CompStat Weekly Analysis

CompStat Weekly Analysis is provided by the Metropolitan Nashville Police Department Crime Analysis Section. This report is intended to be a management and planning tool and does not reflect the official UCR counts for the department.

"The most important single ingredient in the formula of success is knowing how to get along with people."
- Theodore Roosevelt

Begin Date:	03/24/2019
End Date:	03/30/2019
Week:	13

Table of Contents

Incidents Section **1**
Rolling Two Week Analysis 2
Rolling Weekly Year-to-Year Analysis 3
Rolling Eight Week Analysis 4
Rolling Four Week Year-to-Year Analysis 5
Rolling Sixteen Week Analysis 6
Rolling Eight Week Year-to-Year 7
Year-to-Date Analysis 8
Rolling Twenty-Four Month 9
2 Week, 8 Week, 16 Week, YTD, and 24 Month Summary 10
Incident and Efficiency Report Summary* 11
UCR Incident Charts* 30
UCR Incidents - Annual Totals 39
UCR Incidents - YTD Comparisons: All Incidents 40
UCR Incidents - YTD Comparison Charts* 41
UCR Incidents - Calendar Year to Calendar Year Comparison 50
UCR Incidents - Annual Comparison Charts* 51
UCR Incidents - YTD Comparisons* 60
YTD Homicide Report 69
Year-to-Year Weekly Chart* 70

Arrests Section **79**
Physical and Citation Arrests - Adult 80
Arrests: Part I, Weapons Law, Drug-Related, DUI, and All Other 89
Outstanding Warrants: Served 91
Outstanding Warrants: Attempts / Served 92
Crooks With Guns / School Zone Report 97

Juvenile Section **98**
Juvenile Arrests 99
Juvenile Victims - Rolling Two Week Analysis 100
Juvenile Victims - Rolling Eight Week Analysis 101
Juvenile Victims - Year-to-Date Analysis 102
Juvenile Victims 103

Efficiencies Section **104**
Self-Initiated CAD 105
Dispatched Calls for Service 106
Vehicle Stop Analysis (Form 252) 107
Field Interview Report (Form 114) 108
Efficiency Charts* 109

High Crime Intersections and Hot Addresses Section **118**
High Crime Street Intersections* 119
County High Crime Street Intersections - Arrests 128
Hot Addresses* 129

Other Reports **138**
APR Data 139
Case Preparation Division - Case File Inventory 140
Court Attendance - 310s Issued by Month 141
Percentage of Incident Reports Included in CompStat Analysis 142

Map Section **143**
YTD Gunshot Victims - Countywide 144
Gunshot Victims - Countywide (Homicides and Injuries) 145
Gunshot Victims (Homicides, Injuries, and Property Damage) 146
YTD Gunshot Victims** 147
UCR Incident and Self-Initiated CAD Zone Maps** 155

* - Set of countywide and precinct reports
** - Set of precinct reports

Incidents Section

CompStat Weekly Analysis is provided by the Metropolitan Nashville Police Department Crime Analysis Section. This report is intended to be a management and planning tool and does not reflect the official UCR counts for the department.

"The most important single ingredient in the formula of success is knowing how to get along with people."
- Theodore Roosevelt

Begin Date: 03/24/2019
End Date: 03/30/2019
Week: 13

Rolling Two Week Analysis

METROPOLITAN POLICE DEPARTMENT
of Nashville and Davidson County

Aggregated by precinct (incident location). Based on date when each incident was reported.

		Homicide	Rape	Commercial Robbery	Street Robbery	Total Robbery	Aggravated Assault	Commercial Burglary	Residential Burglary	Total Burglary	Larceny	Auto Theft	Violent Offenses	Property Offenses	Part I Offenses
West	Prior Week	0	0	0	0	0	6	0	4	4	42	5	6	51	57
	CompStat Week	0	1	0	5	5	2	1	6	7	49	6	8	62	70
	% Change	0.0 %	Infinity	0.0 %	Infinity	Infinity	-66.7 %	Infinity	50.0 %	75.0 %	16.7 %	20.0 %	33.3 %	21.6 %	22.8 %
East	Prior Week	0	0	0	2	2	9	3	6	9	38	8	11	55	66
	CompStat Week	0	2	0	0	0	9	1	3	4	52	3	11	59	70
	% Change	0.0 %	Infinity	0.0 %	-100.0 %	-100.0 %	0.0 %	-66.7 %	-50.0 %	-55.6 %	36.8 %	-62.5 %	0.0 %	7.3 %	6.1 %
South	Prior Week	0	2	0	5	5	23	4	13	17	54	13	30	84	114
	CompStat Week	0	0	0	4	4	19	6	4	10	55	5	23	70	93
	% Change	0.0 %	-100.0 %	0.0 %	-20.0 %	-20.0 %	-17.4 %	50.0 %	-69.2 %	-41.2 %	1.9 %	-61.5 %	-23.3 %	-16.7 %	-18.4 %
Central	Prior Week	0	0	0	3	3	0	4	1	5	38	2	3	45	48
	CompStat Week	0	0	0	3	3	2	2	1	3	38	0	5	41	46
	% Change	0.0 %	0.0 %	0.0 %	0.0 %	0.0 %	Infinity	-50.0 %	0.0 %	-40.0 %	0.0 %	-100.0 %	66.7 %	-8.9 %	-4.2 %
Hermitage	Prior Week	0	1	1	4	5	5	3	7	10	67	8	11	85	96
	CompStat Week	0	1	1	7	8	6	1	4	5	71	8	15	84	99
	% Change	0.0 %	0.0 %	0.0 %	75.0 %	60.0 %	20.0 %	-66.7 %	-42.9 %	-50.0 %	6.0 %	0.0 %	36.4 %	-1.2 %	3.1 %
North	Prior Week	0	2	1	5	6	15	2	10	12	48	2	23	62	85
	CompStat Week	0	0	0	5	5	11	2	7	9	51	6	16	66	82
	% Change	0.0 %	-100.0 %	-100.0 %	0.0 %	-16.7 %	-26.7 %	0.0 %	-30.0 %	-25.0 %	6.3 %	200.0 %	-30.4 %	6.5 %	-3.5 %
Madison	Prior Week	0	0	0	2	2	19	2	2	4	31	3	21	38	59
	CompStat Week	0	0	0	1	1	8	1	4	5	46	2	9	53	62
	% Change	0.0 %	0.0 %	0.0 %	-50.0 %	-50.0 %	-57.9 %	-50.0 %	100.0 %	25.0 %	48.4 %	-33.3 %	-57.1 %	39.5 %	5.1 %
Midtown Hills	Prior Week	0	2	0	1	1	6	3	5	8	45	5	9	58	67
	CompStat Week	0	1	0	4	4	4	3	4	7	37	8	9	52	61
	% Change	0.0 %	-50.0 %	0.0 %	300.0 %	300.0 %	-33.3 %	0.0 %	-20.0 %	-12.5 %	-17.8 %	60.0 %	0.0 %	-10.3 %	-9.0 %
Not Validated	Prior Week	0	0	0	0	0	0	0	0	0	1	0	0	1	1
	CompStat Week	0	0	0	0	0	0	0	0	0	2	0	0	2	2
	% Change	0.0 %	0.0 %	0.0 %	0.0 %	0.0 %	0.0 %	0.0 %	0.0 %	0.0 %	100.0 %	0.0 %	0.0 %	100.0 %	100.0 %
County	Prior Week	0	7	2	22	24	83	21	48	69	364	46	114	479	593
	CompStat Week	0	5	1	29	30	61	17	33	50	401	38	96	489	585
	% Change	0.0 %	-28.6 %	-50.0 %	31.8 %	25.0 %	-26.5 %	-19.0 %	-31.3 %	-27.5 %	10.2 %	-17.4 %	-15.8 %	2.1 %	-1.3 %

Prior Week	**Begin Date**	03/17/2019	**End Date**	03/23/2019
CompStat Week	**Begin Date**	03/24/2019	**End Date**	03/30/2019

Sourced from MNPD ARMS on 4/3/2019 9:26:41 AM. The figures above were sourced from incident reports using Uniform Crime Reporting definitions and reporting guidelines, based on the date when the crime was reported. This report is intended to be a management and planning tool and does not reflect the official UCR counts for the department. Incidents where a location is unknown or unspecified are included in the countywide totals. 'Unknown' refers to records in which the address is listed as 'Unknown' on the incident report. 'Not Validated' refers to records that were entered in with an invalid addresses.

Rolling Weekly Year-to-Year Analysis

METROPOLITAN POLICE DEPARTMENT
of Nashville and Davidson County

Aggregated by precinct (incident location). Based on date when each incident was reported.

		Homicide	Rape	Commercial Robbery	Street Robbery	Total Robbery	Aggravated Assault	Commercial Burglary	Residential Burglary	Total Burglary	Larceny	Auto Theft	Violent Offenses	Property Offenses	Part I Offenses
West	Prior Year	0	0	1	0	1	2	0	8	8	52	5	3	65	68
	Last Week	0	1	0	5	5	2	1	6	7	49	6	8	62	70
	% Change	0.0 %	Infinity	-100.0 %	Infinity	400.0 %	0.0 %	Infinity	-25.0 %	-12.5 %	-5.8 %	20.0 %	166.7 %	-4.6 %	2.9 %
East	Prior Year	0	2	0	4	4	20	0	6	6	45	1	26	52	78
	Last Week	0	2	0	0	0	9	1	3	4	52	3	11	59	70
	% Change	0.0 %	0.0 %	0.0 %	-100.0 %	-100.0 %	-55.0 %	Infinity	-50.0 %	-33.3 %	15.6 %	200.0 %	-57.7 %	13.5 %	-10.3 %
South	Prior Year	0	4	0	5	5	14	5	11	16	61	17	23	94	117
	Last Week	0	0	0	4	4	19	6	4	10	55	5	23	70	93
	% Change	0.0 %	-100.0 %	0.0 %	-20.0 %	-20.0 %	35.7 %	20.0 %	-63.6 %	-37.5 %	-9.8 %	-70.6 %	0.0 %	-25.5 %	-20.5 %
Central	Prior Year	0	0	0	2	2	3	0	0	0	20	0	5	20	25
	Last Week	0	0	0	3	3	2	2	1	3	38	0	5	41	46
	% Change	0.0 %	0.0 %	0.0 %	50.0 %	50.0 %	-33.3 %	Infinity	Infinity	Infinity	90.0 %	0.0 %	0.0 %	105.0 %	84.0 %
Hermitage	Prior Year	0	4	0	3	3	8	1	4	5	52	8	15	65	80
	Last Week	0	1	1	7	8	6	1	4	5	71	8	15	84	99
	% Change	0.0 %	-75.0 %	Infinity	133.3 %	166.7 %	-25.0 %	0.0 %	0.0 %	0.0 %	36.5 %	0.0 %	0.0 %	29.2 %	23.8 %
North	Prior Year	0	1	1	4	5	27	1	2	3	52	8	33	63	96
	Last Week	0	0	0	5	5	11	2	7	9	51	6	16	66	82
	% Change	0.0 %	-100.0 %	-100.0 %	25.0 %	0.0 %	-59.3 %	100.0 %	250.0 %	200.0 %	-1.9 %	-25.0 %	-51.5 %	4.8 %	-14.6 %
Madison	Prior Year	0	2	0	2	2	15	0	5	5	36	2	19	43	62
	Last Week	0	0	0	1	1	8	1	4	5	46	2	9	53	62
	% Change	0.0 %	-100.0 %	0.0 %	-50.0 %	-50.0 %	-46.7 %	Infinity	-20.0 %	0.0 %	27.8 %	0.0 %	-52.6 %	23.3 %	0.0 %
Midtown Hills	Prior Year	0	2	0	6	6	4	2	3	5	47	12	12	64	76
	Last Week	0	1	0	4	4	4	3	4	7	37	8	9	52	61
	% Change	0.0 %	-50.0 %	0.0 %	-33.3 %	-33.3 %	0.0 %	50.0 %	33.3 %	40.0 %	-21.3 %	-33.3 %	-25.0 %	-18.8 %	-19.7 %
Not Validated	Prior Year	0	0	0	0	0	0	0	0	0	0	0	0	0	0
	Last Week	0	0	0	0	0	0	0	0	0	2	0	0	2	2
	% Change	0.0 %	0.0 %	0.0 %	0.0 %	0.0 %	0.0 %	0.0 %	0.0 %	0.0 %	Infinity	0.0 %	0.0 %	Infinity	Infinity
County	Prior Year	0	15	2	26	28	93	9	39	48	365	53	136	466	602
	Last Week	0	5	1	29	30	61	17	33	50	401	38	96	489	585
	% Change	0.0 %	-66.7 %	-50.0 %	11.5 %	7.1 %	-34.4 %	88.9 %	-15.4 %	4.2 %	9.9 %	-28.3 %	-29.4 %	4.9 %	-2.8 %

Prior Year	**Begin Date**	03/25/2018	**End Date**	03/31/2018
Last Week	**Begin Date**	03/24/2019	**End Date**	03/30/2019

Sourced from MNPD ARMS on 4/3/2019 9:26:41 AM. The figures above were sourced from incident reports using Uniform Crime Reporting definitions and reporting guidelines, based on the date when the crime was reported. This report is intended to be a management and planning tool and does not reflect the official UCR counts for the department. Incidents where a location is unknown or unspecified are included in the countywide totals. 'Unknown' refers to records in which the address is listed as 'Unknown' on the incident report. 'Not Validated' refers to records that were entered in with an invalid addresses.

Rolling Eight Week Analysis

METROPOLITAN POLICE DEPARTMENT
of Nashville and Davidson County

Aggregated by precinct (incident location). Based on date when each incident was reported.

		Homicide	Rape	Commercial Robbery	Street Robbery	Total Robbery	Aggravated Assault	Commercial Burglary	Residential Burglary	Total Burglary	Larceny	Auto Theft	Violent Offenses	Property Offenses	Part I Offenses
West	Prior 4 Weeks	0	3	1	5	6	16	5	10	15	168	24	25	207	232
	Last 4 Weeks	0	2	0	9	9	14	1	19	20	151	26	25	197	222
	% Change	0.0 %	-33.3 %	-100.0 %	80.0 %	50.0 %	-12.5 %	-80.0 %	90.0 %	33.3 %	-10.1 %	8.3 %	0.0 %	-4.8 %	-4.3 %
East	Prior 4 Weeks	0	3	1	12	13	28	6	22	28	135	23	44	186	230
	Last 4 Weeks	0	3	0	9	9	31	4	15	19	178	25	43	222	265
	% Change	0.0 %	0.0 %	-100.0 %	-25.0 %	-30.8 %	10.7 %	-33.3 %	-31.8 %	-32.1 %	31.9 %	8.7 %	-2.3 %	19.4 %	15.2 %
South	Prior 4 Weeks	1	6	2	28	30	52	17	31	48	223	56	89	327	416
	Last 4 Weeks	0	9	2	23	25	76	22	39	61	218	40	110	319	429
	% Change	-100.0 %	50.0 %	0.0 %	-17.9 %	-16.7 %	46.2 %	29.4 %	25.8 %	27.1 %	-2.2 %	-28.6 %	23.6 %	-2.4 %	3.1 %
Central	Prior 4 Weeks	1	4	1	5	6	18	8	1	9	117	9	29	135	164
	Last 4 Weeks	0	0	0	11	11	16	8	3	11	122	6	27	139	166
	% Change	-100.0 %	-100.0 %	-100.0 %	120.0 %	83.3 %	-11.1 %	0.0 %	200.0 %	22.2 %	4.3 %	-33.3 %	-6.9 %	3.0 %	1.2 %
Hermitage	Prior 4 Weeks	0	9	2	17	19	52	21	28	49	239	40	80	328	408
	Last 4 Weeks	0	4	2	19	21	39	5	25	30	268	27	64	325	389
	% Change	0.0 %	-55.6 %	0.0 %	11.8 %	10.5 %	-25.0 %	-76.2 %	-10.7 %	-38.8 %	12.1 %	-32.5 %	-20.0 %	-0.9 %	-4.7 %
North	Prior 4 Weeks	2	8	2	10	12	79	5	23	28	147	45	101	220	321
	Last 4 Weeks	0	5	2	14	16	48	7	28	35	180	24	69	239	308
	% Change	-100.0 %	-37.5 %	0.0 %	40.0 %	33.3 %	-39.2 %	40.0 %	21.7 %	25.0 %	22.4 %	-46.7 %	-31.7 %	8.6 %	-4.0 %
Madison	Prior 4 Weeks	0	5	4	8	12	34	16	12	28	140	31	51	199	250
	Last 4 Weeks	1	1	0	6	6	45	5	12	17	136	12	53	165	218
	% Change	Infinity	-80.0 %	-100.0 %	-25.0 %	-50.0 %	32.4 %	-68.8 %	0.0 %	-39.3 %	-2.9 %	-61.3 %	3.9 %	-17.1 %	-12.8 %
Midtown Hills	Prior 4 Weeks	0	3	0	17	17	32	10	18	28	175	20	52	223	275
	Last 4 Weeks	1	4	3	11	14	28	9	18	27	154	22	47	203	250
	% Change	Infinity	33.3 %	Infinity	-35.3 %	-17.6 %	-12.5 %	-10.0 %	0.0 %	-3.6 %	-12.0 %	10.0 %	-9.6 %	-9.0 %	-9.1 %
Not Validated	Prior 4 Weeks	0	0	0	0	0	0	1	0	1	0	0	0	1	1
	Last 4 Weeks	0	0	0	0	0	0	0	0	0	3	0	0	3	3
	% Change	0.0 %	0.0 %	0.0 %	0.0 %	0.0 %	0.0 %	-100.0 %	0.0 %	-100.0 %	Infinity	0.0 %	0.0 %	200.0 %	200.0 %
County	Prior 4 Weeks	4	41	13	102	115	311	89	145	234	1,344	248	471	1,826	2,297
	Last 4 Weeks	2	28	9	102	111	297	61	159	220	1,410	182	438	1,812	2,250
	% Change	-50.0 %	-31.7 %	-30.8 %	0.0 %	-3.5 %	-4.5 %	-31.5 %	9.7 %	-6.0 %	4.9 %	-26.6 %	-7.0 %	-0.8 %	-2.0 %

Prior 4 Weeks	**Begin Date**	02/03/2019	**End Date**	03/02/2019
Last 4 Weeks	**Begin Date**	03/03/2019	**End Date**	03/30/2019

Sourced from MNPD ARMS on 4/3/2019 9:26:41 AM. The figures above were sourced from incident reports using Uniform Crime Reporting definitions and reporting guidelines, based on the date when the crime was reported. This report is intended to be a management and planning tool and does not reflect the official UCR counts for the department. Incidents where a location is unknown or unspecified are included in the countywide totals. 'Unknown' refers to records in which the address is listed as 'Unknown' on the incident report. 'Not Validated' refers to records that were entered in with an invalid addresses.

Rolling Four Week Year-to-Year Analysis

METROPOLITAN POLICE DEPARTMENT
of Nashville and Davidson County

Aggregated by precinct (incident location). Based on date when each incident was reported.

		Homicide	Rape	Commercial Robbery	Street Robbery	Total Robbery	Aggravated Assault	Commercial Burglary	Residential Burglary	Total Burglary	Larceny	Auto Theft	Violent Offenses	Property Offenses	Part I Offenses
West	Prior Year	0	1	2	0	2	17	9	26	35	210	25	20	270	290
	Last 4 Weeks	0	2	0	9	9	14	1	19	20	151	26	25	197	222
	% Change	0.0 %	100.0 %	-100.0 %	Infinity	350.0 %	-17.6 %	-88.9 %	-26.9 %	-42.9 %	-28.1 %	4.0 %	25.0 %	-27.0 %	-23.4 %
East	Prior Year	0	3	0	9	9	56	3	17	20	159	9	68	188	256
	Last 4 Weeks	0	3	0	9	9	31	4	15	19	178	25	43	222	265
	% Change	0.0 %	0.0 %	0.0 %	0.0 %	0.0 %	-44.6 %	33.3 %	-11.8 %	-5.0 %	11.9 %	177.8 %	-36.8 %	18.1 %	3.5 %
South	Prior Year	2	6	2	24	26	71	14	46	60	255	48	105	363	468
	Last 4 Weeks	0	9	2	23	25	76	22	39	61	218	40	110	319	429
	% Change	-100.0 %	50.0 %	0.0 %	-4.2 %	-3.8 %	7.0 %	57.1 %	-15.2 %	1.7 %	-14.5 %	-16.7 %	4.8 %	-12.1 %	-8.3 %
Central	Prior Year	0	4	0	3	3	12	2	1	3	89	7	19	99	118
	Last 4 Weeks	0	0	0	11	11	16	8	3	11	122	6	27	139	166
	% Change	0.0 %	-100.0 %	0.0 %	266.7 %	266.7 %	33.3 %	300.0 %	200.0 %	266.7 %	37.1 %	-14.3 %	42.1 %	40.4 %	40.7 %
Hermitage	Prior Year	0	13	3	20	23	74	4	35	39	221	45	110	305	415
	Last 4 Weeks	0	4	2	19	21	39	5	25	30	268	27	64	325	389
	% Change	0.0 %	-69.2 %	-33.3 %	-5.0 %	-8.7 %	-47.3 %	25.0 %	-28.6 %	-23.1 %	21.3 %	-40.0 %	-41.8 %	6.6 %	-6.3 %
North	Prior Year	0	10	1	19	20	75	4	14	18	178	23	105	219	324
	Last 4 Weeks	0	5	2	14	16	48	7	28	35	180	24	69	239	308
	% Change	0.0 %	-50.0 %	100.0 %	-26.3 %	-20.0 %	-36.0 %	75.0 %	100.0 %	94.4 %	1.1 %	4.3 %	-34.3 %	9.1 %	-4.9 %
Madison	Prior Year	0	9	1	9	10	66	1	13	14	165	19	85	198	283
	Last 4 Weeks	1	1	0	6	6	45	5	12	17	136	12	53	165	218
	% Change	Infinity	-88.9 %	-100.0 %	-33.3 %	-40.0 %	-31.8 %	400.0 %	-7.7 %	21.4 %	-17.6 %	-36.8 %	-37.6 %	-16.7 %	-23.0 %
Midtown Hills	Prior Year	0	5	0	14	14	24	15	17	32	194	24	43	250	293
	Last 4 Weeks	1	4	3	11	14	28	9	18	27	154	22	47	203	250
	% Change	Infinity	-20.0 %	Infinity	-21.4 %	0.0 %	16.7 %	-40.0 %	5.9 %	-15.6 %	-20.6 %	-8.3 %	9.3 %	-18.8 %	-14.7 %
Not Validated	Prior Year	0	0	0	0	0	0	0	0	0	0	0	0	0	0
	Last 4 Weeks	0	0	0	0	0	0	0	0	0	3	0	0	3	3
	% Change	0.0 %	0.0 %	0.0 %	0.0 %	0.0 %	0.0 %	0.0 %	0.0 %	0.0 %	Infinity	0.0 %	0.0 %	Infinity	Infinity
County	Prior Year	2	51	9	98	107	395	52	169	221	1,471	200	555	1,892	2,447
	Last 4 Weeks	2	28	9	102	111	297	61	159	220	1,410	182	438	1,812	2,250
	% Change	0.0 %	-45.1 %	0.0 %	4.1 %	3.7 %	-24.8 %	17.3 %	-5.9 %	-0.5 %	-4.1 %	-9.0 %	-21.1 %	-4.2 %	-8.1 %

Prior Year	**Begin Date**	03/04/2018	**End Date**	03/31/2018
Last 4 Weeks	**Begin Date**	03/03/2019	**End Date**	03/30/2019

Sourced from MNPD ARMS on 4/3/2019 9:26:41 AM. The figures above were sourced from incident reports using Uniform Crime Reporting definitions and reporting guidelines, based on the date when the crime was reported. This report is intended to be a management and planning tool and does not reflect the official UCR counts for the department. Incidents where a location is unknown or unspecified are included in the countywide totals. 'Unknown' refers to records in which the address is listed as 'Unknown' on the incident report. 'Not Validated' refers to records that were entered in with an invalid addresses.

Rolling Sixteen Week Analysis

METROPOLITAN POLICE DEPARTMENT
of Nashville and Davidson County

Aggregated by precinct (incident location). Based on date when each incident was reported.

		Homicide	Rape	Commercial Robbery	Street Robbery	Total Robbery	Aggravated Assault	Commercial Burglary	Residential Burglary	Total Burglary	Larceny	Auto Theft	Violent Offenses	Property Offenses	Part I Offenses
West	Prior 8 Weeks	2	5	2	22	24	39	14	32	46	408	41	70	495	565
	Last 8 Weeks	0	5	1	14	15	30	6	29	35	319	50	50	404	454
	% Change	-100.0 %	0.0 %	-50.0 %	-36.4 %	-37.5 %	-23.1 %	-57.1 %	-9.4 %	-23.9 %	-21.8 %	22.0 %	-28.6 %	-18.4 %	-19.6 %
East	Prior 8 Weeks	2	7	4	29	33	83	16	41	57	378	63	125	498	623
	Last 8 Weeks	0	6	1	21	22	59	10	37	47	313	48	87	408	495
	% Change	-100.0 %	-14.3 %	-75.0 %	-27.6 %	-33.3 %	-28.9 %	-37.5 %	-9.8 %	-17.5 %	-17.2 %	-23.8 %	-30.4 %	-18.1 %	-20.5 %
South	Prior 8 Weeks	5	15	10	71	81	124	49	102	151	521	114	225	786	1,011
	Last 8 Weeks	1	15	4	51	55	128	39	70	109	441	96	199	646	845
	% Change	-80.0 %	0.0 %	-60.0 %	-28.2 %	-32.1 %	3.2 %	-20.4 %	-31.4 %	-27.8 %	-15.4 %	-15.8 %	-11.6 %	-17.8 %	-16.4 %
Central	Prior 8 Weeks	0	9	1	19	20	48	7	6	13	195	19	77	227	304
	Last 8 Weeks	1	4	1	16	17	34	16	4	20	239	15	56	274	330
	% Change	Infinity	-55.6 %	0.0 %	-15.8 %	-15.0 %	-29.2 %	128.6 %	-33.3 %	53.8 %	22.6 %	-21.1 %	-27.3 %	20.7 %	8.6 %
Hermitage	Prior 8 Weeks	2	12	18	71	89	105	39	66	105	619	111	208	835	1,043
	Last 8 Weeks	0	13	4	36	40	91	26	53	79	507	67	144	653	797
	% Change	-100.0 %	8.3 %	-77.8 %	-49.3 %	-55.1 %	-13.3 %	-33.3 %	-19.7 %	-24.8 %	-18.1 %	-39.6 %	-30.8 %	-21.8 %	-23.6 %
North	Prior 8 Weeks	3	10	1	43	44	125	7	57	64	334	78	182	476	658
	Last 8 Weeks	2	13	4	24	28	127	12	51	63	327	69	170	459	629
	% Change	-33.3 %	30.0 %	300.0 %	-44.2 %	-36.4 %	1.6 %	71.4 %	-10.5 %	-1.6 %	-2.1 %	-11.5 %	-6.6 %	-3.6 %	-4.4 %
Madison	Prior 8 Weeks	2	8	9	22	31	59	11	40	51	276	59	100	386	486
	Last 8 Weeks	1	6	4	14	18	79	21	24	45	276	43	104	364	468
	% Change	-50.0 %	-25.0 %	-55.6 %	-36.4 %	-41.9 %	33.9 %	90.9 %	-40.0 %	-11.8 %	0.0 %	-27.1 %	4.0 %	-5.7 %	-3.7 %
Midtown Hills	Prior 8 Weeks	0	11	2	46	48	53	29	55	84	424	46	112	554	666
	Last 8 Weeks	1	7	3	28	31	60	19	36	55	329	42	99	426	525
	% Change	Infinity	-36.4 %	50.0 %	-39.1 %	-35.4 %	13.2 %	-34.5 %	-34.5 %	-34.5 %	-22.4 %	-8.7 %	-11.6 %	-23.1 %	-21.2 %
Not Validated	Prior 8 Weeks	0	0	1	0	1	0	1	0	1	0	0	1	1	2
	Last 8 Weeks	0	0	0	0	0	0	1	0	1	3	0	0	4	4
	% Change	0.0 %	0.0 %	-100.0 %	0.0 %	-100.0 %	0.0 %	0.0 %	0.0 %	0.0 %	Infinity	0.0 %	-100.0 %	300.0 %	100.0 %
County	Prior 8 Weeks	16	77	48	323	371	636	173	399	572	3,155	531	1,100	4,258	5,358
	Last 8 Weeks	6	69	22	204	226	608	150	304	454	2,754	430	909	3,638	4,547
	% Change	-62.5 %	-10.4 %	-54.2 %	-36.8 %	-39.1 %	-4.4 %	-13.3 %	-23.8 %	-20.6 %	-12.7 %	-19.0 %	-17.4 %	-14.6 %	-15.1 %

Prior 8 Weeks	**Begin Date**	12/09/2018	**End Date**	02/02/2019
Last 8 Weeks	**Begin Date**	02/03/2019	**End Date**	03/30/2019

Sourced from MNPD ARMS on 4/3/2019 9:26:41 AM. The figures above were sourced from incident reports using Uniform Crime Reporting definitions and reporting guidelines, based on the date when the crime was reported. This report is intended to be a management and planning tool and does not reflect the official UCR counts for the department. Incidents where a location is unknown or unspecified are included in the countywide totals. 'Unknown' refers to records in which the address is listed as 'Unknown' on the incident report. 'Not Validated' refers to records that were entered in with an invalid addresses.

Rolling Eight Week Year-to-Year Analysis

METROPOLITAN POLICE DEPARTMENT
of Nashville and Davidson County

Aggregated by precinct (incident location). Based on date when each incident was reported.

		Homicide	Rape	Commercial Robbery	Street Robbery	Total Robbery	Aggravated Assault	Commercial Burglary	Residential Burglary	Total Burglary	Larceny	Auto Theft	Violent Offenses	Property Offenses	Part I Offenses
West	Prior Year	0	5	3	11	14	36	22	59	81	374	40	55	495	550
	Last 8 Weeks	0	5	1	14	15	30	6	29	35	319	50	50	404	454
	% Change	0.0 %	0.0 %	-66.7 %	27.3 %	7.1 %	-16.7 %	-72.7 %	-50.8 %	-56.8 %	-14.7 %	25.0 %	-9.1 %	-18.4 %	-17.5 %
East	Prior Year	2	6	1	24	25	112	8	36	44	297	25	145	366	511
	Last 8 Weeks	0	6	1	21	22	59	10	37	47	313	48	87	408	495
	% Change	-100.0 %	0.0 %	0.0 %	-12.5 %	-12.0 %	-47.3 %	25.0 %	2.8 %	6.8 %	5.4 %	92.0 %	-40.0 %	11.5 %	-3.1 %
South	Prior Year	2	13	3	58	61	142	20	76	96	491	75	218	662	880
	Last 8 Weeks	1	15	4	51	55	128	39	70	109	441	96	199	646	845
	% Change	-50.0 %	15.4 %	33.3 %	-12.1 %	-9.8 %	-9.9 %	95.0 %	-7.9 %	13.5 %	-10.2 %	28.0 %	-8.7 %	-2.4 %	-4.0 %
Central	Prior Year	0	6	0	8	8	15	3	1	4	154	17	29	175	204
	Last 8 Weeks	1	4	1	16	17	34	16	4	20	239	15	56	274	330
	% Change	Infinity	-33.3 %	Infinity	100.0 %	112.5 %	126.7 %	433.3 %	300.0 %	400.0 %	55.2 %	-11.8 %	93.1 %	56.6 %	61.8 %
Hermitage	Prior Year	1	26	5	44	49	122	10	68	78	473	80	198	631	829
	Last 8 Weeks	0	13	4	36	40	91	26	53	79	507	67	144	653	797
	% Change	-100.0 %	-50.0 %	-20.0 %	-18.2 %	-18.4 %	-25.4 %	160.0 %	-22.1 %	1.3 %	7.2 %	-16.3 %	-27.3 %	3.5 %	-3.9 %
North	Prior Year	3	16	4	35	39	150	10	35	45	361	62	208	468	676
	Last 8 Weeks	2	13	4	24	28	127	12	51	63	327	69	170	459	629
	% Change	-33.3 %	-18.8 %	0.0 %	-31.4 %	-28.2 %	-15.3 %	20.0 %	45.7 %	40.0 %	-9.4 %	11.3 %	-18.3 %	-1.9 %	-7.0 %
Madison	Prior Year	0	13	3	19	22	151	5	30	35	332	43	186	410	596
	Last 8 Weeks	1	6	4	14	18	79	21	24	45	276	43	104	364	468
	% Change	Infinity	-53.8 %	33.3 %	-26.3 %	-18.2 %	-47.7 %	320.0 %	-20.0 %	28.6 %	-16.9 %	0.0 %	-44.1 %	-11.2 %	-21.5 %
Midtown Hills	Prior Year	1	9	0	34	34	61	34	34	68	396	59	105	523	628
	Last 8 Weeks	1	7	3	28	31	60	19	36	55	329	42	99	426	525
	% Change	0.0 %	-22.2 %	Infinity	-17.6 %	-8.8 %	-1.6 %	-44.1 %	5.9 %	-19.1 %	-16.9 %	-28.8 %	-5.7 %	-18.5 %	-16.4 %
Not Validated	Prior Year	0	0	0	0	0	0	0	0	0	0	0	0	0	0
	Last 8 Weeks	0	0	0	0	0	0	1	0	1	3	0	0	4	4
	% Change	0.0 %	0.0 %	0.0 %	0.0 %	0.0 %	0.0 %	Infinity	0.0 %	Infinity	Infinity	0.0 %	0.0 %	Infinity	Infinity
County	Prior Year	9	94	19	233	252	789	112	339	451	2,878	401	1,144	3,730	4,874
	Last 8 Weeks	6	69	22	204	226	608	150	304	454	2,754	430	909	3,638	4,547
	% Change	-33.3 %	-26.6 %	15.8 %	-12.4 %	-10.3 %	-22.9 %	33.9 %	-10.3 %	0.7 %	-4.3 %	7.2 %	-20.5 %	-2.5 %	-6.7 %

Prior Year	**Begin Date**	02/04/2018	**End Date**	03/31/2018
Last 8 Weeks	**Begin Date**	02/03/2019	**End Date**	03/30/2019

Sourced from MNPD ARMS on 4/3/2019 9:26:41 AM. The figures above were sourced from incident reports using Uniform Crime Reporting definitions and reporting guidelines, based on the date when the crime was reported. This report is intended to be a management and planning tool and does not reflect the official UCR counts for the department. Incidents where a location is unknown or unspecified are included in the countywide totals. 'Unknown' refers to records in which the address is listed as 'Unknown' on the incident report. 'Not Validated' refers to records that were entered in with an invalid addresses.

Year-to-Date Analysis

METROPOLITAN POLICE DEPARTMENT
of Nashville and Davidson County

Aggregated by precinct (incident location). Based on date when each incident was reported.

		Homicide	Rape	Commercial Robbery	Street Robbery	Total Robbery	Aggravated Assault	Commercial Burglary	Residential Burglary	Total Burglary	Larceny	Auto Theft	Violent Offenses	Property Offenses	Part I Offenses
West	Prior YTD	0	6	5	19	24	66	38	83	121	628	69	96	818	914
	YTD	1	7	1	25	26	52	14	53	67	584	76	86	727	813
	% Change	Infinity	16.7 %	-80.0 %	31.6 %	8.3 %	-21.2 %	-63.2 %	-36.1 %	-44.6 %	-7.0 %	10.1 %	-10.4 %	-11.1 %	-11.1 %
East	Prior YTD	2	8	3	41	44	178	15	68	83	446	52	232	581	813
	YTD	2	9	3	34	37	119	19	55	74	527	87	167	688	855
	% Change	0.0 %	12.5 %	0.0 %	-17.1 %	-15.9 %	-33.1 %	26.7 %	-19.1 %	-10.8 %	18.2 %	67.3 %	-28.0 %	18.4 %	5.2 %
South	Prior YTD	5	21	8	118	126	227	45	118	163	771	156	379	1,090	1,469
	YTD	1	24	6	95	101	190	62	135	197	748	159	316	1,104	1,420
	% Change	-80.0 %	14.3 %	-25.0 %	-19.5 %	-19.8 %	-16.3 %	37.8 %	14.4 %	20.9 %	-3.0 %	1.9 %	-16.6 %	1.3 %	-3.3 %
Central	Prior YTD	0	9	0	13	13	27	12	3	15	242	24	49	281	330
	YTD	1	9	1	26	27	53	19	8	27	347	27	90	401	491
	% Change	Infinity	0.0 %	Infinity	100.0 %	107.7 %	96.3 %	58.3 %	166.7 %	80.0 %	43.4 %	12.5 %	83.7 %	42.7 %	48.8 %
Hermitage	Prior YTD	1	33	14	87	101	203	28	101	129	775	152	338	1,056	1,394
	YTD	0	20	14	73	87	151	43	99	142	884	139	258	1,165	1,423
	% Change	-100.0 %	-39.4 %	0.0 %	-16.1 %	-13.9 %	-25.6 %	53.6 %	-2.0 %	10.1 %	14.1 %	-8.6 %	-23.7 %	10.3 %	2.1 %
North	Prior YTD	7	22	8	66	74	230	15	66	81	534	138	333	753	1,086
	YTD	3	18	4	50	54	197	16	81	97	527	112	272	736	1,008
	% Change	-57.1 %	-18.2 %	-50.0 %	-24.2 %	-27.0 %	-14.3 %	6.7 %	22.7 %	19.8 %	-1.3 %	-18.8 %	-18.3 %	-2.3 %	-7.2 %
Madison	Prior YTD	2	14	9	31	40	195	14	56	70	527	81	251	678	929
	YTD	2	10	8	21	29	114	26	51	77	447	76	155	600	755
	% Change	0.0 %	-28.6 %	-11.1 %	-32.3 %	-27.5 %	-41.5 %	85.7 %	-8.9 %	10.0 %	-15.2 %	-6.2 %	-38.2 %	-11.5 %	-18.7 %
Midtown Hills	Prior YTD	2	17	3	54	57	99	49	67	116	609	98	175	823	998
	YTD	1	15	5	56	61	85	34	71	105	574	72	162	751	913
	% Change	-50.0 %	-11.8 %	66.7 %	3.7 %	7.0 %	-14.1 %	-30.6 %	6.0 %	-9.5 %	-5.7 %	-26.5 %	-7.4 %	-8.7 %	-8.5 %
Not Validated	Prior YTD	0	0	0	0	0	0	0	0	0	0	0	0	0	0
	YTD	0	0	0	0	0	0	2	0	2	3	0	0	5	5
	% Change	0.0 %	0.0 %	0.0 %	0.0 %	0.0 %	0.0 %	Infinity	0.0 %	Infinity	Infinity	0.0 %	0.0 %	Infinity	Infinity
County	Prior YTD	19	130	50	429	479	1,225	216	562	778	4,532	770	1,853	6,080	7,933
	YTD	11	112	42	380	422	961	235	553	788	4,641	748	1,506	6,177	7,683
	% Change	-42.1 %	-13.8 %	-16.0 %	-11.4 %	-11.9 %	-21.6 %	8.8 %	-1.6 %	1.3 %	2.4 %	-2.9 %	-18.7 %	1.6 %	-3.2 %

Prior YTD	**Begin Date**	01/01/2018	**End Date**	03/30/2018
YTD	**Begin Date**	01/01/2019	**End Date**	03/30/2019

Sourced from MNPD ARMS on 4/3/2019 9:26:41 AM. The figures above were sourced from incident reports using Uniform Crime Reporting definitions and reporting guidelines, based on the date when the crime was reported. This report is intended to be a management and planning tool and does not reflect the official UCR counts for the department. Incidents where a location is unknown or unspecified are included in the countywide totals. 'Unknown' refers to records in which the address is listed as 'Unknown' on the incident report. 'Not Validated' refers to records that were entered in with an invalid addresses.

Rolling Twenty-Four Month Analysis

METROPOLITAN POLICE DEPARTMENT
of Nashville and Davidson County

Aggregated by precinct (incident location). Based on date when each incident was reported.

		Homicide	Rape	Commercial Robbery	Street Robbery	Total Robbery	Aggravated Assault	Commercial Burglary	Residential Burglary	Total Burglary	Larceny	Auto Theft	Violent Offenses	Property Offenses	Part I Offenses
West	Prior 52 Weeks	3	34	21	82	103	310	173	288	461	2,582	250	450	3,293	3,743
	Last 52 Weeks	9	31	27	101	128	269	94	279	373	2,618	292	437	3,283	3,720
	% Change	200.0 %	-8.8 %	28.6 %	23.2 %	24.3 %	-13.2 %	-45.7 %	-3.1 %	-19.1 %	1.4 %	16.8 %	-2.9 %	-0.3 %	-0.6 %
East	Prior 52 Weeks	21	51	32	178	210	697	134	392	526	1,981	259	979	2,766	3,745
	Last 52 Weeks	14	58	16	181	197	530	95	326	421	2,497	350	799	3,268	4,067
	% Change	-33.3 %	13.7 %	-50.0 %	1.7 %	-6.2 %	-24.0 %	-29.1 %	-16.8 %	-20.0 %	26.0 %	35.1 %	-18.4 %	18.1 %	8.6 %
South	Prior 52 Weeks	21	112	43	460	503	882	250	585	835	3,131	582	1,518	4,548	6,066
	Last 52 Weeks	21	109	53	462	515	968	249	494	743	3,312	628	1,613	4,683	6,296
	% Change	0.0 %	-2.7 %	23.3 %	0.4 %	2.4 %	9.8 %	-0.4 %	-15.6 %	-11.0 %	5.8 %	7.9 %	6.3 %	3.0 %	3.8 %
Central	Prior 52 Weeks	1	41	2	105	107	238	77	20	97	1,117	104	387	1,318	1,705
	Last 52 Weeks	1	35	5	112	117	274	58	34	92	1,549	164	427	1,805	2,232
	% Change	0.0 %	-14.6 %	150.0 %	6.7 %	9.3 %	15.1 %	-24.7 %	70.0 %	-5.2 %	38.7 %	57.7 %	10.3 %	36.9 %	30.9 %
Hermitage	Prior 52 Weeks	15	126	72	331	403	895	174	487	661	3,339	581	1,439	4,581	6,020
	Last 52 Weeks	11	119	66	344	410	746	191	447	638	3,676	569	1,286	4,883	6,169
	% Change	-26.7 %	-5.6 %	-8.3 %	3.9 %	1.7 %	-16.6 %	9.8 %	-8.2 %	-3.5 %	10.1 %	-2.1 %	-10.6 %	6.6 %	2.5 %
North	Prior 52 Weeks	28	80	48	272	320	1,042	145	450	595	2,123	425	1,470	3,143	4,613
	Last 52 Weeks	15	98	31	240	271	1,017	105	370	475	2,369	494	1,401	3,338	4,739
	% Change	-46.4 %	22.5 %	-35.4 %	-11.8 %	-15.3 %	-2.4 %	-27.6 %	-17.8 %	-20.2 %	11.6 %	16.2 %	-4.7 %	6.2 %	2.7 %
Madison	Prior 52 Weeks	9	64	46	155	201	643	96	269	365	2,413	244	917	3,022	3,939
	Last 52 Weeks	8	40	29	139	168	516	103	252	355	2,175	287	732	2,817	3,549
	% Change	-11.1 %	-37.5 %	-37.0 %	-10.3 %	-16.4 %	-19.8 %	7.3 %	-6.3 %	-2.7 %	-9.9 %	17.6 %	-20.2 %	-6.8 %	-9.9 %
Midtown Hills	Prior 52 Weeks	10	68	29	169	198	424	263	308	571	2,645	290	700	3,506	4,206
	Last 52 Weeks	4	63	39	221	260	417	190	349	539	2,879	335	744	3,753	4,497
	% Change	-60.0 %	-7.4 %	34.5 %	30.8 %	31.3 %	-1.7 %	-27.8 %	13.3 %	-5.6 %	8.8 %	15.5 %	6.3 %	7.0 %	6.9 %
Not Validated	Prior 52 Weeks	0	0	0	0	0	0	0	0	0	6	0	0	6	6
	Last 52 Weeks	0	0	1	0	1	0	3	0	3	4	0	1	7	8
	% Change	0.0 %	0.0 %	Infinity	0.0 %	Infinity	0.0 %	Infinity	0.0 %	Infinity	-33.3 %	0.0 %	Infinity	16.7 %	33.3 %
County	Prior 52 Weeks	108	576	293	1,752	2,045	5,131	1,312	2,799	4,111	19,337	2,735	7,860	26,183	34,043
	Last 52 Weeks	83	553	267	1,800	2,067	4,737	1,088	2,551	3,639	21,079	3,119	7,440	27,837	35,277
	% Change	-23.1 %	-4.0 %	-8.9 %	2.7 %	1.1 %	-7.7 %	-17.1 %	-8.9 %	-11.5 %	9.0 %	14.0 %	-5.3 %	6.3 %	3.6 %

Prior 52 Weeks	**Begin Date**	04/02/2017	**End Date**	03/31/2018
Last 52 Weeks	**Begin Date**	04/01/2018	**End Date**	03/30/2019

Sourced from MNPD ARMS on 4/3/2019 9:26:41 AM. The figures above were sourced from incident reports using Uniform Crime Reporting definitions and reporting guidelines, based on the date when the crime was reported. This report is intended to be a management and planning tool and does not reflect the official UCR counts for the department. Incidents where a location is unknown or unspecified are included in the countywide totals. 'Unknown' refers to records in which the address is listed as 'Unknown' on the incident report. 'Not Validated' refers to records that were entered in with an invalid addresses.

2 Week, 8 Week, 16 Week, YTD, and 24 Month Summary

METROPOLITAN POLICE DEPARTMENT
of Nashville and Davidson County

Aggregated by precinct (incident location). Based on date when each incident was reported.

		Rolling Two Week			Rolling Eight Week			Rolling Sixteen Week			YTD			Rolling Twenty-Four Month		
		Last Week to Prior Week			Last 4 Weeks to Prior 4 Weeks			Last 8 Weeks to Prior 8 Weeks			Current YTD to Prior YTD			Last 52 Weeks to Prior 52 Weeks		
		Violent Offenses	Property Offenses	Part I Offenses	Violent Offenses	Property Offenses	Part I Offenses	Violent Offenses	Property Offenses	Part I Offenses	Violent Offenses	Property Offenses	Part I Offenses	Violent Offenses	Property Offenses	Part I Offenses
West	Prior	6	51	57	25	207	232	70	495	565	96	818	914	450	3,293	3,743
	Last	8	62	70	25	197	222	50	404	454	86	727	813	437	3,283	3,720
	% Change	33.3 %	21.6 %	22.8 %	0.0 %	-4.8 %	-4.3 %	-28.6 %	-18.4 %	-19.6 %	-10.4 %	-11.1 %	-11.1 %	-2.9 %	-0.3 %	-0.6 %
East	Prior	11	55	66	44	186	230	125	498	623	232	581	813	979	2,766	3,745
	Last	11	59	70	43	222	265	87	408	495	167	688	855	799	3,268	4,067
	% Change	0.0 %	7.3 %	6.1 %	-2.3 %	19.4 %	15.2 %	-30.4 %	-18.1 %	-20.5 %	-28.0 %	18.4 %	5.2 %	-18.4 %	18.1 %	8.6 %
South	Prior	30	84	114	89	327	416	225	786	1,011	379	1,090	1,469	1,518	4,548	6,066
	Last	23	70	93	110	319	429	199	646	845	316	1,104	1,420	1,613	4,683	6,296
	% Change	-23.3 %	-16.7 %	-18.4 %	23.6 %	-2.4 %	3.1 %	-11.6 %	-17.8 %	-16.4 %	-16.6 %	1.3 %	-3.3 %	6.3 %	3.0 %	3.8 %
Central	Prior	3	45	48	29	135	164	77	227	304	49	281	330	387	1,318	1,705
	Last	5	41	46	27	139	166	56	274	330	90	401	491	427	1,805	2,232
	% Change	66.7 %	-8.9 %	-4.2 %	-6.9 %	3.0 %	1.2 %	-27.3 %	20.7 %	8.6 %	83.7 %	42.7 %	48.8 %	10.3 %	36.9 %	30.9 %
Hermitage	Prior	11	85	96	80	328	408	208	835	1,043	338	1,056	1,394	1,439	4,581	6,020
	Last	15	84	99	64	325	389	144	653	797	258	1,165	1,423	1,286	4,883	6,169
	% Change	36.4 %	-1.2 %	3.1 %	-20.0 %	-0.9 %	-4.7 %	-30.8 %	-21.8 %	-23.6 %	-23.7 %	10.3 %	2.1 %	-10.6 %	6.6 %	2.5 %
North	Prior	23	62	85	101	220	321	182	476	658	333	753	1,086	1,470	3,143	4,613
	Last	16	66	82	69	239	308	170	459	629	272	736	1,008	1,401	3,338	4,739
	% Change	-30.4 %	6.5 %	-3.5 %	-31.7 %	8.6 %	-4.0 %	-6.6 %	-3.6 %	-4.4 %	-18.3 %	-2.3 %	-7.2 %	-4.7 %	6.2 %	2.7 %
Madison	Prior	21	38	59	51	199	250	100	386	486	251	678	929	917	3,022	3,939
	Last	9	53	62	53	165	218	104	364	468	155	600	755	732	2,817	3,549
	% Change	-57.1 %	39.5 %	5.1 %	3.9 %	-17.1 %	-12.8 %	4.0 %	-5.7 %	-3.7 %	-38.2 %	-11.5 %	-18.7 %	-20.2 %	-6.8 %	-9.9 %
Midtown Hills	Prior	9	58	67	52	223	275	112	554	666	175	823	998	700	3,506	4,206
	Last	9	52	61	47	203	250	99	426	525	162	751	913	744	3,753	4,497
	% Change	0.0 %	-10.3 %	-9.0 %	-9.6 %	-9.0 %	-9.1 %	-11.6 %	-23.1 %	-21.2 %	-7.4 %	-8.7 %	-8.5 %	6.3 %	7.0 %	6.9 %
Not Validated	Prior	0	1	1	0	1	1	1	1	2	0	0	0	0	6	6
	Last	0	2	2	0	3	3	0	4	4	0	5	5	1	7	8
	% Change	0.0 %	100.0 %	100.0 %	0.0 %	200.0 %	200.0 %	-100.0 %	300.0 %	100.0 %	0.0 %	Infinity	Infinity	Infinity	16.7 %	33.3 %
County	Prior	114	479	593	471	1,826	2,297	1,100	4,258	5,358	1,853	6,080	7,933	7,860	26,183	34,043
	Last	96	489	585	438	1,812	2,250	909	3,638	4,547	1,506	6,177	7,683	7,440	27,837	35,277
	% Change	-15.8 %	2.1 %	-1.3 %	-7.0 %	-0.8 %	-2.0 %	-17.4 %	-14.6 %	-15.1 %	-18.7 %	1.6 %	-3.2 %	-5.3 %	6.3 %	3.6 %

Information summarized for CompStat week ending 03/30/2019.

Sourced from MNPD ARMS on 4/3/2019 9:26:41 AM. The figures above were sourced from incident reports using Uniform Crime Reporting definitions and reporting guidelines, based on the date when the crime was reported. This report is intended to be a management and planning tool and does not reflect the official UCR counts for the department. Incidents where a location is unknown or unspecified are included in the countywide totals. 'Unknown' refers to records in which the address is listed as 'Unknown' on the incident report. 'Not Validated' refers to records that were entered in with an invalid addresses.

County Incident Report Summary

METROPOLITAN POLICE DEPARTMENT
of Nashville and Davidson County

Two Week, Eight Week, Sixteen Week, YTD, and 24 Month Analyses

Aggregated by precinct (incident location). Based on date when each incident was reported.

		Homicide	Rape	Commercial Robbery	Street Robbery	Total Robbery	Aggravated Assault	Commercial Burglary	Residential Burglary	Total Burglary	Larceny	Auto Theft	Violent Offenses	Property Offenses	Part I Offenses
Two Week	Prior Week	0	7	2	22	24	83	21	48	69	364	46	114	479	593
	Last Week	0	5	1	29	30	61	17	33	50	401	38	96	489	585
	% Change	-	-28.6%	-50.0%	31.8%	25.0%	-26.5%	-19.0%	-31.3%	-27.5%	10.2%	-17.4%	-15.8%	2.1%	-1.3%
Eight Week	Prior 4 Weeks	4	41	13	102	115	311	89	145	234	1,344	248	471	1,826	2,297
	Last 4 Weeks	2	28	9	102	111	297	61	159	220	1,410	182	438	1,812	2,250
	% Change	-50.0%	-31.7%	-30.8%	0.0%	-3.5%	-4.5%	-31.5%	9.7%	-6.0%	4.9%	-26.6%	-7.0%	-0.8%	-2.0%
Sixteen Week	Prior 8 Weeks	16	77	48	323	371	636	173	399	572	3,155	531	1,100	4,258	5,358
	Last 8 Weeks	6	69	22	204	226	608	150	304	454	2,754	430	909	3,638	4,547
	% Change	-62.5%	-10.4%	-54.2%	-36.8%	-39.1%	-4.4%	-13.3%	-23.8%	-20.6%	-12.7%	-19.0%	-17.4%	-14.6%	-15.1%
YTD 2018	2018 YTD	19	130	50	429	479	1,225	216	562	778	4,532	770	1,853	6,080	7,933
	2019 YTD	11	112	42	380	422	961	235	553	788	4,641	748	1,506	6,177	7,683
	% Change	-42.1%	-13.8%	-16.0%	-11.4%	-11.9%	-21.6%	8.8%	-1.6%	1.3%	2.4%	-2.9%	-18.7%	1.6%	-3.2%
Rolling 24 Month	Prior 52 Weeks	108	576	293	1,752	2,045	5,131	1,312	2,799	4,111	19,337	2,735	7,860	26,183	34,043
	Last 52 Weeks	83	553	267	1,800	2,067	4,737	1,088	2,551	3,639	21,079	3,119	7,440	27,837	35,277
	% Change	-23.1%	-4.0%	-8.9%	2.7%	1.1%	-7.7%	-17.1%	-8.9%	-11.5%	9.0%	14.0%	-5.3%	6.3%	3.6%
YTD 2017	2017 YTD	22	120	78	421	499	1,164	217	664	881	4,386	623	1,805	5,890	7,695
	2019 YTD	11	112	42	380	422	961	235	553	788	4,641	748	1,506	6,177	7,683
	% Change	-50.0%	-6.7%	-46.2%	-9.7%	-15.4%	-17.4%	8.3%	-16.7%	-10.6%	5.8%	20.1%	-16.6%	4.9%	-0.2%
YTD 2016	2016 YTD	19	141	57	336	393	1,115	180	961	1,141	4,310	375	1,668	5,826	7,494
	2019 YTD	11	112	42	380	422	961	235	553	788	4,641	748	1,506	6,177	7,683
	% Change	-42.1%	-20.6%	-26.3%	13.1%	7.4%	-13.8%	30.6%	-42.5%	-30.9%	7.7%	99.5%	-9.7%	6.0%	2.5%
YTD 2015	2015 YTD	13	126	63	327	390	1,012	188	916	1,104	3,649	283	1,541	5,036	6,577
	2019 YTD	11	112	42	380	422	961	235	553	788	4,641	748	1,506	6,177	7,683
	% Change	-15.4%	-11.1%	-33.3%	16.2%	8.2%	-5.0%	25.0%	-39.6%	-28.6%	27.2%	164.3%	-2.3%	22.7%	16.8%
YTD 2014	2014 YTD	14	132	40	261	301	1,075	191	846	1,037	3,883	222	1,522	5,142	6,664
	2019 YTD	11	112	42	380	422	961	235	553	788	4,641	748	1,506	6,177	7,683
	% Change	-21.4%	-15.2%	5.0%	45.6%	40.2%	-10.6%	23.0%	-34.6%	-24.0%	19.5%	236.9%	-1.1%	20.1%	15.3%

Information summarized for CompStat week ending 03/30/2019.

Sourced from MNPD ARMS on 4/3/2019 9:26:41 AM. The figures above were sourced from incident reports using Uniform Crime Reporting definitions and reporting guidelines, based on the date when the crime was reported. This report is intended to be a management and planning tool and does not reflect the official UCR counts for the department. Incidents where a location is unknown or unspecified are included in the countywide totals.

County Incident Report Summary

METROPOLITAN POLICE DEPARTMENT
of Nashville and Davidson County

Additional YTD Analyses

Aggregated by precinct (incident location). Based on date when each incident was reported.

		Homicide	Rape	Commercial Robbery	Street Robbery	Total Robbery	Aggravated Assault	Commercial Burglary	Residential Burglary	Total Burglary	Larceny	Auto Theft	Violent Offenses	Property Offenses	Part I Offenses
YTD 2013	2013 YTD	8	113	62	311	373	1,066	211	1,123	1,334	4,329	257	1,560	5,920	7,480
	2019 YTD	11	112	42	380	422	961	235	553	788	4,641	748	1,506	6,177	7,683
	% Change	37.5%	-0.9%	-32.3%	22.2%	13.1%	-9.8%	11.4%	-50.8%	-40.9%	7.2%	191.1%	-3.5%	4.3%	2.7%
YTD 2012	2012 YTD	15	127	54	306	360	1,194	223	1,129	1,352	4,517	309	1,696	6,178	7,874
	2019 YTD	11	112	42	380	422	961	235	553	788	4,641	748	1,506	6,177	7,683
	% Change	-26.7%	-11.8%	-22.2%	24.2%	17.2%	-19.5%	5.4%	-51.0%	-41.7%	2.7%	142.1%	-11.2%	0.0%	-2.4%
YTD 2011	2011 YTD	12	114	72	294	366	996	263	1,505	1,768	4,441	413	1,488	6,622	8,110
	2019 YTD	11	112	42	380	422	961	235	553	788	4,641	748	1,506	6,177	7,683
	% Change	-8.3%	-1.8%	-41.7%	29.3%	15.3%	-3.5%	-10.6%	-63.3%	-55.4%	4.5%	81.1%	1.2%	-6.7%	-5.3%
YTD 2010	2010 YTD	15	106	97	327	424	943	310	1,241	1,551	4,535	388	1,488	6,474	7,962
	2019 YTD	11	112	42	380	422	961	235	553	788	4,641	748	1,506	6,177	7,683
	% Change	-26.7%	5.7%	-56.7%	16.2%	-0.5%	1.9%	-24.2%	-55.4%	-49.2%	2.3%	92.8%	1.2%	-4.6%	-3.5%
YTD 2009	2009 YTD	18	123	72	401	473	1,095	284	1,146	1,430	4,799	427	1,709	6,656	8,365
	2019 YTD	11	112	42	380	422	961	235	553	788	4,641	748	1,506	6,177	7,683
	% Change	-38.9%	-8.9%	-41.7%	-5.2%	-10.8%	-12.2%	-17.3%	-51.7%	-44.9%	-3.3%	75.2%	-11.9%	-7.2%	-8.2%
YTD 2008	2008 YTD	20	105	74	382	456	1,217	272	1,077	1,349	5,269	484	1,798	7,102	8,900
	2019 YTD	11	112	42	380	422	961	235	553	788	4,641	748	1,506	6,177	7,683
	% Change	-45.0%	6.7%	-43.2%	-0.5%	-7.5%	-21.0%	-13.6%	-48.7%	-41.6%	-11.9%	54.5%	-16.2%	-13.0%	-13.7%
YTD 2007	2007 YTD	14	113	110	459	569	1,361	383	1,105	1,488	5,512	772	2,057	7,772	9,829
	2019 YTD	11	112	42	380	422	961	235	553	788	4,641	748	1,506	6,177	7,683
	% Change	-21.4%	-0.9%	-61.8%	-17.2%	-25.8%	-29.4%	-38.6%	-50.0%	-47.0%	-15.8%	-3.1%	-26.8%	-20.5%	-21.8%
YTD 2006	2006 YTD	17	120	117	452	569	1,285	430	933	1,363	5,418	678	1,991	7,459	9,450
	2019 YTD	11	112	42	380	422	961	235	553	788	4,641	748	1,506	6,177	7,683
	% Change	-35.3%	-6.7%	-64.1%	-15.9%	-25.8%	-25.2%	-45.3%	-40.7%	-42.2%	-14.3%	10.3%	-24.4%	-17.2%	-18.7%
YTD 2005	2005 YTD	18	119	114	411	525	1,394	401	1,089	1,490	6,027	834	2,056	8,351	10,407
	2019 YTD	11	112	42	380	422	961	235	553	788	4,641	748	1,506	6,177	7,683
	% Change	-38.9%	-5.9%	-63.2%	-7.5%	-19.6%	-31.1%	-41.4%	-49.2%	-47.1%	-23.0%	-10.3%	-26.8%	-26.0%	-26.2%
YTD 2004	2004 YTD	11	131	82	392	474	1,331	377	1,186	1,563	6,114	1,103	1,947	8,780	10,727
	2019 YTD	11	112	42	380	422	961	235	553	788	4,641	748	1,506	6,177	7,683
	% Change	0.0%	-14.5%	-48.8%	-3.1%	-11.0%	-27.8%	-37.7%	-53.4%	-49.6%	-24.1%	-32.2%	-22.7%	-29.6%	-28.4%

Information summarized for CompStat week ending 03/30/2019.

Sourced from MNPD ARMS on 4/3/2019 9:26:41 AM. The figures above were sourced from incident reports using Uniform Crime Reporting definitions and reporting guidelines, based on the date when the crime was reported. This report is intended to be a management and planning tool and does not reflect the official UCR counts for the department. Incidents where a location is unknown or unspecified are included in the countywide totals..

County Efficiency Report Summary

METROPOLITAN POLICE DEPARTMENT
of Nashville and Davidson County

Two Week, Eight Week, Sixteen Week, YTD, and 24 Month Analyses

Aggregated by component of arresting officer / officer making stop.

		Adults Only				Adults and Juveniles						
		Felony Arrests	Misdemeanor Arrests	Citation Arrests	Total Arrests	Part I Arrests	Weapons Law Violation Arrests	Drug-Related Arrests	DUI Arrests	Warrant Service Attempts	Warrants Served	Vehicle Stops
Two Week	Prior Week	123	288	209	620	100	10	52	22	399	440	1,379
	Last Week	139	299	118	556	112	14	52	20	298	429	1,099
	% Change	13.0%	3.8%	-43.5%	-10.3%	12.0%	40.0%	0.0%	-9.1%	-25.3%	-2.5%	-20.3%
Eight Week	Prior 4 Weeks	543	1,131	856	2,530	457	51	325	118	1,389	1,641	4,212
	Last 4 Weeks	527	1,180	679	2,386	442	47	210	95	1,366	1,754	4,821
	% Change	-2.9%	4.3%	-20.7%	-5.7%	-3.3%	-7.8%	-35.4%	-19.5%	-1.7%	6.9%	14.5%
Sixteen Week	Prior 8 Weeks	1,042	2,308	1,732	5,082	968	76	584	228	2,742	3,119	9,244
	Last 8 Weeks	1,070	2,311	1,535	4,916	899	98	535	213	2,755	3,395	9,033
	% Change	2.7%	0.1%	-11.4%	-3.3%	-7.1%	28.9%	-8.4%	-6.6%	0.5%	8.8%	-2.3%
YTD	2018 YTD	2,182	5,281	8,190	15,653	1,966	242	2,665	401	10,825	6,850	68,283
	2019 YTD	1,720	3,728	2,606	8,054	1,476	142	902	350	4,641	5,372	14,977
	% Change	-21.2%	-29.4%	-68.2%	-48.5%	-24.9%	-41.3%	-66.2%	-12.7%	-57.1%	-21.6%	-78.1%
Rolling 24 Month	Prior 52 Weeks	8,974	22,121	32,267	63,362	8,051	914	10,202	1,737	38,155	27,474	246,898
	Last 52 Weeks	7,846	18,938	20,669	47,453	7,068	736	6,276	1,494	27,856	25,364	150,061
	% Change	-12.6%	-14.4%	-35.9%	-25.1%	-12.2%	-19.5%	-38.5%	-14.0%	-27.0%	-7.7%	-39.2%
YTD 2017	2017 YTD	2,315	5,625	8,172	16,112	2,035	208	2,572	487	10,578	6,900	65,898
	2019 YTD	1,720	3,728	2,606	8,054	1,476	142	902	350	4,641	5,372	14,977
	% Change	-25.7%	-33.7%	-68.1%	-50.0%	-27.5%	-31.7%	-64.9%	-28.1%	-56.1%	-22.1%	-77.3%
YTD 2016	2016 YTD	2,606	6,059	9,701	18,366	2,097	204	3,175	503	12,722	7,161	87,185
	2019 YTD	1,720	3,728	2,606	8,054	1,476	142	902	350	4,641	5,372	14,977
	% Change	-34.0%	-38.5%	-73.1%	-56.1%	-29.6%	-30.4%	-71.6%	-30.4%	-63.5%	-25.0%	-82.8%
YTD 2015	2015 YTD	2,404	5,912	9,806	18,122	1,872	181	2,827	605	14,151	6,309	95,118
	2019 YTD	1,720	3,728	2,606	8,054	1,476	142	902	350	4,641	5,372	14,977
	% Change	-28.5%	-36.9%	-73.4%	-55.6%	-21.2%	-21.5%	-68.1%	-42.1%	-67.2%	-14.9%	-84.3%
YTD 2014	2014 YTD	2,538	6,224	11,235	19,997	1,829	232	3,196	696	15,776	6,513	110,582
	2019 YTD	1,720	3,728	2,606	8,054	1,476	142	902	350	4,641	5,372	14,977
	% Change	-32.2%	-40.1%	-76.8%	-59.7%	-19.3%	-38.8%	-71.8%	-49.7%	-70.6%	-17.5%	-86.5%

Information summarized for CompStat week ending 03/30/2019.

Sourced from MNPD ARMS on 4/3/2019 9:26:41 AM. Arrest summaries are not a count of arrest charges. 1 arrest = 1 body. Warrant Service summary considers 1 count for each service attempt and 1 count for each outstanding warrant served. Vehicle Stop summary sources MNPD's Vehicle Stop (Form 252) Database. Vehicle stop totals count all reports electronically entered via AFR. Hardcopy reports not entered into ARMS will affect accuracy of totals.

West Precinct Incident Report Summary

METROPOLITAN POLICE DEPARTMENT
of Nashville and Davidson County

Two Week, Eight Week, Sixteen Week, YTD, and 24 Month Analyses

Aggregated by precinct (incident location). Based on date when each incident was reported.

		Homicide	Rape	Commercial Robbery	Street Robbery	Total Robbery	Aggravated Assault	Commercial Burglary	Residential Burglary	Total Burglary	Larceny	Auto Theft	Violent Offenses	Property Offenses	Part I Offenses
Two Week	Prior Week	0	0	0	0	0	6	0	4	4	42	5	6	51	57
	Last Week	0	1	0	5	5	2	1	6	7	49	6	8	62	70
	% Change	-	-	-	-	-	-66.7%	-	50.0%	75.0%	16.7%	20.0%	33.3%	21.6%	22.8%
Eight Week	Prior 4 Weeks	0	3	1	5	6	16	5	10	15	168	24	25	207	232
	Last 4 Weeks	0	2	0	9	9	14	1	19	20	151	26	25	197	222
	% Change	-	-33.3%	-100.0%	80.0%	50.0%	-12.5%	-80.0%	90.0%	33.3%	-10.1%	8.3%	0.0%	-4.8%	-4.3%
Sixteen Week	Prior 8 Weeks	2	5	2	22	24	39	14	32	46	408	41	70	495	565
	Last 8 Weeks	0	5	1	14	15	30	6	29	35	319	50	50	404	454
	% Change	-100.0%	0.0%	-50.0%	-36.4%	-37.5%	-23.1%	-57.1%	-9.4%	-23.9%	-21.8%	22.0%	-28.6%	-18.4%	-19.6%
YTD 2018	2018 YTD	0	6	5	19	24	66	38	83	121	628	69	96	818	914
	2019 YTD	1	7	1	25	26	52	14	53	67	584	76	86	727	813
	% Change	-	16.7%	-80.0%	31.6%	8.3%	-21.2%	-63.2%	-36.1%	-44.6%	-7.0%	10.1%	-10.4%	-11.1%	-11.1%
Rolling 24 Month	Prior 52 Weeks	3	34	21	82	103	310	173	288	461	2,582	250	450	3,293	3,743
	Last 52 Weeks	9	31	27	101	128	269	94	279	373	2,618	292	437	3,283	3,720
	% Change	200.0%	-8.8%	28.6%	23.2%	24.3%	-13.2%	-45.7%	-3.1%	-19.1%	1.4%	16.8%	-2.9%	-0.3%	-0.6%
YTD 2017	2017 YTD	2	11	4	17	21	60	22	73	95	600	40	94	735	829
	2019 YTD	1	7	1	25	26	52	14	53	67	584	76	86	727	813
	% Change	-50.0%	-36.4%	-75.0%	47.1%	23.8%	-13.3%	-36.4%	-27.4%	-29.5%	-2.7%	90.0%	-8.5%	-1.1%	-1.9%
YTD 2016	2016 YTD	2	9	4	8	12	87	21	106	127	594	39	110	760	870
	2019 YTD	1	7	1	25	26	52	14	53	67	584	76	86	727	813
	% Change	-50.0%	-22.2%	-75.0%	212.5%	116.7%	-40.2%	-33.3%	-50.0%	-47.2%	-1.7%	94.9%	-21.8%	-4.3%	-6.6%
YTD 2015	2015 YTD	0	9	7	28	35	65	20	90	110	485	32	109	627	736
	2019 YTD	1	7	1	25	26	52	14	53	67	584	76	86	727	813
	% Change	-	-22.2%	-85.7%	-10.7%	-25.7%	-20.0%	-30.0%	-41.1%	-39.1%	20.4%	137.5%	-21.1%	15.9%	10.5%
YTD 2014	2014 YTD	0	9	6	13	19	60	23	78	101	609	23	88	733	821
	2019 YTD	1	7	1	25	26	52	14	53	67	584	76	86	727	813
	% Change	-	-22.2%	-83.3%	92.3%	36.8%	-13.3%	-39.1%	-32.1%	-33.7%	-4.1%	230.4%	-2.3%	-0.8%	-1.0%

Information summarized for CompStat week ending 03/30/2019.

Sourced from MNPD ARMS on 4/3/2019 9:26:41 AM. The figures above were sourced from incident reports using Uniform Crime Reporting definitions and reporting guidelines, based on the date when the crime was reported. This report is intended to be a management and planning tool and does not reflect the official UCR counts for the department. Incidents where a location is unknown or unspecified are included in the countywide totals.

West Precinct Efficiency Report Summary

METROPOLITAN POLICE DEPARTMENT
of Nashville and Davidson County

Two Week, Eight Week, Sixteen Week, YTD, and 24 Month Analyses

Aggregated by component of arresting officer / officer making stop.

		Adults Only				Adults and Juveniles						
		Felony Arrests	Misdemeanor Arrests	Citation Arrests	Total Arrests	Part I Arrests	Weapons Law Violation Arrests	Drug-Related Arrests	DUI Arrests	Warrant Service Attempts	Warrants Served	Vehicle Stops
Two Week	Prior Week	8	8	12	28	6	1	1	2	94	21	75
	Last Week	6	14	6	26	10	1	2	0	60	9	95
	% Change	-25.0%	75.0%	-50.0%	-7.1%	66.7%	0.0%	100.0%	-100.0%	-36.2%	-57.1%	26.7%
Eight Week	Prior 4 Weeks	23	45	55	123	53	3	18	6	237	43	224
	Last 4 Weeks	27	51	37	115	38	2	7	5	241	61	282
	% Change	17.4%	13.3%	-32.7%	-6.5%	-28.3%	-33.3%	-61.1%	-16.7%	1.7%	41.9%	25.9%
Sixteen Week	Prior 8 Weeks	52	102	90	244	76	3	28	5	437	146	585
	Last 8 Weeks	50	96	92	238	91	5	25	11	478	104	506
	% Change	-3.8%	-5.9%	2.2%	-2.5%	19.7%	66.7%	-10.7%	120.0%	9.4%	-28.8%	-13.5%
YTD	2018 YTD	106	264	400	770	188	9	151	23	832	262	7,777
	2019 YTD	79	161	141	381	132	6	39	13	811	198	915
	% Change	-25.5%	-39.0%	-64.8%	-50.5%	-29.8%	-33.3%	-74.2%	-43.5%	-2.5%	-24.4%	-88.2%
Rolling 24 Month	Prior 52 Weeks	461	1,001	1,945	3,407	766	50	633	71	3,628	1,168	29,814
	Last 52 Weeks	380	911	1,397	2,688	601	36	348	62	3,408	1,049	19,320
	% Change	-17.6%	-9.0%	-28.2%	-21.1%	-21.5%	-28.0%	-45.0%	-12.7%	-6.1%	-10.2%	-35.2%
YTD 2017	2017 YTD	142	316	562	1,020	240	19	174	27	1,159	328	8,111
	2019 YTD	79	161	141	381	132	6	39	13	811	198	915
	% Change	-44.4%	-49.1%	-74.9%	-62.6%	-45.0%	-68.4%	-77.6%	-51.9%	-30.0%	-39.6%	-88.7%
YTD 2016	2016 YTD	136	314	713	1,163	237	14	239	42	1,217	357	10,541
	2019 YTD	79	161	141	381	132	6	39	13	811	198	915
	% Change	-41.9%	-48.7%	-80.2%	-67.2%	-44.3%	-57.1%	-83.7%	-69.0%	-33.4%	-44.5%	-91.3%
YTD 2015	2015 YTD	132	346	849	1,327	227	10	193	44	1,187	364	10,968
	2019 YTD	79	161	141	381	132	6	39	13	811	198	915
	% Change	-40.2%	-53.5%	-83.4%	-71.3%	-41.9%	-40.0%	-79.8%	-70.5%	-31.7%	-45.6%	-91.7%
YTD 2014	2014 YTD	234	614	1,458	2,306	266	17	431	80	2,102	561	18,006
	2019 YTD	79	161	141	381	132	6	39	13	811	198	915
	% Change	-66.2%	-73.8%	-90.3%	-83.5%	-50.4%	-64.7%	-91.0%	-83.8%	-61.4%	-64.7%	-94.9%

Information summarized for CompStat week ending 03/30/2019.

Sourced from MNPD ARMS on 4/3/2019 9:26:42 AM. Arrest summaries are not a count of arrest charges. 1 arrest = 1 body. Warrant Service summary considers 1 count for each service attempt and 1 count for each outstanding warrant served. Vehicle Stop summary sources MNPD's Vehicle Stop (Form 252) Database. Vehicle stop totals count all reports electronically entered via AFR. Hardcopy reports not entered into ARMS will affect accuracy of totals.

East Precinct Incident Report Summary

METROPOLITAN POLICE DEPARTMENT
of Nashville and Davidson County

Two Week, Eight Week, Sixteen Week, YTD, and 24 Month Analyses

Aggregated by precinct (incident location). Based on date when each incident was reported.

		Homicide	Rape	Commercial Robbery	Street Robbery	Total Robbery	Aggravated Assault	Commercial Burglary	Residential Burglary	Total Burglary	Larceny	Auto Theft	Violent Offenses	Property Offenses	Part I Offenses
Two Week	Prior Week	0	0	0	2	2	9	3	6	9	38	8	11	55	66
	Last Week	0	2	0	0	0	9	1	3	4	52	3	11	59	70
	% Change	-	-	-	-100.0%	-100.0%	0.0%	-66.7%	-50.0%	-55.6%	36.8%	-62.5%	0.0%	7.3%	6.1%
Eight Week	Prior 4 Weeks	0	3	1	12	13	28	6	22	28	135	23	44	186	230
	Last 4 Weeks	0	3	0	9	9	31	4	15	19	178	25	43	222	265
	% Change	-	0.0%	-100.0%	-25.0%	-30.8%	10.7%	-33.3%	-31.8%	-32.1%	31.9%	8.7%	-2.3%	19.4%	15.2%
Sixteen Week	Prior 8 Weeks	2	7	4	29	33	83	16	41	57	378	63	125	498	623
	Last 8 Weeks	0	6	1	21	22	59	10	37	47	313	48	87	408	495
	% Change	-100.0%	-14.3%	-75.0%	-27.6%	-33.3%	-28.9%	-37.5%	-9.8%	-17.5%	-17.2%	-23.8%	-30.4%	-18.1%	-20.5%
YTD 2018	2018 YTD	2	8	3	41	44	178	15	68	83	446	52	232	581	813
	2019 YTD	2	9	3	34	37	119	19	55	74	527	87	167	688	855
	% Change	0.0%	12.5%	0.0%	-17.1%	-15.9%	-33.1%	26.7%	-19.1%	-10.8%	18.2%	67.3%	-28.0%	18.4%	5.2%
Rolling 24 Month	Prior 52 Weeks	21	51	32	178	210	697	134	392	526	1,981	259	979	2,766	3,745
	Last 52 Weeks	14	58	16	181	197	530	95	326	421	2,497	350	799	3,268	4,067
	% Change	-33.3%	13.7%	-50.0%	1.7%	-6.2%	-24.0%	-29.1%	-16.8%	-20.0%	26.0%	35.1%	-18.4%	18.1%	8.6%
YTD 2017	2017 YTD	4	15	9	36	45	174	19	93	112	426	71	238	609	847
	2019 YTD	2	9	3	34	37	119	19	55	74	527	87	167	688	855
	% Change	-50.0%	-40.0%	-66.7%	-5.6%	-17.8%	-31.6%	0.0%	-40.9%	-33.9%	23.7%	22.5%	-29.8%	13.0%	0.9%
YTD 2016	2016 YTD	2	15	2	41	43	153	24	108	132	428	60	213	620	833
	2019 YTD	2	9	3	34	37	119	19	55	74	527	87	167	688	855
	% Change	0.0%	-40.0%	50.0%	-17.1%	-14.0%	-22.2%	-20.8%	-49.1%	-43.9%	23.1%	45.0%	-21.6%	11.0%	2.6%
YTD 2015	2015 YTD	2	25	15	42	57	173	19	126	145	355	44	257	544	801
	2019 YTD	2	9	3	34	37	119	19	55	74	527	87	167	688	855
	% Change	0.0%	-64.0%	-80.0%	-19.0%	-35.1%	-31.2%	0.0%	-56.3%	-49.0%	48.5%	97.7%	-35.0%	26.5%	6.7%
YTD 2014	2014 YTD	2	15	4	37	41	159	16	85	101	352	23	217	476	693
	2019 YTD	2	9	3	34	37	119	19	55	74	527	87	167	688	855
	% Change	0.0%	-40.0%	-25.0%	-8.1%	-9.8%	-25.2%	18.8%	-35.3%	-26.7%	49.7%	278.3%	-23.0%	44.5%	23.4%

Information summarized for CompStat week ending 03/30/2019.

Sourced from MNPD ARMS on 4/3/2019 9:26:42 AM. The figures above were sourced from incident reports using Uniform Crime Reporting definitions and reporting guidelines, based on the date when the crime was reported. This report is intended to be a management and planning tool and does not reflect the official UCR counts for the department. Incidents where a location is unknown or unspecified are included in the countywide totals.

East Precinct Efficiency Report Summary

METROPOLITAN POLICE DEPARTMENT
of Nashville and Davidson County

Two Week, Eight Week, Sixteen Week, YTD, and 24 Month Analyses

Aggregated by component of arresting officer / officer making stop.

		Adults Only				Adults and Juveniles						
		Felony Arrests	Misdemeanor Arrests	Citation Arrests	Total Arrests	Part I Arrests	Weapons Law Violation Arrests	Drug-Related Arrests	DUI Arrests	Warrant Service Attempts	Warrants Served	Vehicle Stops
Two Week	Prior Week	10	35	29	74	16	3	8	2	67	47	111
	Last Week	8	42	9	59	11	1	9	3	39	34	84
	% Change	-20.0%	20.0%	-69.0%	-20.3%	-31.3%	-66.7%	12.5%	50.0%	-41.8%	-27.7%	-24.3%
Eight Week	Prior 4 Weeks	49	111	78	238	46	8	39	7	262	119	473
	Last 4 Weeks	45	140	71	256	49	12	27	10	260	179	401
	% Change	-8.2%	26.1%	-9.0%	7.6%	6.5%	50.0%	-30.8%	42.9%	-0.8%	50.4%	-15.2%
Sixteen Week	Prior 8 Weeks	93	272	136	501	103	7	80	20	533	268	1,161
	Last 8 Weeks	94	251	149	494	95	20	66	17	522	298	874
	% Change	1.1%	-7.7%	9.6%	-1.4%	-7.8%	185.7%	-17.5%	-15.0%	-2.1%	11.2%	-24.7%
YTD	2018 YTD	260	596	1,055	1,911	218	53	340	31	1,727	709	8,447
	2019 YTD	154	414	234	802	160	26	113	32	897	465	1,557
	% Change	-40.8%	-30.5%	-77.8%	-58.0%	-26.6%	-50.9%	-66.8%	3.2%	-48.1%	-34.4%	-81.6%
Rolling 24 Month	Prior 52 Weeks	1,036	2,512	4,151	7,699	888	173	1,337	156	6,787	2,725	33,009
	Last 52 Weeks	824	2,170	2,370	5,364	761	88	811	118	5,413	2,383	21,252
	% Change	-20.5%	-13.6%	-42.9%	-30.3%	-14.3%	-49.1%	-39.3%	-24.4%	-20.2%	-12.6%	-35.6%
YTD 2017	2017 YTD	249	583	1,076	1,908	216	21	274	58	1,746	721	8,776
	2019 YTD	154	414	234	802	160	26	113	32	897	465	1,557
	% Change	-38.2%	-29.0%	-78.3%	-58.0%	-25.9%	23.8%	-58.8%	-44.8%	-48.6%	-35.5%	-82.3%
YTD 2016	2016 YTD	323	650	1,167	2,140	193	34	393	55	2,315	753	9,751
	2019 YTD	154	414	234	802	160	26	113	32	897	465	1,557
	% Change	-52.3%	-36.3%	-79.9%	-62.5%	-17.1%	-23.5%	-71.2%	-41.8%	-61.3%	-38.2%	-84.0%
YTD 2015	2015 YTD	313	747	1,274	2,334	207	37	398	35	2,145	729	9,808
	2019 YTD	154	414	234	802	160	26	113	32	897	465	1,557
	% Change	-50.8%	-44.6%	-81.6%	-65.6%	-22.7%	-29.7%	-71.6%	-8.6%	-58.2%	-36.2%	-84.1%
YTD 2014	2014 YTD	349	786	1,360	2,495	188	48	485	45	2,403	764	12,651
	2019 YTD	154	414	234	802	160	26	113	32	897	465	1,557
	% Change	-55.9%	-47.3%	-82.8%	-67.9%	-14.9%	-45.8%	-76.7%	-28.9%	-62.7%	-39.1%	-87.7%

Information summarized for CompStat week ending 03/30/2019.

Sourced from MNPD ARMS on 4/3/2019 9:26:42 AM. Arrest summaries are not a count of arrest charges. 1 arrest = 1 body. Warrant Service summary considers 1 count for each service attempt and 1 count for each outstanding warrant served. Vehicle Stop summary sources MNPD's Vehicle Stop (Form 252) Database. Vehicle stop totals count all reports electronically entered via AFR. Hardcopy reports not entered into ARMS will affect accuracy of totals.

South Precinct Incident Report Summary

METROPOLITAN POLICE DEPARTMENT
of Nashville and Davidson County

Two Week, Eight Week, Sixteen Week, YTD, and 24 Month Analyses

Aggregated by precinct (incident location). Based on date when each incident was reported.

		Homicide	Rape	Commercial Robbery	Street Robbery	Total Robbery	Aggravated Assault	Commercial Burglary	Residential Burglary	Total Burglary	Larceny	Auto Theft	Violent Offenses	Property Offenses	Part I Offenses
Two Week	Prior Week	0	2	0	5	5	23	4	13	17	54	13	30	84	114
	Last Week	0	0	0	4	4	19	6	4	10	55	5	23	70	93
	% Change	-	-100.0%	-	-20.0%	-20.0%	-17.4%	50.0%	-69.2%	-41.2%	1.9%	-61.5%	-23.3%	-16.7%	-18.4%
Eight Week	Prior 4 Weeks	1	6	2	28	30	52	17	31	48	223	56	89	327	416
	Last 4 Weeks	0	9	2	23	25	76	22	39	61	218	40	110	319	429
	% Change	-100.0%	50.0%	0.0%	-17.9%	-16.7%	46.2%	29.4%	25.8%	27.1%	-2.2%	-28.6%	23.6%	-2.4%	3.1%
Sixteen Week	Prior 8 Weeks	5	15	10	71	81	124	49	102	151	521	114	225	786	1,011
	Last 8 Weeks	1	15	4	51	55	128	39	70	109	441	96	199	646	845
	% Change	-80.0%	0.0%	-60.0%	-28.2%	-32.1%	3.2%	-20.4%	-31.4%	-27.8%	-15.4%	-15.8%	-11.6%	-17.8%	-16.4%
YTD 2018	2018 YTD	5	21	8	118	126	227	45	118	163	771	156	379	1,090	1,469
	2019 YTD	1	24	6	95	101	190	62	135	197	748	159	316	1,104	1,420
	% Change	-80.0%	14.3%	-25.0%	-19.5%	-19.8%	-16.3%	37.8%	14.4%	20.9%	-3.0%	1.9%	-16.6%	1.3%	-3.3%
Rolling 24 Month	Prior 52 Weeks	21	112	43	460	503	882	250	585	835	3,131	582	1,518	4,548	6,066
	Last 52 Weeks	21	109	53	462	515	968	249	494	743	3,312	628	1,613	4,683	6,296
	% Change	0.0%	-2.7%	23.3%	0.4%	2.4%	9.8%	-0.4%	-15.6%	-11.0%	5.8%	7.9%	6.3%	3.0%	3.8%
YTD 2017	2017 YTD	4	14	17	102	119	259	34	142	176	726	164	396	1,066	1,462
	2019 YTD	1	24	6	95	101	190	62	135	197	748	159	316	1,104	1,420
	% Change	-75.0%	71.4%	-64.7%	-6.9%	-15.1%	-26.6%	82.4%	-4.9%	11.9%	3.0%	-3.0%	-20.2%	3.6%	-2.9%
YTD 2016	2016 YTD	6	24	15	94	109	233	27	277	304	798	101	372	1,203	1,575
	2019 YTD	1	24	6	95	101	190	62	135	197	748	159	316	1,104	1,420
	% Change	-83.3%	0.0%	-60.0%	1.1%	-7.3%	-18.5%	129.6%	-51.3%	-35.2%	-6.3%	57.4%	-15.1%	-8.2%	-9.8%
YTD 2015	2015 YTD	2	17	11	70	81	159	42	249	291	706	45	259	1,042	1,301
	2019 YTD	1	24	6	95	101	190	62	135	197	748	159	316	1,104	1,420
	% Change	-50.0%	41.2%	-45.5%	35.7%	24.7%	19.5%	47.6%	-45.8%	-32.3%	5.9%	253.3%	22.0%	6.0%	9.1%
YTD 2014	2014 YTD	2	21	14	64	78	235	45	189	234	735	42	336	1,011	1,347
	2019 YTD	1	24	6	95	101	190	62	135	197	748	159	316	1,104	1,420
	% Change	-50.0%	14.3%	-57.1%	48.4%	29.5%	-19.1%	37.8%	-28.6%	-15.8%	1.8%	278.6%	-6.0%	9.2%	5.4%

Information summarized for CompStat week ending 03/30/2019.

Sourced from MNPD ARMS on 4/3/2019 9:26:42 AM. The figures above were sourced from incident reports using Uniform Crime Reporting definitions and reporting guidelines, based on the date when the crime was reported. This report is intended to be a management and planning tool and does not reflect the official UCR counts for the department. Incidents where a location is unknown or unspecified are included in the countywide totals.

South Precinct Efficiency Report Summary

METROPOLITAN POLICE DEPARTMENT
of Nashville and Davidson County

Two Week, Eight Week, Sixteen Week, YTD, and 24 Month Analyses

Aggregated by component of arresting officer / officer making stop.

		Adults Only				Adults and Juveniles						
		Felony Arrests	Misdemeanor Arrests	Citation Arrests	Total Arrests	Part I Arrests	Weapons Law Violation Arrests	Drug-Related Arrests	DUI Arrests	Warrant Service Attempts	Warrants Served	Vehicle Stops
Two Week	Prior Week	19	28	43	90	12	3	10	2	41	48	174
	Last Week	16	37	22	75	16	0	9	6	13	39	113
	% Change	-15.8%	32.1%	-48.8%	-16.7%	33.3%	-100.0%	-10.0%	200.0%	-68.3%	-18.8%	-35.1%
Eight Week	Prior 4 Weeks	47	137	200	384	48	2	69	24	88	120	662
	Last 4 Weeks	63	137	148	348	57	5	45	17	134	170	699
	% Change	34.0%	0.0%	-26.0%	-9.4%	18.8%	150.0%	-34.8%	-29.2%	52.3%	41.7%	5.6%
Sixteen Week	Prior 8 Weeks	109	258	378	745	120	14	134	29	244	217	1,455
	Last 8 Weeks	110	274	348	732	105	7	114	41	222	290	1,361
	% Change	0.9%	6.2%	-7.9%	-1.7%	-12.5%	-50.0%	-14.9%	41.4%	-9.0%	33.6%	-6.5%
YTD	2018 YTD	209	504	1,148	1,861	232	31	322	60	719	545	7,911
	2019 YTD	180	426	601	1,207	178	18	198	56	376	428	2,301
	% Change	-13.9%	-15.5%	-47.6%	-35.1%	-23.3%	-41.9%	-38.5%	-6.7%	-47.7%	-21.5%	-70.9%
Rolling 24 Month	Prior 52 Weeks	883	2,197	4,344	7,424	1,015	93	1,242	259	3,105	2,224	32,363
	Last 52 Weeks	747	1,953	3,390	6,090	836	94	1,006	208	2,098	2,094	17,407
	% Change	-15.4%	-11.1%	-22.0%	-18.0%	-17.6%	1.1%	-19.0%	-19.7%	-32.4%	-5.8%	-46.2%
YTD 2017	2017 YTD	219	515	973	1,707	223	26	264	71	807	498	9,294
	2019 YTD	180	426	601	1,207	178	18	198	56	376	428	2,301
	% Change	-17.8%	-17.3%	-38.2%	-29.3%	-20.2%	-30.8%	-25.0%	-21.1%	-53.4%	-14.1%	-75.2%
YTD 2016	2016 YTD	253	596	1,187	2,036	305	26	300	69	958	531	12,756
	2019 YTD	180	426	601	1,207	178	18	198	56	376	428	2,301
	% Change	-28.9%	-28.5%	-49.4%	-40.7%	-41.6%	-30.8%	-34.0%	-18.8%	-60.8%	-19.4%	-82.0%
YTD 2015	2015 YTD	203	588	1,013	1,804	232	19	223	53	1,691	543	13,317
	2019 YTD	180	426	601	1,207	178	18	198	56	376	428	2,301
	% Change	-11.3%	-27.6%	-40.7%	-33.1%	-23.3%	-5.3%	-11.2%	5.7%	-77.8%	-21.2%	-82.7%
YTD 2014	2014 YTD	271	687	1,934	2,892	388	39	343	50	1,532	624	21,686
	2019 YTD	180	426	601	1,207	178	18	198	56	376	428	2,301
	% Change	-33.6%	-38.0%	-68.9%	-58.3%	-54.1%	-53.8%	-42.3%	12.0%	-75.5%	-31.4%	-89.4%

Information summarized for CompStat week ending 03/30/2019.

Sourced from MNPD ARMS on 4/3/2019 9:26:42 AM. Arrest summaries are not a count of arrest charges. 1 arrest = 1 body. Warrant Service summary considers 1 count for each service attempt and 1 count for each outstanding warrant served. Vehicle Stop summary sources MNPD's Vehicle Stop (Form 252) Database. Vehicle stop totals count all reports electronically entered via AFR. Hardcopy reports not entered into ARMS will affect accuracy of totals.

Central Precinct Incident Report Summary

METROPOLITAN POLICE DEPARTMENT
of Nashville and Davidson County

Two Week, Eight Week, Sixteen Week, YTD, and 24 Month Analyses

Aggregated by precinct (incident location). Based on date when each incident was reported.

		Homicide	Rape	Commercial Robbery	Street Robbery	Total Robbery	Aggravated Assault	Commercial Burglary	Residential Burglary	Total Burglary	Larceny	Auto Theft	Violent Offenses	Property Offenses	Part I Offenses
Two Week	Prior Week	0	0	0	3	3	0	4	1	5	38	2	3	45	48
	Last Week	0	0	0	3	3	2	2	1	3	38	0	5	41	46
	% Change	-	-	-	0.0%	0.0%	-	-50.0%	0.0%	-40.0%	0.0%	-100.0%	66.7%	-8.9%	-4.2%
Eight Week	Prior 4 Weeks	1	4	1	5	6	18	8	1	9	117	9	29	135	164
	Last 4 Weeks	0	0	0	11	11	16	8	3	11	122	6	27	139	166
	% Change	-100.0%	-100.0%	-100.0%	120.0%	83.3%	-11.1%	0.0%	200.0%	22.2%	4.3%	-33.3%	-6.9%	3.0%	1.2%
Sixteen Week	Prior 8 Weeks	0	9	1	19	20	48	7	6	13	195	19	77	227	304
	Last 8 Weeks	1	4	1	16	17	34	16	4	20	239	15	56	274	330
	% Change	-	-55.6%	0.0%	-15.8%	-15.0%	-29.2%	128.6%	-33.3%	53.8%	22.6%	-21.1%	-27.3%	20.7%	8.6%
YTD 2018	2018 YTD	0	9	0	13	13	27	12	3	15	242	24	49	281	330
	2019 YTD	1	9	1	26	27	53	19	8	27	347	27	90	401	491
	% Change	-	0.0%	-	100.0%	107.7%	96.3%	58.3%	166.7%	80.0%	43.4%	12.5%	83.7%	42.7%	48.8%
Rolling 24 Month	Prior 52 Weeks	1	41	2	105	107	238	77	20	97	1,117	104	387	1,318	1,705
	Last 52 Weeks	1	35	5	112	117	274	58	34	92	1,549	164	427	1,805	2,232
	% Change	0.0%	-14.6%	150.0%	6.7%	9.3%	15.1%	-24.7%	70.0%	-5.2%	38.7%	57.7%	10.3%	36.9%	30.9%
YTD 2017	2017 YTD	0	6	1	23	24	38	8	5	13	267	28	68	308	376
	2019 YTD	1	9	1	26	27	53	19	8	27	347	27	90	401	491
	% Change	-	50.0%	0.0%	13.0%	12.5%	39.5%	137.5%	60.0%	107.7%	30.0%	-3.6%	32.4%	30.2%	30.6%
YTD 2016	2016 YTD	0	19	0	22	22	30	5	5	10	195	10	71	215	286
	2019 YTD	1	9	1	26	27	53	19	8	27	347	27	90	401	491
	% Change	-	-52.6%	-	18.2%	22.7%	76.7%	280.0%	60.0%	170.0%	77.9%	170.0%	26.8%	86.5%	71.7%
YTD 2015	2015 YTD	0	12	0	14	14	32	12	3	15	188	7	58	210	268
	2019 YTD	1	9	1	26	27	53	19	8	27	347	27	90	401	491
	% Change	-	-25.0%	-	85.7%	92.9%	65.6%	58.3%	166.7%	80.0%	84.6%	285.7%	55.2%	91.0%	83.2%
YTD 2014	2014 YTD	0	15	1	16	17	36	6	6	12	190	11	68	213	281
	2019 YTD	1	9	1	26	27	53	19	8	27	347	27	90	401	491
	% Change	-	-40.0%	0.0%	62.5%	58.8%	47.2%	216.7%	33.3%	125.0%	82.6%	145.5%	32.4%	88.3%	74.7%

Information summarized for CompStat week ending 03/30/2019.

Sourced from MNPD ARMS on 4/3/2019 9:26:42 AM. The figures above were sourced from incident reports using Uniform Crime Reporting definitions and reporting guidelines, based on the date when the crime was reported. This report is intended to be a management and planning tool and does not reflect the official UCR counts for the department. Incidents where a location is unknown or unspecified are included in the countywide totals.

Central Precinct Efficiency Report Summary

METROPOLITAN POLICE DEPARTMENT
of Nashville and Davidson County

Two Week, Eight Week, Sixteen Week, YTD, and 24 Month Analyses

Aggregated by component of arresting officer / officer making stop.

		Adults Only				Adults and Juveniles						
		Felony Arrests	Misdemeanor Arrests	Citation Arrests	Total Arrests	Part I Arrests	Weapons Law Violation Arrests	Drug-Related Arrests	DUI Arrests	Warrant Service Attempts	Warrants Served	Vehicle Stops
Two Week	Prior Week	8	44	19	71	6	0	3	2	47	39	150
	Last Week	11	43	18	72	14	1	4	2	23	28	78
	% Change	37.5%	-2.3%	-5.3%	1.4%	133.3%	-	33.3%	0.0%	-51.1%	-28.2%	-48.0%
Eight Week	Prior 4 Weeks	47	178	85	310	30	4	21	14	143	164	283
	Last 4 Weeks	32	184	72	288	37	2	20	12	146	129	441
	% Change	-31.9%	3.4%	-15.3%	-7.1%	23.3%	-50.0%	-4.8%	-14.3%	2.1%	-21.3%	55.8%
Sixteen Week	Prior 8 Weeks	80	386	220	686	76	4	60	18	275	274	700
	Last 8 Weeks	79	362	157	598	67	6	41	26	289	293	724
	% Change	-1.3%	-6.2%	-28.6%	-12.8%	-11.8%	50.0%	-31.7%	44.4%	5.1%	6.9%	3.4%
YTD	2018 YTD	126	838	889	1,853	107	6	171	16	1,287	447	5,745
	2019 YTD	123	601	294	1,018	111	8	80	38	477	462	1,176
	% Change	-2.4%	-28.3%	-66.9%	-45.1%	3.7%	33.3%	-53.2%	137.5%	-62.9%	3.4%	-79.5%
Rolling 24 Month	Prior 52 Weeks	558	3,628	4,240	8,426	473	43	863	58	3,483	1,997	21,705
	Last 52 Weeks	560	3,035	2,449	6,044	487	37	501	94	2,816	1,994	12,217
	% Change	0.4%	-16.3%	-42.2%	-28.3%	3.0%	-14.0%	-41.9%	62.1%	-19.2%	-0.2%	-43.7%
YTD 2017	2017 YTD	122	890	1,031	2,043	109	16	242	17	908	391	5,842
	2019 YTD	123	601	294	1,018	111	8	80	38	477	462	1,176
	% Change	0.8%	-32.5%	-71.5%	-50.2%	1.8%	-50.0%	-66.9%	123.5%	-47.5%	18.2%	-79.9%
YTD 2016	2016 YTD	150	994	1,089	2,233	96	9	270	29	952	476	7,639
	2019 YTD	123	601	294	1,018	111	8	80	38	477	462	1,176
	% Change	-18.0%	-39.5%	-73.0%	-54.4%	15.6%	-11.1%	-70.4%	31.0%	-49.9%	-2.9%	-84.6%
YTD 2015	2015 YTD	177	941	1,164	2,282	102	16	247	50	1,631	466	10,548
	2019 YTD	123	601	294	1,018	111	8	80	38	477	462	1,176
	% Change	-30.5%	-36.1%	-74.7%	-55.4%	8.8%	-50.0%	-67.6%	-24.0%	-70.8%	-0.9%	-88.9%
YTD 2014	2014 YTD	172	931	1,058	2,161	99	10	182	44	2,176	412	11,644
	2019 YTD	123	601	294	1,018	111	8	80	38	477	462	1,176
	% Change	-28.5%	-35.4%	-72.2%	-52.9%	12.1%	-20.0%	-56.0%	-13.6%	-78.1%	12.1%	-89.9%

Information summarized for CompStat week ending 03/30/2019.

Sourced from MNPD ARMS on 4/3/2019 9:26:42 AM. Arrest summaries are not a count of arrest charges. 1 arrest = 1 body. Warrant Service summary considers 1 count for each service attempt and 1 count for each outstanding warrant served. Vehicle Stop summary sources MNPD's Vehicle Stop (Form 252) Database. Vehicle stop totals count all reports electronically entered via AFR. Hardcopy reports not entered into ARMS will affect accuracy of totals.

Hermitage Precinct Incident Report Summary

METROPOLITAN POLICE DEPARTMENT
of Nashville and Davidson County

Two Week, Eight Week, Sixteen Week, YTD, and 24 Month Analyses

Aggregated by precinct (incident location). Based on date when each incident was reported.

		Homicide	Rape	Commercial Robbery	Street Robbery	Total Robbery	Aggravated Assault	Commercial Burglary	Residential Burglary	Total Burglary	Larceny	Auto Theft	Violent Offenses	Property Offenses	Part I Offenses
Two Week	Prior Week	0	1	1	4	5	5	3	7	10	67	8	11	85	96
	Last Week	0	1	1	7	8	6	1	4	5	71	8	15	84	99
	% Change	-	0.0%	0.0%	75.0%	60.0%	20.0%	-66.7%	-42.9%	-50.0%	6.0%	0.0%	36.4%	-1.2%	3.1%
Eight Week	Prior 4 Weeks	0	9	2	17	19	52	21	28	49	239	40	80	328	408
	Last 4 Weeks	0	4	2	19	21	39	5	25	30	268	27	64	325	389
	% Change	-	-55.6%	0.0%	11.8%	10.5%	-25.0%	-76.2%	-10.7%	-38.8%	12.1%	-32.5%	-20.0%	-0.9%	-4.7%
Sixteen Week	Prior 8 Weeks	2	12	18	71	89	105	39	66	105	619	111	208	835	1,043
	Last 8 Weeks	0	13	4	36	40	91	26	53	79	507	67	144	653	797
	% Change	-100.0%	8.3%	-77.8%	-49.3%	-55.1%	-13.3%	-33.3%	-19.7%	-24.8%	-18.1%	-39.6%	-30.8%	-21.8%	-23.6%
YTD 2018	2018 YTD	1	33	14	87	101	203	28	101	129	775	152	338	1,056	1,394
	2019 YTD	0	20	14	73	87	151	43	99	142	884	139	258	1,165	1,423
	% Change	-100.0%	-39.4%	0.0%	-16.1%	-13.9%	-25.6%	53.6%	-2.0%	10.1%	14.1%	-8.6%	-23.7%	10.3%	2.1%
Rolling 24 Month	Prior 52 Weeks	15	126	72	331	403	895	174	487	661	3,339	581	1,439	4,581	6,020
	Last 52 Weeks	11	119	66	344	410	746	191	447	638	3,676	569	1,286	4,883	6,169
	% Change	-26.7%	-5.6%	-8.3%	3.9%	1.7%	-16.6%	9.8%	-8.2%	-3.5%	10.1%	-2.1%	-10.6%	6.6%	2.5%
YTD 2017	2017 YTD	4	36	21	86	107	193	35	119	154	792	98	340	1,044	1,384
	2019 YTD	0	20	14	73	87	151	43	99	142	884	139	258	1,165	1,423
	% Change	-100.0%	-44.4%	-33.3%	-15.1%	-18.7%	-21.8%	22.9%	-16.8%	-7.8%	11.6%	41.8%	-24.1%	11.6%	2.8%
YTD 2016	2016 YTD	3	22	17	62	79	201	33	172	205	855	51	305	1,111	1,416
	2019 YTD	0	20	14	73	87	151	43	99	142	884	139	258	1,165	1,423
	% Change	-100.0%	-9.1%	-17.6%	17.7%	10.1%	-24.9%	30.3%	-42.4%	-30.7%	3.4%	172.5%	-15.4%	4.9%	0.5%
YTD 2015	2015 YTD	1	28	11	63	74	150	34	147	181	683	53	253	917	1,170
	2019 YTD	0	20	14	73	87	151	43	99	142	884	139	258	1,165	1,423
	% Change	-100.0%	-28.6%	27.3%	15.9%	17.6%	0.7%	26.5%	-32.7%	-21.5%	29.4%	162.3%	2.0%	27.0%	21.6%
YTD 2014	2014 YTD	1	14	6	52	58	183	43	164	207	678	49	256	934	1,190
	2019 YTD	0	20	14	73	87	151	43	99	142	884	139	258	1,165	1,423
	% Change	-100.0%	42.9%	133.3%	40.4%	50.0%	-17.5%	0.0%	-39.6%	-31.4%	30.4%	183.7%	0.8%	24.7%	19.6%

Information summarized for CompStat week ending 03/30/2019.

Sourced from MNPD ARMS on 4/3/2019 9:26:42 AM. The figures above were sourced from incident reports using Uniform Crime Reporting definitions and reporting guidelines, based on the date when the crime was reported. This report is intended to be a management and planning tool and does not reflect the official UCR counts for the department. Incidents where a location is unknown or unspecified are included in the countywide totals.

Hermitage Precinct Efficiency Report Summary

METROPOLITAN POLICE DEPARTMENT
of Nashville and Davidson County

Two Week, Eight Week, Sixteen Week, YTD, and 24 Month Analyses

Aggregated by component of arresting officer / officer making stop.

		Adults Only				Adults and Juveniles						
		Felony Arrests	Misdemeanor Arrests	Citation Arrests	Total Arrests	Part I Arrests	Weapons Law Violation Arrests	Drug-Related Arrests	DUI Arrests	Warrant Service Attempts	Warrants Served	Vehicle Stops
Two Week	Prior Week	6	40	32	78	6	1	7	3	31	38	148
	Last Week	11	25	12	48	5	4	5	1	61	28	164
	% Change	83.3%	-37.5%	-62.5%	-38.5%	-16.7%	300.0%	-28.6%	-66.7%	96.8%	-26.3%	10.8%
Eight Week	Prior 4 Weeks	49	117	97	263	49	4	24	11	94	106	571
	Last 4 Weeks	35	127	83	245	34	5	18	9	153	128	540
	% Change	-28.6%	8.5%	-14.4%	-6.8%	-30.6%	25.0%	-25.0%	-18.2%	62.8%	20.8%	-5.4%
Sixteen Week	Prior 8 Weeks	118	243	197	558	127	7	60	25	214	280	1,031
	Last 8 Weeks	84	244	180	508	83	9	42	20	247	234	1,111
	% Change	-28.8%	0.4%	-8.6%	-9.0%	-34.6%	28.6%	-30.0%	-20.0%	15.4%	-16.4%	7.8%
YTD	2018 YTD	251	694	1,065	2,010	295	33	332	54	1,397	757	10,705
	2019 YTD	146	385	299	830	148	14	82	33	385	399	1,789
	% Change	-41.8%	-44.5%	-71.9%	-58.7%	-49.8%	-57.6%	-75.3%	-38.9%	-72.4%	-47.3%	-83.3%
Rolling 24 Month	Prior 52 Weeks	963	2,606	4,120	7,689	1,087	103	1,222	179	5,336	3,154	35,870
	Last 52 Weeks	839	2,137	2,535	5,511	850	84	709	170	3,173	2,575	19,848
	% Change	-12.9%	-18.0%	-38.5%	-28.3%	-21.8%	-18.4%	-42.0%	-5.0%	-40.5%	-18.4%	-44.7%
YTD 2017	2017 YTD	306	680	1,106	2,092	309	21	387	55	1,531	886	8,952
	2019 YTD	146	385	299	830	148	14	82	33	385	399	1,789
	% Change	-52.3%	-43.4%	-73.0%	-60.3%	-52.1%	-33.3%	-78.8%	-40.0%	-74.9%	-55.0%	-80.0%
YTD 2016	2016 YTD	332	719	1,553	2,604	324	22	543	52	2,252	868	13,664
	2019 YTD	146	385	299	830	148	14	82	33	385	399	1,789
	% Change	-56.0%	-46.5%	-80.7%	-68.1%	-54.3%	-36.4%	-84.9%	-36.5%	-82.9%	-54.0%	-86.9%
YTD 2015	2015 YTD	290	618	1,486	2,394	239	23	503	39	2,403	745	13,912
	2019 YTD	146	385	299	830	148	14	82	33	385	399	1,789
	% Change	-49.7%	-37.7%	-79.9%	-65.3%	-38.1%	-39.1%	-83.7%	-15.4%	-84.0%	-46.4%	-87.1%
YTD 2014	2014 YTD	307	757	1,841	2,905	225	36	564	59	2,899	775	16,451
	2019 YTD	146	385	299	830	148	14	82	33	385	399	1,789
	% Change	-52.4%	-49.1%	-83.8%	-71.4%	-34.2%	-61.1%	-85.5%	-44.1%	-86.7%	-48.5%	-89.1%

Information summarized for CompStat week ending 03/30/2019.

Sourced from MNPD ARMS on 4/3/2019 9:26:42 AM. Arrest summaries are not a count of arrest charges. 1 arrest = 1 body. Warrant Service summary considers 1 count for each service attempt and 1 count for each outstanding warrant served. Vehicle Stop summary sources MNPD's Vehicle Stop (Form 252) Database. Vehicle stop totals count all reports electronically entered via AFR. Hardcopy reports not entered into ARMS will affect accuracy of totals.

North Precinct Incident Report Summary

METROPOLITAN POLICE DEPARTMENT
of Nashville and Davidson County

Two Week, Eight Week, Sixteen Week, YTD, and 24 Month Analyses

Aggregated by precinct (incident location). Based on date when each incident was reported.

		Homicide	Rape	Commercial Robbery	Street Robbery	Total Robbery	Aggravated Assault	Commercial Burglary	Residential Burglary	Total Burglary	Larceny	Auto Theft	Violent Offenses	Property Offenses	Part I Offenses
Two Week	Prior Week	0	2	1	5	6	15	2	10	12	48	2	23	62	85
	Last Week	0	0	0	5	5	11	2	7	9	51	6	16	66	82
	% Change	-	-100.0%	-100.0%	0.0%	-16.7%	-26.7%	0.0%	-30.0%	-25.0%	6.3%	200.0%	-30.4%	6.5%	-3.5%
Eight Week	Prior 4 Weeks	2	8	2	10	12	79	5	23	28	147	45	101	220	321
	Last 4 Weeks	0	5	2	14	16	48	7	28	35	180	24	69	239	308
	% Change	-100.0%	-37.5%	0.0%	40.0%	33.3%	-39.2%	40.0%	21.7%	25.0%	22.4%	-46.7%	-31.7%	8.6%	-4.0%
Sixteen Week	Prior 8 Weeks	3	10	1	43	44	125	7	57	64	334	78	182	476	658
	Last 8 Weeks	2	13	4	24	28	127	12	51	63	327	69	170	459	629
	% Change	-33.3%	30.0%	300.0%	-44.2%	-36.4%	1.6%	71.4%	-10.5%	-1.6%	-2.1%	-11.5%	-6.6%	-3.6%	-4.4%
YTD 2018	2018 YTD	7	22	8	66	74	230	15	66	81	534	138	333	753	1,086
	2019 YTD	3	18	4	50	54	197	16	81	97	527	112	272	736	1,008
	% Change	-57.1%	-18.2%	-50.0%	-24.2%	-27.0%	-14.3%	6.7%	22.7%	19.8%	-1.3%	-18.8%	-18.3%	-2.3%	-7.2%
Rolling 24 Month	Prior 52 Weeks	28	80	48	272	320	1,042	145	450	595	2,123	425	1,470	3,143	4,613
	Last 52 Weeks	15	98	31	240	271	1,017	105	370	475	2,369	494	1,401	3,338	4,739
	% Change	-46.4%	22.5%	-35.4%	-11.8%	-15.3%	-2.4%	-27.6%	-17.8%	-20.2%	11.6%	16.2%	-4.7%	6.2%	2.7%
YTD 2017	2017 YTD	4	14	10	72	82	192	42	94	136	468	81	292	685	977
	2019 YTD	3	18	4	50	54	197	16	81	97	527	112	272	736	1,008
	% Change	-25.0%	28.6%	-60.0%	-30.6%	-34.1%	2.6%	-61.9%	-13.8%	-28.7%	12.6%	38.3%	-6.8%	7.4%	3.2%
YTD 2016	2016 YTD	5	16	6	47	53	197	28	92	120	397	53	271	570	841
	2019 YTD	3	18	4	50	54	197	16	81	97	527	112	272	736	1,008
	% Change	-40.0%	12.5%	-33.3%	6.4%	1.9%	0.0%	-42.9%	-12.0%	-19.2%	32.7%	111.3%	0.4%	29.1%	19.9%
YTD 2015	2015 YTD	6	15	4	67	71	208	24	124	148	324	50	300	522	822
	2019 YTD	3	18	4	50	54	197	16	81	97	527	112	272	736	1,008
	% Change	-50.0%	20.0%	0.0%	-25.4%	-23.9%	-5.3%	-33.3%	-34.7%	-34.5%	62.7%	124.0%	-9.3%	41.0%	22.6%
YTD 2014	2014 YTD	4	23	0	39	39	216	11	108	119	350	31	282	500	782
	2019 YTD	3	18	4	50	54	197	16	81	97	527	112	272	736	1,008
	% Change	-25.0%	-21.7%	-	28.2%	38.5%	-8.8%	45.5%	-25.0%	-18.5%	50.6%	261.3%	-3.5%	47.2%	28.9%

Information summarized for CompStat week ending 03/30/2019.

Sourced from MNPD ARMS on 4/3/2019 9:26:42 AM. The figures above were sourced from incident reports using Uniform Crime Reporting definitions and reporting guidelines, based on the date when the crime was reported. This report is intended to be a management and planning tool and does not reflect the official UCR counts for the department. Incidents where a location is unknown or unspecified are included in the countywide totals.

North Precinct Efficiency Report Summary

METROPOLITAN POLICE DEPARTMENT
of Nashville and Davidson County

Two Week, Eight Week, Sixteen Week, YTD, and 24 Month Analyses

Aggregated by component of arresting officer / officer making stop.

		Adults Only				Adults and Juveniles						
		Felony Arrests	Misdemeanor Arrests	Citation Arrests	Total Arrests	Part I Arrests	Weapons Law Violation Arrests	Drug-Related Arrests	DUI Arrests	Warrant Service Attempts	Warrants Served	Vehicle Stops
Two Week	Prior Week	17	30	16	63	17	0	5	0	48	55	45
	Last Week	16	23	9	48	14	0	7	1	18	42	29
	% Change	-5.9%	-23.3%	-43.8%	-23.8%	-17.6%	-	40.0%	-	-62.5%	-23.6%	-35.6%
Eight Week	Prior 4 Weeks	54	95	67	216	50	5	26	7	130	129	175
	Last 4 Weeks	49	110	49	208	61	0	22	3	114	136	209
	% Change	-9.3%	15.8%	-26.9%	-3.7%	22.0%	-100.0%	-15.4%	-57.1%	-12.3%	5.4%	19.4%
Sixteen Week	Prior 8 Weeks	93	197	151	441	85	11	56	10	239	267	682
	Last 8 Weeks	103	205	116	424	111	5	48	10	244	265	384
	% Change	10.8%	4.1%	-23.2%	-3.9%	30.6%	-54.5%	-14.3%	0.0%	2.1%	-0.7%	-43.7%
YTD	2018 YTD	288	519	955	1,762	239	38	382	10	1,745	676	5,013
	2019 YTD	161	335	203	699	167	10	78	16	397	454	825
	% Change	-44.1%	-35.5%	-78.7%	-60.3%	-30.1%	-73.7%	-79.6%	60.0%	-77.2%	-32.8%	-83.5%
Rolling 24 Month	Prior 52 Weeks	1,140	2,099	3,279	6,518	910	150	1,476	49	5,466	2,998	14,210
	Last 52 Weeks	779	1,676	1,544	3,999	749	87	642	53	2,748	2,248	9,584
	% Change	-31.7%	-20.2%	-52.9%	-38.6%	-17.7%	-42.0%	-56.5%	8.2%	-49.7%	-25.0%	-32.6%
YTD 2017	2017 YTD	256	623	958	1,837	241	29	384	18	1,656	756	5,333
	2019 YTD	161	335	203	699	167	10	78	16	397	454	825
	% Change	-37.1%	-46.2%	-78.8%	-61.9%	-30.7%	-65.5%	-79.7%	-11.1%	-76.0%	-39.9%	-84.5%
YTD 2016	2016 YTD	323	640	1,028	1,991	218	38	434	22	1,937	712	6,855
	2019 YTD	161	335	203	699	167	10	78	16	397	454	825
	% Change	-50.2%	-47.7%	-80.3%	-64.9%	-23.4%	-73.7%	-82.0%	-27.3%	-79.5%	-36.2%	-88.0%
YTD 2015	2015 YTD	269	489	1,011	1,769	185	23	397	30	2,070	483	7,464
	2019 YTD	161	335	203	699	167	10	78	16	397	454	825
	% Change	-40.1%	-31.5%	-79.9%	-60.5%	-9.7%	-56.5%	-80.4%	-46.7%	-80.8%	-6.0%	-88.9%
YTD 2014	2014 YTD	299	593	1,413	2,305	145	24	449	20	2,005	657	11,185
	2019 YTD	161	335	203	699	167	10	78	16	397	454	825
	% Change	-46.2%	-43.5%	-85.6%	-69.7%	15.2%	-58.3%	-82.6%	-20.0%	-80.2%	-30.9%	-92.6%

Information summarized for CompStat week ending 03/30/2019.

Sourced from MNPD ARMS on 4/3/2019 9:26:42 AM. Arrest summaries are not a count of arrest charges. 1 arrest = 1 body. Warrant Service summary considers 1 count for each service attempt and 1 count for each outstanding warrant served. Vehicle Stop summary sources MNPD's Vehicle Stop (Form 252) Database. Vehicle stop totals count all reports electronically entered via AFR. Hardcopy reports not entered into ARMS will affect accuracy of totals.

Madison Precinct Incident Report Summary

METROPOLITAN POLICE DEPARTMENT
of Nashville and Davidson County

Two Week, Eight Week, Sixteen Week, YTD, and 24 Month Analyses

Aggregated by precinct (incident location). Based on date when each incident was reported.

		Homicide	Rape	Commercial Robbery	Street Robbery	Total Robbery	Aggravated Assault	Commercial Burglary	Residential Burglary	Total Burglary	Larceny	Auto Theft	Violent Offenses	Property Offenses	Part I Offenses
Two Week	Prior Week	0	0	0	2	2	19	2	2	4	31	3	21	38	59
	Last Week	0	0	0	1	1	8	1	4	5	46	2	9	53	62
	% Change	-	-	-	-50.0%	-50.0%	-57.9%	-50.0%	100.0%	25.0%	48.4%	-33.3%	-57.1%	39.5%	5.1%
Eight Week	Prior 4 Weeks	0	5	4	8	12	34	16	12	28	140	31	51	199	250
	Last 4 Weeks	1	1	0	6	6	45	5	12	17	136	12	53	165	218
	% Change	-	-80.0%	-100.0%	-25.0%	-50.0%	32.4%	-68.8%	0.0%	-39.3%	-2.9%	-61.3%	3.9%	-17.1%	-12.8%
Sixteen Week	Prior 8 Weeks	2	8	9	22	31	59	11	40	51	276	59	100	386	486
	Last 8 Weeks	1	6	4	14	18	79	21	24	45	276	43	104	364	468
	% Change	-50.0%	-25.0%	-55.6%	-36.4%	-41.9%	33.9%	90.9%	-40.0%	-11.8%	0.0%	-27.1%	4.0%	-5.7%	-3.7%
YTD 2018	2018 YTD	2	14	9	31	40	195	14	56	70	527	81	251	678	929
	2019 YTD	2	10	8	21	29	114	26	51	77	447	76	155	600	755
	% Change	0.0%	-28.6%	-11.1%	-32.3%	-27.5%	-41.5%	85.7%	-8.9%	10.0%	-15.2%	-6.2%	-38.2%	-11.5%	-18.7%
Rolling 24 Month	Prior 52 Weeks	9	64	46	155	201	643	96	269	365	2,413	244	917	3,022	3,939
	Last 52 Weeks	8	40	29	139	168	516	103	252	355	2,175	287	732	2,817	3,549
	% Change	-11.1%	-37.5%	-37.0%	-10.3%	-16.4%	-19.8%	7.3%	-6.3%	-2.7%	-9.9%	17.6%	-20.2%	-6.8%	-9.9%
YTD 2017	2017 YTD	2	6	8	43	51	109	16	90	106	534	72	168	712	880
	2019 YTD	2	10	8	21	29	114	26	51	77	447	76	155	600	755
	% Change	0.0%	66.7%	0.0%	-51.2%	-43.1%	4.6%	62.5%	-43.3%	-27.4%	-16.3%	5.6%	-7.7%	-15.7%	-14.2%
YTD 2016	2016 YTD	1	22	5	28	33	128	11	114	125	543	26	184	694	878
	2019 YTD	2	10	8	21	29	114	26	51	77	447	76	155	600	755
	% Change	100.0%	-54.5%	60.0%	-25.0%	-12.1%	-10.9%	136.4%	-55.3%	-38.4%	-17.7%	192.3%	-15.8%	-13.5%	-14.0%
YTD 2015	2015 YTD	1	9	8	25	33	141	13	98	111	439	33	184	583	767
	2019 YTD	2	10	8	21	29	114	26	51	77	447	76	155	600	755
	% Change	100.0%	11.1%	0.0%	-16.0%	-12.1%	-19.1%	100.0%	-48.0%	-30.6%	1.8%	130.3%	-15.8%	2.9%	-1.6%
YTD 2014	2014 YTD	4	15	3	20	23	110	6	94	100	441	23	152	564	716
	2019 YTD	2	10	8	21	29	114	26	51	77	447	76	155	600	755
	% Change	-50.0%	-33.3%	166.7%	5.0%	26.1%	3.6%	333.3%	-45.7%	-23.0%	1.4%	230.4%	2.0%	6.4%	5.4%

Information summarized for CompStat week ending 03/30/2019.

Sourced from MNPD ARMS on 4/3/2019 9:26:42 AM. The figures above were sourced from incident reports using Uniform Crime Reporting definitions and reporting guidelines, based on the date when the crime was reported. This report is intended to be a management and planning tool and does not reflect the official UCR counts for the department. Incidents where a location is unknown or unspecified are included in the countywide totals.

Madison Precinct Efficiency Report Summary

METROPOLITAN POLICE DEPARTMENT
of Nashville and Davidson County

Two Week, Eight Week, Sixteen Week, YTD, and 24 Month Analyses

Aggregated by component of arresting officer / officer making stop.

		Adults Only				Adults and Juveniles						
		Felony Arrests	Misdemeanor Arrests	Citation Arrests	Total Arrests	Part I Arrests	Weapons Law Violation Arrests	Drug-Related Arrests	DUI Arrests	Warrant Service Attempts	Warrants Served	Vehicle Stops
Two Week	Prior Week	7	21	14	42	6	1	3	1	40	20	68
	Last Week	10	21	11	42	11	2	0	2	17	27	53
	% Change	42.9%	0.0%	-21.4%	0.0%	83.3%	100.0%	-100.0%	100.0%	-57.5%	35.0%	-22.1%
Eight Week	Prior 4 Weeks	31	88	74	193	44	2	26	6	192	114	212
	Last 4 Weeks	34	83	56	173	31	6	7	6	141	110	246
	% Change	9.7%	-5.7%	-24.3%	-10.4%	-29.5%	200.0%	-73.1%	0.0%	-26.6%	-3.5%	16.0%
Sixteen Week	Prior 8 Weeks	90	175	201	466	118	4	30	17	303	255	534
	Last 8 Weeks	65	171	130	366	75	8	33	12	333	224	458
	% Change	-27.8%	-2.3%	-35.3%	-21.5%	-36.4%	100.0%	10.0%	-29.4%	9.9%	-12.2%	-14.2%
YTD	2018 YTD	193	488	956	1,637	264	20	257	48	1,353	577	5,784
	2019 YTD	123	272	249	644	142	9	53	22	531	368	759
	% Change	-36.3%	-44.3%	-74.0%	-60.7%	-46.2%	-55.0%	-79.4%	-54.2%	-60.8%	-36.2%	-86.9%
Rolling 24 Month	Prior 52 Weeks	798	2,152	3,698	6,648	1,224	91	923	262	4,493	2,219	18,484
	Last 52 Weeks	655	1,627	2,475	4,757	844	64	506	165	3,340	2,079	12,325
	% Change	-17.9%	-24.4%	-33.1%	-28.4%	-31.0%	-29.7%	-45.2%	-37.0%	-25.7%	-6.3%	-33.3%
YTD 2017	2017 YTD	200	576	821	1,597	298	30	210	54	1,314	525	4,320
	2019 YTD	123	272	249	644	142	9	53	22	531	368	759
	% Change	-38.5%	-52.8%	-69.7%	-59.7%	-52.3%	-70.0%	-74.8%	-59.3%	-59.6%	-29.9%	-82.4%
YTD 2016	2016 YTD	190	537	1,046	1,773	317	20	236	33	1,295	548	5,524
	2019 YTD	123	272	249	644	142	9	53	22	531	368	759
	% Change	-35.3%	-49.3%	-76.2%	-63.7%	-55.2%	-55.0%	-77.5%	-33.3%	-59.0%	-32.8%	-86.3%
YTD 2015	2015 YTD	202	491	1,143	1,836	312	15	270	48	1,378	489	7,225
	2019 YTD	123	272	249	644	142	9	53	22	531	368	759
	% Change	-39.1%	-44.6%	-78.2%	-64.9%	-54.5%	-40.0%	-80.4%	-54.2%	-61.5%	-24.7%	-89.5%
YTD 2014	2014 YTD	191	549	1,201	1,941	261	31	365	42	1,420	506	7,687
	2019 YTD	123	272	249	644	142	9	53	22	531	368	759
	% Change	-35.6%	-50.5%	-79.3%	-66.8%	-45.6%	-71.0%	-85.5%	-47.6%	-62.6%	-27.3%	-90.1%

Information summarized for CompStat week ending 03/30/2019.

Sourced from MNPD ARMS on 4/3/2019 9:26:42 AM. Arrest summaries are not a count of arrest charges. 1 arrest = 1 body. Warrant Service summary considers 1 count for each service attempt and 1 count for each outstanding warrant served. Vehicle Stop summary sources MNPD's Vehicle Stop (Form 252) Database. Vehicle stop totals count all reports electronically entered via AFR. Hardcopy reports not entered into ARMS will affect accuracy of totals.

Midtown Hills Precinct Incident Report Summary

METROPOLITAN POLICE DEPARTMENT
of Nashville and Davidson County

Two Week, Eight Week, Sixteen Week, YTD, and 24 Month Analyses

Aggregated by precinct (incident location). Based on date when each incident was reported.

		Homicide	Rape	Commercial Robbery	Street Robbery	Total Robbery	Aggravated Assault	Commercial Burglary	Residential Burglary	Total Burglary	Larceny	Auto Theft	Violent Offenses	Property Offenses	Part I Offenses
Two Week	Prior Week	0	2	0	1	1	6	3	5	8	45	5	9	58	67
	Last Week	0	1	0	4	4	4	3	4	7	37	8	9	52	61
	% Change	-	-50.0%	-	300.0%	300.0%	-33.3%	0.0%	-20.0%	-12.5%	-17.8%	60.0%	0.0%	-10.3%	-9.0%
Eight Week	Prior 4 Weeks	0	3	0	17	17	32	10	18	28	175	20	52	223	275
	Last 4 Weeks	1	4	3	11	14	28	9	18	27	154	22	47	203	250
	% Change	-	33.3%	-	-35.3%	-17.6%	-12.5%	-10.0%	0.0%	-3.6%	-12.0%	10.0%	-9.6%	-9.0%	-9.1%
Sixteen Week	Prior 8 Weeks	0	11	2	46	48	53	29	55	84	424	46	112	554	666
	Last 8 Weeks	1	7	3	28	31	60	19	36	55	329	42	99	426	525
	% Change	-	-36.4%	50.0%	-39.1%	-35.4%	13.2%	-34.5%	-34.5%	-34.5%	-22.4%	-8.7%	-11.6%	-23.1%	-21.2%
YTD 2018	2018 YTD	2	17	3	54	57	99	49	67	116	609	98	175	823	998
	2019 YTD	1	15	5	56	61	85	34	71	105	574	72	162	751	913
	% Change	-50.0%	-11.8%	66.7%	3.7%	7.0%	-14.1%	-30.6%	6.0%	-9.5%	-5.7%	-26.5%	-7.4%	-8.7%	-8.5%
Rolling 24 Month	Prior 52 Weeks	10	68	29	169	198	424	263	308	571	2,645	290	700	3,506	4,206
	Last 52 Weeks	4	63	39	221	260	417	190	349	539	2,879	335	744	3,753	4,497
	% Change	-60.0%	-7.4%	34.5%	30.8%	31.3%	-1.7%	-27.8%	13.3%	-5.6%	8.8%	15.5%	6.3%	7.0%	6.9%
YTD 2017	2017 YTD	2	18	8	42	50	139	41	48	89	573	69	209	731	940
	2019 YTD	1	15	5	56	61	85	34	71	105	574	72	162	751	913
	% Change	-50.0%	-16.7%	-37.5%	33.3%	22.0%	-38.8%	-17.1%	47.9%	18.0%	0.2%	4.3%	-22.5%	2.7%	-2.9%
YTD 2016	2016 YTD	0	14	8	34	42	86	31	87	118	500	35	142	653	795
	2019 YTD	1	15	5	56	61	85	34	71	105	574	72	162	751	913
	% Change	-	7.1%	-37.5%	64.7%	45.2%	-1.2%	9.7%	-18.4%	-11.0%	14.8%	105.7%	14.1%	15.0%	14.8%
YTD 2015	2015 YTD	1	11	7	18	25	83	24	79	103	469	19	120	591	711
	2019 YTD	1	15	5	56	61	85	34	71	105	574	72	162	751	913
	% Change	0.0%	36.4%	-28.6%	211.1%	144.0%	2.4%	41.7%	-10.1%	1.9%	22.4%	278.9%	35.0%	27.1%	28.4%
YTD 2014	2014 YTD	1	20	6	20	26	76	41	122	163	528	20	123	711	834
	2019 YTD	1	15	5	56	61	85	34	71	105	574	72	162	751	913
	% Change	0.0%	-25.0%	-16.7%	180.0%	134.6%	11.8%	-17.1%	-41.8%	-35.6%	8.7%	260.0%	31.7%	5.6%	9.5%

Information summarized for CompStat week ending 03/30/2019.

Sourced from MNPD ARMS on 4/3/2019 9:26:42 AM. The figures above were sourced from incident reports using Uniform Crime Reporting definitions and reporting guidelines, based on the date when the crime was reported. This report is intended to be a management and planning tool and does not reflect the official UCR counts for the department. Incidents where a location is unknown or unspecified are included in the countywide totals.

Midtown Hills Precinct Efficiency Report Summary

METROPOLITAN POLICE DEPARTMENT
of Nashville and Davidson County

Two Week, Eight Week, Sixteen Week, YTD, and 24 Month Analyses

Aggregated by component of arresting officer / officer making stop.

		Adults Only				Adults and Juveniles						
		Felony Arrests	Misdemeanor Arrests	Citation Arrests	Total Arrests	Part I Arrests	Weapons Law Violation Arrests	Drug-Related Arrests	DUI Arrests	Warrant Service Attempts	Warrants Served	Vehicle Stops
Two Week	Prior Week	5	18	20	43	9	0	7	1	15	22	132
	Last Week	6	23	19	48	7	1	7	1	20	23	114
	% Change	20.0%	27.8%	-5.0%	11.6%	-22.2%	-	0.0%	0.0%	33.3%	4.5%	-13.6%
Eight Week	Prior 4 Weeks	35	79	98	212	35	5	41	15	70	72	390
	Last 4 Weeks	28	78	85	191	33	3	31	8	75	98	438
	% Change	-20.0%	-1.3%	-13.3%	-9.9%	-5.7%	-40.0%	-24.4%	-46.7%	7.1%	36.1%	12.3%
Sixteen Week	Prior 8 Weeks	73	173	171	417	79	5	61	20	138	178	631
	Last 8 Weeks	63	157	183	403	68	8	72	23	145	170	828
	% Change	-13.7%	-9.2%	7.0%	-3.4%	-13.9%	60.0%	18.0%	15.0%	5.1%	-4.5%	31.2%
YTD	2018 YTD	140	424	1,053	1,617	135	14	409	37	765	398	8,689
	2019 YTD	108	265	287	660	119	12	115	33	240	282	1,213
	% Change	-22.9%	-37.5%	-72.7%	-59.2%	-11.9%	-14.3%	-71.9%	-10.8%	-68.6%	-29.1%	-86.0%
Rolling 24 Month	Prior 52 Weeks	656	2,044	3,952	6,652	675	111	1,506	172	2,971	1,810	29,119
	Last 52 Weeks	516	1,489	2,454	4,459	654	68	778	147	1,745	1,405	15,810
	% Change	-21.3%	-27.2%	-37.9%	-33.0%	-3.1%	-38.7%	-48.3%	-14.5%	-41.3%	-22.4%	-45.7%
YTD 2017	2017 YTD	196	484	1,008	1,688	181	35	431	41	784	411	7,549
	2019 YTD	108	265	287	660	119	12	115	33	240	282	1,213
	% Change	-44.9%	-45.2%	-71.5%	-60.9%	-34.3%	-65.7%	-73.3%	-19.5%	-69.4%	-31.4%	-83.9%
YTD 2016	2016 YTD	168	479	1,090	1,737	134	14	432	51	786	391	10,021
	2019 YTD	108	265	287	660	119	12	115	33	240	282	1,213
	% Change	-35.7%	-44.7%	-73.7%	-62.0%	-11.2%	-14.3%	-73.4%	-35.3%	-69.5%	-27.9%	-87.9%
YTD 2015	2015 YTD	134	581	1,136	1,851	119	16	310	40	783	345	10,893
	2019 YTD	108	265	287	660	119	12	115	33	240	282	1,213
	% Change	-19.4%	-54.4%	-74.7%	-64.3%	0.0%	-25.0%	-62.9%	-17.5%	-69.3%	-18.3%	-88.9%
YTD 2014	2014 YTD	0	0	0	0	0	0	0	0	0	0	0
	2019 YTD	108	265	287	660	119	12	115	33	240	282	1,213
	% Change	-	-	-	-	-	-	-	-	-	-	-

Information summarized for CompStat week ending 03/30/2019.

Sourced from MNPD ARMS on 4/3/2019 9:26:42 AM. Arrest summaries are not a count of arrest charges. 1 arrest = 1 body. Warrant Service summary considers 1 count for each service attempt and 1 count for each outstanding warrant served. Vehicle Stop summary sources MNPD's Vehicle Stop (Form 252) Database. Vehicle stop totals count all reports electronically entered via AFR. Hardcopy reports not entered into ARMS will affect accuracy of totals.

County UCR Incident Charts

Aggregated by precinct (incident location).

Summarized by CompStat week for past eight weeks.

METROPOLITAN POLICE DEPARTMENT

of Nashville and Davidson County

All Part 1 Incidents - 52wk Avg: 677

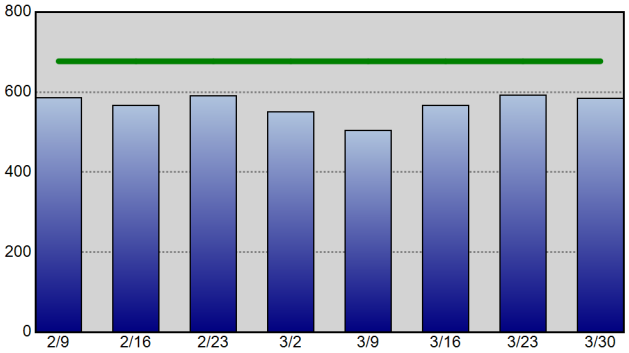

Violent Crime - 52wk Avg: 143

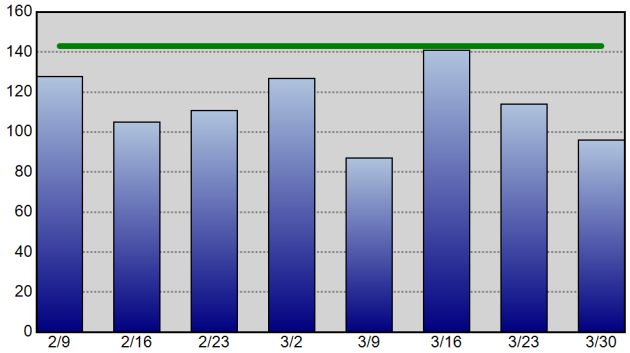

Property Crime - 52wk Avg: 535

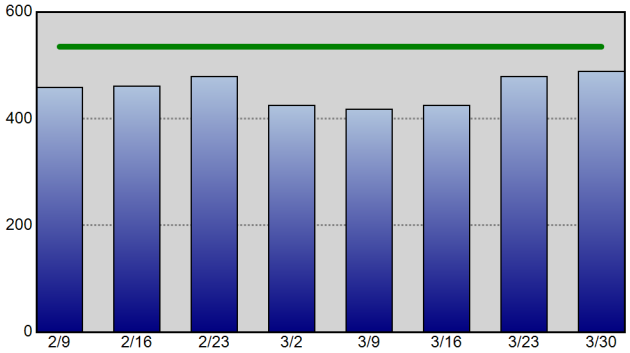

Robbery - 52wk Avg: 39

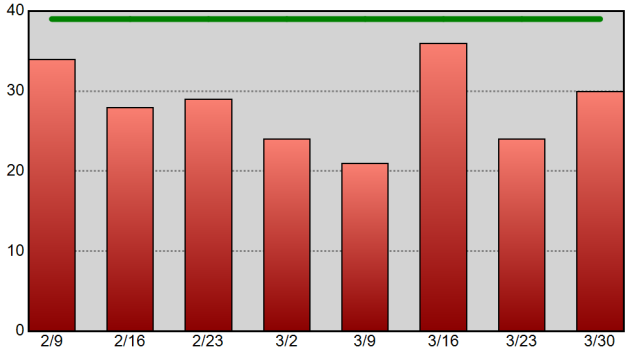

Commercial Burglary - 52wk Avg: 20

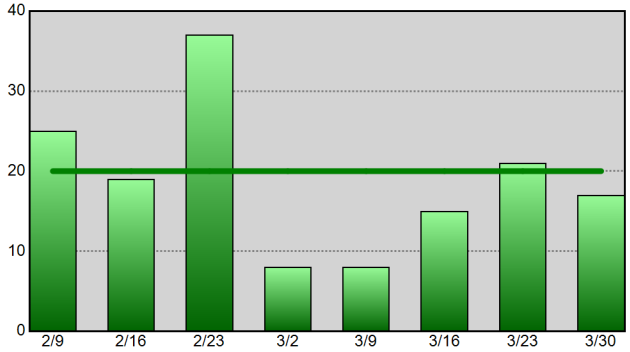

Residential Burglary - 52wk Avg: 49

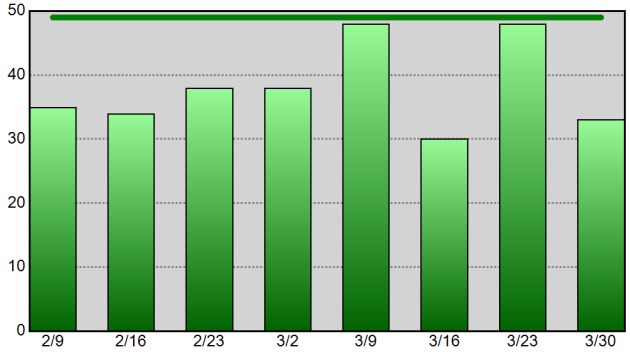

Aggravated Assault - 52wk Avg: 91

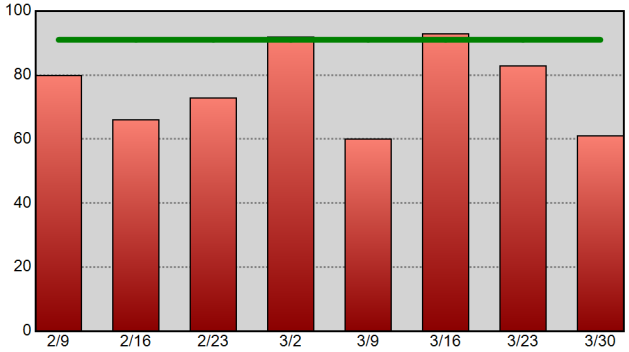

Theft From Vehicle - 52wk Avg: 138

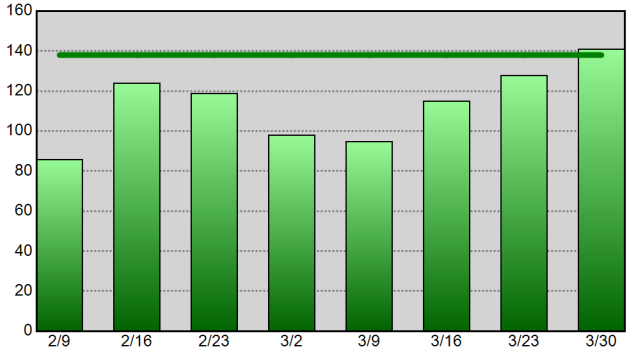

Vehicle Theft - 52wk Avg: 59

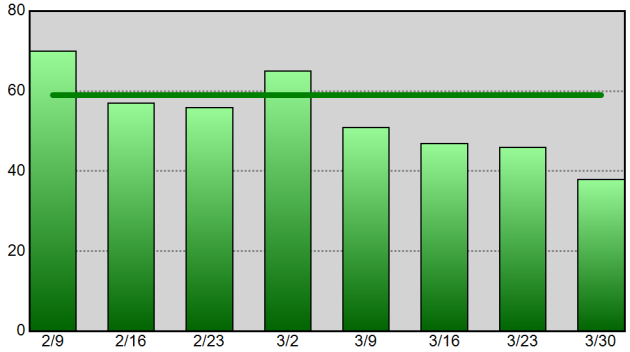

Information summarized for CompStat week ending 03-30-19.
The horizontal line on each chart represents the data set's 52-week weekly average.

Sourced from MNPD ARMS on 4/3/2019 9:26:42 AM. The figures above were sourced from incident reports using Uniform Crime Reporting definitions and reporting guidelines, based on the date when the crime was reported. This report is intended to be a management and planning tool and does not reflect the official UCR counts for the department. Incidents where a location is unknown or unspecified are included in the countywide totals.

West Precinct UCR Incident Charts

METROPOLITAN POLICE DEPARTMENT
of Nashville and Davidson County

Aggregated by precinct (incident location).
Summarized by CompStat week for past eight weeks.

All Part 1 Incidents - 52wk Avg: 71

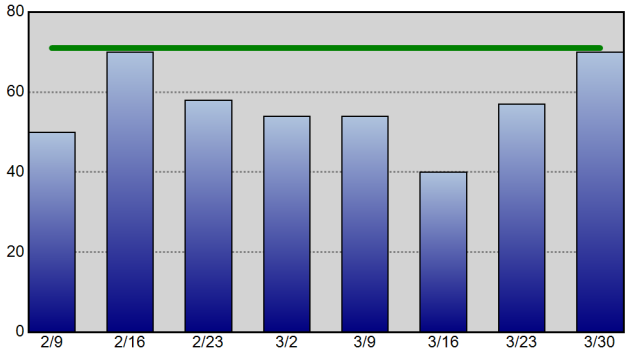

Violent Crime - 52wk Avg: 8

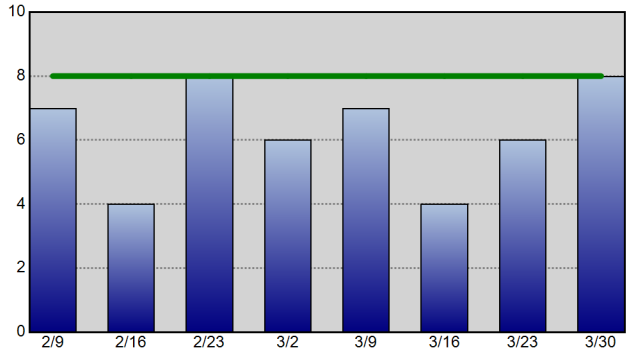

Property Crime - 52wk Avg: 63

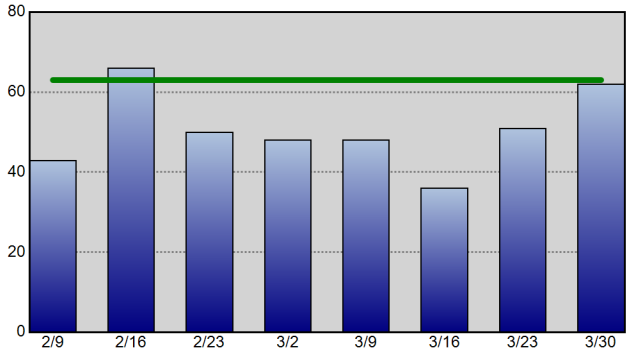

Robbery - 52wk Avg: 2

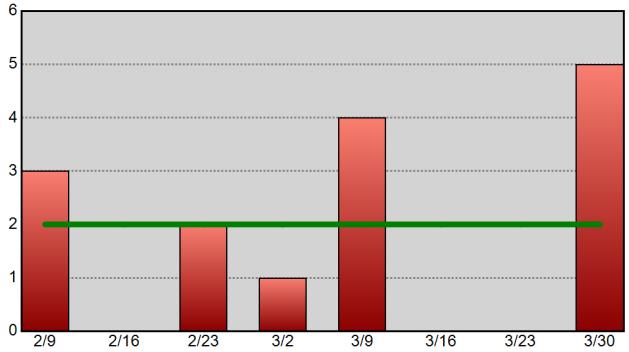

Commercial Burglary - 52wk Avg: 1

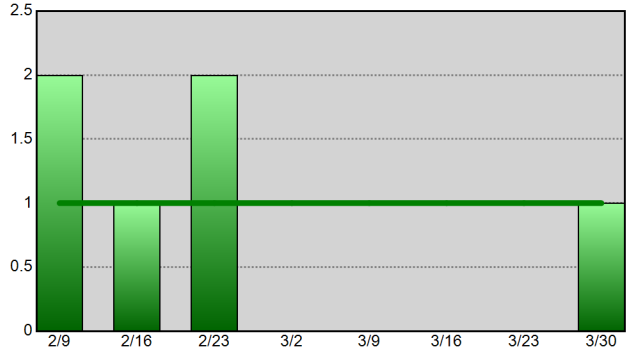

Residential Burglary - 52wk Avg: 5

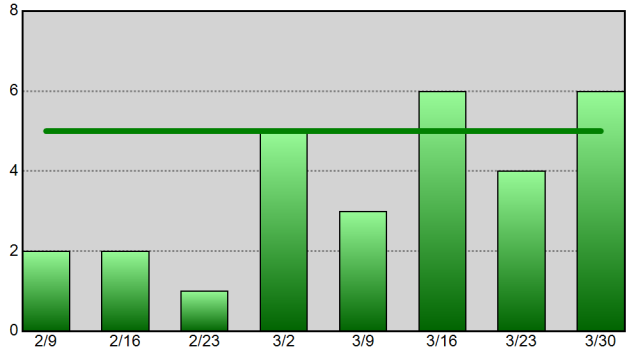

Aggravated Assault - 52wk Avg: 5

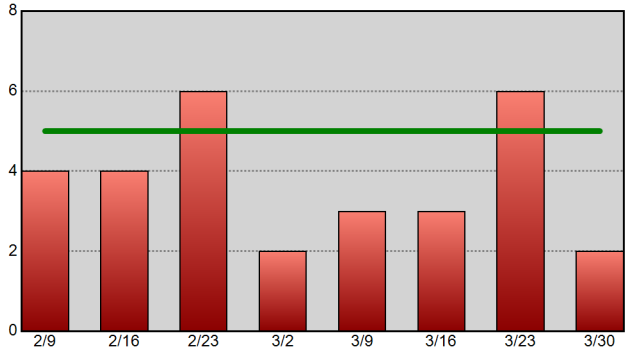

Theft From Vehicle - 52wk Avg: 17

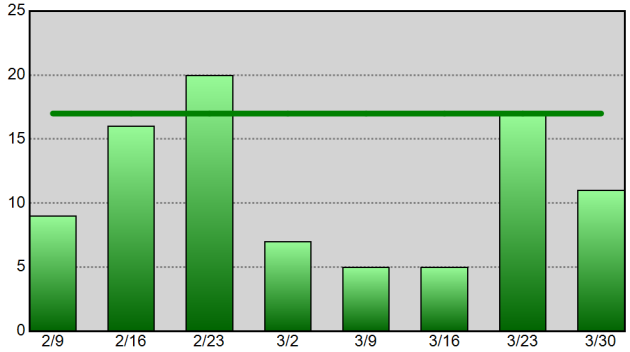

Vehicle Theft - 52wk Avg: 5

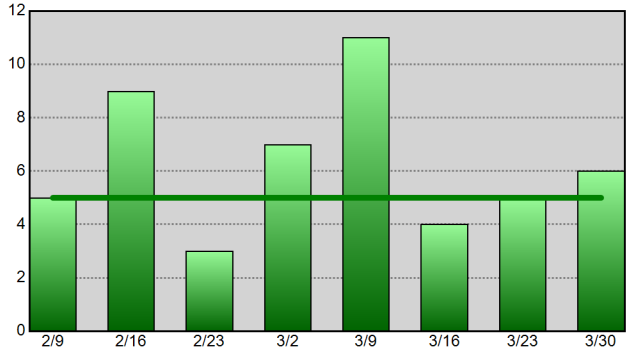

Information summarized for CompStat week ending 03-30-19.
The horizontal line on each chart represents the data set's 52-week weekly average.

Sourced from MNPD ARMS on 4/3/2019 9:26:44 AM. The figures above were sourced from incident reports using Uniform Crime Reporting definitions and reporting guidelines, based on the date when the crime was reported. This report is intended to be a management and planning tool and does not reflect the official UCR counts for the department. Incidents where a location is unknown or unspecified are included in the countywide totals.

East Precinct UCR Incident Charts

Aggregated by precinct (incident location).

Summarized by CompStat week for past eight weeks.

METROPOLITAN POLICE DEPARTMENT

of Nashville and Davidson County

All Part 1 Incidents - 52wk Avg: 78

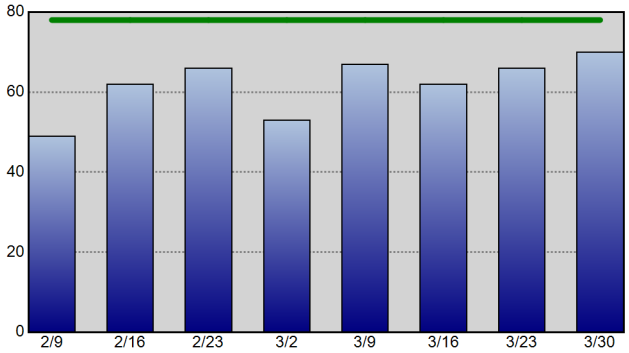

Violent Crime - 52wk Avg: 15

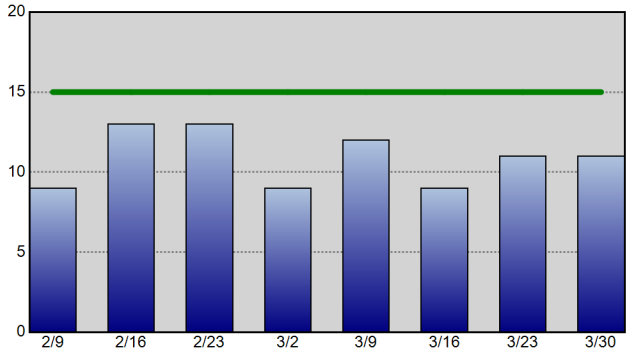

Property Crime - 52wk Avg: 62

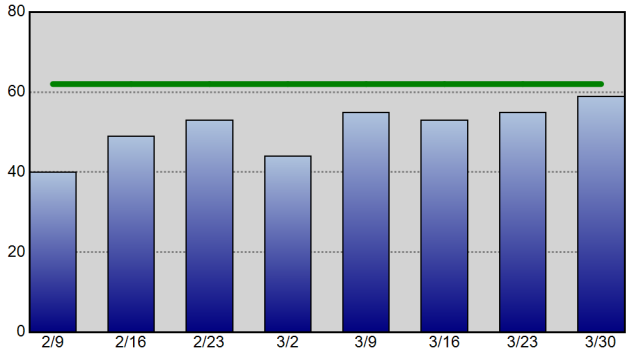

Robbery - 52wk Avg: 3

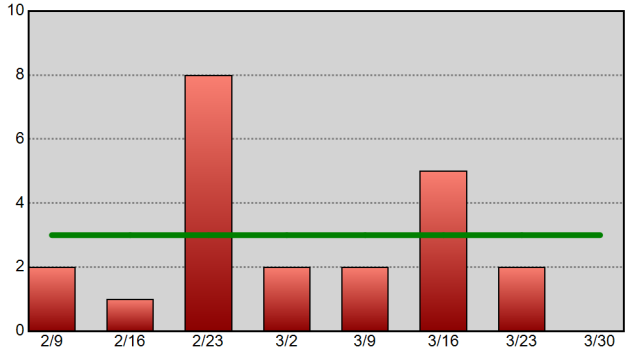

Commercial Burglary - 52wk Avg: 1

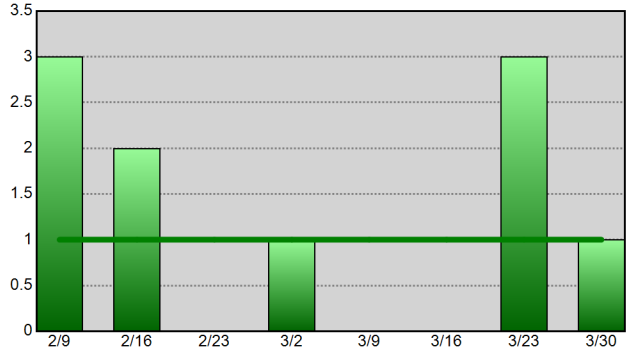

Residential Burglary - 52wk Avg: 6

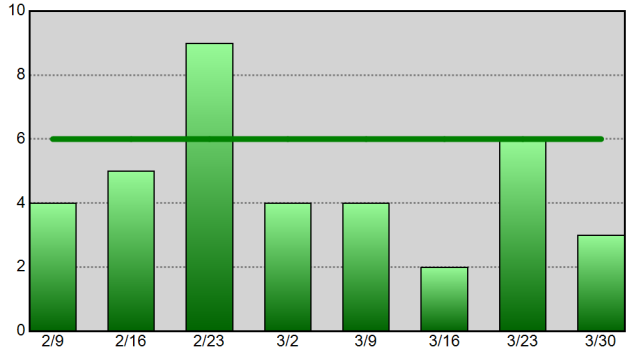

Aggravated Assault - 52wk Avg: 10

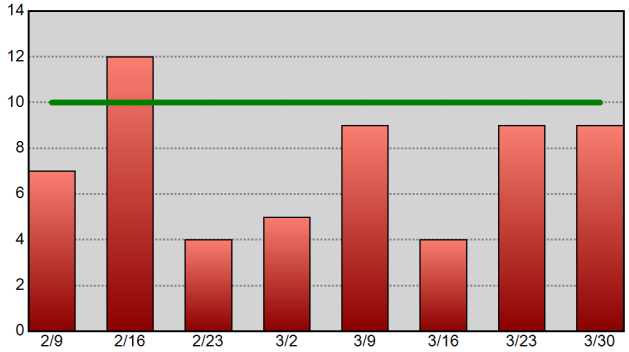

Theft From Vehicle - 52wk Avg: 21

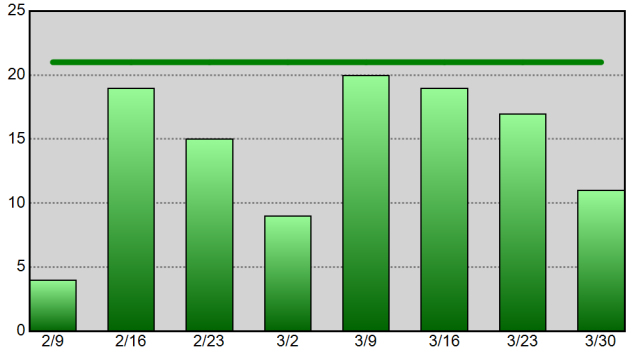

Vehicle Theft - 52wk Avg: 6

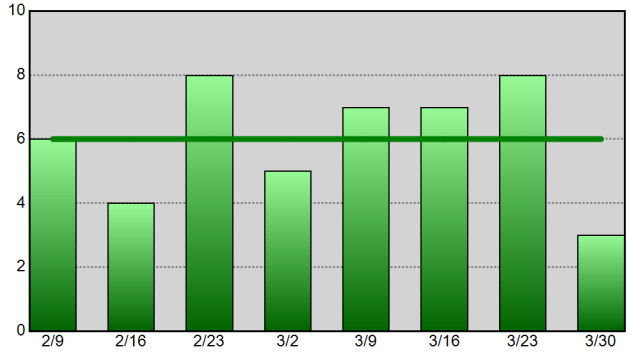

Information summarized for CompStat week ending 03-30-19. The horizontal line on each chart represents the data set's 52-week weekly average.

Sourced from MNPD ARMS on 4/3/2019 9:26:44 AM. The figures above were sourced from incident reports using Uniform Crime Reporting definitions and reporting guidelines, based on the date when the crime was reported. This report is intended to be a management and planning tool and does not reflect the official UCR counts for the department. Incidents where a location is unknown or unspecified are included in the countywide totals.

South Precinct UCR Incident Charts

Aggregated by precinct (incident location).

Summarized by CompStat week for past eight weeks.

METROPOLITAN POLICE DEPARTMENT

of Nashville and Davidson County

All Part 1 Incidents - 52wk Avg: 120

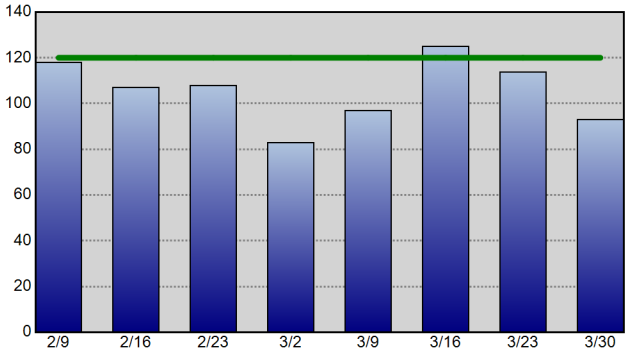

Violent Crime - 52wk Avg: 31

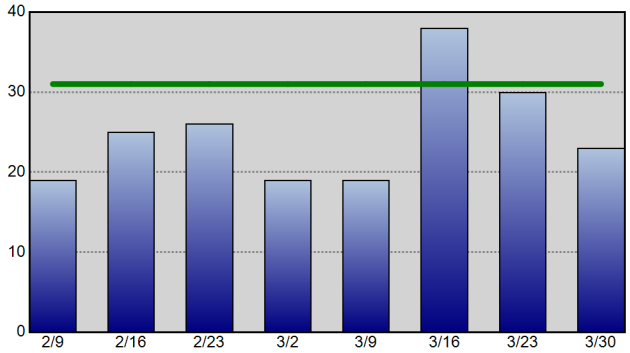

Property Crime - 52wk Avg: 90

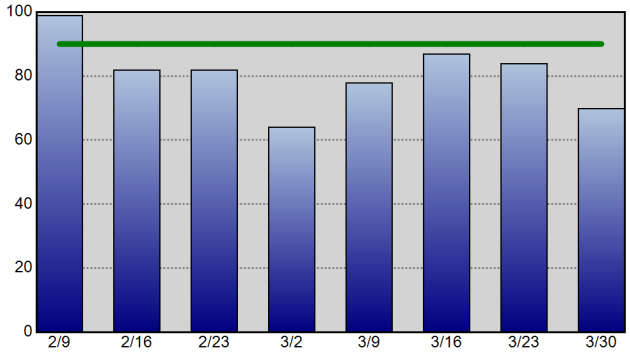

Robbery - 52wk Avg: 9

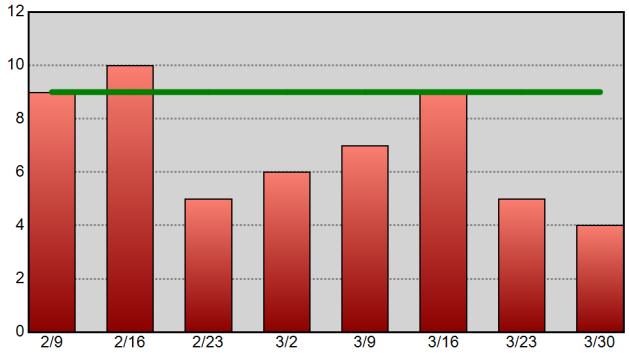

Commercial Burglary - 52wk Avg: 4

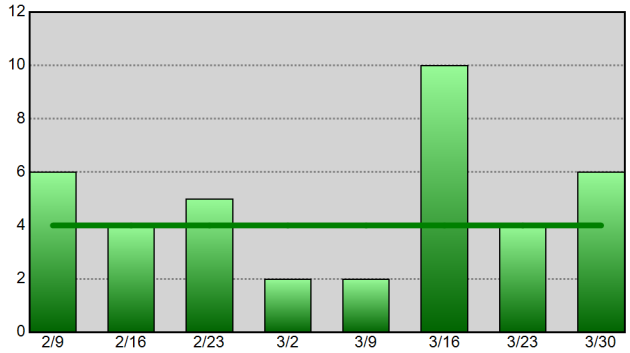

Residential Burglary - 52wk Avg: 9

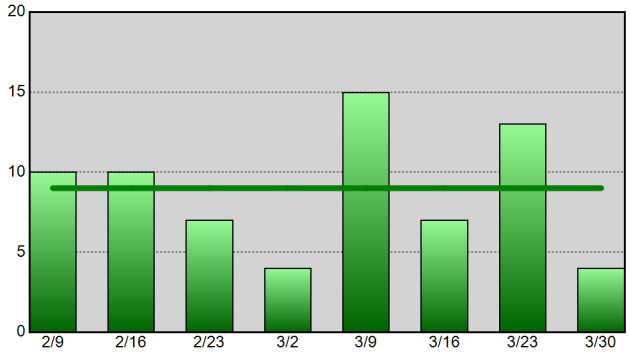

Aggravated Assault - 52wk Avg: 18

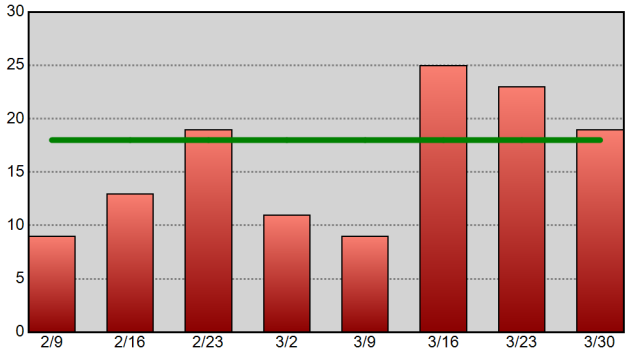

Theft From Vehicle - 52wk Avg: 21

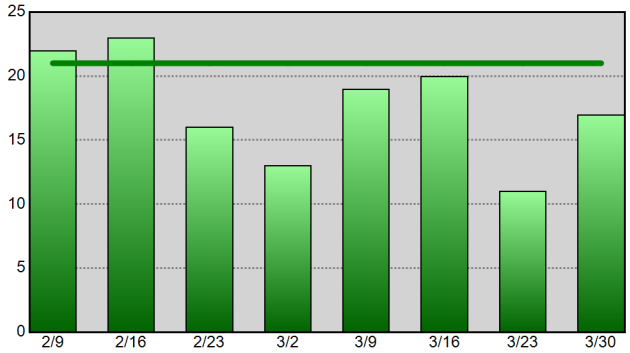

Vehicle Theft - 52wk Avg: 12

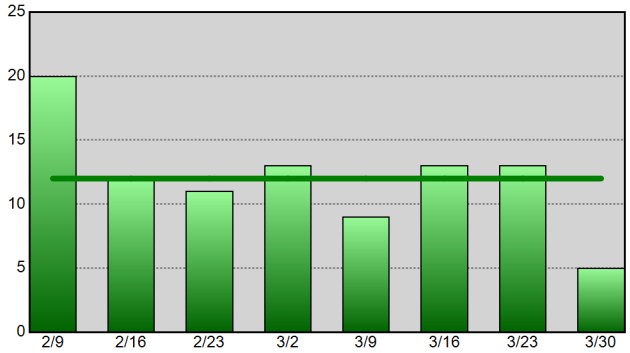

Information summarized for CompStat week ending 03-30-19.
The horizontal line on each chart represents the data set's 52-week weekly average.

Sourced from MNPD ARMS on 4/3/2019 9:26:45 AM. The figures above were sourced from incident reports using Uniform Crime Reporting definitions and reporting guidelines, based on the date when the crime was reported. This report is intended to be a management and planning tool and does not reflect the official UCR counts for the department. Incidents where a location is unknown or unspecified are included in the countywide totals.

Central Precinct UCR Incident Charts

METROPOLITAN POLICE DEPARTMENT
of Nashville and Davidson County

Aggregated by precinct (incident location).
Summarized by CompStat week for past eight weeks.

All Part 1 Incidents - 52wk Avg: 42

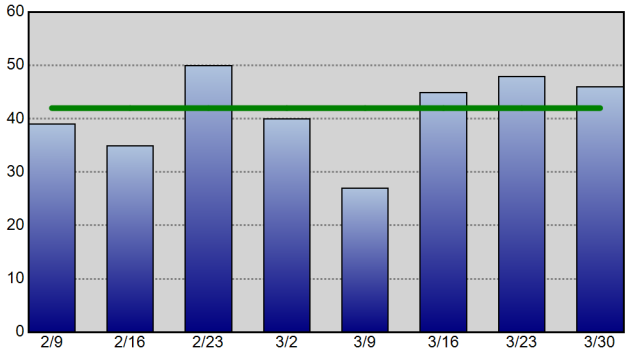

Violent Crime - 52wk Avg: 8

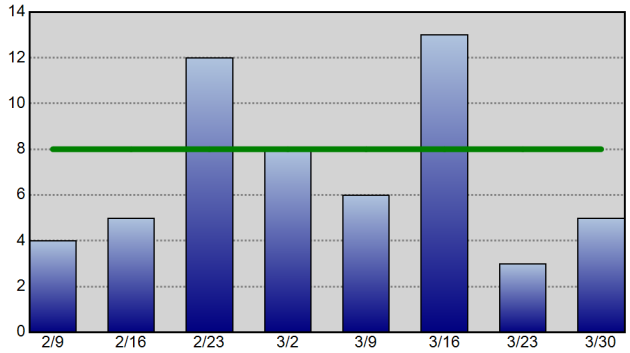

Property Crime - 52wk Avg: 34

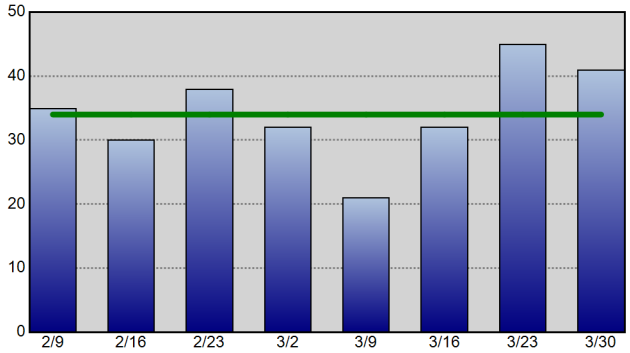

Robbery - 52wk Avg: 2

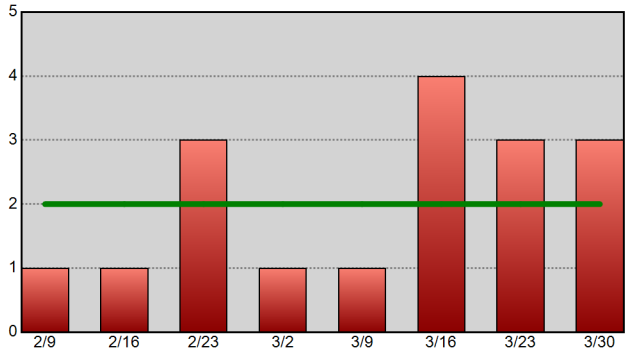

Commercial Burglary - 52wk Avg: 1

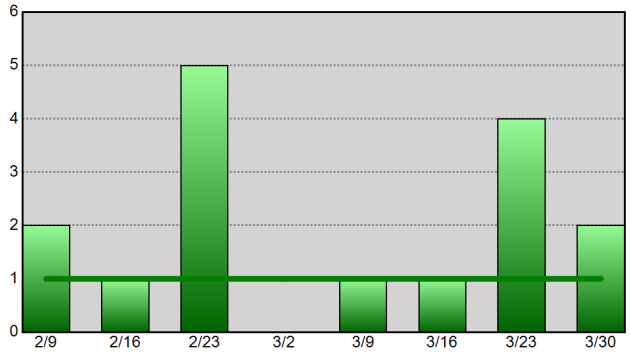

Residential Burglary - 52wk Avg: 0

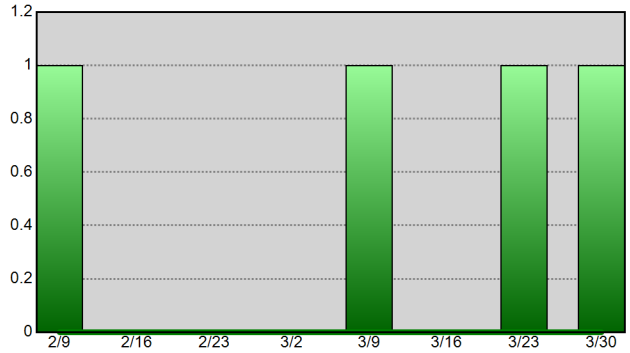

Aggravated Assault - 52wk Avg: 5

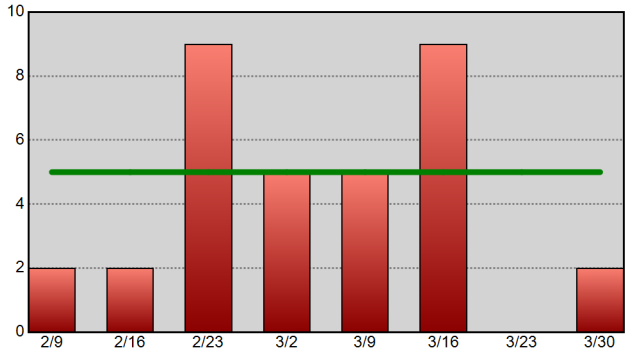

Theft From Vehicle - 52wk Avg: 10

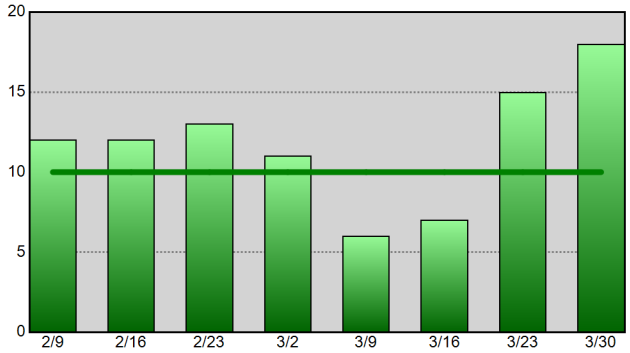

Vehicle Theft - 52wk Avg: 3

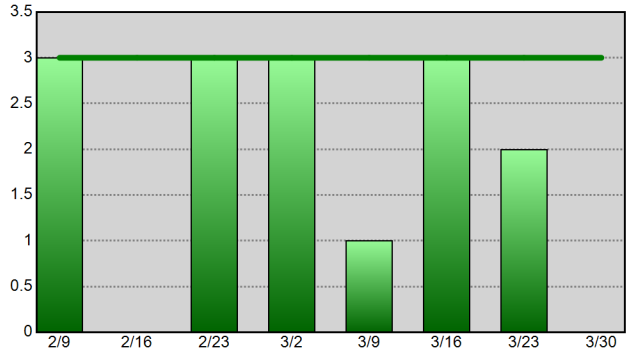

Information summarized for CompStat week ending 03-30-19.
The horizontal line on each chart represents the data set's 52-week weekly average.

Sourced from MNPD ARMS on 4/3/2019 9:26:46 AM. The figures above were sourced from incident reports using Uniform Crime Reporting definitions and reporting guidelines, based on the date when the crime was reported. This report is intended to be a management and planning tool and does not reflect the official UCR counts for the department. Incidents where a location is unknown or unspecified are included in the countywide totals.

Hermitage Precinct UCR Incident Charts

METROPOLITAN POLICE DEPARTMENT
of Nashville and Davidson County

Aggregated by precinct (incident location).
Summarized by CompStat week for past eight weeks.

All Part 1 Incidents - 52wk Avg: 118

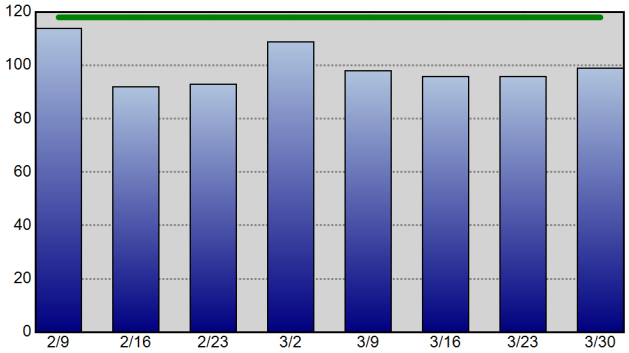

Violent Crime - 52wk Avg: 24

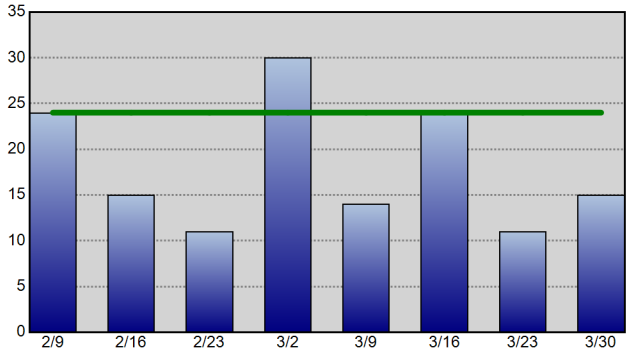

Property Crime - 52wk Avg: 93

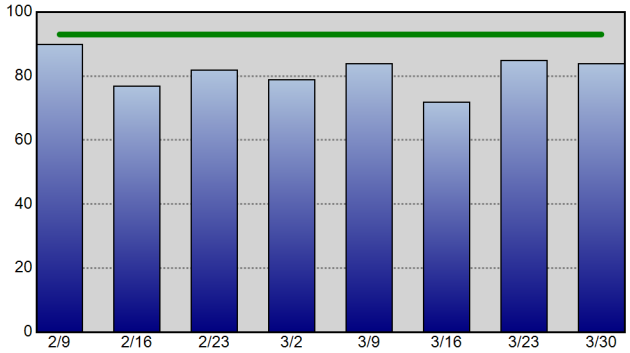

Robbery - 52wk Avg: 7

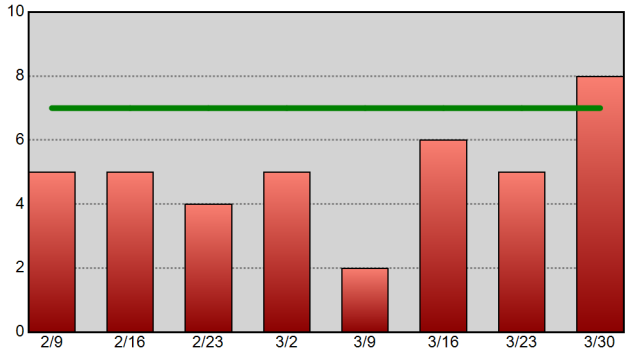

Commercial Burglary - 52wk Avg: 3

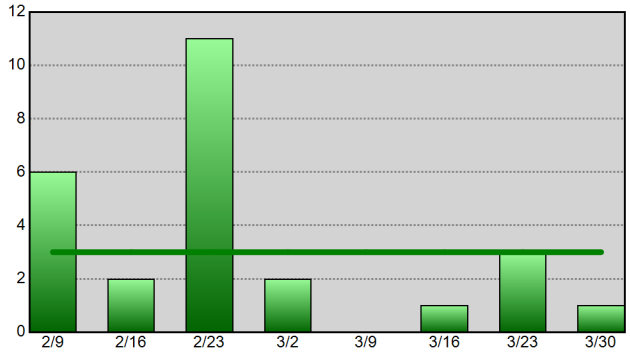

Residential Burglary - 52wk Avg: 8

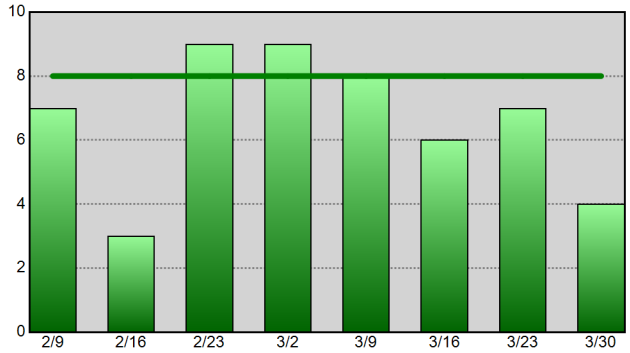

Aggravated Assault - 52wk Avg: 14

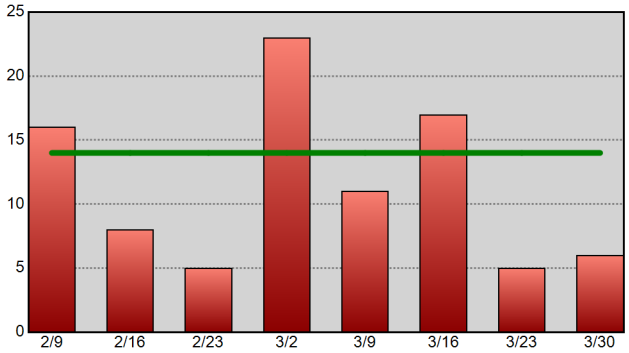

Theft From Vehicle - 52wk Avg: 21

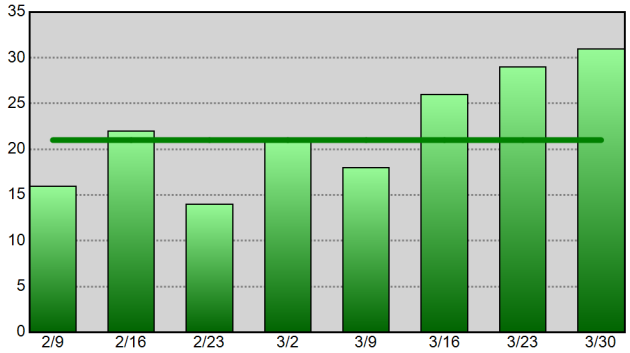

Vehicle Theft - 52wk Avg: 10

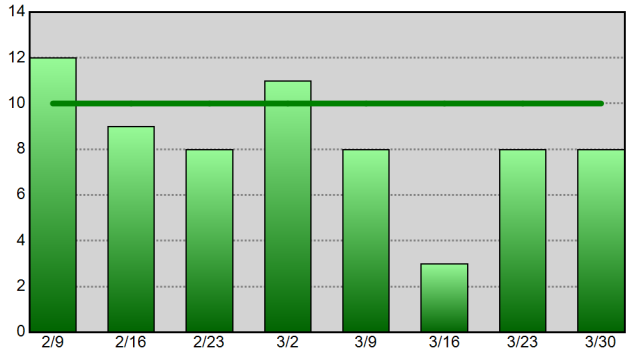

Information summarized for CompStat week ending 03-30-19.
The horizontal line on each chart represents the data set's 52-week weekly average.

Sourced from MNPD ARMS on 4/3/2019 9:26:47 AM. The figures above were sourced from incident reports using Uniform Crime Reporting definitions and reporting guidelines, based on the date when the crime was reported. This report is intended to be a management and planning tool and does not reflect the official UCR counts for the department. Incidents where a location is unknown or unspecified are included in the countywide totals.

North Precinct UCR Incident Charts

Aggregated by precinct (incident location).

Summarized by CompStat week for past eight weeks.

METROPOLITAN POLICE DEPARTMENT

of Nashville and Davidson County

All Part 1 Incidents - 52wk Avg: 91

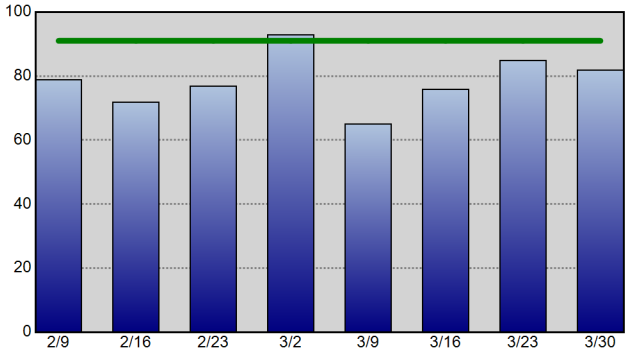

Violent Crime - 52wk Avg: 26

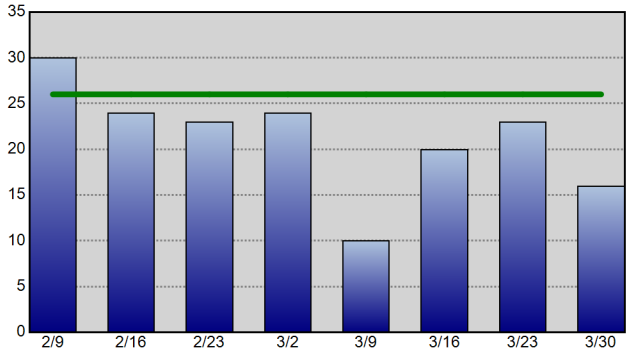

Property Crime - 52wk Avg: 64

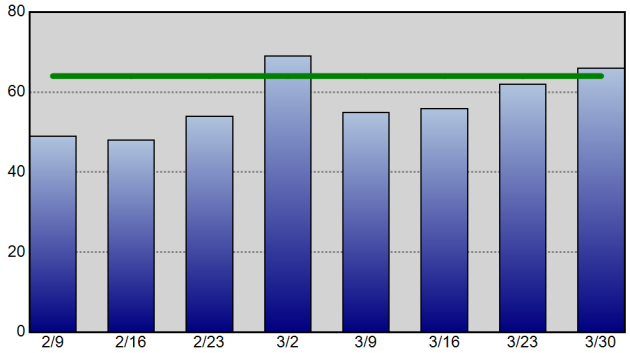

Robbery - 52wk Avg: 5

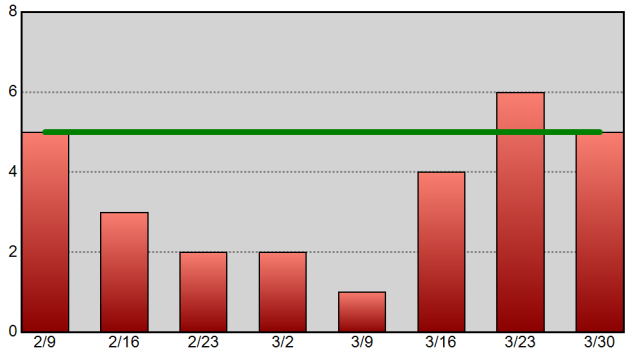

Commercial Burglary - 52wk Avg: 2

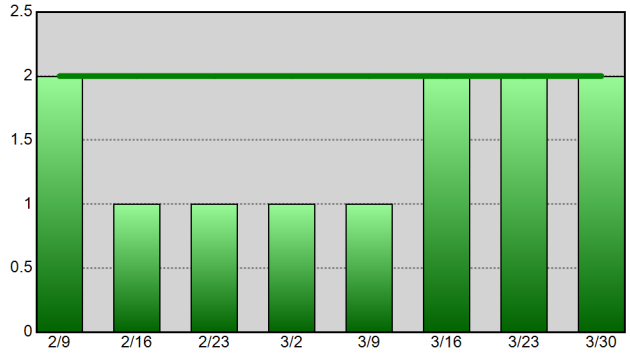

Residential Burglary - 52wk Avg: 7

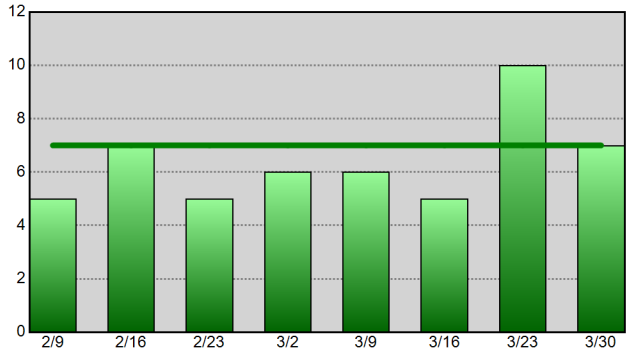

Aggravated Assault - 52wk Avg: 19

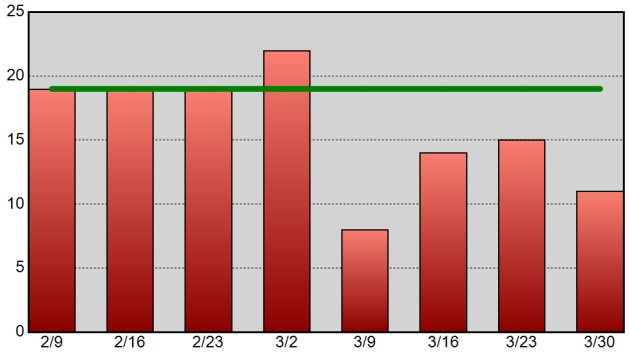

Theft From Vehicle - 52wk Avg: 14

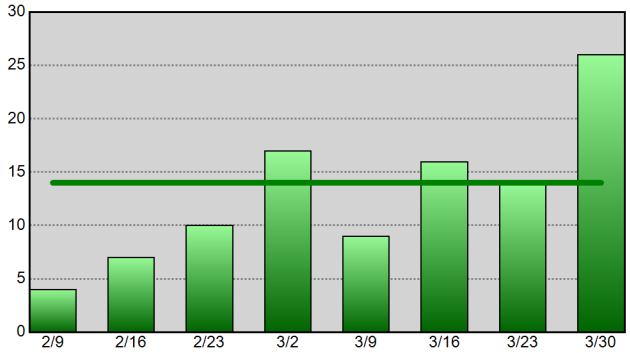

Vehicle Theft - 52wk Avg: 9

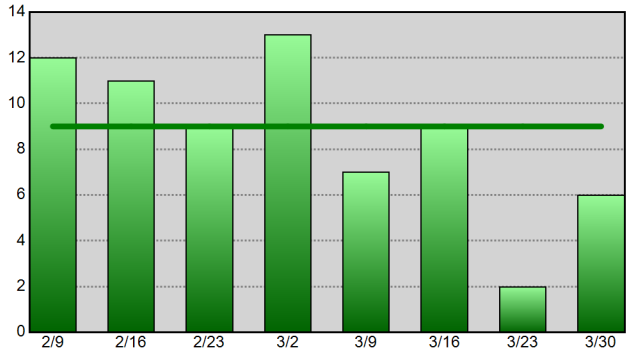

Information summarized for CompStat week ending 03-30-19.
The horizontal line on each chart represents the data set's 52-week weekly average.

Sourced from MNPD ARMS on 4/3/2019 9:26:48 AM. The figures above were sourced from incident reports using Uniform Crime Reporting definitions and reporting guidelines, based on the date when the crime was reported. This report is intended to be a management and planning tool and does not reflect the official UCR counts for the department. Incidents where a location is unknown or unspecified are included in the countywide totals.

Madison Precinct UCR Incident Charts

Aggregated by precinct (incident location).

Summarized by CompStat week for past eight weeks.

METROPOLITAN POLICE DEPARTMENT

of Nashville and Davidson County

All Part 1 Incidents - 52wk Avg: 68

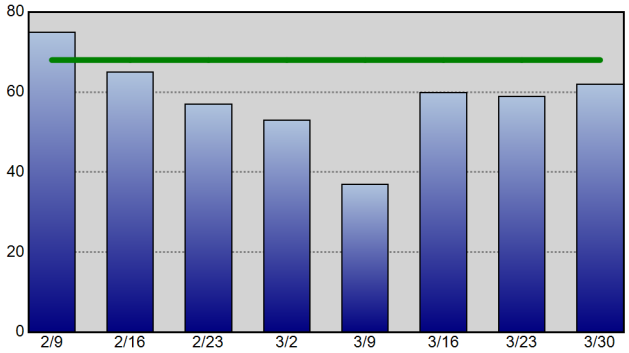

Violent Crime - 52wk Avg: 14

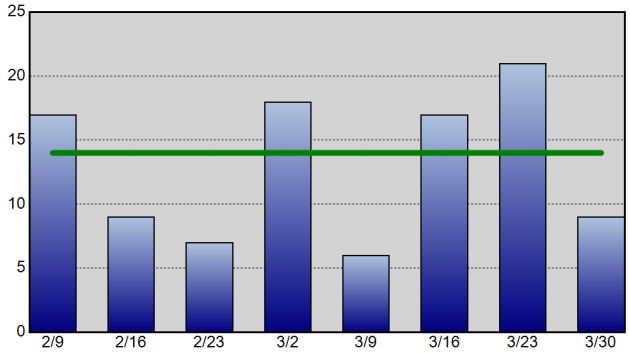

Property Crime - 52wk Avg: 54

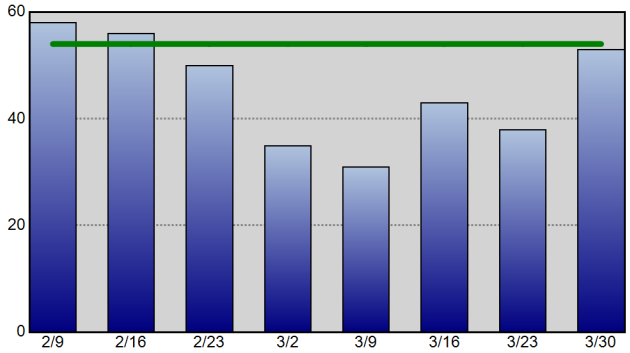

Robbery - 52wk Avg: 3

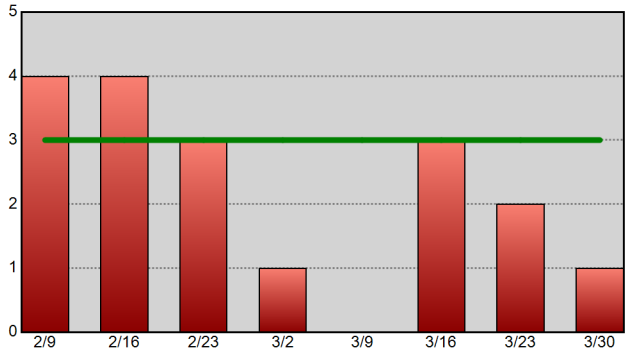

Commercial Burglary - 52wk Avg: 1

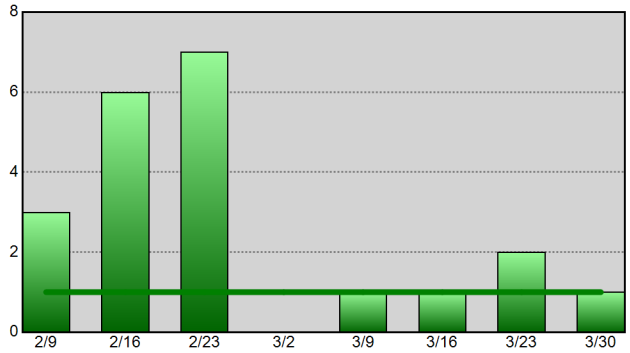

Residential Burglary - 52wk Avg: 4

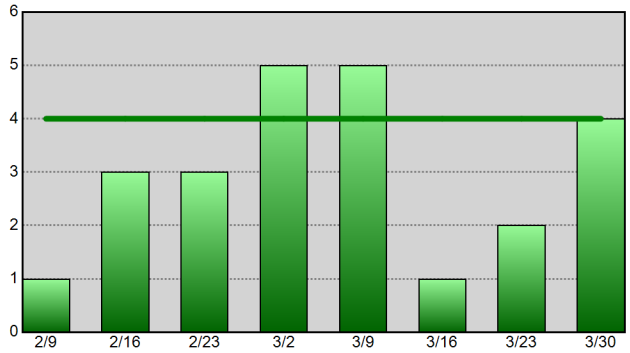

Aggravated Assault - 52wk Avg: 9

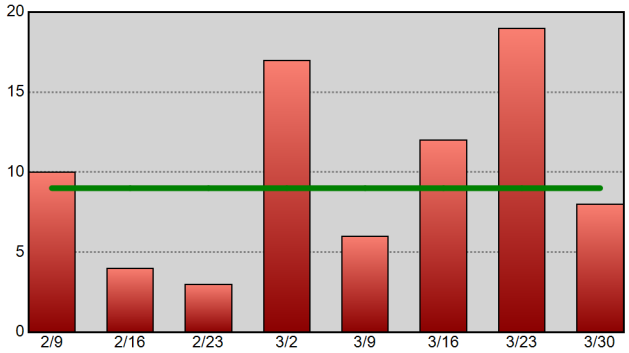

Theft From Vehicle - 52wk Avg: 9

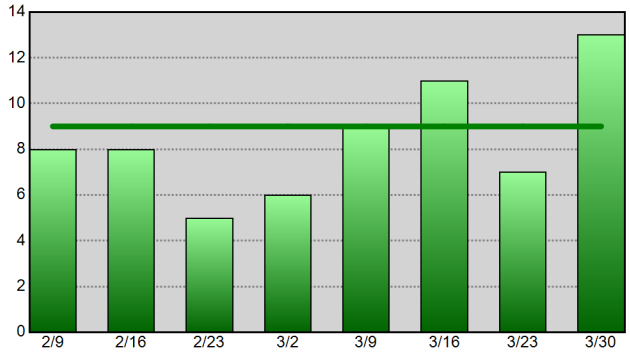

Vehicle Theft - 52wk Avg: 5

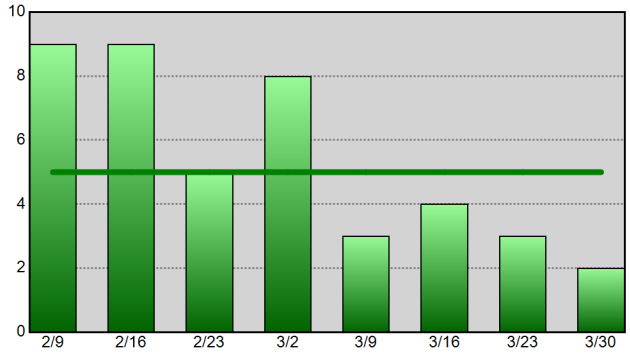

Information summarized for CompStat week ending 03-30-19.
The horizontal line on each chart represents the data set's 52-week weekly average.

Sourced from MNPD ARMS on 4/3/2019 9:26:48 AM. The figures above were sourced from incident reports using Uniform Crime Reporting definitions and reporting guidelines, based on the date when the crime was reported. This report is intended to be a management and planning tool and does not reflect the official UCR counts for the department. Incidents where a location is unknown or unspecified are included in the countywide totals.

Midtown Hills Precinct UCR Incident Charts

METROPOLITAN POLICE DEPARTMENT
of Nashville and Davidson County

Aggregated by precinct (incident location).
Summarized by CompStat week for past eight weeks.

All Part 1 Incidents - 52wk Avg: 86

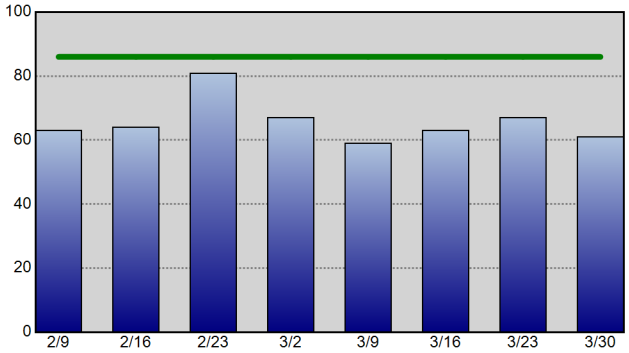

Violent Crime - 52wk Avg: 14

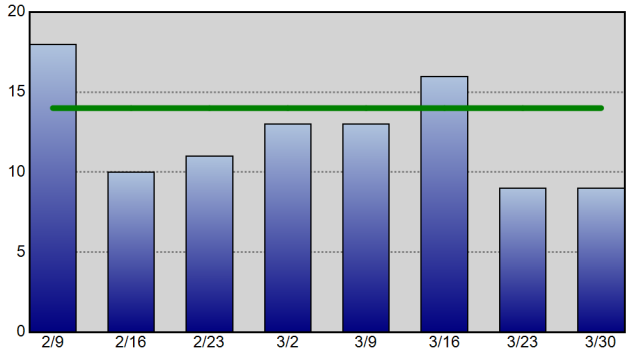

Property Crime - 52wk Avg: 72

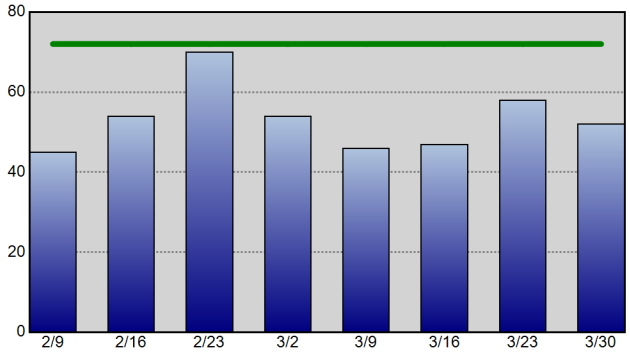

Robbery - 52wk Avg: 5

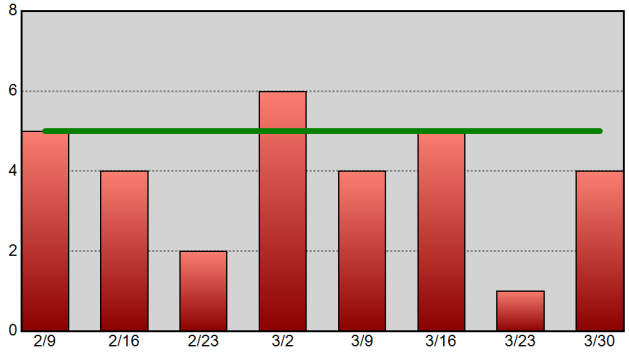

Commercial Burglary - 52wk Avg: 3

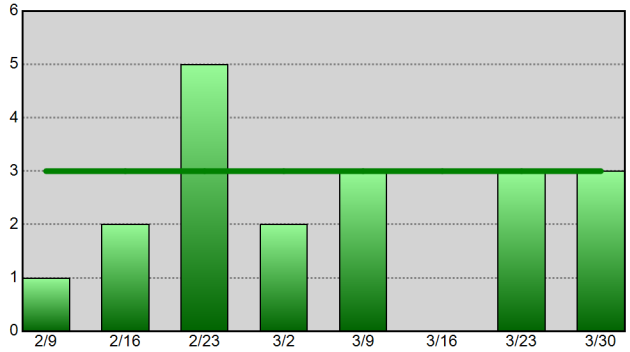

Residential Burglary - 52wk Avg: 6

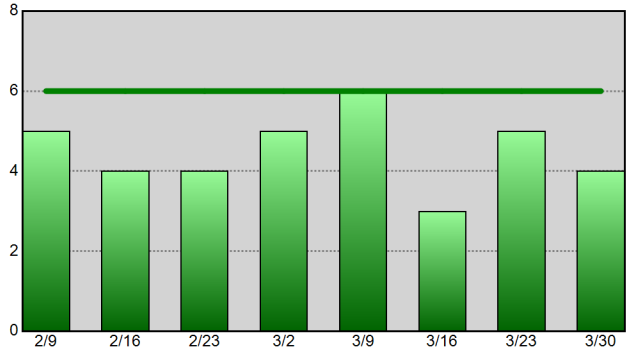

Aggravated Assault - 52wk Avg: 8

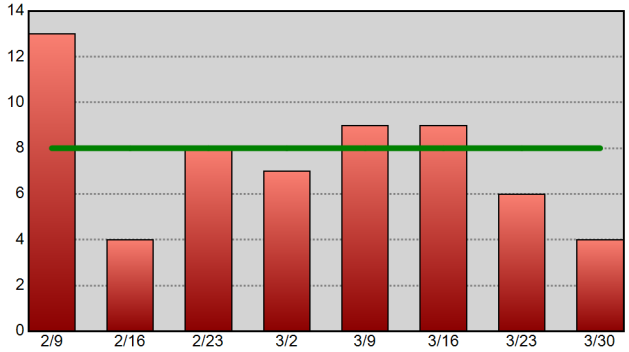

Theft From Vehicle - 52wk Avg: 21

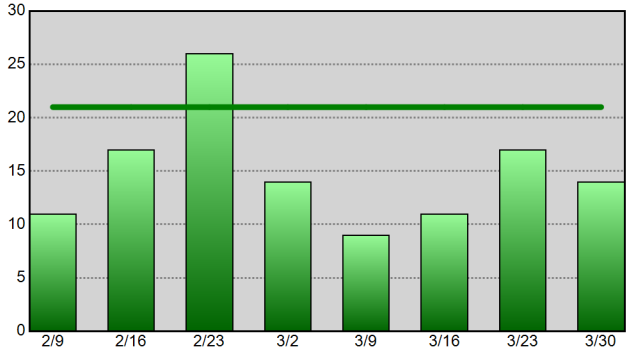

Vehicle Theft - 52wk Avg: 6

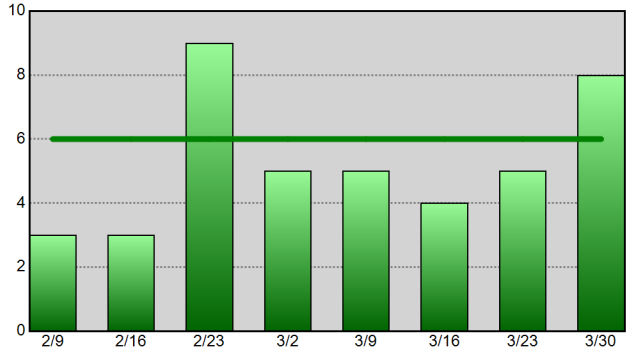

Information summarized for CompStat week ending 03-30-19.
The horizontal line on each chart represents the data set's 52-week weekly average.

Sourced from MNPD ARMS on 4/3/2019 9:26:49 AM. The figures above were sourced from incident reports using Uniform Crime Reporting definitions and reporting guidelines, based on the date when the crime was reported. This report is intended to be a management and planning tool and does not reflect the official UCR counts for the department. Incidents where a location is unknown or unspecified are included in the countywide totals.

UCR Incidents - Annual Totals

Based on date when each incident was reported.

METROPOLITAN POLICE DEPARTMENT

of Nashville and Davidson County

Year End Totals - All Part 1 Incidents (Prior 9 Year Annual Avg: 34,079)

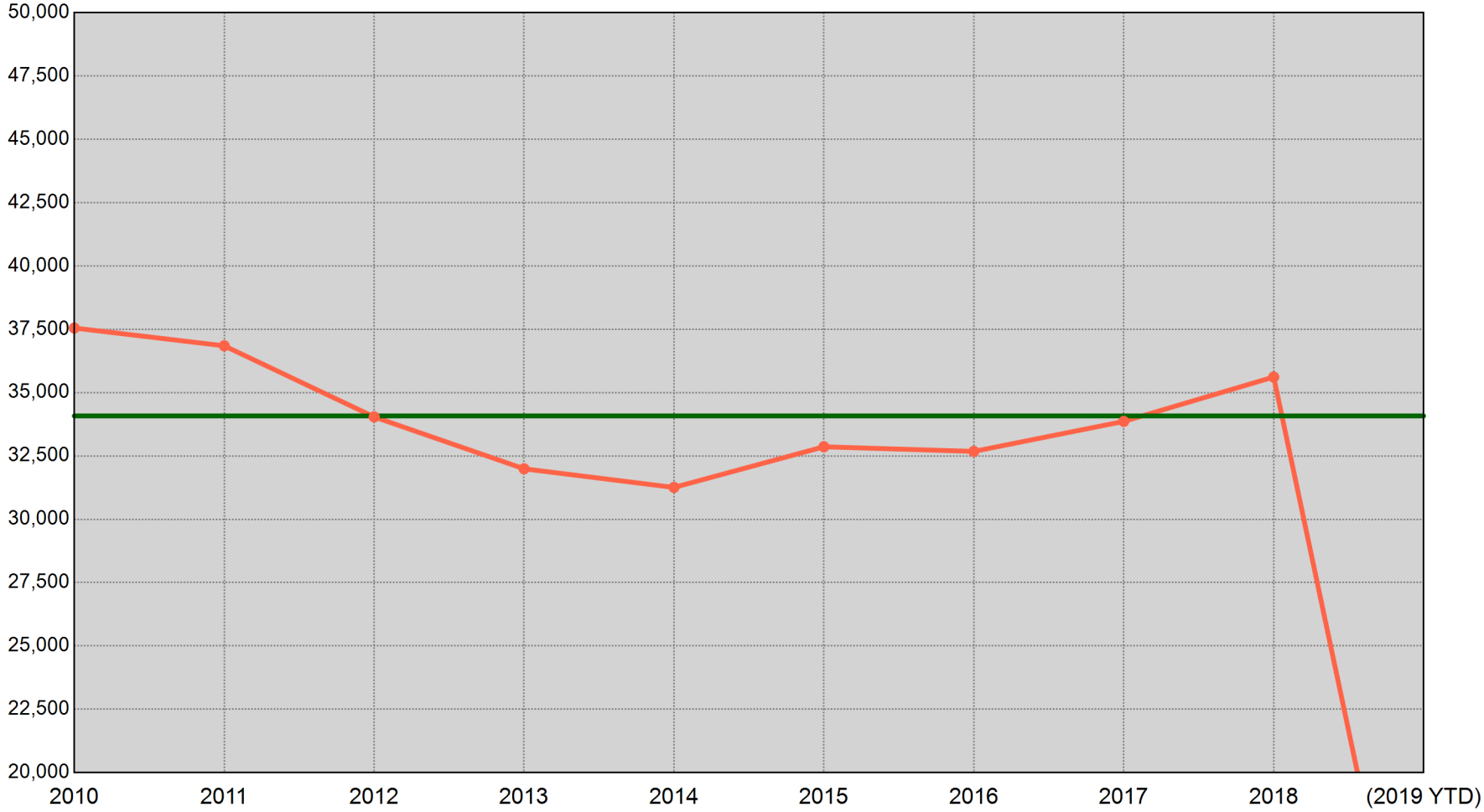

2010	2011	2012	2013	2014	2015	2016	2017	2018	(2019 YTD)
37,550 Incidents	36,848 Incidents	34,042 Incidents	31,993 Incidents	31,257 Incidents	32,863 Incidents	32,679 Incidents	33,864 Incidents	35,616 Incidents	7,683 Incidents

"(2019 YTD)" is a count of UCR incidents reported between 01/01/2019 and 03/30/2019. The green horizontal line represents the average of the nine prior annual totals.

Sourced from MNPD ARMS on 4/3/2019 9:26:50 AM. The figures above were sourced from incident reports using Uniform Crime Reporting definitions and reporting guidelines, based on the date when the crime was reported. This report is intended to be a management and planning tool and does not reflect the official UCR counts for the department. Incidents where a location is unknown or unspecified are included in the countywide totals.

UCR Incidents - YTD Comparisons: All Incidents

METROPOLITAN POLICE DEPARTMENT
of Nashville and Davidson County

Aggregated by precinct (incident location). Based on date when each incident was reported.

		2011 YTD to 2019 YTD	2012 YTD to 2019 YTD	2013 YTD to 2019 YTD	2014 YTD to 2019 YTD	2015 YTD to 2019 YTD	2016 YTD to 2019 YTD	2017 YTD to 2019 YTD	2018 YTD to 2019 YTD	8 YTD Avg to 2019 YTD	5 YTD Avg to 2019 YTD
West	Prior YTD	791	837	1,012	821	736	870	829	914	851	834
	YTD	813	813	813	813	813	813	813	813	813	813
	% Change	2.8%	-2.9%	-19.7%	-1.0%	10.5%	-6.6%	-1.9%	-11.1%	-4.5%	-2.5%
East	Prior YTD	1,122	1,004	849	693	801	833	847	813	870	797
	YTD	855	855	855	855	855	855	855	855	855	855
	% Change	-23.8%	-14.8%	0.7%	23.4%	6.7%	2.6%	0.9%	5.2%	-1.7%	7.3%
South	Prior YTD	1,622	1,357	1,348	1,347	1,301	1,575	1,462	1,469	1,435	1,430
	YTD	1,420	1,420	1,420	1,420	1,420	1,420	1,420	1,420	1,420	1,420
	% Change	-12.5%	4.6%	5.3%	5.4%	9.1%	-9.8%	-2.9%	-3.3%	-1.0%	-0.7%
Central	Prior YTD	373	424	283	281	268	286	376	330	327	308
	YTD	491	491	491	491	491	491	491	491	491	491
	% Change	31.6%	15.8%	73.5%	74.7%	83.2%	71.7%	30.6%	48.8%	50.2%	59.4%
Hermitage	Prior YTD	1,345	1,377	1,421	1,190	1,170	1,416	1,384	1,394	1,337	1,310
	YTD	1,423	1,423	1,423	1,423	1,423	1,423	1,423	1,423	1,423	1,423
	% Change	5.8%	3.3%	0.1%	19.6%	21.6%	0.5%	2.8%	2.1%	6.4%	8.6%
North	Prior YTD	908	899	883	782	822	841	977	1,086	899	901
	YTD	1,008	1,008	1,008	1,008	1,008	1,008	1,008	1,008	1,008	1,008
	% Change	11.0%	12.1%	14.2%	28.9%	22.6%	19.9%	3.2%	-7.2%	12.1%	11.9%
Madison	Prior YTD	872	988	791	716	767	878	880	929	852	834
	YTD	755	755	755	755	755	755	755	755	755	755
	% Change	-13.4%	-23.6%	-4.6%	5.4%	-1.6%	-14.0%	-14.2%	-18.7%	-11.4%	-9.5%
Midtown Hills	Prior YTD	1,076	986	893	834	711	795	940	998	904	855
	YTD	913	913	913	913	913	913	913	913	913	913
	% Change	-15.1%	-7.4%	2.2%	9.5%	28.4%	14.8%	-2.9%	-8.5%	1.0%	6.8%
Not Validated	Prior YTD	1	2	0	0	1	0	0	0	0	0
	YTD	5	5	5	5	5	5	5	5	5	5
	% Change	400.0%	150.0%	-	-	400.0%	-	-	-	-	-
County	Prior YTD	8,110	7,874	7,480	6,664	6,577	7,494	7,695	7,933	7,478	7,272
	YTD	7,683	7,683	7,683	7,683	7,683	7,683	7,683	7,683	7,683	7,683
	% Change	-5.3%	-2.4%	2.7%	15.3%	16.8%	2.5%	-0.2%	-3.2%	2.7%	5.7%

Information summarized for CompStat week ending 03/30/2019.

Sourced from MNPD ARMS on 4/3/2019 9:26:50 AM. The figures above were sourced from incident reports using Uniform Crime Reporting definitions and reporting guidelines, based on the date when the crime was reported. This report is intended to be a management and planning tool and does not reflect the official UCR counts for the department. Incidents where a location is unknown or unspecified are included in the countywide totals. 'Unknown' refers to records in which the address is listed as 'Unknown' on the incident report. 'Not Validated' refers to records that were entered in with an invalid addresses.

County UCR Incidents - YTD Comparison Charts

METROPOLITAN POLICE DEPARTMENT
of Nashville and Davidson County

Aggregated by precinct (incident location). Based on date when each incident was reported.

All Part 1 Incidents - Annual YTD Avg: 7,547 (Bar Chart)

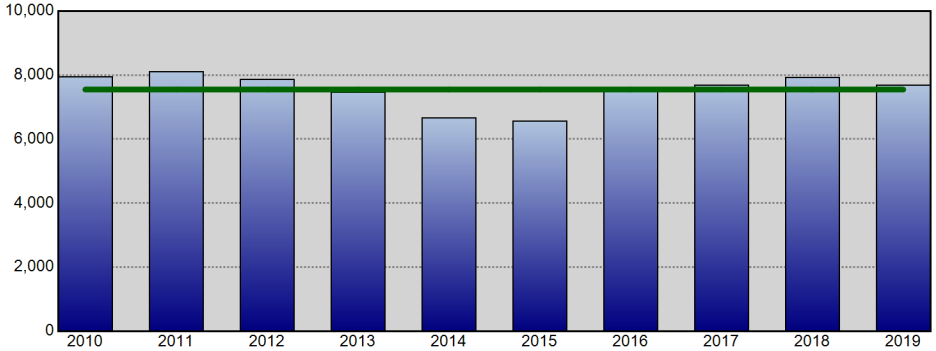

All Part 1 Incidents - Annual YTD Avg: 7,547 (Line Chart)

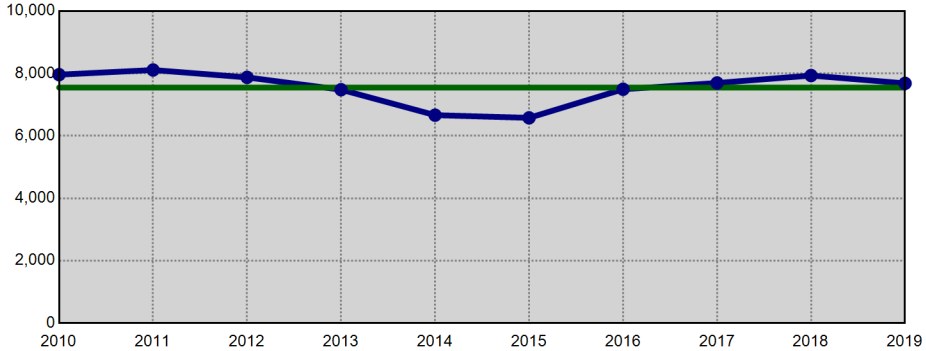

Violent Crime - Annual YTD Avg: 1,613 (Bar Chart)

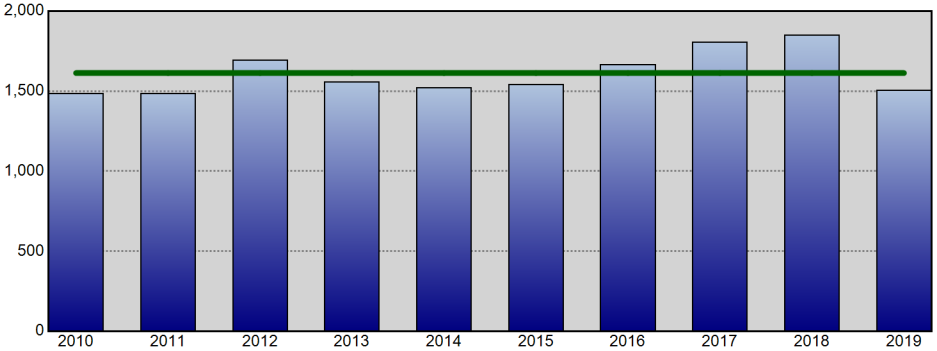

Violent Crime - Annual YTD Avg: 1,613 (Line Chart)

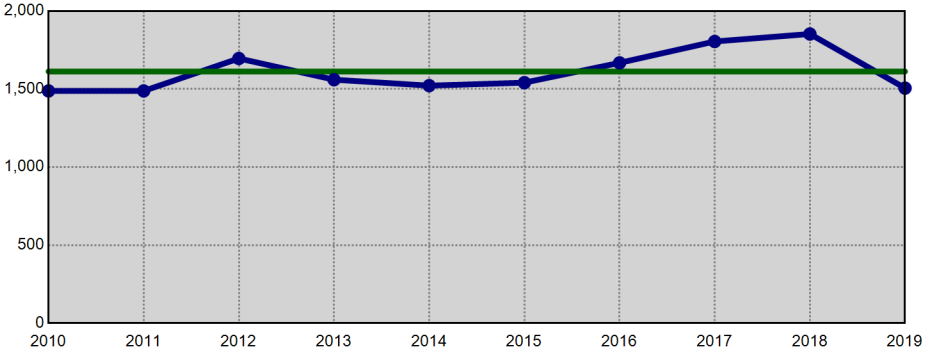

Property Crime - Annual YTD Avg: 5,935 (Bar Chart)

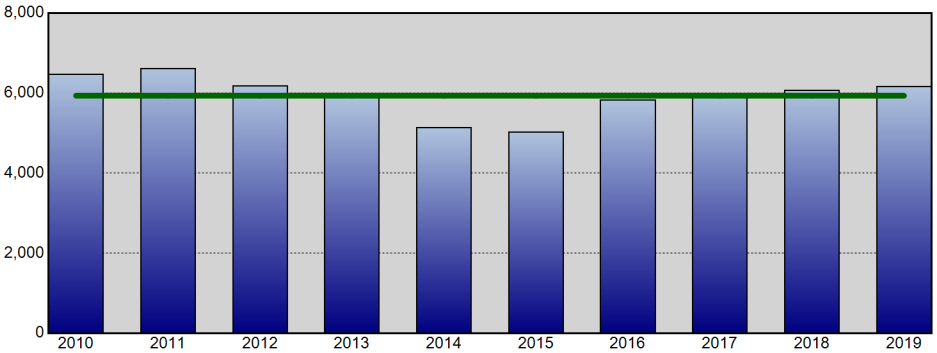

Property Crime - Annual YTD Avg: 5,935 (Line Chart)

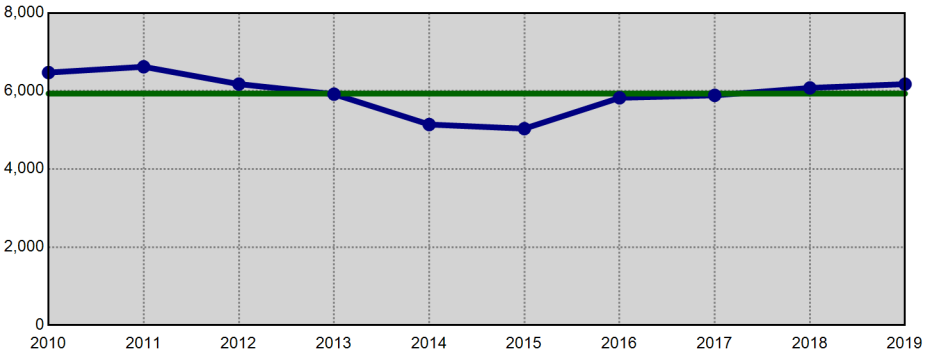

Information summarized for CompStat week ending 03/30/2019. The horizontal line on each chart represents the average of the prior 9 YTD offense totals.

Sourced from MNPD ARMS on 4/3/2019 9:26:50 AM. The figures above were sourced from incident reports using Uniform Crime Reporting definitions and reporting guidelines, based on the date when the crime was reported. This report is intended to be a management and planning tool and does not reflect the official UCR counts for the department. Incidents where a location is unknown or unspecified are included in the countywide totals.

West Precinct UCR Incidents - YTD Comparisons

Aggregated by precinct (incident location). Based on date when each incident was reported.

METROPOLITAN POLICE DEPARTMENT
of Nashville and Davidson County

All Part 1 Incidents - Annual YTD Avg: 855 (Bar Chart)

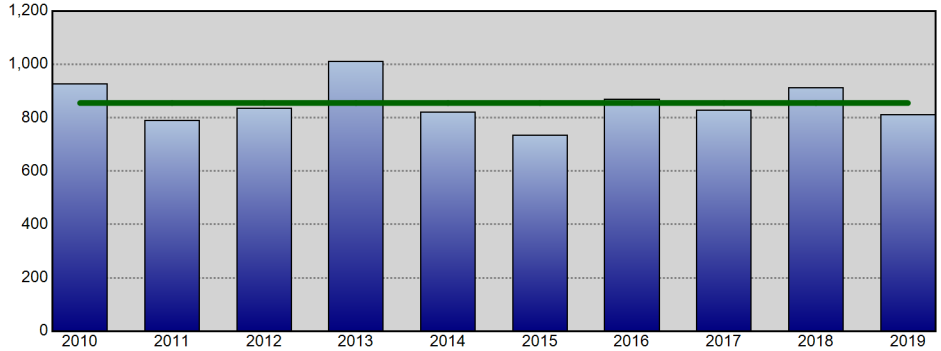

All Part 1 Incidents - Annual YTD Avg: 855 (Line Chart)

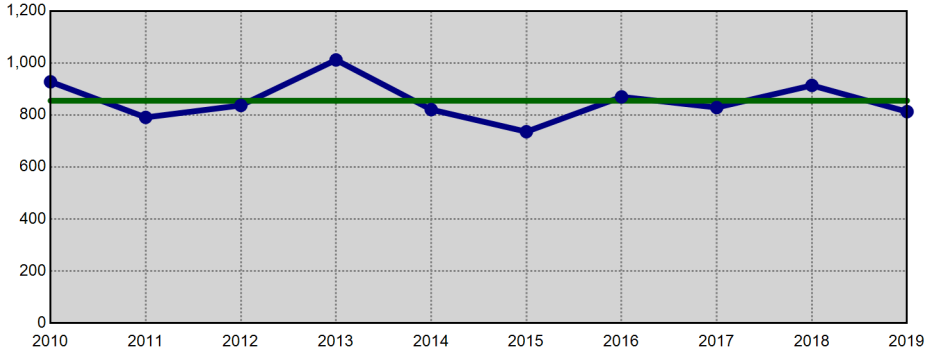

Violent Crime - Annual YTD Avg: 104 (Bar Chart)

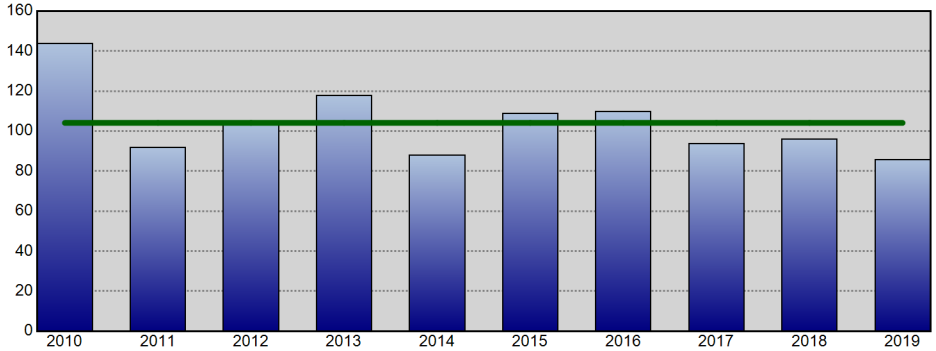

Violent Crime - Annual YTD Avg: 104 (Line Chart)

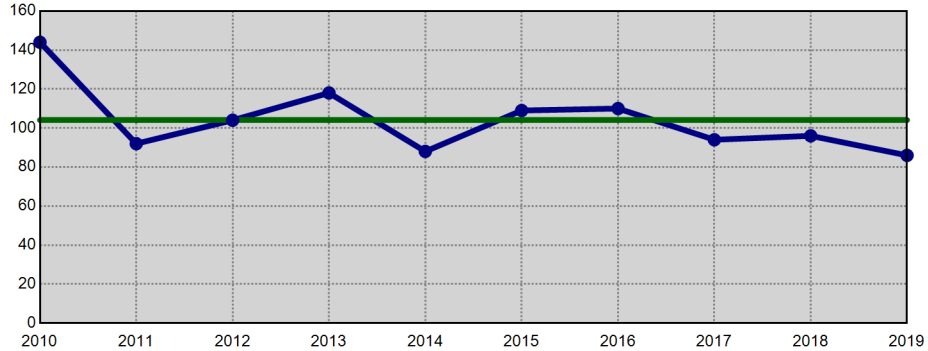

Property Crime - Annual YTD Avg: 751 (Bar Chart)

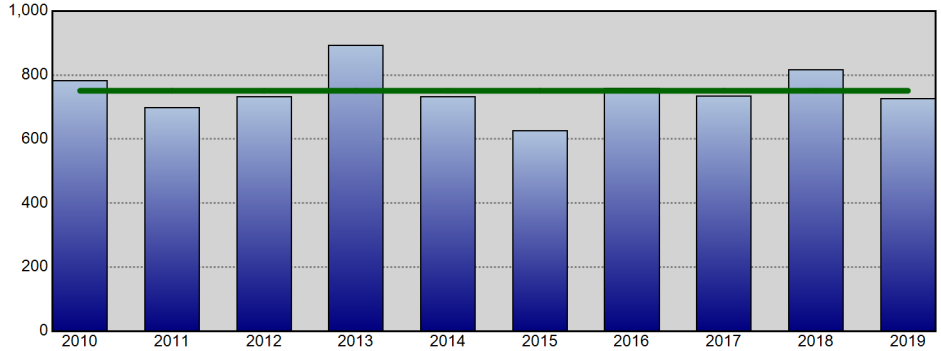

Property Crime - Annual YTD Avg: 751 (Line Chart)

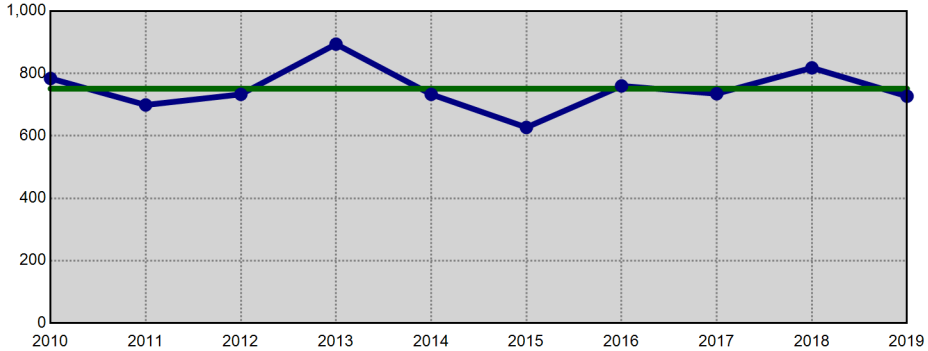

Information summarized for CompStat week ending 03/30/2019. The horizontal line on each chart represents the average of the prior 9 YTD offense totals.

Sourced from MNPD ARMS on 4/3/2019 9:26:51 AM. The figures above were sourced from incident reports using Uniform Crime Reporting definitions and reporting guidelines, based on the date when the crime was reported. This report is intended to be a management and planning tool and does not reflect the official UCR counts for the department. Incidents where a location is unknown or unspecified are included in the countywide totals.

East Precinct UCR Incidents - YTD Comparisons

Aggregated by precinct (incident location). Based on date when each incident was reported.

METROPOLITAN POLICE DEPARTMENT
of Nashville and Davidson County

All Part 1 Incidents - Annual YTD Avg: 878 (Bar Chart)

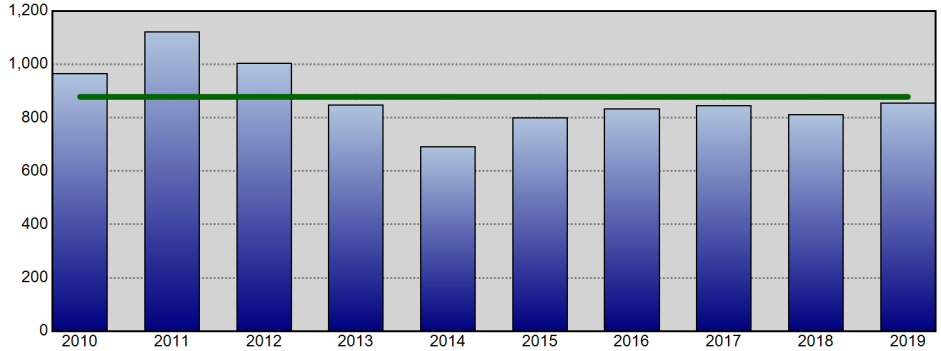

All Part 1 Incidents - Annual YTD Avg: 878 (Line Chart)

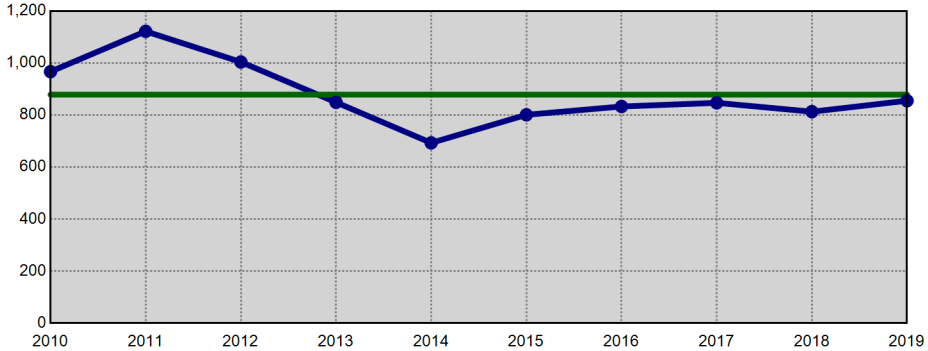

Violent Crime - Annual YTD Avg: 234 (Bar Chart)

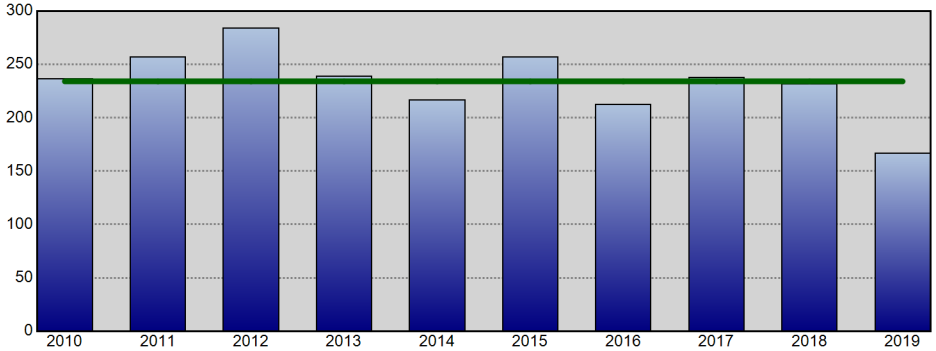

Violent Crime - Annual YTD Avg: 234 (Line Chart)

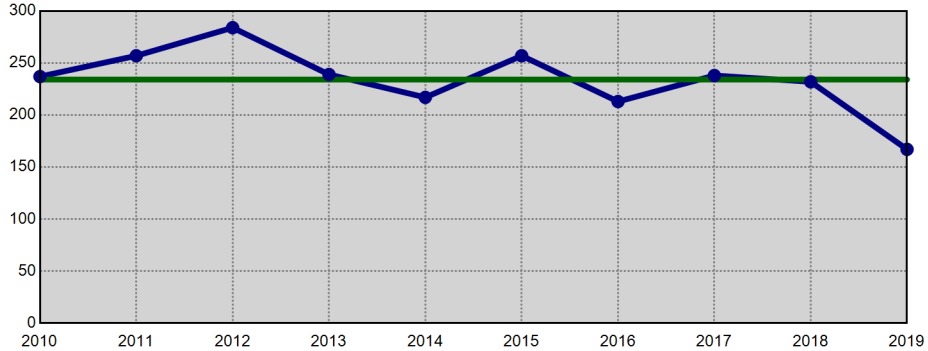

Property Crime - Annual YTD Avg: 644 (Bar Chart)

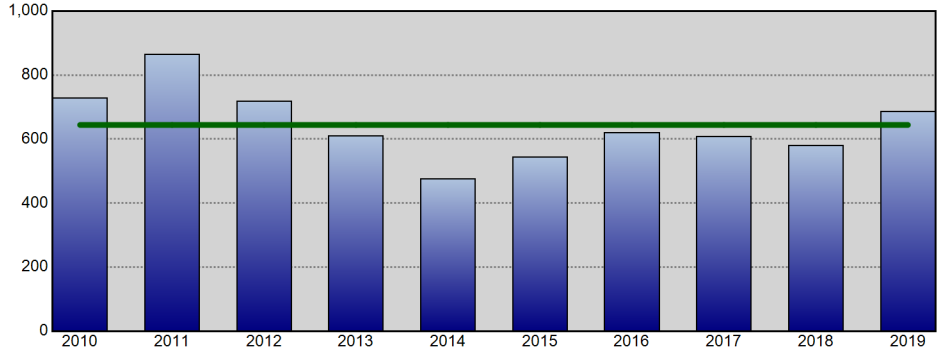

Property Crime - Annual YTD Avg: 644 (Line Chart)

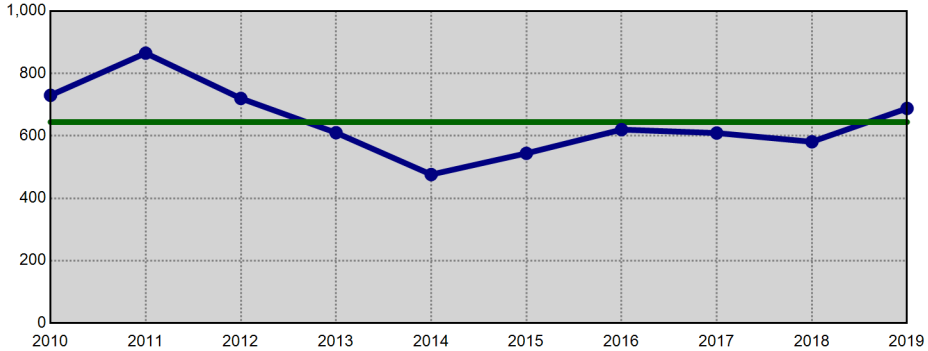

Information summarized for CompStat week ending 03/30/2019. The horizontal line on each chart represents the average of the prior 9 YTD offense totals.

Sourced from MNPD ARMS on 4/3/2019 9:26:52 AM. The figures above were sourced from incident reports using Uniform Crime Reporting definitions and reporting guidelines, based on the date when the crime was reported. This report is intended to be a management and planning tool and does not reflect the official UCR counts for the department. Incidents where a location is unknown or unspecified are included in the countywide totals.

South Precinct UCR Incidents - YTD Comparisons

Aggregated by precinct (incident location). Based on date when each incident was reported.

METROPOLITAN POLICE DEPARTMENT
of Nashville and Davidson County

All Part 1 Incidents - Annual YTD Avg: 1,435 (Bar Chart)

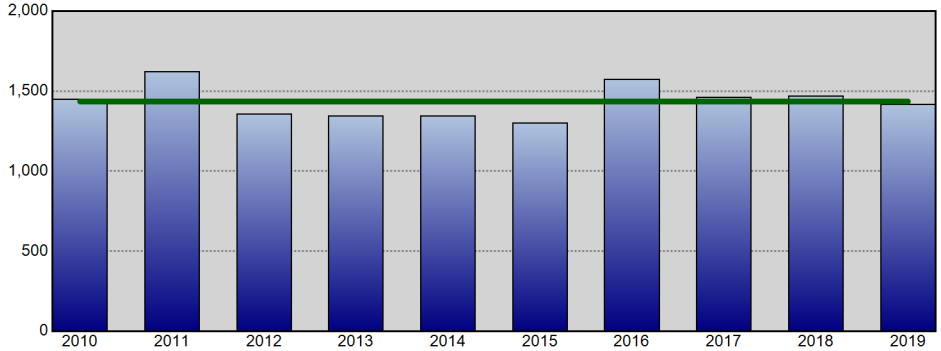

All Part 1 Incidents - Annual YTD Avg: 1,435 (Line Chart)

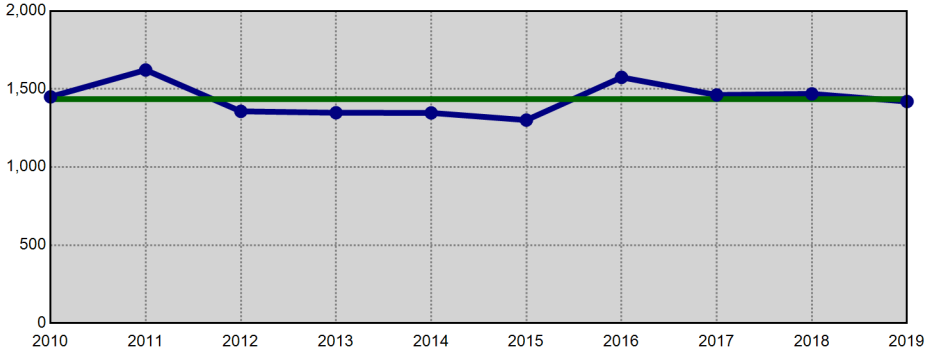

Violent Crime - Annual YTD Avg: 326 (Bar Chart)

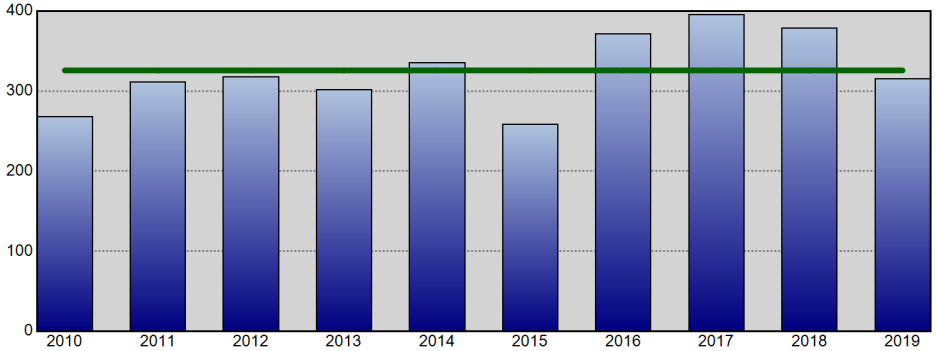

Violent Crime - Annual YTD Avg: 326 (Line Chart)

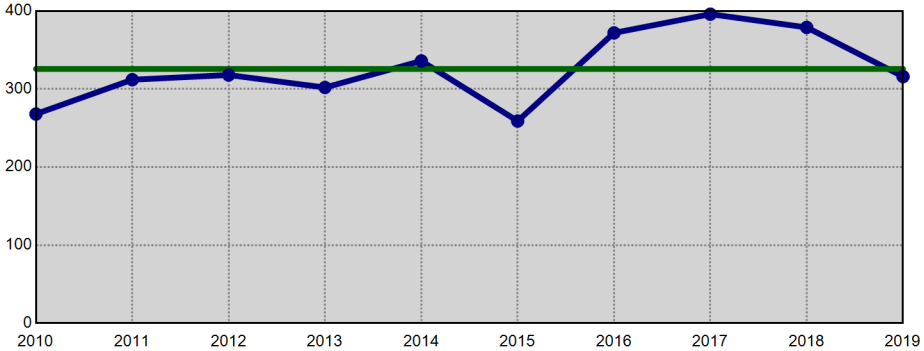

Property Crime - Annual YTD Avg: 1,109 (Bar Chart)

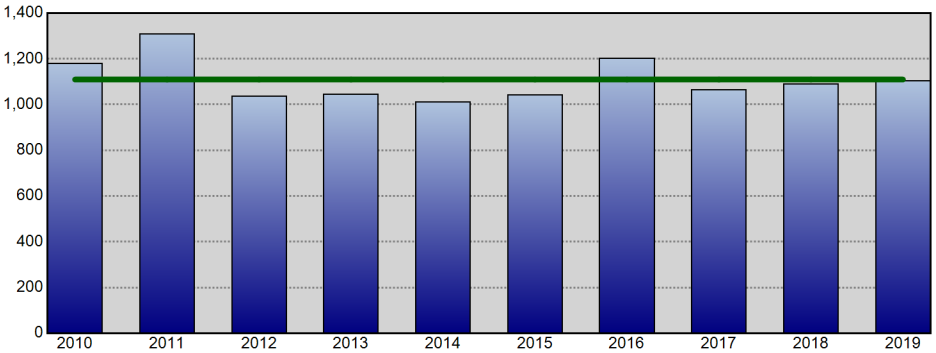

Property Crime - Annual YTD Avg: 1,109 (Line Chart)

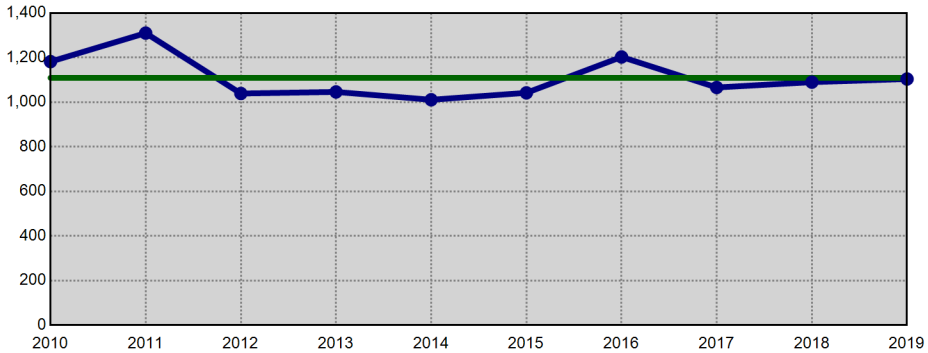

Information summarized for CompStat week ending 03/30/2019. The horizontal line on each chart represents the average of the prior 9 YTD offense totals.

Sourced from MNPD ARMS on 4/3/2019 9:26:53 AM. The figures above were sourced from incident reports using Uniform Crime Reporting definitions and reporting guidelines, based on the date when the crime was reported. This report is intended to be a management and planning tool and does not reflect the official UCR counts for the department. Incidents where a location is unknown or unspecified are included in the countywide totals.

Central Precinct UCR Incidents - YTD Comparisons

Aggregated by precinct (incident location). Based on date when each incident was reported.

METROPOLITAN POLICE DEPARTMENT
of Nashville and Davidson County

All Part 1 Incidents - Annual YTD Avg: 343 (Bar Chart)

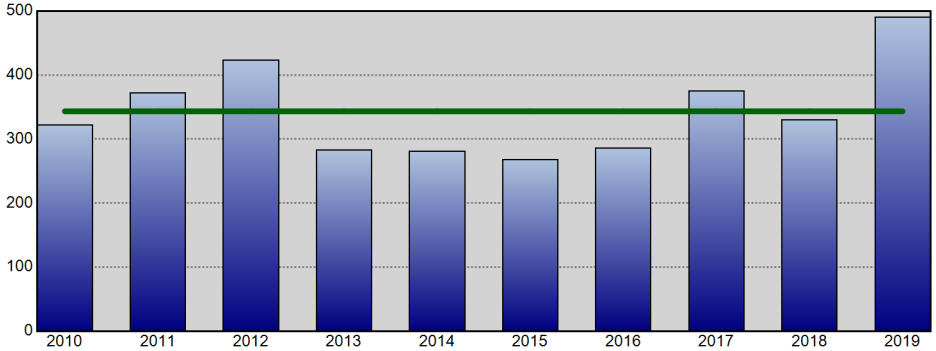

All Part 1 Incidents - Annual YTD Avg: 343 (Line Chart)

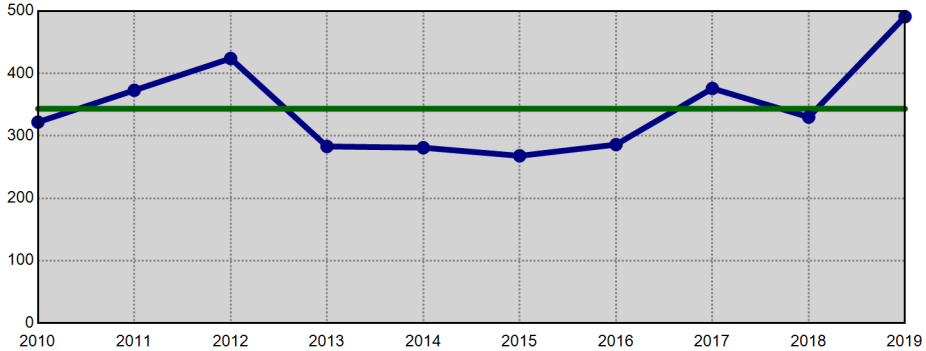

Violent Crime - Annual YTD Avg: 69 (Bar Chart)

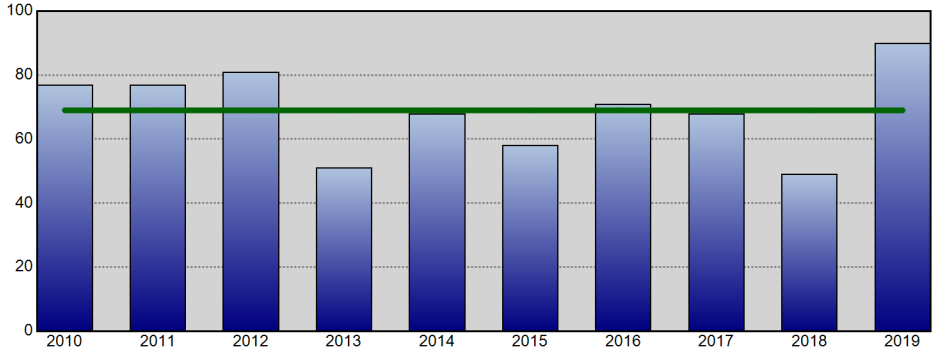

Violent Crime - Annual YTD Avg: 69 (Line Chart)

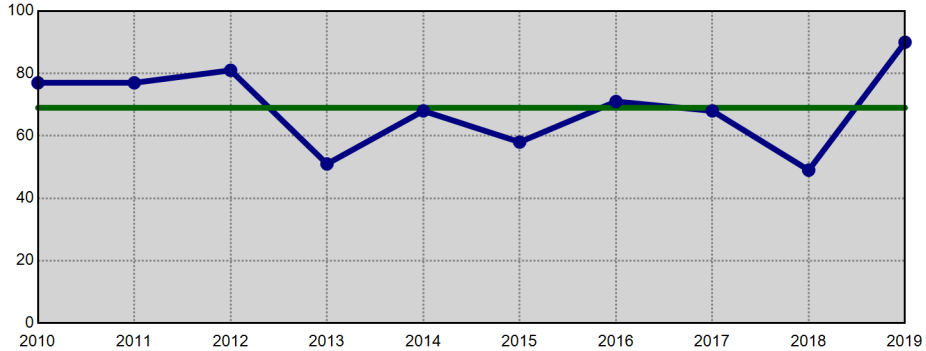

Property Crime - Annual YTD Avg: 274 (Bar Chart)

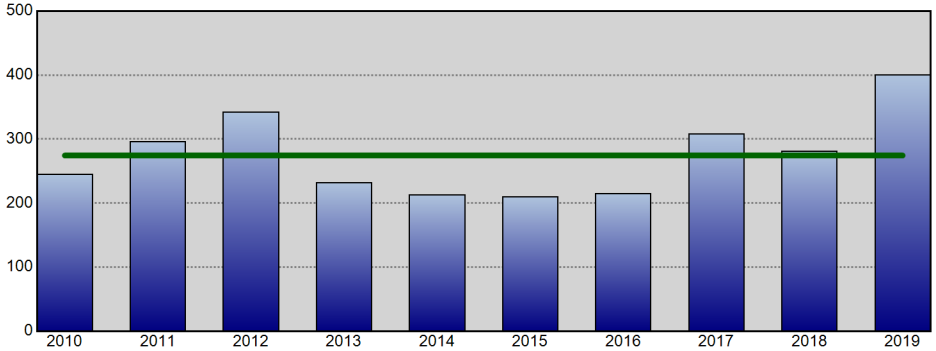

Property Crime - Annual YTD Avg: 274 (Line Chart)

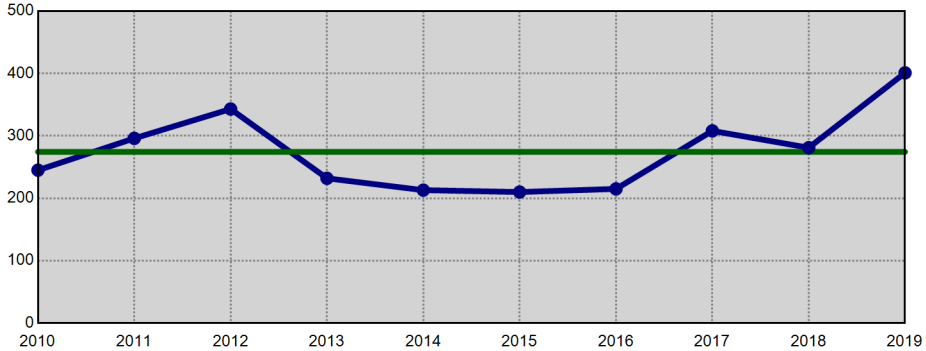

Information summarized for CompStat week ending 03/30/2019. The horizontal line on each chart represents the average of the prior 9 YTD offense totals.

Sourced from MNPD ARMS on 4/3/2019 9:26:53 AM. The figures above were sourced from incident reports using Uniform Crime Reporting definitions and reporting guidelines, based on the date when the crime was reported. This report is intended to be a management and planning tool and does not reflect the official UCR counts for the department. Incidents where a location is unknown or unspecified are included in the countywide totals.

Hermitage Precinct UCR Incidents - YTD Comparisons

METROPOLITAN POLICE DEPARTMENT
of Nashville and Davidson County

Aggregated by precinct (incident location). Based on date when each incident was reported.

All Part 1 Incidents - Annual YTD Avg: 1,355 (Bar Chart)

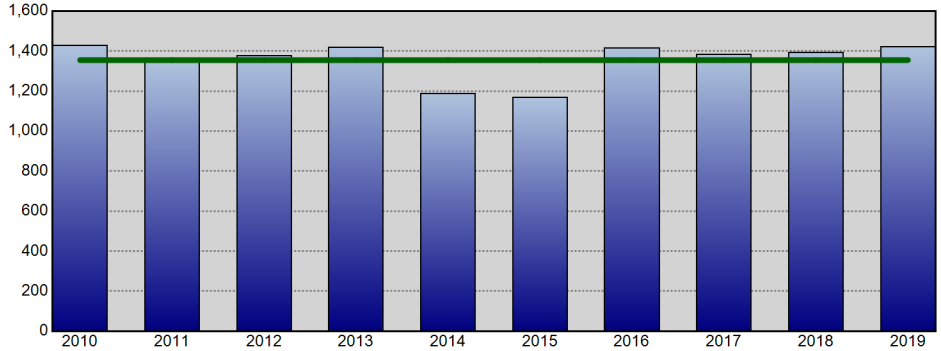

All Part 1 Incidents - Annual YTD Avg: 1,355 (Line Chart)

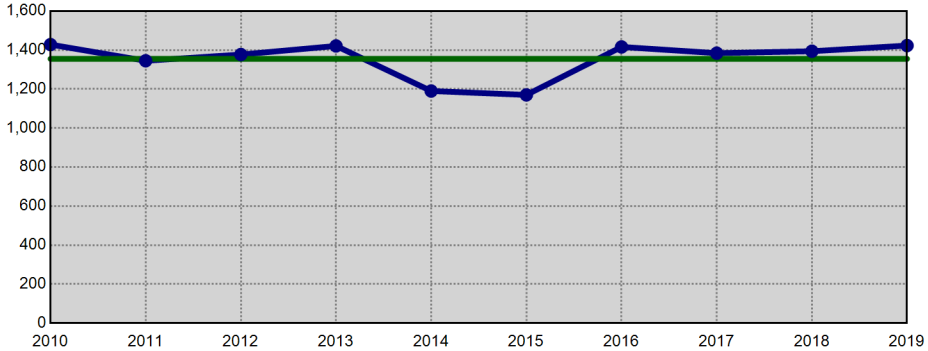

Violent Crime - Annual YTD Avg: 278 (Bar Chart)

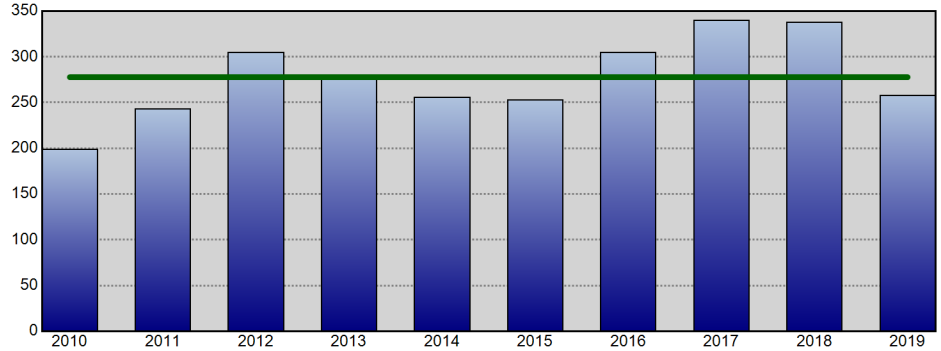

Violent Crime - Annual YTD Avg: 278 (Line Chart)

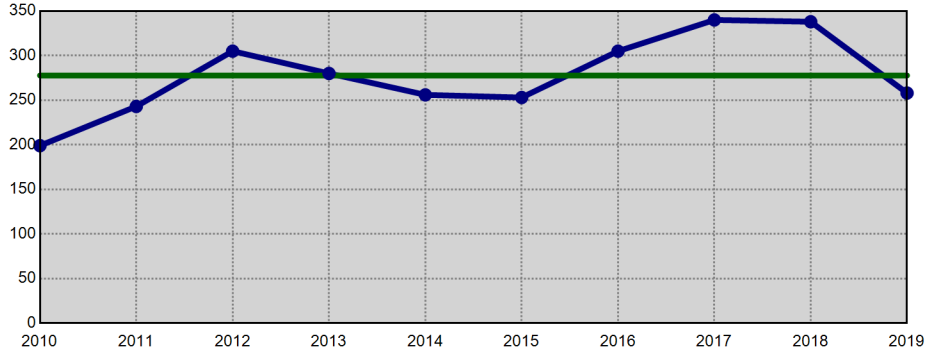

Property Crime - Annual YTD Avg: 1,077 (Bar Chart)

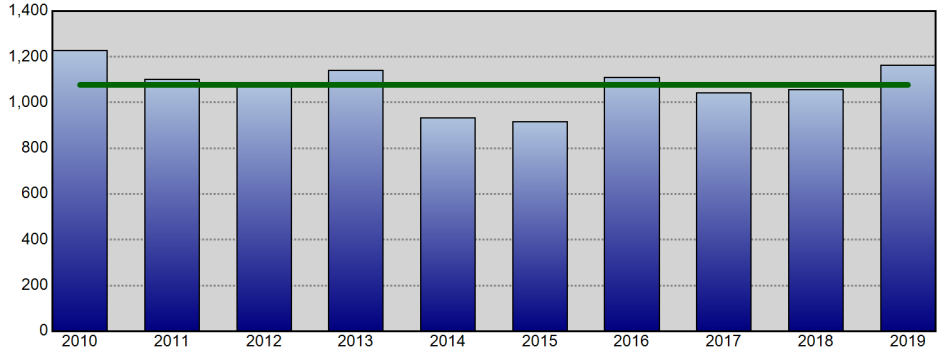

Property Crime - Annual YTD Avg: 1,077 (Line Chart)

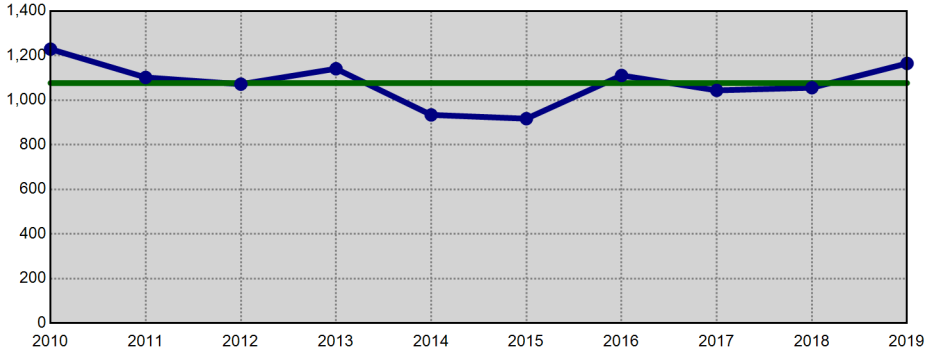

Information summarized for CompStat week ending 03/30/2019. The horizontal line on each chart represents the average of the prior 9 YTD offense totals.

Sourced from MNPD ARMS on 4/3/2019 9:26:54 AM. The figures above were sourced from incident reports using Uniform Crime Reporting definitions and reporting guidelines, based on the date when the crime was reported. This report is intended to be a management and planning tool and does not reflect the official UCR counts for the department. Incidents where a location is unknown or unspecified are included in the countywide totals.

North Precinct UCR Incidents - YTD Comparisons

Aggregated by precinct (incident location). Based on date when each incident was reported.

METROPOLITAN POLICE DEPARTMENT
of Nashville and Davidson County

All Part 1 Incidents - Annual YTD Avg: 907 (Bar Chart)

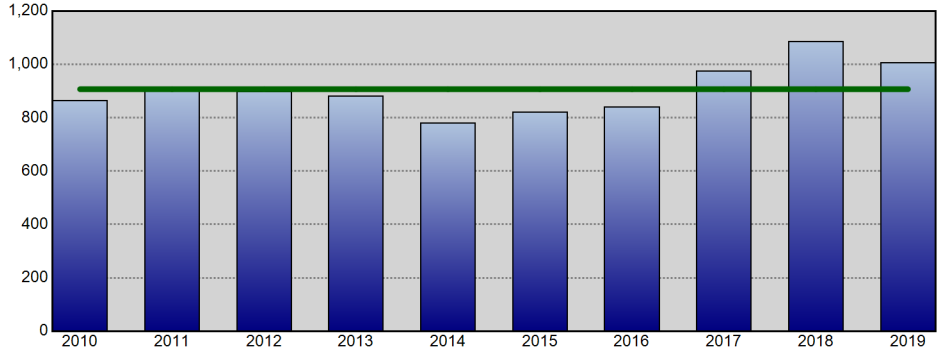

All Part 1 Incidents - Annual YTD Avg: 907 (Line Chart)

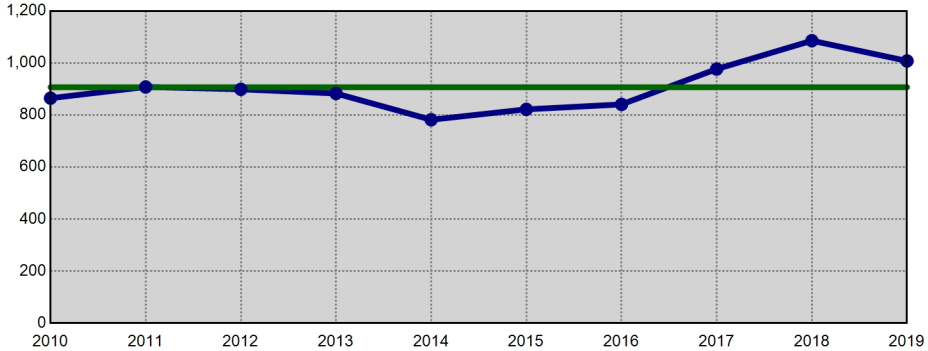

Violent Crime - Annual YTD Avg: 275 (Bar Chart)

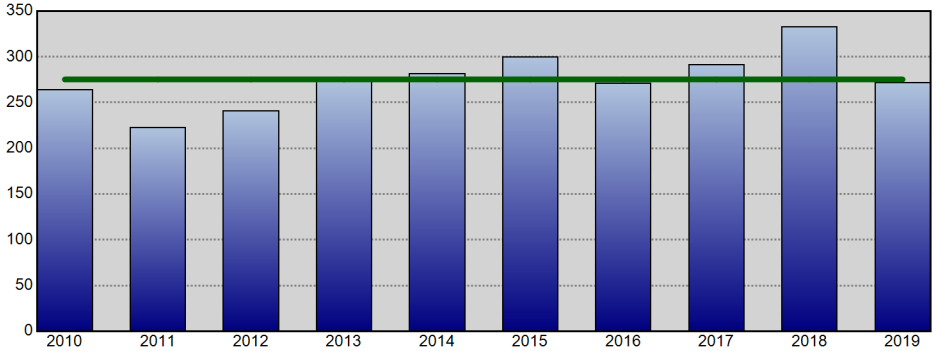

Violent Crime - Annual YTD Avg: 275 (Line Chart)

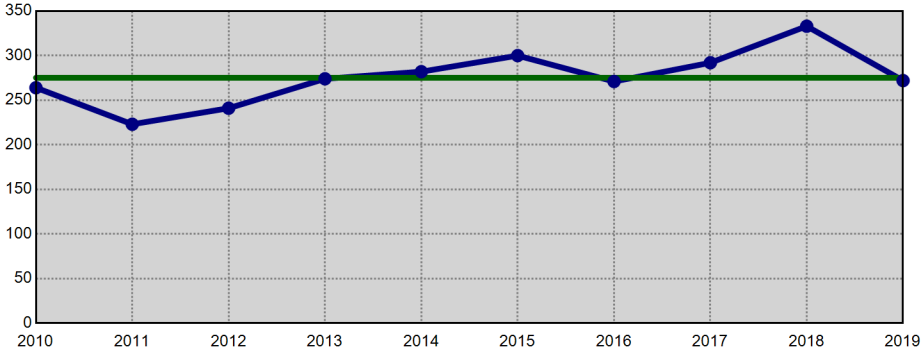

Property Crime - Annual YTD Avg: 632 (Bar Chart)

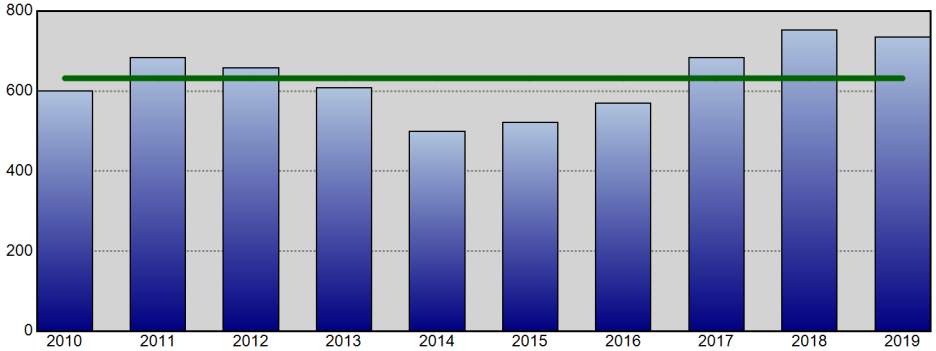

Property Crime - Annual YTD Avg: 632 (Line Chart)

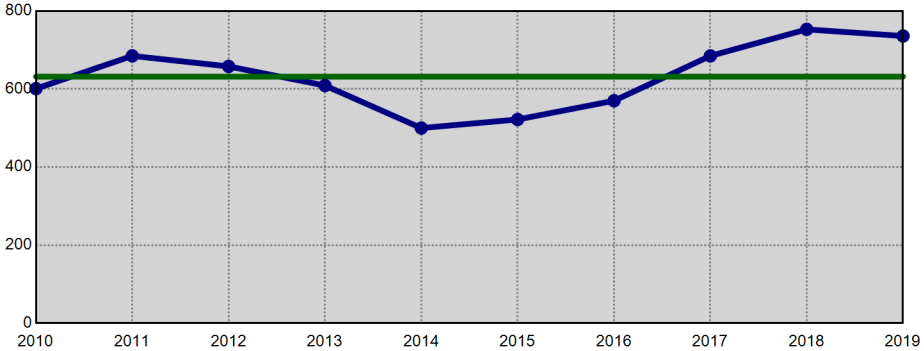

Information summarized for CompStat week ending 03/30/2019. The horizontal line on each chart represents the average of the prior 9 YTD offense totals.

Sourced from MNPD ARMS on 4/3/2019 9:26:55 AM. The figures above were sourced from incident reports using Uniform Crime Reporting definitions and reporting guidelines, based on the date when the crime was reported. This report is intended to be a management and planning tool and does not reflect the official UCR counts for the department. Incidents where a location is unknown or unspecified are included in the countywide totals.

Madison Precinct UCR Incidents - YTD Comparisons

Aggregated by precinct (incident location). Based on date when each incident was reported.

METROPOLITAN POLICE DEPARTMENT
of Nashville and Davidson County

All Part 1 Incidents - Annual YTD Avg: 852 (Bar Chart)

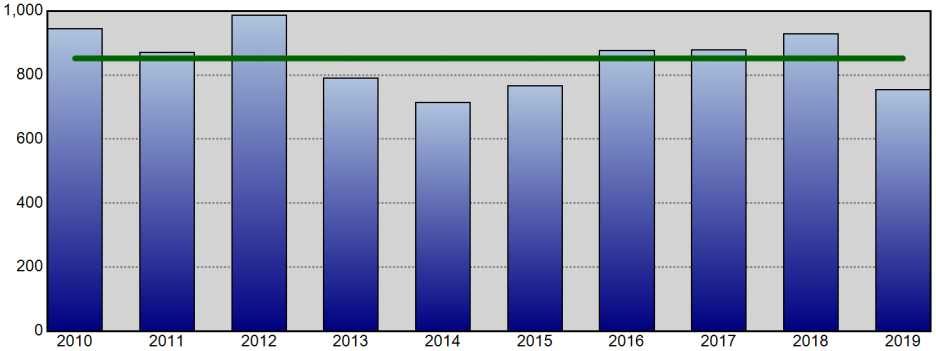

All Part 1 Incidents - Annual YTD Avg: 852 (Line Chart)

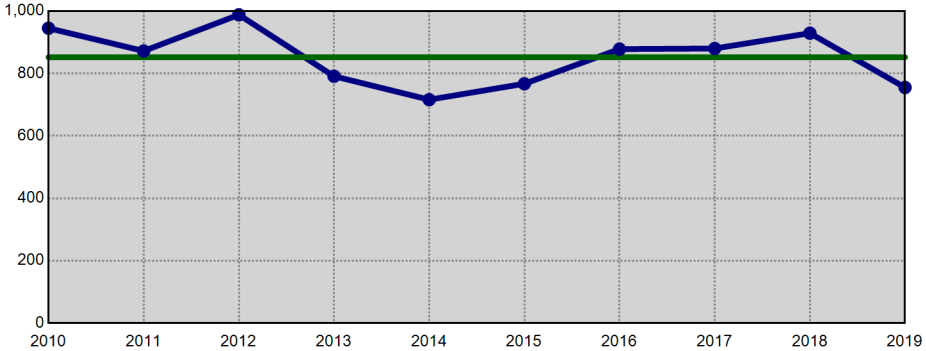

Violent Crime - Annual YTD Avg: 178 (Bar Chart)

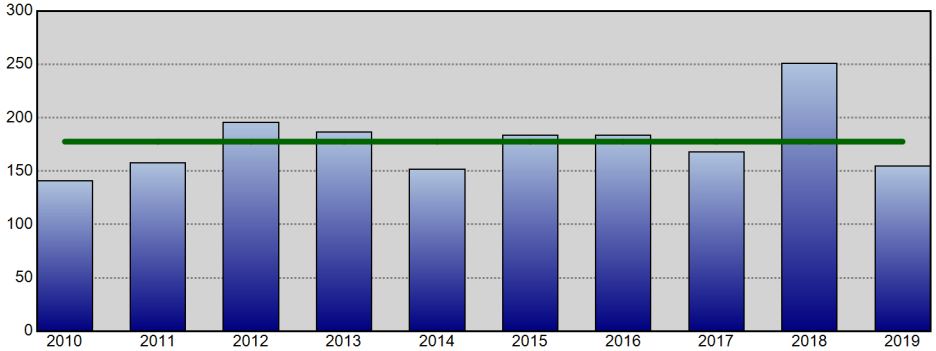

Violent Crime - Annual YTD Avg: 178 (Line Chart)

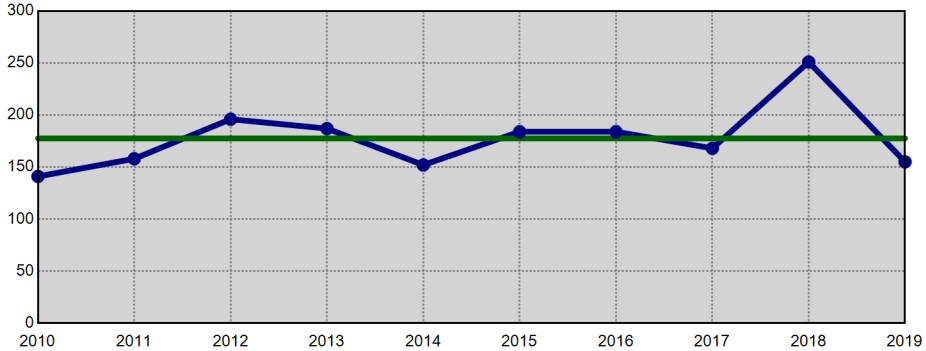

Property Crime - Annual YTD Avg: 675 (Bar Chart)

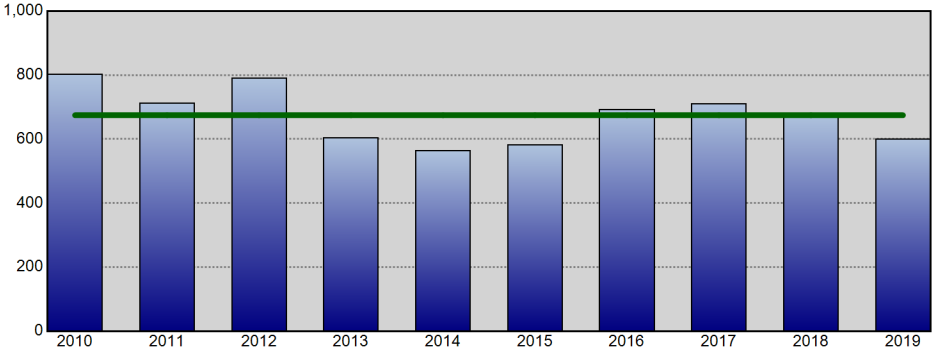

Property Crime - Annual YTD Avg: 675 (Line Chart)

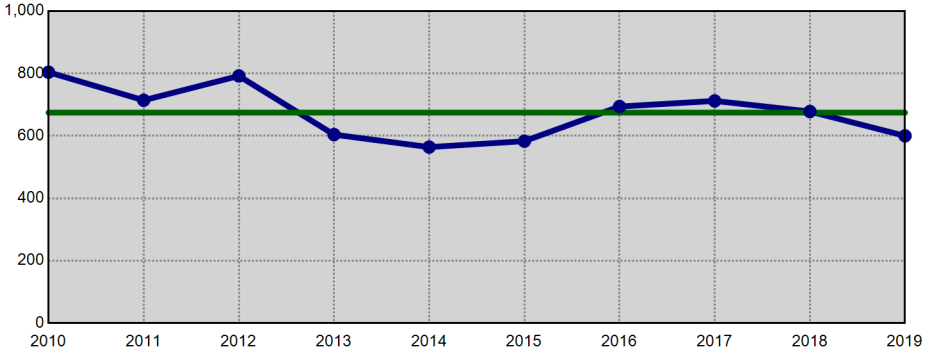

Information summarized for CompStat week ending 03/30/2019. The horizontal line on each chart represents the average of the prior 9 YTD offense totals.

Sourced from MNPD ARMS on 4/3/2019 9:26:56 AM. The figures above were sourced from incident reports using Uniform Crime Reporting definitions and reporting guidelines, based on the date when the crime was reported. This report is intended to be a management and planning tool and does not reflect the official UCR counts for the department. Incidents where a location is unknown or unspecified are included in the countywide totals.

Midtown Hills Precinct UCR Incidents - YTD Comparisons

METROPOLITAN POLICE DEPARTMENT
of Nashville and Davidson County

Aggregated by precinct (incident location). Based on date when each incident was reported.

All Part 1 Incidents - Annual YTD Avg: 919 (Bar Chart)

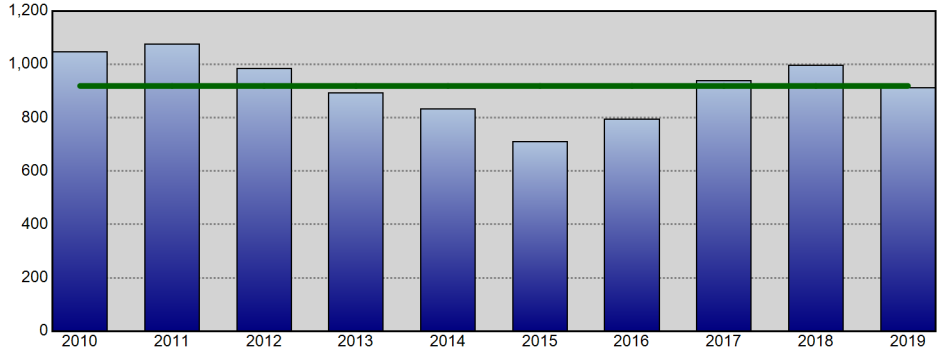

All Part 1 Incidents - Annual YTD Avg: 919 (Line Chart)

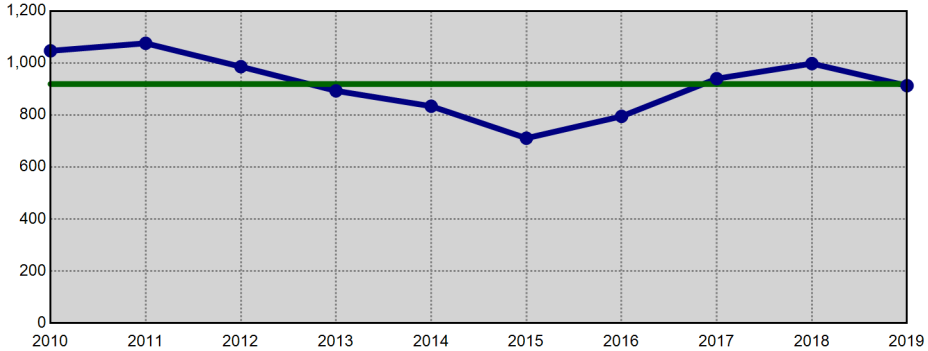

Violent Crime - Annual YTD Avg: 148 (Bar Chart)

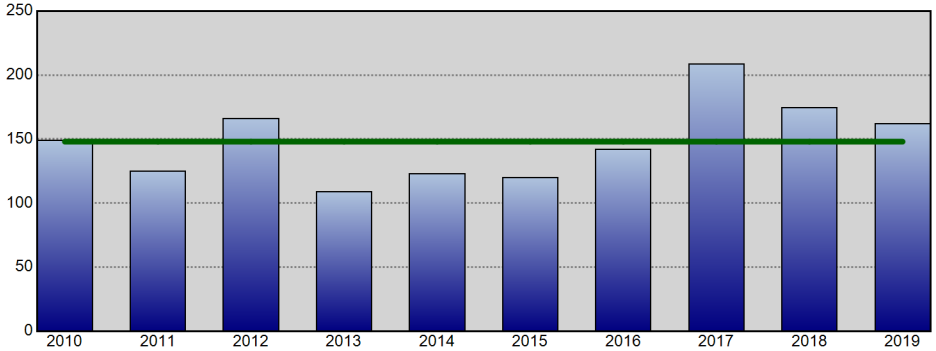

Violent Crime - Annual YTD Avg: 148 (Line Chart)

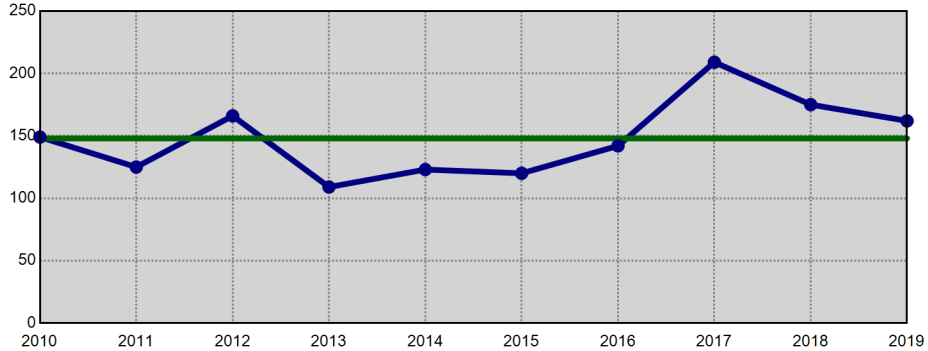

Property Crime - Annual YTD Avg: 771 (Bar Chart)

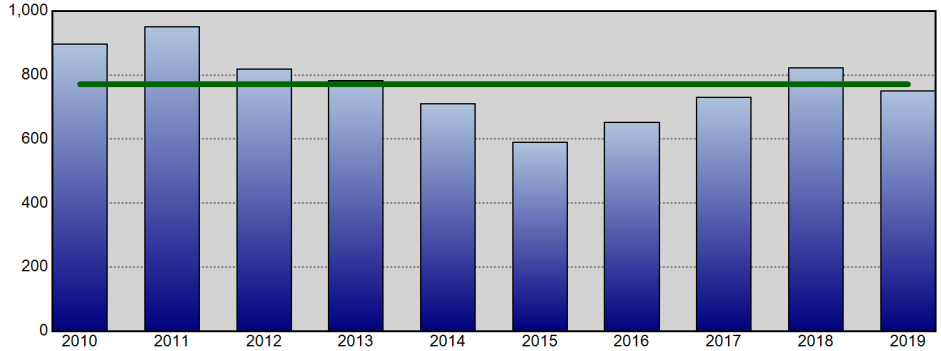

Property Crime - Annual YTD Avg: 771 (Line Chart)

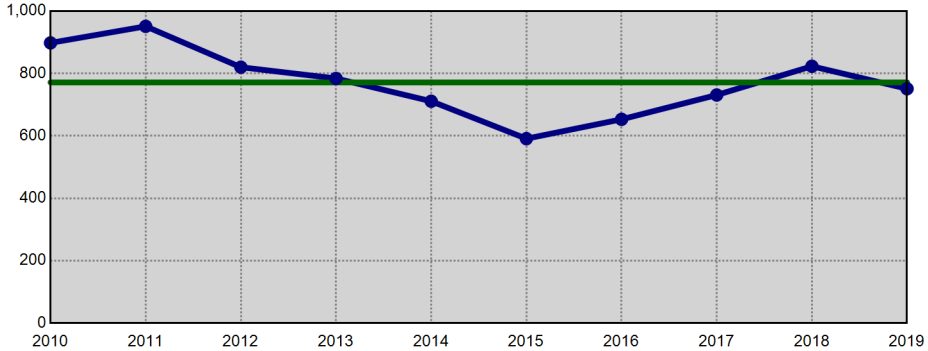

Information summarized for CompStat week ending 03/30/2019. The horizontal line on each chart represents the average of the prior 9 YTD offense totals.

Sourced from MNPD ARMS on 4/3/2019 9:26:56 AM. The figures above were sourced from incident reports using Uniform Crime Reporting definitions and reporting guidelines, based on the date when the crime was reported. This report is intended to be a management and planning tool and does not reflect the official UCR counts for the department. Incidents where a location is unknown or unspecified are included in the countywide totals.

County Calendar Year to Calendar Year Comparison

METROPOLITAN POLICE DEPARTMENT
of Nashville and Davidson County

Comparisons of Annual Totals for the Past Ten Years

Aggregated by precinct (incident location). Based on date when each incident was reported.

		Homicide	Forcible Rape	Commercial Robbery	Street Robbery	Total Robbery	Aggravated Assault	Commercial Burglary	Residential Burglary	Total Burglary	Larceny	Auto Theft	Violent Offenses	Property Offenses	Part I Offenses
2017 to	2017	111	562	321	1,747	2,068	5,073	1,312	2,911	4,223	19,225	2,602	7,814	26,050	33,864
2018	2018	91	576	275	1,854	2,129	5,023	1,071	2,565	3,636	21,017	3,144	7,819	27,797	35,616
	% Change	-18.0%	2.5%	-14.3%	6.1%	2.9%	-1.0%	-18.4%	-11.9%	-13.9%	9.3%	20.8%	0.1%	6.7%	5.2%
2016 to	2016	81	568	305	1,703	2,008	4,911	960	3,630	4,590	18,778	1,743	7,568	25,111	32,679
2018	2018	91	576	275	1,854	2,129	5,023	1,071	2,565	3,636	21,017	3,144	7,819	27,797	35,616
	% Change	12.3%	1.4%	-9.8%	8.9%	6.0%	2.3%	11.6%	-29.3%	-20.8%	11.9%	80.4%	3.3%	10.7%	9.0%
2015 to	2015	80	605	251	1,649	1,900	4,931	909	4,209	5,118	18,787	1,442	7,516	25,347	32,863
2018	2018	91	576	275	1,854	2,129	5,023	1,071	2,565	3,636	21,017	3,144	7,819	27,797	35,616
	% Change	13.8%	-4.8%	9.6%	12.4%	12.1%	1.9%	17.8%	-39.1%	-29.0%	11.9%	118.0%	4.0%	9.7%	8.4%
2014 to	2014	42	601	209	1,330	1,539	5,258	940	3,837	4,777	17,920	1,120	7,440	23,817	31,257
2018	2018	91	576	275	1,854	2,129	5,023	1,071	2,565	3,636	21,017	3,144	7,819	27,797	35,616
	% Change	116.7%	-4.2%	31.6%	39.4%	38.3%	-4.5%	13.9%	-33.2%	-23.9%	17.3%	180.7%	5.1%	16.7%	13.9%
2013 to	2013	42	528	225	1,409	1,634	4,806	890	4,788	5,678	18,102	1,203	7,010	24,983	31,993
2018	2018	91	576	275	1,854	2,129	5,023	1,071	2,565	3,636	21,017	3,144	7,819	27,797	35,616
	% Change	116.7%	9.1%	22.2%	31.6%	30.3%	4.5%	20.3%	-46.4%	-36.0%	16.1%	161.3%	11.5%	11.3%	11.3%
2012 to	2012	62	544	237	1,480	1,717	5,371	1,012	4,733	5,745	19,217	1,386	7,694	26,348	34,042
2018	2018	91	576	275	1,854	2,129	5,023	1,071	2,565	3,636	21,017	3,144	7,819	27,797	35,616
	% Change	46.8%	5.9%	16.0%	25.3%	24.0%	-6.5%	5.8%	-45.8%	-36.7%	9.4%	126.8%	1.6%	5.5%	4.6%
2011 to	2011	51	550	291	1,591	1,882	4,922	1,119	6,302	7,421	20,252	1,770	7,405	29,443	36,848
2018	2018	91	576	275	1,854	2,129	5,023	1,071	2,565	3,636	21,017	3,144	7,819	27,797	35,616
	% Change	78.4%	4.7%	-5.5%	16.5%	13.1%	2.1%	-4.3%	-59.3%	-51.0%	3.8%	77.6%	5.6%	-5.6%	-3.3%
2010 to	2010	60	494	298	1,506	1,804	4,729	1,157	6,662	7,819	21,016	1,628	7,087	30,463	37,550
2018	2018	91	576	275	1,854	2,129	5,023	1,071	2,565	3,636	21,017	3,144	7,819	27,797	35,616
	% Change	51.7%	16.6%	-7.7%	23.1%	18.0%	6.2%	-7.4%	-61.5%	-53.5%	0.0%	93.1%	10.3%	-8.8%	-5.2%
2009 to	2009	81	499	304	1,721	2,025	4,753	1,185	5,592	6,777	21,855	1,747	7,358	30,379	37,737
2018	2018	91	576	275	1,854	2,129	5,023	1,071	2,565	3,636	21,017	3,144	7,819	27,797	35,616
	% Change	12.3%	15.4%	-9.5%	7.7%	5.1%	5.7%	-9.6%	-54.1%	-46.3%	-3.8%	80.0%	6.3%	-8.5%	-5.6%
2008 to	2008	74	485	353	2,042	2,395	5,655	1,308	4,963	6,271	24,481	2,291	8,609	33,043	41,652
2018	2018	91	576	275	1,854	2,129	5,023	1,071	2,565	3,636	21,017	3,144	7,819	27,797	35,616
	% Change	23.0%	18.8%	-22.1%	-9.2%	-11.1%	-11.2%	-18.1%	-48.3%	-42.0%	-14.1%	37.2%	-9.2%	-15.9%	-14.5%

Information summarized for CompStat week ending 03/30/2019.

Sourced from MNPD ARMS on 4/3/2019 9:26:57 AM. The figures above were sourced from incident reports using Uniform Crime Reporting definitions and reporting guidelines, based on the date when the crime was reported. This report is intended to be a management and planning tool and does not reflect the official UCR counts for the department. Incidents where a location is unknown or unspecified are included in the countywide totals..

County UCR Incidents - Annual Comparison Charts

Aggregated by precinct (incident location). Based on date when each incident was reported.

METROPOLITAN POLICE DEPARTMENT
of Nashville and Davidson County

Year End Total Part 1 Incidents - Prior 9 Year Annual Avg: 34,079

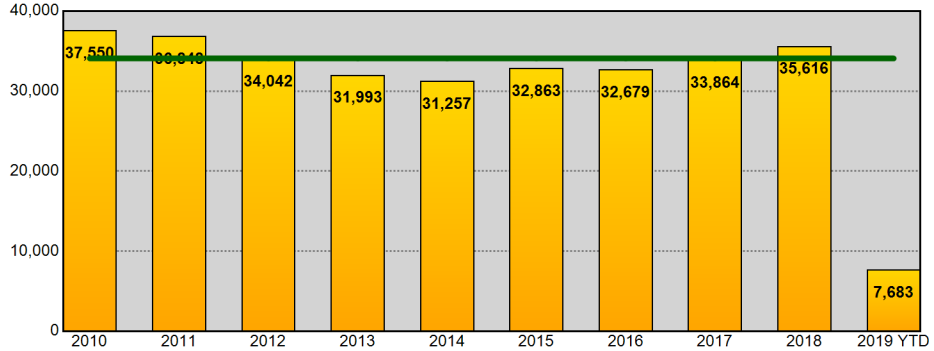

Year End Total Part 1 Incidents - Prior 9 Year Annual Avg: 34,079

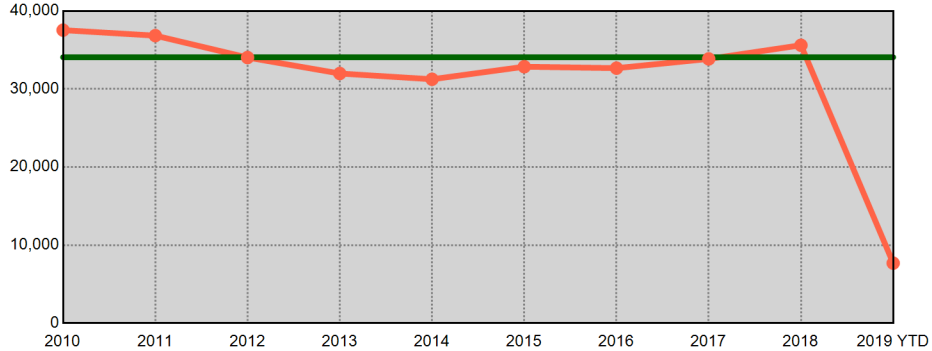

Year End Total Violent Part 1 Incidents - Prior 9 Year Annual Avg: 7,484

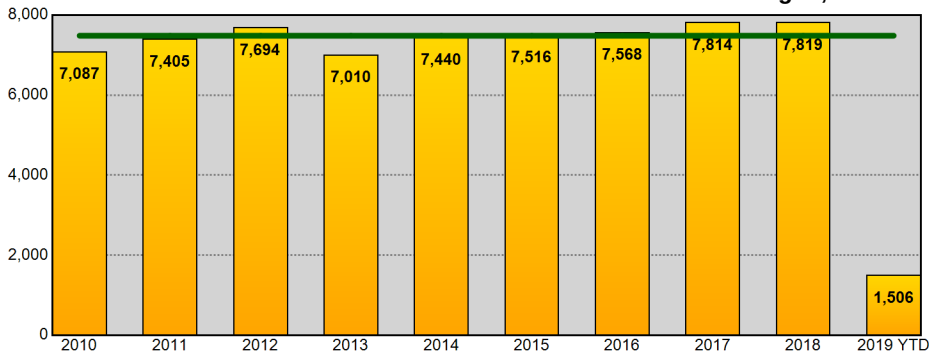

Year End Total Violent Part 1 Incidents - Prior 9 Year Annual Avg: 7,484

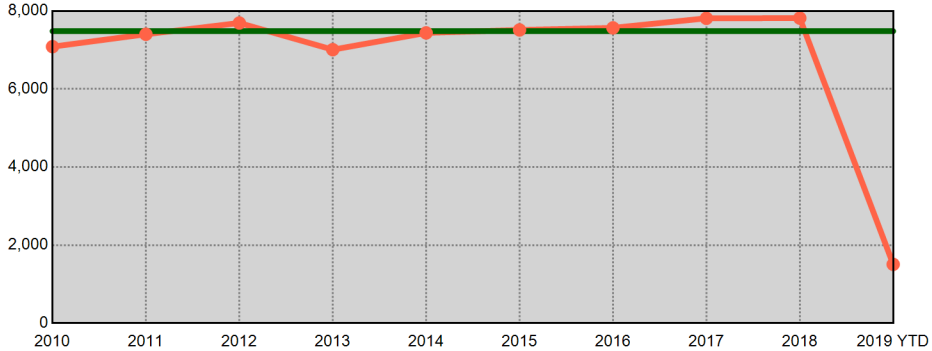

Year End Total Property Part 1 Incidents - Prior 9 Year Annual Avg: 26,595

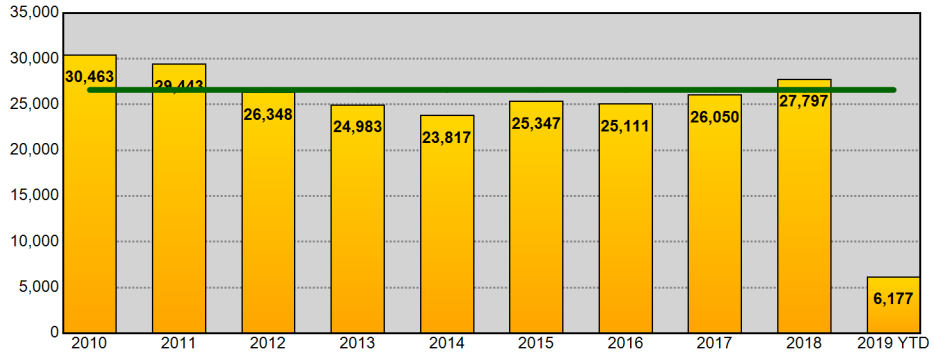

Year End Total Property Part 1 Incidents - Prior 9 Year Annual Avg: 26,595

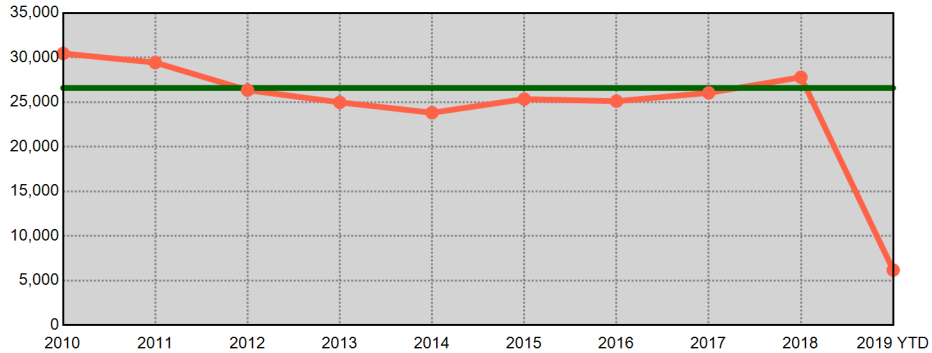

Information summarized for CompStat week ending 03/30/2019. Current year statistics are summarized for 2019 YTD. The horizontal line on each chart represents the average of the prior 9 year end offense totals.

Sourced from MNPD ARMS on 4/3/2019 9:26:57 AM. The figures above were sourced from incident reports using Uniform Crime Reporting definitions and reporting guidelines, based on the date when the crime was reported. This report is intended to be a management and planning tool and does not reflect the official UCR counts for the department. Incidents where a location is unknown or unspecified are included in the countywide totals.

West Precinct UCR Incidents - Annual Comparisons

Aggregated by precinct (incident location). Based on date when each incident was reported.

METROPOLITAN POLICE DEPARTMENT
of Nashville and Davidson County

Year End Total Part 1 Incidents - Prior 9 Year Annual Avg: 3,795

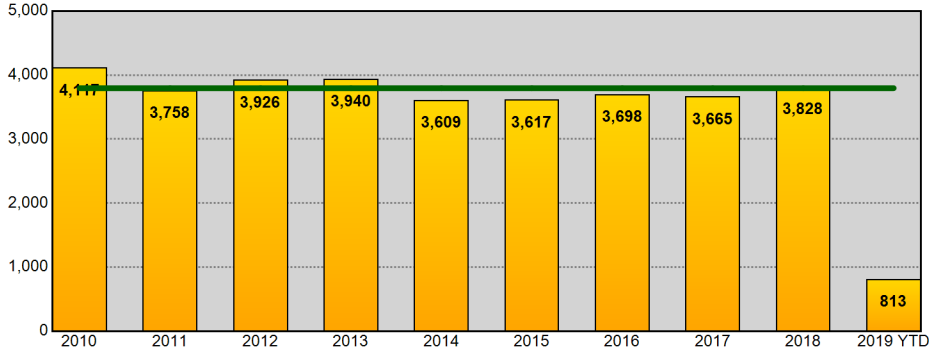

Year End Total Part 1 Incidents - Prior 9 Year Annual Avg: 3,795

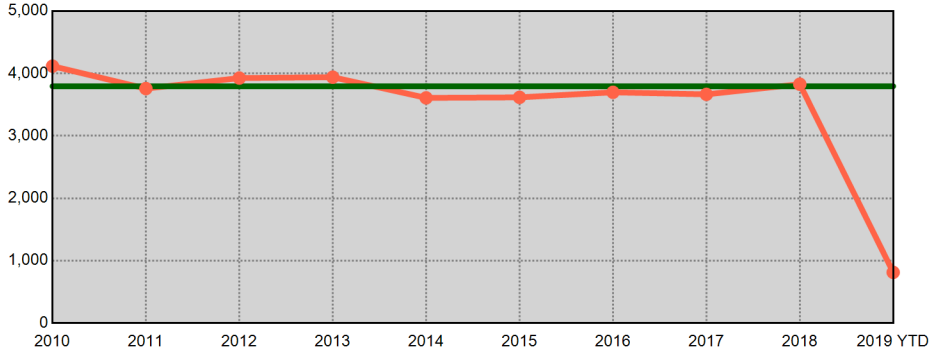

Year End Total Violent Part 1 Incidents - Prior 9 Year Annual Avg: 493

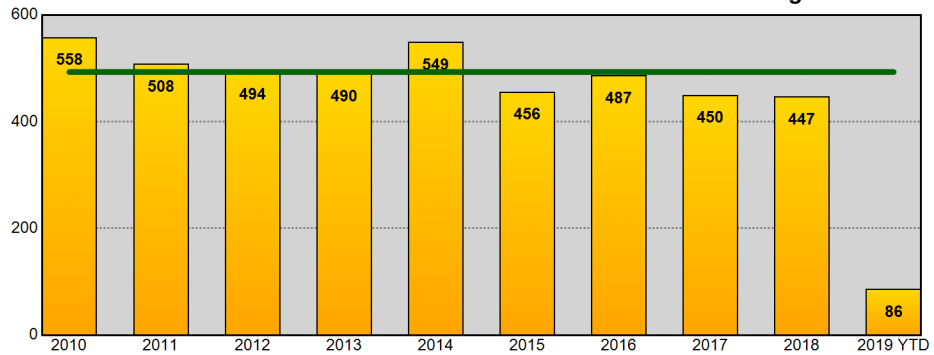

Year End Total Violent Part 1 Incidents - Prior 9 Year Annual Avg: 493

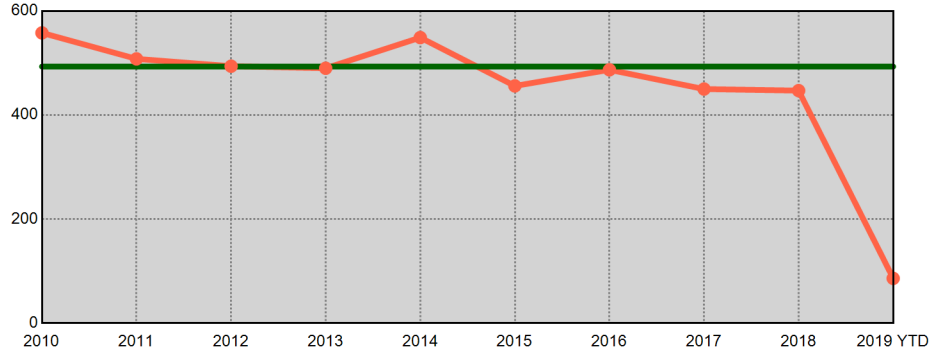

Year End Total Property Part 1 Incidents - Prior 9 Year Annual Avg: 3,302

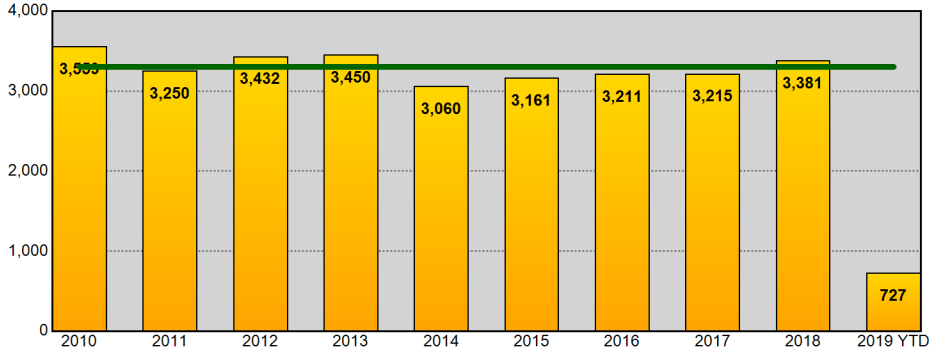

Year End Total Property Part 1 Incidents - Prior 9 Year Annual Avg: 3,302

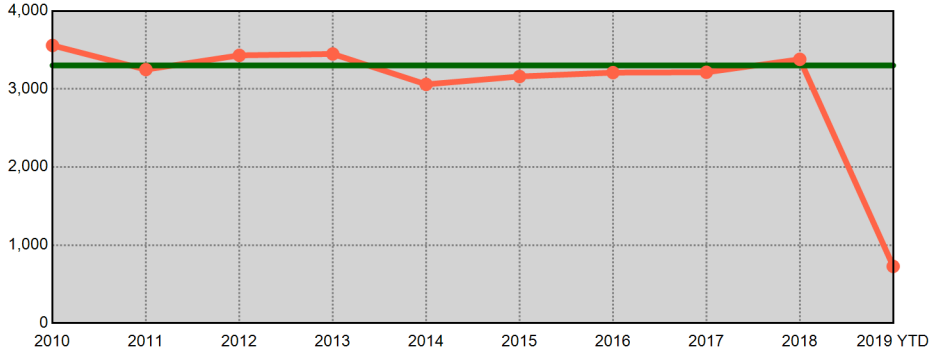

Information summarized for CompStat week ending 03/30/2019. Current year statistics are summarized for 2019 YTD. The horizontal line on each chart represents the average of the prior 9 year end offense totals.

Sourced from MNPD ARMS on 4/3/2019 9:26:58 AM. The figures above were sourced from incident reports using Uniform Crime Reporting definitions and reporting guidelines, based on the date when the crime was reported. This report is intended to be a management and planning tool and does not reflect the official UCR counts for the department. Incidents where a location is unknown or unspecified are included in the countywide totals.

East Precinct UCR Incidents - Annual Comparisons

Aggregated by precinct (incident location). Based on date when each incident was reported.

METROPOLITAN POLICE DEPARTMENT
of Nashville and Davidson County

Year End Total Part 1 Incidents - Prior 9 Year Annual Avg: 4,117

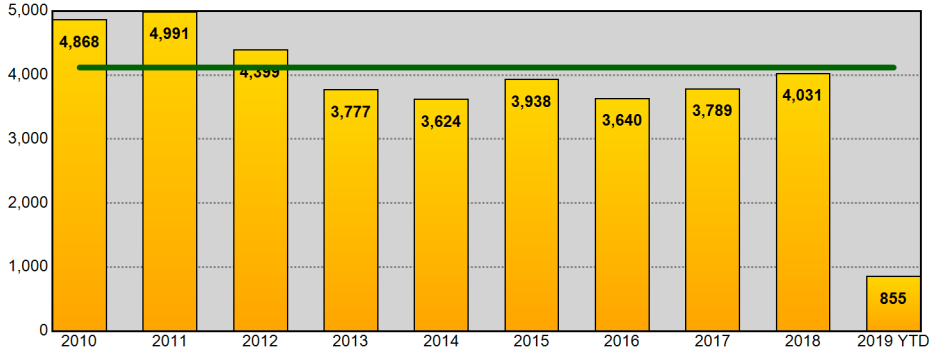

Year End Total Part 1 Incidents - Prior 9 Year Annual Avg: 4,117

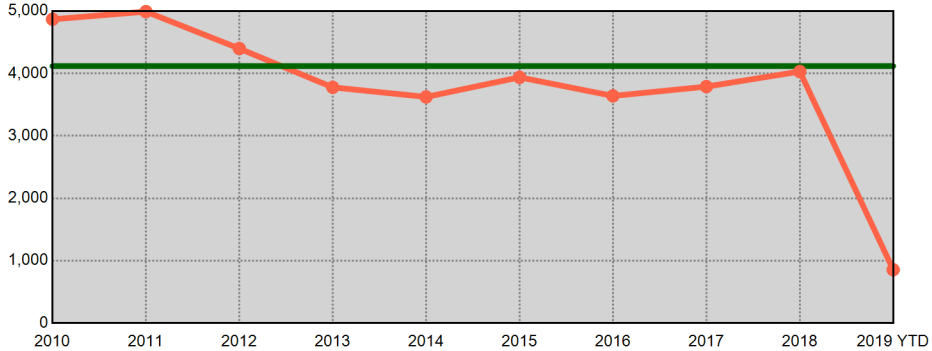

Year End Total Violent Part 1 Incidents - Prior 9 Year Annual Avg: 1,099

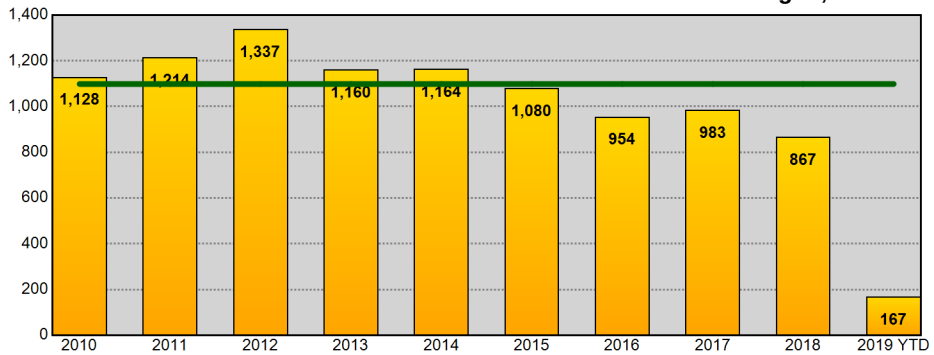

Year End Total Violent Part 1 Incidents - Prior 9 Year Annual Avg: 1,099

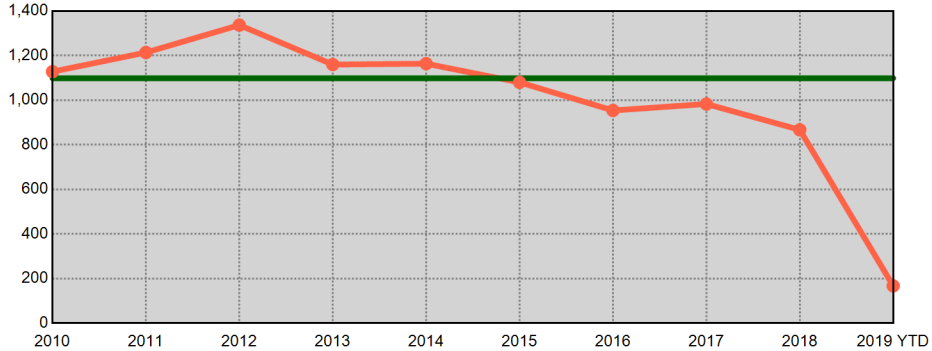

Year End Total Property Part 1 Incidents - Prior 9 Year Annual Avg: 3,019

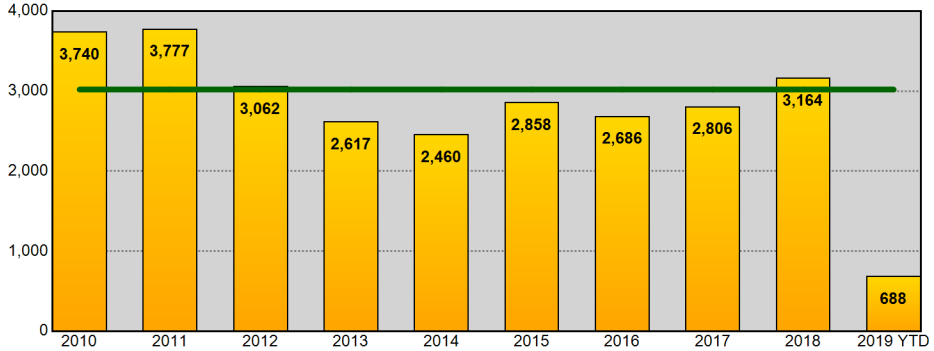

Year End Total Property Part 1 Incidents - Prior 9 Year Annual Avg: 3,019

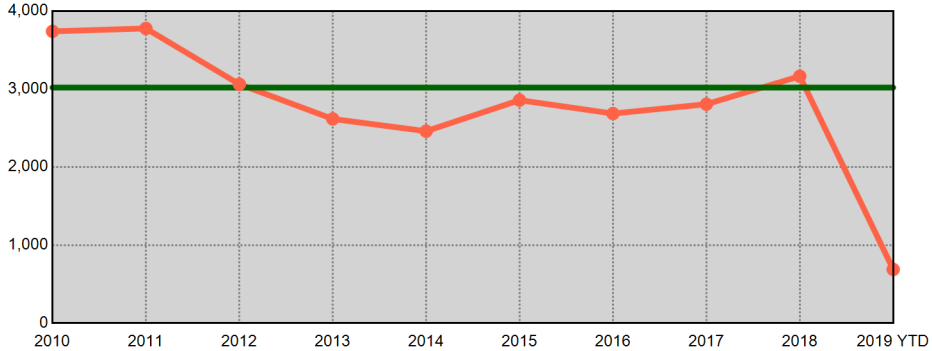

Information summarized for CompStat week ending 03/30/2019. Current year statistics are summarized for 2019 YTD. The horizontal line on each chart represents the average of the prior 9 year end offense totals.

Sourced from MNPD ARMS on 4/3/2019 9:26:59 AM. The figures above were sourced from incident reports using Uniform Crime Reporting definitions and reporting guidelines, based on the date when the crime was reported. This report is intended to be a management and planning tool and does not reflect the official UCR counts for the department. Incidents where a location is unknown or unspecified are included in the countywide totals.

South Precinct UCR Incidents - Annual Comparisons

Aggregated by precinct (incident location). Based on date when each incident was reported.

METROPOLITAN POLICE DEPARTMENT
of Nashville and Davidson County

Year End Total Part 1 Incidents - Prior 9 Year Annual Avg: 6,232

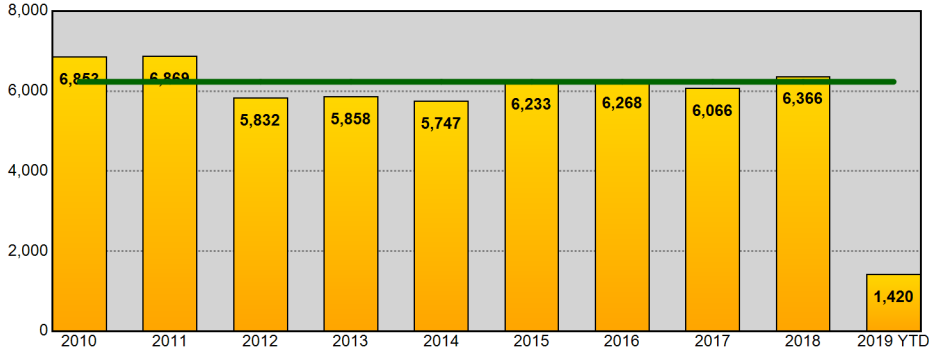

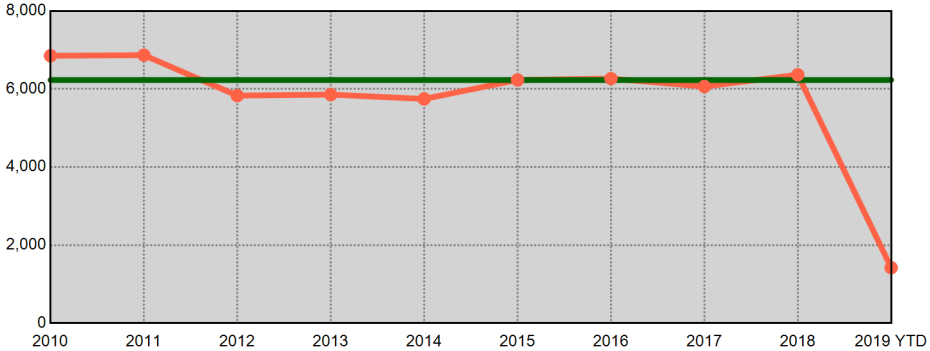

Year End Total Violent Part 1 Incidents - Prior 9 Year Annual Avg: 1,472

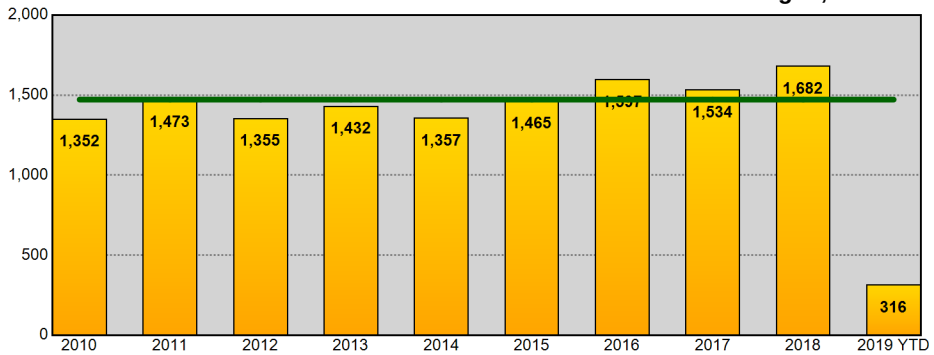

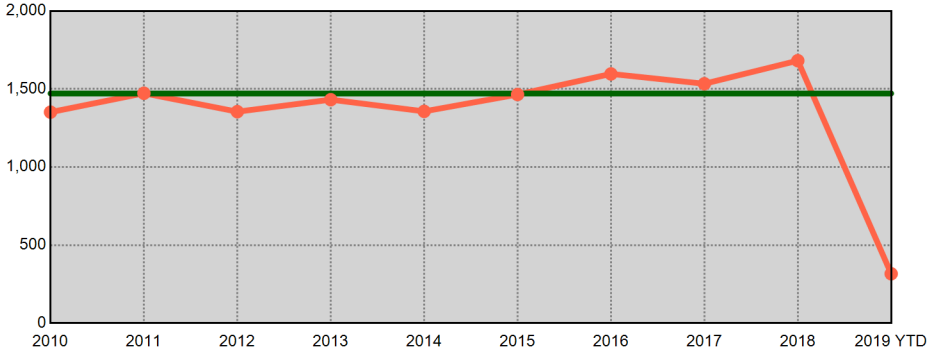

Year End Total Property Part 1 Incidents - Prior 9 Year Annual Avg: 4,761

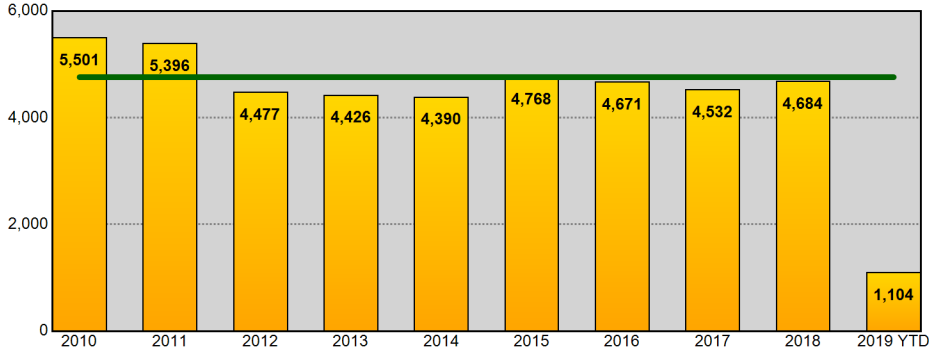

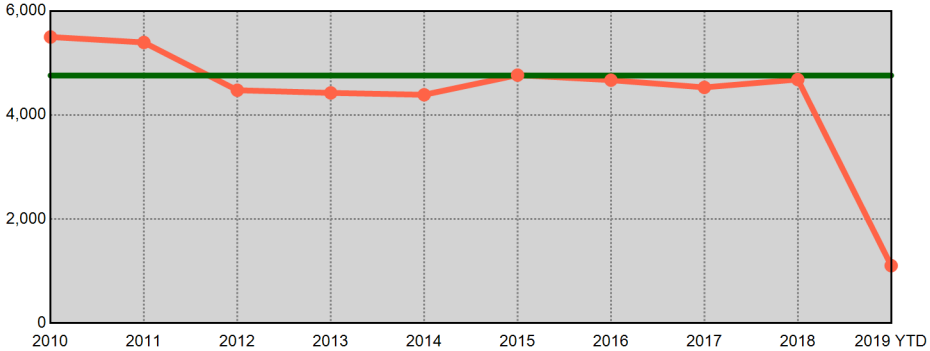

Information summarized for CompStat week ending 03/30/2019. Current year statistics are summarized for 2019 YTD. The horizontal line on each chart represents the average of the prior 9 year end offense totals.

Sourced from MNPD ARMS on 4/3/2019 9:26:59 AM. The figures above were sourced from incident reports using Uniform Crime Reporting definitions and reporting guidelines, based on the date when the crime was reported. This report is intended to be a management and planning tool and does not reflect the official UCR counts for the department. Incidents where a location is unknown or unspecified are included in the countywide totals.

Central Precinct UCR Incidents - Annual Comparisons

Aggregated by precinct (incident location). Based on date when each incident was reported.

METROPOLITAN POLICE DEPARTMENT
of Nashville and Davidson County

Year End Total Part 1 Incidents - Prior 9 Year Annual Avg: 1,627

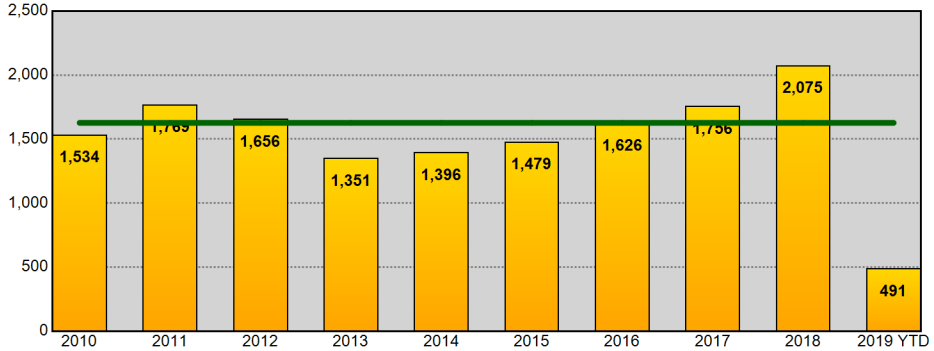

Year End Total Part 1 Incidents - Prior 9 Year Annual Avg: 1,627

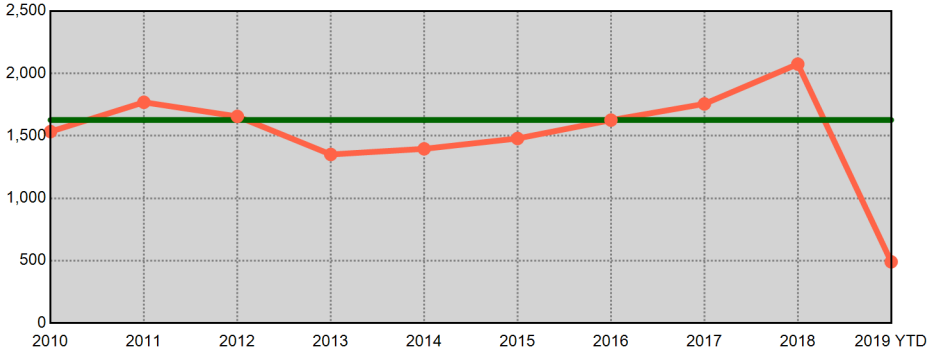

Year End Total Violent Part 1 Incidents - Prior 9 Year Annual Avg: 366

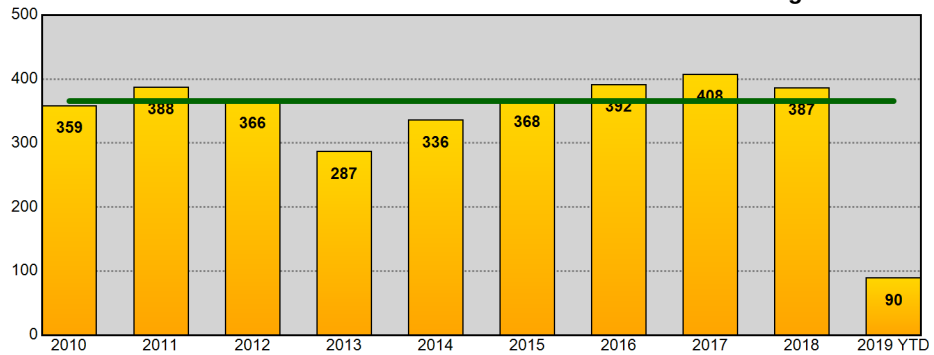

Year End Total Violent Part 1 Incidents - Prior 9 Year Annual Avg: 366

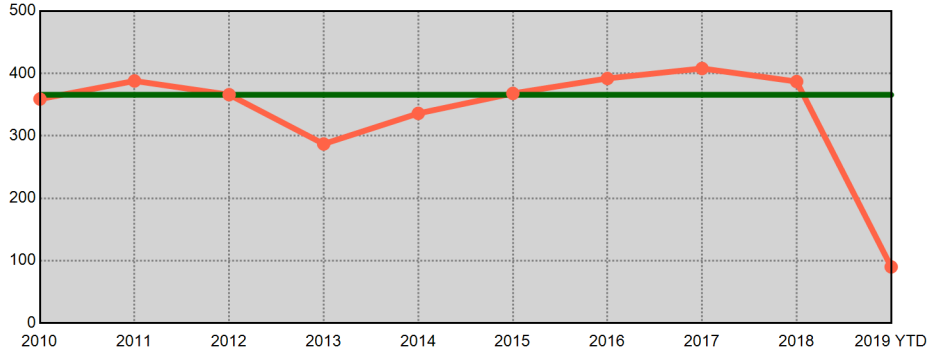

Year End Total Property Part 1 Incidents - Prior 9 Year Annual Avg: 1,261

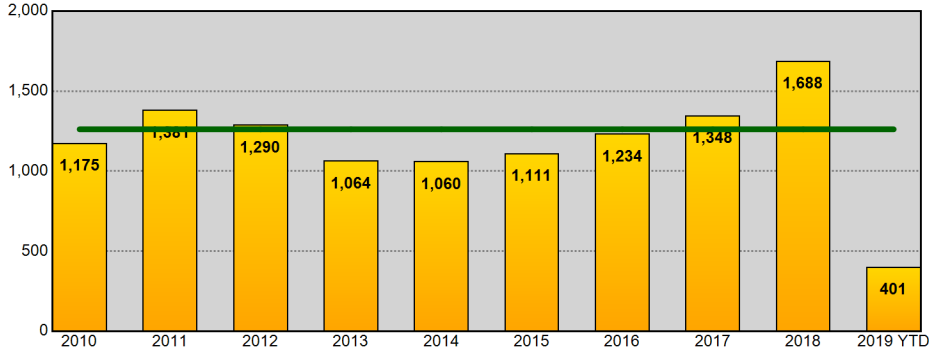

Year End Total Property Part 1 Incidents - Prior 9 Year Annual Avg: 1,261

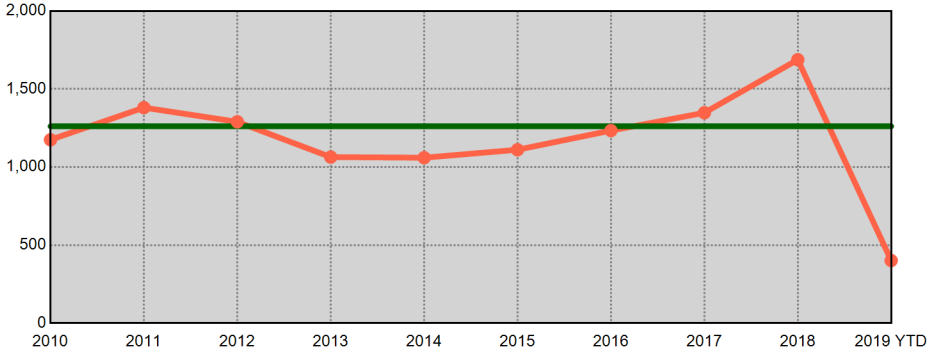

Information summarized for CompStat week ending 03/30/2019. Current year statistics are summarized for 2019 YTD. The horizontal line on each chart represents the average of the prior 9 year end offense totals.

Sourced from MNPD ARMS on 4/3/2019 9:27:00 AM. The figures above were sourced from incident reports using Uniform Crime Reporting definitions and reporting guidelines, based on the date when the crime was reported. This report is intended to be a management and planning tool and does not reflect the official UCR counts for the department. Incidents where a location is unknown or unspecified are included in the countywide totals.

Hermitage Precinct UCR Incidents - Annual Comparisons

Aggregated by precinct (incident location). Based on date when each incident was reported.

METROPOLITAN POLICE DEPARTMENT
of Nashville and Davidson County

Year End Total Part 1 Incidents - Prior 9 Year Annual Avg: 6,081

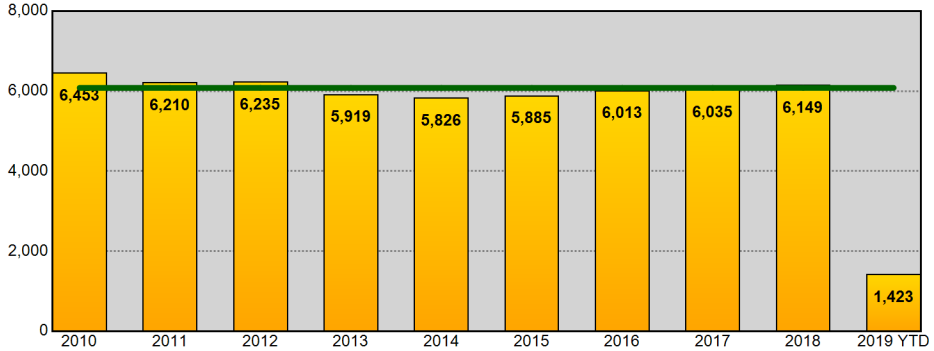

Year End Total Part 1 Incidents - Prior 9 Year Annual Avg: 6,081

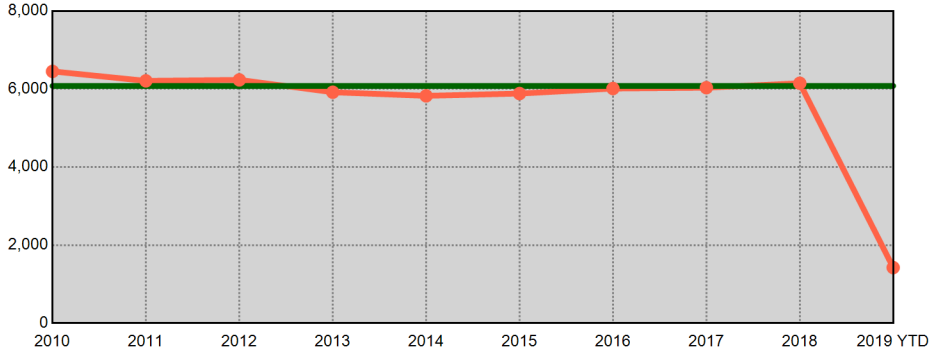

Year End Total Violent Part 1 Incidents - Prior 9 Year Annual Avg: 1,277

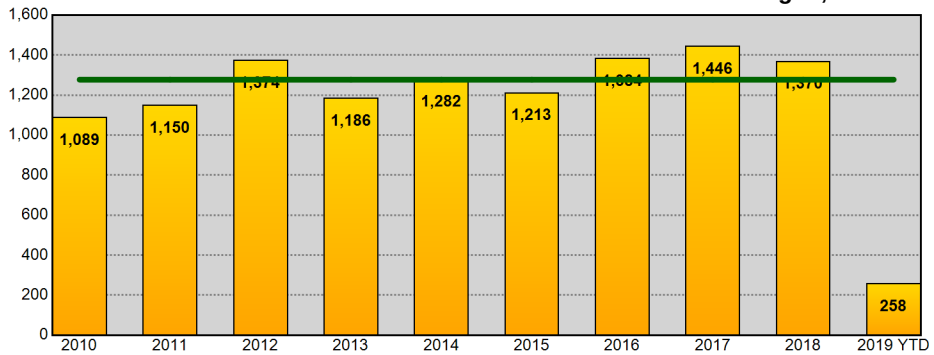

Year End Total Violent Part 1 Incidents - Prior 9 Year Annual Avg: 1,277

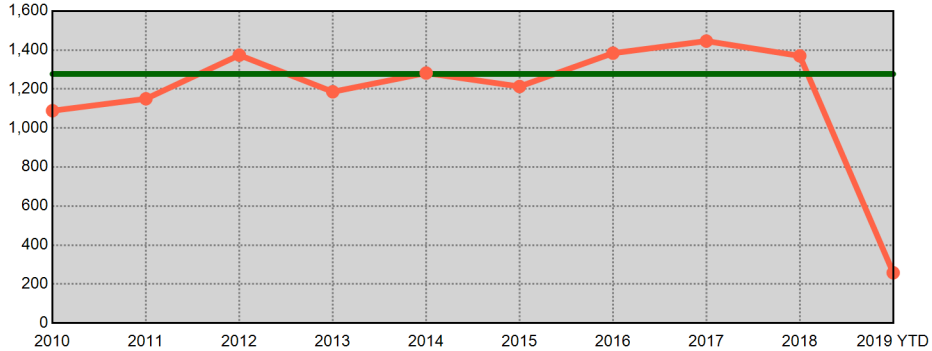

Year End Total Property Part 1 Incidents - Prior 9 Year Annual Avg: 4,803

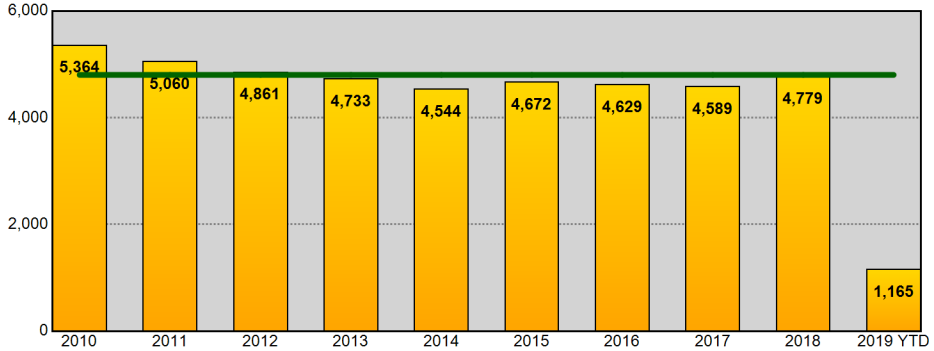

Year End Total Property Part 1 Incidents - Prior 9 Year Annual Avg: 4,803

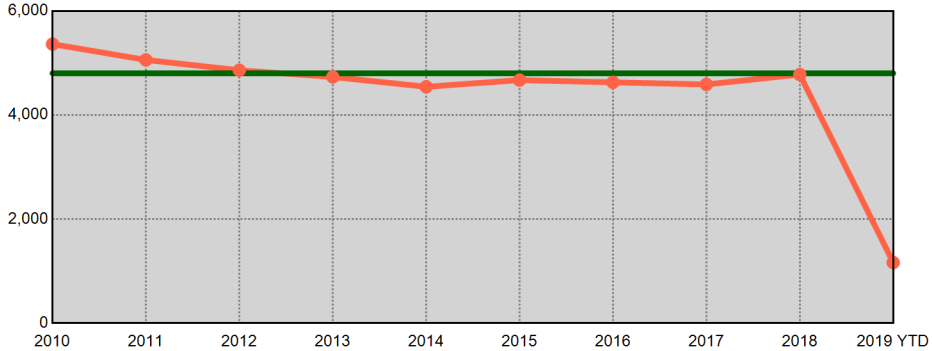

Information summarized for CompStat week ending 03/30/2019. Current year statistics are summarized for 2019 YTD. The horizontal line on each chart represents the average of the prior 9 year end offense totals.

Sourced from MNPD ARMS on 4/3/2019 9:27:00 AM. The figures above were sourced from incident reports using Uniform Crime Reporting definitions and reporting guidelines, based on the date when the crime was reported. This report is intended to be a management and planning tool and does not reflect the official UCR counts for the department. Incidents where a location is unknown or unspecified are included in the countywide totals.

North Precinct UCR Incidents - Annual Comparisons

Aggregated by precinct (incident location). Based on date when each incident was reported.

METROPOLITAN POLICE DEPARTMENT
of Nashville and Davidson County

Year End Total Part 1 Incidents - Prior 9 Year Annual Avg: 4,221

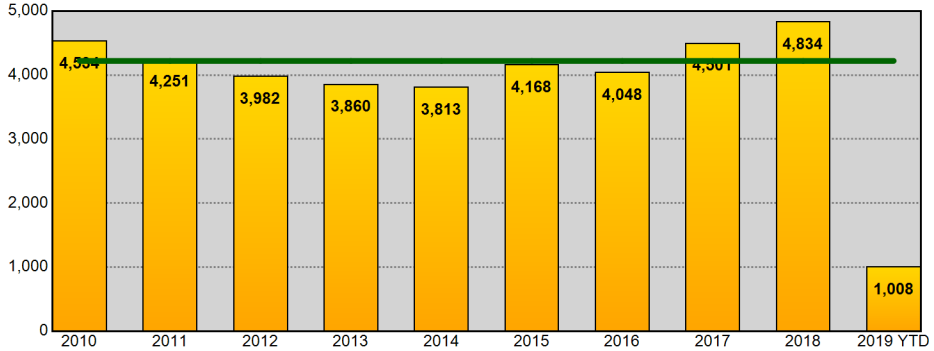

Year End Total Part 1 Incidents - Prior 9 Year Annual Avg: 4,221

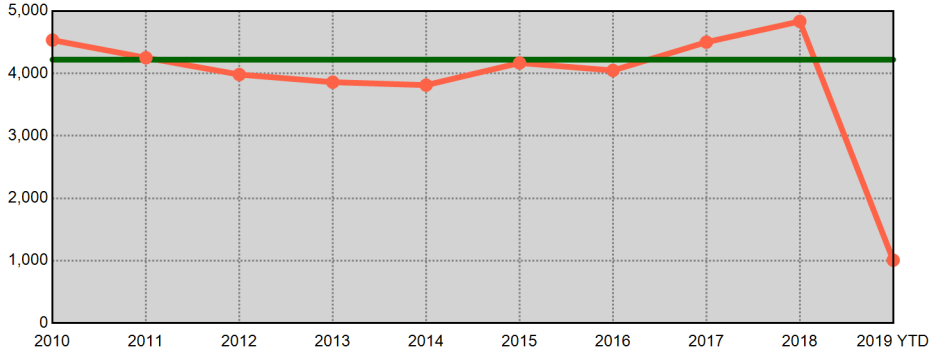

Year End Total Violent Part 1 Incidents - Prior 9 Year Annual Avg: 1,308

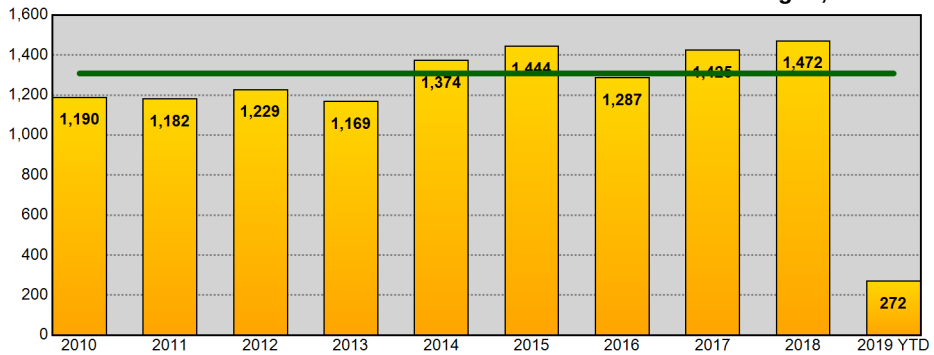

Year End Total Violent Part 1 Incidents - Prior 9 Year Annual Avg: 1,308

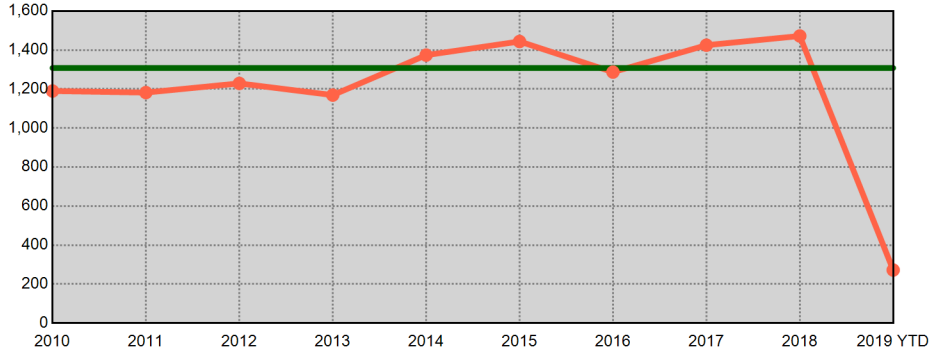

Year End Total Property Part 1 Incidents - Prior 9 Year Annual Avg: 2,913

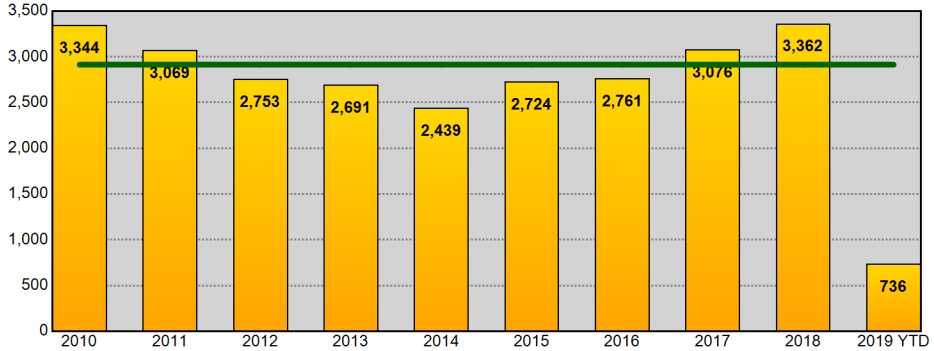

Year End Total Property Part 1 Incidents - Prior 9 Year Annual Avg: 2,913

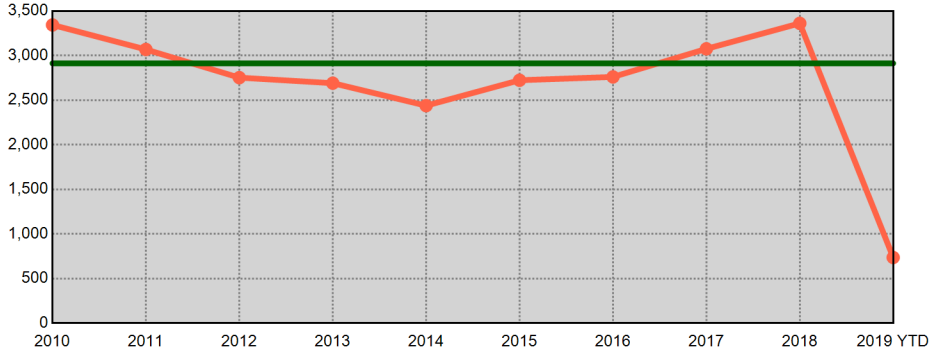

Information summarized for CompStat week ending 03/30/2019. Current year statistics are summarized for 2019 YTD. The horizontal line on each chart represents the average of the prior 9 year end offense totals.

Sourced from MNPD ARMS on 4/3/2019 9:27:02 AM. The figures above were sourced from incident reports using Uniform Crime Reporting definitions and reporting guidelines, based on the date when the crime was reported. This report is intended to be a management and planning tool and does not reflect the official UCR counts for the department. Incidents where a location is unknown or unspecified are included in the countywide totals.

Madison Precinct UCR Incidents - Annual Comparisons

METROPOLITAN POLICE DEPARTMENT
of Nashville and Davidson County

Aggregated by precinct (incident location). Based on date when each incident was reported.

Year End Total Part 1 Incidents - Prior 9 Year Annual Avg: 3,819

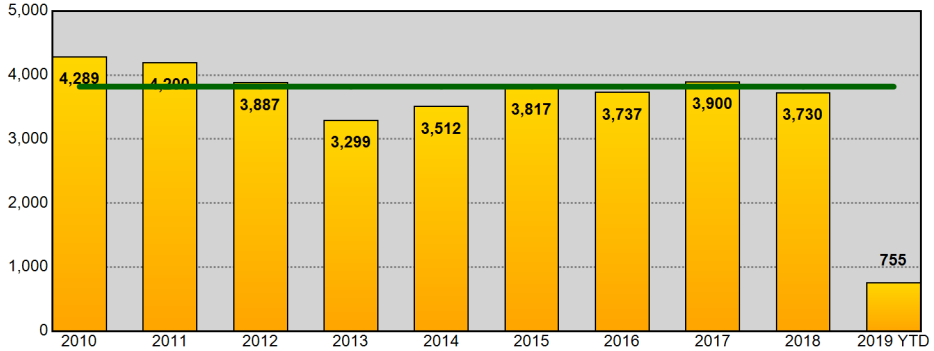

Year End Total Part 1 Incidents - Prior 9 Year Annual Avg: 3,819

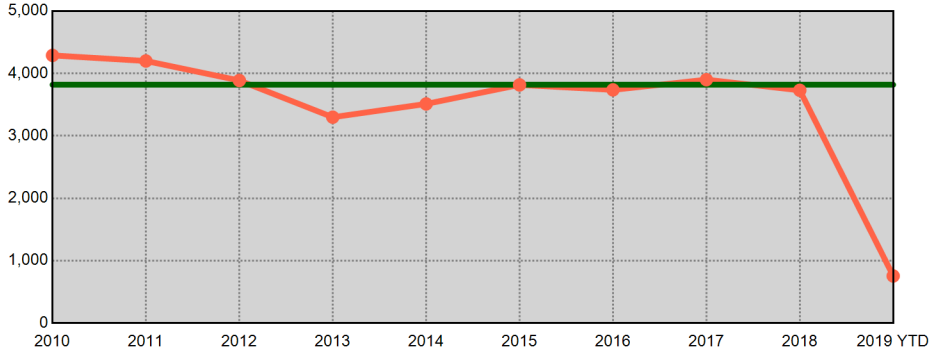

Year End Total Violent Part 1 Incidents - Prior 9 Year Annual Avg: 801

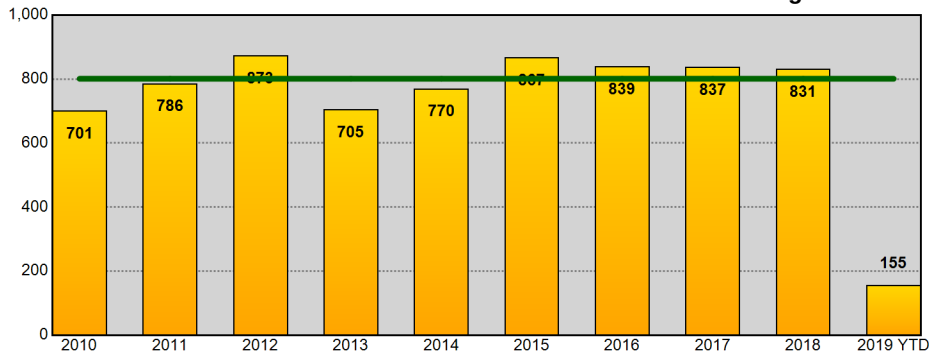

Year End Total Violent Part 1 Incidents - Prior 9 Year Annual Avg: 801

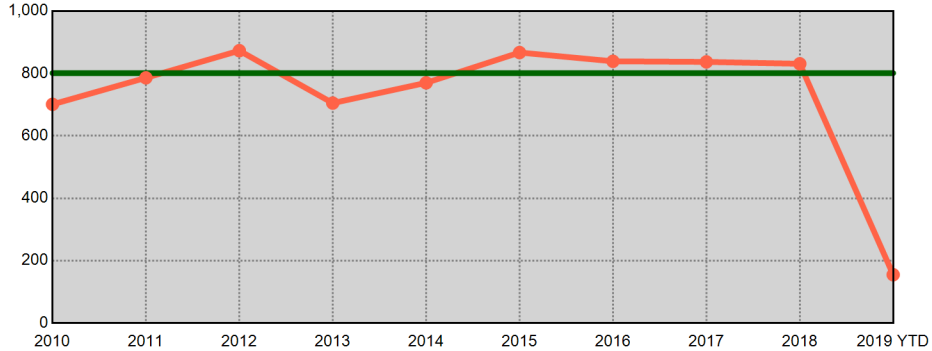

Year End Total Property Part 1 Incidents - Prior 9 Year Annual Avg: 3,018

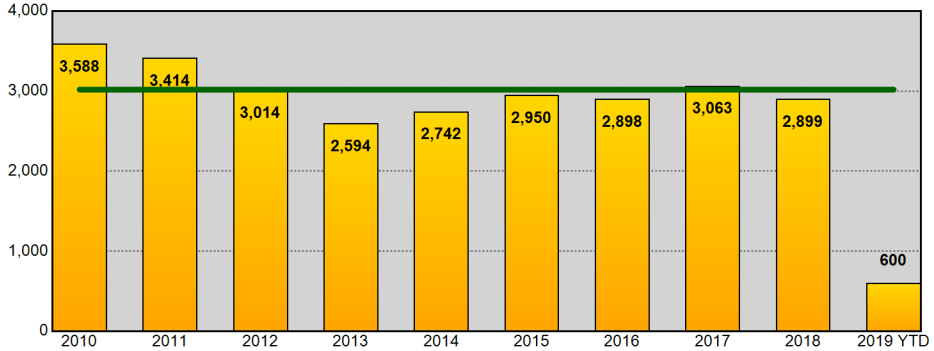

Year End Total Property Part 1 Incidents - Prior 9 Year Annual Avg: 3,018

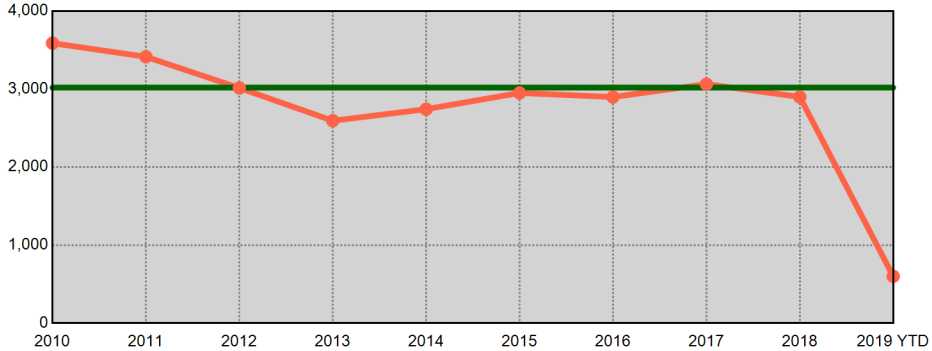

Information summarized for CompStat week ending 03/30/2019. Current year statistics are summarized for 2019 YTD. The horizontal line on each chart represents the average of the prior 9 year end offense totals.

Sourced from MNPD ARMS on 4/3/2019 9:27:02 AM. The figures above were sourced from incident reports using Uniform Crime Reporting definitions and reporting guidelines, based on the date when the crime was reported. This report is intended to be a management and planning tool and does not reflect the official UCR counts for the department. Incidents where a location is unknown or unspecified are included in the countywide totals.

Midtown Hills Precinct UCR Incidents - Annual Comparisons

METROPOLITAN POLICE DEPARTMENT
of Nashville and Davidson County

Aggregated by precinct (incident location). Based on date when each incident was reported.

Year End Total Part 1 Incidents - Prior 9 Year Annual Avg: 4,176

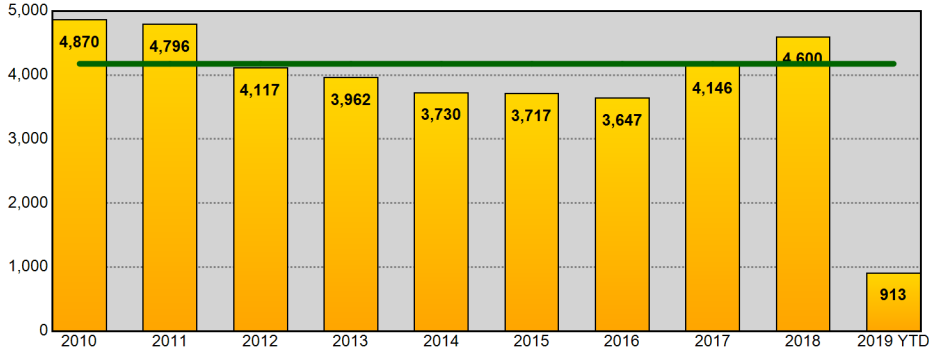

Year End Total Part 1 Incidents - Prior 9 Year Annual Avg: 4,176

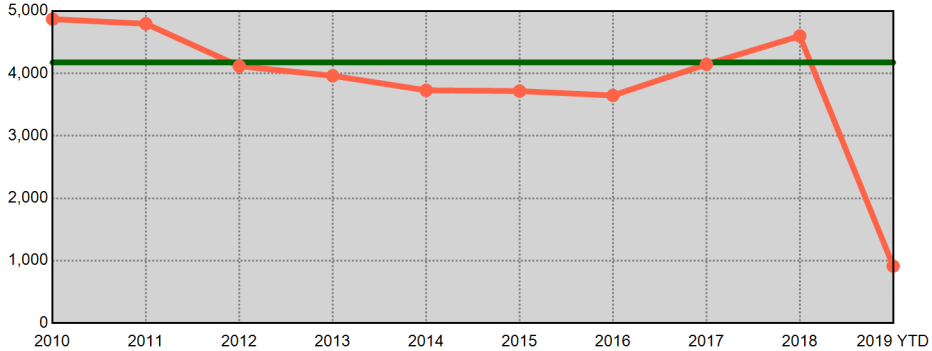

Year End Total Violent Part 1 Incidents - Prior 9 Year Annual Avg: 664

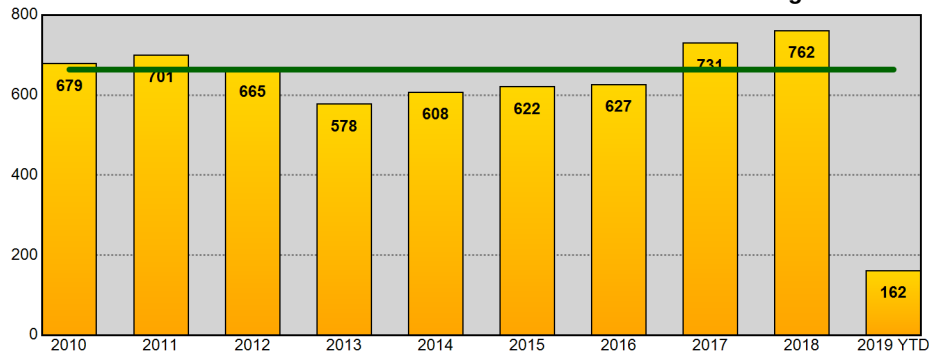

Year End Total Violent Part 1 Incidents - Prior 9 Year Annual Avg: 664

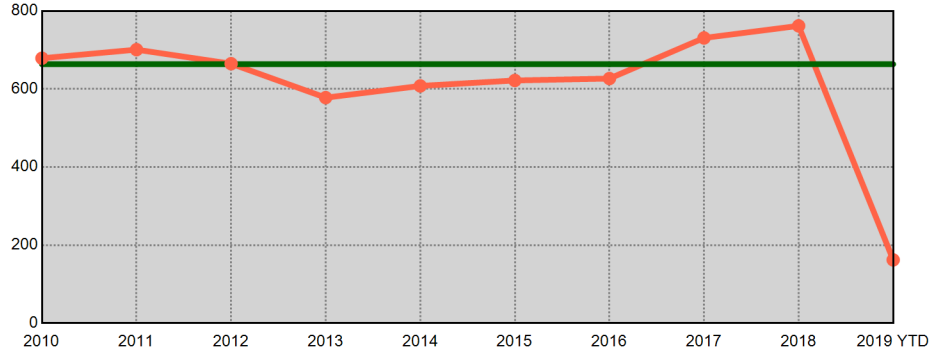

Year End Total Property Part 1 Incidents - Prior 9 Year Annual Avg: 3,512

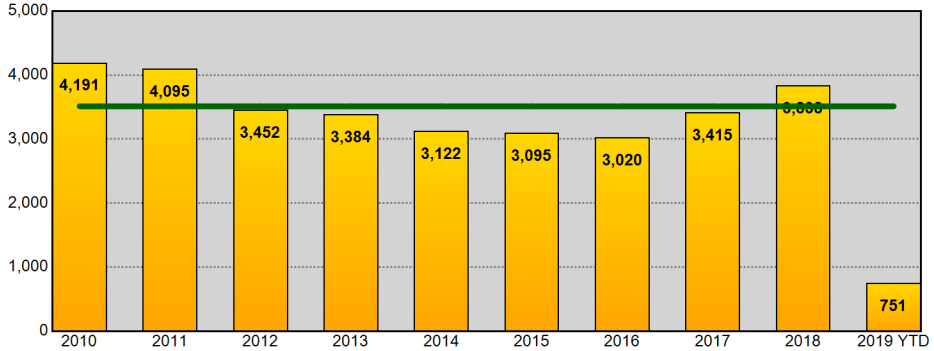

Year End Total Property Part 1 Incidents - Prior 9 Year Annual Avg: 3,512

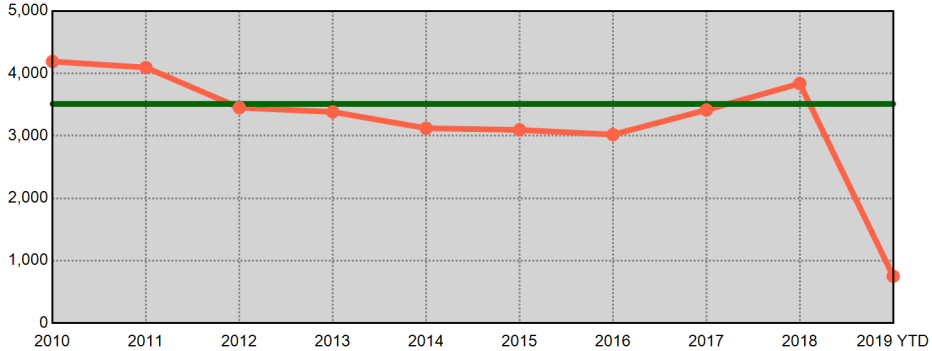

Information summarized for CompStat week ending 03/30/2019. Current year statistics are summarized for 2019 YTD. The horizontal line on each chart represents the average of the prior 9 year end offense totals.

Sourced from MNPD ARMS on 4/3/2019 9:27:03 AM. The figures above were sourced from incident reports using Uniform Crime Reporting definitions and reporting guidelines, based on the date when the crime was reported. This report is intended to be a management and planning tool and does not reflect the official UCR counts for the department. Incidents where a location is unknown or unspecified are included in the countywide totals.

County UCR Incidents - YTD Comparisons

METROPOLITAN POLICE DEPARTMENT
of Nashville and Davidson County

Aggregated by precinct (incident location). Based on date when each incident was reported.

	Homicide	Rape	Commercial Robbery	Street Robbery	Total Robbery	Aggravated Assault	Commercial Burglary	Residential Burglary	Total Burglary	Larceny	Auto Theft	Violent Offenses	Property Offenses	Part I Offenses
2018 YTD	19	130	50	429	479	1,225	216	562	778	4,532	770	1,853	6,080	7,933
2019 YTD	11	112	42	380	422	961	235	553	788	4,641	748	1,506	6,177	7,683
% Change	-42.1%	-13.8%	-16.0%	-11.4%	-11.9%	-21.6%	8.8%	-1.6%	1.3%	2.4%	-2.9%	-18.7%	1.6%	-3.2%
2017 YTD	22	120	78	421	499	1,164	217	664	881	4,386	623	1,805	5,890	7,695
2019 YTD	11	112	42	380	422	961	235	553	788	4,641	748	1,506	6,177	7,683
% Change	-50.0%	-6.7%	-46.2%	-9.7%	-15.4%	-17.4%	8.3%	-16.7%	-10.6%	5.8%	20.1%	-16.6%	4.9%	-0.2%
2016 YTD	19	141	57	336	393	1,115	180	961	1,141	4,310	375	1,668	5,826	7,494
2019 YTD	11	112	42	380	422	961	235	553	788	4,641	748	1,506	6,177	7,683
% Change	-42.1%	-20.6%	-26.3%	13.1%	7.4%	-13.8%	30.6%	-42.5%	-30.9%	7.7%	99.5%	-9.7%	6.0%	2.5%
2015 YTD	13	126	63	327	390	1,012	188	916	1,104	3,649	283	1,541	5,036	6,577
2019 YTD	11	112	42	380	422	961	235	553	788	4,641	748	1,506	6,177	7,683
% Change	-15.4%	-11.1%	-33.3%	16.2%	8.2%	-5.0%	25.0%	-39.6%	-28.6%	27.2%	164.3%	-2.3%	22.7%	16.8%
2014 YTD	14	132	40	261	301	1,075	191	846	1,037	3,883	222	1,522	5,142	6,664
2019 YTD	11	112	42	380	422	961	235	553	788	4,641	748	1,506	6,177	7,683
% Change	-21.4%	-15.2%	5.0%	45.6%	40.2%	-10.6%	23.0%	-34.6%	-24.0%	19.5%	236.9%	-1.1%	20.1%	15.3%
2013 YTD	8	113	62	311	373	1,066	211	1,123	1,334	4,329	257	1,560	5,920	7,480
2019 YTD	11	112	42	380	422	961	235	553	788	4,641	748	1,506	6,177	7,683
% Change	37.5%	-0.9%	-32.3%	22.2%	13.1%	-9.8%	11.4%	-50.8%	-40.9%	7.2%	191.1%	-3.5%	4.3%	2.7%
2012 YTD	15	127	54	306	360	1,194	223	1,129	1,352	4,517	309	1,696	6,178	7,874
2019 YTD	11	112	42	380	422	961	235	553	788	4,641	748	1,506	6,177	7,683
% Change	-26.7%	-11.8%	-22.2%	24.2%	17.2%	-19.5%	5.4%	-51.0%	-41.7%	2.7%	142.1%	-11.2%	0.0%	-2.4%
2011 YTD	12	114	72	294	366	996	263	1,505	1,768	4,441	413	1,488	6,622	8,110
2019 YTD	11	112	42	380	422	961	235	553	788	4,641	748	1,506	6,177	7,683
% Change	-8.3%	-1.8%	-41.7%	29.3%	15.3%	-3.5%	-10.6%	-63.3%	-55.4%	4.5%	81.1%	1.2%	-6.7%	-5.3%
8 YTD Avg	15	125	60	336	395	1,106	211	963	1,174	4,256	407	1,642	5,837	7,478
2019 YTD	11	112	42	380	422	961	235	553	788	4,641	748	1,506	6,177	7,683
% Change	-26.7%	-10.4%	-30.0%	13.1%	6.8%	-13.1%	11.4%	-42.6%	-32.9%	9.0%	83.8%	-8.3%	5.8%	2.7%
5 YTD Avg	17	130	58	355	412	1,118	198	790	988	4,152	455	1,678	5,595	7,273
2019 YTD	11	112	42	380	422	961	235	553	788	4,641	748	1,506	6,177	7,683
% Change	-35.3%	-13.8%	-27.6%	7.0%	2.4%	-14.0%	18.7%	-30.0%	-20.2%	11.8%	64.4%	-10.3%	10.4%	5.6%

Information summarized for CompStat week ending 03/30/2019.

'8 YTD Avg' refers to the computed 2011 - 2018 YTD average.
'5 YTD Avg' refers to the computed 2014 - 2018 YTD average.

Sourced from MNPD ARMS on 4/3/2019 9:27:04 AM. The figures above were sourced from incident reports using Uniform Crime Reporting definitions and reporting guidelines, based on the date when the crime was reported. This report is intended to be a management and planning tool and does not reflect the official UCR counts for the department. Incidents where a location is unknown or unspecified are included in the countywide totals. 'Unknown' refers to records in which the address is listed as 'Unknown' on the incident report. 'Not Validated' refers to records that were entered in with an invalid addresses.

West Precinct UCR Incidents - YTD Comparisons

METROPOLITAN POLICE DEPARTMENT
of Nashville and Davidson County

Aggregated by precinct (incident location). Based on date when each incident was reported.

	Homicide	Rape	Commercial Robbery	Street Robbery	Total Robbery	Aggravated Assault	Commercial Burglary	Residential Burglary	Total Burglary	Larceny	Auto Theft	Violent Offenses	Property Offenses	Part I Offenses
2018 YTD	0	6	5	19	24	66	38	83	121	628	69	96	818	914
2019 YTD	1	7	1	25	26	52	14	53	67	584	76	86	727	813
% Change	-	16.7%	-80.0%	31.6%	8.3%	-21.2%	-63.2%	-36.1%	-44.6%	-7.0%	10.1%	-10.4%	-11.1%	-11.1%
2017 YTD	2	11	4	17	21	60	22	73	95	600	40	94	735	829
2019 YTD	1	7	1	25	26	52	14	53	67	584	76	86	727	813
% Change	-50.0%	-36.4%	-75.0%	47.1%	23.8%	-13.3%	-36.4%	-27.4%	-29.5%	-2.7%	90.0%	-8.5%	-1.1%	-1.9%
2016 YTD	2	9	4	8	12	87	21	106	127	594	39	110	760	870
2019 YTD	1	7	1	25	26	52	14	53	67	584	76	86	727	813
% Change	-50.0%	-22.2%	-75.0%	212.5%	116.7%	-40.2%	-33.3%	-50.0%	-47.2%	-1.7%	94.9%	-21.8%	-4.3%	-6.6%
2015 YTD	0	9	7	28	35	65	20	90	110	485	32	109	627	736
2019 YTD	1	7	1	25	26	52	14	53	67	584	76	86	727	813
% Change	-	-22.2%	-85.7%	-10.7%	-25.7%	-20.0%	-30.0%	-41.1%	-39.1%	20.4%	137.5%	-21.1%	15.9%	10.5%
2014 YTD	0	9	6	13	19	60	23	78	101	609	23	88	733	821
2019 YTD	1	7	1	25	26	52	14	53	67	584	76	86	727	813
% Change	-	-22.2%	-83.3%	92.3%	36.8%	-13.3%	-39.1%	-32.1%	-33.7%	-4.1%	230.4%	-2.3%	-0.8%	-1.0%
2013 YTD	1	12	9	14	23	82	38	115	153	718	23	118	894	1,012
2019 YTD	1	7	1	25	26	52	14	53	67	584	76	86	727	813
% Change	0.0%	-41.7%	-88.9%	78.6%	13.0%	-36.6%	-63.2%	-53.9%	-56.2%	-18.7%	230.4%	-27.1%	-18.7%	-19.7%
2012 YTD	0	9	7	10	17	78	10	108	118	587	28	104	733	837
2019 YTD	1	7	1	25	26	52	14	53	67	584	76	86	727	813
% Change	-	-22.2%	-85.7%	150.0%	52.9%	-33.3%	40.0%	-50.9%	-43.2%	-0.5%	171.4%	-17.3%	-0.8%	-2.9%
2011 YTD	1	8	7	21	28	55	33	127	160	507	32	92	699	791
2019 YTD	1	7	1	25	26	52	14	53	67	584	76	86	727	813
% Change	0.0%	-12.5%	-85.7%	19.0%	-7.1%	-5.5%	-57.6%	-58.3%	-58.1%	15.2%	137.5%	-6.5%	4.0%	2.8%
8 YTD Avg	1	9	6	16	22	69	26	98	123	591	36	101	750	851
2019 YTD	1	7	1	25	26	52	14	53	67	584	76	86	727	813
% Change	0.0%	-22.2%	-83.3%	56.3%	18.2%	-24.6%	-46.2%	-45.9%	-45.5%	-1.2%	111.1%	-14.9%	-3.1%	-4.5%
5 YTD Avg	1	9	5	17	22	68	25	86	111	583	41	99	735	834
2019 YTD	1	7	1	25	26	52	14	53	67	584	76	86	727	813
% Change	0.0%	-22.2%	-80.0%	47.1%	18.2%	-23.5%	-44.0%	-38.4%	-39.6%	0.2%	85.4%	-13.1%	-1.1%	-2.5%

Information summarized for CompStat week ending 03/30/2019.

'8 YTD Avg' refers to the computed 2011 - 2018 YTD average.
'5 YTD Avg' refers to the computed 2014 - 2018 YTD average.

Sourced from MNPD ARMS on 4/3/2019 9:27:04 AM. The figures above were sourced from incident reports using Uniform Crime Reporting definitions and reporting guidelines, based on the date when the crime was reported. This report is intended to be a management and planning tool and does not reflect the official UCR counts for the department. Incidents where a location is unknown or unspecified are included in the countywide totals. 'Unknown' refers to records in which the address is listed as 'Unknown' on the incident report. 'Not Validated' refers to records that were entered in with an invalid addresses.

East Precinct UCR Incidents - YTD Comparisons

METROPOLITAN POLICE DEPARTMENT
of Nashville and Davidson County

Aggregated by precinct (incident location). Based on date when each incident was reported.

	Homicide	Rape	Commercial Robbery	Street Robbery	Total Robbery	Aggravated Assault	Commercial Burglary	Residential Burglary	Total Burglary	Larceny	Auto Theft	Violent Offenses	Property Offenses	Part I Offenses
2018 YTD	2	8	3	41	44	178	15	68	83	446	52	232	581	813
2019 YTD	2	9	3	34	37	119	19	55	74	527	87	167	688	855
% Change	0.0%	12.5%	0.0%	-17.1%	-15.9%	-33.1%	26.7%	-19.1%	-10.8%	18.2%	67.3%	-28.0%	18.4%	5.2%
2017 YTD	4	15	9	36	45	174	19	93	112	426	71	238	609	847
2019 YTD	2	9	3	34	37	119	19	55	74	527	87	167	688	855
% Change	-50.0%	-40.0%	-66.7%	-5.6%	-17.8%	-31.6%	0.0%	-40.9%	-33.9%	23.7%	22.5%	-29.8%	13.0%	0.9%
2016 YTD	2	15	2	41	43	153	24	108	132	428	60	213	620	833
2019 YTD	2	9	3	34	37	119	19	55	74	527	87	167	688	855
% Change	0.0%	-40.0%	50.0%	-17.1%	-14.0%	-22.2%	-20.8%	-49.1%	-43.9%	23.1%	45.0%	-21.6%	11.0%	2.6%
2015 YTD	2	25	15	42	57	173	19	126	145	355	44	257	544	801
2019 YTD	2	9	3	34	37	119	19	55	74	527	87	167	688	855
% Change	0.0%	-64.0%	-80.0%	-19.0%	-35.1%	-31.2%	0.0%	-56.3%	-49.0%	48.5%	97.7%	-35.0%	26.5%	6.7%
2014 YTD	2	15	4	37	41	159	16	85	101	352	23	217	476	693
2019 YTD	2	9	3	34	37	119	19	55	74	527	87	167	688	855
% Change	0.0%	-40.0%	-25.0%	-8.1%	-9.8%	-25.2%	18.8%	-35.3%	-26.7%	49.7%	278.3%	-23.0%	44.5%	23.4%
2013 YTD	1	18	7	46	53	167	7	183	190	386	34	239	610	849
2019 YTD	2	9	3	34	37	119	19	55	74	527	87	167	688	855
% Change	100.0%	-50.0%	-57.1%	-26.1%	-30.2%	-28.7%	171.4%	-69.9%	-61.1%	36.5%	155.9%	-30.1%	12.8%	0.7%
2012 YTD	2	16	12	53	65	201	22	173	195	491	34	284	720	1,004
2019 YTD	2	9	3	34	37	119	19	55	74	527	87	167	688	855
% Change	0.0%	-43.8%	-75.0%	-35.8%	-43.1%	-40.8%	-13.6%	-68.2%	-62.1%	7.3%	155.9%	-41.2%	-4.4%	-14.8%
2011 YTD	1	18	9	65	74	164	26	256	282	527	56	257	865	1,122
2019 YTD	2	9	3	34	37	119	19	55	74	527	87	167	688	855
% Change	100.0%	-50.0%	-66.7%	-47.7%	-50.0%	-27.4%	-26.9%	-78.5%	-73.8%	0.0%	55.4%	-35.0%	-20.5%	-23.8%
8 YTD Avg	2	16	8	45	53	171	19	137	155	426	47	242	628	870
2019 YTD	2	9	3	34	37	119	19	55	74	527	87	167	688	855
% Change	0.0%	-43.8%	-62.5%	-24.4%	-30.2%	-30.4%	0.0%	-59.9%	-52.3%	23.7%	85.1%	-31.0%	9.6%	-1.7%
5 YTD Avg	2	16	7	39	46	167	19	96	115	401	50	231	566	797
2019 YTD	2	9	3	34	37	119	19	55	74	527	87	167	688	855
% Change	0.0%	-43.8%	-57.1%	-12.8%	-19.6%	-28.7%	0.0%	-42.7%	-35.7%	31.4%	74.0%	-27.7%	21.6%	7.3%

Information summarized for CompStat week ending 03/30/2019.

'8 YTD Avg' refers to the computed 2011 - 2018 YTD average.
'5 YTD Avg' refers to the computed 2014 - 2018 YTD average.

Sourced from MNPD ARMS on 4/3/2019 9:27:04 AM. The figures above were sourced from incident reports using Uniform Crime Reporting definitions and reporting guidelines, based on the date when the crime was reported. This report is intended to be a management and planning tool and does not reflect the official UCR counts for the department. Incidents where a location is unknown or unspecified are included in the countywide totals. 'Unknown' refers to records in which the address is listed as 'Unknown' on the incident report. 'Not Validated' refers to records that were entered in with an invalid addresses.

South Precinct UCR Incidents - YTD Comparisons

METROPOLITAN POLICE DEPARTMENT
of Nashville and Davidson County

Aggregated by precinct (incident location). Based on date when each incident was reported.

	Homicide	Rape	Commercial Robbery	Street Robbery	Total Robbery	Aggravated Assault	Commercial Burglary	Residential Burglary	Total Burglary	Larceny	Auto Theft	Violent Offenses	Property Offenses	Part I Offenses
2018 YTD	5	21	8	118	126	227	45	118	163	771	156	379	1,090	1,469
2019 YTD	1	24	6	95	101	190	62	135	197	748	159	316	1,104	1,420
% Change	-80.0%	14.3%	-25.0%	-19.5%	-19.8%	-16.3%	37.8%	14.4%	20.9%	-3.0%	1.9%	-16.6%	1.3%	-3.3%
2017 YTD	4	14	17	102	119	259	34	142	176	726	164	396	1,066	1,462
2019 YTD	1	24	6	95	101	190	62	135	197	748	159	316	1,104	1,420
% Change	-75.0%	71.4%	-64.7%	-6.9%	-15.1%	-26.6%	82.4%	-4.9%	11.9%	3.0%	-3.0%	-20.2%	3.6%	-2.9%
2016 YTD	6	24	15	94	109	233	27	277	304	798	101	372	1,203	1,575
2019 YTD	1	24	6	95	101	190	62	135	197	748	159	316	1,104	1,420
% Change	-83.3%	0.0%	-60.0%	1.1%	-7.3%	-18.5%	129.6%	-51.3%	-35.2%	-6.3%	57.4%	-15.1%	-8.2%	-9.8%
2015 YTD	2	17	11	70	81	159	42	249	291	706	45	259	1,042	1,301
2019 YTD	1	24	6	95	101	190	62	135	197	748	159	316	1,104	1,420
% Change	-50.0%	41.2%	-45.5%	35.7%	24.7%	19.5%	47.6%	-45.8%	-32.3%	5.9%	253.3%	22.0%	6.0%	9.1%
2014 YTD	2	21	14	64	78	235	45	189	234	735	42	336	1,011	1,347
2019 YTD	1	24	6	95	101	190	62	135	197	748	159	316	1,104	1,420
% Change	-50.0%	14.3%	-57.1%	48.4%	29.5%	-19.1%	37.8%	-28.6%	-15.8%	1.8%	278.6%	-6.0%	9.2%	5.4%
2013 YTD	1	19	7	74	81	201	53	218	271	722	53	302	1,046	1,348
2019 YTD	1	24	6	95	101	190	62	135	197	748	159	316	1,104	1,420
% Change	0.0%	26.3%	-14.3%	28.4%	24.7%	-5.5%	17.0%	-38.1%	-27.3%	3.6%	200.0%	4.6%	5.5%	5.3%
2012 YTD	0	22	7	72	79	217	47	178	225	725	89	318	1,039	1,357
2019 YTD	1	24	6	95	101	190	62	135	197	748	159	316	1,104	1,420
% Change	-	9.1%	-14.3%	31.9%	27.8%	-12.4%	31.9%	-24.2%	-12.4%	3.2%	78.7%	-0.6%	6.3%	4.6%
2011 YTD	2	29	18	66	84	197	39	392	431	786	93	312	1,310	1,622
2019 YTD	1	24	6	95	101	190	62	135	197	748	159	316	1,104	1,420
% Change	-50.0%	-17.2%	-66.7%	43.9%	20.2%	-3.6%	59.0%	-65.6%	-54.3%	-4.8%	71.0%	1.3%	-15.7%	-12.5%
8 YTD Avg	3	21	12	83	95	216	42	220	262	746	93	334	1,101	1,435
2019 YTD	1	24	6	95	101	190	62	135	197	748	159	316	1,104	1,420
% Change	-66.7%	14.3%	-50.0%	14.5%	6.3%	-12.0%	47.6%	-38.6%	-24.8%	0.3%	71.0%	-5.4%	0.3%	-1.0%
5 YTD Avg	4	19	13	90	103	223	39	195	234	747	102	348	1,082	1,431
2019 YTD	1	24	6	95	101	190	62	135	197	748	159	316	1,104	1,420
% Change	-75.0%	26.3%	-53.8%	5.6%	-1.9%	-14.8%	59.0%	-30.8%	-15.8%	0.1%	55.9%	-9.2%	2.0%	-0.8%

Information summarized for CompStat week ending 03/30/2019.

'8 YTD Avg' refers to the computed 2011 - 2018 YTD average.
'5 YTD Avg' refers to the computed 2014 - 2018 YTD average.

Sourced from MNPD ARMS on 4/3/2019 9:27:04 AM. The figures above were sourced from incident reports using Uniform Crime Reporting definitions and reporting guidelines, based on the date when the crime was reported. This report is intended to be a management and planning tool and does not reflect the official UCR counts for the department. Incidents where a location is unknown or unspecified are included in the countywide totals. 'Unknown' refers to records in which the address is listed as 'Unknown' on the incident report. 'Not Validated' refers to records that were entered in with an invalid addresses.

Central Precinct UCR Incidents - YTD Comparisons

METROPOLITAN POLICE DEPARTMENT
of Nashville and Davidson County

Aggregated by precinct (incident location). Based on date when each incident was reported.

	Homicide	Rape	Commercial Robbery	Street Robbery	Total Robbery	Aggravated Assault	Commercial Burglary	Residential Burglary	Total Burglary	Larceny	Auto Theft	Violent Offenses	Property Offenses	Part I Offenses
2018 YTD	0	9	0	13	13	27	12	3	15	242	24	49	281	330
2019 YTD	1	9	1	26	27	53	19	8	27	347	27	90	401	491
% Change	-	0.0%	-	100.0%	107.7%	96.3%	58.3%	166.7%	80.0%	43.4%	12.5%	83.7%	42.7%	48.8%
2017 YTD	0	6	1	23	24	38	8	5	13	267	28	68	308	376
2019 YTD	1	9	1	26	27	53	19	8	27	347	27	90	401	491
% Change	-	50.0%	0.0%	13.0%	12.5%	39.5%	137.5%	60.0%	107.7%	30.0%	-3.6%	32.4%	30.2%	30.6%
2016 YTD	0	19	0	22	22	30	5	5	10	195	10	71	215	286
2019 YTD	1	9	1	26	27	53	19	8	27	347	27	90	401	491
% Change	-	-52.6%	-	18.2%	22.7%	76.7%	280.0%	60.0%	170.0%	77.9%	170.0%	26.8%	86.5%	71.7%
2015 YTD	0	12	0	14	14	32	12	3	15	188	7	58	210	268
2019 YTD	1	9	1	26	27	53	19	8	27	347	27	90	401	491
% Change	-	-25.0%	-	85.7%	92.9%	65.6%	58.3%	166.7%	80.0%	84.6%	285.7%	55.2%	91.0%	83.2%
2014 YTD	0	15	1	16	17	36	6	6	12	190	11	68	213	281
2019 YTD	1	9	1	26	27	53	19	8	27	347	27	90	401	491
% Change	-	-40.0%	0.0%	62.5%	58.8%	47.2%	216.7%	33.3%	125.0%	82.6%	145.5%	32.4%	88.3%	74.7%
2013 YTD	0	6	0	8	8	37	13	5	18	204	10	51	232	283
2019 YTD	1	9	1	26	27	53	19	8	27	347	27	90	401	491
% Change	-	50.0%	-	225.0%	237.5%	43.2%	46.2%	60.0%	50.0%	70.1%	170.0%	76.5%	72.8%	73.5%
2012 YTD	0	12	1	21	22	47	9	7	16	315	12	81	343	424
2019 YTD	1	9	1	26	27	53	19	8	27	347	27	90	401	491
% Change	-	-25.0%	0.0%	23.8%	22.7%	12.8%	111.1%	14.3%	68.8%	10.2%	125.0%	11.1%	16.9%	15.8%
2011 YTD	1	7	1	21	22	47	13	5	18	269	9	77	296	373
2019 YTD	1	9	1	26	27	53	19	8	27	347	27	90	401	491
% Change	0.0%	28.6%	0.0%	23.8%	22.7%	12.8%	46.2%	60.0%	50.0%	29.0%	200.0%	16.9%	35.5%	31.6%
8 YTD Avg	0	11	1	17	18	37	10	5	15	234	14	65	262	328
2019 YTD	1	9	1	26	27	53	19	8	27	347	27	90	401	491
% Change	-	-18.2%	0.0%	52.9%	50.0%	43.2%	90.0%	60.0%	80.0%	48.3%	92.9%	38.5%	53.1%	49.7%
5 YTD Avg	0	12	0	18	18	33	9	4	13	216	16	63	245	308
2019 YTD	1	9	1	26	27	53	19	8	27	347	27	90	401	491
% Change	-	-25.0%	-	44.4%	50.0%	60.6%	111.1%	100.0%	107.7%	60.6%	68.8%	42.9%	63.7%	59.4%

Information summarized for CompStat week ending 03/30/2019.

'8 YTD Avg' refers to the computed 2011 - 2018 YTD average.
'5 YTD Avg' refers to the computed 2014 - 2018 YTD average.

Sourced from MNPD ARMS on 4/3/2019 9:27:04 AM. The figures above were sourced from incident reports using Uniform Crime Reporting definitions and reporting guidelines, based on the date when the crime was reported. This report is intended to be a management and planning tool and does not reflect the official UCR counts for the department. Incidents where a location is unknown or unspecified are included in the countywide totals. 'Unknown' refers to records in which the address is listed as 'Unknown' on the incident report. 'Not Validated' refers to records that were entered in with an invalid addresses.

Hermitage Precinct UCR Incidents - YTD Comparisons

METROPOLITAN POLICE DEPARTMENT
of Nashville and Davidson County

Aggregated by precinct (incident location). Based on date when each incident was reported.

	Homicide	Rape	Commercial Robbery	Street Robbery	Total Robbery	Aggravated Assault	Commercial Burglary	Residential Burglary	Total Burglary	Larceny	Auto Theft	Violent Offenses	Property Offenses	Part I Offenses
2018 YTD	1	33	14	87	101	203	28	101	129	775	152	338	1,056	1,394
2019 YTD	0	20	14	73	87	151	43	99	142	884	139	258	1,165	1,423
% Change	-100.0%	-39.4%	0.0%	-16.1%	-13.9%	-25.6%	53.6%	-2.0%	10.1%	14.1%	-8.6%	-23.7%	10.3%	2.1%
2017 YTD	4	36	21	86	107	193	35	119	154	792	98	340	1,044	1,384
2019 YTD	0	20	14	73	87	151	43	99	142	884	139	258	1,165	1,423
% Change	-100.0%	-44.4%	-33.3%	-15.1%	-18.7%	-21.8%	22.9%	-16.8%	-7.8%	11.6%	41.8%	-24.1%	11.6%	2.8%
2016 YTD	3	22	17	62	79	201	33	172	205	855	51	305	1,111	1,416
2019 YTD	0	20	14	73	87	151	43	99	142	884	139	258	1,165	1,423
% Change	-100.0%	-9.1%	-17.6%	17.7%	10.1%	-24.9%	30.3%	-42.4%	-30.7%	3.4%	172.5%	-15.4%	4.9%	0.5%
2015 YTD	1	28	11	63	74	150	34	147	181	683	53	253	917	1,170
2019 YTD	0	20	14	73	87	151	43	99	142	884	139	258	1,165	1,423
% Change	-100.0%	-28.6%	27.3%	15.9%	17.6%	0.7%	26.5%	-32.7%	-21.5%	29.4%	162.3%	2.0%	27.0%	21.6%
2014 YTD	1	14	6	52	58	183	43	164	207	678	49	256	934	1,190
2019 YTD	0	20	14	73	87	151	43	99	142	884	139	258	1,165	1,423
% Change	-100.0%	42.9%	133.3%	40.4%	50.0%	-17.5%	0.0%	-39.6%	-31.4%	30.4%	183.7%	0.8%	24.7%	19.6%
2013 YTD	2	21	16	61	77	180	23	180	203	892	46	280	1,141	1,421
2019 YTD	0	20	14	73	87	151	43	99	142	884	139	258	1,165	1,423
% Change	-100.0%	-4.8%	-12.5%	19.7%	13.0%	-16.1%	87.0%	-45.0%	-30.0%	-0.9%	202.2%	-7.9%	2.1%	0.1%
2012 YTD	5	22	7	43	50	228	43	186	229	793	50	305	1,072	1,377
2019 YTD	0	20	14	73	87	151	43	99	142	884	139	258	1,165	1,423
% Change	-100.0%	-9.1%	100.0%	69.8%	74.0%	-33.8%	0.0%	-46.8%	-38.0%	11.5%	178.0%	-15.4%	8.7%	3.3%
2011 YTD	3	18	14	44	58	164	47	223	270	781	51	243	1,102	1,345
2019 YTD	0	20	14	73	87	151	43	99	142	884	139	258	1,165	1,423
% Change	-100.0%	11.1%	0.0%	65.9%	50.0%	-7.9%	-8.5%	-55.6%	-47.4%	13.2%	172.5%	6.2%	5.7%	5.8%
8 YTD Avg	3	24	13	62	76	188	36	162	197	781	69	290	1,047	1,337
2019 YTD	0	20	14	73	87	151	43	99	142	884	139	258	1,165	1,423
% Change	-100.0%	-16.7%	7.7%	17.7%	14.5%	-19.7%	19.4%	-38.9%	-27.9%	13.2%	101.4%	-11.0%	11.3%	6.4%
5 YTD Avg	2	27	14	70	84	186	35	141	175	757	81	298	1,012	1,311
2019 YTD	0	20	14	73	87	151	43	99	142	884	139	258	1,165	1,423
% Change	-100.0%	-25.9%	0.0%	4.3%	3.6%	-18.8%	22.9%	-29.8%	-18.9%	16.8%	71.6%	-13.4%	15.1%	8.5%

Information summarized for CompStat week ending 03/30/2019.

'8 YTD Avg' refers to the computed 2011 - 2018 YTD average.
'5 YTD Avg' refers to the computed 2014 - 2018 YTD average.

Sourced from MNPD ARMS on 4/3/2019 9:27:04 AM. The figures above were sourced from incident reports using Uniform Crime Reporting definitions and reporting guidelines, based on the date when the crime was reported. This report is intended to be a management and planning tool and does not reflect the official UCR counts for the department. Incidents where a location is unknown or unspecified are included in the countywide totals. 'Unknown' refers to records in which the address is listed as 'Unknown' on the incident report. 'Not Validated' refers to records that were entered in with an invalid addresses.

North Precinct UCR Incidents - YTD Comparisons

METROPOLITAN POLICE DEPARTMENT
of Nashville and Davidson County

Aggregated by precinct (incident location). Based on date when each incident was reported.

	Homicide	Rape	Commercial Robbery	Street Robbery	Total Robbery	Aggravated Assault	Commercial Burglary	Residential Burglary	Total Burglary	Larceny	Auto Theft	Violent Offenses	Property Offenses	Part I Offenses
2018 YTD	7	22	8	66	74	230	15	66	81	534	138	333	753	1,086
2019 YTD	3	18	4	50	54	197	16	81	97	527	112	272	736	1,008
% Change	-57.1%	-18.2%	-50.0%	-24.2%	-27.0%	-14.3%	6.7%	22.7%	19.8%	-1.3%	-18.8%	-18.3%	-2.3%	-7.2%
2017 YTD	4	14	10	72	82	192	42	94	136	468	81	292	685	977
2019 YTD	3	18	4	50	54	197	16	81	97	527	112	272	736	1,008
% Change	-25.0%	28.6%	-60.0%	-30.6%	-34.1%	2.6%	-61.9%	-13.8%	-28.7%	12.6%	38.3%	-6.8%	7.4%	3.2%
2016 YTD	5	16	6	47	53	197	28	92	120	397	53	271	570	841
2019 YTD	3	18	4	50	54	197	16	81	97	527	112	272	736	1,008
% Change	-40.0%	12.5%	-33.3%	6.4%	1.9%	0.0%	-42.9%	-12.0%	-19.2%	32.7%	111.3%	0.4%	29.1%	19.9%
2015 YTD	6	15	4	67	71	208	24	124	148	324	50	300	522	822
2019 YTD	3	18	4	50	54	197	16	81	97	527	112	272	736	1,008
% Change	-50.0%	20.0%	0.0%	-25.4%	-23.9%	-5.3%	-33.3%	-34.7%	-34.5%	62.7%	124.0%	-9.3%	41.0%	22.6%
2014 YTD	4	23	0	39	39	216	11	108	119	350	31	282	500	782
2019 YTD	3	18	4	50	54	197	16	81	97	527	112	272	736	1,008
% Change	-25.0%	-21.7%	-	28.2%	38.5%	-8.8%	45.5%	-25.0%	-18.5%	50.6%	261.3%	-3.5%	47.2%	28.9%
2013 YTD	3	11	3	55	58	202	22	179	201	382	26	274	609	883
2019 YTD	3	18	4	50	54	197	16	81	97	527	112	272	736	1,008
% Change	0.0%	63.6%	33.3%	-9.1%	-6.9%	-2.5%	-27.3%	-54.7%	-51.7%	38.0%	330.8%	-0.7%	20.9%	14.2%
2012 YTD	4	16	4	41	45	176	24	151	175	447	36	241	658	899
2019 YTD	3	18	4	50	54	197	16	81	97	527	112	272	736	1,008
% Change	-25.0%	12.5%	0.0%	22.0%	20.0%	11.9%	-33.3%	-46.4%	-44.6%	17.9%	211.1%	12.9%	11.9%	12.1%
2011 YTD	1	12	9	33	42	168	49	172	221	417	47	223	685	908
2019 YTD	3	18	4	50	54	197	16	81	97	527	112	272	736	1,008
% Change	200.0%	50.0%	-55.6%	51.5%	28.6%	17.3%	-67.3%	-52.9%	-56.1%	26.4%	138.3%	22.0%	7.4%	11.0%
8 YTD Avg	4	16	6	53	58	199	27	123	150	415	58	277	623	900
2019 YTD	3	18	4	50	54	197	16	81	97	527	112	272	736	1,008
% Change	-25.0%	12.5%	-33.3%	-5.7%	-6.9%	-1.0%	-40.7%	-34.1%	-35.3%	27.0%	93.1%	-1.8%	18.1%	12.0%
5 YTD Avg	5	18	6	58	64	209	24	97	121	415	71	296	606	902
2019 YTD	3	18	4	50	54	197	16	81	97	527	112	272	736	1,008
% Change	-40.0%	0.0%	-33.3%	-13.8%	-15.6%	-5.7%	-33.3%	-16.5%	-19.8%	27.0%	57.7%	-8.1%	21.5%	11.8%

Information summarized for CompStat week ending 03/30/2019.

'8 YTD Avg' refers to the computed 2011 - 2018 YTD average.
'5 YTD Avg' refers to the computed 2014 - 2018 YTD average.

Sourced from MNPD ARMS on 4/3/2019 9:27:04 AM. The figures above were sourced from incident reports using Uniform Crime Reporting definitions and reporting guidelines, based on the date when the crime was reported. This report is intended to be a management and planning tool and does not reflect the official UCR counts for the department. Incidents where a location is unknown or unspecified are included in the countywide totals. 'Unknown' refers to records in which the address is listed as 'Unknown' on the incident report. 'Not Validated' refers to records that were entered in with an invalid addresses.

Madison Precinct UCR Incidents - YTD Comparisons

METROPOLITAN POLICE DEPARTMENT
of Nashville and Davidson County

Aggregated by precinct (incident location). Based on date when each incident was reported.

	Homicide	Rape	Commercial Robbery	Street Robbery	Total Robbery	Aggravated Assault	Commercial Burglary	Residential Burglary	Total Burglary	Larceny	Auto Theft	Violent Offenses	Property Offenses	Part I Offenses
2018 YTD	2	14	9	31	40	195	14	56	70	527	81	251	678	929
2019 YTD	2	10	8	21	29	114	26	51	77	447	76	155	600	755
% Change	0.0%	-28.6%	-11.1%	-32.3%	-27.5%	-41.5%	85.7%	-8.9%	10.0%	-15.2%	-6.2%	-38.2%	-11.5%	-18.7%
2017 YTD	2	6	8	43	51	109	16	90	106	534	72	168	712	880
2019 YTD	2	10	8	21	29	114	26	51	77	447	76	155	600	755
% Change	0.0%	66.7%	0.0%	-51.2%	-43.1%	4.6%	62.5%	-43.3%	-27.4%	-16.3%	5.6%	-7.7%	-15.7%	-14.2%
2016 YTD	1	22	5	28	33	128	11	114	125	543	26	184	694	878
2019 YTD	2	10	8	21	29	114	26	51	77	447	76	155	600	755
% Change	100.0%	-54.5%	60.0%	-25.0%	-12.1%	-10.9%	136.4%	-55.3%	-38.4%	-17.7%	192.3%	-15.8%	-13.5%	-14.0%
2015 YTD	1	9	8	25	33	141	13	98	111	439	33	184	583	767
2019 YTD	2	10	8	21	29	114	26	51	77	447	76	155	600	755
% Change	100.0%	11.1%	0.0%	-16.0%	-12.1%	-19.1%	100.0%	-48.0%	-30.6%	1.8%	130.3%	-15.8%	2.9%	-1.6%
2014 YTD	4	15	3	20	23	110	6	94	100	441	23	152	564	716
2019 YTD	2	10	8	21	29	114	26	51	77	447	76	155	600	755
% Change	-50.0%	-33.3%	166.7%	5.0%	26.1%	3.6%	333.3%	-45.7%	-23.0%	1.4%	230.4%	2.0%	6.4%	5.4%
2013 YTD	0	14	8	41	49	124	18	117	135	434	35	187	604	791
2019 YTD	2	10	8	21	29	114	26	51	77	447	76	155	600	755
% Change	-	-28.6%	0.0%	-48.8%	-40.8%	-8.1%	44.4%	-56.4%	-43.0%	3.0%	117.1%	-17.1%	-0.7%	-4.6%
2012 YTD	3	11	4	39	43	139	20	190	210	550	32	196	792	988
2019 YTD	2	10	8	21	29	114	26	51	77	447	76	155	600	755
% Change	-33.3%	-9.1%	100.0%	-46.2%	-32.6%	-18.0%	30.0%	-73.2%	-63.3%	-18.7%	137.5%	-20.9%	-24.2%	-23.6%
2011 YTD	2	11	9	19	28	117	23	133	156	490	68	158	714	872
2019 YTD	2	10	8	21	29	114	26	51	77	447	76	155	600	755
% Change	0.0%	-9.1%	-11.1%	10.5%	3.6%	-2.6%	13.0%	-61.7%	-50.6%	-8.8%	11.8%	-1.9%	-16.0%	-13.4%
8 YTD Avg	2	13	7	31	38	133	15	112	127	495	46	185	668	853
2019 YTD	2	10	8	21	29	114	26	51	77	447	76	155	600	755
% Change	0.0%	-23.1%	14.3%	-32.3%	-23.7%	-14.3%	73.3%	-54.5%	-39.4%	-9.7%	65.2%	-16.2%	-10.2%	-11.5%
5 YTD Avg	2	13	7	29	36	137	12	90	102	497	47	188	646	834
2019 YTD	2	10	8	21	29	114	26	51	77	447	76	155	600	755
% Change	0.0%	-23.1%	14.3%	-27.6%	-19.4%	-16.8%	116.7%	-43.3%	-24.5%	-10.1%	61.7%	-17.6%	-7.1%	-9.5%

Information summarized for CompStat week ending 03/30/2019.

'8 YTD Avg' refers to the computed 2011 - 2018 YTD average.
'5 YTD Avg' refers to the computed 2014 - 2018 YTD average.

Sourced from MNPD ARMS on 4/3/2019 9:27:04 AM. The figures above were sourced from incident reports using Uniform Crime Reporting definitions and reporting guidelines, based on the date when the crime was reported. This report is intended to be a management and planning tool and does not reflect the official UCR counts for the department. Incidents where a location is unknown or unspecified are included in the countywide totals. 'Unknown' refers to records in which the address is listed as 'Unknown' on the incident report. 'Not Validated' refers to records that were entered in with an invalid addresses.

Midtown Hills Precinct UCR Incidents - YTD Comparisons

METROPOLITAN POLICE DEPARTMENT
of Nashville and Davidson County

Aggregated by precinct (incident location). Based on date when each incident was reported.

	Homicide	Rape	Commercial Robbery	Street Robbery	Total Robbery	Aggravated Assault	Commercial Burglary	Residential Burglary	Total Burglary	Larceny	Auto Theft	Violent Offenses	Property Offenses	Part I Offenses
2018 YTD	2	17	3	54	57	99	49	67	116	609	98	175	823	998
2019 YTD	1	15	5	56	61	85	34	71	105	574	72	162	751	913
% Change	-50.0%	-11.8%	66.7%	3.7%	7.0%	-14.1%	-30.6%	6.0%	-9.5%	-5.7%	-26.5%	-7.4%	-8.7%	-8.5%
2017 YTD	2	18	8	42	50	139	41	48	89	573	69	209	731	940
2019 YTD	1	15	5	56	61	85	34	71	105	574	72	162	751	913
% Change	-50.0%	-16.7%	-37.5%	33.3%	22.0%	-38.8%	-17.1%	47.9%	18.0%	0.2%	4.3%	-22.5%	2.7%	-2.9%
2016 YTD	0	14	8	34	42	86	31	87	118	500	35	142	653	795
2019 YTD	1	15	5	56	61	85	34	71	105	574	72	162	751	913
% Change	-	7.1%	-37.5%	64.7%	45.2%	-1.2%	9.7%	-18.4%	-11.0%	14.8%	105.7%	14.1%	15.0%	14.8%
2015 YTD	1	11	7	18	25	83	24	79	103	469	19	120	591	711
2019 YTD	1	15	5	56	61	85	34	71	105	574	72	162	751	913
% Change	0.0%	36.4%	-28.6%	211.1%	144.0%	2.4%	41.7%	-10.1%	1.9%	22.4%	278.9%	35.0%	27.1%	28.4%
2014 YTD	1	20	6	20	26	76	41	122	163	528	20	123	711	834
2019 YTD	1	15	5	56	61	85	34	71	105	574	72	162	751	913
% Change	0.0%	-25.0%	-16.7%	180.0%	134.6%	11.8%	-17.1%	-41.8%	-35.6%	8.7%	260.0%	31.7%	5.6%	9.5%
2013 YTD	0	12	12	12	24	73	37	126	163	591	30	109	784	893
2019 YTD	1	15	5	56	61	85	34	71	105	574	72	162	751	913
% Change	-	25.0%	-58.3%	366.7%	154.2%	16.4%	-8.1%	-43.7%	-35.6%	-2.9%	140.0%	48.6%	-4.2%	2.2%
2012 YTD	1	18	12	27	39	108	48	136	184	608	28	166	820	986
2019 YTD	1	15	5	56	61	85	34	71	105	574	72	162	751	913
% Change	0.0%	-16.7%	-58.3%	107.4%	56.4%	-21.3%	-29.2%	-47.8%	-42.9%	-5.6%	157.1%	-2.4%	-8.4%	-7.4%
2011 YTD	1	11	5	24	29	84	33	197	230	664	57	125	951	1,076
2019 YTD	1	15	5	56	61	85	34	71	105	574	72	162	751	913
% Change	0.0%	36.4%	0.0%	133.3%	110.3%	1.2%	3.0%	-64.0%	-54.3%	-13.6%	26.3%	29.6%	-21.0%	-15.1%
8 YTD Avg	1	15	8	29	37	94	38	108	146	568	45	146	758	904
2019 YTD	1	15	5	56	61	85	34	71	105	574	72	162	751	913
% Change	0.0%	0.0%	-37.5%	93.1%	64.9%	-9.6%	-10.5%	-34.3%	-28.1%	1.1%	60.0%	11.0%	-0.9%	1.0%
5 YTD Avg	1	16	6	34	40	97	37	81	118	536	48	154	702	856
2019 YTD	1	15	5	56	61	85	34	71	105	574	72	162	751	913
% Change	0.0%	-6.3%	-16.7%	64.7%	52.5%	-12.4%	-8.1%	-12.3%	-11.0%	7.1%	50.0%	5.2%	7.0%	6.7%

Information summarized for CompStat week ending 03/30/2019.

'8 YTD Avg' refers to the computed 2011 - 2018 YTD average.
'5 YTD Avg' refers to the computed 2014 - 2018 YTD average.

Sourced from MNPD ARMS on 4/3/2019 9:27:04 AM. The figures above were sourced from incident reports using Uniform Crime Reporting definitions and reporting guidelines, based on the date when the crime was reported. This report is intended to be a management and planning tool and does not reflect the official UCR counts for the department. Incidents where a location is unknown or unspecified are included in the countywide totals. 'Unknown' refers to records in which the address is listed as 'Unknown' on the incident report. 'Not Validated' refers to records that were entered in with an invalid addresses.

YTD Homicide Report

Demographic information for homicide incidents occurring during the current year.

METROPOLITAN POLICE DEPARTMENT
of Nashville and Davidson County

Race of Victim		
Black	6	54.5 %
White	5	45.5 %
Total	11	100.0 %

Age of Victim		
18 to 24	4	36.4 %
25 to 34	1	9.1 %
35 to 44	3	27.3 %
65+	1	9.1 %
Unk	2	18.2 %
Total	11	100.0 %

Race - Ethnicity - Gender of Victim		
Black Non-Hispanic Male	4	36.4 %
Black Non-Hispanic Female	2	18.2 %
White Non-Hispanic Male	2	18.2 %
White Hispanic Female	1	9.1 %
White Hispanic Male	1	9.1 %
White Non-Hispanic Female	1	9.1 %
Total	11	100.0 %

Time of Incident		
12:00 am - 3:59 am	5	45.5 %
4:00 am - 7:59 am	2	18.2 %
4:00 pm - 7:59 pm	1	9.1 %
8:00 pm - 11:59 pm	3	27.3 %
Total	11	100.0 %

Ethnicity of Victim		
Non-Hispanic	9	81.8 %
Hispanic	2	18.2 %
Total	11	100.0 %

Gender of Victim		
Male	7	63.6 %
Female	4	36.4 %
Total	11	100.0 %

Domestic Related		
No	8	72.7 %
Yes	3	27.3 %
Total	11	100.0 %

Monthly Homicide Count (Year-to-Year Comparison)

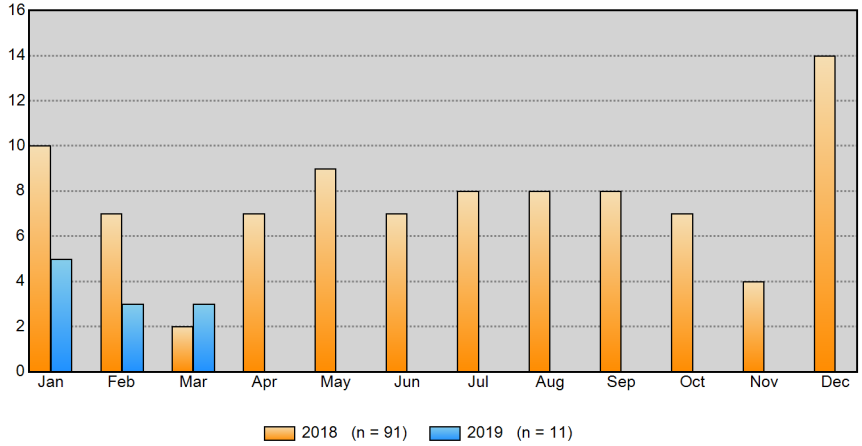

Monthly Homicide Cumulative Count (Year-to-Year Comparison)

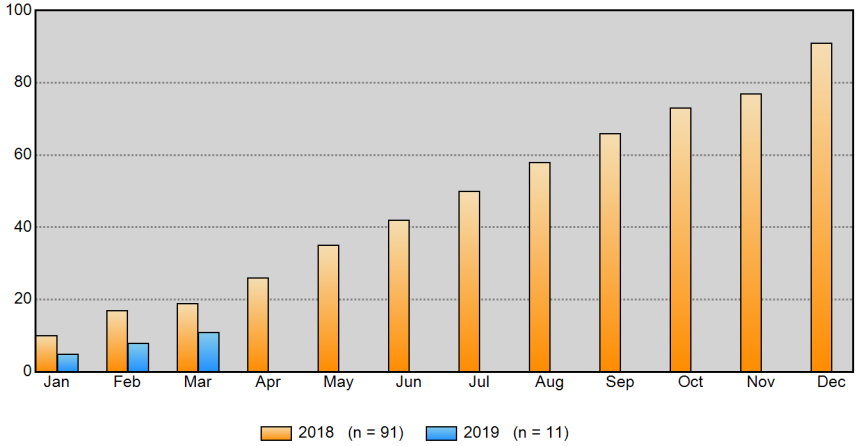

Information summarized for CompStat week ending 3/30/2019.

Sourced from MNPD ARMS on 4/3/2019 9:27:04 AM. The figures above were sourced from incident reports using Uniform Crime Reporting definitions and reporting guidelines, based on the date when the crime was reported. This report is intended to be a management and planning tool and does not reflect the official UCR counts for the department.

County Year-to-Year Weekly Chart

METROPOLITAN POLICE DEPARTMENT
of Nashville and Davidson County

	Homicide	Rape	Commercial Robbery	Street Robbery	Total Robbery	Aggravated Assault	Commercial Burglary	Residential Burglary	Total Burglary	Larceny	Auto Theft	Violent Offenses	Property Offenses	Part I Offenses
ending 04/14/2018 Next Week	1	9	9	26	35	86	10	49	59	359	46	131	464	595
ending 04/07/2018 Current Week	1	12	4	25	29	74	17	46	63	346	51	116	460	576
ending 03/31/2018	0	15	2	26	28	93	9	39	48	365	53	136	466	602
ending 03/30/2019	0	5	1	29	30	61	17	33	50	401	38	96	489	585
% Change	-	-66.7%	-50.0%	11.5%	7.1%	-34.4%	88.9%	-15.4%	4.2%	9.9%	-28.3%	-29.4%	4.9%	-2.8%
ending 03/24/2018	1	15	3	27	30	102	21	49	70	401	55	148	526	674
ending 03/23/2019	0	7	2	22	24	83	21	48	69	364	46	114	479	593
% Change	-100.0%	-53.3%	-33.3%	-18.5%	-20.0%	-18.6%	0.0%	-2.0%	-1.4%	-9.2%	-16.4%	-23.0%	-8.9%	-12.0%
ending 03/17/2018	1	15	3	24	27	111	13	40	53	349	47	154	449	603
ending 03/16/2019	2	10	4	32	36	93	15	30	45	334	47	141	426	567
% Change	100.0%	-33.3%	33.3%	33.3%	33.3%	-16.2%	15.4%	-25.0%	-15.1%	-4.3%	0.0%	-8.4%	-5.1%	-6.0%

Part I Incidents - Year-to-Year Weekly Comparisons

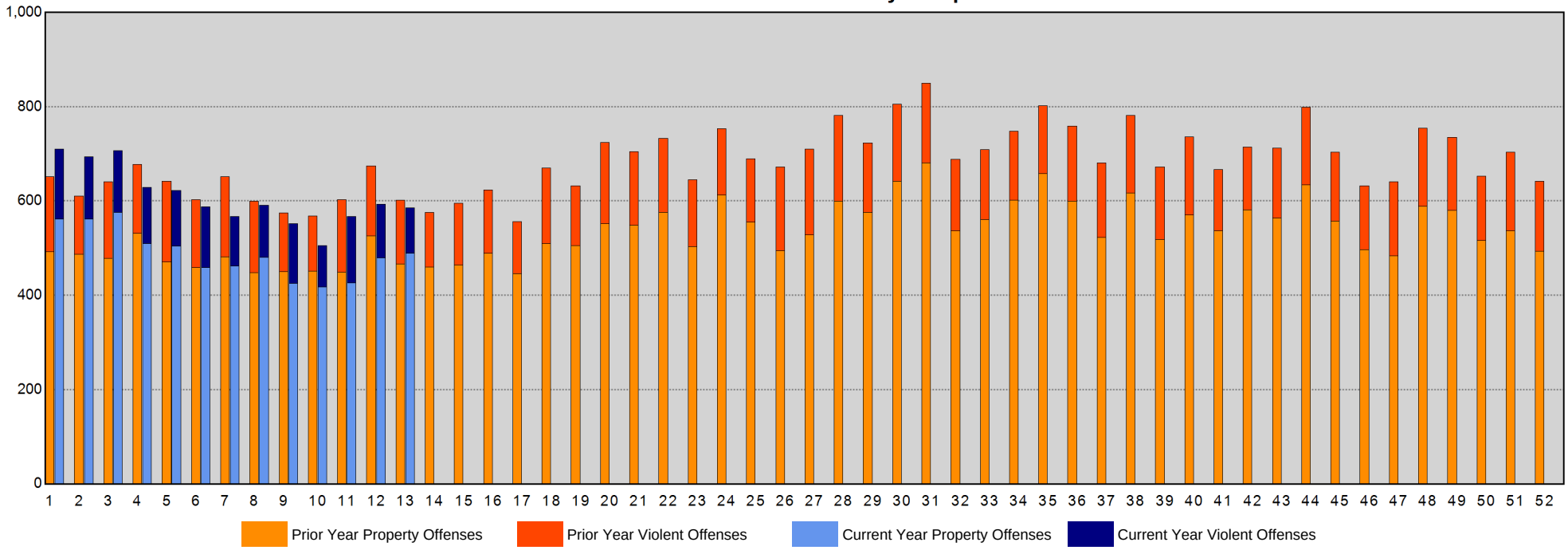

Sourced from MNPD ARMS on 4/3/2019 9:27:04 AM. The figures above were sourced from incident reports using Uniform Crime Reporting definitions and reporting guidelines, based on the date when the crime was reported. This report is intended to be a management and planning tool and does not reflect the official UCR counts for the department. Incidents where a location is unknown or unspecified are included in the countywide totals. 'Unknown' refers to records in which the address is listed as 'Unknown' on the incident report. 'Not Validated' refers to records that were entered in with an invalid addresses.

West Precinct Year-to-Year Weekly Chart

METROPOLITAN POLICE DEPARTMENT
of Nashville and Davidson County

	Homicide	Rape	Commercial Robbery	Street Robbery	Total Robbery	Aggravated Assault	Commercial Burglary	Residential Burglary	Total Burglary	Larceny	Auto Theft	Violent Offenses	Property Offenses	Part I Offenses
ending 04/14/2018 Next Week	0	1	3	1	4	3	1	11	12	39	0	8	51	59
ending 04/07/2018 Current Week	0	1	0	2	2	1	2	7	9	35	0	4	44	48
ending 03/31/2018	0	0	1	0	1	2	0	8	8	52	5	3	65	68
ending 03/30/2019	0	1	0	5	5	2	1	6	7	49	6	8	62	70
% Change	-	-	-100.0%	-	400.0%	0.0%	-	-25.0%	-12.5%	-5.8%	20.0%	166.7%	-4.6%	2.9%
ending 03/24/2018	0	1	0	0	0	4	3	6	9	61	7	5	77	82
ending 03/23/2019	0	0	0	0	0	6	0	4	4	42	5	6	51	57
% Change	-	-100.0%	-	-	-	50.0%	-100.0%	-33.3%	-55.6%	-31.1%	-28.6%	20.0%	-33.8%	-30.5%
ending 03/17/2018	0	0	1	0	1	5	4	7	11	57	7	6	75	81
ending 03/16/2019	0	1	0	0	0	3	0	6	6	26	4	4	36	40
% Change	-	-	-100.0%	-	-100.0%	-40.0%	-100.0%	-14.3%	-45.5%	-54.4%	-42.9%	-33.3%	-52.0%	-50.6%

Part I Incidents - Year-to-Year Weekly Comparisons

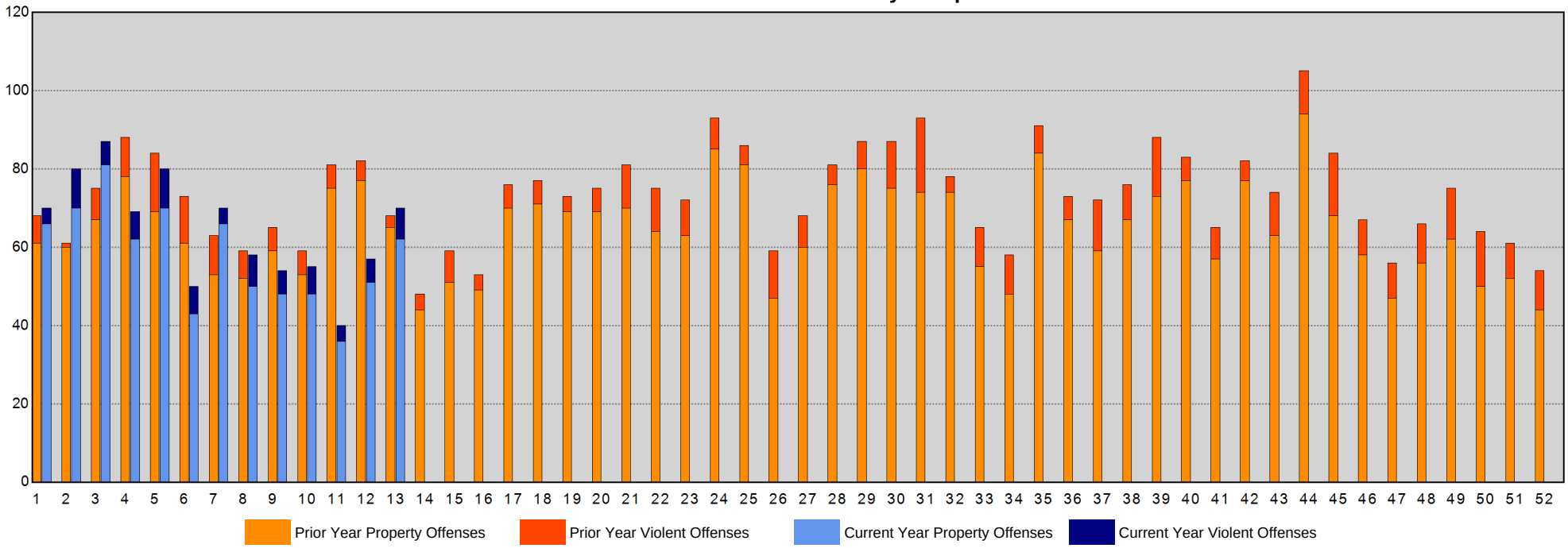

Sourced from MNPD ARMS on 4/3/2019 9:27:05 AM. The figures above were sourced from incident reports using Uniform Crime Reporting definitions and reporting guidelines, based on the date when the crime was reported. This report is intended to be a management and planning tool and does not reflect the official UCR counts for the department. Incidents where a location is unknown or unspecified are included in the countywide totals. 'Unknown' refers to records in which the address is listed as 'Unknown' on the incident report. 'Not Validated' refers to records that were entered in with an invalid addresses.

East Precinct Year-to-Year Weekly Chart

METROPOLITAN POLICE DEPARTMENT
of Nashville and Davidson County

	Homicide	Rape	Commercial Robbery	Street Robbery	Total Robbery	Aggravated Assault	Commercial Burglary	Residential Burglary	Total Burglary	Larceny	Auto Theft	Violent Offenses	Property Offenses	Part I Offenses
ending 04/14/2018 Next Week	0	1	0	1	1	3	0	2	2	41	6	5	49	54
ending 04/07/2018 Current Week	0	2	0	4	4	4	0	5	5	50	9	10	64	74
ending 03/31/2018	0	2	0	4	4	20	0	6	6	45	1	26	52	78
ending 03/30/2019	0	2	0	0	0	9	1	3	4	52	3	11	59	70
% Change	-	0.0%	-	-100.0%	-100.0%	-55.0%	-	-50.0%	-33.3%	15.6%	200.0%	-57.7%	13.5%	-10.3%
ending 03/24/2018	0	1	0	1	1	18	1	3	4	36	2	20	42	62
ending 03/23/2019	0	0	0	2	2	9	3	6	9	38	8	11	55	66
% Change	-	-100.0%	-	100.0%	100.0%	-50.0%	200.0%	100.0%	125.0%	5.6%	300.0%	-45.0%	31.0%	6.5%
ending 03/17/2018	0	0	0	1	1	8	2	4	6	30	2	9	38	47
ending 03/16/2019	0	0	0	5	5	4	0	2	2	44	7	9	53	62
% Change	-	-	-	400.0%	400.0%	-50.0%	-100.0%	-50.0%	-66.7%	46.7%	250.0%	0.0%	39.5%	31.9%

Part I Incidents - Year-to-Year Weekly Comparisons

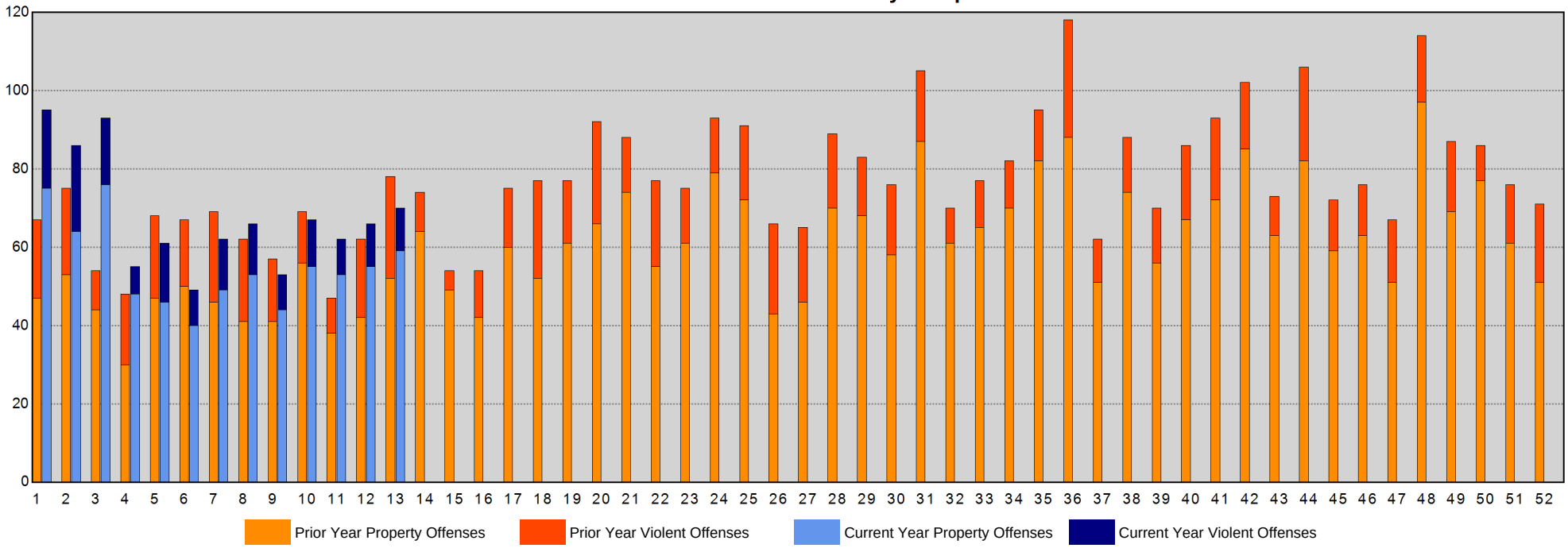

Sourced from MNPD ARMS on 4/3/2019 9:27:05 AM. The figures above were sourced from incident reports using Uniform Crime Reporting definitions and reporting guidelines, based on the date when the crime was reported. This report is intended to be a management and planning tool and does not reflect the official UCR counts for the department. Incidents where a location is unknown or unspecified are included in the countywide totals. 'Unknown' refers to records in which the address is listed as 'Unknown' on the incident report. 'Not Validated' refers to records that were entered in with an invalid addresses.

South Precinct Year-to-Year Weekly Chart

METROPOLITAN POLICE DEPARTMENT
of Nashville and Davidson County

	Homicide	Rape	Commercial Robbery	Street Robbery	Total Robbery	Aggravated Assault	Commercial Burglary	Residential Burglary	Total Burglary	Larceny	Auto Theft	Violent Offenses	Property Offenses	Part I Offenses
ending 04/14/2018 Next Week	0	3	3	7	10	27	2	7	9	57	14	40	80	120
ending 04/07/2018 Current Week	0	2	0	6	6	20	3	11	14	68	16	28	98	126
ending 03/31/2018	0	4	0	5	5	14	5	11	16	61	17	23	94	117
ending 03/30/2019	0	0	0	4	4	19	6	4	10	55	5	23	70	93
% Change	-	-100.0%	-	-20.0%	-20.0%	35.7%	20.0%	-63.6%	-37.5%	-9.8%	-70.6%	0.0%	-25.5%	-20.5%
ending 03/24/2018	1	1	1	6	7	16	7	17	24	66	12	25	102	127
ending 03/23/2019	0	2	0	5	5	23	4	13	17	54	13	30	84	114
% Change	-100.0%	100.0%	-100.0%	-16.7%	-28.6%	43.8%	-42.9%	-23.5%	-29.2%	-18.2%	8.3%	20.0%	-17.6%	-10.2%
ending 03/17/2018	1	1	1	9	10	19	0	10	10	72	10	31	92	123
ending 03/16/2019	0	4	1	8	9	25	10	7	17	57	13	38	87	125
% Change	-100.0%	300.0%	0.0%	-11.1%	-10.0%	31.6%	-	-30.0%	70.0%	-20.8%	30.0%	22.6%	-5.4%	1.6%

Part I Incidents - Year-to-Year Weekly Comparisons

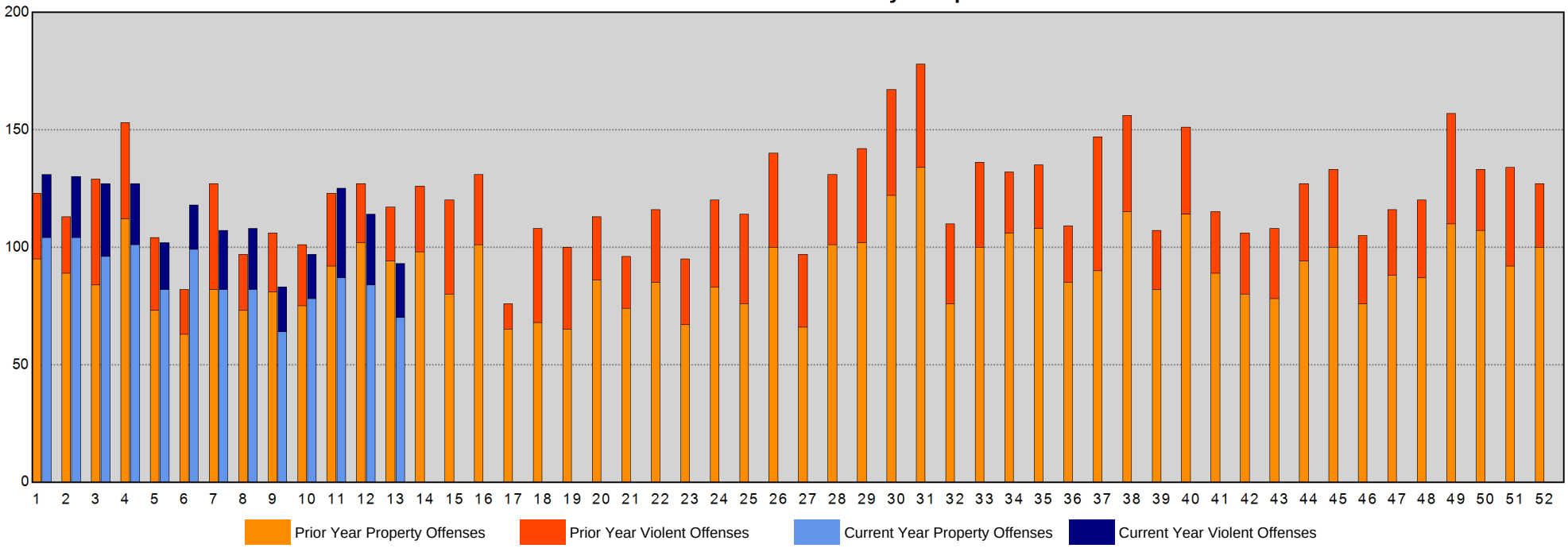

Sourced from MNPD ARMS on 4/3/2019 9:27:06 AM. The figures above were sourced from incident reports using Uniform Crime Reporting definitions and reporting guidelines, based on the date when the crime was reported. This report is intended to be a management and planning tool and does not reflect the official UCR counts for the department. Incidents where a location is unknown or unspecified are included in the countywide totals. 'Unknown' refers to records in which the address is listed as 'Unknown' on the incident report. 'Not Validated' refers to records that were entered in with an invalid addresses.

Central Precinct Year-to-Year Weekly Chart

METROPOLITAN POLICE DEPARTMENT
of Nashville and Davidson County

	Homicide	Rape	Commercial Robbery	Street Robbery	Total Robbery	Aggravated Assault	Commercial Burglary	Residential Burglary	Total Burglary	Larceny	Auto Theft	Violent Offenses	Property Offenses	Part I Offenses
ending 04/14/2018 Next Week	0	0	0	1	1	5	0	0	0	26	1	6	27	33
ending 04/07/2018 Current Week	0	0	0	1	1	5	1	1	2	13	1	6	16	22
ending 03/31/2018	0	0	0	2	2	3	0	0	0	20	0	5	20	25
ending 03/30/2019	0	0	0	3	3	2	2	1	3	38	0	5	41	46
% Change	-	-	-	50.0%	50.0%	-33.3%	-	-	-	90.0%	-	0.0%	105.0%	84.0%
ending 03/24/2018	0	1	0	1	1	2	1	0	1	22	4	4	27	31
ending 03/23/2019	0	0	0	3	3	0	4	1	5	38	2	3	45	48
% Change	-	-100.0%	-	200.0%	200.0%	-100.0%	300.0%	-	400.0%	72.7%	-50.0%	-25.0%	66.7%	54.8%
ending 03/17/2018	0	3	0	0	0	4	1	1	2	19	1	7	22	29
ending 03/16/2019	0	0	0	4	4	9	1	0	1	28	3	13	32	45
% Change	-	-100.0%	-	-	-	125.0%	0.0%	-100.0%	-50.0%	47.4%	200.0%	85.7%	45.5%	55.2%

Part I Incidents - Year-to-Year Weekly Comparisons

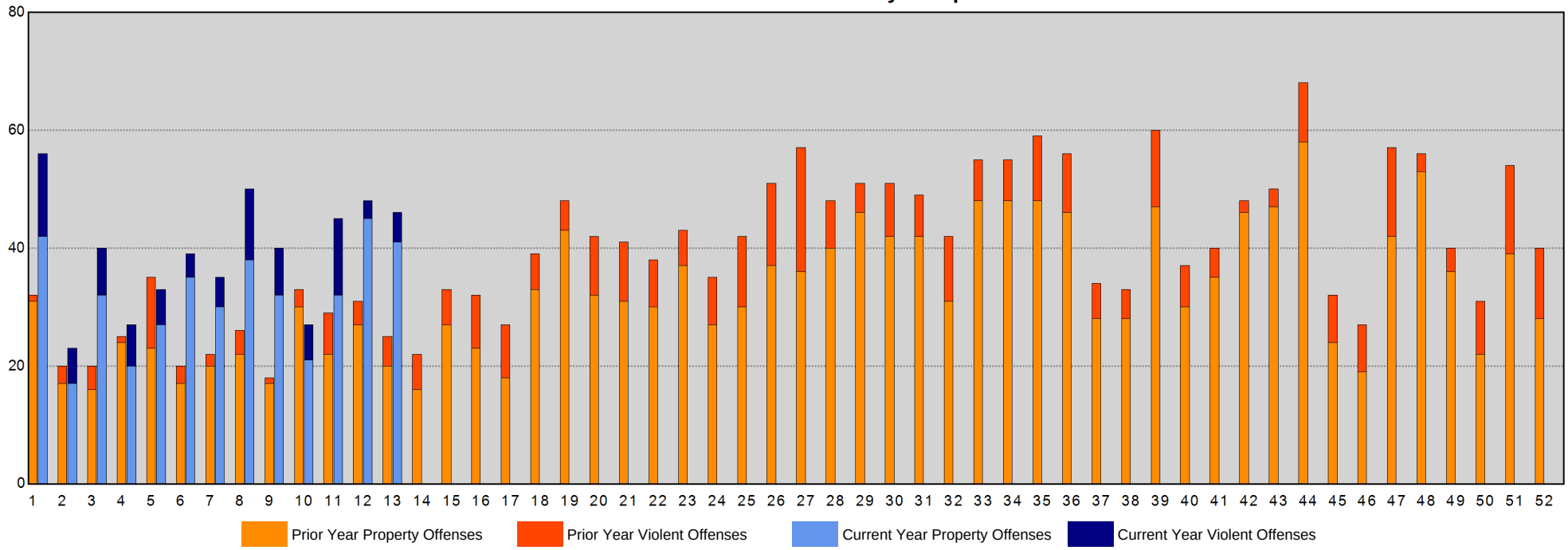

Sourced from MNPD ARMS on 4/3/2019 9:27:06 AM. The figures above were sourced from incident reports using Uniform Crime Reporting definitions and reporting guidelines, based on the date when the crime was reported. This report is intended to be a management and planning tool and does not reflect the official UCR counts for the department. Incidents where a location is unknown or unspecified are included in the countywide totals. 'Unknown' refers to records in which the address is listed as 'Unknown' on the incident report. 'Not Validated' refers to records that were entered in with an invalid addresses.

Hermitage Precinct Year-to-Year Weekly Chart

METROPOLITAN POLICE DEPARTMENT
of Nashville and Davidson County

	Homicide	Rape	Commercial Robbery	Street Robbery	Total Robbery	Aggravated Assault	Commercial Burglary	Residential Burglary	Total Burglary	Larceny	Auto Theft	Violent Offenses	Property Offenses	Part I Offenses
ending 04/14/2018 Next Week	1	1	2	7	9	8	2	4	6	52	9	19	67	86
ending 04/07/2018 Current Week	0	2	1	2	3	11	5	10	15	70	13	16	98	114
ending 03/31/2018	0	4	0	3	3	8	1	4	5	52	8	15	65	80
ending 03/30/2019	0	1	1	7	8	6	1	4	5	71	8	15	84	99
% Change	-	-75.0%	-	133.3%	166.7%	-25.0%	0.0%	0.0%	0.0%	36.5%	0.0%	0.0%	29.2%	23.8%
ending 03/24/2018	0	4	1	8	9	33	1	9	10	59	15	46	84	130
ending 03/23/2019	0	1	1	4	5	5	3	7	10	67	8	11	85	96
% Change	-	-75.0%	0.0%	-50.0%	-44.4%	-84.8%	200.0%	-22.2%	0.0%	13.6%	-46.7%	-76.1%	1.2%	-26.2%
ending 03/17/2018	0	3	1	5	6	23	1	12	13	60	8	32	81	113
ending 03/16/2019	0	1	0	6	6	17	1	6	7	62	3	24	72	96
% Change	-	-66.7%	-100.0%	20.0%	0.0%	-26.1%	0.0%	-50.0%	-46.2%	3.3%	-62.5%	-25.0%	-11.1%	-15.0%

Part I Incidents - Year-to-Year Weekly Comparisons

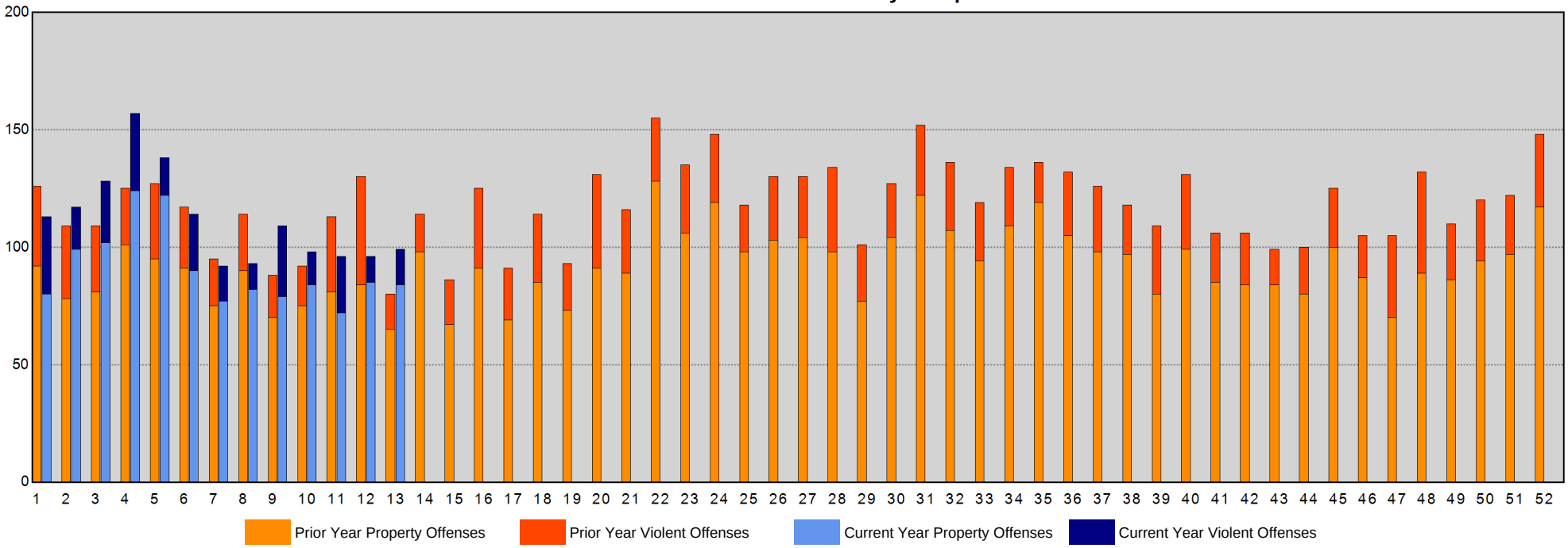

Sourced from MNPD ARMS on 4/3/2019 9:27:06 AM. The figures above were sourced from incident reports using Uniform Crime Reporting definitions and reporting guidelines, based on the date when the crime was reported. This report is intended to be a management and planning tool and does not reflect the official UCR counts for the department. Incidents where a location is unknown or unspecified are included in the countywide totals. 'Unknown' refers to records in which the address is listed as 'Unknown' on the incident report. 'Not Validated' refers to records that were entered in with an invalid addresses.

North Precinct Year-to-Year Weekly Chart

METROPOLITAN POLICE DEPARTMENT
of Nashville and Davidson County

	Homicide	Rape	Commercial Robbery	Street Robbery	Total Robbery	Aggravated Assault	Commercial Burglary	Residential Burglary	Total Burglary	Larceny	Auto Theft	Violent Offenses	Property Offenses	Part I Offenses
ending 04/14/2018 Next Week	0	0	1	3	4	28	2	9	11	42	5	32	58	90
ending 04/07/2018 Current Week	0	3	0	4	4	24	4	6	10	37	6	31	53	84
ending 03/31/2018	0	1	1	4	5	27	1	2	3	52	8	33	63	96
ending 03/30/2019	0	0	0	5	5	11	2	7	9	51	6	16	66	82
% Change	-	-100.0%	-100.0%	25.0%	0.0%	-59.3%	100.0%	250.0%	200.0%	-1.9%	-25.0%	-51.5%	4.8%	-14.6%
ending 03/24/2018	0	3	0	2	2	15	1	5	6	43	7	20	56	76
ending 03/23/2019	0	2	1	5	6	15	2	10	12	48	2	23	62	85
% Change	-	-33.3%	-	150.0%	200.0%	0.0%	100.0%	100.0%	100.0%	11.6%	-71.4%	15.0%	10.7%	11.8%
ending 03/17/2018	0	4	0	6	6	20	1	2	3	31	5	30	39	69
ending 03/16/2019	0	2	0	4	4	14	2	5	7	40	9	20	56	76
% Change	-	-50.0%	-	-33.3%	-33.3%	-30.0%	100.0%	150.0%	133.3%	29.0%	80.0%	-33.3%	43.6%	10.1%

Part I Incidents - Year-to-Year Weekly Comparisons

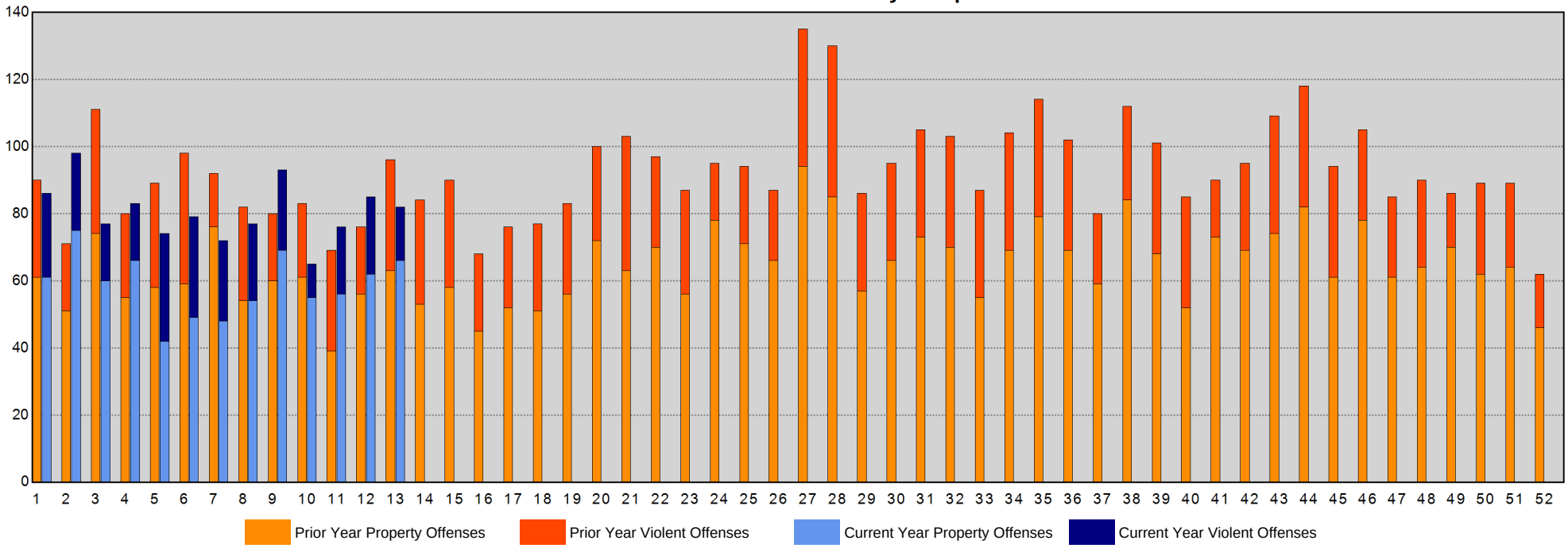

Sourced from MNPD ARMS on 4/3/2019 9:27:07 AM. The figures above were sourced from incident reports using Uniform Crime Reporting definitions and reporting guidelines, based on the date when the crime was reported. This report is intended to be a management and planning tool and does not reflect the official UCR counts for the department. Incidents where a location is unknown or unspecified are included in the countywide totals. 'Unknown' refers to records in which the address is listed as 'Unknown' on the incident report. 'Not Validated' refers to records that were entered in with an invalid addresses.

Madison Precinct Year-to-Year Weekly Chart

METROPOLITAN POLICE DEPARTMENT
of Nashville and Davidson County

	Homicide	Rape	Commercial Robbery	Street Robbery	Total Robbery	Aggravated Assault	Commercial Burglary	Residential Burglary	Total Burglary	Larceny	Auto Theft	Violent Offenses	Property Offenses	Part I Offenses
ending 04/14/2018 Next Week	0	2	0	1	1	7	0	10	10	46	3	10	59	69
ending 04/07/2018 Current Week	1	1	1	2	3	4	1	0	1	31	1	9	33	42
ending 03/31/2018	0	2	0	2	2	15	0	5	5	36	2	19	43	62
ending 03/30/2019	0	0	0	1	1	8	1	4	5	46	2	9	53	62
% Change	-	-100.0%	-	-50.0%	-50.0%	-46.7%	-	-20.0%	0.0%	27.8%	0.0%	-52.6%	23.3%	0.0%
ending 03/24/2018	0	4	1	6	7	5	0	3	3	56	3	16	62	78
ending 03/23/2019	0	0	0	2	2	19	2	2	4	31	3	21	38	59
% Change	-	-100.0%	-100.0%	-66.7%	-71.4%	280.0%	-	-33.3%	33.3%	-44.6%	0.0%	31.3%	-38.7%	-24.4%
ending 03/17/2018	0	1	0	1	1	27	0	1	1	30	9	29	40	69
ending 03/16/2019	1	1	0	3	3	12	1	1	2	37	4	17	43	60
% Change	-	0.0%	-	200.0%	200.0%	-55.6%	-	0.0%	100.0%	23.3%	-55.6%	-41.4%	7.5%	-13.0%

Part I Incidents - Year-to-Year Weekly Comparisons

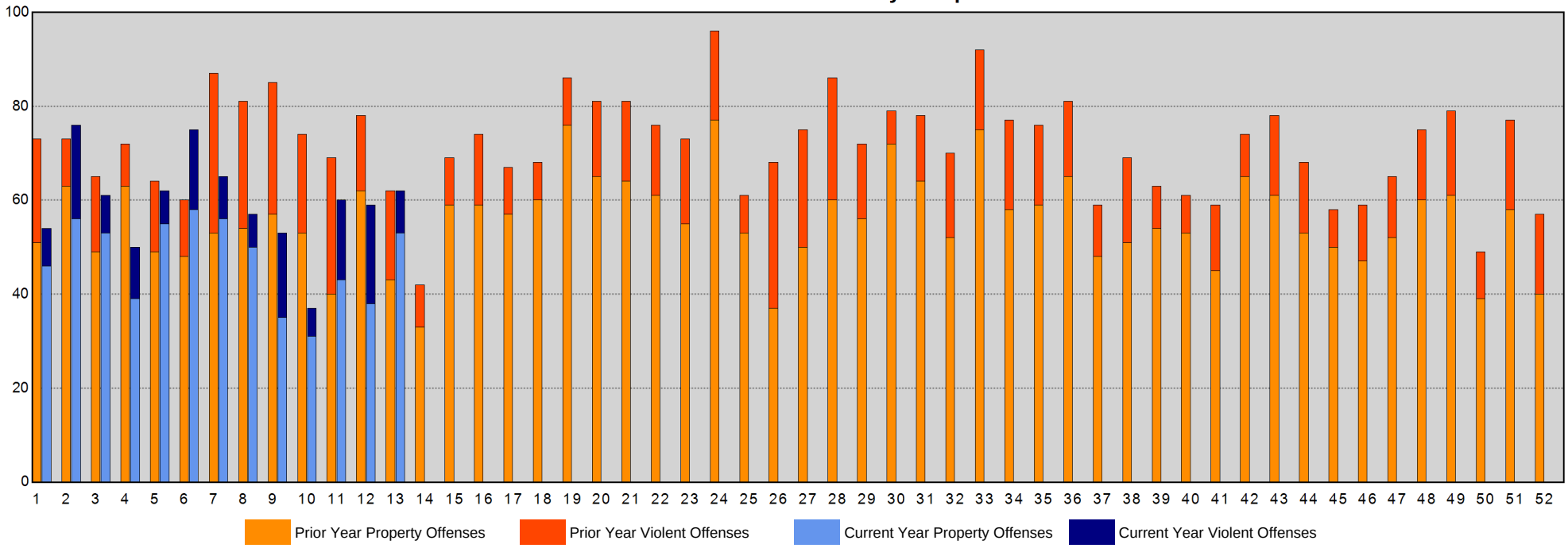

Sourced from MNPD ARMS on 4/3/2019 9:27:07 AM. The figures above were sourced from incident reports using Uniform Crime Reporting definitions and reporting guidelines, based on the date when the crime was reported. This report is intended to be a management and planning tool and does not reflect the official UCR counts for the department. Incidents where a location is unknown or unspecified are included in the countywide totals. 'Unknown' refers to records in which the address is listed as 'Unknown' on the incident report. 'Not Validated' refers to records that were entered in with an invalid addresses.

Midtown Hills Precinct Year-to-Year Weekly Chart

METROPOLITAN POLICE DEPARTMENT
of Nashville and Davidson County

	Homicide	Rape	Commercial Robbery	Street Robbery	Total Robbery	Aggravated Assault	Commercial Burglary	Residential Burglary	Total Burglary	Larceny	Auto Theft	Violent Offenses	Property Offenses	Part I Offenses
ending 04/14/2018 Next Week	0	1	0	5	5	5	3	6	9	56	8	11	73	84
ending 04/07/2018 Current Week	0	1	2	4	6	5	1	6	7	42	5	12	54	66
ending 03/31/2018	0	2	0	6	6	4	2	3	5	47	12	12	64	76
ending 03/30/2019	0	1	0	4	4	4	3	4	7	37	8	9	52	61
% Change	-	-50.0%	-	-33.3%	-33.3%	0.0%	50.0%	33.3%	40.0%	-21.3%	-33.3%	-25.0%	-18.8%	-19.7%
ending 03/24/2018	0	0	0	3	3	9	7	6	13	58	5	12	76	88
ending 03/23/2019	0	2	0	1	1	6	3	5	8	45	5	9	58	67
% Change	-	-	-	-66.7%	-66.7%	-33.3%	-57.1%	-16.7%	-38.5%	-22.4%	0.0%	-25.0%	-23.7%	-23.9%
ending 03/17/2018	0	3	0	2	2	5	4	3	7	50	5	10	62	72
ending 03/16/2019	1	1	3	2	5	9	0	3	3	40	4	16	47	63
% Change	-	-66.7%	-	0.0%	150.0%	80.0%	-100.0%	0.0%	-57.1%	-20.0%	-20.0%	60.0%	-24.2%	-12.5%

Part I Incidents - Year-to-Year Weekly Comparisons

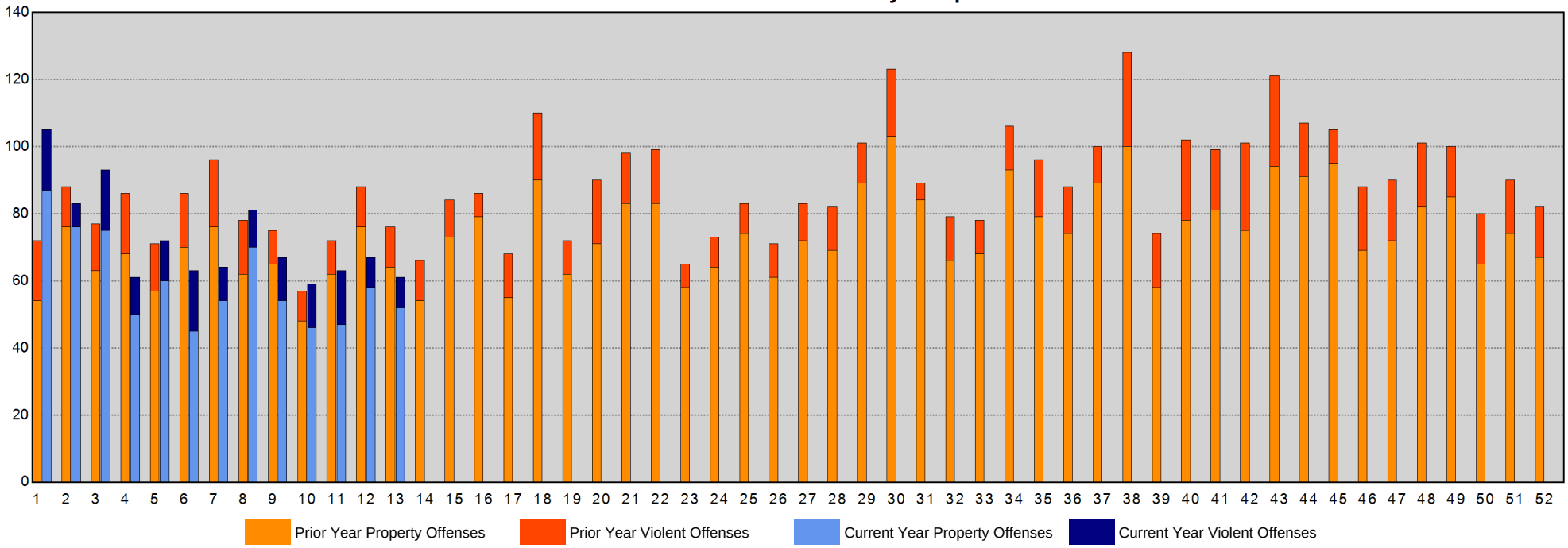

Sourced from MNPD ARMS on 4/3/2019 9:27:08 AM. The figures above were sourced from incident reports using Uniform Crime Reporting definitions and reporting guidelines, based on the date when the crime was reported. This report is intended to be a management and planning tool and does not reflect the official UCR counts for the department. Incidents where a location is unknown or unspecified are included in the countywide totals. 'Unknown' refers to records in which the address is listed as 'Unknown' on the incident report. 'Not Validated' refers to records that were entered in with an invalid addresses.

Arrests Section

CompStat Weekly Analysis is provided by the Metropolitan Nashville Police Department Crime Analysis Section. This report is intended to be a management and planning tool and does not reflect the official UCR counts for the department.

"The most important single ingredient in the formula of success is knowing how to get along with people."
- Theodore Roosevelt

Begin Date: 03/24/2019
End Date: 03/30/2019
Week: 13

Physical and Citation Arrests - Adult

Aggregated by component of arresting officer.

METROPOLITAN POLICE DEPARTMENT

of Nashville and Davidson County

			Prior Week	Last Week	Change*	Prior 4Wks	Last 4Wks	Change*	Prior YTD	YTD	Change*	Prior 52Wks	Last 52Wks	Change*
West Precinct	Patrol A	Felony	1	1	0.0%	3	3	0.0%	17	10	-41.2%	63	39	-38.1%
		Misdemeanor	1	1	0.0%	10	10	0.0%	42	36	-14.3%	141	156	10.6%
		Citation	6	0	-100.0%	16	13	-18.8%	74	52	-29.7%	336	310	-7.7%
		Subtotal	8	2	-75.0%	29	26	-10.3%	133	98	-26.3%	540	505	-6.5%
	Patrol B	Felony	1	3	200.0%	9	7	-22.2%	22	22	0.0%	113	107	-5.3%
		Misdemeanor	2	6	200.0%	19	18	-5.3%	100	62	-38.0%	359	346	-3.6%
		Citation	4	5	25.0%	22	17	-22.7%	110	49	-55.5%	463	377	-18.6%
		Subtotal	7	14	100.0%	50	42	-16.0%	232	133	-42.7%	935	830	-11.2%
	Patrol C	Felony	2	1	-50.0%	5	6	20.0%	23	16	-30.4%	82	68	-17.1%
		Misdemeanor	1	5	400.0%	14	14	0.0%	65	42	-35.4%	265	226	-14.7%
		Citation	2	0	-100.0%	5	5	0.0%	58	17	-70.7%	287	231	-19.5%
		Subtotal	5	6	20.0%	24	25	4.2%	146	75	-48.6%	634	525	-17.2%
	Flex A	Felony	3	1	-66.7%	0	6	-	7	11	57.1%	31	34	9.7%
		Misdemeanor	3	2	-33.3%	1	6	500.0%	20	10	-50.0%	69	57	-17.4%
		Citation	0	0	-	4	1	-75.0%	28	6	-78.6%	200	91	-54.5%
		Subtotal	6	3	-50.0%	5	13	160.0%	55	27	-50.9%	300	182	-39.3%
	Flex B	Felony	1	0	-100.0%	1	4	300.0%	12	10	-16.7%	69	55	-20.3%
		Misdemeanor	1	0	-100.0%	0	3	-	18	8	-55.6%	66	73	10.6%
		Citation	0	0	-	1	0	-100.0%	37	2	-94.6%	134	136	1.5%
		Subtotal	2	0	-100.0%	2	7	250.0%	67	20	-70.1%	269	264	-1.9%
	Flex C	Felony	0	0	-	1	0	-100.0%	1	2	100.0%	29	11	-62.1%
		Misdemeanor	0	0	-	1	0	-100.0%	6	3	-50.0%	40	26	-35.0%
		Citation	0	1	-	1	1	0.0%	25	2	-92.0%	198	78	-60.6%
		Subtotal	0	1	-	3	1	-66.7%	32	7	-78.1%	267	115	-56.9%
	CSU	Felony	0	0	-	4	1	-75.0%	24	8	-66.7%	74	65	-12.2%
		Misdemeanor	0	0	-	0	0	-	13	0	-100.0%	61	27	-55.7%
		Citation	0	0	-	6	0	-100.0%	66	13	-80.3%	322	173	-46.3%
		Subtotal	0	0	-	10	1	-90.0%	103	21	-79.6%	457	265	-42.0%
	Other	Felony	0	0	-	0	0	-	0	0	-	0	1	-
		Citation	0	0	-	0	0	-	2	0	-100.0%	5	1	-80.0%
		Subtotal	0	0	-	0	0	-	2	0	-100.0%	5	2	-60.0%
Totals		Felony	8	6	-25.0%	23	27	17.4%	106	79	-25.5%	461	380	-17.6%
		Misdemeanor	8	14	75.0%	45	51	13.3%	264	161	-39.0%	1,001	911	-9.0%
		Citation	12	6	-50.0%	55	37	-32.7%	400	141	-64.8%	1,945	1,397	-28.2%
Precinct Total			28	26	-7.1%	123	115	-6.5%	770	381	-50.5%	3,407	2,688	-21.1%

Physical and Citation Arrests - Adult

Aggregated by component of arresting officer.

METROPOLITAN POLICE DEPARTMENT

of Nashville and Davidson County

			Prior Week	Last Week	Change*	Prior 4Wks	Last 4Wks	Change*	Prior YTD	YTD	Change*	Prior 52Wks	Last 52Wks	Change*
East Precinct	Patrol A	Felony	2	3	50.0%	13	5	-61.5%	31	30	-3.2%	179	148	-17.3%
		Misdemeanor	4	5	25.0%	12	18	50.0%	90	60	-33.3%	445	348	-21.8%
		Citation	4	2	-50.0%	20	10	-50.0%	129	46	-64.3%	876	414	-52.7%
		Subtotal	10	10	0.0%	45	33	-26.7%	250	136	-45.6%	1,500	910	-39.3%
	Patrol B	Felony	3	1	-66.7%	15	16	6.7%	60	49	-18.3%	189	239	26.5%
		Misdemeanor	10	12	20.0%	31	42	35.5%	172	132	-23.3%	617	624	1.1%
		Citation	9	6	-33.3%	18	29	61.1%	237	67	-71.7%	667	497	-25.5%
		Subtotal	22	19	-13.6%	64	87	35.9%	469	248	-47.1%	1,473	1,360	-7.7%
	Patrol C	Felony	1	1	0.0%	8	8	0.0%	68	27	-60.3%	229	175	-23.6%
		Misdemeanor	14	17	21.4%	46	58	26.1%	196	153	-21.9%	844	752	-10.9%
		Citation	8	1	-87.5%	19	13	-31.6%	260	51	-80.4%	932	564	-39.5%
		Subtotal	23	19	-17.4%	73	79	8.2%	524	231	-55.9%	2,005	1,491	-25.6%
	Flex A	Felony	0	0	-	3	0	-100.0%	27	10	-63.0%	106	69	-34.9%
		Misdemeanor	0	0	-	5	1	-80.0%	47	16	-66.0%	189	147	-22.2%
		Citation	0	0	-	6	0	-100.0%	104	15	-85.6%	369	245	-33.6%
		Subtotal	0	0	-	14	1	-92.9%	178	41	-77.0%	664	461	-30.6%
	Flex B	Felony	3	1	-66.7%	0	8	-	20	10	-50.0%	72	71	-1.4%
		Misdemeanor	4	2	-50.0%	0	10	-	39	12	-69.2%	115	119	3.5%
		Citation	1	0	-100.0%	0	4	-	120	5	-95.8%	245	318	29.8%
		Subtotal	8	3	-62.5%	0	22	-	179	27	-84.9%	432	508	17.6%
	Flex C	Felony	0	0	-	0	0	-	27	0	-100.0%	104	23	-77.9%
		Misdemeanor	0	0	-	0	0	-	25	0	-100.0%	169	42	-75.1%
		Citation	0	0	-	0	0	-	107	0	-100.0%	693	96	-86.1%
		Subtotal	0	0	-	0	0	-	159	0	-100.0%	966	161	-83.3%
	CSU	Felony	1	1	0.0%	7	2	-71.4%	27	18	-33.3%	150	88	-41.3%
		Misdemeanor	2	4	100.0%	8	7	-12.5%	24	25	4.2%	118	119	0.8%
		Citation	0	0	-	9	5	-44.4%	92	31	-66.3%	356	216	-39.3%
		Subtotal	3	5	66.7%	24	14	-41.7%	143	74	-48.3%	624	423	-32.2%
	Other	Felony	0	1	-	3	6	100.0%	0	10	-	7	11	57.1%
		Misdemeanor	1	2	100.0%	9	4	-55.6%	3	16	433.3%	15	19	26.7%
		Citation	7	0	-100.0%	6	10	66.7%	6	19	216.7%	13	20	53.8%
		Subtotal	8	3	-62.5%	18	20	11.1%	9	45	400.0%	35	50	42.9%
Totals		Felony	10	8	-20.0%	49	45	-8.2%	260	154	-40.8%	1,036	824	-20.5%
		Misdemeanor	35	42	20.0%	111	140	26.1%	596	414	-30.5%	2,512	2,170	-13.6%
		Citation	29	9	-69.0%	78	71	-9.0%	1,055	234	-77.8%	4,151	2,370	-42.9%
Precinct Total			74	59	-20.3%	238	256	7.6%	1,911	802	-58.0%	7,699	5,364	-30.3%

Physical and Citation Arrests - Adult

Aggregated by component of arresting officer.

METROPOLITAN POLICE DEPARTMENT

of Nashville and Davidson County

			Prior Week	Last Week	Change*	Prior 4Wks	Last 4Wks	Change*	Prior YTD	YTD	Change*	Prior 52Wks	Last 52Wks	Change*
South Precinct	Patrol A	Felony	1	1	0.0%	11	8	-27.3%	41	32	-22.0%	198	139	-29.8%
		Misdemeanor	7	8	14.3%	32	31	-3.1%	108	96	-11.1%	496	396	-20.2%
		Citation	19	7	-63.2%	49	52	6.1%	246	150	-39.0%	1,003	688	-31.4%
		Subtotal	27	16	-40.7%	92	91	-1.1%	395	278	-29.6%	1,697	1,223	-27.9%
	Patrol B	Felony	6	3	-50.0%	18	24	33.3%	73	61	-16.4%	283	248	-12.4%
		Misdemeanor	10	11	10.0%	50	48	-4.0%	208	158	-24.0%	781	745	-4.6%
		Citation	14	11	-21.4%	79	60	-24.1%	393	257	-34.6%	1,348	1,280	-5.0%
		Subtotal	30	25	-16.7%	147	132	-10.2%	674	476	-29.4%	2,412	2,273	-5.8%
	Patrol C	Felony	8	6	-25.0%	12	19	58.3%	39	52	33.3%	190	205	7.9%
		Misdemeanor	8	16	100.0%	49	48	-2.0%	140	145	3.6%	667	618	-7.3%
		Citation	3	3	0.0%	18	11	-38.9%	138	50	-63.8%	453	302	-33.3%
		Subtotal	19	25	31.6%	79	78	-1.3%	317	247	-22.1%	1,310	1,125	-14.1%
	Flex A	Felony	0	0	-	2	0	-100.0%	3	3	0.0%	17	11	-35.3%
		Misdemeanor	1	0	-100.0%	0	2	-	1	2	100.0%	11	13	18.2%
		Citation	0	0	-	1	2	100.0%	8	4	-50.0%	25	19	-24.0%
		Subtotal	1	0	-100.0%	3	4	33.3%	12	9	-25.0%	53	43	-18.9%
	Flex B	Felony	0	1	-	2	2	0.0%	21	13	-38.1%	57	38	-33.3%
		Misdemeanor	0	0	-	1	0	-100.0%	13	5	-61.5%	75	33	-56.0%
		Citation	0	0	-	2	0	-100.0%	18	3	-83.3%	98	25	-74.5%
		Subtotal	0	1	-	5	2	-60.0%	52	21	-59.6%	230	96	-58.3%
	Flex C	Felony	1	1	0.0%	0	2	-	12	3	-75.0%	48	22	-54.2%
		Misdemeanor	0	1	-	1	1	0.0%	21	7	-66.7%	96	84	-12.5%
		Citation	0	0	-	3	1	-66.7%	147	8	-94.6%	588	417	-29.1%
		Subtotal	1	2	100.0%	4	4	0.0%	180	18	-90.0%	732	523	-28.6%
	CSU	Felony	3	4	33.3%	2	8	300.0%	19	16	-15.8%	85	83	-2.4%
		Misdemeanor	2	1	-50.0%	4	7	75.0%	10	13	30.0%	56	64	14.3%
		Citation	7	1	-85.7%	48	22	-54.2%	180	129	-28.3%	750	649	-13.5%
		Subtotal	12	6	-50.0%	54	37	-31.5%	209	158	-24.4%	891	796	-10.7%
	Other	Felony	0	0	-	0	0	-	1	0	-100.0%	5	1	-80.0%
		Misdemeanor	0	0	-	0	0	-	3	0	-100.0%	15	0	-100.0%
		Citation	0	0	-	0	0	-	18	0	-100.0%	79	10	-87.3%
		Subtotal	0	0	-	0	0	-	22	0	-100.0%	99	11	-88.9%
Totals		Felony	19	16	-15.8%	47	63	34.0%	209	180	-13.9%	883	747	-15.4%
		Misdemeanor	28	37	32.1%	137	137	0.0%	504	426	-15.5%	2,197	1,953	-11.1%
		Citation	43	22	-48.8%	200	148	-26.0%	1,148	601	-47.6%	4,344	3,390	-22.0%
Precinct Total			90	75	-16.7%	384	348	-9.4%	1,861	1,207	-35.1%	7,424	6,090	-18.0%

Physical and Citation Arrests - Adult

Aggregated by component of arresting officer.

METROPOLITAN POLICE DEPARTMENT
of Nashville and Davidson County

			Prior Week	Last Week	Change*	Prior 4Wks	Last 4Wks	Change*	Prior YTD	YTD	Change*	Prior 52Wks	Last 52Wks	Change*
Central Precinct	Patrol A	Felony	2	4	100.0%	12	7	-41.7%	14	25	78.6%	123	94	-23.6%
		Misdemeanor	8	7	-12.5%	36	32	-11.1%	160	125	-21.9%	978	735	-24.8%
		Citation	4	0	-100.0%	16	10	-37.5%	127	46	-63.8%	945	405	-57.1%
		Subtotal	14	11	-21.4%	64	49	-23.4%	301	196	-34.9%	2,046	1,234	-39.7%
	Patrol B	Felony	0	0	-	11	2	-81.8%	28	25	-10.7%	110	103	-6.4%
		Misdemeanor	7	14	100.0%	43	43	0.0%	186	128	-31.2%	580	559	-3.6%
		Citation	3	2	-33.3%	15	14	-6.7%	168	53	-68.5%	562	378	-32.7%
		Subtotal	10	16	60.0%	69	59	-14.5%	382	206	-46.1%	1,252	1,040	-16.9%
	Patrol C	Felony	4	4	0.0%	12	14	16.7%	25	36	44.0%	110	136	23.6%
		Misdemeanor	16	12	-25.0%	52	60	15.4%	177	181	2.3%	693	841	21.4%
		Citation	2	0	-100.0%	15	8	-46.7%	137	48	-65.0%	488	396	-18.9%
		Subtotal	22	16	-27.3%	79	82	3.8%	339	265	-21.8%	1,291	1,373	6.4%
	Flex A	Felony	1	1	0.0%	8	5	-37.5%	27	16	-40.7%	70	104	48.6%
		Misdemeanor	5	6	20.0%	19	21	10.5%	67	65	-3.0%	360	265	-26.4%
		Citation	6	13	116.7%	15	22	46.7%	119	69	-42.0%	747	378	-49.4%
		Subtotal	12	20	66.7%	42	48	14.3%	213	150	-29.6%	1,177	747	-36.5%
	Flex B	Felony	1	1	0.0%	1	2	100.0%	21	11	-47.6%	62	56	-9.7%
		Misdemeanor	3	4	33.3%	20	19	-5.0%	175	73	-58.3%	555	411	-25.9%
		Citation	4	1	-75.0%	11	10	-9.1%	153	38	-75.2%	445	348	-21.8%
		Subtotal	8	6	-25.0%	32	31	-3.1%	349	122	-65.0%	1,062	815	-23.3%
	Flex C	Felony	0	0	-	0	0	-	4	1	-75.0%	44	21	-52.3%
		Misdemeanor	0	0	-	4	1	-75.0%	50	9	-82.0%	333	145	-56.5%
		Citation	0	1	-	1	1	0.0%	66	3	-95.5%	572	158	-72.4%
		Subtotal	0	1	-	5	2	-60.0%	120	13	-89.2%	949	324	-65.9%
	CSU	Felony	0	1	-	3	1	-66.7%	7	8	14.3%	39	45	15.4%
		Misdemeanor	5	0	-100.0%	4	7	75.0%	23	19	-17.4%	128	76	-40.6%
		Citation	0	1	-	12	7	-41.7%	119	37	-68.9%	478	385	-19.5%
		Subtotal	5	2	-60.0%	19	15	-21.1%	149	64	-57.0%	645	506	-21.6%
	Other	Felony	0	0	-	0	1	-	0	1	-	0	1	-
		Misdemeanor	0	0	-	0	1	-	0	1	-	1	3	200.0%
		Citation	0	0	-	0	0	-	0	0	-	3	1	-66.7%
		Subtotal	0	0	-	0	2	-	0	2	-	4	5	25.0%
Totals		Felony	8	11	37.5%	47	32	-31.9%	126	123	-2.4%	558	560	0.4%
		Misdemeanor	44	43	-2.3%	178	184	3.4%	838	601	-28.3%	3,628	3,035	-16.3%
		Citation	19	18	-5.3%	85	72	-15.3%	889	294	-66.9%	4,240	2,449	-42.2%
Precinct Total			71	72	1.4%	310	288	-7.1%	1,853	1,018	-45.1%	8,426	6,044	-28.3%

Physical and Citation Arrests - Adult

Aggregated by component of arresting officer.

METROPOLITAN POLICE DEPARTMENT

of Nashville and Davidson County

			Prior Week	Last Week	Change*	Prior 4Wks	Last 4Wks	Change*	Prior YTD	YTD	Change*	Prior 52Wks	Last 52Wks	Change*
Hermitage Precinct	**Patrol A**	Felony	2	0	-100.0%	11	10	-9.1%	47	40	-14.9%	185	205	10.8%
		Misdemeanor	5	9	80.0%	26	32	23.1%	142	102	-28.2%	450	452	0.4%
		Citation	9	1	-88.9%	38	28	-26.3%	243	104	-57.2%	819	611	-25.4%
		Subtotal	16	10	-37.5%	75	70	-6.7%	432	246	-43.1%	1,454	1,268	-12.8%
	Patrol B	Felony	3	2	-33.3%	16	10	-37.5%	60	39	-35.0%	271	215	-20.7%
		Misdemeanor	20	5	-75.0%	37	45	21.6%	195	124	-36.4%	852	608	-28.6%
		Citation	11	5	-54.5%	26	27	3.8%	162	81	-50.0%	753	500	-33.6%
		Subtotal	34	12	-64.7%	79	82	3.8%	417	244	-41.5%	1,876	1,323	-29.5%
	Patrol C	Felony	1	3	200.0%	13	8	-38.5%	67	35	-47.8%	197	206	4.6%
		Misdemeanor	11	8	-27.3%	39	38	-2.6%	221	114	-48.4%	648	693	6.9%
		Citation	6	4	-33.3%	18	16	-11.1%	195	51	-73.8%	572	387	-32.3%
		Subtotal	18	15	-16.7%	70	62	-11.4%	483	200	-58.6%	1,417	1,286	-9.2%
	Flex A	Felony	0	0	-	1	1	0.0%	6	6	0.0%	46	27	-41.3%
		Misdemeanor	2	2	0.0%	7	9	28.6%	15	21	40.0%	77	71	-7.8%
		Citation	1	1	0.0%	7	6	-14.3%	109	34	-68.8%	542	338	-37.6%
		Subtotal	3	3	0.0%	15	16	6.7%	130	61	-53.1%	665	436	-34.4%
	Flex B	Felony	0	2	-	6	2	-66.7%	48	16	-66.7%	189	102	-46.0%
		Misdemeanor	2	0	-100.0%	7	2	-71.4%	93	20	-78.5%	454	232	-48.9%
		Citation	2	0	-100.0%	3	2	-33.3%	53	8	-84.9%	283	82	-71.0%
		Subtotal	4	2	-50.0%	16	6	-62.5%	194	44	-77.3%	926	416	-55.1%
	Flex C	Felony	0	0	-	0	0	-	7	0	-100.0%	39	21	-46.2%
		Misdemeanor	0	0	-	0	0	-	22	2	-90.9%	106	61	-42.5%
		Citation	0	0	-	0	0	-	150	0	-100.0%	630	411	-34.8%
		Subtotal	0	0	-	0	0	-	179	2	-98.9%	775	493	-36.4%
	CSU	Felony	0	4	-	2	4	100.0%	16	10	-37.5%	34	62	82.4%
		Misdemeanor	0	0	-	1	0	-100.0%	0	1	-	2	13	550.0%
		Citation	3	1	-66.7%	5	4	-20.0%	100	21	-79.0%	400	165	-58.8%
		Subtotal	3	5	66.7%	8	8	0.0%	116	32	-72.4%	436	240	-45.0%
	Other	Felony	0	0	-	0	0	-	0	0	-	2	1	-50.0%
		Misdemeanor	0	1	-	0	1	-	6	1	-83.3%	17	7	-58.8%
		Citation	0	0	-	0	0	-	53	0	-100.0%	121	41	-66.1%
		Subtotal	0	1	-	0	1	-	59	1	-98.3%	140	49	-65.0%
Totals		Felony	6	11	83.3%	49	35	-28.6%	251	146	-41.8%	963	839	-12.9%
		Misdemeanor	40	25	-37.5%	117	127	8.5%	694	385	-44.5%	2,606	2,137	-18.0%
		Citation	32	12	-62.5%	97	83	-14.4%	1,065	299	-71.9%	4,120	2,535	-38.5%
Precinct Total			78	48	-38.5%	263	245	-6.8%	2,010	830	-58.7%	7,689	5,511	-28.3%

Physical and Citation Arrests - Adult

Aggregated by component of arresting officer.

METROPOLITAN POLICE DEPARTMENT

of Nashville and Davidson County

			Prior Week	Last Week	Change*	Prior 4Wks	Last 4Wks	Change*	Prior YTD	YTD	Change*	Prior 52Wks	Last 52Wks	Change*
North Precinct	Patrol A	Felony	6	4	-33.3%	9	15	66.7%	60	43	-28.3%	221	192	-13.1%
		Misdemeanor	7	3	-57.1%	22	24	9.1%	108	81	-25.0%	422	403	-4.5%
		Citation	3	3	0.0%	18	11	-38.9%	123	47	-61.8%	450	287	-36.2%
		Subtotal	16	10	-37.5%	49	50	2.0%	291	171	-41.2%	1,093	882	-19.3%
	Patrol B	Felony	4	3	-25.0%	15	9	-40.0%	70	39	-44.3%	248	203	-18.1%
		Misdemeanor	12	13	8.3%	32	49	53.1%	165	125	-24.2%	598	533	-10.9%
		Citation	6	3	-50.0%	22	22	0.0%	276	71	-74.3%	701	395	-43.7%
		Subtotal	22	19	-13.6%	69	80	15.9%	511	235	-54.0%	1,547	1,131	-26.9%
	Patrol C	Felony	5	4	-20.0%	11	15	36.4%	67	39	-41.8%	240	159	-33.8%
		Misdemeanor	8	7	-12.5%	22	28	27.3%	139	81	-41.7%	494	428	-13.4%
		Citation	2	2	0.0%	9	5	-44.4%	120	26	-78.3%	245	186	-24.1%
		Subtotal	15	13	-13.3%	42	48	14.3%	326	146	-55.2%	979	773	-21.0%
	Flex A	Felony	0	0	-	3	0	-100.0%	21	5	-76.2%	69	21	-69.6%
		Misdemeanor	0	0	-	9	1	-88.9%	20	20	0.0%	88	62	-29.5%
		Citation	1	0	-100.0%	0	2	-	127	4	-96.9%	456	73	-84.0%
		Subtotal	1	0	-100.0%	12	3	-75.0%	168	29	-82.7%	613	156	-74.6%
	Flex B	Felony	1	1	0.0%	4	5	25.0%	18	11	-38.9%	157	52	-66.9%
		Misdemeanor	3	0	-100.0%	3	6	100.0%	36	13	-63.9%	248	80	-67.7%
		Citation	1	1	0.0%	5	4	-20.0%	103	11	-89.3%	554	120	-78.3%
		Subtotal	5	2	-60.0%	12	15	25.0%	157	35	-77.7%	959	252	-73.7%
	Flex C	Felony	0	1	-	9	1	-88.9%	32	15	-53.1%	108	99	-8.3%
		Misdemeanor	0	0	-	5	2	-60.0%	42	11	-73.8%	193	121	-37.3%
		Citation	0	0	-	4	1	-75.0%	141	18	-87.2%	494	208	-57.9%
		Subtotal	0	1	-	18	4	-77.8%	215	44	-79.5%	795	428	-46.2%
	CSU	Felony	1	2	100.0%	3	3	0.0%	19	7	-63.2%	95	45	-52.6%
		Misdemeanor	0	0	-	1	0	-100.0%	8	1	-87.5%	42	37	-11.9%
		Citation	2	0	-100.0%	9	2	-77.8%	59	22	-62.7%	363	255	-29.8%
		Subtotal	3	2	-33.3%	13	5	-61.5%	86	30	-65.1%	500	337	-32.6%
	Other	Felony	0	1	-	0	1	-	1	2	100.0%	2	8	300.0%
		Misdemeanor	0	0	-	1	0	-100.0%	1	3	200.0%	14	12	-14.3%
		Citation	1	0	-100.0%	0	2	-	6	4	-33.3%	16	20	25.0%
		Subtotal	1	1	0.0%	1	3	200.0%	8	9	12.5%	32	40	25.0%
Totals		Felony	17	16	-5.9%	54	49	-9.3%	288	161	-44.1%	1,140	779	-31.7%
		Misdemeanor	30	23	-23.3%	95	110	15.8%	519	335	-35.5%	2,099	1,676	-20.2%
		Citation	16	9	-43.8%	67	49	-26.9%	955	203	-78.7%	3,279	1,544	-52.9%
Precinct Total			63	48	-23.8%	216	208	-3.7%	1,762	699	-60.3%	6,518	3,999	-38.6%

Physical and Citation Arrests - Adult

Aggregated by component of arresting officer.

METROPOLITAN POLICE DEPARTMENT

of Nashville and Davidson County

			Prior Week	Last Week	Change*	Prior 4Wks	Last 4Wks	Change*	Prior YTD	YTD	Change*	Prior 52Wks	Last 52Wks	Change*
Madison Precinct	Patrol A	Felony	1	4	300.0%	6	12	100.0%	29	26	-10.3%	114	109	-4.4%
		Misdemeanor	3	4	33.3%	9	14	55.6%	50	34	-32.0%	241	208	-13.7%
		Citation	5	2	-60.0%	8	16	100.0%	77	41	-46.8%	514	292	-43.2%
		Subtotal	9	10	11.1%	23	42	82.6%	156	101	-35.3%	869	609	-29.9%
	Patrol B	Felony	2	0	-100.0%	7	3	-57.1%	49	35	-28.6%	176	167	-5.1%
		Misdemeanor	7	7	0.0%	28	23	-17.9%	167	87	-47.9%	510	454	-11.0%
		Citation	4	6	50.0%	26	19	-26.9%	306	83	-72.9%	783	628	-19.8%
		Subtotal	13	13	0.0%	61	45	-26.2%	522	205	-60.7%	1,469	1,249	-15.0%
	Patrol C	Felony	2	3	50.0%	10	8	-20.0%	34	26	-23.5%	195	154	-21.0%
		Misdemeanor	2	5	150.0%	26	20	-23.1%	155	75	-51.6%	864	542	-37.3%
		Citation	0	0	-	3	3	0.0%	113	15	-86.7%	610	308	-49.5%
		Subtotal	4	8	100.0%	39	31	-20.5%	302	116	-61.6%	1,669	1,004	-39.8%
	Flex A	Felony	1	0	-100.0%	3	3	0.0%	13	12	-7.7%	52	53	1.9%
		Misdemeanor	0	0	-	6	3	-50.0%	11	11	0.0%	55	62	12.7%
		Citation	1	0	-100.0%	4	2	-50.0%	43	10	-76.7%	240	118	-50.8%
		Subtotal	2	0	-100.0%	13	8	-38.5%	67	33	-50.7%	347	233	-32.9%
	Flex B	Felony	1	1	0.0%	2	3	50.0%	29	13	-55.2%	121	90	-25.6%
		Misdemeanor	6	5	-16.7%	10	15	50.0%	51	38	-25.5%	245	243	-0.8%
		Citation	3	3	0.0%	18	15	-16.7%	175	67	-61.7%	670	716	6.9%
		Subtotal	10	9	-10.0%	30	33	10.0%	255	118	-53.7%	1,036	1,049	1.3%
	Flex C	Felony	0	1	-	2	3	50.0%	18	6	-66.7%	87	49	-43.7%
		Misdemeanor	3	0	-100.0%	7	8	14.3%	49	24	-51.0%	209	110	-47.4%
		Citation	1	0	-100.0%	4	1	-75.0%	196	10	-94.9%	654	290	-55.7%
		Subtotal	4	1	-75.0%	13	12	-7.7%	263	40	-84.8%	950	449	-52.7%
	CSU	Felony	0	1	-	1	2	100.0%	21	5	-76.2%	53	31	-41.5%
		Misdemeanor	0	0	-	2	0	-100.0%	4	3	-25.0%	25	6	-76.0%
		Citation	0	0	-	11	0	-100.0%	43	23	-46.5%	217	121	-44.2%
		Subtotal	0	1	-	14	2	-85.7%	68	31	-54.4%	295	158	-46.4%
	Other	Felony	0	0	-	0	0	-	0	0	-	0	2	-
		Misdemeanor	0	0	-	0	0	-	1	0	-100.0%	3	2	-33.3%
		Citation	0	0	-	0	0	-	3	0	-100.0%	10	2	-80.0%
		Subtotal	0	0	-	0	0	-	4	0	-100.0%	13	6	-53.8%
Totals		Felony	7	10	42.9%	31	34	9.7%	193	123	-36.3%	798	655	-17.9%
		Misdemeanor	21	21	0.0%	88	83	-5.7%	488	272	-44.3%	2,152	1,627	-24.4%
		Citation	14	11	-21.4%	74	56	-24.3%	956	249	-74.0%	3,698	2,475	-33.1%
Precinct Total			42	42	0.0%	193	173	-10.4%	1,637	644	-60.7%	6,648	4,757	-28.4%

Physical and Citation Arrests - Adult

Aggregated by component of arresting officer.

METROPOLITAN POLICE DEPARTMENT

of Nashville and Davidson County

			Prior Week	Last Week	Change*	Prior 4Wks	Last 4Wks	Change*	Prior YTD	YTD	Change*	Prior 52Wks	Last 52Wks	Change*
Midtown Hills Precinct	**Patrol A**	Felony	0	1	-	5	4	-20.0%	18	13	-27.8%	101	66	-34.7%
		Misdemeanor	3	4	33.3%	8	11	37.5%	55	39	-29.1%	311	221	-28.9%
		Citation	6	5	-16.7%	18	20	11.1%	203	56	-72.4%	641	502	-21.7%
		Subtotal	9	10	11.1%	31	35	12.9%	276	108	-60.9%	1,053	789	-25.1%
	Patrol B	Felony	1	1	0.0%	10	8	-20.0%	30	33	10.0%	108	134	24.1%
		Misdemeanor	4	3	-25.0%	18	19	5.6%	118	73	-38.1%	496	465	-6.3%
		Citation	5	7	40.0%	29	27	-6.9%	236	80	-66.1%	650	617	-5.1%
		Subtotal	10	11	10.0%	57	54	-5.3%	384	186	-51.6%	1,254	1,216	-3.0%
	Patrol C	Felony	2	1	-50.0%	6	4	-33.3%	29	17	-41.4%	130	99	-23.8%
		Misdemeanor	7	12	71.4%	37	32	-13.5%	155	90	-41.9%	653	451	-30.9%
		Citation	3	3	0.0%	12	12	0.0%	124	31	-75.0%	662	233	-64.8%
		Subtotal	12	16	33.3%	55	48	-12.7%	308	138	-55.2%	1,445	783	-45.8%
	Flex A	Felony	1	1	0.0%	5	3	-40.0%	11	17	54.5%	42	75	78.6%
		Misdemeanor	1	1	0.0%	0	5	-	18	14	-22.2%	152	109	-28.3%
		Citation	0	1	-	4	1	-75.0%	91	17	-81.3%	299	318	6.4%
		Subtotal	2	3	50.0%	9	9	0.0%	120	48	-60.0%	493	502	1.8%
	Flex B	Felony	0	1	-	5	6	20.0%	18	16	-11.1%	87	61	-29.9%
		Misdemeanor	2	2	0.0%	12	8	-33.3%	34	36	5.9%	221	143	-35.3%
		Citation	4	3	-25.0%	9	15	66.7%	178	51	-71.3%	630	342	-45.7%
		Subtotal	6	6	0.0%	26	29	11.5%	230	103	-55.2%	938	546	-41.8%
	Flex C	Felony	0	0	-	0	0	-	10	0	-100.0%	87	25	-71.3%
		Misdemeanor	0	0	-	0	0	-	33	6	-81.8%	145	71	-51.0%
		Citation	0	0	-	3	0	-100.0%	69	4	-94.2%	591	139	-76.5%
		Subtotal	0	0	-	3	0	-100.0%	112	10	-91.1%	823	235	-71.4%
	CSU	Felony	1	0	-100.0%	4	1	-75.0%	22	10	-54.5%	96	52	-45.8%
		Misdemeanor	0	0	-	1	0	-100.0%	9	1	-88.9%	62	20	-67.7%
		Citation	2	0	-100.0%	21	7	-66.7%	149	43	-71.1%	464	294	-36.6%
		Subtotal	3	0	-100.0%	26	8	-69.2%	180	54	-70.0%	622	366	-41.2%
	Other	Felony	0	1	-	0	2	-	2	2	0.0%	5	4	-20.0%
		Misdemeanor	1	1	0.0%	3	3	0.0%	2	6	200.0%	4	9	125.0%
		Citation	0	0	-	2	3	50.0%	3	5	66.7%	15	9	-40.0%
		Subtotal	1	2	100.0%	5	8	60.0%	7	13	85.7%	24	22	-8.3%
Totals		Felony	5	6	20.0%	35	28	-20.0%	140	108	-22.9%	656	516	-21.3%
		Misdemeanor	18	23	27.8%	79	78	-1.3%	424	265	-37.5%	2,044	1,489	-27.2%
		Citation	20	19	-5.0%	98	85	-13.3%	1,053	287	-72.7%	3,952	2,454	-37.9%
Precinct Total			43	48	11.6%	212	191	-9.9%	1,617	660	-59.2%	6,652	4,459	-33.0%

Physical and Citation Arrests - Adult

Aggregated by component of arresting officer.

METROPOLITAN POLICE DEPARTMENT

of Nashville and Davidson County

		Prior Week	Last Week	Change*	Prior 4Wks	Last 4Wks	Change*	Prior YTD	YTD	Change*	Prior 52Wks	Last 52Wks	Change*
SID	Felony	0	1	-	12	5	-58.3%	40	22	-45.0%	172	95	-44.8%
	Misdemeanor	0	1	-	0	1	-	10	2	-80.0%	59	23	-61.0%
	Citation	1	0	-100.0%	17	10	-41.2%	233	42	-82.0%	875	529	-39.5%
	Division Total	1	2	100.0%	29	16	-44.8%	283	66	-76.7%	1,106	647	-41.5%
SOD (Excludes SRT)	Felony	2	2	0.0%	2	7	250.0%	17	17	0.0%	70	48	-31.4%
	Misdemeanor	11	6	-45.5%	32	27	-15.6%	132	121	-8.3%	621	557	-10.3%
	Citation	16	4	-75.0%	48	42	-12.5%	183	137	-25.1%	994	741	-25.5%
	Division Total	29	12	-58.6%	82	76	-7.3%	332	275	-17.2%	1,685	1,346	-20.1%
SRT	Felony	0	0	-	0	0	-	6	0	-100.0%	36	19	-47.2%
	Misdemeanor	0	0	-	0	0	-	0	0	-	2	3	50.0%
	Citation	0	0	-	0	0	-	1	0	-100.0%	1	0	-100.0%
	Division Total	0	0	-	0	0	-	7	0	-100.0%	39	22	-43.6%
Warrants	Felony	36	48	33.3%	176	185	5.1%	501	549	9.6%	2,112	2,115	0.1%
	Misdemeanor	51	62	21.6%	235	231	-1.7%	747	705	-5.6%	3,058	3,012	-1.5%
	Citation	2	2	0.0%	7	8	14.3%	18	19	5.6%	74	63	-14.9%
	Division Total	89	112	25.8%	418	424	1.4%	1,266	1,273	0.6%	5,244	5,190	-1.0%
Other Components	Felony	5	4	-20.0%	18	17	-5.6%	45	58	28.9%	89	269	202.2%
	Misdemeanor	2	2	0.0%	14	11	-21.4%	65	41	-36.9%	142	345	143.0%
	Citation	5	6	20.0%	30	18	-40.0%	234	100	-57.3%	594	722	21.5%
	Division Total	12	12	0.0%	62	46	-25.8%	344	199	-42.2%	825	1,336	61.9%
All	Felony	123	139	13.0%	543	527	-2.9%	2,182	1,720	-21.2%	8,974	7,846	-12.6%
	Misdemeanor	288	299	3.8%	1,131	1,180	4.3%	5,281	3,728	-29.4%	22,121	18,938	-14.4%
	Citation	209	118	-43.5%	856	679	-20.7%	8,190	2,606	-68.2%	32,267	20,669	-35.9%
Grand Total		620	556	-10.3%	2,530	2,386	-5.7%	15,653	8,054	-48.5%	63,362	47,453	-25.1%

Information summarized for CompStat week ending 3/30/2019.

* Change for % Served is the difference in percents. Sourced from MNPD ARMS on 4/3/2019 9:27:08 AM. This report is not a count of arrest charges. 1 arrest = 1 body. Adult arrests only.

Arrests categorized by order of seriousness as follows: If an arrest citation is not issued, and any of the charges are felony charges, count the arrest as a felony arrest; if an arrest citation is not issued, and none of the charges are felony charges, count the arrest as a misdemeanor arrest; count all remaining arrests as a citation arrest. Shift / Detail totals are calculated based upon officer assignment for the date when the arrest was made (i.e. if the arresting officer's primary assignment is 'East CSU' for the date when the arrest was made, it will be counted as 1 'East CSU' arrest). Arrests made by officers working Mission 1 duties are counted toward their primary assignment.

Metro citations are not counted in this report, since they are issued for civil matters (i.e. violations of Davidson County Metropolitan Ordinances).

Arrests: Part I, Weapons Law, Drug-Related, DUI, and All Other

Aggregated by component of arresting officer. Includes adult and juvenile arrests.

METROPOLITAN POLICE DEPARTMENT
of Nashville and Davidson County

		Part I Arrests				Weapons Law Violation Arrests				Drug-Related Arrests				DUI Arrests			
		Week	4 Weeks	YTD	52 Weeks	Week	4 Weeks	YTD	52 Weeks	Week	4 Weeks	YTD	52 Weeks	Week	4 Weeks	YTD	52 Weeks
West	Prior	6	53	188	766	1	3	9	50	1	18	151	633	2	6	23	71
	Last	10	38	132	601	1	2	6	36	2	7	39	348	0	5	13	64
	% Change	66.7 %	-28.3 %	-29.8 %	-21.5 %	0.0 %	-33.3 %	-33.3 %	-28.0 %	100.0 %	-61.1 %	-74.2 %	-45.0 %	-100.0 %	-16.7 %	-43.5 %	-9.9 %
East	Prior	16	46	218	888	3	8	53	173	8	39	340	1,337	2	7	32	160
	Last	11	49	160	761	1	12	26	88	9	27	113	811	3	10	32	122
	% Change	-31.3 %	6.5 %	-26.6 %	-14.3 %	-66.7 %	50.0 %	-50.9 %	-49.1 %	12.5 %	-30.8 %	-66.8 %	-39.3 %	50.0 %	42.9 %	0.0 %	-23.8 %
South	Prior	12	48	232	1,015	3	2	31	93	10	69	322	1,242	2	24	61	264
	Last	16	57	178	836	0	5	18	94	9	45	198	1,006	6	17	56	214
	% Change	33.3 %	18.8 %	-23.3 %	-17.6 %	-100.0 %	150.0 %	-41.9 %	1.1 %	-10.0 %	-34.8 %	-38.5 %	-19.0 %	200.0 %	-29.2 %	-8.2 %	-18.9 %
Central	Prior	6	30	107	473	0	4	6	43	3	21	171	863	2	14	16	60
	Last	14	37	111	487	1	2	8	37	4	20	80	501	2	12	39	98
	% Change	133.3 %	23.3 %	3.7 %	3.0 %	Infinity	-50.0 %	33.3 %	-14.0 %	33.3 %	-4.8 %	-53.2 %	-41.9 %	0.0 %	-14.3 %	143.8 %	63.3 %
Hermitage	Prior	6	49	295	1,087	1	4	33	103	7	24	332	1,222	3	12	57	186
	Last	5	34	148	850	4	5	14	84	5	18	82	709	1	10	35	174
	% Change	-16.7 %	-30.6 %	-49.8 %	-21.8 %	300.0 %	25.0 %	-57.6 %	-18.4 %	-28.6 %	-25.0 %	-75.3 %	-42.0 %	-66.7 %	-16.7 %	-38.6 %	-6.5 %
North	Prior	17	50	239	910	0	5	38	150	5	26	382	1,476	0	7	10	52
	Last	14	61	167	749	0	0	10	87	7	22	78	642	1	3	16	58
	% Change	-17.6 %	22.0 %	-30.1 %	-17.7 %	0.0 %	-100.0 %	-73.7 %	-42.0 %	40.0 %	-15.4 %	-79.6 %	-56.5 %	Infinity	-57.1 %	60.0 %	11.5 %
Madison	Prior	6	44	264	1,224	1	2	20	91	3	26	257	923	1	6	49	270
	Last	11	31	142	844	2	6	9	64	0	7	53	506	3	7	23	173
	% Change	83.3 %	-29.5 %	-46.2 %	-31.0 %	100.0 %	200.0 %	-55.0 %	-29.7 %	-100.0 %	-73.1 %	-79.4 %	-45.2 %	200.0 %	16.7 %	-53.1 %	-35.9 %
Midtown Hills	Prior	9	35	135	675	0	5	14	111	7	41	409	1,506	1	16	38	177
	Last	7	33	119	654	1	3	12	68	7	31	115	778	1	9	35	151
	% Change	-22.2 %	-5.7 %	-11.9 %	-3.1 %	Infinity	-40.0 %	-14.3 %	-38.7 %	0.0 %	-24.4 %	-71.9 %	-48.3 %	0.0 %	-43.8 %	-7.9 %	-14.7 %
Other	Prior	22	102	288	1,013	1	18	38	100	8	61	301	1,000	9	28	124	541
	Last	24	102	319	1,286	4	12	39	178	9	33	144	975	4	25	108	482
	% Change	9.1 %	0.0 %	10.8 %	26.9 %	300.0 %	-33.3 %	2.6 %	78.0 %	12.5 %	-45.9 %	-52.2 %	-2.5 %	-55.6 %	-10.7 %	-12.9 %	-10.9 %
County	Prior	100	457	1,966	8,051	10	51	242	914	52	325	2,665	10,202	22	120	410	1,781
	Last	112	442	1,476	7,068	14	47	142	736	52	210	902	6,276	21	98	357	1,536
	% Change	12.0 %	-3.3 %	-24.9 %	-12.2 %	40.0 %	-7.8 %	-41.3 %	-19.5 %	0.0 %	-35.4 %	-66.2 %	-38.5 %	-4.5 %	-18.3 %	-12.9 %	-13.8 %

Information summarized for CompStat week ending 03/30/2019.

Sourced from MNPD ARMS on 4/3/2019 9:27:08 AM. This report is not a count of arrest charges. 1 arrest = 1 body. Includes adult and juvenile arrests. Arrests categorized by order of seriousness as follows: if an arrest includes one or more Part I UCR charges, it is counted as a Part I arrest. If an arrest includes one or weapons law violation charges but no Part I charges, it is counted as a weapons law violation arrest. The same hierarchical categorization is applicable for the remaining arrest categories (drug, DUI, and all other arrests).

Arrests: Part I, Weapons Law, Drug-Related, DUI, and All Other

Aggregated by component of arresting officer. Includes adult and juvenile arrests.

METROPOLITAN POLICE DEPARTMENT
of Nashville and Davidson County

		All Other Arrests				Total Arrests			
		Week	4 Weeks	YTD	52 Weeks	Week	4 Weeks	YTD	52 Weeks
West	Prior	22	66	507	2,360	32	146	878	3,880
	Last	22	85	261	1,901	35	137	451	2,950
	% Change	0.0 %	28.8 %	-48.5 %	-19.4 %	9.4 %	-6.2 %	-48.6 %	-24.0 %
East	Prior	55	163	1,502	6,073	84	263	2,145	8,631
	Last	45	185	559	4,090	69	283	890	5,872
	% Change	-18.2 %	13.5 %	-62.8 %	-32.7 %	-17.9 %	7.6 %	-58.5 %	-32.0 %
South	Prior	71	268	1,396	5,682	98	411	2,042	8,296
	Last	50	262	858	4,463	81	386	1,308	6,613
	% Change	-29.6 %	-2.2 %	-38.5 %	-21.5 %	-17.3 %	-6.1 %	-35.9 %	-20.3 %
Central	Prior	60	250	1,605	7,261	71	319	1,905	8,700
	Last	60	230	815	5,078	81	301	1,053	6,201
	% Change	0.0 %	-8.0 %	-49.2 %	-30.1 %	14.1 %	-5.6 %	-44.7 %	-28.7 %
Hermitage	Prior	66	190	1,524	5,897	83	279	2,241	8,495
	Last	39	199	616	4,160	54	266	895	5,977
	% Change	-40.9 %	4.7 %	-59.6 %	-29.5 %	-34.9 %	-4.7 %	-60.1 %	-29.6 %
North	Prior	44	153	1,224	4,511	66	241	1,893	7,099
	Last	33	152	515	2,880	55	238	786	4,416
	% Change	-25.0 %	-0.7 %	-57.9 %	-36.2 %	-16.7 %	-1.2 %	-58.5 %	-37.8 %
Madison	Prior	36	131	1,177	4,678	47	209	1,767	7,186
	Last	29	135	460	3,440	45	186	687	5,027
	% Change	-19.4 %	3.1 %	-60.9 %	-26.5 %	-4.3 %	-11.0 %	-61.1 %	-30.0 %
Midtown Hills	Prior	35	141	1,173	4,773	52	238	1,769	7,242
	Last	41	138	448	3,231	57	214	729	4,882
	% Change	17.1 %	-2.1 %	-61.8 %	-32.3 %	9.6 %	-10.1 %	-58.8 %	-32.6 %
Other	Prior	97	469	1,552	6,414	137	678	2,303	9,068
	Last	114	432	1,418	6,361	155	604	2,028	9,282
	% Change	17.5 %	-7.9 %	-8.6 %	-0.8 %	13.1 %	-10.9 %	-11.9 %	2.4 %
County	Prior	486	1,831	11,660	47,649	670	2,784	16,943	68,597
	Last	433	1,818	5,950	35,604	632	2,615	8,827	51,220
	% Change	-10.9 %	-0.7 %	-49.0 %	-25.3 %	-5.7 %	-6.1 %	-47.9 %	-25.3 %

Information summarized for CompStat week ending 03/30/2019.

Sourced from MNPD ARMS on 4/3/2019 9:27:08 AM. This report is not a count of arrest charges. 1 arrest = 1 body. Includes adult and juvenile arrests. Arrests categorized by order of seriousness as follows: if an arrest includes one or more Part I UCR charges, it is counted as a Part I arrest. If an arrest includes one or weapons law violation charges but no Part I charges, it is counted as a weapons law violation arrest. The same hierarchical categorization is applicable for the remaining arrest categories (drug, DUI, and all other arrests).

Outstanding Warrants: Served

Aggregated by component of arresting officer.

METROPOLITAN POLICE DEPARTMENT

of Nashville and Davidson County

		Rolling Two Week				Rolling Eight Week				YTD				Rolling Twenty-Four Month			
		Prior Week	Last Week	Change	% Change	Prior 4 Weeks	Last 4 Weeks	Change	% Change	Prior YTD	YTD	Change	% Change	Prior 52 Weeks	Last 52 Weeks	Change	% Change
West	Felony	10	2	-8	-80.0%	12	19	7	58.3%	74	56	-18	-24.3%	328	277	-51	-15.5%
	Misdemeanor	11	7	-4	-36.4%	30	42	12	40.0%	186	141	-45	-24.2%	833	770	-63	-7.6%
	Juvenile	0	0	0	-	1	0	-1	-100.0%	2	1	-1	-50.0%	7	2	-5	-71.4%
	Subtotal	21	9	-12	-57.1%	43	61	18	41.9%	262	198	-64	-24.4%	1,168	1,049	-119	-10.2%
East	Felony	6	6	0	0.0%	25	41	16	64.0%	189	109	-80	-42.3%	673	628	-45	-6.7%
	Misdemeanor	40	28	-12	-30.0%	94	137	43	45.7%	511	351	-160	-31.3%	2,027	1,742	-285	-14.1%
	Juvenile	1	0	-1	-100.0%	0	1	1	-	9	5	-4	-44.4%	25	13	-12	-48.0%
	Subtotal	47	34	-13	-27.7%	119	179	60	50.4%	709	465	-244	-34.4%	2,725	2,383	-342	-12.6%
South	Felony	8	11	3	37.5%	32	37	5	15.6%	153	98	-55	-35.9%	583	544	-39	-6.7%
	Misdemeanor	40	28	-12	-30.0%	88	133	45	51.1%	391	330	-61	-15.6%	1,621	1,545	-76	-4.7%
	Juvenile	0	0	0	-	0	0	0	-	1	0	-1	-100.0%	20	5	-15	-75.0%
	Subtotal	48	39	-9	-18.8%	120	170	50	41.7%	545	428	-117	-21.5%	2,224	2,094	-130	-5.8%
Central	Felony	8	8	0	0.0%	36	28	-8	-22.2%	109	96	-13	-11.9%	403	426	23	5.7%
	Misdemeanor	31	19	-12	-38.7%	128	100	-28	-21.9%	330	365	35	10.6%	1,582	1,561	-21	-1.3%
	Juvenile	0	1	1	-	0	1	1	-	8	1	-7	-87.5%	12	7	-5	-41.7%
	Subtotal	39	28	-11	-28.2%	164	129	-35	-21.3%	447	462	15	3.4%	1,997	1,994	-3	-0.2%
Hermitage	Felony	3	6	3	100.0%	21	23	2	9.5%	178	85	-93	-52.2%	717	581	-136	-19.0%
	Misdemeanor	35	21	-14	-40.0%	85	104	19	22.4%	575	313	-262	-45.6%	2,416	1,977	-439	-18.2%
	Juvenile	0	1	1	-	0	1	1	-	4	1	-3	-75.0%	21	17	-4	-19.0%
	Subtotal	38	28	-10	-26.3%	106	128	22	20.8%	757	399	-358	-47.3%	3,154	2,575	-579	-18.4%
North	Felony	18	10	-8	-44.4%	36	37	1	2.8%	187	128	-59	-31.6%	894	660	-234	-26.2%
	Misdemeanor	37	31	-6	-16.2%	92	98	6	6.5%	487	324	-163	-33.5%	2,089	1,576	-513	-24.6%
	Juvenile	0	1	1	-	1	1	0	0.0%	2	2	0	0.0%	15	12	-3	-20.0%
	Subtotal	55	42	-13	-23.6%	129	136	7	5.4%	676	454	-222	-32.8%	2,998	2,248	-750	-25.0%
Madison	Felony	5	9	4	80.0%	35	27	-8	-22.9%	166	106	-60	-36.1%	582	537	-45	-7.7%
	Misdemeanor	15	18	3	20.0%	79	83	4	5.1%	403	262	-141	-35.0%	1,622	1,541	-81	-5.0%
	Juvenile	0	0	0	-	0	0	0	-	8	0	-8	-100.0%	15	1	-14	-93.3%
	Subtotal	20	27	7	35.0%	114	110	-4	-3.5%	577	368	-209	-36.2%	2,219	2,079	-140	-6.3%
Midtown Hills	Felony	5	5	0	0.0%	19	27	8	42.1%	114	80	-34	-29.8%	499	305	-194	-38.9%
	Misdemeanor	17	18	1	5.9%	52	71	19	36.5%	282	201	-81	-28.7%	1,303	1,085	-218	-16.7%
	Juvenile	0	0	0	-	1	0	-1	-100.0%	2	1	-1	-50.0%	8	15	7	87.5%
	Subtotal	22	23	1	4.5%	72	98	26	36.1%	398	282	-116	-29.1%	1,810	1,405	-405	-22.4%
County	Felony	123	140	17	13.8%	513	563	50	9.7%	2,294	1,687	-607	-26.5%	8,468	7,550	-918	-10.8%
	Misdemeanor	314	284	-30	-9.6%	1,119	1,183	64	5.7%	4,507	3,654	-853	-18.9%	18,864	17,688	-1,176	-6.2%
	Juvenile	3	5	2	66.7%	9	8	-1	-11.1%	49	31	-18	-36.7%	140	126	-14	-10.0%
	Total	440	429	-11	-2.5%	1,641	1,754	113	6.9%	6,850	5,372	-1,478	-21.6%	27,472	25,364	-2,108	-7.7%

Information summarized for CompStat week ending 3/30/2019.

* Countywide totals include outstanding warrants served by all other divisions. Sourced from MNPD ARMS on 4/3/2019 9:27:08 AM.
Statistics provided above consider 1 count for each outstanding warrant served.

Outstanding Warrants: Attempts/Served

Aggregated by component of arresting officer.

METROPOLITAN POLICE DEPARTMENT

of Nashville and Davidson County

			Prior Week	Last Week	Change*	Prior 4Wks	Last 4Wks	Change*	Prior YTD	Current YTD	Change*	Prior 52Wks	Last 52Wks	Change*
West	Patrol-A	Served	5	2	-60.0 %	6	13	116.7 %	38	35	-7.9 %	160	170	6.3 %
		Attempts	35	15	-57.1 %	58	71	22.4 %	192	198	3.1 %	692	632	-8.7 %
		% Served	14.3 %	13.3 %	-1.0 %	10.3 %	18.3 %	8.0 %	19.8 %	17.7 %	-2.1 %	23.1 %	26.9 %	3.8 %
	Patrol-B	Served	1	3	200.0 %	22	17	-22.7 %	64	61	-4.7 %	295	288	-2.4 %
		Attempts	8	6	-25.0 %	28	32	14.3 %	218	126	-42.2 %	1,050	888	-15.4 %
		% Served	12.5 %	50.0 %	37.5 %	78.6 %	53.1 %	-25.4 %	29.4 %	48.4 %	19.1 %	28.1 %	32.4 %	4.3 %
	Patrol-C	Served	1	1	0.0 %	12	4	-66.7 %	39	26	-33.3 %	168	183	8.9 %
		Attempts	12	9	-25.0 %	27	23	-14.8 %	54	78	44.4 %	292	452	54.8 %
		% Served	8.3 %	11.1 %	2.8 %	44.4 %	17.4 %	-27.1 %	72.2 %	33.3 %	-38.9 %	57.5 %	40.5 %	-17.0 %
	Other	Served	14	3	-78.6 %	3	27	800.0 %	121	76	-37.2 %	545	408	-25.1 %
		Attempts	39	30	-23.1 %	124	115	-7.3 %	368	409	11.1 %	1,594	1,436	-9.9 %
		% Served	35.9 %	10.0 %	-25.9 %	2.4 %	23.5 %	21.1 %	32.9 %	18.6 %	-14.3 %	34.2 %	28.4 %	-5.8 %
	Totals	**Served**	**21**	**9**	**-57.1 %**	**43**	**61**	**41.9 %**	**262**	**198**	**-24.4 %**	**1,168**	**1,049**	**-10.2 %**
		Attempts	**94**	**60**	**-36.2 %**	**237**	**241**	**1.7 %**	**832**	**811**	**-2.5 %**	**3,628**	**3,408**	**-6.1 %**
		% Served	**22.3 %**	**15.0 %**	**-7.3 %**	**18.1 %**	**25.3 %**	**7.2 %**	**31.5 %**	**24.4 %**	**-7.1 %**	**32.2 %**	**30.8 %**	**-1.4 %**
East	Patrol-A	Served	5	14	180.0 %	22	27	22.7 %	106	82	-22.6 %	533	462	-13.3 %
		Attempts	40	16	-60.0 %	74	99	33.8 %	506	333	-34.2 %	2,152	1,948	-9.5 %
		% Served	12.5 %	87.5 %	75.0 %	29.7 %	27.3 %	-2.5 %	20.9 %	24.6 %	3.7 %	24.8 %	23.7 %	-1.1 %
	Patrol-B	Served	13	7	-46.2 %	49	43	-12.2 %	198	155	-21.7 %	566	643	13.6 %
		Attempts	10	16	60.0 %	112	78	-30.4 %	525	317	-39.6 %	1,669	1,660	-0.5 %
		% Served	130.0 %	43.8 %	-86.3 %	43.8 %	55.1 %	11.4 %	37.7 %	48.9 %	11.2 %	33.9 %	38.7 %	4.8 %
	Patrol-C	Served	18	4	-77.8 %	27	56	107.4 %	209	109	-47.8 %	731	624	-14.6 %
		Attempts	6	1	-83.3 %	27	28	3.7 %	368	89	-75.8 %	1,899	800	-57.9 %
		% Served	300.0 %	400.0 %	100.0 %	100.0 %	200.0 %	100.0 %	56.8 %	122.5 %	65.7 %	38.5 %	78.0 %	39.5 %
	Other	Served	11	9	-18.2 %	21	53	152.4 %	196	119	-39.3 %	895	654	-26.9 %
		Attempts	11	6	-45.5 %	49	55	12.2 %	328	158	-51.8 %	1,067	1,005	-5.8 %
		% Served	100.0 %	150.0 %	50.0 %	42.9 %	96.4 %	53.5 %	59.8 %	75.3 %	15.6 %	83.9 %	65.1 %	-18.8 %
	Totals	**Served**	**47**	**34**	**-27.7 %**	**119**	**179**	**50.4 %**	**709**	**465**	**-34.4 %**	**2,725**	**2,383**	**-12.6 %**
		Attempts	**67**	**39**	**-41.8 %**	**262**	**260**	**-0.8 %**	**1,727**	**897**	**-48.1 %**	**6,787**	**5,413**	**-20.2 %**
		% Served	**70.1 %**	**87.2 %**	**17.0 %**	**45.4 %**	**68.8 %**	**23.4 %**	**41.1 %**	**51.8 %**	**10.8 %**	**40.2 %**	**44.0 %**	**3.9 %**

Outstanding Warrants: Attempts/Served

Aggregated by component of arresting officer.

METROPOLITAN POLICE DEPARTMENT
of Nashville and Davidson County

			Prior Week	Last Week	Change*	Prior 4Wks	Last 4Wks	Change*	Prior YTD	Current YTD	Change*	Prior 52Wks	Last 52Wks	Change*
South	Patrol-A	Served	7	7	0.0 %	39	33	-15.4 %	133	105	-21.1 %	557	529	-5.0 %
		Attempts	26	2	-92.3 %	46	54	17.4 %	256	157	-38.7 %	1,154	863	-25.2 %
		% Served	26.9 %	350.0 %	323.1 %	84.8 %	61.1 %	-23.7 %	52.0 %	66.9 %	14.9 %	48.3 %	61.3 %	13.0 %
	Patrol-B	Served	28	15	-46.4 %	36	85	136.1 %	197	177	-10.2 %	761	773	1.6 %
		Attempts	2	11	450.0 %	17	49	188.2 %	297	147	-50.5 %	1,086	764	-29.7 %
		% Served	1,400.0 %	136.4 %	-1,263.6 %	211.8 %	173.5 %	-38.3 %	66.3 %	120.4 %	54.1 %	70.1 %	101.2 %	31.1 %
	Patrol-C	Served	8	11	37.5 %	36	33	-8.3 %	90	96	6.7 %	415	412	-0.7 %
		Attempts	13	0	-100.0 %	20	29	45.0 %	96	64	-33.3 %	501	232	-53.7 %
		% Served	61.5 %	Infinity	Infinity	180.0 %	113.8 %	-66.2 %	93.8 %	150.0 %	56.3 %	82.8 %	177.6 %	94.8 %
	Other	Served	5	6	20.0 %	9	19	111.1 %	125	50	-60.0 %	491	380	-22.6 %
		Attempts	0	0	NaN	5	2	-60.0 %	70	8	-88.6 %	364	239	-34.3 %
		% Served	Infinity	Infinity	NaN	180.0 %	950.0 %	770.0 %	178.6 %	625.0 %	446.4 %	134.9 %	159.0 %	24.1 %
	Totals	**Served**	**48**	**39**	**-18.8 %**	**120**	**170**	**41.7 %**	**545**	**428**	**-21.5 %**	**2,224**	**2,094**	**-5.8 %**
		Attempts	**41**	**13**	**-68.3 %**	**88**	**134**	**52.3 %**	**719**	**376**	**-47.7 %**	**3,105**	**2,098**	**-32.4 %**
		% Served	**117.1 %**	**300.0 %**	**182.9 %**	**136.4 %**	**126.9 %**	**-9.5 %**	**75.8 %**	**113.8 %**	**38.0 %**	**71.6 %**	**99.8 %**	**28.2 %**
Central	Patrol-A	Served	5	6	20.0 %	37	20	-45.9 %	58	91	56.9 %	492	403	-18.1 %
		Attempts	3	5	66.7 %	28	13	-53.6 %	62	75	21.0 %	472	249	-47.2 %
		% Served	166.7 %	120.0 %	-46.7 %	132.1 %	153.8 %	21.7 %	93.5 %	121.3 %	27.8 %	104.2 %	161.8 %	57.6 %
	Patrol-B	Served	1	6	500.0 %	30	24	-20.0 %	103	80	-22.3 %	363	390	7.4 %
		Attempts	3	3	0.0 %	23	62	169.6 %	77	99	28.6 %	325	390	20.0 %
		% Served	33.3 %	200.0 %	166.7 %	130.4 %	38.7 %	-91.7 %	133.8 %	80.8 %	-53.0 %	111.7 %	100.0 %	-11.7 %
	Patrol-C	Served	10	5	-50.0 %	32	34	6.3 %	82	103	25.6 %	287	385	34.1 %
		Attempts	7	1	-85.7 %	17	10	-41.2 %	388	86	-77.8 %	581	1,043	79.5 %
		% Served	142.9 %	500.0 %	357.1 %	188.2 %	340.0 %	151.8 %	21.1 %	119.8 %	98.6 %	49.4 %	36.9 %	-12.5 %
	Other	Served	23	11	-52.2 %	65	51	-21.5 %	204	188	-7.8 %	855	816	-4.6 %
		Attempts	34	14	-58.8 %	75	61	-18.7 %	760	217	-71.4 %	2,105	1,134	-46.1 %
		% Served	67.6 %	78.6 %	10.9 %	86.7 %	83.6 %	-3.1 %	26.8 %	86.6 %	59.8 %	40.6 %	72.0 %	31.3 %
	Totals	**Served**	**39**	**28**	**-28.2 %**	**164**	**129**	**-21.3 %**	**447**	**462**	**3.4 %**	**1,997**	**1,994**	**-0.2 %**
		Attempts	**47**	**23**	**-51.1 %**	**143**	**146**	**2.1 %**	**1,287**	**477**	**-62.9 %**	**3,483**	**2,816**	**-19.2 %**
		% Served	**83.0 %**	**121.7 %**	**38.8 %**	**114.7 %**	**88.4 %**	**-26.3 %**	**34.7 %**	**96.9 %**	**62.1 %**	**57.3 %**	**70.8 %**	**13.5 %**

Outstanding Warrants: Attempts/Served

Aggregated by component of arresting officer.

METROPOLITAN POLICE DEPARTMENT

of Nashville and Davidson County

			Prior Week	Last Week	Change*	Prior 4Wks	Last 4Wks	Change*	Prior YTD	Current YTD	Change*	Prior 52Wks	Last 52Wks	Change*
Hermitage	Patrol-A	Served	7	3	-57.1 %	28	25	-10.7 %	135	94	-30.4 %	482	561	16.4 %
		Attempts	7	30	328.6 %	28	49	75.0 %	399	95	-76.2 %	1,789	778	-56.5 %
		% Served	100.0 %	10.0 %	-90.0 %	100.0 %	51.0 %	-49.0 %	33.8 %	98.9 %	65.1 %	26.9 %	72.1 %	45.2 %
	Patrol-B	Served	20	9	-55.0 %	30	58	93.3 %	186	132	-29.0 %	952	728	-23.5 %
		Attempts	11	10	-9.1 %	33	62	87.9 %	404	158	-60.9 %	1,222	1,068	-12.6 %
		% Served	181.8 %	90.0 %	-91.8 %	90.9 %	93.5 %	2.6 %	46.0 %	83.5 %	37.5 %	77.9 %	68.2 %	-9.7 %
	Patrol-C	Served	4	11	175.0 %	23	27	17.4 %	179	83	-53.6 %	533	561	5.3 %
		Attempts	8	8	0.0 %	15	18	20.0 %	395	74	-81.3 %	1,310	831	-36.6 %
		% Served	50.0 %	137.5 %	87.5 %	153.3 %	150.0 %	-3.3 %	45.3 %	112.2 %	66.8 %	40.7 %	67.5 %	26.8 %
	Other	Served	7	5	-28.6 %	25	18	-28.0 %	257	90	-65.0 %	1,187	725	-38.9 %
		Attempts	5	13	160.0 %	18	24	33.3 %	199	58	-70.9 %	1,015	496	-51.1 %
		% Served	140.0 %	38.5 %	-101.5 %	138.9 %	75.0 %	-63.9 %	129.1 %	155.2 %	26.0 %	116.9 %	146.2 %	29.2 %
	Totals	**Served**	**38**	**28**	**-26.3 %**	**106**	**128**	**20.8 %**	**757**	**399**	**-47.3 %**	**3,154**	**2,575**	**-18.4 %**
		Attempts	**31**	**61**	**96.8 %**	**94**	**153**	**62.8 %**	**1,397**	**385**	**-72.4 %**	**5,336**	**3,173**	**-40.5 %**
		% Served	**122.6 %**	**45.9 %**	**-76.7 %**	**112.8 %**	**83.7 %**	**-29.1 %**	**54.2 %**	**103.6 %**	**49.4 %**	**59.1 %**	**81.2 %**	**22.0 %**
North	Patrol-A	Served	17	12	-29.4 %	31	45	45.2 %	152	146	-3.9 %	560	580	3.6 %
		Attempts	18	8	-55.6 %	36	55	52.8 %	499	139	-72.1 %	1,416	774	-45.3 %
		% Served	94.4 %	150.0 %	55.6 %	86.1 %	81.8 %	-4.3 %	30.5 %	105.0 %	74.6 %	39.5 %	74.9 %	35.4 %
	Patrol-B	Served	12	13	8.3 %	37	36	-2.7 %	144	115	-20.1 %	618	554	-10.4 %
		Attempts	13	6	-53.8 %	51	34	-33.3 %	618	121	-80.4 %	1,722	835	-51.5 %
		% Served	92.3 %	216.7 %	124.4 %	72.5 %	105.9 %	33.3 %	23.3 %	95.0 %	71.7 %	35.9 %	66.3 %	30.5 %
	Patrol-C	Served	16	11	-31.3 %	15	32	113.3 %	157	88	-43.9 %	654	503	-23.1 %
		Attempts	7	2	-71.4 %	2	9	350.0 %	307	41	-86.6 %	870	514	-40.9 %
		% Served	228.6 %	550.0 %	321.4 %	750.0 %	355.6 %	-394.4 %	51.1 %	214.6 %	163.5 %	75.2 %	97.9 %	22.7 %
	Other	Served	10	6	-40.0 %	46	23	-50.0 %	223	105	-52.9 %	1,166	611	-47.6 %
		Attempts	10	2	-80.0 %	41	16	-61.0 %	321	96	-70.1 %	1,458	625	-57.1 %
		% Served	100.0 %	300.0 %	200.0 %	112.2 %	143.8 %	31.6 %	69.5 %	109.4 %	39.9 %	80.0 %	97.8 %	17.8 %
	Totals	**Served**	**55**	**42**	**-23.6 %**	**129**	**136**	**5.4 %**	**676**	**454**	**-32.8 %**	**2,998**	**2,248**	**-25.0 %**
		Attempts	**48**	**18**	**-62.5 %**	**130**	**114**	**-12.3 %**	**1,745**	**397**	**-77.2 %**	**5,466**	**2,748**	**-49.7 %**
		% Served	**114.6 %**	**233.3 %**	**118.8 %**	**99.2 %**	**119.3 %**	**20.1 %**	**38.7 %**	**114.4 %**	**75.6 %**	**54.8 %**	**81.8 %**	**27.0 %**

Outstanding Warrants: Attempts/Served

Aggregated by component of arresting officer.

METROPOLITAN POLICE DEPARTMENT

of Nashville and Davidson County

			Prior Week	Last Week	Change*	Prior 4Wks	Last 4Wks	Change*	Prior YTD	Current YTD	Change*	Prior 52Wks	Last 52Wks	Change*
Madison	Patrol-A	Served	3	6	100.0 %	28	31	10.7 %	72	81	12.5 %	299	313	4.7 %
		Attempts	15	1	-93.3 %	25	40	60.0 %	180	84	-53.3 %	743	498	-33.0 %
		% Served	20.0 %	600.0 %	580.0 %	112.0 %	77.5 %	-34.5 %	40.0 %	96.4 %	56.4 %	40.2 %	62.9 %	22.6 %
	Patrol-B	Served	4	4	0.0 %	25	14	-44.0 %	204	79	-61.3 %	504	565	12.1 %
		Attempts	2	10	400.0 %	22	19	-13.6 %	514	71	-86.2 %	725	552	-23.9 %
		% Served	200.0 %	40.0 %	-160.0 %	113.6 %	73.7 %	-40.0 %	39.7 %	111.3 %	71.6 %	69.5 %	102.4 %	32.8 %
	Patrol-C	Served	6	11	83.3 %	9	34	277.8 %	108	76	-29.6 %	580	489	-15.7 %
		Attempts	1	3	200.0 %	32	19	-40.6 %	396	101	-74.5 %	1,750	1,216	-30.5 %
		% Served	600.0 %	366.7 %	-233.3 %	28.1 %	178.9 %	150.8 %	27.3 %	75.2 %	48.0 %	33.1 %	40.2 %	7.1 %
	Other	Served	7	6	-14.3 %	52	31	-40.4 %	193	132	-31.6 %	836	712	-14.8 %
		Attempts	22	3	-86.4 %	113	63	-44.2 %	263	275	4.6 %	1,275	1,074	-15.8 %
		% Served	31.8 %	200.0 %	168.2 %	46.0 %	49.2 %	3.2 %	73.4 %	48.0 %	-25.4 %	65.6 %	66.3 %	0.7 %
	Totals	**Served**	**20**	**27**	**35.0 %**	**114**	**110**	**-3.5 %**	**577**	**368**	**-36.2 %**	**2,219**	**2,079**	**-6.3 %**
		Attempts	**40**	**17**	**-57.5 %**	**192**	**141**	**-26.6 %**	**1,353**	**531**	**-60.8 %**	**4,493**	**3,340**	**-25.7 %**
		% Served	**50.0 %**	**158.8 %**	**108.8 %**	**59.4 %**	**78.0 %**	**18.6 %**	**42.6 %**	**69.3 %**	**26.7 %**	**49.4 %**	**62.2 %**	**12.9 %**
Midtown Hills	Patrol-A	Served	3	2	-33.3 %	10	13	30.0 %	66	36	-45.5 %	326	192	-41.1 %
		Attempts	1	2	100.0 %	9	12	33.3 %	103	36	-65.0 %	828	234	-71.7 %
		% Served	300.0 %	100.0 %	-200.0 %	111.1 %	108.3 %	-2.8 %	64.1 %	100.0 %	35.9 %	39.4 %	82.1 %	42.7 %
	Patrol-B	Served	4	7	75.0 %	16	37	131.3 %	87	90	3.4 %	336	367	9.2 %
		Attempts	0	5	Infinity	0	11	Infinity	91	23	-74.7 %	455	324	-28.8 %
		% Served	Infinity	140.0 %	-Infinity	Infinity	336.4 %	-Infinity	95.6 %	391.3 %	295.7 %	73.8 %	113.3 %	39.4 %
	Patrol-C	Served	2	7	250.0 %	17	17	0.0 %	96	46	-52.1 %	355	278	-21.7 %
		Attempts	3	1	-66.7 %	11	6	-45.5 %	274	26	-90.5 %	582	477	-18.0 %
		% Served	66.7 %	700.0 %	633.3 %	154.5 %	283.3 %	128.8 %	35.0 %	176.9 %	141.9 %	61.0 %	58.3 %	-2.7 %
	Other	Served	13	7	-46.2 %	29	31	6.9 %	149	110	-26.2 %	793	568	-28.4 %
		Attempts	11	12	9.1 %	50	46	-8.0 %	297	155	-47.8 %	1,106	710	-35.8 %
		% Served	118.2 %	58.3 %	-59.8 %	58.0 %	67.4 %	9.4 %	50.2 %	71.0 %	20.8 %	71.7 %	80.0 %	8.3 %
	Totals	**Served**	**22**	**23**	**4.5 %**	**72**	**98**	**36.1 %**	**398**	**282**	**-29.1 %**	**1,810**	**1,405**	**-22.4 %**
		Attempts	**15**	**20**	**33.3 %**	**70**	**75**	**7.1 %**	**765**	**240**	**-68.6 %**	**2,971**	**1,745**	**-41.3 %**
		% Served	**146.7 %**	**115.0 %**	**-31.7 %**	**102.9 %**	**130.7 %**	**27.8 %**	**52.0 %**	**117.5 %**	**65.5 %**	**60.9 %**	**80.5 %**	**19.6 %**

Outstanding Warrants: Attempts/Served

Aggregated by component of arresting officer.

METROPOLITAN POLICE DEPARTMENT

of Nashville and Davidson County

		Prior Week	Last Week	Change*	Prior 4Wks	Last 4Wks	Change*	Prior YTD	Current YTD	Change*	Prior 52Wks	Last 52Wks	Change*
SID	Served	0	2	Infinity	9	3	-66.7 %	39	20	-48.7 %	156	97	-37.8 %
	Attempts	0	0	NaN	4	2	-50.0 %	218	7	-96.8 %	261	23	-91.2 %
	% Served	NaN	Infinity	NaN	225.0 %	150.0 %	-75.0 %	17.9 %	285.7 %	267.8 %	59.8 %	421.7 %	362.0 %
SOD	Served	2	6	200.0 %	4	14	250.0 %	24	31	29.2 %	93	108	16.1 %
	Attempts	0	1	Infinity	9	1	-88.9 %	20	19	-5.0 %	63	53	-15.9 %
	% Served	Infinity	600.0 %	-Infinity	44.4 %	1,400.0 %	1,355.6 %	120.0 %	163.2 %	43.2 %	147.6 %	203.8 %	56.2 %
SRT	Served	0	0	NaN	0	0	NaN	18	0	-100.0 %	148	100	-32.4 %
	Attempts	0	0	NaN	0	0	NaN	30	0	-100.0 %	281	167	-40.6 %
	% Served	NaN	NaN	NaN	NaN	NaN	NaN	60.0 %	NaN	NaN	52.7 %	59.9 %	7.2 %
Warrants	Served	140	176	25.7 %	723	689	-4.7 %	2,298	2,130	-7.3 %	8,576	8,572	0.0 %
	Attempts	12	41	241.7 %	133	79	-40.6 %	537	419	-22.0 %	1,555	1,938	24.6 %
	% Served	1,166.7 %	429.3 %	-737.4 %	543.6 %	872.2 %	328.5 %	427.9 %	508.4 %	80.4 %	551.5 %	442.3 %	-109.2 %
Other	Served	8	15	87.5 %	38	37	-2.6 %	100	135	35.0 %	206	660	220.4 %
	Attempts	4	5	25.0 %	27	20	-25.9 %	195	82	-57.9 %	726	934	28.7 %
	% Served	200.0 %	300.0 %	100.0 %	140.7 %	185.0 %	44.3 %	51.3 %	164.6 %	113.4 %	28.4 %	70.7 %	42.3 %
County Total	**Served**	**440**	**429**	**-2.5 %**	**1,641**	**1,754**	**6.9 %**	**6,850**	**5,372**	**-21.6 %**	**27,474**	**25,364**	**-7.7 %**
	Attempts	**399**	**298**	**-25.3 %**	**1,389**	**1,366**	**-1.7 %**	**10,825**	**4,641**	**-57.1 %**	**38,155**	**27,856**	**-27.0 %**
	% Served	**110.3 %**	**144.0 %**	**33.7 %**	**118.1 %**	**128.4 %**	**10.3 %**	**63.3 %**	**115.8 %**	**52.5 %**	**72.0 %**	**91.1 %**	**19.0 %**

Information summarized for CompStat week ending 3/30/2019.

* Change for % Served is the difference in percents. Sourced from MNPD ARMS on 4/3/2019 9:27:08 AM. Statistics provided above consider 1 count for each outstanding warrant served.

Crooks With Guns / School Zone Report

Aggregated by component of arresting officer.

METROPOLITAN POLICE DEPARTMENT
of Nashville and Davidson County

		Crooks With Guns - Arrests				Drugs in School Zones - Arrests				Drugs in School Zones - Charges			
		YTD	52 Weeks	4 Weeks	Last 4 Wks to Same Period Last Year	YTD	52 Weeks	4 Weeks	Last 4 Wks to Same Period Last Year	YTD	52 Weeks	4 Weeks	Last 4 Wks to Same Period Last Year
West	Prior	4	27	2	0	1	4	0	0	1	4	0	0
	Last	4	16	1	1	0	6	0	0	0	12	0	0
	% Change	0.0 %	-40.7 %	-50.0 %	Infinity	-100.0 %	50.0 %	0.0 %	0.0 %	-100.0 %	200.0 %	0.0 %	0.0 %
East	Prior	24	78	4	2	3	25	0	0	6	38	0	0
	Last	8	34	2	2	0	4	0	0	0	6	0	0
	% Change	-66.7 %	-56.4 %	-50.0 %	0.0 %	-100.0 %	-84.0 %	0.0 %	0.0 %	-100.0 %	-84.2 %	0.0 %	0.0 %
South	Prior	13	58	3	3	0	4	0	0	0	4	0	0
	Last	11	54	3	3	0	6	0	0	0	6	0	0
	% Change	-15.4 %	-6.9 %	0.0 %	0.0 %	0.0 %	50.0 %	0.0 %	0.0 %	0.0 %	50.0 %	0.0 %	0.0 %
Central	Prior	2	13	0	0	0	2	0	0	0	2	0	0
	Last	0	1	0	0	0	1	0	0	0	2	0	0
	% Change	-100.0 %	-92.3 %	0.0 %	0.0 %	0.0 %	-50.0 %	0.0 %	0.0 %	0.0 %	0.0 %	0.0 %	0.0 %
Hermitage	Prior	11	52	1	1	2	12	0	1	2	15	0	1
	Last	8	60	4	4	0	3	0	0	0	3	0	0
	% Change	-27.3 %	15.4 %	300.0 %	300.0 %	-100.0 %	-75.0 %	0.0 %	-100.0 %	-100.0 %	-80.0 %	0.0 %	-100.0 %
North	Prior	20	68	2	9	5	17	0	1	7	19	0	2
	Last	4	53	0	0	0	1	0	0	0	1	0	0
	% Change	-80.0 %	-22.1 %	-100.0 %	-100.0 %	-100.0 %	-94.1 %	0.0 %	-100.0 %	-100.0 %	-94.7 %	0.0 %	-100.0 %
Madison	Prior	13	33	0	3	3	7	0	2	3	11	0	2
	Last	4	33	2	2	0	0	0	0	0	0	0	0
	% Change	-69.2 %	0.0 %	Infinity	-33.3 %	-100.0 %	-100.0 %	0.0 %	-100.0 %	-100.0 %	-100.0 %	0.0 %	-100.0 %
Midtown Hills	Prior	4	41	1	0	1	11	0	0	2	18	0	0
	Last	3	27	1	1	1	13	0	0	1	13	0	0
	% Change	-25.0 %	-34.1 %	0.0 %	Infinity	0.0 %	18.2 %	0.0 %	0.0 %	-50.0 %	-27.8 %	0.0 %	0.0 %
Other	Prior	13	50	9	4	5	17	1	3	7	21	1	5
	Last	25	79	8	8	3	9	2	2	3	9	2	2
	% Change	92.3 %	58.0 %	-11.1 %	100.0 %	-40.0 %	-47.1 %	100.0 %	-33.3 %	-57.1 %	-57.1 %	100.0 %	-60.0 %
County	Prior	104	420	22	22	20	99	1	7	28	132	1	10
	Last	67	357	21	21	4	43	2	2	4	52	2	2
	% Change	-35.6 %	-15.0 %	-4.5 %	-4.5 %	-80.0 %	-56.6 %	100.0 %	-71.4 %	-85.7 %	-60.6 %	100.0 %	-80.0 %

Information summarized for CompStat week ending 03/30/2019.

Sourced from MNPD ARMS on 4/3/2019 9:27:09 AM. Arrest totals do not count charges. 1 arrest = 1 body.

Juvenile Section

CompStat Weekly Analysis is provided by the Metropolitan Nashville Police Department Crime Analysis Section. This report is intended to be a management and planning tool and does not reflect the official UCR counts for the department.

"The most important single ingredient in the formula of success is knowing how to get along with people."
- Theodore Roosevelt

Begin Date: 03/24/2019
End Date: 03/30/2019
Week: 13

Juvenile Arrests

Aggregated by component of arresting officer.

METROPOLITAN POLICE DEPARTMENT

of Nashville and Davidson County

		Rolling 2 Weeks				Rolling 8 Weeks				YTD				Rolling 104 Weeks			
		Prior Week	Last Week	Change	Percent Change	Prior 4 Weeks	Last 4 Weeks	Change	Percent Change	Prior YTD	Current YTD	Change	Percent Change	Prior 52 Weeks	Last 52 Weeks	Change	Percent Change
West	Curfew	0	1	1	Infinity	1	1	0	0.0 %	4	3	-1	-25.0 %	52	25	-27	-51.9 %
	Truancy	0	0	0	NaN	4	1	-3	-75.0 %	11	5	-6	-54.5 %	25	13	-12	-48.0 %
	Other	4	8	4	100.0 %	18	20	2	11.1 %	93	62	-31	-33.3 %	396	224	-172	-43.4 %
	Subtotal	**4**	**9**	**5**	**125.0 %**	**23**	**22**	**-1**	**-4.3 %**	**108**	**70**	**-38**	**-35.2 %**	**473**	**262**	**-211**	**-44.6 %**
East	Curfew	0	2	2	Infinity	0	2	2	Infinity	12	5	-7	-58.3 %	99	60	-39	-39.4 %
	Truancy	3	1	-2	-66.7 %	4	4	0	0.0 %	20	11	-9	-45.0 %	135	63	-72	-53.3 %
	Other	7	7	0	0.0 %	21	21	0	0.0 %	202	72	-130	-64.4 %	698	385	-313	-44.8 %
	Subtotal	**10**	**10**	**0**	**0.0 %**	**25**	**27**	**2**	**8.0 %**	**234**	**88**	**-146**	**-62.4 %**	**932**	**508**	**-424**	**-45.5 %**
South	Curfew	0	0	0	NaN	2	0	-2	-100.0 %	24	10	-14	-58.3 %	97	71	-26	-26.8 %
	Truancy	1	0	-1	-100.0 %	0	1	1	Infinity	21	3	-18	-85.7 %	110	37	-73	-66.4 %
	Other	7	6	-1	-14.3 %	25	37	12	48.0 %	136	88	-48	-35.3 %	665	415	-250	-37.6 %
	Subtotal	**8**	**6**	**-2**	**-25.0 %**	**27**	**38**	**11**	**40.7 %**	**181**	**101**	**-80**	**-44.2 %**	**872**	**523**	**-349**	**-40.0 %**
Central	Curfew	0	0	0	NaN	3	1	-2	-66.7 %	5	8	3	60.0 %	41	37	-4	-9.8 %
	Truancy	0	0	0	NaN	0	0	0	NaN	1	0	-1	-100.0 %	22	3	-19	-86.4 %
	Other	0	9	9	Infinity	6	12	6	100.0 %	46	27	-19	-41.3 %	211	117	-94	-44.5 %
	Subtotal	**0**	**9**	**9**	**Infinity**	**9**	**13**	**4**	**44.4 %**	**52**	**35**	**-17**	**-32.7 %**	**274**	**157**	**-117**	**-42.7 %**
Hermitage	Curfew	0	1	1	Infinity	4	1	-3	-75.0 %	13	7	-6	-46.2 %	88	85	-3	-3.4 %
	Truancy	0	0	0	NaN	2	0	-2	-100.0 %	12	2	-10	-83.3 %	52	48	-4	-7.7 %
	Other	5	5	0	0.0 %	10	20	10	100.0 %	206	56	-150	-72.8 %	666	333	-333	-50.0 %
	Subtotal	**5**	**6**	**1**	**20.0 %**	**16**	**21**	**5**	**31.3 %**	**231**	**65**	**-166**	**-71.9 %**	**806**	**466**	**-340**	**-42.2 %**
North	Curfew	0	0	0	NaN	1	3	2	200.0 %	1	6	5	500.0 %	13	30	17	130.8 %
	Truancy	0	1	1	Infinity	0	1	1	Infinity	5	3	-2	-40.0 %	20	28	8	40.0 %
	Other	3	6	3	100.0 %	24	26	2	8.3 %	125	78	-47	-37.6 %	548	359	-189	-34.5 %
	Subtotal	**3**	**7**	**4**	**133.3 %**	**25**	**30**	**5**	**20.0 %**	**131**	**87**	**-44**	**-33.6 %**	**581**	**417**	**-164**	**-28.2 %**
Madison	Curfew	1	0	-1	-100.0 %	4	1	-3	-75.0 %	8	7	-1	-12.5 %	77	27	-50	-64.9 %
	Truancy	1	0	-1	-100.0 %	3	1	-2	-66.7 %	7	4	-3	-42.9 %	20	17	-3	-15.0 %
	Other	3	3	0	0.0 %	9	11	2	22.2 %	115	32	-83	-72.2 %	441	226	-215	-48.8 %
	Subtotal	**5**	**3**	**-2**	**-40.0 %**	**16**	**13**	**-3**	**-18.8 %**	**130**	**43**	**-87**	**-66.9 %**	**538**	**270**	**-268**	**-49.8 %**
Midtown Hills	Curfew	1	0	-1	-100.0 %	4	1	-3	-75.0 %	11	5	-6	-54.5 %	54	38	-16	-29.6 %
	Truancy	1	4	3	300.0 %	5	5	0	0.0 %	38	13	-25	-65.8 %	63	61	-2	-3.2 %
	Other	7	5	-2	-28.6 %	17	17	0	0.0 %	103	51	-52	-50.5 %	473	324	-149	-31.5 %
	Subtotal	**9**	**9**	**0**	**0.0 %**	**26**	**23**	**-3**	**-11.5 %**	**152**	**69**	**-83**	**-54.6 %**	**590**	**423**	**-167**	**-28.3 %**
Youth Services	Other	0	0	0	NaN	0	0	0	NaN	0	0	0	NaN	1	1	0	0.0 %
	Subtotal	**0**	**0**	**0**	**NaN**	**0**	**0**	**0**	**NaN**	**0**	**0**	**0**	**NaN**	**1**	**1**	**0**	**0.0 %**
County*	Curfew	2	4	2	100.0 %	20	10	-10	-50.0 %	79	52	-27	-34.2 %	525	376	-149	-28.4 %
	Truancy	6	7	1	16.7 %	21	14	-7	-33.3 %	116	45	-71	-61.2 %	454	286	-168	-37.0 %
	Other	42	65	23	54.8 %	213	205	-8	-3.8 %	1,095	676	-419	-38.3 %	4,256	3,105	-1,151	-27.0 %
	Total	**50**	**76**	**26**	**52.0 %**	**254**	**229**	**-25**	**-9.8 %**	**1,290**	**773**	**-517**	**-40.1 %**	**5,235**	**3,767**	**-1,468**	**-28.0 %**

Information summarized for CompStat week ending 3/30/2019.

* Countywide totals include arrests made by all other divisions. Sourced from MNPD RMS on 4/3/2019 9:27:09 AM. This report does not take into account the number of charges. 1 arrest = 1 body. Curfew arrests include a violation of NCIC 0048 Juvenile, Curfew (TCA 11.28.210). Truancy arrests include a violation of NCIC 5327 Juvenile, Loitering During School Hours (TCA 11.28.080).

Juvenile Victims - Rolling Two Week Analysis

METROPOLITAN POLICE DEPARTMENT
of Nashville and Davidson County

Aggregated by precinct (incident location). Based on date when each incident was reported.

		Homicide	Rape	Robbery	Aggravated Assault	Burglary	Larceny	Motor Vehicle Theft	All Part I Offenses	Sexual Assault	Statuatory Rape	Simple Assault / Intimidation / Stalking	Other Offenses	All Part II Offenses	All Offenses
West	Prior Week	0	0	0	0	0	0	0	0	0	0	4	1	5	5
	CompStat Week	0	0	0	0	0	0	0	0	2	0	5	0	7	7
	% Change	0.0 %	0.0 %	0.0 %	0.0 %	0.0 %	0.0 %	0.0 %	0.0 %	Infinity	0.0 %	25.0 %	-100.0 %	40.0 %	40.0 %
East	Prior Week	0	0	0	0	0	0	0	0	0	0	4	1	5	5
	CompStat Week	0	2	0	2	0	0	0	4	0	1	2	1	4	8
	% Change	0.0 %	Infinity	0.0 %	Infinity	0.0 %	0.0 %	0.0 %	Infinity	0.0 %	Infinity	-50.0 %	0.0 %	-20.0 %	60.0 %
South	Prior Week	0	0	0	0	1	0	0	1	1	1	5	0	7	8
	CompStat Week	0	0	1	2	0	1	2	6	0	0	13	3	16	22
	% Change	0.0 %	0.0 %	Infinity	Infinity	-100.0 %	Infinity	Infinity	500.0 %	-100.0 %	-100.0 %	160.0 %	Infinity	128.6 %	175.0 %
Hermitage	Prior Week	0	0	1	1	0	0	0	2	1	0	9	1	11	13
	CompStat Week	0	0	0	0	0	1	0	1	1	0	1	0	2	3
	% Change	0.0 %	0.0 %	-100.0 %	-100.0 %	0.0 %	Infinity	0.0 %	-50.0 %	0.0 %	0.0 %	-88.9 %	-100.0 %	-81.8 %	-76.9 %
North	Prior Week	0	1	0	1	1	0	0	3	3	0	4	3	10	13
	CompStat Week	0	0	0	1	0	0	0	1	1	0	2	2	5	6
	% Change	0.0 %	-100.0 %	0.0 %	0.0 %	-100.0 %	0.0 %	0.0 %	-66.7 %	-66.7 %	0.0 %	-50.0 %	-33.3 %	-50.0 %	-53.8 %
Madison	Prior Week	0	0	0	8	0	2	0	10	0	0	3	2	5	15
	CompStat Week	0	0	0	1	0	0	0	1	0	0	2	1	3	4
	% Change	0.0 %	0.0 %	0.0 %	-87.5 %	0.0 %	-100.0 %	0.0 %	-90.0 %	0.0 %	0.0 %	-33.3 %	-50.0 %	-40.0 %	-73.3 %
Midtown Hills	Prior Week	0	1	0	0	1	1	0	3	1	1	3	0	5	8
	CompStat Week	0	0	0	0	1	0	0	1	2	0	8	0	10	11
	% Change	0.0 %	-100.0 %	0.0 %	0.0 %	0.0 %	-100.0 %	0.0 %	-66.7 %	100.0 %	-100.0 %	166.7 %	0.0 %	100.0 %	37.5 %
County	Prior Week	0	2	1	10	3	3	0	19	6	2	32	8	48	67
	CompStat Week	0	2	1	6	1	2	2	14	6	1	33	7	47	61
	% Change	0.0 %	0.0 %	0.0 %	-40.0 %	-66.7 %	-33.3 %	Infinity	-26.3 %	0.0 %	-50.0 %	3.1 %	-12.5 %	-2.1 %	-9.0 %

Prior Week **Begin Date** 03/17/2019 **End Date** 03/23/2019

CompStat Week **Begin Date** 03/24/2019 **End Date** 03/30/2019

* Countywide totals include arrests made by all other divisions. Sourced from MNPD RMS on 4/3/2019 9:27:09 AM. This report does not take into account the number of charges. 1 arrest = 1 body. Curfew arrests include a violation of NCIC 0048 Juvenile, Curfew (TCA 11.28.210). Truancy arrests include a violation of NCIC 5327 Juvenile, Loitering During School Hours (TCA 11.28.080).

Juvenile Victims - Rolling Eight Week Analysis

METROPOLITAN POLICE DEPARTMENT
of Nashville and Davidson County

Aggregated by precinct (incident location). Based on date when each incident was reported.

		Homicide	Rape	Robbery	Aggravated Assault	Burglary	Larceny	Motor Vehicle Theft	All Part I Offenses	Sexual Assault	Statuatory Rape	Simple Assault / Intimidation / Stalking	Other Offenses	All Part II Offenses	All Offenses
West	Prior 4 Weeks	0	2	0	2	3	1	0	8	3	0	9	1	13	21
	Last 4 Weeks	0	1	0	0	0	0	0	1	3	1	19	3	26	27
	% Change	0.0 %	-50.0 %	0.0 %	-100.0 %	-100.0 %	-100.0 %	0.0 %	-87.5 %	0.0 %	Infinity	111.1 %	200.0 %	100.0 %	28.6 %
East	Prior 4 Weeks	0	0	0	6	1	4	0	11	3	1	28	7	39	50
	Last 4 Weeks	0	2	1	2	0	4	0	9	1	1	10	5	17	26
	% Change	0.0 %	Infinity	Infinity	-66.7 %	-100.0 %	0.0 %	0.0 %	-18.2 %	-66.7 %	0.0 %	-64.3 %	-28.6 %	-56.4 %	-48.0 %
South	Prior 4 Weeks	0	3	1	8	0	16	0	28	5	4	37	11	57	85
	Last 4 Weeks	0	1	4	5	2	2	2	16	4	1	28	8	41	57
	% Change	0.0 %	-66.7 %	300.0 %	-37.5 %	Infinity	-87.5 %	Infinity	-42.9 %	-20.0 %	-75.0 %	-24.3 %	-27.3 %	-28.1 %	-32.9 %
Central	Prior 4 Weeks	0	0	0	0	0	0	0	0	0	0	3	0	3	3
	Last 4 Weeks	0	0	0	0	0	0	0	0	0	0	0	0	0	0
	% Change	0.0 %	0.0 %	0.0 %	0.0 %	0.0 %	0.0 %	0.0 %	0.0 %	0.0 %	0.0 %	-100.0 %	0.0 %	-100.0 %	-100.0 %
Hermitage	Prior 4 Weeks	0	5	3	14	2	6	0	30	2	1	12	8	23	53
	Last 4 Weeks	0	1	1	8	0	2	0	12	2	1	16	6	25	37
	% Change	0.0 %	-80.0 %	-66.7 %	-42.9 %	-100.0 %	-66.7 %	0.0 %	-60.0 %	0.0 %	0.0 %	33.3 %	-25.0 %	8.7 %	-30.2 %
North	Prior 4 Weeks	0	1	0	13	1	3	0	18	1	1	20	8	30	48
	Last 4 Weeks	0	2	0	2	3	1	0	8	6	0	11	6	23	31
	% Change	0.0 %	100.0 %	0.0 %	-84.6 %	200.0 %	-66.7 %	0.0 %	-55.6 %	500.0 %	-100.0 %	-45.0 %	-25.0 %	-23.3 %	-35.4 %
Madison	Prior 4 Weeks	0	1	1	7	0	2	0	11	1	1	11	9	22	33
	Last 4 Weeks	0	1	1	13	0	2	0	17	4	0	10	5	19	36
	% Change	0.0 %	0.0 %	0.0 %	85.7 %	0.0 %	0.0 %	0.0 %	54.5 %	300.0 %	-100.0 %	-9.1 %	-44.4 %	-13.6 %	9.1 %
Midtown Hills	Prior 4 Weeks	0	0	0	5	2	1	0	8	3	0	4	3	10	18
	Last 4 Weeks	0	1	5	3	3	1	0	13	4	1	16	0	21	34
	% Change	0.0 %	Infinity	Infinity	-40.0 %	50.0 %	0.0 %	0.0 %	62.5 %	33.3 %	Infinity	300.0 %	-100.0 %	110.0 %	88.9 %
County	Prior 4 Weeks	0	12	5	55	9	33	0	114	18	8	124	47	197	311
	Last 4 Weeks	0	9	12	33	8	12	2	76	24	5	110	33	172	248
	% Change	0.0 %	-25.0 %	140.0 %	-40.0 %	-11.1 %	-63.6 %	Infinity	-33.3 %	33.3 %	-37.5 %	-11.3 %	-29.8 %	-12.7 %	-20.3 %

Prior 4 Weeks **Begin Date** 02/03/2019 **End Date** 03/02/2019

Last 4 Weeks **Begin Date** 03/03/2019 **End Date** 03/30/2019

* Countywide totals include arrests made by all other divisions. Sourced from MNPD RMS on 4/3/2019 9:27:09 AM. This report does not take into account the number of charges. 1 arrest = 1 body. Curfew arrests include a violation of NCIC 0048 Juvenile, Curfew (TCA 11.28.210). Truancy arrests include a violation of NCIC 5327 Juvenile, Loitering During School Hours (TCA 11.28.080).

Juvenile Victims - Year-to-Date Analysis

METROPOLITAN POLICE DEPARTMENT
of Nashville and Davidson County

Aggregated by precinct (incident location). Based on date when each incident was reported.

		Homicide	Rape	Robbery	Aggravated Assault	Burglary	Larceny	Motor Vehicle Theft	All Part I Offenses	Sexual Assault	Statuatory Rape	Simple Assault / Intimidation / Stalking	Other Offenses	All Part II Offenses	All Offenses
West	Prior YTD	0	0	0	9	2	8	0	19	9	0	34	8	51	70
	YTD	0	5	1	5	3	2	1	17	9	1	35	4	49	66
	% Change	0.0 %	Infinity	Infinity	-44.4 %	50.0 %	-75.0 %	Infinity	-10.5 %	0.0 %	Infinity	2.9 %	-50.0 %	-3.9 %	-5.7 %
East	Prior YTD	1	5	6	22	1	7	0	42	8	3	69	27	107	149
	YTD	0	4	7	19	1	12	0	43	4	2	54	14	74	117
	% Change	-100.0 %	-20.0 %	16.7 %	-13.6 %	0.0 %	71.4 %	0.0 %	2.4 %	-50.0 %	-33.3 %	-21.7 %	-48.1 %	-30.8 %	-21.5 %
South	Prior YTD	1	12	8	28	3	19	1	72	19	2	107	37	165	237
	YTD	0	11	8	18	3	26	2	68	18	7	98	38	161	229
	% Change	-100.0 %	-8.3 %	0.0 %	-35.7 %	0.0 %	36.8 %	100.0 %	-5.6 %	-5.3 %	250.0 %	-8.4 %	2.7 %	-2.4 %	-3.4 %
Central	Prior YTD	0	1	1	4	0	2	0	8	0	0	10	1	11	19
	YTD	0	0	0	0	0	0	0	0	0	0	5	0	5	5
	% Change	0.0 %	-100.0 %	-100.0 %	-100.0 %	0.0 %	-100.0 %	0.0 %	-100.0 %	0.0 %	0.0 %	-50.0 %	-100.0 %	-54.5 %	-73.7 %
Hermitage	Prior YTD	0	14	7	22	5	10	0	58	18	1	79	29	127	185
	YTD	0	7	7	24	2	10	0	50	8	2	42	18	70	120
	% Change	0.0 %	-50.0 %	0.0 %	9.1 %	-60.0 %	0.0 %	0.0 %	-13.8 %	-55.6 %	100.0 %	-46.8 %	-37.9 %	-44.9 %	-35.1 %
North	Prior YTD	2	8	5	35	7	11	0	68	4	2	58	22	86	154
	YTD	0	6	1	23	11	7	0	48	11	2	48	25	86	134
	% Change	-100.0 %	-25.0 %	-80.0 %	-34.3 %	57.1 %	-36.4 %	0.0 %	-29.4 %	175.0 %	0.0 %	-17.2 %	13.6 %	0.0 %	-13.0 %
Madison	Prior YTD	1	9	7	41	0	6	0	64	19	0	69	18	106	170
	YTD	0	4	3	25	0	4	1	37	6	1	35	15	57	94
	% Change	-100.0 %	-55.6 %	-57.1 %	-39.0 %	0.0 %	-33.3 %	Infinity	-42.2 %	-68.4 %	Infinity	-49.3 %	-16.7 %	-46.2 %	-44.7 %
Midtown Hills	Prior YTD	0	8	9	11	2	5	0	35	9	0	31	12	52	87
	YTD	0	1	9	8	7	8	0	33	8	1	40	8	57	90
	% Change	0.0 %	-87.5 %	0.0 %	-27.3 %	250.0 %	60.0 %	0.0 %	-5.7 %	-11.1 %	Infinity	29.0 %	-33.3 %	9.6 %	3.4 %
County	Prior YTD	5	57	43	172	20	68	1	366	86	8	457	154	705	1,071
	YTD	0	38	36	122	27	69	4	296	64	16	357	122	559	855
	% Change	-100.0 %	-33.3 %	-16.3 %	-29.1 %	35.0 %	1.5 %	300.0 %	-19.1 %	-25.6 %	100.0 %	-21.9 %	-20.8 %	-20.7 %	-20.2 %

Prior YTD	**Begin Date**	01/01/2018	**End Date**	03/30/2018
YTD	**Begin Date**	01/01/2019	**End Date**	03/30/2019

* Countywide totals include arrests made by all other divisions. Sourced from MNPD RMS on 4/3/2019 9:27:09 AM. This report does not take into account the number of charges. 1 arrest = 1 body. Curfew arrests include a violation of NCIC 0048 Juvenile, Curfew (TCA 11.28.210). Truancy arrests include a violation of NCIC 5327 Juvenile, Loitering During School Hours (TCA 11.28.080).

Juvenile Victims

METROPOLITAN POLICE DEPARTMENT
of Nashville and Davidson County

Aggregated by precinct (incident location). Based on date when each incident was reported.

		Rolling 2 Weeks				Rolling 8 Weeks				YTD				Rolling 104 Weeks			
		Prior Week	Last Week	Change	Percent Change	Prior 4 Weeks	Last 4 Weeks	Change	Percent Change	Prior YTD	Current YTD	Change	Percent Change	Prior 52 Weeks	Last 52 Weeks	Change	Percent Change
West	Part I-Violent	0	0	0	NaN	4	1	-3	-75.0 %	9	11	2	22.2 %	47	63	16	34.0 %
	Part I-Property	0	0	0	NaN	4	0	-4	-100.0 %	10	6	-4	-40.0 %	38	21	-17	-44.7 %
	Part II	5	7	2	40.0 %	13	26	13	100.0 %	51	49	-2	-3.9 %	179	189	10	5.6 %
	Subtotal	**5**	**7**	**2**	**40.0 %**	**21**	**27**	**6**	**28.6 %**	**70**	**66**	**-4**	**-5.7 %**	**264**	**273**	**9**	**3.4 %**
East	Part I-Violent	0	4	4	Infinity	6	5	-1	-16.7 %	34	30	-4	-11.8 %	128	116	-12	-9.4 %
	Part I-Property	0	0	0	NaN	5	4	-1	-20.0 %	8	13	5	62.5 %	53	45	-8	-15.1 %
	Part II	5	4	-1	-20.0 %	39	17	-22	-56.4 %	107	74	-33	-30.8 %	392	280	-112	-28.6 %
	Subtotal	**5**	**8**	**3**	**60.0 %**	**50**	**26**	**-24**	**-48.0 %**	**149**	**117**	**-32**	**-21.5 %**	**573**	**441**	**-132**	**-23.0 %**
South	Part I-Violent	0	3	3	Infinity	12	10	-2	-16.7 %	49	37	-12	-24.5 %	196	201	5	2.6 %
	Part I-Property	1	3	2	200.0 %	16	6	-10	-62.5 %	23	31	8	34.8 %	86	103	17	19.8 %
	Part II	7	16	9	128.6 %	57	41	-16	-28.1 %	165	161	-4	-2.4 %	541	484	-57	-10.5 %
	Subtotal	**8**	**22**	**14**	**175.0 %**	**85**	**57**	**-28**	**-32.9 %**	**237**	**229**	**-8**	**-3.4 %**	**823**	**788**	**-35**	**-4.3 %**
Central	Part I-Violent	0	0	0	NaN	0	0	0	NaN	6	0	-6	-100.0 %	18	8	-10	-55.6 %
	Part I-Property	0	0	0	NaN	0	0	0	NaN	2	0	-2	-100.0 %	14	13	-1	-7.1 %
	Part II	0	0	0	NaN	3	0	-3	-100.0 %	11	5	-6	-54.5 %	54	42	-12	-22.2 %
	Subtotal	**0**	**0**	**0**	**NaN**	**3**	**0**	**-3**	**-100.0 %**	**19**	**5**	**-14**	**-73.7 %**	**86**	**63**	**-23**	**-26.7 %**
Hermitage	Part I-Violent	2	0	-2	-100.0 %	22	10	-12	-54.5 %	43	38	-5	-11.6 %	159	161	2	1.3 %
	Part I-Property	0	1	1	Infinity	8	2	-6	-75.0 %	15	12	-3	-20.0 %	68	72	4	5.9 %
	Part II	11	2	-9	-81.8 %	23	25	2	8.7 %	127	70	-57	-44.9 %	530	343	-187	-35.3 %
	Subtotal	**13**	**3**	**-10**	**-76.9 %**	**53**	**37**	**-16**	**-30.2 %**	**185**	**120**	**-65**	**-35.1 %**	**757**	**576**	**-181**	**-23.9 %**
North	Part I-Violent	2	1	-1	-50.0 %	14	4	-10	-71.4 %	50	30	-20	-40.0 %	182	183	1	0.5 %
	Part I-Property	1	0	-1	-100.0 %	4	4	0	0.0 %	18	18	0	0.0 %	48	66	18	37.5 %
	Part II	10	5	-5	-50.0 %	30	23	-7	-23.3 %	86	86	0	0.0 %	336	340	4	1.2 %
	Subtotal	**13**	**6**	**-7**	**-53.8 %**	**48**	**31**	**-17**	**-35.4 %**	**154**	**134**	**-20**	**-13.0 %**	**566**	**589**	**23**	**4.1 %**
Madison	Part I-Violent	8	1	-7	-87.5 %	9	15	6	66.7 %	58	32	-26	-44.8 %	144	121	-23	-16.0 %
	Part I-Property	2	0	-2	-100.0 %	2	2	0	0.0 %	6	5	-1	-16.7 %	35	40	5	14.3 %
	Part II	5	3	-2	-40.0 %	22	19	-3	-13.6 %	106	57	-49	-46.2 %	352	295	-57	-16.2 %
	Subtotal	**15**	**4**	**-11**	**-73.3 %**	**33**	**36**	**3**	**9.1 %**	**170**	**94**	**-76**	**-44.7 %**	**531**	**456**	**-75**	**-14.1 %**
Midtown Hills	Part I-Violent	1	0	-1	-100.0 %	5	9	4	80.0 %	28	18	-10	-35.7 %	83	77	-6	-7.2 %
	Part I-Property	2	1	-1	-50.0 %	3	4	1	33.3 %	7	15	8	114.3 %	52	55	3	5.8 %
	Part II	5	10	5	100.0 %	10	21	11	110.0 %	52	57	5	9.6 %	246	209	-37	-15.0 %
	Subtotal	**8**	**11**	**3**	**37.5 %**	**18**	**34**	**16**	**88.9 %**	**87**	**90**	**3**	**3.4 %**	**381**	**341**	**-40**	**-10.5 %**
County*	Part I-Violent	13	9	-4	-30.8 %	72	54	-18	-25.0 %	277	196	-81	-29.2 %	957	930	-27	-2.8 %
	Part I-Property	6	5	-1	-16.7 %	42	22	-20	-47.6 %	89	100	11	12.4 %	394	415	21	5.3 %
	Part II	48	47	-1	-2.1 %	197	172	-25	-12.7 %	705	559	-146	-20.7 %	2,630	2,182	-448	-17.0 %
	Total	**67**	**61**	**-6**	**-9.0 %**	**311**	**248**	**-63**	**-20.3 %**	**1,071**	**855**	**-216**	**-20.2 %**	**3,981**	**3,527**	**-454**	**-11.4 %**

Information summarized for CompStat week ending 03/30/2019.

Sourced from MNPD ARMS on 4/3/2019 9:27:09 AM. The figures above were sourced from incident reports using NIBRS definitions and reporting guidelines, based on the date when the crime was reported. This report is intended to be a management and planning tool and does not reflect the official NIBRS counts for the department. Incidents where a location is unknown or unspecified are included in the countywide totals. 'Unknown' refers to records in which the address is listed as 'Unknown' on the incident report. 'Not Validated' refers to records that were entered in with an invalid addresses.

Efficiencies Section

CompStat Weekly Analysis is provided by the Metropolitan Nashville Police Department Crime Analysis Section. This report is intended to be a management and planning tool and does not reflect the official UCR counts for the department.

"The most important single ingredient in the formula of success is knowing how to get along with people."
- Theodore Roosevelt

Begin Date: 03/24/2019
End Date: 03/30/2019
Week: 13

Self Initiated CAD

Aggregated by component of officer initiating call.

METROPOLITAN POLICE DEPARTMENT

of Nashville and Davidson County

		Rolling Two Week				Rolling Eight Week				YTD				Rolling Twenty-Four Month			
		Prior Week	Last Week	Change	Percent Change	Prior 4 Weeks	Last 4 Weeks	Change	Percent Change	Prior YTD	Current YTD	Change	Percent Change	Prior 52 Weeks	Last 52 Weeks	Change	Percent Change
West	Vehicle Stop	75	86	11	14.7 %	125	223	98	78.4 %	5,875	560	-5,315	-90.5 %	26,006	15,667	-10,339	-39.8 %
	Business Check	1,159	1,153	-6	-0.5 %	3,641	4,384	743	20.4 %	11,875	12,354	479	4.0 %	49,962	46,930	-3,032	-6.1 %
	All Other SI	403	443	40	9.9 %	1,377	1,600	223	16.2 %	4,921	4,690	-231	-4.7 %	18,841	19,158	317	1.7 %
	Subtotal	**1,637**	**1,682**	**45**	**2.7 %**	**5,143**	**6,207**	**1,064**	**20.7 %**	**22,671**	**17,604**	**-5,067**	**-22.4 %**	**94,809**	**81,755**	**-13,054**	**-13.8 %**
East	Vehicle Stop	107	83	-24	-22.4 %	467	393	-74	-15.8 %	7,991	1,502	-6,489	-81.2 %	32,362	19,554	-12,808	-39.6 %
	Business Check	386	258	-128	-33.2 %	1,393	1,303	-90	-6.5 %	5,313	4,385	-928	-17.5 %	14,434	19,716	5,282	36.6 %
	All Other SI	547	423	-124	-22.7 %	2,045	1,861	-184	-9.0 %	4,039	5,831	1,792	44.4 %	16,227	18,308	2,081	12.8 %
	Subtotal	**1,040**	**764**	**-276**	**-26.5 %**	**3,905**	**3,557**	**-348**	**-8.9 %**	**17,343**	**11,718**	**-5,625**	**-32.4 %**	**63,023**	**57,578**	**-5,445**	**-8.6 %**
South	Vehicle Stop	104	124	20	19.2 %	384	486	102	26.6 %	6,478	1,446	-5,032	-77.7 %	27,697	13,401	-14,296	-51.6 %
	Business Check	203	161	-42	-20.7 %	693	697	4	0.6 %	3,867	2,392	-1,475	-38.1 %	13,734	10,375	-3,359	-24.5 %
	All Other SI	416	408	-8	-1.9 %	1,651	1,728	77	4.7 %	5,098	5,377	279	5.5 %	18,307	19,030	723	3.9 %
	Subtotal	**723**	**693**	**-30**	**-4.1 %**	**2,728**	**2,911**	**183**	**6.7 %**	**15,443**	**9,215**	**-6,228**	**-40.3 %**	**59,738**	**42,806**	**-16,932**	**-28.3 %**
Central	Vehicle Stop	95	74	-21	-22.1 %	209	316	107	51.2 %	4,295	884	-3,411	-79.4 %	19,110	8,529	-10,581	-55.4 %
	Business Check	775	683	-92	-11.9 %	2,710	2,826	116	4.3 %	9,992	8,899	-1,093	-10.9 %	40,925	34,312	-6,613	-16.2 %
	All Other SI	507	511	4	0.8 %	1,429	1,837	408	28.6 %	4,781	4,937	156	3.3 %	21,433	16,970	-4,463	-20.8 %
	Subtotal	**1,377**	**1,268**	**-109**	**-7.9 %**	**4,348**	**4,979**	**631**	**14.5 %**	**19,068**	**14,720**	**-4,348**	**-22.8 %**	**81,468**	**59,811**	**-21,657**	**-26.6 %**
Hermitage	Vehicle Stop	105	108	3	2.9 %	388	386	-2	-0.5 %	9,269	1,230	-8,039	-86.7 %	36,352	16,719	-19,633	-54.0 %
	Business Check	376	393	17	4.5 %	1,549	1,429	-120	-7.7 %	6,877	4,846	-2,031	-29.5 %	20,666	19,101	-1,565	-7.6 %
	All Other SI	426	424	-2	-0.5 %	1,485	1,598	113	7.6 %	5,304	4,809	-495	-9.3 %	19,619	18,394	-1,225	-6.2 %
	Subtotal	**907**	**925**	**18**	**2.0 %**	**3,422**	**3,413**	**-9**	**-0.3 %**	**21,450**	**10,885**	**-10,565**	**-49.3 %**	**76,637**	**54,214**	**-22,423**	**-29.3 %**
North	Vehicle Stop	58	49	-9	-15.5 %	243	290	47	19.3 %	4,523	996	-3,527	-78.0 %	14,049	8,029	-6,020	-42.9 %
	Business Check	207	209	2	1.0 %	759	990	231	30.4 %	6,580	2,816	-3,764	-57.2 %	22,388	16,832	-5,556	-24.8 %
	All Other SI	303	262	-41	-13.5 %	1,155	1,228	73	6.3 %	3,382	3,799	417	12.3 %	13,276	14,088	812	6.1 %
	Subtotal	**568**	**520**	**-48**	**-8.5 %**	**2,157**	**2,508**	**351**	**16.3 %**	**14,485**	**7,611**	**-6,874**	**-47.5 %**	**49,713**	**38,949**	**-10,764**	**-21.7 %**
Madison	Vehicle Stop	63	46	-17	-27.0 %	194	226	32	16.5 %	4,872	717	-4,155	-85.3 %	18,418	10,608	-7,810	-42.4 %
	Business Check	541	395	-146	-27.0 %	1,887	1,784	-103	-5.5 %	6,747	6,155	-592	-8.8 %	25,715	22,229	-3,486	-13.6 %
	All Other SI	166	128	-38	-22.9 %	832	634	-198	-23.8 %	2,862	2,362	-500	-17.5 %	10,109	9,587	-522	-5.2 %
	Subtotal	**770**	**569**	**-201**	**-26.1 %**	**2,913**	**2,644**	**-269**	**-9.2 %**	**14,481**	**9,234**	**-5,247**	**-36.2 %**	**54,242**	**42,424**	**-11,818**	**-21.8 %**
Midtown Hills	Vehicle Stop	80	83	3	3.8 %	291	262	-29	-10.0 %	7,038	874	-6,164	-87.6 %	26,358	12,683	-13,675	-51.9 %
	Business Check	674	653	-21	-3.1 %	3,163	2,603	-560	-17.7 %	9,407	8,710	-697	-7.4 %	35,623	27,145	-8,478	-23.8 %
	All Other SI	459	459	0	0.0 %	1,915	1,798	-117	-6.1 %	4,201	5,670	1,469	35.0 %	16,845	18,400	1,555	9.2 %
	Subtotal	**1,213**	**1,195**	**-18**	**-1.5 %**	**5,369**	**4,663**	**-706**	**-13.1 %**	**20,646**	**15,254**	**-5,392**	**-26.1 %**	**78,826**	**58,228**	**-20,598**	**-26.1 %**
County*	Vehicle Stop	992	976	-16	-1.6 %	3,434	3,749	315	9.2 %	56,755	12,210	-44,545	-78.5 %	220,054	123,723	-96,331	-43.8 %
	Business Check	4,593	4,244	-349	-7.6 %	16,575	17,082	507	3.1 %	63,944	53,164	-10,780	-16.9 %	232,503	206,014	-26,489	-11.4 %
	All Other SI	4,063	3,960	-103	-2.5 %	15,401	15,683	282	1.8 %	43,079	48,753	5,674	13.2 %	169,197	174,396	5,199	3.1 %
	Total	**9,648**	**9,180**	**-468**	**-4.9 %**	**35,410**	**36,514**	**1,104**	**3.1 %**	**163,778**	**114,127**	**-49,651**	**-30.3 %**	**621,754**	**504,133**	**-117,621**	**-18.9 %**

Information summarized for CompStat week ending 3/30/2019.

* Countywide totals include CFS with unknown locations. Sourced from MNPD ARMS on 4/3/2019 9:27:09 AM. 'Vehicle Stops' refer to 10-93 calls. 'Business Checks' refer to 10-96 calls. Only includes calls initiated by an officer (call type 2 or 3). Excludes CFS with a disposition code of 6 or 11.

Dispatched Calls for Service

Aggregated by component of officer responding to call.

METROPOLITAN POLICE DEPARTMENT

of Nashville and Davidson County

		Rolling 2 Weeks				Rolling 8 Weeks				YTD				Rolling 104 Weeks			
		Prior Week	Last Week	Change	Percent Change	Prior 4 Weeks	Last 4 Weeks	Change	Percent Change	Prior YTD	Current YTD	Change	Percent Change	Prior 52 Weeks	Last 52 Weeks	Change	Percent Change
West	Part I	119	117	-2	-1.7 %	465	490	25	5.4 %	1,576	1,585	9	0.6 %	6,738	7,219	481	7.1 %
	Vehicle Crash	59	43	-16	-27.1 %	228	192	-36	-15.8 %	684	676	-8	-1.2 %	2,855	2,862	7	0.2 %
	All Other CFS	226	228	2	0.9 %	957	880	-77	-8.0 %	3,127	2,929	-198	-6.3 %	12,353	13,076	723	5.9 %
	Subtotal	**404**	**388**	**-16**	**-4.0 %**	**1,650**	**1,562**	**-88**	**-5.3 %**	**5,387**	**5,190**	**-197**	**-3.7 %**	**21,946**	**23,157**	**1,211**	**5.5 %**
East	Part I	109	93	-16	-14.7 %	398	420	22	5.5 %	1,433	1,343	-90	-6.3 %	6,315	6,497	182	2.9 %
	Vehicle Crash	31	30	-1	-3.2 %	145	120	-25	-17.2 %	442	404	-38	-8.6 %	1,939	1,887	-52	-2.7 %
	All Other CFS	226	256	30	13.3 %	951	935	-16	-1.7 %	3,501	3,102	-399	-11.4 %	15,213	14,147	-1,066	-7.0 %
	Subtotal	**366**	**379**	**13**	**3.6 %**	**1,494**	**1,475**	**-19**	**-1.3 %**	**5,376**	**4,849**	**-527**	**-9.8 %**	**23,467**	**22,531**	**-936**	**-4.0 %**
South	Part I	178	168	-10	-5.6 %	723	727	4	0.6 %	2,425	2,345	-80	-3.3 %	10,387	10,699	312	3.0 %
	Vehicle Crash	104	118	14	13.5 %	456	453	-3	-0.7 %	1,358	1,366	8	0.6 %	5,620	5,500	-120	-2.1 %
	All Other CFS	464	455	-9	-1.9 %	1,722	1,758	36	2.1 %	5,434	5,408	-26	-0.5 %	22,978	23,740	762	3.3 %
	Subtotal	**746**	**741**	**-5**	**-0.7 %**	**2,901**	**2,938**	**37**	**1.3 %**	**9,217**	**9,119**	**-98**	**-1.1 %**	**38,985**	**39,939**	**954**	**2.4 %**
Central	Part I	71	79	8	11.3 %	286	277	-9	-3.1 %	735	844	109	14.8 %	3,615	3,874	259	7.2 %
	Vehicle Crash	48	41	-7	-14.6 %	175	160	-15	-8.6 %	503	503	0	0.0 %	2,298	2,338	40	1.7 %
	All Other CFS	238	216	-22	-9.2 %	894	905	11	1.2 %	2,842	2,889	47	1.7 %	12,076	12,656	580	4.8 %
	Subtotal	**357**	**336**	**-21**	**-5.9 %**	**1,355**	**1,342**	**-13**	**-1.0 %**	**4,080**	**4,236**	**156**	**3.8 %**	**17,989**	**18,868**	**879**	**4.9 %**
Hermitage	Part I	137	150	13	9.5 %	542	601	59	10.9 %	2,047	1,934	-113	-5.5 %	8,960	9,048	88	1.0 %
	Vehicle Crash	106	101	-5	-4.7 %	332	359	27	8.1 %	981	1,051	70	7.1 %	4,407	4,378	-29	-0.7 %
	All Other CFS	415	404	-11	-2.7 %	1,652	1,624	-28	-1.7 %	5,016	5,066	50	1.0 %	22,601	22,066	-535	-2.4 %
	Subtotal	**658**	**655**	**-3**	**-0.5 %**	**2,526**	**2,584**	**58**	**2.3 %**	**8,044**	**8,051**	**7**	**0.1 %**	**35,968**	**35,492**	**-476**	**-1.3 %**
North	Part I	124	142	18	14.5 %	531	515	-16	-3.0 %	1,584	1,622	38	2.4 %	7,141	7,569	428	6.0 %
	Vehicle Crash	59	52	-7	-11.9 %	223	219	-4	-1.8 %	611	646	35	5.7 %	2,773	2,753	-20	-0.7 %
	All Other CFS	313	350	37	11.8 %	1,349	1,257	-92	-6.8 %	4,095	4,033	-62	-1.5 %	17,148	17,962	814	4.7 %
	Subtotal	**496**	**544**	**48**	**9.7 %**	**2,103**	**1,991**	**-112**	**-5.3 %**	**6,290**	**6,301**	**11**	**0.2 %**	**27,062**	**28,284**	**1,222**	**4.5 %**
Madison	Part I	90	88	-2	-2.2 %	370	323	-47	-12.7 %	1,254	1,131	-123	-9.8 %	5,397	5,454	57	1.1 %
	Vehicle Crash	44	39	-5	-11.4 %	172	168	-4	-2.3 %	524	509	-15	-2.9 %	2,084	2,157	73	3.5 %
	All Other CFS	222	247	25	11.3 %	808	893	85	10.5 %	3,074	2,762	-312	-10.1 %	12,777	12,903	126	1.0 %
	Subtotal	**356**	**374**	**18**	**5.1 %**	**1,350**	**1,384**	**34**	**2.5 %**	**4,852**	**4,402**	**-450**	**-9.3 %**	**20,258**	**20,514**	**256**	**1.3 %**
Midtown Hills	Part I	149	151	2	1.3 %	557	592	35	6.3 %	1,856	1,880	24	1.3 %	8,455	8,718	263	3.1 %
	Vehicle Crash	114	106	-8	-7.0 %	394	440	46	11.7 %	1,334	1,248	-86	-6.4 %	5,579	5,337	-242	-4.3 %
	All Other CFS	252	338	86	34.1 %	1,242	1,221	-21	-1.7 %	4,244	3,876	-368	-8.7 %	17,979	17,045	-934	-5.2 %
	Subtotal	**515**	**595**	**80**	**15.5 %**	**2,193**	**2,253**	**60**	**2.7 %**	**7,434**	**7,004**	**-430**	**-5.8 %**	**32,013**	**31,100**	**-913**	**-2.9 %**
County*	Part I	1,106	1,105	-1	-0.1 %	4,235	4,373	138	3.3 %	13,541	13,825	284	2.1 %	60,045	62,729	2,684	4.5 %
	Vehicle Crash	571	546	-25	-4.4 %	2,164	2,161	-3	-0.1 %	6,620	6,536	-84	-1.3 %	28,456	27,831	-625	-2.2 %
	All Other CFS	2,537	2,654	117	4.6 %	10,213	10,202	-11	-0.1 %	32,705	32,027	-678	-2.1 %	139,944	140,849	905	0.6 %
	Total	**4,214**	**4,305**	**91**	**2.2 %**	**16,612**	**16,736**	**124**	**0.7 %**	**52,866**	**52,388**	**-478**	**-0.9 %**	**228,445**	**231,409**	**2,964**	**1.3 %**

Information summarized for CompStat week ending 3/30/2019.

* Countywide totals include CFS with unknown locations. 'Part I CFS' refer to dispatched CAD calls with a ten code of 50, 51, 52, 53, 54, 57, 70, 71, 72, 67, or 1000. 'Vehicle Crash CFS' refer to dispatched CAD calls with a ten code of 45 or 46. Only includes calls initiated by the citizenry (call type 0 or 1). Report only includes CFS with ten codes 10 through 89 and all thousand codes. Excludes CFS with a disposition code of 6 or 11.

Vehicle Stop Analysis (Form 252)

Aggregated by component of officer making stop.

METROPOLITAN POLICE DEPARTMENT

of Nashville and Davidson County

		Rolling Two Week				Rolling Eight Week				YTD				Rolling Twenty-Four Month			
		Prior Week	Last Week	Change	% Change	Prior 4 Weeks	Last 4 Weeks	Change	% Change	Prior YTD	YTD	Change	% Change	Prior 52 Weeks	Last 52 Weeks	Change	% Change
West	Vehicle Stops	75	95	20	26.7%	224	282	58	25.9%	7,777	915	-6,862	-88.2%	29,814	19,320	-10,494	-35.2%
	Warnings Issued	90.7 %	95.8 %	5.1 %		85.3 %	90.8 %	5.5 %		80.9 %	87.3 %	6.4 %		85.7 %	88.8 %	3.1 %	
	Arrests Made	1	0	-1	-100.0%	4	6	2	50.0%	264	20	-244	-92.4%	1,086	737	-349	-32.1%
East	Vehicle Stops	111	84	-27	-24.3%	473	401	-72	-15.2%	8,447	1,557	-6,890	-81.6%	33,009	21,252	-11,757	-35.6%
	Warnings Issued	68.5 %	72.6 %	4.2 %		86.3 %	74.6 %	-11.7 %		85.5 %	82.1 %	-3.4 %		83.8 %	85.9 %	2.0 %	
	Arrests Made	16	7	-9	-56.3%	29	38	9	31.0%	888	116	-772	-86.9%	3,032	1,773	-1,259	-41.5%
South	Vehicle Stops	174	113	-61	-35.1%	662	699	37	5.6%	7,911	2,301	-5,610	-70.9%	32,363	17,407	-14,956	-46.2%
	Warnings Issued	55.7 %	73.5 %	17.7 %		52.7 %	59.9 %	7.2 %		75.7 %	54.6 %	-21.1 %		73.9 %	70.1 %	-3.8 %	
	Arrests Made	14	7	-7	-50.0%	62	55	-7	-11.3%	648	232	-416	-64.2%	2,020	1,564	-456	-22.6%
Central	Vehicle Stops	150	78	-72	-48.0%	283	441	158	55.8%	5,745	1,176	-4,569	-79.5%	21,705	12,217	-9,488	-43.7%
	Warnings Issued	44.7 %	56.4 %	11.7 %		62.2 %	48.1 %	-14.1 %		58.2 %	57.1 %	-1.0 %		59.9 %	58.9 %	-0.9 %	
	Arrests Made	6	4	-2	-33.3%	18	24	6	33.3%	407	79	-328	-80.6%	1,414	753	-661	-46.7%
Hermitage	Vehicle Stops	148	164	16	10.8%	571	540	-31	-5.4%	10,705	1,789	-8,916	-83.3%	35,870	19,848	-16,022	-44.7%
	Warnings Issued	60.1 %	64.6 %	4.5 %		74.6 %	64.6 %	-10.0 %		78.6 %	70.1 %	-8.5 %		81.9 %	77.3 %	-4.5 %	
	Arrests Made	15	11	-4	-26.7%	46	53	7	15.2%	764	162	-602	-78.8%	2,493	1,702	-791	-31.7%
North	Vehicle Stops	45	29	-16	-35.6%	175	209	34	19.4%	5,013	825	-4,188	-83.5%	14,210	9,584	-4,626	-32.6%
	Warnings Issued	86.7 %	72.4 %	-14.3 %		86.9 %	83.3 %	-3.6 %		77.3 %	85.7 %	8.4 %		74.7 %	80.7 %	6.0 %	
	Arrests Made	1	3	2	200.0%	8	18	10	125.0%	677	61	-616	-91.0%	1,733	760	-973	-56.1%
Madison	Vehicle Stops	68	53	-15	-22.1%	212	246	34	16.0%	5,784	759	-5,025	-86.9%	18,484	12,325	-6,159	-33.3%
	Warnings Issued	70.6 %	77.4 %	6.8 %		65.1 %	73.6 %	8.5 %		70.7 %	70.1 %	-0.6 %		72.7 %	71.1 %	-1.6 %	
	Arrests Made	9	6	-3	-33.3%	32	31	-1	-3.1%	769	109	-660	-85.8%	2,662	1,712	-950	-35.7%
Midtown Hills	Vehicle Stops	132	114	-18	-13.6%	390	438	48	12.3%	8,689	1,213	-7,476	-86.0%	29,119	15,810	-13,309	-45.7%
	Warnings Issued	69.7 %	64.0 %	-5.7 %		56.4 %	64.4 %	8.0 %		75.3 %	62.9 %	-12.4 %		78.2 %	73.2 %	-5.0 %	
	Arrests Made	3	11	8	266.7%	22	24	2	9.1%	662	81	-581	-87.8%	2,252	1,196	-1,056	-46.9%
SOD	Vehicle Stops	428	307	-121	-28.3%	1,014	1,366	352	34.7%	5,617	3,701	-1,916	-34.1%	25,506	16,832	-8,674	-34.0%
	Warnings Issued	21.7 %	40.1 %	18.3 %		43.7 %	30.7 %	-12.9 %		41.5 %	41.1 %	-0.4 %		39.6 %	42.3 %	2.7 %	
	Arrests Made	19	8	-11	-57.9%	53	58	5	9.4%	199	172	-27	-13.6%	964	758	-206	-21.4%
Other	Vehicle Stops	48	62	14	29.2%	208	199	-9	-4.3%	2,595	741	-1,854	-71.4%	6,818	5,466	-1,352	-19.8%
	Warnings Issued	85.4 %	88.7 %	3.3 %		89.4 %	86.9 %	-2.5 %		82.2 %	86.4 %	4.2 %		82.9 %	81.3 %	-1.6 %	
	Arrests Made	2	5	3	150.0%	12	12	0	0.0%	327	64	-263	-80.4%	794	735	-59	-7.4%
Total	Vehicle Stops	1,379	1,099	-280	-20.3%	4,212	4,821	609	14.5%	68,283	14,977	-53,306	-78.1%	246,898	150,061	-96,837	-39.2%
	Warnings Issued	51.5 %	63.5 %	12.0 %		63.8 %	57.4 %	-6.5 %		73.6 %	62.9 %	-10.7 %		73.8 %	73.2 %	-0.6 %	
	Arrests Made	86	62	-24	-27.9%	286	319	33	11.5%	5,605	1,096	-4,509	-80.4%	18,450	11,690	-6,760	-36.6%

Information summarized for CompStat week ending 03/30/2019.

Sourced from MNPD ARMS on 4/3/2019 9:27:09 AM. The figures above were sourced from MNPD's Vehicle Stop (Form 252) Database. Vehicle stop totals count all reports electronically entered via AFR. Hardcopy reports not entered into ARMS will affect accuracy of totals. This report is intended to be a management and planning tool and does not reflect the official vehicle stop counts for the department.

Field Interview Report (Form 114)

Aggregated by component of officer conducting interview.

METROPOLITAN POLICE DEPARTMENT

of Nashville and Davidson County

		Rolling Two Week				Rolling Eight Week				YTD				Rolling Twenty-Four Month			
		Prior Week	Last Week	Change	% Change	Prior 4 Weeks	Last 4 Weeks	Change	% Change	Prior YTD	YTD	Change	% Change	Prior 52 Weeks	Last 52 Weeks	Change	% Change
West	Field Interview	13	17	4	30.8%	48	61	13	27.1%	359	177	-182	-50.7%	1,879	1,275	-604	-32.1%
	Arrest Made	2	2	0	0.0%	4	6	2	50.0%	84	28	-56	-66.7%	392	213	-179	-45.7%
East	Field Interview	16	25	9	56.3%	70	73	3	4.3%	629	246	-383	-60.9%	2,364	1,896	-468	-19.8%
	Arrest Made	2	2	0	0.0%	7	8	1	14.3%	138	34	-104	-75.4%	422	342	-80	-19.0%
South	Field Interview	21	9	-12	-57.1%	75	44	-31	-41.3%	519	198	-321	-61.8%	2,117	1,474	-643	-30.4%
	Arrest Made	0	1	1	-	8	1	-7	-87.5%	83	15	-68	-81.9%	219	137	-82	-37.4%
Central	Field Interview	18	21	3	16.7%	83	77	-6	-7.2%	884	259	-625	-70.7%	3,960	1,910	-2,050	-51.8%
	Arrest Made	0	0	0	-	10	4	-6	-60.0%	215	33	-182	-84.7%	1,067	407	-660	-61.9%
Hermitage	Field Interview	16	13	-3	-18.8%	57	52	-5	-8.8%	956	222	-734	-76.8%	3,489	2,062	-1,427	-40.9%
	Arrest Made	0	3	3	-	10	4	-6	-60.0%	206	29	-177	-85.9%	598	319	-279	-46.7%
North	Field Interview	13	3	-10	-76.9%	28	27	-1	-3.6%	429	89	-340	-79.3%	1,384	805	-579	-41.8%
	Arrest Made	1	0	-1	-100.0%	7	2	-5	-71.4%	67	17	-50	-74.6%	207	88	-119	-57.5%
Madison	Field Interview	2	12	10	500.0%	31	22	-9	-29.0%	416	94	-322	-77.4%	1,413	1,073	-340	-24.1%
	Arrest Made	0	0	0	-	4	1	-3	-75.0%	95	11	-84	-88.4%	379	214	-165	-43.5%
Midtown	Field Interview	15	8	-7	-46.7%	51	38	-13	-25.5%	562	123	-439	-78.1%	2,002	1,030	-972	-48.6%
Hills	Arrest Made	0	0	0	-	3	0	-3	-100.0%	94	4	-90	-95.7%	357	132	-225	-63.0%
SID	Field Interview	0	0	0	-	115	11	-104	-90.4%	67	134	67	100.0%	205	286	81	39.5%
	Arrest Made	0	0	0	-	5	0	-5	-100.0%	24	7	-17	-70.8%	74	52	-22	-29.7%
SOD	Field Interview	1	0	-1	-100.0%	0	1	1	-	9	1	-8	-88.9%	21	14	-7	-33.3%
	Arrest Made	0	0	0	-	0	0	0	-	5	0	-5	-100.0%	8	2	-6	-75.0%
Other	Field Interview	1	8	7	700.0%	19	17	-2	-10.5%	110	55	-55	-50.0%	229	459	230	100.4%
	Arrest Made	0	1	1	-	9	2	-7	-77.8%	45	19	-26	-57.8%	102	139	37	36.3%
County	Field Interview	116	116	0	0.0%	577	423	-154	-26.7%	4,940	1,598	-3,342	-67.7%	19,063	12,284	-6,779	-35.6%
	Arrest Made	5	9	4	80.0%	67	28	-39	-58.2%	1,056	197	-859	-81.3%	3,825	2,045	-1,780	-46.5%

Information summarized for CompStat week ending 03/30/2019.

Sourced from MNPD ARMS on 4/3/2019 9:27:09 AM. The numbers above are sourced from MNPD's Field Interview (Form 114) Database. This report includes all FI types (field interviews, terry stops, and homeless welfare checks). "Arrest Made" indicates that an individual in the FI database was also arrested. For an arrest to be counted, the Form 114 complaint number must match a Form 106 Arrest Report, Form 106A State Misdemeanor Citation Report, or Form 219 Juvenile Citation incident number and the master name record must match in each as well. This report is intended to be a management and planning tool and does not reflect official counts for the department.

County Efficiency Charts

METROPOLITAN POLICE DEPARTMENT
of Nashville and Davidson County

Summarized by CompStat week for past eight weeks.
Aggregated by component of officer initiating call / arresting officer.

All Self-Initiated CAD - 52wk Avg: 9,693

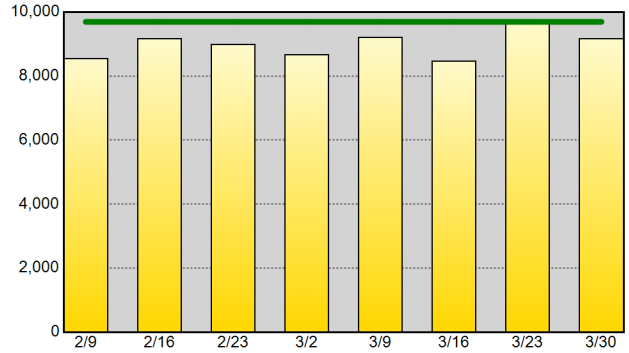

Self-Initiated Terry Stops - 52wk Avg: 211

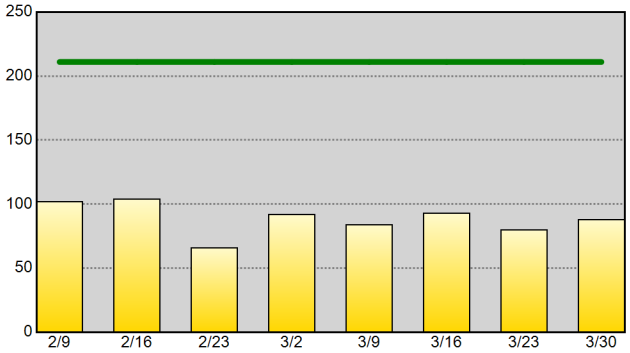

Self-Initiated Vehicle Stops (10-93) - 52wk Avg: 2,380

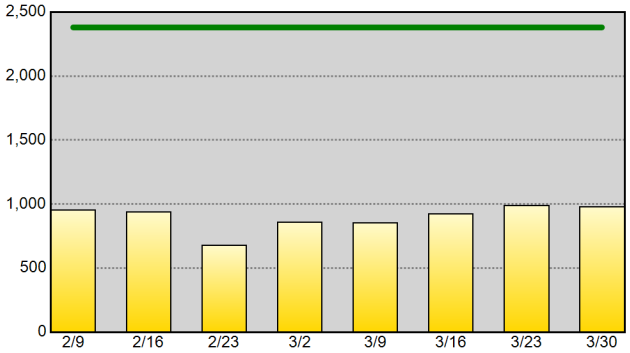

Self-Initiated Business Checks (10-96) - 52wk Avg: 3,961

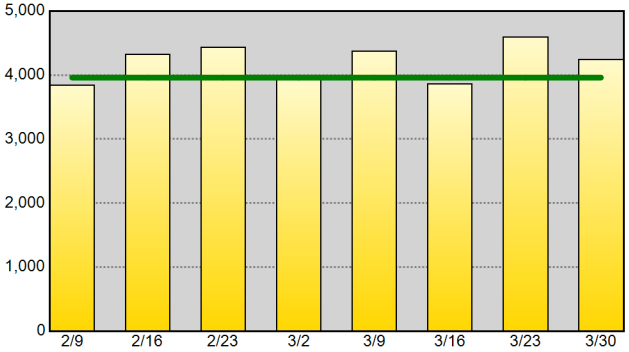

Self-Initiated Community Policing (10-15) - 52wk Avg: 1,042

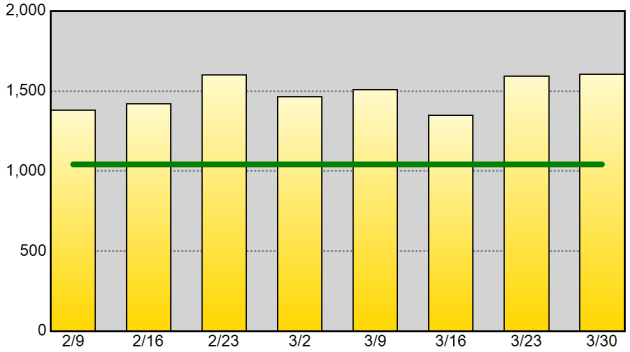

Self-Initiated Criminal Vice Activity (10-78) - 52wk Avg: 44

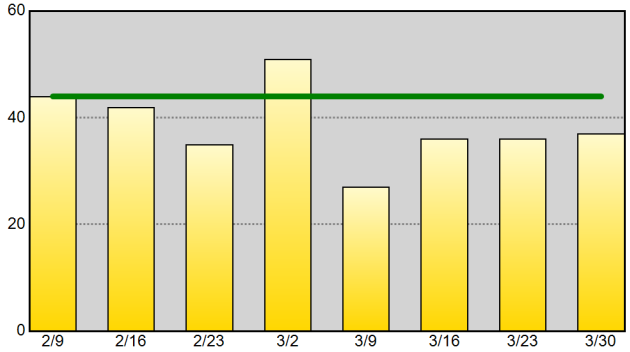

Part I Arrests - 52wk Avg: 135

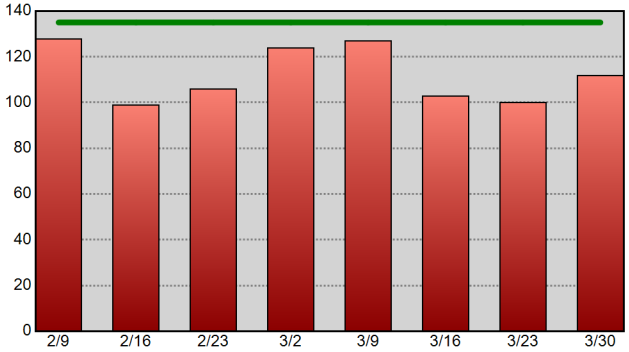

Drug-Related Arrests - 52wk Avg: 129

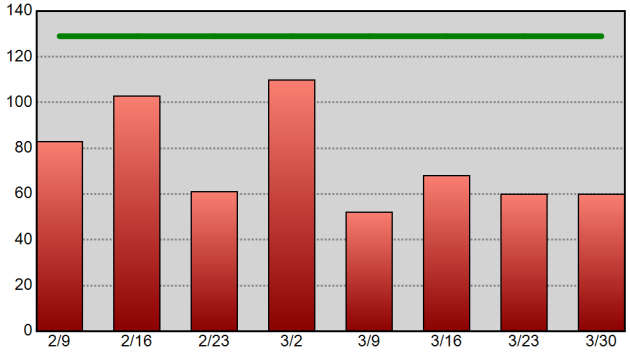

Warrants Served - 52wk Avg: 485

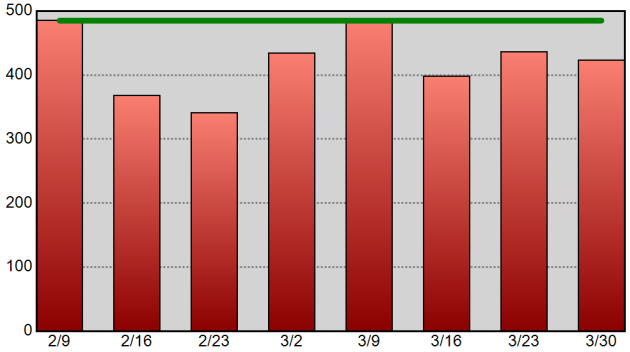

Information summarized for CompStat week ending 3/30/2019. The horizontal line on each chart represents the data set's 52-week weekly average.

Sourced from MNPD ARMS on 4/3/2019 9:27:09 AM. CAD reports only include calls initiated by an officer (call type 2 or 3). Excludes CFS with a disposition code of 6 or 11. Arrest reports do not take into account the number of charges. 1 arrest = 1 body.

West Precinct Precinct Efficiency Charts

METROPOLITAN POLICE DEPARTMENT
of Nashville and Davidson County

Summarized by CompStat week for past eight weeks.
Aggregated by component of officer initiating call / arresting officer.

All Self-Initiated CAD - 52wk Avg: 1,559

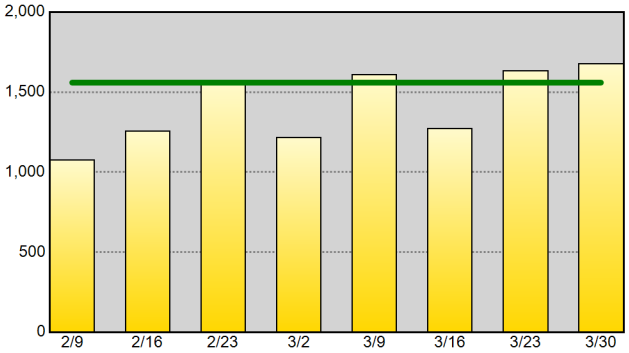

Self-Initiated Terry Stops - 52wk Avg: 13

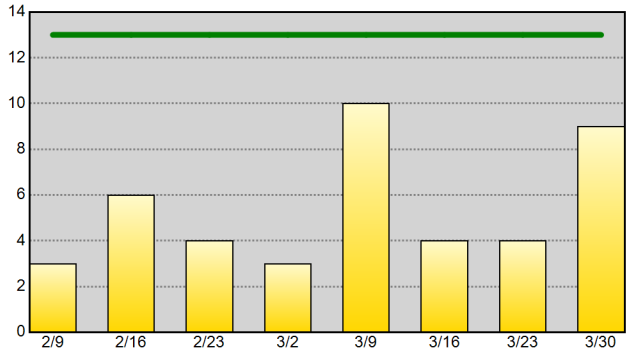

Self-Initiated Vehicle Stops (10-93) - 52wk Avg: 297

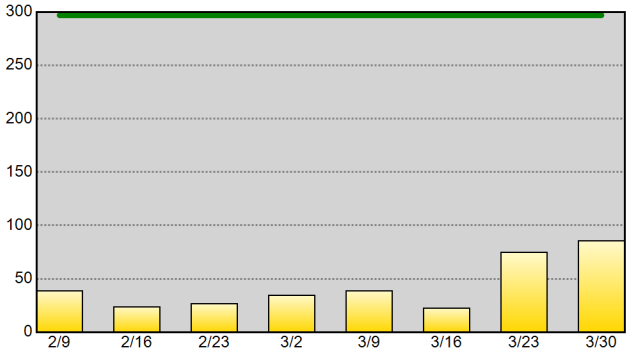

Self-Initiated Business Checks (10-96) - 52wk Avg: 896

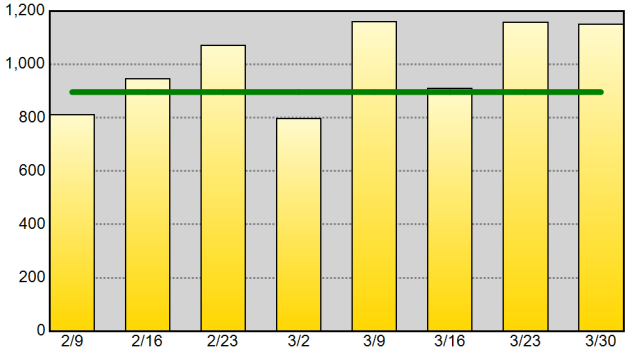

Self-Initiated Community Policing (10-15) - 52wk Avg: 256

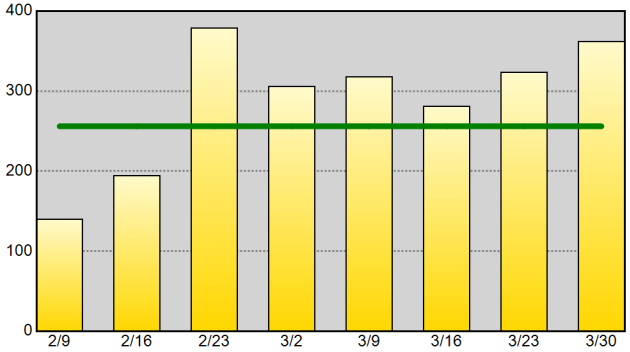

Self-Initiated Criminal Vice Activity (10-78) - 52wk Avg: 1

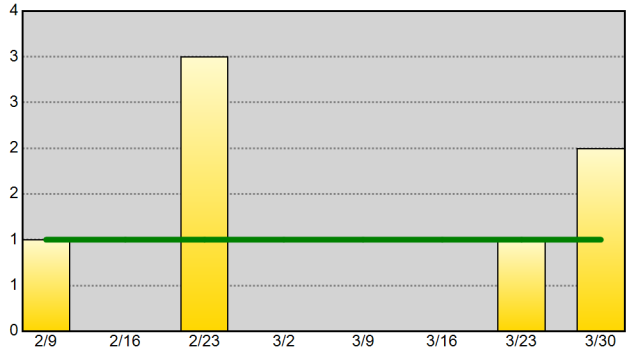

Part I Arrests - 52wk Avg: 11

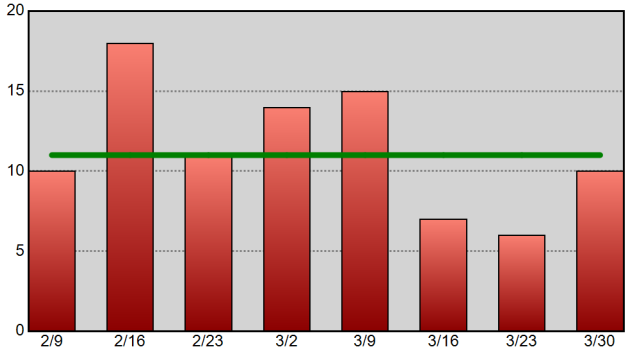

Drug-Related Arrests - 52wk Avg: 7

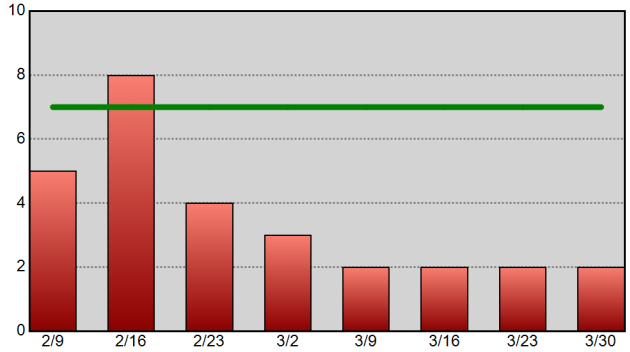

Warrants Served - 52wk Avg: 20

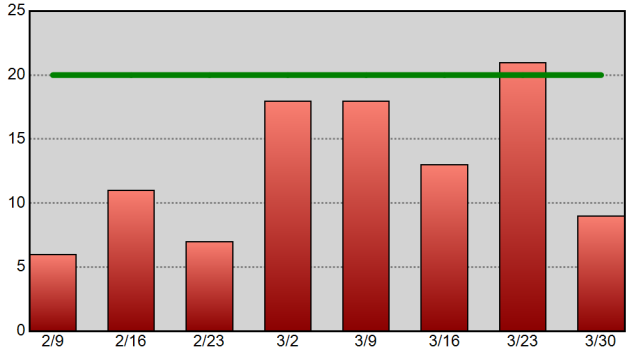

Information summarized for CompStat week ending 3/30/2019. The horizontal line on each chart represents the data set's 52-week weekly average.

Sourced from MNPD ARMS on 4/3/2019 9:27:10 AM. CAD reports only include calls initiated by an officer (call type 2 or 3). Excludes CFS with a disposition code of 6 or 11. Arrest reports do not take into account the number of charges. 1 arrest = 1 body.

East Precinct Precinct Efficiency Charts

METROPOLITAN POLICE DEPARTMENT
of Nashville and Davidson County

Summarized by CompStat week for past eight weeks.
Aggregated by component of officer initiating call / arresting officer.

All Self-Initiated CAD - 52wk Avg: 1,097

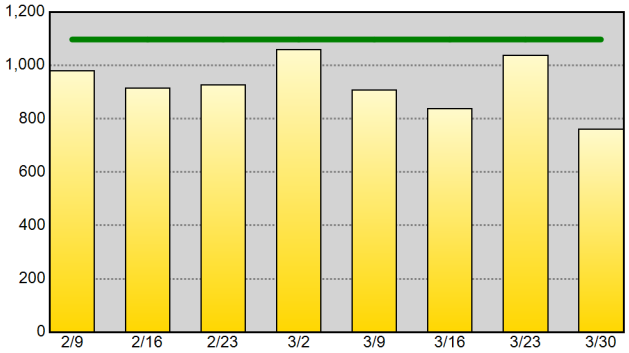

Self-Initiated Terry Stops - 52wk Avg: 32

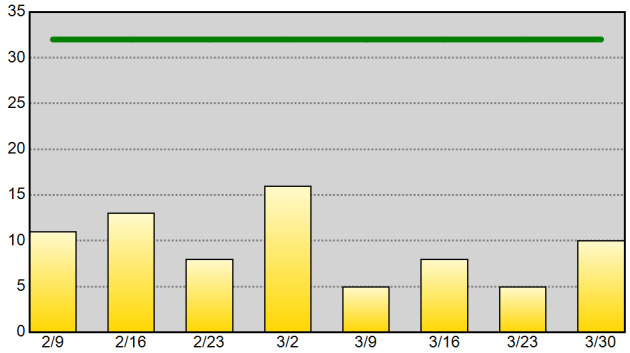

Self-Initiated Vehicle Stops (10-93) - 52wk Avg: 372

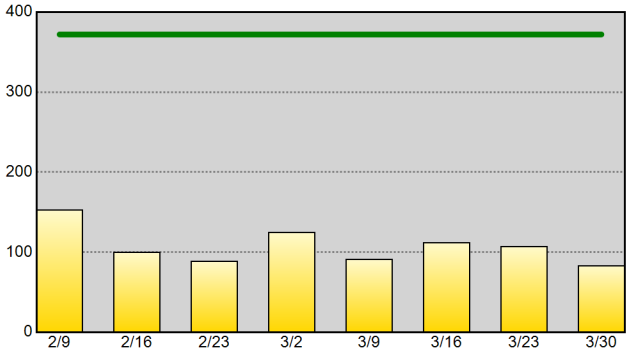

Self-Initiated Business Checks (10-96) - 52wk Avg: 376

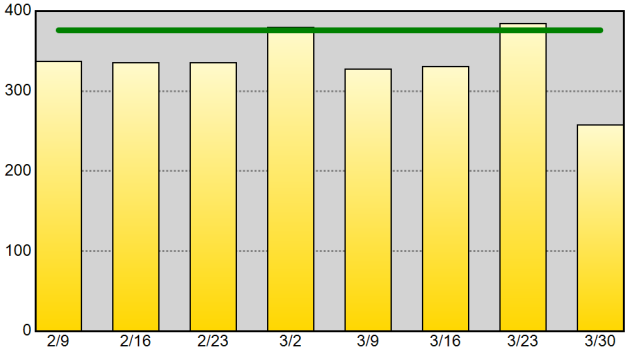

Self-Initiated Community Policing (10-15) - 52wk Avg: 102

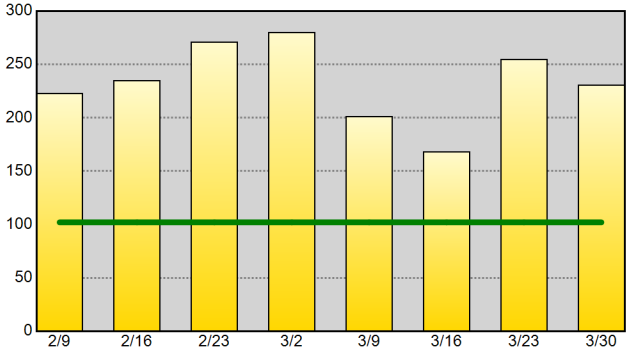

Self-Initiated Criminal Vice Activity (10-78) - 52wk Avg: 3

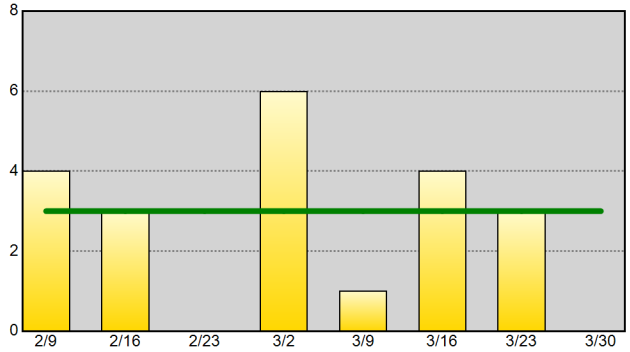

Part I Arrests - 52wk Avg: 14

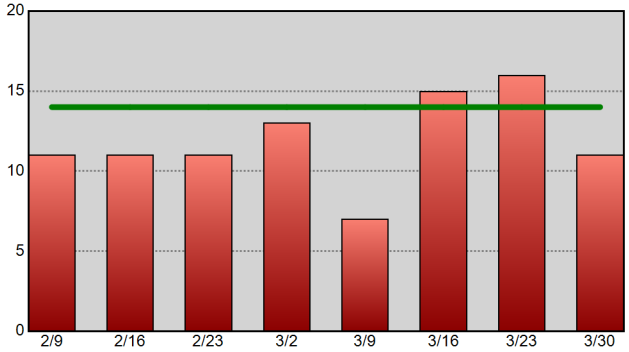

Drug-Related Arrests - 52wk Avg: 16

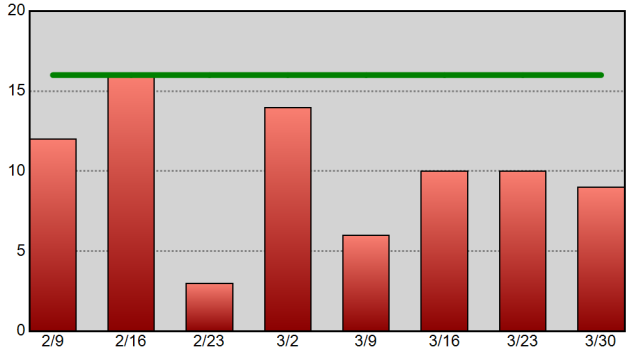

Warrants Served - 52wk Avg: 45

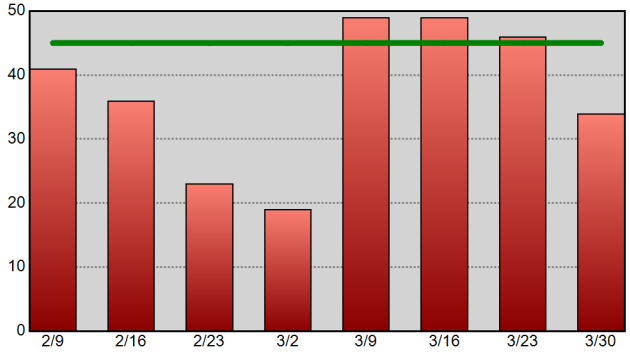

Information summarized for CompStat week ending 3/30/2019. The horizontal line on each chart represents the data set's 52-week weekly average.

Sourced from MNPD ARMS on 4/3/2019 9:27:11 AM. CAD reports only include calls initiated by an officer (call type 2 or 3). Excludes CFS with a disposition code of 6 or 11. Arrest reports do not take into account the number of charges. 1 arrest = 1 body.

South Precinct Precinct Efficiency Charts

METROPOLITAN POLICE DEPARTMENT
of Nashville and Davidson County

Summarized by CompStat week for past eight weeks.
Aggregated by component of officer initiating call / arresting officer.

All Self-Initiated CAD - 52wk Avg: 814

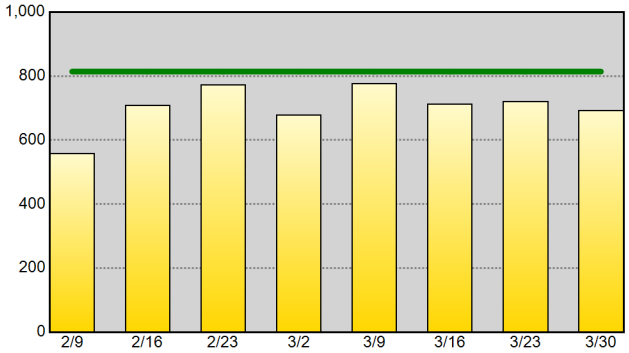

Self-Initiated Terry Stops - 52wk Avg: 21

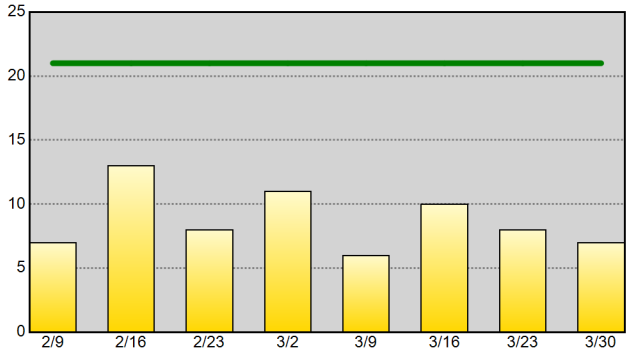

Self-Initiated Vehicle Stops (10-93) - 52wk Avg: 254

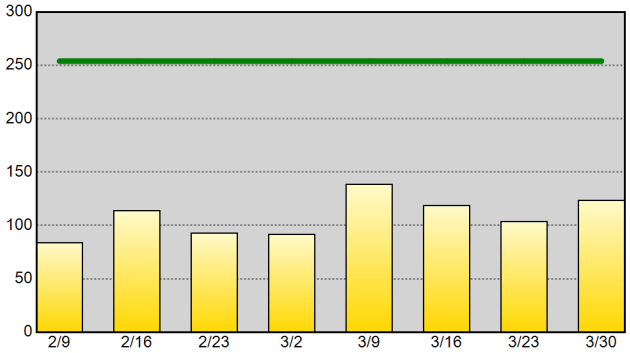

Self-Initiated Business Checks (10-96) - 52wk Avg: 198

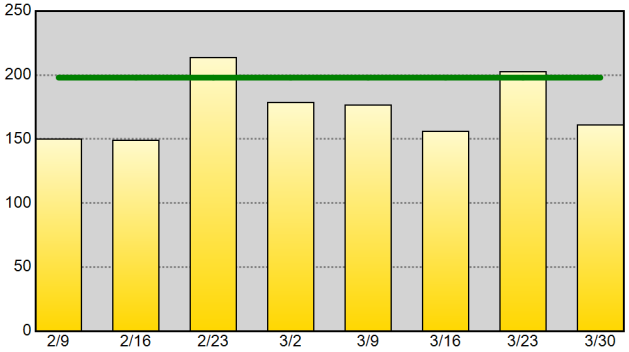

Self-Initiated Community Policing (10-15) - 52wk Avg: 20

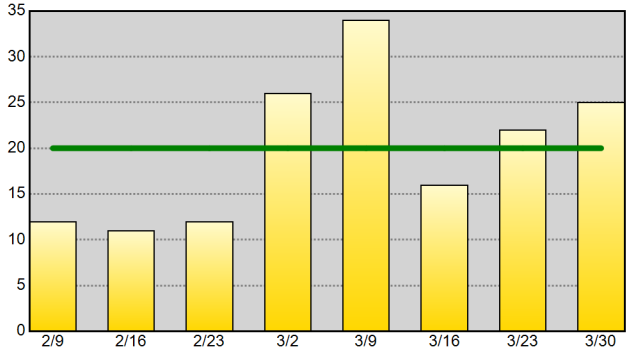

Self-Initiated Criminal Vice Activity (10-78) - 52wk Avg: 2

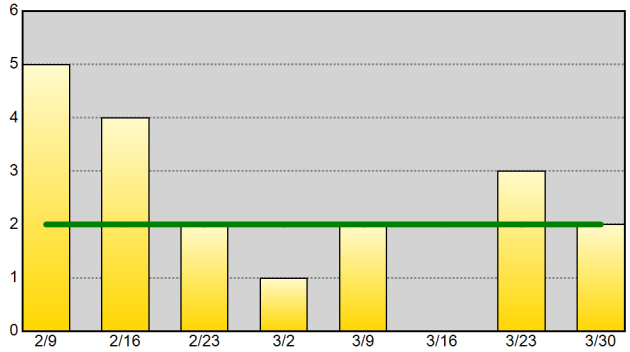

Part I Arrests - 52wk Avg: 16

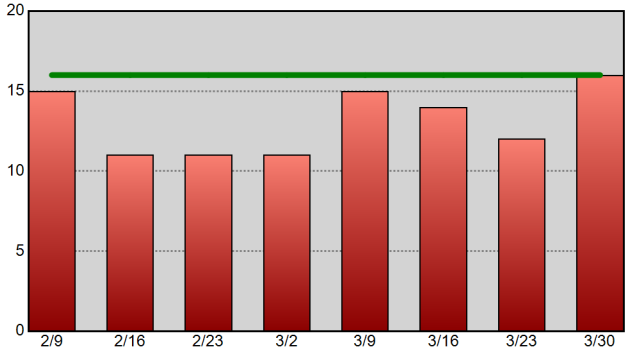

Drug-Related Arrests - 52wk Avg: 20

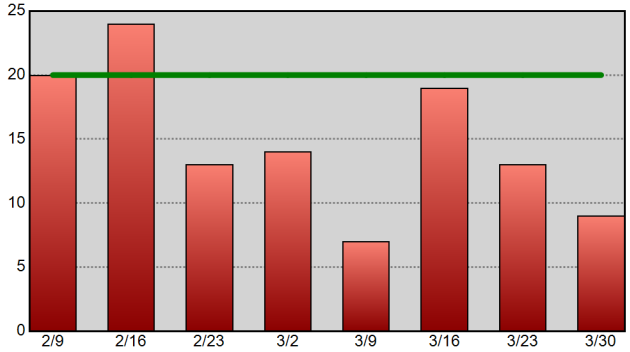

Warrants Served - 52wk Avg: 40

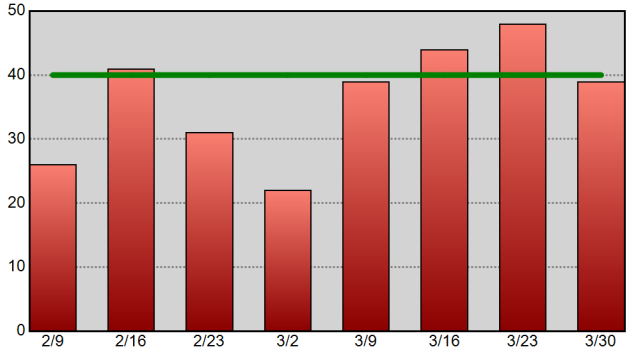

Information summarized for CompStat week ending 3/30/2019. The horizontal line on each chart represents the data set's 52-week weekly average.

Sourced from MNPD ARMS on 4/3/2019 9:27:11 AM. CAD reports only include calls initiated by an officer (call type 2 or 3). Excludes CFS with a disposition code of 6 or 11. Arrest reports do not take into account the number of charges. 1 arrest = 1 body.

Central Precinct Precinct Efficiency Charts

METROPOLITAN POLICE DEPARTMENT
of Nashville and Davidson County

Summarized by CompStat week for past eight weeks.
Aggregated by component of officer initiating call / arresting officer.

All Self-Initiated CAD - 52wk Avg: 1,137

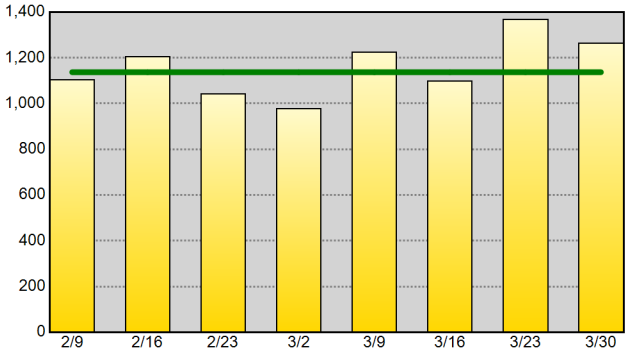

Self-Initiated Terry Stops - 52wk Avg: 54

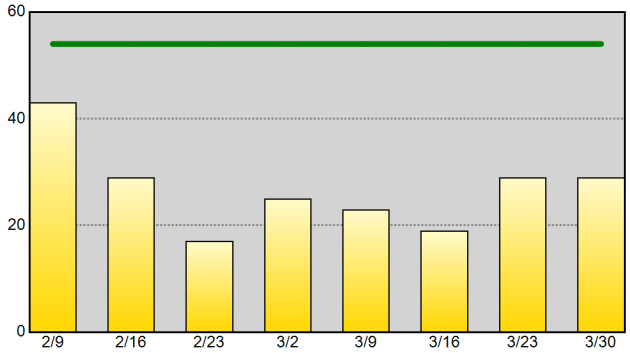

Self-Initiated Vehicle Stops (10-93) - 52wk Avg: 161

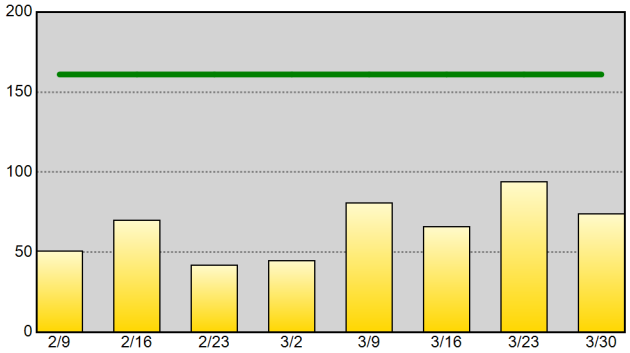

Self-Initiated Business Checks (10-96) - 52wk Avg: 653

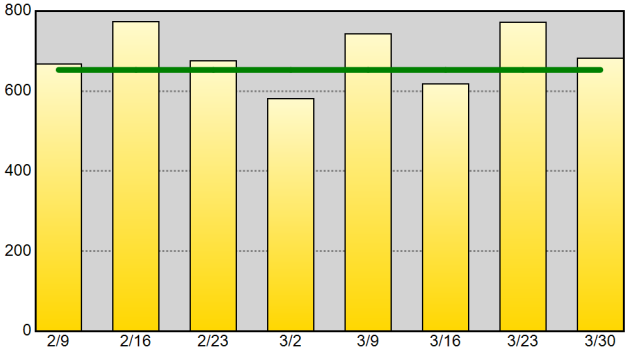

Self-Initiated Community Policing (10-15) - 52wk Avg: 49

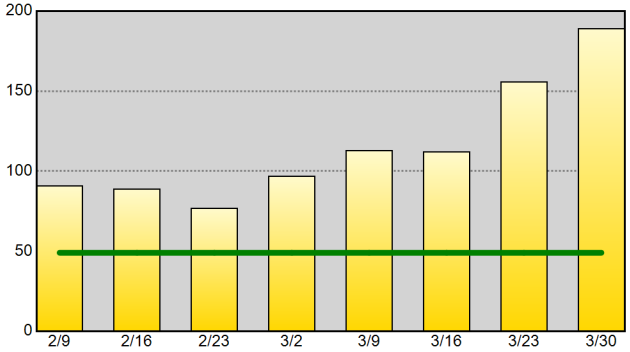

Self-Initiated Criminal Vice Activity (10-78) - 52wk Avg: 1

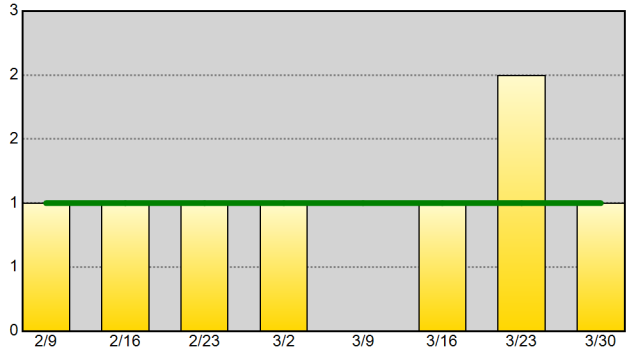

Part I Arrests - 52wk Avg: 9

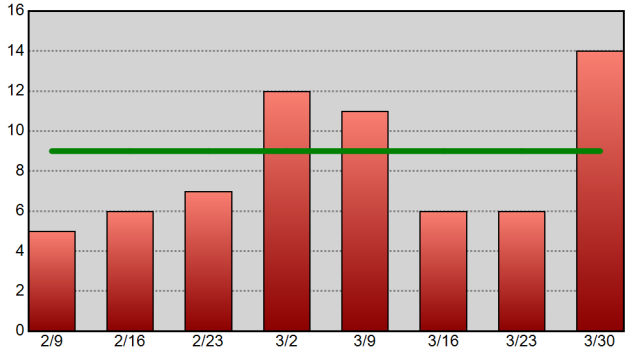

Drug-Related Arrests - 52wk Avg: 9

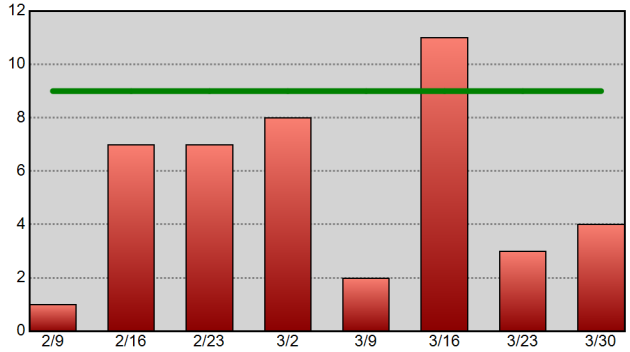

Warrants Served - 52wk Avg: 38

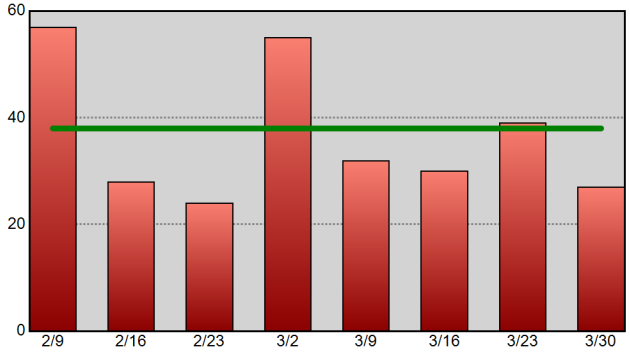

Information summarized for CompStat week ending 3/30/2019. The horizontal line on each chart represents the data set's 52-week weekly average.

Sourced from MNPD ARMS on 4/3/2019 9:27:12 AM. CAD reports only include calls initiated by an officer (call type 2 or 3). Excludes CFS with a disposition code of 6 or 11. Arrest reports do not take into account the number of charges. 1 arrest = 1 body.

Hermitage Precinct Precinct Efficiency Charts

METROPOLITAN POLICE DEPARTMENT
of Nashville and Davidson County

Summarized by CompStat week for past eight weeks.
Aggregated by component of officer initiating call / arresting officer.

All Self-Initiated CAD - 52wk Avg: 1,033

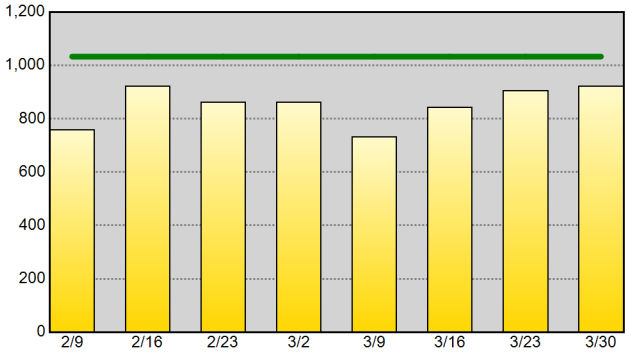

Self-Initiated Terry Stops - 52wk Avg: 23

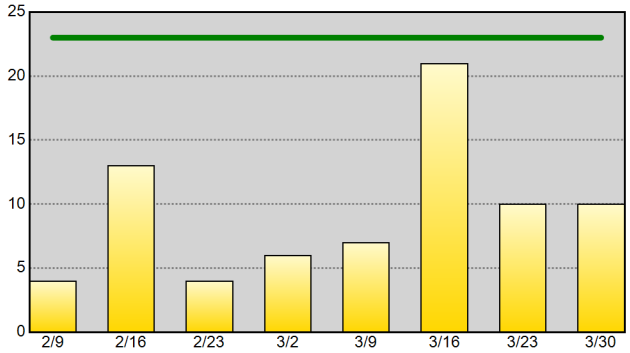

Self-Initiated Vehicle Stops (10-93) - 52wk Avg: 319

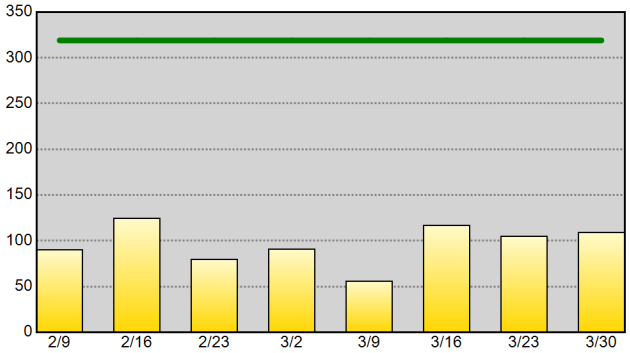

Self-Initiated Business Checks (10-96) - 52wk Avg: 364

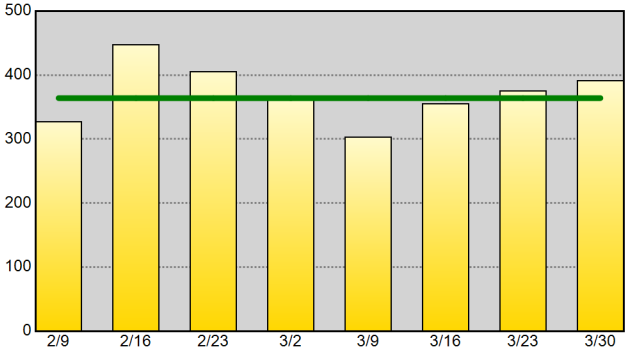

Self-Initiated Community Policing (10-15) - 52wk Avg: 53

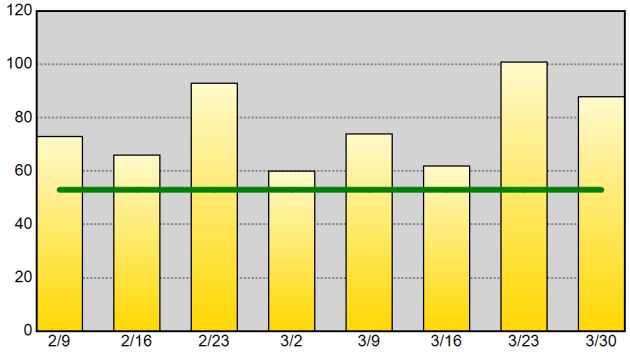

Self-Initiated Criminal Vice Activity (10-78) - 52wk Avg: 1

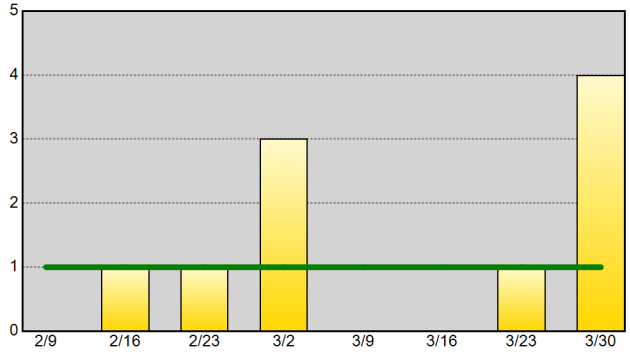

Part I Arrests - 52wk Avg: 16

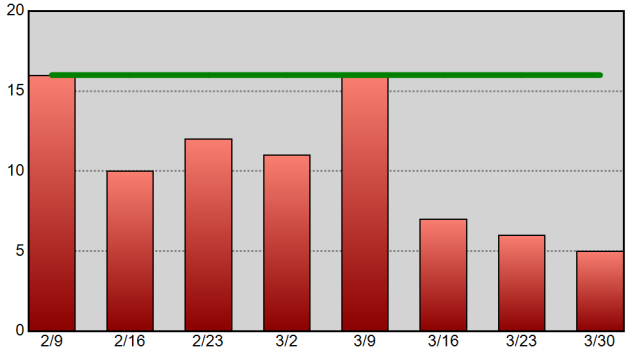

Drug-Related Arrests - 52wk Avg: 14

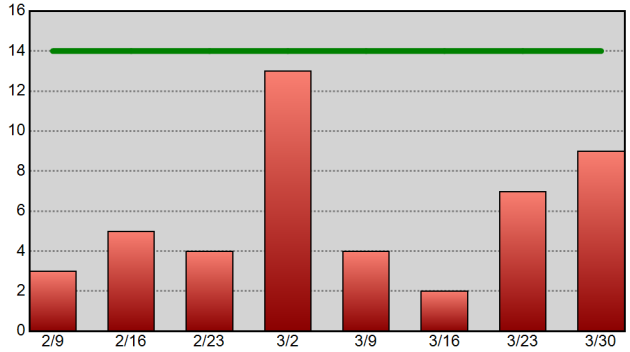

Warrants Served - 52wk Avg: 49

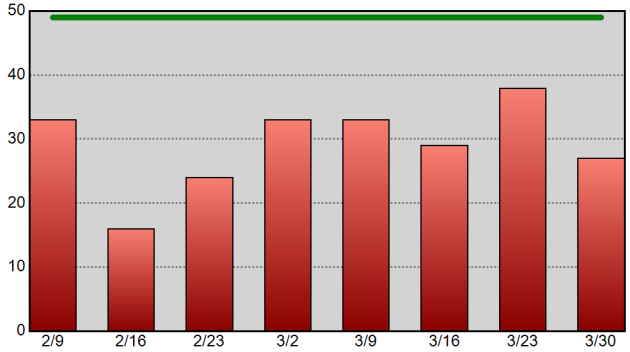

Information summarized for CompStat week ending 3/30/2019. The horizontal line on each chart represents the data set's 52-week weekly average.

Sourced from MNPD ARMS on 4/3/2019 9:27:13 AM. CAD reports only include calls initiated by an officer (call type 2 or 3). Excludes CFS with a disposition code of 6 or 11. Arrest reports do not take into account the number of charges. 1 arrest = 1 body.

North Precinct Precinct Efficiency Charts

METROPOLITAN POLICE DEPARTMENT
of Nashville and Davidson County

Summarized by CompStat week for past eight weeks.
Aggregated by component of officer initiating call / arresting officer.

All Self-Initiated CAD - 52wk Avg: 740

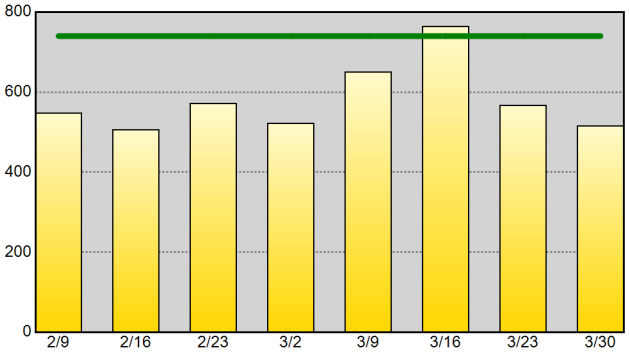

Self-Initiated Terry Stops - 52wk Avg: 21

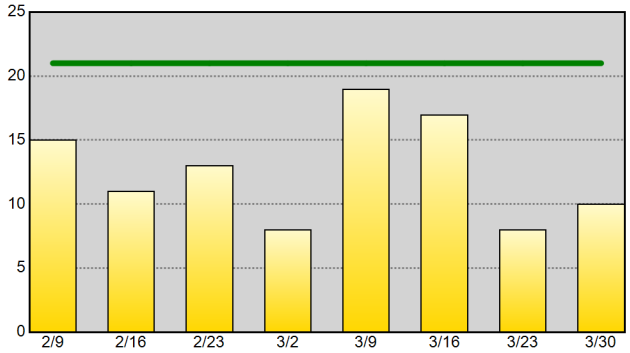

Self-Initiated Vehicle Stops (10-93) - 52wk Avg: 152

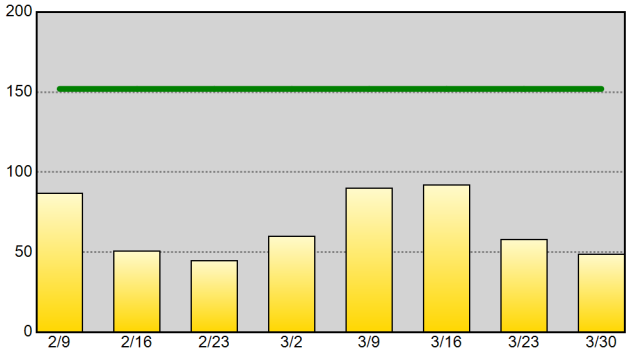

Self-Initiated Business Checks (10-96) - 52wk Avg: 321

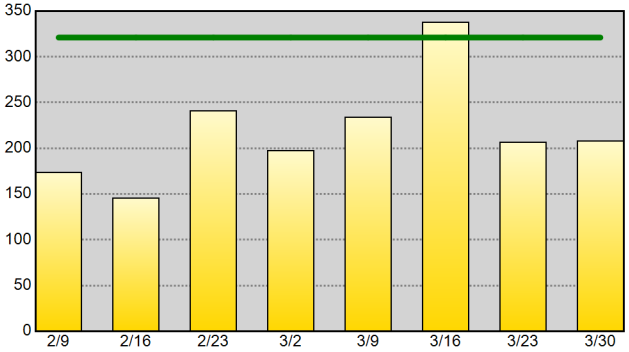

Self-Initiated Community Policing (10-15) - 52wk Avg: 35

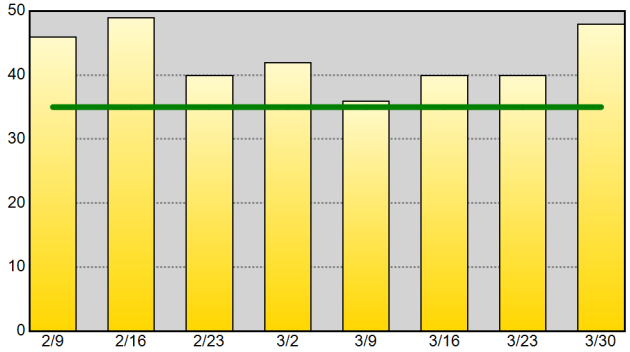

Self-Initiated Criminal Vice Activity (10-78) - 52wk Avg: 1

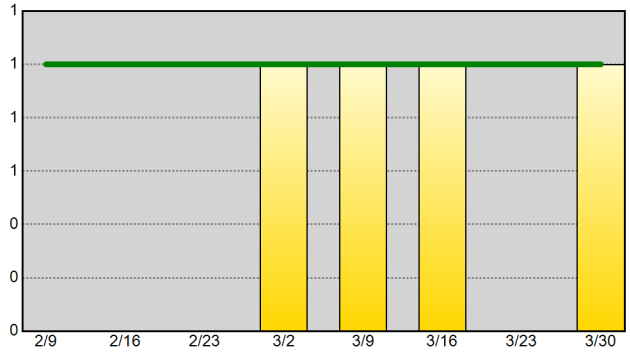

Part I Arrests - 52wk Avg: 14

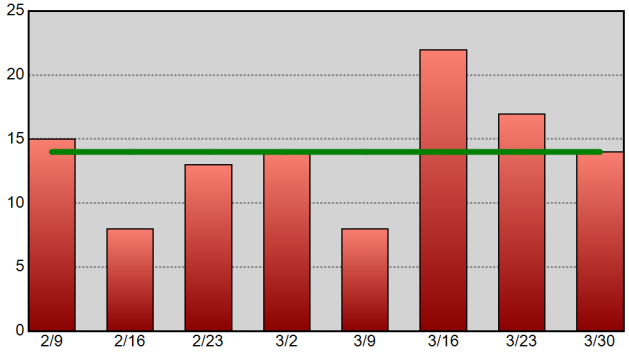

Drug-Related Arrests - 52wk Avg: 13

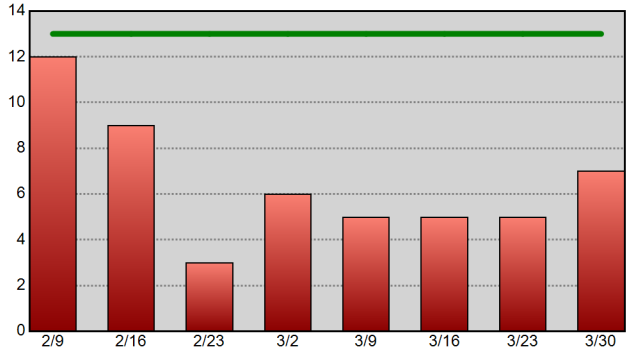

Warrants Served - 52wk Avg: 43

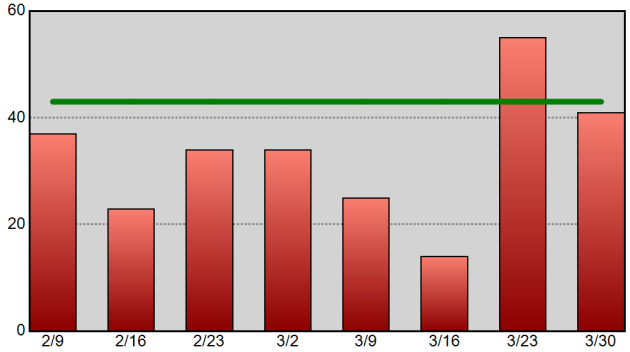

Information summarized for CompStat week ending 3/30/2019. The horizontal line on each chart represents the data set's 52-week weekly average.

Sourced from MNPD ARMS on 4/3/2019 9:27:13 AM. CAD reports only include calls initiated by an officer (call type 2 or 3). Excludes CFS with a disposition code of 6 or 11. Arrest reports do not take into account the number of charges. 1 arrest = 1 body.

Madison Precinct Precinct Efficiency Charts

METROPOLITAN POLICE DEPARTMENT
of Nashville and Davidson County

Summarized by CompStat week for past eight weeks.
Aggregated by component of officer initiating call / arresting officer.

All Self-Initiated CAD - 52wk Avg: 808

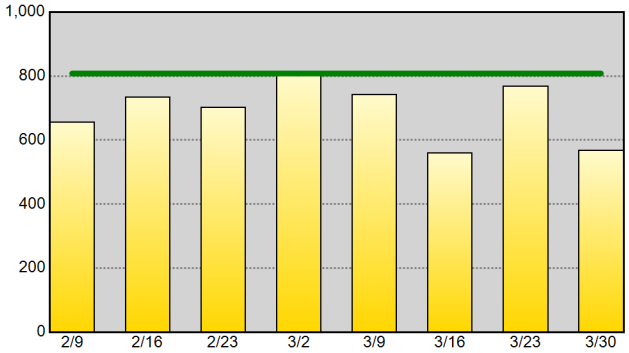

Self-Initiated Terry Stops - 52wk Avg: 11

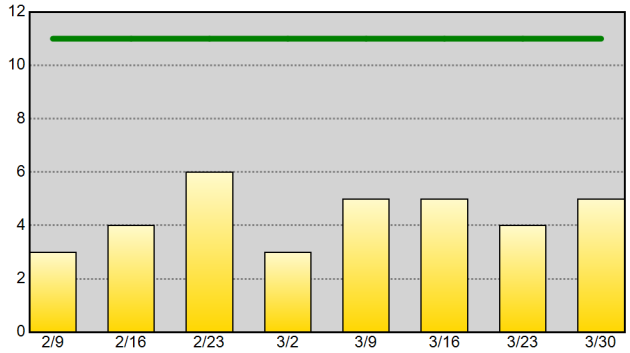

Self-Initiated Vehicle Stops (10-93) - 52wk Avg: 201

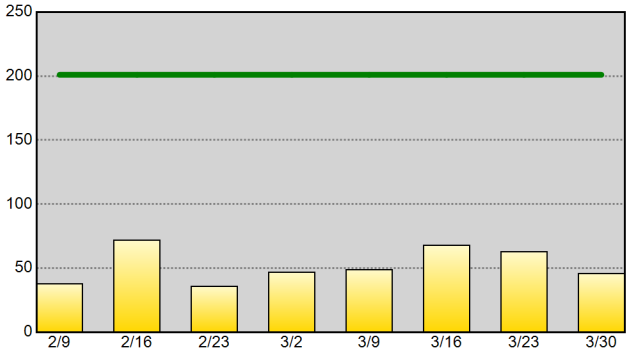

Self-Initiated Business Checks (10-96) - 52wk Avg: 425

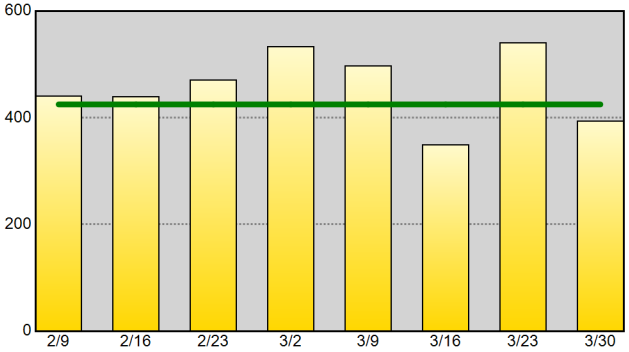

Self-Initiated Community Policing (10-15) - 52wk Avg: 29

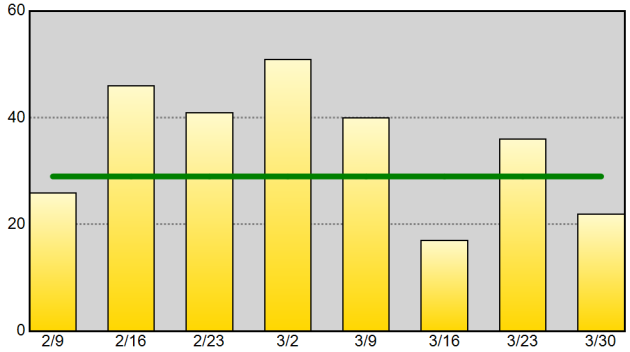

Self-Initiated Criminal Vice Activity (10-78) - 52wk Avg: 1

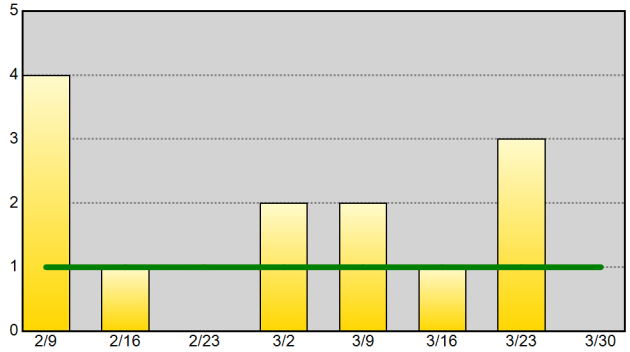

Part I Arrests - 52wk Avg: 16

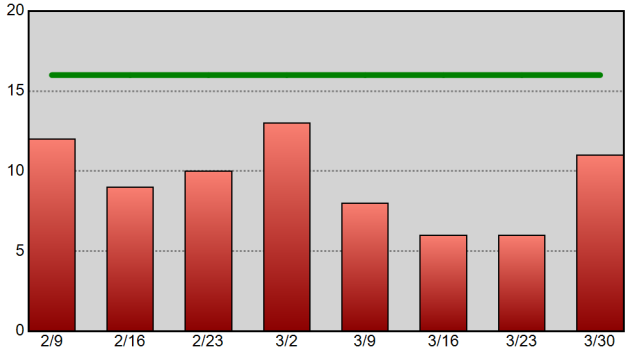

Drug-Related Arrests - 52wk Avg: 10

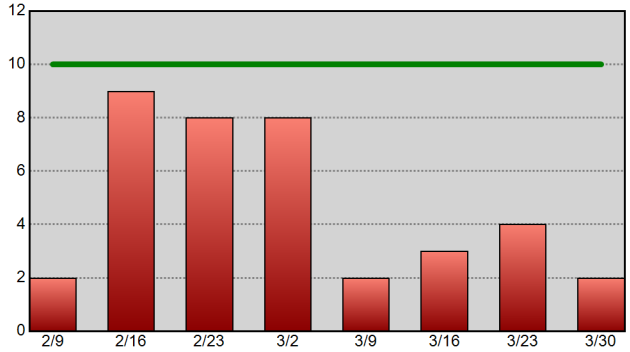

Warrants Served - 52wk Avg: 39

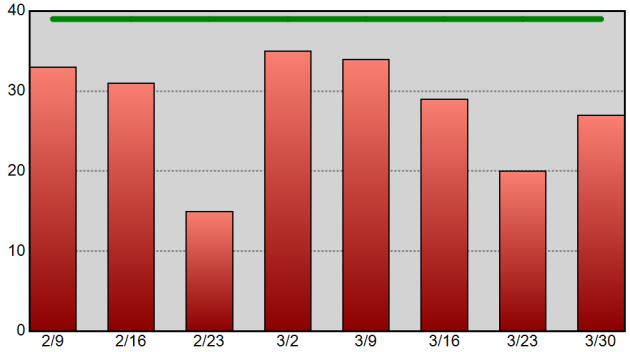

Information summarized for CompStat week ending 3/30/2019. The horizontal line on each chart represents the data set's 52-week weekly average.

Sourced from MNPD ARMS on 4/3/2019 9:27:14 AM. CAD reports only include calls initiated by an officer (call type 2 or 3). Excludes CFS with a disposition code of 6 or 11. Arrest reports do not take into account the number of charges. 1 arrest = 1 body.

Midtown Hills Precinct Precinct Efficiency Charts

METROPOLITAN POLICE DEPARTMENT
of Nashville and Davidson County

Summarized by CompStat week for past eight weeks.
Aggregated by component of officer initiating call / arresting officer.

All Self-Initiated CAD - 52wk Avg: 1,109

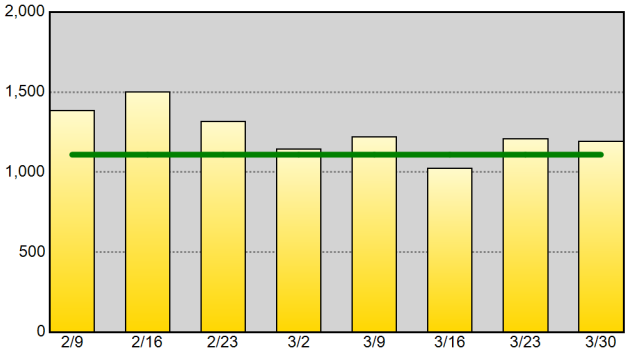

Self-Initiated Terry Stops - 52wk Avg: 20

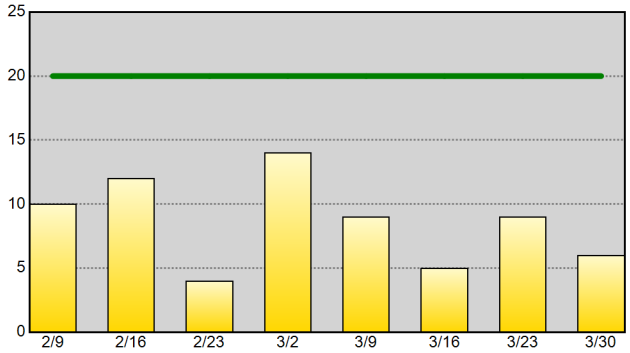

Self-Initiated Vehicle Stops (10-93) - 52wk Avg: 240

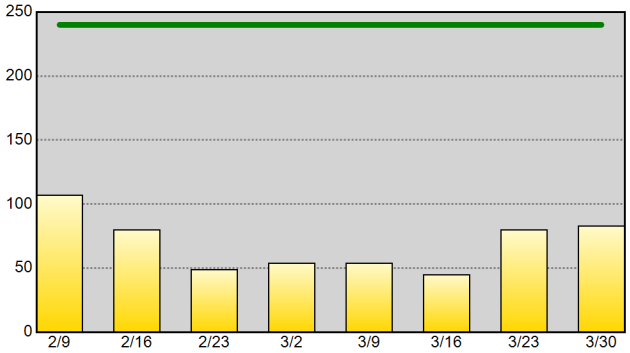

Self-Initiated Business Checks (10-96) - 52wk Avg: 518

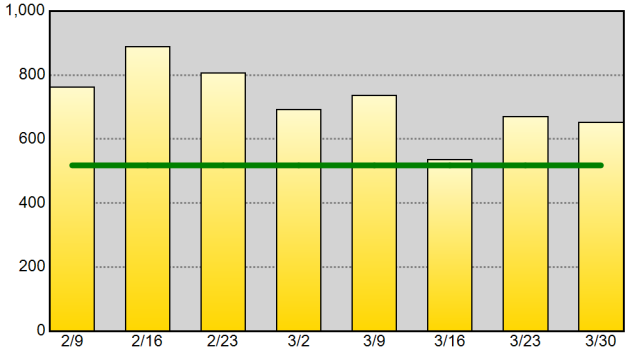

Self-Initiated Community Policing (10-15) - 52wk Avg: 78

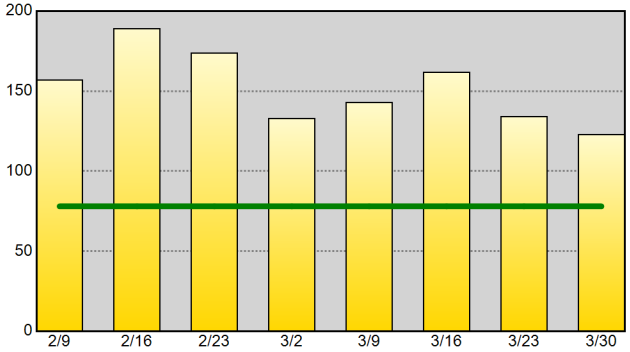

Self-Initiated Criminal Vice Activity (10-78) - 52wk Avg:

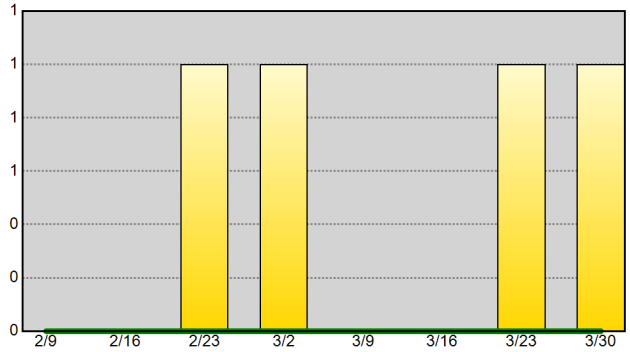

Part I Arrests - 52wk Avg: 12

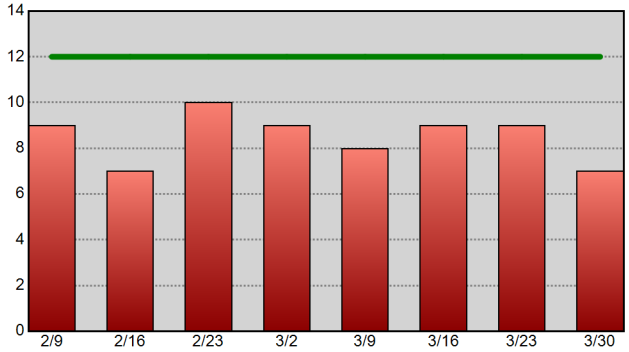

Drug-Related Arrests - 52wk Avg: 15

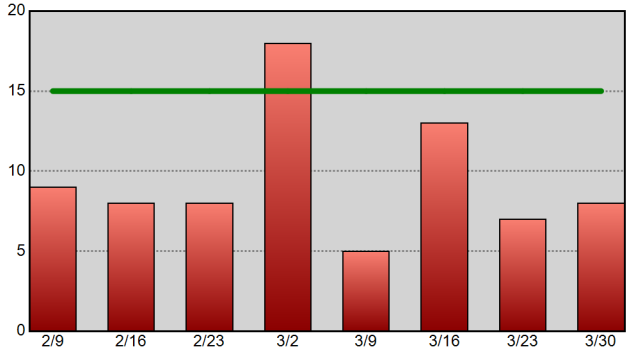

Warrants Served - 52wk Avg: 26

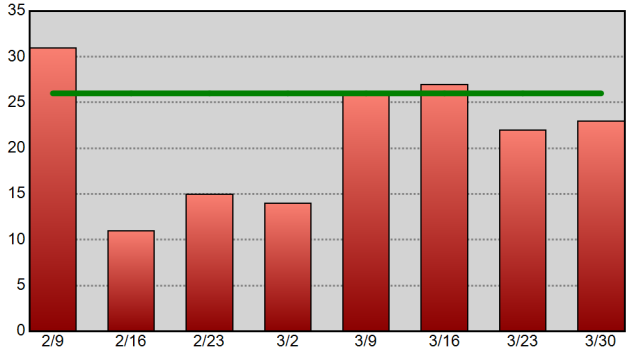

Information summarized for CompStat week ending 3/30/2019. The horizontal line on each chart represents the data set's 52-week weekly average.

Sourced from MNPD ARMS on 4/3/2019 9:27:15 AM. CAD reports only include calls initiated by an officer (call type 2 or 3). Excludes CFS with a disposition code of 6 or 11. Arrest reports do not take into account the number of charges. 1 arrest = 1 body.

High Crime Intersections and Hot Addresses Section

CompStat Weekly Analysis is provided by the Metropolitan Nashville Police Department Crime Analysis Section. This report is intended to be a management and planning tool and does not reflect the official UCR counts for the department.

"The most important single ingredient in the formula of success is knowing how to get along with people."
- Theodore Roosevelt

Begin Date: 03/24/2019
End Date: 03/30/2019
Week: 13

County High Crime Intersections

Intersections with the highest concentrations of crime & traffic crashes - past 12 weeks.

METROPOLITAN POLICE DEPARTMENT
of Nashville and Davidson County

Violent Crime

Rank	Intersection	Precinct	ZIP	Count
1	DUE WEST AV N & OLD DUE WEST AV	Madison	37115	10
1	4TH AV N & BROADWAY	Central	37219	10
1	PATRICIA DR & THOMPSON PL	Hermitage	37217	10
1	ROCKWOOD DR & TULIP GROVE RD	Hermitage	37076	10
5	MILLWOOD DR & MURFREESBORO PKE	Hermitage	37217	8
5	3RD AV S & BROADWAY	Central	37201	8
7	ROSA L PARKS BLVD & MONROE ST	North	37208	7
7	MURFREESBORO PKE & PARRIS AV	South	37210	7
9	JACKSON ST & 14TH AV N	North	37208	6
9	ED TEMPLE BLVD &	North	37208	6
9	MCKENNELL DR & PORTER RD	East	37206	6
9	RICHARDS RD & DELIA DR	South	37013	6
9	BELL RD & SMITH SPRINGS RD	Hermitage	37217	6

Property Crime

Rank	Intersection	Precinct	ZIP	Count
1	OPRY MILLS DR & OPRYLAND DR	Hermitage	37214	86
2	BANDYWOOD DR & ABBOTT MARTIN RD	West	37215	43
3	JOYCE LN & GRINSTEAD PL	East	37216	41
4	ALTA LOMA RD & N GALLATIN PKE	Madison	37115	35
4	CHARLOTTE PKE & OLD CHARLOTTE PKE	West	37209	35
6	JUAREZ DR & OLD HICKORY BLVD	Hermitage	37076	33
7	3RD AV S & BROADWAY	Central	37201	31
8	SKYLINE MEMORIAL CT & DICKERSON PKE	Madison	37115	30
8	N GALLATIN PKE & NORTHSIDE DR	Madison	37115	30
10	CHARLOTTE PKE & RIVER RD	West	37209	29
10	WELCH RD & TRAVIS DR	South	37211	29
12	OLD HICKORY BLVD & FRANKLIN PIKE CIR	Midtown	37027	24
13	SHUTE LN & LEBANON PKE	Hermitage	37076	23

Traffic Crashes - Personal Injury

Rank	Intersection	Precinct	ZIP	Count
1	OLD HICKORY BLVD & NOLENSVILLE PKE	South	37211	5
2	I65 N & OLD HICKORY BLVD	Midtown	37027	4
2	NOLENSVILLE PKE & MELROSE AV / PEACHTREE ST	Midtown	37211	4
2	HARDING PL & I24 E	South	37211	4
2	ROSA L PARKS BLVD & DOMINICAN DR	North	37228	4
6	HARDING PL & NOLENSVILLE PKE	South	37211	3
6	THOMPSON LN & EAST THOMPSON LN	South	37211	3
6	CARROLL ST & CHARLES E DAVIS BLVD	Hermitage	37210	3
6	I40 E & 2ND AV S	Hermitage	37210	3
6	I440 E ENT RAMP & I440 E	Midtown	37204	3
6	OLD HICKORY BLVD & FRANKLIN PIKE CIR	Midtown	37027	3
6	CANE RIDGE RD & BELL RD	South	37013	3
6	I24 W & I24 W EXIT RAMP	South	37211	3

Traffic Crashes - Non-Injury

Rank	Intersection	Precinct	ZIP	Count
1	HARDING PL & NOLENSVILLE PKE	South	37211	18
2	4TH AV N & BROADWAY	Central	37219	17
2	OLD HICKORY BLVD & NOLENSVILLE PKE	South	37211	17
2	CANE RIDGE RD & BELL RD	South	37013	17
5	BELL RD & MURFREESBORO PKE	South	37013	16
6	BLACKWOOD DR & BELL RD	Hermitage	37214	15
6	CHURCH ST & I40 E ENT RAMP	Midtown	37203	15
6	MEDICAL CENTER DR & VANDERBILT HOSPITAL	Midtown	37212	15
9	HARDING PL & TROUSDALE DR	Midtown	37211	14
9	I24 E & ARLINGTON AV	Hermitage	37210	14
9	CONFERENCE DR & N GALLATIN PKE	Madison	37072	14
12	I440 E & I440 ENT RAMP	Midtown	37204	13
12	MURFREESBORO PKE & HAMILTON CHURCH RD	South	37013	13

Information summarized for CompStat week ending 03-30-19. (past 12 weeks of data). For each report, point data were plotted in a GIS and assigned to the nearest street intersection. Summary counts were then calculated for each intersection.

Sourced from MNPD ARMS on 4/3/2019 9:27:16 AM. Violent and property crime information sourced from incident reports using Uniform Crime Reporting definitions and reporting guidelines, based on the date when the crime was reported. Personal injury traffic crashes (10-46) and non-injury traffic crashes (10-45) retrieved from MNPD's CAD database. Excludes CFS with a disposition code of 6 or 11. For each incident or CAD record, the incident or dispatch location was assigned to the nearest street intersection.

West Precinct High Crime Intersections

Intersections with the highest concentrations of crime & traffic crashes - past 12 weeks.

METROPOLITAN POLICE DEPARTMENT
of Nashville and Davidson County

Violent Crime

Rank	Intersection	Precinct	ZIP	Count
1	ELIZABETH JORDAN ST & INDIANA AV	West	37209	4
2	RIVER ROUGE DR & RIVER ROUGE CT	West	37209	3
2	DAKOTA AV & 39TH AV N	West	37209	3
2	CHARLOTTE PKE & OLD CHARLOTTE PKE	West	37209	3
2	MAUDINA AV & DEMOSS RD	West	37209	3
6	HIGHLAND PARK DR &	West	37205	2
6	OBRIEN AV & NEWTON AV	West	37209	2
6	41ST AV N & MURPHY RD	West	37209	2
6	CHARLOTTE PKE & RIVER RD	West	37209	2
6	CROLEY DR & IVY ST	West	37209	2
6	ALBION ST & 44TH AV N	West	37209	2
6	STACY DR & CARRIAGE DR	West	37221	2
6	HIGHWAY 70 S & BELLEVUE RD	West	37221	2

Property Crime

Rank	Intersection	Precinct	ZIP	Count
1	BANDYWOOD DR & ABBOTT MARTIN RD	West	37215	43
2	CHARLOTTE PKE & OLD CHARLOTTE PKE	West	37209	35
3	CHARLOTTE PKE & RIVER RD	West	37209	29
4	CHARLOTTE PKE & SUMMERLY DR	West	37205	19
5	CARRIAGE DR & HARROW DR	West	37221	14
6	HIGHWAY 70 S & OLD HARDING PKE	West	37221	11
7	OLD HICKORY BLVD & HIGHWAY 70 S	West	37221	9
7	CHARLOTTE PKE & BROOKMEADE GRNWY ACCESS RD	West	37209	9
9	WHITE BRIDGE PKE & NES ACCESS RD	West	37205	8
9	POST RD & WHITE BRIDGE PKE	West	37205	8
11	CHARLOTTE PKE & OCEOLA AV	West	37209	7
11	OLD HICKORY BLVD & RIDGELAKE PKWY	West	37209	7
11	ANNEX AV & CHARLOTTE PKE	West	37209	7

Traffic Crashes - Personal Injury

Rank	Intersection	Precinct	ZIP	Count
1	CHARLOTTE AV & 46TH AV N	West	37209	3
2	HARDING PKE & WOODLAWN DR	West	37205	2
2	HILLSBORO PKE & WOODMONT BLVD	West	37215	2
2	ROBERTSON AV & BRILEY PKWY	West	37209	2
2	HIGHWAY 70 & HIGHWAY 70 S	West	37221	2
2	HIGHWAY 100 & HIGHWAY 96	West	37221	2
2	COLEY DAVIS RD & DONA MCPHERSON DR	West	37221	2
8	HIGHWAY 70 S & COLEY DAVIS RD	West	37221	1
8	COLEY DAVIS RD & COLEY DAVIS CT	West	37221	1
8	HIGHWAY 70 S & WATERFORD CIR	West	37221	1
8	HIGHWAY 100 & CHAFFIN DR	West	37221	1
8	SAWYER BROWN RD & GEN GEORGE PATTON RD	West	37221	1
8	SAWYER BROWN RD & HIGHWAY 70 S	West	37221	1

Traffic Crashes - Non-Injury

Rank	Intersection	Precinct	ZIP	Count
1	CABOT DR & CHARLOTTE PKE	West	37205	12
2	OLD HICKORY BLVD & CHARLOTTE PKE	West	37209	9
3	HIGHWAY 70 S & COLEY DAVIS RD	West	37221	8
4	SAWYER BROWN RD & HIGHWAY 70 S	West	37221	7
4	CHARLOTTE PKE & WHITE BRIDGE PKE	West	37209	7
4	HARDING PKE & WHITE BRIDGE PKE	West	37205	7
4	HARDING PKE & WOODLAWN DR	West	37205	7
8	HARDING PKE & KENNER AV	West	37205	6
8	CHARLOTTE AV & 46TH AV N	West	37209	6
8	OLD HICKORY BLVD & HIGHWAY 70 S	West	37221	6
8	VAUGHN RD & OLD HICKORY BLVD	West	37221	6
8	HILLSBORO PKE & WOODMONT BLVD	West	37215	6
8	HARDING PL & HILLSBORO PKE	West	37215	6

Information summarized for CompStat week ending 03-30-19. (past 12 weeks of data). For each report, point data were plotted in a GIS and assigned to the nearest street intersection. Summary counts were then calculated for each intersection.

Sourced from MNPD ARMS on 4/3/2019 9:27:16 AM. Violent and property crime information sourced from incident reports using Uniform Crime Reporting definitions and reporting guidelines, based on the date when the crime was reported. Personal injury traffic crashes (10-46) and non-injury traffic crashes (10-45) retrieved from MNPD's CAD database. Excludes CFS with a disposition code of 6 or 11. For each incident or CAD record, the incident or dispatch location was assigned to the nearest street intersection.

East Precinct High Crime Intersections

Intersections with the highest concentrations of crime & traffic crashes - past 12 weeks.

METROPOLITAN POLICE DEPARTMENT
of Nashville and Davidson County

Violent Crime

Rank	Intersection	Precinct	ZIP	Count
1	MCKENNELL DR & PORTER RD	East	37206	6
2	OAKWOOD AV & ALLENWOOD DR	East	37207	4
2	GORDON TER & GERALD ST	East	37207	4
2	DOUGLAS AV & ROSEDALE AV	East	37207	4
2	DICKERSON PKE & ROCK ST	East	37207	4
6	I65 N & W TRINITY LN	East	37207	3
6	OLD TRINITY LN & MEADOW AV	East	37207	3
6	GATEWOOD AV & DICKERSON PKE	East	37207	3
6	BAXTER AV & HART LN	East	37216	3
6	MAPLEWOOD TRC & WALTON LN	East	37216	3
6	DICKERSON PKE & HOMESTEAD RD	East	37207	3
6	S 4TH ST & I24 W ENT RAMP	East	37206	3
6	DEW ST & S 7TH ST	East	37206	3

Property Crime

Rank	Intersection	Precinct	ZIP	Count
1	JOYCE LN & GRINSTEAD PL	East	37216	41
2	DICKERSON PKE & HILLHURST DR	East	37207	19
3	HOME RD & GALLATIN PKE	East	37216	15
4	DICKERSON PKE & RICHARDSON AV	East	37207	9
5	DICKERSON PKE & EWING DR	East	37207	8
6	I65 N & W TRINITY LN	East	37207	7
6	GATEWOOD AV & DICKERSON PKE	East	37207	7
6	SHELBY AV & S 6TH ST	East	37206	7
6	N 2ND ST & JOSEPH AV	East	37207	7
10	DICKERSON PKE & HANCOCK ST	East	37207	6
10	BOSCOBEL ST & PROSPECT ST	East	37206	6
12	SHELBY AV & S 20TH ST	East	37206	5
12	MATTHEWS PL & GREENWOOD AV	East	37206	5

Traffic Crashes - Personal Injury

Rank	Intersection	Precinct	ZIP	Count
1	I65 S & I65 S ENT RAMP	East	37207	2
1	GALLATIN PKE & BROADMOOR DR	East	37216	2
1	SHELBY AV & S 9TH ST	East	37206	2
1	I65 N & W TRINITY LN	East	37207	2
5	DICKERSON PKE & MAPLEWOOD TRC	East	37207	1
5	DICKERSON PKE & HOMESTEAD RD	East	37207	1
5	I65 N & DICKERSON PKE	East	37207	1
5	GALLATIN PKE & ARDEE AV	East	37216	1
5	DICKERSON PKE & OLD TRINITY LN	East	37207	1
5	DICKERSON PKE & DUKE ST	East	37207	1
5	DICKERSON PKE & BEN ALLEN RD	East	37207	1
5	ALHAMBRA CIR & BRUNSWICK DR	East	37207	1
5	I65 N & W TRINITY LN	East	37207	1

Traffic Crashes - Non-Injury

Rank	Intersection	Precinct	ZIP	Count
1	MAIN ST & S 5TH ST	East	37207	11
1	W TRINITY LN & LUCAS LN	East	37207	11
3	DICKERSON PKE & EWING DR	East	37207	7
3	EASTLAND AV & GALLATIN AV	East	37206	7
3	I24 W & SHELBY AV	East	37206	7
3	I24 W EXIT RAMP & I24 W	East	37213	7
3	I65 S EXIT RAMP & I65 S	East	37207	7
8	S 5TH ST & WOODLAND ST	East	37206	6
8	GALLATIN PKE & E TRINITY LN	East	37216	6
10	I24 W & I24 W EXIT RAMP	East	37207	5
10	SHELBY AV & S 6TH ST	East	37206	5
12	I24 W & I24 W ENT RAMP	East	37206	4
12	GALLATIN AV & FORREST AV	East	37206	4

Information summarized for CompStat week ending 03-30-19. (past 12 weeks of data). For each report, point data were plotted in a GIS and assigned to the nearest street intersection. Summary counts were then calculated for each intersection.

Sourced from MNPD ARMS on 4/3/2019 9:27:16 AM. Violent and property crime information sourced from incident reports using Uniform Crime Reporting definitions and reporting guidelines, based on the date when the crime was reported. Personal injury traffic crashes (10-46) and non-injury traffic crashes (10-45) retrieved from MNPD's CAD database. Excludes CFS with a disposition code of 6 or 11. For each incident or CAD record, the incident or dispatch location was assigned to the nearest street intersection.

South Precinct High Crime Intersections

Intersections with the highest concentrations of crime & traffic crashes - past 12 weeks.

METROPOLITAN POLICE DEPARTMENT
of Nashville and Davidson County

Violent Crime

Rank	Intersection	Precinct	ZIP	Count
1	MURFREESBORO PKE & PARRIS AV	South	37210	7
2	RICHARDS RD & DELIA DR	South	37013	6
3	BELL RD & BELL FORGE LN E	South	37013	5
3	PIPPIN DR &	South	37013	5
3	RICE RD & RURAL HILL RD	South	37013	5
3	LUANN DR & LUANN CT	South	37013	5
3	FOSTER AV & MURFREESBORO PKE	South	37210	5
3	MIMOSA DR & ANTIOCH PKE	South	37211	5
9	BRIDGEWAY DR & BRIDGEWAY CIR	South	37211	4
9	CUMMINGS PARK DR & RICHARDS RD	South	37013	4
9	EAST THOMPSON LN & MURFREESBORO PKE	South	37211	4
9	SANDSTONE DR & PINEORCHARD PL	South	37013	4
9	HICKORY HOLLOW PL &	South	37013	4

Property Crime

Rank	Intersection	Precinct	ZIP	Count
1	WELCH RD & TRAVIS DR	South	37211	29
2	MURFREESBORO PKE & KERMIT DR	South	37217	15
3	CUMMINGS PARK DR & RICHARDS RD	South	37013	14
4	CANE RIDGE RD & BELL RD	South	37013	13
5	MURFREESBORO PKE & HAMILTON CHURCH RD	South	37013	12
6	MURFREESBORO PKE & PHILFRE CT	South	37211	10
6	NOLENSVILLE PKE & ZOO RD	South	37211	10
6	WALLACE RD & LINBAR DR	South	37211	10
9	NOLENSVILLE PKE & EDMONDSON PKE	South	37211	9
9	I24 E EXIT RAMP & EAST THOMPSON LN	South	37210	9
9	PICCADILLY ROW & BISHOPSGATE RD	South	37013	9
12	BELL RD & MT VIEW RD	South	37013	8
12	BELL RD & BELL FORGE LN E	South	37013	8

Traffic Crashes - Personal Injury

Rank	Intersection	Precinct	ZIP	Count
1	OLD HICKORY BLVD & NOLENSVILLE PKE	South	37211	5
2	HARDING PL & I24 E	South	37211	4
3	HARDING PL & NOLENSVILLE PKE	South	37211	3
3	THOMPSON LN & EAST THOMPSON LN	South	37211	3
3	ANTIOCH PKE &	South	37211	3
3	I24 W & I24 W EXIT RAMP	South	37211	3
3	CANE RIDGE RD & BELL RD	South	37013	3
3	BELL RD & MURFREESBORO PKE	South	37013	3
3	MURFREESBORO PKE & HAMILTON CHURCH RD	South	37013	3
3	MURFREESBORO PKE & OLD HICKORY BLVD	South	37013	3
11	COLLINS PARK DR & BELL RD	South	37013	2
11	HARDING PL & METROPLEX DR	South	37211	2
11	HURRICANE CREEK BLVD & MURFREESBORO PKE	South	37013	2

Traffic Crashes - Non-Injury

Rank	Intersection	Precinct	ZIP	Count
1	HARDING PL & NOLENSVILLE PKE	South	37211	18
2	OLD HICKORY BLVD & NOLENSVILLE PKE	South	37211	17
2	CANE RIDGE RD & BELL RD	South	37013	17
4	BELL RD & MURFREESBORO PKE	South	37013	16
5	MURFREESBORO PKE & HAMILTON CHURCH RD	South	37013	13
5	HICKORY HOLLOW PKWY & BELL RD	South	37013	13
5	BELL RD & BLUE HOLE RD	South	37013	13
8	HARDING PL & METROPLEX DR	South	37211	12
8	I24 W EXIT RAMP &	South	37086	12
8	THOMPSON LN & EAST THOMPSON LN	South	37211	12
8	I24 E & I24 E ENT RAMP	South	37210	12
12	NOLENSVILLE PKE & EDMONDSON PKE	South	37211	11
12	I24 W & BELL RD	South	37013	11

Information summarized for CompStat week ending 03-30-19. (past 12 weeks of data). For each report, point data were plotted in a GIS and assigned to the nearest street intersection. Summary counts were then calculated for each intersection.

Sourced from MNPD ARMS on 4/3/2019 9:27:16 AM. Violent and property crime information sourced from incident reports using Uniform Crime Reporting definitions and reporting guidelines, based on the date when the crime was reported. Personal injury traffic crashes (10-46) and non-injury traffic crashes (10-45) retrieved from MNPD's CAD database. Excludes CFS with a disposition code of 6 or 11. For each incident or CAD record, the incident or dispatch location was assigned to the nearest street intersection.

Central Precinct High Crime Intersections

Intersections with the highest concentrations of crime & traffic crashes - past 12 weeks.

METROPOLITAN POLICE DEPARTMENT
of Nashville and Davidson County

Violent Crime

Rank	Intersection	Precinct	ZIP	Count
1	4TH AV N & BROADWAY	Central	37219	10
2	3RD AV S & BROADWAY	Central	37201	8
3	BROADWAY & 1ST AV S	Central	37201	4
3	3RD AV N & COMMERCE ST	Central	37201	4
3	ROSA L PARKS BLVD & JEFFERSON ST	Central	37208	4
3	N 1ST ST & MAIN ST	Central	37213	4
7	3RD AV S & SYMPHONY PL	Central	37201	3
7	LAFAYETTE ST & LEA AV	Central	37203	3
9	GLEAVES ST & 9TH AV S	Central	37203	2
9	HERMITAGE AV & ANTHES DR	Central	37210	2
9	LAFAYETTE ST & ASH ST	Central	37203	2
9	HERMITAGE AV & PEABODY ST	Central	37201	2
9	3RD AV S & MOLLOY ST	Central	37201	2

Property Crime

Rank	Intersection	Precinct	ZIP	Count
1	3RD AV S & BROADWAY	Central	37201	31
2	4TH AV N & BROADWAY	Central	37219	21
3	4TH AV N & COMMERCE ST	Central	37219	10
3	3RD AV N & CHURCH ST	Central	37201	10
5	2ND AV N & BROADWAY	Central	37201	9
6	2ND AV N & COMMERCE ST	Central	37201	8
6	ROSA L PARKS BLVD & JEFFERSON ST	Central	37208	8
8	COMMERCE ST & 5TH AV N	Central	37219	7
8	11TH AV S & LAUREL ST	Central	37203	7
8	HERMITAGE AV & PEABODY ST	Central	37201	7
8	DEMONBREUN ST & 2ND AV S	Central	37201	7
12	3RD AV S & MOLLOY ST	Central	37201	6
12	5TH AV S & ASH ST	Central	37203	6

Traffic Crashes - Personal Injury

Rank	Intersection	Precinct	ZIP	Count
1	I24 E & I24 E EXIT RAMP	Central	37213	2
1	I24 E & SHELBY AV	Central	37213	2
1	INTERSTATE DR & JAMES ROBERTSON PKWY	Central	37213	2
1	12TH AV N & BROADWAY	Central	37203	2
1	FRANKLIN ST & 5TH AV S	Central	37203	2
1	4TH AV N & JEFFERSON ST	Central	37208	2
1	CHARLOTTE AV & GEORGE L DAVIS BLVD	Central	37203	2
1	ROSA L PARKS BLVD & JEFFERSON ST	Central	37208	2
9	JEFFERSON ST & 3RD AV N	Central	37208	1
9	3RD AV N & DEADERICK ST	Central	37201	1
9	GEORGE L DAVIS BLVD & SHANKLAND ST	Central	37203	1
9	DEMONBREUN ST & 8TH AV S	Central	37203	1
9	7TH AV N & CHURCH ST	Central	37203	1

Traffic Crashes - Non-Injury

Rank	Intersection	Precinct	ZIP	Count
1	4TH AV N & BROADWAY	Central	37219	17
2	SHELBY AV & I24 E ENT RAMP	Central	37213	9
2	SPRING ST & N 1ST ST	Central	37207	9
4	I65 N & ROSA L PARKS BLVD	Central	37208	8
5	3RD AV S & BROADWAY	Central	37201	7
5	12TH AV N & BROADWAY	Central	37203	7
5	I40 W & I40 W EXIT RAMP	Central	37210	7
8	4TH AV S & LEA AV	Central	37203	6
8	1ST AV S & KOREAN VETERANS BLVD	Central	37201	6
8	4TH AV S & KOREAN VETERANS BLVD	Central	37203	6
8	DEMONBREUN ST & 8TH AV S	Central	37203	6
8	4TH AV N & COMMERCE ST	Central	37219	6
8	I40 W ENT RAMP & BROADWAY	Central	37203	6

Information summarized for CompStat week ending 03-30-19. (past 12 weeks of data). For each report, point data were plotted in a GIS and assigned to the nearest street intersection. Summary counts were then calculated for each intersection.

Sourced from MNPD ARMS on 4/3/2019 9:27:16 AM. Violent and property crime information sourced from incident reports using Uniform Crime Reporting definitions and reporting guidelines, based on the date when the crime was reported. Personal injury traffic crashes (10-46) and non-injury traffic crashes (10-45) retrieved from MNPD's CAD database. Excludes CFS with a disposition code of 6 or 11. For each incident or CAD record, the incident or dispatch location was assigned to the nearest street intersection.

Hermitage Precinct High Crime Intersections

Intersections with the highest concentrations of crime & traffic crashes - past 12 weeks.

METROPOLITAN POLICE DEPARTMENT
of Nashville and Davidson County

Violent Crime

Rank	Intersection	Precinct	ZIP	Count
1	PATRICIA DR & THOMPSON PL	Hermitage	37217	10
1	ROCKWOOD DR & TULIP GROVE RD	Hermitage	37076	10
3	MILLWOOD DR & MURFREESBORO PKE	Hermitage	37217	8
4	BELL RD & SMITH SPRINGS RD	Hermitage	37217	6
4	OPRY MILLS DR & OPRYLAND DR	Hermitage	37214	6
6	DUTCHMANS CT & LUXEMBURG DR	Hermitage	37076	5
6	BURNING TREE DR & CENTRAL PKE	Hermitage	37076	5
6	WANDA DR & ELM HILL PKE	Hermitage	37210	5
6	FAIN ST & CHARLES E DAVIS BLVD	Hermitage	37210	5
10	UNIVERSITY CT &	Hermitage	37210	4
10	MURFREESBORO PKE & RANSOM PL	Hermitage	37217	4
12	MURFREESBORO PKE & MURFREESBORO ENT RAMP	Hermitage	37217	3
12	COLD SPRING DR & LERA JONES DR	Hermitage	37013	3

Property Crime

Rank	Intersection	Precinct	ZIP	Count
1	OPRY MILLS DR & OPRYLAND DR	Hermitage	37214	86
2	JUAREZ DR & OLD HICKORY BLVD	Hermitage	37076	33
3	SHUTE LN & LEBANON PKE	Hermitage	37076	23
4	SPENCE LN & LEBANON PKE	Hermitage	37210	19
5	OPRYLAND DR & OPRYLAND	Hermitage	37214	18
6	KOHLS PVT DR & STONES RIVER GRNWY	Hermitage	37214	17
7	AIRWAYS CIR & ELM HILL PKE	Hermitage	37214	14
8	FAIRWAY DR & LEBANON PKE	Hermitage	37214	12
9	ELM HILL PKE & DONELSON PKE	Hermitage	37214	11
9	ELM HILL PKE & ERMAC DR	Hermitage	37214	11
9	GRANWOOD BLVD & 2ND ST	Hermitage	37138	11
12	MILLWOOD DR & MURFREESBORO PKE	Hermitage	37217	10
13	OLD ELM HILL PKE & ELM HILL PKE	Hermitage	37214	9

Traffic Crashes - Personal Injury

Rank	Intersection	Precinct	ZIP	Count
1	CARROLL ST & CHARLES E DAVIS BLVD	Hermitage	37210	3
1	I40 E & 2ND AV S	Hermitage	37210	3
1	ROYAL PKWY & DONELSON PKE	Hermitage	37214	3
1	I40 E EXIT RAMP & CENTRAL PKE ENT RAMP	Hermitage	37076	3
5	JUAREZ DR & OLD HICKORY BLVD	Hermitage	37076	2
5	PLANTATION DR & OLD HICKORY BLVD	Hermitage	37076	2
5	LEBANON PKE & OLD HICKORY BLVD	Hermitage	37076	2
5	DONELSON PKE & I40 W ENT RAMP	Hermitage	37214	2
5	MASSMAN DR & ELM HILL PKE	Hermitage	37210	2
5	LEBANON PKE & STEWARTS FERRY PKE	Hermitage	37214	2
5	I40 E EXIT RAMP & I40 E	Hermitage	37076	2
5	BRITISH WOODS DR & MURFREESBORO PKE	Hermitage	37217	2
5	MURFREESBORO PKE & UNA ANTIOCH PKE	Hermitage	37013	2

Traffic Crashes - Non-Injury

Rank	Intersection	Precinct	ZIP	Count
1	BLACKWOOD DR & BELL RD	Hermitage	37214	15
2	I24 E & ARLINGTON AV	Hermitage	37210	14
3	MURFREESBORO PKE & UNA ANTIOCH PKE	Hermitage	37013	13
4	DONELSON PKE & I40 W ENT RAMP	Hermitage	37214	12
4	I40 E & I40 E EXIT RAMP	Hermitage	37210	12
6	LEBANON PKE & OLD HICKORY BLVD	Hermitage	37076	10
7	CENTRAL PKE & OLD HICKORY BLVD	Hermitage	37076	9
7	I40 E EXIT RAMP & I40 E	Hermitage	37076	9
7	FAIRWAY DR & LEBANON PKE	Hermitage	37214	9
7	MURFREESBORO PKE & MURFREESBORO ENT RAMP	Hermitage	37217	9
11	ELM HILL PKE & DONELSON PKE	Hermitage	37214	8
11	I40 W & FESSLERS LN	Hermitage	37210	8
11	BELL RD & SMITH SPRINGS RD	Hermitage	37217	8

Information summarized for CompStat week ending 03-30-19. (past 12 weeks of data). For each report, point data were plotted in a GIS and assigned to the nearest street intersection. Summary counts were then calculated for each intersection.

Sourced from MNPD ARMS on 4/3/2019 9:27:16 AM. Violent and property crime information sourced from incident reports using Uniform Crime Reporting definitions and reporting guidelines, based on the date when the crime was reported. Personal injury traffic crashes (10-46) and non-injury traffic crashes (10-45) retrieved from MNPD's CAD database. Excludes CFS with a disposition code of 6 or 11. For each incident or CAD record, the incident or dispatch location was assigned to the nearest street intersection.

North Precinct High Crime Intersections

Intersections with the highest concentrations of crime & traffic crashes - past 12 weeks.

METROPOLITAN POLICE DEPARTMENT
of Nashville and Davidson County

Violent Crime

Rank	Intersection	Precinct	ZIP	Count
1	ROSA L PARKS BLVD & MONROE ST	North	37208	7
2	ED TEMPLE BLVD &	North	37208	6
2	JACKSON ST & 14TH AV N	North	37208	6
4	DR DB TODD JR BLVD & JEFFERSON ST	North	37208	5
4	22ND AV N & OSAGE ST	North	37208	5
4	W TRINITY LN & HAMPTON ST	North	37207	5
4	W TRINITY LN & SCRUGGS LN	North	37207	5
8	DUBOIS DR & AUGUSTA DR	North	37207	4
8	AVALON DR & CHRIS ST	North	37207	4
8	BRILEY PKWY N & ASHLAND CITY HWY	North	37218	4
8	14TH AV N & WHELESS ST	North	37208	4
8	CLAY ST & 15TH AV N	North	37208	4
8	JEFFERSON ST & WARREN ST	North	37208	4

Property Crime

Rank	Intersection	Precinct	ZIP	Count
1	FAIRVIEW DR & CLARKSVILLE PKE	North	37218	23
2	17TH AV N & DR D B TODD JR BLVD	North	37208	20
3	COURTNEY AV & CLARKSVILLE PKE	North	37218	19
4	JEFFERSON ST & WARREN ST	North	37208	15
4	ROSA L PARKS BLVD & DOMINICAN DR	North	37228	15
6	S HAMILTON RD & BUENA VISTA PKE	North	37218	13
7	W TRINITY LN & SCRUGGS LN	North	37207	11
8	W TRINITY LN & HAMPTON ST	North	37207	8
8	WHITES CREEK PKE & MOORMANS ARM RD	North	37207	8
10	W TRINITY LN & MONTICELLO DR	North	37207	7
10	26TH AV N & JEFFERSON ST	North	37208	7
12	FRENCH LANDING DR & VENTURE CIR	North	37228	6
12	SANTI AV & 25TH AV N	North	37208	6

Traffic Crashes - Personal Injury

Rank	Intersection	Precinct	ZIP	Count
1	ROSA L PARKS BLVD & DOMINICAN DR	North	37228	4
2	BUCHANAN ST & DR D B TODD JR BLVD	North	37208	2
2	OSAGE ST & 23RD AV N	North	37208	2
2	W TRINITY LN & BRICK CHURCH PKE	North	37207	2
2	W TRINITY LN & HAMPTON ST	North	37207	2
2	BAPTIST WORLD CENTER DR & W TRINITY LN	North	37207	2
2	FAIRVIEW DR & CLARKSVILLE PKE	North	37218	2
2	S HAMILTON RD & BUENA VISTA PKE	North	37218	2
2	LICKTON PKE & LICKTON PKE ACCESS RD	North	37189	2
2	BRILEY PKWY W & WHITES CREEK PKE	North	37207	2
2	CLAY LICK RD & CLAY LICK RD ACCESS RD	North	37189	2
2	ALBION ST & DR D B TODD JR BLVD	North	37208	2
2	CHARLOTTE AV & 31ST AV N	North	37209	2

Traffic Crashes - Non-Injury

Rank	Intersection	Precinct	ZIP	Count
1	I65 S & W TRINITY LN	North	37207	10
1	ROSA L PARKS BLVD & DOMINICAN DR	North	37228	10
3	28TH AV N & JOHN A MERRITT BLVD	North	37209	9
3	READ AV & BRICK CHURCH PKE	North	37207	9
5	GARY RD &	North	37189	7
5	I24 E & I24 E EXIT RAMP	North	37189	7
7	ROSA L PARKS BLVD & MONROE ST	North	37208	6
7	I40 E & I40 E EXIT RAMP	North	37203	6
9	9TH AV N & TAYLOR ST	North	37208	5
9	CLARKSVILLE PKE & ROSA L PARKS BLVD	North	37208	5
9	VANTAGE WAY & FRENCH LANDING DR	North	37208	5
9	BRICK CHURCH PKE & WEAKLEY AV	North	37207	5
9	BAPTIST WORLD CENTER DR & W TRINITY LN	North	37207	5

Information summarized for CompStat week ending 03-30-19. (past 12 weeks of data). For each report, point data were plotted in a GIS and assigned to the nearest street intersection. Summary counts were then calculated for each intersection.

Sourced from MNPD ARMS on 4/3/2019 9:27:16 AM. Violent and property crime information sourced from incident reports using Uniform Crime Reporting definitions and reporting guidelines, based on the date when the crime was reported. Personal injury traffic crashes (10-46) and non-injury traffic crashes (10-45) retrieved from MNPD's CAD database. Excludes CFS with a disposition code of 6 or 11. For each incident or CAD record, the incident or dispatch location was assigned to the nearest street intersection.

Madison Precinct High Crime Intersections

Intersections with the highest concentrations of crime & traffic crashes - past 12 weeks.

METROPOLITAN POLICE DEPARTMENT
of Nashville and Davidson County

Violent Crime

Rank	Intersection	Precinct	ZIP	Count
1	DUE WEST AV N & OLD DUE WEST AV	Madison	37115	10
2	ARCHWOOD DR & ROOSEVELT AV	Madison	37115	5
3	SPRING BRANCH DR & CUDE LN	Madison	37115	4
3	N GRAYCROFT AV & NESBITT LN	Madison	37115	4
3	SKYLINE MEMORIAL CT & DICKERSON PKE	Madison	37115	4
6	EWING CREEK DR & TUCKAHOE DR	Madison	37207	3
6	DICKERSON PKE & TUCKAHOE DR	Madison	37207	3
6	WILLIAMS AV &	Madison	37115	3
6	ODETTE ST & N GALLATIN PKE	Madison	37115	3
6	IDLEWILD DR & GEISEN DR	Madison	37115	3
6	S GALLATIN PKE & HARRIS ST	Madison	37115	3
12	FOREST PARK RD & ELM ST	Madison	37115	2
12	CHEYENNE BLVD & NEELYS BEND RD	Madison	37115	2

Property Crime

Rank	Intersection	Precinct	ZIP	Count
1	ALTA LOMA RD & N GALLATIN PKE	Madison	37115	35
2	N GALLATIN PKE & NORTHSIDE DR	Madison	37115	30
2	SKYLINE MEMORIAL CT & DICKERSON PKE	Madison	37115	30
4	DICKERSON PKE & DARBYTOWN DR	Madison	37207	13
5	OLD HICKORY BLVD W & GALLATIN PKE	Madison	37115	12
6	TWIN HILLS DR & N GALLATIN PKE	Madison	37072	11
6	MYATT DR & RIVERGATE PKWY	Madison	37115	11
6	N GALLATIN PKE & RIVERCHASE BLVD	Madison	37115	11
9	MYATT DR & SPRING BRANCH DR	Madison	37115	8
10	ARCHWOOD DR & ROOSEVELT AV	Madison	37115	7
10	ROOSEVELT AV & MYATT DR	Madison	37115	7
10	DUE WEST AV N & OLD DUE WEST AV	Madison	37115	7
13	HICKORY HILLS BLVD & WESTCAP RD	Madison	37189	6

Traffic Crashes - Personal Injury

Rank	Intersection	Precinct	ZIP	Count
1	NEELYS BEND RD & S GALLATIN PKE	Madison	37115	2
1	LARKIN SPRINGS RD & NEELYS BEND RD	Madison	37115	2
1	MYATT DR & RIVERGATE PKWY	Madison	37115	2
1	S GRAYCROFT AV & DUE WEST AV W	Madison	37115	2
1	DUE WEST AV E & S GALLATIN PKE	Madison	37115	2
1	BRICK CHURCH PKE & BRILEY PKWY E	Madison	37207	2
7	RICHMOND HILL DR & BRICK CHURCH PKE	Madison	37207	1
7	EWING DR & BRICK CHURCH PKE	Madison	37207	1
7	EWING DR & ANNA CT	Madison	37207	1
7	SKYLINE MEMORIAL CT & DICKERSON PKE	Madison	37115	1
7	DICKERSON PKE & DUE WEST AV N	Madison	37207	1
7	DICKERSON PKE & BRILEY PKWY E	Madison	37207	1
7	NORTHBROOK DR & BRICK CHURCH PKE	Madison	37207	1

Traffic Crashes - Non-Injury

Rank	Intersection	Precinct	ZIP	Count
1	CONFERENCE DR & N GALLATIN PKE	Madison	37072	14
2	DUE WEST AV E & S GALLATIN PKE	Madison	37115	11
3	N GALLATIN PKE & NORTHSIDE DR	Madison	37115	10
4	OLD HICKORY BLVD W & I65 N	Madison	37207	9
5	MYATT DR & RIVERGATE PKWY	Madison	37115	8
5	S GALLATIN PKE & MAPLE ST	Madison	37115	8
7	EMMITT AV & S GALLATIN PKE	Madison	37115	7
7	I65 N & I65 N EXIT RAMP	Madison	37115	7
7	CONFERENCE DR & VIETNAM VETERANS BLVD EXT	Madison	37072	7
7	OLD HICKORY BLVD W & GALLATIN PKE	Madison	37115	7
11	OLD HICKORY BLVD W & I65 S	Madison	37207	6
11	DICKERSON PKE & OLD HICKORY BLVD	Madison	37207	6
11	N GALLATIN PKE & LIBERTY LN	Madison	37072	6

Information summarized for CompStat week ending 03-30-19. (past 12 weeks of data). For each report, point data were plotted in a GIS and assigned to the nearest street intersection. Summary counts were then calculated for each intersection.

Sourced from MNPD ARMS on 4/3/2019 9:27:16 AM. Violent and property crime information sourced from incident reports using Uniform Crime Reporting definitions and reporting guidelines, based on the date when the crime was reported. Personal injury traffic crashes (10-46) and non-injury traffic crashes (10-45) retrieved from MNPD's CAD database. Excludes CFS with a disposition code of 6 or 11. For each incident or CAD record, the incident or dispatch location was assigned to the nearest street intersection.

Midtown Hills Precinct High Crime Intersections

Intersections with the highest concentrations of crime & traffic crashes - past 12 weeks.

METROPOLITAN POLICE DEPARTMENT
of Nashville and Davidson County

Violent Crime

Rank	Intersection	Precinct	ZIP	Count
1	EDGEHILL AV &	Midtown	37203	5
1	HICKORY POINT PVT DR &	Midtown	37211	5
1	WHISPERING HILLS DR & BONERWOOD DR	Midtown	37211	5
4	28TH AV N &	Midtown	37203	4
5	18TH AV N & CHURCH ST	Midtown	37203	3
5	CHARLOTTE AV & FISK ST	Midtown	37203	3
5	EDGEHILL AV & 12TH AV S	Midtown	37212	3
5	WEST END AV & 17TH AV N	Midtown	37203	3
5	CRUZEN ST & WINFORD AV	Midtown	37211	3
5	HILLSIDE AV & RESERVOIR CT	Midtown	37203	3
5	9TH AV S & MONTROSE AV	Midtown	37204	3
5	BEECH AV & WEST ARGYLE AV	Midtown	37203	3
5	CORNING DR & WELSHWOOD DR	Midtown	37211	3

Property Crime

Rank	Intersection	Precinct	ZIP	Count
1	OLD HICKORY BLVD & FRANKLIN PIKE CIR	Midtown	37027	24
2	8TH AV S & ROYCROFT PL	Midtown	37204	16
3	WEST END AV & 17TH AV N	Midtown	37203	13
4	POWELL AV & BRANSFORD AV	Midtown	37204	12
5	CHARLOTTE AV &	Midtown	37203	11
6	9TH AV S & MONTROSE AV	Midtown	37204	8
6	NOLENSVILLE PKE & MCCLAIN AV	Midtown	37211	8
8	OLD HICKORY BLVD & ZERMATT AV	Midtown	37211	6
9	NOLENSVILLE PKE & SWISS AV	Midtown	37211	5
9	TANKSLEY AV & NOLENSVILLE PKE	Midtown	37211	5
9	8TH AV S & SOUTH DOUGLAS AV	Midtown	37204	5
9	GALE LN & CRAIG AV	Midtown	37204	5
9	20TH AV N & STATE ST	Midtown	37203	5

Traffic Crashes - Personal Injury

Rank	Intersection	Precinct	ZIP	Count
1	I65 N & OLD HICKORY BLVD	Midtown	37027	4
1	NOLENSVILLE PKE & MELROSE AV / PEACHTREE ST	Midtown	37211	4
3	I440 E ENT RAMP & I440 E	Midtown	37204	3
3	OLD HICKORY BLVD & FRANKLIN PIKE CIR	Midtown	37027	3
3	20TH AV N & STATE ST	Midtown	37203	3
3	BELMONT BLVD & GALE LN	Midtown	37212	3
3	GRANNY WHITE PKE & I440 E	Midtown	37212	3
8	WEDGEWOOD AV & 8TH AV S	Midtown	37203	2
8	OLD HICKORY BLVD & HILLSBORO PKE	Midtown	37215	2
8	GRANNY WHITE PKE & WOODMONT BLVD	Midtown	37215	2
8	HILLSBORO PKE & I440 E	Midtown	37212	2
8	21ST AV N & CHURCH ST	Midtown	37203	2
8	KNOLLS PL & OLD HICKORY BLVD	Midtown	37211	2

Traffic Crashes - Non-Injury

Rank	Intersection	Precinct	ZIP	Count
1	CHURCH ST & I40 E ENT RAMP	Midtown	37203	15
1	MEDICAL CENTER DR & VANDERBILT HOSPITAL	Midtown	37212	15
3	HARDING PL & TROUSDALE DR	Midtown	37211	14
4	I440 E & I440 ENT RAMP	Midtown	37204	13
5	OLD HICKORY BLVD & FRANKLIN PKE	Midtown	37027	12
5	PIERCE AV & VANDERBILT HOSPITAL	Midtown	37240	12
7	14TH AV N & CHARLOTTE AV	Midtown	37203	11
7	OLD HICKORY BLVD & FRANKLIN PIKE CIR	Midtown	37027	11
9	4TH AV S & MCCANN ST	Midtown	37203	10
9	WEDGEWOOD AV & 8TH AV S	Midtown	37203	10
11	FRANKLIN PKE & HARDING PL	Midtown	37204	9
11	POWELL AV & POWELL PL	Midtown	37204	9
11	MEDICAL CENTER DR & DIXIE PL	Midtown	37212	9

Information summarized for CompStat week ending 03-30-19. (past 12 weeks of data). For each report, point data were plotted in a GIS and assigned to the nearest street intersection. Summary counts were then calculated for each intersection.

Sourced from MNPD ARMS on 4/3/2019 9:27:16 AM. Violent and property crime information sourced from incident reports using Uniform Crime Reporting definitions and reporting guidelines, based on the date when the crime was reported. Personal injury traffic crashes (10-46) and non-injury traffic crashes (10-45) retrieved from MNPD's CAD database. Excludes CFS with a disposition code of 6 or 11. For each incident or CAD record, the incident or dispatch location was assigned to the nearest street intersection.

County High Crime Intersections - Arrests

Intersections with the highest concentrations of arrests - past 12 weeks.

METROPOLITAN POLICE DEPARTMENT

of Nashville and Davidson County

DUI Arrests

Rank	Intersection	Precinct	ZIP	Count
1	EASTLAND AV & GALLATIN AV	East	37206	5
1	BRILEY PKWY E EXT RAMP & DICKERSON PKE	Madison	37207	5
3	DEMONBREUN ST & 3RD AV S	Central	37201	3
3	GALLATIN PKE & LITTON AV	East	37216	3
3	MYRTLE ST & CLEVELAND ST	East	37206	3
3	GALLATIN AV & SEYMOUR AV	East	37206	3
3	MEDICAL CENTER DR & VANDERBILT HOSPITAL	Midtown	37212	3
3	NOLENSVILLE PKE & EDMONDSON PKE	South	37211	3
9	HARDING PL & LINBAR DR	South	37211	2
9	BRILEY PKWY N & I24 E EXIT RAMP	South	37211	2
9	I40 E EXIT RAMP & BROADWAY	Midtown	37203	2
9	ALBION ST & DR D B TODD JR BLVD	North	37208	2
9	14TH AV N & CHARLOTTE AV	Midtown	37203	2

Drug-Related Arrests

Rank	Intersection	Precinct	ZIP	Count
1	COLBY DR & ANTIOCH PKE	South	37211	15
2	LINCOLN ST & LAFAYETTE ST	South	37210	12
3	CLAIBORNE ST & LAFAYETTE ST	South	37210	11
4	PERKINS ST & LINCOLN ST	South	37210	10
4	18TH AV N & CHURCH ST	Midtown	37203	10
4	W TRINITY LN & HAMPTON ST	North	37207	10
7	DREXEL ST & 7TH AV S	Central	37203	7
7	S 7TH ST & SYLVAN ST	East	37206	7
7	CANE RIDGE RD & BELL RD	South	37013	7
7	LOGISTICS WAY & OLD HICKORY BLVD	South	37013	7
11	26TH AV N & EDEN ST	North	37208	6
11	LAFAYETTE ST & FAIRFIELD AV	South	37210	6
11	CHARLES E DAVIS BLVD & LAFAYETTE ST	Hermitage	37210	6

Felony Arrests

Rank	Intersection	Precinct	ZIP	Count
1	2ND AV N & JAMES ROBERTSON PKWY	Central	37201	95
2	GAY ST & 2ND AV N	Central	37201	19
3	COCKRILL BEND BLVD & COCKRILL BEND CIR	West	37209	14
4	DELAWARE AV & 31ST AV N	North	37209	12
5	HILL AV & BLANTON AV	South	37210	11
6	MURFREESBORO PKE & PAVILION BLVD	Hermitage	37217	10
6	WHITES CREEK PKE & MOORMANS ARM RD	North	37207	10
6	1ST AV S & LINDSLEY AV	Central	37210	10
9	LEA AV & 7TH AV S	Central	37203	9
9	S 7TH ST & SYLVAN ST	East	37206	9
9	NEELYS BEND RD & S GALLATIN PKE	Madison	37115	9
9	LARIMORE DR & WANDA DR	Hermitage	37214	9
13	ALBION ST & DR D B TODD JR BLVD	North	37208	8

Weapons Law Violation Arrests

Rank	Intersection	Precinct	ZIP	Count
1	S 7TH ST & SYLVAN ST	East	37206	4
1	COMBS TER & COMBS DR	North	37207	4
1	21ST AV N & HERMOSA ST	North	37208	4
4	LAFAYETTE ST & FAIRFIELD AV	South	37210	3
4	BRILEY PKWY W & WHITES CREEK PKE	North	37207	3
4	ATHENS WAY & PONDER PL	North	37228	3
4	INDIANA AV & 40TH AV N	West	37209	3
4	CHARLOTTE PKE & BROOKMEADE GRNWY ACCESS RD	West	37209	3
9	24TH AV N & MORENA ST	North	37208	2
9	COFFEE ST & 10TH AV N	North	37208	2
9	CLARKSVILLE PKE & 26TH AV N	North	37208	2
9	2ND AV N & JAMES ROBERTSON PKWY	Central	37201	2
9	TRINITY HILLS PKWY & VISTA LN	North	37207	2

Information summarized for CompStat week ending 03-30-19. (past 12 weeks of data). For each report, point data were plotted in a GIS and assigned to the nearest street intersection. Summary counts were then calculated for each intersection.

Sourced from MNPD ARMS on 4/3/2019 9:27:16 AM. For each arrest, the arrest location was assigned to the nearest street intersection. This report does not take into account the number of charges. 1 arrest = 1 body.

County Hot Addresses
Multiple CFS / Arrests at the Same Location, Past 12 Weeks

METROPOLITAN POLICE DEPARTMENT
of Nashville and Davidson County

CFS Location / Nearby Business	Count	Counts - Top Ten Codes
639 LAFAYETTE ST ***Nashville Rescue Mission***	**217**	122 - Want Officer for Investigation / Assistance (10-43) 62 - Disorderly Person (10-44) 8 - Suicidal Person (10-63)
709 5TH AV S ***Greyhound***	**164**	71 - Want Officer for Investigation / Assistance (10-43) 63 - Disorderly Person (10-44) 9 - Theft (10-50)
705 DREXEL ST ***Room In the Inn***	**104**	50 - Want Officer for Investigation / Assistance (10-43) 33 - Disorderly Person (10-44) 6 - Fight / Assault (10-57)
1716 ROSA L PARKS BLVD ***Nashville Rescue Mission***	**79**	43 - Want Officer for Investigation / Assistance (10-43) 21 - Disorderly Person (10-44) 5 - Theft (10-50)
4040 NOLENSVILLE PIKE ***Walmart***	**69**	20 - Want Officer for Investigation / Assistance (10-43) 16 - Theft (10-50) 12 - Disorderly Person (10-44)
433 OPRY MILLS DR ***Opry Mills***	**62**	22 - Theft (10-50) 11 - Want Officer for Investigation / Assistance (10-43) 10 - Disorderly Person (10-44)
227 SHELBY AV ***Exxon***	**57**	15 - Disorderly Person (10-44) 13 - Want Officer for Investigation / Assistance (10-43) 8 - Vehicle Accident - Property Damage (10-45)
2232 GALLATIN PIKE N ***Walmart***	**53**	17 - Want Officer for Investigation / Assistance (10-43) 12 - Theft (10-50) 12 - Transport Prisoner / Suspect (10-16)
1101 BROADWAY ***Exxon***	**52**	24 - Want Officer for Investigation / Assistance (10-43) 17 - Disorderly Person (10-44) 4 - Vehicle Accident - Property Damage (10-45)
3458 DICKERSON PIKE ***Walmart Supercenter***	**51**	12 - Theft (10-50) 10 - Want Officer for Investigation / Assistance (10-43) 8 - Disorderly Person (10-44)
111 N 1ST ST ***Travel Centers of America***	**50**	17 - Disorderly Person (10-44) 16 - Want Officer for Investigation / Assistance (10-43) 5 - Vehicle Accident - Property Damage (10-45)
7044 CHARLOTTE PIKE ***Walmart Supercenter***	**49**	17 - Want Officer for Investigation / Assistance (10-43) 10 - Theft (10-50) 8 - Disorderly Person (10-44)
1201 BROADWAY ***McDonalds***	**47**	27 - Disorderly Person (10-44) 11 - Want Officer for Investigation / Assistance (10-43) 2 - Fight / Assault (10-57)
1755 DR D B TODD JR BLVD ***Dollar General***	**45**	18 - Theft (10-50) 14 - Disorderly Person (10-44) 7 - Want Officer for Investigation / Assistance (10-43)
4041 NOLENSVILLE PIKE ***McDonald's***	**44**	31 - Disorderly Person (10-44) 4 - Fight / Assault (10-57) 3 - Vehicle Accident - Property Damage (10-45)

Arrest Location	Count	Counts - Top Charges
639 LAFAYETTE ST	**57**	19 - Criminal trespass 15 - Failure to appear- class b or c misd. 15 - Failure to be booked (state citation)
3441 DICKERSON PIKE	**32**	8 - Failure to appear- class b or c misd. 4 - Failure to be booked (state citation) 4 - Driving under the influence
400 CHARLOTTE AVE	**30**	10 - Criminal trespass 10 - Public intoxication 4 - Probation violation- misdemeanor
25 LINCOLN ST	**30**	16 - Criminal trespass 8 - Drug paraphernalia- unlawful use 3 - Poss. or casual exchange-cont.sub.
BRILEY PKWY N & MURFREESBORO PIKE	**28**	13 - Driving- suspended license 10 - Driv. lic. - no d/l 6 - Failure to be booked (state citation)
200 JAMES ROBERTSON PKY	**27**	5 - Assault, domestic offensive/provocative conduct 3 - Assault, domestic bodily injury 3 - Assault
1818 ALBION ST	**26**	14 - Failure to appear- class b or c misd. 4 - Failure to appear - felony or class a misd. 4 - Assault, domestic bodily injury
391 WALLACE RD	**26**	10 - Driv. lic. - no d/l 3 - Criminal trespass 3 - Failure to be booked (state citation)
7044 CHARLOTTE PIKE	**26**	15 - Theft of merchandise- $1,000 or less 8 - Theft of vehicle-2,500 or > but<$10,000 6 - Juvenile, loitering during school hours
2232 N GALLATIN PIKE	**25**	19 - Theft of merchandise- $1,000 or less 4 - Criminal trespass 2 - Burglary
705 DREXEL ST	**23**	6 - Public intoxication 5 - Failure to appear- class b or c misd. 4 - Criminal trespass
160 ANTIOCH PIKE	**21**	14 - Poss. or casual exchange-cont.sub. 5 - Drug paraphernalia- unlawful use 3 - Legend drug poss. w/out prescription
LAFAYETTE ST & LINCOLN ST	**20**	10 - Drug paraphernalia- unlawful use 9 - Failure to be booked (state citation) 3 - Failure to appear- class b or c misd.
2000 CHURCH ST	**19**	10 - Rape- statutory- aggravated 6 - Criminal trespass 3 - Public intoxication
3458 DICKERSON PIKE	**19**	10 - Theft of merchandise- $1,000 or less 5 - Failure to appear- class b or c misd. 3 - Theft of property-$1,000 or less

Sourced from MNPD ARMS on 4/3/2019 9:27:16 AM. CAD calls retrieved from ECC's Computer Aided Dispatch system. Includes only calls where an officer response was made. Disposition codes 6 (Backup) and 11 (Signal 9) are excluded. Self-initiated calls are excluded. CFS located at hospitals, police precincts, and detention centers are excluded. Arrest information retrieved from the MNPD RMS warrants / arrests database. 1 arrest = 1 body. Includes adult and juvenile arrests. Arrests served by warrants division are excluded. 'Nearby Business' refers to a business establishment in close proximity of the address listed, and is provided for informational purposes only. There is no guarantee that all calls were dispatched to the business listed, because in some cases, multiple business establishments have the same address (e.g. a discount store that also contains a pharmacy). Due to the unique nature of apartment-based reporting, individual unit numbers and the address of the main office for a complex may sometimes both appear in this report.

West Precinct Hot Addresses
Multiple CFS / Arrests at the Same Location, Past 12 Weeks

METROPOLITAN POLICE DEPARTMENT
of Nashville and Davidson County

CFS Location / Nearby Business	Count	Counts - Top Ten Codes
7044 CHARLOTTE PIKE ***Walmart Supercenter***	**49**	17 - Want Officer for Investigation / Assistance (10-43) 10 - Theft (10-50) 8 - Disorderly Person (10-44)
2126 ABBOTT MARTIN RD ***Green Hills Mall***	**25**	9 - Theft (10-50) 3 - Burglary - Non-Residence (10-71) 3 - Vehicle Accident - Property Damage (10-45)
6814 CHARLOTTE PIKE ***Target***	**20**	4 - Theft (10-50) 4 - Transport Prisoner / Suspect (10-16) 3 - Want Officer for Investigation / Assistance (10-43)
7087 HIGHWAY 70 S ***Kroger***	**18**	7 - Disorderly Person (10-44) 4 - Theft (10-50) 3 - Vehicle Accident - Property Damage (10-45)
7034 CHARLOTTE PIKE ***Lowe's***	**15**	5 - Want Officer for Investigation / Assistance (10-43) 5 - Theft (10-50) 1 - Holdup / Robbery (10-53)
5705 CHARLOTTE PIKE ***Kroger***	**15**	6 - Disorderly Person (10-44) 4 - Want Officer for Investigation / Assistance (10-43) 2 - Theft (10-50)
26 WHITE BRIDGE PIKE ***Target***	**14**	2 - Want Officer for Investigation / Assistance (10-43) 2 - Disorderly Person (10-44) 2 - Transport Prisoner / Suspect (10-16)
2131 ABBOTT MARTIN RD ***Kroger***	**12**	7 - Disorderly Person (10-44) 3 - Want Officer for Investigation / Assistance (10-43) 1 - Suspicious Person (10-40)
7102 CHARLOTTE PIKE ***Thorntons Gas Station***	**12**	6 - Want Officer for Investigation / Assistance (10-43) 2 - Disorderly Person (10-44) 2 - Vehicle Accident - Property Damage (10-45)
6418 CENTENNIAL BLVD ***Pilot Travel Center***	**11**	4 - Want Officer for Investigation / Assistance (10-43) 2 - Domestic Disturbance (10-41) 2 - Vehicle Accident - Property Damage (10-45)
5708 CHARLOTTE PIKE ***Planet Fitness***	**10**	3 - Disorderly Person (10-44) 2 - Theft (10-50) 1 - Intoxicated Person (10-42)
50 VAUGHN RD ***Warner Park***	**8**	3 - Theft (10-50) 2 - Burglary - Non-Residence (10-71) 2 - Want Officer for Investigation / Assistance (10-43)
4601 ALABAMA AV ***Daily's***	**7**	2 - Vehicle Accident - Property Damage (10-45) 2 - Disorderly Person (10-44) 2 - Theft (10-50)
6500 CHARLOTTE PIKE ***Chick-fil-A***	**7**	3 - Burglary - Non-Residence (10-71) 2 - Want Officer for Investigation / Assistance (10-43) 1 - Disorderly Person (10-44)
925 40TH AV N ***40th Ave Market***	**7**	5 - Disorderly Person (10-44) 1 - Burglary - Non-Residence (10-71) 1 - Person with Weapon (10-54)

Arrest Location	Count	Counts - Top Charges
7044 CHARLOTTE PIKE	**26**	15 - Theft of merchandise- $1,000 or less 8 - Theft of vehicle-2,500 or > but<$10,000 6 - Juvenile, loitering during school hours
6814 CHARLOTTE PIKE	**18**	18 - Theft of merchandise- $1,000 or less 3 - Robbery- agg.- weapon or object 2 - Theft of property-$1,000 or less
2140 ABBOTT MARTIN RD	**9**	6 - Theft of merchandise- $1,000 or less 2 - Theft of merchandise- $2,500 or > but < $10,000 2 - Theft of merchandise- >$1,000 but < $2,500
I 440 E & WEST END AVE	**8**	4 - Driv. lic. - no d/l 2 - Driving- revoked license 1 - Driving under the influence
4011 INDIANA AVE	**7**	3 - Poss. or casual exchange-cont.sub. 2 - Poss.w/int-cont.sub.- marijuana 14.175-4,535 gr. 2 - Theft of property-$1,000 or less
26 WHITE BRIDGE PIKE	**6**	2 - Theft of property-$1,000 or less 1 - Theft of merchandise 5th - $1,000 or less 1 - Theft of merchandise- $1,000 or less
5200 DELAWARE AVE	**6**	2 - Weapon- carrying on school property with intent 2 - Disorderly conduct 1 - Assault- simple - bodily injury
7087 HWY 70 S	**6**	2 - Theft of merchandise- $1,000 or less 2 - Criminal trespass 1 - Criminal impersonation
5800 MAUDINA AVE	**4**	1 - Theft of merchandise- $1,000 or less 1 - Probation violation- felony 1 - Assault, aggravated - strangulation - int/kn
611 GEORGETOWN DR	**4**	1 - Drug paraphernalia- advertising 1 - Drug paraphernalia- unlawful use 1 - Poss. or casual exchange-cont.sub.
111 OLD HICKORY BLVD	**4**	2 - Poss. or casual exchange-cont.sub. 1 - Poss.w/int-cont.sub.- marijuana 14.175-4,535 gr. 1 - Failure to appear- class b or c misd.
2126 ABBOTT MARTIN RD	**3**	3 - Theft of merchandise- $1,000 or less 1 - Public intoxication 1 - Criminal trespass
38TH AVE N & CHARLOTTE AVE	**3**	1 - Vehicle theft $10000 < $60000 1 - Joyriding - unauthorized use of vehicle 1 - Driving under the influence
214 OLD HICKORY BLVD	**3**	1 - Failure to appear- class b or c misd. 1 - Assault, domestic bodily injury 1 - Theft of vehicle->$1,000 but <$2,500
400 DAVIDSON RD	**3**	2 - Disorderly conduct 1 - Juvenile, runaway

Sourced from MNPD ARMS on 4/3/2019 9:27:16 AM. CAD calls retrieved from ECC's Computer Aided Dispatch system. Includes only calls where an officer response was made. Disposition codes 6 (Backup) and 11 (Signal 9) are excluded. Self-initiated calls are excluded. CFS located at hospitals, police precincts, and detention centers are excluded. Arrest information retrieved from the MNPD RMS warrants / arrests database. 1 arrest = 1 body. Includes adult and juvenile arrests. Arrests served by warrants division are excluded. 'Nearby Business' refers to a business establishment in close proximity of the address listed, and is provided for informational purposes only. There is no guarantee that all calls were dispatched to the business listed, because in some cases, multiple business establishments have the same address (e.g. a discount store that also contains a pharmacy). Due to the unique nature of apartment-based reporting, individual unit numbers and the address of the main office for a complex may sometimes both appear in this report.

East Precinct Hot Addresses
Multiple CFS / Arrests at the Same Location, Past 12 Weeks

METROPOLITAN POLICE DEPARTMENT
of Nashville and Davidson County

CFS Location / Nearby Business	Count	Counts - Top Ten Codes
130 W TRINITY LN ***Love's Truck Stop***	**41**	11 - Want Officer for Investigation / Assistance (10-43) 9 - Disorderly Person (10-44) 8 - Vehicle Accident - Property Damage (10-45)
3410 GALLATIN PIKE ***Kroger***	**37**	13 - Theft (10-50) 12 - Disorderly Person (10-44) 4 - Want Officer for Investigation / Assistance (10-43)
803 DICKERSON PIKE ***Z Mart***	**27**	22 - Disorderly Person (10-44) 1 - Fight / Assault (10-57) 1 - Holdup / Robbery (10-53)
600 SHELBY AV ***Family Dollar***	**22**	11 - Disorderly Person (10-44) 3 - Theft (10-50) 2 - Suspicious Person (10-40)
701 DICKERSON PIKE ***Gas Station***	**21**	14 - Disorderly Person (10-44) 4 - Want Officer for Investigation / Assistance (10-43) 1 - Domestic Disturbance (10-41)
500 MAIN ST ***Citgo***	**21**	8 - Disorderly Person (10-44) 5 - Want Officer for Investigation / Assistance (10-43) 5 - Vehicle Accident - Property Damage (10-45)
3049 DICKERSON PIKE ***Family Dollar***	**20**	11 - Theft (10-50) 4 - Want Officer for Investigation / Assistance (10-43) 2 - Disorderly Person (10-44)
590 JOSEPH AV ***Riverchase Apartments***	**19**	7 - Want Officer for Investigation / Assistance (10-43) 5 - Disorderly Person (10-44) 3 - Shots Fired (10-83)
1015 JOYCE LN ***Home Depot***	**17**	14 - Theft (10-50) 1 - Vehicle Accident - Property Damage (10-45) 1 - Burglary - Non-Residence (10-71)
1500 PORTER RD ***Berkshire Place Apartments***	**16**	11 - Burglary - Non-Residence (10-71) 3 - Want Officer for Investigation / Assistance (10-43) 1 - Person with Weapon (10-54)
525 SHELBY AV ***Edgefield Manor***	**13**	7 - Want Officer for Investigation / Assistance (10-43) 1 - Suspicious Person (10-40) 1 - Disorderly Person (10-44)
711 GALLATIN AV ***Kroger***	**13**	4 - Want Officer for Investigation / Assistance (10-43) 4 - Disorderly Person (10-44) 1 - Suspicious Person (10-40)
836 DICKERSON PIKE ***Family Dollar Store***	**12**	5 - Disorderly Person (10-44) 5 - Theft (10-50) 1 - Fight / Assault (10-57)
712 MAIN ST ***Mapco Convenience***	**12**	5 - Disorderly Person (10-44) 2 - Theft (10-50) 2 - Burglary - Non-Residence (10-71)
3041 DICKERSON PIKE ***Domino's Pizza***	**12**	3 - Disorderly Person (10-44) 2 - Want Officer for Investigation / Assistance (10-43) 2 - Theft (10-50)

Arrest Location	Count	Counts - Top Charges
1500 PORTER RD	**15**	2 - Contributing - delinquency of a minor 2 - Child abuse - aggravated - child 8 or under, or disabled
401 WALTON LN	**13**	7 - Disorderly conduct 2 - Assault- simple - bodily injury 2 - Vandalism- $1,000 or less
130 W TRINITY LN	**10**	3 - Theft of merchandise- $1,000 or less 2 - Poss. or casual exchange-cont.sub. 2 - Public intoxication
500 MAIN ST	**9**	3 - Criminal trespass 3 - Public intoxication 2 - Driving- suspended license
803 DICKERSON PIKE	**9**	5 - Criminal trespass 2 - Burglary tools- possession 2 - Theft of merchandise- $1,000 or less
EASTLAND AVE & GALLATIN AVE	**7**	5 - Driving under the influence 1 - Failure to appear- class b or c misd. 1 - Drug paraphernalia- unlawful use
600 SHELBY AVE	**7**	4 - Poss. or casual exchange-cont.sub. 2 - Failure to appear - felony or class a misd. 1 - Juvenile, loitering during school hours
345 DELLWAY VILLA RD	**7**	3 - Poss. or casual exchange-cont.sub. 2 - Drug paraphernalia- unlawful use 1 - Driving- suspended license
2600 GALLATIN AVE	**7**	2 - Public intoxication 1 - Juvenile, loitering during school hours 1 - Theft of merchandise- $1,000 or less
3410 GALLATIN PIKE	**6**	4 - Probation violation- misdemeanor 2 - Theft of merchandise- $1,000 or less 2 - Public intoxication
GALLATIN AVE & SEYMOUR AVE	**6**	3 - Driving under the influence 2 - Poss. or casual exchange-cont.sub. 1 - Driv. lic. - no d/l
S 4TH ST & SHELBY AVE	**6**	3 - Theft of vehicle-2,500 or > but<$10,000 1 - Weapon - handgun 1 - Theft of property-$1,000 or less
S 7TH ST & SYLVAN ST	**5**	2 - Juvenile, loitering during school hours 2 - Evading arrest- misdemeaner 2 - Failure to appear- class b or c misd.
701 DICKERSON PIKE	**5**	2 - Criminal trespass 1 - Drug paraphernalia- unlawful use 1 - Public intoxication
936 E TRINITY LN	**5**	1 - Assault, aggravated - deadly weapon - int/kn 1 - Assault, domestic bodily injury 1 - Homicide- criminal

Sourced from MNPD ARMS on 4/3/2019 9:27:16 AM. CAD calls retrieved from ECC's Computer Aided Dispatch system. Includes only calls where an officer response was made. Disposition codes 6 (Backup) and 11 (Signal 9) are excluded. Self-initiated calls are excluded. CFS located at hospitals, police precincts, and detention centers are excluded. Arrest information retrieved from the MNPD RMS warrants / arrests database. 1 arrest = 1 body. Includes adult and juvenile arrests. Arrests served by warrants division are excluded. 'Nearby Business' refers to a business establishment in close proximity of the address listed, and is provided for informational purposes only. There is no guarantee that all calls were dispatched to the business listed, because in some cases, multiple business establishments have the same address (e.g. a discount store that also contains a pharmacy). Due to the unique nature of apartment-based reporting, individual unit numbers and the address of the main office for a complex may sometimes both appear in this report.

South Precinct Hot Addresses
Multiple CFS / Arrests at the Same Location, Past 12 Weeks

METROPOLITAN POLICE DEPARTMENT
of Nashville and Davidson County

CFS Location / Nearby Business	Count	Counts - Top Ten Codes
4040 NOLENSVILLE PIKE ***Walmart***	**69**	20 - Want Officer for Investigation / Assistance (10-43) 16 - Theft (10-50) 12 - Disorderly Person (10-44)
13011 OLD HICKORY BLVD ***BP***	**36**	11 - Vehicle Accident - Property Damage (10-45) 8 - Want Officer for Investigation / Assistance (10-43) 5 - Disorderly Person (10-44)
5824 NOLENSVILLE PIKE ***Walmart***	**32**	7 - Want Officer for Investigation / Assistance (10-43) 5 - Theft (10-50) 5 - Vehicle Accident - Property Damage (10-45)
61 EAST THOMPSON LN ***Kroger***	**29**	10 - Want Officer for Investigation / Assistance (10-43) 7 - Theft (10-50) 3 - Disorderly Person (10-44)
3035 HAMILTON CHURCH RD ***Walmart***	**29**	6 - Theft (10-50) 5 - Disorderly Person (10-44) 4 - Want Officer for Investigation / Assistance (10-43)
1155 BELL RD ***Home Depot***	**19**	9 - Theft (10-50) 3 - Vehicle Accident - Property Damage (10-45) 2 - Transport Prisoner / Suspect (10-16)
1191 MURFREESBORO PIKE ***Mapco***	**19**	9 - Theft (10-50) 7 - Disorderly Person (10-44) 3 - Want Officer for Investigation / Assistance (10-43)
1400 EAGLE VIEW BLVD ***Thorntons***	**18**	10 - Disorderly Person (10-44) 4 - Want Officer for Investigation / Assistance (10-43) 2 - Vehicle Accident - Property Damage (10-45)
4190 NOLENSVILLE PIKE ***Mapco***	**18**	7 - Disorderly Person (10-44) 4 - Want Officer for Investigation / Assistance (10-43) 4 - Theft (10-50)
100 TANGLEWOOD CT ***Whispering Oaks Apartments***	**17**	6 - Want Officer for Investigation / Assistance (10-43) 2 - Domestic Disturbance (10-41) 2 - Disorderly Person (10-44)
2200 NOLENSVILLE PIKE ***Circle K***	**16**	7 - Theft (10-50) 3 - Want Officer for Investigation / Assistance (10-43) 3 - Disorderly Person (10-44)
331 HARDING PL ***McDonalds***	**16**	8 - Disorderly Person (10-44) 3 - Theft (10-50) 2 - Want Officer for Investigation / Assistance (10-43)
340 HARDING PL ***Exxon***	**16**	6 - Theft (10-50) 4 - Disorderly Person (10-44) 4 - Want Officer for Investigation / Assistance (10-43)
361 HARDING PL ***Shell Express***	**16**	6 - Disorderly Person (10-44) 2 - Want Officer for Investigation / Assistance (10-43) 2 - Vehicle Accident - Property Damage (10-45)
5319 MT VIEW RD ***Kroger***	**16**	4 - Disorderly Person (10-44) 4 - Want Officer for Investigation / Assistance (10-43) 2 - Domestic Disturbance (10-41)

Arrest Location	Count	Counts - Top Charges
25 LINCOLN ST	**30**	16 - Criminal trespass 8 - Drug paraphernalia- unlawful use 3 - Probation violation- misdemeanor
BRILEY PKWY N & MURFREESBORO PIKE	**28**	13 - Driving- suspended license 10 - Driv. lic. - no d/l 6 - Failure to be booked (state citation)
391 WALLACE RD	**26**	10 - Driv. lic. - no d/l 3 - Criminal trespass 3 - Poss. or casual exchange-cont.sub.
160 ANTIOCH PIKE	**21**	14 - Poss. or casual exchange-cont.sub. 5 - Drug paraphernalia- unlawful use 3 - Disorderly conduct
LAFAYETTE ST & LINCOLN ST	**20**	10 - Drug paraphernalia- unlawful use 9 - Failure to be booked (state citation) 3 - Failure to appear- class b or c misd.
4040 NOLENSVILLE PIKE	**19**	12 - Theft of merchandise- $1,000 or less 3 - Failure to appear- class b or c misd. 2 - Driving- revoked license
1900 HOBSON PIKE	**14**	6 - Disorderly conduct 3 - Poss. or casual exchange-cont.sub. 2 - Vandalism- $1,000 or less
1417 MURFREESBORO PIKE	**13**	8 - Accident - failure to report 4 - Leaving scene of accident - damage $500 or less 2 - Failure to yield - death
109 LAFAYETTE ST	**13**	6 - Criminal trespass 4 - Drug paraphernalia- unlawful use 1 - Community superv. viol. by felony off.
1200 2ND AVE S	**13**	4 - Assault 3 - Poss. or casual exchange-cont.sub. 2 - Intimidation
123 LAFAYETTE ST	**13**	7 - Criminal trespass 4 - Drug paraphernalia- unlawful use 2 - Poss. or casual exchange-cont.sub.
5209 LINBAR DR	**13**	8 - Driv. lic. - no d/l 3 - Driving- suspended license 1 - Driving on learner permit without parent
212 PAVILION BLVD	**12**	5 - Community superv. viol. by non-criminal off 4 - Parole violation 2 - Community superv. viol. by felony off.
270 TAMPA DR	**11**	3 - Assault of officer - bodily injury 2 - Assault, domestic bodily injury 2 - Assault, health care provider - bodily injury
CLAIBORNE ST & LAFAYETTE ST	**11**	4 - Failure to be booked (state citation) 2 - Probation violation- misdemeanor 2 - Drug paraphernalia- unlawful use

Sourced from MNPD ARMS on 4/3/2019 9:27:16 AM. CAD calls retrieved from ECC's Computer Aided Dispatch system. Includes only calls where an officer response was made. Disposition codes 6 (Backup) and 11 (Signal 9) are excluded. Self-initiated calls are excluded. CFS located at hospitals, police precincts, and detention centers are excluded. Arrest information retrieved from the MNPD RMS warrants / arrests database. 1 arrest = 1 body. Includes adult and juvenile arrests. Arrests served by warrants division are excluded. 'Nearby Business' refers to a business establishment in close proximity of the address listed, and is provided for informational purposes only. There is no guarantee that all calls were dispatched to the business listed, because in some cases, multiple business establishments have the same address (e.g. a discount store that also contains a pharmacy). Due to the unique nature of apartment-based reporting, individual unit numbers and the address of the main office for a complex may sometimes both appear in this report.

Central Precinct Hot Addresses
Multiple CFS / Arrests at the Same Location, Past 12 Weeks

METROPOLITAN POLICE DEPARTMENT
of Nashville and Davidson County

CFS Location / Nearby Business	Count	Counts - Top Ten Codes
639 LAFAYETTE ST ***Nashville Rescue Mission***	**217**	122 - Want Officer for Investigation / Assistance (10-43) 62 - Disorderly Person (10-44) 8 - Suicidal Person (10-63)
709 5TH AV S ***Greyhound***	**164**	71 - Want Officer for Investigation / Assistance (10-43) 63 - Disorderly Person (10-44) 9 - Theft (10-50)
705 DREXEL ST ***Room In the Inn***	**104**	50 - Want Officer for Investigation / Assistance (10-43) 33 - Disorderly Person (10-44) 6 - Fight / Assault (10-57)
227 SHELBY AV ***Exxon***	**57**	15 - Disorderly Person (10-44) 13 - Want Officer for Investigation / Assistance (10-43) 8 - Vehicle Accident - Property Damage (10-45)
1101 BROADWAY ***Exxon***	**52**	24 - Want Officer for Investigation / Assistance (10-43) 17 - Disorderly Person (10-44) 4 - Vehicle Accident - Property Damage (10-45)
111 N 1ST ST ***Travel Centers of America***	**50**	17 - Disorderly Person (10-44) 16 - Want Officer for Investigation / Assistance (10-43) 5 - Vehicle Accident - Property Damage (10-45)
1201 BROADWAY ***McDonalds***	**47**	27 - Disorderly Person (10-44) 11 - Want Officer for Investigation / Assistance (10-43) 2 - Theft (10-50)
121 4TH AV S ***Hilton Nashville Downtown***	**40**	21 - Disorderly Person (10-44) 12 - Want Officer for Investigation / Assistance (10-43) 2 - Vehicle Accident - Property Damage (10-45)
250 5TH AV S ***Omni***	**36**	23 - Disorderly Person (10-44) 5 - Want Officer for Investigation / Assistance (10-43) 2 - Fight / Assault (10-57)
305 BROADWAY ***Cadillac Ranch***	**36**	11 - Fight / Assault (10-57) 9 - Want Officer for Investigation / Assistance (10-43) 7 - Disorderly Person (10-44)
615 CHURCH ST ***Nashville Public Library***	**35**	14 - Want Officer for Investigation / Assistance (10-43) 9 - Disorderly Person (10-44) 2 - Transport Prisoner / Suspect (10-16)
9 HERMITAGE AV ***Gas Station***	**31**	11 - Disorderly Person (10-44) 7 - Want Officer for Investigation / Assistance (10-43) 4 - Fight / Assault (10-57)
506 2ND AV N ***Sherriff's Office***	**30**	12 - Want Officer for Investigation / Assistance (10-43) 6 - Fight / Assault (10-57) 6 - Criminal Vice Activity (10-78)
900 ROSA L PARKS BLVD ***Nashville Farmers Market***	**29**	17 - Want Officer for Investigation / Assistance (10-43) 5 - Vehicle Accident - Property Damage (10-45) 2 - Disorderly Person (10-44)
611 COMMERCE ST ***Renaissance Nashville Hotel***	**22**	7 - Want Officer for Investigation / Assistance (10-43) 6 - Disorderly Person (10-44) 3 - Vehicle Accident - Property Damage (10-45)

Arrest Location	Count	Counts - Top Charges
639 LAFAYETTE ST	**57**	19 - Criminal trespass 15 - Failure to be booked (state citation) 15 - Failure to appear- class b or c misd.
400 CHARLOTTE AVE	**30**	10 - Criminal trespass 10 - Public intoxication 4 - Probation violation- misdemeanor
200 JAMES ROBERTSON PKY	**27**	5 - Assault, domestic offensive/provocative conduct 3 - Assault 3 - Assault, domestic bodily injury
705 DREXEL ST	**23**	6 - Public intoxication 5 - Failure to appear- class b or c misd. 4 - Criminal trespass
305 BROADWAY	**18**	6 - Public intoxication 6 - Assault 6 - Assault- simple - bodily injury
709 5TH AVE S	**16**	6 - Criminal trespass 6 - Public intoxication 2 - Resisting stop, frisk, halt, arrest, or search
1101 BROADWAY	**13**	4 - Criminal trespass 4 - Public intoxication 1 - Resisting stop, frisk, halt, arrest, or search
506 2ND AVE N	**11**	4 - Sexual battery- agg.- victim under 13 2 - Poss.w/int-cont.sub.- sch. i 2 - Probation violation- misdemeanor
802 EWING AVE	**10**	7 - Criminal trespass 2 - Criminal trespass-agg-railroad prop 1 - Failure to appear- class b or c misd.
8TH AVE S & DREXEL ST	**10**	6 - Failure to appear- class b or c misd. 4 - Public intoxication 2 - Failure to be booked (state citation)
250 5TH AVE S	**10**	8 - Criminal trespass 2 - Disorderly conduct 2 - Public intoxication
9 HERMITAGE AVE	**9**	2 - Failure to be booked (criminal summons) 2 - Failure to appear- class b or c misd. 2 - Criminal trespass
99 SPRING ST	**9**	6 - Assault, domestic bodily injury 2 - Failure to be booked (state citation) 1 - Poss. or casual exchange-cont.sub.
601 KOREAN VETERANS BLVD	**9**	4 - Failure to be booked (state citation) 2 - Failure to appear- class b or c misd. 2 - Vandalism- $1,000 or less
400 BROADWAY	**9**	3 - Public intoxication 1 - Probation violation- misdemeanor 1 - Resisting stop, frisk, halt, arrest, or search

Sourced from MNPD ARMS on 4/3/2019 9:27:16 AM. CAD calls retrieved from ECC's Computer Aided Dispatch system. Includes only calls where an officer response was made. Disposition codes 6 (Backup) and 11 (Signal 9) are excluded. Self-initiated calls are excluded. CFS located at hospitals, police precincts, and detention centers are excluded. Arrest information retrieved from the MNPD RMS warrants / arrests database. 1 arrest = 1 body. Includes adult and juvenile arrests. Arrests served by warrants division are excluded. 'Nearby Business' refers to a business establishment in close proximity of the address listed, and is provided for informational purposes only. There is no guarantee that all calls were dispatched to the business listed, because in some cases, multiple business establishments have the same address (e.g. a discount store that also contains a pharmacy). Due to the unique nature of apartment-based reporting, individual unit numbers and the address of the main office for a complex may sometimes both appear in this report.

Hermitage Precinct Hot Addresses
Multiple CFS / Arrests at the Same Location, Past 12 Weeks

METROPOLITAN POLICE DEPARTMENT
of Nashville and Davidson County

CFS Location / Nearby Business	Count	Counts - Top Ten Codes
433 OPRY MILLS DR ***Opry Mills***	**62**	22 - Theft (10-50) 11 - Want Officer for Investigation / Assistance (10-43) 10 - Disorderly Person (10-44)
2284 MURFREESBORO PIKE ***Kroger***	**37**	11 - Disorderly Person (10-44) 11 - Want Officer for Investigation / Assistance (10-43) 4 - Theft (10-50)
4424 LEBANON PIKE ***Walmart Supercenter***	**36**	14 - Theft (10-50) 9 - Want Officer for Investigation / Assistance (10-43) 5 - Disorderly Person (10-44)
1090 MURFREESBORO PIKE ***Mapco Express***	**32**	10 - Disorderly Person (10-44) 7 - Want Officer for Investigation / Assistance (10-43) 4 - Fight / Assault (10-57)
82 LAFAYETTE ST ***Dollar General***	**29**	11 - Disorderly Person (10-44) 4 - Domestic Disturbance (10-41) 4 - Theft (10-50)
816 MURFREESBORO PIKE ***Waffle House***	**26**	6 - Disorderly Person (10-44) 5 - Fight / Assault (10-57) 4 - Vehicle Accident - Property Damage (10-45)
2800 OPRYLAND DR ***Gaylord Opryland Resort and Convention Center***	**26**	11 - Theft (10-50) 7 - Want Officer for Investigation / Assistance (10-43) 4 - Disorderly Person (10-44)
601 FESSLERS LN ***Dunkin' Donuts***	**21**	6 - Want Officer for Investigation / Assistance (10-43) 4 - Disorderly Person (10-44) 2 - Suspicious Person (10-40)
5800 OLD HICKORY BLVD ***Gas Station***	**20**	5 - Disorderly Person (10-44) 4 - Want Officer for Investigation / Assistance (10-43) 3 - Domestic Disturbance (10-41)
3150 MCGAVOCK PIKE ***McGavock High School***	**19**	5 - Person Indecently Exposed (10-59) 2 - Suspicious Person (10-40) 2 - Disorderly Person (10-44)
5544 OLD HICKORY BLVD ***Kroger***	**18**	9 - Disorderly Person (10-44) 5 - Want Officer for Investigation / Assistance (10-43) 2 - Vehicle Accident - Property Damage (10-45)
710 MURFREESBORO PIKE ***Speedway***	**18**	6 - Disorderly Person (10-44) 5 - Want Officer for Investigation / Assistance (10-43) 5 - Theft (10-50)
3910 CENTRAL PIKE ***Suburban Extended Stay Hotel***	**15**	5 - Disorderly Person (10-44) 3 - Want Officer for Investigation / Assistance (10-43) 2 - Suspicious Person (10-40)
143 MCGAVOCK PIKE ***Kroger***	**14**	4 - Disorderly Person (10-44) 3 - Want Officer for Investigation / Assistance (10-43) 2 - Theft (10-50)
10 FAIRFIELD AV ***Shell***	**14**	4 - Disorderly Person (10-44) 3 - Want Officer for Investigation / Assistance (10-43) 2 - Theft (10-50)

Arrest Location	Count	Counts - Top Charges
BRILEY PKWY N & MCGAVOCK PIKE	**17**	7 - Driving- suspended license 7 - Driv. lic. - no d/l 1 - Assault, domestic bodily injury
2425 ATRIUM WAY	**15**	4 - Probation violation- felony 2 - Probation violation- misdemeanor 2 - Poss. or casual exchange-cont.sub.
433 OPRY MILLS DR	**15**	6 - Theft of merchandise- $1,000 or less 3 - Disorderly conduct 3 - Failure to be booked (state citation)
DELL PKWY & MURFREESBORO PIKE	**13**	6 - Driv. lic. - no d/l 2 - Failure to be booked (state citation) 2 - Driving- suspended license
5655 FRIST BLVD	**12**	2 - Driving under the influence 2 - Criminal trespass 2 - Child neglect, child 8 or less
3150 MCGAVOCK PIKE	**11**	4 - Juvenile, runaway 4 - Poss. or casual exchange-cont.sub. 2 - Criminal trespass
BRILEY PKWY N & LEBANON PIKE	**8**	4 - Driving- suspended license 2 - Driv. lic. - no d/l 1 - Driving under the influence
5771 OLD HICKORY BLVD	**7**	3 - Probation violation- misdemeanor 1 - Failure to appear- class b or c misd. 1 - Juvenile, runaway
1100 THOMPSON PL	**7**	3 - Criminal contempt-violation of order of protection 2 - Assault, domestic bodily injury 2 - Driv. lic. - no d/l
2330 JACKSON DOWNS BLVD	**7**	5 - Theft of merchandise- $1,000 or less 1 - Public intoxication 1 - Theft of property-$1,000 or less
3701 JAMES KAY LN	**6**	3 - Robbery- agg.- weapon or object 1 - Theft of property-$2,500 or > but < $10,000 1 - Assault, aggravated - strangulation - int/kn
4424 LEBANON PIKE	**6**	5 - Theft of merchandise- $1,000 or less 3 - Failure to appear- class b or c misd. 1 - Theft of vehicle-2,500 or > but<$10,000
454 MURFREESBORO PIKE	**6**	4 - Failure to appear- class b or c misd. 1 - Failure to be booked (state citation) 1 - Disorderly conduct
BRILEY PKWY S & TWO RIVERS PKWY	**6**	4 - Driv. lic. - no d/l 2 - Poss. or casual exchange-cont.sub. 1 - Resisting stop, frisk, halt, arrest, or search
BRILEY PKWY S & ELM HILL PIKE	**5**	2 - Driving- revoked license 2 - Driv. lic. - no d/l 1 - Driving- suspended license

Sourced from MNPD ARMS on 4/3/2019 9:27:16 AM. CAD calls retrieved from ECC's Computer Aided Dispatch system. Includes only calls where an officer response was made. Disposition codes 6 (Backup) and 11 (Signal 9) are excluded. Self-initiated calls are excluded. CFS located at hospitals, police precincts, and detention centers are excluded. Arrest information retrieved from the MNPD RMS warrants / arrests database. 1 arrest = 1 body. Includes adult and juvenile arrests. Arrests served by warrants division are excluded. 'Nearby Business' refers to a business establishment in close proximity of the address listed, and is provided for informational purposes only. There is no guarantee that all calls were dispatched to the business listed, because in some cases, multiple business establishments have the same address (e.g. a discount store that also contains a pharmacy). Due to the unique nature of apartment-based reporting, individual unit numbers and the address of the main office for a complex may sometimes both appear in this report.

North Precinct Hot Addresses
Multiple CFS / Arrests at the Same Location, Past 12 Weeks

METROPOLITAN POLICE DEPARTMENT
of Nashville and Davidson County

CFS Location / Nearby Business	Count	Counts - Top Ten Codes
1716 ROSA L PARKS BLVD ***Nashville Rescue Mission***	**79**	43 - Want Officer for Investigation / Assistance (10-43) 21 - Disorderly Person (10-44) 5 - Theft (10-50)
1755 DR D B TODD JR BLVD ***Dollar General***	**45**	18 - Theft (10-50) 14 - Disorderly Person (10-44) 7 - Want Officer for Investigation / Assistance (10-43)
800 MONROE ST ***Kroger***	**44**	16 - Want Officer for Investigation / Assistance (10-43) 8 - Disorderly Person (10-44) 6 - Vehicle Accident - Property Damage (10-45)
801 JEFFERSON ST ***Mapco***	**41**	15 - Disorderly Person (10-44) 12 - Want Officer for Investigation / Assistance (10-43) 6 - Theft (10-50)
2801 JOHN A MERRITT BLVD ***BP***	**38**	24 - Disorderly Person (10-44) 2 - Want Officer for Investigation / Assistance (10-43) 2 - Theft (10-50)
303 W TRINITY LN ***Laundry***	**33**	17 - Disorderly Person (10-44) 6 - Want Officer for Investigation / Assistance (10-43) 5 - Criminal Vice Activity (10-78)
2200 BRICK CHURCH PIKE ***Exxon***	**33**	14 - Disorderly Person (10-44) 10 - Want Officer for Investigation / Assistance (10-43) 4 - Theft (10-50)
1800 JEFFERSON ST ***Pauls Market***	**32**	18 - Disorderly Person (10-44) 3 - Want Officer for Investigation / Assistance (10-43) 2 - Domestic Disturbance (10-41)
1015 JEFFERSON ST ***Family Dollar Store***	**30**	9 - Theft (10-50) 9 - Disorderly Person (10-44) 3 - Holdup / Robbery (10-53)
2624 JORDAN RIDGE DR	**23**	15 - Want Officer for Investigation / Assistance (10-43) 2 - Disorderly Person (10-44) 2 - Burglary - Residence (10-70)
2112 CHARLOTTE AV ***Gas Station***	**22**	10 - Want Officer for Investigation / Assistance (10-43) 6 - Disorderly Person (10-44) 3 - Theft (10-50)
2022 ROSA L PARKS BLVD ***Exxon***	**21**	9 - Want Officer for Investigation / Assistance (10-43) 4 - Vehicle Accident - Property Damage (10-45) 2 - Theft (10-50)
2600 JEFFERSON ST ***Family Dollar***	**20**	7 - Theft (10-50) 5 - Want Officer for Investigation / Assistance (10-43) 5 - Disorderly Person (10-44)
1704 CHARLOTTE AV ***Boys & Girls Clubs***	**16**	8 - Want Officer for Investigation / Assistance (10-43) 5 - Missing Person (10-75) 1 - Burglary - Non-Residence (10-71)
3130 CLARKSVILLE PIKE ***Walgreens Pharmacies***	**16**	5 - Disorderly Person (10-44) 2 - Domestic Disturbance (10-41) 2 - Want Officer for Investigation / Assistance (10-43)

Arrest Location	Count	Counts - Top Charges
1818 ALBION ST	**26**	14 - Failure to appear- class b or c misd. 4 - Failure to appear - felony or class a misd. 4 - Assault, domestic bodily injury
303 W TRINITY LN	**17**	9 - Criminal trespass 3 - Drug paraphernalia- unlawful use 3 - Failure to be booked (state citation)
7277 OLD HICKORY BLVD	**14**	5 - Disorderly conduct 4 - Juvenile, runaway 1 - Theft of vehicle-2,500 or > but<$10,000
BRICK CHURCH PIKE & W TRINITY LN	**11**	4 - Prostitution 4 - Poss. or casual exchange-cont.sub. 2 - Resisting stop, frisk, halt, arrest, or search
2700 WHITES CREEK PIKE	**9**	4 - Criminal trespass 4 - Poss. or casual exchange-cont.sub. 1 - Implied consent - civil
234 W TRINITY LN	**8**	4 - Failure to appear- class b or c misd. 2 - Drug paraphernalia- unlawful use 1 - Failure to be booked (state citation)
1516 HAMPTON ST	**8**	3 - Probation violation- misdemeanor 1 - Robbery- esp. agg. 1 - Theft of property-$1,000 or less
2400 BUENA VISTA PIKE	**7**	3 - Assault, domestic bodily injury 2 - Failure to appear- class b or c misd. 1 - Driving- suspended license
469 PONDER PL	**7**	3 - Probation violation- misdemeanor 3 - Juvenile, handgun possession - 1st offense 2 - Joyriding - unauthorized use of vehicle
512 31ST AVE N	**7**	6 - Failure to appear- class b or c misd. 3 - Probation violation- felony 1 - False imprisonment
MOORMANS ARM RD & WHITES CREEK PIKE	**7**	3 - Vehicle theft $10000 < $60000 2 - Theft of vehicle-2,500 or > but<$10,000 1 - Theft of property-$2,500 or > but < $10,000
800 MONROE ST	**6**	2 - Criminal trespass 2 - Public intoxication 2 - Theft of merchandise- $1,000 or less
BUCHANAN ST & DR D B TODD JR BLVD	**6**	2 - Probation violation- community corrections viol. 1 - Panhandling- aggressive- 2nd offense or > 1 - Probation violation- felony
2027 ED TEMPLE BLVD	**6**	2 - Assault, agg serious bodily injury- int/kn 1 - Assault, domestic bodily injury 1 - Assault, domestic fear of bodily injury
2715 WHITES CREEK PIKE	**6**	1 - Juvenile, runaway 1 - Assault, aggravated - deadly weapon - int/kn 1 - Assault

Sourced from MNPD ARMS on 4/3/2019 9:27:16 AM. CAD calls retrieved from ECC's Computer Aided Dispatch system. Includes only calls where an officer response was made. Disposition codes 6 (Backup) and 11 (Signal 9) are excluded. Self-initiated calls are excluded. CFS located at hospitals, police precincts, and detention centers are excluded. Arrest information retrieved from the MNPD RMS warrants / arrests database. 1 arrest = 1 body. Includes adult and juvenile arrests. Arrests served by warrants division are excluded. 'Nearby Business' refers to a business establishment in close proximity of the address listed, and is provided for informational purposes only. There is no guarantee that all calls were dispatched to the business listed, because in some cases, multiple business establishments have the same address (e.g. a discount store that also contains a pharmacy). Due to the unique nature of apartment-based reporting, individual unit numbers and the address of the main office for a complex may sometimes both appear in this report.

Madison Precinct Hot Addresses
Multiple CFS / Arrests at the Same Location, Past 12 Weeks

METROPOLITAN POLICE DEPARTMENT
of Nashville and Davidson County

CFS Location / Nearby Business	Count	Counts - Top Ten Codes
2232 GALLATIN PIKE N ***Walmart***	**53**	17 - Want Officer for Investigation / Assistance (10-43) 12 - Theft (10-50) 12 - Transport Prisoner / Suspect (10-16)
3458 DICKERSON PIKE ***Walmart Supercenter***	**51**	12 - Theft (10-50) 10 - Want Officer for Investigation / Assistance (10-43) 8 - Disorderly Person (10-44)
200 GALLATIN PIKE S ***Kroger***	**32**	12 - Disorderly Person (10-44) 7 - Want Officer for Investigation / Assistance (10-43) 4 - Fight / Assault (10-57)
109 GALLATIN PIKE N ***Walmart Neighborhood Market***	**27**	9 - Disorderly Person (10-44) 6 - Want Officer for Investigation / Assistance (10-43) 5 - Theft (10-50)
333 RIO VISTA DR ***Charter Village Apartments***	**23**	8 - Want Officer for Investigation / Assistance (10-43) 4 - Shots Fired (10-83) 2 - Investigate 911 Hang-Up Call (10-88)
101 GALLATIN PIKE N ***Gas Station***	**22**	8 - Want Officer for Investigation / Assistance (10-43) 6 - Disorderly Person (10-44) 2 - Theft (10-50)
627 GALLATIN PIKE S ***Walgreens***	**21**	7 - Disorderly Person (10-44) 6 - Want Officer for Investigation / Assistance (10-43) 2 - Person with Weapon (10-54)
819 GALLATIN PIKE S ***Exxon***	**17**	7 - Disorderly Person (10-44) 4 - Vehicle Accident - Property Damage (10-45) 4 - Want Officer for Investigation / Assistance (10-43)
1830 SPRING BRANCH DR ***Spring Branch Apartments***	**17**	5 - Disorderly Person (10-44) 4 - Want Officer for Investigation / Assistance (10-43) 3 - Shots Fired (10-83)
317 MYATT DR ***Thorntons***	**17**	8 - Theft (10-50) 5 - Want Officer for Investigation / Assistance (10-43) 1 - Vehicle Accident - Property Damage (10-45)
1584 GALLATIN PIKE N ***Home Depot***	**15**	5 - Theft (10-50) 3 - Burglary - Non-Residence (10-71) 1 - Suicidal Person (10-63)
2050 GALLATIN PIKE N ***Target***	**13**	4 - Theft (10-50) 4 - Transport Prisoner / Suspect (10-16) 2 - Vehicle Accident - Property Damage (10-45)
665 MYATT DR ***Crestwood Suites***	**13**	5 - Disorderly Person (10-44) 3 - Domestic Disturbance (10-41) 2 - Investigate 911 Hang-Up Call (10-88)
3220 VAILVIEW DR ***Parkwood Recreation Center***	**11**	6 - Suspicious Person (10-40) 3 - Burglary - Non-Residence (10-71) 1 - Person with Weapon (10-54)
3301 CREEKWOOD DR ***Knoll Crest Apartments***	**10**	2 - Suspicious Person (10-40) 2 - Want Officer for Investigation / Assistance (10-43) 1 - Domestic Disturbance (10-41)

Arrest Location	Count	Counts - Top Charges
3441 DICKERSON PIKE	**32**	8 - Failure to appear- class b or c misd. 4 - Failure to be booked (state citation) 4 - Driving under the influence
2232 N GALLATIN PIKE	**25**	19 - Theft of merchandise- $1,000 or less 4 - Criminal trespass 2 - Burglary
3458 DICKERSON PIKE	**19**	10 - Theft of merchandise- $1,000 or less 5 - Failure to appear- class b or c misd. 3 - Probation violation- misdemeanor
665 MYATT DR	**10**	3 - Poss. or casual exchange-cont.sub. 2 - Failure to appear- class b or c misd. 2 - Failure to be booked (state citation)
900 MADISON SQ	**9**	10 - Probation violation- felony 2 - Probation violation- misdemeanor
300 BERKLEY DR	**7**	2 - Driving under the influence 2 - Probation violation- misdemeanor
1040 N DUPONT AVE	**7**	3 - Drug paraphernalia- unlawful use 3 - Legend drug poss. w/out prescription 2 - Probation violation- misdemeanor
3301 CREEKWOOD DR	**6**	2 - Failure to be booked (state citation) 2 - Community superv. viol. by felony off. 2 - Weapon - felon in poss of a handgun
400 MYATT DR	**6**	2 - Failure to appear- class b or c misd. 2 - Theft of property-$1,000 or less 1 - Theft of property-$2,500 or > but < $10,000
3863 DICKERSON PIKE	**6**	2 - Juvenile, curfew 2 - Drug paraphernalia- unlawful use 2 - Theft of property- $10,000 or > but < $60,000
721 DUE WEST AVE N	**5**	3 - Assault, domestic bodily injury 1 - Probation violation- felony 1 - Theft of property-$1,000 or less
200 S GALLATIN PIKE	**5**	2 - Public intoxication 1 - Implied consent - civil 1 - Driv. lic. - no d/l
2050 N GALLATIN PIKE	**5**	5 - Theft of merchandise- $1,000 or less
1800 N GALLATIN PIKE	**5**	4 - Failure to be booked (state citation) 1 - Order of protection-restraining order violation
S GALLATIN PIKE & DUE WEST AVE E	**5**	2 - Driv. lic. - no d/l 2 - Insurance - evidence of compliance - traffic 1 - Imitation controlled substance - use or possess

Sourced from MNPD ARMS on 4/3/2019 9:27:16 AM. CAD calls retrieved from ECC's Computer Aided Dispatch system. Includes only calls where an officer response was made. Disposition codes 6 (Backup) and 11 (Signal 9) are excluded. Self-initiated calls are excluded. CFS located at hospitals, police precincts, and detention centers are excluded. Arrest information retrieved from the MNPD RMS warrants / arrests database. 1 arrest = 1 body. Includes adult and juvenile arrests. Arrests served by warrants division are excluded. 'Nearby Business' refers to a business establishment in close proximity of the address listed, and is provided for informational purposes only. There is no guarantee that all calls were dispatched to the business listed, because in some cases, multiple business establishments have the same address (e.g. a discount store that also contains a pharmacy). Due to the unique nature of apartment-based reporting, individual unit numbers and the address of the main office for a complex may sometimes both appear in this report.

Midtown Hills Precinct Hot Addresses
Multiple CFS / Arrests at the Same Location, Past 12 Weeks

METROPOLITAN POLICE DEPARTMENT
of Nashville and Davidson County

CFS Location / Nearby Business	Count	Counts - Top Ten Codes
4041 NOLENSVILLE PIKE ***McDonald's***	**44**	31 - Disorderly Person (10-44) 4 - Fight / Assault (10-57) 3 - Vehicle Accident - Property Damage (10-45)
1401 CHARLOTTE AV ***Exxon***	**38**	11 - Want Officer for Investigation / Assistance (10-43) 9 - Theft (10-50) 7 - Vehicle Accident - Property Damage (10-45)
780 OLD HICKORY BLVD ***Target***	**35**	11 - Theft (10-50) 7 - Want Officer for Investigation / Assistance (10-43) 4 - Transport Prisoner / Suspect (10-16)
2001 8TH AV S ***Exxon***	**27**	15 - Disorderly Person (10-44) 4 - Want Officer for Investigation / Assistance (10-43) 4 - Vehicle Accident - Property Damage (10-45)
2500 WEST END AV ***Centennial Park***	**25**	5 - Vehicle Accident - Property Damage (10-45) 4 - Want Officer for Investigation / Assistance (10-43) 3 - Suspicious Person (10-40)
2700 WEST END AV ***McDonald's***	**24**	16 - Disorderly Person (10-44) 5 - Want Officer for Investigation / Assistance (10-43) 2 - Fight / Assault (10-57)
1702 WEST END AV ***Shell Gas Station***	**21**	7 - Disorderly Person (10-44) 5 - Want Officer for Investigation / Assistance (10-43) 4 - Theft (10-50)
2421 POWELL AV ***Walmart***	**20**	5 - Want Officer for Investigation / Assistance (10-43) 4 - Theft (10-50) 3 - Disorderly Person (10-44)
2101 8TH AV S ***Dollar General***	**18**	8 - Burglary - Non-Residence (10-71) 5 - Theft (10-50) 2 - Want Officer for Investigation / Assistance (10-43)
5771 NOLENSVILLE PIKE ***Kroger***	**17**	4 - Vehicle Accident - Property Damage (10-45) 4 - Disorderly Person (10-44) 3 - Want Officer for Investigation / Assistance (10-43)
719 THOMPSON LN ***100 Oaks***	**14**	2 - Vehicle Accident - Property Damage (10-45) 2 - Theft (10-50) 2 - Want Officer for Investigation / Assistance (10-43)
3400 WEST END AV ***Exxon***	**14**	6 - Theft (10-50) 3 - Want Officer for Investigation / Assistance (10-43) 2 - Vehicle Accident - Property Damage (10-45)
1909 8TH AV S ***Gas Station***	**14**	6 - Want Officer for Investigation / Assistance (10-43) 5 - Disorderly Person (10-44) 1 - Domestic Disturbance (10-41)
1921 DIVISION ST ***Kung Fu Restaurant***	**13**	4 - Fight / Assault (10-57) 4 - Want Officer for Investigation / Assistance (10-43) 3 - Disorderly Person (10-44)
301 28TH AV N ***Parthenon Towers***	**13**	3 - Theft (10-50) 2 - Want Officer for Investigation / Assistance (10-43) 2 - Suspicious Person (10-40)

Arrest Location	Count	Counts - Top Charges
2000 CHURCH ST	**19**	10 - Rape- statutory- aggravated 6 - Criminal trespass 3 - Public intoxication
2300 PATTERSON ST	**15**	3 - Criminal trespass 2 - Assault, domestic fear of bodily injury 2 - Failure to appear- class b or c misd.
1211 MEDICAL CENTER DR	**14**	4 - Failure to be booked (state citation) 3 - Failure to appear- class b or c misd. 3 - Assault, aggravated - deadly weapon - int/kn
780 OLD HICKORY BLVD	**13**	18 - Theft of merchandise- $1,000 or less 1 - Theft of merchandise- >$1,000 but < $2,500 1 - Theft of property-$1,000 or less
5621 FRANKLIN PIKE	**11**	7 - Failure to appear- class b or c misd. 5 - Failure to be booked (state citation) 1 - Probation violation- misdemeanor
1805 CHURCH ST	**10**	10 - Poss. or casual exchange-cont.sub.
600 WHISPERING HILLS DR	**9**	4 - Driv. lic. - no d/l 2 - Vandalism- $1,000 or less 2 - Theft of property-$2,500 or > but < $10,000
I 440 W & WEST END AVE	**9**	7 - Driv. lic. - no d/l 2 - Driving- suspended license 1 - Driving under the influence
3812 HILLSBORO PIKE	**6**	2 - Juvenile, runaway 2 - Poss. or casual exchange-cont.sub. 1 - Drug paraphernalia- unlawful use
1516 DEMONBREUN ST	**6**	4 - Disorderly conduct 3 - Public intoxication 2 - Resisting stop, frisk, halt, arrest, or search
1441 12TH AVE S	**5**	2 - Theft of property-$1,000 or less 2 - Robbery- agg.- weapon or object 1 - Rape- agg.- weapon or object
14TH AVE N & CHURCH ST	**5**	2 - Criminal trespass 2 - Driv. lic. - no d/l 1 - Poss.w/int-cont.sub.- marijuana 14.175-4,535 gr.
2001 8TH AVE S	**5**	2 - Resisting stop, frisk, halt, arrest, or search 2 - Public intoxication 2 - Criminal trespass
301 28TH AVE N	**5**	4 - Poss. or casual exchange-cont.sub. 2 - Poss.w/int-cont.sub.- cocaine .5 gr. or more 2 - Drug paraphernalia- unlawful use
441 HARDING PL	**5**	1 - Inhaling fumes 1 - Implied consent - civil 1 - Poss. or casual exchange-cont.sub.

Sourced from MNPD ARMS on 4/3/2019 9:27:16 AM. CAD calls retrieved from ECC's Computer Aided Dispatch system. Includes only calls where an officer response was made. Disposition codes 6 (Backup) and 11 (Signal 9) are excluded. Self-initiated calls are excluded. CFS located at hospitals, police precincts, and detention centers are excluded. Arrest information retrieved from the MNPD RMS warrants / arrests database. 1 arrest = 1 body. Includes adult and juvenile arrests. Arrests served by warrants division are excluded. 'Nearby Business' refers to a business establishment in close proximity of the address listed, and is provided for informational purposes only. There is no guarantee that all calls were dispatched to the business listed, because in some cases, multiple business establishments have the same address (e.g. a discount store that also contains a pharmacy). Due to the unique nature of apartment-based reporting, individual unit numbers and the address of the main office for a complex may sometimes both appear in this report.

Other Reports

CompStat Weekly Analysis is provided by the Metropolitan Nashville Police Department Crime Analysis Section. This report is intended to be a management and planning tool and does not reflect the official UCR counts for the department.

"The most important single ingredient in the formula of success is knowing how to get along with people."
- Theodore Roosevelt

Begin Date: 03/24/2019
End Date: 03/30/2019
Week: 13

APR Data

Precinct Assignment	YTD	Last Week
West	108	9
East	79	9
South	432	35
Central	90	12
Hermitage	278	24
North	0	0
Madison	0	0
Midtown Hills	41	5
County	**1,028**	**94**

APR Initiated by	YTD	Last Week
Self Initiated	121	11
Referred by Field Supervisor	5	0
Dispatched	452	43
Walk In	450	40

Criteria	YTD	Last Week
Met APR Criteria	973	86
Pending Less Than 30 Minutes	7	1
Pending Over 30 Minutes	48	7

Result	YTD	Last Week
Requested Officer Respond	13	0
Complainant Waiting	88	20
No Answer at Call Back	15	0
Complainant Gone	17	1
Reviewed Text of Call With Complainant	895	73

Action Taken	YTD	Last Week
Extra Patrol Broadcast Sent	5	0
Incident Report Completed	831	81
No Police Action Required	147	12
Sent Back to Pending	45	1

Percent of CFS by Precinct Assignment (YTD)

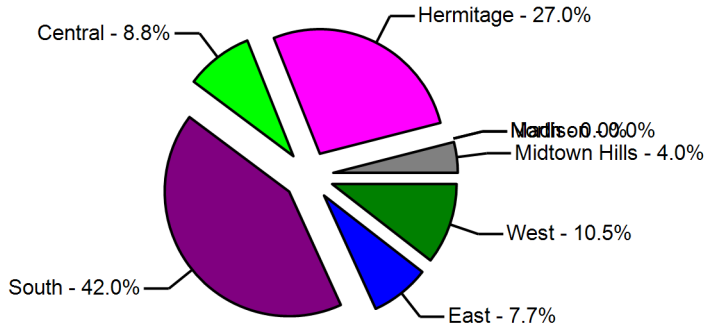

Action Taken (YTD)

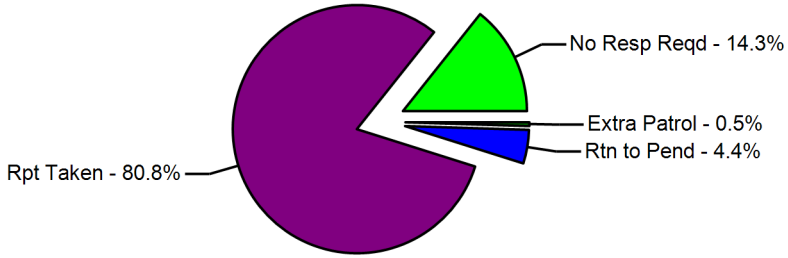

Sourced from data entered at each precinct.

Case Preparation Section - Case File Inventory

METROPOLITAN POLICE DEPARTMENT
of Nashville and Davidson County

Status	Prior Week	Compstat Week	Change	Same Week Last Year	Compstat Week	Change
Case Backlog			**NaN**	36		**-100.0 %**
Average Number of Days to Complete			**0**	13		**-13**

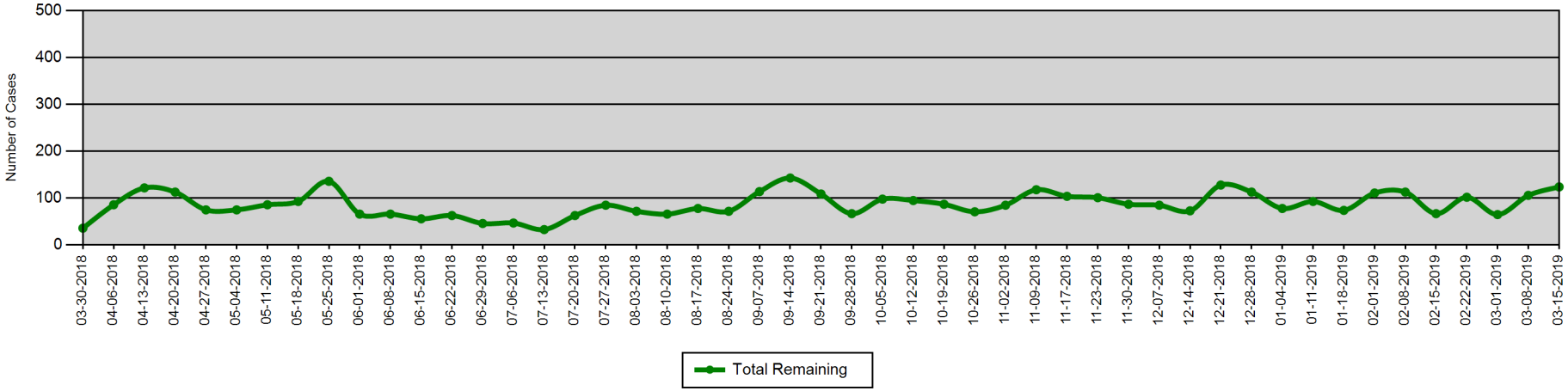

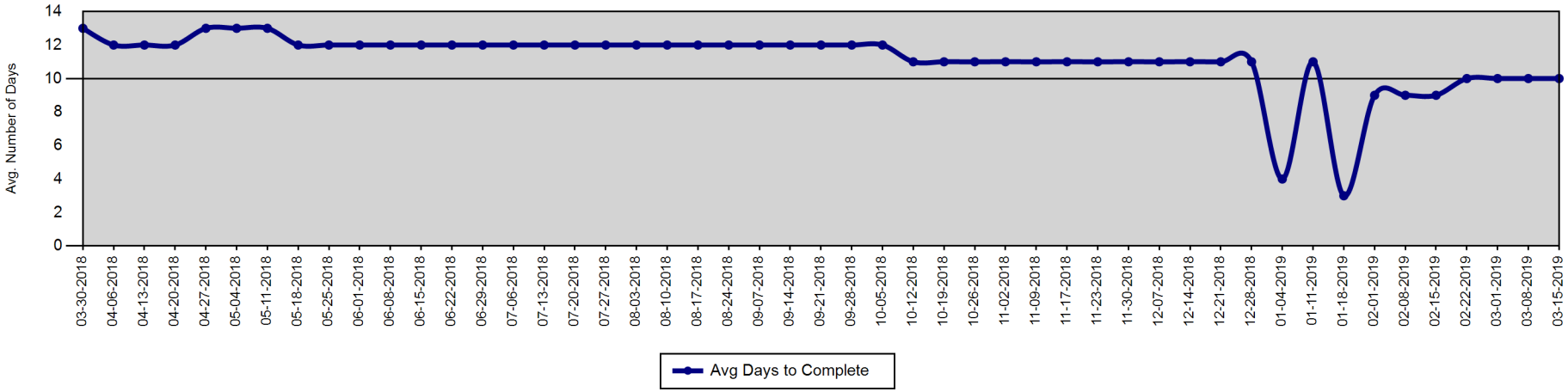

Report created on 4/3/2019 9:27:16 AM. Sources information provided by Case Preparation Division. This report is intended to be a management and planning tool and is not an exact representation of workload.

Court Attendance - 310s Issued by Month

METROPOLITAN POLICE DEPARTMENT
of Nashville and Davidson County

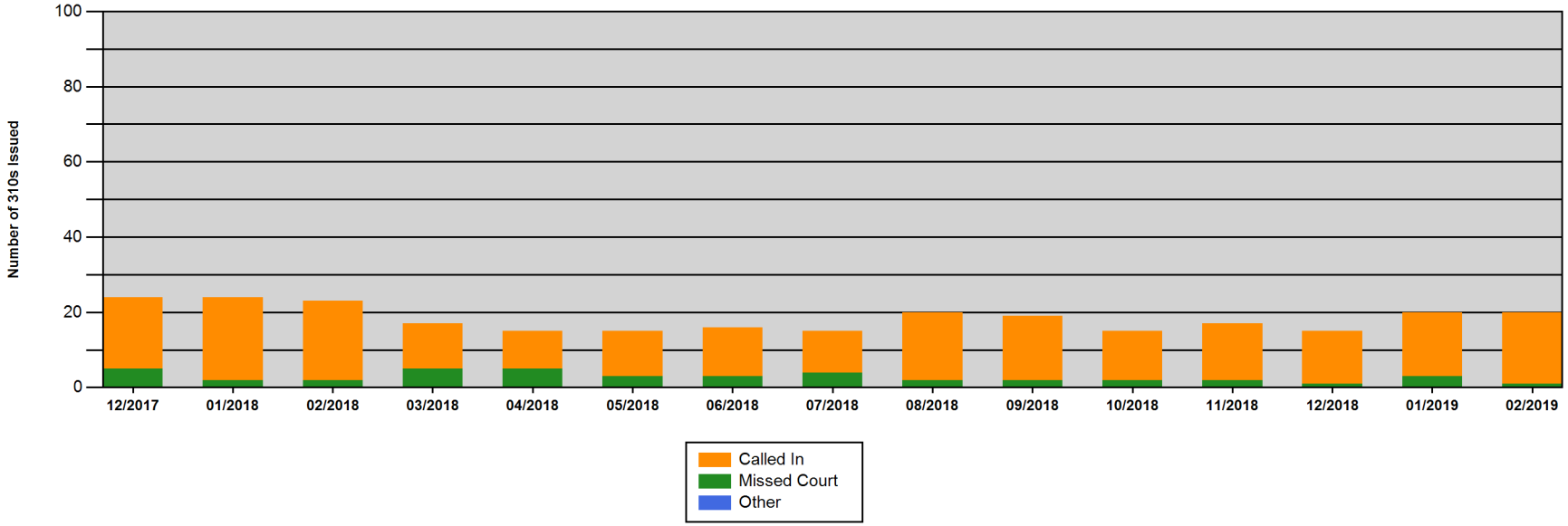

	12/2017	01/2018	02/2018	03/2018	04/2018	05/2018	06/2018	07/2018	08/2018	09/2018	10/2018	11/2018	12/2018	01/2019	02/2019
Called In	19	22	21	12	10	12	13	11	18	17	13	15	14	17	19
Missed Court	5	2	2	5	5	3	3	4	2	2	2	2	1	3	1
Other	0	0	0	0	0	0	0	0	0	0	0	0	0	0	0
Total	**24**	**24**	**23**	**17**	**15**	**15**	**16**	**15**	**20**	**19**	**15**	**17**	**15**	**20**	**20**

Report created on 4/3/2019 9:27:17 AM. MNPD Form 310 is a Notification of Violation of Court Appearance Procedures.

Violations include 'improperly dressed,' 'failed to appear,' 'clocked in, but didn't go to court,' 'late for court,' and 'called with excuse.'

Percentage of Incident Reports Included in CompStat Analysis

METROPOLITAN POLICE DEPARTMENT
of Nashville and Davidson County

Percentage of incident reports entered into ARMS by the following wednesday of each week.

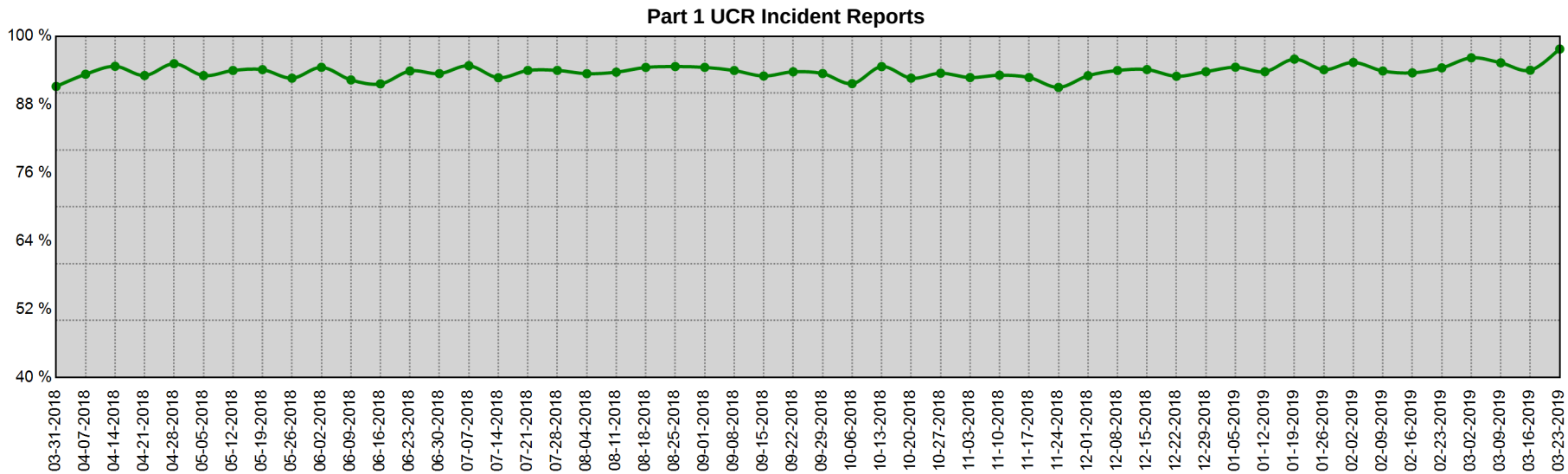

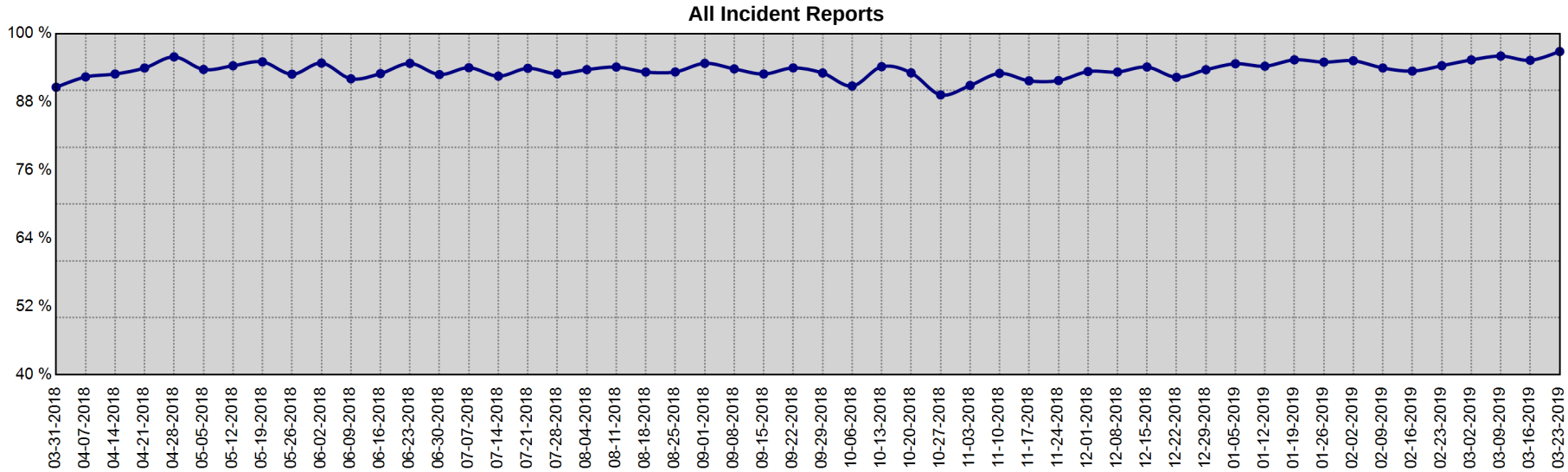

Date Range	Part I UCR Incident Reports			All Incident Reports		
	Min	Max	Mean	Min	Max	Mean
3-25-2018 to 3-23-2019	91.0 %	97.7 %	93.8 %	89.2 %	96.8 %	93.6 %

Information summarized for CompStat week ending 3/30/2019

Sourced from MNPD ARMS on 4/3/2019 9:27:17 AM. The figures above were sourced from incident reports using Uniform Crime Reporting definitions and reporting guidelines, based on the date when the crime was reported. This report is intended to be a management and planning tool and does not reflect the official UCR counts for the department.

Map Section

CompStat Weekly Analysis is provided by the Metropolitan Nashville Police Department Crime Analysis Section. This report is intended to be a management and planning tool and does not reflect the official UCR counts for the department.

"The most important single ingredient in the formula of success is knowing how to get along with people."
- Theodore Roosevelt

Begin Date: 03/24/2019
End Date: 03/30/2019
Week: 13

YTD Gunshot Victims - Countywide

Gunshot Homicides / Injuries

Zone	Prior YTD	YTD	Change	Percent Change
111	1	1	0	0.0%
113	0	2	2	-
115	2	0	-2	-100.0%
117	2	0	-2	-100.0%
121	0	0	0	-
123	1	3	2	200.0%
125	0	0	0	-
211	3	2	-1	-33.3%
213	0	0	0	-
215	2	0	-2	-100.0%
217	0	0	0	-
221	3	2	-1	-33.3%
223	2	3	1	50.0%
225	1	1	0	0.0%
227	2	1	-1	-50.0%
311	2	1	-1	-50.0%
313	0	1	1	-
315	2	1	-1	-50.0%
317	0	0	0	-
321	3	1	-2	-66.7%
323	1	2	1	100.0%
325	8	1	-7	-87.5%
331	4	2	-2	-50.0%
333	1	2	1	100.0%
335	0	4	4	-
411	0	0	0	-
413	0	2	2	-
415	0	0	0	-
421	0	0	0	-
423	0	0	0	-
425	1	0	-1	-100.0%
511	4	8	4	100.0%
513	0	2	2	-

Zone	Prior YTD	YTD	Change	Percent Change
515	0	0	0	-
517	0	1	1	-
521	0	1	1	-
523	4	1	-3	-75.0%
525	0	0	0	-
531	1	0	-1	-100.0%
533	2	0	-2	-100.0%
535	1	1	0	0.0%
611	6	6	0	0.0%
613	7	7	0	0.0%
615	6	5	-1	-16.7%
617	1	3	2	200.0%
621	2	0	-2	-100.0%
623	1	6	5	500.0%
625	1	0	-1	-100.0%
627	0	0	0	-
711	1	2	1	100.0%
713	0	1	1	-
715	3	0	-3	-100.0%
721	3	1	-2	-66.7%
723	0	0	0	-
725	5	0	-5	-100.0%
727	0	0	0	-
811	2	1	-1	-50.0%
813	0	0	0	-
815	0	0	0	-
821	0	2	2	-
823	0	0	0	-
825	1	0	-1	-100.0%
831	1	2	1	100.0%
833	1	0	-1	-100.0%
835	1	0	-1	-100.0%
Total	**95**	**82**	**-13**	**-13.7%**

YTD, 76.8% of all gunshot homicides and injuries have occurred in 18 MNPD zones, an area that covers 19.8% of the total area of Davidson County.

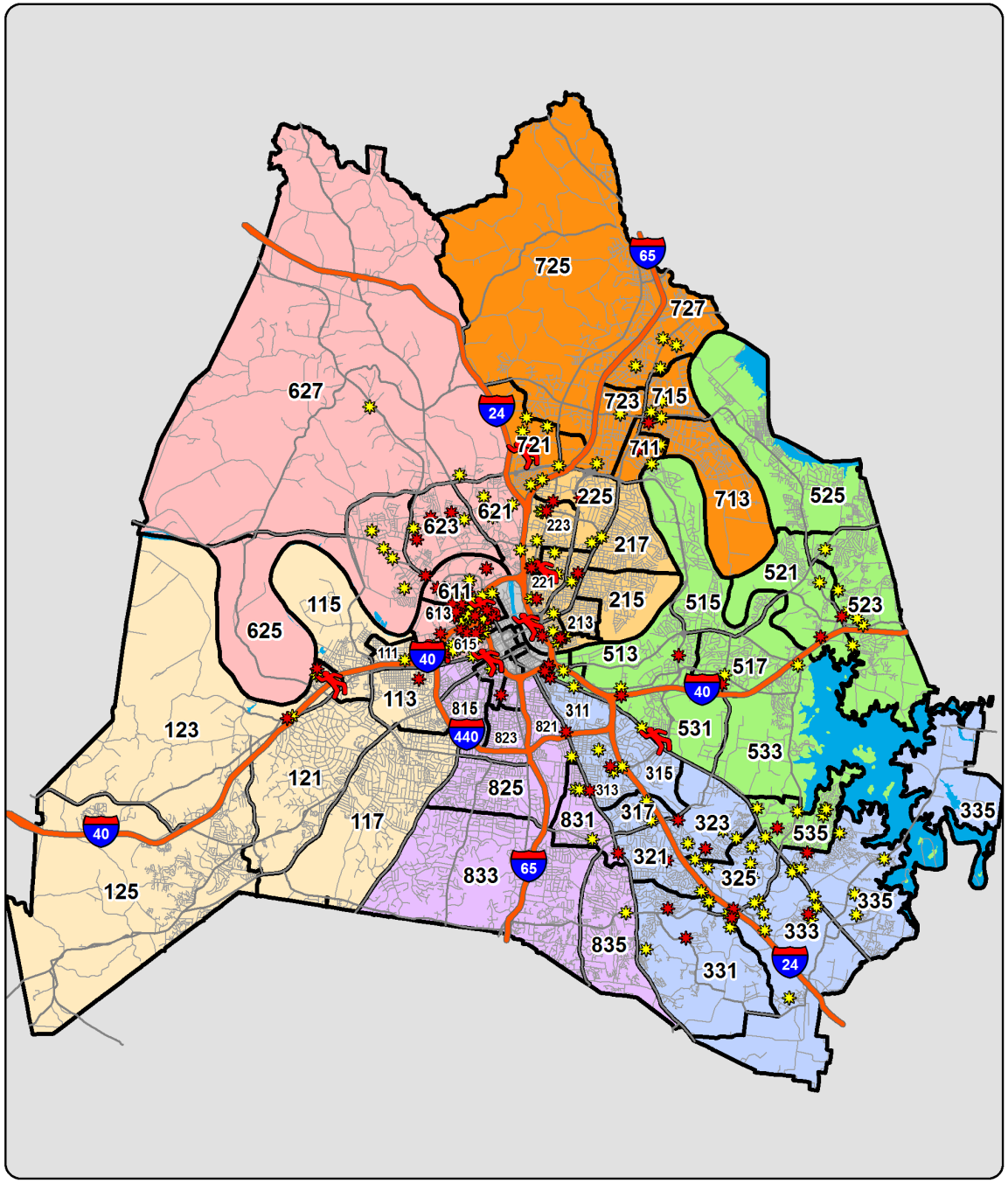

YTD Shootings Gunshot Homicide Gunshot Injury Property Damage Involving Firearm

Sourced from MNPD ARMS on 4/3/2019 9:27:18 AM. The information in this report is sourced from incident reports using UCR definitions and reporting guidelines, based on the date when the crime was reported, and aggregated by incident location. 'Gunshot Homicide / Injury' counts include only violent incidents (homicide, rape, robbery, and aggravated assault) in which one or more victims received a fatal or non-fatal gunshot wound. Suicides, suicide attempts, and accidental shootings are excluded. 'Property Damage' counts include all incidents that (1) include a 'Damage to Property' (NIBRS 290) offense, and (2) list a firearm in the Weapons/Tool' section of the incident report. Unfounded incidents are excluded from these counts. MNPD splits the geography of Davidson County into 1,500+ Reporting Areas (RPA's), ranging in size from 0.003 square miles to 14.9 square miles. The average RPA size is 0.34 square miles.

Gunshot Victims - Countywide (Homicides and Injuries)

Based on date when each incident was reported.

METROPOLITAN POLICE DEPARTMENT
of Nashville and Davidson County

Gunshot Victims (Homicides and Injuries), Annual Totals - Green Line Represents the Previous 15 Year Average

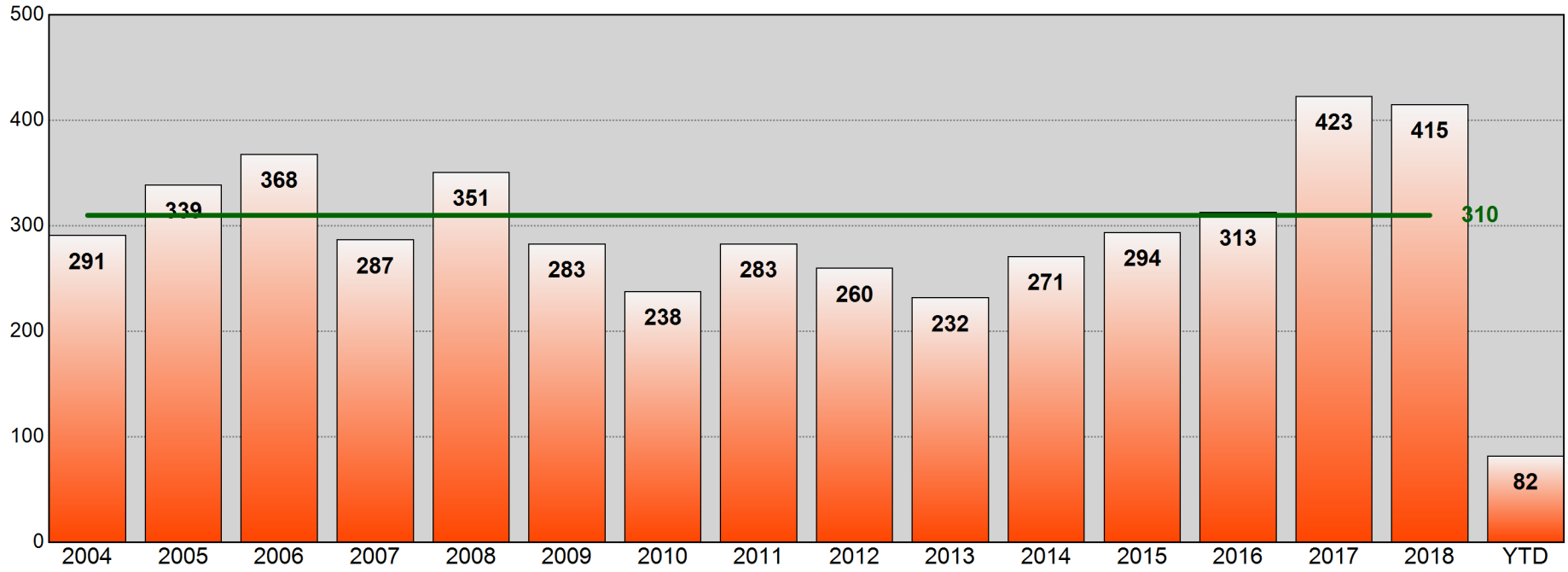

Age of Gunshot Victim
Annual Totals, Past 5 Years

Age	2014	Percent of Total	2015	Percent of Total	2016	Percent of Total	2017	Percent of Total	2018	Percent of Total
0-12	2	0.7%	2	0.7%	3	1.0%	5	1.2%	5	1.2%
13-17	20	7.4%	32	10.9%	27	8.6%	49	11.6%	43	10.4%
18-24	99	36.5%	116	39.5%	96	30.7%	136	32.2%	137	33.0%
25-34	83	30.6%	82	27.9%	89	28.4%	129	30.5%	129	31.1%
35-44	39	14.4%	32	10.9%	52	16.6%	52	12.3%	46	11.1%
45-54	18	6.6%	14	4.8%	24	7.7%	29	6.9%	37	8.9%
55-64	1	0.4%	13	4.4%	12	3.8%	14	3.3%	13	3.1%
65+	3	1.1%	2	0.7%	6	1.9%	5	1.2%	4	1.0%
Unk	6	2.2%	1	0.3%	4	1.3%	4	0.9%	1	0.2%

Age of Gunshot Victim
YTD Comparison

Age	Prior YTD	Percent of Total	YTD	Percent of Total	Change	Percent Change
0-12	4	4.2%	1	1.2%	-3	-75.0%
13-17	12	12.6%	5	6.1%	-7	-58.3%
18-24	27	28.4%	26	31.7%	-1	-3.7%
25-34	29	30.5%	26	31.7%	-3	-10.3%
35-44	12	12.6%	13	15.9%	1	8.3%
45-54	9	9.5%	7	8.5%	-2	-22.2%
55-64	1	1.1%	1	1.2%	0	0.0%
65+	1	1.1%	1	1.2%	0	0.0%
Unk	0	0.0%	2	2.4%	2	-

Information summarized for CompStat week ending 03/30/2019.

Sourced from MNPD ARMS on 4/3/2019 9:27:19 AM. The information in this report is sourced from incident reports using UCR definitions and reporting guidelines, based on report date, aggregated by incident location. Only includes violent incidents (homicide, rape, robbery, and aggravated assault) in which one or more victims received a fatal or non-fatal gunshot wound. Suicides, suicide attempts, and accidental shootings are excluded.

Gunshot Victims (Homicides, Injuries, and Property Damage)

METROPOLITAN POLICE DEPARTMENT
of Nashville and Davidson County

Aggregated by precinct (incident location). Based on date when each incident was reported.

		Rolling Two Week				Rolling Eight Week				YTD				Rolling Twenty-Four Month			
		Prior Week	Last Week	Change	% Change	Prior 4 Weeks	Last 4 Weeks	Change	% Change	Prior YTD	YTD	Change	% Change	Prior 52 Weeks	Last 52 Weeks	Change	% Change
West	Gunshot Homicide	0	0	0	-	0	0	0	-	0	1	1	-	2	6	4	200.0%
	Gunshot Injury	1	0	-1	-100.0%	0	1	1	-	6	5	-1	-16.7%	15	9	-6	-40.0%
	Property Damage	1	0	-1	-100.0%	2	2	0	0.0%	6	6	0	0.0%	38	19	-19	-50.0%
East	Gunshot Homicide	0	0	0	-	0	0	0	-	2	1	-1	-50.0%	19	11	-8	-42.1%
	Gunshot Injury	0	0	0	-	1	1	0	0.0%	11	8	-3	-27.3%	49	46	-3	-6.1%
	Property Damage	0	1	1	-	2	4	2	100.0%	27	16	-11	-40.7%	96	62	-34	-35.4%
South	Gunshot Homicide	0	0	0	-	1	0	-1	-100.0%	5	1	-4	-80.0%	19	17	-2	-10.5%
	Gunshot Injury	5	0	-5	-100.0%	2	5	3	150.0%	16	14	-2	-12.5%	58	55	-3	-5.2%
	Property Damage	2	4	2	100.0%	10	12	2	20.0%	25	36	11	44.0%	132	155	23	17.4%
Central	Gunshot Homicide	0	0	0	-	1	0	-1	-100.0%	0	1	1	-	1	1	0	0.0%
	Gunshot Injury	0	0	0	-	0	1	1	-	1	1	0	0.0%	4	6	2	50.0%
	Property Damage	0	0	0	-	0	0	0	-	1	0	-1	-100.0%	7	7	0	0.0%
Hermitage	Gunshot Homicide	0	0	0	-	0	0	0	-	1	0	-1	-100.0%	11	9	-2	-18.2%
	Gunshot Injury	0	1	1	-	4	5	1	25.0%	11	14	3	27.3%	53	67	14	26.4%
	Property Damage	3	1	-2	-66.7%	5	6	1	20.0%	26	20	-6	-23.1%	114	71	-43	-37.7%
North	Gunshot Homicide	0	0	0	-	2	0	-2	-100.0%	7	2	-5	-71.4%	23	12	-11	-47.8%
	Gunshot Injury	2	2	0	0.0%	10	6	-4	-40.0%	17	25	8	47.1%	97	95	-2	-2.1%
	Property Damage	2	4	2	100.0%	10	9	-1	-10.0%	42	38	-4	-9.5%	171	161	-10	-5.8%
Madison	Gunshot Homicide	0	0	0	-	0	1	1	-	2	1	-1	-50.0%	6	6	0	0.0%
	Gunshot Injury	0	0	0	-	2	0	-2	-100.0%	10	3	-7	-70.0%	43	29	-14	-32.6%
	Property Damage	2	2	0	0.0%	5	9	4	80.0%	25	19	-6	-24.0%	80	80	0	0.0%
Midtown Hills	Gunshot Homicide	0	0	0	-	0	1	1	-	2	1	-1	-50.0%	7	3	-4	-57.1%
	Gunshot Injury	0	0	0	-	2	1	-1	-50.0%	4	4	0	0.0%	27	30	3	11.1%
	Property Damage	0	0	0	-	2	0	-2	-100.0%	2	6	4	200.0%	34	37	3	8.8%
County	Gunshot Homicide	0	0	0	-	4	2	-2	-50.0%	19	8	-11	-57.9%	88	65	-23	-26.1%
	Gunshot Injury	8	3	-5	-62.5%	21	20	-1	-4.8%	76	74	-2	-2.6%	346	337	-9	-2.6%
	Property Damage	10	12	2	20.0%	36	42	6	16.7%	154	141	-13	-8.4%	672	592	-80	-11.9%

Information summarized for CompStat week ending 03/30/2019.

Sourced from MNPD ARMS on 4/3/2019 9:27:19 AM. The information in this report is sourced from incident reports using UCR definitions and reporting guidelines, based on report date, aggregated by incident location. Only includes violent incidents (homicide, rape, robbery, and aggravated assault) in which one or more victims received a fatal or non-fatal gunshot wound. Suicides, suicide attempts, and accidental shootings are excluded.

YTD Gunshot Victims - West Precinct

Gunshot Homicides / Injuries				
Zone	Prior YTD	YTD	Change	Percent Change
111	1	1	0	0.0%
113	0	2	2	-
115	2	0	-2	-100.0%
117	2	0	-2	-100.0%
121	0	0	0	-
123	1	3	2	200.0%
125	0	0	0	-
Total	**6**	**6**	**0**	**0.0%**

Property Damage with Firearm				
Zone	Prior YTD	YTD	Change	Percent Change
111	2	3	1	50.0%
113	0	0	0	-
115	3	0	-3	-100.0%
117	0	0	0	-
121	1	0	-1	-100.0%
123	0	3	3	-
125	0	0	0	-
Total	**6**	**6**	**0**	**0.0%**

Age of Victim - Gunshot Homicides / Injuries						
Age	Prior YTD	Percent of Total	YTD	Percent of Total	Change	Percent Change
0-12	0	0.0%	0	0.0%	0	-
13-17	1	16.7%	1	16.7%	0	0.0%
18-24	3	50.0%	1	16.7%	-2	-66.7%
25-34	1	16.7%	2	33.3%	1	100.0%
35-44	1	16.7%	1	16.7%	0	0.0%
45-54	0	0.0%	0	0.0%	0	-
55-64	0	0.0%	0	0.0%	0	-
65+	0	0.0%	0	0.0%	0	-
Unk	0	0.0%	1	16.7%	1	-

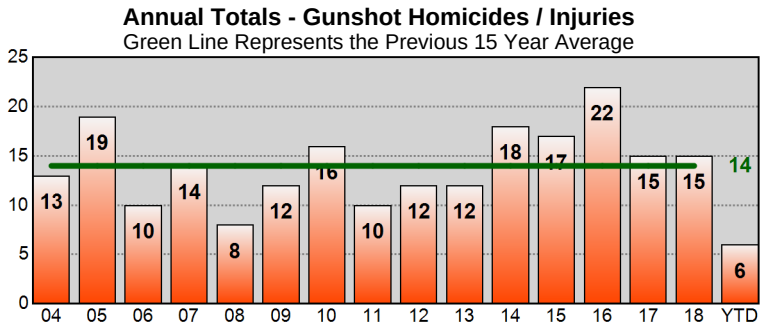

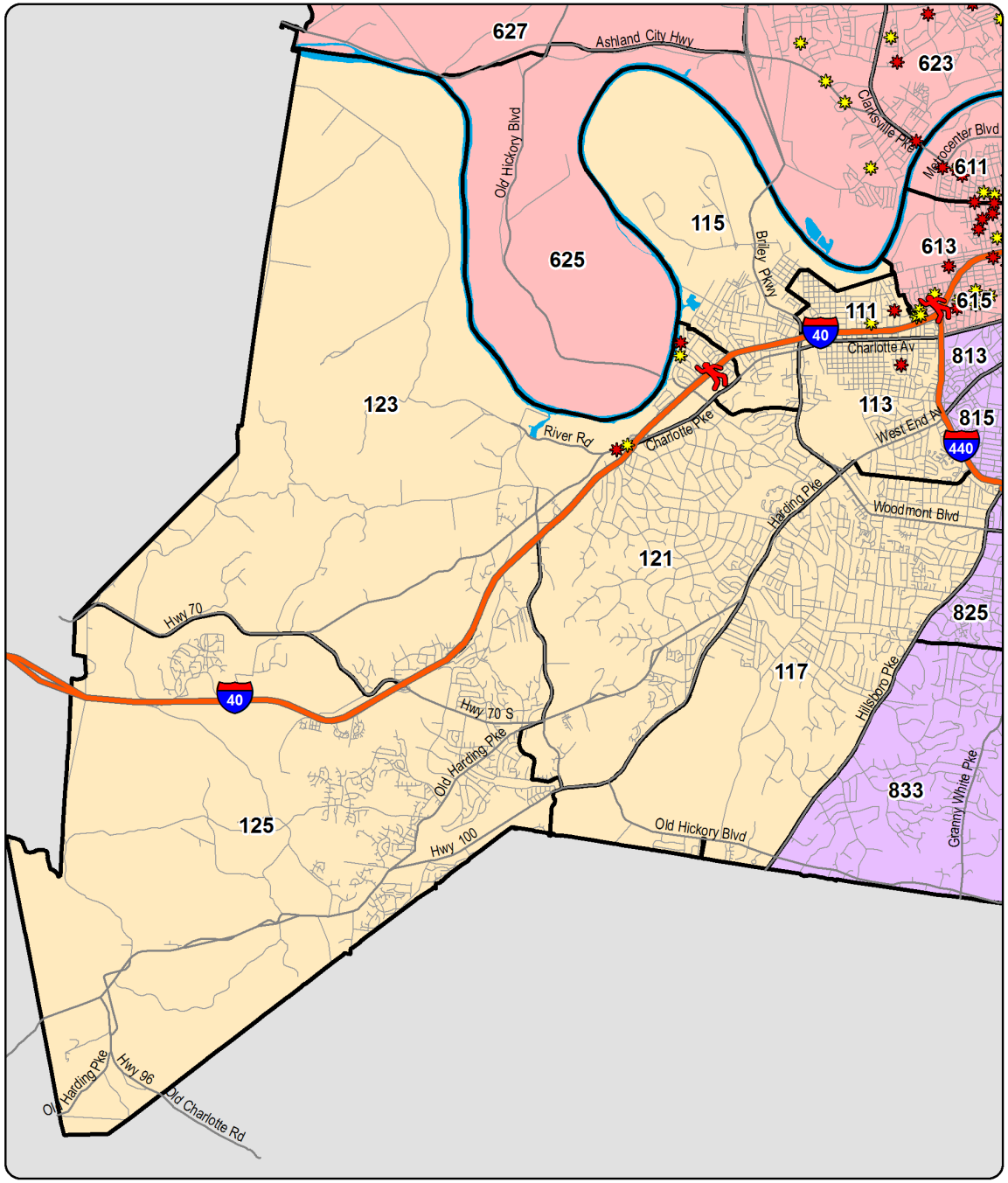

YTD Shootings Gunshot Homicide Gunshot Injury Property Damage Involving Firearm

Sourced from MNPD ARMS on 4/3/2019 9:27:19 AM. The information in this report is sourced from incident reports using UCR definitions and reporting guidelines, based on the date when the crime was reported, and aggregated by incident location. 'Gunshot Homicide / Injury' counts include only violent incidents (homicide, rape, robbery, and aggravated assault) in which one or more victims received a fatal or non-fatal gunshot wound. Suicides, suicide attempts, and accidental shootings are excluded. 'Property Damage' counts include all incidents that (1) include a 'Damage to Property' (NIBRS 290) offense, and (2) list a firearm in the Weapons/Tool' section of the incident report. Unfounded incidents are excluded from these counts.

YTD Gunshot Victims - East Precinct

Gunshot Homicides / Injuries				
Zone	Prior YTD	YTD	Change	Percent Change
211	3	2	-1	-33.3%
213	0	0	0	-
215	2	0	-2	-100.0%
217	0	0	0	-
221	3	2	-1	-33.3%
223	2	3	1	50.0%
225	1	1	0	0.0%
227	2	1	-1	-50.0%
Total	**13**	**9**	**-4**	**-30.8%**

Property Damage with Firearm				
Zone	Prior YTD	YTD	Change	Percent Change
211	5	3	-2	-40.0%
213	0	0	0	-
215	3	0	-3	-100.0%
217	2	1	-1	-50.0%
221	5	3	-2	-40.0%
223	8	5	-3	-37.5%
225	1	2	1	100.0%
227	3	2	-1	-33.3%
Total	**27**	**16**	**-11**	**-40.7%**

Age of Victim - Gunshot Homicides / Injuries						
Age	Prior YTD	Percent of Total	YTD	Percent of Total	Change	Percent Change
0-12	0	0.0%	0	0.0%	0	-
13-17	2	15.4%	0	0.0%	-2	-100.0%
18-24	6	46.2%	2	22.2%	-4	-66.7%
25-34	1	7.7%	3	33.3%	2	200.0%
35-44	3	23.1%	2	22.2%	-1	-33.3%
45-54	1	7.7%	2	22.2%	1	100.0%
55-64	0	0.0%	0	0.0%	0	-
65+	0	0.0%	0	0.0%	0	-

Annual Totals - Gunshot Homicides / Injuries
Green Line Represents the Previous 15 Year Average

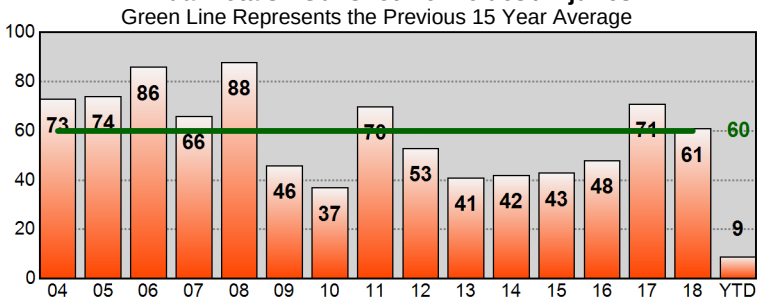

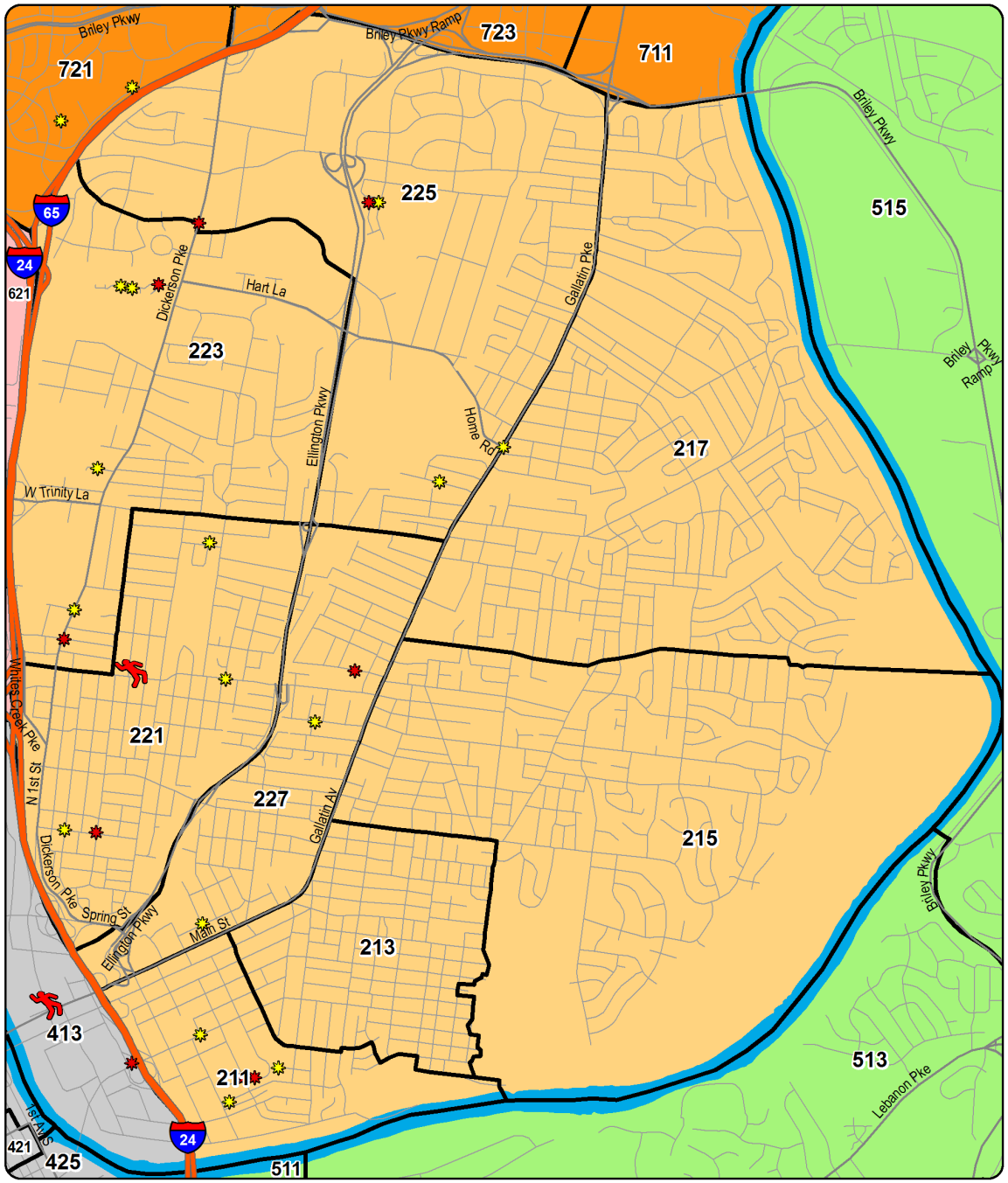

YTD Shootings Gunshot Homicide Gunshot Injury Property Damage Involving Firearm

Sourced from MNPD ARMS on 4/3/2019 9:27:20 AM. The information in this report is sourced from incident reports using UCR definitions and reporting guidelines, based on the date when the crime was reported, and aggregated by incident location. 'Gunshot Homicide / Injury' counts include only violent incidents (homicide, rape, robbery, and aggravated assault) in which one or more victims received a fatal or non-fatal gunshot wound. Suicides, suicide attempts, and accidental shootings are excluded. 'Property Damage' counts include all incidents that (1) include a 'Damage to Property' (NIBRS 290) offense, and (2) list a firearm in the Weapons/Tool' section of the incident report. Unfounded incidents are excluded from these counts.

YTD Gunshot Victims - South Precinct

Gunshot Homicides / Injuries				
Zone	Prior YTD	YTD	Change	Percent Change
311	2	1	-1	-50.0%
313	0	1	1	-
315	2	1	-1	-50.0%
317	0	0	0	-
321	3	1	-2	-66.7%
323	1	2	1	100.0%
325	8	1	-7	-87.5%
331	4	2	-2	-50.0%
333	1	2	1	100.0%
335	0	4	4	-
Total	**21**	**15**	**-6**	**-28.6%**

Property Damage with Firearm				
Zone	Prior YTD	YTD	Change	Percent Change
311	0	0	0	-
313	3	2	-1	-33.3%
315	3	1	-2	-66.7%
317	3	2	-1	-33.3%
321	5	1	-4	-80.0%
323	0	3	3	-
325	5	9	4	80.0%
331	1	4	3	300.0%
333	3	8	5	166.7%
335	2	6	4	200.0%
Total	**25**	**36**	**11**	**44.0%**

Age of Victim - Gunshot Homicides / Injuries						
Age	Prior YTD	Percent of Total	YTD	Percent of Total	Change	Percent Change
0-12	0	0.0%	0	0.0%	0	-
13-17	3	14.3%	1	6.7%	-2	-66.7%
18-24	2	9.5%	5	33.3%	3	150.0%
25-34	10	47.6%	5	33.3%	-5	-50.0%
35-44	3	14.3%	1	6.7%	-2	-66.7%
45-54	3	14.3%	1	6.7%	-2	-66.7%
55-64	0	0.0%	0	0.0%	0	-
65+	0	0.0%	1	6.7%	1	-
Unk	0	0.0%	1	6.7%	1	-

Annual Totals - Gunshot Homicides / Injuries

Green Line Represents the Previous 15 Year Average

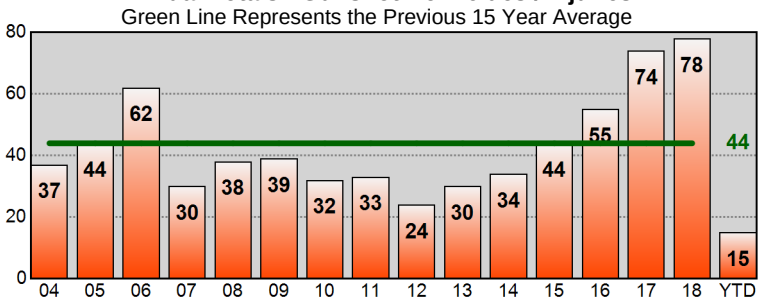

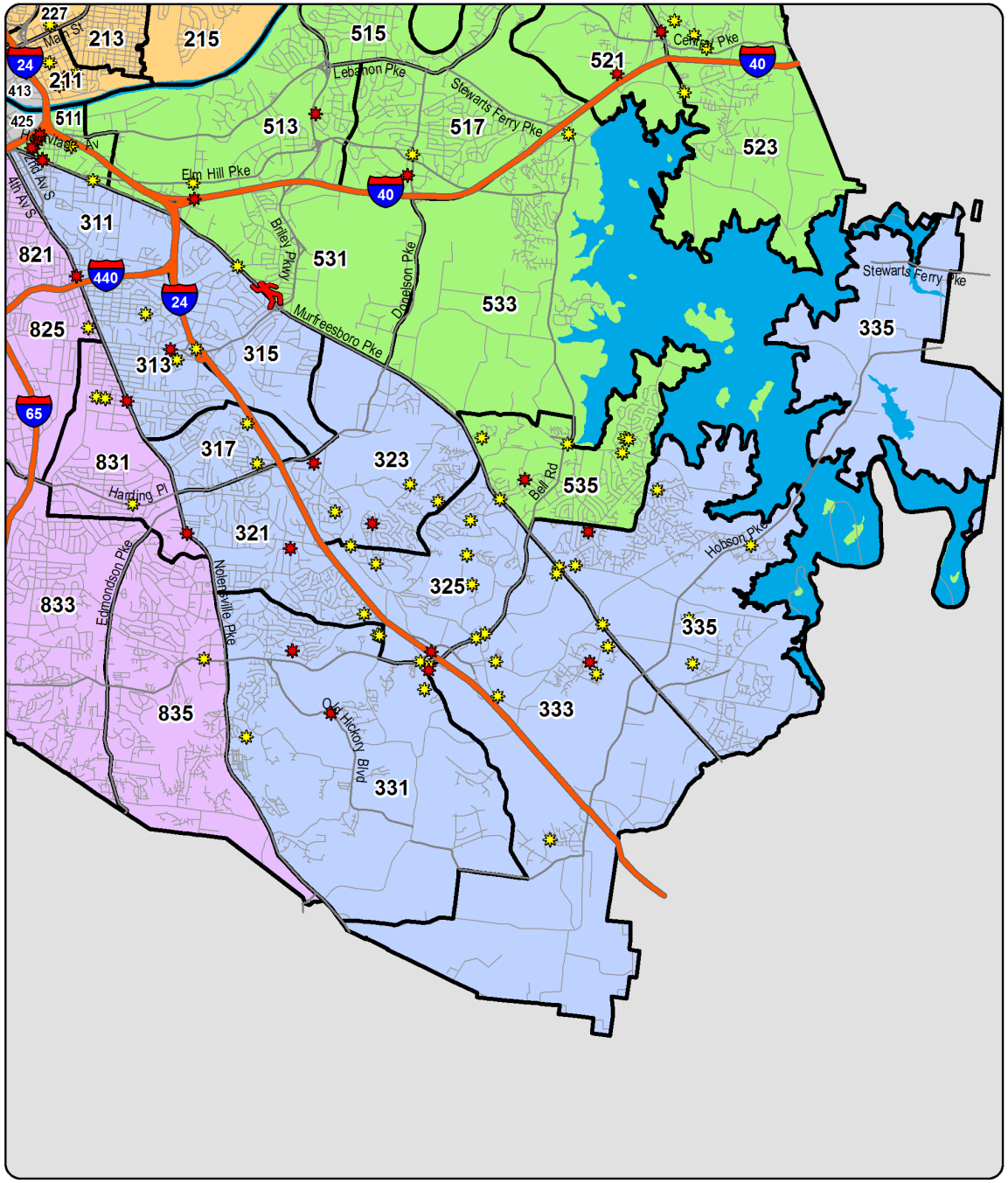

YTD Shootings Gunshot Homicide Gunshot Injury Property Damage Involving Firearm

Sourced from MNPD ARMS on 4/3/2019 9:27:21 AM. The information in this report is sourced from incident reports using UCR definitions and reporting guidelines, based on the date when the crime was reported, and aggregated by incident location. 'Gunshot Homicide / Injury' counts include only violent incidents (homicide, rape, robbery, and aggravated assault) in which one or more victims received a fatal or non-fatal gunshot wound. Suicides, suicide attempts, and accidental shootings are excluded. 'Property Damage' counts include all incidents that (1) include a 'Damage to Property' (NIBRS 290) offense, and (2) list a firearm in the Weapons/Tool' section of the incident report. Unfounded incidents are excluded from these counts.

YTD Gunshot Victims - Central Precinct

Gunshot Homicides / Injuries				
Zone	Prior YTD	YTD	Change	Percent Change
411	0	0	0	-
413	0	2	2	-
415	0	0	0	-
421	0	0	0	-
423	0	0	0	-
425	1	0	-1	-100.0%
Total	**1**	**2**	**1**	**100.0%**

Property Damage with Firearm				
Zone	Prior YTD	YTD	Change	Percent Change
411	1	0	-1	-100.0%
413	0	0	0	-
415	0	0	0	-
421	0	0	0	-
423	0	0	0	-
425	0	0	0	-
Total	**1**	**0**	**-1**	**-100.0%**

Age of Victim - Gunshot Homicides / Injuries						
Age	Prior YTD	Percent of Total	YTD	Percent of Total	Change	Percent Change
0-12	0	0.0%	0	0.0%	0	-
13-17	1	100.0%	0	0.0%	-1	-100.0%
18-24	0	0.0%	0	0.0%	0	-
25-34	0	0.0%	0	0.0%	0	-
35-44	0	0.0%	2	100.0%	2	-
45-54	0	0.0%	0	0.0%	0	-
55-64	0	0.0%	0	0.0%	0	-
65+	0	0.0%	0	0.0%	0	-

Annual Totals - Gunshot Homicides / Injuries

Green Line Represents the Previous 15 Year Average

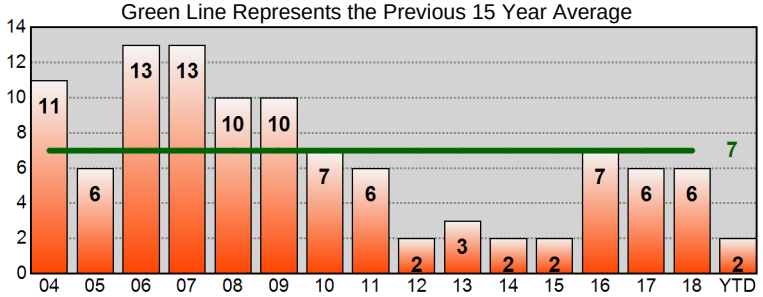

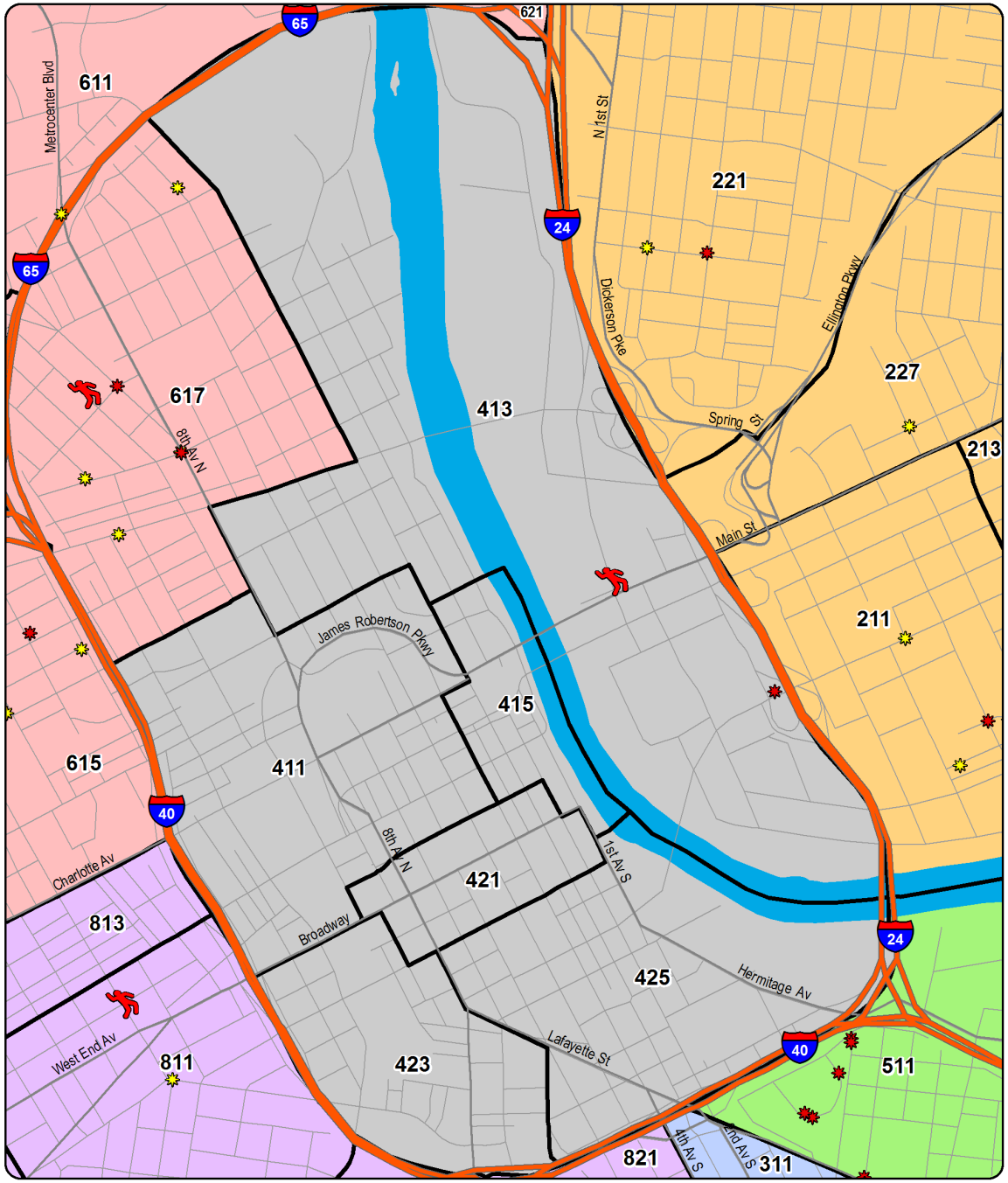

YTD Shootings Gunshot Homicide Gunshot Injury Property Damage Involving Firearm

Sourced from MNPD ARMS on 4/3/2019 9:27:22 AM. The information in this report is sourced from incident reports using UCR definitions and reporting guidelines, based on the date when the crime was reported, and aggregated by incident location. 'Gunshot Homicide / Injury' counts include only violent incidents (homicide, rape, robbery, and aggravated assault) in which one or more victims received a fatal or non-fatal gunshot wound. Suicides, suicide attempts, and accidental shootings are excluded. 'Property Damage' counts include all incidents that (1) include a 'Damage to Property' (NIBRS 290) offense, and (2) list a firearm in the Weapons/Tool' section of the incident report. Unfounded incidents are excluded from these counts.

YTD Gunshot Victims - Hermitage Precinct

Gunshot Homicides / Injuries

Zone	Prior YTD	YTD	Change	Percent Change
511	4	8	4	100.0%
513	0	2	2	-
515	0	0	0	-
517	0	1	1	-
521	0	1	1	-
523	4	1	-3	-75.0%
525	0	0	0	-
531	1	0	-1	-100.0%
533	2	0	-2	-100.0%
535	1	1	0	0.0%
Total	**12**	**14**	**2**	**16.7%**

Property Damage with Firearm

Zone	Prior YTD	YTD	Change	Percent Change
511	7	2	-5	-71.4%
513	2	1	-1	-50.0%
515	1	1	0	0.0%
517	0	1	1	-
521	1	1	0	0.0%
523	2	6	4	200.0%
525	5	0	-5	-100.0%
531	5	1	-4	-80.0%
533	0	2	2	-
535	3	5	2	66.7%
Total	**26**	**20**	**-6**	**-23.1%**

Age of Victim - Gunshot Homicides / Injuries

Age	Prior YTD	Percent of Total	YTD	Percent of Total	Change	Percent Change
0-12	0	0.0%	0	0.0%	0	-
13-17	1	8.3%	0	0.0%	-1	-100.0%
18-24	8	66.7%	6	42.9%	-2	-25.0%
25-34	2	16.7%	4	28.6%	2	100.0%
35-44	1	8.3%	4	28.6%	3	300.0%
45-54	0	0.0%	0	0.0%	0	-
55-64	0	0.0%	0	0.0%	0	-
65+	0	0.0%	0	0.0%	0	-

Annual Totals - Gunshot Homicides / Injuries

Green Line Represents the Previous 15 Year Average

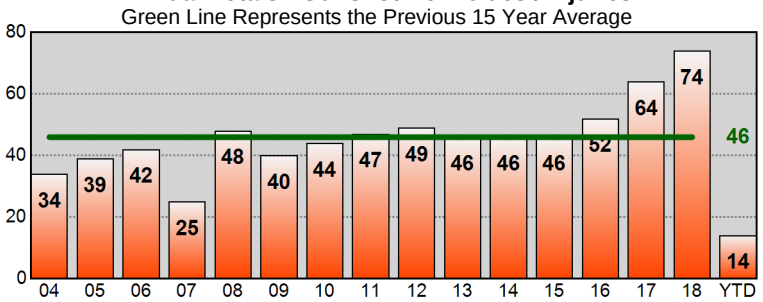

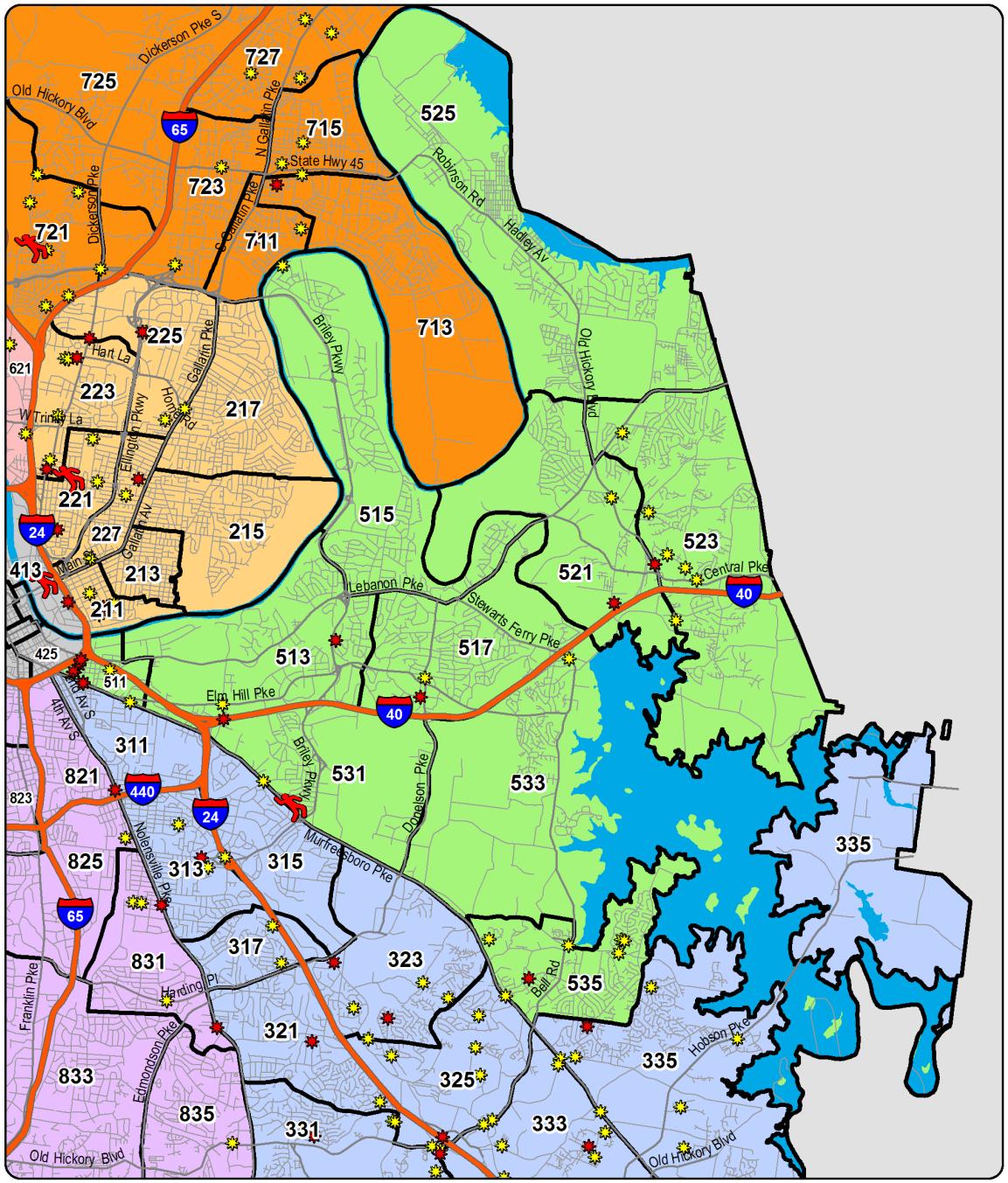

YTD Shootings Gunshot Homicide Gunshot Injury Property Damage Involving Firearm

Sourced from MNPD ARMS on 4/3/2019 9:27:22 AM. The information in this report is sourced from incident reports using UCR definitions and reporting guidelines, based on the date when the crime was reported, and aggregated by incident location. 'Gunshot Homicide / Injury' counts include only violent incidents (homicide, rape, robbery, and aggravated assault) in which one or more victims received a fatal or non-fatal gunshot wound. Suicides, suicide attempts, and accidental shootings are excluded. 'Property Damage' counts include all incidents that (1) include a 'Damage to Property' (NIBRS 290) offense, and (2) list a firearm in the Weapons/Tool' section of the incident report. Unfounded incidents are excluded from these counts.

YTD Gunshot Victims - North Precinct

Gunshot Homicides / Injuries				
Zone	Prior YTD	YTD	Change	Percent Change
611	6	6	0	0.0%
613	7	7	0	0.0%
615	6	5	-1	-16.7%
617	1	3	2	200.0%
621	2	0	-2	-100.0%
623	1	6	5	500.0%
625	1	0	-1	-100.0%
627	0	0	0	-
Total	**24**	**27**	**3**	**12.5%**

Property Damage with Firearm				
Zone	Prior YTD	YTD	Change	Percent Change
611	7	8	1	14.3%
613	10	7	-3	-30.0%
615	3	7	4	133.3%
617	1	4	3	300.0%
621	7	4	-3	-42.9%
623	5	2	-3	-60.0%
625	4	4	0	0.0%
627	5	2	-3	-60.0%
Total	**42**	**38**	**-4**	**-9.5%**

Age of Victim - Gunshot Homicides / Injuries						
Age	Prior YTD	Percent of Total	YTD	Percent of Total	Change	Percent Change
0-12	3	12.5%	1	3.7%	-2	-66.7%
13-17	3	12.5%	2	7.4%	-1	-33.3%
18-24	6	25.0%	10	37.0%	4	66.7%
25-34	6	25.0%	9	33.3%	3	50.0%
35-44	2	8.3%	1	3.7%	-1	-50.0%
45-54	3	12.5%	3	11.1%	0	0.0%
55-64	0	0.0%	1	3.7%	1	-
65+	1	4.2%	0	0.0%	-1	-100.0%

Annual Totals - Gunshot Homicides / Injuries

Green Line Represents the Previous 15 Year Average

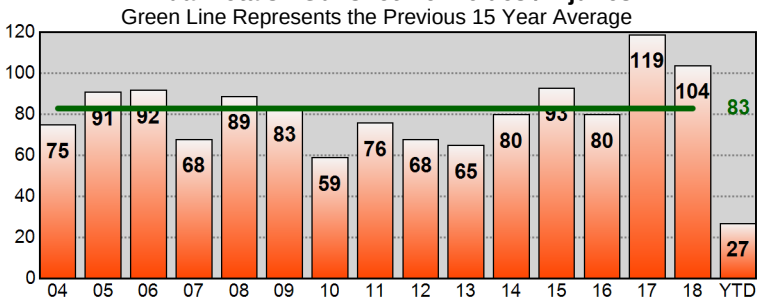

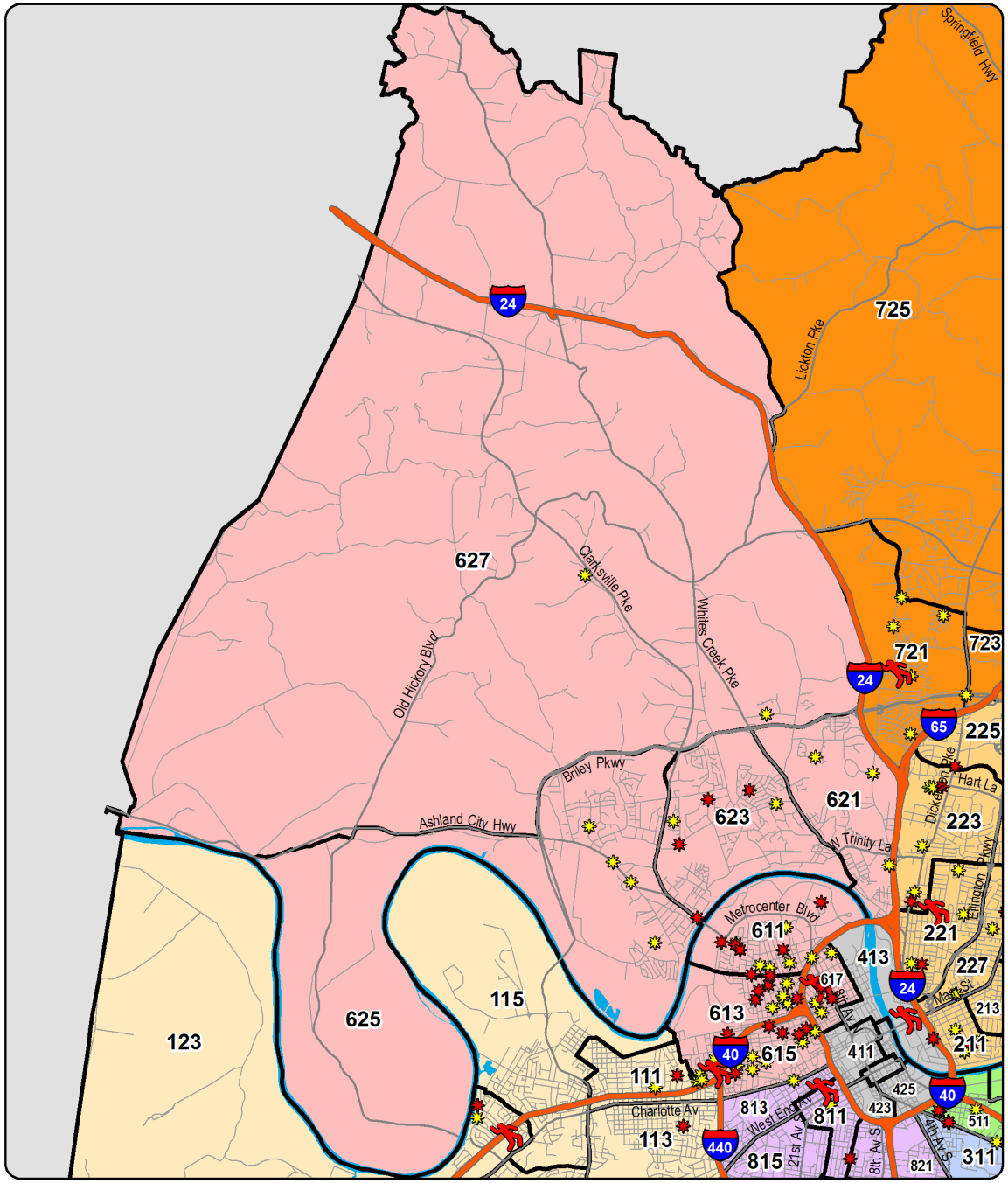

YTD Shootings Gunshot Homicide Gunshot Injury Property Damage Involving Firearm

Sourced from MNPD ARMS on 4/3/2019 9:27:22 AM. The information in this report is sourced from incident reports using UCR definitions and reporting guidelines, based on the date when the crime was reported, and aggregated by incident location. 'Gunshot Homicide / Injury' counts include only violent incidents (homicide, rape, robbery, and aggravated assault) in which one or more victims received a fatal or non-fatal gunshot wound. Suicides, suicide attempts, and accidental shootings are excluded. 'Property Damage' counts include all incidents that (1) include a 'Damage to Property' (NIBRS 290) offense, and (2) list a firearm in the Weapons/Tool' section of the incident report. Unfounded incidents are excluded from these counts.

YTD Gunshot Victims - Madison Precinct

Gunshot Homicides / Injuries

Zone	Prior YTD	YTD	Change	Percent Change
711	1	2	1	100.0%
713	0	1	1	-
715	3	0	-3	-100.0%
721	3	1	-2	-66.7%
723	0	0	0	-
725	5	0	-5	-100.0%
727	0	0	0	-
Total	**12**	**4**	**-8**	**-66.7%**

Property Damage with Firearm

Zone	Prior YTD	YTD	Change	Percent Change
711	1	1	0	0.0%
713	2	1	-1	-50.0%
715	2	2	0	0.0%
721	14	6	-8	-57.1%
723	0	2	2	-
725	3	1	-2	-66.7%
727	3	6	3	100.0%
Total	**25**	**19**	**-6**	**-24.0%**

Age of Victim - Gunshot Homicides / Injuries

Age	Prior YTD	Percent of Total	YTD	Percent of Total	Change	Percent Change
0-12	1	8.3%	0	0.0%	-1	-100.0%
13-17	1	8.3%	1	25.0%	0	0.0%
18-24	1	8.3%	1	25.0%	0	0.0%
25-34	6	50.0%	0	0.0%	-6	-100.0%
35-44	1	8.3%	2	50.0%	1	100.0%
45-54	1	8.3%	0	0.0%	-1	-100.0%
55-64	1	8.3%	0	0.0%	-1	-100.0%
65+	0	0.0%	0	0.0%	0	-

Annual Totals - Gunshot Homicides / Injuries

Green Line Represents the Previous 15 Year Average

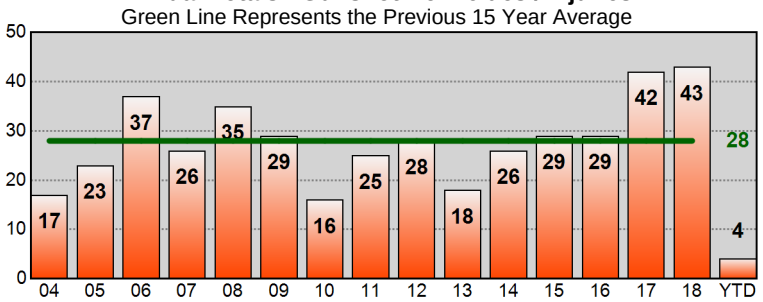

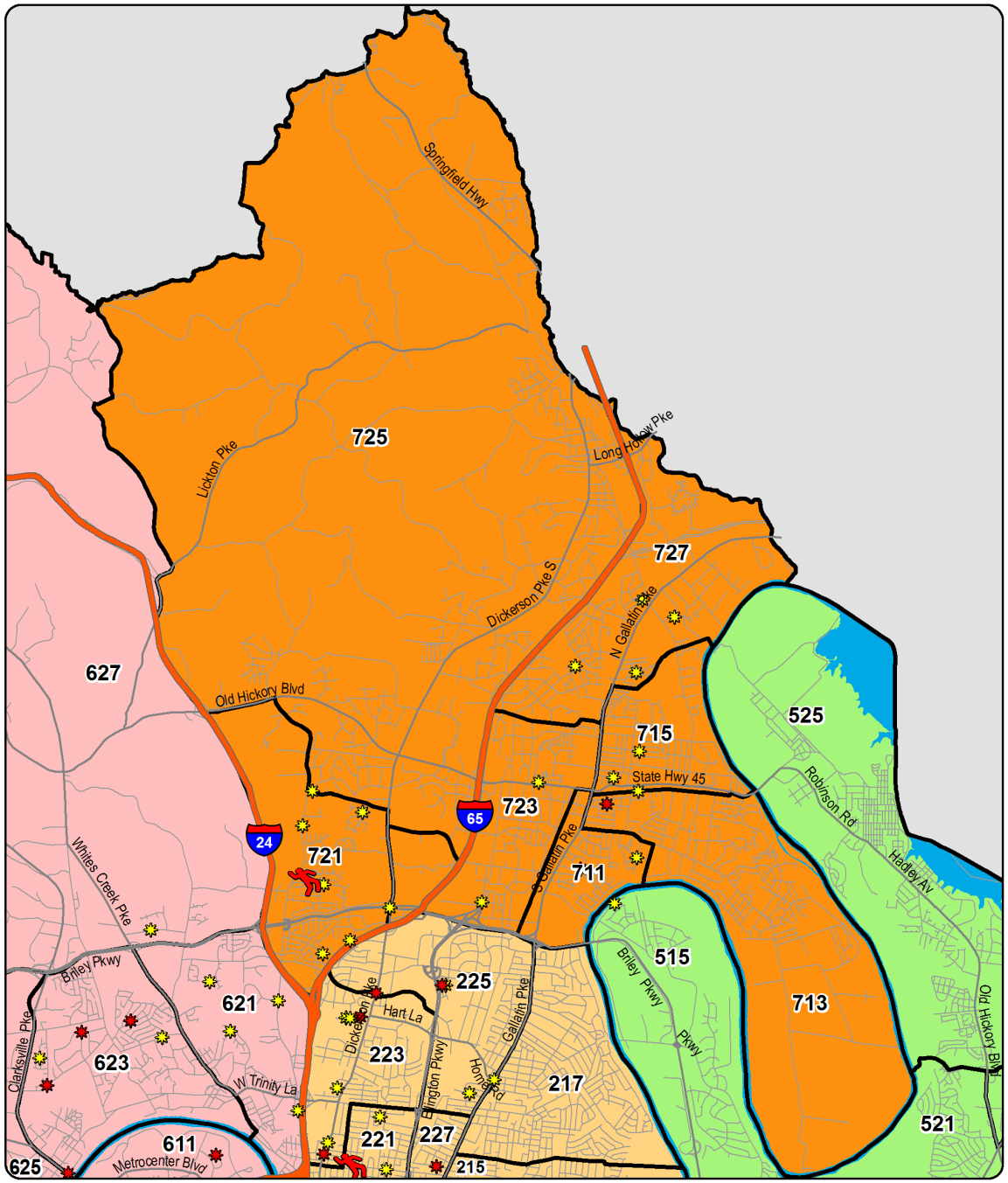

YTD Shootings Gunshot Homicide Gunshot Injury Property Damage Involving Firearm

Sourced from MNPD ARMS on 4/3/2019 9:27:24 AM. The information in this report is sourced from incident reports using UCR definitions and reporting guidelines, based on the date when the crime was reported, and aggregated by incident location. 'Gunshot Homicide / Injury' counts include only violent incidents (homicide, rape, robbery, and aggravated assault) in which one or more victims received a fatal or non-fatal gunshot wound. Suicides, suicide attempts, and accidental shootings are excluded. 'Property Damage' counts include all incidents that (1) include a 'Damage to Property' (NIBRS 290) offense, and (2) list a firearm in the Weapons/Tool' section of the incident report. Unfounded incidents are excluded from these counts.

YTD Gunshot Victims - Midtown Hills Precinct

Gunshot Homicides / Injuries				
Zone	Prior YTD	YTD	Change	Percent Change
811	2	1	-1	-50.0%
813	0	0	0	-
815	0	0	0	-
821	0	2	2	-
823	0	0	0	-
825	1	0	-1	-100.0%
831	1	2	1	100.0%
833	1	0	-1	-100.0%
835	1	0	-1	-100.0%
Total	**6**	**5**	**-1**	**-16.7%**

Property Damage with Firearm				
Zone	Prior YTD	YTD	Change	Percent Change
811	1	1	0	0.0%
813	0	0	0	-
815	0	0	0	-
821	0	0	0	-
823	0	0	0	-
825	0	1	1	-
831	0	3	3	-
833	0	0	0	-
835	1	1	0	0.0%
Total	**2**	**6**	**4**	**200.0%**

Age of Victim - Gunshot Homicides / Injuries						
Age	Prior YTD	Percent of Total	YTD	Percent of Total	Change	Percent Change
0-12	0	0.0%	0	0.0%	0	-
13-17	0	0.0%	0	0.0%	0	-
18-24	1	16.7%	1	20.0%	0	0.0%
25-34	3	50.0%	3	60.0%	0	0.0%
35-44	1	16.7%	0	0.0%	-1	-100.0%
45-54	1	16.7%	1	20.0%	0	0.0%
55-64	0	0.0%	0	0.0%	0	-
65+	0	0.0%	0	0.0%	0	-

Annual Totals - Gunshot Homicides / Injuries

Green Line Represents the Previous 15 Year Average

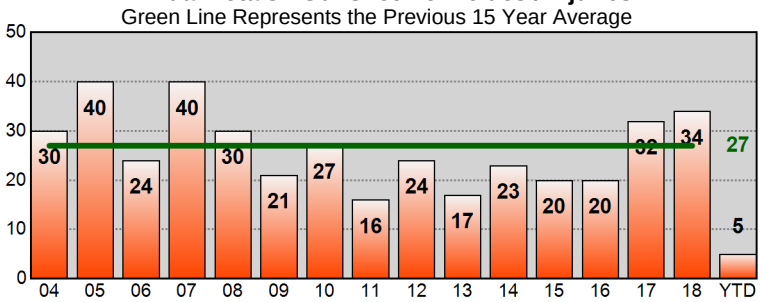

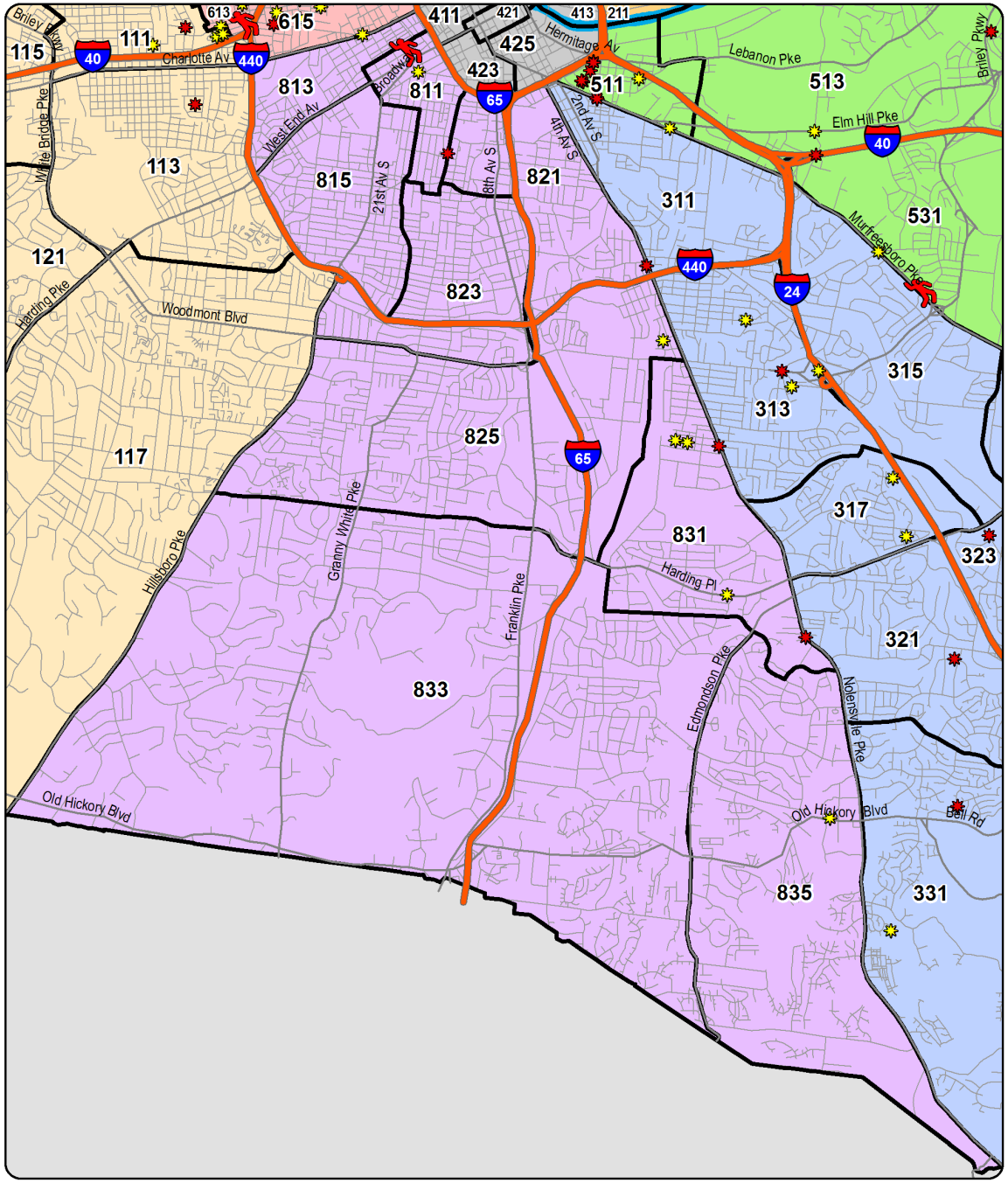

YTD Shootings Gunshot Homicide Gunshot Injury Property Damage Involving Firearm

Sourced from MNPD ARMS on 4/3/2019 9:27:25 AM. The information in this report is sourced from incident reports using UCR definitions and reporting guidelines, based on the date when the crime was reported, and aggregated by incident location. 'Gunshot Homicide / Injury' counts include only violent incidents (homicide, rape, robbery, and aggravated assault) in which one or more victims received a fatal or non-fatal gunshot wound. Suicides, suicide attempts, and accidental shootings are excluded. 'Property Damage' counts include all incidents that (1) include a 'Damage to Property' (NIBRS 290) offense, and (2) list a firearm in the Weapons/Tool' section of the incident report. Unfounded incidents are excluded from these counts.

West Precinct - Burglary and Theft from Vehicle Counts for the Past Two Weeks

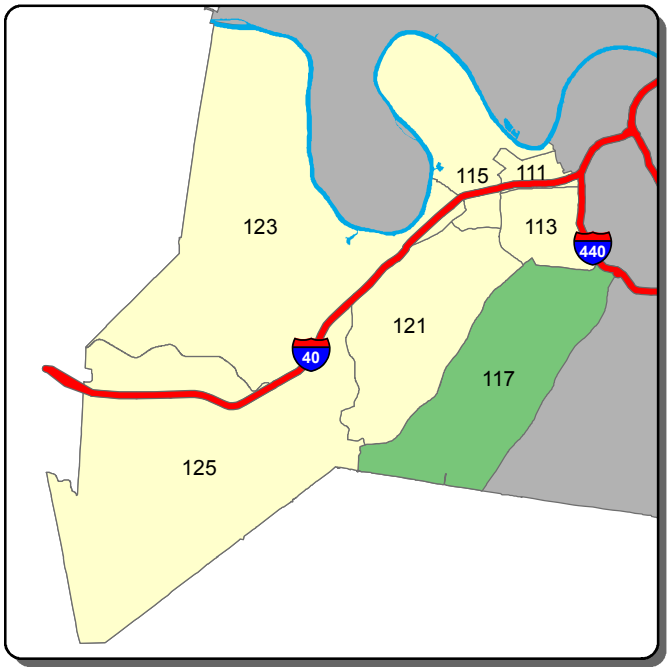

Burglary - A Shift

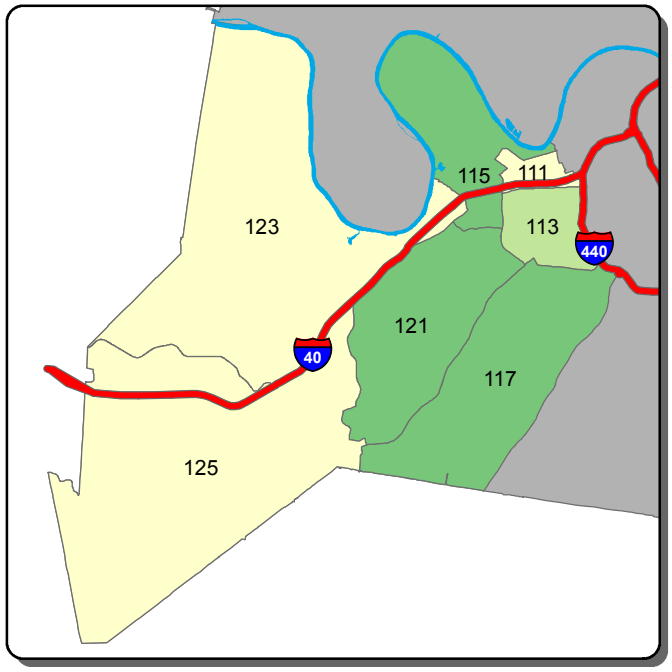

Burglary - B Shift

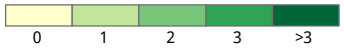

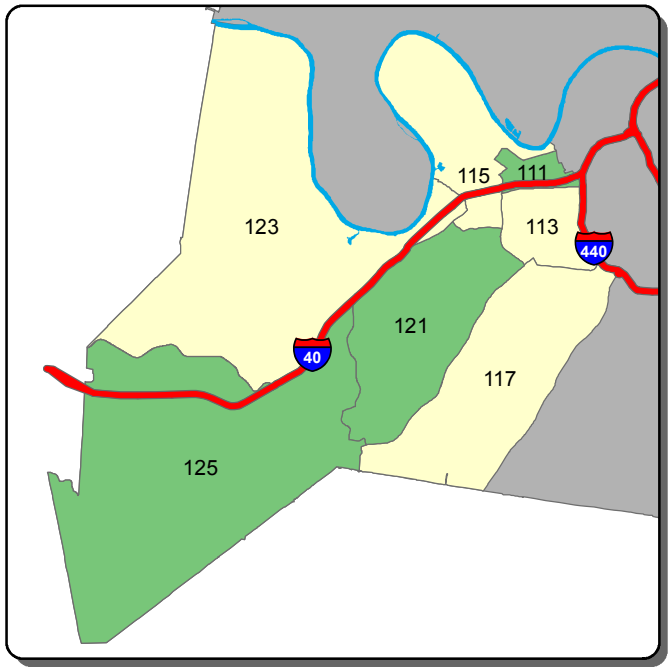

Burglary - C Shift

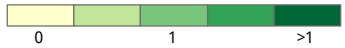

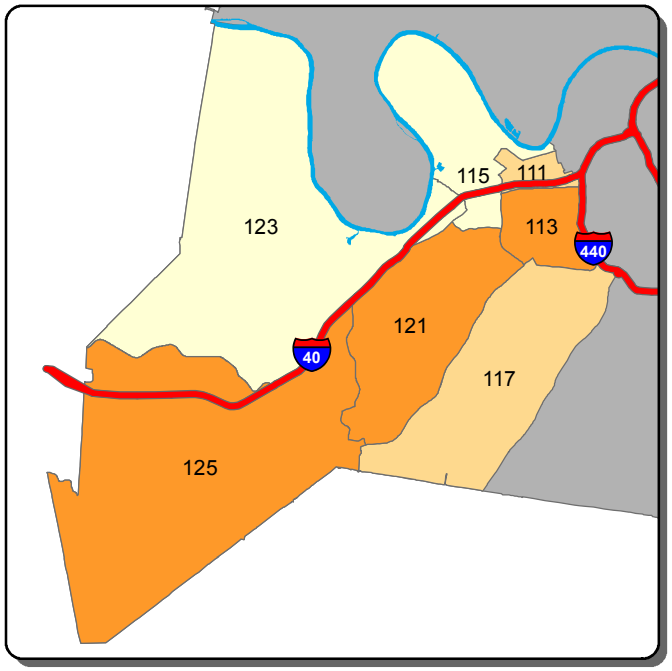

Theft from Vehicle - A Shift

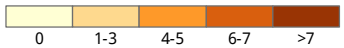

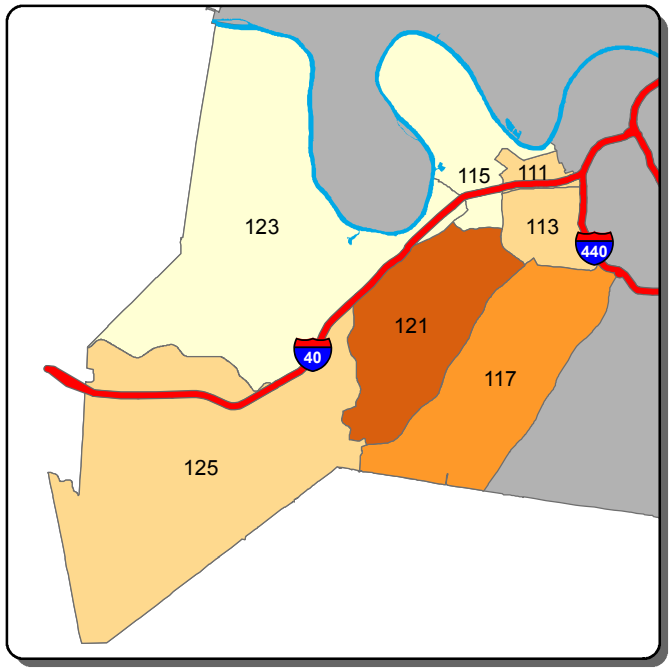

Theft from Vehicle - B Shift

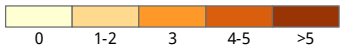

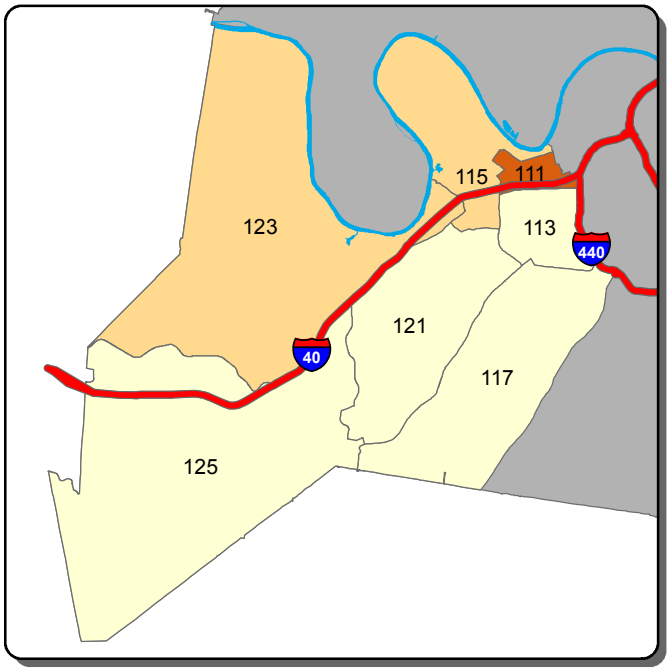

Theft from Vehicle - C Shift

Information summarized for CompStat week ending 3/30/2019

Sourced from MNPD ARMS on 4/3/2019. Data taken from incident reports using Uniform Crime Reporting definitions and guidelines, based on the date and time when the inicident was reported. 'A, B, and C Shift' refer to the following time periods: A Shift = 0700 - 1500; B Shift = 1500 - 2300; C Shift = 2300 - 0700.

West Precinct - Aggravated Assault and Self Initiated CAD Counts for the Past Two Weeks

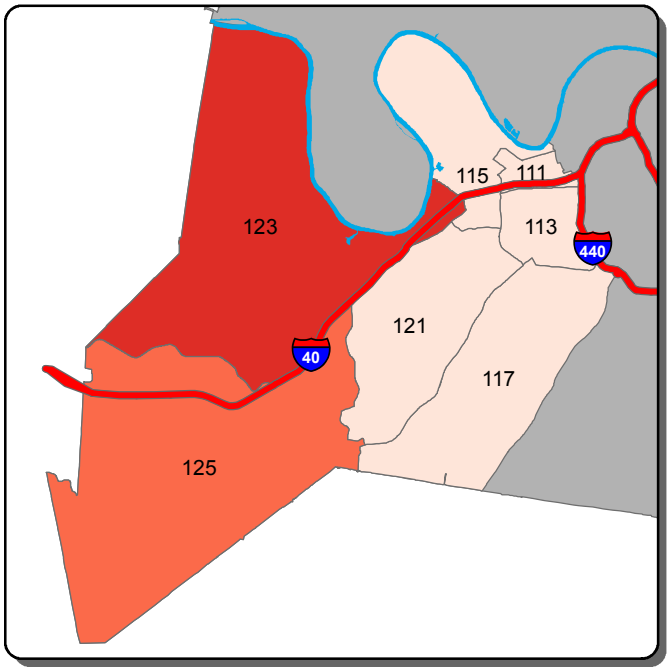

Aggravated Assault - A Shift

0 1 2 >2

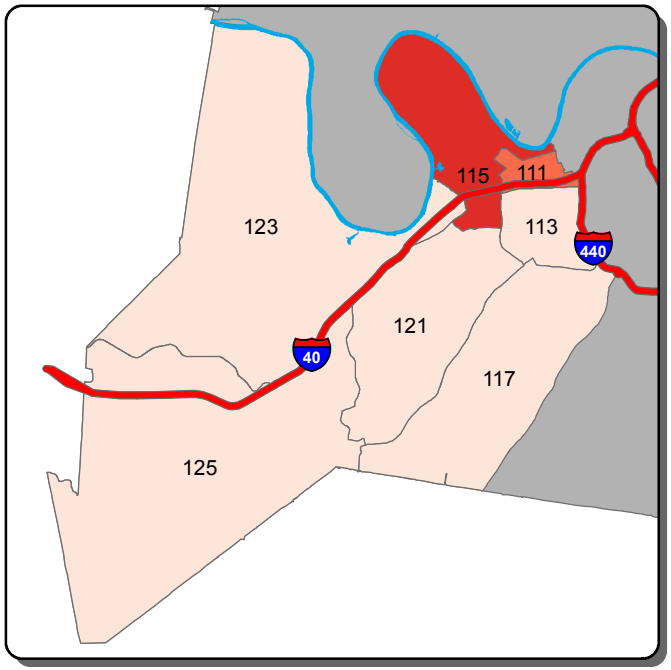

Aggravated Assault - B Shift

0 1 2 >2

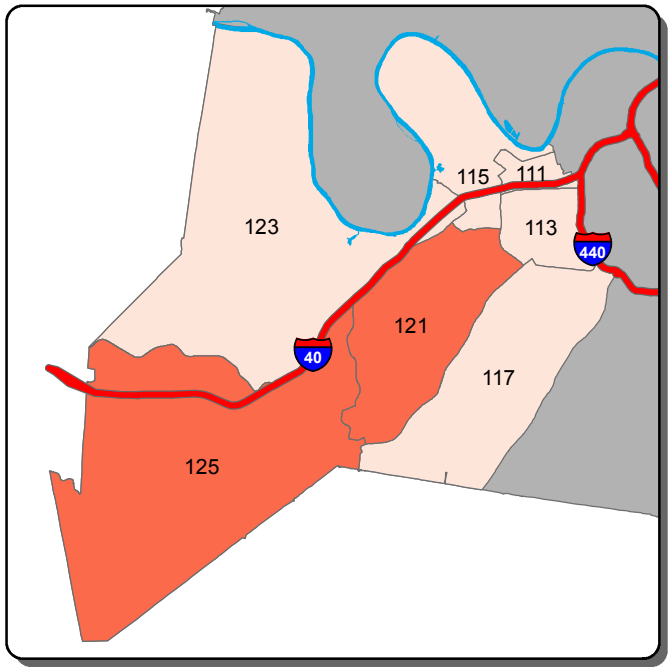

Aggravated Assault - C Shift

0 1 >1

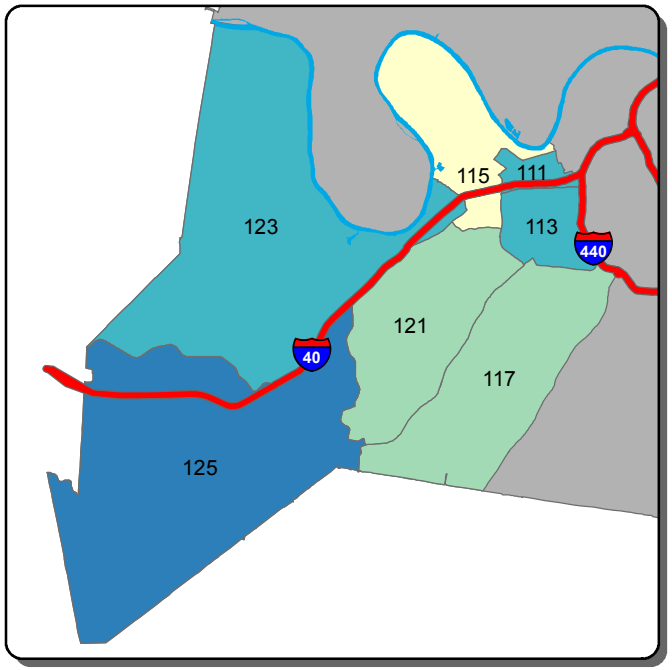

Self Initiated CAD - A Shift

0-107 108-287 288-467 468-647 >647

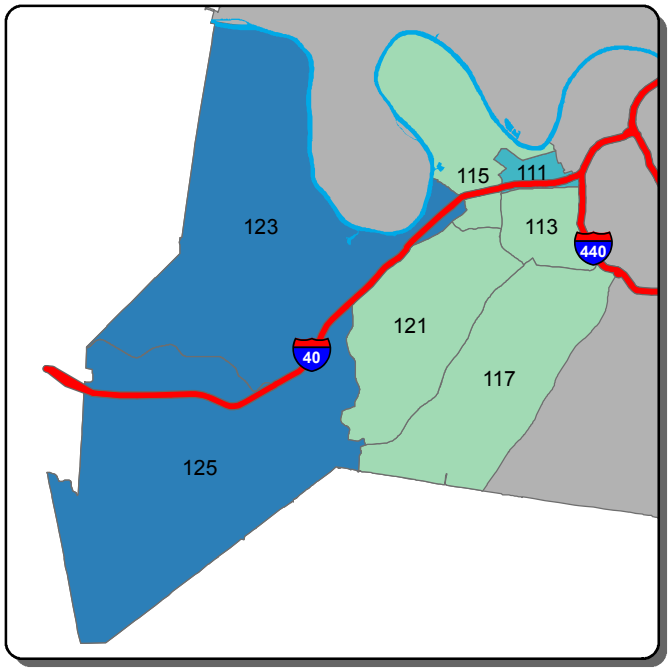

Self Initiated CAD - B Shift

0-46 47-165 166-283 284-401 >401

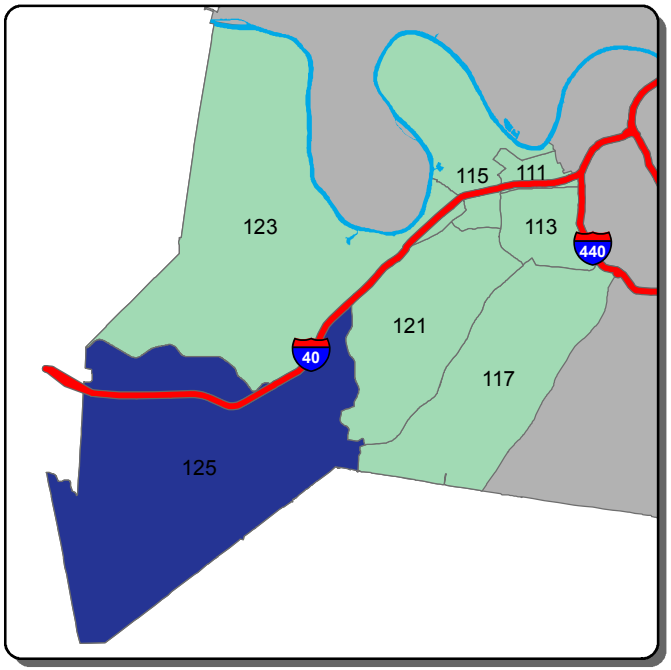

Self Initiated CAD - C Shift

0-107 108-490 491-873 874-1256 >1256

Information summarized for CompStat week ending 3/30/2019

Sourced from MNPD ARMS on 4/3/2019. Data taken from incident reports using Uniform Crime Reporting definitions and guidelines, based on the date and time when the inicident was reported. 'A, B, and C Shift' refer to the following time periods: A Shift = 0700 - 1500; B Shift = 1500 - 2300; C Shift = 2300 - 0700.

East Precinct - Burglary and Theft from Vehicle Counts for the Past Two Weeks

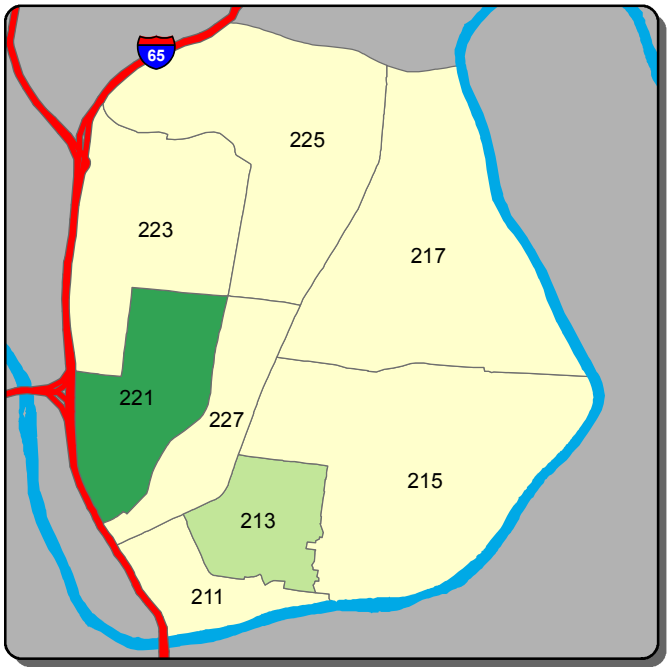

Burglary - A Shift

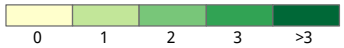

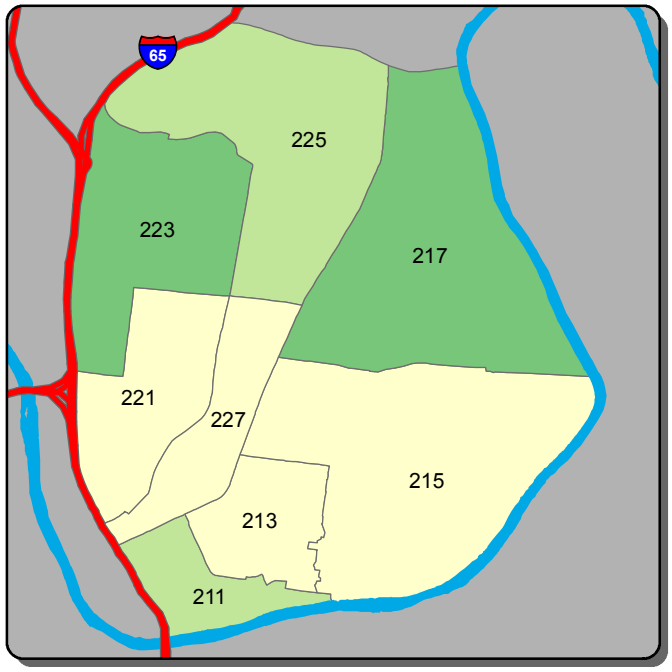

Burglary - B Shift

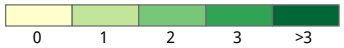

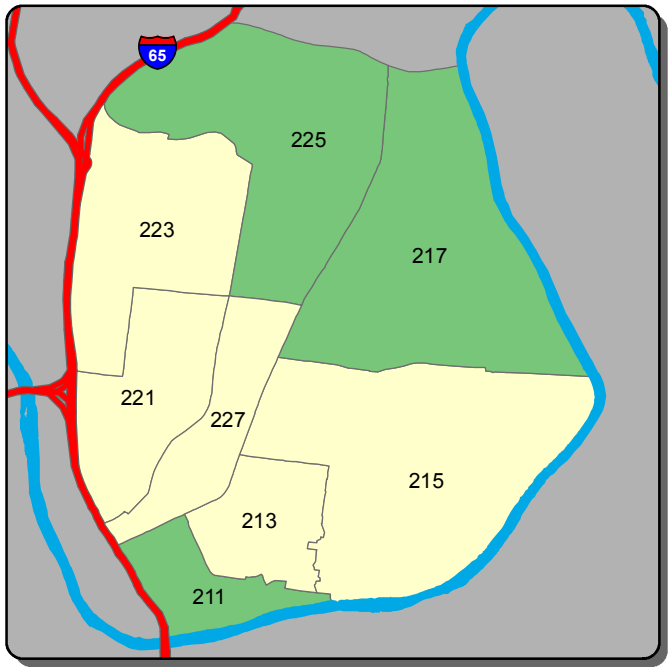

Burglary - C Shift

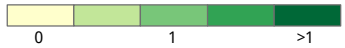

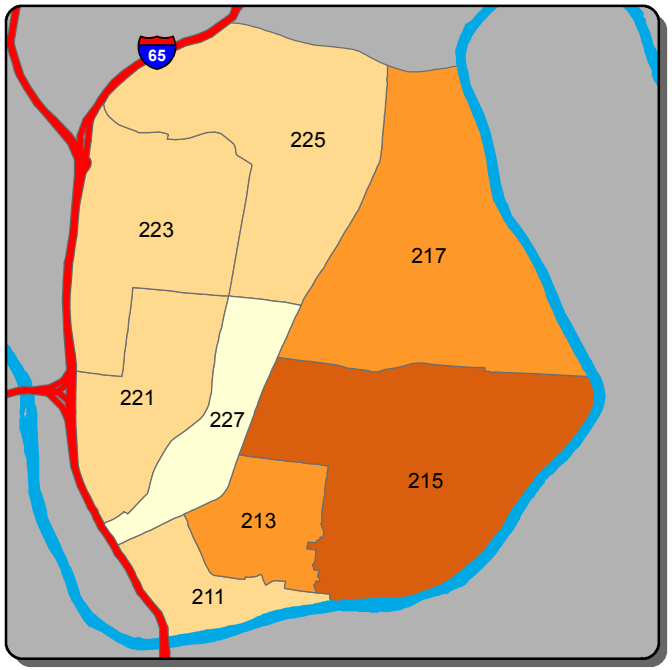

Theft from Vehicle - A Shift

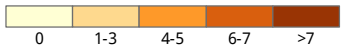

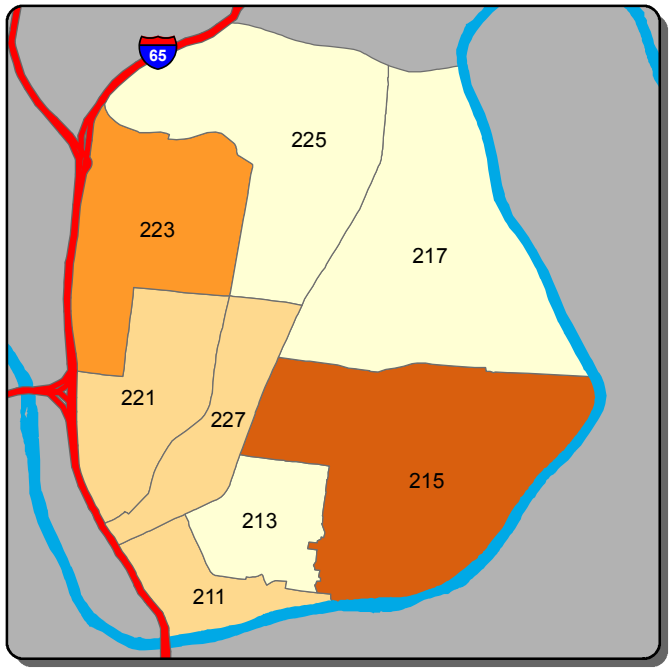

Theft from Vehicle - B Shift

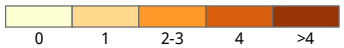

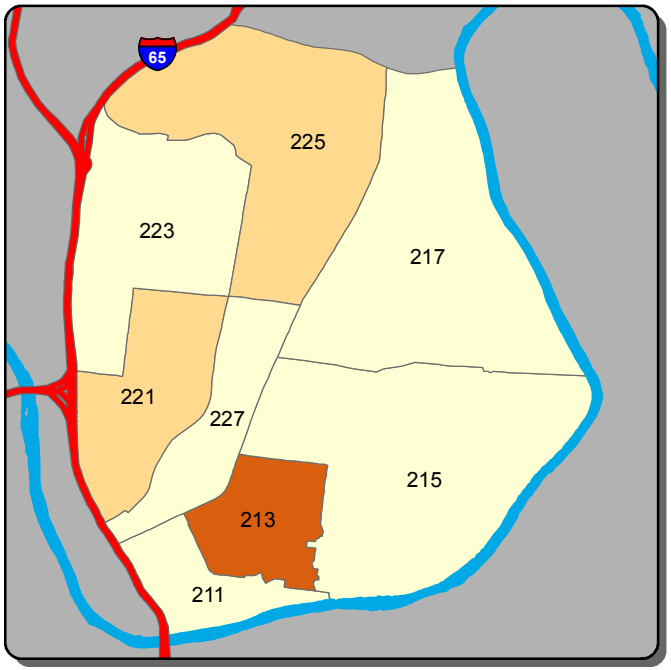

Theft from Vehicle - C Shift

Information summarized for CompStat week ending 3/30/2019

Sourced from MNPD ARMS on 4/3/2019. Data taken from incident reports using Uniform Crime Reporting definitions and guidelines, based on the date and time when the inicident was reported. 'A, B, and C Shift' refer to the following time periods: A Shift = 0700 - 1500; B Shift = 1500 - 2300; C Shift = 2300 - 0700.

East Precinct - Aggravated Assault and Self Initiated CAD Counts for the Past Two Weeks

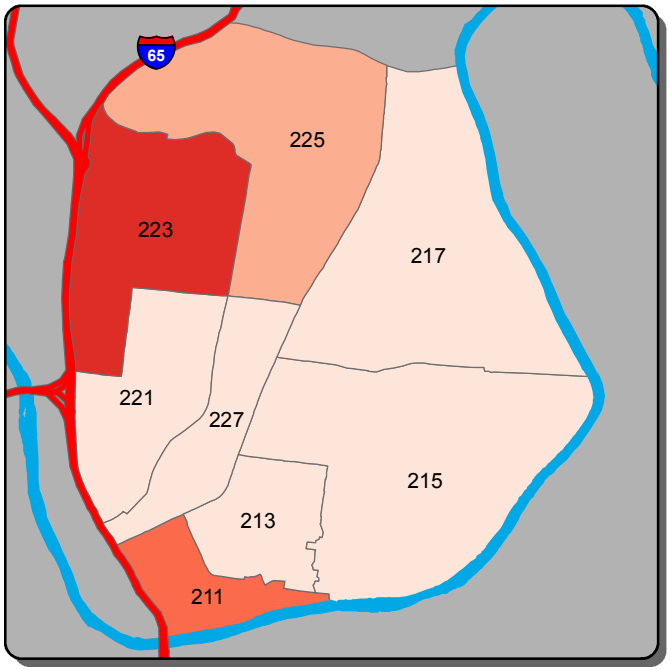

Aggravated Assault - A Shift

0 | 1 | 2-3 | 4 | >4

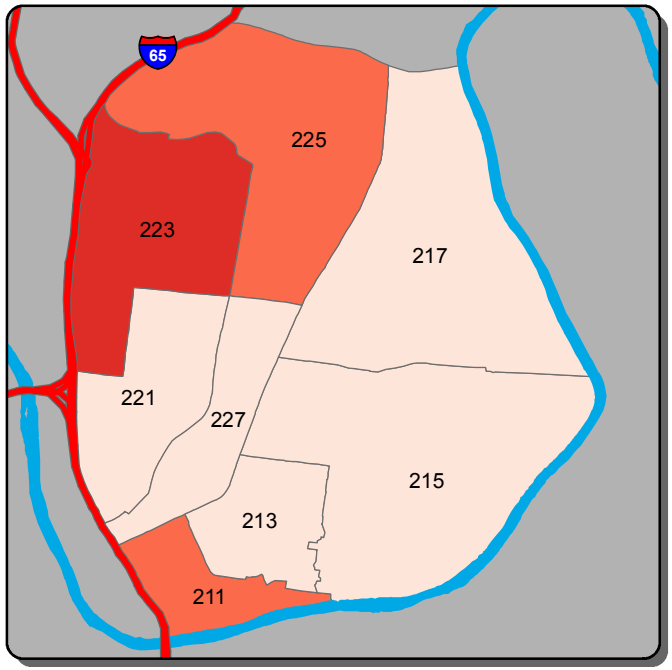

Aggravated Assault - B Shift

0 | 1 | 2-3 | 4 | >4

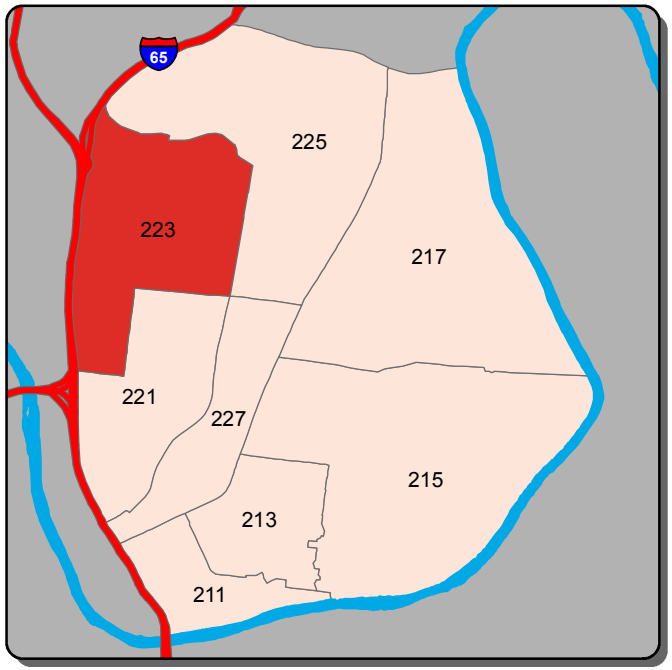

Aggravated Assault - C Shift

0 | 1 | >1

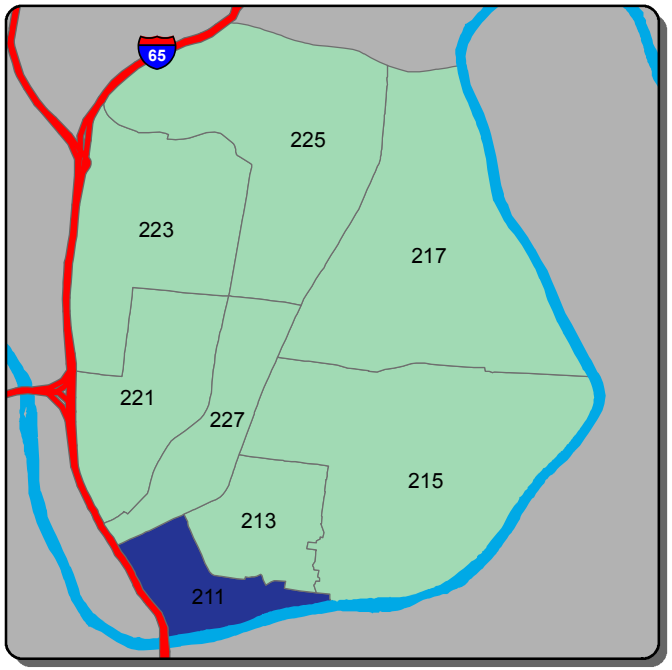

Self Initiated CAD - A Shift

0 | 1-94 | 95-197 | 198-299 | >299

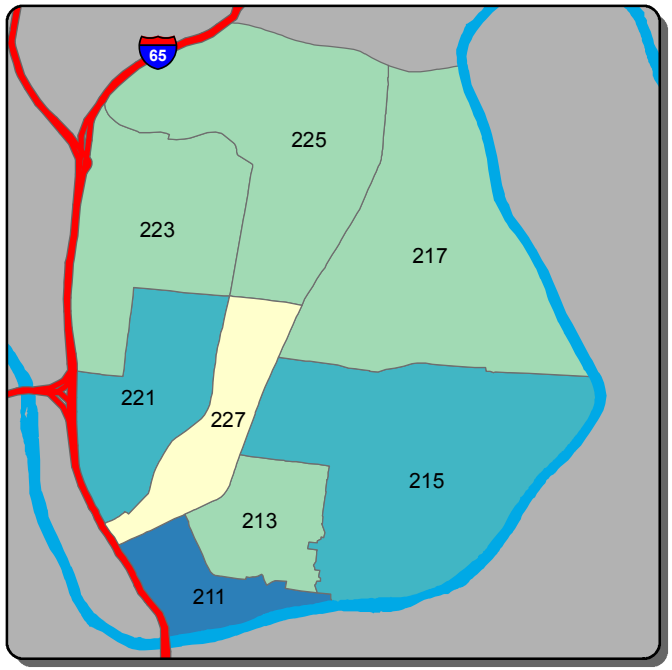

Self Initiated CAD - B Shift

0-54 | 55-79 | 80-103 | 104-128 | >128

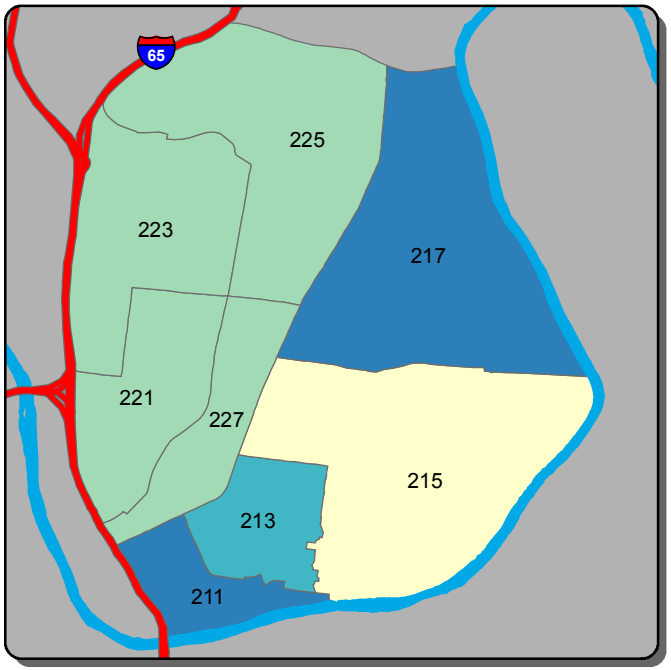

Self Initiated CAD - C Shift

0-79 | 80-109 | 110-139 | 140-169 | >169

Information summarized for CompStat week ending 3/30/2019

Sourced from MNPD ARMS on 4/3/2019. Data taken from incident reports using Uniform Crime Reporting definitions and guidelines, based on the date and time when the inicident was reported. 'A, B, and C Shift' refer to the following time periods: A Shift = 0700 - 1500; B Shift = 1500 - 2300; C Shift = 2300 - 0700.

South Precinct - Burglary and Theft from Vehicle Counts for the Past Two Weeks

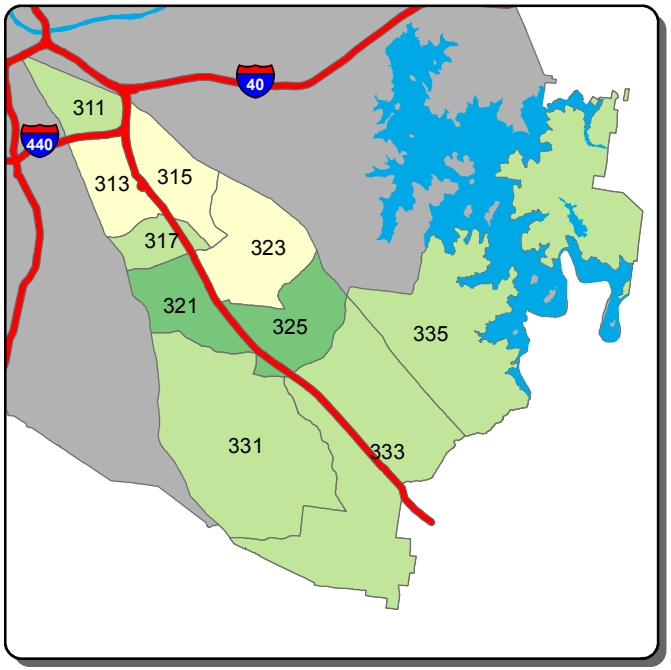

Burglary - A Shift

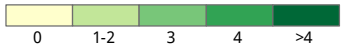

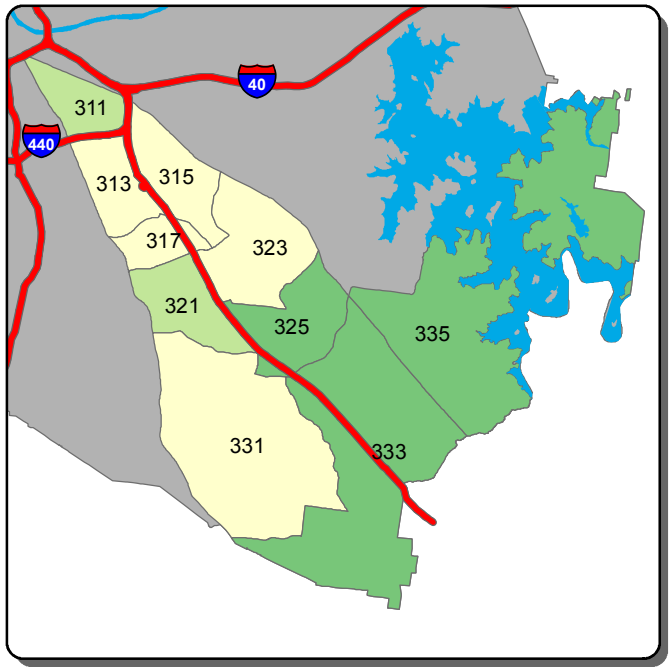

Burglary - B Shift

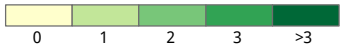

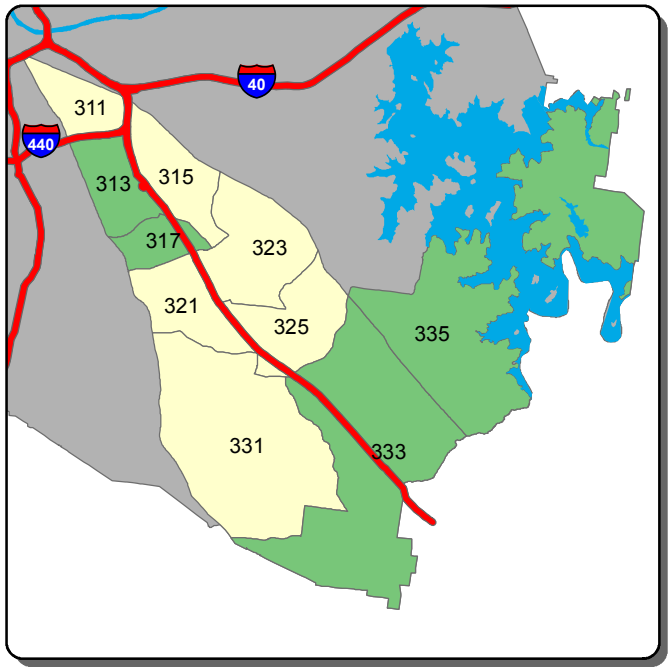

Burglary - C Shift

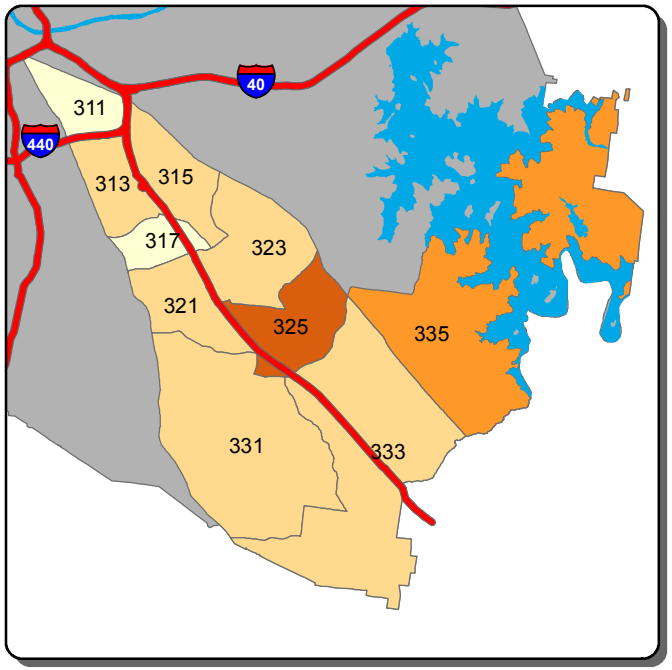

Theft from Vehicle - A Shift

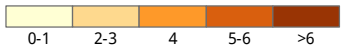

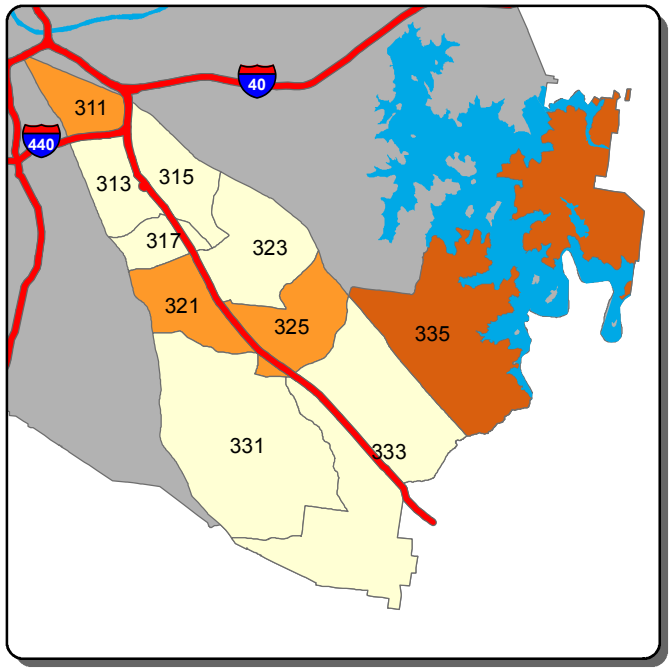

Theft from Vehicle - B Shift

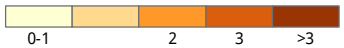

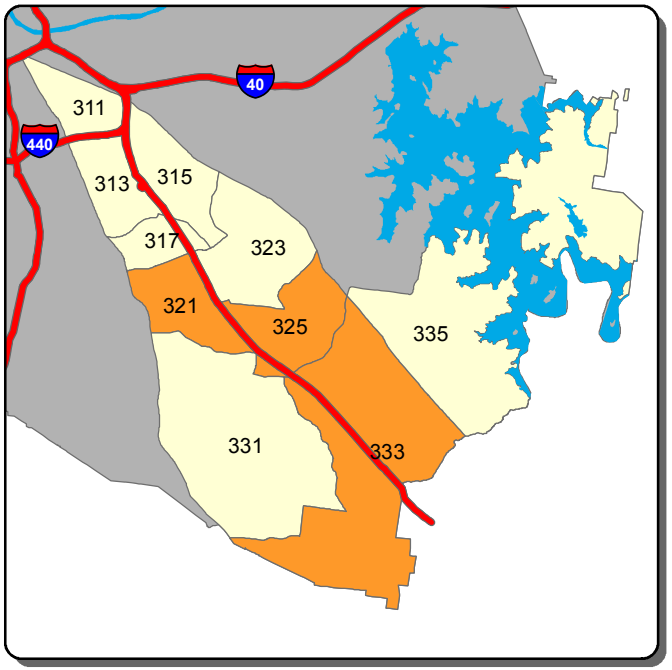

Theft from Vehicle - C Shift

Information summarized for CompStat week ending 3/30/2019

Sourced from MNPD ARMS on 4/3/2019. Data taken from incident reports using Uniform Crime Reporting definitions and guidelines, based on the date and time when the inicident was reported. 'A, B, and C Shift' refer to the following time periods: A Shift = 0700 - 1500; B Shift = 1500 - 2300; C Shift = 2300 - 0700.

South Precinct - Aggravated Assault and Self Initiated CAD Counts for the Past Two Weeks

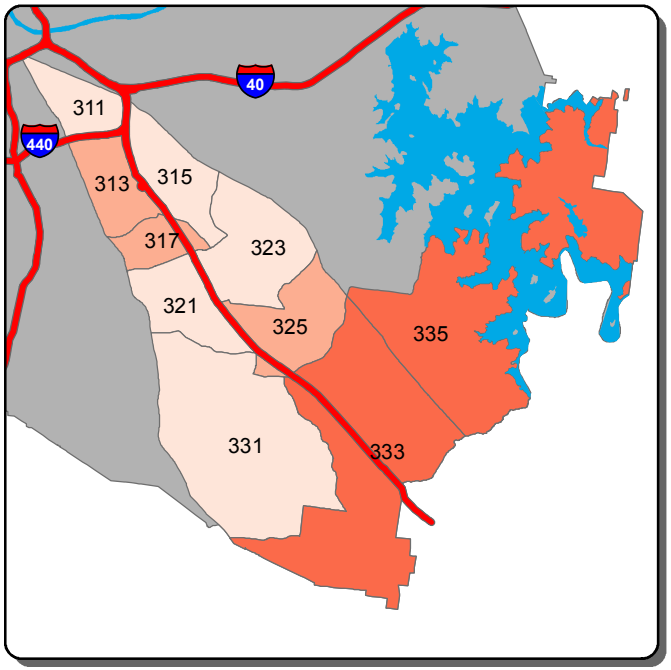

Aggravated Assault - A Shift

0 | 1 | 2 | >2

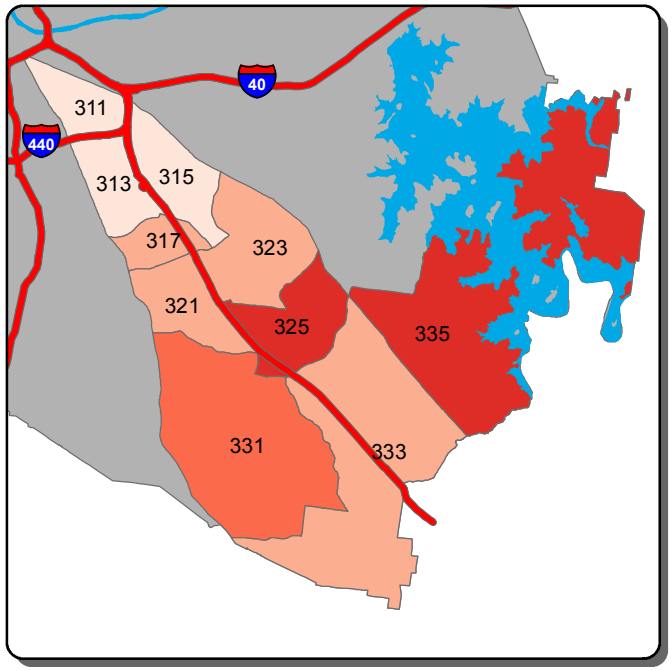

Aggravated Assault - B Shift

0 | 1-2 | 3-4 | 5-6 | >6

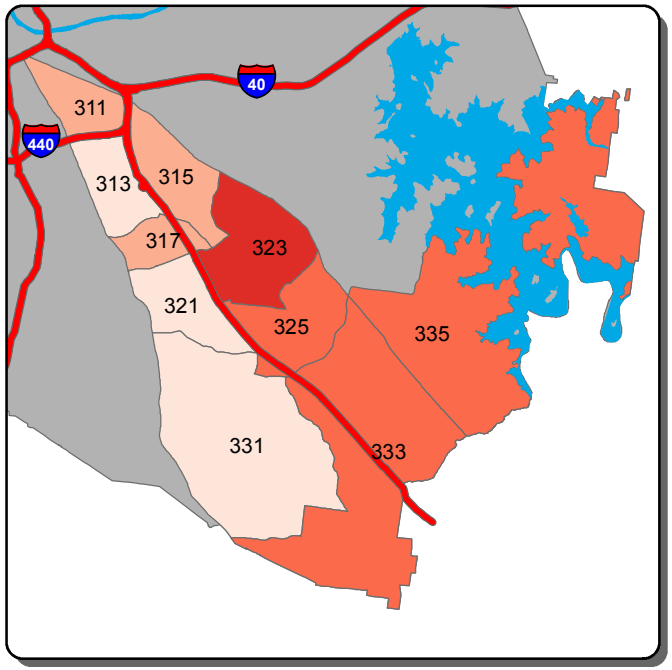

Aggravated Assault - C Shift

0 | 1 | 2-3 | 4 | >4

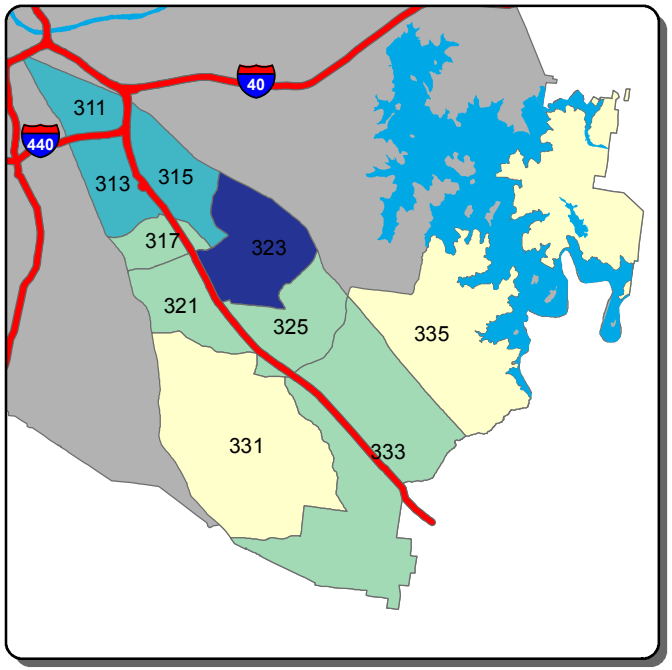

Self Initiated CAD - A Shift

0-33 | 34-60 | 61-87 | 88-115 | >115

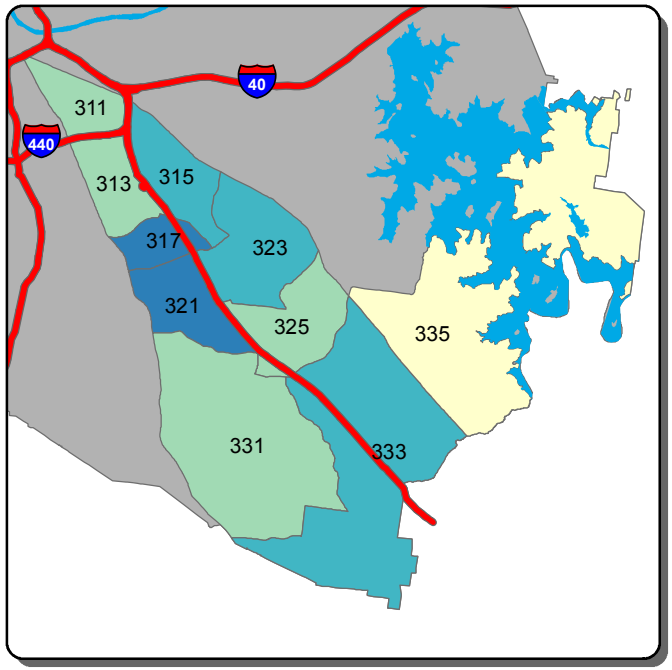

Self Initiated CAD - B Shift

0-52 | 53-77 | 78-101 | 102-126 | >126

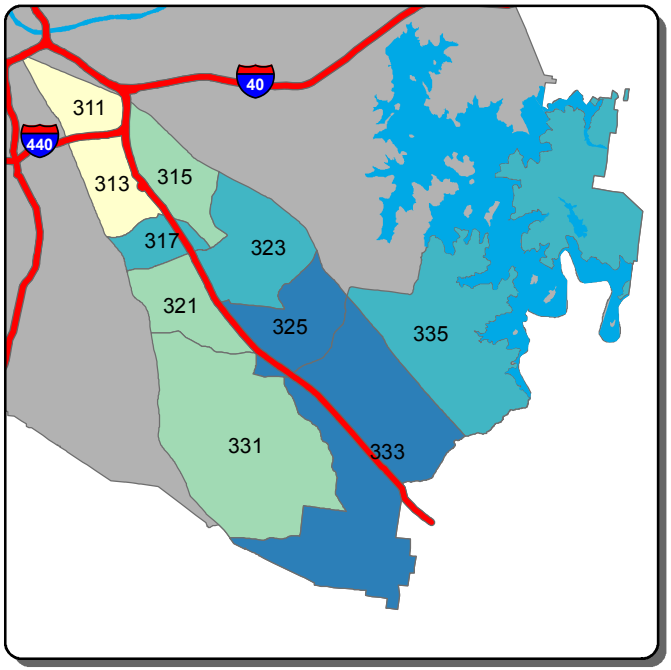

Self Initiated CAD - C Shift

0-34 | 35-56 | 57-77 | 78-98 | >98

Information summarized for CompStat week ending 3/30/2019

Sourced from MNPD ARMS on 4/3/2019. Data taken from incident reports using Uniform Crime Reporting definitions and guidelines, based on the date and time when the inicident was reported. 'A, B, and C Shift' refer to the following time periods: A Shift = 0700 - 1500; B Shift = 1500 - 2300; C Shift = 2300 - 0700.

Central Precinct - Burglary and Theft from Vehicle Counts for the Past Two Weeks

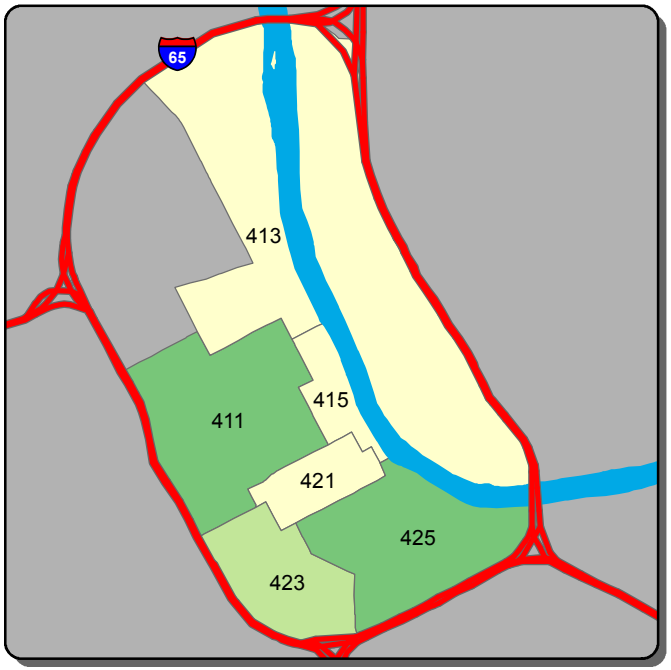

Burglary - A Shift

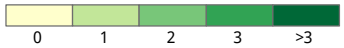

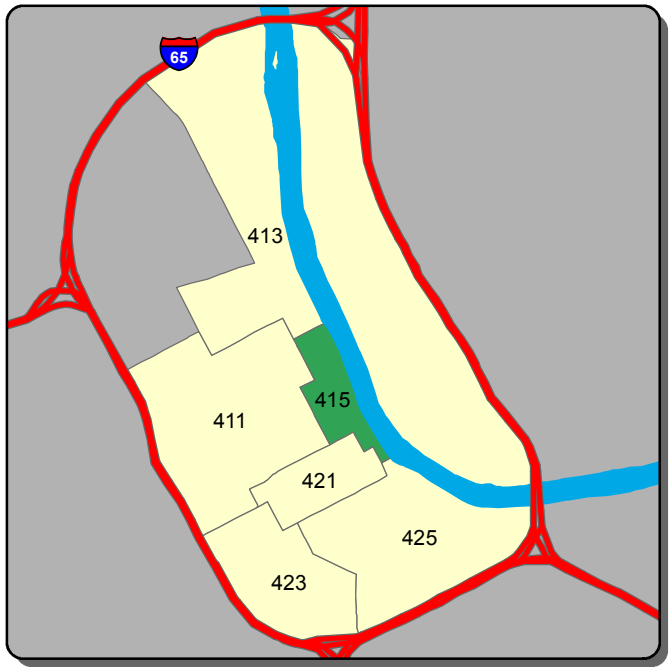

Burglary - B Shift

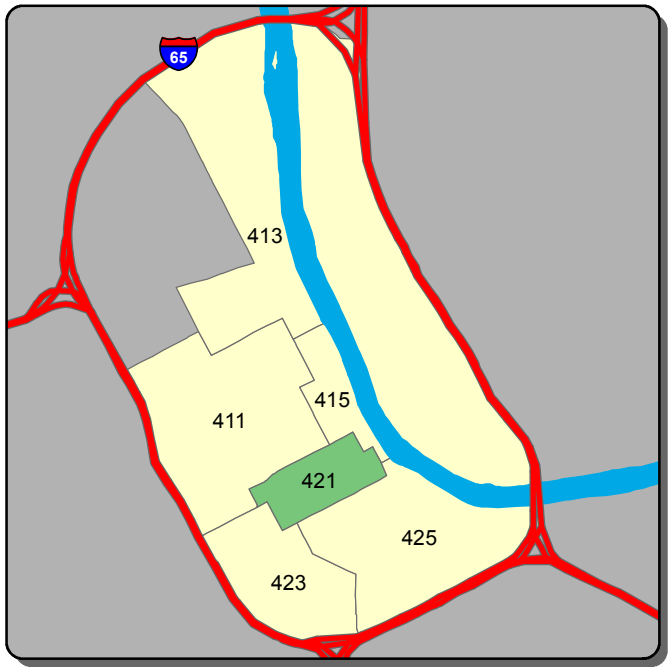

Burglary - C Shift

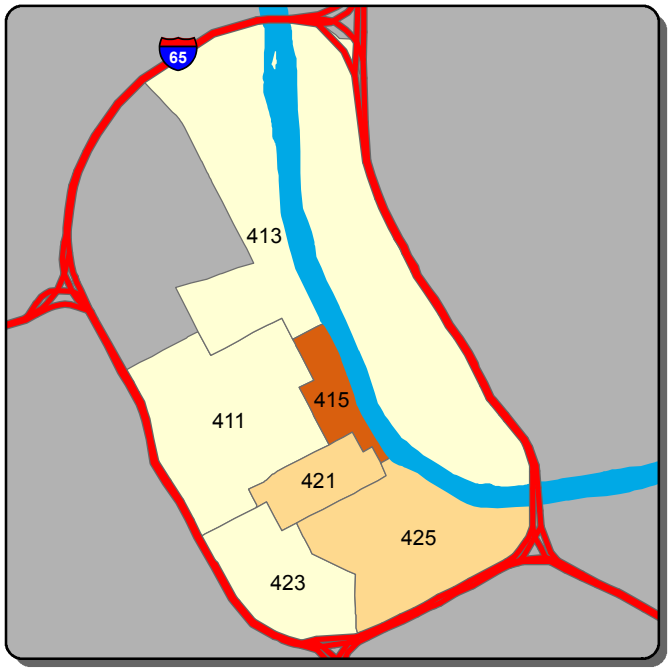

Theft from Vehicle - A Shift

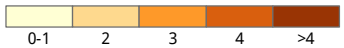

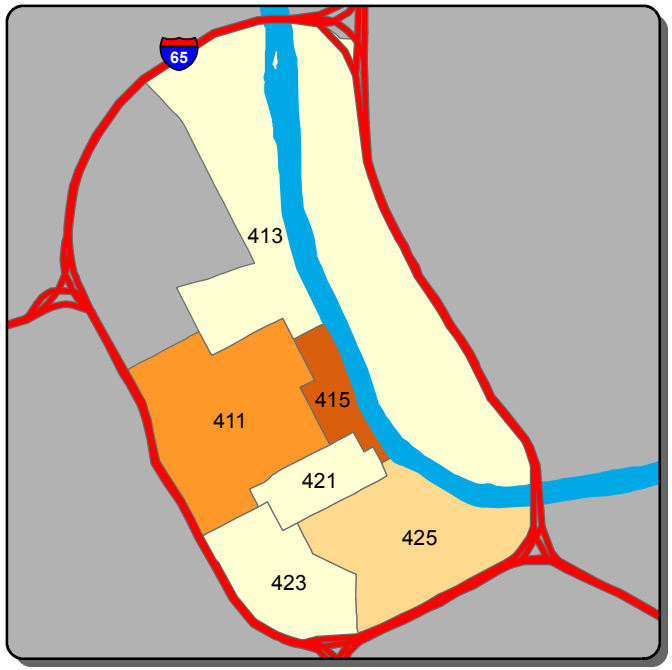

Theft from Vehicle - B Shift

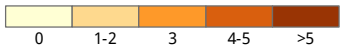

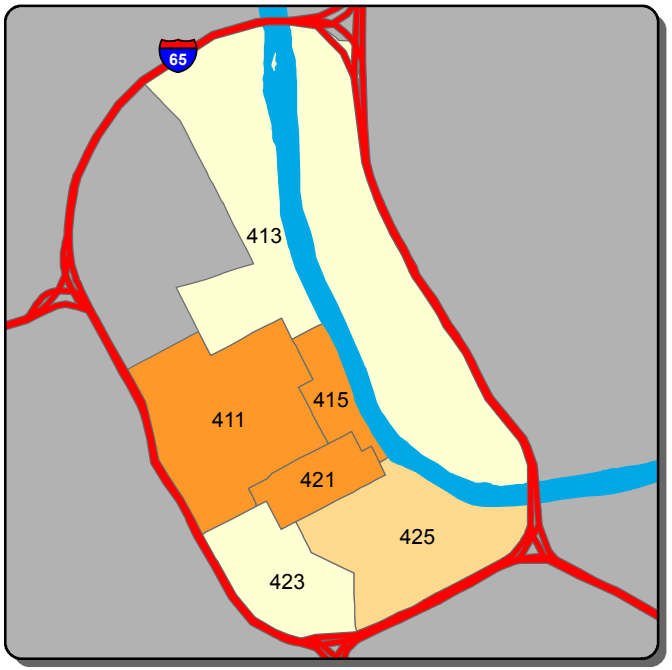

Theft from Vehicle - C Shift

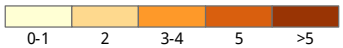

Information summarized for CompStat week ending 3/30/2019

Sourced from MNPD ARMS on 4/3/2019. Data taken from incident reports using Uniform Crime Reporting definitions and guidelines, based on the date and time when the inicident was reported. 'A, B, and C Shift' refer to the following time periods: A Shift = 0700 - 1500; B Shift = 1500 - 2300; C Shift = 2300 - 0700.

Central Precinct - Aggravated Assault and Self Initiated CAD Counts for the Past Two Weeks

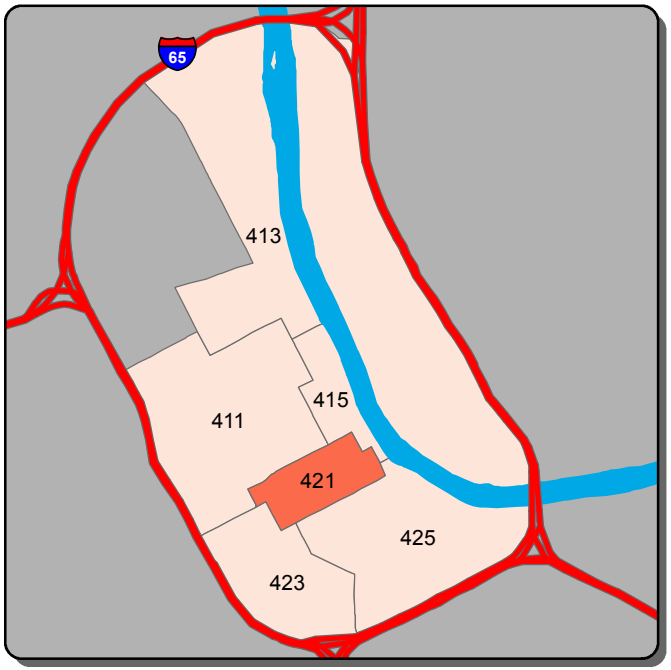

Aggravated Assault - A Shift

0 | 1 | >1

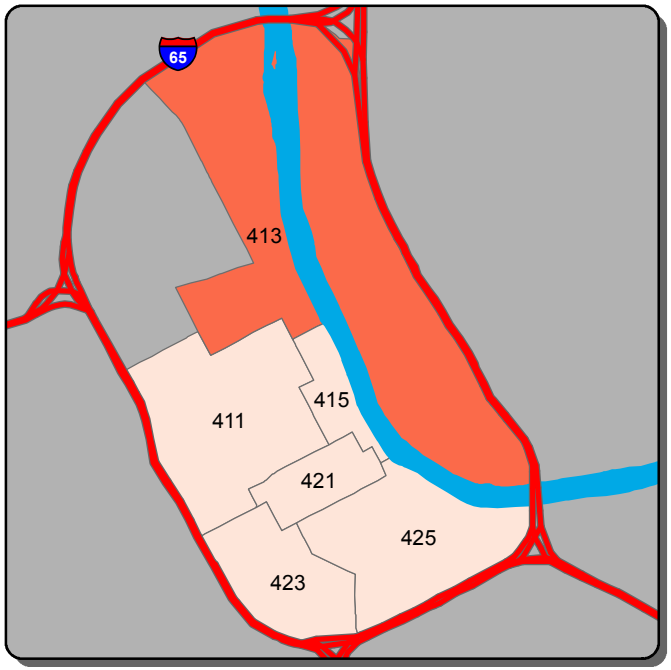

Aggravated Assault - B Shift

0 | 1 | >1

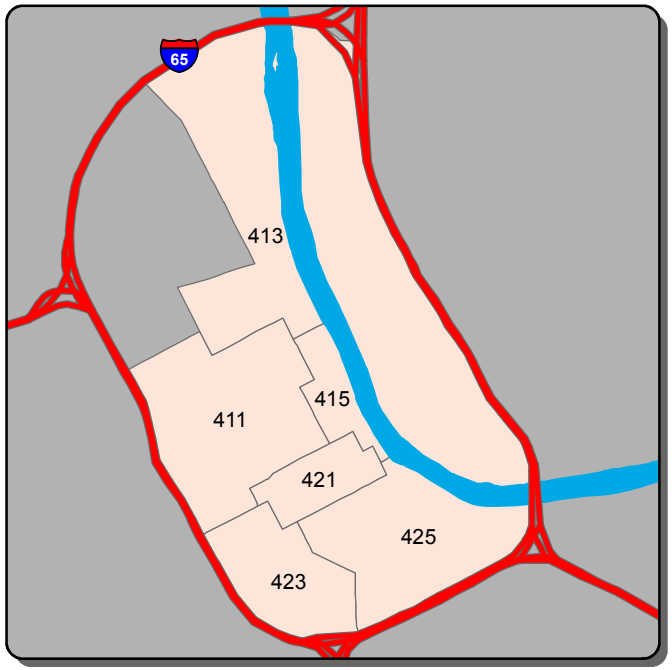

Aggravated Assault - C Shift

0 | >0

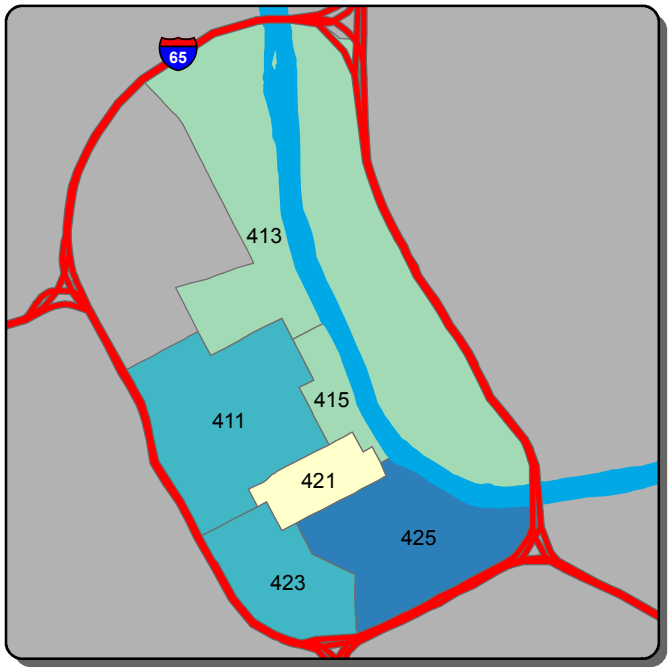

Self Initiated CAD - A Shift

0-110 | 111-166 | 167-221 | 222-277 | >277

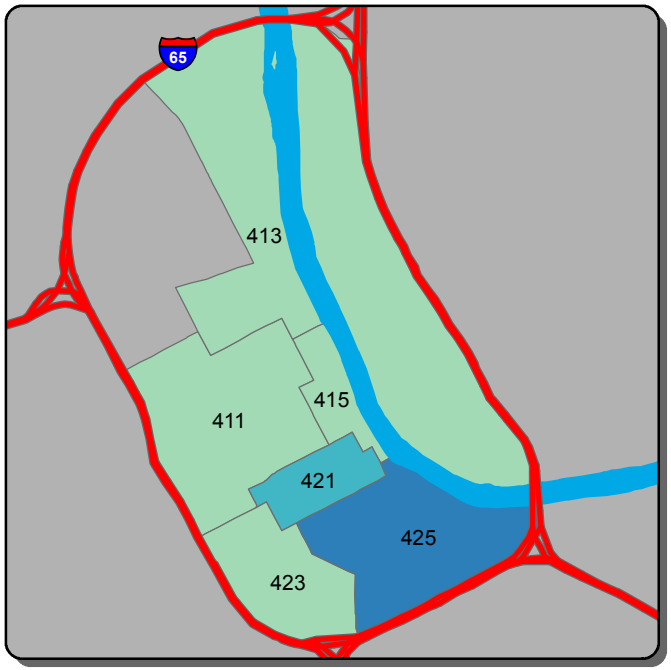

Self Initiated CAD - B Shift

0-94 | 95-150 | 151-206 | 207-263 | >263

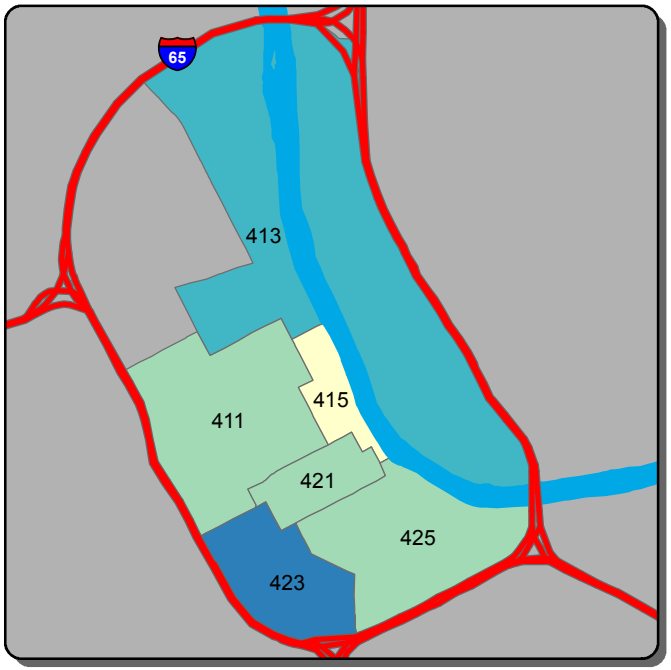

Self Initiated CAD - C Shift

0-81 | 82-188 | 189-295 | 296-402 | >402

Information summarized for CompStat week ending 3/30/2019

Sourced from MNPD ARMS on 4/3/2019. Data taken from incident reports using Uniform Crime Reporting definitions and guidelines, based on the date and time when the inicident was reported. 'A, B, and C Shift' refer to the following time periods: A Shift = 0700 - 1500; B Shift = 1500 - 2300; C Shift = 2300 - 0700.

Hermitage Precinct - Burglary and Theft from Vehicle Counts for the Past Two Weeks

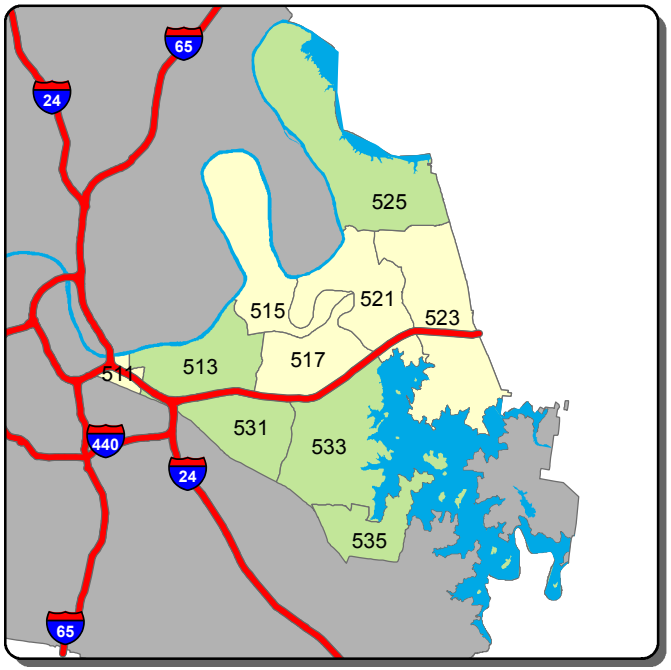

Burglary - A Shift

0 1 2 >2

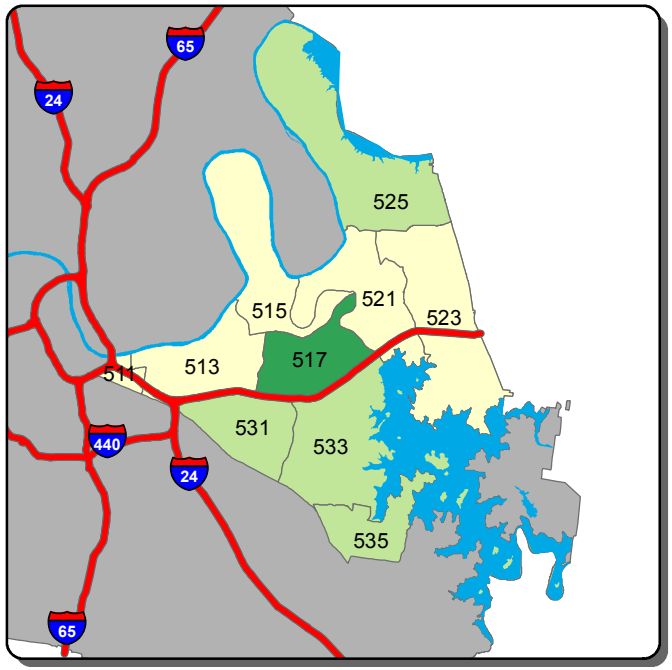

Burglary - B Shift

0 1 2 >2

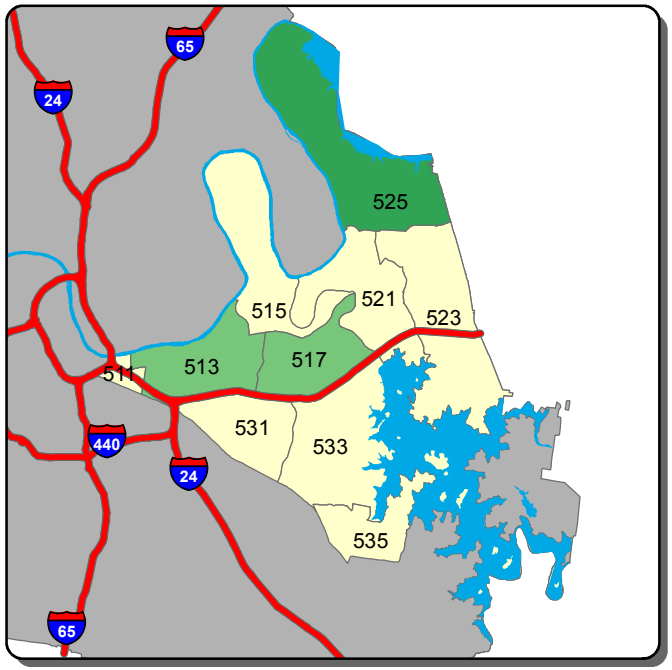

Burglary - C Shift

0 1 2 >2

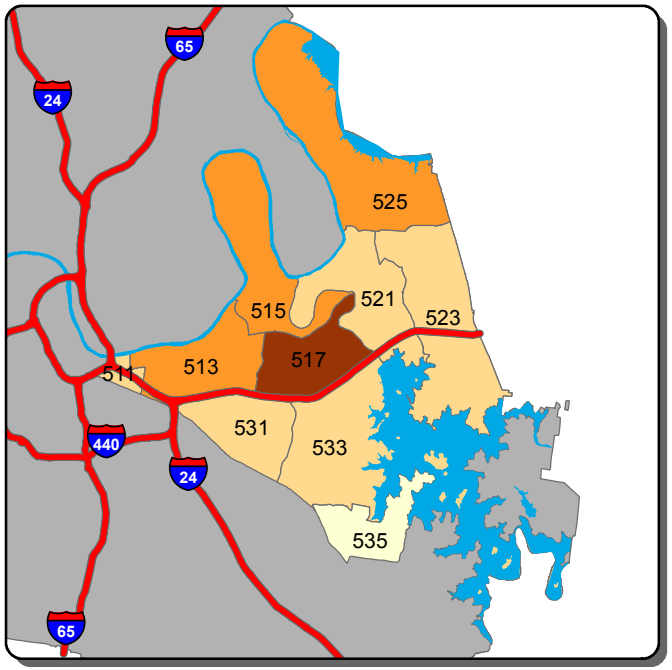

Theft from Vehicle - A Shift

0 1-5 6-10 11-15 >15

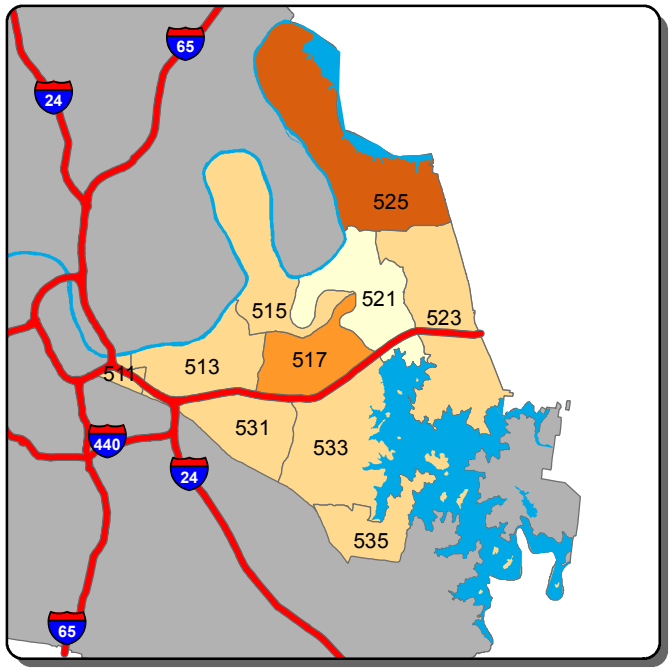

Theft from Vehicle - B Shift

0 1-2 3 4 >4

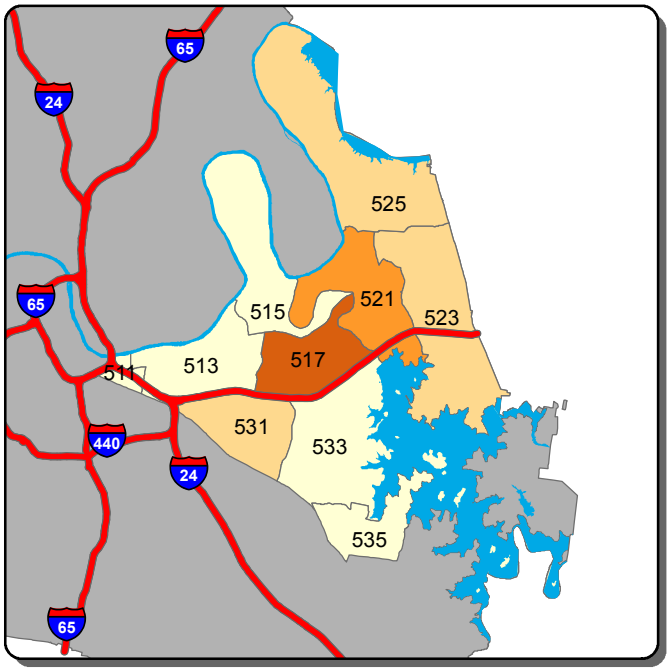

Theft from Vehicle - C Shift

0 1 2 3 >3

Information summarized for CompStat week ending 3/30/2019

Sourced from MNPD ARMS on 4/3/2019. Data taken from incident reports using Uniform Crime Reporting definitions and guidelines, based on the date and time when the inicident was reported. 'A, B, and C Shift' refer to the following time periods: A Shift = 0700 - 1500; B Shift = 1500 - 2300; C Shift = 2300 - 0700.

Hermitage Precinct - Aggravated Assault and Self Initiated CAD Counts for the Past Two Weeks

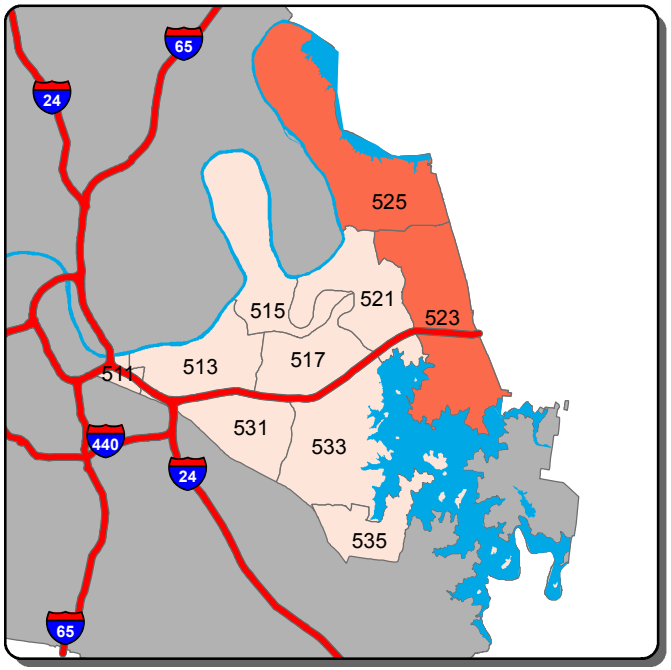

Aggravated Assault - A Shift

0 1 >1

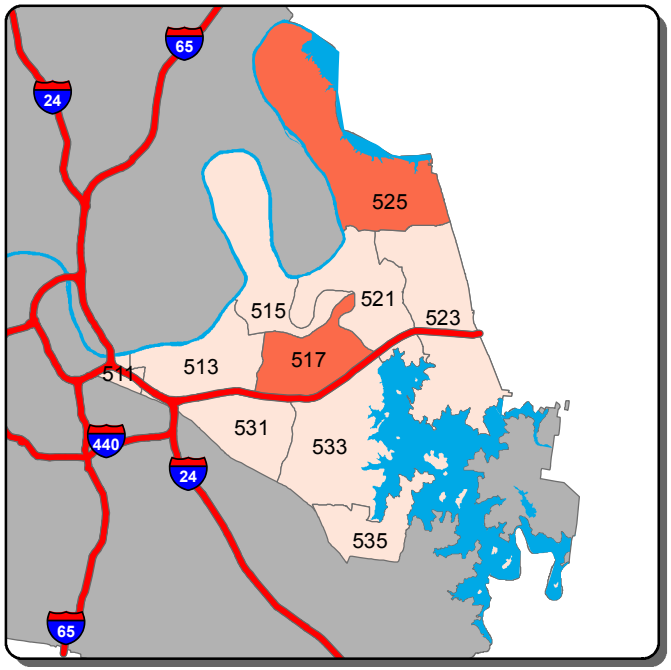

Aggravated Assault - B Shift

0 1 >1

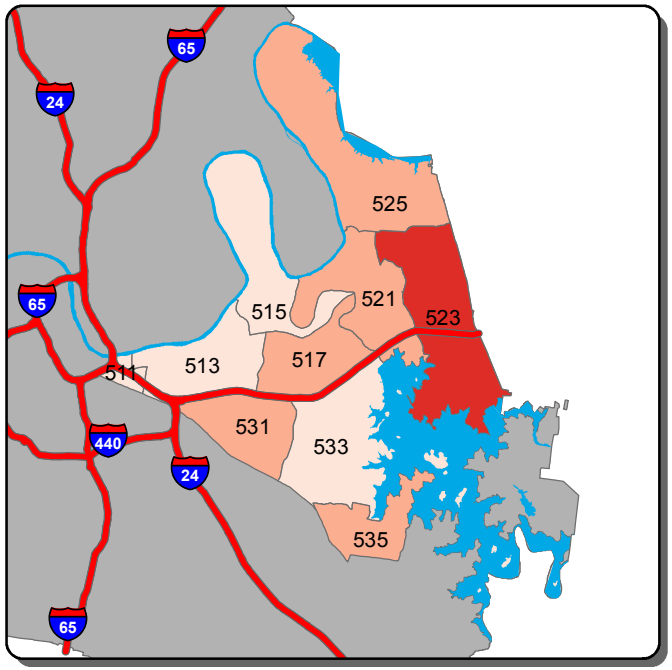

Aggravated Assault - C Shift

0 1 2 >2

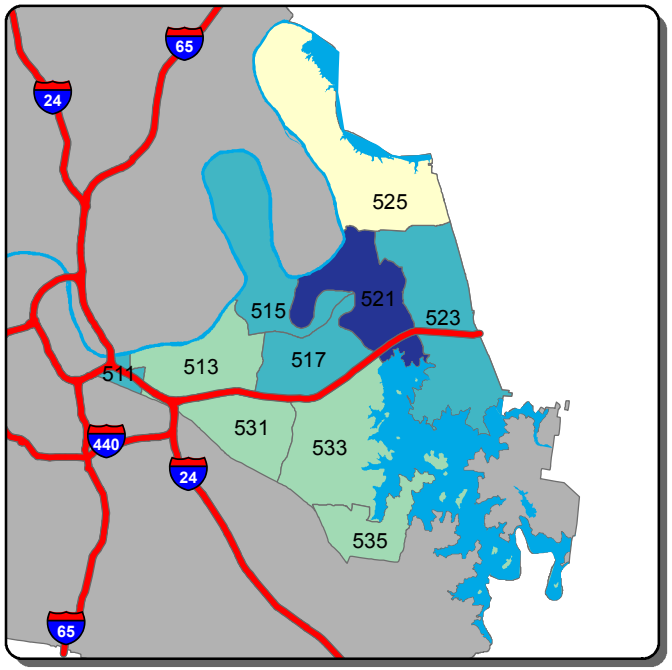

Self Initiated CAD - A Shift

0-65 66-97 98-129 130-160 >160

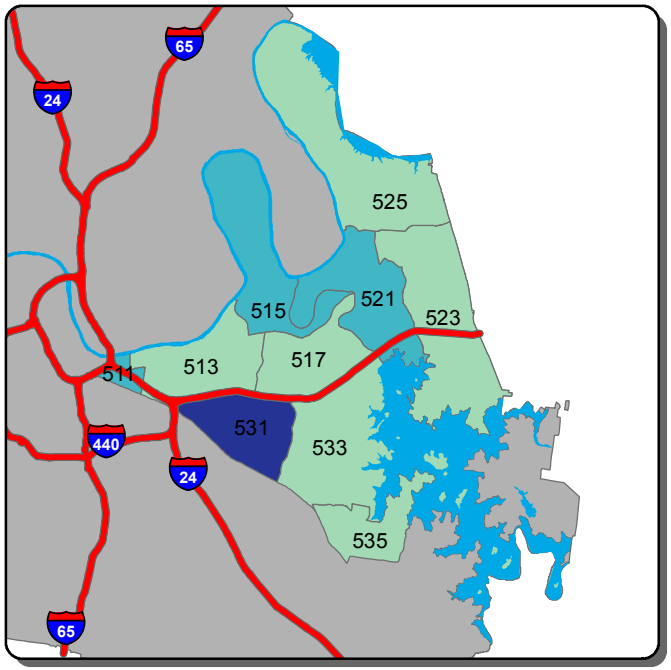

Self Initiated CAD - B Shift

0-43 44-106 107-170 171-233 >233

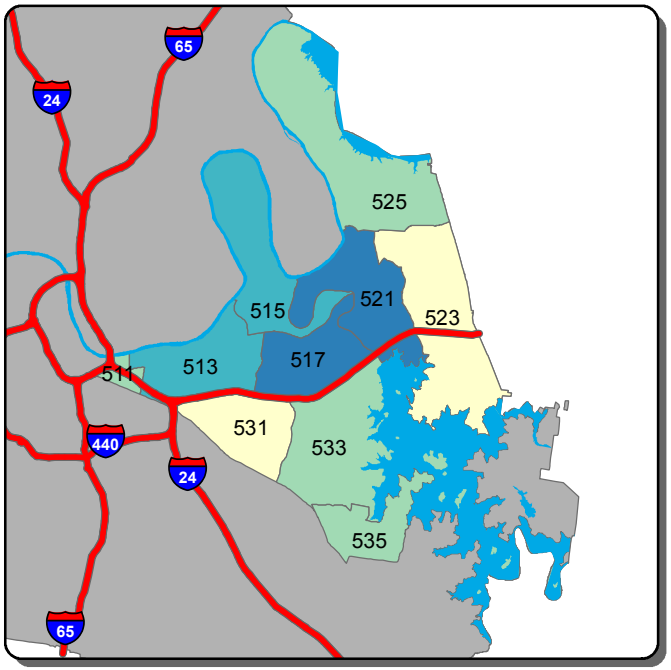

Self Initiated CAD - C Shift

0-35 36-60 61-85 86-109 >109

Information summarized for CompStat week ending 3/30/2019

Sourced from MNPD ARMS on 4/3/2019. Data taken from incident reports using Uniform Crime Reporting definitions and guidelines, based on the date and time when the inicident was reported. 'A, B, and C Shift' refer to the following time periods: A Shift = 0700 - 1500; B Shift = 1500 - 2300; C Shift = 2300 - 0700.

North Precinct - Burglary and Theft from Vehicle Counts for the Past Two Weeks

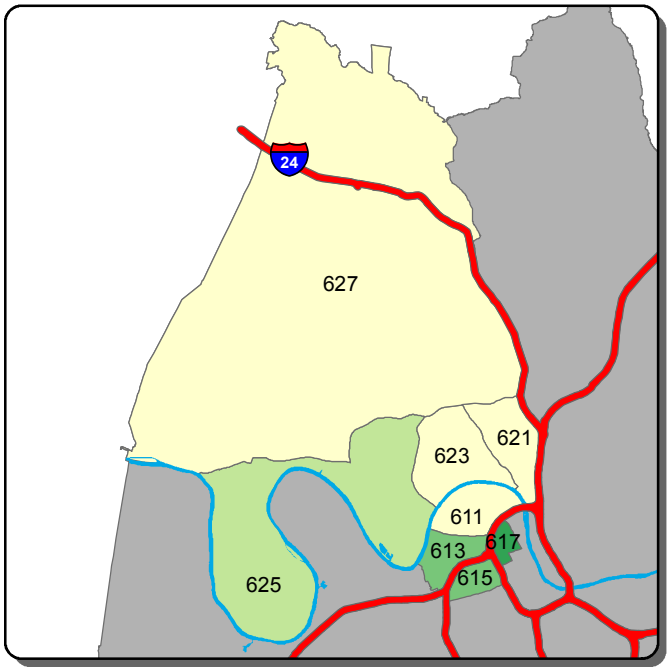

Burglary - A Shift



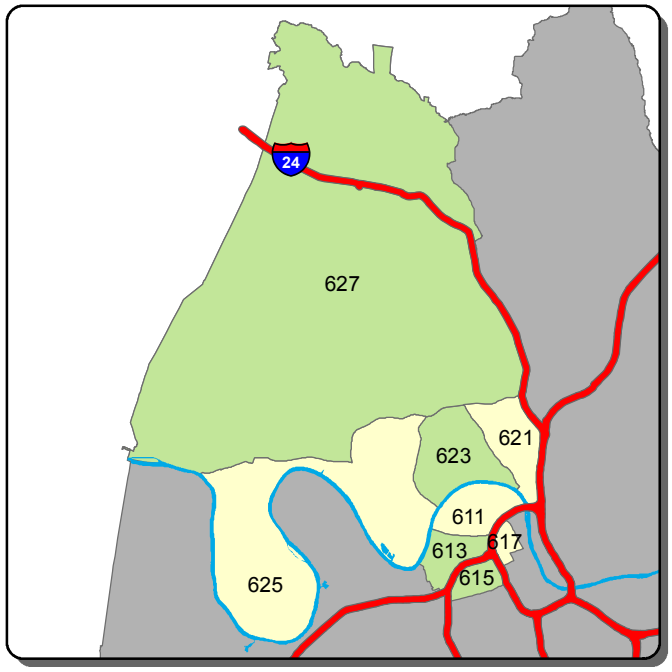

Burglary - B Shift

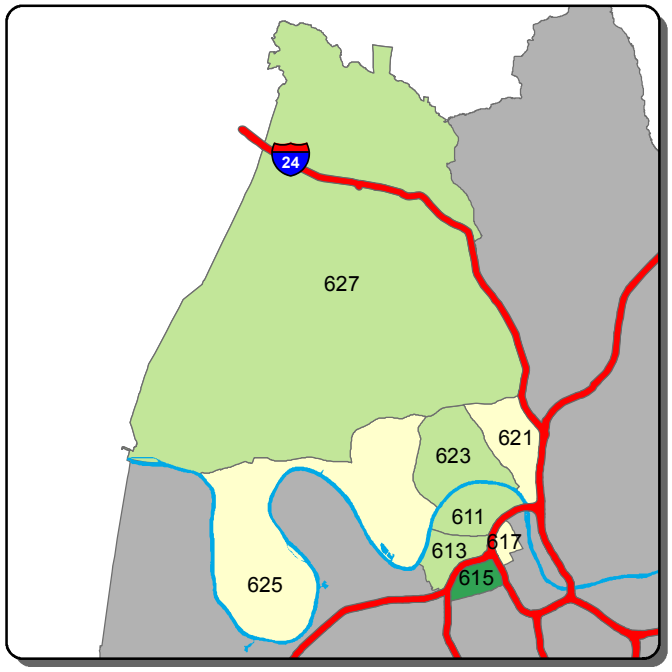

Burglary - C Shift

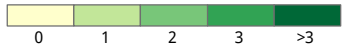

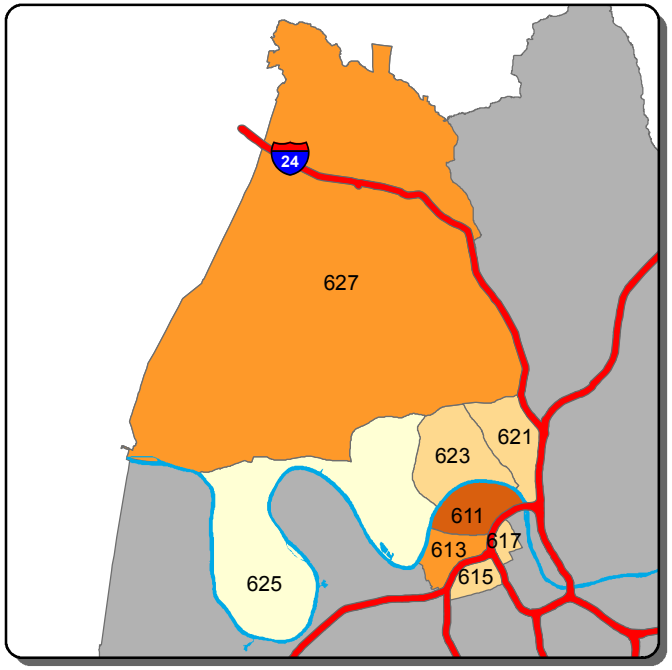

Theft from Vehicle - A Shift

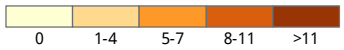

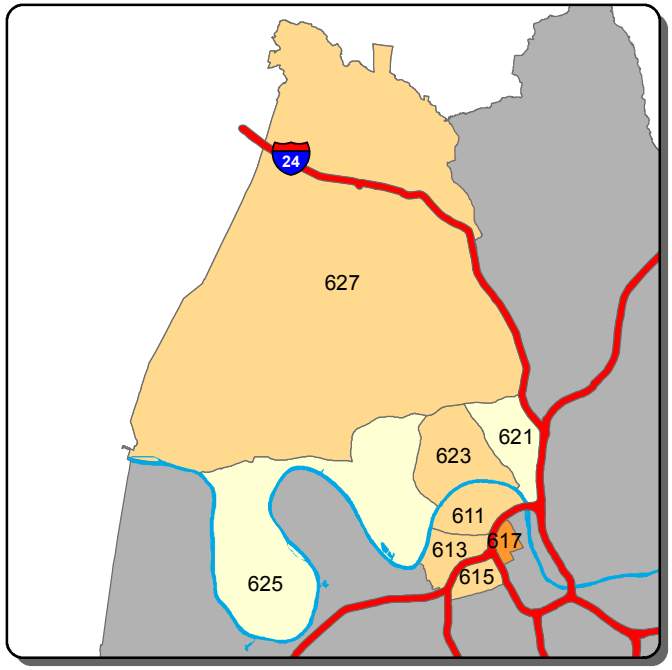

Theft from Vehicle - B Shift

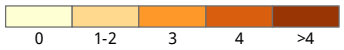

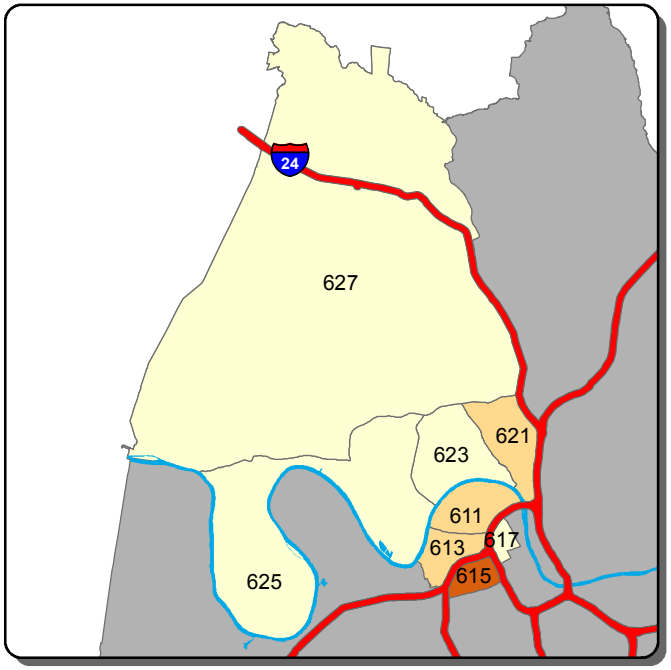

Theft from Vehicle - C Shift

Information summarized for CompStat week ending 3/30/2019

Sourced from MNPD ARMS on 4/3/2019. Data taken from incident reports using Uniform Crime Reporting definitions and guidelines, based on the date and time when the inicident was reported. 'A, B, and C Shift' refer to the following time periods: A Shift = 0700 - 1500; B Shift = 1500 - 2300; C Shift = 2300 - 0700.

North Precinct - Aggravated Assault and Self Initiated CAD Counts for the Past Two Weeks

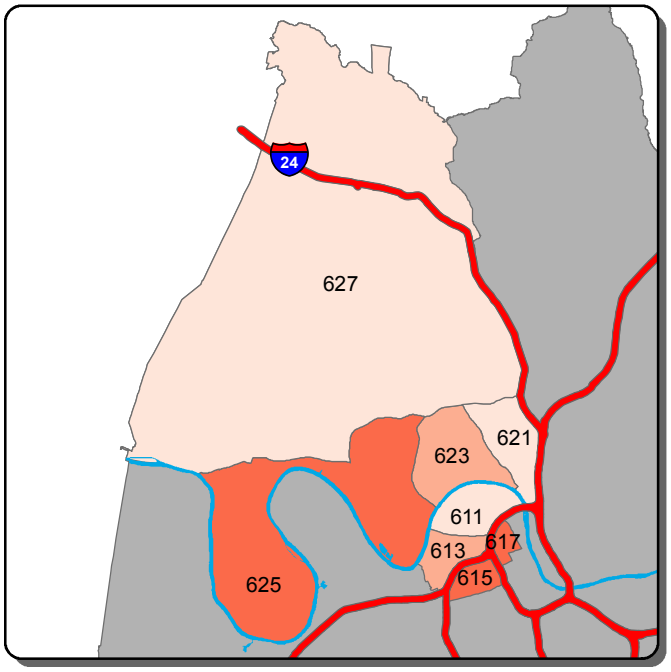

Aggravated Assault - A Shift

0	1	2	3	>3

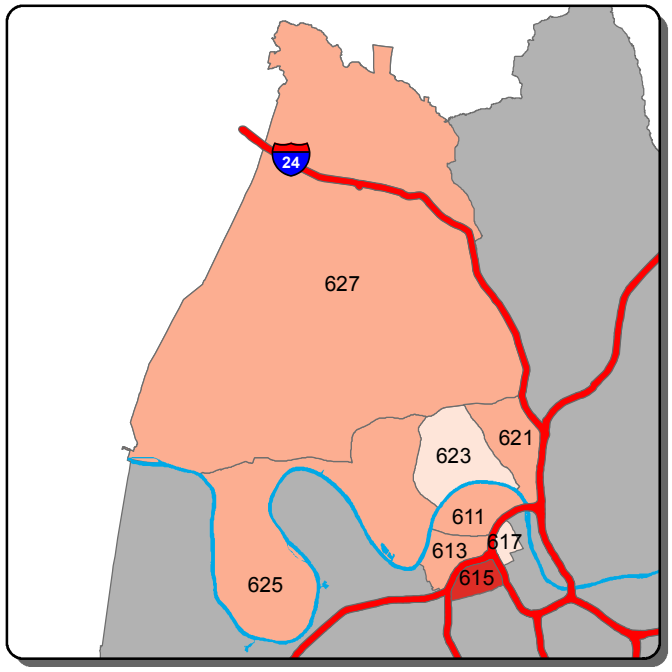

Aggravated Assault - B Shift

0	1-2	3-4	5-6	>6

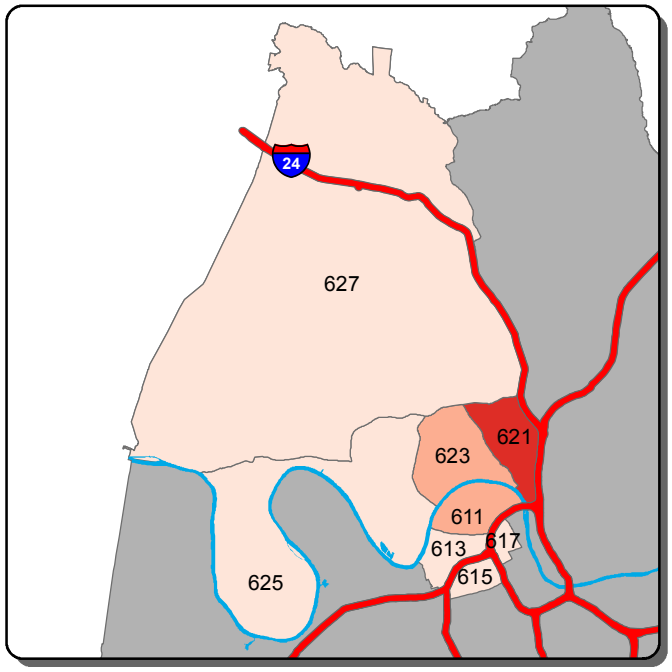

Aggravated Assault - C Shift

0	1	2	>2

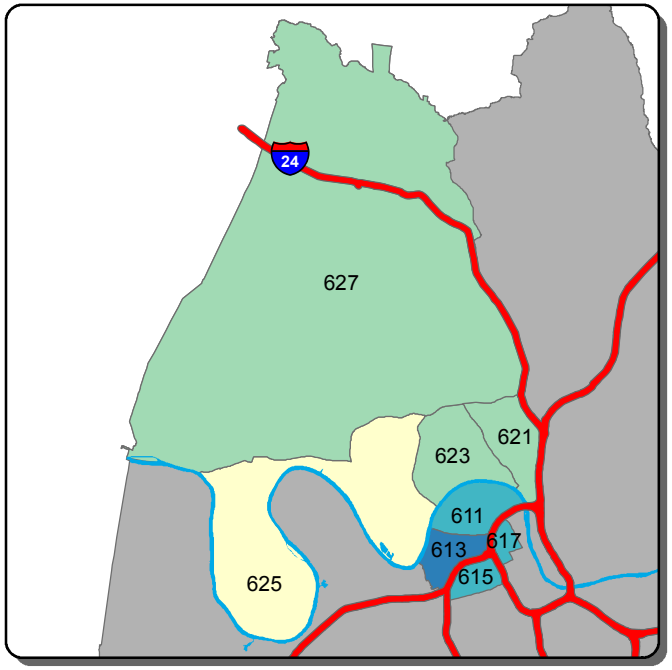

Self Initiated CAD - A Shift

0-53	54-81	82-109	110-137	>137

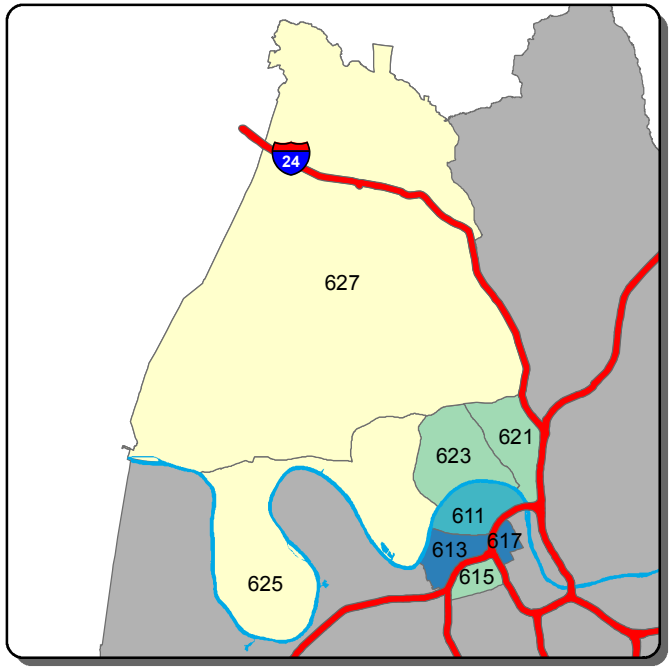

Self Initiated CAD - B Shift

0-34	35-80	81-126	127-172	>172

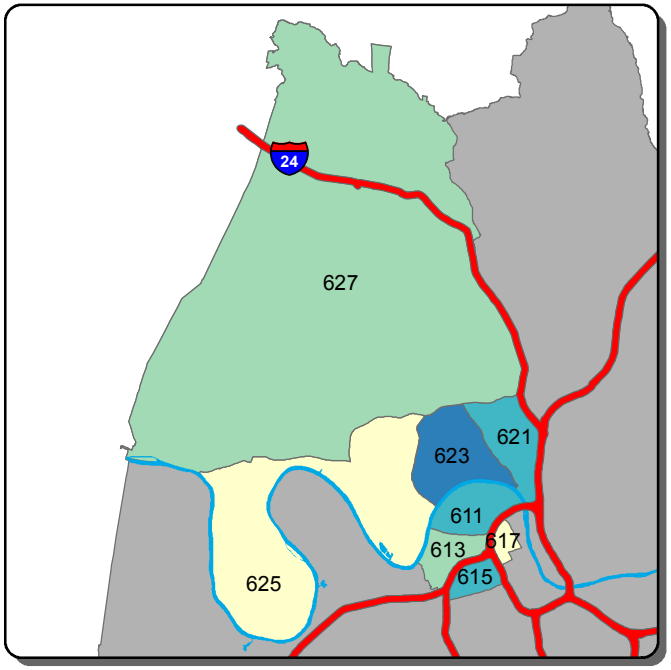

Self Initiated CAD - C Shift

0-35	36-67	68-98	99-130	>130

Information summarized for CompStat week ending 3/30/2019

Sourced from MNPD ARMS on 4/3/2019. Data taken from incident reports using Uniform Crime Reporting definitions and guidelines, based on the date and time when the inicident was reported. 'A, B, and C Shift' refer to the following time periods: A Shift = 0700 - 1500; B Shift = 1500 - 2300; C Shift = 2300 - 0700.

Madison Precinct - Burglary and Theft from Vehicle Counts for the Past Two Weeks

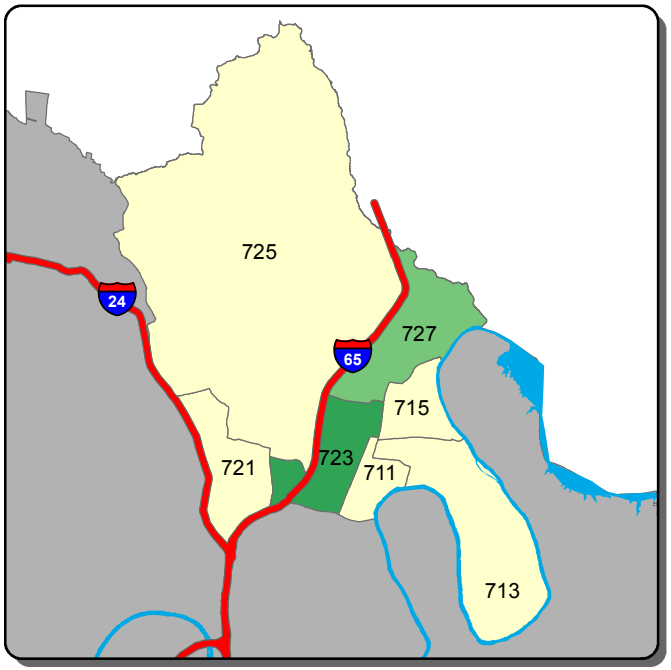

Burglary - A Shift

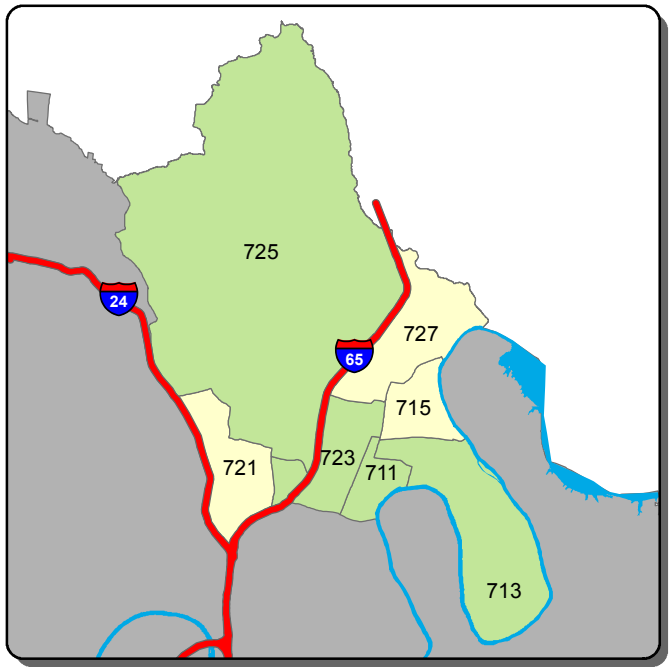

Burglary - B Shift

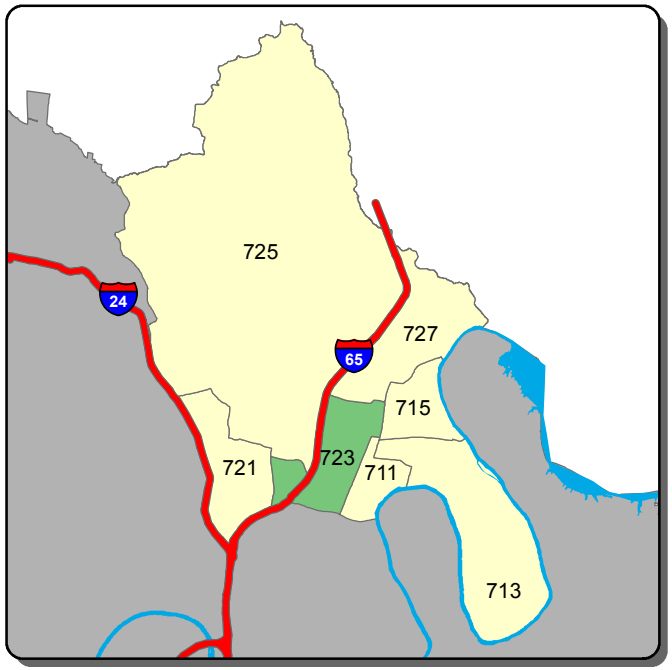

Burglary - C Shift

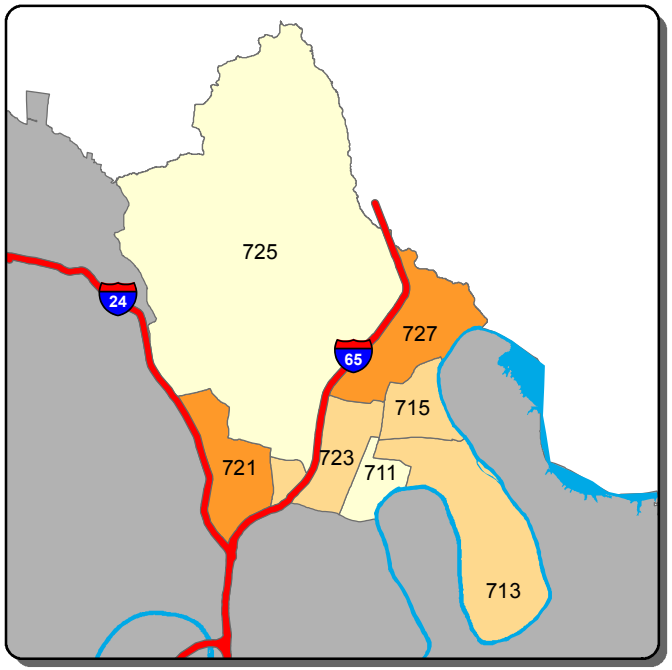

Theft from Vehicle - A Shift

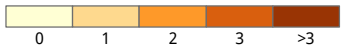

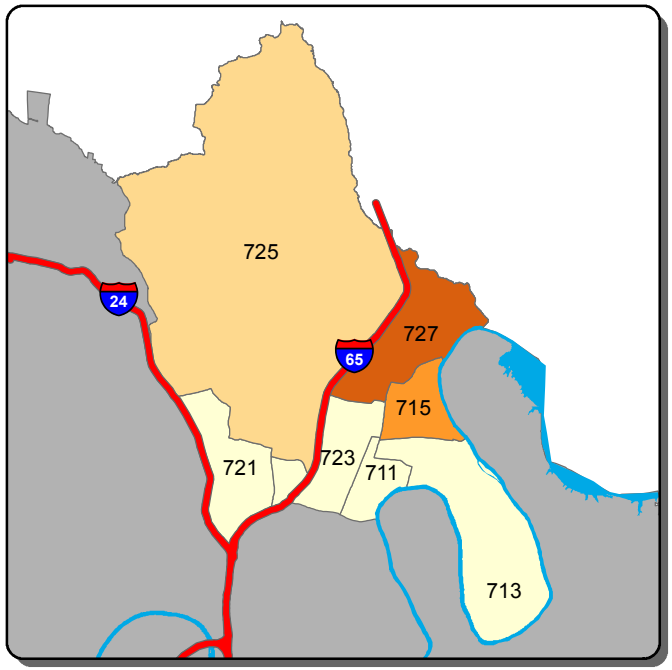

Theft from Vehicle - B Shift

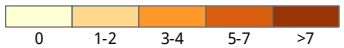

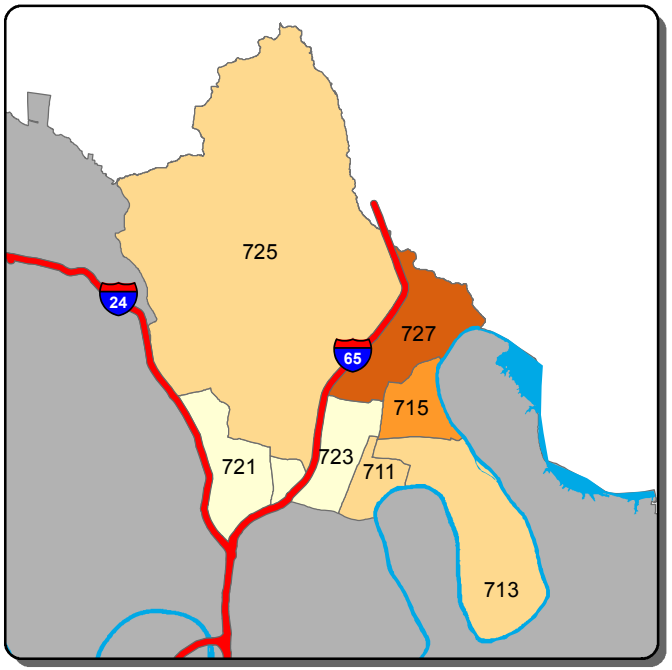

Theft from Vehicle - C Shift

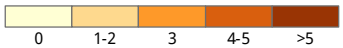

Information summarized for CompStat week ending 3/30/2019

Sourced from MNPD ARMS on 4/3/2019. Data taken from incident reports using Uniform Crime Reporting definitions and guidelines, based on the date and time when the inicident was reported. 'A, B, and C Shift' refer to the following time periods: A Shift = 0700 - 1500; B Shift = 1500 - 2300; C Shift = 2300 - 0700.

Madison Precinct - Aggravated Assault and Self Initiated CAD Counts for the Past Two Weeks

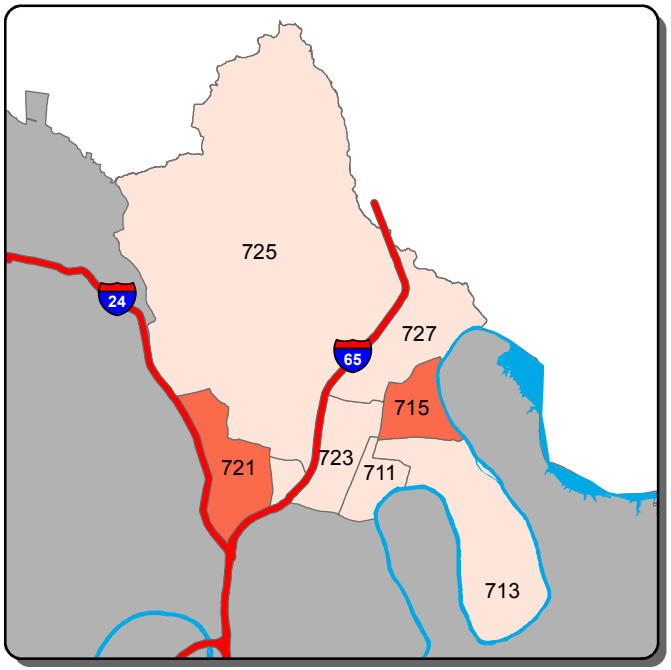

Aggravated Assault - A Shift

0 | 1 | >1

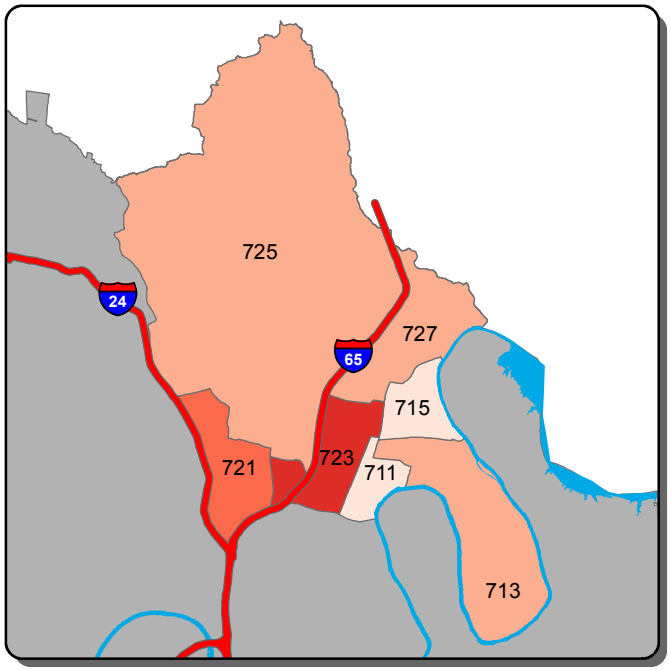

Aggravated Assault - B Shift

0 | 1-3 | 4-5 | 6-8 | >8

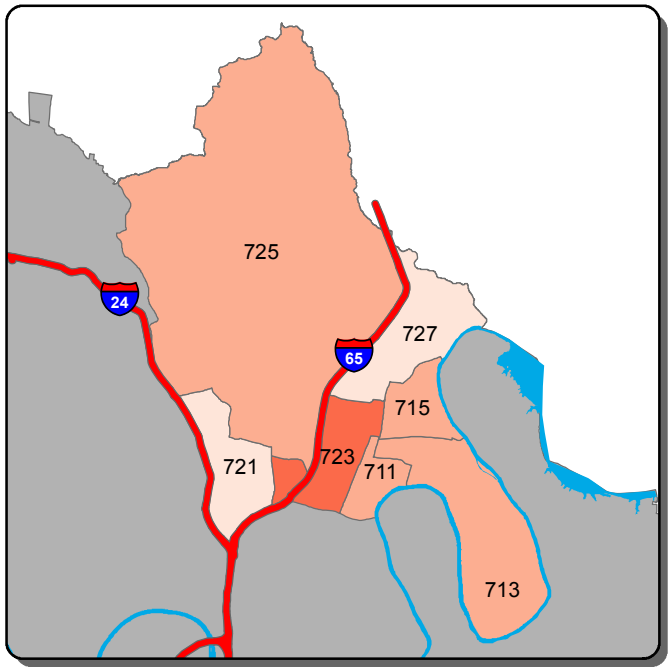

Aggravated Assault - C Shift

0 | 1 | 2 | >2

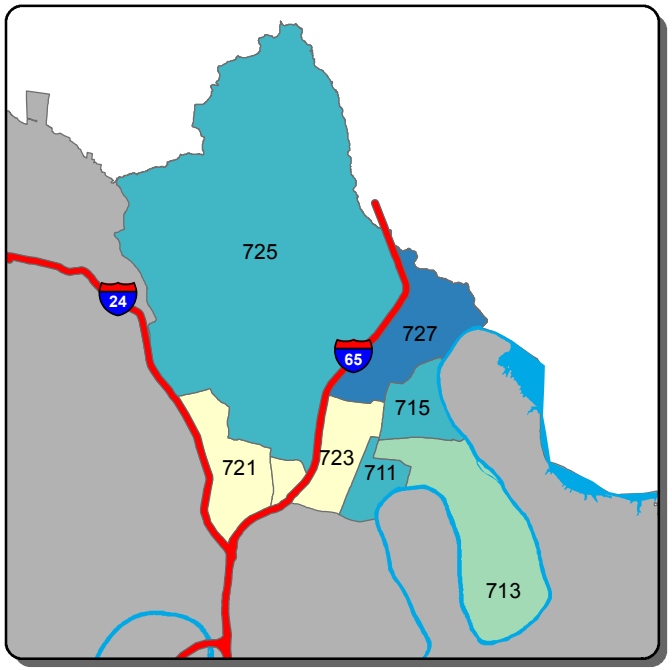

Self Initiated CAD - A Shift

0-27 | 28-61 | 62-95 | 96-129 | >129

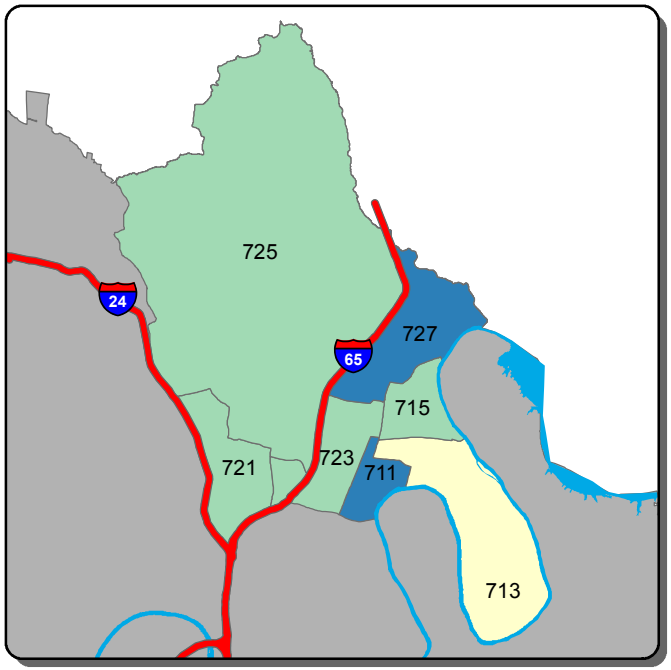

Self Initiated CAD - B Shift

0-35 | 36-59 | 60-83 | 84-107 | >107

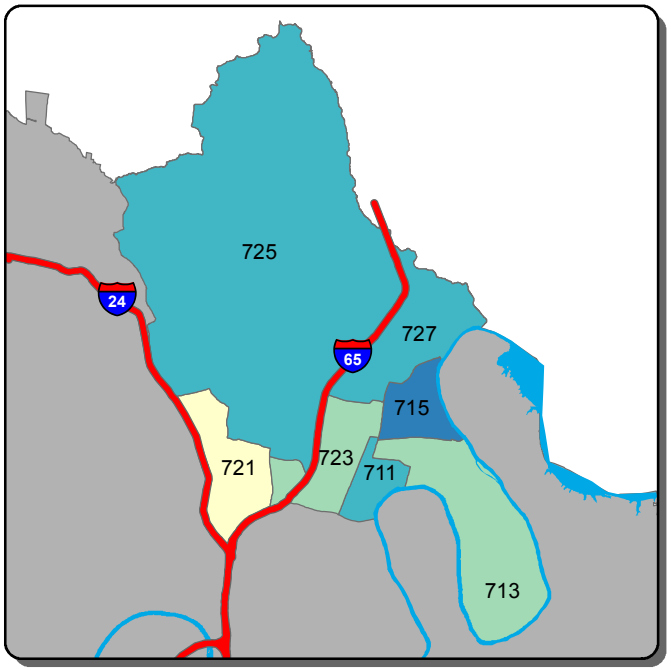

Self Initiated CAD - C Shift

0-61 | 62-112 | 113-164 | 165-216 | >216

Information summarized for CompStat week ending 3/30/2019

Sourced from MNPD ARMS on 4/3/2019. Data taken from incident reports using Uniform Crime Reporting definitions and guidelines, based on the date and time when the inicident was reported. 'A, B, and C Shift' refer to the following time periods: A Shift = 0700 - 1500; B Shift = 1500 - 2300; C Shift = 2300 - 0700.

Midtown Hills Precinct - Burglary and Theft from Vehicle Counts for the Past Two Weeks

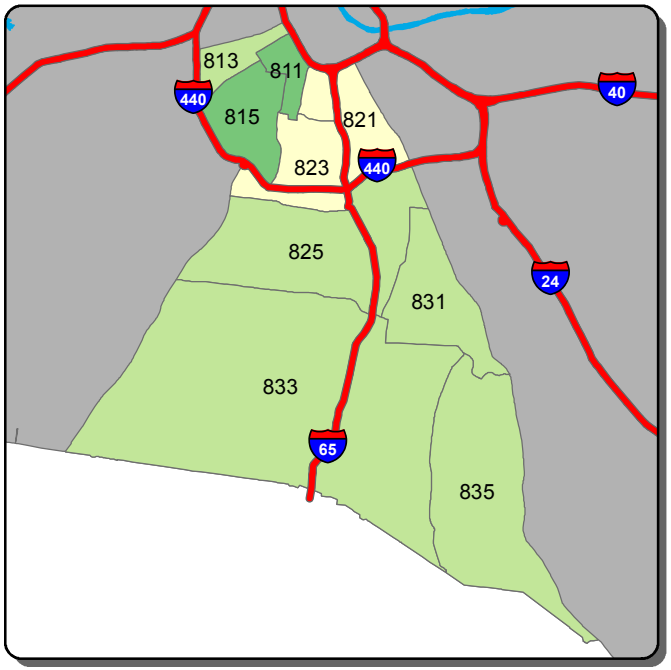

Burglary - A Shift

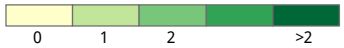

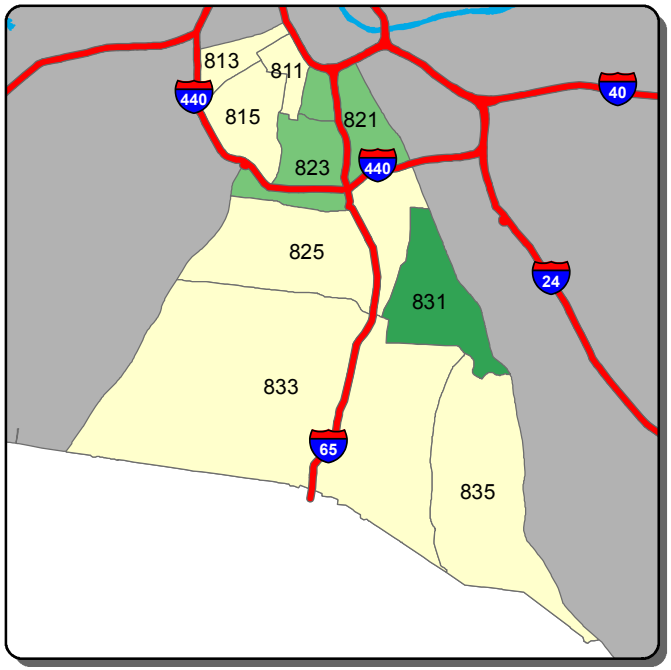

Burglary - B Shift

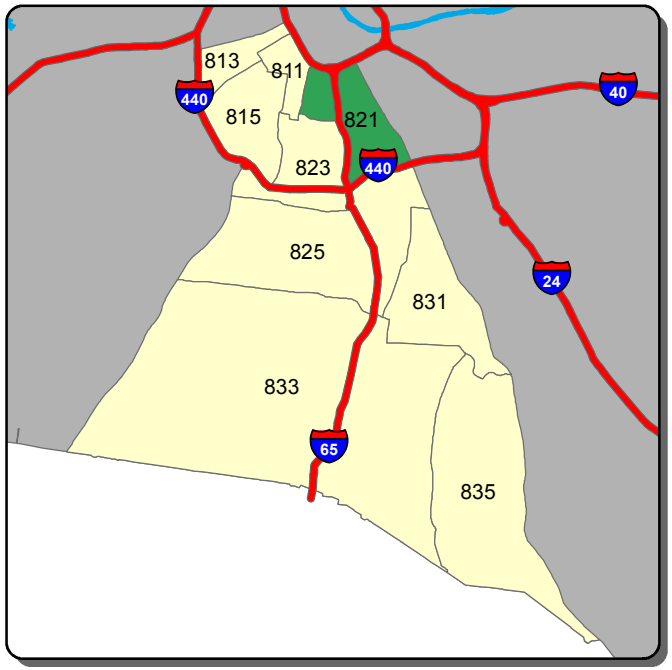

Burglary - C Shift

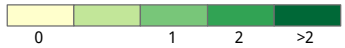

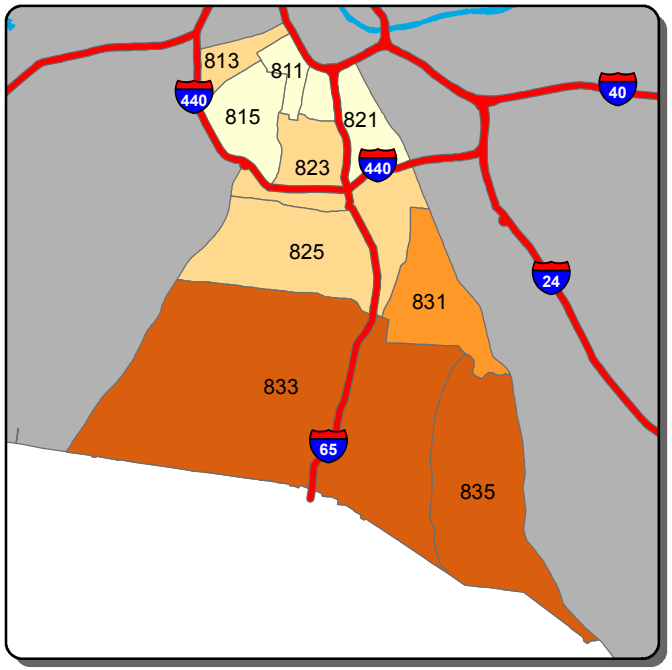

Theft from Vehicle - A Shift

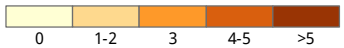

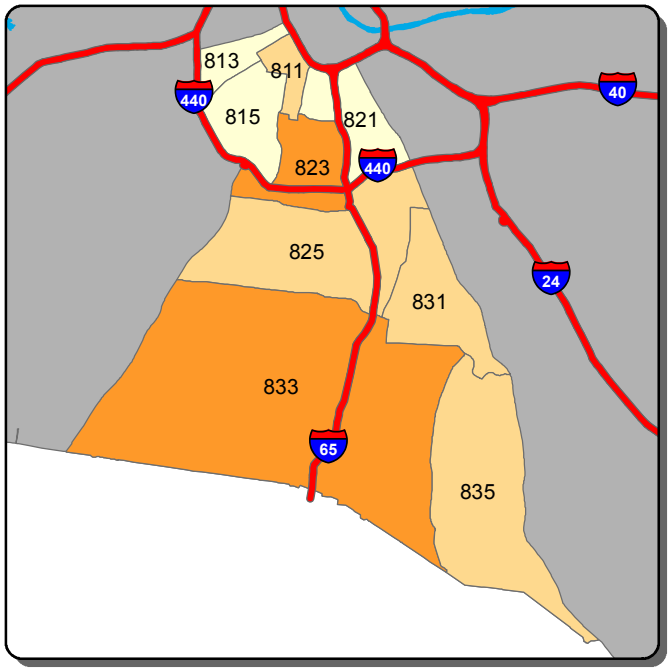

Theft from Vehicle - B Shift

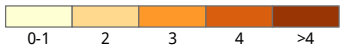

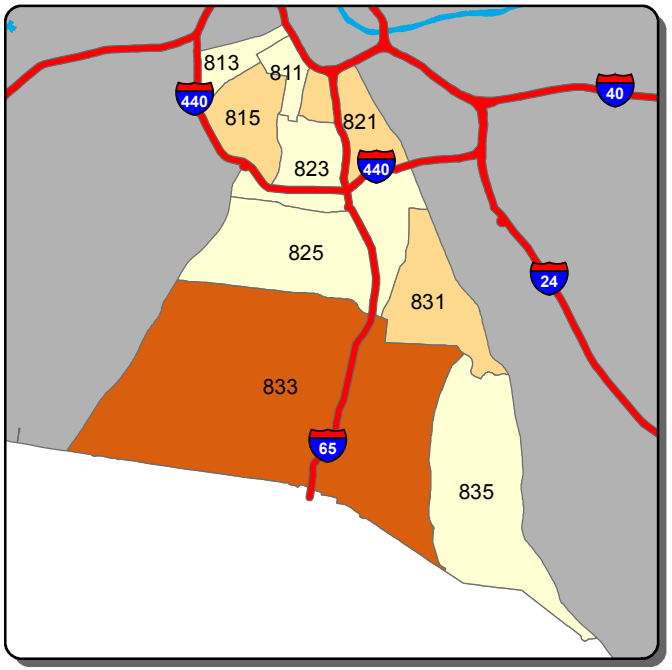

Theft from Vehicle - C Shift

Information summarized for CompStat week ending 3/30/2019

Sourced from MNPD ARMS on 4/3/2019. Data taken from incident reports using Uniform Crime Reporting definitions and guidelines, based on the date and time when the inicident was reported. 'A, B, and C Shift' refer to the following time periods: A Shift = 0700 - 1500; B Shift = 1500 - 2300; C Shift = 2300 - 0700.

Midtown Hills Precinct - Aggravated Assault and Self Initiated CAD Counts for the Past Two Weeks

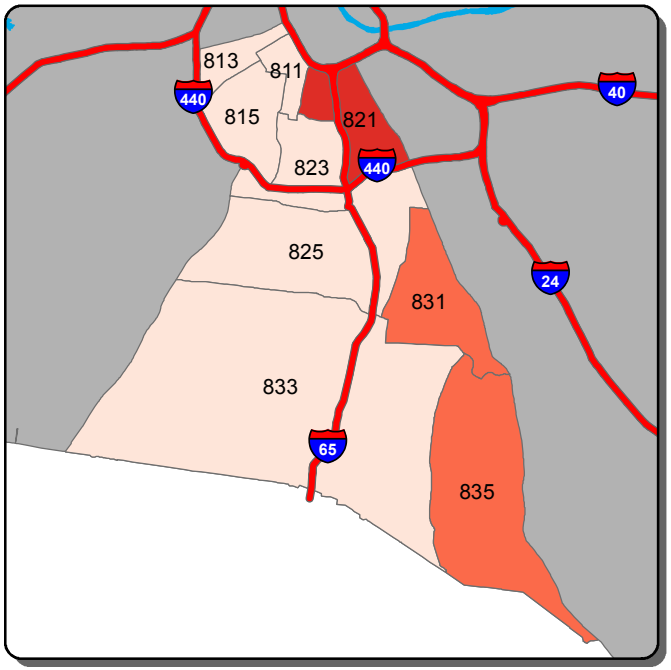

Aggravated Assault - A Shift

0 1 2 >2

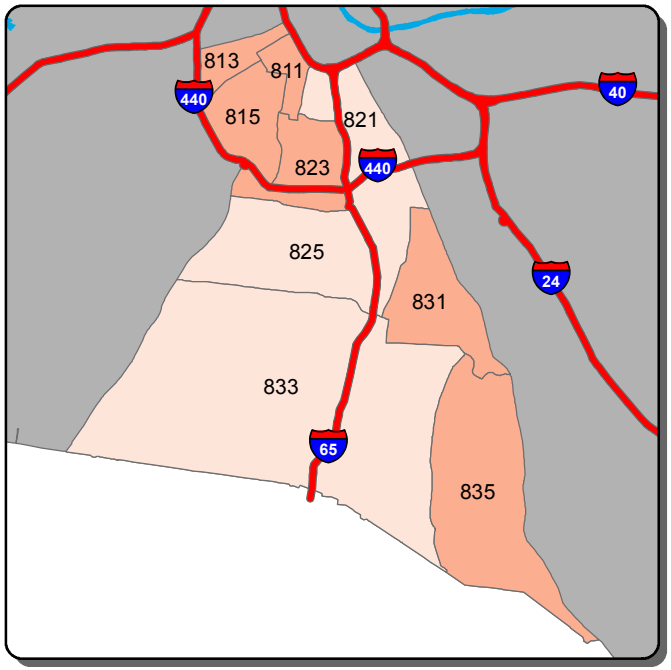

Aggravated Assault - B Shift

0 1 2 >2

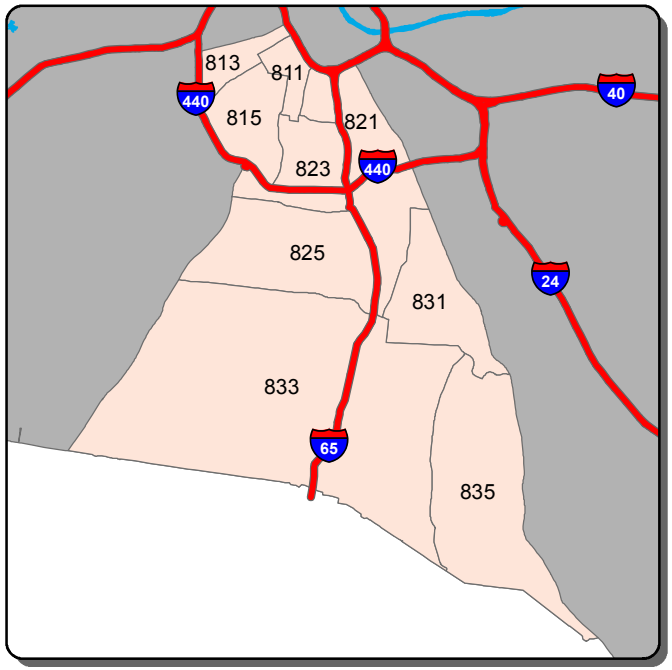

Aggravated Assault - C Shift

0 >0

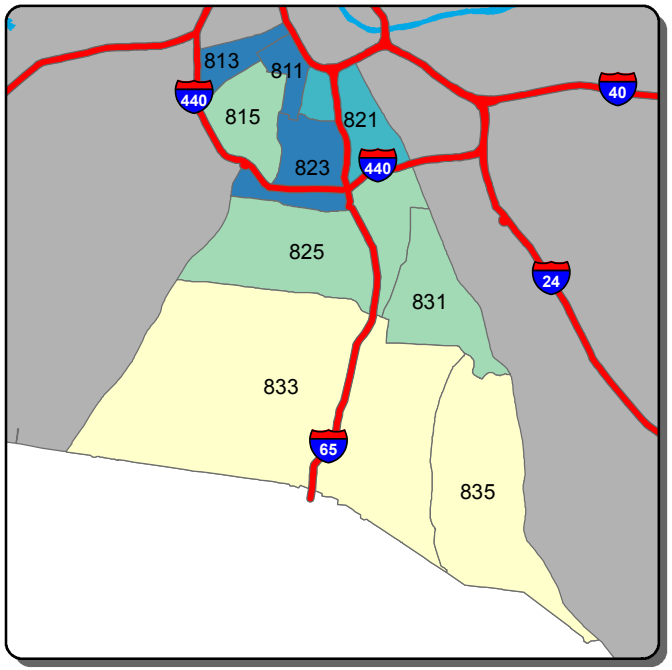

Self Initiated CAD - A Shift

0-70 71-92 93-115 116-137 >137

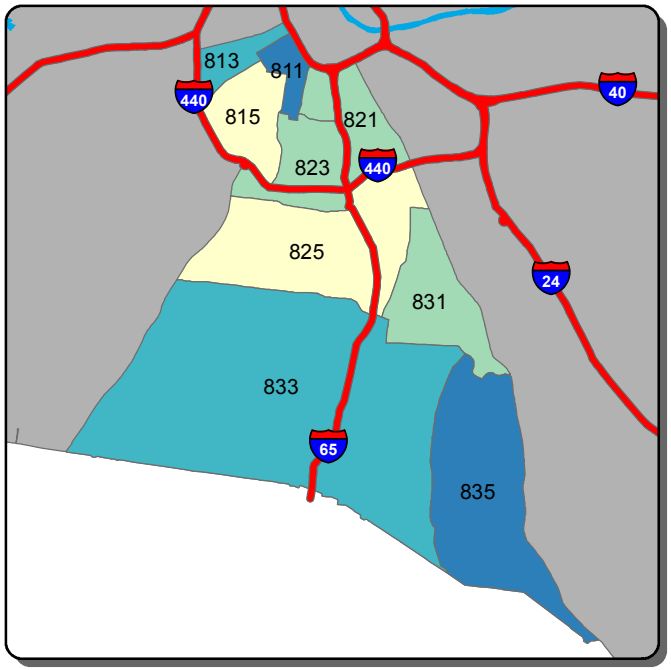

Self Initiated CAD - B Shift

0-53 54-86 87-118 119-151 >151

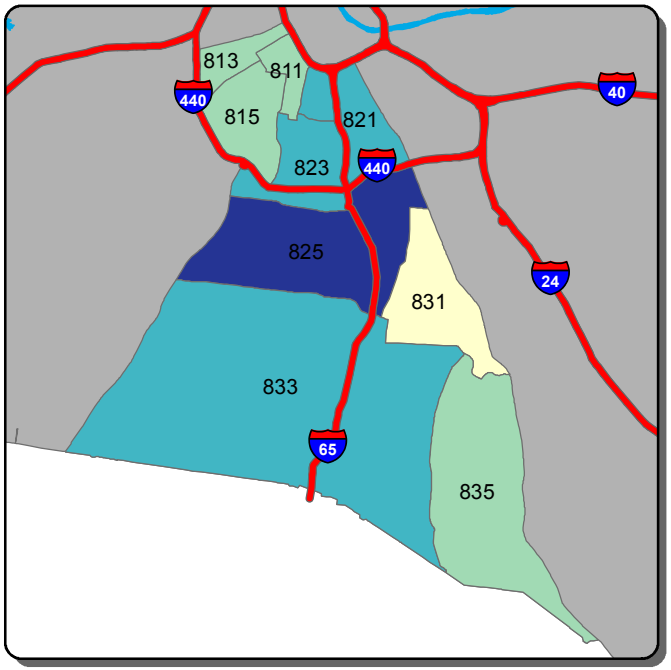

Self Initiated CAD - C Shift

0-136 137-201 202-266 267-331 >331

Information summarized for CompStat week ending 3/30/2019

Sourced from MNPD ARMS on 4/3/2019. Data taken from incident reports using Uniform Crime Reporting definitions and guidelines, based on the date and time when the inicident was reported. 'A, B, and C Shift' refer to the following time periods: A Shift = 0700 - 1500; B Shift = 1500 - 2300; C Shift = 2300 - 0700.