CompStat Weekly Analysis

CompStat Weekly Analysis is provided by the Metropolitan Nashville Police Department Crime Analysis Section. This report is intended to be a management and planning tool and does not reflect the official UCR counts for the department.

"It behooves every man to remember that the work of the critic is of altogether secondary importance, and that, in the end, progress is accomplished by the man who does things."
- Theodore Roosevelt

Begin Date: 04/14/2019
End Date: 04/20/2019
Week: 16

Table of Contents

Incidents Section **1**
Rolling Two Week Analysis 2
Rolling Weekly Year-to-Year Analysis 3
Rolling Eight Week Analysis 4
Rolling Four Week Year-to-Year Analysis 5
Rolling Sixteen Week Analysis 6
Rolling Eight Week Year-to-Year 7
Year-to-Date Analysis 8
Rolling Twenty-Four Month 9
2 Week, 8 Week, 16 Week, YTD, and 24 Month Summary 10
Incident and Efficiency Report Summary* 11
UCR Incident Charts* 30
UCR Incidents - Annual Totals 39
UCR Incidents - YTD Comparisons: All Incidents 40
UCR Incidents - YTD Comparison Charts* 41
UCR Incidents - Calendar Year to Calendar Year Comparison 50
UCR Incidents - Annual Comparison Charts* 51
UCR Incidents - YTD Comparisons* 60
YTD Homicide Report 69
Year-to-Year Weekly Chart* 70

Arrests Section **79**
Physical and Citation Arrests - Adult 80
Arrests: Part I, Weapons Law, Drug-Related, DUI, and All Other 89
Outstanding Warrants: Served 91
Outstanding Warrants: Attempts / Served 92
Crooks With Guns / School Zone Report 97

Juvenile Section **98**
Juvenile Arrests 99
Juvenile Victims - Rolling Two Week Analysis 100
Juvenile Victims - Rolling Eight Week Analysis 101
Juvenile Victims - Year-to-Date Analysis 102
Juvenile Victims 103

Efficiencies Section **104**
Self-Initiated CAD 105
Dispatched Calls for Service 106
Vehicle Stop Analysis (Form 252) 107
Field Interview Report (Form 114) 108
Efficiency Charts* 109

High Crime Intersections and Hot Addresses Section **118**
High Crime Street Intersections* 119
County High Crime Street Intersections - Arrests 128
Hot Addresses* 129

Other Reports **138**
APR Data 139
Case Preparation Division - Case File Inventory 140
Court Attendance - 310s Issued by Month 141
Percentage of Incident Reports Included in CompStat Analysis 142

Map Section **143**
YTD Gunshot Victims - Countywide 144
Gunshot Victims - Countywide (Homicides and Injuries) 145
Gunshot Victims (Homicides, Injuries, and Property Damage) 146
YTD Gunshot Victims** 147
UCR Incident and Self-Initiated CAD Zone Maps** 155

* - Set of countywide and precinct reports
** - Set of precinct reports

Incidents Section

CompStat Weekly Analysis is provided by the Metropolitan Nashville Police Department Crime Analysis Section. This report is intended to be a management and planning tool and does not reflect the official UCR counts for the department.

"It behooves every man to remember that the work of the critic is of altogether secondary importance, and that, in the end, progress is accomplished by the man who does things."
- Theodore Roosevelt

Begin Date: 04/14/2019
End Date: 04/20/2019
Week: 16

Rolling Two Week Analysis

METROPOLITAN POLICE DEPARTMENT
of Nashville and Davidson County

Aggregated by precinct (incident location). Based on date when each incident was reported.

		Homicide	Rape	Commercial Robbery	Street Robbery	Total Robbery	Aggravated Assault	Commercial Burglary	Residential Burglary	Total Burglary	Larceny	Auto Theft	Violent Offenses	Property Offenses	Part I Offenses
West	Prior Week	0	5	0	0	0	1	1	4	5	53	3	6	61	67
	CompStat Week	0	0	0	0	0	4	0	2	2	58	2	4	62	66
	% Change	0.0 %	-100.0 %	0.0 %	0.0 %	0.0 %	300.0 %	-100.0 %	-50.0 %	-60.0 %	9.4 %	-33.3 %	-33.3 %	1.6 %	-1.5 %
East	Prior Week	1	1	0	3	3	13	0	6	6	45	1	18	52	70
	CompStat Week	0	1	0	4	4	16	1	6	7	37	5	21	49	70
	% Change	-100.0 %	0.0 %	0.0 %	33.3 %	33.3 %	23.1 %	Infinity	0.0 %	16.7 %	-17.8 %	400.0 %	16.7 %	-5.8 %	0.0 %
South	Prior Week	0	0	2	6	8	27	3	12	15	58	11	35	84	119
	CompStat Week	1	2	2	9	11	11	3	10	13	43	8	25	64	89
	% Change	Infinity	Infinity	0.0 %	50.0 %	37.5 %	-59.3 %	0.0 %	-16.7 %	-13.3 %	-25.9 %	-27.3 %	-28.6 %	-23.8 %	-25.2 %
Central	Prior Week	0	2	0	0	0	4	1	1	2	28	0	6	30	36
	CompStat Week	0	1	0	2	2	3	0	1	1	27	1	6	29	35
	% Change	0.0 %	-50.0 %	0.0 %	Infinity	Infinity	-25.0 %	-100.0 %	0.0 %	-50.0 %	-3.6 %	Infinity	0.0 %	-3.3 %	-2.8 %
Hermitage	Prior Week	1	1	0	8	8	17	4	7	11	69	5	27	85	112
	CompStat Week	0	2	2	2	4	12	1	4	5	68	9	18	82	100
	% Change	-100.0 %	100.0 %	Infinity	-75.0 %	-50.0 %	-29.4 %	-75.0 %	-42.9 %	-54.5 %	-1.4 %	80.0 %	-33.3 %	-3.5 %	-10.7 %
North	Prior Week	0	5	1	2	3	21	0	13	13	39	6	29	58	87
	CompStat Week	0	3	0	3	3	16	0	9	9	31	4	22	44	66
	% Change	0.0 %	-40.0 %	-100.0 %	50.0 %	0.0 %	-23.8 %	0.0 %	-30.8 %	-30.8 %	-20.5 %	-33.3 %	-24.1 %	-24.1 %	-24.1 %
Madison	Prior Week	0	1	1	4	5	8	0	6	6	31	8	14	45	59
	CompStat Week	0	0	1	4	5	7	3	4	7	33	6	12	46	58
	% Change	0.0 %	-100.0 %	0.0 %	0.0 %	0.0 %	-12.5 %	Infinity	-33.3 %	16.7 %	6.5 %	-25.0 %	-14.3 %	2.2 %	-1.7 %
Midtown Hills	Prior Week	0	2	0	2	2	11	9	6	15	57	8	15	80	95
	CompStat Week	0	2	0	0	0	7	2	4	6	33	5	9	44	53
	% Change	0.0 %	0.0 %	0.0 %	-100.0 %	-100.0 %	-36.4 %	-77.8 %	-33.3 %	-60.0 %	-42.1 %	-37.5 %	-40.0 %	-45.0 %	-44.2 %
County	Prior Week	2	17	4	25	29	102	18	55	73	380	42	150	495	645
	CompStat Week	1	11	5	24	29	76	10	40	50	330	40	117	420	537
	% Change	-50.0 %	-35.3 %	25.0 %	-4.0 %	0.0 %	-25.5 %	-44.4 %	-27.3 %	-31.5 %	-13.2 %	-4.8 %	-22.0 %	-15.2 %	-16.7 %

Prior Week	**Begin Date**	04/07/2019	**End Date**	04/13/2019
CompStat Week	**Begin Date**	04/14/2019	**End Date**	04/20/2019

Sourced from MNPD ARMS on 4/24/2019 8:21:30 AM. The figures above were sourced from incident reports using Uniform Crime Reporting definitions and reporting guidelines, based on the date when the crime was reported. This report is intended to be a management and planning tool and does not reflect the official UCR counts for the department. Incidents where a location is unknown or unspecified are included in the countywide totals. 'Unknown' refers to records in which the address is listed as 'Unknown' on the incident report. 'Not Validated' refers to records that were entered in with an invalid addresses.

Rolling Weekly Year-to-Year Analysis

METROPOLITAN POLICE DEPARTMENT
of Nashville and Davidson County

Aggregated by precinct (incident location). Based on date when each incident was reported.

		Homicide	Rape	Commercial Robbery	Street Robbery	Total Robbery	Aggravated Assault	Commercial Burglary	Residential Burglary	Total Burglary	Larceny	Auto Theft	Violent Offenses	Property Offenses	Part I Offenses
West	Prior Year	0	1	0	0	0	3	2	9	11	35	3	4	49	53
	Last Week	0	0	0	0	0	4	0	2	2	58	2	4	62	66
	% Change	0.0 %	-100.0 %	0.0 %	0.0 %	0.0 %	33.3 %	-100.0 %	-77.8 %	-81.8 %	65.7 %	-33.3 %	0.0 %	26.5 %	24.5 %
East	Prior Year	0	1	2	3	5	6	1	7	8	30	4	12	42	54
	Last Week	0	1	0	4	4	16	1	6	7	37	5	21	49	70
	% Change	0.0 %	0.0 %	-100.0 %	33.3 %	-20.0 %	166.7 %	0.0 %	-14.3 %	-12.5 %	23.3 %	25.0 %	75.0 %	16.7 %	29.6 %
South	Prior Year	0	6	1	10	11	13	6	9	15	72	14	30	101	131
	Last Week	1	2	2	9	11	11	3	10	13	43	8	25	64	89
	% Change	Infinity	-66.7 %	100.0 %	-10.0 %	0.0 %	-15.4 %	-50.0 %	11.1 %	-13.3 %	-40.3 %	-42.9 %	-16.7 %	-36.6 %	-32.1 %
Central	Prior Year	0	2	1	1	2	5	0	0	0	23	0	9	23	32
	Last Week	0	1	0	2	2	3	0	1	1	27	1	6	29	35
	% Change	0.0 %	-50.0 %	-100.0 %	100.0 %	0.0 %	-40.0 %	0.0 %	Infinity	Infinity	17.4 %	Infinity	-33.3 %	26.1 %	9.4 %
Hermitage	Prior Year	0	4	1	13	14	16	3	7	10	65	16	34	91	125
	Last Week	0	2	2	2	4	12	1	4	5	68	9	18	82	100
	% Change	0.0 %	-50.0 %	100.0 %	-84.6 %	-71.4 %	-25.0 %	-66.7 %	-42.9 %	-50.0 %	4.6 %	-43.8 %	-47.1 %	-9.9 %	-20.0 %
North	Prior Year	0	0	0	2	2	21	1	8	9	27	9	23	45	68
	Last Week	0	3	0	3	3	16	0	9	9	31	4	22	44	66
	% Change	0.0 %	Infinity	0.0 %	50.0 %	50.0 %	-23.8 %	-100.0 %	12.5 %	0.0 %	14.8 %	-55.6 %	-4.3 %	-2.2 %	-2.9 %
Madison	Prior Year	0	2	1	1	2	11	0	4	4	47	8	15	59	74
	Last Week	0	0	1	4	5	7	3	4	7	33	6	12	46	58
	% Change	0.0 %	-100.0 %	0.0 %	300.0 %	150.0 %	-36.4 %	Infinity	0.0 %	75.0 %	-29.8 %	-25.0 %	-20.0 %	-22.0 %	-21.6 %
Midtown Hills	Prior Year	0	0	0	1	1	6	4	8	12	61	6	7	79	86
	Last Week	0	2	0	0	0	7	2	4	6	33	5	9	44	53
	% Change	0.0 %	Infinity	0.0 %	-100.0 %	-100.0 %	16.7 %	-50.0 %	-50.0 %	-50.0 %	-45.9 %	-16.7 %	28.6 %	-44.3 %	-38.4 %
County	Prior Year	0	16	6	31	37	81	17	52	69	360	60	134	489	623
	Last Week	1	11	5	24	29	76	10	40	50	330	40	117	420	537
	% Change	Infinity	-31.3 %	-16.7 %	-22.6 %	-21.6 %	-6.2 %	-41.2 %	-23.1 %	-27.5 %	-8.3 %	-33.3 %	-12.7 %	-14.1 %	-13.8 %

Prior Year	**Begin Date**	04/15/2018	**End Date**	04/21/2018
Last Week	**Begin Date**	04/14/2019	**End Date**	04/20/2019

Sourced from MNPD ARMS on 4/24/2019 8:21:30 AM. The figures above were sourced from incident reports using Uniform Crime Reporting definitions and reporting guidelines, based on the date when the crime was reported. This report is intended to be a management and planning tool and does not reflect the official UCR counts for the department. Incidents where a location is unknown or unspecified are included in the countywide totals. 'Unknown' refers to records in which the address is listed as 'Unknown' on the incident report. 'Not Validated' refers to records that were entered in with an invalid addresses.

Rolling Eight Week Analysis

METROPOLITAN POLICE DEPARTMENT
of Nashville and Davidson County

Aggregated by precinct (incident location). Based on date when each incident was reported.

		Homicide	Rape	Commercial Robbery	Street Robbery	Total Robbery	Aggravated Assault	Commercial Burglary	Residential Burglary	Total Burglary	Larceny	Auto Theft	Violent Offenses	Property Offenses	Part I Offenses
West	Prior 4 Weeks	0	4	0	5	5	14	0	18	18	138	27	23	183	206
	Last 4 Weeks	0	6	0	6	6	15	4	18	22	205	15	27	242	269
	% Change	0.0 %	50.0 %	0.0 %	20.0 %	20.0 %	7.1 %	Infinity	0.0 %	22.2 %	48.6 %	-44.4 %	17.4 %	32.2 %	30.6 %
East	Prior 4 Weeks	0	3	0	11	11	27	4	16	20	160	27	41	207	248
	Last 4 Weeks	1	10	0	9	9	49	3	18	21	169	16	69	206	275
	% Change	Infinity	233.3 %	0.0 %	-18.2 %	-18.2 %	81.5 %	-25.0 %	12.5 %	5.0 %	5.6 %	-40.7 %	68.3 %	-0.5 %	10.9 %
South	Prior 4 Weeks	0	11	4	23	27	68	18	39	57	209	48	106	314	420
	Last 4 Weeks	1	4	4	27	31	75	17	33	50	208	31	111	289	400
	% Change	Infinity	-63.6 %	0.0 %	17.4 %	14.8 %	10.3 %	-5.6 %	-15.4 %	-12.3 %	-0.5 %	-35.4 %	4.7 %	-8.0 %	-4.8 %
Central	Prior 4 Weeks	1	1	0	9	9	20	6	2	8	115	9	31	132	163
	Last 4 Weeks	0	4	0	8	8	16	5	3	8	137	4	28	149	177
	% Change	-100.0 %	300.0 %	0.0 %	-11.1 %	-11.1 %	-20.0 %	-16.7 %	50.0 %	0.0 %	19.1 %	-55.6 %	-9.7 %	12.9 %	8.6 %
Hermitage	Prior 4 Weeks	0	5	3	15	18	57	6	30	36	254	30	80	320	400
	Last 4 Weeks	2	9	4	26	30	46	9	21	30	288	30	87	348	435
	% Change	Infinity	80.0 %	33.3 %	73.3 %	66.7 %	-19.3 %	50.0 %	-30.0 %	-16.7 %	13.4 %	0.0 %	8.8 %	8.8 %	8.8 %
North	Prior 4 Weeks	0	5	2	11	13	59	6	27	33	178	31	77	242	319
	Last 4 Weeks	0	8	1	12	13	70	3	34	37	168	20	91	225	316
	% Change	0.0 %	60.0 %	-50.0 %	9.1 %	0.0 %	18.6 %	-50.0 %	25.9 %	12.1 %	-5.6 %	-35.5 %	18.2 %	-7.0 %	-0.9 %
Madison	Prior 4 Weeks	1	1	0	7	7	54	4	13	17	112	18	63	147	210
	Last 4 Weeks	0	2	2	10	12	34	4	24	28	154	24	48	206	254
	% Change	-100.0 %	100.0 %	Infinity	42.9 %	71.4 %	-37.0 %	0.0 %	84.6 %	64.7 %	37.5 %	33.3 %	-23.8 %	40.1 %	21.0 %
Midtown Hills	Prior 4 Weeks	1	3	3	13	16	32	8	19	27	161	19	52	207	259
	Last 4 Weeks	0	6	0	7	7	33	22	19	41	176	32	46	249	295
	% Change	-100.0 %	100.0 %	-100.0 %	-46.2 %	-56.3 %	3.1 %	175.0 %	0.0 %	51.9 %	9.3 %	68.4 %	-11.5 %	20.3 %	13.9 %
County	Prior 4 Weeks	3	33	12	94	106	331	52	164	216	1,327	209	473	1,752	2,225
	Last 4 Weeks	4	49	11	105	116	338	67	170	237	1,505	172	507	1,914	2,421
	% Change	33.3 %	48.5 %	-8.3 %	11.7 %	9.4 %	2.1 %	28.8 %	3.7 %	9.7 %	13.4 %	-17.7 %	7.2 %	9.2 %	8.8 %

Prior 4 Weeks	**Begin Date**	02/24/2019	**End Date**	03/23/2019
Last 4 Weeks	**Begin Date**	03/24/2019	**End Date**	04/20/2019

Sourced from MNPD ARMS on 4/24/2019 8:21:30 AM. The figures above were sourced from incident reports using Uniform Crime Reporting definitions and reporting guidelines, based on the date when the crime was reported. This report is intended to be a management and planning tool and does not reflect the official UCR counts for the department. Incidents where a location is unknown or unspecified are included in the countywide totals. 'Unknown' refers to records in which the address is listed as 'Unknown' on the incident report. 'Not Validated' refers to records that were entered in with an invalid addresses.

Rolling Four Week Year-to-Year Analysis

METROPOLITAN POLICE DEPARTMENT
of Nashville and Davidson County

Aggregated by precinct (incident location). Based on date when each incident was reported.

		Homicide	Rape	Commercial Robbery	Street Robbery	Total Robbery	Aggravated Assault	Commercial Burglary	Residential Burglary	Total Burglary	Larceny	Auto Theft	Violent Offenses	Property Offenses	Part I Offenses
West	Prior Year	0	3	4	3	7	9	5	35	40	161	8	19	209	228
	Last 4 Weeks	0	6	0	6	6	15	4	18	22	205	15	27	242	269
	% Change	0.0 %	100.0 %	-100.0 %	100.0 %	-14.3 %	66.7 %	-20.0 %	-48.6 %	-45.0 %	27.3 %	87.5 %	42.1 %	15.8 %	18.0 %
East	Prior Year	0	6	2	12	14	33	1	20	21	166	20	53	207	260
	Last 4 Weeks	1	10	0	9	9	49	3	18	21	169	16	69	206	275
	% Change	Infinity	66.7 %	-100.0 %	-25.0 %	-35.7 %	48.5 %	200.0 %	-10.0 %	0.0 %	1.8 %	-20.0 %	30.2 %	-0.5 %	5.8 %
South	Prior Year	0	15	4	28	32	74	16	38	54	258	61	121	373	494
	Last 4 Weeks	1	4	4	27	31	75	17	33	50	208	31	111	289	400
	% Change	Infinity	-73.3 %	0.0 %	-3.6 %	-3.1 %	1.4 %	6.3 %	-13.2 %	-7.4 %	-19.4 %	-49.2 %	-8.3 %	-22.5 %	-19.0 %
Central	Prior Year	0	2	1	5	6	18	1	1	2	82	2	26	86	112
	Last 4 Weeks	0	4	0	8	8	16	5	3	8	137	4	28	149	177
	% Change	0.0 %	100.0 %	-100.0 %	60.0 %	33.3 %	-11.1 %	400.0 %	200.0 %	300.0 %	67.1 %	100.0 %	7.7 %	73.3 %	58.0 %
Hermitage	Prior Year	1	11	4	25	29	43	11	25	36	239	46	84	321	405
	Last 4 Weeks	2	9	4	26	30	46	9	21	30	288	30	87	348	435
	% Change	100.0 %	-18.2 %	0.0 %	4.0 %	3.4 %	7.0 %	-18.2 %	-16.0 %	-16.7 %	20.5 %	-34.8 %	3.6 %	8.4 %	7.4 %
North	Prior Year	0	4	2	13	15	100	8	25	33	158	28	119	219	338
	Last 4 Weeks	0	8	1	12	13	70	3	34	37	168	20	91	225	316
	% Change	0.0 %	100.0 %	-50.0 %	-7.7 %	-13.3 %	-30.0 %	-62.5 %	36.0 %	12.1 %	6.3 %	-28.6 %	-23.5 %	2.7 %	-6.5 %
Madison	Prior Year	1	7	2	6	8	37	1	19	20	160	14	53	194	247
	Last 4 Weeks	0	2	2	10	12	34	4	24	28	154	24	48	206	254
	% Change	-100.0 %	-71.4 %	0.0 %	66.7 %	50.0 %	-8.1 %	300.0 %	26.3 %	40.0 %	-3.8 %	71.4 %	-9.4 %	6.2 %	2.8 %
Midtown Hills	Prior Year	0	4	2	16	18	20	10	23	33	206	31	42	270	312
	Last 4 Weeks	0	6	0	7	7	33	22	19	41	176	32	46	249	295
	% Change	0.0 %	50.0 %	-100.0 %	-56.3 %	-61.1 %	65.0 %	120.0 %	-17.4 %	24.2 %	-14.6 %	3.2 %	9.5 %	-7.8 %	-5.4 %
County	Prior Year	2	52	21	108	129	334	53	186	239	1,430	210	517	1,879	2,396
	Last 4 Weeks	4	49	11	105	116	338	67	170	237	1,505	172	507	1,914	2,421
	% Change	100.0 %	-5.8 %	-47.6 %	-2.8 %	-10.1 %	1.2 %	26.4 %	-8.6 %	-0.8 %	5.2 %	-18.1 %	-1.9 %	1.9 %	1.0 %

Prior Year	**Begin Date**	03/25/2018	**End Date**	04/21/2018
Last 4 Weeks	**Begin Date**	03/24/2019	**End Date**	04/20/2019

Sourced from MNPD ARMS on 4/24/2019 8:21:30 AM. The figures above were sourced from incident reports using Uniform Crime Reporting definitions and reporting guidelines, based on the date when the crime was reported. This report is intended to be a management and planning tool and does not reflect the official UCR counts for the department. Incidents where a location is unknown or unspecified are included in the countywide totals. 'Unknown' refers to records in which the address is listed as 'Unknown' on the incident report. 'Not Validated' refers to records that were entered in with an invalid addresses.

Rolling Sixteen Week Analysis

METROPOLITAN POLICE DEPARTMENT
of Nashville and Davidson County

Aggregated by precinct (incident location). Based on date when each incident was reported.

		Homicide	Rape	Commercial Robbery	Street Robbery	Total Robbery	Aggravated Assault	Commercial Burglary	Residential Burglary	Total Burglary	Larceny	Auto Theft	Violent Offenses	Property Offenses	Part I Offenses
West	Prior 8 Weeks	1	2	1	16	17	36	14	30	44	420	44	56	508	564
	Last 8 Weeks	0	10	0	11	11	29	4	36	40	343	42	50	425	475
	% Change	-100.0 %	400.0 %	-100.0 %	-31.3 %	-35.3 %	-19.4 %	-71.4 %	20.0 %	-9.1 %	-18.3 %	-4.5 %	-10.7 %	-16.3 %	-15.8 %
East	Prior 8 Weeks	2	4	3	24	27	83	15	43	58	332	61	116	451	567
	Last 8 Weeks	1	13	0	20	20	76	7	34	41	329	43	110	413	523
	% Change	-50.0 %	225.0 %	-100.0 %	-16.7 %	-25.9 %	-8.4 %	-53.3 %	-20.9 %	-29.3 %	-0.9 %	-29.5 %	-5.2 %	-8.4 %	-7.8 %
South	Prior 8 Weeks	1	13	2	71	73	113	38	97	135	501	115	200	751	951
	Last 8 Weeks	1	15	8	50	58	143	35	72	107	417	79	217	603	820
	% Change	0.0 %	15.4 %	300.0 %	-29.6 %	-20.5 %	26.5 %	-7.9 %	-25.8 %	-20.7 %	-16.8 %	-31.3 %	8.5 %	-19.7 %	-13.8 %
Central	Prior 8 Weeks	0	8	1	16	17	37	11	6	17	207	18	62	242	304
	Last 8 Weeks	1	5	0	17	17	36	11	5	16	252	13	59	281	340
	% Change	Infinity	-37.5 %	-100.0 %	6.3 %	0.0 %	-2.7 %	0.0 %	-16.7 %	-5.9 %	21.7 %	-27.8 %	-4.8 %	16.1 %	11.8 %
Hermitage	Prior 8 Weeks	0	16	11	52	63	97	37	65	102	569	104	176	775	951
	Last 8 Weeks	2	14	7	41	48	103	15	51	66	542	60	167	668	835
	% Change	Infinity	-12.5 %	-36.4 %	-21.2 %	-23.8 %	6.2 %	-59.5 %	-21.5 %	-35.3 %	-4.7 %	-42.3 %	-5.1 %	-13.8 %	-12.2 %
North	Prior 8 Weeks	4	14	2	36	38	135	8	49	57	316	82	191	455	646
	Last 8 Weeks	0	13	3	23	26	129	9	61	70	346	51	168	467	635
	% Change	-100.0 %	-7.1 %	50.0 %	-36.1 %	-31.6 %	-4.4 %	12.5 %	24.5 %	22.8 %	9.5 %	-37.8 %	-12.0 %	2.6 %	-1.7 %
Madison	Prior 8 Weeks	1	9	8	15	23	54	21	35	56	297	59	87	412	499
	Last 8 Weeks	1	3	2	17	19	88	8	37	45	266	42	111	353	464
	% Change	0.0 %	-66.7 %	-75.0 %	13.3 %	-17.4 %	63.0 %	-61.9 %	5.7 %	-19.6 %	-10.4 %	-28.8 %	27.6 %	-14.3 %	-7.0 %
Midtown Hills	Prior 8 Weeks	0	11	2	40	42	52	25	52	77	396	45	105	518	623
	Last 8 Weeks	1	9	3	20	23	65	30	38	68	337	51	98	456	554
	% Change	Infinity	-18.2 %	50.0 %	-50.0 %	-45.2 %	25.0 %	20.0 %	-26.9 %	-11.7 %	-14.9 %	13.3 %	-6.7 %	-12.0 %	-11.1 %
Not Validated	Prior 8 Weeks	0	0	0	0	0	0	1	0	1	0	0	0	1	1
	Last 8 Weeks	0	0	0	0	0	0	0	0	0	0	0	0	0	0
	% Change	0.0 %	0.0 %	0.0 %	0.0 %	0.0 %	0.0 %	-100.0 %	0.0 %	-100.0 %	0.0 %	0.0 %	0.0 %	-100.0 %	-100.0 %
County	Prior 8 Weeks	9	77	30	270	300	607	170	377	547	3,038	528	993	4,113	5,106
	Last 8 Weeks	7	82	23	199	222	669	119	334	453	2,832	381	980	3,666	4,646
	% Change	-22.2 %	6.5 %	-23.3 %	-26.3 %	-26.0 %	10.2 %	-30.0 %	-11.4 %	-17.2 %	-6.8 %	-27.8 %	-1.3 %	-10.9 %	-9.0 %

Prior 8 Weeks	**Begin Date**	12/30/2018	**End Date**	02/23/2019
Last 8 Weeks	**Begin Date**	02/24/2019	**End Date**	04/20/2019

Sourced from MNPD ARMS on 4/24/2019 8:21:30 AM. The figures above were sourced from incident reports using Uniform Crime Reporting definitions and reporting guidelines, based on the date when the crime was reported. This report is intended to be a management and planning tool and does not reflect the official UCR counts for the department. Incidents where a location is unknown or unspecified are included in the countywide totals. 'Unknown' refers to records in which the address is listed as 'Unknown' on the incident report. 'Not Validated' refers to records that were entered in with an invalid addresses.

Rolling Eight Week Year-to-Year Analysis

METROPOLITAN POLICE DEPARTMENT
of Nashville and Davidson County

Aggregated by precinct (incident location). Based on date when each incident was reported.

		Homicide	Rape	Commercial Robbery	Street Robbery	Total Robbery	Aggravated Assault	Commercial Burglary	Residential Burglary	Total Burglary	Larceny	Auto Theft	Violent Offenses	Property Offenses	Part I Offenses
West	Prior Year	0	4	5	4	9	29	21	63	84	359	30	42	473	515
	Last 8 Weeks	0	10	0	11	11	29	4	36	40	343	42	50	425	475
	% Change	0.0 %	150.0 %	-100.0 %	175.0 %	22.2 %	0.0 %	-81.0 %	-42.9 %	-52.4 %	-4.5 %	40.0 %	19.0 %	-10.1 %	-7.8 %
East	Prior Year	0	7	2	19	21	83	5	35	40	316	28	111	384	495
	Last 8 Weeks	1	13	0	20	20	76	7	34	41	329	43	110	413	523
	% Change	Infinity	85.7 %	-100.0 %	5.3 %	-4.8 %	-8.4 %	40.0 %	-2.9 %	2.5 %	4.1 %	53.6 %	-0.9 %	7.6 %	5.7 %
South	Prior Year	2	20	7	53	60	146	25	79	104	521	98	228	723	951
	Last 8 Weeks	1	15	8	50	58	143	35	72	107	417	79	217	603	820
	% Change	-50.0 %	-25.0 %	14.3 %	-5.7 %	-3.3 %	-2.1 %	40.0 %	-8.9 %	2.9 %	-20.0 %	-19.4 %	-4.8 %	-16.6 %	-13.8 %
Central	Prior Year	0	6	1	7	8	27	3	2	5	168	9	41	182	223
	Last 8 Weeks	1	5	0	17	17	36	11	5	16	252	13	59	281	340
	% Change	Infinity	-16.7 %	-100.0 %	142.9 %	112.5 %	33.3 %	266.7 %	150.0 %	220.0 %	50.0 %	44.4 %	43.9 %	54.4 %	52.5 %
Hermitage	Prior Year	1	25	7	48	55	116	16	64	80	460	91	197	631	828
	Last 8 Weeks	2	14	7	41	48	103	15	51	66	542	60	167	668	835
	% Change	100.0 %	-44.0 %	0.0 %	-14.6 %	-12.7 %	-11.2 %	-6.3 %	-20.3 %	-17.5 %	17.8 %	-34.1 %	-15.2 %	5.9 %	0.8 %
North	Prior Year	0	14	4	28	32	165	11	39	50	332	53	211	435	646
	Last 8 Weeks	0	13	3	23	26	129	9	61	70	346	51	168	467	635
	% Change	0.0 %	-7.1 %	-25.0 %	-17.9 %	-18.8 %	-21.8 %	-18.2 %	56.4 %	40.0 %	4.2 %	-3.8 %	-20.4 %	7.4 %	-1.7 %
Madison	Prior Year	1	15	4	13	17	114	2	31	33	335	38	147	406	553
	Last 8 Weeks	1	3	2	17	19	88	8	37	45	266	42	111	353	464
	% Change	0.0 %	-80.0 %	-50.0 %	30.8 %	11.8 %	-22.8 %	300.0 %	19.4 %	36.4 %	-20.6 %	10.5 %	-24.5 %	-13.1 %	-16.1 %
Midtown Hills	Prior Year	0	8	2	26	28	47	31	39	70	400	51	83	521	604
	Last 8 Weeks	1	9	3	20	23	65	30	38	68	337	51	98	456	554
	% Change	Infinity	12.5 %	50.0 %	-23.1 %	-17.9 %	38.3 %	-3.2 %	-2.6 %	-2.9 %	-15.8 %	0.0 %	18.1 %	-12.5 %	-8.3 %
County	Prior Year	4	99	32	198	230	727	114	352	466	2,891	398	1,060	3,755	4,815
	Last 8 Weeks	7	82	23	199	222	669	119	334	453	2,832	381	980	3,666	4,646
	% Change	75.0 %	-17.2 %	-28.1 %	0.5 %	-3.5 %	-8.0 %	4.4 %	-5.1 %	-2.8 %	-2.0 %	-4.3 %	-7.5 %	-2.4 %	-3.5 %

Prior Year	**Begin Date**	02/25/2018	**End Date**	04/21/2018
Last 8 Weeks	**Begin Date**	02/24/2019	**End Date**	04/20/2019

Sourced from MNPD ARMS on 4/24/2019 8:21:31 AM. The figures above were sourced from incident reports using Uniform Crime Reporting definitions and reporting guidelines, based on the date when the crime was reported. This report is intended to be a management and planning tool and does not reflect the official UCR counts for the department. Incidents where a location is unknown or unspecified are included in the countywide totals. 'Unknown' refers to records in which the address is listed as 'Unknown' on the incident report. 'Not Validated' refers to records that were entered in with an invalid addresses.

Year-to-Date Analysis

METROPOLITAN POLICE DEPARTMENT
of Nashville and Davidson County

Aggregated by precinct (incident location). Based on date when each incident was reported.

		Homicide	Rape	Commercial Robbery	Street Robbery	Total Robbery	Aggravated Assault	Commercial Burglary	Residential Burglary	Total Burglary	Larceny	Auto Theft	Violent Offenses	Property Offenses	Part I Offenses
West	Prior YTD	0	9	8	22	30	73	43	110	153	739	72	112	964	1,076
	YTD	1	12	1	26	27	65	17	65	82	740	85	105	907	1,012
	% Change	Infinity	33.3 %	-87.5 %	18.2 %	-10.0 %	-11.0 %	-60.5 %	-40.9 %	-46.4 %	0.1 %	18.1 %	-6.3 %	-5.9 %	-5.9 %
East	Prior YTD	2	12	5	49	54	192	16	82	98	568	71	260	737	997
	YTD	3	17	3	43	46	159	21	70	91	644	100	225	835	1,060
	% Change	50.0 %	41.7 %	-40.0 %	-12.2 %	-14.8 %	-17.2 %	31.3 %	-14.6 %	-7.1 %	13.4 %	40.8 %	-13.5 %	13.3 %	6.3 %
South	Prior YTD	4	32	12	140	152	289	57	147	204	974	198	477	1,376	1,853
	YTD	2	28	10	118	128	246	73	164	237	903	185	404	1,325	1,729
	% Change	-50.0 %	-12.5 %	-16.7 %	-15.7 %	-15.8 %	-14.9 %	28.1 %	11.6 %	16.2 %	-7.3 %	-6.6 %	-15.3 %	-3.7 %	-6.7 %
Central	Prior YTD	0	11	1	16	17	43	13	4	17	302	26	71	345	416
	YTD	1	13	1	31	32	68	22	11	33	448	31	114	512	626
	% Change	Infinity	18.2 %	0.0 %	93.8 %	88.2 %	58.1 %	69.2 %	175.0 %	94.1 %	48.3 %	19.2 %	60.6 %	48.4 %	50.5 %
Hermitage	Prior YTD	2	41	18	107	125	237	38	121	159	957	190	405	1,306	1,711
	YTD	2	28	17	92	109	192	51	116	167	1,100	161	331	1,428	1,759
	% Change	0.0 %	-31.7 %	-5.6 %	-14.0 %	-12.8 %	-19.0 %	34.2 %	-4.1 %	5.0 %	14.9 %	-15.3 %	-18.3 %	9.3 %	2.8 %
North	Prior YTD	7	25	9	75	84	303	22	88	110	641	159	419	910	1,329
	YTD	3	26	5	57	62	256	17	108	125	644	126	347	895	1,242
	% Change	-57.1 %	4.0 %	-44.4 %	-24.0 %	-26.2 %	-15.5 %	-22.7 %	22.7 %	13.6 %	0.5 %	-20.8 %	-17.2 %	-1.6 %	-6.5 %
Madison	Prior YTD	3	20	11	34	45	215	15	71	86	650	92	283	828	1,111
	YTD	2	12	10	31	41	140	29	71	100	555	97	195	752	947
	% Change	-33.3 %	-40.0 %	-9.1 %	-8.8 %	-8.9 %	-34.9 %	93.3 %	0.0 %	16.3 %	-14.6 %	5.4 %	-31.1 %	-9.2 %	-14.8 %
Midtown Hills	Prior YTD	2	20	5	66	71	117	57	87	144	772	118	210	1,034	1,244
	YTD	1	20	5	59	64	115	54	86	140	715	96	200	951	1,151
	% Change	-50.0 %	0.0 %	0.0 %	-10.6 %	-9.9 %	-1.7 %	-5.3 %	-1.1 %	-2.8 %	-7.4 %	-18.6 %	-4.8 %	-8.0 %	-7.5 %
Not Validated	Prior YTD	0	0	0	0	0	0	0	0	0	0	0	0	0	0
	YTD	0	0	0	0	0	0	1	0	1	0	0	0	1	1
	% Change	0.0 %	0.0 %	0.0 %	0.0 %	0.0 %	0.0 %	Infinity	0.0 %	Infinity	0.0 %	0.0 %	0.0 %	Infinity	Infinity
County	Prior YTD	20	170	69	509	578	1,469	261	710	971	5,603	926	2,237	7,500	9,737
	YTD	15	156	52	457	509	1,241	285	691	976	5,749	881	1,921	7,606	9,527
	% Change	-25.0 %	-8.2 %	-24.6 %	-10.2 %	-11.9 %	-15.5 %	9.2 %	-2.7 %	0.5 %	2.6 %	-4.9 %	-14.1 %	1.4 %	-2.2 %

Prior YTD	**Begin Date**	01/01/2018	**End Date**	04/20/2018
YTD	**Begin Date**	01/01/2019	**End Date**	04/20/2019

Sourced from MNPD ARMS on 4/24/2019 8:21:31 AM. The figures above were sourced from incident reports using Uniform Crime Reporting definitions and reporting guidelines, based on the date when the crime was reported. This report is intended to be a management and planning tool and does not reflect the official UCR counts for the department. Incidents where a location is unknown or unspecified are included in the countywide totals. 'Unknown' refers to records in which the address is listed as 'Unknown' on the incident report. 'Not Validated' refers to records that were entered in with an invalid addresses.

Rolling Twenty-Four Month Analysis

METROPOLITAN POLICE DEPARTMENT
of Nashville and Davidson County

Aggregated by precinct (incident location). Based on date when each incident was reported.

		Homicide	Rape	Commercial Robbery	Street Robbery	Total Robbery	Aggravated Assault	Commercial Burglary	Residential Burglary	Total Burglary	Larceny	Auto Theft	Violent Offenses	Property Offenses	Part I Offenses
West	Prior 52 Weeks	3	36	24	83	107	297	172	297	469	2,514	231	443	3,214	3,657
	Last 52 Weeks	9	33	24	99	123	275	92	264	356	2,665	298	440	3,319	3,759
	% Change	200.0 %	-8.3 %	0.0 %	19.3 %	15.0 %	-7.4 %	-46.5 %	-11.1 %	-24.1 %	6.0 %	29.0 %	-0.7 %	3.3 %	2.8 %
East	Prior 52 Weeks	20	53	33	177	210	679	128	388	516	2,020	256	962	2,792	3,754
	Last 52 Weeks	15	62	14	182	196	557	96	327	423	2,493	344	830	3,260	4,090
	% Change	-25.0 %	17.0 %	-57.6 %	2.8 %	-6.7 %	-18.0 %	-25.0 %	-15.7 %	-18.0 %	23.4 %	34.4 %	-13.7 %	16.8 %	9.0 %
South	Prior 52 Weeks	18	118	43	461	504	867	246	578	824	3,161	597	1,507	4,582	6,089
	Last 52 Weeks	21	102	53	463	516	963	249	496	745	3,271	609	1,602	4,625	6,227
	% Change	16.7 %	-13.6 %	23.3 %	0.4 %	2.4 %	11.1 %	1.2 %	-14.2 %	-9.6 %	3.5 %	2.0 %	6.3 %	0.9 %	2.3 %
Central	Prior 52 Weeks	0	37	1	98	99	234	77	21	98	1,112	94	370	1,304	1,674
	Last 52 Weeks	1	37	4	114	118	274	60	36	96	1,588	166	430	1,850	2,280
	% Change	Infinity	0.0 %	300.0 %	16.3 %	19.2 %	17.1 %	-22.1 %	71.4 %	-2.0 %	42.8 %	76.6 %	16.2 %	41.9 %	36.2 %
Hermitage	Prior 52 Weeks	16	123	74	330	404	880	174	473	647	3,354	581	1,423	4,582	6,005
	Last 52 Weeks	12	120	65	341	406	752	189	443	632	3,705	553	1,290	4,890	6,180
	% Change	-25.0 %	-2.4 %	-12.2 %	3.3 %	0.5 %	-14.5 %	8.6 %	-6.3 %	-2.3 %	10.5 %	-4.8 %	-9.3 %	6.7 %	2.9 %
North	Prior 52 Weeks	28	79	46	263	309	1,038	144	448	592	2,128	425	1,454	3,145	4,599
	Last 52 Weeks	15	103	31	238	269	1,003	99	375	474	2,380	488	1,390	3,342	4,732
	% Change	-46.4 %	30.4 %	-32.6 %	-9.5 %	-12.9 %	-3.4 %	-31.3 %	-16.3 %	-19.9 %	11.8 %	14.8 %	-4.4 %	6.3 %	2.9 %
Madison	Prior 52 Weeks	10	66	46	151	197	631	93	263	356	2,395	238	904	2,989	3,893
	Last 52 Weeks	7	37	29	145	174	520	105	258	363	2,160	296	738	2,819	3,557
	% Change	-30.0 %	-43.9 %	-37.0 %	-4.0 %	-11.7 %	-17.6 %	12.9 %	-1.9 %	2.0 %	-9.8 %	24.4 %	-18.4 %	-5.7 %	-8.6 %
Midtown Hills	Prior 52 Weeks	10	64	30	166	196	418	262	314	576	2,670	296	688	3,542	4,230
	Last 52 Weeks	4	66	37	214	251	431	202	344	546	2,861	340	752	3,747	4,499
	% Change	-60.0 %	3.1 %	23.3 %	28.9 %	28.1 %	3.1 %	-22.9 %	9.6 %	-5.2 %	7.2 %	14.9 %	9.3 %	5.8 %	6.4 %
Not Validated	Prior 52 Weeks	0	0	0	0	0	0	0	0	0	6	0	0	6	6
	Last 52 Weeks	0	0	1	0	1	0	2	0	2	1	0	1	3	4
	% Change	0.0 %	0.0 %	Infinity	0.0 %	Infinity	0.0 %	Infinity	0.0 %	Infinity	-83.3 %	0.0 %	Infinity	-50.0 %	-33.3 %
County	Prior 52 Weeks	105	576	297	1,729	2,026	5,044	1,296	2,782	4,078	19,360	2,718	7,751	26,156	33,907
	Last 52 Weeks	84	560	258	1,796	2,054	4,775	1,094	2,543	3,637	21,124	3,094	7,473	27,855	35,328
	% Change	-20.0 %	-2.8 %	-13.1 %	3.9 %	1.4 %	-5.3 %	-15.6 %	-8.6 %	-10.8 %	9.1 %	13.8 %	-3.6 %	6.5 %	4.2 %

Prior 52 Weeks	**Begin Date**	04/23/2017	**End Date**	04/21/2018
Last 52 Weeks	**Begin Date**	04/22/2018	**End Date**	04/20/2019

Sourced from MNPD ARMS on 4/24/2019 8:21:31 AM. The figures above were sourced from incident reports using Uniform Crime Reporting definitions and reporting guidelines, based on the date when the crime was reported. This report is intended to be a management and planning tool and does not reflect the official UCR counts for the department. Incidents where a location is unknown or unspecified are included in the countywide totals. 'Unknown' refers to records in which the address is listed as 'Unknown' on the incident report. 'Not Validated' refers to records that were entered in with an invalid addresses.

2 Week, 8 Week, 16 Week, YTD, and 24 Month Summary

METROPOLITAN POLICE DEPARTMENT
of Nashville and Davidson County

Aggregated by precinct (incident location). Based on date when each incident was reported.

		Rolling Two Week			Rolling Eight Week			Rolling Sixteen Week			YTD			Rolling Twenty-Four Month		
		Last Week to Prior Week			Last 4 Weeks to Prior 4 Weeks			Last 8 Weeks to Prior 8 Weeks			Current YTD to Prior YTD			Last 52 Weeks to Prior 52 Weeks		
		Violent Offenses	Property Offenses	Part I Offenses	Violent Offenses	Property Offenses	Part I Offenses	Violent Offenses	Property Offenses	Part I Offenses	Violent Offenses	Property Offenses	Part I Offenses	Violent Offenses	Property Offenses	Part I Offenses
West	Prior	6	61	67	23	183	206	56	508	564	112	964	1,076	443	3,214	3,657
	Last	4	62	66	27	242	269	50	425	475	105	907	1,012	440	3,319	3,759
	% Change	-33.3 %	1.6 %	-1.5 %	17.4 %	32.2 %	30.6 %	-10.7 %	-16.3 %	-15.8 %	-6.3 %	-5.9 %	-5.9 %	-0.7 %	3.3 %	2.8 %
East	Prior	18	52	70	41	207	248	116	451	567	260	737	997	962	2,792	3,754
	Last	21	49	70	69	206	275	110	413	523	225	835	1,060	830	3,260	4,090
	% Change	16.7 %	-5.8 %	0.0 %	68.3 %	-0.5 %	10.9 %	-5.2 %	-8.4 %	-7.8 %	-13.5 %	13.3 %	6.3 %	-13.7 %	16.8 %	9.0 %
South	Prior	35	84	119	106	314	420	200	751	951	477	1,376	1,853	1,507	4,582	6,089
	Last	25	64	89	111	289	400	217	603	820	404	1,325	1,729	1,602	4,625	6,227
	% Change	-28.6 %	-23.8 %	-25.2 %	4.7 %	-8.0 %	-4.8 %	8.5 %	-19.7 %	-13.8 %	-15.3 %	-3.7 %	-6.7 %	6.3 %	0.9 %	2.3 %
Central	Prior	6	30	36	31	132	163	62	242	304	71	345	416	370	1,304	1,674
	Last	6	29	35	28	149	177	59	281	340	114	512	626	430	1,850	2,280
	% Change	0.0 %	-3.3 %	-2.8 %	-9.7 %	12.9 %	8.6 %	-4.8 %	16.1 %	11.8 %	60.6 %	48.4 %	50.5 %	16.2 %	41.9 %	36.2 %
Hermitage	Prior	27	85	112	80	320	400	176	775	951	405	1,306	1,711	1,423	4,582	6,005
	Last	18	82	100	87	348	435	167	668	835	331	1,428	1,759	1,290	4,890	6,180
	% Change	-33.3 %	-3.5 %	-10.7 %	8.8 %	8.8 %	8.8 %	-5.1 %	-13.8 %	-12.2 %	-18.3 %	9.3 %	2.8 %	-9.3 %	6.7 %	2.9 %
North	Prior	29	58	87	77	242	319	191	455	646	419	910	1,329	1,454	3,145	4,599
	Last	22	44	66	91	225	316	168	467	635	347	895	1,242	1,390	3,342	4,732
	% Change	-24.1 %	-24.1 %	-24.1 %	18.2 %	-7.0 %	-0.9 %	-12.0 %	2.6 %	-1.7 %	-17.2 %	-1.6 %	-6.5 %	-4.4 %	6.3 %	2.9 %
Madison	Prior	14	45	59	63	147	210	87	412	499	283	828	1,111	904	2,989	3,893
	Last	12	46	58	48	206	254	111	353	464	195	752	947	738	2,819	3,557
	% Change	-14.3 %	2.2 %	-1.7 %	-23.8 %	40.1 %	21.0 %	27.6 %	-14.3 %	-7.0 %	-31.1 %	-9.2 %	-14.8 %	-18.4 %	-5.7 %	-8.6 %
Midtown Hills	Prior	15	80	95	52	207	259	105	518	623	210	1,034	1,244	688	3,542	4,230
	Last	9	44	53	46	249	295	98	456	554	200	951	1,151	752	3,747	4,499
	% Change	-40.0 %	-45.0 %	-44.2 %	-11.5 %	20.3 %	13.9 %	-6.7 %	-12.0 %	-11.1 %	-4.8 %	-8.0 %	-7.5 %	9.3 %	5.8 %	6.4 %
Not Validated	Prior							0	1	1	0	0	0	0	6	6
	Last							0	0	0	0	1	1	1	3	4
	% Change							0.0 %	-100.0 %	-100.0 %	0.0 %	Infinity	Infinity	Infinity	-50.0 %	-33.3 %
County	Prior	150	495	645	473	1,752	2,225	993	4,113	5,106	2,237	7,500	9,737	7,751	26,156	33,907
	Last	117	420	537	507	1,914	2,421	980	3,666	4,646	1,921	7,606	9,527	7,473	27,855	35,328
	% Change	-22.0 %	-15.2 %	-16.7 %	7.2 %	9.2 %	8.8 %	-1.3 %	-10.9 %	-9.0 %	-14.1 %	1.4 %	-2.2 %	-3.6 %	6.5 %	4.2 %

Information summarized for CompStat week ending 04/20/2019.

Sourced from MNPD ARMS on 4/24/2019 8:21:31 AM. The figures above were sourced from incident reports using Uniform Crime Reporting definitions and reporting guidelines, based on the date when the crime was reported. This report is intended to be a management and planning tool and does not reflect the official UCR counts for the department. Incidents where a location is unknown or unspecified are included in the countywide totals. 'Unknown' refers to records in which the address is listed as 'Unknown' on the incident report. 'Not Validated' refers to records that were entered in with an invalid addresses.

County Incident Report Summary

METROPOLITAN POLICE DEPARTMENT
of Nashville and Davidson County

Two Week, Eight Week, Sixteen Week, YTD, and 24 Month Analyses

Aggregated by precinct (incident location). Based on date when each incident was reported.

		Homicide	Rape	Commercial Robbery	Street Robbery	Total Robbery	Aggravated Assault	Commercial Burglary	Residential Burglary	Total Burglary	Larceny	Auto Theft	Violent Offenses	Property Offenses	Part I Offenses
Two Week	Prior Week	2	17	4	25	29	102	18	55	73	380	42	150	495	645
	Last Week	1	11	5	24	29	76	10	40	50	330	40	117	420	537
	% Change	-50.0%	-35.3%	25.0%	-4.0%	0.0%	-25.5%	-44.4%	-27.3%	-31.5%	-13.2%	-4.8%	-22.0%	-15.2%	-16.7%
Eight Week	Prior 4 Weeks	3	33	12	94	106	331	52	164	216	1,327	209	473	1,752	2,225
	Last 4 Weeks	4	49	11	105	116	338	67	170	237	1,505	172	507	1,914	2,421
	% Change	33.3%	48.5%	-8.3%	11.7%	9.4%	2.1%	28.8%	3.7%	9.7%	13.4%	-17.7%	7.2%	9.2%	8.8%
Sixteen Week	Prior 8 Weeks	9	77	30	270	300	607	170	377	547	3,038	528	993	4,113	5,106
	Last 8 Weeks	7	82	23	199	222	669	119	334	453	2,832	381	980	3,666	4,646
	% Change	-22.2%	6.5%	-23.3%	-26.3%	-26.0%	10.2%	-30.0%	-11.4%	-17.2%	-6.8%	-27.8%	-1.3%	-10.9%	-9.0%
YTD 2018	2018 YTD	20	170	69	509	578	1,469	261	710	971	5,603	926	2,237	7,500	9,737
	2019 YTD	15	156	52	457	509	1,241	285	691	976	5,749	881	1,921	7,606	9,527
	% Change	-25.0%	-8.2%	-24.6%	-10.2%	-11.9%	-15.5%	9.2%	-2.7%	0.5%	2.6%	-4.9%	-14.1%	1.4%	-2.2%
Rolling 24 Month	Prior 52 Weeks	105	576	297	1,729	2,026	5,044	1,296	2,782	4,078	19,360	2,718	7,751	26,156	33,907
	Last 52 Weeks	84	560	258	1,796	2,054	4,775	1,094	2,543	3,637	21,124	3,094	7,473	27,855	35,328
	% Change	-20.0%	-2.8%	-13.1%	3.9%	1.4%	-5.3%	-15.6%	-8.6%	-10.8%	9.1%	13.8%	-3.6%	6.5%	4.2%
YTD 2017	2017 YTD	25	154	91	525	616	1,496	272	827	1,099	5,409	799	2,291	7,307	9,598
	2019 YTD	15	156	52	457	509	1,241	285	691	976	5,749	881	1,921	7,606	9,527
	% Change	-40.0%	1.3%	-42.9%	-13.0%	-17.4%	-17.0%	4.8%	-16.4%	-11.2%	6.3%	10.3%	-16.2%	4.1%	-0.7%
YTD 2016	2016 YTD	23	175	75	423	498	1,419	236	1,215	1,451	5,364	453	2,115	7,268	9,383
	2019 YTD	15	156	52	457	509	1,241	285	691	976	5,749	881	1,921	7,606	9,527
	% Change	-34.8%	-10.9%	-30.7%	8.0%	2.2%	-12.5%	20.8%	-43.1%	-32.7%	7.2%	94.5%	-9.2%	4.7%	1.5%
YTD 2015	2015 YTD	14	179	68	396	464	1,274	229	1,150	1,379	4,701	345	1,931	6,425	8,356
	2019 YTD	15	156	52	457	509	1,241	285	691	976	5,749	881	1,921	7,606	9,527
	% Change	7.1%	-12.8%	-23.5%	15.4%	9.7%	-2.6%	24.5%	-39.9%	-29.2%	22.3%	155.4%	-0.5%	18.4%	14.0%
YTD 2014	2014 YTD	16	171	43	333	376	1,404	237	1,082	1,319	4,851	270	1,967	6,440	8,407
	2019 YTD	15	156	52	457	509	1,241	285	691	976	5,749	881	1,921	7,606	9,527
	% Change	-6.3%	-8.8%	20.9%	37.2%	35.4%	-11.6%	20.3%	-36.1%	-26.0%	18.5%	226.3%	-2.3%	18.1%	13.3%

Information summarized for CompStat week ending 04/20/2019.

Sourced from MNPD ARMS on 4/24/2019 8:21:31 AM. The figures above were sourced from incident reports using Uniform Crime Reporting definitions and reporting guidelines, based on the date when the crime was reported. This report is intended to be a management and planning tool and does not reflect the official UCR counts for the department. Incidents where a location is unknown or unspecified are included in the countywide totals.

County Incident Report Summary

METROPOLITAN POLICE DEPARTMENT
of Nashville and Davidson County

Additional YTD Analyses

Aggregated by precinct (incident location). Based on date when each incident was reported.

		Homicide	Rape	Commercial Robbery	Street Robbery	Total Robbery	Aggravated Assault	Commercial Burglary	Residential Burglary	Total Burglary	Larceny	Auto Theft	Violent Offenses	Property Offenses	Part I Offenses
YTD	2013 YTD	12	141	73	392	465	1,346	257	1,432	1,689	5,406	332	1,964	7,427	9,391
2013	2019 YTD	15	156	52	457	509	1,241	285	691	976	5,749	881	1,921	7,606	9,527
	% Change	25.0%	10.6%	-28.8%	16.6%	9.5%	-7.8%	10.9%	-51.7%	-42.2%	6.3%	165.4%	-2.2%	2.4%	1.4%
YTD	2012 YTD	19	152	64	387	451	1,519	275	1,371	1,646	5,617	395	2,141	7,658	9,799
2012	2019 YTD	15	156	52	457	509	1,241	285	691	976	5,749	881	1,921	7,606	9,527
	% Change	-21.1%	2.6%	-18.8%	18.1%	12.9%	-18.3%	3.6%	-49.6%	-40.7%	2.4%	123.0%	-10.3%	-0.7%	-2.8%
YTD	2011 YTD	14	156	91	360	451	1,260	317	1,844	2,161	5,574	520	1,881	8,255	10,136
2011	2019 YTD	15	156	52	457	509	1,241	285	691	976	5,749	881	1,921	7,606	9,527
	% Change	7.1%	0.0%	-42.9%	26.9%	12.9%	-1.5%	-10.1%	-62.5%	-54.8%	3.1%	69.4%	2.1%	-7.9%	-6.0%
YTD	2010 YTD	18	140	104	419	523	1,245	368	1,527	1,895	5,724	471	1,926	8,090	10,016
2010	2019 YTD	15	156	52	457	509	1,241	285	691	976	5,749	881	1,921	7,606	9,527
	% Change	-16.7%	11.4%	-50.0%	9.1%	-2.7%	-0.3%	-22.6%	-54.7%	-48.5%	0.4%	87.0%	-0.3%	-6.0%	-4.9%
YTD	2009 YTD	24	141	84	503	587	1,390	362	1,450	1,812	6,045	496	2,142	8,353	10,495
2009	2019 YTD	15	156	52	457	509	1,241	285	691	976	5,749	881	1,921	7,606	9,527
	% Change	-37.5%	10.6%	-38.1%	-9.1%	-13.3%	-10.7%	-21.3%	-52.3%	-46.1%	-4.9%	77.6%	-10.3%	-8.9%	-9.2%
YTD	2008 YTD	22	136	99	499	598	1,558	341	1,323	1,664	6,632	634	2,314	8,930	11,244
2008	2019 YTD	15	156	52	457	509	1,241	285	691	976	5,749	881	1,921	7,606	9,527
	% Change	-31.8%	14.7%	-47.5%	-8.4%	-14.9%	-20.3%	-16.4%	-47.8%	-41.3%	-13.3%	39.0%	-17.0%	-14.8%	-15.3%
YTD	2007 YTD	17	141	134	579	713	1,688	454	1,402	1,856	6,935	948	2,559	9,739	12,298
2007	2019 YTD	15	156	52	457	509	1,241	285	691	976	5,749	881	1,921	7,606	9,527
	% Change	-11.8%	10.6%	-61.2%	-21.1%	-28.6%	-26.5%	-37.2%	-50.7%	-47.4%	-17.1%	-7.1%	-24.9%	-21.9%	-22.5%
YTD	2006 YTD	22	153	152	539	691	1,640	533	1,226	1,759	6,792	847	2,506	9,398	11,904
2006	2019 YTD	15	156	52	457	509	1,241	285	691	976	5,749	881	1,921	7,606	9,527
	% Change	-31.8%	2.0%	-65.8%	-15.2%	-26.3%	-24.3%	-46.5%	-43.6%	-44.5%	-15.4%	4.0%	-23.3%	-19.1%	-20.0%
YTD	2005 YTD	21	156	127	528	655	1,784	521	1,331	1,852	7,588	1,048	2,616	10,488	13,104
2005	2019 YTD	15	156	52	457	509	1,241	285	691	976	5,749	881	1,921	7,606	9,527
	% Change	-28.6%	0.0%	-59.1%	-13.4%	-22.3%	-30.4%	-45.3%	-48.1%	-47.3%	-24.2%	-15.9%	-26.6%	-27.5%	-27.3%
YTD	2004 YTD	16	152	100	474	574	1,648	446	1,423	1,869	7,552	1,313	2,390	10,734	13,124
2004	2019 YTD	15	156	52	457	509	1,241	285	691	976	5,749	881	1,921	7,606	9,527
	% Change	-6.3%	2.6%	-48.0%	-3.6%	-11.3%	-24.7%	-36.1%	-51.4%	-47.8%	-23.9%	-32.9%	-19.6%	-29.1%	-27.4%

Information summarized for CompStat week ending 04/20/2019.

Sourced from MNPD ARMS on 4/24/2019 8:21:31 AM. The figures above were sourced from incident reports using Uniform Crime Reporting definitions and reporting guidelines, based on the date when the crime was reported. This report is intended to be a management and planning tool and does not reflect the official UCR counts for the department. Incidents where a location is unknown or unspecified are included in the countywide totals..

County Efficiency Report Summary

METROPOLITAN POLICE DEPARTMENT
of Nashville and Davidson County

Two Week, Eight Week, Sixteen Week, YTD, and 24 Month Analyses

Aggregated by component of arresting officer / officer making stop.

		Adults Only				Adults and Juveniles						
		Felony Arrests	Misdemeanor Arrests	Citation Arrests	Total Arrests	Part I Arrests	Weapons Law Violation Arrests	Drug-Related Arrests	DUI Arrests	Warrant Service Attempts	Warrants Served	Vehicle Stops
Two Week	Prior Week	159	310	205	674	117	13	94	26	337	466	1,013
	Last Week	145	302	153	600	120	9	52	31	293	419	1,116
	% Change	-8.8%	-2.6%	-25.4%	-11.0%	2.6%	-30.8%	-44.7%	19.2%	-13.1%	-10.1%	10.2%
Eight Week	Prior 4 Weeks	536	1,172	834	2,542	454	44	285	107	1,472	1,761	4,859
	Last 4 Weeks	600	1,202	755	2,557	467	53	317	103	1,213	1,734	4,504
	% Change	11.9%	2.6%	-9.5%	0.6%	2.9%	20.5%	11.2%	-3.7%	-17.6%	-1.5%	-7.3%
Sixteen Week	Prior 8 Weeks	1,064	2,330	1,733	5,127	942	85	593	233	2,914	3,240	9,290
	Last 8 Weeks	1,136	2,374	1,589	5,099	921	97	602	210	2,685	3,495	9,363
	% Change	6.8%	1.9%	-8.3%	-0.5%	-2.2%	14.1%	1.5%	-9.9%	-7.9%	7.9%	0.8%
YTD	2018 YTD	2,717	6,608	10,114	19,439	2,439	298	3,267	501	12,865	8,550	84,348
	2019 YTD	2,181	4,631	3,279	10,091	1,831	181	1,191	433	5,556	6,677	18,465
	% Change	-19.7%	-29.9%	-67.6%	-48.1%	-24.9%	-39.3%	-63.5%	-13.6%	-56.8%	-21.9%	-78.1%
Rolling 24 Month	Prior 52 Weeks	8,957	22,107	32,209	63,273	8,075	915	10,153	1,711	37,750	27,500	247,015
	Last 52 Weeks	7,767	18,522	19,429	45,718	6,948	721	5,967	1,476	26,737	24,974	137,572
	% Change	-13.3%	-16.2%	-39.7%	-27.7%	-14.0%	-21.2%	-41.2%	-13.7%	-29.2%	-9.2%	-44.3%
YTD 2017	2017 YTD	2,877	6,962	10,128	19,967	2,480	261	3,222	623	13,043	8,593	81,729
	2019 YTD	2,181	4,631	3,279	10,091	1,831	181	1,191	433	5,556	6,677	18,465
	% Change	-24.2%	-33.5%	-67.6%	-49.5%	-26.2%	-30.7%	-63.0%	-30.5%	-57.4%	-22.3%	-77.4%
YTD 2016	2016 YTD	3,186	7,503	11,906	22,595	2,614	249	3,868	642	15,303	8,811	106,103
	2019 YTD	2,181	4,631	3,279	10,091	1,831	181	1,191	433	5,556	6,677	18,465
	% Change	-31.5%	-38.3%	-72.5%	-55.3%	-30.0%	-27.3%	-69.2%	-32.6%	-63.7%	-24.2%	-82.6%
YTD 2015	2015 YTD	3,027	7,559	12,202	22,788	2,368	233	3,472	740	17,346	8,134	117,953
	2019 YTD	2,181	4,631	3,279	10,091	1,831	181	1,191	433	5,556	6,677	18,465
	% Change	-27.9%	-38.7%	-73.1%	-55.7%	-22.7%	-22.3%	-65.7%	-41.5%	-68.0%	-17.9%	-84.3%
YTD 2014	2014 YTD	3,226	7,774	13,926	24,926	2,299	292	3,990	856	18,916	8,149	137,739
	2019 YTD	2,181	4,631	3,279	10,091	1,831	181	1,191	433	5,556	6,677	18,465
	% Change	-32.4%	-40.4%	-76.5%	-59.5%	-20.4%	-38.0%	-70.2%	-49.4%	-70.6%	-18.1%	-86.6%

Information summarized for CompStat week ending 04/20/2019.

Sourced from MNPD ARMS on 4/24/2019 8:21:32 AM. Arrest summaries are not a count of arrest charges. 1 arrest = 1 body. Warrant Service summary considers 1 count for each service attempt and 1 count for each outstanding warrant served. Vehicle Stop summary sources MNPD's Vehicle Stop (Form 252) Database. Vehicle stop totals count all reports electronically entered via AFR. Hardcopy reports not entered into ARMS will affect accuracy of totals.

West Precinct Incident Report Summary

METROPOLITAN POLICE DEPARTMENT
of Nashville and Davidson County

Two Week, Eight Week, Sixteen Week, YTD, and 24 Month Analyses

Aggregated by precinct (incident location). Based on date when each incident was reported.

		Homicide	Rape	Commercial Robbery	Street Robbery	Total Robbery	Aggravated Assault	Commercial Burglary	Residential Burglary	Total Burglary	Larceny	Auto Theft	Violent Offenses	Property Offenses	Part I Offenses
Two Week	Prior Week	0	5	0	0	0	1	1	4	5	53	3	6	61	67
	Last Week	0	0	0	0	0	4	0	2	2	58	2	4	62	66
	% Change	-	-100.0%	-	-	-	300.0%	-100.0%	-50.0%	-60.0%	9.4%	-33.3%	-33.3%	1.6%	-1.5%
Eight Week	Prior 4 Weeks	0	4	0	5	5	14	0	18	18	138	27	23	183	206
	Last 4 Weeks	0	6	0	6	6	15	4	18	22	205	15	27	242	269
	% Change	-	50.0%	-	20.0%	20.0%	7.1%	-	0.0%	22.2%	48.6%	-44.4%	17.4%	32.2%	30.6%
Sixteen Week	Prior 8 Weeks	1	2	1	16	17	36	14	30	44	420	44	56	508	564
	Last 8 Weeks	0	10	0	11	11	29	4	36	40	343	42	50	425	475
	% Change	-100.0%	400.0%	-100.0%	-31.3%	-35.3%	-19.4%	-71.4%	20.0%	-9.1%	-18.3%	-4.5%	-10.7%	-16.3%	-15.8%
YTD 2018	2018 YTD	0	9	8	22	30	73	43	110	153	739	72	112	964	1,076
	2019 YTD	1	12	1	26	27	65	17	65	82	740	85	105	907	1,012
	% Change	-	33.3%	-87.5%	18.2%	-10.0%	-11.0%	-60.5%	-40.9%	-46.4%	0.1%	18.1%	-6.3%	-5.9%	-5.9%
Rolling 24 Month	Prior 52 Weeks	3	36	24	83	107	297	172	297	469	2,514	231	443	3,214	3,657
	Last 52 Weeks	9	33	24	99	123	275	92	264	356	2,665	298	440	3,319	3,759
	% Change	200.0%	-8.3%	0.0%	19.3%	15.0%	-7.4%	-46.5%	-11.1%	-24.1%	6.0%	29.0%	-0.7%	3.3%	2.8%
YTD 2017	2017 YTD	2	12	4	18	22	81	28	92	120	774	63	117	957	1,074
	2019 YTD	1	12	1	26	27	65	17	65	82	740	85	105	907	1,012
	% Change	-50.0%	0.0%	-75.0%	44.4%	22.7%	-19.8%	-39.3%	-29.3%	-31.7%	-4.4%	34.9%	-10.3%	-5.2%	-5.8%
YTD 2016	2016 YTD	2	10	5	12	17	95	30	127	157	731	47	124	935	1,059
	2019 YTD	1	12	1	26	27	65	17	65	82	740	85	105	907	1,012
	% Change	-50.0%	20.0%	-80.0%	116.7%	58.8%	-31.6%	-43.3%	-48.8%	-47.8%	1.2%	80.9%	-15.3%	-3.0%	-4.4%
YTD 2015	2015 YTD	0	12	8	29	37	82	22	109	131	634	37	131	802	933
	2019 YTD	1	12	1	26	27	65	17	65	82	740	85	105	907	1,012
	% Change	-	0.0%	-87.5%	-10.3%	-27.0%	-20.7%	-22.7%	-40.4%	-37.4%	16.7%	129.7%	-19.8%	13.1%	8.5%
YTD 2014	2014 YTD	0	15	6	16	22	78	28	105	133	738	29	115	900	1,015
	2019 YTD	1	12	1	26	27	65	17	65	82	740	85	105	907	1,012
	% Change	-	-20.0%	-83.3%	62.5%	22.7%	-16.7%	-39.3%	-38.1%	-38.3%	0.3%	193.1%	-8.7%	0.8%	-0.3%

Information summarized for CompStat week ending 04/20/2019.

Sourced from MNPD ARMS on 4/24/2019 8:21:32 AM. The figures above were sourced from incident reports using Uniform Crime Reporting definitions and reporting guidelines, based on the date when the crime was reported. This report is intended to be a management and planning tool and does not reflect the official UCR counts for the department. Incidents where a location is unknown or unspecified are included in the countywide totals.

West Precinct Efficiency Report Summary

METROPOLITAN POLICE DEPARTMENT
of Nashville and Davidson County

Two Week, Eight Week, Sixteen Week, YTD, and 24 Month Analyses

Aggregated by component of arresting officer / officer making stop.

		Adults Only				Adults and Juveniles						
		Felony Arrests	Misdemeanor Arrests	Citation Arrests	Total Arrests	Part I Arrests	Weapons Law Violation Arrests	Drug-Related Arrests	DUI Arrests	Warrant Service Attempts	Warrants Served	Vehicle Stops
Two Week	Prior Week	4	17	10	31	10	0	5	2	51	9	35
	Last Week	3	10	6	19	6	0	1	1	40	13	73
	% Change	-25.0%	-41.2%	-40.0%	-38.7%	-40.0%	-	-80.0%	-50.0%	-21.6%	44.4%	108.6%
Eight Week	Prior 4 Weeks	26	53	46	125	42	1	8	7	225	70	237
	Last 4 Weeks	24	54	35	113	36	3	12	4	201	51	249
	% Change	-7.7%	1.9%	-23.9%	-9.6%	-14.3%	200.0%	50.0%	-42.9%	-10.7%	-27.1%	5.1%
Sixteen Week	Prior 8 Weeks	49	97	92	238	86	4	29	6	530	123	591
	Last 8 Weeks	50	107	81	238	78	4	20	11	426	121	486
	% Change	2.0%	10.3%	-12.0%	0.0%	-9.3%	0.0%	-31.0%	83.3%	-19.6%	-1.6%	-17.8%
YTD	2018 YTD	125	318	510	953	219	12	178	28	977	319	9,859
	2019 YTD	97	201	170	468	158	8	49	17	952	240	1,069
	% Change	-22.4%	-36.8%	-66.7%	-50.9%	-27.9%	-33.3%	-72.5%	-39.3%	-2.6%	-24.8%	-89.2%
Rolling 24 Month	Prior 52 Weeks	450	993	1,905	3,348	750	51	608	66	3,463	1,155	29,838
	Last 52 Weeks	380	897	1,322	2,599	596	35	333	62	3,399	1,035	17,410
	% Change	-15.6%	-9.7%	-30.6%	-22.4%	-20.5%	-31.4%	-45.2%	-6.1%	-1.8%	-10.4%	-41.7%
YTD 2017	2017 YTD	169	382	703	1,254	284	21	222	36	1,499	404	10,183
	2019 YTD	97	201	170	468	158	8	49	17	952	240	1,069
	% Change	-42.6%	-47.4%	-75.8%	-62.7%	-44.4%	-61.9%	-77.9%	-52.8%	-36.5%	-40.6%	-89.5%
YTD 2016	2016 YTD	168	377	868	1,413	299	15	282	49	1,409	422	12,945
	2019 YTD	97	201	170	468	158	8	49	17	952	240	1,069
	% Change	-42.3%	-46.7%	-80.4%	-66.9%	-47.2%	-46.7%	-82.6%	-65.3%	-32.4%	-43.1%	-91.7%
YTD 2015	2015 YTD	161	446	1,085	1,692	296	11	248	51	1,509	464	13,613
	2019 YTD	97	201	170	468	158	8	49	17	952	240	1,069
	% Change	-39.8%	-54.9%	-84.3%	-72.3%	-46.6%	-27.3%	-80.2%	-66.7%	-36.9%	-48.3%	-92.1%
YTD 2014	2014 YTD	299	756	1,773	2,828	325	20	552	95	2,518	686	22,155
	2019 YTD	97	201	170	468	158	8	49	17	952	240	1,069
	% Change	-67.6%	-73.4%	-90.4%	-83.5%	-51.4%	-60.0%	-91.1%	-82.1%	-62.2%	-65.0%	-95.2%

Information summarized for CompStat week ending 04/20/2019.

Sourced from MNPD ARMS on 4/24/2019 8:21:32 AM. Arrest summaries are not a count of arrest charges. 1 arrest = 1 body. Warrant Service summary considers 1 count for each service attempt and 1 count for each outstanding warrant served. Vehicle Stop summary sources MNPD's Vehicle Stop (Form 252) Database. Vehicle stop totals count all reports electronically entered via AFR. Hardcopy reports not entered into ARMS will affect accuracy of totals.

East Precinct Incident Report Summary

METROPOLITAN POLICE DEPARTMENT
of Nashville and Davidson County

Two Week, Eight Week, Sixteen Week, YTD, and 24 Month Analyses

Aggregated by precinct (incident location). Based on date when each incident was reported.

		Homicide	Rape	Commercial Robbery	Street Robbery	Total Robbery	Aggravated Assault	Commercial Burglary	Residential Burglary	Total Burglary	Larceny	Auto Theft	Violent Offenses	Property Offenses	Part I Offenses
Two Week	Prior Week	1	1	0	3	3	13	0	6	6	45	1	18	52	70
	Last Week	0	1	0	4	4	16	1	6	7	37	5	21	49	70
	% Change	-100.0%	0.0%	-	33.3%	33.3%	23.1%	-	0.0%	16.7%	-17.8%	400.0%	16.7%	-5.8%	0.0%
Eight Week	Prior 4 Weeks	0	3	0	11	11	27	4	16	20	160	27	41	207	248
	Last 4 Weeks	1	10	0	9	9	49	3	18	21	169	16	69	206	275
	% Change	-	233.3%	-	-18.2%	-18.2%	81.5%	-25.0%	12.5%	5.0%	5.6%	-40.7%	68.3%	-0.5%	10.9%
Sixteen Week	Prior 8 Weeks	2	4	3	24	27	83	15	43	58	332	61	116	451	567
	Last 8 Weeks	1	13	0	20	20	76	7	34	41	329	43	110	413	523
	% Change	-50.0%	225.0%	-100.0%	-16.7%	-25.9%	-8.4%	-53.3%	-20.9%	-29.3%	-0.9%	-29.5%	-5.2%	-8.4%	-7.8%
YTD 2018	2018 YTD	2	12	5	49	54	192	16	82	98	568	71	260	737	997
	2019 YTD	3	17	3	43	46	159	21	70	91	644	100	225	835	1,060
	% Change	50.0%	41.7%	-40.0%	-12.2%	-14.8%	-17.2%	31.3%	-14.6%	-7.1%	13.4%	40.8%	-13.5%	13.3%	6.3%
Rolling 24 Month	Prior 52 Weeks	20	53	33	177	210	679	128	388	516	2,020	256	962	2,792	3,754
	Last 52 Weeks	15	62	14	182	196	557	96	327	423	2,493	344	830	3,260	4,090
	% Change	-25.0%	17.0%	-57.6%	2.8%	-6.7%	-18.0%	-25.0%	-15.7%	-18.0%	23.4%	34.4%	-13.7%	16.8%	9.0%
YTD 2017	2017 YTD	5	17	10	45	55	205	26	111	137	516	91	282	744	1,026
	2019 YTD	3	17	3	43	46	159	21	70	91	644	100	225	835	1,060
	% Change	-40.0%	0.0%	-70.0%	-4.4%	-16.4%	-22.4%	-19.2%	-36.9%	-33.6%	24.8%	9.9%	-20.2%	12.2%	3.3%
YTD 2016	2016 YTD	2	18	3	48	51	193	28	141	169	539	69	264	777	1,041
	2019 YTD	3	17	3	43	46	159	21	70	91	644	100	225	835	1,060
	% Change	50.0%	-5.6%	0.0%	-10.4%	-9.8%	-17.6%	-25.0%	-50.4%	-46.2%	19.5%	44.9%	-14.8%	7.5%	1.8%
YTD 2015	2015 YTD	2	30	17	51	68	215	27	166	193	472	55	315	720	1,035
	2019 YTD	3	17	3	43	46	159	21	70	91	644	100	225	835	1,060
	% Change	50.0%	-43.3%	-82.4%	-15.7%	-32.4%	-26.0%	-22.2%	-57.8%	-52.8%	36.4%	81.8%	-28.6%	16.0%	2.4%
YTD 2014	2014 YTD	2	20	6	49	55	215	20	113	133	456	28	292	617	909
	2019 YTD	3	17	3	43	46	159	21	70	91	644	100	225	835	1,060
	% Change	50.0%	-15.0%	-50.0%	-12.2%	-16.4%	-26.0%	5.0%	-38.1%	-31.6%	41.2%	257.1%	-22.9%	35.3%	16.6%

Information summarized for CompStat week ending 04/20/2019.

Sourced from MNPD ARMS on 4/24/2019 8:21:32 AM. The figures above were sourced from incident reports using Uniform Crime Reporting definitions and reporting guidelines, based on the date when the crime was reported. This report is intended to be a management and planning tool and does not reflect the official UCR counts for the department. Incidents where a location is unknown or unspecified are included in the countywide totals.

East Precinct Efficiency Report Summary

METROPOLITAN POLICE DEPARTMENT
of Nashville and Davidson County

Two Week, Eight Week, Sixteen Week, YTD, and 24 Month Analyses

Aggregated by component of arresting officer / officer making stop.

		Adults Only				Adults and Juveniles						
		Felony Arrests	Misdemeanor Arrests	Citation Arrests	Total Arrests	Part I Arrests	Weapons Law Violation Arrests	Drug-Related Arrests	DUI Arrests	Warrant Service Attempts	Warrants Served	Vehicle Stops
Two Week	Prior Week	15	40	23	78	9	4	8	1	72	57	78
	Last Week	16	30	9	55	12	1	7	5	49	43	107
	% Change	6.7%	-25.0%	-60.9%	-29.5%	33.3%	-75.0%	-12.5%	400.0%	-31.9%	-24.6%	37.2%
Eight Week	Prior 4 Weeks	50	121	99	270	51	12	37	10	276	164	491
	Last 4 Weeks	55	134	59	248	46	6	39	12	194	153	350
	% Change	10.0%	10.7%	-40.4%	-8.1%	-9.8%	-50.0%	5.4%	20.0%	-29.7%	-6.7%	-28.7%
Sixteen Week	Prior 8 Weeks	97	255	142	494	102	13	76	20	594	269	1,073
	Last 8 Weeks	105	255	158	518	97	18	76	22	470	317	841
	% Change	8.2%	0.0%	11.3%	4.9%	-4.9%	38.5%	0.0%	10.0%	-20.9%	17.8%	-21.6%
YTD	2018 YTD	312	738	1,292	2,342	262	58	425	33	2,096	844	10,514
	2019 YTD	201	506	292	999	195	31	149	41	1,052	584	1,886
	% Change	-35.6%	-31.4%	-77.4%	-57.3%	-25.6%	-46.6%	-64.9%	24.2%	-49.8%	-30.8%	-82.1%
Rolling 24 Month	Prior 52 Weeks	1,021	2,516	4,137	7,674	876	169	1,354	151	6,756	2,719	33,109
	Last 52 Weeks	818	2,122	2,189	5,129	751	88	764	124	5,198	2,367	19,496
	% Change	-19.9%	-15.7%	-47.1%	-33.2%	-14.3%	-47.9%	-43.6%	-17.9%	-23.1%	-12.9%	-41.1%
YTD 2017	2017 YTD	315	718	1,324	2,357	273	32	343	67	2,125	861	10,756
	2019 YTD	201	506	292	999	195	31	149	41	1,052	584	1,886
	% Change	-36.2%	-29.5%	-77.9%	-57.6%	-28.6%	-3.1%	-56.6%	-38.8%	-50.5%	-32.2%	-82.5%
YTD 2016	2016 YTD	402	804	1,454	2,660	249	48	491	65	2,737	904	11,778
	2019 YTD	201	506	292	999	195	31	149	41	1,052	584	1,886
	% Change	-50.0%	-37.1%	-79.9%	-62.4%	-21.7%	-35.4%	-69.7%	-36.9%	-61.6%	-35.4%	-84.0%
YTD 2015	2015 YTD	400	967	1,596	2,963	268	50	520	42	2,606	931	11,858
	2019 YTD	201	506	292	999	195	31	149	41	1,052	584	1,886
	% Change	-49.8%	-47.7%	-81.7%	-66.3%	-27.2%	-38.0%	-71.3%	-2.4%	-59.6%	-37.3%	-84.1%
YTD 2014	2014 YTD	442	991	1,695	3,128	238	57	592	65	2,846	966	16,014
	2019 YTD	201	506	292	999	195	31	149	41	1,052	584	1,886
	% Change	-54.5%	-48.9%	-82.8%	-68.1%	-18.1%	-45.6%	-74.8%	-36.9%	-63.0%	-39.5%	-88.2%

Information summarized for CompStat week ending 04/20/2019.

Sourced from MNPD ARMS on 4/24/2019 8:21:32 AM. Arrest summaries are not a count of arrest charges. 1 arrest = 1 body. Warrant Service summary considers 1 count for each service attempt and 1 count for each outstanding warrant served. Vehicle Stop summary sources MNPD's Vehicle Stop (Form 252) Database. Vehicle stop totals count all reports electronically entered via AFR. Hardcopy reports not entered into ARMS will affect accuracy of totals.

South Precinct Incident Report Summary

METROPOLITAN POLICE DEPARTMENT
of Nashville and Davidson County

Two Week, Eight Week, Sixteen Week, YTD, and 24 Month Analyses

Aggregated by precinct (incident location). Based on date when each incident was reported.

		Homicide	Rape	Commercial Robbery	Street Robbery	Total Robbery	Aggravated Assault	Commercial Burglary	Residential Burglary	Total Burglary	Larceny	Auto Theft	Violent Offenses	Property Offenses	Part I Offenses
Two Week	Prior Week	0	0	2	6	8	27	3	12	15	58	11	35	84	119
	Last Week	1	2	2	9	11	11	3	10	13	43	8	25	64	89
	% Change	-	-	0.0%	50.0%	37.5%	-59.3%	0.0%	-16.7%	-13.3%	-25.9%	-27.3%	-28.6%	-23.8%	-25.2%
Eight Week	Prior 4 Weeks	0	11	4	23	27	68	18	39	57	209	48	106	314	420
	Last 4 Weeks	1	4	4	27	31	75	17	33	50	208	31	111	289	400
	% Change	-	-63.6%	0.0%	17.4%	14.8%	10.3%	-5.6%	-15.4%	-12.3%	-0.5%	-35.4%	4.7%	-8.0%	-4.8%
Sixteen Week	Prior 8 Weeks	1	13	2	71	73	113	38	97	135	501	115	200	751	951
	Last 8 Weeks	1	15	8	50	58	143	35	72	107	417	79	217	603	820
	% Change	0.0%	15.4%	300.0%	-29.6%	-20.5%	26.5%	-7.9%	-25.8%	-20.7%	-16.8%	-31.3%	8.5%	-19.7%	-13.8%
YTD 2018	2018 YTD	4	32	12	140	152	289	57	147	204	974	198	477	1,376	1,853
	2019 YTD	2	28	10	118	128	246	73	164	237	903	185	404	1,325	1,729
	% Change	-50.0%	-12.5%	-16.7%	-15.7%	-15.8%	-14.9%	28.1%	11.6%	16.2%	-7.3%	-6.6%	-15.3%	-3.7%	-6.7%
Rolling 24 Month	Prior 52 Weeks	18	118	43	461	504	867	246	578	824	3,161	597	1,507	4,582	6,089
	Last 52 Weeks	21	102	53	463	516	963	249	496	745	3,271	609	1,602	4,625	6,227
	% Change	16.7%	-13.6%	23.3%	0.4%	2.4%	11.1%	1.2%	-14.2%	-9.6%	3.5%	2.0%	6.3%	0.9%	2.3%
YTD 2017	2017 YTD	6	19	21	124	145	331	47	176	223	884	197	501	1,304	1,805
	2019 YTD	2	28	10	118	128	246	73	164	237	903	185	404	1,325	1,729
	% Change	-66.7%	47.4%	-52.4%	-4.8%	-11.7%	-25.7%	55.3%	-6.8%	6.3%	2.1%	-6.1%	-19.4%	1.6%	-4.2%
YTD 2016	2016 YTD	8	32	17	109	126	292	34	347	381	993	116	458	1,490	1,948
	2019 YTD	2	28	10	118	128	246	73	164	237	903	185	404	1,325	1,729
	% Change	-75.0%	-12.5%	-41.2%	8.3%	1.6%	-15.8%	114.7%	-52.7%	-37.8%	-9.1%	59.5%	-11.8%	-11.1%	-11.2%
YTD 2015	2015 YTD	2	27	11	84	95	212	50	307	357	897	58	336	1,312	1,648
	2019 YTD	2	28	10	118	128	246	73	164	237	903	185	404	1,325	1,729
	% Change	0.0%	3.7%	-9.1%	40.5%	34.7%	16.0%	46.0%	-46.6%	-33.6%	0.7%	219.0%	20.2%	1.0%	4.9%
YTD 2014	2014 YTD	2	28	14	76	90	287	49	241	290	918	55	407	1,263	1,670
	2019 YTD	2	28	10	118	128	246	73	164	237	903	185	404	1,325	1,729
	% Change	0.0%	0.0%	-28.6%	55.3%	42.2%	-14.3%	49.0%	-32.0%	-18.3%	-1.6%	236.4%	-0.7%	4.9%	3.5%

Information summarized for CompStat week ending 04/20/2019.

Sourced from MNPD ARMS on 4/24/2019 8:21:32 AM. The figures above were sourced from incident reports using Uniform Crime Reporting definitions and reporting guidelines, based on the date when the crime was reported. This report is intended to be a management and planning tool and does not reflect the official UCR counts for the department. Incidents where a location is unknown or unspecified are included in the countywide totals.

South Precinct Efficiency Report Summary

METROPOLITAN POLICE DEPARTMENT
of Nashville and Davidson County

Two Week, Eight Week, Sixteen Week, YTD, and 24 Month Analyses

Aggregated by component of arresting officer / officer making stop.

		Adults Only				Adults and Juveniles						
		Felony Arrests	Misdemeanor Arrests	Citation Arrests	Total Arrests	Part I Arrests	Weapons Law Violation Arrests	Drug-Related Arrests	DUI Arrests	Warrant Service Attempts	Warrants Served	Vehicle Stops
Two Week	Prior Week	17	39	50	106	17	0	14	6	46	45	126
	Last Week	13	30	30	73	11	0	8	8	19	22	111
	% Change	-23.5%	-23.1%	-40.0%	-31.1%	-35.3%	-	-42.9%	33.3%	-58.7%	-51.1%	-11.9%
Eight Week	Prior 4 Weeks	59	127	179	365	52	5	50	15	140	153	778
	Last 4 Weeks	73	129	189	391	66	4	68	24	92	144	619
	% Change	23.7%	1.6%	5.6%	7.1%	26.9%	-20.0%	36.0%	60.0%	-34.3%	-5.9%	-20.4%
Sixteen Week	Prior 8 Weeks	108	275	410	793	112	13	139	37	231	244	1,460
	Last 8 Weeks	132	256	368	756	118	9	118	39	232	297	1,397
	% Change	22.2%	-6.9%	-10.2%	-4.7%	5.4%	-30.8%	-15.1%	5.4%	0.4%	21.7%	-4.3%
YTD	2018 YTD	256	616	1,393	2,265	299	35	393	77	842	654	9,567
	2019 YTD	237	518	771	1,526	228	22	257	74	455	533	2,820
	% Change	-7.4%	-15.9%	-44.7%	-32.6%	-23.7%	-37.1%	-34.6%	-3.9%	-46.0%	-18.5%	-70.5%
Rolling 24 Month	Prior 52 Weeks	873	2,200	4,362	7,435	1,019	95	1,242	257	3,059	2,207	31,736
	Last 52 Weeks	757	1,936	3,317	6,010	821	94	994	210	2,055	2,091	16,293
	% Change	-13.3%	-12.0%	-24.0%	-19.2%	-19.4%	-1.1%	-20.0%	-18.3%	-32.8%	-5.3%	-48.7%
YTD 2017	2017 YTD	278	616	1,188	2,082	280	29	331	89	976	620	11,616
	2019 YTD	237	518	771	1,526	228	22	257	74	455	533	2,820
	% Change	-14.7%	-15.9%	-35.1%	-26.7%	-18.6%	-24.1%	-22.4%	-16.9%	-53.4%	-14.0%	-75.7%
YTD 2016	2016 YTD	302	783	1,487	2,572	379	29	381	94	1,204	690	15,888
	2019 YTD	237	518	771	1,526	228	22	257	74	455	533	2,820
	% Change	-21.5%	-33.8%	-48.2%	-40.7%	-39.8%	-24.1%	-32.5%	-21.3%	-62.2%	-22.8%	-82.3%
YTD 2015	2015 YTD	258	742	1,245	2,245	298	31	269	67	1,969	659	16,656
	2019 YTD	237	518	771	1,526	228	22	257	74	455	533	2,820
	% Change	-8.1%	-30.2%	-38.1%	-32.0%	-23.5%	-29.0%	-4.5%	10.4%	-76.9%	-19.1%	-83.1%
YTD 2014	2014 YTD	335	859	2,372	3,566	486	47	431	69	1,863	751	26,959
	2019 YTD	237	518	771	1,526	228	22	257	74	455	533	2,820
	% Change	-29.3%	-39.7%	-67.5%	-57.2%	-53.1%	-53.2%	-40.4%	7.2%	-75.6%	-29.0%	-89.5%

Information summarized for CompStat week ending 04/20/2019.

Sourced from MNPD ARMS on 4/24/2019 8:21:32 AM. Arrest summaries are not a count of arrest charges. 1 arrest = 1 body. Warrant Service summary considers 1 count for each service attempt and 1 count for each outstanding warrant served. Vehicle Stop summary sources MNPD's Vehicle Stop (Form 252) Database. Vehicle stop totals count all reports electronically entered via AFR. Hardcopy reports not entered into ARMS will affect accuracy of totals.

Central Precinct Incident Report Summary

METROPOLITAN POLICE DEPARTMENT
of Nashville and Davidson County

Two Week, Eight Week, Sixteen Week, YTD, and 24 Month Analyses

Aggregated by precinct (incident location). Based on date when each incident was reported.

		Homicide	Rape	Commercial Robbery	Street Robbery	Total Robbery	Aggravated Assault	Commercial Burglary	Residential Burglary	Total Burglary	Larceny	Auto Theft	Violent Offenses	Property Offenses	Part I Offenses
Two Week	Prior Week	0	2	0	0	0	4	1	1	2	28	0	6	30	36
	Last Week	0	1	0	2	2	3	0	1	1	27	1	6	29	35
	% Change	-	-50.0%	-	-	-	-25.0%	-100.0%	0.0%	-50.0%	-3.6%	-	0.0%	-3.3%	-2.8%
Eight Week	Prior 4 Weeks	1	1	0	9	9	20	6	2	8	115	9	31	132	163
	Last 4 Weeks	0	4	0	8	8	16	5	3	8	137	4	28	149	177
	% Change	-100.0%	300.0%	-	-11.1%	-11.1%	-20.0%	-16.7%	50.0%	0.0%	19.1%	-55.6%	-9.7%	12.9%	8.6%
Sixteen Week	Prior 8 Weeks	0	8	1	16	17	37	11	6	17	207	18	62	242	304
	Last 8 Weeks	1	5	0	17	17	36	11	5	16	252	13	59	281	340
	% Change	-	-37.5%	-100.0%	6.3%	0.0%	-2.7%	0.0%	-16.7%	-5.9%	21.7%	-27.8%	-4.8%	16.1%	11.8%
YTD 2018	2018 YTD	0	11	1	16	17	43	13	4	17	302	26	71	345	416
	2019 YTD	1	13	1	31	32	68	22	11	33	448	31	114	512	626
	% Change	-	18.2%	0.0%	93.8%	88.2%	58.1%	69.2%	175.0%	94.1%	48.3%	19.2%	60.6%	48.4%	50.5%
Rolling 24 Month	Prior 52 Weeks	0	37	1	98	99	234	77	21	98	1,112	94	370	1,304	1,674
	Last 52 Weeks	1	37	4	114	118	274	60	36	96	1,588	166	430	1,850	2,280
	% Change	-	0.0%	300.0%	16.3%	19.2%	17.1%	-22.1%	71.4%	-2.0%	42.8%	76.6%	16.2%	41.9%	36.2%
YTD 2017	2017 YTD	0	11	2	32	34	57	9	5	14	335	40	102	389	491
	2019 YTD	1	13	1	31	32	68	22	11	33	448	31	114	512	626
	% Change	-	18.2%	-50.0%	-3.1%	-5.9%	19.3%	144.4%	120.0%	135.7%	33.7%	-22.5%	11.8%	31.6%	27.5%
YTD 2016	2016 YTD	0	20	1	29	30	42	7	7	14	257	14	92	285	377
	2019 YTD	1	13	1	31	32	68	22	11	33	448	31	114	512	626
	% Change	-	-35.0%	0.0%	6.9%	6.7%	61.9%	214.3%	57.1%	135.7%	74.3%	121.4%	23.9%	79.6%	66.0%
YTD 2015	2015 YTD	0	17	0	21	21	39	13	3	16	251	9	77	276	353
	2019 YTD	1	13	1	31	32	68	22	11	33	448	31	114	512	626
	% Change	-	-23.5%	-	47.6%	52.4%	74.4%	69.2%	266.7%	106.3%	78.5%	244.4%	48.1%	85.5%	77.3%
YTD 2014	2014 YTD	0	19	1	22	23	47	9	8	17	244	13	89	274	363
	2019 YTD	1	13	1	31	32	68	22	11	33	448	31	114	512	626
	% Change	-	-31.6%	0.0%	40.9%	39.1%	44.7%	144.4%	37.5%	94.1%	83.6%	138.5%	28.1%	86.9%	72.5%

Information summarized for CompStat week ending 04/20/2019.

Sourced from MNPD ARMS on 4/24/2019 8:21:32 AM. The figures above were sourced from incident reports using Uniform Crime Reporting definitions and reporting guidelines, based on the date when the crime was reported. This report is intended to be a management and planning tool and does not reflect the official UCR counts for the department. Incidents where a location is unknown or unspecified are included in the countywide totals.

Central Precinct Efficiency Report Summary

METROPOLITAN POLICE DEPARTMENT
of Nashville and Davidson County

Two Week, Eight Week, Sixteen Week, YTD, and 24 Month Analyses

Aggregated by component of arresting officer / officer making stop.

		Adults Only				Adults and Juveniles						
		Felony Arrests	Misdemeanor Arrests	Citation Arrests	Total Arrests	Part I Arrests	Weapons Law Violation Arrests	Drug-Related Arrests	DUI Arrests	Warrant Service Attempts	Warrants Served	Vehicle Stops
Two Week	Prior Week	14	47	22	83	7	0	11	2	45	28	105
	Last Week	16	49	28	93	10	0	5	1	55	27	102
	% Change	14.3%	4.3%	27.3%	12.0%	42.9%	-	-54.5%	-50.0%	22.2%	-3.6%	-2.9%
Eight Week	Prior 4 Weeks	39	191	86	316	35	2	33	16	177	156	426
	Last 4 Weeks	47	189	107	343	37	2	40	8	140	100	365
	% Change	20.5%	-1.0%	24.4%	8.5%	5.7%	0.0%	21.2%	-50.0%	-20.9%	-35.9%	-14.3%
Sixteen Week	Prior 8 Weeks	73	380	210	663	64	5	54	20	280	284	693
	Last 8 Weeks	86	380	193	659	72	4	73	24	317	256	791
	% Change	17.8%	0.0%	-8.1%	-0.6%	12.5%	-20.0%	35.2%	20.0%	13.2%	-9.9%	14.1%
YTD	2018 YTD	160	1,043	1,121	2,324	132	14	222	21	1,464	543	7,201
	2019 YTD	159	747	396	1,302	134	9	126	44	594	534	1,470
	% Change	-0.6%	-28.4%	-64.7%	-44.0%	1.5%	-35.7%	-43.2%	109.5%	-59.4%	-1.7%	-79.6%
Rolling 24 Month	Prior 52 Weeks	567	3,631	4,189	8,387	470	47	852	61	3,493	1,972	21,912
	Last 52 Weeks	561	2,975	2,320	5,856	485	30	496	95	2,756	1,967	11,084
	% Change	-1.1%	-18.1%	-44.6%	-30.2%	3.2%	-36.2%	-41.8%	55.7%	-21.1%	-0.3%	-49.4%
YTD 2017	2017 YTD	149	1,091	1,303	2,543	138	20	308	19	1,078	512	7,046
	2019 YTD	159	747	396	1,302	134	9	126	44	594	534	1,470
	% Change	6.7%	-31.5%	-69.6%	-48.8%	-2.9%	-55.0%	-59.1%	131.6%	-44.9%	4.3%	-79.1%
YTD 2016	2016 YTD	196	1,210	1,338	2,744	131	9	318	38	1,119	586	8,942
	2019 YTD	159	747	396	1,302	134	9	126	44	594	534	1,470
	% Change	-18.9%	-38.3%	-70.4%	-52.6%	2.3%	0.0%	-60.4%	15.8%	-46.9%	-8.9%	-83.6%
YTD 2015	2015 YTD	217	1,238	1,485	2,940	123	19	311	70	1,821	560	12,752
	2019 YTD	159	747	396	1,302	134	9	126	44	594	534	1,470
	% Change	-26.7%	-39.7%	-73.3%	-55.7%	8.9%	-52.6%	-59.5%	-37.1%	-67.4%	-4.6%	-88.5%
YTD 2014	2014 YTD	223	1,191	1,392	2,806	127	17	220	55	2,525	540	14,538
	2019 YTD	159	747	396	1,302	134	9	126	44	594	534	1,470
	% Change	-28.7%	-37.3%	-71.6%	-53.6%	5.5%	-47.1%	-42.7%	-20.0%	-76.5%	-1.1%	-89.9%

Information summarized for CompStat week ending 04/20/2019.

Sourced from MNPD ARMS on 4/24/2019 8:21:32 AM. Arrest summaries are not a count of arrest charges. 1 arrest = 1 body. Warrant Service summary considers 1 count for each service attempt and 1 count for each outstanding warrant served. Vehicle Stop summary sources MNPD's Vehicle Stop (Form 252) Database. Vehicle stop totals count all reports electronically entered via AFR. Hardcopy reports not entered into ARMS will affect accuracy of totals.

Hermitage Precinct Incident Report Summary

METROPOLITAN POLICE DEPARTMENT
of Nashville and Davidson County

Two Week, Eight Week, Sixteen Week, YTD, and 24 Month Analyses

Aggregated by precinct (incident location). Based on date when each incident was reported.

		Homicide	Rape	Commercial Robbery	Street Robbery	Total Robbery	Aggravated Assault	Commercial Burglary	Residential Burglary	Total Burglary	Larceny	Auto Theft	Violent Offenses	Property Offenses	Part I Offenses
Two Week	Prior Week	1	1	0	8	8	17	4	7	11	69	5	27	85	112
	Last Week	0	2	2	2	4	12	1	4	5	68	9	18	82	100
	% Change	-100.0%	100.0%	-	-75.0%	-50.0%	-29.4%	-75.0%	-42.9%	-54.5%	-1.4%	80.0%	-33.3%	-3.5%	-10.7%
Eight Week	Prior 4 Weeks	0	5	3	15	18	57	6	30	36	254	30	80	320	400
	Last 4 Weeks	2	9	4	26	30	46	9	21	30	288	30	87	348	435
	% Change	-	80.0%	33.3%	73.3%	66.7%	-19.3%	50.0%	-30.0%	-16.7%	13.4%	0.0%	8.8%	8.8%	8.8%
Sixteen Week	Prior 8 Weeks	0	16	11	52	63	97	37	65	102	569	104	176	775	951
	Last 8 Weeks	2	14	7	41	48	103	15	51	66	542	60	167	668	835
	% Change	-	-12.5%	-36.4%	-21.2%	-23.8%	6.2%	-59.5%	-21.5%	-35.3%	-4.7%	-42.3%	-5.1%	-13.8%	-12.2%
YTD 2018	2018 YTD	2	41	18	107	125	237	38	121	159	957	190	405	1,306	1,711
	2019 YTD	2	28	17	92	109	192	51	116	167	1,100	161	331	1,428	1,759
	% Change	0.0%	-31.7%	-5.6%	-14.0%	-12.8%	-19.0%	34.2%	-4.1%	5.0%	14.9%	-15.3%	-18.3%	9.3%	2.8%
Rolling 24 Month	Prior 52 Weeks	16	123	74	330	404	880	174	473	647	3,354	581	1,423	4,582	6,005
	Last 52 Weeks	12	120	65	341	406	752	189	443	632	3,705	553	1,290	4,890	6,180
	% Change	-25.0%	-2.4%	-12.2%	3.3%	0.5%	-14.5%	8.6%	-6.3%	-2.3%	10.5%	-4.8%	-9.3%	6.7%	2.9%
YTD 2017	2017 YTD	4	45	22	110	132	244	45	150	195	963	137	425	1,295	1,720
	2019 YTD	2	28	17	92	109	192	51	116	167	1,100	161	331	1,428	1,759
	% Change	-50.0%	-37.8%	-22.7%	-16.4%	-17.4%	-21.3%	13.3%	-22.7%	-14.4%	14.2%	17.5%	-22.1%	10.3%	2.3%
YTD 2016	2016 YTD	4	27	21	71	92	250	44	202	246	1,058	65	373	1,369	1,742
	2019 YTD	2	28	17	92	109	192	51	116	167	1,100	161	331	1,428	1,759
	% Change	-50.0%	3.7%	-19.0%	29.6%	18.5%	-23.2%	15.9%	-42.6%	-32.1%	4.0%	147.7%	-11.3%	4.3%	1.0%
YTD 2015	2015 YTD	1	38	11	78	89	190	41	178	219	868	61	318	1,148	1,466
	2019 YTD	2	28	17	92	109	192	51	116	167	1,100	161	331	1,428	1,759
	% Change	100.0%	-26.3%	54.5%	17.9%	22.5%	1.1%	24.4%	-34.8%	-23.7%	26.7%	163.9%	4.1%	24.4%	20.0%
YTD 2014	2014 YTD	1	16	6	65	71	232	52	205	257	855	55	320	1,167	1,487
	2019 YTD	2	28	17	92	109	192	51	116	167	1,100	161	331	1,428	1,759
	% Change	100.0%	75.0%	183.3%	41.5%	53.5%	-17.2%	-1.9%	-43.4%	-35.0%	28.7%	192.7%	3.4%	22.4%	18.3%

Information summarized for CompStat week ending 04/20/2019.

Sourced from MNPD ARMS on 4/24/2019 8:21:32 AM. The figures above were sourced from incident reports using Uniform Crime Reporting definitions and reporting guidelines, based on the date when the crime was reported. This report is intended to be a management and planning tool and does not reflect the official UCR counts for the department. Incidents where a location is unknown or unspecified are included in the countywide totals.

Hermitage Precinct Efficiency Report Summary

METROPOLITAN POLICE DEPARTMENT
of Nashville and Davidson County

Two Week, Eight Week, Sixteen Week, YTD, and 24 Month Analyses

Aggregated by component of arresting officer / officer making stop.

		Adults Only				Adults and Juveniles						
		Felony Arrests	Misdemeanor Arrests	Citation Arrests	Total Arrests	Part I Arrests	Weapons Law Violation Arrests	Drug-Related Arrests	DUI Arrests	Warrant Service Attempts	Warrants Served	Vehicle Stops
Two Week	Prior Week	8	29	32	69	9	2	16	3	28	32	98
	Last Week	9	37	11	57	14	0	2	1	20	45	140
	% Change	12.5%	27.6%	-65.6%	-17.4%	55.6%	-100.0%	-87.5%	-66.7%	-28.6%	40.6%	42.9%
Eight Week	Prior 4 Weeks	37	134	96	267	40	2	25	11	116	133	509
	Last 4 Weeks	39	113	86	238	39	6	30	6	141	144	536
	% Change	5.4%	-15.7%	-10.4%	-10.9%	-2.5%	200.0%	20.0%	-45.5%	21.6%	8.3%	5.3%
Sixteen Week	Prior 8 Weeks	101	238	193	532	108	9	52	24	209	243	1,136
	Last 8 Weeks	76	247	182	505	79	8	55	17	257	277	1,045
	% Change	-24.8%	3.8%	-5.7%	-5.1%	-26.9%	-11.1%	5.8%	-29.2%	23.0%	14.0%	-8.0%
YTD	2018 YTD	308	854	1,306	2,468	354	37	406	62	1,676	956	12,716
	2019 YTD	174	473	374	1,021	182	16	107	38	465	515	2,161
	% Change	-43.5%	-44.6%	-71.4%	-58.6%	-48.6%	-56.8%	-73.6%	-38.7%	-72.3%	-46.1%	-83.0%
Rolling 24 Month	Prior 52 Weeks	962	2,610	4,086	7,658	1,103	102	1,208	179	5,236	3,194	35,657
	Last 52 Weeks	810	2,066	2,370	5,246	821	82	660	165	2,978	2,493	18,201
	% Change	-15.8%	-20.8%	-42.0%	-31.5%	-25.6%	-19.6%	-45.4%	-7.8%	-43.1%	-21.9%	-49.0%
YTD 2017	2017 YTD	364	838	1,375	2,577	356	26	477	67	1,890	1,050	11,113
	2019 YTD	174	473	374	1,021	182	16	107	38	465	515	2,161
	% Change	-52.2%	-43.6%	-72.8%	-60.4%	-48.9%	-38.5%	-77.6%	-43.3%	-75.4%	-51.0%	-80.6%
YTD 2016	2016 YTD	399	883	1,919	3,201	407	29	660	71	2,731	1,067	16,790
	2019 YTD	174	473	374	1,021	182	16	107	38	465	515	2,161
	% Change	-56.4%	-46.4%	-80.5%	-68.1%	-55.3%	-44.8%	-83.8%	-46.5%	-83.0%	-51.7%	-87.1%
YTD 2015	2015 YTD	360	785	1,826	2,971	300	27	589	45	2,966	934	17,264
	2019 YTD	174	473	374	1,021	182	16	107	38	465	515	2,161
	% Change	-51.7%	-39.7%	-79.5%	-65.6%	-39.3%	-40.7%	-81.8%	-15.6%	-84.3%	-44.9%	-87.5%
YTD 2014	2014 YTD	404	951	2,334	3,689	295	50	713	70	3,482	964	20,524
	2019 YTD	174	473	374	1,021	182	16	107	38	465	515	2,161
	% Change	-56.9%	-50.3%	-84.0%	-72.3%	-38.3%	-68.0%	-85.0%	-45.7%	-86.6%	-46.6%	-89.5%

Information summarized for CompStat week ending 04/20/2019.

Sourced from MNPD ARMS on 4/24/2019 8:21:32 AM. Arrest summaries are not a count of arrest charges. 1 arrest = 1 body. Warrant Service summary considers 1 count for each service attempt and 1 count for each outstanding warrant served. Vehicle Stop summary sources MNPD's Vehicle Stop (Form 252) Database. Vehicle stop totals count all reports electronically entered via AFR. Hardcopy reports not entered into ARMS will affect accuracy of totals.

North Precinct Incident Report Summary

METROPOLITAN POLICE DEPARTMENT
of Nashville and Davidson County

Two Week, Eight Week, Sixteen Week, YTD, and 24 Month Analyses

Aggregated by precinct (incident location). Based on date when each incident was reported.

		Homicide	Rape	Commercial Robbery	Street Robbery	Total Robbery	Aggravated Assault	Commercial Burglary	Residential Burglary	Total Burglary	Larceny	Auto Theft	Violent Offenses	Property Offenses	Part I Offenses
Two Week	Prior Week	0	5	1	2	3	21	0	13	13	39	6	29	58	87
	Last Week	0	3	0	3	3	16	0	9	9	31	4	22	44	66
	% Change	-	-40.0%	-100.0%	50.0%	0.0%	-23.8%	-	-30.8%	-30.8%	-20.5%	-33.3%	-24.1%	-24.1%	-24.1%
Eight Week	Prior 4 Weeks	0	5	2	11	13	59	6	27	33	178	31	77	242	319
	Last 4 Weeks	0	8	1	12	13	70	3	34	37	168	20	91	225	316
	% Change	-	60.0%	-50.0%	9.1%	0.0%	18.6%	-50.0%	25.9%	12.1%	-5.6%	-35.5%	18.2%	-7.0%	-0.9%
Sixteen Week	Prior 8 Weeks	4	14	2	36	38	135	8	49	57	316	82	191	455	646
	Last 8 Weeks	0	13	3	23	26	129	9	61	70	346	51	168	467	635
	% Change	-100.0%	-7.1%	50.0%	-36.1%	-31.6%	-4.4%	12.5%	24.5%	22.8%	9.5%	-37.8%	-12.0%	2.6%	-1.7%
YTD 2018	2018 YTD	7	25	9	75	84	303	22	88	110	641	159	419	910	1,329
	2019 YTD	3	26	5	57	62	256	17	108	125	644	126	347	895	1,242
	% Change	-57.1%	4.0%	-44.4%	-24.0%	-26.2%	-15.5%	-22.7%	22.7%	13.6%	0.5%	-20.8%	-17.2%	-1.6%	-6.5%
Rolling 24 Month	Prior 52 Weeks	28	79	46	263	309	1,038	144	448	592	2,128	425	1,454	3,145	4,599
	Last 52 Weeks	15	103	31	238	269	1,003	99	375	474	2,380	488	1,390	3,342	4,732
	% Change	-46.4%	30.4%	-32.6%	-9.5%	-12.9%	-3.4%	-31.3%	-16.3%	-19.9%	11.8%	14.8%	-4.4%	6.3%	2.9%
YTD 2017	2017 YTD	4	18	13	92	105	268	50	120	170	563	99	395	832	1,227
	2019 YTD	3	26	5	57	62	256	17	108	125	644	126	347	895	1,242
	% Change	-25.0%	44.4%	-61.5%	-38.0%	-41.0%	-4.5%	-66.0%	-10.0%	-26.5%	14.4%	27.3%	-12.2%	7.6%	1.2%
YTD 2016	2016 YTD	5	22	7	70	77	265	35	123	158	500	73	369	731	1,100
	2019 YTD	3	26	5	57	62	256	17	108	125	644	126	347	895	1,242
	% Change	-40.0%	18.2%	-28.6%	-18.6%	-19.5%	-3.4%	-51.4%	-12.2%	-20.9%	28.8%	72.6%	-6.0%	22.4%	12.9%
YTD 2015	2015 YTD	7	23	4	75	79	261	28	147	175	412	56	370	643	1,013
	2019 YTD	3	26	5	57	62	256	17	108	125	644	126	347	895	1,242
	% Change	-57.1%	13.0%	25.0%	-24.0%	-21.5%	-1.9%	-39.3%	-26.5%	-28.6%	56.3%	125.0%	-6.2%	39.2%	22.6%
YTD 2014	2014 YTD	5	29	0	53	53	301	17	150	167	451	37	388	655	1,043
	2019 YTD	3	26	5	57	62	256	17	108	125	644	126	347	895	1,242
	% Change	-40.0%	-10.3%	-	7.5%	17.0%	-15.0%	0.0%	-28.0%	-25.1%	42.8%	240.5%	-10.6%	36.6%	19.1%

Information summarized for CompStat week ending 04/20/2019.

Sourced from MNPD ARMS on 4/24/2019 8:21:32 AM. The figures above were sourced from incident reports using Uniform Crime Reporting definitions and reporting guidelines, based on the date when the crime was reported. This report is intended to be a management and planning tool and does not reflect the official UCR counts for the department. Incidents where a location is unknown or unspecified are included in the countywide totals.

North Precinct Efficiency Report Summary

METROPOLITAN POLICE DEPARTMENT
of Nashville and Davidson County

Two Week, Eight Week, Sixteen Week, YTD, and 24 Month Analyses

Aggregated by component of arresting officer / officer making stop.

		Adults Only				Adults and Juveniles						
		Felony Arrests	Misdemeanor Arrests	Citation Arrests	Total Arrests	Part I Arrests	Weapons Law Violation Arrests	Drug-Related Arrests	DUI Arrests	Warrant Service Attempts	Warrants Served	Vehicle Stops
Two Week	Prior Week	15	27	21	63	14	0	11	1	20	42	40
	Last Week	18	34	12	64	17	2	11	1	45	49	57
	% Change	20.0%	25.9%	-42.9%	1.6%	21.4%	-	0.0%	0.0%	125.0%	16.7%	42.5%
Eight Week	Prior 4 Weeks	46	115	62	223	61	1	20	3	130	129	224
	Last 4 Weeks	64	115	64	243	55	3	35	4	113	168	171
	% Change	39.1%	0.0%	3.2%	9.0%	-9.8%	200.0%	75.0%	33.3%	-13.1%	30.2%	-23.7%
Sixteen Week	Prior 8 Weeks	103	201	139	443	96	9	51	12	256	290	580
	Last 8 Weeks	110	230	126	466	116	4	55	7	243	297	395
	% Change	6.8%	14.4%	-9.4%	5.2%	20.8%	-55.6%	7.8%	-41.7%	-5.1%	2.4%	-31.9%
YTD	2018 YTD	345	645	1,121	2,111	300	43	454	15	2,020	853	6,096
	2019 YTD	209	427	259	895	208	13	106	19	492	580	967
	% Change	-39.4%	-33.8%	-76.9%	-57.6%	-30.7%	-69.8%	-76.7%	26.7%	-75.6%	-32.0%	-84.1%
Rolling 24 Month	Prior 52 Weeks	1,132	2,110	3,230	6,472	925	143	1,447	52	5,362	2,994	14,304
	Last 52 Weeks	770	1,640	1,431	3,841	727	86	596	50	2,574	2,199	8,638
	% Change	-32.0%	-22.3%	-55.7%	-40.7%	-21.4%	-39.9%	-58.8%	-3.8%	-52.0%	-26.6%	-39.6%
YTD 2017	2017 YTD	323	738	1,172	2,233	287	38	476	21	2,048	952	6,322
	2019 YTD	209	427	259	895	208	13	106	19	492	580	967
	% Change	-35.3%	-42.1%	-77.9%	-59.9%	-27.5%	-65.8%	-77.7%	-9.5%	-76.0%	-39.1%	-84.7%
YTD 2016	2016 YTD	410	799	1,219	2,428	280	47	547	34	2,308	909	7,980
	2019 YTD	209	427	259	895	208	13	106	19	492	580	967
	% Change	-49.0%	-46.6%	-78.8%	-63.1%	-25.7%	-72.3%	-80.6%	-44.1%	-78.7%	-36.2%	-87.9%
YTD 2015	2015 YTD	335	626	1,217	2,178	227	32	488	36	2,679	667	9,080
	2019 YTD	209	427	259	895	208	13	106	19	492	580	967
	% Change	-37.6%	-31.8%	-78.7%	-58.9%	-8.4%	-59.4%	-78.3%	-47.2%	-81.6%	-13.0%	-89.4%
YTD 2014	2014 YTD	383	739	1,707	2,829	183	34	556	28	2,471	834	13,594
	2019 YTD	209	427	259	895	208	13	106	19	492	580	967
	% Change	-45.4%	-42.2%	-84.8%	-68.4%	13.7%	-61.8%	-80.9%	-32.1%	-80.1%	-30.5%	-92.9%

Information summarized for CompStat week ending 04/20/2019.

Sourced from MNPD ARMS on 4/24/2019 8:21:32 AM. Arrest summaries are not a count of arrest charges. 1 arrest = 1 body. Warrant Service summary considers 1 count for each service attempt and 1 count for each outstanding warrant served. Vehicle Stop summary sources MNPD's Vehicle Stop (Form 252) Database. Vehicle stop totals count all reports electronically entered via AFR. Hardcopy reports not entered into ARMS will affect accuracy of totals.

Madison Precinct Incident Report Summary

METROPOLITAN POLICE DEPARTMENT
of Nashville and Davidson County

Two Week, Eight Week, Sixteen Week, YTD, and 24 Month Analyses

Aggregated by precinct (incident location). Based on date when each incident was reported.

		Homicide	Rape	Commercial Robbery	Street Robbery	Total Robbery	Aggravated Assault	Commercial Burglary	Residential Burglary	Total Burglary	Larceny	Auto Theft	Violent Offenses	Property Offenses	Part I Offenses
Two Week	Prior Week	0	1	1	4	5	8	0	6	6	31	8	14	45	59
	Last Week	0	0	1	4	5	7	3	4	7	33	6	12	46	58
	% Change	-	-100.0%	0.0%	0.0%	0.0%	-12.5%	-	-33.3%	16.7%	6.5%	-25.0%	-14.3%	2.2%	-1.7%
Eight Week	Prior 4 Weeks	1	1	0	7	7	54	4	13	17	112	18	63	147	210
	Last 4 Weeks	0	2	2	10	12	34	4	24	28	154	24	48	206	254
	% Change	-100.0%	100.0%	-	42.9%	71.4%	-37.0%	0.0%	84.6%	64.7%	37.5%	33.3%	-23.8%	40.1%	21.0%
Sixteen Week	Prior 8 Weeks	1	9	8	15	23	54	21	35	56	297	59	87	412	499
	Last 8 Weeks	1	3	2	17	19	88	8	37	45	266	42	111	353	464
	% Change	0.0%	-66.7%	-75.0%	13.3%	-17.4%	63.0%	-61.9%	5.7%	-19.6%	-10.4%	-28.8%	27.6%	-14.3%	-7.0%
YTD 2018	2018 YTD	3	20	11	34	45	215	15	71	86	650	92	283	828	1,111
	2019 YTD	2	12	10	31	41	140	29	71	100	555	97	195	752	947
	% Change	-33.3%	-40.0%	-9.1%	-8.8%	-8.9%	-34.9%	93.3%	0.0%	16.3%	-14.6%	5.4%	-31.1%	-9.2%	-14.8%
Rolling 24 Month	Prior 52 Weeks	10	66	46	151	197	631	93	263	356	2,395	238	904	2,989	3,893
	Last 52 Weeks	7	37	29	145	174	520	105	258	363	2,160	296	738	2,819	3,557
	% Change	-30.0%	-43.9%	-37.0%	-4.0%	-11.7%	-17.6%	12.9%	-1.9%	2.0%	-9.8%	24.4%	-18.4%	-5.7%	-8.6%
YTD 2017	2017 YTD	2	10	10	51	61	147	18	111	129	671	91	220	891	1,111
	2019 YTD	2	12	10	31	41	140	29	71	100	555	97	195	752	947
	% Change	0.0%	20.0%	0.0%	-39.2%	-32.8%	-4.8%	61.1%	-36.0%	-22.5%	-17.3%	6.6%	-11.4%	-15.6%	-14.8%
YTD 2016	2016 YTD	1	24	12	39	51	162	18	141	159	661	29	238	849	1,087
	2019 YTD	2	12	10	31	41	140	29	71	100	555	97	195	752	947
	% Change	100.0%	-50.0%	-16.7%	-20.5%	-19.6%	-13.6%	61.1%	-49.6%	-37.1%	-16.0%	234.5%	-18.1%	-11.4%	-12.9%
YTD 2015	2015 YTD	1	12	9	34	43	164	15	134	149	575	42	220	766	986
	2019 YTD	2	12	10	31	41	140	29	71	100	555	97	195	752	947
	% Change	100.0%	0.0%	11.1%	-8.8%	-4.7%	-14.6%	93.3%	-47.0%	-32.9%	-3.5%	131.0%	-11.4%	-1.8%	-4.0%
YTD 2014	2014 YTD	5	20	3	25	28	142	15	116	131	554	30	195	715	910
	2019 YTD	2	12	10	31	41	140	29	71	100	555	97	195	752	947
	% Change	-60.0%	-40.0%	233.3%	24.0%	46.4%	-1.4%	93.3%	-38.8%	-23.7%	0.2%	223.3%	0.0%	5.2%	4.1%

Information summarized for CompStat week ending 04/20/2019.

Sourced from MNPD ARMS on 4/24/2019 8:21:32 AM. The figures above were sourced from incident reports using Uniform Crime Reporting definitions and reporting guidelines, based on the date when the crime was reported. This report is intended to be a management and planning tool and does not reflect the official UCR counts for the department. Incidents where a location is unknown or unspecified are included in the countywide totals.

Madison Precinct Efficiency Report Summary

METROPOLITAN POLICE DEPARTMENT
of Nashville and Davidson County

Two Week, Eight Week, Sixteen Week, YTD, and 24 Month Analyses

Aggregated by component of arresting officer / officer making stop.

		Adults Only				Adults and Juveniles						
		Felony Arrests	Misdemeanor Arrests	Citation Arrests	Total Arrests	Part I Arrests	Weapons Law Violation Arrests	Drug-Related Arrests	DUI Arrests	Warrant Service Attempts	Warrants Served	Vehicle Stops
Two Week	Prior Week	16	22	11	49	11	1	3	0	22	22	65
	Last Week	14	14	22	50	19	1	4	2	23	32	42
	% Change	-12.5%	-36.4%	100.0%	2.0%	72.7%	0.0%	33.3%	-	4.5%	45.5%	-35.4%
Eight Week	Prior 4 Weeks	34	87	70	191	33	4	19	4	199	118	244
	Last 4 Weeks	53	79	66	198	55	7	12	5	108	118	215
	% Change	55.9%	-9.2%	-5.7%	3.7%	66.7%	75.0%	-36.8%	25.0%	-45.7%	0.0%	-11.9%
Sixteen Week	Prior 8 Weeks	79	171	178	428	100	3	38	17	320	227	470
	Last 8 Weeks	87	166	136	389	88	11	31	9	307	236	459
	% Change	10.1%	-2.9%	-23.6%	-9.1%	-12.0%	266.7%	-18.4%	-47.1%	-4.1%	4.0%	-2.3%
YTD	2018 YTD	249	631	1,173	2,053	332	32	308	67	1,659	772	7,233
	2019 YTD	166	330	309	805	186	14	69	25	622	459	921
	% Change	-33.3%	-47.7%	-73.7%	-60.8%	-44.0%	-56.3%	-77.6%	-62.7%	-62.5%	-40.5%	-87.3%
Rolling 24 Month	Prior 52 Weeks	812	2,130	3,699	6,641	1,231	98	914	256	4,503	2,274	18,826
	Last 52 Weeks	642	1,549	2,318	4,509	822	57	474	150	3,123	1,980	11,026
	% Change	-20.9%	-27.3%	-37.3%	-32.1%	-33.2%	-41.8%	-48.1%	-41.4%	-30.6%	-12.9%	-41.4%
YTD 2017	2017 YTD	244	733	1,030	2,007	355	34	271	81	1,610	656	5,368
	2019 YTD	166	330	309	805	186	14	69	25	622	459	921
	% Change	-32.0%	-55.0%	-70.0%	-59.9%	-47.6%	-58.8%	-74.5%	-69.1%	-61.4%	-30.0%	-82.8%
YTD 2016	2016 YTD	234	686	1,316	2,236	380	24	309	45	1,587	675	6,875
	2019 YTD	166	330	309	805	186	14	69	25	622	459	921
	% Change	-29.1%	-51.9%	-76.5%	-64.0%	-51.1%	-41.7%	-77.7%	-44.4%	-60.8%	-32.0%	-86.6%
YTD 2015	2015 YTD	253	609	1,426	2,288	405	20	320	57	1,741	620	8,703
	2019 YTD	166	330	309	805	186	14	69	25	622	459	921
	% Change	-34.4%	-45.8%	-78.3%	-64.8%	-54.1%	-30.0%	-78.4%	-56.1%	-64.3%	-26.0%	-89.4%
YTD 2014	2014 YTD	262	712	1,474	2,448	333	35	470	55	1,673	651	9,400
	2019 YTD	166	330	309	805	186	14	69	25	622	459	921
	% Change	-36.6%	-53.7%	-79.0%	-67.1%	-44.1%	-60.0%	-85.3%	-54.5%	-62.8%	-29.5%	-90.2%

Information summarized for CompStat week ending 04/20/2019.

Sourced from MNPD ARMS on 4/24/2019 8:21:32 AM. Arrest summaries are not a count of arrest charges. 1 arrest = 1 body. Warrant Service summary considers 1 count for each service attempt and 1 count for each outstanding warrant served. Vehicle Stop summary sources MNPD's Vehicle Stop (Form 252) Database. Vehicle stop totals count all reports electronically entered via AFR. Hardcopy reports not entered into ARMS will affect accuracy of totals.

Midtown Hills Precinct Incident Report Summary

METROPOLITAN POLICE DEPARTMENT
of Nashville and Davidson County

Two Week, Eight Week, Sixteen Week, YTD, and 24 Month Analyses

Aggregated by precinct (incident location). Based on date when each incident was reported.

		Homicide	Rape	Commercial Robbery	Street Robbery	Total Robbery	Aggravated Assault	Commercial Burglary	Residential Burglary	Total Burglary	Larceny	Auto Theft	Violent Offenses	Property Offenses	Part I Offenses
Two Week	Prior Week	0	2	0	2	2	11	9	6	15	57	8	15	80	95
	Last Week	0	2	0	0	0	7	2	4	6	33	5	9	44	53
	% Change	-	0.0%	-	-100.0%	-100.0%	-36.4%	-77.8%	-33.3%	-60.0%	-42.1%	-37.5%	-40.0%	-45.0%	-44.2%
Eight Week	Prior 4 Weeks	1	3	3	13	16	32	8	19	27	161	19	52	207	259
	Last 4 Weeks	0	6	0	7	7	33	22	19	41	176	32	46	249	295
	% Change	-100.0%	100.0%	-100.0%	-46.2%	-56.3%	3.1%	175.0%	0.0%	51.9%	9.3%	68.4%	-11.5%	20.3%	13.9%
Sixteen Week	Prior 8 Weeks	0	11	2	40	42	52	25	52	77	396	45	105	518	623
	Last 8 Weeks	1	9	3	20	23	65	30	38	68	337	51	98	456	554
	% Change	-	-18.2%	50.0%	-50.0%	-45.2%	25.0%	20.0%	-26.9%	-11.7%	-14.9%	13.3%	-6.7%	-12.0%	-11.1%
YTD 2018	2018 YTD	2	20	5	66	71	117	57	87	144	772	118	210	1,034	1,244
	2019 YTD	1	20	5	59	64	115	54	86	140	715	96	200	951	1,151
	% Change	-50.0%	0.0%	0.0%	-10.6%	-9.9%	-1.7%	-5.3%	-1.1%	-2.8%	-7.4%	-18.6%	-4.8%	-8.0%	-7.5%
Rolling 24 Month	Prior 52 Weeks	10	64	30	166	196	418	262	314	576	2,670	296	688	3,542	4,230
	Last 52 Weeks	4	66	37	214	251	431	202	344	546	2,861	340	752	3,747	4,499
	% Change	-60.0%	3.1%	23.3%	28.9%	28.1%	3.1%	-22.9%	9.6%	-5.2%	7.2%	14.9%	9.3%	5.8%	6.4%
YTD 2017	2017 YTD	2	22	9	53	62	163	49	62	111	703	81	249	895	1,144
	2019 YTD	1	20	5	59	64	115	54	86	140	715	96	200	951	1,151
	% Change	-50.0%	-9.1%	-44.4%	11.3%	3.2%	-29.4%	10.2%	38.7%	26.1%	1.7%	18.5%	-19.7%	6.3%	0.6%
YTD 2016	2016 YTD	1	22	9	45	54	120	40	127	167	625	40	197	832	1,029
	2019 YTD	1	20	5	59	64	115	54	86	140	715	96	200	951	1,151
	% Change	0.0%	-9.1%	-44.4%	31.1%	18.5%	-4.2%	35.0%	-32.3%	-16.2%	14.4%	140.0%	1.5%	14.3%	11.9%
YTD 2015	2015 YTD	1	20	8	24	32	110	33	106	139	591	27	163	757	920
	2019 YTD	1	20	5	59	64	115	54	86	140	715	96	200	951	1,151
	% Change	0.0%	0.0%	-37.5%	145.8%	100.0%	4.5%	63.6%	-18.9%	0.7%	21.0%	255.6%	22.7%	25.6%	25.1%
YTD 2014	2014 YTD	1	24	7	27	34	102	47	144	191	635	23	161	849	1,010
	2019 YTD	1	20	5	59	64	115	54	86	140	715	96	200	951	1,151
	% Change	0.0%	-16.7%	-28.6%	118.5%	88.2%	12.7%	14.9%	-40.3%	-26.7%	12.6%	317.4%	24.2%	12.0%	14.0%

Information summarized for CompStat week ending 04/20/2019.

Sourced from MNPD ARMS on 4/24/2019 8:21:32 AM. The figures above were sourced from incident reports using Uniform Crime Reporting definitions and reporting guidelines, based on the date when the crime was reported. This report is intended to be a management and planning tool and does not reflect the official UCR counts for the department. Incidents where a location is unknown or unspecified are included in the countywide totals.

Midtown Hills Precinct Efficiency Report Summary

METROPOLITAN POLICE DEPARTMENT
of Nashville and Davidson County

Two Week, Eight Week, Sixteen Week, YTD, and 24 Month Analyses

Aggregated by component of arresting officer / officer making stop.

		Adults Only				Adults and Juveniles						
		Felony Arrests	Misdemeanor Arrests	Citation Arrests	Total Arrests	Part I Arrests	Weapons Law Violation Arrests	Drug-Related Arrests	DUI Arrests	Warrant Service Attempts	Warrants Served	Vehicle Stops
Two Week	Prior Week	9	20	19	48	13	2	2	2	1	26	77
	Last Week	9	33	18	60	12	0	3	5	33	27	148
	% Change	0.0%	65.0%	-5.3%	25.0%	-7.7%	-100.0%	50.0%	150.0%	>1,000%	3.8%	92.2%
Eight Week	Prior 4 Weeks	33	74	97	204	35	5	43	12	82	89	420
	Last 4 Weeks	30	105	80	215	41	3	20	11	71	97	473
	% Change	-9.1%	41.9%	-17.5%	5.4%	17.1%	-40.0%	-53.5%	-8.3%	-13.4%	9.0%	12.6%
Sixteen Week	Prior 8 Weeks	71	174	175	420	80	6	67	20	138	173	695
	Last 8 Weeks	63	179	177	419	76	8	63	23	153	186	893
	% Change	-11.3%	2.9%	1.1%	-0.2%	-5.0%	33.3%	-6.0%	15.0%	10.9%	7.5%	28.5%
YTD	2018 YTD	185	538	1,304	2,027	186	20	487	47	933	512	10,800
	2019 YTD	132	347	350	829	153	14	130	43	291	356	1,572
	% Change	-28.6%	-35.5%	-73.2%	-59.1%	-17.7%	-30.0%	-73.3%	-8.5%	-68.8%	-30.5%	-85.4%
Rolling 24 Month	Prior 52 Weeks	655	2,033	3,986	6,674	688	108	1,481	168	2,966	1,817	29,517
	Last 52 Weeks	494	1,453	2,262	4,209	637	64	715	146	1,629	1,359	14,059
	% Change	-24.6%	-28.5%	-43.3%	-36.9%	-7.4%	-40.7%	-51.7%	-13.1%	-45.1%	-25.2%	-52.4%
YTD 2017	2017 YTD	244	619	1,250	2,113	222	43	537	56	953	529	9,293
	2019 YTD	132	347	350	829	153	14	130	43	291	356	1,572
	% Change	-45.9%	-43.9%	-72.0%	-60.8%	-31.1%	-67.4%	-75.8%	-23.2%	-69.5%	-32.7%	-83.1%
YTD 2016	2016 YTD	205	581	1,314	2,100	160	17	513	65	945	459	11,863
	2019 YTD	132	347	350	829	153	14	130	43	291	356	1,572
	% Change	-35.6%	-40.3%	-73.4%	-60.5%	-4.4%	-17.6%	-74.7%	-33.8%	-69.2%	-22.4%	-86.7%
YTD 2015	2015 YTD	182	716	1,386	2,284	150	17	376	52	961	440	13,776
	2019 YTD	132	347	350	829	153	14	130	43	291	356	1,572
	% Change	-27.5%	-51.5%	-74.7%	-63.7%	2.0%	-17.6%	-65.4%	-17.3%	-69.7%	-19.1%	-88.6%
YTD 2014	2014 YTD	0	0	0	0	0	0	0	0	0	0	0
	2019 YTD	132	347	350	829	153	14	130	43	291	356	1,572
	% Change	-	-	-	-	-	-	-	-	-	-	-

Information summarized for CompStat week ending 04/20/2019.

Sourced from MNPD ARMS on 4/24/2019 8:21:32 AM. Arrest summaries are not a count of arrest charges. 1 arrest = 1 body. Warrant Service summary considers 1 count for each service attempt and 1 count for each outstanding warrant served. Vehicle Stop summary sources MNPD's Vehicle Stop (Form 252) Database. Vehicle stop totals count all reports electronically entered via AFR. Hardcopy reports not entered into ARMS will affect accuracy of totals.

County UCR Incident Charts

Aggregated by precinct (incident location).

Summarized by CompStat week for past eight weeks.

METROPOLITAN POLICE DEPARTMENT

of Nashville and Davidson County

All Part 1 Incidents - 52wk Avg: 678

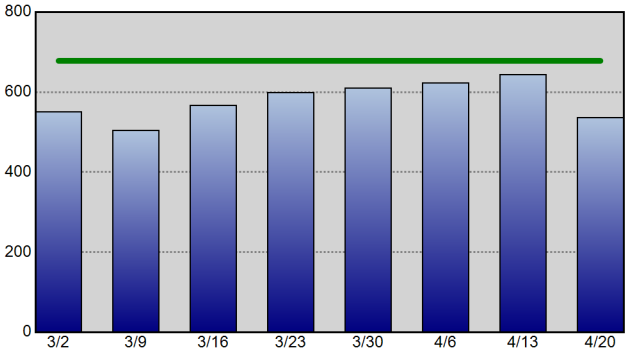

Violent Crime - 52wk Avg: 143

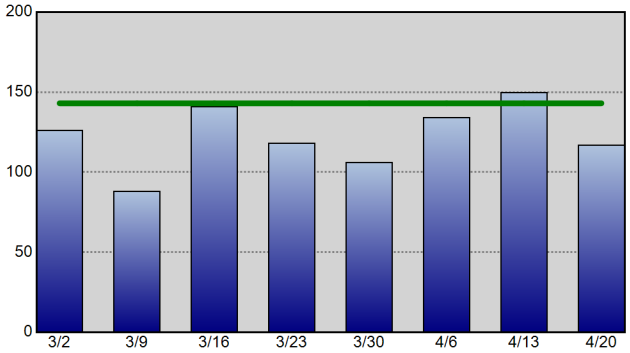

Property Crime - 52wk Avg: 535

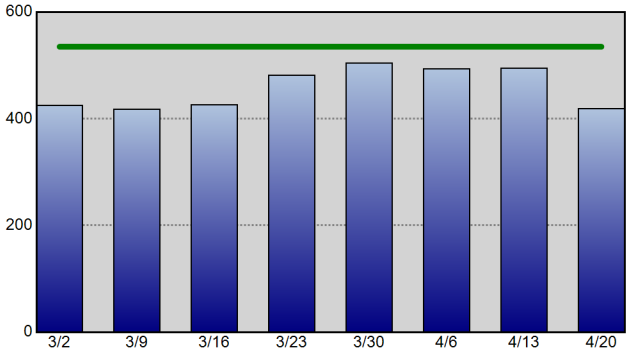

Robbery - 52wk Avg: 39

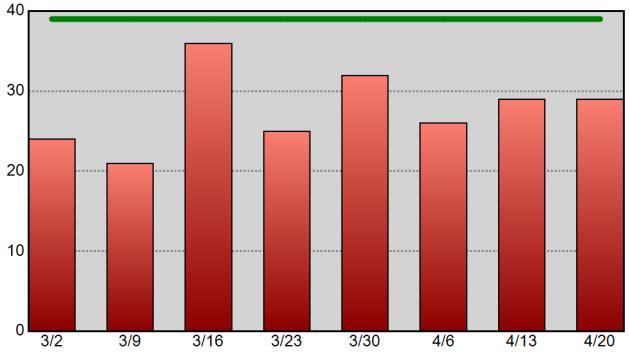

Commercial Burglary - 52wk Avg: 21

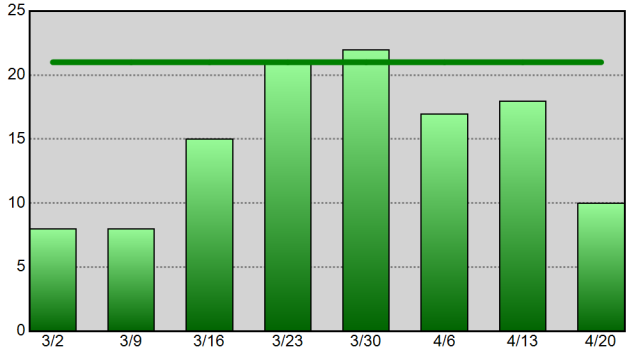

Residential Burglary - 52wk Avg: 48

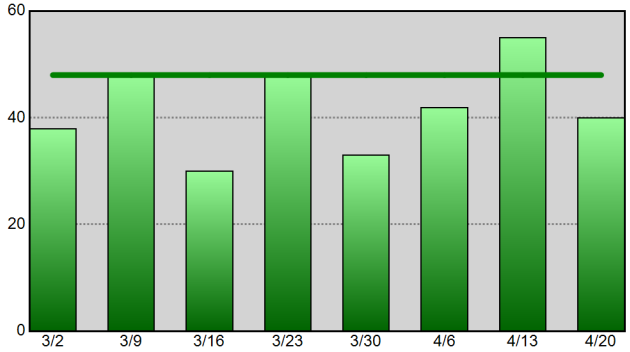

Aggravated Assault - 52wk Avg: 91

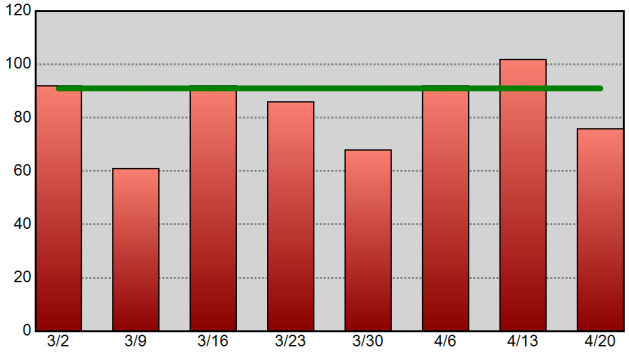

Theft From Vehicle - 52wk Avg: 140

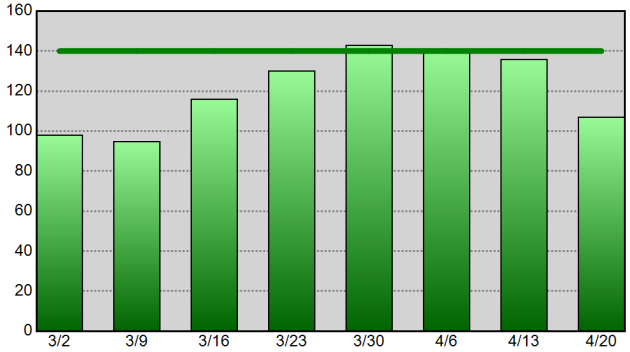

Vehicle Theft - 52wk Avg: 59

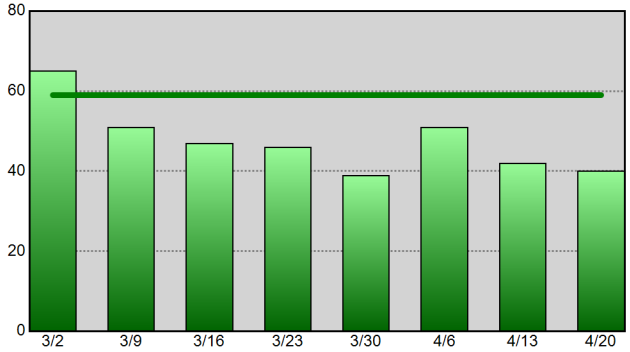

Information summarized for CompStat week ending 04-20-19.
The horizontal line on each chart represents the data set's 52-week weekly average.

Sourced from MNPD ARMS on 4/24/2019 8:21:32 AM. The figures above were sourced from incident reports using Uniform Crime Reporting definitions and reporting guidelines, based on the date when the crime was reported. This report is intended to be a management and planning tool and does not reflect the official UCR counts for the department. Incidents where a location is unknown or unspecified are included in the countywide totals.

West Precinct UCR Incident Charts

METROPOLITAN POLICE DEPARTMENT
of Nashville and Davidson County

Aggregated by precinct (incident location).
Summarized by CompStat week for past eight weeks.

All Part 1 Incidents - 52wk Avg: 72

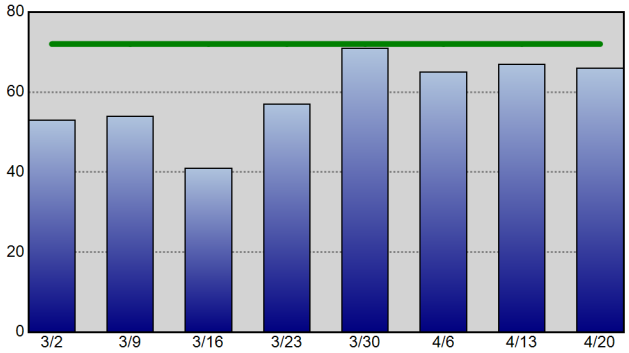

Violent Crime - 52wk Avg: 8

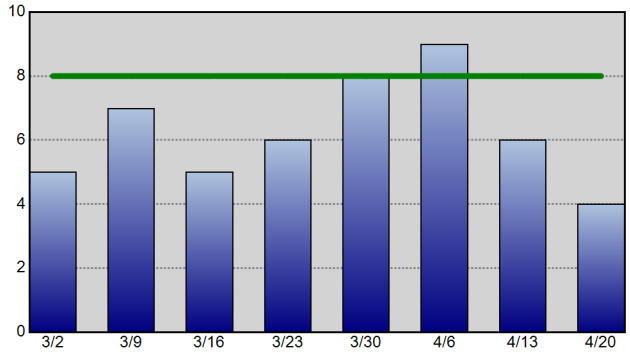

Property Crime - 52wk Avg: 63

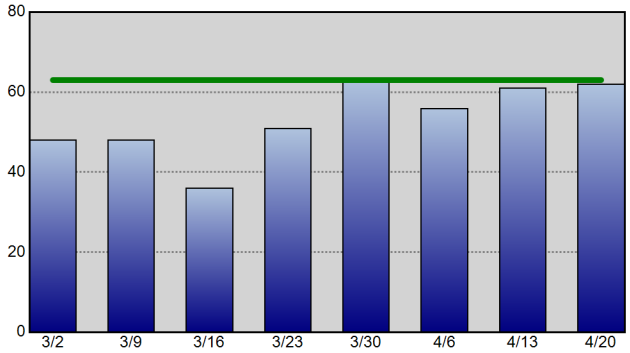

Robbery - 52wk Avg: 2

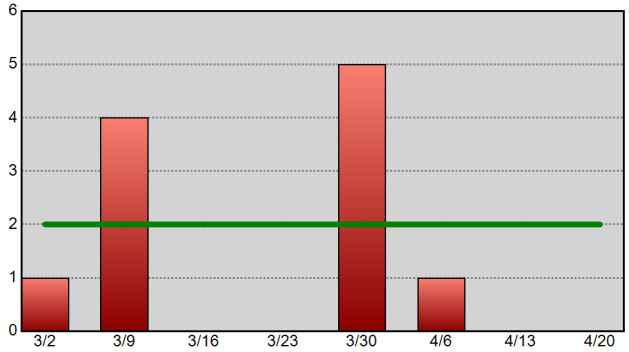

Commercial Burglary - 52wk Avg: 1

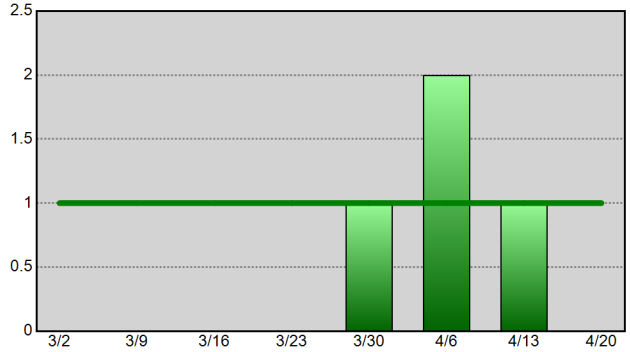

Residential Burglary - 52wk Avg: 5

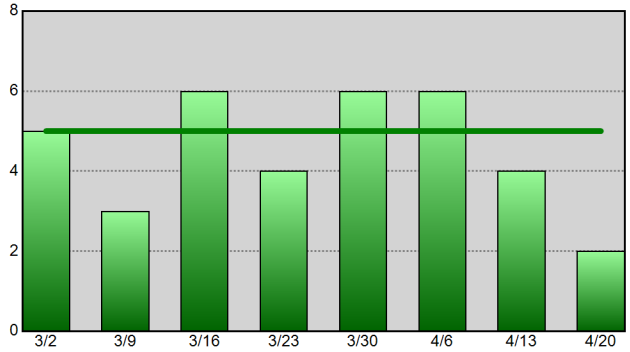

Aggravated Assault - 52wk Avg: 5

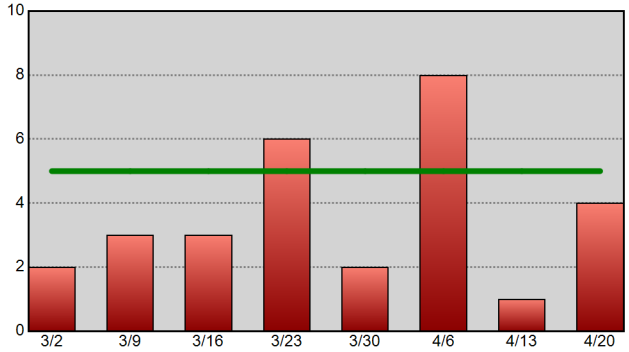

Theft From Vehicle - 52wk Avg: 18

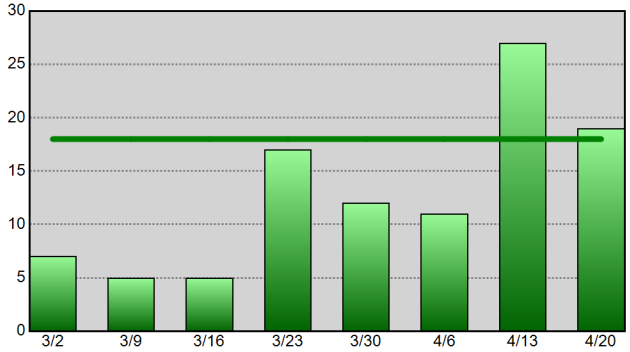

Vehicle Theft - 52wk Avg: 5

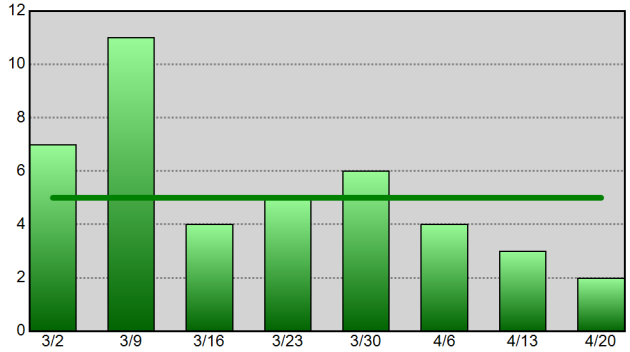

Information summarized for CompStat week ending 04-20-19.
The horizontal line on each chart represents the data set's 52-week weekly average.

Sourced from MNPD ARMS on 4/24/2019 8:21:33 AM. The figures above were sourced from incident reports using Uniform Crime Reporting definitions and reporting guidelines, based on the date when the crime was reported. This report is intended to be a management and planning tool and does not reflect the official UCR counts for the department. Incidents where a location is unknown or unspecified are included in the countywide totals.

East Precinct UCR Incident Charts

Aggregated by precinct (incident location).

Summarized by CompStat week for past eight weeks.

METROPOLITAN POLICE DEPARTMENT

of Nashville and Davidson County

All Part 1 Incidents - 52wk Avg: 78

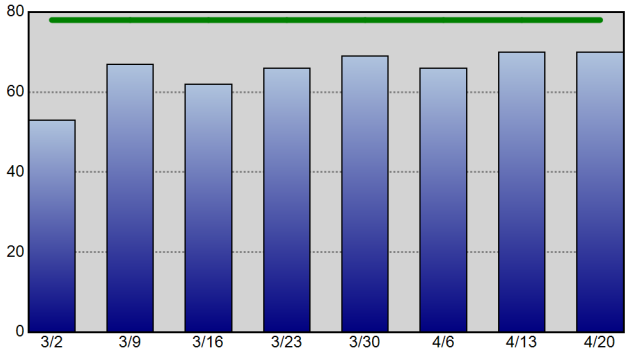

Violent Crime - 52wk Avg: 15

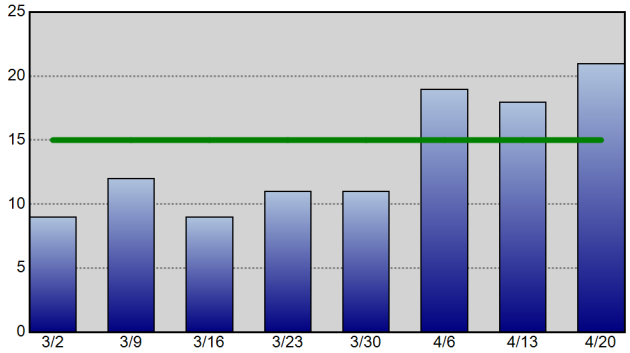

Property Crime - 52wk Avg: 62

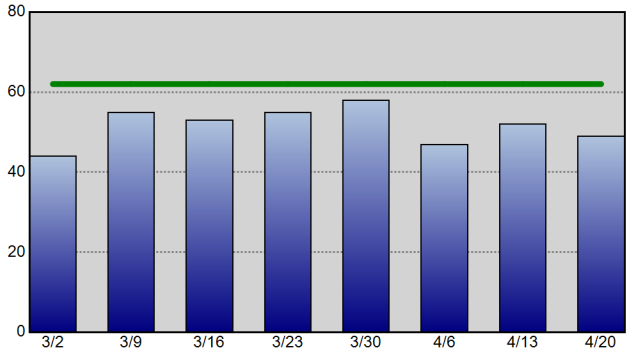

Robbery - 52wk Avg: 3

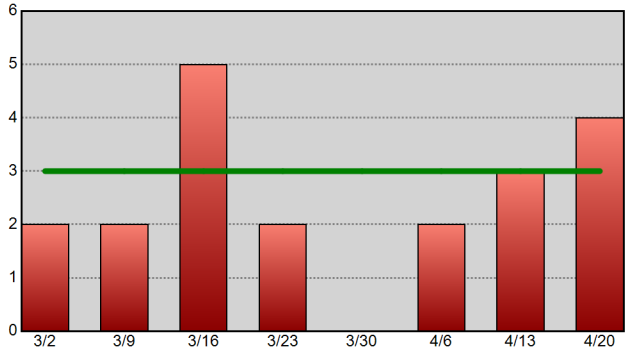

Commercial Burglary - 52wk Avg: 1

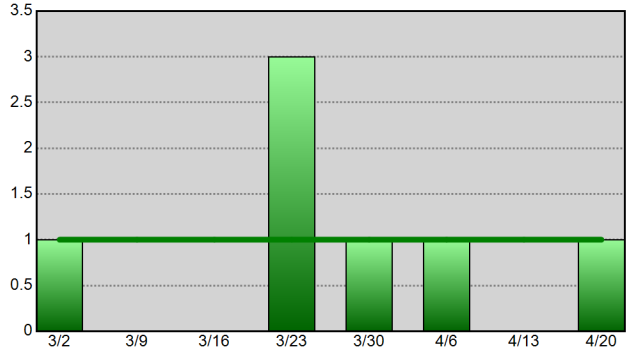

Residential Burglary - 52wk Avg: 6

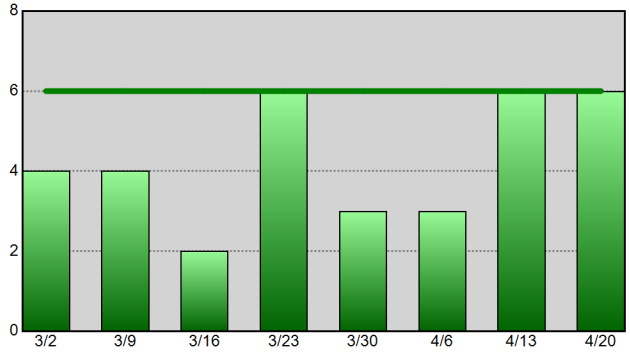

Aggravated Assault - 52wk Avg: 10

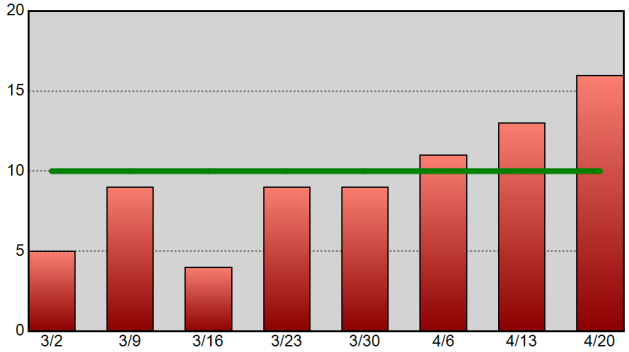

Theft From Vehicle - 52wk Avg: 21

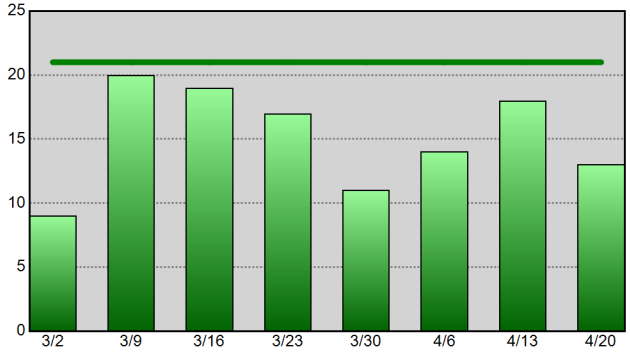

Vehicle Theft - 52wk Avg: 6

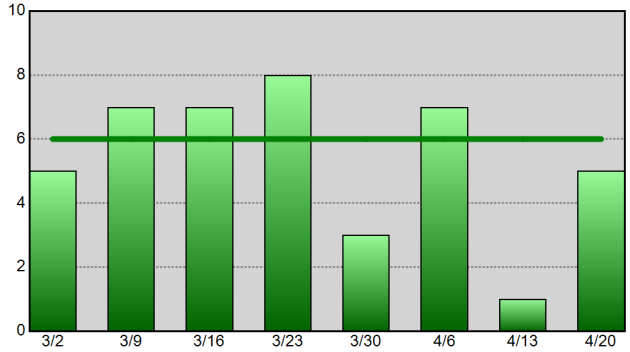

Information summarized for CompStat week ending 04-20-19. The horizontal line on each chart represents the data set's 52-week weekly average.

Sourced from MNPD ARMS on 4/24/2019 8:21:34 AM. The figures above were sourced from incident reports using Uniform Crime Reporting definitions and reporting guidelines, based on the date when the crime was reported. This report is intended to be a management and planning tool and does not reflect the official UCR counts for the department. Incidents where a location is unknown or unspecified are included in the countywide totals.

South Precinct UCR Incident Charts

METROPOLITAN POLICE DEPARTMENT
of Nashville and Davidson County

Aggregated by precinct (incident location).
Summarized by CompStat week for past eight weeks.

All Part 1 Incidents - 52wk Avg: 119

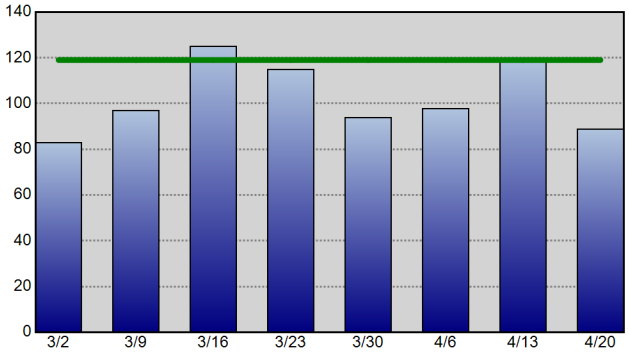

Violent Crime - 52wk Avg: 30

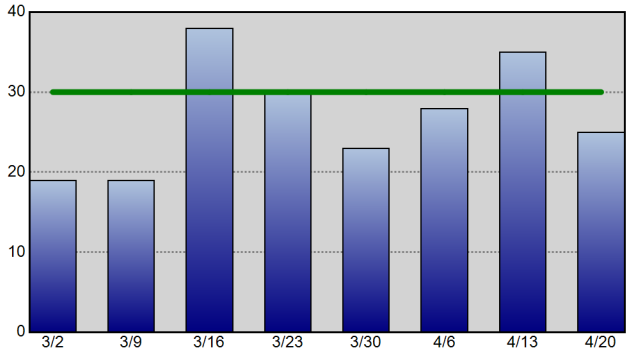

Property Crime - 52wk Avg: 88

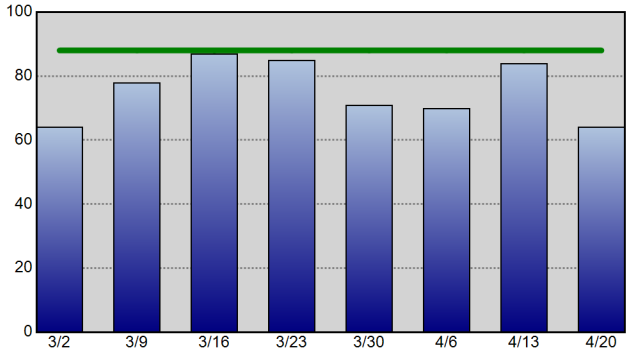

Robbery - 52wk Avg: 9

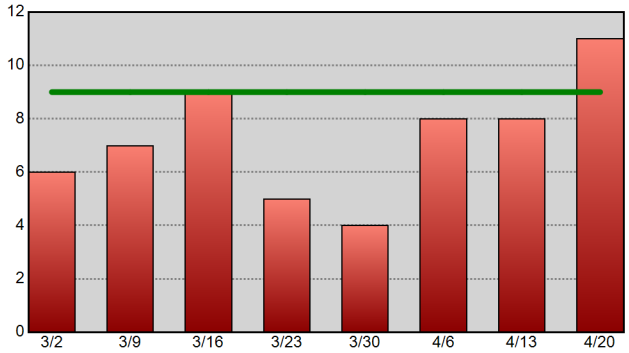

Commercial Burglary - 52wk Avg: 4

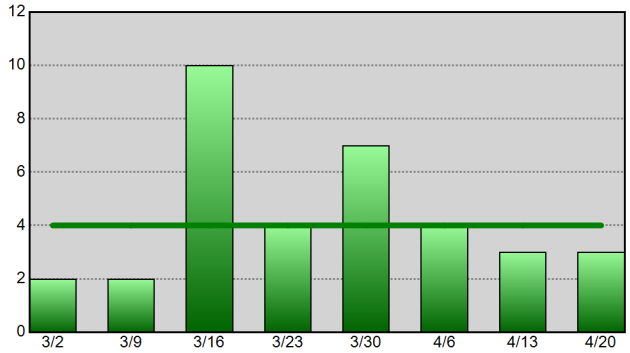

Residential Burglary - 52wk Avg: 9

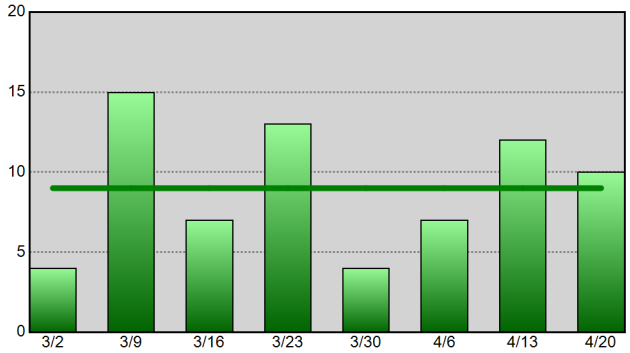

Aggravated Assault - 52wk Avg: 18

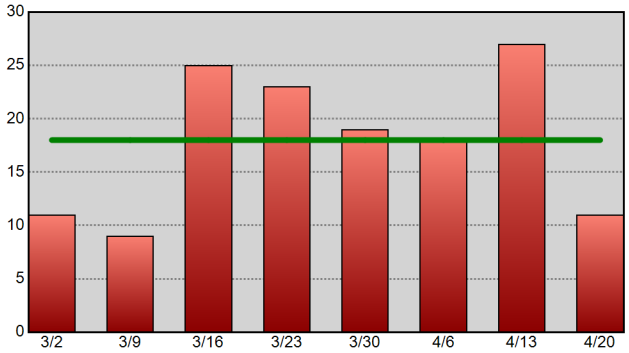

Theft From Vehicle - 52wk Avg: 21

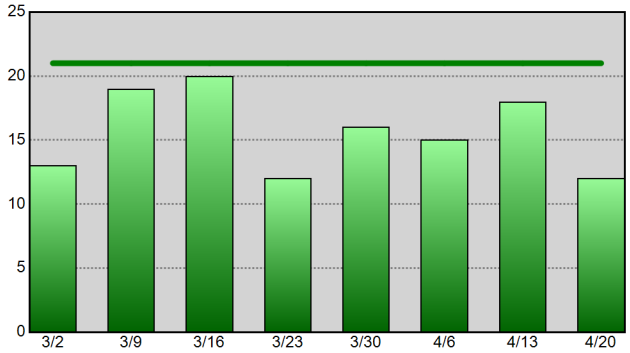

Vehicle Theft - 52wk Avg: 11

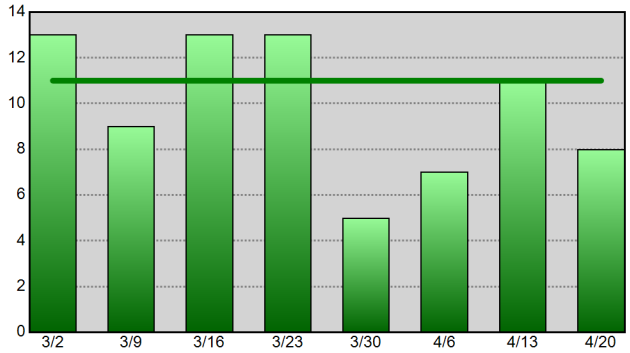

Information summarized for CompStat week ending 04-20-19.
The horizontal line on each chart represents the data set's 52-week weekly average.

Sourced from MNPD ARMS on 4/24/2019 8:21:35 AM. The figures above were sourced from incident reports using Uniform Crime Reporting definitions and reporting guidelines, based on the date when the crime was reported. This report is intended to be a management and planning tool and does not reflect the official UCR counts for the department. Incidents where a location is unknown or unspecified are included in the countywide totals.

Central Precinct UCR Incident Charts

METROPOLITAN POLICE DEPARTMENT
of Nashville and Davidson County

Aggregated by precinct (incident location).
Summarized by CompStat week for past eight weeks.

All Part 1 Incidents - 52wk Avg: 43

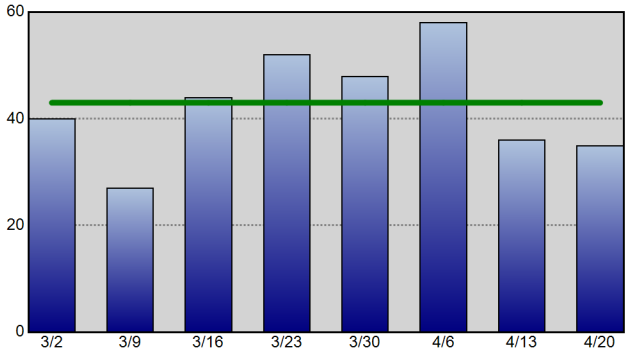

Violent Crime - 52wk Avg: 8

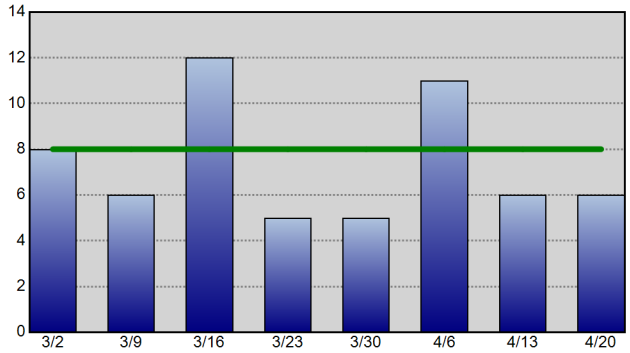

Property Crime - 52wk Avg: 35

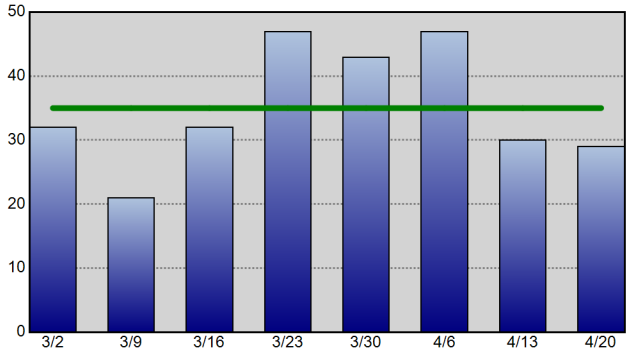

Robbery - 52wk Avg: 2

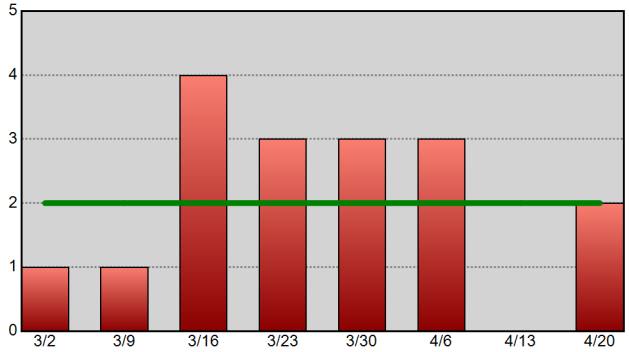

Commercial Burglary - 52wk Avg: 1

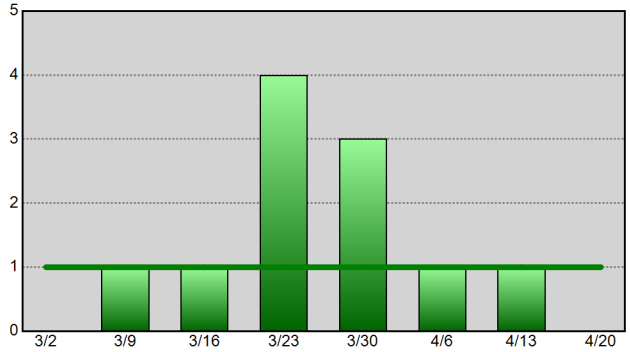

Residential Burglary - 52wk Avg: 0

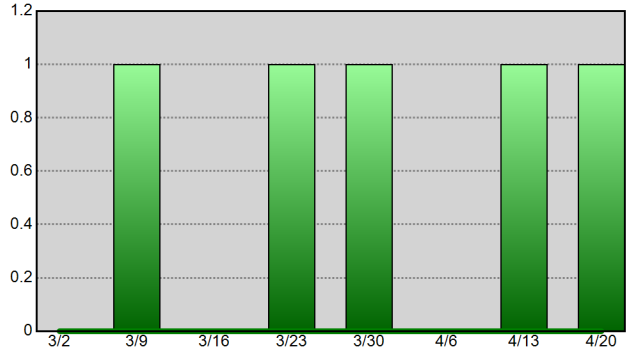

Aggravated Assault - 52wk Avg: 5

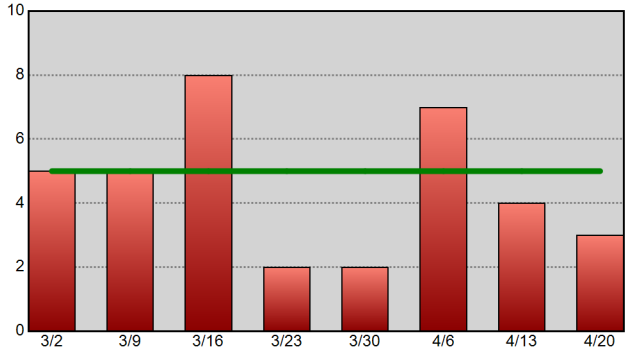

Theft From Vehicle - 52wk Avg: 10

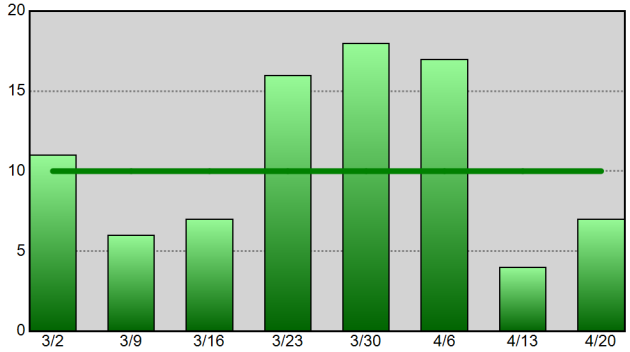

Vehicle Theft - 52wk Avg: 3

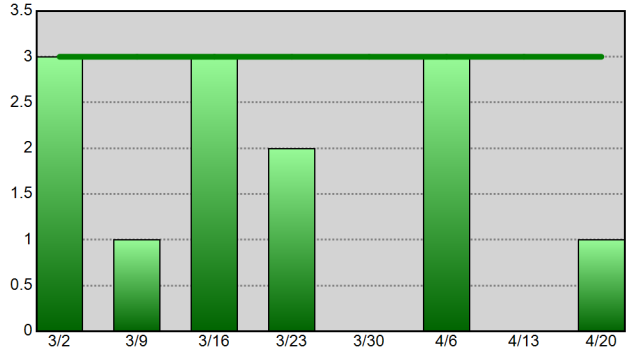

Information summarized for CompStat week ending 04-20-19.
The horizontal line on each chart represents the data set's 52-week weekly average.

Sourced from MNPD ARMS on 4/24/2019 8:21:35 AM. The figures above were sourced from incident reports using Uniform Crime Reporting definitions and reporting guidelines, based on the date when the crime was reported. This report is intended to be a management and planning tool and does not reflect the official UCR counts for the department. Incidents where a location is unknown or unspecified are included in the countywide totals.

Hermitage Precinct UCR Incident Charts

METROPOLITAN POLICE DEPARTMENT
of Nashville and Davidson County

Aggregated by precinct (incident location).
Summarized by CompStat week for past eight weeks.

All Part 1 Incidents - 52wk Avg: 118

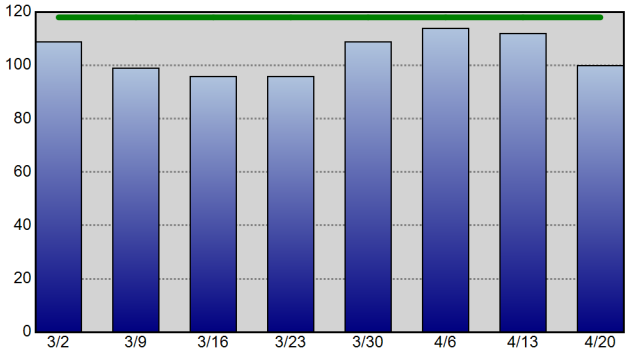

Violent Crime - 52wk Avg: 24

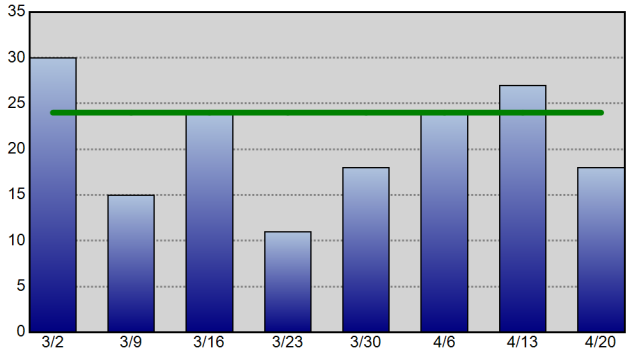

Property Crime - 52wk Avg: 94

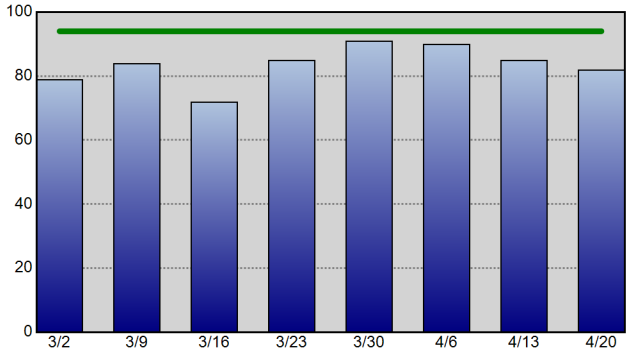

Robbery - 52wk Avg: 7

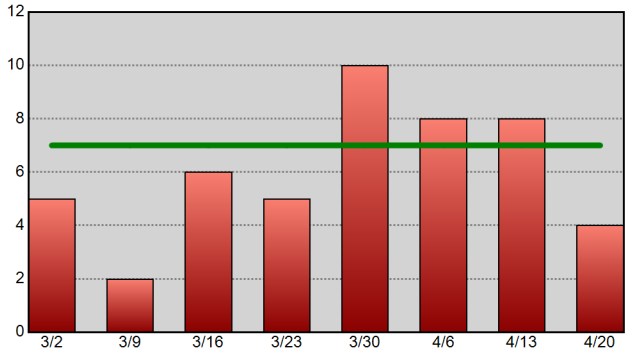

Commercial Burglary - 52wk Avg: 3

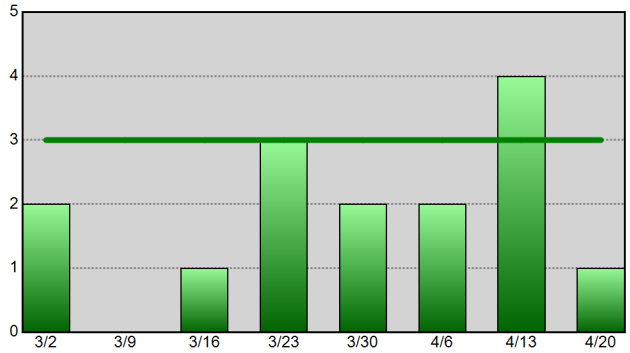

Residential Burglary - 52wk Avg: 8

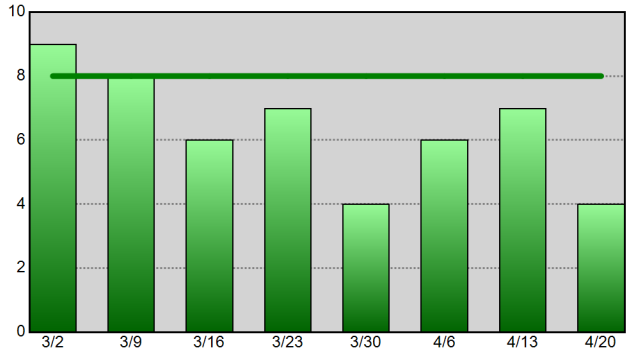

Aggravated Assault - 52wk Avg: 14

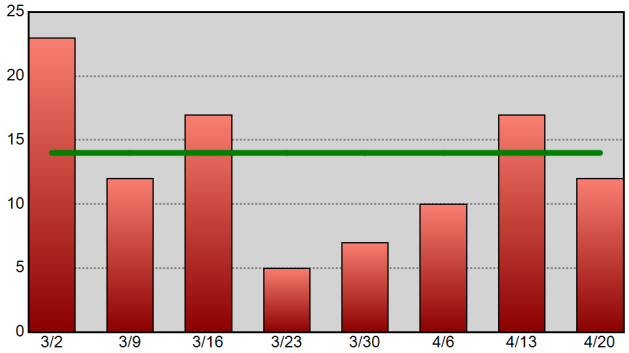

Theft From Vehicle - 52wk Avg: 22

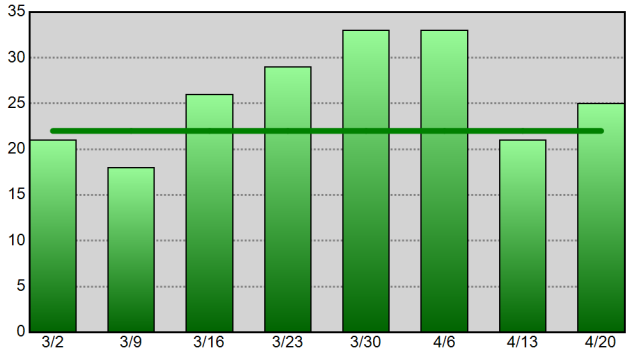

Vehicle Theft - 52wk Avg: 10

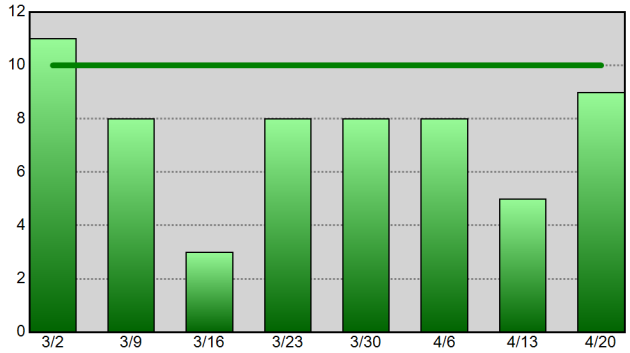

Information summarized for CompStat week ending 04-20-19.
The horizontal line on each chart represents the data set's 52-week weekly average.

Sourced from MNPD ARMS on 4/24/2019 8:21:36 AM. The figures above were sourced from incident reports using Uniform Crime Reporting definitions and reporting guidelines, based on the date when the crime was reported. This report is intended to be a management and planning tool and does not reflect the official UCR counts for the department. Incidents where a location is unknown or unspecified are included in the countywide totals.

North Precinct UCR Incident Charts

METROPOLITAN POLICE DEPARTMENT
of Nashville and Davidson County

Aggregated by precinct (incident location).
Summarized by CompStat week for past eight weeks.

All Part 1 Incidents - 52wk Avg: 90

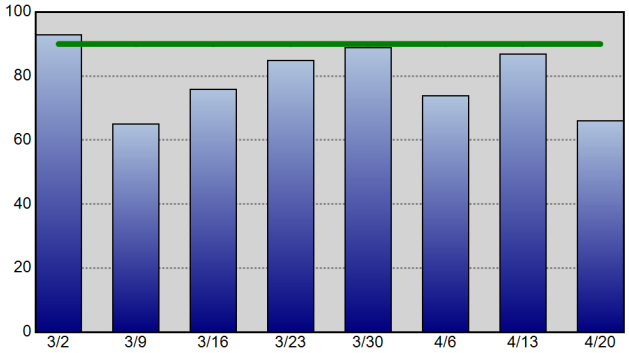

Violent Crime - 52wk Avg: 26

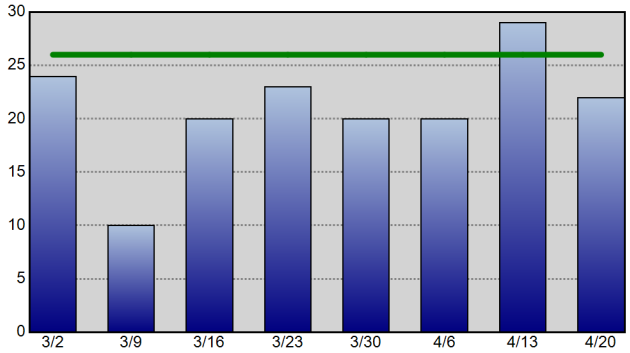

Property Crime - 52wk Avg: 64

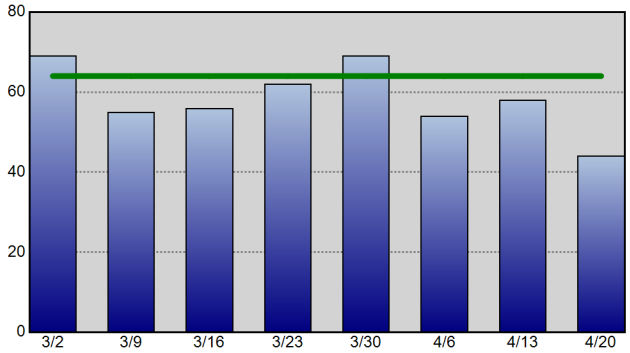

Robbery - 52wk Avg: 5

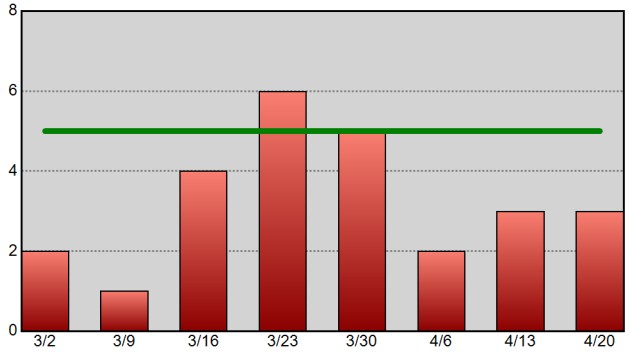

Commercial Burglary - 52wk Avg: 1

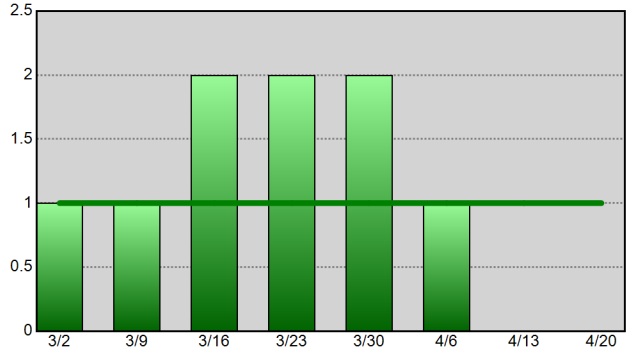

Residential Burglary - 52wk Avg: 7

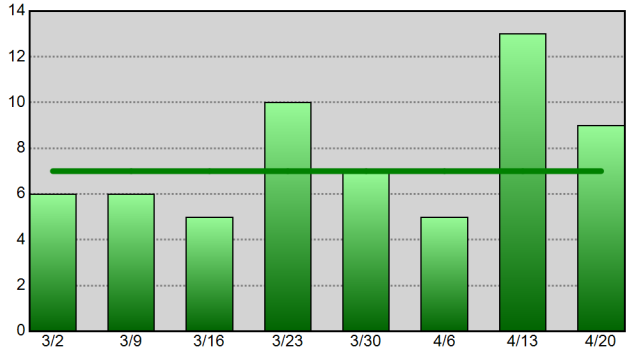

Aggravated Assault - 52wk Avg: 19

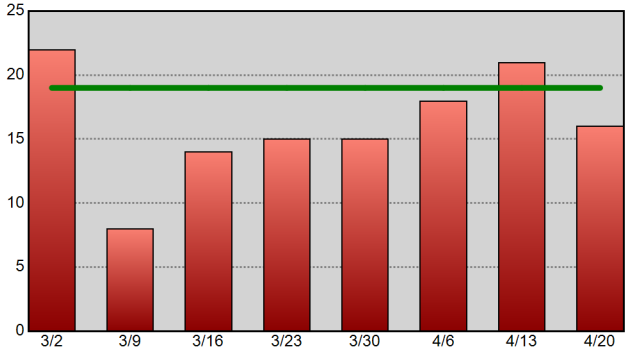

Theft From Vehicle - 52wk Avg: 14

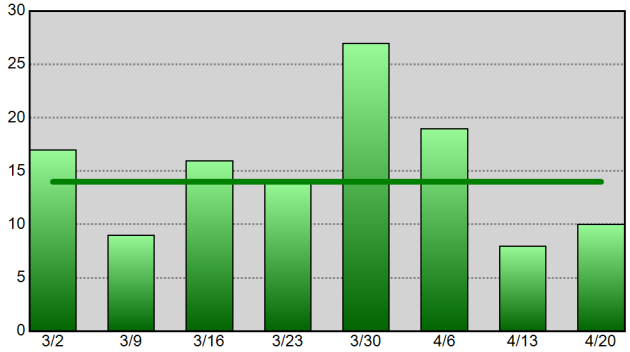

Vehicle Theft - 52wk Avg: 9

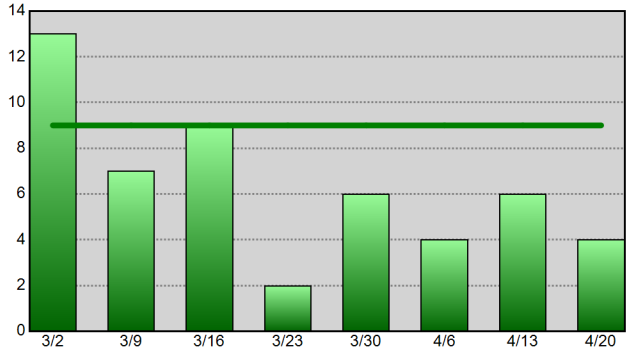

Information summarized for CompStat week ending 04-20-19.
The horizontal line on each chart represents the data set's 52-week weekly average.

Sourced from MNPD ARMS on 4/24/2019 8:21:37 AM. The figures above were sourced from incident reports using Uniform Crime Reporting definitions and reporting guidelines, based on the date when the crime was reported. This report is intended to be a management and planning tool and does not reflect the official UCR counts for the department. Incidents where a location is unknown or unspecified are included in the countywide totals.

Madison Precinct UCR Incident Charts

Aggregated by precinct (incident location).

Summarized by CompStat week for past eight weeks.

METROPOLITAN POLICE DEPARTMENT

of Nashville and Davidson County

All Part 1 Incidents - 52wk Avg: 68

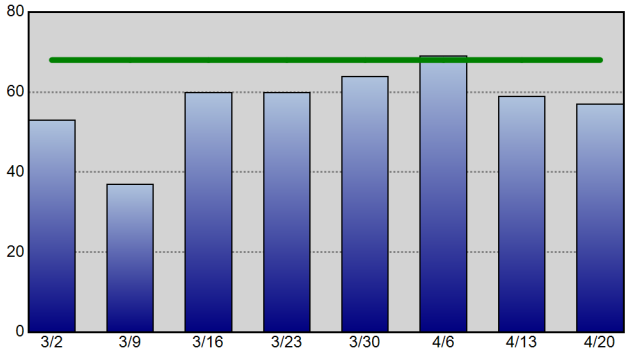

Violent Crime - 52wk Avg: 14

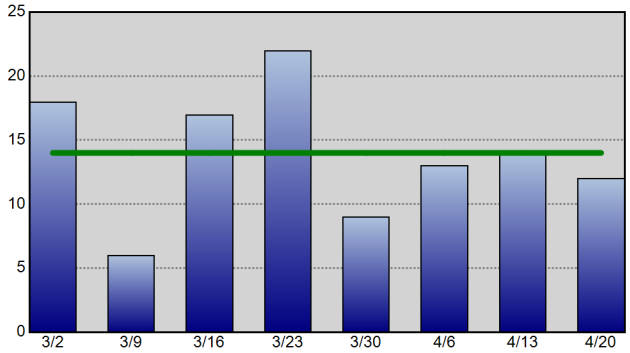

Property Crime - 52wk Avg: 54

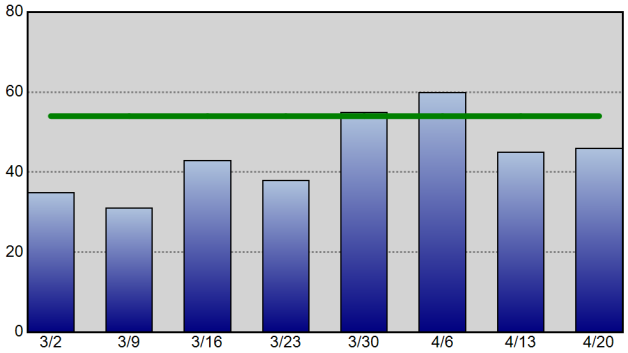

Robbery - 52wk Avg: 3

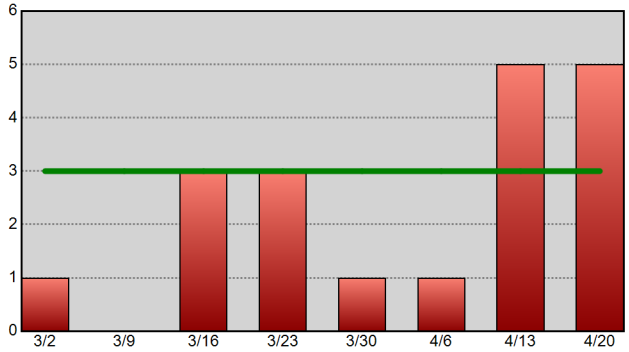

Commercial Burglary - 52wk Avg: 2

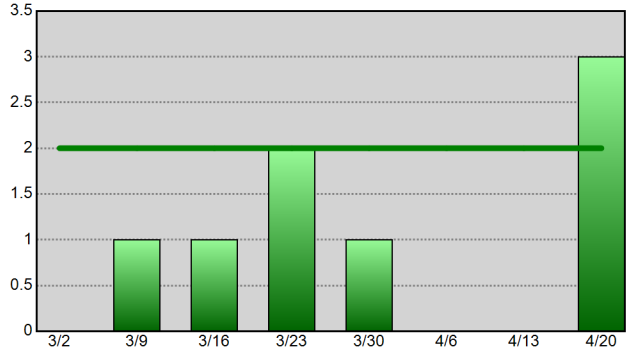

Residential Burglary - 52wk Avg: 4

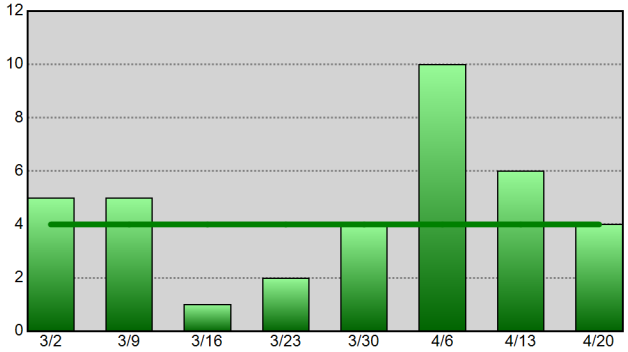

Aggravated Assault - 52wk Avg: 10

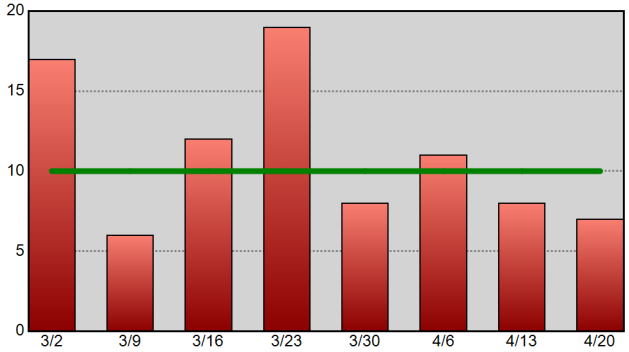

Theft From Vehicle - 52wk Avg: 9

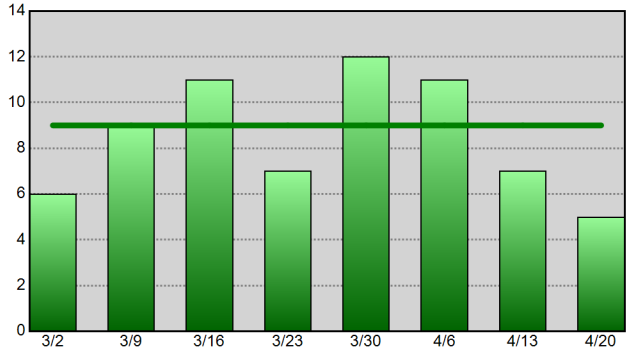

Vehicle Theft - 52wk Avg: 5

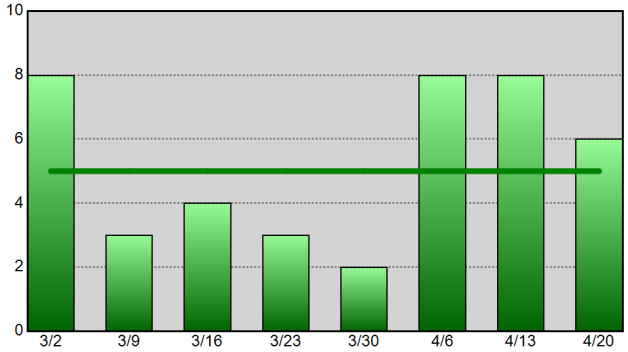

Information summarized for CompStat week ending 04-20-19.
The horizontal line on each chart represents the data set's 52-week weekly average.

Sourced from MNPD ARMS on 4/24/2019 8:21:37 AM. The figures above were sourced from incident reports using Uniform Crime Reporting definitions and reporting guidelines, based on the date when the crime was reported. This report is intended to be a management and planning tool and does not reflect the official UCR counts for the department. Incidents where a location is unknown or unspecified are included in the countywide totals.

Midtown Hills Precinct UCR Incident Charts

METROPOLITAN POLICE DEPARTMENT
of Nashville and Davidson County

Aggregated by precinct (incident location).
Summarized by CompStat week for past eight weeks.

All Part 1 Incidents - 52wk Avg: 86

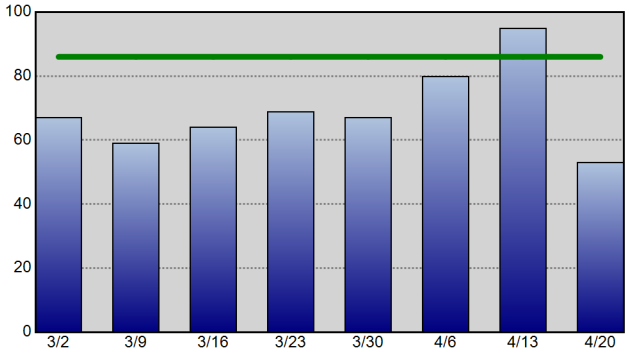

Violent Crime - 52wk Avg: 14

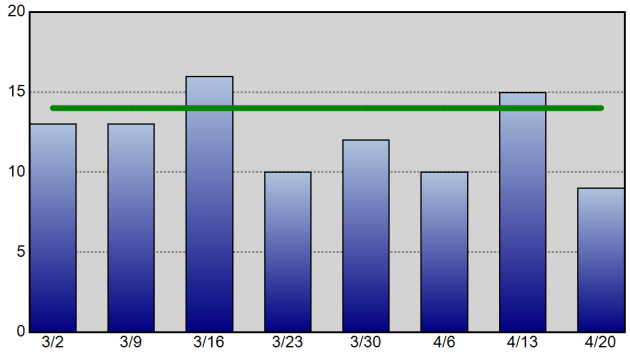

Property Crime - 52wk Avg: 72

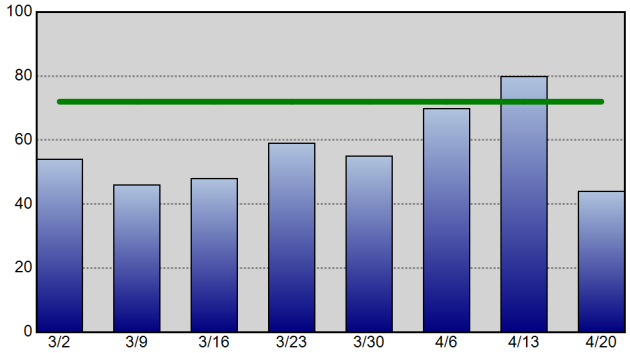

Robbery - 52wk Avg: 4

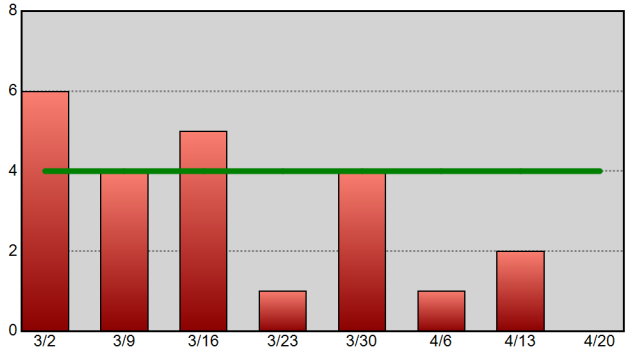

Commercial Burglary - 52wk Avg: 3

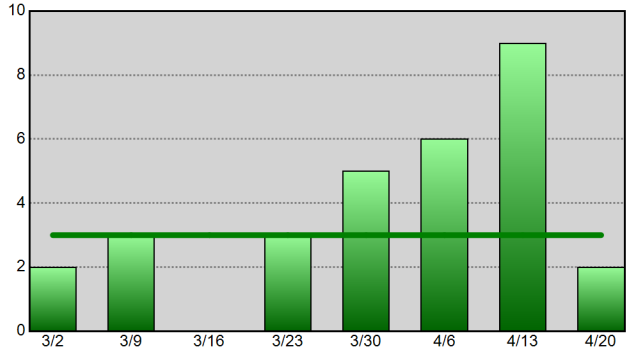

Residential Burglary - 52wk Avg: 6

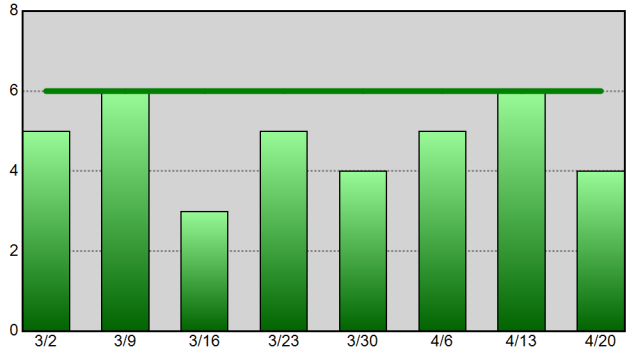

Aggravated Assault - 52wk Avg: 8

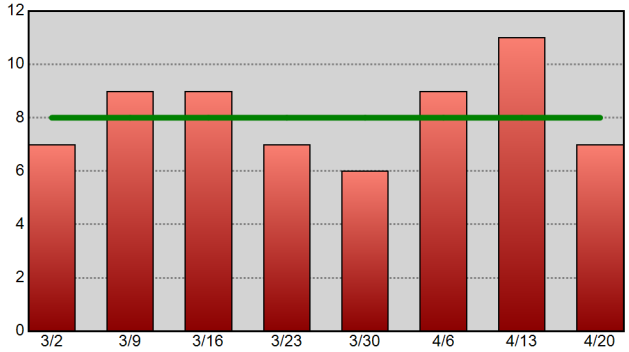

Theft From Vehicle - 52wk Avg: 22

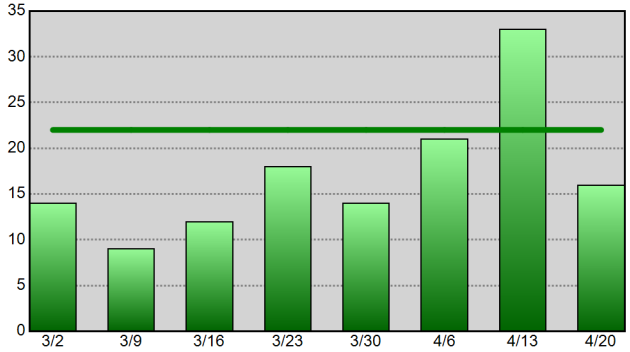

Vehicle Theft - 52wk Avg: 6

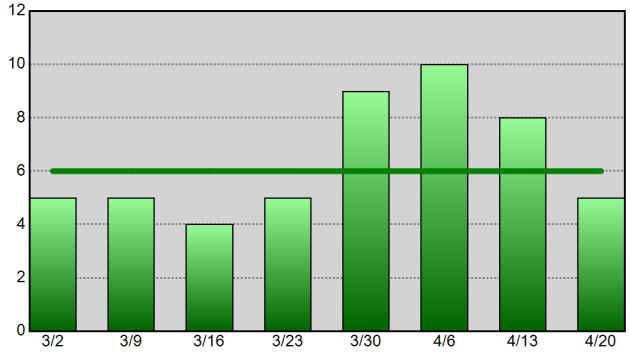

Information summarized for CompStat week ending 04-20-19.
The horizontal line on each chart represents the data set's 52-week weekly average.

Sourced from MNPD ARMS on 4/24/2019 8:21:38 AM. The figures above were sourced from incident reports using Uniform Crime Reporting definitions and reporting guidelines, based on the date when the crime was reported. This report is intended to be a management and planning tool and does not reflect the official UCR counts for the department. Incidents where a location is unknown or unspecified are included in the countywide totals.

UCR Incidents - Annual Totals

Based on date when each incident was reported.

METROPOLITAN POLICE DEPARTMENT

of Nashville and Davidson County

Year End Totals - All Part 1 Incidents (Prior 9 Year Annual Avg: 34,079)

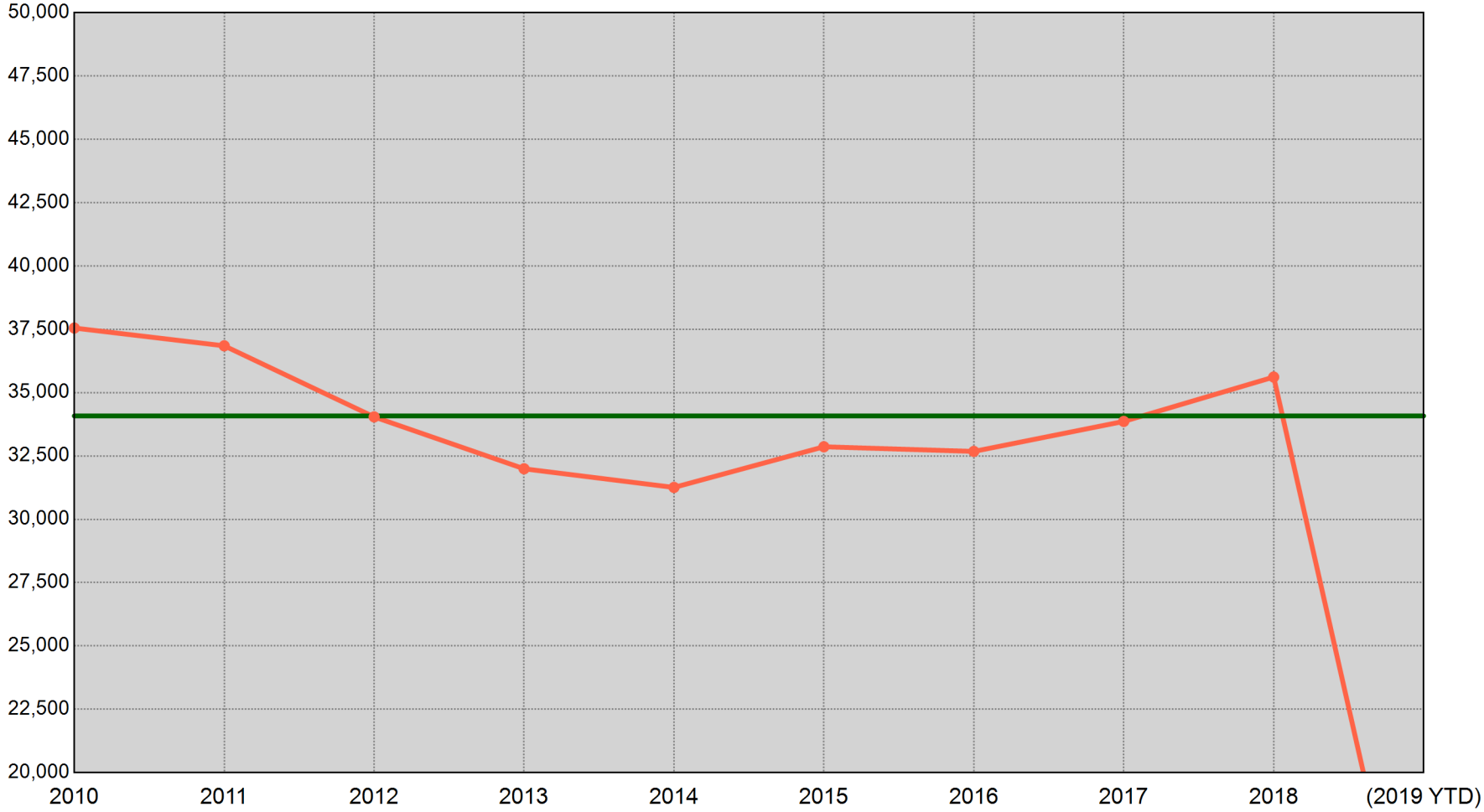

2010	2011	2012	2013	2014	2015	2016	2017	2018	(2019 YTD)
37,550 Incidents	36,848 Incidents	34,042 Incidents	31,993 Incidents	31,257 Incidents	32,863 Incidents	32,679 Incidents	33,863 Incidents	35,615 Incidents	9,527 Incidents

"(2019 YTD)" is a count of UCR incidents reported between 01/01/2019 and 04/20/2019. The green horizontal line represents the average of the nine prior annual totals.

Sourced from MNPD ARMS on 4/24/2019 8:21:39 AM. The figures above were sourced from incident reports using Uniform Crime Reporting definitions and reporting guidelines, based on the date when the crime was reported. This report is intended to be a management and planning tool and does not reflect the official UCR counts for the department. Incidents where a location is unknown or unspecified are included in the countywide totals.

UCR Incidents - YTD Comparisons: All Incidents

METROPOLITAN POLICE DEPARTMENT
of Nashville and Davidson County

Aggregated by precinct (incident location). Based on date when each incident was reported.

		2011 YTD to 2019 YTD	2012 YTD to 2019 YTD	2013 YTD to 2019 YTD	2014 YTD to 2019 YTD	2015 YTD to 2019 YTD	2016 YTD to 2019 YTD	2017 YTD to 2019 YTD	2018 YTD to 2019 YTD	8 YTD Avg to 2019 YTD	5 YTD Avg to 2019 YTD
West	Prior YTD	1,002	1,064	1,290	1,015	933	1,059	1,074	1,076	1,064	1,031
	YTD	1,012	1,012	1,012	1,012	1,012	1,012	1,012	1,012	1,012	1,012
	% Change	1.0%	-4.9%	-21.6%	-0.3%	8.5%	-4.4%	-5.8%	-5.9%	-4.9%	-1.8%
East	Prior YTD	1,430	1,266	1,079	909	1,035	1,041	1,026	997	1,097	1,001
	YTD	1,060	1,060	1,060	1,060	1,060	1,060	1,060	1,060	1,060	1,060
	% Change	-25.9%	-16.3%	-1.8%	16.6%	2.4%	1.8%	3.3%	6.3%	-3.4%	5.9%
South	Prior YTD	2,002	1,654	1,707	1,670	1,648	1,948	1,805	1,853	1,785	1,784
	YTD	1,729	1,729	1,729	1,729	1,729	1,729	1,729	1,729	1,729	1,729
	% Change	-13.6%	4.5%	1.3%	3.5%	4.9%	-11.2%	-4.2%	-6.7%	-3.1%	-3.1%
Central	Prior YTD	451	512	362	363	353	377	491	416	415	400
	YTD	626	626	626	626	626	626	626	626	626	626
	% Change	38.8%	22.3%	72.9%	72.5%	77.3%	66.0%	27.5%	50.5%	50.8%	56.5%
Hermitage	Prior YTD	1,727	1,736	1,739	1,487	1,466	1,742	1,720	1,711	1,666	1,625
	YTD	1,759	1,759	1,759	1,759	1,759	1,759	1,759	1,759	1,759	1,759
	% Change	1.9%	1.3%	1.2%	18.3%	20.0%	1.0%	2.3%	2.8%	5.6%	8.2%
North	Prior YTD	1,127	1,132	1,114	1,043	1,013	1,100	1,227	1,329	1,135	1,142
	YTD	1,242	1,242	1,242	1,242	1,242	1,242	1,242	1,242	1,242	1,242
	% Change	10.2%	9.7%	11.5%	19.1%	22.6%	12.9%	1.2%	-6.5%	9.4%	8.8%
Madison	Prior YTD	1,075	1,216	975	910	986	1,087	1,111	1,111	1,058	1,041
	YTD	947	947	947	947	947	947	947	947	947	947
	% Change	-11.9%	-22.1%	-2.9%	4.1%	-4.0%	-12.9%	-14.8%	-14.8%	-10.5%	-9.0%
Midtown Hills	Prior YTD	1,321	1,217	1,125	1,010	920	1,029	1,144	1,244	1,126	1,069
	YTD	1,151	1,151	1,151	1,151	1,151	1,151	1,151	1,151	1,151	1,151
	% Change	-12.9%	-5.4%	2.3%	14.0%	25.1%	11.9%	0.6%	-7.5%	2.2%	7.7%
Not Validated	Prior YTD	1	2	0	0	2	0	0	0	0	0
	YTD	1	1	1	1	1	1	1	1	1	1
	% Change	0.0%	-50.0%	-	-	-50.0%	-	-	-	-	-
County	Prior YTD	10,136	9,799	9,391	8,407	8,356	9,383	9,598	9,737	9,350	9,096
	YTD	9,527	9,527	9,527	9,527	9,527	9,527	9,527	9,527	9,527	9,527
	% Change	-6.0%	-2.8%	1.4%	13.3%	14.0%	1.5%	-0.7%	-2.2%	1.9%	4.7%

Information summarized for CompStat week ending 04/20/2019.

Sourced from MNPD ARMS on 4/24/2019 8:21:39 AM. The figures above were sourced from incident reports using Uniform Crime Reporting definitions and reporting guidelines, based on the date when the crime was reported. This report is intended to be a management and planning tool and does not reflect the official UCR counts for the department. Incidents where a location is unknown or unspecified are included in the countywide totals. 'Unknown' refers to records in which the address is listed as 'Unknown' on the incident report. 'Not Validated' refers to records that were entered in with an invalid addresses.

County UCR Incidents - YTD Comparison Charts

Aggregated by precinct (incident location). Based on date when each incident was reported.

METROPOLITAN POLICE DEPARTMENT
of Nashville and Davidson County

All Part 1 Incidents - Annual YTD Avg: 9,435 (Bar Chart)

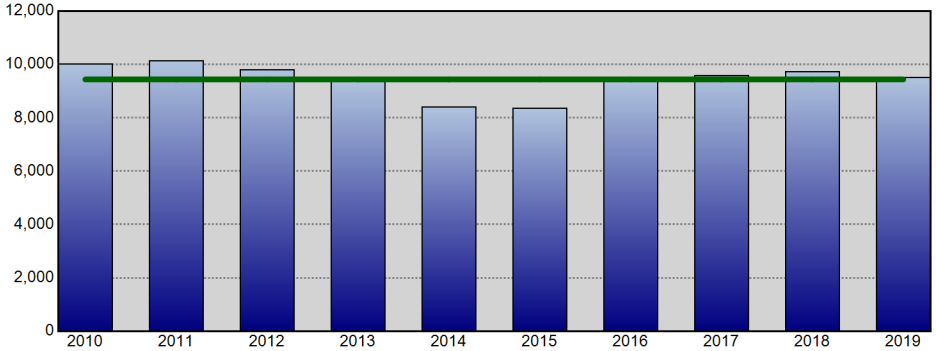

All Part 1 Incidents - Annual YTD Avg: 9,435 (Line Chart)

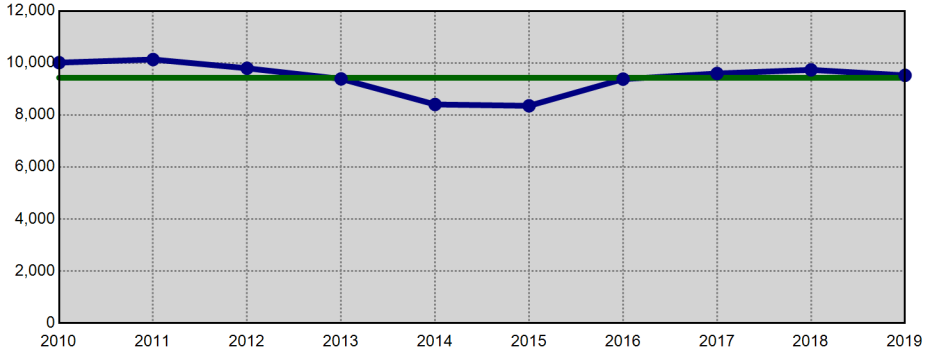

Violent Crime - Annual YTD Avg: 2,037 (Bar Chart)

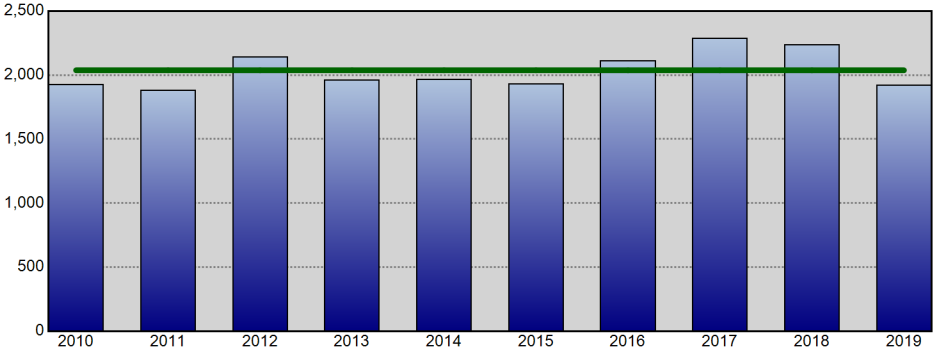

Violent Crime - Annual YTD Avg: 2,037 (Line Chart)

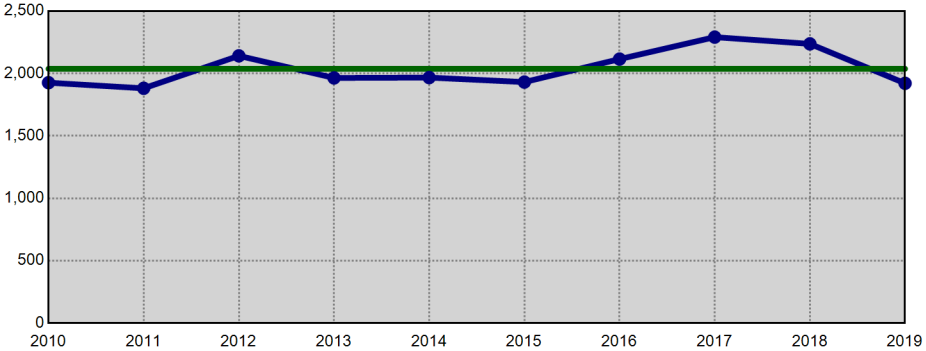

Property Crime - Annual YTD Avg: 7,398 (Bar Chart)

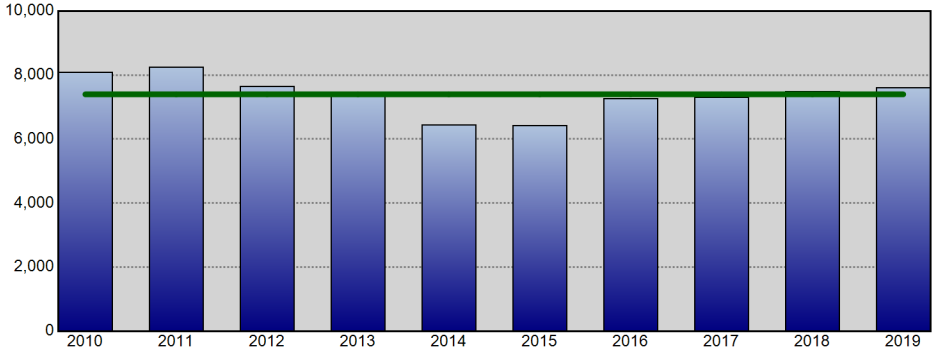

Property Crime - Annual YTD Avg: 7,398 (Line Chart)

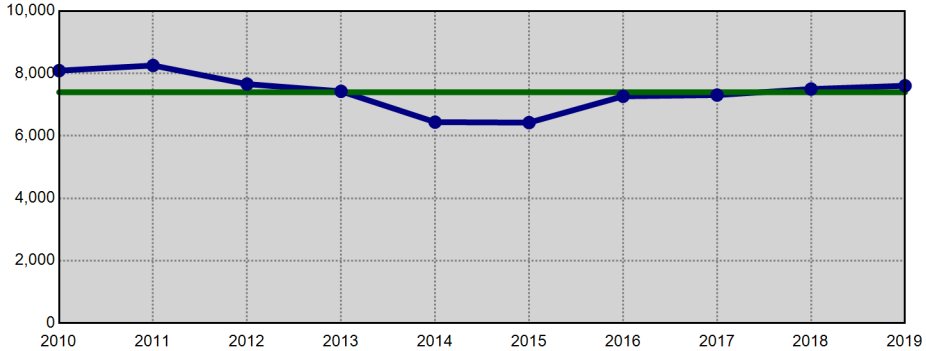

Information summarized for CompStat week ending 04/20/2019. The horizontal line on each chart represents the average of the prior 9 YTD offense totals.

Sourced from MNPD ARMS on 4/24/2019 8:21:40 AM. The figures above were sourced from incident reports using Uniform Crime Reporting definitions and reporting guidelines, based on the date when the crime was reported. This report is intended to be a management and planning tool and does not reflect the official UCR counts for the department. Incidents where a location is unknown or unspecified are included in the countywide totals.

West Precinct UCR Incidents - YTD Comparisons

Aggregated by precinct (incident location). Based on date when each incident was reported.

METROPOLITAN POLICE DEPARTMENT
of Nashville and Davidson County

All Part 1 Incidents - Annual YTD Avg: 1,070 (Bar Chart)

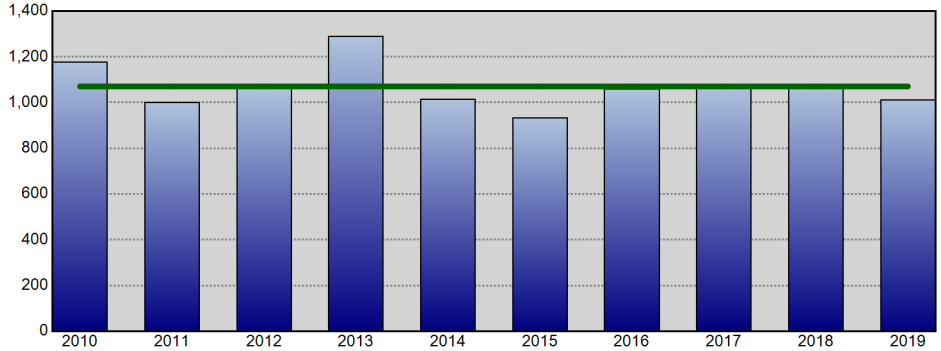

All Part 1 Incidents - Annual YTD Avg: 1,070 (Line Chart)

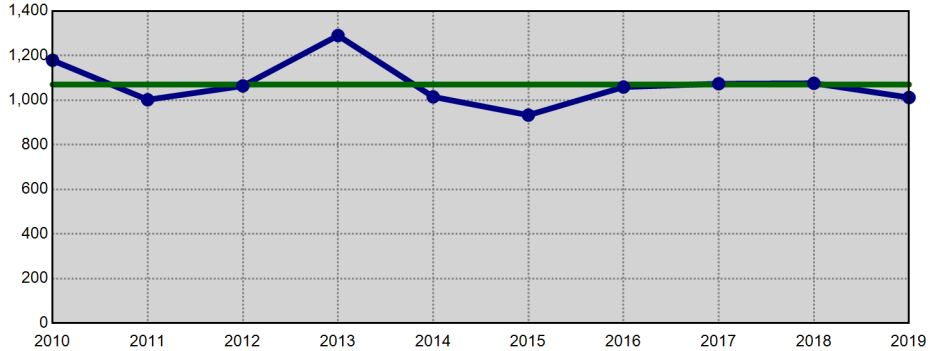

Violent Crime - Annual YTD Avg: 127 (Bar Chart)

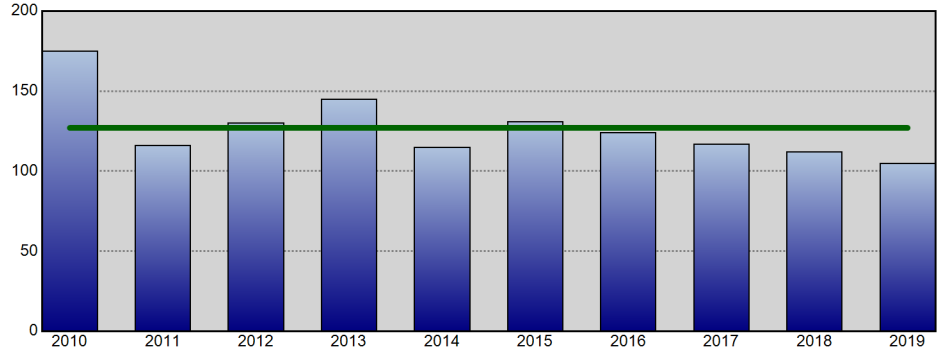

Violent Crime - Annual YTD Avg: 127 (Line Chart)

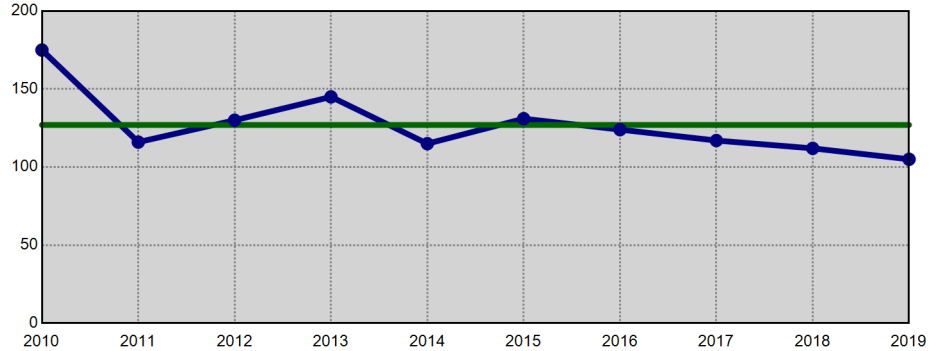

Property Crime - Annual YTD Avg: 943 (Bar Chart)

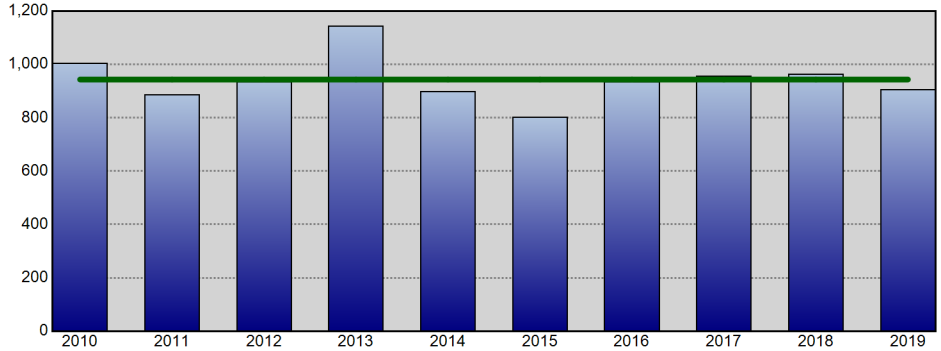

Property Crime - Annual YTD Avg: 943 (Line Chart)

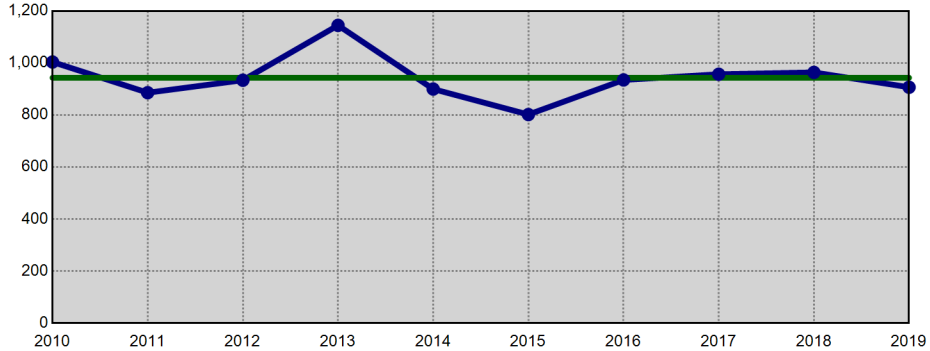

Information summarized for CompStat week ending 04/20/2019. The horizontal line on each chart represents the average of the prior 9 YTD offense totals.

Sourced from MNPD ARMS on 4/24/2019 8:21:40 AM. The figures above were sourced from incident reports using Uniform Crime Reporting definitions and reporting guidelines, based on the date when the crime was reported. This report is intended to be a management and planning tool and does not reflect the official UCR counts for the department. Incidents where a location is unknown or unspecified are included in the countywide totals.

East Precinct UCR Incidents - YTD Comparisons

Aggregated by precinct (incident location). Based on date when each incident was reported.

METROPOLITAN POLICE DEPARTMENT
of Nashville and Davidson County

All Part 1 Incidents - Annual YTD Avg: 1,108 (Bar Chart)

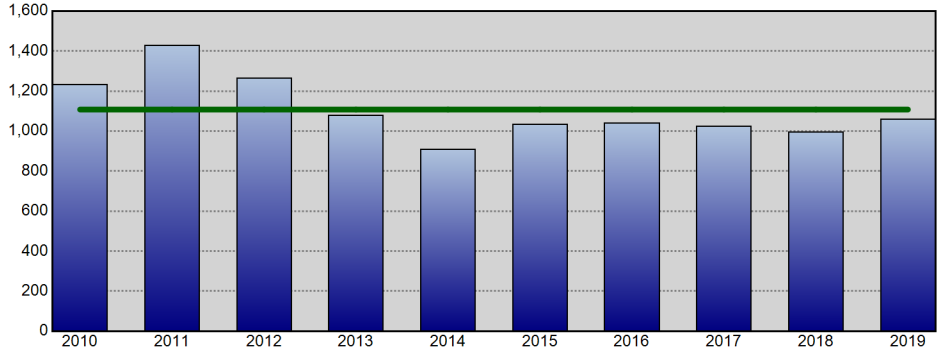

All Part 1 Incidents - Annual YTD Avg: 1,108 (Line Chart)

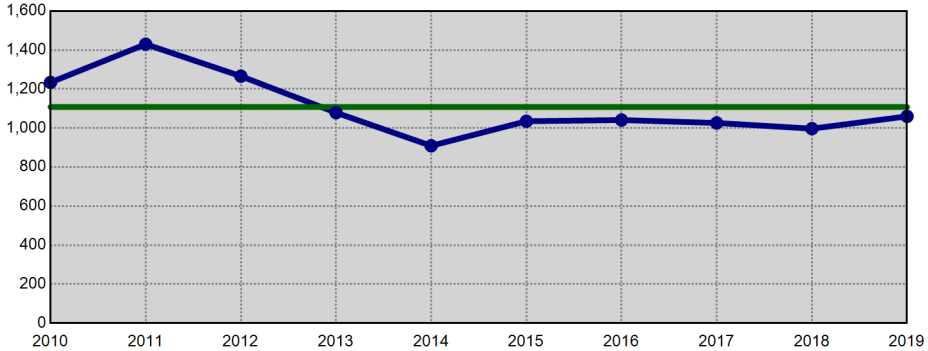

Violent Crime - Annual YTD Avg: 294 (Bar Chart)

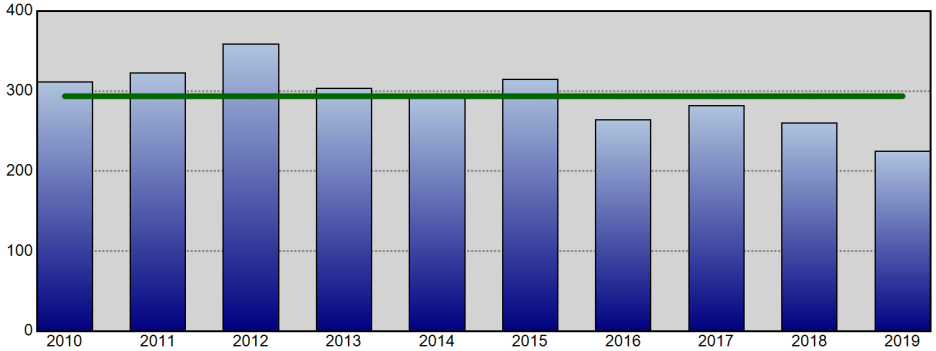

Violent Crime - Annual YTD Avg: 294 (Line Chart)

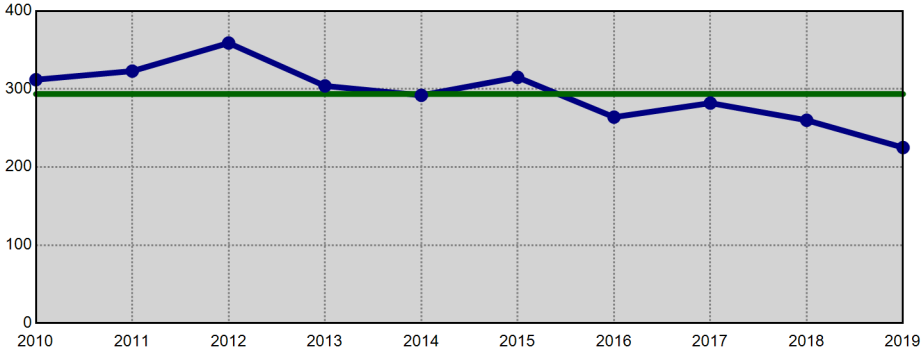

Property Crime - Annual YTD Avg: 814 (Bar Chart)

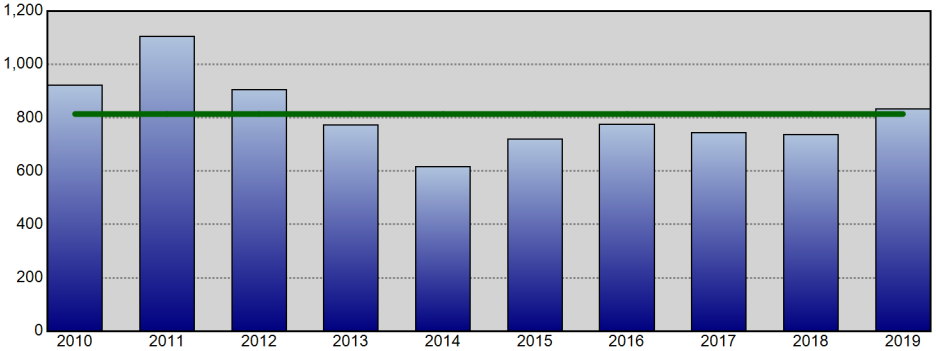

Property Crime - Annual YTD Avg: 814 (Line Chart)

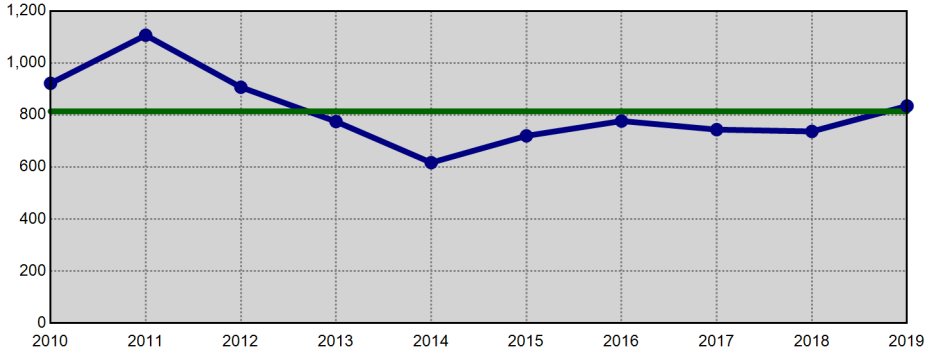

Information summarized for CompStat week ending 04/20/2019. The horizontal line on each chart represents the average of the prior 9 YTD offense totals.

Sourced from MNPD ARMS on 4/24/2019 8:21:41 AM. The figures above were sourced from incident reports using Uniform Crime Reporting definitions and reporting guidelines, based on the date when the crime was reported. This report is intended to be a management and planning tool and does not reflect the official UCR counts for the department. Incidents where a location is unknown or unspecified are included in the countywide totals.

South Precinct UCR Incidents - YTD Comparisons

Aggregated by precinct (incident location). Based on date when each incident was reported.

METROPOLITAN POLICE DEPARTMENT
of Nashville and Davidson County

All Part 1 Incidents - Annual YTD Avg: 1,781 (Bar Chart)

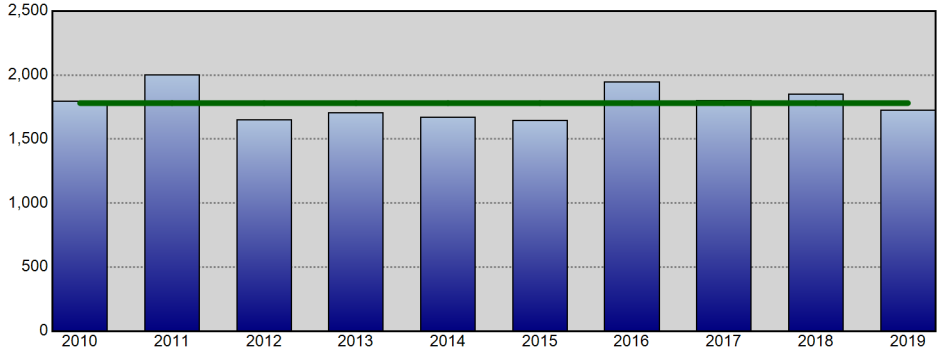

All Part 1 Incidents - Annual YTD Avg: 1,781 (Line Chart)

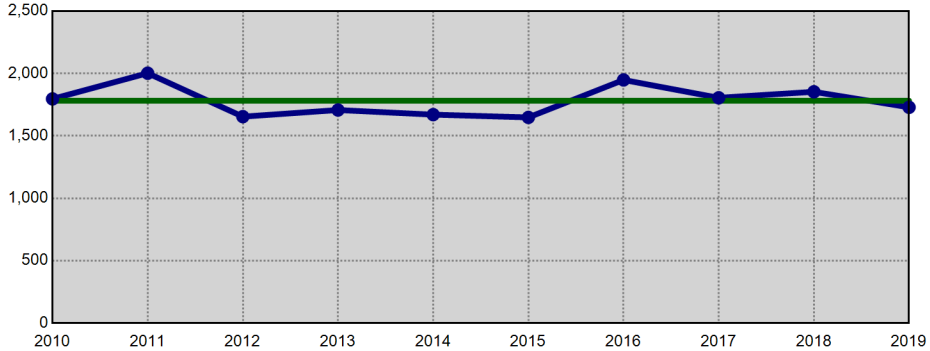

Violent Crime - Annual YTD Avg: 409 (Bar Chart)

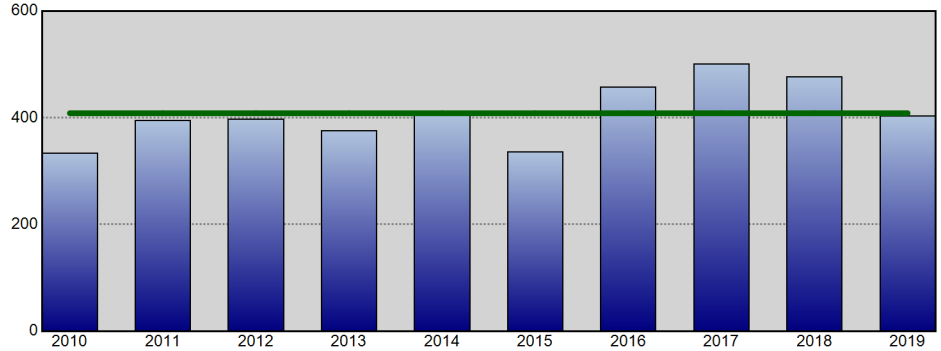

Violent Crime - Annual YTD Avg: 409 (Line Chart)

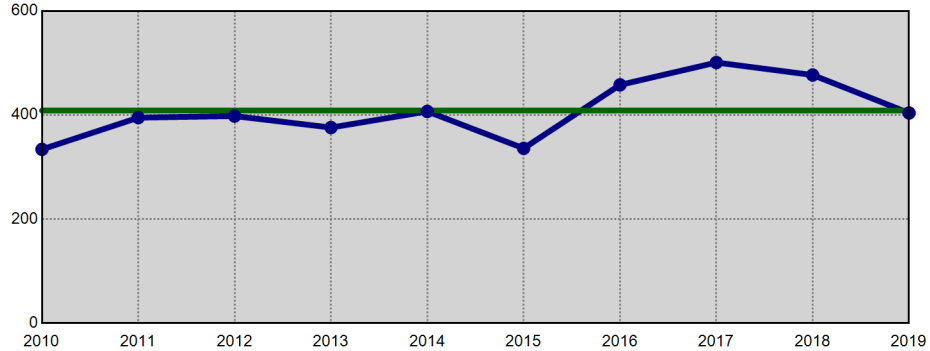

Property Crime - Annual YTD Avg: 1,373 (Bar Chart)

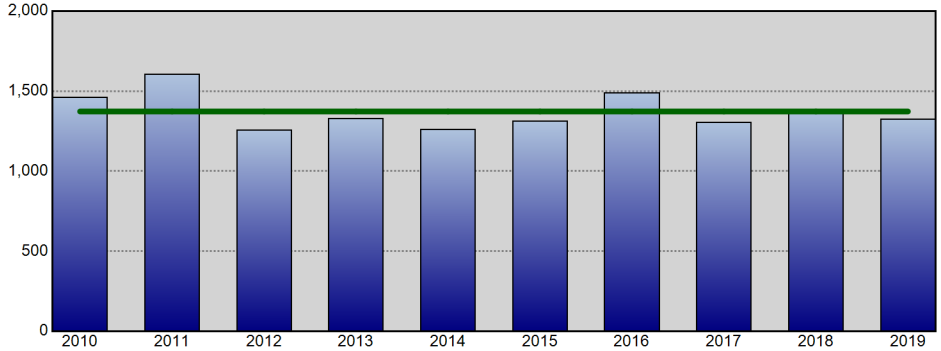

Property Crime - Annual YTD Avg: 1,373 (Line Chart)

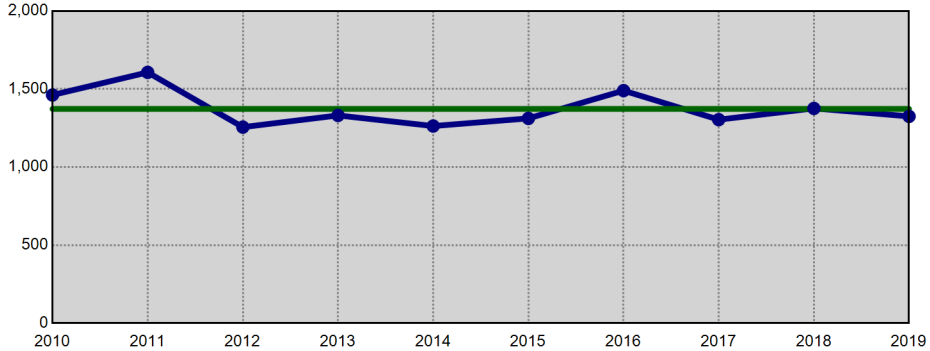

Information summarized for CompStat week ending 04/20/2019. The horizontal line on each chart represents the average of the prior 9 YTD offense totals.

Sourced from MNPD ARMS on 4/24/2019 8:21:42 AM. The figures above were sourced from incident reports using Uniform Crime Reporting definitions and reporting guidelines, based on the date when the crime was reported. This report is intended to be a management and planning tool and does not reflect the official UCR counts for the department. Incidents where a location is unknown or unspecified are included in the countywide totals.

Central Precinct UCR Incidents - YTD Comparisons

Aggregated by precinct (incident location). Based on date when each incident was reported.

METROPOLITAN POLICE DEPARTMENT
of Nashville and Davidson County

All Part 1 Incidents - Annual YTD Avg: 436 (Bar Chart)

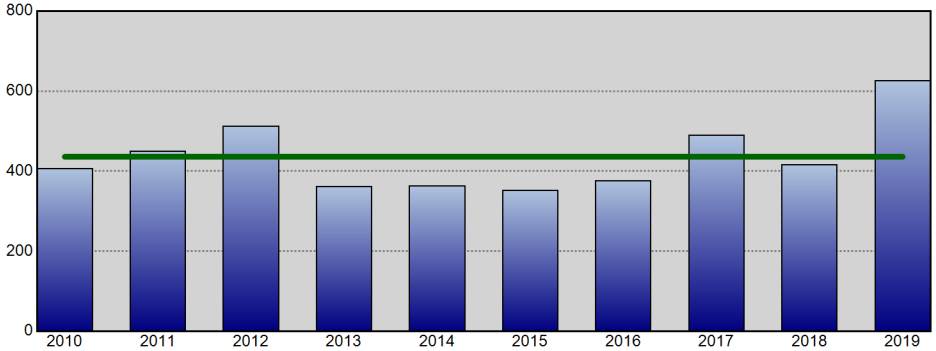

All Part 1 Incidents - Annual YTD Avg: 436 (Line Chart)

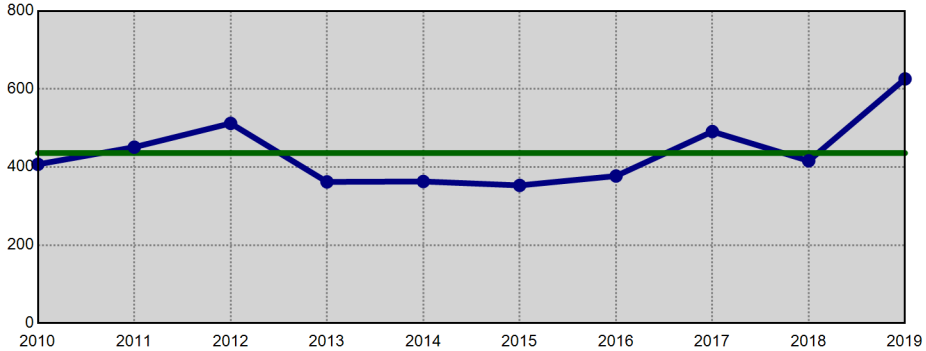

Violent Crime - Annual YTD Avg: 91 (Bar Chart)

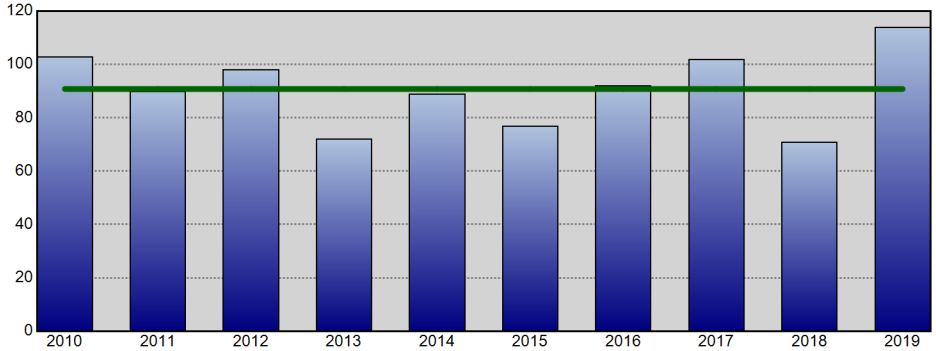

Violent Crime - Annual YTD Avg: 91 (Line Chart)

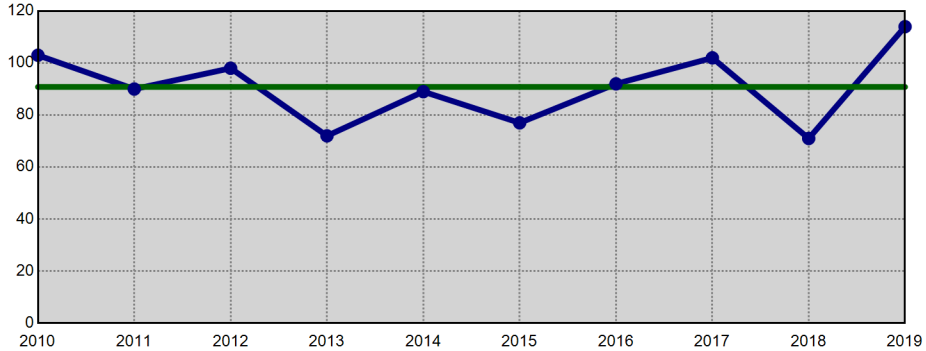

Property Crime - Annual YTD Avg: 345 (Bar Chart)

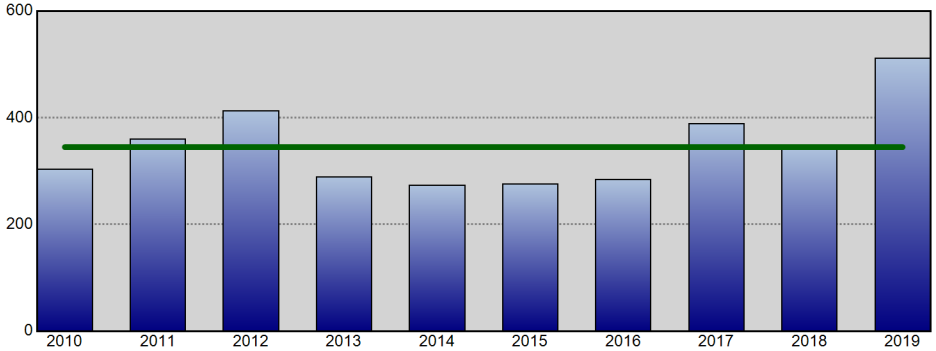

Property Crime - Annual YTD Avg: 345 (Line Chart)

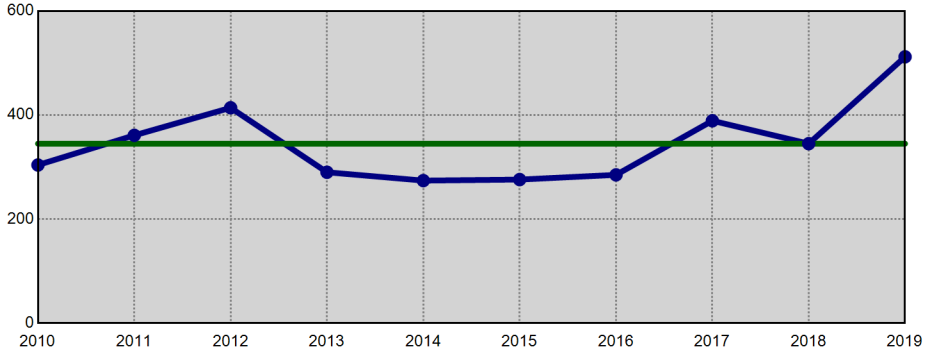

Information summarized for CompStat week ending 04/20/2019. The horizontal line on each chart represents the average of the prior 9 YTD offense totals.

Sourced from MNPD ARMS on 4/24/2019 8:21:42 AM. The figures above were sourced from incident reports using Uniform Crime Reporting definitions and reporting guidelines, based on the date when the crime was reported. This report is intended to be a management and planning tool and does not reflect the official UCR counts for the department. Incidents where a location is unknown or unspecified are included in the countywide totals.

Hermitage Precinct UCR Incidents - YTD Comparisons

METROPOLITAN POLICE DEPARTMENT
of Nashville and Davidson County

Aggregated by precinct (incident location). Based on date when each incident was reported.

All Part 1 Incidents - Annual YTD Avg: 1,688 (Bar Chart)

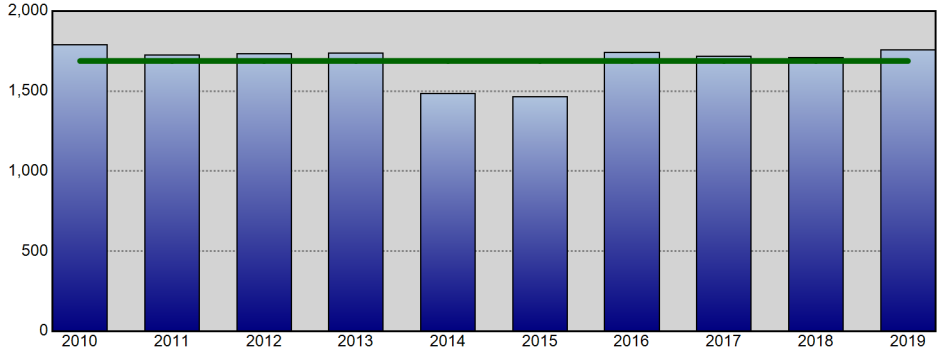

All Part 1 Incidents - Annual YTD Avg: 1,688 (Line Chart)

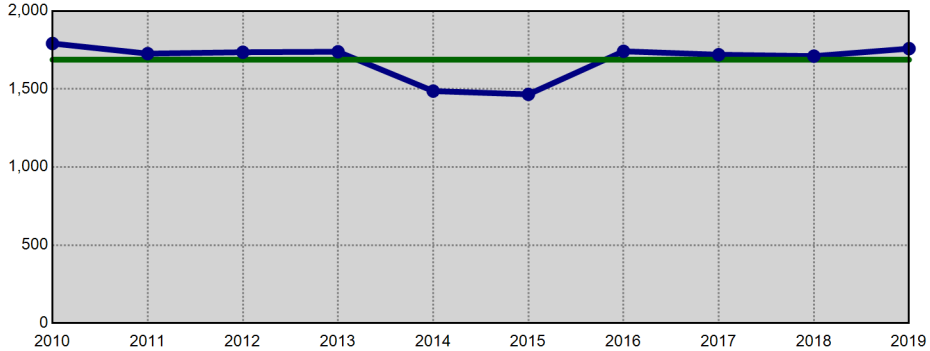

Violent Crime - Annual YTD Avg: 350 (Bar Chart)

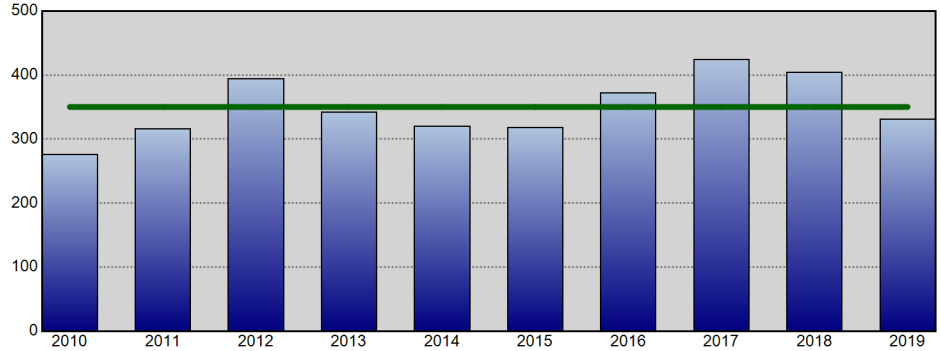

Violent Crime - Annual YTD Avg: 350 (Line Chart)

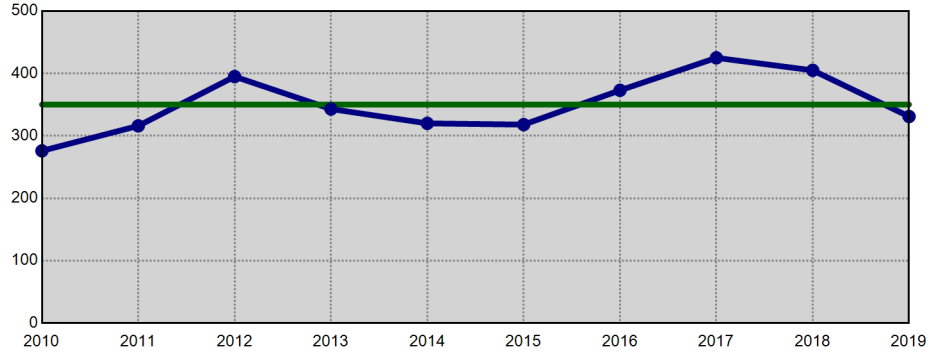

Property Crime - Annual YTD Avg: 1,338 (Bar Chart)

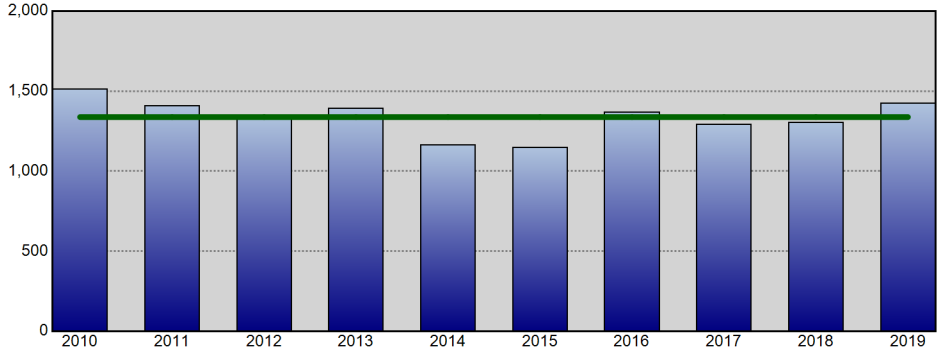

Property Crime - Annual YTD Avg: 1,338 (Line Chart)

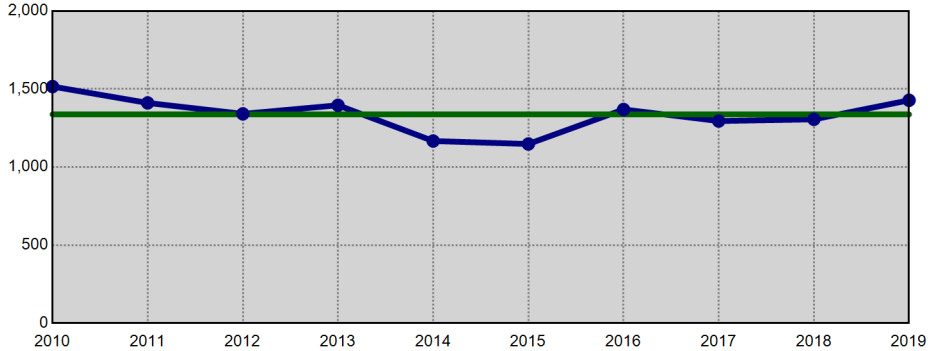

Information summarized for CompStat week ending 04/20/2019. The horizontal line on each chart represents the average of the prior 9 YTD offense totals.

Sourced from MNPD ARMS on 4/24/2019 8:21:43 AM. The figures above were sourced from incident reports using Uniform Crime Reporting definitions and reporting guidelines, based on the date when the crime was reported. This report is intended to be a management and planning tool and does not reflect the official UCR counts for the department. Incidents where a location is unknown or unspecified are included in the countywide totals.

North Precinct UCR Incidents - YTD Comparisons

Aggregated by precinct (incident location). Based on date when each incident was reported.

METROPOLITAN POLICE DEPARTMENT
of Nashville and Davidson County

All Part 1 Incidents - Annual YTD Avg: 1,141 (Bar Chart)

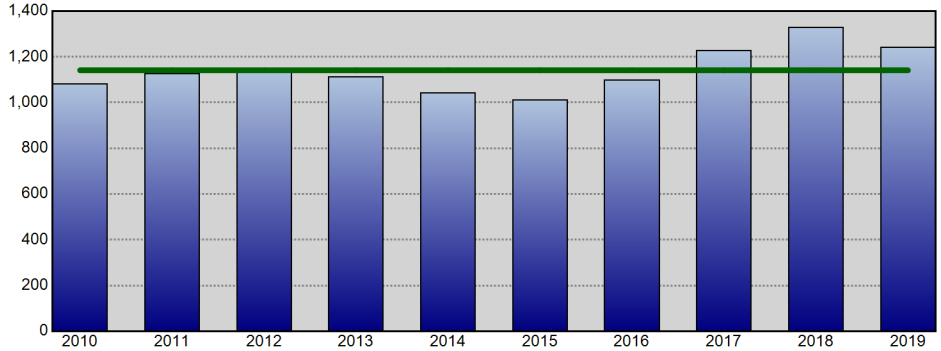

All Part 1 Incidents - Annual YTD Avg: 1,141 (Line Chart)

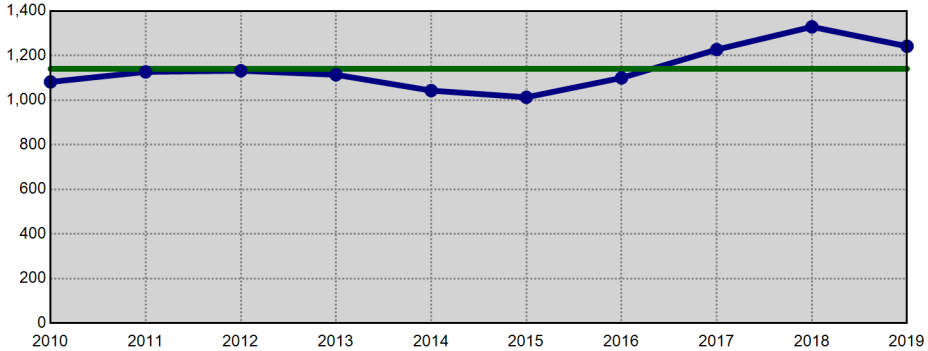

Violent Crime - Annual YTD Avg: 354 (Bar Chart)

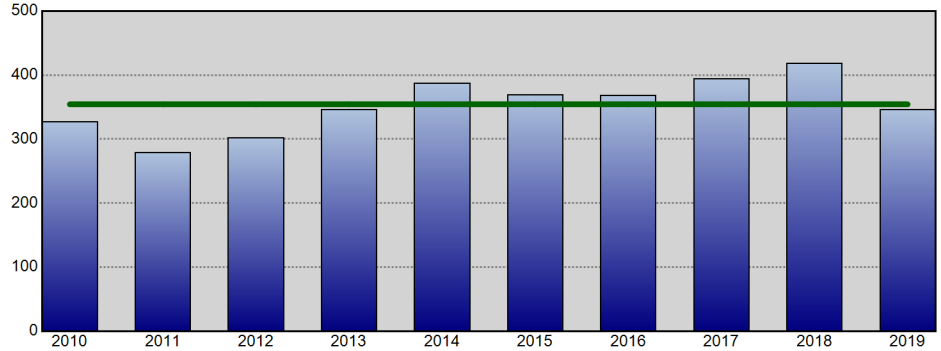

Violent Crime - Annual YTD Avg: 354 (Line Chart)

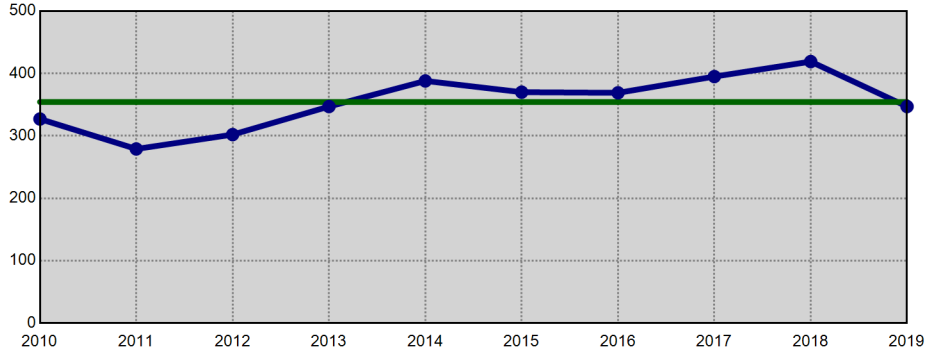

Property Crime - Annual YTD Avg: 787 (Bar Chart)

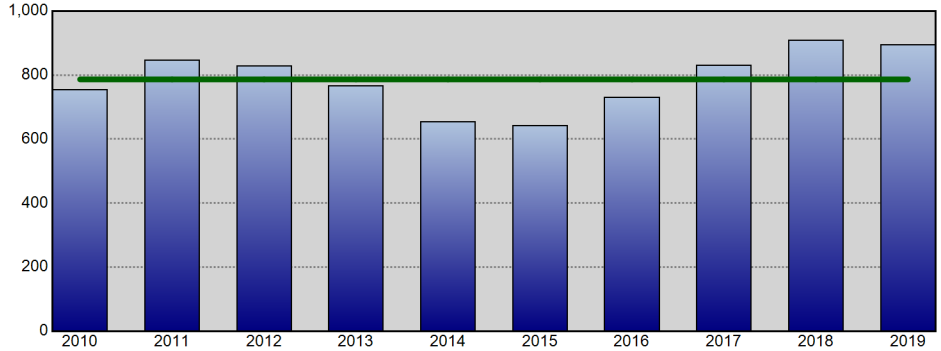

Property Crime - Annual YTD Avg: 787 (Line Chart)

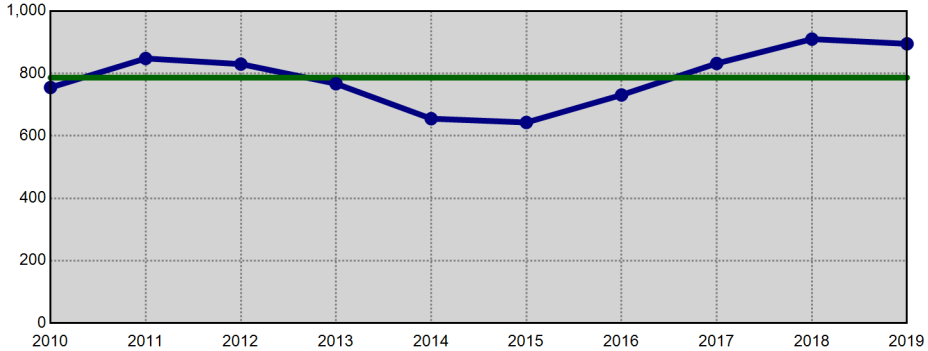

Information summarized for CompStat week ending 04/20/2019. The horizontal line on each chart represents the average of the prior 9 YTD offense totals.

Sourced from MNPD ARMS on 4/24/2019 8:21:44 AM. The figures above were sourced from incident reports using Uniform Crime Reporting definitions and reporting guidelines, based on the date when the crime was reported. This report is intended to be a management and planning tool and does not reflect the official UCR counts for the department. Incidents where a location is unknown or unspecified are included in the countywide totals.

Madison Precinct UCR Incidents - YTD Comparisons

Aggregated by precinct (incident location). Based on date when each incident was reported.

METROPOLITAN POLICE DEPARTMENT
of Nashville and Davidson County

All Part 1 Incidents - Annual YTD Avg: 1,060 (Bar Chart)

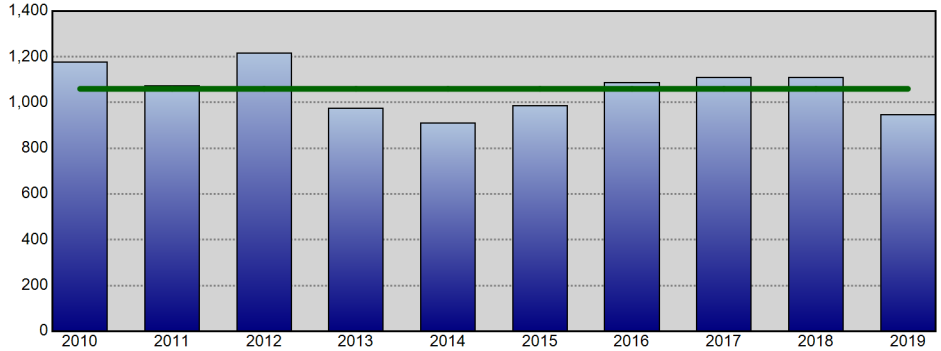

All Part 1 Incidents - Annual YTD Avg: 1,060 (Line Chart)

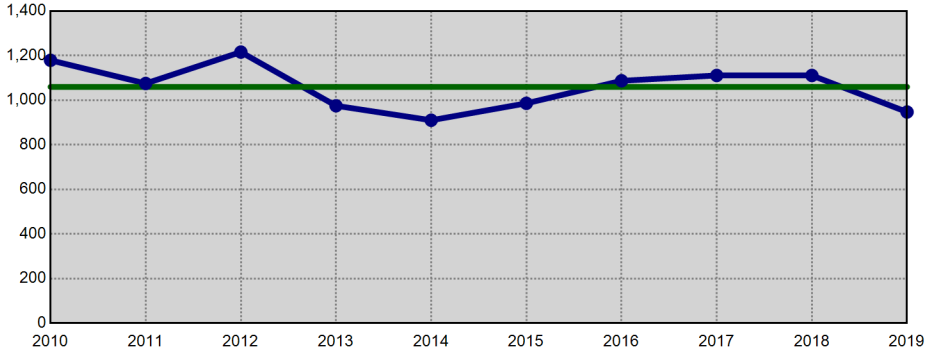

Violent Crime - Annual YTD Avg: 220 (Bar Chart)

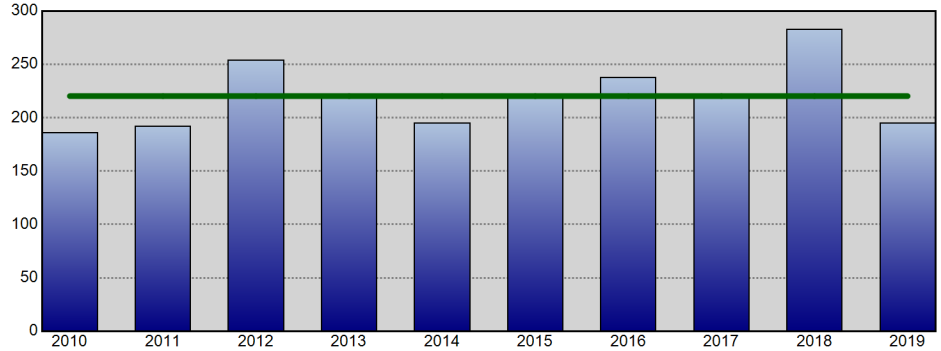

Violent Crime - Annual YTD Avg: 220 (Line Chart)

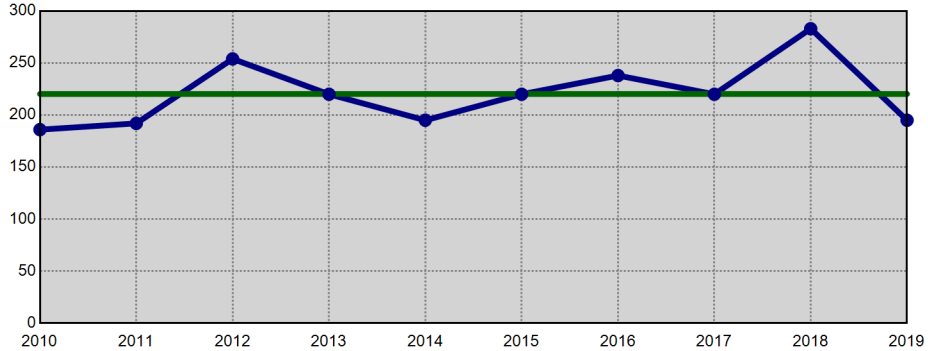

Property Crime - Annual YTD Avg: 839 (Bar Chart)

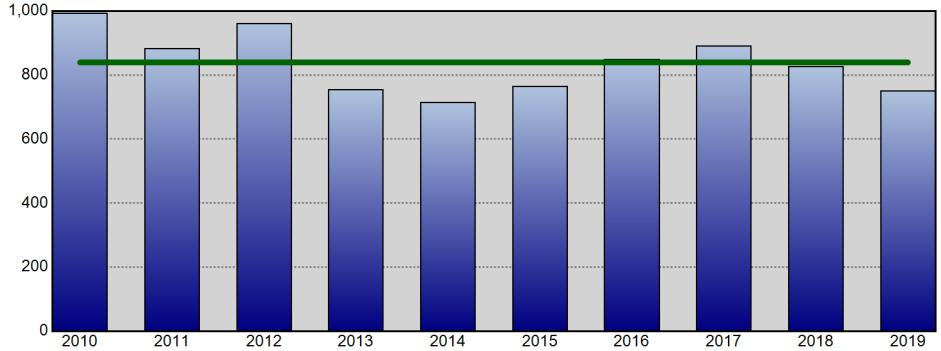

Property Crime - Annual YTD Avg: 839 (Line Chart)

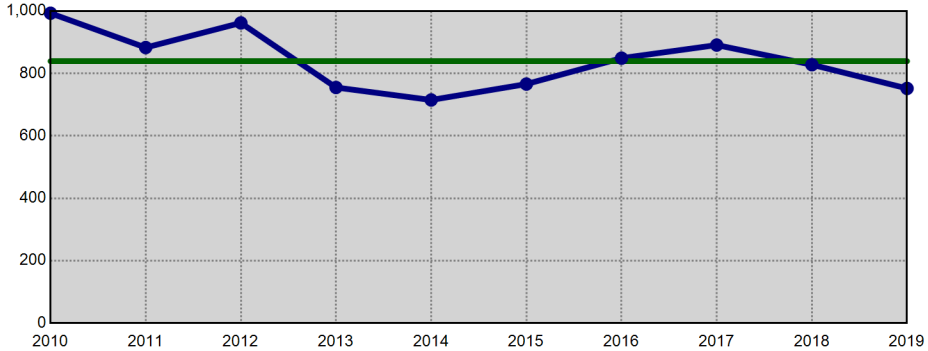

Information summarized for CompStat week ending 04/20/2019. The horizontal line on each chart represents the average of the prior 9 YTD offense totals.

Sourced from MNPD ARMS on 4/24/2019 8:21:45 AM. The figures above were sourced from incident reports using Uniform Crime Reporting definitions and reporting guidelines, based on the date when the crime was reported. This report is intended to be a management and planning tool and does not reflect the official UCR counts for the department. Incidents where a location is unknown or unspecified are included in the countywide totals.

Midtown Hills Precinct UCR Incidents - YTD Comparisons

Aggregated by precinct (incident location). Based on date when each incident was reported.

METROPOLITAN POLICE DEPARTMENT
of Nashville and Davidson County

All Part 1 Incidents - Annual YTD Avg: 1,149 (Bar Chart)

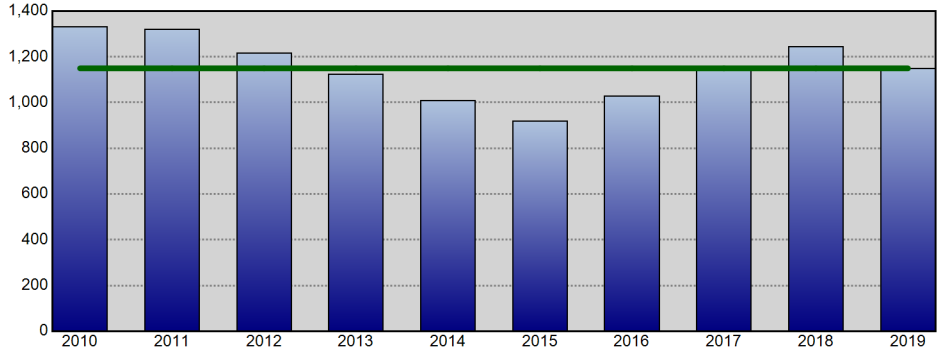

All Part 1 Incidents - Annual YTD Avg: 1,149 (Line Chart)

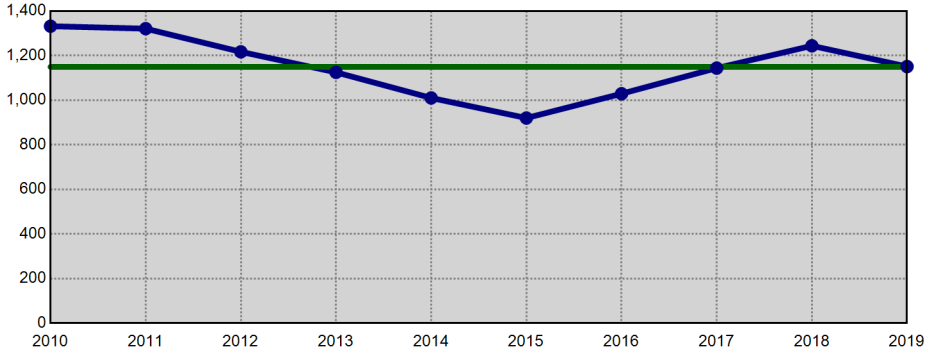

Violent Crime - Annual YTD Avg: 191 (Bar Chart)

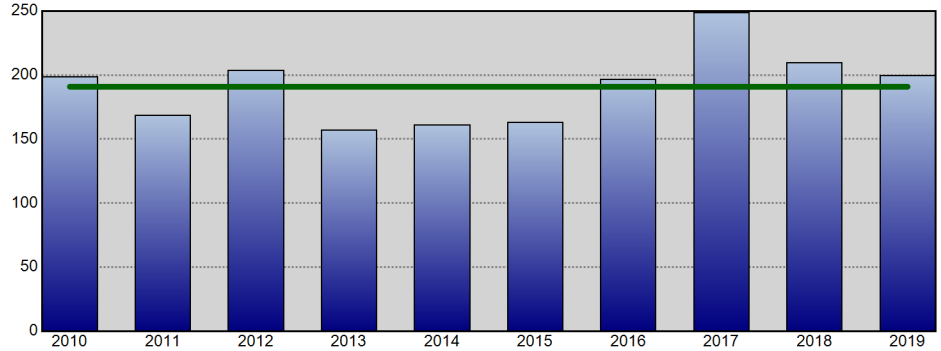

Violent Crime - Annual YTD Avg: 191 (Line Chart)

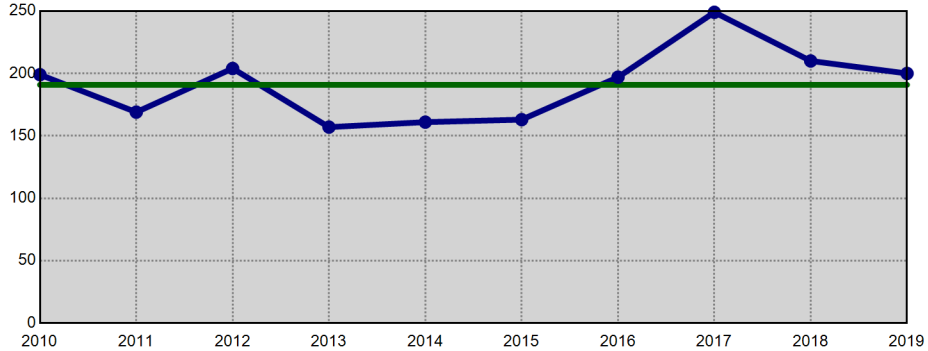

Property Crime - Annual YTD Avg: 958 (Bar Chart)

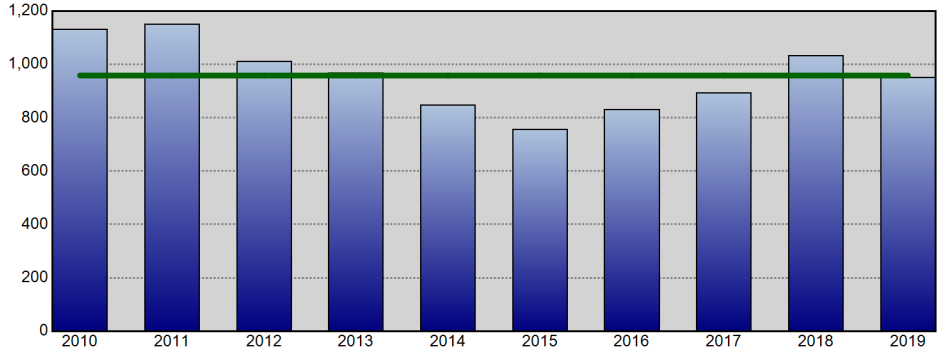

Property Crime - Annual YTD Avg: 958 (Line Chart)

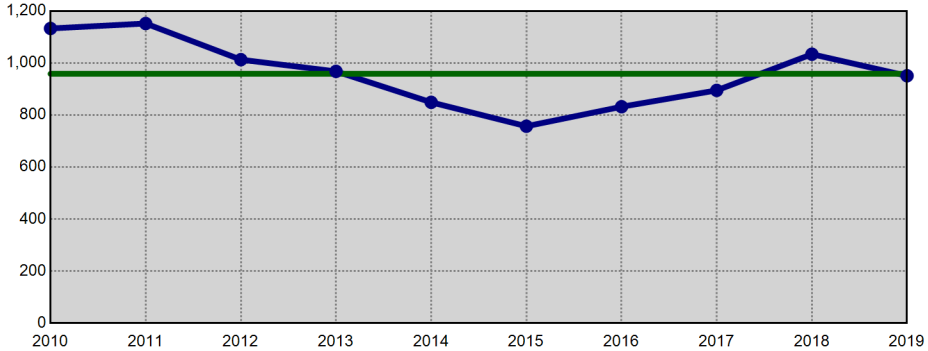

Information summarized for CompStat week ending 04/20/2019. The horizontal line on each chart represents the average of the prior 9 YTD offense totals.

Sourced from MNPD ARMS on 4/24/2019 8:21:46 AM. The figures above were sourced from incident reports using Uniform Crime Reporting definitions and reporting guidelines, based on the date when the crime was reported. This report is intended to be a management and planning tool and does not reflect the official UCR counts for the department. Incidents where a location is unknown or unspecified are included in the countywide totals.

County Calendar Year to Calendar Year Comparison

METROPOLITAN POLICE DEPARTMENT
of Nashville and Davidson County

Comparisons of Annual Totals for the Past Ten Years

Aggregated by precinct (incident location). Based on date when each incident was reported.

		Homicide	Forcible Rape	Commercial Robbery	Street Robbery	Total Robbery	Aggravated Assault	Commercial Burglary	Residential Burglary	Total Burglary	Larceny	Auto Theft	Violent Offenses	Property Offenses	Part I Offenses
2017 to	2017	111	562	321	1,747	2,068	5,073	1,312	2,911	4,223	19,224	2,602	7,814	26,049	33,863
2018	2018	89	576	275	1,855	2,130	5,021	1,071	2,566	3,637	21,019	3,143	7,816	27,799	35,615
	% Change	-19.8%	2.5%	-14.3%	6.2%	3.0%	-1.0%	-18.4%	-11.9%	-13.9%	9.3%	20.8%	0.0%	6.7%	5.2%
2016 to	2016	81	568	305	1,703	2,008	4,911	960	3,630	4,590	18,778	1,743	7,568	25,111	32,679
2018	2018	89	576	275	1,855	2,130	5,021	1,071	2,566	3,637	21,019	3,143	7,816	27,799	35,615
	% Change	9.9%	1.4%	-9.8%	8.9%	6.1%	2.2%	11.6%	-29.3%	-20.8%	11.9%	80.3%	3.3%	10.7%	9.0%
2015 to	2015	80	605	251	1,649	1,900	4,931	909	4,209	5,118	18,787	1,442	7,516	25,347	32,863
2018	2018	89	576	275	1,855	2,130	5,021	1,071	2,566	3,637	21,019	3,143	7,816	27,799	35,615
	% Change	11.3%	-4.8%	9.6%	12.5%	12.1%	1.8%	17.8%	-39.0%	-28.9%	11.9%	118.0%	4.0%	9.7%	8.4%
2014 to	2014	42	601	209	1,330	1,539	5,258	940	3,837	4,777	17,920	1,120	7,440	23,817	31,257
2018	2018	89	576	275	1,855	2,130	5,021	1,071	2,566	3,637	21,019	3,143	7,816	27,799	35,615
	% Change	111.9%	-4.2%	31.6%	39.5%	38.4%	-4.5%	13.9%	-33.1%	-23.9%	17.3%	180.6%	5.1%	16.7%	13.9%
2013 to	2013	42	528	225	1,409	1,634	4,806	890	4,788	5,678	18,102	1,203	7,010	24,983	31,993
2018	2018	89	576	275	1,855	2,130	5,021	1,071	2,566	3,637	21,019	3,143	7,816	27,799	35,615
	% Change	111.9%	9.1%	22.2%	31.7%	30.4%	4.5%	20.3%	-46.4%	-35.9%	16.1%	161.3%	11.5%	11.3%	11.3%
2012 to	2012	62	544	237	1,480	1,717	5,371	1,012	4,733	5,745	19,217	1,386	7,694	26,348	34,042
2018	2018	89	576	275	1,855	2,130	5,021	1,071	2,566	3,637	21,019	3,143	7,816	27,799	35,615
	% Change	43.5%	5.9%	16.0%	25.3%	24.1%	-6.5%	5.8%	-45.8%	-36.7%	9.4%	126.8%	1.6%	5.5%	4.6%
2011 to	2011	51	550	291	1,591	1,882	4,922	1,119	6,302	7,421	20,252	1,770	7,405	29,443	36,848
2018	2018	89	576	275	1,855	2,130	5,021	1,071	2,566	3,637	21,019	3,143	7,816	27,799	35,615
	% Change	74.5%	4.7%	-5.5%	16.6%	13.2%	2.0%	-4.3%	-59.3%	-51.0%	3.8%	77.6%	5.6%	-5.6%	-3.3%
2010 to	2010	60	494	298	1,506	1,804	4,729	1,157	6,662	7,819	21,016	1,628	7,087	30,463	37,550
2018	2018	89	576	275	1,855	2,130	5,021	1,071	2,566	3,637	21,019	3,143	7,816	27,799	35,615
	% Change	48.3%	16.6%	-7.7%	23.2%	18.1%	6.2%	-7.4%	-61.5%	-53.5%	0.0%	93.1%	10.3%	-8.7%	-5.2%
2009 to	2009	81	499	304	1,721	2,025	4,753	1,185	5,592	6,777	21,855	1,747	7,358	30,379	37,737
2018	2018	89	576	275	1,855	2,130	5,021	1,071	2,566	3,637	21,019	3,143	7,816	27,799	35,615
	% Change	9.9%	15.4%	-9.5%	7.8%	5.2%	5.6%	-9.6%	-54.1%	-46.3%	-3.8%	79.9%	6.2%	-8.5%	-5.6%
2008 to	2008	74	485	353	2,042	2,395	5,655	1,308	4,963	6,271	24,481	2,291	8,609	33,043	41,652
2018	2018	89	576	275	1,855	2,130	5,021	1,071	2,566	3,637	21,019	3,143	7,816	27,799	35,615
	% Change	20.3%	18.8%	-22.1%	-9.2%	-11.1%	-11.2%	-18.1%	-48.3%	-42.0%	-14.1%	37.2%	-9.2%	-15.9%	-14.5%

Information summarized for CompStat week ending 04/20/2019.

Sourced from MNPD ARMS on 4/24/2019 8:21:46 AM. The figures above were sourced from incident reports using Uniform Crime Reporting definitions and reporting guidelines, based on the date when the crime was reported. This report is intended to be a management and planning tool and does not reflect the official UCR counts for the department. Incidents where a location is unknown or unspecified are included in the countywide totals..

County UCR Incidents - Annual Comparison Charts

Aggregated by precinct (incident location). Based on date when each incident was reported.

METROPOLITAN POLICE DEPARTMENT
of Nashville and Davidson County

Year End Total Part 1 Incidents - Prior 9 Year Annual Avg: 34,079

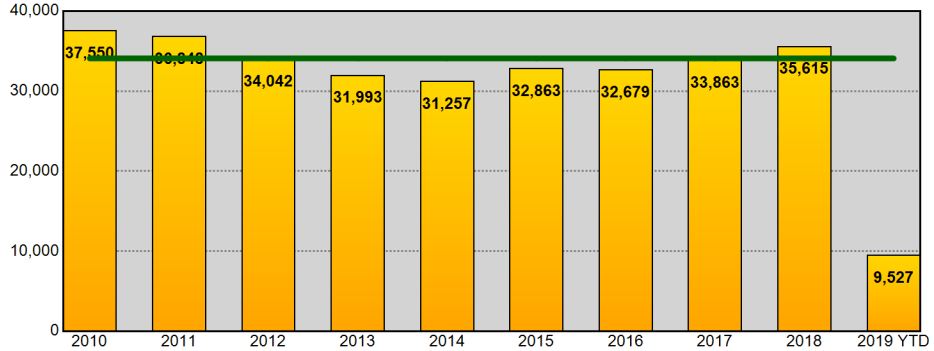

Year End Total Part 1 Incidents - Prior 9 Year Annual Avg: 34,079

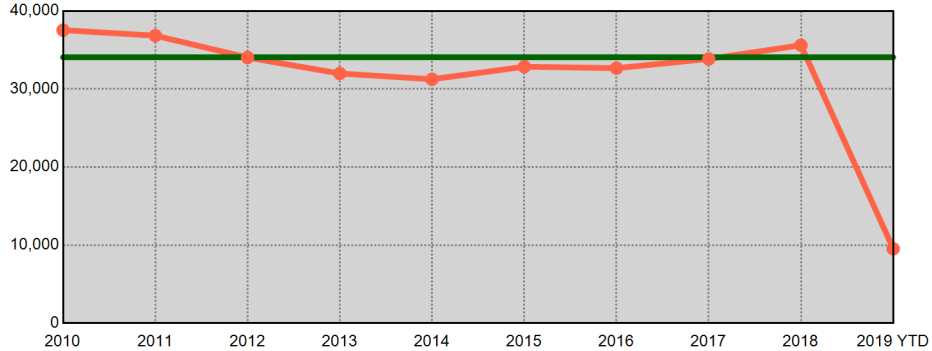

Year End Total Violent Part 1 Incidents - Prior 9 Year Annual Avg: 7,483

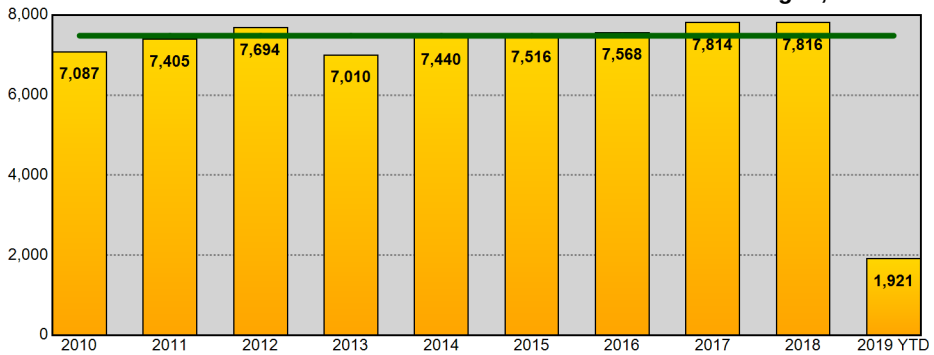

Year End Total Violent Part 1 Incidents - Prior 9 Year Annual Avg: 7,483

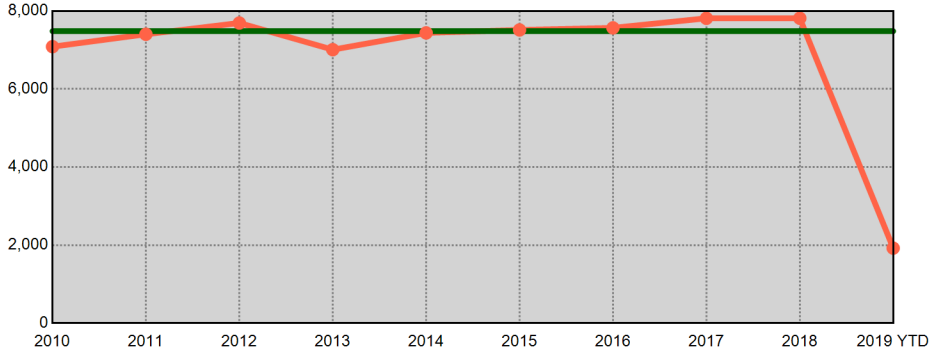

Year End Total Property Part 1 Incidents - Prior 9 Year Annual Avg: 26,596

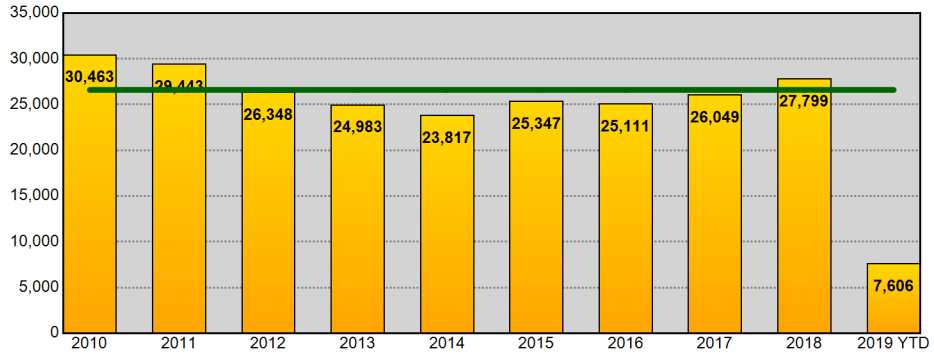

Year End Total Property Part 1 Incidents - Prior 9 Year Annual Avg: 26,596

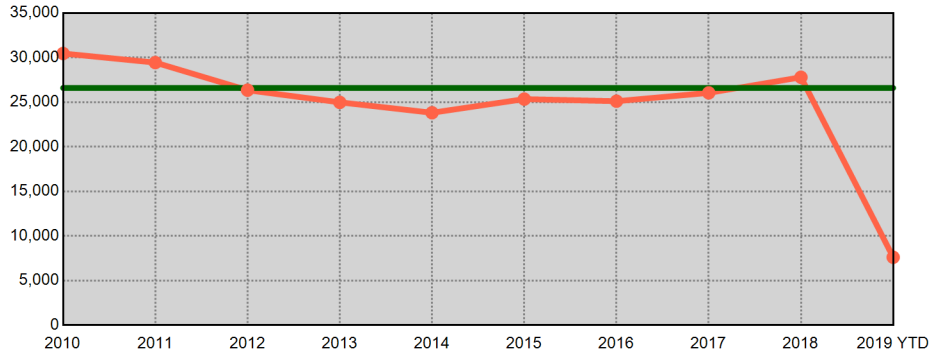

Information summarized for CompStat week ending 04/20/2019. Current year statistics are summarized for 2019 YTD. The horizontal line on each chart represents the average of the prior 9 year end offense totals.

Sourced from MNPD ARMS on 4/24/2019 8:21:46 AM. The figures above were sourced from incident reports using Uniform Crime Reporting definitions and reporting guidelines, based on the date when the crime was reported. This report is intended to be a management and planning tool and does not reflect the official UCR counts for the department. Incidents where a location is unknown or unspecified are included in the countywide totals.

West Precinct UCR Incidents - Annual Comparisons

Aggregated by precinct (incident location). Based on date when each incident was reported.

METROPOLITAN POLICE DEPARTMENT
of Nashville and Davidson County

Year End Total Part 1 Incidents - Prior 9 Year Annual Avg: 3,795

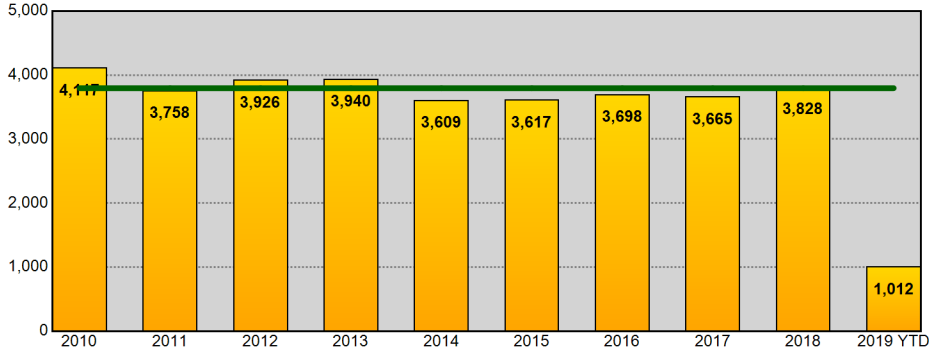

Year End Total Part 1 Incidents - Prior 9 Year Annual Avg: 3,795

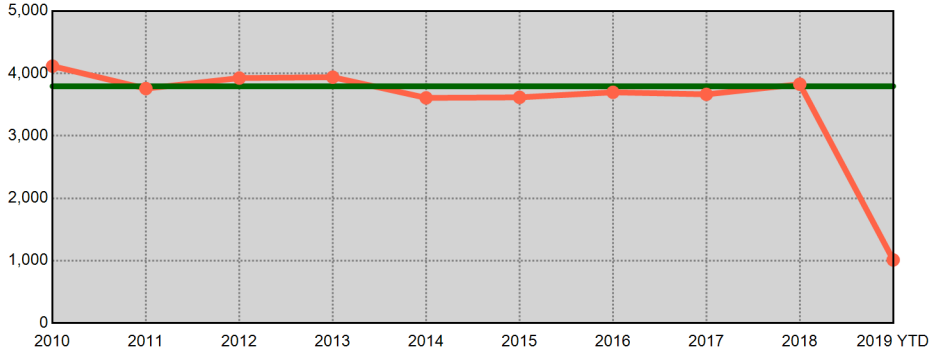

Year End Total Violent Part 1 Incidents - Prior 9 Year Annual Avg: 493

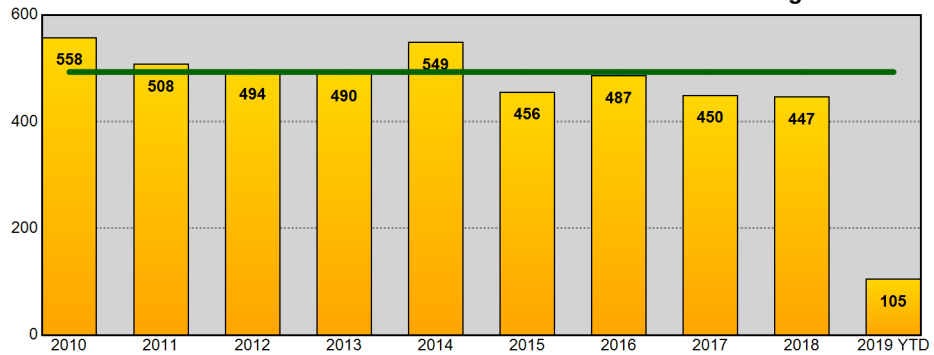

Year End Total Violent Part 1 Incidents - Prior 9 Year Annual Avg: 493

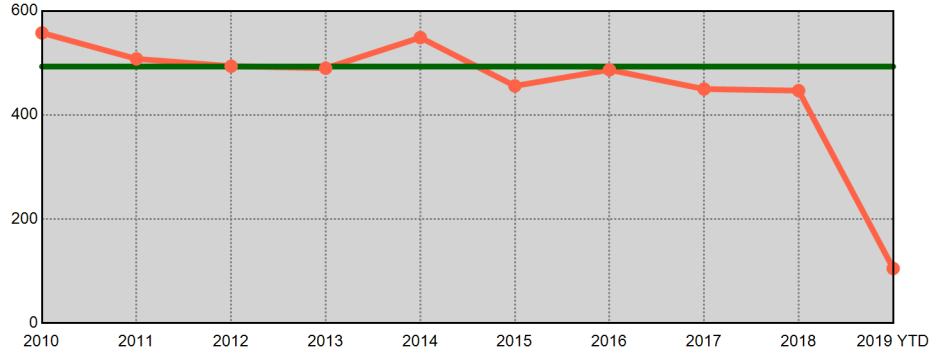

Year End Total Property Part 1 Incidents - Prior 9 Year Annual Avg: 3,302

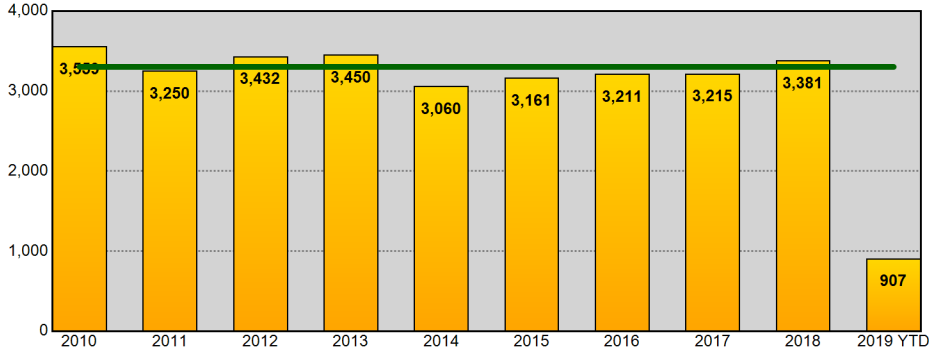

Year End Total Property Part 1 Incidents - Prior 9 Year Annual Avg: 3,302

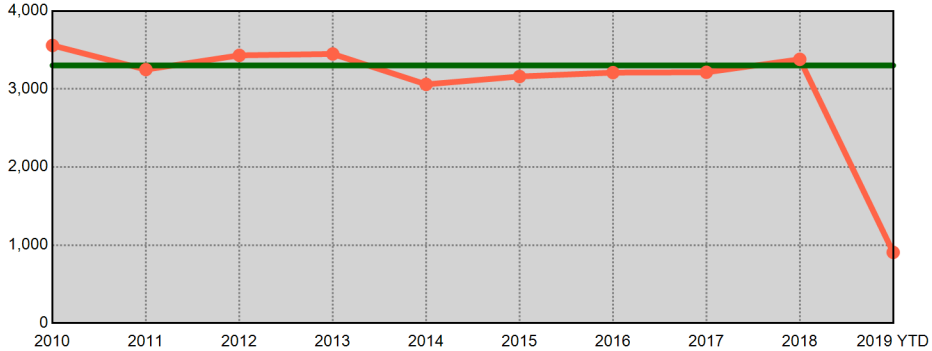

Information summarized for CompStat week ending 04/20/2019. Current year statistics are summarized for 2019 YTD. The horizontal line on each chart represents the average of the prior 9 year end offense totals.

Sourced from MNPD ARMS on 4/24/2019 8:21:47 AM. The figures above were sourced from incident reports using Uniform Crime Reporting definitions and reporting guidelines, based on the date when the crime was reported. This report is intended to be a management and planning tool and does not reflect the official UCR counts for the department. Incidents where a location is unknown or unspecified are included in the countywide totals.

East Precinct UCR Incidents - Annual Comparisons

Aggregated by precinct (incident location). Based on date when each incident was reported.

METROPOLITAN POLICE DEPARTMENT
of Nashville and Davidson County

Year End Total Part 1 Incidents - Prior 9 Year Annual Avg: 4,117

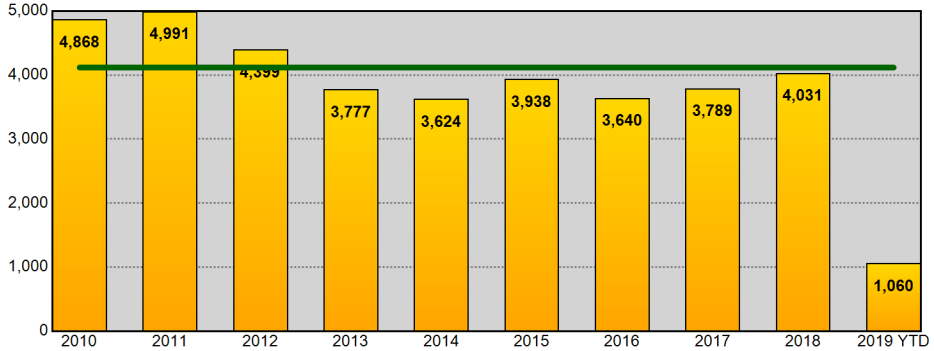

Year End Total Part 1 Incidents - Prior 9 Year Annual Avg: 4,117

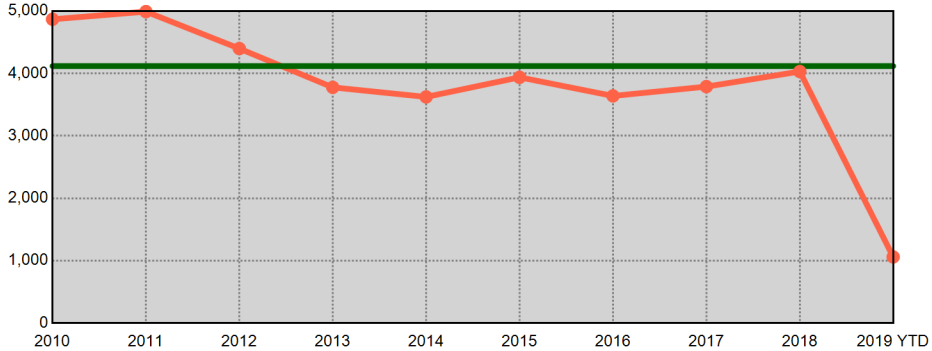

Year End Total Violent Part 1 Incidents - Prior 9 Year Annual Avg: 1,099

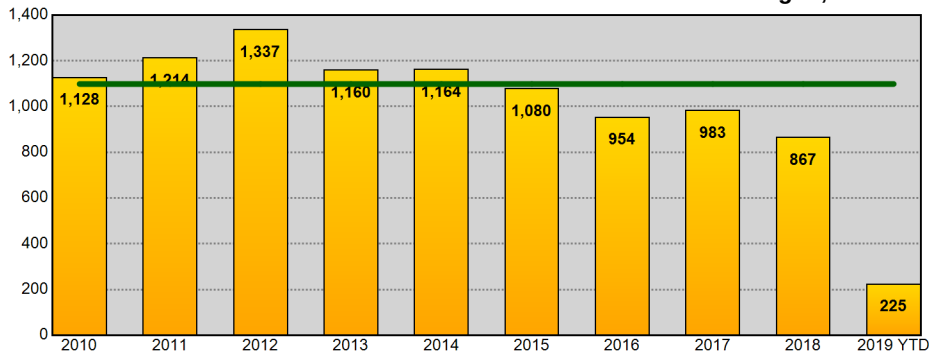

Year End Total Violent Part 1 Incidents - Prior 9 Year Annual Avg: 1,099

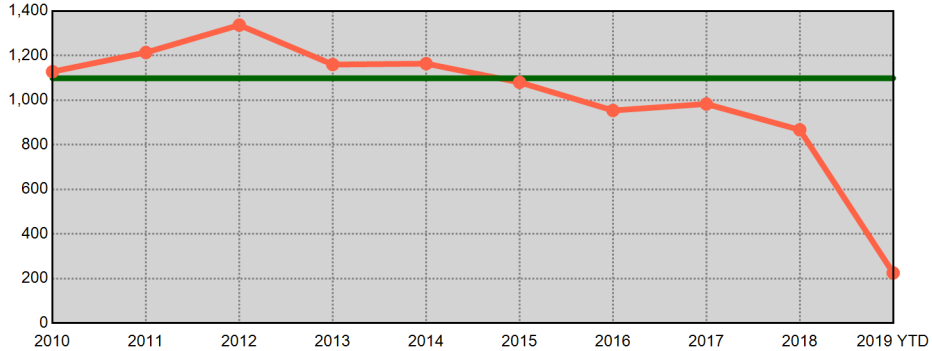

Year End Total Property Part 1 Incidents - Prior 9 Year Annual Avg: 3,019

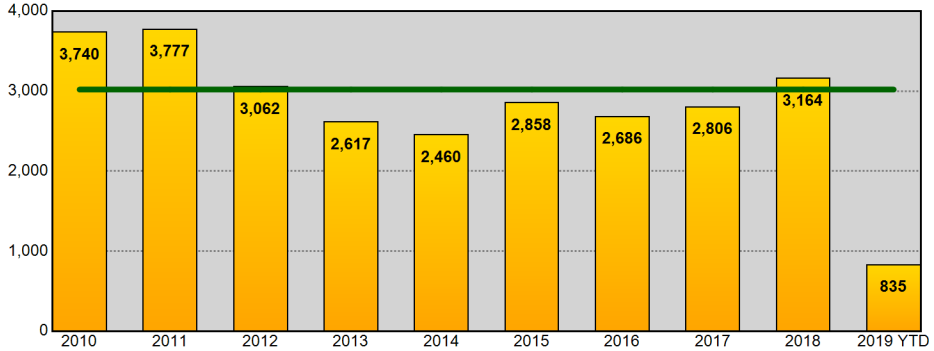

Year End Total Property Part 1 Incidents - Prior 9 Year Annual Avg: 3,019

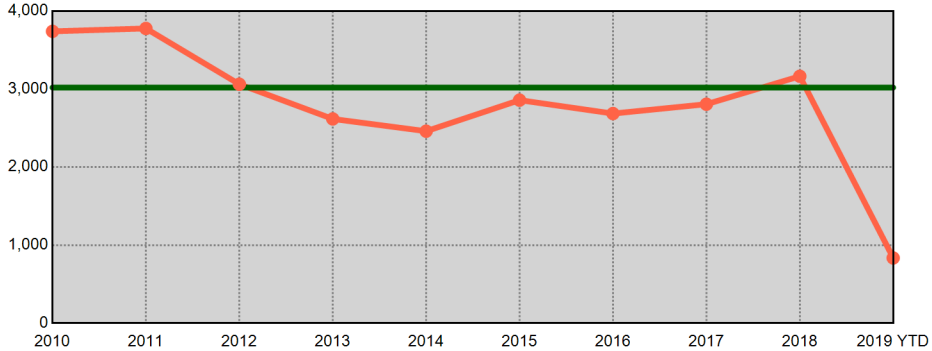

Information summarized for CompStat week ending 04/20/2019. Current year statistics are summarized for 2019 YTD. The horizontal line on each chart represents the average of the prior 9 year end offense totals.

Sourced from MNPD ARMS on 4/24/2019 8:21:48 AM. The figures above were sourced from incident reports using Uniform Crime Reporting definitions and reporting guidelines, based on the date when the crime was reported. This report is intended to be a management and planning tool and does not reflect the official UCR counts for the department. Incidents where a location is unknown or unspecified are included in the countywide totals.

South Precinct UCR Incidents - Annual Comparisons

METROPOLITAN POLICE DEPARTMENT
of Nashville and Davidson County

Aggregated by precinct (incident location). Based on date when each incident was reported.

Year End Total Part 1 Incidents - Prior 9 Year Annual Avg: 6,232

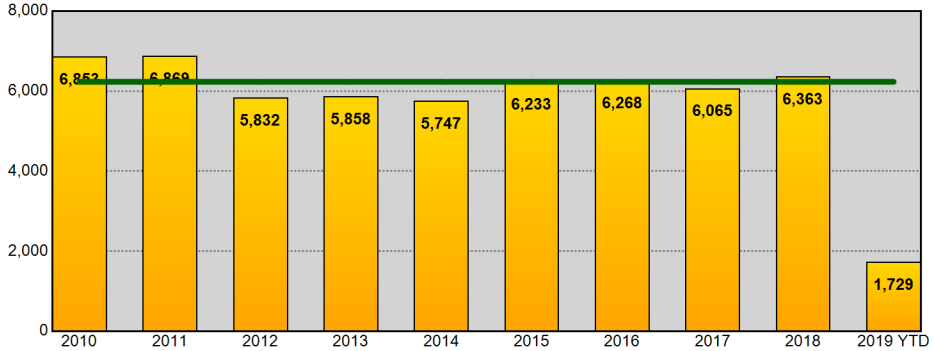

Year End Total Part 1 Incidents - Prior 9 Year Annual Avg: 6,232

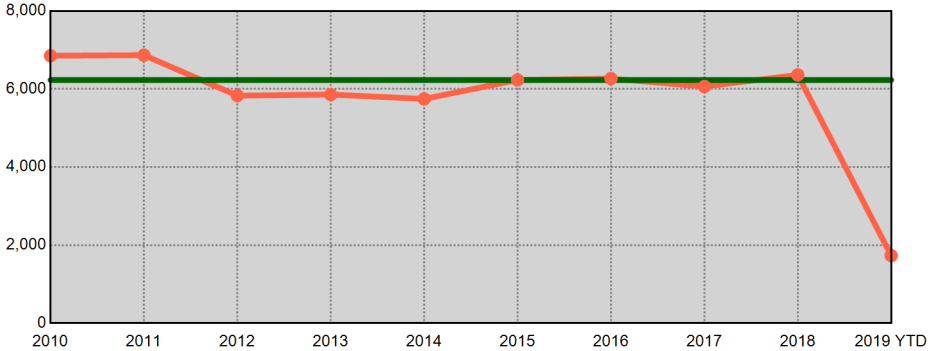

Year End Total Violent Part 1 Incidents - Prior 9 Year Annual Avg: 1,472

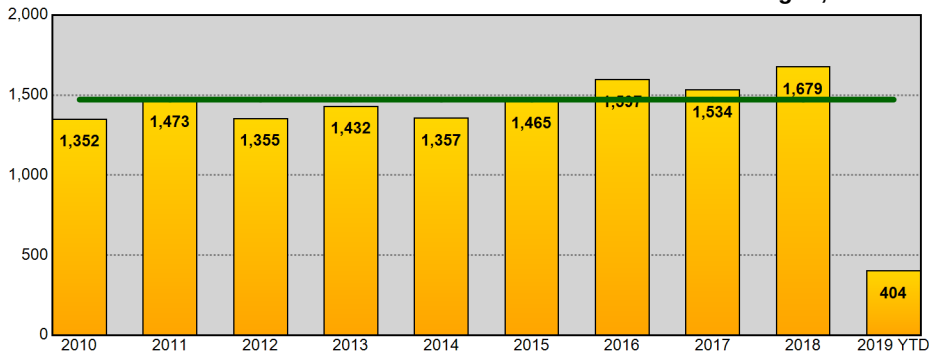

Year End Total Violent Part 1 Incidents - Prior 9 Year Annual Avg: 1,472

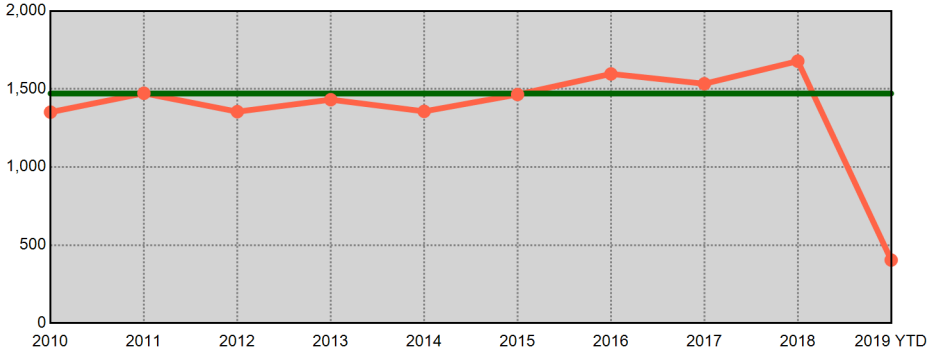

Year End Total Property Part 1 Incidents - Prior 9 Year Annual Avg: 4,760

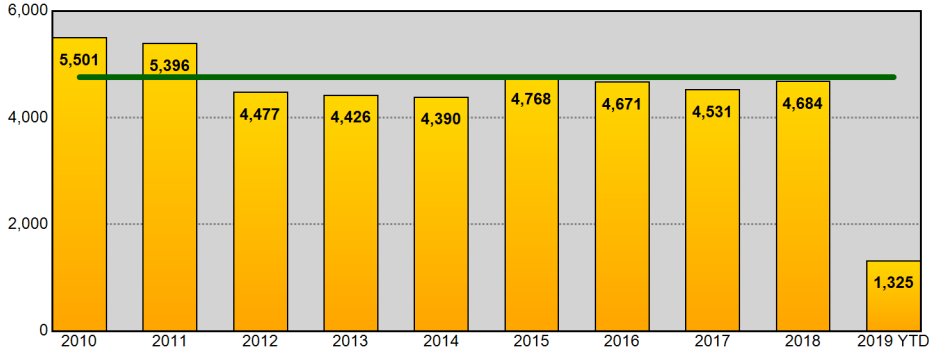

Year End Total Property Part 1 Incidents - Prior 9 Year Annual Avg: 4,760

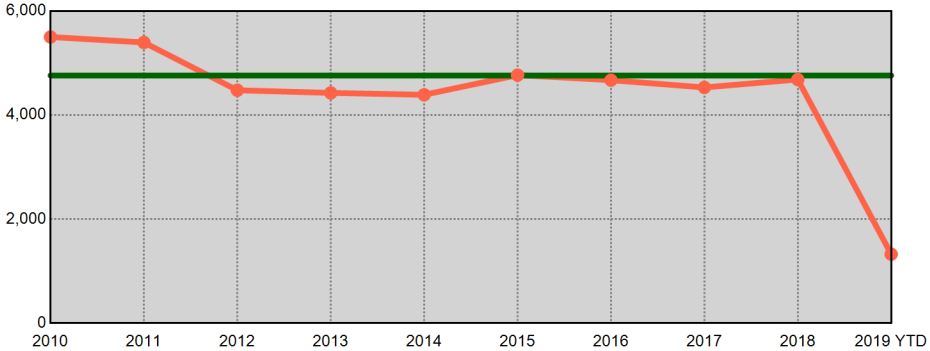

Information summarized for CompStat week ending 04/20/2019. Current year statistics are summarized for 2019 YTD. The horizontal line on each chart represents the average of the prior 9 year end offense totals.

Sourced from MNPD ARMS on 4/24/2019 8:21:48 AM. The figures above were sourced from incident reports using Uniform Crime Reporting definitions and reporting guidelines, based on the date when the crime was reported. This report is intended to be a management and planning tool and does not reflect the official UCR counts for the department. Incidents where a location is unknown or unspecified are included in the countywide totals.

Central Precinct UCR Incidents - Annual Comparisons

Aggregated by precinct (incident location). Based on date when each incident was reported.

METROPOLITAN POLICE DEPARTMENT
of Nashville and Davidson County

Year End Total Part 1 Incidents - Prior 9 Year Annual Avg: 1,627

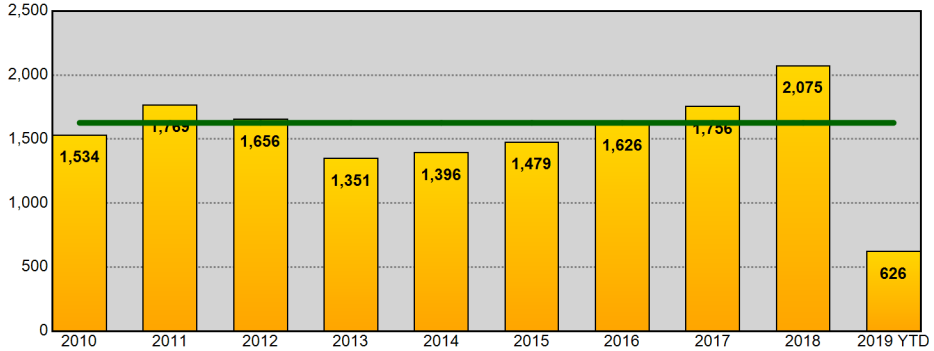

Year End Total Part 1 Incidents - Prior 9 Year Annual Avg: 1,627

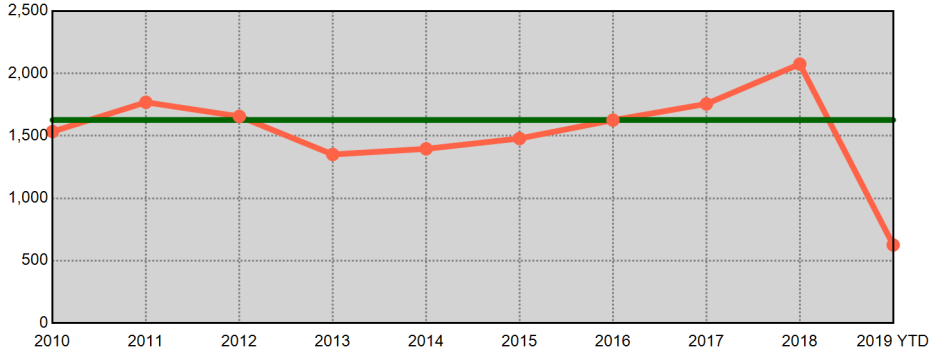

Year End Total Violent Part 1 Incidents - Prior 9 Year Annual Avg: 366

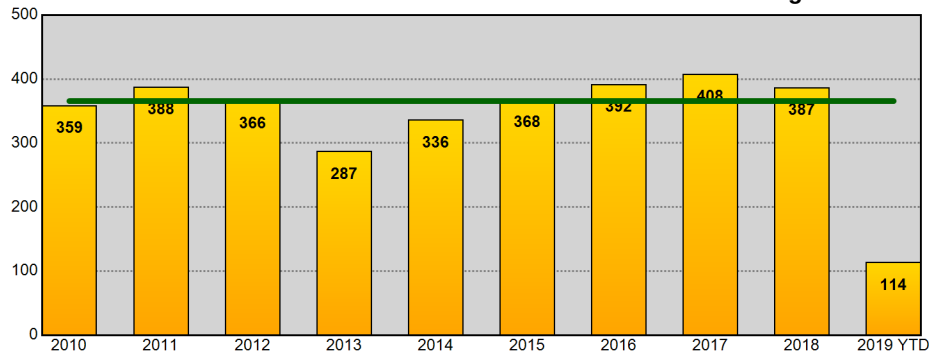

Year End Total Violent Part 1 Incidents - Prior 9 Year Annual Avg: 366

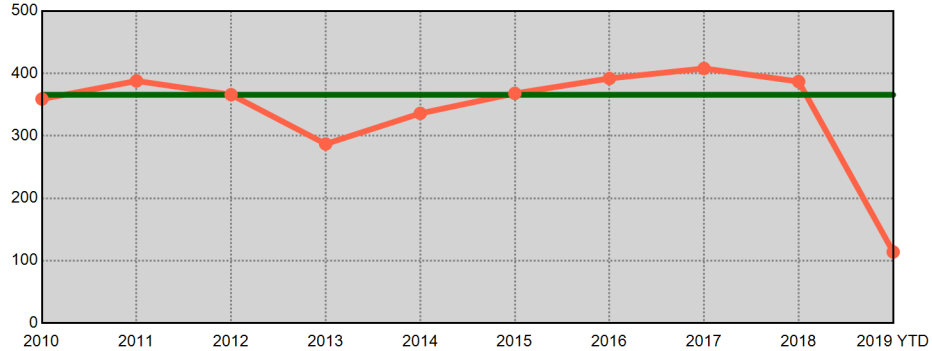

Year End Total Property Part 1 Incidents - Prior 9 Year Annual Avg: 1,261

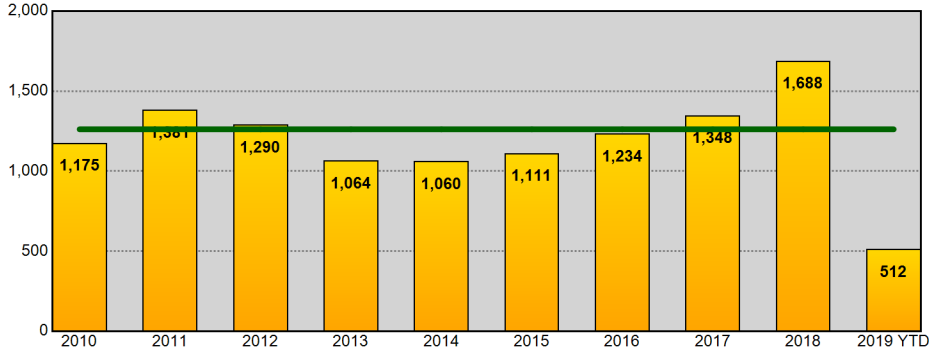

Year End Total Property Part 1 Incidents - Prior 9 Year Annual Avg: 1,261

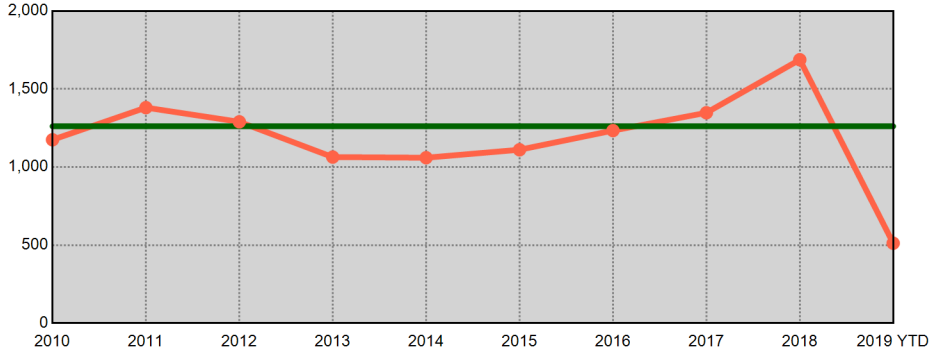

Information summarized for CompStat week ending 04/20/2019. Current year statistics are summarized for 2019 YTD. The horizontal line on each chart represents the average of the prior 9 year end offense totals.

Sourced from MNPD ARMS on 4/24/2019 8:21:49 AM. The figures above were sourced from incident reports using Uniform Crime Reporting definitions and reporting guidelines, based on the date when the crime was reported. This report is intended to be a management and planning tool and does not reflect the official UCR counts for the department. Incidents where a location is unknown or unspecified are included in the countywide totals.

Hermitage Precinct UCR Incidents - Annual Comparisons

METROPOLITAN POLICE DEPARTMENT
of Nashville and Davidson County

Aggregated by precinct (incident location). Based on date when each incident was reported.

Year End Total Part 1 Incidents - Prior 9 Year Annual Avg: 6,081

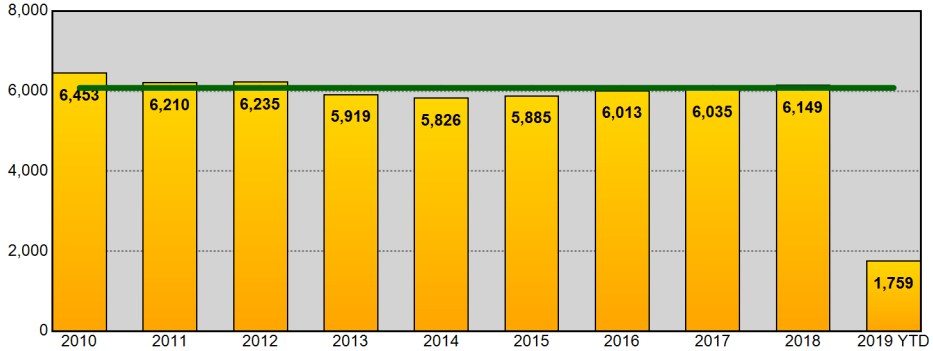

Year End Total Part 1 Incidents - Prior 9 Year Annual Avg: 6,081

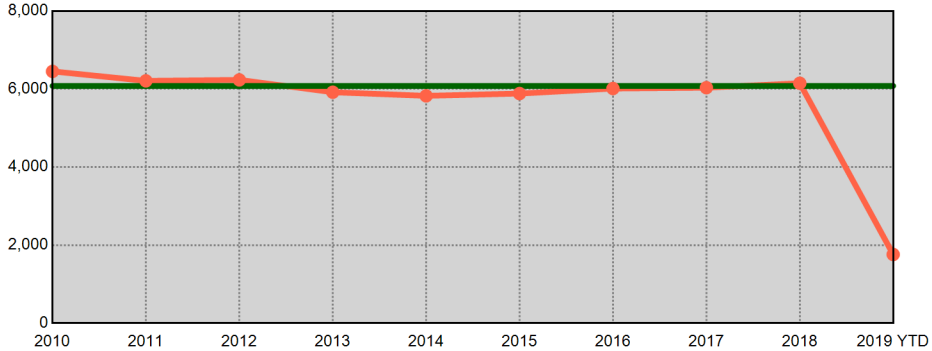

Year End Total Violent Part 1 Incidents - Prior 9 Year Annual Avg: 1,277

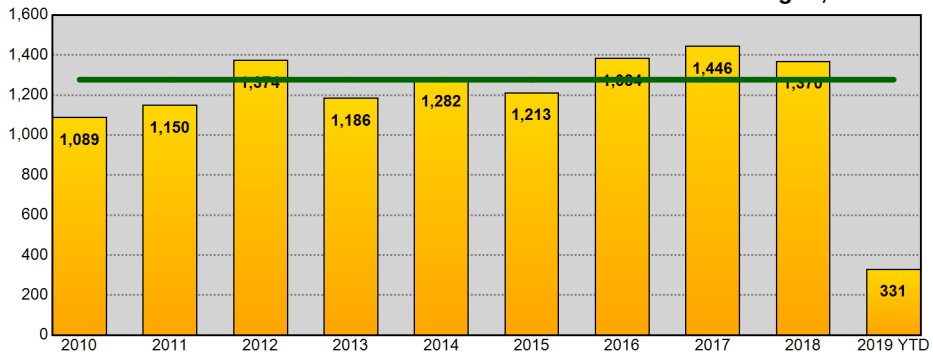

Year End Total Violent Part 1 Incidents - Prior 9 Year Annual Avg: 1,277

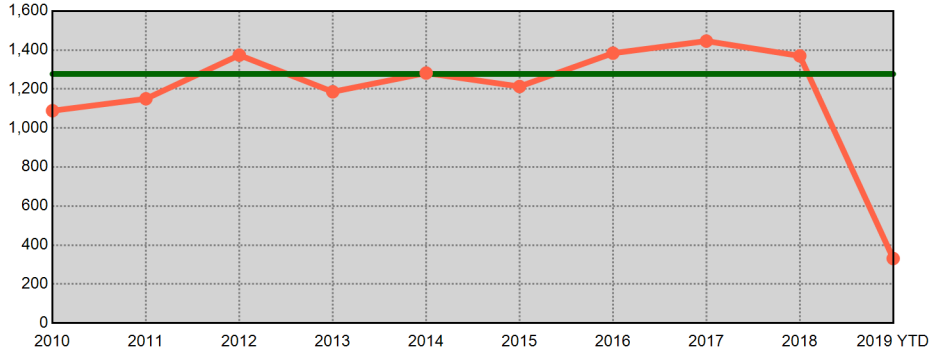

Year End Total Property Part 1 Incidents - Prior 9 Year Annual Avg: 4,803

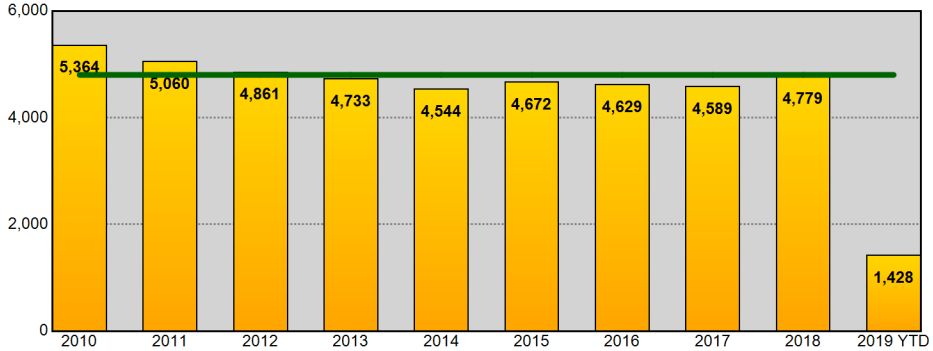

Year End Total Property Part 1 Incidents - Prior 9 Year Annual Avg: 4,803

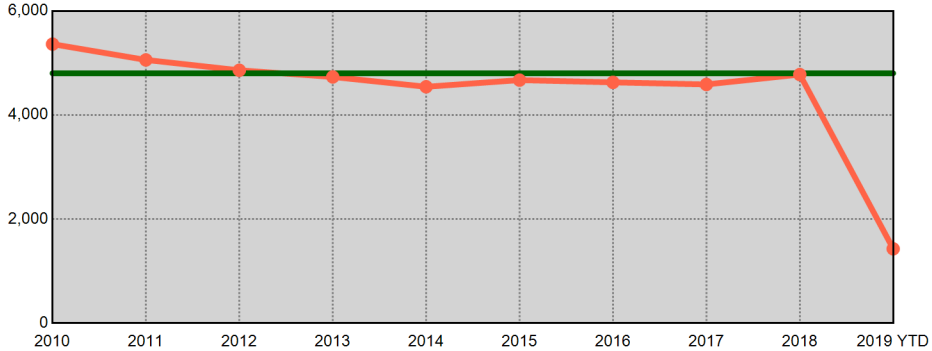

Information summarized for CompStat week ending 04/20/2019. Current year statistics are summarized for 2019 YTD. The horizontal line on each chart represents the average of the prior 9 year end offense totals.

Sourced from MNPD ARMS on 4/24/2019 8:21:50 AM. The figures above were sourced from incident reports using Uniform Crime Reporting definitions and reporting guidelines, based on the date when the crime was reported. This report is intended to be a management and planning tool and does not reflect the official UCR counts for the department. Incidents where a location is unknown or unspecified are included in the countywide totals.

North Precinct UCR Incidents - Annual Comparisons

Aggregated by precinct (incident location). Based on date when each incident was reported.

METROPOLITAN POLICE DEPARTMENT
of Nashville and Davidson County

Year End Total Part 1 Incidents - Prior 9 Year Annual Avg: 4,221

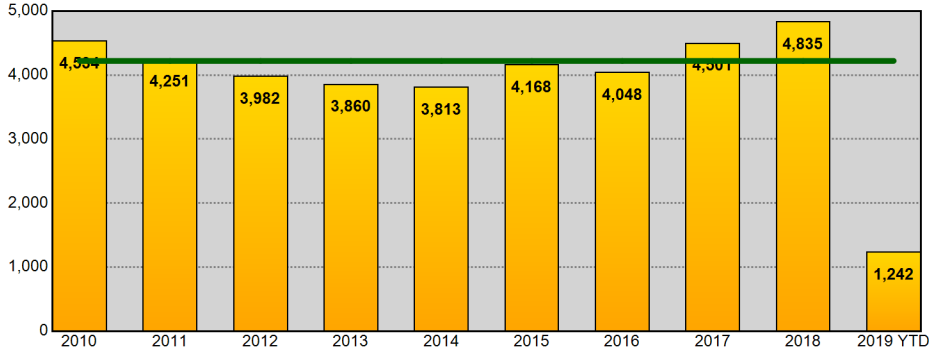

Year End Total Part 1 Incidents - Prior 9 Year Annual Avg: 4,221

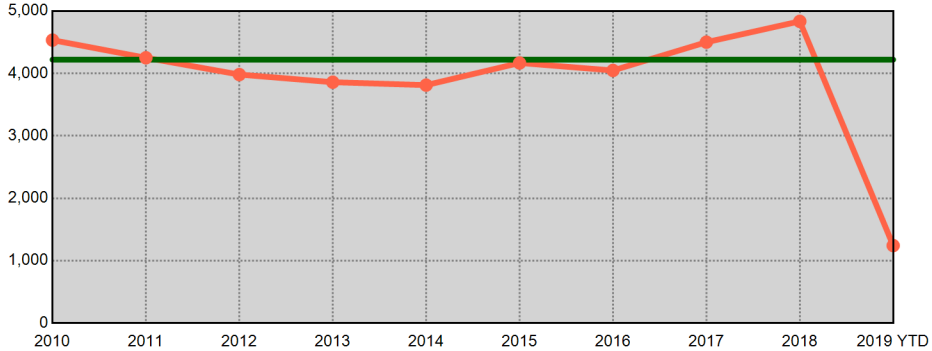

Year End Total Violent Part 1 Incidents - Prior 9 Year Annual Avg: 1,308

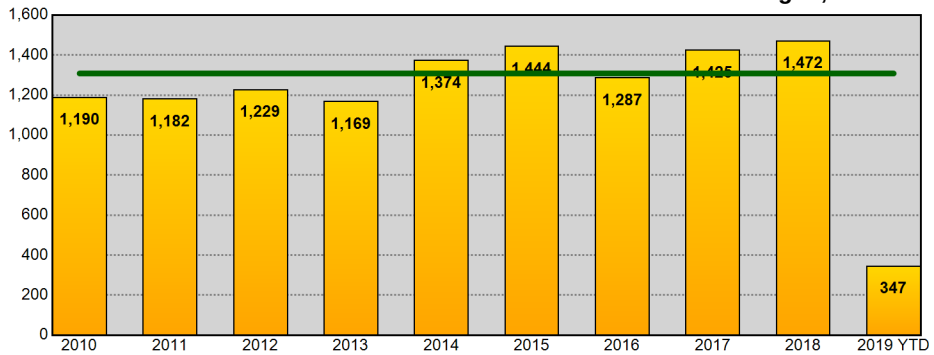

Year End Total Violent Part 1 Incidents - Prior 9 Year Annual Avg: 1,308

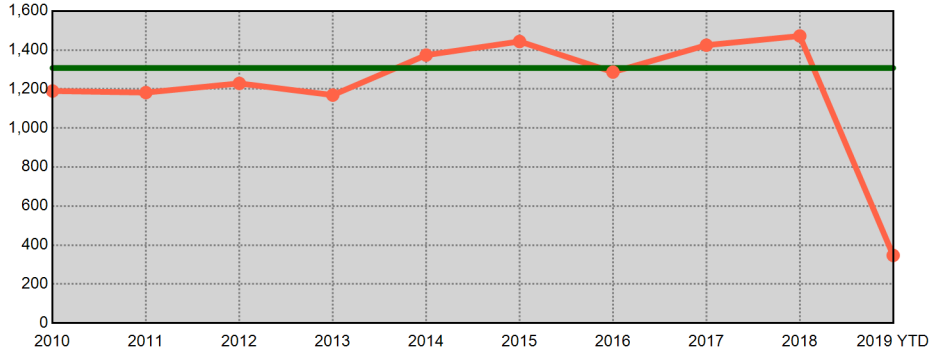

Year End Total Property Part 1 Incidents - Prior 9 Year Annual Avg: 2,913

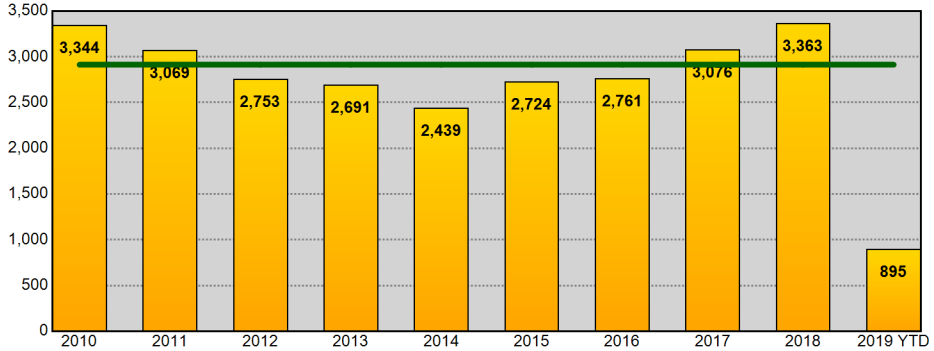

Year End Total Property Part 1 Incidents - Prior 9 Year Annual Avg: 2,913

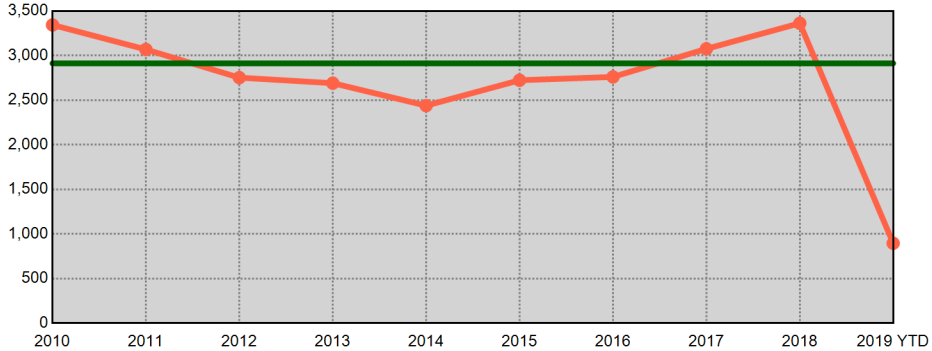

Information summarized for CompStat week ending 04/20/2019. Current year statistics are summarized for 2019 YTD. The horizontal line on each chart represents the average of the prior 9 year end offense totals.

Sourced from MNPD ARMS on 4/24/2019 8:21:50 AM. The figures above were sourced from incident reports using Uniform Crime Reporting definitions and reporting guidelines, based on the date when the crime was reported. This report is intended to be a management and planning tool and does not reflect the official UCR counts for the department. Incidents where a location is unknown or unspecified are included in the countywide totals.

Madison Precinct UCR Incidents - Annual Comparisons

METROPOLITAN POLICE DEPARTMENT
of Nashville and Davidson County

Aggregated by precinct (incident location). Based on date when each incident was reported.

Year End Total Part 1 Incidents - Prior 9 Year Annual Avg: 3,819

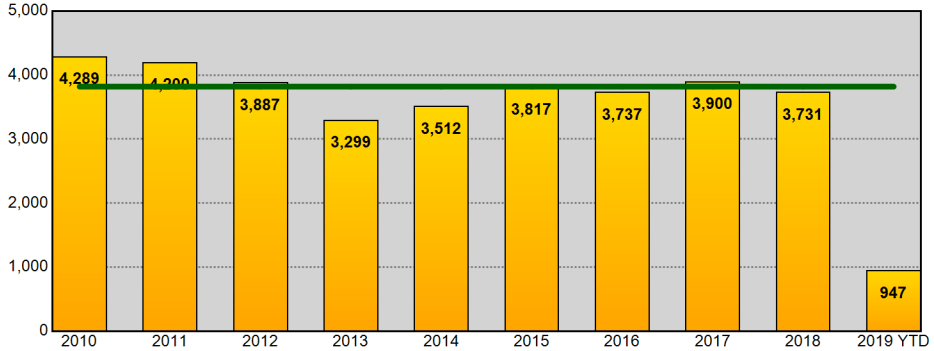

Year End Total Part 1 Incidents - Prior 9 Year Annual Avg: 3,819

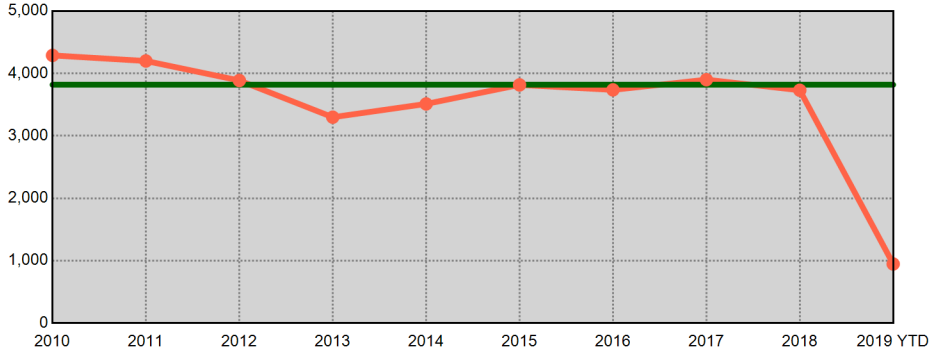

Year End Total Violent Part 1 Incidents - Prior 9 Year Annual Avg: 801

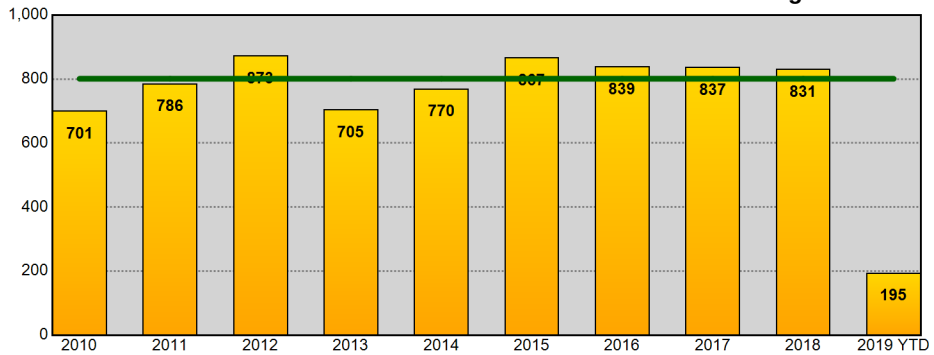

Year End Total Violent Part 1 Incidents - Prior 9 Year Annual Avg: 801

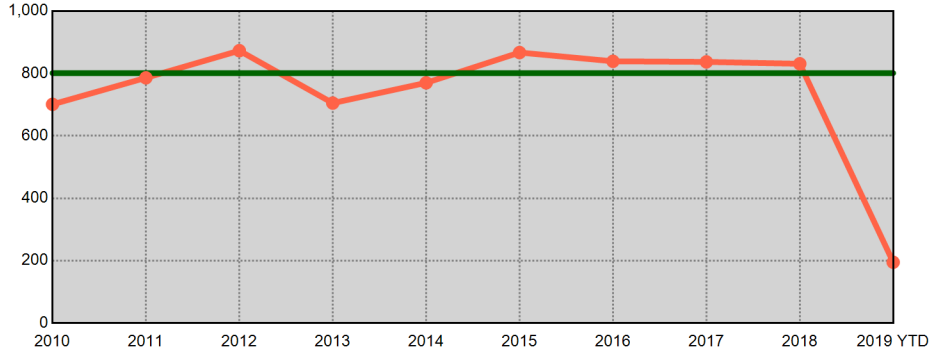

Year End Total Property Part 1 Incidents - Prior 9 Year Annual Avg: 3,018

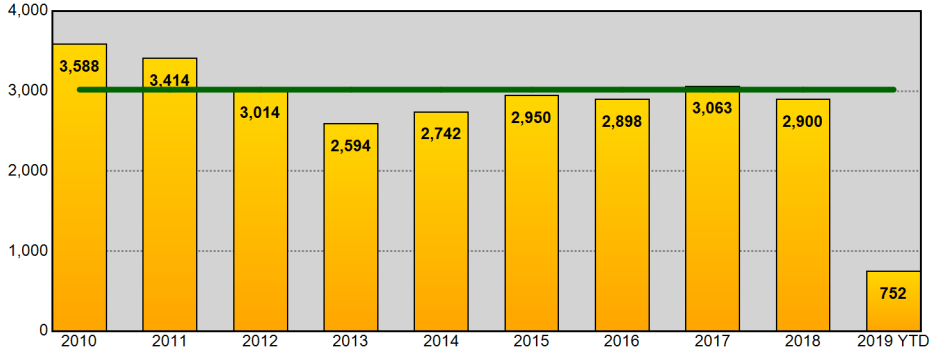

Year End Total Property Part 1 Incidents - Prior 9 Year Annual Avg: 3,018

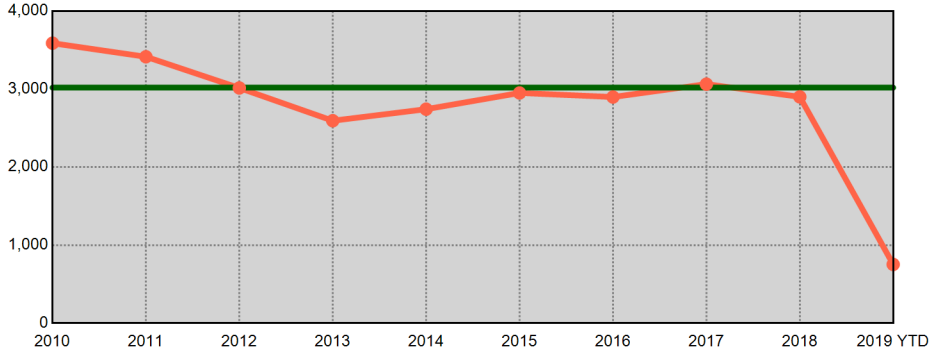

Information summarized for CompStat week ending 04/20/2019. Current year statistics are summarized for 2019 YTD. The horizontal line on each chart represents the average of the prior 9 year end offense totals.

Sourced from MNPD ARMS on 4/24/2019 8:21:51 AM. The figures above were sourced from incident reports using Uniform Crime Reporting definitions and reporting guidelines, based on the date when the crime was reported. This report is intended to be a management and planning tool and does not reflect the official UCR counts for the department. Incidents where a location is unknown or unspecified are included in the countywide totals.

Midtown Hills Precinct UCR Incidents - Annual Comparisons

METROPOLITAN POLICE DEPARTMENT
of Nashville and Davidson County

Aggregated by precinct (incident location). Based on date when each incident was reported.

Year End Total Part 1 Incidents - Prior 9 Year Annual Avg: 4,176

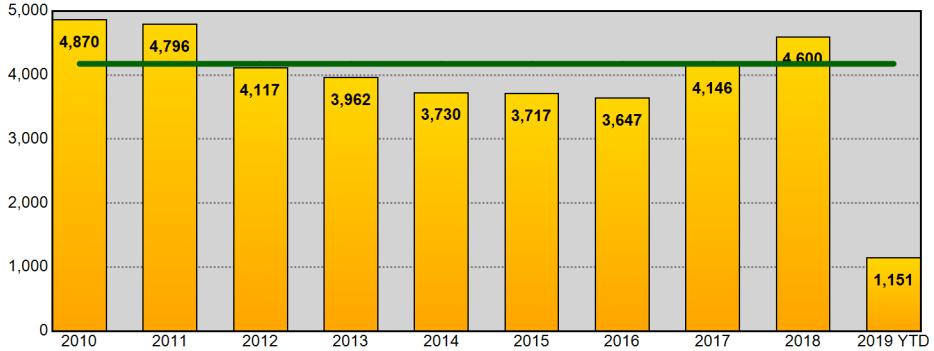

Year End Total Part 1 Incidents - Prior 9 Year Annual Avg: 4,176

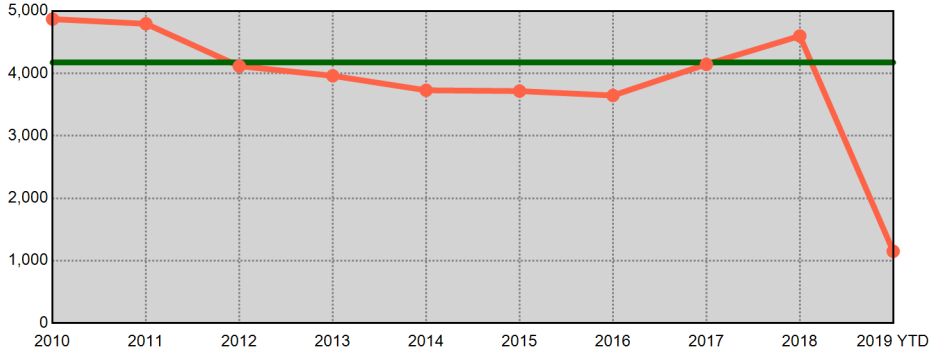

Year End Total Violent Part 1 Incidents - Prior 9 Year Annual Avg: 664

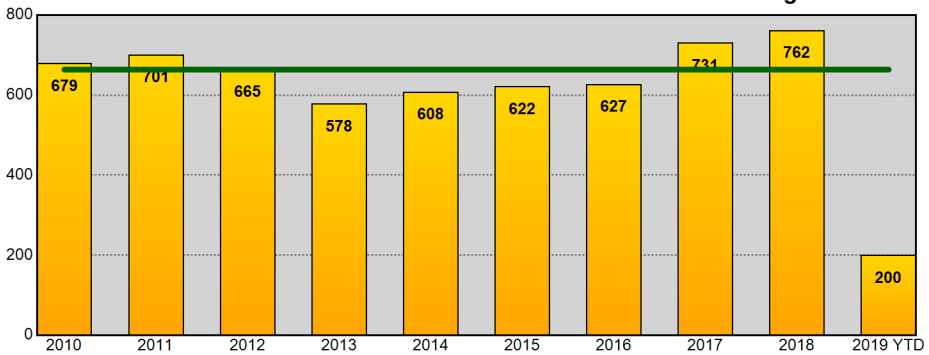

Year End Total Violent Part 1 Incidents - Prior 9 Year Annual Avg: 664

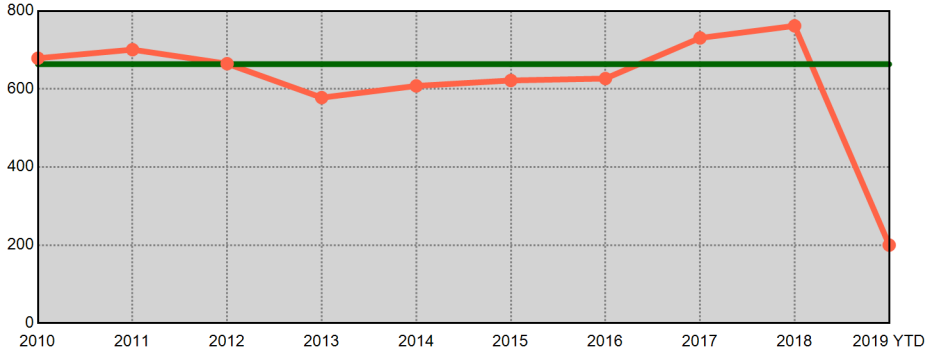

Year End Total Property Part 1 Incidents - Prior 9 Year Annual Avg: 3,512

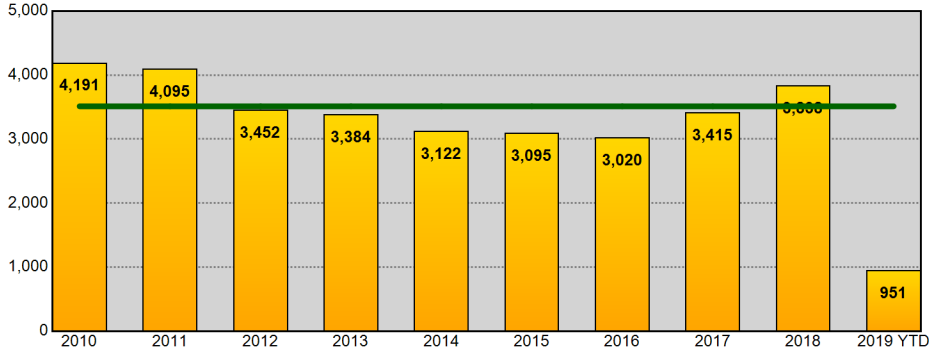

Year End Total Property Part 1 Incidents - Prior 9 Year Annual Avg: 3,512

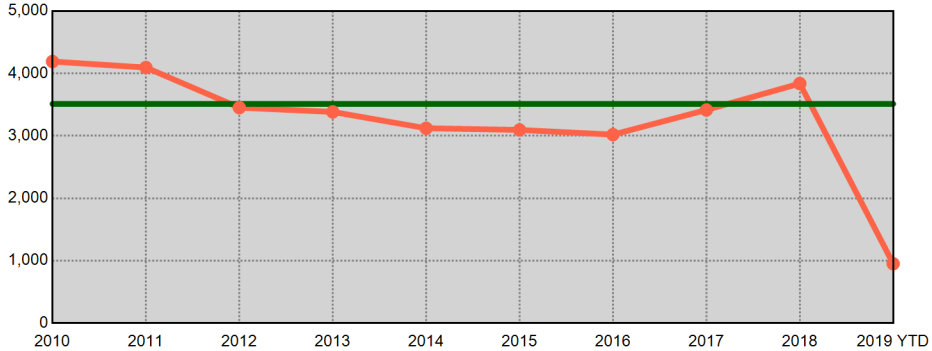

Information summarized for CompStat week ending 04/20/2019. Current year statistics are summarized for 2019 YTD. The horizontal line on each chart represents the average of the prior 9 year end offense totals.

Sourced from MNPD ARMS on 4/24/2019 8:21:52 AM. The figures above were sourced from incident reports using Uniform Crime Reporting definitions and reporting guidelines, based on the date when the crime was reported. This report is intended to be a management and planning tool and does not reflect the official UCR counts for the department. Incidents where a location is unknown or unspecified are included in the countywide totals.

County UCR Incidents - YTD Comparisons

METROPOLITAN POLICE DEPARTMENT
of Nashville and Davidson County

Aggregated by precinct (incident location). Based on date when each incident was reported.

	Homicide	Rape	Commercial Robbery	Street Robbery	Total Robbery	Aggravated Assault	Commercial Burglary	Residential Burglary	Total Burglary	Larceny	Auto Theft	Violent Offenses	Property Offenses	Part I Offenses
2018 YTD	20	170	69	509	578	1,469	261	710	971	5,603	926	2,237	7,500	9,737
2019 YTD	15	156	52	457	509	1,241	285	691	976	5,749	881	1,921	7,606	9,527
% Change	-25.0%	-8.2%	-24.6%	-10.2%	-11.9%	-15.5%	9.2%	-2.7%	0.5%	2.6%	-4.9%	-14.1%	1.4%	-2.2%
2017 YTD	25	154	91	525	616	1,496	272	827	1,099	5,409	799	2,291	7,307	9,598
2019 YTD	15	156	52	457	509	1,241	285	691	976	5,749	881	1,921	7,606	9,527
% Change	-40.0%	1.3%	-42.9%	-13.0%	-17.4%	-17.0%	4.8%	-16.4%	-11.2%	6.3%	10.3%	-16.2%	4.1%	-0.7%
2016 YTD	23	175	75	423	498	1,419	236	1,215	1,451	5,364	453	2,115	7,268	9,383
2019 YTD	15	156	52	457	509	1,241	285	691	976	5,749	881	1,921	7,606	9,527
% Change	-34.8%	-10.9%	-30.7%	8.0%	2.2%	-12.5%	20.8%	-43.1%	-32.7%	7.2%	94.5%	-9.2%	4.7%	1.5%
2015 YTD	14	179	68	396	464	1,274	229	1,150	1,379	4,701	345	1,931	6,425	8,356
2019 YTD	15	156	52	457	509	1,241	285	691	976	5,749	881	1,921	7,606	9,527
% Change	7.1%	-12.8%	-23.5%	15.4%	9.7%	-2.6%	24.5%	-39.9%	-29.2%	22.3%	155.4%	-0.5%	18.4%	14.0%
2014 YTD	16	171	43	333	376	1,404	237	1,082	1,319	4,851	270	1,967	6,440	8,407
2019 YTD	15	156	52	457	509	1,241	285	691	976	5,749	881	1,921	7,606	9,527
% Change	-6.3%	-8.8%	20.9%	37.2%	35.4%	-11.6%	20.3%	-36.1%	-26.0%	18.5%	226.3%	-2.3%	18.1%	13.3%
2013 YTD	12	141	73	392	465	1,346	257	1,432	1,689	5,406	332	1,964	7,427	9,391
2019 YTD	15	156	52	457	509	1,241	285	691	976	5,749	881	1,921	7,606	9,527
% Change	25.0%	10.6%	-28.8%	16.6%	9.5%	-7.8%	10.9%	-51.7%	-42.2%	6.3%	165.4%	-2.2%	2.4%	1.4%
2012 YTD	19	152	64	387	451	1,519	275	1,371	1,646	5,617	395	2,141	7,658	9,799
2019 YTD	15	156	52	457	509	1,241	285	691	976	5,749	881	1,921	7,606	9,527
% Change	-21.1%	2.6%	-18.8%	18.1%	12.9%	-18.3%	3.6%	-49.6%	-40.7%	2.4%	123.0%	-10.3%	-0.7%	-2.8%
2011 YTD	14	156	91	360	451	1,260	317	1,844	2,161	5,574	520	1,881	8,255	10,136
2019 YTD	15	156	52	457	509	1,241	285	691	976	5,749	881	1,921	7,606	9,527
% Change	7.1%	0.0%	-42.9%	26.9%	12.9%	-1.5%	-10.1%	-62.5%	-54.8%	3.1%	69.4%	2.1%	-7.9%	-6.0%
8 YTD Avg	18	162	72	416	487	1,398	261	1,204	1,464	5,316	505	2,066	7,285	9,351
2019 YTD	15	156	52	457	509	1,241	285	691	976	5,749	881	1,921	7,606	9,527
% Change	-16.7%	-3.7%	-27.8%	9.9%	4.5%	-11.2%	9.2%	-42.6%	-33.3%	8.1%	74.5%	-7.0%	4.4%	1.9%
5 YTD Avg	20	170	69	437	506	1,412	247	997	1,244	5,186	559	2,108	6,988	9,096
2019 YTD	15	156	52	457	509	1,241	285	691	976	5,749	881	1,921	7,606	9,527
% Change	-25.0%	-8.2%	-24.6%	4.6%	0.6%	-12.1%	15.4%	-30.7%	-21.5%	10.9%	57.6%	-8.9%	8.8%	4.7%

Information summarized for CompStat week ending 04/20/2019.

'8 YTD Avg' refers to the computed 2011 - 2018 YTD average.
'5 YTD Avg' refers to the computed 2014 - 2018 YTD average.

Sourced from MNPD ARMS on 4/24/2019 8:21:52 AM. The figures above were sourced from incident reports using Uniform Crime Reporting definitions and reporting guidelines, based on the date when the crime was reported. This report is intended to be a management and planning tool and does not reflect the official UCR counts for the department. Incidents where a location is unknown or unspecified are included in the countywide totals. 'Unknown' refers to records in which the address is listed as 'Unknown' on the incident report. 'Not Validated' refers to records that were entered in with an invalid addresses.

West Precinct UCR Incidents - YTD Comparisons

METROPOLITAN POLICE DEPARTMENT
of Nashville and Davidson County

Aggregated by precinct (incident location). Based on date when each incident was reported.

	Homicide	Rape	Commercial Robbery	Street Robbery	Total Robbery	Aggravated Assault	Commercial Burglary	Residential Burglary	Total Burglary	Larceny	Auto Theft	Violent Offenses	Property Offenses	Part I Offenses
2018 YTD	0	9	8	22	30	73	43	110	153	739	72	112	964	1,076
2019 YTD	1	12	1	26	27	65	17	65	82	740	85	105	907	1,012
% Change	-	33.3%	-87.5%	18.2%	-10.0%	-11.0%	-60.5%	-40.9%	-46.4%	0.1%	18.1%	-6.3%	-5.9%	-5.9%
2017 YTD	2	12	4	18	22	81	28	92	120	774	63	117	957	1,074
2019 YTD	1	12	1	26	27	65	17	65	82	740	85	105	907	1,012
% Change	-50.0%	0.0%	-75.0%	44.4%	22.7%	-19.8%	-39.3%	-29.3%	-31.7%	-4.4%	34.9%	-10.3%	-5.2%	-5.8%
2016 YTD	2	10	5	12	17	95	30	127	157	731	47	124	935	1,059
2019 YTD	1	12	1	26	27	65	17	65	82	740	85	105	907	1,012
% Change	-50.0%	20.0%	-80.0%	116.7%	58.8%	-31.6%	-43.3%	-48.8%	-47.8%	1.2%	80.9%	-15.3%	-3.0%	-4.4%
2015 YTD	0	12	8	29	37	82	22	109	131	634	37	131	802	933
2019 YTD	1	12	1	26	27	65	17	65	82	740	85	105	907	1,012
% Change	-	0.0%	-87.5%	-10.3%	-27.0%	-20.7%	-22.7%	-40.4%	-37.4%	16.7%	129.7%	-19.8%	13.1%	8.5%
2014 YTD	0	15	6	16	22	78	28	105	133	738	29	115	900	1,015
2019 YTD	1	12	1	26	27	65	17	65	82	740	85	105	907	1,012
% Change	-	-20.0%	-83.3%	62.5%	22.7%	-16.7%	-39.3%	-38.1%	-38.3%	0.3%	193.1%	-8.7%	0.8%	-0.3%
2013 YTD	1	14	10	17	27	103	42	151	193	920	32	145	1,145	1,290
2019 YTD	1	12	1	26	27	65	17	65	82	740	85	105	907	1,012
% Change	0.0%	-14.3%	-90.0%	52.9%	0.0%	-36.9%	-59.5%	-57.0%	-57.5%	-19.6%	165.6%	-27.6%	-20.8%	-21.6%
2012 YTD	1	10	7	14	21	98	17	147	164	735	35	130	934	1,064
2019 YTD	1	12	1	26	27	65	17	65	82	740	85	105	907	1,012
% Change	0.0%	20.0%	-85.7%	85.7%	28.6%	-33.7%	0.0%	-55.8%	-50.0%	0.7%	142.9%	-19.2%	-2.9%	-4.9%
2011 YTD	1	11	7	27	34	70	44	159	203	646	37	116	886	1,002
2019 YTD	1	12	1	26	27	65	17	65	82	740	85	105	907	1,012
% Change	0.0%	9.1%	-85.7%	-3.7%	-20.6%	-7.1%	-61.4%	-59.1%	-59.6%	14.6%	129.7%	-9.5%	2.4%	1.0%
8 YTD Avg	1	12	7	19	26	85	32	125	157	740	44	124	940	1,064
2019 YTD	1	12	1	26	27	65	17	65	82	740	85	105	907	1,012
% Change	0.0%	0.0%	-85.7%	36.8%	3.8%	-23.5%	-46.9%	-48.0%	-47.8%	0.0%	93.2%	-15.3%	-3.5%	-4.9%
5 YTD Avg	1	12	6	19	26	82	30	109	139	723	50	120	912	1,031
2019 YTD	1	12	1	26	27	65	17	65	82	740	85	105	907	1,012
% Change	0.0%	0.0%	-83.3%	36.8%	3.8%	-20.7%	-43.3%	-40.4%	-41.0%	2.4%	70.0%	-12.5%	-0.5%	-1.8%

Information summarized for CompStat week ending 04/20/2019.

'8 YTD Avg' refers to the computed 2011 - 2018 YTD average.
'5 YTD Avg' refers to the computed 2014 - 2018 YTD average.

Sourced from MNPD ARMS on 4/24/2019 8:21:52 AM. The figures above were sourced from incident reports using Uniform Crime Reporting definitions and reporting guidelines, based on the date when the crime was reported. This report is intended to be a management and planning tool and does not reflect the official UCR counts for the department. Incidents where a location is unknown or unspecified are included in the countywide totals. 'Unknown' refers to records in which the address is listed as 'Unknown' on the incident report. 'Not Validated' refers to records that were entered in with an invalid addresses.

East Precinct UCR Incidents - YTD Comparisons

METROPOLITAN POLICE DEPARTMENT
of Nashville and Davidson County

Aggregated by precinct (incident location). Based on date when each incident was reported.

	Homicide	Rape	Commercial Robbery	Street Robbery	Total Robbery	Aggravated Assault	Commercial Burglary	Residential Burglary	Total Burglary	Larceny	Auto Theft	Violent Offenses	Property Offenses	Part I Offenses
2018 YTD	2	12	5	49	54	192	16	82	98	568	71	260	737	997
2019 YTD	3	17	3	43	46	159	21	70	91	644	100	225	835	1,060
% Change	50.0%	41.7%	-40.0%	-12.2%	-14.8%	-17.2%	31.3%	-14.6%	-7.1%	13.4%	40.8%	-13.5%	13.3%	6.3%
2017 YTD	5	17	10	45	55	205	26	111	137	516	91	282	744	1,026
2019 YTD	3	17	3	43	46	159	21	70	91	644	100	225	835	1,060
% Change	-40.0%	0.0%	-70.0%	-4.4%	-16.4%	-22.4%	-19.2%	-36.9%	-33.6%	24.8%	9.9%	-20.2%	12.2%	3.3%
2016 YTD	2	18	3	48	51	193	28	141	169	539	69	264	777	1,041
2019 YTD	3	17	3	43	46	159	21	70	91	644	100	225	835	1,060
% Change	50.0%	-5.6%	0.0%	-10.4%	-9.8%	-17.6%	-25.0%	-50.4%	-46.2%	19.5%	44.9%	-14.8%	7.5%	1.8%
2015 YTD	2	30	17	51	68	215	27	166	193	472	55	315	720	1,035
2019 YTD	3	17	3	43	46	159	21	70	91	644	100	225	835	1,060
% Change	50.0%	-43.3%	-82.4%	-15.7%	-32.4%	-26.0%	-22.2%	-57.8%	-52.8%	36.4%	81.8%	-28.6%	16.0%	2.4%
2014 YTD	2	20	6	49	55	215	20	113	133	456	28	292	617	909
2019 YTD	3	17	3	43	46	159	21	70	91	644	100	225	835	1,060
% Change	50.0%	-15.0%	-50.0%	-12.2%	-16.4%	-26.0%	5.0%	-38.1%	-31.6%	41.2%	257.1%	-22.9%	35.3%	16.6%
2013 YTD	1	20	8	64	72	211	10	228	238	496	41	304	775	1,079
2019 YTD	3	17	3	43	46	159	21	70	91	644	100	225	835	1,060
% Change	200.0%	-15.0%	-62.5%	-32.8%	-36.1%	-24.6%	110.0%	-69.3%	-61.8%	29.8%	143.9%	-26.0%	7.7%	-1.8%
2012 YTD	3	20	13	68	81	255	26	203	229	636	42	359	907	1,266
2019 YTD	3	17	3	43	46	159	21	70	91	644	100	225	835	1,060
% Change	0.0%	-15.0%	-76.9%	-36.8%	-43.2%	-37.6%	-19.2%	-65.5%	-60.3%	1.3%	138.1%	-37.3%	-7.9%	-16.3%
2011 YTD	1	25	11	81	92	205	35	324	359	675	73	323	1,107	1,430
2019 YTD	3	17	3	43	46	159	21	70	91	644	100	225	835	1,060
% Change	200.0%	-32.0%	-72.7%	-46.9%	-50.0%	-22.4%	-40.0%	-78.4%	-74.7%	-4.6%	37.0%	-30.3%	-24.6%	-25.9%
8 YTD Avg	2	20	9	57	66	211	24	171	195	545	59	300	798	1,098
2019 YTD	3	17	3	43	46	159	21	70	91	644	100	225	835	1,060
% Change	50.0%	-15.0%	-66.7%	-24.6%	-30.3%	-24.6%	-12.5%	-59.1%	-53.3%	18.2%	69.5%	-25.0%	4.6%	-3.5%
5 YTD Avg	3	19	8	48	57	204	23	123	146	510	63	283	719	1,002
2019 YTD	3	17	3	43	46	159	21	70	91	644	100	225	835	1,060
% Change	0.0%	-10.5%	-62.5%	-10.4%	-19.3%	-22.1%	-8.7%	-43.1%	-37.7%	26.3%	58.7%	-20.5%	16.1%	5.8%

Information summarized for CompStat week ending 04/20/2019.

'8 YTD Avg' refers to the computed 2011 - 2018 YTD average.
'5 YTD Avg' refers to the computed 2014 - 2018 YTD average.

Sourced from MNPD ARMS on 4/24/2019 8:21:52 AM. The figures above were sourced from incident reports using Uniform Crime Reporting definitions and reporting guidelines, based on the date when the crime was reported. This report is intended to be a management and planning tool and does not reflect the official UCR counts for the department. Incidents where a location is unknown or unspecified are included in the countywide totals. 'Unknown' refers to records in which the address is listed as 'Unknown' on the incident report. 'Not Validated' refers to records that were entered in with an invalid addresses.

South Precinct UCR Incidents - YTD Comparisons

METROPOLITAN POLICE DEPARTMENT
of Nashville and Davidson County

Aggregated by precinct (incident location). Based on date when each incident was reported.

	Homicide	Rape	Commercial Robbery	Street Robbery	Total Robbery	Aggravated Assault	Commercial Burglary	Residential Burglary	Total Burglary	Larceny	Auto Theft	Violent Offenses	Property Offenses	Part I Offenses
2018 YTD	4	32	12	140	152	289	57	147	204	974	198	477	1,376	1,853
2019 YTD	2	28	10	118	128	246	73	164	237	903	185	404	1,325	1,729
% Change	-50.0%	-12.5%	-16.7%	-15.7%	-15.8%	-14.9%	28.1%	11.6%	16.2%	-7.3%	-6.6%	-15.3%	-3.7%	-6.7%
2017 YTD	6	19	21	124	145	331	47	176	223	884	197	501	1,304	1,805
2019 YTD	2	28	10	118	128	246	73	164	237	903	185	404	1,325	1,729
% Change	-66.7%	47.4%	-52.4%	-4.8%	-11.7%	-25.7%	55.3%	-6.8%	6.3%	2.1%	-6.1%	-19.4%	1.6%	-4.2%
2016 YTD	8	32	17	109	126	292	34	347	381	993	116	458	1,490	1,948
2019 YTD	2	28	10	118	128	246	73	164	237	903	185	404	1,325	1,729
% Change	-75.0%	-12.5%	-41.2%	8.3%	1.6%	-15.8%	114.7%	-52.7%	-37.8%	-9.1%	59.5%	-11.8%	-11.1%	-11.2%
2015 YTD	2	27	11	84	95	212	50	307	357	897	58	336	1,312	1,648
2019 YTD	2	28	10	118	128	246	73	164	237	903	185	404	1,325	1,729
% Change	0.0%	3.7%	-9.1%	40.5%	34.7%	16.0%	46.0%	-46.6%	-33.6%	0.7%	219.0%	20.2%	1.0%	4.9%
2014 YTD	2	28	14	76	90	287	49	241	290	918	55	407	1,263	1,670
2019 YTD	2	28	10	118	128	246	73	164	237	903	185	404	1,325	1,729
% Change	0.0%	0.0%	-28.6%	55.3%	42.2%	-14.3%	49.0%	-32.0%	-18.3%	-1.6%	236.4%	-0.7%	4.9%	3.5%
2013 YTD	2	27	7	90	97	250	63	293	356	907	68	376	1,331	1,707
2019 YTD	2	28	10	118	128	246	73	164	237	903	185	404	1,325	1,729
% Change	0.0%	3.7%	42.9%	31.1%	32.0%	-1.6%	15.9%	-44.0%	-33.4%	-0.4%	172.1%	7.4%	-0.5%	1.3%
2012 YTD	0	29	10	85	95	274	58	207	265	882	109	398	1,256	1,654
2019 YTD	2	28	10	118	128	246	73	164	237	903	185	404	1,325	1,729
% Change	-	-3.4%	0.0%	38.8%	34.7%	-10.2%	25.9%	-20.8%	-10.6%	2.4%	69.7%	1.5%	5.5%	4.5%
2011 YTD	3	35	19	81	100	257	47	460	507	979	121	395	1,607	2,002
2019 YTD	2	28	10	118	128	246	73	164	237	903	185	404	1,325	1,729
% Change	-33.3%	-20.0%	-47.4%	45.7%	28.0%	-4.3%	55.3%	-64.3%	-53.3%	-7.8%	52.9%	2.3%	-17.5%	-13.6%
8 YTD Avg	3	29	14	99	113	274	51	272	323	929	115	419	1,367	1,786
2019 YTD	2	28	10	118	128	246	73	164	237	903	185	404	1,325	1,729
% Change	-33.3%	-3.4%	-28.6%	19.2%	13.3%	-10.2%	43.1%	-39.7%	-26.6%	-2.8%	60.9%	-3.6%	-3.1%	-3.2%
5 YTD Avg	4	28	15	107	122	282	47	244	291	933	125	436	1,349	1,785
2019 YTD	2	28	10	118	128	246	73	164	237	903	185	404	1,325	1,729
% Change	-50.0%	0.0%	-33.3%	10.3%	4.9%	-12.8%	55.3%	-32.8%	-18.6%	-3.2%	48.0%	-7.3%	-1.8%	-3.1%

Information summarized for CompStat week ending 04/20/2019.

'8 YTD Avg' refers to the computed 2011 - 2018 YTD average.
'5 YTD Avg' refers to the computed 2014 - 2018 YTD average.

Sourced from MNPD ARMS on 4/24/2019 8:21:53 AM. The figures above were sourced from incident reports using Uniform Crime Reporting definitions and reporting guidelines, based on the date when the crime was reported. This report is intended to be a management and planning tool and does not reflect the official UCR counts for the department. Incidents where a location is unknown or unspecified are included in the countywide totals. 'Unknown' refers to records in which the address is listed as 'Unknown' on the incident report. 'Not Validated' refers to records that were entered in with an invalid addresses.

Central Precinct UCR Incidents - YTD Comparisons

METROPOLITAN POLICE DEPARTMENT
of Nashville and Davidson County

Aggregated by precinct (incident location). Based on date when each incident was reported.

	Homicide	Rape	Commercial Robbery	Street Robbery	Total Robbery	Aggravated Assault	Commercial Burglary	Residential Burglary	Total Burglary	Larceny	Auto Theft	Violent Offenses	Property Offenses	Part I Offenses
2018 YTD	0	11	1	16	17	43	13	4	17	302	26	71	345	416
2019 YTD	1	13	1	31	32	68	22	11	33	448	31	114	512	626
% Change	-	18.2%	0.0%	93.8%	88.2%	58.1%	69.2%	175.0%	94.1%	48.3%	19.2%	60.6%	48.4%	50.5%
2017 YTD	0	11	2	32	34	57	9	5	14	335	40	102	389	491
2019 YTD	1	13	1	31	32	68	22	11	33	448	31	114	512	626
% Change	-	18.2%	-50.0%	-3.1%	-5.9%	19.3%	144.4%	120.0%	135.7%	33.7%	-22.5%	11.8%	31.6%	27.5%
2016 YTD	0	20	1	29	30	42	7	7	14	257	14	92	285	377
2019 YTD	1	13	1	31	32	68	22	11	33	448	31	114	512	626
% Change	-	-35.0%	0.0%	6.9%	6.7%	61.9%	214.3%	57.1%	135.7%	74.3%	121.4%	23.9%	79.6%	66.0%
2015 YTD	0	17	0	21	21	39	13	3	16	251	9	77	276	353
2019 YTD	1	13	1	31	32	68	22	11	33	448	31	114	512	626
% Change	-	-23.5%	-	47.6%	52.4%	74.4%	69.2%	266.7%	106.3%	78.5%	244.4%	48.1%	85.5%	77.3%
2014 YTD	0	19	1	22	23	47	9	8	17	244	13	89	274	363
2019 YTD	1	13	1	31	32	68	22	11	33	448	31	114	512	626
% Change	-	-31.6%	0.0%	40.9%	39.1%	44.7%	144.4%	37.5%	94.1%	83.6%	138.5%	28.1%	86.9%	72.5%
2013 YTD	0	10	0	10	10	52	19	6	25	252	13	72	290	362
2019 YTD	1	13	1	31	32	68	22	11	33	448	31	114	512	626
% Change	-	30.0%	-	210.0%	220.0%	30.8%	15.8%	83.3%	32.0%	77.8%	138.5%	58.3%	76.6%	72.9%
2012 YTD	0	14	1	24	25	59	11	7	18	382	14	98	414	512
2019 YTD	1	13	1	31	32	68	22	11	33	448	31	114	512	626
% Change	-	-7.1%	0.0%	29.2%	28.0%	15.3%	100.0%	57.1%	83.3%	17.3%	121.4%	16.3%	23.7%	22.3%
2011 YTD	1	10	1	27	28	51	13	6	19	326	16	90	361	451
2019 YTD	1	13	1	31	32	68	22	11	33	448	31	114	512	626
% Change	0.0%	30.0%	0.0%	14.8%	14.3%	33.3%	69.2%	83.3%	73.7%	37.4%	93.8%	26.7%	41.8%	38.8%
8 YTD Avg	0	14	1	23	24	49	12	6	18	294	18	86	329	416
2019 YTD	1	13	1	31	32	68	22	11	33	448	31	114	512	626
% Change	-	-7.1%	0.0%	34.8%	33.3%	38.8%	83.3%	83.3%	83.3%	52.4%	72.2%	32.6%	55.6%	50.5%
5 YTD Avg	0	16	1	24	25	46	10	5	16	278	20	86	314	400
2019 YTD	1	13	1	31	32	68	22	11	33	448	31	114	512	626
% Change	-	-18.8%	0.0%	29.2%	28.0%	47.8%	120.0%	120.0%	106.3%	61.2%	55.0%	32.6%	63.1%	56.5%

Information summarized for CompStat week ending 04/20/2019.

'8 YTD Avg' refers to the computed 2011 - 2018 YTD average.
'5 YTD Avg' refers to the computed 2014 - 2018 YTD average.

Sourced from MNPD ARMS on 4/24/2019 8:21:53 AM. The figures above were sourced from incident reports using Uniform Crime Reporting definitions and reporting guidelines, based on the date when the crime was reported. This report is intended to be a management and planning tool and does not reflect the official UCR counts for the department. Incidents where a location is unknown or unspecified are included in the countywide totals. 'Unknown' refers to records in which the address is listed as 'Unknown' on the incident report. 'Not Validated' refers to records that were entered in with an invalid addresses.

Hermitage Precinct UCR Incidents - YTD Comparisons

METROPOLITAN POLICE DEPARTMENT
of Nashville and Davidson County

Aggregated by precinct (incident location). Based on date when each incident was reported.

	Homicide	Rape	Commercial Robbery	Street Robbery	Total Robbery	Aggravated Assault	Commercial Burglary	Residential Burglary	Total Burglary	Larceny	Auto Theft	Violent Offenses	Property Offenses	Part I Offenses
2018 YTD	2	41	18	107	125	237	38	121	159	957	190	405	1,306	1,711
2019 YTD	2	28	17	92	109	192	51	116	167	1,100	161	331	1,428	1,759
% Change	0.0%	-31.7%	-5.6%	-14.0%	-12.8%	-19.0%	34.2%	-4.1%	5.0%	14.9%	-15.3%	-18.3%	9.3%	2.8%
2017 YTD	4	45	22	110	132	244	45	150	195	963	137	425	1,295	1,720
2019 YTD	2	28	17	92	109	192	51	116	167	1,100	161	331	1,428	1,759
% Change	-50.0%	-37.8%	-22.7%	-16.4%	-17.4%	-21.3%	13.3%	-22.7%	-14.4%	14.2%	17.5%	-22.1%	10.3%	2.3%
2016 YTD	4	27	21	71	92	250	44	202	246	1,058	65	373	1,369	1,742
2019 YTD	2	28	17	92	109	192	51	116	167	1,100	161	331	1,428	1,759
% Change	-50.0%	3.7%	-19.0%	29.6%	18.5%	-23.2%	15.9%	-42.6%	-32.1%	4.0%	147.7%	-11.3%	4.3%	1.0%
2015 YTD	1	38	11	78	89	190	41	178	219	868	61	318	1,148	1,466
2019 YTD	2	28	17	92	109	192	51	116	167	1,100	161	331	1,428	1,759
% Change	100.0%	-26.3%	54.5%	17.9%	22.5%	1.1%	24.4%	-34.8%	-23.7%	26.7%	163.9%	4.1%	24.4%	20.0%
2014 YTD	1	16	6	65	71	232	52	205	257	855	55	320	1,167	1,487
2019 YTD	2	28	17	92	109	192	51	116	167	1,100	161	331	1,428	1,759
% Change	100.0%	75.0%	183.3%	41.5%	53.5%	-17.2%	-1.9%	-43.4%	-35.0%	28.7%	192.7%	3.4%	22.4%	18.3%
2013 YTD	2	23	17	71	88	230	32	223	255	1,078	63	343	1,396	1,739
2019 YTD	2	28	17	92	109	192	51	116	167	1,100	161	331	1,428	1,759
% Change	0.0%	21.7%	0.0%	29.6%	23.9%	-16.5%	59.4%	-48.0%	-34.5%	2.0%	155.6%	-3.5%	2.3%	1.2%
2012 YTD	6	28	10	62	72	289	51	222	273	1,003	65	395	1,341	1,736
2019 YTD	2	28	17	92	109	192	51	116	167	1,100	161	331	1,428	1,759
% Change	-66.7%	0.0%	70.0%	48.4%	51.4%	-33.6%	0.0%	-47.7%	-38.8%	9.7%	147.7%	-16.2%	6.5%	1.3%
2011 YTD	3	26	18	50	68	219	51	271	322	1,022	67	316	1,411	1,727
2019 YTD	2	28	17	92	109	192	51	116	167	1,100	161	331	1,428	1,759
% Change	-33.3%	7.7%	-5.6%	84.0%	60.3%	-12.3%	0.0%	-57.2%	-48.1%	7.6%	140.3%	4.7%	1.2%	1.9%
8 YTD Avg	3	31	15	77	92	236	44	197	241	976	88	362	1,304	1,666
2019 YTD	2	28	17	92	109	192	51	116	167	1,100	161	331	1,428	1,759
% Change	-33.3%	-9.7%	13.3%	19.5%	18.5%	-18.6%	15.9%	-41.1%	-30.7%	12.7%	83.0%	-8.6%	9.5%	5.6%
5 YTD Avg	2	33	16	86	102	231	44	171	215	940	102	368	1,257	1,625
2019 YTD	2	28	17	92	109	192	51	116	167	1,100	161	331	1,428	1,759
% Change	0.0%	-15.2%	6.3%	7.0%	6.9%	-16.9%	15.9%	-32.2%	-22.3%	17.0%	57.8%	-10.1%	13.6%	8.2%

Information summarized for CompStat week ending 04/20/2019.

'8 YTD Avg' refers to the computed 2011 - 2018 YTD average.
'5 YTD Avg' refers to the computed 2014 - 2018 YTD average.

Sourced from MNPD ARMS on 4/24/2019 8:21:53 AM. The figures above were sourced from incident reports using Uniform Crime Reporting definitions and reporting guidelines, based on the date when the crime was reported. This report is intended to be a management and planning tool and does not reflect the official UCR counts for the department. Incidents where a location is unknown or unspecified are included in the countywide totals. 'Unknown' refers to records in which the address is listed as 'Unknown' on the incident report. 'Not Validated' refers to records that were entered in with an invalid addresses.

North Precinct UCR Incidents - YTD Comparisons

METROPOLITAN POLICE DEPARTMENT
of Nashville and Davidson County

Aggregated by precinct (incident location). Based on date when each incident was reported.

	Homicide	Rape	Commercial Robbery	Street Robbery	Total Robbery	Aggravated Assault	Commercial Burglary	Residential Burglary	Total Burglary	Larceny	Auto Theft	Violent Offenses	Property Offenses	Part I Offenses
2018 YTD	7	25	9	75	84	303	22	88	110	641	159	419	910	1,329
2019 YTD	3	26	5	57	62	256	17	108	125	644	126	347	895	1,242
% Change	-57.1%	4.0%	-44.4%	-24.0%	-26.2%	-15.5%	-22.7%	22.7%	13.6%	0.5%	-20.8%	-17.2%	-1.6%	-6.5%
2017 YTD	4	18	13	92	105	268	50	120	170	563	99	395	832	1,227
2019 YTD	3	26	5	57	62	256	17	108	125	644	126	347	895	1,242
% Change	-25.0%	44.4%	-61.5%	-38.0%	-41.0%	-4.5%	-66.0%	-10.0%	-26.5%	14.4%	27.3%	-12.2%	7.6%	1.2%
2016 YTD	5	22	7	70	77	265	35	123	158	500	73	369	731	1,100
2019 YTD	3	26	5	57	62	256	17	108	125	644	126	347	895	1,242
% Change	-40.0%	18.2%	-28.6%	-18.6%	-19.5%	-3.4%	-51.4%	-12.2%	-20.9%	28.8%	72.6%	-6.0%	22.4%	12.9%
2015 YTD	7	23	4	75	79	261	28	147	175	412	56	370	643	1,013
2019 YTD	3	26	5	57	62	256	17	108	125	644	126	347	895	1,242
% Change	-57.1%	13.0%	25.0%	-24.0%	-21.5%	-1.9%	-39.3%	-26.5%	-28.6%	56.3%	125.0%	-6.2%	39.2%	22.6%
2014 YTD	5	29	0	53	53	301	17	150	167	451	37	388	655	1,043
2019 YTD	3	26	5	57	62	256	17	108	125	644	126	347	895	1,242
% Change	-40.0%	-10.3%	-	7.5%	17.0%	-15.0%	0.0%	-28.0%	-25.1%	42.8%	240.5%	-10.6%	36.6%	19.1%
2013 YTD	5	13	5	73	78	251	27	217	244	488	35	347	767	1,114
2019 YTD	3	26	5	57	62	256	17	108	125	644	126	347	895	1,242
% Change	-40.0%	100.0%	0.0%	-21.9%	-20.5%	2.0%	-37.0%	-50.2%	-48.8%	32.0%	260.0%	0.0%	16.7%	11.5%
2012 YTD	4	16	5	54	59	223	28	193	221	558	51	302	830	1,132
2019 YTD	3	26	5	57	62	256	17	108	125	644	126	347	895	1,242
% Change	-25.0%	62.5%	0.0%	5.6%	5.1%	14.8%	-39.3%	-44.0%	-43.4%	15.4%	147.1%	14.9%	7.8%	9.7%
2011 YTD	2	16	13	39	52	209	58	217	275	514	59	279	848	1,127
2019 YTD	3	26	5	57	62	256	17	108	125	644	126	347	895	1,242
% Change	50.0%	62.5%	-61.5%	46.2%	19.2%	22.5%	-70.7%	-50.2%	-54.5%	25.3%	113.6%	24.4%	5.5%	10.2%
8 YTD Avg	5	20	7	66	73	260	33	157	190	516	71	359	777	1,136
2019 YTD	3	26	5	57	62	256	17	108	125	644	126	347	895	1,242
% Change	-40.0%	30.0%	-28.6%	-13.6%	-15.1%	-1.5%	-48.5%	-31.2%	-34.2%	24.8%	77.5%	-3.3%	15.2%	9.3%
5 YTD Avg	6	23	7	73	80	280	30	126	156	513	85	388	754	1,142
2019 YTD	3	26	5	57	62	256	17	108	125	644	126	347	895	1,242
% Change	-50.0%	13.0%	-28.6%	-21.9%	-22.5%	-8.6%	-43.3%	-14.3%	-19.9%	25.5%	48.2%	-10.6%	18.7%	8.8%

Information summarized for CompStat week ending 04/20/2019.

'8 YTD Avg' refers to the computed 2011 - 2018 YTD average.
'5 YTD Avg' refers to the computed 2014 - 2018 YTD average.

Sourced from MNPD ARMS on 4/24/2019 8:21:53 AM. The figures above were sourced from incident reports using Uniform Crime Reporting definitions and reporting guidelines, based on the date when the crime was reported. This report is intended to be a management and planning tool and does not reflect the official UCR counts for the department. Incidents where a location is unknown or unspecified are included in the countywide totals. 'Unknown' refers to records in which the address is listed as 'Unknown' on the incident report. 'Not Validated' refers to records that were entered in with an invalid addresses.

Madison Precinct UCR Incidents - YTD Comparisons

METROPOLITAN POLICE DEPARTMENT
of Nashville and Davidson County

Aggregated by precinct (incident location). Based on date when each incident was reported.

	Homicide	Rape	Commercial Robbery	Street Robbery	Total Robbery	Aggravated Assault	Commercial Burglary	Residential Burglary	Total Burglary	Larceny	Auto Theft	Violent Offenses	Property Offenses	Part I Offenses
2018 YTD	3	20	11	34	45	215	15	71	86	650	92	283	828	1,111
2019 YTD	2	12	10	31	41	140	29	71	100	555	97	195	752	947
% Change	-33.3%	-40.0%	-9.1%	-8.8%	-8.9%	-34.9%	93.3%	0.0%	16.3%	-14.6%	5.4%	-31.1%	-9.2%	-14.8%
2017 YTD	2	10	10	51	61	147	18	111	129	671	91	220	891	1,111
2019 YTD	2	12	10	31	41	140	29	71	100	555	97	195	752	947
% Change	0.0%	20.0%	0.0%	-39.2%	-32.8%	-4.8%	61.1%	-36.0%	-22.5%	-17.3%	6.6%	-11.4%	-15.6%	-14.8%
2016 YTD	1	24	12	39	51	162	18	141	159	661	29	238	849	1,087
2019 YTD	2	12	10	31	41	140	29	71	100	555	97	195	752	947
% Change	100.0%	-50.0%	-16.7%	-20.5%	-19.6%	-13.6%	61.1%	-49.6%	-37.1%	-16.0%	234.5%	-18.1%	-11.4%	-12.9%
2015 YTD	1	12	9	34	43	164	15	134	149	575	42	220	766	986
2019 YTD	2	12	10	31	41	140	29	71	100	555	97	195	752	947
% Change	100.0%	0.0%	11.1%	-8.8%	-4.7%	-14.6%	93.3%	-47.0%	-32.9%	-3.5%	131.0%	-11.4%	-1.8%	-4.0%
2014 YTD	5	20	3	25	28	142	15	116	131	554	30	195	715	910
2019 YTD	2	12	10	31	41	140	29	71	100	555	97	195	752	947
% Change	-60.0%	-40.0%	233.3%	24.0%	46.4%	-1.4%	93.3%	-38.8%	-23.7%	0.2%	223.3%	0.0%	5.2%	4.1%
2013 YTD	0	17	11	46	57	146	22	153	175	539	41	220	755	975
2019 YTD	2	12	10	31	41	140	29	71	100	555	97	195	752	947
% Change	-	-29.4%	-9.1%	-32.6%	-28.1%	-4.1%	31.8%	-53.6%	-42.9%	3.0%	136.6%	-11.4%	-0.4%	-2.9%
2012 YTD	4	15	4	50	54	181	23	218	241	675	46	254	962	1,216
2019 YTD	2	12	10	31	41	140	29	71	100	555	97	195	752	947
% Change	-50.0%	-20.0%	150.0%	-38.0%	-24.1%	-22.7%	26.1%	-67.4%	-58.5%	-17.8%	110.9%	-23.2%	-21.8%	-22.1%
2011 YTD	2	17	11	22	33	140	25	166	191	616	76	192	883	1,075
2019 YTD	2	12	10	31	41	140	29	71	100	555	97	195	752	947
% Change	0.0%	-29.4%	-9.1%	40.9%	24.2%	0.0%	16.0%	-57.2%	-47.6%	-9.9%	27.6%	1.6%	-14.8%	-11.9%
8 YTD Avg	2	17	9	38	47	162	19	139	158	618	56	228	831	1,059
2019 YTD	2	12	10	31	41	140	29	71	100	555	97	195	752	947
% Change	0.0%	-29.4%	11.1%	-18.4%	-12.8%	-13.6%	52.6%	-48.9%	-36.7%	-10.2%	73.2%	-14.5%	-9.5%	-10.6%
5 YTD Avg	2	17	9	37	46	166	16	115	131	622	57	231	810	1,041
2019 YTD	2	12	10	31	41	140	29	71	100	555	97	195	752	947
% Change	0.0%	-29.4%	11.1%	-16.2%	-10.9%	-15.7%	81.3%	-38.3%	-23.7%	-10.8%	70.2%	-15.6%	-7.2%	-9.0%

Information summarized for CompStat week ending 04/20/2019.

'8 YTD Avg' refers to the computed 2011 - 2018 YTD average.
'5 YTD Avg' refers to the computed 2014 - 2018 YTD average.

Sourced from MNPD ARMS on 4/24/2019 8:21:53 AM. The figures above were sourced from incident reports using Uniform Crime Reporting definitions and reporting guidelines, based on the date when the crime was reported. This report is intended to be a management and planning tool and does not reflect the official UCR counts for the department. Incidents where a location is unknown or unspecified are included in the countywide totals. 'Unknown' refers to records in which the address is listed as 'Unknown' on the incident report. 'Not Validated' refers to records that were entered in with an invalid addresses.

Midtown Hills Precinct UCR Incidents - YTD Comparisons

METROPOLITAN POLICE DEPARTMENT
of Nashville and Davidson County

Aggregated by precinct (incident location). Based on date when each incident was reported.

	Homicide	Rape	Commercial Robbery	Street Robbery	Total Robbery	Aggravated Assault	Commercial Burglary	Residential Burglary	Total Burglary	Larceny	Auto Theft	Violent Offenses	Property Offenses	Part I Offenses
2018 YTD	2	20	5	66	71	117	57	87	144	772	118	210	1,034	1,244
2019 YTD	1	20	5	59	64	115	54	86	140	715	96	200	951	1,151
% Change	-50.0%	0.0%	0.0%	-10.6%	-9.9%	-1.7%	-5.3%	-1.1%	-2.8%	-7.4%	-18.6%	-4.8%	-8.0%	-7.5%
2017 YTD	2	22	9	53	62	163	49	62	111	703	81	249	895	1,144
2019 YTD	1	20	5	59	64	115	54	86	140	715	96	200	951	1,151
% Change	-50.0%	-9.1%	-44.4%	11.3%	3.2%	-29.4%	10.2%	38.7%	26.1%	1.7%	18.5%	-19.7%	6.3%	0.6%
2016 YTD	1	22	9	45	54	120	40	127	167	625	40	197	832	1,029
2019 YTD	1	20	5	59	64	115	54	86	140	715	96	200	951	1,151
% Change	0.0%	-9.1%	-44.4%	31.1%	18.5%	-4.2%	35.0%	-32.3%	-16.2%	14.4%	140.0%	1.5%	14.3%	11.9%
2015 YTD	1	20	8	24	32	110	33	106	139	591	27	163	757	920
2019 YTD	1	20	5	59	64	115	54	86	140	715	96	200	951	1,151
% Change	0.0%	0.0%	-37.5%	145.8%	100.0%	4.5%	63.6%	-18.9%	0.7%	21.0%	255.6%	22.7%	25.6%	25.1%
2014 YTD	1	24	7	27	34	102	47	144	191	635	23	161	849	1,010
2019 YTD	1	20	5	59	64	115	54	86	140	715	96	200	951	1,151
% Change	0.0%	-16.7%	-28.6%	118.5%	88.2%	12.7%	14.9%	-40.3%	-26.7%	12.6%	317.4%	24.2%	12.0%	14.0%
2013 YTD	1	17	15	21	36	103	42	161	203	726	39	157	968	1,125
2019 YTD	1	20	5	59	64	115	54	86	140	715	96	200	951	1,151
% Change	0.0%	17.6%	-66.7%	181.0%	77.8%	11.7%	28.6%	-46.6%	-31.0%	-1.5%	146.2%	27.4%	-1.8%	2.3%
2012 YTD	1	19	14	30	44	140	61	174	235	745	33	204	1,013	1,217
2019 YTD	1	20	5	59	64	115	54	86	140	715	96	200	951	1,151
% Change	0.0%	5.3%	-64.3%	96.7%	45.5%	-17.9%	-11.5%	-50.6%	-40.4%	-4.0%	190.9%	-2.0%	-6.1%	-5.4%
2011 YTD	1	16	11	32	43	109	44	241	285	796	71	169	1,152	1,321
2019 YTD	1	20	5	59	64	115	54	86	140	715	96	200	951	1,151
% Change	0.0%	25.0%	-54.5%	84.4%	48.8%	5.5%	22.7%	-64.3%	-50.9%	-10.2%	35.2%	18.3%	-17.4%	-12.9%
8 YTD Avg	1	20	10	37	47	121	47	138	184	699	54	189	938	1,126
2019 YTD	1	20	5	59	64	115	54	86	140	715	96	200	951	1,151
% Change	0.0%	0.0%	-50.0%	59.5%	36.2%	-5.0%	14.9%	-37.7%	-23.9%	2.3%	77.8%	5.8%	1.4%	2.2%
5 YTD Avg	1	22	8	43	51	122	45	105	150	665	58	196	873	1,069
2019 YTD	1	20	5	59	64	115	54	86	140	715	96	200	951	1,151
% Change	0.0%	-9.1%	-37.5%	37.2%	25.5%	-5.7%	20.0%	-18.1%	-6.7%	7.5%	65.5%	2.0%	8.9%	7.7%

Information summarized for CompStat week ending 04/20/2019.

'8 YTD Avg' refers to the computed 2011 - 2018 YTD average.
'5 YTD Avg' refers to the computed 2014 - 2018 YTD average.

Sourced from MNPD ARMS on 4/24/2019 8:21:53 AM. The figures above were sourced from incident reports using Uniform Crime Reporting definitions and reporting guidelines, based on the date when the crime was reported. This report is intended to be a management and planning tool and does not reflect the official UCR counts for the department. Incidents where a location is unknown or unspecified are included in the countywide totals. 'Unknown' refers to records in which the address is listed as 'Unknown' on the incident report. 'Not Validated' refers to records that were entered in with an invalid addresses.

YTD Homicide Report

Demographic information for homicide incidents occurring during the current year.

METROPOLITAN POLICE DEPARTMENT
of Nashville and Davidson County

Race of Victim		
Black	10	66.7 %
White	5	33.3 %
Total	15	100.0 %

Ethnicity of Victim		
Non-Hispanic	13	86.7 %
Hispanic	2	13.3 %
Total	15	100.0 %

Gender of Victim		
Male	11	73.3 %
Female	4	26.7 %
Total	15	100.0 %

Age of Victim		
18 to 24	6	40.0 %
25 to 34	3	20.0 %
35 to 44	3	20.0 %
65+	1	6.7 %
Unk	2	13.3 %
Total	15	100.0 %

Domestic Related		
No	12	80.0 %
Yes	3	20.0 %
Total	15	100.0 %

Race - Ethnicity - Gender of Victim		
Black Non-Hispanic Male	8	53.3 %
Black Non-Hispanic Female	2	13.3 %
White Non-Hispanic Male	2	13.3 %
White Hispanic Female	1	6.7 %
White Hispanic Male	1	6.7 %
White Non-Hispanic Female	1	6.7 %
Total	15	100.0 %

Time of Incident		
12:00 am - 3:59 am	6	40.0 %
4:00 am - 7:59 am	3	20.0 %
12:00 pm - 3:59 pm	1	6.7 %
4:00 pm - 7:59 pm	1	6.7 %
8:00 pm - 11:59 pm	4	26.7 %
Total	15	100.0 %

Monthly Homicide Count (Year-to-Year Comparison)

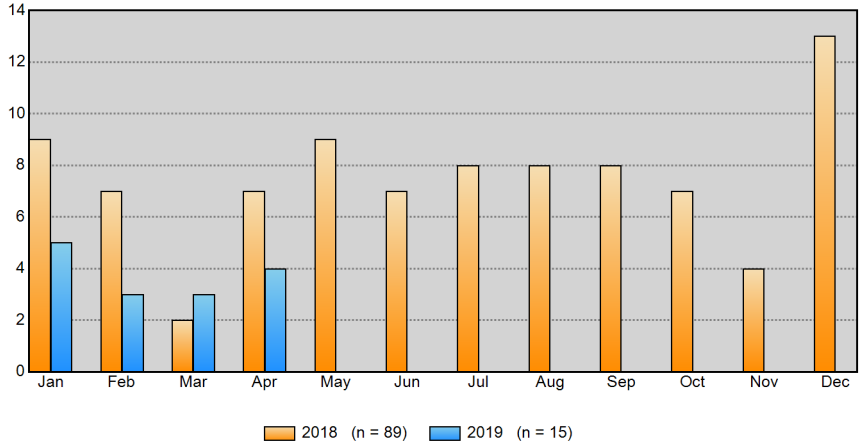

Monthly Homicide Cumulative Count (Year-to-Year Comparison)

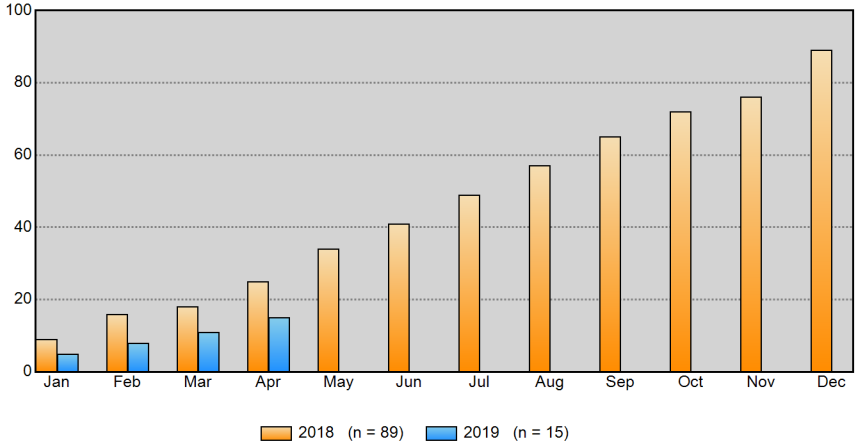

Information summarized for CompStat week ending 4/20/2019.

Sourced from MNPD ARMS on 4/24/2019 8:21:53 AM. The figures above were sourced from incident reports using Uniform Crime Reporting definitions and reporting guidelines, based on the date when the crime was reported. This report is intended to be a management and planning tool and does not reflect the official UCR counts for the department.

County Year-to-Year Weekly Chart

METROPOLITAN POLICE DEPARTMENT
of Nashville and Davidson County

	Homicide	Rape	Commercial Robbery	Street Robbery	Total Robbery	Aggravated Assault	Commercial Burglary	Residential Burglary	Total Burglary	Larceny	Auto Theft	Violent Offenses	Property Offenses	Part I Offenses
ending 05/05/2018 Next Week	4	13	4	23	27	116	15	47	62	406	42	160	510	670
ending 04/28/2018 Current Week	4	6	1	22	23	77	17	62	79	324	43	110	446	556
ending 04/21/2018	0	16	6	31	37	81	17	52	69	360	60	134	489	623
ending 04/20/2019	1	11	5	24	29	76	10	40	50	330	40	117	420	537
% Change	-	-31.3%	-16.7%	-22.6%	-21.6%	-6.2%	-41.2%	-23.1%	-27.5%	-8.3%	-33.3%	-12.7%	-14.1%	-13.8%
ending 04/14/2018	1	9	9	26	35	86	10	49	59	359	46	131	464	595
ending 04/13/2019	2	17	4	25	29	102	18	55	73	380	42	150	495	645
% Change	100.0%	88.9%	-55.6%	-3.8%	-17.1%	18.6%	80.0%	12.2%	23.7%	5.8%	-8.7%	14.5%	6.7%	8.4%
ending 04/07/2018	1	12	4	25	29	74	17	46	63	346	51	116	460	576
ending 04/06/2019	1	15	1	25	26	92	17	42	59	384	51	134	494	628
% Change	0.0%	25.0%	-75.0%	0.0%	-10.3%	24.3%	0.0%	-8.7%	-6.3%	11.0%	0.0%	15.5%	7.4%	9.0%

Part I Incidents - Year-to-Year Weekly Comparisons

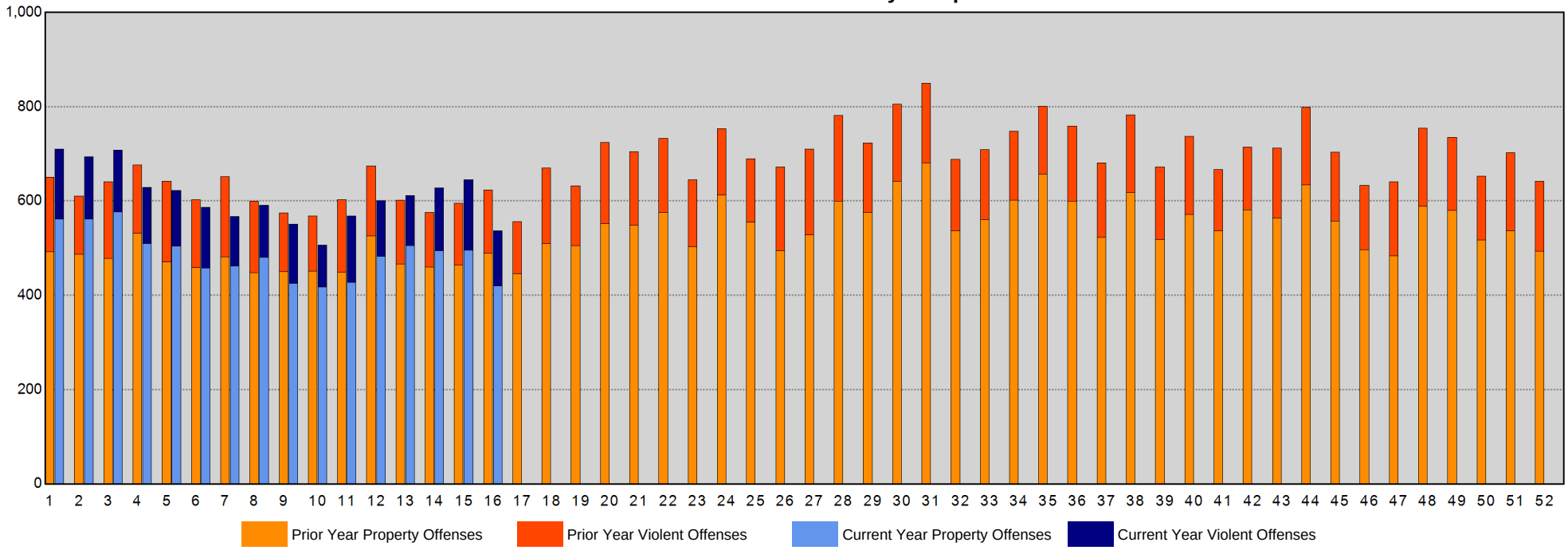

Sourced from MNPD ARMS on 4/24/2019 8:21:53 AM. The figures above were sourced from incident reports using Uniform Crime Reporting definitions and reporting guidelines, based on the date when the crime was reported. This report is intended to be a management and planning tool and does not reflect the official UCR counts for the department. Incidents where a location is unknown or unspecified are included in the countywide totals. 'Unknown' refers to records in which the address is listed as 'Unknown' on the incident report. 'Not Validated' refers to records that were entered in with an invalid addresses.

West Precinct Year-to-Year Weekly Chart

METROPOLITAN POLICE DEPARTMENT
of Nashville and Davidson County

	Homicide	Rape	Commercial Robbery	Street Robbery	Total Robbery	Aggravated Assault	Commercial Burglary	Residential Burglary	Total Burglary	Larceny	Auto Theft	Violent Offenses	Property Offenses	Part I Offenses
ending 05/05/2018 Next Week	0	0	0	0	0	6	1	7	8	55	8	6	71	77
ending 04/28/2018 Current Week	0	0	0	0	0	6	0	11	11	56	3	6	70	76
ending 04/21/2018	0	1	0	0	0	3	2	9	11	35	3	4	49	53
ending 04/20/2019	0	0	0	0	0	4	0	2	2	58	2	4	62	66
% Change	-	-100.0%	-	-	-	33.3%	-100.0%	-77.8%	-81.8%	65.7%	-33.3%	0.0%	26.5%	24.5%
ending 04/14/2018	0	1	3	1	4	3	1	11	12	39	0	8	51	59
ending 04/13/2019	0	5	0	0	0	1	1	4	5	53	3	6	61	67
% Change	-	400.0%	-100.0%	-100.0%	-100.0%	-66.7%	0.0%	-63.6%	-58.3%	35.9%	-	-25.0%	19.6%	13.6%
ending 04/07/2018	0	1	0	2	2	1	2	7	9	35	0	4	44	48
ending 04/06/2019	0	0	0	1	1	8	2	6	8	44	4	9	56	65
% Change	-	-100.0%	-	-50.0%	-50.0%	700.0%	0.0%	-14.3%	-11.1%	25.7%	-	125.0%	27.3%	35.4%

Part I Incidents - Year-to-Year Weekly Comparisons

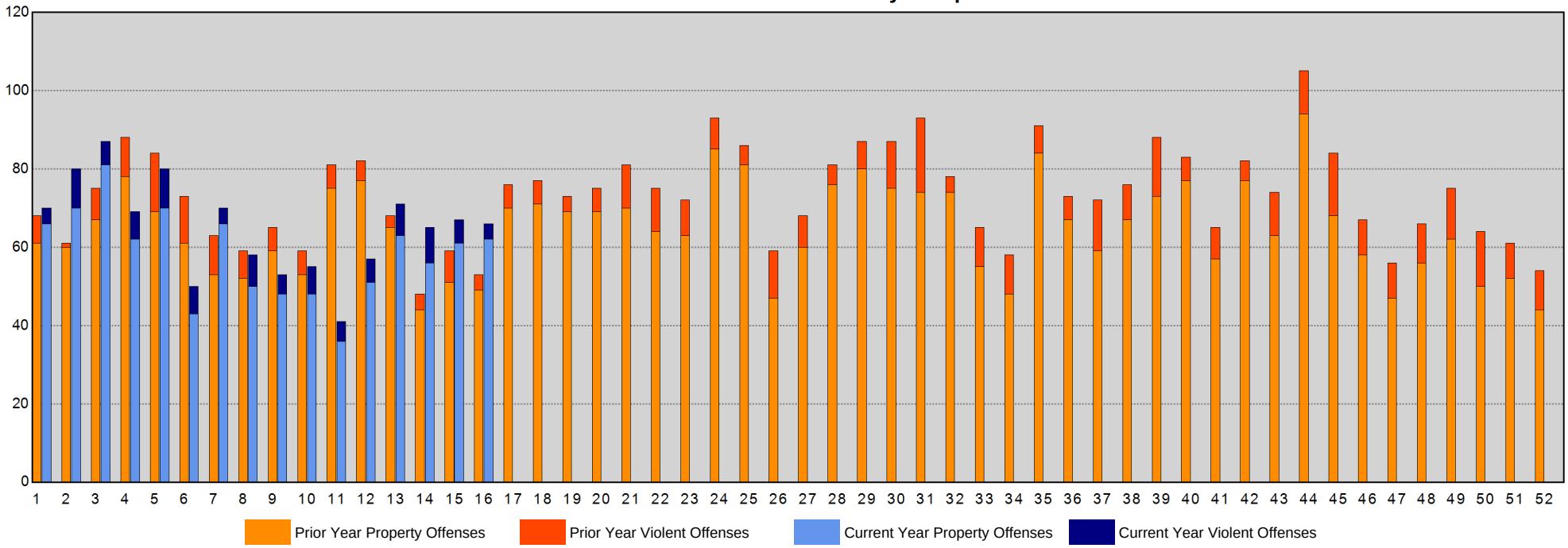

Sourced from MNPD ARMS on 4/24/2019 8:21:54 AM. The figures above were sourced from incident reports using Uniform Crime Reporting definitions and reporting guidelines, based on the date when the crime was reported. This report is intended to be a management and planning tool and does not reflect the official UCR counts for the department. Incidents where a location is unknown or unspecified are included in the countywide totals. 'Unknown' refers to records in which the address is listed as 'Unknown' on the incident report. 'Not Validated' refers to records that were entered in with an invalid addresses.

East Precinct Year-to-Year Weekly Chart

METROPOLITAN POLICE DEPARTMENT
of Nashville and Davidson County

	Homicide	Rape	Commercial Robbery	Street Robbery	Total Robbery	Aggravated Assault	Commercial Burglary	Residential Burglary	Total Burglary	Larceny	Auto Theft	Violent Offenses	Property Offenses	Part I Offenses
ending 05/05/2018 Next Week	2	1	0	4	4	18	1	5	6	43	3	25	52	77
ending 04/28/2018 Current Week	0	2	0	3	3	10	0	13	13	42	5	15	60	75
ending 04/21/2018	0	1	2	3	5	6	1	7	8	30	4	12	42	54
ending 04/20/2019	0	1	0	4	4	16	1	6	7	37	5	21	49	70
% Change	-	0.0%	-100.0%	33.3%	-20.0%	166.7%	0.0%	-14.3%	-12.5%	23.3%	25.0%	75.0%	16.7%	29.6%
ending 04/14/2018	0	1	0	1	1	3	0	2	2	41	6	5	49	54
ending 04/13/2019	1	1	0	3	3	13	0	6	6	45	1	18	52	70
% Change	-	0.0%	-	200.0%	200.0%	333.3%	-	200.0%	200.0%	9.8%	-83.3%	260.0%	6.1%	29.6%
ending 04/07/2018	0	2	0	4	4	4	0	5	5	50	9	10	64	74
ending 04/06/2019	0	6	0	2	2	11	1	3	4	36	7	19	47	66
% Change	-	200.0%	-	-50.0%	-50.0%	175.0%	-	-40.0%	-20.0%	-28.0%	-22.2%	90.0%	-26.6%	-10.8%

Part I Incidents - Year-to-Year Weekly Comparisons

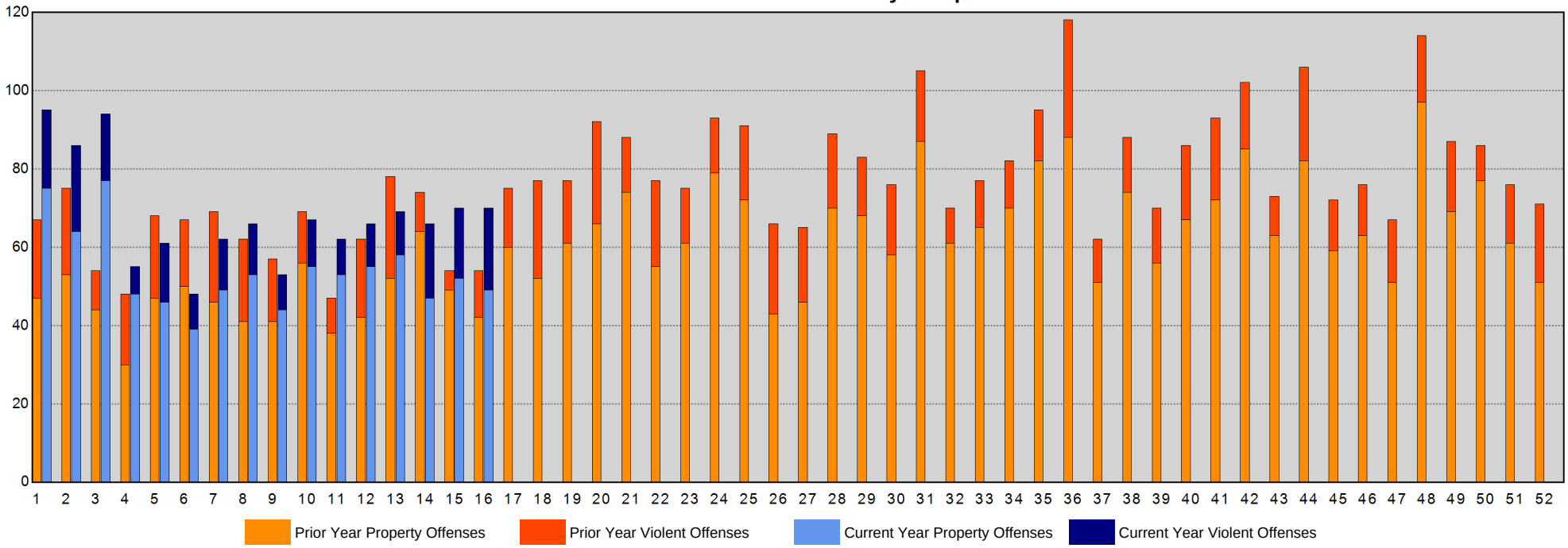

Sourced from MNPD ARMS on 4/24/2019 8:21:54 AM. The figures above were sourced from incident reports using Uniform Crime Reporting definitions and reporting guidelines, based on the date when the crime was reported. This report is intended to be a management and planning tool and does not reflect the official UCR counts for the department. Incidents where a location is unknown or unspecified are included in the countywide totals. 'Unknown' refers to records in which the address is listed as 'Unknown' on the incident report. 'Not Validated' refers to records that were entered in with an invalid addresses.

South Precinct Year-to-Year Weekly Chart

METROPOLITAN POLICE DEPARTMENT
of Nashville and Davidson County

	Homicide	Rape	Commercial Robbery	Street Robbery	Total Robbery	Aggravated Assault	Commercial Burglary	Residential Burglary	Total Burglary	Larceny	Auto Theft	Violent Offenses	Property Offenses	Part I Offenses
ending 05/05/2018 Next Week	0	2	2	3	5	33	4	6	10	52	6	40	68	108
ending 04/28/2018 Current Week	4	0	0	4	4	3	2	13	15	42	8	11	65	76
ending 04/21/2018	0	6	1	10	11	13	6	9	15	72	14	30	101	131
ending 04/20/2019	1	2	2	9	11	11	3	10	13	43	8	25	64	89
% Change	-	-66.7%	100.0%	-10.0%	0.0%	-15.4%	-50.0%	11.1%	-13.3%	-40.3%	-42.9%	-16.7%	-36.6%	-32.1%
ending 04/14/2018	0	3	3	7	10	27	2	7	9	57	14	40	80	120
ending 04/13/2019	0	0	2	6	8	27	3	12	15	58	11	35	84	119
% Change	-	-100.0%	-33.3%	-14.3%	-20.0%	0.0%	50.0%	71.4%	66.7%	1.8%	-21.4%	-12.5%	5.0%	-0.8%
ending 04/07/2018	0	2	0	6	6	20	3	11	14	68	16	28	98	126
ending 04/06/2019	0	2	0	8	8	18	4	7	11	52	7	28	70	98
% Change	-	0.0%	-	33.3%	33.3%	-10.0%	33.3%	-36.4%	-21.4%	-23.5%	-56.3%	0.0%	-28.6%	-22.2%

Part I Incidents - Year-to-Year Weekly Comparisons

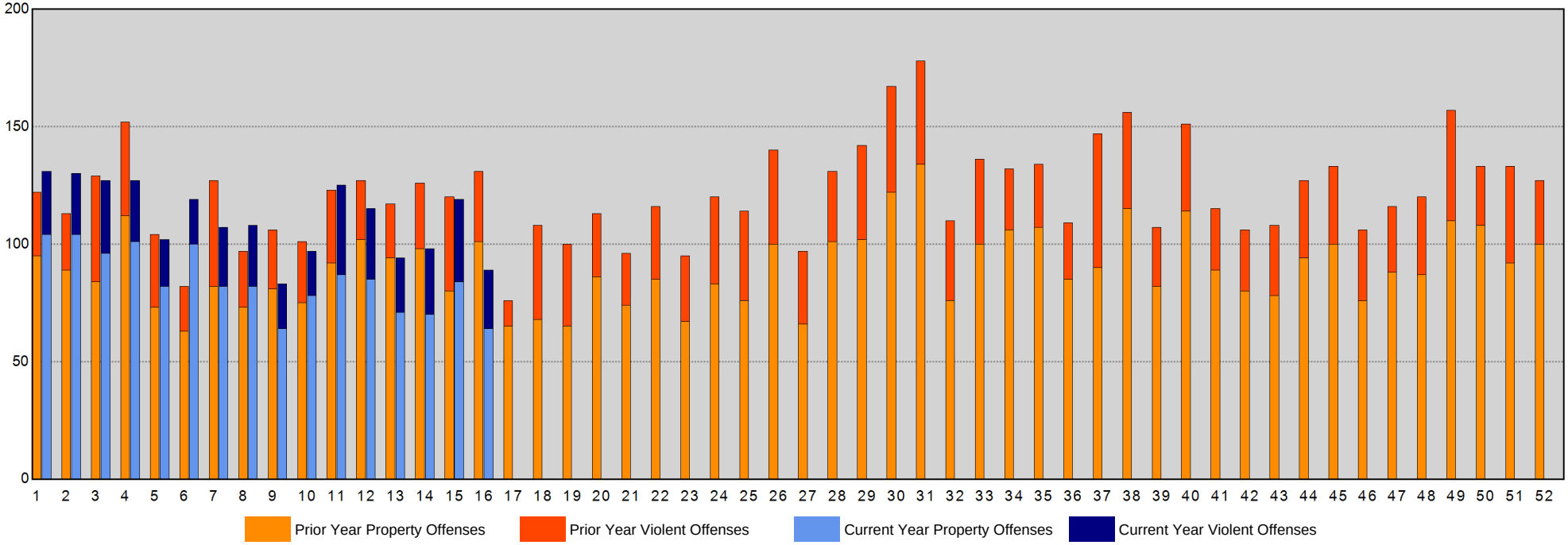

Sourced from MNPD ARMS on 4/24/2019 8:21:54 AM. The figures above were sourced from incident reports using Uniform Crime Reporting definitions and reporting guidelines, based on the date when the crime was reported. This report is intended to be a management and planning tool and does not reflect the official UCR counts for the department. Incidents where a location is unknown or unspecified are included in the countywide totals. 'Unknown' refers to records in which the address is listed as 'Unknown' on the incident report. 'Not Validated' refers to records that were entered in with an invalid addresses.

Central Precinct Year-to-Year Weekly Chart

METROPOLITAN POLICE DEPARTMENT
of Nashville and Davidson County

	Homicide	Rape	Commercial Robbery	Street Robbery	Total Robbery	Aggravated Assault	Commercial Burglary	Residential Burglary	Total Burglary	Larceny	Auto Theft	Violent Offenses	Property Offenses	Part I Offenses
ending 05/05/2018 Next Week	0	0	0	1	1	5	0	1	1	30	2	6	33	39
ending 04/28/2018 Current Week	0	0	0	4	4	5	0	0	0	15	3	9	18	27
ending 04/21/2018	0	2	1	1	2	5	0	0	0	23	0	9	23	32
ending 04/20/2019	0	1	0	2	2	3	0	1	1	27	1	6	29	35
% Change	-	-50.0%	-100.0%	100.0%	0.0%	-40.0%	-	-	-	17.4%	-	-33.3%	26.1%	9.4%
ending 04/14/2018	0	0	0	1	1	5	0	0	0	26	1	6	27	33
ending 04/13/2019	0	2	0	0	0	4	1	1	2	28	0	6	30	36
% Change	-	-	-	-100.0%	-100.0%	-20.0%	-	-	-	7.7%	-100.0%	0.0%	11.1%	9.1%
ending 04/07/2018	0	0	0	1	1	5	1	1	2	13	1	6	16	22
ending 04/06/2019	0	1	0	3	3	7	1	0	1	43	3	11	47	58
% Change	-	-	-	200.0%	200.0%	40.0%	0.0%	-100.0%	-50.0%	230.8%	200.0%	83.3%	193.8%	163.6%

Part I Incidents - Year-to-Year Weekly Comparisons

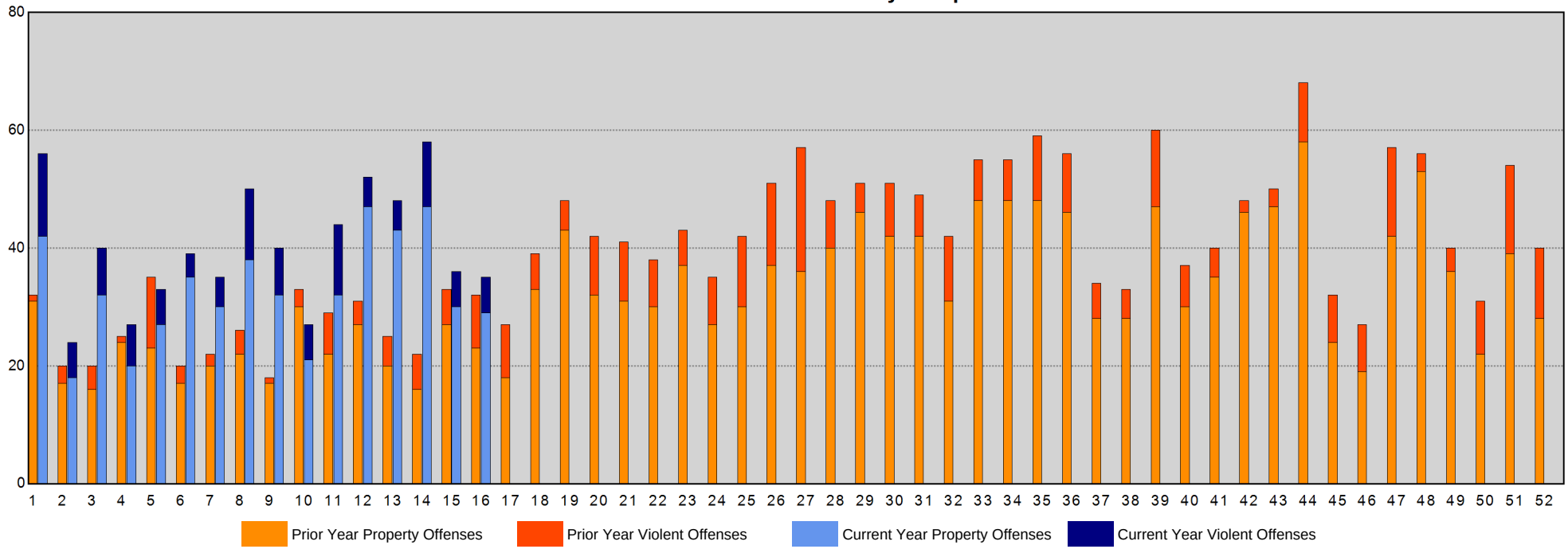

Sourced from MNPD ARMS on 4/24/2019 8:21:55 AM. The figures above were sourced from incident reports using Uniform Crime Reporting definitions and reporting guidelines, based on the date when the crime was reported. This report is intended to be a management and planning tool and does not reflect the official UCR counts for the department. Incidents where a location is unknown or unspecified are included in the countywide totals. 'Unknown' refers to records in which the address is listed as 'Unknown' on the incident report. 'Not Validated' refers to records that were entered in with an invalid addresses.

Hermitage Precinct Year-to-Year Weekly Chart

METROPOLITAN POLICE DEPARTMENT
of Nashville and Davidson County

	Homicide	Rape	Commercial Robbery	Street Robbery	Total Robbery	Aggravated Assault	Commercial Burglary	Residential Burglary	Total Burglary	Larceny	Auto Theft	Violent Offenses	Property Offenses	Part I Offenses
ending 05/05/2018 Next Week	1	6	1	6	7	15	0	6	6	74	5	29	85	114
ending 04/28/2018 Current Week	0	3	1	2	3	16	3	5	8	51	10	22	69	91
ending 04/21/2018	0	4	1	13	14	16	3	7	10	65	16	34	91	125
ending 04/20/2019	0	2	2	2	4	12	1	4	5	68	9	18	82	100
% Change	-	-50.0%	100.0%	-84.6%	-71.4%	-25.0%	-66.7%	-42.9%	-50.0%	4.6%	-43.8%	-47.1%	-9.9%	-20.0%
ending 04/14/2018	1	1	2	7	9	8	2	4	6	52	9	19	67	86
ending 04/13/2019	1	1	0	8	8	17	4	7	11	69	5	27	85	112
% Change	0.0%	0.0%	-100.0%	14.3%	-11.1%	112.5%	100.0%	75.0%	83.3%	32.7%	-44.4%	42.1%	26.9%	30.2%
ending 04/07/2018	0	2	1	2	3	11	5	10	15	70	13	16	98	114
ending 04/06/2019	1	5	1	7	8	10	2	6	8	74	8	24	90	114
% Change	-	150.0%	0.0%	250.0%	166.7%	-9.1%	-60.0%	-40.0%	-46.7%	5.7%	-38.5%	50.0%	-8.2%	0.0%

Part I Incidents - Year-to-Year Weekly Comparisons

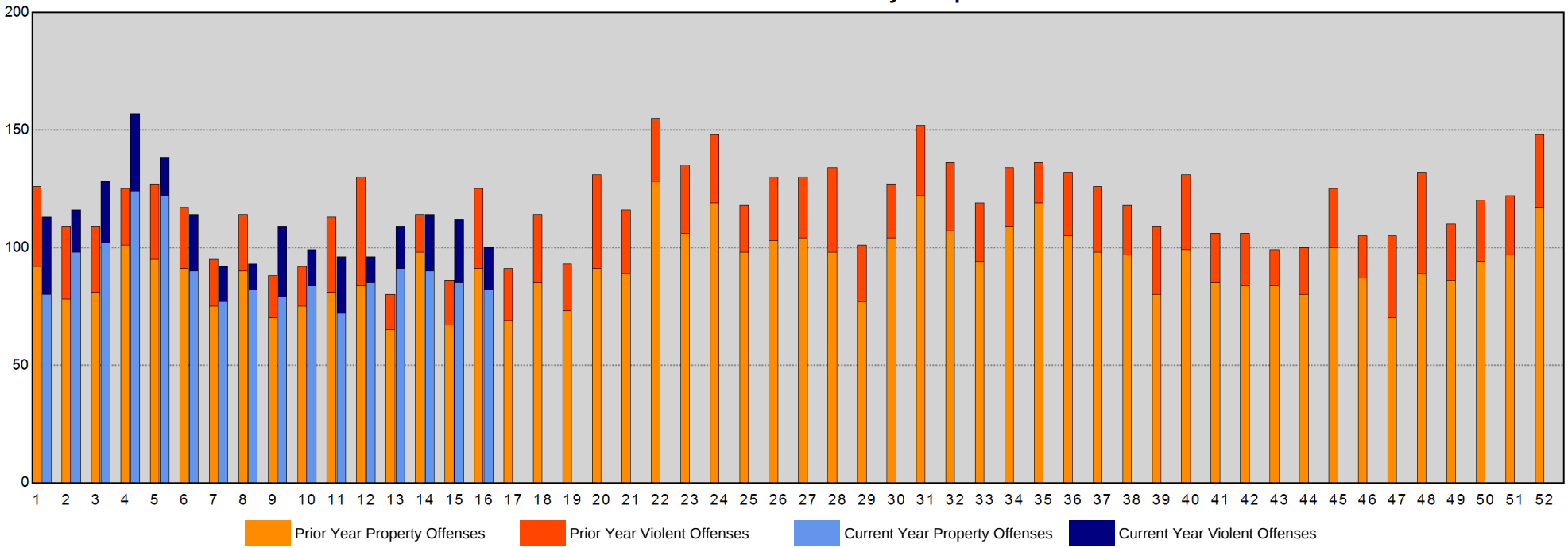

Sourced from MNPD ARMS on 4/24/2019 8:21:55 AM. The figures above were sourced from incident reports using Uniform Crime Reporting definitions and reporting guidelines, based on the date when the crime was reported. This report is intended to be a management and planning tool and does not reflect the official UCR counts for the department. Incidents where a location is unknown or unspecified are included in the countywide totals. 'Unknown' refers to records in which the address is listed as 'Unknown' on the incident report. 'Not Validated' refers to records that were entered in with an invalid addresses.

North Precinct Year-to-Year Weekly Chart

METROPOLITAN POLICE DEPARTMENT
of Nashville and Davidson County

	Homicide	Rape	Commercial Robbery	Street Robbery	Total Robbery	Aggravated Assault	Commercial Burglary	Residential Burglary	Total Burglary	Larceny	Auto Theft	Violent Offenses	Property Offenses	Part I Offenses
ending 05/05/2018 Next Week	0	1	0	3	3	22	1	5	6	42	3	26	51	77
ending 04/28/2018 Current Week	0	1	0	1	1	22	5	4	9	37	6	24	52	76
ending 04/21/2018	0	0	0	2	2	21	1	8	9	27	9	23	45	68
ending 04/20/2019	0	3	0	3	3	16	0	9	9	31	4	22	44	66
% Change	-	-	-	50.0%	50.0%	-23.8%	-100.0%	12.5%	0.0%	14.8%	-55.6%	-4.3%	-2.2%	-2.9%
ending 04/14/2018	0	0	1	3	4	28	2	9	11	42	5	32	58	90
ending 04/13/2019	0	5	1	2	3	21	0	13	13	39	6	29	58	87
% Change	-	-	0.0%	-33.3%	-25.0%	-25.0%	-100.0%	44.4%	18.2%	-7.1%	20.0%	-9.4%	0.0%	-3.3%
ending 04/07/2018	0	3	0	4	4	24	4	6	10	37	6	31	53	84
ending 04/06/2019	0	0	0	2	2	18	1	5	6	44	4	20	54	74
% Change	-	-100.0%	-	-50.0%	-50.0%	-25.0%	-75.0%	-16.7%	-40.0%	18.9%	-33.3%	-35.5%	1.9%	-11.9%

Part I Incidents - Year-to-Year Weekly Comparisons

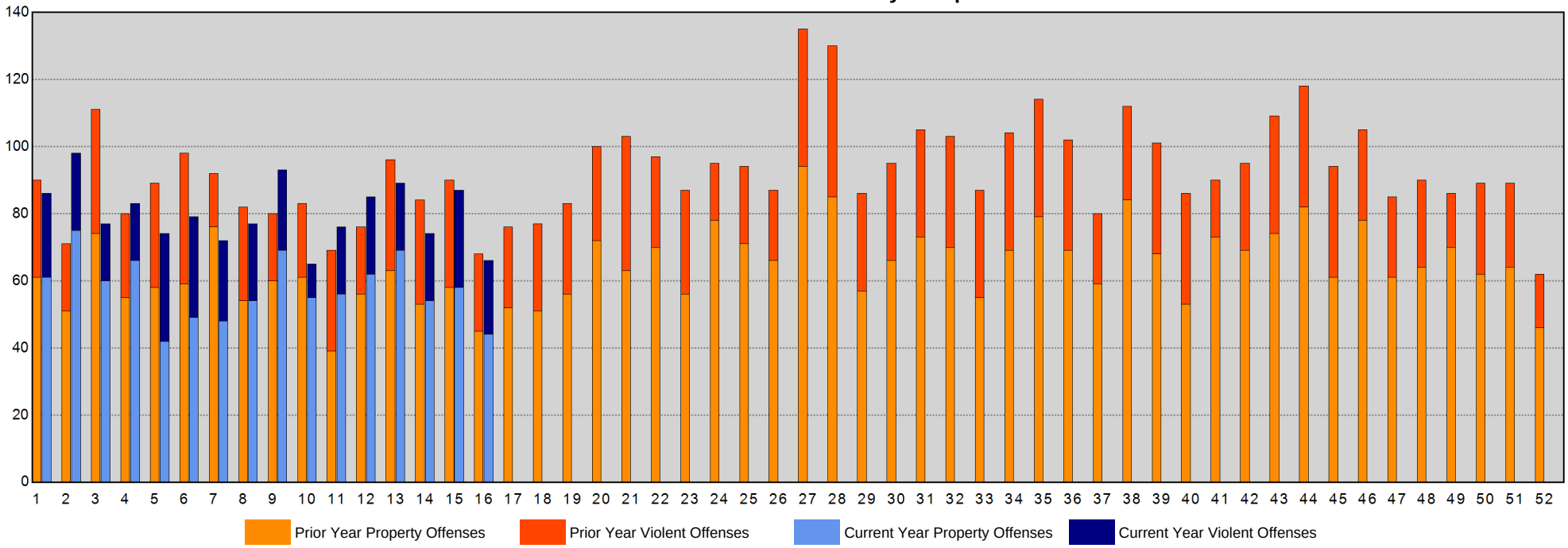

Sourced from MNPD ARMS on 4/24/2019 8:21:56 AM. The figures above were sourced from incident reports using Uniform Crime Reporting definitions and reporting guidelines, based on the date when the crime was reported. This report is intended to be a management and planning tool and does not reflect the official UCR counts for the department. Incidents where a location is unknown or unspecified are included in the countywide totals. 'Unknown' refers to records in which the address is listed as 'Unknown' on the incident report. 'Not Validated' refers to records that were entered in with an invalid addresses.

Madison Precinct Year-to-Year Weekly Chart

METROPOLITAN POLICE DEPARTMENT
of Nashville and Davidson County

	Homicide	Rape	Commercial Robbery	Street Robbery	Total Robbery	Aggravated Assault	Commercial Burglary	Residential Burglary	Total Burglary	Larceny	Auto Theft	Violent Offenses	Property Offenses	Part I Offenses
ending 05/05/2018 Next Week	0	0	0	2	2	6	1	8	9	44	7	8	60	68
ending 04/28/2018 Current Week	0	0	0	3	3	7	4	3	7	48	2	10	57	67
ending 04/21/2018	0	2	1	1	2	11	0	4	4	47	8	15	59	74
ending 04/20/2019	0	0	1	4	5	7	3	4	7	33	6	12	46	58
% Change	-	-100.0%	0.0%	300.0%	150.0%	-36.4%	-	0.0%	75.0%	-29.8%	-25.0%	-20.0%	-22.0%	-21.6%
ending 04/14/2018	0	2	0	1	1	7	0	10	10	46	3	10	59	69
ending 04/13/2019	0	1	1	4	5	8	0	6	6	31	8	14	45	59
% Change	-	-50.0%	-	300.0%	400.0%	14.3%	-	-40.0%	-40.0%	-32.6%	166.7%	40.0%	-23.7%	-14.5%
ending 04/07/2018	1	1	1	2	3	4	1	0	1	31	1	9	33	42
ending 04/06/2019	0	1	0	1	1	11	0	10	10	42	8	13	60	73
% Change	-100.0%	0.0%	-100.0%	-50.0%	-66.7%	175.0%	-100.0%	-	900.0%	35.5%	700.0%	44.4%	81.8%	73.8%

Part I Incidents - Year-to-Year Weekly Comparisons

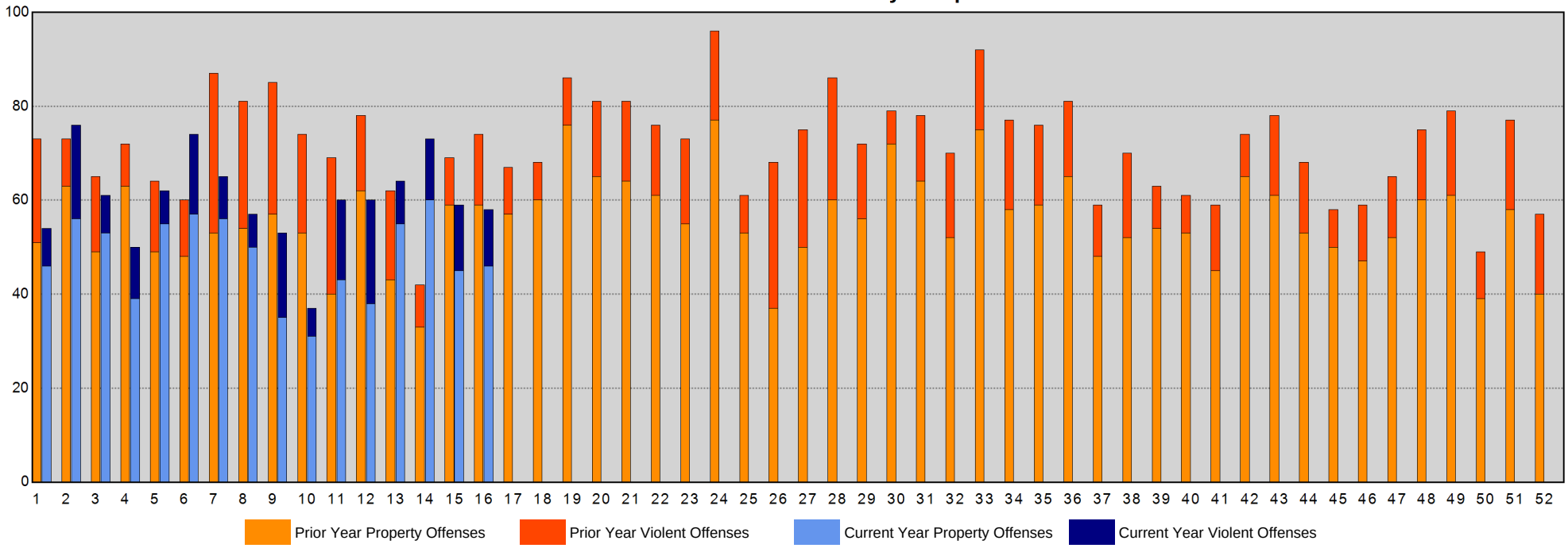

Sourced from MNPD ARMS on 4/24/2019 8:21:56 AM. The figures above were sourced from incident reports using Uniform Crime Reporting definitions and reporting guidelines, based on the date when the crime was reported. This report is intended to be a management and planning tool and does not reflect the official UCR counts for the department. Incidents where a location is unknown or unspecified are included in the countywide totals. 'Unknown' refers to records in which the address is listed as 'Unknown' on the incident report. 'Not Validated' refers to records that were entered in with an invalid addresses.

Midtown Hills Precinct Year-to-Year Weekly Chart

METROPOLITAN POLICE DEPARTMENT
of Nashville and Davidson County

	Homicide	Rape	Commercial Robbery	Street Robbery	Total Robbery	Aggravated Assault	Commercial Burglary	Residential Burglary	Total Burglary	Larceny	Auto Theft	Violent Offenses	Property Offenses	Part I Offenses
ending 05/05/2018 Next Week	1	3	1	4	5	11	7	9	16	66	8	20	90	110
ending 04/28/2018 Current Week	0	0	0	5	5	8	3	13	16	33	6	13	55	68
ending 04/21/2018	0	0	0	1	1	6	4	8	12	61	6	7	79	86
ending 04/20/2019	0	2	0	0	0	7	2	4	6	33	5	9	44	53
% Change	-	-	-	-100.0%	-100.0%	16.7%	-50.0%	-50.0%	-50.0%	-45.9%	-16.7%	28.6%	-44.3%	-38.4%
ending 04/14/2018	0	1	0	5	5	5	3	6	9	56	8	11	73	84
ending 04/13/2019	0	2	0	2	2	11	9	6	15	57	8	15	80	95
% Change	-	100.0%	-	-60.0%	-60.0%	120.0%	200.0%	0.0%	66.7%	1.8%	0.0%	36.4%	9.6%	13.1%
ending 04/07/2018	0	1	2	4	6	5	1	6	7	42	5	12	54	66
ending 04/06/2019	0	0	0	1	1	9	6	5	11	49	10	10	70	80
% Change	-	-100.0%	-100.0%	-75.0%	-83.3%	80.0%	500.0%	-16.7%	57.1%	16.7%	100.0%	-16.7%	29.6%	21.2%

Part I Incidents - Year-to-Year Weekly Comparisons

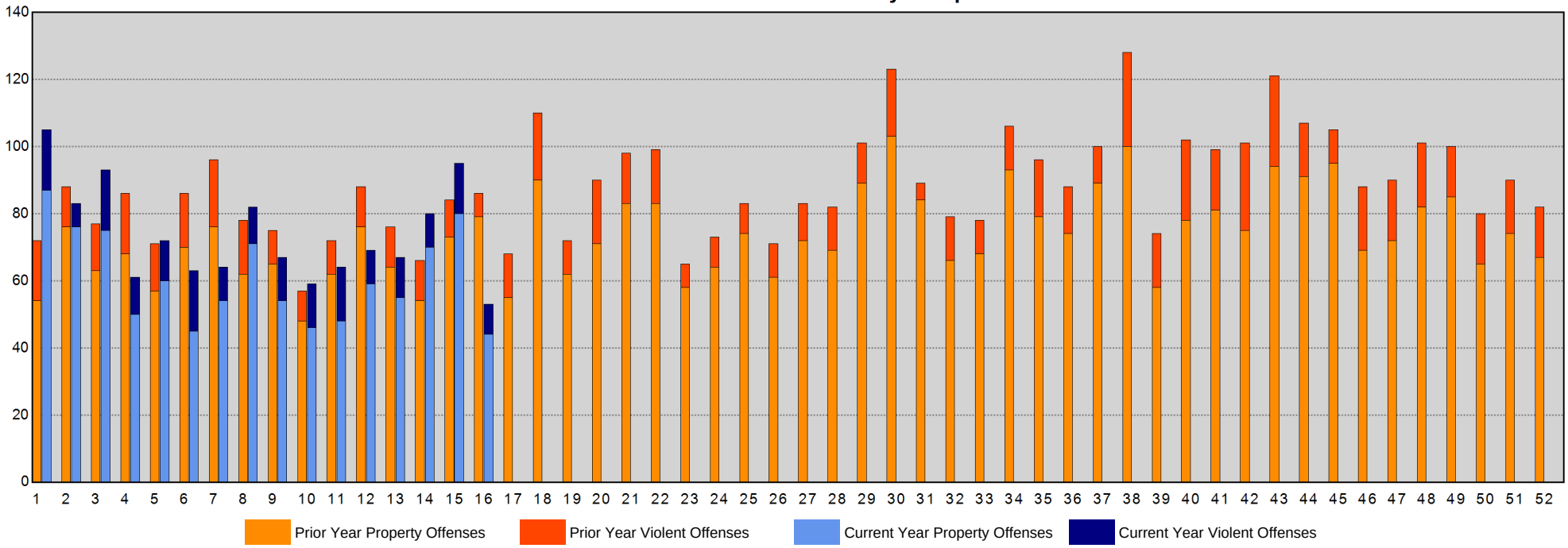

Sourced from MNPD ARMS on 4/24/2019 8:21:56 AM. The figures above were sourced from incident reports using Uniform Crime Reporting definitions and reporting guidelines, based on the date when the crime was reported. This report is intended to be a management and planning tool and does not reflect the official UCR counts for the department. Incidents where a location is unknown or unspecified are included in the countywide totals. 'Unknown' refers to records in which the address is listed as 'Unknown' on the incident report. 'Not Validated' refers to records that were entered in with an invalid addresses.

Arrests Section

CompStat Weekly Analysis is provided by the Metropolitan Nashville Police Department Crime Analysis Section. This report is intended to be a management and planning tool and does not reflect the official UCR counts for the department.

"It behooves every man to remember that the work of the critic is of altogether secondary importance, and that, in the end, progress is accomplished by the man who does things."
- Theodore Roosevelt

Begin Date: 04/14/2019
End Date: 04/20/2019
Week: 16

Physical and Citation Arrests - Adult

Aggregated by component of arresting officer.

METROPOLITAN POLICE DEPARTMENT

of Nashville and Davidson County

			Prior Week	Last Week	Change*	Prior 4Wks	Last 4Wks	Change*	Prior YTD	YTD	Change*	Prior 52Wks	Last 52Wks	Change*
West Precinct	Patrol A	Felony	2	0	-100.0%	2	3	50.0%	20	12	-40.0%	61	39	-36.1%
		Misdemeanor	3	2	-33.3%	13	9	-30.8%	50	44	-12.0%	143	155	8.4%
		Citation	2	4	100.0%	18	8	-55.6%	90	60	-33.3%	328	303	-7.6%
		Subtotal	7	6	-14.3%	33	20	-39.4%	160	116	-27.5%	532	497	-6.6%
	Patrol B	Felony	2	0	-100.0%	8	7	-12.5%	27	26	-3.7%	110	106	-3.6%
		Misdemeanor	8	5	-37.5%	20	22	10.0%	117	78	-33.3%	356	346	-2.8%
		Citation	5	2	-60.0%	18	18	0.0%	141	62	-56.0%	465	363	-21.9%
		Subtotal	15	7	-53.3%	46	47	2.2%	285	166	-41.8%	931	815	-12.5%
	Patrol C	Felony	0	0	-	5	6	20.0%	26	21	-19.2%	82	70	-14.6%
		Misdemeanor	5	2	-60.0%	12	16	33.3%	75	53	-29.3%	257	227	-11.7%
		Citation	0	0	-	7	0	-100.0%	71	17	-76.1%	282	219	-22.3%
		Subtotal	5	2	-60.0%	24	22	-8.3%	172	91	-47.1%	621	516	-16.9%
	Flex A	Felony	0	0	-	5	1	-80.0%	9	11	22.2%	28	32	14.3%
		Misdemeanor	1	0	-100.0%	5	3	-40.0%	26	11	-57.7%	70	52	-25.7%
		Citation	0	0	-	3	1	-66.7%	36	7	-80.6%	185	84	-54.6%
		Subtotal	1	0	-100.0%	13	5	-61.5%	71	29	-59.2%	283	168	-40.6%
	Flex B	Felony	0	1	-	4	4	0.0%	15	14	-6.7%	68	56	-17.6%
		Misdemeanor	0	1	-	3	3	0.0%	24	11	-54.2%	67	70	4.5%
		Citation	0	0	-	0	0	-	45	2	-95.6%	132	128	-3.0%
		Subtotal	0	2	-	7	7	0.0%	84	27	-67.9%	267	254	-4.9%
	Flex C	Felony	0	0	-	1	1	0.0%	2	3	50.0%	27	11	-59.3%
		Misdemeanor	0	0	-	0	0	-	10	3	-70.0%	41	22	-46.3%
		Citation	0	0	-	0	1	-	38	2	-94.7%	191	65	-66.0%
		Subtotal	0	0	-	1	2	100.0%	50	8	-84.0%	259	98	-62.2%
	CSU	Felony	0	2	-	1	2	100.0%	26	10	-61.5%	74	65	-12.2%
		Misdemeanor	0	0	-	0	1	-	16	1	-93.8%	59	25	-57.6%
		Citation	3	0	-100.0%	0	7	-	86	20	-76.7%	316	160	-49.4%
		Subtotal	3	2	-33.3%	1	10	900.0%	128	31	-75.8%	449	250	-44.3%
	Other	Felony	0	0	-	0	0	-	0	0	-	0	1	-
		Citation	0	0	-	0	0	-	3	0	-100.0%	6	0	-100.0%
		Subtotal	0	0	-	0	0	-	3	0	-100.0%	6	1	-83.3%
Totals		Felony	4	3	-25.0%	26	24	-7.7%	125	97	-22.4%	450	380	-15.6%
		Misdemeanor	17	10	-41.2%	53	54	1.9%	318	201	-36.8%	993	897	-9.7%
		Citation	10	6	-40.0%	46	35	-23.9%	510	170	-66.7%	1,905	1,322	-30.6%
Precinct Total			31	19	-38.7%	125	113	-9.6%	953	468	-50.9%	3,348	2,599	-22.4%

Physical and Citation Arrests - Adult

Aggregated by component of arresting officer.

METROPOLITAN POLICE DEPARTMENT
of Nashville and Davidson County

			Prior Week	Last Week	Change*	Prior 4Wks	Last 4Wks	Change*	Prior YTD	YTD	Change*	Prior 52Wks	Last 52Wks	Change*
East Precinct	Patrol A	Felony	6	3	-50.0%	2	16	700.0%	38	43	13.2%	172	154	-10.5%
		Misdemeanor	6	8	33.3%	14	21	50.0%	122	76	-37.7%	449	332	-26.1%
		Citation	5	0	-100.0%	14	9	-35.7%	167	53	-68.3%	845	384	-54.6%
		Subtotal	17	11	-35.3%	30	46	53.3%	327	172	-47.4%	1,466	870	-40.7%
	Patrol B	Felony	3	2	-33.3%	18	9	-50.0%	77	57	-26.0%	198	229	15.7%
		Misdemeanor	11	10	-9.1%	33	39	18.2%	210	159	-24.3%	620	613	-1.1%
		Citation	8	6	-25.0%	30	22	-26.7%	289	83	-71.3%	690	461	-33.2%
		Subtotal	22	18	-18.2%	81	70	-13.6%	576	299	-48.1%	1,508	1,303	-13.6%
	Patrol C	Felony	1	6	500.0%	12	11	-8.3%	75	37	-50.7%	218	178	-18.3%
		Misdemeanor	11	6	-45.5%	55	42	-23.6%	248	178	-28.2%	853	727	-14.8%
		Citation	4	2	-50.0%	18	11	-38.9%	313	61	-80.5%	923	519	-43.8%
		Subtotal	16	14	-12.5%	85	64	-24.7%	636	276	-56.6%	1,994	1,424	-28.6%
	Flex A	Felony	0	0	-	2	0	-100.0%	31	10	-67.7%	105	65	-38.1%
		Misdemeanor	0	0	-	4	0	-100.0%	50	16	-68.0%	183	144	-21.3%
		Citation	0	0	-	4	0	-100.0%	117	15	-87.2%	361	232	-35.7%
		Subtotal	0	0	-	10	0	-100.0%	198	41	-79.3%	649	441	-32.0%
	Flex B	Felony	0	1	-	7	5	-28.6%	28	14	-50.0%	74	67	-9.5%
		Misdemeanor	5	3	-40.0%	8	11	37.5%	45	21	-53.3%	114	122	7.0%
		Citation	1	1	0.0%	4	4	0.0%	160	9	-94.4%	269	282	4.8%
		Subtotal	6	5	-16.7%	19	20	5.3%	233	44	-81.1%	457	471	3.1%
	Flex C	Felony	0	0	-	0	0	-	33	0	-100.0%	104	17	-83.7%
		Misdemeanor	0	0	-	0	0	-	28	0	-100.0%	165	39	-76.4%
		Citation	0	0	-	0	0	-	131	0	-100.0%	680	71	-89.6%
		Subtotal	0	0	-	0	0	-	192	0	-100.0%	949	127	-86.6%
	CSU	Felony	4	4	0.0%	3	12	300.0%	29	29	0.0%	142	97	-31.7%
		Misdemeanor	2	1	-50.0%	3	11	266.7%	31	32	3.2%	116	119	2.6%
		Citation	3	0	-100.0%	17	10	-41.2%	108	49	-54.6%	355	218	-38.6%
		Subtotal	9	5	-44.4%	23	33	43.5%	168	110	-34.5%	613	434	-29.2%
	Other	Felony	1	0	-100.0%	6	2	-66.7%	1	11	>1,000%	8	11	37.5%
		Misdemeanor	5	2	-60.0%	4	10	150.0%	4	24	500.0%	16	26	62.5%
		Citation	2	0	-100.0%	12	3	-75.0%	7	22	214.3%	14	22	57.1%
		Subtotal	8	2	-75.0%	22	15	-31.8%	12	57	375.0%	38	59	55.3%
Totals		Felony	15	16	6.7%	50	55	10.0%	312	201	-35.6%	1,021	818	-19.9%
		Misdemeanor	40	30	-25.0%	121	134	10.7%	738	506	-31.4%	2,516	2,122	-15.7%
		Citation	23	9	-60.9%	99	59	-40.4%	1,292	292	-77.4%	4,137	2,189	-47.1%
Precinct Total			78	55	-29.5%	270	248	-8.1%	2,342	999	-57.3%	7,674	5,129	-33.2%

Physical and Citation Arrests - Adult

Aggregated by component of arresting officer.

METROPOLITAN POLICE DEPARTMENT

of Nashville and Davidson County

			Prior Week	Last Week	Change*	Prior 4Wks	Last 4Wks	Change*	Prior YTD	YTD	Change*	Prior 52Wks	Last 52Wks	Change*
South Precinct	Patrol A	Felony	9	5	-44.4%	10	23	130.0%	55	54	-1.8%	199	148	-25.6%
		Misdemeanor	8	2	-75.0%	30	24	-20.0%	132	112	-15.2%	491	388	-21.0%
		Citation	15	8	-46.7%	54	49	-9.3%	284	192	-32.4%	984	691	-29.8%
		Subtotal	32	15	-53.1%	94	96	2.1%	471	358	-24.0%	1,674	1,227	-26.7%
	Patrol B	Felony	3	4	33.3%	23	17	-26.1%	86	75	-12.8%	275	250	-9.1%
		Misdemeanor	16	16	0.0%	45	48	6.7%	250	195	-22.0%	794	743	-6.4%
		Citation	15	15	0.0%	74	76	2.7%	482	324	-32.8%	1,375	1,260	-8.4%
		Subtotal	34	35	2.9%	142	141	-0.7%	818	594	-27.4%	2,444	2,253	-7.8%
	Patrol C	Felony	4	3	-25.0%	17	21	23.5%	46	67	45.7%	190	211	11.1%
		Misdemeanor	14	10	-28.6%	41	50	22.0%	171	179	4.7%	665	621	-6.6%
		Citation	3	6	100.0%	12	15	25.0%	163	62	-62.0%	460	290	-37.0%
		Subtotal	21	19	-9.5%	70	86	22.9%	380	308	-18.9%	1,315	1,122	-14.7%
	Flex A	Felony	0	0	-	1	0	-100.0%	4	3	-25.0%	16	10	-37.5%
		Misdemeanor	0	0	-	2	0	-100.0%	1	2	100.0%	11	13	18.2%
		Citation	0	1	-	2	1	-50.0%	9	5	-44.4%	24	19	-20.8%
		Subtotal	0	1	-	5	1	-80.0%	14	10	-28.6%	51	42	-17.6%
	Flex B	Felony	0	0	-	2	1	-50.0%	23	13	-43.5%	54	36	-33.3%
		Misdemeanor	0	1	-	1	1	0.0%	19	6	-68.4%	73	28	-61.6%
		Citation	0	0	-	0	0	-	21	3	-85.7%	100	22	-78.0%
		Subtotal	0	1	-	3	2	-33.3%	63	22	-65.1%	227	86	-62.1%
	Flex C	Felony	0	0	-	1	2	100.0%	14	4	-71.4%	48	21	-56.3%
		Misdemeanor	0	1	-	1	3	200.0%	25	9	-64.0%	94	82	-12.8%
		Citation	5	0	-100.0%	1	5	400.0%	187	13	-93.0%	598	382	-36.1%
		Subtotal	5	1	-80.0%	3	10	233.3%	226	26	-88.5%	740	485	-34.5%
	CSU	Felony	1	1	0.0%	5	9	80.0%	27	21	-22.2%	87	80	-8.0%
		Misdemeanor	1	0	-100.0%	7	3	-57.1%	15	15	0.0%	58	61	5.2%
		Citation	12	0	-100.0%	36	43	19.4%	226	172	-23.9%	747	646	-13.5%
		Subtotal	14	1	-92.9%	48	55	14.6%	268	208	-22.4%	892	787	-11.8%
	Other	Felony	0	0	-	0	0	-	1	0	-100.0%	4	1	-75.0%
		Misdemeanor	0	0	-	0	0	-	3	0	-100.0%	14	0	-100.0%
		Citation	0	0	-	0	0	-	21	0	-100.0%	74	7	-90.5%
		Subtotal	0	0	-	0	0	-	25	0	-100.0%	92	8	-91.3%
Totals		Felony	17	13	-23.5%	59	73	23.7%	256	237	-7.4%	873	757	-13.3%
		Misdemeanor	39	30	-23.1%	127	129	1.6%	616	518	-15.9%	2,200	1,936	-12.0%
		Citation	50	30	-40.0%	179	189	5.6%	1,393	771	-44.7%	4,362	3,317	-24.0%
Precinct Total			106	73	-31.1%	365	391	7.1%	2,265	1,526	-32.6%	7,435	6,010	-19.2%

Physical and Citation Arrests - Adult

Aggregated by component of arresting officer.

METROPOLITAN POLICE DEPARTMENT

of Nashville and Davidson County

			Prior Week	Last Week	Change*	Prior 4Wks	Last 4Wks	Change*	Prior YTD	YTD	Change*	Prior 52Wks	Last 52Wks	Change*
Central Precinct	**Patrol A**	Felony	5	1	-80.0%	8	11	37.5%	17	32	88.2%	119	98	-17.6%
		Misdemeanor	12	19	58.3%	34	47	38.2%	211	165	-21.8%	980	725	-26.0%
		Citation	3	5	66.7%	16	12	-25.0%	162	58	-64.2%	905	382	-57.8%
		Subtotal	20	25	25.0%	58	70	20.7%	390	255	-34.6%	2,004	1,205	-39.9%
	Patrol B	Felony	2	5	150.0%	8	9	12.5%	35	34	-2.9%	112	105	-6.3%
		Misdemeanor	11	11	0.0%	43	49	14.0%	213	163	-23.5%	571	564	-1.2%
		Citation	6	8	33.3%	18	22	22.2%	203	75	-63.1%	570	364	-36.1%
		Subtotal	19	24	26.3%	69	80	15.9%	451	272	-39.7%	1,253	1,033	-17.6%
	Patrol C	Felony	3	4	33.3%	12	13	8.3%	32	45	40.6%	113	138	22.1%
		Misdemeanor	11	12	9.1%	63	49	-22.2%	222	218	-1.8%	693	834	20.3%
		Citation	0	3	-	10	8	-20.0%	174	57	-67.2%	493	369	-25.2%
		Subtotal	14	19	35.7%	85	70	-17.6%	428	320	-25.2%	1,299	1,341	3.2%
	Flex A	Felony	1	3	200.0%	6	5	-16.7%	32	20	-37.5%	72	103	43.1%
		Misdemeanor	2	5	150.0%	19	17	-10.5%	87	76	-12.6%	363	256	-29.5%
		Citation	4	5	25.0%	11	22	100.0%	165	78	-52.7%	729	341	-53.2%
		Subtotal	7	13	85.7%	36	44	22.2%	284	174	-38.7%	1,164	700	-39.9%
	Flex B	Felony	0	1	-	1	3	200.0%	23	13	-43.5%	63	56	-11.1%
		Misdemeanor	8	0	-100.0%	21	20	-4.8%	220	89	-59.5%	570	381	-33.2%
		Citation	1	6	500.0%	12	16	33.3%	184	53	-71.2%	455	331	-27.3%
		Subtotal	9	7	-22.2%	34	39	14.7%	427	155	-63.7%	1,088	768	-29.4%
	Flex C	Felony	1	0	-100.0%	0	1	-	6	2	-66.7%	43	19	-55.8%
		Misdemeanor	1	2	100.0%	3	5	66.7%	63	14	-77.8%	326	138	-57.7%
		Citation	1	1	0.0%	0	8	-	84	10	-88.1%	551	149	-73.0%
		Subtotal	3	3	0.0%	3	14	366.7%	153	26	-83.0%	920	306	-66.7%
	CSU	Felony	2	2	0.0%	3	5	66.7%	15	12	-20.0%	45	41	-8.9%
		Misdemeanor	2	0	-100.0%	7	2	-71.4%	27	21	-22.2%	127	74	-41.7%
		Citation	7	0	-100.0%	19	19	0.0%	149	65	-56.4%	483	383	-20.7%
		Subtotal	11	2	-81.8%	29	26	-10.3%	191	98	-48.7%	655	498	-24.0%
	Other	Felony	0	0	-	1	0	-100.0%	0	1	-	0	1	-
		Misdemeanor	0	0	-	1	0	-100.0%	0	1	-	1	3	200.0%
		Citation	0	0	-	0	0	-	0	0	-	3	1	-66.7%
		Subtotal	0	0	-	2	0	-100.0%	0	2	-	4	5	25.0%
Totals		Felony	14	16	14.3%	39	47	20.5%	160	159	-0.6%	567	561	-1.1%
		Misdemeanor	47	49	4.3%	191	189	-1.0%	1,043	747	-28.4%	3,631	2,975	-18.1%
		Citation	22	28	27.3%	86	107	24.4%	1,121	396	-64.7%	4,189	2,320	-44.6%
Precinct Total			83	93	12.0%	316	343	8.5%	2,324	1,302	-44.0%	8,387	5,856	-30.2%

Physical and Citation Arrests - Adult

Aggregated by component of arresting officer.

METROPOLITAN POLICE DEPARTMENT

of Nashville and Davidson County

			Prior Week	Last Week	Change*	Prior 4Wks	Last 4Wks	Change*	Prior YTD	YTD	Change*	Prior 52Wks	Last 52Wks	Change*
Hermitage Precinct	Patrol A	Felony	2	2	0.0%	11	6	-45.5%	58	46	-20.7%	190	200	5.3%
		Misdemeanor	4	13	225.0%	30	32	6.7%	173	125	-27.7%	459	445	-3.1%
		Citation	8	5	-37.5%	36	34	-5.6%	304	138	-54.6%	833	585	-29.8%
		Subtotal	14	20	42.9%	77	72	-6.5%	535	309	-42.2%	1,482	1,230	-17.0%
	Patrol B	Felony	4	2	-50.0%	11	13	18.2%	76	50	-34.2%	265	211	-20.4%
		Misdemeanor	13	16	23.1%	50	44	-12.0%	225	163	-27.6%	830	619	-25.4%
		Citation	6	6	0.0%	27	22	-18.5%	205	98	-52.2%	745	474	-36.4%
		Subtotal	23	24	4.3%	88	79	-10.2%	506	311	-38.5%	1,840	1,304	-29.1%
	Patrol C	Felony	1	1	0.0%	10	8	-20.0%	81	40	-50.6%	202	196	-3.0%
		Misdemeanor	11	7	-36.4%	40	31	-22.5%	271	137	-49.4%	659	664	0.8%
		Citation	10	0	-100.0%	15	15	0.0%	224	62	-72.3%	570	369	-35.3%
		Subtotal	22	8	-63.6%	65	54	-16.9%	576	239	-58.5%	1,431	1,229	-14.1%
	Flex A	Felony	0	0	-	1	1	0.0%	8	7	-12.5%	42	26	-38.1%
		Misdemeanor	0	1	-	7	4	-42.9%	24	23	-4.2%	83	64	-22.9%
		Citation	1	0	-100.0%	8	3	-62.5%	147	36	-75.5%	533	302	-43.3%
		Subtotal	1	1	0.0%	16	8	-50.0%	179	66	-63.1%	658	392	-40.4%
	Flex B	Felony	1	1	0.0%	2	4	100.0%	56	18	-67.9%	184	96	-47.8%
		Misdemeanor	0	0	-	7	0	-100.0%	128	20	-84.4%	458	197	-57.0%
		Citation	1	0	-100.0%	4	1	-75.0%	58	9	-84.5%	263	78	-70.3%
		Subtotal	2	1	-50.0%	13	5	-61.5%	242	47	-80.6%	905	371	-59.0%
	Flex C	Felony	0	1	-	0	1	-	9	1	-88.9%	40	20	-50.0%
		Misdemeanor	0	0	-	0	0	-	26	2	-92.3%	102	57	-44.1%
		Citation	0	0	-	0	0	-	184	0	-100.0%	622	377	-39.4%
		Subtotal	0	1	-	0	1	-	219	3	-98.6%	764	454	-40.6%
	CSU	Felony	0	2	-	2	6	200.0%	20	12	-40.0%	37	60	62.2%
		Misdemeanor	1	0	-100.0%	0	1	-	0	2	-	2	14	600.0%
		Citation	6	0	-100.0%	6	11	83.3%	123	31	-74.8%	394	152	-61.4%
		Subtotal	7	2	-71.4%	8	18	125.0%	143	45	-68.5%	433	226	-47.8%
	Other	Felony	0	0	-	0	0	-	0	0	-	2	1	-50.0%
		Misdemeanor	0	0	-	0	1	-	7	1	-85.7%	17	6	-64.7%
		Citation	0	0	-	0	0	-	61	0	-100.0%	126	33	-73.8%
		Subtotal	0	0	-	0	1	-	68	1	-98.5%	145	40	-72.4%
Totals		Felony	8	9	12.5%	37	39	5.4%	308	174	-43.5%	962	810	-15.8%
		Misdemeanor	29	37	27.6%	134	113	-15.7%	854	473	-44.6%	2,610	2,066	-20.8%
		Citation	32	11	-65.6%	96	86	-10.4%	1,306	374	-71.4%	4,086	2,370	-42.0%
Precinct Total			69	57	-17.4%	267	238	-10.9%	2,468	1,021	-58.6%	7,658	5,246	-31.5%

Physical and Citation Arrests - Adult

Aggregated by component of arresting officer.

METROPOLITAN POLICE DEPARTMENT

of Nashville and Davidson County

			Prior Week	Last Week	Change*	Prior 4Wks	Last 4Wks	Change*	Prior YTD	YTD	Change*	Prior 52Wks	Last 52Wks	Change*
North Precinct	Patrol A	Felony	2	4	100.0%	15	15	0.0%	72	54	-25.0%	221	191	-13.6%
		Misdemeanor	8	8	0.0%	28	26	-7.1%	139	104	-25.2%	425	394	-7.3%
		Citation	3	3	0.0%	13	18	38.5%	156	63	-59.6%	443	269	-39.3%
		Subtotal	13	15	15.4%	56	59	5.4%	367	221	-39.8%	1,089	854	-21.6%
	Patrol B	Felony	8	6	-25.0%	9	21	133.3%	83	57	-31.3%	253	208	-17.8%
		Misdemeanor	13	18	38.5%	47	56	19.1%	206	168	-18.4%	614	533	-13.2%
		Citation	6	5	-16.7%	27	19	-29.6%	310	87	-71.9%	700	376	-46.3%
		Subtotal	27	29	7.4%	83	96	15.7%	599	312	-47.9%	1,567	1,117	-28.7%
	Patrol C	Felony	4	4	0.0%	16	14	-12.5%	78	49	-37.2%	241	158	-34.4%
		Misdemeanor	4	6	50.0%	29	21	-27.6%	171	95	-44.4%	502	411	-18.1%
		Citation	3	2	-33.3%	4	9	125.0%	134	33	-75.4%	240	179	-25.4%
		Subtotal	11	12	9.1%	49	44	-10.2%	383	177	-53.8%	983	748	-23.9%
	Flex A	Felony	0	1	-	1	1	0.0%	29	6	-79.3%	71	14	-80.3%
		Misdemeanor	0	0	-	2	0	-100.0%	22	20	-9.1%	88	60	-31.8%
		Citation	0	0	-	2	0	-100.0%	161	4	-97.5%	471	39	-91.7%
		Subtotal	0	1	-	5	1	-80.0%	212	30	-85.8%	630	113	-82.1%
	Flex B	Felony	1	3	200.0%	4	5	25.0%	20	15	-25.0%	146	54	-63.0%
		Misdemeanor	1	1	0.0%	6	8	33.3%	43	21	-51.2%	243	81	-66.7%
		Citation	2	2	0.0%	7	6	-14.3%	110	16	-85.5%	527	118	-77.6%
		Subtotal	4	6	50.0%	17	19	11.8%	173	52	-69.9%	916	253	-72.4%
	Flex C	Felony	0	0	-	0	2	-	41	16	-61.0%	107	91	-15.0%
		Misdemeanor	0	1	-	3	2	-33.3%	54	13	-75.9%	184	111	-39.7%
		Citation	0	0	-	3	0	-100.0%	163	18	-89.0%	484	186	-61.6%
		Subtotal	0	1	-	6	4	-33.3%	258	47	-81.8%	775	388	-49.9%
	CSU	Felony	0	0	-	1	4	300.0%	21	9	-57.1%	91	45	-50.5%
		Misdemeanor	1	0	-100.0%	0	1	-	9	2	-77.8%	40	37	-7.5%
		Citation	7	0	-100.0%	4	10	150.0%	80	32	-60.0%	349	243	-30.4%
		Subtotal	8	0	-100.0%	5	15	200.0%	110	43	-60.9%	480	325	-32.3%
	Other	Felony	0	0	-	0	2	-	1	3	200.0%	2	9	350.0%
		Misdemeanor	0	0	-	0	1	-	1	4	300.0%	14	13	-7.1%
		Citation	0	0	-	2	2	0.0%	7	6	-14.3%	16	21	31.3%
		Subtotal	0	0	-	2	5	150.0%	9	13	44.4%	32	43	34.4%
Totals		Felony	15	18	20.0%	46	64	39.1%	345	209	-39.4%	1,132	770	-32.0%
		Misdemeanor	27	34	25.9%	115	115	0.0%	645	427	-33.8%	2,110	1,640	-22.3%
		Citation	21	12	-42.9%	62	64	3.2%	1,121	259	-76.9%	3,230	1,431	-55.7%
Precinct Total			63	64	1.6%	223	243	9.0%	2,111	895	-57.6%	6,472	3,841	-40.7%

Physical and Citation Arrests - Adult

Aggregated by component of arresting officer.

METROPOLITAN POLICE DEPARTMENT

of Nashville and Davidson County

			Prior Week	Last Week	Change*	Prior 4Wks	Last 4Wks	Change*	Prior YTD	YTD	Change*	Prior 52Wks	Last 52Wks	Change*
Madison Precinct	Patrol A	Felony	3	5	66.7%	10	13	30.0%	33	35	6.1%	112	114	1.8%
		Misdemeanor	3	3	0.0%	13	14	7.7%	54	44	-18.5%	228	214	-6.1%
		Citation	4	5	25.0%	15	13	-13.3%	88	52	-40.9%	505	293	-42.0%
		Subtotal	10	13	30.0%	38	40	5.3%	175	131	-25.1%	845	621	-26.5%
	Patrol B	Felony	6	6	0.0%	4	17	325.0%	64	52	-18.8%	187	170	-9.1%
		Misdemeanor	9	6	-33.3%	22	30	36.4%	215	110	-48.8%	517	431	-16.6%
		Citation	6	11	83.3%	21	30	42.9%	365	107	-70.7%	801	594	-25.8%
		Subtotal	21	23	9.5%	47	77	63.8%	644	269	-58.2%	1,505	1,195	-20.6%
	Patrol C	Felony	5	1	-80.0%	8	11	37.5%	50	34	-32.0%	197	145	-26.4%
		Misdemeanor	5	1	-80.0%	21	17	-19.0%	216	87	-59.7%	850	497	-41.5%
		Citation	0	1	-	5	3	-40.0%	158	18	-88.6%	609	264	-56.7%
		Subtotal	10	3	-70.0%	34	31	-8.8%	424	139	-67.2%	1,656	906	-45.3%
	Flex A	Felony	1	2	100.0%	4	4	0.0%	14	16	14.3%	51	56	9.8%
		Misdemeanor	1	2	100.0%	4	3	-25.0%	20	14	-30.0%	60	57	-5.0%
		Citation	0	1	-	4	1	-75.0%	59	11	-81.4%	246	103	-58.1%
		Subtotal	2	5	150.0%	12	8	-33.3%	93	41	-55.9%	357	216	-39.5%
	Flex B	Felony	0	0	-	4	2	-50.0%	34	14	-58.8%	121	86	-28.9%
		Misdemeanor	2	2	0.0%	15	10	-33.3%	60	43	-28.3%	239	239	0.0%
		Citation	1	4	300.0%	15	16	6.7%	219	80	-63.5%	656	685	4.4%
		Subtotal	3	6	100.0%	34	28	-17.6%	313	137	-56.2%	1,016	1,010	-0.6%
	Flex C	Felony	1	0	-100.0%	2	3	50.0%	26	8	-69.2%	87	43	-50.6%
		Misdemeanor	1	0	-100.0%	11	2	-81.8%	60	26	-56.7%	208	101	-51.4%
		Citation	0	0	-	2	0	-100.0%	226	10	-95.6%	654	260	-60.2%
		Subtotal	2	0	-100.0%	15	5	-66.7%	312	44	-85.9%	949	404	-57.4%
	CSU	Felony	0	0	-	2	3	50.0%	28	7	-75.0%	57	26	-54.4%
		Misdemeanor	1	0	-100.0%	1	3	200.0%	4	6	50.0%	24	9	-62.5%
		Citation	0	0	-	8	2	-75.0%	55	30	-45.5%	218	116	-46.8%
		Subtotal	1	0	-100.0%	11	8	-27.3%	87	43	-50.6%	299	151	-49.5%
	Other	Felony	0	0	-	0	0	-	0	0	-	0	2	-
		Misdemeanor	0	0	-	0	0	-	2	0	-100.0%	4	1	-75.0%
		Citation	0	0	-	0	1	-	3	1	-66.7%	10	3	-70.0%
		Subtotal	0	0	-	0	1	-	5	1	-80.0%	14	6	-57.1%
Totals		Felony	16	14	-12.5%	34	53	55.9%	249	166	-33.3%	812	642	-20.9%
		Misdemeanor	22	14	-36.4%	87	79	-9.2%	631	330	-47.7%	2,130	1,549	-27.3%
		Citation	11	22	100.0%	70	66	-5.7%	1,173	309	-73.7%	3,699	2,318	-37.3%
Precinct Total			49	50	2.0%	191	198	3.7%	2,053	805	-60.8%	6,641	4,509	-32.1%

Physical and Citation Arrests - Adult

Aggregated by component of arresting officer.

METROPOLITAN POLICE DEPARTMENT

of Nashville and Davidson County

			Prior Week	Last Week	Change*	Prior 4Wks	Last 4Wks	Change*	Prior YTD	YTD	Change*	Prior 52Wks	Last 52Wks	Change*
Midtown Hills Precinct	**Patrol A**	Felony	4	4	0.0%	3	10	233.3%	25	22	-12.0%	99	68	-31.3%
		Misdemeanor	3	6	100.0%	10	16	60.0%	67	51	-23.9%	305	220	-27.9%
		Citation	7	9	28.6%	17	28	64.7%	273	79	-71.1%	676	456	-32.5%
		Subtotal	14	19	35.7%	30	54	80.0%	365	152	-58.4%	1,080	744	-31.1%
	Patrol B	Felony	3	4	33.3%	11	12	9.1%	42	44	4.8%	118	132	11.9%
		Misdemeanor	7	10	42.9%	20	32	60.0%	163	102	-37.4%	516	446	-13.6%
		Citation	3	4	33.3%	31	18	-41.9%	286	91	-68.2%	672	576	-14.3%
		Subtotal	13	18	38.5%	62	62	0.0%	491	237	-51.7%	1,306	1,154	-11.6%
	Patrol C	Felony	1	1	0.0%	4	4	0.0%	33	20	-39.4%	126	98	-22.2%
		Misdemeanor	6	11	83.3%	30	36	20.0%	186	114	-38.7%	642	443	-31.0%
		Citation	2	1	-50.0%	11	10	-9.1%	149	38	-74.5%	631	212	-66.4%
		Subtotal	9	13	44.4%	45	50	11.1%	368	172	-53.3%	1,399	753	-46.2%
	Flex A	Felony	1	0	-100.0%	3	2	-33.3%	16	18	12.5%	46	71	54.3%
		Misdemeanor	1	2	100.0%	4	6	50.0%	26	19	-26.9%	150	106	-29.3%
		Citation	1	1	0.0%	1	4	300.0%	122	20	-83.6%	315	290	-7.9%
		Subtotal	3	3	0.0%	8	12	50.0%	164	57	-65.2%	511	467	-8.6%
	Flex B	Felony	0	0	-	10	1	-90.0%	24	16	-33.3%	83	55	-33.7%
		Misdemeanor	3	3	0.0%	7	12	71.4%	43	46	7.0%	218	145	-33.5%
		Citation	6	2	-66.7%	14	13	-7.1%	195	61	-68.7%	622	335	-46.1%
		Subtotal	9	5	-44.4%	31	26	-16.1%	262	123	-53.1%	923	535	-42.0%
	Flex C	Felony	0	0	-	0	0	-	12	0	-100.0%	81	23	-71.6%
		Misdemeanor	0	0	-	0	0	-	41	6	-85.4%	144	63	-56.3%
		Citation	0	0	-	0	0	-	93	4	-95.7%	582	115	-80.2%
		Subtotal	0	0	-	0	0	-	146	10	-93.2%	807	201	-75.1%
	CSU	Felony	0	0	-	1	0	-100.0%	30	10	-66.7%	96	44	-54.2%
		Misdemeanor	0	0	-	0	0	-	10	1	-90.0%	54	19	-64.8%
		Citation	0	0	-	20	3	-85.0%	183	48	-73.8%	476	265	-44.3%
		Subtotal	0	0	-	21	3	-85.7%	223	59	-73.5%	626	328	-47.6%
	Other	Felony	0	0	-	1	1	0.0%	3	2	-33.3%	6	3	-50.0%
		Misdemeanor	0	1	-	3	3	0.0%	2	8	300.0%	4	11	175.0%
		Citation	0	1	-	3	4	33.3%	3	9	200.0%	12	13	8.3%
		Subtotal	0	2	-	7	8	14.3%	8	19	137.5%	22	27	22.7%
Totals		Felony	9	9	0.0%	33	30	-9.1%	185	132	-28.6%	655	494	-24.6%
		Misdemeanor	20	33	65.0%	74	105	41.9%	538	347	-35.5%	2,033	1,453	-28.5%
		Citation	19	18	-5.3%	97	80	-17.5%	1,304	350	-73.2%	3,986	2,262	-43.3%
Precinct Total			48	60	25.0%	204	215	5.4%	2,027	829	-59.1%	6,674	4,209	-36.9%

Physical and Citation Arrests - Adult

Aggregated by component of arresting officer.

METROPOLITAN POLICE DEPARTMENT
of Nashville and Davidson County

		Prior Week	Last Week	Change*	Prior 4Wks	Last 4Wks	Change*	Prior YTD	YTD	Change*	Prior 52Wks	Last 52Wks	Change*
SID	Felony	8	2	-75.0%	7	13	85.7%	50	34	-32.0%	170	97	-42.9%
	Misdemeanor	0	0	-	0	1	-	16	2	-87.5%	60	17	-71.7%
	Citation	2	0	-100.0%	17	3	-82.4%	300	47	-84.3%	890	474	-46.7%
	Division Total	10	2	-80.0%	24	17	-29.2%	366	83	-77.3%	1,120	588	-47.5%
SOD (Excludes SRT)	Felony	1	0	-100.0%	6	3	-50.0%	19	18	-5.3%	67	47	-29.9%
	Misdemeanor	12	10	-16.7%	34	43	26.5%	163	158	-3.1%	608	564	-7.2%
	Citation	8	13	62.5%	49	39	-20.4%	268	173	-35.4%	1,013	696	-31.3%
	Division Total	21	23	9.5%	89	85	-4.5%	450	349	-22.4%	1,688	1,307	-22.6%
SRT	Felony	0	0	-	0	0	-	9	0	-100.0%	33	16	-51.5%
	Misdemeanor	0	0	-	0	0	-	0	0	-	1	3	200.0%
	Citation	0	0	-	0	0	-	1	0	-100.0%	1	0	-100.0%
	Division Total	0	0	-	0	0	-	10	0	-100.0%	35	19	-45.7%
Warrants	Felony	46	35	-23.9%	179	172	-3.9%	645	673	4.3%	2,119	2,092	-1.3%
	Misdemeanor	50	53	6.0%	223	222	-0.4%	961	865	-10.0%	3,060	2,958	-3.3%
	Citation	0	1	-	10	3	-70.0%	22	20	-9.1%	74	60	-18.9%
	Division Total	96	89	-7.3%	412	397	-3.6%	1,628	1,558	-4.3%	5,253	5,110	-2.7%
Other Components	Felony	6	10	66.7%	20	27	35.0%	54	81	50.0%	96	283	194.8%
	Misdemeanor	7	2	-71.4%	13	18	38.5%	85	57	-32.9%	155	342	120.6%
	Citation	7	3	-57.1%	23	24	4.3%	303	118	-61.1%	637	670	5.2%
	Division Total	20	15	-25.0%	56	69	23.2%	442	256	-42.1%	888	1,295	45.8%
All	Felony	159	145	-8.8%	536	600	11.9%	2,717	2,181	-19.7%	8,957	7,767	-13.3%
	Misdemeanor	310	302	-2.6%	1,172	1,202	2.6%	6,608	4,631	-29.9%	22,107	18,522	-16.2%
	Citation	205	153	-25.4%	834	755	-9.5%	10,114	3,279	-67.6%	32,209	19,429	-39.7%
Grand Total		674	600	-11.0%	2,542	2,557	0.6%	19,439	10,091	-48.1%	63,273	45,718	-27.7%

Information summarized for CompStat week ending 4/20/2019.

* Change for % Served is the difference in percents. Sourced from MNPD ARMS on 4/24/2019 8:21:57 AM. This report is not a count of arrest charges. 1 arrest = 1 body. Adult arrests only.

Arrests categorized by order of seriousness as follows: If an arrest citation is not issued, and any of the charges are felony charges, count the arrest as a felony arrest; if an arrest citation is not issued, and none of the charges are felony charges, count the arrest as a misdemeanor arrest; count all remaining arrests as a citation arrest. Shift / Detail totals are calculated based upon officer assignment for the date when the arrest was made (i.e. if the arresting officer's primary assignment is 'East CSU' for the date when the arrest was made, it will be counted as 1 'East CSU' arrest). Arrests made by officers working Mission 1 duties are counted toward their primary assignment.

Metro citations are not counted in this report, since they are issued for civil matters (i.e. violations of Davidson County Metropolitan Ordinances).

Arrests: Part I, Weapons Law, Drug-Related, DUI, and All Other

METROPOLITAN POLICE DEPARTMENT
of Nashville and Davidson County

Aggregated by component of arresting officer. Includes adult and juvenile arrests.

		Part I Arrests				Weapons Law Violation Arrests				Drug-Related Arrests				DUI Arrests			
		Week	4 Weeks	YTD	52 Weeks	Week	4 Weeks	YTD	52 Weeks	Week	4 Weeks	YTD	52 Weeks	Week	4 Weeks	YTD	52 Weeks
West	Prior	10	42	219	750	0	1	12	51	5	8	178	608	2	7	28	66
	Last	6	36	158	596	0	3	8	35	1	12	49	333	1	4	17	64
	% Change	-40.0 %	-14.3 %	-27.9 %	-20.5 %	0.0 %	200.0 %	-33.3 %	-31.4 %	-80.0 %	50.0 %	-72.5 %	-45.2 %	-50.0 %	-42.9 %	-39.3 %	-3.0 %
East	Prior	9	51	262	876	4	12	58	169	8	37	425	1,354	1	10	34	155
	Last	12	46	195	751	1	6	31	88	7	39	149	764	5	12	41	128
	% Change	33.3 %	-9.8 %	-25.6 %	-14.3 %	-75.0 %	-50.0 %	-46.6 %	-47.9 %	-12.5 %	5.4 %	-64.9 %	-43.6 %	400.0 %	20.0 %	20.6 %	-17.4 %
South	Prior	17	52	299	1,019	0	5	35	95	14	50	393	1,242	6	15	78	263
	Last	11	66	228	821	0	4	22	94	8	68	257	994	8	24	74	215
	% Change	-35.3 %	26.9 %	-23.7 %	-19.4 %	0.0 %	-20.0 %	-37.1 %	-1.1 %	-42.9 %	36.0 %	-34.6 %	-20.0 %	33.3 %	60.0 %	-5.1 %	-18.3 %
Central	Prior	7	35	132	470	0	2	14	47	11	33	222	852	2	16	22	64
	Last	10	37	134	485	0	2	9	30	5	40	126	496	1	8	45	98
	% Change	42.9 %	5.7 %	1.5 %	3.2 %	0.0 %	0.0 %	-35.7 %	-36.2 %	-54.5 %	21.2 %	-43.2 %	-41.8 %	-50.0 %	-50.0 %	104.5 %	53.1 %
Hermitage	Prior	9	40	354	1,103	2	2	37	102	16	25	406	1,208	3	13	65	185
	Last	14	39	182	821	0	6	16	82	2	30	107	660	1	6	40	169
	% Change	55.6 %	-2.5 %	-48.6 %	-25.6 %	-100.0 %	200.0 %	-56.8 %	-19.6 %	-87.5 %	20.0 %	-73.6 %	-45.4 %	-66.7 %	-53.8 %	-38.5 %	-8.6 %
North	Prior	14	61	300	925	0	1	43	143	11	20	454	1,447	1	3	15	54
	Last	17	55	208	727	2	3	13	86	11	35	106	596	1	4	19	55
	% Change	21.4 %	-9.8 %	-30.7 %	-21.4 %	Infinity	200.0 %	-69.8 %	-39.9 %	0.0 %	75.0 %	-76.7 %	-58.8 %	0.0 %	33.3 %	26.7 %	1.9 %
Madison	Prior	11	33	332	1,231	1	4	32	98	3	19	308	914	0	4	69	264
	Last	19	55	186	822	1	7	14	57	4	12	69	474	2	6	26	157
	% Change	72.7 %	66.7 %	-44.0 %	-33.2 %	0.0 %	75.0 %	-56.3 %	-41.8 %	33.3 %	-36.8 %	-77.6 %	-48.1 %	Infinity	50.0 %	-62.3 %	-40.5 %
Midtown Hills	Prior	13	35	186	688	2	5	20	108	2	43	487	1,481	2	13	49	174
	Last	12	41	153	637	0	3	14	64	3	20	130	715	5	11	45	149
	% Change	-7.7 %	17.1 %	-17.7 %	-7.4 %	-100.0 %	-40.0 %	-30.0 %	-40.7 %	50.0 %	-53.5 %	-73.3 %	-51.7 %	150.0 %	-15.4 %	-8.2 %	-14.4 %
Other	Prior	27	105	355	1,013	4	12	47	102	24	50	394	1,047	9	29	154	530
	Last	19	92	387	1,288	5	19	54	185	11	61	198	935	7	29	133	478
	% Change	-29.6 %	-12.4 %	9.0 %	27.1 %	25.0 %	58.3 %	14.9 %	81.4 %	-54.2 %	22.0 %	-49.7 %	-10.7 %	-22.2 %	0.0 %	-13.6 %	-9.8 %
County	Prior	117	454	2,439	8,075	13	44	298	915	94	285	3,267	10,153	26	110	514	1,755
	Last	120	467	1,831	6,948	9	53	181	721	52	317	1,191	5,967	31	104	440	1,513
	% Change	2.6 %	2.9 %	-24.9 %	-14.0 %	-30.8 %	20.5 %	-39.3 %	-21.2 %	-44.7 %	11.2 %	-63.5 %	-41.2 %	19.2 %	-5.5 %	-14.4 %	-13.8 %

Information summarized for CompStat week ending 04/20/2019.

Sourced from MNPD ARMS on 4/24/2019 8:21:57 AM. This report is not a count of arrest charges. 1 arrest = 1 body. Includes adult and juvenile arrests. Arrests categorized by order of seriousness as follows: if an arrest includes one or more Part I UCR charges, it is counted as a Part I arrest. If an arrest includes one or weapons law violation charges but no Part I charges, it is counted as a weapons law violation arrest. The same hierarchical categorization is applicable for the remaining arrest categories (drug, DUI, and all other arrests).

Arrests: Part I, Weapons Law, Drug-Related, DUI, and All Other

Aggregated by component of arresting officer. Includes adult and juvenile arrests.

METROPOLITAN POLICE DEPARTMENT
of Nashville and Davidson County

		All Other Arrests				Total Arrests			
		Week	4 Weeks	YTD	52 Weeks	Week	4 Weeks	YTD	52 Weeks
West	Prior	16	89	646	2,330	33	147	1,083	3,805
	Last	12	72	311	1,816	20	127	543	2,844
	% Change	-25.0 %	-19.1 %	-51.9 %	-22.1 %	-39.4 %	-13.6 %	-49.9 %	-25.3 %
East	Prior	58	187	1,851	6,048	80	297	2,630	8,602
	Last	37	177	693	3,874	62	280	1,109	5,605
	% Change	-36.2 %	-5.3 %	-62.6 %	-35.9 %	-22.5 %	-5.7 %	-57.8 %	-34.8 %
South	Prior	84	285	1,715	5,667	121	407	2,520	8,286
	Last	66	279	1,090	4,379	93	441	1,671	6,503
	% Change	-21.4 %	-2.1 %	-36.4 %	-22.7 %	-23.1 %	8.4 %	-33.7 %	-21.5 %
Central	Prior	67	235	1,996	7,207	87	321	2,386	8,640
	Last	77	272	1,030	4,901	93	359	1,344	6,010
	% Change	14.9 %	15.7 %	-48.4 %	-32.0 %	6.9 %	11.8 %	-43.7 %	-30.4 %
Hermitage	Prior	50	208	1,872	5,851	80	288	2,734	8,449
	Last	43	187	765	3,969	60	268	1,110	5,701
	% Change	-14.0 %	-10.1 %	-59.1 %	-32.2 %	-25.0 %	-6.9 %	-59.4 %	-32.5 %
North	Prior	44	167	1,459	4,466	70	252	2,271	7,035
	Last	42	174	657	2,785	73	271	1,003	4,249
	% Change	-4.5 %	4.2 %	-55.0 %	-37.6 %	4.3 %	7.5 %	-55.8 %	-39.6 %
Madison	Prior	39	144	1,468	4,662	54	204	2,209	7,169
	Last	29	136	568	3,258	55	216	863	4,768
	% Change	-25.6 %	-5.6 %	-61.3 %	-30.1 %	1.9 %	5.9 %	-60.9 %	-33.5 %
Midtown Hills	Prior	37	125	1,489	4,829	56	221	2,231	7,280
	Last	44	169	576	3,035	64	244	918	4,600
	% Change	18.9 %	35.2 %	-61.3 %	-37.2 %	14.3 %	10.4 %	-58.9 %	-36.8 %
Other	Prior	100	427	2,036	6,473	164	623	2,986	9,165
	Last	105	436	1,741	6,207	147	637	2,513	9,093
	% Change	5.0 %	2.1 %	-14.5 %	-4.1 %	-10.4 %	2.2 %	-15.8 %	-0.8 %
County	Prior	495	1,867	14,532	47,533	745	2,760	21,050	68,431
	Last	455	1,902	7,431	34,224	667	2,843	11,074	49,373
	% Change	-8.1 %	1.9 %	-48.9 %	-28.0 %	-10.5 %	3.0 %	-47.4 %	-27.8 %

Information summarized for CompStat week ending 04/20/2019.

Sourced from MNPD ARMS on 4/24/2019 8:21:57 AM. This report is not a count of arrest charges. 1 arrest = 1 body. Includes adult and juvenile arrests. Arrests categorized by order of seriousness as follows: if an arrest includes one or more Part I UCR charges, it is counted as a Part I arrest. If an arrest includes one or weapons law violation charges but no Part I charges, it is counted as a weapons law violation arrest. The same hierarchical categorization is applicable for the remaining arrest categories (drug, DUI, and all other arrests).

Outstanding Warrants: Served

Aggregated by component of arresting officer.

METROPOLITAN POLICE DEPARTMENT
of Nashville and Davidson County

		Rolling Two Week				Rolling Eight Week				YTD				Rolling Twenty-Four Month			
		Prior Week	Last Week	Change	% Change	Prior 4 Weeks	Last 4 Weeks	Change	% Change	Prior YTD	YTD	Change	% Change	Prior 52 Weeks	Last 52 Weeks	Change	% Change
West	Felony	2	1	-1	-50.0%	23	18	-5	-21.7%	93	72	-21	-22.6%	334	276	-58	-17.4%
	Misdemeanor	7	12	5	71.4%	47	33	-14	-29.8%	224	167	-57	-25.4%	815	757	-58	-7.1%
	Juvenile	0	0	0	-	0	0	0	-	2	1	-1	-50.0%	6	2	-4	-66.7%
	Subtotal	9	13	4	44.4%	70	51	-19	-27.1%	319	240	-79	-24.8%	1,155	1,035	-120	-10.4%
East	Felony	21	8	-13	-61.9%	43	42	-1	-2.3%	220	145	-75	-34.1%	664	633	-31	-4.7%
	Misdemeanor	36	31	-5	-13.9%	120	107	-13	-10.8%	614	430	-184	-30.0%	2,030	1,718	-312	-15.4%
	Juvenile	0	4	4	-	1	4	3	300.0%	10	9	-1	-10.0%	25	16	-9	-36.0%
	Subtotal	57	43	-14	-24.6%	164	153	-11	-6.7%	844	584	-260	-30.8%	2,719	2,367	-352	-12.9%
South	Felony	18	8	-10	-55.6%	31	53	22	71.0%	184	140	-44	-23.9%	577	556	-21	-3.6%
	Misdemeanor	27	14	-13	-48.1%	122	91	-31	-25.4%	469	393	-76	-16.2%	1,612	1,530	-82	-5.1%
	Juvenile	0	0	0	-	0	0	0	-	1	0	-1	-100.0%	18	5	-13	-72.2%
	Subtotal	45	22	-23	-51.1%	153	144	-9	-5.9%	654	533	-121	-18.5%	2,207	2,091	-116	-5.3%
Central	Felony	10	9	-1	-10.0%	30	29	-1	-3.3%	137	117	-20	-14.6%	411	417	6	1.5%
	Misdemeanor	18	18	0	0.0%	126	69	-57	-45.2%	397	415	18	4.5%	1,549	1,543	-6	-0.4%
	Juvenile	0	0	0	-	0	2	2	-	9	2	-7	-77.8%	12	7	-5	-41.7%
	Subtotal	28	27	-1	-3.6%	156	100	-56	-35.9%	543	534	-9	-1.7%	1,972	1,967	-5	-0.3%
Hermitage	Felony	11	12	1	9.1%	23	37	14	60.9%	219	116	-103	-47.0%	735	570	-165	-22.4%
	Misdemeanor	20	33	13	65.0%	110	105	-5	-4.5%	733	397	-336	-45.8%	2,438	1,905	-533	-21.9%
	Juvenile	1	0	-1	-100.0%	0	2	2	-	4	2	-2	-50.0%	21	18	-3	-14.3%
	Subtotal	32	45	13	40.6%	133	144	11	8.3%	956	515	-441	-46.1%	3,194	2,493	-701	-21.9%
North	Felony	10	16	6	60.0%	42	46	4	9.5%	228	164	-64	-28.1%	884	656	-228	-25.8%
	Misdemeanor	32	33	1	3.1%	86	121	35	40.7%	623	414	-209	-33.5%	2,096	1,531	-565	-27.0%
	Juvenile	0	0	0	-	1	1	0	0.0%	2	2	0	0.0%	14	12	-2	-14.3%
	Subtotal	42	49	7	16.7%	129	168	39	30.2%	853	580	-273	-32.0%	2,994	2,199	-795	-26.6%
Madison	Felony	10	10	0	0.0%	31	39	8	25.8%	220	136	-84	-38.2%	606	516	-90	-14.9%
	Misdemeanor	12	22	10	83.3%	87	79	-8	-9.2%	544	323	-221	-40.6%	1,654	1,463	-191	-11.5%
	Juvenile	0	0	0	-	0	0	0	-	8	0	-8	-100.0%	14	1	-13	-92.9%
	Subtotal	22	32	10	45.5%	118	118	0	0.0%	772	459	-313	-40.5%	2,274	1,980	-294	-12.9%
Midtown Hills	Felony	4	8	4	100.0%	27	18	-9	-33.3%	148	93	-55	-37.2%	500	282	-218	-43.6%
	Misdemeanor	22	19	-3	-13.6%	62	79	17	27.4%	361	262	-99	-27.4%	1,308	1,063	-245	-18.7%
	Juvenile	0	0	0	-	0	0	0	-	3	1	-2	-66.7%	9	14	5	55.6%
	Subtotal	26	27	1	3.8%	89	97	8	9.0%	512	356	-156	-30.5%	1,817	1,359	-458	-25.2%
County	Felony	161	126	-35	-21.7%	567	576	9	1.6%	2,810	2,123	-687	-24.4%	8,483	7,469	-1,014	-12.0%
	Misdemeanor	303	287	-16	-5.3%	1,190	1,143	-47	-3.9%	5,687	4,513	-1,174	-20.6%	18,880	17,373	-1,507	-8.0%
	Juvenile	2	6	4	200.0%	4	15	11	275.0%	53	41	-12	-22.6%	137	132	-5	-3.6%
	Total	466	419	-47	-10.1%	1,761	1,734	-27	-1.5%	8,550	6,677	-1,873	-21.9%	27,500	24,974	-2,526	-9.2%

Information summarized for CompStat week ending 4/20/2019.

* Countywide totals include outstanding warrants served by all other divisions. Sourced from MNPD ARMS on 4/24/2019 8:21:57 AM.
Statistics provided above consider 1 count for each outstanding warrant served.

Outstanding Warrants: Attempts/Served

Aggregated by component of arresting officer.

METROPOLITAN POLICE DEPARTMENT

of Nashville and Davidson County

			Prior Week	Last Week	Change*	Prior 4Wks	Last 4Wks	Change*	Prior YTD	Current YTD	Change*	Prior 52Wks	Last 52Wks	Change*
West	Patrol-A	Served	3	2	-33.3 %	15	8	-46.7 %	46	41	-10.9 %	164	168	2.4 %
		Attempts	13	14	7.7 %	64	56	-12.5 %	221	239	8.1 %	660	639	-3.2 %
		% Served	23.1 %	14.3 %	-8.8 %	23.4 %	14.3 %	-9.2 %	20.8 %	17.2 %	-3.7 %	24.8 %	26.3 %	1.4 %
	Patrol-B	Served	4	6	50.0 %	23	15	-34.8 %	75	73	-2.7 %	292	289	-1.0 %
		Attempts	6	9	50.0 %	39	23	-41.0 %	257	143	-44.4 %	985	866	-12.1 %
		% Served	66.7 %	66.7 %	0.0 %	59.0 %	65.2 %	6.2 %	29.2 %	51.0 %	21.9 %	29.6 %	33.4 %	3.7 %
	Patrol-C	Served	1	1	0.0 %	6	10	66.7 %	48	35	-27.1 %	167	184	10.2 %
		Attempts	2	6	200.0 %	18	23	27.8 %	63	92	46.0 %	286	457	59.8 %
		% Served	50.0 %	16.7 %	-33.3 %	33.3 %	43.5 %	10.1 %	76.2 %	38.0 %	-38.1 %	58.4 %	40.3 %	-18.1 %
	Other	Served	1	4	300.0 %	26	18	-30.8 %	150	91	-39.3 %	532	394	-25.9 %
		Attempts	30	11	-63.3 %	104	99	-4.8 %	436	478	9.6 %	1,532	1,437	-6.2 %
		% Served	3.3 %	36.4 %	33.0 %	25.0 %	18.2 %	-6.8 %	34.4 %	19.0 %	-15.4 %	34.7 %	27.4 %	-7.3 %
	Totals	**Served**	**9**	**13**	**44.4 %**	**70**	**51**	**-27.1 %**	**319**	**240**	**-24.8 %**	**1,155**	**1,035**	**-10.4 %**
		Attempts	**51**	**40**	**-21.6 %**	**225**	**201**	**-10.7 %**	**977**	**952**	**-2.6 %**	**3,463**	**3,399**	**-1.8 %**
		% Served	**17.6 %**	**32.5 %**	**14.9 %**	**31.1 %**	**25.4 %**	**-5.7 %**	**32.7 %**	**25.2 %**	**-7.4 %**	**33.4 %**	**30.5 %**	**-2.9 %**
East	Patrol-A	Served	16	10	-37.5 %	14	43	207.1 %	130	111	-14.6 %	512	467	-8.8 %
		Attempts	16	17	6.3 %	97	75	-22.7 %	641	392	-38.8 %	2,132	1,869	-12.3 %
		% Served	100.0 %	58.8 %	-41.2 %	14.4 %	57.3 %	42.9 %	20.3 %	28.3 %	8.0 %	24.0 %	25.0 %	1.0 %
	Patrol-B	Served	15	12	-20.0 %	38	37	-2.6 %	232	185	-20.3 %	579	639	10.4 %
		Attempts	17	19	11.8 %	86	54	-37.2 %	644	355	-44.9 %	1,721	1,578	-8.3 %
		% Served	88.2 %	63.2 %	-25.1 %	44.2 %	68.5 %	24.3 %	36.0 %	52.1 %	16.1 %	33.6 %	40.5 %	6.9 %
	Patrol-C	Served	3	6	100.0 %	62	19	-69.4 %	251	124	-50.6 %	739	597	-19.2 %
		Attempts	6	2	-66.7 %	31	10	-67.7 %	428	98	-77.1 %	1,844	750	-59.3 %
		% Served	50.0 %	300.0 %	250.0 %	200.0 %	190.0 %	-10.0 %	58.6 %	126.5 %	67.9 %	40.1 %	79.6 %	39.5 %
	Other	Served	23	15	-34.8 %	50	54	8.0 %	231	164	-29.0 %	889	664	-25.3 %
		Attempts	33	11	-66.7 %	62	55	-11.3 %	383	207	-46.0 %	1,059	1,001	-5.5 %
		% Served	69.7 %	136.4 %	66.7 %	80.6 %	98.2 %	17.5 %	60.3 %	79.2 %	18.9 %	83.9 %	66.3 %	-17.6 %
	Totals	**Served**	**57**	**43**	**-24.6 %**	**164**	**153**	**-6.7 %**	**844**	**584**	**-30.8 %**	**2,719**	**2,367**	**-12.9 %**
		Attempts	**72**	**49**	**-31.9 %**	**276**	**194**	**-29.7 %**	**2,096**	**1,052**	**-49.8 %**	**6,756**	**5,198**	**-23.1 %**
		% Served	**79.2 %**	**87.8 %**	**8.6 %**	**59.4 %**	**78.9 %**	**19.4 %**	**40.3 %**	**55.5 %**	**15.2 %**	**40.2 %**	**45.5 %**	**5.3 %**

Outstanding Warrants: Attempts/Served

Aggregated by component of arresting officer.

METROPOLITAN POLICE DEPARTMENT

of Nashville and Davidson County

			Prior Week	Last Week	Change*	Prior 4Wks	Last 4Wks	Change*	Prior YTD	Current YTD	Change*	Prior 52Wks	Last 52Wks	Change*
South	Patrol-A	Served	18	8	-55.6 %	34	51	50.0 %	163	149	-8.6 %	556	544	-2.2 %
		Attempts	9	6	-33.3 %	65	23	-64.6 %	314	178	-43.3 %	1,148	826	-28.0 %
		% Served	200.0 %	133.3 %	-66.7 %	52.3 %	221.7 %	169.4 %	51.9 %	83.7 %	31.8 %	48.4 %	65.9 %	17.4 %
	Patrol-B	Served	18	8	-55.6 %	73	45	-38.4 %	232	207	-10.8 %	754	769	2.0 %
		Attempts	28	8	-71.4 %	38	50	31.6 %	342	186	-45.6 %	1,082	759	-29.9 %
		% Served	64.3 %	100.0 %	35.7 %	192.1 %	90.0 %	-102.1 %	67.8 %	111.3 %	43.5 %	69.7 %	101.3 %	31.6 %
	Patrol-C	Served	9	6	-33.3 %	29	36	24.1 %	110	121	10.0 %	413	416	0.7 %
		Attempts	8	5	-37.5 %	35	15	-57.1 %	106	79	-25.5 %	476	237	-50.2 %
		% Served	112.5 %	120.0 %	7.5 %	82.9 %	240.0 %	157.1 %	103.8 %	153.2 %	49.4 %	86.8 %	175.5 %	88.8 %
	Other	Served	0	0	NaN	17	12	-29.4 %	149	56	-62.4 %	484	362	-25.2 %
		Attempts	1	0	-100.0 %	2	4	100.0 %	80	12	-85.0 %	353	233	-34.0 %
		% Served	0.0 %	NaN	NaN	850.0 %	300.0 %	-550.0 %	186.3 %	466.7 %	280.4 %	137.1 %	155.4 %	18.3 %
	Totals	**Served**	**45**	**22**	**-51.1 %**	**153**	**144**	**-5.9 %**	**654**	**533**	**-18.5 %**	**2,207**	**2,091**	**-5.3 %**
		Attempts	**46**	**19**	**-58.7 %**	**140**	**92**	**-34.3 %**	**842**	**455**	**-46.0 %**	**3,059**	**2,055**	**-32.8 %**
		% Served	**97.8 %**	**115.8 %**	**18.0 %**	**109.3 %**	**156.5 %**	**47.2 %**	**77.7 %**	**117.1 %**	**39.5 %**	**72.1 %**	**101.8 %**	**29.6 %**
Central	Patrol-A	Served	7	5	-28.6 %	24	21	-12.5 %	67	106	58.2 %	468	409	-12.6 %
		Attempts	13	5	-61.5 %	17	24	41.2 %	66	94	42.4 %	445	264	-40.7 %
		% Served	53.8 %	100.0 %	46.2 %	141.2 %	87.5 %	-53.7 %	101.5 %	112.8 %	11.3 %	105.2 %	154.9 %	49.8 %
	Patrol-B	Served	7	6	-14.3 %	36	22	-38.9 %	119	96	-19.3 %	358	390	8.9 %
		Attempts	3	28	833.3 %	80	42	-47.5 %	79	138	74.7 %	316	427	35.1 %
		% Served	233.3 %	21.4 %	-211.9 %	45.0 %	52.4 %	7.4 %	150.6 %	69.6 %	-81.1 %	113.3 %	91.3 %	-22.0 %
	Patrol-C	Served	2	6	200.0 %	37	18	-51.4 %	101	116	14.9 %	287	379	32.1 %
		Attempts	10	5	-50.0 %	17	17	0.0 %	438	102	-76.7 %	607	1,009	66.2 %
		% Served	20.0 %	120.0 %	100.0 %	217.6 %	105.9 %	-111.8 %	23.1 %	113.7 %	90.7 %	47.3 %	37.6 %	-9.7 %
	Other	Served	12	10	-16.7 %	59	39	-33.9 %	256	216	-15.6 %	859	789	-8.1 %
		Attempts	19	17	-10.5 %	63	57	-9.5 %	881	260	-70.5 %	2,125	1,056	-50.3 %
		% Served	63.2 %	58.8 %	-4.3 %	93.7 %	68.4 %	-25.2 %	29.1 %	83.1 %	54.0 %	40.4 %	74.7 %	34.3 %
	Totals	**Served**	**28**	**27**	**-3.6 %**	**156**	**100**	**-35.9 %**	**543**	**534**	**-1.7 %**	**1,972**	**1,967**	**-0.3 %**
		Attempts	**45**	**55**	**22.2 %**	**177**	**140**	**-20.9 %**	**1,464**	**594**	**-59.4 %**	**3,493**	**2,756**	**-21.1 %**
		% Served	**62.2 %**	**49.1 %**	**-13.1 %**	**88.1 %**	**71.4 %**	**-16.7 %**	**37.1 %**	**89.9 %**	**52.8 %**	**56.5 %**	**71.4 %**	**14.9 %**

Outstanding Warrants: Attempts/Served

Aggregated by component of arresting officer.

METROPOLITAN POLICE DEPARTMENT
of Nashville and Davidson County

			Prior Week	Last Week	Change*	Prior 4Wks	Last 4Wks	Change*	Prior YTD	Current YTD	Change*	Prior 52Wks	Last 52Wks	Change*
Hermitage	Patrol-A	Served	9	16	77.8 %	30	39	30.0 %	162	130	-19.8 %	494	570	15.4 %
		Attempts	6	6	0.0 %	23	50	117.4 %	457	115	-74.8 %	1,648	743	-54.9 %
		% Served	150.0 %	266.7 %	116.7 %	130.4 %	78.0 %	-52.4 %	35.4 %	113.0 %	77.6 %	30.0 %	76.7 %	46.7 %
	Patrol-B	Served	17	13	-23.5 %	59	59	0.0 %	226	182	-19.5 %	939	741	-21.1 %
		Attempts	17	9	-47.1 %	65	50	-23.1 %	497	198	-60.2 %	1,255	1,018	-18.9 %
		% Served	100.0 %	144.4 %	44.4 %	90.8 %	118.0 %	27.2 %	45.5 %	91.9 %	46.4 %	74.8 %	72.8 %	-2.0 %
	Patrol-C	Served	3	5	66.7 %	20	26	30.0 %	234	98	-58.1 %	561	519	-7.5 %
		Attempts	1	2	100.0 %	11	14	27.3 %	478	80	-83.3 %	1,331	752	-43.5 %
		% Served	300.0 %	250.0 %	-50.0 %	181.8 %	185.7 %	3.9 %	49.0 %	122.5 %	73.5 %	42.1 %	69.0 %	26.9 %
	Other	Served	3	11	266.7 %	24	20	-16.7 %	334	105	-68.6 %	1,200	663	-44.8 %
		Attempts	4	3	-25.0 %	17	27	58.8 %	244	72	-70.5 %	1,002	465	-53.6 %
		% Served	75.0 %	366.7 %	291.7 %	141.2 %	74.1 %	-67.1 %	136.9 %	145.8 %	8.9 %	119.8 %	142.6 %	22.8 %
	Totals	**Served**	**32**	**45**	**40.6 %**	**133**	**144**	**8.3 %**	**956**	**515**	**-46.1 %**	**3,194**	**2,493**	**-21.9 %**
		Attempts	**28**	**20**	**-28.6 %**	**116**	**141**	**21.6 %**	**1,676**	**465**	**-72.3 %**	**5,236**	**2,978**	**-43.1 %**
		% Served	**114.3 %**	**225.0 %**	**110.7 %**	**114.7 %**	**102.1 %**	**-12.5 %**	**57.0 %**	**110.8 %**	**53.7 %**	**61.0 %**	**83.7 %**	**22.7 %**
North	Patrol-A	Served	5	11	120.0 %	43	34	-20.9 %	201	168	-16.4 %	560	554	-1.1 %
		Attempts	6	25	316.7 %	55	46	-16.4 %	592	177	-70.1 %	1,386	719	-48.1 %
		% Served	83.3 %	44.0 %	-39.3 %	78.2 %	73.9 %	-4.3 %	34.0 %	94.9 %	61.0 %	40.4 %	77.1 %	36.6 %
	Patrol-B	Served	22	22	0.0 %	32	66	106.3 %	181	168	-7.2 %	628	570	-9.2 %
		Attempts	7	4	-42.9 %	39	20	-48.7 %	672	135	-79.9 %	1,653	800	-51.6 %
		% Served	314.3 %	550.0 %	235.7 %	82.1 %	330.0 %	247.9 %	26.9 %	124.4 %	97.5 %	38.0 %	71.3 %	33.3 %
	Patrol-C	Served	6	8	33.3 %	30	26	-13.3 %	196	103	-47.4 %	677	480	-29.1 %
		Attempts	3	10	233.3 %	8	17	112.5 %	370	56	-84.9 %	886	466	-47.4 %
		% Served	200.0 %	80.0 %	-120.0 %	375.0 %	152.9 %	-222.1 %	53.0 %	183.9 %	131.0 %	76.4 %	103.0 %	26.6 %
	Other	Served	9	8	-11.1 %	24	42	75.0 %	275	141	-48.7 %	1,129	595	-47.3 %
		Attempts	4	6	50.0 %	28	30	7.1 %	386	124	-67.9 %	1,437	589	-59.0 %
		% Served	225.0 %	133.3 %	-91.7 %	85.7 %	140.0 %	54.3 %	71.2 %	113.7 %	42.5 %	78.6 %	101.0 %	22.5 %
	Totals	**Served**	**42**	**49**	**16.7 %**	**129**	**168**	**30.2 %**	**853**	**580**	**-32.0 %**	**2,994**	**2,199**	**-26.6 %**
		Attempts	**20**	**45**	**125.0 %**	**130**	**113**	**-13.1 %**	**2,020**	**492**	**-75.6 %**	**5,362**	**2,574**	**-52.0 %**
		% Served	**210.0 %**	**108.9 %**	**-101.1 %**	**99.2 %**	**148.7 %**	**49.4 %**	**42.2 %**	**117.9 %**	**75.7 %**	**55.8 %**	**85.4 %**	**29.6 %**

Outstanding Warrants: Attempts/Served

Aggregated by component of arresting officer.

METROPOLITAN POLICE DEPARTMENT
of Nashville and Davidson County

			Prior Week	Last Week	Change*	Prior 4Wks	Last 4Wks	Change*	Prior YTD	Current YTD	Change*	Prior 52Wks	Last 52Wks	Change*
Madison	Patrol-A	Served	3	13	333.3 %	33	24	-27.3 %	79	99	25.3 %	290	324	11.7 %
		Attempts	5	14	180.0 %	49	21	-57.1 %	199	104	-47.7 %	732	497	-32.1 %
		% Served	60.0 %	92.9 %	32.9 %	67.3 %	114.3 %	46.9 %	39.7 %	95.2 %	55.5 %	39.6 %	65.2 %	25.6 %
	Patrol-B	Served	6	5	-16.7 %	16	34	112.5 %	280	109	-61.1 %	557	528	-5.2 %
		Attempts	4	2	-50.0 %	15	19	26.7 %	589	80	-86.4 %	761	491	-35.5 %
		% Served	150.0 %	250.0 %	100.0 %	106.7 %	178.9 %	72.3 %	47.5 %	136.3 %	88.7 %	73.2 %	107.5 %	34.3 %
	Patrol-C	Served	4	0	-100.0 %	24	22	-8.3 %	163	87	-46.6 %	593	441	-25.6 %
		Attempts	3	1	-66.7 %	22	9	-59.1 %	567	107	-81.1 %	1,792	1,046	-41.6 %
		% Served	133.3 %	0.0 %	-133.3 %	109.1 %	244.4 %	135.4 %	28.7 %	81.3 %	52.6 %	33.1 %	42.2 %	9.1 %
	Other	Served	9	14	55.6 %	45	38	-15.6 %	250	164	-34.4 %	834	687	-17.6 %
		Attempts	10	6	-40.0 %	113	59	-47.8 %	304	331	8.9 %	1,218	1,089	-10.6 %
		% Served	90.0 %	233.3 %	143.3 %	39.8 %	64.4 %	24.6 %	82.2 %	49.5 %	-32.7 %	68.5 %	63.1 %	-5.4 %
	Totals	**Served**	**22**	**32**	**45.5 %**	**118**	**118**	**0.0 %**	**772**	**459**	**-40.5 %**	**2,274**	**1,980**	**-12.9 %**
		Attempts	**22**	**23**	**4.5 %**	**199**	**108**	**-45.7 %**	**1,659**	**622**	**-62.5 %**	**4,503**	**3,123**	**-30.6 %**
		% Served	**100.0 %**	**139.1 %**	**39.1 %**	**59.3 %**	**109.3 %**	**50.0 %**	**46.5 %**	**73.8 %**	**27.3 %**	**50.5 %**	**63.4 %**	**12.9 %**
Midtown Hills	Patrol-A	Served	13	11	-15.4 %	14	29	107.1 %	80	63	-21.3 %	323	203	-37.2 %
		Attempts	0	16	Infinity	10	22	120.0 %	125	56	-55.2 %	798	230	-71.2 %
		% Served	Infinity	68.8 %	-Infinity	140.0 %	131.8 %	-8.2 %	64.0 %	112.5 %	48.5 %	40.5 %	88.3 %	47.8 %
	Patrol-B	Served	6	7	16.7 %	32	27	-15.6 %	114	110	-3.5 %	357	356	-0.3 %
		Attempts	1	1	0.0 %	6	9	50.0 %	121	27	-77.7 %	458	298	-34.9 %
		% Served	600.0 %	700.0 %	100.0 %	533.3 %	300.0 %	-233.3 %	94.2 %	407.4 %	313.2 %	77.9 %	119.5 %	41.5 %
	Patrol-C	Served	1	3	200.0 %	14	18	28.6 %	120	57	-52.5 %	351	265	-24.5 %
		Attempts	0	1	Infinity	13	5	-61.5 %	319	30	-90.6 %	592	440	-25.7 %
		% Served	Infinity	300.0 %	-Infinity	107.7 %	360.0 %	252.3 %	37.6 %	190.0 %	152.4 %	59.3 %	60.2 %	0.9 %
	Other	Served	6	6	0.0 %	29	23	-20.7 %	198	126	-36.4 %	786	535	-31.9 %
		Attempts	0	15	Infinity	53	35	-34.0 %	368	178	-51.6 %	1,118	661	-40.9 %
		% Served	Infinity	40.0 %	-Infinity	54.7 %	65.7 %	11.0 %	53.8 %	70.8 %	17.0 %	70.3 %	80.9 %	10.6 %
	Totals	**Served**	**26**	**27**	**3.8 %**	**89**	**97**	**9.0 %**	**512**	**356**	**-30.5 %**	**1,817**	**1,359**	**-25.2 %**
		Attempts	**1**	**33**	**3,200.0 %**	**82**	**71**	**-13.4 %**	**933**	**291**	**-68.8 %**	**2,966**	**1,629**	**-45.1 %**
		% Served	**2,600.0 %**	**81.8 %**	**-2,518.2 %**	**108.5 %**	**136.6 %**	**28.1 %**	**54.9 %**	**122.3 %**	**67.5 %**	**61.3 %**	**83.4 %**	**22.2 %**

Outstanding Warrants: Attempts/Served

Aggregated by component of arresting officer.

METROPOLITAN POLICE DEPARTMENT

of Nashville and Davidson County

		Prior Week	Last Week	Change*	Prior 4Wks	Last 4Wks	Change*	Prior YTD	Current YTD	Change*	Prior 52Wks	Last 52Wks	Change*
SID	Served	7	0	-100.0 %	1	9	800.0 %	47	27	-42.6 %	154	96	-37.7 %
	Attempts	2	0	-100.0 %	3	2	-33.3 %	218	9	-95.9 %	261	25	-90.4 %
	% Served	350.0 %	NaN	NaN	33.3 %	450.0 %	416.7 %	21.6 %	300.0 %	278.4 %	59.0 %	384.0 %	325.0 %
SOD	Served	1	0	-100.0 %	10	9	-10.0 %	28	34	21.4 %	88	107	21.6 %
	Attempts	0	0	NaN	0	1	Infinity	26	19	-26.9 %	69	47	-31.9 %
	% Served	Infinity	NaN	NaN	Infinity	900.0 %	-Infinity	107.7 %	178.9 %	71.3 %	127.5 %	227.7 %	100.1 %
SRT	Served	0	0	NaN	0	0	NaN	24	0	-100.0 %	121	94	-22.3 %
	Attempts	0	0	NaN	0	0	NaN	37	0	-100.0 %	194	160	-17.5 %
	% Served	NaN	NaN	NaN	NaN	NaN	NaN	64.9 %	NaN	NaN	62.4 %	58.8 %	-3.6 %
Warrants	Served	182	148	-18.7 %	700	677	-3.3 %	2,868	2,631	-8.3 %	8,579	8,505	-0.9 %
	Attempts	44	6	-86.4 %	97	135	39.2 %	639	513	-19.7 %	1,606	1,930	20.2 %
	% Served	413.6 %	2,466.7 %	2,053.0 %	721.6 %	501.5 %	-220.2 %	448.8 %	512.9 %	64.0 %	534.2 %	440.7 %	-93.5 %
Other	Served	15	13	-13.3 %	38	64	68.4 %	130	184	41.5 %	226	681	201.3 %
	Attempts	6	3	-50.0 %	27	15	-44.4 %	278	92	-66.9 %	782	863	10.4 %
	% Served	250.0 %	433.3 %	183.3 %	140.7 %	426.7 %	285.9 %	46.8 %	200.0 %	153.2 %	28.9 %	78.9 %	50.0 %
County Total	**Served**	**466**	**419**	**-10.1 %**	**1,761**	**1,734**	**-1.5 %**	**8,550**	**6,677**	**-21.9 %**	**27,500**	**24,974**	**-9.2 %**
	Attempts	**337**	**293**	**-13.1 %**	**1,472**	**1,213**	**-17.6 %**	**12,865**	**5,556**	**-56.8 %**	**37,750**	**26,737**	**-29.2 %**
	% Served	**138.3 %**	**143.0 %**	**4.7 %**	**119.6 %**	**143.0 %**	**23.3 %**	**66.5 %**	**120.2 %**	**53.7 %**	**72.8 %**	**93.4 %**	**20.6 %**

Information summarized for CompStat week ending 4/20/2019.

* Change for % Served is the difference in percents. Sourced from MNPD ARMS on 4/24/2019 8:21:57 AM. Statistics provided above consider 1 count for each outstanding warrant served.

Crooks With Guns / School Zone Report

Aggregated by component of arresting officer.

METROPOLITAN POLICE DEPARTMENT
of Nashville and Davidson County

		Crooks With Guns - Arrests				Drugs in School Zones - Arrests				Drugs in School Zones - Charges			
		YTD	52 Weeks	4 Weeks	Last 4 Wks to Same Period Last Year	YTD	52 Weeks	4 Weeks	Last 4 Wks to Same Period Last Year	YTD	52 Weeks	4 Weeks	Last 4 Wks to Same Period Last Year
West	Prior	4	27	1	0	2	5	0	1	5	8	0	4
	Last	4	16	0	0	0	5	0	0	0	8	0	0
	% Change	0.0 %	-40.7 %	-100.0 %	0.0 %	-100.0 %	0.0 %	0.0 %	-100.0 %	-100.0 %	0.0 %	0.0 %	-100.0 %
East	Prior	25	76	3	2	3	24	0	0	6	37	0	0
	Last	12	37	4	4	0	4	0	0	0	6	0	0
	% Change	-52.0 %	-51.3 %	33.3 %	100.0 %	-100.0 %	-83.3 %	0.0 %	0.0 %	-100.0 %	-83.8 %	0.0 %	0.0 %
South	Prior	15	52	4	2	0	4	0	0	0	4	0	0
	Last	13	54	2	2	0	6	0	0	0	6	0	0
	% Change	-13.3 %	3.8 %	-50.0 %	0.0 %	0.0 %	50.0 %	0.0 %	0.0 %	0.0 %	50.0 %	0.0 %	0.0 %
Central	Prior	3	13	0	1	0	1	0	0	0	1	0	0
	Last	0	0	0	0	0	1	0	0	0	2	0	0
	% Change	-100.0 %	-100.0 %	0.0 %	-100.0 %	0.0 %	0.0 %	0.0 %	0.0 %	0.0 %	100.0 %	0.0 %	0.0 %
Hermitage	Prior	13	51	1	2	2	8	0	0	2	9	0	0
	Last	8	58	3	3	0	3	0	0	0	3	0	0
	% Change	-38.5 %	13.7 %	200.0 %	50.0 %	-100.0 %	-62.5 %	0.0 %	0.0 %	-100.0 %	-66.7 %	0.0 %	0.0 %
North	Prior	23	69	0	6	5	16	0	0	7	18	0	0
	Last	8	55	3	3	0	1	0	0	0	1	0	0
	% Change	-65.2 %	-20.3 %	Infinity	-50.0 %	-100.0 %	-93.8 %	0.0 %	0.0 %	-100.0 %	-94.4 %	0.0 %	0.0 %
Madison	Prior	18	37	1	5	3	6	0	0	3	9	0	0
	Last	5	29	2	2	0	0	0	0	0	0	0	0
	% Change	-72.2 %	-21.6 %	100.0 %	-60.0 %	-100.0 %	-100.0 %	0.0 %	0.0 %	-100.0 %	-100.0 %	0.0 %	0.0 %
Midtown Hills	Prior	6	41	1	2	1	10	0	0	2	17	0	0
	Last	3	25	1	1	1	13	0	0	1	13	0	0
	% Change	-50.0 %	-39.0 %	0.0 %	-50.0 %	0.0 %	30.0 %	0.0 %	0.0 %	-50.0 %	-23.5 %	0.0 %	0.0 %
Other	Prior	16	52	10	4	5	16	2	1	7	20	2	3
	Last	26	77	2	2	4	10	1	1	4	10	1	1
	% Change	62.5 %	48.1 %	-80.0 %	-50.0 %	-20.0 %	-37.5 %	-50.0 %	0.0 %	-42.9 %	-50.0 %	-50.0 %	-66.7 %
County	Prior	123	418	21	24	21	90	2	2	32	123	2	7
	Last	79	351	17	17	5	43	1	1	5	49	1	1
	% Change	-35.8 %	-16.0 %	-19.0 %	-29.2 %	-76.2 %	-52.2 %	-50.0 %	-50.0 %	-84.4 %	-60.2 %	-50.0 %	-85.7 %

Information summarized for CompStat week ending 04/20/2019.

Sourced from MNPD ARMS on 4/24/2019 8:21:58 AM. Arrest totals do not count charges. 1 arrest = 1 body.

Juvenile Section

CompStat Weekly Analysis is provided by the Metropolitan Nashville Police Department Crime Analysis Section. This report is intended to be a management and planning tool and does not reflect the official UCR counts for the department.

"It behooves every man to remember that the work of the critic is of altogether secondary importance, and that, in the end, progress is accomplished by the man who does things."
- Theodore Roosevelt

Begin Date: 04/14/2019
End Date: 04/20/2019
Week: 16

Juvenile Arrests

Aggregated by component of arresting officer.

METROPOLITAN POLICE DEPARTMENT

of Nashville and Davidson County

		Rolling 2 Weeks				Rolling 8 Weeks				YTD				Rolling 104 Weeks			
		Prior Week	Last Week	Change	Percent Change	Prior 4 Weeks	Last 4 Weeks	Change	Percent Change	Prior YTD	Current YTD	Change	Percent Change	Prior 52 Weeks	Last 52 Weeks	Change	Percent Change
West	Curfew	0	0	0	NaN	0	1	1	Infinity	5	3	-2	-40.0 %	51	24	-27	-52.9 %
	Truancy	0	0	0	NaN	1	0	-1	-100.0 %	17	5	-12	-70.6 %	31	7	-24	-77.4 %
	Other	2	1	-1	-50.0 %	21	13	-8	-38.1 %	108	67	-41	-38.0 %	375	214	-161	-42.9 %
	Subtotal	**2**	**1**	**-1**	**-50.0 %**	**22**	**14**	**-8**	**-36.4 %**	**130**	**75**	**-55**	**-42.3 %**	**457**	**245**	**-212**	**-46.4 %**
East	Curfew	0	1	1	Infinity	0	6	6	Infinity	17	9	-8	-47.1 %	96	59	-37	-38.5 %
	Truancy	0	0	0	NaN	3	4	1	33.3 %	22	14	-8	-36.4 %	131	64	-67	-51.1 %
	Other	2	6	4	200.0 %	24	22	-2	-8.3 %	249	87	-162	-65.1 %	701	353	-348	-49.6 %
	Subtotal	**2**	**7**	**5**	**250.0 %**	**27**	**32**	**5**	**18.5 %**	**288**	**110**	**-178**	**-61.8 %**	**928**	**476**	**-452**	**-48.7 %**
South	Curfew	0	0	0	NaN	0	2	2	Infinity	34	12	-22	-64.7 %	104	63	-41	-39.4 %
	Truancy	4	0	-4	-100.0 %	1	5	4	400.0 %	24	8	-16	-66.7 %	76	39	-37	-48.7 %
	Other	11	20	9	81.8 %	41	43	2	4.9 %	197	125	-72	-36.5 %	671	391	-280	-41.7 %
	Subtotal	**15**	**20**	**5**	**33.3 %**	**42**	**50**	**8**	**19.0 %**	**255**	**145**	**-110**	**-43.1 %**	**851**	**493**	**-358**	**-42.1 %**
Central	Curfew	1	0	-1	-100.0 %	2	1	-1	-50.0 %	5	9	4	80.0 %	33	38	5	15.2 %
	Truancy	0	0	0	NaN	0	0	0	NaN	1	0	-1	-100.0 %	16	3	-13	-81.3 %
	Other	3	0	-3	-100.0 %	3	15	12	400.0 %	56	33	-23	-41.1 %	204	113	-91	-44.6 %
	Subtotal	**4**	**0**	**-4**	**-100.0 %**	**5**	**16**	**11**	**220.0 %**	**62**	**42**	**-20**	**-32.3 %**	**253**	**154**	**-99**	**-39.1 %**
Hermitage	Curfew	3	1	-2	-66.7 %	0	7	7	Infinity	20	13	-7	-35.0 %	91	84	-7	-7.7 %
	Truancy	0	0	0	NaN	2	0	-2	-100.0 %	16	2	-14	-87.5 %	48	44	-4	-8.3 %
	Other	8	2	-6	-75.0 %	19	23	4	21.1 %	230	74	-156	-67.8 %	652	327	-325	-49.8 %
	Subtotal	**11**	**3**	**-8**	**-72.7 %**	**21**	**30**	**9**	**42.9 %**	**266**	**89**	**-177**	**-66.5 %**	**791**	**455**	**-336**	**-42.5 %**
North	Curfew	0	0	0	NaN	3	0	-3	-100.0 %	1	6	5	500.0 %	11	30	19	172.7 %
	Truancy	1	0	-1	-100.0 %	0	2	2	Infinity	6	4	-2	-33.3 %	17	28	11	64.7 %
	Other	6	9	3	50.0 %	26	26	0	0.0 %	153	98	-55	-35.9 %	535	350	-185	-34.6 %
	Subtotal	**7**	**9**	**2**	**28.6 %**	**29**	**28**	**-1**	**-3.4 %**	**160**	**108**	**-52**	**-32.5 %**	**563**	**408**	**-155**	**-27.5 %**
Madison	Curfew	1	2	1	100.0 %	2	3	1	50.0 %	8	10	2	25.0 %	73	30	-43	-58.9 %
	Truancy	1	0	-1	-100.0 %	1	1	0	0.0 %	8	5	-3	-37.5 %	19	17	-2	-10.5 %
	Other	3	3	0	0.0 %	10	14	4	40.0 %	140	43	-97	-69.3 %	436	212	-224	-51.4 %
	Subtotal	**5**	**5**	**0**	**0.0 %**	**13**	**18**	**5**	**38.5 %**	**156**	**58**	**-98**	**-62.8 %**	**528**	**259**	**-269**	**-50.9 %**
Midtown Hills	Curfew	1	0	-1	-100.0 %	1	1	0	0.0 %	11	6	-5	-45.5 %	54	39	-15	-27.8 %
	Truancy	0	0	0	NaN	1	6	5	500.0 %	51	15	-36	-70.6 %	74	50	-24	-32.4 %
	Other	7	4	-3	-42.9 %	15	22	7	46.7 %	142	68	-74	-52.1 %	478	302	-176	-36.8 %
	Subtotal	**8**	**4**	**-4**	**-50.0 %**	**17**	**29**	**12**	**70.6 %**	**204**	**89**	**-115**	**-56.4 %**	**606**	**391**	**-215**	**-35.5 %**
Youth Services	Other	0	0	0	NaN	0	0	0	NaN	0	0	0	NaN	1	1	0	0.0 %
	Subtotal	**0**	**0**	**0**	**NaN**	**0**	**0**	**0**	**NaN**	**0**	**0**	**0**	**NaN**	**1**	**1**	**0**	**0.0 %**
County*	Curfew	6	6	0	0.0 %	8	23	15	187.5 %	102	71	-31	-30.4 %	517	372	-145	-28.0 %
	Truancy	6	0	-6	-100.0 %	9	19	10	111.1 %	147	57	-90	-61.2 %	419	267	-152	-36.3 %
	Other	59	61	2	3.4 %	201	244	43	21.4 %	1,362	855	-507	-37.2 %	4,222	3,016	-1,206	-28.6 %
	Total	**71**	**67**	**-4**	**-5.6 %**	**218**	**286**	**68**	**31.2 %**	**1,611**	**983**	**-628**	**-39.0 %**	**5,158**	**3,655**	**-1,503**	**-29.1 %**

Information summarized for CompStat week ending 4/20/2019.

* Countywide totals include arrests made by all other divisions. Sourced from MNPD RMS on 4/24/2019 8:21:58 AM. This report does not take into account the number of charges. 1 arrest = 1 body. Curfew arrests include a violation of NCIC 0048 Juvenile, Curfew (TCA 11.28.210). Truancy arrests include a violation of NCIC 5327 Juvenile, Loitering During School Hours (TCA 11.28.080).

Juvenile Victims - Rolling Two Week Analysis

METROPOLITAN POLICE DEPARTMENT
of Nashville and Davidson County

Aggregated by precinct (incident location). Based on date when each incident was reported.

		Homicide	Rape	Robbery	Aggravated Assault	Burglary	Larceny	Motor Vehicle Theft	All Part I Offenses	Sexual Assault	Statuatory Rape	Simple Assault / Intimidation / Stalking	Other Offenses	All Part II Offenses	All Offenses
West	Prior Week	0	1	0	0	0	0	0	1	1	0	0	0	1	2
	CompStat Week	0	0	0	0	0	0	0	0	0	1	2	0	3	3
	% Change	0.0 %	-100.0 %	0.0 %	0.0 %	0.0 %	0.0 %	0.0 %	-100.0 %	-100.0 %	Infinity	Infinity	0.0 %	200.0 %	50.0 %
East	Prior Week	0	1	0	1	0	0	0	2	0	0	11	3	14	16
	CompStat Week	0	1	1	2	0	0	0	4	0	0	4	1	5	9
	% Change	0.0 %	0.0 %	Infinity	100.0 %	0.0 %	0.0 %	0.0 %	100.0 %	0.0 %	0.0 %	-63.6 %	-66.7 %	-64.3 %	-43.8 %
South	Prior Week	0	0	1	2	1	3	0	7	1	0	12	6	19	26
	CompStat Week	0	0	4	2	0	0	0	6	0	1	15	2	18	24
	% Change	0.0 %	0.0 %	300.0 %	0.0 %	-100.0 %	-100.0 %	0.0 %	-14.3 %	-100.0 %	Infinity	25.0 %	-66.7 %	-5.3 %	-7.7 %
Central	Prior Week	0	0	0	0	0	0	0	0	0	0	1	0	1	1
	CompStat Week	0	1	0	0	0	0	0	1	0	0	0	0	0	1
	% Change	0.0 %	Infinity	0.0 %	0.0 %	0.0 %	0.0 %	0.0 %	Infinity	0.0 %	0.0 %	-100.0 %	0.0 %	-100.0 %	0.0 %
Hermitage	Prior Week	0	1	0	2	1	0	0	4	0	1	6	7	14	18
	CompStat Week	0	0	0	0	0	2	0	2	1	2	5	2	10	12
	% Change	0.0 %	-100.0 %	0.0 %	-100.0 %	-100.0 %	Infinity	0.0 %	-50.0 %	Infinity	100.0 %	-16.7 %	-71.4 %	-28.6 %	-33.3 %
North	Prior Week	0	1	1	2	0	1	0	5	0	0	7	1	8	13
	CompStat Week	0	2	2	0	0	0	0	4	0	0	1	2	3	7
	% Change	0.0 %	100.0 %	100.0 %	-100.0 %	0.0 %	-100.0 %	0.0 %	-20.0 %	0.0 %	0.0 %	-85.7 %	100.0 %	-62.5 %	-46.2 %
Madison	Prior Week	0	0	0	0	0	1	0	1	1	0	0	1	2	3
	CompStat Week	0	0	0	5	0	0	0	5	0	0	1	2	3	8
	% Change	0.0 %	0.0 %	0.0 %	Infinity	0.0 %	-100.0 %	0.0 %	400.0 %	-100.0 %	0.0 %	Infinity	100.0 %	50.0 %	166.7 %
Midtown Hills	Prior Week	0	1	0	1	0	0	0	2	1	1	5	4	11	13
	CompStat Week	0	0	0	0	0	0	0	0	0	0	2	0	2	2
	% Change	0.0 %	-100.0 %	0.0 %	-100.0 %	0.0 %	0.0 %	0.0 %	-100.0 %	-100.0 %	-100.0 %	-60.0 %	-100.0 %	-81.8 %	-84.6 %
County	Prior Week	0	5	2	8	2	5	0	22	4	2	42	22	70	92
	CompStat Week	0	4	7	9	0	2	0	22	1	4	30	9	44	66
	% Change	0.0 %	-20.0 %	250.0 %	12.5 %	-100.0 %	-60.0 %	0.0 %	0.0 %	-75.0 %	100.0 %	-28.6 %	-59.1 %	-37.1 %	-28.3 %

Prior Week **Begin Date** 04/07/2019 **End Date** 04/13/2019

CompStat Week **Begin Date** 04/14/2019 **End Date** 04/20/2019

* Countywide totals include arrests made by all other divisions. Sourced from MNPD RMS on 4/24/2019 8:21:58 AM. This report does not take into account the number of charges. 1 arrest = 1 body. Curfew arrests include a violation of NCIC 0048 Juvenile, Curfew (TCA 11.28.210). Truancy arrests include a violation of NCIC 5327 Juvenile, Loitering During School Hours (TCA 11.28.080).

Juvenile Victims - Rolling Eight Week Analysis

METROPOLITAN POLICE DEPARTMENT
of Nashville and Davidson County

Aggregated by precinct (incident location). Based on date when each incident was reported.

		Homicide	Rape	Robbery	Aggravated Assault	Burglary	Larceny	Motor Vehicle Theft	All Part I Offenses	Sexual Assault	Statuatory Rape	Simple Assault / Intimidation / Stalking	Other Offenses	All Part II Offenses	All Offenses
West	Prior 4 Weeks	0	2	0	0	3	0	0	5	1	1	16	3	21	26
	Last 4 Weeks	0	1	0	2	0	1	0	4	3	1	10	0	14	18
	% Change	0.0 %	-50.0 %	0.0 %	Infinity	-100.0 %	Infinity	0.0 %	-20.0 %	200.0 %	0.0 %	-37.5 %	-100.0 %	-33.3 %	-30.8 %
East	Prior 4 Weeks	0	0	1	2	1	4	0	8	2	0	19	8	29	37
	Last 4 Weeks	0	6	1	7	0	0	0	14	1	1	24	5	31	45
	% Change	0.0 %	Infinity	0.0 %	250.0 %	-100.0 %	-100.0 %	0.0 %	75.0 %	-50.0 %	Infinity	26.3 %	-37.5 %	6.9 %	21.6 %
South	Prior 4 Weeks	0	1	4	3	2	6	0	16	4	1	25	5	35	51
	Last 4 Weeks	0	1	6	6	1	6	2	22	4	1	53	17	75	97
	% Change	0.0 %	0.0 %	50.0 %	100.0 %	-50.0 %	0.0 %	Infinity	37.5 %	0.0 %	0.0 %	112.0 %	240.0 %	114.3 %	90.2 %
Central	Prior 4 Weeks	0	0	0	0	0	0	0	0	0	0	0	0	0	0
	Last 4 Weeks	0	1	0	0	0	0	0	1	1	0	1	0	2	3
	% Change	0.0 %	Infinity	0.0 %	0.0 %	0.0 %	0.0 %	0.0 %	Infinity	Infinity	0.0 %	Infinity	0.0 %	Infinity	Infinity
Hermitage	Prior 4 Weeks	0	1	1	18	0	4	0	24	1	1	16	7	25	49
	Last 4 Weeks	0	3	1	4	1	7	0	16	3	3	19	12	37	53
	% Change	0.0 %	200.0 %	0.0 %	-77.8 %	Infinity	75.0 %	0.0 %	-33.3 %	200.0 %	200.0 %	18.8 %	71.4 %	48.0 %	8.2 %
North	Prior 4 Weeks	0	2	0	7	3	3	0	15	4	1	12	6	23	38
	Last 4 Weeks	0	3	4	6	0	3	0	16	1	0	20	7	28	44
	% Change	0.0 %	50.0 %	Infinity	-14.3 %	-100.0 %	0.0 %	0.0 %	6.7 %	-75.0 %	-100.0 %	66.7 %	16.7 %	21.7 %	15.8 %
Madison	Prior 4 Weeks	0	1	1	17	0	2	0	21	5	1	12	1	19	40
	Last 4 Weeks	0	1	0	8	0	1	0	10	2	0	11	5	18	28
	% Change	0.0 %	0.0 %	-100.0 %	-52.9 %	0.0 %	-50.0 %	0.0 %	-52.4 %	-60.0 %	-100.0 %	-8.3 %	400.0 %	-5.3 %	-30.0 %
Midtown Hills	Prior 4 Weeks	0	1	5	4	4	1	0	15	2	0	7	2	11	26
	Last 4 Weeks	0	1	0	2	1	0	0	4	3	1	19	6	29	33
	% Change	0.0 %	0.0 %	-100.0 %	-50.0 %	-75.0 %	-100.0 %	0.0 %	-73.3 %	50.0 %	Infinity	171.4 %	200.0 %	163.6 %	26.9 %
County	Prior 4 Weeks	0	8	12	51	13	20	0	104	19	5	107	32	163	267
	Last 4 Weeks	0	17	12	35	3	18	2	87	18	7	157	52	234	321
	% Change	0.0 %	112.5 %	0.0 %	-31.4 %	-76.9 %	-10.0 %	Infinity	-16.3 %	-5.3 %	40.0 %	46.7 %	62.5 %	43.6 %	20.2 %

Prior 4 Weeks **Begin Date** 02/24/2019 **End Date** 03/23/2019

Last 4 Weeks **Begin Date** 03/24/2019 **End Date** 04/20/2019

* Countywide totals include arrests made by all other divisions. Sourced from MNPD RMS on 4/24/2019 8:21:58 AM. This report does not take into account the number of charges. 1 arrest = 1 body. Curfew arrests include a violation of NCIC 0048 Juvenile, Curfew (TCA 11.28.210). Truancy arrests include a violation of NCIC 5327 Juvenile, Loitering During School Hours (TCA 11.28.080).

Juvenile Victims - Year-to-Date Analysis

METROPOLITAN POLICE DEPARTMENT
of Nashville and Davidson County

Aggregated by precinct (incident location). Based on date when each incident was reported.

		Homicide	Rape	Robbery	Aggravated Assault	Burglary	Larceny	Motor Vehicle Theft	All Part I Offenses	Sexual Assault	Statuatory Rape	Simple Assault / Intimidation / Stalking	Other Offenses	All Part II Offenses	All Offenses
West	Prior YTD	0	2	3	10	2	9	0	26	9	0	39	9	57	83
	YTD	0	5	1	7	3	3	1	20	8	2	37	4	51	71
	% Change	0.0 %	150.0 %	-66.7 %	-30.0 %	50.0 %	-66.7 %	Infinity	-23.1 %	-11.1 %	Infinity	-5.1 %	-55.6 %	-10.5 %	-14.5 %
East	Prior YTD	1	6	7	24	1	8	0	47	12	3	89	27	131	178
	YTD	0	8	8	24	1	12	0	53	5	2	75	18	100	153
	% Change	-100.0 %	33.3 %	14.3 %	0.0 %	0.0 %	50.0 %	0.0 %	12.8 %	-58.3 %	-33.3 %	-15.7 %	-33.3 %	-23.7 %	-14.0 %
South	Prior YTD	1	16	12	31	4	26	1	91	26	3	127	41	197	288
	YTD	0	12	13	22	4	31	2	84	21	8	138	48	215	299
	% Change	-100.0 %	-25.0 %	8.3 %	-29.0 %	0.0 %	19.2 %	100.0 %	-7.7 %	-19.2 %	166.7 %	8.7 %	17.1 %	9.1 %	3.8 %
Central	Prior YTD	0	1	1	5	0	2	0	9	1	0	13	2	16	25
	YTD	0	1	0	0	0	0	0	1	1	0	5	0	6	7
	% Change	0.0 %	0.0 %	-100.0 %	-100.0 %	0.0 %	-100.0 %	0.0 %	-88.9 %	0.0 %	0.0 %	-61.5 %	-100.0 %	-62.5 %	-72.0 %
Hermitage	Prior YTD	0	16	9	29	5	13	0	72	22	2	93	34	151	223
	YTD	0	10	8	28	3	16	0	65	10	5	56	27	98	163
	% Change	0.0 %	-37.5 %	-11.1 %	-3.4 %	-40.0 %	23.1 %	0.0 %	-9.7 %	-54.5 %	150.0 %	-39.8 %	-20.6 %	-35.1 %	-26.9 %
North	Prior YTD	2	9	5	42	12	15	0	85	4	2	70	25	101	186
	YTD	0	9	5	28	11	10	0	63	10	3	68	30	111	174
	% Change	-100.0 %	0.0 %	0.0 %	-33.3 %	-8.3 %	-33.3 %	0.0 %	-25.9 %	150.0 %	50.0 %	-2.9 %	20.0 %	9.9 %	-6.5 %
Madison	Prior YTD	1	12	8	42	0	8	0	71	21	0	84	25	130	201
	YTD	0	5	3	32	0	5	1	46	8	1	42	16	67	113
	% Change	-100.0 %	-58.3 %	-62.5 %	-23.8 %	0.0 %	-37.5 %	Infinity	-35.2 %	-61.9 %	Infinity	-50.0 %	-36.0 %	-48.5 %	-43.8 %
Midtown Hills	Prior YTD	0	8	9	14	2	7	0	40	9	0	40	17	66	106
	YTD	0	2	9	10	7	8	0	36	9	1	50	13	73	109
	% Change	0.0 %	-75.0 %	0.0 %	-28.6 %	250.0 %	14.3 %	0.0 %	-10.0 %	0.0 %	Infinity	25.0 %	-23.5 %	10.6 %	2.8 %
County	Prior YTD	5	70	54	197	26	88	1	441	104	10	555	180	849	1,290
	YTD	0	52	47	151	29	85	4	368	72	22	471	156	721	1,089
	% Change	-100.0 %	-25.7 %	-13.0 %	-23.4 %	11.5 %	-3.4 %	300.0 %	-16.6 %	-30.8 %	120.0 %	-15.1 %	-13.3 %	-15.1 %	-15.6 %

Prior YTD **Begin Date** 01/01/2018 **End Date** 04/20/2018

YTD **Begin Date** 01/01/2019 **End Date** 04/20/2019

* Countywide totals include arrests made by all other divisions. Sourced from MNPD RMS on 4/24/2019 8:21:58 AM. This report does not take into account the number of charges. 1 arrest = 1 body. Curfew arrests include a violation of NCIC 0048 Juvenile, Curfew (TCA 11.28.210). Truancy arrests include a violation of NCIC 5327 Juvenile, Loitering During School Hours (TCA 11.28.080).

Juvenile Victims

METROPOLITAN POLICE DEPARTMENT
of Nashville and Davidson County

Aggregated by precinct (incident location). Based on date when each incident was reported.

		Rolling 2 Weeks				Rolling 8 Weeks				YTD				Rolling 104 Weeks			
		Prior Week	Last Week	Change	Percent Change	Prior 4 Weeks	Last 4 Weeks	Change	Percent Change	Prior YTD	Current YTD	Change	Percent Change	Prior 52 Weeks	Last 52 Weeks	Change	Percent Change
West	Part I-Violent	1	0	-1	-100.0 %	2	3	1	50.0 %	15	13	-2	-13.3 %	50	59	9	18.0 %
	Part I-Property	0	0	0	NaN	3	1	-2	-66.7 %	11	7	-4	-36.4 %	35	21	-14	-40.0 %
	Part II	1	3	2	200.0 %	21	14	-7	-33.3 %	57	51	-6	-10.5 %	174	185	11	6.3 %
	Subtotal	**2**	**3**	**1**	**50.0 %**	**26**	**18**	**-8**	**-30.8 %**	**83**	**71**	**-12**	**-14.5 %**	**259**	**265**	**6**	**2.3 %**
East	Part I-Violent	2	4	2	100.0 %	3	14	11	366.7 %	38	40	2	5.3 %	129	122	-7	-5.4 %
	Part I-Property	0	0	0	NaN	5	0	-5	-100.0 %	9	13	4	44.4 %	50	44	-6	-12.0 %
	Part II	14	5	-9	-64.3 %	29	31	2	6.9 %	131	100	-31	-23.7 %	382	282	-100	-26.2 %
	Subtotal	**16**	**9**	**-7**	**-43.8 %**	**37**	**45**	**8**	**21.6 %**	**178**	**153**	**-25**	**-14.0 %**	**561**	**448**	**-113**	**-20.1 %**
South	Part I-Violent	3	6	3	100.0 %	8	13	5	62.5 %	60	47	-13	-21.7 %	193	198	5	2.6 %
	Part I-Property	4	0	-4	-100.0 %	8	9	1	12.5 %	31	37	6	19.4 %	89	101	12	13.5 %
	Part II	19	18	-1	-5.3 %	35	75	40	114.3 %	197	215	18	9.1 %	530	506	-24	-4.5 %
	Subtotal	**26**	**24**	**-2**	**-7.7 %**	**51**	**97**	**46**	**90.2 %**	**288**	**299**	**11**	**3.8 %**	**812**	**805**	**-7**	**-0.9 %**
Central	Part I-Violent	0	1	1	Infinity	0	1	1	Infinity	7	1	-6	-85.7 %	15	8	-7	-46.7 %
	Part I-Property	0	0	0	NaN	0	0	0	NaN	2	0	-2	-100.0 %	14	13	-1	-7.1 %
	Part II	1	0	-1	-100.0 %	0	2	2	Infinity	16	6	-10	-62.5 %	53	38	-15	-28.3 %
	Subtotal	**1**	**1**	**0**	**0.0 %**	**0**	**3**	**3**	**Infinity**	**25**	**7**	**-18**	**-72.0 %**	**82**	**59**	**-23**	**-28.0 %**
Hermitage	Part I-Violent	3	0	-3	-100.0 %	20	8	-12	-60.0 %	54	46	-8	-14.8 %	160	158	-2	-1.3 %
	Part I-Property	1	2	1	100.0 %	4	8	4	100.0 %	18	19	1	5.6 %	65	76	11	16.9 %
	Part II	14	10	-4	-28.6 %	25	37	12	48.0 %	151	98	-53	-35.1 %	523	346	-177	-33.8 %
	Subtotal	**18**	**12**	**-6**	**-33.3 %**	**49**	**53**	**4**	**8.2 %**	**223**	**163**	**-60**	**-26.9 %**	**748**	**580**	**-168**	**-22.5 %**
North	Part I-Violent	4	4	0	0.0 %	9	13	4	44.4 %	58	42	-16	-27.6 %	173	187	14	8.1 %
	Part I-Property	1	0	-1	-100.0 %	6	3	-3	-50.0 %	27	21	-6	-22.2 %	50	60	10	20.0 %
	Part II	8	3	-5	-62.5 %	23	28	5	21.7 %	101	111	10	9.9 %	314	349	35	11.1 %
	Subtotal	**13**	**7**	**-6**	**-46.2 %**	**38**	**44**	**6**	**15.8 %**	**186**	**174**	**-12**	**-6.5 %**	**537**	**596**	**59**	**11.0 %**
Madison	Part I-Violent	0	5	5	Infinity	19	9	-10	-52.6 %	63	40	-23	-36.5 %	146	121	-25	-17.1 %
	Part I-Property	1	0	-1	-100.0 %	2	1	-1	-50.0 %	8	6	-2	-25.0 %	35	38	3	8.6 %
	Part II	2	3	1	50.0 %	19	18	-1	-5.3 %	130	67	-63	-48.5 %	353	282	-71	-20.1 %
	Subtotal	**3**	**8**	**5**	**166.7 %**	**40**	**28**	**-12**	**-30.0 %**	**201**	**113**	**-88**	**-43.8 %**	**534**	**441**	**-93**	**-17.4 %**
Midtown Hills	Part I-Violent	2	0	-2	-100.0 %	10	3	-7	-70.0 %	31	21	-10	-32.3 %	81	78	-3	-3.7 %
	Part I-Property	0	0	0	NaN	5	1	-4	-80.0 %	9	15	6	66.7 %	53	52	-1	-1.9 %
	Part II	11	2	-9	-81.8 %	11	29	18	163.6 %	66	73	7	10.6 %	244	210	-34	-13.9 %
	Subtotal	**13**	**2**	**-11**	**-84.6 %**	**26**	**33**	**7**	**26.9 %**	**106**	**109**	**3**	**2.8 %**	**378**	**340**	**-38**	**-10.1 %**
County*	Part I-Violent	15	20	5	33.3 %	71	64	-7	-9.9 %	326	250	-76	-23.3 %	947	931	-16	-1.7 %
	Part I-Property	7	2	-5	-71.4 %	33	23	-10	-30.3 %	115	118	3	2.6 %	391	405	14	3.6 %
	Part II	70	44	-26	-37.1 %	163	234	71	43.6 %	849	721	-128	-15.1 %	2,573	2,198	-375	-14.6 %
	Total	**92**	**66**	**-26**	**-28.3 %**	**267**	**321**	**54**	**20.2 %**	**1,290**	**1,089**	**-201**	**-15.6 %**	**3,911**	**3,534**	**-377**	**-9.6 %**

Information summarized for CompStat week ending 04/20/2019.

Sourced from MNPD ARMS on 4/24/2019 8:21:58 AM. The figures above were sourced from incident reports using NIBRS definitions and reporting guidelines, based on the date when the crime was reported. This report is intended to be a management and planning tool and does not reflect the official NIBRS counts for the department. Incidents where a location is unknown or unspecified are included in the countywide totals. 'Unknown' refers to records in which the address is listed as 'Unknown' on the incident report. 'Not Validated' refers to records that were entered in with an invalid addresses.

Efficiencies Section

CompStat Weekly Analysis is provided by the Metropolitan Nashville Police Department Crime Analysis Section. This report is intended to be a management and planning tool and does not reflect the official UCR counts for the department.

"It behooves every man to remember that the work of the critic is of altogether secondary importance, and that, in the end, progress is accomplished by the man who does things."
- Theodore Roosevelt

Begin Date: 04/14/2019
End Date: 04/20/2019
Week: 16

Self Initiated CAD

Aggregated by component of officer initiating call.

METROPOLITAN POLICE DEPARTMENT

of Nashville and Davidson County

		Rolling Two Week				Rolling Eight Week				YTD				Rolling Twenty-Four Month			
		Prior Week	Last Week	Change	Percent Change	Prior 4 Weeks	Last 4 Weeks	Change	Percent Change	Prior YTD	Current YTD	Change	Percent Change	Prior 52 Weeks	Last 52 Weeks	Change	Percent Change
West	Vehicle Stop	27	65	38	140.7 %	172	214	42	24.4 %	7,536	688	-6,848	-90.9 %	25,744	14,149	-11,595	-45.0 %
	Business Check	842	1,219	377	44.8 %	4,029	4,305	276	6.9 %	15,015	15,506	491	3.3 %	50,436	46,968	-3,468	-6.9 %
	All Other SI	321	356	35	10.9 %	1,541	1,501	-40	-2.6 %	6,322	5,748	-574	-9.1 %	19,028	18,824	-204	-1.1 %
	Subtotal	**1,190**	**1,640**	**450**	**37.8 %**	**5,742**	**6,020**	**278**	**4.8 %**	**28,873**	**21,942**	**-6,931**	**-24.0 %**	**95,208**	**79,941**	**-15,267**	**-16.0 %**
East	Vehicle Stop	80	104	24	30.0 %	435	349	-86	-19.8 %	9,876	1,768	-8,108	-82.1 %	32,336	17,918	-14,418	-44.6 %
	Business Check	274	314	40	14.6 %	1,425	1,194	-231	-16.2 %	6,781	5,321	-1,460	-21.5 %	15,427	19,193	3,766	24.4 %
	All Other SI	454	450	-4	-0.9 %	1,996	1,718	-278	-13.9 %	4,979	7,126	2,147	43.1 %	16,341	18,670	2,329	14.3 %
	Subtotal	**808**	**868**	**60**	**7.4 %**	**3,856**	**3,261**	**-595**	**-15.4 %**	**21,636**	**14,215**	**-7,421**	**-34.3 %**	**64,104**	**55,781**	**-8,323**	**-13.0 %**
South	Vehicle Stop	89	73	-16	-18.0 %	454	396	-58	-12.8 %	7,746	1,718	-6,028	-77.8 %	27,062	12,425	-14,637	-54.1 %
	Business Check	136	192	56	41.2 %	715	660	-55	-7.7 %	4,658	2,891	-1,767	-37.9 %	13,570	10,080	-3,490	-25.7 %
	All Other SI	324	317	-7	-2.2 %	1,730	1,454	-276	-16.0 %	6,188	6,423	235	3.8 %	18,309	19,010	701	3.8 %
	Subtotal	**549**	**582**	**33**	**6.0 %**	**2,899**	**2,510**	**-389**	**-13.4 %**	**18,592**	**11,032**	**-7,560**	**-40.7 %**	**58,941**	**41,515**	**-17,426**	**-29.6 %**
Central	Vehicle Stop	68	96	28	41.2 %	287	296	9	3.1 %	5,198	1,106	-4,092	-78.7 %	18,789	7,867	-10,922	-58.1 %
	Business Check	741	801	60	8.1 %	2,725	2,868	143	5.2 %	12,188	11,084	-1,104	-9.1 %	40,748	34,297	-6,451	-15.8 %
	All Other SI	486	607	121	24.9 %	1,681	2,065	384	22.8 %	5,860	6,491	631	10.8 %	20,919	17,433	-3,486	-16.7 %
	Subtotal	**1,295**	**1,504**	**209**	**16.1 %**	**4,693**	**5,229**	**536**	**11.4 %**	**23,246**	**18,681**	**-4,565**	**-19.6 %**	**80,456**	**59,597**	**-20,859**	**-25.9 %**
Hermitage	Vehicle Stop	67	79	12	17.9 %	369	356	-13	-3.5 %	10,928	1,478	-9,450	-86.5 %	35,737	15,296	-20,441	-57.2 %
	Business Check	230	296	66	28.7 %	1,400	1,175	-225	-16.1 %	8,125	5,628	-2,497	-30.7 %	20,682	18,630	-2,052	-9.9 %
	All Other SI	327	393	66	20.2 %	1,583	1,464	-119	-7.5 %	6,428	5,849	-579	-9.0 %	19,684	18,281	-1,403	-7.1 %
	Subtotal	**624**	**768**	**144**	**23.1 %**	**3,352**	**2,995**	**-357**	**-10.7 %**	**25,481**	**12,955**	**-12,526**	**-49.2 %**	**76,103**	**52,207**	**-23,896**	**-31.4 %**
North	Vehicle Stop	48	76	28	58.3 %	301	233	-68	-22.6 %	5,340	1,180	-4,160	-77.9 %	13,910	7,391	-6,519	-46.9 %
	Business Check	203	202	-1	-0.5 %	979	760	-219	-22.4 %	7,907	3,367	-4,540	-57.4 %	22,656	16,073	-6,583	-29.1 %
	All Other SI	282	332	50	17.7 %	1,231	1,132	-99	-8.0 %	4,207	4,669	462	11.0 %	13,235	14,126	891	6.7 %
	Subtotal	**533**	**610**	**77**	**14.4 %**	**2,511**	**2,125**	**-386**	**-15.4 %**	**17,454**	**9,216**	**-8,238**	**-47.2 %**	**49,801**	**37,590**	**-12,211**	**-24.5 %**
Madison	Vehicle Stop	55	45	-10	-18.2 %	227	205	-22	-9.7 %	6,028	876	-5,152	-85.5 %	18,395	9,594	-8,801	-47.8 %
	Business Check	375	471	96	25.6 %	1,922	1,561	-361	-18.8 %	8,040	7,321	-719	-8.9 %	25,430	22,101	-3,329	-13.1 %
	All Other SI	129	162	33	25.6 %	740	579	-161	-21.8 %	3,505	2,813	-692	-19.7 %	10,222	9,394	-828	-8.1 %
	Subtotal	**559**	**678**	**119**	**21.3 %**	**2,889**	**2,345**	**-544**	**-18.8 %**	**17,573**	**11,010**	**-6,563**	**-37.3 %**	**54,047**	**41,089**	**-12,958**	**-24.0 %**
Midtown Hills	Vehicle Stop	50	71	21	42.0 %	232	272	40	17.2 %	8,811	1,063	-7,748	-87.9 %	26,487	11,095	-15,392	-58.1 %
	Business Check	640	743	103	16.1 %	2,644	2,628	-16	-0.6 %	11,332	10,685	-647	-5.7 %	35,639	27,185	-8,454	-23.7 %
	All Other SI	361	404	43	11.9 %	1,736	1,683	-53	-3.1 %	5,269	6,894	1,625	30.8 %	16,851	18,562	1,711	10.2 %
	Subtotal	**1,051**	**1,218**	**167**	**15.9 %**	**4,612**	**4,583**	**-29**	**-0.6 %**	**25,412**	**18,642**	**-6,770**	**-26.6 %**	**78,977**	**56,842**	**-22,135**	**-28.0 %**
County*	Vehicle Stop	803	886	83	10.3 %	3,633	3,547	-86	-2.4 %	69,501	14,781	-54,720	-78.7 %	218,551	113,604	-104,947	-48.0 %
	Business Check	3,704	4,480	776	21.0 %	16,796	16,189	-607	-3.6 %	78,199	65,109	-13,090	-16.7 %	234,066	203,751	-30,315	-13.0 %
	All Other SI	3,597	3,838	241	6.7 %	15,575	15,103	-472	-3.0 %	53,506	59,896	6,390	11.9 %	169,055	175,113	6,058	3.6 %
	Total	**8,104**	**9,204**	**1,100**	**13.6 %**	**36,004**	**34,839**	**-1,165**	**-3.2 %**	**201,206**	**139,786**	**-61,420**	**-30.5 %**	**621,672**	**492,468**	**-129,204**	**-20.8 %**

Information summarized for CompStat week ending 4/20/2019.

* Countywide totals include CFS with unknown locations. Sourced from MNPD ARMS on 4/24/2019 8:21:58 AM. 'Vehicle Stops' refer to 10-93 calls. 'Business Checks' refer to 10-96 calls. Only includes calls initiated by an officer (call type 2 or 3). Excludes CFS with a disposition code of 6 or 11.

Dispatched Calls for Service

Aggregated by component of officer responding to call.

METROPOLITAN POLICE DEPARTMENT

of Nashville and Davidson County

		Rolling 2 Weeks				Rolling 8 Weeks				YTD				Rolling 104 Weeks			
		Prior Week	Last Week	Change	Percent Change	Prior 4 Weeks	Last 4 Weeks	Change	Percent Change	Prior YTD	Current YTD	Change	Percent Change	Prior 52 Weeks	Last 52 Weeks	Change	Percent Change
West	Part I	147	113	-34	-23.1 %	493	502	9	1.8 %	1,935	1,970	35	1.8 %	6,701	7,237	536	8.0 %
	Vehicle Crash	61	59	-2	-3.3 %	201	202	1	0.5 %	826	835	9	1.1 %	2,822	2,877	55	1.9 %
	All Other CFS	253	233	-20	-7.9 %	895	928	33	3.7 %	3,811	3,629	-182	-4.8 %	12,328	13,091	763	6.2 %
	Subtotal	**461**	**405**	**-56**	**-12.1 %**	**1,589**	**1,632**	**43**	**2.7 %**	**6,572**	**6,434**	**-138**	**-2.1 %**	**21,851**	**23,205**	**1,354**	**6.2 %**
East	Part I	110	94	-16	-14.5 %	422	417	-5	-1.2 %	1,747	1,667	-80	-4.6 %	6,257	6,515	258	4.1 %
	Vehicle Crash	41	37	-4	-9.8 %	123	146	23	18.7 %	543	520	-23	-4.2 %	1,901	1,902	1	0.1 %
	All Other CFS	243	213	-30	-12.3 %	944	967	23	2.4 %	4,302	3,813	-489	-11.4 %	15,131	14,058	-1,073	-7.1 %
	Subtotal	**394**	**344**	**-50**	**-12.7 %**	**1,489**	**1,530**	**41**	**2.8 %**	**6,592**	**6,000**	**-592**	**-9.0 %**	**23,289**	**22,475**	**-814**	**-3.5 %**
South	Part I	200	185	-15	-7.5 %	720	725	5	0.7 %	3,033	2,902	-131	-4.3 %	10,398	10,646	248	2.4 %
	Vehicle Crash	130	132	2	1.5 %	438	495	57	13.0 %	1,679	1,743	64	3.8 %	5,592	5,566	-26	-0.5 %
	All Other CFS	422	466	44	10.4 %	1,730	1,834	104	6.0 %	6,765	6,787	22	0.3 %	22,908	23,803	895	3.9 %
	Subtotal	**752**	**783**	**31**	**4.1 %**	**2,888**	**3,054**	**166**	**5.7 %**	**11,477**	**11,432**	**-45**	**-0.4 %**	**38,898**	**40,015**	**1,117**	**2.9 %**
Central	Part I	78	73	-5	-6.4 %	263	312	49	18.6 %	891	1,077	186	20.9 %	3,573	3,948	375	10.5 %
	Vehicle Crash	52	45	-7	-13.5 %	157	201	44	28.0 %	636	663	27	4.2 %	2,276	2,363	87	3.8 %
	All Other CFS	218	229	11	5.0 %	924	876	-48	-5.2 %	3,524	3,549	25	0.7 %	12,091	12,633	542	4.5 %
	Subtotal	**348**	**347**	**-1**	**-0.3 %**	**1,344**	**1,389**	**45**	**3.3 %**	**5,051**	**5,289**	**238**	**4.7 %**	**17,940**	**18,944**	**1,004**	**5.6 %**
Hermitage	Part I	149	148	-1	-0.7 %	595	595	0	0.0 %	2,535	2,379	-156	-6.2 %	8,929	8,991	62	0.7 %
	Vehicle Crash	94	95	1	1.1 %	334	372	38	11.4 %	1,225	1,322	97	7.9 %	4,403	4,406	3	0.1 %
	All Other CFS	398	402	4	1.0 %	1,627	1,627	0	0.0 %	6,260	6,289	29	0.5 %	22,515	22,036	-479	-2.1 %
	Subtotal	**641**	**645**	**4**	**0.6 %**	**2,556**	**2,594**	**38**	**1.5 %**	**10,020**	**9,990**	**-30**	**-0.3 %**	**35,847**	**35,433**	**-414**	**-1.2 %**
North	Part I	142	131	-11	-7.7 %	509	546	37	7.3 %	1,975	2,026	51	2.6 %	7,160	7,583	423	5.9 %
	Vehicle Crash	59	72	13	22.0 %	218	250	32	14.7 %	748	844	96	12.8 %	2,727	2,812	85	3.1 %
	All Other CFS	336	345	9	2.7 %	1,237	1,358	121	9.8 %	5,119	5,041	-78	-1.5 %	17,106	17,946	840	4.9 %
	Subtotal	**537**	**548**	**11**	**2.0 %**	**1,964**	**2,154**	**190**	**9.7 %**	**7,842**	**7,911**	**69**	**0.9 %**	**26,993**	**28,341**	**1,348**	**5.0 %**
Madison	Part I	95	72	-23	-24.2 %	321	341	20	6.2 %	1,548	1,384	-164	-10.6 %	5,420	5,411	-9	-0.2 %
	Vehicle Crash	47	59	12	25.5 %	170	180	10	5.9 %	641	650	9	1.4 %	2,071	2,179	108	5.2 %
	All Other CFS	255	232	-23	-9.0 %	848	993	145	17.1 %	3,777	3,508	-269	-7.1 %	12,788	12,944	156	1.2 %
	Subtotal	**397**	**363**	**-34**	**-8.6 %**	**1,339**	**1,514**	**175**	**13.1 %**	**5,966**	**5,542**	**-424**	**-7.1 %**	**20,279**	**20,534**	**255**	**1.3 %**
Midtown Hills	Part I	155	160	5	3.2 %	580	593	13	2.2 %	2,287	2,322	35	1.5 %	8,421	8,726	305	3.6 %
	Vehicle Crash	108	103	-5	-4.6 %	427	429	2	0.5 %	1,643	1,571	-72	-4.4 %	5,519	5,341	-178	-3.2 %
	All Other CFS	349	318	-31	-8.9 %	1,213	1,311	98	8.1 %	5,251	4,849	-402	-7.7 %	17,904	17,032	-872	-4.9 %
	Subtotal	**612**	**581**	**-31**	**-5.1 %**	**2,220**	**2,333**	**113**	**5.1 %**	**9,181**	**8,742**	**-439**	**-4.8 %**	**31,844**	**31,099**	**-745**	**-2.3 %**
County*	Part I	1,218	1,086	-132	-10.8 %	4,316	4,519	203	4.7 %	16,728	17,239	511	3.1 %	59,834	62,922	3,088	5.2 %
	Vehicle Crash	607	618	11	1.8 %	2,109	2,339	230	10.9 %	8,165	8,329	164	2.0 %	28,207	28,074	-133	-0.5 %
	All Other CFS	2,673	2,630	-43	-1.6 %	10,171	10,635	464	4.6 %	40,555	40,008	-547	-1.3 %	139,458	141,013	1,555	1.1 %
	Total	**4,498**	**4,334**	**-164**	**-3.6 %**	**16,596**	**17,493**	**897**	**5.4 %**	**65,448**	**65,576**	**128**	**0.2 %**	**227,499**	**232,009**	**4,510**	**2.0 %**

Information summarized for CompStat week ending 4/20/2019.

* Countywide totals include CFS with unknown locations. 'Part I CFS' refer to dispatched CAD calls with a ten code of 50, 51, 52, 53, 54, 57, 70, 71, 72, 67, or 1000. 'Vehicle Crash CFS' refer to dispatched CAD calls with a ten code of 45 or 46. Only includes calls initiated by the citizenry (call type 0 or 1). Report only includes CFS with ten codes 10 through 89 and all thousand codes. Excludes CFS with a disposition code of 6 or 11.

Vehicle Stop Analysis (Form 252)

Aggregated by component of officer making stop.

METROPOLITAN POLICE DEPARTMENT

of Nashville and Davidson County

		Rolling Two Week				Rolling Eight Week				YTD				Rolling Twenty-Four Month			
		Prior Week	Last Week	Change	% Change	Prior 4 Weeks	Last 4 Weeks	Change	% Change	Prior YTD	YTD	Change	% Change	Prior 52 Weeks	Last 52 Weeks	Change	% Change
West	Vehicle Stops	35	73	38	108.6%	237	249	12	5.1%	9,859	1,069	-8,790	-89.2%	29,838	17,410	-12,428	-41.7%
	Warnings Issued	80.0 %	93.2 %	13.2 %		89.0 %	90.4 %	1.3 %		81.9 %	87.3 %	5.4 %		85.6 %	89.2 %	3.6 %	
	Arrests Made	3	3	0	0.0%	6	9	3	50.0%	326	29	-297	-91.1%	1,062	685	-377	-35.5%
East	Vehicle Stops	78	107	29	37.2%	491	350	-141	-28.7%	10,514	1,886	-8,628	-82.1%	33,109	19,496	-13,613	-41.1%
	Warnings Issued	75.6 %	83.2 %	7.5 %		79.0 %	77.4 %	-1.6 %		85.4 %	82.2 %	-3.1 %		83.9 %	85.9 %	2.0 %	
	Arrests Made	8	10	2	25.0%	44	32	-12	-27.3%	1,078	141	-937	-86.9%	3,040	1,606	-1,434	-47.2%
South	Vehicle Stops	126	111	-15	-11.9%	778	619	-159	-20.4%	9,567	2,820	-6,747	-70.5%	31,736	16,293	-15,443	-48.7%
	Warnings Issued	64.3 %	45.0 %	-19.2 %		54.6 %	52.0 %	-2.6 %		74.9 %	53.0 %	-21.9 %		73.8 %	69.3 %	-4.5 %	
	Arrests Made	13	17	4	30.8%	70	70	0	0.0%	784	297	-487	-62.1%	2,051	1,495	-556	-27.1%
Central	Vehicle Stops	105	102	-3	-2.9%	426	365	-61	-14.3%	7,201	1,470	-5,731	-79.6%	21,912	11,084	-10,828	-49.4%
	Warnings Issued	61.0 %	77.5 %	16.5 %		49.5 %	67.7 %	18.1 %		56.1 %	60.0 %	3.9 %		59.0 %	60.7 %	1.7 %	
	Arrests Made	4	11	7	175.0%	25	25	0	0.0%	490	100	-390	-79.6%	1,412	691	-721	-51.1%
Hermitage	Vehicle Stops	98	140	42	42.9%	509	536	27	5.3%	12,716	2,161	-10,555	-83.0%	35,657	18,201	-17,456	-49.0%
	Warnings Issued	59.2 %	57.1 %	-2.0 %		68.2 %	60.1 %	-8.1 %		78.6 %	68.0 %	-10.5 %		81.5 %	76.9 %	-4.7 %	
	Arrests Made	17	6	-11	-64.7%	53	51	-2	-3.8%	941	202	-739	-78.5%	2,507	1,568	-939	-37.5%
North	Vehicle Stops	40	57	17	42.5%	224	171	-53	-23.7%	6,096	967	-5,129	-84.1%	14,304	8,638	-5,666	-39.6%
	Warnings Issued	85.0 %	91.2 %	6.2 %		85.3 %	84.2 %	-1.1 %		76.8 %	85.8 %	9.1 %		74.6 %	81.5 %	6.9 %	
	Arrests Made	2	3	1	50.0%	16	10	-6	-37.5%	788	68	-720	-91.4%	1,744	659	-1,085	-62.2%
Madison	Vehicle Stops	65	42	-23	-35.4%	244	215	-29	-11.9%	7,233	921	-6,312	-87.3%	18,826	11,026	-7,800	-41.4%
	Warnings Issued	80.0 %	85.7 %	5.7 %		71.3 %	77.7 %	6.4 %		70.6 %	71.4 %	0.9 %		72.1 %	71.3 %	-0.7 %	
	Arrests Made	2	4	2	100.0%	34	22	-12	-35.3%	944	125	-819	-86.8%	2,670	1,552	-1,118	-41.9%
Midtown Hills	Vehicle Stops	77	148	71	92.2%	420	473	53	12.6%	10,800	1,572	-9,228	-85.4%	29,517	14,059	-15,458	-52.4%
	Warnings Issued	71.4 %	66.2 %	-5.2 %		66.7 %	70.0 %	3.3 %		74.8 %	64.9 %	-9.8 %		77.4 %	73.4 %	-4.1 %	
	Arrests Made	8	7	-1	-12.5%	19	31	12	63.2%	812	101	-711	-87.6%	2,311	1,060	-1,251	-54.1%
SOD	Vehicle Stops	351	303	-48	-13.7%	1,323	1,339	16	1.2%	7,120	4,733	-2,387	-33.5%	25,114	16,402	-8,712	-34.7%
	Warnings Issued	46.2 %	47.5 %	1.4 %		30.1 %	40.6 %	10.5 %		41.3 %	41.0 %	-0.4 %		39.8 %	42.5 %	2.7 %	
	Arrests Made	15	15	0	0.0%	61	52	-9	-14.8%	263	216	-47	-17.9%	941	742	-199	-21.1%
Other	Vehicle Stops	38	33	-5	-13.2%	207	187	-20	-9.7%	3,242	866	-2,376	-73.3%	7,002	4,963	-2,039	-29.1%
	Warnings Issued	76.3 %	90.9 %	14.6 %		87.0 %	84.5 %	-2.5 %		81.6 %	85.8 %	4.2 %		82.5 %	81.4 %	-1.0 %	
	Arrests Made	5	0	-5	-100.0%	11	17	6	54.5%	434	76	-358	-82.5%	843	652	-191	-22.7%
Total	Vehicle Stops	1,013	1,116	103	10.2%	4,859	4,504	-355	-7.3%	84,348	18,465	-65,883	-78.1%	247,015	137,572	-109,443	-44.3%
	Warnings Issued	61.4 %	65.1 %	3.7 %		57.7 %	60.6 %	2.9 %		73.1 %	62.4 %	-10.7 %		73.5 %	73.1 %	-0.5 %	
	Arrests Made	77	76	-1	-1.3%	339	319	-20	-5.9%	6,860	1,355	-5,505	-80.2%	18,581	10,710	-7,871	-42.4%

Information summarized for CompStat week ending 04/20/2019.

Sourced from MNPD ARMS on 4/24/2019 8:21:58 AM. The figures above were sourced from MNPD's Vehicle Stop (Form 252) Database. Vehicle stop totals count all reports electronically entered via AFR. Hardcopy reports not entered into ARMS will affect accuracy of totals. This report is intended to be a management and planning tool and does not reflect the official vehicle stop counts for the department.

Field Interview Report (Form 114)

Aggregated by component of officer conducting interview.

METROPOLITAN POLICE DEPARTMENT
of Nashville and Davidson County

		Rolling Two Week				Rolling Eight Week				YTD				Rolling Twenty-Four Month			
		Prior Week	Last Week	Change	% Change	Prior 4 Weeks	Last 4 Weeks	Change	% Change	Prior YTD	YTD	Change	% Change	Prior 52 Weeks	Last 52 Weeks	Change	% Change
West	Field Interview	11	14	3	27.3%	57	50	-7	-12.3%	436	210	-226	-51.8%	1,841	1,233	-608	-33.0%
	Arrest Made	1	3	2	200.0%	4	8	4	100.0%	101	34	-67	-66.3%	385	203	-182	-47.3%
East	Field Interview	13	19	6	46.2%	65	74	9	13.8%	774	295	-479	-61.9%	2,396	1,801	-595	-24.8%
	Arrest Made	0	4	4	-	10	10	0	0.0%	168	42	-126	-75.0%	431	321	-110	-25.5%
South	Field Interview	13	11	-2	-15.4%	50	49	-1	-2.0%	615	238	-377	-61.3%	2,059	1,418	-641	-31.1%
	Arrest Made	0	1	1	-	2	5	3	150.0%	87	19	-68	-78.2%	214	137	-77	-36.0%
Central	Field Interview	39	33	-6	-15.4%	81	117	36	44.4%	1,046	355	-691	-66.1%	3,953	1,841	-2,112	-53.4%
	Arrest Made	6	5	-1	-16.7%	9	15	6	66.7%	260	50	-210	-80.8%	1,067	380	-687	-64.4%
Hermitage	Field Interview	17	12	-5	-29.4%	53	53	0	0.0%	1,115	262	-853	-76.5%	3,511	1,940	-1,571	-44.7%
	Arrest Made	1	0	-1	-100.0%	3	5	2	66.7%	255	31	-224	-87.8%	625	274	-351	-56.2%
North	Field Interview	10	9	-1	-10.0%	32	27	-5	-15.6%	522	113	-409	-78.4%	1,407	741	-666	-47.3%
	Arrest Made	0	1	1	-	6	1	-5	-83.3%	82	18	-64	-78.0%	212	74	-138	-65.1%
Madison	Field Interview	7	13	6	85.7%	16	35	19	118.8%	523	117	-406	-77.6%	1,421	986	-435	-30.6%
	Arrest Made	1	6	5	500.0%	2	7	5	250.0%	128	18	-110	-85.9%	376	189	-187	-49.7%
Midtown	Field Interview	2	4	2	100.0%	49	20	-29	-59.2%	679	135	-544	-80.1%	1,951	930	-1,021	-52.3%
Hills	Arrest Made	0	0	0	-	1	1	0	0.0%	111	5	-106	-95.5%	352	117	-235	-66.8%
SID	Field Interview	2	1	-1	-50.0%	55	6	-49	-89.1%	88	140	52	59.1%	211	271	60	28.4%
	Arrest Made	1	0	-1	-100.0%	0	1	1	-	33	8	-25	-75.8%	74	44	-30	-40.5%
SOD	Field Interview	0	0	0	-	1	0	-1	-100.0%	10	1	-9	-90.0%	21	13	-8	-38.1%
	Arrest Made	0	0	0	-	0	0	0	-	5	0	-5	-100.0%	8	2	-6	-75.0%
Other	Field Interview	1	7	6	600.0%	20	24	4	20.0%	148	71	-77	-52.0%	261	438	177	67.8%
	Arrest Made	0	1	1	-	8	6	-2	-25.0%	54	24	-30	-55.6%	110	135	25	22.7%
County	Field Interview	115	123	8	7.0%	479	455	-24	-5.0%	5,956	1,937	-4,019	-67.5%	19,032	11,612	-7,420	-39.0%
	Arrest Made	10	21	11	110.0%	45	59	14	31.1%	1,284	249	-1,035	-80.6%	3,854	1,876	-1,978	-51.3%

Information summarized for CompStat week ending 04/20/2019.

Sourced from MNPD ARMS on 4/24/2019 8:21:58 AM. The numbers above are sourced from MNPD's Field Interview (Form 114) Database. This report includes all FI types (field interviews, terry stops, and homeless welfare checks). "Arrest Made" indicates that an individual in the FI database was also arrested. For an arrest to be counted, the Form 114 complaint number must match a Form 106 Arrest Report, Form 106A State Misdemeanor Citation Report, or Form 219 Juvenile Citation incident number and the master name record must match in each as well. This report is intended to be a management and planning tool and does not reflect official counts for the department.

County Efficiency Charts

METROPOLITAN POLICE DEPARTMENT
of Nashville and Davidson County

Summarized by CompStat week for past eight weeks.
Aggregated by component of officer initiating call / arresting officer.

All Self-Initiated CAD - 52wk Avg: 9,470

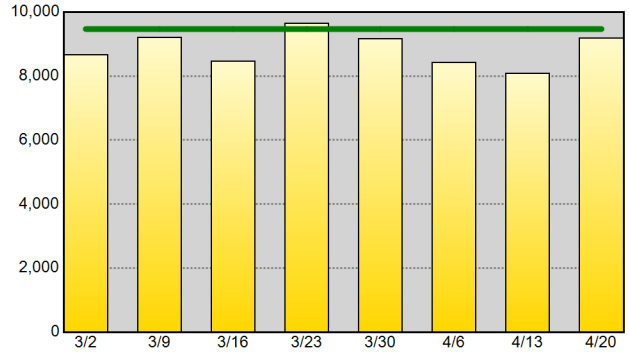

Self-Initiated Terry Stops - 52wk Avg: 200

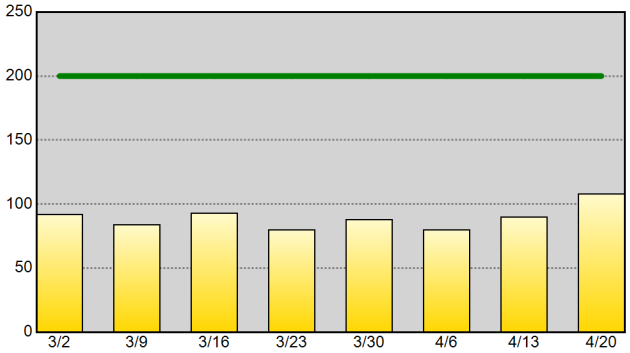

Self-Initiated Vehicle Stops (10-93) - 52wk Avg: 2,185

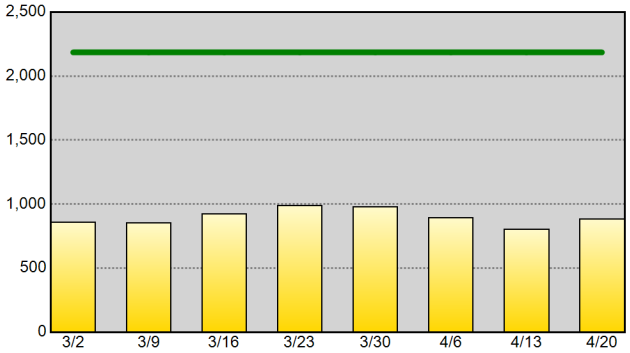

Self-Initiated Business Checks (10-96) - 52wk Avg: 3,918

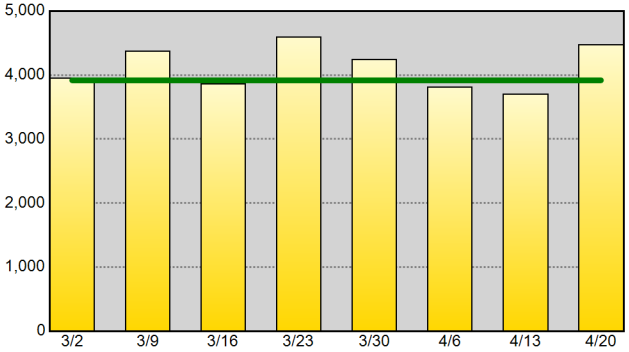

Self-Initiated Community Policing (10-15) - 52wk Avg: 1,062

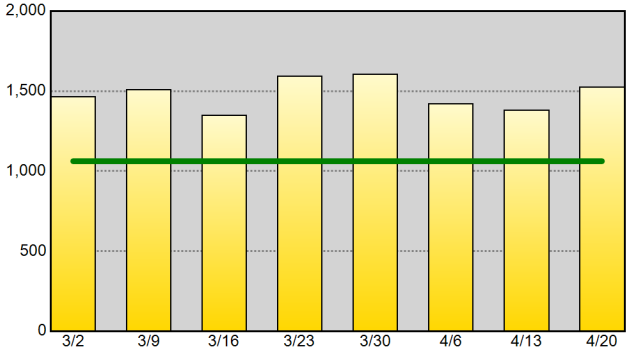

Self-Initiated Criminal Vice Activity (10-78) - 52wk Avg: 43

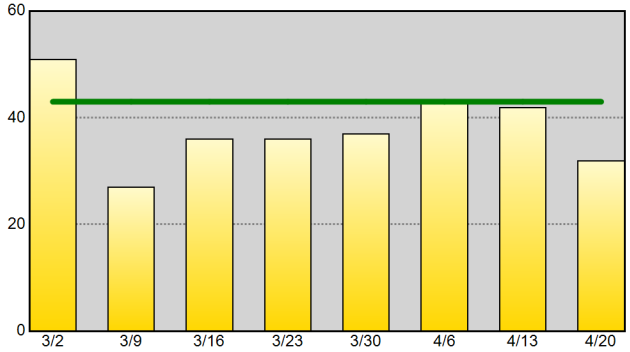

Part I Arrests - 52wk Avg: 133

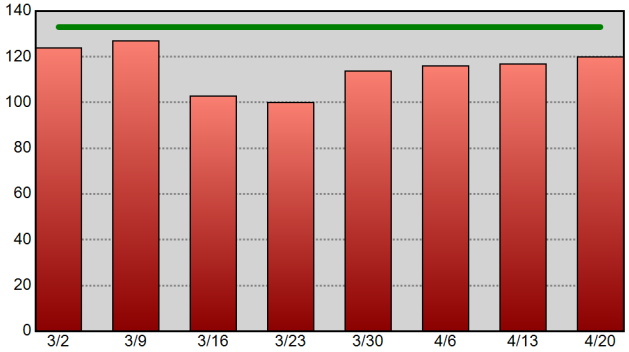

Drug-Related Arrests - 52wk Avg: 123

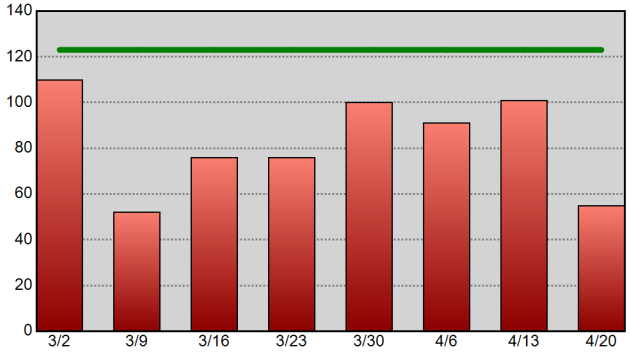

Warrants Served - 52wk Avg: 477

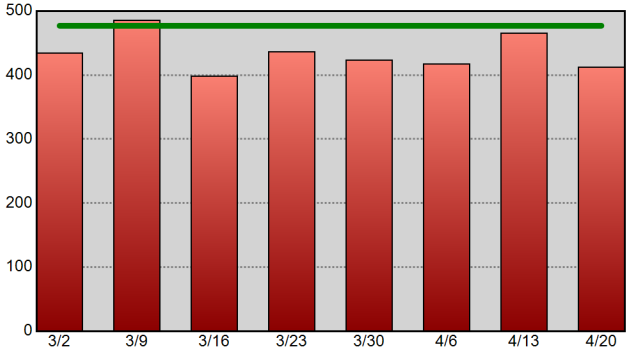

Information summarized for CompStat week ending 4/20/2019. The horizontal line on each chart represents the data set's 52-week weekly average.

Sourced from MNPD ARMS on 4/24/2019 8:21:58 AM. CAD reports only include calls initiated by an officer (call type 2 or 3). Excludes CFS with a disposition code of 6 or 11. Arrest reports do not take into account the number of charges. 1 arrest = 1 body.

West Precinct Precinct Efficiency Charts

METROPOLITAN POLICE DEPARTMENT
of Nashville and Davidson County

Summarized by CompStat week for past eight weeks.
Aggregated by component of officer initiating call / arresting officer.

All Self-Initiated CAD - 52wk Avg: 1,525

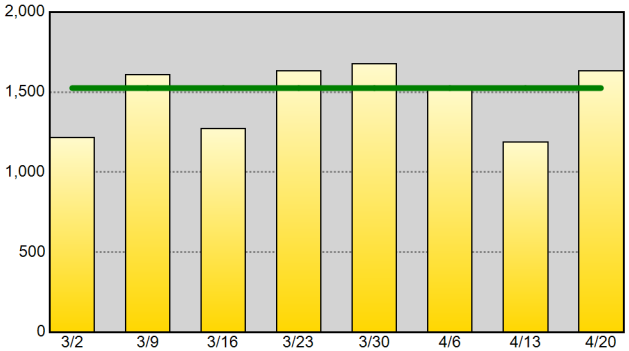

Self-Initiated Terry Stops - 52wk Avg: 12

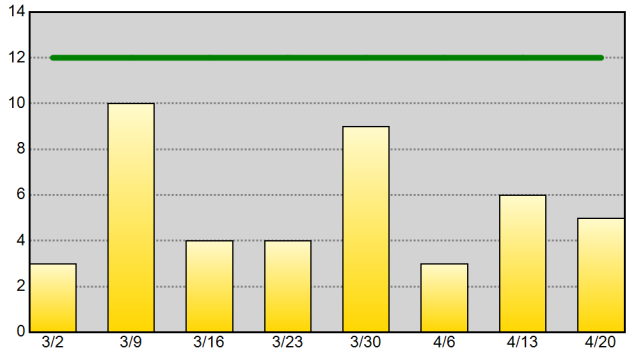

Self-Initiated Vehicle Stops (10-93) - 52wk Avg: 268

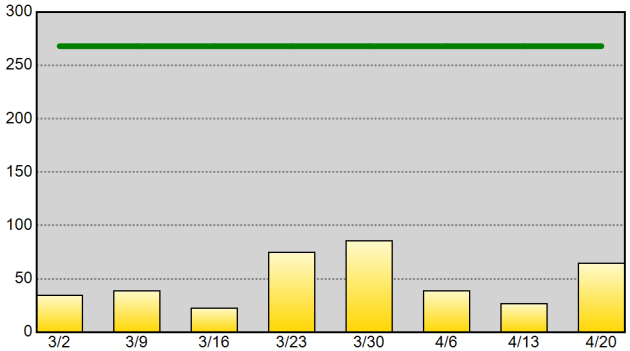

Self-Initiated Business Checks (10-96) - 52wk Avg: 898

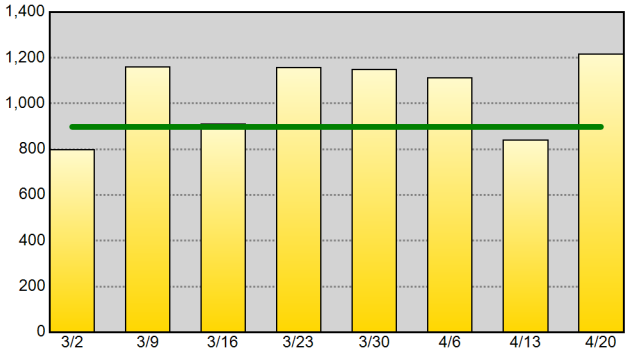

Self-Initiated Community Policing (10-15) - 52wk Avg: 251

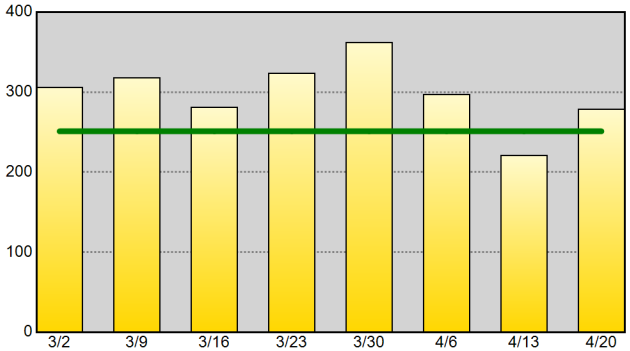

Self-Initiated Criminal Vice Activity (10-78) - 52wk Avg: 1

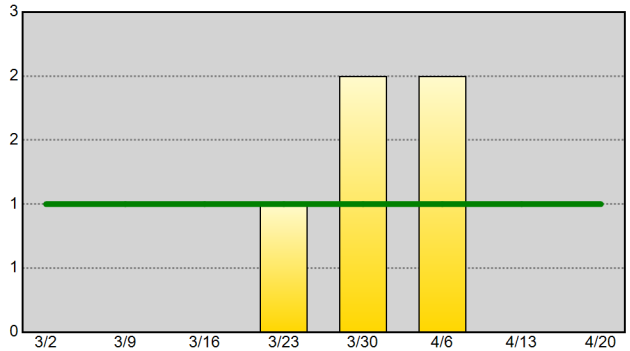

Part I Arrests - 52wk Avg: 11

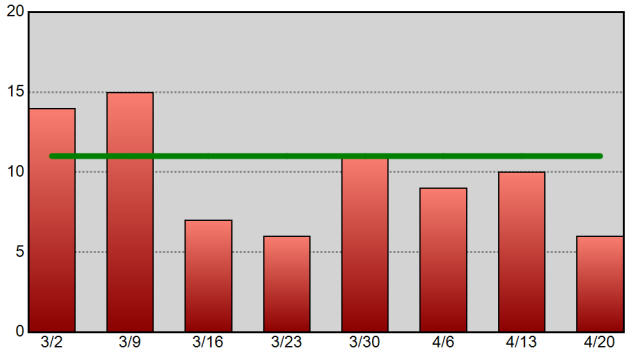

Drug-Related Arrests - 52wk Avg: 6

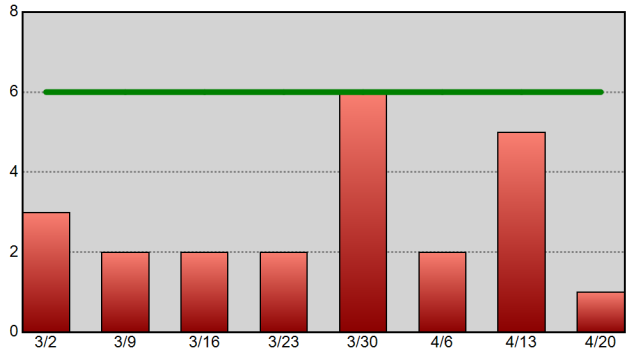

Warrants Served - 52wk Avg: 19

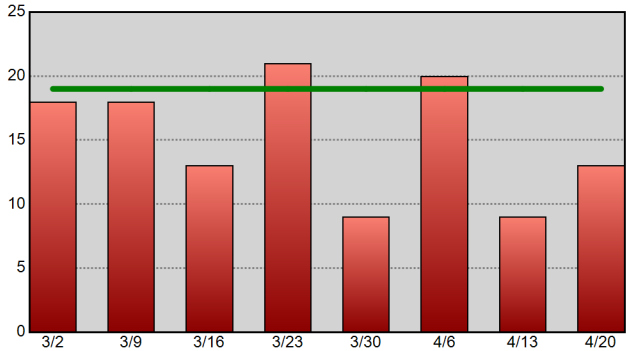

Information summarized for CompStat week ending 4/20/2019. The horizontal line on each chart represents the data set's 52-week weekly average.

Sourced from MNPD ARMS on 4/24/2019 8:21:59 AM. CAD reports only include calls initiated by an officer (call type 2 or 3). Excludes CFS with a disposition code of 6 or 11. Arrest reports do not take into account the number of charges. 1 arrest = 1 body.

East Precinct Precinct Efficiency Charts

METROPOLITAN POLICE DEPARTMENT
of Nashville and Davidson County

Summarized by CompStat week for past eight weeks.
Aggregated by component of officer initiating call / arresting officer.

All Self-Initiated CAD - 52wk Avg: 1,064

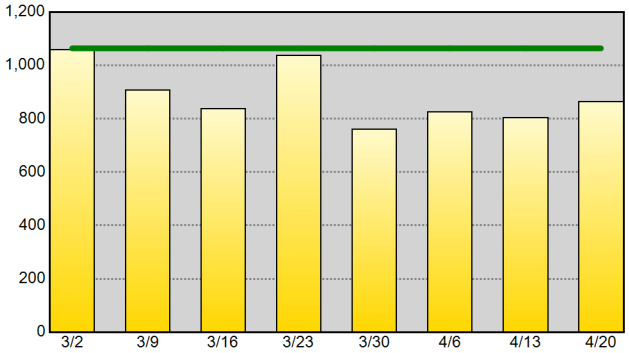

Self-Initiated Terry Stops - 52wk Avg: 31

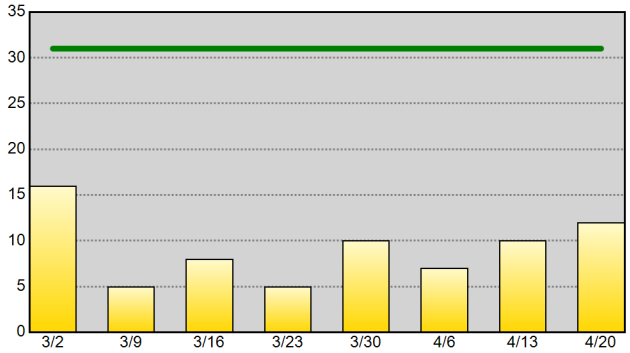

Self-Initiated Vehicle Stops (10-93) - 52wk Avg: 341

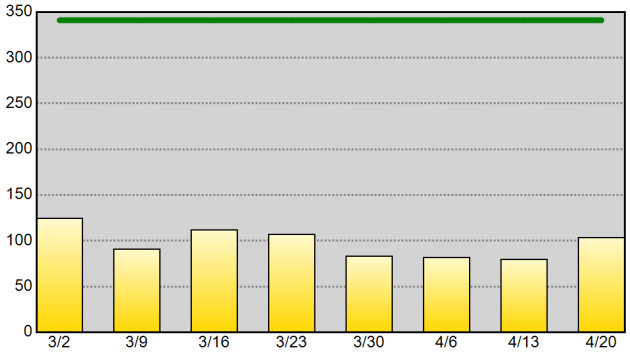

Self-Initiated Business Checks (10-96) - 52wk Avg: 366

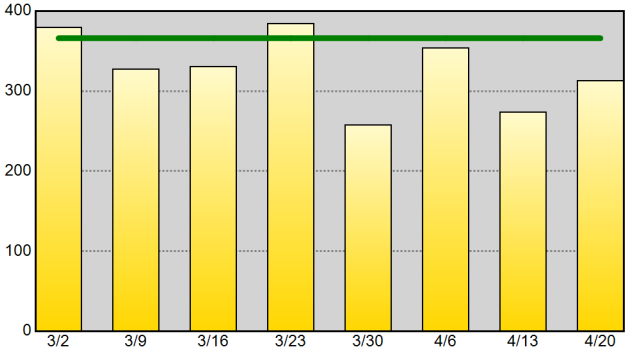

Self-Initiated Community Policing (10-15) - 52wk Avg: 110

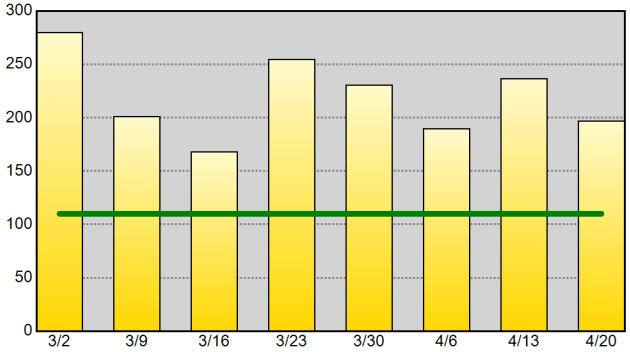

Self-Initiated Criminal Vice Activity (10-78) - 52wk Avg: 3

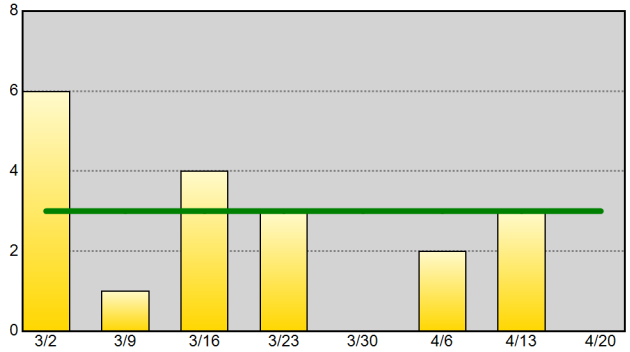

Part I Arrests - 52wk Avg: 14

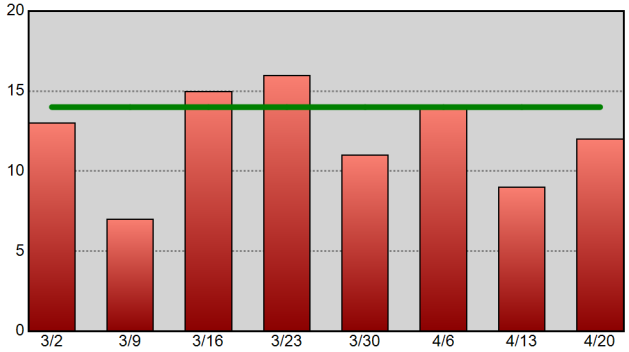

Drug-Related Arrests - 52wk Avg: 15

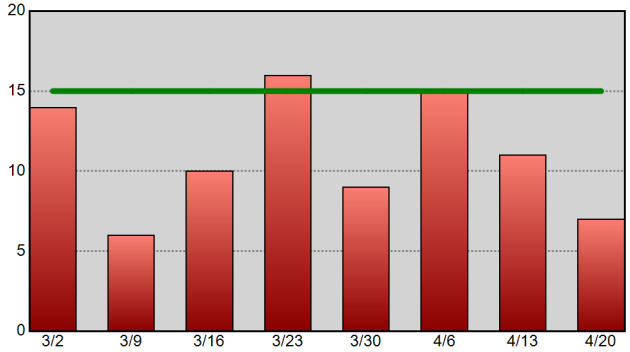

Warrants Served - 52wk Avg: 45

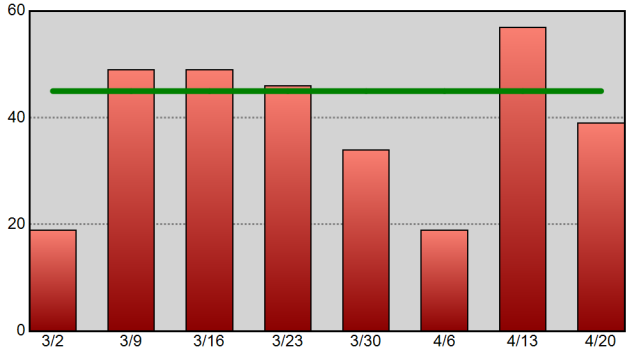

Information summarized for CompStat week ending 4/20/2019. The horizontal line on each chart represents the data set's 52-week weekly average.

Sourced from MNPD ARMS on 4/24/2019 8:22:00 AM. CAD reports only include calls initiated by an officer (call type 2 or 3). Excludes CFS with a disposition code of 6 or 11. Arrest reports do not take into account the number of charges. 1 arrest = 1 body.

South Precinct Precinct Efficiency Charts

METROPOLITAN POLICE DEPARTMENT
of Nashville and Davidson County

Summarized by CompStat week for past eight weeks.
Aggregated by component of officer initiating call / arresting officer.

All Self-Initiated CAD - 52wk Avg: 790

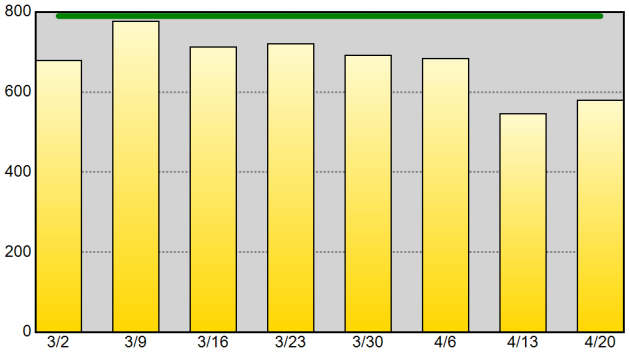

Self-Initiated Terry Stops - 52wk Avg: 20

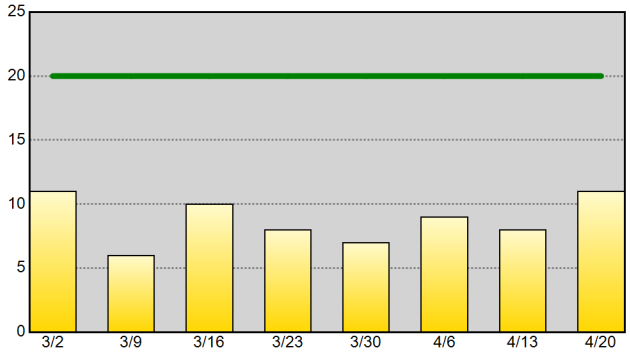

Self-Initiated Vehicle Stops (10-93) - 52wk Avg: 236

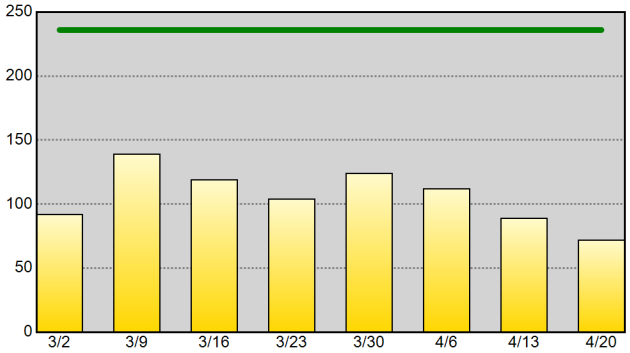

Self-Initiated Business Checks (10-96) - 52wk Avg: 192

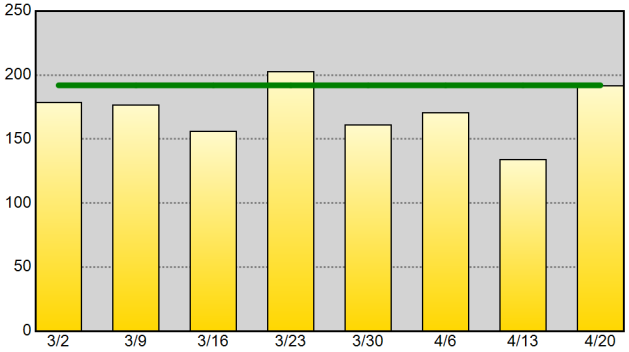

Self-Initiated Community Policing (10-15) - 52wk Avg: 19

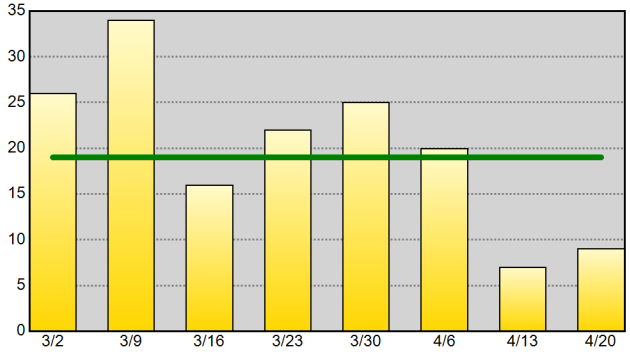

Self-Initiated Criminal Vice Activity (10-78) - 52wk Avg: 2

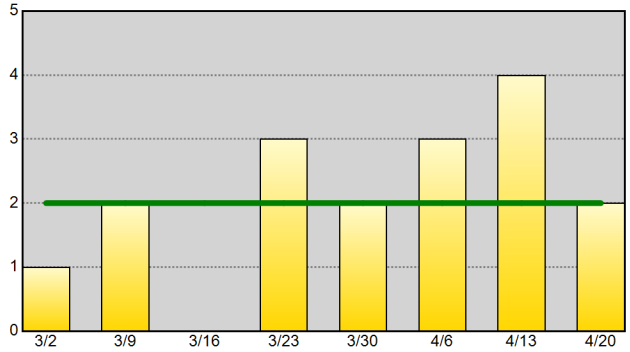

Part I Arrests - 52wk Avg: 15

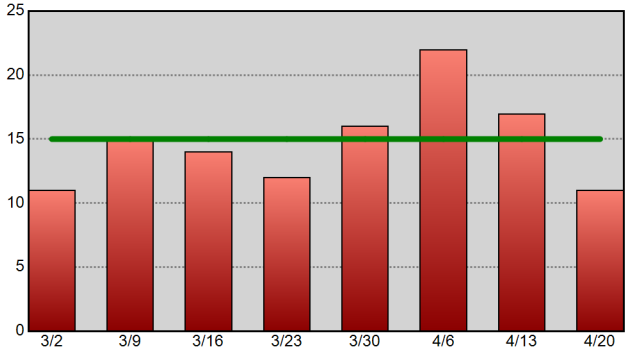

Drug-Related Arrests - 52wk Avg: 20

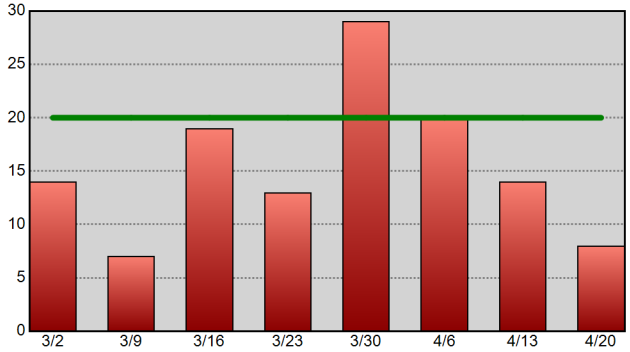

Warrants Served - 52wk Avg: 40

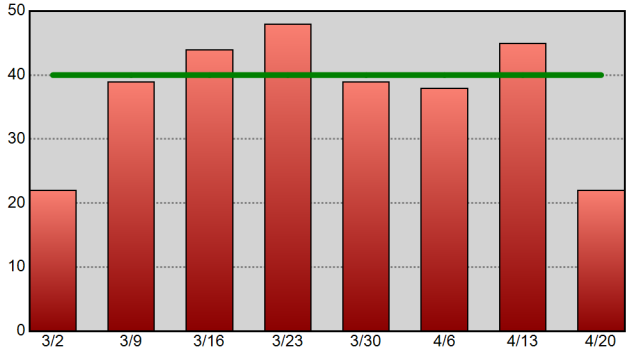

Information summarized for CompStat week ending 4/20/2019. The horizontal line on each chart represents the data set's 52-week weekly average.

Sourced from MNPD ARMS on 4/24/2019 8:22:01 AM. CAD reports only include calls initiated by an officer (call type 2 or 3). Excludes CFS with a disposition code of 6 or 11. Arrest reports do not take into account the number of charges. 1 arrest = 1 body.

Central Precinct Precinct Efficiency Charts

METROPOLITAN POLICE DEPARTMENT
of Nashville and Davidson County

Summarized by CompStat week for past eight weeks.
Aggregated by component of officer initiating call / arresting officer.

All Self-Initiated CAD - 52wk Avg: 1,135

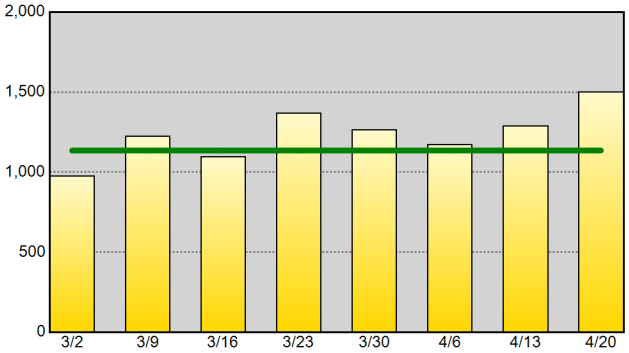

Self-Initiated Terry Stops - 52wk Avg: 51

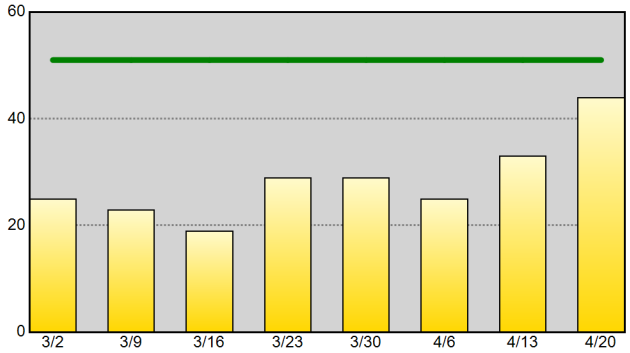

Self-Initiated Vehicle Stops (10-93) - 52wk Avg: 149

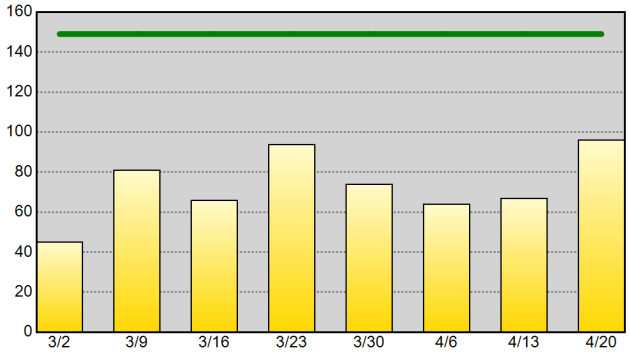

Self-Initiated Business Checks (10-96) - 52wk Avg: 655

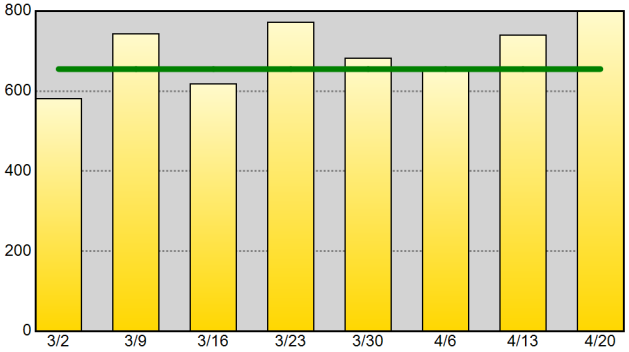

Self-Initiated Community Policing (10-15) - 52wk Avg: 58

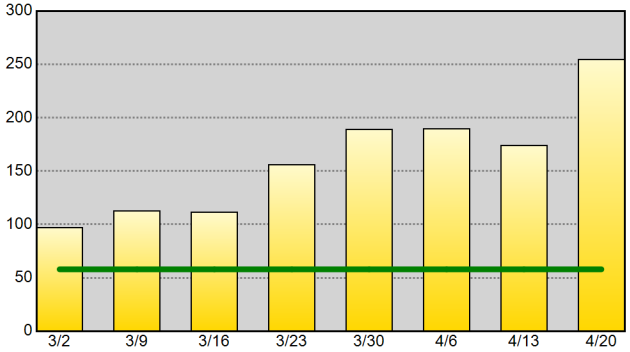

Self-Initiated Criminal Vice Activity (10-78) - 52wk Avg: 1

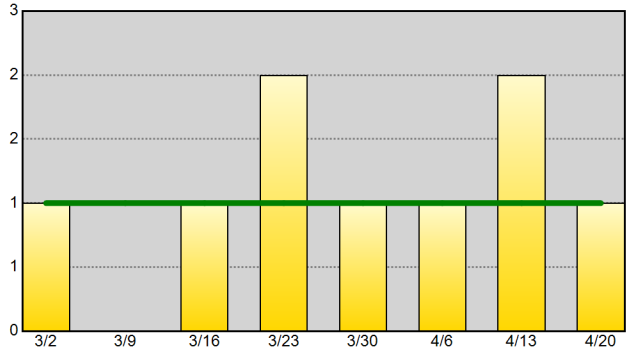

Part I Arrests - 52wk Avg: 9

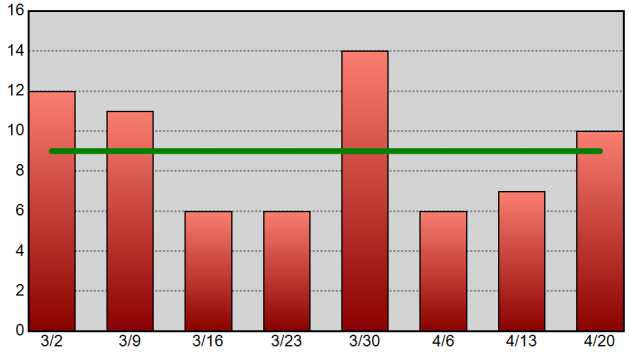

Drug-Related Arrests - 52wk Avg: 9

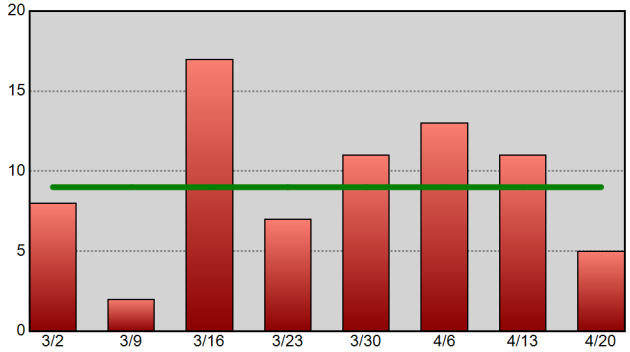

Warrants Served - 52wk Avg: 37

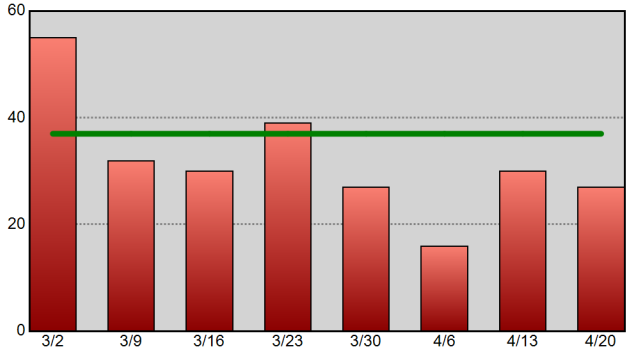

Information summarized for CompStat week ending 4/20/2019. The horizontal line on each chart represents the data set's 52-week weekly average.

Sourced from MNPD ARMS on 4/24/2019 8:22:02 AM. CAD reports only include calls initiated by an officer (call type 2 or 3). Excludes CFS with a disposition code of 6 or 11. Arrest reports do not take into account the number of charges. 1 arrest = 1 body.

Hermitage Precinct Precinct Efficiency Charts

METROPOLITAN POLICE DEPARTMENT
of Nashville and Davidson County

Summarized by CompStat week for past eight weeks.
Aggregated by component of officer initiating call / arresting officer.

All Self-Initiated CAD - 52wk Avg: 995

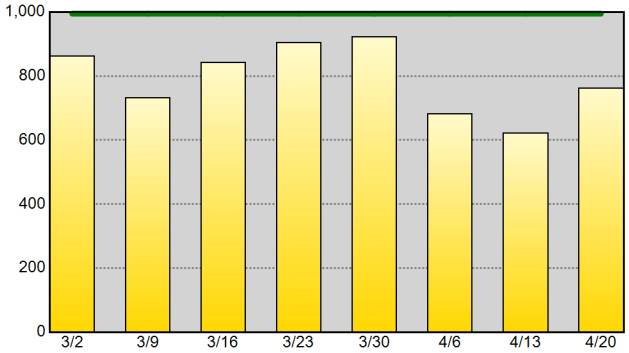

Self-Initiated Terry Stops - 52wk Avg: 22

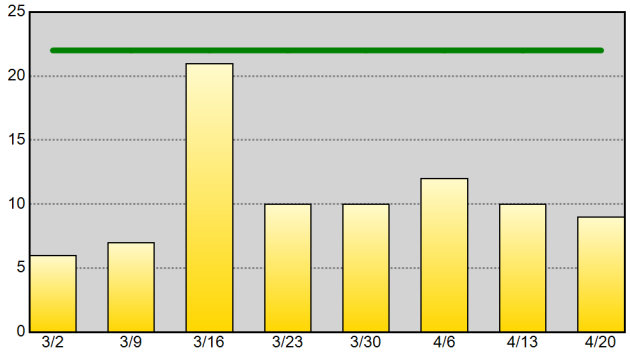

Self-Initiated Vehicle Stops (10-93) - 52wk Avg: 292

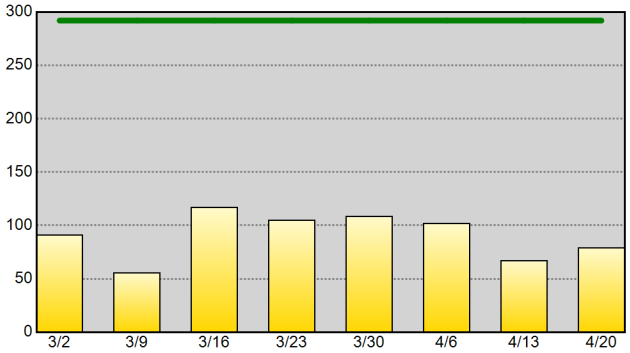

Self-Initiated Business Checks (10-96) - 52wk Avg: 356

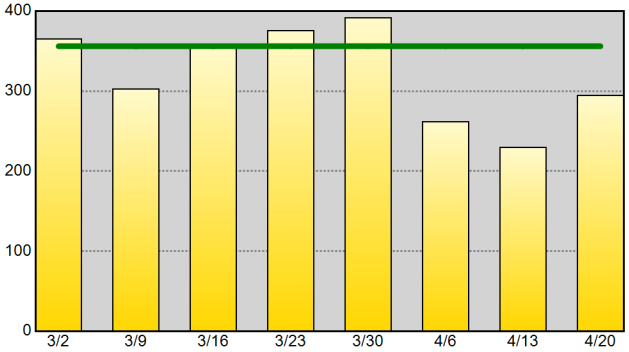

Self-Initiated Community Policing (10-15) - 52wk Avg: 52

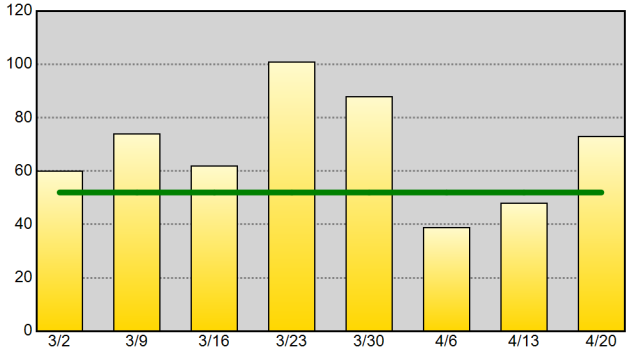

Self-Initiated Criminal Vice Activity (10-78) - 52wk Avg: 1

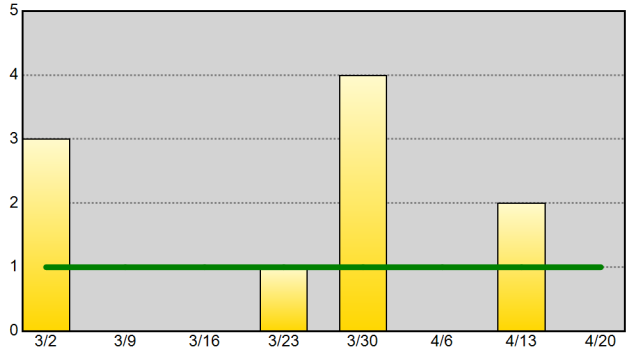

Part I Arrests - 52wk Avg: 15

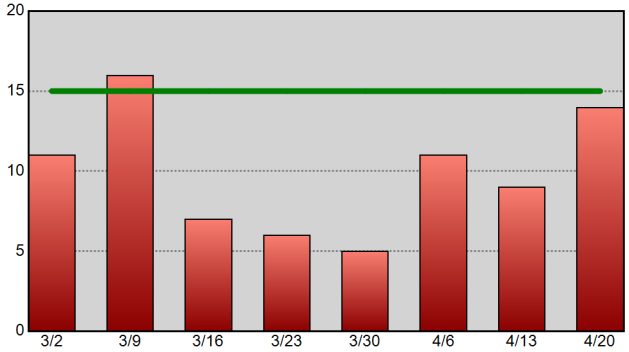

Drug-Related Arrests - 52wk Avg: 13

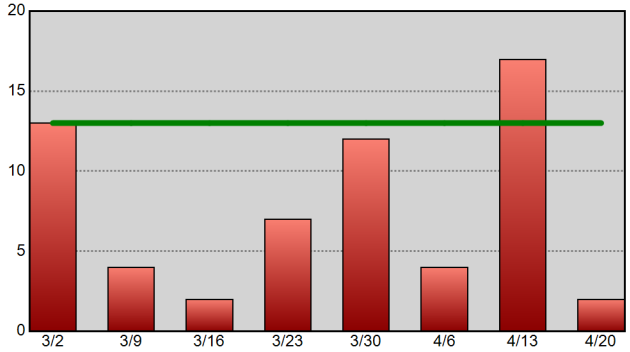

Warrants Served - 52wk Avg: 47

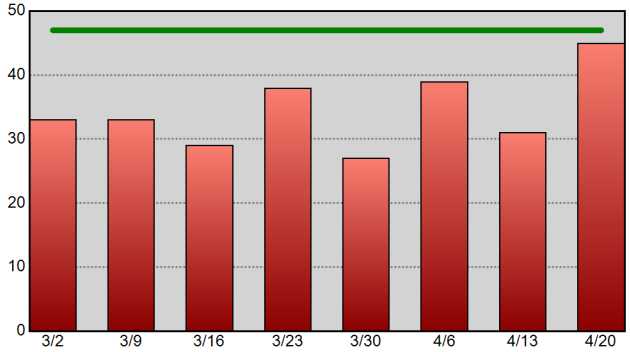

Information summarized for CompStat week ending 4/20/2019. The horizontal line on each chart represents the data set's 52-week weekly average.

Sourced from MNPD ARMS on 4/24/2019 8:22:02 AM. CAD reports only include calls initiated by an officer (call type 2 or 3). Excludes CFS with a disposition code of 6 or 11. Arrest reports do not take into account the number of charges. 1 arrest = 1 body.

North Precinct Precinct Efficiency Charts

METROPOLITAN POLICE DEPARTMENT
of Nashville and Davidson County

Summarized by CompStat week for past eight weeks.
Aggregated by component of officer initiating call / arresting officer.

All Self-Initiated CAD - 52wk Avg: 715

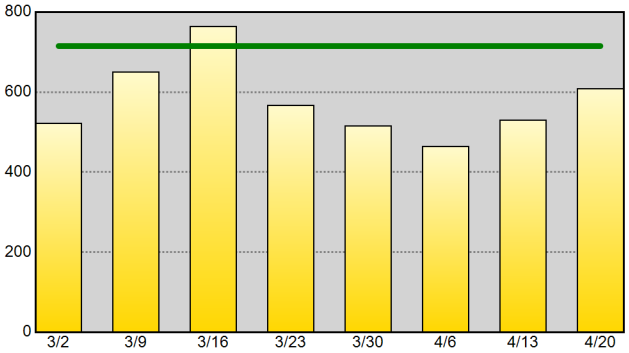

Self-Initiated Terry Stops - 52wk Avg: 20

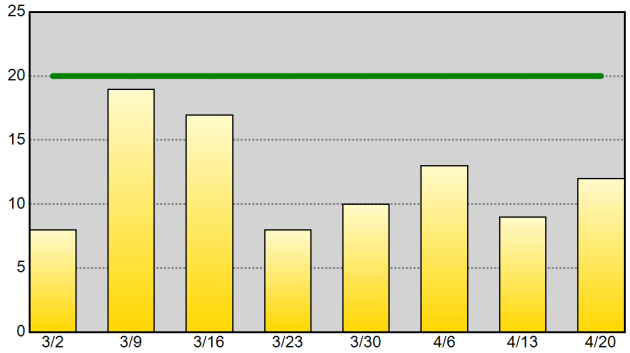

Self-Initiated Vehicle Stops (10-93) - 52wk Avg: 140

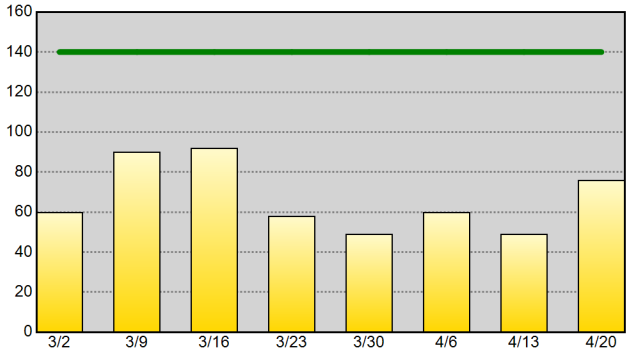

Self-Initiated Business Checks (10-96) - 52wk Avg: 306

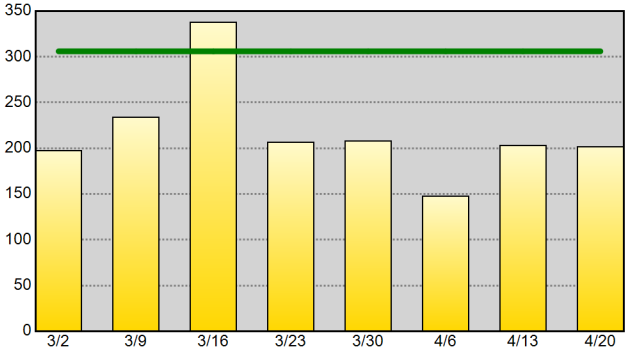

Self-Initiated Community Policing (10-15) - 52wk Avg: 35

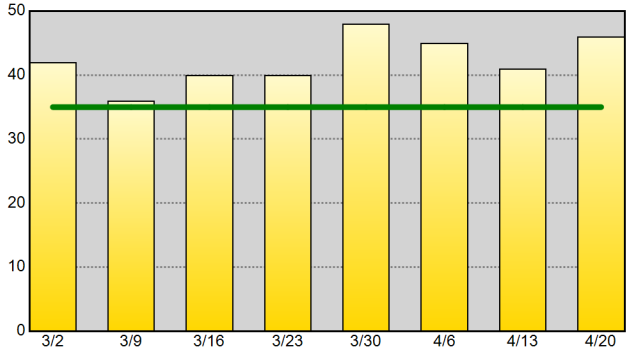

Self-Initiated Criminal Vice Activity (10-78) - 52wk Avg: 1

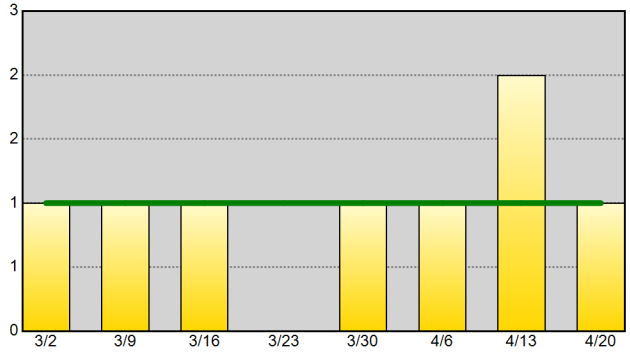

Part I Arrests - 52wk Avg: 13

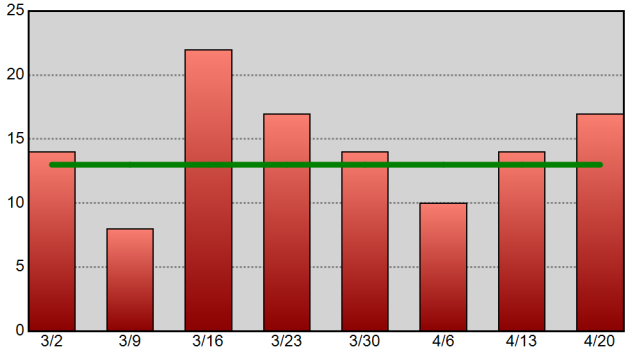

Drug-Related Arrests - 52wk Avg: 12

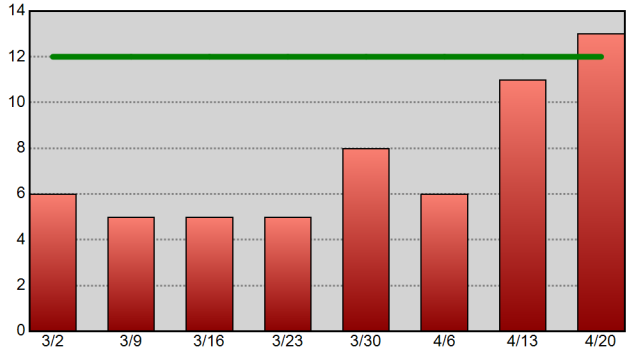

Warrants Served - 52wk Avg: 42

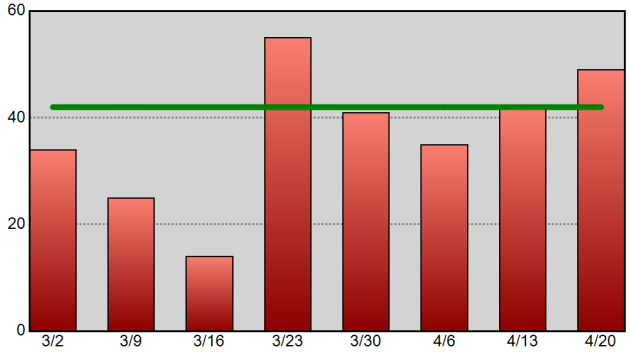

Information summarized for CompStat week ending 4/20/2019. The horizontal line on each chart represents the data set's 52-week weekly average.

Sourced from MNPD ARMS on 4/24/2019 8:22:03 AM. CAD reports only include calls initiated by an officer (call type 2 or 3). Excludes CFS with a disposition code of 6 or 11. Arrest reports do not take into account the number of charges. 1 arrest = 1 body.

Madison Precinct Precinct Efficiency Charts

METROPOLITAN POLICE DEPARTMENT
of Nashville and Davidson County

Summarized by CompStat week for past eight weeks.
Aggregated by component of officer initiating call / arresting officer.

All Self-Initiated CAD - 52wk Avg: 782

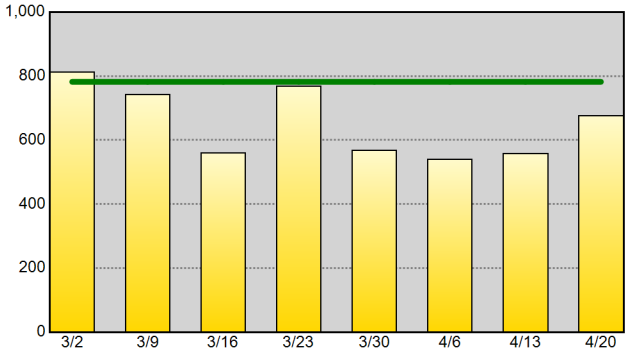

Self-Initiated Terry Stops - 52wk Avg: 11

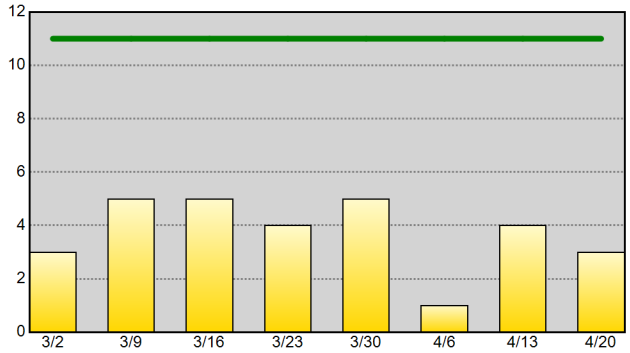

Self-Initiated Vehicle Stops (10-93) - 52wk Avg: 181

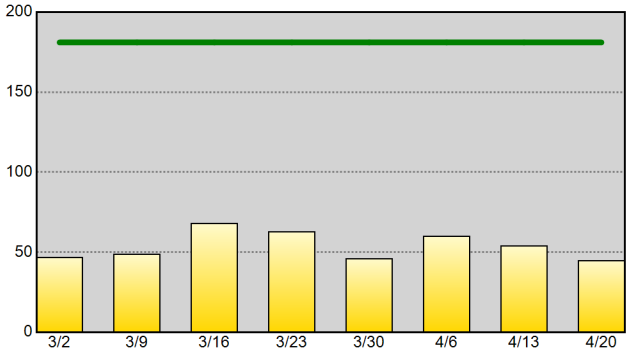

Self-Initiated Business Checks (10-96) - 52wk Avg: 422

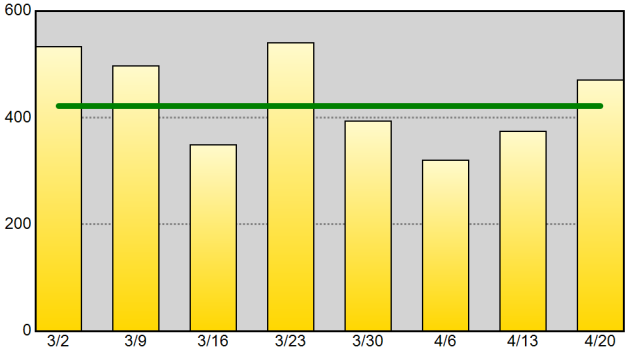

Self-Initiated Community Policing (10-15) - 52wk Avg: 29

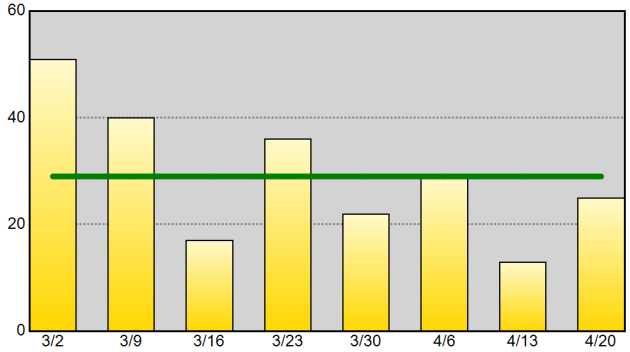

Self-Initiated Criminal Vice Activity (10-78) - 52wk Avg: 1

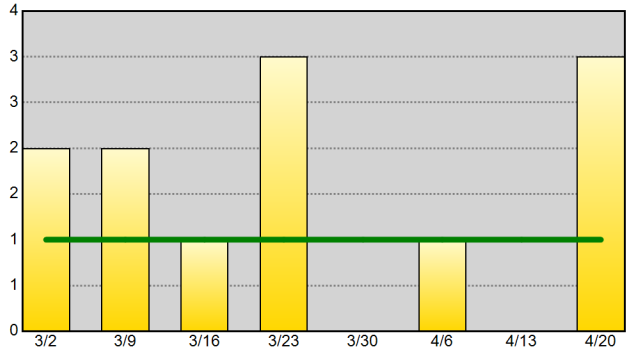

Part I Arrests - 52wk Avg: 15

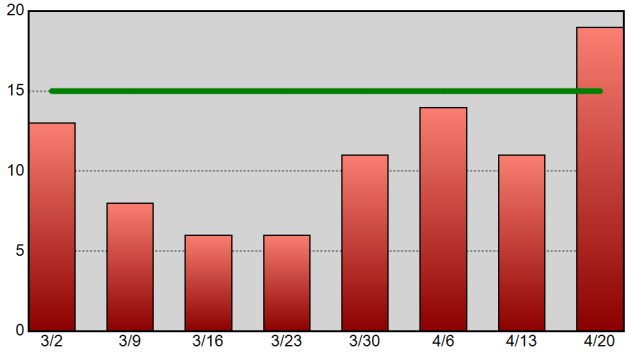

Drug-Related Arrests - 52wk Avg: 9

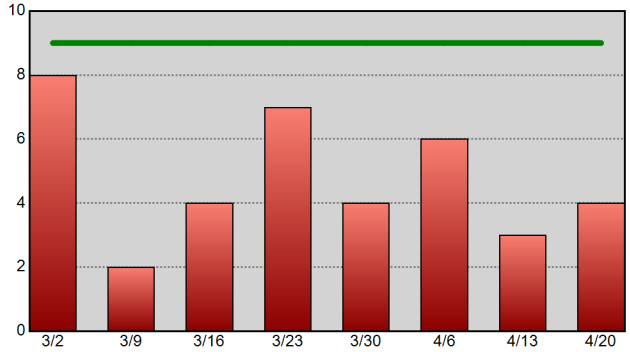

Warrants Served - 52wk Avg: 38

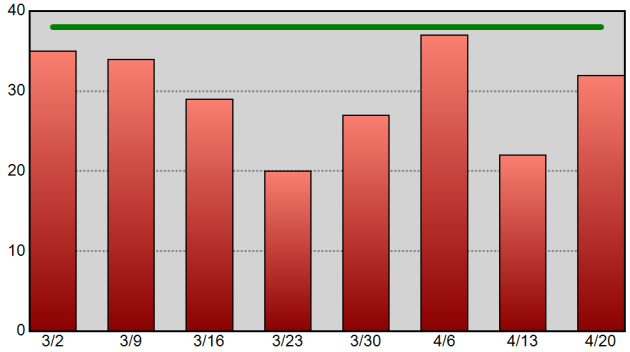

Information summarized for CompStat week ending 4/20/2019. The horizontal line on each chart represents the data set's 52-week weekly average.

Sourced from MNPD ARMS on 4/24/2019 8:22:04 AM. CAD reports only include calls initiated by an officer (call type 2 or 3). Excludes CFS with a disposition code of 6 or 11. Arrest reports do not take into account the number of charges. 1 arrest = 1 body.

Midtown Hills Precinct Precinct Efficiency Charts

METROPOLITAN POLICE DEPARTMENT
of Nashville and Davidson County

Summarized by CompStat week for past eight weeks.
Aggregated by component of officer initiating call / arresting officer.

All Self-Initiated CAD - 52wk Avg: 1,084

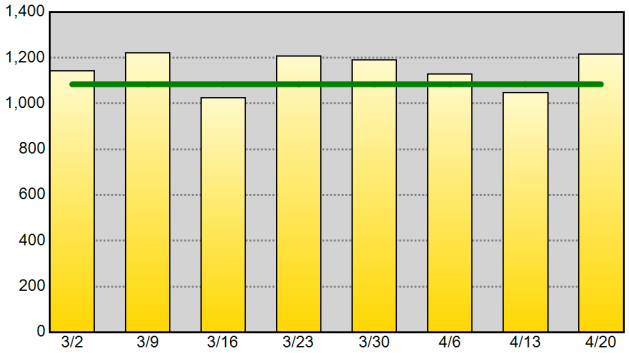

Self-Initiated Terry Stops - 52wk Avg: 19

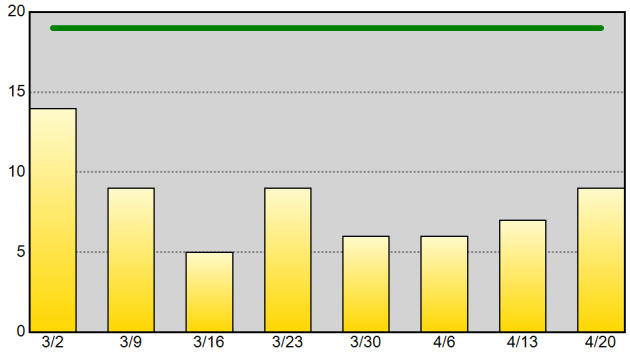

Self-Initiated Vehicle Stops (10-93) - 52wk Avg: 210

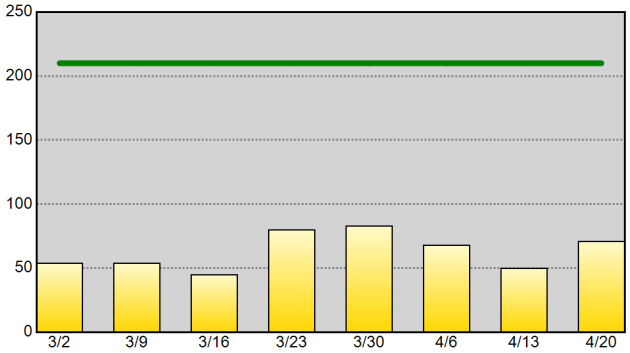

Self-Initiated Business Checks (10-96) - 52wk Avg: 519

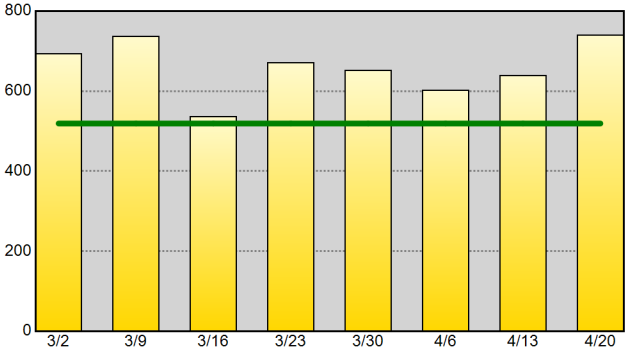

Self-Initiated Community Policing (10-15) - 52wk Avg: 80

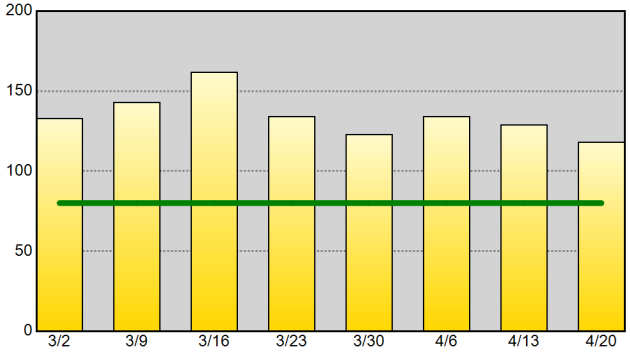

Self-Initiated Criminal Vice Activity (10-78) - 52wk Avg:

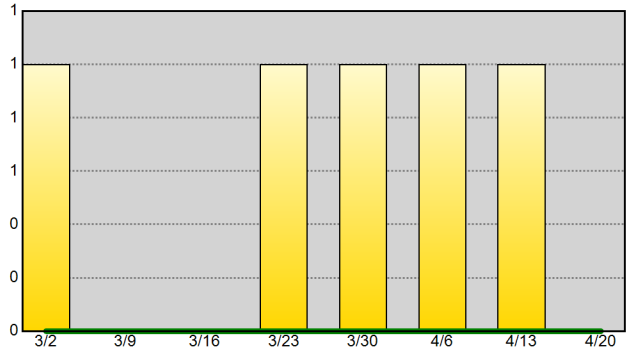

Part I Arrests - 52wk Avg: 12

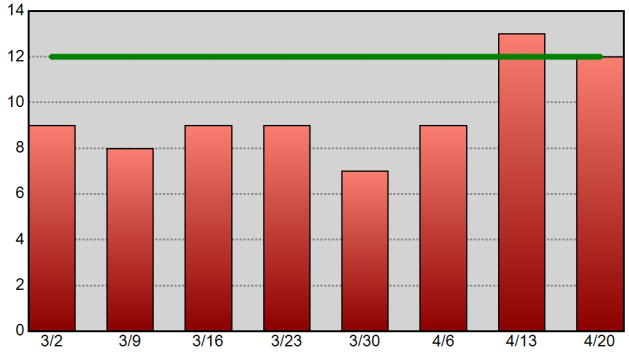

Drug-Related Arrests - 52wk Avg: 14

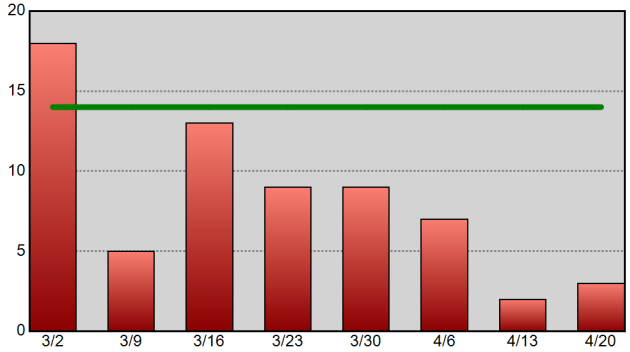

Warrants Served - 52wk Avg: 25

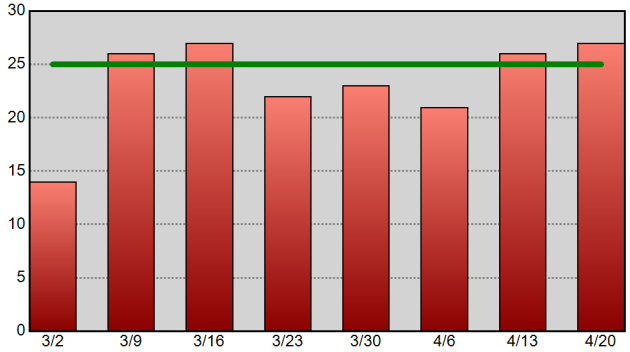

Information summarized for CompStat week ending 4/20/2019. The horizontal line on each chart represents the data set's 52-week weekly average.

Sourced from MNPD ARMS on 4/24/2019 8:22:05 AM. CAD reports only include calls initiated by an officer (call type 2 or 3). Excludes CFS with a disposition code of 6 or 11. Arrest reports do not take into account the number of charges. 1 arrest = 1 body.

High Crime Intersections and Hot Addresses Section

CompStat Weekly Analysis is provided by the Metropolitan Nashville Police Department Crime Analysis Section. This report is intended to be a management and planning tool and does not reflect the official UCR counts for the department.

"It behooves every man to remember that the work of the critic is of altogether secondary importance, and that, in the end, progress is accomplished by the man who does things."
- Theodore Roosevelt

Begin Date: 04/14/2019
End Date: 04/20/2019
Week: 16

County High Crime Intersections

Intersections with the highest concentrations of crime & traffic crashes - past 12 weeks.

METROPOLITAN POLICE DEPARTMENT
of Nashville and Davidson County

Violent Crime

Rank	Intersection	Precinct	ZIP	Count
1	DUE WEST AV N & OLD DUE WEST AV	Madison	37115	10
1	WANDA DR & ELM HILL PKE	Hermitage	37210	10
1	ROCKWOOD DR & TULIP GROVE RD	Hermitage	37076	10
4	BELL RD & BELL FORGE LN E	South	37013	9
4	3RD AV S & BROADWAY	Central	37201	9
4	4TH AV N & BROADWAY	Central	37219	9
7	COFFEE ST & 10TH AV N	North	37208	8
7	W TRINITY LN & HAMPTON ST	North	37207	8
9	DICKERSON PKE & HILLHURST DR	East	37207	7
10	WILLIAMS AV &	Madison	37115	6
10	MCKENNELL DR & PORTER RD	East	37206	6
10	ROSA L PARKS BLVD & JEFFERSON ST	Central	37208	6
10	DR DB TODD JR BLVD & JEFFERSON ST	North	37208	6

Property Crime

Rank	Intersection	Precinct	ZIP	Count
1	OPRY MILLS DR & OPRYLAND DR	Hermitage	37214	96
2	BANDYWOOD DR & ABBOTT MARTIN RD	West	37215	45
3	JOYCE LN & GRINSTEAD PL	East	37216	40
4	3RD AV S & BROADWAY	Central	37201	37
5	CHARLOTTE PKE & OLD CHARLOTTE PKE	West	37209	32
6	SKYLINE MEMORIAL CT & DICKERSON PKE	Madison	37115	31
7	ALTA LOMA RD & N GALLATIN PKE	Madison	37115	30
8	CHARLOTTE PKE & RIVER RD	West	37209	27
8	WELCH RD & TRAVIS DR	South	37211	27
10	JUAREZ DR & OLD HICKORY BLVD	Hermitage	37076	26
11	N GALLATIN PKE & NORTHSIDE DR	Madison	37115	24
12	4TH AV N & BROADWAY	Central	37219	23
12	FAIRVIEW DR & CLARKSVILLE PKE	North	37218	23

Traffic Crashes - Personal Injury

Rank	Intersection	Precinct	ZIP	Count
1	CHARLOTTE PKE & WHITE BRIDGE PKE	West	37209	5
1	HARDING PL & I24 E	South	37211	5
1	I24 W & I24 W EXIT RAMP	South	37211	5
1	BELL RD & MURFREESBORO PKE	South	37013	5
5	OLD HICKORY BLVD & NOLENSVILLE PKE	South	37211	4
5	20TH AV N & STATE ST	Midtown	37203	4
5	ROSA L PARKS BLVD & DOMINICAN DR	North	37228	4
8	ROBERTSON AV & BRILEY PKWY	West	37209	3
8	S HAMILTON RD & BUENA VISTA PKE	North	37218	3
8	DUE WEST AV E & S GALLATIN PKE	Madison	37115	3
8	I65 N & W TRINITY LN	East	37207	3
8	BRICK CHURCH PKE & BRILEY PKWY E	Madison	37207	3
8	MORGAN RD & WHITES CREEK PKE	North	37080	3

Traffic Crashes - Non-Injury

Rank	Intersection	Precinct	ZIP	Count
1	OLD HICKORY BLVD & NOLENSVILLE PKE	South	37211	21
2	MURFREESBORO PKE & HAMILTON CHURCH RD	South	37013	19
3	CANE RIDGE RD & BELL RD	South	37013	18
4	BELL RD & MURFREESBORO PKE	South	37013	17
4	I440 E & I440 ENT RAMP	Midtown	37204	17
4	HARDING PL & NOLENSVILLE PKE	South	37211	17
7	DUE WEST AV E & S GALLATIN PKE	Madison	37115	16
7	I24 W EXIT RAMP &	South	37086	16
9	4TH AV N & BROADWAY	Central	37219	15
9	HARDING PL & TROUSDALE DR	Midtown	37211	15
9	POWELL AV & POWELL PL	Midtown	37204	15
9	THOMPSON LN & EAST THOMPSON LN	South	37211	15
9	I24 E & I24 E ENT RAMP	South	37210	15

Information summarized for CompStat week ending 04-20-19. (past 12 weeks of data). For each report, point data were plotted in a GIS and assigned to the nearest street intersection. Summary counts were then calculated for each intersection.

Sourced from MNPD ARMS on 4/24/2019 8:22:05 AM. Violent and property crime information sourced from incident reports using Uniform Crime Reporting definitions and reporting guidelines, based on the date when the crime was reported. Personal injury traffic crashes (10-46) and non-injury traffic crashes (10-45) retrieved from MNPD's CAD database. Excludes CFS with a disposition code of 6 or 11. For each incident or CAD record, the incident or dispatch location was assigned to the nearest street intersection.

West Precinct High Crime Intersections

Intersections with the highest concentrations of crime & traffic crashes - past 12 weeks.

METROPOLITAN POLICE DEPARTMENT
of Nashville and Davidson County

Violent Crime

Rank	Intersection	Precinct	ZIP	Count
1	ELIZABETH JORDAN ST & INDIANA AV	West	37209	3
1	CHARLOTTE PKE & OLD CHARLOTTE PKE	West	37209	3
3	HIGHWAY 70 S & BELLEVUE RD	West	37221	2
3	STACY DR & CARRIAGE DR	West	37221	2
3	OBRIEN AV & NEWTON AV	West	37209	2
3	HIGHWAY 70 S & I40 E ENT RAMP	West	37221	2
3	CROLEY DR & IVY ST	West	37209	2
3	I40 E & HIGHWAY 70 S	West	37221	2
3	GEORGIA CT & ELIZABETH JORDAN ST	West	37209	2
3	39TH AV N & PARK AV	West	37209	2
3	41ST AV N & MURPHY RD	West	37209	2
3	BANDYWOOD DR & ABBOTT MARTIN RD	West	37215	2
13	HIGHWAY 100 & OLD HICKORY BLVD	West	37221	1

Property Crime

Rank	Intersection	Precinct	ZIP	Count
1	BANDYWOOD DR & ABBOTT MARTIN RD	West	37215	45
2	CHARLOTTE PKE & OLD CHARLOTTE PKE	West	37209	32
3	CHARLOTTE PKE & RIVER RD	West	37209	27
4	CARRIAGE DR & HARROW DR	West	37221	19
5	WHITE BRIDGE PKE & NES ACCESS RD	West	37205	12
6	CHARLOTTE PKE & BROOKMEADE GRNWY ACCESS RD	West	37209	11
7	HIGHWAY 70 S & OLD HARDING PKE	West	37221	10
8	OLD HICKORY BLVD & HIGHWAY 70 S	West	37221	9
9	CHARLOTTE PKE & OCEOLA AV	West	37209	7
10	POST RD & WHITE BRIDGE PKE	West	37205	6
10	OLD HICKORY BLVD & BELLEVUE RD	West	37221	6
10	OLD HICKORY BLVD & RIDGELAKE PKWY	West	37209	6
13	CHARLOTTE PKE &	West	37205	5

Traffic Crashes - Personal Injury

Rank	Intersection	Precinct	ZIP	Count
1	CHARLOTTE PKE & WHITE BRIDGE PKE	West	37209	5
2	HILLSBORO PKE & WOODMONT BLVD	West	37215	3
2	ROBERTSON AV & BRILEY PKWY	West	37209	3
4	HIGHWAY 70 & HIGHWAY 70 S	West	37221	2
4	HIGHWAY 100 & HIGHWAY 96	West	37221	2
4	SAWYER BROWN RD & HIGHWAY 70 S	West	37221	2
4	I40 W & I40 W ENT RAMP	West	37221	2
4	HARDING PKE & RIDGEFIELD WAY	West	37205	2
4	WOODLAWN DR & WILSON BLVD S	West	37205	2
4	HILLSBORO PKE & GRAYBAR LN	West	37215	2
11	I440 E EXIT RAMP & I440 E	West	37212	1
11	WOODMONT CIR & WOODMONT BLVD	West	37205	1
11	HILLSBORO PKE & WARFIELD DR	West	37215	1

Traffic Crashes - Non-Injury

Rank	Intersection	Precinct	ZIP	Count
1	OLD HICKORY BLVD & CHARLOTTE PKE	West	37209	11
1	CABOT DR & CHARLOTTE PKE	West	37205	11
3	HARDING PKE & WOODLAWN DR	West	37205	8
4	HARDING PKE & WHITE BRIDGE PKE	West	37205	7
4	CHARLOTTE PKE & WHITE BRIDGE PKE	West	37209	7
6	ANNEX AV & CHARLOTTE PKE	West	37209	6
6	CHARLOTTE AV & 46TH AV N	West	37209	6
6	HIGHWAY 70 S & COLEY DAVIS RD	West	37221	6
6	SAWYER BROWN RD & HIGHWAY 70 S	West	37221	6
6	OLD HICKORY BLVD & HIGHWAY 70 S	West	37221	6
6	VAUGHN RD & OLD HICKORY BLVD	West	37221	6
6	HILLSBORO PKE & WOODMONT BLVD	West	37215	6
13	GOLF CLUB LN & HILLSBORO PKE	West	37215	5

Information summarized for CompStat week ending 04-20-19. (past 12 weeks of data). For each report, point data were plotted in a GIS and assigned to the nearest street intersection. Summary counts were then calculated for each intersection.

Sourced from MNPD ARMS on 4/24/2019 8:22:05 AM. Violent and property crime information sourced from incident reports using Uniform Crime Reporting definitions and reporting guidelines, based on the date when the crime was reported. Personal injury traffic crashes (10-46) and non-injury traffic crashes (10-45) retrieved from MNPD's CAD database. Excludes CFS with a disposition code of 6 or 11. For each incident or CAD record, the incident or dispatch location was assigned to the nearest street intersection.

East Precinct High Crime Intersections

Intersections with the highest concentrations of crime & traffic crashes - past 12 weeks.

METROPOLITAN POLICE DEPARTMENT
of Nashville and Davidson County

Violent Crime

Rank	Intersection	Precinct	ZIP	Count
1	DICKERSON PKE & HILLHURST DR	East	37207	7
2	MCKENNELL DR & PORTER RD	East	37206	6
3	S 7TH ST & SHELBY AV	East	37206	4
3	DICKERSON PKE & ROCK ST	East	37207	4
3	OAKWOOD AV & ALLENWOOD DR	East	37207	4
6	GATEWOOD AV & DICKERSON PKE	East	37207	3
6	I65 N & W TRINITY LN	East	37207	3
6	DICKERSON PKE & HOMESTEAD RD	East	37207	3
6	BAXTER AV & HART LN	East	37216	3
6	SYLVAN ST & S 5TH ST	East	37206	3
6	WOODLAND ST & S 7TH ST	East	37206	3
6	DICKERSON PKE & GRACE ST	East	37207	3
13	OAKWOOD AV &	East	37207	2

Property Crime

Rank	Intersection	Precinct	ZIP	Count
1	JOYCE LN & GRINSTEAD PL	East	37216	40
2	HOME RD & GALLATIN PKE	East	37216	16
3	DICKERSON PKE & HILLHURST DR	East	37207	14
4	I65 N & W TRINITY LN	East	37207	8
4	N 2ND ST & JOSEPH AV	East	37207	8
6	DICKERSON PKE & RICHARDSON AV	East	37207	7
7	MAIN ST & N 7TH ST	East	37206	6
7	DICKERSON PKE & EWING DR	East	37207	6
7	GATEWOOD AV & DICKERSON PKE	East	37207	6
10	DEW ST & S 7TH ST	East	37206	5
10	BOSCOBEL ST & PROSPECT ST	East	37206	5
10	MAIN ST & NEILL AV	East	37206	5
10	DICKERSON PKE & HANCOCK ST	East	37207	5

Traffic Crashes - Personal Injury

Rank	Intersection	Precinct	ZIP	Count
1	I65 N & W TRINITY LN	East	37207	3
2	DICKERSON PKE & MAPLEWOOD TRC	East	37207	2
2	GALLATIN PKE & LITTON AV	East	37216	2
2	SPRING ST & DICKERSON PKE	East	37207	2
2	I65 S & I65 S ENT RAMP	East	37207	2
2	SHELBY AV & S 9TH ST	East	37206	2
2	S 5TH ST & WOODLAND ST	East	37206	2
2	S 5TH ST & SHELBY AV	East	37206	2
2	GALLATIN PKE & BROADMOOR DR	East	37216	2
10	GALLATIN PKE & MALQUIN DR	East	37216	1
10	OTAY ST & SCOTT AV	East	37216	1
10	S 9TH ST & FATHERLAND ST	East	37206	1
10	WOODLAND ST & S 9TH ST	East	37206	1

Traffic Crashes - Non-Injury

Rank	Intersection	Precinct	ZIP	Count
1	MAIN ST & S 5TH ST	East	37207	12
2	W TRINITY LN & LUCAS LN	East	37207	10
3	S 5TH ST & WOODLAND ST	East	37206	9
4	I24 W & SHELBY AV	East	37206	7
4	I24 W EXIT RAMP & I24 W	East	37213	7
4	DICKERSON PKE & EWING DR	East	37207	7
4	GALLATIN PKE & E TRINITY LN	East	37216	7
8	DICKERSON PKE & GRACE ST	East	37207	5
8	I24 W & I24 W EXIT RAMP	East	37207	5
8	I65 S EXIT RAMP & I65 S	East	37207	5
8	I65 S & I65 S ENT RAMP	East	37207	5
12	I24 W & JAMES ROBERTSON PKWY	East	37207	4
12	I24 W & I24 W ENT RAMP	East	37206	4

Information summarized for CompStat week ending 04-20-19. (past 12 weeks of data). For each report, point data were plotted in a GIS and assigned to the nearest street intersection. Summary counts were then calculated for each intersection.

Sourced from MNPD ARMS on 4/24/2019 8:22:05 AM. Violent and property crime information sourced from incident reports using Uniform Crime Reporting definitions and reporting guidelines, based on the date when the crime was reported. Personal injury traffic crashes (10-46) and non-injury traffic crashes (10-45) retrieved from MNPD's CAD database. Excludes CFS with a disposition code of 6 or 11. For each incident or CAD record, the incident or dispatch location was assigned to the nearest street intersection.

South Precinct High Crime Intersections

Intersections with the highest concentrations of crime & traffic crashes - past 12 weeks.

METROPOLITAN POLICE DEPARTMENT
of Nashville and Davidson County

Violent Crime

Rank	Intersection	Precinct	ZIP	Count
1	BELL RD & BELL FORGE LN E	South	37013	9
2	RICE RD & RURAL HILL RD	South	37013	6
2	APACHE TR & HAYWOOD LN	South	37211	6
2	EAST THOMPSON LN & MURFREESBORO PKE	South	37211	6
2	MURFREESBORO PKE & PARRIS AV	South	37210	6
6	RICHARDS RD & DELIA DR	South	37013	5
6	LUANN DR & LUANN CT	South	37013	5
6	PIPPIN DR &	South	37013	5
9	ANTIOCH PKE & HARDING PL	South	37211	4
9	MURFREESBORO PKE & GLENGARRY DR	South	37217	4
9	WALLACE RD & LINBAR DR	South	37211	4
9	CANE RIDGE RD & BELL RD	South	37013	4
9	SANDSTONE DR & PINEORCHARD PL	South	37013	4

Property Crime

Rank	Intersection	Precinct	ZIP	Count
1	WELCH RD & TRAVIS DR	South	37211	27
2	I24 E EXIT RAMP & EAST THOMPSON LN	South	37210	14
2	MURFREESBORO PKE & KERMIT DR	South	37217	14
2	MURFREESBORO PKE & HAMILTON CHURCH RD	South	37013	14
5	WALLACE RD & LINBAR DR	South	37211	12
6	MURFREESBORO PKE & PHILFRE CT	South	37211	11
7	CANE RIDGE RD & BELL RD	South	37013	10
8	NOLENSVILLE PKE & ZOO RD	South	37211	9
8	EAST THOMPSON LN & MURFREESBORO PKE	South	37211	9
10	PRESERVE BLVD & RAINGLEN CV	South	37013	8
10	CUMMINGS PARK DR & RICHARDS RD	South	37013	8
10	BELL RD & MURFREESBORO PKE	South	37013	8
10	NOLENSVILLE PKE & EDMONDSON PKE	South	37211	8

Traffic Crashes - Personal Injury

Rank	Intersection	Precinct	ZIP	Count
1	HARDING PL & I24 E	South	37211	5
1	I24 W & I24 W EXIT RAMP	South	37211	5
1	BELL RD & MURFREESBORO PKE	South	37013	5
4	OLD HICKORY BLVD & NOLENSVILLE PKE	South	37211	4
5	APACHE TR & HAYWOOD LN	South	37211	3
5	CEDARVALLEY DR & CEDARVALLEY CT	South	37211	3
5	COLLINS PARK DR & BELL RD	South	37013	3
5	CANE RIDGE RD & BELL RD	South	37013	3
5	OLD HICKORY BLVD & I24 E	South	37013	3
5	HARDING PL & NOLENSVILLE PKE	South	37211	3
5	THOMPSON LN & EAST THOMPSON LN	South	37211	3
5	MURFREESBORO PKE & HAMILTON CHURCH RD	South	37013	3
5	PIN HOOK RD & SUMMERCREST BLVD	South	37013	3

Traffic Crashes - Non-Injury

Rank	Intersection	Precinct	ZIP	Count
1	OLD HICKORY BLVD & NOLENSVILLE PKE	South	37211	21
2	MURFREESBORO PKE & HAMILTON CHURCH RD	South	37013	19
3	CANE RIDGE RD & BELL RD	South	37013	18
4	BELL RD & MURFREESBORO PKE	South	37013	17
4	HARDING PL & NOLENSVILLE PKE	South	37211	17
6	I24 W EXIT RAMP &	South	37086	16
7	THOMPSON LN & EAST THOMPSON LN	South	37211	15
7	I24 E & I24 E ENT RAMP	South	37210	15
9	NOLENSVILLE PKE & EDMONDSON PKE	South	37211	14
9	HICKORY HOLLOW PKWY & BELL RD	South	37013	14
9	BELL RD & BLUE HOLE RD	South	37013	14
12	HARDING PL & METROPLEX DR	South	37211	13
13	OLD HICKORY BLVD & I24 E	South	37013	11

Information summarized for CompStat week ending 04-20-19. (past 12 weeks of data). For each report, point data were plotted in a GIS and assigned to the nearest street intersection. Summary counts were then calculated for each intersection.

Sourced from MNPD ARMS on 4/24/2019 8:22:05 AM. Violent and property crime information sourced from incident reports using Uniform Crime Reporting definitions and reporting guidelines, based on the date when the crime was reported. Personal injury traffic crashes (10-46) and non-injury traffic crashes (10-45) retrieved from MNPD's CAD database. Excludes CFS with a disposition code of 6 or 11. For each incident or CAD record, the incident or dispatch location was assigned to the nearest street intersection.

Central Precinct High Crime Intersections

Intersections with the highest concentrations of crime & traffic crashes - past 12 weeks.

METROPOLITAN POLICE DEPARTMENT
of Nashville and Davidson County

Violent Crime

Rank	Intersection	Precinct	ZIP	Count
1	3RD AV S & BROADWAY	Central	37201	9
1	4TH AV N & BROADWAY	Central	37219	9
3	ROSA L PARKS BLVD & JEFFERSON ST	Central	37208	6
4	BROADWAY & 1ST AV S	Central	37201	4
4	3RD AV N & COMMERCE ST	Central	37201	4
4	CHARLOTTE AV & 4TH AV N	Central	37219	4
7	2ND AV N & COMMERCE ST	Central	37201	3
7	2ND AV S & SHELBY ST PEDESTRIAN BRIDGE	Central	37201	3
7	LAFAYETTE ST & LEA AV	Central	37203	3
7	N 1ST ST & MAIN ST	Central	37213	3
11	N 1ST ST & OLDHAM ST	Central	37213	2
11	ACADEMY PL & HERMITAGE AV	Central	37210	2
11	HERMITAGE AV & ANTHES DR	Central	37210	2

Property Crime

Rank	Intersection	Precinct	ZIP	Count
1	3RD AV S & BROADWAY	Central	37201	37
2	4TH AV N & BROADWAY	Central	37219	23
3	3RD AV N & CHURCH ST	Central	37201	14
4	HERMITAGE AV & PEABODY ST	Central	37201	10
5	2ND AV N & BROADWAY	Central	37201	9
6	3RD AV N & COMMERCE ST	Central	37201	8
6	2ND AV N & COMMERCE ST	Central	37201	8
6	LAFAYETTE ST & LEA AV	Central	37203	8
6	ROSA L PARKS BLVD & JEFFERSON ST	Central	37208	8
10	4TH AV N & COMMERCE ST	Central	37219	7
10	COMMERCE ST & 5TH AV N	Central	37219	7
10	3RD AV S & SYMPHONY PL	Central	37201	7
10	DEMONBREUN ST & 2ND AV S	Central	37201	7

Traffic Crashes - Personal Injury

Rank	Intersection	Precinct	ZIP	Count
1	I24 E & I24 E ENT RAMP	Central	37206	2
1	I24 E & SHELBY AV	Central	37213	2
1	INTERSTATE DR & JAMES ROBERTSON PKWY	Central	37213	2
1	I24 E & INTERSTATE DR	Central	37213	2
1	I40 W & 2ND AV S	Central	37210	2
1	12TH AV N & BROADWAY	Central	37203	2
1	ROSA L PARKS BLVD & JEFFERSON ST	Central	37208	2
8	CHARLOTTE AV & GEORGE L DAVIS BLVD	Central	37203	1
8	4TH AV N & JEFFERSON ST	Central	37208	1
8	JEFFERSON ST & 3RD AV N	Central	37208	1
8	ROSA L PARKS BLVD & JAMES ROBERTSON PKWY	Central	37219	1
8	GEORGE L DAVIS BLVD & SHANKLAND ST	Central	37203	1
8	2ND AV N & COMMERCE ST	Central	37201	1

Traffic Crashes - Non-Injury

Rank	Intersection	Precinct	ZIP	Count
1	4TH AV N & BROADWAY	Central	37219	15
2	SPRING ST & N 1ST ST	Central	37207	13
3	I65 N & ROSA L PARKS BLVD	Central	37208	9
3	8TH AV S & LAFAYETTE ST	Central	37203	9
5	I24 E & I24 E EXIT RAMP	Central	37213	8
5	WOODLAND ST & INTERSTATE DR	Central	37213	8
7	SHELBY AV & I24 E ENT RAMP	Central	37213	7
7	SHELBY AV & INTERSTATE DR	Central	37213	7
7	INTERSTATE DR & JAMES ROBERTSON PKWY	Central	37213	7
7	DEMONBREUN ST & 3RD AV S	Central	37201	7
11	4TH AV S & KOREAN VETERANS BLVD	Central	37203	6
11	4TH AV S & LEA AV	Central	37203	6
11	I40 W & I40 W EXIT RAMP	Central	37210	6

Information summarized for CompStat week ending 04-20-19. (past 12 weeks of data). For each report, point data were plotted in a GIS and assigned to the nearest street intersection. Summary counts were then calculated for each intersection.

Sourced from MNPD ARMS on 4/24/2019 8:22:05 AM. Violent and property crime information sourced from incident reports using Uniform Crime Reporting definitions and reporting guidelines, based on the date when the crime was reported. Personal injury traffic crashes (10-46) and non-injury traffic crashes (10-45) retrieved from MNPD's CAD database. Excludes CFS with a disposition code of 6 or 11. For each incident or CAD record, the incident or dispatch location was assigned to the nearest street intersection.

Hermitage Precinct High Crime Intersections

Intersections with the highest concentrations of crime & traffic crashes - past 12 weeks.

METROPOLITAN POLICE DEPARTMENT
of Nashville and Davidson County

Violent Crime

Rank	Intersection	Precinct	ZIP	Count
1	WANDA DR & ELM HILL PKE	Hermitage	37210	10
1	ROCKWOOD DR & TULIP GROVE RD	Hermitage	37076	10
3	PATRICIA DR & THOMPSON PL	Hermitage	37217	6
3	MILLWOOD DR & MURFREESBORO PKE	Hermitage	37217	6
3	MURFREESBORO PKE & RANSOM PL	Hermitage	37217	6
6	OPRY MILLS DR & OPRYLAND DR	Hermitage	37214	5
6	DUTCHMANS CT & LUXEMBURG DR	Hermitage	37076	5
8	FAIN ST & CHARLES E DAVIS BLVD	Hermitage	37210	4
8	GREEN ST & CHARLES E DAVIS BLVD	Hermitage	37210	4
10	CENTRAL PKE & FRIST BLVD	Hermitage	37076	3
10	OLD HICKORY BLVD & ARBOR LAKE BLVD	Hermitage	37076	3
10	OLD HICKORY BLVD & PRINCETON PL	Hermitage	37076	3
10	HARDING PL & MURFREESBORO PKE	Hermitage	37217	3

Property Crime

Rank	Intersection	Precinct	ZIP	Count
1	OPRY MILLS DR & OPRYLAND DR	Hermitage	37214	96
2	JUAREZ DR & OLD HICKORY BLVD	Hermitage	37076	26
3	SHUTE LN & LEBANON PKE	Hermitage	37076	19
4	KOHLS PVT DR & STONES RIVER GRNWY	Hermitage	37214	14
5	OPRYLAND DR & OPRYLAND	Hermitage	37214	13
5	AIRWAYS CIR & ELM HILL PKE	Hermitage	37214	13
7	BRILEY PKWY S & I40 E EXIT RAMP	Hermitage	37217	12
8	PERIMETER PLACE DR & ROYAL PKWY	Hermitage	37214	11
8	SPENCE LN & LEBANON PKE	Hermitage	37210	11
8	FAIRWAY DR & LEBANON PKE	Hermitage	37214	11
11	ELM HILL PKE & DONELSON PKE	Hermitage	37214	10
11	OLD ELM HILL PKE & ELM HILL PKE	Hermitage	37214	10
13	ELM HILL PKE & ERMAC DR	Hermitage	37214	9

Traffic Crashes - Personal Injury

Rank	Intersection	Precinct	ZIP	Count
1	MURFREESBORO PKE & DOVER GLEN DR	Hermitage	37217	3
1	I40 W & FESSLERS LN	Hermitage	37210	3
1	I40 E EXIT RAMP & CENTRAL PKE ENT RAMP	Hermitage	37076	3
1	LEBANON PKE & OLD HICKORY BLVD	Hermitage	37076	3
5	PLANTATION DR & OLD HICKORY BLVD	Hermitage	37076	2
5	CENTRAL PKE & OLD HICKORY BLVD	Hermitage	37076	2
5	MERRITT ST & ROBINSON RD	Hermitage	37138	2
5	LEBANON PKE & STEWARTS FERRY PKE	Hermitage	37214	2
5	I40 E EXIT RAMP & I40 E	Hermitage	37076	2
5	ELM HILL PKE & TWIN ELMS CT	Hermitage	37210	2
5	ELM HILL PKE & BRILEY PKWY S	Hermitage	37214	2
5	ROYAL PKWY & DONELSON PKE	Hermitage	37214	2
5	I40 E & I40 E ENT RAMP	Hermitage	37214	2

Traffic Crashes - Non-Injury

Rank	Intersection	Precinct	ZIP	Count
1	DONELSON PKE & I40 W ENT RAMP	Hermitage	37214	14
2	MURFREESBORO PKE & UNA ANTIOCH PKE	Hermitage	37013	13
3	BLACKWOOD DR & BELL RD	Hermitage	37214	12
3	I40 E & I40 E EXIT RAMP	Hermitage	37210	12
3	I24 E & ARLINGTON AV	Hermitage	37210	12
6	I40 W & FESSLERS LN	Hermitage	37210	11
7	BELL RD & SMITH SPRINGS RD	Hermitage	37217	10
7	I40 E EXIT RAMP & I40 E	Hermitage	37076	10
7	CENTRAL PKE & OLD HICKORY BLVD	Hermitage	37076	10
7	DODSON CHAPEL RD & OLD HICKORY BLVD	Hermitage	37076	10
11	LEBANON PKE & OLD HICKORY BLVD	Hermitage	37076	9
11	OPRY MILLS DR & OPRYLAND DR	Hermitage	37214	9
13	FAIRWAY DR & LEBANON PKE	Hermitage	37214	8

Information summarized for CompStat week ending 04-20-19. (past 12 weeks of data). For each report, point data were plotted in a GIS and assigned to the nearest street intersection. Summary counts were then calculated for each intersection.

Sourced from MNPD ARMS on 4/24/2019 8:22:05 AM. Violent and property crime information sourced from incident reports using Uniform Crime Reporting definitions and reporting guidelines, based on the date when the crime was reported. Personal injury traffic crashes (10-46) and non-injury traffic crashes (10-45) retrieved from MNPD's CAD database. Excludes CFS with a disposition code of 6 or 11. For each incident or CAD record, the incident or dispatch location was assigned to the nearest street intersection.

North Precinct High Crime Intersections

Intersections with the highest concentrations of crime & traffic crashes - past 12 weeks.

METROPOLITAN POLICE DEPARTMENT
of Nashville and Davidson County

Violent Crime

Rank	Intersection	Precinct	ZIP	Count
1	W TRINITY LN & HAMPTON ST	North	37207	8
1	COFFEE ST & 10TH AV N	North	37208	8
3	DR DB TODD JR BLVD & JEFFERSON ST	North	37208	6
4	ED TEMPLE BLVD &	North	37208	5
4	DELTA AV & CHEATHAM PL	North	37208	5
4	ROSA L PARKS BLVD & MONROE ST	North	37208	5
4	W TRINITY LN & SCRUGGS LN	North	37207	5
8	AVALON DR & CHRIS ST	North	37207	4
8	BRILEY PKWY N & ASHLAND CITY HWY	North	37218	4
8	COFFEE ST & 11TH AV N	North	37208	4
8	CLAY ST & 15TH AV N	North	37208	4
8	FRENCH LANDING DR &	North	37228	4
8	FRENCH LANDING DR & VENTURE CIR	North	37228	4

Property Crime

Rank	Intersection	Precinct	ZIP	Count
1	FAIRVIEW DR & CLARKSVILLE PKE	North	37218	23
2	ROSA L PARKS BLVD & DOMINICAN DR	North	37228	22
3	17TH AV N & DR D B TODD JR BLVD	North	37208	17
4	JEFFERSON ST & WARREN ST	North	37208	15
5	COURTNEY AV & CLARKSVILLE PKE	North	37218	12
6	W TRINITY LN & SCRUGGS LN	North	37207	11
7	FRENCH LANDING DR & VENTURE CIR	North	37228	8
7	26TH AV N & JEFFERSON ST	North	37208	8
9	BRICK CHURCH PKE & ARTIC AV	North	37207	7
9	BRICK CHURCH PKE & AVONDALE CIR	North	37207	7
9	S HAMILTON RD & BUENA VISTA PKE	North	37218	7
9	BUENA VISTA PKE & TRINITY LN	North	37218	7
13	SUMMITT AV & CLARKSVILLE PKE	North	37218	6

Traffic Crashes - Personal Injury

Rank	Intersection	Precinct	ZIP	Count
1	ROSA L PARKS BLVD & DOMINICAN DR	North	37228	4
2	S HAMILTON RD & BUENA VISTA PKE	North	37218	3
2	MORGAN RD & WHITES CREEK PKE	North	37080	3
2	W TRINITY LN & BRICK CHURCH PKE	North	37207	3
5	W TRINITY LN & HAMPTON ST	North	37207	2
5	FAIRVIEW DR & CLARKSVILLE PKE	North	37218	2
5	BAPTIST WORLD CENTER DR & W TRINITY LN	North	37207	2
5	W TRINITY LN & YOUNGS LN	North	37218	2
5	LICKTON PKE & LICKTON PKE ACCESS RD	North	37189	2
5	BRILEY PKWY W & WHITES CREEK PKE	North	37207	2
5	BUCHANAN ST & DR D B TODD JR BLVD	North	37208	2
5	OSAGE ST & 23RD AV N	North	37208	2
5	CHARLOTTE AV & 31ST AV N	North	37209	2

Traffic Crashes - Non-Injury

Rank	Intersection	Precinct	ZIP	Count
1	READ AV & BRICK CHURCH PKE	North	37207	13
2	28TH AV N & JOHN A MERRITT BLVD	North	37209	12
3	ROSA L PARKS BLVD & DOMINICAN DR	North	37228	9
4	I65 S & W TRINITY LN	North	37207	8
5	S HAMILTON RD & BUENA VISTA PKE	North	37218	7
5	I24 E & I24 E EXIT RAMP	North	37189	7
5	I65 N EXIT RAMP & I65 N	North	37208	7
5	9TH AV N & TAYLOR ST	North	37208	7
5	I40 E & I40 E EXIT RAMP	North	37203	7
10	ROSA L PARKS BLVD & MONROE ST	North	37208	6
10	I65 N EXIT RAMP & ROSA L PARKS BLVD	North	37208	6
10	GARY RD &	North	37189	6
10	CLIFF DR & CLARKSVILLE PKE	North	37218	6

Information summarized for CompStat week ending 04-20-19. (past 12 weeks of data). For each report, point data were plotted in a GIS and assigned to the nearest street intersection. Summary counts were then calculated for each intersection.

Sourced from MNPD ARMS on 4/24/2019 8:22:05 AM. Violent and property crime information sourced from incident reports using Uniform Crime Reporting definitions and reporting guidelines, based on the date when the crime was reported. Personal injury traffic crashes (10-46) and non-injury traffic crashes (10-45) retrieved from MNPD's CAD database. Excludes CFS with a disposition code of 6 or 11. For each incident or CAD record, the incident or dispatch location was assigned to the nearest street intersection.

Madison Precinct High Crime Intersections

Intersections with the highest concentrations of crime & traffic crashes - past 12 weeks.

METROPOLITAN POLICE DEPARTMENT
of Nashville and Davidson County

Violent Crime

Rank	Intersection	Precinct	ZIP	Count
1	DUE WEST AV N & OLD DUE WEST AV	Madison	37115	10
2	WILLIAMS AV &	Madison	37115	6
3	ARCHWOOD DR & ROOSEVELT AV	Madison	37115	5
3	ANDERSON LN & SNOW AV	Madison	37115	5
5	SPRING BRANCH DR & CUDE LN	Madison	37115	4
5	N GRAYCROFT AV & NESBITT LN	Madison	37115	4
5	DULING AV & N GALLATIN PKE	Madison	37115	4
8	OLD HICKORY BLVD W & GALLATIN PKE	Madison	37115	3
8	MYATT DR & SPRING BRANCH DR	Madison	37115	3
8	AURORA AV & DINWIDDIE DR	Madison	37115	3
8	EWING CREEK DR & TUCKAHOE DR	Madison	37207	3
12	SKYLINE MEMORIAL CT & DICKERSON PKE	Madison	37115	2
12	DICKERSON PKE & TUCKAHOE DR	Madison	37207	2

Property Crime

Rank	Intersection	Precinct	ZIP	Count
1	SKYLINE MEMORIAL CT & DICKERSON PKE	Madison	37115	31
2	ALTA LOMA RD & N GALLATIN PKE	Madison	37115	30
3	N GALLATIN PKE & NORTHSIDE DR	Madison	37115	24
4	N GALLATIN PKE & RIVERCHASE BLVD	Madison	37115	16
5	OLD HICKORY BLVD W & GALLATIN PKE	Madison	37115	15
6	DICKERSON PKE & DARBYTOWN DR	Madison	37207	12
7	MYATT DR & RIVERGATE PKWY	Madison	37115	11
8	N GALLATIN PKE & ONE MILE PKWY	Madison	37115	9
8	TWIN HILLS DR & N GALLATIN PKE	Madison	37072	9
10	MYATT DR & SPRING BRANCH DR	Madison	37115	8
11	HICKORY HILLS BLVD & WESTCAP RD	Madison	37189	7
11	EWING DR & BRICK CHURCH PKE	Madison	37207	7
13	EDENWOLD RD & N GALLATIN PKE	Madison	37115	6

Traffic Crashes - Personal Injury

Rank	Intersection	Precinct	ZIP	Count
1	DUE WEST AV E & S GALLATIN PKE	Madison	37115	3
1	BRICK CHURCH PKE & BRILEY PKWY E	Madison	37207	3
3	DICKERSON PKE & BRILEY PKWY E	Madison	37207	2
3	HICKORY HILLS BLVD & HICKORY HILLS CT	Madison	37189	2
3	E CEDAR ST & CONFERENCE DR	Madison	37072	2
3	MYATT DR & RIVERGATE PKWY	Madison	37115	2
3	S GRAYCROFT AV & DUE WEST AV W	Madison	37115	2
3	NEELYS BEND RD & S GALLATIN PKE	Madison	37115	2
3	LARKIN SPRINGS RD & NEELYS BEND RD	Madison	37115	2
3	S GALLATIN PKE & DUE WEST AV W	Madison	37115	2
3	S GALLATIN PKE & WALTON LN	Madison	37115	2
12	S GALLATIN PKE & BRINK HAVEN AV	Madison	37115	1
12	BRILEY PKWY W & GALLATIN PKE	Madison	37216	1

Traffic Crashes - Non-Injury

Rank	Intersection	Precinct	ZIP	Count
1	DUE WEST AV E & S GALLATIN PKE	Madison	37115	16
2	CONFERENCE DR & N GALLATIN PKE	Madison	37072	14
3	MYATT DR & RIVERGATE PKWY	Madison	37115	13
4	MYATT DR & ANDERSON LN	Madison	37115	10
4	OLD HICKORY BLVD W & I65 N	Madison	37207	10
6	I65 N & I65 N EXIT RAMP	Madison	37115	7
6	N GALLATIN PKE & LIBERTY LN	Madison	37072	7
6	SHEPHERD HILLS DR & N GALLATIN PKE	Madison	37072	7
6	S GALLATIN PKE & MAPLE ST	Madison	37115	7
10	EMMITT AV & S GALLATIN PKE	Madison	37115	6
10	N GALLATIN PKE & NORTHSIDE DR	Madison	37115	6
10	OLD HICKORY BLVD W & I65 S	Madison	37207	6
13	SKYLINE MEMORIAL CT & DICKERSON PKE	Madison	37115	5

Information summarized for CompStat week ending 04-20-19. (past 12 weeks of data). For each report, point data were plotted in a GIS and assigned to the nearest street intersection. Summary counts were then calculated for each intersection.

Sourced from MNPD ARMS on 4/24/2019 8:22:05 AM. Violent and property crime information sourced from incident reports using Uniform Crime Reporting definitions and reporting guidelines, based on the date when the crime was reported. Personal injury traffic crashes (10-46) and non-injury traffic crashes (10-45) retrieved from MNPD's CAD database. Excludes CFS with a disposition code of 6 or 11. For each incident or CAD record, the incident or dispatch location was assigned to the nearest street intersection.

Midtown Hills Precinct High Crime Intersections

Intersections with the highest concentrations of crime & traffic crashes - past 12 weeks.

METROPOLITAN POLICE DEPARTMENT
of Nashville and Davidson County

Violent Crime

Rank	Intersection	Precinct	ZIP	Count
1	WEST END AV & 17TH AV N	Midtown	37203	6
2	HICKORY POINT PVT DR &	Midtown	37211	4
2	EDGEHILL AV &	Midtown	37203	4
4	BEECH AV & WEST ARGYLE AV	Midtown	37203	3
4	21ST AV S & BERNARD AV	Midtown	37212	3
4	CRUZEN ST & WINFORD AV	Midtown	37211	3
4	OLD HICKORY BLVD & HICKORY TRACE DR	Midtown	37211	3
4	CORNING DR & WELSHWOOD DR	Midtown	37211	3
4	HARDING PL & TROUSDALE DR	Midtown	37211	3
4	28TH AV N &	Midtown	37203	3
4	CHARLOTTE AV & FISK ST	Midtown	37203	3
4	18TH AV N & CHURCH ST	Midtown	37203	3
4	WHISPERING HILLS DR & BONERWOOD DR	Midtown	37211	3

Property Crime

Rank	Intersection	Precinct	ZIP	Count
1	OLD HICKORY BLVD & FRANKLIN PIKE CIR	Midtown	37027	23
2	POWELL AV & BRANSFORD AV	Midtown	37204	14
3	8TH AV S & ROYCROFT PL	Midtown	37204	13
4	WEST END AV & 17TH AV N	Midtown	37203	10
5	9TH AV S & MONTROSE AV	Midtown	37204	8
6	NOLENSVILLE PKE & MCCLAIN AV	Midtown	37211	7
6	CHARLOTTE AV &	Midtown	37203	7
8	BROADWAY & 18TH AV S	Midtown	37203	6
8	NOLENSVILLE PKE & SWISS AV	Midtown	37211	6
8	OLD HICKORY BLVD & ZERMATT AV	Midtown	37211	6
11	OAKLEY DR & PLAYERS CT	Midtown	37220	5
11	NOLENSVILLE PKE & BREWER DR	Midtown	37211	5
11	20TH AV N & STATE ST	Midtown	37203	5

Traffic Crashes - Personal Injury

Rank	Intersection	Precinct	ZIP	Count
1	20TH AV N & STATE ST	Midtown	37203	4
2	BROADWAY / WEST END & 16TH AV S	Midtown	37203	3
2	21ST AV N & CHURCH ST	Midtown	37203	3
2	I440 E ENT RAMP & I440 E	Midtown	37204	3
2	NOLENSVILLE PKE & MELROSE AV / PEACHTREE ST	Midtown	37211	3
2	OLD HICKORY BLVD & CLOVERLAND DR	Midtown	37027	3
7	COPPERFIELD WAY & OLD HICKORY BLVD	Midtown	37027	2
7	KNOLLS PL & OLD HICKORY BLVD	Midtown	37211	2
7	I65 N & HARDING PL	Midtown	37220	2
7	POWELL AV & POWELL PL	Midtown	37204	2
7	EDMONDSON PKE & OLD SMYRNA RD	Midtown	37211	2
7	HARDING PL & DANBY DR	Midtown	37211	2
7	POWELL AV & BRANSFORD AV	Midtown	37204	2

Traffic Crashes - Non-Injury

Rank	Intersection	Precinct	ZIP	Count
1	I440 E & I440 ENT RAMP	Midtown	37204	17
2	HARDING PL & TROUSDALE DR	Midtown	37211	15
2	POWELL AV & POWELL PL	Midtown	37204	15
2	MEDICAL CENTER DR & VANDERBILT HOSPITAL	Midtown	37212	15
2	PIERCE AV & VANDERBILT HOSPITAL	Midtown	37240	15
6	CHURCH ST & I40 E ENT RAMP	Midtown	37203	13
7	FRANKLIN PKE & HARDING PL	Midtown	37204	12
8	OLD HICKORY BLVD & FRANKLIN PKE	Midtown	37027	11
8	OLD HICKORY BLVD & FRANKLIN PIKE CIR	Midtown	37027	11
10	4TH AV S & MCCANN ST	Midtown	37203	9
10	14TH AV N & CHARLOTTE AV	Midtown	37203	9
12	CHARLOTTE AV & 19TH AV N	Midtown	37203	8
12	14TH AV S & DEMONBREUN ST	Midtown	37203	8

Information summarized for CompStat week ending 04-20-19. (past 12 weeks of data). For each report, point data were plotted in a GIS and assigned to the nearest street intersection. Summary counts were then calculated for each intersection.

Sourced from MNPD ARMS on 4/24/2019 8:22:05 AM. Violent and property crime information sourced from incident reports using Uniform Crime Reporting definitions and reporting guidelines, based on the date when the crime was reported. Personal injury traffic crashes (10-46) and non-injury traffic crashes (10-45) retrieved from MNPD's CAD database. Excludes CFS with a disposition code of 6 or 11. For each incident or CAD record, the incident or dispatch location was assigned to the nearest street intersection.

County High Crime Intersections - Arrests

Intersections with the highest concentrations of arrests - past 12 weeks.

METROPOLITAN POLICE DEPARTMENT
of Nashville and Davidson County

DUI Arrests

Rank	Intersection	Precinct	ZIP	Count
1	BRILEY PKWY E EXT RAMP & DICKERSON PKE	Madison	37207	6
2	EASTLAND AV & GALLATIN AV	East	37206	5
3	14TH AV S & MCGAVOCK ST	Midtown	37203	4
4	I40 E EXIT RAMP & OLD HICKORY BLVD	Hermitage	37076	3
4	CAHAL AV & GALLATIN AV	East	37216	3
4	GALLATIN AV & SEYMOUR AV	East	37206	3
4	4TH AV N & BROADWAY	Central	37219	3
8	DEMONBREUN ST & 3RD AV S	Central	37201	2
8	GEORGE L DAVIS BLVD & GRUNDY ST	Central	37203	2
8	DONALD ST & DICKERSON PKE	East	37207	2
8	GALLATIN PKE & LITTON AV	East	37216	2
8	EWING DR & BRICK CHURCH PKE	Madison	37207	2
8	GRANADA AV & GALLATIN AV	East	37206	2

Drug-Related Arrests

Rank	Intersection	Precinct	ZIP	Count
1	LINCOLN ST & LAFAYETTE ST	South	37210	18
2	W TRINITY LN & HAMPTON ST	North	37207	15
3	COLBY DR & ANTIOCH PKE	South	37211	14
4	CLAIBORNE ST & LAFAYETTE ST	South	37210	10
4	PERKINS ST & LINCOLN ST	South	37210	10
4	18TH AV N & CHURCH ST	Midtown	37203	10
4	DREXEL ST & 7TH AV S	Central	37203	10
8	S 7TH ST & SYLVAN ST	East	37206	8
9	I65 N & W TRINITY LN	East	37207	7
9	EWING AV & MIDDLETON ST	Central	37203	7
9	CANE RIDGE RD & BELL RD	South	37013	7
12	NOLENSVILLE PKE & EDMONDSON PKE	South	37211	6
12	LINBAR DR &	South	37211	6

Felony Arrests

Rank	Intersection	Precinct	ZIP	Count
1	2ND AV N & JAMES ROBERTSON PKWY	Central	37201	91
2	GAY ST & 2ND AV N	Central	37201	21
3	HILL AV & BLANTON AV	South	37210	16
4	COCKRILL BEND BLVD & COCKRILL BEND CIR	West	37209	14
5	DELAWARE AV & 31ST AV N	North	37209	11
5	MURFREESBORO PKE & PAVILION BLVD	Hermitage	37217	11
7	BRICK CHURCH PKE & ARTIC AV	North	37207	10
7	LEA AV & 7TH AV S	Central	37203	10
9	WHITES CREEK PKE & MOORMANS ARM RD	North	37207	9
9	CHARLOTTE AV & 4TH AV N	Central	37219	9
9	BRILEY PKWY E EXT RAMP & DICKERSON PKE	Madison	37207	9
12	I65 N & W TRINITY LN	East	37207	8
12	S 7TH ST & SYLVAN ST	East	37206	8

Weapons Law Violation Arrests

Rank	Intersection	Precinct	ZIP	Count
1	S 7TH ST & SYLVAN ST	East	37206	4
1	COMBS TER & COMBS DR	North	37207	4
1	21ST AV N & HERMOSA ST	North	37208	4
4	LAFAYETTE ST & FAIRFIELD AV	South	37210	3
4	ATHENS WAY & PONDER PL	North	37228	3
4	INDIANA AV & 40TH AV N	West	37209	3
4	CHARLOTTE PKE & BROOKMEADE GRNWY ACCESS RD	West	37209	3
8	CLARKSVILLE PKE & 26TH AV N	North	37208	2
8	COFFEE ST & 10TH AV N	North	37208	2
8	2ND AV N & JAMES ROBERTSON PKWY	Central	37201	2
8	BRICK CHURCH PKE & ARTIC AV	North	37207	2
8	TRINITY HILLS PKWY & VISTA LN	North	37207	2
8	WHITES CREEK PKE & MOORMANS ARM RD	North	37207	2

Information summarized for CompStat week ending 04-20-19. (past 12 weeks of data). For each report, point data were plotted in a GIS and assigned to the nearest street intersection. Summary counts were then calculated for each intersection.

Sourced from MNPD ARMS on 4/24/2019 8:22:05 AM. For each arrest, the arrest location was assigned to the nearest street intersection. This report does not take into account the number of charges. 1 arrest = 1 body.

County Hot Addresses
Multiple CFS / Arrests at the Same Location, Past 12 Weeks

METROPOLITAN POLICE DEPARTMENT
of Nashville and Davidson County

CFS Location / Nearby Business	Count	Counts - Top Ten Codes
639 LAFAYETTE ST ***Nashville Rescue Mission***	**175**	90 - Want Officer for Investigation / Assistance (10-43) 52 - Disorderly Person (10-44) 8 - Suicidal Person (10-63)
709 5TH AV S ***Greyhound***	**154**	72 - Want Officer for Investigation / Assistance (10-43) 49 - Disorderly Person (10-44) 7 - Investigate 911 Hang-Up Call (10-88)
705 DREXEL ST ***Room In the Inn***	**92**	47 - Want Officer for Investigation / Assistance (10-43) 26 - Disorderly Person (10-44) 5 - Suicidal Person (10-63)
4040 NOLENSVILLE PIKE ***Walmart***	**73**	21 - Want Officer for Investigation / Assistance (10-43) 18 - Theft (10-50) 12 - Disorderly Person (10-44)
1716 ROSA L PARKS BLVD ***Nashville Rescue Mission***	**72**	43 - Want Officer for Investigation / Assistance (10-43) 18 - Disorderly Person (10-44) 4 - Theft (10-50)
227 SHELBY AV ***Exxon***	**64**	16 - Want Officer for Investigation / Assistance (10-43) 16 - Disorderly Person (10-44) 11 - Theft (10-50)
3458 DICKERSON PIKE ***Walmart Supercenter***	**61**	12 - Disorderly Person (10-44) 12 - Theft (10-50) 11 - Want Officer for Investigation / Assistance (10-43)
433 OPRY MILLS DR ***Opry Mills***	**59**	22 - Theft (10-50) 10 - Want Officer for Investigation / Assistance (10-43) 8 - Disorderly Person (10-44)
2284 MURFREESBORO PIKE ***Kroger***	**51**	17 - Disorderly Person (10-44) 13 - Want Officer for Investigation / Assistance (10-43) 7 - Theft (10-50)
1101 BROADWAY ***Exxon***	**48**	20 - Want Officer for Investigation / Assistance (10-43) 18 - Disorderly Person (10-44) 3 - Vehicle Accident - Property Damage (10-45)
4041 NOLENSVILLE PIKE ***McDonald's***	**48**	37 - Disorderly Person (10-44) 4 - Vehicle Accident - Property Damage (10-45) 3 - Fight / Assault (10-57)
111 N 1ST ST ***Travel Centers of America***	**47**	16 - Disorderly Person (10-44) 14 - Want Officer for Investigation / Assistance (10-43) 4 - Vehicle Accident - Property Damage (10-45)
1201 BROADWAY ***McDonalds***	**47**	28 - Disorderly Person (10-44) 8 - Want Officer for Investigation / Assistance (10-43) 3 - Fight / Assault (10-57)
130 W TRINITY LN ***Love's Truck Stop***	**47**	13 - Want Officer for Investigation / Assistance (10-43) 9 - Theft (10-50) 8 - Disorderly Person (10-44)
2232 GALLATIN PIKE N ***Walmart***	**46**	15 - Want Officer for Investigation / Assistance (10-43) 12 - Theft (10-50) 8 - Transport Prisoner / Suspect (10-16)

Arrest Location	Count	Counts - Top Charges
639 LAFAYETTE ST	**47**	17 - Criminal trespass 9 - Failure to be booked (state citation) 8 - Failure to appear- class b or c misd.
3441 DICKERSON PIKE	**33**	5 - Driving under the influence 5 - Failure to appear- class b or c misd. 4 - Driving- suspended license
512 1ST AVE N	**32**	8 - Driving- suspended license 6 - Driving under the influence 4 - Driv. lic. - no d/l
200 JAMES ROBERTSON PKY	**31**	5 - Assault, domestic offensive/provocative conduct 4 - Assault, domestic bodily injury 4 - Vandalism- $1,000 or less
25 LINCOLN ST	**29**	17 - Criminal trespass 7 - Drug paraphernalia- unlawful use 3 - Probation violation- misdemeanor
391 WALLACE RD	**29**	9 - Driv. lic. - no d/l 5 - Criminal trespass 3 - Disorderly conduct
400 CHARLOTTE AVE	**26**	7 - Criminal trespass 7 - Public intoxication 5 - Disorderly conduct
LAFAYETTE ST & LINCOLN ST	**25**	15 - Drug paraphernalia- unlawful use 7 - Failure to be booked (state citation) 4 - Poss. or casual exchange-cont.sub.
1200 2ND AVE S	**24**	7 - Disorderly conduct 4 - Intimidation 4 - Poss. or casual exchange-cont.sub.
234 W TRINITY LN	**22**	16 - Failure to appear- class b or c misd. 7 - Drug paraphernalia- unlawful use 3 - Failure to be booked (state citation)
705 DREXEL ST	**22**	5 - Public intoxication 3 - Failure to appear- class b or c misd. 3 - Assault
BRILEY PKWY N & MURFREESBORO PIKE	**22**	6 - Driving- suspended license 6 - Driv. lic. - no d/l 4 - Drug paraphernalia- unlawful use
7044 CHARLOTTE PIKE	**21**	11 - Theft of merchandise- $1,000 or less 8 - Theft of vehicle-2,500 or > but<$10,000 6 - Juvenile, loitering during school hours
160 ANTIOCH PIKE	**21**	14 - Poss. or casual exchange-cont.sub. 3 - Legend drug poss. w/out prescription 3 - Disorderly conduct
1818 ALBION ST	**20**	15 - Failure to appear- class b or c misd. 4 - Resisting stop, frisk, halt, arrest, or search 2 - Public intoxication

Sourced from MNPD ARMS on 4/24/2019 8:22:06 AM. CAD calls retrieved from ECC's Computer Aided Dispatch system. Includes only calls where an officer response was made. Disposition codes 6 (Backup) and 11 (Signal 9) are excluded. Self-initiated calls are excluded. CFS located at hospitals, police precincts, and detention centers are excluded. Arrest information retrieved from the MNPD RMS warrants / arrests database. 1 arrest = 1 body. Includes adult and juvenile arrests. Arrests served by warrants division are excluded. 'Nearby Business' refers to a business establishment in close proximity of the address listed, and is provided for informational purposes only. There is no guarantee that all calls were dispatched to the business listed, because in some cases, multiple business establishments have the same address (e.g. a discount store that also contains a pharmacy). Due to the unique nature of apartment-based reporting, individual unit numbers and the address of the main office for a complex may sometimes both appear in this report.

West Precinct Hot Addresses
Multiple CFS / Arrests at the Same Location, Past 12 Weeks

METROPOLITAN POLICE DEPARTMENT
of Nashville and Davidson County

CFS Location / Nearby Business	Count	Counts - Top Ten Codes
7044 CHARLOTTE PIKE ***Walmart Supercenter***	**44**	19 - Want Officer for Investigation / Assistance (10-43) 8 - Theft (10-50) 5 - Disorderly Person (10-44)
2126 ABBOTT MARTIN RD ***Green Hills Mall***	**23**	8 - Theft (10-50) 4 - Want Officer for Investigation / Assistance (10-43) 2 - Suspicious Person (10-40)
6814 CHARLOTTE PIKE ***Target***	**20**	4 - Theft (10-50) 4 - Transport Prisoner / Suspect (10-16) 3 - Disorderly Person (10-44)
7034 CHARLOTTE PIKE ***Lowe's***	**19**	7 - Theft (10-50) 6 - Want Officer for Investigation / Assistance (10-43) 2 - Burglary - Non-Residence (10-71)
7087 HIGHWAY 70 S ***Kroger***	**19**	7 - Disorderly Person (10-44) 4 - Want Officer for Investigation / Assistance (10-43) 3 - Vehicle Accident - Property Damage (10-45)
6418 CENTENNIAL BLVD ***Pilot Travel Center***	**13**	5 - Want Officer for Investigation / Assistance (10-43) 2 - Domestic Disturbance (10-41) 2 - Vehicle Accident - Property Damage (10-45)
26 WHITE BRIDGE PIKE ***Target***	**12**	5 - Theft (10-50) 2 - Transport Prisoner / Suspect (10-16) 2 - Rape (10-67)
7102 CHARLOTTE PIKE ***Thorntons Gas Station***	**11**	5 - Want Officer for Investigation / Assistance (10-43) 2 - Vehicle Accident - Property Damage (10-45) 2 - Disorderly Person (10-44)
2131 ABBOTT MARTIN RD ***Kroger***	**10**	5 - Disorderly Person (10-44) 3 - Want Officer for Investigation / Assistance (10-43) 1 - Suspicious Person (10-40)
50 VAUGHN RD ***Warner Park***	**10**	5 - Theft (10-50) 3 - Want Officer for Investigation / Assistance (10-43) 1 - Disorderly Person (10-44)
5705 CHARLOTTE PIKE ***Kroger***	**10**	5 - Disorderly Person (10-44) 2 - Vehicle Accident - Property Damage (10-45) 2 - Want Officer for Investigation / Assistance (10-43)
5708 CHARLOTTE PIKE ***Planet Fitness***	**10**	3 - Theft (10-50) 2 - Want Officer for Investigation / Assistance (10-43) 2 - Vehicle Accident - Property Damage (10-45)
4700 CHARLOTTE AV ***Richland Park***	**8**	2 - Disorderly Person (10-44) 1 - Suspicious Person (10-40) 1 - Domestic Disturbance (10-41)
120 WHITE BRIDGE PIKE ***Nashville State Community College***	**8**	4 - Want Officer for Investigation / Assistance (10-43) 3 - Vehicle Accident - Property Damage (10-45) 1 - Disorderly Person (10-44)
5800 MAUDINA AV ***Richland Hills Apartments***	**7**	2 - Shots Fired (10-83) 2 - Criminal Vice Activity (10-78) 1 - Investigate 911 Hang-Up Call (10-88)

Arrest Location	Count	Counts - Top Charges
7044 CHARLOTTE PIKE	**21**	11 - Theft of merchandise- $1,000 or less 8 - Theft of vehicle-2,500 or > but<$10,000 6 - Juvenile, loitering during school hours
6814 CHARLOTTE PIKE	**18**	16 - Theft of merchandise- $1,000 or less 3 - Robbery- agg.- weapon or object 2 - Theft of property-$1,000 or less
I 440 E & WEST END AVE	**7**	3 - Driv. lic. - no d/l 2 - Driving- revoked license 1 - Driving under the influence
26 WHITE BRIDGE PIKE	**7**	2 - Theft of merchandise- $1,000 or less 2 - Theft of property-$1,000 or less 1 - Theft of property->$1,000 but <$2,500
4011 INDIANA AVE	**7**	3 - Poss. or casual exchange-cont.sub. 2 - Juvenile, handgun possession - 1st offense 2 - Theft of property-$1,000 or less
2140 ABBOTT MARTIN RD	**6**	6 - Theft of merchandise- $1,000 or less
5200 DELAWARE AVE	**6**	2 - Disorderly conduct 2 - Weapon- carrying on school property with intent 1 - Poss.w/int-cont.sub.- cocaine <.5 gr.
611 GEORGETOWN DR	**4**	1 - Poss. or casual exchange-cont.sub. 1 - Drug paraphernalia- advertising 1 - Drug paraphernalia- unlawful use
4220 HARDING PIKE	**4**	2 - Accident - leaving scene involving personal injury 2 - Driving- revoked license 1 - Driv. lic. - no d/l
400 DAVIDSON RD	**3**	2 - Disorderly conduct 1 - Juvenile, runaway
214 OLD HICKORY BLVD	**3**	1 - Failure to appear- class b or c misd. 1 - Assault, domestic bodily injury 1 - Theft of vehicle->$1,000 but <$2,500
38TH AVE N & CHARLOTTE AVE	**3**	1 - Joyriding - unauthorized use of vehicle 1 - Driving under the influence 1 - Vehicle theft $10000 < $60000
5800 MAUDINA AVE	**3**	1 - Probation violation- felony 1 - Theft of merchandise- $1,000 or less 1 - Burglary- aggravated
6213 CALIFORNIA AVE	**3**	3 - Order of protection-restraining order violation 1 - Resisting stop, frisk, halt, arrest, or search 1 - Assault, domestic bodily injury
5500 CHARLOTTE PIKE	**3**	3 - Robbery - acting in concert 1 - Probation violation- felony 1 - Harassment- cause emotional distress, intimidate,

Sourced from MNPD ARMS on 4/24/2019 8:22:06 AM. CAD calls retrieved from ECC's Computer Aided Dispatch system. Includes only calls where an officer response was made. Disposition codes 6 (Backup) and 11 (Signal 9) are excluded. Self-initiated calls are excluded. CFS located at hospitals, police precincts, and detention centers are excluded. Arrest information retrieved from the MNPD RMS warrants / arrests database. 1 arrest = 1 body. Includes adult and juvenile arrests. Arrests served by warrants division are excluded. 'Nearby Business' refers to a business establishment in close proximity of the address listed, and is provided for informational purposes only. There is no guarantee that all calls were dispatched to the business listed, because in some cases, multiple business establishments have the same address (e.g. a discount store that also contains a pharmacy). Due to the unique nature of apartment-based reporting, individual unit numbers and the address of the main office for a complex may sometimes both appear in this report.

East Precinct Hot Addresses
Multiple CFS / Arrests at the Same Location, Past 12 Weeks

METROPOLITAN POLICE DEPARTMENT
of Nashville and Davidson County

CFS Location / Nearby Business	Count	Counts - Top Ten Codes
130 W TRINITY LN ***Love's Truck Stop***	**47**	13 - Want Officer for Investigation / Assistance (10-43) 9 - Theft (10-50) 8 - Disorderly Person (10-44)
3410 GALLATIN PIKE ***Kroger***	**34**	13 - Theft (10-50) 7 - Want Officer for Investigation / Assistance (10-43) 6 - Disorderly Person (10-44)
803 DICKERSON PIKE ***Z Mart***	**28**	21 - Disorderly Person (10-44) 2 - Criminal Vice Activity (10-78) 1 - Holdup / Robbery (10-53)
701 DICKERSON PIKE ***Gas Station***	**23**	16 - Disorderly Person (10-44) 4 - Want Officer for Investigation / Assistance (10-43) 1 - Domestic Disturbance (10-41)
500 MAIN ST ***Citgo***	**21**	6 - Disorderly Person (10-44) 5 - Vehicle Accident - Property Damage (10-45) 4 - Theft (10-50)
600 SHELBY AV ***Family Dollar***	**19**	7 - Disorderly Person (10-44) 4 - Want Officer for Investigation / Assistance (10-43) 2 - Suspicious Person (10-40)
1500 PORTER RD ***Berkshire Place Apartments***	**18**	11 - Burglary - Non-Residence (10-71) 3 - Want Officer for Investigation / Assistance (10-43) 2 - Person with Weapon (10-54)
1015 JOYCE LN ***Home Depot***	**17**	12 - Theft (10-50) 1 - Vehicle Accident - Property Damage (10-45) 1 - Intoxicated Person (10-42)
590 JOSEPH AV ***Riverchase Apartments***	**16**	6 - Disorderly Person (10-44) 5 - Want Officer for Investigation / Assistance (10-43) 3 - Fight / Assault (10-57)
711 GALLATIN AV ***Kroger***	**16**	6 - Disorderly Person (10-44) 3 - Want Officer for Investigation / Assistance (10-43) 1 - Suspicious Person (10-40)
712 MAIN ST ***Mapco Convenience***	**15**	6 - Disorderly Person (10-44) 3 - Theft (10-50) 1 - Vehicle Accident - Property Damage (10-45)
3049 DICKERSON PIKE ***Family Dollar***	**13**	8 - Theft (10-50) 2 - Disorderly Person (10-44) 1 - Vehicle Accident - Property Damage (10-45)
525 SHELBY AV ***Edgefield Manor***	**12**	6 - Want Officer for Investigation / Assistance (10-43) 2 - Disorderly Person (10-44) 1 - Fight / Assault (10-57)
1801 DICKERSON PIKE ***Trinity Inn***	**10**	5 - Disorderly Person (10-44) 3 - Want Officer for Investigation / Assistance (10-43) 2 - Vehicle Accident - Property Damage (10-45)
2813 DICKERSON PIKE ***Mapco Convenience***	**9**	3 - Want Officer for Investigation / Assistance (10-43) 2 - Theft (10-50) 1 - Vehicle Accident - Property Damage (10-45)

Arrest Location	Count	Counts - Top Charges
130 W TRINITY LN	**16**	5 - Drug paraphernalia- unlawful use 4 - Poss. or casual exchange-cont.sub. 4 - Theft of merchandise- $1,000 or less
1500 PORTER RD	**13**	3 - Vandalism- $1,000 or less 2 - Probation violation- misdemeanor 2 - Failure to appear- class b or c misd.
150 W TRINITY LN	**8**	4 - Failure to appear- class b or c misd. 3 - Failure to be booked (state citation) 2 - Assault, aggravated - strangulation - int/kn
401 WALTON LN	**8**	3 - Disorderly conduct 1 - Assault- simple - bodily injury 1 - Poss. or casual exchange-cont.sub.
701 DICKERSON PIKE	**8**	5 - Failure to be booked (state citation) 3 - Criminal trespass 2 - Public intoxication
EASTLAND AVE & GALLATIN AVE	**7**	5 - Driving under the influence 2 - Implied consent - civil 1 - Failure to appear- class b or c misd.
3410 GALLATIN PIKE	**7**	6 - Theft of merchandise- $1,000 or less 4 - Probation violation- misdemeanor 2 - Public intoxication
345 DELLWAY VILLA RD	**7**	5 - Poss. or casual exchange-cont.sub. 3 - Drug paraphernalia- unlawful use 2 - Driving- revoked license
2600 GALLATIN AVE	**7**	2 - Public intoxication 1 - Juvenile, loitering during school hours 1 - Theft of merchandise- $1,000 or less
500 MAIN ST	**7**	2 - Driving- suspended license 2 - Criminal trespass 1 - Assault, aggravated - strangulation - int/kn
1001 SHELBY AVE	**6**	2 - Failure to appear- class b or c misd. 2 - Public intoxication 2 - Probation violation- misdemeanor
GALLATIN AVE & SEYMOUR AVE	**6**	3 - Driving under the influence 2 - Poss. or casual exchange-cont.sub. 1 - Driv. lic. - no d/l
936 E TRINITY LN	**6**	1 - Assault, aggravated - deadly weapon - int/kn 1 - Assault, domestic bodily injury 1 - Assault, aggravated - deadly weapon - reckless
S 4TH ST & SHELBY AVE	**6**	3 - Theft of vehicle-2,500 or > but<$10,000 1 - Weapon - handgun 1 - Theft of property-$1,000 or less
S 5TH ST & WOODLAND ST	**6**	2 - Weapon- possession while under influence 2 - Driving- suspended license 2 - Driving under the influence

Sourced from MNPD ARMS on 4/24/2019 8:22:06 AM. CAD calls retrieved from ECC's Computer Aided Dispatch system. Includes only calls where an officer response was made. Disposition codes 6 (Backup) and 11 (Signal 9) are excluded. Self-initiated calls are excluded. CFS located at hospitals, police precincts, and detention centers are excluded. Arrest information retrieved from the MNPD RMS warrants / arrests database. 1 arrest = 1 body. Includes adult and juvenile arrests. Arrests served by warrants division are excluded. 'Nearby Business' refers to a business establishment in close proximity of the address listed, and is provided for informational purposes only. There is no guarantee that all calls were dispatched to the business listed, because in some cases, multiple business establishments have the same address (e.g. a discount store that also contains a pharmacy). Due to the unique nature of apartment-based reporting, individual unit numbers and the address of the main office for a complex may sometimes both appear in this report.

South Precinct Hot Addresses
Multiple CFS / Arrests at the Same Location, Past 12 Weeks

METROPOLITAN POLICE DEPARTMENT
of Nashville and Davidson County

CFS Location / Nearby Business	Count	Counts - Top Ten Codes
4040 NOLENSVILLE PIKE ***Walmart***	**73**	21 - Want Officer for Investigation / Assistance (10-43) 18 - Theft (10-50) 12 - Disorderly Person (10-44)
13011 OLD HICKORY BLVD ***BP***	**43**	15 - Vehicle Accident - Property Damage (10-45) 8 - Want Officer for Investigation / Assistance (10-43) 4 - Disorderly Person (10-44)
3035 HAMILTON CHURCH RD ***Walmart***	**37**	9 - Disorderly Person (10-44) 8 - Want Officer for Investigation / Assistance (10-43) 6 - Theft (10-50)
61 EAST THOMPSON LN ***Kroger***	**35**	11 - Want Officer for Investigation / Assistance (10-43) 7 - Theft (10-50) 5 - Disorderly Person (10-44)
5824 NOLENSVILLE PIKE ***Walmart***	**32**	7 - Want Officer for Investigation / Assistance (10-43) 6 - Vehicle Accident - Property Damage (10-45) 4 - Theft (10-50)
1191 MURFREESBORO PIKE ***Mapco***	**23**	11 - Disorderly Person (10-44) 8 - Theft (10-50) 3 - Want Officer for Investigation / Assistance (10-43)
1155 BELL RD ***Home Depot***	**22**	7 - Theft (10-50) 5 - Vehicle Accident - Property Damage (10-45) 2 - Transport Prisoner / Suspect (10-16)
1400 EAGLE VIEW BLVD ***Thorntons***	**21**	13 - Disorderly Person (10-44) 3 - Want Officer for Investigation / Assistance (10-43) 2 - Vehicle Accident - Property Damage (10-45)
2200 NOLENSVILLE PIKE ***Circle K***	**20**	8 - Theft (10-50) 6 - Disorderly Person (10-44) 2 - Want Officer for Investigation / Assistance (10-43)
2212 NOLENSVILLE PIKE	**20**	7 - Vehicle Accident - Property Damage (10-45) 5 - Disorderly Person (10-44) 2 - Want Officer for Investigation / Assistance (10-43)
4190 NOLENSVILLE PIKE ***Mapco***	**20**	8 - Disorderly Person (10-44) 5 - Want Officer for Investigation / Assistance (10-43) 4 - Fight / Assault (10-57)
340 HARDING PL ***Exxon***	**17**	6 - Theft (10-50) 4 - Disorderly Person (10-44) 2 - Want Officer for Investigation / Assistance (10-43)
100 TANGLEWOOD CT ***Whispering Oaks Apartments***	**17**	6 - Want Officer for Investigation / Assistance (10-43) 2 - Domestic Disturbance (10-41) 2 - Disorderly Person (10-44)
141 LAFAYETTE ST ***Lucky Market***	**16**	5 - Disorderly Person (10-44) 4 - Theft (10-50) 2 - Burglary - Non-Residence (10-71)
5319 MT VIEW RD ***Kroger***	**16**	5 - Want Officer for Investigation / Assistance (10-43) 4 - Disorderly Person (10-44) 2 - Domestic Disturbance (10-41)

Arrest Location	Count	Counts - Top Charges
25 LINCOLN ST	**29**	17 - Criminal trespass 7 - Drug paraphernalia- unlawful use 3 - Probation violation- misdemeanor
391 WALLACE RD	**29**	9 - Driv. lic. - no d/l 5 - Criminal trespass 3 - Disorderly conduct
LAFAYETTE ST & LINCOLN ST	**25**	15 - Drug paraphernalia- unlawful use 7 - Failure to be booked (state citation) 4 - Poss. or casual exchange-cont.sub.
1200 2ND AVE S	**24**	7 - Disorderly conduct 4 - Poss. or casual exchange-cont.sub. 4 - Intimidation
BRILEY PKWY N & MURFREESBORO PIKE	**22**	6 - Driv. lic. - no d/l 6 - Driving- suspended license 4 - Drug paraphernalia- unlawful use
160 ANTIOCH PIKE	**21**	14 - Poss. or casual exchange-cont.sub. 3 - Legend drug poss. w/out prescription 3 - Disorderly conduct
220 BLANTON AVE	**16**	14 - Probation violation- felony 1 - Probation violation- misdemeanor 1 - Failure to be booked (state citation)
212 PAVILION BLVD	**16**	7 - Community superv. viol. by non-criminal off 4 - Parole violation 3 - Community superv. viol. by felony off.
4040 NOLENSVILLE PIKE	**16**	9 - Theft of merchandise- $1,000 or less 3 - Burglary 3 - Failure to appear- class b or c misd.
270 TAMPA DR	**15**	3 - Criminal trespass 3 - Assault of officer - bodily injury 3 - Vandalism- $1,000 or less
5209 LINBAR DR	**15**	7 - Driv. lic. - no d/l 5 - Driving- suspended license 1 - Poss. or casual exchange-cont.sub.
HARDING PL & NOLENSVILLE PIKE	**13**	4 - Driv. lic. - no d/l 4 - Driving- suspended license 2 - Order of protection-restraining order violation
109 LAFAYETTE ST	**12**	5 - Criminal trespass 4 - Drug paraphernalia- unlawful use 1 - Community superv. viol. by felony off.
3035 HAMILTON CHURCH RD	**10**	9 - Theft of merchandise- $1,000 or less 2 - Public intoxication 2 - Poss. or casual exchange-cont.sub.
12848 OLD HICKORY BLVD	**9**	4 - Poss. or casual exchange-cont.sub. 3 - Assault, aggravated - deadly weapon - int/kn 2 - Assault

Sourced from MNPD ARMS on 4/24/2019 8:22:06 AM. CAD calls retrieved from ECC's Computer Aided Dispatch system. Includes only calls where an officer response was made. Disposition codes 6 (Backup) and 11 (Signal 9) are excluded. Self-initiated calls are excluded. CFS located at hospitals, police precincts, and detention centers are excluded. Arrest information retrieved from the MNPD RMS warrants / arrests database. 1 arrest = 1 body. Includes adult and juvenile arrests. Arrests served by warrants division are excluded. 'Nearby Business' refers to a business establishment in close proximity of the address listed, and is provided for informational purposes only. There is no guarantee that all calls were dispatched to the business listed, because in some cases, multiple business establishments have the same address (e.g. a discount store that also contains a pharmacy). Due to the unique nature of apartment-based reporting, individual unit numbers and the address of the main office for a complex may sometimes both appear in this report.

Central Precinct Hot Addresses
Multiple CFS / Arrests at the Same Location, Past 12 Weeks

METROPOLITAN POLICE DEPARTMENT
of Nashville and Davidson County

CFS Location / Nearby Business	Count	Counts - Top Ten Codes
639 LAFAYETTE ST ***Nashville Rescue Mission***	**175**	90 - Want Officer for Investigation / Assistance (10-43) 52 - Disorderly Person (10-44) 8 - Suicidal Person (10-63)
709 5TH AV S ***Greyhound***	**154**	72 - Want Officer for Investigation / Assistance (10-43) 49 - Disorderly Person (10-44) 7 - Investigate 911 Hang-Up Call (10-88)
705 DREXEL ST ***Room In the Inn***	**92**	47 - Want Officer for Investigation / Assistance (10-43) 26 - Disorderly Person (10-44) 5 - Suicidal Person (10-63)
227 SHELBY AV ***Exxon***	**64**	16 - Disorderly Person (10-44) 16 - Want Officer for Investigation / Assistance (10-43) 11 - Theft (10-50)
1101 BROADWAY ***Exxon***	**48**	20 - Want Officer for Investigation / Assistance (10-43) 18 - Disorderly Person (10-44) 3 - Vehicle Accident - Property Damage (10-45)
111 N 1ST ST ***Travel Centers of America***	**47**	16 - Disorderly Person (10-44) 14 - Want Officer for Investigation / Assistance (10-43) 4 - Vehicle Accident - Property Damage (10-45)
1201 BROADWAY ***McDonalds***	**47**	28 - Disorderly Person (10-44) 8 - Want Officer for Investigation / Assistance (10-43) 3 - Fight / Assault (10-57)
305 BROADWAY ***Cadillac Ranch***	**40**	13 - Want Officer for Investigation / Assistance (10-43) 10 - Fight / Assault (10-57) 7 - Disorderly Person (10-44)
121 4TH AV S ***Hilton Nashville Downtown***	**39**	18 - Disorderly Person (10-44) 15 - Want Officer for Investigation / Assistance (10-43) 2 - Vehicle Accident - Property Damage (10-45)
9 HERMITAGE AV ***Gas Station***	**38**	14 - Disorderly Person (10-44) 8 - Want Officer for Investigation / Assistance (10-43) 5 - Theft (10-50)
506 2ND AV N ***Sherriff's Office***	**33**	9 - Criminal Vice Activity (10-78) 8 - Want Officer for Investigation / Assistance (10-43) 6 - Domestic Disturbance (10-41)
615 CHURCH ST ***Nashville Public Library***	**31**	13 - Want Officer for Investigation / Assistance (10-43) 8 - Disorderly Person (10-44) 3 - Suicidal Person (10-63)
250 5TH AV S ***Omni***	**28**	19 - Disorderly Person (10-44) 4 - Want Officer for Investigation / Assistance (10-43) 1 - Intoxicated Person (10-42)
900 ROSA L PARKS BLVD ***Nashville Farmers Market***	**23**	15 - Want Officer for Investigation / Assistance (10-43) 4 - Vehicle Accident - Property Damage (10-45) 2 - Safety Hazard (10-87)
329 BROADWAY ***Honkey Tonk Central***	**22**	7 - Disorderly Person (10-44) 5 - Want Officer for Investigation / Assistance (10-43) 5 - Fight / Assault (10-57)

Arrest Location	Count	Counts - Top Charges
639 LAFAYETTE ST	**47**	17 - Criminal trespass 9 - Failure to be booked (state citation) 8 - Failure to appear- class b or c misd.
512 1ST AVE N	**32**	8 - Driving- suspended license 6 - Driving under the influence 4 - Driv. lic. - no d/l
200 JAMES ROBERTSON PKY	**31**	5 - Assault, domestic offensive/provocative conduct 4 - Assault, domestic bodily injury 4 - Vandalism- $1,000 or less
400 CHARLOTTE AVE	**26**	7 - Criminal trespass 7 - Public intoxication 5 - Disorderly conduct
705 DREXEL ST	**22**	5 - Public intoxication 3 - Assault 3 - Disorderly conduct
408 2ND AVE N	**16**	4 - Driv. lic. - no d/l 3 - Driving- suspended license 2 - Driving- revoked license
305 BROADWAY	**16**	7 - Public intoxication 4 - Assault 3 - Assault- simple - bodily injury
1101 BROADWAY	**16**	6 - Public intoxication 4 - Criminal trespass 2 - Driv. lic. - no d/l
709 5TH AVE S	**14**	7 - Public intoxication 5 - Criminal trespass 2 - Disorderly conduct
506 2ND AVE N	**12**	4 - Sexual battery- agg.- victim under 13 3 - Failure to appear- class b or c misd. 2 - Failure to be booked (state citation)
BIRCH BUILDING	**12**	5 - Driv. lic. - no d/l 2 - Driving- suspended license 1 - Driving- revoked license
700 DREXEL ST	**11**	6 - Criminal trespass 1 - Assault, domestic, bodily injury 2nd offense 1 - Poss. or casual exchange-cont.sub.
802 EWING AVE	**10**	7 - Criminal trespass 2 - Criminal trespass-agg-railroad prop 1 - Failure to appear- class b or c misd.
617 MIDDLETON ST	**9**	4 - Criminal trespass 3 - Drug paraphernalia- unlawful use 3 - Poss. or casual exchange-cont.sub.
415 CHURCH ST	**9**	4 - Theft of merchandise- $1,000 or less 3 - Criminal trespass 1 - Driving under the influence

Sourced from MNPD ARMS on 4/24/2019 8:22:06 AM. CAD calls retrieved from ECC's Computer Aided Dispatch system. Includes only calls where an officer response was made. Disposition codes 6 (Backup) and 11 (Signal 9) are excluded. Self-initiated calls are excluded. CFS located at hospitals, police precincts, and detention centers are excluded. Arrest information retrieved from the MNPD RMS warrants / arrests database. 1 arrest = 1 body. Includes adult and juvenile arrests. Arrests served by warrants division are excluded. 'Nearby Business' refers to a business establishment in close proximity of the address listed, and is provided for informational purposes only. There is no guarantee that all calls were dispatched to the business listed, because in some cases, multiple business establishments have the same address (e.g. a discount store that also contains a pharmacy). Due to the unique nature of apartment-based reporting, individual unit numbers and the address of the main office for a complex may sometimes both appear in this report.

Hermitage Precinct Hot Addresses
Multiple CFS / Arrests at the Same Location, Past 12 Weeks

METROPOLITAN POLICE DEPARTMENT
of Nashville and Davidson County

CFS Location / Nearby Business	Count	Counts - Top Ten Codes
433 OPRY MILLS DR ***Opry Mills***	**59**	22 - Theft (10-50) 10 - Want Officer for Investigation / Assistance (10-43) 8 - Disorderly Person (10-44)
2284 MURFREESBORO PIKE ***Kroger***	**51**	17 - Disorderly Person (10-44) 13 - Want Officer for Investigation / Assistance (10-43) 7 - Theft (10-50)
1090 MURFREESBORO PIKE ***Mapco Express***	**35**	12 - Disorderly Person (10-44) 7 - Theft (10-50) 5 - Want Officer for Investigation / Assistance (10-43)
4424 LEBANON PIKE ***Walmart Supercenter***	**33**	10 - Theft (10-50) 8 - Want Officer for Investigation / Assistance (10-43) 5 - Disorderly Person (10-44)
82 LAFAYETTE ST ***Dollar General***	**32**	10 - Disorderly Person (10-44) 7 - Theft (10-50) 4 - Domestic Disturbance (10-41)
601 FESSLERS LN ***Dunkin' Donuts***	**29**	8 - Disorderly Person (10-44) 6 - Want Officer for Investigation / Assistance (10-43) 3 - Vehicle Accident - Property Damage (10-45)
816 MURFREESBORO PIKE ***Waffle House***	**28**	8 - Disorderly Person (10-44) 5 - Fight / Assault (10-57) 4 - Vehicle Accident - Property Damage (10-45)
2800 OPRYLAND DR ***Gaylord Opryland Resort and Convention Center***	**27**	9 - Theft (10-50) 7 - Want Officer for Investigation / Assistance (10-43) 3 - Disorderly Person (10-44)
710 MURFREESBORO PIKE ***Speedway***	**24**	10 - Disorderly Person (10-44) 6 - Want Officer for Investigation / Assistance (10-43) 4 - Theft (10-50)
5544 OLD HICKORY BLVD ***Kroger***	**21**	11 - Disorderly Person (10-44) 5 - Want Officer for Investigation / Assistance (10-43) 3 - Suspicious Person (10-40)
5800 OLD HICKORY BLVD ***Gas Station***	**20**	5 - Domestic Disturbance (10-41) 4 - Disorderly Person (10-44) 2 - Want Officer for Investigation / Assistance (10-43)
3150 MCGAVOCK PIKE ***McGavock High School***	**18**	3 - Theft (10-50) 2 - Person Indecently Exposed (10-59) 2 - Disorderly Person (10-44)
143 MCGAVOCK PIKE ***Kroger***	**18**	5 - Disorderly Person (10-44) 4 - Want Officer for Investigation / Assistance (10-43) 3 - Burglary - Non-Residence (10-71)
1 TERMINAL DR ***Nashville International Airport***	**18**	4 - Investigate 911 Hang-Up Call (10-88) 3 - Want Officer for Investigation / Assistance (10-43) 2 - Disorderly Person (10-44)
577 DONELSON PIKE ***Gas Station***	**16**	7 - Disorderly Person (10-44) 5 - Vehicle Accident - Property Damage (10-45) 2 - Theft (10-50)

Arrest Location	Count	Counts - Top Charges
5655 FRIST BLVD	**16**	6 - Failure to appear- class b or c misd. 3 - Driving under the influence 2 - Criminal trespass
BRILEY PKWY N & MCGAVOCK PIKE	**16**	10 - Driv. lic. - no d/l 4 - Driving- suspended license 1 - Poss. or casual exchange-cont.sub.
DELL PKWY & MURFREESBORO PIKE	**16**	7 - Driv. lic. - no d/l 4 - Driving- suspended license 2 - Driving- revoked license
433 OPRY MILLS DR	**13**	5 - Theft of merchandise- $1,000 or less 3 - Disorderly conduct 3 - Failure to be booked (state citation)
3150 MCGAVOCK PIKE	**10**	5 - Juvenile, runaway 3 - Poss. or casual exchange-cont.sub. 1 - Assault, domestic bodily injury
2425 ATRIUM WAY	**8**	2 - Failure to appear- class b or c misd. 1 - Failure to be booked (state citation) 1 - Disorderly conduct
2330 JACKSON DOWNS BLVD	**7**	6 - Theft of merchandise- $1,000 or less 1 - Public intoxication 1 - Legend drug poss. w/out prescription
FAIRFIELD AVE & LAFAYETTE ST	**7**	2 - Drug paraphernalia- unlawful use 2 - Failure to be booked (state citation) 1 - Failure to appear- class b or c misd.
BRILEY PKWY N & LEBANON PIKE	**7**	4 - Driving- suspended license 1 - Driv. lic. - no d/l 1 - Driving under the influence
BRILEY PKWY S & LEBANON PIKE	**6**	4 - Driving- suspended license 1 - Driving- revoked license 1 - Driv. lic. - no d/l
BRILEY PKWY S & MCGAVOCK PIKE	**6**	3 - Driv. lic. - no d/l 2 - Disorderly conduct 2 - Criminal trespass
LAFAYETTE ST & LEWIS ST	**6**	3 - Failure to be booked (state citation) 2 - Poss. or casual exchange-cont.sub. 1 - Failure to appear- class b or c misd.
4424 LEBANON PIKE	**6**	4 - Theft of merchandise- $1,000 or less 3 - Failure to appear- class b or c misd. 1 - Failure to be booked (state citation)
454 MURFREESBORO PIKE	**5**	3 - Failure to appear- class b or c misd. 1 - Failure to be booked (state citation) 1 - Failure to appear - felony or class a misd.
4913 LEESA ANN LN	**5**	4 - Assault, domestic bodily injury 1 - Assault, aggravated - deadly weapon - int/kn

Sourced from MNPD ARMS on 4/24/2019 8:22:06 AM. CAD calls retrieved from ECC's Computer Aided Dispatch system. Includes only calls where an officer response was made. Disposition codes 6 (Backup) and 11 (Signal 9) are excluded. Self-initiated calls are excluded. CFS located at hospitals, police precincts, and detention centers are excluded. Arrest information retrieved from the MNPD RMS warrants / arrests database. 1 arrest = 1 body. Includes adult and juvenile arrests. Arrests served by warrants division are excluded. 'Nearby Business' refers to a business establishment in close proximity of the address listed, and is provided for informational purposes only. There is no guarantee that all calls were dispatched to the business listed, because in some cases, multiple business establishments have the same address (e.g. a discount store that also contains a pharmacy). Due to the unique nature of apartment-based reporting, individual unit numbers and the address of the main office for a complex may sometimes both appear in this report.

North Precinct Hot Addresses
Multiple CFS / Arrests at the Same Location, Past 12 Weeks

METROPOLITAN POLICE DEPARTMENT
of Nashville and Davidson County

CFS Location / Nearby Business	Count	Counts - Top Ten Codes
1716 ROSA L PARKS BLVD ***Nashville Rescue Mission***	**72**	43 - Want Officer for Investigation / Assistance (10-43) 18 - Disorderly Person (10-44) 4 - Theft (10-50)
801 JEFFERSON ST ***Mapco***	**46**	16 - Disorderly Person (10-44) 13 - Want Officer for Investigation / Assistance (10-43) 5 - Theft (10-50)
800 MONROE ST ***Kroger***	**41**	16 - Want Officer for Investigation / Assistance (10-43) 8 - Vehicle Accident - Property Damage (10-45) 6 - Disorderly Person (10-44)
1755 DR D B TODD JR BLVD ***Dollar General***	**35**	16 - Theft (10-50) 9 - Disorderly Person (10-44) 7 - Want Officer for Investigation / Assistance (10-43)
1800 JEFFERSON ST ***Pauls Market***	**33**	18 - Disorderly Person (10-44) 3 - Person with Weapon (10-54) 2 - Theft (10-50)
2801 JOHN A MERRITT BLVD ***BP***	**31**	19 - Disorderly Person (10-44) 2 - Want Officer for Investigation / Assistance (10-43) 2 - Theft (10-50)
2022 ROSA L PARKS BLVD ***Exxon***	**30**	8 - Want Officer for Investigation / Assistance (10-43) 7 - Disorderly Person (10-44) 7 - Theft (10-50)
1015 JEFFERSON ST ***Family Dollar Store***	**30**	10 - Theft (10-50) 9 - Disorderly Person (10-44) 2 - Want Officer for Investigation / Assistance (10-43)
2200 BRICK CHURCH PIKE ***Exxon***	**29**	10 - Want Officer for Investigation / Assistance (10-43) 9 - Disorderly Person (10-44) 3 - Theft (10-50)
303 W TRINITY LN ***Laundry***	**22**	14 - Disorderly Person (10-44) 3 - Criminal Vice Activity (10-78) 2 - Want Officer for Investigation / Assistance (10-43)
2600 JEFFERSON ST ***Family Dollar***	**21**	9 - Theft (10-50) 5 - Disorderly Person (10-44) 5 - Want Officer for Investigation / Assistance (10-43)
2624 JORDAN RIDGE DR	**21**	15 - Want Officer for Investigation / Assistance (10-43) 2 - Disorderly Person (10-44) 2 - Prowler (10-58)
2112 CHARLOTTE AV ***Gas Station***	**21**	8 - Want Officer for Investigation / Assistance (10-43) 8 - Disorderly Person (10-44) 2 - Theft (10-50)
3930 CLARKSVILLE PIKE ***Kroger***	**19**	4 - Disorderly Person (10-44) 4 - Want Officer for Investigation / Assistance (10-43) 2 - Vehicle Accident - Personal Injury (10-46)
3130 CLARKSVILLE PIKE ***Walgreens Pharmacies***	**17**	7 - Disorderly Person (10-44) 3 - Want Officer for Investigation / Assistance (10-43) 2 - Domestic Disturbance (10-41)

Arrest Location	Count	Counts - Top Charges
234 W TRINITY LN	**22**	16 - Failure to appear- class b or c misd. 7 - Drug paraphernalia- unlawful use 3 - Failure to be booked (state citation)
1818 ALBION ST	**20**	15 - Failure to appear- class b or c misd. 4 - Resisting stop, frisk, halt, arrest, or search 2 - Failure to appear - felony or class a misd.
7277 OLD HICKORY BLVD	**15**	4 - Juvenile, runaway 3 - Disorderly conduct 2 - Vehicle theft $10000 < $60000
303 W TRINITY LN	**13**	8 - Criminal trespass 3 - Drug paraphernalia- unlawful use 2 - Probation violation- felony
BRICK CHURCH PIKE & W TRINITY LN	**12**	4 - Prostitution 4 - Poss. or casual exchange-cont.sub. 3 - Failure to appear- class b or c misd.
2700 WHITES CREEK PIKE	**9**	4 - Criminal trespass 4 - Poss. or casual exchange-cont.sub. 1 - Implied consent - civil
2027 ED TEMPLE BLVD	**7**	4 - Failure to appear- class b or c misd. 1 - Child abuse - aggravated - child 9-17 1 - Assault, domestic bodily injury
1412 BRICK CHURCH PIKE	**7**	3 - Failure to appear- class b or c misd. 2 - Poss.w/int-cont.sub.-meth 300 gr or >\n2 - Poss.w/int-cont.sub.- heroin 15-149 gr.
1516 HAMPTON ST	**7**	3 - Probation violation- misdemeanor 1 - Theft of property-$1,000 or less 1 - Robbery- esp. agg.
BUCHANAN ST & DR D B TODD JR BLVD	**7**	2 - Failure to appear- class b or c misd. 1 - Driving- revoked license 1 - Driv. lic. - no d/l
801 JEFFERSON ST	**7**	4 - Public intoxication 1 - Theft of merchandise- $1,000 or less 1 - Assault, aggravated - deadly weapon - int/kn
MOORMANS ARM RD & WHITES CREEK PIKE	**7**	3 - Vehicle theft $10000 < $60000 2 - Theft of vehicle-2,500 or > but<$10,000 1 - Theft of property-$2,500 or > but < $10,000
5515 SCRUGGS LN	**6**	1 - Vandalism- $1,000 or less 1 - Weapon- possession while under influence 1 - Legend drug poss. w/out prescription
469 PONDER PL	**6**	3 - Juvenile, handgun possession - 1st offense 3 - Probation violation- misdemeanor 2 - Joyriding - unauthorized use of vehicle
904 26TH AVE N	**6**	3 - Juvenile, runaway 1 - Juvenile, handgun possession - 1st offense 1 - False report- emergency

Sourced from MNPD ARMS on 4/24/2019 8:22:06 AM. CAD calls retrieved from ECC's Computer Aided Dispatch system. Includes only calls where an officer response was made. Disposition codes 6 (Backup) and 11 (Signal 9) are excluded. Self-initiated calls are excluded. CFS located at hospitals, police precincts, and detention centers are excluded. Arrest information retrieved from the MNPD RMS warrants / arrests database. 1 arrest = 1 body. Includes adult and juvenile arrests. Arrests served by warrants division are excluded. 'Nearby Business' refers to a business establishment in close proximity of the address listed, and is provided for informational purposes only. There is no guarantee that all calls were dispatched to the business listed, because in some cases, multiple business establishments have the same address (e.g. a discount store that also contains a pharmacy). Due to the unique nature of apartment-based reporting, individual unit numbers and the address of the main office for a complex may sometimes both appear in this report.

Madison Precinct Hot Addresses
Multiple CFS / Arrests at the Same Location, Past 12 Weeks

METROPOLITAN POLICE DEPARTMENT
of Nashville and Davidson County

CFS Location / Nearby Business	Count	Counts - Top Ten Codes
3458 DICKERSON PIKE ***Walmart Supercenter***	**61**	12 - Disorderly Person (10-44) 12 - Theft (10-50) 11 - Want Officer for Investigation / Assistance (10-43)
2232 GALLATIN PIKE N ***Walmart***	**46**	15 - Want Officer for Investigation / Assistance (10-43) 12 - Theft (10-50) 8 - Transport Prisoner / Suspect (10-16)
200 GALLATIN PIKE S ***Kroger***	**34**	11 - Disorderly Person (10-44) 7 - Want Officer for Investigation / Assistance (10-43) 5 - Fight / Assault (10-57)
109 GALLATIN PIKE N ***Walmart Neighborhood Market***	**33**	9 - Disorderly Person (10-44) 8 - Want Officer for Investigation / Assistance (10-43) 6 - Theft (10-50)
101 GALLATIN PIKE N ***Gas Station***	**23**	9 - Want Officer for Investigation / Assistance (10-43) 5 - Disorderly Person (10-44) 2 - Vehicle Accident - Property Damage (10-45)
819 GALLATIN PIKE S ***Exxon***	**22**	10 - Disorderly Person (10-44) 5 - Want Officer for Investigation / Assistance (10-43) 3 - Vehicle Accident - Property Damage (10-45)
627 GALLATIN PIKE S ***Walgreens***	**20**	6 - Want Officer for Investigation / Assistance (10-43) 5 - Disorderly Person (10-44) 2 - Vehicle Accident - Property Damage (10-45)
333 RIO VISTA DR ***Charter Village Apartments***	**20**	8 - Want Officer for Investigation / Assistance (10-43) 2 - Disorderly Person (10-44) 2 - Suspicious Person (10-40)
317 MYATT DR ***Thorntons***	**16**	6 - Theft (10-50) 5 - Want Officer for Investigation / Assistance (10-43) 3 - Disorderly Person (10-44)
1584 GALLATIN PIKE N ***Home Depot***	**15**	5 - Theft (10-50) 3 - Burglary - Non-Residence (10-71) 2 - Transport Prisoner / Suspect (10-16)
1830 SPRING BRANCH DR ***Spring Branch Apartments***	**15**	5 - Disorderly Person (10-44) 3 - Want Officer for Investigation / Assistance (10-43) 3 - Shots Fired (10-83)
665 MYATT DR ***Crestwood Suites***	**14**	5 - Disorderly Person (10-44) 4 - Investigate 911 Hang-Up Call (10-88) 1 - Criminal Vice Activity (10-78)
721 DUE WEST AV N ***Highland Ridge Apartments***	**12**	4 - Want Officer for Investigation / Assistance (10-43) 2 - Disorderly Person (10-44) 2 - Investigate 911 Hang-Up Call (10-88)
3220 VAILVIEW DR ***Parkwood Recreation Center***	**12**	6 - Suspicious Person (10-40) 3 - Burglary - Non-Residence (10-71) 1 - Person with Weapon (10-54)
3301 CREEKWOOD DR ***Knoll Crest Apartments***	**11**	3 - Want Officer for Investigation / Assistance (10-43) 2 - Suspicious Person (10-40) 1 - Domestic Disturbance (10-41)

Arrest Location	Count	Counts - Top Charges
3441 DICKERSON PIKE	**33**	5 - Driving under the influence 5 - Failure to appear- class b or c misd. 4 - Poss. or casual exchange-cont.sub.
2232 N GALLATIN PIKE	**19**	14 - Theft of merchandise- $1,000 or less 3 - Criminal trespass 1 - Criminal impersonation
3458 DICKERSON PIKE	**16**	9 - Theft of merchandise- $1,000 or less 4 - Failure to appear- class b or c misd. 3 - Probation violation- misdemeanor
665 MYATT DR	**10**	3 - Failure to appear- class b or c misd. 3 - Poss. or casual exchange-cont.sub. 1 - Juvenile, runaway
118 EMMITT AVE	**8**	3 - Probation violation- misdemeanor 2 - Failure to be booked (state citation) 1 - Fugitive from justice- with warrant
900 MADISON SQ	**7**	8 - Probation violation- felony
721 DUE WEST AVE N	**6**	2 - Assault, domestic bodily injury 1 - Assault, aggravated - strangulation - int/kn 1 - Assault, aggravated - deadly weapon - int/kn
1040 N DUPONT AVE	**6**	3 - Drug paraphernalia- unlawful use 2 - Probation violation- misdemeanor 2 - Failure to be booked (state citation)
1150 HUNTERS LN	**6**	1 - Assault 1 - Disorderly conduct 1 - Poss. or casual exchange-cont.sub.
S GALLATIN PIKE & DUE WEST AVE E	**6**	2 - Driv. lic. - no d/l 2 - Insurance - evidence of compliance - traffic 1 - Imitation controlled substance - use or possess
109 S GALLATIN PIKE	**5**	2 - Juvenile, loitering during school hours 2 - Intimidation 1 - Fugitive from justice- with warrant
1301 NEELYS BEND RD	**5**	3 - Drug paraphernalia- unlawful use 2 - Poss.w/int-cont.sub.- sch. i 2 - Poss. or casual exchange-cont.sub.
300 BERKLEY DR	**5**	2 - Probation violation- misdemeanor 1 - Leaving scene of accident- damage $1500 or less 1 - Dui per se - vehicle owner
315 DUPONT AVE	**5**	3 - Criminal contempt-violation of order of protection 2 - Order of protection-restraining order violation 1 - Stalking - aggravated
3301 CREEKWOOD DR	**5**	2 - Community superv. viol. by felony off. 2 - Failure to be booked (state citation) 2 - Theft of property-$1,000 or less

Sourced from MNPD ARMS on 4/24/2019 8:22:06 AM. CAD calls retrieved from ECC's Computer Aided Dispatch system. Includes only calls where an officer response was made. Disposition codes 6 (Backup) and 11 (Signal 9) are excluded. Self-initiated calls are excluded. CFS located at hospitals, police precincts, and detention centers are excluded. Arrest information retrieved from the MNPD RMS warrants / arrests database. 1 arrest = 1 body. Includes adult and juvenile arrests. Arrests served by warrants division are excluded. 'Nearby Business' refers to a business establishment in close proximity of the address listed, and is provided for informational purposes only. There is no guarantee that all calls were dispatched to the business listed, because in some cases, multiple business establishments have the same address (e.g. a discount store that also contains a pharmacy). Due to the unique nature of apartment-based reporting, individual unit numbers and the address of the main office for a complex may sometimes both appear in this report.

Midtown Hills Precinct Hot Addresses
Multiple CFS / Arrests at the Same Location, Past 12 Weeks

METROPOLITAN POLICE DEPARTMENT
of Nashville and Davidson County

CFS Location / Nearby Business	Count	Counts - Top Ten Codes
4041 NOLENSVILLE PIKE ***McDonald's***	**48**	37 - Disorderly Person (10-44) 4 - Vehicle Accident - Property Damage (10-45) 3 - Fight / Assault (10-57)
1401 CHARLOTTE AV ***Exxon***	**37**	15 - Disorderly Person (10-44) 8 - Vehicle Accident - Property Damage (10-45) 6 - Theft (10-50)
2500 WEST END AV ***Centennial Park***	**30**	6 - Vehicle Accident - Property Damage (10-45) 5 - Suspicious Person (10-40) 4 - Disorderly Person (10-44)
780 OLD HICKORY BLVD ***Target***	**30**	10 - Theft (10-50) 5 - Want Officer for Investigation / Assistance (10-43) 4 - Disorderly Person (10-44)
2001 8TH AV S ***Exxon***	**27**	14 - Disorderly Person (10-44) 5 - Want Officer for Investigation / Assistance (10-43) 3 - Theft (10-50)
2700 WEST END AV ***McDonald's***	**23**	17 - Disorderly Person (10-44) 4 - Want Officer for Investigation / Assistance (10-43) 1 - Fight / Assault (10-57)
1702 WEST END AV ***Shell Gas Station***	**20**	11 - Disorderly Person (10-44) 3 - Want Officer for Investigation / Assistance (10-43) 3 - Theft (10-50)
2101 8TH AV S ***Dollar General***	**16**	8 - Burglary - Non-Residence (10-71) 4 - Theft (10-50) 2 - Want Officer for Investigation / Assistance (10-43)
2421 POWELL AV ***Walmart***	**16**	5 - Want Officer for Investigation / Assistance (10-43) 4 - Disorderly Person (10-44) 3 - Theft (10-50)
719 THOMPSON LN ***100 Oaks***	**16**	4 - Vehicle Accident - Property Damage (10-45) 2 - Theft (10-50) 2 - Burglary - Non-Residence (10-71)
1909 8TH AV S ***Gas Station***	**15**	7 - Want Officer for Investigation / Assistance (10-43) 6 - Disorderly Person (10-44) 1 - Suicidal Person (10-63)
1516 DEMONBREUN ST ***Tin Roof***	**13**	4 - Want Officer for Investigation / Assistance (10-43) 4 - Disorderly Person (10-44) 2 - Fight / Assault (10-57)
735 HARDING PL ***CVS***	**13**	4 - Vehicle Accident - Property Damage (10-45) 4 - Want Officer for Investigation / Assistance (10-43) 2 - Theft (10-50)
5771 NOLENSVILLE PIKE ***Kroger***	**13**	4 - Vehicle Accident - Property Damage (10-45) 4 - Disorderly Person (10-44) 3 - Want Officer for Investigation / Assistance (10-43)
1404 BROADWAY ***White Castle***	**12**	6 - Disorderly Person (10-44) 2 - Want Officer for Investigation / Assistance (10-43) 2 - Theft (10-50)

Arrest Location	Count	Counts - Top Charges
5621 FRANKLIN PIKE	**18**	11 - Failure to appear- class b or c misd. 6 - Failure to be booked (state citation) 4 - Theft of merchandise- $1,000 or less
2300 PATTERSON ST	**16**	3 - Criminal trespass 2 - Assault, domestic fear of bodily injury 2 - Failure to be booked (state citation)
2000 CHURCH ST	**15**	10 - Rape- statutory- aggravated 4 - Criminal trespass 3 - Poss. or casual exchange-cont.sub.
1211 MEDICAL CENTER DR	**11**	4 - Failure to be booked (state citation) 3 - Failure to appear- class b or c misd. 2 - Homicide- vehicular - intoxication
780 OLD HICKORY BLVD	**11**	17 - Theft of merchandise- $1,000 or less 1 - Theft of property-$1,000 or less 1 - Theft of merchandise- >$1,000 but < $2,500
1805 CHURCH ST	**10**	10 - Poss. or casual exchange-cont.sub.
I 440 W & WEST END AVE	**8**	6 - Driv. lic. - no d/l 2 - Driving- suspended license 1 - Insurance - evidence of compliance - traffic
600 WHISPERING HILLS DR	**7**	5 - Driv. lic. - no d/l 2 - Vandalism- $1,000 or less
3812 HILLSBORO PIKE	**7**	4 - Juvenile, runaway 1 - Poss. or casual exchange-cont.sub. 1 - Resisting stop, frisk, halt, arrest, or search
301 28TH AVE N	**7**	4 - Poss. or casual exchange-cont.sub. 2 - Drug paraphernalia- unlawful use 2 - Assault, domestic bodily injury
2001 8TH AVE S	**6**	2 - Resisting stop, frisk, halt, arrest, or search 2 - Public intoxication 2 - Criminal trespass
NOLENSVILLE PIKE & OLD HICKORY BLVD	**6**	3 - Driv. lic. - no d/l 1 - Driving under the influence 1 - Juvenile, loitering during school hours
1250 12TH AVE S	**5**	4 - Drug paraphernalia- unlawful use 2 - Criminal trespass 2 - Probation violation- felony
1516 DEMONBREUN ST	**5**	3 - Disorderly conduct 3 - Public intoxication 2 - Resisting stop, frisk, halt, arrest, or search
2421 POWELL AVE	**5**	2 - Theft of property-$2,500 or > but < $10,000 2 - Failure to be booked (state citation) 1 - Evidence- tampering

Sourced from MNPD ARMS on 4/24/2019 8:22:06 AM. CAD calls retrieved from ECC's Computer Aided Dispatch system. Includes only calls where an officer response was made. Disposition codes 6 (Backup) and 11 (Signal 9) are excluded. Self-initiated calls are excluded. CFS located at hospitals, police precincts, and detention centers are excluded. Arrest information retrieved from the MNPD RMS warrants / arrests database. 1 arrest = 1 body. Includes adult and juvenile arrests. Arrests served by warrants division are excluded. 'Nearby Business' refers to a business establishment in close proximity of the address listed, and is provided for informational purposes only. There is no guarantee that all calls were dispatched to the business listed, because in some cases, multiple business establishments have the same address (e.g. a discount store that also contains a pharmacy). Due to the unique nature of apartment-based reporting, individual unit numbers and the address of the main office for a complex may sometimes both appear in this report.

Other Reports

CompStat Weekly Analysis is provided by the Metropolitan Nashville Police Department Crime Analysis Section. This report is intended to be a management and planning tool and does not reflect the official UCR counts for the department.

"It behooves every man to remember that the work of the critic is of altogether secondary importance, and that, in the end, progress is accomplished by the man who does things."
- Theodore Roosevelt

Begin Date: 04/14/2019
End Date: 04/20/2019
Week: 16

APR Data

Precinct Assignment	YTD	Last Week
West	144	1
East	96	5
South	486	6
Central	115	12
Hermitage	326	3
North	0	0
Madison	0	0
Midtown Hills	41	0
County	**1,208**	**27**

APR Initiated by	YTD	Last Week
Self Initiated	160	5
Dispatched	504	10
Referred by Field Supervisor	6	0
Walk In	538	12

Criteria	YTD	Last Week
Pending Over 30 Minutes	57	0
Pending Less Than 30 Minutes	12	1
Met APR Criteria	1,139	26

Result	YTD	Last Week
Complainant Waiting	137	9
No Answer at Call Back	16	0
Requested Officer Respond	13	0
Complainant Gone	18	0
Reviewed Text of Call With Complainant	1,024	18

Action Taken	YTD	Last Week
Sent Back to Pending	47	0
Extra Patrol Broadcast Sent	5	0
Incident Report Completed	995	27
No Police Action Required	161	0

Percent of CFS by Precinct Assignment (YTD)

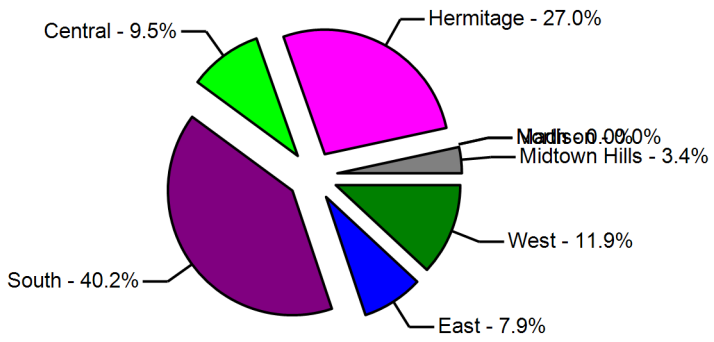

Action Taken (YTD)

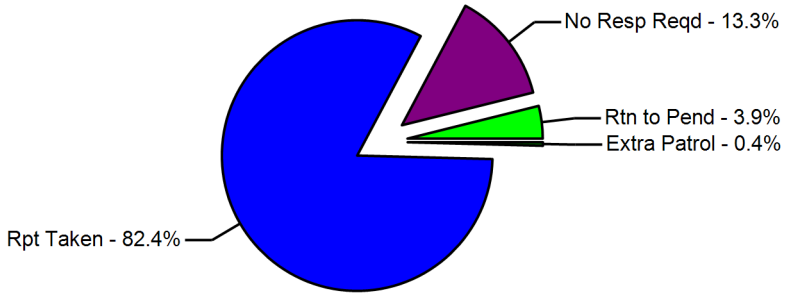

Sourced from data entered at each precinct.

Case Preparation Section - Case File Inventory

METROPOLITAN POLICE DEPARTMENT
of Nashville and Davidson County

Status	Prior Week	Compstat Week	Change	Same Week Last Year	Compstat Week	Change
Case Backlog	107		-Infinity	113		-100.0 %
Average Number of Days to Complete	10		-10	12		-12

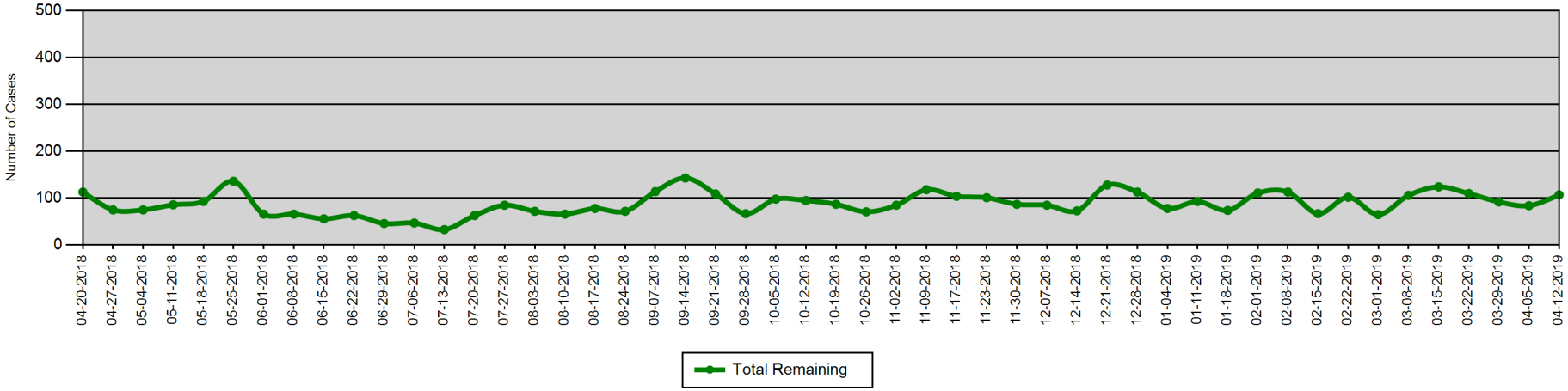

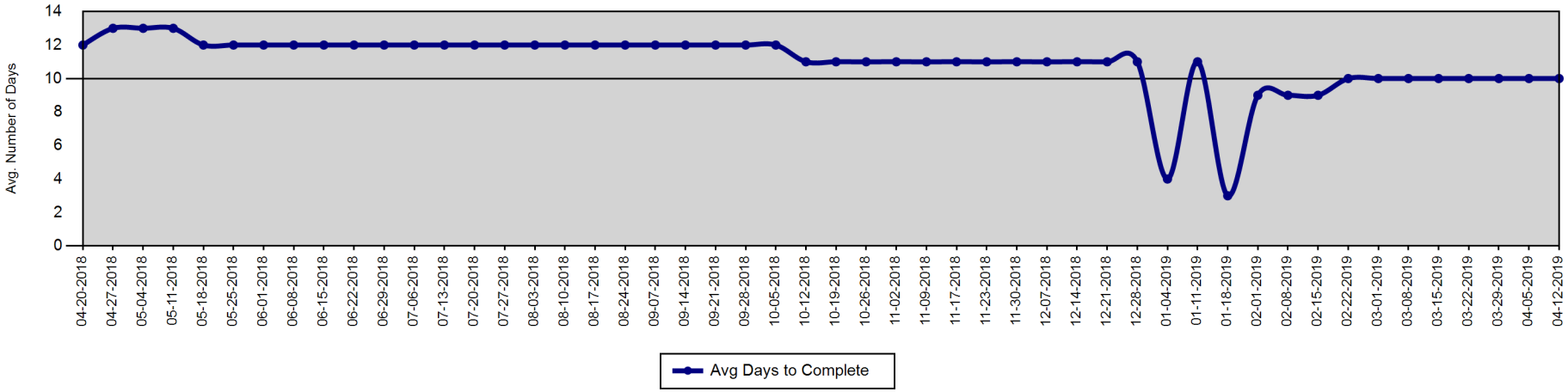

Report created on 4/24/2019 8:22:06 AM. Sources information provided by Case Preparation Division. This report is intended to be a management and planning tool and is not an exact representation of workload.

Court Attendance - 310s Issued by Month

METROPOLITAN POLICE DEPARTMENT
of Nashville and Davidson County

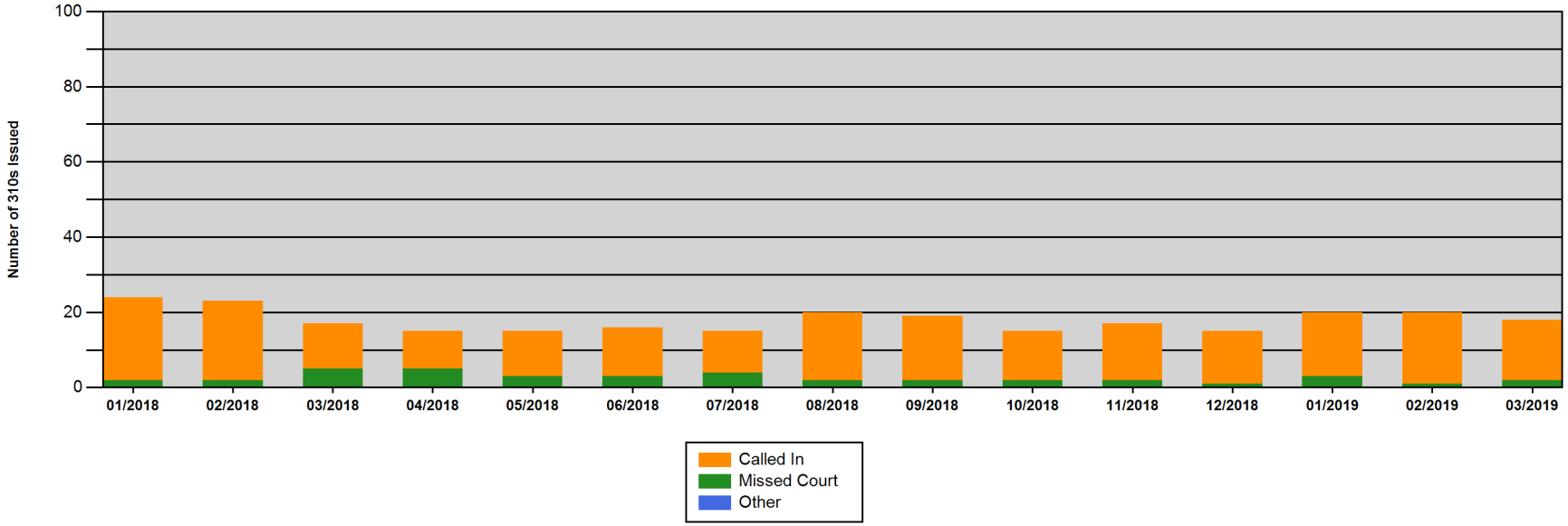

	01/2018	02/2018	03/2018	04/2018	05/2018	06/2018	07/2018	08/2018	09/2018	10/2018	11/2018	12/2018	01/2019	02/2019	03/2019
Called In	22	21	12	10	12	13	11	18	17	13	15	14	17	19	16
Missed Court	2	2	5	5	3	3	4	2	2	2	2	1	3	1	2
Other	0	0	0	0	0	0	0	0	0	0	0	0	0	0	0
Total	**24**	**23**	**17**	**15**	**15**	**16**	**15**	**20**	**19**	**15**	**17**	**15**	**20**	**20**	**18**

Report created on 4/24/2019 8:22:07 AM. MNPD Form 310 is a Notification of Violation of Court Appearance Procedures.

Violations include 'improperly dressed,' 'failed to appear,' 'clocked in, but didn't go to court,' 'late for court,' and 'called with excuse.'

Percentage of Incident Reports Included in CompStat Analysis

METROPOLITAN POLICE DEPARTMENT
of Nashville and Davidson County

Percentage of incident reports entered into ARMS by the following wednesday of each week.

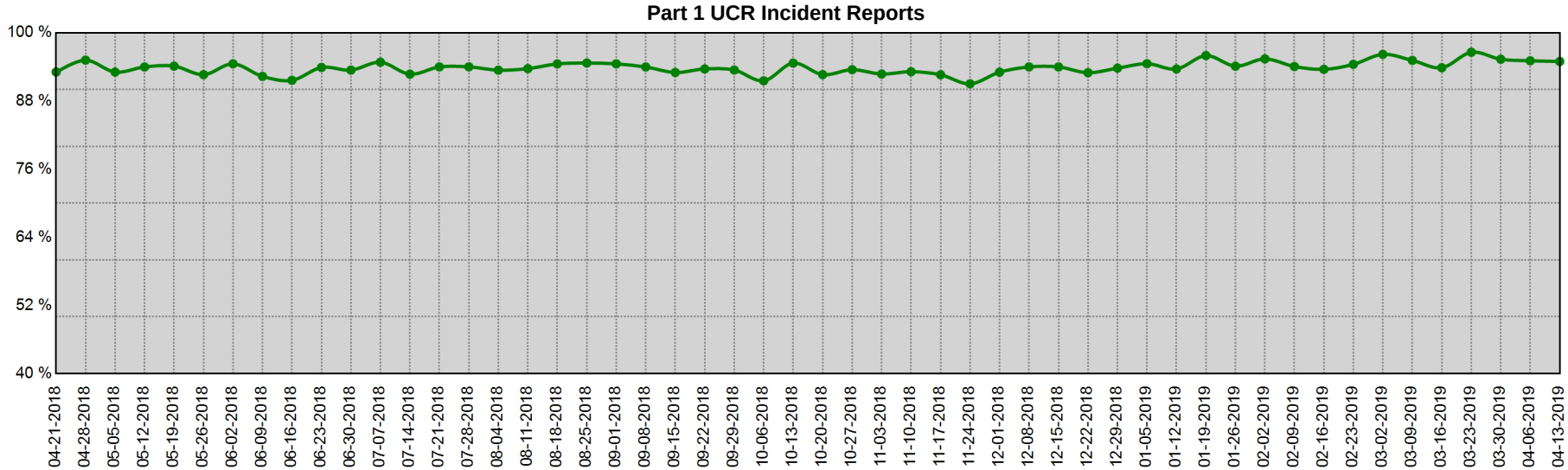

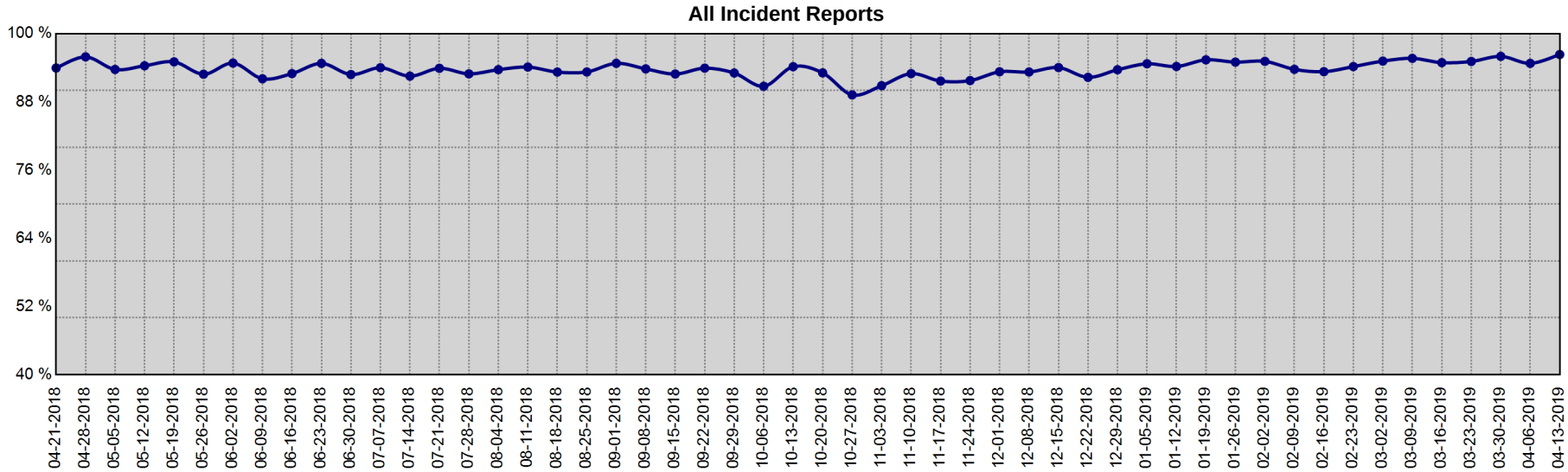

Date Range	Part I UCR Incident Reports			All Incident Reports		
	Min	Max	Mean	Min	Max	Mean
4-15-2018 to 4-13-2019	91.0 %	96.6 %	93.8 %	89.2 %	96.3 %	93.7 %

Information summarized for CompStat week ending 4/20/2019

Sourced from MNPD ARMS on 4/24/2019 8:22:07 AM. The figures above were sourced from incident reports using Uniform Crime Reporting definitions and reporting guidelines, based on the date when the crime was reported. This report is intended to be a management and planning tool and does not reflect the official UCR counts for the department.

Map Section

CompStat Weekly Analysis is provided by the Metropolitan Nashville Police Department Crime Analysis Section. This report is intended to be a management and planning tool and does not reflect the official UCR counts for the department.

"It behooves every man to remember that the work of the critic is of altogether secondary importance, and that, in the end, progress is accomplished by the man who does things."
- Theodore Roosevelt

Begin Date: 04/14/2019
End Date: 04/20/2019
Week: 16

YTD Gunshot Victims - Countywide

Gunshot Homicides / Injuries

Zone	Prior YTD	YTD	Change	Percent Change
111	1	1	0	0.0%
113	0	2	2	-
115	2	0	-2	-100.0%
117	2	0	-2	-100.0%
121	0	0	0	-
123	1	3	2	200.0%
125	0	0	0	-
211	3	3	0	0.0%
213	0	0	0	-
215	2	1	-1	-50.0%
217	0	0	0	-
221	3	2	-1	-33.3%
223	3	4	1	33.3%
225	1	2	1	100.0%
227	2	3	1	50.0%
311	2	2	0	0.0%
313	4	1	-3	-75.0%
315	2	1	-1	-50.0%
317	0	0	0	-
321	5	2	-3	-60.0%
323	1	3	2	200.0%
325	7	1	-6	-85.7%
331	4	2	-2	-50.0%
333	2	2	0	0.0%
335	0	5	5	-
411	0	0	0	-
413	1	2	1	100.0%
415	0	0	0	-
421	0	0	0	-
423	0	0	0	-
425	1	0	-1	-100.0%
511	6	10	4	66.7%
513	0	2	2	-

Zone	Prior YTD	YTD	Change	Percent Change
515	1	0	-1	-100.0%
517	0	1	1	-
521	0	1	1	-
523	6	2	-4	-66.7%
525	1	1	0	0.0%
531	1	1	0	0.0%
533	3	0	-3	-100.0%
535	1	2	1	100.0%
611	6	6	0	0.0%
613	9	10	1	11.1%
615	8	9	1	12.5%
617	1	3	2	200.0%
621	3	0	-3	-100.0%
623	1	6	5	500.0%
625	1	0	-1	-100.0%
627	0	0	0	-
711	1	2	1	100.0%
713	0	1	1	-
715	3	0	-3	-100.0%
721	3	1	-2	-66.7%
723	0	0	0	-
725	5	0	-5	-100.0%
727	0	0	0	-
811	3	1	-2	-66.7%
813	0	0	0	-
815	0	0	0	-
821	0	2	2	-
823	0	0	0	-
825	1	0	-1	-100.0%
831	1	3	2	200.0%
833	1	0	-1	-100.0%
835	1	0	-1	-100.0%
Total	**116**	**106**	**-10**	**-8.6%**

YTD, 75.5% of all gunshot homicides and injuries have occurred in 19 MNPD zones, an area that covers 19.3% of the total area of Davidson County.

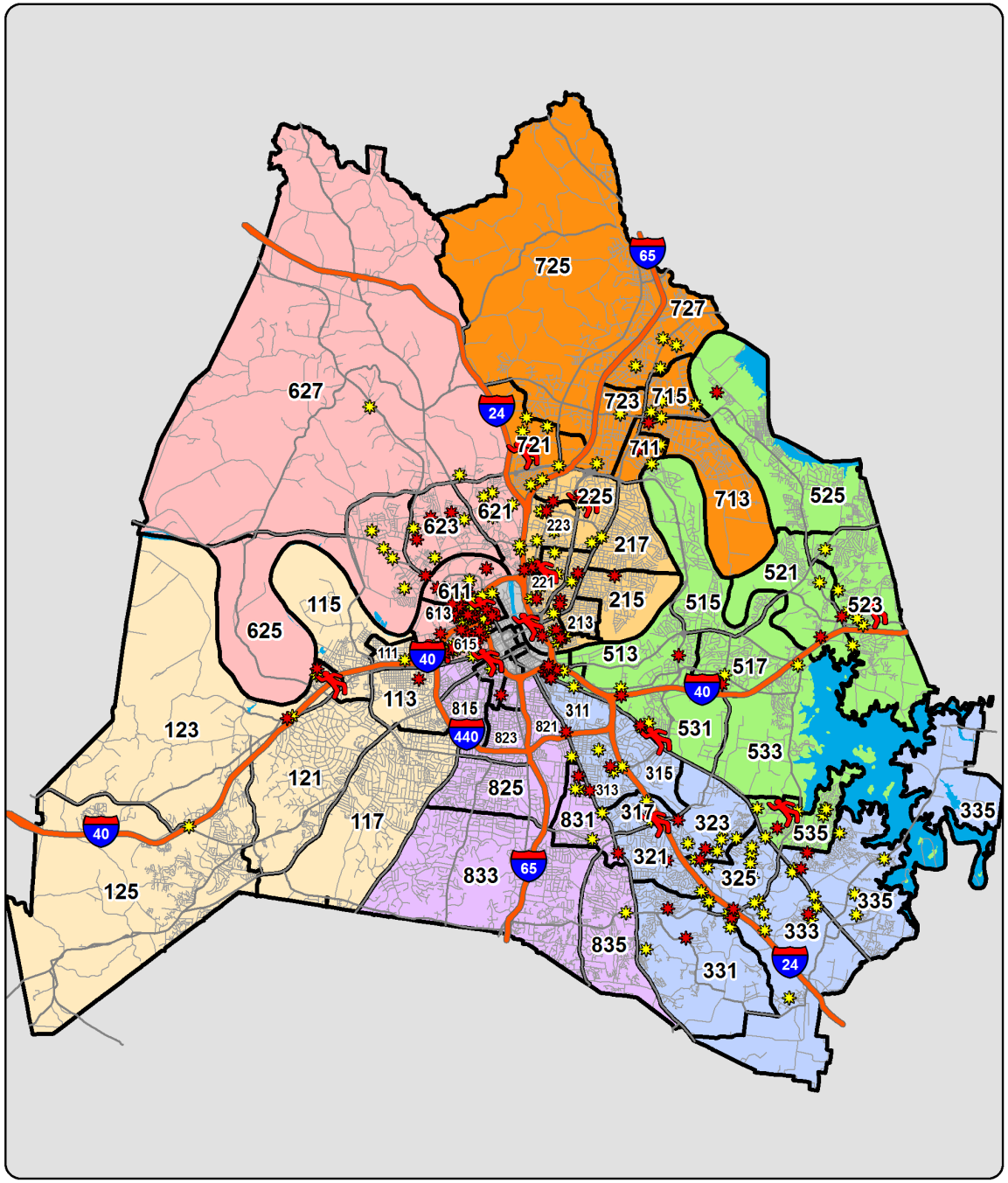

YTD Shootings Gunshot Homicide Gunshot Injury Property Damage Involving Firearm

Sourced from MNPD ARMS on 4/24/2019 8:22:08 AM. The information in this report is sourced from incident reports using UCR definitions and reporting guidelines, based on the date when the crime was reported, and aggregated by incident location. 'Gunshot Homicide / Injury' counts include only violent incidents (homicide, rape, robbery, and aggravated assault) in which one or more victims received a fatal or non-fatal gunshot wound. Suicides, suicide attempts, and accidental shootings are excluded. 'Property Damage' counts include all incidents that (1) include a 'Damage to Property' (NIBRS 290) offense, and (2) list a firearm in the Weapons/Tool' section of the incident report. Unfounded incidents are excluded from these counts. MNPD splits the geography of Davidson County into 1,500+ Reporting Areas (RPA's), ranging in size from 0.003 square miles to 14.9 square miles. The average RPA size is 0.34 square miles.

Gunshot Victims - Countywide (Homicides and Injuries)

Based on date when each incident was reported.

METROPOLITAN POLICE DEPARTMENT
of Nashville and Davidson County

Gunshot Victims (Homicides and Injuries), Annual Totals - Green Line Represents the Previous 15 Year Average

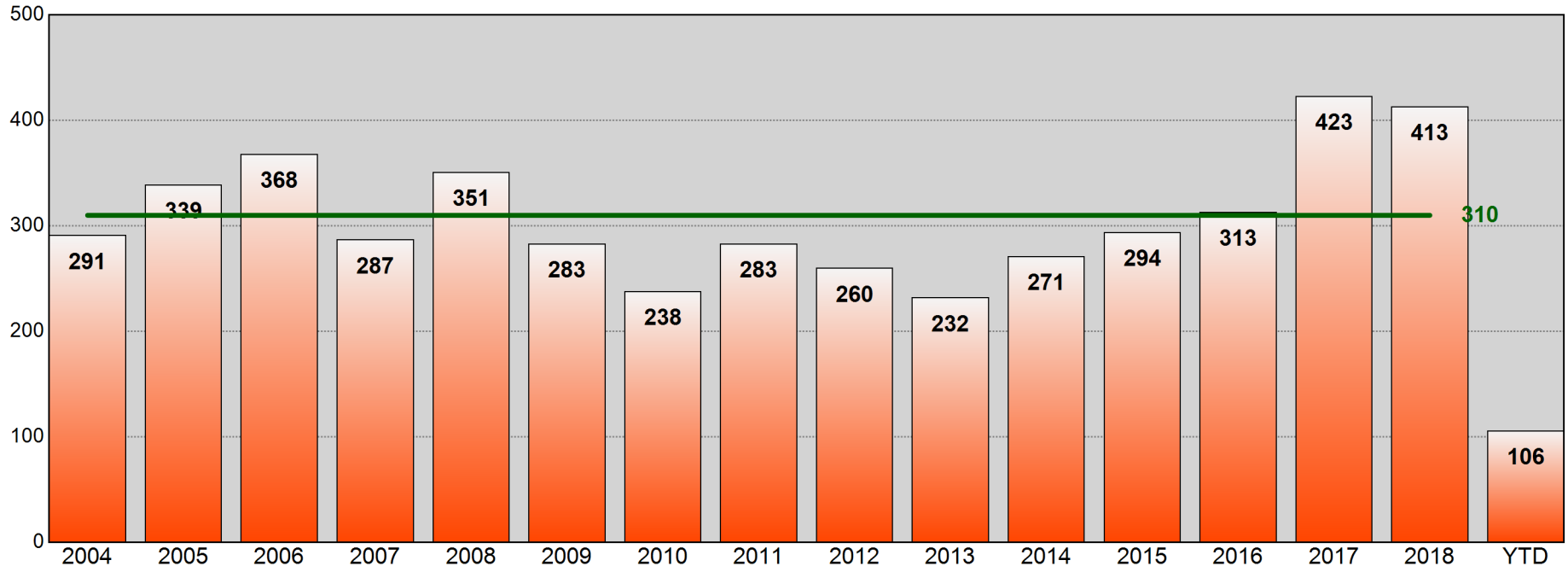

Age of Gunshot Victim
Annual Totals, Past 5 Years

Age	2014	Percent of Total	2015	Percent of Total	2016	Percent of Total	2017	Percent of Total	2018	Percent of Total
0-12	2	0.7%	2	0.7%	3	1.0%	5	1.2%	5	1.2%
13-17	20	7.4%	32	10.9%	27	8.6%	49	11.6%	43	10.4%
18-24	99	36.5%	116	39.5%	96	30.7%	136	32.2%	135	32.7%
25-34	83	30.6%	82	27.9%	89	28.4%	129	30.5%	129	31.2%
35-44	39	14.4%	32	10.9%	52	16.6%	52	12.3%	46	11.1%
45-54	18	6.6%	14	4.8%	24	7.7%	29	6.9%	37	9.0%
55-64	1	0.4%	13	4.4%	12	3.8%	14	3.3%	13	3.1%
65+	3	1.1%	2	0.7%	6	1.9%	5	1.2%	4	1.0%
Unk	6	2.2%	1	0.3%	4	1.3%	4	0.9%	1	0.2%

Age of Gunshot Victim
YTD Comparison

Age	Prior YTD	Percent of Total	YTD	Percent of Total	Change	Percent Change
0-12	4	3.4%	1	0.9%	-3	-75.0%
13-17	15	12.9%	6	5.7%	-9	-60.0%
18-24	32	27.6%	35	33.0%	3	9.4%
25-34	36	31.0%	30	28.3%	-6	-16.7%
35-44	15	12.9%	19	17.9%	4	26.7%
45-54	12	10.3%	11	10.4%	-1	-8.3%
55-64	1	0.9%	1	0.9%	0	0.0%
65+	1	0.9%	1	0.9%	0	0.0%
Unk	0	0.0%	2	1.9%	2	-

Information summarized for CompStat week ending 04/20/2019.

Sourced from MNPD ARMS on 4/24/2019 8:22:09 AM. The information in this report is sourced from incident reports using UCR definitions and reporting guidelines, based on report date, aggregated by incident location. Only includes violent incidents (homicide, rape, robbery, and aggravated assault) in which one or more victims received a fatal or non-fatal gunshot wound. Suicides, suicide attempts, and accidental shootings are excluded.

Gunshot Victims (Homicides, Injuries, and Property Damage)

METROPOLITAN POLICE DEPARTMENT
of Nashville and Davidson County

Aggregated by precinct (incident location). Based on date when each incident was reported.

		Rolling Two Week				Rolling Eight Week				YTD				Rolling Twenty-Four Month			
		Prior Week	Last Week	Change	% Change	Prior 4 Weeks	Last 4 Weeks	Change	% Change	Prior YTD	YTD	Change	% Change	Prior 52 Weeks	Last 52 Weeks	Change	% Change
West	Gunshot Homicide	0	0	0	-	0	0	0	-	0	1	1	-	2	6	4	200.0%
	Gunshot Injury	0	0	0	-	1	0	-1	-100.0%	6	5	-1	-16.7%	13	9	-4	-30.8%
	Property Damage	0	0	0	-	2	1	-1	-50.0%	7	7	0	0.0%	37	19	-18	-48.6%
East	Gunshot Homicide	1	0	-1	-100.0%	0	1	1	-	2	2	0	0.0%	18	12	-6	-33.3%
	Gunshot Injury	1	2	1	100.0%	1	5	4	400.0%	12	13	1	8.3%	44	50	6	13.6%
	Property Damage	2	1	-1	-50.0%	3	7	4	133.3%	30	22	-8	-26.7%	95	65	-30	-31.6%
South	Gunshot Homicide	0	1	1	-	0	1	1	-	4	2	-2	-50.0%	16	17	1	6.3%
	Gunshot Injury	3	0	-3	-100.0%	5	3	-2	-40.0%	23	17	-6	-26.1%	64	51	-13	-20.3%
	Property Damage	0	1	1	-	10	8	-2	-20.0%	32	41	9	28.1%	130	153	23	17.7%
Central	Gunshot Homicide	0	0	0	-	1	0	-1	-100.0%	0	1	1	-	0	1	1	-
	Gunshot Injury	0	0	0	-	1	0	-1	-100.0%	2	1	-1	-50.0%	5	5	0	0.0%
	Property Damage	0	0	0	-	0	0	0	-	4	0	-4	-100.0%	10	4	-6	-60.0%
Hermitage	Gunshot Homicide	1	0	-1	-100.0%	0	2	2	-	2	2	0	0.0%	12	10	-2	-16.7%
	Gunshot Injury	1	0	-1	-100.0%	6	5	-1	-16.7%	17	18	1	5.9%	54	64	10	18.5%
	Property Damage	0	1	1	-	7	2	-5	-71.4%	29	21	-8	-27.6%	110	68	-42	-38.2%
North	Gunshot Homicide	0	0	0	-	0	0	0	-	7	2	-5	-71.4%	23	12	-11	-47.8%
	Gunshot Injury	3	0	-3	-100.0%	7	9	2	28.6%	22	32	10	45.5%	97	96	-1	-1.0%
	Property Damage	6	3	-3	-50.0%	6	16	10	166.7%	49	50	1	2.0%	163	166	3	1.8%
Madison	Gunshot Homicide	0	0	0	-	1	0	-1	-100.0%	2	1	-1	-50.0%	6	6	0	0.0%
	Gunshot Injury	0	0	0	-	2	0	-2	-100.0%	10	3	-7	-70.0%	43	29	-14	-32.6%
	Property Damage	0	2	2	-	8	4	-4	-50.0%	27	21	-6	-22.2%	79	80	1	1.3%
Midtown Hills	Gunshot Homicide	0	0	0	-	1	0	-1	-100.0%	2	1	-1	-50.0%	7	3	-4	-57.1%
	Gunshot Injury	0	0	0	-	1	1	0	0.0%	5	5	0	0.0%	26	30	4	15.4%
	Property Damage	0	0	0	-	0	0	0	-	3	6	3	100.0%	30	36	6	20.0%
County	Gunshot Homicide	2	1	-1	-50.0%	3	4	1	33.3%	19	12	-7	-36.8%	84	67	-17	-20.2%
	Gunshot Injury	8	2	-6	-75.0%	24	23	-1	-4.2%	97	94	-3	-3.1%	346	334	-12	-3.5%
	Property Damage	8	8	0	0.0%	36	38	2	5.6%	181	168	-13	-7.2%	654	591	-63	-9.6%

Information summarized for CompStat week ending 04/20/2019.

Sourced from MNPD ARMS on 4/24/2019 8:22:09 AM. The information in this report is sourced from incident reports using UCR definitions and reporting guidelines, based on report date, aggregated by incident location. Only includes violent incidents (homicide, rape, robbery, and aggravated assault) in which one or more victims received a fatal or non-fatal gunshot wound. Suicides, suicide attempts, and accidental shootings are excluded.

YTD Gunshot Victims - West Precinct

Gunshot Homicides / Injuries				
Zone	Prior YTD	YTD	Change	Percent Change
111	1	1	0	0.0%
113	0	2	2	-
115	2	0	-2	-100.0%
117	2	0	-2	-100.0%
121	0	0	0	-
123	1	3	2	200.0%
125	0	0	0	-
Total	**6**	**6**	**0**	**0.0%**

Property Damage with Firearm				
Zone	Prior YTD	YTD	Change	Percent Change
111	2	3	1	50.0%
113	0	0	0	-
115	3	0	-3	-100.0%
117	0	0	0	-
121	1	0	-1	-100.0%
123	1	3	2	200.0%
125	0	1	1	-
Total	**7**	**7**	**0**	**0.0%**

Age of Victim - Gunshot Homicides / Injuries						
Age	Prior YTD	Percent of Total	YTD	Percent of Total	Change	Percent Change
0-12	0	0.0%	0	0.0%	0	-
13-17	1	16.7%	1	16.7%	0	0.0%
18-24	3	50.0%	1	16.7%	-2	-66.7%
25-34	1	16.7%	2	33.3%	1	100.0%
35-44	1	16.7%	1	16.7%	0	0.0%
45-54	0	0.0%	0	0.0%	0	-
55-64	0	0.0%	0	0.0%	0	-
65+	0	0.0%	0	0.0%	0	-
Unk	0	0.0%	1	16.7%	1	-

Annual Totals - Gunshot Homicides / Injuries

Green Line Represents the Previous 15 Year Average

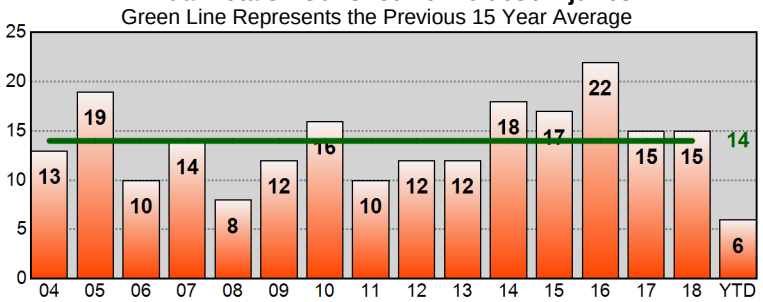

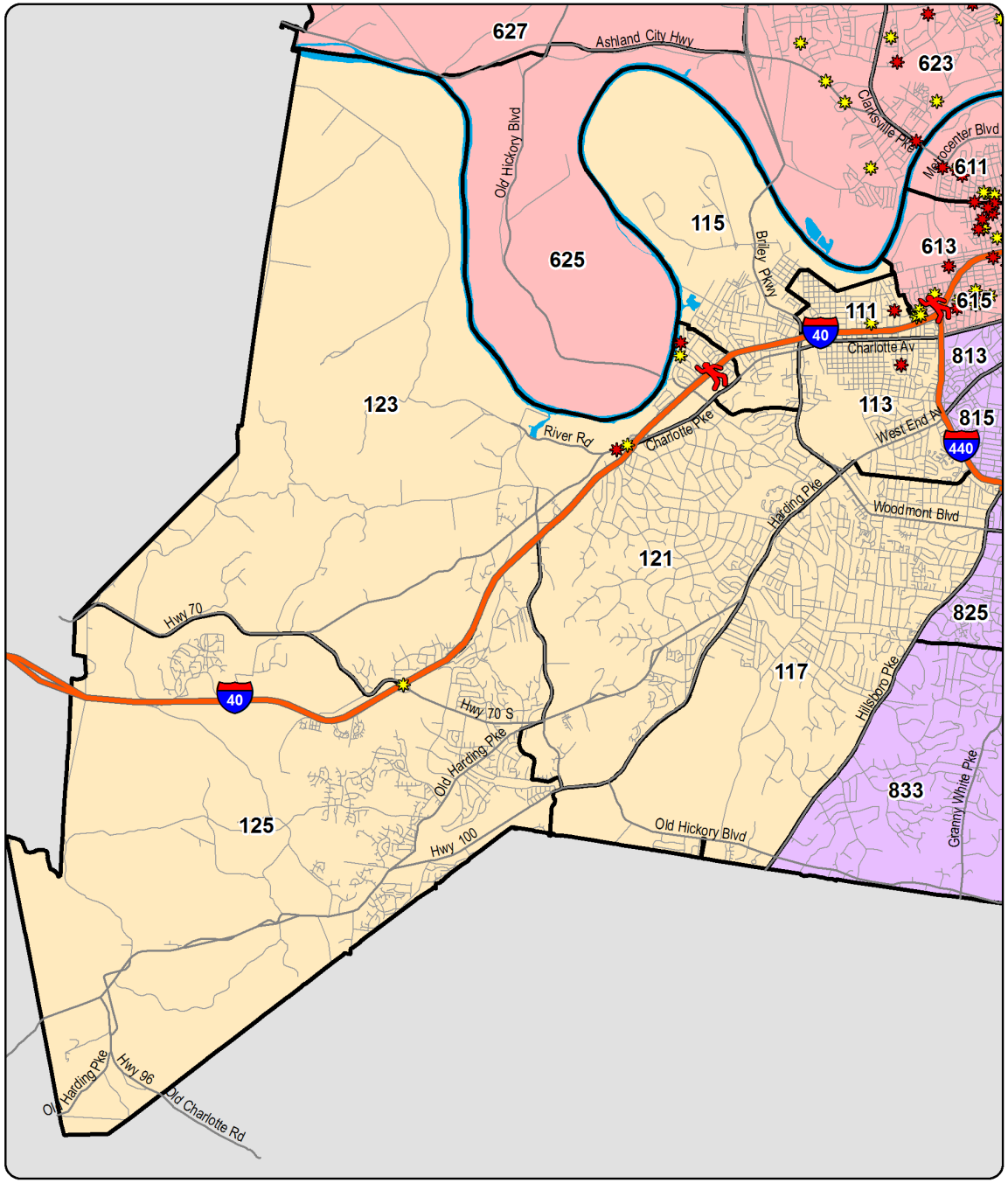

YTD Shootings Gunshot Homicide Gunshot Injury Property Damage Involving Firearm

Sourced from MNPD ARMS on 4/24/2019 8:22:09 AM. The information in this report is sourced from incident reports using UCR definitions and reporting guidelines, based on the date when the crime was reported, and aggregated by incident location. 'Gunshot Homicide / Injury' counts include only violent incidents (homicide, rape, robbery, and aggravated assault) in which one or more victims received a fatal or non-fatal gunshot wound. Suicides, suicide attempts, and accidental shootings are excluded. 'Property Damage' counts include all incidents that (1) include a 'Damage to Property' (NIBRS 290) offense, and (2) list a firearm in the Weapons/Tool' section of the incident report. Unfounded incidents are excluded from these counts.

YTD Gunshot Victims - East Precinct

Gunshot Homicides / Injuries				
Zone	Prior YTD	YTD	Change	Percent Change
211	3	3	0	0.0%
213	0	0	0	-
215	2	1	-1	-50.0%
217	0	0	0	-
221	3	2	-1	-33.3%
223	3	4	1	33.3%
225	1	2	1	100.0%
227	2	3	1	50.0%
Total	**14**	**15**	**1**	**7.1%**

Property Damage with Firearm				
Zone	Prior YTD	YTD	Change	Percent Change
211	6	4	-2	-33.3%
213	0	0	0	-
215	4	1	-3	-75.0%
217	2	1	-1	-50.0%
221	6	4	-2	-33.3%
223	8	7	-1	-12.5%
225	1	3	2	200.0%
227	3	2	-1	-33.3%
Total	**30**	**22**	**-8**	**-26.7%**

Age of Victim - Gunshot Homicides / Injuries						
Age	Prior YTD	Percent of Total	YTD	Percent of Total	Change	Percent Change
0-12	0	0.0%	0	0.0%	0	-
13-17	2	14.3%	0	0.0%	-2	-100.0%
18-24	6	42.9%	5	33.3%	-1	-16.7%
25-34	2	14.3%	4	26.7%	2	100.0%
35-44	3	21.4%	3	20.0%	0	0.0%
45-54	1	7.1%	3	20.0%	2	200.0%
55-64	0	0.0%	0	0.0%	0	-
65+	0	0.0%	0	0.0%	0	-

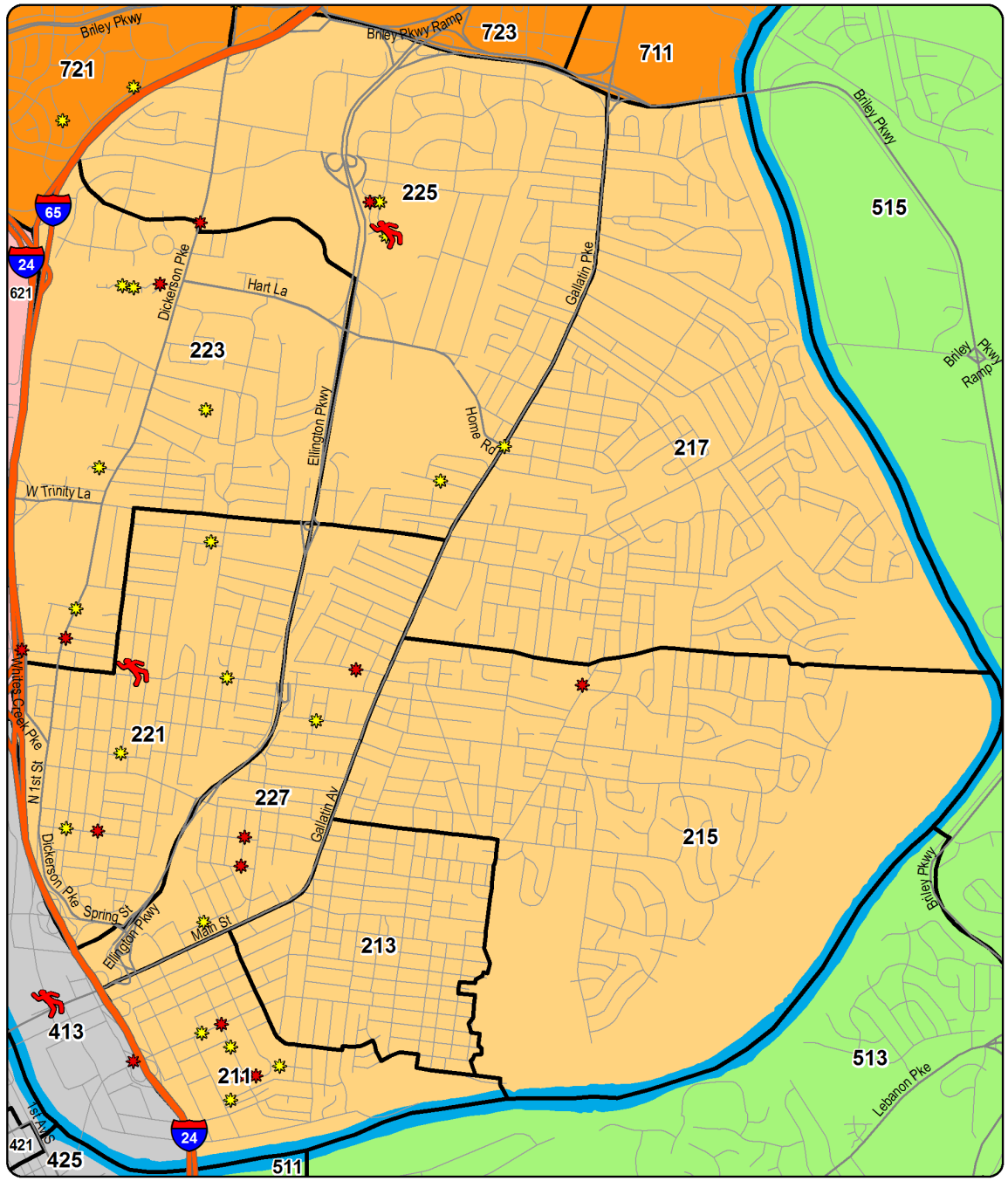

Annual Totals - Gunshot Homicides / Injuries

Green Line Represents the Previous 15 Year Average

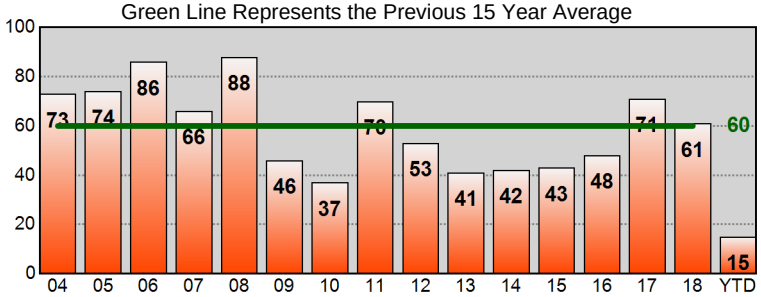

Sourced from MNPD ARMS on 4/24/2019 8:22:10 AM. The information in this report is sourced from incident reports using UCR definitions and reporting guidelines, based on the date when the crime was reported, and aggregated by incident location. 'Gunshot Homicide / Injury' counts include only violent incidents (homicide, rape, robbery, and aggravated assault) in which one or more victims received a fatal or non-fatal gunshot wound. Suicides, suicide attempts, and accidental shootings are excluded. 'Property Damage' counts include all incidents that (1) include a 'Damage to Property' (NIBRS 290) offense, and (2) list a firearm in the Weapons/Tool' section of the incident report. Unfounded incidents are excluded from these counts.

YTD Gunshot Victims - South Precinct

Gunshot Homicides / Injuries				
Zone	Prior YTD	YTD	Change	Percent Change
311	2	2	0	0.0%
313	4	1	-3	-75.0%
315	2	1	-1	-50.0%
317	0	0	0	-
321	5	2	-3	-60.0%
323	1	3	2	200.0%
325	7	1	-6	-85.7%
331	4	2	-2	-50.0%
333	2	2	0	0.0%
335	0	5	5	-
Total	**27**	**19**	**-8**	**-29.6%**

Property Damage with Firearm				
Zone	Prior YTD	YTD	Change	Percent Change
311	2	1	-1	-50.0%
313	7	2	-5	-71.4%
315	3	1	-2	-66.7%
317	4	3	-1	-25.0%
321	5	1	-4	-80.0%
323	0	5	5	-
325	5	10	5	100.0%
331	1	4	3	300.0%
333	3	8	5	166.7%
335	2	6	4	200.0%
Total	**32**	**41**	**9**	**28.1%**

Age of Victim - Gunshot Homicides / Injuries						
Age	Prior YTD	Percent of Total	YTD	Percent of Total	Change	Percent Change
0-12	0	0.0%	0	0.0%	0	-
13-17	3	11.1%	1	5.3%	-2	-66.7%
18-24	4	14.8%	7	36.8%	3	75.0%
25-34	13	48.1%	6	31.6%	-7	-53.8%
35-44	3	11.1%	2	10.5%	-1	-33.3%
45-54	4	14.8%	1	5.3%	-3	-75.0%
55-64	0	0.0%	0	0.0%	0	-
65+	0	0.0%	1	5.3%	1	-
Unk	0	0.0%	1	5.3%	1	-

Annual Totals - Gunshot Homicides / Injuries

Green Line Represents the Previous 15 Year Average

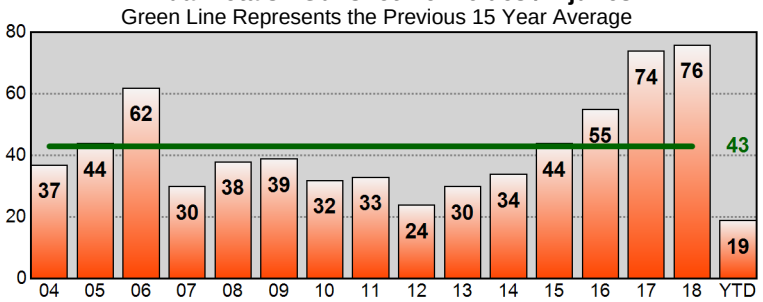

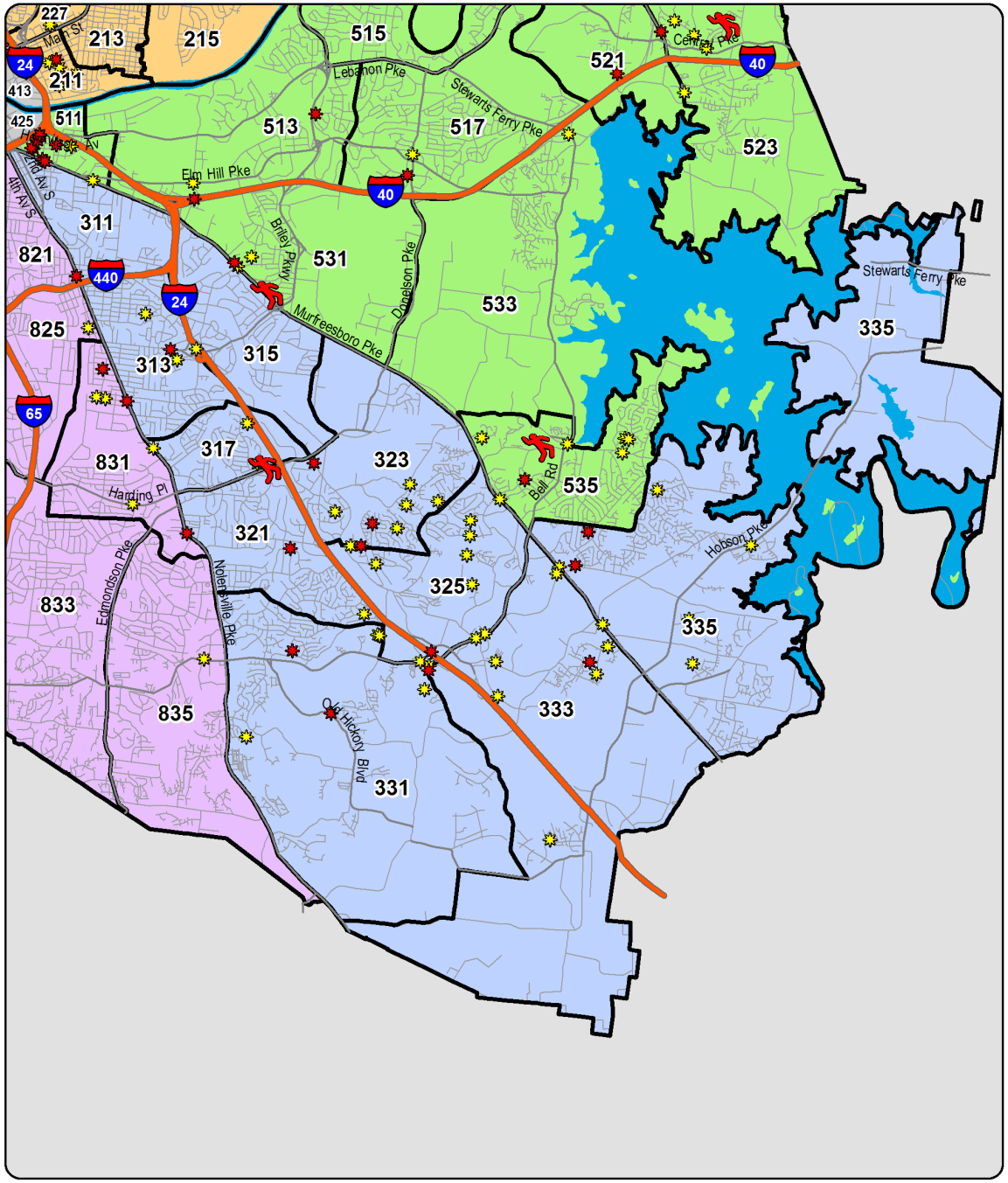

YTD Shootings Gunshot Homicide Gunshot Injury Property Damage Involving Firearm

Sourced from MNPD ARMS on 4/24/2019 8:22:11 AM. The information in this report is sourced from incident reports using UCR definitions and reporting guidelines, based on the date when the crime was reported, and aggregated by incident location. 'Gunshot Homicide / Injury' counts include only violent incidents (homicide, rape, robbery, and aggravated assault) in which one or more victims received a fatal or non-fatal gunshot wound. Suicides, suicide attempts, and accidental shootings are excluded. 'Property Damage' counts include all incidents that (1) include a 'Damage to Property' (NIBRS 290) offense, and (2) list a firearm in the Weapons/Tool' section of the incident report. Unfounded incidents are excluded from these counts.

YTD Gunshot Victims - Central Precinct

Gunshot Homicides / Injuries				
Zone	Prior YTD	YTD	Change	Percent Change
411	0	0	0	-
413	1	2	1	100.0%
415	0	0	0	-
421	0	0	0	-
423	0	0	0	-
425	1	0	-1	-100.0%
Total	**2**	**2**	**0**	**0.0%**

Property Damage with Firearm				
Zone	Prior YTD	YTD	Change	Percent Change
411	2	0	-2	-100.0%
413	0	0	0	-
415	0	0	0	-
421	2	0	-2	-100.0%
423	0	0	0	-
425	0	0	0	-
Total	**4**	**0**	**-4**	**-100.0%**

Age of Victim - Gunshot Homicides / Injuries						
Age	Prior YTD	Percent of Total	YTD	Percent of Total	Change	Percent Change
0-12	0	0.0%	0	0.0%	0	-
13-17	1	50.0%	0	0.0%	-1	-100.0%
18-24	0	0.0%	0	0.0%	0	-
25-34	0	0.0%	0	0.0%	0	-
35-44	1	50.0%	2	100.0%	1	100.0%
45-54	0	0.0%	0	0.0%	0	-
55-64	0	0.0%	0	0.0%	0	-
65+	0	0.0%	0	0.0%	0	-

Annual Totals - Gunshot Homicides / Injuries

Green Line Represents the Previous 15 Year Average

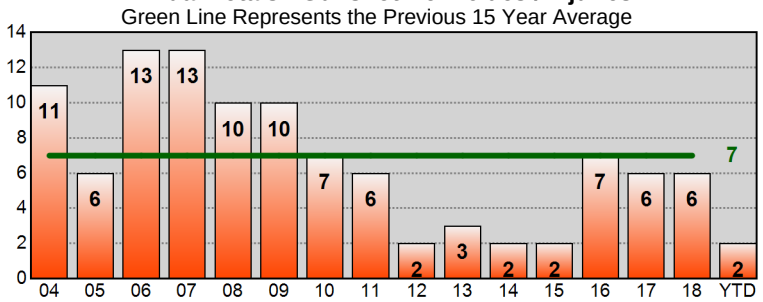

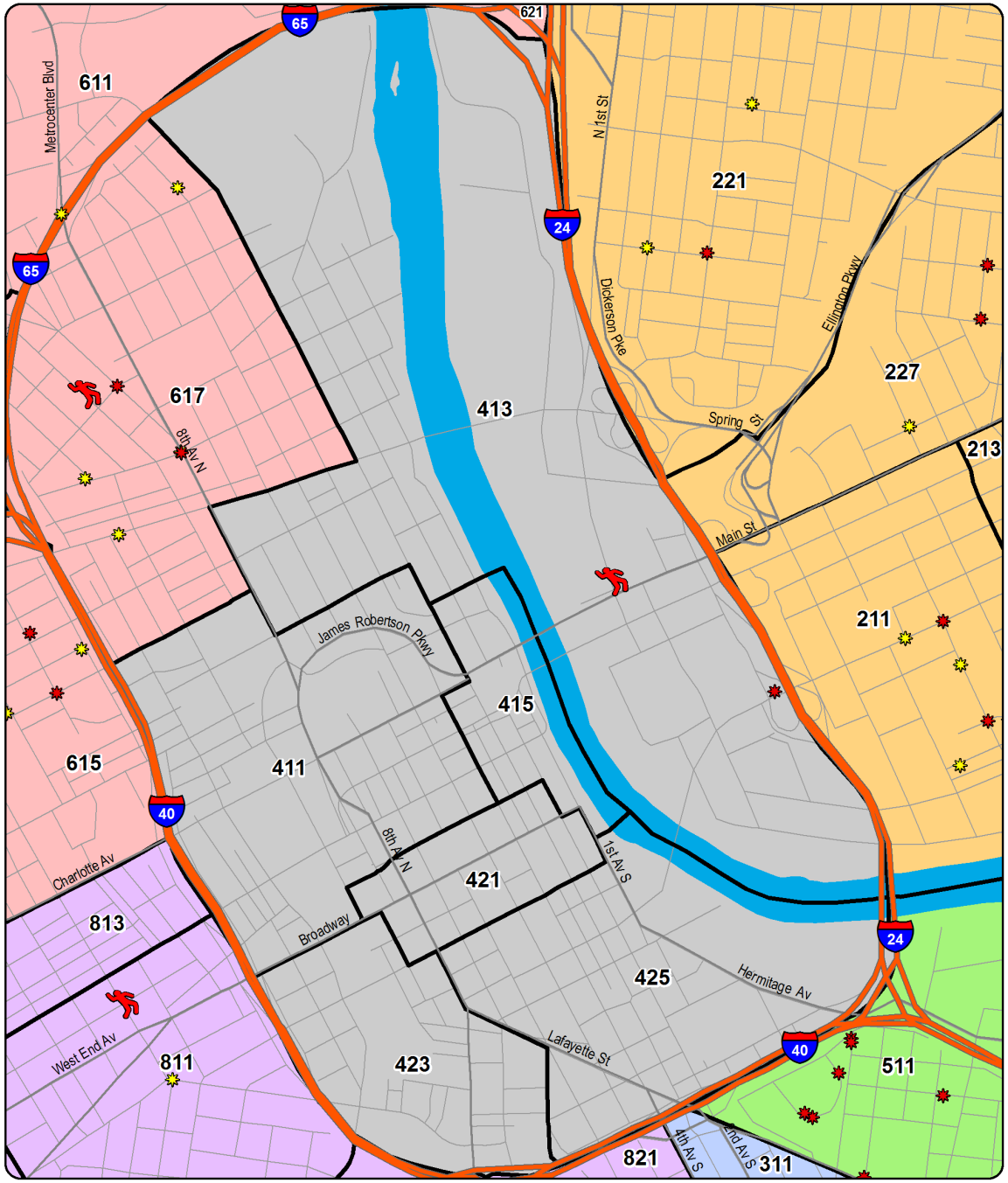

YTD Shootings Gunshot Homicide Gunshot Injury Property Damage Involving Firearm

Sourced from MNPD ARMS on 4/24/2019 8:22:12 AM. The information in this report is sourced from incident reports using UCR definitions and reporting guidelines, based on the date when the crime was reported, and aggregated by incident location. 'Gunshot Homicide / Injury' counts include only violent incidents (homicide, rape, robbery, and aggravated assault) in which one or more victims received a fatal or non-fatal gunshot wound. Suicides, suicide attempts, and accidental shootings are excluded. 'Property Damage' counts include all incidents that (1) include a 'Damage to Property' (NIBRS 290) offense, and (2) list a firearm in the Weapons/Tool' section of the incident report. Unfounded incidents are excluded from these counts.

YTD Gunshot Victims - Hermitage Precinct

Gunshot Homicides / Injuries				
Zone	Prior YTD	YTD	Change	Percent Change
511	6	10	4	66.7%
513	0	2	2	-
515	1	0	-1	-100.0%
517	0	1	1	-
521	0	1	1	-
523	6	2	-4	-66.7%
525	1	1	0	0.0%
531	1	1	0	0.0%
533	3	0	-3	-100.0%
535	1	2	1	100.0%
Total	**19**	**20**	**1**	**5.3%**

Property Damage with Firearm				
Zone	Prior YTD	YTD	Change	Percent Change
511	7	2	-5	-71.4%
513	2	1	-1	-50.0%
515	1	1	0	0.0%
517	0	1	1	-
521	3	1	-2	-66.7%
523	3	6	3	100.0%
525	5	0	-5	-100.0%
531	5	2	-3	-60.0%
533	0	2	2	-
535	3	5	2	66.7%
Total	**29**	**21**	**-8**	**-27.6%**

Age of Victim - Gunshot Homicides / Injuries						
Age	Prior YTD	Percent of Total	YTD	Percent of Total	Change	Percent Change
0-12	0	0.0%	0	0.0%	0	-
13-17	3	15.8%	1	5.0%	-2	-66.7%
18-24	9	47.4%	7	35.0%	-2	-22.2%
25-34	4	21.1%	5	25.0%	1	25.0%
35-44	1	5.3%	5	25.0%	4	400.0%
45-54	2	10.5%	2	10.0%	0	0.0%
55-64	0	0.0%	0	0.0%	0	-
65+	0	0.0%	0	0.0%	0	-

Annual Totals - Gunshot Homicides / Injuries

Green Line Represents the Previous 15 Year Average

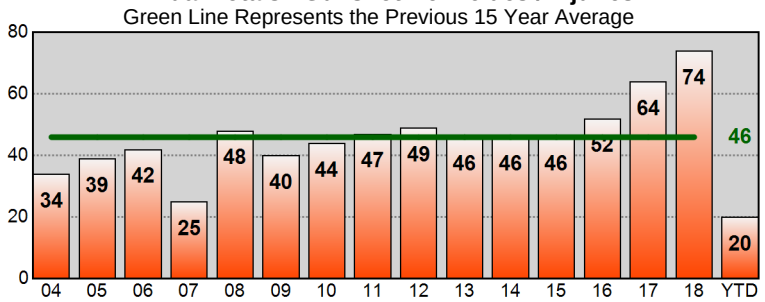

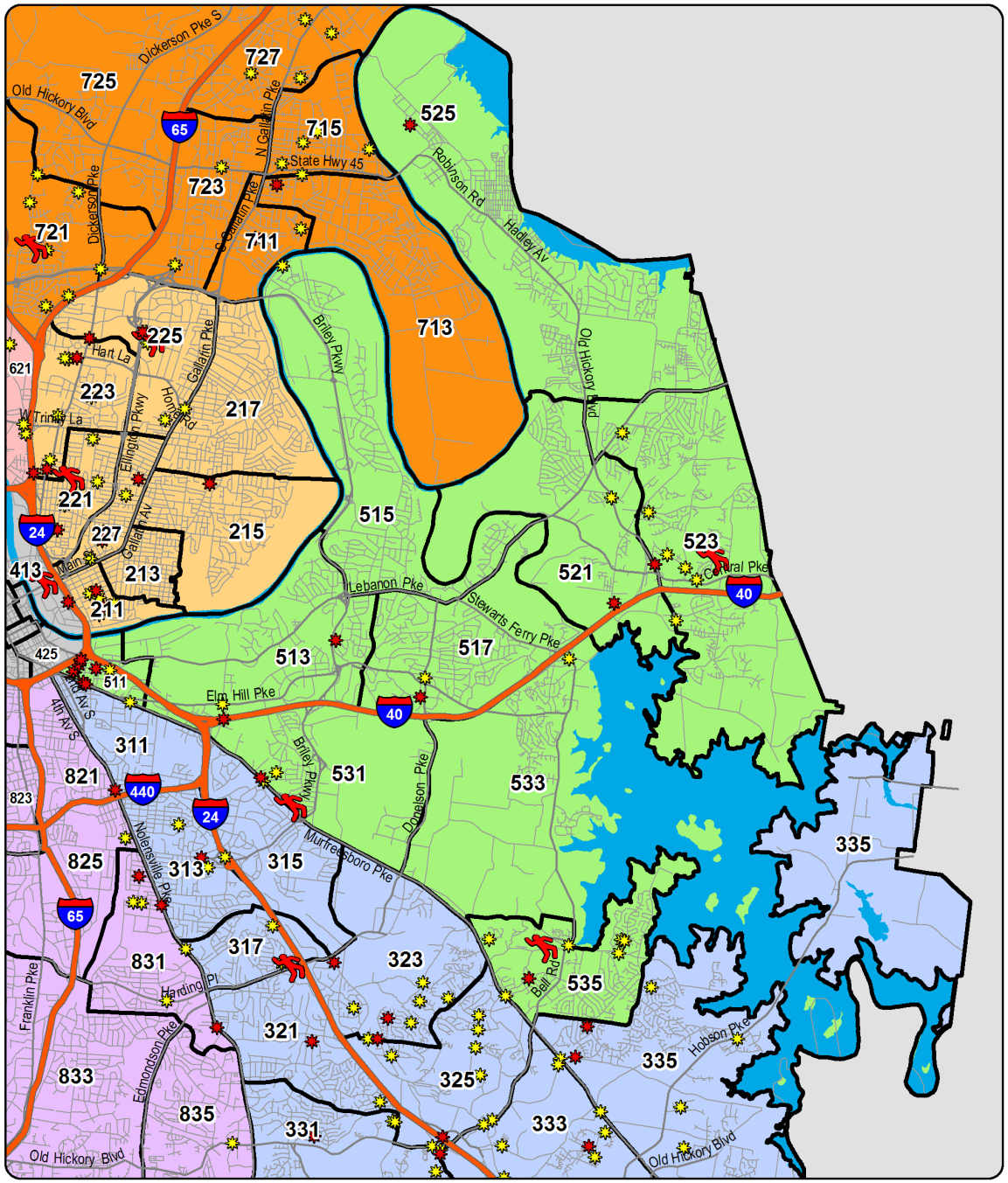

YTD Shootings Gunshot Homicide Gunshot Injury Property Damage Involving Firearm

Sourced from MNPD ARMS on 4/24/2019 8:22:12 AM. The information in this report is sourced from incident reports using UCR definitions and reporting guidelines, based on the date when the crime was reported, and aggregated by incident location. 'Gunshot Homicide / Injury' counts include only violent incidents (homicide, rape, robbery, and aggravated assault) in which one or more victims received a fatal or non-fatal gunshot wound. Suicides, suicide attempts, and accidental shootings are excluded. 'Property Damage' counts include all incidents that (1) include a 'Damage to Property' (NIBRS 290) offense, and (2) list a firearm in the Weapons/Tool' section of the incident report. Unfounded incidents are excluded from these counts.

YTD Gunshot Victims - North Precinct

Gunshot Homicides / Injuries				
Zone	Prior YTD	YTD	Change	Percent Change
611	6	6	0	0.0%
613	9	10	1	11.1%
615	8	9	1	12.5%
617	1	3	2	200.0%
621	3	0	-3	-100.0%
623	1	6	5	500.0%
625	1	0	-1	-100.0%
627	0	0	0	-
Total	**29**	**34**	**5**	**17.2%**

Property Damage with Firearm				
Zone	Prior YTD	YTD	Change	Percent Change
611	7	11	4	57.1%
613	12	13	1	8.3%
615	6	7	1	16.7%
617	1	4	3	300.0%
621	7	6	-1	-14.3%
623	6	3	-3	-50.0%
625	5	4	-1	-20.0%
627	5	2	-3	-60.0%
Total	**49**	**50**	**1**	**2.0%**

Age of Victim - Gunshot Homicides / Injuries						
Age	Prior YTD	Percent of Total	YTD	Percent of Total	Change	Percent Change
0-12	3	10.3%	1	2.9%	-2	-66.7%
13-17	4	13.8%	2	5.9%	-2	-50.0%
18-24	7	24.1%	13	38.2%	6	85.7%
25-34	7	24.1%	10	29.4%	3	42.9%
35-44	4	13.8%	3	8.8%	-1	-25.0%
45-54	3	10.3%	4	11.8%	1	33.3%
55-64	0	0.0%	1	2.9%	1	-
65+	1	3.4%	0	0.0%	-1	-100.0%

Annual Totals - Gunshot Homicides / Injuries

Green Line Represents the Previous 15 Year Average

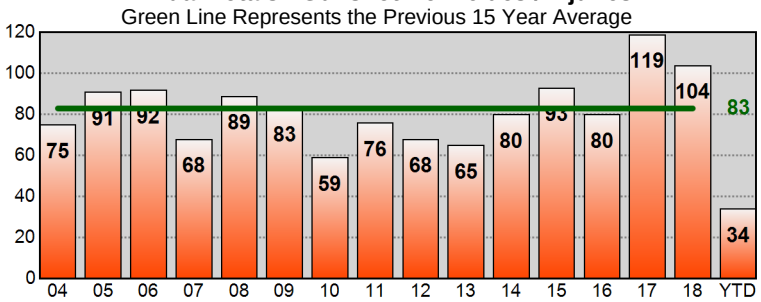

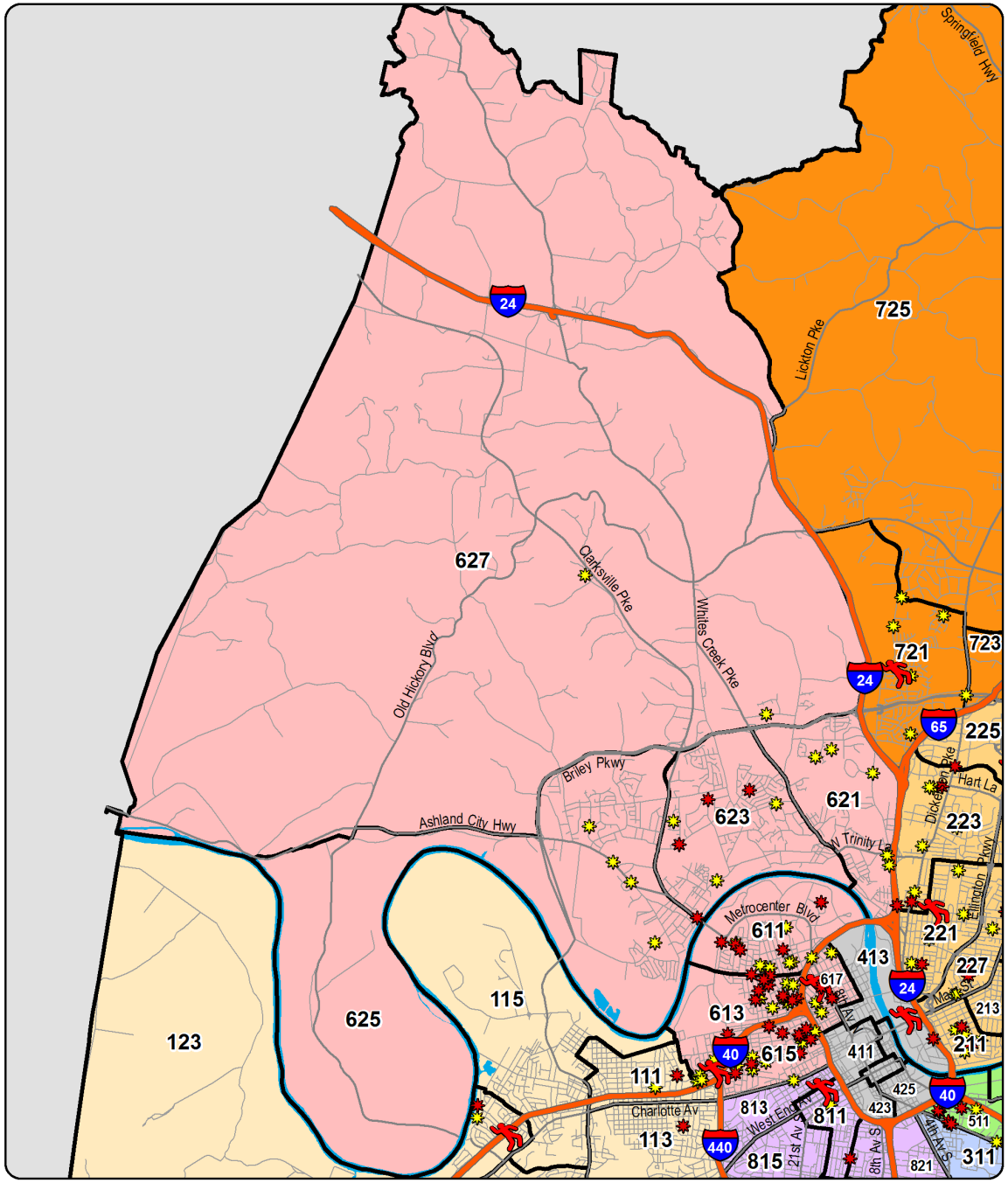

YTD Shootings Gunshot Homicide Gunshot Injury Property Damage Involving Firearm

Sourced from MNPD ARMS on 4/24/2019 8:22:12 AM. The information in this report is sourced from incident reports using UCR definitions and reporting guidelines, based on the date when the crime was reported, and aggregated by incident location. 'Gunshot Homicide / Injury' counts include only violent incidents (homicide, rape, robbery, and aggravated assault) in which one or more victims received a fatal or non-fatal gunshot wound. Suicides, suicide attempts, and accidental shootings are excluded. 'Property Damage' counts include all incidents that (1) include a 'Damage to Property' (NIBRS 290) offense, and (2) list a firearm in the Weapons/Tool' section of the incident report. Unfounded incidents are excluded from these counts.

YTD Gunshot Victims - Madison Precinct

Gunshot Homicides / Injuries

Zone	Prior YTD	YTD	Change	Percent Change
711	1	2	1	100.0%
713	0	1	1	-
715	3	0	-3	-100.0%
721	3	1	-2	-66.7%
723	0	0	0	-
725	5	0	-5	-100.0%
727	0	0	0	-
Total	**12**	**4**	**-8**	**-66.7%**

Property Damage with Firearm

Zone	Prior YTD	YTD	Change	Percent Change
711	1	1	0	0.0%
713	2	1	-1	-50.0%
715	2	4	2	100.0%
721	15	6	-9	-60.0%
723	0	2	2	-
725	3	1	-2	-66.7%
727	4	6	2	50.0%
Total	**27**	**21**	**-6**	**-22.2%**

Age of Victim - Gunshot Homicides / Injuries

Age	Prior YTD	Percent of Total	YTD	Percent of Total	Change	Percent Change
0-12	1	8.3%	0	0.0%	-1	-100.0%
13-17	1	8.3%	1	25.0%	0	0.0%
18-24	1	8.3%	1	25.0%	0	0.0%
25-34	6	50.0%	0	0.0%	-6	-100.0%
35-44	1	8.3%	2	50.0%	1	100.0%
45-54	1	8.3%	0	0.0%	-1	-100.0%
55-64	1	8.3%	0	0.0%	-1	-100.0%
65+	0	0.0%	0	0.0%	0	-

Annual Totals - Gunshot Homicides / Injuries

Green Line Represents the Previous 15 Year Average

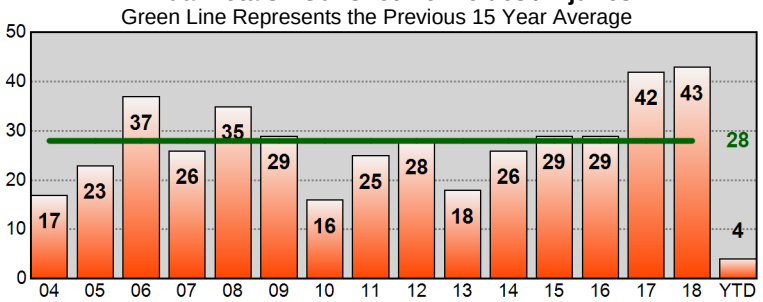

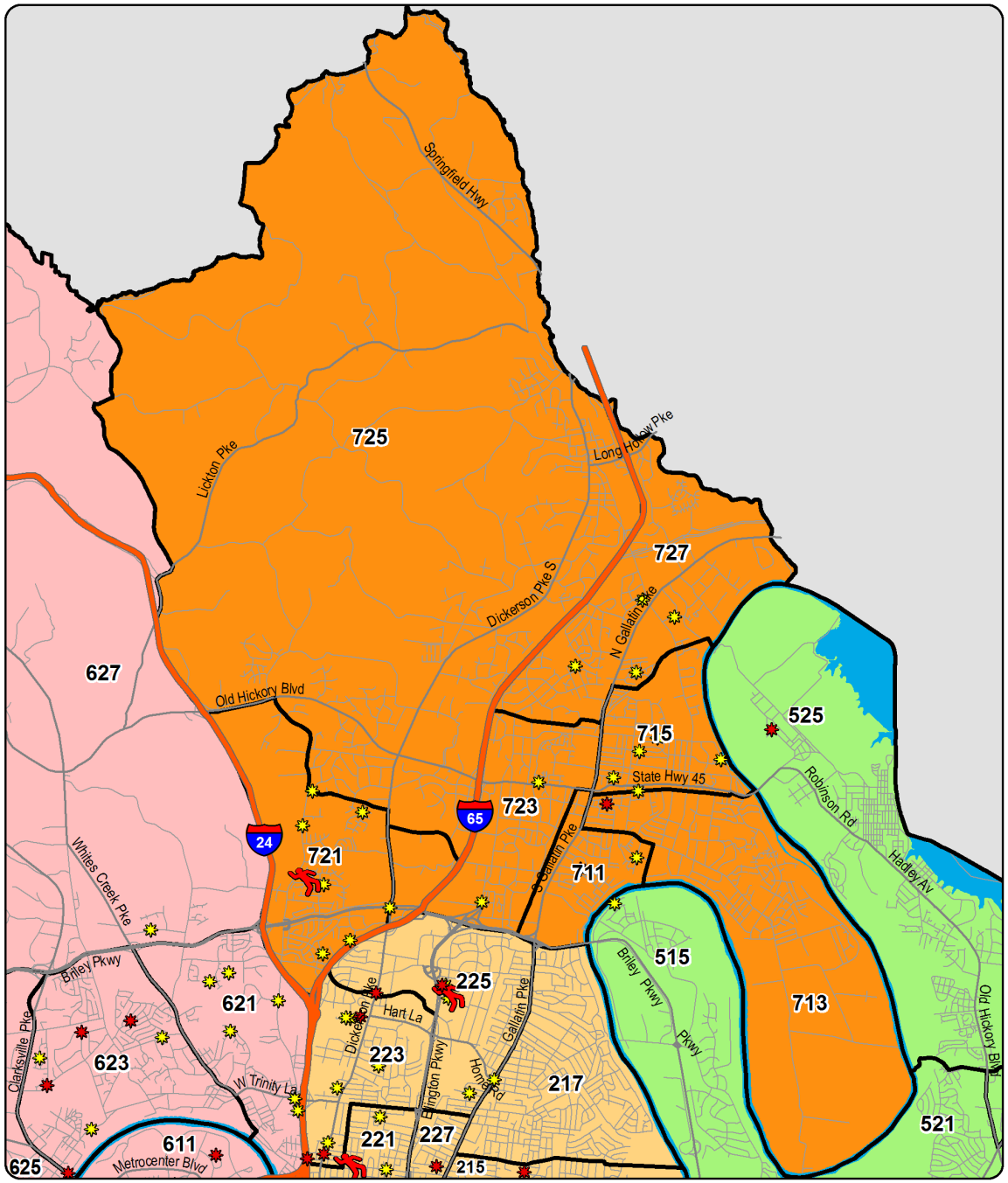

YTD Shootings Gunshot Homicide Gunshot Injury Property Damage Involving Firearm

Sourced from MNPD ARMS on 4/24/2019 8:22:14 AM. The information in this report is sourced from incident reports using UCR definitions and reporting guidelines, based on the date when the crime was reported, and aggregated by incident location. 'Gunshot Homicide / Injury' counts include only violent incidents (homicide, rape, robbery, and aggravated assault) in which one or more victims received a fatal or non-fatal gunshot wound. Suicides, suicide attempts, and accidental shootings are excluded. 'Property Damage' counts include all incidents that (1) include a 'Damage to Property' (NIBRS 290) offense, and (2) list a firearm in the Weapons/Tool' section of the incident report. Unfounded incidents are excluded from these counts.

YTD Gunshot Victims - Midtown Hills Precinct

Gunshot Homicides / Injuries				
Zone	Prior YTD	YTD	Change	Percent Change
811	3	1	-2	-66.7%
813	0	0	0	-
815	0	0	0	-
821	0	2	2	-
823	0	0	0	-
825	1	0	-1	-100.0%
831	1	3	2	200.0%
833	1	0	-1	-100.0%
835	1	0	-1	-100.0%
Total	**7**	**6**	**-1**	**-14.3%**

Property Damage with Firearm				
Zone	Prior YTD	YTD	Change	Percent Change
811	1	1	0	0.0%
813	0	0	0	-
815	0	0	0	-
821	0	0	0	-
823	1	0	-1	-100.0%
825	0	1	1	-
831	0	3	3	-
833	0	0	0	-
835	1	0	0	0.0%
Total	**3**	**6**	**3**	**100.0%**

Age of Victim - Gunshot Homicides / Injuries						
Age	Prior YTD	Percent of Total	YTD	Percent of Total	Change	Percent Change
0-12	0	0.0%	0	0.0%	0	-
13-17	0	0.0%	0	0.0%	0	-
18-24	2	28.6%	1	16.7%	-1	-50.0%
25-34	3	42.9%	3	50.0%	0	0.0%
35-44	1	14.3%	1	16.7%	0	0.0%
45-54	1	14.3%	1	16.7%	0	0.0%
55-64	0	0.0%	0	0.0%	0	-
65+	0	0.0%	0	0.0%	0	-

Annual Totals - Gunshot Homicides / Injuries

Green Line Represents the Previous 15 Year Average

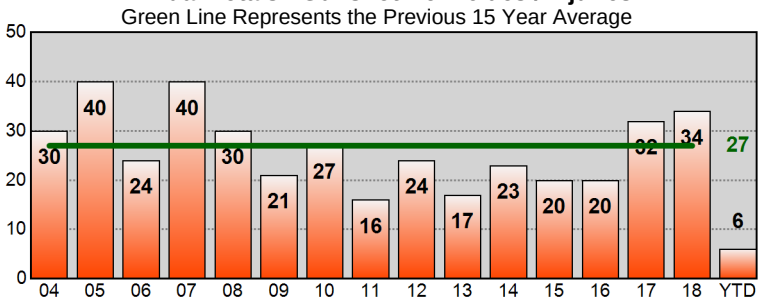

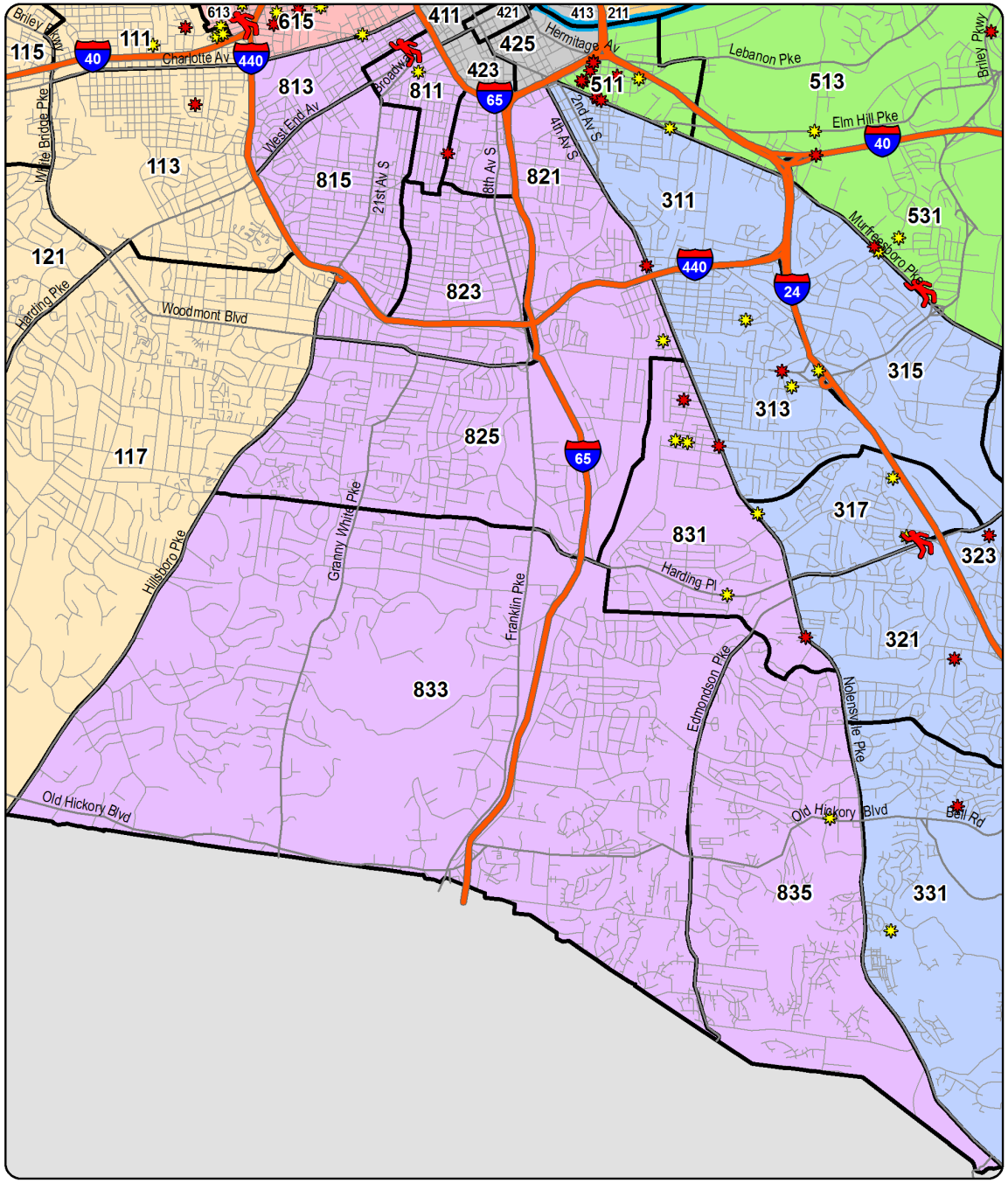

YTD Shootings Gunshot Homicide Gunshot Injury Property Damage Involving Firearm

Sourced from MNPD ARMS on 4/24/2019 8:22:15 AM. The information in this report is sourced from incident reports using UCR definitions and reporting guidelines, based on the date when the crime was reported, and aggregated by incident location. 'Gunshot Homicide / Injury' counts include only violent incidents (homicide, rape, robbery, and aggravated assault) in which one or more victims received a fatal or non-fatal gunshot wound. Suicides, suicide attempts, and accidental shootings are excluded. 'Property Damage' counts include all incidents that (1) include a 'Damage to Property' (NIBRS 290) offense, and (2) list a firearm in the Weapons/Tool' section of the incident report. Unfounded incidents are excluded from these counts.

West Precinct - Burglary and Theft from Vehicle Counts for the Past Two Weeks

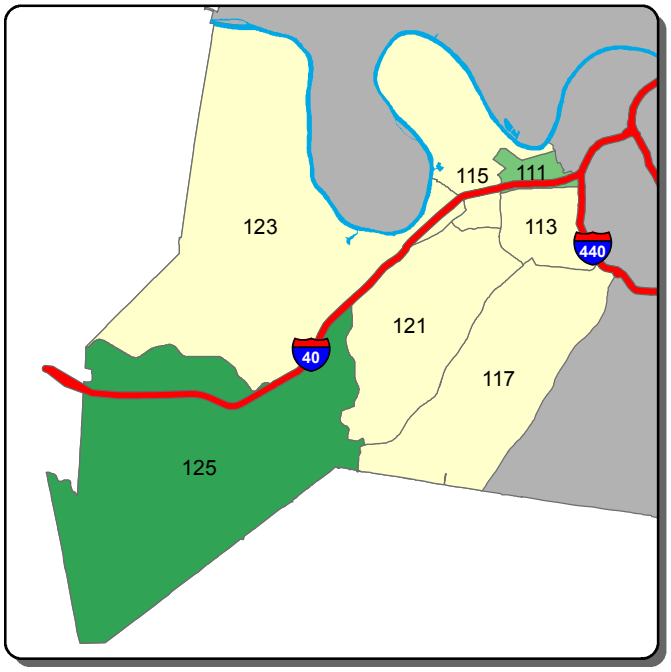

Burglary - A Shift

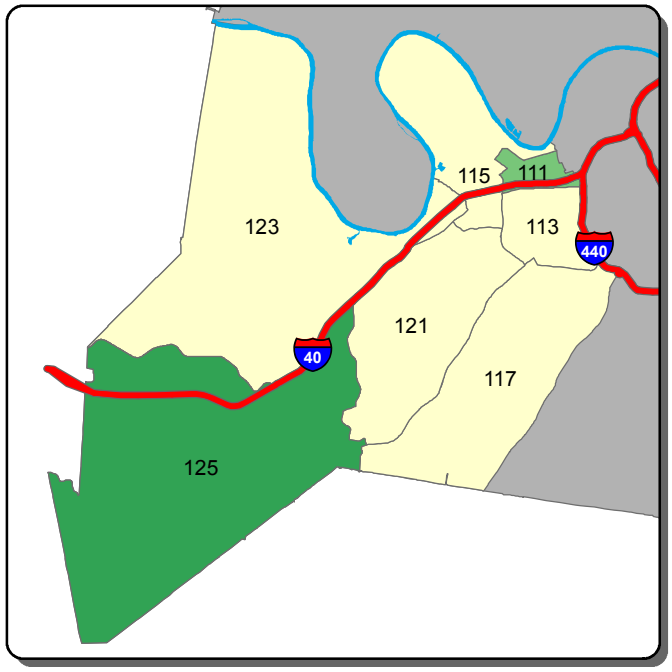

Burglary - B Shift

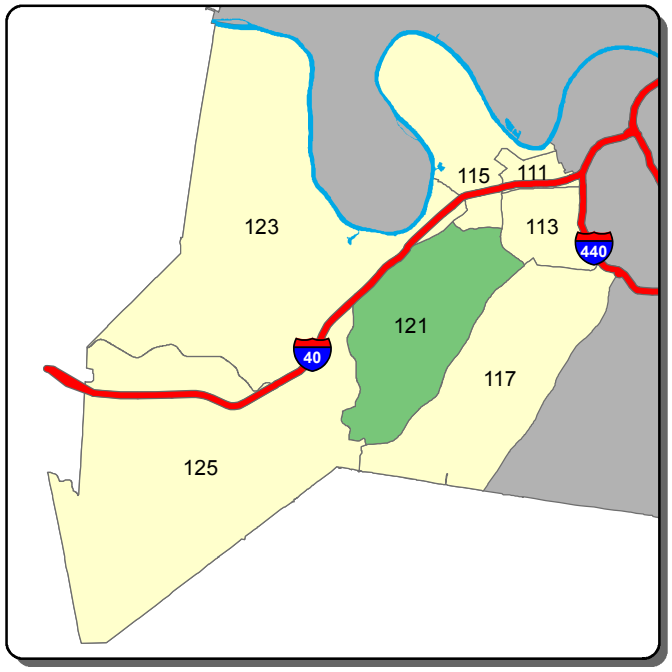

Burglary - C Shift

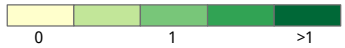

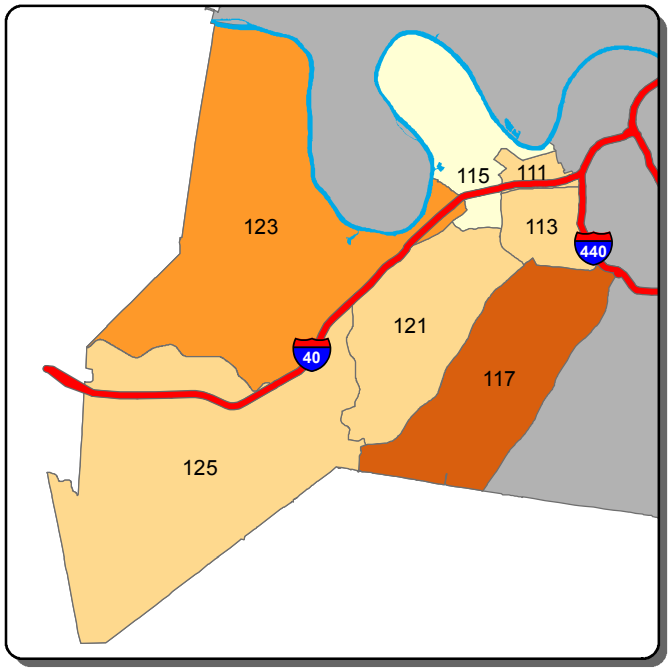

Theft from Vehicle - A Shift

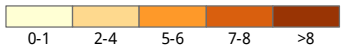

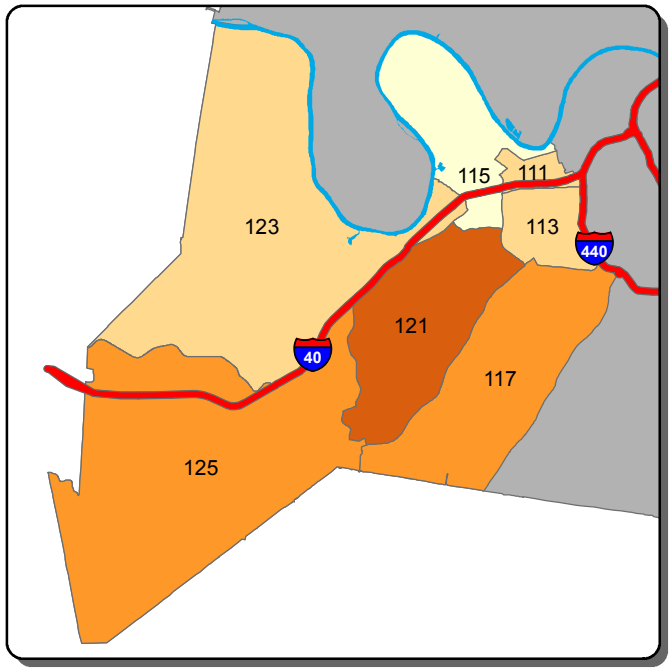

Theft from Vehicle - B Shift

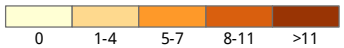

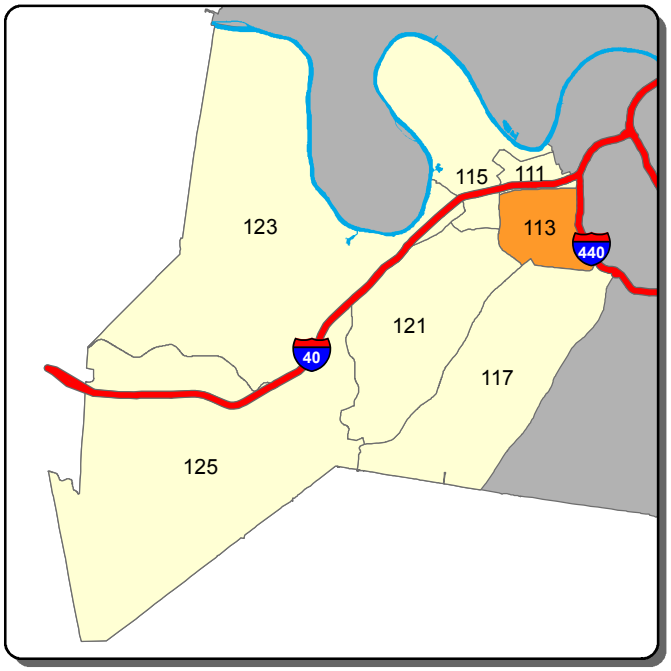

Theft from Vehicle - C Shift

Information summarized for CompStat week ending 4/20/2019

Sourced from MNPD ARMS on 4/24/2019. Data taken from incident reports using Uniform Crime Reporting definitions and guidelines, based on the date and time when the inicident was reported. 'A, B, and C Shift' refer to the following time periods: A Shift = 0700 - 1500; B Shift = 1500 - 2300; C Shift = 2300 - 0700.

West Precinct - Aggravated Assault and Self Initiated CAD Counts for the Past Two Weeks

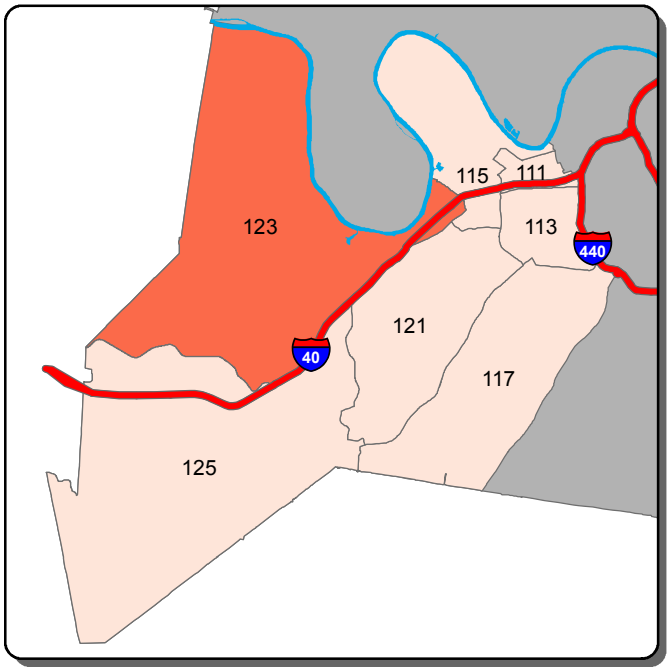

Aggravated Assault - A Shift

0 | 1 | >1

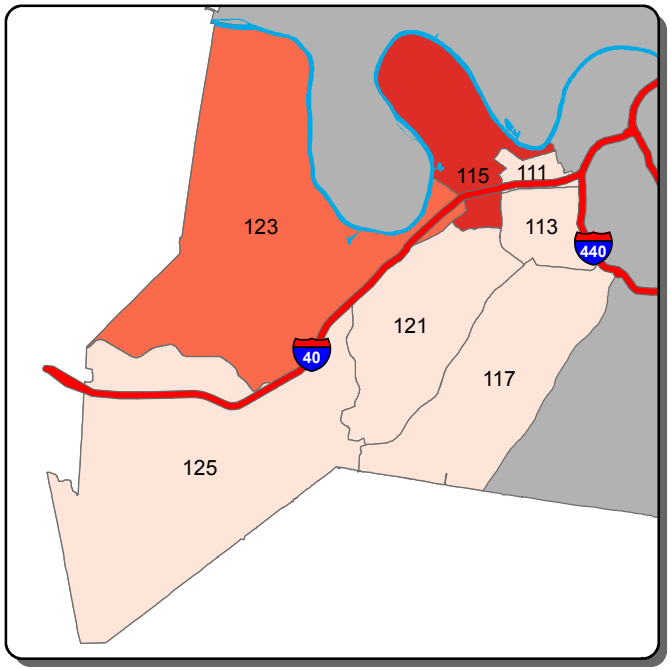

Aggravated Assault - B Shift

0 | 1 | 2 | >2

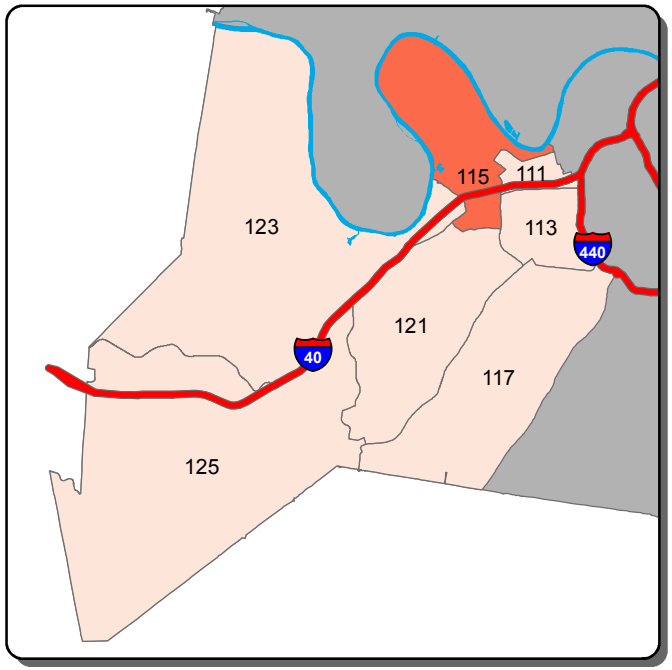

Aggravated Assault - C Shift

0 | 1 | >1

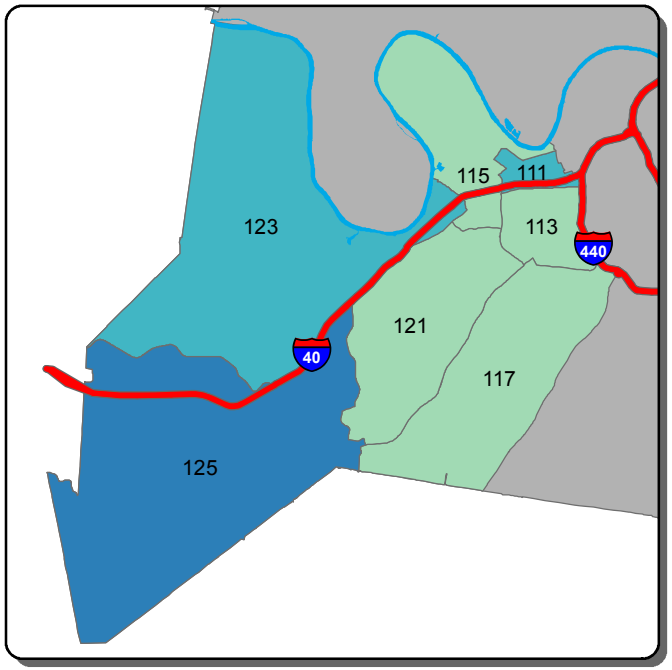

Self Initiated CAD - A Shift

0-64 | 65-282 | 283-500 | 501-717 | >717

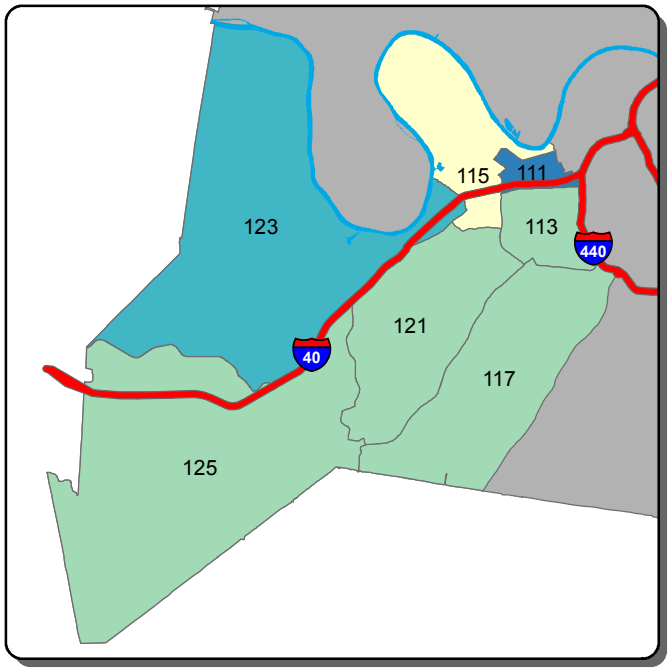

Self Initiated CAD - B Shift

0-64 | 65-93 | 94-122 | 123-151 | >151

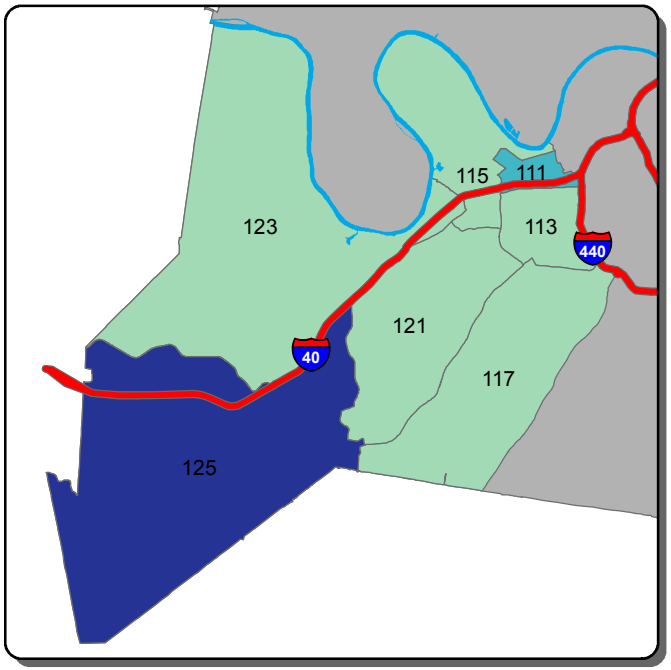

Self Initiated CAD - C Shift

0-172 | 173-425 | 426-679 | 680-933 | >933

Information summarized for CompStat week ending 4/20/2019

Sourced from MNPD ARMS on 4/24/2019. Data taken from incident reports using Uniform Crime Reporting definitions and guidelines, based on the date and time when the inicident was reported. 'A, B, and C Shift' refer to the following time periods: A Shift = 0700 - 1500; B Shift = 1500 - 2300; C Shift = 2300 - 0700.

East Precinct - Burglary and Theft from Vehicle Counts for the Past Two Weeks

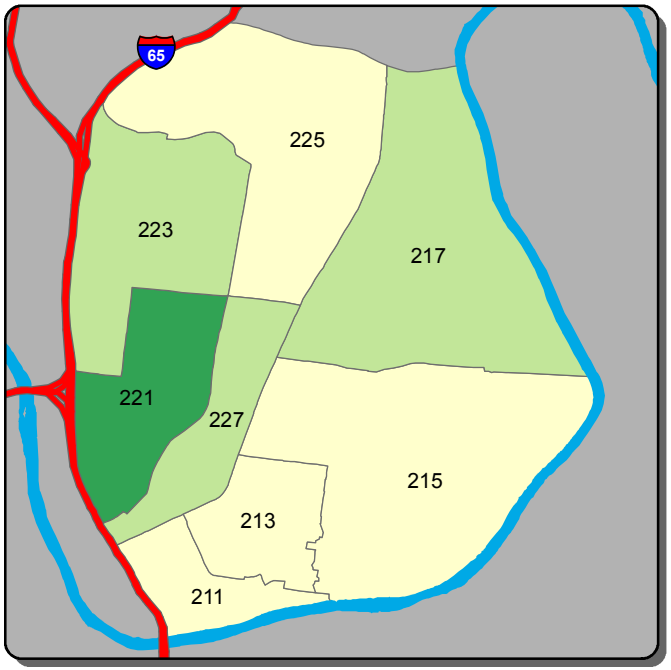

Burglary - A Shift

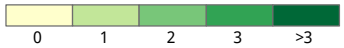

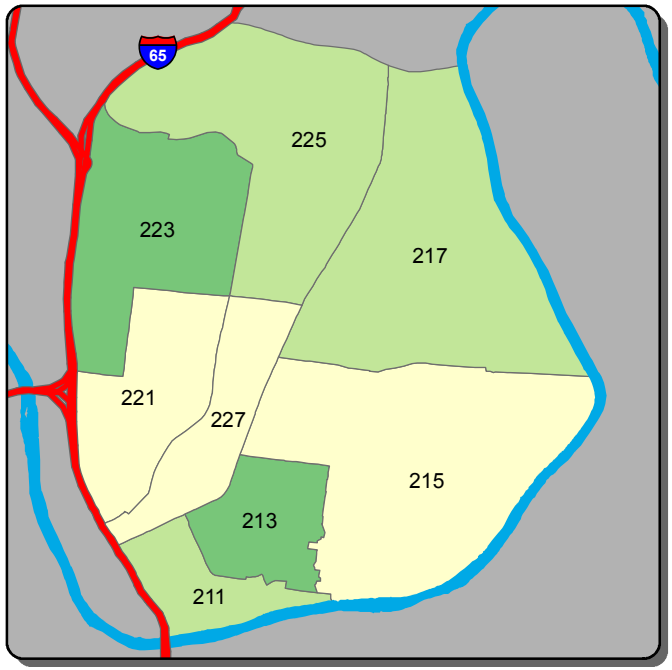

Burglary - B Shift

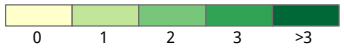

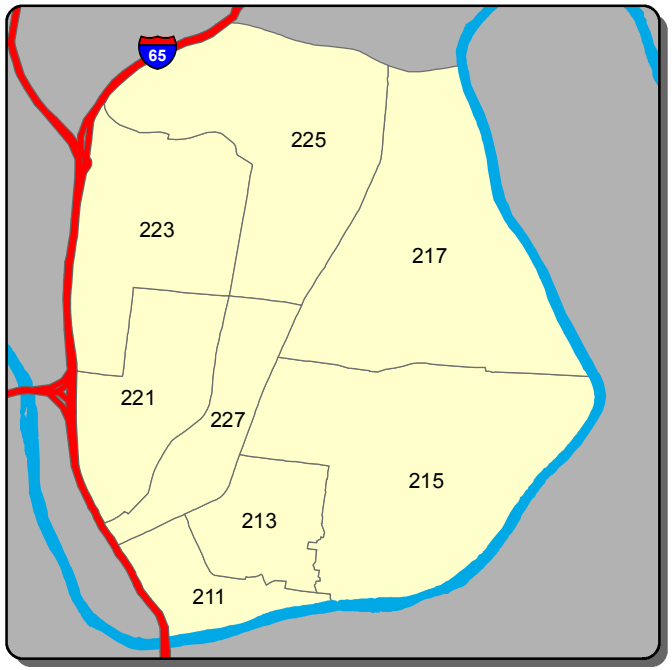

Burglary - C Shift

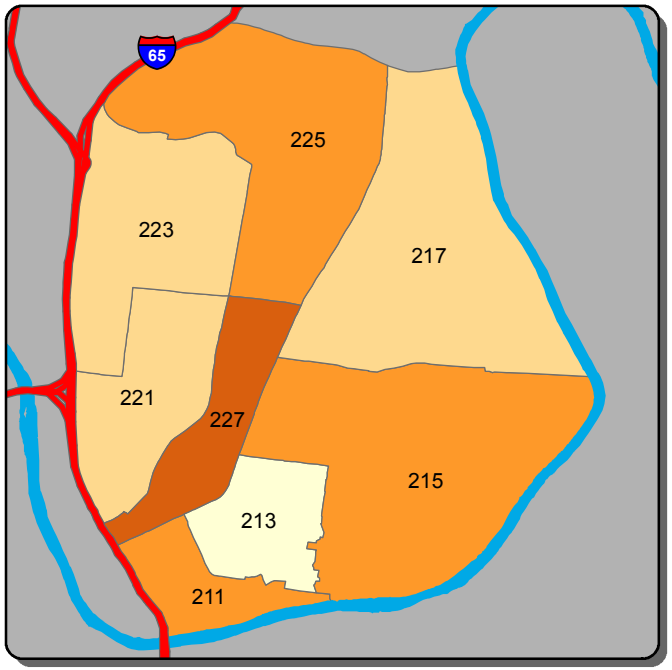

Theft from Vehicle - A Shift

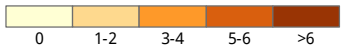

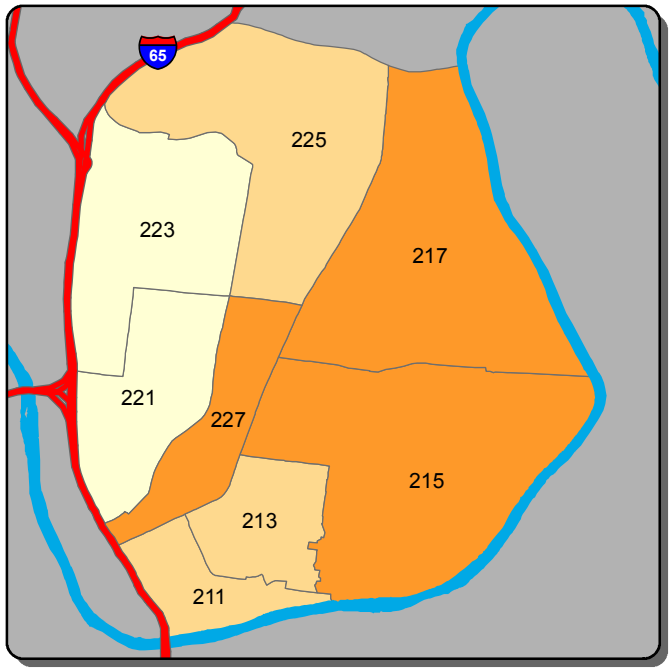

Theft from Vehicle - B Shift

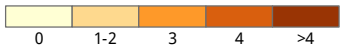

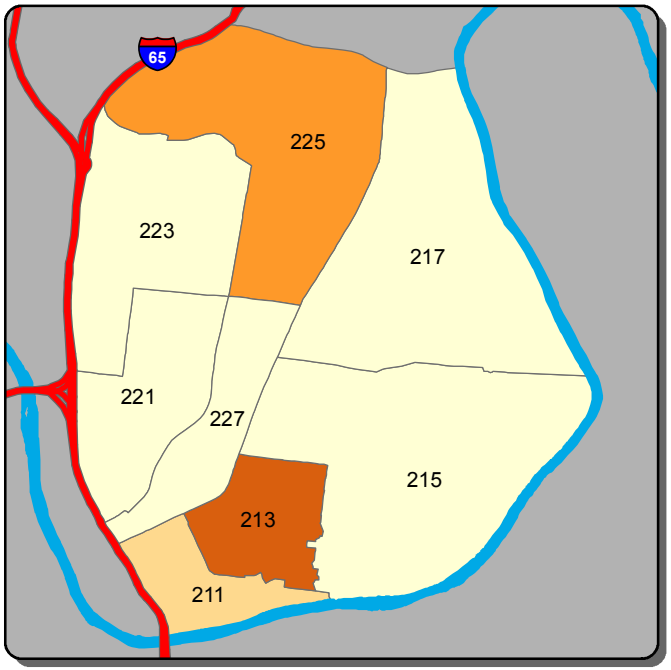

Theft from Vehicle - C Shift

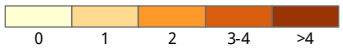

Information summarized for CompStat week ending 4/20/2019

Sourced from MNPD ARMS on 4/24/2019. Data taken from incident reports using Uniform Crime Reporting definitions and guidelines, based on the date and time when the inicident was reported. 'A, B, and C Shift' refer to the following time periods: A Shift = 0700 - 1500; B Shift = 1500 - 2300; C Shift = 2300 - 0700.

East Precinct - Aggravated Assault and Self Initiated CAD Counts for the Past Two Weeks

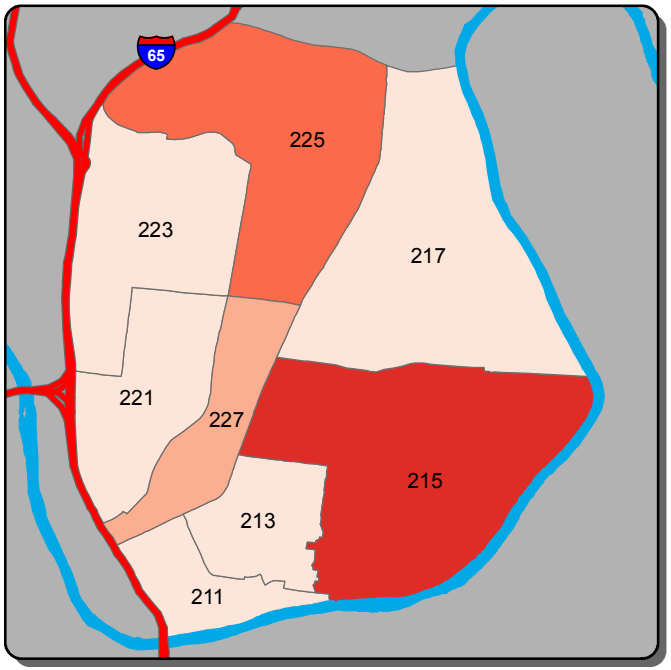

Aggravated Assault - A Shift

0	1	2	3	>3

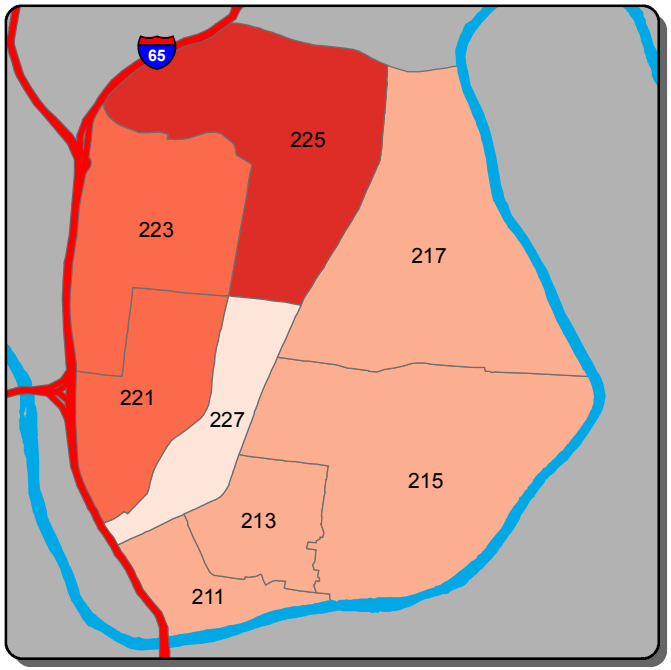

Aggravated Assault - B Shift

0	1-2	3-4	5	>5

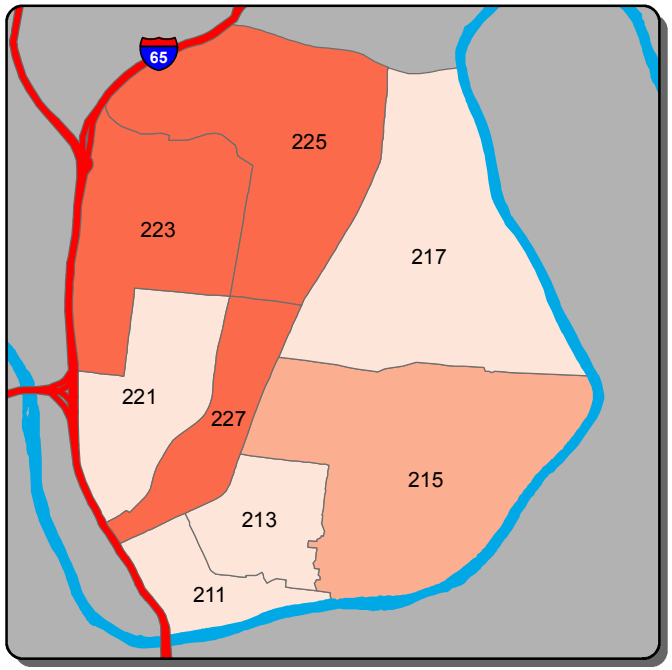

Aggravated Assault - C Shift

0	1	2	3	>3

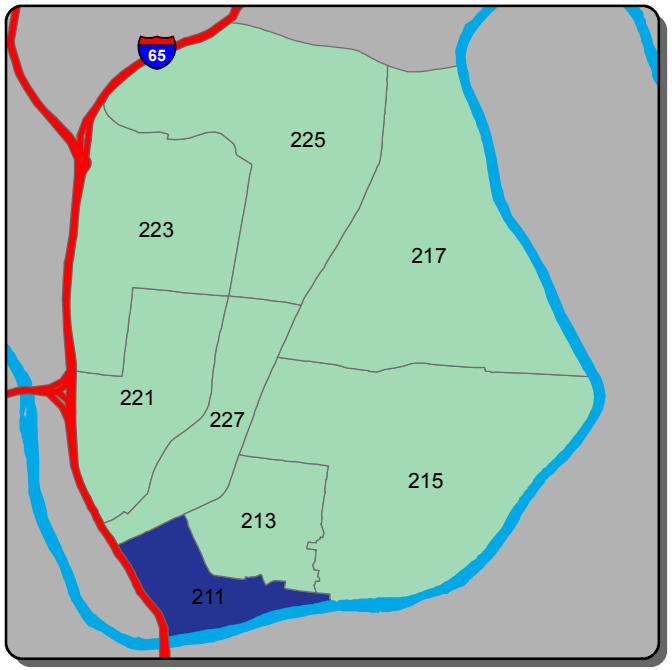

Self Initiated CAD - A Shift

0	1-81	82-174	175-268	>268

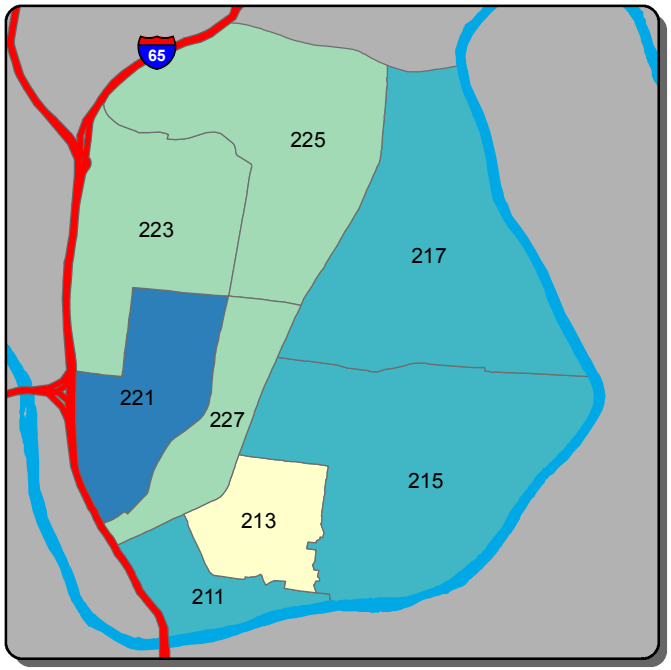

Self Initiated CAD - B Shift

0-56	57-81	82-105	106-129	>129

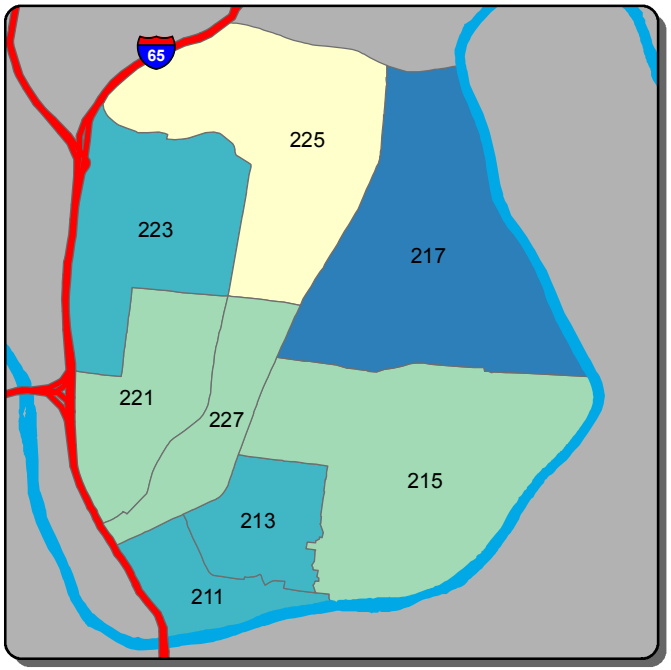

Self Initiated CAD - C Shift

0-62	63-101	102-140	141-179	>179

Information summarized for CompStat week ending 4/20/2019

Sourced from MNPD ARMS on 4/24/2019. Data taken from incident reports using Uniform Crime Reporting definitions and guidelines, based on the date and time when the inicident was reported. 'A, B, and C Shift' refer to the following time periods: A Shift = 0700 - 1500; B Shift = 1500 - 2300; C Shift = 2300 - 0700.

South Precinct - Burglary and Theft from Vehicle Counts for the Past Two Weeks

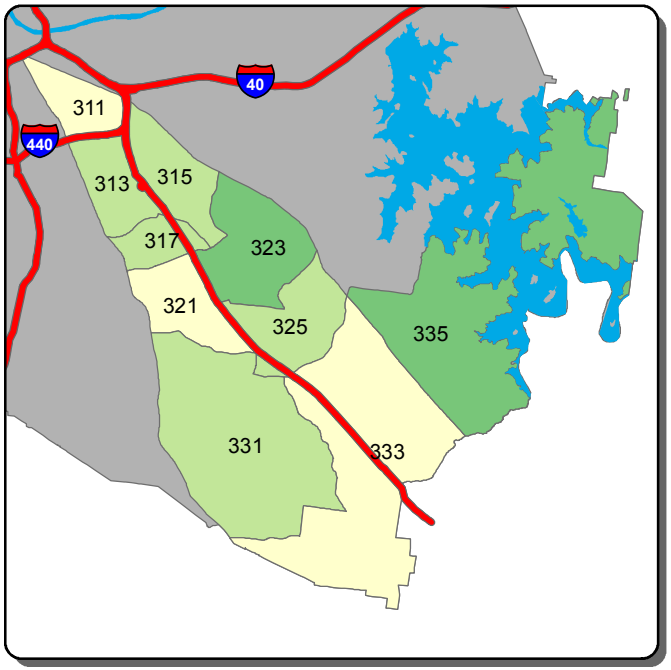

Burglary - A Shift

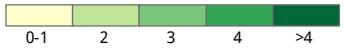

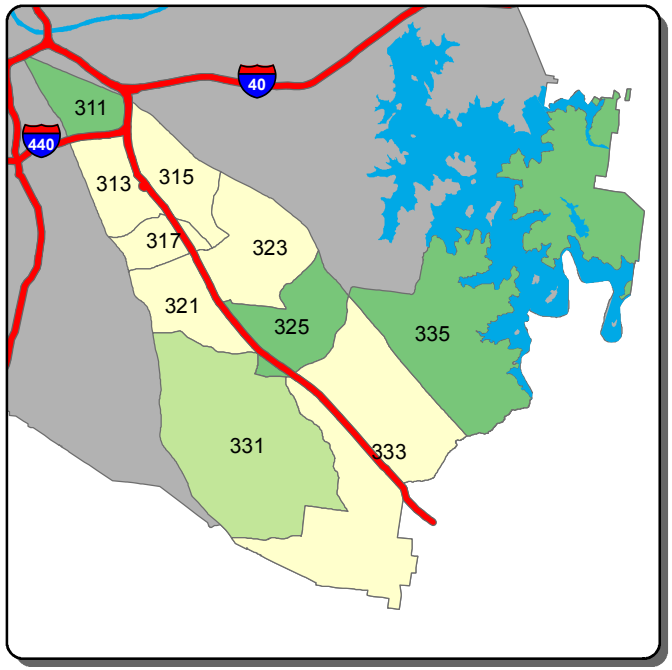

Burglary - B Shift

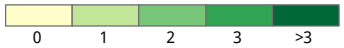

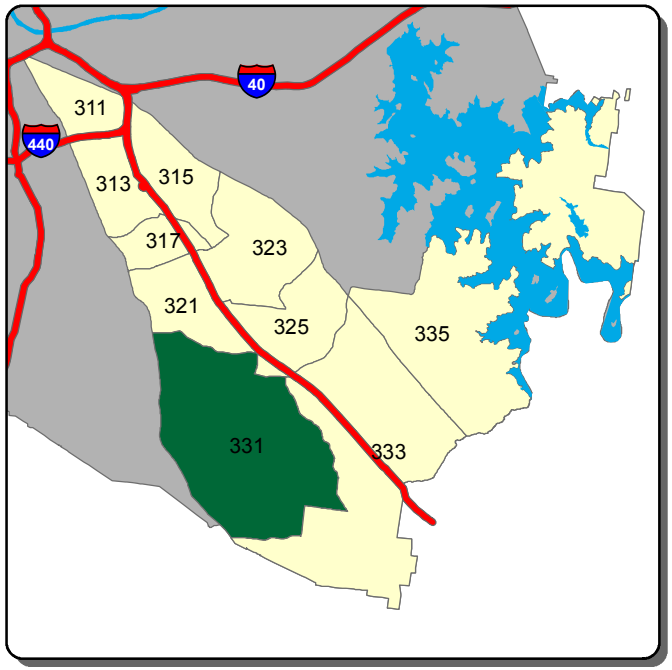

Burglary - C Shift

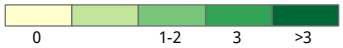

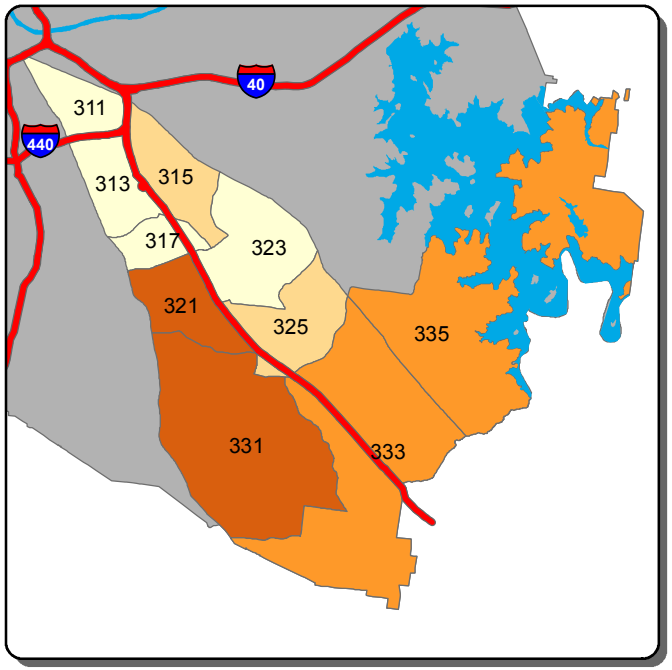

Theft from Vehicle - A Shift

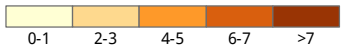

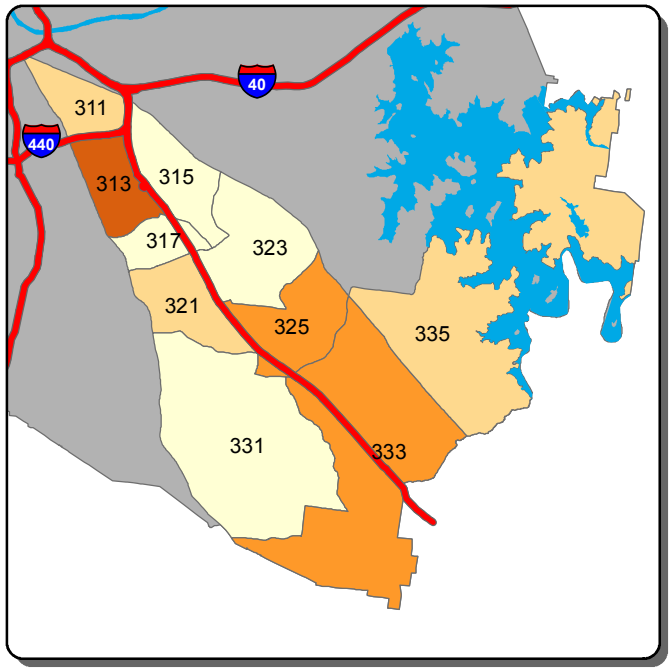

Theft from Vehicle - B Shift

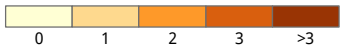

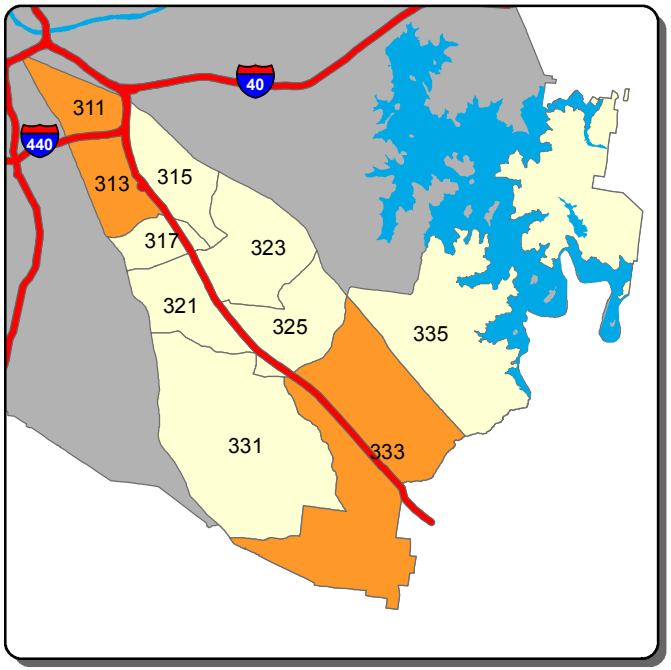

Theft from Vehicle - C Shift

Information summarized for CompStat week ending 4/20/2019

Sourced from MNPD ARMS on 4/24/2019. Data taken from incident reports using Uniform Crime Reporting definitions and guidelines, based on the date and time when the inicident was reported. 'A, B, and C Shift' refer to the following time periods: A Shift = 0700 - 1500; B Shift = 1500 - 2300; C Shift = 2300 - 0700.

South Precinct - Aggravated Assault and Self Initiated CAD Counts for the Past Two Weeks

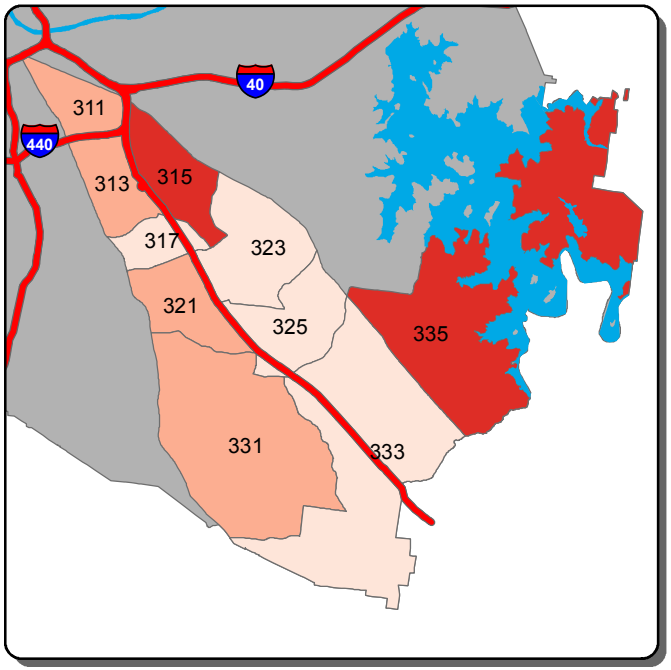

Aggravated Assault - A Shift

0 | 1 | 2 | 3-4 | >4

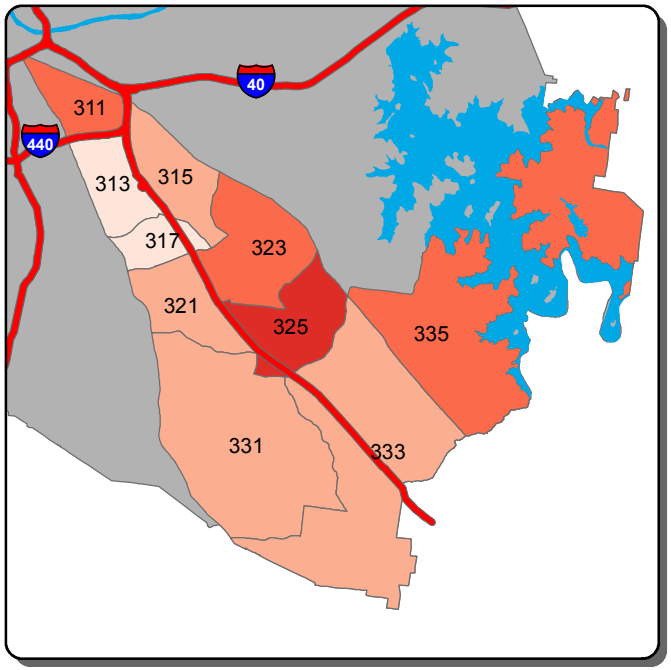

Aggravated Assault - B Shift

0 | 1-2 | 3 | 4-5 | >5

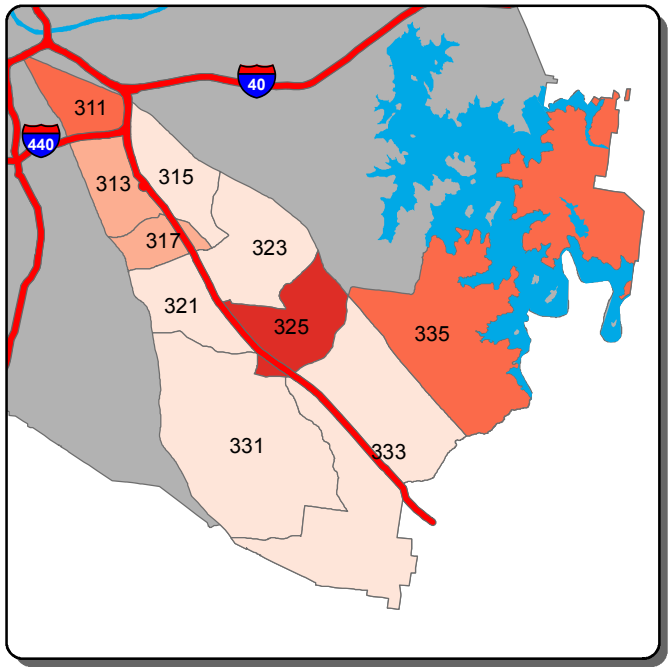

Aggravated Assault - C Shift

0 | 1 | 2 | 3 | >3

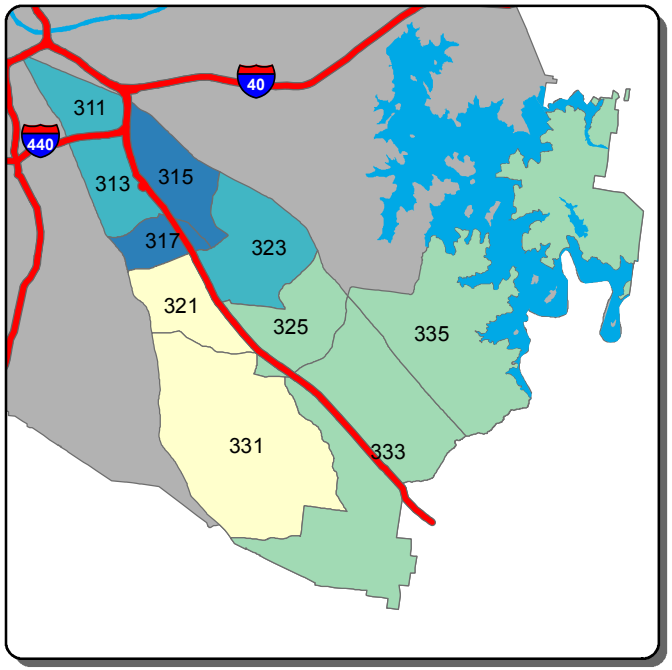

Self Initiated CAD - A Shift

0-29 | 30-54 | 55-79 | 80-104 | >104

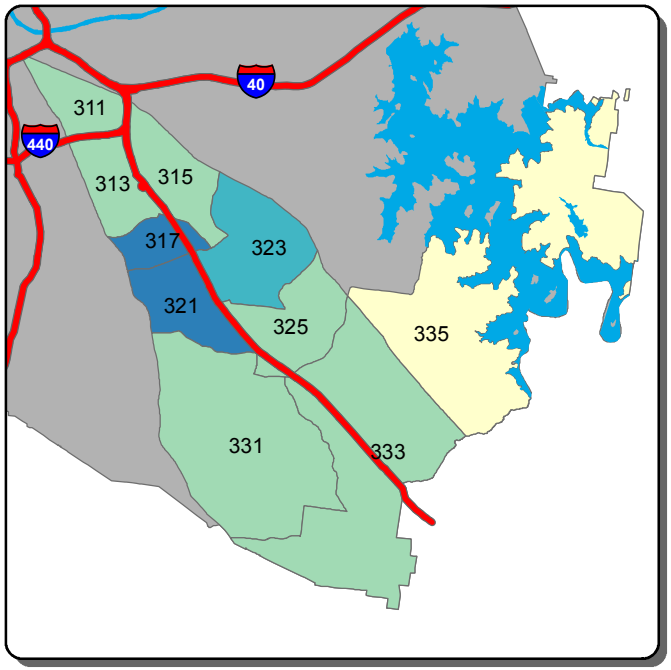

Self Initiated CAD - B Shift

0-35 | 36-65 | 66-94 | 95-123 | >123

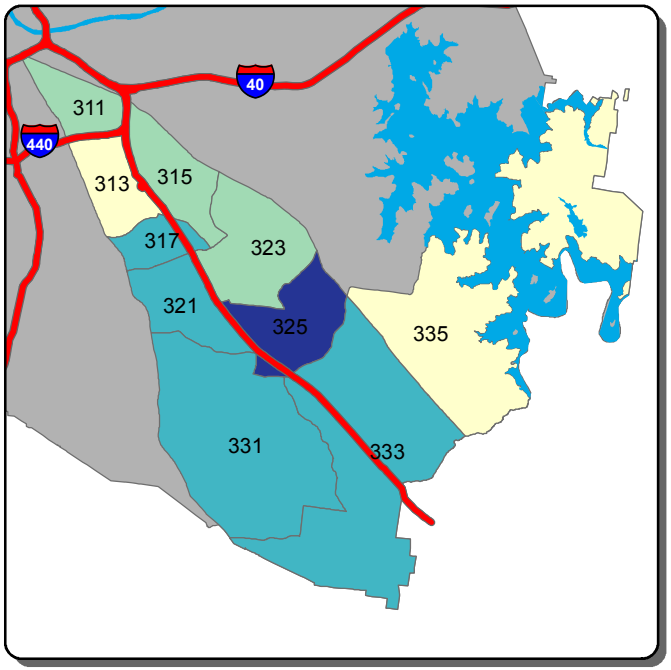

Self Initiated CAD - C Shift

0-24 | 25-43 | 44-63 | 64-82 | >82

Information summarized for CompStat week ending 4/20/2019

Sourced from MNPD ARMS on 4/24/2019. Data taken from incident reports using Uniform Crime Reporting definitions and guidelines, based on the date and time when the inicident was reported. 'A, B, and C Shift' refer to the following time periods: A Shift = 0700 - 1500; B Shift = 1500 - 2300; C Shift = 2300 - 0700.

Central Precinct - Burglary and Theft from Vehicle Counts for the Past Two Weeks

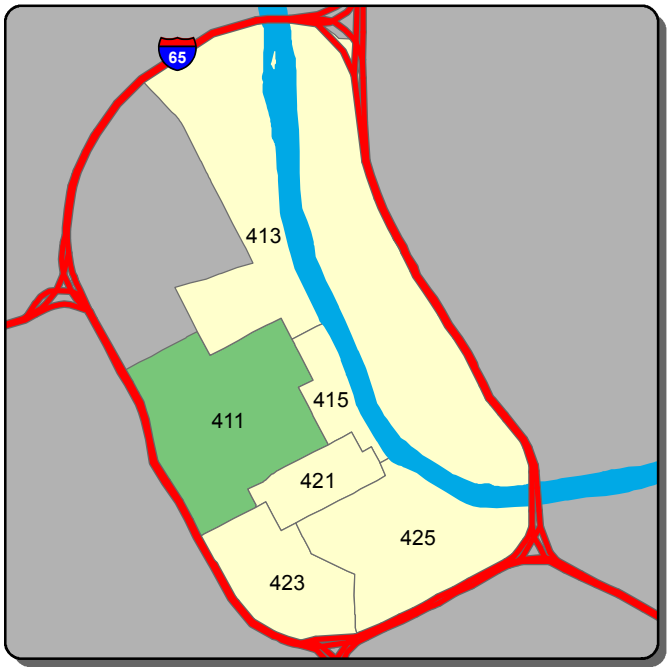

Burglary - A Shift

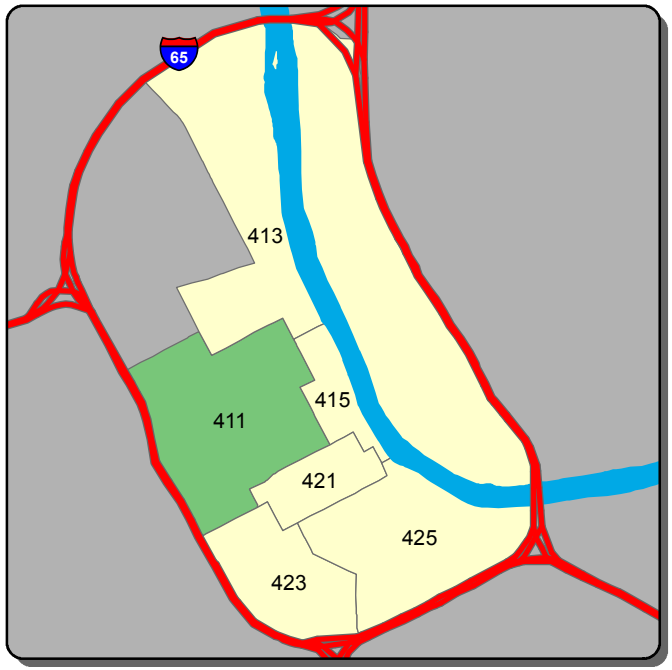

Burglary - B Shift

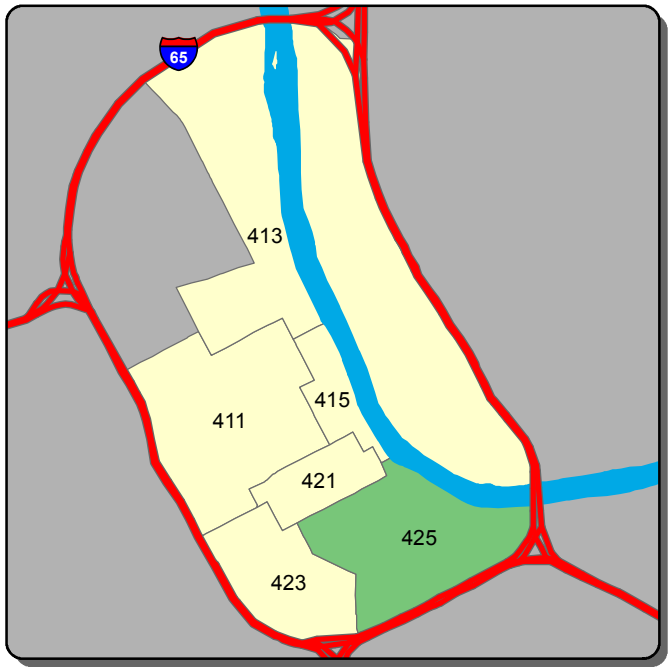

Burglary - C Shift

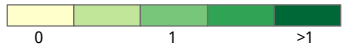

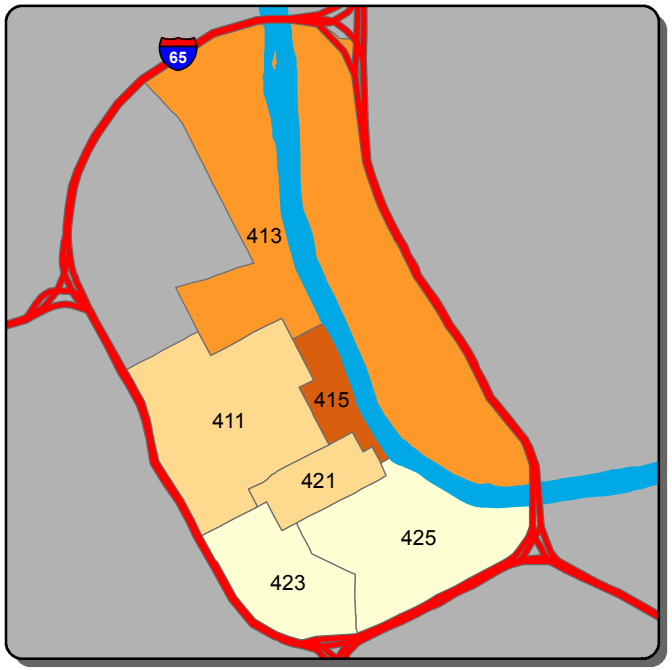

Theft from Vehicle - A Shift

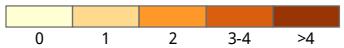

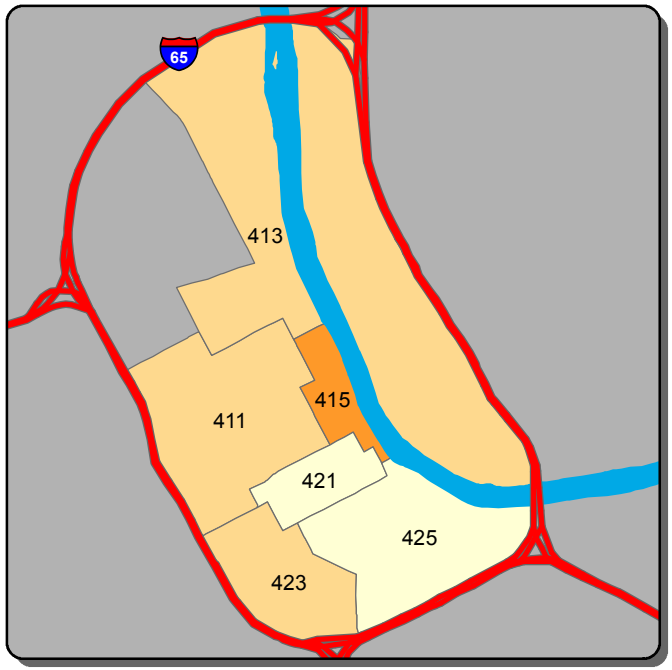

Theft from Vehicle - B Shift

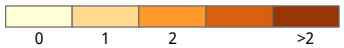

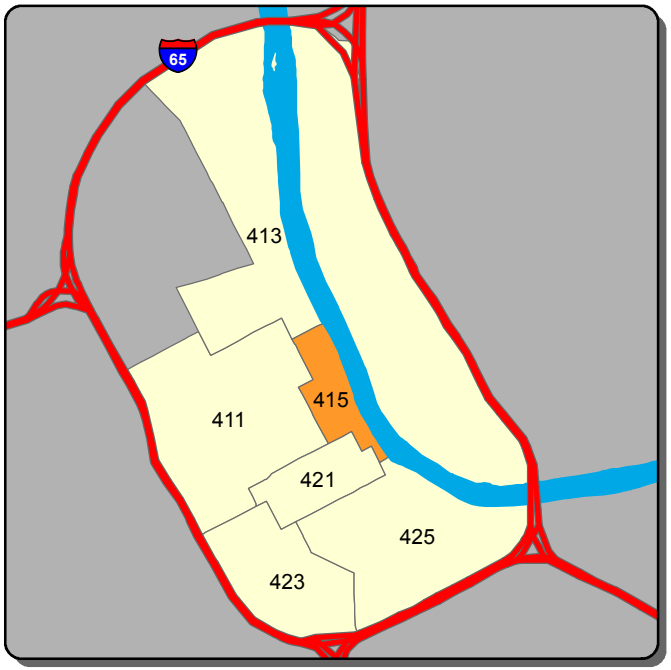

Theft from Vehicle - C Shift

Information summarized for CompStat week ending 4/20/2019

Sourced from MNPD ARMS on 4/24/2019. Data taken from incident reports using Uniform Crime Reporting definitions and guidelines, based on the date and time when the inicident was reported. 'A, B, and C Shift' refer to the following time periods: A Shift = 0700 - 1500; B Shift = 1500 - 2300; C Shift = 2300 - 0700.

Central Precinct - Aggravated Assault and Self Initiated CAD Counts for the Past Two Weeks

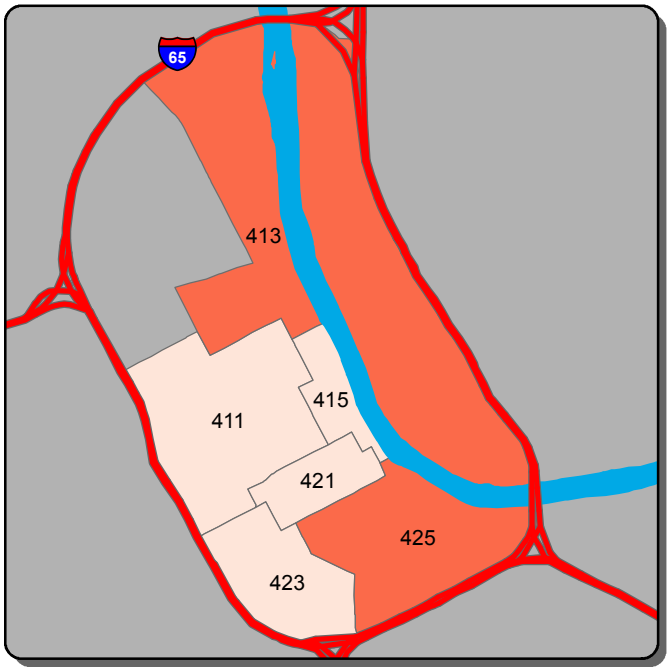

Aggravated Assault - A Shift

0 | 1 | >1

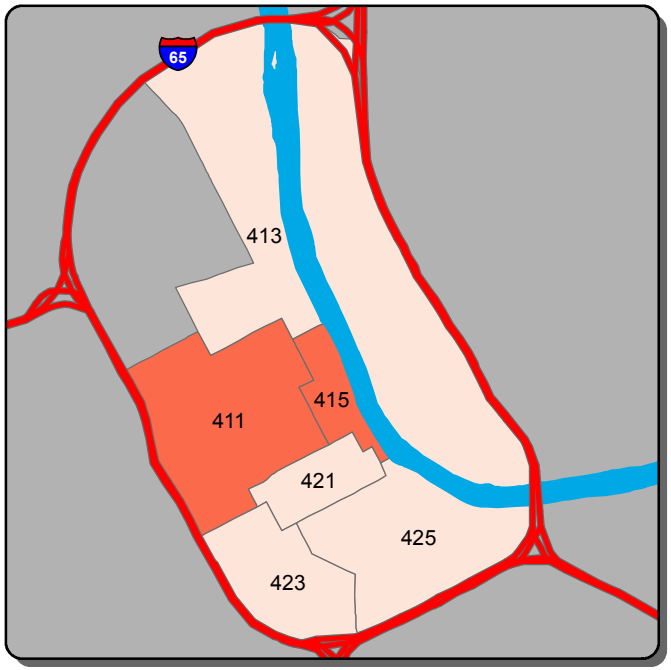

Aggravated Assault - B Shift

0 | 1 | >1

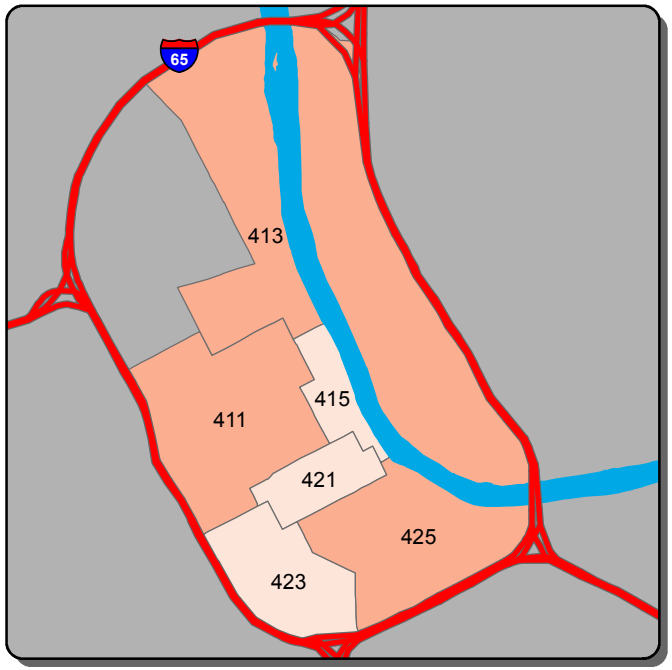

Aggravated Assault - C Shift

0 | 1 | 2 | >2

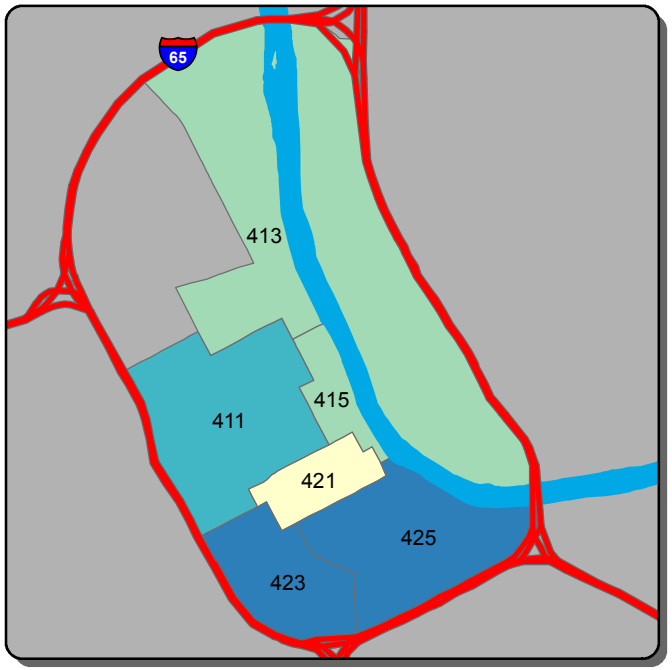

Self Initiated CAD - A Shift

0-78 | 79-130 | 131-182 | 183-234 | >234

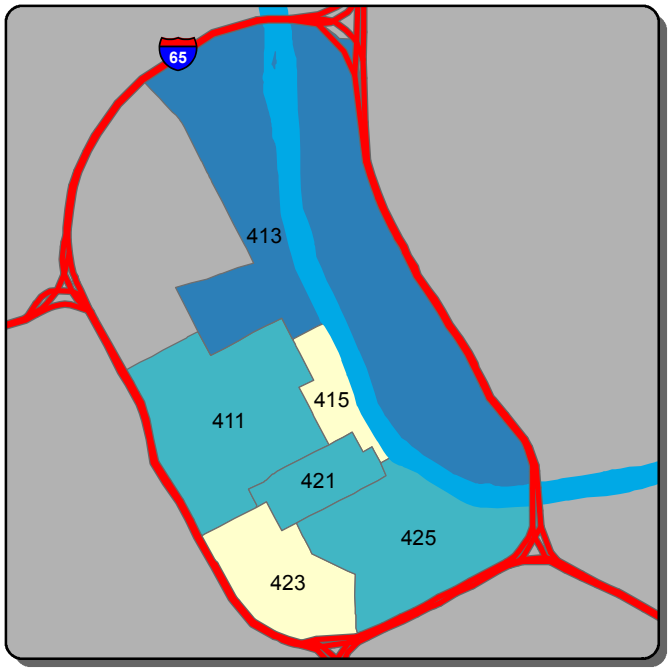

Self Initiated CAD - B Shift

0-128 | 129-164 | 165-200 | 201-237 | >237

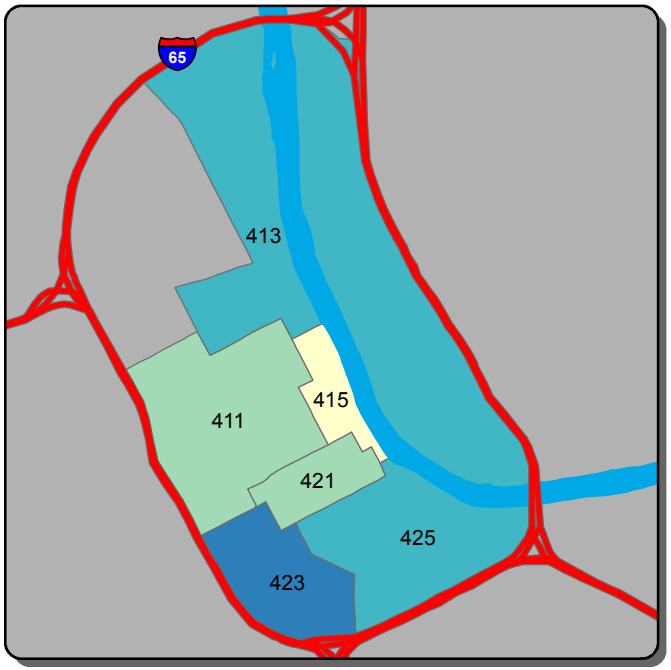

Self Initiated CAD - C Shift

0-122 | 123-236 | 237-350 | 351-464 | >464

Information summarized for CompStat week ending 4/20/2019

Sourced from MNPD ARMS on 4/24/2019. Data taken from incident reports using Uniform Crime Reporting definitions and guidelines, based on the date and time when the inicident was reported. 'A, B, and C Shift' refer to the following time periods: A Shift = 0700 - 1500; B Shift = 1500 - 2300; C Shift = 2300 - 0700.

Hermitage Precinct - Burglary and Theft from Vehicle Counts for the Past Two Weeks

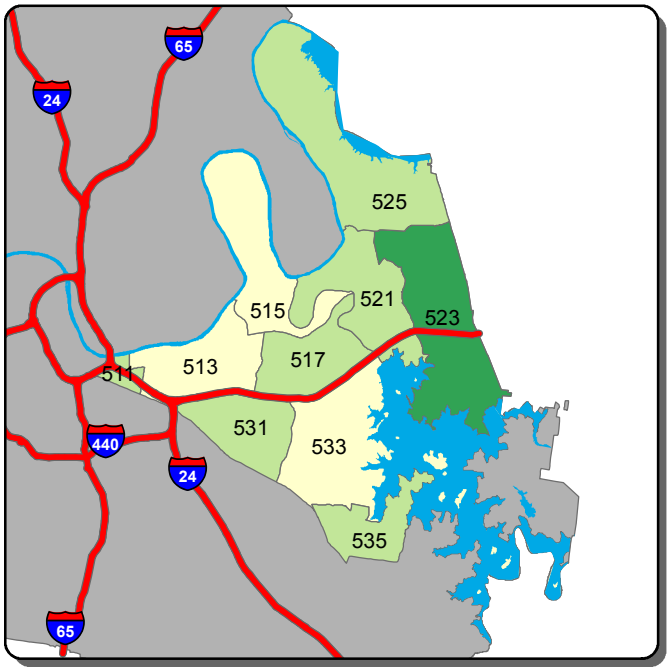

Burglary - A Shift

0 1 2 >2

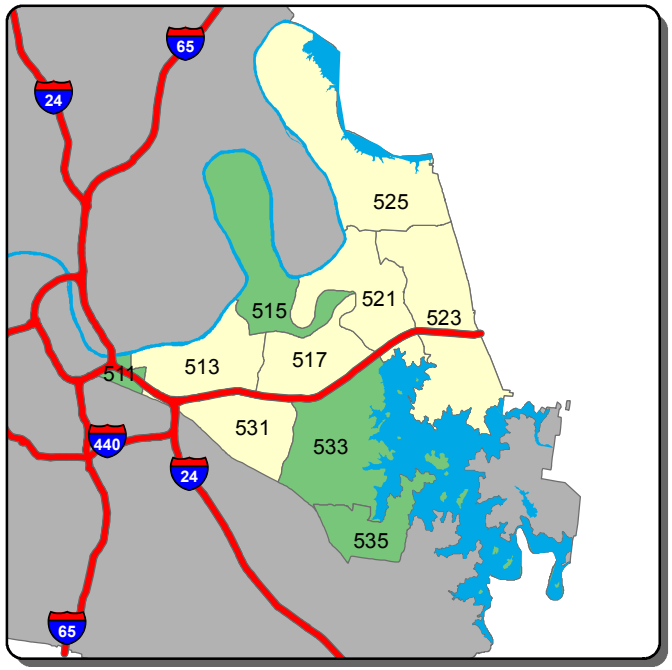

Burglary - B Shift

0 1 >1

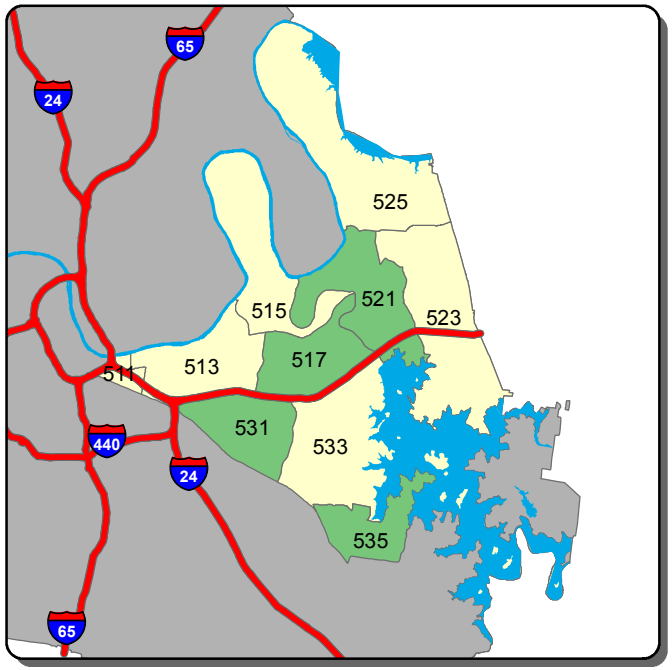

Burglary - C Shift

0 1 >1

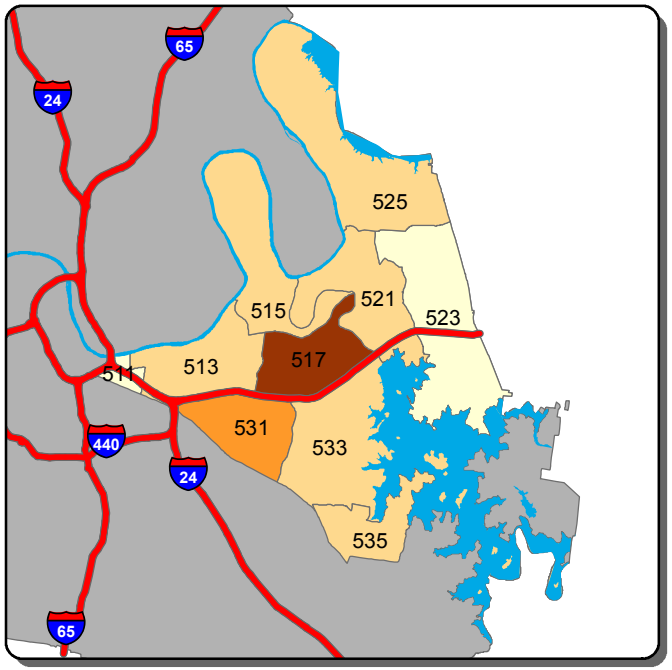

Theft from Vehicle - A Shift

0 1-3 4-5 6-7 >7

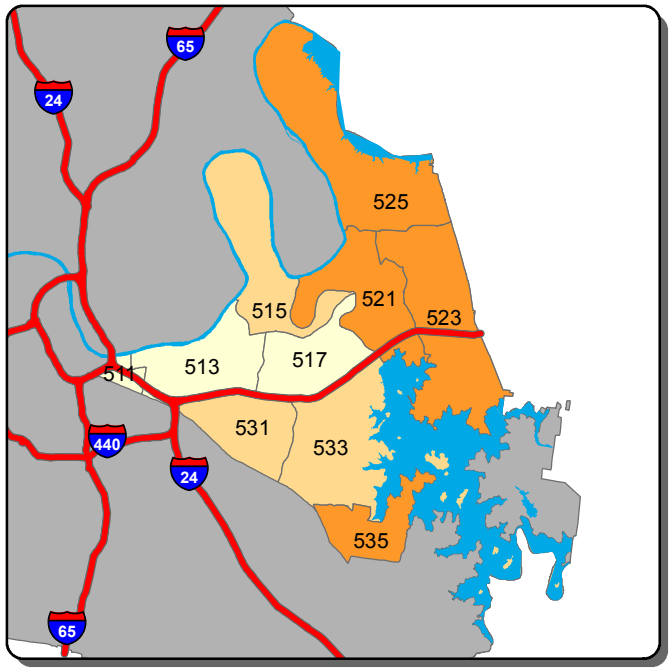

Theft from Vehicle - B Shift

0-1 2 3-4 5 >5

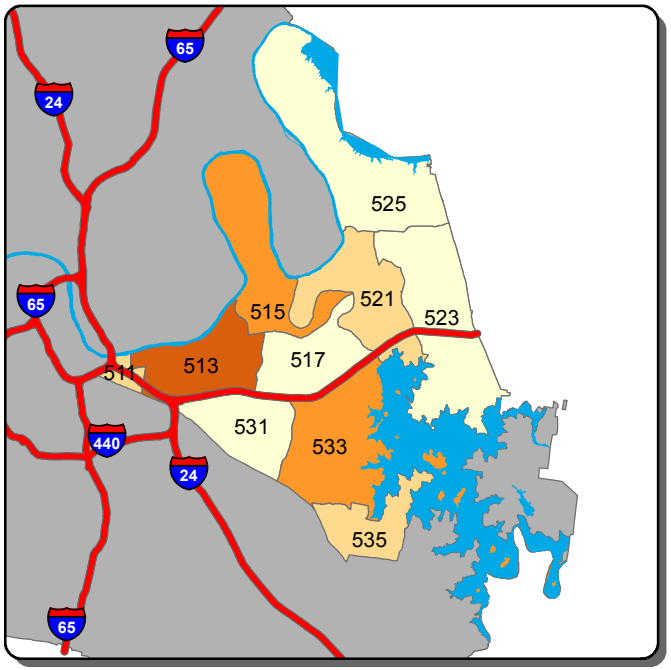

Theft from Vehicle - C Shift

0 1 2 3 >3

Information summarized for CompStat week ending 4/20/2019

Sourced from MNPD ARMS on 4/24/2019. Data taken from incident reports using Uniform Crime Reporting definitions and guidelines, based on the date and time when the inicident was reported. 'A, B, and C Shift' refer to the following time periods: A Shift = 0700 - 1500; B Shift = 1500 - 2300; C Shift = 2300 - 0700.

Hermitage Precinct - Aggravated Assault and Self Initiated CAD Counts for the Past Two Weeks

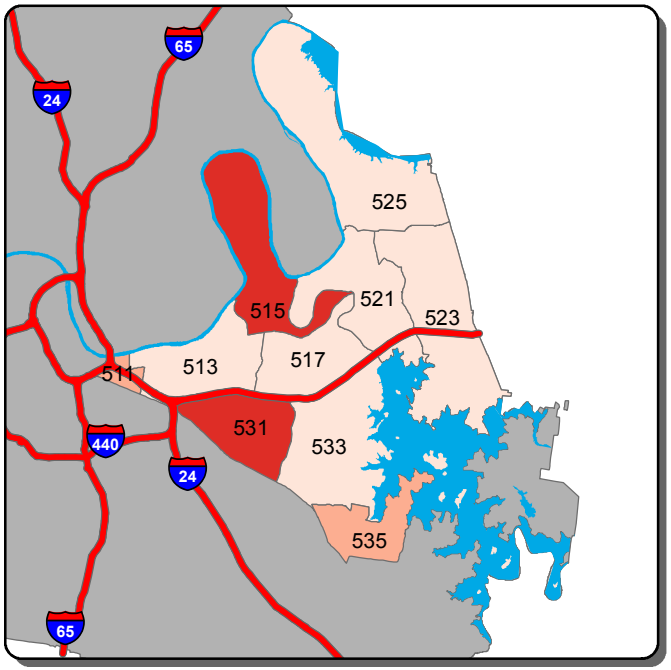

Aggravated Assault - A Shift

0 1 2 >2

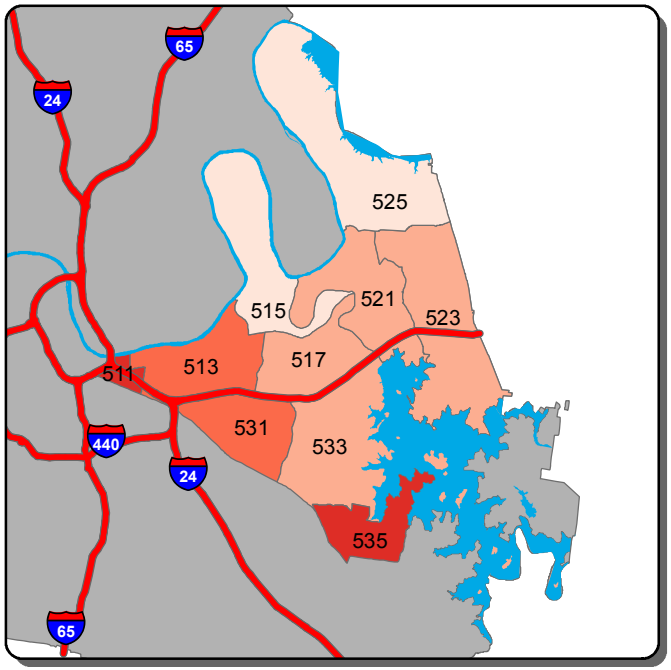

Aggravated Assault - B Shift

0 1 2 3-4 >4

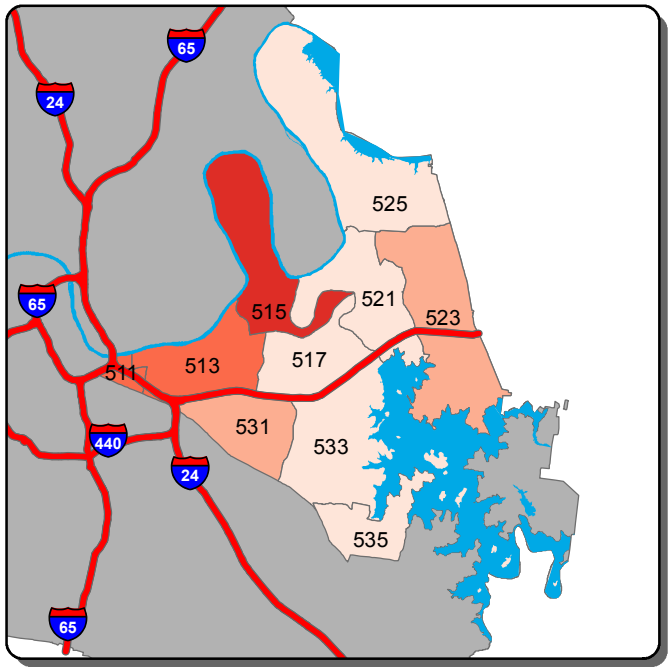

Aggravated Assault - C Shift

0 1 2 3 >3

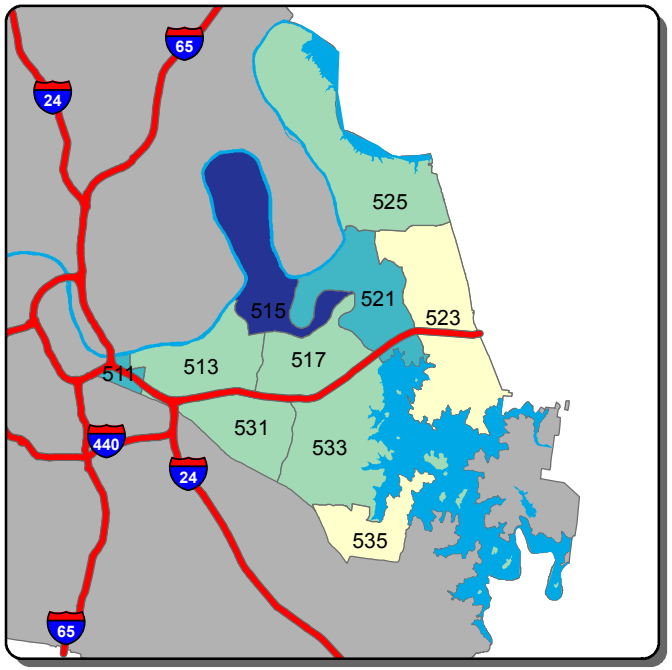

Self Initiated CAD - A Shift

0-28 29-72 73-116 117-160 >160

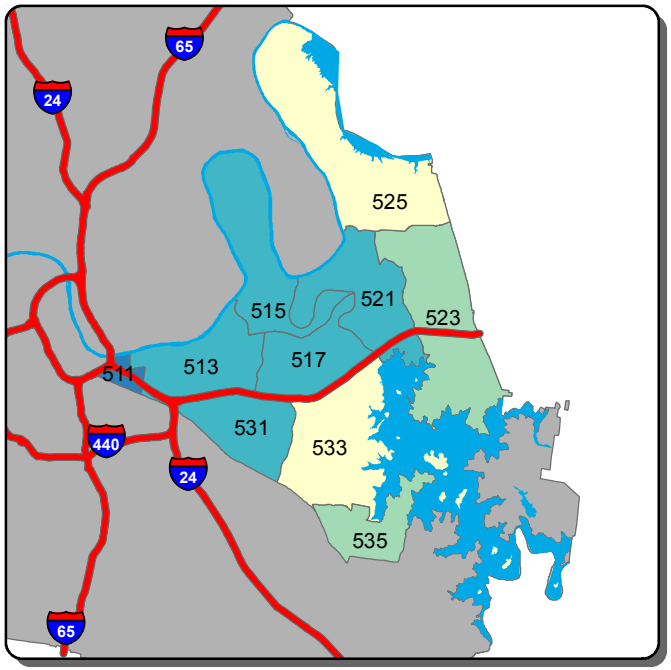

Self Initiated CAD - B Shift

0-55 56-87 88-120 121-153 >153

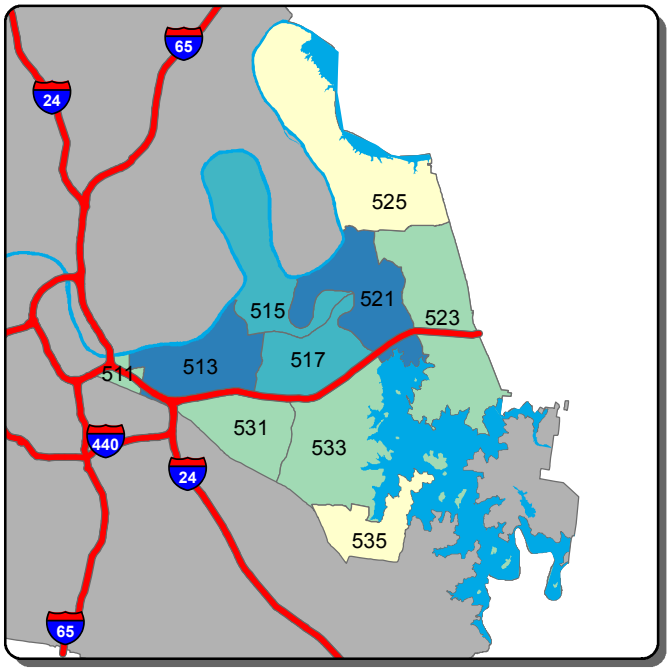

Self Initiated CAD - C Shift

0-22 23-36 37-51 52-65 >65

Information summarized for CompStat week ending 4/20/2019

Sourced from MNPD ARMS on 4/24/2019. Data taken from incident reports using Uniform Crime Reporting definitions and guidelines, based on the date and time when the inicident was reported. 'A, B, and C Shift' refer to the following time periods: A Shift = 0700 - 1500; B Shift = 1500 - 2300; C Shift = 2300 - 0700.

North Precinct - Burglary and Theft from Vehicle Counts for the Past Two Weeks

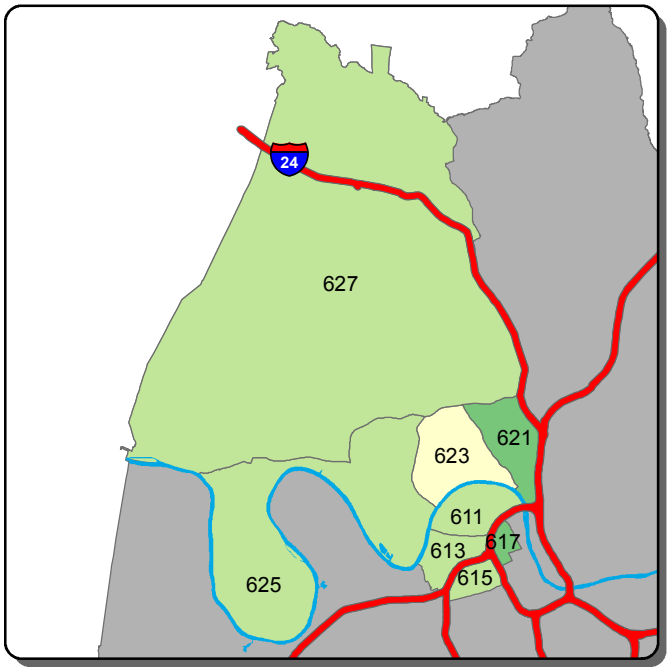

Burglary - A Shift

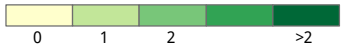

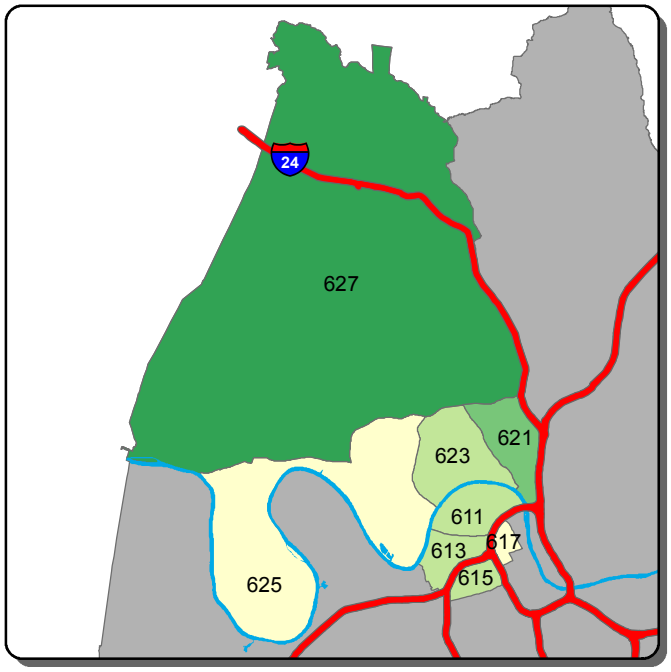

Burglary - B Shift

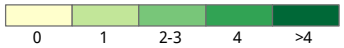

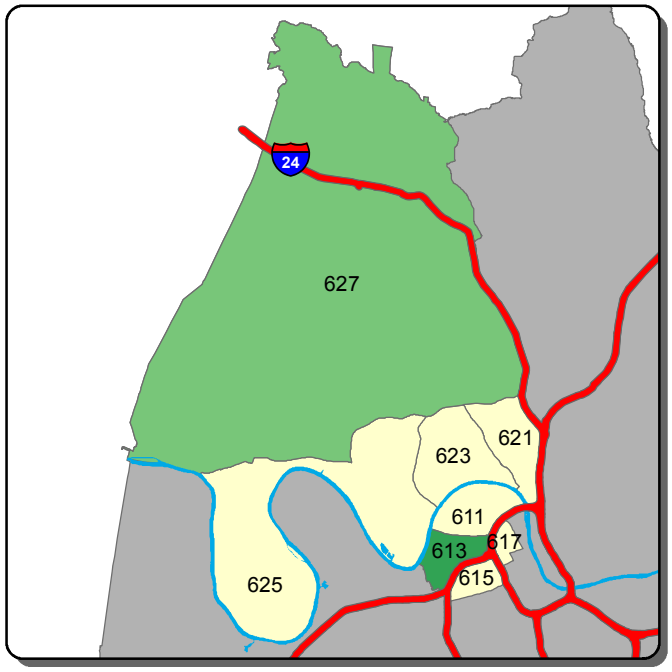

Burglary - C Shift

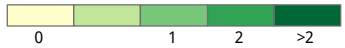

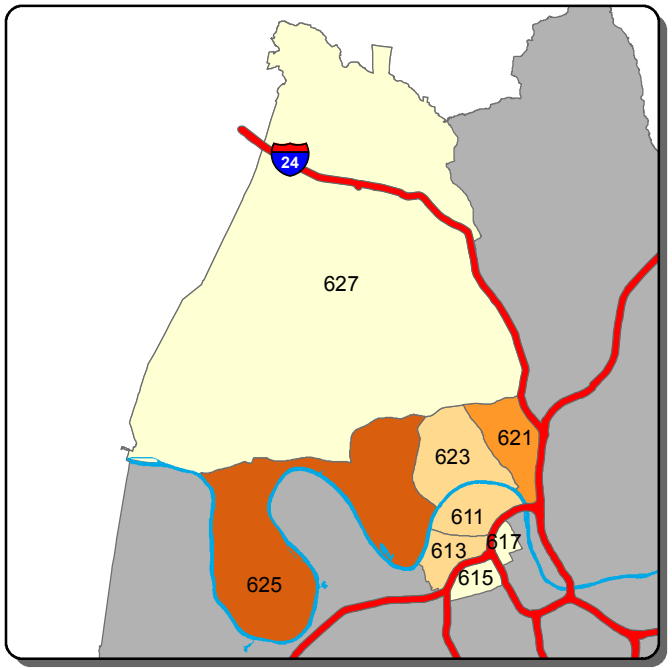

Theft from Vehicle - A Shift

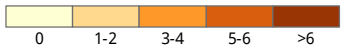

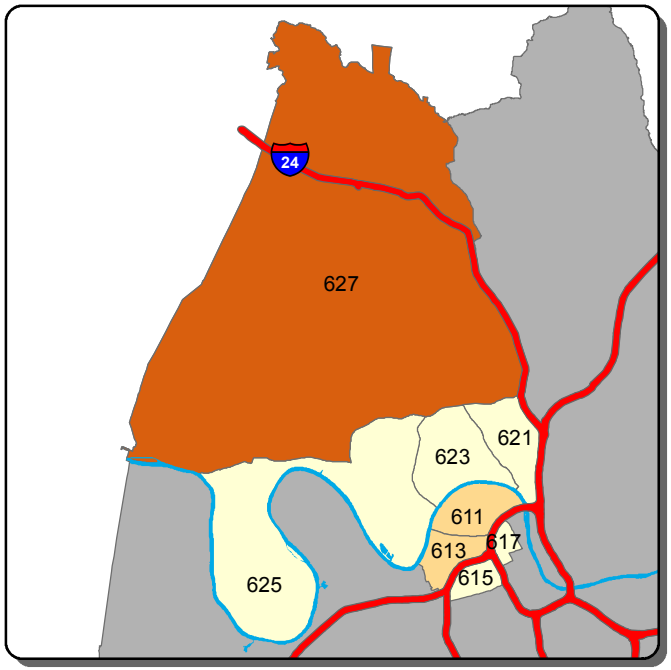

Theft from Vehicle - B Shift

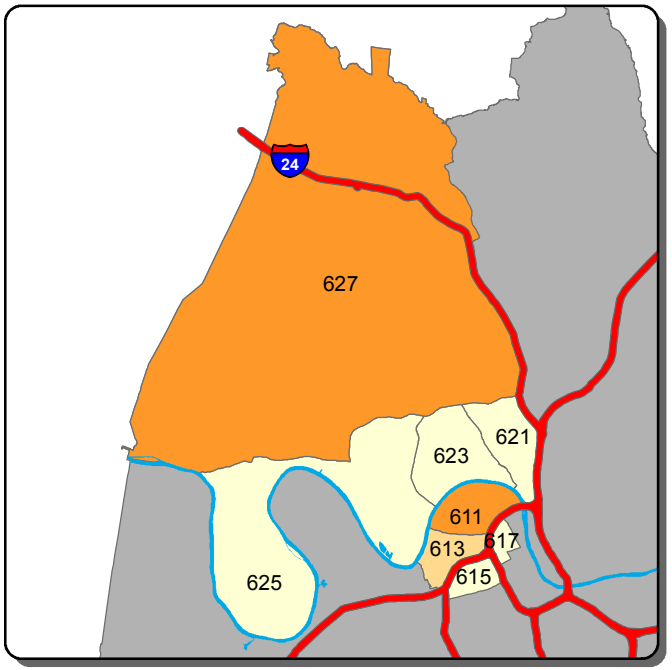

Theft from Vehicle - C Shift

Information summarized for CompStat week ending 4/20/2019

Sourced from MNPD ARMS on 4/24/2019. Data taken from incident reports using Uniform Crime Reporting definitions and guidelines, based on the date and time when the inicident was reported. 'A, B, and C Shift' refer to the following time periods: A Shift = 0700 - 1500; B Shift = 1500 - 2300; C Shift = 2300 - 0700.

North Precinct - Aggravated Assault and Self Initiated CAD Counts for the Past Two Weeks

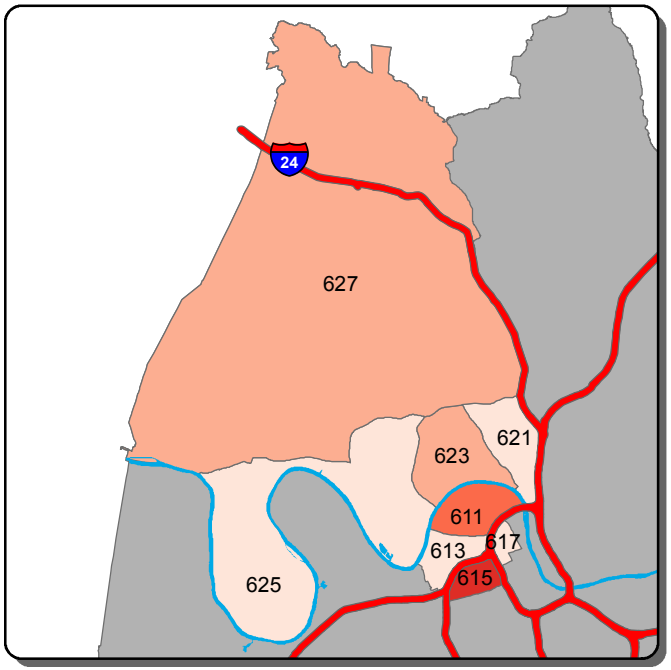

Aggravated Assault - A Shift

0	1	2-3	4-5	>5

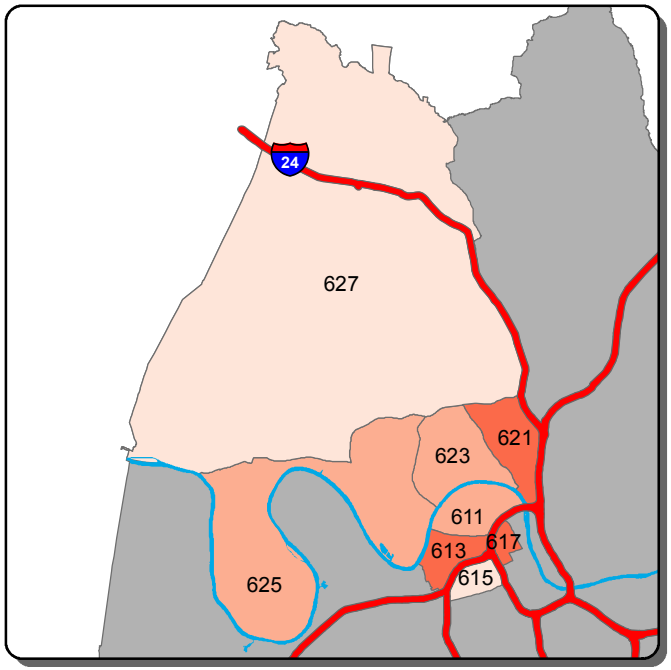

Aggravated Assault - B Shift

0	1-2	3	4	>4

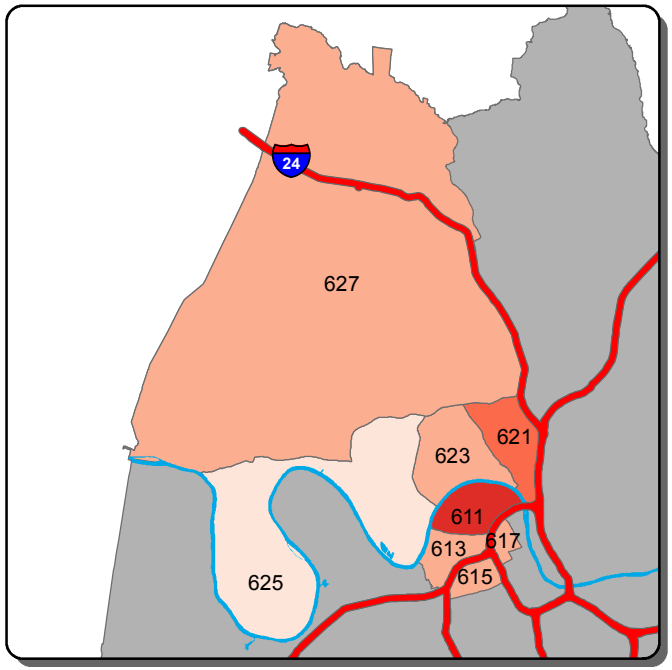

Aggravated Assault - C Shift

0	1-2	3	4-5	>5

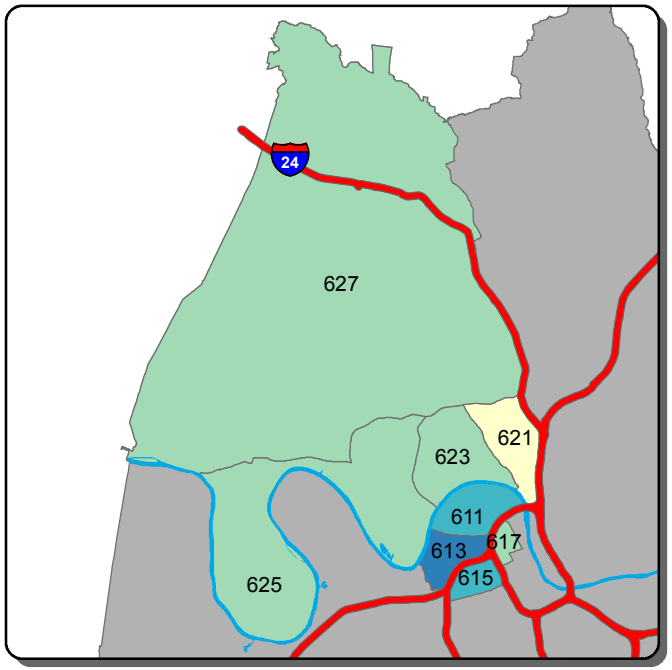

Self Initiated CAD - A Shift

0-57	58-88	89-118	119-148	>148

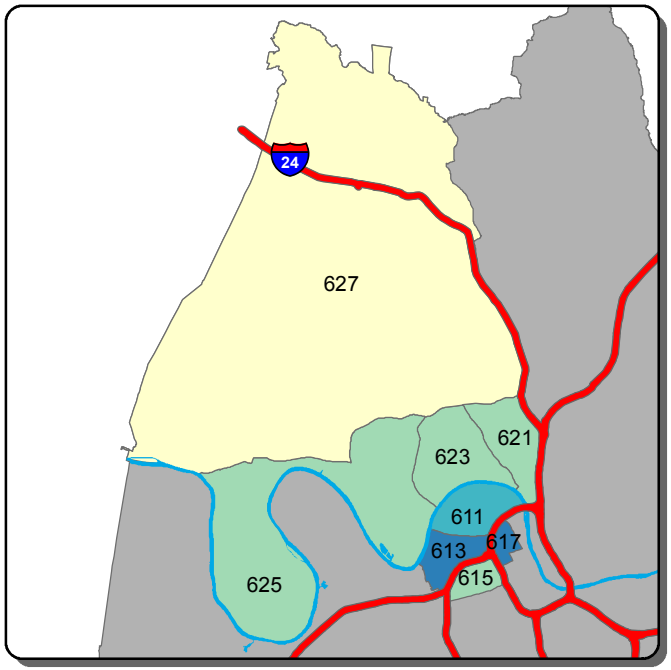

Self Initiated CAD - B Shift

0-46	47-92	93-137	138-183	>183

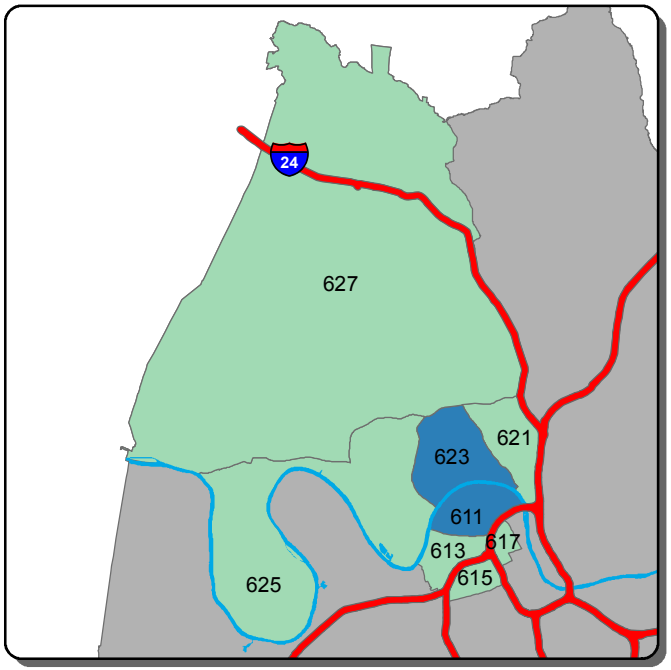

Self Initiated CAD - C Shift

0-19	20-60	61-101	102-142	>142

Information summarized for CompStat week ending 4/20/2019

Sourced from MNPD ARMS on 4/24/2019. Data taken from incident reports using Uniform Crime Reporting definitions and guidelines, based on the date and time when the inicident was reported. 'A, B, and C Shift' refer to the following time periods: A Shift = 0700 - 1500; B Shift = 1500 - 2300; C Shift = 2300 - 0700.

Madison Precinct - Burglary and Theft from Vehicle Counts for the Past Two Weeks

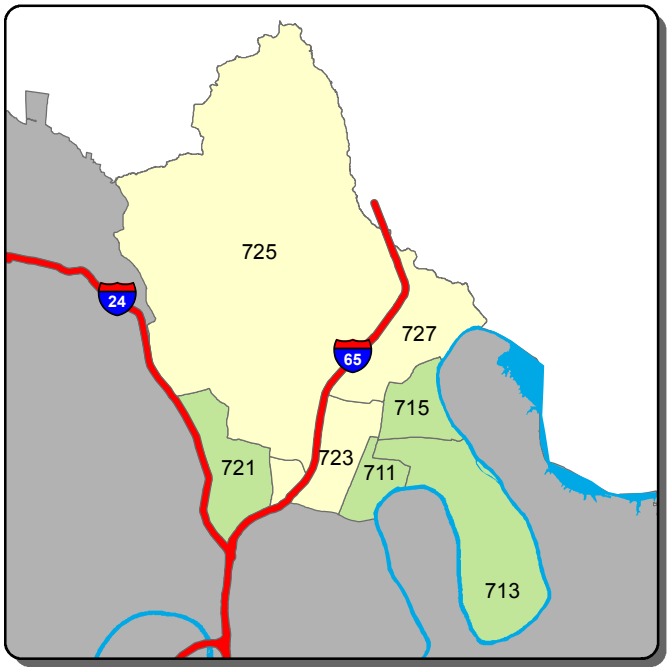

Burglary - A Shift

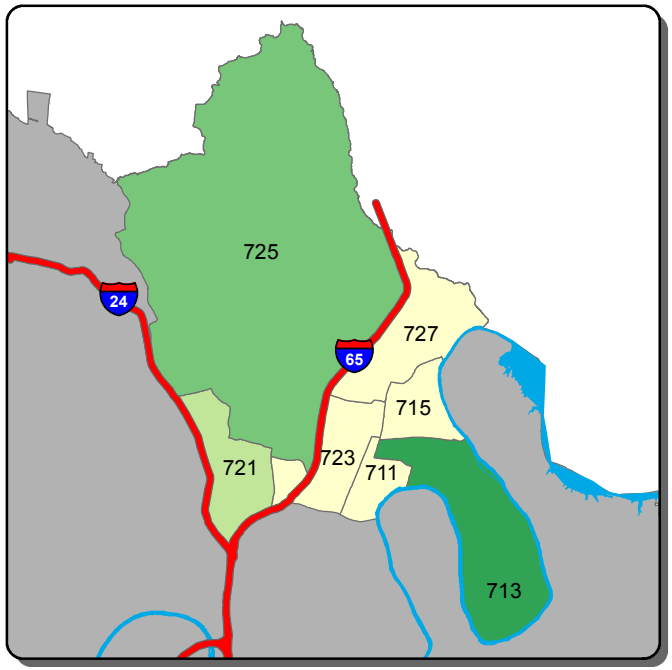

Burglary - B Shift

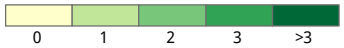

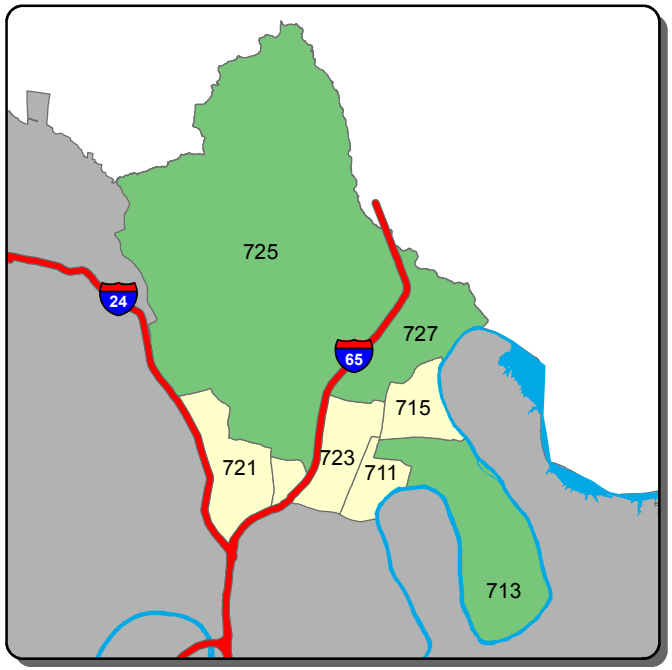

Burglary - C Shift

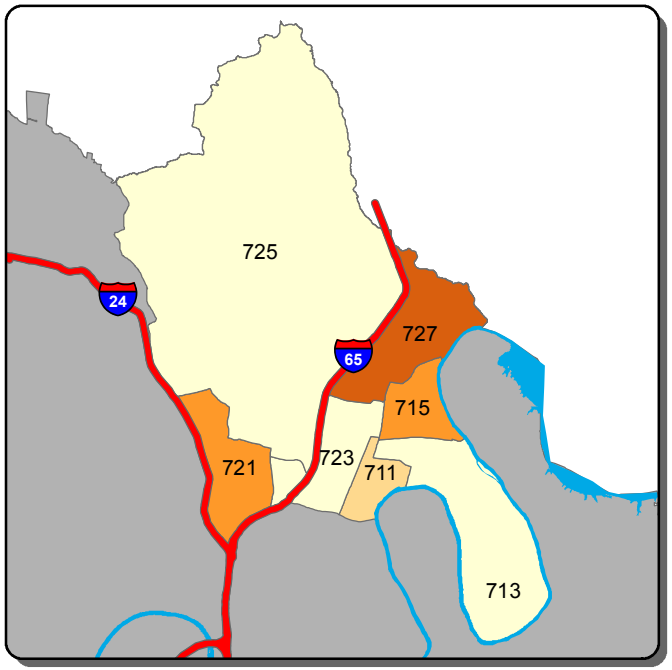

Theft from Vehicle - A Shift

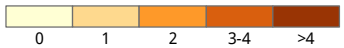

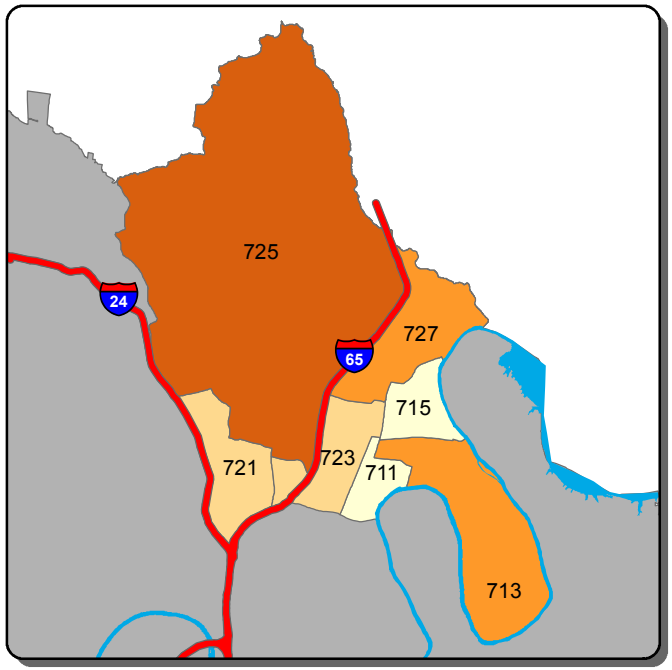

Theft from Vehicle - B Shift

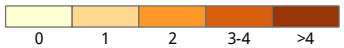

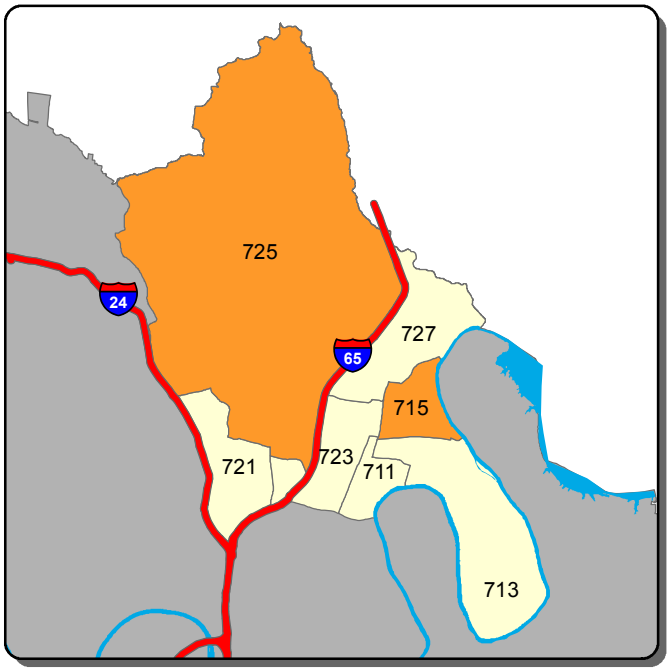

Theft from Vehicle - C Shift

Information summarized for CompStat week ending 4/20/2019

Sourced from MNPD ARMS on 4/24/2019. Data taken from incident reports using Uniform Crime Reporting definitions and guidelines, based on the date and time when the inicident was reported. 'A, B, and C Shift' refer to the following time periods: A Shift = 0700 - 1500; B Shift = 1500 - 2300; C Shift = 2300 - 0700.

Madison Precinct - Aggravated Assault and Self Initiated CAD Counts for the Past Two Weeks

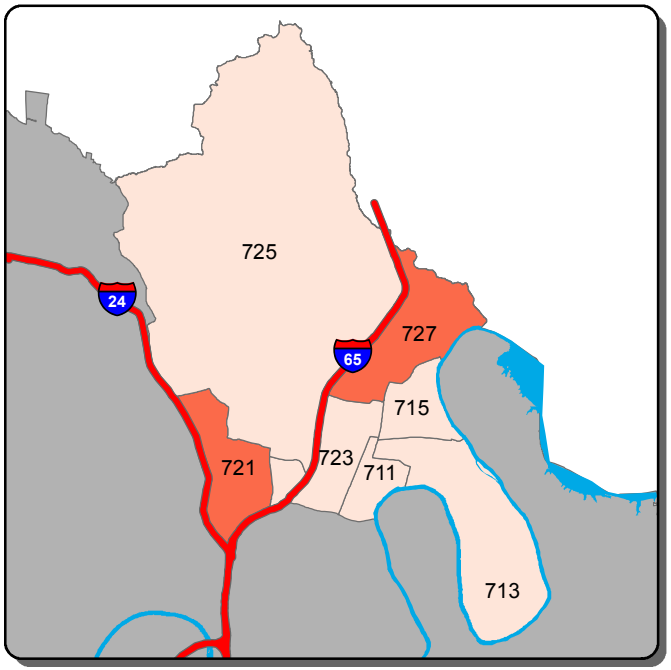

Aggravated Assault - A Shift

0 | 1 | >1

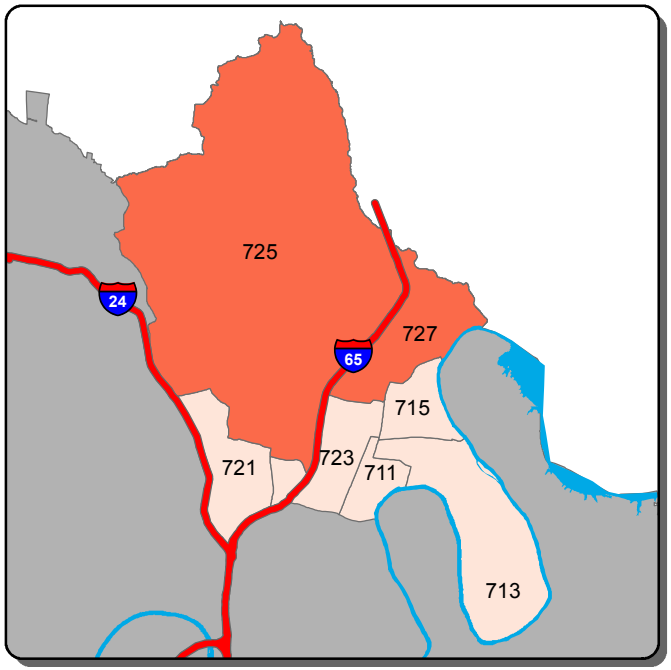

Aggravated Assault - B Shift

0 | 1 | >1

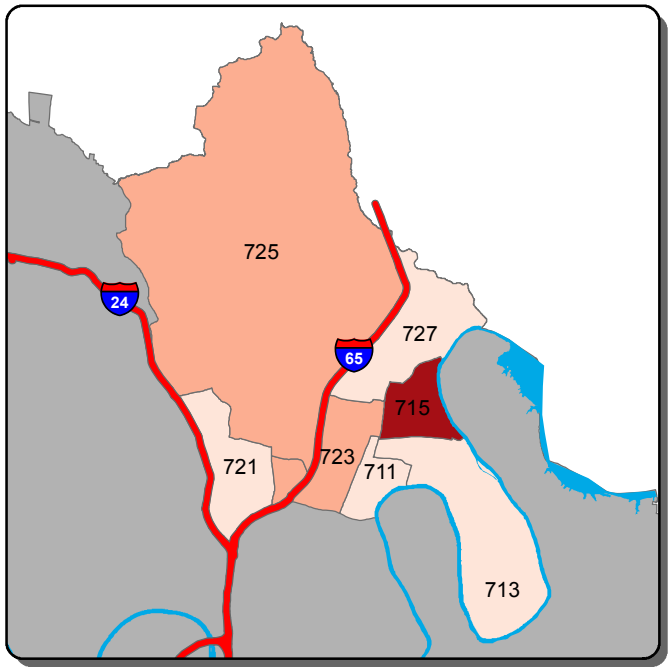

Aggravated Assault - C Shift

0 | 1-2 | 3-5 | 6-8 | >8

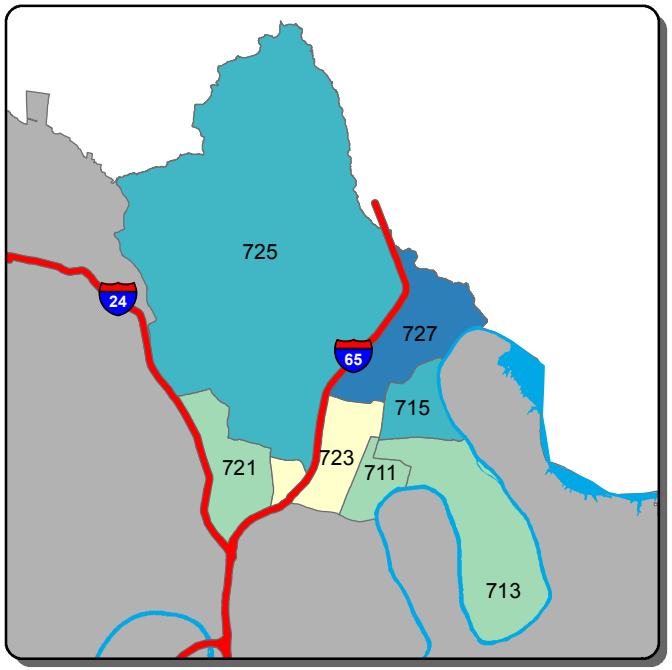

Self Initiated CAD - A Shift

0-32 | 33-59 | 60-86 | 87-113 | >113

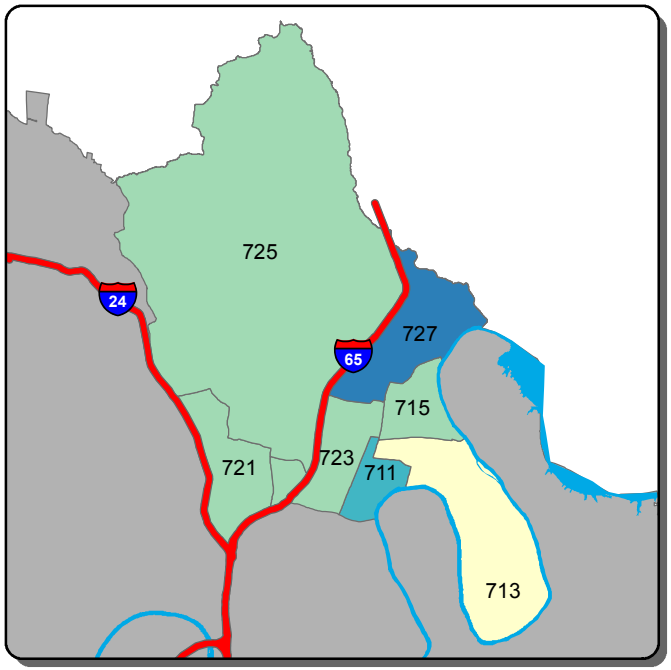

Self Initiated CAD - B Shift

0-32 | 33-63 | 64-94 | 95-125 | >125

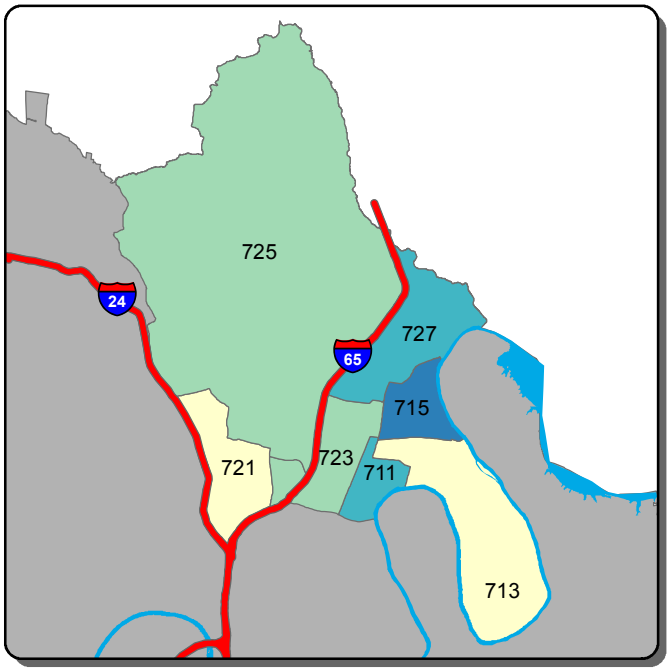

Self Initiated CAD - C Shift

0-43 | 44-109 | 110-175 | 176-241 | >241

Information summarized for CompStat week ending 4/20/2019

Sourced from MNPD ARMS on 4/24/2019. Data taken from incident reports using Uniform Crime Reporting definitions and guidelines, based on the date and time when the inicident was reported. 'A, B, and C Shift' refer to the following time periods: A Shift = 0700 - 1500; B Shift = 1500 - 2300; C Shift = 2300 - 0700.

Midtown Hills Precinct - Burglary and Theft from Vehicle Counts for the Past Two Weeks

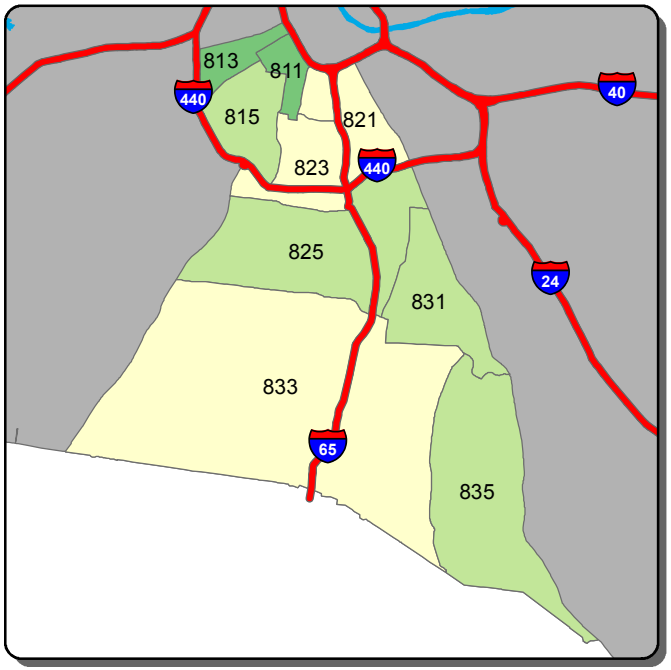

Burglary - A Shift

0 1 2 >2

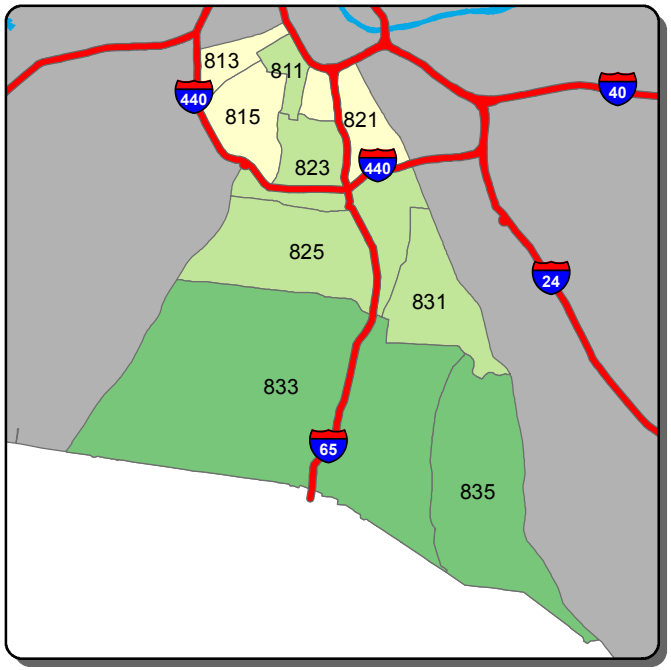

Burglary - B Shift

0 1 2 >2

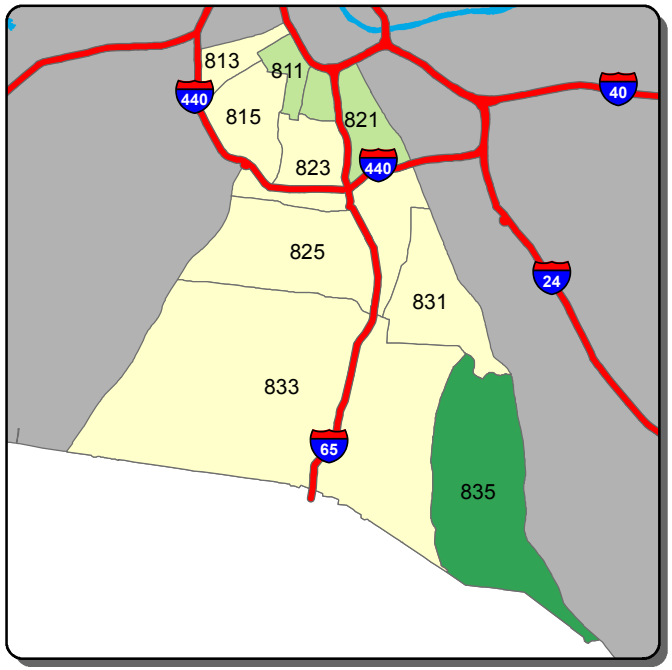

Burglary - C Shift

0 1 2 3 >3

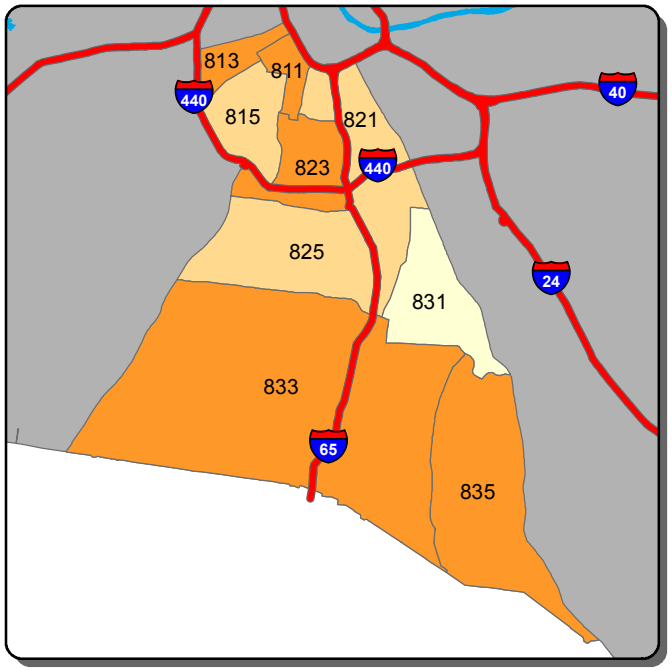

Theft from Vehicle - A Shift

0-1 2-3 4-5 6-7 >7

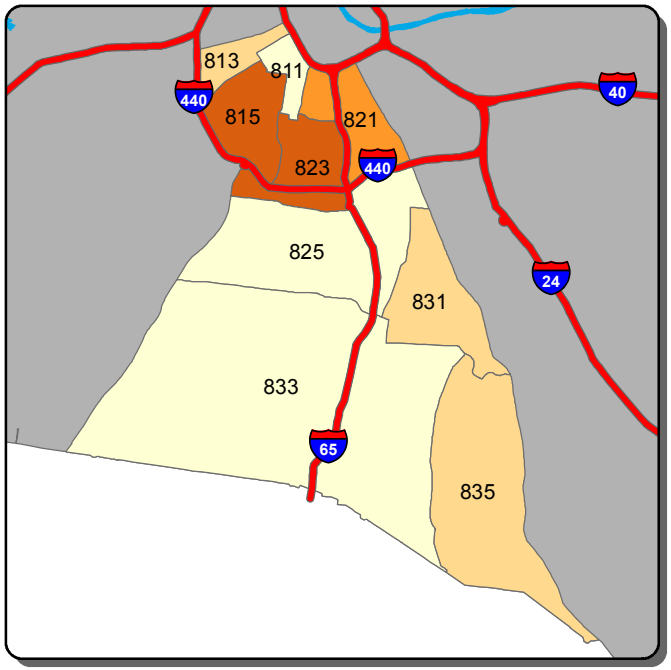

Theft from Vehicle - B Shift

0 1-2 3-4 5-6 >6

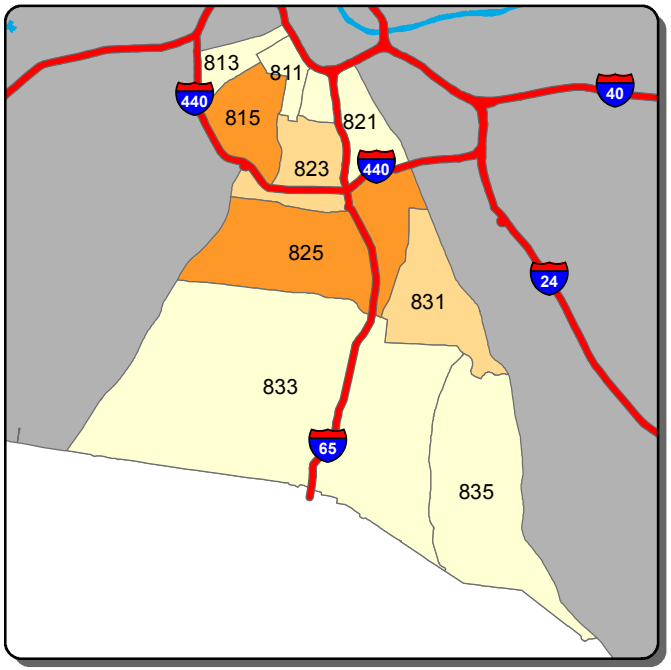

Theft from Vehicle - C Shift

0 1 2 >2

Information summarized for CompStat week ending 4/20/2019

Sourced from MNPD ARMS on 4/24/2019. Data taken from incident reports using Uniform Crime Reporting definitions and guidelines, based on the date and time when the inicident was reported. 'A, B, and C Shift' refer to the following time periods: A Shift = 0700 - 1500; B Shift = 1500 - 2300; C Shift = 2300 - 0700.

Midtown Hills Precinct - Aggravated Assault and Self Initiated CAD Counts for the Past Two Weeks

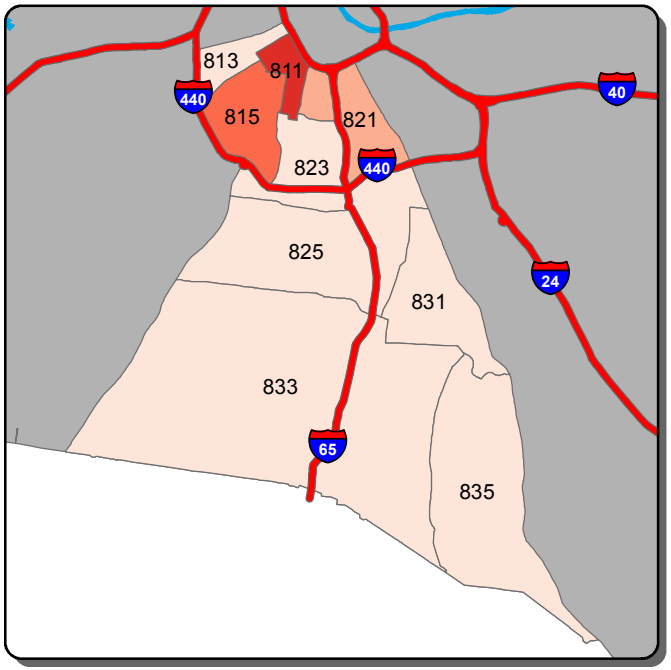

Aggravated Assault - A Shift

0 | 1 | 2 | 3-4 | >4

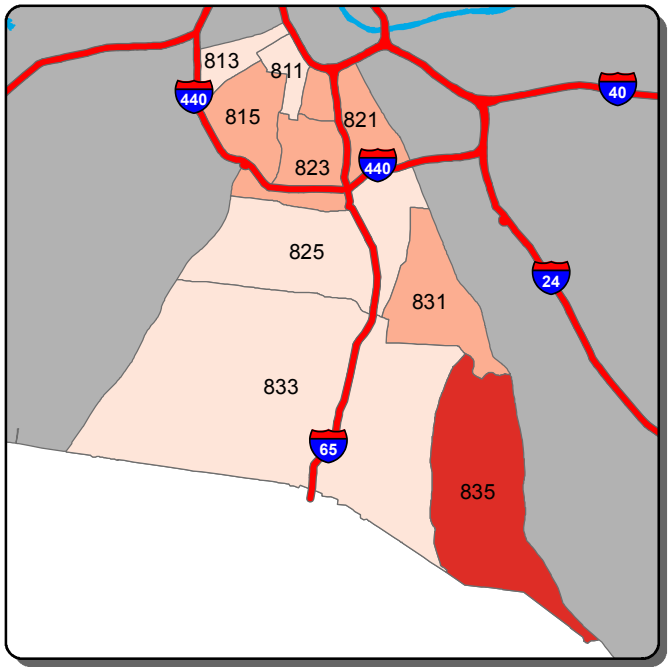

Aggravated Assault - B Shift

0 | 1 | 2 | 3 | >3

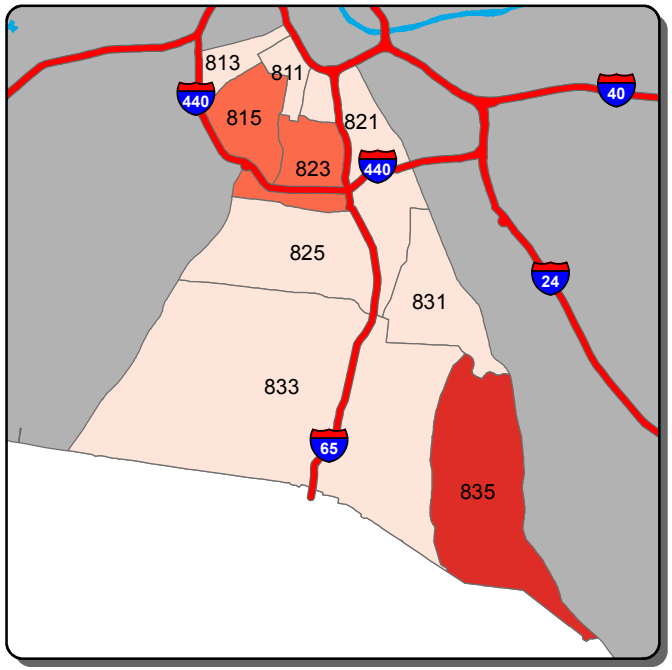

Aggravated Assault - C Shift

0 | 1 | 2 | >2

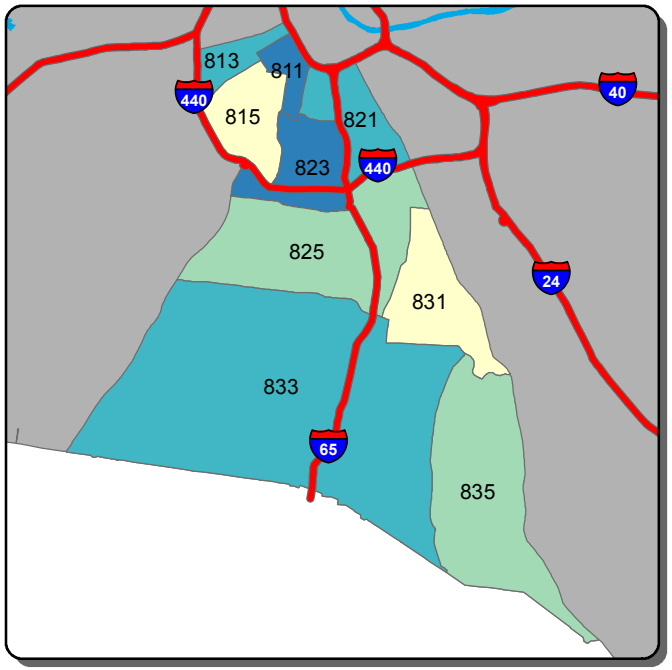

Self Initiated CAD - A Shift

0-64 | 65-89 | 90-115 | 116-141 | >141

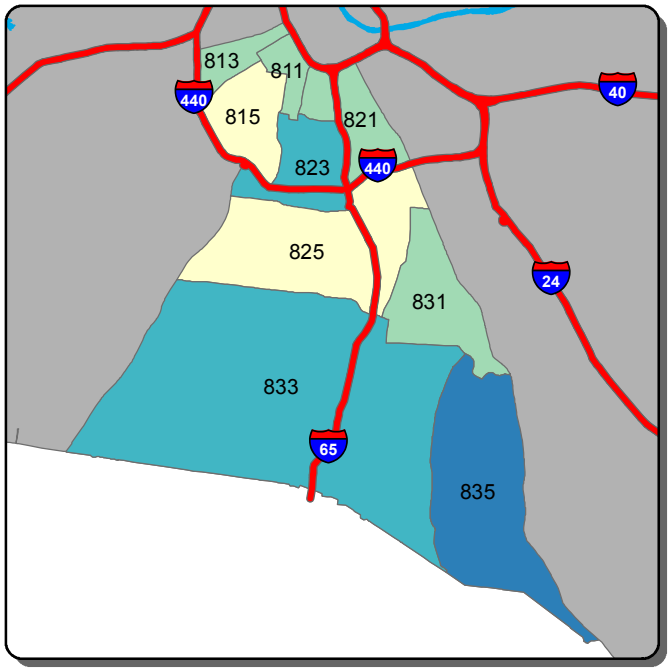

Self Initiated CAD - B Shift

0-51 | 52-79 | 80-106 | 107-134 | >134

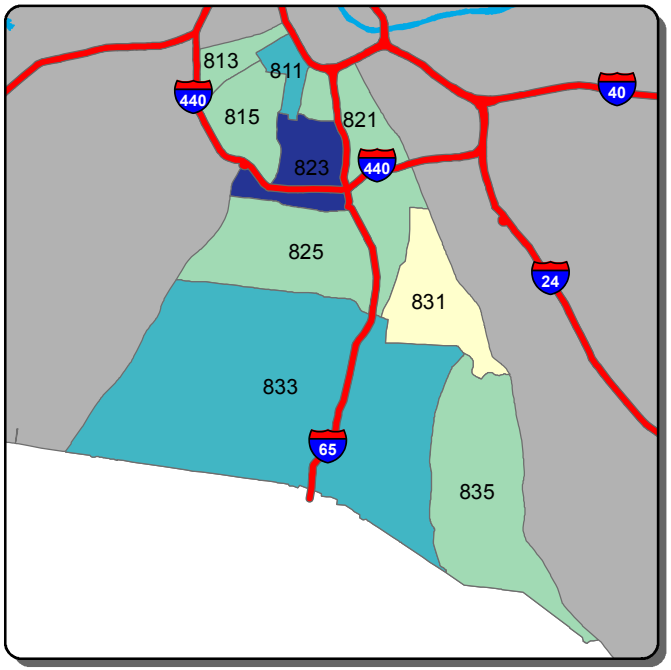

Self Initiated CAD - C Shift

0-132 | 133-187 | 188-242 | 243-297 | >297

Information summarized for CompStat week ending 4/20/2019

Sourced from MNPD ARMS on 4/24/2019. Data taken from incident reports using Uniform Crime Reporting definitions and guidelines, based on the date and time when the inicident was reported. 'A, B, and C Shift' refer to the following time periods: A Shift = 0700 - 1500; B Shift = 1500 - 2300; C Shift = 2300 - 0700.