CompStat Weekly Analysis

CompStat Weekly Analysis is provided by the Metropolitan Nashville Police Department Crime Analysis Section. This report is intended to be a management and planning tool and does not reflect the official UCR counts for the department.

"Far and away the best prize that life has to offer is the chance to work hard at work worth doing."
- Theodore Roosevelt

Begin Date: 04/28/2019
End Date: 05/04/2019
Week: 18

Table of Contents

Incidents Section **1**
Rolling Two Week Analysis 2
Rolling Weekly Year-to-Year Analysis 3
Rolling Eight Week Analysis 4
Rolling Four Week Year-to-Year Analysis 5
Rolling Sixteen Week Analysis 6
Rolling Eight Week Year-to-Year 7
Year-to-Date Analysis 8
Rolling Twenty-Four Month 9
2 Week, 8 Week, 16 Week, YTD, and 24 Month Summary 10
Incident and Efficiency Report Summary* 11
UCR Incident Charts* 30
UCR Incidents - Annual Totals 39
UCR Incidents - YTD Comparisons: All Incidents 40
UCR Incidents - YTD Comparison Charts* 41
UCR Incidents - Calendar Year to Calendar Year Comparison 50
UCR Incidents - Annual Comparison Charts* 51
UCR Incidents - YTD Comparisons* 60
YTD Homicide Report 69
Year-to-Year Weekly Chart* 70

Arrests Section **79**
Physical and Citation Arrests - Adult 80
Arrests: Part I, Weapons Law, Drug-Related, DUI, and All Other 89
Outstanding Warrants: Served 91
Outstanding Warrants: Attempts / Served 92
Crooks With Guns / School Zone Report 97

Juvenile Section **98**
Juvenile Arrests 99
Juvenile Victims - Rolling Two Week Analysis 100
Juvenile Victims - Rolling Eight Week Analysis 101
Juvenile Victims - Year-to-Date Analysis 102
Juvenile Victims 103

Efficiencies Section **104**
Self-Initiated CAD 105
Dispatched Calls for Service 106
Vehicle Stop Analysis (Form 252) 107
Field Interview Report (Form 114) 108
Efficiency Charts* 109

High Crime Intersections and Hot Addresses Section **118**
High Crime Street Intersections* 119
County High Crime Street Intersections - Arrests 128
Hot Addresses* 129

Other Reports **138**
APR Data 139
Case Preparation Division - Case File Inventory 140
Court Attendance - 310s Issued by Month 141
Percentage of Incident Reports Included in CompStat Analysis 142

Map Section **143**
YTD Gunshot Victims - Countywide 144
Gunshot Victims - Countywide (Homicides and Injuries) 145
Gunshot Victims (Homicides, Injuries, and Property Damage) 146
YTD Gunshot Victims** 147
UCR Incident and Self-Initiated CAD Zone Maps** 155

* - Set of countywide and precinct reports
** - Set of precinct reports

Incidents Section

CompStat Weekly Analysis is provided by the Metropolitan Nashville Police Department Crime Analysis Section. This report is intended to be a management and planning tool and does not reflect the official UCR counts for the department.

"Far and away the best prize that life has to offer is the chance to work hard at work worth doing."
- Theodore Roosevelt

Begin Date: 04/28/2019
End Date: 05/04/2019
Week: 18

Rolling Two Week Analysis

METROPOLITAN POLICE DEPARTMENT
of Nashville and Davidson County

Aggregated by precinct (incident location). Based on date when each incident was reported.

		Homicide	Rape	Commercial Robbery	Street Robbery	Total Robbery	Aggravated Assault	Commercial Burglary	Residential Burglary	Total Burglary	Larceny	Auto Theft	Violent Offenses	Property Offenses	Part I Offenses
West	Prior Week	0	1	0	1	1	4	1	4	5	51	6	6	62	68
	CompStat Week	0	0	0	0	0	9	2	6	8	39	4	9	51	60
	% Change	0.0 %	-100.0 %	0.0 %	-100.0 %	-100.0 %	125.0 %	100.0 %	50.0 %	60.0 %	-23.5 %	-33.3 %	50.0 %	-17.7 %	-11.8 %
East	Prior Week	0	1	1	8	9	16	4	5	9	44	6	26	59	85
	CompStat Week	0	2	0	2	2	10	1	2	3	47	5	14	55	69
	% Change	0.0 %	100.0 %	-100.0 %	-75.0 %	-77.8 %	-37.5 %	-75.0 %	-60.0 %	-66.7 %	6.8 %	-16.7 %	-46.2 %	-6.8 %	-18.8 %
South	Prior Week	0	3	1	12	13	13	8	20	28	70	12	29	110	139
	CompStat Week	0	1	3	11	14	22	0	13	13	59	11	37	83	120
	% Change	0.0 %	-66.7 %	200.0 %	-8.3 %	7.7 %	69.2 %	-100.0 %	-35.0 %	-53.6 %	-15.7 %	-8.3 %	27.6 %	-24.5 %	-13.7 %
Central	Prior Week	0	2	0	1	1	4	0	0	0	33	1	7	34	41
	CompStat Week	0	1	0	0	0	4	0	0	0	33	3	5	36	41
	% Change	0.0 %	-50.0 %	0.0 %	-100.0 %	-100.0 %	0.0 %	0.0 %	0.0 %	0.0 %	0.0 %	200.0 %	-28.6 %	5.9 %	0.0 %
Hermitage	Prior Week	0	2	3	8	11	16	2	10	12	80	8	29	100	129
	CompStat Week	0	1	1	6	7	8	4	9	13	58	7	16	78	94
	% Change	0.0 %	-50.0 %	-66.7 %	-25.0 %	-36.4 %	-50.0 %	100.0 %	-10.0 %	8.3 %	-27.5 %	-12.5 %	-44.8 %	-22.0 %	-27.1 %
North	Prior Week	0	2	0	8	8	20	1	7	8	42	4	30	54	84
	CompStat Week	1	2	0	3	3	32	2	7	9	36	4	38	49	87
	% Change	Infinity	0.0 %	0.0 %	-62.5 %	-62.5 %	60.0 %	100.0 %	0.0 %	12.5 %	-14.3 %	0.0 %	26.7 %	-9.3 %	3.6 %
Madison	Prior Week	1	0	1	4	5	3	0	5	5	51	4	9	60	69
	CompStat Week	0	0	2	5	7	9	1	5	6	35	6	16	47	63
	% Change	-100.0 %	0.0 %	100.0 %	25.0 %	40.0 %	200.0 %	Infinity	0.0 %	20.0 %	-31.4 %	50.0 %	77.8 %	-21.7 %	-8.7 %
Midtown Hills	Prior Week	0	1	0	5	5	7	2	7	9	50	6	13	65	78
	CompStat Week	0	2	2	4	6	12	1	5	6	47	2	20	55	75
	% Change	0.0 %	100.0 %	Infinity	-20.0 %	20.0 %	71.4 %	-50.0 %	-28.6 %	-33.3 %	-6.0 %	-66.7 %	53.8 %	-15.4 %	-3.8 %
County	Prior Week	1	12	6	47	53	83	18	58	76	421	47	149	544	693
	CompStat Week	1	9	8	31	39	106	11	47	58	354	42	155	454	609
	% Change	0.0 %	-25.0 %	33.3 %	-34.0 %	-26.4 %	27.7 %	-38.9 %	-19.0 %	-23.7 %	-15.9 %	-10.6 %	4.0 %	-16.5 %	-12.1 %

Prior Week	**Begin Date**	04/21/2019	**End Date**	04/27/2019
CompStat Week	**Begin Date**	04/28/2019	**End Date**	05/04/2019

Sourced from MNPD ARMS on 5/8/2019 7:23:15 AM. The figures above were sourced from incident reports using Uniform Crime Reporting definitions and reporting guidelines, based on the date when the crime was reported. This report is intended to be a management and planning tool and does not reflect the official UCR counts for the department. Incidents where a location is unknown or unspecified are included in the countywide totals. 'Unknown' refers to records in which the address is listed as 'Unknown' on the incident report. 'Not Validated' refers to records that were entered in with an invalid addresses.

Rolling Weekly Year-to-Year Analysis

METROPOLITAN POLICE DEPARTMENT
of Nashville and Davidson County

Aggregated by precinct (incident location). Based on date when each incident was reported.

		Homicide	Rape	Commercial Robbery	Street Robbery	Total Robbery	Aggravated Assault	Commercial Burglary	Residential Burglary	Total Burglary	Larceny	Auto Theft	Violent Offenses	Property Offenses	Part I Offenses
West	Prior Year	0	0	0	0	0	6	1	7	8	55	8	6	71	77
	Last Week	0	0	0	0	0	9	2	6	8	39	4	9	51	60
	% Change	0.0 %	0.0 %	0.0 %	0.0 %	0.0 %	50.0 %	100.0 %	-14.3 %	0.0 %	-29.1 %	-50.0 %	50.0 %	-28.2 %	-22.1 %
East	Prior Year	2	1	0	4	4	18	1	5	6	43	3	25	52	77
	Last Week	0	2	0	2	2	10	1	2	3	47	5	14	55	69
	% Change	-100.0 %	100.0 %	0.0 %	-50.0 %	-50.0 %	-44.4 %	0.0 %	-60.0 %	-50.0 %	9.3 %	66.7 %	-44.0 %	5.8 %	-10.4 %
South	Prior Year	0	2	2	3	5	33	4	6	10	52	6	40	68	108
	Last Week	0	1	3	11	14	22	0	13	13	59	11	37	83	120
	% Change	0.0 %	-50.0 %	50.0 %	266.7 %	180.0 %	-33.3 %	-100.0 %	116.7 %	30.0 %	13.5 %	83.3 %	-7.5 %	22.1 %	11.1 %
Central	Prior Year	0	0	0	1	1	5	0	1	1	30	2	6	33	39
	Last Week	0	1	0	0	0	4	0	0	0	33	3	5	36	41
	% Change	0.0 %	Infinity	0.0 %	-100.0 %	-100.0 %	-20.0 %	0.0 %	-100.0 %	-100.0 %	10.0 %	50.0 %	-16.7 %	9.1 %	5.1 %
Hermitage	Prior Year	1	6	1	6	7	15	0	6	6	74	5	29	85	114
	Last Week	0	1	1	6	7	8	4	9	13	58	7	16	78	94
	% Change	-100.0 %	-83.3 %	0.0 %	0.0 %	0.0 %	-46.7 %	Infinity	50.0 %	116.7 %	-21.6 %	40.0 %	-44.8 %	-8.2 %	-17.5 %
North	Prior Year	0	1	0	3	3	22	1	5	6	42	3	26	51	77
	Last Week	1	2	0	3	3	32	2	7	9	36	4	38	49	87
	% Change	Infinity	100.0 %	0.0 %	0.0 %	0.0 %	45.5 %	100.0 %	40.0 %	50.0 %	-14.3 %	33.3 %	46.2 %	-3.9 %	13.0 %
Madison	Prior Year	0	0	0	2	2	6	1	8	9	44	7	8	60	68
	Last Week	0	0	2	5	7	9	1	5	6	35	6	16	47	63
	% Change	0.0 %	0.0 %	Infinity	150.0 %	250.0 %	50.0 %	0.0 %	-37.5 %	-33.3 %	-20.5 %	-14.3 %	100.0 %	-21.7 %	-7.4 %
Midtown Hills	Prior Year	1	3	1	4	5	11	7	9	16	66	8	20	90	110
	Last Week	0	2	2	4	6	12	1	5	6	47	2	20	55	75
	% Change	-100.0 %	-33.3 %	100.0 %	0.0 %	20.0 %	9.1 %	-85.7 %	-44.4 %	-62.5 %	-28.8 %	-75.0 %	0.0 %	-38.9 %	-31.8 %
County	Prior Year	4	13	4	23	27	116	15	47	62	406	42	160	510	670
	Last Week	1	9	8	31	39	106	11	47	58	354	42	155	454	609
	% Change	-75.0 %	-30.8 %	100.0 %	34.8 %	44.4 %	-8.6 %	-26.7 %	0.0 %	-6.5 %	-12.8 %	0.0 %	-3.1 %	-11.0 %	-9.1 %

Prior Year	**Begin Date**	04/29/2018	**End Date**	05/05/2018
Last Week	**Begin Date**	04/28/2019	**End Date**	05/04/2019

Sourced from MNPD ARMS on 5/8/2019 7:23:15 AM. The figures above were sourced from incident reports using Uniform Crime Reporting definitions and reporting guidelines, based on the date when the crime was reported. This report is intended to be a management and planning tool and does not reflect the official UCR counts for the department. Incidents where a location is unknown or unspecified are included in the countywide totals. 'Unknown' refers to records in which the address is listed as 'Unknown' on the incident report. 'Not Validated' refers to records that were entered in with an invalid addresses.

Rolling Eight Week Analysis

METROPOLITAN POLICE DEPARTMENT
of Nashville and Davidson County

Aggregated by precinct (incident location). Based on date when each incident was reported.

		Homicide	Rape	Commercial Robbery	Street Robbery	Total Robbery	Aggravated Assault	Commercial Burglary	Residential Burglary	Total Burglary	Larceny	Auto Theft	Violent Offenses	Property Offenses	Part I Offenses
West	Prior 4 Weeks	0	3	0	6	6	19	3	22	25	161	19	28	205	233
	Last 4 Weeks	0	6	0	1	1	18	5	17	22	207	15	25	244	269
	% Change	0.0 %	100.0 %	0.0 %	-83.3 %	-83.3 %	-5.3 %	66.7 %	-22.7 %	-12.0 %	28.6 %	-21.1 %	-10.7 %	19.0 %	15.5 %
East	Prior 4 Weeks	0	8	0	9	9	33	5	14	19	169	25	50	213	263
	Last 4 Weeks	1	5	1	17	18	55	6	19	25	173	17	79	215	294
	% Change	Infinity	-37.5 %	Infinity	88.9 %	100.0 %	66.7 %	20.0 %	35.7 %	31.6 %	2.4 %	-32.0 %	58.0 %	0.9 %	11.8 %
South	Prior 4 Weeks	0	8	1	25	26	86	25	32	57	219	38	120	314	434
	Last 4 Weeks	1	7	9	40	49	73	14	55	69	234	42	130	345	475
	% Change	Infinity	-12.5 %	800.0 %	60.0 %	88.5 %	-15.1 %	-44.0 %	71.9 %	21.1 %	6.8 %	10.5 %	8.3 %	9.9 %	9.4 %
Central	Prior 4 Weeks	0	1	0	13	13	19	9	2	11	150	8	33	169	202
	Last 4 Weeks	0	6	0	3	3	15	2	2	4	124	5	24	133	157
	% Change	0.0 %	500.0 %	0.0 %	-76.9 %	-76.9 %	-21.1 %	-77.8 %	0.0 %	-63.6 %	-17.3 %	-37.5 %	-27.3 %	-21.3 %	-22.3 %
Hermitage	Prior 4 Weeks	1	8	3	26	29	39	8	23	31	282	27	77	340	417
	Last 4 Weeks	1	6	6	26	32	54	12	32	44	278	29	93	351	444
	% Change	0.0 %	-25.0 %	100.0 %	0.0 %	10.3 %	38.5 %	50.0 %	39.1 %	41.9 %	-1.4 %	7.4 %	20.8 %	3.2 %	6.5 %
North	Prior 4 Weeks	0	4	1	16	17	63	7	27	34	184	22	84	240	324
	Last 4 Weeks	1	13	1	17	18	90	4	37	41	151	18	122	210	332
	% Change	Infinity	225.0 %	0.0 %	6.3 %	5.9 %	42.9 %	-42.9 %	37.0 %	20.6 %	-17.9 %	-18.2 %	45.2 %	-12.5 %	2.5 %
Madison	Prior 4 Weeks	1	3	0	8	8	50	4	17	21	159	17	62	197	259
	Last 4 Weeks	1	1	5	18	23	29	4	21	25	148	24	54	197	251
	% Change	0.0 %	-66.7 %	Infinity	125.0 %	187.5 %	-42.0 %	0.0 %	23.5 %	19.0 %	-6.9 %	41.2 %	-12.9 %	0.0 %	-3.1 %
Midtown Hills	Prior 4 Weeks	1	5	3	8	11	31	14	17	31	174	28	48	233	281
	Last 4 Weeks	0	7	2	11	13	37	16	22	38	189	21	57	248	305
	% Change	-100.0 %	40.0 %	-33.3 %	37.5 %	18.2 %	19.4 %	14.3 %	29.4 %	22.6 %	8.6 %	-25.0 %	18.8 %	6.4 %	8.5 %
County	Prior 4 Weeks	3	40	8	111	119	340	75	154	229	1,498	184	502	1,911	2,413
	Last 4 Weeks	5	51	24	133	157	371	63	205	268	1,504	171	584	1,943	2,527
	% Change	66.7 %	27.5 %	200.0 %	19.8 %	31.9 %	9.1 %	-16.0 %	33.1 %	17.0 %	0.4 %	-7.1 %	16.3 %	1.7 %	4.7 %

Prior 4 Weeks	**Begin Date**	03/10/2019	**End Date**	04/06/2019
Last 4 Weeks	**Begin Date**	04/07/2019	**End Date**	05/04/2019

Sourced from MNPD ARMS on 5/8/2019 7:23:15 AM. The figures above were sourced from incident reports using Uniform Crime Reporting definitions and reporting guidelines, based on the date when the crime was reported. This report is intended to be a management and planning tool and does not reflect the official UCR counts for the department. Incidents where a location is unknown or unspecified are included in the countywide totals. 'Unknown' refers to records in which the address is listed as 'Unknown' on the incident report. 'Not Validated' refers to records that were entered in with an invalid addresses.

Rolling Four Week Year-to-Year Analysis

METROPOLITAN POLICE DEPARTMENT
of Nashville and Davidson County

Aggregated by precinct (incident location). Based on date when each incident was reported.

		Homicide	Rape	Commercial Robbery	Street Robbery	Total Robbery	Aggravated Assault	Commercial Burglary	Residential Burglary	Total Burglary	Larceny	Auto Theft	Violent Offenses	Property Offenses	Part I Offenses
West	Prior Year	0	2	3	1	4	18	4	38	42	185	14	24	241	265
	Last 4 Weeks	0	6	0	1	1	18	5	17	22	207	15	25	244	269
	% Change	0.0 %	200.0 %	-100.0 %	0.0 %	-75.0 %	0.0 %	25.0 %	-55.3 %	-47.6 %	11.9 %	7.1 %	4.2 %	1.2 %	1.5 %
East	Prior Year	2	5	2	11	13	37	2	27	29	156	18	57	203	260
	Last 4 Weeks	1	5	1	17	18	55	6	19	25	173	17	79	215	294
	% Change	-50.0 %	0.0 %	-50.0 %	54.5 %	38.5 %	48.6 %	200.0 %	-29.6 %	-13.8 %	10.9 %	-5.6 %	38.6 %	5.9 %	13.1 %
South	Prior Year	4	11	6	24	30	76	14	35	49	223	42	121	314	435
	Last 4 Weeks	1	7	9	40	49	73	14	55	69	234	42	130	345	475
	% Change	-75.0 %	-36.4 %	50.0 %	66.7 %	63.3 %	-3.9 %	0.0 %	57.1 %	40.8 %	4.9 %	0.0 %	7.4 %	9.9 %	9.2 %
Central	Prior Year	0	2	1	7	8	20	0	1	1	94	6	30	101	131
	Last 4 Weeks	0	6	0	3	3	15	2	2	4	124	5	24	133	157
	% Change	0.0 %	200.0 %	-100.0 %	-57.1 %	-62.5 %	-25.0 %	Infinity	100.0 %	300.0 %	31.9 %	-16.7 %	-20.0 %	31.7 %	19.8 %
Hermitage	Prior Year	2	14	5	28	33	55	8	22	30	242	40	104	312	416
	Last 4 Weeks	1	6	6	26	32	54	12	32	44	278	29	93	351	444
	% Change	-50.0 %	-57.1 %	20.0 %	-7.1 %	-3.0 %	-1.8 %	50.0 %	45.5 %	46.7 %	14.9 %	-27.5 %	-10.6 %	12.5 %	6.7 %
North	Prior Year	0	2	1	9	10	93	9	26	35	148	23	105	206	311
	Last 4 Weeks	1	13	1	17	18	90	4	37	41	151	18	122	210	332
	% Change	Infinity	550.0 %	0.0 %	88.9 %	80.0 %	-3.2 %	-55.6 %	42.3 %	17.1 %	2.0 %	-21.7 %	16.2 %	1.9 %	6.8 %
Madison	Prior Year	0	4	1	7	8	31	5	25	30	185	20	43	235	278
	Last 4 Weeks	1	1	5	18	23	29	4	21	25	148	24	54	197	251
	% Change	Infinity	-75.0 %	400.0 %	157.1 %	187.5 %	-6.5 %	-20.0 %	-16.0 %	-16.7 %	-20.0 %	20.0 %	25.6 %	-16.2 %	-9.7 %
Midtown Hills	Prior Year	1	4	1	15	16	30	17	36	53	216	28	51	297	348
	Last 4 Weeks	0	7	2	11	13	37	16	22	38	189	21	57	248	305
	% Change	-100.0 %	75.0 %	100.0 %	-26.7 %	-18.8 %	23.3 %	-5.9 %	-38.9 %	-28.3 %	-12.5 %	-25.0 %	11.8 %	-16.5 %	-12.4 %
County	Prior Year	9	44	20	102	122	360	59	210	269	1,449	191	535	1,909	2,444
	Last 4 Weeks	5	51	24	133	157	371	63	205	268	1,504	171	584	1,943	2,527
	% Change	-44.4 %	15.9 %	20.0 %	30.4 %	28.7 %	3.1 %	6.8 %	-2.4 %	-0.4 %	3.8 %	-10.5 %	9.2 %	1.8 %	3.4 %

Prior Year	**Begin Date**	04/08/2018	**End Date**	05/05/2018
Last 4 Weeks	**Begin Date**	04/07/2019	**End Date**	05/04/2019

Sourced from MNPD ARMS on 5/8/2019 7:23:15 AM. The figures above were sourced from incident reports using Uniform Crime Reporting definitions and reporting guidelines, based on the date when the crime was reported. This report is intended to be a management and planning tool and does not reflect the official UCR counts for the department. Incidents where a location is unknown or unspecified are included in the countywide totals. 'Unknown' refers to records in which the address is listed as 'Unknown' on the incident report. 'Not Validated' refers to records that were entered in with an invalid addresses.

Rolling Sixteen Week Analysis

METROPOLITAN POLICE DEPARTMENT
of Nashville and Davidson County

Aggregated by precinct (incident location). Based on date when each incident was reported.

		Homicide	Rape	Commercial Robbery	Street Robbery	Total Robbery	Aggravated Assault	Commercial Burglary	Residential Burglary	Total Burglary	Larceny	Auto Theft	Violent Offenses	Property Offenses	Part I Offenses
West	Prior 8 Weeks	0	3	1	15	16	35	10	25	35	378	55	54	468	522
	Last 8 Weeks	0	9	0	7	7	37	8	39	47	368	34	53	449	502
	% Change	0.0 %	200.0 %	-100.0 %	-53.3 %	-56.3 %	5.7 %	-20.0 %	56.0 %	34.3 %	-2.6 %	-38.2 %	-1.9 %	-4.1 %	-3.8 %
East	Prior 8 Weeks	2	6	3	23	26	61	11	38	49	309	53	95	411	506
	Last 8 Weeks	1	13	1	26	27	88	11	33	44	342	42	129	428	557
	% Change	-50.0 %	116.7 %	-66.7 %	13.0 %	3.8 %	44.3 %	0.0 %	-13.2 %	-10.2 %	10.7 %	-20.8 %	35.8 %	4.1 %	10.1 %
South	Prior 8 Weeks	1	15	5	63	68	101	29	84	113	467	105	185	685	870
	Last 8 Weeks	1	15	10	65	75	159	39	87	126	453	80	250	659	909
	% Change	0.0 %	0.0 %	100.0 %	3.2 %	10.3 %	57.4 %	34.5 %	3.6 %	11.5 %	-3.0 %	-23.8 %	35.1 %	-3.8 %	4.5 %
Central	Prior 8 Weeks	1	8	1	12	13	34	11	3	14	205	16	56	235	291
	Last 8 Weeks	0	7	0	16	16	34	11	4	15	274	13	57	302	359
	% Change	-100.0 %	-12.5 %	-100.0 %	33.3 %	23.1 %	0.0 %	0.0 %	33.3 %	7.1 %	33.7 %	-18.8 %	1.8 %	28.5 %	23.4 %
Hermitage	Prior 8 Weeks	0	16	8	47	55	100	28	77	105	549	106	171	760	931
	Last 8 Weeks	2	14	9	52	61	93	20	55	75	560	56	170	691	861
	% Change	Infinity	-12.5 %	12.5 %	10.6 %	10.9 %	-7.0 %	-28.6 %	-28.6 %	-28.6 %	2.0 %	-47.2 %	-0.6 %	-9.1 %	-7.5 %
North	Prior 8 Weeks	3	12	3	23	26	136	9	46	55	306	82	177	443	620
	Last 8 Weeks	1	17	2	33	35	153	11	64	75	335	40	206	450	656
	% Change	-66.7 %	41.7 %	-33.3 %	43.5 %	34.6 %	12.5 %	22.2 %	39.1 %	36.4 %	9.5 %	-51.2 %	16.4 %	1.6 %	5.8 %
Madison	Prior 8 Weeks	1	6	7	12	19	56	19	30	49	270	57	82	376	458
	Last 8 Weeks	2	4	5	26	31	79	8	38	46	307	41	116	394	510
	% Change	100.0 %	-33.3 %	-28.6 %	116.7 %	63.2 %	41.1 %	-57.9 %	26.7 %	-6.1 %	13.7 %	-28.1 %	41.5 %	4.8 %	11.4 %
Midtown Hills	Prior 8 Weeks	0	7	1	44	45	54	27	42	69	342	44	106	455	561
	Last 8 Weeks	1	12	5	19	24	68	30	39	69	363	49	105	481	586
	% Change	Infinity	71.4 %	400.0 %	-56.8 %	-46.7 %	25.9 %	11.1 %	-7.1 %	0.0 %	6.1 %	11.4 %	-0.9 %	5.7 %	4.5 %
Not Validated	Prior 8 Weeks	0	0	0	0	0	0	1	0	1	0	0	0	1	1
	Last 8 Weeks	0	0	0	0	0	0	0	0	0	0	0	0	0	0
	% Change	0.0 %	0.0 %	0.0 %	0.0 %	0.0 %	0.0 %	-100.0 %	0.0 %	-100.0 %	0.0 %	0.0 %	0.0 %	-100.0 %	-100.0 %
County	Prior 8 Weeks	8	73	29	239	268	577	145	345	490	2,826	518	926	3,834	4,760
	Last 8 Weeks	8	91	32	244	276	711	138	359	497	3,002	355	1,086	3,854	4,940
	% Change	0.0 %	24.7 %	10.3 %	2.1 %	3.0 %	23.2 %	-4.8 %	4.1 %	1.4 %	6.2 %	-31.5 %	17.3 %	0.5 %	3.8 %

Prior 8 Weeks	**Begin Date**	01/13/2019	**End Date**	03/09/2019
Last 8 Weeks	**Begin Date**	03/10/2019	**End Date**	05/04/2019

Sourced from MNPD ARMS on 5/8/2019 7:23:16 AM. The figures above were sourced from incident reports using Uniform Crime Reporting definitions and reporting guidelines, based on the date when the crime was reported. This report is intended to be a management and planning tool and does not reflect the official UCR counts for the department. Incidents where a location is unknown or unspecified are included in the countywide totals. 'Unknown' refers to records in which the address is listed as 'Unknown' on the incident report. 'Not Validated' refers to records that were entered in with an invalid addresses.

Rolling Eight Week Year-to-Year Analysis

METROPOLITAN POLICE DEPARTMENT
of Nashville and Davidson County

Aggregated by precinct (incident location). Based on date when each incident was reported.

		Homicide	Rape	Commercial Robbery	Street Robbery	Total Robbery	Aggravated Assault	Commercial Burglary	Residential Burglary	Total Burglary	Larceny	Auto Theft	Violent Offenses	Property Offenses	Part I Offenses
West	Prior Year	0	4	5	3	8	30	13	66	79	390	33	42	502	544
	Last 8 Weeks	0	9	0	7	7	37	8	39	47	368	34	53	449	502
	% Change	0.0 %	125.0 %	-100.0 %	133.3 %	-12.5 %	23.3 %	-38.5 %	-40.9 %	-40.5 %	-5.6 %	3.0 %	26.2 %	-10.6 %	-7.7 %
East	Prior Year	2	10	2	21	23	87	5	45	50	317	32	122	399	521
	Last 8 Weeks	1	13	1	26	27	88	11	33	44	342	42	129	428	557
	% Change	-50.0 %	30.0 %	-50.0 %	23.8 %	17.4 %	1.1 %	120.0 %	-26.7 %	-12.0 %	7.9 %	31.3 %	5.7 %	7.3 %	6.9 %
South	Prior Year	6	19	8	50	58	145	29	84	113	490	97	228	700	928
	Last 8 Weeks	1	15	10	65	75	159	39	87	126	453	80	250	659	909
	% Change	-83.3 %	-21.1 %	25.0 %	30.0 %	29.3 %	9.7 %	34.5 %	3.6 %	11.5 %	-7.6 %	-17.5 %	9.6 %	-5.9 %	-2.0 %
Central	Prior Year	0	6	1	11	12	34	3	3	6	168	12	52	186	238
	Last 8 Weeks	0	7	0	16	16	34	11	4	15	274	13	57	302	359
	% Change	0.0 %	16.7 %	-100.0 %	45.5 %	33.3 %	0.0 %	266.7 %	33.3 %	150.0 %	63.1 %	8.3 %	9.6 %	62.4 %	50.8 %
Hermitage	Prior Year	2	27	8	46	54	130	16	57	73	483	84	213	640	853
	Last 8 Weeks	2	14	9	52	61	93	20	55	75	560	56	170	691	861
	% Change	0.0 %	-48.1 %	12.5 %	13.0 %	13.0 %	-28.5 %	25.0 %	-3.5 %	2.7 %	15.9 %	-33.3 %	-20.2 %	8.0 %	0.9 %
North	Prior Year	0	13	2	25	27	179	16	41	57	311	49	219	417	636
	Last 8 Weeks	1	17	2	33	35	153	11	64	75	335	40	206	450	656
	% Change	Infinity	30.8 %	0.0 %	32.0 %	29.6 %	-14.5 %	-31.3 %	56.1 %	31.6 %	7.7 %	-18.4 %	-5.9 %	7.9 %	3.1 %
Madison	Prior Year	1	12	3	18	21	82	6	34	40	338	35	116	413	529
	Last 8 Weeks	2	4	5	26	31	79	8	38	46	307	41	116	394	510
	% Change	100.0 %	-66.7 %	66.7 %	44.4 %	47.6 %	-3.7 %	33.3 %	11.8 %	15.0 %	-9.2 %	17.1 %	0.0 %	-4.6 %	-3.6 %
Midtown Hills	Prior Year	1	10	3	30	33	53	31	54	85	413	55	97	553	650
	Last 8 Weeks	1	12	5	19	24	68	30	39	69	363	49	105	481	586
	% Change	0.0 %	20.0 %	66.7 %	-36.7 %	-27.3 %	28.3 %	-3.2 %	-27.8 %	-18.8 %	-12.1 %	-10.9 %	8.2 %	-13.0 %	-9.8 %
County	Prior Year	12	101	32	204	236	740	119	384	503	2,910	397	1,089	3,810	4,899
	Last 8 Weeks	8	91	32	244	276	711	138	359	497	3,002	355	1,086	3,854	4,940
	% Change	-33.3 %	-9.9 %	0.0 %	19.6 %	16.9 %	-3.9 %	16.0 %	-6.5 %	-1.2 %	3.2 %	-10.6 %	-0.3 %	1.2 %	0.8 %

Prior Year	**Begin Date**	03/11/2018	**End Date**	05/05/2018
Last 8 Weeks	**Begin Date**	03/10/2019	**End Date**	05/04/2019

Sourced from MNPD ARMS on 5/8/2019 7:23:16 AM. The figures above were sourced from incident reports using Uniform Crime Reporting definitions and reporting guidelines, based on the date when the crime was reported. This report is intended to be a management and planning tool and does not reflect the official UCR counts for the department. Incidents where a location is unknown or unspecified are included in the countywide totals. 'Unknown' refers to records in which the address is listed as 'Unknown' on the incident report. 'Not Validated' refers to records that were entered in with an invalid addresses.

Year-to-Date Analysis

METROPOLITAN POLICE DEPARTMENT
of Nashville and Davidson County

Aggregated by precinct (incident location). Based on date when each incident was reported.

		Homicide	Rape	Commercial Robbery	Street Robbery	Total Robbery	Aggravated Assault	Commercial Burglary	Residential Burglary	Total Burglary	Larceny	Auto Theft	Violent Offenses	Property Offenses	Part I Offenses
West	Prior YTD	0	9	8	22	30	82	44	127	171	851	82	121	1,104	1,225
	YTD	1	13	1	27	28	78	21	76	97	835	95	120	1,027	1,147
	% Change	Infinity	44.4 %	-87.5 %	22.7 %	-6.7 %	-4.9 %	-52.3 %	-40.2 %	-43.3 %	-1.9 %	15.9 %	-0.8 %	-7.0 %	-6.4 %
East	Prior YTD	3	15	5	57	62	218	17	99	116	650	79	298	845	1,143
	YTD	3	20	4	53	57	185	26	77	103	735	111	265	949	1,214
	% Change	0.0 %	33.3 %	-20.0 %	-7.0 %	-8.1 %	-15.1 %	52.9 %	-22.2 %	-11.2 %	13.1 %	40.5 %	-11.1 %	12.3 %	6.2 %
South	Prior YTD	8	35	14	150	164	320	64	166	230	1,064	214	527	1,508	2,035
	YTD	2	33	15	143	158	282	81	198	279	1,036	208	475	1,523	1,998
	% Change	-75.0 %	-5.7 %	7.1 %	-4.7 %	-3.7 %	-11.9 %	26.6 %	19.3 %	21.3 %	-2.6 %	-2.8 %	-9.9 %	1.0 %	-1.8 %
Central	Prior YTD	0	11	1	21	22	52	13	5	18	349	31	85	398	483
	YTD	1	16	1	32	33	76	23	11	34	517	35	126	586	712
	% Change	Infinity	45.5 %	0.0 %	52.4 %	50.0 %	46.2 %	76.9 %	120.0 %	88.9 %	48.1 %	12.9 %	48.2 %	47.2 %	47.4 %
Hermitage	Prior YTD	3	51	20	117	137	270	41	133	174	1,084	204	461	1,462	1,923
	YTD	2	31	21	109	130	217	58	137	195	1,243	176	380	1,614	1,994
	% Change	-33.3 %	-39.2 %	5.0 %	-6.8 %	-5.1 %	-19.6 %	41.5 %	3.0 %	12.1 %	14.7 %	-13.7 %	-17.6 %	10.4 %	3.7 %
North	Prior YTD	7	27	9	78	87	357	28	98	126	717	168	478	1,011	1,489
	YTD	4	31	5	69	74	310	21	123	144	723	135	419	1,002	1,421
	% Change	-42.9 %	14.8 %	-44.4 %	-11.5 %	-14.9 %	-13.2 %	-25.0 %	25.5 %	14.3 %	0.8 %	-19.6 %	-12.3 %	-0.9 %	-4.6 %
Madison	Prior YTD	3	20	11	40	51	230	20	82	102	741	103	304	946	1,250
	YTD	3	13	13	41	54	153	30	82	112	640	107	223	859	1,082
	% Change	0.0 %	-35.0 %	18.2 %	2.5 %	5.9 %	-33.5 %	50.0 %	0.0 %	9.8 %	-13.6 %	3.9 %	-26.6 %	-9.2 %	-13.4 %
Midtown Hills	Prior YTD	3	23	6	75	81	134	67	110	177	874	129	241	1,180	1,421
	YTD	1	23	7	68	75	134	59	98	157	815	104	233	1,076	1,309
	% Change	-66.7 %	0.0 %	16.7 %	-9.3 %	-7.4 %	0.0 %	-11.9 %	-10.9 %	-11.3 %	-6.8 %	-19.4 %	-3.3 %	-8.8 %	-7.9 %
Not Validated	Prior YTD	0	0	0	0	0	0	0	0	0	0	0	0	0	0
	YTD	0	0	0	0	0	0	1	0	1	0	0	0	1	1
	% Change	0.0 %	0.0 %	0.0 %	0.0 %	0.0 %	0.0 %	Infinity	0.0 %	Infinity	0.0 %	0.0 %	0.0 %	Infinity	Infinity
County	Prior YTD	27	191	74	560	634	1,663	294	820	1,114	6,330	1,010	2,515	8,454	10,969
	YTD	17	180	67	542	609	1,435	320	802	1,122	6,544	971	2,241	8,637	10,878
	% Change	-37.0 %	-5.8 %	-9.5 %	-3.2 %	-3.9 %	-13.7 %	8.8 %	-2.2 %	0.7 %	3.4 %	-3.9 %	-10.9 %	2.2 %	-0.8 %

Prior YTD	**Begin Date**	01/01/2018	**End Date**	05/04/2018
YTD	**Begin Date**	01/01/2019	**End Date**	05/04/2019

Sourced from MNPD ARMS on 5/8/2019 7:23:16 AM. The figures above were sourced from incident reports using Uniform Crime Reporting definitions and reporting guidelines, based on the date when the crime was reported. This report is intended to be a management and planning tool and does not reflect the official UCR counts for the department. Incidents where a location is unknown or unspecified are included in the countywide totals. 'Unknown' refers to records in which the address is listed as 'Unknown' on the incident report. 'Not Validated' refers to records that were entered in with an invalid addresses.

Rolling Twenty-Four Month Analysis

METROPOLITAN POLICE DEPARTMENT
of Nashville and Davidson County

Aggregated by precinct (incident location). Based on date when each incident was reported.

		Homicide	Rape	Commercial Robbery	Street Robbery	Total Robbery	Aggravated Assault	Commercial Burglary	Residential Burglary	Total Burglary	Larceny	Auto Theft	Violent Offenses	Property Offenses	Part I Offenses
West	Prior 52 Weeks	2	33	24	78	102	300	169	301	470	2,494	224	437	3,188	3,625
	Last 52 Weeks	9	34	24	100	124	276	94	257	351	2,649	297	443	3,297	3,740
	% Change	350.0 %	3.0 %	0.0 %	28.2 %	21.6 %	-8.0 %	-44.4 %	-14.6 %	-25.3 %	6.2 %	32.6 %	1.4 %	3.4 %	3.2 %
East	Prior 52 Weeks	21	52	32	176	208	674	119	393	512	2,036	256	955	2,804	3,759
	Last 52 Weeks	13	62	15	185	200	555	100	316	416	2,499	347	830	3,262	4,092
	% Change	-38.1 %	19.2 %	-53.1 %	5.1 %	-3.8 %	-17.7 %	-16.0 %	-19.6 %	-18.8 %	22.7 %	35.5 %	-13.1 %	16.3 %	8.9 %
South	Prior 52 Weeks	22	118	43	452	495	870	243	563	806	3,132	587	1,505	4,525	6,030
	Last 52 Weeks	17	105	56	481	537	963	251	511	762	3,310	618	1,622	4,690	6,312
	% Change	-22.7 %	-11.0 %	30.2 %	6.4 %	8.5 %	10.7 %	3.3 %	-9.2 %	-5.5 %	5.7 %	5.3 %	7.8 %	3.6 %	4.7 %
Central	Prior 52 Weeks	0	33	1	96	97	229	75	22	97	1,114	96	359	1,307	1,666
	Last 52 Weeks	1	40	4	110	114	272	61	35	96	1,612	165	427	1,873	2,300
	% Change	Infinity	21.2 %	300.0 %	14.6 %	17.5 %	18.8 %	-18.7 %	59.1 %	-1.0 %	44.7 %	71.9 %	18.9 %	43.3 %	38.1 %
Hermitage	Prior 52 Weeks	17	127	75	324	399	877	170	458	628	3,338	571	1,420	4,537	5,957
	Last 52 Weeks	11	114	67	350	417	746	193	453	646	3,723	553	1,288	4,922	6,210
	% Change	-35.3 %	-10.2 %	-10.7 %	8.0 %	4.5 %	-14.9 %	13.5 %	-1.1 %	2.9 %	11.5 %	-3.2 %	-9.3 %	8.5 %	4.2 %
North	Prior 52 Weeks	27	79	39	251	290	1,049	148	441	589	2,128	419	1,445	3,136	4,581
	Last 52 Weeks	16	106	31	246	277	1,013	97	381	478	2,380	488	1,412	3,346	4,758
	% Change	-40.7 %	34.2 %	-20.5 %	-2.0 %	-4.5 %	-3.4 %	-34.5 %	-13.6 %	-18.8 %	11.8 %	16.5 %	-2.3 %	6.7 %	3.9 %
Madison	Prior 52 Weeks	9	61	46	149	195	626	90	257	347	2,398	235	891	2,980	3,871
	Last 52 Weeks	8	38	32	150	182	519	101	258	359	2,153	297	747	2,809	3,556
	% Change	-11.1 %	-37.7 %	-30.4 %	0.7 %	-6.7 %	-17.1 %	12.2 %	0.4 %	3.5 %	-10.2 %	26.4 %	-16.2 %	-5.7 %	-8.1 %
Midtown Hills	Prior 52 Weeks	11	64	31	167	198	427	266	324	590	2,677	301	700	3,568	4,268
	Last 52 Weeks	3	66	38	214	252	431	197	334	531	2,862	334	752	3,727	4,479
	% Change	-72.7 %	3.1 %	22.6 %	28.1 %	27.3 %	0.9 %	-25.9 %	3.1 %	-10.0 %	6.9 %	11.0 %	7.4 %	4.5 %	4.9 %
Not Validated	Prior 52 Weeks	0	0	0	0	0	0	0	0	0	6	0	0	6	6
	Last 52 Weeks	0	0	1	0	1	0	2	0	2	1	0	1	3	4
	% Change	0.0 %	0.0 %	Infinity	0.0 %	Infinity	0.0 %	Infinity	0.0 %	Infinity	-83.3 %	0.0 %	Infinity	-50.0 %	-33.3 %
County	Prior 52 Weeks	109	567	291	1,693	1,984	5,052	1,280	2,759	4,039	19,323	2,689	7,712	26,051	33,763
	Last 52 Weeks	78	565	268	1,836	2,104	4,775	1,096	2,545	3,641	21,189	3,099	7,522	27,929	35,451
	% Change	-28.4 %	-0.4 %	-7.9 %	8.4 %	6.0 %	-5.5 %	-14.4 %	-7.8 %	-9.9 %	9.7 %	15.2 %	-2.5 %	7.2 %	5.0 %

Prior 52 Weeks	**Begin Date**	05/07/2017	**End Date**	05/05/2018
Last 52 Weeks	**Begin Date**	05/06/2018	**End Date**	05/04/2019

Sourced from MNPD ARMS on 5/8/2019 7:23:16 AM. The figures above were sourced from incident reports using Uniform Crime Reporting definitions and reporting guidelines, based on the date when the crime was reported. This report is intended to be a management and planning tool and does not reflect the official UCR counts for the department. Incidents where a location is unknown or unspecified are included in the countywide totals. 'Unknown' refers to records in which the address is listed as 'Unknown' on the incident report. 'Not Validated' refers to records that were entered in with an invalid addresses.

2 Week, 8 Week, 16 Week, YTD, and 24 Month Summary

METROPOLITAN POLICE DEPARTMENT
of Nashville and Davidson County

Aggregated by precinct (incident location). Based on date when each incident was reported.

		Rolling Two Week			Rolling Eight Week			Rolling Sixteen Week			YTD			Rolling Twenty-Four Month		
		Last Week to Prior Week			Last 4 Weeks to Prior 4 Weeks			Last 8 Weeks to Prior 8 Weeks			Current YTD to Prior YTD			Last 52 Weeks to Prior 52 Weeks		
		Violent Offenses	Property Offenses	Part I Offenses	Violent Offenses	Property Offenses	Part I Offenses	Violent Offenses	Property Offenses	Part I Offenses	Violent Offenses	Property Offenses	Part I Offenses	Violent Offenses	Property Offenses	Part I Offenses
West	Prior	6	62	68	28	205	233	54	468	522	121	1,104	1,225	437	3,188	3,625
	Last	9	51	60	25	244	269	53	449	502	120	1,027	1,147	443	3,297	3,740
	% Change	50.0 %	-17.7 %	-11.8 %	-10.7 %	19.0 %	15.5 %	-1.9 %	-4.1 %	-3.8 %	-0.8 %	-7.0 %	-6.4 %	1.4 %	3.4 %	3.2 %
East	Prior	26	59	85	50	213	263	95	411	506	298	845	1,143	955	2,804	3,759
	Last	14	55	69	79	215	294	129	428	557	265	949	1,214	830	3,262	4,092
	% Change	-46.2 %	-6.8 %	-18.8 %	58.0 %	0.9 %	11.8 %	35.8 %	4.1 %	10.1 %	-11.1 %	12.3 %	6.2 %	-13.1 %	16.3 %	8.9 %
South	Prior	29	110	139	120	314	434	185	685	870	527	1,508	2,035	1,505	4,525	6,030
	Last	37	83	120	130	345	475	250	659	909	475	1,523	1,998	1,622	4,690	6,312
	% Change	27.6 %	-24.5 %	-13.7 %	8.3 %	9.9 %	9.4 %	35.1 %	-3.8 %	4.5 %	-9.9 %	1.0 %	-1.8 %	7.8 %	3.6 %	4.7 %
Central	Prior	7	34	41	33	169	202	56	235	291	85	398	483	359	1,307	1,666
	Last	5	36	41	24	133	157	57	302	359	126	586	712	427	1,873	2,300
	% Change	-28.6 %	5.9 %	0.0 %	-27.3 %	-21.3 %	-22.3 %	1.8 %	28.5 %	23.4 %	48.2 %	47.2 %	47.4 %	18.9 %	43.3 %	38.1 %
Hermitage	Prior	29	100	129	77	340	417	171	760	931	461	1,462	1,923	1,420	4,537	5,957
	Last	16	78	94	93	351	444	170	691	861	380	1,614	1,994	1,288	4,922	6,210
	% Change	-44.8 %	-22.0 %	-27.1 %	20.8 %	3.2 %	6.5 %	-0.6 %	-9.1 %	-7.5 %	-17.6 %	10.4 %	3.7 %	-9.3 %	8.5 %	4.2 %
North	Prior	30	54	84	84	240	324	177	443	620	478	1,011	1,489	1,445	3,136	4,581
	Last	38	49	87	122	210	332	206	450	656	419	1,002	1,421	1,412	3,346	4,758
	% Change	26.7 %	-9.3 %	3.6 %	45.2 %	-12.5 %	2.5 %	16.4 %	1.6 %	5.8 %	-12.3 %	-0.9 %	-4.6 %	-2.3 %	6.7 %	3.9 %
Madison	Prior	9	60	69	62	197	259	82	376	458	304	946	1,250	891	2,980	3,871
	Last	16	47	63	54	197	251	116	394	510	223	859	1,082	747	2,809	3,556
	% Change	77.8 %	-21.7 %	-8.7 %	-12.9 %	0.0 %	-3.1 %	41.5 %	4.8 %	11.4 %	-26.6 %	-9.2 %	-13.4 %	-16.2 %	-5.7 %	-8.1 %
Midtown Hills	Prior	13	65	78	48	233	281	106	455	561	241	1,180	1,421	700	3,568	4,268
	Last	20	55	75	57	248	305	105	481	586	233	1,076	1,309	752	3,727	4,479
	% Change	53.8 %	-15.4 %	-3.8 %	18.8 %	6.4 %	8.5 %	-0.9 %	5.7 %	4.5 %	-3.3 %	-8.8 %	-7.9 %	7.4 %	4.5 %	4.9 %
Not Validated	Prior							0	1	1	0	0	0	0	6	6
	Last							0	0	0	0	1	1	1	3	4
	% Change							0.0 %	-100.0 %	-100.0 %	0.0 %	Infinity	Infinity	Infinity	-50.0 %	-33.3 %
County	Prior	149	544	693	502	1,911	2,413	926	3,834	4,760	2,515	8,454	10,969	7,712	26,051	33,763
	Last	155	454	609	584	1,943	2,527	1,086	3,854	4,940	2,241	8,637	10,878	7,522	27,929	35,451
	% Change	4.0 %	-16.5 %	-12.1 %	16.3 %	1.7 %	4.7 %	17.3 %	0.5 %	3.8 %	-10.9 %	2.2 %	-0.8 %	-2.5 %	7.2 %	5.0 %

Information summarized for CompStat week ending 05/04/2019.

Sourced from MNPD ARMS on 5/8/2019 7:23:16 AM. The figures above were sourced from incident reports using Uniform Crime Reporting definitions and reporting guidelines, based on the date when the crime was reported. This report is intended to be a management and planning tool and does not reflect the official UCR counts for the department. Incidents where a location is unknown or unspecified are included in the countywide totals. 'Unknown' refers to records in which the address is listed as 'Unknown' on the incident report. 'Not Validated' refers to records that were entered in with an invalid addresses.

County Incident Report Summary

METROPOLITAN POLICE DEPARTMENT
of Nashville and Davidson County

Two Week, Eight Week, Sixteen Week, YTD, and 24 Month Analyses

Aggregated by precinct (incident location). Based on date when each incident was reported.

		Homicide	Rape	Commercial Robbery	Street Robbery	Total Robbery	Aggravated Assault	Commercial Burglary	Residential Burglary	Total Burglary	Larceny	Auto Theft	Violent Offenses	Property Offenses	Part I Offenses
Two Week	Prior Week	1	12	6	47	53	83	18	58	76	421	47	149	544	693
	Last Week	1	9	8	31	39	106	11	47	58	354	42	155	454	609
	% Change	0.0%	-25.0%	33.3%	-34.0%	-26.4%	27.7%	-38.9%	-19.0%	-23.7%	-15.9%	-10.6%	4.0%	-16.5%	-12.1%
Eight Week	Prior 4 Weeks	3	40	8	111	119	340	75	154	229	1,498	184	502	1,911	2,413
	Last 4 Weeks	5	51	24	133	157	371	63	205	268	1,504	171	584	1,943	2,527
	% Change	66.7%	27.5%	200.0%	19.8%	31.9%	9.1%	-16.0%	33.1%	17.0%	0.4%	-7.1%	16.3%	1.7%	4.7%
Sixteen Week	Prior 8 Weeks	8	73	29	239	268	577	145	345	490	2,826	518	926	3,834	4,760
	Last 8 Weeks	8	91	32	244	276	711	138	359	497	3,002	355	1,086	3,854	4,940
	% Change	0.0%	24.7%	10.3%	2.1%	3.0%	23.2%	-4.8%	4.1%	1.4%	6.2%	-31.5%	17.3%	0.5%	3.8%
YTD 2018	2018 YTD	27	191	74	560	634	1,663	294	820	1,114	6,330	1,010	2,515	8,454	10,969
	2019 YTD	17	180	67	542	609	1,435	320	802	1,122	6,544	971	2,241	8,637	10,878
	% Change	-37.0%	-5.8%	-9.5%	-3.2%	-3.9%	-13.7%	8.8%	-2.2%	0.7%	3.4%	-3.9%	-10.9%	2.2%	-0.8%
Rolling 24 Month	Prior 52 Weeks	109	567	291	1,693	1,984	5,052	1,280	2,759	4,039	19,323	2,689	7,712	26,051	33,763
	Last 52 Weeks	78	565	268	1,836	2,104	4,775	1,096	2,545	3,641	21,189	3,099	7,522	27,929	35,451
	% Change	-28.4%	-0.4%	-7.9%	8.4%	6.0%	-5.5%	-14.4%	-7.8%	-9.9%	9.7%	15.2%	-2.5%	7.2%	5.0%
YTD 2017	2017 YTD	29	180	104	605	709	1,680	321	953	1,274	6,180	907	2,598	8,361	10,959
	2019 YTD	17	180	67	542	609	1,435	320	802	1,122	6,544	971	2,241	8,637	10,878
	% Change	-41.4%	0.0%	-35.6%	-10.4%	-14.1%	-14.6%	-0.3%	-15.8%	-11.9%	5.9%	7.1%	-13.7%	3.3%	-0.7%
YTD 2016	2016 YTD	23	204	84	484	568	1,610	264	1,412	1,676	6,114	508	2,405	8,298	10,703
	2019 YTD	17	180	67	542	609	1,435	320	802	1,122	6,544	971	2,241	8,637	10,878
	% Change	-26.1%	-11.8%	-20.2%	12.0%	7.2%	-10.9%	21.2%	-43.2%	-33.1%	7.0%	91.1%	-6.8%	4.1%	1.6%
YTD 2015	2015 YTD	18	198	76	448	524	1,456	251	1,324	1,575	5,410	401	2,196	7,386	9,582
	2019 YTD	17	180	67	542	609	1,435	320	802	1,122	6,544	971	2,241	8,637	10,878
	% Change	-5.6%	-9.1%	-11.8%	21.0%	16.2%	-1.4%	27.5%	-39.4%	-28.8%	21.0%	142.1%	2.0%	16.9%	13.5%
YTD 2014	2014 YTD	16	193	54	381	435	1,616	264	1,220	1,484	5,477	312	2,260	7,273	9,533
	2019 YTD	17	180	67	542	609	1,435	320	802	1,122	6,544	971	2,241	8,637	10,878
	% Change	6.3%	-6.7%	24.1%	42.3%	40.0%	-11.2%	21.2%	-34.3%	-24.4%	19.5%	211.2%	-0.8%	18.8%	14.1%

Information summarized for CompStat week ending 05/04/2019.

Sourced from MNPD ARMS on 5/8/2019 7:23:16 AM. The figures above were sourced from incident reports using Uniform Crime Reporting definitions and reporting guidelines, based on the date when the crime was reported. This report is intended to be a management and planning tool and does not reflect the official UCR counts for the department. Incidents where a location is unknown or unspecified are included in the countywide totals.

County Incident Report Summary

METROPOLITAN POLICE DEPARTMENT
of Nashville and Davidson County

Additional YTD Analyses

Aggregated by precinct (incident location). Based on date when each incident was reported.

		Homicide	Rape	Commercial Robbery	Street Robbery	Total Robbery	Aggravated Assault	Commercial Burglary	Residential Burglary	Total Burglary	Larceny	Auto Theft	Violent Offenses	Property Offenses	Part I Offenses
YTD	2013 YTD	14	158	82	445	527	1,535	286	1,604	1,890	6,110	372	2,234	8,372	10,606
2013	2019 YTD	17	180	67	542	609	1,435	320	802	1,122	6,544	971	2,241	8,637	10,878
	% Change	21.4%	13.9%	-18.3%	21.8%	15.6%	-6.5%	11.9%	-50.0%	-40.6%	7.1%	161.0%	0.3%	3.2%	2.6%
YTD	2012 YTD	21	182	70	431	501	1,758	311	1,555	1,866	6,411	439	2,462	8,716	11,178
2012	2019 YTD	17	180	67	542	609	1,435	320	802	1,122	6,544	971	2,241	8,637	10,878
	% Change	-19.0%	-1.1%	-4.3%	25.8%	21.6%	-18.4%	2.9%	-48.4%	-39.9%	2.1%	121.2%	-9.0%	-0.9%	-2.7%
YTD	2011 YTD	15	175	106	409	515	1,492	360	2,085	2,445	6,414	585	2,197	9,444	11,641
2011	2019 YTD	17	180	67	542	609	1,435	320	802	1,122	6,544	971	2,241	8,637	10,878
	% Change	13.3%	2.9%	-36.8%	32.5%	18.3%	-3.8%	-11.1%	-61.5%	-54.1%	2.0%	66.0%	2.0%	-8.5%	-6.6%
YTD	2010 YTD	21	163	114	479	593	1,421	409	1,750	2,159	6,495	524	2,198	9,178	11,376
2010	2019 YTD	17	180	67	542	609	1,435	320	802	1,122	6,544	971	2,241	8,637	10,878
	% Change	-19.0%	10.4%	-41.2%	13.2%	2.7%	1.0%	-21.8%	-54.2%	-48.0%	0.8%	85.3%	2.0%	-5.9%	-4.4%
YTD	2009 YTD	26	169	90	578	668	1,606	404	1,667	2,071	6,947	559	2,469	9,577	12,046
2009	2019 YTD	17	180	67	542	609	1,435	320	802	1,122	6,544	971	2,241	8,637	10,878
	% Change	-34.6%	6.5%	-25.6%	-6.2%	-8.8%	-10.6%	-20.8%	-51.9%	-45.8%	-5.8%	73.7%	-9.2%	-9.8%	-9.7%
YTD	2008 YTD	26	164	108	569	677	1,806	384	1,504	1,888	7,566	705	2,673	10,159	12,832
2008	2019 YTD	17	180	67	542	609	1,435	320	802	1,122	6,544	971	2,241	8,637	10,878
	% Change	-34.6%	9.8%	-38.0%	-4.7%	-10.0%	-20.5%	-16.7%	-46.7%	-40.6%	-13.5%	37.7%	-16.2%	-15.0%	-15.2%
YTD	2007 YTD	19	168	141	656	797	1,962	541	1,613	2,154	7,891	1,053	2,946	11,098	14,044
2007	2019 YTD	17	180	67	542	609	1,435	320	802	1,122	6,544	971	2,241	8,637	10,878
	% Change	-10.5%	7.1%	-52.5%	-17.4%	-23.6%	-26.9%	-40.9%	-50.3%	-47.9%	-17.1%	-7.8%	-23.9%	-22.2%	-22.5%
YTD	2006 YTD	27	179	172	600	772	1,870	601	1,415	2,016	7,730	961	2,848	10,707	13,555
2006	2019 YTD	17	180	67	542	609	1,435	320	802	1,122	6,544	971	2,241	8,637	10,878
	% Change	-37.0%	0.6%	-61.0%	-9.7%	-21.1%	-23.3%	-46.8%	-43.3%	-44.3%	-15.3%	1.0%	-21.3%	-19.3%	-19.7%
YTD	2005 YTD	25	178	158	603	761	2,010	620	1,505	2,125	8,659	1,207	2,974	11,991	14,965
2005	2019 YTD	17	180	67	542	609	1,435	320	802	1,122	6,544	971	2,241	8,637	10,878
	% Change	-32.0%	1.1%	-57.6%	-10.1%	-20.0%	-28.6%	-48.4%	-46.7%	-47.2%	-24.4%	-19.6%	-24.6%	-28.0%	-27.3%
YTD	2004 YTD	19	178	110	542	652	1,888	503	1,620	2,123	8,563	1,477	2,737	12,163	14,900
2004	2019 YTD	17	180	67	542	609	1,435	320	802	1,122	6,544	971	2,241	8,637	10,878
	% Change	-10.5%	1.1%	-39.1%	0.0%	-6.6%	-24.0%	-36.4%	-50.5%	-47.2%	-23.6%	-34.3%	-18.1%	-29.0%	-27.0%

Information summarized for CompStat week ending 05/04/2019.

Sourced from MNPD ARMS on 5/8/2019 7:23:16 AM. The figures above were sourced from incident reports using Uniform Crime Reporting definitions and reporting guidelines, based on the date when the crime was reported. This report is intended to be a management and planning tool and does not reflect the official UCR counts for the department. Incidents where a location is unknown or unspecified are included in the countywide totals..

County Efficiency Report Summary

METROPOLITAN POLICE DEPARTMENT
of Nashville and Davidson County

Two Week, Eight Week, Sixteen Week, YTD, and 24 Month Analyses

Aggregated by component of arresting officer / officer making stop.

		Adults Only				Adults and Juveniles						
		Felony Arrests	Misdemeanor Arrests	Citation Arrests	Total Arrests	Part I Arrests	Weapons Law Violation Arrests	Drug-Related Arrests	DUI Arrests	Warrant Service Attempts	Warrants Served	Vehicle Stops
Two Week	Prior Week	144	291	233	668	114	10	80	33	371	472	1,143
	Last Week	139	285	163	587	100	9	54	29	310	443	1,024
	% Change	-3.5%	-2.1%	-30.0%	-12.1%	-12.3%	-10.0%	-32.5%	-12.1%	-16.4%	-6.1%	-10.4%
Eight Week	Prior 4 Weeks	536	1,164	820	2,520	433	52	310	93	1,280	1,688	5,111
	Last 4 Weeks	587	1,188	822	2,597	453	41	305	119	1,311	1,800	4,335
	% Change	9.5%	2.1%	0.2%	3.1%	4.6%	-21.2%	-1.6%	28.0%	2.4%	6.6%	-15.2%
Sixteen Week	Prior 8 Weeks	1,110	2,339	1,702	5,151	962	92	611	233	2,952	3,421	9,015
	Last 8 Weeks	1,123	2,352	1,642	5,117	886	93	615	212	2,591	3,488	9,446
	% Change	1.2%	0.6%	-3.5%	-0.7%	-7.9%	1.1%	0.7%	-9.0%	-12.2%	2.0%	4.8%
YTD	2018 YTD	3,071	7,418	11,236	21,725	2,727	332	3,636	567	14,136	9,664	92,546
	2019 YTD	2,464	5,207	3,747	11,418	2,047	201	1,351	495	6,237	7,592	20,687
	% Change	-19.8%	-29.8%	-66.7%	-47.4%	-24.9%	-39.5%	-62.8%	-12.7%	-55.9%	-21.4%	-77.6%
Rolling 24 Month	Prior 52 Weeks	8,962	22,000	31,942	62,904	8,063	909	10,094	1,686	37,452	27,509	244,972
	Last 52 Weeks	7,696	18,293	18,778	44,767	6,871	707	5,756	1,481	26,115	24,783	131,689
	% Change	-14.1%	-16.9%	-41.2%	-28.8%	-14.8%	-22.2%	-43.0%	-12.2%	-30.3%	-9.9%	-46.2%
YTD 2017	2017 YTD	3,236	7,881	11,529	22,646	2,797	301	3,653	702	14,701	9,711	92,021
	2019 YTD	2,464	5,207	3,747	11,418	2,047	201	1,351	495	6,237	7,592	20,687
	% Change	-23.9%	-33.9%	-67.5%	-49.6%	-26.8%	-33.2%	-63.0%	-29.5%	-57.6%	-21.8%	-77.5%
YTD 2016	2016 YTD	3,573	8,434	13,391	25,398	2,964	288	4,394	726	17,072	9,904	117,435
	2019 YTD	2,464	5,207	3,747	11,418	2,047	201	1,351	495	6,237	7,592	20,687
	% Change	-31.0%	-38.3%	-72.0%	-55.0%	-30.9%	-30.2%	-69.3%	-31.8%	-63.5%	-23.3%	-82.4%
YTD 2015	2015 YTD	3,405	8,592	13,837	25,834	2,696	263	3,896	827	19,670	9,132	134,792
	2019 YTD	2,464	5,207	3,747	11,418	2,047	201	1,351	495	6,237	7,592	20,687
	% Change	-27.6%	-39.4%	-72.9%	-55.8%	-24.1%	-23.6%	-65.3%	-40.1%	-68.3%	-16.9%	-84.7%
YTD 2014	2014 YTD	3,670	8,764	15,633	28,067	2,591	323	4,500	966	21,203	9,242	155,721
	2019 YTD	2,464	5,207	3,747	11,418	2,047	201	1,351	495	6,237	7,592	20,687
	% Change	-32.9%	-40.6%	-76.0%	-59.3%	-21.0%	-37.8%	-70.0%	-48.8%	-70.6%	-17.9%	-86.7%

Information summarized for CompStat week ending 05/04/2019.

Sourced from MNPD ARMS on 5/8/2019 7:23:16 AM. Arrest summaries are not a count of arrest charges. 1 arrest = 1 body. Warrant Service summary considers 1 count for each service attempt and 1 count for each outstanding warrant served. Vehicle Stop summary sources MNPD's Vehicle Stop (Form 252) Database. Vehicle stop totals count all reports electronically entered via AFR. Hardcopy reports not entered into ARMS will affect accuracy of totals.

West Precinct Incident Report Summary

METROPOLITAN POLICE DEPARTMENT
of Nashville and Davidson County

Two Week, Eight Week, Sixteen Week, YTD, and 24 Month Analyses

Aggregated by precinct (incident location). Based on date when each incident was reported.

		Homicide	Rape	Commercial Robbery	Street Robbery	Total Robbery	Aggravated Assault	Commercial Burglary	Residential Burglary	Total Burglary	Larceny	Auto Theft	Violent Offenses	Property Offenses	Part I Offenses
Two Week	Prior Week	0	1	0	1	1	4	1	4	5	51	6	6	62	68
	Last Week	0	0	0	0	0	9	2	6	8	39	4	9	51	60
	% Change	-	-100.0%	-	-100.0%	-100.0%	125.0%	100.0%	50.0%	60.0%	-23.5%	-33.3%	50.0%	-17.7%	-11.8%
Eight Week	Prior 4 Weeks	0	3	0	6	6	19	3	22	25	161	19	28	205	233
	Last 4 Weeks	0	6	0	1	1	18	5	17	22	207	15	25	244	269
	% Change	-	100.0%	-	-83.3%	-83.3%	-5.3%	66.7%	-22.7%	-12.0%	28.6%	-21.1%	-10.7%	19.0%	15.5%
Sixteen Week	Prior 8 Weeks	0	3	1	15	16	35	10	25	35	378	55	54	468	522
	Last 8 Weeks	0	9	0	7	7	37	8	39	47	368	34	53	449	502
	% Change	-	200.0%	-100.0%	-53.3%	-56.3%	5.7%	-20.0%	56.0%	34.3%	-2.6%	-38.2%	-1.9%	-4.1%	-3.8%
YTD 2018	2018 YTD	0	9	8	22	30	82	44	127	171	851	82	121	1,104	1,225
	2019 YTD	1	13	1	27	28	78	21	76	97	835	95	120	1,027	1,147
	% Change	-	44.4%	-87.5%	22.7%	-6.7%	-4.9%	-52.3%	-40.2%	-43.3%	-1.9%	15.9%	-0.8%	-7.0%	-6.4%
Rolling 24 Month	Prior 52 Weeks	2	33	24	78	102	300	169	301	470	2,494	224	437	3,188	3,625
	Last 52 Weeks	9	34	24	100	124	276	94	257	351	2,649	297	443	3,297	3,740
	% Change	350.0%	3.0%	0.0%	28.2%	21.6%	-8.0%	-44.4%	-14.6%	-25.3%	6.2%	32.6%	1.4%	3.4%	3.2%
YTD 2017	2017 YTD	2	15	4	24	28	91	32	105	137	897	79	136	1,113	1,249
	2019 YTD	1	13	1	27	28	78	21	76	97	835	95	120	1,027	1,147
	% Change	-50.0%	-13.3%	-75.0%	12.5%	0.0%	-14.3%	-34.4%	-27.6%	-29.2%	-6.9%	20.3%	-11.8%	-7.7%	-8.2%
YTD 2016	2016 YTD	2	10	5	14	19	102	34	141	175	835	49	133	1,059	1,192
	2019 YTD	1	13	1	27	28	78	21	76	97	835	95	120	1,027	1,147
	% Change	-50.0%	30.0%	-80.0%	92.9%	47.4%	-23.5%	-38.2%	-46.1%	-44.6%	0.0%	93.9%	-9.8%	-3.0%	-3.8%
YTD 2015	2015 YTD	0	14	8	32	40	94	23	137	160	733	41	148	934	1,082
	2019 YTD	1	13	1	27	28	78	21	76	97	835	95	120	1,027	1,147
	% Change	-	-7.1%	-87.5%	-15.6%	-30.0%	-17.0%	-8.7%	-44.5%	-39.4%	13.9%	131.7%	-18.9%	10.0%	6.0%
YTD 2014	2014 YTD	0	18	6	20	26	86	28	113	141	825	31	130	997	1,127
	2019 YTD	1	13	1	27	28	78	21	76	97	835	95	120	1,027	1,147
	% Change	-	-27.8%	-83.3%	35.0%	7.7%	-9.3%	-25.0%	-32.7%	-31.2%	1.2%	206.5%	-7.7%	3.0%	1.8%

Information summarized for CompStat week ending 05/04/2019.

Sourced from MNPD ARMS on 5/8/2019 7:23:16 AM. The figures above were sourced from incident reports using Uniform Crime Reporting definitions and reporting guidelines, based on the date when the crime was reported. This report is intended to be a management and planning tool and does not reflect the official UCR counts for the department. Incidents where a location is unknown or unspecified are included in the countywide totals.

West Precinct Efficiency Report Summary

METROPOLITAN POLICE DEPARTMENT
of Nashville and Davidson County

Two Week, Eight Week, Sixteen Week, YTD, and 24 Month Analyses

Aggregated by component of arresting officer / officer making stop.

		Adults Only				Adults and Juveniles						
		Felony Arrests	Misdemeanor Arrests	Citation Arrests	Total Arrests	Part I Arrests	Weapons Law Violation Arrests	Drug-Related Arrests	DUI Arrests	Warrant Service Attempts	Warrants Served	Vehicle Stops
Two Week	Prior Week	7	22	11	40	8	0	4	2	56	35	49
	Last Week	2	14	8	24	3	0	0	2	37	11	24
	% Change	-71.4%	-36.4%	-27.3%	-40.0%	-62.5%	-	-100.0%	0.0%	-33.9%	-68.6%	-51.0%
Eight Week	Prior 4 Weeks	30	52	39	121	33	4	9	6	244	63	288
	Last 4 Weeks	16	63	36	115	27	0	11	7	184	68	181
	% Change	-46.7%	21.2%	-7.7%	-5.0%	-18.2%	-100.0%	22.2%	16.7%	-24.6%	7.9%	-37.2%
Sixteen Week	Prior 8 Weeks	50	98	97	245	94	4	29	8	519	120	579
	Last 8 Weeks	46	115	75	236	60	4	20	13	428	131	469
	% Change	-8.0%	17.3%	-22.7%	-3.7%	-36.2%	0.0%	-31.0%	62.5%	-17.5%	9.2%	-19.0%
YTD	2018 YTD	142	369	583	1,094	238	18	196	29	1,087	371	10,945
	2019 YTD	106	237	190	533	169	8	54	21	1,045	286	1,142
	% Change	-25.4%	-35.8%	-67.4%	-51.3%	-29.0%	-55.6%	-72.4%	-27.6%	-3.9%	-22.9%	-89.6%
Rolling 24 Month	Prior 52 Weeks	442	1,000	1,893	3,335	746	53	587	63	3,381	1,141	29,666
	Last 52 Weeks	370	883	1,267	2,520	585	29	321	65	3,372	1,027	16,385
	% Change	-16.3%	-11.7%	-33.1%	-24.4%	-21.6%	-45.3%	-45.3%	3.2%	-0.3%	-10.0%	-44.8%
YTD 2017	2017 YTD	196	422	790	1,408	312	25	261	40	1,697	465	11,516
	2019 YTD	106	237	190	533	169	8	54	21	1,045	286	1,142
	% Change	-45.9%	-43.8%	-75.9%	-62.1%	-45.8%	-68.0%	-79.3%	-47.5%	-38.4%	-38.5%	-90.1%
YTD 2016	2016 YTD	186	434	984	1,604	348	16	310	58	1,595	479	14,293
	2019 YTD	106	237	190	533	169	8	54	21	1,045	286	1,142
	% Change	-43.0%	-45.4%	-80.7%	-66.8%	-51.4%	-50.0%	-82.6%	-63.8%	-34.5%	-40.3%	-92.0%
YTD 2015	2015 YTD	191	506	1,237	1,934	354	12	292	55	1,708	536	15,625
	2019 YTD	106	237	190	533	169	8	54	21	1,045	286	1,142
	% Change	-44.5%	-53.2%	-84.6%	-72.4%	-52.3%	-33.3%	-81.5%	-61.8%	-38.8%	-46.6%	-92.7%
YTD 2014	2014 YTD	338	849	1,988	3,175	357	23	610	107	2,865	766	24,945
	2019 YTD	106	237	190	533	169	8	54	21	1,045	286	1,142
	% Change	-68.6%	-72.1%	-90.4%	-83.2%	-52.7%	-65.2%	-91.1%	-80.4%	-63.5%	-62.7%	-95.4%

Information summarized for CompStat week ending 05/04/2019.

Sourced from MNPD ARMS on 5/8/2019 7:23:16 AM. Arrest summaries are not a count of arrest charges. 1 arrest = 1 body. Warrant Service summary considers 1 count for each service attempt and 1 count for each outstanding warrant served. Vehicle Stop summary sources MNPD's Vehicle Stop (Form 252) Database. Vehicle stop totals count all reports electronically entered via AFR. Hardcopy reports not entered into ARMS will affect accuracy of totals.

East Precinct Incident Report Summary

METROPOLITAN POLICE DEPARTMENT
of Nashville and Davidson County

Two Week, Eight Week, Sixteen Week, YTD, and 24 Month Analyses

Aggregated by precinct (incident location). Based on date when each incident was reported.

		Homicide	Rape	Commercial Robbery	Street Robbery	Total Robbery	Aggravated Assault	Commercial Burglary	Residential Burglary	Total Burglary	Larceny	Auto Theft	Violent Offenses	Property Offenses	Part I Offenses
Two Week	Prior Week	0	1	1	8	9	16	4	5	9	44	6	26	59	85
	Last Week	0	2	0	2	2	10	1	2	3	47	5	14	55	69
	% Change	-	100.0%	-100.0%	-75.0%	-77.8%	-37.5%	-75.0%	-60.0%	-66.7%	6.8%	-16.7%	-46.2%	-6.8%	-18.8%
Eight Week	Prior 4 Weeks	0	8	0	9	9	33	5	14	19	169	25	50	213	263
	Last 4 Weeks	1	5	1	17	18	55	6	19	25	173	17	79	215	294
	% Change	-	-37.5%	-	88.9%	100.0%	66.7%	20.0%	35.7%	31.6%	2.4%	-32.0%	58.0%	0.9%	11.8%
Sixteen Week	Prior 8 Weeks	2	6	3	23	26	61	11	38	49	309	53	95	411	506
	Last 8 Weeks	1	13	1	26	27	88	11	33	44	342	42	129	428	557
	% Change	-50.0%	116.7%	-66.7%	13.0%	3.8%	44.3%	0.0%	-13.2%	-10.2%	10.7%	-20.8%	35.8%	4.1%	10.1%
YTD 2018	2018 YTD	3	15	5	57	62	218	17	99	116	650	79	298	845	1,143
	2019 YTD	3	20	4	53	57	185	26	77	103	735	111	265	949	1,214
	% Change	0.0%	33.3%	-20.0%	-7.0%	-8.1%	-15.1%	52.9%	-22.2%	-11.2%	13.1%	40.5%	-11.1%	12.3%	6.2%
Rolling 24 Month	Prior 52 Weeks	21	52	32	176	208	674	119	393	512	2,036	256	955	2,804	3,759
	Last 52 Weeks	13	62	15	185	200	555	100	316	416	2,499	347	830	3,262	4,092
	% Change	-38.1%	19.2%	-53.1%	5.1%	-3.8%	-17.7%	-16.0%	-19.6%	-18.8%	22.7%	35.5%	-13.1%	16.3%	8.9%
YTD 2017	2017 YTD	6	20	11	53	64	233	33	124	157	585	101	323	843	1,166
	2019 YTD	3	20	4	53	57	185	26	77	103	735	111	265	949	1,214
	% Change	-50.0%	0.0%	-63.6%	0.0%	-10.9%	-20.6%	-21.2%	-37.9%	-34.4%	25.6%	9.9%	-18.0%	12.6%	4.1%
YTD 2016	2016 YTD	2	20	5	57	62	216	30	167	197	603	75	300	875	1,175
	2019 YTD	3	20	4	53	57	185	26	77	103	735	111	265	949	1,214
	% Change	50.0%	0.0%	-20.0%	-7.0%	-8.1%	-14.4%	-13.3%	-53.9%	-47.7%	21.9%	48.0%	-11.7%	8.5%	3.3%
YTD 2015	2015 YTD	4	30	18	61	79	239	29	178	207	552	59	352	818	1,170
	2019 YTD	3	20	4	53	57	185	26	77	103	735	111	265	949	1,214
	% Change	-25.0%	-33.3%	-77.8%	-13.1%	-27.8%	-22.6%	-10.3%	-56.7%	-50.2%	33.2%	88.1%	-24.7%	16.0%	3.8%
YTD 2014	2014 YTD	2	21	8	54	62	252	21	124	145	518	34	337	697	1,034
	2019 YTD	3	20	4	53	57	185	26	77	103	735	111	265	949	1,214
	% Change	50.0%	-4.8%	-50.0%	-1.9%	-8.1%	-26.6%	23.8%	-37.9%	-29.0%	41.9%	226.5%	-21.4%	36.2%	17.4%

Information summarized for CompStat week ending 05/04/2019.

Sourced from MNPD ARMS on 5/8/2019 7:23:17 AM. The figures above were sourced from incident reports using Uniform Crime Reporting definitions and reporting guidelines, based on the date when the crime was reported. This report is intended to be a management and planning tool and does not reflect the official UCR counts for the department. Incidents where a location is unknown or unspecified are included in the countywide totals.

East Precinct Efficiency Report Summary

METROPOLITAN POLICE DEPARTMENT
of Nashville and Davidson County

Two Week, Eight Week, Sixteen Week, YTD, and 24 Month Analyses

Aggregated by component of arresting officer / officer making stop.

		Adults Only				Adults and Juveniles						
		Felony Arrests	Misdemeanor Arrests	Citation Arrests	Total Arrests	Part I Arrests	Weapons Law Violation Arrests	Drug-Related Arrests	DUI Arrests	Warrant Service Attempts	Warrants Served	Vehicle Stops
Two Week	Prior Week	14	29	21	64	7	0	7	3	97	29	123
	Last Week	13	21	16	50	8	1	7	0	55	37	108
	% Change	-7.1%	-27.6%	-23.8%	-21.9%	14.3%	-	0.0%	-100.0%	-43.3%	27.6%	-12.2%
Eight Week	Prior 4 Weeks	50	129	84	263	56	9	44	10	202	149	410
	Last 4 Weeks	58	120	71	249	37	6	29	9	273	166	416
	% Change	16.0%	-7.0%	-15.5%	-5.3%	-33.9%	-33.3%	-34.1%	-10.0%	35.1%	11.4%	1.5%
Sixteen Week	Prior 8 Weeks	102	264	139	505	105	15	78	19	601	298	994
	Last 8 Weeks	108	249	155	512	93	15	73	19	475	315	826
	% Change	5.9%	-5.7%	11.5%	1.4%	-11.4%	0.0%	-6.4%	0.0%	-21.0%	5.7%	-16.9%
YTD	2018 YTD	349	813	1,432	2,594	293	65	464	37	2,346	946	11,643
	2019 YTD	228	556	331	1,115	211	32	163	44	1,204	650	2,117
	% Change	-34.7%	-31.6%	-76.9%	-57.0%	-28.0%	-50.8%	-64.9%	18.9%	-48.7%	-31.3%	-81.8%
Rolling 24 Month	Prior 52 Weeks	1,027	2,487	4,084	7,598	878	169	1,345	147	6,697	2,731	32,762
	Last 52 Weeks	808	2,094	2,091	4,993	735	82	739	124	5,105	2,329	18,654
	% Change	-21.3%	-15.8%	-48.8%	-34.3%	-16.3%	-51.5%	-45.1%	-15.6%	-23.8%	-14.7%	-43.1%
YTD 2017	2017 YTD	346	829	1,518	2,693	302	39	392	72	2,437	958	12,214
	2019 YTD	228	556	331	1,115	211	32	163	44	1,204	650	2,117
	% Change	-34.1%	-32.9%	-78.2%	-58.6%	-30.1%	-17.9%	-58.4%	-38.9%	-50.6%	-32.2%	-82.7%
YTD 2016	2016 YTD	440	906	1,595	2,941	275	55	565	70	3,067	1,022	12,908
	2019 YTD	228	556	331	1,115	211	32	163	44	1,204	650	2,117
	% Change	-48.2%	-38.6%	-79.2%	-62.1%	-23.3%	-41.8%	-71.2%	-37.1%	-60.7%	-36.4%	-83.6%
YTD 2015	2015 YTD	461	1,102	1,800	3,363	308	56	583	49	2,940	1,038	13,654
	2019 YTD	228	556	331	1,115	211	32	163	44	1,204	650	2,117
	% Change	-50.5%	-49.5%	-81.6%	-66.8%	-31.5%	-42.9%	-72.0%	-10.2%	-59.0%	-37.4%	-84.5%
YTD 2014	2014 YTD	510	1,136	1,963	3,609	273	60	691	74	3,175	1,127	18,420
	2019 YTD	228	556	331	1,115	211	32	163	44	1,204	650	2,117
	% Change	-55.3%	-51.1%	-83.1%	-69.1%	-22.7%	-46.7%	-76.4%	-40.5%	-62.1%	-42.3%	-88.5%

Information summarized for CompStat week ending 05/04/2019.

Sourced from MNPD ARMS on 5/8/2019 7:23:17 AM. Arrest summaries are not a count of arrest charges. 1 arrest = 1 body. Warrant Service summary considers 1 count for each service attempt and 1 count for each outstanding warrant served. Vehicle Stop summary sources MNPD's Vehicle Stop (Form 252) Database. Vehicle stop totals count all reports electronically entered via AFR. Hardcopy reports not entered into ARMS will affect accuracy of totals.

South Precinct Incident Report Summary

METROPOLITAN POLICE DEPARTMENT
of Nashville and Davidson County

Two Week, Eight Week, Sixteen Week, YTD, and 24 Month Analyses

Aggregated by precinct (incident location). Based on date when each incident was reported.

		Homicide	Rape	Commercial Robbery	Street Robbery	Total Robbery	Aggravated Assault	Commercial Burglary	Residential Burglary	Total Burglary	Larceny	Auto Theft	Violent Offenses	Property Offenses	Part I Offenses
Two Week	Prior Week	0	3	1	12	13	13	8	20	28	70	12	29	110	139
	Last Week	0	1	3	11	14	22	0	13	13	59	11	37	83	120
	% Change	-	-66.7%	200.0%	-8.3%	7.7%	69.2%	-100.0%	-35.0%	-53.6%	-15.7%	-8.3%	27.6%	-24.5%	-13.7%
Eight Week	Prior 4 Weeks	0	8	1	25	26	86	25	32	57	219	38	120	314	434
	Last 4 Weeks	1	7	9	40	49	73	14	55	69	234	42	130	345	475
	% Change	-	-12.5%	800.0%	60.0%	88.5%	-15.1%	-44.0%	71.9%	21.1%	6.8%	10.5%	8.3%	9.9%	9.4%
Sixteen Week	Prior 8 Weeks	1	15	5	63	68	101	29	84	113	467	105	185	685	870
	Last 8 Weeks	1	15	10	65	75	159	39	87	126	453	80	250	659	909
	% Change	0.0%	0.0%	100.0%	3.2%	10.3%	57.4%	34.5%	3.6%	11.5%	-3.0%	-23.8%	35.1%	-3.8%	4.5%
YTD 2018	2018 YTD	8	35	14	150	164	320	64	166	230	1,064	214	527	1,508	2,035
	2019 YTD	2	33	15	143	158	282	81	198	279	1,036	208	475	1,523	1,998
	% Change	-75.0%	-5.7%	7.1%	-4.7%	-3.7%	-11.9%	26.6%	19.3%	21.3%	-2.6%	-2.8%	-9.9%	1.0%	-1.8%
Rolling 24 Month	Prior 52 Weeks	22	118	43	452	495	870	243	563	806	3,132	587	1,505	4,525	6,030
	Last 52 Weeks	17	105	56	481	537	963	251	511	762	3,310	618	1,622	4,690	6,312
	% Change	-22.7%	-11.0%	30.2%	6.4%	8.5%	10.7%	3.3%	-9.2%	-5.5%	5.7%	5.3%	7.8%	3.6%	4.7%
YTD 2017	2017 YTD	6	21	23	141	164	369	58	208	266	1,016	218	560	1,500	2,060
	2019 YTD	2	33	15	143	158	282	81	198	279	1,036	208	475	1,523	1,998
	% Change	-66.7%	57.1%	-34.8%	1.4%	-3.7%	-23.6%	39.7%	-4.8%	4.9%	2.0%	-4.6%	-15.2%	1.5%	-3.0%
YTD 2016	2016 YTD	8	40	18	127	145	328	39	395	434	1,125	130	521	1,689	2,210
	2019 YTD	2	33	15	143	158	282	81	198	279	1,036	208	475	1,523	1,998
	% Change	-75.0%	-17.5%	-16.7%	12.6%	9.0%	-14.0%	107.7%	-49.9%	-35.7%	-7.9%	60.0%	-8.8%	-9.8%	-9.6%
YTD 2015	2015 YTD	3	30	13	96	109	243	55	349	404	1,021	72	385	1,497	1,882
	2019 YTD	2	33	15	143	158	282	81	198	279	1,036	208	475	1,523	1,998
	% Change	-33.3%	10.0%	15.4%	49.0%	45.0%	16.0%	47.3%	-43.3%	-30.9%	1.5%	188.9%	23.4%	1.7%	6.2%
YTD 2014	2014 YTD	2	35	19	85	104	321	53	267	320	1,035	65	462	1,420	1,882
	2019 YTD	2	33	15	143	158	282	81	198	279	1,036	208	475	1,523	1,998
	% Change	0.0%	-5.7%	-21.1%	68.2%	51.9%	-12.1%	52.8%	-25.8%	-12.8%	0.1%	220.0%	2.8%	7.3%	6.2%

Information summarized for CompStat week ending 05/04/2019.

Sourced from MNPD ARMS on 5/8/2019 7:23:17 AM. The figures above were sourced from incident reports using Uniform Crime Reporting definitions and reporting guidelines, based on the date when the crime was reported. This report is intended to be a management and planning tool and does not reflect the official UCR counts for the department. Incidents where a location is unknown or unspecified are included in the countywide totals.

South Precinct Efficiency Report Summary

METROPOLITAN POLICE DEPARTMENT
of Nashville and Davidson County

Two Week, Eight Week, Sixteen Week, YTD, and 24 Month Analyses

Aggregated by component of arresting officer / officer making stop.

		Adults Only				Adults and Juveniles						
		Felony Arrests	Misdemeanor Arrests	Citation Arrests	Total Arrests	Part I Arrests	Weapons Law Violation Arrests	Drug-Related Arrests	DUI Arrests	Warrant Service Attempts	Warrants Served	Vehicle Stops
Two Week	Prior Week	16	31	45	92	12	2	14	9	21	49	206
	Last Week	18	40	39	97	17	3	11	8	29	39	115
	% Change	12.5%	29.0%	-13.3%	5.4%	41.7%	50.0%	-21.4%	-11.1%	38.1%	-20.4%	-44.2%
Eight Week	Prior 4 Weeks	78	127	201	406	64	8	75	19	114	169	807
	Last 4 Weeks	64	140	182	386	57	5	51	31	115	155	587
	% Change	-17.9%	10.2%	-9.5%	-4.9%	-10.9%	-37.5%	-32.0%	63.2%	0.9%	-8.3%	-27.3%
Sixteen Week	Prior 8 Weeks	99	273	401	773	106	9	130	34	204	254	1,430
	Last 8 Weeks	142	267	383	792	121	13	126	50	229	324	1,394
	% Change	43.4%	-2.2%	-4.5%	2.5%	14.2%	44.4%	-3.1%	47.1%	12.3%	27.6%	-2.5%
YTD	2018 YTD	281	686	1,541	2,508	317	37	445	83	933	747	10,493
	2019 YTD	271	589	873	1,733	257	27	286	91	505	621	3,171
	% Change	-3.6%	-14.1%	-43.3%	-30.9%	-18.9%	-27.0%	-35.7%	9.6%	-45.9%	-16.9%	-69.8%
Rolling 24 Month	Prior 52 Weeks	876	2,179	4,311	7,366	1,014	92	1,233	248	3,054	2,236	31,286
	Last 52 Weeks	764	1,937	3,269	5,970	827	97	971	222	2,009	2,084	15,716
	% Change	-12.8%	-11.1%	-24.2%	-19.0%	-18.4%	5.4%	-21.2%	-10.5%	-34.2%	-6.8%	-49.8%
YTD 2017	2017 YTD	300	705	1,384	2,389	310	31	392	103	1,083	689	12,964
	2019 YTD	271	589	873	1,733	257	27	286	91	505	621	3,171
	% Change	-9.7%	-16.5%	-36.9%	-27.5%	-17.1%	-12.9%	-27.0%	-11.7%	-53.4%	-9.9%	-75.5%
YTD 2016	2016 YTD	353	888	1,701	2,942	438	34	448	108	1,367	802	17,878
	2019 YTD	271	589	873	1,733	257	27	286	91	505	621	3,171
	% Change	-23.2%	-33.7%	-48.7%	-41.1%	-41.3%	-20.6%	-36.2%	-15.7%	-63.1%	-22.6%	-82.3%
YTD 2015	2015 YTD	290	823	1,436	2,549	329	37	310	76	2,278	741	18,994
	2019 YTD	271	589	873	1,733	257	27	286	91	505	621	3,171
	% Change	-6.6%	-28.4%	-39.2%	-32.0%	-21.9%	-27.0%	-7.7%	19.7%	-77.8%	-16.2%	-83.3%
YTD 2014	2014 YTD	385	951	2,665	4,001	554	53	491	77	2,146	828	30,377
	2019 YTD	271	589	873	1,733	257	27	286	91	505	621	3,171
	% Change	-29.6%	-38.1%	-67.2%	-56.7%	-53.6%	-49.1%	-41.8%	18.2%	-76.5%	-25.0%	-89.6%

Information summarized for CompStat week ending 05/04/2019.

Sourced from MNPD ARMS on 5/8/2019 7:23:17 AM. Arrest summaries are not a count of arrest charges. 1 arrest = 1 body. Warrant Service summary considers 1 count for each service attempt and 1 count for each outstanding warrant served. Vehicle Stop summary sources MNPD's Vehicle Stop (Form 252) Database. Vehicle stop totals count all reports electronically entered via AFR. Hardcopy reports not entered into ARMS will affect accuracy of totals.

Central Precinct Incident Report Summary

METROPOLITAN POLICE DEPARTMENT
of Nashville and Davidson County

Two Week, Eight Week, Sixteen Week, YTD, and 24 Month Analyses

Aggregated by precinct (incident location). Based on date when each incident was reported.

		Homicide	Rape	Commercial Robbery	Street Robbery	Total Robbery	Aggravated Assault	Commercial Burglary	Residential Burglary	Total Burglary	Larceny	Auto Theft	Violent Offenses	Property Offenses	Part I Offenses
Two Week	Prior Week	0	2	0	1	1	4	0	0	0	33	1	7	34	41
	Last Week	0	1	0	0	0	4	0	0	0	33	3	5	36	41
	% Change	-	-50.0%	-	-100.0%	-100.0%	0.0%	-	-	-	0.0%	200.0%	-28.6%	5.9%	0.0%
Eight Week	Prior 4 Weeks	0	1	0	13	13	19	9	2	11	150	8	33	169	202
	Last 4 Weeks	0	6	0	3	3	15	2	2	4	124	5	24	133	157
	% Change	-	500.0%	-	-76.9%	-76.9%	-21.1%	-77.8%	0.0%	-63.6%	-17.3%	-37.5%	-27.3%	-21.3%	-22.3%
Sixteen Week	Prior 8 Weeks	1	8	1	12	13	34	11	3	14	205	16	56	235	291
	Last 8 Weeks	0	7	0	16	16	34	11	4	15	274	13	57	302	359
	% Change	-100.0%	-12.5%	-100.0%	33.3%	23.1%	0.0%	0.0%	33.3%	7.1%	33.7%	-18.8%	1.8%	28.5%	23.4%
YTD 2018	2018 YTD	0	11	1	21	22	52	13	5	18	349	31	85	398	483
	2019 YTD	1	16	1	32	33	76	23	11	34	517	35	126	586	712
	% Change	-	45.5%	0.0%	52.4%	50.0%	46.2%	76.9%	120.0%	88.9%	48.1%	12.9%	48.2%	47.2%	47.4%
Rolling 24 Month	Prior 52 Weeks	0	33	1	96	97	229	75	22	97	1,114	96	359	1,307	1,666
	Last 52 Weeks	1	40	4	110	114	272	61	35	96	1,612	165	427	1,873	2,300
	% Change	-	21.2%	300.0%	14.6%	17.5%	18.8%	-18.7%	59.1%	-1.0%	44.7%	71.9%	18.9%	43.3%	38.1%
YTD 2017	2017 YTD	1	15	3	38	41	72	11	5	16	376	44	129	436	565
	2019 YTD	1	16	1	32	33	76	23	11	34	517	35	126	586	712
	% Change	0.0%	6.7%	-66.7%	-15.8%	-19.5%	5.6%	109.1%	120.0%	112.5%	37.5%	-20.5%	-2.3%	34.4%	26.0%
YTD 2016	2016 YTD	0	22	1	35	36	56	8	8	16	295	17	114	328	442
	2019 YTD	1	16	1	32	33	76	23	11	34	517	35	126	586	712
	% Change	-	-27.3%	0.0%	-8.6%	-8.3%	35.7%	187.5%	37.5%	112.5%	75.3%	105.9%	10.5%	78.7%	61.1%
YTD 2015	2015 YTD	0	20	0	24	24	41	16	4	20	283	12	85	315	400
	2019 YTD	1	16	1	32	33	76	23	11	34	517	35	126	586	712
	% Change	-	-20.0%	-	33.3%	37.5%	85.4%	43.8%	175.0%	70.0%	82.7%	191.7%	48.2%	86.0%	78.0%
YTD 2014	2014 YTD	0	22	1	24	25	55	11	8	19	276	16	102	311	413
	2019 YTD	1	16	1	32	33	76	23	11	34	517	35	126	586	712
	% Change	-	-27.3%	0.0%	33.3%	32.0%	38.2%	109.1%	37.5%	78.9%	87.3%	118.8%	23.5%	88.4%	72.4%

Information summarized for CompStat week ending 05/04/2019.

Sourced from MNPD ARMS on 5/8/2019 7:23:17 AM. The figures above were sourced from incident reports using Uniform Crime Reporting definitions and reporting guidelines, based on the date when the crime was reported. This report is intended to be a management and planning tool and does not reflect the official UCR counts for the department. Incidents where a location is unknown or unspecified are included in the countywide totals.

Central Precinct Efficiency Report Summary

METROPOLITAN POLICE DEPARTMENT
of Nashville and Davidson County

Two Week, Eight Week, Sixteen Week, YTD, and 24 Month Analyses

Aggregated by component of arresting officer / officer making stop.

		Adults Only				Adults and Juveniles						
		Felony Arrests	Misdemeanor Arrests	Citation Arrests	Total Arrests	Part I Arrests	Weapons Law Violation Arrests	Drug-Related Arrests	DUI Arrests	Warrant Service Attempts	Warrants Served	Vehicle Stops
Two Week	Prior Week	11	48	27	86	7	0	14	3	32	35	78
	Last Week	12	28	12	52	4	0	3	1	37	17	75
	% Change	9.1%	-41.7%	-55.6%	-39.5%	-42.9%	-	-78.6%	-66.7%	15.6%	-51.4%	-3.8%
Eight Week	Prior 4 Weeks	33	191	106	330	32	3	48	11	131	114	431
	Last 4 Weeks	53	172	104	329	29	0	40	7	169	107	370
	% Change	60.6%	-9.9%	-1.9%	-0.3%	-9.4%	-100.0%	-16.7%	-36.4%	29.0%	-6.1%	-14.2%
Sixteen Week	Prior 8 Weeks	77	357	191	625	62	5	43	24	309	307	683
	Last 8 Weeks	86	363	210	659	61	3	88	18	300	221	801
	% Change	11.7%	1.7%	9.9%	5.4%	-1.6%	-40.0%	104.7%	-25.0%	-2.9%	-28.0%	17.3%
YTD	2018 YTD	182	1,176	1,254	2,612	150	14	253	22	1,595	623	7,841
	2019 YTD	182	823	450	1,455	146	9	150	48	663	586	1,647
	% Change	0.0%	-30.0%	-64.1%	-44.3%	-2.7%	-35.7%	-40.7%	118.2%	-58.4%	-5.9%	-79.0%
Rolling 24 Month	Prior 52 Weeks	570	3,596	4,068	8,234	474	45	823	60	3,463	1,958	21,563
	Last 52 Weeks	562	2,922	2,241	5,725	478	30	492	99	2,693	1,941	10,609
	% Change	-1.4%	-18.7%	-44.9%	-30.5%	0.8%	-33.3%	-40.2%	65.0%	-22.2%	-0.9%	-50.8%
YTD 2017	2017 YTD	168	1,254	1,556	2,978	153	22	363	20	1,239	607	8,035
	2019 YTD	182	823	450	1,455	146	9	150	48	663	586	1,647
	% Change	8.3%	-34.4%	-71.1%	-51.1%	-4.6%	-59.1%	-58.7%	140.0%	-46.5%	-3.5%	-79.5%
YTD 2016	2016 YTD	222	1,343	1,507	3,072	156	10	352	41	1,181	660	9,681
	2019 YTD	182	823	450	1,455	146	9	150	48	663	586	1,647
	% Change	-18.0%	-38.7%	-70.1%	-52.6%	-6.4%	-10.0%	-57.4%	17.1%	-43.9%	-11.2%	-83.0%
YTD 2015	2015 YTD	246	1,414	1,691	3,351	141	21	341	80	2,077	642	14,308
	2019 YTD	182	823	450	1,455	146	9	150	48	663	586	1,647
	% Change	-26.0%	-41.8%	-73.4%	-56.6%	3.5%	-57.1%	-56.0%	-40.0%	-68.1%	-8.7%	-88.5%
YTD 2014	2014 YTD	250	1,350	1,605	3,205	144	21	252	64	2,786	622	16,303
	2019 YTD	182	823	450	1,455	146	9	150	48	663	586	1,647
	% Change	-27.2%	-39.0%	-72.0%	-54.6%	1.4%	-57.1%	-40.5%	-25.0%	-76.2%	-5.8%	-89.9%

Information summarized for CompStat week ending 05/04/2019.

Sourced from MNPD ARMS on 5/8/2019 7:23:17 AM. Arrest summaries are not a count of arrest charges. 1 arrest = 1 body. Warrant Service summary considers 1 count for each service attempt and 1 count for each outstanding warrant served. Vehicle Stop summary sources MNPD's Vehicle Stop (Form 252) Database. Vehicle stop totals count all reports electronically entered via AFR. Hardcopy reports not entered into ARMS will affect accuracy of totals.

Hermitage Precinct Incident Report Summary

METROPOLITAN POLICE DEPARTMENT
of Nashville and Davidson County

Two Week, Eight Week, Sixteen Week, YTD, and 24 Month Analyses

Aggregated by precinct (incident location). Based on date when each incident was reported.

		Homicide	Rape	Commercial Robbery	Street Robbery	Total Robbery	Aggravated Assault	Commercial Burglary	Residential Burglary	Total Burglary	Larceny	Auto Theft	Violent Offenses	Property Offenses	Part I Offenses
Two Week	Prior Week	0	2	3	8	11	16	2	10	12	80	8	29	100	129
	Last Week	0	1	1	6	7	8	4	9	13	58	7	16	78	94
	% Change	-	-50.0%	-66.7%	-25.0%	-36.4%	-50.0%	100.0%	-10.0%	8.3%	-27.5%	-12.5%	-44.8%	-22.0%	-27.1%
Eight Week	Prior 4 Weeks	1	8	3	26	29	39	8	23	31	282	27	77	340	417
	Last 4 Weeks	1	6	6	26	32	54	12	32	44	278	29	93	351	444
	% Change	0.0%	-25.0%	100.0%	0.0%	10.3%	38.5%	50.0%	39.1%	41.9%	-1.4%	7.4%	20.8%	3.2%	6.5%
Sixteen Week	Prior 8 Weeks	0	16	8	47	55	100	28	77	105	549	106	171	760	931
	Last 8 Weeks	2	14	9	52	61	93	20	55	75	560	56	170	691	861
	% Change	-	-12.5%	12.5%	10.6%	10.9%	-7.0%	-28.6%	-28.6%	-28.6%	2.0%	-47.2%	-0.6%	-9.1%	-7.5%
YTD 2018	2018 YTD	3	51	20	117	137	270	41	133	174	1,084	204	461	1,462	1,923
	2019 YTD	2	31	21	109	130	217	58	137	195	1,243	176	380	1,614	1,994
	% Change	-33.3%	-39.2%	5.0%	-6.8%	-5.1%	-19.6%	41.5%	3.0%	12.1%	14.7%	-13.7%	-17.6%	10.4%	3.7%
Rolling 24 Month	Prior 52 Weeks	17	127	75	324	399	877	170	458	628	3,338	571	1,420	4,537	5,957
	Last 52 Weeks	11	114	67	350	417	746	193	453	646	3,723	553	1,288	4,922	6,210
	% Change	-35.3%	-10.2%	-10.7%	8.0%	4.5%	-14.9%	13.5%	-1.1%	2.9%	11.5%	-3.2%	-9.3%	8.5%	4.2%
YTD 2017	2017 YTD	4	50	24	125	149	280	52	178	230	1,108	159	483	1,497	1,980
	2019 YTD	2	31	21	109	130	217	58	137	195	1,243	176	380	1,614	1,994
	% Change	-50.0%	-38.0%	-12.5%	-12.8%	-12.8%	-22.5%	11.5%	-23.0%	-15.2%	12.2%	10.7%	-21.3%	7.8%	0.7%
YTD 2016	2016 YTD	4	33	23	80	103	296	51	232	283	1,189	75	436	1,547	1,983
	2019 YTD	2	31	21	109	130	217	58	137	195	1,243	176	380	1,614	1,994
	% Change	-50.0%	-6.1%	-8.7%	36.3%	26.2%	-26.7%	13.7%	-40.9%	-31.1%	4.5%	134.7%	-12.8%	4.3%	0.6%
YTD 2015	2015 YTD	1	41	11	84	95	216	42	206	248	981	68	353	1,297	1,650
	2019 YTD	2	31	21	109	130	217	58	137	195	1,243	176	380	1,614	1,994
	% Change	100.0%	-24.4%	90.9%	29.8%	36.8%	0.5%	38.1%	-33.5%	-21.4%	26.7%	158.8%	7.6%	24.4%	20.8%
YTD 2014	2014 YTD	1	17	7	72	79	254	60	240	300	967	62	351	1,329	1,680
	2019 YTD	2	31	21	109	130	217	58	137	195	1,243	176	380	1,614	1,994
	% Change	100.0%	82.4%	200.0%	51.4%	64.6%	-14.6%	-3.3%	-42.9%	-35.0%	28.5%	183.9%	8.3%	21.4%	18.7%

Information summarized for CompStat week ending 05/04/2019.

Sourced from MNPD ARMS on 5/8/2019 7:23:17 AM. The figures above were sourced from incident reports using Uniform Crime Reporting definitions and reporting guidelines, based on the date when the crime was reported. This report is intended to be a management and planning tool and does not reflect the official UCR counts for the department. Incidents where a location is unknown or unspecified are included in the countywide totals.

Hermitage Precinct Efficiency Report Summary

METROPOLITAN POLICE DEPARTMENT
of Nashville and Davidson County

Two Week, Eight Week, Sixteen Week, YTD, and 24 Month Analyses

Aggregated by component of arresting officer / officer making stop.

		Adults Only				Adults and Juveniles						
		Felony Arrests	Misdemeanor Arrests	Citation Arrests	Total Arrests	Part I Arrests	Weapons Law Violation Arrests	Drug-Related Arrests	DUI Arrests	Warrant Service Attempts	Warrants Served	Vehicle Stops
Two Week	Prior Week	18	32	18	68	14	2	6	2	32	76	129
	Last Week	15	28	22	65	12	0	5	2	47	39	118
	% Change	-16.7%	-12.5%	22.2%	-4.4%	-14.3%	-100.0%	-16.7%	0.0%	46.9%	-48.7%	-8.5%
Eight Week	Prior 4 Weeks	33	114	99	246	29	6	21	7	146	134	595
	Last 4 Weeks	50	126	90	266	49	4	29	8	127	192	485
	% Change	51.5%	10.5%	-9.1%	8.1%	69.0%	-33.3%	38.1%	14.3%	-13.0%	43.3%	-18.5%
Sixteen Week	Prior 8 Weeks	98	238	191	527	103	9	51	22	211	220	1,087
	Last 8 Weeks	83	240	189	512	78	10	50	15	273	326	1,080
	% Change	-15.3%	0.8%	-1.0%	-2.8%	-24.3%	11.1%	-2.0%	-31.8%	29.4%	48.2%	-0.6%
YTD	2018 YTD	351	935	1,442	2,728	397	45	451	69	1,836	1,076	13,825
	2019 YTD	207	533	422	1,162	208	19	118	42	544	630	2,408
	% Change	-41.0%	-43.0%	-70.7%	-57.4%	-47.6%	-57.8%	-73.8%	-39.1%	-70.4%	-41.4%	-82.6%
Rolling 24 Month	Prior 52 Weeks	966	2,589	4,049	7,604	1,107	100	1,202	174	5,149	3,189	35,285
	Last 52 Weeks	797	2,047	2,280	5,124	809	77	623	165	2,875	2,483	17,362
	% Change	-17.5%	-20.9%	-43.7%	-32.6%	-26.9%	-23.0%	-48.2%	-5.2%	-44.2%	-22.1%	-50.8%
YTD 2017	2017 YTD	406	943	1,550	2,899	392	34	525	74	2,165	1,181	12,587
	2019 YTD	207	533	422	1,162	208	19	118	42	544	630	2,408
	% Change	-49.0%	-43.5%	-72.8%	-59.9%	-46.9%	-44.1%	-77.5%	-43.2%	-74.9%	-46.7%	-80.9%
YTD 2016	2016 YTD	463	986	2,150	3,599	454	37	758	83	2,983	1,201	18,439
	2019 YTD	207	533	422	1,162	208	19	118	42	544	630	2,408
	% Change	-55.3%	-45.9%	-80.4%	-67.7%	-54.2%	-48.6%	-84.4%	-49.4%	-81.8%	-47.5%	-86.9%
YTD 2015	2015 YTD	393	896	2,055	3,344	344	29	655	49	3,314	1,018	19,631
	2019 YTD	207	533	422	1,162	208	19	118	42	544	630	2,408
	% Change	-47.3%	-40.5%	-79.5%	-65.3%	-39.5%	-34.5%	-82.0%	-14.3%	-83.6%	-38.1%	-87.7%
YTD 2014	2014 YTD	465	1,087	2,617	4,169	325	52	824	81	3,883	1,097	23,210
	2019 YTD	207	533	422	1,162	208	19	118	42	544	630	2,408
	% Change	-55.5%	-51.0%	-83.9%	-72.1%	-36.0%	-63.5%	-85.7%	-48.1%	-86.0%	-42.6%	-89.6%

Information summarized for CompStat week ending 05/04/2019.

Sourced from MNPD ARMS on 5/8/2019 7:23:17 AM. Arrest summaries are not a count of arrest charges. 1 arrest = 1 body. Warrant Service summary considers 1 count for each service attempt and 1 count for each outstanding warrant served. Vehicle Stop summary sources MNPD's Vehicle Stop (Form 252) Database. Vehicle stop totals count all reports electronically entered via AFR. Hardcopy reports not entered into ARMS will affect accuracy of totals.

North Precinct Incident Report Summary

METROPOLITAN POLICE DEPARTMENT
of Nashville and Davidson County

Two Week, Eight Week, Sixteen Week, YTD, and 24 Month Analyses

Aggregated by precinct (incident location). Based on date when each incident was reported.

		Homicide	Rape	Commercial Robbery	Street Robbery	Total Robbery	Aggravated Assault	Commercial Burglary	Residential Burglary	Total Burglary	Larceny	Auto Theft	Violent Offenses	Property Offenses	Part I Offenses
Two Week	Prior Week	0	2	0	8	8	20	1	7	8	42	4	30	54	84
	Last Week	1	2	0	3	3	32	2	7	9	36	4	38	49	87
	% Change	-	0.0%	-	-62.5%	-62.5%	60.0%	100.0%	0.0%	12.5%	-14.3%	0.0%	26.7%	-9.3%	3.6%
Eight Week	Prior 4 Weeks	0	4	1	16	17	63	7	27	34	184	22	84	240	324
	Last 4 Weeks	1	13	1	17	18	90	4	37	41	151	18	122	210	332
	% Change	-	225.0%	0.0%	6.3%	5.9%	42.9%	-42.9%	37.0%	20.6%	-17.9%	-18.2%	45.2%	-12.5%	2.5%
Sixteen Week	Prior 8 Weeks	3	12	3	23	26	136	9	46	55	306	82	177	443	620
	Last 8 Weeks	1	17	2	33	35	153	11	64	75	335	40	206	450	656
	% Change	-66.7%	41.7%	-33.3%	43.5%	34.6%	12.5%	22.2%	39.1%	36.4%	9.5%	-51.2%	16.4%	1.6%	5.8%
YTD 2018	2018 YTD	7	27	9	78	87	357	28	98	126	717	168	478	1,011	1,489
	2019 YTD	4	31	5	69	74	310	21	123	144	723	135	419	1,002	1,421
	% Change	-42.9%	14.8%	-44.4%	-11.5%	-14.9%	-13.2%	-25.0%	25.5%	14.3%	0.8%	-19.6%	-12.3%	-0.9%	-4.6%
Rolling 24 Month	Prior 52 Weeks	27	79	39	251	290	1,049	148	441	589	2,128	419	1,445	3,136	4,581
	Last 52 Weeks	16	106	31	246	277	1,013	97	381	478	2,380	488	1,412	3,346	4,758
	% Change	-40.7%	34.2%	-20.5%	-2.0%	-4.5%	-3.4%	-34.5%	-13.6%	-18.8%	11.8%	16.5%	-2.3%	6.7%	3.9%
YTD 2017	2017 YTD	5	19	20	104	124	299	52	133	185	641	115	447	941	1,388
	2019 YTD	4	31	5	69	74	310	21	123	144	723	135	419	1,002	1,421
	% Change	-20.0%	63.2%	-75.0%	-33.7%	-40.3%	3.7%	-59.6%	-7.5%	-22.2%	12.8%	17.4%	-6.3%	6.5%	2.4%
YTD 2016	2016 YTD	5	26	8	80	88	290	36	153	189	596	79	409	864	1,273
	2019 YTD	4	31	5	69	74	310	21	123	144	723	135	419	1,002	1,421
	% Change	-20.0%	19.2%	-37.5%	-13.8%	-15.9%	6.9%	-41.7%	-19.6%	-23.8%	21.3%	70.9%	2.4%	16.0%	11.6%
YTD 2015	2015 YTD	7	27	5	84	89	317	32	170	202	467	64	440	733	1,173
	2019 YTD	4	31	5	69	74	310	21	123	144	723	135	419	1,002	1,421
	% Change	-42.9%	14.8%	0.0%	-17.9%	-16.9%	-2.2%	-34.4%	-27.6%	-28.7%	54.8%	110.9%	-4.8%	36.7%	21.1%
YTD 2014	2014 YTD	5	32	0	65	65	357	23	164	187	511	42	459	740	1,199
	2019 YTD	4	31	5	69	74	310	21	123	144	723	135	419	1,002	1,421
	% Change	-20.0%	-3.1%	-	6.2%	13.8%	-13.2%	-8.7%	-25.0%	-23.0%	41.5%	221.4%	-8.7%	35.4%	18.5%

Information summarized for CompStat week ending 05/04/2019.

Sourced from MNPD ARMS on 5/8/2019 7:23:17 AM. The figures above were sourced from incident reports using Uniform Crime Reporting definitions and reporting guidelines, based on the date when the crime was reported. This report is intended to be a management and planning tool and does not reflect the official UCR counts for the department. Incidents where a location is unknown or unspecified are included in the countywide totals.

North Precinct Efficiency Report Summary

METROPOLITAN POLICE DEPARTMENT
of Nashville and Davidson County

Two Week, Eight Week, Sixteen Week, YTD, and 24 Month Analyses

Aggregated by component of arresting officer / officer making stop.

		Adults Only				Adults and Juveniles						
		Felony Arrests	Misdemeanor Arrests	Citation Arrests	Total Arrests	Part I Arrests	Weapons Law Violation Arrests	Drug-Related Arrests	DUI Arrests	Warrant Service Attempts	Warrants Served	Vehicle Stops
Two Week	Prior Week	12	30	23	65	10	1	10	3	31	28	37
	Last Week	14	33	12	59	12	1	7	1	21	48	35
	% Change	16.7%	10.0%	-47.8%	-9.2%	20.0%	0.0%	-30.0%	-66.7%	-32.3%	71.4%	-5.4%
Eight Week	Prior 4 Weeks	57	114	61	232	63	1	23	2	120	146	182
	Last 4 Weeks	59	124	73	256	53	4	43	6	117	167	169
	% Change	3.5%	8.8%	19.7%	10.3%	-15.9%	300.0%	87.0%	200.0%	-2.5%	14.4%	-7.1%
Sixteen Week	Prior 8 Weeks	103	211	131	445	103	9	55	12	257	298	548
	Last 8 Weeks	116	238	134	488	116	5	66	8	237	313	351
	% Change	12.6%	12.8%	2.3%	9.7%	12.6%	-44.4%	20.0%	-33.3%	-7.8%	5.0%	-35.9%
YTD	2018 YTD	385	719	1,217	2,321	328	46	505	19	2,126	944	6,511
	2019 YTD	235	490	299	1,024	230	15	127	23	544	656	1,039
	% Change	-39.0%	-31.8%	-75.4%	-55.9%	-29.9%	-67.4%	-74.9%	21.1%	-74.4%	-30.5%	-84.0%
Rolling 24 Month	Prior 52 Weeks	1,138	2,104	3,192	6,434	920	139	1,441	56	5,284	2,984	14,143
	Last 52 Weeks	756	1,629	1,377	3,762	722	85	567	50	2,516	2,180	8,307
	% Change	-33.6%	-22.6%	-56.9%	-41.5%	-21.5%	-38.8%	-60.7%	-10.7%	-52.4%	-26.9%	-41.3%
YTD 2017	2017 YTD	362	820	1,312	2,494	326	49	541	21	2,264	1,061	6,890
	2019 YTD	235	490	299	1,024	230	15	127	23	544	656	1,039
	% Change	-35.1%	-40.2%	-77.2%	-58.9%	-29.4%	-69.4%	-76.5%	9.5%	-76.0%	-38.2%	-84.9%
YTD 2016	2016 YTD	453	900	1,375	2,728	320	49	618	39	2,588	997	8,821
	2019 YTD	235	490	299	1,024	230	15	127	23	544	656	1,039
	% Change	-48.1%	-45.6%	-78.3%	-62.5%	-28.1%	-69.4%	-79.4%	-41.0%	-79.0%	-34.2%	-88.2%
YTD 2015	2015 YTD	376	741	1,369	2,486	249	39	539	37	3,047	767	10,832
	2019 YTD	235	490	299	1,024	230	15	127	23	544	656	1,039
	% Change	-37.5%	-33.9%	-78.2%	-58.8%	-7.6%	-61.5%	-76.4%	-37.8%	-82.1%	-14.5%	-90.4%
YTD 2014	2014 YTD	439	832	1,868	3,139	215	42	619	32	2,724	926	15,190
	2019 YTD	235	490	299	1,024	230	15	127	23	544	656	1,039
	% Change	-46.5%	-41.1%	-84.0%	-67.4%	7.0%	-64.3%	-79.5%	-28.1%	-80.0%	-29.2%	-93.2%

Information summarized for CompStat week ending 05/04/2019.

Sourced from MNPD ARMS on 5/8/2019 7:23:17 AM. Arrest summaries are not a count of arrest charges. 1 arrest = 1 body. Warrant Service summary considers 1 count for each service attempt and 1 count for each outstanding warrant served. Vehicle Stop summary sources MNPD's Vehicle Stop (Form 252) Database. Vehicle stop totals count all reports electronically entered via AFR. Hardcopy reports not entered into ARMS will affect accuracy of totals.

Madison Precinct Incident Report Summary

METROPOLITAN POLICE DEPARTMENT
of Nashville and Davidson County

Two Week, Eight Week, Sixteen Week, YTD, and 24 Month Analyses

Aggregated by precinct (incident location). Based on date when each incident was reported.

		Homicide	Rape	Commercial Robbery	Street Robbery	Total Robbery	Aggravated Assault	Commercial Burglary	Residential Burglary	Total Burglary	Larceny	Auto Theft	Violent Offenses	Property Offenses	Part I Offenses
Two Week	Prior Week	1	0	1	4	5	3	0	5	5	51	4	9	60	69
	Last Week	0	0	2	5	7	9	1	5	6	35	6	16	47	63
	% Change	-100.0%	-	100.0%	25.0%	40.0%	200.0%	-	0.0%	20.0%	-31.4%	50.0%	77.8%	-21.7%	-8.7%
Eight Week	Prior 4 Weeks	1	3	0	8	8	50	4	17	21	159	17	62	197	259
	Last 4 Weeks	1	1	5	18	23	29	4	21	25	148	24	54	197	251
	% Change	0.0%	-66.7%	-	125.0%	187.5%	-42.0%	0.0%	23.5%	19.0%	-6.9%	41.2%	-12.9%	0.0%	-3.1%
Sixteen Week	Prior 8 Weeks	1	6	7	12	19	56	19	30	49	270	57	82	376	458
	Last 8 Weeks	2	4	5	26	31	79	8	38	46	307	41	116	394	510
	% Change	100.0%	-33.3%	-28.6%	116.7%	63.2%	41.1%	-57.9%	26.7%	-6.1%	13.7%	-28.1%	41.5%	4.8%	11.4%
YTD 2018	2018 YTD	3	20	11	40	51	230	20	82	102	741	103	304	946	1,250
	2019 YTD	3	13	13	41	54	153	30	82	112	640	107	223	859	1,082
	% Change	0.0%	-35.0%	18.2%	2.5%	5.9%	-33.5%	50.0%	0.0%	9.8%	-13.6%	3.9%	-26.6%	-9.2%	-13.4%
Rolling 24 Month	Prior 52 Weeks	9	61	46	149	195	626	90	257	347	2,398	235	891	2,980	3,871
	Last 52 Weeks	8	38	32	150	182	519	101	258	359	2,153	297	747	2,809	3,556
	% Change	-11.1%	-37.7%	-30.4%	0.7%	-6.7%	-17.1%	12.2%	0.4%	3.5%	-10.2%	26.4%	-16.2%	-5.7%	-8.1%
YTD 2017	2017 YTD	3	14	10	58	68	164	27	125	152	759	99	249	1,010	1,259
	2019 YTD	3	13	13	41	54	153	30	82	112	640	107	223	859	1,082
	% Change	0.0%	-7.1%	30.0%	-29.3%	-20.6%	-6.7%	11.1%	-34.4%	-26.3%	-15.7%	8.1%	-10.4%	-15.0%	-14.1%
YTD 2016	2016 YTD	1	28	13	41	54	182	19	164	183	764	36	265	983	1,248
	2019 YTD	3	13	13	41	54	153	30	82	112	640	107	223	859	1,082
	% Change	200.0%	-53.6%	0.0%	0.0%	0.0%	-15.9%	57.9%	-50.0%	-38.8%	-16.2%	197.2%	-15.8%	-12.6%	-13.3%
YTD 2015	2015 YTD	1	13	13	39	52	181	17	159	176	668	57	247	901	1,148
	2019 YTD	3	13	13	41	54	153	30	82	112	640	107	223	859	1,082
	% Change	200.0%	0.0%	0.0%	5.1%	3.8%	-15.5%	76.5%	-48.4%	-36.4%	-4.2%	87.7%	-9.7%	-4.7%	-5.7%
YTD 2014	2014 YTD	5	21	6	31	37	164	16	144	160	633	32	227	825	1,052
	2019 YTD	3	13	13	41	54	153	30	82	112	640	107	223	859	1,082
	% Change	-40.0%	-38.1%	116.7%	32.3%	45.9%	-6.7%	87.5%	-43.1%	-30.0%	1.1%	234.4%	-1.8%	4.1%	2.9%

Information summarized for CompStat week ending 05/04/2019.

Sourced from MNPD ARMS on 5/8/2019 7:23:18 AM. The figures above were sourced from incident reports using Uniform Crime Reporting definitions and reporting guidelines, based on the date when the crime was reported. This report is intended to be a management and planning tool and does not reflect the official UCR counts for the department. Incidents where a location is unknown or unspecified are included in the countywide totals.

Madison Precinct Efficiency Report Summary

METROPOLITAN POLICE DEPARTMENT
of Nashville and Davidson County

Two Week, Eight Week, Sixteen Week, YTD, and 24 Month Analyses

Aggregated by component of arresting officer / officer making stop.

		Adults Only				Adults and Juveniles						
		Felony Arrests	Misdemeanor Arrests	Citation Arrests	Total Arrests	Part I Arrests	Weapons Law Violation Arrests	Drug-Related Arrests	DUI Arrests	Warrant Service Attempts	Warrants Served	Vehicle Stops
Two Week	Prior Week	9	22	24	55	15	0	5	2	33	26	53
	Last Week	10	22	9	41	7	0	3	5	11	29	49
	% Change	11.1%	0.0%	-62.5%	-25.5%	-53.3%	-	-40.0%	150.0%	-66.7%	11.5%	-7.5%
Eight Week	Prior 4 Weeks	37	85	63	185	37	7	14	6	134	113	253
	Last 4 Weeks	49	80	74	203	52	2	19	9	89	109	209
	% Change	32.4%	-5.9%	17.5%	9.7%	40.5%	-71.4%	35.7%	50.0%	-33.6%	-3.5%	-17.4%
Sixteen Week	Prior 8 Weeks	87	171	163	421	93	4	40	15	376	251	405
	Last 8 Weeks	86	165	137	388	89	9	33	15	223	222	462
	% Change	-1.1%	-3.5%	-16.0%	-7.8%	-4.3%	125.0%	-17.5%	0.0%	-40.7%	-11.6%	14.1%
YTD	2018 YTD	283	705	1,304	2,292	384	33	336	78	1,796	858	8,078
	2019 YTD	185	374	352	911	208	14	81	32	666	514	1,023
	% Change	-34.6%	-47.0%	-73.0%	-60.3%	-45.8%	-57.6%	-75.9%	-59.0%	-62.9%	-40.1%	-87.3%
Rolling 24 Month	Prior 52 Weeks	819	2,106	3,710	6,635	1,215	97	908	249	4,429	2,253	19,006
	Last 52 Weeks	628	1,517	2,225	4,370	790	56	455	147	3,036	1,955	10,306
	% Change	-23.3%	-28.0%	-40.0%	-34.1%	-35.0%	-42.3%	-49.9%	-41.0%	-31.5%	-13.2%	-45.8%
YTD 2017	2017 YTD	272	835	1,171	2,278	426	37	309	98	1,830	754	6,085
	2019 YTD	185	374	352	911	208	14	81	32	666	514	1,023
	% Change	-32.0%	-55.2%	-69.9%	-60.0%	-51.2%	-62.2%	-73.8%	-67.3%	-63.6%	-31.8%	-83.2%
YTD 2016	2016 YTD	267	777	1,507	2,551	423	28	367	55	1,803	762	7,777
	2019 YTD	185	374	352	911	208	14	81	32	666	514	1,023
	% Change	-30.7%	-51.9%	-76.6%	-64.3%	-50.8%	-50.0%	-77.9%	-41.8%	-63.1%	-32.5%	-86.8%
YTD 2015	2015 YTD	283	694	1,602	2,579	463	21	358	63	1,938	718	9,597
	2019 YTD	185	374	352	911	208	14	81	32	666	514	1,023
	% Change	-34.6%	-46.1%	-78.0%	-64.7%	-55.1%	-33.3%	-77.4%	-49.2%	-65.6%	-28.4%	-89.3%
YTD 2014	2014 YTD	292	804	1,650	2,746	373	38	519	60	1,915	723	10,607
	2019 YTD	185	374	352	911	208	14	81	32	666	514	1,023
	% Change	-36.6%	-53.5%	-78.7%	-66.8%	-44.2%	-63.2%	-84.4%	-46.7%	-65.2%	-28.9%	-90.4%

Information summarized for CompStat week ending 05/04/2019.

Sourced from MNPD ARMS on 5/8/2019 7:23:18 AM. Arrest summaries are not a count of arrest charges. 1 arrest = 1 body. Warrant Service summary considers 1 count for each service attempt and 1 count for each outstanding warrant served. Vehicle Stop summary sources MNPD's Vehicle Stop (Form 252) Database. Vehicle stop totals count all reports electronically entered via AFR. Hardcopy reports not entered into ARMS will affect accuracy of totals.

Midtown Hills Precinct Incident Report Summary

METROPOLITAN POLICE DEPARTMENT
of Nashville and Davidson County

Two Week, Eight Week, Sixteen Week, YTD, and 24 Month Analyses

Aggregated by precinct (incident location). Based on date when each incident was reported.

		Homicide	Rape	Commercial Robbery	Street Robbery	Total Robbery	Aggravated Assault	Commercial Burglary	Residential Burglary	Total Burglary	Larceny	Auto Theft	Violent Offenses	Property Offenses	Part I Offenses
Two Week	Prior Week	0	1	0	5	5	7	2	7	9	50	6	13	65	78
	Last Week	0	2	2	4	6	12	1	5	6	47	2	20	55	75
	% Change	-	100.0%	-	-20.0%	20.0%	71.4%	-50.0%	-28.6%	-33.3%	-6.0%	-66.7%	53.8%	-15.4%	-3.8%
Eight Week	Prior 4 Weeks	1	5	3	8	11	31	14	17	31	174	28	48	233	281
	Last 4 Weeks	0	7	2	11	13	37	16	22	38	189	21	57	248	305
	% Change	-100.0%	40.0%	-33.3%	37.5%	18.2%	19.4%	14.3%	29.4%	22.6%	8.6%	-25.0%	18.8%	6.4%	8.5%
Sixteen Week	Prior 8 Weeks	0	7	1	44	45	54	27	42	69	342	44	106	455	561
	Last 8 Weeks	1	12	5	19	24	68	30	39	69	363	49	105	481	586
	% Change	-	71.4%	400.0%	-56.8%	-46.7%	25.9%	11.1%	-7.1%	0.0%	6.1%	11.4%	-0.9%	5.7%	4.5%
YTD 2018	2018 YTD	3	23	6	75	81	134	67	110	177	874	129	241	1,180	1,421
	2019 YTD	1	23	7	68	75	134	59	98	157	815	104	233	1,076	1,309
	% Change	-66.7%	0.0%	16.7%	-9.3%	-7.4%	0.0%	-11.9%	-10.9%	-11.3%	-6.8%	-19.4%	-3.3%	-8.8%	-7.9%
Rolling 24 Month	Prior 52 Weeks	11	64	31	167	198	427	266	324	590	2,677	301	700	3,568	4,268
	Last 52 Weeks	3	66	38	214	252	431	197	334	531	2,862	334	752	3,727	4,479
	% Change	-72.7%	3.1%	22.6%	28.1%	27.3%	0.9%	-25.9%	3.1%	-10.0%	6.9%	11.0%	7.4%	4.5%	4.9%
YTD 2017	2017 YTD	2	26	9	62	71	172	56	75	131	798	92	271	1,021	1,292
	2019 YTD	1	23	7	68	75	134	59	98	157	815	104	233	1,076	1,309
	% Change	-50.0%	-11.5%	-22.2%	9.7%	5.6%	-22.1%	5.4%	30.7%	19.8%	2.1%	13.0%	-14.0%	5.4%	1.3%
YTD 2016	2016 YTD	1	25	11	50	61	140	47	152	199	707	47	227	953	1,180
	2019 YTD	1	23	7	68	75	134	59	98	157	815	104	233	1,076	1,309
	% Change	0.0%	-8.0%	-36.4%	36.0%	23.0%	-4.3%	25.5%	-35.5%	-21.1%	15.3%	121.3%	2.6%	12.9%	10.9%
YTD 2015	2015 YTD	2	23	8	28	36	124	37	121	158	701	28	185	887	1,072
	2019 YTD	1	23	7	68	75	134	59	98	157	815	104	233	1,076	1,309
	% Change	-50.0%	0.0%	-12.5%	142.9%	108.3%	8.1%	59.5%	-19.0%	-0.6%	16.3%	271.4%	25.9%	21.3%	22.1%
YTD 2014	2014 YTD	1	27	7	30	37	127	52	160	212	712	30	192	954	1,146
	2019 YTD	1	23	7	68	75	134	59	98	157	815	104	233	1,076	1,309
	% Change	0.0%	-14.8%	0.0%	126.7%	102.7%	5.5%	13.5%	-38.8%	-25.9%	14.5%	246.7%	21.4%	12.8%	14.2%

Information summarized for CompStat week ending 05/04/2019.

Sourced from MNPD ARMS on 5/8/2019 7:23:18 AM. The figures above were sourced from incident reports using Uniform Crime Reporting definitions and reporting guidelines, based on the date when the crime was reported. This report is intended to be a management and planning tool and does not reflect the official UCR counts for the department. Incidents where a location is unknown or unspecified are included in the countywide totals.

Midtown Hills Precinct Efficiency Report Summary

METROPOLITAN POLICE DEPARTMENT
of Nashville and Davidson County

Two Week, Eight Week, Sixteen Week, YTD, and 24 Month Analyses

Aggregated by component of arresting officer / officer making stop.

		Adults Only				Adults and Juveniles						
		Felony Arrests	Misdemeanor Arrests	Citation Arrests	Total Arrests	Part I Arrests	Weapons Law Violation Arrests	Drug-Related Arrests	DUI Arrests	Warrant Service Attempts	Warrants Served	Vehicle Stops
Two Week	Prior Week	10	18	27	55	12	0	13	1	16	22	109
	Last Week	8	16	15	39	11	1	6	2	18	17	58
	% Change	-20.0%	-11.1%	-44.4%	-29.1%	-8.3%	-	-53.8%	100.0%	12.5%	-22.7%	-46.8%
Eight Week	Prior 4 Weeks	27	83	92	202	34	2	38	6	64	93	499
	Last 4 Weeks	36	87	86	209	48	3	27	10	68	92	392
	% Change	33.3%	4.8%	-6.5%	3.5%	41.2%	50.0%	-28.9%	66.7%	6.3%	-1.1%	-21.4%
Sixteen Week	Prior 8 Weeks	73	162	173	408	74	9	71	26	169	171	681
	Last 8 Weeks	63	170	178	411	82	5	65	16	132	185	891
	% Change	-13.7%	4.9%	2.9%	0.7%	10.8%	-44.4%	-8.5%	-38.5%	-21.9%	8.2%	30.8%
YTD	2018 YTD	214	605	1,457	2,276	214	24	538	53	1,015	576	11,828
	2019 YTD	150	381	400	931	176	15	153	46	325	395	1,739
	% Change	-29.9%	-37.0%	-72.5%	-59.1%	-17.8%	-37.5%	-71.6%	-13.2%	-68.0%	-31.4%	-85.3%
Rolling 24 Month	Prior 52 Weeks	653	2,010	3,984	6,647	681	109	1,480	168	2,934	1,792	29,375
	Last 52 Weeks	483	1,426	2,166	4,075	633	61	685	144	1,580	1,343	13,227
	% Change	-26.0%	-29.1%	-45.6%	-38.7%	-7.0%	-44.0%	-53.7%	-14.3%	-46.1%	-25.1%	-55.0%
YTD 2017	2017 YTD	277	701	1,395	2,373	256	46	594	62	1,069	617	10,402
	2019 YTD	150	381	400	931	176	15	153	46	325	395	1,739
	% Change	-45.8%	-45.6%	-71.3%	-60.8%	-31.3%	-67.4%	-74.2%	-25.8%	-69.6%	-36.0%	-83.3%
YTD 2016	2016 YTD	232	659	1,470	2,361	192	21	570	71	1,070	544	13,080
	2019 YTD	150	381	400	931	176	15	153	46	325	395	1,739
	% Change	-35.3%	-42.2%	-72.8%	-60.6%	-8.3%	-28.6%	-73.2%	-35.2%	-69.6%	-27.4%	-86.7%
YTD 2015	2015 YTD	207	817	1,587	2,611	174	20	422	56	1,155	512	15,842
	2019 YTD	150	381	400	931	176	15	153	46	325	395	1,739
	% Change	-27.5%	-53.4%	-74.8%	-64.3%	1.1%	-25.0%	-63.7%	-17.9%	-71.9%	-22.9%	-89.0%
YTD 2014	2014 YTD	0	0	0	0	0	0	0	0	0	0	0
	2019 YTD	150	381	400	931	176	15	153	46	325	395	1,739
	% Change	-	-	-	-	-	-	-	-	-	-	-

Information summarized for CompStat week ending 05/04/2019.

Sourced from MNPD ARMS on 5/8/2019 7:23:18 AM. Arrest summaries are not a count of arrest charges. 1 arrest = 1 body. Warrant Service summary considers 1 count for each service attempt and 1 count for each outstanding warrant served. Vehicle Stop summary sources MNPD's Vehicle Stop (Form 252) Database. Vehicle stop totals count all reports electronically entered via AFR. Hardcopy reports not entered into ARMS will affect accuracy of totals.

County UCR Incident Charts

Aggregated by precinct (incident location).

Summarized by CompStat week for past eight weeks.

METROPOLITAN POLICE DEPARTMENT

of Nashville and Davidson County

All Part 1 Incidents - 52wk Avg: 681

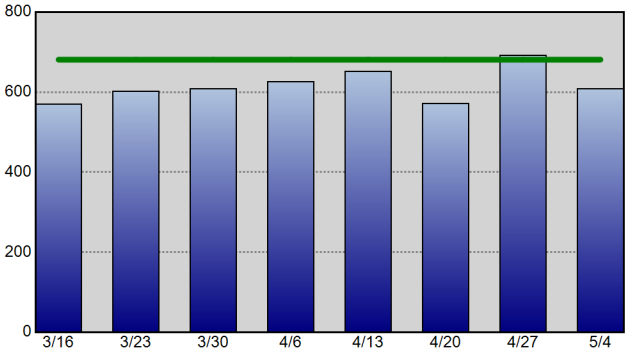

Violent Crime - 52wk Avg: 144

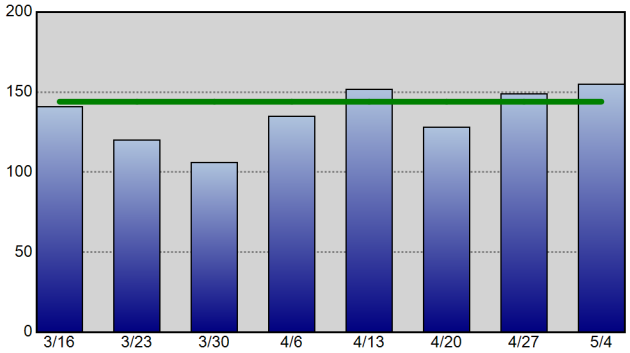

Property Crime - 52wk Avg: 537

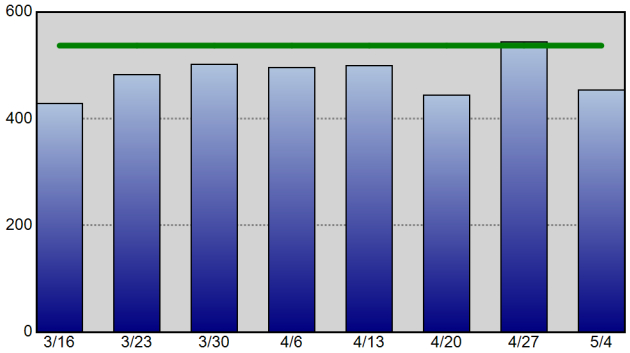

Robbery - 52wk Avg: 40

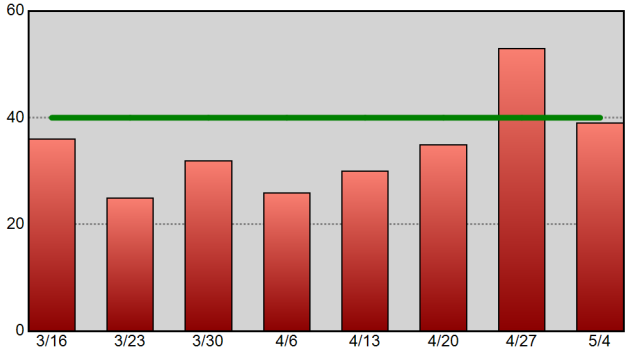

Commercial Burglary - 52wk Avg: 21

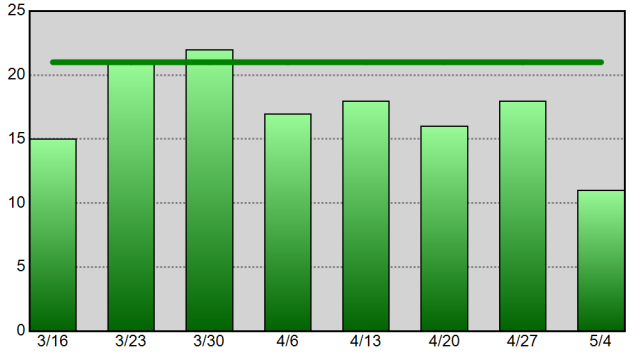

Residential Burglary - 52wk Avg: 48

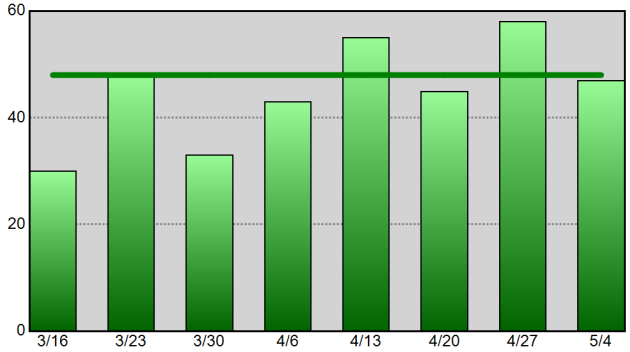

Aggravated Assault - 52wk Avg: 91

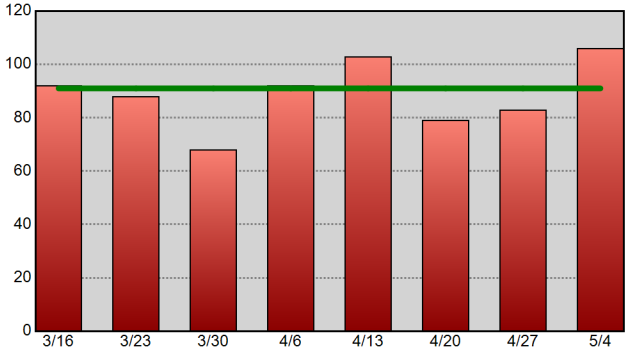

Theft From Vehicle - 52wk Avg: 141

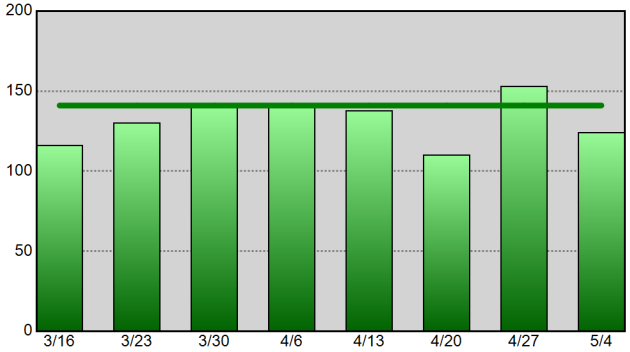

Vehicle Theft - 52wk Avg: 59

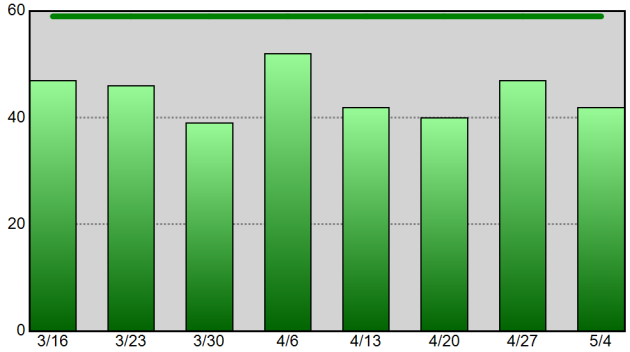

Information summarized for CompStat week ending 05-04-19.
The horizontal line on each chart represents the data set's 52-week weekly average.

Sourced from MNPD ARMS on 5/8/2019 7:23:18 AM. The figures above were sourced from incident reports using Uniform Crime Reporting definitions and reporting guidelines, based on the date when the crime was reported. This report is intended to be a management and planning tool and does not reflect the official UCR counts for the department. Incidents where a location is unknown or unspecified are included in the countywide totals.

West Precinct UCR Incident Charts

METROPOLITAN POLICE DEPARTMENT
of Nashville and Davidson County

Aggregated by precinct (incident location).
Summarized by CompStat week for past eight weeks.

All Part 1 Incidents - 52wk Avg: 71

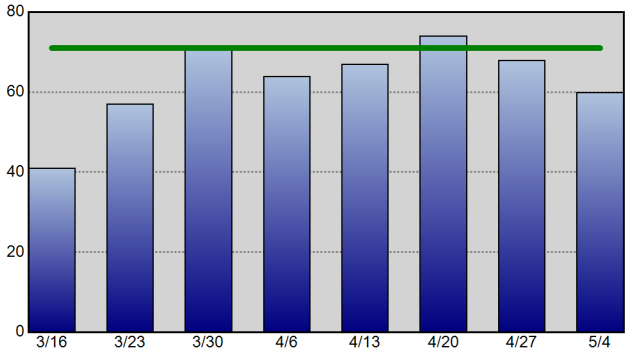

Violent Crime - 52wk Avg: 8

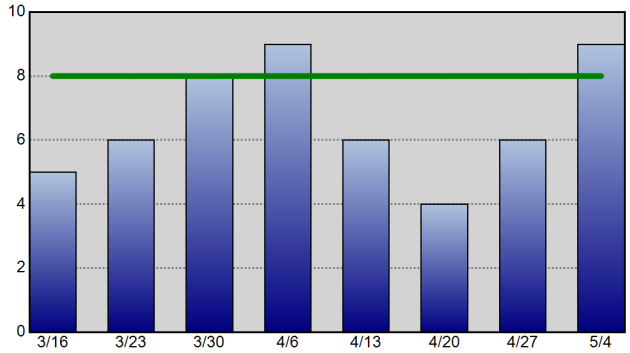

Property Crime - 52wk Avg: 63

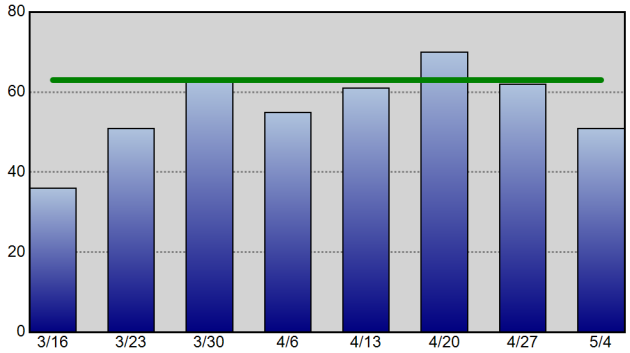

Robbery - 52wk Avg: 2

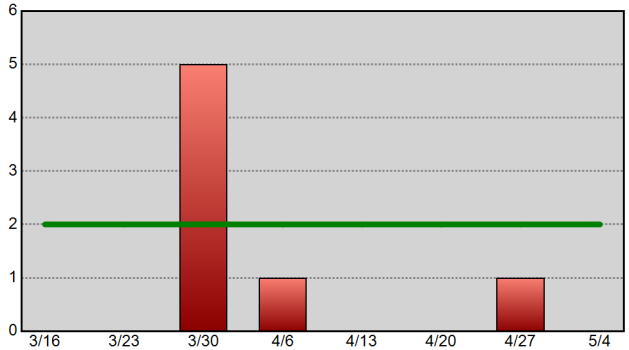

Commercial Burglary - 52wk Avg: 1

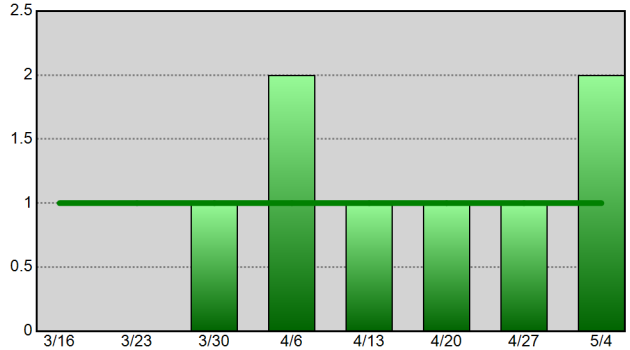

Residential Burglary - 52wk Avg: 4

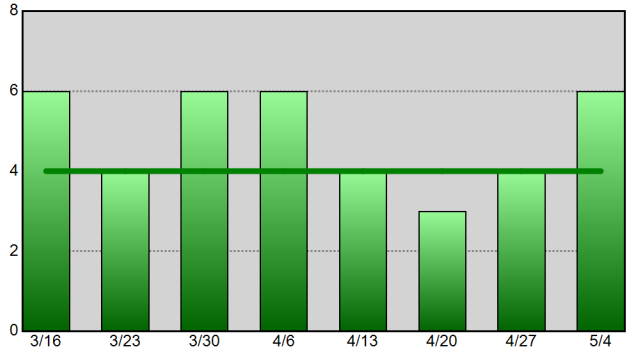

Aggravated Assault - 52wk Avg: 5

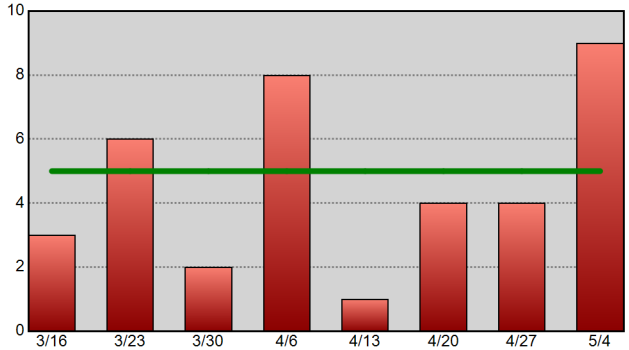

Theft From Vehicle - 52wk Avg: 17

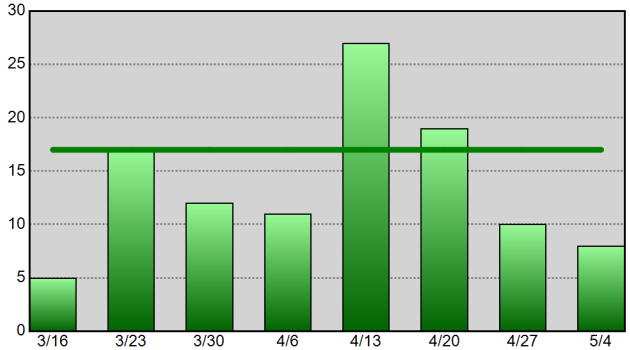

Vehicle Theft - 52wk Avg: 5

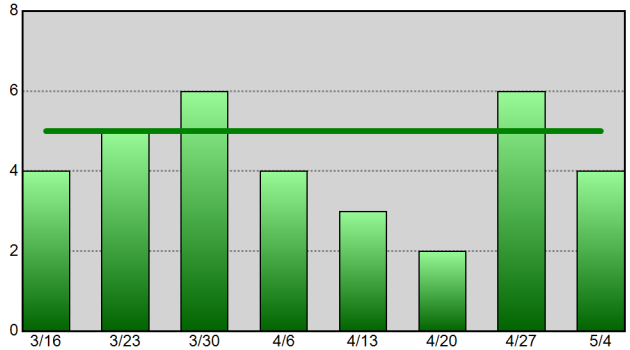

Information summarized for CompStat week ending 05-04-19.
The horizontal line on each chart represents the data set's 52-week weekly average.

Sourced from MNPD ARMS on 5/8/2019 7:23:19 AM. The figures above were sourced from incident reports using Uniform Crime Reporting definitions and reporting guidelines, based on the date when the crime was reported. This report is intended to be a management and planning tool and does not reflect the official UCR counts for the department. Incidents where a location is unknown or unspecified are included in the countywide totals.

East Precinct UCR Incident Charts

Aggregated by precinct (incident location).

Summarized by CompStat week for past eight weeks.

METROPOLITAN POLICE DEPARTMENT

of Nashville and Davidson County

All Part 1 Incidents - 52wk Avg: 78

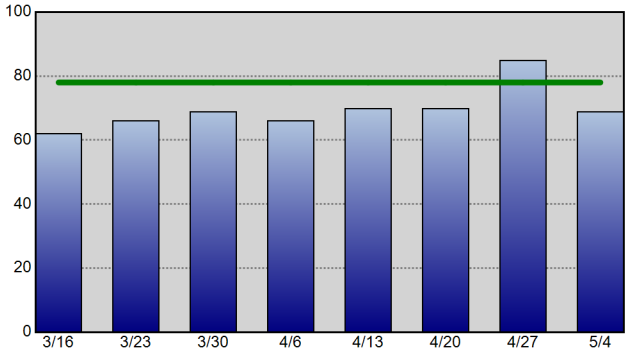

Violent Crime - 52wk Avg: 15

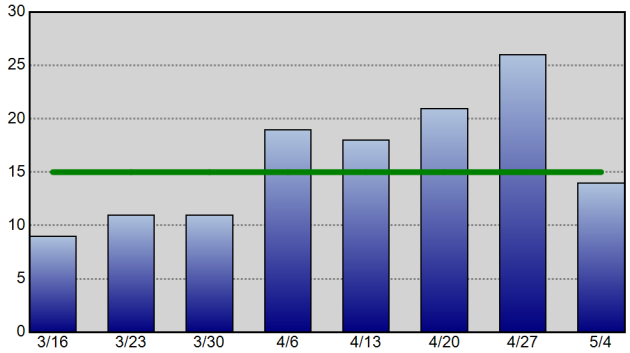

Property Crime - 52wk Avg: 62

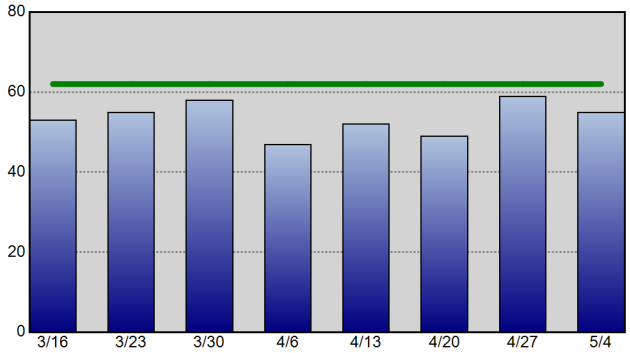

Robbery - 52wk Avg: 3

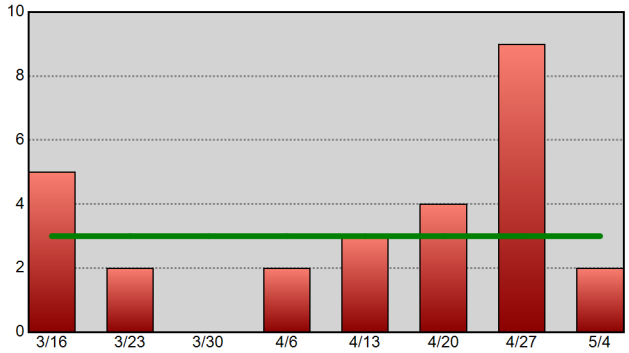

Commercial Burglary - 52wk Avg: 1

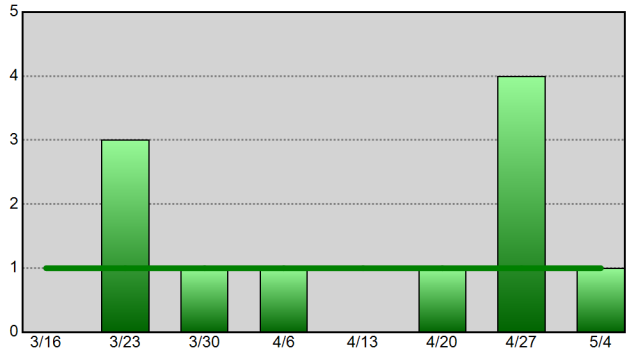

Residential Burglary - 52wk Avg: 6

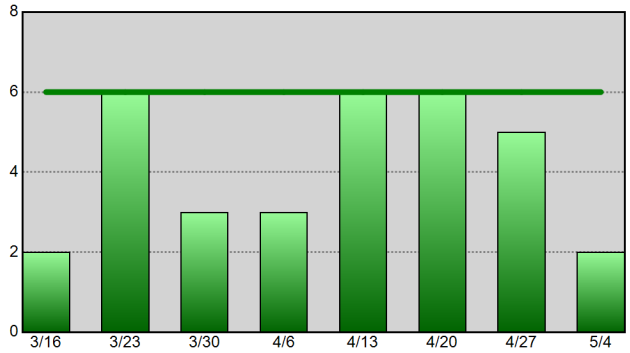

Aggravated Assault - 52wk Avg: 10

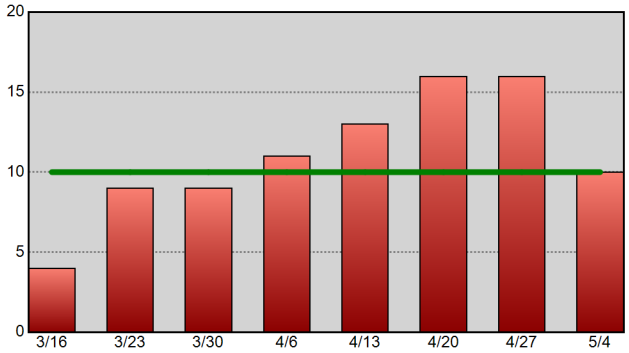

Theft From Vehicle - 52wk Avg: 21

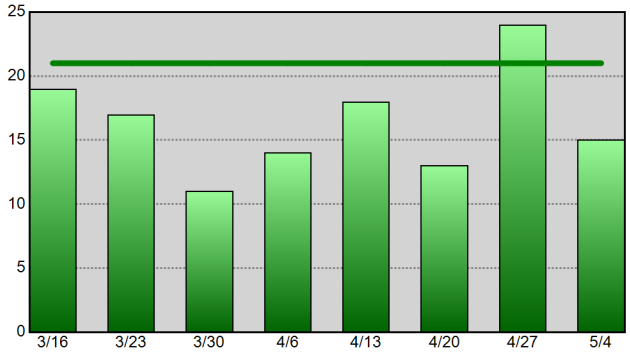

Vehicle Theft - 52wk Avg: 6

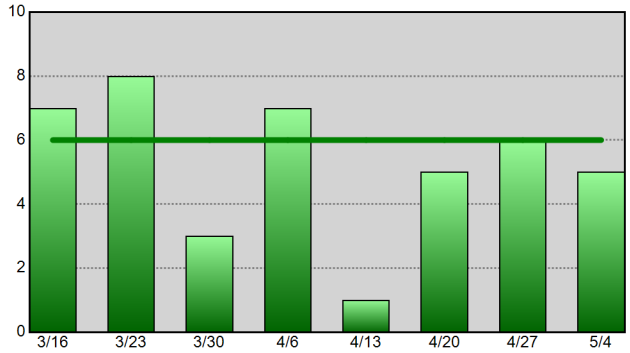

Information summarized for CompStat week ending 05-04-19.
The horizontal line on each chart represents the data set's 52-week weekly average.

Sourced from MNPD ARMS on 5/8/2019 7:23:19 AM. The figures above were sourced from incident reports using Uniform Crime Reporting definitions and reporting guidelines, based on the date when the crime was reported. This report is intended to be a management and planning tool and does not reflect the official UCR counts for the department. Incidents where a location is unknown or unspecified are included in the countywide totals.

South Precinct UCR Incident Charts

METROPOLITAN POLICE DEPARTMENT
of Nashville and Davidson County

Aggregated by precinct (incident location).
Summarized by CompStat week for past eight weeks.

All Part 1 Incidents - 52wk Avg: 121

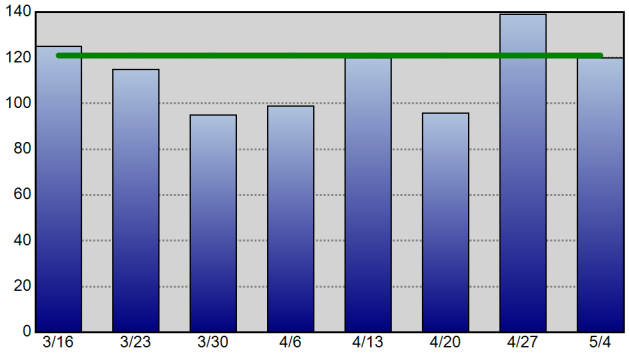

Violent Crime - 52wk Avg: 31

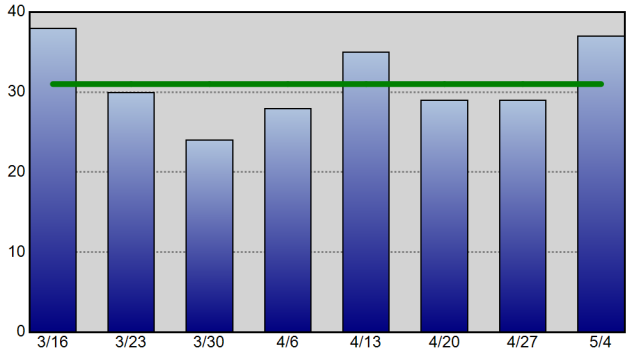

Property Crime - 52wk Avg: 90

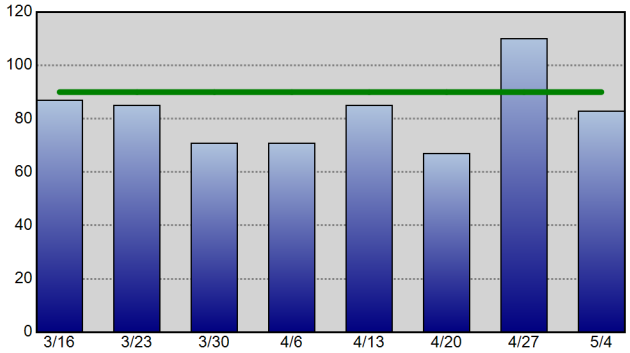

Robbery - 52wk Avg: 10

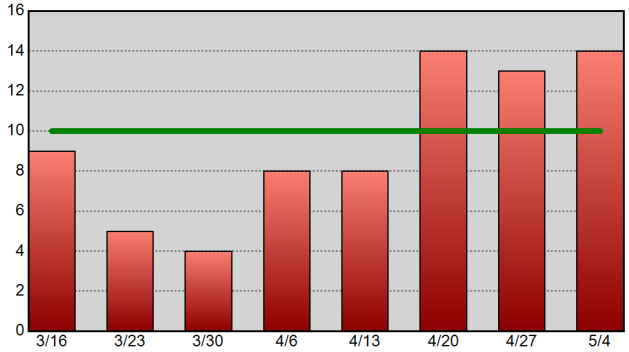

Commercial Burglary - 52wk Avg: 4

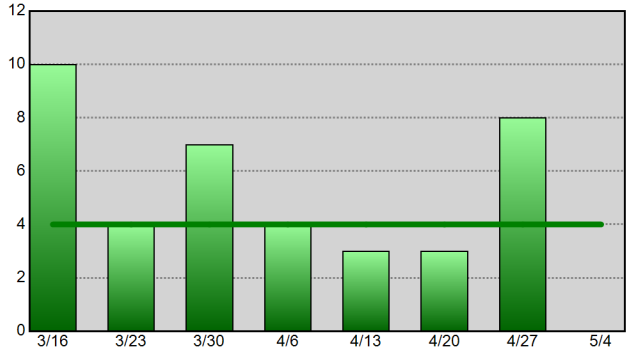

Residential Burglary - 52wk Avg: 9

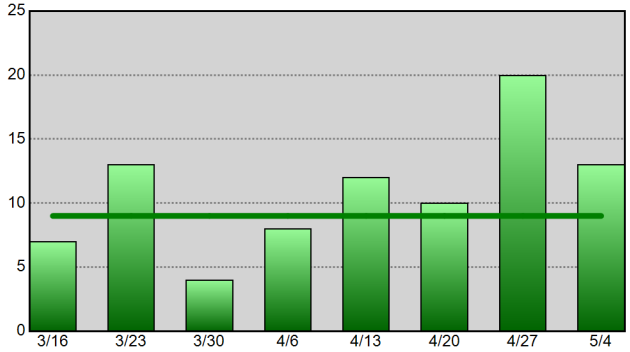

Aggravated Assault - 52wk Avg: 18

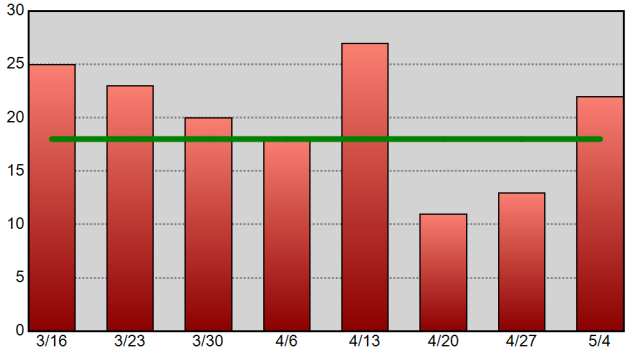

Theft From Vehicle - 52wk Avg: 22

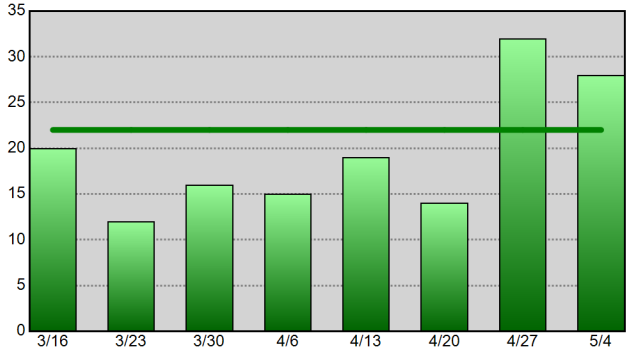

Vehicle Theft - 52wk Avg: 11

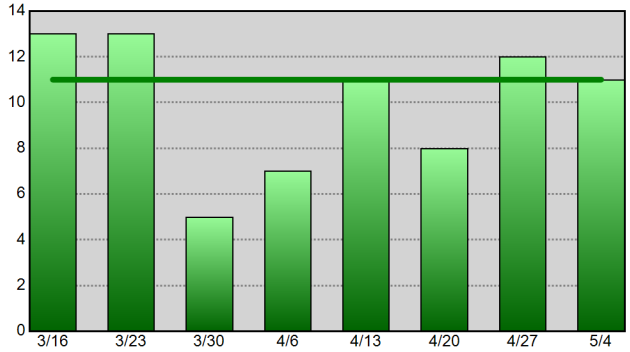

Information summarized for CompStat week ending 05-04-19.
The horizontal line on each chart represents the data set's 52-week weekly average.

Sourced from MNPD ARMS on 5/8/2019 7:23:20 AM. The figures above were sourced from incident reports using Uniform Crime Reporting definitions and reporting guidelines, based on the date when the crime was reported. This report is intended to be a management and planning tool and does not reflect the official UCR counts for the department. Incidents where a location is unknown or unspecified are included in the countywide totals.

Central Precinct UCR Incident Charts

METROPOLITAN POLICE DEPARTMENT
of Nashville and Davidson County

Aggregated by precinct (incident location).
Summarized by CompStat week for past eight weeks.

All Part 1 Incidents - 52wk Avg: 44

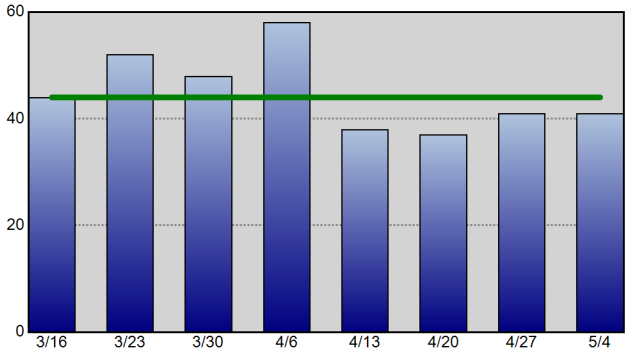

Violent Crime - 52wk Avg: 8

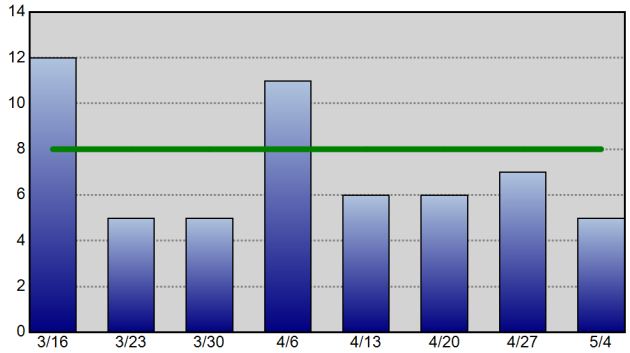

Property Crime - 52wk Avg: 36

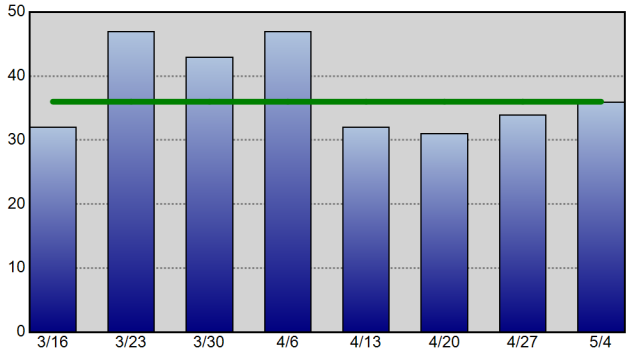

Robbery - 52wk Avg: 2

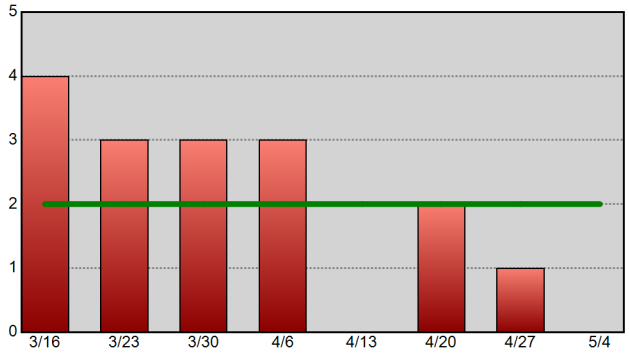

Commercial Burglary - 52wk Avg: 1

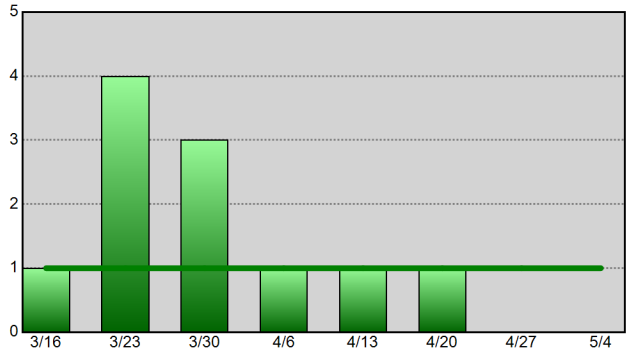

Residential Burglary - 52wk Avg: 0

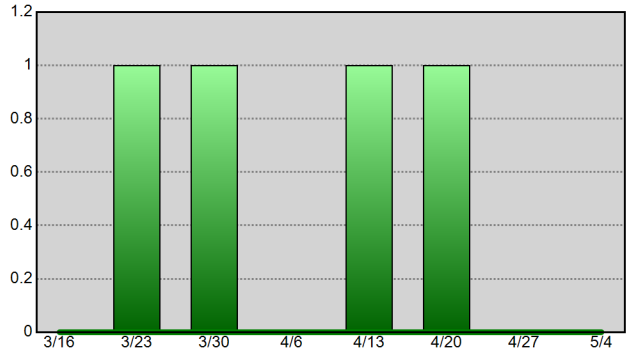

Aggravated Assault - 52wk Avg: 5

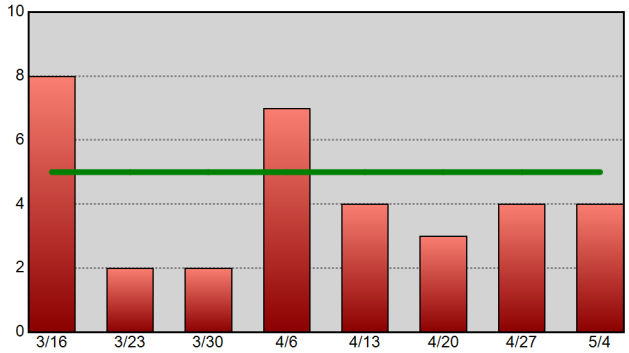

Theft From Vehicle - 52wk Avg: 10

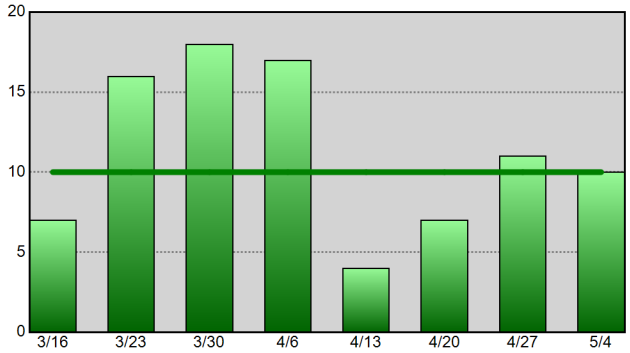

Vehicle Theft - 52wk Avg: 3

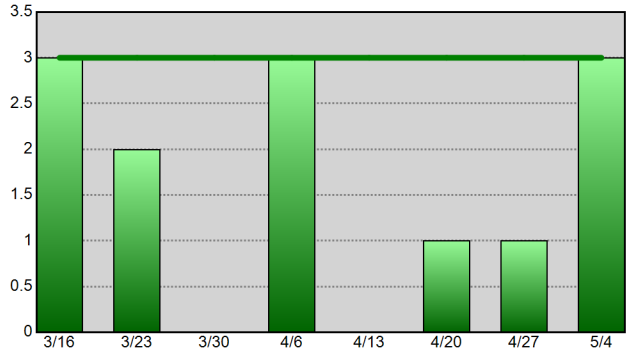

Information summarized for CompStat week ending 05-04-19.
The horizontal line on each chart represents the data set's 52-week weekly average.

Sourced from MNPD ARMS on 5/8/2019 7:23:21 AM. The figures above were sourced from incident reports using Uniform Crime Reporting definitions and reporting guidelines, based on the date when the crime was reported. This report is intended to be a management and planning tool and does not reflect the official UCR counts for the department. Incidents where a location is unknown or unspecified are included in the countywide totals.

Hermitage Precinct UCR Incident Charts

METROPOLITAN POLICE DEPARTMENT
of Nashville and Davidson County

Aggregated by precinct (incident location).
Summarized by CompStat week for past eight weeks.

All Part 1 Incidents - 52wk Avg: 119

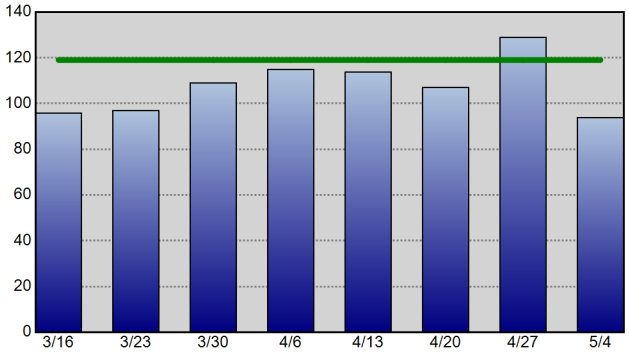

Violent Crime - 52wk Avg: 24

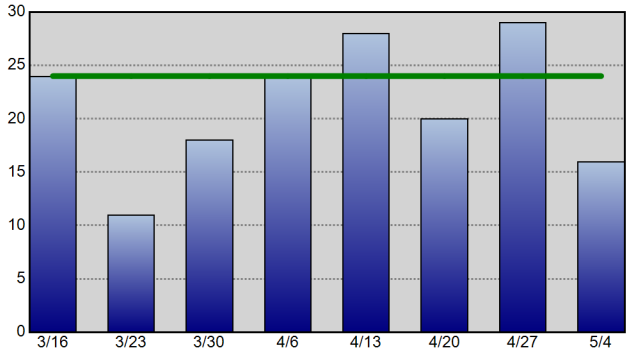

Property Crime - 52wk Avg: 94

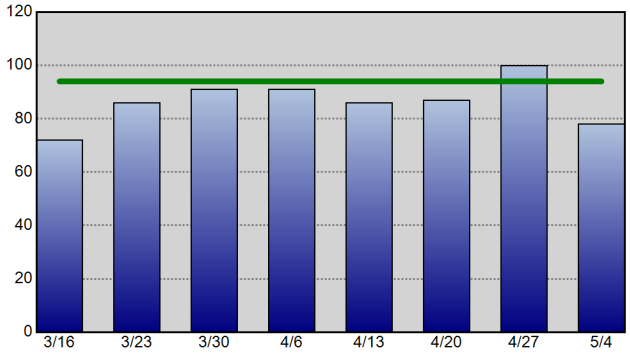

Robbery - 52wk Avg: 8

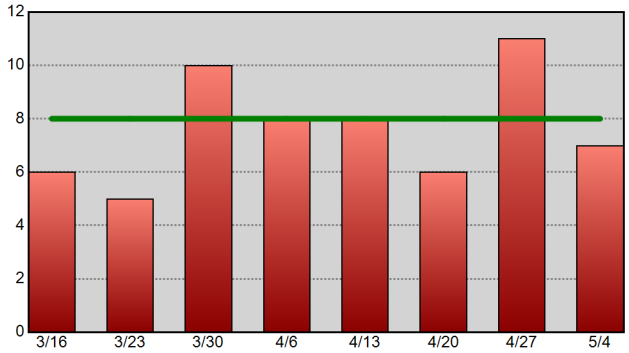

Commercial Burglary - 52wk Avg: 3

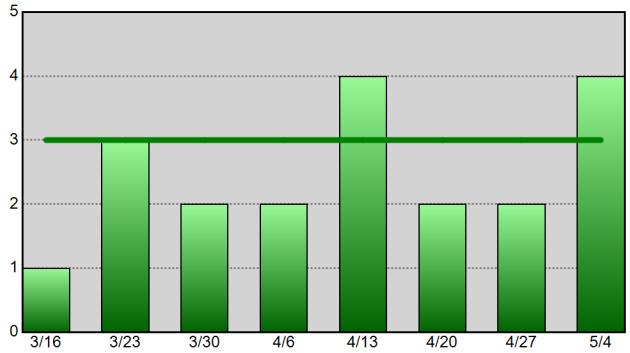

Residential Burglary - 52wk Avg: 8

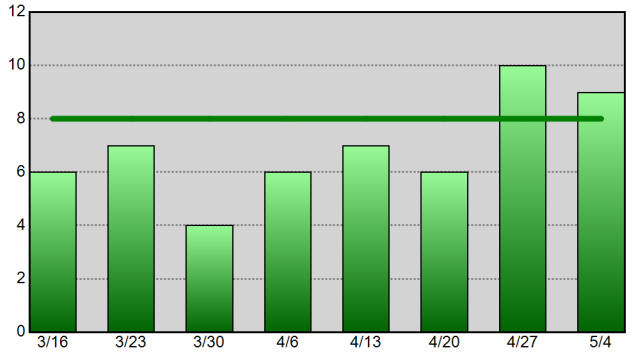

Aggravated Assault - 52wk Avg: 14

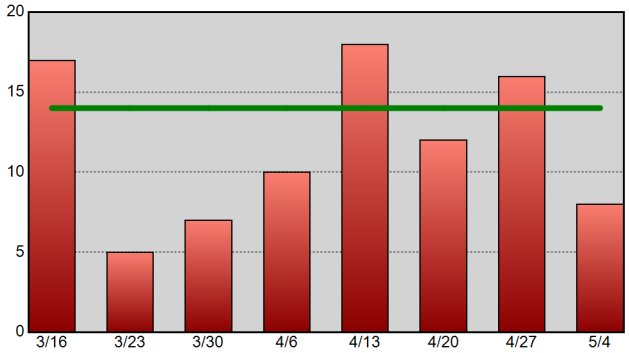

Theft From Vehicle - 52wk Avg: 23

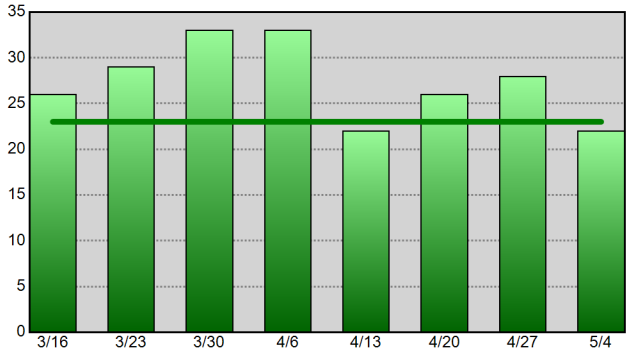

Vehicle Theft - 52wk Avg: 10

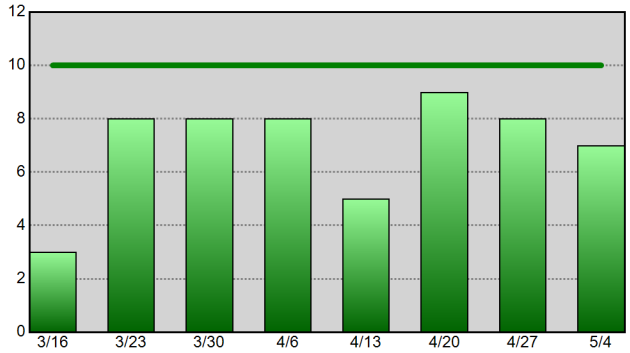

Information summarized for CompStat week ending 05-04-19.
The horizontal line on each chart represents the data set's 52-week weekly average.

Sourced from MNPD ARMS on 5/8/2019 7:23:22 AM. The figures above were sourced from incident reports using Uniform Crime Reporting definitions and reporting guidelines, based on the date when the crime was reported. This report is intended to be a management and planning tool and does not reflect the official UCR counts for the department. Incidents where a location is unknown or unspecified are included in the countywide totals.

North Precinct UCR Incident Charts

Aggregated by precinct (incident location).

Summarized by CompStat week for past eight weeks.

METROPOLITAN POLICE DEPARTMENT

of Nashville and Davidson County

All Part 1 Incidents - 52wk Avg: 91

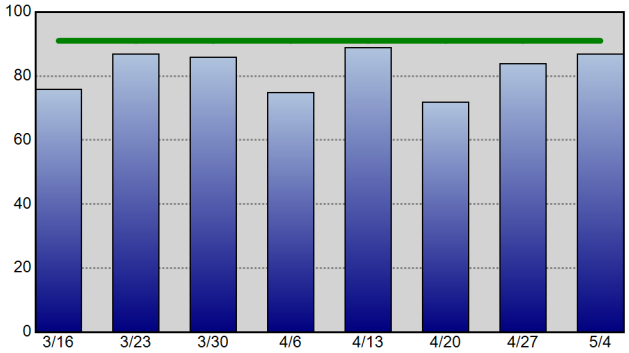

Violent Crime - 52wk Avg: 27

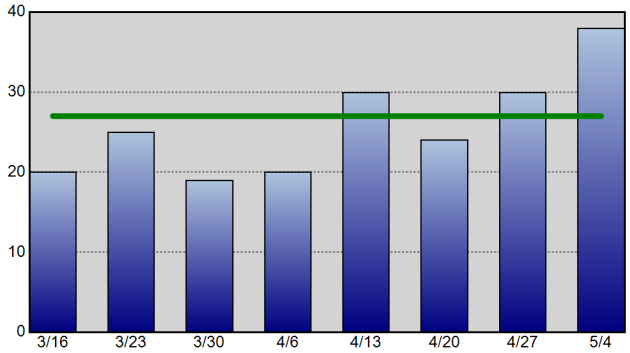

Property Crime - 52wk Avg: 64

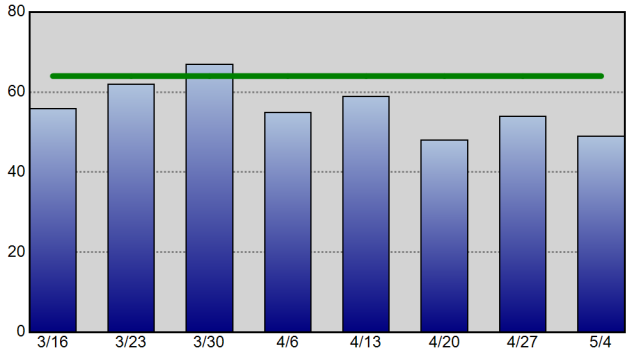

Robbery - 52wk Avg: 5

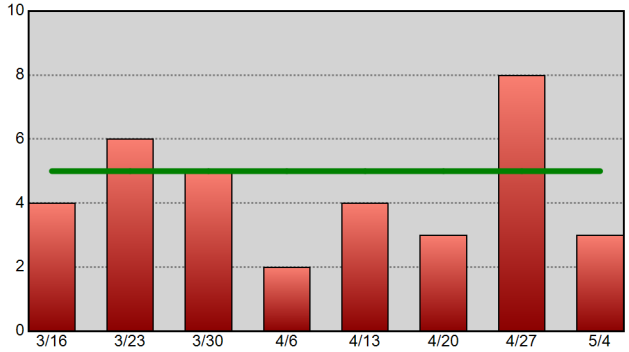

Commercial Burglary - 52wk Avg: 1

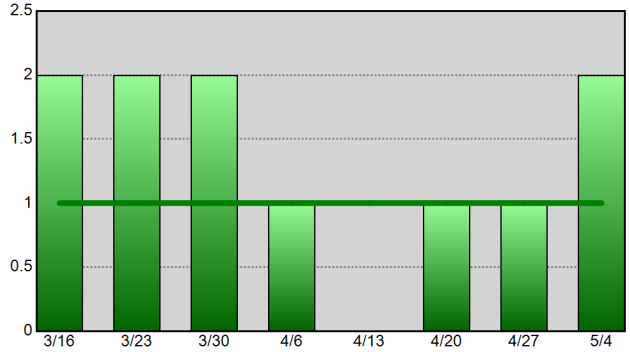

Residential Burglary - 52wk Avg: 7

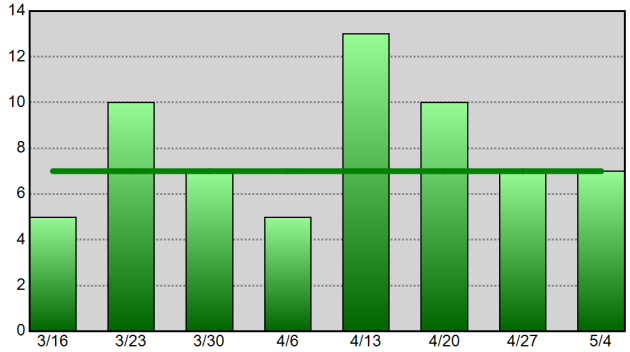

Aggravated Assault - 52wk Avg: 19

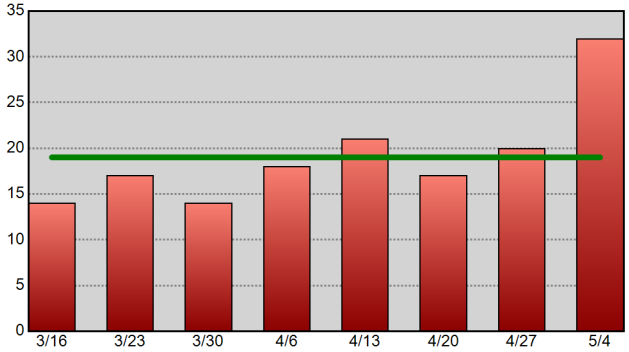

Theft From Vehicle - 52wk Avg: 14

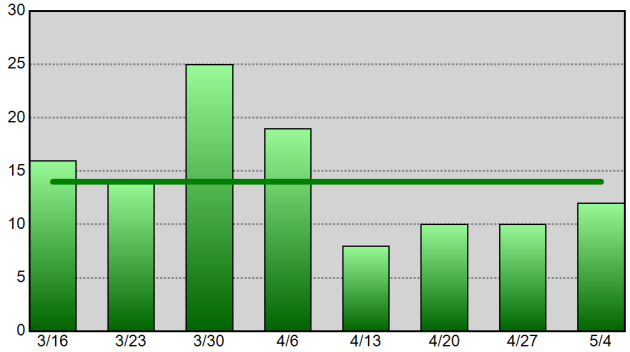

Vehicle Theft - 52wk Avg: 9

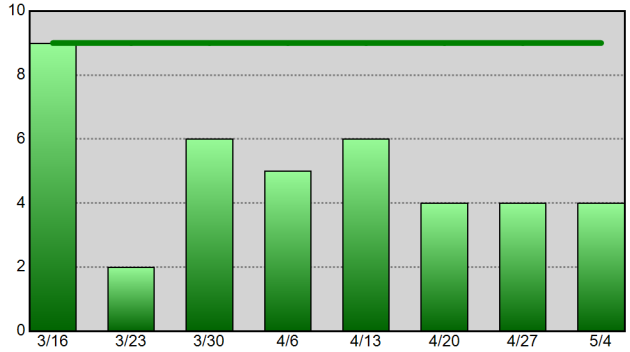

Information summarized for CompStat week ending 05-04-19.
The horizontal line on each chart represents the data set's 52-week weekly average.

Sourced from MNPD ARMS on 5/8/2019 7:23:22 AM. The figures above were sourced from incident reports using Uniform Crime Reporting definitions and reporting guidelines, based on the date when the crime was reported. This report is intended to be a management and planning tool and does not reflect the official UCR counts for the department. Incidents where a location is unknown or unspecified are included in the countywide totals.

Madison Precinct UCR Incident Charts

Aggregated by precinct (incident location).

Summarized by CompStat week for past eight weeks.

METROPOLITAN POLICE DEPARTMENT

of Nashville and Davidson County

All Part 1 Incidents - 52wk Avg: 68

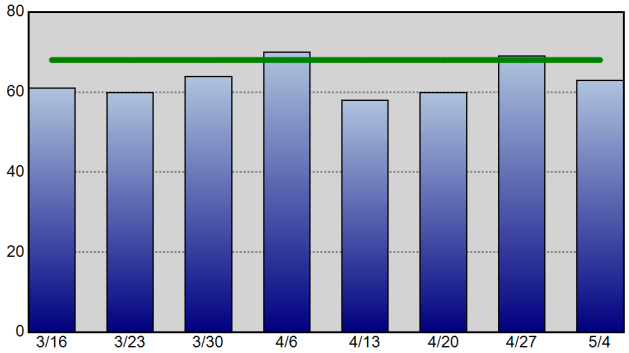

Violent Crime - 52wk Avg: 14

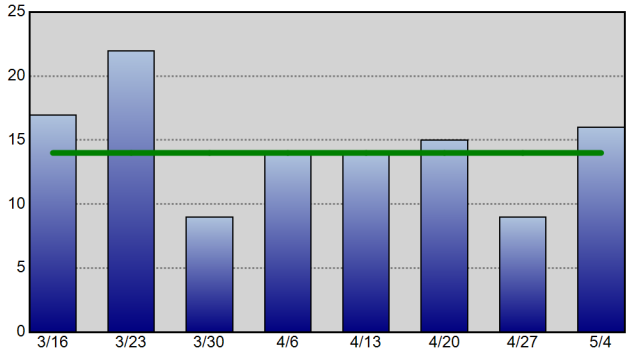

Property Crime - 52wk Avg: 54

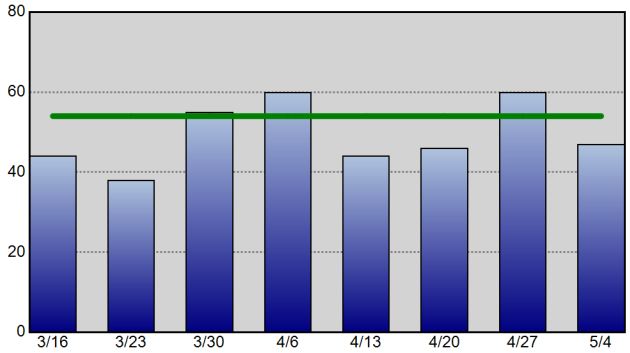

Robbery - 52wk Avg: 3

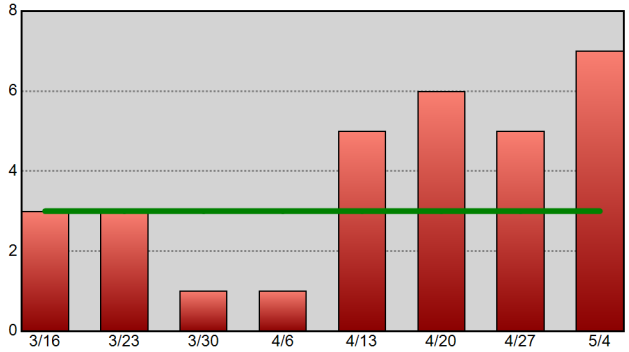

Commercial Burglary - 52wk Avg: 1

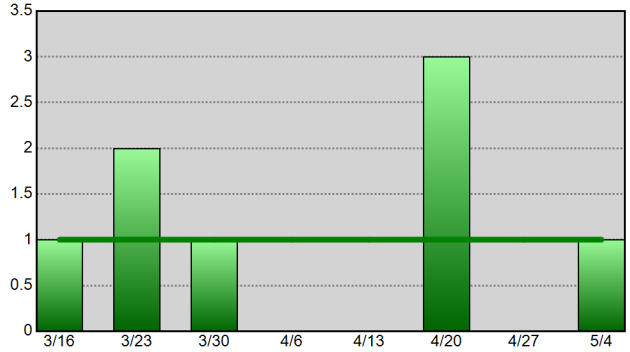

Residential Burglary - 52wk Avg: 4

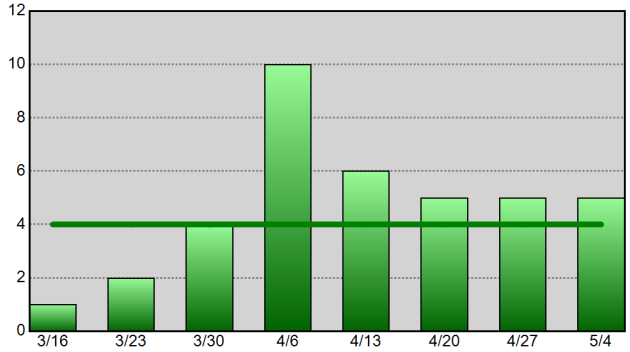

Aggravated Assault - 52wk Avg: 9

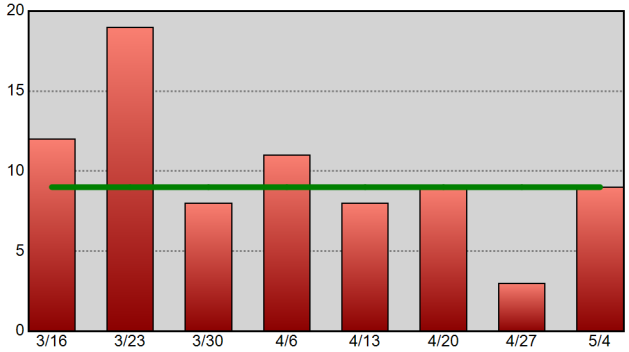

Theft From Vehicle - 52wk Avg: 9

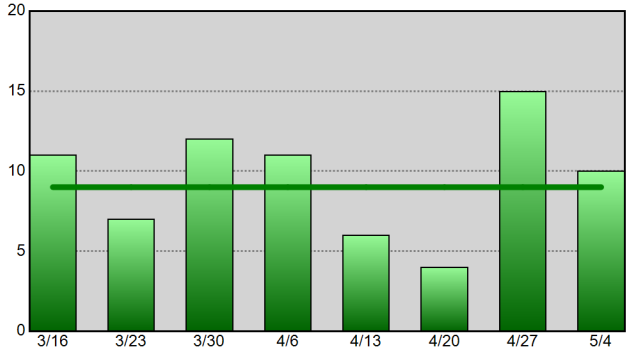

Vehicle Theft - 52wk Avg: 5

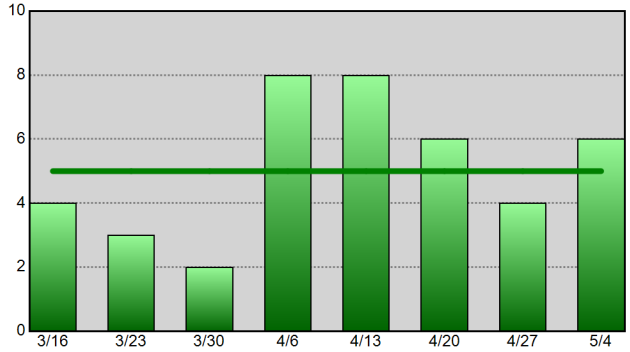

Information summarized for CompStat week ending 05-04-19.
The horizontal line on each chart represents the data set's 52-week weekly average.

Sourced from MNPD ARMS on 5/8/2019 7:23:23 AM. The figures above were sourced from incident reports using Uniform Crime Reporting definitions and reporting guidelines, based on the date when the crime was reported. This report is intended to be a management and planning tool and does not reflect the official UCR counts for the department. Incidents where a location is unknown or unspecified are included in the countywide totals.

Midtown Hills Precinct UCR Incident Charts

METROPOLITAN POLICE DEPARTMENT
of Nashville and Davidson County

Aggregated by precinct (incident location).
Summarized by CompStat week for past eight weeks.

All Part 1 Incidents - 52wk Avg: 86

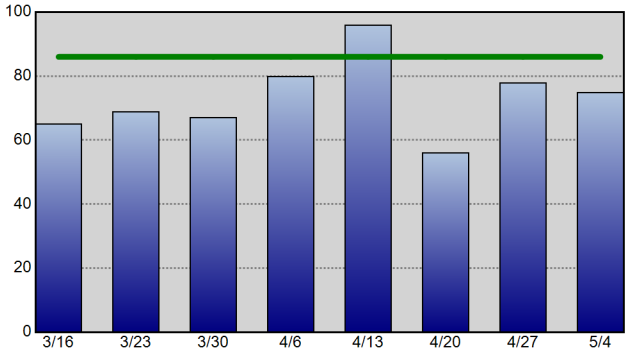

Violent Crime - 52wk Avg: 14

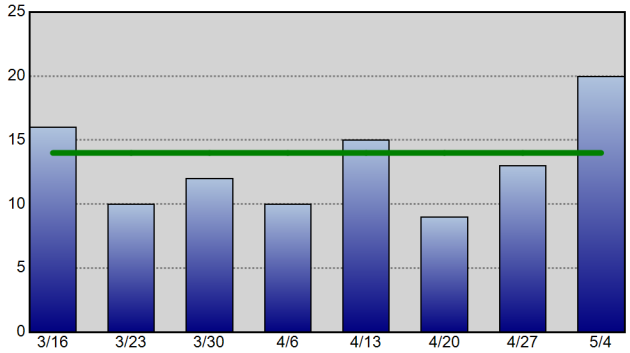

Property Crime - 52wk Avg: 71

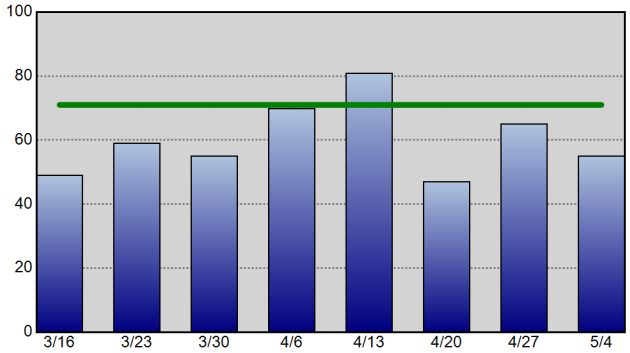

Robbery - 52wk Avg: 4

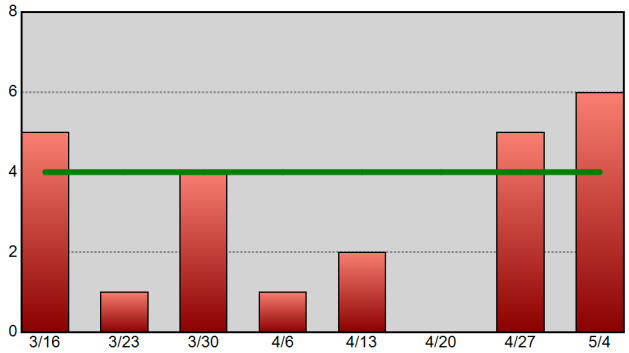

Commercial Burglary - 52wk Avg: 3

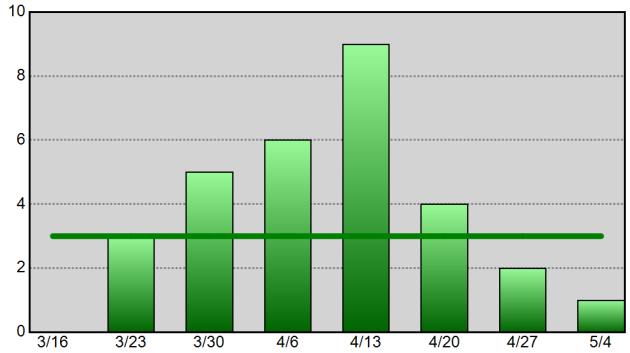

Residential Burglary - 52wk Avg: 6

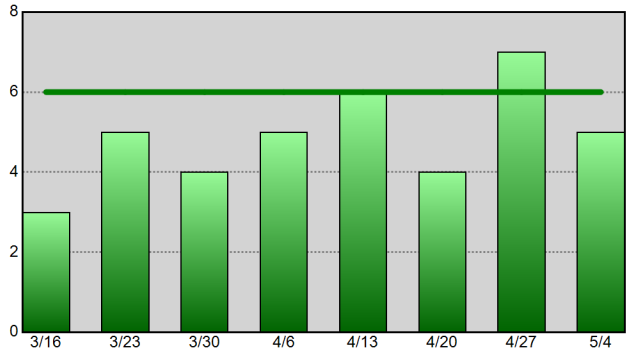

Aggravated Assault - 52wk Avg: 8

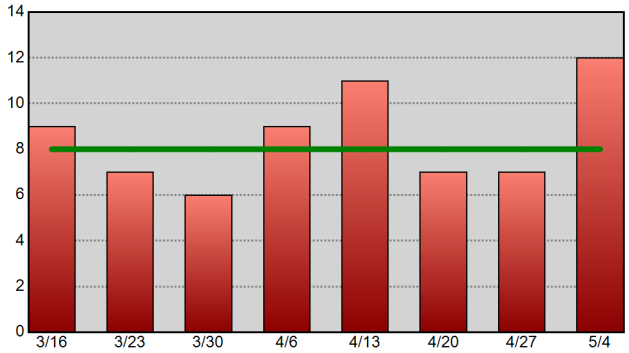

Theft From Vehicle - 52wk Avg: 22

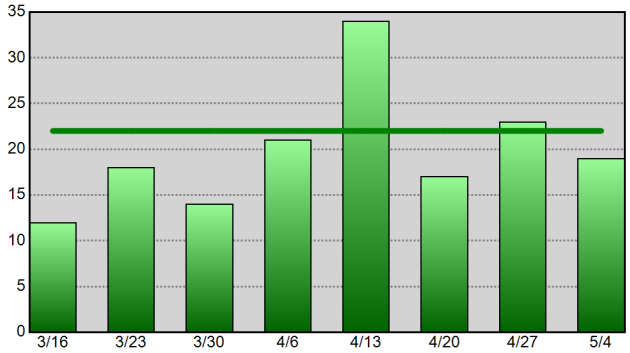

Vehicle Theft - 52wk Avg: 6

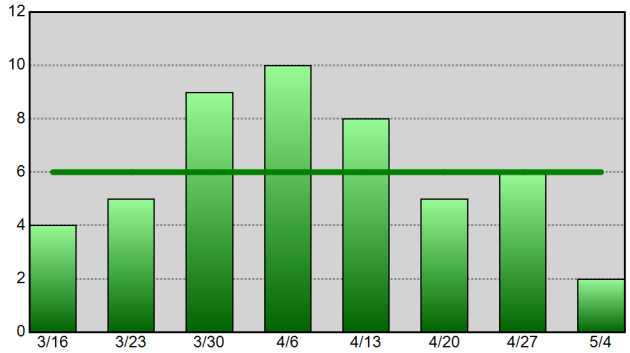

Information summarized for CompStat week ending 05-04-19.
The horizontal line on each chart represents the data set's 52-week weekly average.

Sourced from MNPD ARMS on 5/8/2019 7:23:24 AM. The figures above were sourced from incident reports using Uniform Crime Reporting definitions and reporting guidelines, based on the date when the crime was reported. This report is intended to be a management and planning tool and does not reflect the official UCR counts for the department. Incidents where a location is unknown or unspecified are included in the countywide totals.

UCR Incidents - Annual Totals

Based on date when each incident was reported.

METROPOLITAN POLICE DEPARTMENT

of Nashville and Davidson County

Year End Totals - All Part 1 Incidents (Prior 9 Year Annual Avg: 34,079)

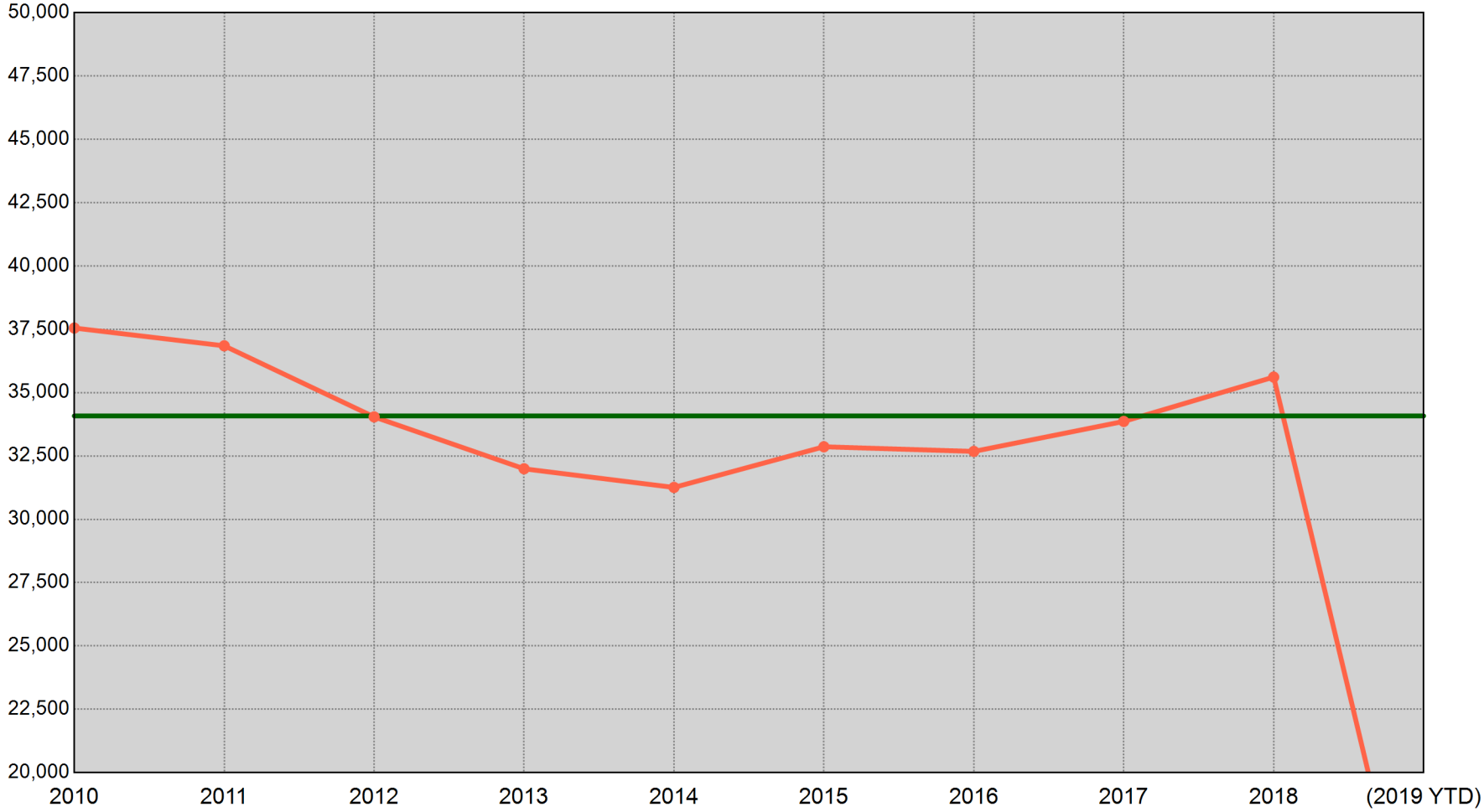

2010	2011	2012	2013	2014	2015	2016	2017	2018	(2019 YTD)
37,550 Incidents	36,848 Incidents	34,042 Incidents	31,993 Incidents	31,257 Incidents	32,863 Incidents	32,679 Incidents	33,863 Incidents	35,613 Incidents	10,878 Incidents

"(2019 YTD)" is a count of UCR incidents reported between 01/01/2019 and 05/04/2019. The green horizontal line represents the average of the nine prior annual totals.

Sourced from MNPD ARMS on 5/8/2019 7:23:24 AM. The figures above were sourced from incident reports using Uniform Crime Reporting definitions and reporting guidelines, based on the date when the crime was reported. This report is intended to be a management and planning tool and does not reflect the official UCR counts for the department. Incidents where a location is unknown or unspecified are included in the countywide totals.

UCR Incidents - YTD Comparisons: All Incidents

METROPOLITAN POLICE DEPARTMENT
of Nashville and Davidson County

Aggregated by precinct (incident location). Based on date when each incident was reported.

		2011 YTD to 2019 YTD	2012 YTD to 2019 YTD	2013 YTD to 2019 YTD	2014 YTD to 2019 YTD	2015 YTD to 2019 YTD	2016 YTD to 2019 YTD	2017 YTD to 2019 YTD	2018 YTD to 2019 YTD	8 YTD Avg to 2019 YTD	5 YTD Avg to 2019 YTD
West	Prior YTD	1,163	1,200	1,445	1,127	1,082	1,192	1,249	1,225	1,210	1,175
	YTD	1,147	1,147	1,147	1,147	1,147	1,147	1,147	1,147	1,147	1,147
	% Change	-1.4%	-4.4%	-20.6%	1.8%	6.0%	-3.8%	-8.2%	-6.4%	-5.2%	-2.4%
East	Prior YTD	1,656	1,469	1,226	1,034	1,170	1,175	1,166	1,143	1,254	1,137
	YTD	1,214	1,214	1,214	1,214	1,214	1,214	1,214	1,214	1,214	1,214
	% Change	-26.7%	-17.4%	-1.0%	17.4%	3.8%	3.3%	4.1%	6.2%	-3.2%	6.8%
South	Prior YTD	2,305	1,915	1,928	1,882	1,882	2,210	2,060	2,035	2,027	2,013
	YTD	1,998	1,998	1,998	1,998	1,998	1,998	1,998	1,998	1,998	1,998
	% Change	-13.3%	4.3%	3.6%	6.2%	6.2%	-9.6%	-3.0%	-1.8%	-1.4%	-0.7%
Central	Prior YTD	520	588	420	413	400	442	565	483	478	460
	YTD	712	712	712	712	712	712	712	712	712	712
	% Change	36.9%	21.1%	69.5%	72.4%	78.0%	61.1%	26.0%	47.4%	49.0%	54.8%
Hermitage	Prior YTD	1,962	1,978	1,964	1,680	1,650	1,983	1,980	1,923	1,890	1,843
	YTD	1,994	1,994	1,994	1,994	1,994	1,994	1,994	1,994	1,994	1,994
	% Change	1.6%	0.8%	1.5%	18.7%	20.8%	0.6%	0.7%	3.7%	5.5%	8.2%
North	Prior YTD	1,292	1,306	1,236	1,199	1,173	1,273	1,388	1,489	1,294	1,304
	YTD	1,421	1,421	1,421	1,421	1,421	1,421	1,421	1,421	1,421	1,421
	% Change	10.0%	8.8%	15.0%	18.5%	21.1%	11.6%	2.4%	-4.6%	9.8%	9.0%
Madison	Prior YTD	1,231	1,372	1,101	1,052	1,148	1,248	1,259	1,250	1,207	1,191
	YTD	1,082	1,082	1,082	1,082	1,082	1,082	1,082	1,082	1,082	1,082
	% Change	-12.1%	-21.1%	-1.7%	2.9%	-5.7%	-13.3%	-14.1%	-13.4%	-10.4%	-9.2%
Midtown Hills	Prior YTD	1,511	1,348	1,285	1,146	1,072	1,180	1,292	1,421	1,281	1,222
	YTD	1,309	1,309	1,309	1,309	1,309	1,309	1,309	1,309	1,309	1,309
	% Change	-13.4%	-2.9%	1.9%	14.2%	22.1%	10.9%	1.3%	-7.9%	2.2%	7.1%
Not Validated	Prior YTD	1	2	1	0	5	0	0	0	1	1
	YTD	1	1	1	1	1	1	1	1	1	1
	% Change	0.0%	-50.0%	0.0%	-	-80.0%	-	-	-	0.0%	0.0%
County	Prior YTD	11,641	11,178	10,606	9,533	9,582	10,703	10,959	10,969	10,646	10,349
	YTD	10,878	10,878	10,878	10,878	10,878	10,878	10,878	10,878	10,878	10,878
	% Change	-6.6%	-2.7%	2.6%	14.1%	13.5%	1.6%	-0.7%	-0.8%	2.2%	5.1%

Information summarized for CompStat week ending 05/04/2019.

Sourced from MNPD ARMS on 5/8/2019 7:23:25 AM. The figures above were sourced from incident reports using Uniform Crime Reporting definitions and reporting guidelines, based on the date when the crime was reported. This report is intended to be a management and planning tool and does not reflect the official UCR counts for the department. Incidents where a location is unknown or unspecified are included in the countywide totals. 'Unknown' refers to records in which the address is listed as 'Unknown' on the incident report. 'Not Validated' refers to records that were entered in with an invalid addresses.

County UCR Incidents - YTD Comparison Charts

Aggregated by precinct (incident location). Based on date when each incident was reported.

METROPOLITAN POLICE DEPARTMENT
of Nashville and Davidson County

All Part 1 Incidents - Annual YTD Avg: 10,743 (Bar Chart)

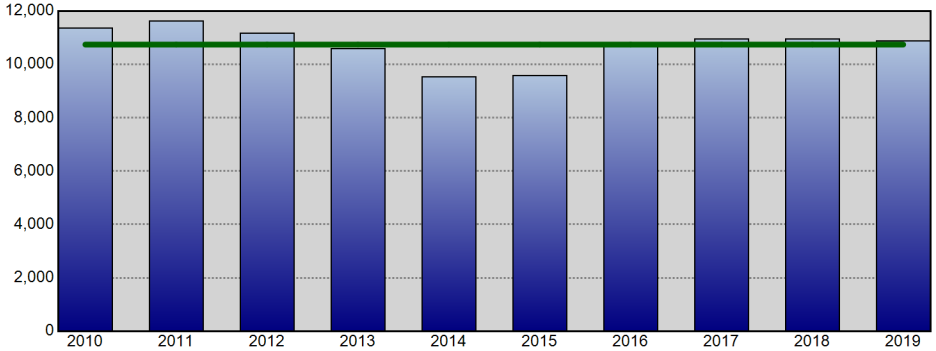

All Part 1 Incidents - Annual YTD Avg: 10,743 (Line Chart)

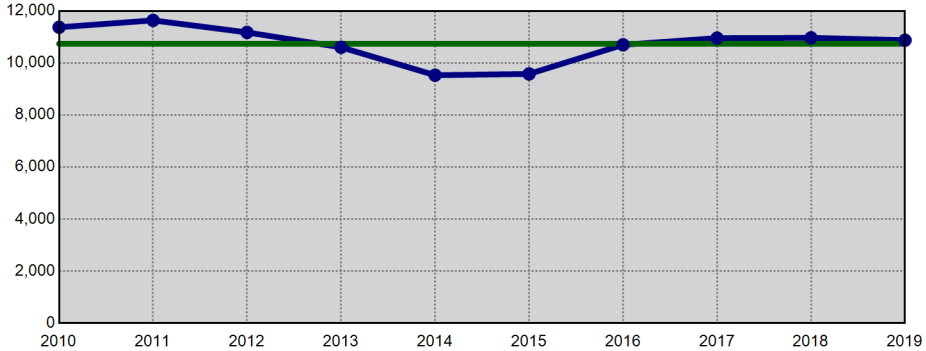

Violent Crime - Annual YTD Avg: 2,331 (Bar Chart)

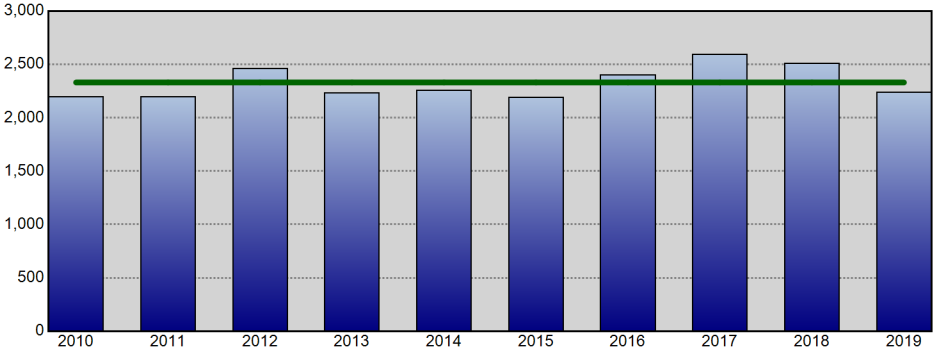

Violent Crime - Annual YTD Avg: 2,331 (Line Chart)

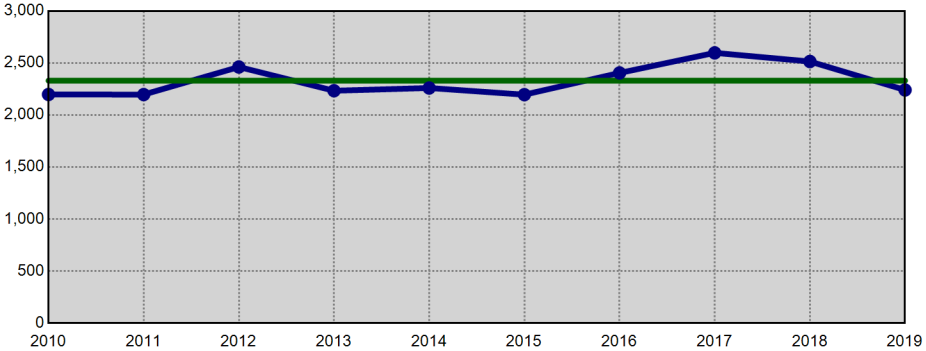

Property Crime - Annual YTD Avg: 8,412 (Bar Chart)

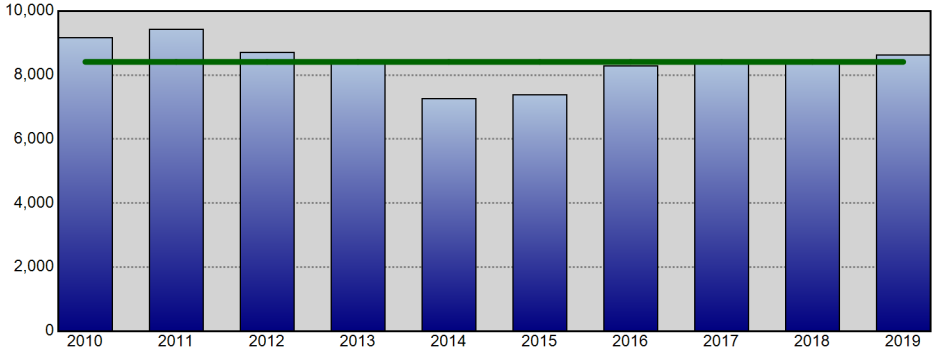

Property Crime - Annual YTD Avg: 8,412 (Line Chart)

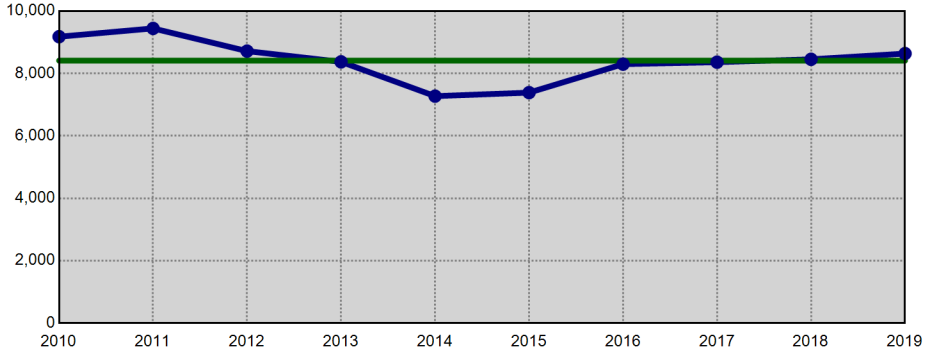

Information summarized for CompStat week ending 05/04/2019. The horizontal line on each chart represents the average of the prior 9 YTD offense totals.

Sourced from MNPD ARMS on 5/8/2019 7:23:25 AM. The figures above were sourced from incident reports using Uniform Crime Reporting definitions and reporting guidelines, based on the date when the crime was reported. This report is intended to be a management and planning tool and does not reflect the official UCR counts for the department. Incidents where a location is unknown or unspecified are included in the countywide totals.

West Precinct UCR Incidents - YTD Comparisons

Aggregated by precinct (incident location). Based on date when each incident was reported.

METROPOLITAN POLICE DEPARTMENT
of Nashville and Davidson County

All Part 1 Incidents - Annual YTD Avg: 1,217 (Bar Chart)

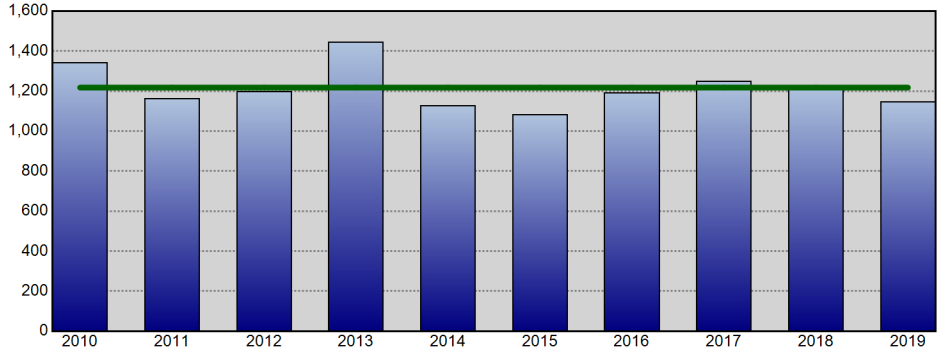

All Part 1 Incidents - Annual YTD Avg: 1,217 (Line Chart)

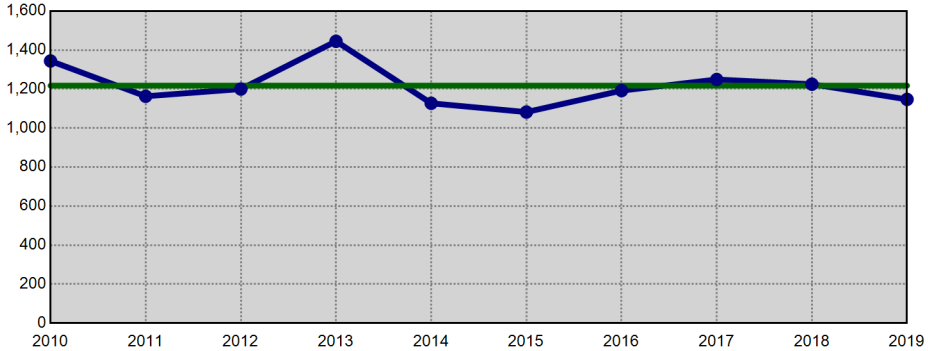

Violent Crime - Annual YTD Avg: 144 (Bar Chart)

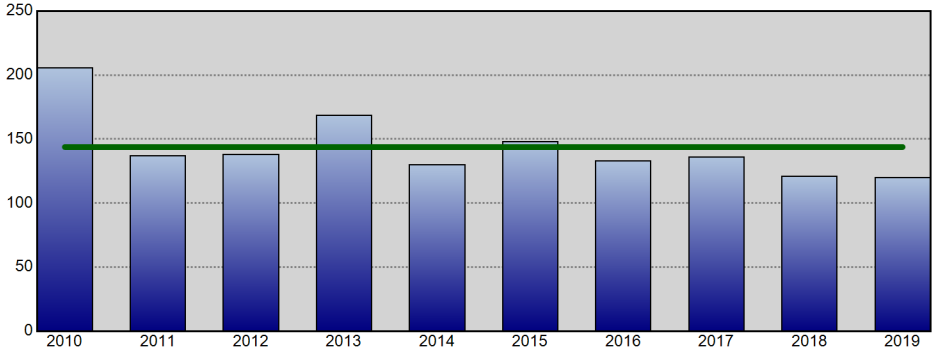

Violent Crime - Annual YTD Avg: 144 (Line Chart)

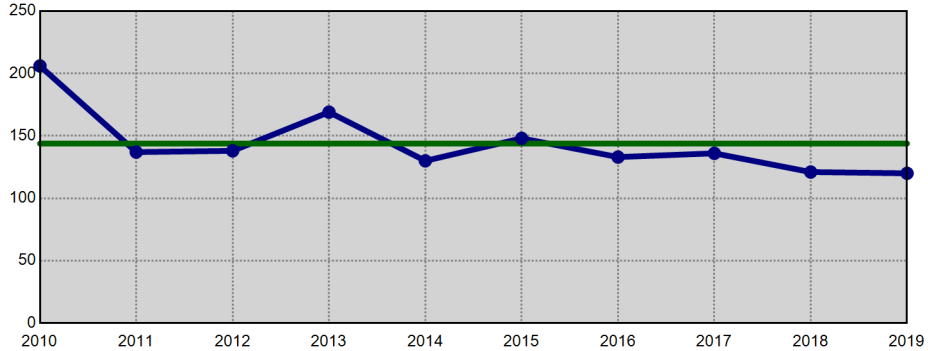

Property Crime - Annual YTD Avg: 1,074 (Bar Chart)

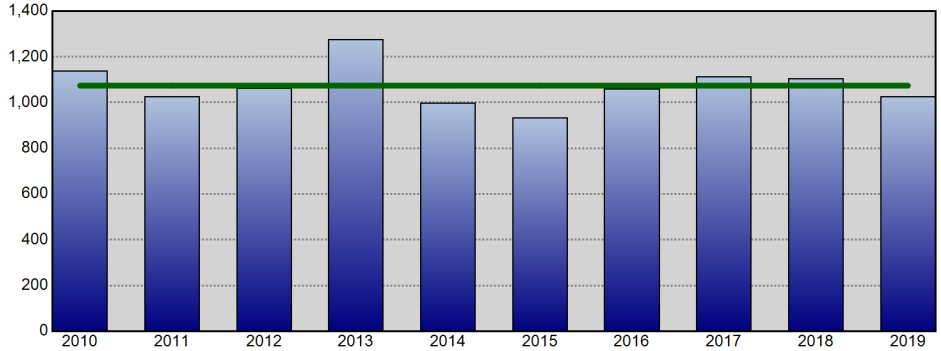

Property Crime - Annual YTD Avg: 1,074 (Line Chart)

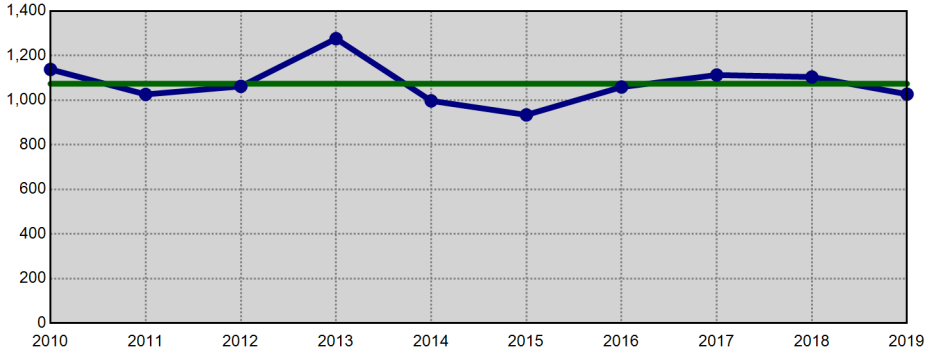

Information summarized for CompStat week ending 05/04/2019. The horizontal line on each chart represents the average of the prior 9 YTD offense totals.

Sourced from MNPD ARMS on 5/8/2019 7:23:26 AM. The figures above were sourced from incident reports using Uniform Crime Reporting definitions and reporting guidelines, based on the date when the crime was reported. This report is intended to be a management and planning tool and does not reflect the official UCR counts for the department. Incidents where a location is unknown or unspecified are included in the countywide totals.

East Precinct UCR Incidents - YTD Comparisons

Aggregated by precinct (incident location). Based on date when each incident was reported.

METROPOLITAN POLICE DEPARTMENT
of Nashville and Davidson County

All Part 1 Incidents - Annual YTD Avg: 1,267 (Bar Chart)

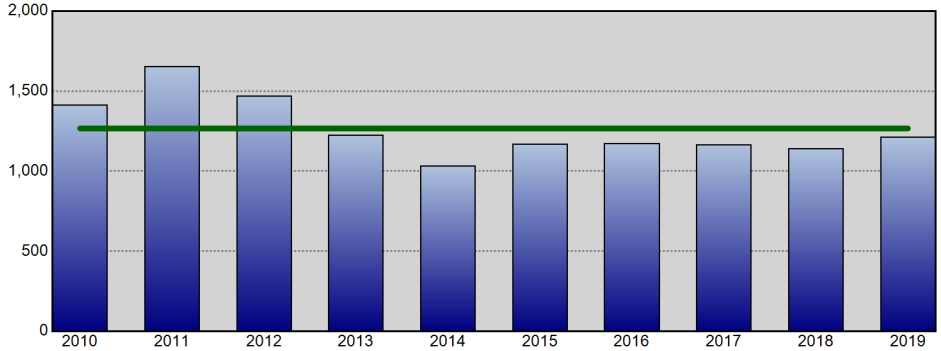

All Part 1 Incidents - Annual YTD Avg: 1,267 (Line Chart)

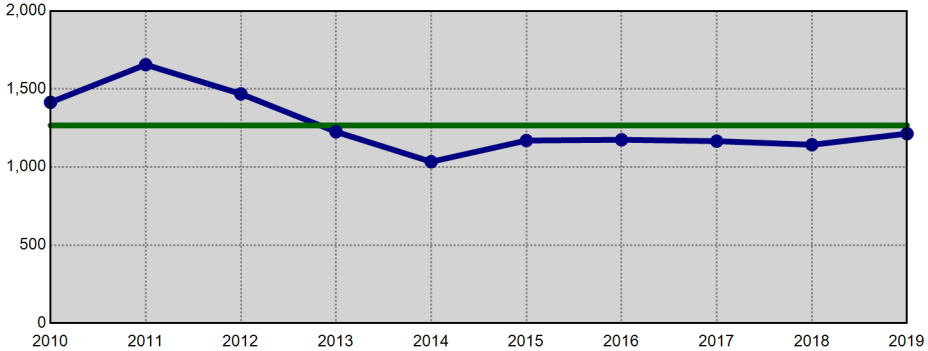

Violent Crime - Annual YTD Avg: 335 (Bar Chart)

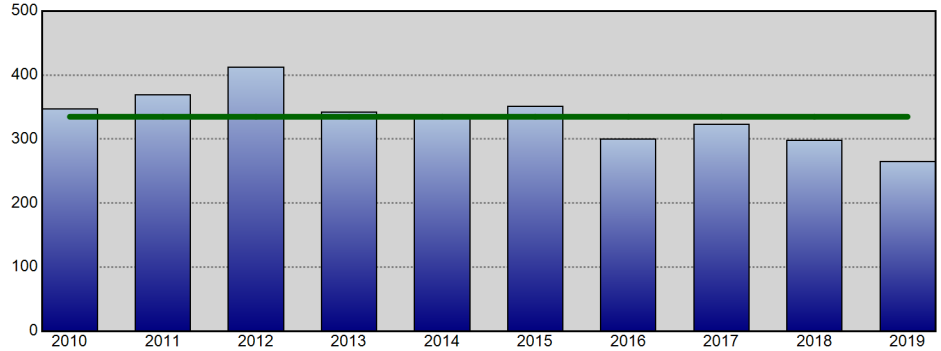

Violent Crime - Annual YTD Avg: 335 (Line Chart)

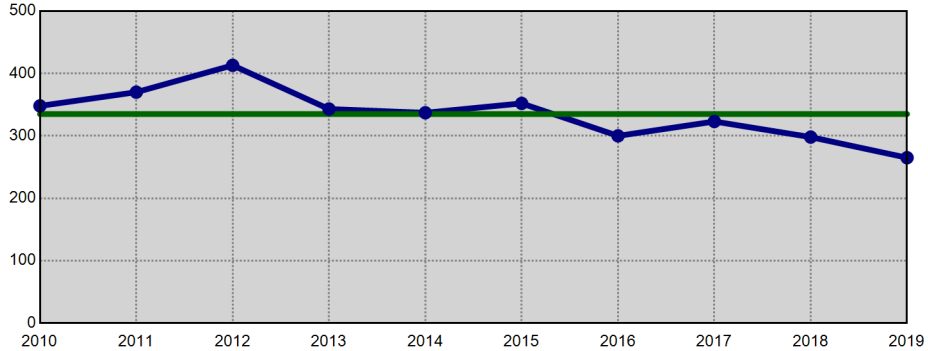

Property Crime - Annual YTD Avg: 932 (Bar Chart)

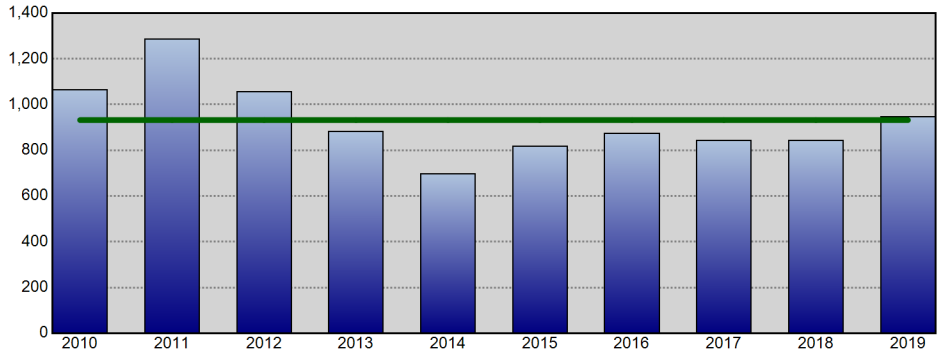

Property Crime - Annual YTD Avg: 932 (Line Chart)

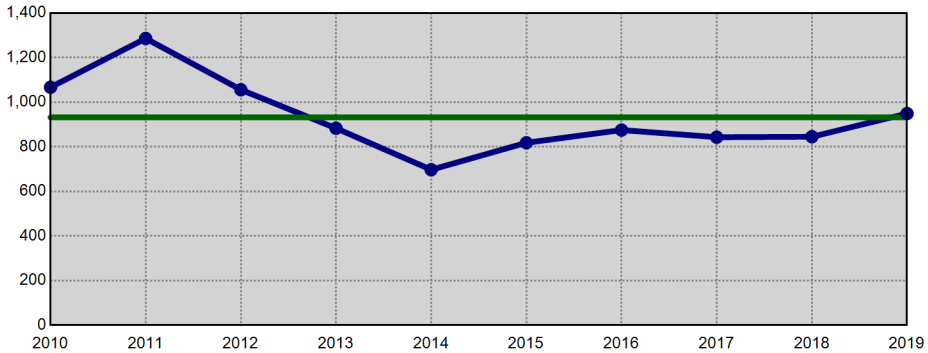

Information summarized for CompStat week ending 05/04/2019. The horizontal line on each chart represents the average of the prior 9 YTD offense totals.

Sourced from MNPD ARMS on 5/8/2019 7:23:27 AM. The figures above were sourced from incident reports using Uniform Crime Reporting definitions and reporting guidelines, based on the date when the crime was reported. This report is intended to be a management and planning tool and does not reflect the official UCR counts for the department. Incidents where a location is unknown or unspecified are included in the countywide totals.

South Precinct UCR Incidents - YTD Comparisons

Aggregated by precinct (incident location). Based on date when each incident was reported.

METROPOLITAN POLICE DEPARTMENT
of Nashville and Davidson County

All Part 1 Incidents - Annual YTD Avg: 2,025 (Bar Chart)

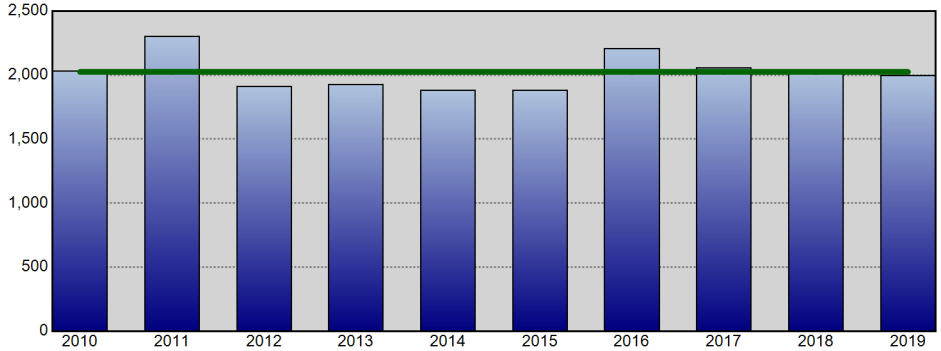

All Part 1 Incidents - Annual YTD Avg: 2,025 (Line Chart)

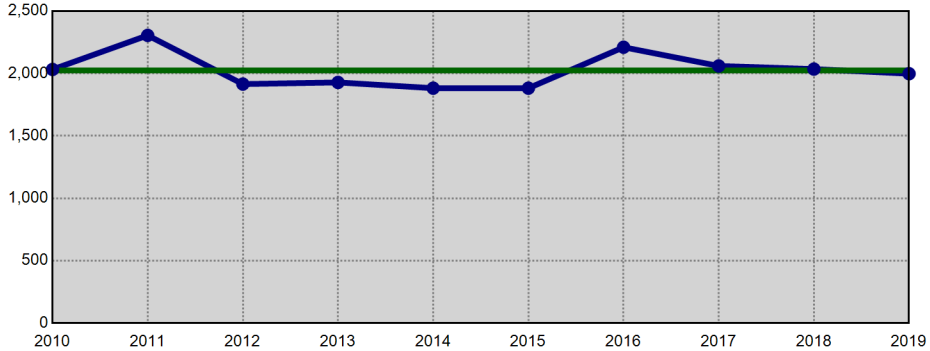

Violent Crime - Annual YTD Avg: 467 (Bar Chart)

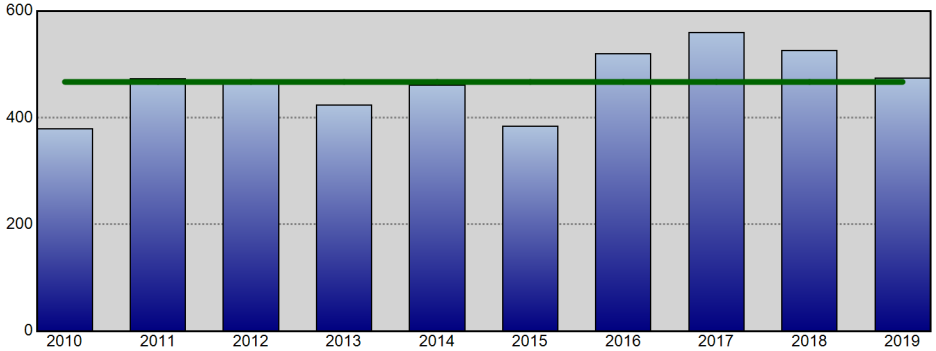

Violent Crime - Annual YTD Avg: 467 (Line Chart)

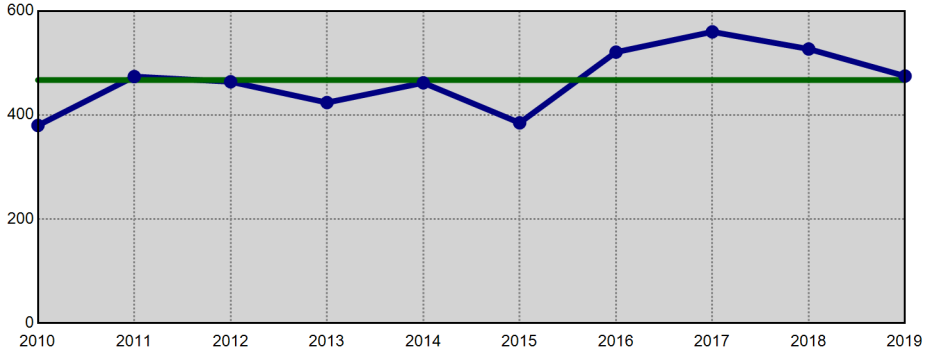

Property Crime - Annual YTD Avg: 1,558 (Bar Chart)

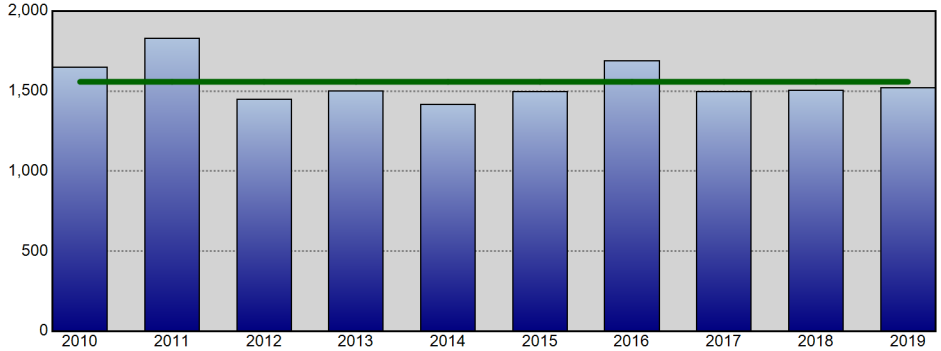

Property Crime - Annual YTD Avg: 1,558 (Line Chart)

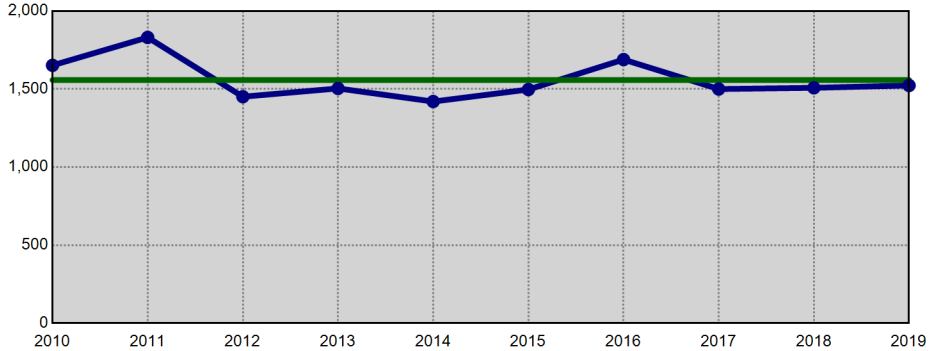

Information summarized for CompStat week ending 05/04/2019. The horizontal line on each chart represents the average of the prior 9 YTD offense totals.

Sourced from MNPD ARMS on 5/8/2019 7:23:27 AM. The figures above were sourced from incident reports using Uniform Crime Reporting definitions and reporting guidelines, based on the date when the crime was reported. This report is intended to be a management and planning tool and does not reflect the official UCR counts for the department. Incidents where a location is unknown or unspecified are included in the countywide totals.

Central Precinct UCR Incidents - YTD Comparisons

METROPOLITAN POLICE DEPARTMENT
of Nashville and Davidson County

Aggregated by precinct (incident location). Based on date when each incident was reported.

All Part 1 Incidents - Annual YTD Avg: 500 (Bar Chart)

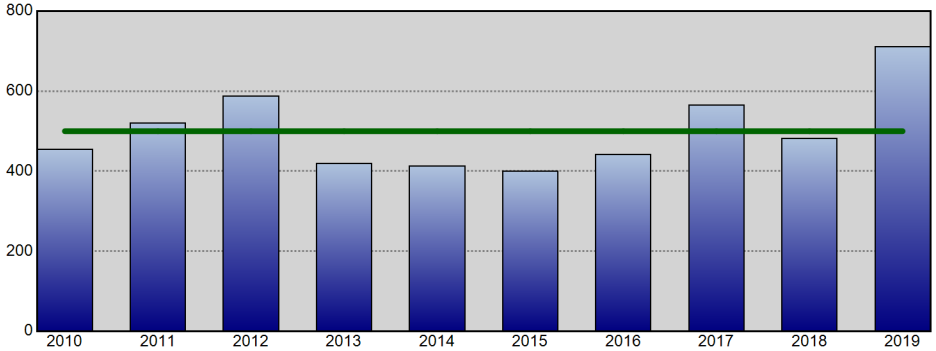

All Part 1 Incidents - Annual YTD Avg: 500 (Line Chart)

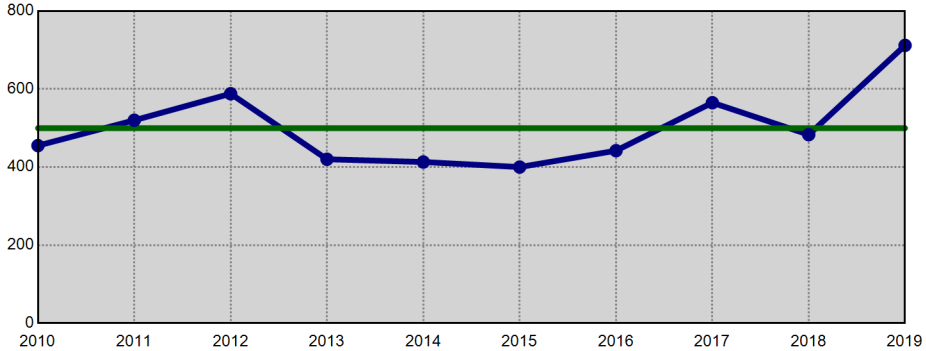

Violent Crime - Annual YTD Avg: 107 (Bar Chart)

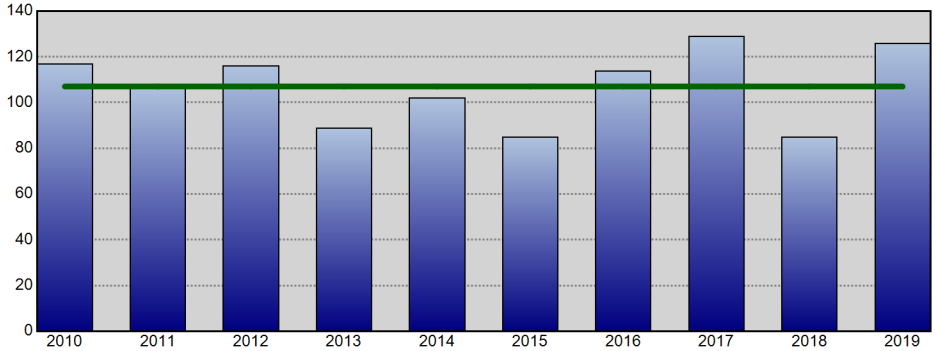

Violent Crime - Annual YTD Avg: 107 (Line Chart)

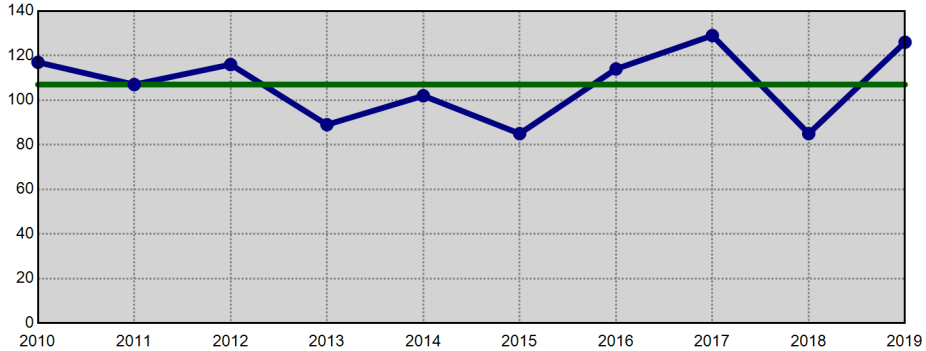

Property Crime - Annual YTD Avg: 393 (Bar Chart)

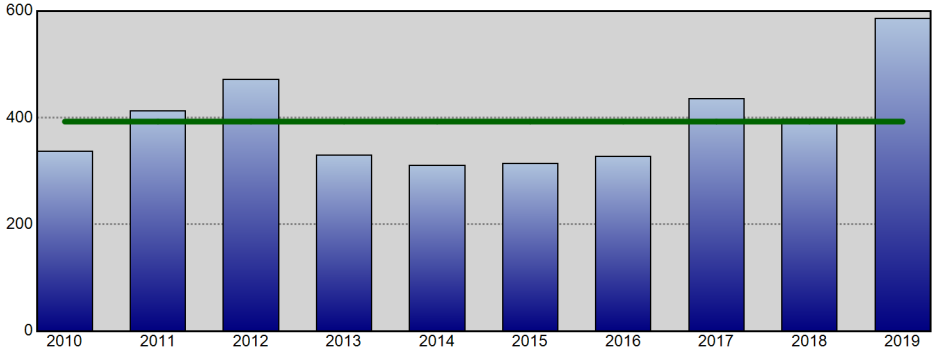

Property Crime - Annual YTD Avg: 393 (Line Chart)

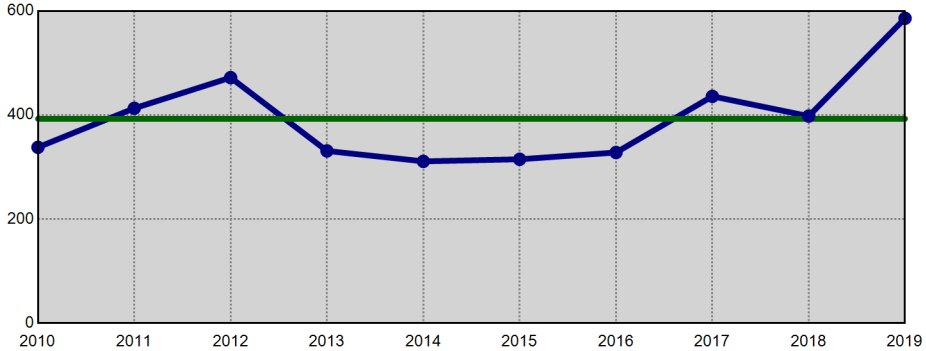

Information summarized for CompStat week ending 05/04/2019. The horizontal line on each chart represents the average of the prior 9 YTD offense totals.

Sourced from MNPD ARMS on 5/8/2019 7:23:28 AM. The figures above were sourced from incident reports using Uniform Crime Reporting definitions and reporting guidelines, based on the date when the crime was reported. This report is intended to be a management and planning tool and does not reflect the official UCR counts for the department. Incidents where a location is unknown or unspecified are included in the countywide totals.

Hermitage Precinct UCR Incidents - YTD Comparisons

METROPOLITAN POLICE DEPARTMENT
of Nashville and Davidson County

Aggregated by precinct (incident location). Based on date when each incident was reported.

All Part 1 Incidents - Annual YTD Avg: 1,914 (Bar Chart)

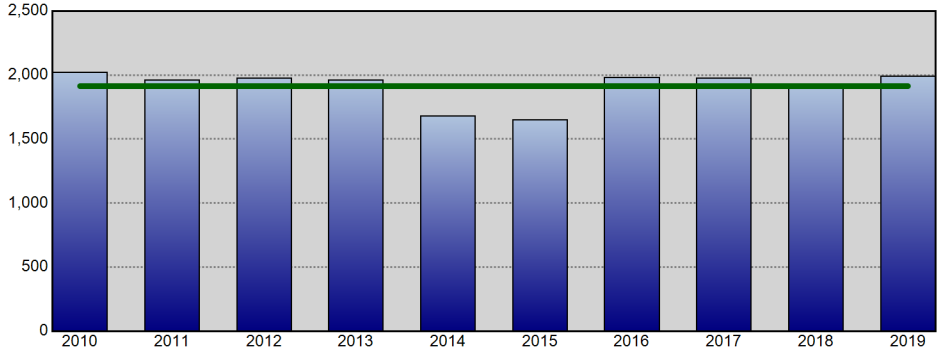

All Part 1 Incidents - Annual YTD Avg: 1,914 (Line Chart)

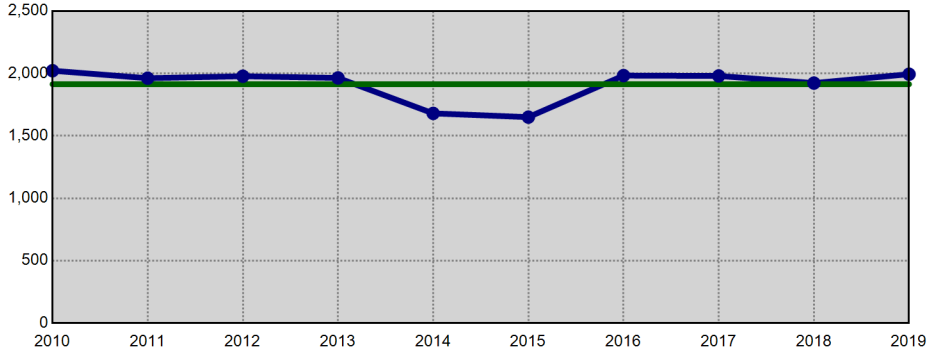

Violent Crime - Annual YTD Avg: 396 (Bar Chart)

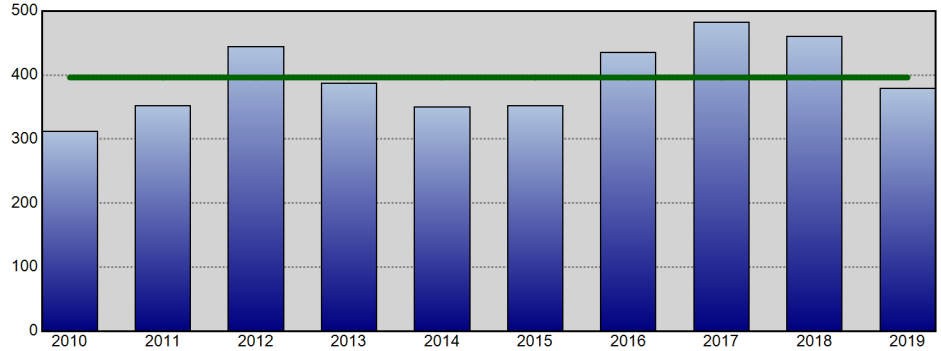

Violent Crime - Annual YTD Avg: 396 (Line Chart)

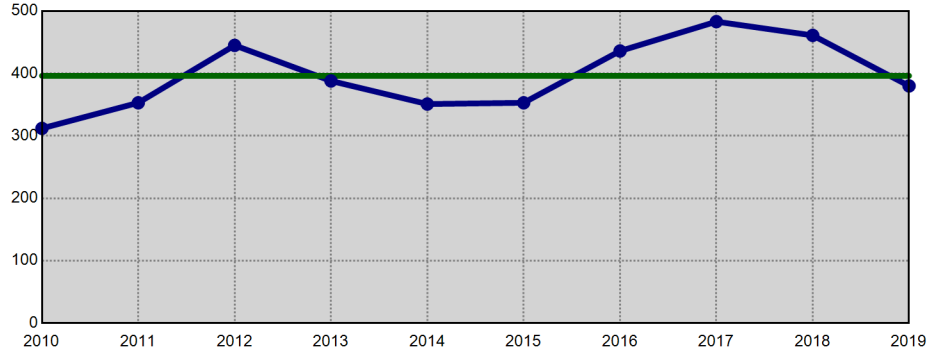

Property Crime - Annual YTD Avg: 1,517 (Bar Chart)

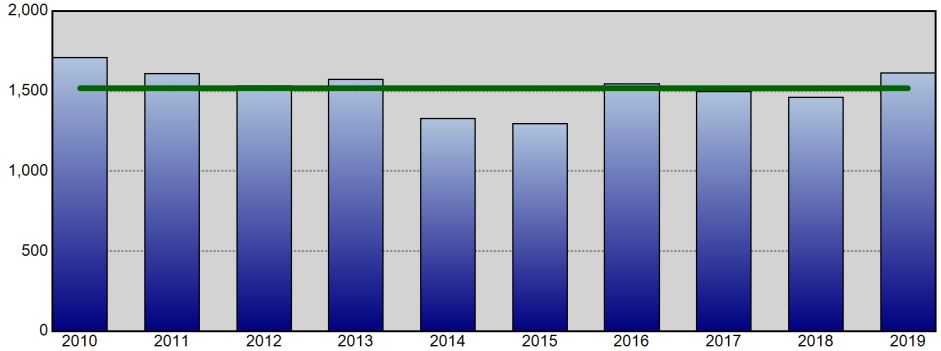

Property Crime - Annual YTD Avg: 1,517 (Line Chart)

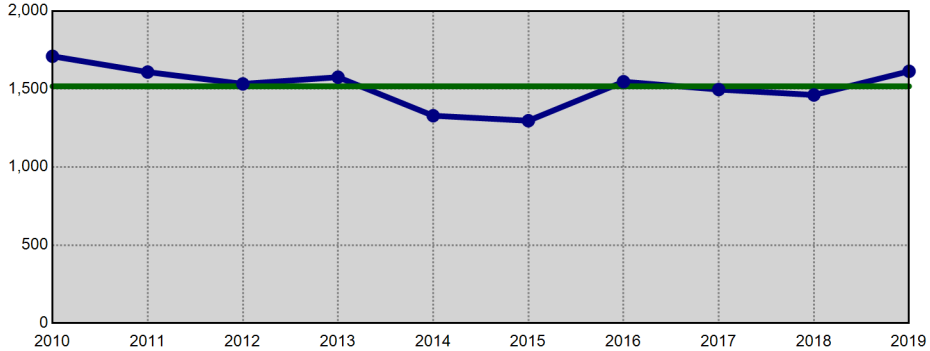

Information summarized for CompStat week ending 05/04/2019. The horizontal line on each chart represents the average of the prior 9 YTD offense totals.

Sourced from MNPD ARMS on 5/8/2019 7:23:28 AM. The figures above were sourced from incident reports using Uniform Crime Reporting definitions and reporting guidelines, based on the date when the crime was reported. This report is intended to be a management and planning tool and does not reflect the official UCR counts for the department. Incidents where a location is unknown or unspecified are included in the countywide totals.

North Precinct UCR Incidents - YTD Comparisons

Aggregated by precinct (incident location). Based on date when each incident was reported.

METROPOLITAN POLICE DEPARTMENT
of Nashville and Davidson County

All Part 1 Incidents - Annual YTD Avg: 1,304 (Bar Chart)

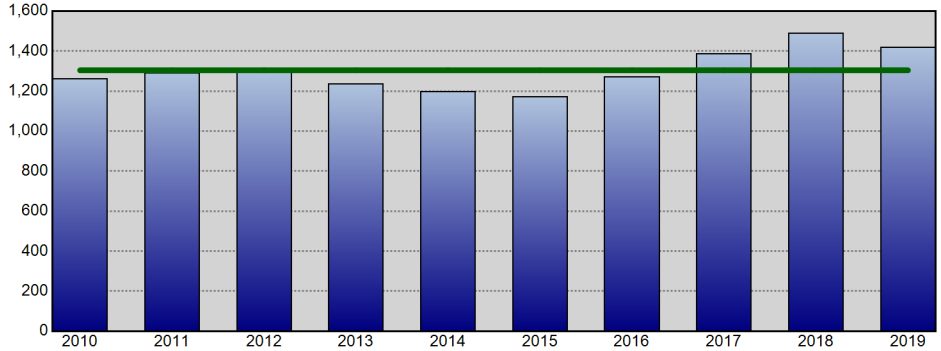

All Part 1 Incidents - Annual YTD Avg: 1,304 (Line Chart)

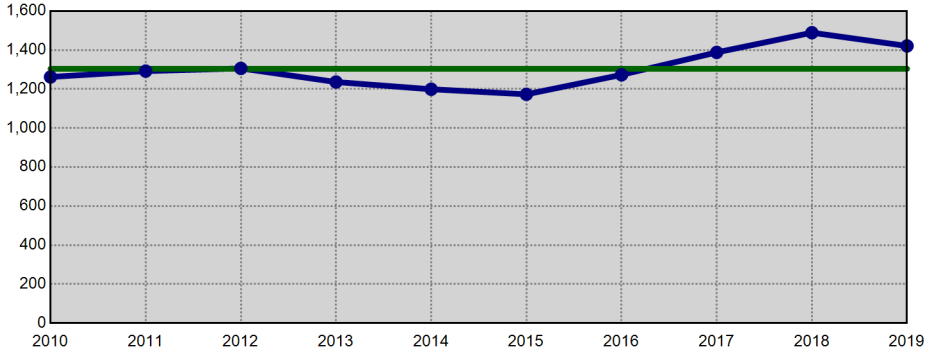

Violent Crime - Annual YTD Avg: 411 (Bar Chart)

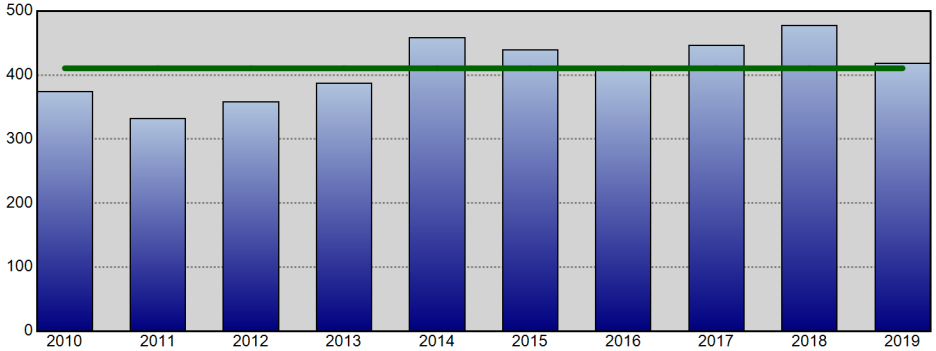

Violent Crime - Annual YTD Avg: 411 (Line Chart)

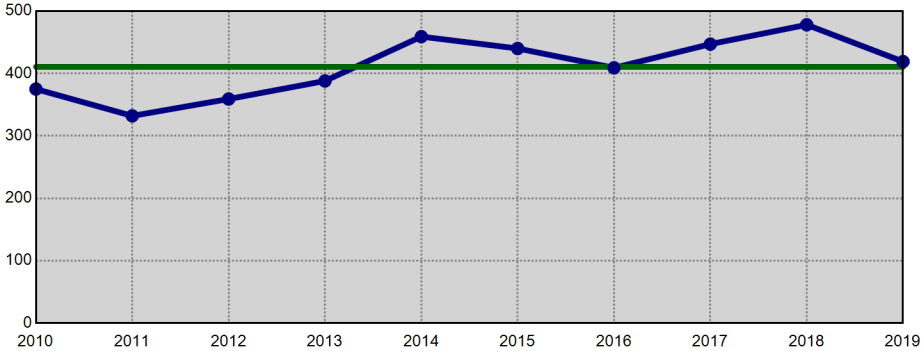

Property Crime - Annual YTD Avg: 893 (Bar Chart)

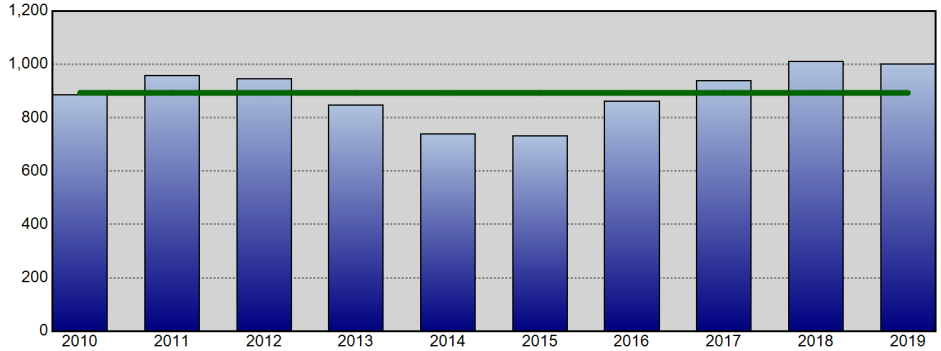

Property Crime - Annual YTD Avg: 893 (Line Chart)

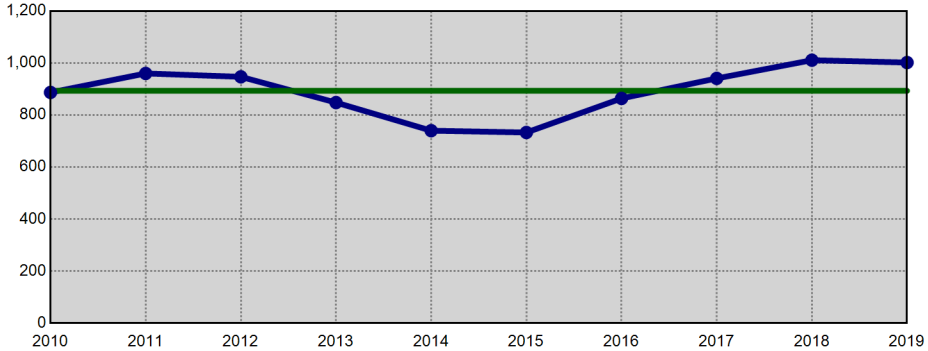

Information summarized for CompStat week ending 05/04/2019. The horizontal line on each chart represents the average of the prior 9 YTD offense totals.

Sourced from MNPD ARMS on 5/8/2019 7:23:29 AM. The figures above were sourced from incident reports using Uniform Crime Reporting definitions and reporting guidelines, based on the date when the crime was reported. This report is intended to be a management and planning tool and does not reflect the official UCR counts for the department. Incidents where a location is unknown or unspecified are included in the countywide totals.

Madison Precinct UCR Incidents - YTD Comparisons

Aggregated by precinct (incident location). Based on date when each incident was reported.

METROPOLITAN POLICE DEPARTMENT
of Nashville and Davidson County

All Part 1 Incidents - Annual YTD Avg: 1,208 (Bar Chart)

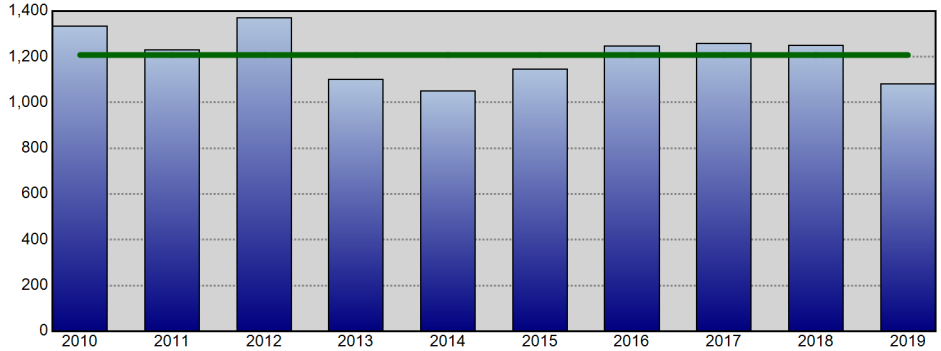

All Part 1 Incidents - Annual YTD Avg: 1,208 (Line Chart)

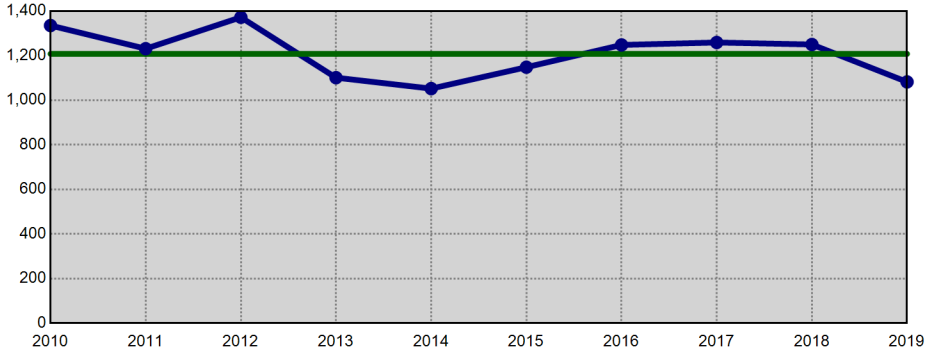

Violent Crime - Annual YTD Avg: 249 (Bar Chart)

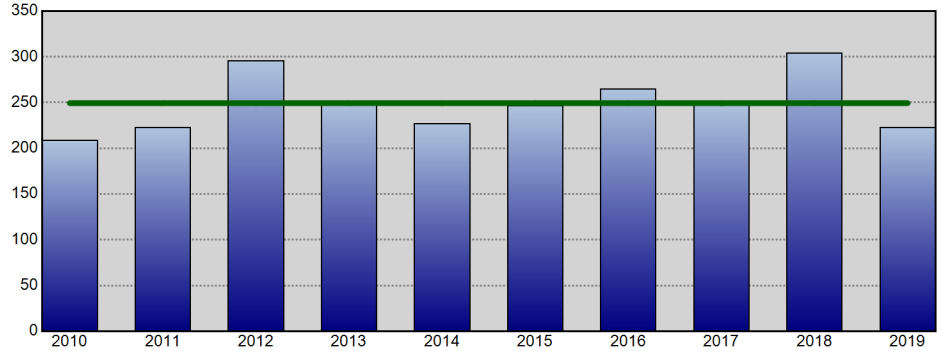

Violent Crime - Annual YTD Avg: 249 (Line Chart)

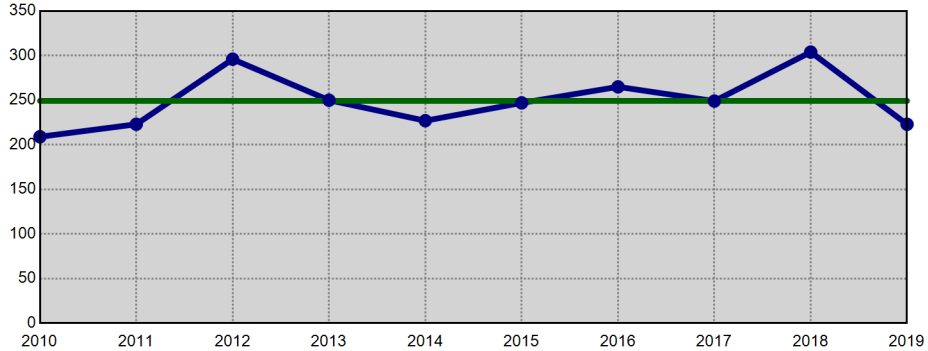

Property Crime - Annual YTD Avg: 959 (Bar Chart)

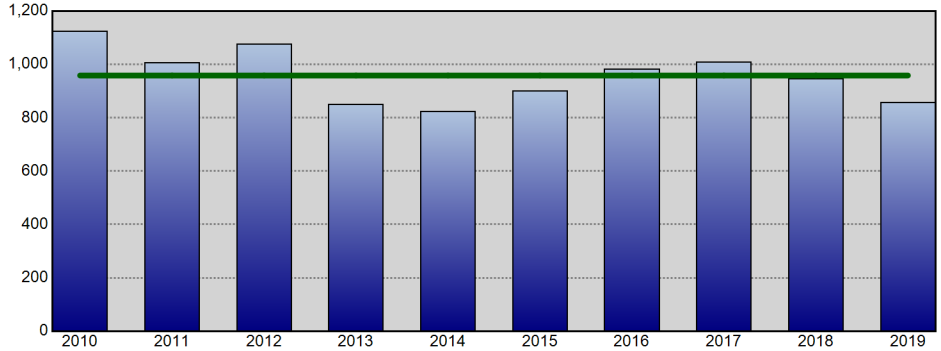

Property Crime - Annual YTD Avg: 959 (Line Chart)

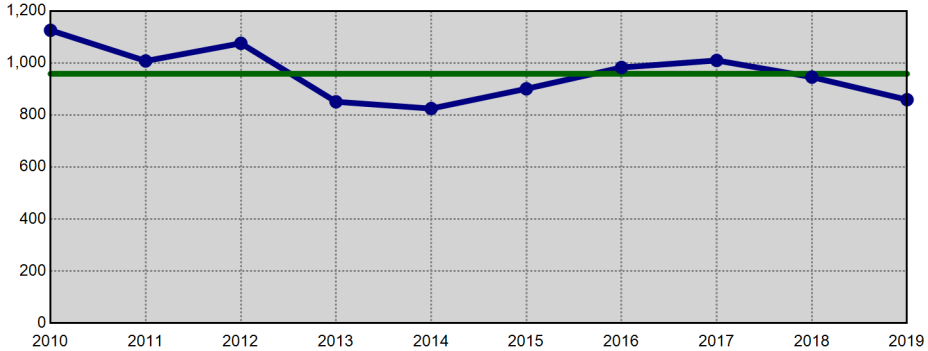

Information summarized for CompStat week ending 05/04/2019. The horizontal line on each chart represents the average of the prior 9 YTD offense totals.

Sourced from MNPD ARMS on 5/8/2019 7:23:30 AM. The figures above were sourced from incident reports using Uniform Crime Reporting definitions and reporting guidelines, based on the date when the crime was reported. This report is intended to be a management and planning tool and does not reflect the official UCR counts for the department. Incidents where a location is unknown or unspecified are included in the countywide totals.

Midtown Hills Precinct UCR Incidents - YTD Comparisons

METROPOLITAN POLICE DEPARTMENT
of Nashville and Davidson County

Aggregated by precinct (incident location). Based on date when each incident was reported.

All Part 1 Incidents - Annual YTD Avg: 1,306 (Bar Chart)

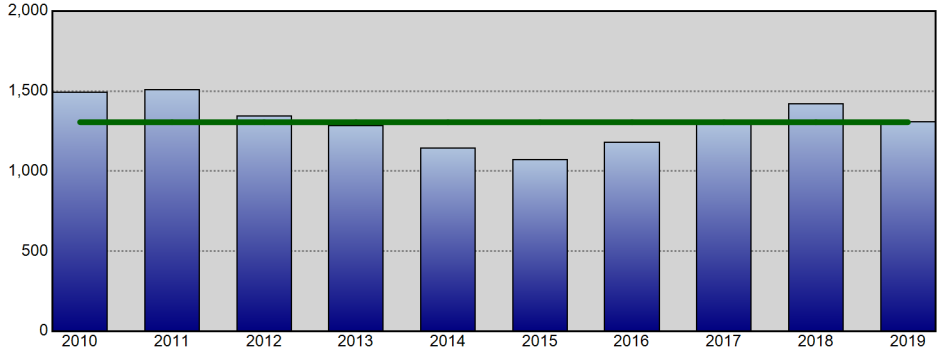

All Part 1 Incidents - Annual YTD Avg: 1,306 (Line Chart)

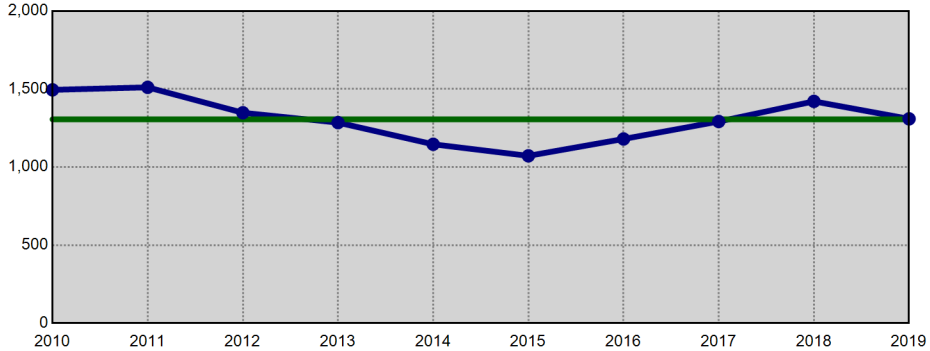

Violent Crime - Annual YTD Avg: 220 (Bar Chart)

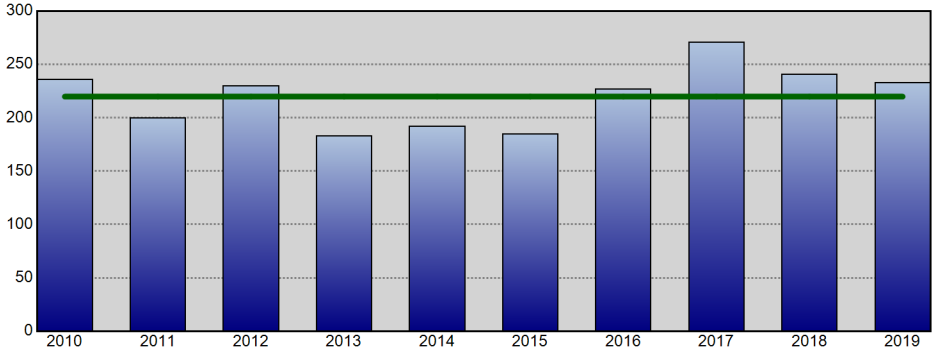

Violent Crime - Annual YTD Avg: 220 (Line Chart)

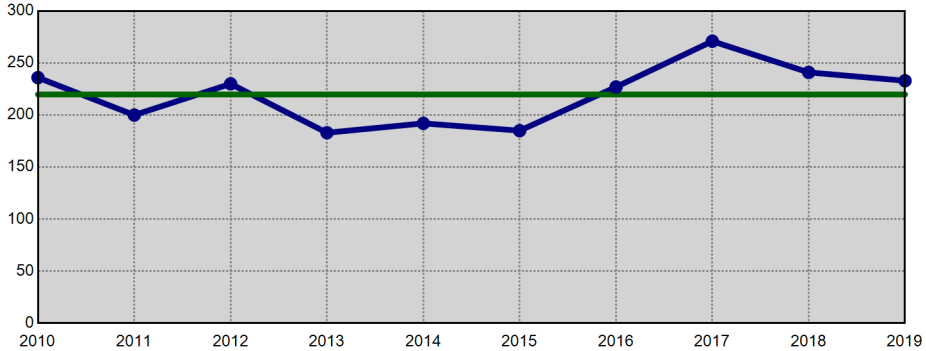

Property Crime - Annual YTD Avg: 1,086 (Bar Chart)

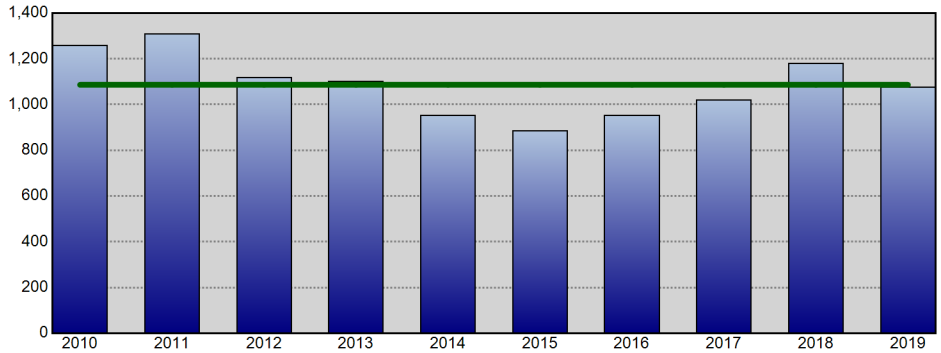

Property Crime - Annual YTD Avg: 1,086 (Line Chart)

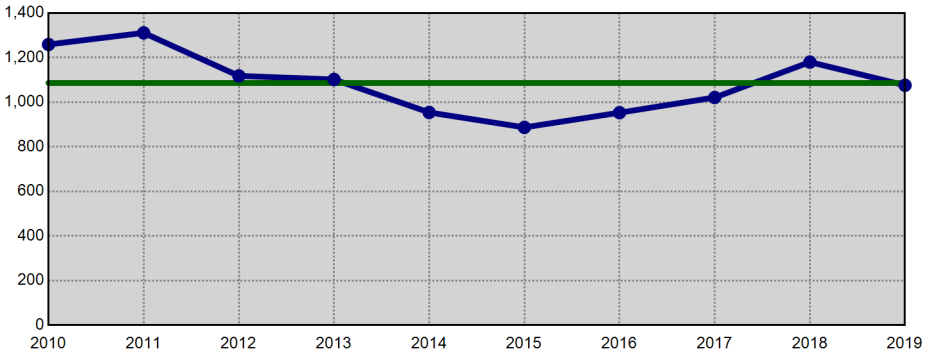

Information summarized for CompStat week ending 05/04/2019. The horizontal line on each chart represents the average of the prior 9 YTD offense totals.

Sourced from MNPD ARMS on 5/8/2019 7:23:31 AM. The figures above were sourced from incident reports using Uniform Crime Reporting definitions and reporting guidelines, based on the date when the crime was reported. This report is intended to be a management and planning tool and does not reflect the official UCR counts for the department. Incidents where a location is unknown or unspecified are included in the countywide totals.

County Calendar Year to Calendar Year Comparison

METROPOLITAN POLICE DEPARTMENT
of Nashville and Davidson County

Comparisons of Annual Totals for the Past Ten Years

Aggregated by precinct (incident location). Based on date when each incident was reported.

		Homicide	Forcible Rape	Commercial Robbery	Street Robbery	Total Robbery	Aggravated Assault	Commercial Burglary	Residential Burglary	Total Burglary	Larceny	Auto Theft	Violent Offenses	Property Offenses	Part I Offenses
2017 to	2017	111	562	321	1,747	2,068	5,073	1,312	2,911	4,223	19,224	2,602	7,814	26,049	33,863
2018	2018	89	576	275	1,855	2,130	5,020	1,070	2,566	3,636	21,019	3,143	7,815	27,798	35,613
	% Change	-19.8%	2.5%	-14.3%	6.2%	3.0%	-1.0%	-18.4%	-11.9%	-13.9%	9.3%	20.8%	0.0%	6.7%	5.2%
2016 to	2016	81	568	305	1,703	2,008	4,911	960	3,630	4,590	18,778	1,743	7,568	25,111	32,679
2018	2018	89	576	275	1,855	2,130	5,020	1,070	2,566	3,636	21,019	3,143	7,815	27,798	35,613
	% Change	9.9%	1.4%	-9.8%	8.9%	6.1%	2.2%	11.5%	-29.3%	-20.8%	11.9%	80.3%	3.3%	10.7%	9.0%
2015 to	2015	80	605	251	1,649	1,900	4,931	909	4,209	5,118	18,787	1,442	7,516	25,347	32,863
2018	2018	89	576	275	1,855	2,130	5,020	1,070	2,566	3,636	21,019	3,143	7,815	27,798	35,613
	% Change	11.3%	-4.8%	9.6%	12.5%	12.1%	1.8%	17.7%	-39.0%	-29.0%	11.9%	118.0%	4.0%	9.7%	8.4%
2014 to	2014	42	601	209	1,330	1,539	5,258	940	3,837	4,777	17,920	1,120	7,440	23,817	31,257
2018	2018	89	576	275	1,855	2,130	5,020	1,070	2,566	3,636	21,019	3,143	7,815	27,798	35,613
	% Change	111.9%	-4.2%	31.6%	39.5%	38.4%	-4.5%	13.8%	-33.1%	-23.9%	17.3%	180.6%	5.0%	16.7%	13.9%
2013 to	2013	42	528	225	1,409	1,634	4,806	890	4,788	5,678	18,102	1,203	7,010	24,983	31,993
2018	2018	89	576	275	1,855	2,130	5,020	1,070	2,566	3,636	21,019	3,143	7,815	27,798	35,613
	% Change	111.9%	9.1%	22.2%	31.7%	30.4%	4.5%	20.2%	-46.4%	-36.0%	16.1%	161.3%	11.5%	11.3%	11.3%
2012 to	2012	62	544	237	1,480	1,717	5,371	1,012	4,733	5,745	19,217	1,386	7,694	26,348	34,042
2018	2018	89	576	275	1,855	2,130	5,020	1,070	2,566	3,636	21,019	3,143	7,815	27,798	35,613
	% Change	43.5%	5.9%	16.0%	25.3%	24.1%	-6.5%	5.7%	-45.8%	-36.7%	9.4%	126.8%	1.6%	5.5%	4.6%
2011 to	2011	51	550	291	1,591	1,882	4,922	1,119	6,302	7,421	20,252	1,770	7,405	29,443	36,848
2018	2018	89	576	275	1,855	2,130	5,020	1,070	2,566	3,636	21,019	3,143	7,815	27,798	35,613
	% Change	74.5%	4.7%	-5.5%	16.6%	13.2%	2.0%	-4.4%	-59.3%	-51.0%	3.8%	77.6%	5.5%	-5.6%	-3.4%
2010 to	2010	60	494	298	1,506	1,804	4,729	1,157	6,662	7,819	21,016	1,628	7,087	30,463	37,550
2018	2018	89	576	275	1,855	2,130	5,020	1,070	2,566	3,636	21,019	3,143	7,815	27,798	35,613
	% Change	48.3%	16.6%	-7.7%	23.2%	18.1%	6.2%	-7.5%	-61.5%	-53.5%	0.0%	93.1%	10.3%	-8.7%	-5.2%
2009 to	2009	81	499	304	1,721	2,025	4,753	1,185	5,592	6,777	21,855	1,747	7,358	30,379	37,737
2018	2018	89	576	275	1,855	2,130	5,020	1,070	2,566	3,636	21,019	3,143	7,815	27,798	35,613
	% Change	9.9%	15.4%	-9.5%	7.8%	5.2%	5.6%	-9.7%	-54.1%	-46.3%	-3.8%	79.9%	6.2%	-8.5%	-5.6%
2008 to	2008	74	485	353	2,042	2,395	5,655	1,308	4,963	6,271	24,481	2,291	8,609	33,043	41,652
2018	2018	89	576	275	1,855	2,130	5,020	1,070	2,566	3,636	21,019	3,143	7,815	27,798	35,613
	% Change	20.3%	18.8%	-22.1%	-9.2%	-11.1%	-11.2%	-18.2%	-48.3%	-42.0%	-14.1%	37.2%	-9.2%	-15.9%	-14.5%

Information summarized for CompStat week ending 05/04/2019.

Sourced from MNPD ARMS on 5/8/2019 7:23:31 AM. The figures above were sourced from incident reports using Uniform Crime Reporting definitions and reporting guidelines, based on the date when the crime was reported. This report is intended to be a management and planning tool and does not reflect the official UCR counts for the department. Incidents where a location is unknown or unspecified are included in the countywide totals..

County UCR Incidents - Annual Comparison Charts

Aggregated by precinct (incident location). Based on date when each incident was reported.

METROPOLITAN POLICE DEPARTMENT
of Nashville and Davidson County

Year End Total Part 1 Incidents - Prior 9 Year Annual Avg: 34,079

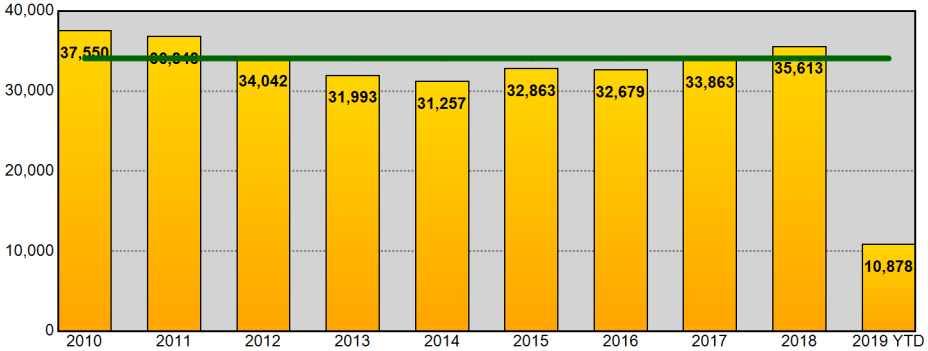

Year End Total Part 1 Incidents - Prior 9 Year Annual Avg: 34,079

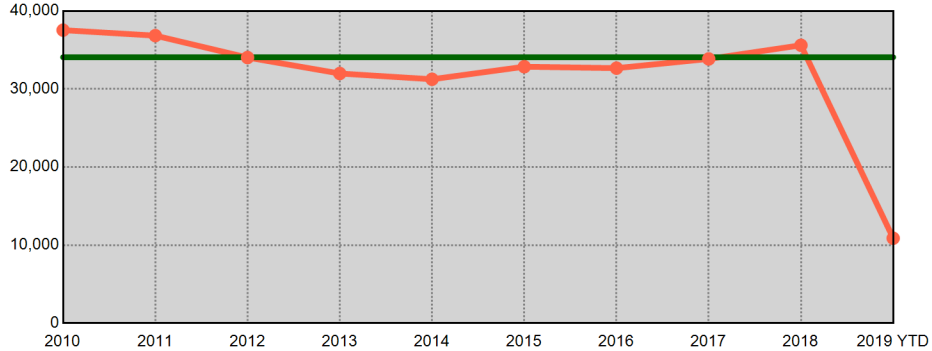

Year End Total Violent Part 1 Incidents - Prior 9 Year Annual Avg: 7,483

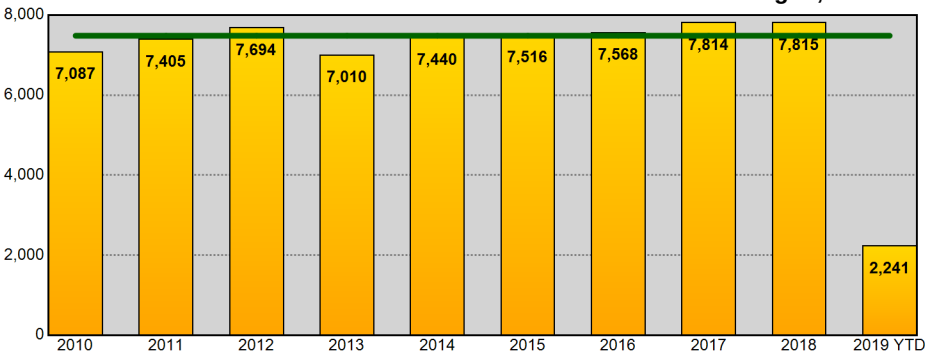

Year End Total Violent Part 1 Incidents - Prior 9 Year Annual Avg: 7,483

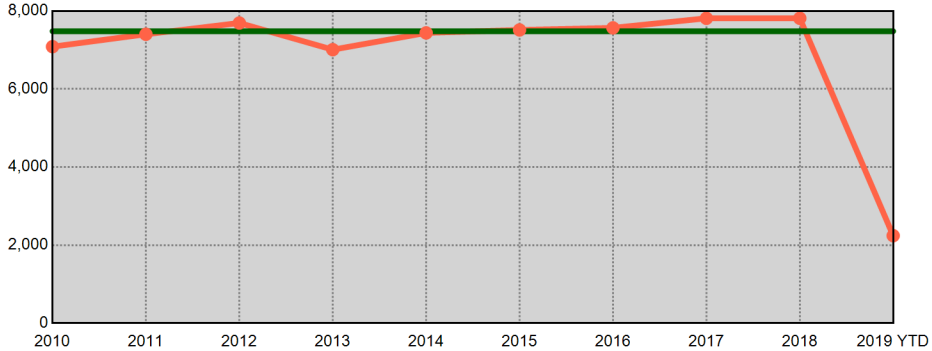

Year End Total Property Part 1 Incidents - Prior 9 Year Annual Avg: 26,595

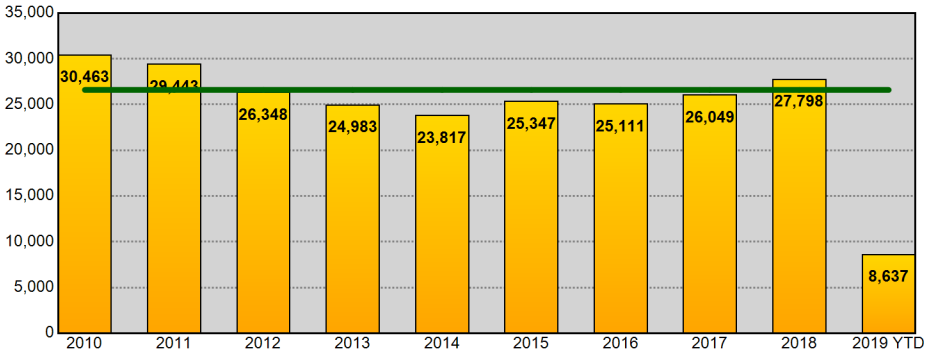

Year End Total Property Part 1 Incidents - Prior 9 Year Annual Avg: 26,595

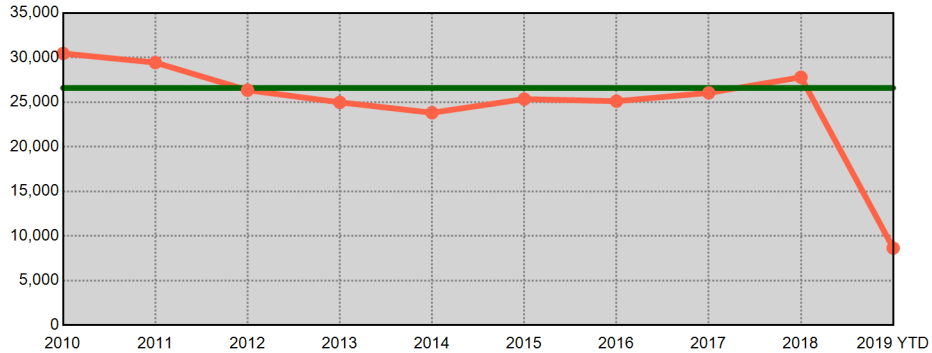

Information summarized for CompStat week ending 05/04/2019. Current year statistics are summarized for 2019 YTD. The horizontal line on each chart represents the average of the prior 9 year end offense totals.

Sourced from MNPD ARMS on 5/8/2019 7:23:31 AM. The figures above were sourced from incident reports using Uniform Crime Reporting definitions and reporting guidelines, based on the date when the crime was reported. This report is intended to be a management and planning tool and does not reflect the official UCR counts for the department. Incidents where a location is unknown or unspecified are included in the countywide totals.

West Precinct UCR Incidents - Annual Comparisons

Aggregated by precinct (incident location). Based on date when each incident was reported.

METROPOLITAN POLICE DEPARTMENT
of Nashville and Davidson County

Year End Total Part 1 Incidents - Prior 9 Year Annual Avg: 3,795

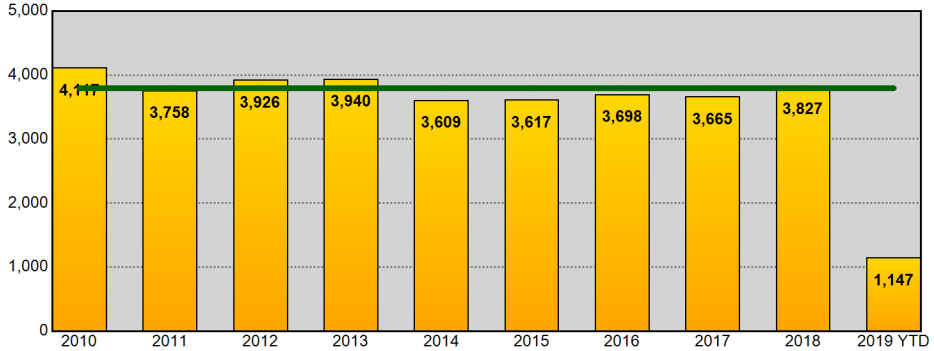

Year End Total Part 1 Incidents - Prior 9 Year Annual Avg: 3,795

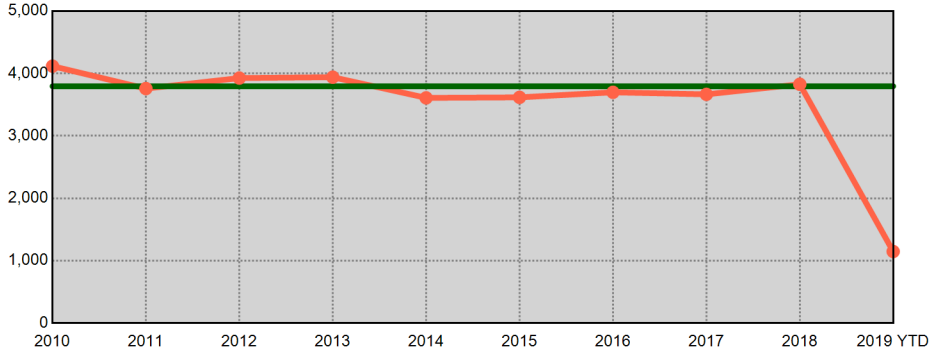

Year End Total Violent Part 1 Incidents - Prior 9 Year Annual Avg: 493

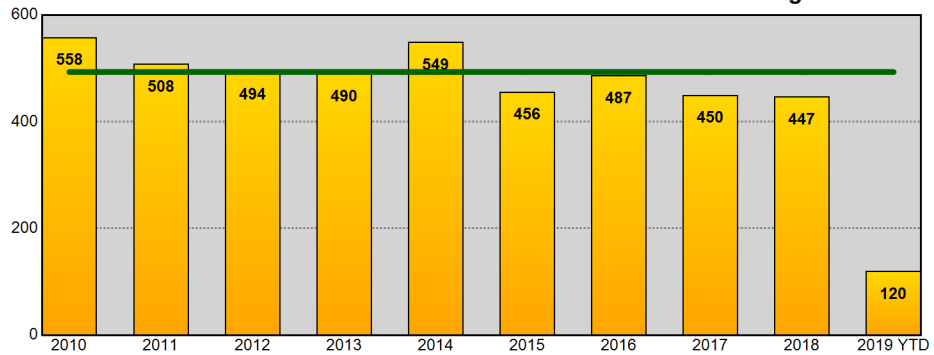

Year End Total Violent Part 1 Incidents - Prior 9 Year Annual Avg: 493

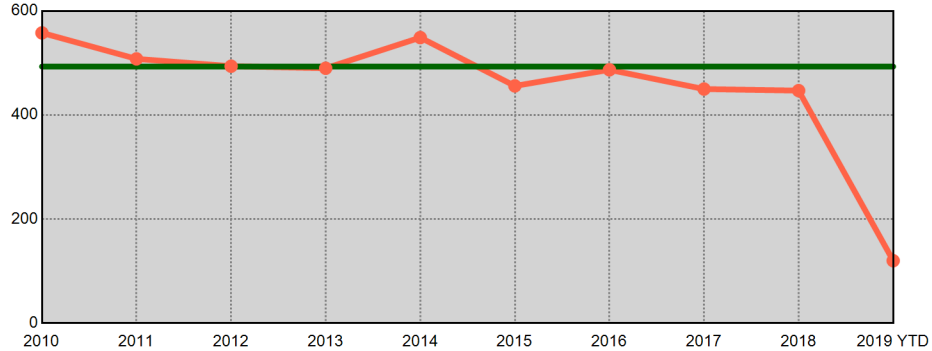

Year End Total Property Part 1 Incidents - Prior 9 Year Annual Avg: 3,302

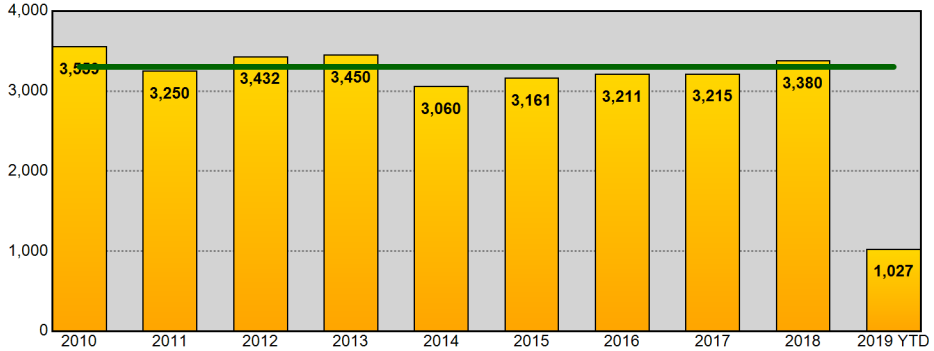

Year End Total Property Part 1 Incidents - Prior 9 Year Annual Avg: 3,302

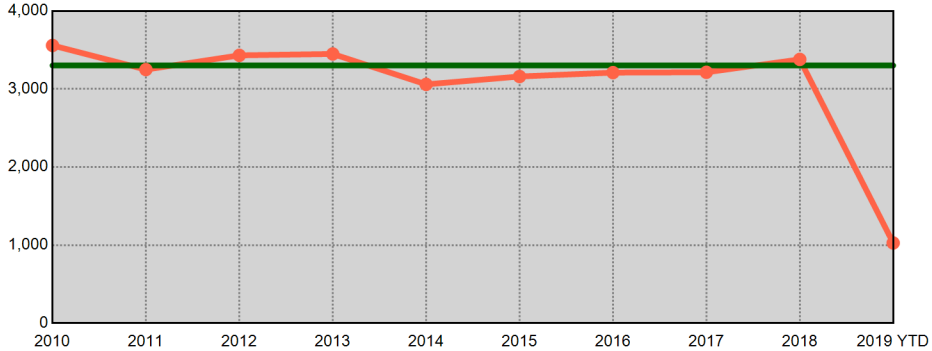

Information summarized for CompStat week ending 05/04/2019. Current year statistics are summarized for 2019 YTD. The horizontal line on each chart represents the average of the prior 9 year end offense totals.

Sourced from MNPD ARMS on 5/8/2019 7:23:32 AM. The figures above were sourced from incident reports using Uniform Crime Reporting definitions and reporting guidelines, based on the date when the crime was reported. This report is intended to be a management and planning tool and does not reflect the official UCR counts for the department. Incidents where a location is unknown or unspecified are included in the countywide totals.

East Precinct UCR Incidents - Annual Comparisons

Aggregated by precinct (incident location). Based on date when each incident was reported.

METROPOLITAN POLICE DEPARTMENT
of Nashville and Davidson County

Year End Total Part 1 Incidents - Prior 9 Year Annual Avg: 4,117

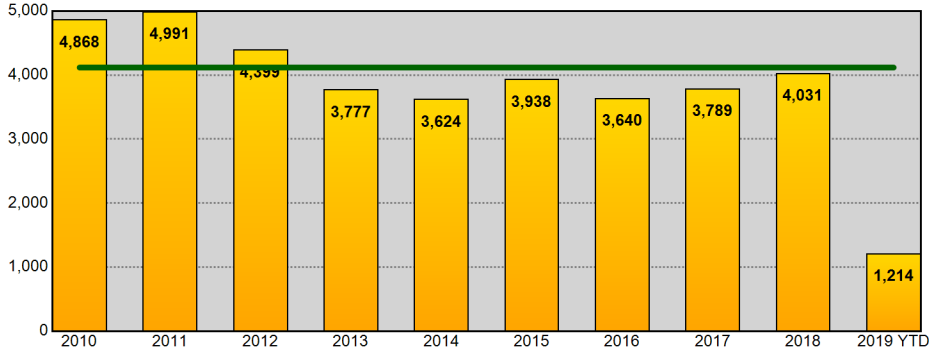

Year End Total Part 1 Incidents - Prior 9 Year Annual Avg: 4,117

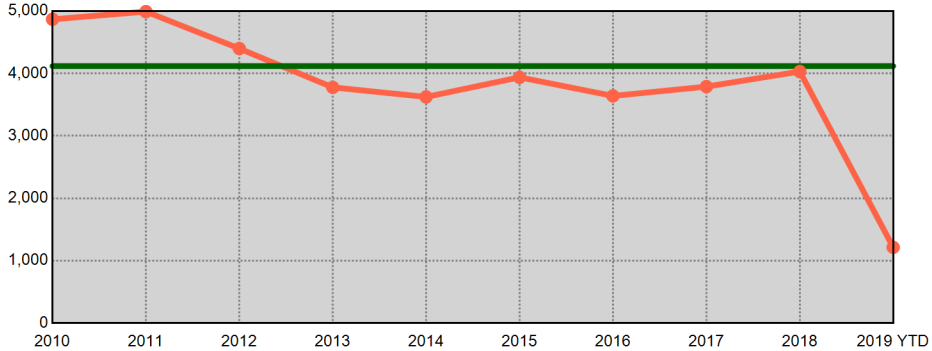

Year End Total Violent Part 1 Incidents - Prior 9 Year Annual Avg: 1,099

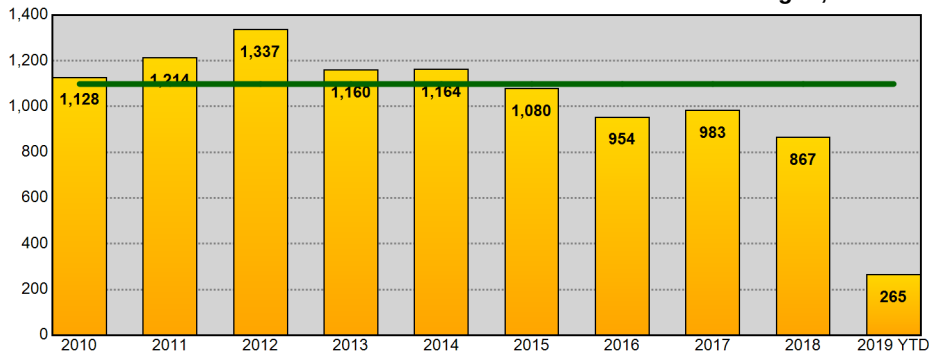

Year End Total Violent Part 1 Incidents - Prior 9 Year Annual Avg: 1,099

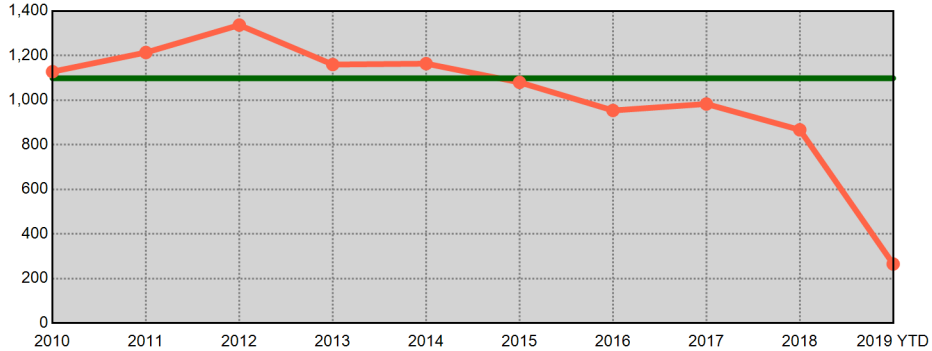

Year End Total Property Part 1 Incidents - Prior 9 Year Annual Avg: 3,019

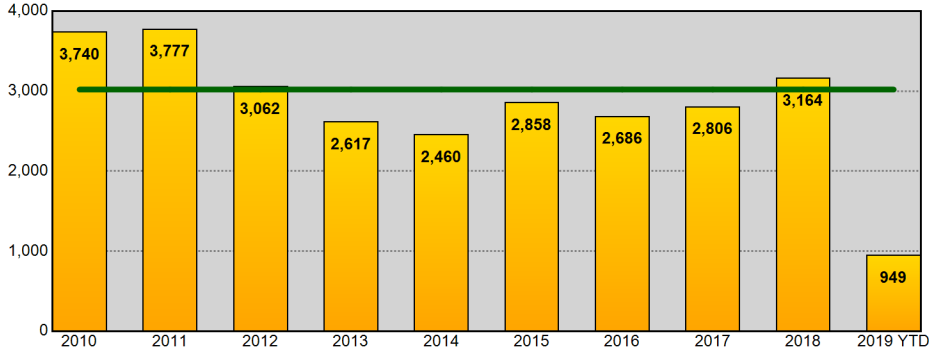

Year End Total Property Part 1 Incidents - Prior 9 Year Annual Avg: 3,019

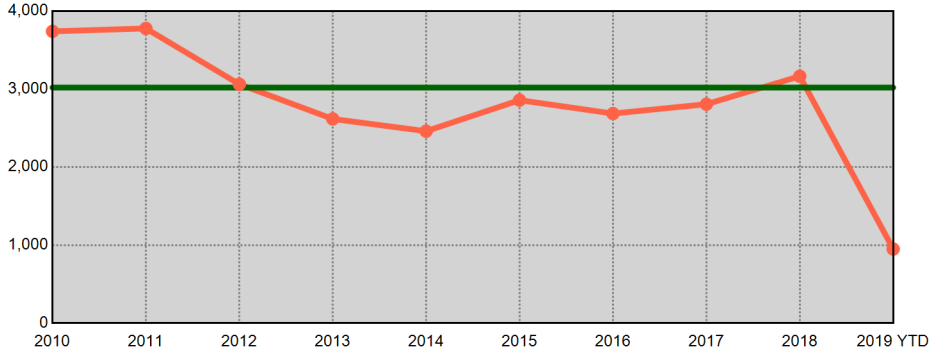

Information summarized for CompStat week ending 05/04/2019. Current year statistics are summarized for 2019 YTD. The horizontal line on each chart represents the average of the prior 9 year end offense totals.

Sourced from MNPD ARMS on 5/8/2019 7:23:33 AM. The figures above were sourced from incident reports using Uniform Crime Reporting definitions and reporting guidelines, based on the date when the crime was reported. This report is intended to be a management and planning tool and does not reflect the official UCR counts for the department. Incidents where a location is unknown or unspecified are included in the countywide totals.

South Precinct UCR Incidents - Annual Comparisons

Aggregated by precinct (incident location). Based on date when each incident was reported.

METROPOLITAN POLICE DEPARTMENT
of Nashville and Davidson County

Year End Total Part 1 Incidents - Prior 9 Year Annual Avg: 6,232

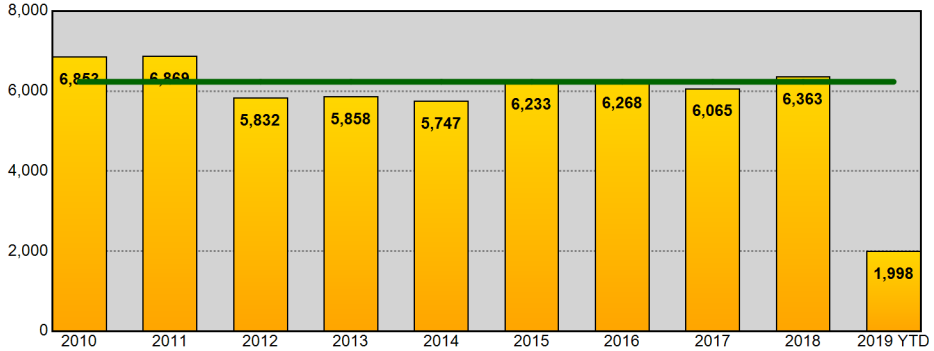

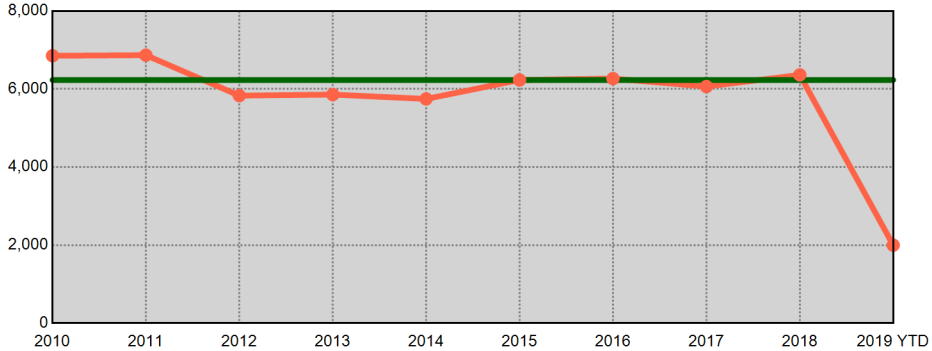

Year End Total Violent Part 1 Incidents - Prior 9 Year Annual Avg: 1,472

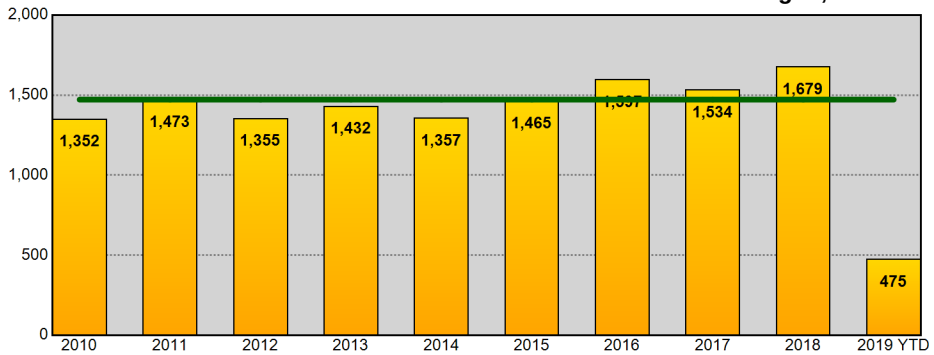

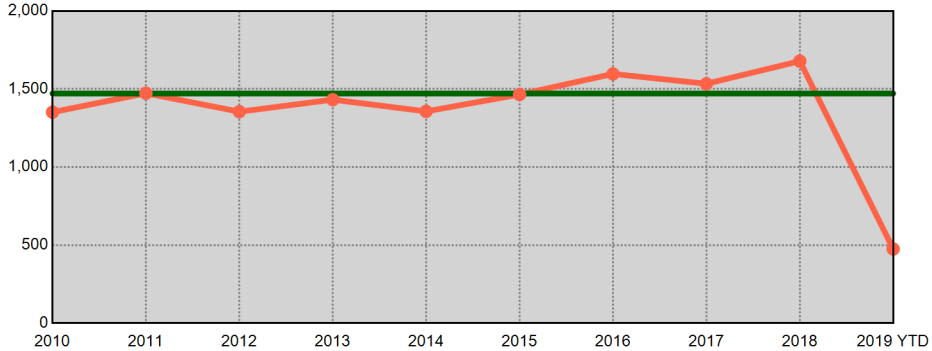

Year End Total Property Part 1 Incidents - Prior 9 Year Annual Avg: 4,760

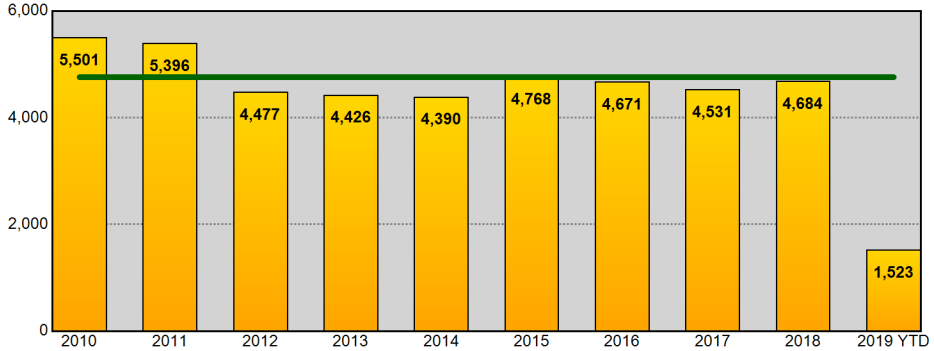

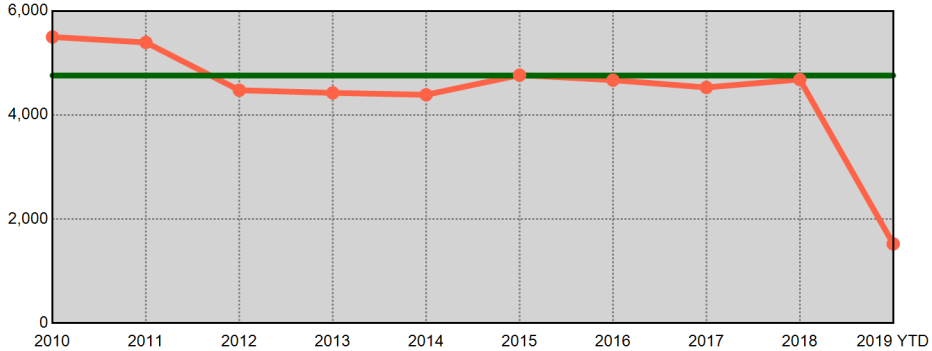

Information summarized for CompStat week ending 05/04/2019. Current year statistics are summarized for 2019 YTD. The horizontal line on each chart represents the average of the prior 9 year end offense totals.

Sourced from MNPD ARMS on 5/8/2019 7:23:34 AM. The figures above were sourced from incident reports using Uniform Crime Reporting definitions and reporting guidelines, based on the date when the crime was reported. This report is intended to be a management and planning tool and does not reflect the official UCR counts for the department. Incidents where a location is unknown or unspecified are included in the countywide totals.

Central Precinct UCR Incidents - Annual Comparisons

Aggregated by precinct (incident location). Based on date when each incident was reported.

METROPOLITAN POLICE DEPARTMENT
of Nashville and Davidson County

Year End Total Part 1 Incidents - Prior 9 Year Annual Avg: 1,627

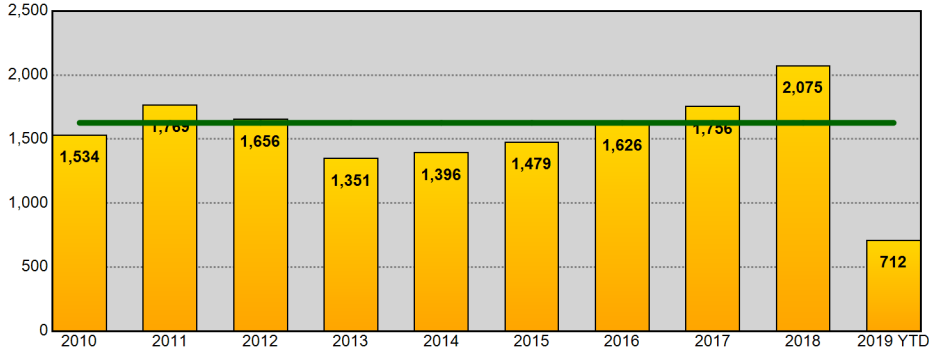

Year End Total Part 1 Incidents - Prior 9 Year Annual Avg: 1,627

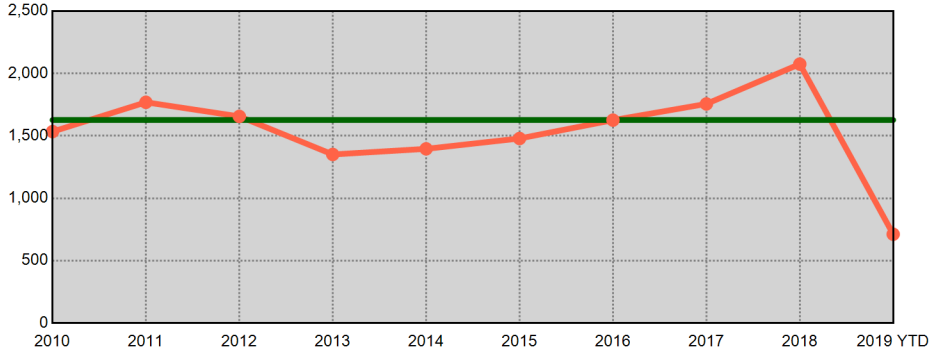

Year End Total Violent Part 1 Incidents - Prior 9 Year Annual Avg: 366

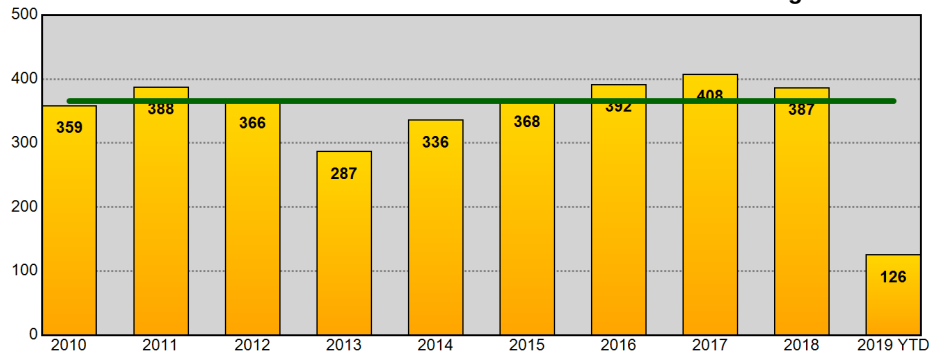

Year End Total Violent Part 1 Incidents - Prior 9 Year Annual Avg: 366

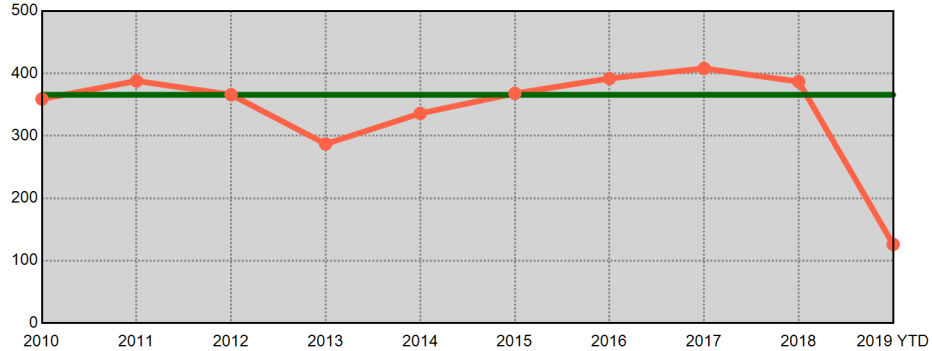

Year End Total Property Part 1 Incidents - Prior 9 Year Annual Avg: 1,261

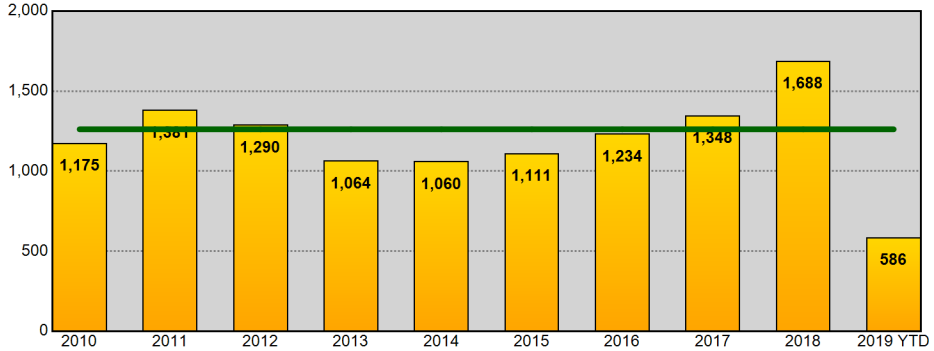

Year End Total Property Part 1 Incidents - Prior 9 Year Annual Avg: 1,261

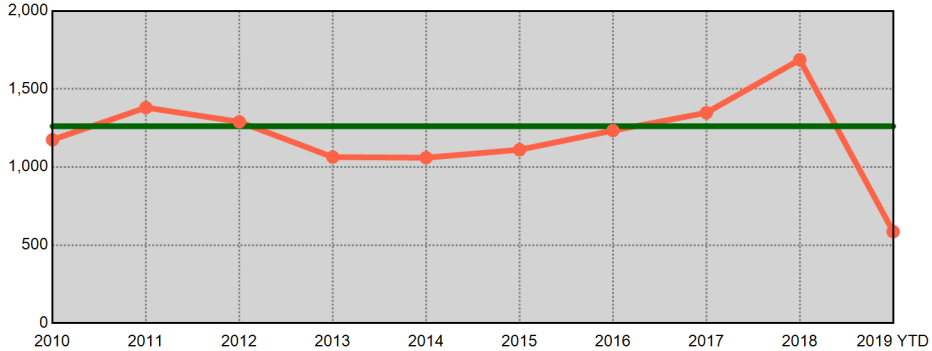

Information summarized for CompStat week ending 05/04/2019. Current year statistics are summarized for 2019 YTD. The horizontal line on each chart represents the average of the prior 9 year end offense totals.

Sourced from MNPD ARMS on 5/8/2019 7:23:34 AM. The figures above were sourced from incident reports using Uniform Crime Reporting definitions and reporting guidelines, based on the date when the crime was reported. This report is intended to be a management and planning tool and does not reflect the official UCR counts for the department. Incidents where a location is unknown or unspecified are included in the countywide totals.

Hermitage Precinct UCR Incidents - Annual Comparisons

METROPOLITAN POLICE DEPARTMENT
of Nashville and Davidson County

Aggregated by precinct (incident location). Based on date when each incident was reported.

Year End Total Part 1 Incidents - Prior 9 Year Annual Avg: 6,081

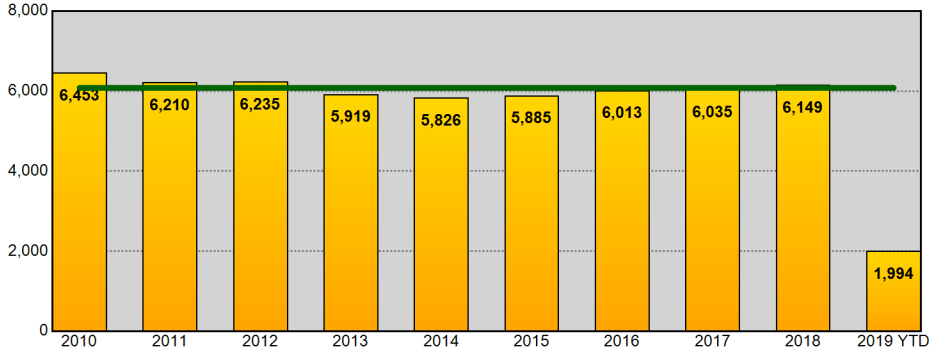

Year End Total Part 1 Incidents - Prior 9 Year Annual Avg: 6,081

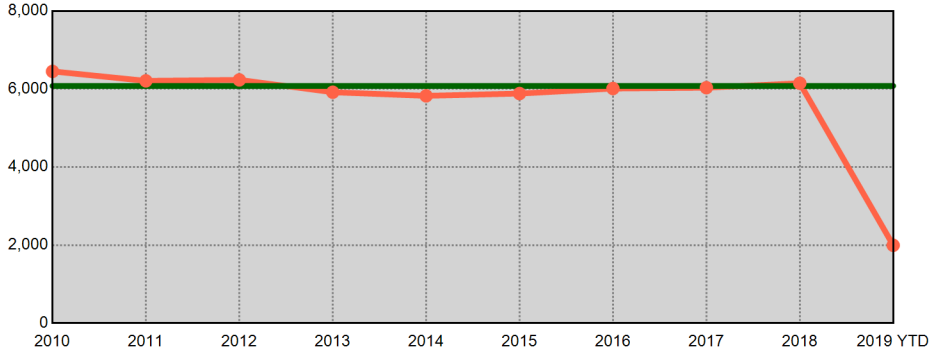

Year End Total Violent Part 1 Incidents - Prior 9 Year Annual Avg: 1,277

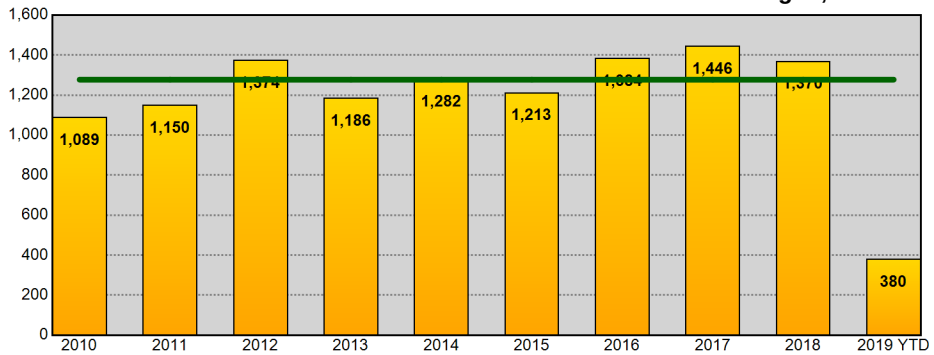

Year End Total Violent Part 1 Incidents - Prior 9 Year Annual Avg: 1,277

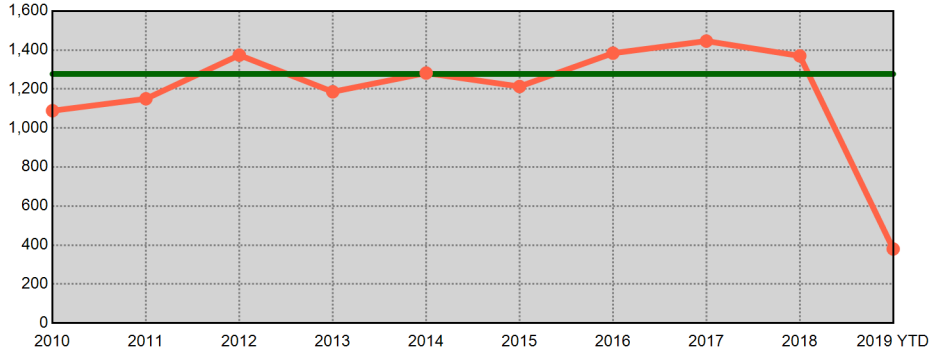

Year End Total Property Part 1 Incidents - Prior 9 Year Annual Avg: 4,803

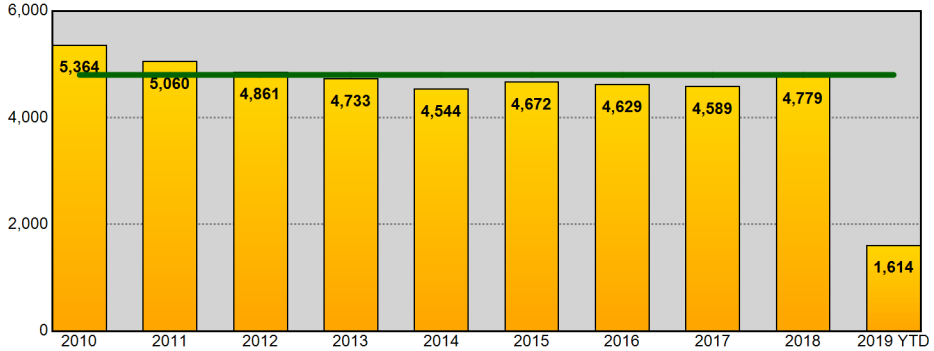

Year End Total Property Part 1 Incidents - Prior 9 Year Annual Avg: 4,803

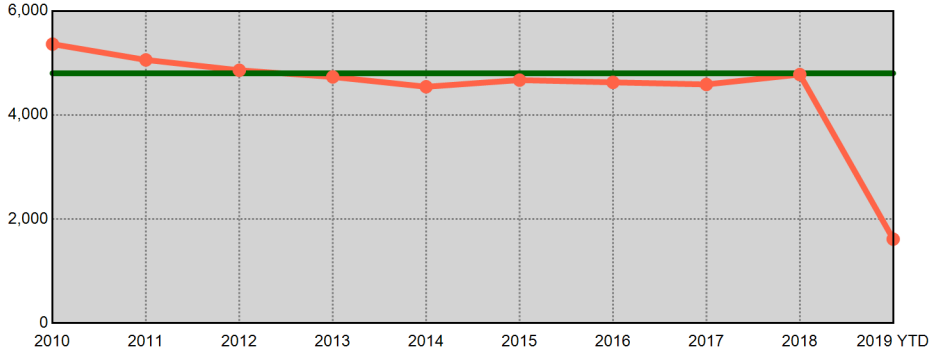

Information summarized for CompStat week ending 05/04/2019. Current year statistics are summarized for 2019 YTD. The horizontal line on each chart represents the average of the prior 9 year end offense totals.

Sourced from MNPD ARMS on 5/8/2019 7:23:35 AM. The figures above were sourced from incident reports using Uniform Crime Reporting definitions and reporting guidelines, based on the date when the crime was reported. This report is intended to be a management and planning tool and does not reflect the official UCR counts for the department. Incidents where a location is unknown or unspecified are included in the countywide totals.

North Precinct UCR Incidents - Annual Comparisons

Aggregated by precinct (incident location). Based on date when each incident was reported.

METROPOLITAN POLICE DEPARTMENT
of Nashville and Davidson County

Year End Total Part 1 Incidents - Prior 9 Year Annual Avg: 4,221

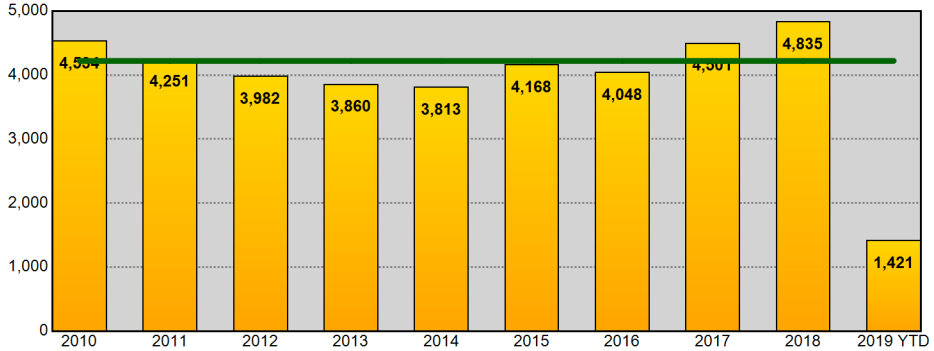

Year End Total Part 1 Incidents - Prior 9 Year Annual Avg: 4,221

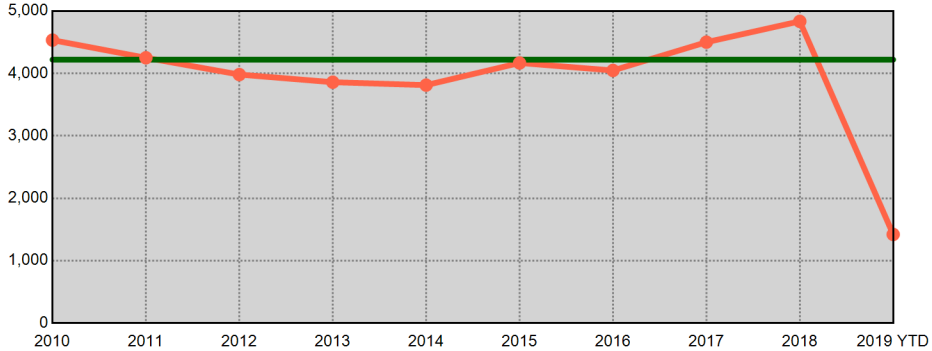

Year End Total Violent Part 1 Incidents - Prior 9 Year Annual Avg: 1,308

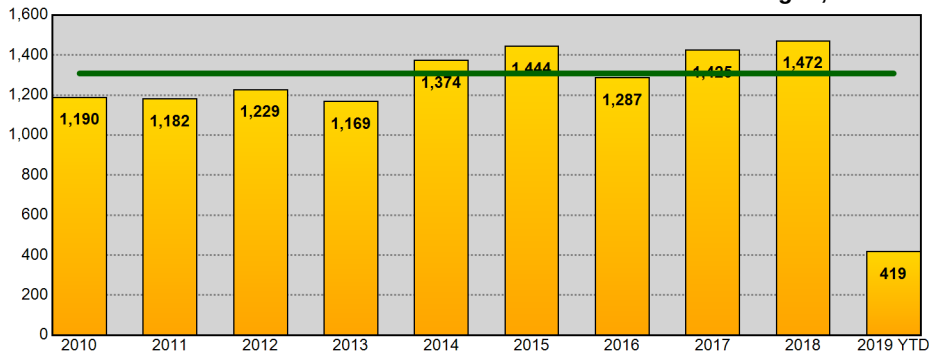

Year End Total Violent Part 1 Incidents - Prior 9 Year Annual Avg: 1,308

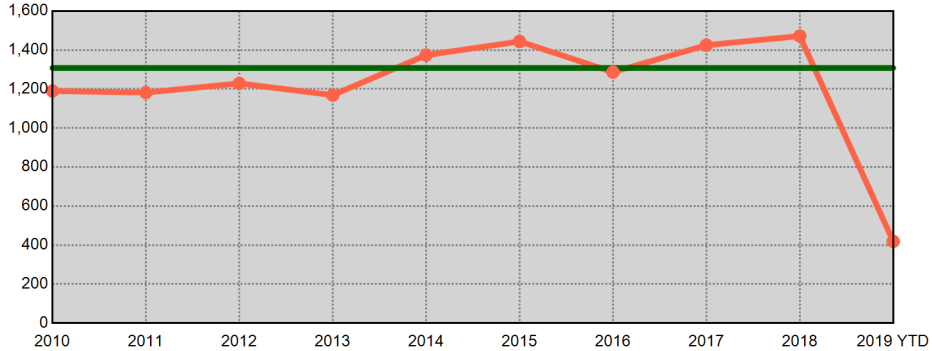

Year End Total Property Part 1 Incidents - Prior 9 Year Annual Avg: 2,913

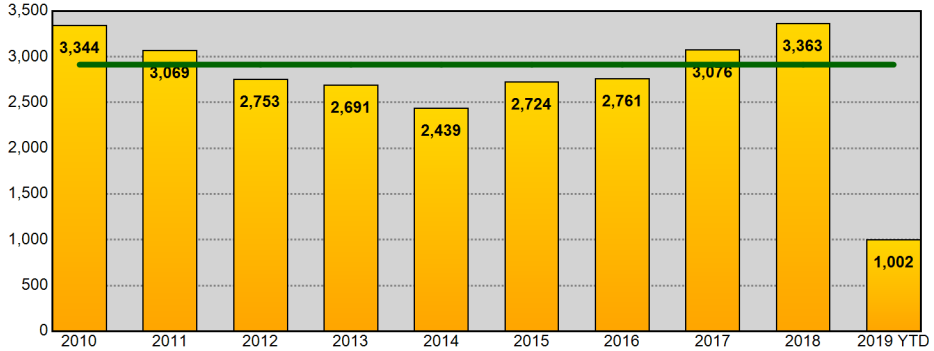

Year End Total Property Part 1 Incidents - Prior 9 Year Annual Avg: 2,913

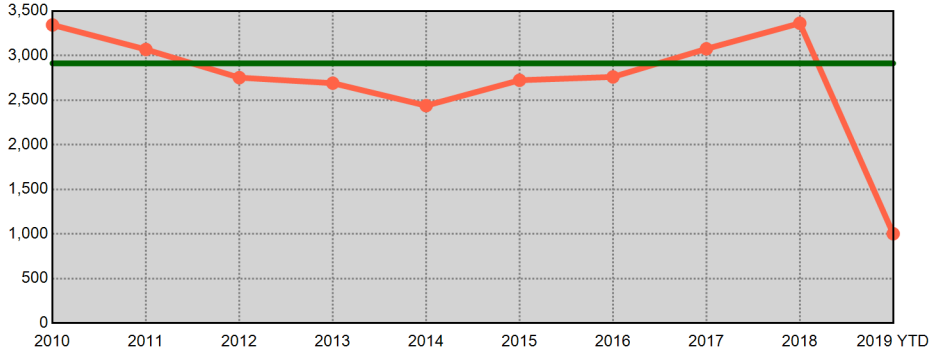

Information summarized for CompStat week ending 05/04/2019. Current year statistics are summarized for 2019 YTD. The horizontal line on each chart represents the average of the prior 9 year end offense totals.

Sourced from MNPD ARMS on 5/8/2019 7:23:36 AM. The figures above were sourced from incident reports using Uniform Crime Reporting definitions and reporting guidelines, based on the date when the crime was reported. This report is intended to be a management and planning tool and does not reflect the official UCR counts for the department. Incidents where a location is unknown or unspecified are included in the countywide totals.

Madison Precinct UCR Incidents - Annual Comparisons

METROPOLITAN POLICE DEPARTMENT
of Nashville and Davidson County

Aggregated by precinct (incident location). Based on date when each incident was reported.

Year End Total Part 1 Incidents - Prior 9 Year Annual Avg: 3,819

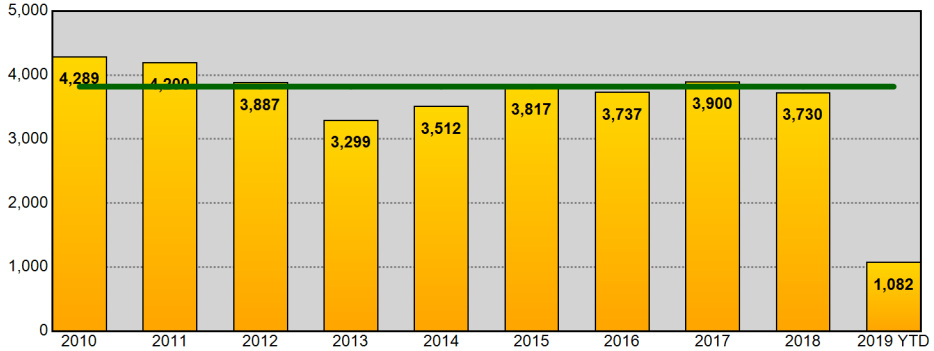

Year End Total Part 1 Incidents - Prior 9 Year Annual Avg: 3,819

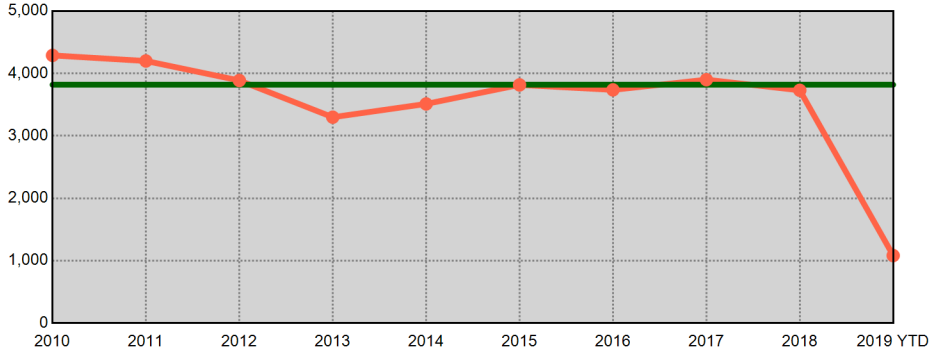

Year End Total Violent Part 1 Incidents - Prior 9 Year Annual Avg: 801

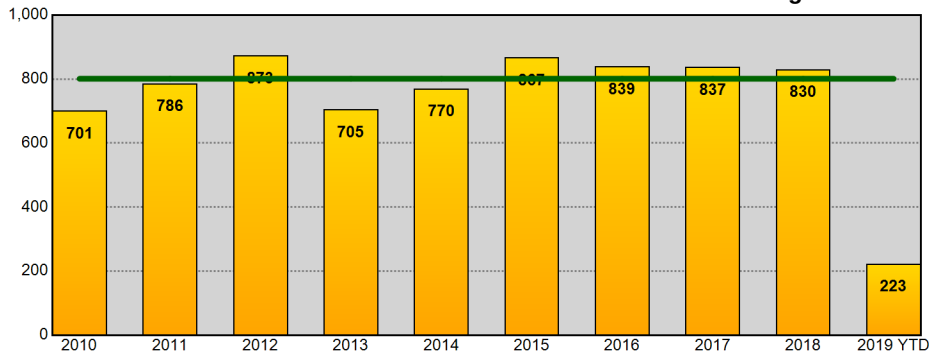

Year End Total Violent Part 1 Incidents - Prior 9 Year Annual Avg: 801

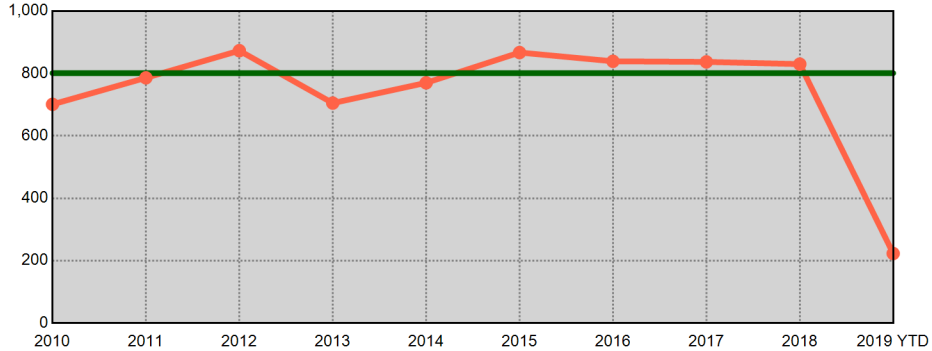

Year End Total Property Part 1 Incidents - Prior 9 Year Annual Avg: 3,018

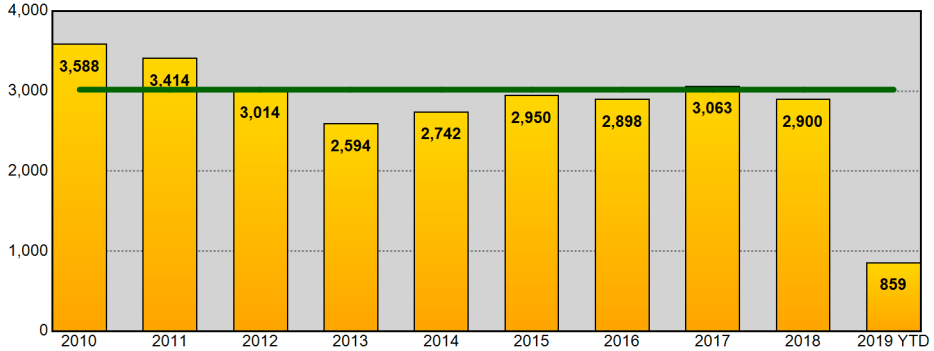

Year End Total Property Part 1 Incidents - Prior 9 Year Annual Avg: 3,018

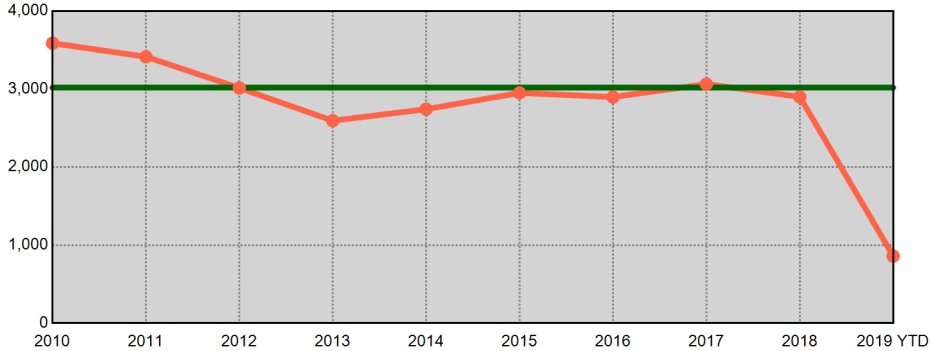

Information summarized for CompStat week ending 05/04/2019. Current year statistics are summarized for 2019 YTD. The horizontal line on each chart represents the average of the prior 9 year end offense totals.

Sourced from MNPD ARMS on 5/8/2019 7:23:37 AM. The figures above were sourced from incident reports using Uniform Crime Reporting definitions and reporting guidelines, based on the date when the crime was reported. This report is intended to be a management and planning tool and does not reflect the official UCR counts for the department. Incidents where a location is unknown or unspecified are included in the countywide totals.

Midtown Hills Precinct UCR Incidents - Annual Comparisons

METROPOLITAN POLICE DEPARTMENT
of Nashville and Davidson County

Aggregated by precinct (incident location). Based on date when each incident was reported.

Year End Total Part 1 Incidents - Prior 9 Year Annual Avg: 4,176

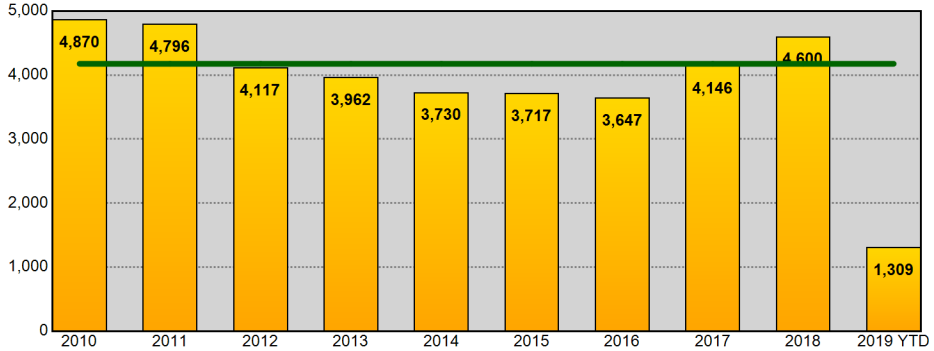

Year End Total Part 1 Incidents - Prior 9 Year Annual Avg: 4,176

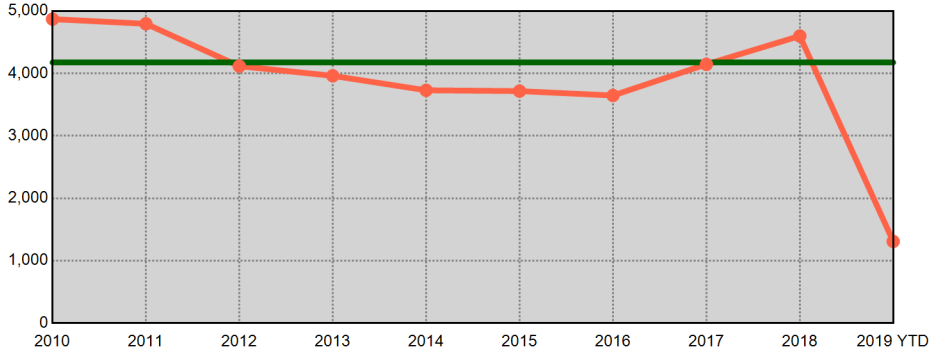

Year End Total Violent Part 1 Incidents - Prior 9 Year Annual Avg: 664

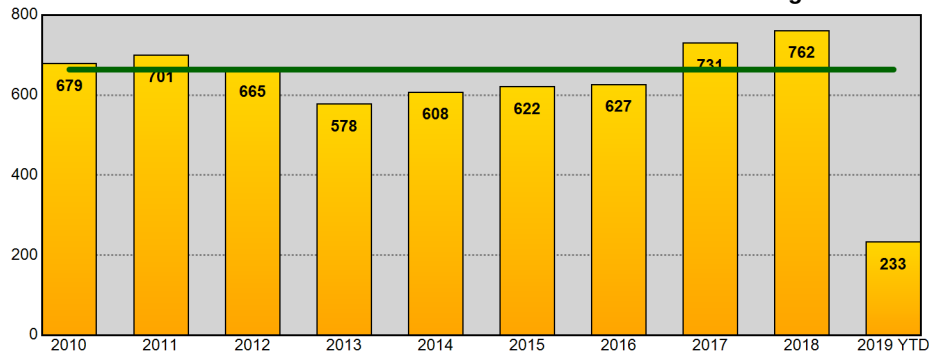

Year End Total Violent Part 1 Incidents - Prior 9 Year Annual Avg: 664

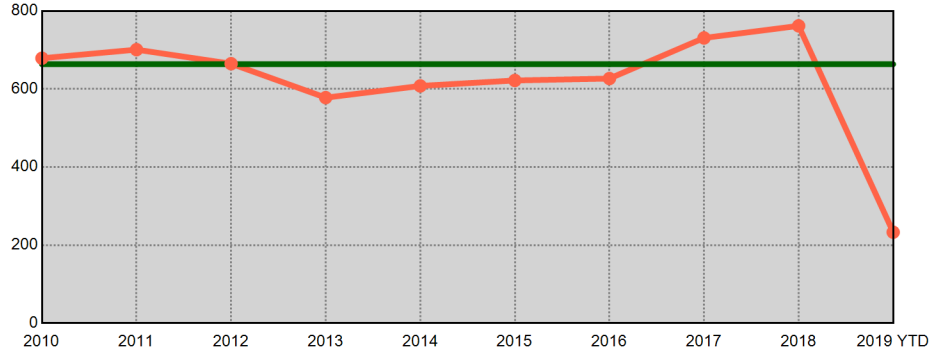

Year End Total Property Part 1 Incidents - Prior 9 Year Annual Avg: 3,512

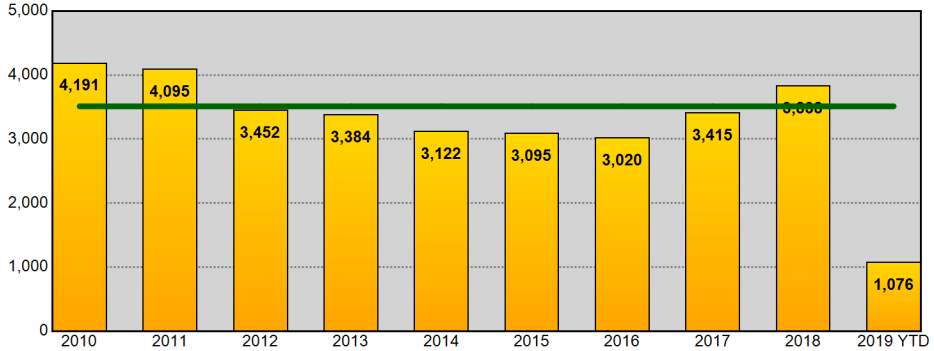

Year End Total Property Part 1 Incidents - Prior 9 Year Annual Avg: 3,512

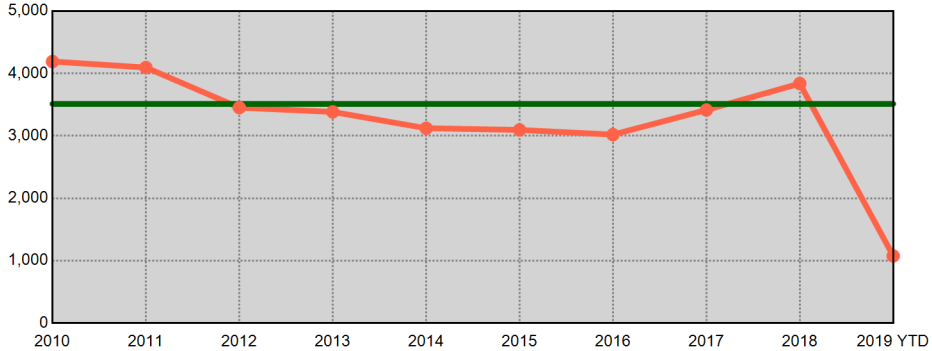

Information summarized for CompStat week ending 05/04/2019. Current year statistics are summarized for 2019 YTD. The horizontal line on each chart represents the average of the prior 9 year end offense totals.

Sourced from MNPD ARMS on 5/8/2019 7:23:37 AM. The figures above were sourced from incident reports using Uniform Crime Reporting definitions and reporting guidelines, based on the date when the crime was reported. This report is intended to be a management and planning tool and does not reflect the official UCR counts for the department. Incidents where a location is unknown or unspecified are included in the countywide totals.

County UCR Incidents - YTD Comparisons

METROPOLITAN POLICE DEPARTMENT
of Nashville and Davidson County

Aggregated by precinct (incident location). Based on date when each incident was reported.

	Homicide	Rape	Commercial Robbery	Street Robbery	Total Robbery	Aggravated Assault	Commercial Burglary	Residential Burglary	Total Burglary	Larceny	Auto Theft	Violent Offenses	Property Offenses	Part I Offenses
2018 YTD	27	191	74	560	634	1,663	294	820	1,114	6,330	1,010	2,515	8,454	10,969
2019 YTD	17	180	67	542	609	1,435	320	802	1,122	6,544	971	2,241	8,637	10,878
% Change	-37.0%	-5.8%	-9.5%	-3.2%	-3.9%	-13.7%	8.8%	-2.2%	0.7%	3.4%	-3.9%	-10.9%	2.2%	-0.8%
2017 YTD	29	180	104	605	709	1,680	321	953	1,274	6,180	907	2,598	8,361	10,959
2019 YTD	17	180	67	542	609	1,435	320	802	1,122	6,544	971	2,241	8,637	10,878
% Change	-41.4%	0.0%	-35.6%	-10.4%	-14.1%	-14.6%	-0.3%	-15.8%	-11.9%	5.9%	7.1%	-13.7%	3.3%	-0.7%
2016 YTD	23	204	84	484	568	1,610	264	1,412	1,676	6,114	508	2,405	8,298	10,703
2019 YTD	17	180	67	542	609	1,435	320	802	1,122	6,544	971	2,241	8,637	10,878
% Change	-26.1%	-11.8%	-20.2%	12.0%	7.2%	-10.9%	21.2%	-43.2%	-33.1%	7.0%	91.1%	-6.8%	4.1%	1.6%
2015 YTD	18	198	76	448	524	1,456	251	1,324	1,575	5,410	401	2,196	7,386	9,582
2019 YTD	17	180	67	542	609	1,435	320	802	1,122	6,544	971	2,241	8,637	10,878
% Change	-5.6%	-9.1%	-11.8%	21.0%	16.2%	-1.4%	27.5%	-39.4%	-28.8%	21.0%	142.1%	2.0%	16.9%	13.5%
2014 YTD	16	193	54	381	435	1,616	264	1,220	1,484	5,477	312	2,260	7,273	9,533
2019 YTD	17	180	67	542	609	1,435	320	802	1,122	6,544	971	2,241	8,637	10,878
% Change	6.3%	-6.7%	24.1%	42.3%	40.0%	-11.2%	21.2%	-34.3%	-24.4%	19.5%	211.2%	-0.8%	18.8%	14.1%
2013 YTD	14	158	82	445	527	1,535	286	1,604	1,890	6,110	372	2,234	8,372	10,606
2019 YTD	17	180	67	542	609	1,435	320	802	1,122	6,544	971	2,241	8,637	10,878
% Change	21.4%	13.9%	-18.3%	21.8%	15.6%	-6.5%	11.9%	-50.0%	-40.6%	7.1%	161.0%	0.3%	3.2%	2.6%
2012 YTD	21	182	70	431	501	1,758	311	1,555	1,866	6,411	439	2,462	8,716	11,178
2019 YTD	17	180	67	542	609	1,435	320	802	1,122	6,544	971	2,241	8,637	10,878
% Change	-19.0%	-1.1%	-4.3%	25.8%	21.6%	-18.4%	2.9%	-48.4%	-39.9%	2.1%	121.2%	-9.0%	-0.9%	-2.7%
2011 YTD	15	175	106	409	515	1,492	360	2,085	2,445	6,414	585	2,197	9,444	11,641
2019 YTD	17	180	67	542	609	1,435	320	802	1,122	6,544	971	2,241	8,637	10,878
% Change	13.3%	2.9%	-36.8%	32.5%	18.3%	-3.8%	-11.1%	-61.5%	-54.1%	2.0%	66.0%	2.0%	-8.5%	-6.6%
8 YTD Avg	20	185	81	470	552	1,601	294	1,372	1,666	6,056	567	2,358	8,288	10,646
2019 YTD	17	180	67	542	609	1,435	320	802	1,122	6,544	971	2,241	8,637	10,878
% Change	-15.0%	-2.7%	-17.3%	15.3%	10.3%	-10.4%	8.8%	-41.5%	-32.7%	8.1%	71.3%	-5.0%	4.2%	2.2%
5 YTD Avg	23	193	78	496	574	1,605	279	1,146	1,425	5,902	628	2,395	7,954	10,349
2019 YTD	17	180	67	542	609	1,435	320	802	1,122	6,544	971	2,241	8,637	10,878
% Change	-26.1%	-6.7%	-14.1%	9.3%	6.1%	-10.6%	14.7%	-30.0%	-21.3%	10.9%	54.6%	-6.4%	8.6%	5.1%

Information summarized for CompStat week ending 05/04/2019.

'8 YTD Avg' refers to the computed 2011 - 2018 YTD average.
'5 YTD Avg' refers to the computed 2014 - 2018 YTD average.

Sourced from MNPD ARMS on 5/8/2019 7:23:38 AM. The figures above were sourced from incident reports using Uniform Crime Reporting definitions and reporting guidelines, based on the date when the crime was reported. This report is intended to be a management and planning tool and does not reflect the official UCR counts for the department. Incidents where a location is unknown or unspecified are included in the countywide totals. 'Unknown' refers to records in which the address is listed as 'Unknown' on the incident report. 'Not Validated' refers to records that were entered in with an invalid addresses.

West Precinct UCR Incidents - YTD Comparisons

METROPOLITAN POLICE DEPARTMENT
of Nashville and Davidson County

Aggregated by precinct (incident location). Based on date when each incident was reported.

	Homicide	Rape	Commercial Robbery	Street Robbery	Total Robbery	Aggravated Assault	Commercial Burglary	Residential Burglary	Total Burglary	Larceny	Auto Theft	Violent Offenses	Property Offenses	Part I Offenses
2018 YTD	0	9	8	22	30	82	44	127	171	851	82	121	1,104	1,225
2019 YTD	1	13	1	27	28	78	21	76	97	835	95	120	1,027	1,147
% Change	-	44.4%	-87.5%	22.7%	-6.7%	-4.9%	-52.3%	-40.2%	-43.3%	-1.9%	15.9%	-0.8%	-7.0%	-6.4%
2017 YTD	2	15	4	24	28	91	32	105	137	897	79	136	1,113	1,249
2019 YTD	1	13	1	27	28	78	21	76	97	835	95	120	1,027	1,147
% Change	-50.0%	-13.3%	-75.0%	12.5%	0.0%	-14.3%	-34.4%	-27.6%	-29.2%	-6.9%	20.3%	-11.8%	-7.7%	-8.2%
2016 YTD	2	10	5	14	19	102	34	141	175	835	49	133	1,059	1,192
2019 YTD	1	13	1	27	28	78	21	76	97	835	95	120	1,027	1,147
% Change	-50.0%	30.0%	-80.0%	92.9%	47.4%	-23.5%	-38.2%	-46.1%	-44.6%	0.0%	93.9%	-9.8%	-3.0%	-3.8%
2015 YTD	0	14	8	32	40	94	23	137	160	733	41	148	934	1,082
2019 YTD	1	13	1	27	28	78	21	76	97	835	95	120	1,027	1,147
% Change	-	-7.1%	-87.5%	-15.6%	-30.0%	-17.0%	-8.7%	-44.5%	-39.4%	13.9%	131.7%	-18.9%	10.0%	6.0%
2014 YTD	0	18	6	20	26	86	28	113	141	825	31	130	997	1,127
2019 YTD	1	13	1	27	28	78	21	76	97	835	95	120	1,027	1,147
% Change	-	-27.8%	-83.3%	35.0%	7.7%	-9.3%	-25.0%	-32.7%	-31.2%	1.2%	206.5%	-7.7%	3.0%	1.8%
2013 YTD	1	19	10	20	30	119	51	172	223	1,015	38	169	1,276	1,445
2019 YTD	1	13	1	27	28	78	21	76	97	835	95	120	1,027	1,147
% Change	0.0%	-31.6%	-90.0%	35.0%	-6.7%	-34.5%	-58.8%	-55.8%	-56.5%	-17.7%	150.0%	-29.0%	-19.5%	-20.6%
2012 YTD	1	11	8	15	23	103	17	166	183	839	40	138	1,062	1,200
2019 YTD	1	13	1	27	28	78	21	76	97	835	95	120	1,027	1,147
% Change	0.0%	18.2%	-87.5%	80.0%	21.7%	-24.3%	23.5%	-54.2%	-47.0%	-0.5%	137.5%	-13.0%	-3.3%	-4.4%
2011 YTD	1	11	8	28	36	89	45	192	237	750	39	137	1,026	1,163
2019 YTD	1	13	1	27	28	78	21	76	97	835	95	120	1,027	1,147
% Change	0.0%	18.2%	-87.5%	-3.6%	-22.2%	-12.4%	-53.3%	-60.4%	-59.1%	11.3%	143.6%	-12.4%	0.1%	-1.4%
8 YTD Avg	1	13	7	22	29	96	34	144	178	843	50	139	1,071	1,210
2019 YTD	1	13	1	27	28	78	21	76	97	835	95	120	1,027	1,147
% Change	0.0%	0.0%	-85.7%	22.7%	-3.4%	-18.8%	-38.2%	-47.2%	-45.5%	-0.9%	90.0%	-13.7%	-4.1%	-5.2%
5 YTD Avg	1	13	6	22	29	91	32	125	157	828	56	134	1,041	1,175
2019 YTD	1	13	1	27	28	78	21	76	97	835	95	120	1,027	1,147
% Change	0.0%	0.0%	-83.3%	22.7%	-3.4%	-14.3%	-34.4%	-39.2%	-38.2%	0.8%	69.6%	-10.4%	-1.3%	-2.4%

Information summarized for CompStat week ending 05/04/2019.

'8 YTD Avg' refers to the computed 2011 - 2018 YTD average.
'5 YTD Avg' refers to the computed 2014 - 2018 YTD average.

Sourced from MNPD ARMS on 5/8/2019 7:23:38 AM. The figures above were sourced from incident reports using Uniform Crime Reporting definitions and reporting guidelines, based on the date when the crime was reported. This report is intended to be a management and planning tool and does not reflect the official UCR counts for the department. Incidents where a location is unknown or unspecified are included in the countywide totals. 'Unknown' refers to records in which the address is listed as 'Unknown' on the incident report. 'Not Validated' refers to records that were entered in with an invalid addresses.

East Precinct UCR Incidents - YTD Comparisons

METROPOLITAN POLICE DEPARTMENT
of Nashville and Davidson County

Aggregated by precinct (incident location). Based on date when each incident was reported.

	Homicide	Rape	Commercial Robbery	Street Robbery	Total Robbery	Aggravated Assault	Commercial Burglary	Residential Burglary	Total Burglary	Larceny	Auto Theft	Violent Offenses	Property Offenses	Part I Offenses
2018 YTD	3	15	5	57	62	218	17	99	116	650	79	298	845	1,143
2019 YTD	3	20	4	53	57	185	26	77	103	735	111	265	949	1,214
% Change	0.0%	33.3%	-20.0%	-7.0%	-8.1%	-15.1%	52.9%	-22.2%	-11.2%	13.1%	40.5%	-11.1%	12.3%	6.2%
2017 YTD	6	20	11	53	64	233	33	124	157	585	101	323	843	1,166
2019 YTD	3	20	4	53	57	185	26	77	103	735	111	265	949	1,214
% Change	-50.0%	0.0%	-63.6%	0.0%	-10.9%	-20.6%	-21.2%	-37.9%	-34.4%	25.6%	9.9%	-18.0%	12.6%	4.1%
2016 YTD	2	20	5	57	62	216	30	167	197	603	75	300	875	1,175
2019 YTD	3	20	4	53	57	185	26	77	103	735	111	265	949	1,214
% Change	50.0%	0.0%	-20.0%	-7.0%	-8.1%	-14.4%	-13.3%	-53.9%	-47.7%	21.9%	48.0%	-11.7%	8.5%	3.3%
2015 YTD	4	30	18	61	79	239	29	178	207	552	59	352	818	1,170
2019 YTD	3	20	4	53	57	185	26	77	103	735	111	265	949	1,214
% Change	-25.0%	-33.3%	-77.8%	-13.1%	-27.8%	-22.6%	-10.3%	-56.7%	-50.2%	33.2%	88.1%	-24.7%	16.0%	3.8%
2014 YTD	2	21	8	54	62	252	21	124	145	518	34	337	697	1,034
2019 YTD	3	20	4	53	57	185	26	77	103	735	111	265	949	1,214
% Change	50.0%	-4.8%	-50.0%	-1.9%	-8.1%	-26.6%	23.8%	-37.9%	-29.0%	41.9%	226.5%	-21.4%	36.2%	17.4%
2013 YTD	2	20	9	73	82	239	13	259	272	564	47	343	883	1,226
2019 YTD	3	20	4	53	57	185	26	77	103	735	111	265	949	1,214
% Change	50.0%	0.0%	-55.6%	-27.4%	-30.5%	-22.6%	100.0%	-70.3%	-62.1%	30.3%	136.2%	-22.7%	7.5%	-1.0%
2012 YTD	3	21	13	77	90	299	39	233	272	735	49	413	1,056	1,469
2019 YTD	3	20	4	53	57	185	26	77	103	735	111	265	949	1,214
% Change	0.0%	-4.8%	-69.2%	-31.2%	-36.7%	-38.1%	-33.3%	-67.0%	-62.1%	0.0%	126.5%	-35.8%	-10.1%	-17.4%
2011 YTD	1	29	14	87	101	239	45	375	420	785	81	370	1,286	1,656
2019 YTD	3	20	4	53	57	185	26	77	103	735	111	265	949	1,214
% Change	200.0%	-31.0%	-71.4%	-39.1%	-43.6%	-22.6%	-42.2%	-79.5%	-75.5%	-6.4%	37.0%	-28.4%	-26.2%	-26.7%
8 YTD Avg	3	22	10	65	75	242	28	195	223	624	66	342	913	1,255
2019 YTD	3	20	4	53	57	185	26	77	103	735	111	265	949	1,214
% Change	0.0%	-9.1%	-60.0%	-18.5%	-24.0%	-23.6%	-7.1%	-60.5%	-53.8%	17.8%	68.2%	-22.5%	3.9%	-3.3%
5 YTD Avg	3	21	9	56	66	232	26	138	164	582	70	322	816	1,138
2019 YTD	3	20	4	53	57	185	26	77	103	735	111	265	949	1,214
% Change	0.0%	-4.8%	-55.6%	-5.4%	-13.6%	-20.3%	0.0%	-44.2%	-37.2%	26.3%	58.6%	-17.7%	16.3%	6.7%

Information summarized for CompStat week ending 05/04/2019.

'8 YTD Avg' refers to the computed 2011 - 2018 YTD average.
'5 YTD Avg' refers to the computed 2014 - 2018 YTD average.

Sourced from MNPD ARMS on 5/8/2019 7:23:38 AM. The figures above were sourced from incident reports using Uniform Crime Reporting definitions and reporting guidelines, based on the date when the crime was reported. This report is intended to be a management and planning tool and does not reflect the official UCR counts for the department. Incidents where a location is unknown or unspecified are included in the countywide totals. 'Unknown' refers to records in which the address is listed as 'Unknown' on the incident report. 'Not Validated' refers to records that were entered in with an invalid addresses.

South Precinct UCR Incidents - YTD Comparisons

METROPOLITAN POLICE DEPARTMENT
of Nashville and Davidson County

Aggregated by precinct (incident location). Based on date when each incident was reported.

	Homicide	Rape	Commercial Robbery	Street Robbery	Total Robbery	Aggravated Assault	Commercial Burglary	Residential Burglary	Total Burglary	Larceny	Auto Theft	Violent Offenses	Property Offenses	Part I Offenses
2018 YTD	8	35	14	150	164	320	64	166	230	1,064	214	527	1,508	2,035
2019 YTD	2	33	15	143	158	282	81	198	279	1,036	208	475	1,523	1,998
% Change	-75.0%	-5.7%	7.1%	-4.7%	-3.7%	-11.9%	26.6%	19.3%	21.3%	-2.6%	-2.8%	-9.9%	1.0%	-1.8%
2017 YTD	6	21	23	141	164	369	58	208	266	1,016	218	560	1,500	2,060
2019 YTD	2	33	15	143	158	282	81	198	279	1,036	208	475	1,523	1,998
% Change	-66.7%	57.1%	-34.8%	1.4%	-3.7%	-23.6%	39.7%	-4.8%	4.9%	2.0%	-4.6%	-15.2%	1.5%	-3.0%
2016 YTD	8	40	18	127	145	328	39	395	434	1,125	130	521	1,689	2,210
2019 YTD	2	33	15	143	158	282	81	198	279	1,036	208	475	1,523	1,998
% Change	-75.0%	-17.5%	-16.7%	12.6%	9.0%	-14.0%	107.7%	-49.9%	-35.7%	-7.9%	60.0%	-8.8%	-9.8%	-9.6%
2015 YTD	3	30	13	96	109	243	55	349	404	1,021	72	385	1,497	1,882
2019 YTD	2	33	15	143	158	282	81	198	279	1,036	208	475	1,523	1,998
% Change	-33.3%	10.0%	15.4%	49.0%	45.0%	16.0%	47.3%	-43.3%	-30.9%	1.5%	188.9%	23.4%	1.7%	6.2%
2014 YTD	2	35	19	85	104	321	53	267	320	1,035	65	462	1,420	1,882
2019 YTD	2	33	15	143	158	282	81	198	279	1,036	208	475	1,523	1,998
% Change	0.0%	-5.7%	-21.1%	68.2%	51.9%	-12.1%	52.8%	-25.8%	-12.8%	0.1%	220.0%	2.8%	7.3%	6.2%
2013 YTD	2	29	9	99	108	285	71	323	394	1,035	75	424	1,504	1,928
2019 YTD	2	33	15	143	158	282	81	198	279	1,036	208	475	1,523	1,998
% Change	0.0%	13.8%	66.7%	44.4%	46.3%	-1.1%	14.1%	-38.7%	-29.2%	0.1%	177.3%	12.0%	1.3%	3.6%
2012 YTD	0	32	12	92	104	328	66	245	311	1,021	119	464	1,451	1,915
2019 YTD	2	33	15	143	158	282	81	198	279	1,036	208	475	1,523	1,998
% Change	-	3.1%	25.0%	55.4%	51.9%	-14.0%	22.7%	-19.2%	-10.3%	1.5%	74.8%	2.4%	5.0%	4.3%
2011 YTD	3	40	25	92	117	314	54	499	553	1,141	137	474	1,831	2,305
2019 YTD	2	33	15	143	158	282	81	198	279	1,036	208	475	1,523	1,998
% Change	-33.3%	-17.5%	-40.0%	55.4%	35.0%	-10.2%	50.0%	-60.3%	-49.5%	-9.2%	51.8%	0.2%	-16.8%	-13.3%
8 YTD Avg	4	33	17	110	127	314	58	307	364	1,057	129	477	1,550	2,027
2019 YTD	2	33	15	143	158	282	81	198	279	1,036	208	475	1,523	1,998
% Change	-50.0%	0.0%	-11.8%	30.0%	24.4%	-10.2%	39.7%	-35.5%	-23.4%	-2.0%	61.2%	-0.4%	-1.7%	-1.4%
5 YTD Avg	5	32	17	120	137	316	54	277	331	1,052	140	491	1,523	2,014
2019 YTD	2	33	15	143	158	282	81	198	279	1,036	208	475	1,523	1,998
% Change	-60.0%	3.1%	-11.8%	19.2%	15.3%	-10.8%	50.0%	-28.5%	-15.7%	-1.5%	48.6%	-3.3%	0.0%	-0.8%

Information summarized for CompStat week ending 05/04/2019.

'8 YTD Avg' refers to the computed 2011 - 2018 YTD average.
'5 YTD Avg' refers to the computed 2014 - 2018 YTD average.

Sourced from MNPD ARMS on 5/8/2019 7:23:38 AM. The figures above were sourced from incident reports using Uniform Crime Reporting definitions and reporting guidelines, based on the date when the crime was reported. This report is intended to be a management and planning tool and does not reflect the official UCR counts for the department. Incidents where a location is unknown or unspecified are included in the countywide totals. 'Unknown' refers to records in which the address is listed as 'Unknown' on the incident report. 'Not Validated' refers to records that were entered in with an invalid addresses.

Central Precinct UCR Incidents - YTD Comparisons

METROPOLITAN POLICE DEPARTMENT
of Nashville and Davidson County

Aggregated by precinct (incident location). Based on date when each incident was reported.

	Homicide	Rape	Commercial Robbery	Street Robbery	Total Robbery	Aggravated Assault	Commercial Burglary	Residential Burglary	Total Burglary	Larceny	Auto Theft	Violent Offenses	Property Offenses	Part I Offenses
2018 YTD	0	11	1	21	22	52	13	5	18	349	31	85	398	483
2019 YTD	1	16	1	32	33	76	23	11	34	517	35	126	586	712
% Change	-	45.5%	0.0%	52.4%	50.0%	46.2%	76.9%	120.0%	88.9%	48.1%	12.9%	48.2%	47.2%	47.4%
2017 YTD	1	15	3	38	41	72	11	5	16	376	44	129	436	565
2019 YTD	1	16	1	32	33	76	23	11	34	517	35	126	586	712
% Change	0.0%	6.7%	-66.7%	-15.8%	-19.5%	5.6%	109.1%	120.0%	112.5%	37.5%	-20.5%	-2.3%	34.4%	26.0%
2016 YTD	0	22	1	35	36	56	8	8	16	295	17	114	328	442
2019 YTD	1	16	1	32	33	76	23	11	34	517	35	126	586	712
% Change	-	-27.3%	0.0%	-8.6%	-8.3%	35.7%	187.5%	37.5%	112.5%	75.3%	105.9%	10.5%	78.7%	61.1%
2015 YTD	0	20	0	24	24	41	16	4	20	283	12	85	315	400
2019 YTD	1	16	1	32	33	76	23	11	34	517	35	126	586	712
% Change	-	-20.0%	-	33.3%	37.5%	85.4%	43.8%	175.0%	70.0%	82.7%	191.7%	48.2%	86.0%	78.0%
2014 YTD	0	22	1	24	25	55	11	8	19	276	16	102	311	413
2019 YTD	1	16	1	32	33	76	23	11	34	517	35	126	586	712
% Change	-	-27.3%	0.0%	33.3%	32.0%	38.2%	109.1%	37.5%	78.9%	87.3%	118.8%	23.5%	88.4%	72.4%
2013 YTD	0	11	0	15	15	63	19	7	26	290	15	89	331	420
2019 YTD	1	16	1	32	33	76	23	11	34	517	35	126	586	712
% Change	-	45.5%	-	113.3%	120.0%	20.6%	21.1%	57.1%	30.8%	78.3%	133.3%	41.6%	77.0%	69.5%
2012 YTD	0	21	1	26	27	68	13	9	22	433	17	116	472	588
2019 YTD	1	16	1	32	33	76	23	11	34	517	35	126	586	712
% Change	-	-23.8%	0.0%	23.1%	22.2%	11.8%	76.9%	22.2%	54.5%	19.4%	105.9%	8.6%	24.2%	21.1%
2011 YTD	1	13	1	30	31	62	18	7	25	370	18	107	413	520
2019 YTD	1	16	1	32	33	76	23	11	34	517	35	126	586	712
% Change	0.0%	23.1%	0.0%	6.7%	6.5%	22.6%	27.8%	57.1%	36.0%	39.7%	94.4%	17.8%	41.9%	36.9%
8 YTD Avg	0	17	1	27	28	59	14	7	20	334	21	103	376	479
2019 YTD	1	16	1	32	33	76	23	11	34	517	35	126	586	712
% Change	-	-5.9%	0.0%	18.5%	17.9%	28.8%	64.3%	57.1%	70.0%	54.8%	66.7%	22.3%	55.9%	48.6%
5 YTD Avg	0	18	1	28	30	55	12	6	18	316	24	103	358	461
2019 YTD	1	16	1	32	33	76	23	11	34	517	35	126	586	712
% Change	-	-11.1%	0.0%	14.3%	10.0%	38.2%	91.7%	83.3%	88.9%	63.6%	45.8%	22.3%	63.7%	54.4%

Information summarized for CompStat week ending 05/04/2019.

'8 YTD Avg' refers to the computed 2011 - 2018 YTD average.
'5 YTD Avg' refers to the computed 2014 - 2018 YTD average.

Sourced from MNPD ARMS on 5/8/2019 7:23:38 AM. The figures above were sourced from incident reports using Uniform Crime Reporting definitions and reporting guidelines, based on the date when the crime was reported. This report is intended to be a management and planning tool and does not reflect the official UCR counts for the department. Incidents where a location is unknown or unspecified are included in the countywide totals. 'Unknown' refers to records in which the address is listed as 'Unknown' on the incident report. 'Not Validated' refers to records that were entered in with an invalid addresses.

Hermitage Precinct UCR Incidents - YTD Comparisons

METROPOLITAN POLICE DEPARTMENT
of Nashville and Davidson County

Aggregated by precinct (incident location). Based on date when each incident was reported.

	Homicide	Rape	Commercial Robbery	Street Robbery	Total Robbery	Aggravated Assault	Commercial Burglary	Residential Burglary	Total Burglary	Larceny	Auto Theft	Violent Offenses	Property Offenses	Part I Offenses
2018 YTD	3	51	20	117	137	270	41	133	174	1,084	204	461	1,462	1,923
2019 YTD	2	31	21	109	130	217	58	137	195	1,243	176	380	1,614	1,994
% Change	-33.3%	-39.2%	5.0%	-6.8%	-5.1%	-19.6%	41.5%	3.0%	12.1%	14.7%	-13.7%	-17.6%	10.4%	3.7%
2017 YTD	4	50	24	125	149	280	52	178	230	1,108	159	483	1,497	1,980
2019 YTD	2	31	21	109	130	217	58	137	195	1,243	176	380	1,614	1,994
% Change	-50.0%	-38.0%	-12.5%	-12.8%	-12.8%	-22.5%	11.5%	-23.0%	-15.2%	12.2%	10.7%	-21.3%	7.8%	0.7%
2016 YTD	4	33	23	80	103	296	51	232	283	1,189	75	436	1,547	1,983
2019 YTD	2	31	21	109	130	217	58	137	195	1,243	176	380	1,614	1,994
% Change	-50.0%	-6.1%	-8.7%	36.3%	26.2%	-26.7%	13.7%	-40.9%	-31.1%	4.5%	134.7%	-12.8%	4.3%	0.6%
2015 YTD	1	41	11	84	95	216	42	206	248	981	68	353	1,297	1,650
2019 YTD	2	31	21	109	130	217	58	137	195	1,243	176	380	1,614	1,994
% Change	100.0%	-24.4%	90.9%	29.8%	36.8%	0.5%	38.1%	-33.5%	-21.4%	26.7%	158.8%	7.6%	24.4%	20.8%
2014 YTD	1	17	7	72	79	254	60	240	300	967	62	351	1,329	1,680
2019 YTD	2	31	21	109	130	217	58	137	195	1,243	176	380	1,614	1,994
% Change	100.0%	82.4%	200.0%	51.4%	64.6%	-14.6%	-3.3%	-42.9%	-35.0%	28.5%	183.9%	8.3%	21.4%	18.7%
2013 YTD	2	26	19	79	98	262	36	255	291	1,215	70	388	1,576	1,964
2019 YTD	2	31	21	109	130	217	58	137	195	1,243	176	380	1,614	1,994
% Change	0.0%	19.2%	10.5%	38.0%	32.7%	-17.2%	61.1%	-46.3%	-33.0%	2.3%	151.4%	-2.1%	2.4%	1.5%
2012 YTD	6	31	10	66	76	332	57	249	306	1,155	72	445	1,533	1,978
2019 YTD	2	31	21	109	130	217	58	137	195	1,243	176	380	1,614	1,994
% Change	-66.7%	0.0%	110.0%	65.2%	71.1%	-34.6%	1.8%	-45.0%	-36.3%	7.6%	144.4%	-14.6%	5.3%	0.8%
2011 YTD	3	29	20	54	74	247	59	309	368	1,162	79	353	1,609	1,962
2019 YTD	2	31	21	109	130	217	58	137	195	1,243	176	380	1,614	1,994
% Change	-33.3%	6.9%	5.0%	101.9%	75.7%	-12.1%	-1.7%	-55.7%	-47.0%	7.0%	122.8%	7.6%	0.3%	1.6%
8 YTD Avg	3	35	17	85	101	270	50	225	275	1,108	99	409	1,481	1,890
2019 YTD	2	31	21	109	130	217	58	137	195	1,243	176	380	1,614	1,994
% Change	-33.3%	-11.4%	23.5%	28.2%	28.7%	-19.6%	16.0%	-39.1%	-29.1%	12.2%	77.8%	-7.1%	9.0%	5.5%
5 YTD Avg	3	38	17	96	113	263	49	198	247	1,066	114	417	1,426	1,843
2019 YTD	2	31	21	109	130	217	58	137	195	1,243	176	380	1,614	1,994
% Change	-33.3%	-18.4%	23.5%	13.5%	15.0%	-17.5%	18.4%	-30.8%	-21.1%	16.6%	54.4%	-8.9%	13.2%	8.2%

Information summarized for CompStat week ending 05/04/2019.

'8 YTD Avg' refers to the computed 2011 - 2018 YTD average.
'5 YTD Avg' refers to the computed 2014 - 2018 YTD average.

Sourced from MNPD ARMS on 5/8/2019 7:23:38 AM. The figures above were sourced from incident reports using Uniform Crime Reporting definitions and reporting guidelines, based on the date when the crime was reported. This report is intended to be a management and planning tool and does not reflect the official UCR counts for the department. Incidents where a location is unknown or unspecified are included in the countywide totals. 'Unknown' refers to records in which the address is listed as 'Unknown' on the incident report. 'Not Validated' refers to records that were entered in with an invalid addresses.

North Precinct UCR Incidents - YTD Comparisons

METROPOLITAN POLICE DEPARTMENT
of Nashville and Davidson County

Aggregated by precinct (incident location). Based on date when each incident was reported.

	Homicide	Rape	Commercial Robbery	Street Robbery	Total Robbery	Aggravated Assault	Commercial Burglary	Residential Burglary	Total Burglary	Larceny	Auto Theft	Violent Offenses	Property Offenses	Part I Offenses
2018 YTD	7	27	9	78	87	357	28	98	126	717	168	478	1,011	1,489
2019 YTD	4	31	5	69	74	310	21	123	144	723	135	419	1,002	1,421
% Change	-42.9%	14.8%	-44.4%	-11.5%	-14.9%	-13.2%	-25.0%	25.5%	14.3%	0.8%	-19.6%	-12.3%	-0.9%	-4.6%
2017 YTD	5	19	20	104	124	299	52	133	185	641	115	447	941	1,388
2019 YTD	4	31	5	69	74	310	21	123	144	723	135	419	1,002	1,421
% Change	-20.0%	63.2%	-75.0%	-33.7%	-40.3%	3.7%	-59.6%	-7.5%	-22.2%	12.8%	17.4%	-6.3%	6.5%	2.4%
2016 YTD	5	26	8	80	88	290	36	153	189	596	79	409	864	1,273
2019 YTD	4	31	5	69	74	310	21	123	144	723	135	419	1,002	1,421
% Change	-20.0%	19.2%	-37.5%	-13.8%	-15.9%	6.9%	-41.7%	-19.6%	-23.8%	21.3%	70.9%	2.4%	16.0%	11.6%
2015 YTD	7	27	5	84	89	317	32	170	202	467	64	440	733	1,173
2019 YTD	4	31	5	69	74	310	21	123	144	723	135	419	1,002	1,421
% Change	-42.9%	14.8%	0.0%	-17.9%	-16.9%	-2.2%	-34.4%	-27.6%	-28.7%	54.8%	110.9%	-4.8%	36.7%	21.1%
2014 YTD	5	32	0	65	65	357	23	164	187	511	42	459	740	1,199
2019 YTD	4	31	5	69	74	310	21	123	144	723	135	419	1,002	1,421
% Change	-20.0%	-3.1%	-	6.2%	13.8%	-13.2%	-8.7%	-25.0%	-23.0%	41.5%	221.4%	-8.7%	35.4%	18.5%
2013 YTD	5	13	5	85	90	280	28	235	263	544	41	388	848	1,236
2019 YTD	4	31	5	69	74	310	21	123	144	723	135	419	1,002	1,421
% Change	-20.0%	138.5%	0.0%	-18.8%	-17.8%	10.7%	-25.0%	-47.7%	-45.2%	32.9%	229.3%	8.0%	18.2%	15.0%
2012 YTD	4	22	6	64	70	263	31	223	254	637	56	359	947	1,306
2019 YTD	4	31	5	69	74	310	21	123	144	723	135	419	1,002	1,421
% Change	0.0%	40.9%	-16.7%	7.8%	5.7%	17.9%	-32.3%	-44.8%	-43.3%	13.5%	141.1%	16.7%	5.8%	8.8%
2011 YTD	2	18	13	49	62	250	60	246	306	587	67	332	960	1,292
2019 YTD	4	31	5	69	74	310	21	123	144	723	135	419	1,002	1,421
% Change	100.0%	72.2%	-61.5%	40.8%	19.4%	24.0%	-65.0%	-50.0%	-52.9%	23.2%	101.5%	26.2%	4.4%	10.0%
8 YTD Avg	5	23	8	76	84	302	36	178	214	588	79	414	881	1,295
2019 YTD	4	31	5	69	74	310	21	123	144	723	135	419	1,002	1,421
% Change	-20.0%	34.8%	-37.5%	-9.2%	-11.9%	2.6%	-41.7%	-30.9%	-32.7%	23.0%	70.9%	1.2%	13.7%	9.7%
5 YTD Avg	6	26	8	82	91	324	34	144	178	586	94	447	858	1,304
2019 YTD	4	31	5	69	74	310	21	123	144	723	135	419	1,002	1,421
% Change	-33.3%	19.2%	-37.5%	-15.9%	-18.7%	-4.3%	-38.2%	-14.6%	-19.1%	23.4%	43.6%	-6.3%	16.8%	9.0%

Information summarized for CompStat week ending 05/04/2019.

'8 YTD Avg' refers to the computed 2011 - 2018 YTD average.
'5 YTD Avg' refers to the computed 2014 - 2018 YTD average.

Sourced from MNPD ARMS on 5/8/2019 7:23:38 AM. The figures above were sourced from incident reports using Uniform Crime Reporting definitions and reporting guidelines, based on the date when the crime was reported. This report is intended to be a management and planning tool and does not reflect the official UCR counts for the department. Incidents where a location is unknown or unspecified are included in the countywide totals. 'Unknown' refers to records in which the address is listed as 'Unknown' on the incident report. 'Not Validated' refers to records that were entered in with an invalid addresses.

Madison Precinct UCR Incidents - YTD Comparisons

METROPOLITAN POLICE DEPARTMENT
of Nashville and Davidson County

Aggregated by precinct (incident location). Based on date when each incident was reported.

	Homicide	Rape	Commercial Robbery	Street Robbery	Total Robbery	Aggravated Assault	Commercial Burglary	Residential Burglary	Total Burglary	Larceny	Auto Theft	Violent Offenses	Property Offenses	Part I Offenses
2018 YTD	3	20	11	40	51	230	20	82	102	741	103	304	946	1,250
2019 YTD	3	13	13	41	54	153	30	82	112	640	107	223	859	1,082
% Change	0.0%	-35.0%	18.2%	2.5%	5.9%	-33.5%	50.0%	0.0%	9.8%	-13.6%	3.9%	-26.6%	-9.2%	-13.4%
2017 YTD	3	14	10	58	68	164	27	125	152	759	99	249	1,010	1,259
2019 YTD	3	13	13	41	54	153	30	82	112	640	107	223	859	1,082
% Change	0.0%	-7.1%	30.0%	-29.3%	-20.6%	-6.7%	11.1%	-34.4%	-26.3%	-15.7%	8.1%	-10.4%	-15.0%	-14.1%
2016 YTD	1	28	13	41	54	182	19	164	183	764	36	265	983	1,248
2019 YTD	3	13	13	41	54	153	30	82	112	640	107	223	859	1,082
% Change	200.0%	-53.6%	0.0%	0.0%	0.0%	-15.9%	57.9%	-50.0%	-38.8%	-16.2%	197.2%	-15.8%	-12.6%	-13.3%
2015 YTD	1	13	13	39	52	181	17	159	176	668	57	247	901	1,148
2019 YTD	3	13	13	41	54	153	30	82	112	640	107	223	859	1,082
% Change	200.0%	0.0%	0.0%	5.1%	3.8%	-15.5%	76.5%	-48.4%	-36.4%	-4.2%	87.7%	-9.7%	-4.7%	-5.7%
2014 YTD	5	21	6	31	37	164	16	144	160	633	32	227	825	1,052
2019 YTD	3	13	13	41	54	153	30	82	112	640	107	223	859	1,082
% Change	-40.0%	-38.1%	116.7%	32.3%	45.9%	-6.7%	87.5%	-43.1%	-30.0%	1.1%	234.4%	-1.8%	4.1%	2.9%
2013 YTD	1	19	14	48	62	168	22	173	195	614	42	250	851	1,101
2019 YTD	3	13	13	41	54	153	30	82	112	640	107	223	859	1,082
% Change	200.0%	-31.6%	-7.1%	-14.6%	-12.9%	-8.9%	36.4%	-52.6%	-42.6%	4.2%	154.8%	-10.8%	0.9%	-1.7%
2012 YTD	5	21	4	57	61	209	24	238	262	764	50	296	1,076	1,372
2019 YTD	3	13	13	41	54	153	30	82	112	640	107	223	859	1,082
% Change	-40.0%	-38.1%	225.0%	-28.1%	-11.5%	-26.8%	25.0%	-65.5%	-57.3%	-16.2%	114.0%	-24.7%	-20.2%	-21.1%
2011 YTD	2	18	12	28	40	163	28	181	209	717	82	223	1,008	1,231
2019 YTD	3	13	13	41	54	153	30	82	112	640	107	223	859	1,082
% Change	50.0%	-27.8%	8.3%	46.4%	35.0%	-6.1%	7.1%	-54.7%	-46.4%	-10.7%	30.5%	0.0%	-14.8%	-12.1%
8 YTD Avg	3	19	10	43	53	183	22	158	180	708	63	258	950	1,208
2019 YTD	3	13	13	41	54	153	30	82	112	640	107	223	859	1,082
% Change	0.0%	-31.6%	30.0%	-4.7%	1.9%	-16.4%	36.4%	-48.1%	-37.8%	-9.6%	69.8%	-13.6%	-9.6%	-10.4%
5 YTD Avg	3	19	11	42	52	184	20	135	155	713	65	258	933	1,191
2019 YTD	3	13	13	41	54	153	30	82	112	640	107	223	859	1,082
% Change	0.0%	-31.6%	18.2%	-2.4%	3.8%	-16.8%	50.0%	-39.3%	-27.7%	-10.2%	64.6%	-13.6%	-7.9%	-9.2%

Information summarized for CompStat week ending 05/04/2019.

'8 YTD Avg' refers to the computed 2011 - 2018 YTD average.
'5 YTD Avg' refers to the computed 2014 - 2018 YTD average.

Sourced from MNPD ARMS on 5/8/2019 7:23:38 AM. The figures above were sourced from incident reports using Uniform Crime Reporting definitions and reporting guidelines, based on the date when the crime was reported. This report is intended to be a management and planning tool and does not reflect the official UCR counts for the department. Incidents where a location is unknown or unspecified are included in the countywide totals. 'Unknown' refers to records in which the address is listed as 'Unknown' on the incident report. 'Not Validated' refers to records that were entered in with an invalid addresses.

Midtown Hills Precinct UCR Incidents - YTD Comparisons

METROPOLITAN POLICE DEPARTMENT
of Nashville and Davidson County

Aggregated by precinct (incident location). Based on date when each incident was reported.

	Homicide	Rape	Commercial Robbery	Street Robbery	Total Robbery	Aggravated Assault	Commercial Burglary	Residential Burglary	Total Burglary	Larceny	Auto Theft	Violent Offenses	Property Offenses	Part I Offenses
2018 YTD	3	23	6	75	81	134	67	110	177	874	129	241	1,180	1,421
2019 YTD	1	23	7	68	75	134	59	98	157	815	104	233	1,076	1,309
% Change	-66.7%	0.0%	16.7%	-9.3%	-7.4%	0.0%	-11.9%	-10.9%	-11.3%	-6.8%	-19.4%	-3.3%	-8.8%	-7.9%
2017 YTD	2	26	9	62	71	172	56	75	131	798	92	271	1,021	1,292
2019 YTD	1	23	7	68	75	134	59	98	157	815	104	233	1,076	1,309
% Change	-50.0%	-11.5%	-22.2%	9.7%	5.6%	-22.1%	5.4%	30.7%	19.8%	2.1%	13.0%	-14.0%	5.4%	1.3%
2016 YTD	1	25	11	50	61	140	47	152	199	707	47	227	953	1,180
2019 YTD	1	23	7	68	75	134	59	98	157	815	104	233	1,076	1,309
% Change	0.0%	-8.0%	-36.4%	36.0%	23.0%	-4.3%	25.5%	-35.5%	-21.1%	15.3%	121.3%	2.6%	12.9%	10.9%
2015 YTD	2	23	8	28	36	124	37	121	158	701	28	185	887	1,072
2019 YTD	1	23	7	68	75	134	59	98	157	815	104	233	1,076	1,309
% Change	-50.0%	0.0%	-12.5%	142.9%	108.3%	8.1%	59.5%	-19.0%	-0.6%	16.3%	271.4%	25.9%	21.3%	22.1%
2014 YTD	1	27	7	30	37	127	52	160	212	712	30	192	954	1,146
2019 YTD	1	23	7	68	75	134	59	98	157	815	104	233	1,076	1,309
% Change	0.0%	-14.8%	0.0%	126.7%	102.7%	5.5%	13.5%	-38.8%	-25.9%	14.5%	246.7%	21.4%	12.8%	14.2%
2013 YTD	1	21	16	26	42	119	46	180	226	832	44	183	1,102	1,285
2019 YTD	1	23	7	68	75	134	59	98	157	815	104	233	1,076	1,309
% Change	0.0%	9.5%	-56.3%	161.5%	78.6%	12.6%	28.3%	-45.6%	-30.5%	-2.0%	136.4%	27.3%	-2.4%	1.9%
2012 YTD	2	22	16	34	50	156	64	192	256	826	36	230	1,118	1,348
2019 YTD	1	23	7	68	75	134	59	98	157	815	104	233	1,076	1,309
% Change	-50.0%	4.5%	-56.3%	100.0%	50.0%	-14.1%	-7.8%	-49.0%	-38.7%	-1.3%	188.9%	1.3%	-3.8%	-2.9%
2011 YTD	2	17	13	40	53	128	51	276	327	902	82	200	1,311	1,511
2019 YTD	1	23	7	68	75	134	59	98	157	815	104	233	1,076	1,309
% Change	-50.0%	35.3%	-46.2%	70.0%	41.5%	4.7%	15.7%	-64.5%	-52.0%	-9.6%	26.8%	16.5%	-17.9%	-13.4%
8 YTD Avg	2	23	11	43	54	138	53	158	211	794	61	216	1,066	1,282
2019 YTD	1	23	7	68	75	134	59	98	157	815	104	233	1,076	1,309
% Change	-50.0%	0.0%	-36.4%	58.1%	38.9%	-2.9%	11.3%	-38.0%	-25.6%	2.6%	70.5%	7.9%	0.9%	2.1%
5 YTD Avg	2	25	8	49	57	139	52	124	175	758	65	223	999	1,222
2019 YTD	1	23	7	68	75	134	59	98	157	815	104	233	1,076	1,309
% Change	-50.0%	-8.0%	-12.5%	38.8%	31.6%	-3.6%	13.5%	-21.0%	-10.3%	7.5%	60.0%	4.5%	7.7%	7.1%

Information summarized for CompStat week ending 05/04/2019.

'8 YTD Avg' refers to the computed 2011 - 2018 YTD average.
'5 YTD Avg' refers to the computed 2014 - 2018 YTD average.

Sourced from MNPD ARMS on 5/8/2019 7:23:38 AM. The figures above were sourced from incident reports using Uniform Crime Reporting definitions and reporting guidelines, based on the date when the crime was reported. This report is intended to be a management and planning tool and does not reflect the official UCR counts for the department. Incidents where a location is unknown or unspecified are included in the countywide totals. 'Unknown' refers to records in which the address is listed as 'Unknown' on the incident report. 'Not Validated' refers to records that were entered in with an invalid addresses.

YTD Homicide Report

Demographic information for homicide incidents occurring during the current year.

METROPOLITAN POLICE DEPARTMENT
of Nashville and Davidson County

Race of Victim		
Black	11	64.7 %
White	6	35.3 %
Total	17	100.0 %

Ethnicity of Victim		
Non-Hispanic	15	88.2 %
Hispanic	2	11.8 %
Total	17	100.0 %

Gender of Victim		
Male	12	70.6 %
Female	5	29.4 %
Total	17	100.0 %

Age of Victim		
18 to 24	7	41.2 %
25 to 34	3	17.6 %
35 to 44	4	23.5 %
65+	1	5.9 %
Unk	2	11.8 %
Total	17	100.0 %

Domestic Related		
No	14	82.4 %
Yes	3	17.6 %
Total	17	100.0 %

Race - Ethnicity - Gender of Victim		
Black Non-Hispanic Male	9	52.9 %
Black Non-Hispanic Female	2	11.8 %
White Non-Hispanic Female	2	11.8 %
White Non-Hispanic Male	2	11.8 %
White Hispanic Female	1	5.9 %
White Hispanic Male	1	5.9 %
Total	17	100.0 %

Time of Incident		
12:00 am - 3:59 am	6	35.3 %
4:00 am - 7:59 am	3	17.6 %
12:00 pm - 3:59 pm	2	11.8 %
4:00 pm - 7:59 pm	1	5.9 %
8:00 pm - 11:59 pm	5	29.4 %
Total	17	100.0 %

Monthly Homicide Count (Year-to-Year Comparison)

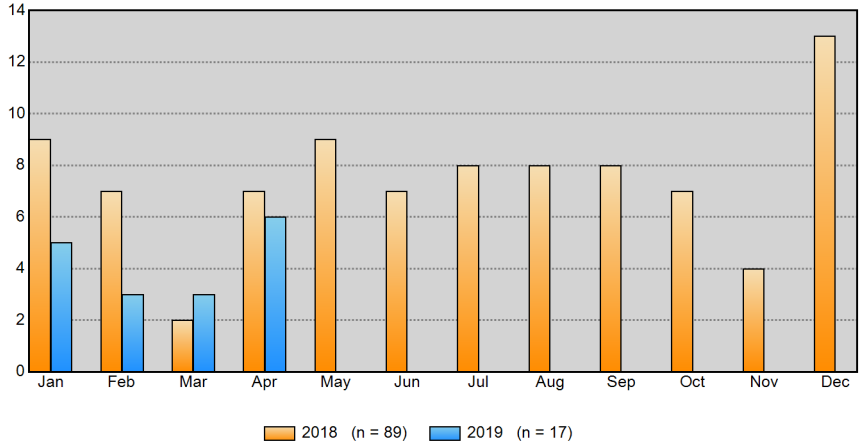

Monthly Homicide Cumulative Count (Year-to-Year Comparison)

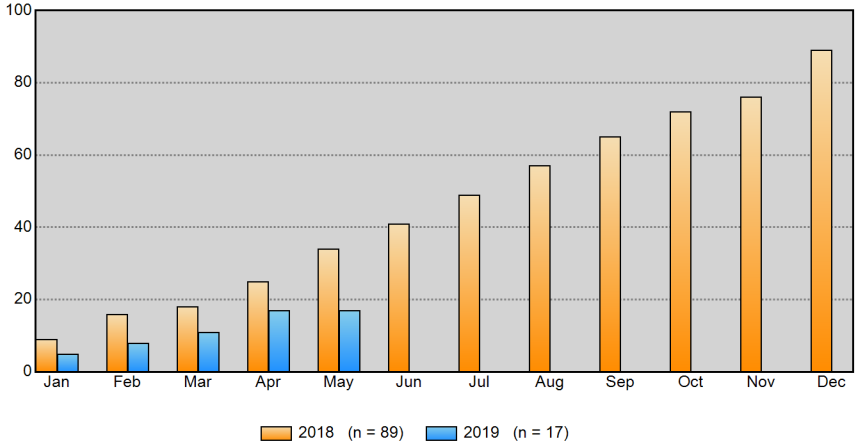

Information summarized for CompStat week ending 5/4/2019.

Sourced from MNPD ARMS on 5/8/2019 7:23:38 AM. The figures above were sourced from incident reports using Uniform Crime Reporting definitions and reporting guidelines, based on the date when the crime was reported. This report is intended to be a management and planning tool and does not reflect the official UCR counts for the department.

County Year-to-Year Weekly Chart

METROPOLITAN POLICE DEPARTMENT
of Nashville and Davidson County

	Homicide	Rape	Commercial Robbery	Street Robbery	Total Robbery	Aggravated Assault	Commercial Burglary	Residential Burglary	Total Burglary	Larceny	Auto Theft	Violent Offenses	Property Offenses	Part I Offenses
ending 05/19/2018 Next Week	1	23	0	35	35	113	15	56	71	427	54	172	552	724
ending 05/12/2018 Current Week	1	11	2	33	35	80	8	62	70	388	47	127	505	632
ending 05/05/2018	4	13	4	23	27	116	15	47	62	406	42	160	510	670
ending 05/04/2019	1	9	8	31	39	106	11	47	58	354	42	155	454	609
% Change	-75.0%	-30.8%	100.0%	34.8%	44.4%	-8.6%	-26.7%	0.0%	-6.5%	-12.8%	0.0%	-3.1%	-11.0%	-9.1%
ending 04/28/2018	4	6	1	22	23	77	17	62	79	324	43	110	446	556
ending 04/27/2019	1	12	6	47	53	83	18	58	76	421	47	149	544	693
% Change	-75.0%	100.0%	500.0%	113.6%	130.4%	7.8%	5.9%	-6.5%	-3.8%	29.9%	9.3%	35.5%	22.0%	24.6%
ending 04/21/2018	0	16	6	31	37	81	17	52	69	360	60	134	489	623
ending 04/20/2019	1	13	6	29	35	79	16	45	61	344	40	128	445	573
% Change	-	-18.8%	0.0%	-6.5%	-5.4%	-2.5%	-5.9%	-13.5%	-11.6%	-4.4%	-33.3%	-4.5%	-9.0%	-8.0%

Part I Incidents - Year-to-Year Weekly Comparisons

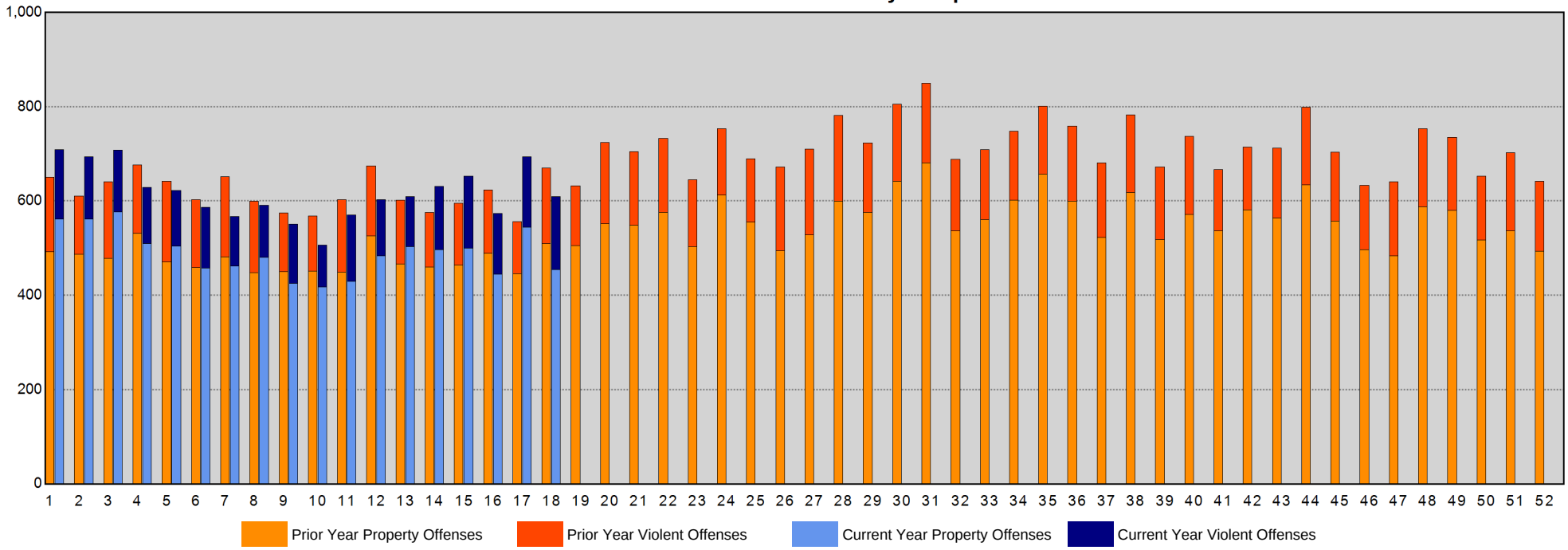

Sourced from MNPD ARMS on 5/8/2019 7:23:39 AM. The figures above were sourced from incident reports using Uniform Crime Reporting definitions and reporting guidelines, based on the date when the crime was reported. This report is intended to be a management and planning tool and does not reflect the official UCR counts for the department. Incidents where a location is unknown or unspecified are included in the countywide totals. 'Unknown' refers to records in which the address is listed as 'Unknown' on the incident report. 'Not Validated' refers to records that were entered in with an invalid addresses.

West Precinct Year-to-Year Weekly Chart

METROPOLITAN POLICE DEPARTMENT
of Nashville and Davidson County

	Homicide	Rape	Commercial Robbery	Street Robbery	Total Robbery	Aggravated Assault	Commercial Burglary	Residential Burglary	Total Burglary	Larceny	Auto Theft	Violent Offenses	Property Offenses	Part I Offenses
ending 05/19/2018 Next Week	0	1	0	1	1	4	2	5	7	59	3	6	69	75
ending 05/12/2018 Current Week	0	0	0	0	0	4	0	13	13	51	5	4	69	73
ending 05/05/2018	0	0	0	0	0	6	1	7	8	55	8	6	71	77
ending 05/04/2019	0	0	0	0	0	9	2	6	8	39	4	9	51	60
% Change	-	-	-	-	-	50.0%	100.0%	-14.3%	0.0%	-29.1%	-50.0%	50.0%	-28.2%	-22.1%
ending 04/28/2018	0	0	0	0	0	6	0	11	11	56	3	6	70	76
ending 04/27/2019	0	1	0	1	1	4	1	4	5	51	6	6	62	68
% Change	-	-	-	-	-	-33.3%	-	-63.6%	-54.5%	-8.9%	100.0%	0.0%	-11.4%	-10.5%
ending 04/21/2018	0	1	0	0	0	3	2	9	11	35	3	4	49	53
ending 04/20/2019	0	0	0	0	0	4	1	3	4	64	2	4	70	74
% Change	-	-100.0%	-	-	-	33.3%	-50.0%	-66.7%	-63.6%	82.9%	-33.3%	0.0%	42.9%	39.6%

Part I Incidents - Year-to-Year Weekly Comparisons

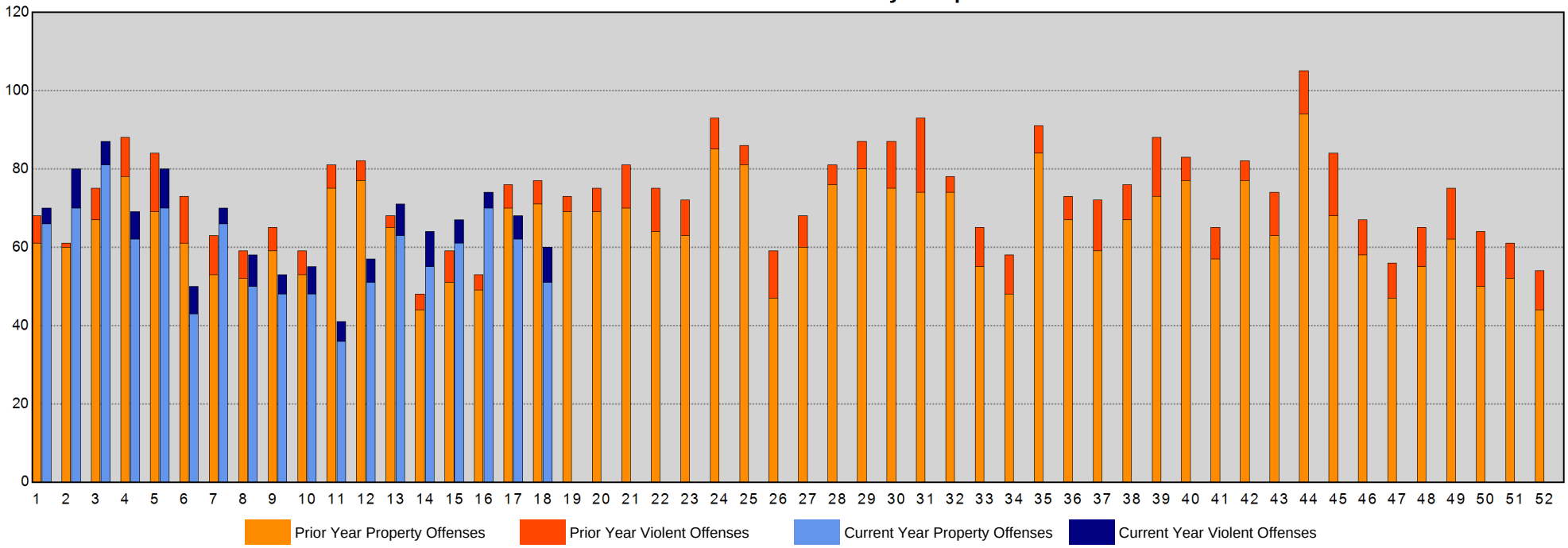

Sourced from MNPD ARMS on 5/8/2019 7:23:39 AM. The figures above were sourced from incident reports using Uniform Crime Reporting definitions and reporting guidelines, based on the date when the crime was reported. This report is intended to be a management and planning tool and does not reflect the official UCR counts for the department. Incidents where a location is unknown or unspecified are included in the countywide totals. 'Unknown' refers to records in which the address is listed as 'Unknown' on the incident report. 'Not Validated' refers to records that were entered in with an invalid addresses.

East Precinct Year-to-Year Weekly Chart

METROPOLITAN POLICE DEPARTMENT
of Nashville and Davidson County

	Homicide	Rape	Commercial Robbery	Street Robbery	Total Robbery	Aggravated Assault	Commercial Burglary	Residential Burglary	Total Burglary	Larceny	Auto Theft	Violent Offenses	Property Offenses	Part I Offenses
ending 05/19/2018 Next Week	0	2	0	5	5	19	0	2	2	53	11	26	66	92
ending 05/12/2018 Current Week	0	2	0	3	3	11	1	11	12	43	6	16	61	77
ending 05/05/2018	2	1	0	4	4	18	1	5	6	43	3	25	52	77
ending 05/04/2019	0	2	0	2	2	10	1	2	3	47	5	14	55	69
% Change	-100.0%	100.0%	-	-50.0%	-50.0%	-44.4%	0.0%	-60.0%	-50.0%	9.3%	66.7%	-44.0%	5.8%	-10.4%
ending 04/28/2018	0	2	0	3	3	10	0	13	13	42	5	15	60	75
ending 04/27/2019	0	1	1	8	9	16	4	5	9	44	6	26	59	85
% Change	-	-50.0%	-	166.7%	200.0%	60.0%	-	-61.5%	-30.8%	4.8%	20.0%	73.3%	-1.7%	13.3%
ending 04/21/2018	0	1	2	3	5	6	1	7	8	30	4	12	42	54
ending 04/20/2019	0	1	0	4	4	16	1	6	7	37	5	21	49	70
% Change	-	0.0%	-100.0%	33.3%	-20.0%	166.7%	0.0%	-14.3%	-12.5%	23.3%	25.0%	75.0%	16.7%	29.6%

Part I Incidents - Year-to-Year Weekly Comparisons

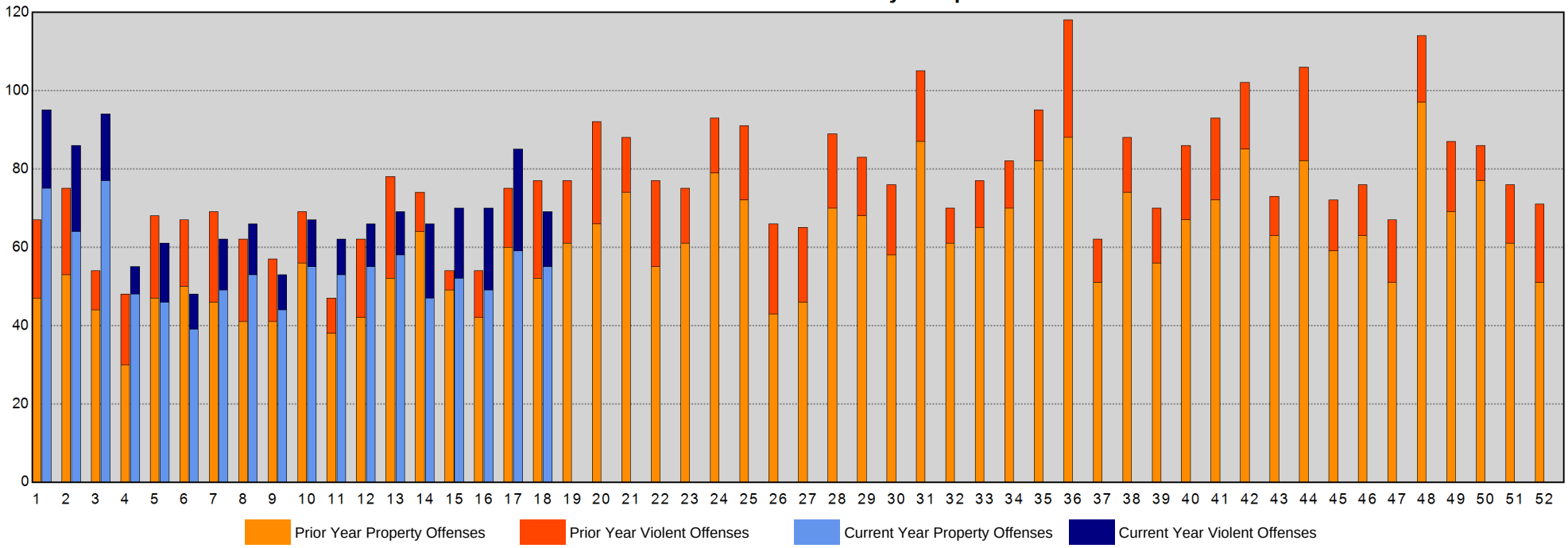

Sourced from MNPD ARMS on 5/8/2019 7:23:39 AM. The figures above were sourced from incident reports using Uniform Crime Reporting definitions and reporting guidelines, based on the date when the crime was reported. This report is intended to be a management and planning tool and does not reflect the official UCR counts for the department. Incidents where a location is unknown or unspecified are included in the countywide totals. 'Unknown' refers to records in which the address is listed as 'Unknown' on the incident report. 'Not Validated' refers to records that were entered in with an invalid addresses.

South Precinct Year-to-Year Weekly Chart

METROPOLITAN POLICE DEPARTMENT
of Nashville and Davidson County

	Homicide	Rape	Commercial Robbery	Street Robbery	Total Robbery	Aggravated Assault	Commercial Burglary	Residential Burglary	Total Burglary	Larceny	Auto Theft	Violent Offenses	Property Offenses	Part I Offenses
ending 05/19/2018 Next Week	1	3	0	8	8	15	1	9	10	69	7	27	86	113
ending 05/12/2018 Current Week	1	4	0	11	11	19	2	4	6	49	10	35	65	100
ending 05/05/2018	0	2	2	3	5	33	4	6	10	52	6	40	68	108
ending 05/04/2019	0	1	3	11	14	22	0	13	13	59	11	37	83	120
% Change	-	-50.0%	50.0%	266.7%	180.0%	-33.3%	-100.0%	116.7%	30.0%	13.5%	83.3%	-7.5%	22.1%	11.1%
ending 04/28/2018	4	0	0	4	4	3	2	13	15	42	8	11	65	76
ending 04/27/2019	0	3	1	12	13	13	8	20	28	70	12	29	110	139
% Change	-100.0%	-	-	200.0%	225.0%	333.3%	300.0%	53.8%	86.7%	66.7%	50.0%	163.6%	69.2%	82.9%
ending 04/21/2018	0	6	1	10	11	13	6	9	15	72	14	30	101	131
ending 04/20/2019	1	3	3	11	14	11	3	10	13	46	8	29	67	96
% Change	-	-50.0%	200.0%	10.0%	27.3%	-15.4%	-50.0%	11.1%	-13.3%	-36.1%	-42.9%	-3.3%	-33.7%	-26.7%

Part I Incidents - Year-to-Year Weekly Comparisons

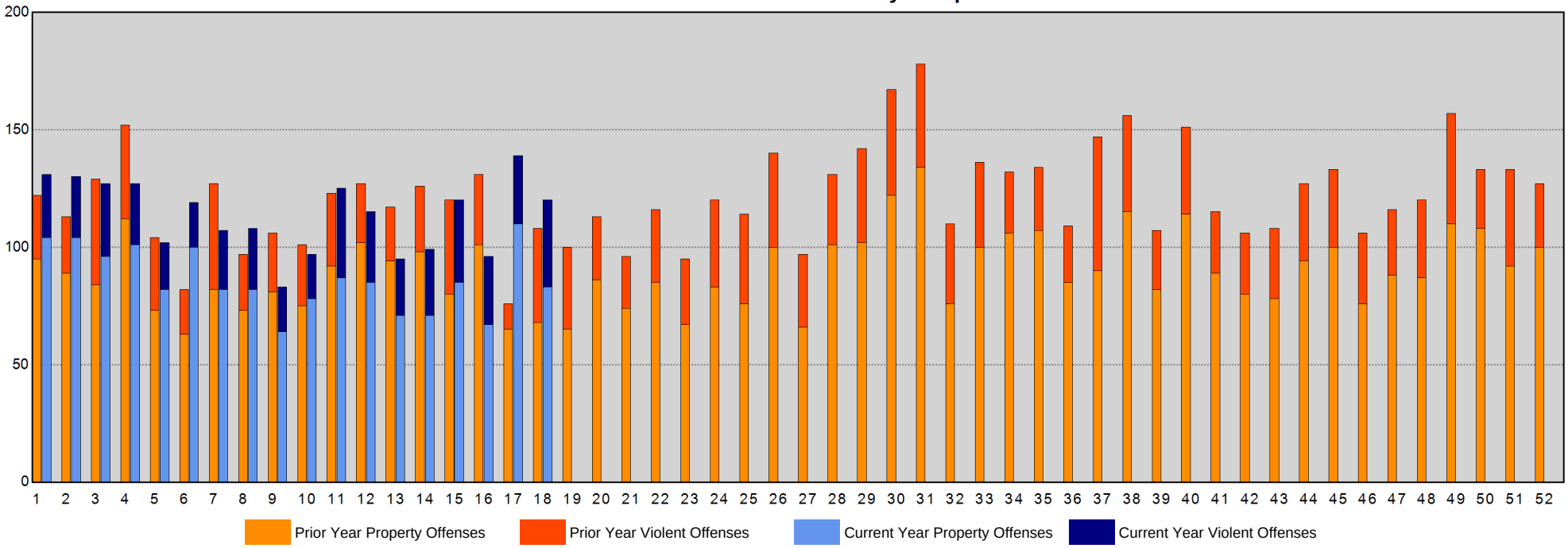

Sourced from MNPD ARMS on 5/8/2019 7:23:40 AM. The figures above were sourced from incident reports using Uniform Crime Reporting definitions and reporting guidelines, based on the date when the crime was reported. This report is intended to be a management and planning tool and does not reflect the official UCR counts for the department. Incidents where a location is unknown or unspecified are included in the countywide totals. 'Unknown' refers to records in which the address is listed as 'Unknown' on the incident report. 'Not Validated' refers to records that were entered in with an invalid addresses.

Central Precinct Year-to-Year Weekly Chart

METROPOLITAN POLICE DEPARTMENT
of Nashville and Davidson County

	Homicide	Rape	Commercial Robbery	Street Robbery	Total Robbery	Aggravated Assault	Commercial Burglary	Residential Burglary	Total Burglary	Larceny	Auto Theft	Violent Offenses	Property Offenses	Part I Offenses
ending 05/19/2018 Next Week	0	0	0	5	5	5	1	0	1	28	3	10	32	42
ending 05/12/2018 Current Week	0	1	0	0	0	4	2	0	2	35	6	5	43	48
ending 05/05/2018	0	0	0	1	1	5	0	1	1	30	2	6	33	39
ending 05/04/2019	0	1	0	0	0	4	0	0	0	33	3	5	36	41
% Change	-	-	-	-100.0%	-100.0%	-20.0%	-	-100.0%	-100.0%	10.0%	50.0%	-16.7%	9.1%	5.1%
ending 04/28/2018	0	0	0	4	4	5	0	0	0	15	3	9	18	27
ending 04/27/2019	0	2	0	1	1	4	0	0	0	33	1	7	34	41
% Change	-	-	-	-75.0%	-75.0%	-20.0%	-	-	-	120.0%	-66.7%	-22.2%	88.9%	51.9%
ending 04/21/2018	0	2	1	1	2	5	0	0	0	23	0	9	23	32
ending 04/20/2019	0	1	0	2	2	3	1	1	2	28	1	6	31	37
% Change	-	-50.0%	-100.0%	100.0%	0.0%	-40.0%	-	-	-	21.7%	-	-33.3%	34.8%	15.6%

Part I Incidents - Year-to-Year Weekly Comparisons

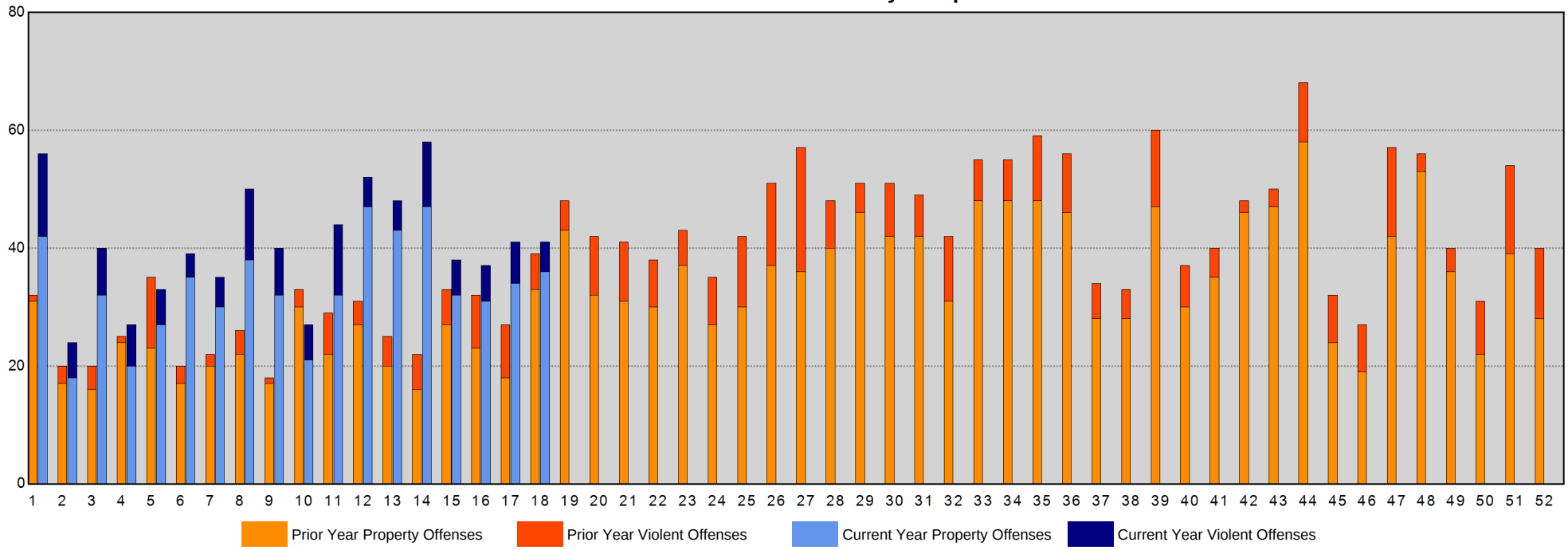

Sourced from MNPD ARMS on 5/8/2019 7:23:40 AM. The figures above were sourced from incident reports using Uniform Crime Reporting definitions and reporting guidelines, based on the date when the crime was reported. This report is intended to be a management and planning tool and does not reflect the official UCR counts for the department. Incidents where a location is unknown or unspecified are included in the countywide totals. 'Unknown' refers to records in which the address is listed as 'Unknown' on the incident report. 'Not Validated' refers to records that were entered in with an invalid addresses.

Hermitage Precinct Year-to-Year Weekly Chart

METROPOLITAN POLICE DEPARTMENT
of Nashville and Davidson County

	Homicide	Rape	Commercial Robbery	Street Robbery	Total Robbery	Aggravated Assault	Commercial Burglary	Residential Burglary	Total Burglary	Larceny	Auto Theft	Violent Offenses	Property Offenses	Part I Offenses
ending 05/19/2018 Next Week	0	9	0	9	9	22	5	15	20	64	7	40	91	131
ending 05/12/2018 Current Week	0	1	1	7	8	11	1	13	14	53	6	20	73	93
ending 05/05/2018	1	6	1	6	7	15	0	6	6	74	5	29	85	114
ending 05/04/2019	0	1	1	6	7	8	4	9	13	58	7	16	78	94
% Change	-100.0%	-83.3%	0.0%	0.0%	0.0%	-46.7%	-	50.0%	116.7%	-21.6%	40.0%	-44.8%	-8.2%	-17.5%
ending 04/28/2018	0	3	1	2	3	16	3	5	8	51	10	22	69	91
ending 04/27/2019	0	2	3	8	11	16	2	10	12	80	8	29	100	129
% Change	-	-33.3%	200.0%	300.0%	266.7%	0.0%	-33.3%	100.0%	50.0%	56.9%	-20.0%	31.8%	44.9%	41.8%
ending 04/21/2018	0	4	1	13	14	16	3	7	10	65	16	34	91	125
ending 04/20/2019	0	2	2	4	6	12	2	6	8	70	9	20	87	107
% Change	-	-50.0%	100.0%	-69.2%	-57.1%	-25.0%	-33.3%	-14.3%	-20.0%	7.7%	-43.8%	-41.2%	-4.4%	-14.4%

Part I Incidents - Year-to-Year Weekly Comparisons

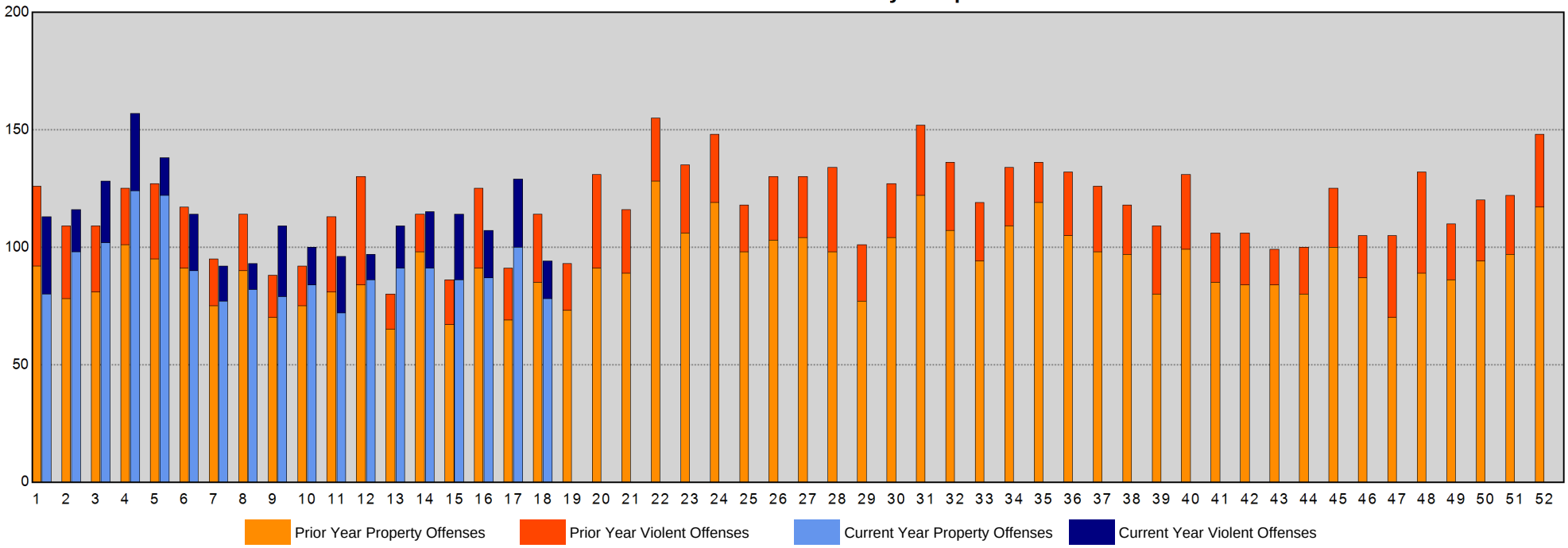

Sourced from MNPD ARMS on 5/8/2019 7:23:40 AM. The figures above were sourced from incident reports using Uniform Crime Reporting definitions and reporting guidelines, based on the date when the crime was reported. This report is intended to be a management and planning tool and does not reflect the official UCR counts for the department. Incidents where a location is unknown or unspecified are included in the countywide totals. 'Unknown' refers to records in which the address is listed as 'Unknown' on the incident report. 'Not Validated' refers to records that were entered in with an invalid addresses.

North Precinct Year-to-Year Weekly Chart

METROPOLITAN POLICE DEPARTMENT
of Nashville and Davidson County

	Homicide	Rape	Commercial Robbery	Street Robbery	Total Robbery	Aggravated Assault	Commercial Burglary	Residential Burglary	Total Burglary	Larceny	Auto Theft	Violent Offenses	Property Offenses	Part I Offenses
ending 05/19/2018 Next Week	0	3	0	3	3	22	4	7	11	49	12	28	72	100
ending 05/12/2018 Current Week	0	2	1	5	6	19	0	9	9	43	4	27	56	83
ending 05/05/2018	0	1	0	3	3	22	1	5	6	42	3	26	51	77
ending 05/04/2019	1	2	0	3	3	32	2	7	9	36	4	38	49	87
% Change	-	100.0%	-	0.0%	0.0%	45.5%	100.0%	40.0%	50.0%	-14.3%	33.3%	46.2%	-3.9%	13.0%
ending 04/28/2018	0	1	0	1	1	22	5	4	9	37	6	24	52	76
ending 04/27/2019	0	2	0	8	8	20	1	7	8	42	4	30	54	84
% Change	-	100.0%	-	700.0%	700.0%	-9.1%	-80.0%	75.0%	-11.1%	13.5%	-33.3%	25.0%	3.8%	10.5%
ending 04/21/2018	0	0	0	2	2	21	1	8	9	27	9	23	45	68
ending 04/20/2019	0	4	0	3	3	17	1	10	11	33	4	24	48	72
% Change	-	-	-	50.0%	50.0%	-19.0%	0.0%	25.0%	22.2%	22.2%	-55.6%	4.3%	6.7%	5.9%

Part I Incidents - Year-to-Year Weekly Comparisons

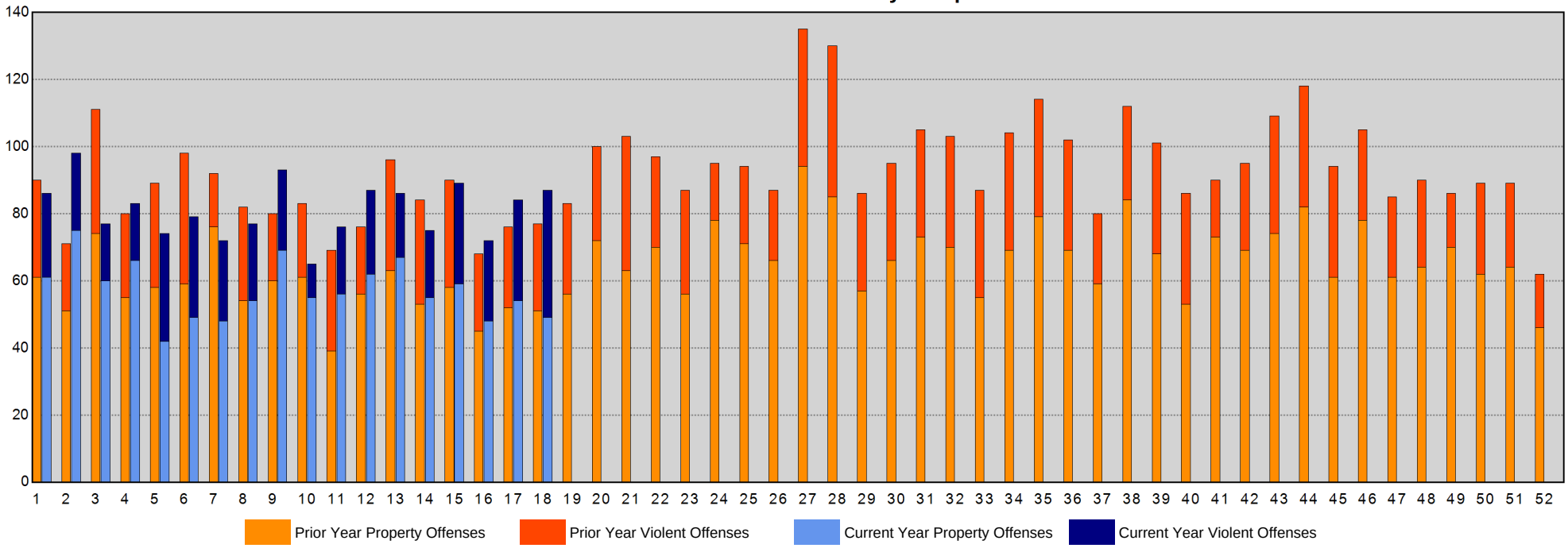

Sourced from MNPD ARMS on 5/8/2019 7:23:41 AM. The figures above were sourced from incident reports using Uniform Crime Reporting definitions and reporting guidelines, based on the date when the crime was reported. This report is intended to be a management and planning tool and does not reflect the official UCR counts for the department. Incidents where a location is unknown or unspecified are included in the countywide totals. 'Unknown' refers to records in which the address is listed as 'Unknown' on the incident report. 'Not Validated' refers to records that were entered in with an invalid addresses.

Madison Precinct Year-to-Year Weekly Chart

METROPOLITAN POLICE DEPARTMENT
of Nashville and Davidson County

	Homicide	Rape	Commercial Robbery	Street Robbery	Total Robbery	Aggravated Assault	Commercial Burglary	Residential Burglary	Total Burglary	Larceny	Auto Theft	Violent Offenses	Property Offenses	Part I Offenses
ending 05/19/2018 Next Week	0	1	0	4	4	11	0	5	5	54	6	16	65	81
ending 05/12/2018 Current Week	0	0	0	3	3	7	0	4	4	66	6	10	76	86
ending 05/05/2018	0	0	0	2	2	6	1	8	9	44	7	8	60	68
ending 05/04/2019	0	0	2	5	7	9	1	5	6	35	6	16	47	63
% Change	-	-	-	150.0%	250.0%	50.0%	0.0%	-37.5%	-33.3%	-20.5%	-14.3%	100.0%	-21.7%	-7.4%
ending 04/28/2018	0	0	0	3	3	7	4	3	7	48	2	10	57	67
ending 04/27/2019	1	0	1	4	5	3	0	5	5	51	4	9	60	69
% Change	-	-	-	33.3%	66.7%	-57.1%	-100.0%	66.7%	-28.6%	6.3%	100.0%	-10.0%	5.3%	3.0%
ending 04/21/2018	0	2	1	1	2	11	0	4	4	47	8	15	59	74
ending 04/20/2019	0	0	1	5	6	9	3	5	8	32	6	15	46	61
% Change	-	-100.0%	0.0%	400.0%	200.0%	-18.2%	-	25.0%	100.0%	-31.9%	-25.0%	0.0%	-22.0%	-17.6%

Part I Incidents - Year-to-Year Weekly Comparisons

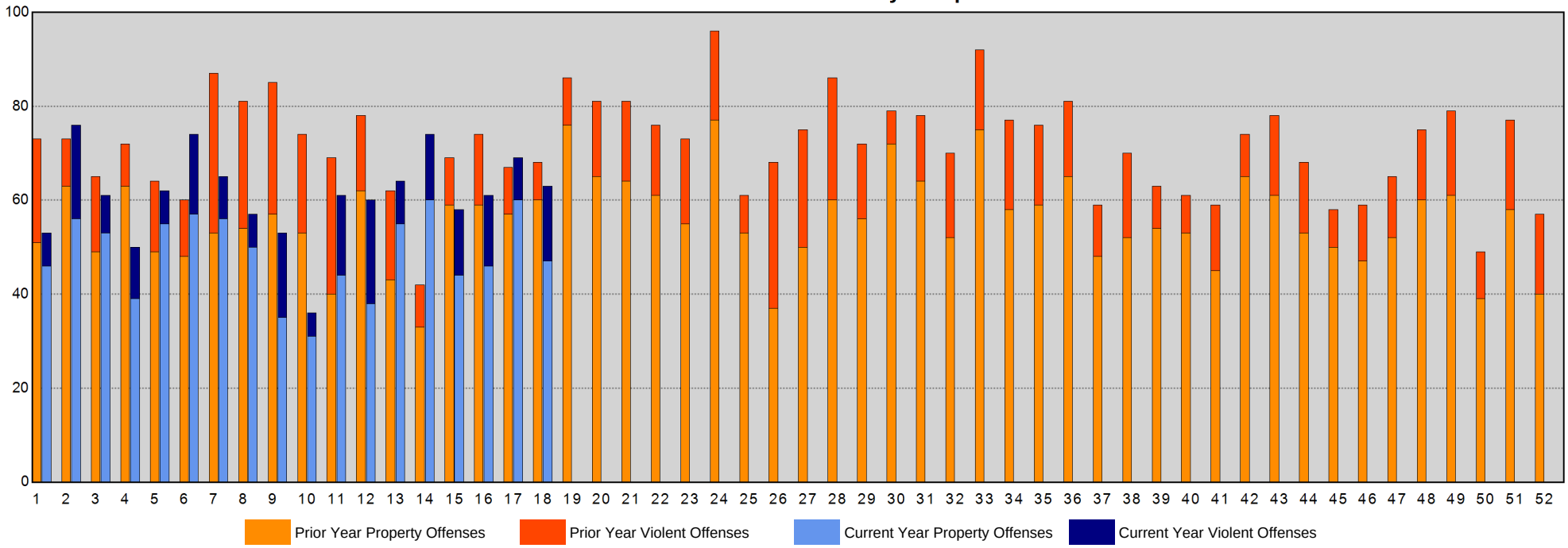

Sourced from MNPD ARMS on 5/8/2019 7:23:41 AM. The figures above were sourced from incident reports using Uniform Crime Reporting definitions and reporting guidelines, based on the date when the crime was reported. This report is intended to be a management and planning tool and does not reflect the official UCR counts for the department. Incidents where a location is unknown or unspecified are included in the countywide totals. 'Unknown' refers to records in which the address is listed as 'Unknown' on the incident report. 'Not Validated' refers to records that were entered in with an invalid addresses.

Midtown Hills Precinct Year-to-Year Weekly Chart

METROPOLITAN POLICE DEPARTMENT
of Nashville and Davidson County

	Homicide	Rape	Commercial Robbery	Street Robbery	Total Robbery	Aggravated Assault	Commercial Burglary	Residential Burglary	Total Burglary	Larceny	Auto Theft	Violent Offenses	Property Offenses	Part I Offenses
ending 05/19/2018 Next Week	0	4	0	0	0	15	2	13	15	51	5	19	71	90
ending 05/12/2018 Current Week	0	1	0	4	4	5	2	8	10	48	4	10	62	72
ending 05/05/2018	1	3	1	4	5	11	7	9	16	66	8	20	90	110
ending 05/04/2019	0	2	2	4	6	12	1	5	6	47	2	20	55	75
% Change	-100.0%	-33.3%	100.0%	0.0%	20.0%	9.1%	-85.7%	-44.4%	-62.5%	-28.8%	-75.0%	0.0%	-38.9%	-31.8%
ending 04/28/2018	0	0	0	5	5	8	3	13	16	33	6	13	55	68
ending 04/27/2019	0	1	0	5	5	7	2	7	9	50	6	13	65	78
% Change	-	-	-	0.0%	0.0%	-12.5%	-33.3%	-46.2%	-43.8%	51.5%	0.0%	0.0%	18.2%	14.7%
ending 04/21/2018	0	0	0	1	1	6	4	8	12	61	6	7	79	86
ending 04/20/2019	0	2	0	0	0	7	4	4	8	34	5	9	47	56
% Change	-	-	-	-100.0%	-100.0%	16.7%	0.0%	-50.0%	-33.3%	-44.3%	-16.7%	28.6%	-40.5%	-34.9%

Part I Incidents - Year-to-Year Weekly Comparisons

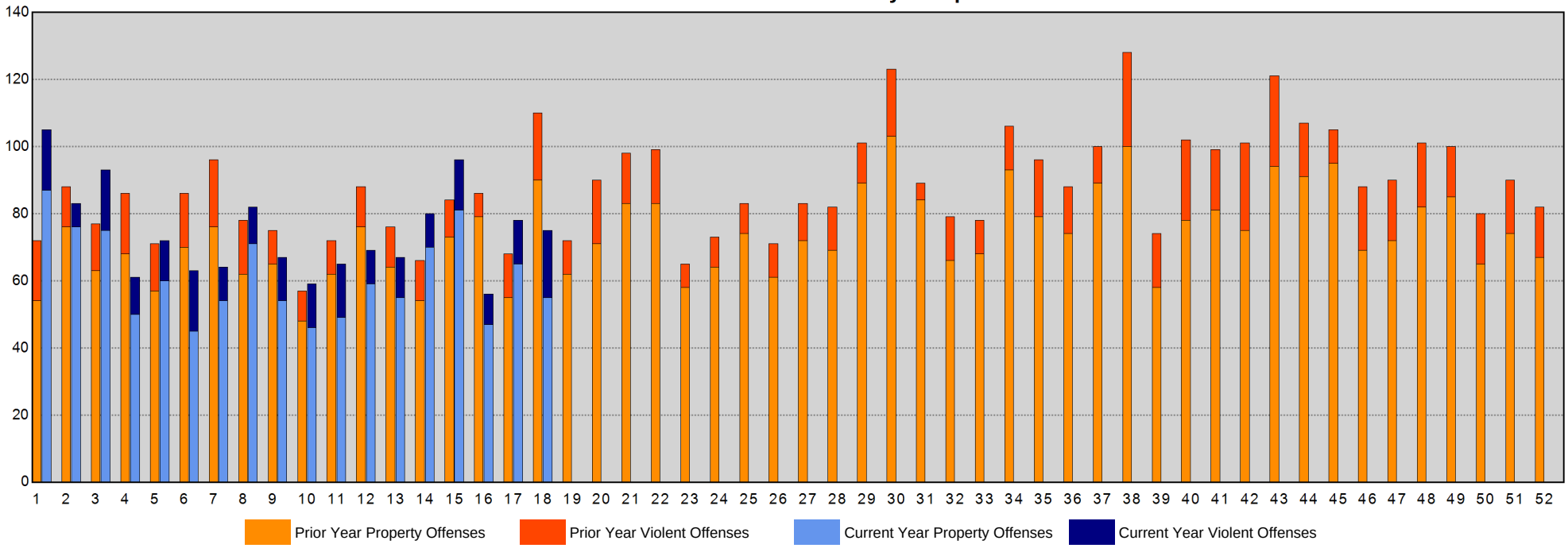

Sourced from MNPD ARMS on 5/8/2019 7:23:42 AM. The figures above were sourced from incident reports using Uniform Crime Reporting definitions and reporting guidelines, based on the date when the crime was reported. This report is intended to be a management and planning tool and does not reflect the official UCR counts for the department. Incidents where a location is unknown or unspecified are included in the countywide totals. 'Unknown' refers to records in which the address is listed as 'Unknown' on the incident report. 'Not Validated' refers to records that were entered in with an invalid addresses.

Arrests Section

CompStat Weekly Analysis is provided by the Metropolitan Nashville Police Department Crime Analysis Section. This report is intended to be a management and planning tool and does not reflect the official UCR counts for the department.

"Far and away the best prize that life has to offer is the chance to work hard at work worth doing."
- Theodore Roosevelt

Begin Date: 04/28/2019
End Date: 05/04/2019
Week: 18

Physical and Citation Arrests - Adult

Aggregated by component of arresting officer.

METROPOLITAN POLICE DEPARTMENT

of Nashville and Davidson County

			Prior Week	Last Week	Change*	Prior 4Wks	Last 4Wks	Change*	Prior YTD	YTD	Change*	Prior 52Wks	Last 52Wks	Change*
West Precinct	Patrol A	Felony	2	1	-50.0%	2	5	150.0%	21	15	-28.6%	58	41	-29.3%
		Misdemeanor	3	1	-66.7%	9	9	0.0%	57	48	-15.8%	144	153	6.3%
		Citation	5	3	-40.0%	10	14	40.0%	107	68	-36.4%	334	293	-12.3%
		Subtotal	10	5	-50.0%	21	28	33.3%	185	131	-29.2%	536	487	-9.1%
	Patrol B	Felony	1	1	0.0%	9	4	-55.6%	30	28	-6.7%	109	103	-5.5%
		Misdemeanor	8	9	12.5%	16	30	87.5%	140	95	-32.1%	368	340	-7.6%
		Citation	4	3	-25.0%	19	14	-26.3%	160	69	-56.9%	458	350	-23.6%
		Subtotal	13	13	0.0%	44	48	9.1%	330	192	-41.8%	935	793	-15.2%
	Patrol C	Felony	0	0	-	8	0	-100.0%	30	21	-30.0%	84	66	-21.4%
		Misdemeanor	3	1	-66.7%	17	11	-35.3%	81	57	-29.6%	251	225	-10.4%
		Citation	1	0	-100.0%	4	1	-75.0%	76	18	-76.3%	275	215	-21.8%
		Subtotal	4	1	-75.0%	29	12	-58.6%	187	96	-48.7%	610	506	-17.0%
	Flex A	Felony	0	0	-	4	0	-100.0%	11	11	0.0%	28	30	7.1%
		Misdemeanor	1	0	-100.0%	5	2	-60.0%	28	12	-57.1%	68	51	-25.0%
		Citation	1	1	0.0%	1	2	100.0%	41	9	-78.0%	179	81	-54.7%
		Subtotal	2	1	-50.0%	10	4	-60.0%	80	32	-60.0%	275	162	-41.1%
	Flex B	Felony	4	0	-100.0%	5	5	0.0%	16	18	12.5%	65	59	-9.2%
		Misdemeanor	6	1	-83.3%	4	8	100.0%	28	18	-35.7%	66	73	10.6%
		Citation	0	0	-	0	0	-	50	2	-96.0%	130	123	-5.4%
		Subtotal	10	1	-90.0%	9	13	44.4%	94	38	-59.6%	261	255	-2.3%
	Flex C	Felony	0	0	-	1	0	-100.0%	2	3	50.0%	22	11	-50.0%
		Misdemeanor	0	0	-	0	0	-	15	3	-80.0%	44	17	-61.4%
		Citation	0	0	-	1	0	-100.0%	49	2	-95.9%	189	54	-71.4%
		Subtotal	0	0	-	2	0	-100.0%	66	8	-87.9%	255	82	-67.8%
	CSU	Felony	0	0	-	1	2	100.0%	32	10	-68.8%	76	59	-22.4%
		Misdemeanor	1	2	100.0%	1	3	200.0%	20	4	-80.0%	59	24	-59.3%
		Citation	0	1	-	4	5	25.0%	97	22	-77.3%	322	151	-53.1%
		Subtotal	1	3	200.0%	6	10	66.7%	149	36	-75.8%	457	234	-48.8%
	Other	Felony	0	0	-	0	0	-	0	0	-	0	1	-
		Citation	0	0	-	0	0	-	3	0	-100.0%	6	0	-100.0%
		Subtotal	0	0	-	0	0	-	3	0	-100.0%	6	1	-83.3%
Totals		Felony	7	2	-71.4%	30	16	-46.7%	142	106	-25.4%	442	370	-16.3%
		Misdemeanor	22	14	-36.4%	52	63	21.2%	369	237	-35.8%	1,000	883	-11.7%
		Citation	11	8	-27.3%	39	36	-7.7%	583	190	-67.4%	1,893	1,267	-33.1%
Precinct Total			40	24	-40.0%	121	115	-5.0%	1,094	533	-51.3%	3,335	2,520	-24.4%

Physical and Citation Arrests - Adult

Aggregated by component of arresting officer.

METROPOLITAN POLICE DEPARTMENT

of Nashville and Davidson County

			Prior Week	Last Week	Change*	Prior 4Wks	Last 4Wks	Change*	Prior YTD	YTD	Change*	Prior 52Wks	Last 52Wks	Change*
East Precinct	Patrol A	Felony	2	3	50.0%	9	14	55.6%	43	48	11.6%	170	154	-9.4%
		Misdemeanor	6	3	-50.0%	17	23	35.3%	138	85	-38.4%	447	326	-27.1%
		Citation	7	1	-85.7%	11	13	18.2%	186	61	-67.2%	808	372	-54.0%
		Subtotal	15	7	-53.3%	37	50	35.1%	367	194	-47.1%	1,425	852	-40.2%
	Patrol B	Felony	6	6	0.0%	14	17	21.4%	88	69	-21.6%	206	230	11.7%
		Misdemeanor	6	8	33.3%	37	35	-5.4%	230	173	-24.8%	615	607	-1.3%
		Citation	7	10	42.9%	24	31	29.2%	321	100	-68.8%	705	443	-37.2%
		Subtotal	19	24	26.3%	75	83	10.7%	639	342	-46.5%	1,526	1,280	-16.1%
	Patrol C	Felony	2	3	50.0%	9	12	33.3%	82	42	-48.8%	219	176	-19.6%
		Misdemeanor	11	9	-18.2%	48	37	-22.9%	272	198	-27.2%	850	718	-15.5%
		Citation	4	3	-25.0%	15	13	-13.3%	343	68	-80.2%	917	501	-45.4%
		Subtotal	17	15	-11.8%	72	62	-13.9%	697	308	-55.8%	1,986	1,395	-29.8%
	Flex A	Felony	0	0	-	0	0	-	34	10	-70.6%	106	62	-41.5%
		Misdemeanor	0	0	-	0	0	-	52	16	-69.2%	173	142	-17.9%
		Citation	0	0	-	0	0	-	121	15	-87.6%	345	228	-33.9%
		Subtotal	0	0	-	0	0	-	207	41	-80.2%	624	432	-30.8%
	Flex B	Felony	3	0	-100.0%	9	4	-55.6%	32	17	-46.9%	74	66	-10.8%
		Misdemeanor	3	0	-100.0%	11	11	0.0%	48	24	-50.0%	111	122	9.9%
		Citation	2	1	-50.0%	4	5	25.0%	181	12	-93.4%	279	264	-5.4%
		Subtotal	8	1	-87.5%	24	20	-16.7%	261	53	-79.7%	464	452	-2.6%
	Flex C	Felony	0	0	-	0	0	-	34	0	-100.0%	100	16	-84.0%
		Misdemeanor	0	0	-	0	0	-	34	0	-100.0%	157	34	-78.3%
		Citation	0	0	-	0	0	-	158	0	-100.0%	671	46	-93.1%
		Subtotal	0	0	-	0	0	-	226	0	-100.0%	928	96	-89.7%
	CSU	Felony	1	1	0.0%	5	10	100.0%	35	31	-11.4%	144	93	-35.4%
		Misdemeanor	2	1	-50.0%	11	6	-45.5%	35	35	0.0%	119	118	-0.8%
		Citation	0	1	-	20	6	-70.0%	115	52	-54.8%	345	214	-38.0%
		Subtotal	3	3	0.0%	36	22	-38.9%	185	118	-36.2%	608	425	-30.1%
	Other	Felony	0	0	-	4	1	-75.0%	1	11	>1,000%	8	11	37.5%
		Misdemeanor	1	0	-100.0%	5	8	60.0%	4	25	525.0%	15	27	80.0%
		Citation	1	0	-100.0%	10	3	-70.0%	7	23	228.6%	14	23	64.3%
		Subtotal	2	0	-100.0%	19	12	-36.8%	12	59	391.7%	37	61	64.9%
Totals		Felony	14	13	-7.1%	50	58	16.0%	349	228	-34.7%	1,027	808	-21.3%
		Misdemeanor	29	21	-27.6%	129	120	-7.0%	813	556	-31.6%	2,487	2,094	-15.8%
		Citation	21	16	-23.8%	84	71	-15.5%	1,432	331	-76.9%	4,084	2,091	-48.8%
Precinct Total			64	50	-21.9%	263	249	-5.3%	2,594	1,115	-57.0%	7,598	4,993	-34.3%

Physical and Citation Arrests - Adult

Aggregated by component of arresting officer.

METROPOLITAN POLICE DEPARTMENT

of Nashville and Davidson County

			Prior Week	Last Week	Change*	Prior 4Wks	Last 4Wks	Change*	Prior YTD	YTD	Change*	Prior 52Wks	Last 52Wks	Change*
South Precinct	Patrol A	Felony	6	2	-66.7%	13	22	69.2%	60	62	3.3%	202	149	-26.2%
		Misdemeanor	7	6	-14.3%	29	23	-20.7%	152	125	-17.8%	494	381	-22.9%
		Citation	14	17	21.4%	60	58	-3.3%	329	227	-31.0%	988	682	-31.0%
		Subtotal	27	25	-7.4%	102	103	1.0%	541	414	-23.5%	1,684	1,212	-28.0%
	Patrol B	Felony	4	6	50.0%	23	17	-26.1%	92	85	-7.6%	272	254	-6.6%
		Misdemeanor	11	8	-27.3%	40	51	27.5%	271	214	-21.0%	785	739	-5.9%
		Citation	16	11	-31.3%	75	67	-10.7%	518	361	-30.3%	1,356	1,259	-7.2%
		Subtotal	31	25	-19.4%	138	135	-2.2%	881	660	-25.1%	2,413	2,252	-6.7%
	Patrol C	Felony	4	6	50.0%	26	17	-34.6%	53	77	45.3%	190	214	12.6%
		Misdemeanor	11	23	109.1%	47	58	23.4%	195	213	9.2%	660	633	-4.1%
		Citation	6	4	-33.3%	12	19	58.3%	181	72	-60.2%	455	281	-38.2%
		Subtotal	21	33	57.1%	85	94	10.6%	429	362	-15.6%	1,305	1,128	-13.6%
	Flex A	Felony	2	0	-100.0%	0	2	-	5	5	0.0%	17	11	-35.3%
		Misdemeanor	0	1	-	1	1	0.0%	1	3	200.0%	11	14	27.3%
		Citation	0	1	-	0	2	-	11	6	-45.5%	26	18	-30.8%
		Subtotal	2	2	0.0%	1	5	400.0%	17	14	-17.6%	54	43	-20.4%
	Flex B	Felony	0	0	-	2	0	-100.0%	24	13	-45.8%	52	35	-32.7%
		Misdemeanor	0	1	-	0	2	-	19	7	-63.2%	65	29	-55.4%
		Citation	0	0	-	0	0	-	22	3	-86.4%	90	21	-76.7%
		Subtotal	0	1	-	2	2	0.0%	65	23	-64.6%	207	85	-58.9%
	Flex C	Felony	0	1	-	3	1	-66.7%	14	5	-64.3%	47	22	-53.2%
		Misdemeanor	1	0	-100.0%	2	2	0.0%	28	10	-64.3%	93	80	-14.0%
		Citation	0	1	-	1	6	500.0%	207	14	-93.2%	596	363	-39.1%
		Subtotal	1	2	100.0%	6	9	50.0%	249	29	-88.4%	736	465	-36.8%
	CSU	Felony	0	3	-	11	5	-54.5%	32	24	-25.0%	92	78	-15.2%
		Misdemeanor	1	1	0.0%	8	3	-62.5%	17	17	0.0%	58	61	5.2%
		Citation	9	5	-44.4%	53	30	-43.4%	252	190	-24.6%	732	638	-12.8%
		Subtotal	10	9	-10.0%	72	38	-47.2%	301	231	-23.3%	882	777	-11.9%
	Other	Felony	0	0	-	0	0	-	1	0	-100.0%	4	1	-75.0%
		Misdemeanor	0	0	-	0	0	-	3	0	-100.0%	13	0	-100.0%
		Citation	0	0	-	0	0	-	21	0	-100.0%	68	7	-89.7%
		Subtotal	0	0	-	0	0	-	25	0	-100.0%	85	8	-90.6%
Totals		Felony	16	18	12.5%	78	64	-17.9%	281	271	-3.6%	876	764	-12.8%
		Misdemeanor	31	40	29.0%	127	140	10.2%	686	589	-14.1%	2,179	1,937	-11.1%
		Citation	45	39	-13.3%	201	182	-9.5%	1,541	873	-43.3%	4,311	3,269	-24.2%
Precinct Total			92	97	5.4%	406	386	-4.9%	2,508	1,733	-30.9%	7,366	5,970	-19.0%

Physical and Citation Arrests - Adult

Aggregated by component of arresting officer.

METROPOLITAN POLICE DEPARTMENT

of Nashville and Davidson County

			Prior Week	Last Week	Change*	Prior 4Wks	Last 4Wks	Change*	Prior YTD	YTD	Change*	Prior 52Wks	Last 52Wks	Change*
Central Precinct	**Patrol A**	Felony	0	2	-	8	8	0.0%	18	34	88.9%	119	99	-16.8%
		Misdemeanor	7	5	-28.6%	36	43	19.4%	236	177	-25.0%	954	713	-25.3%
		Citation	2	5	150.0%	11	15	36.4%	183	65	-64.5%	862	367	-57.4%
		Subtotal	9	12	33.3%	55	66	20.0%	437	276	-36.8%	1,935	1,179	-39.1%
	Patrol B	Felony	2	5	150.0%	3	14	366.7%	40	41	2.5%	112	107	-4.5%
		Misdemeanor	16	10	-37.5%	51	48	-5.9%	237	189	-20.3%	568	570	0.4%
		Citation	2	0	-100.0%	16	19	18.8%	226	80	-64.6%	557	347	-37.7%
		Subtotal	20	15	-25.0%	70	81	15.7%	503	310	-38.4%	1,237	1,024	-17.2%
	Patrol C	Felony	3	2	-33.3%	14	12	-14.3%	37	50	35.1%	112	137	22.3%
		Misdemeanor	16	12	-25.0%	56	51	-8.9%	267	246	-7.9%	702	817	16.4%
		Citation	2	4	100.0%	11	11	0.0%	195	65	-66.7%	488	354	-27.5%
		Subtotal	21	18	-14.3%	81	74	-8.6%	499	361	-27.7%	1,302	1,308	0.5%
	Flex A	Felony	3	1	-66.7%	3	8	166.7%	35	24	-31.4%	72	104	44.4%
		Misdemeanor	5	1	-80.0%	19	13	-31.6%	97	82	-15.5%	358	252	-29.6%
		Citation	4	1	-75.0%	19	14	-26.3%	178	83	-53.4%	694	333	-52.0%
		Subtotal	12	3	-75.0%	41	35	-14.6%	310	189	-39.0%	1,124	689	-38.7%
	Flex B	Felony	0	0	-	3	1	-66.7%	26	13	-50.0%	65	53	-18.5%
		Misdemeanor	3	0	-100.0%	19	11	-42.1%	240	92	-61.7%	573	363	-36.6%
		Citation	4	2	-50.0%	15	13	-13.3%	206	59	-71.4%	459	317	-30.9%
		Subtotal	7	2	-71.4%	37	25	-32.4%	472	164	-65.3%	1,097	733	-33.2%
	Flex C	Felony	0	0	-	0	1	-	9	2	-77.8%	44	17	-61.4%
		Misdemeanor	0	0	-	2	3	50.0%	68	14	-79.4%	314	133	-57.6%
		Citation	0	0	-	6	2	-66.7%	94	10	-89.4%	529	139	-73.7%
		Subtotal	0	0	-	8	6	-25.0%	171	26	-84.8%	887	289	-67.4%
	CSU	Felony	3	2	-33.3%	1	9	800.0%	17	17	0.0%	46	44	-4.3%
		Misdemeanor	1	0	-100.0%	7	3	-57.1%	31	22	-29.0%	126	71	-43.7%
		Citation	13	0	-100.0%	28	30	7.1%	172	88	-48.8%	476	383	-19.5%
		Subtotal	17	2	-88.2%	36	42	16.7%	220	127	-42.3%	648	498	-23.1%
	Other	Felony	0	0	-	1	0	-100.0%	0	1	-	0	1	-
		Misdemeanor	0	0	-	1	0	-100.0%	0	1	-	1	3	200.0%
		Citation	0	0	-	0	0	-	0	0	-	3	1	-66.7%
		Subtotal	0	0	-	2	0	-100.0%	0	2	-	4	5	25.0%
Totals		Felony	11	12	9.1%	33	53	60.6%	182	182	0.0%	570	562	-1.4%
		Misdemeanor	48	28	-41.7%	191	172	-9.9%	1,176	823	-30.0%	3,596	2,922	-18.7%
		Citation	27	12	-55.6%	106	104	-1.9%	1,254	450	-64.1%	4,068	2,241	-44.9%
Precinct Total			86	52	-39.5%	330	329	-0.3%	2,612	1,455	-44.3%	8,234	5,725	-30.5%

Physical and Citation Arrests - Adult

Aggregated by component of arresting officer.

METROPOLITAN POLICE DEPARTMENT

of Nashville and Davidson County

			Prior Week	Last Week	Change*	Prior 4Wks	Last 4Wks	Change*	Prior YTD	YTD	Change*	Prior 52Wks	Last 52Wks	Change*
Hermitage Precinct	**Patrol A**	Felony	4	5	25.0%	6	13	116.7%	65	55	-15.4%	191	201	5.2%
		Misdemeanor	7	7	0.0%	27	31	14.8%	182	139	-23.6%	453	450	-0.7%
		Citation	6	3	-50.0%	44	29	-34.1%	331	155	-53.2%	821	577	-29.7%
		Subtotal	17	15	-11.8%	77	73	-5.2%	578	349	-39.6%	1,465	1,228	-16.2%
	Patrol B	Felony	3	4	33.3%	12	13	8.3%	86	57	-33.7%	263	207	-21.3%
		Misdemeanor	10	11	10.0%	43	50	16.3%	245	184	-24.9%	821	619	-24.6%
		Citation	10	11	10.0%	24	33	37.5%	222	119	-46.4%	738	478	-35.2%
		Subtotal	23	26	13.0%	79	96	21.5%	553	360	-34.9%	1,822	1,304	-28.4%
	Patrol C	Felony	4	3	-25.0%	8	9	12.5%	95	47	-50.5%	214	189	-11.7%
		Misdemeanor	9	9	0.0%	32	36	12.5%	297	155	-47.8%	661	659	-0.3%
		Citation	1	5	400.0%	17	16	-5.9%	242	68	-71.9%	569	353	-38.0%
		Subtotal	14	17	21.4%	57	61	7.0%	634	270	-57.4%	1,444	1,201	-16.8%
	Flex A	Felony	1	0	-100.0%	1	1	0.0%	8	8	0.0%	41	27	-34.1%
		Misdemeanor	0	0	-	9	1	-88.9%	31	23	-25.8%	87	57	-34.5%
		Citation	1	3	200.0%	4	5	25.0%	175	40	-77.1%	534	278	-47.9%
		Subtotal	2	3	50.0%	14	7	-50.0%	214	71	-66.8%	662	362	-45.3%
	Flex B	Felony	3	3	0.0%	2	8	300.0%	65	24	-63.1%	183	93	-49.2%
		Misdemeanor	6	1	-83.3%	2	7	250.0%	145	27	-81.4%	453	187	-58.7%
		Citation	0	0	-	2	1	-50.0%	60	9	-85.0%	246	76	-69.1%
		Subtotal	9	4	-55.6%	6	16	166.7%	270	60	-77.8%	882	356	-59.6%
	Flex C	Felony	2	0	-100.0%	0	3	-	9	3	-66.7%	35	22	-37.1%
		Misdemeanor	0	0	-	0	0	-	28	2	-92.9%	95	55	-42.1%
		Citation	0	0	-	0	0	-	208	0	-100.0%	622	352	-43.4%
		Subtotal	2	0	-100.0%	0	3	-	245	5	-98.0%	752	429	-43.0%
	CSU	Felony	1	0	-100.0%	4	3	-25.0%	23	13	-43.5%	36	58	61.1%
		Misdemeanor	0	0	-	0	1	-	0	2	-	2	14	600.0%
		Citation	0	0	-	8	6	-25.0%	140	31	-77.9%	391	135	-65.5%
		Subtotal	1	0	-100.0%	12	10	-16.7%	163	46	-71.8%	429	207	-51.7%
	Other	Felony	0	0	-	0	0	-	0	0	-	3	0	-100.0%
		Misdemeanor	0	0	-	1	0	-100.0%	7	1	-85.7%	17	6	-64.7%
		Citation	0	0	-	0	0	-	64	0	-100.0%	128	31	-75.8%
		Subtotal	0	0	-	1	0	-100.0%	71	1	-98.6%	148	37	-75.0%
Totals		Felony	18	15	-16.7%	33	50	51.5%	351	207	-41.0%	966	797	-17.5%
		Misdemeanor	32	28	-12.5%	114	126	10.5%	935	533	-43.0%	2,589	2,047	-20.9%
		Citation	18	22	22.2%	99	90	-9.1%	1,442	422	-70.7%	4,049	2,280	-43.7%
Precinct Total			68	65	-4.4%	246	266	8.1%	2,728	1,162	-57.4%	7,604	5,124	-32.6%

Physical and Citation Arrests - Adult

Aggregated by component of arresting officer.

METROPOLITAN POLICE DEPARTMENT

of Nashville and Davidson County

			Prior Week	Last Week	Change*	Prior 4Wks	Last 4Wks	Change*	Prior YTD	YTD	Change*	Prior 52Wks	Last 52Wks	Change*
North Precinct	Patrol A	Felony	1	4	300.0%	19	11	-42.1%	81	59	-27.2%	222	187	-15.8%
		Misdemeanor	11	6	-45.5%	25	33	32.0%	160	121	-24.4%	422	391	-7.3%
		Citation	8	5	-37.5%	19	19	0.0%	175	76	-56.6%	428	264	-38.3%
		Subtotal	20	15	-25.0%	63	63	0.0%	416	256	-38.5%	1,072	842	-21.5%
	Patrol B	Felony	6	5	-16.7%	12	25	108.3%	91	68	-25.3%	257	211	-17.9%
		Misdemeanor	10	15	50.0%	47	56	19.1%	227	193	-15.0%	615	540	-12.2%
		Citation	7	4	-42.9%	21	22	4.8%	335	98	-70.7%	710	363	-48.9%
		Subtotal	23	24	4.3%	80	103	28.8%	653	359	-45.0%	1,582	1,114	-29.6%
	Patrol C	Felony	4	3	-25.0%	12	15	25.0%	87	56	-35.6%	241	157	-34.9%
		Misdemeanor	8	9	12.5%	27	27	0.0%	194	112	-42.3%	510	404	-20.8%
		Citation	4	2	-50.0%	6	11	83.3%	155	39	-74.8%	253	163	-35.6%
		Subtotal	16	14	-12.5%	45	53	17.8%	436	207	-52.5%	1,004	724	-27.9%
	Flex A	Felony	0	1	-	0	2	-	29	7	-75.9%	67	15	-77.6%
		Misdemeanor	0	1	-	1	1	0.0%	24	21	-12.5%	86	59	-31.4%
		Citation	1	0	-100.0%	2	1	-50.0%	169	5	-97.0%	457	32	-93.0%
		Subtotal	1	2	100.0%	3	4	33.3%	222	33	-85.1%	610	106	-82.6%
	Flex B	Felony	0	0	-	5	4	-20.0%	23	15	-34.8%	147	51	-65.3%
		Misdemeanor	1	1	0.0%	11	4	-63.6%	47	23	-51.1%	235	78	-66.8%
		Citation	1	1	0.0%	3	6	100.0%	113	18	-84.1%	510	117	-77.1%
		Subtotal	2	2	0.0%	19	14	-26.3%	183	56	-69.4%	892	246	-72.4%
	Flex C	Felony	1	1	0.0%	2	2	0.0%	46	18	-60.9%	108	87	-19.4%
		Misdemeanor	0	0	-	2	1	-50.0%	56	13	-76.8%	182	107	-41.2%
		Citation	1	0	-100.0%	1	1	0.0%	172	19	-89.0%	478	178	-62.8%
		Subtotal	2	1	-50.0%	5	4	-20.0%	274	50	-81.8%	768	372	-51.6%
	CSU	Felony	0	0	-	5	0	-100.0%	27	9	-66.7%	94	39	-58.5%
		Misdemeanor	0	0	-	0	1	-	10	2	-80.0%	40	36	-10.0%
		Citation	1	0	-100.0%	5	13	160.0%	91	38	-58.2%	341	239	-29.9%
		Subtotal	1	0	-100.0%	10	14	40.0%	128	49	-61.7%	475	314	-33.9%
	Other	Felony	0	0	-	2	0	-100.0%	1	3	200.0%	2	9	350.0%
		Misdemeanor	0	1	-	1	1	0.0%	1	5	400.0%	14	14	0.0%
		Citation	0	0	-	4	0	-100.0%	7	6	-14.3%	15	21	40.0%
		Subtotal	0	1	-	7	1	-85.7%	9	14	55.6%	31	44	41.9%
Totals		Felony	12	14	16.7%	57	59	3.5%	385	235	-39.0%	1,138	756	-33.6%
		Misdemeanor	30	33	10.0%	114	124	8.8%	719	490	-31.8%	2,104	1,629	-22.6%
		Citation	23	12	-47.8%	61	73	19.7%	1,217	299	-75.4%	3,192	1,377	-56.9%
Precinct Total			65	59	-9.2%	232	256	10.3%	2,321	1,024	-55.9%	6,434	3,762	-41.5%

Physical and Citation Arrests - Adult

Aggregated by component of arresting officer.

METROPOLITAN POLICE DEPARTMENT

of Nashville and Davidson County

			Prior Week	Last Week	Change*	Prior 4Wks	Last 4Wks	Change*	Prior YTD	YTD	Change*	Prior 52Wks	Last 52Wks	Change*
Madison Precinct	Patrol A	Felony	2	2	0.0%	9	12	33.3%	42	39	-7.1%	118	109	-7.6%
		Misdemeanor	5	4	-20.0%	16	15	-6.3%	60	53	-11.7%	226	215	-4.9%
		Citation	7	2	-71.4%	12	18	50.0%	100	61	-39.0%	496	290	-41.5%
		Subtotal	14	8	-42.9%	37	45	21.6%	202	153	-24.3%	840	614	-26.9%
	Patrol B	Felony	2	4	100.0%	7	18	157.1%	70	58	-17.1%	185	170	-8.1%
		Misdemeanor	7	5	-28.6%	25	27	8.0%	230	122	-47.0%	511	429	-16.0%
		Citation	10	4	-60.0%	21	32	52.4%	390	122	-68.7%	810	581	-28.3%
		Subtotal	19	13	-31.6%	53	77	45.3%	690	302	-56.2%	1,506	1,180	-21.6%
	Patrol C	Felony	2	2	0.0%	8	10	25.0%	61	38	-37.7%	200	139	-30.5%
		Misdemeanor	8	6	-25.0%	20	20	0.0%	253	101	-60.1%	843	473	-43.9%
		Citation	4	0	-100.0%	3	5	66.7%	181	22	-87.8%	609	245	-59.8%
		Subtotal	14	8	-42.9%	31	35	12.9%	495	161	-67.5%	1,652	857	-48.1%
	Flex A	Felony	0	1	-	3	4	33.3%	16	17	6.3%	52	55	5.8%
		Misdemeanor	0	1	-	0	4	-	22	15	-31.8%	59	56	-5.1%
		Citation	0	1	-	1	2	100.0%	64	12	-81.3%	236	99	-58.1%
		Subtotal	0	3	-	4	10	150.0%	102	44	-56.9%	347	210	-39.5%
	Flex B	Felony	0	1	-	4	1	-75.0%	37	15	-59.5%	121	84	-30.6%
		Misdemeanor	1	4	300.0%	15	9	-40.0%	72	48	-33.3%	238	232	-2.5%
		Citation	3	1	-66.7%	15	10	-33.3%	267	85	-68.2%	682	641	-6.0%
		Subtotal	4	6	50.0%	34	20	-41.2%	376	148	-60.6%	1,041	957	-8.1%
	Flex C	Felony	2	0	-100.0%	2	3	50.0%	29	10	-65.5%	87	42	-51.7%
		Misdemeanor	0	2	-	7	3	-57.1%	62	28	-54.8%	201	101	-49.8%
		Citation	0	0	-	1	0	-100.0%	241	10	-95.9%	655	244	-62.7%
		Subtotal	2	2	0.0%	10	6	-40.0%	332	48	-85.5%	943	387	-59.0%
	CSU	Felony	1	0	-100.0%	4	1	-75.0%	28	8	-71.4%	56	27	-51.8%
		Misdemeanor	1	0	-100.0%	2	2	0.0%	4	7	75.0%	24	10	-58.3%
		Citation	0	1	-	9	7	-22.2%	56	39	-30.4%	210	124	-41.0%
		Subtotal	2	1	-50.0%	15	10	-33.3%	88	54	-38.6%	290	161	-44.5%
	Other	Felony	0	0	-	0	0	-	0	0	-	0	2	-
		Misdemeanor	0	0	-	0	0	-	2	0	-100.0%	4	1	-75.0%
		Citation	0	0	-	1	0	-100.0%	5	1	-80.0%	12	1	-91.7%
		Subtotal	0	0	-	1	0	-100.0%	7	1	-85.7%	16	4	-75.0%
Totals		Felony	9	10	11.1%	37	49	32.4%	283	185	-34.6%	819	628	-23.3%
		Misdemeanor	22	22	0.0%	85	80	-5.9%	705	374	-47.0%	2,106	1,517	-28.0%
		Citation	24	9	-62.5%	63	74	17.5%	1,304	352	-73.0%	3,710	2,225	-40.0%
Precinct Total			55	41	-25.5%	185	203	9.7%	2,292	911	-60.3%	6,635	4,370	-34.1%

Physical and Citation Arrests - Adult

Aggregated by component of arresting officer.

METROPOLITAN POLICE DEPARTMENT

of Nashville and Davidson County

			Prior Week	Last Week	Change*	Prior 4Wks	Last 4Wks	Change*	Prior YTD	YTD	Change*	Prior 52Wks	Last 52Wks	Change*
Midtown Hills Precinct	**Patrol A**	Felony	2	1	-50.0%	4	11	175.0%	28	25	-10.7%	97	68	-29.9%
		Misdemeanor	4	3	-25.0%	12	16	33.3%	77	58	-24.7%	306	218	-28.8%
		Citation	6	1	-83.3%	22	25	13.6%	301	88	-70.8%	680	436	-35.9%
		Subtotal	12	5	-58.3%	38	52	36.8%	406	171	-57.9%	1,083	722	-33.3%
	Patrol B	Felony	2	1	-50.0%	10	10	0.0%	48	47	-2.1%	117	130	11.1%
		Misdemeanor	2	4	100.0%	24	23	-4.2%	186	108	-41.9%	509	433	-14.9%
		Citation	5	5	0.0%	26	19	-26.9%	323	103	-68.1%	682	557	-18.3%
		Subtotal	9	10	11.1%	60	52	-13.3%	557	258	-53.7%	1,308	1,120	-14.4%
	Patrol C	Felony	3	1	-66.7%	4	6	50.0%	42	23	-45.2%	130	90	-30.8%
		Misdemeanor	9	6	-33.3%	29	32	10.3%	207	129	-37.7%	639	430	-32.7%
		Citation	3	3	0.0%	12	9	-25.0%	164	44	-73.2%	614	199	-67.6%
		Subtotal	15	10	-33.3%	45	47	4.4%	413	196	-52.5%	1,383	719	-48.0%
	Flex A	Felony	0	3	-	3	4	33.3%	21	21	0.0%	49	69	40.8%
		Misdemeanor	1	2	100.0%	6	6	0.0%	30	22	-26.7%	144	105	-27.1%
		Citation	4	1	-75.0%	2	7	250.0%	146	25	-82.9%	321	271	-15.6%
		Subtotal	5	6	20.0%	11	17	54.5%	197	68	-65.5%	514	445	-13.4%
	Flex B	Felony	1	0	-100.0%	3	1	-66.7%	25	17	-32.0%	82	55	-32.9%
		Misdemeanor	1	0	-100.0%	9	7	-22.2%	47	47	0.0%	215	142	-34.0%
		Citation	2	3	50.0%	12	13	8.3%	205	66	-67.8%	610	330	-45.9%
		Subtotal	4	3	-25.0%	24	21	-12.5%	277	130	-53.1%	907	527	-41.9%
	Flex C	Felony	0	0	-	1	0	-100.0%	12	2	-83.3%	76	26	-65.8%
		Misdemeanor	0	0	-	1	0	-100.0%	45	9	-80.0%	141	70	-50.4%
		Citation	0	0	-	2	0	-100.0%	112	7	-93.8%	581	105	-81.9%
		Subtotal	0	0	-	4	0	-100.0%	169	18	-89.3%	798	201	-74.8%
	CSU	Felony	2	2	0.0%	1	4	300.0%	35	14	-60.0%	96	43	-55.2%
		Misdemeanor	1	1	0.0%	0	2	-	11	3	-72.7%	52	20	-61.5%
		Citation	7	2	-71.4%	13	12	-7.7%	203	61	-70.0%	484	258	-46.7%
		Subtotal	10	5	-50.0%	14	18	28.6%	249	78	-68.7%	632	321	-49.2%
	Other	Felony	0	0	-	1	0	-100.0%	3	1	-66.7%	6	2	-66.7%
		Misdemeanor	0	0	-	2	1	-50.0%	2	5	150.0%	4	8	100.0%
		Citation	0	0	-	3	1	-66.7%	3	6	100.0%	12	10	-16.7%
		Subtotal	0	0	-	6	2	-66.7%	8	12	50.0%	22	20	-9.1%
Totals		Felony	10	8	-20.0%	27	36	33.3%	214	150	-29.9%	653	483	-26.0%
		Misdemeanor	18	16	-11.1%	83	87	4.8%	605	381	-37.0%	2,010	1,426	-29.1%
		Citation	27	15	-44.4%	92	86	-6.5%	1,457	400	-72.5%	3,984	2,166	-45.6%
Precinct Total			55	39	-29.1%	202	209	3.5%	2,276	931	-59.1%	6,647	4,075	-38.7%

Physical and Citation Arrests - Adult

Aggregated by component of arresting officer.

METROPOLITAN POLICE DEPARTMENT

of Nashville and Davidson County

		Prior Week	Last Week	Change*	Prior 4Wks	Last 4Wks	Change*	Prior YTD	YTD	Change*	Prior 52Wks	Last 52Wks	Change*
SID	Felony	4	5	25.0%	3	19	533.3%	53	43	-18.9%	169	103	-39.1%
	Misdemeanor	2	1	-50.0%	1	3	200.0%	17	5	-70.6%	60	19	-68.3%
	Citation	3	0	-100.0%	6	6	0.0%	331	51	-84.6%	893	448	-49.8%
	Division Total	9	6	-33.3%	10	28	180.0%	401	99	-75.3%	1,122	570	-49.2%
SOD	Felony	0	4	-	5	5	0.0%	22	22	0.0%	67	48	-28.4%
(Excludes SRT)	Misdemeanor	10	11	10.0%	36	43	19.4%	195	179	-8.2%	610	553	-9.3%
	Citation	26	24	-7.7%	43	73	69.8%	302	225	-25.5%	1,016	714	-29.7%
	Division Total	36	39	8.3%	84	121	44.0%	519	426	-17.9%	1,693	1,315	-22.3%
SRT	Felony	0	0	-	0	0	-	11	0	-100.0%	32	14	-56.3%
	Misdemeanor	0	0	-	0	0	-	0	0	-	1	3	200.0%
	Citation	0	0	-	0	0	-	1	0	-100.0%	1	0	-100.0%
	Division Total	0	0	-	0	0	-	12	0	-100.0%	34	17	-50.0%
Warrants	Felony	41	32	-22.0%	166	154	-7.2%	728	746	2.5%	2,093	2,088	-0.2%
	Misdemeanor	39	67	71.8%	220	209	-5.0%	1,095	971	-11.3%	3,084	2,931	-5.0%
	Citation	3	0	-100.0%	5	4	-20.0%	23	23	0.0%	70	62	-11.4%
	Division Total	83	99	19.3%	391	367	-6.1%	1,846	1,740	-5.7%	5,247	5,081	-3.2%
Other	Felony	2	6	200.0%	17	24	41.2%	70	89	27.1%	110	275	150.0%
Components	Misdemeanor	8	4	-50.0%	12	21	75.0%	103	69	-33.0%	174	332	90.8%
	Citation	5	6	20.0%	21	23	9.5%	349	131	-62.5%	671	638	-4.9%
	Division Total	15	16	6.7%	50	68	36.0%	522	289	-44.6%	955	1,245	30.4%
All	Felony	144	139	-3.5%	536	587	9.5%	3,071	2,464	-19.8%	8,962	7,696	-14.1%
	Misdemeanor	291	285	-2.1%	1,164	1,188	2.1%	7,418	5,207	-29.8%	22,000	18,293	-16.9%
	Citation	233	163	-30.0%	820	822	0.2%	11,236	3,747	-66.7%	31,942	18,778	-41.2%
Grand Total		668	587	-12.1%	2,520	2,597	3.1%	21,725	11,418	-47.4%	62,904	44,767	-28.8%

Information summarized for CompStat week ending 5/4/2019.

* Change for % Served is the difference in percents. Sourced from MNPD ARMS on 5/8/2019 7:23:42 AM. This report is not a count of arrest charges. 1 arrest = 1 body. Adult arrests only.

Arrests categorized by order of seriousness as follows: If an arrest citation is not issued, and any of the charges are felony charges, count the arrest as a felony arrest; if an arrest citation is not issued, and none of the charges are felony charges, count the arrest as a misdemeanor arrest; count all remaining arrests as a citation arrest. Shift / Detail totals are calculated based upon officer assignment for the date when the arrest was made (i.e. if the arresting officer's primary assignment is 'East CSU' for the date when the arrest was made, it will be counted as 1 'East CSU' arrest). Arrests made by officers working Mission 1 duties are counted toward their primary assignment.

Metro citations are not counted in this report, since they are issued for civil matters (i.e. violations of Davidson County Metropolitan Ordinances).

Arrests: Part I, Weapons Law, Drug-Related, DUI, and All Other

METROPOLITAN POLICE DEPARTMENT
of Nashville and Davidson County

Aggregated by component of arresting officer. Includes adult and juvenile arrests.

		Part I Arrests				Weapons Law Violation Arrests				Drug-Related Arrests				DUI Arrests			
		Week	4 Weeks	YTD	52 Weeks	Week	4 Weeks	YTD	52 Weeks	Week	4 Weeks	YTD	52 Weeks	Week	4 Weeks	YTD	52 Weeks
West	Prior	8	33	238	746	0	4	18	53	4	9	196	587	2	6	29	63
	Last	3	27	169	585	0	0	8	29	0	11	54	321	2	7	21	67
	% Change	-62.5 %	-18.2 %	-29.0 %	-21.6 %	0.0 %	-100.0 %	-55.6 %	-45.3 %	-100.0 %	22.2 %	-72.4 %	-45.3 %	0.0 %	16.7 %	-27.6 %	6.3 %
East	Prior	7	56	293	878	0	9	65	169	7	44	464	1,345	3	10	38	151
	Last	8	37	211	735	1	6	32	82	7	29	163	739	0	9	44	128
	% Change	14.3 %	-33.9 %	-28.0 %	-16.3 %	Infinity	-33.3 %	-50.8 %	-51.5 %	0.0 %	-34.1 %	-64.9 %	-45.1 %	-100.0 %	-10.0 %	15.8 %	-15.2 %
South	Prior	12	64	317	1,014	2	8	37	92	14	75	445	1,233	9	19	86	255
	Last	17	57	257	827	3	5	27	97	11	51	286	971	8	31	91	226
	% Change	41.7 %	-10.9 %	-18.9 %	-18.4 %	50.0 %	-37.5 %	-27.0 %	5.4 %	-21.4 %	-32.0 %	-35.7 %	-21.2 %	-11.1 %	63.2 %	5.8 %	-11.4 %
Central	Prior	7	32	150	474	0	3	14	45	14	48	253	823	4	11	23	63
	Last	4	29	146	478	0	0	9	30	3	40	150	492	1	8	50	103
	% Change	-42.9 %	-9.4 %	-2.7 %	0.8 %	0.0 %	-100.0 %	-35.7 %	-33.3 %	-78.6 %	-16.7 %	-40.7 %	-40.2 %	-75.0 %	-27.3 %	117.4 %	63.5 %
Hermitage	Prior	14	29	397	1,107	2	6	45	100	6	21	451	1,202	2	8	72	180
	Last	12	49	208	809	0	4	19	77	5	29	118	623	2	8	44	169
	% Change	-14.3 %	69.0 %	-47.6 %	-26.9 %	-100.0 %	-33.3 %	-57.8 %	-23.0 %	-16.7 %	38.1 %	-73.8 %	-48.2 %	0.0 %	0.0 %	-38.9 %	-6.1 %
North	Prior	10	63	328	920	1	1	46	139	10	23	505	1,441	3	2	19	58
	Last	12	53	230	722	1	4	15	85	7	43	127	567	1	6	23	55
	% Change	20.0 %	-15.9 %	-29.9 %	-21.5 %	0.0 %	300.0 %	-67.4 %	-38.8 %	-30.0 %	87.0 %	-74.9 %	-60.7 %	-66.7 %	200.0 %	21.1 %	-5.2 %
Madison	Prior	15	37	384	1,215	0	7	33	97	5	14	336	908	2	7	80	257
	Last	7	52	208	790	0	2	14	56	3	19	81	455	5	9	33	154
	% Change	-53.3 %	40.5 %	-45.8 %	-35.0 %	0.0 %	-71.4 %	-57.6 %	-42.3 %	-40.0 %	35.7 %	-75.9 %	-49.9 %	150.0 %	28.6 %	-58.8 %	-40.1 %
Midtown Hills	Prior	12	34	214	681	0	2	24	109	13	38	538	1,480	1	7	55	174
	Last	11	48	176	633	1	3	15	61	6	27	153	685	2	10	48	147
	% Change	-8.3 %	41.2 %	-17.8 %	-7.0 %	Infinity	50.0 %	-37.5 %	-44.0 %	-53.8 %	-28.9 %	-71.6 %	-53.7 %	100.0 %	42.9 %	-12.7 %	-15.5 %
Other	Prior	29	85	406	1,028	5	12	50	105	7	38	448	1,075	8	26	181	531
	Last	26	101	442	1,292	3	17	62	190	12	56	219	903	8	32	149	468
	% Change	-10.3 %	18.8 %	8.9 %	25.7 %	-40.0 %	41.7 %	24.0 %	81.0 %	71.4 %	47.4 %	-51.1 %	-16.0 %	0.0 %	23.1 %	-17.7 %	-11.9 %
County	Prior	114	433	2,727	8,063	10	52	332	909	80	310	3,636	10,094	34	96	583	1,732
	Last	100	453	2,047	6,871	9	41	201	707	54	305	1,351	5,756	29	120	503	1,517
	% Change	-12.3 %	4.6 %	-24.9 %	-14.8 %	-10.0 %	-21.2 %	-39.5 %	-22.2 %	-32.5 %	-1.6 %	-62.8 %	-43.0 %	-14.7 %	25.0 %	-13.7 %	-12.4 %

Information summarized for CompStat week ending 05/04/2019.

Sourced from MNPD ARMS on 5/8/2019 7:23:43 AM. This report is not a count of arrest charges. 1 arrest = 1 body. Includes adult and juvenile arrests. Arrests categorized by order of seriousness as follows: if an arrest includes one or more Part I UCR charges, it is counted as a Part I arrest. If an arrest includes one or weapons law violation charges but no Part I charges, it is counted as a weapons law violation arrest. The same hierarchical categorization is applicable for the remaining arrest categories (drug, DUI, and all other arrests).

Arrests: Part I, Weapons Law, Drug-Related, DUI, and All Other

Aggregated by component of arresting officer. Includes adult and juvenile arrests.

METROPOLITAN POLICE DEPARTMENT

of Nashville and Davidson County

		All Other Arrests				Total Arrests			
		Week	4 Weeks	YTD	52 Weeks	Week	4 Weeks	YTD	52 Weeks
West	Prior	**27**	**89**	**752**	**2,337**	**41**	**141**	**1,233**	**3,786**
	Last	**20**	**75**	**358**	**1,755**	**25**	**120**	**610**	**2,757**
	% Change	**-25.9 %**	**-15.7 %**	**-52.4 %**	**-24.9 %**	**-39.0 %**	**-14.9 %**	**-50.5 %**	**-27.2 %**
East	Prior	**57**	**184**	**2,051**	**5,963**	**74**	**303**	**2,911**	**8,506**
	Last	**38**	**191**	**789**	**3,769**	**54**	**272**	**1,239**	**5,453**
	% Change	**-33.3 %**	**3.8 %**	**-61.5 %**	**-36.8 %**	**-27.0 %**	**-10.2 %**	**-57.4 %**	**-35.9 %**
South	Prior	**70**	**275**	**1,922**	**5,608**	**107**	**441**	**2,807**	**8,202**
	Last	**67**	**301**	**1,241**	**4,323**	**106**	**445**	**1,902**	**6,444**
	% Change	**-4.3 %**	**9.5 %**	**-35.4 %**	**-22.9 %**	**-0.9 %**	**0.9 %**	**-32.2 %**	**-21.4 %**
Central	Prior	**63**	**250**	**2,241**	**7,074**	**88**	**344**	**2,681**	**8,479**
	Last	**50**	**264**	**1,150**	**4,777**	**58**	**341**	**1,505**	**5,880**
	% Change	**-20.6 %**	**5.6 %**	**-48.7 %**	**-32.5 %**	**-34.1 %**	**-0.9 %**	**-43.9 %**	**-30.7 %**
Hermitage	Prior	**46**	**207**	**2,058**	**5,814**	**70**	**271**	**3,023**	**8,403**
	Last	**54**	**200**	**872**	**3,880**	**73**	**290**	**1,261**	**5,558**
	% Change	**17.4 %**	**-3.4 %**	**-57.6 %**	**-33.3 %**	**4.3 %**	**7.0 %**	**-58.3 %**	**-33.9 %**
North	Prior	**46**	**174**	**1,608**	**4,426**	**70**	**263**	**2,506**	**6,984**
	Last	**44**	**177**	**748**	**2,728**	**65**	**283**	**1,143**	**4,157**
	% Change	**-4.3 %**	**1.7 %**	**-53.5 %**	**-38.4 %**	**-7.1 %**	**7.6 %**	**-54.4 %**	**-40.5 %**
Madison	Prior	**37**	**136**	**1,629**	**4,672**	**59**	**201**	**2,462**	**7,149**
	Last	**29**	**138**	**640**	**3,165**	**44**	**220**	**976**	**4,620**
	% Change	**-21.6 %**	**1.5 %**	**-60.7 %**	**-32.3 %**	**-25.4 %**	**9.5 %**	**-60.4 %**	**-35.4 %**
Midtown Hills	Prior	**33**	**151**	**1,682**	**4,822**	**59**	**232**	**2,513**	**7,266**
	Last	**30**	**148**	**643**	**2,922**	**50**	**236**	**1,035**	**4,448**
	% Change	**-9.1 %**	**-2.0 %**	**-61.8 %**	**-39.4 %**	**-15.3 %**	**1.7 %**	**-58.8 %**	**-38.8 %**
Other	Prior	**107**	**416**	**2,316**	**6,496**	**156**	**577**	**3,401**	**9,235**
	Last	**132**	**447**	**1,983**	**6,171**	**181**	**653**	**2,855**	**9,024**
	% Change	**23.4 %**	**7.5 %**	**-14.4 %**	**-5.0 %**	**16.0 %**	**13.2 %**	**-16.1 %**	**-2.3 %**
County	Prior	**486**	**1,882**	**16,259**	**47,212**	**724**	**2,773**	**23,537**	**68,010**
	Last	**464**	**1,941**	**8,424**	**33,490**	**656**	**2,860**	**12,526**	**48,341**
	% Change	**-4.5 %**	**3.1 %**	**-48.2 %**	**-29.1 %**	**-9.4 %**	**3.1 %**	**-46.8 %**	**-28.9 %**

Information summarized for CompStat week ending 05/04/2019.

Sourced from MNPD ARMS on 5/8/2019 7:23:43 AM. This report is not a count of arrest charges. 1 arrest = 1 body. Includes adult and juvenile arrests. Arrests categorized by order of seriousness as follows: if an arrest includes one or more Part I UCR charges, it is counted as a Part I arrest. If an arrest includes one or weapons law violation charges but no Part I charges, it is counted as a weapons law violation arrest. The same hierarchical categorization is applicable for the remaining arrest categories (drug, DUI, and all other arrests).

Outstanding Warrants: Served

Aggregated by component of arresting officer.

METROPOLITAN POLICE DEPARTMENT

of Nashville and Davidson County

		Rolling Two Week				Rolling Eight Week				YTD				Rolling Twenty-Four Month			
		Prior Week	Last Week	Change	% Change	Prior 4 Weeks	Last 4 Weeks	Change	% Change	Prior YTD	YTD	Change	% Change	Prior 52 Weeks	Last 52 Weeks	Change	% Change
West	Felony	7	1	-6	-85.7%	27	11	-16	-59.3%	106	80	-26	-24.5%	325	269	-56	-17.2%
	Misdemeanor	28	10	-18	-64.3%	36	57	21	58.3%	263	205	-58	-22.1%	810	756	-54	-6.7%
	Juvenile	0	0	0	-	0	0	0	-	2	1	-1	-50.0%	6	2	-4	-66.7%
	Subtotal	35	11	-24	-68.6%	63	68	5	7.9%	371	286	-85	-22.9%	1,141	1,027	-114	-10.0%
East	Felony	12	18	6	50.0%	37	59	22	59.5%	245	175	-70	-28.6%	671	638	-33	-4.9%
	Misdemeanor	17	19	2	11.8%	111	103	-8	-7.2%	691	466	-225	-32.6%	2,035	1,675	-360	-17.7%
	Juvenile	0	0	0	-	1	4	3	300.0%	10	9	-1	-10.0%	25	16	-9	-36.0%
	Subtotal	29	37	8	27.6%	149	166	17	11.4%	946	650	-296	-31.3%	2,731	2,329	-402	-14.7%
South	Felony	17	11	-6	-35.3%	44	54	10	22.7%	207	168	-39	-18.8%	588	561	-27	-4.6%
	Misdemeanor	32	27	-5	-15.6%	125	100	-25	-20.0%	539	452	-87	-16.1%	1,633	1,517	-116	-7.1%
	Juvenile	0	1	1	-	0	1	1	-	1	1	0	0.0%	15	6	-9	-60.0%
	Subtotal	49	39	-10	-20.4%	169	155	-14	-8.3%	747	621	-126	-16.9%	2,236	2,084	-152	-6.8%
Central	Felony	12	7	-5	-41.7%	24	38	14	58.3%	160	136	-24	-15.0%	419	415	-4	-1.0%
	Misdemeanor	23	10	-13	-56.5%	88	69	-19	-21.6%	453	448	-5	-1.1%	1,526	1,520	-6	-0.4%
	Juvenile	0	0	0	-	2	0	-2	-100.0%	10	2	-8	-80.0%	13	6	-7	-53.8%
	Subtotal	35	17	-18	-51.4%	114	107	-7	-6.1%	623	586	-37	-5.9%	1,958	1,941	-17	-0.9%
Hermitage	Felony	17	17	0	0.0%	20	57	37	185.0%	248	150	-98	-39.5%	734	573	-161	-21.9%
	Misdemeanor	59	22	-37	-62.7%	113	134	21	18.6%	824	478	-346	-42.0%	2,436	1,892	-544	-22.3%
	Juvenile	0	0	0	-	1	1	0	0.0%	4	2	-2	-50.0%	19	18	-1	-5.3%
	Subtotal	76	39	-37	-48.7%	134	192	58	43.3%	1,076	630	-446	-41.4%	3,189	2,483	-706	-22.1%
North	Felony	4	10	6	150.0%	45	40	-5	-11.1%	258	178	-80	-31.0%	893	638	-255	-28.6%
	Misdemeanor	24	37	13	54.2%	100	126	26	26.0%	684	475	-209	-30.6%	2,078	1,529	-549	-26.4%
	Juvenile	0	1	1	-	1	1	0	0.0%	2	3	1	50.0%	13	13	0	0.0%
	Subtotal	28	48	20	71.4%	146	167	21	14.4%	944	656	-288	-30.5%	2,984	2,180	-804	-26.9%
Madison	Felony	6	10	4	66.7%	28	36	8	28.6%	247	152	-95	-38.5%	609	506	-103	-16.9%
	Misdemeanor	20	19	-1	-5.0%	85	73	-12	-14.1%	603	362	-241	-40.0%	1,632	1,448	-184	-11.3%
	Juvenile	0	0	0	-	0	0	0	-	8	0	-8	-100.0%	12	1	-11	-91.7%
	Subtotal	26	29	3	11.5%	113	109	-4	-3.5%	858	514	-344	-40.1%	2,253	1,955	-298	-13.2%
Midtown Hills	Felony	5	4	-1	-20.0%	23	21	-2	-8.7%	161	102	-59	-36.6%	475	280	-195	-41.1%
	Misdemeanor	17	13	-4	-23.5%	70	71	1	1.4%	410	292	-118	-28.8%	1,306	1,051	-255	-19.5%
	Juvenile	0	0	0	-	0	0	0	-	5	1	-4	-80.0%	11	12	1	9.1%
	Subtotal	22	17	-5	-22.7%	93	92	-1	-1.1%	576	395	-181	-31.4%	1,792	1,343	-449	-25.1%
County	Felony	154	148	-6	-3.9%	545	589	44	8.1%	3,151	2,425	-726	-23.0%	8,476	7,433	-1,043	-12.3%
	Misdemeanor	318	292	-26	-8.2%	1,133	1,200	67	5.9%	6,456	5,123	-1,333	-20.6%	18,901	17,219	-1,682	-8.9%
	Juvenile	0	3	3	-	10	11	1	10.0%	57	44	-13	-22.8%	132	131	-1	-0.8%
	Total	472	443	-29	-6.1%	1,688	1,800	112	6.6%	9,664	7,592	-2,072	-21.4%	27,509	24,783	-2,726	-9.9%

Information summarized for CompStat week ending 5/4/2019.

* Countywide totals include outstanding warrants served by all other divisions. Sourced from MNPD ARMS on 5/8/2019 7:23:43 AM.
Statistics provided above consider 1 count for each outstanding warrant served.

Outstanding Warrants: Attempts/Served

Aggregated by component of arresting officer.

METROPOLITAN POLICE DEPARTMENT

of Nashville and Davidson County

			Prior Week	Last Week	Change*	Prior 4Wks	Last 4Wks	Change*	Prior YTD	Current YTD	Change*	Prior 52Wks	Last 52Wks	Change*
West	Patrol-A	Served	2	2	0.0 %	10	9	-10.0 %	51	45	-11.8 %	162	168	3.7 %
		Attempts	15	15	0.0 %	74	57	-23.0 %	242	269	11.2 %	648	654	0.9 %
		% Served	13.3 %	13.3 %	0.0 %	13.5 %	15.8 %	2.3 %	21.1 %	16.7 %	-4.3 %	25.0 %	25.7 %	0.7 %
	Patrol-B	Served	13	6	-53.8 %	12	29	141.7 %	87	92	5.7 %	290	293	1.0 %
		Attempts	11	7	-36.4 %	26	33	26.9 %	296	161	-45.6 %	982	835	-15.0 %
		% Served	118.2 %	85.7 %	-32.5 %	46.2 %	87.9 %	41.7 %	29.4 %	57.1 %	27.8 %	29.5 %	35.1 %	5.6 %
	Patrol-C	Served	0	0	NaN	10	2	-80.0 %	53	35	-34.0 %	167	179	7.2 %
		Attempts	2	0	-100.0 %	29	10	-65.5 %	64	94	46.9 %	279	452	62.0 %
		% Served	0.0 %	NaN	NaN	34.5 %	20.0 %	-14.5 %	82.8 %	37.2 %	-45.6 %	59.9 %	39.6 %	-20.3 %
	Other	Served	20	3	-85.0 %	31	28	-9.7 %	180	114	-36.7 %	522	387	-25.9 %
		Attempts	28	15	-46.4 %	115	84	-27.0 %	485	521	7.4 %	1,472	1,431	-2.8 %
		% Served	71.4 %	20.0 %	-51.4 %	27.0 %	33.3 %	6.4 %	37.1 %	21.9 %	-15.2 %	35.5 %	27.0 %	-8.4 %
	Totals	**Served**	**35**	**11**	**-68.6 %**	**63**	**68**	**7.9 %**	**371**	**286**	**-22.9 %**	**1,141**	**1,027**	**-10.0 %**
		Attempts	**56**	**37**	**-33.9 %**	**244**	**184**	**-24.6 %**	**1,087**	**1,045**	**-3.9 %**	**3,381**	**3,372**	**-0.3 %**
		% Served	**62.5 %**	**29.7 %**	**-32.8 %**	**25.8 %**	**37.0 %**	**11.1 %**	**34.1 %**	**27.4 %**	**-6.8 %**	**33.7 %**	**30.5 %**	**-3.3 %**
East	Patrol-A	Served	8	11	37.5 %	26	45	73.1 %	154	130	-15.6 %	515	463	-10.1 %
		Attempts	20	9	-55.0 %	95	62	-34.7 %	725	421	-41.9 %	2,112	1,821	-13.8 %
		% Served	40.0 %	122.2 %	82.2 %	27.4 %	72.6 %	45.2 %	21.2 %	30.9 %	9.6 %	24.4 %	25.4 %	1.0 %
	Patrol-B	Served	5	11	120.0 %	33	43	30.3 %	258	201	-22.1 %	596	626	5.0 %
		Attempts	19	11	-42.1 %	44	66	50.0 %	723	385	-46.7 %	1,745	1,528	-12.4 %
		% Served	26.3 %	100.0 %	73.7 %	75.0 %	65.2 %	-9.8 %	35.7 %	52.2 %	16.5 %	34.2 %	41.0 %	6.8 %
	Patrol-C	Served	4	11	175.0 %	44	24	-45.5 %	274	139	-49.3 %	737	589	-20.1 %
		Attempts	19	24	26.3 %	21	51	142.9 %	474	141	-70.3 %	1,800	746	-58.6 %
		% Served	21.1 %	45.8 %	24.8 %	209.5 %	47.1 %	-162.5 %	57.8 %	98.6 %	40.8 %	40.9 %	79.0 %	38.0 %
	Other	Served	12	4	-66.7 %	46	54	17.4 %	260	180	-30.8 %	883	651	-26.3 %
		Attempts	39	11	-71.8 %	42	94	123.8 %	424	257	-39.4 %	1,040	1,010	-2.9 %
		% Served	30.8 %	36.4 %	5.6 %	109.5 %	57.4 %	-52.1 %	61.3 %	70.0 %	8.7 %	84.9 %	64.5 %	-20.4 %
	Totals	**Served**	**29**	**37**	**27.6 %**	**149**	**166**	**11.4 %**	**946**	**650**	**-31.3 %**	**2,731**	**2,329**	**-14.7 %**
		Attempts	**97**	**55**	**-43.3 %**	**202**	**273**	**35.1 %**	**2,346**	**1,204**	**-48.7 %**	**6,697**	**5,105**	**-23.8 %**
		% Served	**29.9 %**	**67.3 %**	**37.4 %**	**73.8 %**	**60.8 %**	**-13.0 %**	**40.3 %**	**54.0 %**	**13.7 %**	**40.8 %**	**45.6 %**	**4.8 %**

Outstanding Warrants: Attempts/Served

Aggregated by component of arresting officer.

METROPOLITAN POLICE DEPARTMENT

of Nashville and Davidson County

			Prior Week	Last Week	Change*	Prior 4Wks	Last 4Wks	Change*	Prior YTD	Current YTD	Change*	Prior 52Wks	Last 52Wks	Change*
South	Patrol-A	Served	22	8	-63.6 %	43	56	30.2 %	206	179	-13.1 %	584	530	-9.2 %
		Attempts	8	5	-37.5 %	50	28	-44.0 %	363	191	-47.4 %	1,163	788	-32.2 %
		% Served	275.0 %	160.0 %	-115.0 %	86.0 %	200.0 %	114.0 %	56.7 %	93.7 %	37.0 %	50.2 %	67.3 %	17.0 %
	Patrol-B	Served	6	13	116.7 %	67	45	-32.8 %	247	226	-8.5 %	750	770	2.7 %
		Attempts	1	19	1,800.0 %	43	56	30.2 %	358	206	-42.5 %	1,080	760	-29.6 %
		% Served	600.0 %	68.4 %	-531.6 %	155.8 %	80.4 %	-75.5 %	69.0 %	109.7 %	40.7 %	69.4 %	101.3 %	31.9 %
	Patrol-C	Served	16	9	-43.8 %	36	40	11.1 %	127	146	15.0 %	413	426	3.1 %
		Attempts	8	0	-100.0 %	18	21	16.7 %	107	87	-18.7 %	450	244	-45.8 %
		% Served	200.0 %	Infinity	Infinity	200.0 %	190.5 %	-9.5 %	118.7 %	167.8 %	49.1 %	91.8 %	174.6 %	82.8 %
	Other	Served	5	9	80.0 %	23	14	-39.1 %	167	70	-58.1 %	489	358	-26.8 %
		Attempts	4	5	25.0 %	3	10	233.3 %	105	21	-80.0 %	361	217	-39.9 %
		% Served	125.0 %	180.0 %	55.0 %	766.7 %	140.0 %	-626.7 %	159.0 %	333.3 %	174.3 %	135.5 %	165.0 %	29.5 %
	Totals	**Served**	**49**	**39**	**-20.4 %**	**169**	**155**	**-8.3 %**	**747**	**621**	**-16.9 %**	**2,236**	**2,084**	**-6.8 %**
		Attempts	**21**	**29**	**38.1 %**	**114**	**115**	**0.9 %**	**933**	**505**	**-45.9 %**	**3,054**	**2,009**	**-34.2 %**
		% Served	**233.3 %**	**134.5 %**	**-98.9 %**	**148.2 %**	**134.8 %**	**-13.5 %**	**80.1 %**	**123.0 %**	**42.9 %**	**73.2 %**	**103.7 %**	**30.5 %**
Central	Patrol-A	Served	3	5	66.7 %	22	20	-9.1 %	73	114	56.2 %	456	411	-9.9 %
		Attempts	1	1	0.0 %	13	20	53.8 %	68	96	41.2 %	423	264	-37.6 %
		% Served	300.0 %	500.0 %	200.0 %	169.2 %	100.0 %	-69.2 %	107.4 %	118.8 %	11.4 %	107.8 %	155.7 %	47.9 %
	Patrol-B	Served	5	6	20.0 %	24	24	0.0 %	132	107	-18.9 %	354	388	9.6 %
		Attempts	11	31	181.8 %	48	73	52.1 %	86	180	109.3 %	291	462	58.8 %
		% Served	45.5 %	19.4 %	-26.1 %	50.0 %	32.9 %	-17.1 %	153.5 %	59.4 %	-94.0 %	121.6 %	84.0 %	-37.7 %
	Patrol-C	Served	6	3	-50.0 %	21	17	-19.0 %	124	125	0.8 %	295	364	23.4 %
		Attempts	4	3	-25.0 %	9	22	144.4 %	491	109	-77.8 %	654	962	47.1 %
		% Served	150.0 %	100.0 %	-50.0 %	233.3 %	77.3 %	-156.1 %	25.3 %	114.7 %	89.4 %	45.1 %	37.8 %	-7.3 %
	Other	Served	21	3	-85.7 %	47	46	-2.1 %	294	240	-18.4 %	853	778	-8.8 %
		Attempts	16	2	-87.5 %	61	54	-11.5 %	950	278	-70.7 %	2,095	1,005	-52.0 %
		% Served	131.3 %	150.0 %	18.8 %	77.0 %	85.2 %	8.1 %	30.9 %	86.3 %	55.4 %	40.7 %	77.4 %	36.7 %
	Totals	**Served**	**35**	**17**	**-51.4 %**	**114**	**107**	**-6.1 %**	**623**	**586**	**-5.9 %**	**1,958**	**1,941**	**-0.9 %**
		Attempts	**32**	**37**	**15.6 %**	**131**	**169**	**29.0 %**	**1,595**	**663**	**-58.4 %**	**3,463**	**2,693**	**-22.2 %**
		% Served	**109.4 %**	**45.9 %**	**-63.4 %**	**87.0 %**	**63.3 %**	**-23.7 %**	**39.1 %**	**88.4 %**	**49.3 %**	**56.5 %**	**72.1 %**	**15.5 %**

Outstanding Warrants: Attempts/Served

Aggregated by component of arresting officer.

METROPOLITAN POLICE DEPARTMENT
of Nashville and Davidson County

			Prior Week	Last Week	Change*	Prior 4Wks	Last 4Wks	Change*	Prior YTD	Current YTD	Change*	Prior 52Wks	Last 52Wks	Change*
Hermitage	Patrol-A	Served	27	11	-59.3 %	28	63	125.0 %	184	168	-8.7 %	497	584	17.5 %
		Attempts	8	13	62.5 %	50	33	-34.0 %	504	136	-73.0 %	1,557	708	-54.5 %
		% Served	337.5 %	84.6 %	-252.9 %	56.0 %	190.9 %	134.9 %	36.5 %	123.5 %	87.0 %	31.9 %	82.5 %	50.6 %
	Patrol-B	Served	18	14	-22.2 %	63	62	-1.6 %	257	214	-16.7 %	934	740	-20.8 %
		Attempts	19	23	21.1 %	47	68	44.7 %	529	240	-54.6 %	1,262	1,017	-19.4 %
		% Served	94.7 %	60.9 %	-33.9 %	134.0 %	91.2 %	-42.9 %	48.6 %	89.2 %	40.6 %	74.0 %	72.8 %	-1.2 %
	Patrol-C	Served	6	9	50.0 %	26	23	-11.5 %	260	113	-56.5 %	578	507	-12.3 %
		Attempts	5	7	40.0 %	21	15	-28.6 %	524	92	-82.4 %	1,341	716	-46.6 %
		% Served	120.0 %	128.6 %	8.6 %	123.8 %	153.3 %	29.5 %	49.6 %	122.8 %	73.2 %	43.1 %	70.8 %	27.7 %
	Other	Served	25	5	-80.0 %	17	44	158.8 %	375	135	-64.0 %	1,180	652	-44.7 %
		Attempts	0	4	Infinity	28	11	-60.7 %	279	76	-72.8 %	989	434	-56.1 %
		% Served	Infinity	125.0 %	-Infinity	60.7 %	400.0 %	339.3 %	134.4 %	177.6 %	43.2 %	119.3 %	150.2 %	30.9 %
	Totals	**Served**	**76**	**39**	**-48.7 %**	**134**	**192**	**43.3 %**	**1,076**	**630**	**-41.4 %**	**3,189**	**2,483**	**-22.1 %**
		Attempts	**32**	**47**	**46.9 %**	**146**	**127**	**-13.0 %**	**1,836**	**544**	**-70.4 %**	**5,149**	**2,875**	**-44.2 %**
		% Served	**237.5 %**	**83.0 %**	**-154.5 %**	**91.8 %**	**151.2 %**	**59.4 %**	**58.6 %**	**115.8 %**	**57.2 %**	**61.9 %**	**86.4 %**	**24.4 %**
North	Patrol-A	Served	12	14	16.7 %	41	42	2.4 %	218	194	-11.0 %	553	563	1.8 %
		Attempts	2	11	450.0 %	54	44	-18.5 %	606	190	-68.6 %	1,317	718	-45.5 %
		% Served	600.0 %	127.3 %	-472.7 %	75.9 %	95.5 %	19.5 %	36.0 %	102.1 %	66.1 %	42.0 %	78.4 %	36.4 %
	Patrol-B	Served	8	17	112.5 %	36	69	91.7 %	194	193	-0.5 %	634	582	-8.2 %
		Attempts	9	8	-11.1 %	22	28	27.3 %	702	152	-78.3 %	1,666	786	-52.8 %
		% Served	88.9 %	212.5 %	123.6 %	163.6 %	246.4 %	82.8 %	27.6 %	127.0 %	99.3 %	38.1 %	74.0 %	36.0 %
	Patrol-C	Served	5	9	80.0 %	28	28	0.0 %	234	117	-50.0 %	680	456	-32.9 %
		Attempts	17	0	-100.0 %	11	30	172.7 %	404	73	-81.9 %	877	449	-48.8 %
		% Served	29.4 %	Infinity	Infinity	254.5 %	93.3 %	-161.2 %	57.9 %	160.3 %	102.4 %	77.5 %	101.6 %	24.0 %
	Other	Served	3	8	166.7 %	41	28	-31.7 %	298	152	-49.0 %	1,117	579	-48.2 %
		Attempts	3	2	-33.3 %	33	15	-54.5 %	414	129	-68.8 %	1,424	563	-60.5 %
		% Served	100.0 %	400.0 %	300.0 %	124.2 %	186.7 %	62.4 %	72.0 %	117.8 %	45.8 %	78.4 %	102.8 %	24.4 %
	Totals	**Served**	**28**	**48**	**71.4 %**	**146**	**167**	**14.4 %**	**944**	**656**	**-30.5 %**	**2,984**	**2,180**	**-26.9 %**
		Attempts	**31**	**21**	**-32.3 %**	**120**	**117**	**-2.5 %**	**2,126**	**544**	**-74.4 %**	**5,284**	**2,516**	**-52.4 %**
		% Served	**90.3 %**	**228.6 %**	**138.2 %**	**121.7 %**	**142.7 %**	**21.1 %**	**44.4 %**	**120.6 %**	**76.2 %**	**56.5 %**	**86.6 %**	**30.2 %**

Outstanding Warrants: Attempts/Served

Aggregated by component of arresting officer.

METROPOLITAN POLICE DEPARTMENT

of Nashville and Davidson County

			Prior Week	Last Week	Change*	Prior 4Wks	Last 4Wks	Change*	Prior YTD	Current YTD	Change*	Prior 52Wks	Last 52Wks	Change*
Madison	Patrol-A	Served	5	4	-20.0 %	24	25	4.2 %	92	108	17.4 %	288	320	11.1 %
		Attempts	5	0	-100.0 %	35	24	-31.4 %	210	109	-48.1 %	688	492	-28.5 %
		% Served	100.0 %	Infinity	Infinity	68.6 %	104.2 %	35.6 %	43.8 %	99.1 %	55.3 %	41.9 %	65.0 %	23.2 %
	Patrol-B	Served	8	10	25.0 %	31	29	-6.5 %	301	127	-57.8 %	546	525	-3.8 %
		Attempts	2	1	-50.0 %	19	9	-52.6 %	615	83	-86.5 %	779	468	-39.9 %
		% Served	400.0 %	1,000.0 %	600.0 %	163.2 %	322.2 %	159.1 %	48.9 %	153.0 %	104.1 %	70.1 %	112.2 %	42.1 %
	Patrol-C	Served	7	1	-85.7 %	30	12	-60.0 %	193	95	-50.8 %	591	422	-28.6 %
		Attempts	13	1	-92.3 %	7	18	157.1 %	640	121	-81.1 %	1,760	992	-43.6 %
		% Served	53.8 %	100.0 %	46.2 %	428.6 %	66.7 %	-361.9 %	30.2 %	78.5 %	48.4 %	33.6 %	42.5 %	9.0 %
	Other	Served	6	14	133.3 %	28	43	53.6 %	272	184	-32.4 %	828	688	-16.9 %
		Attempts	13	9	-30.8 %	73	38	-47.9 %	331	353	6.6 %	1,202	1,084	-9.8 %
		% Served	46.2 %	155.6 %	109.4 %	38.4 %	113.2 %	74.8 %	82.2 %	52.1 %	-30.1 %	68.9 %	63.5 %	-5.4 %
	Totals	**Served**	**26**	**29**	**11.5 %**	**113**	**109**	**-3.5 %**	**858**	**514**	**-40.1 %**	**2,253**	**1,955**	**-13.2 %**
		Attempts	**33**	**11**	**-66.7 %**	**134**	**89**	**-33.6 %**	**1,796**	**666**	**-62.9 %**	**4,429**	**3,036**	**-31.5 %**
		% Served	**78.8 %**	**263.6 %**	**184.8 %**	**84.3 %**	**122.5 %**	**38.1 %**	**47.8 %**	**77.2 %**	**29.4 %**	**50.9 %**	**64.4 %**	**13.5 %**
Midtown Hills	Patrol-A	Served	9	1	-88.9 %	11	34	209.1 %	95	73	-23.2 %	325	200	-38.5 %
		Attempts	10	3	-70.0 %	10	29	190.0 %	142	68	-52.1 %	759	227	-70.1 %
		% Served	90.0 %	33.3 %	-56.7 %	110.0 %	117.2 %	7.2 %	66.9 %	107.4 %	40.5 %	42.8 %	88.1 %	45.3 %
	Patrol-B	Served	4	6	50.0 %	32	23	-28.1 %	136	120	-11.8 %	354	351	-0.8 %
		Attempts	1	7	600.0 %	9	10	11.1 %	138	35	-74.6 %	471	285	-39.5 %
		% Served	400.0 %	85.7 %	-314.3 %	355.6 %	230.0 %	-125.6 %	98.6 %	342.9 %	244.3 %	75.2 %	123.2 %	48.0 %
	Patrol-C	Served	5	3	-40.0 %	18	12	-33.3 %	133	65	-51.1 %	355	256	-27.9 %
		Attempts	0	0	NaN	8	1	-87.5 %	337	31	-90.8 %	587	415	-29.3 %
		% Served	Infinity	Infinity	NaN	225.0 %	1,200.0 %	975.0 %	39.5 %	209.7 %	170.2 %	60.5 %	61.7 %	1.2 %
	Other	Served	4	7	75.0 %	32	23	-28.1 %	212	137	-35.4 %	758	536	-29.3 %
		Attempts	5	8	60.0 %	37	28	-24.3 %	398	191	-52.0 %	1,117	653	-41.5 %
		% Served	80.0 %	87.5 %	7.5 %	86.5 %	82.1 %	-4.3 %	53.3 %	71.7 %	18.5 %	67.9 %	82.1 %	14.2 %
	Totals	**Served**	**22**	**17**	**-22.7 %**	**93**	**92**	**-1.1 %**	**576**	**395**	**-31.4 %**	**1,792**	**1,343**	**-25.1 %**
		Attempts	**16**	**18**	**12.5 %**	**64**	**68**	**6.3 %**	**1,015**	**325**	**-68.0 %**	**2,934**	**1,580**	**-46.1 %**
		% Served	**137.5 %**	**94.4 %**	**-43.1 %**	**145.3 %**	**135.3 %**	**-10.0 %**	**56.7 %**	**121.5 %**	**64.8 %**	**61.1 %**	**85.0 %**	**23.9 %**

Outstanding Warrants: Attempts/Served

Aggregated by component of arresting officer.

METROPOLITAN POLICE DEPARTMENT

of Nashville and Davidson County

		Prior Week	Last Week	Change*	Prior 4Wks	Last 4Wks	Change*	Prior YTD	Current YTD	Change*	Prior 52Wks	Last 52Wks	Change*
SID	Served	4	1	-75.0 %	2	12	500.0 %	49	32	-34.7 %	154	99	-35.7 %
	Attempts	0	0	NaN	0	2	Infinity	218	9	-95.9 %	255	25	-90.2 %
	% Served	Infinity	Infinity	NaN	Infinity	600.0 %	-Infinity	22.5 %	355.6 %	333.1 %	60.4 %	396.0 %	335.6 %
SOD	Served	2	4	100.0 %	11	7	-36.4 %	36	40	11.1 %	84	105	25.0 %
	Attempts	0	2	Infinity	1	2	100.0 %	30	21	-30.0 %	73	45	-38.4 %
	% Served	Infinity	200.0 %	-Infinity	1,100.0 %	350.0 %	-750.0 %	120.0 %	190.5 %	70.5 %	115.1 %	233.3 %	118.3 %
SRT	Served	0	0	NaN	0	0	NaN	43	0	-100.0 %	132	75	-43.2 %
	Attempts	0	0	NaN	0	0	NaN	65	0	-100.0 %	211	132	-37.4 %
	% Served	NaN	NaN	NaN	NaN	NaN	NaN	66.2 %	NaN	NaN	62.6 %	56.8 %	-5.7 %
Warrants	Served	150	184	22.7 %	650	664	2.2 %	3,232	2,965	-8.3 %	8,599	8,484	-1.3 %
	Attempts	33	50	51.5 %	110	133	20.9 %	738	596	-19.2 %	1,673	1,916	14.5 %
	% Served	454.5 %	368.0 %	-86.5 %	590.9 %	499.2 %	-91.7 %	437.9 %	497.5 %	59.5 %	514.0 %	442.8 %	-71.2 %
Other	Served	16	17	6.3 %	44	61	38.6 %	163	217	33.1 %	256	678	164.8 %
	Attempts	20	3	-85.0 %	14	32	128.6 %	351	115	-67.2 %	849	811	-4.5 %
	% Served	80.0 %	566.7 %	486.7 %	314.3 %	190.6 %	-123.7 %	46.4 %	188.7 %	142.3 %	30.2 %	83.6 %	53.4 %
County Total	**Served**	**472**	**443**	**-6.1 %**	**1,688**	**1,800**	**6.6 %**	**9,664**	**7,592**	**-21.4 %**	**27,509**	**24,783**	**-9.9 %**
	Attempts	**371**	**310**	**-16.4 %**	**1,280**	**1,311**	**2.4 %**	**14,136**	**6,237**	**-55.9 %**	**37,452**	**26,115**	**-30.3 %**
	% Served	**127.2 %**	**142.9 %**	**15.7 %**	**131.9 %**	**137.3 %**	**5.4 %**	**68.4 %**	**121.7 %**	**53.4 %**	**73.5 %**	**94.9 %**	**21.4 %**

Information summarized for CompStat week ending 5/4/2019.

* Change for % Served is the difference in percents. Sourced from MNPD ARMS on 5/8/2019 7:23:43 AM. Statistics provided above consider 1 count for each outstanding warrant served.

Crooks With Guns / School Zone Report

Aggregated by component of arresting officer.

METROPOLITAN POLICE DEPARTMENT
of Nashville and Davidson County

		Crooks With Guns - Arrests				Drugs in School Zones - Arrests				Drugs in School Zones - Charges			
		YTD	52 Weeks	4 Weeks	Last 4 Wks to Same Period Last Year	YTD	52 Weeks	4 Weeks	Last 4 Wks to Same Period Last Year	YTD	52 Weeks	4 Weeks	Last 4 Wks to Same Period Last Year
West	Prior	6	27	1	2	4	7	0	3	9	12	0	8
	Last	4	14	0	0	0	3	0	0	0	4	0	0
	% Change	-33.3 %	-48.1 %	-100.0 %	-100.0 %	-100.0 %	-57.1 %	0.0 %	-100.0 %	-100.0 %	-66.7 %	0.0 %	-100.0 %
East	Prior	26	74	2	2	3	23	0	0	6	36	0	0
	Last	12	37	4	4	0	4	0	0	0	6	0	0
	% Change	-53.8 %	-50.0 %	100.0 %	100.0 %	-100.0 %	-82.6 %	0.0 %	0.0 %	-100.0 %	-83.3 %	0.0 %	0.0 %
South	Prior	16	51	3	2	0	4	0	0	0	4	0	0
	Last	15	55	3	3	0	6	0	0	0	6	0	0
	% Change	-6.3 %	7.8 %	0.0 %	50.0 %	0.0 %	50.0 %	0.0 %	0.0 %	0.0 %	50.0 %	0.0 %	0.0 %
Central	Prior	3	13	0	0	0	1	0	0	0	1	0	0
	Last	1	1	0	0	0	1	0	0	0	2	0	0
	% Change	-66.7 %	-92.3 %	0.0 %	0.0 %	0.0 %	0.0 %	0.0 %	0.0 %	0.0 %	100.0 %	0.0 %	0.0 %
Hermitage	Prior	17	51	4	5	2	6	0	0	2	7	0	0
	Last	8	54	0	0	1	4	1	1	1	4	1	1
	% Change	-52.9 %	5.9 %	-100.0 %	-100.0 %	-50.0 %	-33.3 %	Infinity	Infinity	-50.0 %	-42.9 %	Infinity	Infinity
North	Prior	23	67	1	1	5	16	0	0	7	18	0	0
	Last	8	55	2	2	0	1	0	0	0	1	0	0
	% Change	-65.2 %	-17.9 %	100.0 %	100.0 %	-100.0 %	-93.8 %	0.0 %	0.0 %	-100.0 %	-94.4 %	0.0 %	0.0 %
Madison	Prior	18	36	3	4	3	6	0	0	3	9	0	0
	Last	5	29	0	0	0	0	0	0	0	0	0	0
	% Change	-72.2 %	-19.4 %	-100.0 %	-100.0 %	-100.0 %	-100.0 %	0.0 %	0.0 %	-100.0 %	-100.0 %	0.0 %	0.0 %
Midtown Hills	Prior	8	43	1	3	4	13	0	3	5	20	0	3
	Last	4	24	1	1	1	10	0	0	1	10	0	0
	% Change	-50.0 %	-44.2 %	0.0 %	-66.7 %	-75.0 %	-23.1 %	0.0 %	-100.0 %	-80.0 %	-50.0 %	0.0 %	-100.0 %
Other	Prior	18	52	3	5	7	17	1	2	9	21	1	2
	Last	28	77	2	2	5	9	1	1	5	9	1	1
	% Change	55.6 %	48.1 %	-33.3 %	-60.0 %	-28.6 %	-47.1 %	0.0 %	-50.0 %	-44.4 %	-57.1 %	0.0 %	-50.0 %
County	Prior	135	414	18	24	28	93	1	8	41	128	1	13
	Last	85	346	12	12	7	38	2	2	7	42	2	2
	% Change	-37.0 %	-16.4 %	-33.3 %	-50.0 %	-75.0 %	-59.1 %	100.0 %	-75.0 %	-82.9 %	-67.2 %	100.0 %	-84.6 %

Information summarized for CompStat week ending 05/04/2019.

Sourced from MNPD ARMS on 5/8/2019 7:23:43 AM. Arrest totals do not count charges. 1 arrest = 1 body.

Juvenile Section

CompStat Weekly Analysis is provided by the Metropolitan Nashville Police Department Crime Analysis Section. This report is intended to be a management and planning tool and does not reflect the official UCR counts for the department.

"Far and away the best prize that life has to offer is the chance to work hard at work worth doing."
- Theodore Roosevelt

Begin Date: 04/28/2019
End Date: 05/04/2019
Week: 18

Juvenile Arrests

Aggregated by component of arresting officer.

METROPOLITAN POLICE DEPARTMENT

of Nashville and Davidson County

		Rolling 2 Weeks				Rolling 8 Weeks				YTD				Rolling 104 Weeks			
		Prior Week	Last Week	Change	Percent Change	Prior 4 Weeks	Last 4 Weeks	Change	Percent Change	Prior YTD	Current YTD	Change	Percent Change	Prior 52 Weeks	Last 52 Weeks	Change	Percent Change
West	Curfew	0	0	0	NaN	1	0	-1	-100.0 %	5	3	-2	-40.0 %	52	23	-29	-55.8 %
	Truancy	0	0	0	NaN	0	0	0	NaN	18	5	-13	-72.2 %	31	6	-25	-80.6 %
	Other	1	1	0	0.0 %	19	5	-14	-73.7 %	116	69	-47	-40.5 %	368	208	-160	-43.5 %
	Subtotal	**1**	**1**	**0**	**0.0 %**	**20**	**5**	**-15**	**-75.0 %**	**139**	**77**	**-62**	**-44.6 %**	**451**	**237**	**-214**	**-47.5 %**
East	Curfew	0	0	0	NaN	5	1	-4	-80.0 %	18	9	-9	-50.0 %	96	57	-39	-40.6 %
	Truancy	0	0	0	NaN	7	0	-7	-100.0 %	27	14	-13	-48.1 %	120	59	-61	-50.8 %
	Other	10	4	-6	-60.0 %	28	22	-6	-21.4 %	272	101	-171	-62.9 %	692	344	-348	-50.3 %
	Subtotal	**10**	**4**	**-6**	**-60.0 %**	**40**	**23**	**-17**	**-42.5 %**	**317**	**124**	**-193**	**-60.9 %**	**908**	**460**	**-448**	**-49.3 %**
South	Curfew	0	0	0	NaN	2	0	-2	-100.0 %	43	12	-31	-72.1 %	113	54	-59	-52.2 %
	Truancy	1	1	0	0.0 %	2	6	4	200.0 %	34	10	-24	-70.6 %	75	31	-44	-58.7 %
	Other	14	8	-6	-42.9 %	31	53	22	71.0 %	222	147	-75	-33.8 %	648	389	-259	-40.0 %
	Subtotal	**15**	**9**	**-6**	**-40.0 %**	**35**	**59**	**24**	**68.6 %**	**299**	**169**	**-130**	**-43.5 %**	**836**	**474**	**-362**	**-43.3 %**
Central	Curfew	0	5	5	Infinity	1	6	5	500.0 %	6	14	8	133.3 %	33	42	9	27.3 %
	Truancy	0	0	0	NaN	0	0	0	NaN	1	0	-1	-100.0 %	12	3	-9	-75.0 %
	Other	2	1	-1	-50.0 %	13	6	-7	-53.8 %	62	36	-26	-41.9 %	200	110	-90	-45.0 %
	Subtotal	**2**	**6**	**4**	**200.0 %**	**14**	**12**	**-2**	**-14.3 %**	**69**	**50**	**-19**	**-27.5 %**	**245**	**155**	**-90**	**-36.7 %**
Hermitage	Curfew	0	3	3	Infinity	3	7	4	133.3 %	28	16	-12	-42.9 %	97	78	-19	-19.6 %
	Truancy	0	0	0	NaN	0	0	0	NaN	17	2	-15	-88.2 %	48	43	-5	-10.4 %
	Other	2	5	3	150.0 %	22	17	-5	-22.7 %	250	81	-169	-67.6 %	654	313	-341	-52.1 %
	Subtotal	**2**	**8**	**6**	**300.0 %**	**25**	**24**	**-1**	**-4.0 %**	**295**	**99**	**-196**	**-66.4 %**	**799**	**434**	**-365**	**-45.7 %**
North	Curfew	1	0	-1	-100.0 %	2	1	-1	-50.0 %	2	7	5	250.0 %	10	30	20	200.0 %
	Truancy	0	0	0	NaN	1	1	0	0.0 %	7	4	-3	-42.9 %	15	27	12	80.0 %
	Other	4	6	2	50.0 %	28	25	-3	-10.7 %	176	108	-68	-38.6 %	525	338	-187	-35.6 %
	Subtotal	**5**	**6**	**1**	**20.0 %**	**31**	**27**	**-4**	**-12.9 %**	**185**	**119**	**-66**	**-35.7 %**	**550**	**395**	**-155**	**-28.2 %**
Madison	Curfew	0	0	0	NaN	1	3	2	200.0 %	9	10	1	11.1 %	73	29	-44	-60.3 %
	Truancy	0	1	1	Infinity	1	2	1	100.0 %	8	6	-2	-25.0 %	19	18	-1	-5.3 %
	Other	4	2	-2	-50.0 %	14	12	-2	-14.3 %	153	49	-104	-68.0 %	422	203	-219	-51.9 %
	Subtotal	**4**	**3**	**-1**	**-25.0 %**	**16**	**17**	**1**	**6.3 %**	**170**	**65**	**-105**	**-61.8 %**	**514**	**250**	**-264**	**-51.4 %**
Midtown Hills	Curfew	0	3	3	Infinity	1	4	3	300.0 %	14	9	-5	-35.7 %	57	39	-18	-31.6 %
	Truancy	2	0	-2	-100.0 %	7	2	-5	-71.4 %	56	17	-39	-69.6 %	79	47	-32	-40.5 %
	Other	2	8	6	300.0 %	22	21	-1	-4.5 %	167	78	-89	-53.3 %	483	287	-196	-40.6 %
	Subtotal	**4**	**11**	**7**	**175.0 %**	**30**	**27**	**-3**	**-10.0 %**	**237**	**104**	**-133**	**-56.1 %**	**619**	**373**	**-246**	**-39.7 %**
Youth Services	Other	0	0	0	NaN	0	0	0	NaN	0	0	0	NaN	1	1	0	0.0 %
	Subtotal	**0**	**0**	**0**	**NaN**	**0**	**0**	**0**	**NaN**	**0**	**0**	**0**	**NaN**	**1**	**1**	**0**	**0.0 %**
County*	Curfew	2	11	9	450.0 %	16	25	9	56.3 %	126	84	-42	-33.3 %	535	358	-177	-33.1 %
	Truancy	3	6	3	100.0 %	19	15	-4	-21.1 %	170	66	-104	-61.2 %	404	253	-151	-37.4 %
	Other	51	52	1	2.0 %	218	223	5	2.3 %	1,516	958	-558	-36.8 %	4,167	2,963	-1,204	-28.9 %
	Total	**56**	**69**	**13**	**23.2 %**	**253**	**263**	**10**	**4.0 %**	**1,812**	**1,108**	**-704**	**-38.9 %**	**5,106**	**3,574**	**-1,532**	**-30.0 %**

Information summarized for CompStat week ending 5/4/2019.

* Countywide totals include arrests made by all other divisions. Sourced from MNPD RMS on 5/8/2019 7:23:43 AM. This report does not take into account the number of charges. 1 arrest = 1 body. Curfew arrests include a violation of NCIC 0048 Juvenile, Curfew (TCA 11.28.210). Truancy arrests include a violation of NCIC 5327 Juvenile, Loitering During School Hours (TCA 11.28.080).

Juvenile Victims - Rolling Two Week Analysis

METROPOLITAN POLICE DEPARTMENT
of Nashville and Davidson County

Aggregated by precinct (incident location). Based on date when each incident was reported.

		Homicide	Rape	Robbery	Aggravated Assault	Burglary	Larceny	Motor Vehicle Theft	All Part I Offenses	Sexual Assault	Statuatory Rape	Simple Assault / Intimidation / Stalking	Other Offenses	All Part II Offenses	All Offenses
West	Prior Week	0	0	0	0	0	0	0	0	0	0	1	2	3	3
	CompStat Week	0	0	0	5	0	1	0	6	1	0	3	1	5	11
	% Change	0.0 %	0.0 %	0.0 %	Infinity	0.0 %	Infinity	0.0 %	Infinity	Infinity	0.0 %	200.0 %	-50.0 %	66.7 %	266.7 %
East	Prior Week	0	0	1	5	0	1	0	7	0	0	3	1	4	11
	CompStat Week	0	1	0	0	0	1	0	2	0	0	3	0	3	5
	% Change	0.0 %	Infinity	-100.0 %	-100.0 %	0.0 %	0.0 %	0.0 %	-71.4 %	0.0 %	0.0 %	0.0 %	-100.0 %	-25.0 %	-54.5 %
South	Prior Week	0	1	0	0	0	4	0	5	2	0	14	3	19	24
	CompStat Week	0	0	2	6	1	2	0	11	1	2	8	1	12	23
	% Change	0.0 %	-100.0 %	Infinity	Infinity	Infinity	-50.0 %	0.0 %	120.0 %	-50.0 %	Infinity	-42.9 %	-66.7 %	-36.8 %	-4.2 %
Central	Prior Week	0	0	0	0	0	0	0	0	0	0	1	0	1	1
	CompStat Week	0	0	0	0	0	2	0	2	0	0	1	1	2	4
	% Change	0.0 %	0.0 %	0.0 %	0.0 %	0.0 %	Infinity	0.0 %	Infinity	0.0 %	0.0 %	0.0 %	Infinity	100.0 %	300.0 %
Hermitage	Prior Week	0	1	1	2	0	0	0	4	0	0	4	3	7	11
	CompStat Week	0	0	1	0	0	0	0	1	0	0	2	1	3	4
	% Change	0.0 %	-100.0 %	0.0 %	-100.0 %	0.0 %	0.0 %	0.0 %	-75.0 %	0.0 %	0.0 %	-50.0 %	-66.7 %	-57.1 %	-63.6 %
North	Prior Week	0	0	0	0	0	0	1	1	1	0	4	3	8	9
	CompStat Week	0	0	0	1	0	0	0	1	1	1	8	3	13	14
	% Change	0.0 %	0.0 %	0.0 %	Infinity	0.0 %	0.0 %	-100.0 %	0.0 %	0.0 %	Infinity	100.0 %	0.0 %	62.5 %	55.6 %
Madison	Prior Week	0	0	0	0	0	0	0	0	0	0	6	2	8	8
	CompStat Week	0	0	3	0	0	1	0	4	1	0	0	2	3	7
	% Change	0.0 %	0.0 %	Infinity	0.0 %	0.0 %	Infinity	0.0 %	Infinity	Infinity	0.0 %	-100.0 %	0.0 %	-62.5 %	-12.5 %
Midtown Hills	Prior Week	0	0	1	1	0	0	0	2	0	0	2	2	4	6
	CompStat Week	0	1	0	3	0	1	0	5	0	0	9	2	11	16
	% Change	0.0 %	Infinity	-100.0 %	200.0 %	0.0 %	Infinity	0.0 %	150.0 %	0.0 %	0.0 %	350.0 %	0.0 %	175.0 %	166.7 %
County	Prior Week	0	2	3	8	0	5	1	19	3	0	35	16	54	73
	CompStat Week	0	2	6	15	1	8	0	32	4	3	34	11	52	84
	% Change	0.0 %	0.0 %	100.0 %	87.5 %	Infinity	60.0 %	-100.0 %	68.4 %	33.3 %	Infinity	-2.9 %	-31.3 %	-3.7 %	15.1 %

Prior Week **Begin Date** 04/21/2019 **End Date** 04/27/2019

CompStat Week **Begin Date** 04/28/2019 **End Date** 05/04/2019

* Countywide totals include arrests made by all other divisions. Sourced from MNPD RMS on 5/8/2019 7:23:43 AM. This report does not take into account the number of charges. 1 arrest = 1 body. Curfew arrests include a violation of NCIC 0048 Juvenile, Curfew (TCA 11.28.210). Truancy arrests include a violation of NCIC 5327 Juvenile, Loitering During School Hours (TCA 11.28.080).

Juvenile Victims - Rolling Eight Week Analysis

METROPOLITAN POLICE DEPARTMENT
of Nashville and Davidson County

Aggregated by precinct (incident location). Based on date when each incident was reported.

		Homicide	Rape	Robbery	Aggravated Assault	Burglary	Larceny	Motor Vehicle Theft	All Part I Offenses	Sexual Assault	Statuatory Rape	Simple Assault / Intimidation / Stalking	Other Offenses	All Part II Offenses	All Offenses
West	Prior 4 Weeks	0	1	0	2	0	1	0	4	3	0	11	2	16	20
	Last 4 Weeks	0	1	0	5	0	1	0	7	2	1	6	3	12	19
	% Change	0.0 %	0.0 %	0.0 %	150.0 %	0.0 %	0.0 %	0.0 %	75.0 %	-33.3 %	Infinity	-45.5 %	50.0 %	-25.0 %	-5.0 %
East	Prior 4 Weeks	0	4	1	4	0	0	0	9	1	1	14	2	18	27
	Last 4 Weeks	0	3	2	8	0	2	0	15	0	0	21	3	24	39
	% Change	0.0 %	-25.0 %	100.0 %	100.0 %	0.0 %	Infinity	0.0 %	66.7 %	-100.0 %	-100.0 %	50.0 %	50.0 %	33.3 %	44.4 %
South	Prior 4 Weeks	0	2	2	4	1	4	2	15	5	1	32	9	47	62
	Last 4 Weeks	0	1	9	10	2	9	0	31	4	3	51	9	67	98
	% Change	0.0 %	-50.0 %	350.0 %	150.0 %	100.0 %	125.0 %	-100.0 %	106.7 %	-20.0 %	200.0 %	59.4 %	0.0 %	42.6 %	58.1 %
Central	Prior 4 Weeks	0	0	0	0	0	0	0	0	1	0	0	0	1	1
	Last 4 Weeks	0	1	0	0	0	3	0	4	1	0	4	1	6	10
	% Change	0.0 %	Infinity	0.0 %	0.0 %	0.0 %	Infinity	0.0 %	Infinity	0.0 %	0.0 %	Infinity	Infinity	500.0 %	900.0 %
Hermitage	Prior 4 Weeks	0	3	2	8	0	6	0	19	3	1	20	7	31	50
	Last 4 Weeks	0	2	3	4	1	2	0	12	1	2	17	12	32	44
	% Change	0.0 %	-33.3 %	50.0 %	-50.0 %	Infinity	-66.7 %	0.0 %	-36.8 %	-66.7 %	100.0 %	-15.0 %	71.4 %	3.2 %	-12.0 %
North	Prior 4 Weeks	0	2	1	4	3	3	0	13	3	1	19	7	30	43
	Last 4 Weeks	0	4	3	3	0	1	1	12	3	1	21	9	34	46
	% Change	0.0 %	100.0 %	200.0 %	-25.0 %	-100.0 %	-66.7 %	Infinity	-7.7 %	0.0 %	0.0 %	10.5 %	28.6 %	13.3 %	7.0 %
Madison	Prior 4 Weeks	0	3	1	14	0	2	0	20	2	0	14	3	19	39
	Last 4 Weeks	0	0	3	5	0	2	0	10	2	0	7	7	16	26
	% Change	0.0 %	-100.0 %	200.0 %	-64.3 %	0.0 %	0.0 %	0.0 %	-50.0 %	0.0 %	0.0 %	-50.0 %	133.3 %	-15.8 %	-33.3 %
Midtown Hills	Prior 4 Weeks	0	1	0	3	2	1	0	7	4	0	18	2	24	31
	Last 4 Weeks	0	2	1	5	0	1	0	9	1	1	18	8	28	37
	% Change	0.0 %	100.0 %	Infinity	66.7 %	-100.0 %	0.0 %	0.0 %	28.6 %	-75.0 %	Infinity	0.0 %	300.0 %	16.7 %	19.4 %
County	Prior 4 Weeks	0	16	7	39	6	17	2	87	22	4	128	32	186	273
	Last 4 Weeks	0	14	21	40	3	21	1	100	14	8	145	52	219	319
	% Change	0.0 %	-12.5 %	200.0 %	2.6 %	-50.0 %	23.5 %	-50.0 %	14.9 %	-36.4 %	100.0 %	13.3 %	62.5 %	17.7 %	16.8 %

Prior 4 Weeks **Begin Date** 03/10/2019 **End Date** 04/06/2019

Last 4 Weeks **Begin Date** 04/07/2019 **End Date** 05/04/2019

* Countywide totals include arrests made by all other divisions. Sourced from MNPD RMS on 5/8/2019 7:23:43 AM. This report does not take into account the number of charges. 1 arrest = 1 body. Curfew arrests include a violation of NCIC 0048 Juvenile, Curfew (TCA 11.28.210). Truancy arrests include a violation of NCIC 5327 Juvenile, Loitering During School Hours (TCA 11.28.080).

Juvenile Victims - Year-to-Date Analysis

METROPOLITAN POLICE DEPARTMENT
of Nashville and Davidson County

Aggregated by precinct (incident location). Based on date when each incident was reported.

		Homicide	Rape	Robbery	Aggravated Assault	Burglary	Larceny	Motor Vehicle Theft	All Part I Offenses	Sexual Assault	Statuatory Rape	Simple Assault / Intimidation / Stalking	Other Offenses	All Part II Offenses	All Offenses
West	Prior YTD	0	2	3	11	2	9	0	27	9	0	44	9	62	89
	YTD	0	5	1	12	3	4	1	26	9	2	40	7	58	84
	% Change	0.0 %	150.0 %	-66.7 %	9.1 %	50.0 %	-55.6 %	Infinity	-3.7 %	0.0 %	Infinity	-9.1 %	-22.2 %	-6.5 %	-5.6 %
East	Prior YTD	1	7	7	27	1	11	1	55	12	3	101	29	145	200
	YTD	0	9	9	29	1	14	0	62	5	2	81	17	105	167
	% Change	-100.0 %	28.6 %	28.6 %	7.4 %	0.0 %	27.3 %	-100.0 %	12.7 %	-58.3 %	-33.3 %	-19.8 %	-41.4 %	-27.6 %	-16.5 %
South	Prior YTD	1	17	13	31	4	26	1	93	30	3	143	44	220	313
	YTD	0	13	17	28	5	37	2	102	24	10	160	49	243	345
	% Change	-100.0 %	-23.5 %	30.8 %	-9.7 %	25.0 %	42.3 %	100.0 %	9.7 %	-20.0 %	233.3 %	11.9 %	11.4 %	10.5 %	10.2 %
Central	Prior YTD	0	1	1	6	0	2	0	10	1	0	14	2	17	27
	YTD	0	1	0	0	0	3	0	4	2	0	8	1	11	15
	% Change	0.0 %	0.0 %	-100.0 %	-100.0 %	0.0 %	50.0 %	0.0 %	-60.0 %	100.0 %	0.0 %	-42.9 %	-50.0 %	-35.3 %	-44.4 %
Hermitage	Prior YTD	0	20	10	31	5	15	0	81	24	3	108	38	173	254
	YTD	0	11	11	30	3	16	0	71	10	4	62	29	105	176
	% Change	0.0 %	-45.0 %	10.0 %	-3.2 %	-40.0 %	6.7 %	0.0 %	-12.3 %	-58.3 %	33.3 %	-42.6 %	-23.7 %	-39.3 %	-30.7 %
North	Prior YTD	2	10	5	57	12	17	0	103	5	2	81	30	118	221
	YTD	0	10	5	28	11	10	1	65	13	4	78	36	131	196
	% Change	-100.0 %	0.0 %	0.0 %	-50.9 %	-8.3 %	-41.2 %	Infinity	-36.9 %	160.0 %	100.0 %	-3.7 %	20.0 %	11.0 %	-11.3 %
Madison	Prior YTD	1	12	9	46	1	8	0	77	21	0	96	27	144	221
	YTD	0	6	6	31	0	6	1	50	9	1	47	20	77	127
	% Change	-100.0 %	-50.0 %	-33.3 %	-32.6 %	-100.0 %	-25.0 %	Infinity	-35.1 %	-57.1 %	Infinity	-51.0 %	-25.9 %	-46.5 %	-42.5 %
Midtown Hills	Prior YTD	0	8	11	18	2	11	0	50	13	0	47	18	78	128
	YTD	0	3	10	14	7	9	0	43	9	1	61	17	88	131
	% Change	0.0 %	-62.5 %	-9.1 %	-22.2 %	250.0 %	-18.2 %	0.0 %	-14.0 %	-30.8 %	Infinity	29.8 %	-5.6 %	12.8 %	2.3 %
County	Prior YTD	5	77	59	227	27	99	2	496	115	11	634	197	957	1,453
	YTD	0	58	59	172	30	99	5	423	81	24	537	176	818	1,241
	% Change	-100.0 %	-24.7 %	0.0 %	-24.2 %	11.1 %	0.0 %	150.0 %	-14.7 %	-29.6 %	118.2 %	-15.3 %	-10.7 %	-14.5 %	-14.6 %

Prior YTD **Begin Date** 01/01/2018 **End Date** 05/04/2018

YTD **Begin Date** 01/01/2019 **End Date** 05/04/2019

* Countywide totals include arrests made by all other divisions. Sourced from MNPD RMS on 5/8/2019 7:23:43 AM. This report does not take into account the number of charges. 1 arrest = 1 body. Curfew arrests include a violation of NCIC 0048 Juvenile, Curfew (TCA 11.28.210). Truancy arrests include a violation of NCIC 5327 Juvenile, Loitering During School Hours (TCA 11.28.080).

Juvenile Victims

METROPOLITAN POLICE DEPARTMENT
of Nashville and Davidson County

Aggregated by precinct (incident location). Based on date when each incident was reported.

		Rolling 2 Weeks				Rolling 8 Weeks				YTD				Rolling 104 Weeks			
		Prior Week	Last Week	Change	Percent Change	Prior 4 Weeks	Last 4 Weeks	Change	Percent Change	Prior YTD	Current YTD	Change	Percent Change	Prior 52 Weeks	Last 52 Weeks	Change	Percent Change
West	Part I-Violent	0	5	5	Infinity	3	6	3	100.0 %	16	18	2	12.5 %	46	63	17	37.0 %
	Part I-Property	0	1	1	Infinity	1	1	0	0.0 %	11	8	-3	-27.3 %	34	22	-12	-35.3 %
	Part II	3	5	2	66.7 %	16	12	-4	-25.0 %	62	58	-4	-6.5 %	170	187	17	10.0 %
	Subtotal	**3**	**11**	**8**	**266.7 %**	**20**	**19**	**-1**	**-5.0 %**	**89**	**84**	**-5**	**-5.6 %**	**250**	**272**	**22**	**8.8 %**
East	Part I-Violent	6	1	-5	-83.3 %	9	13	4	44.4 %	42	47	5	11.9 %	131	125	-6	-4.6 %
	Part I-Property	1	1	0	0.0 %	0	2	2	Infinity	13	15	2	15.4 %	52	42	-10	-19.2 %
	Part II	4	3	-1	-25.0 %	18	24	6	33.3 %	145	105	-40	-27.6 %	379	273	-106	-28.0 %
	Subtotal	**11**	**5**	**-6**	**-54.5 %**	**27**	**39**	**12**	**44.4 %**	**200**	**167**	**-33**	**-16.5 %**	**562**	**440**	**-122**	**-21.7 %**
South	Part I-Violent	1	8	7	700.0 %	8	20	12	150.0 %	62	58	-4	-6.5 %	188	206	18	9.6 %
	Part I-Property	4	3	-1	-25.0 %	7	11	4	57.1 %	31	44	13	41.9 %	82	107	25	30.5 %
	Part II	19	12	-7	-36.8 %	47	67	20	42.6 %	220	243	23	10.5 %	526	510	-16	-3.0 %
	Subtotal	**24**	**23**	**-1**	**-4.2 %**	**62**	**98**	**36**	**58.1 %**	**313**	**345**	**32**	**10.2 %**	**796**	**823**	**27**	**3.4 %**
Central	Part I-Violent	0	0	0	NaN	0	1	1	Infinity	8	1	-7	-87.5 %	16	7	-9	-56.3 %
	Part I-Property	0	2	2	Infinity	0	3	3	Infinity	2	3	1	50.0 %	14	16	2	14.3 %
	Part II	1	2	1	100.0 %	1	6	5	500.0 %	17	11	-6	-35.3 %	52	42	-10	-19.2 %
	Subtotal	**1**	**4**	**3**	**300.0 %**	**1**	**10**	**9**	**900.0 %**	**27**	**15**	**-12**	**-44.4 %**	**82**	**65**	**-17**	**-20.7 %**
Hermitage	Part I-Violent	4	1	-3	-75.0 %	13	9	-4	-30.8 %	61	52	-9	-14.8 %	162	157	-5	-3.1 %
	Part I-Property	0	0	0	NaN	6	3	-3	-50.0 %	20	19	-1	-5.0 %	63	74	11	17.5 %
	Part II	7	3	-4	-57.1 %	31	32	1	3.2 %	173	105	-68	-39.3 %	523	332	-191	-36.5 %
	Subtotal	**11**	**4**	**-7**	**-63.6 %**	**50**	**44**	**-6**	**-12.0 %**	**254**	**176**	**-78**	**-30.7 %**	**748**	**563**	**-185**	**-24.7 %**
North	Part I-Violent	0	1	1	Infinity	7	10	3	42.9 %	74	43	-31	-41.9 %	183	174	-9	-4.9 %
	Part I-Property	1	0	-1	-100.0 %	6	2	-4	-66.7 %	29	22	-7	-24.1 %	51	59	8	15.7 %
	Part II	8	13	5	62.5 %	30	34	4	13.3 %	118	131	13	11.0 %	318	354	36	11.3 %
	Subtotal	**9**	**14**	**5**	**55.6 %**	**43**	**46**	**3**	**7.0 %**	**221**	**196**	**-25**	**-11.3 %**	**552**	**587**	**35**	**6.3 %**
Madison	Part I-Violent	0	3	3	Infinity	18	8	-10	-55.6 %	68	43	-25	-36.8 %	143	123	-20	-14.0 %
	Part I-Property	0	1	1	Infinity	2	2	0	0.0 %	9	7	-2	-22.2 %	32	39	7	21.9 %
	Part II	8	3	-5	-62.5 %	19	16	-3	-15.8 %	144	77	-67	-46.5 %	350	275	-75	-21.4 %
	Subtotal	**8**	**7**	**-1**	**-12.5 %**	**39**	**26**	**-13**	**-33.3 %**	**221**	**127**	**-94**	**-42.5 %**	**525**	**437**	**-88**	**-16.8 %**
Midtown Hills	Part I-Violent	2	4	2	100.0 %	4	8	4	100.0 %	37	27	-10	-27.0 %	85	78	-7	-8.2 %
	Part I-Property	0	1	1	Infinity	3	1	-2	-66.7 %	13	16	3	23.1 %	55	50	-5	-9.1 %
	Part II	4	11	7	175.0 %	24	28	4	16.7 %	78	88	10	12.8 %	243	211	-32	-13.2 %
	Subtotal	**6**	**16**	**10**	**166.7 %**	**31**	**37**	**6**	**19.4 %**	**128**	**131**	**3**	**2.3 %**	**383**	**339**	**-44**	**-11.5 %**
County*	Part I-Violent	13	23	10	76.9 %	62	75	13	21.0 %	368	289	-79	-21.5 %	954	933	-21	-2.2 %
	Part I-Property	6	9	3	50.0 %	25	25	0	0.0 %	128	134	6	4.7 %	383	409	26	6.8 %
	Part II	54	52	-2	-3.7 %	186	219	33	17.7 %	957	818	-139	-14.5 %	2,561	2,184	-377	-14.7 %
	Total	**73**	**84**	**11**	**15.1 %**	**273**	**319**	**46**	**16.8 %**	**1,453**	**1,241**	**-212**	**-14.6 %**	**3,898**	**3,526**	**-372**	**-9.5 %**

Information summarized for CompStat week ending 05/04/2019.

Sourced from MNPD ARMS on 5/8/2019 7:23:43 AM. The figures above were sourced from incident reports using NIBRS definitions and reporting guidelines, based on the date when the crime was reported. This report is intended to be a management and planning tool and does not reflect the official NIBRS counts for the department. Incidents where a location is unknown or unspecified are included in the countywide totals. 'Unknown' refers to records in which the address is listed as 'Unknown' on the incident report. 'Not Validated' refers to records that were entered in with an invalid addresses.

Efficiencies Section

CompStat Weekly Analysis is provided by the Metropolitan Nashville Police Department Crime Analysis Section. This report is intended to be a management and planning tool and does not reflect the official UCR counts for the department.

"Far and away the best prize that life has to offer is the chance to work hard at work worth doing."
- Theodore Roosevelt

Begin Date: 04/28/2019
End Date: 05/04/2019
Week: 18

Self Initiated CAD

Aggregated by component of officer initiating call.

METROPOLITAN POLICE DEPARTMENT

of Nashville and Davidson County

		Rolling Two Week				Rolling Eight Week				YTD				Rolling Twenty-Four Month			
		Prior Week	Last Week	Change	Percent Change	Prior 4 Weeks	Last 4 Weeks	Change	Percent Change	Prior YTD	Current YTD	Change	Percent Change	Prior 52 Weeks	Last 52 Weeks	Change	Percent Change
West	Vehicle Stop	52	26	-26	-50.0 %	220	170	-50	-22.7 %	8,450	766	-7,684	-90.9 %	25,491	13,301	-12,190	-47.8 %
	Business Check	1,176	771	-405	-34.4 %	4,314	4,008	-306	-7.1 %	16,905	17,453	548	3.2 %	50,458	47,044	-3,414	-6.8 %
	All Other SI	417	342	-75	-18.0 %	1,568	1,436	-132	-8.4 %	7,044	6,507	-537	-7.6 %	18,949	18,852	-97	-0.5 %
	Subtotal	**1,645**	**1,139**	**-506**	**-30.8 %**	**6,102**	**5,614**	**-488**	**-8.0 %**	**32,399**	**24,726**	**-7,673**	**-23.7 %**	**94,898**	**79,197**	**-15,701**	**-16.5 %**
East	Vehicle Stop	127	114	-13	-10.2 %	384	425	41	10.7 %	10,882	2,009	-8,873	-81.5 %	31,906	17,204	-14,702	-46.1 %
	Business Check	378	310	-68	-18.0 %	1,323	1,276	-47	-3.6 %	7,655	6,009	-1,646	-21.5 %	15,885	19,038	3,153	19.8 %
	All Other SI	497	433	-64	-12.9 %	1,761	1,834	73	4.1 %	5,584	8,056	2,472	44.3 %	16,341	18,999	2,658	16.3 %
	Subtotal	**1,002**	**857**	**-145**	**-14.5 %**	**3,468**	**3,535**	**67**	**1.9 %**	**24,121**	**16,074**	**-8,047**	**-33.4 %**	**64,132**	**55,241**	**-8,891**	**-13.9 %**
South	Vehicle Stop	116	102	-14	-12.1 %	457	380	-77	-16.8 %	8,457	1,936	-6,521	-77.1 %	26,584	11,931	-14,653	-55.1 %
	Business Check	183	100	-83	-45.4 %	691	611	-80	-11.6 %	5,207	3,174	-2,033	-39.0 %	13,519	9,817	-3,702	-27.4 %
	All Other SI	423	344	-79	-18.7 %	1,671	1,408	-263	-15.7 %	6,809	7,190	381	5.6 %	18,292	19,150	858	4.7 %
	Subtotal	**722**	**546**	**-176**	**-24.4 %**	**2,819**	**2,399**	**-420**	**-14.9 %**	**20,473**	**12,300**	**-8,173**	**-39.9 %**	**58,395**	**40,898**	**-17,497**	**-30.0 %**
Central	Vehicle Stop	73	65	-8	-11.0 %	293	302	9	3.1 %	5,623	1,244	-4,379	-77.9 %	18,222	7,575	-10,647	-58.4 %
	Business Check	691	568	-123	-17.8 %	2,723	2,801	78	2.9 %	13,415	12,343	-1,072	-8.0 %	40,133	34,264	-5,869	-14.6 %
	All Other SI	475	395	-80	-16.8 %	1,898	1,963	65	3.4 %	6,491	7,361	870	13.4 %	20,402	17,650	-2,752	-13.5 %
	Subtotal	**1,239**	**1,028**	**-211**	**-17.0 %**	**4,914**	**5,066**	**152**	**3.1 %**	**25,529**	**20,948**	**-4,581**	**-17.9 %**	**78,757**	**59,489**	**-19,268**	**-24.5 %**
Hermitage	Vehicle Stop	94	74	-20	-21.3 %	432	314	-118	-27.3 %	11,894	1,646	-10,248	-86.2 %	35,076	14,524	-20,552	-58.6 %
	Business Check	327	249	-78	-23.9 %	1,382	1,102	-280	-20.3 %	8,907	6,204	-2,703	-30.3 %	20,603	18,428	-2,175	-10.6 %
	All Other SI	411	388	-23	-5.6 %	1,542	1,519	-23	-1.5 %	7,133	6,648	-485	-6.8 %	19,652	18,357	-1,295	-6.6 %
	Subtotal	**832**	**711**	**-121**	**-14.5 %**	**3,356**	**2,935**	**-421**	**-12.5 %**	**27,934**	**14,498**	**-13,436**	**-48.1 %**	**75,331**	**51,309**	**-24,022**	**-31.9 %**
North	Vehicle Stop	52	40	-12	-23.1 %	260	216	-44	-16.9 %	5,647	1,272	-4,375	-77.5 %	13,668	7,182	-6,486	-47.5 %
	Business Check	95	172	77	81.1 %	901	672	-229	-25.4 %	8,611	3,634	-4,977	-57.8 %	22,710	15,631	-7,079	-31.2 %
	All Other SI	256	265	9	3.5 %	1,157	1,135	-22	-1.9 %	4,672	5,190	518	11.1 %	13,153	14,191	1,038	7.9 %
	Subtotal	**403**	**477**	**74**	**18.4 %**	**2,318**	**2,023**	**-295**	**-12.7 %**	**18,930**	**10,096**	**-8,834**	**-46.7 %**	**49,531**	**37,004**	**-12,527**	**-25.3 %**
Madison	Vehicle Stop	48	44	-4	-8.3 %	236	192	-44	-18.6 %	6,715	968	-5,747	-85.6 %	18,352	9,023	-9,329	-50.8 %
	Business Check	478	385	-93	-19.5 %	1,607	1,709	102	6.3 %	8,729	8,184	-545	-6.2 %	25,173	22,287	-2,886	-11.5 %
	All Other SI	203	170	-33	-16.3 %	596	664	68	11.4 %	3,912	3,186	-726	-18.6 %	10,212	9,347	-865	-8.5 %
	Subtotal	**729**	**599**	**-130**	**-17.8 %**	**2,439**	**2,565**	**126**	**5.2 %**	**19,356**	**12,338**	**-7,018**	**-36.3 %**	**53,737**	**40,657**	**-13,080**	**-24.3 %**
Midtown Hills	Vehicle Stop	67	49	-18	-26.9 %	276	237	-39	-14.1 %	9,669	1,179	-8,490	-87.8 %	26,275	10,384	-15,891	-60.5 %
	Business Check	581	439	-142	-24.4 %	2,456	2,403	-53	-2.2 %	12,373	11,705	-668	-5.4 %	35,488	27,166	-8,322	-23.5 %
	All Other SI	454	350	-104	-22.9 %	1,824	1,569	-255	-14.0 %	5,948	7,698	1,750	29.4 %	16,858	18,665	1,807	10.7 %
	Subtotal	**1,102**	**838**	**-264**	**-24.0 %**	**4,556**	**4,209**	**-347**	**-7.6 %**	**27,990**	**20,582**	**-7,408**	**-26.5 %**	**78,621**	**56,215**	**-22,406**	**-28.5 %**
County*	Vehicle Stop	925	881	-44	-4.8 %	3,774	3,495	-279	-7.4 %	76,287	16,587	-59,700	-78.3 %	215,967	108,729	-107,238	-49.7 %
	Business Check	4,124	3,251	-873	-21.2 %	16,465	15,559	-906	-5.5 %	86,439	72,484	-13,955	-16.1 %	233,698	202,898	-30,800	-13.2 %
	All Other SI	3,887	3,570	-317	-8.2 %	15,406	14,892	-514	-3.3 %	59,864	67,353	7,489	12.5 %	168,566	176,105	7,539	4.5 %
	Total	**8,936**	**7,702**	**-1,234**	**-13.8 %**	**35,645**	**33,946**	**-1,699**	**-4.8 %**	**222,590**	**156,424**	**-66,166**	**-29.7 %**	**618,231**	**487,732**	**-130,499**	**-21.1 %**

Information summarized for CompStat week ending 5/4/2019.

* Countywide totals include CFS with unknown locations. Sourced from MNPD ARMS on 5/8/2019 7:23:43 AM. 'Vehicle Stops' refer to 10-93 calls. 'Business Checks' refer to 10-96 calls. Only includes calls initiated by an officer (call type 2 or 3). Excludes CFS with a disposition code of 6 or 11.

Dispatched Calls for Service

Aggregated by component of officer responding to call.

METROPOLITAN POLICE DEPARTMENT

of Nashville and Davidson County

		Rolling 2 Weeks				Rolling 8 Weeks				YTD				Rolling 104 Weeks			
		Prior Week	Last Week	Change	Percent Change	Prior 4 Weeks	Last 4 Weeks	Change	Percent Change	Prior YTD	Current YTD	Change	Percent Change	Prior 52 Weeks	Last 52 Weeks	Change	Percent Change
West	Part I	132	112	-20	-15.2 %	481	504	23	4.8 %	2,195	2,214	19	0.9 %	6,651	7,217	566	8.5 %
	Vehicle Crash	51	55	4	7.8 %	181	226	45	24.9 %	939	941	2	0.2 %	2,831	2,865	34	1.2 %
	All Other CFS	256	220	-36	-14.1 %	898	962	64	7.1 %	4,267	4,105	-162	-3.8 %	12,281	13,114	833	6.8 %
	Subtotal	**439**	**387**	**-52**	**-11.8 %**	**1,560**	**1,692**	**132**	**8.5 %**	**7,401**	**7,260**	**-141**	**-1.9 %**	**21,763**	**23,196**	**1,433**	**6.6 %**
East	Part I	100	113	13	13.0 %	426	417	-9	-2.1 %	2,005	1,880	-125	-6.2 %	6,284	6,470	186	3.0 %
	Vehicle Crash	50	35	-15	-30.0 %	130	163	33	25.4 %	622	605	-17	-2.7 %	1,897	1,899	2	0.1 %
	All Other CFS	232	233	1	0.4 %	994	921	-73	-7.3 %	4,886	4,278	-608	-12.4 %	15,126	13,945	-1,181	-7.8 %
	Subtotal	**382**	**381**	**-1**	**-0.3 %**	**1,550**	**1,501**	**-49**	**-3.2 %**	**7,513**	**6,763**	**-750**	**-10.0 %**	**23,307**	**22,314**	**-993**	**-4.3 %**
South	Part I	199	196	-3	-1.5 %	709	780	71	10.0 %	3,427	3,297	-130	-3.8 %	10,378	10,647	269	2.6 %
	Vehicle Crash	105	110	5	4.8 %	441	477	36	8.2 %	1,867	1,958	91	4.9 %	5,552	5,587	35	0.6 %
	All Other CFS	501	449	-52	-10.4 %	1,837	1,838	1	0.1 %	7,721	7,737	16	0.2 %	22,940	23,790	850	3.7 %
	Subtotal	**805**	**755**	**-50**	**-6.2 %**	**2,987**	**3,095**	**108**	**3.6 %**	**13,015**	**12,992**	**-23**	**-0.2 %**	**38,870**	**40,024**	**1,154**	**3.0 %**
Central	Part I	59	62	3	5.1 %	306	272	-34	-11.1 %	1,007	1,198	191	19.0 %	3,524	3,954	430	12.2 %
	Vehicle Crash	44	53	9	20.5 %	182	194	12	6.6 %	725	760	35	4.8 %	2,257	2,376	119	5.3 %
	All Other CFS	201	191	-10	-5.0 %	907	839	-68	-7.5 %	4,000	3,941	-59	-1.5 %	12,081	12,567	486	4.0 %
	Subtotal	**304**	**306**	**2**	**0.7 %**	**1,395**	**1,305**	**-90**	**-6.5 %**	**5,732**	**5,899**	**167**	**2.9 %**	**17,862**	**18,897**	**1,035**	**5.8 %**
Hermitage	Part I	169	152	-17	-10.1 %	578	618	40	6.9 %	2,837	2,700	-137	-4.8 %	8,825	9,020	195	2.2 %
	Vehicle Crash	90	84	-6	-6.7 %	370	363	-7	-1.9 %	1,392	1,496	104	7.5 %	4,392	4,412	20	0.5 %
	All Other CFS	405	461	56	13.8 %	1,638	1,666	28	1.7 %	7,189	7,155	-34	-0.5 %	22,537	22,005	-532	-2.4 %
	Subtotal	**664**	**697**	**33**	**5.0 %**	**2,586**	**2,647**	**61**	**2.4 %**	**11,418**	**11,351**	**-67**	**-0.6 %**	**35,754**	**35,437**	**-317**	**-0.9 %**
North	Part I	126	147	21	16.7 %	521	546	25	4.8 %	2,219	2,299	80	3.6 %	7,140	7,611	471	6.6 %
	Vehicle Crash	71	53	-18	-25.4 %	232	255	23	9.9 %	871	968	97	11.1 %	2,727	2,808	81	3.0 %
	All Other CFS	347	382	35	10.1 %	1,318	1,410	92	7.0 %	5,832	5,770	-62	-1.1 %	17,131	17,947	816	4.8 %
	Subtotal	**544**	**582**	**38**	**7.0 %**	**2,071**	**2,211**	**140**	**6.8 %**	**8,922**	**9,037**	**115**	**1.3 %**	**26,998**	**28,366**	**1,368**	**5.1 %**
Madison	Part I	95	115	20	21.1 %	337	377	40	11.9 %	1,761	1,594	-167	-9.5 %	5,429	5,410	-19	-0.3 %
	Vehicle Crash	35	42	7	20.0 %	148	183	35	23.6 %	726	727	1	0.1 %	2,071	2,175	104	5.0 %
	All Other CFS	232	261	29	12.5 %	951	980	29	3.0 %	4,300	4,001	-299	-7.0 %	12,823	12,909	86	0.7 %
	Subtotal	**362**	**418**	**56**	**15.5 %**	**1,436**	**1,540**	**104**	**7.2 %**	**6,787**	**6,322**	**-465**	**-6.9 %**	**20,323**	**20,494**	**171**	**0.8 %**
Midtown Hills	Part I	164	158	-6	-3.7 %	595	637	42	7.1 %	2,598	2,644	46	1.8 %	8,394	8,742	348	4.1 %
	Vehicle Crash	128	130	2	1.6 %	422	469	47	11.1 %	1,897	1,829	-68	-3.6 %	5,522	5,351	-171	-3.1 %
	All Other CFS	315	325	10	3.2 %	1,220	1,307	87	7.1 %	6,014	5,489	-525	-8.7 %	17,903	16,901	-1,002	-5.6 %
	Subtotal	**607**	**613**	**6**	**1.0 %**	**2,237**	**2,413**	**176**	**7.9 %**	**10,509**	**9,962**	**-547**	**-5.2 %**	**31,819**	**30,994**	**-825**	**-2.6 %**
County*	Part I	1,164	1,186	22	1.9 %	4,430	4,654	224	5.1 %	18,951	19,589	638	3.4 %	59,618	63,067	3,449	5.8 %
	Vehicle Crash	588	569	-19	-3.2 %	2,162	2,382	220	10.2 %	9,291	9,486	195	2.1 %	28,156	28,094	-62	-0.2 %
	All Other CFS	2,709	2,741	32	1.2 %	10,518	10,753	235	2.2 %	46,224	45,458	-766	-1.7 %	139,508	140,821	1,313	0.9 %
	Total	**4,461**	**4,496**	**35**	**0.8 %**	**17,110**	**17,789**	**679**	**4.0 %**	**74,466**	**74,533**	**67**	**0.1 %**	**227,282**	**231,982**	**4,700**	**2.1 %**

Information summarized for CompStat week ending 5/4/2019.

* Countywide totals include CFS with unknown locations. 'Part I CFS' refer to dispatched CAD calls with a ten code of 50, 51, 52, 53, 54, 57, 70, 71, 72, 67, or 1000. 'Vehicle Crash CFS' refer to dispatched CAD calls with a ten code of 45 or 46. Only includes calls initiated by the citizenry (call type 0 or 1). Report only includes CFS with ten codes 10 through 89 and all thousand codes. Excludes CFS with a disposition code of 6 or 11.

Vehicle Stop Analysis (Form 252)

Aggregated by component of officer making stop.

METROPOLITAN POLICE DEPARTMENT

of Nashville and Davidson County

		Rolling Two Week				Rolling Eight Week				YTD				Rolling Twenty-Four Month			
		Prior Week	Last Week	Change	% Change	Prior 4 Weeks	Last 4 Weeks	Change	% Change	Prior YTD	YTD	Change	% Change	Prior 52 Weeks	Last 52 Weeks	Change	% Change
West	Vehicle Stops	49	24	-25	-51.0%	288	181	-107	-37.2%	10,945	1,142	-9,803	-89.6%	29,666	16,385	-13,281	-44.8%
	Warnings Issued	95.9 %	75.0 %	-20.9 %		90.6 %	89.0 %	-1.7 %		82.1 %	87.4 %	5.2 %		85.5 %	89.5 %	4.0 %	
	Arrests Made	1	3	2	200.0%	6	10	4	66.7%	373	33	-340	-91.2%	1,041	642	-399	-38.3%
East	Vehicle Stops	123	108	-15	-12.2%	410	416	6	1.5%	11,643	2,117	-9,526	-81.8%	32,762	18,654	-14,108	-43.1%
	Warnings Issued	86.2 %	81.5 %	-4.7 %		75.1 %	82.2 %	7.1 %		85.5 %	82.4 %	-3.1 %		84.1 %	85.9 %	1.8 %	
	Arrests Made	7	12	5	71.4%	38	37	-1	-2.6%	1,192	160	-1,032	-86.6%	2,999	1,515	-1,484	-49.5%
South	Vehicle Stops	206	115	-91	-44.2%	807	587	-220	-27.3%	10,493	3,171	-7,322	-69.8%	31,286	15,716	-15,570	-49.8%
	Warnings Issued	50.0 %	69.6 %	19.6 %		50.9 %	56.9 %	6.0 %		74.8 %	53.5 %	-21.3 %		73.7 %	68.7 %	-5.0 %	
	Arrests Made	15	13	-2	-13.3%	78	61	-17	-21.8%	870	328	-542	-62.3%	2,058	1,440	-618	-30.0%
Central	Vehicle Stops	78	75	-3	-3.8%	431	370	-61	-14.2%	7,841	1,647	-6,194	-79.0%	21,563	10,609	-10,954	-50.8%
	Warnings Issued	80.8 %	80.0 %	-0.8 %		51.5 %	72.4 %	20.9 %		56.0 %	61.1 %	5.2 %		58.7 %	61.2 %	2.5 %	
	Arrests Made	6	2	-4	-66.7%	22	25	3	13.6%	539	110	-429	-79.6%	1,386	654	-732	-52.8%
Hermitage	Vehicle Stops	129	118	-11	-8.5%	595	485	-110	-18.5%	13,825	2,408	-11,417	-82.6%	35,285	17,362	-17,923	-50.8%
	Warnings Issued	48.8 %	50.8 %	2.0 %		62.0 %	53.8 %	-8.2 %		78.9 %	66.2 %	-12.7 %		81.6 %	76.1 %	-5.5 %	
	Arrests Made	5	14	9	180.0%	61	42	-19	-31.1%	1,022	221	-801	-78.4%	2,482	1,502	-980	-39.5%
North	Vehicle Stops	37	35	-2	-5.4%	182	169	-13	-7.1%	6,511	1,039	-5,472	-84.0%	14,143	8,307	-5,836	-41.3%
	Warnings Issued	89.2 %	94.3 %	5.1 %		81.3 %	89.9 %	8.6 %		76.6 %	86.2 %	9.6 %		74.5 %	82.1 %	7.5 %	
	Arrests Made	2	2	0	0.0%	15	9	-6	-40.0%	833	72	-761	-91.4%	1,740	616	-1,124	-64.6%
Madison	Vehicle Stops	53	49	-4	-7.5%	253	209	-44	-17.4%	8,078	1,023	-7,055	-87.3%	19,006	10,306	-8,700	-45.8%
	Warnings Issued	71.7 %	75.5 %	3.8 %		73.1 %	78.0 %	4.9 %		70.5 %	71.7 %	1.2 %		71.6 %	71.5 %	0.0 %	
	Arrests Made	7	1	-6	-85.7%	29	14	-15	-51.7%	1,046	133	-913	-87.3%	2,688	1,459	-1,229	-45.7%
Midtown Hills	Vehicle Stops	109	58	-51	-46.8%	499	392	-107	-21.4%	11,828	1,739	-10,089	-85.3%	29,375	13,227	-16,148	-55.0%
	Warnings Issued	76.1 %	86.2 %	10.1 %		66.7 %	73.0 %	6.2 %		74.4 %	66.4 %	-8.0 %		77.2 %	73.6 %	-3.6 %	
	Arrests Made	6	3	-3	-50.0%	21	24	3	14.3%	901	110	-791	-87.8%	2,304	986	-1,318	-57.2%
SOD	Vehicle Stops	336	393	57	17.0%	1,439	1,383	-56	-3.9%	7,860	5,462	-2,398	-30.5%	24,797	16,383	-8,414	-33.9%
	Warnings Issued	35.4 %	45.8 %	10.4 %		32.0 %	43.7 %	11.7 %		42.7 %	41.0 %	-1.8 %		40.4 %	41.8 %	1.4 %	
	Arrests Made	23	28	5	21.7%	53	81	28	52.8%	301	267	-34	-11.3%	940	755	-185	-19.7%
Other	Vehicle Stops	23	49	26	113.0%	207	143	-64	-30.9%	3,522	939	-2,583	-73.3%	7,089	4,740	-2,349	-33.1%
	Warnings Issued	95.7 %	79.6 %	-16.1 %		85.5 %	83.9 %	-1.6 %		81.1 %	85.7 %	4.6 %		82.1 %	81.9 %	-0.3 %	
	Arrests Made	1	5	4	400.0%	16	11	-5	-31.3%	488	82	-406	-83.2%	886	600	-286	-32.3%
Total	Vehicle Stops	1,143	1,024	-119	-10.4%	5,111	4,335	-776	-15.2%	92,546	20,687	-71,859	-77.6%	244,972	131,689	-113,283	-46.2%
	Warnings Issued	59.2 %	63.0 %	3.8 %		56.3 %	62.1 %	5.8 %		73.2 %	62.2 %	-11.0 %		73.5 %	72.8 %	-0.7 %	
	Arrests Made	73	83	10	13.7%	339	314	-25	-7.4%	7,565	1,516	-6,049	-80.0%	18,524	10,169	-8,355	-45.1%

Information summarized for CompStat week ending 05/04/2019.

Sourced from MNPD ARMS on 5/8/2019 7:23:43 AM. The figures above were sourced from MNPD's Vehicle Stop (Form 252) Database. Vehicle stop totals count all reports electronically entered via AFR. Hardcopy reports not entered into ARMS will affect accuracy of totals. This report is intended to be a management and planning tool and does not reflect the official vehicle stop counts for the department.

Field Interview Report (Form 114)

Aggregated by component of officer conducting interview.

METROPOLITAN POLICE DEPARTMENT

of Nashville and Davidson County

		Rolling Two Week				Rolling Eight Week				YTD				Rolling Twenty-Four Month			
		Prior Week	Last Week	Change	% Change	Prior 4 Weeks	Last 4 Weeks	Change	% Change	Prior YTD	YTD	Change	% Change	Prior 52 Weeks	Last 52 Weeks	Change	% Change
West	Field Interview	14	21	7	50.0%	53	60	7	13.2%	512	245	-267	-52.1%	1,815	1,189	-626	-34.5%
	Arrest Made	2	1	-1	-50.0%	6	7	1	16.7%	111	37	-74	-66.7%	364	196	-168	-46.2%
East	Field Interview	18	22	4	22.2%	71	72	1	1.4%	855	335	-520	-60.8%	2,386	1,757	-629	-26.4%
	Arrest Made	2	3	1	50.0%	8	9	1	12.5%	181	47	-134	-74.0%	431	313	-118	-27.4%
South	Field Interview	15	17	2	13.3%	56	56	0	0.0%	682	270	-412	-60.4%	2,039	1,383	-656	-32.2%
	Arrest Made	0	1	1	-	4	3	-1	-25.0%	97	21	-76	-78.4%	216	130	-86	-39.8%
Central	Field Interview	19	13	-6	-31.6%	78	104	26	33.3%	1,175	387	-788	-67.1%	3,812	1,744	-2,068	-54.2%
	Arrest Made	2	0	-2	-100.0%	8	15	7	87.5%	290	56	-234	-80.7%	1,031	357	-674	-65.4%
Hermitage	Field Interview	9	17	8	88.9%	51	55	4	7.8%	1,212	288	-924	-76.2%	3,476	1,873	-1,603	-46.1%
	Arrest Made	0	1	1	-	6	2	-4	-66.7%	269	33	-236	-87.7%	612	266	-346	-56.5%
North	Field Interview	10	5	-5	-50.0%	26	34	8	30.8%	560	128	-432	-77.1%	1,380	717	-663	-48.0%
	Arrest Made	1	1	0	0.0%	2	3	1	50.0%	84	20	-64	-76.2%	205	74	-131	-63.9%
Madison	Field Interview	8	7	-1	-12.5%	22	35	13	59.1%	581	132	-449	-77.3%	1,433	941	-492	-34.3%
	Arrest Made	2	0	-2	-100.0%	1	9	8	800.0%	142	20	-122	-85.9%	371	176	-195	-52.6%
Midtown	Field Interview	5	5	0	0.0%	33	16	-17	-51.5%	744	145	-599	-80.5%	1,938	872	-1,066	-55.0%
Hills	Arrest Made	0	1	1	-	1	1	0	0.0%	116	6	-110	-94.8%	334	113	-221	-66.2%
SID	Field Interview	0	1	1	-	10	5	-5	-50.0%	94	142	48	51.1%	203	267	64	31.5%
	Arrest Made	0	1	1	-	0	3	3	-	36	10	-26	-72.2%	73	43	-30	-41.1%
SOD	Field Interview	0	0	0	-	1	0	-1	-100.0%	10	1	-9	-90.0%	21	13	-8	-38.1%
	Arrest Made	0	0	0	-	0	0	0	-	5	0	-5	-100.0%	8	2	-6	-75.0%
Other	Field Interview	8	3	-5	-62.5%	22	19	-3	-13.6%	174	82	-92	-52.9%	280	425	145	51.8%
	Arrest Made	2	1	-1	-50.0%	5	4	-1	-20.0%	65	27	-38	-58.5%	119	127	8	6.7%
County	Field Interview	106	111	5	4.7%	423	456	33	7.8%	6,599	2,155	-4,444	-67.3%	18,783	11,181	-7,602	-40.5%
	Arrest Made	11	10	-1	-9.1%	41	56	15	36.6%	1,396	277	-1,119	-80.2%	3,764	1,797	-1,967	-52.3%

Information summarized for CompStat week ending 05/04/2019.

Sourced from MNPD ARMS on 5/8/2019 7:23:43 AM. The numbers above are sourced from MNPD's Field Interview (Form 114) Database. This report includes all FI types (field interviews, terry stops, and homeless welfare checks). "Arrest Made" indicates that an individual in the FI database was also arrested. For an arrest to be counted, the Form 114 complaint number must match a Form 106 Arrest Report, Form 106A State Misdemeanor Citation Report, or Form 219 Juvenile Citation incident number and the master name record must match in each as well. This report is intended to be a management and planning tool and does not reflect official counts for the department.

County Efficiency Charts

METROPOLITAN POLICE DEPARTMENT
of Nashville and Davidson County

Summarized by CompStat week for past eight weeks.
Aggregated by component of officer initiating call / arresting officer.

All Self-Initiated CAD - 52wk Avg: 9,379

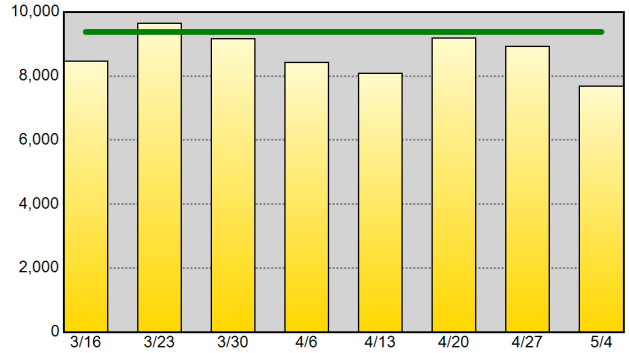

Self-Initiated Terry Stops - 52wk Avg: 193

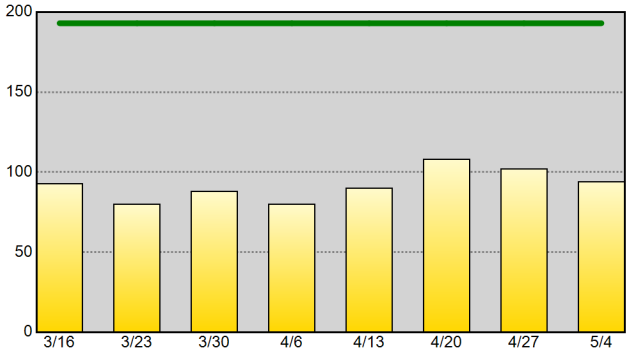

Self-Initiated Vehicle Stops (10-93) - 52wk Avg: 2,091

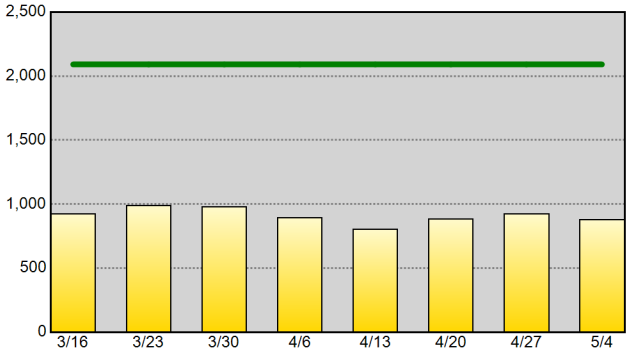

Self-Initiated Business Checks (10-96) - 52wk Avg: 3,902

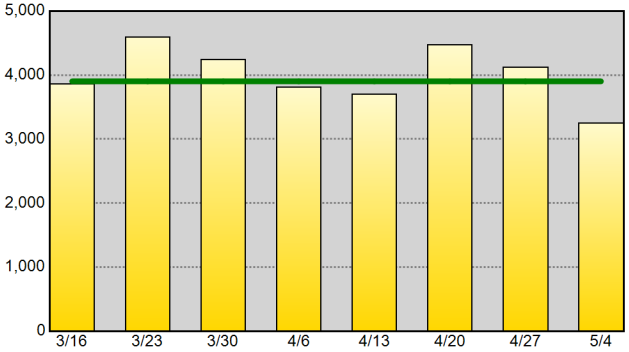

Self-Initiated Community Policing (10-15) - 52wk Avg: 1,077

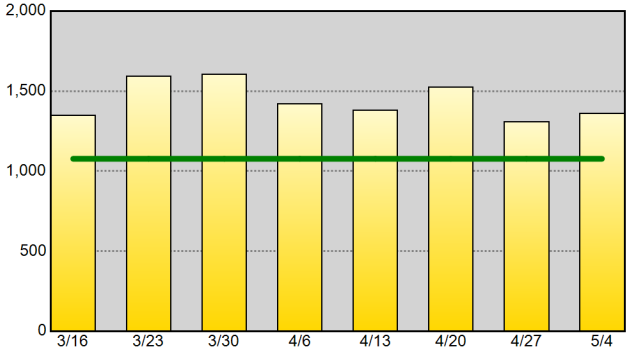

Self-Initiated Criminal Vice Activity (10-78) - 52wk Avg: 43

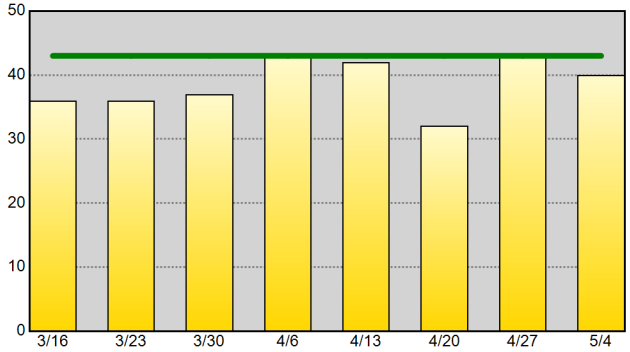

Part I Arrests - 52wk Avg: 132

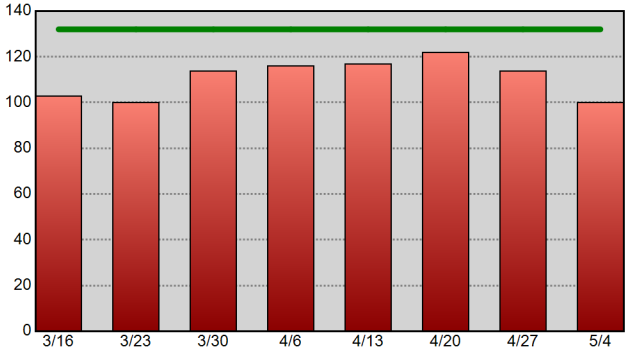

Drug-Related Arrests - 52wk Avg: 119

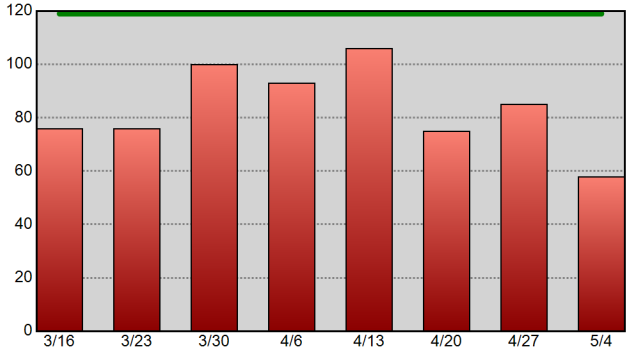

Warrants Served - 52wk Avg: 474

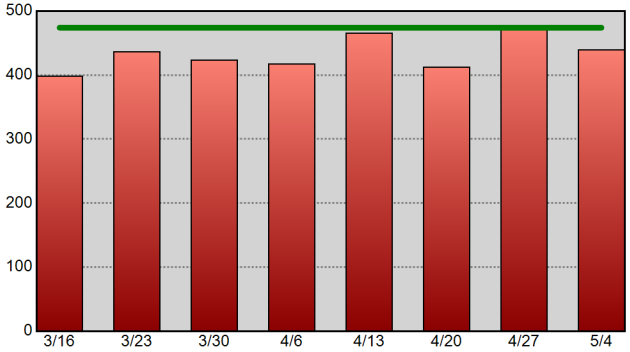

Information summarized for CompStat week ending 5/4/2019.
The horizontal line on each chart represents the data set's 52-week weekly average.

Sourced from MNPD ARMS on 5/8/2019 7:23:43 AM. CAD reports only include calls initiated by an officer (call type 2 or 3). Excludes CFS with a disposition code of 6 or 11. Arrest reports do not take into account the number of charges. 1 arrest = 1 body.

West Precinct Precinct Efficiency Charts

METROPOLITAN POLICE DEPARTMENT
of Nashville and Davidson County

Summarized by CompStat week for past eight weeks.
Aggregated by component of officer initiating call / arresting officer.

All Self-Initiated CAD - 52wk Avg: 1,509

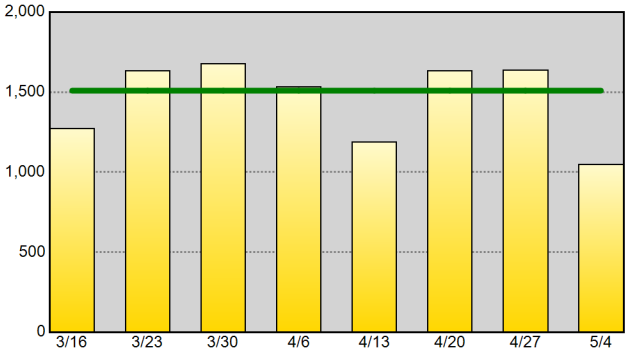

Self-Initiated Terry Stops - 52wk Avg: 12

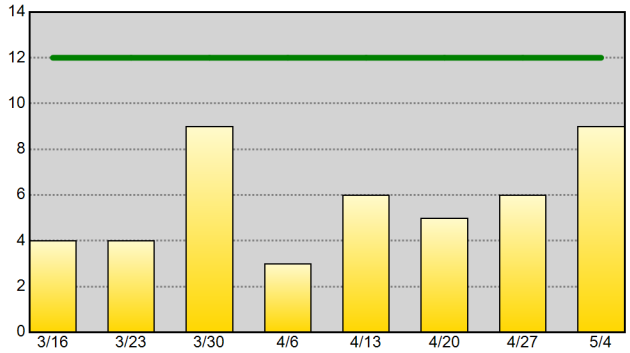

Self-Initiated Vehicle Stops (10-93) - 52wk Avg: 252

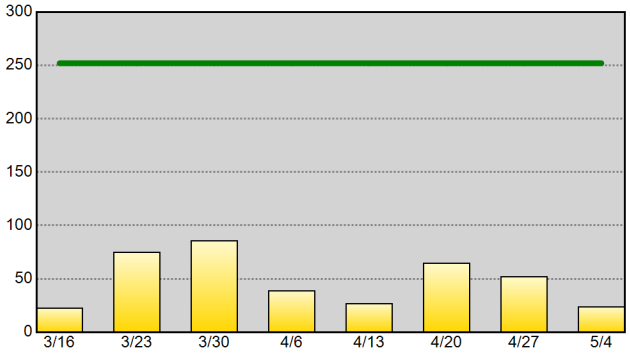

Self-Initiated Business Checks (10-96) - 52wk Avg: 898

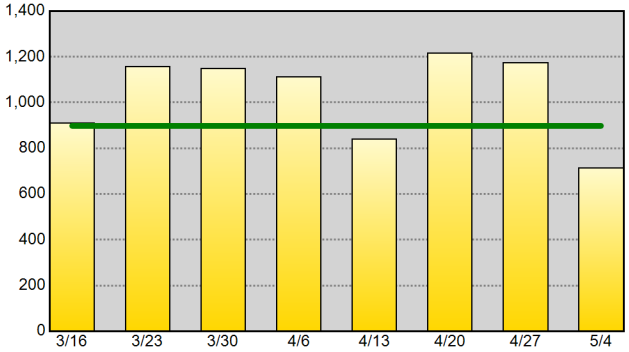

Self-Initiated Community Policing (10-15) - 52wk Avg: 253

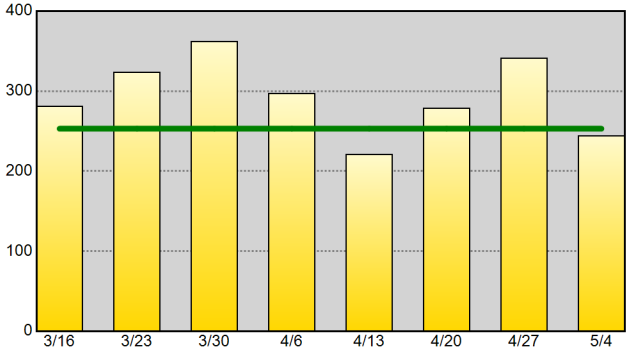

Self-Initiated Criminal Vice Activity (10-78) - 52wk Avg:

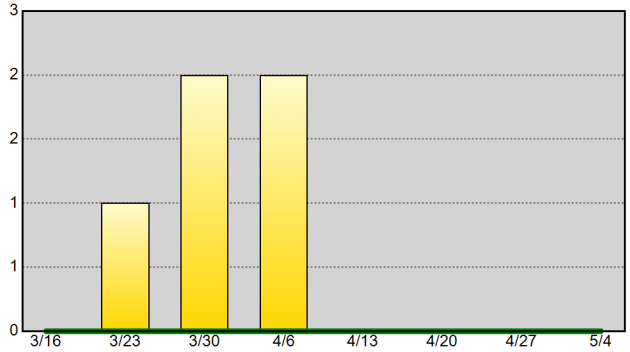

Part I Arrests - 52wk Avg: 11

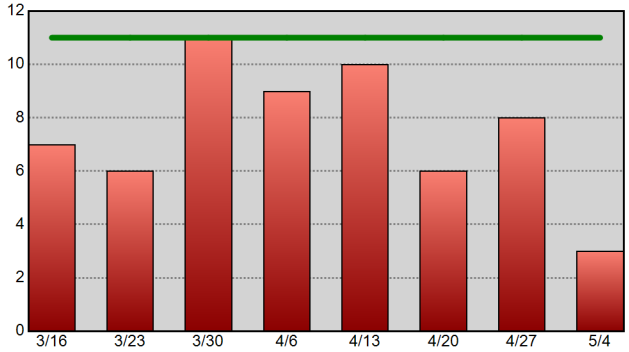

Drug-Related Arrests - 52wk Avg: 6

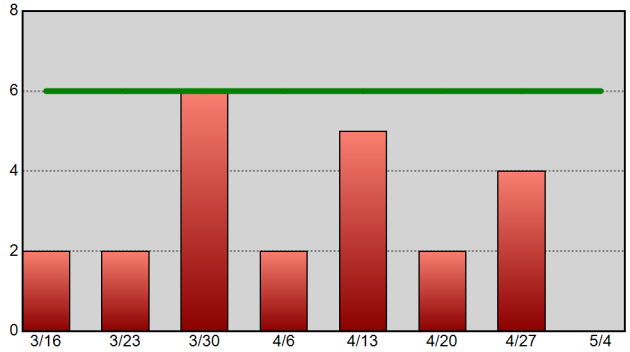

Warrants Served - 52wk Avg: 19

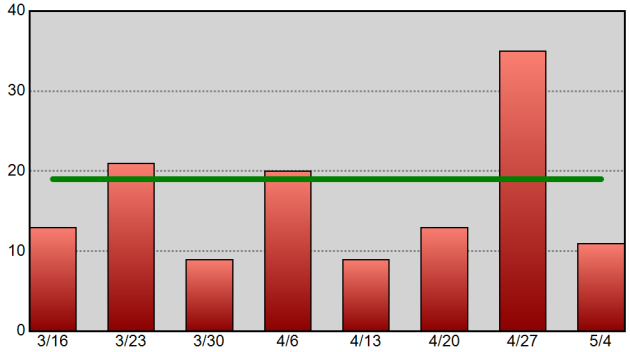

Information summarized for CompStat week ending 5/4/2019.
The horizontal line on each chart represents the data set's 52-week weekly average.

Sourced from MNPD ARMS on 5/8/2019 7:23:45 AM. CAD reports only include calls initiated by an officer (call type 2 or 3). Excludes CFS with a disposition code of 6 or 11. Arrest reports do not take into account the number of charges. 1 arrest = 1 body.

East Precinct Precinct Efficiency Charts

METROPOLITAN POLICE DEPARTMENT
of Nashville and Davidson County

Summarized by CompStat week for past eight weeks.
Aggregated by component of officer initiating call / arresting officer.

All Self-Initiated CAD - 52wk Avg: 1,051

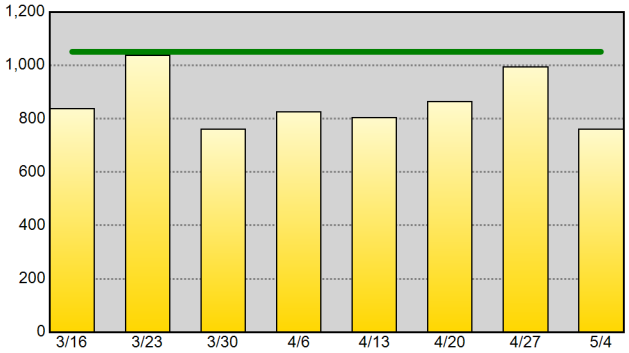

Self-Initiated Terry Stops - 52wk Avg: 30

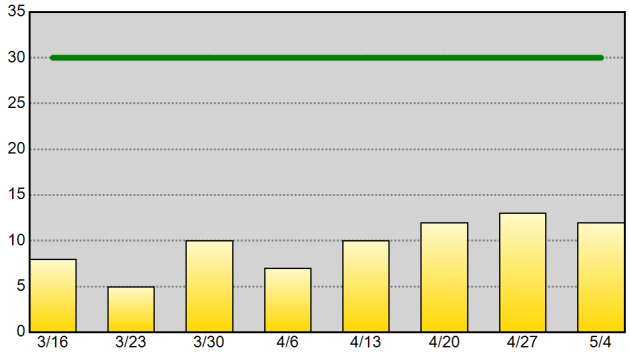

Self-Initiated Vehicle Stops (10-93) - 52wk Avg: 327

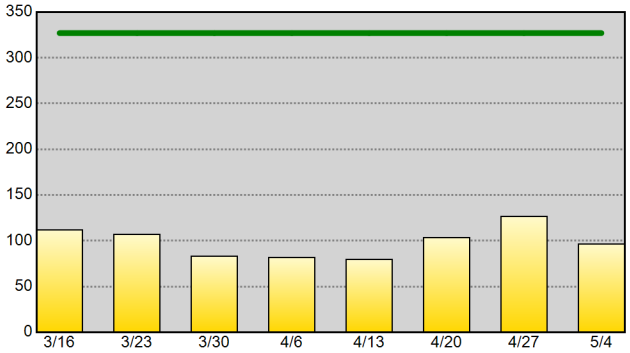

Self-Initiated Business Checks (10-96) - 52wk Avg: 362

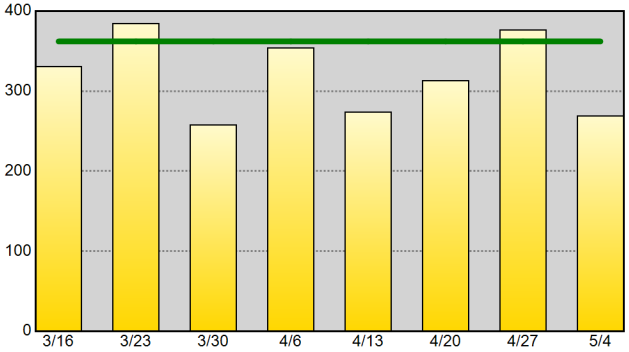

Self-Initiated Community Policing (10-15) - 52wk Avg: 115

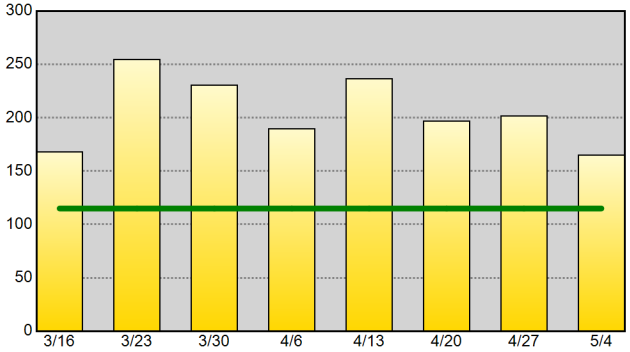

Self-Initiated Criminal Vice Activity (10-78) - 52wk Avg: 2

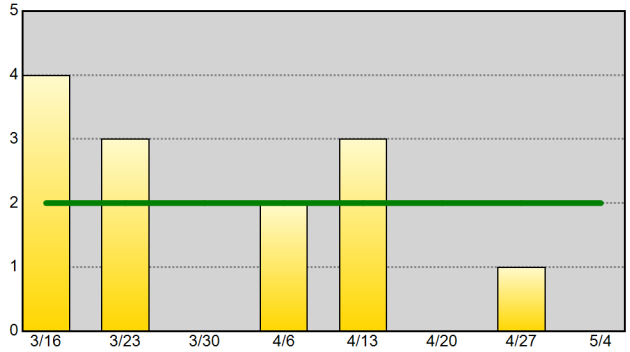

Part I Arrests - 52wk Avg: 14

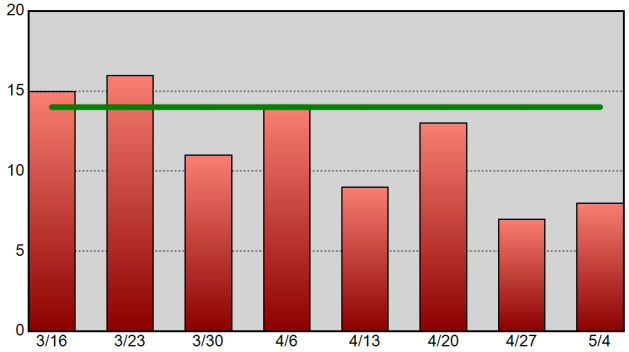

Drug-Related Arrests - 52wk Avg: 15

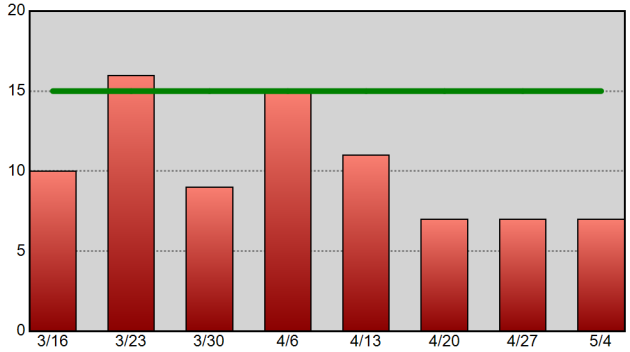

Warrants Served - 52wk Avg: 44

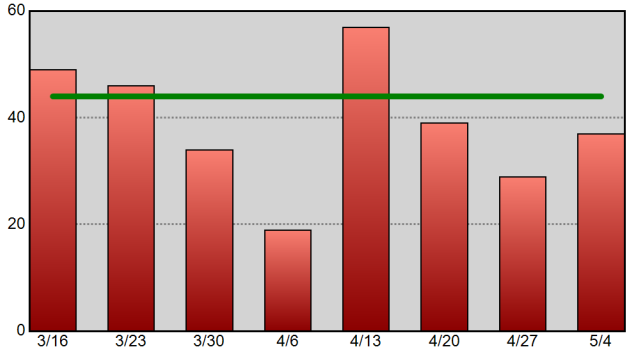

Information summarized for CompStat week ending 5/4/2019.
The horizontal line on each chart represents the data set's 52-week weekly average.

Sourced from MNPD ARMS on 5/8/2019 7:23:45 AM. CAD reports only include calls initiated by an officer (call type 2 or 3). Excludes CFS with a disposition code of 6 or 11. Arrest reports do not take into account the number of charges. 1 arrest = 1 body.

South Precinct Precinct Efficiency Charts

METROPOLITAN POLICE DEPARTMENT
of Nashville and Davidson County

Summarized by CompStat week for past eight weeks.
Aggregated by component of officer initiating call / arresting officer.

All Self-Initiated CAD - 52wk Avg: 777

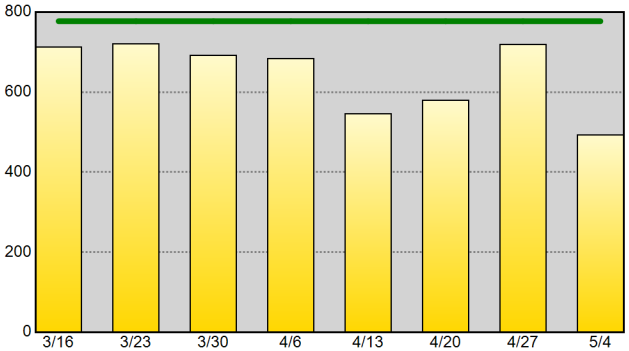

Self-Initiated Terry Stops - 52wk Avg: 20

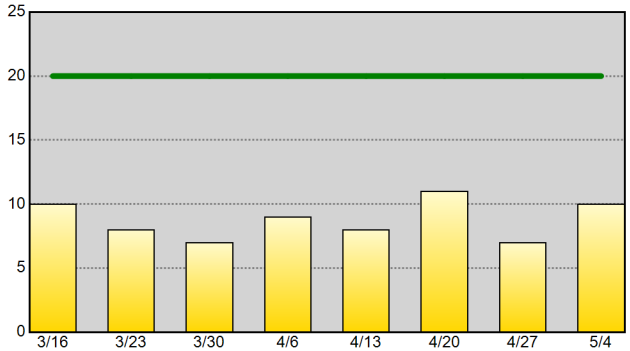

Self-Initiated Vehicle Stops (10-93) - 52wk Avg: 227

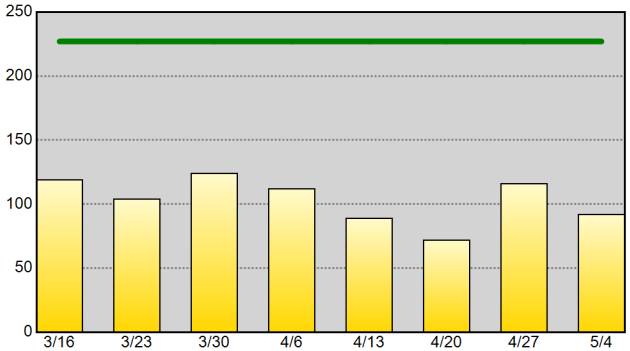

Self-Initiated Business Checks (10-96) - 52wk Avg: 187

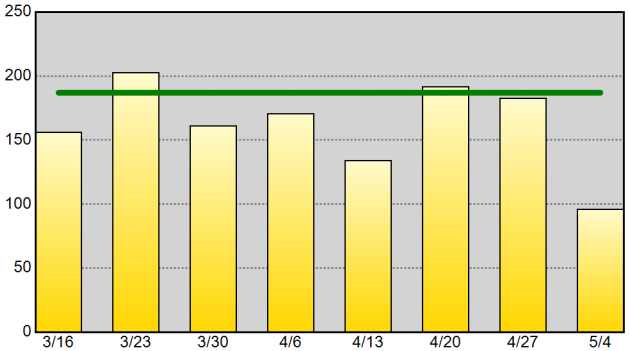

Self-Initiated Community Policing (10-15) - 52wk Avg: 18

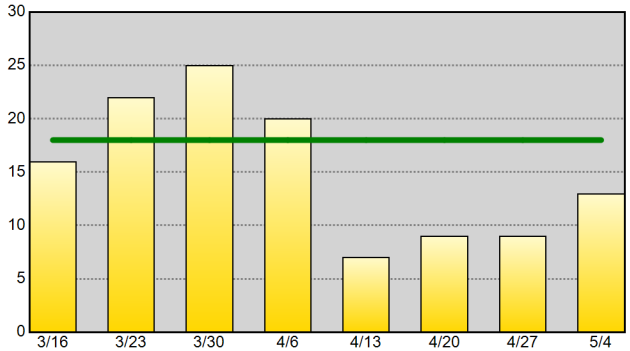

Self-Initiated Criminal Vice Activity (10-78) - 52wk Avg: 2

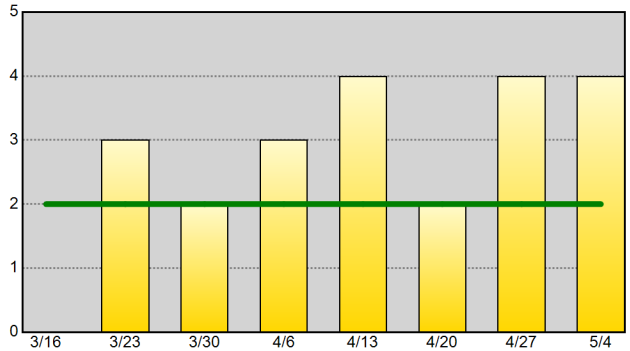

Part I Arrests - 52wk Avg: 15

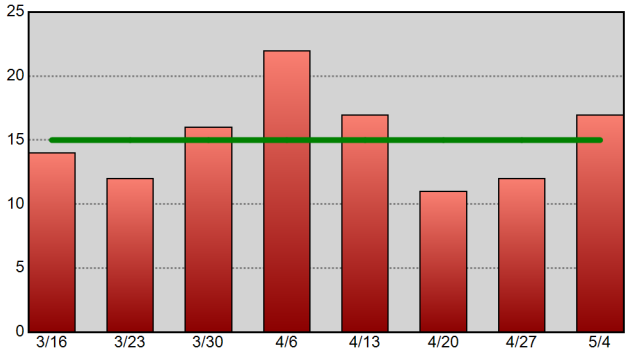

Drug-Related Arrests - 52wk Avg: 19

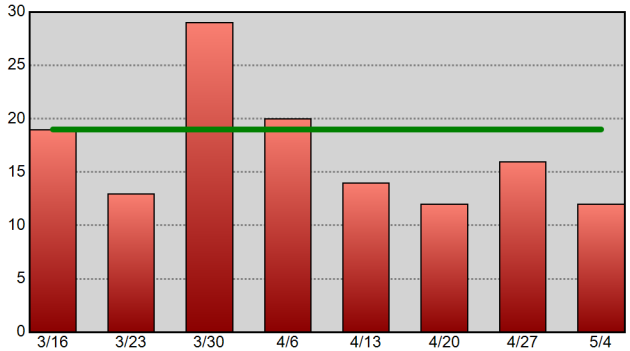

Warrants Served - 52wk Avg: 39

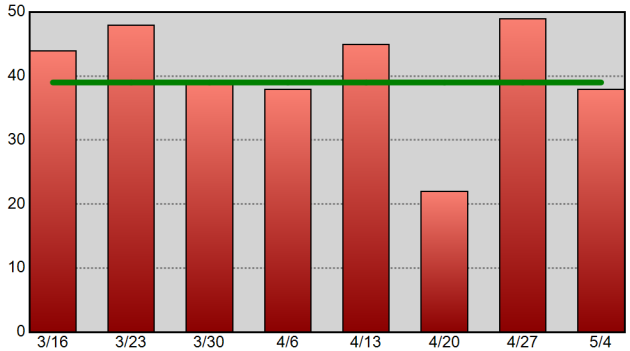

Information summarized for CompStat week ending 5/4/2019.
The horizontal line on each chart represents the data set's 52-week weekly average.

Sourced from MNPD ARMS on 5/8/2019 7:23:46 AM. CAD reports only include calls initiated by an officer (call type 2 or 3). Excludes CFS with a disposition code of 6 or 11. Arrest reports do not take into account the number of charges. 1 arrest = 1 body.

Central Precinct Precinct Efficiency Charts

METROPOLITAN POLICE DEPARTMENT
of Nashville and Davidson County

Summarized by CompStat week for past eight weeks.
Aggregated by component of officer initiating call / arresting officer.

All Self-Initiated CAD - 52wk Avg: 1,131

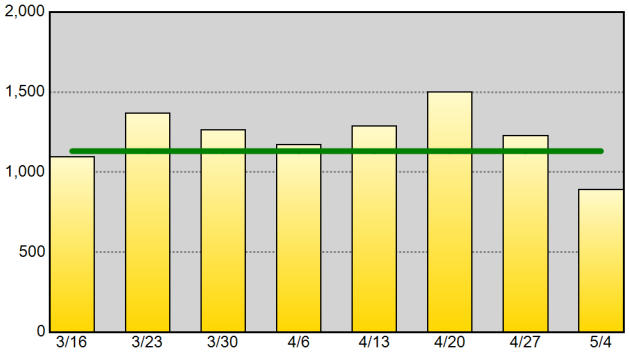

Self-Initiated Terry Stops - 52wk Avg: 49

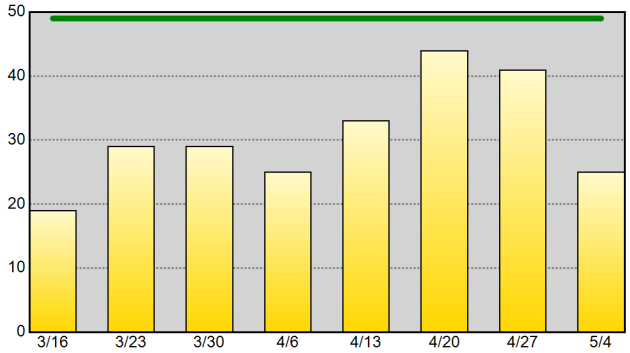

Self-Initiated Vehicle Stops (10-93) - 52wk Avg: 143

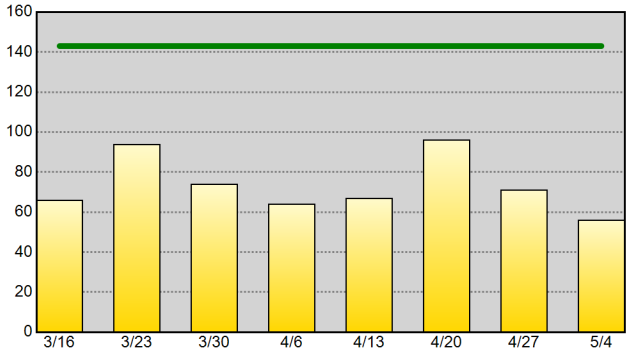

Self-Initiated Business Checks (10-96) - 52wk Avg: 653

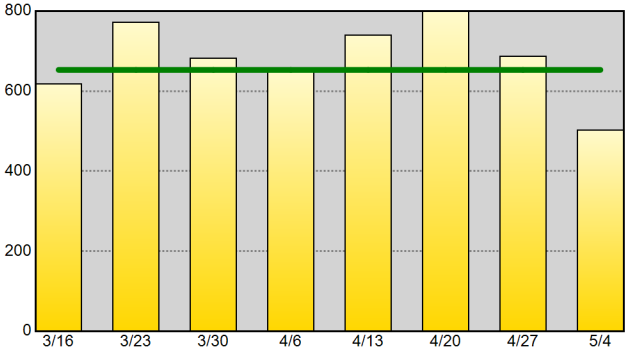

Self-Initiated Community Policing (10-15) - 52wk Avg: 61

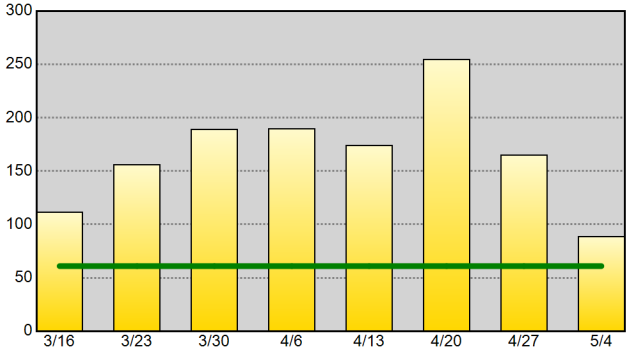

Self-Initiated Criminal Vice Activity (10-78) - 52wk Avg: 1

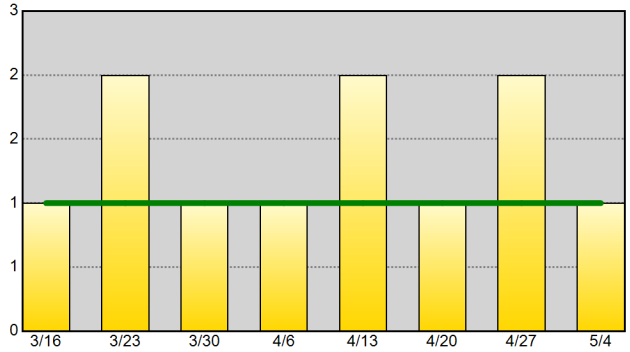

Part I Arrests - 52wk Avg: 9

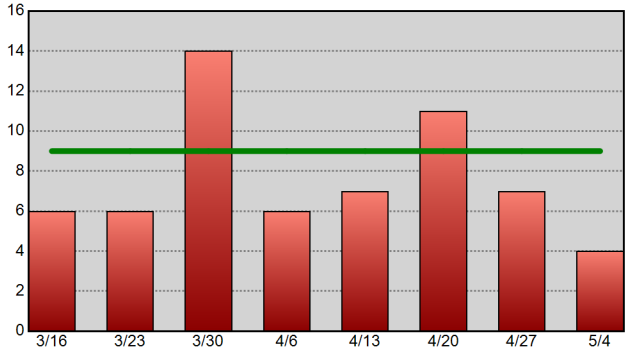

Drug-Related Arrests - 52wk Avg: 9

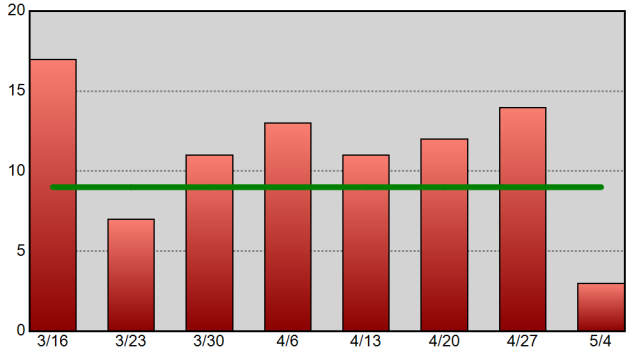

Warrants Served - 52wk Avg: 37

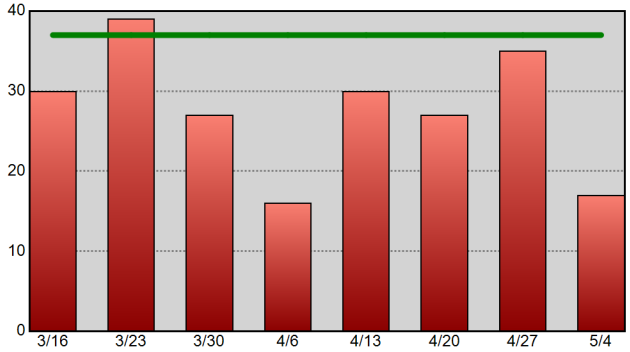

Information summarized for CompStat week ending 5/4/2019.
The horizontal line on each chart represents the data set's 52-week weekly average.

Sourced from MNPD ARMS on 5/8/2019 7:23:47 AM. CAD reports only include calls initiated by an officer (call type 2 or 3). Excludes CFS with a disposition code of 6 or 11. Arrest reports do not take into account the number of charges. 1 arrest = 1 body.

Hermitage Precinct Precinct Efficiency Charts

METROPOLITAN POLICE DEPARTMENT
of Nashville and Davidson County

Summarized by CompStat week for past eight weeks.

Aggregated by component of officer initiating call / arresting officer.

All Self-Initiated CAD - 52wk Avg: 976

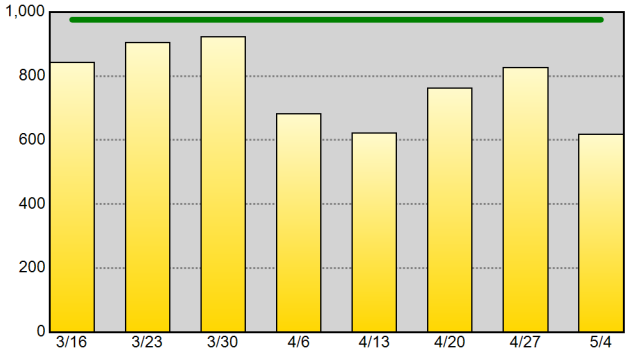

Self-Initiated Terry Stops - 52wk Avg: 20

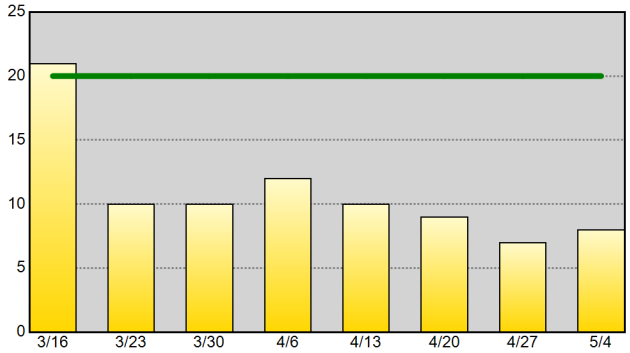

Self-Initiated Vehicle Stops (10-93) - 52wk Avg: 277

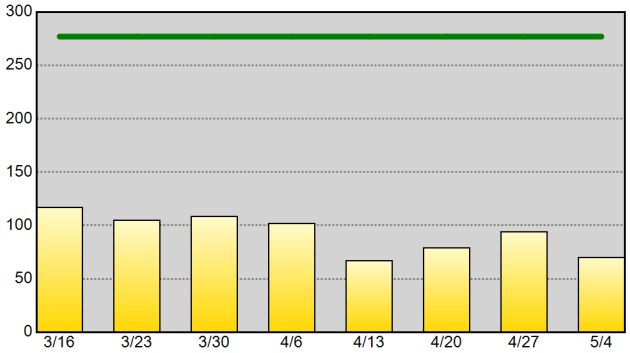

Self-Initiated Business Checks (10-96) - 52wk Avg: 351

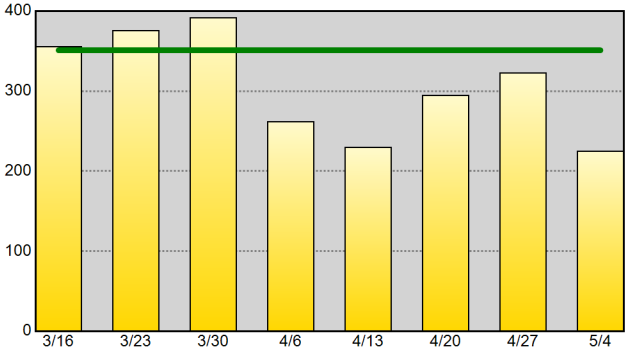

Self-Initiated Community Policing (10-15) - 52wk Avg: 52

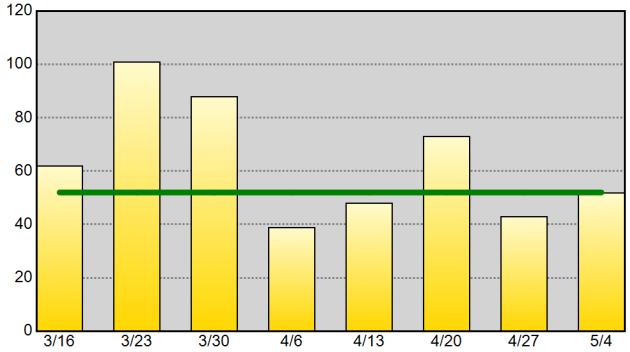

Self-Initiated Criminal Vice Activity (10-78) - 52wk Avg: 1

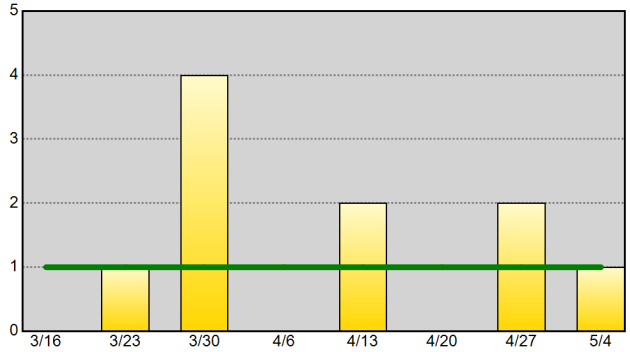

Part I Arrests - 52wk Avg: 15

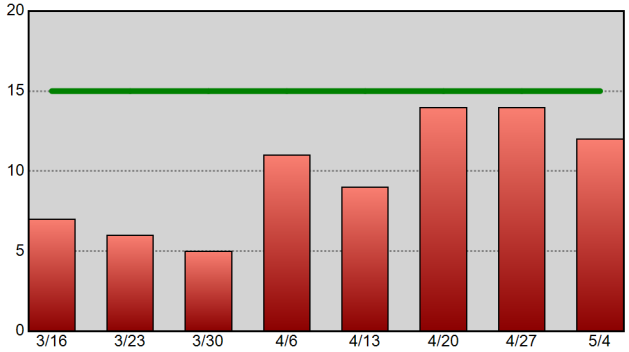

Drug-Related Arrests - 52wk Avg: 12

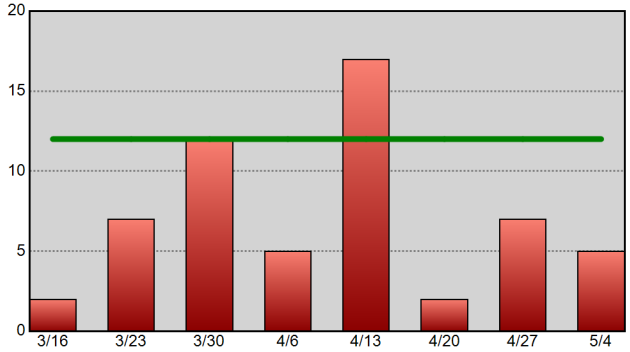

Warrants Served - 52wk Avg: 47

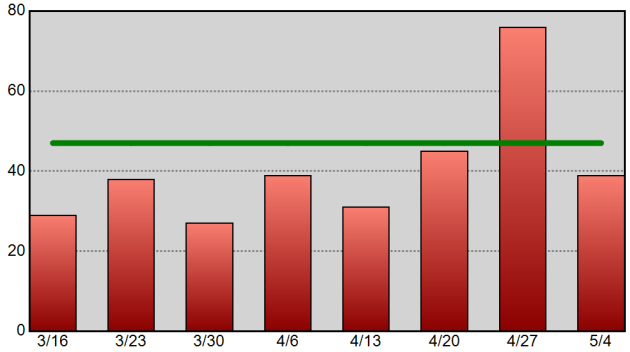

Information summarized for CompStat week ending 5/4/2019.
The horizontal line on each chart represents the data set's 52-week weekly average.

Sourced from MNPD ARMS on 5/8/2019 7:23:47 AM. CAD reports only include calls initiated by an officer (call type 2 or 3). Excludes CFS with a disposition code of 6 or 11. Arrest reports do not take into account the number of charges. 1 arrest = 1 body.

North Precinct Precinct Efficiency Charts

METROPOLITAN POLICE DEPARTMENT
of Nashville and Davidson County

Summarized by CompStat week for past eight weeks.
Aggregated by component of officer initiating call / arresting officer.

All Self-Initiated CAD - 52wk Avg: 703

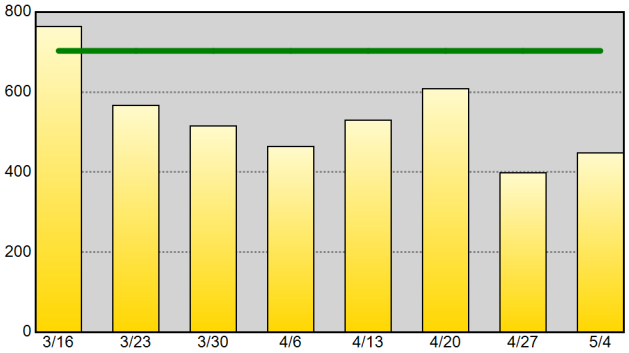

Self-Initiated Terry Stops - 52wk Avg: 20

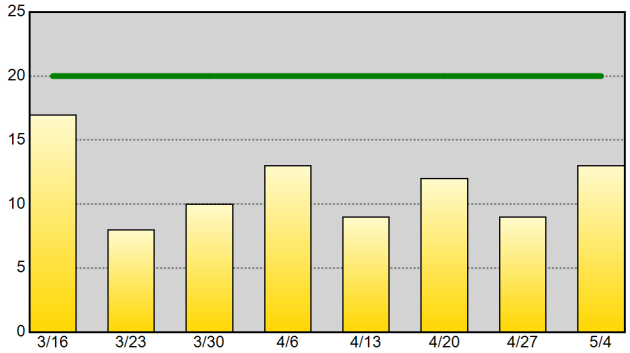

Self-Initiated Vehicle Stops (10-93) - 52wk Avg: 136

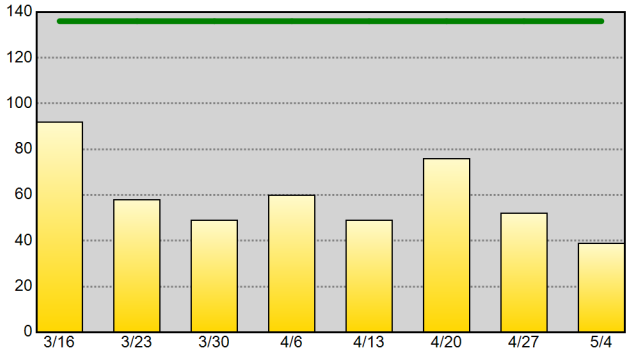

Self-Initiated Business Checks (10-96) - 52wk Avg: 297

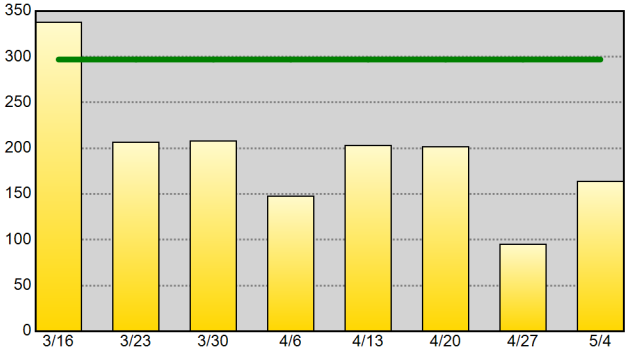

Self-Initiated Community Policing (10-15) - 52wk Avg: 34

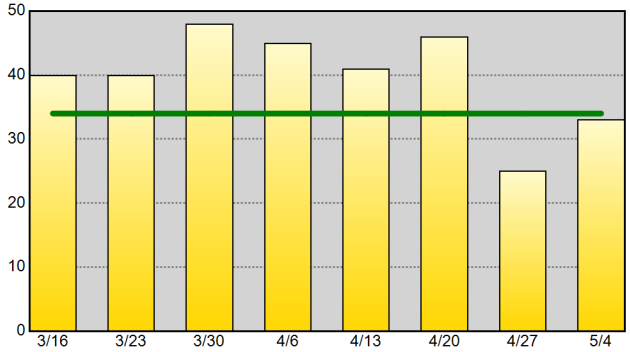

Self-Initiated Criminal Vice Activity (10-78) - 52wk Avg: 1

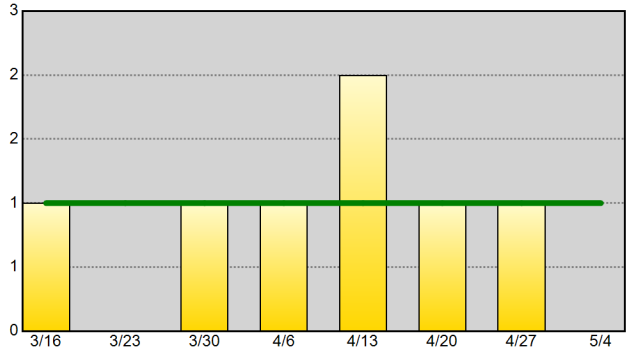

Part I Arrests - 52wk Avg: 13

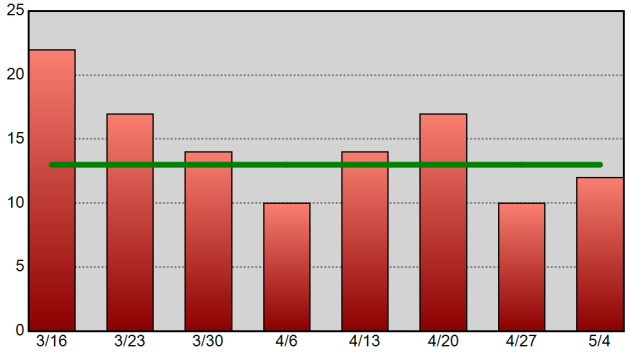

Drug-Related Arrests - 52wk Avg: 12

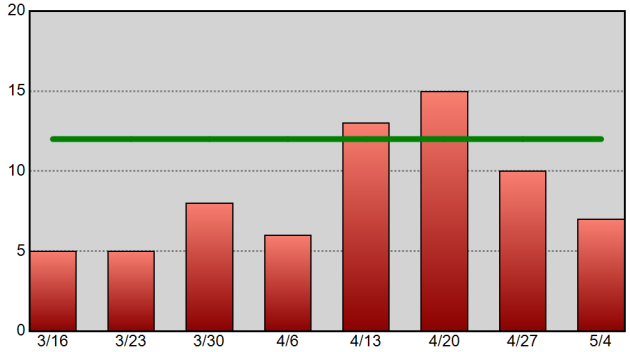

Warrants Served - 52wk Avg: 41

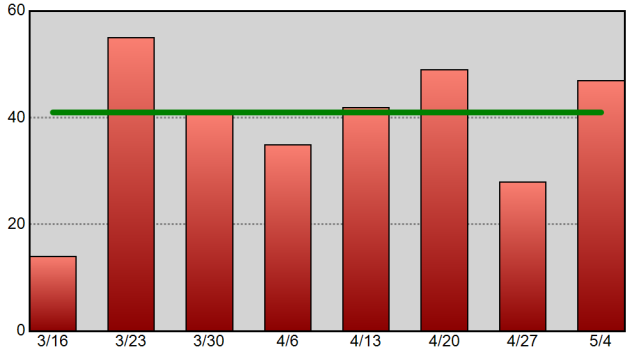

Information summarized for CompStat week ending 5/4/2019.
The horizontal line on each chart represents the data set's 52-week weekly average.

Sourced from MNPD ARMS on 5/8/2019 7:23:48 AM. CAD reports only include calls initiated by an officer (call type 2 or 3). Excludes CFS with a disposition code of 6 or 11. Arrest reports do not take into account the number of charges. 1 arrest = 1 body.

Madison Precinct Precinct Efficiency Charts

METROPOLITAN POLICE DEPARTMENT
of Nashville and Davidson County

Summarized by CompStat week for past eight weeks.
Aggregated by component of officer initiating call / arresting officer.

All Self-Initiated CAD - 52wk Avg: 773

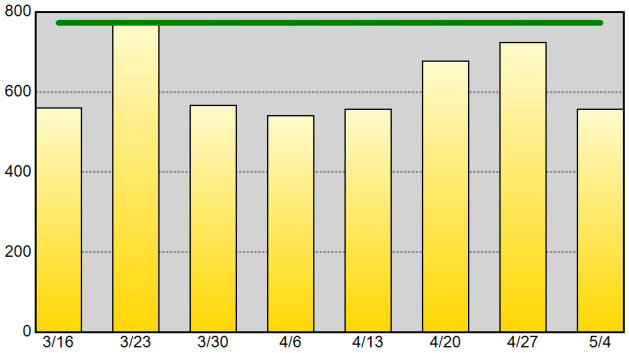

Self-Initiated Terry Stops - 52wk Avg: 10

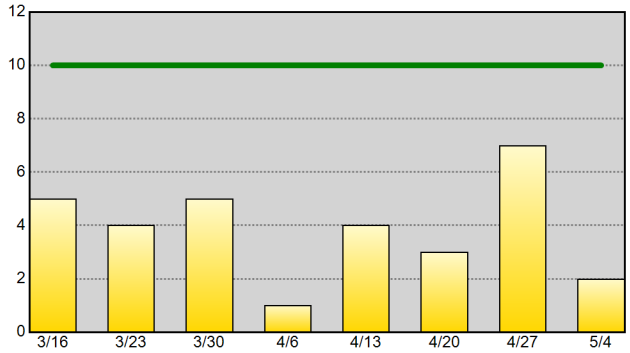

Self-Initiated Vehicle Stops (10-93) - 52wk Avg: 170

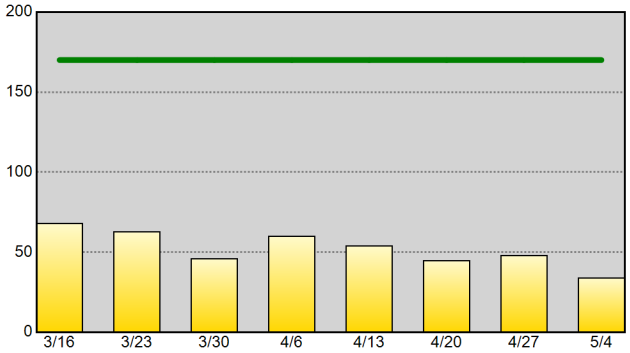

Self-Initiated Business Checks (10-96) - 52wk Avg: 425

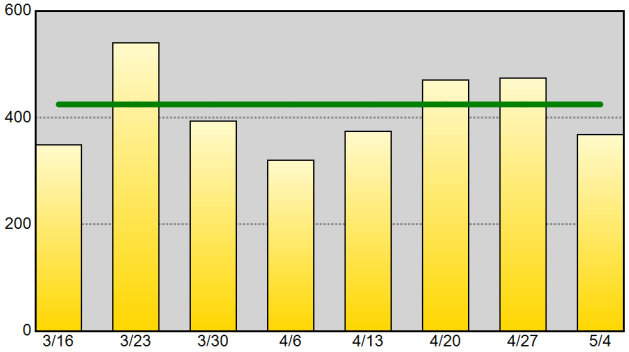

Self-Initiated Community Policing (10-15) - 52wk Avg: 29

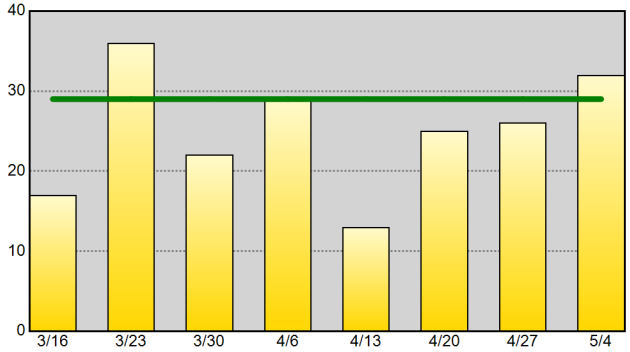

Self-Initiated Criminal Vice Activity (10-78) - 52wk Avg: 1

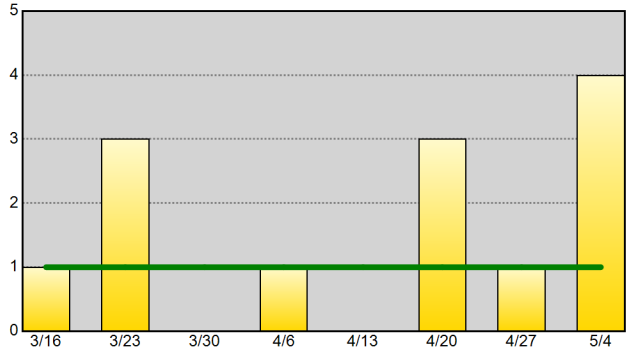

Part I Arrests - 52wk Avg: 15

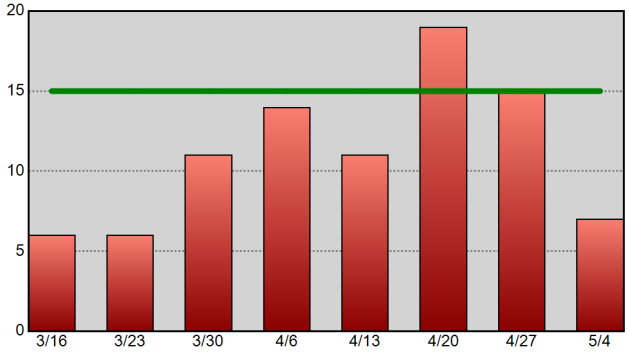

Drug-Related Arrests - 52wk Avg: 9

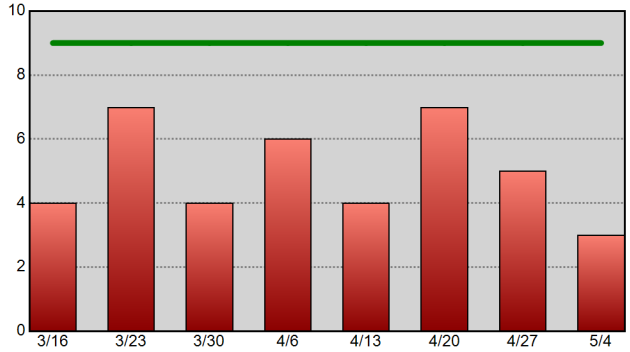

Warrants Served - 52wk Avg: 37

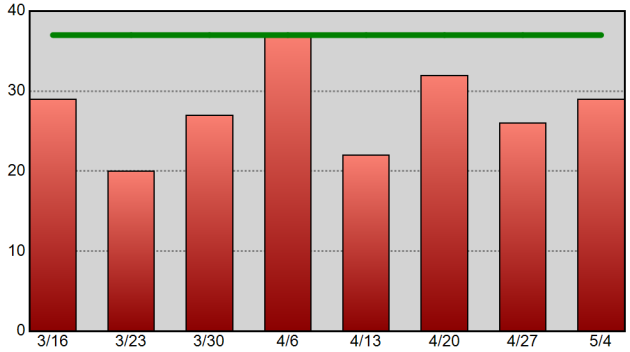

Information summarized for CompStat week ending 5/4/2019.
The horizontal line on each chart represents the data set's 52-week weekly average.

Sourced from MNPD ARMS on 5/8/2019 7:23:49 AM. CAD reports only include calls initiated by an officer (call type 2 or 3). Excludes CFS with a disposition code of 6 or 11. Arrest reports do not take into account the number of charges. 1 arrest = 1 body.

Midtown Hills Precinct Precinct Efficiency Charts

METROPOLITAN POLICE DEPARTMENT
of Nashville and Davidson County

Summarized by CompStat week for past eight weeks.
Aggregated by component of officer initiating call / arresting officer.

All Self-Initiated CAD - 52wk Avg: 1,070

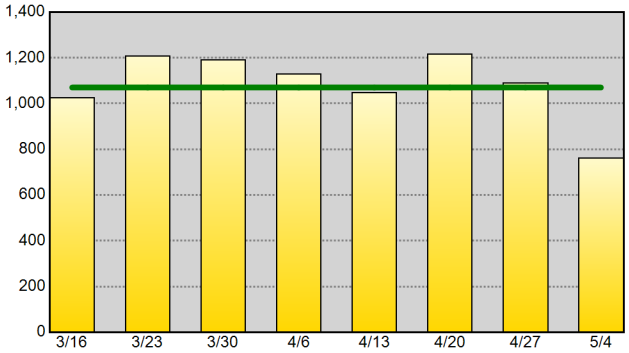

Self-Initiated Terry Stops - 52wk Avg: 18

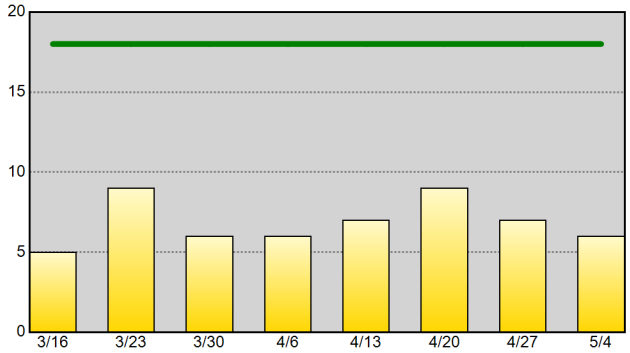

Self-Initiated Vehicle Stops (10-93) - 52wk Avg: 197

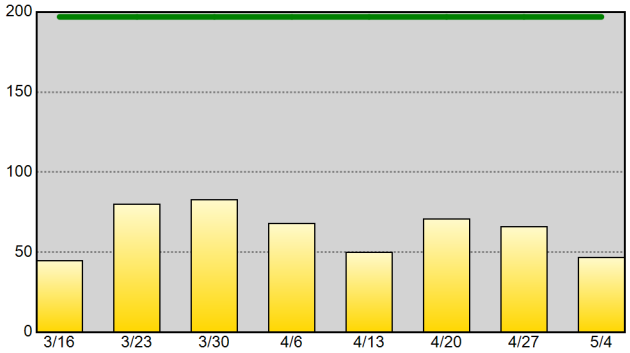

Self-Initiated Business Checks (10-96) - 52wk Avg: 518

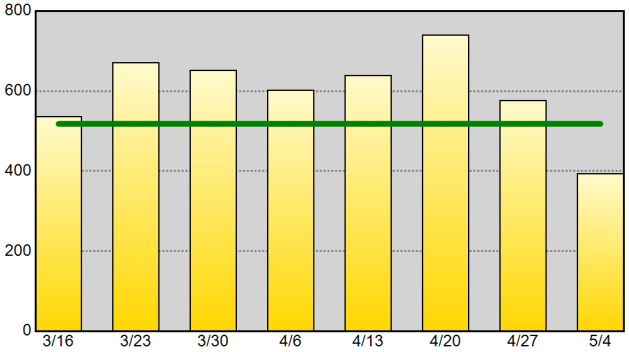

Self-Initiated Community Policing (10-15) - 52wk Avg: 82

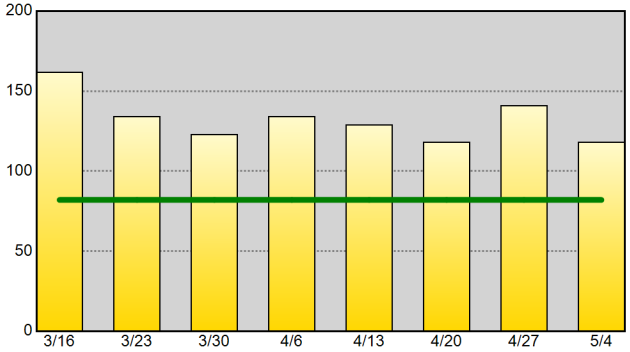

Self-Initiated Criminal Vice Activity (10-78) - 52wk Avg:

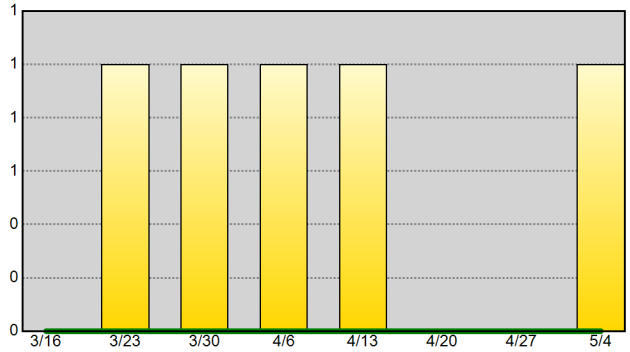

Part I Arrests - 52wk Avg: 12

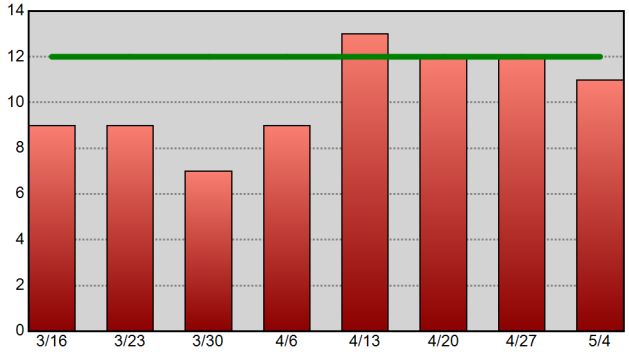

Drug-Related Arrests - 52wk Avg: 13

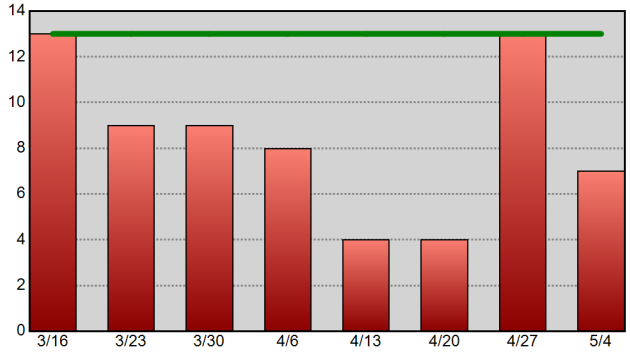

Warrants Served - 52wk Avg: 25

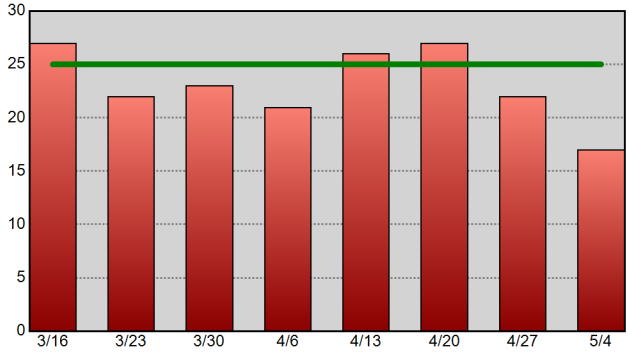

Information summarized for CompStat week ending 5/4/2019.
The horizontal line on each chart represents the data set's 52-week weekly average.

Sourced from MNPD ARMS on 5/8/2019 7:23:49 AM. CAD reports only include calls initiated by an officer (call type 2 or 3). Excludes CFS with a disposition code of 6 or 11. Arrest reports do not take into account the number of charges. 1 arrest = 1 body.

High Crime Intersections and Hot Addresses Section

CompStat Weekly Analysis is provided by the Metropolitan Nashville Police Department Crime Analysis Section. This report is intended to be a management and planning tool and does not reflect the official UCR counts for the department.

"Far and away the best prize that life has to offer is the chance to work hard at work worth doing."
- Theodore Roosevelt

Begin Date: 04/28/2019
End Date: 05/04/2019
Week: 18

County High Crime Intersections

Intersections with the highest concentrations of crime & traffic crashes - past 12 weeks.

METROPOLITAN POLICE DEPARTMENT
of Nashville and Davidson County

Violent Crime

Rank	Intersection	Precinct	ZIP	Count
1	ROCKWOOD DR & TULIP GROVE RD	Hermitage	37076	12
2	DUE WEST AV N & OLD DUE WEST AV	Madison	37115	11
3	WANDA DR & ELM HILL PKE	Hermitage	37210	10
4	BELL RD & BELL FORGE LN E	South	37013	9
4	EAST THOMPSON LN & MURFREESBORO PKE	South	37211	9
4	W TRINITY LN & HAMPTON ST	North	37207	9
7	4TH AV N & BROADWAY	Central	37219	8
8	WILLIAMS AV &	Madison	37115	7
8	HEIMAN ST & DR D B TODD JR BLVD	North	37208	7
8	RICE RD & RURAL HILL RD	South	37013	7
11	PIPPIN DR &	South	37013	6
11	VULTEE BLVD & MURFREESBORO PKE	South	37217	6
11	WALLACE RD & LINBAR DR	South	37211	6

Property Crime

Rank	Intersection	Precinct	ZIP	Count
1	OPRY MILLS DR & OPRYLAND DR	Hermitage	37214	102
2	BANDYWOOD DR & ABBOTT MARTIN RD	West	37215	40
3	3RD AV S & BROADWAY	Central	37201	36
4	JOYCE LN & GRINSTEAD PL	East	37216	33
5	SKYLINE MEMORIAL CT & DICKERSON PKE	Madison	37115	32
5	CHARLOTTE PKE & OLD CHARLOTTE PKE	West	37209	32
7	ALTA LOMA RD & N GALLATIN PKE	Madison	37115	31
8	OLD HICKORY BLVD & FRANKLIN PIKE CIR	Midtown	37027	27
9	CHARLOTTE PKE & RIVER RD	West	37209	26
10	FAIRVIEW DR & CLARKSVILLE PKE	North	37218	24
10	WELCH RD & TRAVIS DR	South	37211	24
12	N GALLATIN PKE & NORTHSIDE DR	Madison	37115	23
12	ROSA L PARKS BLVD & DOMINICAN DR	North	37228	23

Traffic Crashes - Personal Injury

Rank	Intersection	Precinct	ZIP	Count
1	CHARLOTTE PKE & WHITE BRIDGE PKE	West	37209	6
1	HARDING PL & I24 E	South	37211	6
1	BELL RD & MURFREESBORO PKE	South	37013	6
4	OLD HICKORY BLVD & NOLENSVILLE PKE	South	37211	5
5	ROSA L PARKS BLVD & DOMINICAN DR	North	37228	4
6	ROBERTSON AV & BRILEY PKWY	West	37209	3
6	S HAMILTON RD & BUENA VISTA PKE	North	37218	3
6	DUE WEST AV E & S GALLATIN PKE	Madison	37115	3
6	BRICK CHURCH PKE & BRILEY PKWY E	Madison	37207	3
6	MORGAN RD & WHITES CREEK PKE	North	37080	3
6	APACHE TR & HAYWOOD LN	South	37211	3
6	COPPERFIELD WAY & OLD HICKORY BLVD	Midtown	37027	3
6	CEDARVALLEY DR & CEDARVALLEY CT	South	37211	3

Traffic Crashes - Non-Injury

Rank	Intersection	Precinct	ZIP	Count
1	OLD HICKORY BLVD & NOLENSVILLE PKE	South	37211	23
2	MURFREESBORO PKE & HAMILTON CHURCH RD	South	37013	21
3	CANE RIDGE RD & BELL RD	South	37013	19
4	BELL RD & MURFREESBORO PKE	South	37013	18
4	I24 W EXIT RAMP &	South	37086	18
4	I24 E & I24 E ENT RAMP	South	37210	18
7	I440 E & I440 ENT RAMP	Midtown	37204	17
7	HARDING PL & NOLENSVILLE PKE	South	37211	17
7	POWELL AV & POWELL PL	Midtown	37204	17
10	THOMPSON LN & EAST THOMPSON LN	South	37211	16
10	NOLENSVILLE PKE & EDMONDSON PKE	South	37211	16
10	I40 E & I40 E EXIT RAMP	Hermitage	37210	16
13	FRANKLIN PKE & HARDING PL	Midtown	37204	15

Information summarized for CompStat week ending 05-04-19. (past 12 weeks of data). For each report, point data were plotted in a GIS and assigned to the nearest street intersection. Summary counts were then calculated for each intersection.

Sourced from MNPD ARMS on 5/8/2019 7:23:50 AM. Violent and property crime information sourced from incident reports using Uniform Crime Reporting definitions and reporting guidelines, based on the date when the crime was reported. Personal injury traffic crashes (10-46) and non-injury traffic crashes (10-45) retrieved from MNPD's CAD database. Excludes CFS with a disposition code of 6 or 11. For each incident or CAD record, the incident or dispatch location was assigned to the nearest street intersection.

West Precinct High Crime Intersections

Intersections with the highest concentrations of crime & traffic crashes - past 12 weeks.

METROPOLITAN POLICE DEPARTMENT
of Nashville and Davidson County

Violent Crime

Rank	Intersection	Precinct	ZIP	Count
1	MAUDINA AV & DEMOSS RD	West	37209	4
2	CARNAVON PKWY & HARDING PKE	West	37205	3
2	ELIZABETH JORDAN ST & INDIANA AV	West	37209	3
2	HIGHWAY 70 S & BELLEVUE RD	West	37221	3
5	I40 E & HIGHWAY 70 S	West	37221	2
5	HIGHWAY 70 S & I40 E ENT RAMP	West	37221	2
5	STACY DR & CARRIAGE DR	West	37221	2
5	CROLEY DR & IVY ST	West	37209	2
5	CHARLOTTE PKE & RIVER RD	West	37209	2
5	CHARLOTTE PKE & OLD CHARLOTTE PKE	West	37209	2
5	OBRIEN AV & NEWTON AV	West	37209	2
5	39TH AV N & PARK AV	West	37209	2
5	CHARLOTTE PKE &	West	37205	2

Property Crime

Rank	Intersection	Precinct	ZIP	Count
1	BANDYWOOD DR & ABBOTT MARTIN RD	West	37215	40
2	CHARLOTTE PKE & OLD CHARLOTTE PKE	West	37209	32
3	CHARLOTTE PKE & RIVER RD	West	37209	26
4	CARRIAGE DR & HARROW DR	West	37221	18
5	WHITE BRIDGE PKE & NES ACCESS RD	West	37205	13
6	CHARLOTTE PKE & BROOKMEADE GRNWY ACCESS RD	West	37209	12
7	SAWYER BROWN RD & HIGHWAY 70 S	West	37221	11
8	HIGHWAY 70 S & OLD HARDING PKE	West	37221	8
8	OLD HICKORY BLVD & HIGHWAY 70 S	West	37221	8
10	OLD HICKORY BLVD & BELLEVUE RD	West	37221	7
11	POST RD & WHITE BRIDGE PKE	West	37205	6
11	CHARLOTTE PKE & OCEOLA AV	West	37209	6
11	ANNEX AV & CHARLOTTE PKE	West	37209	6

Traffic Crashes - Personal Injury

Rank	Intersection	Precinct	ZIP	Count
1	CHARLOTTE PKE & WHITE BRIDGE PKE	West	37209	6
2	WOODLAWN DR & WILSON BLVD S	West	37205	3
2	HILLSBORO PKE & WOODMONT BLVD	West	37215	3
2	ROBERTSON AV & BRILEY PKWY	West	37209	3
5	I40 W & I40 W ENT RAMP	West	37221	2
5	HIGHWAY 70 & HIGHWAY 70 S	West	37221	2
5	SAWYER BROWN RD & HIGHWAY 70 S	West	37221	2
5	HILLSBORO PKE & GRAYBAR LN	West	37215	2
5	HILLSBORO PKE & CRESTMOOR RD	West	37215	2
5	I40 E & CHARLOTTE PKE	West	37205	2
5	HIGHWAY 100 & HIGHWAY 96	West	37221	2
5	WHITE BRIDGE PKE & I40 E	West	37209	2
5	HARDING PKE & RIDGEFIELD WAY	West	37205	2

Traffic Crashes - Non-Injury

Rank	Intersection	Precinct	ZIP	Count
1	HARDING PKE & WHITE BRIDGE PKE	West	37205	9
1	OLD HICKORY BLVD & CHARLOTTE PKE	West	37209	9
3	SAWYER BROWN RD & HIGHWAY 70 S	West	37221	8
3	HARDING PKE & WOODLAWN DR	West	37205	8
3	CHARLOTTE AV & 53RD AV N	West	37209	8
6	OLD HICKORY BLVD & HIGHWAY 70 S	West	37221	7
6	HIGHWAY 70 S & COLEY DAVIS RD	West	37221	7
8	CHARLOTTE PKE & WHITE BRIDGE PKE	West	37209	6
8	VAUGHN RD & OLD HICKORY BLVD	West	37221	6
8	HILLSBORO PKE & CRESTMOOR RD	West	37215	6
8	HARDING PL & HILLSBORO PKE	West	37215	6
8	CABOT DR & CHARLOTTE PKE	West	37205	6
13	I40 W & BRILEY PKWY N ENT RAMP	West	37209	5

Information summarized for CompStat week ending 05-04-19. (past 12 weeks of data). For each report, point data were plotted in a GIS and assigned to the nearest street intersection. Summary counts were then calculated for each intersection.

Sourced from MNPD ARMS on 5/8/2019 7:23:50 AM. Violent and property crime information sourced from incident reports using Uniform Crime Reporting definitions and reporting guidelines, based on the date when the crime was reported. Personal injury traffic crashes (10-46) and non-injury traffic crashes (10-45) retrieved from MNPD's CAD database. Excludes CFS with a disposition code of 6 or 11. For each incident or CAD record, the incident or dispatch location was assigned to the nearest street intersection.

East Precinct High Crime Intersections

Intersections with the highest concentrations of crime & traffic crashes - past 12 weeks.

METROPOLITAN POLICE DEPARTMENT
of Nashville and Davidson County

Violent Crime

Rank	Intersection	Precinct	ZIP	Count
1	DICKERSON PKE & HILLHURST DR	East	37207	6
1	MCKENNELL DR & PORTER RD	East	37206	6
3	S 6TH ST & SUMMER PL	East	37206	5
4	S 7TH ST & SYLVAN ST	East	37206	4
4	S 7TH ST & SHELBY AV	East	37206	4
4	DICKERSON PKE & ROCK ST	East	37207	4
7	BAXTER AV & HART LN	East	37216	3
7	GATEWOOD AV & DICKERSON PKE	East	37207	3
7	LUCILE ST & DICKERSON PKE	East	37207	3
7	GORDON TER & GERALD ST	East	37207	3
7	DICKERSON PKE & HOMESTEAD RD	East	37207	3
7	SHELBY AV & S 6TH ST	East	37206	3
7	SYLVAN ST & S 5TH ST	East	37206	3

Property Crime

Rank	Intersection	Precinct	ZIP	Count
1	JOYCE LN & GRINSTEAD PL	East	37216	33
2	HOME RD & GALLATIN PKE	East	37216	17
3	DICKERSON PKE & HILLHURST DR	East	37207	16
4	DICKERSON PKE & RICHARDSON AV	East	37207	8
4	N 2ND ST & JOSEPH AV	East	37207	8
6	DICKERSON PKE & HANCOCK ST	East	37207	7
6	GALLATIN PKE & GREENLAND AV	East	37216	7
6	MCKENNELL DR & PORTER RD	East	37206	7
9	LENORE ST & S 11TH ST	East	37206	6
9	MATTHEWS PL & GREENWOOD AV	East	37206	6
9	I65 N & W TRINITY LN	East	37207	6
9	GATEWOOD AV & DICKERSON PKE	East	37207	6
9	MAIN ST & N 7TH ST	East	37206	6

Traffic Crashes - Personal Injury

Rank	Intersection	Precinct	ZIP	Count
1	S 5TH ST & SHELBY AV	East	37206	2
1	GALLATIN PKE & BROADMOOR DR	East	37216	2
1	S 5TH ST & WOODLAND ST	East	37206	2
1	SPRING ST & DICKERSON PKE	East	37207	2
1	I65 N & W TRINITY LN	East	37207	2
6	DICKERSON PKE & MAPLEWOOD TRC	East	37207	1
6	I65 N & DICKERSON PKE	East	37207	1
6	DICKERSON PKE & BEN ALLEN RD	East	37207	1
6	DICKERSON PKE & EWING DR	East	37207	1
6	GALLATIN PKE & SHELTON AV	East	37216	1
6	ALHAMBRA CIR & BRUNSWICK DR	East	37207	1
6	GALLATIN PKE & ARDEE AV	East	37216	1
6	QUEEN AV & DICKERSON PKE	East	37207	1

Traffic Crashes - Non-Injury

Rank	Intersection	Precinct	ZIP	Count
1	MAIN ST & S 5TH ST	East	37207	10
1	W TRINITY LN & LUCAS LN	East	37207	10
3	I24 W EXIT RAMP & I24 W	East	37213	9
4	S 5TH ST & WOODLAND ST	East	37206	8
4	I65 S EXIT RAMP & I65 S	East	37207	8
6	DICKERSON PKE & EWING DR	East	37207	6
6	TRINITY LN & DICKERSON PKE	East	37207	6
6	DICKERSON PKE & GRACE ST	East	37207	6
9	GALLATIN AV & FORREST AV	East	37206	5
9	GALLATIN PKE & E TRINITY LN	East	37216	5
9	I24 W & SHELBY AV	East	37206	5
9	I65 S & I65 S ENT RAMP	East	37207	5
13	I24 W ENT RAMP & I24 W	East	37213	4

Information summarized for CompStat week ending 05-04-19. (past 12 weeks of data). For each report, point data were plotted in a GIS and assigned to the nearest street intersection. Summary counts were then calculated for each intersection.

Sourced from MNPD ARMS on 5/8/2019 7:23:50 AM. Violent and property crime information sourced from incident reports using Uniform Crime Reporting definitions and reporting guidelines, based on the date when the crime was reported. Personal injury traffic crashes (10-46) and non-injury traffic crashes (10-45) retrieved from MNPD's CAD database. Excludes CFS with a disposition code of 6 or 11. For each incident or CAD record, the incident or dispatch location was assigned to the nearest street intersection.

South Precinct High Crime Intersections

Intersections with the highest concentrations of crime & traffic crashes - past 12 weeks.

METROPOLITAN POLICE DEPARTMENT
of Nashville and Davidson County

Violent Crime

Rank	Intersection	Precinct	ZIP	Count
1	EAST THOMPSON LN & MURFREESBORO PKE	South	37211	9
1	BELL RD & BELL FORGE LN E	South	37013	9
3	RICE RD & RURAL HILL RD	South	37013	7
4	PIPPIN DR &	South	37013	6
4	VULTEE BLVD & MURFREESBORO PKE	South	37217	6
4	WALLACE RD & LINBAR DR	South	37211	6
7	APACHE TR & HAYWOOD LN	South	37211	5
7	LUANN DR & LUANN CT	South	37013	5
7	HARDING PL & I24 W	South	37211	5
7	ANTIOCH PKE & HARDING PL	South	37211	5
7	MURFREESBORO PKE & HAMILTON CHURCH RD	South	37013	5
7	MURFREESBORO PKE & PARRIS AV	South	37210	5
13	CLAIBORNE ST & LAFAYETTE ST	South	37210	4

Property Crime

Rank	Intersection	Precinct	ZIP	Count
1	WELCH RD & TRAVIS DR	South	37211	24
2	MURFREESBORO PKE & HAMILTON CHURCH RD	South	37013	14
3	BELL RD & MURFREESBORO PKE	South	37013	12
3	WALLACE RD & LINBAR DR	South	37211	12
5	I24 E EXIT RAMP & EAST THOMPSON LN	South	37210	11
6	MURFREESBORO PKE & KERMIT DR	South	37217	10
7	PLUS PARK BLVD & PAVILION BLVD	South	37217	9
7	CANE RIDGE RD & BELL RD	South	37013	9
9	NOLENSVILLE PKE & EDMONDSON PKE	South	37211	8
9	MURFREESBORO PKE & PHILFRE CT	South	37211	8
9	PICCADILLY ROW & BISHOPSGATE RD	South	37013	8
9	BELL RD & MT VIEW RD	South	37013	8
9	NOLENSVILLE PKE & ZOO RD	South	37211	8

Traffic Crashes - Personal Injury

Rank	Intersection	Precinct	ZIP	Count
1	HARDING PL & I24 E	South	37211	6
1	BELL RD & MURFREESBORO PKE	South	37013	6
3	OLD HICKORY BLVD & NOLENSVILLE PKE	South	37211	5
4	CEDARVALLEY DR & CEDARVALLEY CT	South	37211	3
4	APACHE TR & HAYWOOD LN	South	37211	3
4	HARDING PL & NOLENSVILLE PKE	South	37211	3
4	THOMPSON LN & EAST THOMPSON LN	South	37211	3
4	I24 E & I24 E ENT RAMP	South	37210	3
4	2ND AV S & LAFAYETTE ST	South	37210	3
4	I24 W & I24 W EXIT RAMP	South	37211	3
11	ANTIOCH PKE & HARDING PL	South	37211	2
11	ANTIOCH PKE &	South	37211	2
11	BELL RD & MT VIEW RD	South	37013	2

Traffic Crashes - Non-Injury

Rank	Intersection	Precinct	ZIP	Count
1	OLD HICKORY BLVD & NOLENSVILLE PKE	South	37211	23
2	MURFREESBORO PKE & HAMILTON CHURCH RD	South	37013	21
3	CANE RIDGE RD & BELL RD	South	37013	19
4	I24 W EXIT RAMP &	South	37086	18
4	BELL RD & MURFREESBORO PKE	South	37013	18
4	I24 E & I24 E ENT RAMP	South	37210	18
7	HARDING PL & NOLENSVILLE PKE	South	37211	17
8	THOMPSON LN & EAST THOMPSON LN	South	37211	16
8	NOLENSVILLE PKE & EDMONDSON PKE	South	37211	16
10	BELL RD & BLUE HOLE RD	South	37013	15
11	ANTIOCH PKE & HARDING PL	South	37211	13
11	NOLENSVILLE PKE & ROSEDALE AV	South	37210	13
13	NOLENSVILLE PKE & WELSHWOOD DR	South	37211	12

Information summarized for CompStat week ending 05-04-19. (past 12 weeks of data). For each report, point data were plotted in a GIS and assigned to the nearest street intersection. Summary counts were then calculated for each intersection.

Sourced from MNPD ARMS on 5/8/2019 7:23:51 AM. Violent and property crime information sourced from incident reports using Uniform Crime Reporting definitions and reporting guidelines, based on the date when the crime was reported. Personal injury traffic crashes (10-46) and non-injury traffic crashes (10-45) retrieved from MNPD's CAD database. Excludes CFS with a disposition code of 6 or 11. For each incident or CAD record, the incident or dispatch location was assigned to the nearest street intersection.

Central Precinct High Crime Intersections

Intersections with the highest concentrations of crime & traffic crashes - past 12 weeks.

METROPOLITAN POLICE DEPARTMENT
of Nashville and Davidson County

Violent Crime

Rank	Intersection	Precinct	ZIP	Count
1	4TH AV N & BROADWAY	Central	37219	8
2	2ND AV N & COMMERCE ST	Central	37201	6
2	3RD AV S & BROADWAY	Central	37201	6
2	ROSA L PARKS BLVD & JEFFERSON ST	Central	37208	6
5	BROADWAY & 1ST AV S	Central	37201	4
5	CHARLOTTE AV & 4TH AV N	Central	37219	4
5	3RD AV N & COMMERCE ST	Central	37201	4
8	2ND AV S & SHELBY ST PEDESTRIAN BRIDGE	Central	37201	3
8	N 1ST ST & MAIN ST	Central	37213	3
10	N 1ST ST & OLDHAM ST	Central	37213	2
10	12TH AV N & BROADWAY	Central	37203	2
10	3RD AV S & SYMPHONY PL	Central	37201	2
10	BROADWAY & OPRY PL	Central	37203	2

Property Crime

Rank	Intersection	Precinct	ZIP	Count
1	3RD AV S & BROADWAY	Central	37201	36
2	4TH AV N & BROADWAY	Central	37219	21
3	HERMITAGE AV & PEABODY ST	Central	37201	11
4	2ND AV N & BROADWAY	Central	37201	10
4	3RD AV N & CHURCH ST	Central	37201	10
6	2ND AV N & COMMERCE ST	Central	37201	9
6	ROSA L PARKS BLVD & JEFFERSON ST	Central	37208	9
8	3RD AV N & COMMERCE ST	Central	37201	8
8	11TH AV N & BROADWAY	Central	37203	8
10	3RD AV S & SYMPHONY PL	Central	37201	7
10	4TH AV N & CHURCH ST	Central	37219	7
12	CHURCH ST & ARCADE ALY	Central	37219	6
12	CHURCH ST & PRINTERS ALY	Central	37201	6

Traffic Crashes - Personal Injury

Rank	Intersection	Precinct	ZIP	Count
1	I24 E & I24 E ENT RAMP	Central	37206	2
1	I24 E & SHELBY AV	Central	37213	2
1	INTERSTATE DR & JAMES ROBERTSON PKWY	Central	37213	2
1	I24 E & INTERSTATE DR	Central	37213	2
1	I40 W & 2ND AV S	Central	37210	2
1	KOREAN VETERANS BLVD &	Central	37213	2
1	12TH AV N & BROADWAY	Central	37203	2
1	9TH AV N & CHURCH ST	Central	37203	2
1	CHARLOTTE AV & GEORGE L DAVIS BLVD	Central	37203	2
1	ROSA L PARKS BLVD & JEFFERSON ST	Central	37208	2
11	JEFFERSON ST & I40 W	Central	37208	1
11	4TH AV S & ELM ST	Central	37203	1
11	I65 N & ROSA L PARKS BLVD	Central	37208	1

Traffic Crashes - Non-Injury

Rank	Intersection	Precinct	ZIP	Count
1	SPRING ST & N 1ST ST	Central	37207	15
2	8TH AV S & LAFAYETTE ST	Central	37203	11
3	4TH AV N & BROADWAY	Central	37219	10
3	SHELBY AV & I24 E ENT RAMP	Central	37213	10
3	SHELBY AV & INTERSTATE DR	Central	37213	10
6	I24 E & I24 E EXIT RAMP	Central	37213	9
7	2ND AV S & LINDSLEY AV	Central	37210	8
8	4TH AV S & KOREAN VETERANS BLVD	Central	37203	7
8	DEMONBREUN ST & 3RD AV S	Central	37201	7
8	12TH AV N & BROADWAY	Central	37203	7
8	I40 W & I40 W EXIT RAMP	Central	37210	7
8	ROSA L PARKS BLVD & JEFFERSON ST	Central	37208	7
8	I65 N & ROSA L PARKS BLVD	Central	37208	7

Information summarized for CompStat week ending 05-04-19. (past 12 weeks of data). For each report, point data were plotted in a GIS and assigned to the nearest street intersection. Summary counts were then calculated for each intersection.

Sourced from MNPD ARMS on 5/8/2019 7:23:51 AM. Violent and property crime information sourced from incident reports using Uniform Crime Reporting definitions and reporting guidelines, based on the date when the crime was reported. Personal injury traffic crashes (10-46) and non-injury traffic crashes (10-45) retrieved from MNPD's CAD database. Excludes CFS with a disposition code of 6 or 11. For each incident or CAD record, the incident or dispatch location was assigned to the nearest street intersection.

Hermitage Precinct High Crime Intersections

Intersections with the highest concentrations of crime & traffic crashes - past 12 weeks.

METROPOLITAN POLICE DEPARTMENT
of Nashville and Davidson County

Violent Crime

Rank	Intersection	Precinct	ZIP	Count
1	ROCKWOOD DR & TULIP GROVE RD	Hermitage	37076	12
2	WANDA DR & ELM HILL PKE	Hermitage	37210	10
3	MURFREESBORO PKE & RANSOM PL	Hermitage	37217	6
4	OPRY MILLS DR & OPRYLAND DR	Hermitage	37214	5
5	HARDING PL & MURFREESBORO PKE	Hermitage	37217	4
5	PATRICIA DR & THOMPSON PL	Hermitage	37217	4
5	MILLWOOD DR & MURFREESBORO PKE	Hermitage	37217	4
5	GREEN ST & CHARLES E DAVIS BLVD	Hermitage	37210	4
9	FAIN ST & CHARLES E DAVIS BLVD	Hermitage	37210	3
9	UNIVERSITY CT &	Hermitage	37210	3
9	MURFREESBORO PKE & UNA ANTIOCH PKE	Hermitage	37013	3
9	FRANKLIN LIMESTONE RD & MURFREESBORO PKE	Hermitage	37217	3
9	AIRWAYS CIR & ELM HILL PKE	Hermitage	37214	3

Property Crime

Rank	Intersection	Precinct	ZIP	Count
1	OPRY MILLS DR & OPRYLAND DR	Hermitage	37214	102
2	SHUTE LN & LEBANON PKE	Hermitage	37076	18
3	KOHLS PVT DR & STONES RIVER GRNWY	Hermitage	37214	16
4	MURFREESBORO PKE & UNA ANTIOCH PKE	Hermitage	37013	12
5	PERIMETER PLACE DR & ROYAL PKWY	Hermitage	37214	11
5	AIRWAYS CIR & ELM HILL PKE	Hermitage	37214	11
5	BRILEY PKWY S & I40 E EXIT RAMP	Hermitage	37217	11
8	WANDA DR & ELM HILL PKE	Hermitage	37210	10
8	FAIRWAY DR & LEBANON PKE	Hermitage	37214	10
8	OPRYLAND DR & OPRYLAND	Hermitage	37214	10
8	JUAREZ DR & OLD HICKORY BLVD	Hermitage	37076	10
12	MUSIC VALLEY DR & MCGAVOCK PKE	Hermitage	37214	9
12	OLD ELM HILL PKE & ELM HILL PKE	Hermitage	37214	9

Traffic Crashes - Personal Injury

Rank	Intersection	Precinct	ZIP	Count
1	BRITISH WOODS DR & MURFREESBORO PKE	Hermitage	37217	3
1	I40 W & FESSLERS LN	Hermitage	37210	3
1	LEBANON PKE & OLD HICKORY BLVD	Hermitage	37076	3
4	PLANTATION DR & OLD HICKORY BLVD	Hermitage	37076	2
4	ELM HILL PKE & TWIN ELMS CT	Hermitage	37210	2
4	ELM HILL PKE & BRILEY PKWY S	Hermitage	37214	2
4	ROYAL PKWY & DONELSON PKE	Hermitage	37214	2
4	ELM HILL PKE & ERMAC DR	Hermitage	37214	2
4	I40 E EXIT RAMP & CENTRAL PKE ENT RAMP	Hermitage	37076	2
4	LEBANON PKE & STEWARTS FERRY PKE	Hermitage	37214	2
4	I40 E EXIT RAMP & I40 E	Hermitage	37076	2
4	LEBANON PKE & TULIP GROVE RD	Hermitage	37076	2
4	CENTRAL PKE & OLD HICKORY BLVD	Hermitage	37076	2

Traffic Crashes - Non-Injury

Rank	Intersection	Precinct	ZIP	Count
1	I40 E & I40 E EXIT RAMP	Hermitage	37210	16
2	I40 W & FESSLERS LN	Hermitage	37210	15
2	DONELSON PKE & I40 W ENT RAMP	Hermitage	37214	15
4	MURFREESBORO PKE & UNA ANTIOCH PKE	Hermitage	37013	13
5	BLACKWOOD DR & BELL RD	Hermitage	37214	12
5	DODSON CHAPEL RD & OLD HICKORY BLVD	Hermitage	37076	12
7	CENTRAL PKE & OLD HICKORY BLVD	Hermitage	37076	10
7	I40 E EXIT RAMP & I40 E	Hermitage	37076	10
9	OPRY MILLS DR & OPRYLAND DR	Hermitage	37214	9
9	LEBANON PKE & TULIP GROVE RD	Hermitage	37076	9
9	LEBANON PKE & MCGAVOCK PKE	Hermitage	37214	9
12	EZELL PKE & MURFREESBORO PKE	Hermitage	37217	8
12	BELL RD & SMITH SPRINGS RD	Hermitage	37217	8

Information summarized for CompStat week ending 05-04-19. (past 12 weeks of data). For each report, point data were plotted in a GIS and assigned to the nearest street intersection. Summary counts were then calculated for each intersection.

Sourced from MNPD ARMS on 5/8/2019 7:23:51 AM. Violent and property crime information sourced from incident reports using Uniform Crime Reporting definitions and reporting guidelines, based on the date when the crime was reported. Personal injury traffic crashes (10-46) and non-injury traffic crashes (10-45) retrieved from MNPD's CAD database. Excludes CFS with a disposition code of 6 or 11. For each incident or CAD record, the incident or dispatch location was assigned to the nearest street intersection.

North Precinct High Crime Intersections

Intersections with the highest concentrations of crime & traffic crashes - past 12 weeks.

METROPOLITAN POLICE DEPARTMENT
of Nashville and Davidson County

Violent Crime

Rank	Intersection	Precinct	ZIP	Count
1	W TRINITY LN & HAMPTON ST	North	37207	9
2	HEIMAN ST & DR D B TODD JR BLVD	North	37208	7
3	FRENCH LANDING DR & VENTURE CIR	North	37228	6
3	W TRINITY LN & SCRUGGS LN	North	37207	6
3	ROSA L PARKS BLVD & MONROE ST	North	37208	6
3	COFFEE ST & 10TH AV N	North	37208	6
3	CLAY ST & 15TH AV N	North	37208	6
8	COCKRILL ST & 16TH AV N	North	37208	5
9	28TH AV N & JOHN A MERRITT BLVD	North	37209	4
9	DR DB TODD JR BLVD & JEFFERSON ST	North	37208	4
9	COFFEE ST & 11TH AV N	North	37208	4
9	FRENCH LANDING DR &	North	37228	4
9	DELTA AV & CHEATHAM PL	North	37208	4

Property Crime

Rank	Intersection	Precinct	ZIP	Count
1	FAIRVIEW DR & CLARKSVILLE PKE	North	37218	24
2	ROSA L PARKS BLVD & DOMINICAN DR	North	37228	23
3	17TH AV N & DR D B TODD JR BLVD	North	37208	17
4	COURTNEY AV & CLARKSVILLE PKE	North	37218	15
5	JEFFERSON ST & WARREN ST	North	37208	14
6	W TRINITY LN & SCRUGGS LN	North	37207	11
7	FRENCH LANDING DR & VENTURE CIR	North	37228	9
7	26TH AV N & JEFFERSON ST	North	37208	9
9	BUENA VISTA PKE & TRINITY LN	North	37218	8
10	W TRINITY LN & HAMPTON ST	North	37207	7
10	BRICK CHURCH PKE & ARTIC AV	North	37207	7
10	BRICK CHURCH PKE & AVONDALE CIR	North	37207	7
13	W TRINITY LN & MONTICELLO DR	North	37207	6

Traffic Crashes - Personal Injury

Rank	Intersection	Precinct	ZIP	Count
1	ROSA L PARKS BLVD & DOMINICAN DR	North	37228	4
2	S HAMILTON RD & BUENA VISTA PKE	North	37218	3
2	MORGAN RD & WHITES CREEK PKE	North	37080	3
4	FAIRVIEW DR & CLARKSVILLE PKE	North	37218	2
4	BRILEY PKWY W & WHITES CREEK PKE	North	37207	2
4	LICKTON PKE & LICKTON PKE ACCESS RD	North	37189	2
4	BAPTIST WORLD CENTER DR & W TRINITY LN	North	37207	2
4	ARTHUR AV & CHEATHAM PL	North	37208	2
4	I65 S & ROSA L PARKS BLVD	North	37208	2
4	OSAGE ST & 23RD AV N	North	37208	2
4	DR DB TODD JR BLVD & JEFFERSON ST	North	37208	2
4	CHARLOTTE AV & 31ST AV N	North	37209	2
13	CHARLOTTE AV & 28TH AV N	North	37209	1

Traffic Crashes - Non-Injury

Rank	Intersection	Precinct	ZIP	Count
1	READ AV & BRICK CHURCH PKE	North	37207	11
1	28TH AV N & JOHN A MERRITT BLVD	North	37209	11
3	I65 S & W TRINITY LN	North	37207	10
4	S HAMILTON RD & BUENA VISTA PKE	North	37218	9
4	I24 E & I24 E EXIT RAMP	North	37189	9
4	ROSA L PARKS BLVD & DOMINICAN DR	North	37228	9
7	W TRINITY LN & BRICK CHURCH PKE	North	37207	8
8	BUCHANAN ST & DR D B TODD JR BLVD	North	37208	7
8	9TH AV N & TAYLOR ST	North	37208	7
8	I65 N EXIT RAMP & I65 N	North	37208	7
8	DR DB TODD JR BLVD & JEFFERSON ST	North	37208	7
12	CLIFF DR & CLARKSVILLE PKE	North	37218	6
13	BAPTIST WORLD CENTER DR & W TRINITY LN	North	37207	5

Information summarized for CompStat week ending 05-04-19. (past 12 weeks of data). For each report, point data were plotted in a GIS and assigned to the nearest street intersection. Summary counts were then calculated for each intersection.

Sourced from MNPD ARMS on 5/8/2019 7:23:51 AM. Violent and property crime information sourced from incident reports using Uniform Crime Reporting definitions and reporting guidelines, based on the date when the crime was reported. Personal injury traffic crashes (10-46) and non-injury traffic crashes (10-45) retrieved from MNPD's CAD database. Excludes CFS with a disposition code of 6 or 11. For each incident or CAD record, the incident or dispatch location was assigned to the nearest street intersection.

Madison Precinct High Crime Intersections

Intersections with the highest concentrations of crime & traffic crashes - past 12 weeks.

METROPOLITAN POLICE DEPARTMENT
of Nashville and Davidson County

Violent Crime

Rank	Intersection	Precinct	ZIP	Count
1	DUE WEST AV N & OLD DUE WEST AV	Madison	37115	11
2	WILLIAMS AV &	Madison	37115	7
3	ARCHWOOD DR & ROOSEVELT AV	Madison	37115	5
3	ANDERSON LN & SNOW AV	Madison	37115	5
5	MYATT DR & SPRING BRANCH DR	Madison	37115	4
5	OLD HICKORY BLVD W & GALLATIN PKE	Madison	37115	4
5	N GRAYCROFT AV & NESBITT LN	Madison	37115	4
5	E PALESTINE AV & E WEBSTER ST	Madison	37115	4
5	YOEST DR & HUNTERS LN	Madison	37207	4
10	EWING CREEK DR & TUCKAHOE DR	Madison	37207	3
10	S GALLATIN PKE & MAPLE ST	Madison	37115	3
10	DULING AV & N GALLATIN PKE	Madison	37115	3
10	HERITAGE DR &	Madison	37115	3

Property Crime

Rank	Intersection	Precinct	ZIP	Count
1	SKYLINE MEMORIAL CT & DICKERSON PKE	Madison	37115	32
2	ALTA LOMA RD & N GALLATIN PKE	Madison	37115	31
3	N GALLATIN PKE & NORTHSIDE DR	Madison	37115	23
4	N GALLATIN PKE & RIVERCHASE BLVD	Madison	37115	16
5	OLD HICKORY BLVD W & GALLATIN PKE	Madison	37115	14
6	MYATT DR & SPRING BRANCH DR	Madison	37115	10
6	TWIN HILLS DR & N GALLATIN PKE	Madison	37072	10
8	DICKERSON PKE & DARBYTOWN DR	Madison	37207	9
8	HICKORY HILLS BLVD & WESTCAP RD	Madison	37189	9
10	MYATT DR & RIVERGATE PKWY	Madison	37115	8
10	N GALLATIN PKE & ONE MILE PKWY	Madison	37115	8
12	EDENWOLD RD & N GALLATIN PKE	Madison	37115	7
12	EWING DR & BRICK CHURCH PKE	Madison	37207	7

Traffic Crashes - Personal Injury

Rank	Intersection	Precinct	ZIP	Count
1	DUE WEST AV E & S GALLATIN PKE	Madison	37115	3
1	BRICK CHURCH PKE & BRILEY PKWY E	Madison	37207	3
3	STATE RT 45 & DELAWARE AV	Madison	37115	2
3	NEELYS BEND RD & S GALLATIN PKE	Madison	37115	2
3	MYATT DR & RIVERGATE PKWY	Madison	37115	2
3	E CEDAR ST & CONFERENCE DR	Madison	37072	2
3	S GALLATIN PKE & DUE WEST AV W	Madison	37115	2
3	S GALLATIN PKE & WALTON LN	Madison	37115	2
3	S GRAYCROFT AV & DUE WEST AV W	Madison	37115	2
3	DICKERSON PKE & BRILEY PKWY E	Madison	37207	2
3	DICKERSON PKE & OLD HICKORY BLVD	Madison	37207	2
3	LICKTON PKE & UNION HILL RD	Madison	37072	2
13	BRICK CHURCH PKE & HITT LN	Madison	37072	1

Traffic Crashes - Non-Injury

Rank	Intersection	Precinct	ZIP	Count
1	DUE WEST AV E & S GALLATIN PKE	Madison	37115	15
1	MYATT DR & RIVERGATE PKWY	Madison	37115	15
3	CONFERENCE DR & N GALLATIN PKE	Madison	37072	14
4	S GALLATIN PKE & MAPLE ST	Madison	37115	10
5	OLD HICKORY BLVD W & I65 N	Madison	37207	8
6	MYATT DR & ANDERSON LN	Madison	37115	7
7	I65 N & I65 N EXIT RAMP	Madison	37115	6
7	N GALLATIN PKE & LIBERTY LN	Madison	37072	6
7	SHEPHERD HILLS DR & N GALLATIN PKE	Madison	37072	6
7	E PALESTINE AV & S GALLATIN PKE	Madison	37115	6
11	S GALLATIN PKE & WEBSTER ST	Madison	37115	5
11	EMMITT AV & S GALLATIN PKE	Madison	37115	5
11	OLD HICKORY BLVD W & I65 S	Madison	37207	5

Information summarized for CompStat week ending 05-04-19. (past 12 weeks of data). For each report, point data were plotted in a GIS and assigned to the nearest street intersection. Summary counts were then calculated for each intersection.

Sourced from MNPD ARMS on 5/8/2019 7:23:51 AM. Violent and property crime information sourced from incident reports using Uniform Crime Reporting definitions and reporting guidelines, based on the date when the crime was reported. Personal injury traffic crashes (10-46) and non-injury traffic crashes (10-45) retrieved from MNPD's CAD database. Excludes CFS with a disposition code of 6 or 11. For each incident or CAD record, the incident or dispatch location was assigned to the nearest street intersection.

Midtown Hills Precinct High Crime Intersections

Intersections with the highest concentrations of crime & traffic crashes - past 12 weeks.

METROPOLITAN POLICE DEPARTMENT
of Nashville and Davidson County

Violent Crime

Rank	Intersection	Precinct	ZIP	Count
1	WEDGEWOOD AV & RAINS AV	Midtown	37203	5
1	WEST END AV & 17TH AV N	Midtown	37203	5
3	WHISPERING HILLS DR & BONERWOOD DR	Midtown	37211	4
4	OLD HICKORY BLVD & HICKORY TRACE DR	Midtown	37211	3
4	28TH AV N &	Midtown	37203	3
4	21ST AV S & BERNARD AV	Midtown	37212	3
4	CRUZEN ST & WINFORD AV	Midtown	37211	3
4	HARDING PL & TROUSDALE DR	Midtown	37211	3
4	CORNING DR & WELSHWOOD DR	Midtown	37211	3
4	18TH AV N & CHURCH ST	Midtown	37203	3
11	CHARLOTTE AV & DR D B TODD JR BLVD	Midtown	37203	2
11	CHARLOTTE AV & FISK ST	Midtown	37203	2
11	TANKSLEY AV & NOLENSVILLE PKE	Midtown	37211	2

Property Crime

Rank	Intersection	Precinct	ZIP	Count
1	OLD HICKORY BLVD & FRANKLIN PIKE CIR	Midtown	37027	27
2	POWELL AV & BRANSFORD AV	Midtown	37204	14
3	8TH AV S & ROYCROFT PL	Midtown	37204	13
4	WEST END AV & 17TH AV N	Midtown	37203	12
5	9TH AV S & MONTROSE AV	Midtown	37204	9
6	NOLENSVILLE PKE & SWISS AV	Midtown	37211	8
7	NOLENSVILLE PKE & MCCLAIN AV	Midtown	37211	7
7	CHARLOTTE AV &	Midtown	37203	7
9	20TH AV N & STATE ST	Midtown	37203	6
9	BROADWAY & 18TH AV S	Midtown	37203	6
9	ELLISTON PL & 23RD AV N	Midtown	37203	6
9	OLD HICKORY BLVD & ZERMATT AV	Midtown	37211	6
13	NOLENSVILLE PKE & BREWER DR	Midtown	37211	5

Traffic Crashes - Personal Injury

Rank	Intersection	Precinct	ZIP	Count
1	COPPERFIELD WAY & OLD HICKORY BLVD	Midtown	37027	3
1	I440 E ENT RAMP & I440 E	Midtown	37204	3
1	BROADWAY / WEST END & 16TH AV S	Midtown	37203	3
1	21ST AV N & CHURCH ST	Midtown	37203	3
1	I440 W & WEST END AV	Midtown	37203	3
6	23RD AV N & CHARLOTTE AV	Midtown	37209	2
6	31ST AV S & WEST END AV	Midtown	37203	2
6	23RD AV N & LESLIE AV	Midtown	37203	2
6	20TH AV N & STATE ST	Midtown	37203	2
6	I440 W & I440 W EXIT RAMP	Midtown	37212	2
6	OLD HICKORY BLVD & HILLSBORO PKE	Midtown	37215	2
6	HILLSBORO PKE & I440 E	Midtown	37212	2
6	WEDGEWOOD AV & 12TH AV S	Midtown	37203	2

Traffic Crashes - Non-Injury

Rank	Intersection	Precinct	ZIP	Count
1	I440 E & I440 ENT RAMP	Midtown	37204	17
1	POWELL AV & POWELL PL	Midtown	37204	17
3	HARDING PL & TROUSDALE DR	Midtown	37211	15
3	FRANKLIN PKE & HARDING PL	Midtown	37204	15
5	CHURCH ST & I40 E ENT RAMP	Midtown	37203	14
5	PIERCE AV & VANDERBILT HOSPITAL	Midtown	37240	14
7	MEDICAL CENTER DR & VANDERBILT HOSPITAL	Midtown	37212	12
8	OLD HICKORY BLVD & FRANKLIN PKE	Midtown	37027	11
8	OLD HICKORY BLVD & FRANKLIN PIKE CIR	Midtown	37027	11
10	HARDING PL & I65 N ENT RAMP	Midtown	37204	10
11	NOLENSVILLE PKE & BREWER DR	Midtown	37211	9
11	4TH AV S & MCCANN ST	Midtown	37203	9
11	I40 E EXIT RAMP & BROADWAY	Midtown	37203	9

Information summarized for CompStat week ending 05-04-19. (past 12 weeks of data). For each report, point data were plotted in a GIS and assigned to the nearest street intersection. Summary counts were then calculated for each intersection.

Sourced from MNPD ARMS on 5/8/2019 7:23:51 AM. Violent and property crime information sourced from incident reports using Uniform Crime Reporting definitions and reporting guidelines, based on the date when the crime was reported. Personal injury traffic crashes (10-46) and non-injury traffic crashes (10-45) retrieved from MNPD's CAD database. Excludes CFS with a disposition code of 6 or 11. For each incident or CAD record, the incident or dispatch location was assigned to the nearest street intersection.

County High Crime Intersections - Arrests

Intersections with the highest concentrations of arrests - past 12 weeks.

METROPOLITAN POLICE DEPARTMENT
of Nashville and Davidson County

DUI Arrests

Rank	Intersection	Precinct	ZIP	Count
1	CAHAL AV & GALLATIN AV	East	37216	5
1	14TH AV S & MCGAVOCK ST	Midtown	37203	5
3	BRILEY PKWY E EXT RAMP & DICKERSON PKE	Madison	37207	4
3	EASTLAND AV & GALLATIN AV	East	37206	4
3	GEORGE L DAVIS BLVD & GRUNDY ST	Central	37203	4
6	BRILEY PKWY N & I24 E EXIT RAMP	South	37211	3
6	NOLENSVILLE PKE & EDMONDSON PKE	South	37211	3
6	APACHE TR & HAYWOOD LN	South	37211	3
6	I40 E EXIT RAMP & OLD HICKORY BLVD	Hermitage	37076	3
10	ACORN DR & ELM HILL PKE	Hermitage	37210	2
10	LINBAR DR &	South	37211	2
10	BELL RD & BLUE HOLE RD	South	37013	2
10	CANE RIDGE RD & BELL RD	South	37013	2

Drug-Related Arrests

Rank	Intersection	Precinct	ZIP	Count
1	W TRINITY LN & HAMPTON ST	North	37207	19
2	LINCOLN ST & LAFAYETTE ST	South	37210	18
3	PERKINS ST & LINCOLN ST	South	37210	14
4	COLBY DR & ANTIOCH PKE	South	37211	12
4	DREXEL ST & 7TH AV S	Central	37203	12
6	18TH AV N & CHURCH ST	Midtown	37203	10
7	PIN HOOK RD & HOBSON PKE	South	37013	8
7	EWING AV & MIDDLETON ST	Central	37203	8
7	S 7TH ST & SYLVAN ST	East	37206	8
10	I65 N & W TRINITY LN	East	37207	7
10	2ND AV N & JAMES ROBERTSON PKWY	Central	37201	7
10	LINBAR DR &	South	37211	7
10	BELL RD & BLUE HOLE RD	South	37013	7

Felony Arrests

Rank	Intersection	Precinct	ZIP	Count
1	2ND AV N & JAMES ROBERTSON PKWY	Central	37201	86
2	GAY ST & 2ND AV N	Central	37201	18
3	HILL AV & BLANTON AV	South	37210	17
4	COCKRILL BEND BLVD & COCKRILL BEND CIR	West	37209	14
5	LEA AV & 7TH AV S	Central	37203	12
6	CHARLOTTE AV & 4TH AV N	Central	37219	10
6	DELAWARE AV & 31ST AV N	North	37209	10
6	MURFREESBORO PKE & PAVILION BLVD	Hermitage	37217	10
9	BRICK CHURCH PKE & ARTIC AV	North	37207	9
9	S 7TH ST & SYLVAN ST	East	37206	9
11	I65 N & W TRINITY LN	East	37207	8
11	W TRINITY LN & HAMPTON ST	North	37207	8
11	NOLENSVILLE PKE & EDMONDSON PKE	South	37211	8

Weapons Law Violation Arrests

Rank	Intersection	Precinct	ZIP	Count
1	S 7TH ST & SYLVAN ST	East	37206	4
1	COMBS TER & COMBS DR	North	37207	4
1	21ST AV N & HERMOSA ST	North	37208	4
4	INDIANA AV & 40TH AV N	West	37209	3
4	ATHENS WAY & PONDER PL	North	37228	3
4	MEDICAL CENTER DR & VANDERBILT HOSPITAL	Midtown	37212	3
4	LAFAYETTE ST & FAIRFIELD AV	South	37210	3
8	28TH AV N &	Midtown	37203	2
8	HORTON AV & 12TH AV S	Midtown	37203	2
8	LEXINGTON DR & SPARTAN DR	South	37211	2
8	ANTIOCH PKE & HARDING PL	South	37211	2
8	26TH AV N & EDEN ST	North	37208	2
8	WHITES CREEK PKE & MOORMANS ARM RD	North	37207	2

Information summarized for CompStat week ending 05-04-19. (past 12 weeks of data). For each report, point data were plotted in a GIS and assigned to the nearest street intersection. Summary counts were then calculated for each intersection.

Sourced from MNPD ARMS on 5/8/2019 7:23:51 AM. For each arrest, the arrest location was assigned to the nearest street intersection. This report does not take into account the number of charges. 1 arrest = 1 body.

County Hot Addresses
Multiple CFS / Arrests at the Same Location, Past 12 Weeks

METROPOLITAN POLICE DEPARTMENT
of Nashville and Davidson County

CFS Location / Nearby Business	Count	Counts - Top Ten Codes
639 LAFAYETTE ST ***Nashville Rescue Mission***	**157**	82 - Want Officer for Investigation / Assistance (10-43) 45 - Disorderly Person (10-44) 8 - Theft (10-50)
709 5TH AV S ***Greyhound***	**147**	67 - Want Officer for Investigation / Assistance (10-43) 46 - Disorderly Person (10-44) 7 - Domestic Disturbance (10-41)
705 DREXEL ST ***Room In the Inn***	**82**	43 - Want Officer for Investigation / Assistance (10-43) 24 - Disorderly Person (10-44) 4 - Suicidal Person (10-63)
4040 NOLENSVILLE PIKE ***Walmart***	**70**	22 - Want Officer for Investigation / Assistance (10-43) 16 - Theft (10-50) 10 - Disorderly Person (10-44)
1716 ROSA L PARKS BLVD ***Nashville Rescue Mission***	**67**	35 - Want Officer for Investigation / Assistance (10-43) 17 - Disorderly Person (10-44) 5 - Suicidal Person (10-63)
227 SHELBY AV ***Exxon***	**64**	17 - Disorderly Person (10-44) 14 - Want Officer for Investigation / Assistance (10-43) 11 - Theft (10-50)
3458 DICKERSON PIKE ***Walmart Supercenter***	**61**	14 - Theft (10-50) 14 - Disorderly Person (10-44) 10 - Want Officer for Investigation / Assistance (10-43)
433 OPRY MILLS DR ***Opry Mills***	**57**	21 - Theft (10-50) 10 - Want Officer for Investigation / Assistance (10-43) 8 - Vehicle Accident - Property Damage (10-45)
2284 MURFREESBORO PIKE ***Kroger***	**55**	17 - Disorderly Person (10-44) 15 - Want Officer for Investigation / Assistance (10-43) 7 - Theft (10-50)
1201 BROADWAY ***McDonalds***	**50**	30 - Disorderly Person (10-44) 7 - Want Officer for Investigation / Assistance (10-43) 5 - Fight / Assault (10-57)
111 N 1ST ST ***Travel Centers of America***	**48**	20 - Disorderly Person (10-44) 13 - Want Officer for Investigation / Assistance (10-43) 6 - Vehicle Accident - Property Damage (10-45)
2232 GALLATIN PIKE N ***Walmart***	**48**	15 - Want Officer for Investigation / Assistance (10-43) 14 - Theft (10-50) 8 - Transport Prisoner / Suspect (10-16)
130 W TRINITY LN ***Love's Truck Stop***	**47**	16 - Want Officer for Investigation / Assistance (10-43) 8 - Theft (10-50) 7 - Vehicle Accident - Property Damage (10-45)
801 JEFFERSON ST ***Mapco***	**47**	17 - Disorderly Person (10-44) 12 - Want Officer for Investigation / Assistance (10-43) 5 - Theft (10-50)
4041 NOLENSVILLE PIKE ***McDonald's***	**45**	37 - Disorderly Person (10-44) 3 - Vehicle Accident - Property Damage (10-45) 3 - Fight / Assault (10-57)

Arrest Location	Count	Counts - Top Charges
639 LAFAYETTE ST	**50**	14 - Criminal trespass 9 - Failure to appear- class b or c misd. 8 - Public intoxication
25 LINCOLN ST	**40**	22 - Criminal trespass 11 - Drug paraphernalia- unlawful use 3 - Probation violation- misdemeanor
512 1ST AVE N	**36**	8 - Driving under the influence 8 - Driving- suspended license 4 - Driv. lic. - no d/l
200 JAMES ROBERTSON PKY	**28**	6 - Assault, domestic bodily injury 5 - Assault, domestic offensive/provocative conduct 4 - Vandalism- $1,000 or less
234 W TRINITY LN	**25**	13 - Failure to appear- class b or c misd. 8 - Drug paraphernalia- unlawful use 4 - Failure to be booked (state citation)
3441 DICKERSON PIKE	**25**	4 - Failure to appear- class b or c misd. 4 - Disorderly conduct 3 - Driving- suspended license
LAFAYETTE ST & LINCOLN ST	**25**	16 - Drug paraphernalia- unlawful use 5 - Failure to be booked (state citation) 4 - Poss. or casual exchange-cont.sub.
391 WALLACE RD	**24**	4 - Criminal trespass 4 - Driv. lic. - no d/l 3 - Poss. or casual exchange-cont.sub.
1200 2ND AVE S	**23**	9 - Disorderly conduct 4 - Intimidation 3 - Poss. or casual exchange-cont.sub.
400 CHARLOTTE AVE	**22**	6 - Public intoxication 4 - Disorderly conduct 4 - Criminal trespass
1818 ALBION ST	**20**	14 - Failure to appear- class b or c misd. 4 - Poss. or casual exchange-cont.sub. 4 - Resisting stop, frisk, halt, arrest, or search
2232 N GALLATIN PIKE	**19**	15 - Theft of merchandise- $1,000 or less 3 - Criminal trespass 1 - Assault, agg serious bodily injury- int/kn
BRILEY PKWY N & MURFREESBORO PIKE	**19**	5 - Driving- suspended license 4 - Driving- revoked license 4 - Driv. lic. - no d/l
7044 CHARLOTTE PIKE	**18**	11 - Theft of merchandise- $1,000 or less 3 - Public intoxication 3 - Juvenile, loitering during school hours
DELL PKWY & MURFREESBORO PIKE	**18**	8 - Driv. lic. - no d/l 5 - Driving- suspended license 2 - Driving- revoked license

Sourced from MNPD ARMS on 5/8/2019 7:23:51 AM. CAD calls retrieved from ECC's Computer Aided Dispatch system. Includes only calls where an officer response was made. Disposition codes 6 (Backup) and 11 (Signal 9) are excluded. Self-initiated calls are excluded. CFS located at hospitals, police precincts, and detention centers are excluded. Arrest information retrieved from the MNPD RMS warrants / arrests database. 1 arrest = 1 body. Includes adult and juvenile arrests. Arrests served by warrants division are excluded. 'Nearby Business' refers to a business establishment in close proximity of the address listed, and is provided for informational purposes only. There is no guarantee that all calls were dispatched to the business listed, because in some cases, multiple business establishments have the same address (e.g. a discount store that also contains a pharmacy). Due to the unique nature of apartment-based reporting, individual unit numbers and the address of the main office for a complex may sometimes both appear in this report.

West Precinct Hot Addresses
Multiple CFS / Arrests at the Same Location, Past 12 Weeks

METROPOLITAN POLICE DEPARTMENT
of Nashville and Davidson County

CFS Location / Nearby Business	Count	Counts - Top Ten Codes
7044 CHARLOTTE PIKE ***Walmart Supercenter***	**35**	16 - Want Officer for Investigation / Assistance (10-43) 6 - Theft (10-50) 2 - Transport Prisoner / Suspect (10-16)
2126 ABBOTT MARTIN RD ***Green Hills Mall***	**25**	8 - Theft (10-50) 4 - Disorderly Person (10-44) 3 - Want Officer for Investigation / Assistance (10-43)
7034 CHARLOTTE PIKE ***Lowe's***	**20**	9 - Theft (10-50) 6 - Want Officer for Investigation / Assistance (10-43) 2 - Transport Prisoner / Suspect (10-16)
6814 CHARLOTTE PIKE ***Target***	**19**	4 - Transport Prisoner / Suspect (10-16) 3 - Theft (10-50) 3 - Vehicle Accident - Property Damage (10-45)
7087 HIGHWAY 70 S ***Kroger***	**17**	5 - Want Officer for Investigation / Assistance (10-43) 4 - Theft (10-50) 3 - Vehicle Accident - Property Damage (10-45)
6418 CENTENNIAL BLVD ***Pilot Travel Center***	**14**	6 - Want Officer for Investigation / Assistance (10-43) 2 - Vehicle Accident - Property Damage (10-45) 2 - Disorderly Person (10-44)
26 WHITE BRIDGE PIKE ***Target***	**13**	6 - Theft (10-50) 2 - Transport Prisoner / Suspect (10-16) 2 - Suspicious Person (10-40)
50 VAUGHN RD ***Warner Park***	**12**	5 - Theft (10-50) 4 - Want Officer for Investigation / Assistance (10-43) 2 - Disorderly Person (10-44)
7102 CHARLOTTE PIKE ***Thorntons Gas Station***	**11**	3 - Want Officer for Investigation / Assistance (10-43) 3 - Disorderly Person (10-44) 2 - Vehicle Accident - Property Damage (10-45)
2131 ABBOTT MARTIN RD ***Kroger***	**10**	5 - Disorderly Person (10-44) 3 - Want Officer for Investigation / Assistance (10-43) 1 - Suspicious Person (10-40)
6500 CHARLOTTE PIKE ***Chick-fil-A***	**9**	4 - Burglary - Non-Residence (10-71) 2 - Want Officer for Investigation / Assistance (10-43) 1 - Vehicle Accident - Property Damage (10-45)
4700 CHARLOTTE AV ***Richland Park***	**8**	3 - Disorderly Person (10-44) 1 - Suspicious Person (10-40) 1 - Domestic Disturbance (10-41)
5705 CHARLOTTE PIKE ***Kroger***	**8**	5 - Disorderly Person (10-44) 2 - Want Officer for Investigation / Assistance (10-43) 1 - Vehicle Accident - Property Damage (10-45)
5708 CHARLOTTE PIKE ***Planet Fitness***	**8**	2 - Theft (10-50) 2 - Want Officer for Investigation / Assistance (10-43) 1 - Vehicle Accident - Property Damage (10-45)
5800 MAUDINA AV ***Richland Hills Apartments***	**7**	2 - Criminal Vice Activity (10-78) 2 - Shots Fired (10-83) 1 - Investigate 911 Hang-Up Call (10-88)

Arrest Location	Count	Counts - Top Charges
6814 CHARLOTTE PIKE	**18**	16 - Theft of merchandise- $1,000 or less 3 - Robbery- agg.- weapon or object 2 - Theft of property-$1,000 or less
7044 CHARLOTTE PIKE	**18**	11 - Theft of merchandise- $1,000 or less 3 - Public intoxication 3 - Juvenile, loitering during school hours
26 WHITE BRIDGE PIKE	**9**	2 - Failure to be booked (state citation) 2 - Theft of merchandise- $1,000 or less 2 - Theft of property-$1,000 or less
4011 INDIANA AVE	**7**	3 - Poss. or casual exchange-cont.sub. 2 - Juvenile, handgun possession - 1st offense 2 - Poss.w/int-cont.sub.- marijuana 14.175-4,535 gr.
I 440 E & WEST END AVE	**7**	3 - Driv. lic. - no d/l 2 - Driving- revoked license 1 - Driving- suspended license
2140 ABBOTT MARTIN RD	**6**	6 - Theft of merchandise- $1,000 or less
150 DAVIDSON RD	**4**	2 - Assault 1 - Disorderly conduct 1 - Theft of property-$1,000 or less
5200 DELAWARE AVE	**4**	2 - Weapon- carrying on school property with intent 1 - Resisting stop, frisk, halt, arrest, or search 1 - Juvenile, runaway
5500 CHARLOTTE PIKE	**4**	3 - Robbery - acting in concert 2 - Harassment- cause emotional distress, intimidate, frighten
611 GEORGETOWN DR	**4**	1 - Drug paraphernalia- unlawful use 1 - Drug paraphernalia- advertising 1 - Poss. or casual exchange-cont.sub.
5800 MAUDINA AVE	**3**	1 - Burglary- aggravated 1 - Theft of merchandise- $1,000 or less 1 - Probation violation- felony
6213 CALIFORNIA AVE	**3**	3 - Order of protection-restraining order violation 1 - Resisting stop, frisk, halt, arrest, or search 1 - Assault, domestic bodily injury
4702 TENNESSEE AVE	**3**	3 - Public intoxication
111 OLD HICKORY BLVD	**3**	1 - Assault, domestic offensive/provocative conduct 1 - Assault, domestic bodily injury 1 - Failure to be booked (state citation)
2828 OLD HICKORY BLVD	**3**	2 - Assault, domestic bodily injury 1 - Theft of property-$1,000 or less

Sourced from MNPD ARMS on 5/8/2019 7:23:51 AM. CAD calls retrieved from ECC's Computer Aided Dispatch system. Includes only calls where an officer response was made. Disposition codes 6 (Backup) and 11 (Signal 9) are excluded. Self-initiated calls are excluded. CFS located at hospitals, police precincts, and detention centers are excluded. Arrest information retrieved from the MNPD RMS warrants / arrests database. 1 arrest = 1 body. Includes adult and juvenile arrests. Arrests served by warrants division are excluded. 'Nearby Business' refers to a business establishment in close proximity of the address listed, and is provided for informational purposes only. There is no guarantee that all calls were dispatched to the business listed, because in some cases, multiple business establishments have the same address (e.g. a discount store that also contains a pharmacy). Due to the unique nature of apartment-based reporting, individual unit numbers and the address of the main office for a complex may sometimes both appear in this report.

East Precinct Hot Addresses
Multiple CFS / Arrests at the Same Location, Past 12 Weeks

METROPOLITAN POLICE DEPARTMENT
of Nashville and Davidson County

CFS Location / Nearby Business	Count	Counts - Top Ten Codes
130 W TRINITY LN ***Love's Truck Stop***	**47**	16 - Want Officer for Investigation / Assistance (10-43) 8 - Theft (10-50) 7 - Vehicle Accident - Property Damage (10-45)
3410 GALLATIN PIKE ***Kroger***	**34**	13 - Theft (10-50) 7 - Want Officer for Investigation / Assistance (10-43) 6 - Disorderly Person (10-44)
803 DICKERSON PIKE ***Z Mart***	**28**	20 - Disorderly Person (10-44) 2 - Vehicle Accident - Property Damage (10-45) 2 - Criminal Vice Activity (10-78)
701 DICKERSON PIKE ***Gas Station***	**25**	18 - Disorderly Person (10-44) 4 - Want Officer for Investigation / Assistance (10-43) 1 - Domestic Disturbance (10-41)
712 MAIN ST ***Mapco Convenience***	**17**	7 - Disorderly Person (10-44) 4 - Theft (10-50) 1 - Vehicle Accident - Property Damage (10-45)
590 JOSEPH AV ***Riverchase Apartments***	**17**	6 - Disorderly Person (10-44) 6 - Want Officer for Investigation / Assistance (10-43) 2 - Shots Fired (10-83)
500 MAIN ST ***Citgo***	**16**	4 - Disorderly Person (10-44) 4 - Vehicle Accident - Property Damage (10-45) 3 - Theft (10-50)
1500 PORTER RD ***Berkshire Place Apartments***	**16**	10 - Burglary - Non-Residence (10-71) 2 - Person with Weapon (10-54) 2 - Want Officer for Investigation / Assistance (10-43)
600 SHELBY AV ***Family Dollar***	**15**	5 - Want Officer for Investigation / Assistance (10-43) 4 - Disorderly Person (10-44) 2 - Suspicious Person (10-40)
1015 JOYCE LN ***Home Depot***	**14**	10 - Theft (10-50) 1 - Vehicle Accident - Property Damage (10-45) 1 - Intoxicated Person (10-42)
711 GALLATIN AV ***Kroger***	**14**	6 - Disorderly Person (10-44) 2 - Want Officer for Investigation / Assistance (10-43) 1 - Suspicious Person (10-40)
3049 DICKERSON PIKE ***Family Dollar***	**12**	8 - Theft (10-50) 2 - Disorderly Person (10-44) 1 - Fight / Assault (10-57)
1010 FORREST AV ***Red Door Saloon East***	**10**	8 - Disorderly Person (10-44) 2 - Fight / Assault (10-57)
1801 DICKERSON PIKE ***Trinity Inn***	**10**	5 - Disorderly Person (10-44) 2 - Want Officer for Investigation / Assistance (10-43) 2 - Vehicle Accident - Property Damage (10-45)
2600 GALLATIN PIKE ***Speedway Gas Station***	**10**	4 - Want Officer for Investigation / Assistance (10-43) 3 - Disorderly Person (10-44) 1 - Fight / Assault (10-57)

Arrest Location	Count	Counts - Top Charges
130 W TRINITY LN	**15**	5 - Drug paraphernalia- unlawful use 4 - Poss. or casual exchange-cont.sub. 2 - Probation violation- community corrections viol.
1500 PORTER RD	**13**	3 - Vandalism- $1,000 or less 2 - Probation violation- misdemeanor 2 - Child abuse - aggravated - child 8 or under, or
150 W TRINITY LN	**10**	4 - Failure to appear- class b or c misd. 4 - Community superv. viol. by felony off. 3 - Failure to be booked (state citation)
701 DICKERSON PIKE	**10**	5 - Failure to be booked (state citation) 5 - Criminal trespass 2 - Public intoxication
401 WALTON LN	**9**	3 - Disorderly conduct 2 - Poss. or casual exchange-cont.sub. 1 - Intimidation
3410 GALLATIN PIKE	**7**	5 - Theft of merchandise- $1,000 or less 4 - Probation violation- misdemeanor 3 - Public intoxication
345 DELLWAY VILLA RD	**6**	4 - Poss. or casual exchange-cont.sub. 3 - Drug paraphernalia- unlawful use 2 - Driving- revoked license
DICKERSON PIKE & DONALD ST	**6**	2 - Driving- revoked license 2 - Assault, domestic bodily injury 2 - Probation violation- misdemeanor
EASTLAND AVE & GALLATIN AVE	**6**	4 - Driving under the influence 1 - Failure to appear- class b or c misd. 1 - Drug paraphernalia- unlawful use
GALLATIN AVE & CAHAL AVE	**6**	5 - Driving under the influence 1 - Driv. lic. - no d/l
S 5TH ST & WOODLAND ST	**6**	2 - Driving- suspended license 2 - Driving under the influence 2 - Weapon- possession while under influence
S 7TH ST & SYLVAN ST	**6**	2 - Failure to appear- class b or c misd. 2 - Evading arrest- misdemeaner 2 - Driv. lic. - no d/l
S 5TH ST & FATHERLAND ST	**5**	1 - Driv. lic. - no d/l 1 - Driving- suspended license 1 - Failure to be booked (state citation)
GALLATIN AVE & GRANADA AVE	**5**	2 - Driving under the influence 2 - Failure to appear- class b or c misd. 2 - Poss. or casual exchange-cont.sub.
811 DICKERSON PIKE	**5**	2 - Criminal trespass 1 - Driv. lic. - no d/l 1 - Failure to appear- class b or c misd.

Sourced from MNPD ARMS on 5/8/2019 7:23:51 AM. CAD calls retrieved from ECC's Computer Aided Dispatch system. Includes only calls where an officer response was made. Disposition codes 6 (Backup) and 11 (Signal 9) are excluded. Self-initiated calls are excluded. CFS located at hospitals, police precincts, and detention centers are excluded. Arrest information retrieved from the MNPD RMS warrants / arrests database. 1 arrest = 1 body. Includes adult and juvenile arrests. Arrests served by warrants division are excluded. 'Nearby Business' refers to a business establishment in close proximity of the address listed, and is provided for informational purposes only. There is no guarantee that all calls were dispatched to the business listed, because in some cases, multiple business establishments have the same address (e.g. a discount store that also contains a pharmacy). Due to the unique nature of apartment-based reporting, individual unit numbers and the address of the main office for a complex may sometimes both appear in this report.

South Precinct Hot Addresses
Multiple CFS / Arrests at the Same Location, Past 12 Weeks

METROPOLITAN POLICE DEPARTMENT
of Nashville and Davidson County

CFS Location / Nearby Business	Count	Counts - Top Ten Codes
4040 NOLENSVILLE PIKE ***Walmart***	**70**	22 - Want Officer for Investigation / Assistance (10-43) 16 - Theft (10-50) 10 - Disorderly Person (10-44)
13011 OLD HICKORY BLVD ***BP***	**42**	17 - Vehicle Accident - Property Damage (10-45) 6 - Want Officer for Investigation / Assistance (10-43) 4 - Disorderly Person (10-44)
3035 HAMILTON CHURCH RD ***Walmart***	**37**	10 - Want Officer for Investigation / Assistance (10-43) 9 - Disorderly Person (10-44) 4 - Theft (10-50)
5824 NOLENSVILLE PIKE ***Walmart***	**32**	6 - Vehicle Accident - Property Damage (10-45) 6 - Want Officer for Investigation / Assistance (10-43) 5 - Theft (10-50)
61 EAST THOMPSON LN ***Kroger***	**29**	8 - Want Officer for Investigation / Assistance (10-43) 5 - Disorderly Person (10-44) 5 - Theft (10-50)
1155 BELL RD ***Home Depot***	**24**	6 - Vehicle Accident - Property Damage (10-45) 5 - Theft (10-50) 3 - Transport Prisoner / Suspect (10-16)
4190 NOLENSVILLE PIKE ***Mapco***	**22**	7 - Disorderly Person (10-44) 7 - Want Officer for Investigation / Assistance (10-43) 4 - Fight / Assault (10-57)
1400 EAGLE VIEW BLVD ***Thorntons***	**21**	13 - Disorderly Person (10-44) 2 - Want Officer for Investigation / Assistance (10-43) 2 - Vehicle Accident - Property Damage (10-45)
2200 NOLENSVILLE PIKE ***Circle K***	**20**	8 - Theft (10-50) 6 - Disorderly Person (10-44) 2 - Want Officer for Investigation / Assistance (10-43)
2212 NOLENSVILLE PIKE	**20**	6 - Vehicle Accident - Property Damage (10-45) 5 - Disorderly Person (10-44) 2 - Want Officer for Investigation / Assistance (10-43)
5319 MT VIEW RD ***Kroger***	**20**	8 - Want Officer for Investigation / Assistance (10-43) 5 - Disorderly Person (10-44) 3 - Vehicle Accident - Property Damage (10-45)
1191 MURFREESBORO PIKE ***Mapco***	**19**	11 - Disorderly Person (10-44) 5 - Theft (10-50) 2 - Domestic Disturbance (10-41)
141 LAFAYETTE ST ***Lucky Market***	**18**	5 - Disorderly Person (10-44) 4 - Theft (10-50) 2 - Holdup / Robbery (10-53)
3769 MURFREESBORO PIKE ***Quick Stop***	**18**	7 - Vehicle Accident - Property Damage (10-45) 5 - Want Officer for Investigation / Assistance (10-43) 3 - Domestic Disturbance (10-41)
361 HARDING PL ***Shell Express***	**17**	6 - Disorderly Person (10-44) 4 - Vehicle Accident - Property Damage (10-45) 3 - Theft (10-50)

Arrest Location	Count	Counts - Top Charges
25 LINCOLN ST	**40**	22 - Criminal trespass 11 - Drug paraphernalia- unlawful use 3 - Poss. or casual exchange-cont.sub.
391 WALLACE RD	**24**	4 - Criminal trespass 4 - Driv. lic. - no d/l 3 - Poss. or casual exchange-cont.sub.
1200 2ND AVE S	**23**	9 - Disorderly conduct 4 - Intimidation 3 - Poss. or casual exchange-cont.sub.
LAFAYETTE ST & LINCOLN ST	**20**	12 - Drug paraphernalia- unlawful use 5 - Failure to be booked (state citation) 3 - Failure to appear- class b or c misd.
BRILEY PKWY N & MURFREESBORO PIKE	**19**	5 - Driving- suspended license 4 - Driv. lic. - no d/l 4 - Driving- revoked license
212 PAVILION BLVD	**18**	6 - Community superv. viol. by non-criminal off 4 - Community superv. viol. by felony off. 3 - Poss. or casual exchange-cont.sub.
220 BLANTON AVE	**17**	14 - Probation violation- felony 2 - Probation violation- misdemeanor 1 - Failure to be booked (state citation)
HARDING PL & NOLENSVILLE PIKE	**17**	4 - Driv. lic. - no d/l 4 - Driving- suspended license 2 - Order of protection-restraining order violation
270 TAMPA DR	**16**	3 - Drug paraphernalia- unlawful use 3 - Poss. or casual exchange-cont.sub. 3 - Criminal trespass
160 ANTIOCH PIKE	**16**	12 - Poss. or casual exchange-cont.sub. 3 - Legend drug poss. w/out prescription 2 - Juvenile, runaway
1900 HOBSON PIKE	**15**	8 - Poss. or casual exchange-cont.sub. 2 - Juvenile, loitering during school hours 1 - Poss. or casual exchange of meth - prior conviction
4040 NOLENSVILLE PIKE	**15**	6 - Theft of merchandise- $1,000 or less 2 - Failure to be booked (state citation) 2 - Assault, domestic, bodily injury 2nd offense
5209 LINBAR DR	**15**	7 - Driv. lic. - no d/l 6 - Driving- suspended license 1 - Poss. or casual exchange-cont.sub.
1417 MURFREESBORO PIKE	**10**	5 - Accident - failure to report 2 - Leaving scene of accident - damage $500 or less 1 - Leaving scene of accident- damage $1500 or less
3035 HAMILTON CHURCH RD	**10**	9 - Theft of merchandise- $1,000 or less 2 - Public intoxication 2 - Poss. or casual exchange-cont.sub.

Sourced from MNPD ARMS on 5/8/2019 7:23:51 AM. CAD calls retrieved from ECC's Computer Aided Dispatch system. Includes only calls where an officer response was made. Disposition codes 6 (Backup) and 11 (Signal 9) are excluded. Self-initiated calls are excluded. CFS located at hospitals, police precincts, and detention centers are excluded. Arrest information retrieved from the MNPD RMS warrants / arrests database. 1 arrest = 1 body. Includes adult and juvenile arrests. Arrests served by warrants division are excluded. 'Nearby Business' refers to a business establishment in close proximity of the address listed, and is provided for informational purposes only. There is no guarantee that all calls were dispatched to the business listed, because in some cases, multiple business establishments have the same address (e.g. a discount store that also contains a pharmacy). Due to the unique nature of apartment-based reporting, individual unit numbers and the address of the main office for a complex may sometimes both appear in this report.

Central Precinct Hot Addresses
Multiple CFS / Arrests at the Same Location, Past 12 Weeks

METROPOLITAN POLICE DEPARTMENT
of Nashville and Davidson County

CFS Location / Nearby Business	Count	Counts - Top Ten Codes
639 LAFAYETTE ST ***Nashville Rescue Mission***	**157**	82 - Want Officer for Investigation / Assistance (10-43) 45 - Disorderly Person (10-44) 8 - Theft (10-50)
709 5TH AV S ***Greyhound***	**147**	67 - Want Officer for Investigation / Assistance (10-43) 46 - Disorderly Person (10-44) 7 - Fight / Assault (10-57)
705 DREXEL ST ***Room In the Inn***	**82**	43 - Want Officer for Investigation / Assistance (10-43) 24 - Disorderly Person (10-44) 4 - Suicidal Person (10-63)
227 SHELBY AV ***Exxon***	**64**	17 - Disorderly Person (10-44) 14 - Want Officer for Investigation / Assistance (10-43) 11 - Theft (10-50)
1201 BROADWAY ***McDonalds***	**50**	30 - Disorderly Person (10-44) 7 - Want Officer for Investigation / Assistance (10-43) 5 - Fight / Assault (10-57)
111 N 1ST ST ***Travel Centers of America***	**48**	20 - Disorderly Person (10-44) 13 - Want Officer for Investigation / Assistance (10-43) 6 - Vehicle Accident - Property Damage (10-45)
1101 BROADWAY ***Exxon***	**44**	17 - Disorderly Person (10-44) 16 - Want Officer for Investigation / Assistance (10-43) 4 - Vehicle Accident - Property Damage (10-45)
305 BROADWAY ***Cadillac Ranch***	**41**	13 - Want Officer for Investigation / Assistance (10-43) 10 - Fight / Assault (10-57) 9 - Disorderly Person (10-44)
9 HERMITAGE AV ***Gas Station***	**40**	15 - Disorderly Person (10-44) 8 - Want Officer for Investigation / Assistance (10-43) 6 - Theft (10-50)
121 4TH AV S ***Hilton Nashville Downtown***	**34**	17 - Disorderly Person (10-44) 9 - Want Officer for Investigation / Assistance (10-43) 2 - Vehicle Accident - Property Damage (10-45)
506 2ND AV N ***Sherriff's Office***	**31**	8 - Criminal Vice Activity (10-78) 7 - Want Officer for Investigation / Assistance (10-43) 6 - Domestic Disturbance (10-41)
250 5TH AV S ***Omni***	**25**	15 - Disorderly Person (10-44) 4 - Want Officer for Investigation / Assistance (10-43) 1 - Vehicle Accident - Property Damage (10-45)
615 CHURCH ST ***Nashville Public Library***	**23**	7 - Disorderly Person (10-44) 7 - Want Officer for Investigation / Assistance (10-43) 2 - Theft (10-50)
900 ROSA L PARKS BLVD ***Nashville Farmers Market***	**22**	14 - Want Officer for Investigation / Assistance (10-43) 4 - Vehicle Accident - Property Damage (10-45) 1 - Theft (10-50)
900 2ND AV N ***Children's Services Department***	**21**	11 - Missing Person (10-75) 3 - Want Officer for Investigation / Assistance (10-43) 2 - Vehicle Accident - Property Damage (10-45)

Arrest Location	Count	Counts - Top Charges
639 LAFAYETTE ST	**50**	14 - Criminal trespass 9 - Failure to appear- class b or c misd. 8 - Public intoxication
512 1ST AVE N	**36**	8 - Driving- suspended license 8 - Driving under the influence 4 - Driv. lic. - no d/l
200 JAMES ROBERTSON PKY	**28**	6 - Assault, domestic bodily injury 5 - Assault, domestic offensive/provocative conduct 4 - Vandalism- $1,000 or less
400 CHARLOTTE AVE	**22**	6 - Public intoxication 4 - Disorderly conduct 4 - Criminal trespass
705 DREXEL ST	**17**	3 - Criminal trespass 3 - Failure to appear- class b or c misd. 3 - Public intoxication
408 2ND AVE N	**15**	4 - Driv. lic. - no d/l 3 - Driving- suspended license 2 - Driving- revoked license
1101 BROADWAY	**15**	6 - Public intoxication 4 - Criminal trespass 2 - Driv. lic. - no d/l
305 BROADWAY	**14**	7 - Public intoxication 4 - Assault 2 - Poss. or casual exchange-cont.sub.
709 5TH AVE S	**14**	6 - Public intoxication 5 - Criminal trespass 1 - Disorderly conduct
700 DREXEL ST	**13**	5 - Criminal trespass 2 - Evading arrest- misdemeaner 2 - Failure to be booked (state citation)
3RD AVE S & DEMONBREUN ST	**12**	7 - Public intoxication 2 - Drug paraphernalia- unlawful use 2 - Disorderly conduct
802 EWING AVE	**11**	7 - Criminal trespass 2 - Failure to appear- class b or c misd. 1 - Evading arrest- misdemeaner
601 KOREAN VETERANS BLVD	**10**	2 - Failure to appear- class b or c misd. 2 - Failure to be booked (state citation) 2 - Fugitive from justice- with warrant
506 2ND AVE N	**10**	4 - Poss.w/int-cont.sub.- sch. i 4 - Sexual battery- agg.- victim under 13 3 - Failure to appear- class b or c misd.
3RD AVE N & BROADWAY	**9**	4 - Public intoxication 2 - Drug paraphernalia- unlawful use 2 - Disorderly conduct

Sourced from MNPD ARMS on 5/8/2019 7:23:51 AM. CAD calls retrieved from ECC's Computer Aided Dispatch system. Includes only calls where an officer response was made. Disposition codes 6 (Backup) and 11 (Signal 9) are excluded. Self-initiated calls are excluded. CFS located at hospitals, police precincts, and detention centers are excluded. Arrest information retrieved from the MNPD RMS warrants / arrests database. 1 arrest = 1 body. Includes adult and juvenile arrests. Arrests served by warrants division are excluded. 'Nearby Business' refers to a business establishment in close proximity of the address listed, and is provided for informational purposes only. There is no guarantee that all calls were dispatched to the business listed, because in some cases, multiple business establishments have the same address (e.g. a discount store that also contains a pharmacy). Due to the unique nature of apartment-based reporting, individual unit numbers and the address of the main office for a complex may sometimes both appear in this report.

Hermitage Precinct Hot Addresses
Multiple CFS / Arrests at the Same Location, Past 12 Weeks

METROPOLITAN POLICE DEPARTMENT
of Nashville and Davidson County

CFS Location / Nearby Business	Count	Counts - Top Ten Codes
433 OPRY MILLS DR ***Opry Mills***	**57**	21 - Theft (10-50) 10 - Want Officer for Investigation / Assistance (10-43) 8 - Vehicle Accident - Property Damage (10-45)
2284 MURFREESBORO PIKE ***Kroger***	**55**	17 - Disorderly Person (10-44) 15 - Want Officer for Investigation / Assistance (10-43) 7 - Theft (10-50)
4424 LEBANON PIKE ***Walmart Supercenter***	**35**	11 - Theft (10-50) 7 - Want Officer for Investigation / Assistance (10-43) 6 - Disorderly Person (10-44)
82 LAFAYETTE ST ***Dollar General***	**30**	9 - Theft (10-50) 7 - Disorderly Person (10-44) 3 - Domestic Disturbance (10-41)
710 MURFREESBORO PIKE ***Speedway***	**29**	12 - Disorderly Person (10-44) 8 - Want Officer for Investigation / Assistance (10-43) 4 - Theft (10-50)
1090 MURFREESBORO PIKE ***Mapco Express***	**29**	11 - Disorderly Person (10-44) 5 - Theft (10-50) 4 - Fight / Assault (10-57)
2800 OPRYLAND DR ***Gaylord Opryland Resort and Convention Center***	**28**	10 - Theft (10-50) 8 - Want Officer for Investigation / Assistance (10-43) 3 - Fight / Assault (10-57)
601 FESSLERS LN ***Dunkin' Donuts***	**28**	9 - Disorderly Person (10-44) 5 - Want Officer for Investigation / Assistance (10-43) 3 - Vehicle Accident - Property Damage (10-45)
816 MURFREESBORO PIKE ***Waffle House***	**23**	7 - Disorderly Person (10-44) 5 - Fight / Assault (10-57) 3 - Vehicle Accident - Property Damage (10-45)
5800 OLD HICKORY BLVD ***Gas Station***	**22**	4 - Domestic Disturbance (10-41) 3 - Disorderly Person (10-44) 3 - Want Officer for Investigation / Assistance (10-43)
143 MCGAVOCK PIKE ***Kroger***	**18**	5 - Want Officer for Investigation / Assistance (10-43) 5 - Disorderly Person (10-44) 3 - Burglary - Non-Residence (10-71)
3150 MCGAVOCK PIKE ***McGavock High School***	**18**	4 - Want Officer for Investigation / Assistance (10-43) 4 - Person Indecently Exposed (10-59) 2 - Theft (10-50)
5544 OLD HICKORY BLVD ***Kroger***	**18**	8 - Disorderly Person (10-44) 4 - Suspicious Person (10-40) 3 - Want Officer for Investigation / Assistance (10-43)
577 DONELSON PIKE ***Gas Station***	**18**	7 - Disorderly Person (10-44) 5 - Vehicle Accident - Property Damage (10-45) 3 - Want Officer for Investigation / Assistance (10-43)
1 TERMINAL DR ***Nashville International Airport***	**16**	3 - Investigate 911 Hang-Up Call (10-88) 2 - Suicidal Person (10-63) 2 - Disorderly Person (10-44)

Arrest Location	Count	Counts - Top Charges
DELL PKWY & MURFREESBORO PIKE	**18**	8 - Driv. lic. - no d/l 5 - Driving- suspended license 2 - Driving- revoked license
BRILEY PKWY N & MCGAVOCK PIKE	**15**	9 - Driv. lic. - no d/l 4 - Driving- suspended license 1 - Probation violation- misdemeanor
5655 FRIST BLVD	**15**	6 - Failure to appear- class b or c misd. 3 - Driving under the influence 2 - Child neglect, child 8 or less
433 OPRY MILLS DR	**11**	4 - Theft of merchandise- $1,000 or less 3 - Disorderly conduct 2 - Failure to appear- class b or c misd.
3150 MCGAVOCK PIKE	**9**	5 - Juvenile, runaway 3 - Poss. or casual exchange-cont.sub. 1 - Assault, domestic bodily injury
2330 JACKSON DOWNS BLVD	**9**	8 - Theft of merchandise- $1,000 or less 1 - Public intoxication 1 - Poss. or casual exchange of meth
4913 LEESA ANN LN	**7**	5 - Assault, domestic bodily injury 1 - Assault, aggravated - deadly weapon - int/kn 1 - Vandalism- $1,000 or less
5768 OLD HICKORY BLVD	**7**	1 - Drug paraphernalia- unlawful use 1 - Failure to be booked (state citation) 1 - Failure to appear- class b or c misd.
4424 LEBANON PIKE	**6**	3 - Theft of merchandise- $1,000 or less 3 - Failure to appear- class b or c misd. 1 - Failure to be booked (state citation)
454 MURFREESBORO PIKE	**6**	6 - Failure to be booked (state citation) 2 - Failure to appear- class b or c misd. 2 - Probation violation- community corrections viol.
3701 JAMES KAY LN	**6**	3 - Robbery- agg.- weapon or object 1 - Vandalism- >$1,000 but < $2,500 1 - Juvenile, curfew
BRILEY PKWY S & LEBANON PIKE	**6**	3 - Driving- suspended license 1 - Driving- revoked license 1 - Controlled substance - obtained by fraud
BRILEY PKWY N & LEBANON PIKE	**6**	4 - Driving- suspended license 1 - Driving under the influence 1 - Driv. lic. - no d/l
FAIRFIELD AVE & LAFAYETTE ST	**6**	2 - Drug paraphernalia- unlawful use 1 - Failure to appear- class b or c misd. 1 - Contributing - delinquency of a minor
HILLS LN & OLD HICKORY BLVD	**5**	2 - Driving- revoked license 2 - Driv. lic. - no d/l 1 - Failure to be booked (state citation)

Sourced from MNPD ARMS on 5/8/2019 7:23:51 AM. CAD calls retrieved from ECC's Computer Aided Dispatch system. Includes only calls where an officer response was made. Disposition codes 6 (Backup) and 11 (Signal 9) are excluded. Self-initiated calls are excluded. CFS located at hospitals, police precincts, and detention centers are excluded. Arrest information retrieved from the MNPD RMS warrants / arrests database. 1 arrest = 1 body. Includes adult and juvenile arrests. Arrests served by warrants division are excluded. 'Nearby Business' refers to a business establishment in close proximity of the address listed, and is provided for informational purposes only. There is no guarantee that all calls were dispatched to the business listed, because in some cases, multiple business establishments have the same address (e.g. a discount store that also contains a pharmacy). Due to the unique nature of apartment-based reporting, individual unit numbers and the address of the main office for a complex may sometimes both appear in this report.

North Precinct Hot Addresses
Multiple CFS / Arrests at the Same Location, Past 12 Weeks

METROPOLITAN POLICE DEPARTMENT
of Nashville and Davidson County

CFS Location / Nearby Business	Count	Counts - Top Ten Codes
1716 ROSA L PARKS BLVD ***Nashville Rescue Mission***	**67**	35 - Want Officer for Investigation / Assistance (10-43) 17 - Disorderly Person (10-44) 5 - Suicidal Person (10-63)
801 JEFFERSON ST ***Mapco***	**47**	17 - Disorderly Person (10-44) 12 - Want Officer for Investigation / Assistance (10-43) 5 - Theft (10-50)
800 MONROE ST ***Kroger***	**38**	15 - Want Officer for Investigation / Assistance (10-43) 8 - Vehicle Accident - Property Damage (10-45) 6 - Disorderly Person (10-44)
1755 DR D B TODD JR BLVD ***Dollar General***	**32**	16 - Theft (10-50) 6 - Want Officer for Investigation / Assistance (10-43) 6 - Disorderly Person (10-44)
1800 JEFFERSON ST ***Pauls Market***	**32**	18 - Disorderly Person (10-44) 2 - Domestic Disturbance (10-41) 2 - Want Officer for Investigation / Assistance (10-43)
2022 ROSA L PARKS BLVD ***Exxon***	**32**	10 - Disorderly Person (10-44) 8 - Theft (10-50) 7 - Want Officer for Investigation / Assistance (10-43)
2200 BRICK CHURCH PIKE ***Exxon***	**30**	10 - Want Officer for Investigation / Assistance (10-43) 9 - Disorderly Person (10-44) 5 - Theft (10-50)
1015 JEFFERSON ST ***Family Dollar Store***	**30**	10 - Theft (10-50) 8 - Disorderly Person (10-44) 3 - Want Officer for Investigation / Assistance (10-43)
2801 JOHN A MERRITT BLVD ***BP***	**29**	16 - Disorderly Person (10-44) 3 - Theft (10-50) 2 - Holdup / Robbery (10-53)
2624 JORDAN RIDGE DR	**27**	19 - Want Officer for Investigation / Assistance (10-43) 3 - Suspicious Person (10-40) 2 - Burglary - Residence (10-70)
303 W TRINITY LN ***Laundry***	**22**	15 - Disorderly Person (10-44) 3 - Criminal Vice Activity (10-78) 2 - Intoxicated Person (10-42)
2600 JEFFERSON ST ***Family Dollar***	**22**	9 - Theft (10-50) 6 - Want Officer for Investigation / Assistance (10-43) 4 - Disorderly Person (10-44)
3930 CLARKSVILLE PIKE ***Kroger***	**20**	4 - Want Officer for Investigation / Assistance (10-43) 3 - Disorderly Person (10-44) 3 - Theft (10-50)
3130 CLARKSVILLE PIKE ***Walgreens Pharmacies***	**17**	6 - Disorderly Person (10-44) 3 - Want Officer for Investigation / Assistance (10-43) 2 - Suicidal Person (10-63)
309 W TRINITY LN ***Hallmark Inns of America***	**16**	6 - Disorderly Person (10-44) 5 - Want Officer for Investigation / Assistance (10-43) 2 - Vehicle Accident - Property Damage (10-45)

Arrest Location	Count	Counts - Top Charges
234 W TRINITY LN	**25**	13 - Failure to appear- class b or c misd. 8 - Drug paraphernalia- unlawful use 4 - Failure to be booked (state citation)
1818 ALBION ST	**20**	14 - Failure to appear- class b or c misd. 4 - Poss. or casual exchange-cont.sub. 4 - Resisting stop, frisk, halt, arrest, or search
7277 OLD HICKORY BLVD	**16**	4 - Juvenile, runaway 3 - Disorderly conduct 2 - Assault- simple - bodily injury
BRICK CHURCH PIKE & W TRINITY LN	**10**	4 - Prostitution 4 - Poss. or casual exchange-cont.sub. 3 - Failure to appear- class b or c misd.
1412 BRICK CHURCH PIKE	**9**	5 - Failure to appear- class b or c misd. 2 - Poss.w/int-cont.sub.- heroin 15-149 gr. 2 - Weapon- dangerous felony, poss of firearm with
303 W TRINITY LN	**8**	5 - Criminal trespass 2 - Drug paraphernalia- unlawful use 1 - Failure to appear- class b or c misd.
801 JEFFERSON ST	**8**	5 - Public intoxication 1 - Theft of merchandise- $1,000 or less 1 - Failure to appear- class b or c misd.
BUCHANAN ST & DR D B TODD JR BLVD	**8**	2 - Failure to appear- class b or c misd. 1 - Driving- revoked license 1 - Assault, aggravated - strangulation - int/kn
MOORMANS ARM RD & WHITES CREEK PIKE	**7**	3 - Vehicle theft $10000 < $60000 2 - Theft of vehicle-2,500 or > but<$10,000 1 - Theft of property-$2,500 or > but < $10,000
2022 ROSA L PARKS BLVD	**7**	3 - Criminal trespass 1 - Driv. lic. - no d/l 1 - Evading arrest- misdemeaner
1516 HAMPTON ST	**6**	3 - Probation violation- misdemeanor 1 - Theft of property-$1,000 or less 1 - Robbery- esp. agg.
810 JEFFERSON ST	**6**	3 - Public intoxication 3 - Criminal trespass 1 - Assault- simple - bodily injury
904 26TH AVE N	**6**	2 - Juvenile, runaway 1 - Juvenile, handgun possession - 1st offense 1 - False report- emergency
469 PONDER PL	**6**	3 - Probation violation- misdemeanor 3 - Juvenile, handgun possession - 1st offense 2 - Joyriding - unauthorized use of vehicle
505 COMBS TER	**5**	5 - Theft of property-$1,000 or less 5 - Vehicle theft $10000 < $60000 5 - Drug paraphernalia- unlawful use

Sourced from MNPD ARMS on 5/8/2019 7:23:51 AM. CAD calls retrieved from ECC's Computer Aided Dispatch system. Includes only calls where an officer response was made. Disposition codes 6 (Backup) and 11 (Signal 9) are excluded. Self-initiated calls are excluded. CFS located at hospitals, police precincts, and detention centers are excluded. Arrest information retrieved from the MNPD RMS warrants / arrests database. 1 arrest = 1 body. Includes adult and juvenile arrests. Arrests served by warrants division are excluded. 'Nearby Business' refers to a business establishment in close proximity of the address listed, and is provided for informational purposes only. There is no guarantee that all calls were dispatched to the business listed, because in some cases, multiple business establishments have the same address (e.g. a discount store that also contains a pharmacy). Due to the unique nature of apartment-based reporting, individual unit numbers and the address of the main office for a complex may sometimes both appear in this report.

Madison Precinct Hot Addresses
Multiple CFS / Arrests at the Same Location, Past 12 Weeks

METROPOLITAN POLICE DEPARTMENT
of Nashville and Davidson County

CFS Location / Nearby Business	Count	Counts - Top Ten Codes
3458 DICKERSON PIKE ***Walmart Supercenter***	**61**	14 - Disorderly Person (10-44) 14 - Theft (10-50) 10 - Transport Prisoner / Suspect (10-16)
2232 GALLATIN PIKE N ***Walmart***	**48**	15 - Want Officer for Investigation / Assistance (10-43) 14 - Theft (10-50) 8 - Transport Prisoner / Suspect (10-16)
200 GALLATIN PIKE S ***Kroger***	**43**	12 - Want Officer for Investigation / Assistance (10-43) 11 - Disorderly Person (10-44) 5 - Fight / Assault (10-57)
109 GALLATIN PIKE N ***Walmart Neighborhood Market***	**29**	8 - Want Officer for Investigation / Assistance (10-43) 6 - Disorderly Person (10-44) 4 - Burglary - Non-Residence (10-71)
819 GALLATIN PIKE S ***Exxon***	**22**	11 - Disorderly Person (10-44) 5 - Want Officer for Investigation / Assistance (10-43) 2 - Vehicle Accident - Property Damage (10-45)
101 GALLATIN PIKE N ***Gas Station***	**21**	7 - Want Officer for Investigation / Assistance (10-43) 6 - Disorderly Person (10-44) 2 - Theft (10-50)
1584 GALLATIN PIKE N ***Home Depot***	**20**	8 - Theft (10-50) 3 - Burglary - Non-Residence (10-71) 3 - Want Officer for Investigation / Assistance (10-43)
333 RIO VISTA DR ***Charter Village Apartments***	**20**	8 - Want Officer for Investigation / Assistance (10-43) 3 - Disorderly Person (10-44) 2 - Criminal Vice Activity (10-78)
627 GALLATIN PIKE S ***Walgreens***	**20**	6 - Disorderly Person (10-44) 4 - Want Officer for Investigation / Assistance (10-43) 2 - Vehicle Accident - Property Damage (10-45)
665 MYATT DR ***Crestwood Suites***	**18**	8 - Disorderly Person (10-44) 3 - Want Officer for Investigation / Assistance (10-43) 3 - Investigate 911 Hang-Up Call (10-88)
317 MYATT DR ***Thorntons***	**16**	6 - Theft (10-50) 5 - Want Officer for Investigation / Assistance (10-43) 4 - Disorderly Person (10-44)
860 OLD HICKORY BLVD W ***Cedar Hill Park Maintenance***	**15**	6 - Disorderly Person (10-44) 4 - Theft (10-50) 2 - Want Officer for Investigation / Assistance (10-43)
721 DUE WEST AV N ***Highland Ridge Apartments***	**13**	4 - Want Officer for Investigation / Assistance (10-43) 3 - Disorderly Person (10-44) 3 - Investigate 911 Hang-Up Call (10-88)
1830 SPRING BRANCH DR ***Spring Branch Apartments***	**13**	5 - Disorderly Person (10-44) 3 - Want Officer for Investigation / Assistance (10-43) 1 - Vehicle Accident - Property Damage (10-45)
3220 VAILVIEW DR ***Parkwood Recreation Center***	**12**	5 - Suspicious Person (10-40) 3 - Burglary - Non-Residence (10-71) 1 - Person with Weapon (10-54)

Arrest Location	Count	Counts - Top Charges
3441 DICKERSON PIKE	**25**	4 - Disorderly conduct 4 - Failure to appear- class b or c misd. 3 - Failure to be booked (state citation)
2232 N GALLATIN PIKE	**19**	15 - Theft of merchandise- $1,000 or less 3 - Criminal trespass 1 - Assault, agg serious bodily injury- int/kn
3458 DICKERSON PIKE	**16**	10 - Theft of merchandise- $1,000 or less 4 - Failure to appear- class b or c misd. 3 - Criminal trespass
665 MYATT DR	**11**	3 - Failure to appear- class b or c misd. 3 - Poss. or casual exchange-cont.sub. 1 - Juvenile, runaway
721 DUE WEST AVE N	**7**	2 - Assault, domestic bodily injury 2 - Assault, aggravated - deadly weapon - int/kn 1 - Assault, aggravated - strangulation - int/kn
3301 CREEKWOOD DR	**7**	3 - Theft of property-$1,000 or less 2 - Community superv. viol. by felony off. 2 - Assault, aggravated - deadly weapon - int/kn
118 EMMITT AVE	**7**	3 - Probation violation- misdemeanor 2 - Failure to be booked (state citation) 1 - Drug paraphernalia- unlawful use
1040 N DUPONT AVE	**6**	3 - Drug paraphernalia- unlawful use 2 - Failure to be booked (state citation) 2 - Probation violation- misdemeanor
900 MADISON SQ	**6**	7 - Probation violation- felony
S GALLATIN PIKE & DUE WEST AVE E	**6**	2 - Driv. lic. - no d/l 2 - Insurance - evidence of compliance - traffic 1 - Imitation controlled substance - use or possess
S GALLATIN PIKE & EMMITT AVE	**5**	2 - Driv. lic. - no d/l 1 - Driving- revoked license 1 - Driving- suspended license
3863 DICKERSON PIKE	**5**	2 - Juvenile, curfew 2 - Theft of property- $10,000 or > but < $60,000 1 - Resisting stop, frisk, halt, arrest, or search
1000 RIVERGATE PKWY	**5**	4 - Burglary- motor vehicle 2 - Theft of merchandise- $1,000 or less 1 - Theft of property- $10,000 or > but < $60,000
1150 HUNTERS LN	**5**	1 - Assault, domestic offensive/provocative conduct 1 - Juvenile, runaway 1 - Theft of property-$1,000 or less
1301 NEELYS BEND RD	**5**	3 - Drug paraphernalia- unlawful use 2 - Poss. or casual exchange-cont.sub. 2 - Poss.w/int-cont.sub.- sch. i

Sourced from MNPD ARMS on 5/8/2019 7:23:51 AM. CAD calls retrieved from ECC's Computer Aided Dispatch system. Includes only calls where an officer response was made. Disposition codes 6 (Backup) and 11 (Signal 9) are excluded. Self-initiated calls are excluded. CFS located at hospitals, police precincts, and detention centers are excluded. Arrest information retrieved from the MNPD RMS warrants / arrests database. 1 arrest = 1 body. Includes adult and juvenile arrests. Arrests served by warrants division are excluded. 'Nearby Business' refers to a business establishment in close proximity of the address listed, and is provided for informational purposes only. There is no guarantee that all calls were dispatched to the business listed, because in some cases, multiple business establishments have the same address (e.g. a discount store that also contains a pharmacy). Due to the unique nature of apartment-based reporting, individual unit numbers and the address of the main office for a complex may sometimes both appear in this report.

Midtown Hills Precinct Hot Addresses
Multiple CFS / Arrests at the Same Location, Past 12 Weeks

METROPOLITAN POLICE DEPARTMENT
of Nashville and Davidson County

CFS Location / Nearby Business	Count	Counts - Top Ten Codes
4041 NOLENSVILLE PIKE ***McDonald's***	**45**	37 - Disorderly Person (10-44) 3 - Fight / Assault (10-57) 3 - Vehicle Accident - Property Damage (10-45)
1401 CHARLOTTE AV ***Exxon***	**35**	17 - Disorderly Person (10-44) 8 - Vehicle Accident - Property Damage (10-45) 6 - Theft (10-50)
2500 WEST END AV ***Centennial Park***	**34**	6 - Person Indecently Exposed (10-59) 5 - Suspicious Person (10-40) 5 - Vehicle Accident - Property Damage (10-45)
780 OLD HICKORY BLVD ***Target***	**34**	12 - Theft (10-50) 5 - Transport Prisoner / Suspect (10-16) 4 - Want Officer for Investigation / Assistance (10-43)
1702 WEST END AV ***Shell Gas Station***	**26**	14 - Disorderly Person (10-44) 6 - Theft (10-50) 2 - Person with Weapon (10-54)
2001 8TH AV S ***Exxon***	**23**	12 - Disorderly Person (10-44) 3 - Want Officer for Investigation / Assistance (10-43) 3 - Vehicle Accident - Property Damage (10-45)
2700 WEST END AV ***McDonald's***	**21**	16 - Disorderly Person (10-44) 3 - Want Officer for Investigation / Assistance (10-43) 1 - Fight / Assault (10-57)
2101 8TH AV S ***Dollar General***	**16**	8 - Burglary - Non-Residence (10-71) 4 - Theft (10-50) 2 - Want Officer for Investigation / Assistance (10-43)
2421 POWELL AV ***Walmart***	**16**	5 - Disorderly Person (10-44) 4 - Want Officer for Investigation / Assistance (10-43) 2 - Theft (10-50)
1516 DEMONBREUN ST ***Tin Roof***	**16**	5 - Disorderly Person (10-44) 4 - Want Officer for Investigation / Assistance (10-43) 2 - Fight / Assault (10-57)
719 THOMPSON LN ***100 Oaks***	**16**	6 - Vehicle Accident - Property Damage (10-45) 2 - Theft (10-50) 2 - Burglary - Non-Residence (10-71)
5771 NOLENSVILLE PIKE ***Kroger***	**13**	5 - Disorderly Person (10-44) 4 - Vehicle Accident - Property Damage (10-45) 2 - Want Officer for Investigation / Assistance (10-43)
1909 8TH AV S ***Gas Station***	**13**	6 - Disorderly Person (10-44) 5 - Want Officer for Investigation / Assistance (10-43) 1 - Suicidal Person (10-63)
1515 DEMONBREUN ST ***Element Music Row***	**12**	6 - Want Officer for Investigation / Assistance (10-43) 2 - Vehicle Accident - Property Damage (10-45) 1 - Vehicle Blocking Right of Way (10-49)
1519 CHURCH ST ***Play Dance Bar***	**12**	6 - Want Officer for Investigation / Assistance (10-43) 3 - Disorderly Person (10-44) 1 - Vehicle Accident - Property Damage (10-45)

Arrest Location	Count	Counts - Top Charges
2000 CHURCH ST	**16**	10 - Rape- statutory- aggravated 4 - Criminal trespass 3 - Poss. or casual exchange-cont.sub.
1211 MEDICAL CENTER DR	**14**	4 - Weapon offense- suspicious object 4 - Accident - leaving scene involving personal injury 4 - Failure to be booked (state citation)
5621 FRANKLIN PIKE	**14**	8 - Failure to appear- class b or c misd. 4 - Failure to be booked (state citation) 4 - Theft of merchandise- $1,000 or less
2300 PATTERSON ST	**12**	2 - Criminal trespass 2 - Driving- suspended license 2 - Failure to be booked (state citation)
1805 CHURCH ST	**11**	10 - Poss. or casual exchange-cont.sub. 4 - Failure to be booked (state citation) 1 - Burglary
780 OLD HICKORY BLVD	**11**	17 - Theft of merchandise- $1,000 or less 1 - Theft of property-$1,000 or less 1 - Theft of merchandise- >$1,000 but < $2,500
301 28TH AVE N	**9**	4 - Poss. or casual exchange-cont.sub. 3 - Drug paraphernalia- unlawful use 3 - Assault, domestic bodily injury
3812 HILLSBORO PIKE	**8**	5 - Juvenile, runaway 2 - Resisting stop, frisk, halt, arrest, or search 1 - Weapon- carrying on school property
600 WHISPERING HILLS DR	**7**	4 - Driv. lic. - no d/l 2 - Vandalism- $1,000 or less 1 - Driving under the influence
I 440 W & WEST END AVE	**7**	5 - Driv. lic. - no d/l 2 - Driving- suspended license
NOLENSVILLE PIKE & OLD HICKORY BLVD	**7**	4 - Driv. lic. - no d/l 3 - Poss. or casual exchange-cont.sub. 2 - Drug paraphernalia- unlawful use
2421 POWELL AVE	**6**	2 - Failure to be booked (state citation) 2 - Theft of property-$2,500 or > but < $10,000 1 - Drug paraphernalia- unlawful use
2001 8TH AVE S	**6**	2 - Public intoxication 2 - Resisting stop, frisk, halt, arrest, or search 2 - Criminal trespass
1702 WEST END AVE	**5**	3 - Vandalism- $1,000 or less 3 - Assault, aggravated - deadly weapon - int/kn 2 - Assault of officer - offensive contact
1516 DEMONBREUN ST	**5**	3 - Disorderly conduct 3 - Public intoxication 2 - Resisting stop, frisk, halt, arrest, or search

Sourced from MNPD ARMS on 5/8/2019 7:23:51 AM. CAD calls retrieved from ECC's Computer Aided Dispatch system. Includes only calls where an officer response was made. Disposition codes 6 (Backup) and 11 (Signal 9) are excluded. Self-initiated calls are excluded. CFS located at hospitals, police precincts, and detention centers are excluded. Arrest information retrieved from the MNPD RMS warrants / arrests database. 1 arrest = 1 body. Includes adult and juvenile arrests. Arrests served by warrants division are excluded. 'Nearby Business' refers to a business establishment in close proximity of the address listed, and is provided for informational purposes only. There is no guarantee that all calls were dispatched to the business listed, because in some cases, multiple business establishments have the same address (e.g. a discount store that also contains a pharmacy). Due to the unique nature of apartment-based reporting, individual unit numbers and the address of the main office for a complex may sometimes both appear in this report.

Other Reports

CompStat Weekly Analysis is provided by the Metropolitan Nashville Police Department Crime Analysis Section. This report is intended to be a management and planning tool and does not reflect the official UCR counts for the department.

"Far and away the best prize that life has to offer is the chance to work hard at work worth doing."
- Theodore Roosevelt

Begin Date: 04/28/2019
End Date: 05/04/2019
Week: 18

APR Data

Precinct Assignment	YTD	Last Week
West	150	6
East	102	0
South	502	7
Central	115	0
Hermitage	334	3
North	0	0
Madison	0	0
Midtown Hills	41	0
County	**1,244**	**16**

APR Initiated by	YTD	Last Week
Dispatched	512	5
Self Initiated	164	0
Walk In	562	11
Referred by Field Supervisor	6	0

Criteria	YTD	Last Week
Pending Less Than 30 Minutes	12	0
Met APR Criteria	1,175	16
Pending Over 30 Minutes	57	0

Result	YTD	Last Week
Requested Officer Respond	13	0
No Answer at Call Back	16	0
Complainant Waiting	157	6
Complainant Gone	19	1
Reviewed Text of Call With Complainant	1,039	9

Action Taken	YTD	Last Week
Extra Patrol Broadcast Sent	5	0
Sent Back to Pending	47	0
Incident Report Completed	1,028	13
No Police Action Required	164	3

Percent of CFS by Precinct Assignment (YTD)

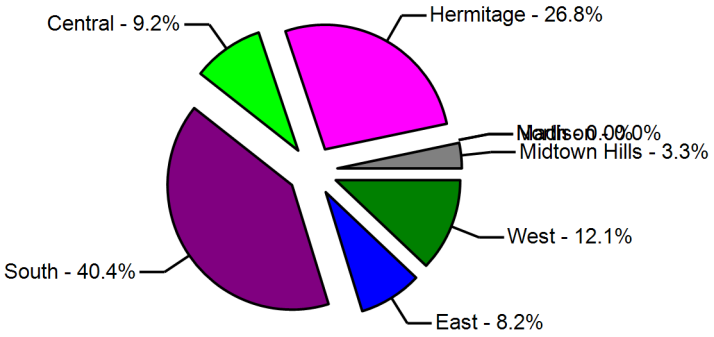

Action Taken (YTD)

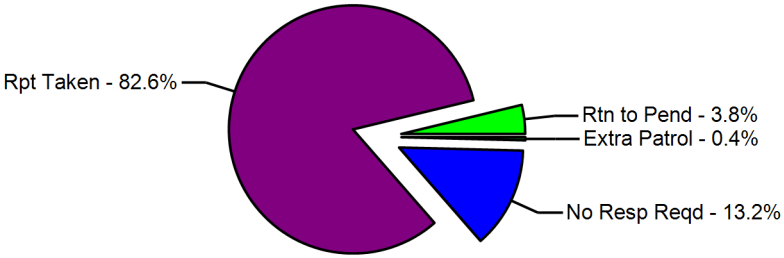

Sourced from data entered at each precinct.

Case Preparation Section - Case File Inventory

METROPOLITAN POLICE DEPARTMENT
of Nashville and Davidson County

Status	Prior Week	Compstat Week	Change	Same Week Last Year	Compstat Week	Change
Case Backlog	63		-Infinity	75		-100.0 %
Average Number of Days to Complete	10		-10	13		-13

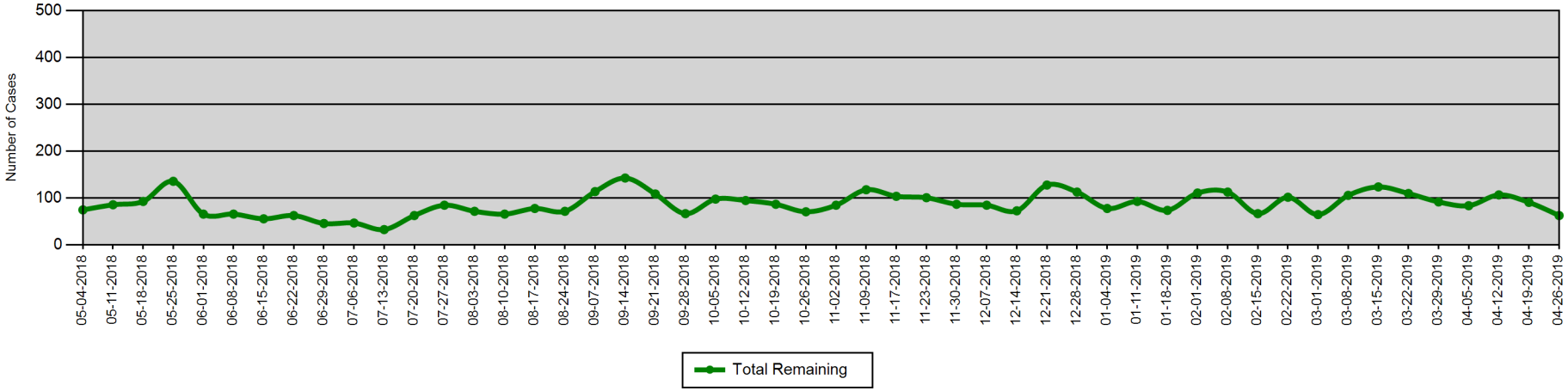

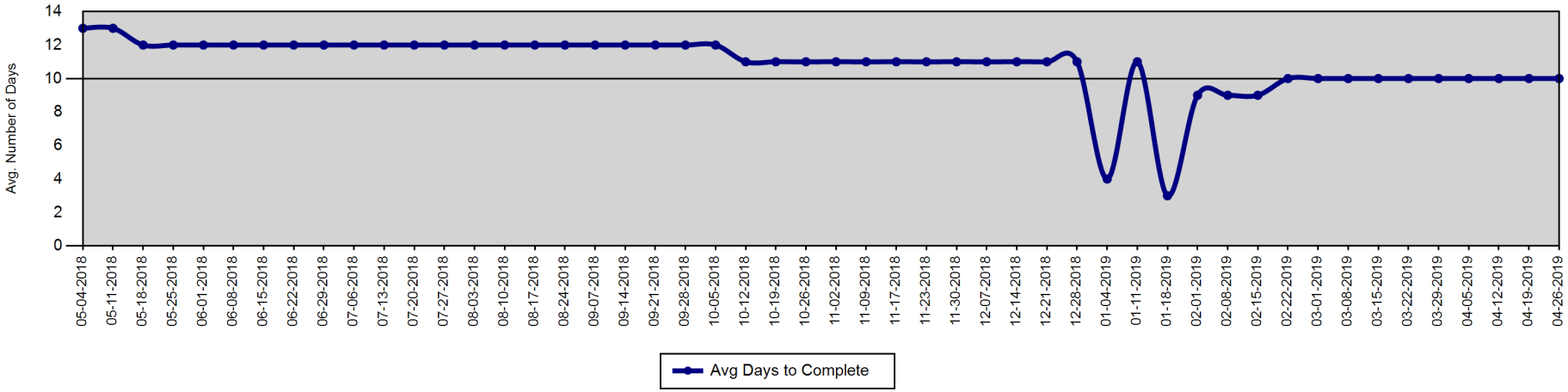

Report created on 5/8/2019 7:23:51 AM. Sources information provided by Case Preparation Division. This report is intended to be a management and planning tool and is not an exact representation of workload.

Court Attendance - 310s Issued by Month

METROPOLITAN POLICE DEPARTMENT
of Nashville and Davidson County

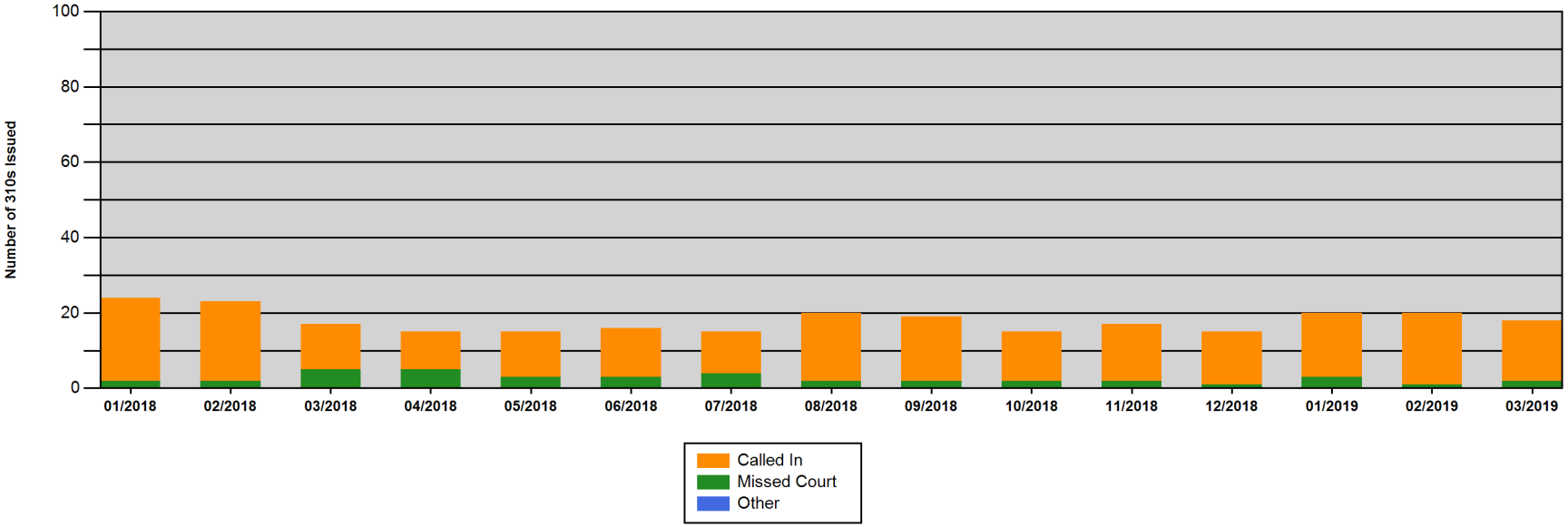

	01/2018	02/2018	03/2018	04/2018	05/2018	06/2018	07/2018	08/2018	09/2018	10/2018	11/2018	12/2018	01/2019	02/2019	03/2019
Called In	22	21	12	10	12	13	11	18	17	13	15	14	17	19	16
Missed Court	2	2	5	5	3	3	4	2	2	2	2	1	3	1	2
Other	0	0	0	0	0	0	0	0	0	0	0	0	0	0	0
Total	**24**	**23**	**17**	**15**	**15**	**16**	**15**	**20**	**19**	**15**	**17**	**15**	**20**	**20**	**18**

Report created on 5/8/2019 7:23:52 AM. MNPD Form 310 is a Notification of Violation of Court Appearance Procedures.

Violations include 'improperly dressed,' 'failed to appear,' 'clocked in, but didn't go to court,' 'late for court,' and 'called with excuse.'

Percentage of Incident Reports Included in CompStat Analysis

METROPOLITAN POLICE DEPARTMENT
of Nashville and Davidson County

Percentage of incident reports entered into ARMS by the following wednesday of each week.

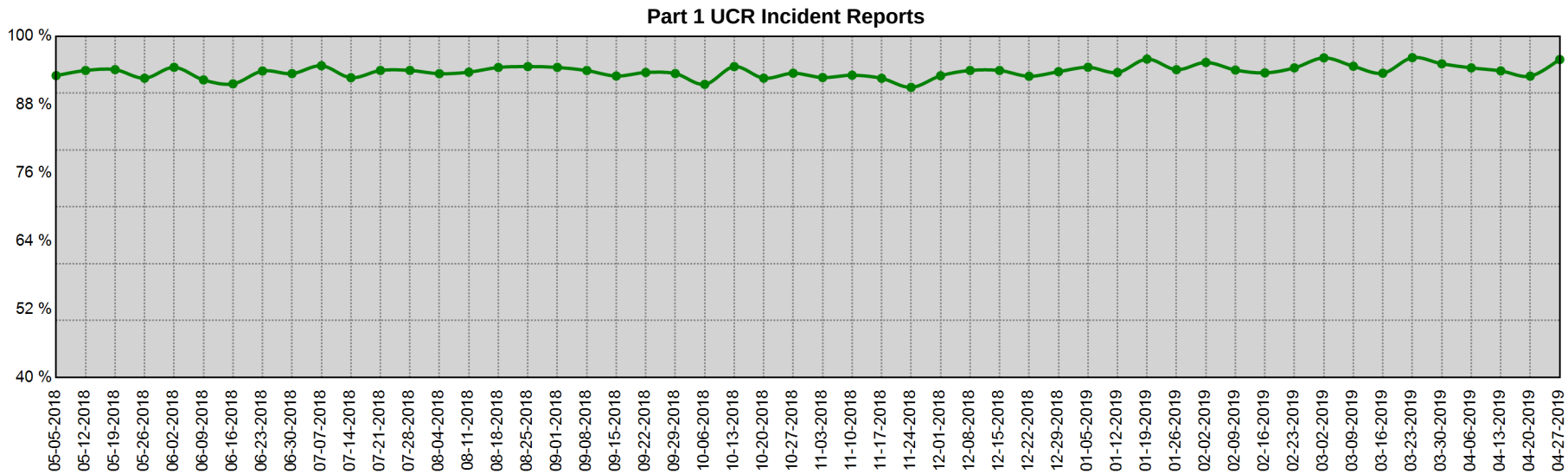

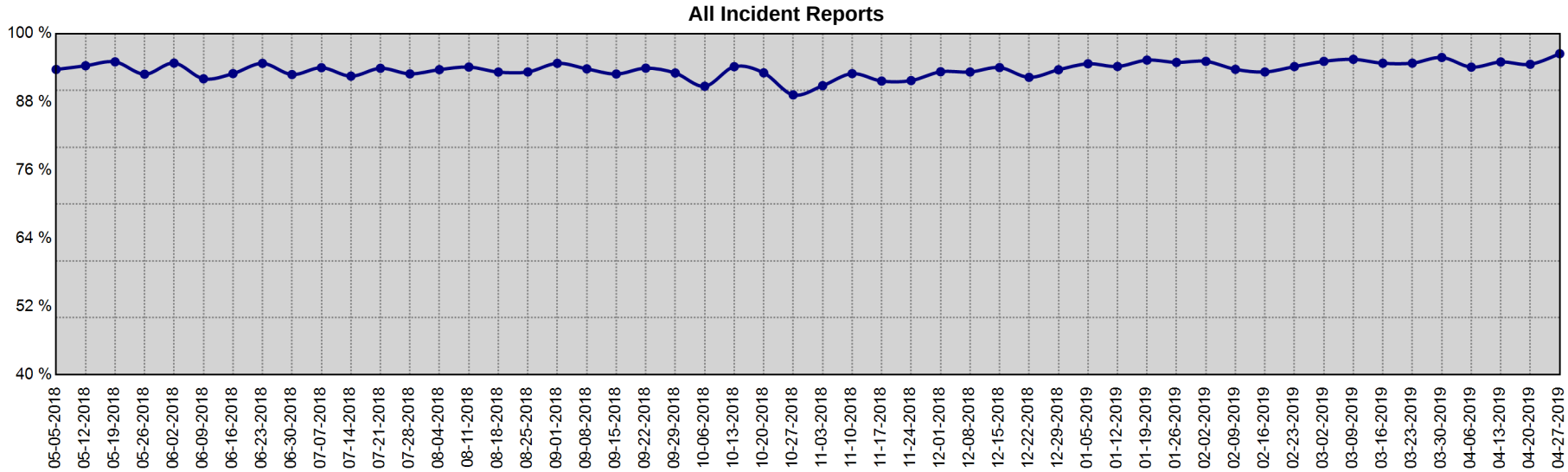

Date Range	Part I UCR Incident Reports			All Incident Reports		
	Min	Max	Mean	Min	Max	Mean
4-29-2018 to 4-27-2019	91.0 %	96.2 %	93.8 %	89.2 %	96.5 %	93.7 %

Information summarized for CompStat week ending 5/4/2019

Sourced from MNPD ARMS on 5/8/2019 7:23:52 AM. The figures above were sourced from incident reports using Uniform Crime Reporting definitions and reporting guidelines, based on the date when the crime was reported. This report is intended to be a management and planning tool and does not reflect the official UCR counts for the department.

Map Section

CompStat Weekly Analysis is provided by the Metropolitan Nashville Police Department Crime Analysis Section. This report is intended to be a management and planning tool and does not reflect the official UCR counts for the department.

"Far and away the best prize that life has to offer is the chance to work hard at work worth doing."
- Theodore Roosevelt

Begin Date: 04/28/2019
End Date: 05/04/2019
Week: 18

YTD Gunshot Victims - Countywide

Gunshot Homicides / Injuries

Zone	Prior YTD	YTD	Change	Percent Change
111	1	2	1	100.0%
113	0	2	2	-
115	2	0	-2	-100.0%
117	2	0	-2	-100.0%
121	0	0	0	-
123	1	3	2	200.0%
125	0	0	0	-
211	4	4	0	0.0%
213	0	0	0	-
215	4	1	-3	-75.0%
217	0	0	0	-
221	3	2	-1	-33.3%
223	4	4	0	0.0%
225	4	2	-2	-50.0%
227	4	3	-1	-25.0%
311	2	3	1	50.0%
313	4	1	-3	-75.0%
315	2	1	-1	-50.0%
317	0	0	0	-
321	5	2	-3	-60.0%
323	1	3	2	200.0%
325	7	1	-6	-85.7%
331	4	2	-2	-50.0%
333	6	2	-4	-66.7%
335	0	5	5	-
411	0	0	0	-
413	1	2	1	100.0%
415	0	0	0	-
421	0	0	0	-
423	0	0	0	-
425	1	0	-1	-100.0%
511	7	12	5	71.4%
513	0	2	2	-

Zone	Prior YTD	YTD	Change	Percent Change
515	2	0	-2	-100.0%
517	0	1	1	-
521	0	1	1	-
523	6	2	-4	-66.7%
525	1	1	0	0.0%
531	1	1	0	0.0%
533	3	0	-3	-100.0%
535	1	2	1	100.0%
611	6	6	0	0.0%
613	9	20	11	122.2%
615	8	9	1	12.5%
617	1	3	2	200.0%
621	4	1	-3	-75.0%
623	2	6	4	200.0%
625	2	0	-2	-100.0%
627	0	0	0	-
711	1	2	1	100.0%
713	0	1	1	-
715	3	0	-3	-100.0%
721	3	2	-1	-33.3%
723	0	0	0	-
725	5	0	-5	-100.0%
727	0	1	1	-
811	4	1	-3	-75.0%
813	0	0	0	-
815	0	0	0	-
821	0	3	3	-
823	0	0	0	-
825	1	0	-1	-100.0%
831	1	3	2	200.0%
833	1	0	-1	-100.0%
835	1	0	-1	-100.0%
Total	**135**	**125**	**-10**	**-7.4%**

YTD, 76.0% of all gunshot homicides and injuries have occurred in 19 MNPD zones, an area that covers 19.5% of the total area of Davidson County.

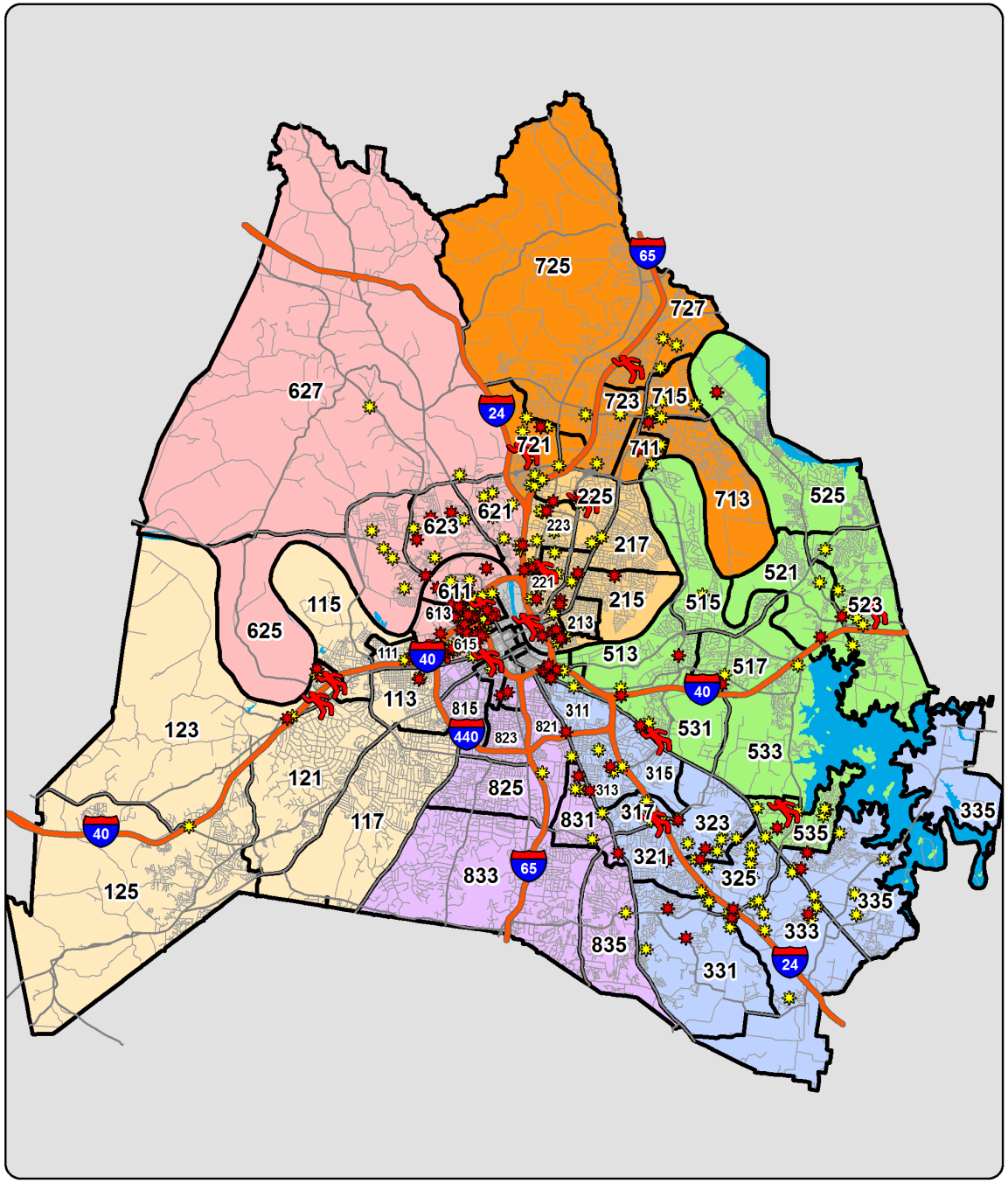

YTD Shootings Gunshot Homicide Gunshot Injury Property Damage Involving Firearm

Sourced from MNPD ARMS on 5/8/2019 7:23:53 AM. The information in this report is sourced from incident reports using UCR definitions and reporting guidelines, based on the date when the crime was reported, and aggregated by incident location. 'Gunshot Homicide / Injury' counts include only violent incidents (homicide, rape, robbery, and aggravated assault) in which one or more victims received a fatal or non-fatal gunshot wound. Suicides, suicide attempts, and accidental shootings are excluded. 'Property Damage' counts include all incidents that (1) include a 'Damage to Property' (NIBRS 290) offense, and (2) list a firearm in the Weapons/Tool' section of the incident report. Unfounded incidents are excluded from these counts. MNPD splits the geography of Davidson County into 1,500+ Reporting Areas (RPA's), ranging in size from 0.003 square miles to 14.9 square miles. The average RPA size is 0.34 square miles.

Gunshot Victims - Countywide (Homicides and Injuries)

Based on date when each incident was reported.

METROPOLITAN POLICE DEPARTMENT
of Nashville and Davidson County

Gunshot Victims (Homicides and Injuries), Annual Totals - Green Line Represents the Previous 15 Year Average

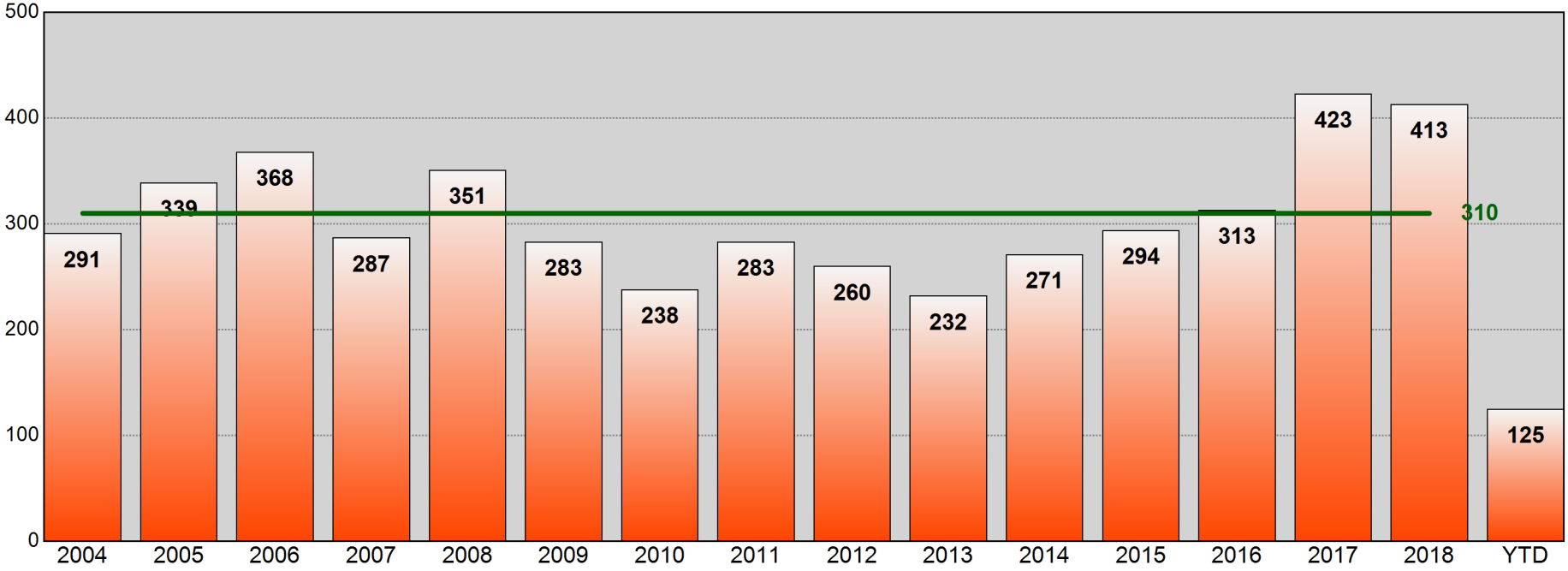

Age of Gunshot Victim
Annual Totals, Past 5 Years

Age	2014	Percent of Total	2015	Percent of Total	2016	Percent of Total	2017	Percent of Total	2018	Percent of Total
0-12	2	0.7%	2	0.7%	3	1.0%	5	1.2%	5	1.2%
13-17	20	7.4%	32	10.9%	27	8.6%	49	11.6%	43	10.4%
18-24	99	36.5%	116	39.5%	96	30.7%	136	32.2%	135	32.7%
25-34	83	30.6%	82	27.9%	89	28.4%	129	30.5%	129	31.2%
35-44	39	14.4%	32	10.9%	52	16.6%	52	12.3%	46	11.1%
45-54	18	6.6%	14	4.8%	24	7.7%	29	6.9%	37	9.0%
55-64	1	0.4%	13	4.4%	12	3.8%	14	3.3%	13	3.1%
65+	3	1.1%	2	0.7%	6	1.9%	5	1.2%	4	1.0%
Unk	6	2.2%	1	0.3%	4	1.3%	4	0.9%	1	0.2%

Age of Gunshot Victim
YTD Comparison

Age	Prior YTD	Percent of Total	YTD	Percent of Total	Change	Percent Change
0-12	4	3.0%	1	0.8%	-3	-75.0%
13-17	16	11.9%	7	5.6%	-9	-56.3%
18-24	41	30.4%	44	35.2%	3	7.3%
25-34	43	31.9%	34	27.2%	-9	-20.9%
35-44	15	11.1%	22	17.6%	7	46.7%
45-54	12	8.9%	12	9.6%	0	0.0%
55-64	3	2.2%	1	0.8%	-2	-66.7%
65+	1	0.7%	2	1.6%	1	100.0%
Unk	0	0.0%	2	1.6%	2	-

Information summarized for CompStat week ending 05/04/2019.

Sourced from MNPD ARMS on 5/8/2019 7:23:53 AM. The information in this report is sourced from incident reports using UCR definitions and reporting guidelines, based on report date, aggregated by incident location. Only includes violent incidents (homicide, rape, robbery, and aggravated assault) in which one or more victims received a fatal or non-fatal gunshot wound. Suicides, suicide attempts, and accidental shootings are excluded.

Gunshot Victims (Homicides, Injuries, and Property Damage)

METROPOLITAN POLICE DEPARTMENT
of Nashville and Davidson County

Aggregated by precinct (incident location). Based on date when each incident was reported.

		Rolling Two Week				Rolling Eight Week				YTD				Rolling Twenty-Four Month			
		Prior Week	Last Week	Change	% Change	Prior 4 Weeks	Last 4 Weeks	Change	% Change	Prior YTD	YTD	Change	% Change	Prior 52 Weeks	Last 52 Weeks	Change	% Change
West	Gunshot Homicide	0	0	0	-	0	0	0	-	0	1	1	-	1	6	5	500.0%
	Gunshot Injury	0	1	1	-	1	1	0	0.0%	6	6	0	0.0%	13	10	-3	-23.1%
	Property Damage	1	1	0	0.0%	2	2	0	0.0%	7	9	2	28.6%	35	20	-15	-42.9%
East	Gunshot Homicide	0	0	0	-	0	1	1	-	2	2	0	0.0%	18	11	-7	-38.9%
	Gunshot Injury	0	1	1	-	2	4	2	100.0%	21	14	-7	-33.3%	49	42	-7	-14.3%
	Property Damage	1	0	-1	-100.0%	5	4	-1	-20.0%	38	23	-15	-39.5%	100	56	-44	-44.0%
South	Gunshot Homicide	0	0	0	-	0	1	1	-	8	2	-6	-75.0%	20	13	-7	-35.0%
	Gunshot Injury	1	0	-1	-100.0%	5	4	-1	-20.0%	23	18	-5	-21.7%	60	52	-8	-13.3%
	Property Damage	0	3	3	-	14	4	-10	-71.4%	39	44	5	12.8%	134	149	15	11.2%
Central	Gunshot Homicide	0	0	0	-	0	0	0	-	0	1	1	-	0	1	1	-
	Gunshot Injury	0	0	0	-	1	0	-1	-100.0%	2	1	-1	-50.0%	5	5	0	0.0%
	Property Damage	0	0	0	-	0	0	0	-	4	0	-4	-100.0%	10	4	-6	-60.0%
Hermitage	Gunshot Homicide	0	0	0	-	1	1	0	0.0%	3	2	-1	-33.3%	13	9	-4	-30.8%
	Gunshot Injury	2	0	-2	-100.0%	8	3	-5	-62.5%	18	20	2	11.1%	52	66	14	26.9%
	Property Damage	1	0	-1	-100.0%	5	2	-3	-60.0%	30	22	-8	-26.7%	106	69	-37	-34.9%
North	Gunshot Homicide	0	1	1	-	0	1	1	-	7	3	-4	-57.1%	22	13	-9	-40.9%
	Gunshot Injury	3	7	4	133.3%	10	13	3	30.0%	25	42	17	68.0%	96	103	7	7.3%
	Property Damage	2	4	2	100.0%	10	15	5	50.0%	54	57	3	5.6%	164	167	3	1.8%
Madison	Gunshot Homicide	1	0	-1	-100.0%	1	1	0	0.0%	2	2	0	0.0%	6	7	1	16.7%
	Gunshot Injury	0	1	1	-	0	1	1	-	10	4	-6	-60.0%	41	30	-11	-26.8%
	Property Damage	2	1	-1	-50.0%	8	5	-3	-37.5%	28	24	-4	-14.3%	78	81	3	3.8%
Midtown Hills	Gunshot Homicide	0	0	0	-	1	0	-1	-100.0%	3	1	-2	-66.7%	8	2	-6	-75.0%
	Gunshot Injury	1	0	-1	-100.0%	2	1	-1	-50.0%	5	6	1	20.0%	26	31	5	19.2%
	Property Damage	1	0	-1	-100.0%	0	1	1	-	4	7	3	75.0%	31	36	5	16.1%
County	Gunshot Homicide	1	1	0	0.0%	3	5	2	66.7%	25	14	-11	-44.0%	88	62	-26	-29.5%
	Gunshot Injury	7	10	3	42.9%	29	27	-2	-6.9%	110	111	1	0.9%	342	339	-3	-0.9%
	Property Damage	8	9	1	12.5%	44	33	-11	-25.0%	204	186	-18	-8.8%	658	582	-76	-11.6%

Information summarized for CompStat week ending 05/04/2019.

Sourced from MNPD ARMS on 5/8/2019 7:23:53 AM. The information in this report is sourced from incident reports using UCR definitions and reporting guidelines, based on report date, aggregated by incident location. Only includes violent incidents (homicide, rape, robbery, and aggravated assault) in which one or more victims received a fatal or non-fatal gunshot wound. Suicides, suicide attempts, and accidental shootings are excluded.

YTD Gunshot Victims - West Precinct

Gunshot Homicides / Injuries				
Zone	Prior YTD	YTD	Change	Percent Change
111	1	2	1	100.0%
113	0	2	2	-
115	2	0	-2	-100.0%
117	2	0	-2	-100.0%
121	0	0	0	-
123	1	3	2	200.0%
125	0	0	0	-
Total	**6**	**7**	**1**	**16.7%**

Property Damage with Firearm				
Zone	Prior YTD	YTD	Change	Percent Change
111	2	4	2	100.0%
113	0	1	1	-
115	3	0	-3	-100.0%
117	0	0	0	-
121	1	0	-1	-100.0%
123	1	3	2	200.0%
125	0	1	1	-
Total	**7**	**9**	**2**	**28.6%**

Age of Victim - Gunshot Homicides / Injuries						
Age	Prior YTD	Percent of Total	YTD	Percent of Total	Change	Percent Change
0-12	0	0.0%	0	0.0%	0	-
13-17	1	16.7%	2	28.6%	1	100.0%
18-24	3	50.0%	1	14.3%	-2	-66.7%
25-34	1	16.7%	2	28.6%	1	100.0%
35-44	1	16.7%	1	14.3%	0	0.0%
45-54	0	0.0%	0	0.0%	0	-
55-64	0	0.0%	0	0.0%	0	-
65+	0	0.0%	0	0.0%	0	-
Unk	0	0.0%	1	14.3%	1	-

Annual Totals - Gunshot Homicides / Injuries

Green Line Represents the Previous 15 Year Average

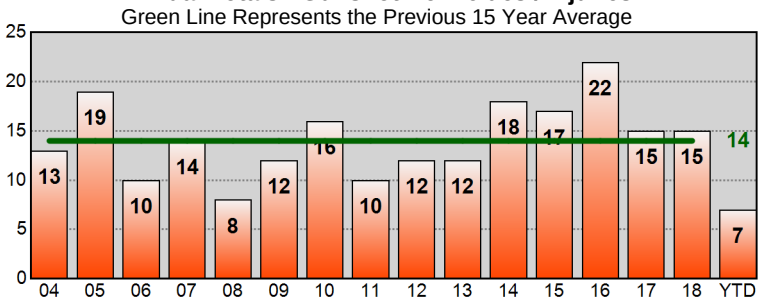

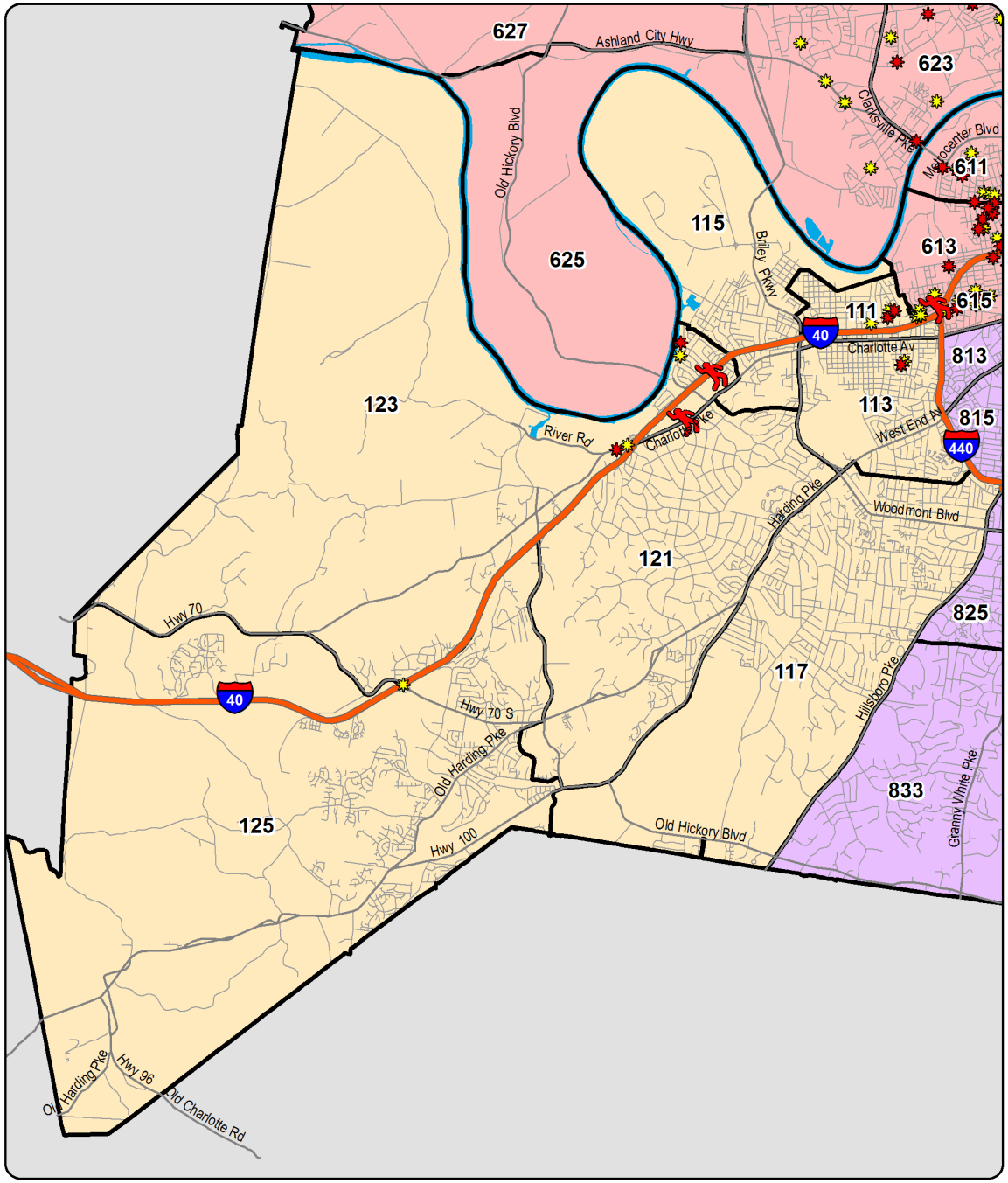

YTD Shootings Gunshot Homicide Gunshot Injury Property Damage Involving Firearm

Sourced from MNPD ARMS on 5/8/2019 7:23:54 AM. The information in this report is sourced from incident reports using UCR definitions and reporting guidelines, based on the date when the crime was reported, and aggregated by incident location. 'Gunshot Homicide / Injury' counts include only violent incidents (homicide, rape, robbery, and aggravated assault) in which one or more victims received a fatal or non-fatal gunshot wound. Suicides, suicide attempts, and accidental shootings are excluded. 'Property Damage' counts include all incidents that (1) include a 'Damage to Property' (NIBRS 290) offense, and (2) list a firearm in the Weapons/Tool' section of the incident report. Unfounded incidents are excluded from these counts.

YTD Gunshot Victims - East Precinct

Gunshot Homicides / Injuries				
Zone	Prior YTD	YTD	Change	Percent Change
211	4	4	0	0.0%
213	0	0	0	-
215	4	1	-3	-75.0%
217	0	0	0	-
221	3	2	-1	-33.3%
223	4	4	0	0.0%
225	4	2	-2	-50.0%
227	4	3	-1	-25.0%
Total	**23**	**16**	**-7**	**-30.4%**

Property Damage with Firearm				
Zone	Prior YTD	YTD	Change	Percent Change
211	6	5	-1	-16.7%
213	0	0	0	-
215	5	1	-4	-80.0%
217	2	1	-1	-50.0%
221	9	4	-5	-55.6%
223	10	7	-3	-30.0%
225	3	3	0	0.0%
227	3	2	-1	-33.3%
Total	**38**	**23**	**-15**	**-39.5%**

Age of Victim - Gunshot Homicides / Injuries						
Age	Prior YTD	Percent of Total	YTD	Percent of Total	Change	Percent Change
0-12	0	0.0%	0	0.0%	0	-
13-17	2	8.7%	0	0.0%	-2	-100.0%
18-24	9	39.1%	5	31.3%	-4	-44.4%
25-34	7	30.4%	5	31.3%	-2	-28.6%
35-44	3	13.0%	3	18.8%	0	0.0%
45-54	1	4.3%	3	18.8%	2	200.0%
55-64	1	4.3%	0	0.0%	-1	-100.0%
65+	0	0.0%	0	0.0%	0	-

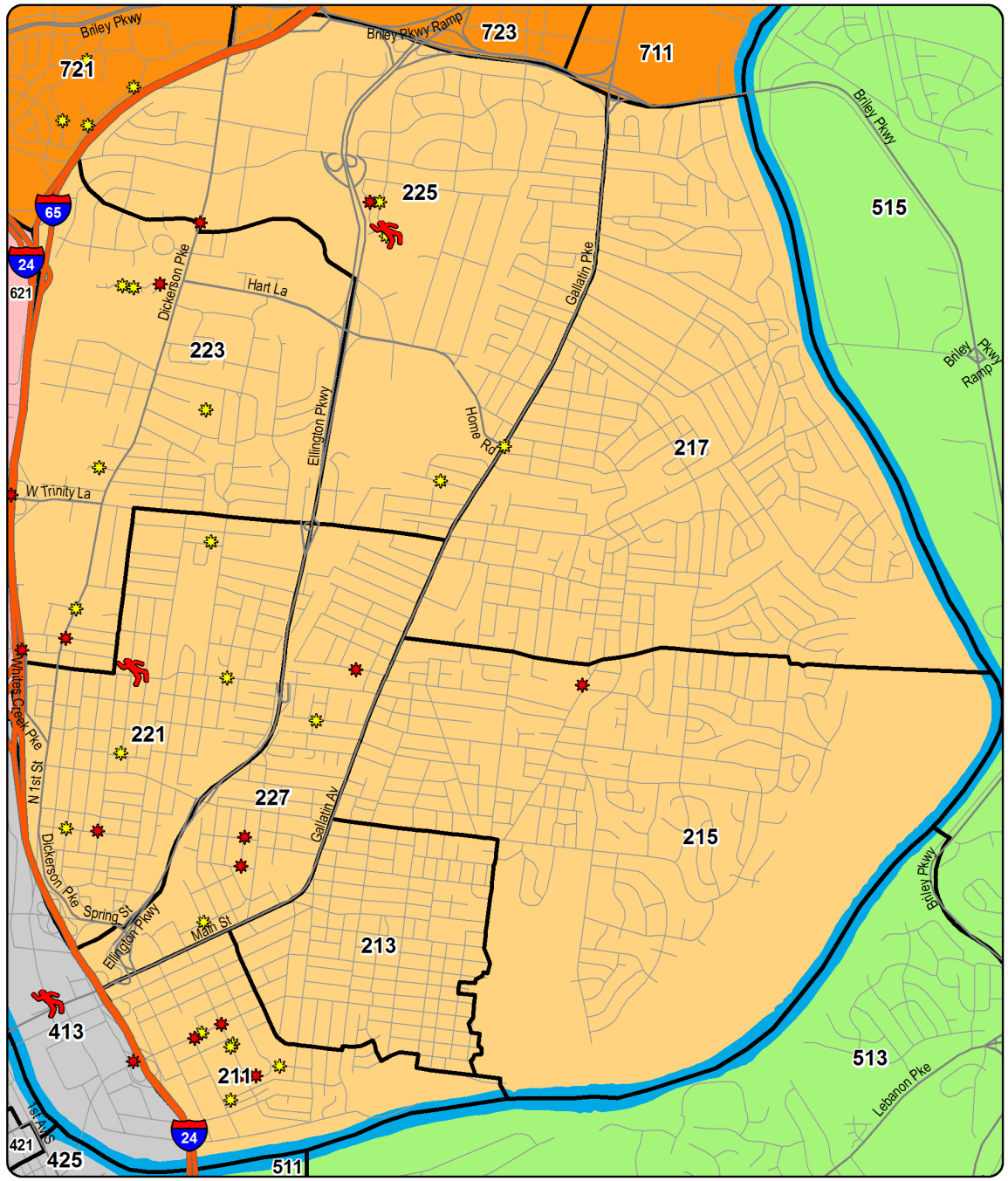

Annual Totals - Gunshot Homicides / Injuries

Green Line Represents the Previous 15 Year Average

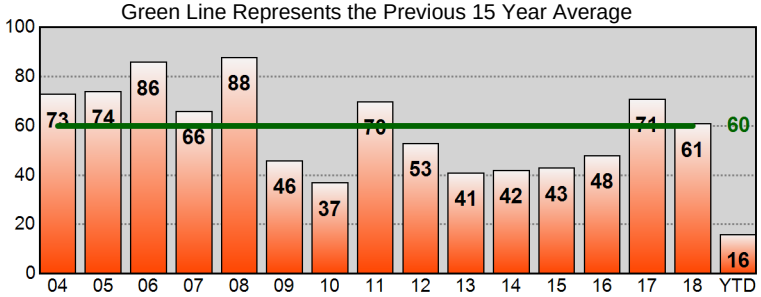

Sourced from MNPD ARMS on 5/8/2019 7:23:55 AM. The information in this report is sourced from incident reports using UCR definitions and reporting guidelines, based on the date when the crime was reported, and aggregated by incident location. 'Gunshot Homicide / Injury' counts include only violent incidents (homicide, rape, robbery, and aggravated assault) in which one or more victims received a fatal or non-fatal gunshot wound. Suicides, suicide attempts, and accidental shootings are excluded. 'Property Damage' counts include all incidents that (1) include a 'Damage to Property' (NIBRS 290) offense, and (2) list a firearm in the Weapons/Tool' section of the incident report. Unfounded incidents are excluded from these counts.

YTD Gunshot Victims - South Precinct

Gunshot Homicides / Injuries				
Zone	Prior YTD	YTD	Change	Percent Change
311	2	3	1	50.0%
313	4	1	-3	-75.0%
315	2	1	-1	-50.0%
317	0	0	0	-
321	5	2	-3	-60.0%
323	1	3	2	200.0%
325	7	1	-6	-85.7%
331	4	2	-2	-50.0%
333	6	2	-4	-66.7%
335	0	5	5	-
Total	**31**	**20**	**-11**	**-35.5%**

Property Damage with Firearm				
Zone	Prior YTD	YTD	Change	Percent Change
311	2	1	-1	-50.0%
313	7	2	-5	-71.4%
315	4	1	-3	-75.0%
317	6	4	-2	-33.3%
321	5	1	-4	-80.0%
323	0	7	7	-
325	6	10	4	66.7%
331	2	4	2	100.0%
333	3	8	5	166.7%
335	4	6	2	50.0%
Total	**39**	**44**	**5**	**12.8%**

Age of Victim - Gunshot Homicides / Injuries						
Age	Prior YTD	Percent of Total	YTD	Percent of Total	Change	Percent Change
0-12	0	0.0%	0	0.0%	0	-
13-17	3	9.7%	1	5.0%	-2	-66.7%
18-24	7	22.6%	7	35.0%	0	0.0%
25-34	14	45.2%	7	35.0%	-7	-50.0%
35-44	3	9.7%	2	10.0%	-1	-33.3%
45-54	4	12.9%	1	5.0%	-3	-75.0%
55-64	0	0.0%	0	0.0%	0	-
65+	0	0.0%	1	5.0%	1	-
Unk	0	0.0%	1	5.0%	1	-

Annual Totals - Gunshot Homicides / Injuries
Green Line Represents the Previous 15 Year Average

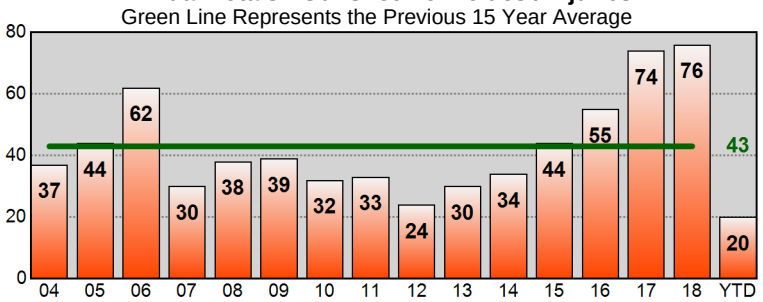

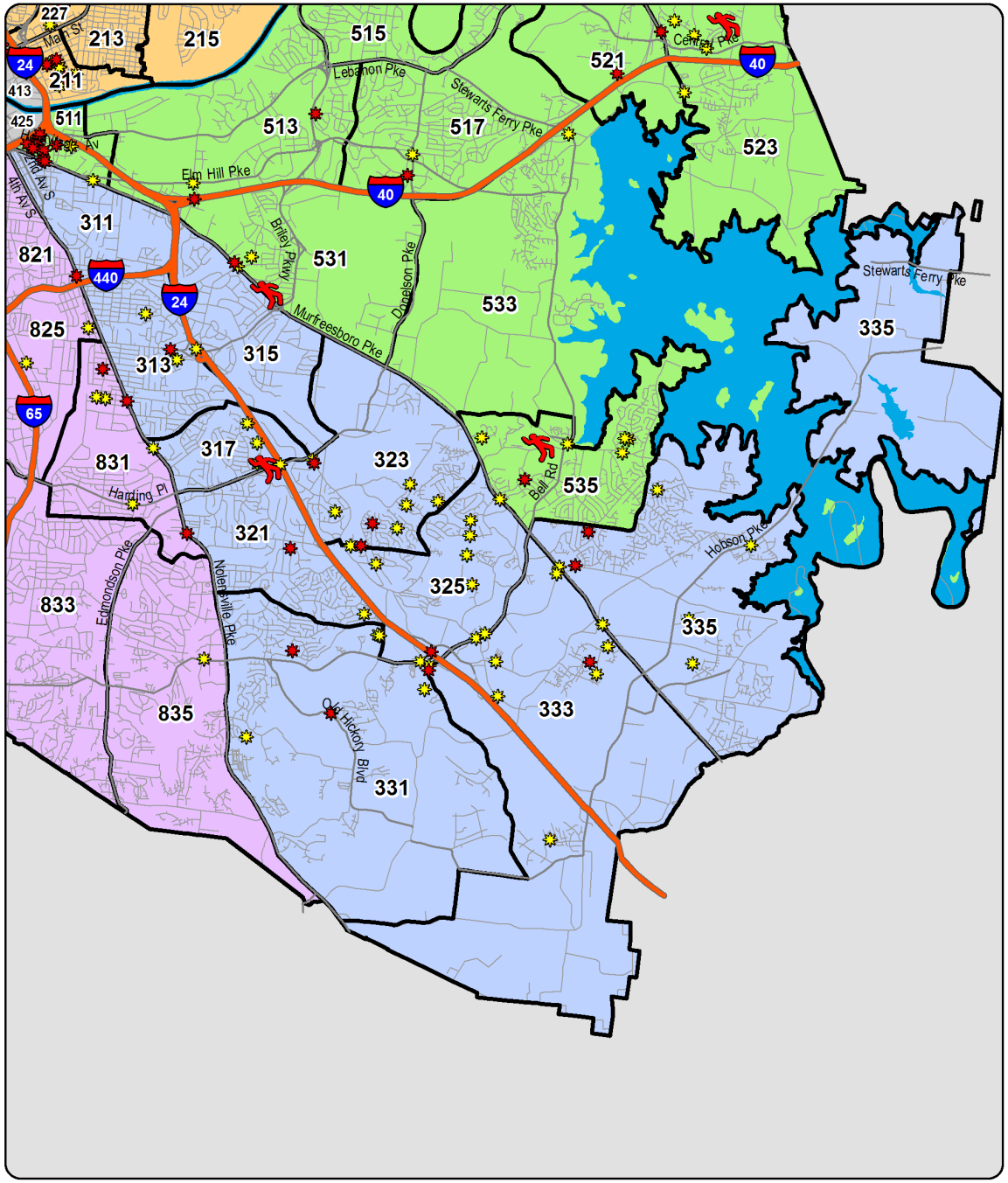

YTD Shootings Gunshot Homicide Gunshot Injury Property Damage Involving Firearm

Sourced from MNPD ARMS on 5/8/2019 7:23:56 AM. The information in this report is sourced from incident reports using UCR definitions and reporting guidelines, based on the date when the crime was reported, and aggregated by incident location. 'Gunshot Homicide / Injury' counts include only violent incidents (homicide, rape, robbery, and aggravated assault) in which one or more victims received a fatal or non-fatal gunshot wound. Suicides, suicide attempts, and accidental shootings are excluded. 'Property Damage' counts include all incidents that (1) include a 'Damage to Property' (NIBRS 290) offense, and (2) list a firearm in the Weapons/Tool' section of the incident report. Unfounded incidents are excluded from these counts.

YTD Gunshot Victims - Central Precinct

Gunshot Homicides / Injuries				
Zone	Prior YTD	YTD	Change	Percent Change
411	0	0	0	-
413	1	2	1	100.0%
415	0	0	0	-
421	0	0	0	-
423	0	0	0	-
425	1	0	-1	-100.0%
Total	**2**	**2**	**0**	**0.0%**

Property Damage with Firearm				
Zone	Prior YTD	YTD	Change	Percent Change
411	2	0	-2	-100.0%
413	0	0	0	-
415	0	0	0	-
421	2	0	-2	-100.0%
423	0	0	0	-
425	0	0	0	-
Total	**4**	**0**	**-4**	**-100.0%**

Age of Victim - Gunshot Homicides / Injuries						
Age	Prior YTD	Percent of Total	YTD	Percent of Total	Change	Percent Change
0-12	0	0.0%	0	0.0%	0	-
13-17	1	50.0%	0	0.0%	-1	-100.0%
18-24	0	0.0%	0	0.0%	0	-
25-34	0	0.0%	0	0.0%	0	-
35-44	1	50.0%	2	100.0%	1	100.0%
45-54	0	0.0%	0	0.0%	0	-
55-64	0	0.0%	0	0.0%	0	-
65+	0	0.0%	0	0.0%	0	-

Annual Totals - Gunshot Homicides / Injuries

Green Line Represents the Previous 15 Year Average

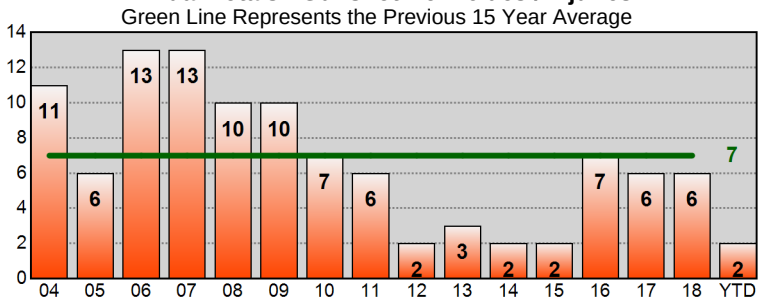

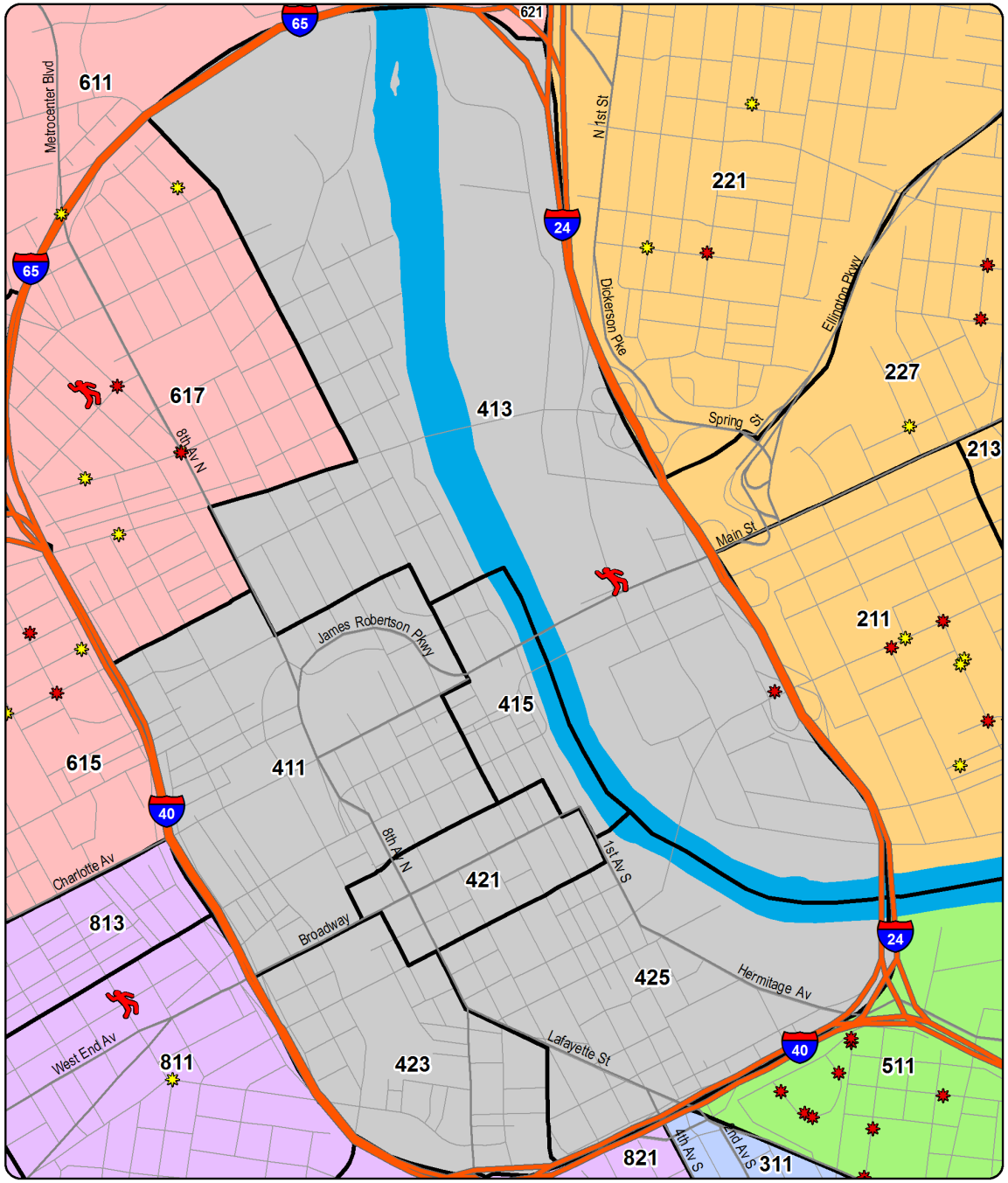

YTD Shootings Gunshot Homicide Gunshot Injury Property Damage Involving Firearm

Sourced from MNPD ARMS on 5/8/2019 7:23:56 AM. The information in this report is sourced from incident reports using UCR definitions and reporting guidelines, based on the date when the crime was reported, and aggregated by incident location. 'Gunshot Homicide / Injury' counts include only violent incidents (homicide, rape, robbery, and aggravated assault) in which one or more victims received a fatal or non-fatal gunshot wound. Suicides, suicide attempts, and accidental shootings are excluded. 'Property Damage' counts include all incidents that (1) include a 'Damage to Property' (NIBRS 290) offense, and (2) list a firearm in the Weapons/Tool' section of the incident report. Unfounded incidents are excluded from these counts.

YTD Gunshot Victims - Hermitage Precinct

Gunshot Homicides / Injuries				
Zone	Prior YTD	YTD	Change	Percent Change
511	7	12	5	71.4%
513	0	2	2	-
515	2	0	-2	-100.0%
517	0	1	1	-
521	0	1	1	-
523	6	2	-4	-66.7%
525	1	1	0	0.0%
531	1	1	0	0.0%
533	3	0	-3	-100.0%
535	1	2	1	100.0%
Total	**21**	**22**	**1**	**4.8%**

Property Damage with Firearm				
Zone	Prior YTD	YTD	Change	Percent Change
511	7	2	-5	-71.4%
513	2	1	-1	-50.0%
515	1	2	1	100.0%
517	1	1	0	0.0%
521	3	1	-2	-66.7%
523	3	6	3	100.0%
525	5	0	-5	-100.0%
531	5	2	-3	-60.0%
533	0	2	2	-
535	3	5	2	66.7%
Total	**30**	**22**	**-8**	**-26.7%**

Age of Victim - Gunshot Homicides / Injuries						
Age	Prior YTD	Percent of Total	YTD	Percent of Total	Change	Percent Change
0-12	0	0.0%	0	0.0%	0	-
13-17	3	14.3%	1	4.5%	-2	-66.7%
18-24	11	52.4%	8	36.4%	-3	-27.3%
25-34	4	19.0%	5	22.7%	1	25.0%
35-44	1	4.8%	6	27.3%	5	500.0%
45-54	2	9.5%	2	9.1%	0	0.0%
55-64	0	0.0%	0	0.0%	0	-
65+	0	0.0%	0	0.0%	0	-

Annual Totals - Gunshot Homicides / Injuries

Green Line Represents the Previous 15 Year Average

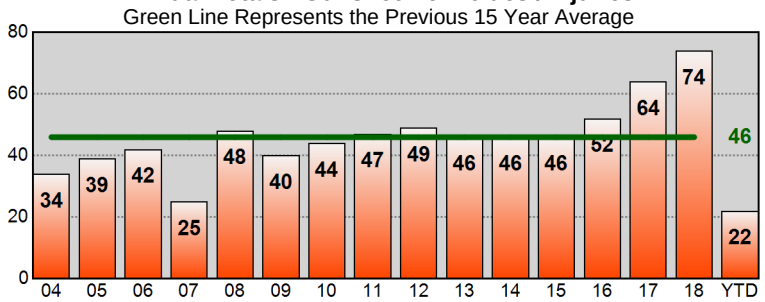

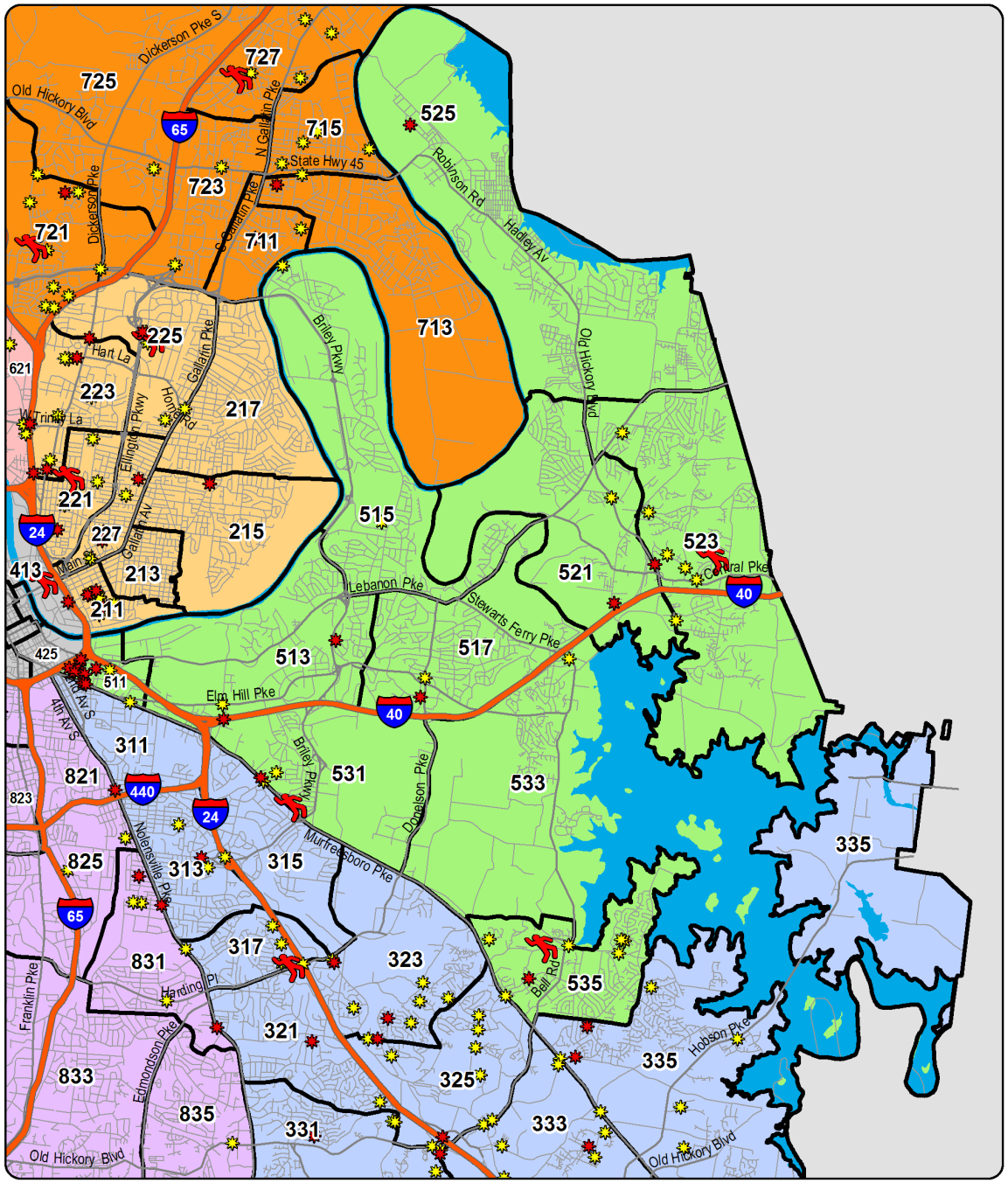

YTD Shootings Gunshot Homicide Gunshot Injury Property Damage Involving Firearm

Sourced from MNPD ARMS on 5/8/2019 7:23:57 AM. The information in this report is sourced from incident reports using UCR definitions and reporting guidelines, based on the date when the crime was reported, and aggregated by incident location. 'Gunshot Homicide / Injury' counts include only violent incidents (homicide, rape, robbery, and aggravated assault) in which one or more victims received a fatal or non-fatal gunshot wound. Suicides, suicide attempts, and accidental shootings are excluded. 'Property Damage' counts include all incidents that (1) include a 'Damage to Property' (NIBRS 290) offense, and (2) list a firearm in the Weapons/Tool' section of the incident report. Unfounded incidents are excluded from these counts.

YTD Gunshot Victims - North Precinct

Gunshot Homicides / Injuries				
Zone	Prior YTD	YTD	Change	Percent Change
611	6	6	0	0.0%
613	9	20	11	122.2%
615	8	9	1	12.5%
617	1	3	2	200.0%
621	4	1	-3	-75.0%
623	2	6	4	200.0%
625	2	0	-2	-100.0%
627	0	0	0	-
Total	**32**	**45**	**13**	**40.6%**

Property Damage with Firearm				
Zone	Prior YTD	YTD	Change	Percent Change
611	7	13	6	85.7%
613	14	15	1	7.1%
615	8	8	0	0.0%
617	2	4	2	100.0%
621	7	8	1	14.3%
623	6	3	-3	-50.0%
625	5	4	-1	-20.0%
627	5	2	-3	-60.0%
Total	**54**	**57**	**3**	**5.6%**

Age of Victim - Gunshot Homicides / Injuries						
Age	Prior YTD	Percent of Total	YTD	Percent of Total	Change	Percent Change
0-12	3	9.4%	1	2.2%	-2	-66.7%
13-17	5	15.6%	2	4.4%	-3	-60.0%
18-24	7	21.9%	19	42.2%	12	171.4%
25-34	8	25.0%	11	24.4%	3	37.5%
35-44	4	12.5%	5	11.1%	1	25.0%
45-54	3	9.4%	5	11.1%	2	66.7%
55-64	1	3.1%	1	2.2%	0	0.0%
65+	1	3.1%	1	2.2%	0	0.0%

Annual Totals - Gunshot Homicides / Injuries

Green Line Represents the Previous 15 Year Average

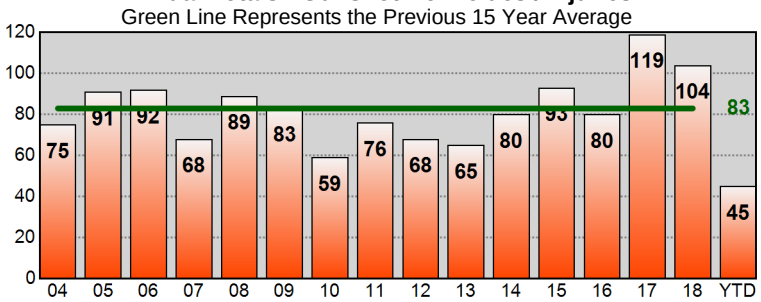

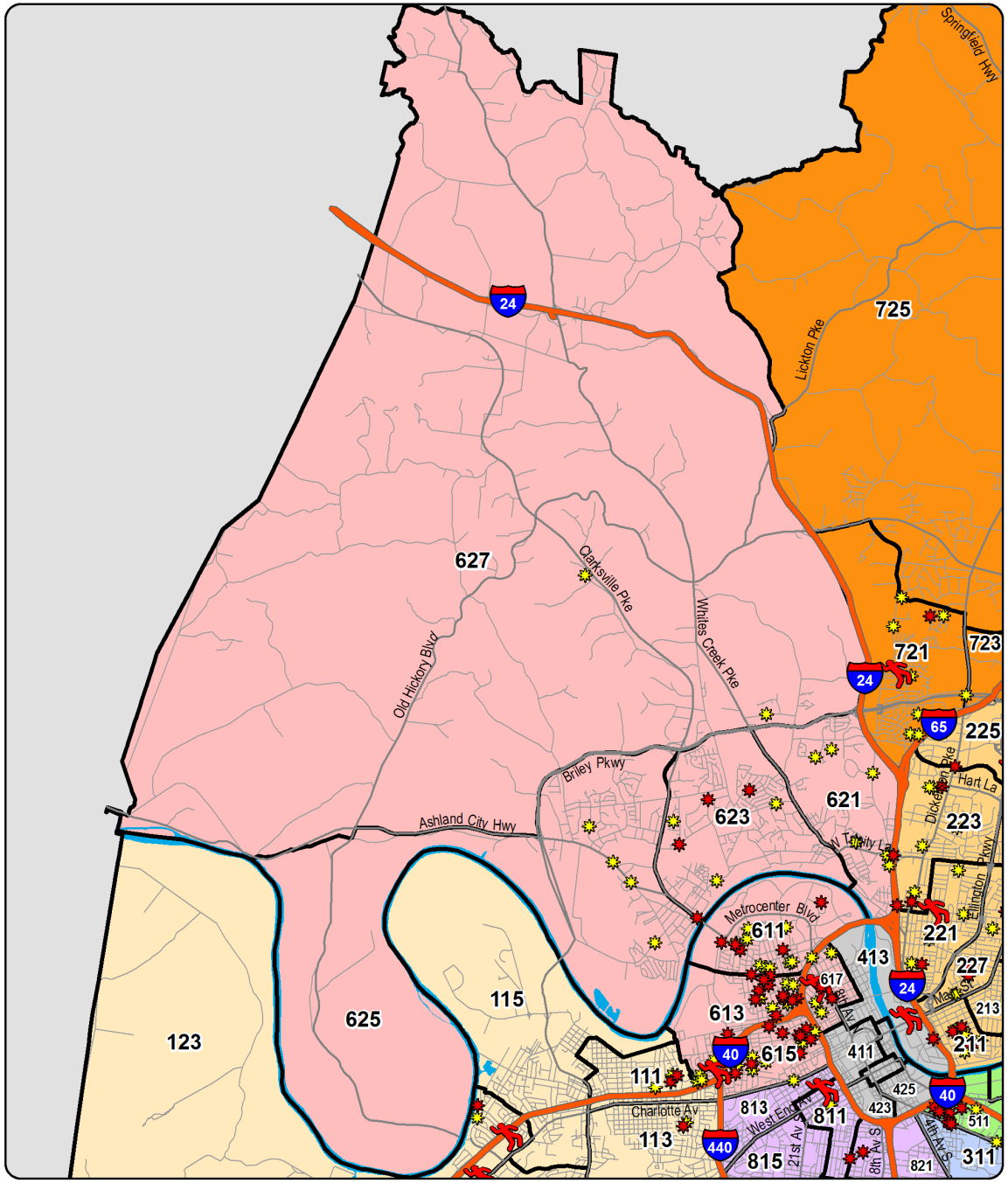

YTD Shootings Gunshot Homicide Gunshot Injury Property Damage Involving Firearm

Sourced from MNPD ARMS on 5/8/2019 7:23:57 AM. The information in this report is sourced from incident reports using UCR definitions and reporting guidelines, based on the date when the crime was reported, and aggregated by incident location. 'Gunshot Homicide / Injury' counts include only violent incidents (homicide, rape, robbery, and aggravated assault) in which one or more victims received a fatal or non-fatal gunshot wound. Suicides, suicide attempts, and accidental shootings are excluded. 'Property Damage' counts include all incidents that (1) include a 'Damage to Property' (NIBRS 290) offense, and (2) list a firearm in the Weapons/Tool' section of the incident report. Unfounded incidents are excluded from these counts.

YTD Gunshot Victims - Madison Precinct

Gunshot Homicides / Injuries				
Zone	Prior YTD	YTD	Change	Percent Change
711	1	2	1	100.0%
713	0	1	1	-
715	3	0	-3	-100.0%
721	3	2	-1	-33.3%
723	0	0	0	-
725	5	0	-5	-100.0%
727	0	1	1	-
Total	**12**	**6**	**-6**	**-50.0%**

Property Damage with Firearm				
Zone	Prior YTD	YTD	Change	Percent Change
711	1	1	0	0.0%
713	2	1	-1	-50.0%
715	2	4	2	100.0%
721	15	8	-7	-46.7%
723	0	2	2	-
725	3	2	-1	-33.3%
727	5	6	1	20.0%
Total	**28**	**24**	**-4**	**-14.3%**

Age of Victim - Gunshot Homicides / Injuries						
Age	Prior YTD	Percent of Total	YTD	Percent of Total	Change	Percent Change
0-12	1	8.3%	0	0.0%	-1	-100.0%
13-17	1	8.3%	1	16.7%	0	0.0%
18-24	1	8.3%	3	50.0%	2	200.0%
25-34	6	50.0%	0	0.0%	-6	-100.0%
35-44	1	8.3%	2	33.3%	1	100.0%
45-54	1	8.3%	0	0.0%	-1	-100.0%
55-64	1	8.3%	0	0.0%	-1	-100.0%
65+	0	0.0%	0	0.0%	0	-

Annual Totals - Gunshot Homicides / Injuries

Green Line Represents the Previous 15 Year Average

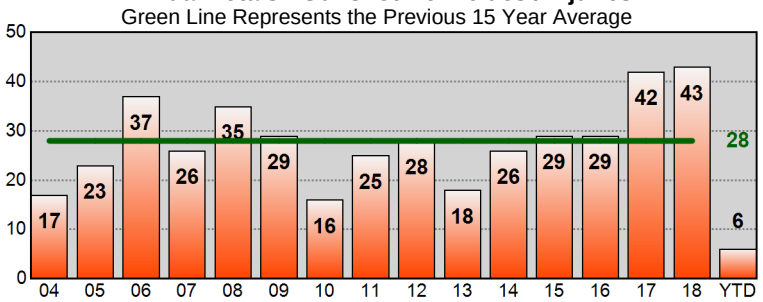

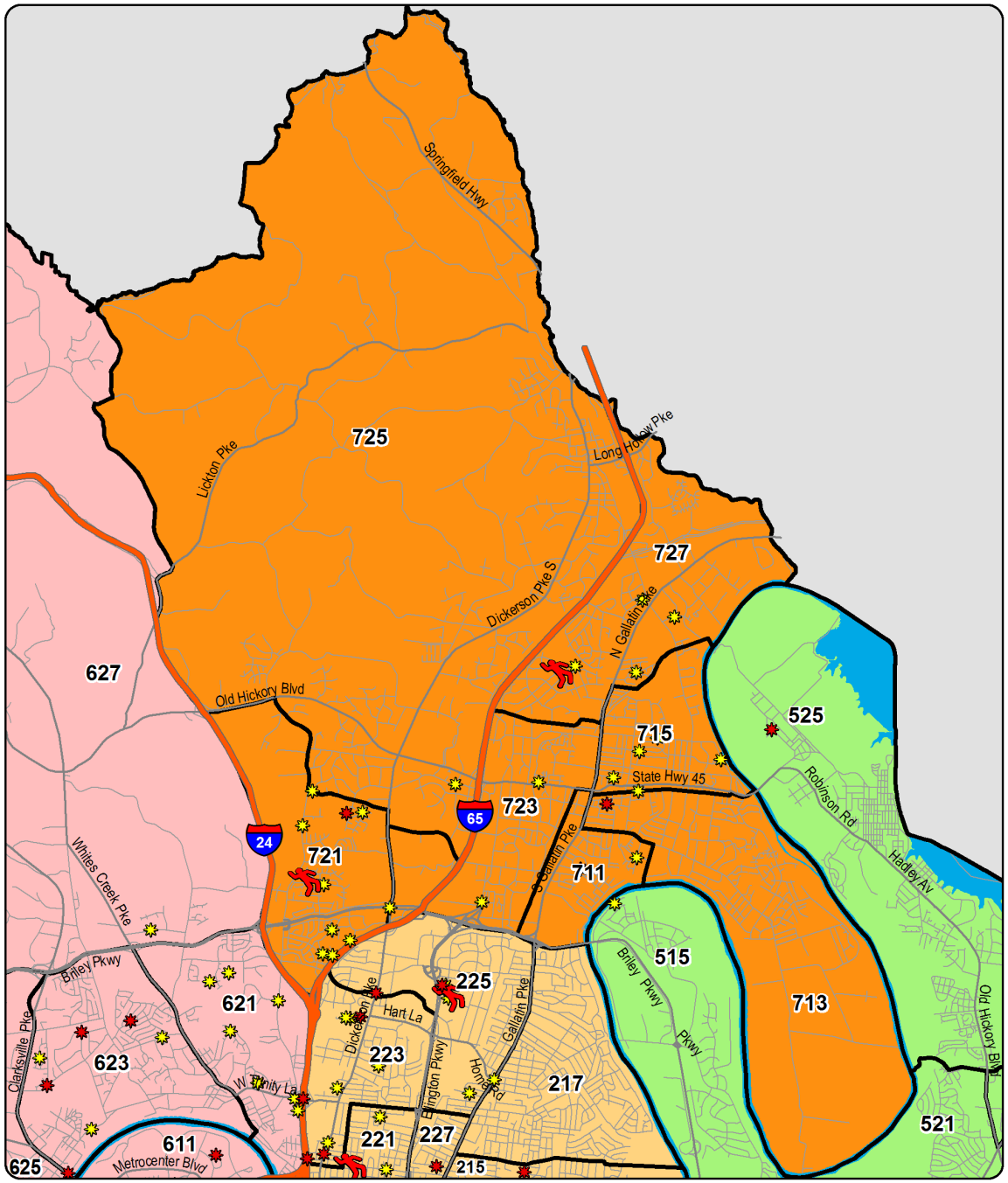

YTD Shootings Gunshot Homicide Gunshot Injury Property Damage Involving Firearm

Sourced from MNPD ARMS on 5/8/2019 7:23:59 AM. The information in this report is sourced from incident reports using UCR definitions and reporting guidelines, based on the date when the crime was reported, and aggregated by incident location. 'Gunshot Homicide / Injury' counts include only violent incidents (homicide, rape, robbery, and aggravated assault) in which one or more victims received a fatal or non-fatal gunshot wound. Suicides, suicide attempts, and accidental shootings are excluded. 'Property Damage' counts include all incidents that (1) include a 'Damage to Property' (NIBRS 290) offense, and (2) list a firearm in the Weapons/Tool' section of the incident report. Unfounded incidents are excluded from these counts.

YTD Gunshot Victims - Midtown Hills Precinct

Gunshot Homicides / Injuries				
Zone	Prior YTD	YTD	Change	Percent Change
811	4	1	-3	-75.0%
813	0	0	0	-
815	0	0	0	-
821	0	3	3	-
823	0	0	0	-
825	1	0	-1	-100.0%
831	1	3	2	200.0%
833	1	0	-1	-100.0%
835	1	0	-1	-100.0%
Total	**8**	**7**	**-1**	**-12.5%**

Property Damage with Firearm				
Zone	Prior YTD	YTD	Change	Percent Change
811	1	1	0	0.0%
813	0	0	0	-
815	0	0	0	-
821	0	0	0	-
823	1	0	-1	-100.0%
825	0	2	2	-
831	0	3	3	-
833	0	0	0	-
835	2	1	-1	-50.0%
Total	**4**	**7**	**3**	**75.0%**

Age of Victim - Gunshot Homicides / Injuries						
Age	Prior YTD	Percent of Total	YTD	Percent of Total	Change	Percent Change
0-12	0	0.0%	0	0.0%	0	-
13-17	0	0.0%	0	0.0%	0	-
18-24	3	37.5%	1	14.3%	-2	-66.7%
25-34	3	37.5%	4	57.1%	1	33.3%
35-44	1	12.5%	1	14.3%	0	0.0%
45-54	1	12.5%	1	14.3%	0	0.0%
55-64	0	0.0%	0	0.0%	0	-
65+	0	0.0%	0	0.0%	0	-

Annual Totals - Gunshot Homicides / Injuries

Green Line Represents the Previous 15 Year Average

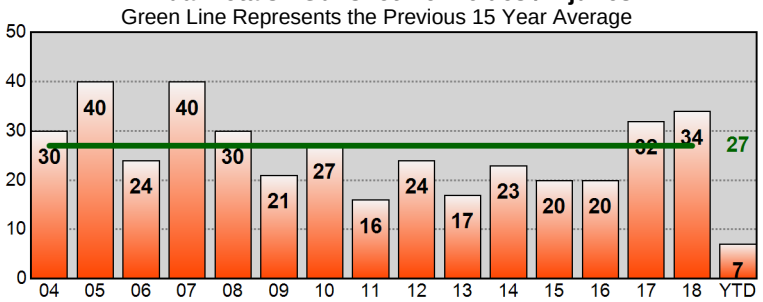

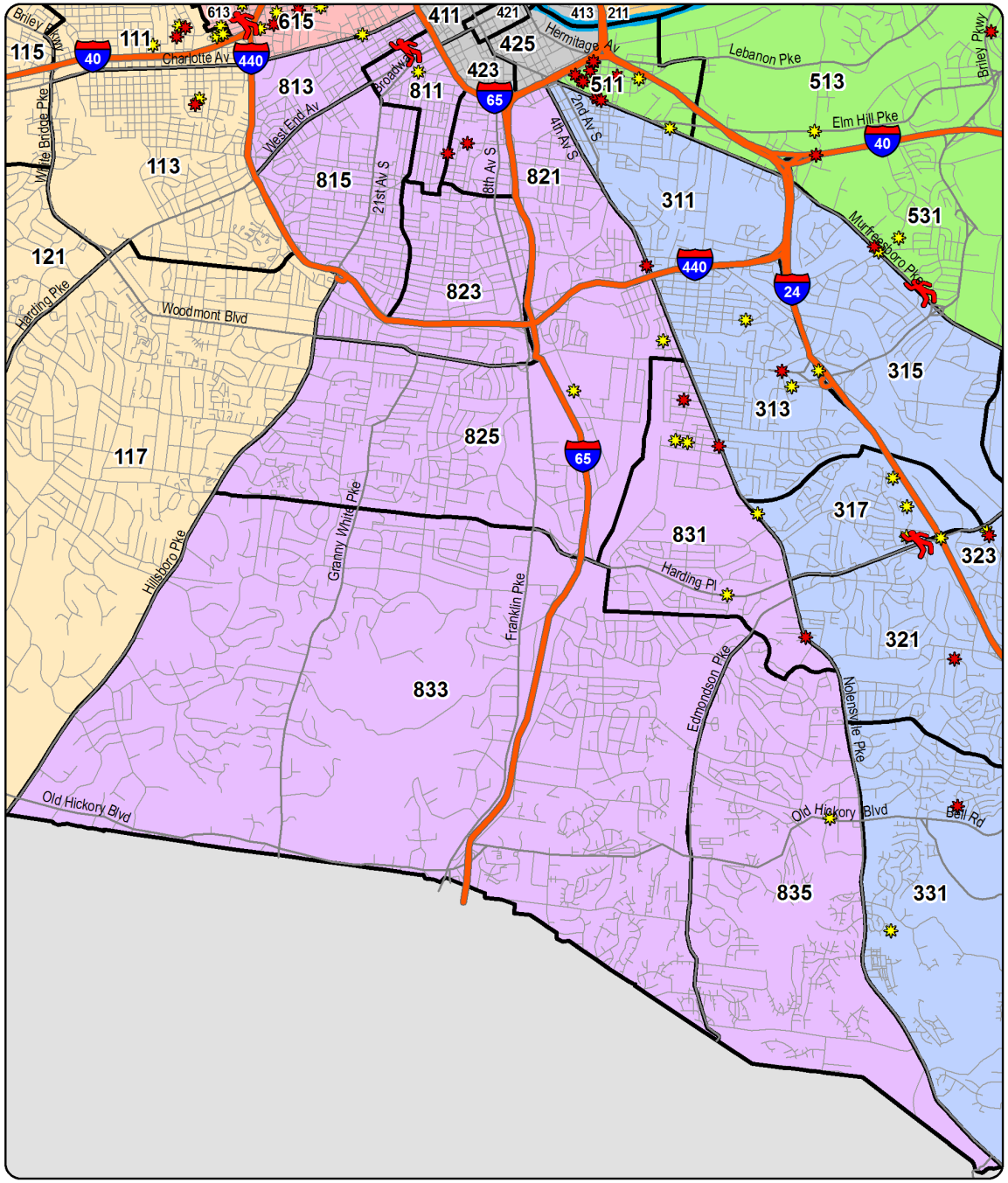

YTD Shootings Gunshot Homicide Gunshot Injury Property Damage Involving Firearm

Sourced from MNPD ARMS on 5/8/2019 7:24:00 AM. The information in this report is sourced from incident reports using UCR definitions and reporting guidelines, based on the date when the crime was reported, and aggregated by incident location. 'Gunshot Homicide / Injury' counts include only violent incidents (homicide, rape, robbery, and aggravated assault) in which one or more victims received a fatal or non-fatal gunshot wound. Suicides, suicide attempts, and accidental shootings are excluded. 'Property Damage' counts include all incidents that (1) include a 'Damage to Property' (NIBRS 290) offense, and (2) list a firearm in the Weapons/Tool' section of the incident report. Unfounded incidents are excluded from these counts.

West Precinct - Burglary and Theft from Vehicle Counts for the Past Two Weeks

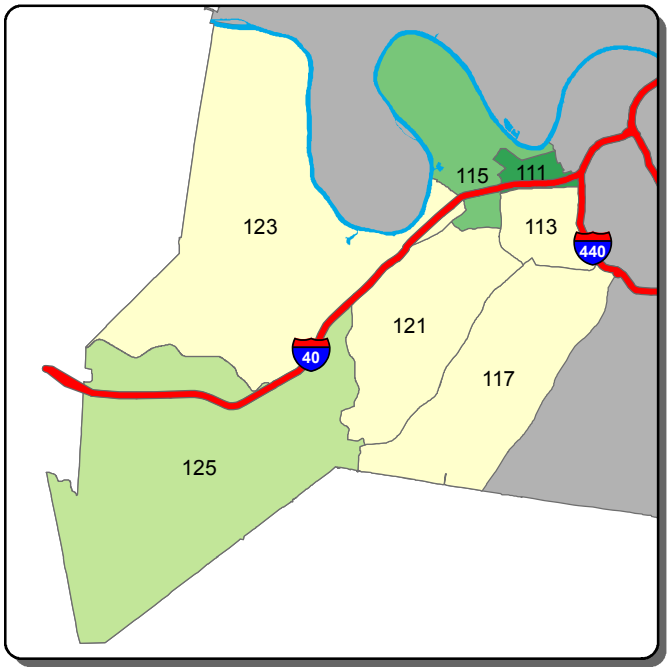

Burglary - A Shift

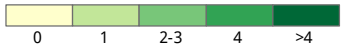

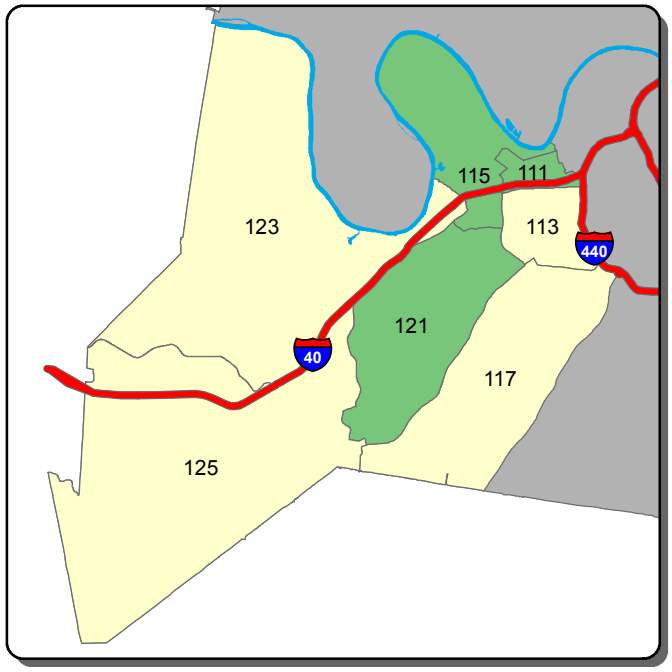

Burglary - B Shift

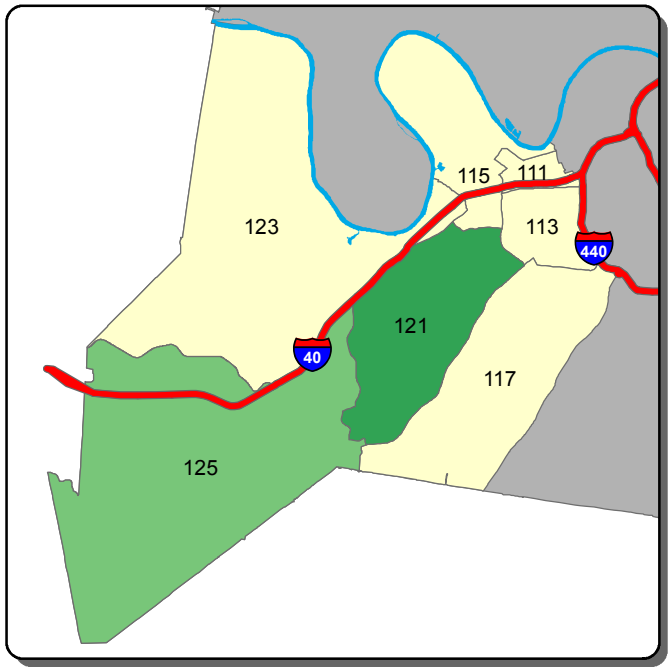

Burglary - C Shift

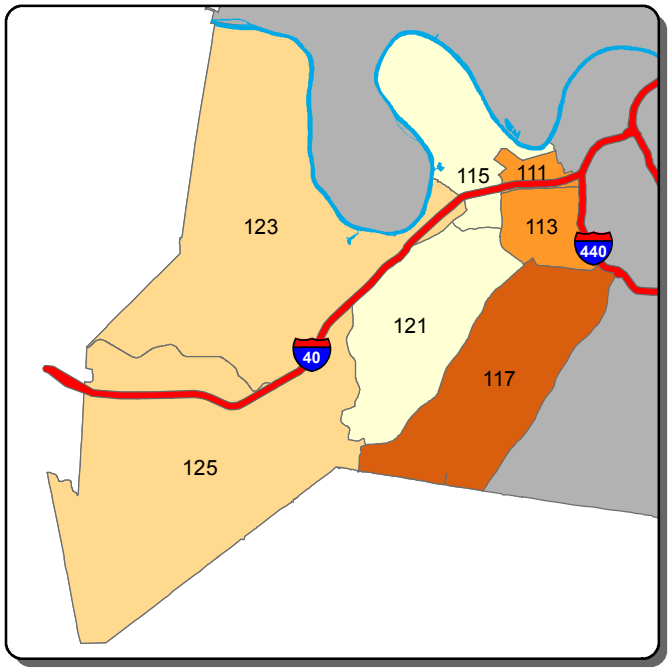

Theft from Vehicle - A Shift

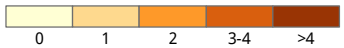

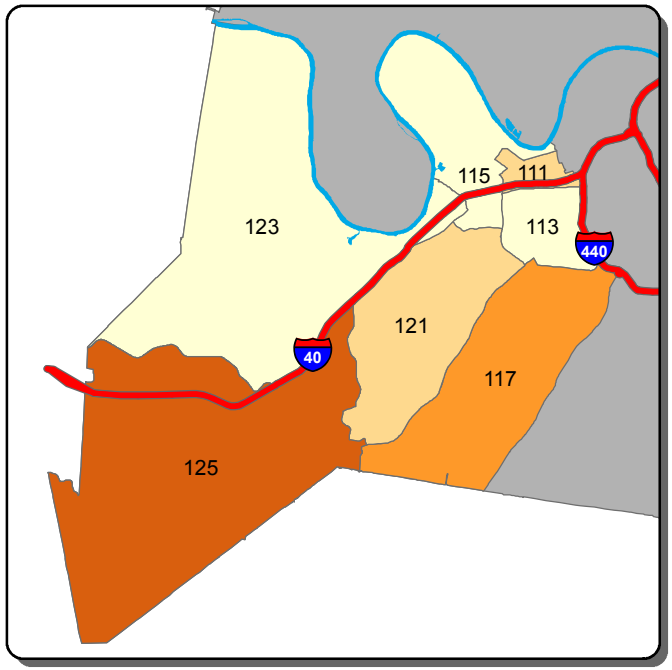

Theft from Vehicle - B Shift

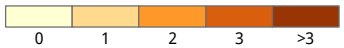

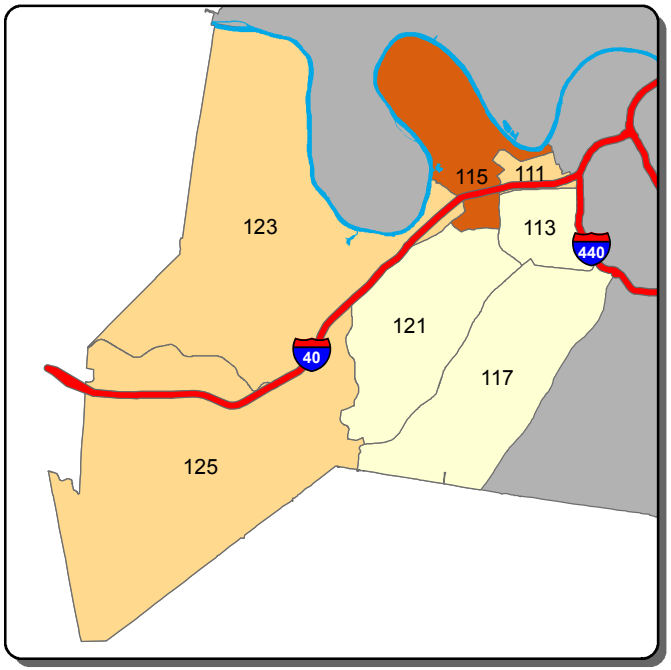

Theft from Vehicle - C Shift

Information summarized for CompStat week ending 5/4/2019

Sourced from MNPD ARMS on 5/8/2019. Data taken from incident reports using Uniform Crime Reporting definitions and guidelines, based on the date and time when the inicident was reported. 'A, B, and C Shift' refer to the following time periods: A Shift = 0700 - 1500; B Shift = 1500 - 2300; C Shift = 2300 - 0700.

West Precinct - Aggravated Assault and Self Initiated CAD Counts for the Past Two Weeks

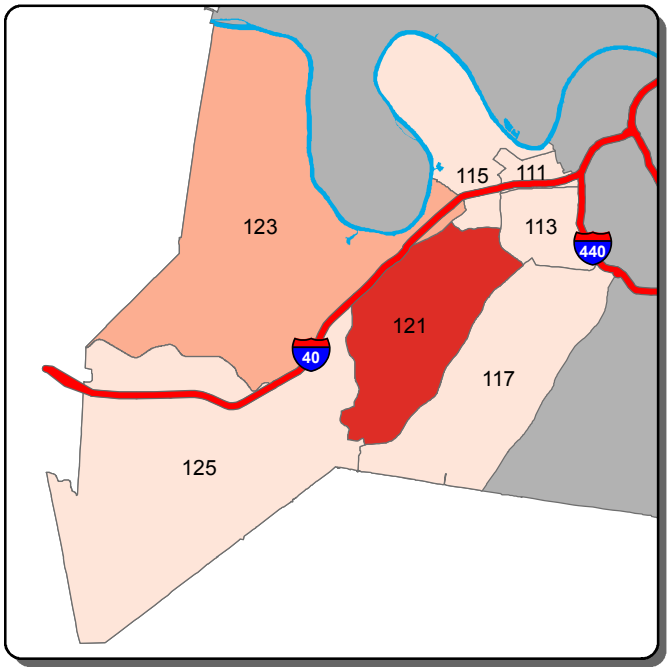

Aggravated Assault - A Shift

0 1 2 3 >3

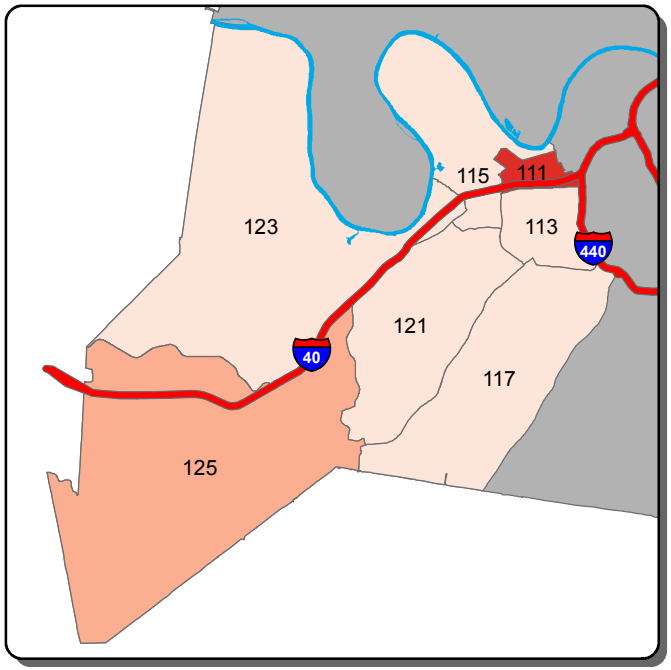

Aggravated Assault - B Shift

0 1 2 3 >3

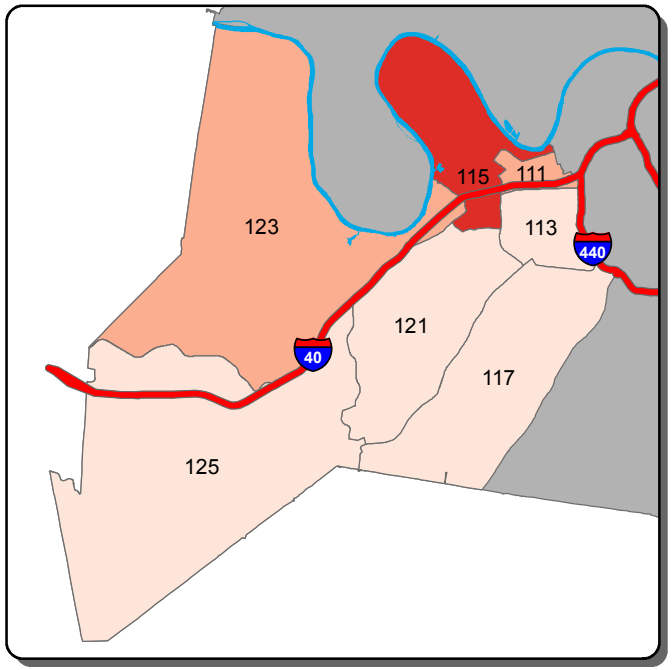

Aggravated Assault - C Shift

0 1 2 3 >3

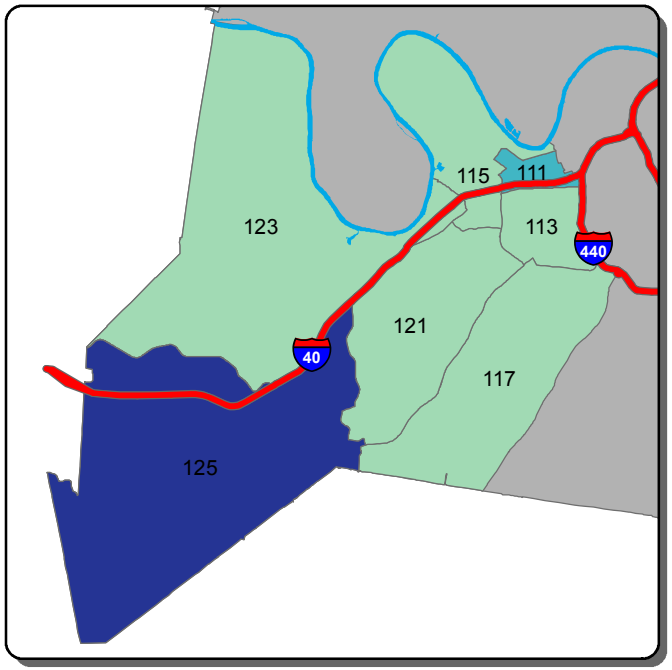

Self Initiated CAD - A Shift

0-7 8-275 276-542 543-810 >810

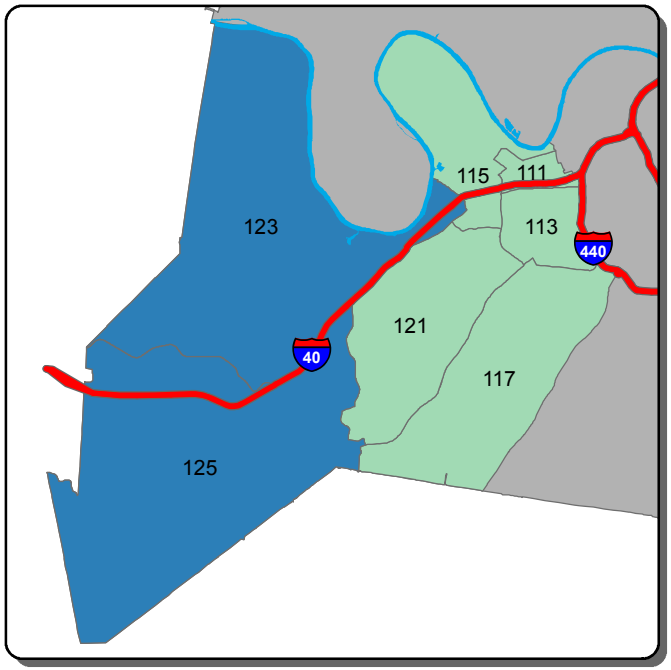

Self Initiated CAD - B Shift

0-55 56-146 147-237 238-329 >329

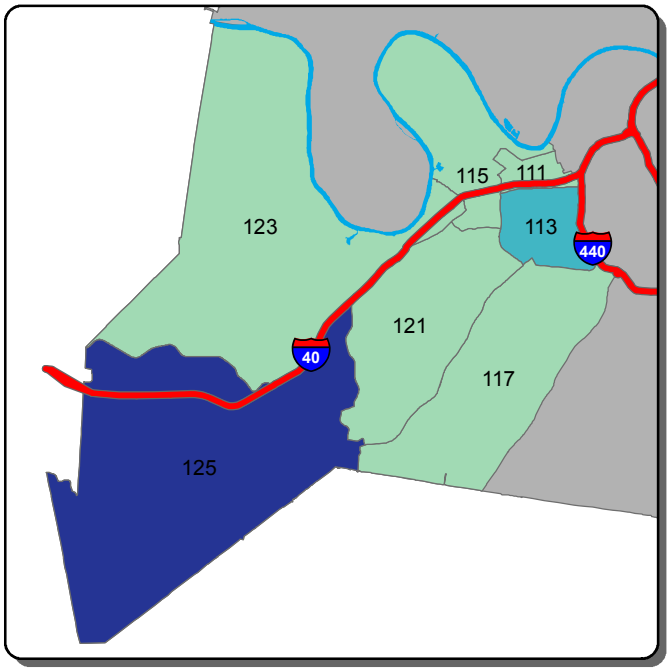

Self Initiated CAD - C Shift

0-113 114-389 390-665 666-941 >941

Information summarized for CompStat week ending 5/4/2019

Sourced from MNPD ARMS on 5/8/2019. Data taken from incident reports using Uniform Crime Reporting definitions and guidelines, based on the date and time when the inicident was reported. 'A, B, and C Shift' refer to the following time periods: A Shift = 0700 - 1500; B Shift = 1500 - 2300; C Shift = 2300 - 0700.

East Precinct - Burglary and Theft from Vehicle Counts for the Past Two Weeks

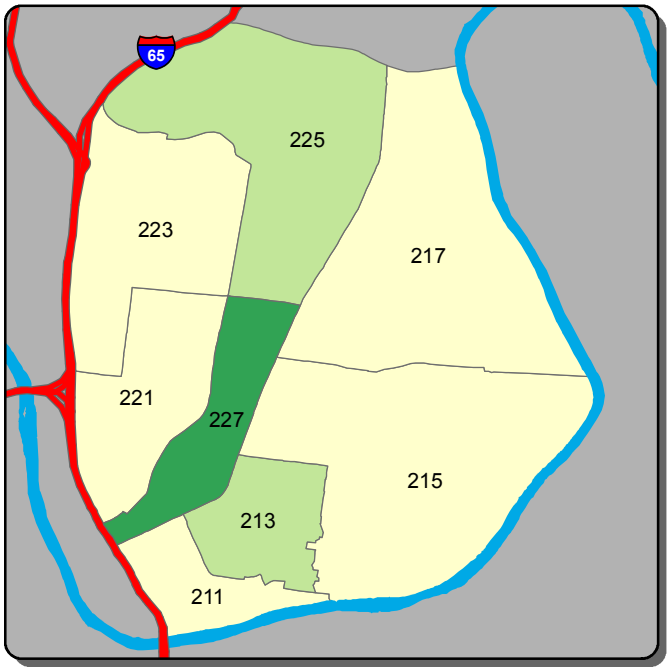

Burglary - A Shift

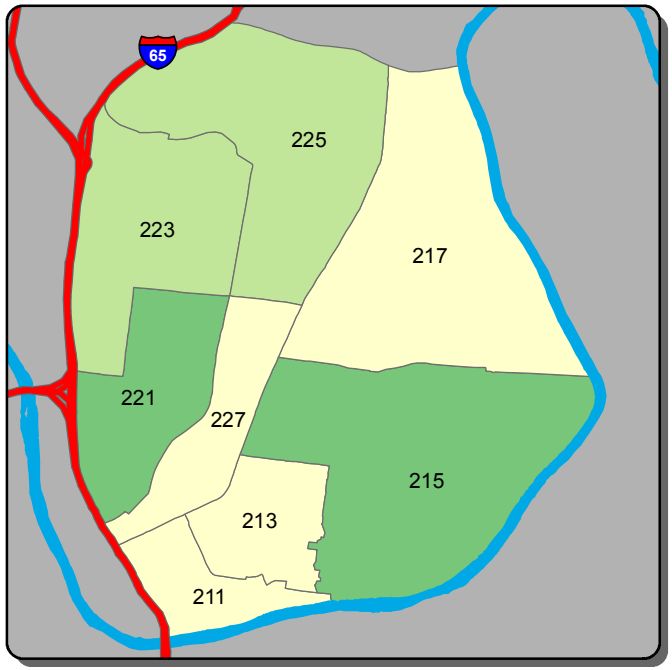

Burglary - B Shift

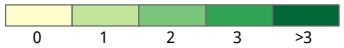

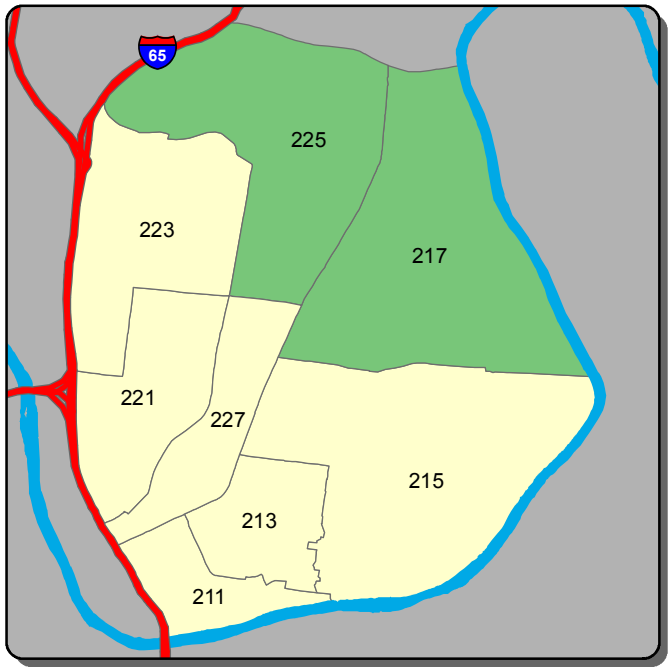

Burglary - C Shift

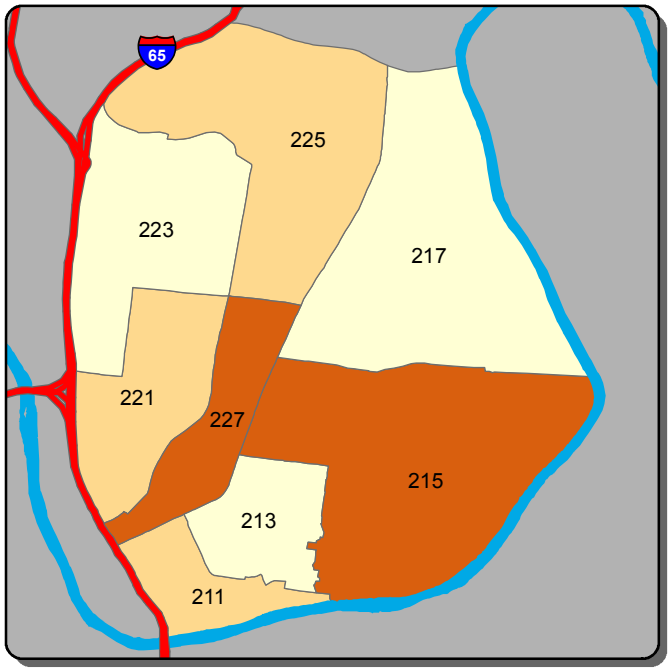

Theft from Vehicle - A Shift

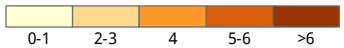

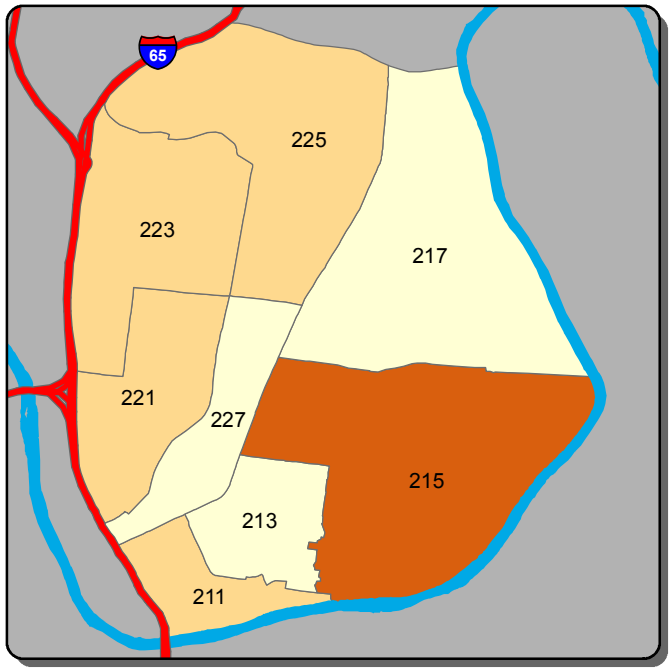

Theft from Vehicle - B Shift

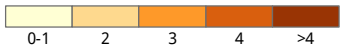

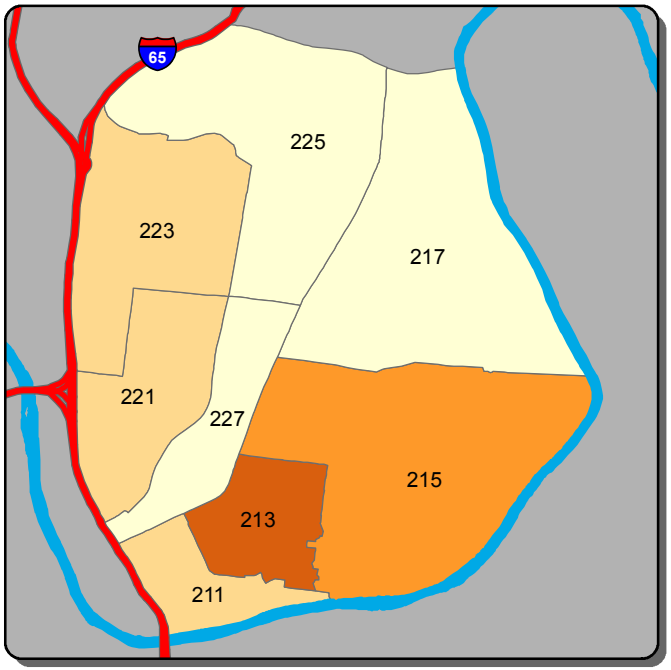

Theft from Vehicle - C Shift

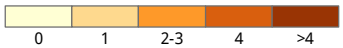

Information summarized for CompStat week ending 5/4/2019

Sourced from MNPD ARMS on 5/8/2019. Data taken from incident reports using Uniform Crime Reporting definitions and guidelines, based on the date and time when the inicident was reported. 'A, B, and C Shift' refer to the following time periods: A Shift = 0700 - 1500; B Shift = 1500 - 2300; C Shift = 2300 - 0700.

East Precinct - Aggravated Assault and Self Initiated CAD Counts for the Past Two Weeks

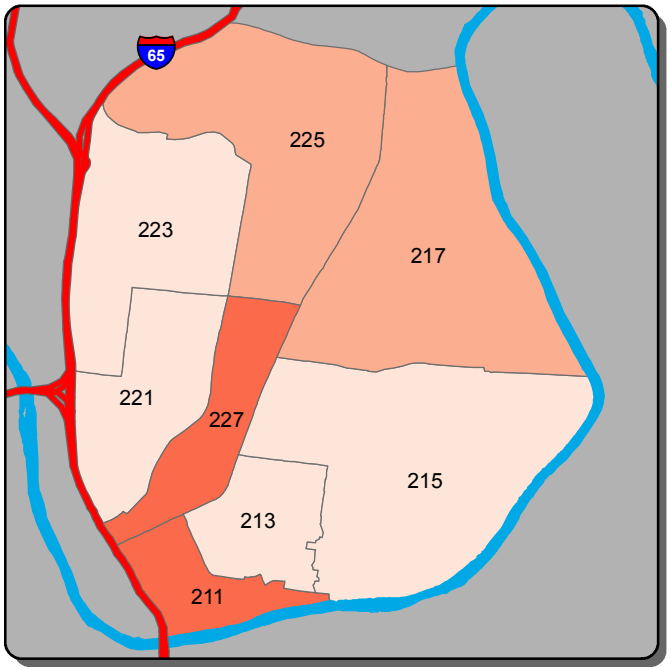

Aggravated Assault - A Shift

0 | 1 | 2 | 3 | >3

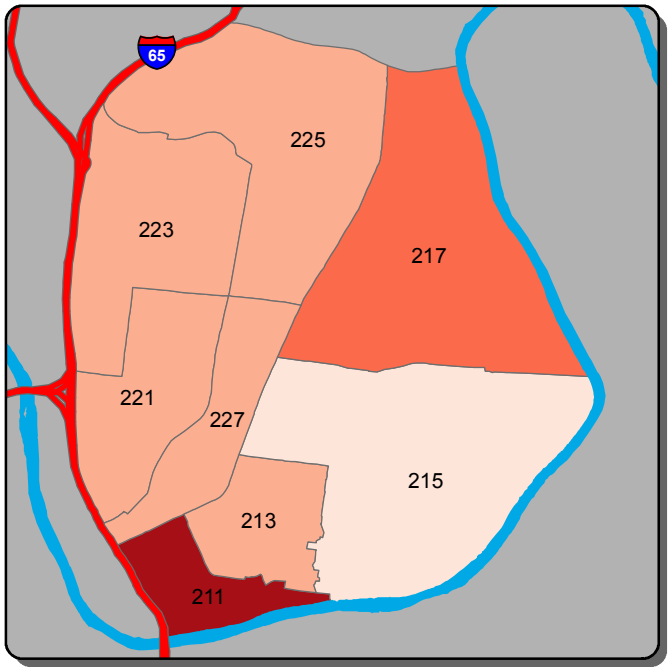

Aggravated Assault - B Shift

0 | 1-2 | 3-4 | 5-6 | >6

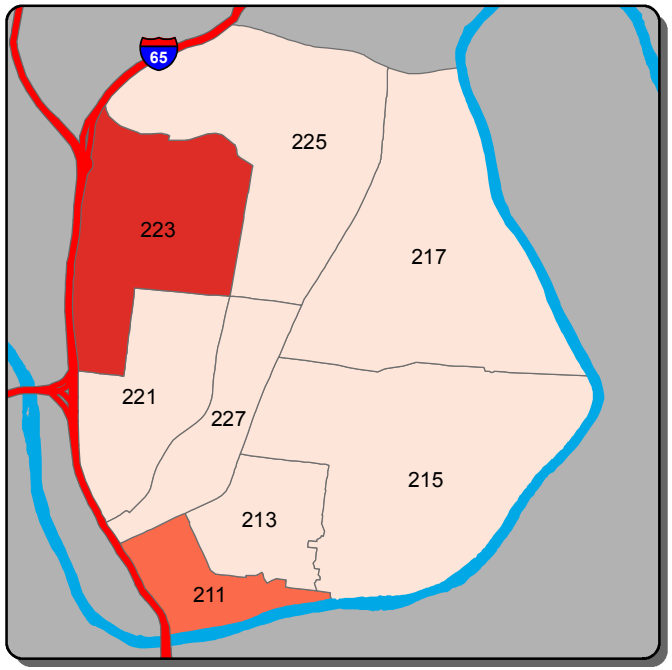

Aggravated Assault - C Shift

0 | 1 | 2 | >2

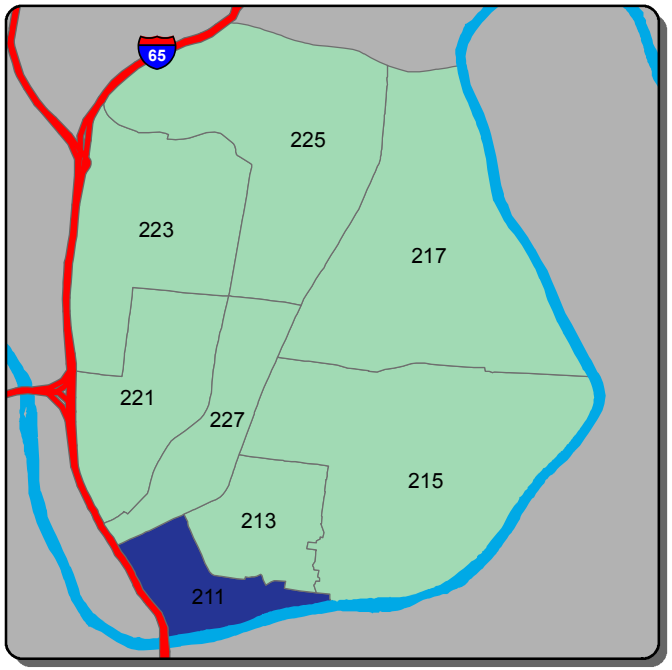

Self Initiated CAD - A Shift

0-10 | 11-94 | 95-179 | 180-263 | >263

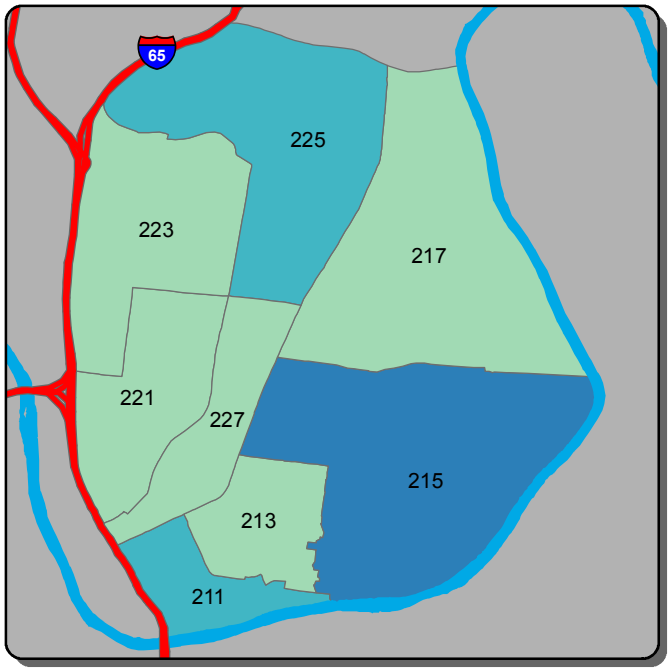

Self Initiated CAD - B Shift

0-73 | 74-101 | 102-130 | 131-159 | >159

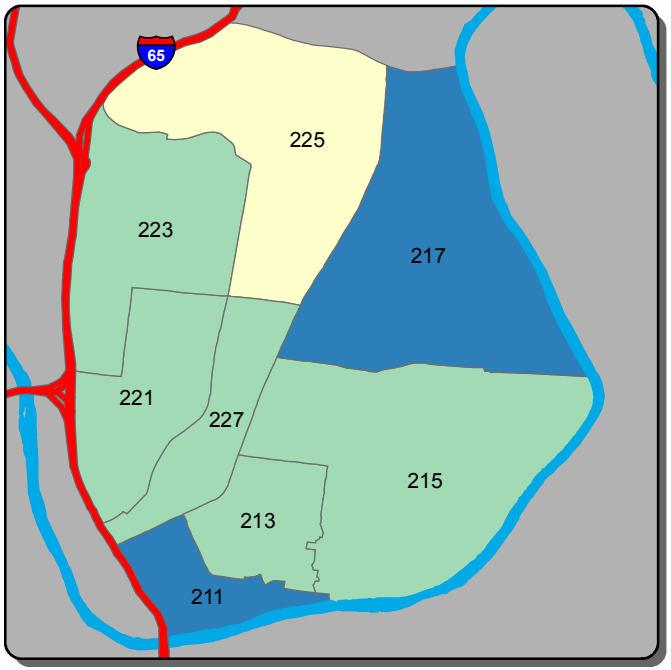

Self Initiated CAD - C Shift

0-83 | 84-112 | 113-142 | 143-171 | >171

Information summarized for CompStat week ending 5/4/2019

Sourced from MNPD ARMS on 5/8/2019. Data taken from incident reports using Uniform Crime Reporting definitions and guidelines, based on the date and time when the inicident was reported. 'A, B, and C Shift' refer to the following time periods: A Shift = 0700 - 1500; B Shift = 1500 - 2300; C Shift = 2300 - 0700.

South Precinct - Burglary and Theft from Vehicle Counts for the Past Two Weeks

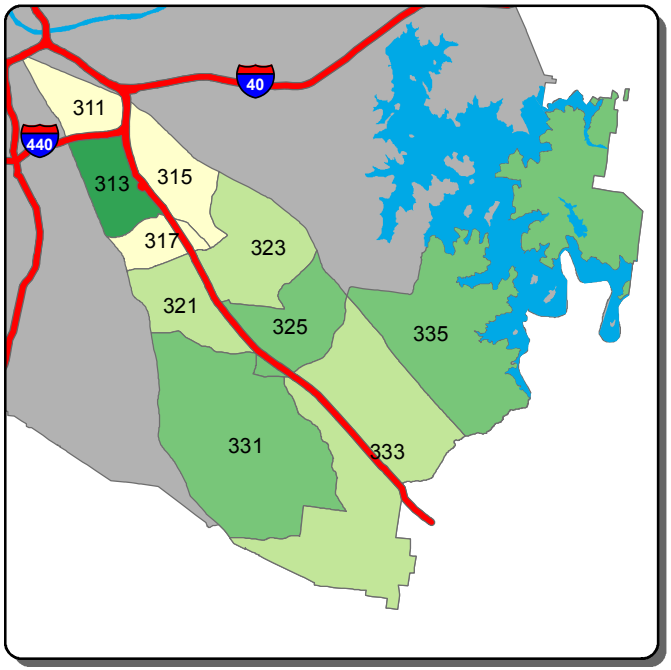

Burglary - A Shift

0-1 | 2 | 3-4 | 5 | >5

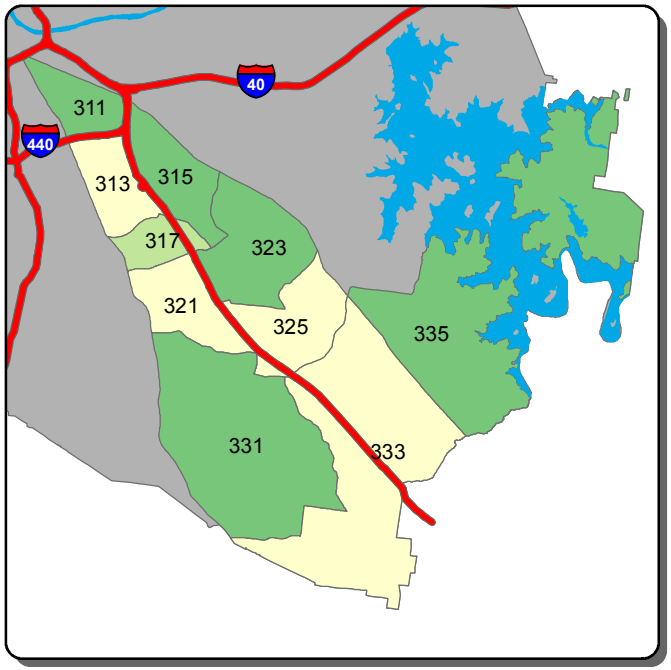

Burglary - B Shift

0 | 1 | 2 | 3 | >3

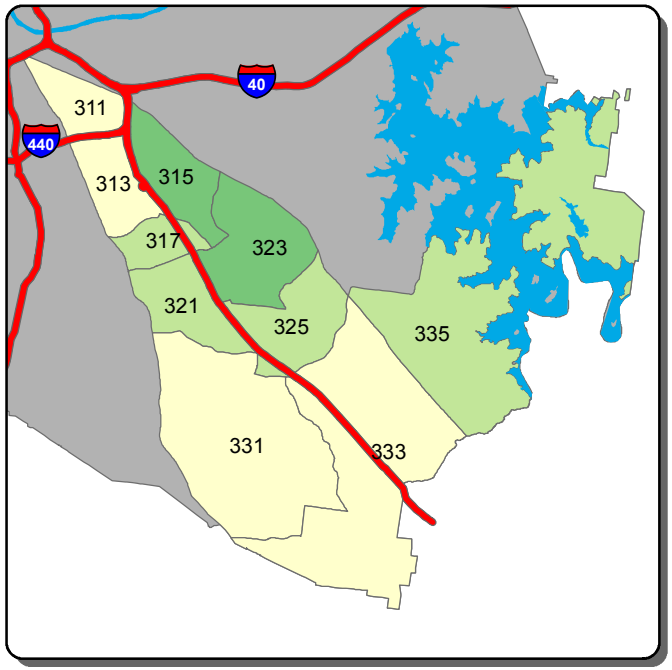

Burglary - C Shift

0 | 1 | 2 | >2

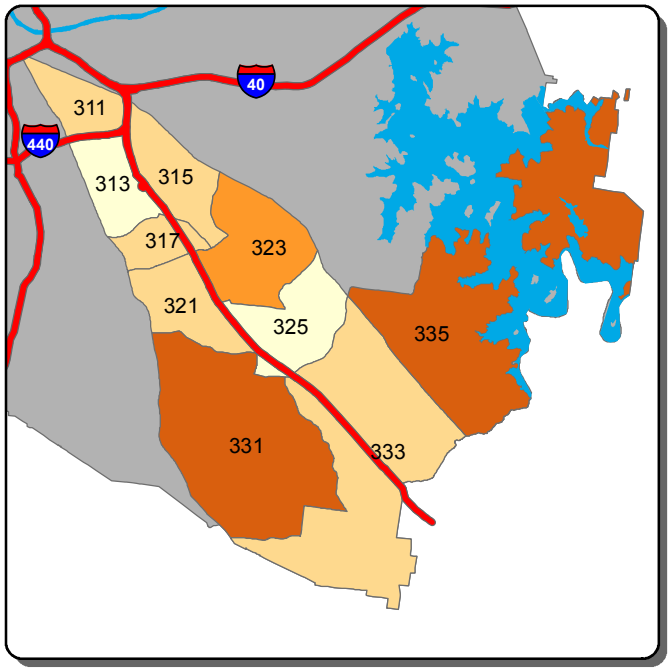

Theft from Vehicle - A Shift

0-1 | 2-4 | 5-8 | 9-11 | >11

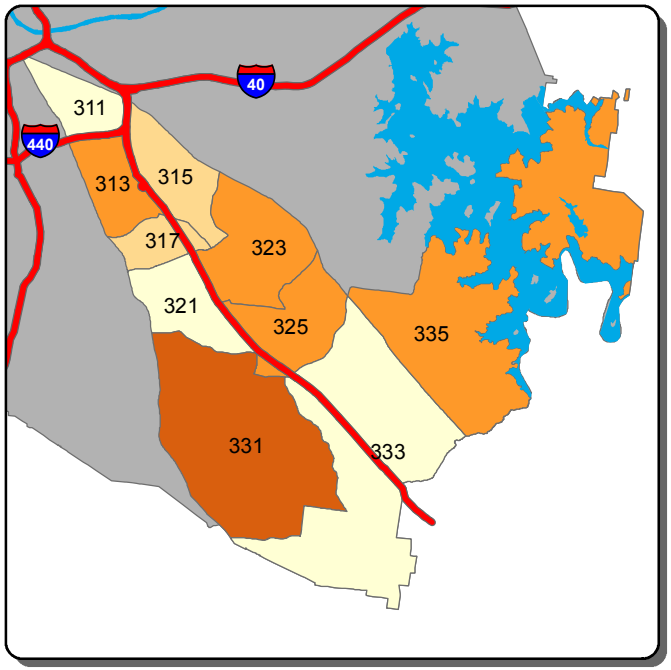

Theft from Vehicle - B Shift

0 | 1-2 | 3-4 | 5-6 | >6

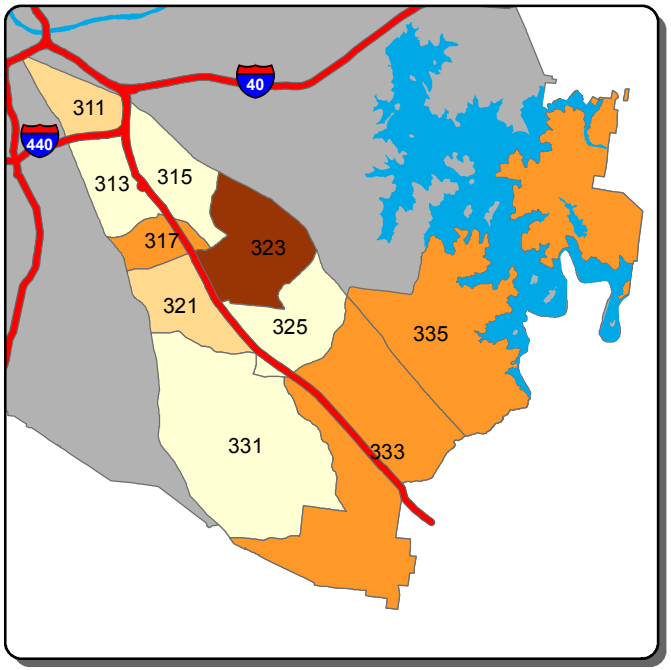

Theft from Vehicle - C Shift

0 | 1 | 2-3 | 4 | >4

Information summarized for CompStat week ending 5/4/2019

Sourced from MNPD ARMS on 5/8/2019. Data taken from incident reports using Uniform Crime Reporting definitions and guidelines, based on the date and time when the inicident was reported. 'A, B, and C Shift' refer to the following time periods: A Shift = 0700 - 1500; B Shift = 1500 - 2300; C Shift = 2300 - 0700.

South Precinct - Aggravated Assault and Self Initiated CAD Counts for the Past Two Weeks

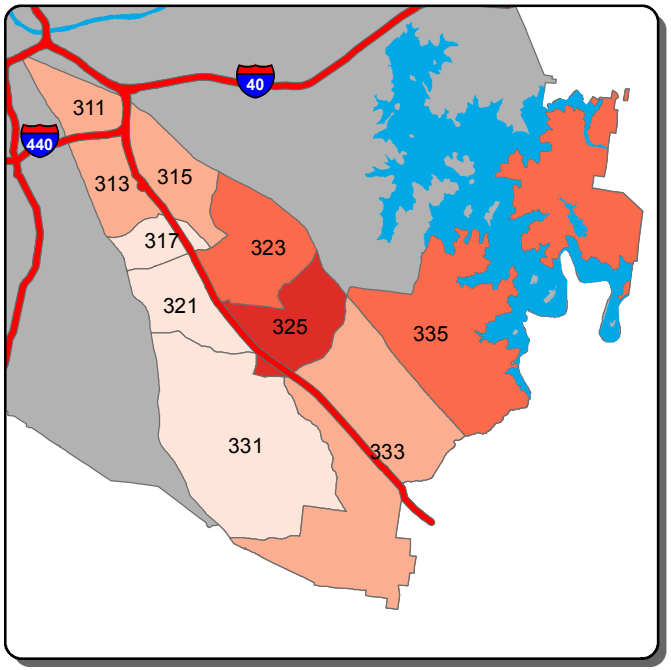

Aggravated Assault - A Shift

0 | 1 | 2-3 | 4 | >4

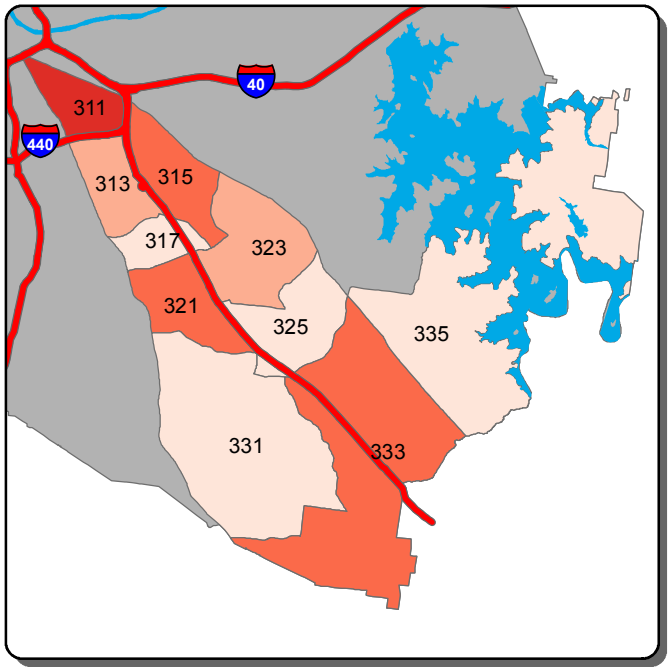

Aggravated Assault - B Shift

0 | 1 | 2-3 | 4-5 | >5

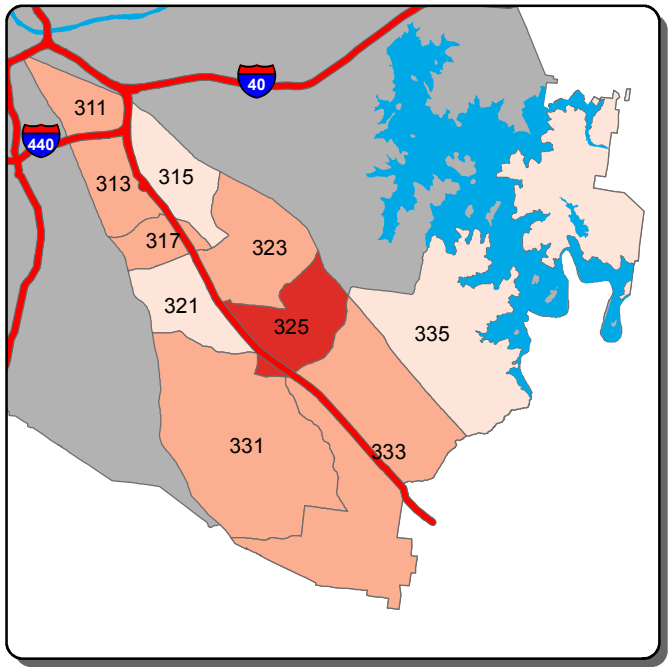

Aggravated Assault - C Shift

0 | 1 | 2 | >2

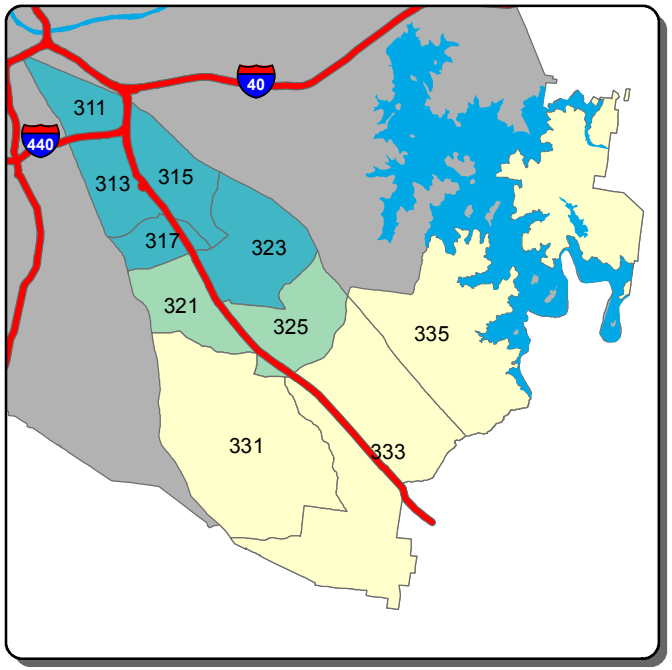

Self Initiated CAD - A Shift

0-28 | 29-50 | 51-72 | 73-94 | >94

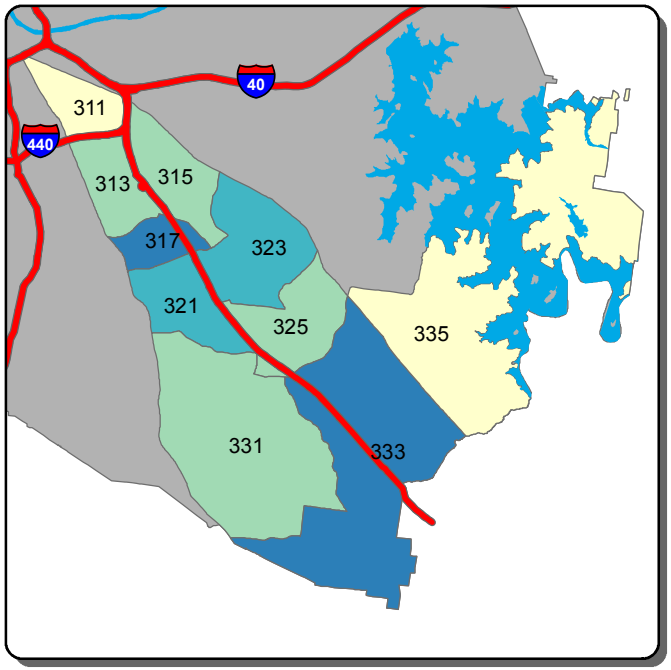

Self Initiated CAD - B Shift

0-42 | 43-59 | 60-77 | 78-94 | >94

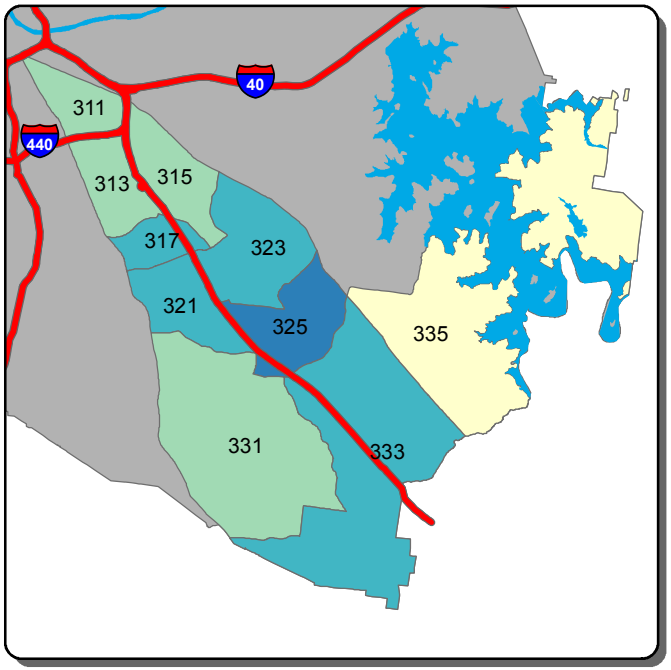

Self Initiated CAD - C Shift

0-29 | 30-50 | 51-70 | 71-90 | >90

Information summarized for CompStat week ending 5/4/2019

Sourced from MNPD ARMS on 5/8/2019. Data taken from incident reports using Uniform Crime Reporting definitions and guidelines, based on the date and time when the inicident was reported. 'A, B, and C Shift' refer to the following time periods: A Shift = 0700 - 1500; B Shift = 1500 - 2300; C Shift = 2300 - 0700.

Central Precinct - Burglary and Theft from Vehicle Counts for the Past Two Weeks

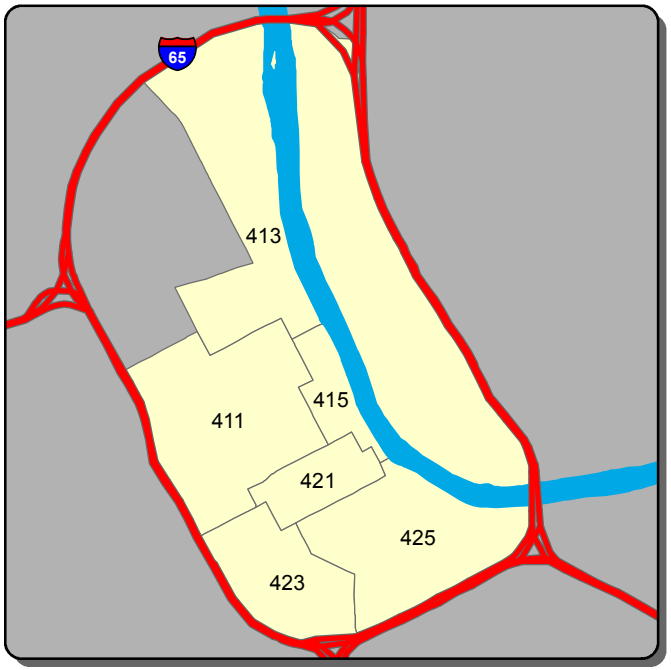

Burglary - A Shift

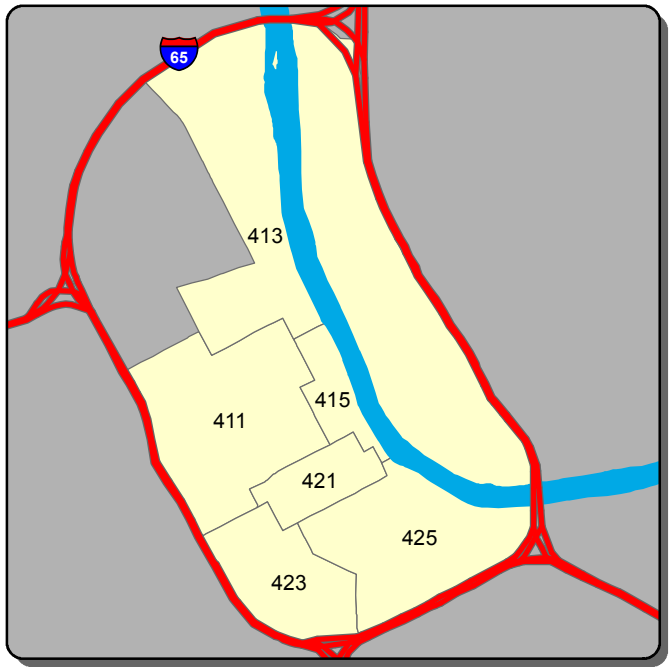

Burglary - B Shift

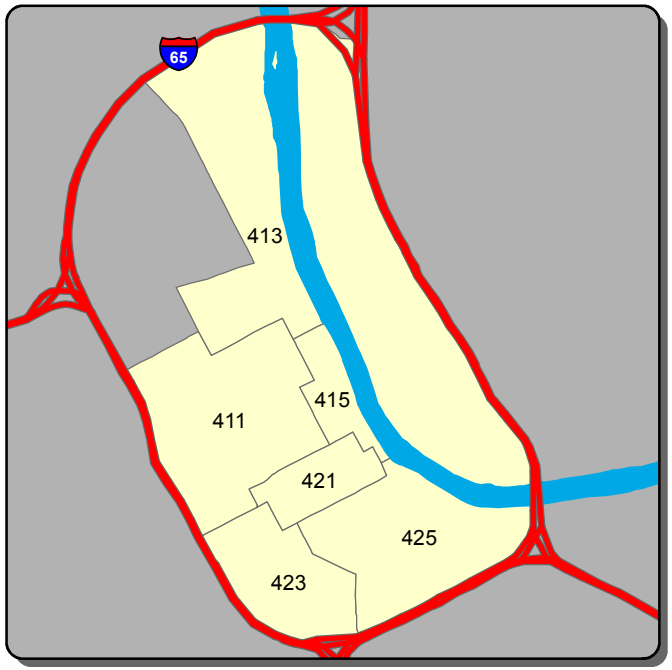

Burglary - C Shift

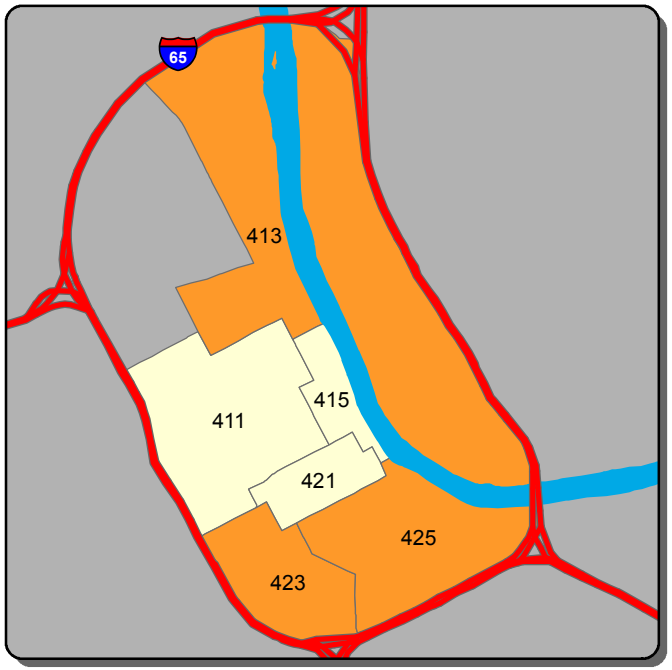

Theft from Vehicle - A Shift

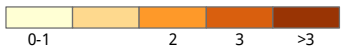

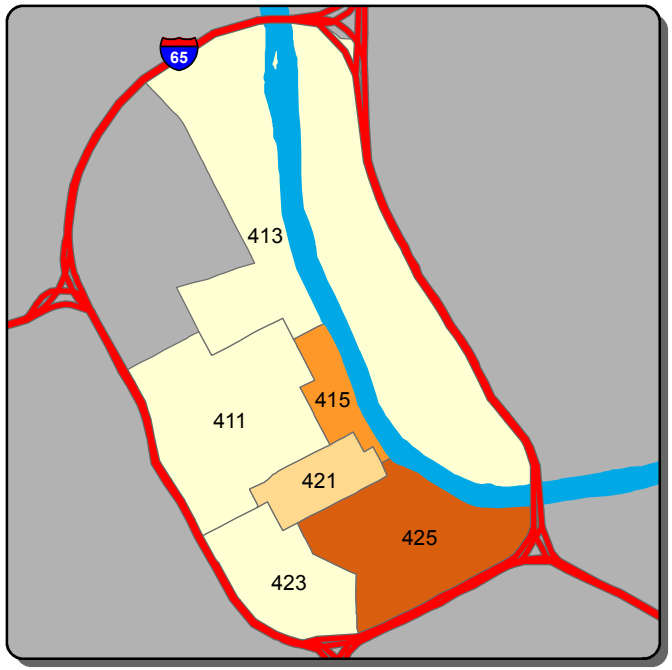

Theft from Vehicle - B Shift

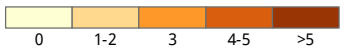

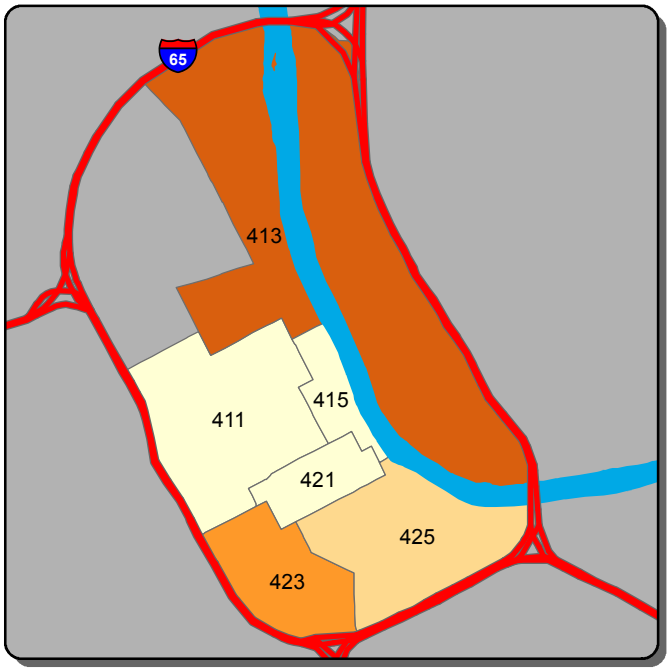

Theft from Vehicle - C Shift

Information summarized for CompStat week ending 5/4/2019

Sourced from MNPD ARMS on 5/8/2019. Data taken from incident reports using Uniform Crime Reporting definitions and guidelines, based on the date and time when the inicident was reported. 'A, B, and C Shift' refer to the following time periods: A Shift = 0700 - 1500; B Shift = 1500 - 2300; C Shift = 2300 - 0700.

Central Precinct - Aggravated Assault and Self Initiated CAD Counts for the Past Two Weeks

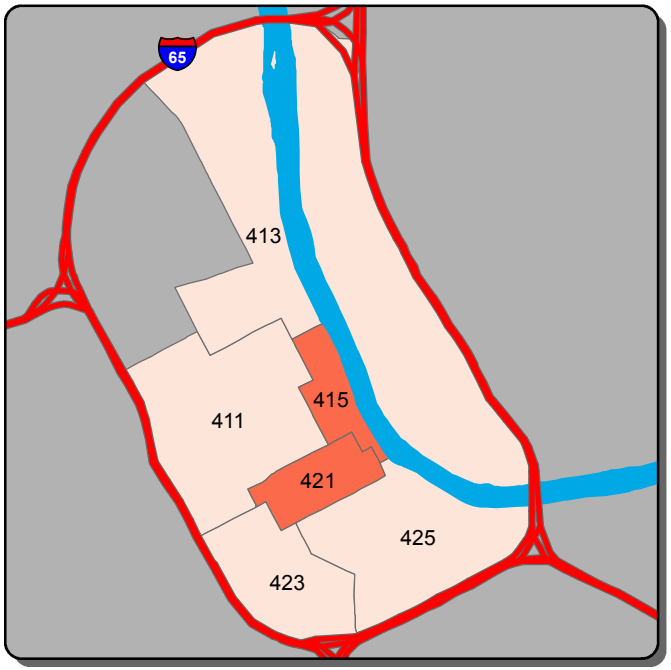

Aggravated Assault - A Shift

0 | 1 | >1

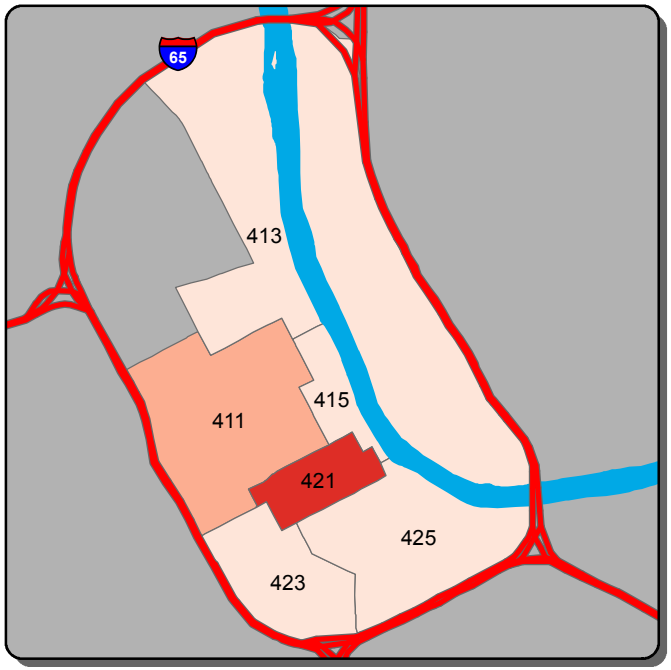

Aggravated Assault - B Shift

0 | 1 | 2 | 3 | >3

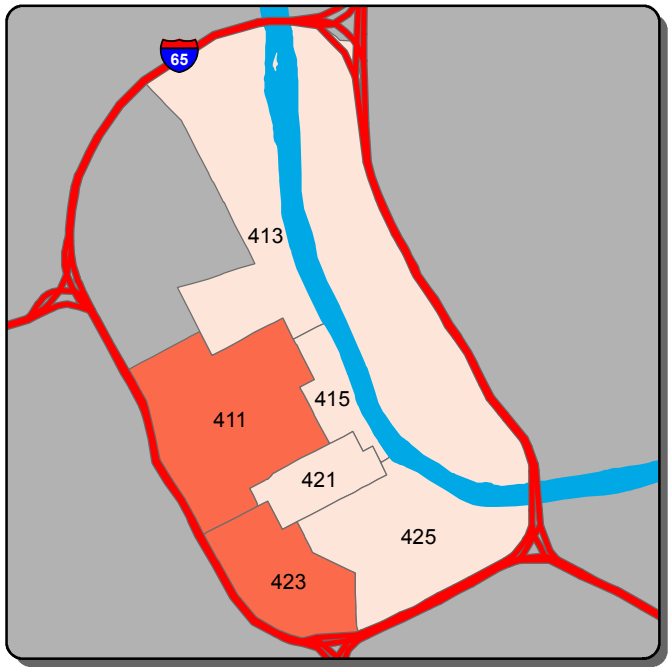

Aggravated Assault - C Shift

0 | 1 | >1

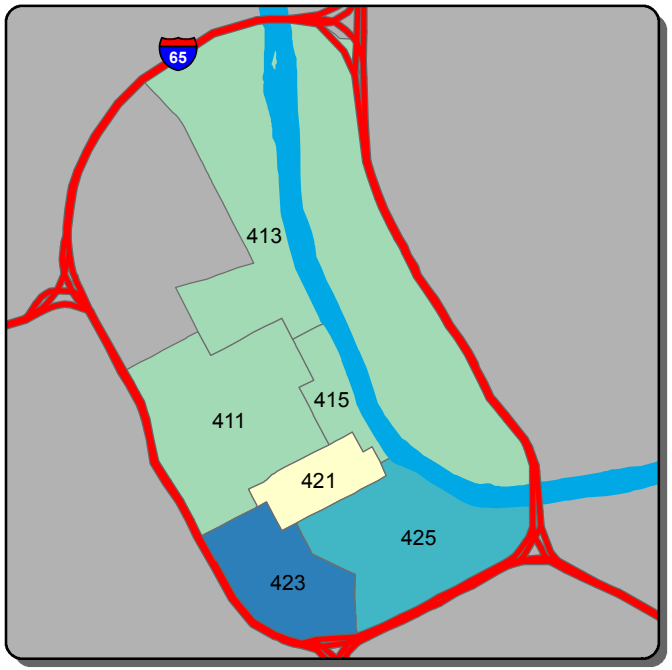

Self Initiated CAD - A Shift

0-63 | 64-109 | 110-154 | 155-200 | >200

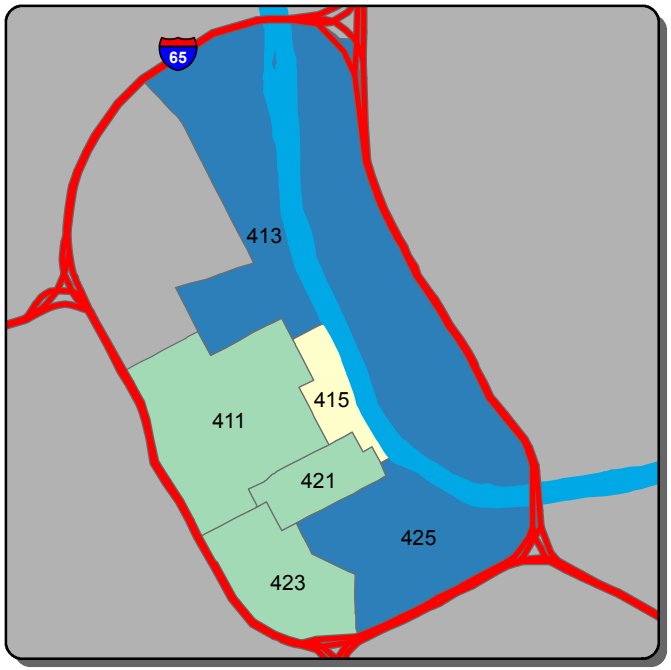

Self Initiated CAD - B Shift

0-103 | 104-157 | 158-211 | 212-266 | >266

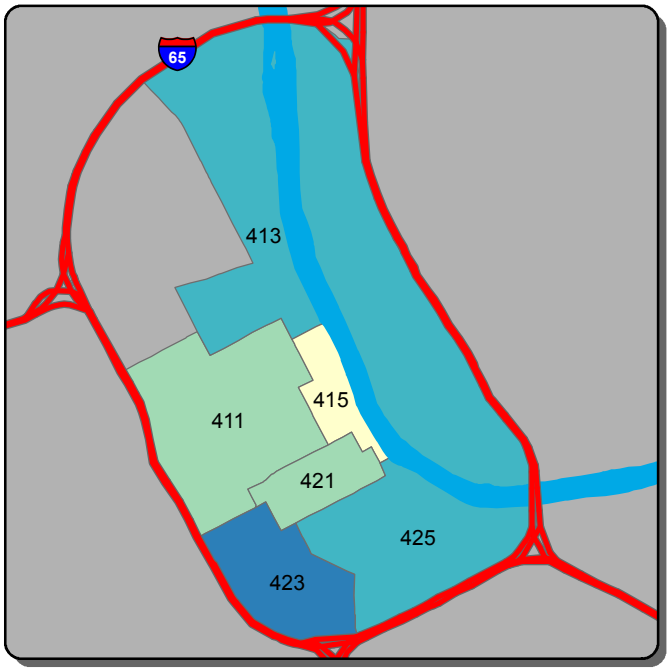

Self Initiated CAD - C Shift

0-97 | 98-194 | 195-290 | 291-387 | >387

Information summarized for CompStat week ending 5/4/2019

Sourced from MNPD ARMS on 5/8/2019. Data taken from incident reports using Uniform Crime Reporting definitions and guidelines, based on the date and time when the inicident was reported. 'A, B, and C Shift' refer to the following time periods: A Shift = 0700 - 1500; B Shift = 1500 - 2300; C Shift = 2300 - 0700.

Hermitage Precinct - Burglary and Theft from Vehicle Counts for the Past Two Weeks

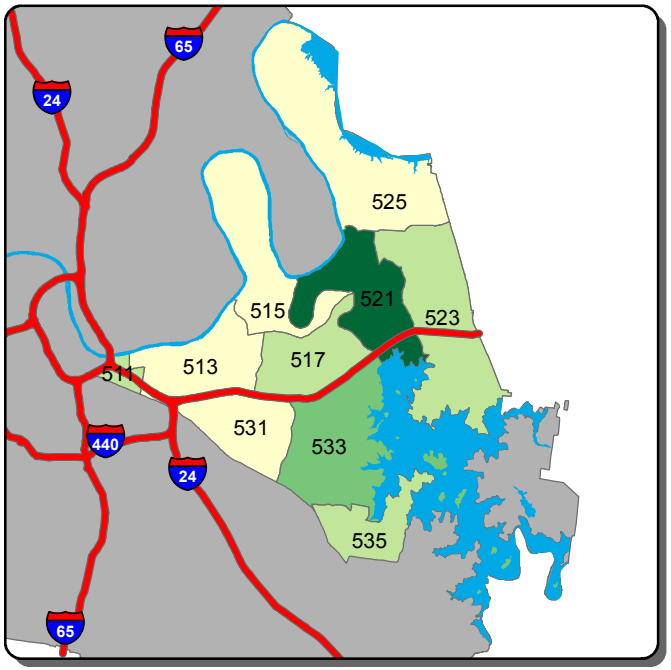

Burglary - A Shift

0 | 1 | 2-3 | 4-5 | >5

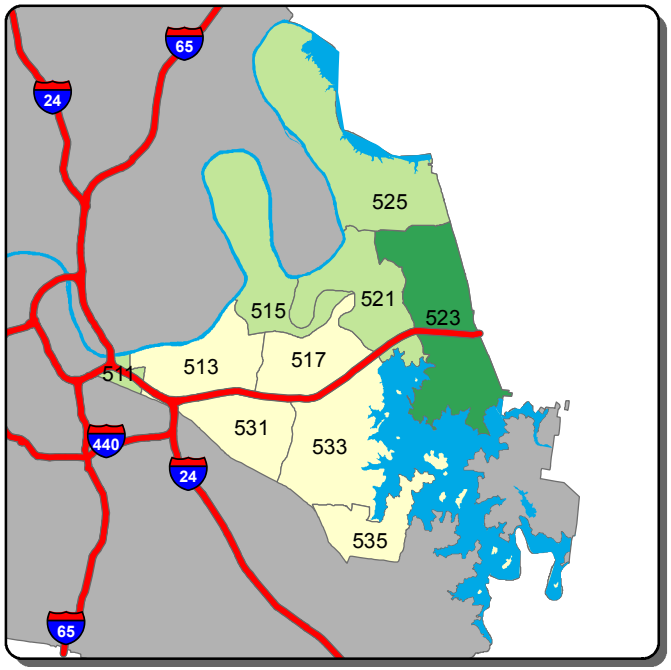

Burglary - B Shift

0 | 1 | 2 | 3 | >3

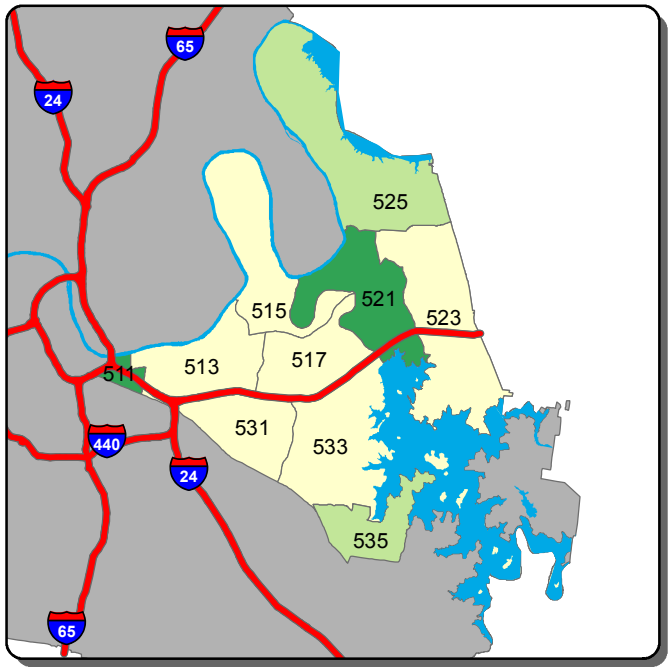

Burglary - C Shift

0 | 1 | 2 | >2

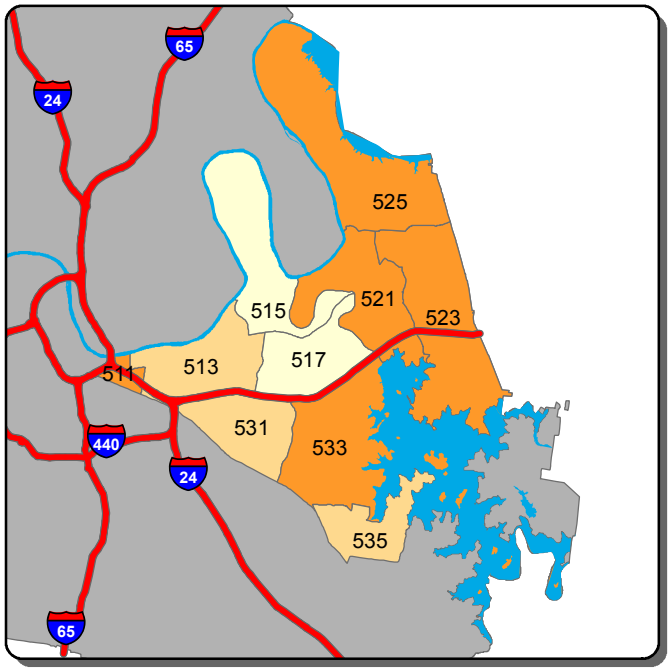

Theft from Vehicle - A Shift

0-2 | 3 | 4-5 | 6-7 | >7

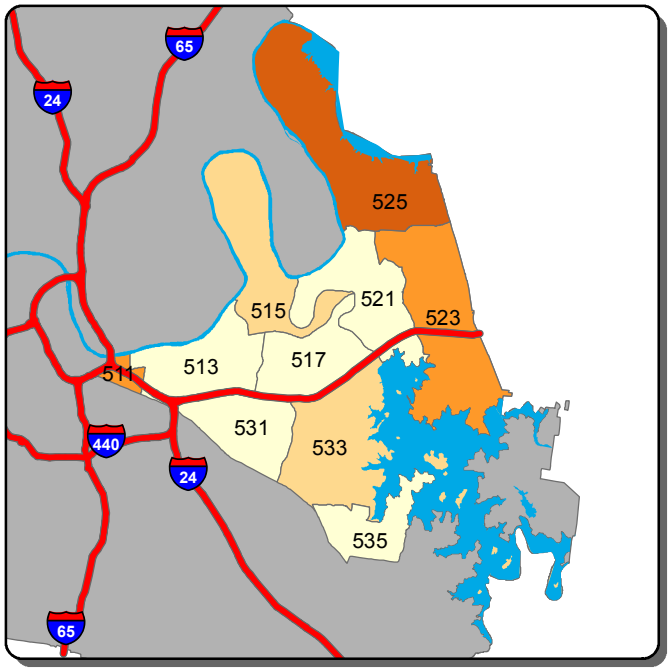

Theft from Vehicle - B Shift

0-1 | 2 | 3 | 4 | >4

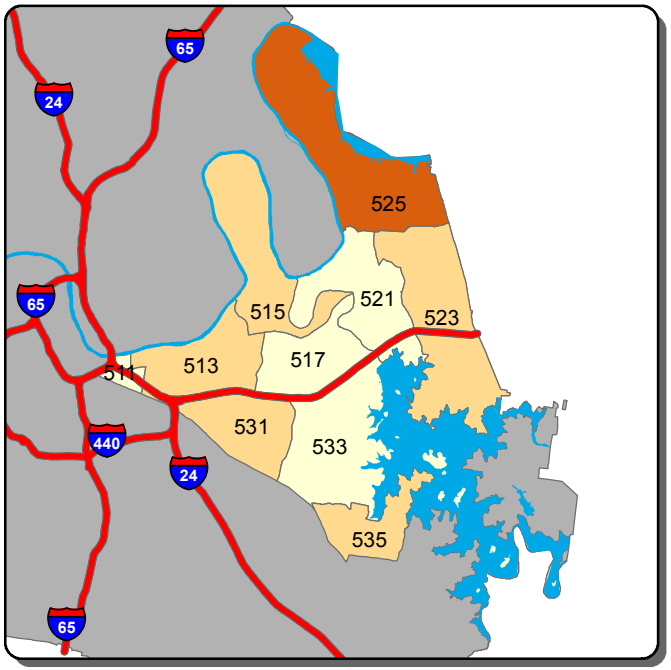

Theft from Vehicle - C Shift

0 | 1 | 2 | >2

Information summarized for CompStat week ending 5/4/2019

Sourced from MNPD ARMS on 5/8/2019. Data taken from incident reports using Uniform Crime Reporting definitions and guidelines, based on the date and time when the inicident was reported. 'A, B, and C Shift' refer to the following time periods: A Shift = 0700 - 1500; B Shift = 1500 - 2300; C Shift = 2300 - 0700.

Hermitage Precinct - Aggravated Assault and Self Initiated CAD Counts for the Past Two Weeks

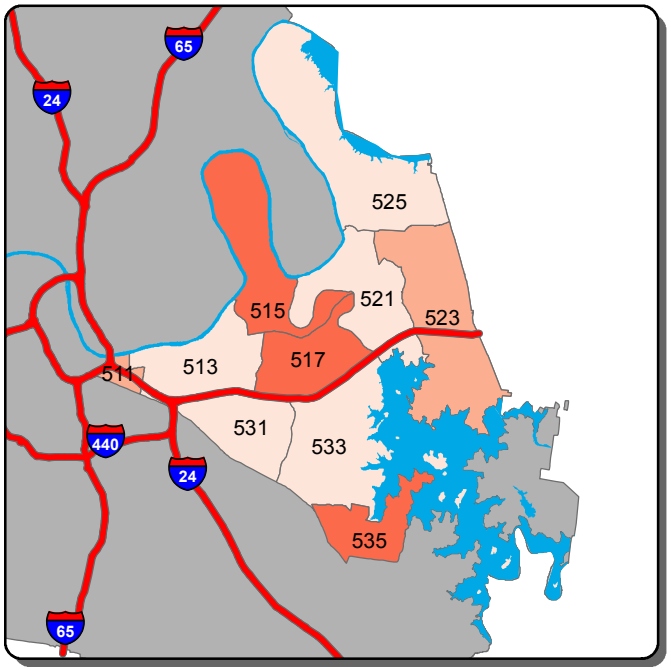

Aggravated Assault - A Shift

0	1	2	3	>3

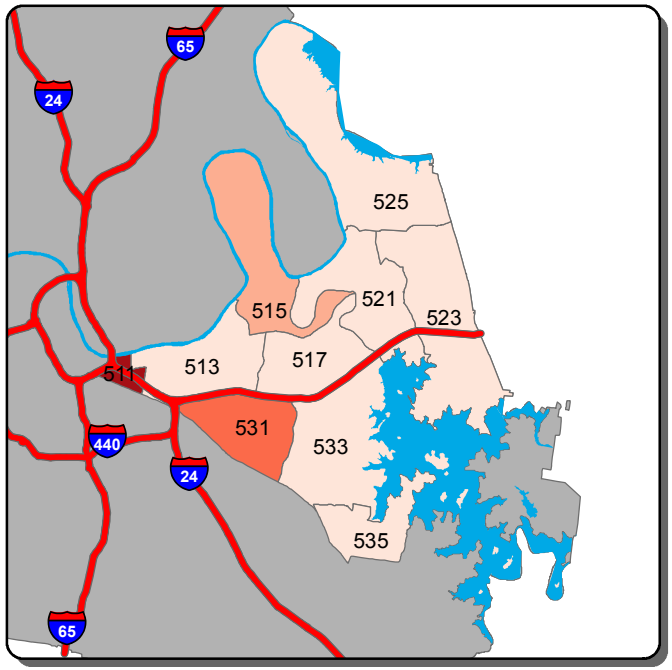

Aggravated Assault - B Shift

0	1	2-3	4	>4

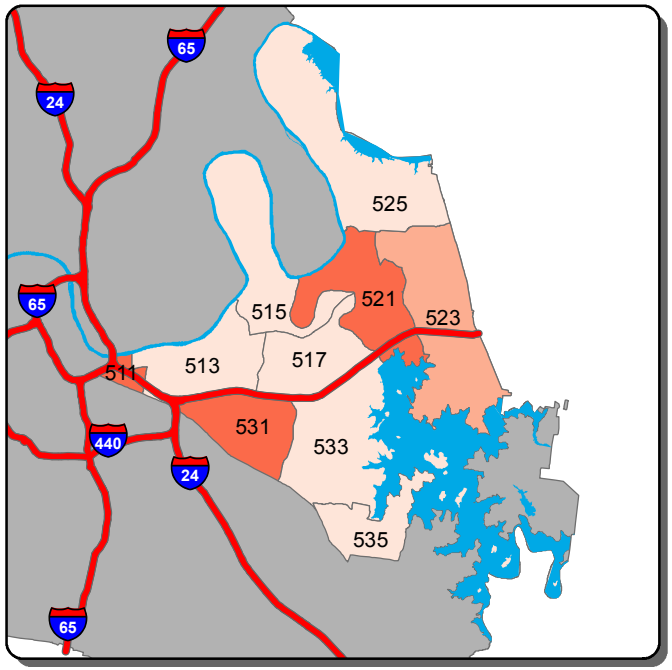

Aggravated Assault - C Shift

0	1	2	3	>3

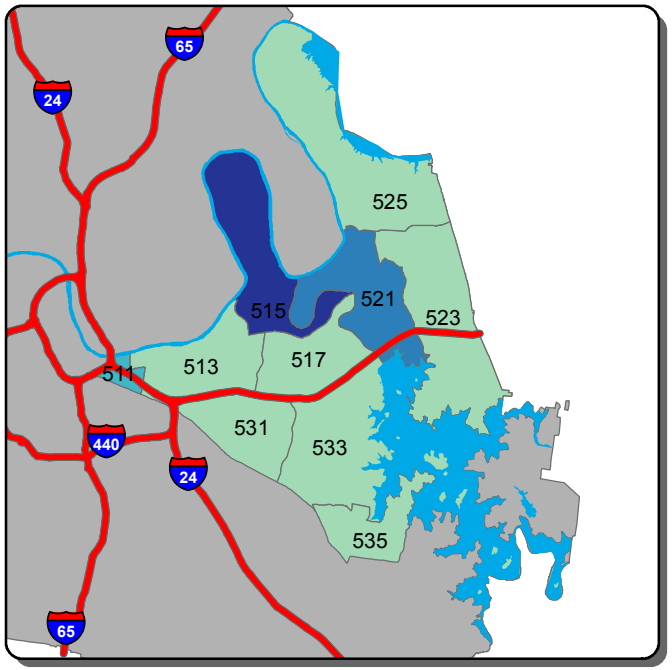

Self Initiated CAD - A Shift

0-47	48-90	91-133	134-175	>175

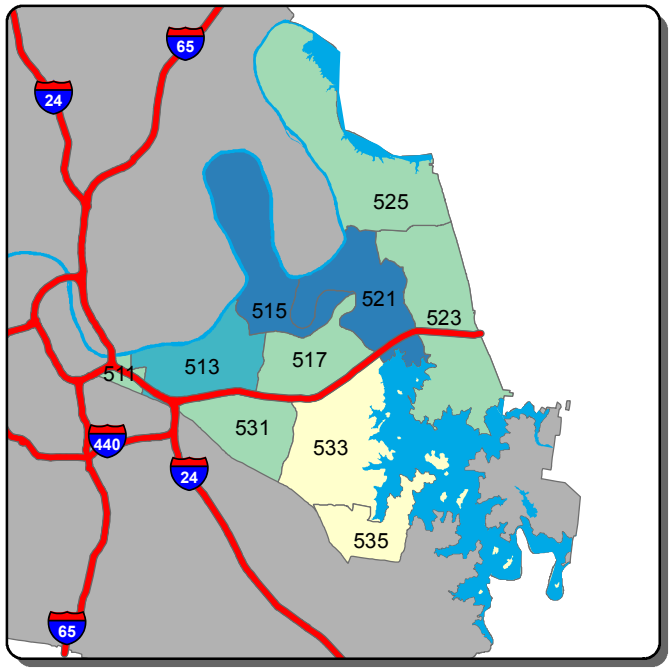

Self Initiated CAD - B Shift

0-52	53-92	93-132	133-172	>172

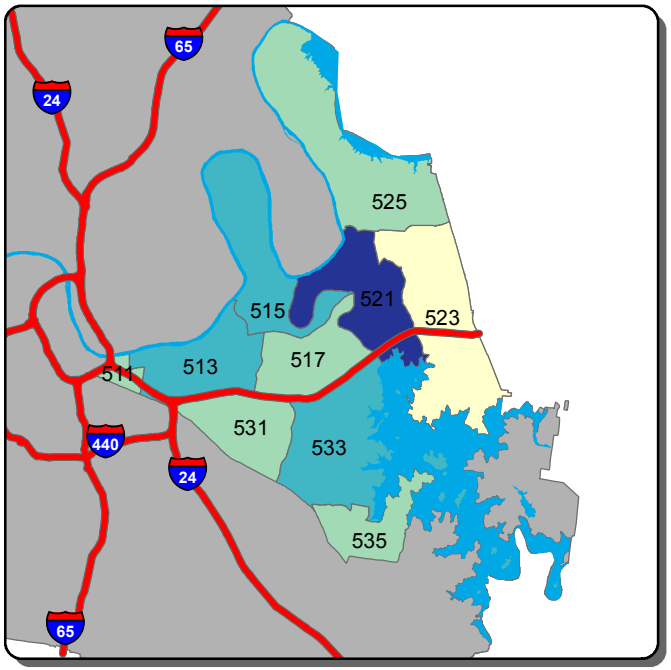

Self Initiated CAD - C Shift

0-29	30-43	44-57	58-71	>71

Information summarized for CompStat week ending 5/4/2019

Sourced from MNPD ARMS on 5/8/2019. Data taken from incident reports using Uniform Crime Reporting definitions and guidelines, based on the date and time when the inicident was reported. 'A, B, and C Shift' refer to the following time periods: A Shift = 0700 - 1500; B Shift = 1500 - 2300; C Shift = 2300 - 0700.

North Precinct - Burglary and Theft from Vehicle Counts for the Past Two Weeks

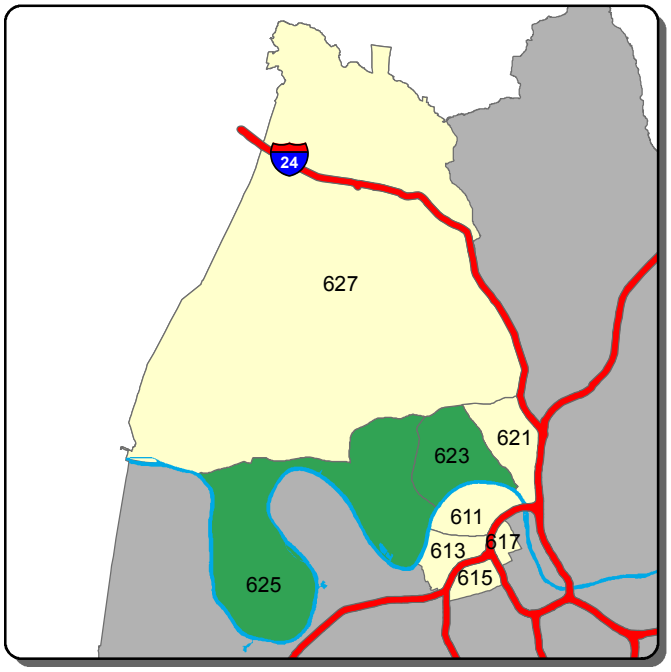

Burglary - A Shift

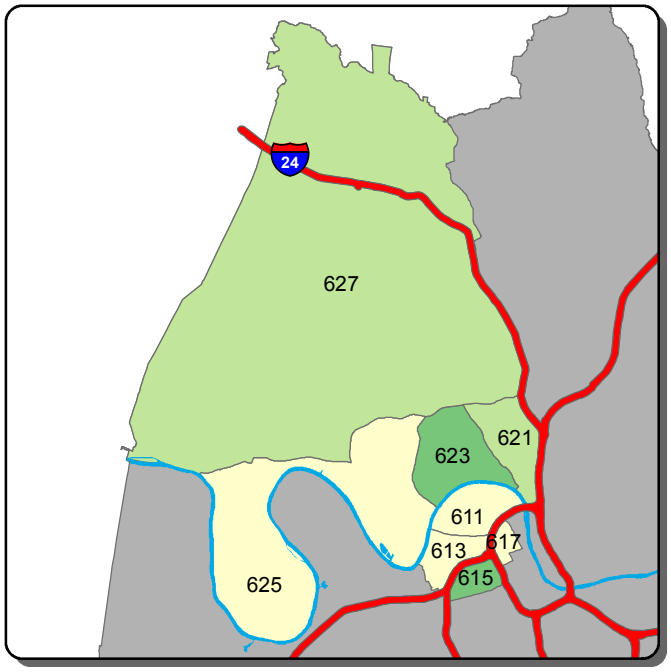

Burglary - B Shift

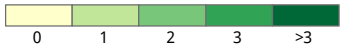

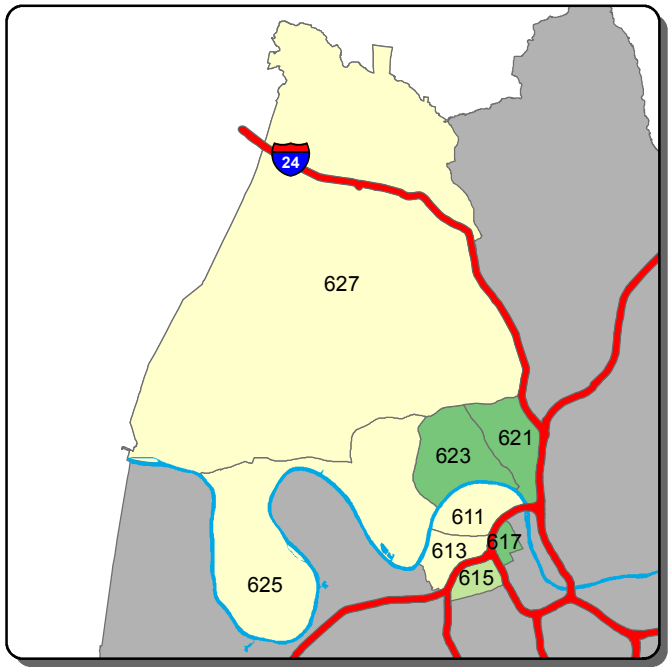

Burglary - C Shift



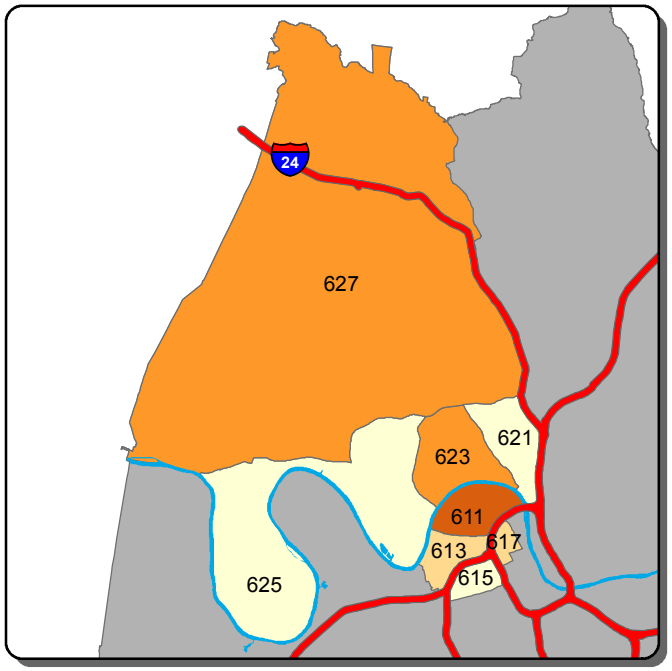

Theft from Vehicle - A Shift

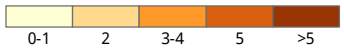

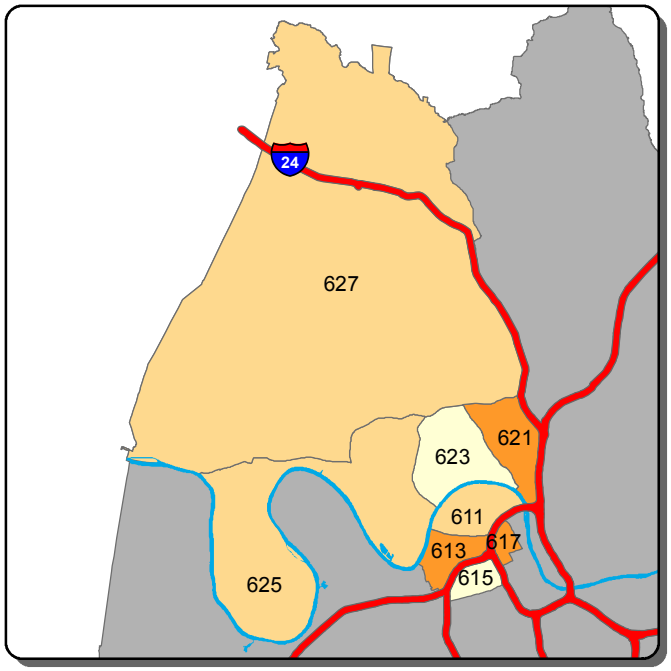

Theft from Vehicle - B Shift

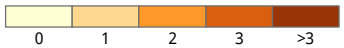

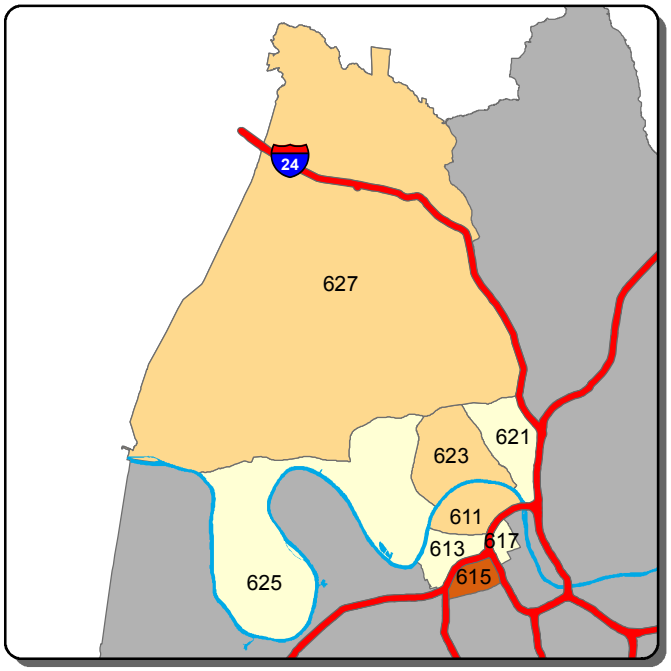

Theft from Vehicle - C Shift

Information summarized for CompStat week ending 5/4/2019

Sourced from MNPD ARMS on 5/8/2019. Data taken from incident reports using Uniform Crime Reporting definitions and guidelines, based on the date and time when the inicident was reported. 'A, B, and C Shift' refer to the following time periods: A Shift = 0700 - 1500; B Shift = 1500 - 2300; C Shift = 2300 - 0700.

North Precinct - Aggravated Assault and Self Initiated CAD Counts for the Past Two Weeks

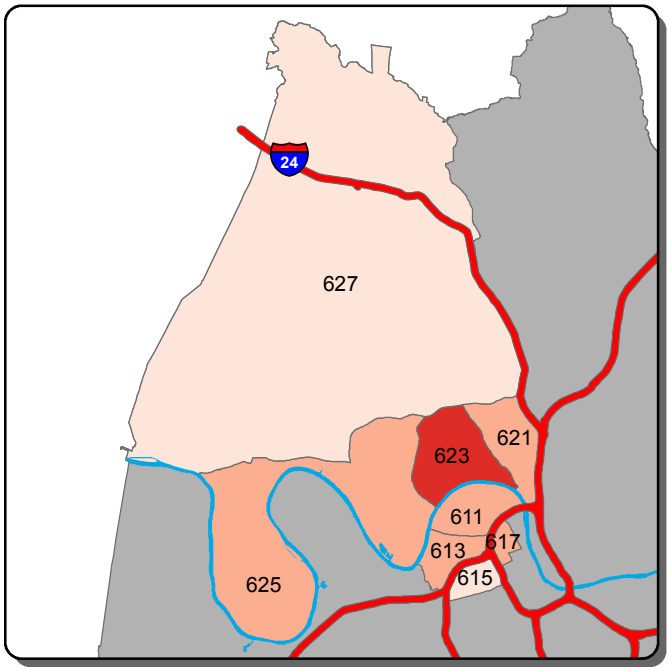

Aggravated Assault - A Shift

0	1-2	3	4-5	>5

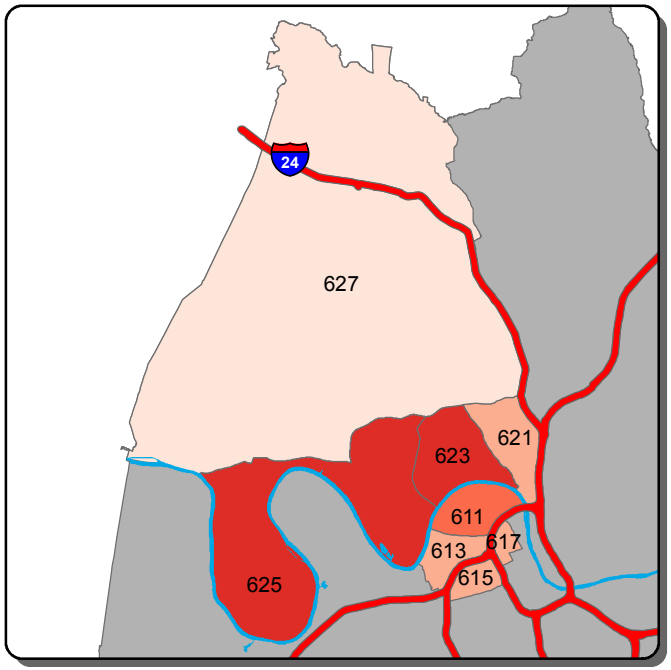

Aggravated Assault - B Shift

0	1-3	4-5	6-7	>7

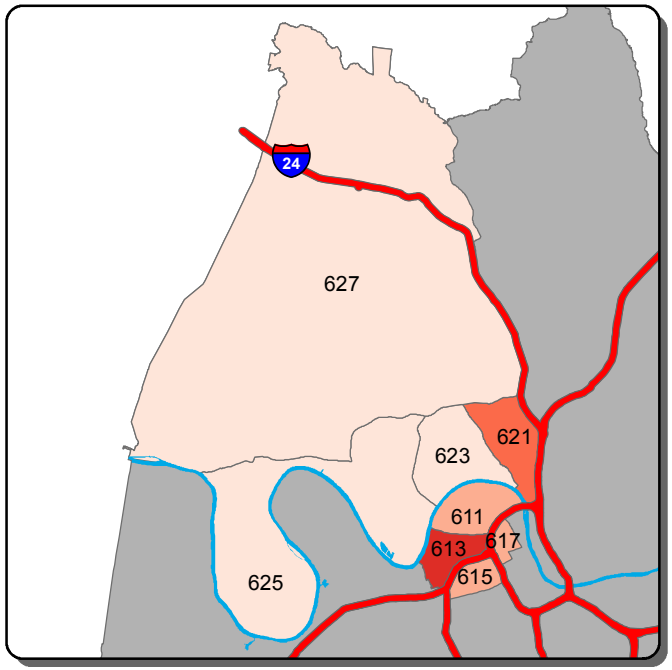

Aggravated Assault - C Shift

0	1-2	3-5	6-9	>9

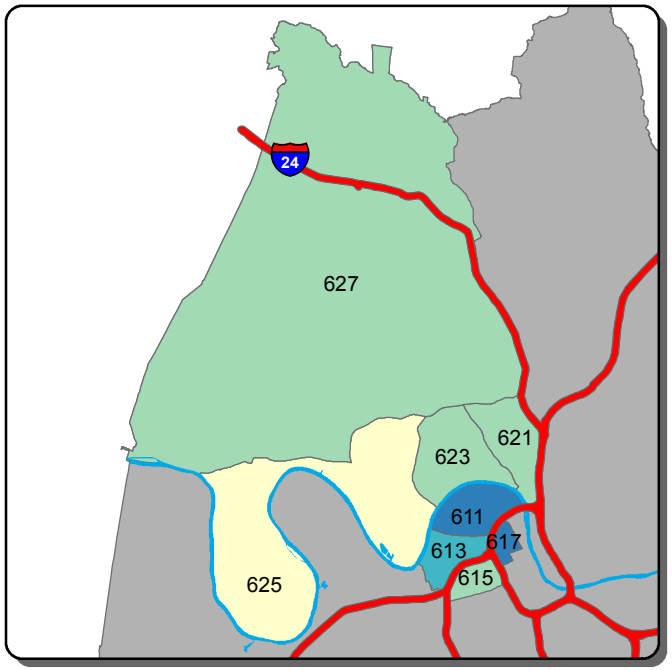

Self Initiated CAD - A Shift

0-47	48-87	88-126	127-166	>166

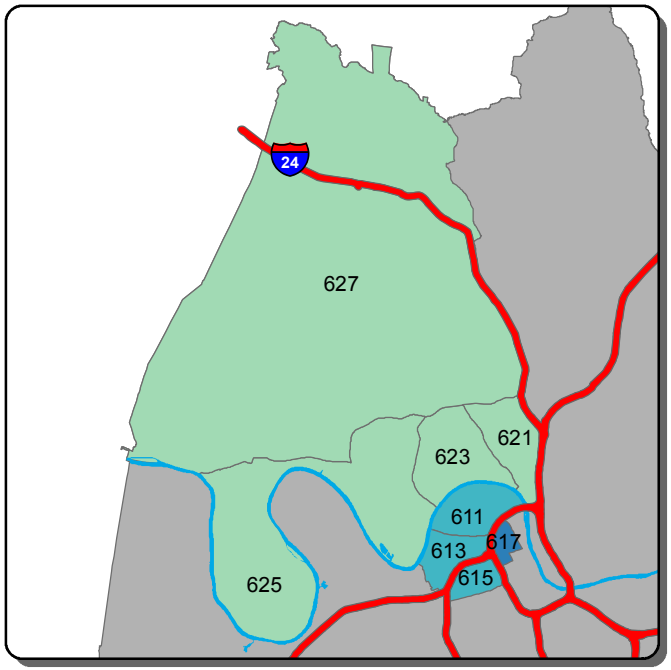

Self Initiated CAD - B Shift

0-26	27-77	78-128	129-180	>180

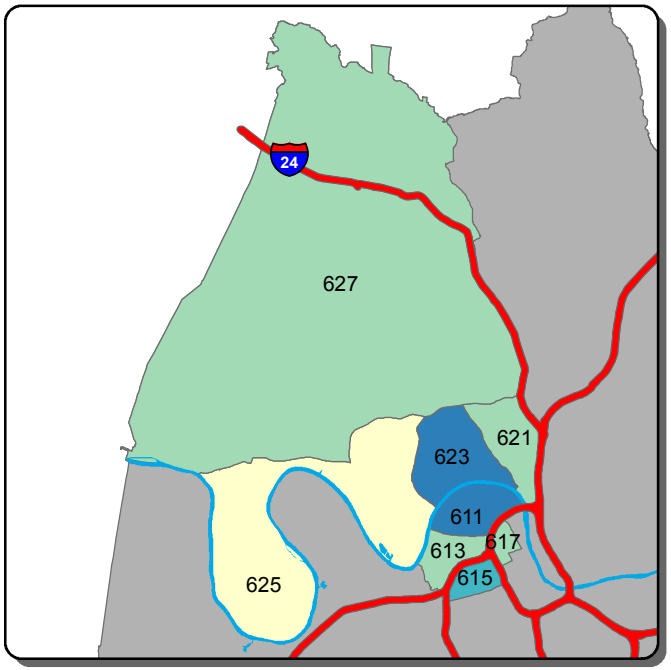

Self Initiated CAD - C Shift

0-17	18-37	38-58	59-78	>78

Information summarized for CompStat week ending 5/4/2019

Sourced from MNPD ARMS on 5/8/2019. Data taken from incident reports using Uniform Crime Reporting definitions and guidelines, based on the date and time when the inicident was reported. 'A, B, and C Shift' refer to the following time periods: A Shift = 0700 - 1500; B Shift = 1500 - 2300; C Shift = 2300 - 0700.

Madison Precinct - Burglary and Theft from Vehicle Counts for the Past Two Weeks

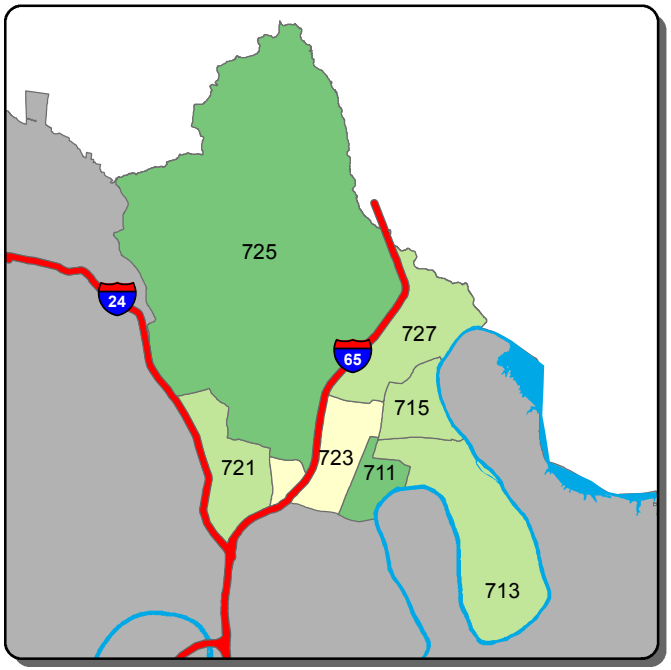

Burglary - A Shift

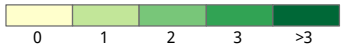

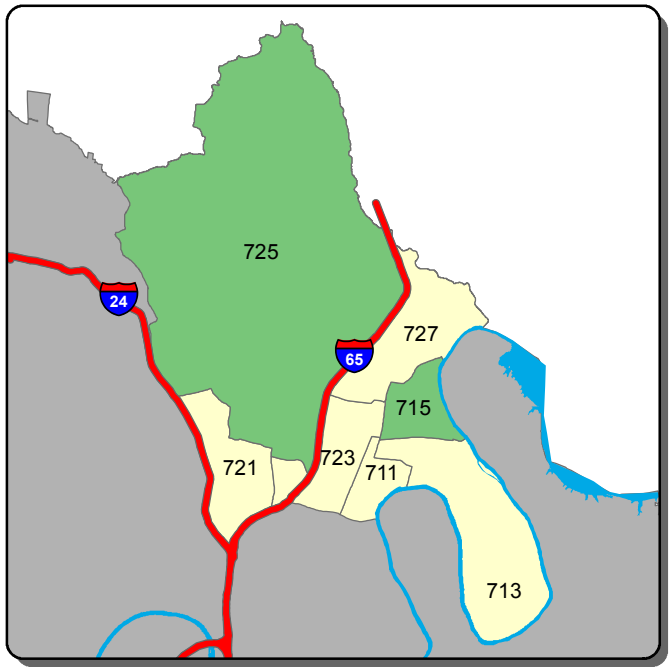

Burglary - B Shift

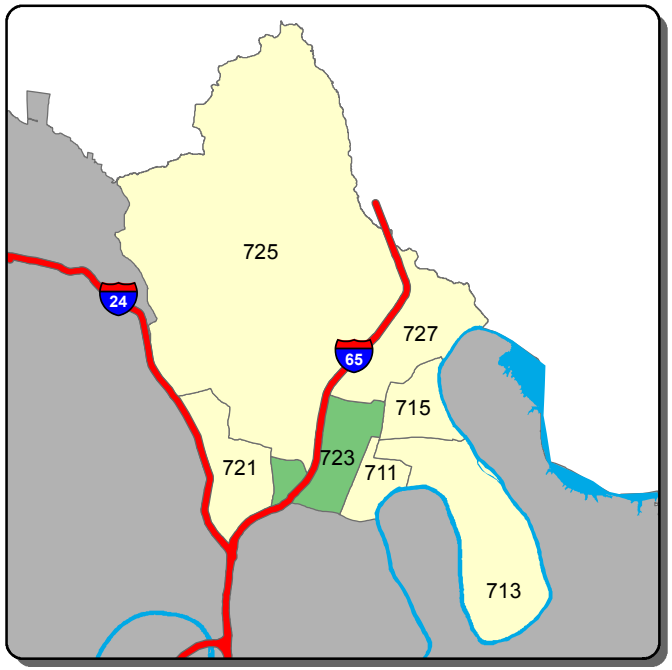

Burglary - C Shift

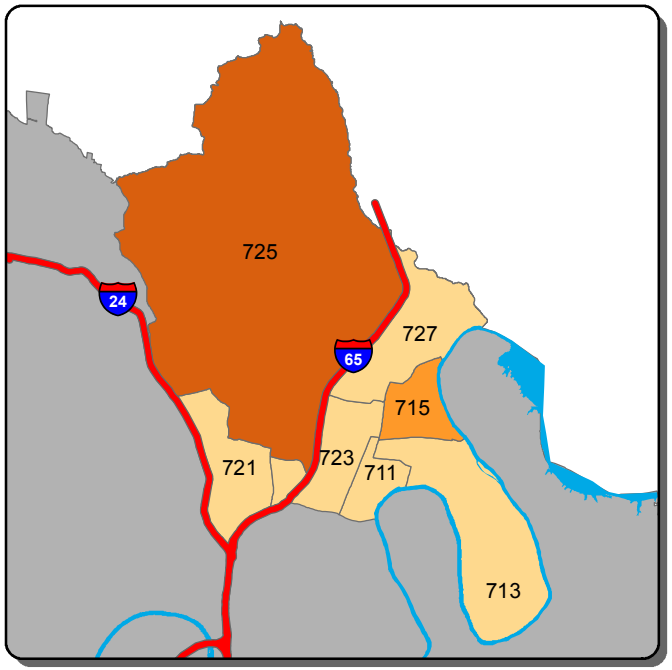

Theft from Vehicle - A Shift

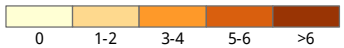

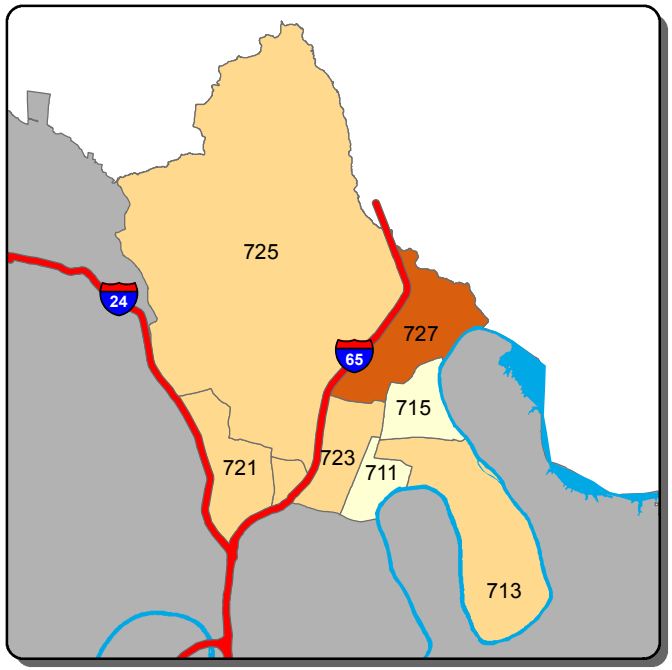

Theft from Vehicle - B Shift

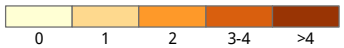

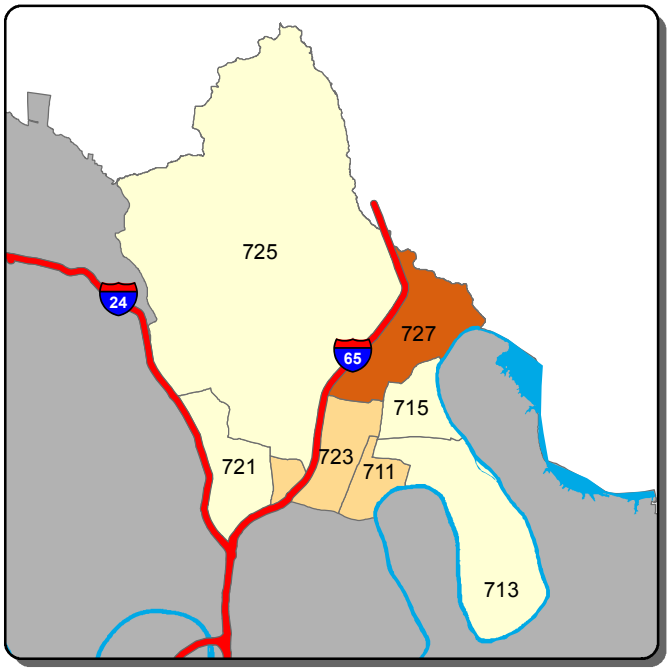

Theft from Vehicle - C Shift

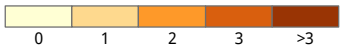

Information summarized for CompStat week ending 5/4/2019

Sourced from MNPD ARMS on 5/8/2019. Data taken from incident reports using Uniform Crime Reporting definitions and guidelines, based on the date and time when the inicident was reported. 'A, B, and C Shift' refer to the following time periods: A Shift = 0700 - 1500; B Shift = 1500 - 2300; C Shift = 2300 - 0700.

Madison Precinct - Aggravated Assault and Self Initiated CAD Counts for the Past Two Weeks

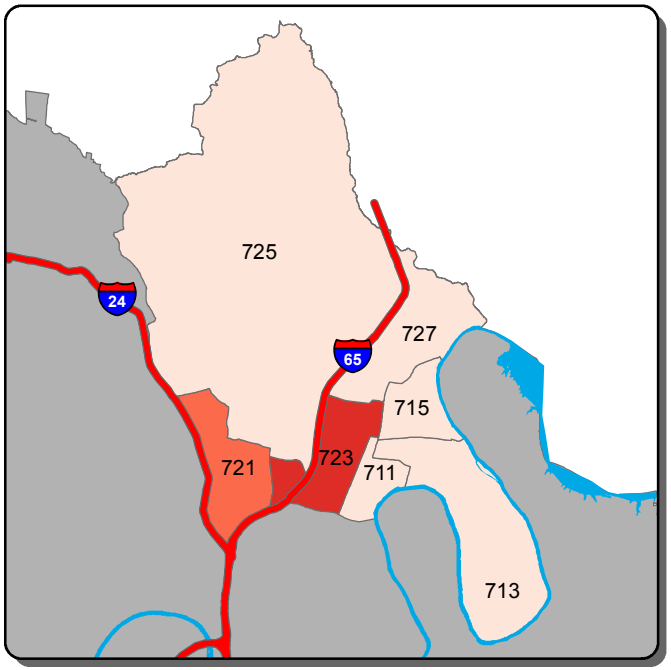

Aggravated Assault - A Shift

0 1 2 >2

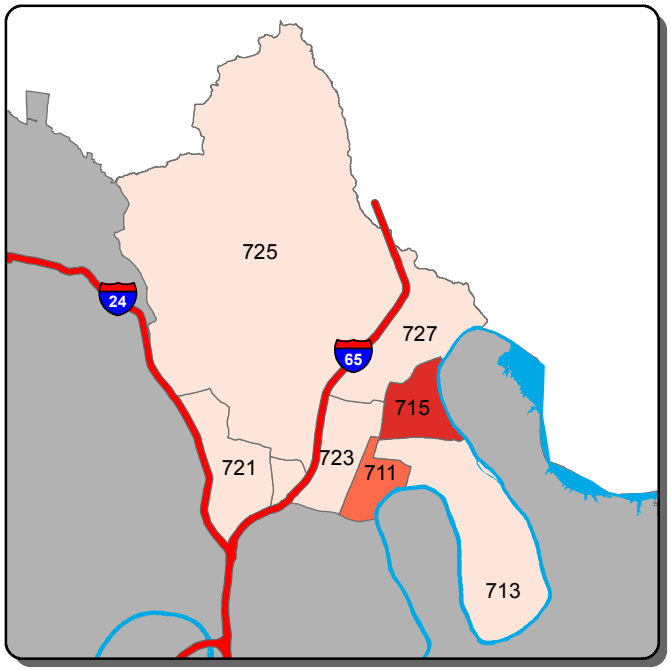

Aggravated Assault - B Shift

0 1 2 3 >3

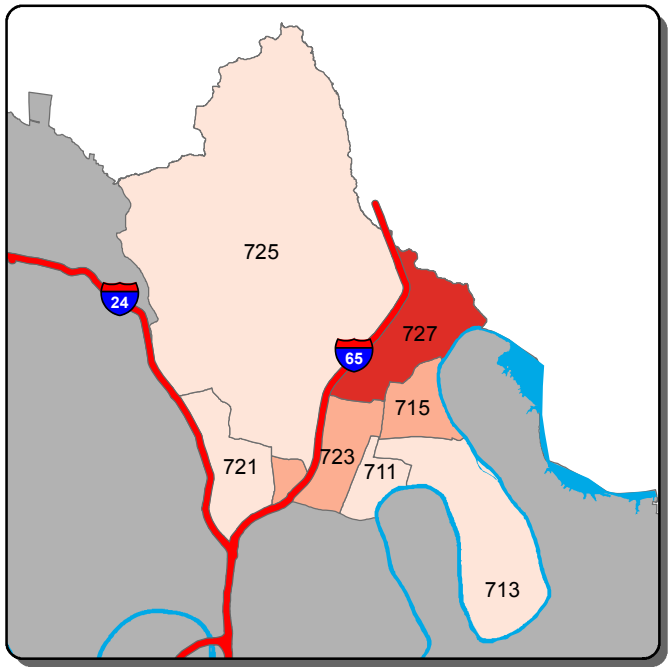

Aggravated Assault - C Shift

0 1 2 >2

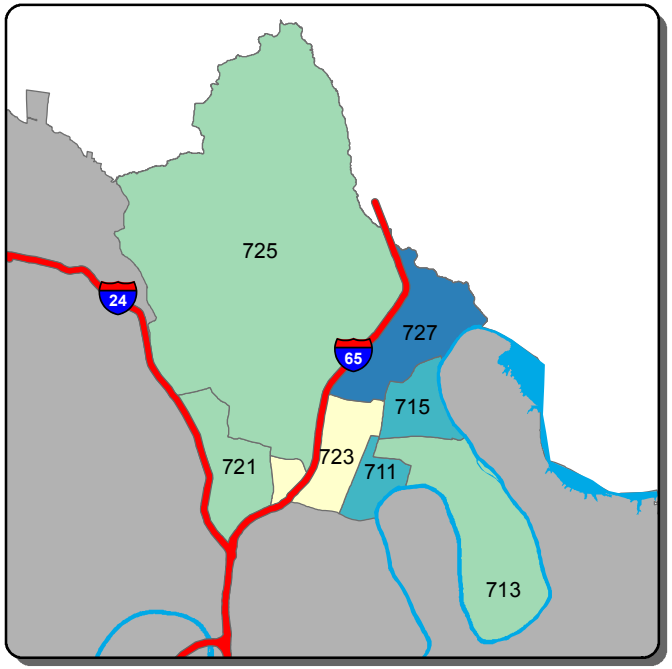

Self Initiated CAD - A Shift

0-19 20-71 72-124 125-177 >177

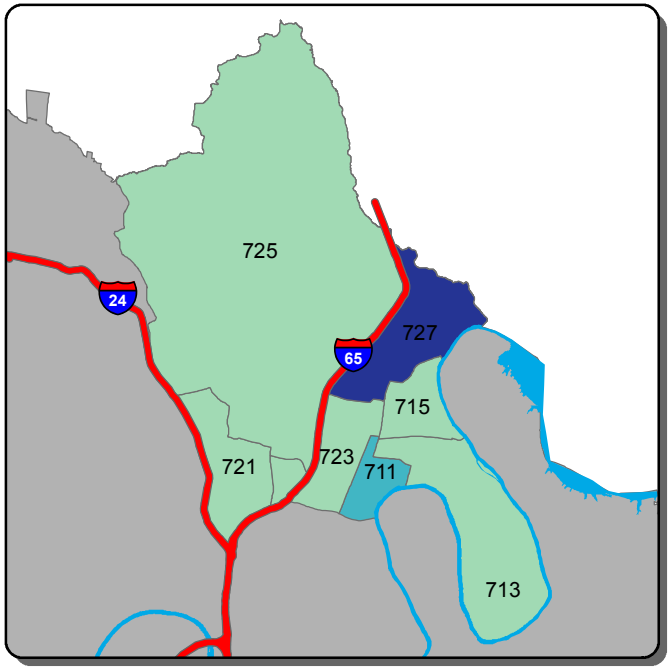

Self Initiated CAD - B Shift

0-19 20-70 71-120 121-170 >170

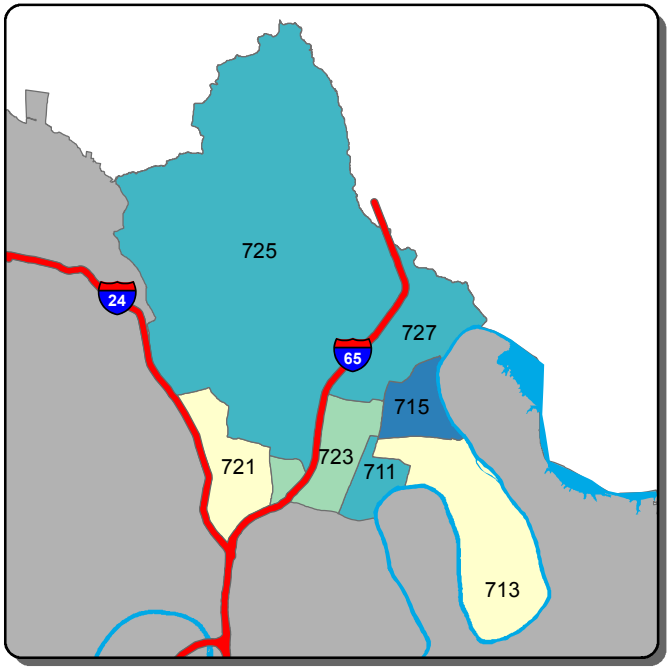

Self Initiated CAD - C Shift

0-45 46-96 97-147 148-198 >198

Information summarized for CompStat week ending 5/4/2019

Sourced from MNPD ARMS on 5/8/2019. Data taken from incident reports using Uniform Crime Reporting definitions and guidelines, based on the date and time when the inicident was reported. 'A, B, and C Shift' refer to the following time periods: A Shift = 0700 - 1500; B Shift = 1500 - 2300; C Shift = 2300 - 0700.

Midtown Hills Precinct - Burglary and Theft from Vehicle Counts for the Past Two Weeks

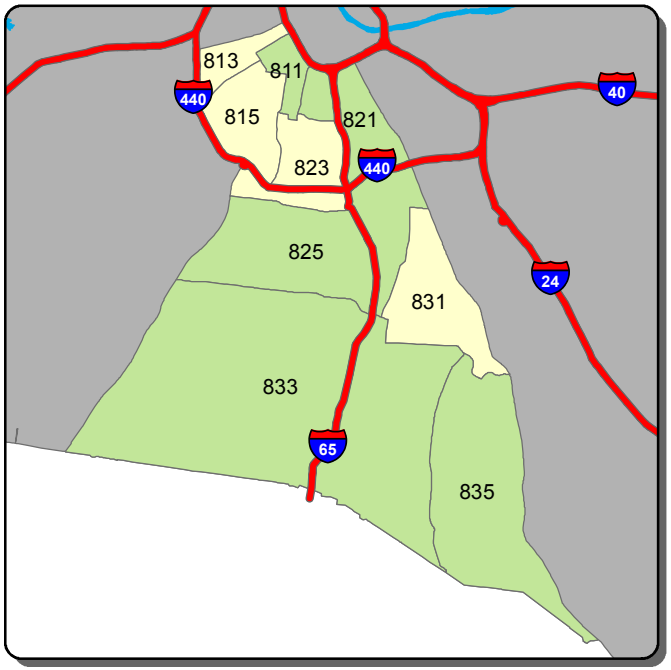

Burglary - A Shift

0 1 2 >2

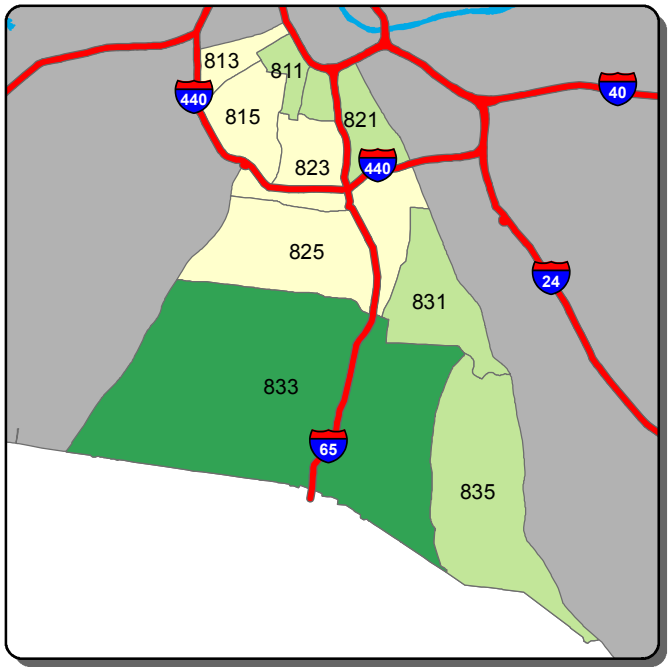

Burglary - B Shift

0 1 2 >2

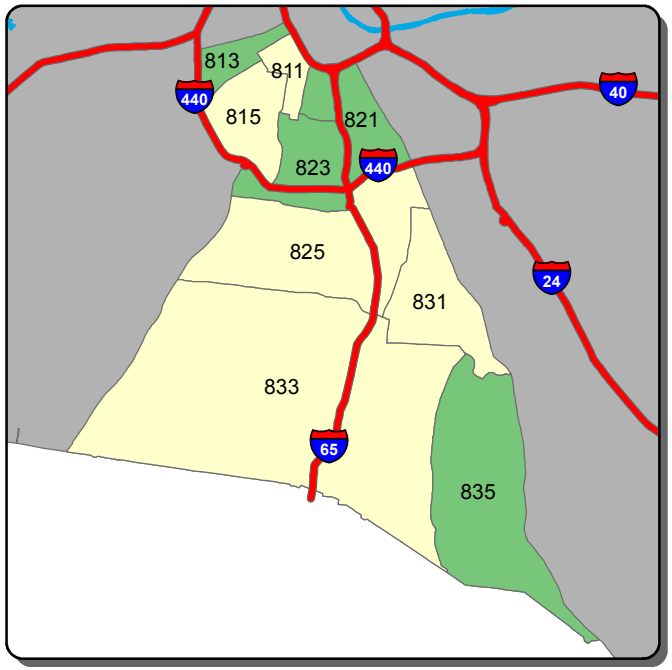

Burglary - C Shift

0 1 >1

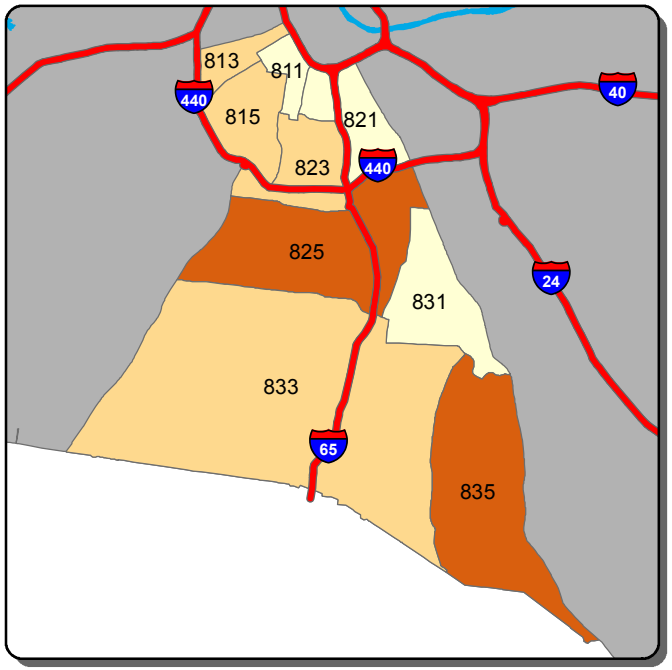

Theft from Vehicle - A Shift

0-1 2-3 4 5-6 >6

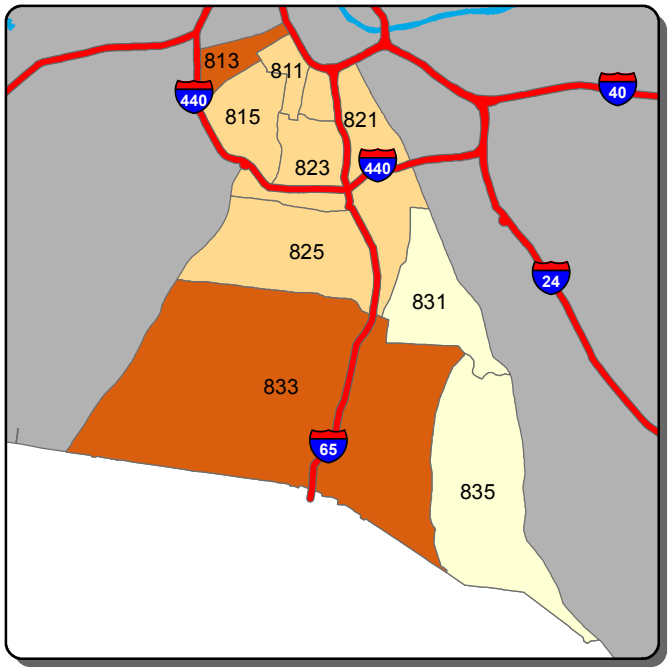

Theft from Vehicle - B Shift

0 1-2 3 4-5 >5

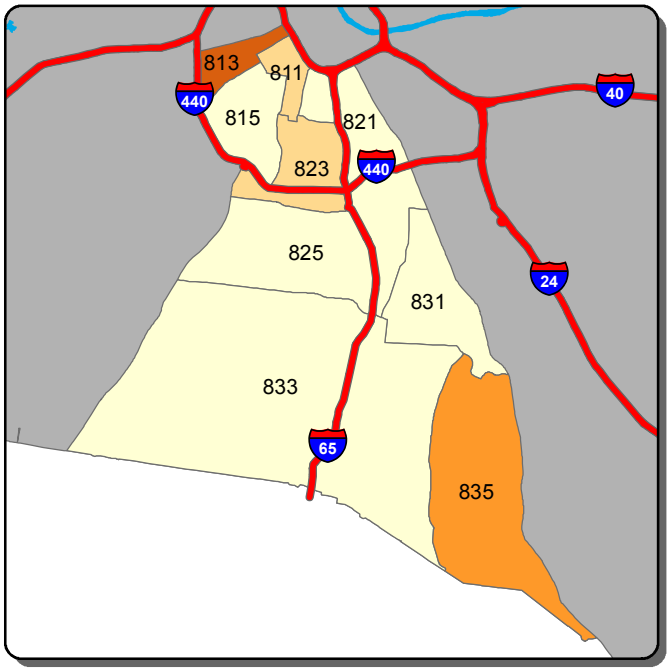

Theft from Vehicle - C Shift

0 1 2 3-4 >4

Information summarized for CompStat week ending 5/4/2019

Sourced from MNPD ARMS on 5/8/2019. Data taken from incident reports using Uniform Crime Reporting definitions and guidelines, based on the date and time when the inicident was reported. 'A, B, and C Shift' refer to the following time periods: A Shift = 0700 - 1500; B Shift = 1500 - 2300; C Shift = 2300 - 0700.

Midtown Hills Precinct - Aggravated Assault and Self Initiated CAD Counts for the Past Two Weeks

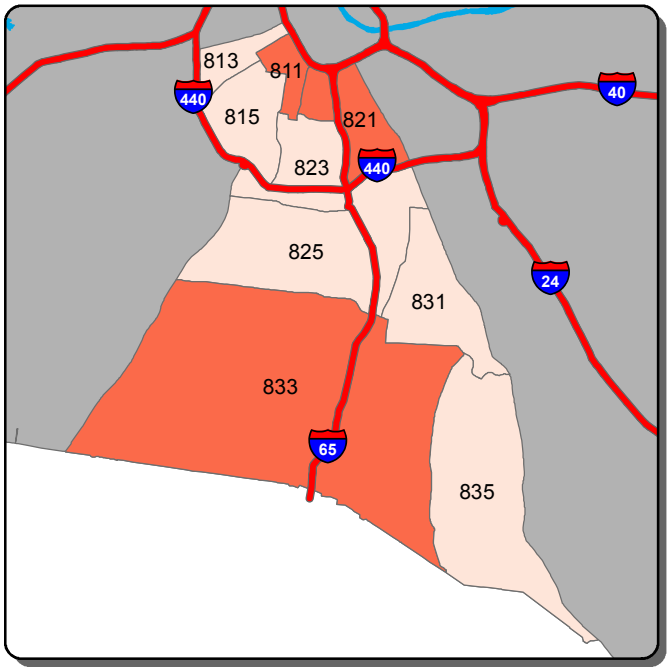

Aggravated Assault - A Shift

0 | 1 | >1

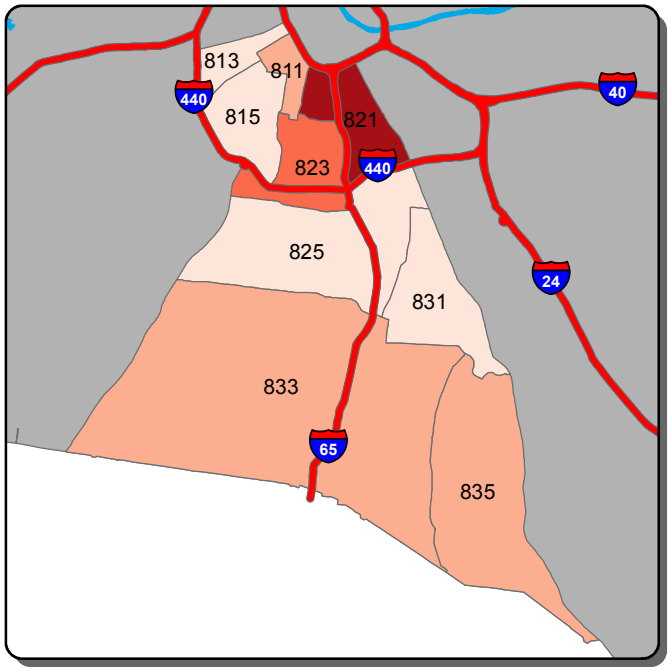

Aggravated Assault - B Shift

0 | 1 | 2-3 | 4-5 | >5

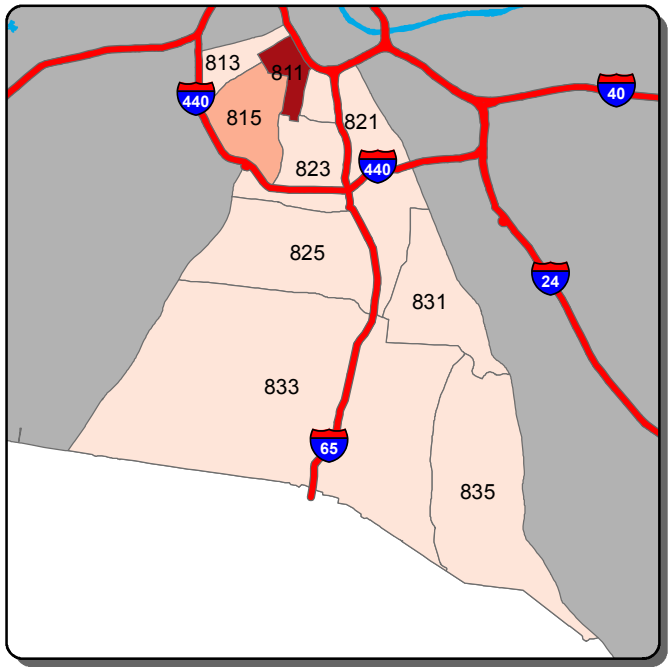

Aggravated Assault - C Shift

0 | 1 | 2 | 3 | >3

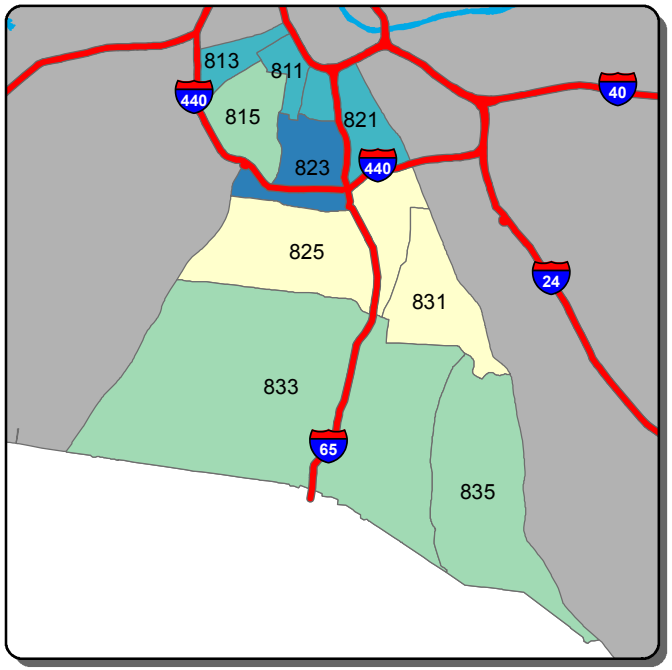

Self Initiated CAD - A Shift

0-55 | 56-79 | 80-104 | 105-128 | >128

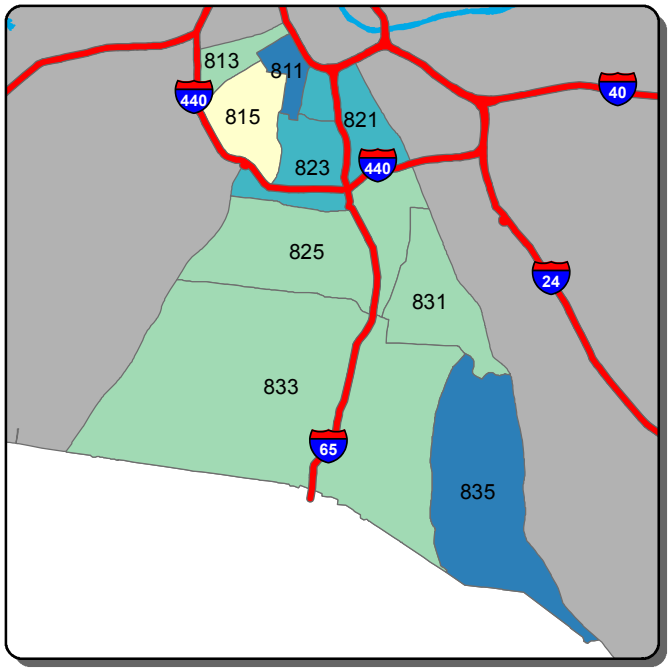

Self Initiated CAD - B Shift

0-44 | 45-61 | 62-77 | 78-94 | >94

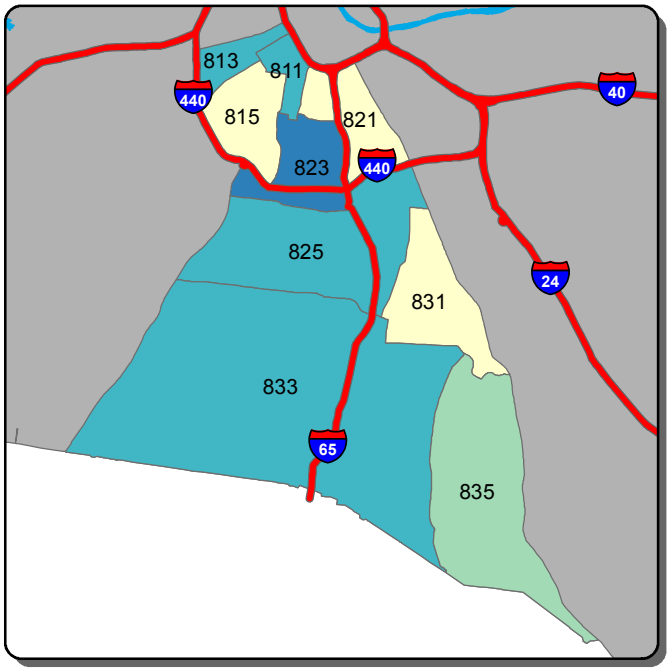

Self Initiated CAD - C Shift

0-101 | 102-152 | 153-203 | 204-255 | >255

Information summarized for CompStat week ending 5/4/2019

Sourced from MNPD ARMS on 5/8/2019. Data taken from incident reports using Uniform Crime Reporting definitions and guidelines, based on the date and time when the inicident was reported. 'A, B, and C Shift' refer to the following time periods: A Shift = 0700 - 1500; B Shift = 1500 - 2300; C Shift = 2300 - 0700.