CompStat Weekly Analysis

CompStat Weekly Analysis is provided by the Metropolitan Nashville Police Department Crime Analysis Section. This report is intended to be a management and planning tool and does not reflect the official UCR counts for the department.

"Big jobs usually go to the men who prove their ability to outgrow small ones."
- Theodore Roosevelt

Begin Date: 05/19/2019
End Date: 05/25/2019
Week: 21

Table of Contents

Incidents Section **1**
Rolling Two Week Analysis 2
Rolling Weekly Year-to-Year Analysis 3
Rolling Eight Week Analysis 4
Rolling Four Week Year-to-Year Analysis 5
Rolling Sixteen Week Analysis 6
Rolling Eight Week Year-to-Year 7
Year-to-Date Analysis 8
Rolling Twenty-Four Month 9
2 Week, 8 Week, 16 Week, YTD, and 24 Month Summary 10
Incident and Efficiency Report Summary* 11
UCR Incident Charts* 30
UCR Incidents - Annual Totals 39
UCR Incidents - YTD Comparisons: All Incidents 40
UCR Incidents - YTD Comparison Charts* 41
UCR Incidents - Calendar Year to Calendar Year Comparison 50
UCR Incidents - Annual Comparison Charts* 51
UCR Incidents - YTD Comparisons* 60
YTD Homicide Report 69
Year-to-Year Weekly Chart* 70

Arrests Section **79**
Physical and Citation Arrests - Adult 80
Arrests: Part I, Weapons Law, Drug-Related, DUI, and All Other 89
Outstanding Warrants: Served 91
Outstanding Warrants: Attempts / Served 92
Crooks With Guns / School Zone Report 97

Juvenile Section **98**
Juvenile Arrests 99
Juvenile Victims - Rolling Two Week Analysis 100
Juvenile Victims - Rolling Eight Week Analysis 101
Juvenile Victims - Year-to-Date Analysis 102
Juvenile Victims 103

Efficiencies Section **104**
Self-Initiated CAD 105
Dispatched Calls for Service 106
Vehicle Stop Analysis (Form 252) 107
Field Interview Report (Form 114) 108
Efficiency Charts* 109

High Crime Intersections and Hot Addresses Section **118**
High Crime Street Intersections* 119
County High Crime Street Intersections - Arrests 128
Hot Addresses* 129

Other Reports **138**
APR Data 139
Case Preparation Division - Case File Inventory 140
Court Attendance - 310s Issued by Month 141
Percentage of Incident Reports Included in CompStat Analysis 142

Map Section **143**
YTD Gunshot Victims - Countywide 144
Gunshot Victims - Countywide (Homicides and Injuries) 145
Gunshot Victims (Homicides, Injuries, and Property Damage) 146
YTD Gunshot Victims** 147
UCR Incident and Self-Initiated CAD Zone Maps** 155

* - Set of countywide and precinct reports
** - Set of precinct reports

Incidents Section

CompStat Weekly Analysis is provided by the Metropolitan Nashville Police Department Crime Analysis Section. This report is intended to be a management and planning tool and does not reflect the official UCR counts for the department.

"Big jobs usually go to the men who prove their ability to outgrow small ones."
- Theodore Roosevelt

Begin Date: 05/19/2019
End Date: 05/25/2019
Week: 21

Rolling Two Week Analysis

METROPOLITAN POLICE DEPARTMENT
of Nashville and Davidson County

Aggregated by precinct (incident location). Based on date when each incident was reported.

		Homicide	Rape	Commercial Robbery	Street Robbery	Total Robbery	Aggravated Assault	Commercial Burglary	Residential Burglary	Total Burglary	Larceny	Auto Theft	Violent Offenses	Property Offenses	Part I Offenses
West	Prior Week	0	0	1	0	1	6	0	5	5	47	4	7	56	63
	CompStat Week	0	1	1	1	2	5	4	6	10	48	4	8	62	70
	% Change	0.0 %	Infinity	0.0 %	Infinity	100.0 %	-16.7 %	Infinity	20.0 %	100.0 %	2.1 %	0.0 %	14.3 %	10.7 %	11.1 %
East	Prior Week	0	1	0	2	2	7	2	8	10	36	5	10	51	61
	CompStat Week	0	1	0	3	3	22	1	3	4	54	6	26	64	90
	% Change	0.0 %	0.0 %	0.0 %	50.0 %	50.0 %	214.3 %	-50.0 %	-62.5 %	-60.0 %	50.0 %	20.0 %	160.0 %	25.5 %	47.5 %
South	Prior Week	0	2	2	9	11	13	3	10	13	78	8	26	99	125
	CompStat Week	0	1	6	9	15	24	3	12	15	64	13	40	92	132
	% Change	0.0 %	-50.0 %	200.0 %	0.0 %	36.4 %	84.6 %	0.0 %	20.0 %	15.4 %	-17.9 %	62.5 %	53.8 %	-7.1 %	5.6 %
Central	Prior Week	0	0	0	2	2	3	2	2	4	22	2	5	28	33
	CompStat Week	0	0	0	1	1	3	1	1	2	44	3	4	49	53
	% Change	0.0 %	0.0 %	0.0 %	-50.0 %	-50.0 %	0.0 %	-50.0 %	-50.0 %	-50.0 %	100.0 %	50.0 %	-20.0 %	75.0 %	60.6 %
Hermitage	Prior Week	0	1	0	5	5	10	3	10	13	62	10	16	85	101
	CompStat Week	0	1	4	4	8	13	1	6	7	94	7	22	108	130
	% Change	0.0 %	0.0 %	Infinity	-20.0 %	60.0 %	30.0 %	-66.7 %	-40.0 %	-46.2 %	51.6 %	-30.0 %	37.5 %	27.1 %	28.7 %
North	Prior Week	0	2	0	5	5	16	0	6	6	29	7	23	42	65
	CompStat Week	0	0	1	4	5	23	2	7	9	40	7	28	56	84
	% Change	0.0 %	-100.0 %	Infinity	-20.0 %	0.0 %	43.8 %	Infinity	16.7 %	50.0 %	37.9 %	0.0 %	21.7 %	33.3 %	29.2 %
Madison	Prior Week	0	2	0	4	4	21	2	5	7	37	4	27	48	75
	CompStat Week	0	1	0	3	3	20	1	8	9	30	5	24	44	68
	% Change	0.0 %	-50.0 %	0.0 %	-25.0 %	-25.0 %	-4.8 %	-50.0 %	60.0 %	28.6 %	-18.9 %	25.0 %	-11.1 %	-8.3 %	-9.3 %
Midtown Hills	Prior Week	0	1	1	3	4	6	5	5	10	50	5	11	65	76
	CompStat Week	0	1	0	4	4	8	1	2	3	59	9	13	71	84
	% Change	0.0 %	0.0 %	-100.0 %	33.3 %	0.0 %	33.3 %	-80.0 %	-60.0 %	-70.0 %	18.0 %	80.0 %	18.2 %	9.2 %	10.5 %
County	Prior Week	0	9	4	30	34	82	17	51	68	361	45	125	474	599
	CompStat Week	0	6	12	29	41	118	14	45	59	433	54	165	546	711
	% Change	0.0 %	-33.3 %	200.0 %	-3.3 %	20.6 %	43.9 %	-17.6 %	-11.8 %	-13.2 %	19.9 %	20.0 %	32.0 %	15.2 %	18.7 %

Prior Week	**Begin Date**	05/12/2019	**End Date**	05/18/2019
CompStat Week	**Begin Date**	05/19/2019	**End Date**	05/25/2019

Sourced from MNPD ARMS on 5/29/2019 10:25:30 AM. The figures above were sourced from incident reports using Uniform Crime Reporting definitions and reporting guidelines, based on the date when the crime was reported. This report is intended to be a management and planning tool and does not reflect the official UCR counts for the department. Incidents where a location is unknown or unspecified are included in the countywide totals. 'Unknown' refers to records in which the address is listed as 'Unknown' on the incident report. 'Not Validated' refers to records that were entered in with an invalid addresses.

Rolling Weekly Year-to-Year Analysis

METROPOLITAN POLICE DEPARTMENT
of Nashville and Davidson County

Aggregated by precinct (incident location). Based on date when each incident was reported.

		Homicide	Rape	Commercial Robbery	Street Robbery	Total Robbery	Aggravated Assault	Commercial Burglary	Residential Burglary	Total Burglary	Larceny	Auto Theft	Violent Offenses	Property Offenses	Part I Offenses
West	Prior Year	1	0	1	4	5	5	4	10	14	53	3	11	70	81
	Last Week	0	1	1	1	2	5	4	6	10	48	4	8	62	70
	% Change	-100.0 %	Infinity	0.0 %	-75.0 %	-60.0 %	0.0 %	0.0 %	-40.0 %	-28.6 %	-9.4 %	33.3 %	-27.3 %	-11.4 %	-13.6 %
East	Prior Year	0	1	0	3	3	10	3	8	11	56	7	14	74	88
	Last Week	0	1	0	3	3	22	1	3	4	54	6	26	64	90
	% Change	0.0 %	0.0 %	0.0 %	0.0 %	0.0 %	120.0 %	-66.7 %	-62.5 %	-63.6 %	-3.6 %	-14.3 %	85.7 %	-13.5 %	2.3 %
South	Prior Year	0	3	0	7	7	12	1	10	11	54	9	22	74	96
	Last Week	0	1	6	9	15	24	3	12	15	64	13	40	92	132
	% Change	0.0 %	-66.7 %	Infinity	28.6 %	114.3 %	100.0 %	200.0 %	20.0 %	36.4 %	18.5 %	44.4 %	81.8 %	24.3 %	37.5 %
Central	Prior Year	0	1	0	2	2	7	0	0	0	25	6	10	31	41
	Last Week	0	0	0	1	1	3	1	1	2	44	3	4	49	53
	% Change	0.0 %	-100.0 %	0.0 %	-50.0 %	-50.0 %	-57.1 %	Infinity	Infinity	Infinity	76.0 %	-50.0 %	-60.0 %	58.1 %	29.3 %
Hermitage	Prior Year	0	1	1	10	11	15	3	10	13	63	13	27	89	116
	Last Week	0	1	4	4	8	13	1	6	7	94	7	22	108	130
	% Change	0.0 %	0.0 %	300.0 %	-60.0 %	-27.3 %	-13.3 %	-66.7 %	-40.0 %	-46.2 %	49.2 %	-46.2 %	-18.5 %	21.3 %	12.1 %
North	Prior Year	1	4	1	7	8	27	1	10	11	41	11	40	63	103
	Last Week	0	0	1	4	5	23	2	7	9	40	7	28	56	84
	% Change	-100.0 %	-100.0 %	0.0 %	-42.9 %	-37.5 %	-14.8 %	100.0 %	-30.0 %	-18.2 %	-2.4 %	-36.4 %	-30.0 %	-11.1 %	-18.4 %
Madison	Prior Year	0	0	1	4	5	12	7	1	8	52	4	17	64	81
	Last Week	0	1	0	3	3	20	1	8	9	30	5	24	44	68
	% Change	0.0 %	Infinity	-100.0 %	-25.0 %	-40.0 %	66.7 %	-85.7 %	700.0 %	12.5 %	-42.3 %	25.0 %	41.2 %	-31.3 %	-16.0 %
Midtown Hills	Prior Year	0	0	0	3	3	12	6	6	12	63	8	15	83	98
	Last Week	0	1	0	4	4	8	1	2	3	59	9	13	71	84
	% Change	0.0 %	Infinity	0.0 %	33.3 %	33.3 %	-33.3 %	-83.3 %	-66.7 %	-75.0 %	-6.3 %	12.5 %	-13.3 %	-14.5 %	-14.3 %
County	Prior Year	2	10	4	40	44	100	25	55	80	407	61	156	548	704
	Last Week	0	6	12	29	41	118	14	45	59	433	54	165	546	711
	% Change	-100.0 %	-40.0 %	200.0 %	-27.5 %	-6.8 %	18.0 %	-44.0 %	-18.2 %	-26.3 %	6.4 %	-11.5 %	5.8 %	-0.4 %	1.0 %

Prior Year	**Begin Date**	05/20/2018	**End Date**	05/26/2018
Last Week	**Begin Date**	05/19/2019	**End Date**	05/25/2019

Sourced from MNPD ARMS on 5/29/2019 10:25:30 AM. The figures above were sourced from incident reports using Uniform Crime Reporting definitions and reporting guidelines, based on the date when the crime was reported. This report is intended to be a management and planning tool and does not reflect the official UCR counts for the department. Incidents where a location is unknown or unspecified are included in the countywide totals. 'Unknown' refers to records in which the address is listed as 'Unknown' on the incident report. 'Not Validated' refers to records that were entered in with an invalid addresses.

Rolling Eight Week Analysis

METROPOLITAN POLICE DEPARTMENT
of Nashville and Davidson County

Aggregated by precinct (incident location). Based on date when each incident was reported.

		Homicide	Rape	Commercial Robbery	Street Robbery	Total Robbery	Aggravated Assault	Commercial Burglary	Residential Burglary	Total Burglary	Larceny	Auto Theft	Violent Offenses	Property Offenses	Part I Offenses
West	Prior 4 Weeks	0	6	0	2	2	17	5	18	23	212	15	25	250	275
	Last 4 Weeks	0	1	2	1	3	23	7	21	28	172	13	27	213	240
	% Change	0.0 %	-83.3 %	Infinity	-50.0 %	50.0 %	35.3 %	40.0 %	16.7 %	21.7 %	-18.9 %	-13.3 %	8.0 %	-14.8 %	-12.7 %
East	Prior 4 Weeks	1	9	1	17	18	56	6	20	26	162	19	84	207	291
	Last 4 Weeks	0	4	0	9	9	52	4	21	25	165	21	65	211	276
	% Change	-100.0 %	-55.6 %	-100.0 %	-47.1 %	-50.0 %	-7.1 %	-33.3 %	5.0 %	-3.8 %	1.9 %	10.5 %	-22.6 %	1.9 %	-5.2 %
South	Prior 4 Weeks	1	8	6	37	43	71	18	50	68	228	38	123	334	457
	Last 4 Weeks	1	7	13	38	51	79	10	39	49	270	44	138	363	501
	% Change	0.0 %	-12.5 %	116.7 %	2.7 %	18.6 %	11.3 %	-44.4 %	-22.0 %	-27.9 %	18.4 %	15.8 %	12.2 %	8.7 %	9.6 %
Central	Prior 4 Weeks	0	5	0	5	5	18	3	2	5	132	5	28	142	170
	Last 4 Weeks	0	1	0	6	6	19	4	3	7	135	12	26	154	180
	% Change	0.0 %	-80.0 %	0.0 %	20.0 %	20.0 %	5.6 %	33.3 %	50.0 %	40.0 %	2.3 %	140.0 %	-7.1 %	8.5 %	5.9 %
Hermitage	Prior 4 Weeks	2	10	6	27	33	58	10	30	40	295	30	103	365	468
	Last 4 Weeks	0	4	7	23	30	52	9	36	45	280	28	86	353	439
	% Change	-100.0 %	-60.0 %	16.7 %	-14.8 %	-9.1 %	-10.3 %	-10.0 %	20.0 %	12.5 %	-5.1 %	-6.7 %	-16.5 %	-3.3 %	-6.2 %
North	Prior 4 Weeks	0	11	1	16	17	76	3	35	38	160	19	104	217	321
	Last 4 Weeks	2	4	2	18	20	99	6	30	36	147	30	125	213	338
	% Change	Infinity	-63.6 %	100.0 %	12.5 %	17.6 %	30.3 %	100.0 %	-14.3 %	-5.3 %	-8.1 %	57.9 %	20.2 %	-1.8 %	5.3 %
Madison	Prior 4 Weeks	1	3	3	14	17	31	3	25	28	155	26	52	209	261
	Last 4 Weeks	0	4	3	15	18	57	4	29	33	156	24	79	213	292
	% Change	-100.0 %	33.3 %	0.0 %	7.1 %	5.9 %	83.9 %	33.3 %	16.0 %	17.9 %	0.6 %	-7.7 %	51.9 %	1.9 %	11.9 %
Midtown Hills	Prior 4 Weeks	0	5	0	8	8	35	21	22	43	193	29	48	265	313
	Last 4 Weeks	0	4	5	16	21	34	14	18	32	203	21	59	256	315
	% Change	0.0 %	-20.0 %	Infinity	100.0 %	162.5 %	-2.9 %	-33.3 %	-18.2 %	-25.6 %	5.2 %	-27.6 %	22.9 %	-3.4 %	0.6 %
County	Prior 4 Weeks	5	57	17	126	143	362	69	202	271	1,537	181	567	1,989	2,556
	Last 4 Weeks	3	29	32	126	158	415	58	197	255	1,528	193	605	1,976	2,581
	% Change	-40.0 %	-49.1 %	88.2 %	0.0 %	10.5 %	14.6 %	-15.9 %	-2.5 %	-5.9 %	-0.6 %	6.6 %	6.7 %	-0.7 %	1.0 %

Prior 4 Weeks	**Begin Date**	03/31/2019	**End Date**	04/27/2019
Last 4 Weeks	**Begin Date**	04/28/2019	**End Date**	05/25/2019

Sourced from MNPD ARMS on 5/29/2019 10:25:30 AM. The figures above were sourced from incident reports using Uniform Crime Reporting definitions and reporting guidelines, based on the date when the crime was reported. This report is intended to be a management and planning tool and does not reflect the official UCR counts for the department. Incidents where a location is unknown or unspecified are included in the countywide totals. 'Unknown' refers to records in which the address is listed as 'Unknown' on the incident report. 'Not Validated' refers to records that were entered in with an invalid addresses.

Rolling Four Week Year-to-Year Analysis

METROPOLITAN POLICE DEPARTMENT
of Nashville and Davidson County

Aggregated by precinct (incident location). Based on date when each incident was reported.

		Homicide	Rape	Commercial Robbery	Street Robbery	Total Robbery	Aggravated Assault	Commercial Burglary	Residential Burglary	Total Burglary	Larceny	Auto Theft	Violent Offenses	Property Offenses	Part I Offenses
West	Prior Year	1	1	1	5	6	19	7	35	42	218	19	27	279	306
	Last 4 Weeks	0	1	2	1	3	23	7	21	28	172	13	27	213	240
	% Change	-100.0 %	0.0 %	100.0 %	-80.0 %	-50.0 %	21.1 %	0.0 %	-40.0 %	-33.3 %	-21.1 %	-31.6 %	0.0 %	-23.7 %	-21.6 %
East	Prior Year	2	6	0	15	15	58	5	26	31	195	27	81	253	334
	Last 4 Weeks	0	4	0	9	9	52	4	21	25	165	21	65	211	276
	% Change	-100.0 %	-33.3 %	0.0 %	-40.0 %	-40.0 %	-10.3 %	-20.0 %	-19.2 %	-19.4 %	-15.4 %	-22.2 %	-19.8 %	-16.6 %	-17.4 %
South	Prior Year	2	12	2	29	31	79	8	29	37	224	32	124	293	417
	Last 4 Weeks	1	7	13	38	51	79	10	39	49	270	44	138	363	501
	% Change	-50.0 %	-41.7 %	550.0 %	31.0 %	64.5 %	0.0 %	25.0 %	34.5 %	32.4 %	20.5 %	37.5 %	11.3 %	23.9 %	20.1 %
Central	Prior Year	0	2	0	8	8	21	3	1	4	118	17	31	139	170
	Last 4 Weeks	0	1	0	6	6	19	4	3	7	135	12	26	154	180
	% Change	0.0 %	-50.0 %	0.0 %	-25.0 %	-25.0 %	-9.5 %	33.3 %	200.0 %	75.0 %	14.4 %	-29.4 %	-16.1 %	10.8 %	5.9 %
Hermitage	Prior Year	1	17	3	32	35	63	9	44	53	254	31	116	338	454
	Last 4 Weeks	0	4	7	23	30	52	9	36	45	280	28	86	353	439
	% Change	-100.0 %	-76.5 %	133.3 %	-28.1 %	-14.3 %	-17.5 %	0.0 %	-18.2 %	-15.1 %	10.2 %	-9.7 %	-25.9 %	4.4 %	-3.3 %
North	Prior Year	1	10	2	18	20	90	6	31	37	175	30	121	242	363
	Last 4 Weeks	2	4	2	18	20	99	6	30	36	147	30	125	213	338
	% Change	100.0 %	-60.0 %	0.0 %	0.0 %	0.0 %	10.0 %	0.0 %	-3.2 %	-2.7 %	-16.0 %	0.0 %	3.3 %	-12.0 %	-6.9 %
Madison	Prior Year	0	1	1	13	14	36	8	18	26	216	23	51	265	316
	Last 4 Weeks	0	4	3	15	18	57	4	29	33	156	24	79	213	292
	% Change	0.0 %	300.0 %	200.0 %	15.4 %	28.6 %	58.3 %	-50.0 %	61.1 %	26.9 %	-27.8 %	4.3 %	54.9 %	-19.6 %	-7.6 %
Midtown Hills	Prior Year	1	8	1	11	12	43	17	36	53	228	25	64	306	370
	Last 4 Weeks	0	4	5	16	21	34	14	18	32	203	21	59	256	315
	% Change	-100.0 %	-50.0 %	400.0 %	45.5 %	75.0 %	-20.9 %	-17.6 %	-50.0 %	-39.6 %	-11.0 %	-16.0 %	-7.8 %	-16.3 %	-14.9 %
County	Prior Year	8	57	10	131	141	409	63	220	283	1,628	204	615	2,115	2,730
	Last 4 Weeks	3	29	32	126	158	415	58	197	255	1,528	193	605	1,976	2,581
	% Change	-62.5 %	-49.1 %	220.0 %	-3.8 %	12.1 %	1.5 %	-7.9 %	-10.5 %	-9.9 %	-6.1 %	-5.4 %	-1.6 %	-6.6 %	-5.5 %

Prior Year	**Begin Date**	04/29/2018	**End Date**	05/26/2018
Last 4 Weeks	**Begin Date**	04/28/2019	**End Date**	05/25/2019

Sourced from MNPD ARMS on 5/29/2019 10:25:30 AM. The figures above were sourced from incident reports using Uniform Crime Reporting definitions and reporting guidelines, based on the date when the crime was reported. This report is intended to be a management and planning tool and does not reflect the official UCR counts for the department. Incidents where a location is unknown or unspecified are included in the countywide totals. 'Unknown' refers to records in which the address is listed as 'Unknown' on the incident report. 'Not Validated' refers to records that were entered in with an invalid addresses.

Rolling Sixteen Week Analysis

METROPOLITAN POLICE DEPARTMENT
of Nashville and Davidson County

Aggregated by precinct (incident location). Based on date when each incident was reported.

		Homicide	Rape	Commercial Robbery	Street Robbery	Total Robbery	Aggravated Assault	Commercial Burglary	Residential Burglary	Total Burglary	Larceny	Auto Theft	Violent Offenses	Property Offenses	Part I Offenses
West	Prior 8 Weeks	0	5	1	14	15	30	6	29	35	320	50	50	405	455
	Last 8 Weeks	0	7	2	3	5	40	12	39	51	384	28	52	463	515
	% Change	0.0 %	40.0 %	100.0 %	-78.6 %	-66.7 %	33.3 %	100.0 %	34.5 %	45.7 %	20.0 %	-44.0 %	4.0 %	14.3 %	13.2 %
East	Prior 8 Weeks	0	6	1	21	22	59	10	37	47	311	48	87	406	493
	Last 8 Weeks	1	13	1	26	27	108	10	41	51	327	40	149	418	567
	% Change	Infinity	116.7 %	0.0 %	23.8 %	22.7 %	83.1 %	0.0 %	10.8 %	8.5 %	5.1 %	-16.7 %	71.3 %	3.0 %	15.0 %
South	Prior 8 Weeks	1	15	4	51	55	129	40	70	110	443	96	200	649	849
	Last 8 Weeks	2	15	19	75	94	150	28	89	117	498	82	261	697	958
	% Change	100.0 %	0.0 %	375.0 %	47.1 %	70.9 %	16.3 %	-30.0 %	27.1 %	6.4 %	12.4 %	-14.6 %	30.5 %	7.4 %	12.8 %
Central	Prior 8 Weeks	1	4	1	16	17	35	17	4	21	242	15	57	278	335
	Last 8 Weeks	0	6	0	11	11	37	7	5	12	267	17	54	296	350
	% Change	-100.0 %	50.0 %	-100.0 %	-31.3 %	-35.3 %	5.7 %	-58.8 %	25.0 %	-42.9 %	10.3 %	13.3 %	-5.3 %	6.5 %	4.5 %
Hermitage	Prior 8 Weeks	0	12	4	39	43	93	27	53	80	514	67	148	661	809
	Last 8 Weeks	2	14	13	50	63	110	19	66	85	575	58	189	718	907
	% Change	Infinity	16.7 %	225.0 %	28.2 %	46.5 %	18.3 %	-29.6 %	24.5 %	6.3 %	11.9 %	-13.4 %	27.7 %	8.6 %	12.1 %
North	Prior 8 Weeks	2	12	4	24	28	133	12	52	64	328	69	175	461	636
	Last 8 Weeks	2	15	3	34	37	175	9	65	74	307	49	229	430	659
	% Change	0.0 %	25.0 %	-25.0 %	41.7 %	32.1 %	31.6 %	-25.0 %	25.0 %	15.6 %	-6.4 %	-29.0 %	30.9 %	-6.7 %	3.6 %
Madison	Prior 8 Weeks	1	6	4	15	19	78	21	24	45	279	42	104	366	470
	Last 8 Weeks	1	7	6	29	35	88	7	54	61	311	50	131	422	553
	% Change	0.0 %	16.7 %	50.0 %	93.3 %	84.2 %	12.8 %	-66.7 %	125.0 %	35.6 %	11.5 %	19.0 %	26.0 %	15.3 %	17.7 %
Midtown Hills	Prior 8 Weeks	1	8	3	28	31	63	22	36	58	333	43	103	434	537
	Last 8 Weeks	0	9	5	24	29	69	35	40	75	396	50	107	521	628
	% Change	-100.0 %	12.5 %	66.7 %	-14.3 %	-6.5 %	9.5 %	59.1 %	11.1 %	29.3 %	18.9 %	16.3 %	3.9 %	20.0 %	16.9 %
County	Prior 8 Weeks	6	68	22	208	230	620	155	305	460	2,770	430	924	3,660	4,584
	Last 8 Weeks	8	86	49	252	301	777	127	399	526	3,065	374	1,172	3,965	5,137
	% Change	33.3 %	26.5 %	122.7 %	21.2 %	30.9 %	25.3 %	-18.1 %	30.8 %	14.3 %	10.6 %	-13.0 %	26.8 %	8.3 %	12.1 %

Prior 8 Weeks	**Begin Date**	02/03/2019	**End Date**	03/30/2019
Last 8 Weeks	**Begin Date**	03/31/2019	**End Date**	05/25/2019

Sourced from MNPD ARMS on 5/29/2019 10:25:30 AM. The figures above were sourced from incident reports using Uniform Crime Reporting definitions and reporting guidelines, based on the date when the crime was reported. This report is intended to be a management and planning tool and does not reflect the official UCR counts for the department. Incidents where a location is unknown or unspecified are included in the countywide totals. 'Unknown' refers to records in which the address is listed as 'Unknown' on the incident report. 'Not Validated' refers to records that were entered in with an invalid addresses.

Rolling Eight Week Year-to-Year Analysis

METROPOLITAN POLICE DEPARTMENT
of Nashville and Davidson County

Aggregated by precinct (incident location). Based on date when each incident was reported.

		Homicide	Rape	Commercial Robbery	Street Robbery	Total Robbery	Aggravated Assault	Commercial Burglary	Residential Burglary	Total Burglary	Larceny	Auto Theft	Violent Offenses	Property Offenses	Part I Offenses
West	Prior Year	1	4	4	8	12	32	12	73	85	383	25	49	493	542
	Last 8 Weeks	0	7	2	3	5	40	12	39	51	384	28	52	463	515
	% Change	-100.0 %	75.0 %	-50.0 %	-62.5 %	-58.3 %	25.0 %	0.0 %	-46.6 %	-40.0 %	0.3 %	12.0 %	6.1 %	-6.1 %	-5.0 %
East	Prior Year	2	12	2	26	28	81	6	53	59	358	51	123	468	591
	Last 8 Weeks	1	13	1	26	27	108	10	41	51	327	40	149	418	567
	% Change	-50.0 %	8.3 %	-50.0 %	0.0 %	-3.6 %	33.3 %	66.7 %	-22.6 %	-13.6 %	-8.7 %	-21.6 %	21.1 %	-10.7 %	-4.1 %
South	Prior Year	6	23	6	56	62	142	21	69	90	463	84	233	637	870
	Last 8 Weeks	2	15	19	75	94	150	28	89	117	498	82	261	697	958
	% Change	-66.7 %	-34.8 %	216.7 %	33.9 %	51.6 %	5.6 %	33.3 %	29.0 %	30.0 %	7.6 %	-2.4 %	12.0 %	9.4 %	10.1 %
Central	Prior Year	0	4	1	15	16	41	4	2	6	195	22	61	223	284
	Last 8 Weeks	0	6	0	11	11	37	7	5	12	267	17	54	296	350
	% Change	0.0 %	50.0 %	-100.0 %	-26.7 %	-31.3 %	-9.8 %	75.0 %	150.0 %	100.0 %	36.9 %	-22.7 %	-11.5 %	32.7 %	23.2 %
Hermitage	Prior Year	2	27	8	56	64	114	22	70	92	492	79	207	663	870
	Last 8 Weeks	2	14	13	50	63	110	19	66	85	575	58	189	718	907
	% Change	0.0 %	-48.1 %	62.5 %	-10.7 %	-1.6 %	-3.5 %	-13.6 %	-5.7 %	-7.6 %	16.9 %	-26.6 %	-8.7 %	8.3 %	4.3 %
North	Prior Year	1	14	3	28	31	185	18	58	76	318	56	231	450	681
	Last 8 Weeks	2	15	3	34	37	175	9	65	74	307	49	229	430	659
	% Change	100.0 %	7.1 %	0.0 %	21.4 %	19.4 %	-5.4 %	-50.0 %	12.1 %	-2.6 %	-3.5 %	-12.5 %	-0.9 %	-4.4 %	-3.2 %
Madison	Prior Year	1	6	3	20	23	65	13	35	48	388	37	95	473	568
	Last 8 Weeks	1	7	6	29	35	88	7	54	61	311	50	131	422	553
	% Change	0.0 %	16.7 %	100.0 %	45.0 %	52.2 %	35.4 %	-46.2 %	54.3 %	27.1 %	-19.8 %	35.1 %	37.9 %	-10.8 %	-2.6 %
Midtown Hills	Prior Year	1	10	3	26	29	67	28	69	97	420	50	107	567	674
	Last 8 Weeks	0	9	5	24	29	69	35	40	75	396	50	107	521	628
	% Change	-100.0 %	-10.0 %	66.7 %	-7.7 %	0.0 %	3.0 %	25.0 %	-42.0 %	-22.7 %	-5.7 %	0.0 %	0.0 %	-8.1 %	-6.8 %
County	Prior Year	14	100	30	235	265	727	124	429	553	3,017	404	1,106	3,974	5,080
	Last 8 Weeks	8	86	49	252	301	777	127	399	526	3,065	374	1,172	3,965	5,137
	% Change	-42.9 %	-14.0 %	63.3 %	7.2 %	13.6 %	6.9 %	2.4 %	-7.0 %	-4.9 %	1.6 %	-7.4 %	6.0 %	-0.2 %	1.1 %

Prior Year	**Begin Date**	04/01/2018	**End Date**	05/26/2018
Last 8 Weeks	**Begin Date**	03/31/2019	**End Date**	05/25/2019

Sourced from MNPD ARMS on 5/29/2019 10:25:30 AM. The figures above were sourced from incident reports using Uniform Crime Reporting definitions and reporting guidelines, based on the date when the crime was reported. This report is intended to be a management and planning tool and does not reflect the official UCR counts for the department. Incidents where a location is unknown or unspecified are included in the countywide totals. 'Unknown' refers to records in which the address is listed as 'Unknown' on the incident report. 'Not Validated' refers to records that were entered in with an invalid addresses.

Year-to-Date Analysis

METROPOLITAN POLICE DEPARTMENT
of Nashville and Davidson County

Aggregated by precinct (incident location). Based on date when each incident was reported.

		Homicide	Rape	Commercial Robbery	Street Robbery	Total Robbery	Aggravated Assault	Commercial Burglary	Residential Burglary	Total Burglary	Larceny	Auto Theft	Violent Offenses	Property Offenses	Part I Offenses
West	Prior YTD	1	10	9	27	36	98	50	152	202	1,010	94	145	1,306	1,451
	YTD	1	14	3	28	31	92	26	92	118	969	104	138	1,191	1,329
	% Change	0.0 %	40.0 %	-66.7 %	3.7 %	-13.9 %	-6.1 %	-48.0 %	-39.5 %	-41.6 %	-4.1 %	10.6 %	-4.8 %	-8.8 %	-8.4 %
East	Prior YTD	4	20	5	67	72	261	20	121	141	803	102	357	1,046	1,403
	YTD	3	22	4	60	64	227	29	96	125	853	127	316	1,105	1,421
	% Change	-25.0 %	10.0 %	-20.0 %	-10.4 %	-11.1 %	-13.0 %	45.0 %	-20.7 %	-11.3 %	6.2 %	24.5 %	-11.5 %	5.6 %	1.3 %
South	Prior YTD	10	45	14	174	188	370	68	188	256	1,241	238	613	1,735	2,348
	YTD	3	39	25	170	195	340	91	224	315	1,248	241	577	1,804	2,381
	% Change	-70.0 %	-13.3 %	78.6 %	-2.3 %	3.7 %	-8.1 %	33.8 %	19.1 %	23.0 %	0.6 %	1.3 %	-5.9 %	4.0 %	1.4 %
Central	Prior YTD	0	13	1	28	29	66	16	5	21	437	45	108	503	611
	YTD	1	15	1	37	38	91	27	14	41	617	44	145	702	847
	% Change	Infinity	15.4 %	0.0 %	32.1 %	31.0 %	37.9 %	68.8 %	180.0 %	95.2 %	41.2 %	-2.2 %	34.3 %	39.6 %	38.6 %
Hermitage	Prior YTD	3	62	22	142	164	315	50	171	221	1,258	228	544	1,707	2,251
	YTD	2	33	27	126	153	263	63	165	228	1,465	197	451	1,890	2,341
	% Change	-33.3 %	-46.8 %	22.7 %	-11.3 %	-6.7 %	-16.5 %	26.0 %	-3.5 %	3.2 %	16.5 %	-13.6 %	-17.1 %	10.7 %	4.0 %
North	Prior YTD	8	35	11	93	104	423	33	123	156	851	194	570	1,201	1,771
	YTD	5	32	7	84	91	378	25	147	172	835	161	506	1,168	1,674
	% Change	-37.5 %	-8.6 %	-36.4 %	-9.7 %	-12.5 %	-10.6 %	-24.2 %	19.5 %	10.3 %	-1.9 %	-17.0 %	-11.2 %	-2.7 %	-5.5 %
Madison	Prior YTD	3	21	12	51	63	260	26	92	118	909	118	347	1,145	1,492
	YTD	3	17	14	51	65	201	33	105	138	761	125	286	1,024	1,310
	% Change	0.0 %	-19.0 %	16.7 %	0.0 %	3.2 %	-22.7 %	26.9 %	14.1 %	16.9 %	-16.3 %	5.9 %	-17.6 %	-10.6 %	-12.2 %
Midtown Hills	Prior YTD	3	28	6	82	88	166	76	136	212	1,036	148	285	1,396	1,681
	YTD	1	25	10	80	90	157	71	111	182	974	123	273	1,279	1,552
	% Change	-66.7 %	-10.7 %	66.7 %	-2.4 %	2.3 %	-5.4 %	-6.6 %	-18.4 %	-14.2 %	-6.0 %	-16.9 %	-4.2 %	-8.4 %	-7.7 %
Not Validated	Prior YTD	0	0	0	0	0	0	0	0	0	0	0	0	0	0
	YTD	0	0	0	0	0	0	1	0	1	0	0	0	1	1
	% Change	0.0 %	0.0 %	0.0 %	0.0 %	0.0 %	0.0 %	Infinity	0.0 %	Infinity	0.0 %	0.0 %	0.0 %	Infinity	Infinity
County	Prior YTD	32	234	80	664	744	1,959	339	988	1,327	7,545	1,167	2,969	10,039	13,008
	YTD	19	197	91	636	727	1,749	366	954	1,320	7,722	1,122	2,692	10,164	12,856
	% Change	-40.6 %	-15.8 %	13.8 %	-4.2 %	-2.3 %	-10.7 %	8.0 %	-3.4 %	-0.5 %	2.3 %	-3.9 %	-9.3 %	1.2 %	-1.2 %

Prior YTD	**Begin Date**	01/01/2018	**End Date**	05/25/2018
YTD	**Begin Date**	01/01/2019	**End Date**	05/25/2019

Sourced from MNPD ARMS on 5/29/2019 10:25:30 AM. The figures above were sourced from incident reports using Uniform Crime Reporting definitions and reporting guidelines, based on the date when the crime was reported. This report is intended to be a management and planning tool and does not reflect the official UCR counts for the department. Incidents where a location is unknown or unspecified are included in the countywide totals. 'Unknown' refers to records in which the address is listed as 'Unknown' on the incident report. 'Not Validated' refers to records that were entered in with an invalid addresses.

Rolling Twenty-Four Month Analysis

METROPOLITAN POLICE DEPARTMENT
of Nashville and Davidson County

Aggregated by precinct (incident location). Based on date when each incident was reported.

		Homicide	Rape	Commercial Robbery	Street Robbery	Total Robbery	Aggravated Assault	Commercial Burglary	Residential Burglary	Total Burglary	Larceny	Auto Theft	Violent Offenses	Property Offenses	Part I Offenses
West	Prior 52 Weeks	3	29	23	79	102	288	174	300	474	2,489	217	422	3,180	3,602
	Last 52 Weeks	8	34	25	96	121	277	93	245	338	2,619	295	440	3,252	3,692
	% Change	166.7 %	17.2 %	8.7 %	21.5 %	18.6 %	-3.8 %	-46.6 %	-18.3 %	-28.7 %	5.2 %	35.9 %	4.3 %	2.3 %	2.5 %
East	Prior 52 Weeks	16	56	30	169	199	658	119	393	512	2,082	260	929	2,854	3,783
	Last 52 Weeks	13	59	15	181	196	557	99	314	413	2,465	339	825	3,217	4,042
	% Change	-18.8 %	5.4 %	-50.0 %	7.1 %	-1.5 %	-15.3 %	-16.8 %	-20.1 %	-19.3 %	18.4 %	30.4 %	-11.2 %	12.7 %	6.8 %
South	Prior 52 Weeks	24	122	38	456	494	879	230	555	785	3,141	585	1,519	4,511	6,030
	Last 52 Weeks	16	101	66	482	548	975	257	514	771	3,350	625	1,640	4,746	6,386
	% Change	-33.3 %	-17.2 %	73.7 %	5.7 %	10.9 %	10.9 %	11.7 %	-7.4 %	-1.8 %	6.7 %	6.8 %	8.0 %	5.2 %	5.9 %
Central	Prior 52 Weeks	0	34	1	95	96	222	71	22	93	1,129	100	352	1,322	1,674
	Last 52 Weeks	1	37	4	108	112	271	62	38	100	1,624	159	421	1,883	2,304
	% Change	Infinity	8.8 %	300.0 %	13.7 %	16.7 %	22.1 %	-12.7 %	72.7 %	7.5 %	43.8 %	59.0 %	19.6 %	42.4 %	37.6 %
Hermitage	Prior 52 Weeks	17	130	71	325	396	877	172	464	636	3,317	562	1,420	4,515	5,935
	Last 52 Weeks	11	105	71	341	412	744	189	443	632	3,765	548	1,272	4,945	6,217
	% Change	-35.3 %	-19.2 %	0.0 %	4.9 %	4.0 %	-15.2 %	9.9 %	-4.5 %	-0.6 %	13.5 %	-2.5 %	-10.4 %	9.5 %	4.8 %
North	Prior 52 Weeks	27	84	39	249	288	1,039	145	426	571	2,138	427	1,438	3,136	4,574
	Last 52 Weeks	16	98	31	246	277	1,013	96	379	475	2,359	487	1,404	3,321	4,725
	% Change	-40.7 %	16.7 %	-20.5 %	-1.2 %	-3.8 %	-2.5 %	-33.8 %	-11.0 %	-16.8 %	10.3 %	14.1 %	-2.4 %	5.9 %	3.3 %
Madison	Prior 52 Weeks	9	59	44	148	192	607	89	247	336	2,389	242	867	2,967	3,834
	Last 52 Weeks	8	41	32	149	181	537	97	271	368	2,102	299	767	2,769	3,536
	% Change	-11.1 %	-30.5 %	-27.3 %	0.7 %	-5.7 %	-11.5 %	9.0 %	9.7 %	9.5 %	-12.0 %	23.6 %	-11.5 %	-6.7 %	-7.8 %
Midtown Hills	Prior 52 Weeks	10	64	29	168	197	429	255	334	589	2,696	304	700	3,589	4,289
	Last 52 Weeks	3	63	41	219	260	422	199	320	519	2,860	336	748	3,715	4,463
	% Change	-70.0 %	-1.6 %	41.4 %	30.4 %	32.0 %	-1.6 %	-22.0 %	-4.2 %	-11.9 %	6.1 %	10.5 %	6.9 %	3.5 %	4.1 %
Not Validated	Prior 52 Weeks	0	0	0	0	0	0	0	0	0	6	0	0	6	6
	Last 52 Weeks	0	0	1	0	1	0	2	0	2	1	0	1	3	4
	% Change	0.0 %	0.0 %	Infinity	0.0 %	Infinity	0.0 %	Infinity	0.0 %	Infinity	-83.3 %	0.0 %	Infinity	-50.0 %	-33.3 %
County	Prior 52 Weeks	106	578	275	1,689	1,964	4,999	1,255	2,741	3,996	19,387	2,697	7,647	26,080	33,727
	Last 52 Weeks	76	538	286	1,822	2,108	4,796	1,094	2,524	3,618	21,145	3,088	7,518	27,851	35,369
	% Change	-28.3 %	-6.9 %	4.0 %	7.9 %	7.3 %	-4.1 %	-12.8 %	-7.9 %	-9.5 %	9.1 %	14.5 %	-1.7 %	6.8 %	4.9 %

Prior 52 Weeks	**Begin Date**	05/28/2017	**End Date**	05/26/2018
Last 52 Weeks	**Begin Date**	05/27/2018	**End Date**	05/25/2019

Sourced from MNPD ARMS on 5/29/2019 10:25:30 AM. The figures above were sourced from incident reports using Uniform Crime Reporting definitions and reporting guidelines, based on the date when the crime was reported. This report is intended to be a management and planning tool and does not reflect the official UCR counts for the department. Incidents where a location is unknown or unspecified are included in the countywide totals. 'Unknown' refers to records in which the address is listed as 'Unknown' on the incident report. 'Not Validated' refers to records that were entered in with an invalid addresses.

2 Week, 8 Week, 16 Week, YTD, and 24 Month Summary

METROPOLITAN POLICE DEPARTMENT
of Nashville and Davidson County

Aggregated by precinct (incident location). Based on date when each incident was reported.

		Rolling Two Week			Rolling Eight Week			Rolling Sixteen Week			YTD			Rolling Twenty-Four Month		
		Last Week to Prior Week			Last 4 Weeks to Prior 4 Weeks			Last 8 Weeks to Prior 8 Weeks			Current YTD to Prior YTD			Last 52 Weeks to Prior 52 Weeks		
		Violent Offenses	Property Offenses	Part I Offenses	Violent Offenses	Property Offenses	Part I Offenses	Violent Offenses	Property Offenses	Part I Offenses	Violent Offenses	Property Offenses	Part I Offenses	Violent Offenses	Property Offenses	Part I Offenses
West	Prior	7	56	63	25	250	275	50	405	455	145	1,306	1,451	422	3,180	3,602
	Last	8	62	70	27	213	240	52	463	515	138	1,191	1,329	440	3,252	3,692
	% Change	14.3 %	10.7 %	11.1 %	8.0 %	-14.8 %	-12.7 %	4.0 %	14.3 %	13.2 %	-4.8 %	-8.8 %	-8.4 %	4.3 %	2.3 %	2.5 %
East	Prior	10	51	61	84	207	291	87	406	493	357	1,046	1,403	929	2,854	3,783
	Last	26	64	90	65	211	276	149	418	567	316	1,105	1,421	825	3,217	4,042
	% Change	160.0 %	25.5 %	47.5 %	-22.6 %	1.9 %	-5.2 %	71.3 %	3.0 %	15.0 %	-11.5 %	5.6 %	1.3 %	-11.2 %	12.7 %	6.8 %
South	Prior	26	99	125	123	334	457	200	649	849	613	1,735	2,348	1,519	4,511	6,030
	Last	40	92	132	138	363	501	261	697	958	577	1,804	2,381	1,640	4,746	6,386
	% Change	53.8 %	-7.1 %	5.6 %	12.2 %	8.7 %	9.6 %	30.5 %	7.4 %	12.8 %	-5.9 %	4.0 %	1.4 %	8.0 %	5.2 %	5.9 %
Central	Prior	5	28	33	28	142	170	57	278	335	108	503	611	352	1,322	1,674
	Last	4	49	53	26	154	180	54	296	350	145	702	847	421	1,883	2,304
	% Change	-20.0 %	75.0 %	60.6 %	-7.1 %	8.5 %	5.9 %	-5.3 %	6.5 %	4.5 %	34.3 %	39.6 %	38.6 %	19.6 %	42.4 %	37.6 %
Hermitage	Prior	16	85	101	103	365	468	148	661	809	544	1,707	2,251	1,420	4,515	5,935
	Last	22	108	130	86	353	439	189	718	907	451	1,890	2,341	1,272	4,945	6,217
	% Change	37.5 %	27.1 %	28.7 %	-16.5 %	-3.3 %	-6.2 %	27.7 %	8.6 %	12.1 %	-17.1 %	10.7 %	4.0 %	-10.4 %	9.5 %	4.8 %
North	Prior	23	42	65	104	217	321	175	461	636	570	1,201	1,771	1,438	3,136	4,574
	Last	28	56	84	125	213	338	229	430	659	506	1,168	1,674	1,404	3,321	4,725
	% Change	21.7 %	33.3 %	29.2 %	20.2 %	-1.8 %	5.3 %	30.9 %	-6.7 %	3.6 %	-11.2 %	-2.7 %	-5.5 %	-2.4 %	5.9 %	3.3 %
Madison	Prior	27	48	75	52	209	261	104	366	470	347	1,145	1,492	867	2,967	3,834
	Last	24	44	68	79	213	292	131	422	553	286	1,024	1,310	767	2,769	3,536
	% Change	-11.1 %	-8.3 %	-9.3 %	51.9 %	1.9 %	11.9 %	26.0 %	15.3 %	17.7 %	-17.6 %	-10.6 %	-12.2 %	-11.5 %	-6.7 %	-7.8 %
Midtown Hills	Prior	11	65	76	48	265	313	103	434	537	285	1,396	1,681	700	3,589	4,289
	Last	13	71	84	59	256	315	107	521	628	273	1,279	1,552	748	3,715	4,463
	% Change	18.2 %	9.2 %	10.5 %	22.9 %	-3.4 %	0.6 %	3.9 %	20.0 %	16.9 %	-4.2 %	-8.4 %	-7.7 %	6.9 %	3.5 %	4.1 %
Not Validated	Prior										0	0	0	0	6	6
	Last										0	1	1	1	3	4
	% Change										0.0 %	Infinity	Infinity	Infinity	-50.0 %	-33.3 %
County	Prior	125	474	599	567	1,989	2,556	924	3,660	4,584	2,969	10,039	13,008	7,647	26,080	33,727
	Last	165	546	711	605	1,976	2,581	1,172	3,965	5,137	2,692	10,164	12,856	7,518	27,851	35,369
	% Change	32.0 %	15.2 %	18.7 %	6.7 %	-0.7 %	1.0 %	26.8 %	8.3 %	12.1 %	-9.3 %	1.2 %	-1.2 %	-1.7 %	6.8 %	4.9 %

Information summarized for CompStat week ending 05/25/2019.

Sourced from MNPD ARMS on 5/29/2019 10:25:30 AM. The figures above were sourced from incident reports using Uniform Crime Reporting definitions and reporting guidelines, based on the date when the crime was reported. This report is intended to be a management and planning tool and does not reflect the official UCR counts for the department. Incidents where a location is unknown or unspecified are included in the countywide totals. 'Unknown' refers to records in which the address is listed as 'Unknown' on the incident report. 'Not Validated' refers to records that were entered in with an invalid addresses.

County Incident Report Summary

METROPOLITAN POLICE DEPARTMENT
of Nashville and Davidson County

Two Week, Eight Week, Sixteen Week, YTD, and 24 Month Analyses

Aggregated by precinct (incident location). Based on date when each incident was reported.

		Homicide	Rape	Commercial Robbery	Street Robbery	Total Robbery	Aggravated Assault	Commercial Burglary	Residential Burglary	Total Burglary	Larceny	Auto Theft	Violent Offenses	Property Offenses	Part I Offenses
Two Week	Prior Week	0	9	4	30	34	82	17	51	68	361	45	125	474	599
	Last Week	0	6	12	29	41	118	14	45	59	433	54	165	546	711
	% Change	-	-33.3%	200.0%	-3.3%	20.6%	43.9%	-17.6%	-11.8%	-13.2%	19.9%	20.0%	32.0%	15.2%	18.7%
Eight Week	Prior 4 Weeks	5	57	17	126	143	362	69	202	271	1,537	181	567	1,989	2,556
	Last 4 Weeks	3	29	32	126	158	415	58	197	255	1,528	193	605	1,976	2,581
	% Change	-40.0%	-49.1%	88.2%	0.0%	10.5%	14.6%	-15.9%	-2.5%	-5.9%	-0.6%	6.6%	6.7%	-0.7%	1.0%
Sixteen Week	Prior 8 Weeks	6	68	22	208	230	620	155	305	460	2,770	430	924	3,660	4,584
	Last 8 Weeks	8	86	49	252	301	777	127	399	526	3,065	374	1,172	3,965	5,137
	% Change	33.3%	26.5%	122.7%	21.2%	30.9%	25.3%	-18.1%	30.8%	14.3%	10.6%	-13.0%	26.8%	8.3%	12.1%
YTD 2018	2018 YTD	32	234	80	664	744	1,959	339	988	1,327	7,545	1,167	2,969	10,039	13,008
	2019 YTD	19	197	91	636	727	1,749	366	954	1,320	7,722	1,122	2,692	10,164	12,856
	% Change	-40.6%	-15.8%	13.8%	-4.2%	-2.3%	-10.7%	8.0%	-3.4%	-0.5%	2.3%	-3.9%	-9.3%	1.2%	-1.2%
Rolling 24 Month	Prior 52 Weeks	106	578	275	1,689	1,964	4,999	1,255	2,741	3,996	19,387	2,697	7,647	26,080	33,727
	Last 52 Weeks	76	538	286	1,822	2,108	4,796	1,094	2,524	3,618	21,145	3,088	7,518	27,851	35,369
	% Change	-28.3%	-6.9%	4.0%	7.9%	7.3%	-4.1%	-12.8%	-7.9%	-9.5%	9.1%	14.5%	-1.7%	6.8%	4.9%
YTD 2017	2017 YTD	35	216	122	715	837	2,005	394	1,150	1,544	7,331	1,067	3,093	9,942	13,035
	2019 YTD	19	197	91	636	727	1,749	366	954	1,320	7,722	1,122	2,692	10,164	12,856
	% Change	-45.7%	-8.8%	-25.4%	-11.0%	-13.1%	-12.8%	-7.1%	-17.0%	-14.5%	5.3%	5.2%	-13.0%	2.2%	-1.4%
YTD 2016	2016 YTD	26	241	114	576	690	1,920	314	1,641	1,955	7,148	594	2,877	9,697	12,574
	2019 YTD	19	197	91	636	727	1,749	366	954	1,320	7,722	1,122	2,692	10,164	12,856
	% Change	-26.9%	-18.3%	-20.2%	10.4%	5.4%	-8.9%	16.6%	-41.9%	-32.5%	8.0%	88.9%	-6.4%	4.8%	2.2%
YTD 2015	2015 YTD	21	224	92	536	628	1,799	295	1,562	1,857	6,568	490	2,672	8,915	11,587
	2019 YTD	19	197	91	636	727	1,749	366	954	1,320	7,722	1,122	2,692	10,164	12,856
	% Change	-9.5%	-12.1%	-1.1%	18.7%	15.8%	-2.8%	24.1%	-38.9%	-28.9%	17.6%	129.0%	0.7%	14.0%	11.0%
YTD 2014	2014 YTD	20	229	64	445	509	1,999	340	1,461	1,801	6,610	373	2,757	8,784	11,541
	2019 YTD	19	197	91	636	727	1,749	366	954	1,320	7,722	1,122	2,692	10,164	12,856
	% Change	-5.0%	-14.0%	42.2%	42.9%	42.8%	-12.5%	7.6%	-34.7%	-26.7%	16.8%	200.8%	-2.4%	15.7%	11.4%

Information summarized for CompStat week ending 05/25/2019.

Sourced from MNPD ARMS on 5/29/2019 10:25:30 AM. The figures above were sourced from incident reports using Uniform Crime Reporting definitions and reporting guidelines, based on the date when the crime was reported. This report is intended to be a management and planning tool and does not reflect the official UCR counts for the department. Incidents where a location is unknown or unspecified are included in the countywide totals.

County Incident Report Summary

METROPOLITAN POLICE DEPARTMENT
of Nashville and Davidson County

Additional YTD Analyses

Aggregated by precinct (incident location). Based on date when each incident was reported.

		Homicide	Rape	Commercial Robbery	Street Robbery	Total Robbery	Aggravated Assault	Commercial Burglary	Residential Burglary	Total Burglary	Larceny	Auto Theft	Violent Offenses	Property Offenses	Part I Offenses
YTD 2013	2013 YTD	16	191	92	551	643	1,829	326	1,894	2,220	7,248	433	2,679	9,901	12,580
	2019 YTD	19	197	91	636	727	1,749	366	954	1,320	7,722	1,122	2,692	10,164	12,856
	% Change	18.8%	3.1%	-1.1%	15.4%	13.1%	-4.4%	12.3%	-49.6%	-40.5%	6.5%	159.1%	0.5%	2.7%	2.2%
YTD 2012	2012 YTD	22	220	78	523	601	2,122	360	1,858	2,218	7,550	518	2,965	10,286	13,251
	2019 YTD	19	197	91	636	727	1,749	366	954	1,320	7,722	1,122	2,692	10,164	12,856
	% Change	-13.6%	-10.5%	16.7%	21.6%	21.0%	-17.6%	1.7%	-48.7%	-40.5%	2.3%	116.6%	-9.2%	-1.2%	-3.0%
YTD 2011	2011 YTD	19	203	124	476	600	1,742	412	2,412	2,824	7,638	681	2,564	11,143	13,707
	2019 YTD	19	197	91	636	727	1,749	366	954	1,320	7,722	1,122	2,692	10,164	12,856
	% Change	0.0%	-3.0%	-26.6%	33.6%	21.2%	0.4%	-11.2%	-60.4%	-53.3%	1.1%	64.8%	5.0%	-8.8%	-6.2%
YTD 2010	2010 YTD	25	187	122	556	678	1,691	451	2,105	2,556	7,809	597	2,581	10,962	13,543
	2019 YTD	19	197	91	636	727	1,749	366	954	1,320	7,722	1,122	2,692	10,164	12,856
	% Change	-24.0%	5.3%	-25.4%	14.4%	7.2%	3.4%	-18.8%	-54.7%	-48.4%	-1.1%	87.9%	4.3%	-7.3%	-5.1%
YTD 2009	2009 YTD	29	191	107	665	772	1,943	464	1,926	2,390	8,327	655	2,935	11,372	14,307
	2019 YTD	19	197	91	636	727	1,749	366	954	1,320	7,722	1,122	2,692	10,164	12,856
	% Change	-34.5%	3.1%	-15.0%	-4.4%	-5.8%	-10.0%	-21.1%	-50.5%	-44.8%	-7.3%	71.3%	-8.3%	-10.6%	-10.1%
YTD 2008	2008 YTD	28	198	124	687	811	2,180	435	1,769	2,204	8,973	844	3,217	12,021	15,238
	2019 YTD	19	197	91	636	727	1,749	366	954	1,320	7,722	1,122	2,692	10,164	12,856
	% Change	-32.1%	-0.5%	-26.6%	-7.4%	-10.4%	-19.8%	-15.9%	-46.1%	-40.1%	-13.9%	32.9%	-16.3%	-15.4%	-15.6%
YTD 2007	2007 YTD	20	198	164	799	963	2,353	676	1,890	2,566	9,441	1,233	3,534	13,240	16,774
	2019 YTD	19	197	91	636	727	1,749	366	954	1,320	7,722	1,122	2,692	10,164	12,856
	% Change	-5.0%	-0.5%	-44.5%	-20.4%	-24.5%	-25.7%	-45.9%	-49.5%	-48.6%	-18.2%	-9.0%	-23.8%	-23.2%	-23.4%
YTD 2006	2006 YTD	36	211	206	723	929	2,199	717	1,651	2,368	9,223	1,155	3,375	12,746	16,121
	2019 YTD	19	197	91	636	727	1,749	366	954	1,320	7,722	1,122	2,692	10,164	12,856
	% Change	-47.2%	-6.6%	-55.8%	-12.0%	-21.7%	-20.5%	-49.0%	-42.2%	-44.3%	-16.3%	-2.9%	-20.2%	-20.3%	-20.3%
YTD 2005	2005 YTD	30	204	181	706	887	2,426	745	1,809	2,554	10,396	1,406	3,547	14,356	17,903
	2019 YTD	19	197	91	636	727	1,749	366	954	1,320	7,722	1,122	2,692	10,164	12,856
	% Change	-36.7%	-3.4%	-49.7%	-9.9%	-18.0%	-27.9%	-50.9%	-47.3%	-48.3%	-25.7%	-20.2%	-24.1%	-29.2%	-28.2%
YTD 2004	2004 YTD	23	208	124	627	751	2,273	624	1,913	2,537	10,069	1,720	3,255	14,326	17,581
	2019 YTD	19	197	91	636	727	1,749	366	954	1,320	7,722	1,122	2,692	10,164	12,856
	% Change	-17.4%	-5.3%	-26.6%	1.4%	-3.2%	-23.1%	-41.3%	-50.1%	-48.0%	-23.3%	-34.8%	-17.3%	-29.1%	-26.9%

Information summarized for CompStat week ending 05/25/2019.

Sourced from MNPD ARMS on 5/29/2019 10:25:30 AM. The figures above were sourced from incident reports using Uniform Crime Reporting definitions and reporting guidelines, based on the date when the crime was reported. This report is intended to be a management and planning tool and does not reflect the official UCR counts for the department. Incidents where a location is unknown or unspecified are included in the countywide totals..

County Efficiency Report Summary

METROPOLITAN POLICE DEPARTMENT
of Nashville and Davidson County

Two Week, Eight Week, Sixteen Week, YTD, and 24 Month Analyses

Aggregated by component of arresting officer / officer making stop.

		Adults Only				Adults and Juveniles						
		Felony Arrests	Misdemeanor Arrests	Citation Arrests	Total Arrests	Part I Arrests	Weapons Law Violation Arrests	Drug-Related Arrests	DUI Arrests	Warrant Service Attempts	Warrants Served	Vehicle Stops
Two Week	Prior Week	137	305	203	645	93	8	55	28	288	454	1,056
	Last Week	133	305	171	609	114	12	43	24	242	382	1,058
	% Change	-2.9%	0.0%	-15.8%	-5.6%	22.6%	50.0%	-21.8%	-14.3%	-16.0%	-15.9%	0.2%
Eight Week	Prior 4 Weeks	605	1,194	861	2,660	470	47	335	116	1,286	1,777	4,508
	Last 4 Weeks	550	1,196	821	2,567	434	44	256	121	1,118	1,702	4,426
	% Change	-9.1%	0.2%	-4.6%	-3.5%	-7.7%	-6.4%	-23.6%	4.3%	-13.1%	-4.2%	-1.8%
Sixteen Week	Prior 8 Weeks	1,071	2,310	1,662	5,043	901	101	597	213	2,755	3,395	9,220
	Last 8 Weeks	1,155	2,390	1,682	5,227	904	91	591	237	2,404	3,479	8,934
	% Change	7.8%	3.5%	1.2%	3.6%	0.3%	-9.9%	-1.0%	11.3%	-12.7%	2.5%	-3.1%
YTD	2018 YTD	3,557	8,732	12,787	25,076	3,202	383	4,103	659	15,988	11,337	105,133
	2019 YTD	2,876	6,117	4,415	13,408	2,382	236	1,555	587	7,045	8,851	24,105
	% Change	-19.1%	-29.9%	-65.5%	-46.5%	-25.6%	-38.4%	-62.1%	-10.9%	-55.9%	-21.9%	-77.1%
Rolling 24 Month	Prior 52 Weeks	8,885	22,024	31,594	62,503	8,042	912	9,947	1,664	37,229	27,558	244,076
	Last 52 Weeks	7,634	17,873	17,884	43,391	6,748	692	5,494	1,472	25,065	24,367	122,430
	% Change	-14.1%	-18.8%	-43.4%	-30.6%	-16.1%	-24.1%	-44.8%	-11.5%	-32.7%	-11.6%	-49.8%
YTD 2017	2017 YTD	3,781	9,170	13,466	26,417	3,268	349	4,267	818	16,761	11,323	105,573
	2019 YTD	2,876	6,117	4,415	13,408	2,382	236	1,555	587	7,045	8,851	24,105
	% Change	-23.9%	-33.3%	-67.2%	-49.2%	-27.1%	-32.4%	-63.6%	-28.2%	-58.0%	-21.8%	-77.2%
YTD 2016	2016 YTD	4,160	9,912	15,544	29,616	3,451	324	5,113	855	19,820	11,595	134,838
	2019 YTD	2,876	6,117	4,415	13,408	2,382	236	1,555	587	7,045	8,851	24,105
	% Change	-30.9%	-38.3%	-71.6%	-54.7%	-31.0%	-27.2%	-69.6%	-31.3%	-64.5%	-23.7%	-82.1%
YTD 2015	2015 YTD	4,058	10,178	16,169	30,405	3,256	306	4,552	961	22,991	10,889	157,121
	2019 YTD	2,876	6,117	4,415	13,408	2,382	236	1,555	587	7,045	8,851	24,105
	% Change	-29.1%	-39.9%	-72.7%	-55.9%	-26.8%	-22.9%	-65.8%	-38.9%	-69.4%	-18.7%	-84.7%
YTD 2014	2014 YTD	4,324	10,313	18,082	32,719	3,103	382	5,211	1,089	24,705	10,918	180,583
	2019 YTD	2,876	6,117	4,415	13,408	2,382	236	1,555	587	7,045	8,851	24,105
	% Change	-33.5%	-40.7%	-75.6%	-59.0%	-23.2%	-38.2%	-70.2%	-46.1%	-71.5%	-18.9%	-86.7%

Information summarized for CompStat week ending 05/25/2019.

Sourced from MNPD ARMS on 5/29/2019 10:25:31 AM. Arrest summaries are not a count of arrest charges. 1 arrest = 1 body. Warrant Service summary considers 1 count for each service attempt and 1 count for each outstanding warrant served. Vehicle Stop summary sources MNPD's Vehicle Stop (Form 252) Database. Vehicle stop totals count all reports electronically entered via AFR. Hardcopy reports not entered into ARMS will affect accuracy of totals.

West Precinct Incident Report Summary

METROPOLITAN POLICE DEPARTMENT
of Nashville and Davidson County

Two Week, Eight Week, Sixteen Week, YTD, and 24 Month Analyses

Aggregated by precinct (incident location). Based on date when each incident was reported.

		Homicide	Rape	Commercial Robbery	Street Robbery	Total Robbery	Aggravated Assault	Commercial Burglary	Residential Burglary	Total Burglary	Larceny	Auto Theft	Violent Offenses	Property Offenses	Part I Offenses
Two Week	Prior Week	0	0	1	0	1	6	0	5	5	47	4	7	56	63
	Last Week	0	1	1	1	2	5	4	6	10	48	4	8	62	70
	% Change	-	-	0.0%	-	100.0%	-16.7%	-	20.0%	100.0%	2.1%	0.0%	14.3%	10.7%	11.1%
Eight Week	Prior 4 Weeks	0	6	0	2	2	17	5	18	23	212	15	25	250	275
	Last 4 Weeks	0	1	2	1	3	23	7	21	28	172	13	27	213	240
	% Change	-	-83.3%	-	-50.0%	50.0%	35.3%	40.0%	16.7%	21.7%	-18.9%	-13.3%	8.0%	-14.8%	-12.7%
Sixteen Week	Prior 8 Weeks	0	5	1	14	15	30	6	29	35	320	50	50	405	455
	Last 8 Weeks	0	7	2	3	5	40	12	39	51	384	28	52	463	515
	% Change	-	40.0%	100.0%	-78.6%	-66.7%	33.3%	100.0%	34.5%	45.7%	20.0%	-44.0%	4.0%	14.3%	13.2%
YTD 2018	2018 YTD	1	10	9	27	36	98	50	152	202	1,010	94	145	1,306	1,451
	2019 YTD	1	14	3	28	31	92	26	92	118	969	104	138	1,191	1,329
	% Change	0.0%	40.0%	-66.7%	3.7%	-13.9%	-6.1%	-48.0%	-39.5%	-41.6%	-4.1%	10.6%	-4.8%	-8.8%	-8.4%
Rolling 24 Month	Prior 52 Weeks	3	29	23	79	102	288	174	300	474	2,489	217	422	3,180	3,602
	Last 52 Weeks	8	34	25	96	121	277	93	245	338	2,619	295	440	3,252	3,692
	% Change	166.7%	17.2%	8.7%	21.5%	18.6%	-3.8%	-46.6%	-18.3%	-28.7%	5.2%	35.9%	4.3%	2.3%	2.5%
YTD 2017	2017 YTD	3	20	6	27	33	112	33	132	165	1,074	99	168	1,338	1,506
	2019 YTD	1	14	3	28	31	92	26	92	118	969	104	138	1,191	1,329
	% Change	-66.7%	-30.0%	-50.0%	3.7%	-6.1%	-17.9%	-21.2%	-30.3%	-28.5%	-9.8%	5.1%	-17.9%	-11.0%	-11.8%
YTD 2016	2016 YTD	2	11	8	19	27	116	38	163	201	970	52	156	1,223	1,379
	2019 YTD	1	14	3	28	31	92	26	92	118	969	104	138	1,191	1,329
	% Change	-50.0%	27.3%	-62.5%	47.4%	14.8%	-20.7%	-31.6%	-43.6%	-41.3%	-0.1%	100.0%	-11.5%	-2.6%	-3.6%
YTD 2015	2015 YTD	0	14	11	34	45	118	26	167	193	896	48	177	1,137	1,314
	2019 YTD	1	14	3	28	31	92	26	92	118	969	104	138	1,191	1,329
	% Change	-	0.0%	-72.7%	-17.6%	-31.1%	-22.0%	0.0%	-44.9%	-38.9%	8.1%	116.7%	-22.0%	4.7%	1.1%
YTD 2014	2014 YTD	0	23	6	23	29	110	37	138	175	986	39	162	1,200	1,362
	2019 YTD	1	14	3	28	31	92	26	92	118	969	104	138	1,191	1,329
	% Change	-	-39.1%	-50.0%	21.7%	6.9%	-16.4%	-29.7%	-33.3%	-32.6%	-1.7%	166.7%	-14.8%	-0.8%	-2.4%

Information summarized for CompStat week ending 05/25/2019.

Sourced from MNPD ARMS on 5/29/2019 10:25:31 AM. The figures above were sourced from incident reports using Uniform Crime Reporting definitions and reporting guidelines, based on the date when the crime was reported. This report is intended to be a management and planning tool and does not reflect the official UCR counts for the department. Incidents where a location is unknown or unspecified are included in the countywide totals.

West Precinct Efficiency Report Summary

METROPOLITAN POLICE DEPARTMENT
of Nashville and Davidson County

Two Week, Eight Week, Sixteen Week, YTD, and 24 Month Analyses

Aggregated by component of arresting officer / officer making stop.

		Adults Only				Adults and Juveniles						
		Felony Arrests	Misdemeanor Arrests	Citation Arrests	Total Arrests	Part I Arrests	Weapons Law Violation Arrests	Drug-Related Arrests	DUI Arrests	Warrant Service Attempts	Warrants Served	Vehicle Stops
Two Week	Prior Week	5	12	7	24	3	1	1	0	38	8	45
	Last Week	4	18	12	34	8	1	3	0	51	9	28
	% Change	-20.0%	50.0%	71.4%	41.7%	166.7%	0.0%	200.0%	-	34.2%	12.5%	-37.8%
Eight Week	Prior 4 Weeks	25	62	36	123	33	0	13	6	197	77	205
	Last 4 Weeks	15	61	39	115	22	3	7	4	166	47	140
	% Change	-40.0%	-1.6%	8.3%	-6.5%	-33.3%	-	-46.2%	-33.3%	-15.7%	-39.0%	-31.7%
Sixteen Week	Prior 8 Weeks	50	96	97	243	92	7	27	11	478	104	506
	Last 8 Weeks	40	123	75	238	55	3	20	10	363	124	345
	% Change	-20.0%	28.1%	-22.7%	-2.1%	-40.2%	-57.1%	-25.9%	-9.1%	-24.1%	19.2%	-31.8%
YTD	2018 YTD	162	432	700	1,294	286	20	224	31	1,238	435	12,941
	2019 YTD	119	284	221	624	188	11	61	23	1,174	322	1,260
	% Change	-26.5%	-34.3%	-68.4%	-51.8%	-34.3%	-45.0%	-72.8%	-25.8%	-5.2%	-26.0%	-90.3%
Rolling 24 Month	Prior 52 Weeks	430	1,007	1,885	3,322	736	52	580	65	3,310	1,126	29,913
	Last 52 Weeks	365	865	1,180	2,410	560	30	300	62	3,363	1,002	14,518
	% Change	-15.1%	-14.1%	-37.4%	-27.5%	-23.9%	-42.3%	-48.3%	-4.6%	1.6%	-11.0%	-51.5%
YTD 2017	2017 YTD	223	485	914	1,622	360	28	298	44	1,917	534	13,164
	2019 YTD	119	284	221	624	188	11	61	23	1,174	322	1,260
	% Change	-46.6%	-41.4%	-75.8%	-61.5%	-47.8%	-60.7%	-79.5%	-47.7%	-38.8%	-39.7%	-90.4%
YTD 2016	2016 YTD	224	499	1,128	1,851	397	17	365	63	1,941	573	16,522
	2019 YTD	119	284	221	624	188	11	61	23	1,174	322	1,260
	% Change	-46.9%	-43.1%	-80.4%	-66.3%	-52.6%	-35.3%	-83.3%	-63.5%	-39.5%	-43.8%	-92.4%
YTD 2015	2015 YTD	230	589	1,413	2,232	435	16	340	59	2,143	634	18,399
	2019 YTD	119	284	221	624	188	11	61	23	1,174	322	1,260
	% Change	-48.3%	-51.8%	-84.4%	-72.0%	-56.8%	-31.3%	-82.1%	-61.0%	-45.2%	-49.2%	-93.2%
YTD 2014	2014 YTD	405	1,007	2,253	3,665	432	29	705	119	3,365	885	28,457
	2019 YTD	119	284	221	624	188	11	61	23	1,174	322	1,260
	% Change	-70.6%	-71.8%	-90.2%	-83.0%	-56.5%	-62.1%	-91.3%	-80.7%	-65.1%	-63.6%	-95.6%

Information summarized for CompStat week ending 05/25/2019.

Sourced from MNPD ARMS on 5/29/2019 10:25:31 AM. Arrest summaries are not a count of arrest charges. 1 arrest = 1 body. Warrant Service summary considers 1 count for each service attempt and 1 count for each outstanding warrant served. Vehicle Stop summary sources MNPD's Vehicle Stop (Form 252) Database. Vehicle stop totals count all reports electronically entered via AFR. Hardcopy reports not entered into ARMS will affect accuracy of totals.

East Precinct Incident Report Summary

METROPOLITAN POLICE DEPARTMENT
of Nashville and Davidson County

Two Week, Eight Week, Sixteen Week, YTD, and 24 Month Analyses

Aggregated by precinct (incident location). Based on date when each incident was reported.

		Homicide	Rape	Commercial Robbery	Street Robbery	Total Robbery	Aggravated Assault	Commercial Burglary	Residential Burglary	Total Burglary	Larceny	Auto Theft	Violent Offenses	Property Offenses	Part I Offenses
Two Week	Prior Week	0	1	0	2	2	7	2	8	10	36	5	10	51	61
	Last Week	0	1	0	3	3	22	1	3	4	54	6	26	64	90
	% Change	-	0.0%	-	50.0%	50.0%	214.3%	-50.0%	-62.5%	-60.0%	50.0%	20.0%	160.0%	25.5%	47.5%
Eight Week	Prior 4 Weeks	1	9	1	17	18	56	6	20	26	162	19	84	207	291
	Last 4 Weeks	0	4	0	9	9	52	4	21	25	165	21	65	211	276
	% Change	-100.0%	-55.6%	-100.0%	-47.1%	-50.0%	-7.1%	-33.3%	5.0%	-3.8%	1.9%	10.5%	-22.6%	1.9%	-5.2%
Sixteen Week	Prior 8 Weeks	0	6	1	21	22	59	10	37	47	311	48	87	406	493
	Last 8 Weeks	1	13	1	26	27	108	10	41	51	327	40	149	418	567
	% Change	-	116.7%	0.0%	23.8%	22.7%	83.1%	0.0%	10.8%	8.5%	5.1%	-16.7%	71.3%	3.0%	15.0%
YTD 2018	2018 YTD	4	20	5	67	72	261	20	121	141	803	102	357	1,046	1,403
	2019 YTD	3	22	4	60	64	227	29	96	125	853	127	316	1,105	1,421
	% Change	-25.0%	10.0%	-20.0%	-10.4%	-11.1%	-13.0%	45.0%	-20.7%	-11.3%	6.2%	24.5%	-11.5%	5.6%	1.3%
Rolling 24 Month	Prior 52 Weeks	16	56	30	169	199	658	119	393	512	2,082	260	929	2,854	3,783
	Last 52 Weeks	13	59	15	181	196	557	99	314	413	2,465	339	825	3,217	4,042
	% Change	-18.8%	5.4%	-50.0%	7.1%	-1.5%	-15.3%	-16.8%	-20.1%	-19.3%	18.4%	30.4%	-11.2%	12.7%	6.8%
YTD 2017	2017 YTD	10	22	13	69	82	285	40	146	186	682	119	399	987	1,386
	2019 YTD	3	22	4	60	64	227	29	96	125	853	127	316	1,105	1,421
	% Change	-70.0%	0.0%	-69.2%	-13.0%	-22.0%	-20.4%	-27.5%	-34.2%	-32.8%	25.1%	6.7%	-20.8%	12.0%	2.5%
YTD 2016	2016 YTD	3	27	8	68	76	263	37	199	236	725	85	369	1,046	1,415
	2019 YTD	3	22	4	60	64	227	29	96	125	853	127	316	1,105	1,421
	% Change	0.0%	-18.5%	-50.0%	-11.8%	-15.8%	-13.7%	-21.6%	-51.8%	-47.0%	17.7%	49.4%	-14.4%	5.6%	0.4%
YTD 2015	2015 YTD	5	32	20	71	91	285	32	203	235	680	69	413	984	1,397
	2019 YTD	3	22	4	60	64	227	29	96	125	853	127	316	1,105	1,421
	% Change	-40.0%	-31.3%	-80.0%	-15.5%	-29.7%	-20.4%	-9.4%	-52.7%	-46.8%	25.4%	84.1%	-23.5%	12.3%	1.7%
YTD 2014	2014 YTD	2	27	8	60	68	317	31	154	185	640	45	414	870	1,284
	2019 YTD	3	22	4	60	64	227	29	96	125	853	127	316	1,105	1,421
	% Change	50.0%	-18.5%	-50.0%	0.0%	-5.9%	-28.4%	-6.5%	-37.7%	-32.4%	33.3%	182.2%	-23.7%	27.0%	10.7%

Information summarized for CompStat week ending 05/25/2019.

Sourced from MNPD ARMS on 5/29/2019 10:25:31 AM. The figures above were sourced from incident reports using Uniform Crime Reporting definitions and reporting guidelines, based on the date when the crime was reported. This report is intended to be a management and planning tool and does not reflect the official UCR counts for the department. Incidents where a location is unknown or unspecified are included in the countywide totals.

East Precinct Efficiency Report Summary

METROPOLITAN POLICE DEPARTMENT
of Nashville and Davidson County

Two Week, Eight Week, Sixteen Week, YTD, and 24 Month Analyses

Aggregated by component of arresting officer / officer making stop.

		Adults Only				Adults and Juveniles						
		Felony Arrests	Misdemeanor Arrests	Citation Arrests	Total Arrests	Part I Arrests	Weapons Law Violation Arrests	Drug-Related Arrests	DUI Arrests	Warrant Service Attempts	Warrants Served	Vehicle Stops
Two Week	Prior Week	17	41	26	84	12	2	9	1	51	50	162
	Last Week	15	29	18	62	12	2	8	8	41	24	138
	% Change	-11.8%	-29.3%	-30.8%	-26.2%	0.0%	0.0%	-11.1%	700.0%	-19.6%	-52.0%	-14.8%
Eight Week	Prior 4 Weeks	61	121	73	255	43	5	37	12	252	148	389
	Last 4 Weeks	57	128	84	269	45	6	36	19	182	143	570
	% Change	-6.6%	5.8%	15.1%	5.5%	4.7%	20.0%	-2.7%	58.3%	-27.8%	-3.4%	46.5%
Sixteen Week	Prior 8 Weeks	94	251	160	505	95	20	72	17	522	298	930
	Last 8 Weeks	118	249	157	524	88	11	73	31	434	291	959
	% Change	25.5%	-0.8%	-1.9%	3.8%	-7.4%	-45.0%	1.4%	82.4%	-16.9%	-2.3%	3.1%
YTD	2018 YTD	402	983	1,628	3,013	348	74	534	43	2,678	1,130	13,339
	2019 YTD	272	663	402	1,337	248	37	192	63	1,331	756	2,579
	% Change	-32.3%	-32.6%	-75.3%	-55.6%	-28.7%	-50.0%	-64.0%	46.5%	-50.3%	-33.1%	-80.7%
Rolling 24 Month	Prior 52 Weeks	1,031	2,505	4,066	7,602	891	173	1,337	142	6,645	2,737	32,879
	Last 52 Weeks	798	2,034	1,964	4,796	718	78	697	137	4,886	2,251	17,380
	% Change	-22.6%	-18.8%	-51.7%	-36.9%	-19.4%	-54.9%	-47.9%	-3.5%	-26.5%	-17.8%	-47.1%
YTD 2017	2017 YTD	398	973	1,732	3,103	346	44	467	80	2,844	1,132	13,868
	2019 YTD	272	663	402	1,337	248	37	192	63	1,331	756	2,579
	% Change	-31.7%	-31.9%	-76.8%	-56.9%	-28.3%	-15.9%	-58.9%	-21.3%	-53.2%	-33.2%	-81.4%
YTD 2016	2016 YTD	535	1,086	1,834	3,455	328	64	662	91	3,545	1,250	14,698
	2019 YTD	272	663	402	1,337	248	37	192	63	1,331	756	2,579
	% Change	-49.2%	-39.0%	-78.1%	-61.3%	-24.4%	-42.2%	-71.0%	-30.8%	-62.5%	-39.5%	-82.5%
YTD 2015	2015 YTD	561	1,328	2,098	3,987	367	66	686	60	3,431	1,274	16,122
	2019 YTD	272	663	402	1,337	248	37	192	63	1,331	756	2,579
	% Change	-51.5%	-50.1%	-80.8%	-66.5%	-32.4%	-43.9%	-72.0%	5.0%	-61.2%	-40.7%	-84.0%
YTD 2014	2014 YTD	610	1,333	2,314	4,257	326	64	794	85	3,753	1,339	21,991
	2019 YTD	272	663	402	1,337	248	37	192	63	1,331	756	2,579
	% Change	-55.4%	-50.3%	-82.6%	-68.6%	-23.9%	-42.2%	-75.8%	-25.9%	-64.5%	-43.5%	-88.3%

Information summarized for CompStat week ending 05/25/2019.

Sourced from MNPD ARMS on 5/29/2019 10:25:31 AM. Arrest summaries are not a count of arrest charges. 1 arrest = 1 body. Warrant Service summary considers 1 count for each service attempt and 1 count for each outstanding warrant served. Vehicle Stop summary sources MNPD's Vehicle Stop (Form 252) Database. Vehicle stop totals count all reports electronically entered via AFR. Hardcopy reports not entered into ARMS will affect accuracy of totals.

South Precinct Incident Report Summary

METROPOLITAN POLICE DEPARTMENT
of Nashville and Davidson County

Two Week, Eight Week, Sixteen Week, YTD, and 24 Month Analyses

Aggregated by precinct (incident location). Based on date when each incident was reported.

		Homicide	Rape	Commercial Robbery	Street Robbery	Total Robbery	Aggravated Assault	Commercial Burglary	Residential Burglary	Total Burglary	Larceny	Auto Theft	Violent Offenses	Property Offenses	Part I Offenses
Two Week	Prior Week	0	2	2	9	11	13	3	10	13	78	8	26	99	125
	Last Week	0	1	6	9	15	24	3	12	15	64	13	40	92	132
	% Change	-	-50.0%	200.0%	0.0%	36.4%	84.6%	0.0%	20.0%	15.4%	-17.9%	62.5%	53.8%	-7.1%	5.6%
Eight Week	Prior 4 Weeks	1	8	6	37	43	71	18	50	68	228	38	123	334	457
	Last 4 Weeks	1	7	13	38	51	79	10	39	49	270	44	138	363	501
	% Change	0.0%	-12.5%	116.7%	2.7%	18.6%	11.3%	-44.4%	-22.0%	-27.9%	18.4%	15.8%	12.2%	8.7%	9.6%
Sixteen Week	Prior 8 Weeks	1	15	4	51	55	129	40	70	110	443	96	200	649	849
	Last 8 Weeks	2	15	19	75	94	150	28	89	117	498	82	261	697	958
	% Change	100.0%	0.0%	375.0%	47.1%	70.9%	16.3%	-30.0%	27.1%	6.4%	12.4%	-14.6%	30.5%	7.4%	12.8%
YTD 2018	2018 YTD	10	45	14	174	188	370	68	188	256	1,241	238	613	1,735	2,348
	2019 YTD	3	39	25	170	195	340	91	224	315	1,248	241	577	1,804	2,381
	% Change	-70.0%	-13.3%	78.6%	-2.3%	3.7%	-8.1%	33.8%	19.1%	23.0%	0.6%	1.3%	-5.9%	4.0%	1.4%
Rolling 24 Month	Prior 52 Weeks	24	122	38	456	494	879	230	555	785	3,141	585	1,519	4,511	6,030
	Last 52 Weeks	16	101	66	482	548	975	257	514	771	3,350	625	1,640	4,746	6,386
	% Change	-33.3%	-17.2%	73.7%	5.7%	10.9%	10.9%	11.7%	-7.4%	-1.8%	6.7%	6.8%	8.0%	5.2%	5.9%
YTD 2017	2017 YTD	6	27	28	162	190	402	74	240	314	1,178	250	625	1,742	2,367
	2019 YTD	3	39	25	170	195	340	91	224	315	1,248	241	577	1,804	2,381
	% Change	-50.0%	44.4%	-10.7%	4.9%	2.6%	-15.4%	23.0%	-6.7%	0.3%	5.9%	-3.6%	-7.7%	3.6%	0.6%
YTD 2016	2016 YTD	10	47	24	154	178	379	46	442	488	1,298	148	614	1,934	2,548
	2019 YTD	3	39	25	170	195	340	91	224	315	1,248	241	577	1,804	2,381
	% Change	-70.0%	-17.0%	4.2%	10.4%	9.6%	-10.3%	97.8%	-49.3%	-35.5%	-3.9%	62.8%	-6.0%	-6.7%	-6.6%
YTD 2015	2015 YTD	4	36	16	109	125	310	69	410	479	1,239	86	475	1,804	2,279
	2019 YTD	3	39	25	170	195	340	91	224	315	1,248	241	577	1,804	2,381
	% Change	-25.0%	8.3%	56.3%	56.0%	56.0%	9.7%	31.9%	-45.4%	-34.2%	0.7%	180.2%	21.5%	0.0%	4.5%
YTD 2014	2014 YTD	2	41	23	98	121	390	67	315	382	1,237	72	554	1,691	2,245
	2019 YTD	3	39	25	170	195	340	91	224	315	1,248	241	577	1,804	2,381
	% Change	50.0%	-4.9%	8.7%	73.5%	61.2%	-12.8%	35.8%	-28.9%	-17.5%	0.9%	234.7%	4.2%	6.7%	6.1%

Information summarized for CompStat week ending 05/25/2019.

Sourced from MNPD ARMS on 5/29/2019 10:25:31 AM. The figures above were sourced from incident reports using Uniform Crime Reporting definitions and reporting guidelines, based on the date when the crime was reported. This report is intended to be a management and planning tool and does not reflect the official UCR counts for the department. Incidents where a location is unknown or unspecified are included in the countywide totals.

South Precinct Efficiency Report Summary

METROPOLITAN POLICE DEPARTMENT
of Nashville and Davidson County

Two Week, Eight Week, Sixteen Week, YTD, and 24 Month Analyses

Aggregated by component of arresting officer / officer making stop.

		Adults Only				Adults and Juveniles						
		Felony Arrests	Misdemeanor Arrests	Citation Arrests	Total Arrests	Part I Arrests	Weapons Law Violation Arrests	Drug-Related Arrests	DUI Arrests	Warrant Service Attempts	Warrants Served	Vehicle Stops
Two Week	Prior Week	8	28	36	72	8	0	6	7	12	28	179
	Last Week	11	28	15	54	14	2	1	1	19	30	149
	% Change	37.5%	0.0%	-58.3%	-25.0%	75.0%	-	-83.3%	-85.7%	58.3%	7.1%	-16.8%
Eight Week	Prior 4 Weeks	73	123	196	392	62	5	58	27	100	154	669
	Last 4 Weeks	50	123	168	341	55	8	48	22	71	120	638
	% Change	-31.5%	0.0%	-14.3%	-13.0%	-11.3%	60.0%	-17.2%	-18.5%	-29.0%	-22.1%	-4.6%
Sixteen Week	Prior 8 Weeks	110	274	389	773	105	8	133	41	222	290	1,460
	Last 8 Weeks	123	246	364	733	117	13	106	49	171	274	1,307
	% Change	11.8%	-10.2%	-6.4%	-5.2%	11.4%	62.5%	-20.3%	19.5%	-23.0%	-5.5%	-10.5%
YTD	2018 YTD	325	782	1,762	2,869	367	42	514	91	1,044	892	11,663
	2019 YTD	303	672	1,006	1,981	295	32	323	105	547	702	3,707
	% Change	-6.8%	-14.1%	-42.9%	-31.0%	-19.6%	-23.8%	-37.2%	15.4%	-47.6%	-21.3%	-68.2%
Rolling 24 Month	Prior 52 Weeks	862	2,163	4,267	7,292	1,004	91	1,237	240	3,032	2,264	30,385
	Last 52 Weeks	757	1,921	3,177	5,855	821	97	940	227	1,937	2,024	15,093
	% Change	-12.2%	-11.2%	-25.5%	-19.7%	-18.2%	6.6%	-24.0%	-5.4%	-36.1%	-10.6%	-50.3%
YTD 2017	2017 YTD	351	814	1,653	2,818	364	36	454	119	1,220	793	14,961
	2019 YTD	303	672	1,006	1,981	295	32	323	105	547	702	3,707
	% Change	-13.7%	-17.4%	-39.1%	-29.7%	-19.0%	-11.1%	-28.9%	-11.8%	-55.2%	-11.5%	-75.2%
YTD 2016	2016 YTD	404	1,060	2,033	3,497	516	35	534	134	1,581	955	20,601
	2019 YTD	303	672	1,006	1,981	295	32	323	105	547	702	3,707
	% Change	-25.0%	-36.6%	-50.5%	-43.4%	-42.8%	-8.6%	-39.5%	-21.6%	-65.4%	-26.5%	-82.0%
YTD 2015	2015 YTD	344	937	1,669	2,950	402	42	358	83	2,519	861	21,449
	2019 YTD	303	672	1,006	1,981	295	32	323	105	547	702	3,707
	% Change	-11.9%	-28.3%	-39.7%	-32.8%	-26.6%	-23.8%	-9.8%	26.5%	-78.3%	-18.5%	-82.7%
YTD 2014	2014 YTD	443	1,130	3,043	4,616	646	60	580	92	2,478	979	34,888
	2019 YTD	303	672	1,006	1,981	295	32	323	105	547	702	3,707
	% Change	-31.6%	-40.5%	-66.9%	-57.1%	-54.3%	-46.7%	-44.3%	14.1%	-77.9%	-28.3%	-89.4%

Information summarized for CompStat week ending 05/25/2019.

Sourced from MNPD ARMS on 5/29/2019 10:25:31 AM. Arrest summaries are not a count of arrest charges. 1 arrest = 1 body. Warrant Service summary considers 1 count for each service attempt and 1 count for each outstanding warrant served. Vehicle Stop summary sources MNPD's Vehicle Stop (Form 252) Database. Vehicle stop totals count all reports electronically entered via AFR. Hardcopy reports not entered into ARMS will affect accuracy of totals.

Central Precinct Incident Report Summary

METROPOLITAN POLICE DEPARTMENT
of Nashville and Davidson County

Two Week, Eight Week, Sixteen Week, YTD, and 24 Month Analyses

Aggregated by precinct (incident location). Based on date when each incident was reported.

		Homicide	Rape	Commercial Robbery	Street Robbery	Total Robbery	Aggravated Assault	Commercial Burglary	Residential Burglary	Total Burglary	Larceny	Auto Theft	Violent Offenses	Property Offenses	Part I Offenses
Two Week	Prior Week	0	0	0	2	2	3	2	2	4	22	2	5	28	33
	Last Week	0	0	0	1	1	3	1	1	2	44	3	4	49	53
	% Change	-	-	-	-50.0%	-50.0%	0.0%	-50.0%	-50.0%	-50.0%	100.0%	50.0%	-20.0%	75.0%	60.6%
Eight Week	Prior 4 Weeks	0	5	0	5	5	18	3	2	5	132	5	28	142	170
	Last 4 Weeks	0	1	0	6	6	19	4	3	7	135	12	26	154	180
	% Change	-	-80.0%	-	20.0%	20.0%	5.6%	33.3%	50.0%	40.0%	2.3%	140.0%	-7.1%	8.5%	5.9%
Sixteen Week	Prior 8 Weeks	1	4	1	16	17	35	17	4	21	242	15	57	278	335
	Last 8 Weeks	0	6	0	11	11	37	7	5	12	267	17	54	296	350
	% Change	-100.0%	50.0%	-100.0%	-31.3%	-35.3%	5.7%	-58.8%	25.0%	-42.9%	10.3%	13.3%	-5.3%	6.5%	4.5%
YTD 2018	2018 YTD	0	13	1	28	29	66	16	5	21	437	45	108	503	611
	2019 YTD	1	15	1	37	38	91	27	14	41	617	44	145	702	847
	% Change	-	15.4%	0.0%	32.1%	31.0%	37.9%	68.8%	180.0%	95.2%	41.2%	-2.2%	34.3%	39.6%	38.6%
Rolling 24 Month	Prior 52 Weeks	0	34	1	95	96	222	71	22	93	1,129	100	352	1,322	1,674
	Last 52 Weeks	1	37	4	108	112	271	62	38	100	1,624	159	421	1,883	2,304
	% Change	-	8.8%	300.0%	13.7%	16.7%	22.1%	-12.7%	72.7%	7.5%	43.8%	59.0%	19.6%	42.4%	37.6%
YTD 2017	2017 YTD	1	17	3	48	51	95	18	5	23	446	52	164	521	685
	2019 YTD	1	15	1	37	38	91	27	14	41	617	44	145	702	847
	% Change	0.0%	-11.8%	-66.7%	-22.9%	-25.5%	-4.2%	50.0%	180.0%	78.3%	38.3%	-15.4%	-11.6%	34.7%	23.6%
YTD 2016	2016 YTD	0	22	1	39	40	66	10	8	18	350	22	128	390	518
	2019 YTD	1	15	1	37	38	91	27	14	41	617	44	145	702	847
	% Change	-	-31.8%	0.0%	-5.1%	-5.0%	37.9%	170.0%	75.0%	127.8%	76.3%	100.0%	13.3%	80.0%	63.5%
YTD 2015	2015 YTD	0	25	0	31	31	52	19	5	24	333	14	108	371	479
	2019 YTD	1	15	1	37	38	91	27	14	41	617	44	145	702	847
	% Change	-	-40.0%	-	19.4%	22.6%	75.0%	42.1%	180.0%	70.8%	85.3%	214.3%	34.3%	89.2%	76.8%
YTD 2014	2014 YTD	0	23	1	26	27	75	15	8	23	323	18	125	364	489
	2019 YTD	1	15	1	37	38	91	27	14	41	617	44	145	702	847
	% Change	-	-34.8%	0.0%	42.3%	40.7%	21.3%	80.0%	75.0%	78.3%	91.0%	144.4%	16.0%	92.9%	73.2%

Information summarized for CompStat week ending 05/25/2019.

Sourced from MNPD ARMS on 5/29/2019 10:25:31 AM. The figures above were sourced from incident reports using Uniform Crime Reporting definitions and reporting guidelines, based on the date when the crime was reported. This report is intended to be a management and planning tool and does not reflect the official UCR counts for the department. Incidents where a location is unknown or unspecified are included in the countywide totals.

Central Precinct Efficiency Report Summary

METROPOLITAN POLICE DEPARTMENT
of Nashville and Davidson County

Two Week, Eight Week, Sixteen Week, YTD, and 24 Month Analyses

Aggregated by component of arresting officer / officer making stop.

		Adults Only				Adults and Juveniles						
		Felony Arrests	Misdemeanor Arrests	Citation Arrests	Total Arrests	Part I Arrests	Weapons Law Violation Arrests	Drug-Related Arrests	DUI Arrests	Warrant Service Attempts	Warrants Served	Vehicle Stops
Two Week	Prior Week	9	48	22	79	6	1	4	2	34	38	116
	Last Week	12	58	29	99	5	2	7	3	19	38	122
	% Change	33.3%	20.8%	31.8%	25.3%	-16.7%	100.0%	75.0%	50.0%	-44.1%	0.0%	5.2%
Eight Week	Prior 4 Weeks	47	194	119	360	31	1	50	9	149	107	381
	Last 4 Weeks	48	183	109	340	23	5	25	8	118	132	450
	% Change	2.1%	-5.7%	-8.4%	-5.6%	-25.8%	400.0%	-50.0%	-11.1%	-20.8%	23.4%	18.1%
Sixteen Week	Prior 8 Weeks	79	362	182	623	67	6	58	26	289	293	739
	Last 8 Weeks	95	377	228	700	54	6	75	17	267	239	831
	% Change	20.3%	4.1%	25.3%	12.4%	-19.4%	0.0%	29.3%	-34.6%	-7.6%	-18.4%	12.4%
YTD	2018 YTD	204	1,378	1,431	3,013	177	16	285	25	1,842	734	8,707
	2019 YTD	218	978	547	1,743	165	14	172	55	744	701	2,022
	% Change	6.9%	-29.0%	-61.8%	-42.2%	-6.8%	-12.5%	-39.6%	120.0%	-59.6%	-4.5%	-76.8%
Rolling 24 Month	Prior 52 Weeks	551	3,570	3,997	8,118	474	47	800	61	3,535	1,946	21,342
	Last 52 Weeks	577	2,868	2,159	5,604	470	33	479	101	2,515	1,943	10,122
	% Change	4.7%	-19.7%	-46.0%	-31.0%	-0.8%	-29.8%	-40.1%	65.6%	-28.9%	-0.2%	-52.6%
YTD 2017	2017 YTD	210	1,481	1,820	3,511	176	22	423	23	1,414	734	9,160
	2019 YTD	218	978	547	1,743	165	14	172	55	744	701	2,022
	% Change	3.8%	-34.0%	-69.9%	-50.4%	-6.3%	-36.4%	-59.3%	139.1%	-47.4%	-4.5%	-77.9%
YTD 2016	2016 YTD	243	1,574	1,750	3,567	183	12	408	48	1,292	729	11,168
	2019 YTD	218	978	547	1,743	165	14	172	55	744	701	2,022
	% Change	-10.3%	-37.9%	-68.7%	-51.1%	-9.8%	16.7%	-57.8%	14.6%	-42.4%	-3.8%	-81.9%
YTD 2015	2015 YTD	288	1,699	2,025	4,012	171	23	395	95	2,405	797	16,833
	2019 YTD	218	978	547	1,743	165	14	172	55	744	701	2,022
	% Change	-24.3%	-42.4%	-73.0%	-56.6%	-3.5%	-39.1%	-56.5%	-42.1%	-69.1%	-12.0%	-88.0%
YTD 2014	2014 YTD	294	1,621	1,887	3,802	182	25	299	78	3,151	738	19,023
	2019 YTD	218	978	547	1,743	165	14	172	55	744	701	2,022
	% Change	-25.9%	-39.7%	-71.0%	-54.2%	-9.3%	-44.0%	-42.5%	-29.5%	-76.4%	-5.0%	-89.4%

Information summarized for CompStat week ending 05/25/2019.

Sourced from MNPD ARMS on 5/29/2019 10:25:31 AM. Arrest summaries are not a count of arrest charges. 1 arrest = 1 body. Warrant Service summary considers 1 count for each service attempt and 1 count for each outstanding warrant served. Vehicle Stop summary sources MNPD's Vehicle Stop (Form 252) Database. Vehicle stop totals count all reports electronically entered via AFR. Hardcopy reports not entered into ARMS will affect accuracy of totals.

Hermitage Precinct Incident Report Summary

METROPOLITAN POLICE DEPARTMENT
of Nashville and Davidson County

Two Week, Eight Week, Sixteen Week, YTD, and 24 Month Analyses

Aggregated by precinct (incident location). Based on date when each incident was reported.

		Homicide	Rape	Commercial Robbery	Street Robbery	Total Robbery	Aggravated Assault	Commercial Burglary	Residential Burglary	Total Burglary	Larceny	Auto Theft	Violent Offenses	Property Offenses	Part I Offenses
Two Week	Prior Week	0	1	0	5	5	10	3	10	13	62	10	16	85	101
	Last Week	0	1	4	4	8	13	1	6	7	94	7	22	108	130
	% Change	-	0.0%	-	-20.0%	60.0%	30.0%	-66.7%	-40.0%	-46.2%	51.6%	-30.0%	37.5%	27.1%	28.7%
Eight Week	Prior 4 Weeks	2	10	6	27	33	58	10	30	40	295	30	103	365	468
	Last 4 Weeks	0	4	7	23	30	52	9	36	45	280	28	86	353	439
	% Change	-100.0%	-60.0%	16.7%	-14.8%	-9.1%	-10.3%	-10.0%	20.0%	12.5%	-5.1%	-6.7%	-16.5%	-3.3%	-6.2%
Sixteen Week	Prior 8 Weeks	0	12	4	39	43	93	27	53	80	514	67	148	661	809
	Last 8 Weeks	2	14	13	50	63	110	19	66	85	575	58	189	718	907
	% Change	-	16.7%	225.0%	28.2%	46.5%	18.3%	-29.6%	24.5%	6.3%	11.9%	-13.4%	27.7%	8.6%	12.1%
YTD 2018	2018 YTD	3	62	22	142	164	315	50	171	221	1,258	228	544	1,707	2,251
	2019 YTD	2	33	27	126	153	263	63	165	228	1,465	197	451	1,890	2,341
	% Change	-33.3%	-46.8%	22.7%	-11.3%	-6.7%	-16.5%	26.0%	-3.5%	3.2%	16.5%	-13.6%	-17.1%	10.7%	4.0%
Rolling 24 Month	Prior 52 Weeks	17	130	71	325	396	877	172	464	636	3,317	562	1,420	4,515	5,935
	Last 52 Weeks	11	105	71	341	412	744	189	443	632	3,765	548	1,272	4,945	6,217
	% Change	-35.3%	-19.2%	0.0%	4.9%	4.0%	-15.2%	9.9%	-4.5%	-0.6%	13.5%	-2.5%	-10.4%	9.5%	4.8%
YTD 2017	2017 YTD	4	57	30	146	176	324	58	212	270	1,308	199	561	1,777	2,338
	2019 YTD	2	33	27	126	153	263	63	165	228	1,465	197	451	1,890	2,341
	% Change	-50.0%	-42.1%	-10.0%	-13.7%	-13.1%	-18.8%	8.6%	-22.2%	-15.6%	12.0%	-1.0%	-19.6%	6.4%	0.1%
YTD 2016	2016 YTD	4	42	33	95	128	369	62	266	328	1,382	88	543	1,798	2,341
	2019 YTD	2	33	27	126	153	263	63	165	228	1,465	197	451	1,890	2,341
	% Change	-50.0%	-21.4%	-18.2%	32.6%	19.5%	-28.7%	1.6%	-38.0%	-30.5%	6.0%	123.9%	-16.9%	5.1%	0.0%
YTD 2015	2015 YTD	1	47	13	105	118	278	48	243	291	1,206	80	444	1,577	2,021
	2019 YTD	2	33	27	126	153	263	63	165	228	1,465	197	451	1,890	2,341
	% Change	100.0%	-29.8%	107.7%	20.0%	29.7%	-5.4%	31.3%	-32.1%	-21.6%	21.5%	146.3%	1.6%	19.8%	15.8%
YTD 2014	2014 YTD	3	23	11	91	102	324	73	284	357	1,216	71	452	1,644	2,096
	2019 YTD	2	33	27	126	153	263	63	165	228	1,465	197	451	1,890	2,341
	% Change	-33.3%	43.5%	145.5%	38.5%	50.0%	-18.8%	-13.7%	-41.9%	-36.1%	20.5%	177.5%	-0.2%	15.0%	11.7%

Information summarized for CompStat week ending 05/25/2019.

Sourced from MNPD ARMS on 5/29/2019 10:25:31 AM. The figures above were sourced from incident reports using Uniform Crime Reporting definitions and reporting guidelines, based on the date when the crime was reported. This report is intended to be a management and planning tool and does not reflect the official UCR counts for the department. Incidents where a location is unknown or unspecified are included in the countywide totals.

Hermitage Precinct Efficiency Report Summary

METROPOLITAN POLICE DEPARTMENT
of Nashville and Davidson County

Two Week, Eight Week, Sixteen Week, YTD, and 24 Month Analyses

Aggregated by component of arresting officer / officer making stop.

		Adults Only				Adults and Juveniles						
		Felony Arrests	Misdemeanor Arrests	Citation Arrests	Total Arrests	Part I Arrests	Weapons Law Violation Arrests	Drug-Related Arrests	DUI Arrests	Warrant Service Attempts	Warrants Served	Vehicle Stops
Two Week	Prior Week	8	31	33	72	9	1	10	2	28	39	109
	Last Week	12	22	16	50	12	1	1	3	10	17	56
	% Change	50.0%	-29.0%	-51.5%	-30.6%	33.3%	0.0%	-90.0%	50.0%	-64.3%	-56.4%	-48.6%
Eight Week	Prior 4 Weeks	46	120	92	258	48	5	28	7	112	192	500
	Last 4 Weeks	48	113	98	259	47	3	24	11	125	167	395
	% Change	4.3%	-5.8%	6.5%	0.4%	-2.1%	-40.0%	-14.3%	57.1%	11.6%	-13.0%	-21.0%
Sixteen Week	Prior 8 Weeks	84	244	189	517	83	9	45	20	247	234	1,112
	Last 8 Weeks	94	233	190	517	95	8	52	18	237	359	895
	% Change	11.9%	-4.5%	0.5%	0.0%	14.5%	-11.1%	15.6%	-10.0%	-4.0%	53.4%	-19.5%
YTD	2018 YTD	417	1,073	1,594	3,084	458	49	495	76	2,100	1,268	15,472
	2019 YTD	240	618	498	1,356	243	22	137	51	622	758	2,685
	% Change	-42.4%	-42.4%	-68.8%	-56.0%	-46.9%	-55.1%	-72.3%	-32.9%	-70.4%	-40.2%	-82.6%
Rolling 24 Month	Prior 52 Weeks	958	2,609	3,960	7,527	1,087	97	1,184	168	5,115	3,205	35,012
	Last 52 Weeks	768	1,994	2,206	4,968	784	76	600	167	2,700	2,425	15,964
	% Change	-19.8%	-23.6%	-44.3%	-34.0%	-27.9%	-21.6%	-49.3%	-0.6%	-47.2%	-24.3%	-54.4%
YTD 2017	2017 YTD	478	1,052	1,800	3,330	474	43	592	87	2,480	1,355	14,553
	2019 YTD	240	618	498	1,356	243	22	137	51	622	758	2,685
	% Change	-49.8%	-41.3%	-72.3%	-59.3%	-48.7%	-48.8%	-76.9%	-41.4%	-74.9%	-44.1%	-81.6%
YTD 2016	2016 YTD	542	1,164	2,457	4,163	518	44	864	100	3,504	1,403	21,276
	2019 YTD	240	618	498	1,356	243	22	137	51	622	758	2,685
	% Change	-55.7%	-46.9%	-79.7%	-67.4%	-53.1%	-50.0%	-84.1%	-49.0%	-82.2%	-46.0%	-87.4%
YTD 2015	2015 YTD	466	1,059	2,405	3,930	408	31	748	60	3,836	1,188	22,790
	2019 YTD	240	618	498	1,356	243	22	137	51	622	758	2,685
	% Change	-48.5%	-41.6%	-79.3%	-65.5%	-40.4%	-29.0%	-81.7%	-15.0%	-83.8%	-36.2%	-88.2%
YTD 2014	2014 YTD	538	1,265	3,027	4,830	405	61	954	86	4,459	1,280	26,868
	2019 YTD	240	618	498	1,356	243	22	137	51	622	758	2,685
	% Change	-55.4%	-51.1%	-83.5%	-71.9%	-40.0%	-63.9%	-85.6%	-40.7%	-86.1%	-40.8%	-90.0%

Information summarized for CompStat week ending 05/25/2019.

Sourced from MNPD ARMS on 5/29/2019 10:25:31 AM. Arrest summaries are not a count of arrest charges. 1 arrest = 1 body. Warrant Service summary considers 1 count for each service attempt and 1 count for each outstanding warrant served. Vehicle Stop summary sources MNPD's Vehicle Stop (Form 252) Database. Vehicle stop totals count all reports electronically entered via AFR. Hardcopy reports not entered into ARMS will affect accuracy of totals.

North Precinct Incident Report Summary

METROPOLITAN POLICE DEPARTMENT
of Nashville and Davidson County

Two Week, Eight Week, Sixteen Week, YTD, and 24 Month Analyses

Aggregated by precinct (incident location). Based on date when each incident was reported.

		Homicide	Rape	Commercial Robbery	Street Robbery	Total Robbery	Aggravated Assault	Commercial Burglary	Residential Burglary	Total Burglary	Larceny	Auto Theft	Violent Offenses	Property Offenses	Part I Offenses
Two Week	Prior Week	0	2	0	5	5	16	0	6	6	29	7	23	42	65
	Last Week	0	0	1	4	5	23	2	7	9	40	7	28	56	84
	% Change	-	-100.0%	-	-20.0%	0.0%	43.8%	-	16.7%	50.0%	37.9%	0.0%	21.7%	33.3%	29.2%
Eight Week	Prior 4 Weeks	0	11	1	16	17	76	3	35	38	160	19	104	217	321
	Last 4 Weeks	2	4	2	18	20	99	6	30	36	147	30	125	213	338
	% Change	-	-63.6%	100.0%	12.5%	17.6%	30.3%	100.0%	-14.3%	-5.3%	-8.1%	57.9%	20.2%	-1.8%	5.3%
Sixteen Week	Prior 8 Weeks	2	12	4	24	28	133	12	52	64	328	69	175	461	636
	Last 8 Weeks	2	15	3	34	37	175	9	65	74	307	49	229	430	659
	% Change	0.0%	25.0%	-25.0%	41.7%	32.1%	31.6%	-25.0%	25.0%	15.6%	-6.4%	-29.0%	30.9%	-6.7%	3.6%
YTD 2018	2018 YTD	8	35	11	93	104	423	33	123	156	851	194	570	1,201	1,771
	2019 YTD	5	32	7	84	91	378	25	147	172	835	161	506	1,168	1,674
	% Change	-37.5%	-8.6%	-36.4%	-9.7%	-12.5%	-10.6%	-24.2%	19.5%	10.3%	-1.9%	-17.0%	-11.2%	-2.7%	-5.5%
Rolling 24 Month	Prior 52 Weeks	27	84	39	249	288	1,039	145	426	571	2,138	427	1,438	3,136	4,574
	Last 52 Weeks	16	98	31	246	277	1,013	96	379	475	2,359	487	1,404	3,321	4,725
	% Change	-40.7%	16.7%	-20.5%	-1.2%	-3.8%	-2.5%	-33.8%	-11.0%	-16.8%	10.3%	14.1%	-2.4%	5.9%	3.3%
YTD 2017	2017 YTD	6	24	20	124	144	375	59	173	232	769	131	549	1,132	1,681
	2019 YTD	5	32	7	84	91	378	25	147	172	835	161	506	1,168	1,674
	% Change	-16.7%	33.3%	-65.0%	-32.3%	-36.8%	0.8%	-57.6%	-15.0%	-25.9%	8.6%	22.9%	-7.8%	3.2%	-0.4%
YTD 2016	2016 YTD	5	32	10	95	105	353	42	181	223	705	95	495	1,023	1,518
	2019 YTD	5	32	7	84	91	378	25	147	172	835	161	506	1,168	1,674
	% Change	0.0%	0.0%	-30.0%	-11.6%	-13.3%	7.1%	-40.5%	-18.8%	-22.9%	18.4%	69.5%	2.2%	14.2%	10.3%
YTD 2015	2015 YTD	8	28	8	102	110	382	37	198	235	582	79	528	896	1,424
	2019 YTD	5	32	7	84	91	378	25	147	172	835	161	506	1,168	1,674
	% Change	-37.5%	14.3%	-12.5%	-17.6%	-17.3%	-1.0%	-32.4%	-25.8%	-26.8%	43.5%	103.8%	-4.2%	30.4%	17.6%
YTD 2014	2014 YTD	7	39	1	71	72	435	31	196	227	610	50	553	887	1,440
	2019 YTD	5	32	7	84	91	378	25	147	172	835	161	506	1,168	1,674
	% Change	-28.6%	-17.9%	600.0%	18.3%	26.4%	-13.1%	-19.4%	-25.0%	-24.2%	36.9%	222.0%	-8.5%	31.7%	16.3%

Information summarized for CompStat week ending 05/25/2019.

Sourced from MNPD ARMS on 5/29/2019 10:25:32 AM. The figures above were sourced from incident reports using Uniform Crime Reporting definitions and reporting guidelines, based on the date when the crime was reported. This report is intended to be a management and planning tool and does not reflect the official UCR counts for the department. Incidents where a location is unknown or unspecified are included in the countywide totals.

North Precinct Efficiency Report Summary

METROPOLITAN POLICE DEPARTMENT
of Nashville and Davidson County

Two Week, Eight Week, Sixteen Week, YTD, and 24 Month Analyses

Aggregated by component of arresting officer / officer making stop.

		Adults Only				Adults and Juveniles						
		Felony Arrests	Misdemeanor Arrests	Citation Arrests	Total Arrests	Part I Arrests	Weapons Law Violation Arrests	Drug-Related Arrests	DUI Arrests	Warrant Service Attempts	Warrants Served	Vehicle Stops
Two Week	Prior Week	13	28	18	59	8	0	5	3	29	36	36
	Last Week	20	39	21	80	21	0	7	0	18	43	44
	% Change	53.8%	39.3%	16.7%	35.6%	162.5%	-	40.0%	-100.0%	-37.9%	19.4%	22.2%
Eight Week	Prior 4 Weeks	60	122	77	259	52	4	41	6	126	154	179
	Last 4 Weeks	60	139	78	277	53	3	31	6	123	163	152
	% Change	0.0%	13.9%	1.3%	6.9%	1.9%	-25.0%	-24.4%	0.0%	-2.4%	5.8%	-15.1%
Sixteen Week	Prior 8 Weeks	103	205	124	432	111	5	49	10	244	265	384
	Last 8 Weeks	120	261	155	536	105	7	72	12	249	317	331
	% Change	16.5%	27.3%	25.0%	24.1%	-5.4%	40.0%	46.9%	20.0%	2.0%	19.6%	-13.8%
YTD	2018 YTD	435	842	1,304	2,581	370	54	541	22	2,308	1,080	7,206
	2019 YTD	281	596	366	1,243	272	17	151	28	646	771	1,156
	% Change	-35.4%	-29.2%	-71.9%	-51.8%	-26.5%	-68.5%	-72.1%	27.3%	-72.0%	-28.6%	-84.0%
Rolling 24 Month	Prior 52 Weeks	1,124	2,087	3,089	6,300	916	139	1,396	57	5,066	2,913	14,056
	Last 52 Weeks	753	1,612	1,357	3,722	722	79	555	53	2,440	2,156	7,713
	% Change	-33.0%	-22.8%	-56.1%	-40.9%	-21.2%	-43.2%	-60.2%	-7.0%	-51.8%	-26.0%	-45.1%
YTD 2017	2017 YTD	421	959	1,499	2,879	368	56	622	22	2,619	1,260	7,698
	2019 YTD	281	596	366	1,243	272	17	151	28	646	771	1,156
	% Change	-33.3%	-37.9%	-75.6%	-56.8%	-26.1%	-69.6%	-75.7%	27.3%	-75.3%	-38.8%	-85.0%
YTD 2016	2016 YTD	527	1,058	1,539	3,124	389	56	711	51	3,010	1,194	9,865
	2019 YTD	281	596	366	1,243	272	17	151	28	646	771	1,156
	% Change	-46.7%	-43.7%	-76.2%	-60.2%	-30.1%	-69.6%	-78.8%	-45.1%	-78.5%	-35.4%	-88.3%
YTD 2015	2015 YTD	450	884	1,525	2,859	301	46	608	40	3,639	929	12,594
	2019 YTD	281	596	366	1,243	272	17	151	28	646	771	1,156
	% Change	-37.6%	-32.6%	-76.0%	-56.5%	-9.6%	-63.0%	-75.2%	-30.0%	-82.2%	-17.0%	-90.8%
YTD 2014	2014 YTD	534	975	2,164	3,673	270	51	701	35	3,276	1,129	17,300
	2019 YTD	281	596	366	1,243	272	17	151	28	646	771	1,156
	% Change	-47.4%	-38.9%	-83.1%	-66.2%	0.7%	-66.7%	-78.5%	-20.0%	-80.3%	-31.7%	-93.3%

Information summarized for CompStat week ending 05/25/2019.

Sourced from MNPD ARMS on 5/29/2019 10:25:32 AM. Arrest summaries are not a count of arrest charges. 1 arrest = 1 body. Warrant Service summary considers 1 count for each service attempt and 1 count for each outstanding warrant served. Vehicle Stop summary sources MNPD's Vehicle Stop (Form 252) Database. Vehicle stop totals count all reports electronically entered via AFR. Hardcopy reports not entered into ARMS will affect accuracy of totals.

Madison Precinct Incident Report Summary

METROPOLITAN POLICE DEPARTMENT
of Nashville and Davidson County

Two Week, Eight Week, Sixteen Week, YTD, and 24 Month Analyses

Aggregated by precinct (incident location). Based on date when each incident was reported.

		Homicide	Rape	Commercial Robbery	Street Robbery	Total Robbery	Aggravated Assault	Commercial Burglary	Residential Burglary	Total Burglary	Larceny	Auto Theft	Violent Offenses	Property Offenses	Part I Offenses
Two Week	Prior Week	0	2	0	4	4	21	2	5	7	37	4	27	48	75
	Last Week	0	1	0	3	3	20	1	8	9	30	5	24	44	68
	% Change	-	-50.0%	-	-25.0%	-25.0%	-4.8%	-50.0%	60.0%	28.6%	-18.9%	25.0%	-11.1%	-8.3%	-9.3%
Eight Week	Prior 4 Weeks	1	3	3	14	17	31	3	25	28	155	26	52	209	261
	Last 4 Weeks	0	4	3	15	18	57	4	29	33	156	24	79	213	292
	% Change	-100.0%	33.3%	0.0%	7.1%	5.9%	83.9%	33.3%	16.0%	17.9%	0.6%	-7.7%	51.9%	1.9%	11.9%
Sixteen Week	Prior 8 Weeks	1	6	4	15	19	78	21	24	45	279	42	104	366	470
	Last 8 Weeks	1	7	6	29	35	88	7	54	61	311	50	131	422	553
	% Change	0.0%	16.7%	50.0%	93.3%	84.2%	12.8%	-66.7%	125.0%	35.6%	11.5%	19.0%	26.0%	15.3%	17.7%
YTD 2018	2018 YTD	3	21	12	51	63	260	26	92	118	909	118	347	1,145	1,492
	2019 YTD	3	17	14	51	65	201	33	105	138	761	125	286	1,024	1,310
	% Change	0.0%	-19.0%	16.7%	0.0%	3.2%	-22.7%	26.9%	14.1%	16.9%	-16.3%	5.9%	-17.6%	-10.6%	-12.2%
Rolling 24 Month	Prior 52 Weeks	9	59	44	148	192	607	89	247	336	2,389	242	867	2,967	3,834
	Last 52 Weeks	8	41	32	149	181	537	97	271	368	2,102	299	767	2,769	3,536
	% Change	-11.1%	-30.5%	-27.3%	0.7%	-5.7%	-11.5%	9.0%	9.7%	9.5%	-12.0%	23.6%	-11.5%	-6.7%	-7.8%
YTD 2017	2017 YTD	3	18	12	70	82	213	34	149	183	932	110	316	1,225	1,541
	2019 YTD	3	17	14	51	65	201	33	105	138	761	125	286	1,024	1,310
	% Change	0.0%	-5.6%	16.7%	-27.1%	-20.7%	-5.6%	-2.9%	-29.5%	-24.6%	-18.3%	13.6%	-9.5%	-16.4%	-15.0%
YTD 2016	2016 YTD	1	32	13	51	64	211	27	201	228	884	41	308	1,153	1,461
	2019 YTD	3	17	14	51	65	201	33	105	138	761	125	286	1,024	1,310
	% Change	200.0%	-46.9%	7.7%	0.0%	1.6%	-4.7%	22.2%	-47.8%	-39.5%	-13.9%	204.9%	-7.1%	-11.2%	-10.3%
YTD 2015	2015 YTD	1	16	13	49	62	219	21	196	217	808	78	298	1,103	1,401
	2019 YTD	3	17	14	51	65	201	33	105	138	761	125	286	1,024	1,310
	% Change	200.0%	6.3%	7.7%	4.1%	4.8%	-8.2%	57.1%	-46.4%	-36.4%	-5.8%	60.3%	-4.0%	-7.2%	-6.5%
YTD 2014	2014 YTD	5	23	6	43	49	200	19	185	204	748	43	277	995	1,272
	2019 YTD	3	17	14	51	65	201	33	105	138	761	125	286	1,024	1,310
	% Change	-40.0%	-26.1%	133.3%	18.6%	32.7%	0.5%	73.7%	-43.2%	-32.4%	1.7%	190.7%	3.2%	2.9%	3.0%

Information summarized for CompStat week ending 05/25/2019.

Sourced from MNPD ARMS on 5/29/2019 10:25:32 AM. The figures above were sourced from incident reports using Uniform Crime Reporting definitions and reporting guidelines, based on the date when the crime was reported. This report is intended to be a management and planning tool and does not reflect the official UCR counts for the department. Incidents where a location is unknown or unspecified are included in the countywide totals.

Madison Precinct Efficiency Report Summary

METROPOLITAN POLICE DEPARTMENT
of Nashville and Davidson County

Two Week, Eight Week, Sixteen Week, YTD, and 24 Month Analyses

Aggregated by component of arresting officer / officer making stop.

		Adults Only				Adults and Juveniles						
		Felony Arrests	Misdemeanor Arrests	Citation Arrests	Total Arrests	Part I Arrests	Weapons Law Violation Arrests	Drug-Related Arrests	DUI Arrests	Warrant Service Attempts	Warrants Served	Vehicle Stops
Two Week	Prior Week	12	18	17	47	14	1	5	5	44	43	52
	Last Week	6	29	19	54	11	0	1	2	44	47	119
	% Change	-50.0%	61.1%	11.8%	14.9%	-21.4%	-100.0%	-80.0%	-60.0%	0.0%	9.3%	128.8%
Eight Week	Prior 4 Weeks	52	80	85	217	59	5	19	5	124	117	215
	Last 4 Weeks	42	92	71	205	60	2	14	16	125	148	313
	% Change	-19.2%	15.0%	-16.5%	-5.5%	1.7%	-60.0%	-26.3%	220.0%	0.8%	26.5%	45.6%
Sixteen Week	Prior 8 Weeks	65	171	139	375	75	8	39	12	333	224	458
	Last 8 Weeks	94	172	156	422	119	7	33	21	249	265	528
	% Change	44.6%	0.6%	12.2%	12.5%	58.7%	-12.5%	-15.4%	75.0%	-25.2%	18.3%	15.3%
YTD	2018 YTD	324	841	1,558	2,723	450	40	383	103	2,054	990	9,444
	2019 YTD	217	444	414	1,075	261	16	92	43	780	633	1,287
	% Change	-33.0%	-47.2%	-73.4%	-60.5%	-42.0%	-60.0%	-76.0%	-58.3%	-62.0%	-36.1%	-86.4%
Rolling 24 Month	Prior 52 Weeks	817	2,124	3,764	6,705	1,192	96	906	257	4,458	2,289	19,537
	Last 52 Weeks	618	1,453	2,031	4,102	779	51	420	133	2,888	1,941	9,179
	% Change	-24.4%	-31.6%	-46.0%	-38.8%	-34.6%	-46.9%	-53.6%	-48.2%	-35.2%	-15.2%	-53.0%
YTD 2017	2017 YTD	316	961	1,374	2,651	510	45	359	117	2,054	864	6,928
	2019 YTD	217	444	414	1,075	261	16	92	43	780	633	1,287
	% Change	-31.3%	-53.8%	-69.9%	-59.4%	-48.8%	-64.4%	-74.4%	-63.2%	-62.0%	-26.7%	-81.4%
YTD 2016	2016 YTD	323	883	1,753	2,959	483	31	418	64	2,102	895	9,150
	2019 YTD	217	444	414	1,075	261	16	92	43	780	633	1,287
	% Change	-32.8%	-49.7%	-76.4%	-63.7%	-46.0%	-48.4%	-78.0%	-32.8%	-62.9%	-29.3%	-85.9%
YTD 2015	2015 YTD	344	833	1,891	3,068	576	24	432	77	2,235	874	11,137
	2019 YTD	217	444	414	1,075	261	16	92	43	780	633	1,287
	% Change	-36.9%	-46.7%	-78.1%	-65.0%	-54.7%	-33.3%	-78.7%	-44.2%	-65.1%	-27.6%	-88.4%
YTD 2014	2014 YTD	360	937	1,931	3,228	442	48	605	72	2,233	870	12,391
	2019 YTD	217	444	414	1,075	261	16	92	43	780	633	1,287
	% Change	-39.7%	-52.6%	-78.6%	-66.7%	-41.0%	-66.7%	-84.8%	-40.3%	-65.1%	-27.2%	-89.6%

Information summarized for CompStat week ending 05/25/2019.

Sourced from MNPD ARMS on 5/29/2019 10:25:32 AM. Arrest summaries are not a count of arrest charges. 1 arrest = 1 body. Warrant Service summary considers 1 count for each service attempt and 1 count for each outstanding warrant served. Vehicle Stop summary sources MNPD's Vehicle Stop (Form 252) Database. Vehicle stop totals count all reports electronically entered via AFR. Hardcopy reports not entered into ARMS will affect accuracy of totals.

Midtown Hills Precinct Incident Report Summary

METROPOLITAN POLICE DEPARTMENT
of Nashville and Davidson County

Two Week, Eight Week, Sixteen Week, YTD, and 24 Month Analyses

Aggregated by precinct (incident location). Based on date when each incident was reported.

		Homicide	Rape	Commercial Robbery	Street Robbery	Total Robbery	Aggravated Assault	Commercial Burglary	Residential Burglary	Total Burglary	Larceny	Auto Theft	Violent Offenses	Property Offenses	Part I Offenses
Two Week	Prior Week	0	1	1	3	4	6	5	5	10	50	5	11	65	76
	Last Week	0	1	0	4	4	8	1	2	3	59	9	13	71	84
	% Change	-	0.0%	-100.0%	33.3%	0.0%	33.3%	-80.0%	-60.0%	-70.0%	18.0%	80.0%	18.2%	9.2%	10.5%
Eight Week	Prior 4 Weeks	0	5	0	8	8	35	21	22	43	193	29	48	265	313
	Last 4 Weeks	0	4	5	16	21	34	14	18	32	203	21	59	256	315
	% Change	-	-20.0%	-	100.0%	162.5%	-2.9%	-33.3%	-18.2%	-25.6%	5.2%	-27.6%	22.9%	-3.4%	0.6%
Sixteen Week	Prior 8 Weeks	1	8	3	28	31	63	22	36	58	333	43	103	434	537
	Last 8 Weeks	0	9	5	24	29	69	35	40	75	396	50	107	521	628
	% Change	-100.0%	12.5%	66.7%	-14.3%	-6.5%	9.5%	59.1%	11.1%	29.3%	18.9%	16.3%	3.9%	20.0%	16.9%
YTD 2018	2018 YTD	3	28	6	82	88	166	76	136	212	1,036	148	285	1,396	1,681
	2019 YTD	1	25	10	80	90	157	71	111	182	974	123	273	1,279	1,552
	% Change	-66.7%	-10.7%	66.7%	-2.4%	2.3%	-5.4%	-6.6%	-18.4%	-14.2%	-6.0%	-16.9%	-4.2%	-8.4%	-7.7%
Rolling 24 Month	Prior 52 Weeks	10	64	29	168	197	429	255	334	589	2,696	304	700	3,589	4,289
	Last 52 Weeks	3	63	41	219	260	422	199	320	519	2,860	336	748	3,715	4,463
	% Change	-70.0%	-1.6%	41.4%	30.4%	32.0%	-1.6%	-22.0%	-4.2%	-11.9%	6.1%	10.5%	6.9%	3.5%	4.1%
YTD 2017	2017 YTD	2	31	10	69	79	199	78	93	171	942	107	311	1,220	1,531
	2019 YTD	1	25	10	80	90	157	71	111	182	974	123	273	1,279	1,552
	% Change	-50.0%	-19.4%	0.0%	15.9%	13.9%	-21.1%	-9.0%	19.4%	6.4%	3.4%	15.0%	-12.2%	4.8%	1.4%
YTD 2016	2016 YTD	1	28	17	55	72	163	52	181	233	834	63	264	1,130	1,394
	2019 YTD	1	25	10	80	90	157	71	111	182	974	123	273	1,279	1,552
	% Change	0.0%	-10.7%	-41.2%	45.5%	25.0%	-3.7%	36.5%	-38.7%	-21.9%	16.8%	95.2%	3.4%	13.2%	11.3%
YTD 2015	2015 YTD	2	26	11	35	46	154	43	140	183	820	36	228	1,039	1,267
	2019 YTD	1	25	10	80	90	157	71	111	182	974	123	273	1,279	1,552
	% Change	-50.0%	-3.8%	-9.1%	128.6%	95.7%	1.9%	65.1%	-20.7%	-0.5%	18.8%	241.7%	19.7%	23.1%	22.5%
YTD 2014	2014 YTD	1	30	8	33	41	148	67	181	248	850	35	220	1,133	1,353
	2019 YTD	1	25	10	80	90	157	71	111	182	974	123	273	1,279	1,552
	% Change	0.0%	-16.7%	25.0%	142.4%	119.5%	6.1%	6.0%	-38.7%	-26.6%	14.6%	251.4%	24.1%	12.9%	14.7%

Information summarized for CompStat week ending 05/25/2019.

Sourced from MNPD ARMS on 5/29/2019 10:25:32 AM. The figures above were sourced from incident reports using Uniform Crime Reporting definitions and reporting guidelines, based on the date when the crime was reported. This report is intended to be a management and planning tool and does not reflect the official UCR counts for the department. Incidents where a location is unknown or unspecified are included in the countywide totals.

Midtown Hills Precinct Efficiency Report Summary

METROPOLITAN POLICE DEPARTMENT
of Nashville and Davidson County

Two Week, Eight Week, Sixteen Week, YTD, and 24 Month Analyses

Aggregated by component of arresting officer / officer making stop.

		Adults Only				Adults and Juveniles						
		Felony Arrests	Misdemeanor Arrests	Citation Arrests	Total Arrests	Part I Arrests	Weapons Law Violation Arrests	Drug-Related Arrests	DUI Arrests	Warrant Service Attempts	Warrants Served	Vehicle Stops
Two Week	Prior Week	10	28	11	49	11	0	4	5	6	35	52
	Last Week	7	21	19	47	11	0	4	3	18	28	64
	% Change	-30.0%	-25.0%	72.7%	-4.1%	0.0%	-	0.0%	-40.0%	200.0%	-20.0%	23.1%
Eight Week	Prior 4 Weeks	34	100	90	224	46	2	31	11	67	96	455
	Last 4 Weeks	35	84	59	178	41	2	23	10	48	99	241
	% Change	2.9%	-16.0%	-34.4%	-20.5%	-10.9%	0.0%	-25.8%	-9.1%	-28.4%	3.1%	-47.0%
Sixteen Week	Prior 8 Weeks	63	157	194	414	68	8	76	23	145	170	841
	Last 8 Weeks	69	184	149	402	87	4	54	21	115	195	696
	% Change	9.5%	17.2%	-23.2%	-2.9%	27.9%	-50.0%	-28.9%	-8.7%	-20.7%	14.7%	-17.2%
YTD	2018 YTD	250	709	1,649	2,608	256	28	613	59	1,193	667	13,137
	2019 YTD	177	449	447	1,073	206	16	173	54	355	477	1,922
	% Change	-29.2%	-36.7%	-72.9%	-58.9%	-19.5%	-42.9%	-71.8%	-8.5%	-70.2%	-28.5%	-85.4%
Rolling 24 Month	Prior 52 Weeks	652	2,006	3,914	6,572	687	107	1,447	164	3,015	1,819	29,187
	Last 52 Weeks	475	1,385	2,017	3,877	621	58	633	144	1,429	1,330	12,064
	% Change	-27.1%	-31.0%	-48.5%	-41.0%	-9.6%	-45.8%	-56.3%	-12.2%	-52.6%	-26.9%	-58.7%
YTD 2017	2017 YTD	311	814	1,660	2,785	294	52	690	72	1,173	681	11,974
	2019 YTD	177	449	447	1,073	206	16	173	54	355	477	1,922
	% Change	-43.1%	-44.8%	-73.1%	-61.5%	-29.9%	-69.2%	-74.9%	-25.0%	-69.7%	-30.0%	-83.9%
YTD 2016	2016 YTD	260	785	1,756	2,801	227	23	670	75	1,218	645	14,946
	2019 YTD	177	449	447	1,073	206	16	173	54	355	477	1,922
	% Change	-31.9%	-42.8%	-74.5%	-61.7%	-9.3%	-30.4%	-74.2%	-28.0%	-70.9%	-26.0%	-87.1%
YTD 2015	2015 YTD	242	972	1,899	3,113	211	22	505	73	1,344	604	18,953
	2019 YTD	177	449	447	1,073	206	16	173	54	355	477	1,922
	% Change	-26.9%	-53.8%	-76.5%	-65.5%	-2.4%	-27.3%	-65.7%	-26.0%	-73.6%	-21.0%	-89.9%
YTD 2014	2014 YTD	0	0	0	0	0	0	0	0	0	0	0
	2019 YTD	177	449	447	1,073	206	16	173	54	355	477	1,922
	% Change	-	-	-	-	-	-	-	-	-	-	-

Information summarized for CompStat week ending 05/25/2019.

Sourced from MNPD ARMS on 5/29/2019 10:25:32 AM. Arrest summaries are not a count of arrest charges. 1 arrest = 1 body. Warrant Service summary considers 1 count for each service attempt and 1 count for each outstanding warrant served. Vehicle Stop summary sources MNPD's Vehicle Stop (Form 252) Database. Vehicle stop totals count all reports electronically entered via AFR. Hardcopy reports not entered into ARMS will affect accuracy of totals.

County UCR Incident Charts

Aggregated by precinct (incident location).

Summarized by CompStat week for past eight weeks.

METROPOLITAN POLICE DEPARTMENT

of Nashville and Davidson County

All Part 1 Incidents - 52wk Avg: 679

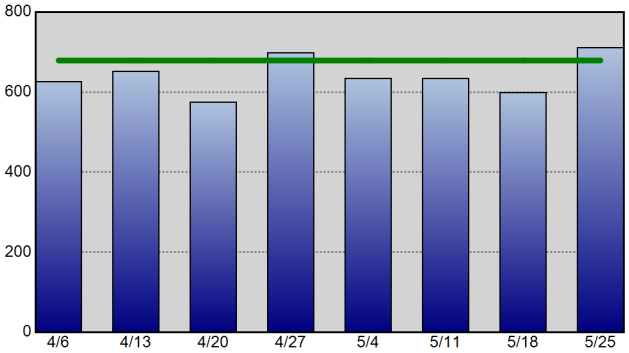

Violent Crime - 52wk Avg: 144

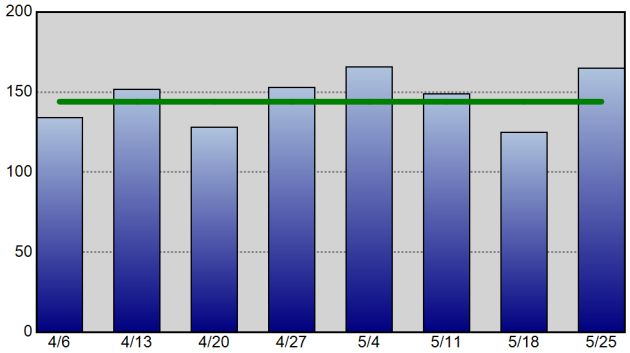

Property Crime - 52wk Avg: 535

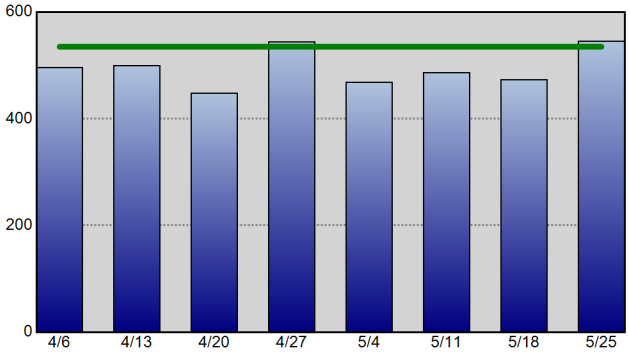

Robbery - 52wk Avg: 40

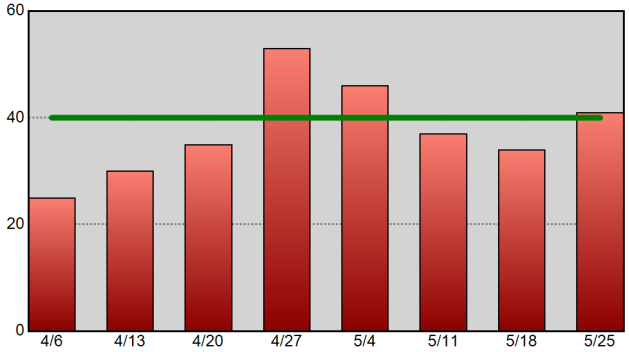

Commercial Burglary - 52wk Avg: 21

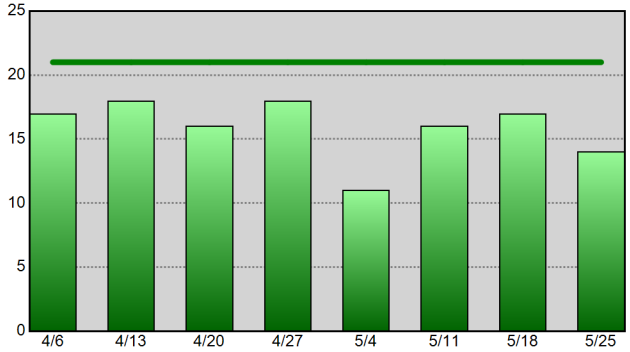

Residential Burglary - 52wk Avg: 48

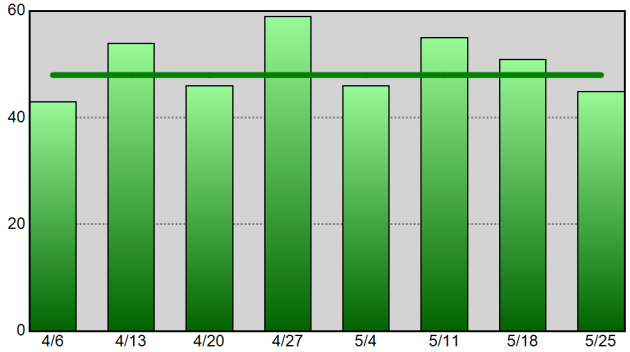

Aggravated Assault - 52wk Avg: 92

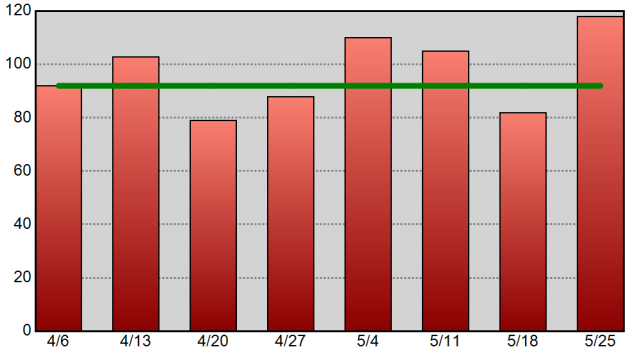

Theft From Vehicle - 52wk Avg: 142

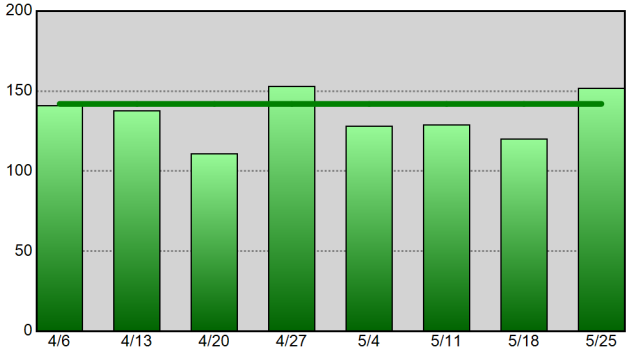

Vehicle Theft - 52wk Avg: 59

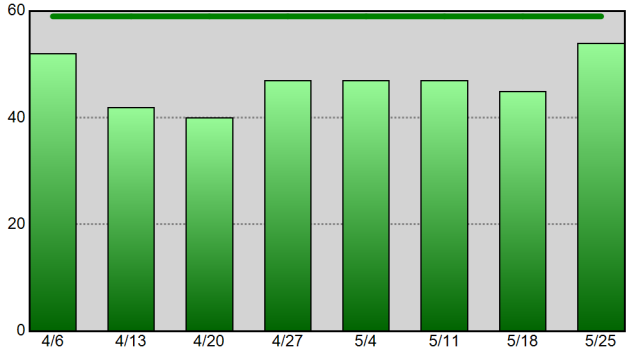

Information summarized for CompStat week ending 05-25-19. The horizontal line on each chart represents the data set's 52-week weekly average.

Sourced from MNPD ARMS on 5/29/2019 10:25:32 AM. The figures above were sourced from incident reports using Uniform Crime Reporting definitions and reporting guidelines, based on the date when the crime was reported. This report is intended to be a management and planning tool and does not reflect the official UCR counts for the department. Incidents where a location is unknown or unspecified are included in the countywide totals.

West Precinct UCR Incident Charts

METROPOLITAN POLICE DEPARTMENT
of Nashville and Davidson County

Aggregated by precinct (incident location).
Summarized by CompStat week for past eight weeks.

All Part 1 Incidents - 52wk Avg: 70

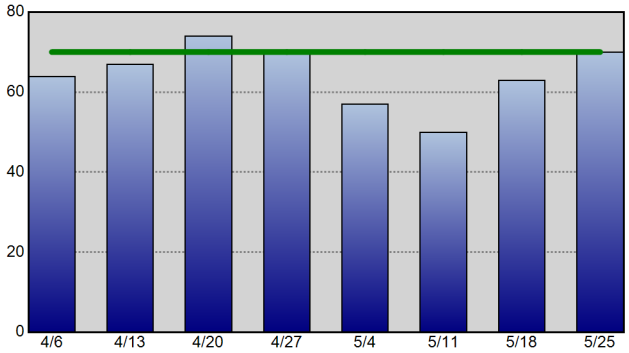

Violent Crime - 52wk Avg: 8

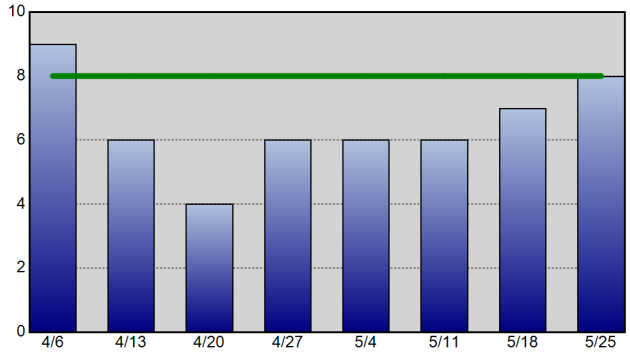

Property Crime - 52wk Avg: 62

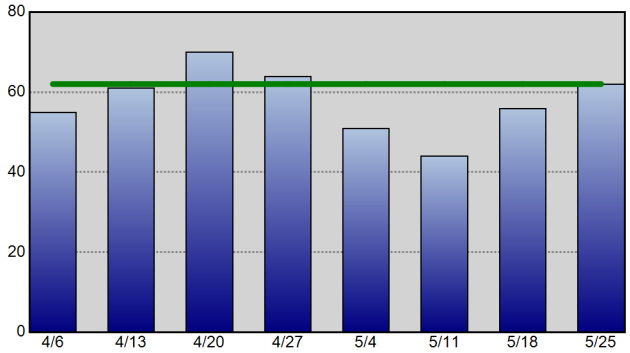

Robbery - 52wk Avg: 2

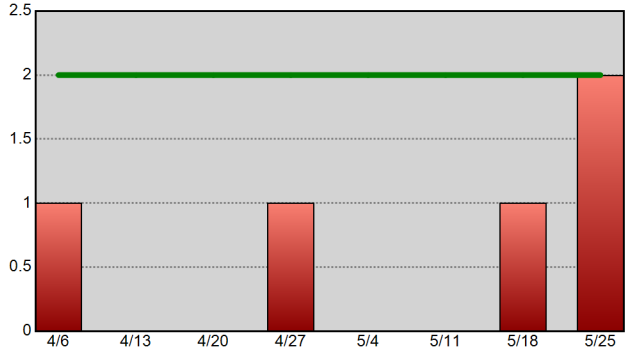

Commercial Burglary - 52wk Avg: 1

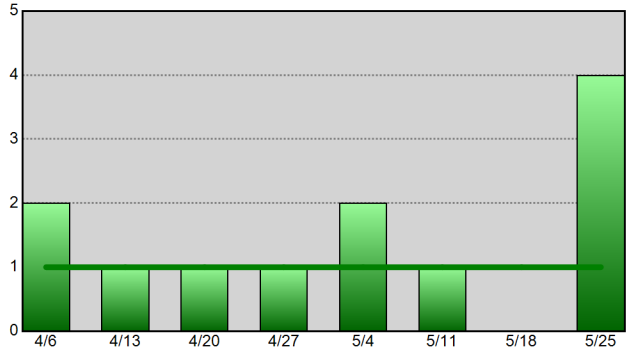

Residential Burglary - 52wk Avg: 4

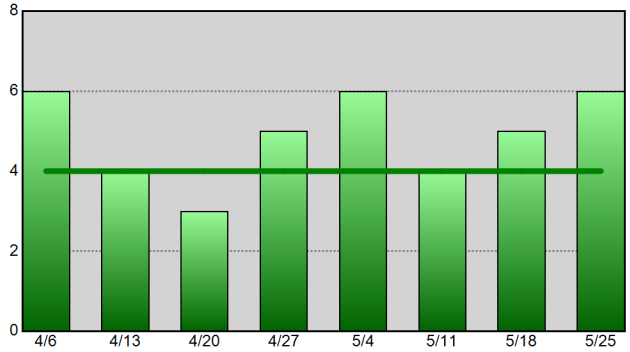

Aggravated Assault - 52wk Avg: 5

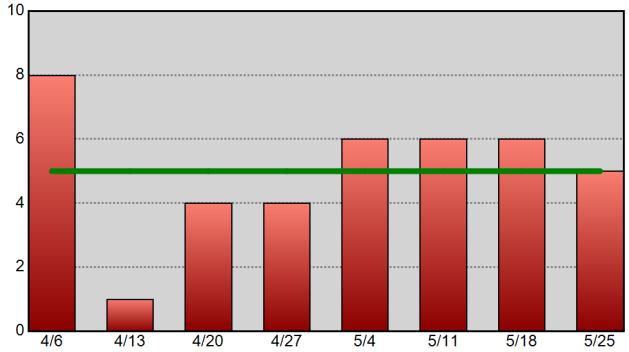

Theft From Vehicle - 52wk Avg: 17

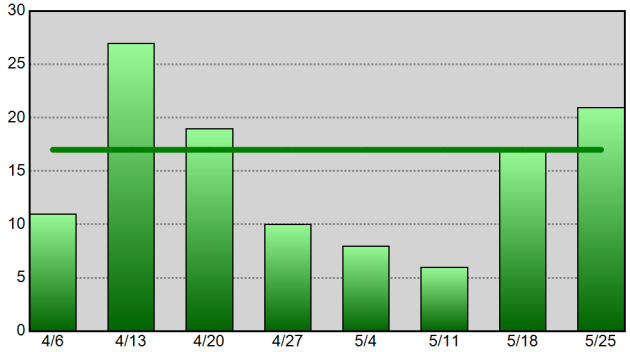

Vehicle Theft - 52wk Avg: 5

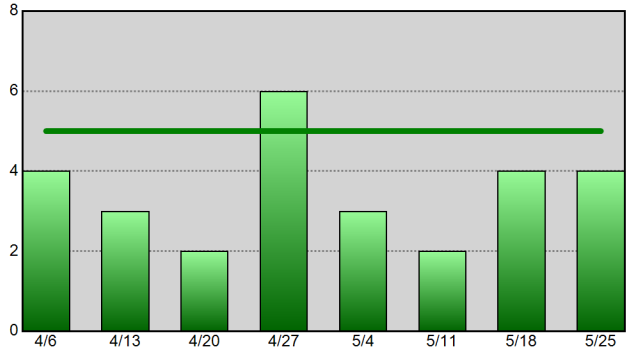

Information summarized for CompStat week ending 05-25-19.
The horizontal line on each chart represents the data set's 52-week weekly average.

Sourced from MNPD ARMS on 5/29/2019 10:25:32 AM. The figures above were sourced from incident reports using Uniform Crime Reporting definitions and reporting guidelines, based on the date when the crime was reported. This report is intended to be a management and planning tool and does not reflect the official UCR counts for the department. Incidents where a location is unknown or unspecified are included in the countywide totals.

East Precinct UCR Incident Charts

Aggregated by precinct (incident location).

Summarized by CompStat week for past eight weeks.

METROPOLITAN POLICE DEPARTMENT

of Nashville and Davidson County

All Part 1 Incidents - 52wk Avg: 77

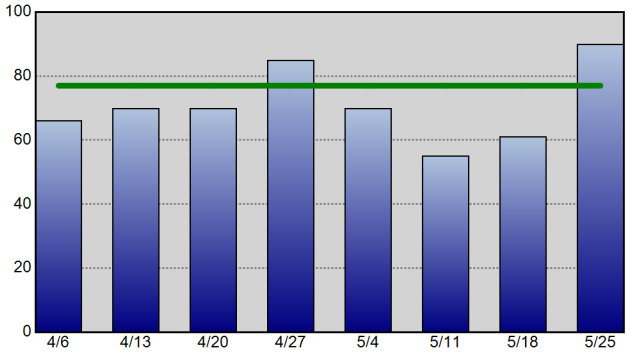

Violent Crime - 52wk Avg: 15

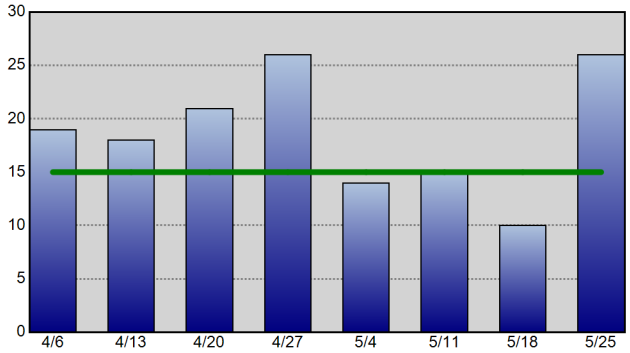

Property Crime - 52wk Avg: 61

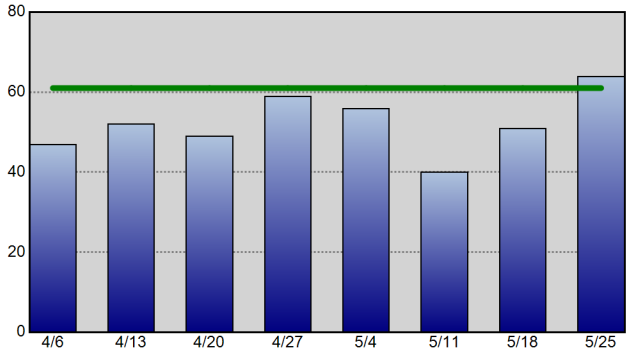

Robbery - 52wk Avg: 3

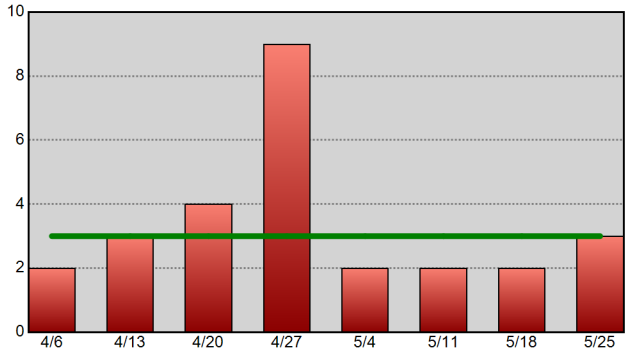

Commercial Burglary - 52wk Avg: 1

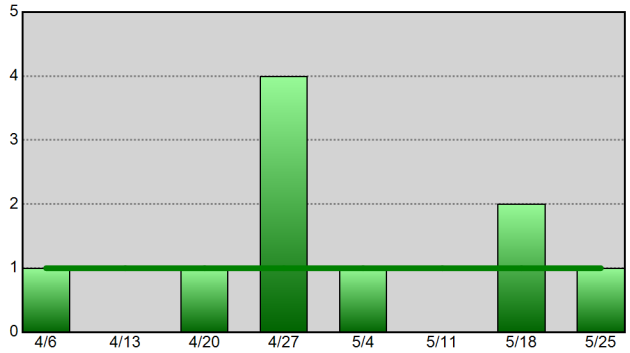

Residential Burglary - 52wk Avg: 6

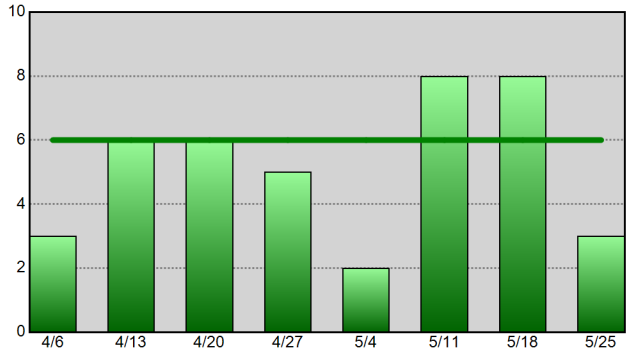

Aggravated Assault - 52wk Avg: 10

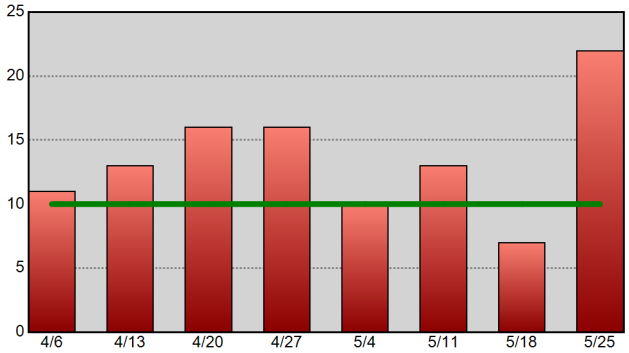

Theft From Vehicle - 52wk Avg: 21

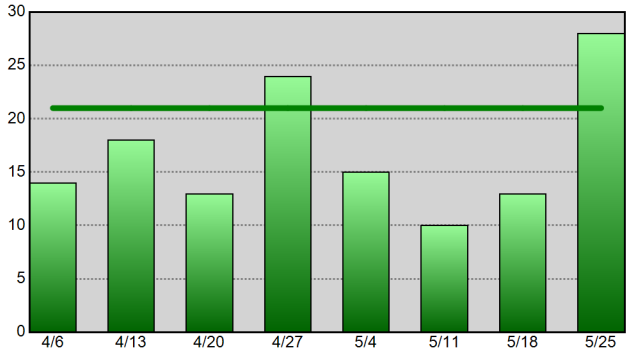

Vehicle Theft - 52wk Avg: 6

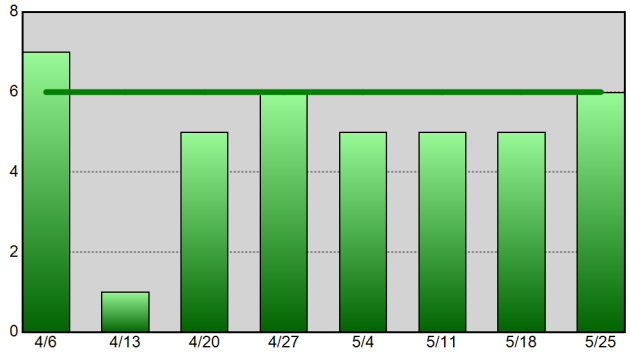

Information summarized for CompStat week ending 05-25-19.
The horizontal line on each chart represents the data set's 52-week weekly average.

Sourced from MNPD ARMS on 5/29/2019 10:25:33 AM. The figures above were sourced from incident reports using Uniform Crime Reporting definitions and reporting guidelines, based on the date when the crime was reported. This report is intended to be a management and planning tool and does not reflect the official UCR counts for the department. Incidents where a location is unknown or unspecified are included in the countywide totals.

South Precinct UCR Incident Charts

Aggregated by precinct (incident location).

Summarized by CompStat week for past eight weeks.

METROPOLITAN POLICE DEPARTMENT

of Nashville and Davidson County

All Part 1 Incidents - 52wk Avg: 122

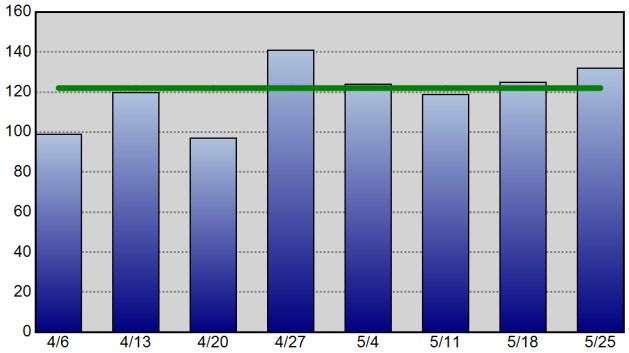

Violent Crime - 52wk Avg: 31

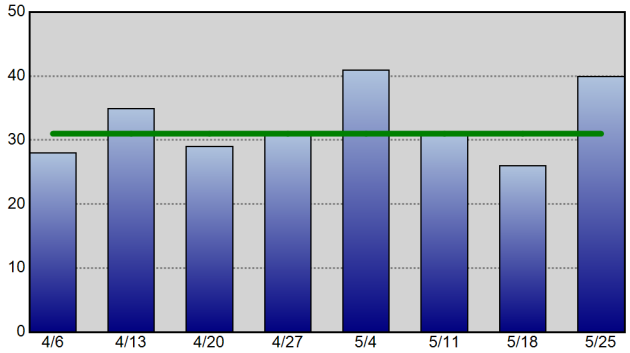

Property Crime - 52wk Avg: 91

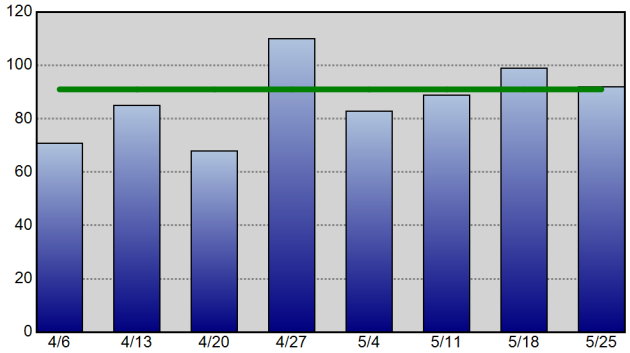

Robbery - 52wk Avg: 10

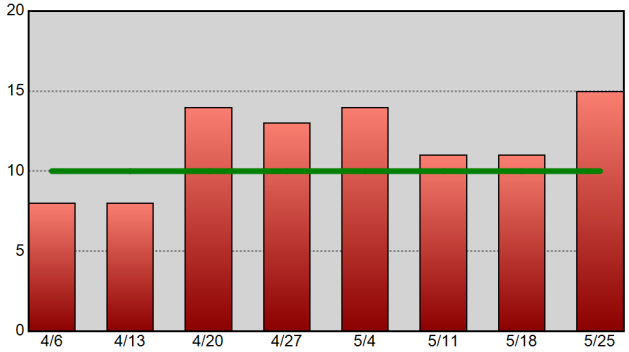

Commercial Burglary - 52wk Avg: 4

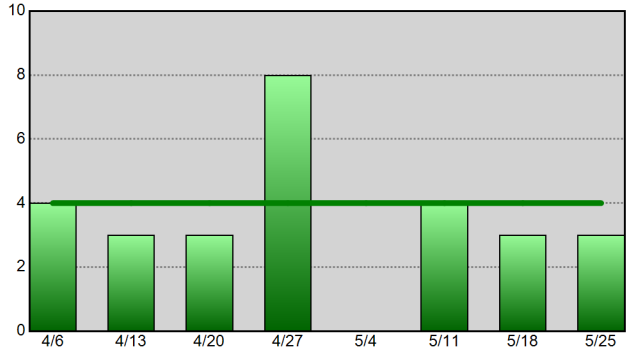

Residential Burglary - 52wk Avg: 9

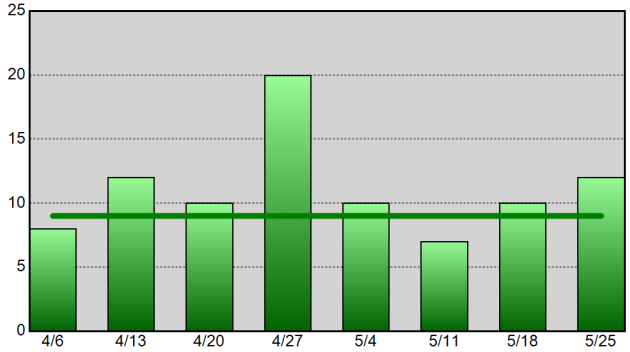

Aggravated Assault - 52wk Avg: 18

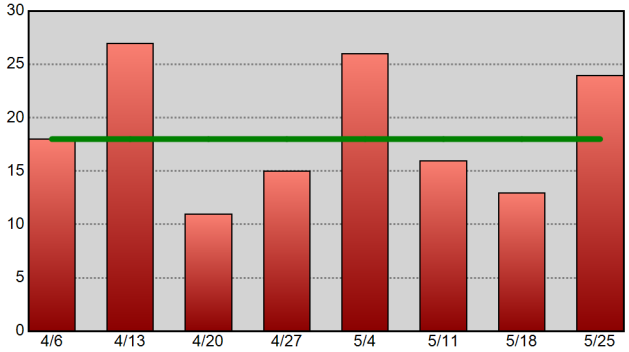

Theft From Vehicle - 52wk Avg: 22

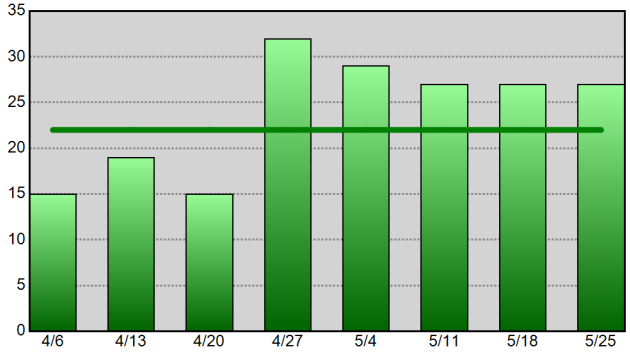

Vehicle Theft - 52wk Avg: 12

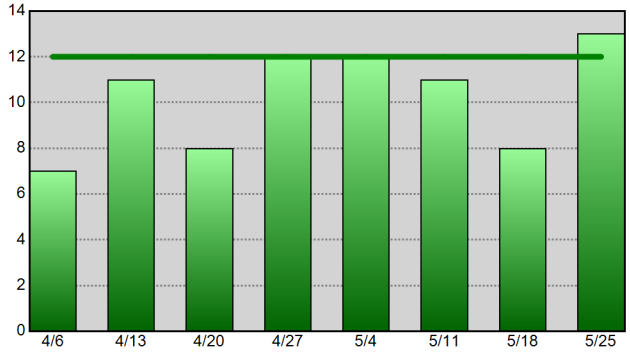

Information summarized for CompStat week ending 05-25-19.
The horizontal line on each chart represents the data set's 52-week weekly average.

Sourced from MNPD ARMS on 5/29/2019 10:25:34 AM. The figures above were sourced from incident reports using Uniform Crime Reporting definitions and reporting guidelines, based on the date when the crime was reported. This report is intended to be a management and planning tool and does not reflect the official UCR counts for the department. Incidents where a location is unknown or unspecified are included in the countywide totals.

Central Precinct UCR Incident Charts

METROPOLITAN POLICE DEPARTMENT
of Nashville and Davidson County

Aggregated by precinct (incident location).
Summarized by CompStat week for past eight weeks.

All Part 1 Incidents - 52wk Avg: 44

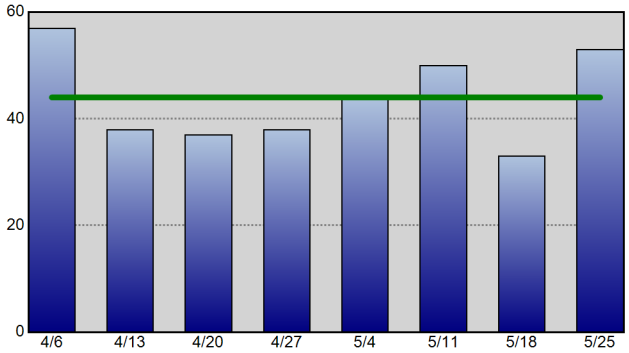

Violent Crime - 52wk Avg: 8

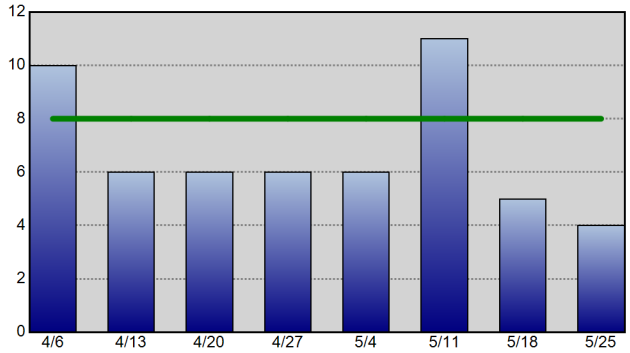

Property Crime - 52wk Avg: 36

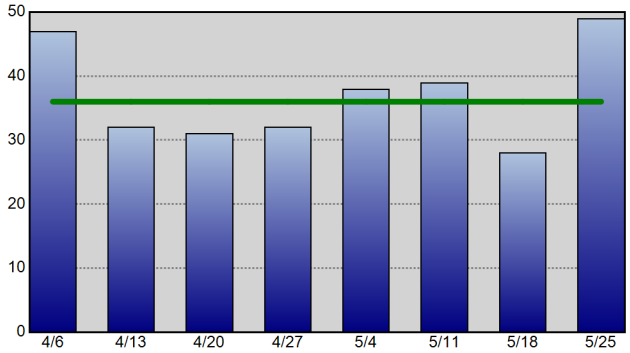

Robbery - 52wk Avg: 2

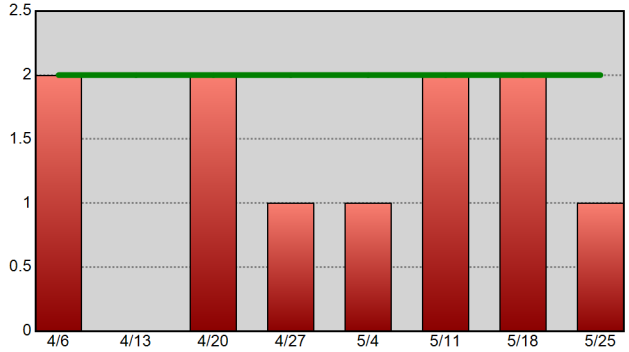

Commercial Burglary - 52wk Avg: 1

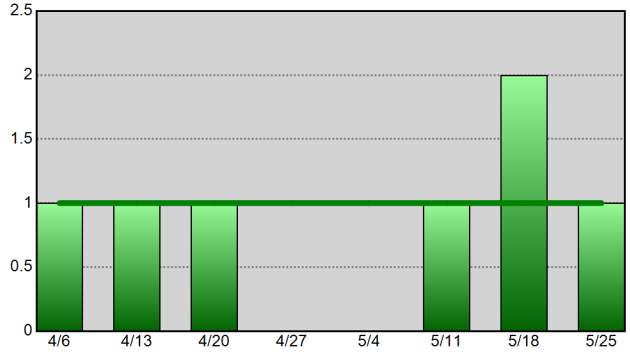

Residential Burglary - 52wk Avg: 0

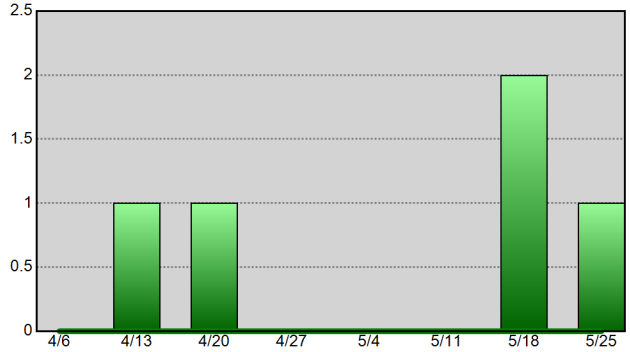

Aggravated Assault - 52wk Avg: 5

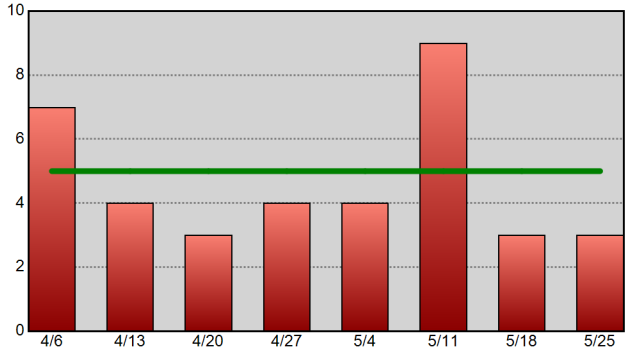

Theft From Vehicle - 52wk Avg: 10

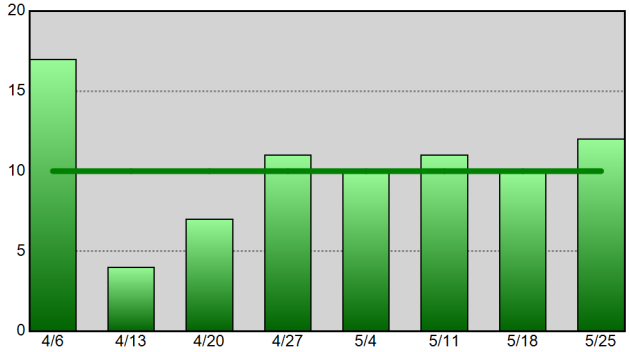

Vehicle Theft - 52wk Avg: 3

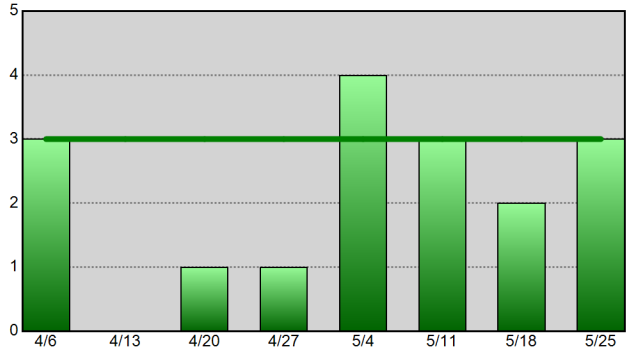

Information summarized for CompStat week ending 05-25-19.
The horizontal line on each chart represents the data set's 52-week weekly average.

Sourced from MNPD ARMS on 5/29/2019 10:25:35 AM. The figures above were sourced from incident reports using Uniform Crime Reporting definitions and reporting guidelines, based on the date when the crime was reported. This report is intended to be a management and planning tool and does not reflect the official UCR counts for the department. Incidents where a location is unknown or unspecified are included in the countywide totals.

Hermitage Precinct UCR Incident Charts

METROPOLITAN POLICE DEPARTMENT
of Nashville and Davidson County

Aggregated by precinct (incident location).
Summarized by CompStat week for past eight weeks.

All Part 1 Incidents - 52wk Avg: 119

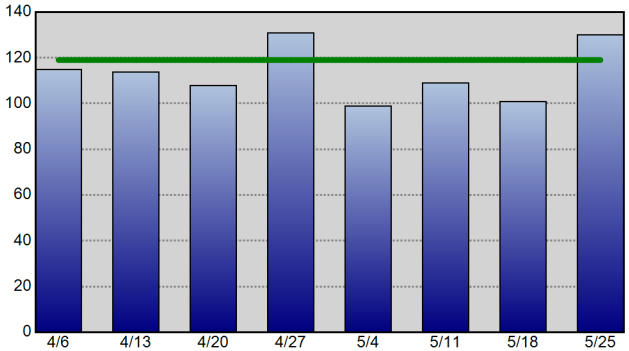

Violent Crime - 52wk Avg: 24

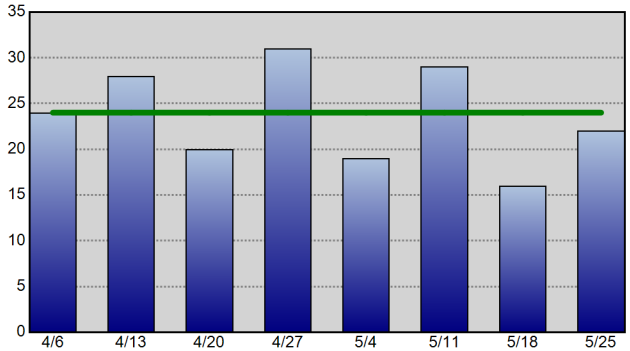

Property Crime - 52wk Avg: 95

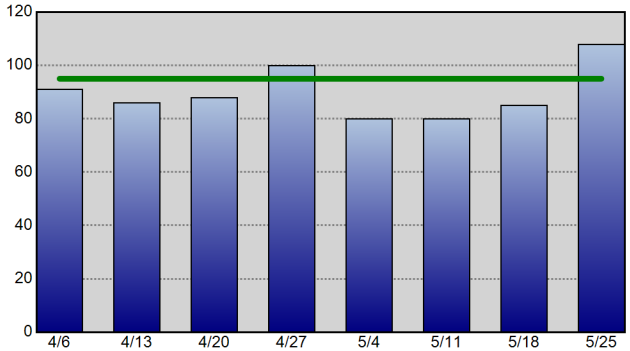

Robbery - 52wk Avg: 7

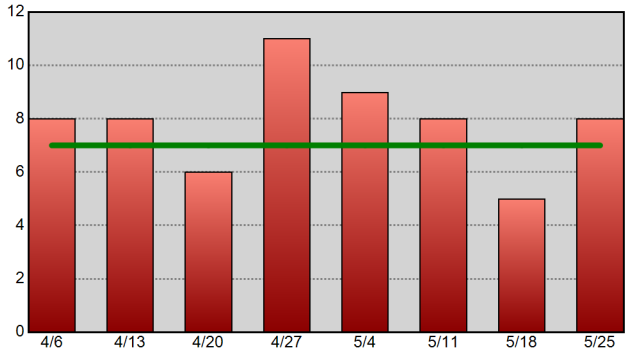

Commercial Burglary - 52wk Avg: 3

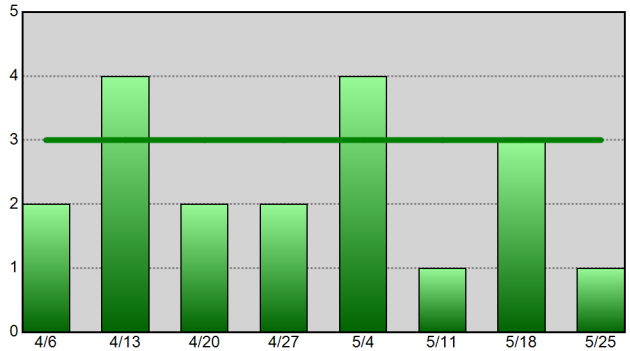

Residential Burglary - 52wk Avg: 8

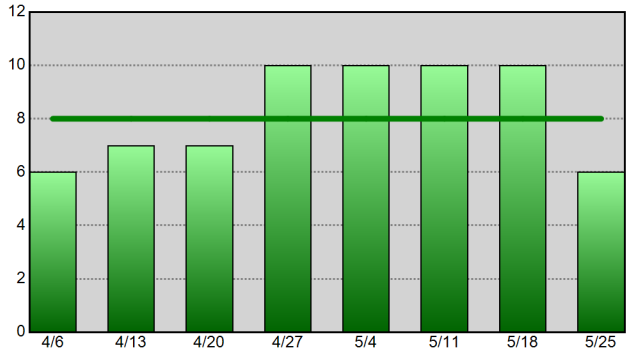

Aggravated Assault - 52wk Avg: 14

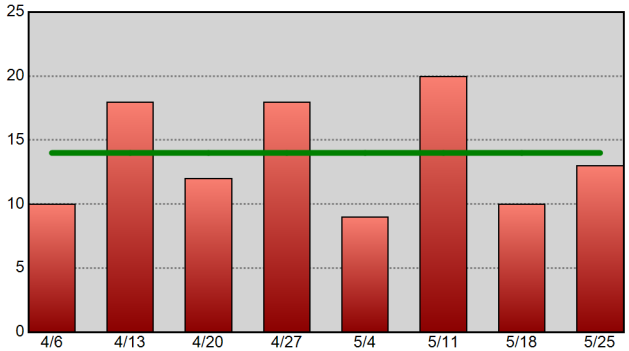

Theft From Vehicle - 52wk Avg: 23

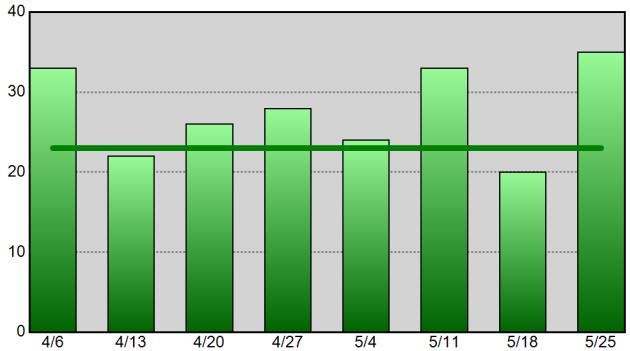

Vehicle Theft - 52wk Avg: 10

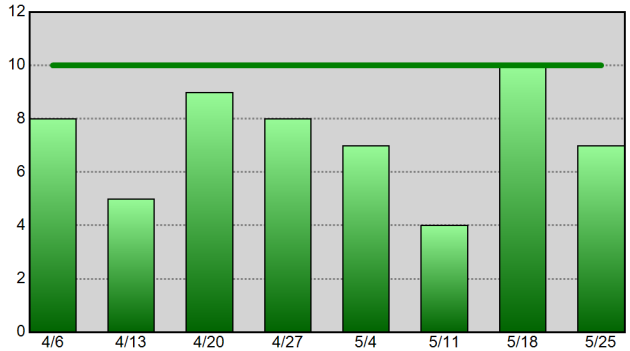

Information summarized for CompStat week ending 05-25-19.
The horizontal line on each chart represents the data set's 52-week weekly average.

Sourced from MNPD ARMS on 5/29/2019 10:25:35 AM. The figures above were sourced from incident reports using Uniform Crime Reporting definitions and reporting guidelines, based on the date when the crime was reported. This report is intended to be a management and planning tool and does not reflect the official UCR counts for the department. Incidents where a location is unknown or unspecified are included in the countywide totals.

North Precinct UCR Incident Charts

Aggregated by precinct (incident location).

Summarized by CompStat week for past eight weeks.

METROPOLITAN POLICE DEPARTMENT

of Nashville and Davidson County

All Part 1 Incidents - 52wk Avg: 90

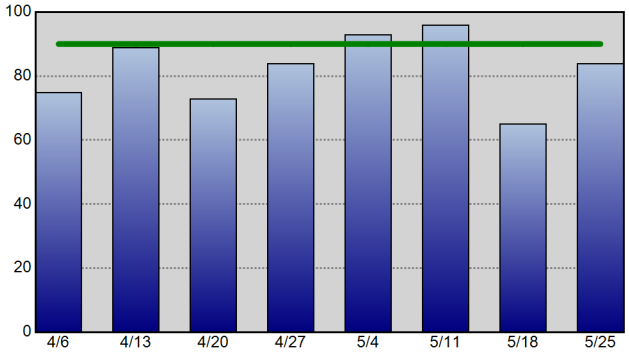

Violent Crime - 52wk Avg: 27

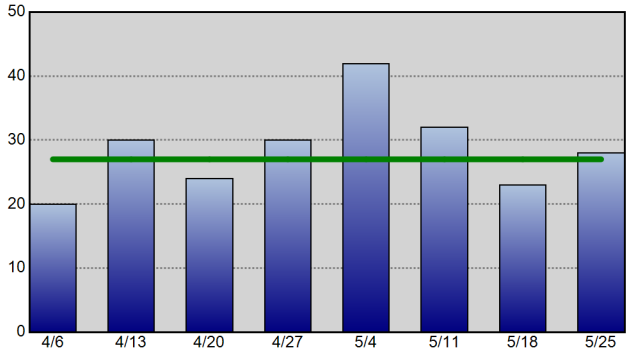

Property Crime - 52wk Avg: 63

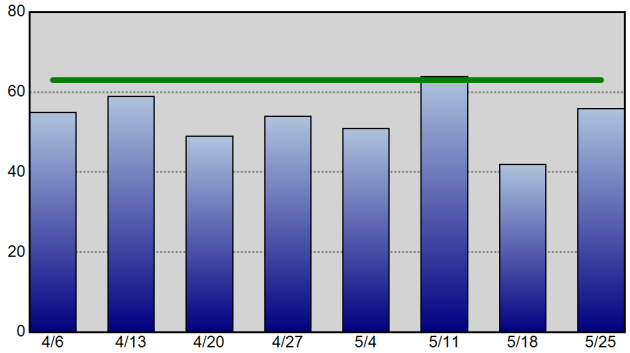

Robbery - 52wk Avg: 5

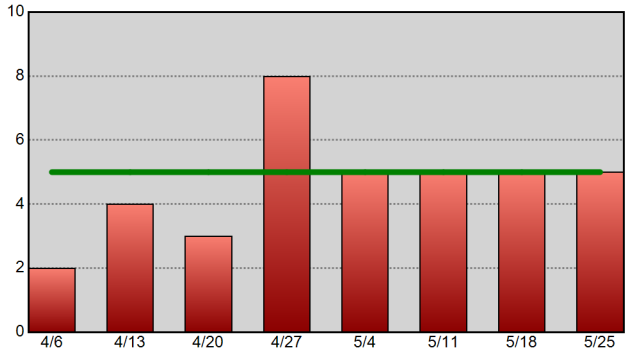

Commercial Burglary - 52wk Avg: 1

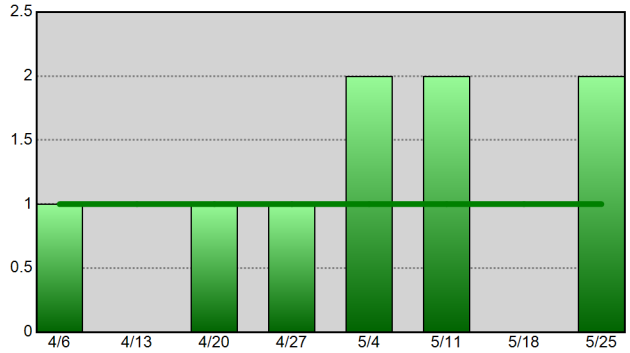

Residential Burglary - 52wk Avg: 7

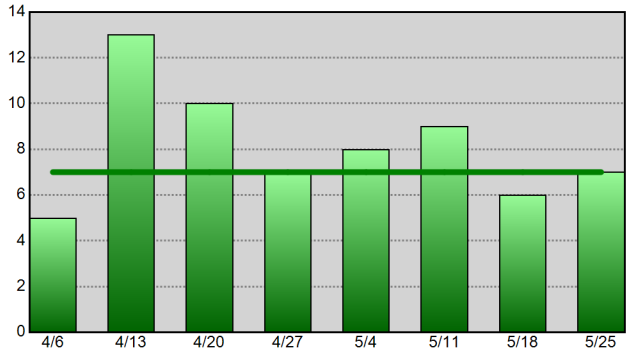

Aggravated Assault - 52wk Avg: 19

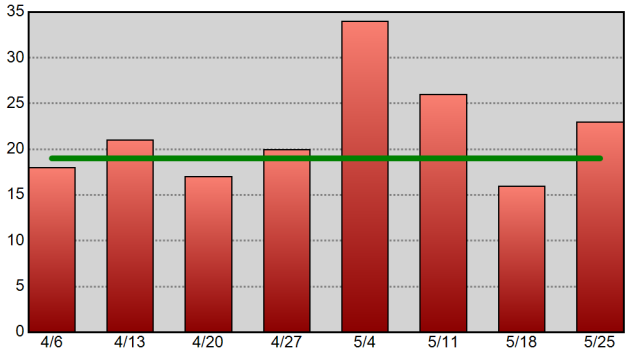

Theft From Vehicle - 52wk Avg: 14

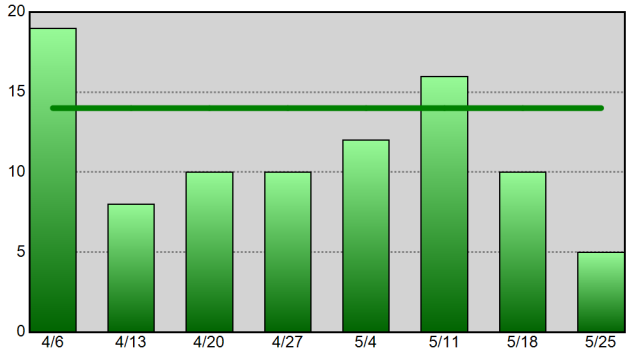

Vehicle Theft - 52wk Avg: 9

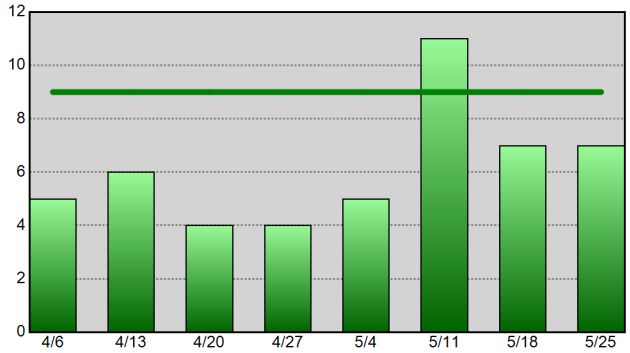

Information summarized for CompStat week ending 05-25-19. The horizontal line on each chart represents the data set's 52-week weekly average.

Sourced from MNPD ARMS on 5/29/2019 10:25:36 AM. The figures above were sourced from incident reports using Uniform Crime Reporting definitions and reporting guidelines, based on the date when the crime was reported. This report is intended to be a management and planning tool and does not reflect the official UCR counts for the department. Incidents where a location is unknown or unspecified are included in the countywide totals.

Madison Precinct UCR Incident Charts

Aggregated by precinct (incident location).

Summarized by CompStat week for past eight weeks.

METROPOLITAN POLICE DEPARTMENT

of Nashville and Davidson County

All Part 1 Incidents - 52wk Avg: 67

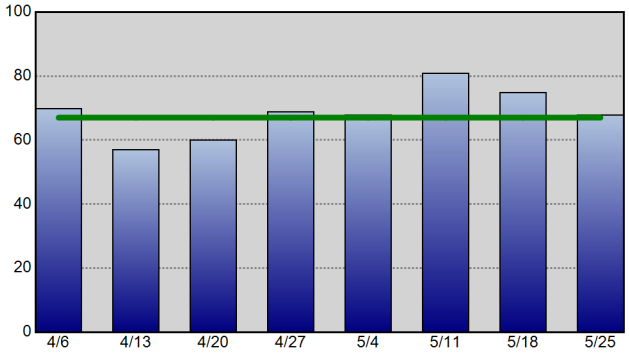

Violent Crime - 52wk Avg: 14

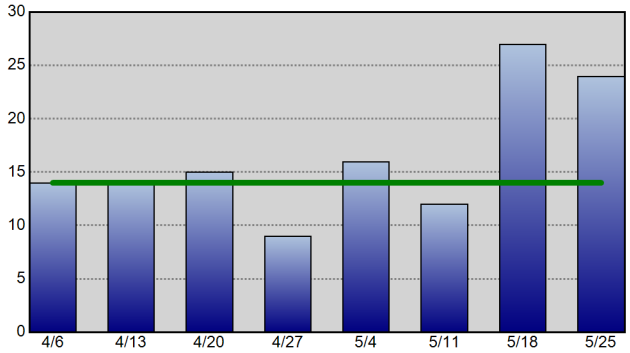

Property Crime - 52wk Avg: 53

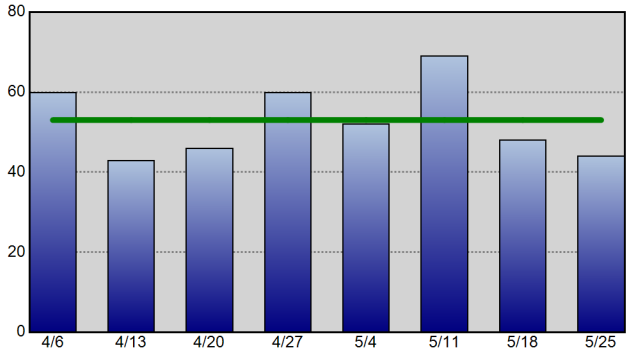

Robbery - 52wk Avg: 3

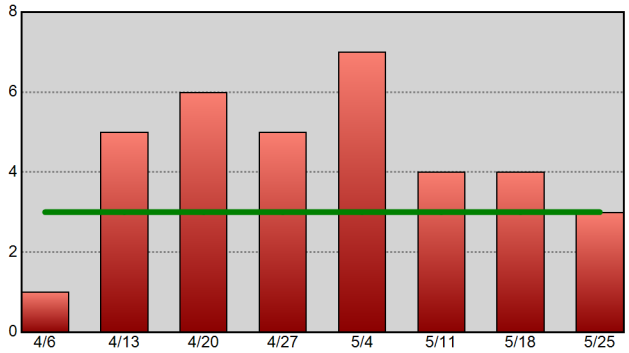

Commercial Burglary - 52wk Avg: 1

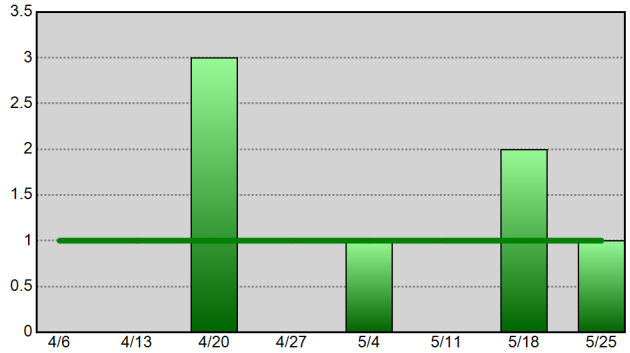

Residential Burglary - 52wk Avg: 5

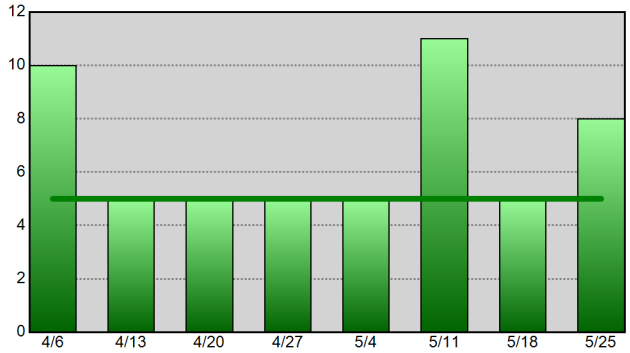

Aggravated Assault - 52wk Avg: 10

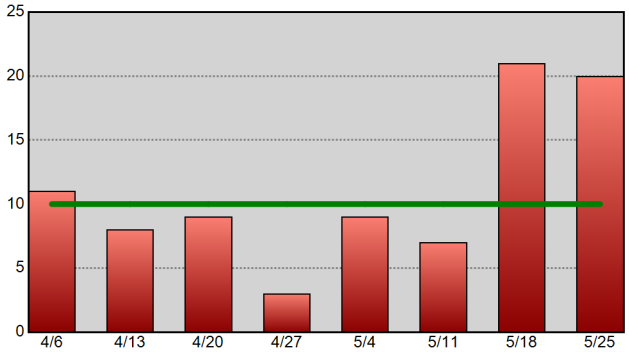

Theft From Vehicle - 52wk Avg: 9

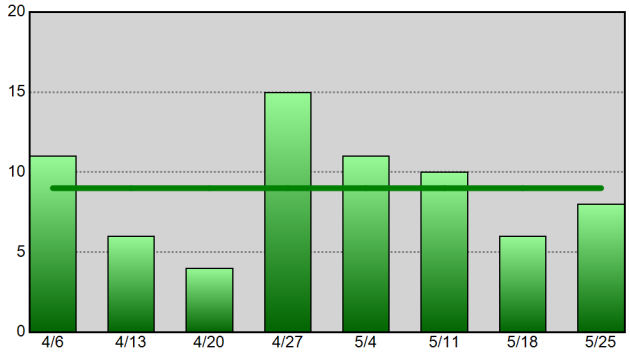

Vehicle Theft - 52wk Avg: 5

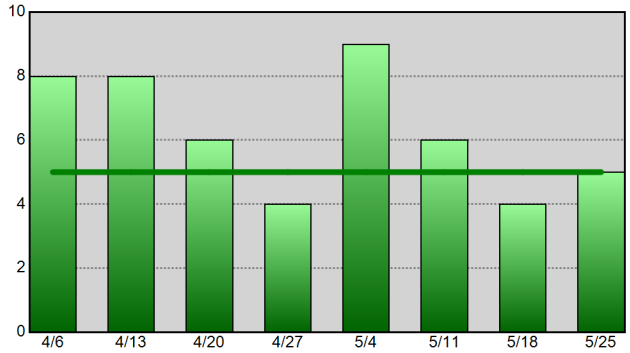

Information summarized for CompStat week ending 05-25-19. The horizontal line on each chart represents the data set's 52-week weekly average.

Sourced from MNPD ARMS on 5/29/2019 10:25:36 AM. The figures above were sourced from incident reports using Uniform Crime Reporting definitions and reporting guidelines, based on the date when the crime was reported. This report is intended to be a management and planning tool and does not reflect the official UCR counts for the department. Incidents where a location is unknown or unspecified are included in the countywide totals.

Midtown Hills Precinct UCR Incident Charts

METROPOLITAN POLICE DEPARTMENT
of Nashville and Davidson County

Aggregated by precinct (incident location).
Summarized by CompStat week for past eight weeks.

All Part 1 Incidents - 52wk Avg: 85

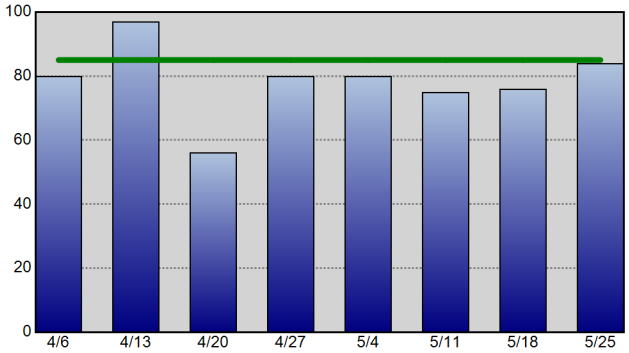

Violent Crime - 52wk Avg: 14

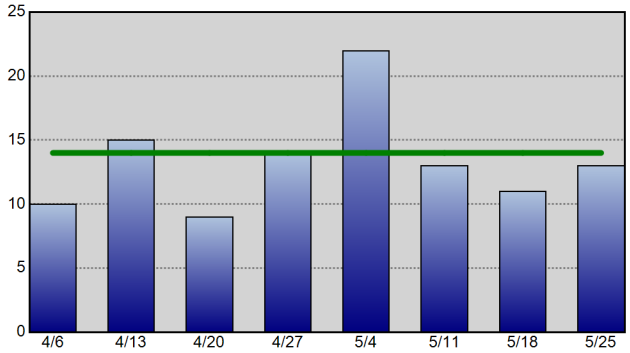

Property Crime - 52wk Avg: 71

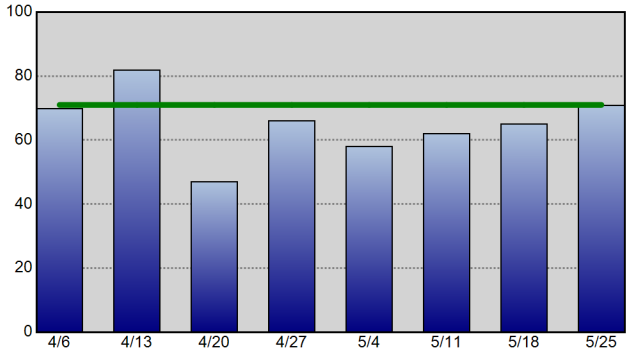

Robbery - 52wk Avg: 5

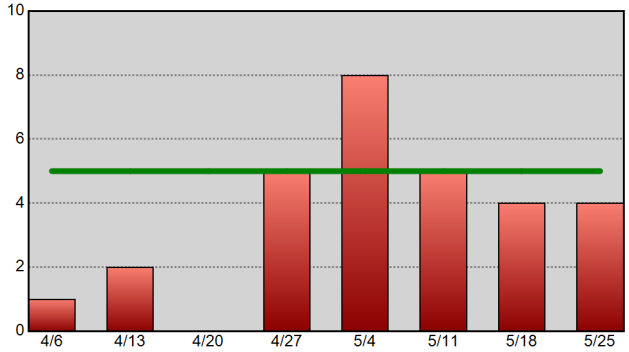

Commercial Burglary - 52wk Avg: 3

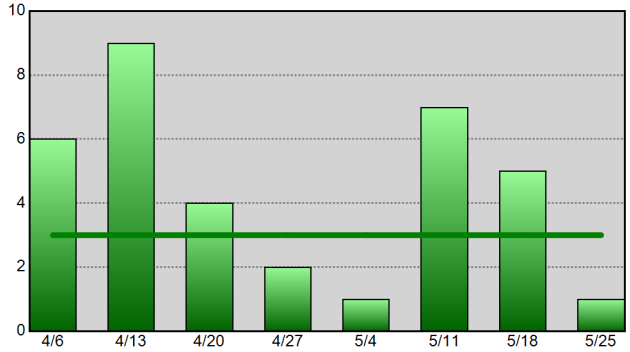

Residential Burglary - 52wk Avg: 6

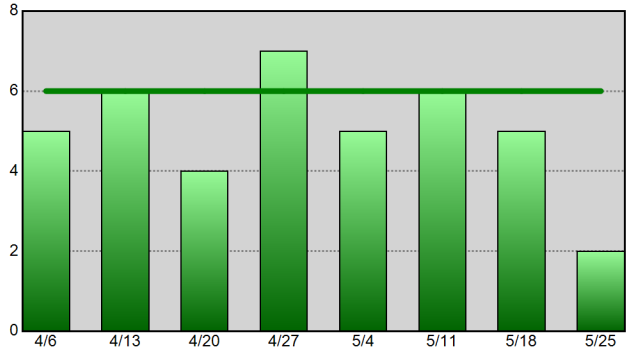

Aggravated Assault - 52wk Avg: 8

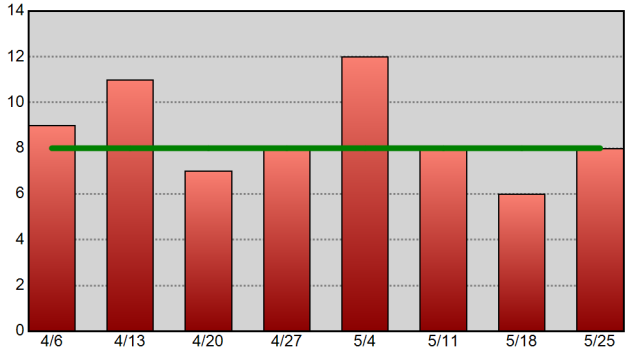

Theft From Vehicle - 52wk Avg: 22

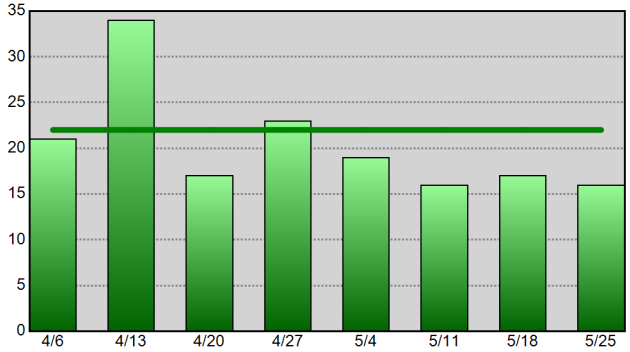

Vehicle Theft - 52wk Avg: 6

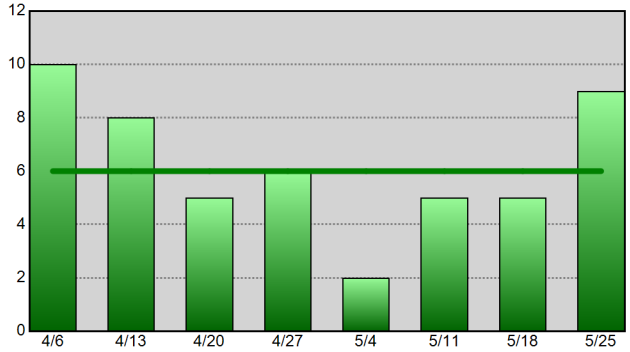

Information summarized for CompStat week ending 05-25-19.
The horizontal line on each chart represents the data set's 52-week weekly average.

Sourced from MNPD ARMS on 5/29/2019 10:25:37 AM. The figures above were sourced from incident reports using Uniform Crime Reporting definitions and reporting guidelines, based on the date when the crime was reported. This report is intended to be a management and planning tool and does not reflect the official UCR counts for the department. Incidents where a location is unknown or unspecified are included in the countywide totals.

UCR Incidents - Annual Totals

Based on date when each incident was reported.

METROPOLITAN POLICE DEPARTMENT

of Nashville and Davidson County

Year End Totals - All Part 1 Incidents (Prior 9 Year Annual Avg: 34,079)

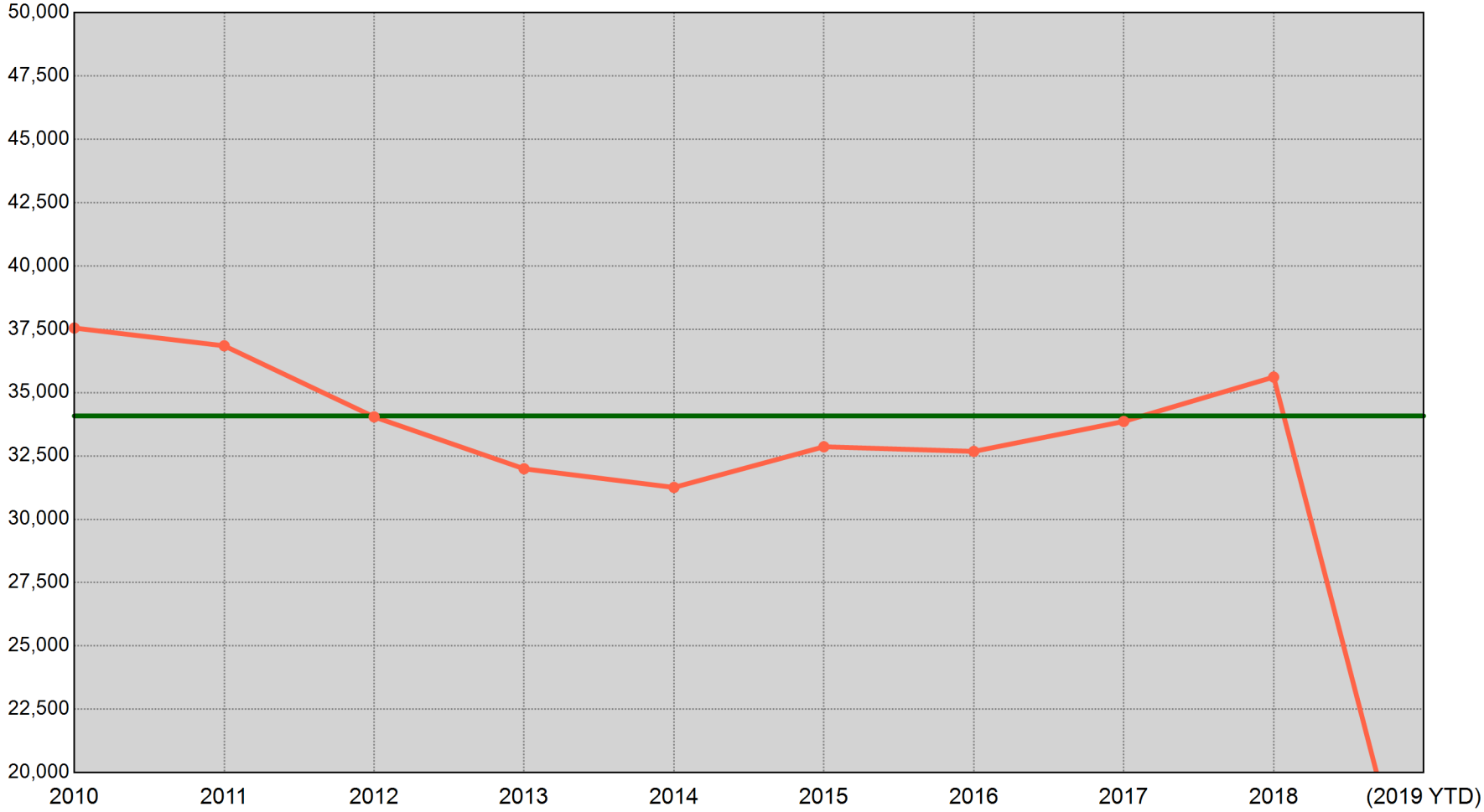

2010	2011	2012	2013	2014	2015	2016	2017	2018	(2019 YTD)
37,550 Incidents	36,848 Incidents	34,042 Incidents	31,993 Incidents	31,257 Incidents	32,863 Incidents	32,679 Incidents	33,862 Incidents	35,613 Incidents	12,856 Incidents

"(2019 YTD)" is a count of UCR incidents reported between 01/01/2019 and 05/25/2019. The green horizontal line represents the average of the nine prior annual totals.

Sourced from MNPD ARMS on 5/29/2019 10:25:38 AM. The figures above were sourced from incident reports using Uniform Crime Reporting definitions and reporting guidelines, based on the date when the crime was reported. This report is intended to be a management and planning tool and does not reflect the official UCR counts for the department. Incidents where a location is unknown or unspecified are included in the countywide totals.

UCR Incidents - YTD Comparisons: All Incidents

METROPOLITAN POLICE DEPARTMENT
of Nashville and Davidson County

Aggregated by precinct (incident location). Based on date when each incident was reported.

		2011 YTD to 2019 YTD	2012 YTD to 2019 YTD	2013 YTD to 2019 YTD	2014 YTD to 2019 YTD	2015 YTD to 2019 YTD	2016 YTD to 2019 YTD	2017 YTD to 2019 YTD	2018 YTD to 2019 YTD	8 YTD Avg to 2019 YTD	5 YTD Avg to 2019 YTD
West	Prior YTD	1,414	1,442	1,676	1,362	1,314	1,379	1,506	1,451	1,443	1,402
	YTD	1,329	1,329	1,329	1,329	1,329	1,329	1,329	1,329	1,329	1,329
	% Change	-6.0%	-7.8%	-20.7%	-2.4%	1.1%	-3.6%	-11.8%	-8.4%	-7.9%	-5.2%
East	Prior YTD	1,948	1,773	1,481	1,284	1,397	1,415	1,386	1,403	1,510	1,377
	YTD	1,421	1,421	1,421	1,421	1,421	1,421	1,421	1,421	1,421	1,421
	% Change	-27.1%	-19.9%	-4.1%	10.7%	1.7%	0.4%	2.5%	1.3%	-5.9%	3.2%
South	Prior YTD	2,675	2,275	2,282	2,245	2,279	2,548	2,367	2,348	2,377	2,357
	YTD	2,381	2,381	2,381	2,381	2,381	2,381	2,381	2,381	2,381	2,381
	% Change	-11.0%	4.7%	4.3%	6.1%	4.5%	-6.6%	0.6%	1.4%	0.2%	1.0%
Central	Prior YTD	612	676	494	489	479	518	685	611	570	556
	YTD	847	847	847	847	847	847	847	847	847	847
	% Change	38.4%	25.3%	71.5%	73.2%	76.8%	63.5%	23.6%	38.6%	48.6%	52.3%
Hermitage	Prior YTD	2,302	2,327	2,317	2,096	2,021	2,341	2,338	2,251	2,249	2,209
	YTD	2,341	2,341	2,341	2,341	2,341	2,341	2,341	2,341	2,341	2,341
	% Change	1.7%	0.6%	1.0%	11.7%	15.8%	0.0%	0.1%	4.0%	4.1%	6.0%
North	Prior YTD	1,538	1,539	1,505	1,440	1,424	1,518	1,681	1,771	1,552	1,566
	YTD	1,674	1,674	1,674	1,674	1,674	1,674	1,674	1,674	1,674	1,674
	% Change	8.8%	8.8%	11.2%	16.3%	17.6%	10.3%	-0.4%	-5.5%	7.9%	6.9%
Madison	Prior YTD	1,441	1,631	1,305	1,272	1,401	1,461	1,541	1,492	1,443	1,433
	YTD	1,310	1,310	1,310	1,310	1,310	1,310	1,310	1,310	1,310	1,310
	% Change	-9.1%	-19.7%	0.4%	3.0%	-6.5%	-10.3%	-15.0%	-12.2%	-9.2%	-8.6%
Midtown Hills	Prior YTD	1,776	1,586	1,519	1,353	1,267	1,394	1,531	1,681	1,513	1,445
	YTD	1,552	1,552	1,552	1,552	1,552	1,552	1,552	1,552	1,552	1,552
	% Change	-12.6%	-2.1%	2.2%	14.7%	22.5%	11.3%	1.4%	-7.7%	2.6%	7.4%
Not Validated	Prior YTD	1	2	1	0	5	0	0	0	1	1
	YTD	1	1	1	1	1	1	1	1	1	1
	% Change	0.0%	-50.0%	0.0%	-	-80.0%	-	-	-	0.0%	0.0%
County	Prior YTD	13,707	13,251	12,580	11,541	11,587	12,574	13,035	13,008	12,660	12,349
	YTD	12,856	12,856	12,856	12,856	12,856	12,856	12,856	12,856	12,856	12,856
	% Change	-6.2%	-3.0%	2.2%	11.4%	11.0%	2.2%	-1.4%	-1.2%	1.5%	4.1%

Information summarized for CompStat week ending 05/25/2019.

Sourced from MNPD ARMS on 5/29/2019 10:25:38 AM. The figures above were sourced from incident reports using Uniform Crime Reporting definitions and reporting guidelines, based on the date when the crime was reported. This report is intended to be a management and planning tool and does not reflect the official UCR counts for the department. Incidents where a location is unknown or unspecified are included in the countywide totals. 'Unknown' refers to records in which the address is listed as 'Unknown' on the incident report. 'Not Validated' refers to records that were entered in with an invalid addresses.

County UCR Incidents - YTD Comparison Charts

Aggregated by precinct (incident location). Based on date when each incident was reported.

METROPOLITAN POLICE DEPARTMENT
of Nashville and Davidson County

All Part 1 Incidents - Annual YTD Avg: 12,768 (Bar Chart)

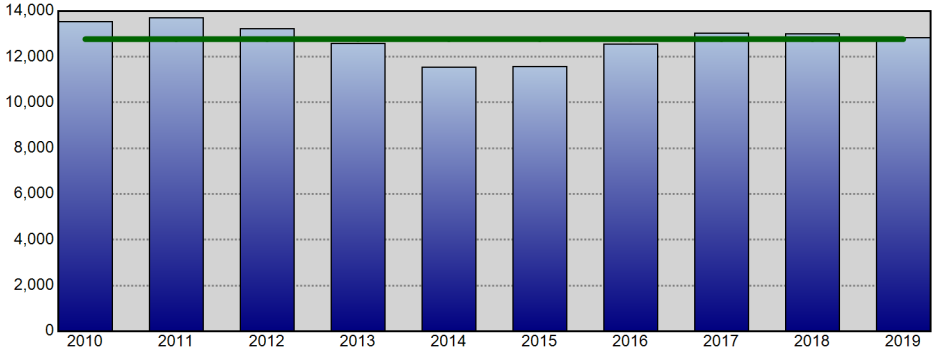

All Part 1 Incidents - Annual YTD Avg: 12,768 (Line Chart)

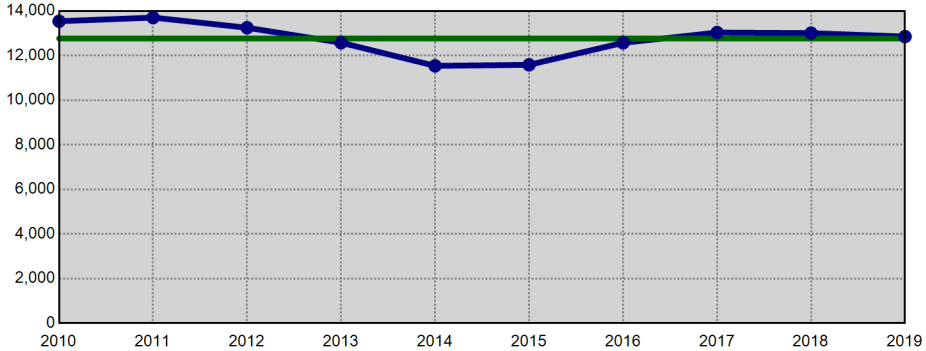

Violent Crime - Annual YTD Avg: 2,785 (Bar Chart)

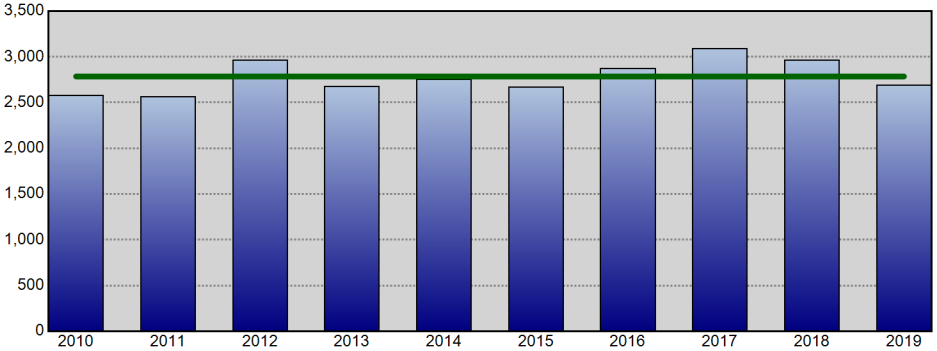

Violent Crime - Annual YTD Avg: 2,785 (Line Chart)

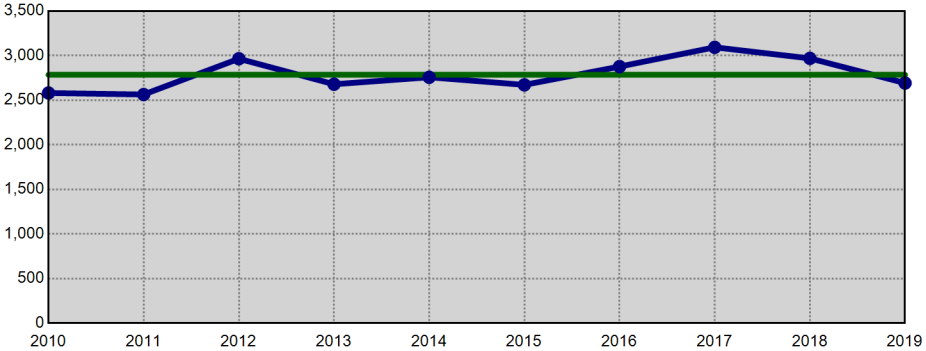

Property Crime - Annual YTD Avg: 9,983 (Bar Chart)

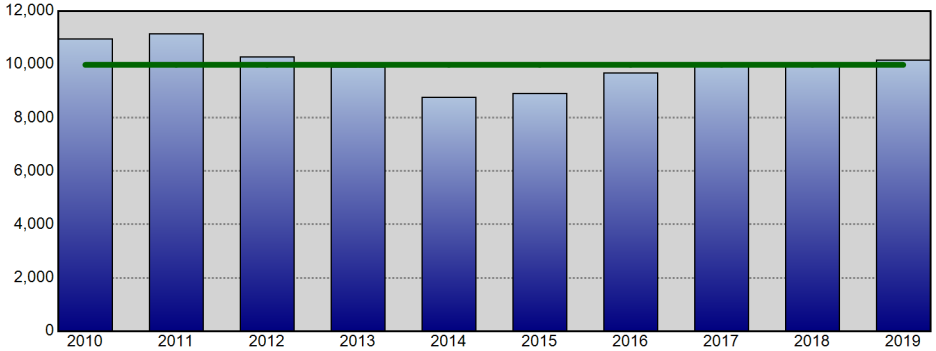

Property Crime - Annual YTD Avg: 9,983 (Line Chart)

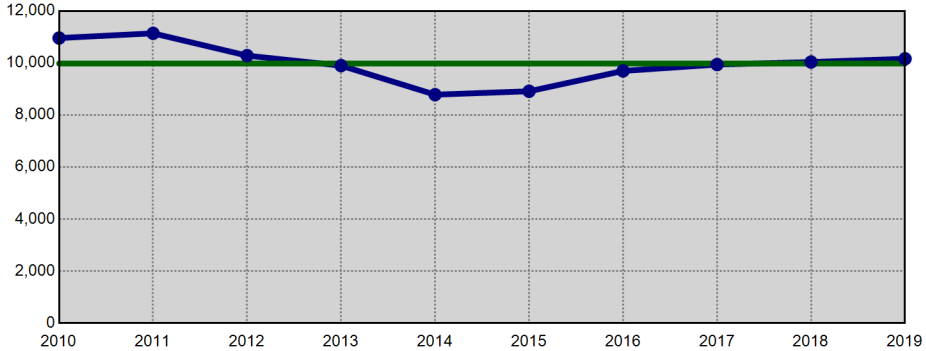

Information summarized for CompStat week ending 05/25/2019. The horizontal line on each chart represents the average of the prior 9 YTD offense totals.

Sourced from MNPD ARMS on 5/29/2019 10:25:38 AM. The figures above were sourced from incident reports using Uniform Crime Reporting definitions and reporting guidelines, based on the date when the crime was reported. This report is intended to be a management and planning tool and does not reflect the official UCR counts for the department. Incidents where a location is unknown or unspecified are included in the countywide totals.

West Precinct UCR Incidents - YTD Comparisons

Aggregated by precinct (incident location). Based on date when each incident was reported.

METROPOLITAN POLICE DEPARTMENT
of Nashville and Davidson County

All Part 1 Incidents - Annual YTD Avg: 1,448 (Bar Chart)

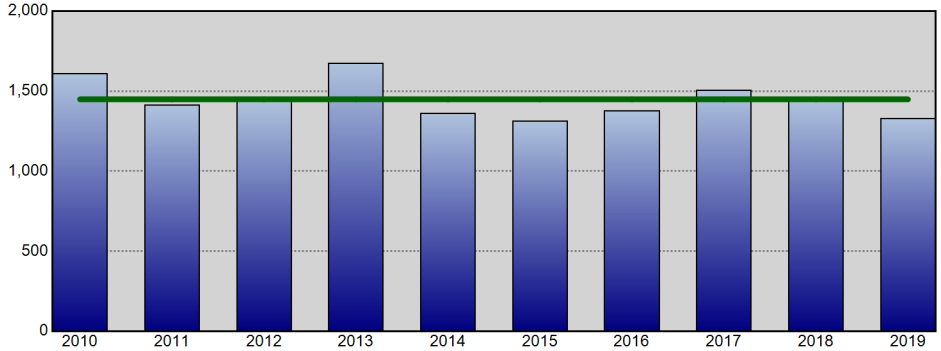

All Part 1 Incidents - Annual YTD Avg: 1,448 (Line Chart)

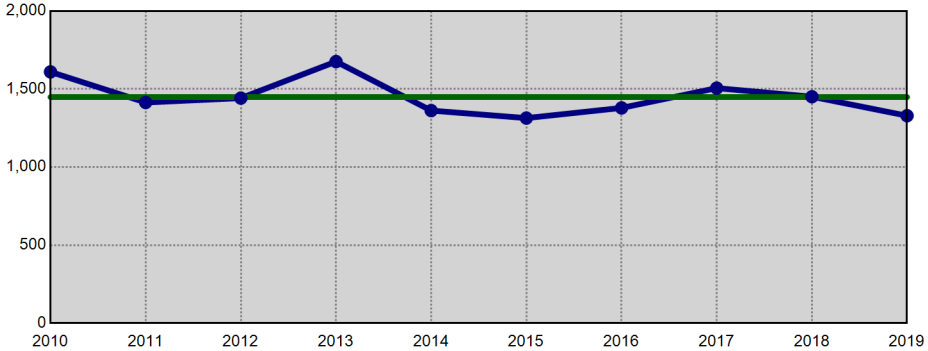

Violent Crime - Annual YTD Avg: 171 (Bar Chart)

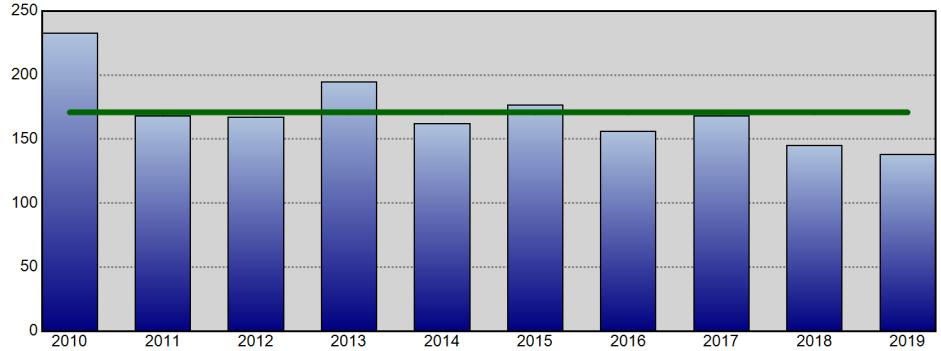

Violent Crime - Annual YTD Avg: 171 (Line Chart)

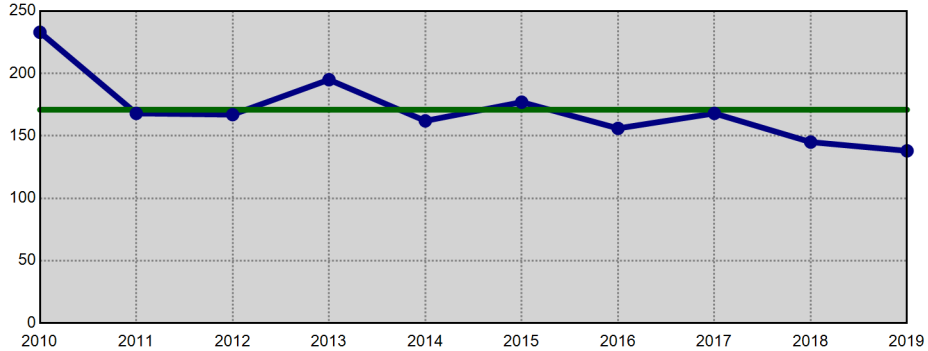

Property Crime - Annual YTD Avg: 1,277 (Bar Chart)

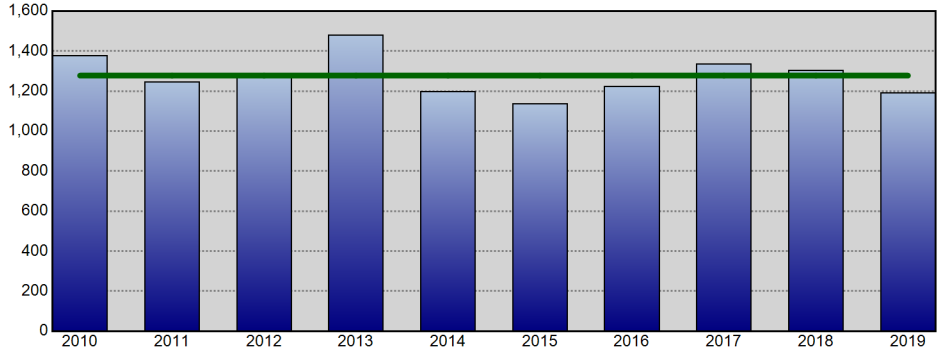

Property Crime - Annual YTD Avg: 1,277 (Line Chart)

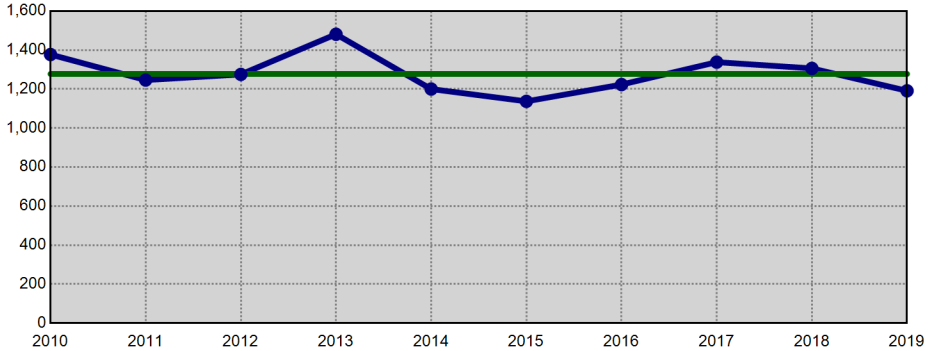

Information summarized for CompStat week ending 05/25/2019. The horizontal line on each chart represents the average of the prior 9 YTD offense totals.

Sourced from MNPD ARMS on 5/29/2019 10:25:39 AM. The figures above were sourced from incident reports using Uniform Crime Reporting definitions and reporting guidelines, based on the date when the crime was reported. This report is intended to be a management and planning tool and does not reflect the official UCR counts for the department. Incidents where a location is unknown or unspecified are included in the countywide totals.

East Precinct UCR Incidents - YTD Comparisons

Aggregated by precinct (incident location). Based on date when each incident was reported.

METROPOLITAN POLICE DEPARTMENT
of Nashville and Davidson County

All Part 1 Incidents - Annual YTD Avg: 1,519 (Bar Chart)

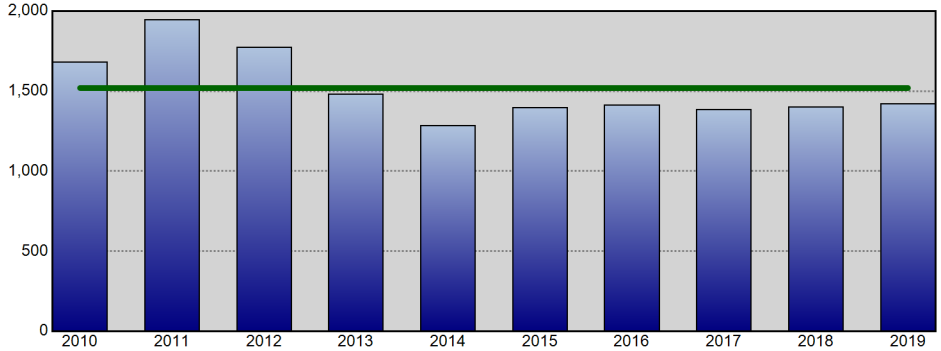

All Part 1 Incidents - Annual YTD Avg: 1,519 (Line Chart)

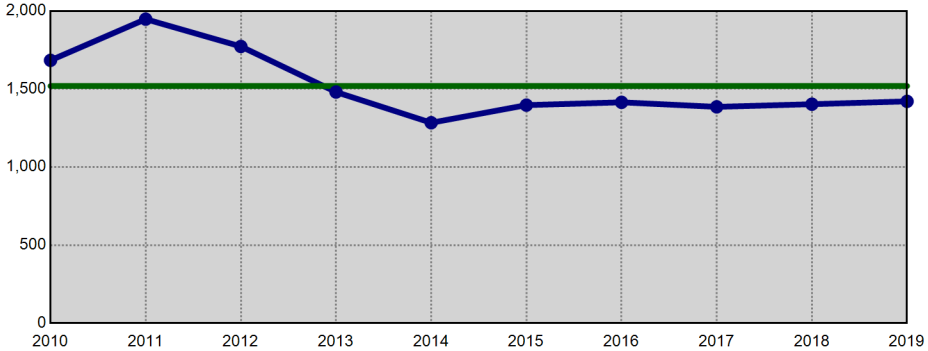

Violent Crime - Annual YTD Avg: 406 (Bar Chart)

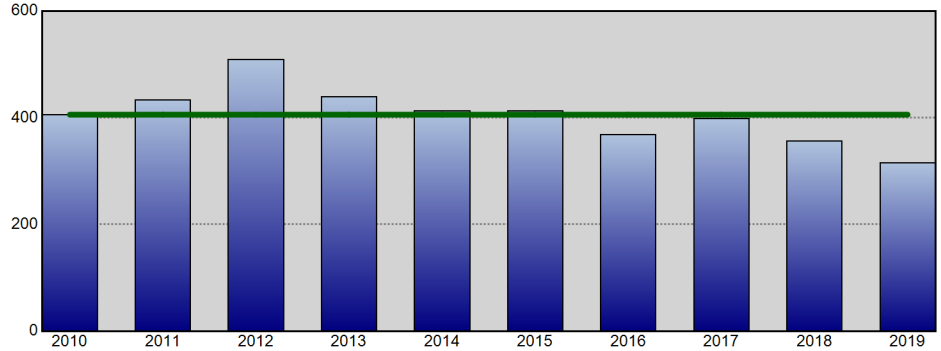

Violent Crime - Annual YTD Avg: 406 (Line Chart)

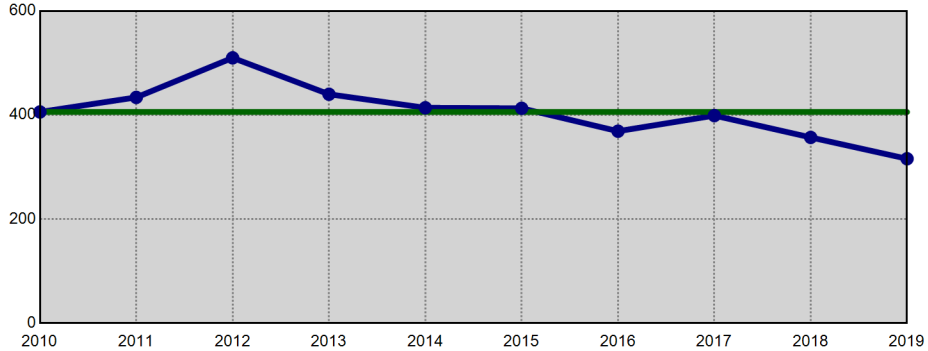

Property Crime - Annual YTD Avg: 1,113 (Bar Chart)

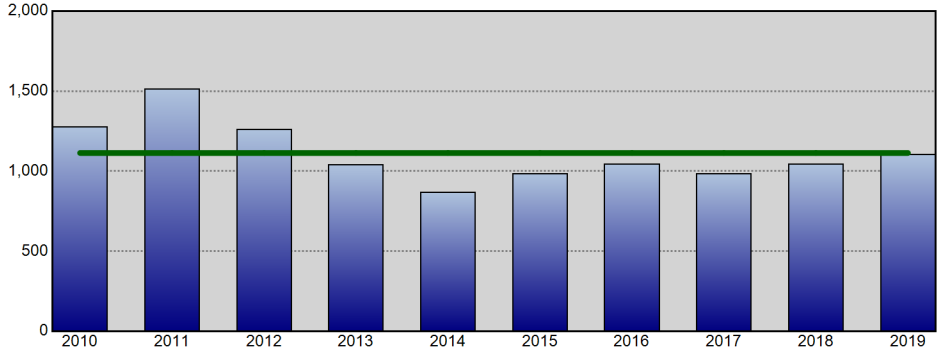

Property Crime - Annual YTD Avg: 1,113 (Line Chart)

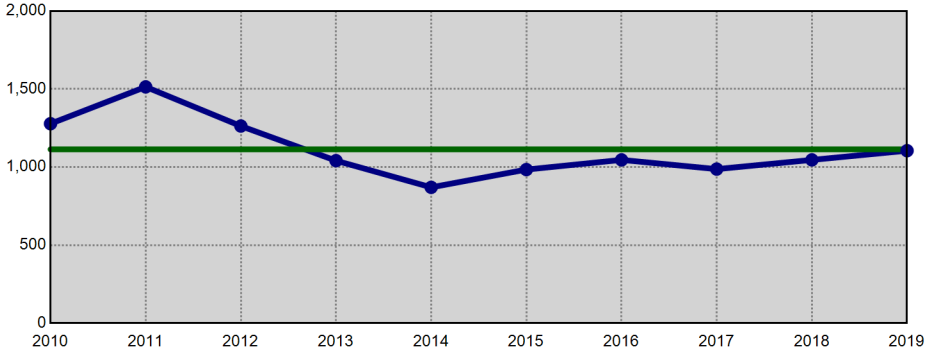

Information summarized for CompStat week ending 05/25/2019. The horizontal line on each chart represents the average of the prior 9 YTD offense totals.

Sourced from MNPD ARMS on 5/29/2019 10:25:40 AM. The figures above were sourced from incident reports using Uniform Crime Reporting definitions and reporting guidelines, based on the date when the crime was reported. This report is intended to be a management and planning tool and does not reflect the official UCR counts for the department. Incidents where a location is unknown or unspecified are included in the countywide totals.

South Precinct UCR Incidents - YTD Comparisons

Aggregated by precinct (incident location). Based on date when each incident was reported.

METROPOLITAN POLICE DEPARTMENT
of Nashville and Davidson County

All Part 1 Incidents - Annual YTD Avg: 2,380 (Bar Chart)

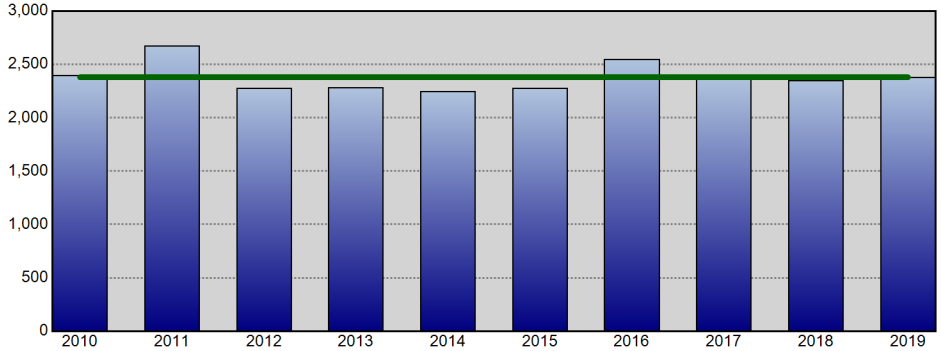

All Part 1 Incidents - Annual YTD Avg: 2,380 (Line Chart)

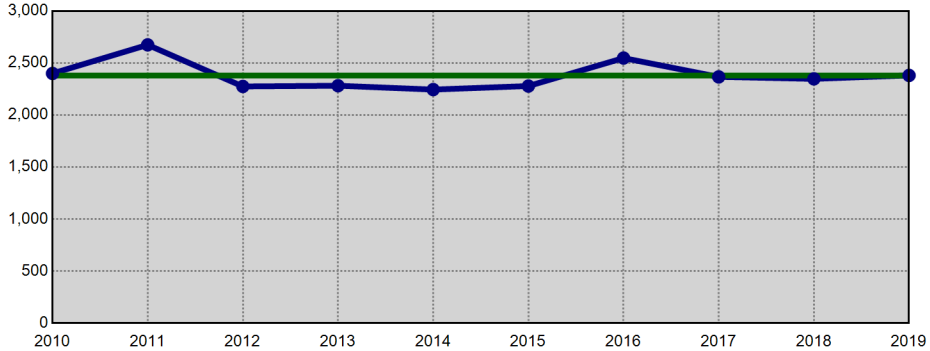

Violent Crime - Annual YTD Avg: 550 (Bar Chart)

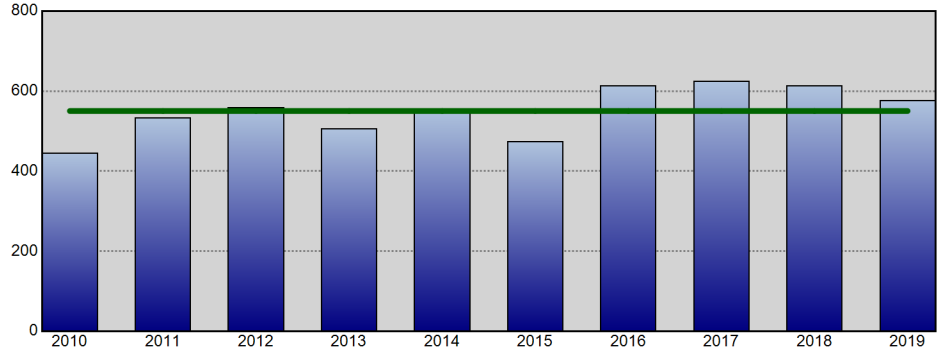

Violent Crime - Annual YTD Avg: 550 (Line Chart)

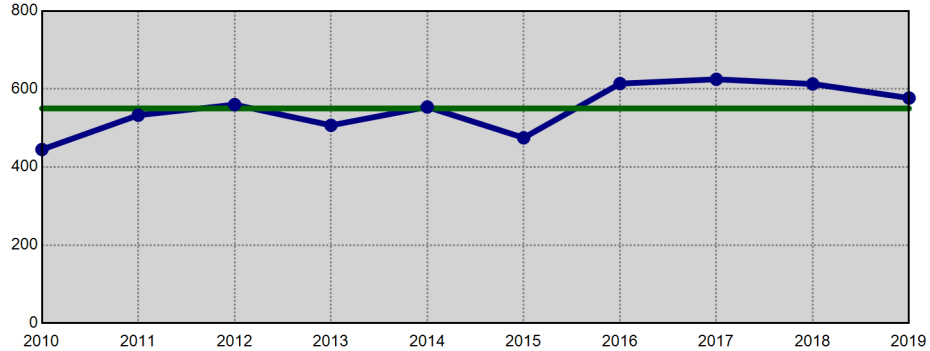

Property Crime - Annual YTD Avg: 1,830 (Bar Chart)

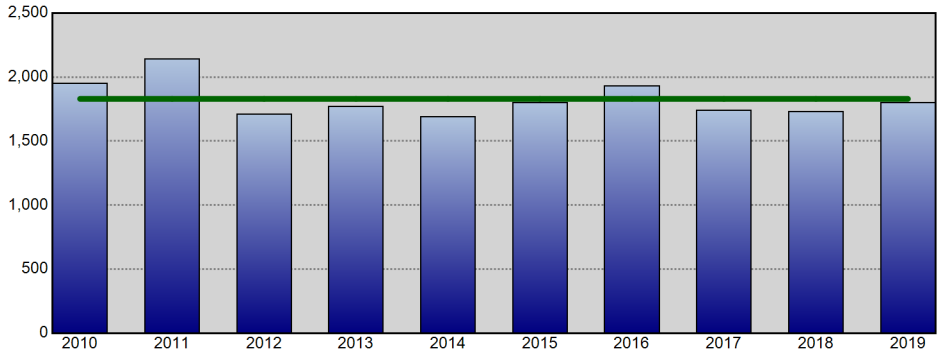

Property Crime - Annual YTD Avg: 1,830 (Line Chart)

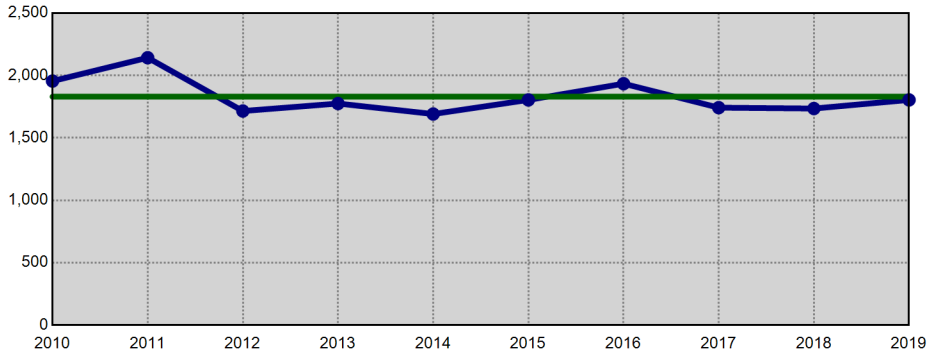

Information summarized for CompStat week ending 05/25/2019. The horizontal line on each chart represents the average of the prior 9 YTD offense totals.

Sourced from MNPD ARMS on 5/29/2019 10:25:40 AM. The figures above were sourced from incident reports using Uniform Crime Reporting definitions and reporting guidelines, based on the date when the crime was reported. This report is intended to be a management and planning tool and does not reflect the official UCR counts for the department. Incidents where a location is unknown or unspecified are included in the countywide totals.

Central Precinct UCR Incidents - YTD Comparisons

METROPOLITAN POLICE DEPARTMENT
of Nashville and Davidson County

Aggregated by precinct (incident location). Based on date when each incident was reported.

All Part 1 Incidents - Annual YTD Avg: 596 (Bar Chart)

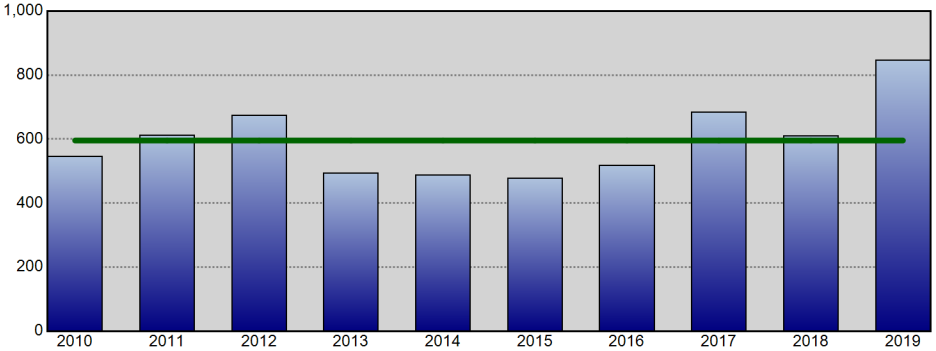

All Part 1 Incidents - Annual YTD Avg: 596 (Line Chart)

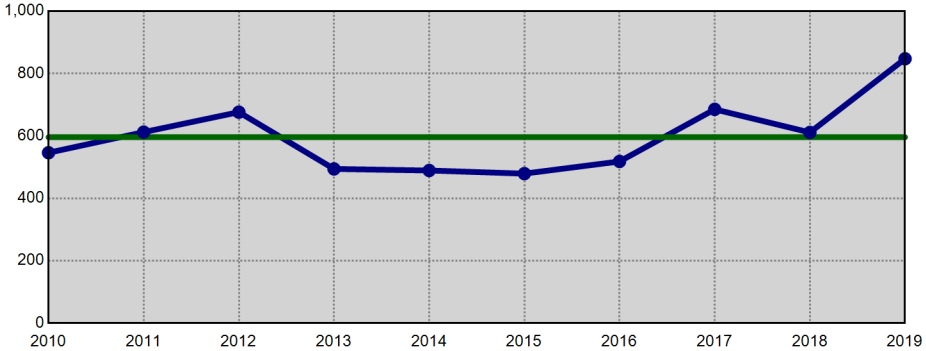

Violent Crime - Annual YTD Avg: 129 (Bar Chart)

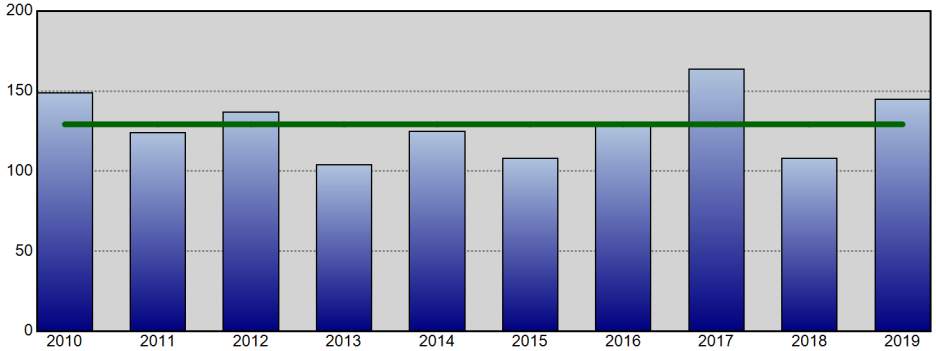

Violent Crime - Annual YTD Avg: 129 (Line Chart)

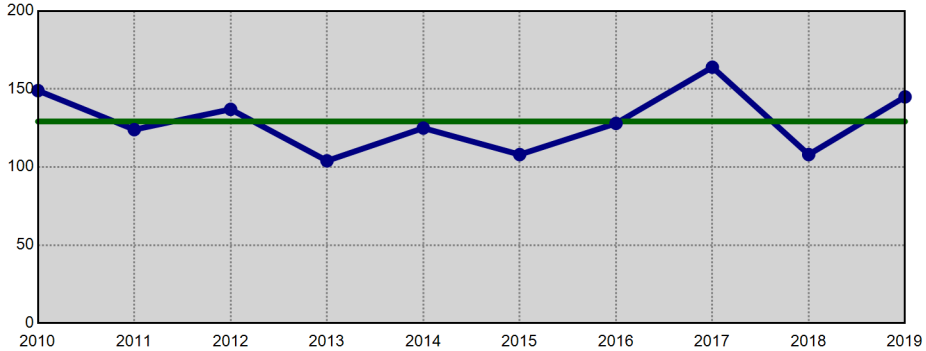

Property Crime - Annual YTD Avg: 467 (Bar Chart)

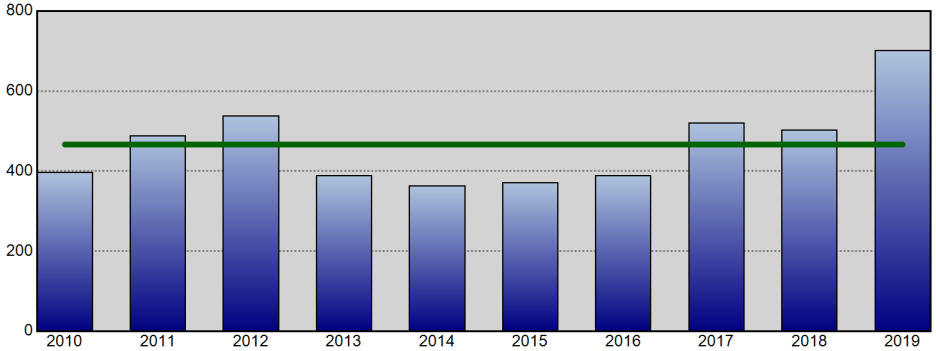

Property Crime - Annual YTD Avg: 467 (Line Chart)

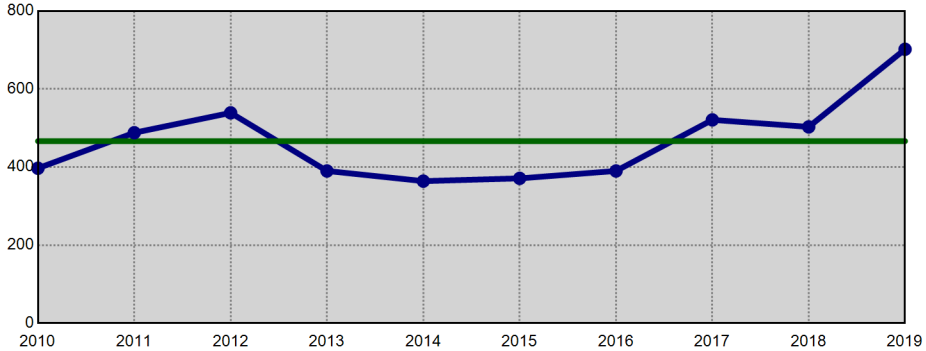

Information summarized for CompStat week ending 05/25/2019. The horizontal line on each chart represents the average of the prior 9 YTD offense totals.

Sourced from MNPD ARMS on 5/29/2019 10:25:41 AM. The figures above were sourced from incident reports using Uniform Crime Reporting definitions and reporting guidelines, based on the date when the crime was reported. This report is intended to be a management and planning tool and does not reflect the official UCR counts for the department. Incidents where a location is unknown or unspecified are included in the countywide totals.

Hermitage Precinct UCR Incidents - YTD Comparisons

METROPOLITAN POLICE DEPARTMENT
of Nashville and Davidson County

Aggregated by precinct (incident location). Based on date when each incident was reported.

All Part 1 Incidents - Annual YTD Avg: 2,277 (Bar Chart)

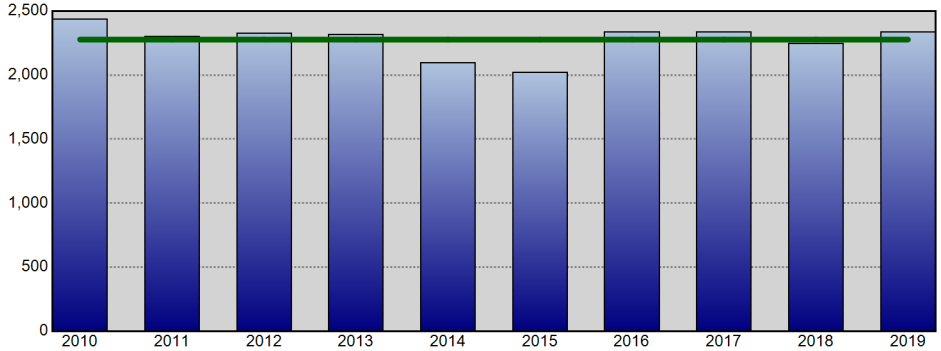

All Part 1 Incidents - Annual YTD Avg: 2,277 (Line Chart)

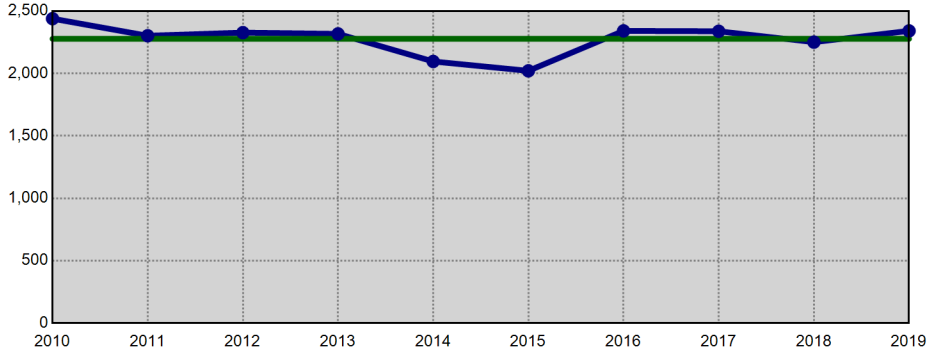

Violent Crime - Annual YTD Avg: 478 (Bar Chart)

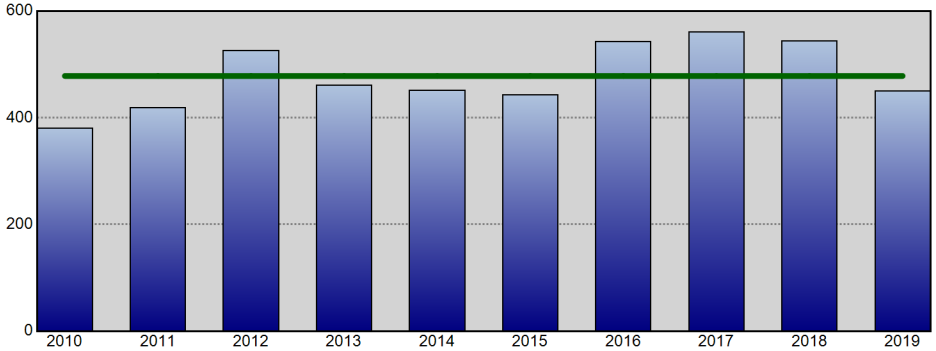

Violent Crime - Annual YTD Avg: 478 (Line Chart)

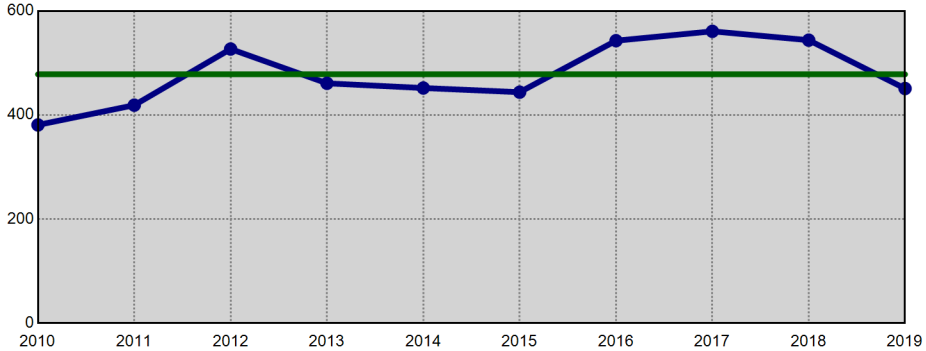

Property Crime - Annual YTD Avg: 1,799 (Bar Chart)

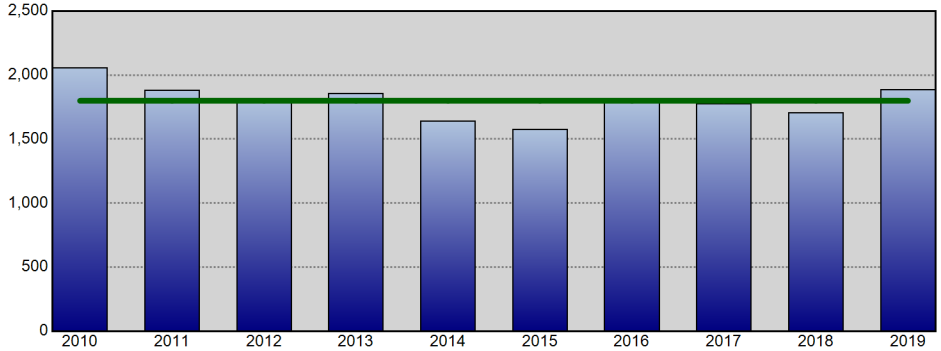

Property Crime - Annual YTD Avg: 1,799 (Line Chart)

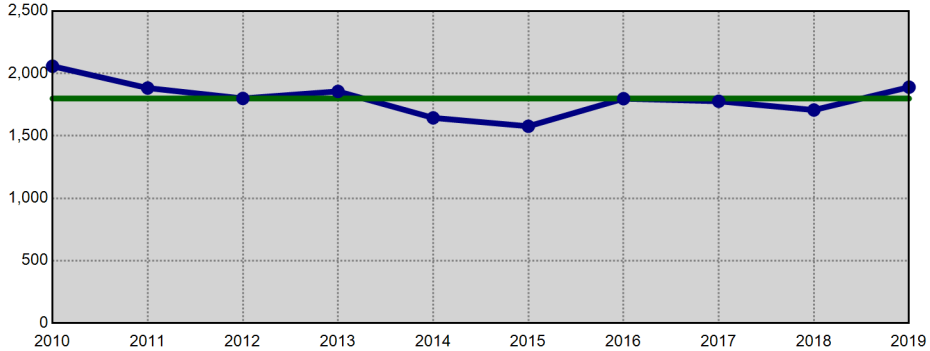

Information summarized for CompStat week ending 05/25/2019. The horizontal line on each chart represents the average of the prior 9 YTD offense totals.

Sourced from MNPD ARMS on 5/29/2019 10:25:42 AM. The figures above were sourced from incident reports using Uniform Crime Reporting definitions and reporting guidelines, based on the date when the crime was reported. This report is intended to be a management and planning tool and does not reflect the official UCR counts for the department. Incidents where a location is unknown or unspecified are included in the countywide totals.

North Precinct UCR Incidents - YTD Comparisons

Aggregated by precinct (incident location). Based on date when each incident was reported.

METROPOLITAN POLICE DEPARTMENT
of Nashville and Davidson County

All Part 1 Incidents - Annual YTD Avg: 1,560 (Bar Chart)

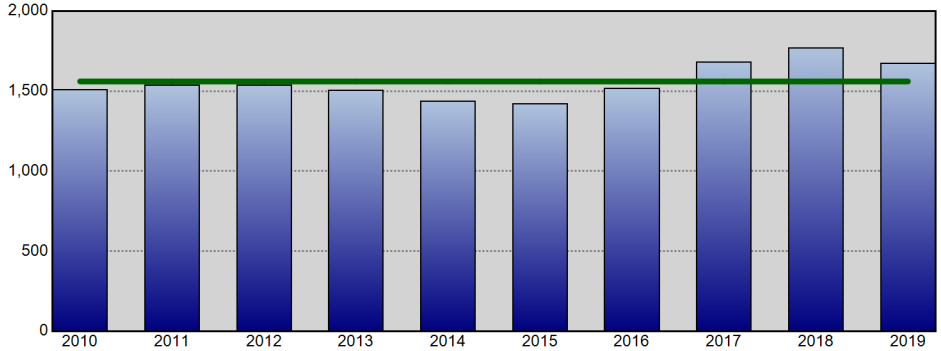

All Part 1 Incidents - Annual YTD Avg: 1,560 (Line Chart)

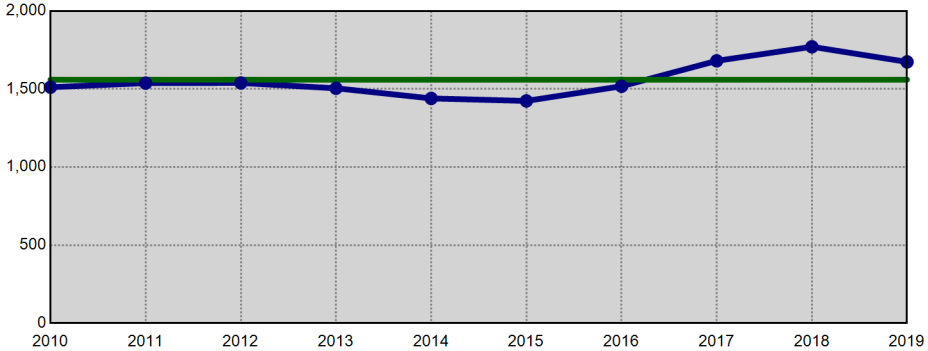

Violent Crime - Annual YTD Avg: 492 (Bar Chart)

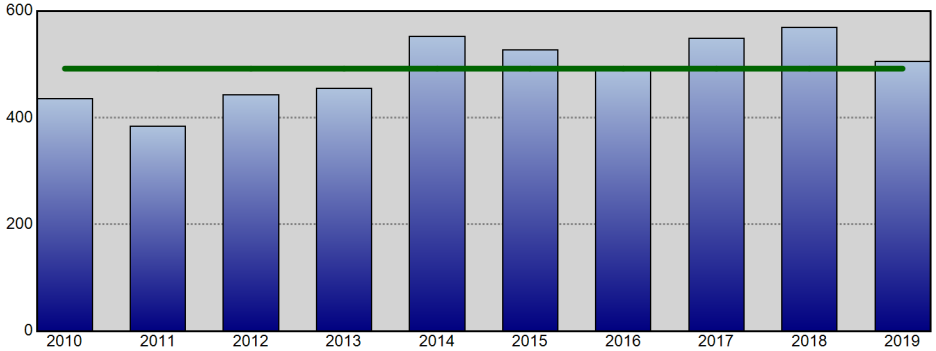

Violent Crime - Annual YTD Avg: 492 (Line Chart)

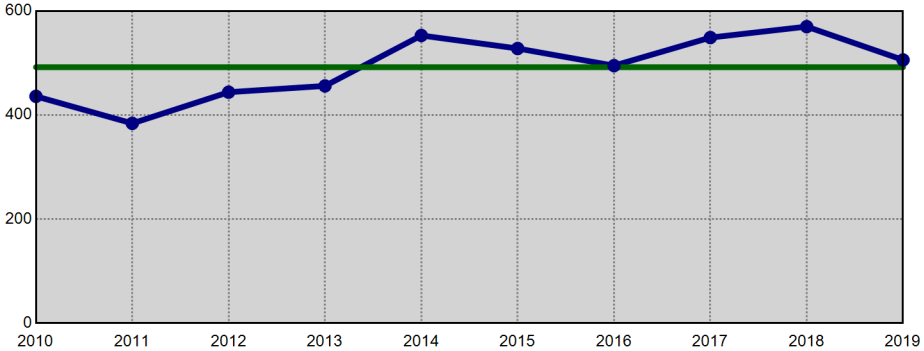

Property Crime - Annual YTD Avg: 1,068 (Bar Chart)

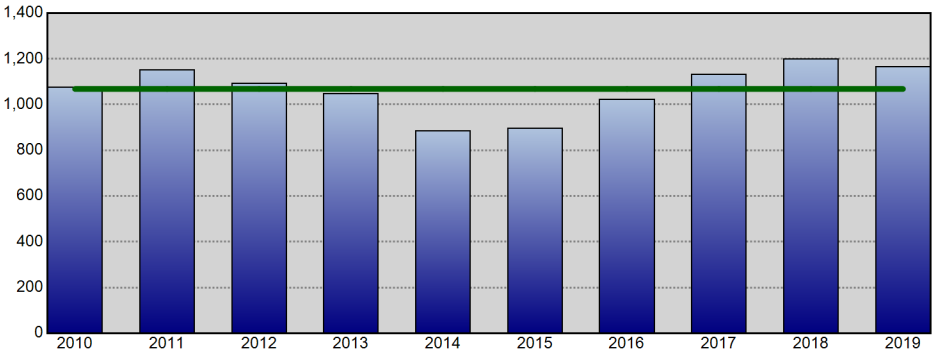

Property Crime - Annual YTD Avg: 1,068 (Line Chart)

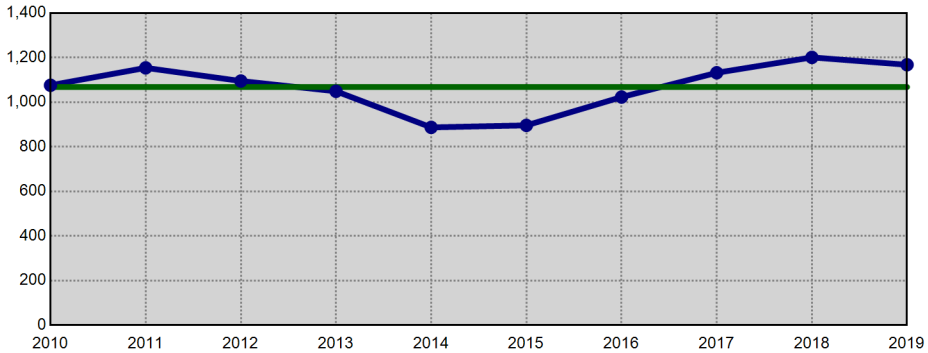

Information summarized for CompStat week ending 05/25/2019. The horizontal line on each chart represents the average of the prior 9 YTD offense totals.

Sourced from MNPD ARMS on 5/29/2019 10:25:42 AM. The figures above were sourced from incident reports using Uniform Crime Reporting definitions and reporting guidelines, based on the date when the crime was reported. This report is intended to be a management and planning tool and does not reflect the official UCR counts for the department. Incidents where a location is unknown or unspecified are included in the countywide totals.

Madison Precinct UCR Incidents - YTD Comparisons

Aggregated by precinct (incident location). Based on date when each incident was reported.

METROPOLITAN POLICE DEPARTMENT
of Nashville and Davidson County

All Part 1 Incidents - Annual YTD Avg: 1,444 (Bar Chart)

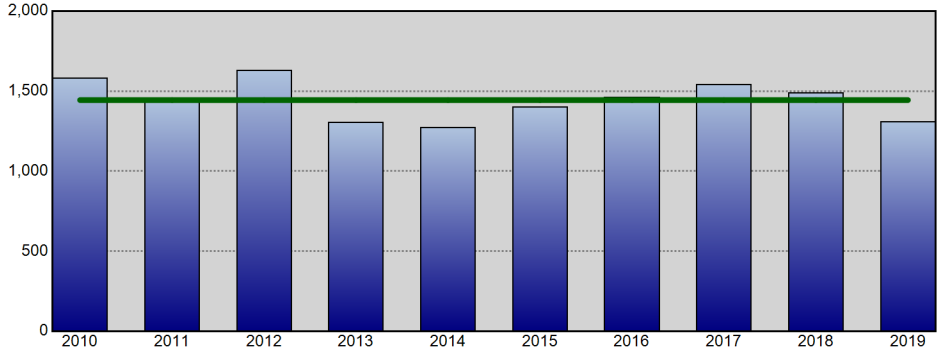

All Part 1 Incidents - Annual YTD Avg: 1,444 (Line Chart)

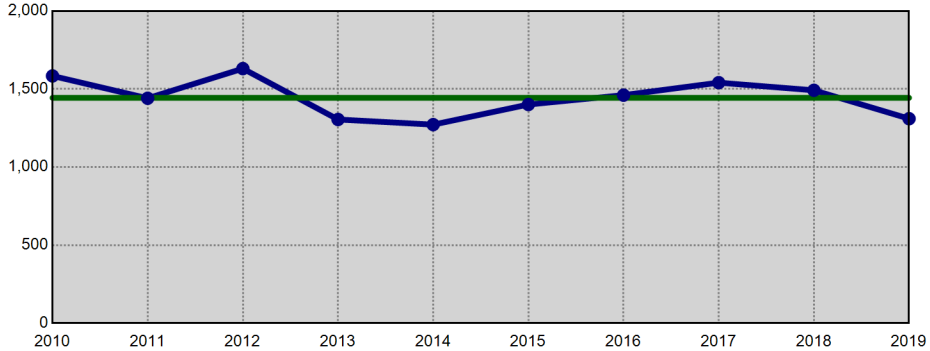

Violent Crime - Annual YTD Avg: 300 (Bar Chart)

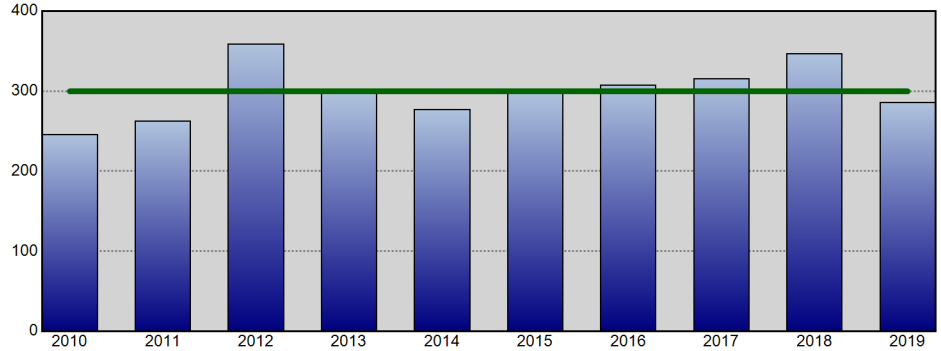

Violent Crime - Annual YTD Avg: 300 (Line Chart)

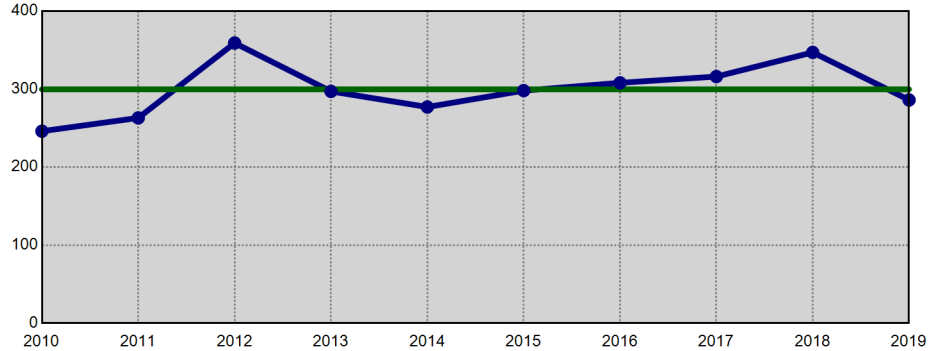

Property Crime - Annual YTD Avg: 1,144 (Bar Chart)

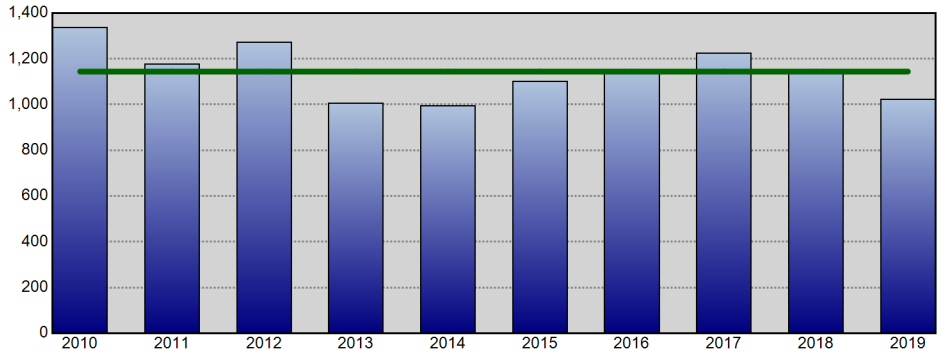

Property Crime - Annual YTD Avg: 1,144 (Line Chart)

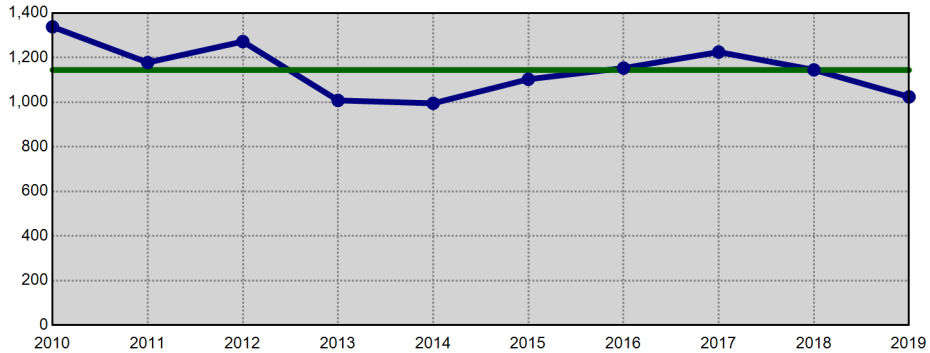

Information summarized for CompStat week ending 05/25/2019. The horizontal line on each chart represents the average of the prior 9 YTD offense totals.

Sourced from MNPD ARMS on 5/29/2019 10:25:43 AM. The figures above were sourced from incident reports using Uniform Crime Reporting definitions and reporting guidelines, based on the date when the crime was reported. This report is intended to be a management and planning tool and does not reflect the official UCR counts for the department. Incidents where a location is unknown or unspecified are included in the countywide totals.

Midtown Hills Precinct UCR Incidents - YTD Comparisons

Aggregated by precinct (incident location). Based on date when each incident was reported.

METROPOLITAN POLICE DEPARTMENT
of Nashville and Davidson County

All Part 1 Incidents - Annual YTD Avg: 1,541 (Bar Chart)

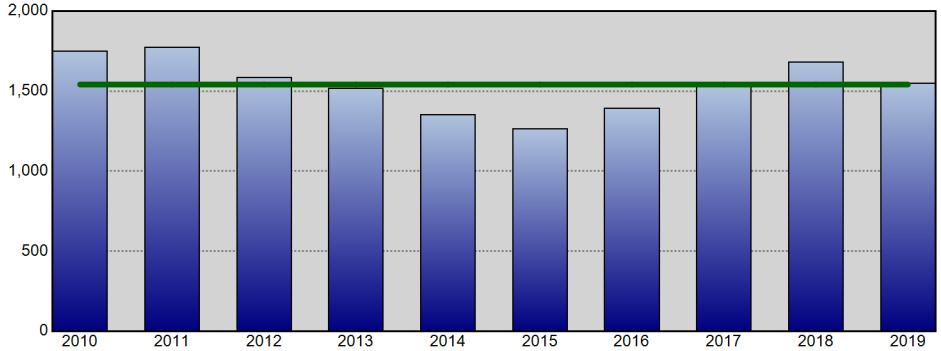

All Part 1 Incidents - Annual YTD Avg: 1,541 (Line Chart)

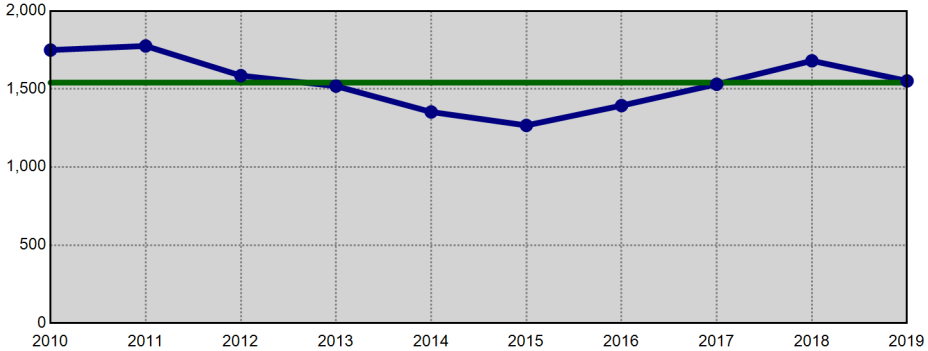

Violent Crime - Annual YTD Avg: 257 (Bar Chart)

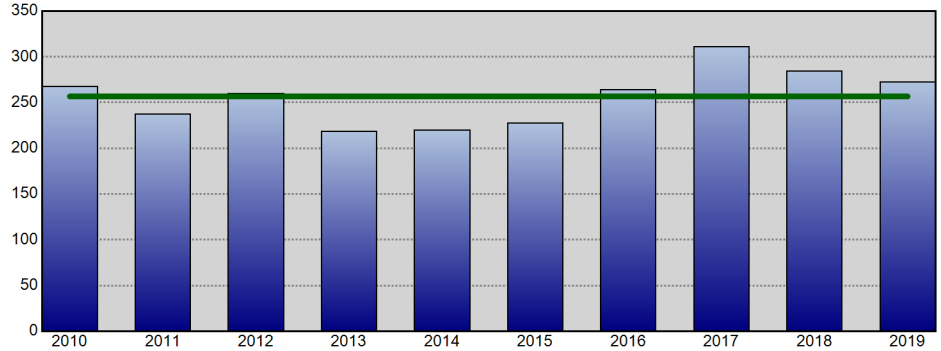

Violent Crime - Annual YTD Avg: 257 (Line Chart)

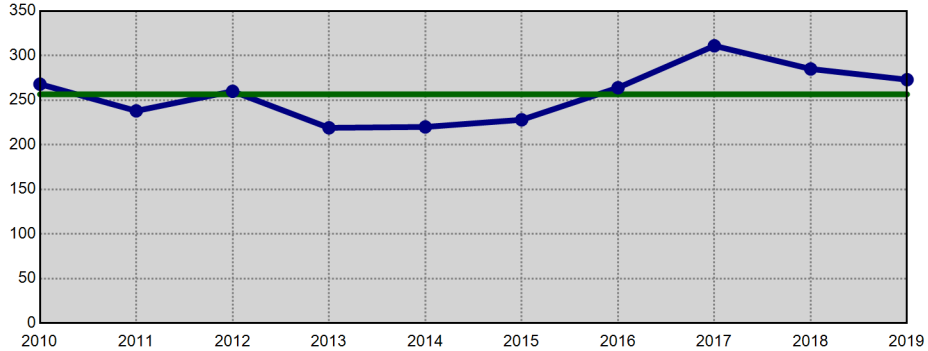

Property Crime - Annual YTD Avg: 1,284 (Bar Chart)

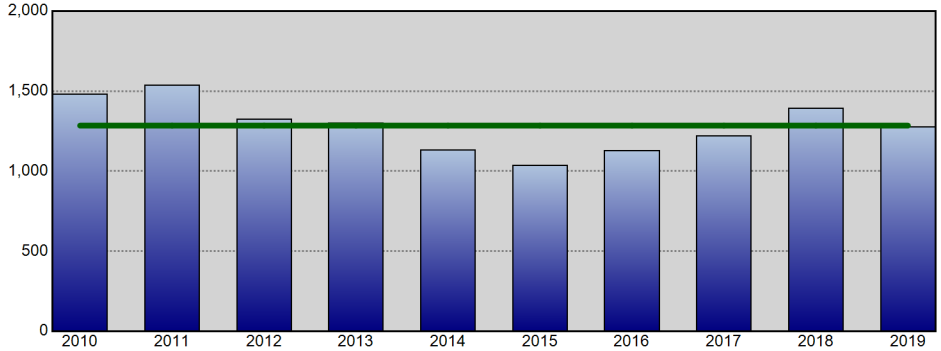

Property Crime - Annual YTD Avg: 1,284 (Line Chart)

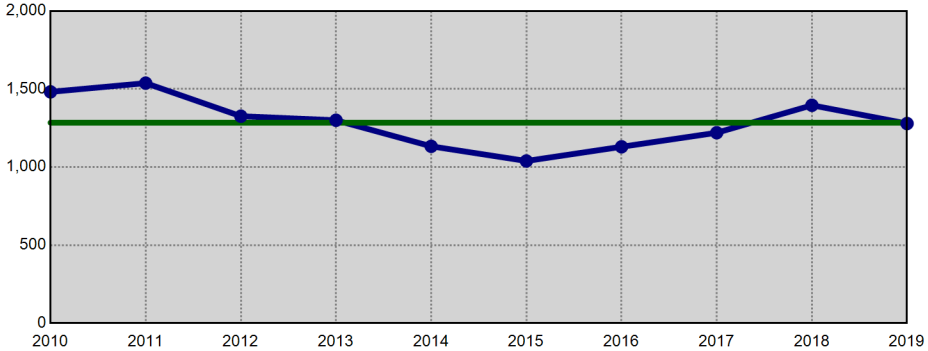

Information summarized for CompStat week ending 05/25/2019. The horizontal line on each chart represents the average of the prior 9 YTD offense totals.

Sourced from MNPD ARMS on 5/29/2019 10:25:44 AM. The figures above were sourced from incident reports using Uniform Crime Reporting definitions and reporting guidelines, based on the date when the crime was reported. This report is intended to be a management and planning tool and does not reflect the official UCR counts for the department. Incidents where a location is unknown or unspecified are included in the countywide totals.

County Calendar Year to Calendar Year Comparison

METROPOLITAN POLICE DEPARTMENT
of Nashville and Davidson County

Comparisons of Annual Totals for the Past Ten Years

Aggregated by precinct (incident location). Based on date when each incident was reported.

		Homicide	Forcible Rape	Commercial Robbery	Street Robbery	Total Robbery	Aggravated Assault	Commercial Burglary	Residential Burglary	Total Burglary	Larceny	Auto Theft	Violent Offenses	Property Offenses	Part I Offenses
2017 to	2017	111	562	321	1,747	2,068	5,073	1,312	2,911	4,223	19,224	2,601	7,814	26,048	33,862
2018	2018	89	576	275	1,855	2,130	5,020	1,070	2,566	3,636	21,019	3,143	7,815	27,798	35,613
	% Change	-19.8%	2.5%	-14.3%	6.2%	3.0%	-1.0%	-18.4%	-11.9%	-13.9%	9.3%	20.8%	0.0%	6.7%	5.2%
2016 to	2016	81	568	305	1,703	2,008	4,911	960	3,630	4,590	18,778	1,743	7,568	25,111	32,679
2018	2018	89	576	275	1,855	2,130	5,020	1,070	2,566	3,636	21,019	3,143	7,815	27,798	35,613
	% Change	9.9%	1.4%	-9.8%	8.9%	6.1%	2.2%	11.5%	-29.3%	-20.8%	11.9%	80.3%	3.3%	10.7%	9.0%
2015 to	2015	80	605	251	1,649	1,900	4,931	909	4,209	5,118	18,787	1,442	7,516	25,347	32,863
2018	2018	89	576	275	1,855	2,130	5,020	1,070	2,566	3,636	21,019	3,143	7,815	27,798	35,613
	% Change	11.3%	-4.8%	9.6%	12.5%	12.1%	1.8%	17.7%	-39.0%	-29.0%	11.9%	118.0%	4.0%	9.7%	8.4%
2014 to	2014	42	601	209	1,330	1,539	5,258	940	3,837	4,777	17,920	1,120	7,440	23,817	31,257
2018	2018	89	576	275	1,855	2,130	5,020	1,070	2,566	3,636	21,019	3,143	7,815	27,798	35,613
	% Change	111.9%	-4.2%	31.6%	39.5%	38.4%	-4.5%	13.8%	-33.1%	-23.9%	17.3%	180.6%	5.0%	16.7%	13.9%
2013 to	2013	42	528	225	1,409	1,634	4,806	890	4,788	5,678	18,102	1,203	7,010	24,983	31,993
2018	2018	89	576	275	1,855	2,130	5,020	1,070	2,566	3,636	21,019	3,143	7,815	27,798	35,613
	% Change	111.9%	9.1%	22.2%	31.7%	30.4%	4.5%	20.2%	-46.4%	-36.0%	16.1%	161.3%	11.5%	11.3%	11.3%
2012 to	2012	62	544	237	1,480	1,717	5,371	1,012	4,733	5,745	19,217	1,386	7,694	26,348	34,042
2018	2018	89	576	275	1,855	2,130	5,020	1,070	2,566	3,636	21,019	3,143	7,815	27,798	35,613
	% Change	43.5%	5.9%	16.0%	25.3%	24.1%	-6.5%	5.7%	-45.8%	-36.7%	9.4%	126.8%	1.6%	5.5%	4.6%
2011 to	2011	51	550	291	1,591	1,882	4,922	1,119	6,302	7,421	20,252	1,770	7,405	29,443	36,848
2018	2018	89	576	275	1,855	2,130	5,020	1,070	2,566	3,636	21,019	3,143	7,815	27,798	35,613
	% Change	74.5%	4.7%	-5.5%	16.6%	13.2%	2.0%	-4.4%	-59.3%	-51.0%	3.8%	77.6%	5.5%	-5.6%	-3.4%
2010 to	2010	60	494	298	1,506	1,804	4,729	1,157	6,662	7,819	21,016	1,628	7,087	30,463	37,550
2018	2018	89	576	275	1,855	2,130	5,020	1,070	2,566	3,636	21,019	3,143	7,815	27,798	35,613
	% Change	48.3%	16.6%	-7.7%	23.2%	18.1%	6.2%	-7.5%	-61.5%	-53.5%	0.0%	93.1%	10.3%	-8.7%	-5.2%
2009 to	2009	81	499	304	1,721	2,025	4,753	1,185	5,592	6,777	21,855	1,747	7,358	30,379	37,737
2018	2018	89	576	275	1,855	2,130	5,020	1,070	2,566	3,636	21,019	3,143	7,815	27,798	35,613
	% Change	9.9%	15.4%	-9.5%	7.8%	5.2%	5.6%	-9.7%	-54.1%	-46.3%	-3.8%	79.9%	6.2%	-8.5%	-5.6%
2008 to	2008	74	485	353	2,042	2,395	5,655	1,308	4,963	6,271	24,481	2,291	8,609	33,043	41,652
2018	2018	89	576	275	1,855	2,130	5,020	1,070	2,566	3,636	21,019	3,143	7,815	27,798	35,613
	% Change	20.3%	18.8%	-22.1%	-9.2%	-11.1%	-11.2%	-18.2%	-48.3%	-42.0%	-14.1%	37.2%	-9.2%	-15.9%	-14.5%

Information summarized for CompStat week ending 05/25/2019.

Sourced from MNPD ARMS on 5/29/2019 10:25:44 AM. The figures above were sourced from incident reports using Uniform Crime Reporting definitions and reporting guidelines, based on the date when the crime was reported. This report is intended to be a management and planning tool and does not reflect the official UCR counts for the department. Incidents where a location is unknown or unspecified are included in the countywide totals..

County UCR Incidents - Annual Comparison Charts

Aggregated by precinct (incident location). Based on date when each incident was reported.

METROPOLITAN POLICE DEPARTMENT
of Nashville and Davidson County

Year End Total Part 1 Incidents - Prior 9 Year Annual Avg: 34,079

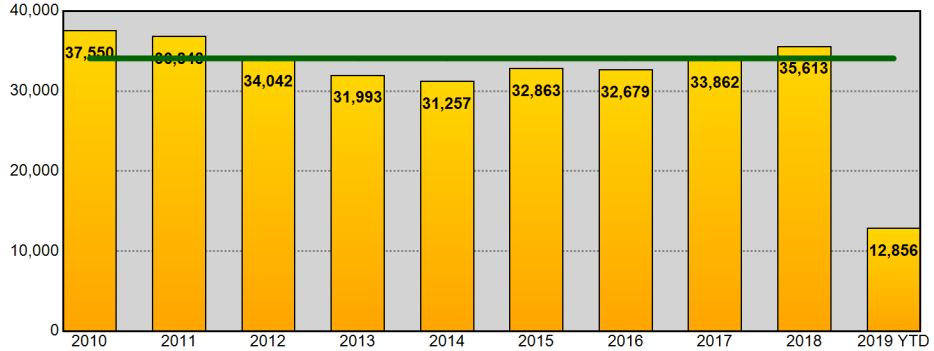

Year End Total Part 1 Incidents - Prior 9 Year Annual Avg: 34,079

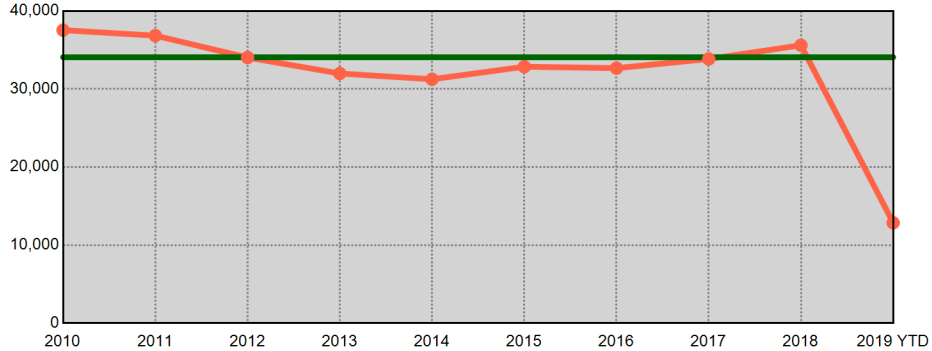

Year End Total Violent Part 1 Incidents - Prior 9 Year Annual Avg: 7,483

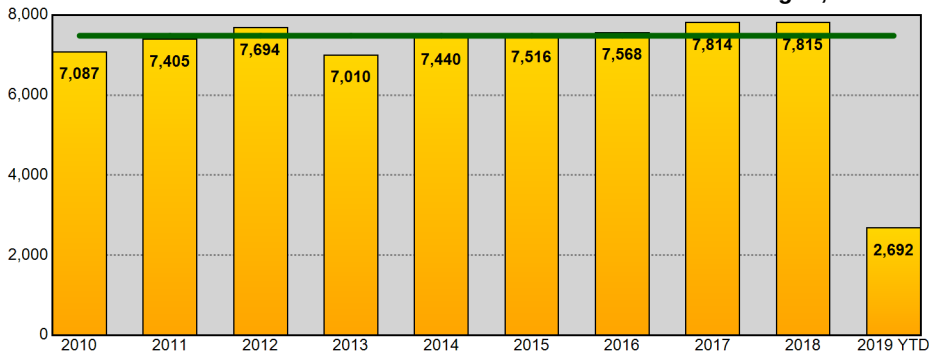

Year End Total Violent Part 1 Incidents - Prior 9 Year Annual Avg: 7,483

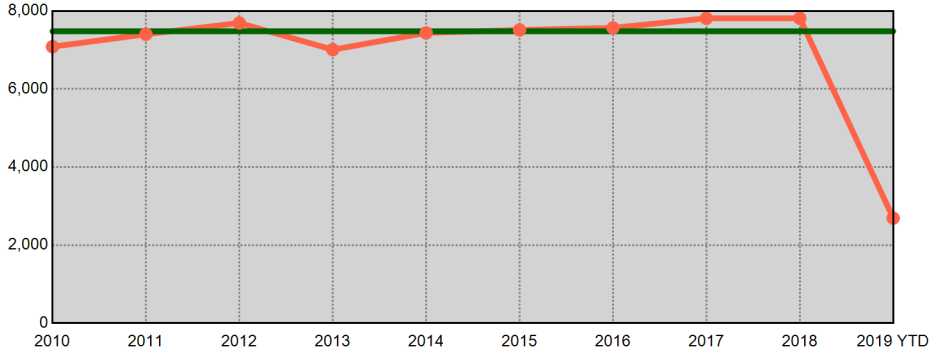

Year End Total Property Part 1 Incidents - Prior 9 Year Annual Avg: 26,595

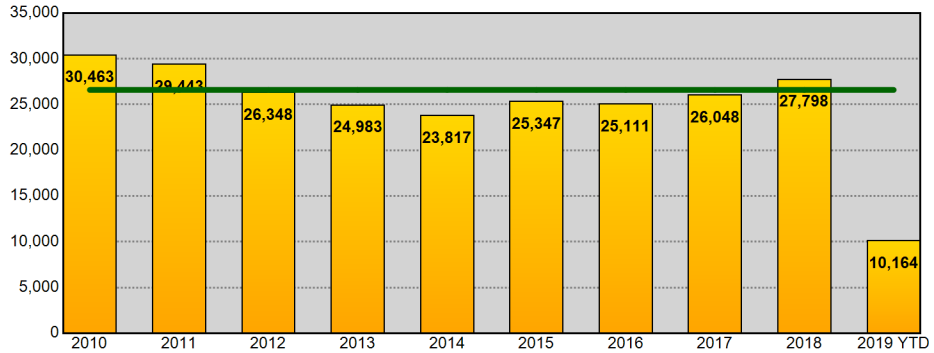

Year End Total Property Part 1 Incidents - Prior 9 Year Annual Avg: 26,595

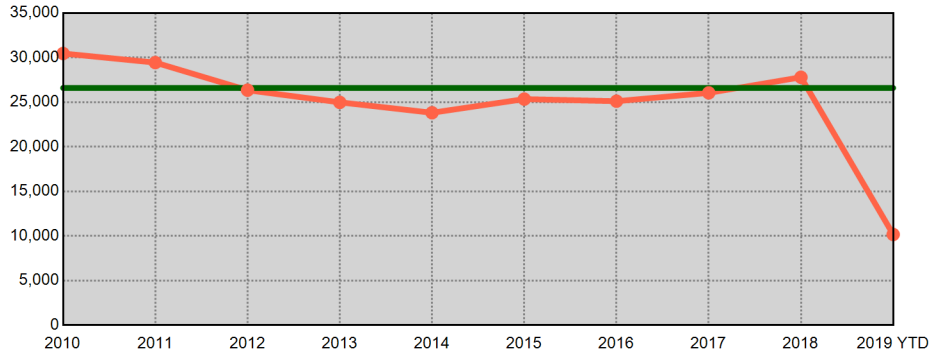

Information summarized for CompStat week ending 05/25/2019. Current year statistics are summarized for 2019 YTD. The horizontal line on each chart represents the average of the prior 9 year end offense totals.

Sourced from MNPD ARMS on 5/29/2019 10:25:44 AM. The figures above were sourced from incident reports using Uniform Crime Reporting definitions and reporting guidelines, based on the date when the crime was reported. This report is intended to be a management and planning tool and does not reflect the official UCR counts for the department. Incidents where a location is unknown or unspecified are included in the countywide totals.

West Precinct UCR Incidents - Annual Comparisons

Aggregated by precinct (incident location). Based on date when each incident was reported.

METROPOLITAN POLICE DEPARTMENT
of Nashville and Davidson County

Year End Total Part 1 Incidents - Prior 9 Year Annual Avg: 3,795

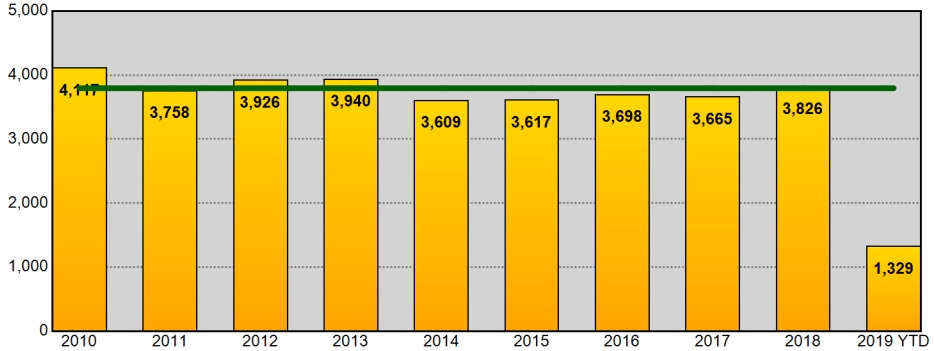

Year End Total Part 1 Incidents - Prior 9 Year Annual Avg: 3,795

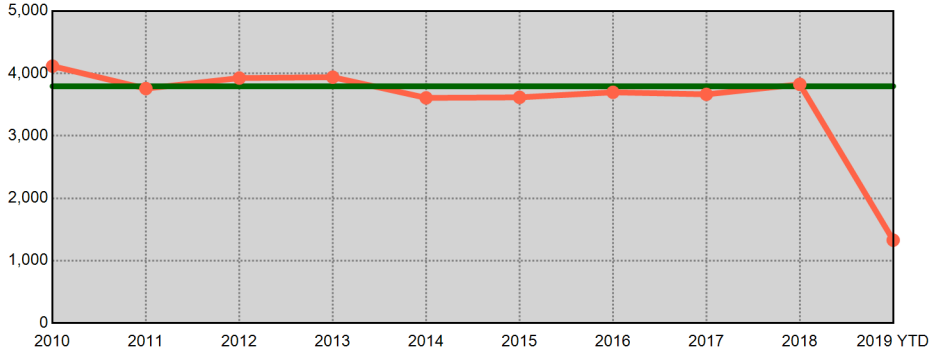

Year End Total Violent Part 1 Incidents - Prior 9 Year Annual Avg: 493

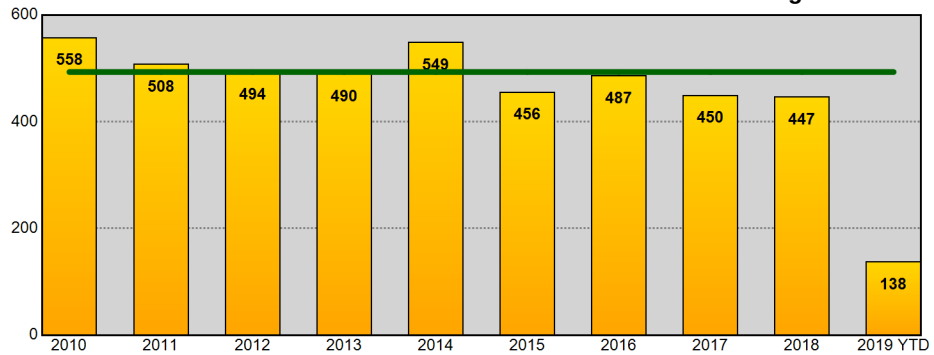

Year End Total Violent Part 1 Incidents - Prior 9 Year Annual Avg: 493

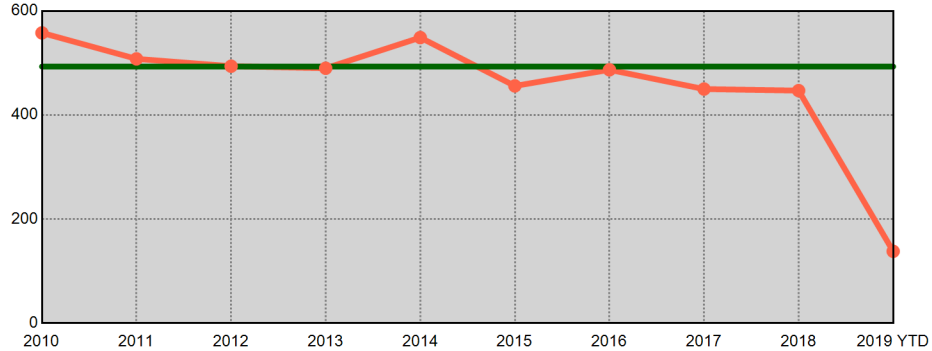

Year End Total Property Part 1 Incidents - Prior 9 Year Annual Avg: 3,302

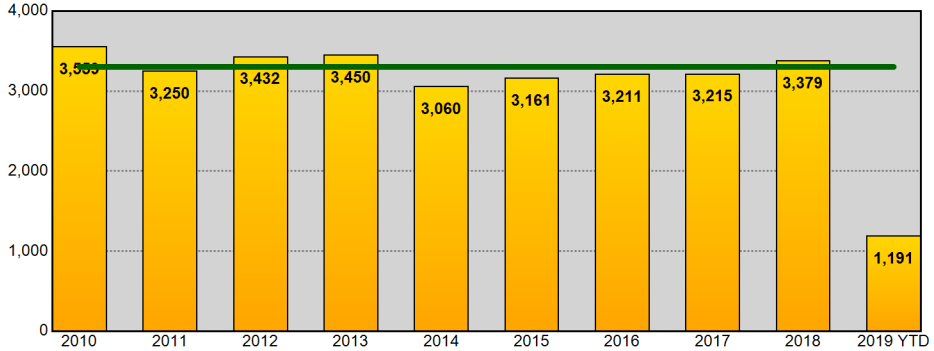

Year End Total Property Part 1 Incidents - Prior 9 Year Annual Avg: 3,302

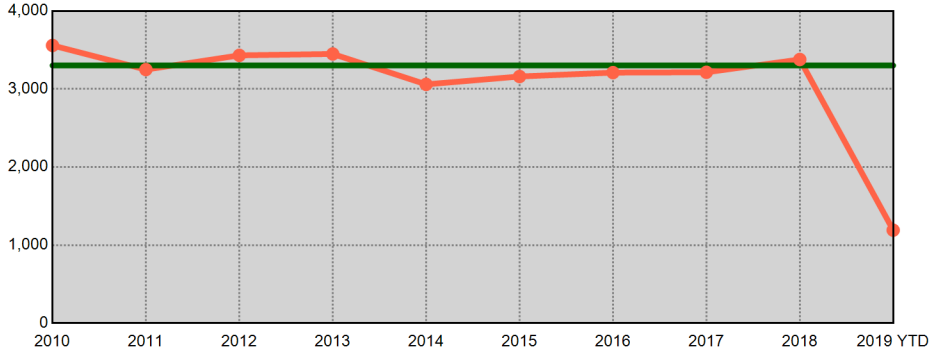

Information summarized for CompStat week ending 05/25/2019. Current year statistics are summarized for 2019 YTD. The horizontal line on each chart represents the average of the prior 9 year end offense totals.

Sourced from MNPD ARMS on 5/29/2019 10:25:45 AM. The figures above were sourced from incident reports using Uniform Crime Reporting definitions and reporting guidelines, based on the date when the crime was reported. This report is intended to be a management and planning tool and does not reflect the official UCR counts for the department. Incidents where a location is unknown or unspecified are included in the countywide totals.

East Precinct UCR Incidents - Annual Comparisons

Aggregated by precinct (incident location). Based on date when each incident was reported.

METROPOLITAN POLICE DEPARTMENT
of Nashville and Davidson County

Year End Total Part 1 Incidents - Prior 9 Year Annual Avg: 4,117

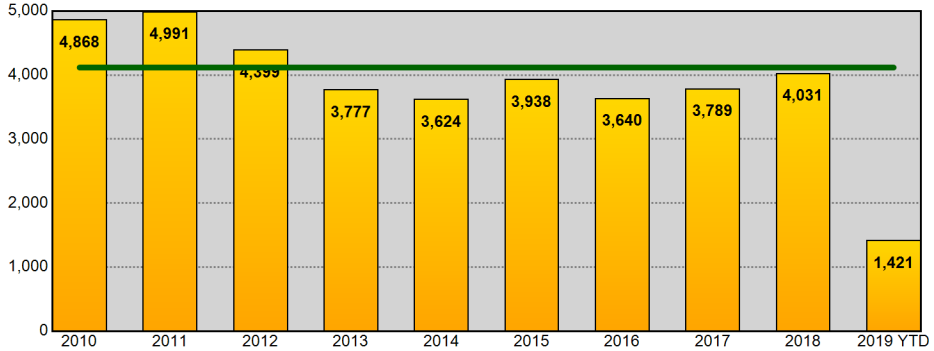

Year End Total Part 1 Incidents - Prior 9 Year Annual Avg: 4,117

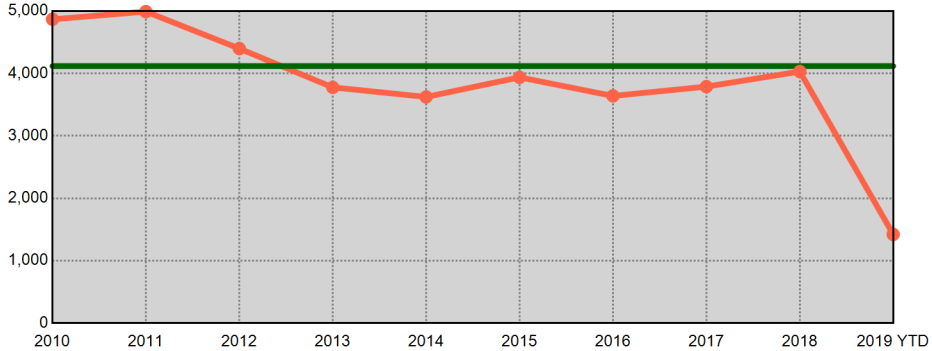

Year End Total Violent Part 1 Incidents - Prior 9 Year Annual Avg: 1,099

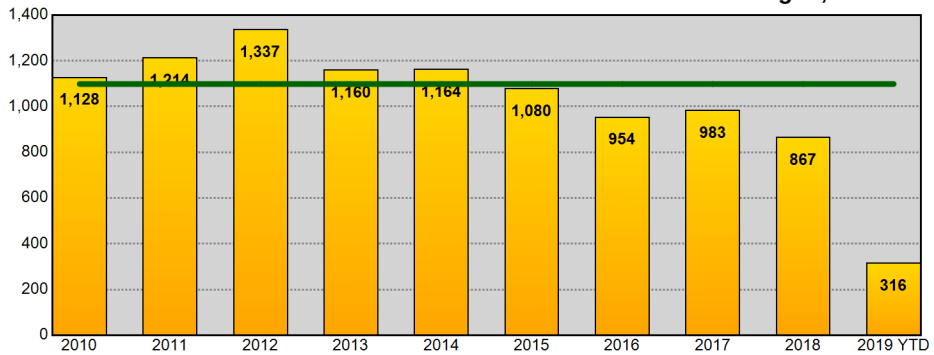

Year End Total Violent Part 1 Incidents - Prior 9 Year Annual Avg: 1,099

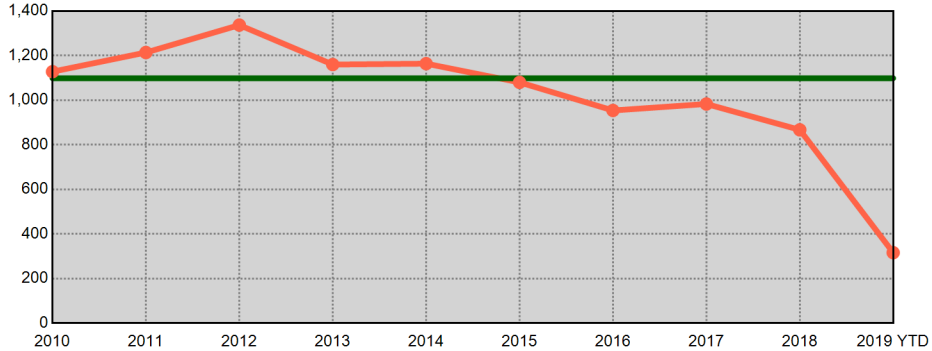

Year End Total Property Part 1 Incidents - Prior 9 Year Annual Avg: 3,019

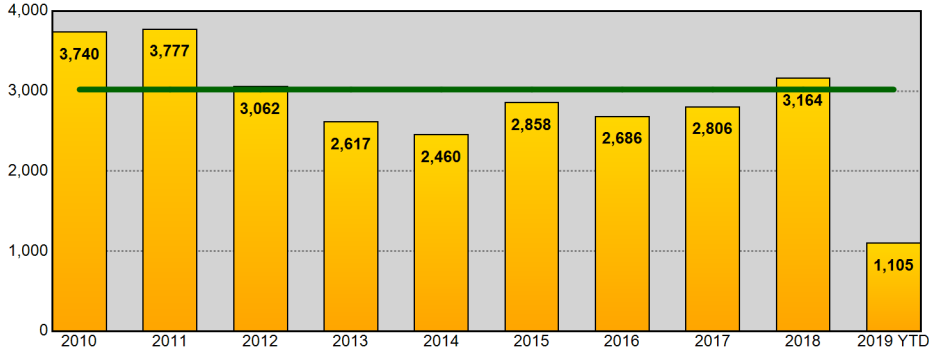

Year End Total Property Part 1 Incidents - Prior 9 Year Annual Avg: 3,019

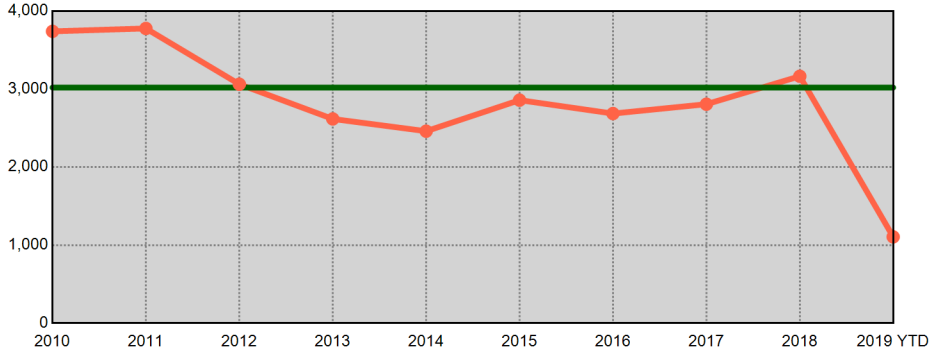

Information summarized for CompStat week ending 05/25/2019. Current year statistics are summarized for 2019 YTD. The horizontal line on each chart represents the average of the prior 9 year end offense totals.

Sourced from MNPD ARMS on 5/29/2019 10:25:46 AM. The figures above were sourced from incident reports using Uniform Crime Reporting definitions and reporting guidelines, based on the date when the crime was reported. This report is intended to be a management and planning tool and does not reflect the official UCR counts for the department. Incidents where a location is unknown or unspecified are included in the countywide totals.

South Precinct UCR Incidents - Annual Comparisons

Aggregated by precinct (incident location). Based on date when each incident was reported.

METROPOLITAN POLICE DEPARTMENT
of Nashville and Davidson County

Year End Total Part 1 Incidents - Prior 9 Year Annual Avg: 6,232

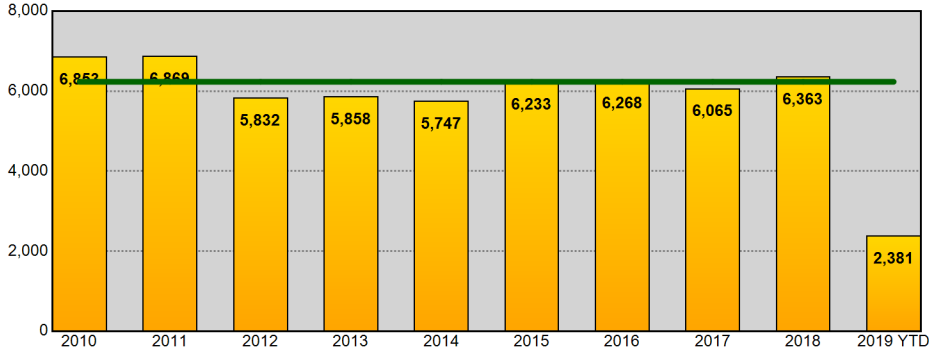

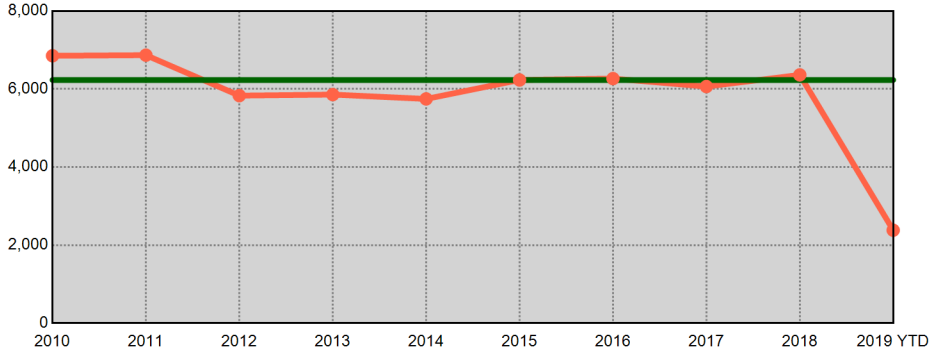

Year End Total Violent Part 1 Incidents - Prior 9 Year Annual Avg: 1,472

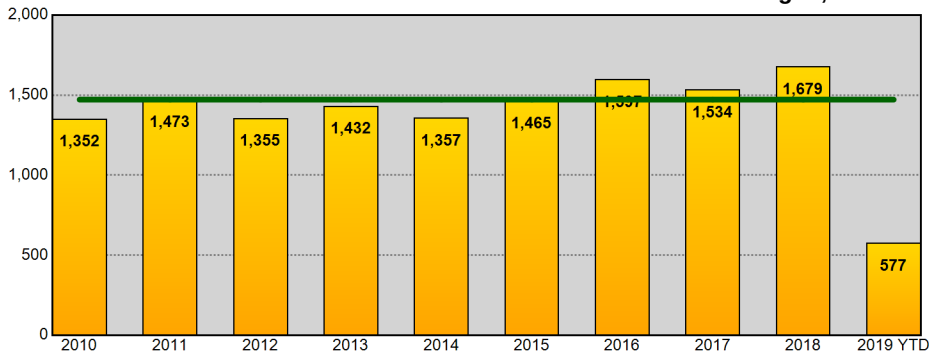

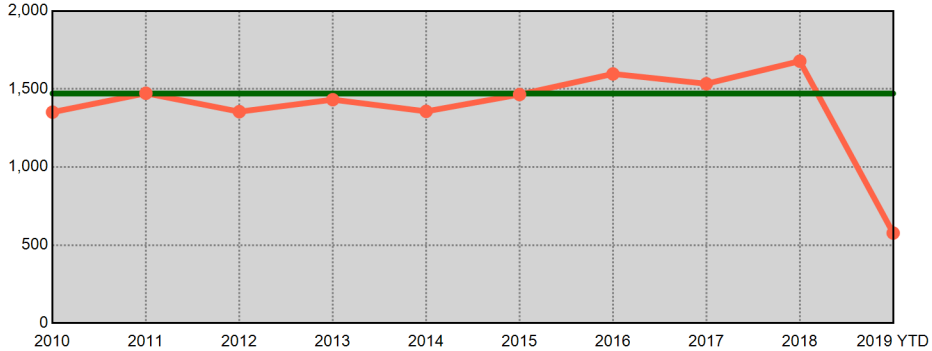

Year End Total Property Part 1 Incidents - Prior 9 Year Annual Avg: 4,760

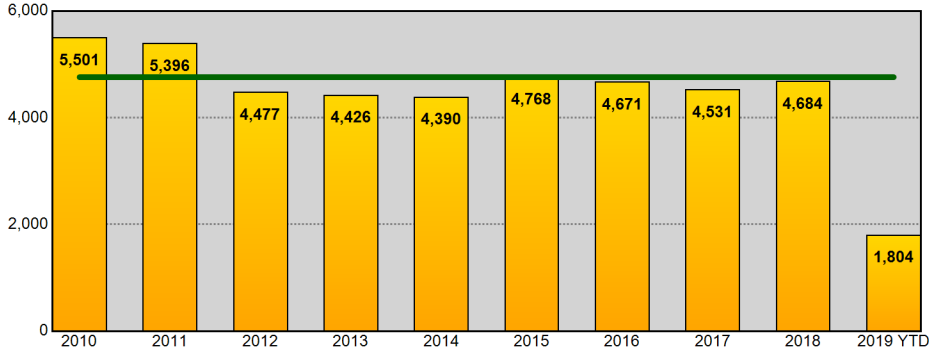

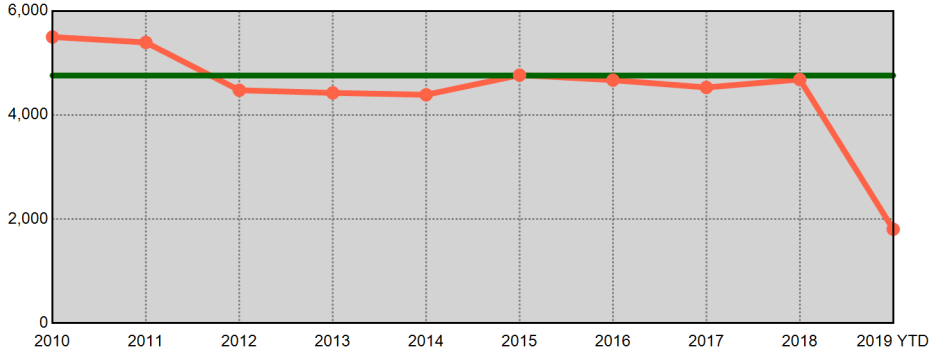

Information summarized for CompStat week ending 05/25/2019. Current year statistics are summarized for 2019 YTD. The horizontal line on each chart represents the average of the prior 9 year end offense totals.

Sourced from MNPD ARMS on 5/29/2019 10:25:46 AM. The figures above were sourced from incident reports using Uniform Crime Reporting definitions and reporting guidelines, based on the date when the crime was reported. This report is intended to be a management and planning tool and does not reflect the official UCR counts for the department. Incidents where a location is unknown or unspecified are included in the countywide totals.

Central Precinct UCR Incidents - Annual Comparisons

METROPOLITAN POLICE DEPARTMENT
of Nashville and Davidson County

Aggregated by precinct (incident location). Based on date when each incident was reported.

Year End Total Part 1 Incidents - Prior 9 Year Annual Avg: 1,627

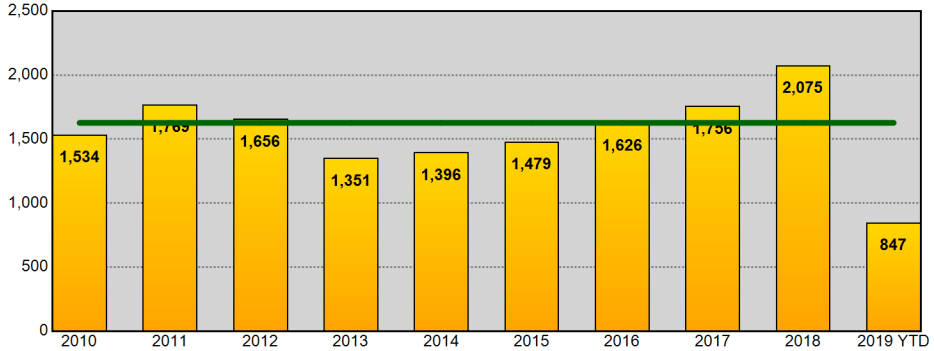

Year End Total Part 1 Incidents - Prior 9 Year Annual Avg: 1,627

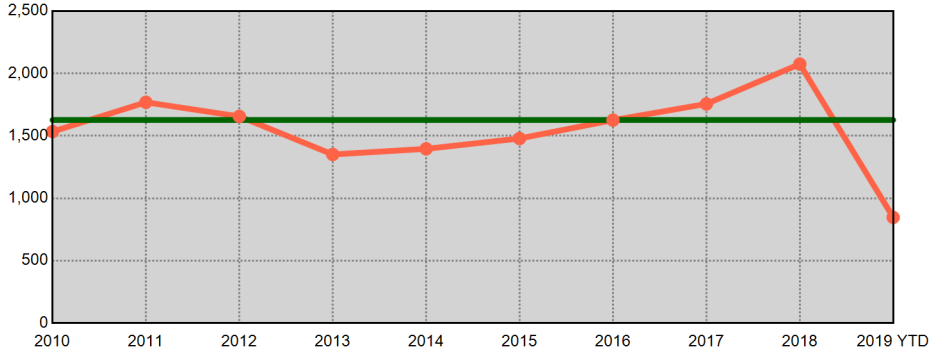

Year End Total Violent Part 1 Incidents - Prior 9 Year Annual Avg: 366

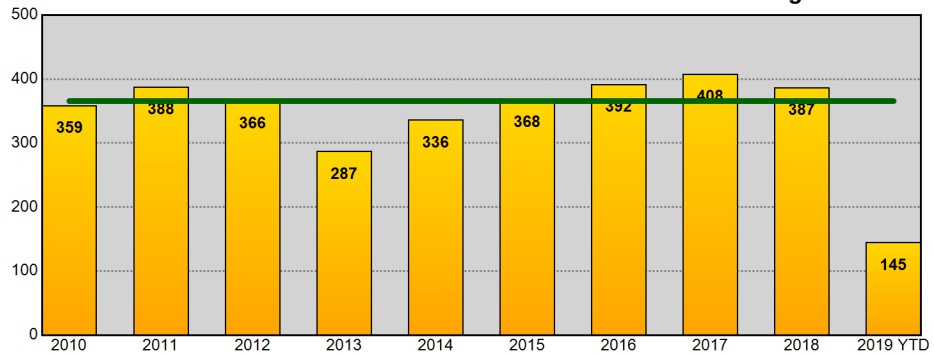

Year End Total Violent Part 1 Incidents - Prior 9 Year Annual Avg: 366

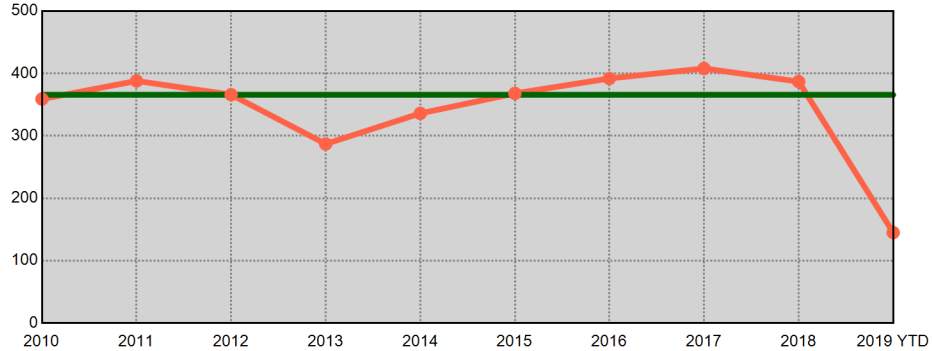

Year End Total Property Part 1 Incidents - Prior 9 Year Annual Avg: 1,261

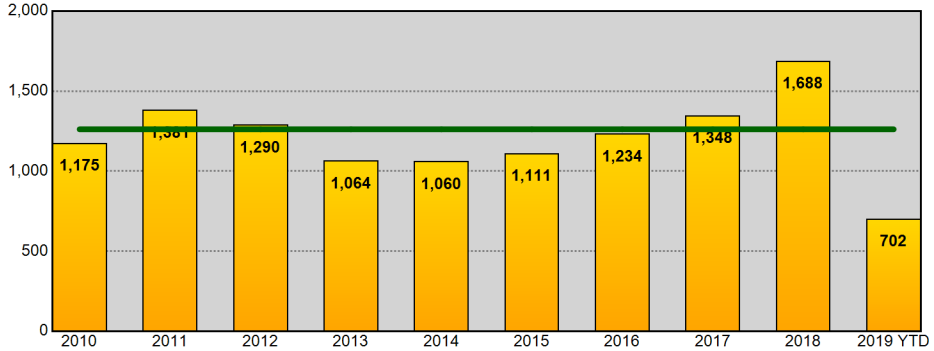

Year End Total Property Part 1 Incidents - Prior 9 Year Annual Avg: 1,261

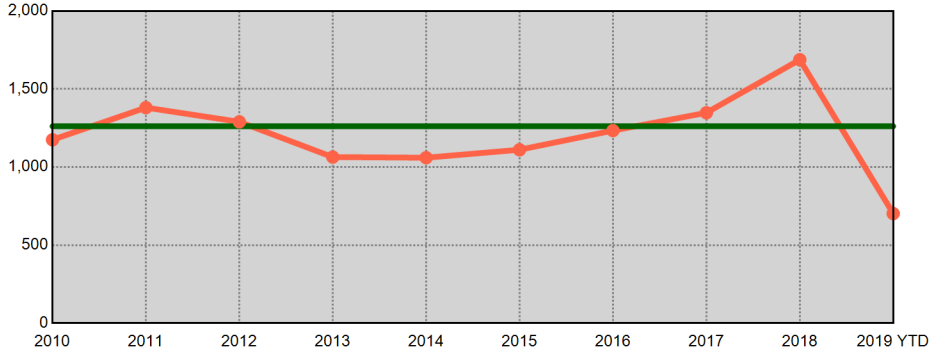

Information summarized for CompStat week ending 05/25/2019. Current year statistics are summarized for 2019 YTD. The horizontal line on each chart represents the average of the prior 9 year end offense totals.

Sourced from MNPD ARMS on 5/29/2019 10:25:47 AM. The figures above were sourced from incident reports using Uniform Crime Reporting definitions and reporting guidelines, based on the date when the crime was reported. This report is intended to be a management and planning tool and does not reflect the official UCR counts for the department. Incidents where a location is unknown or unspecified are included in the countywide totals.

Hermitage Precinct UCR Incidents - Annual Comparisons

Aggregated by precinct (incident location). Based on date when each incident was reported.

METROPOLITAN POLICE DEPARTMENT
of Nashville and Davidson County

Year End Total Part 1 Incidents - Prior 9 Year Annual Avg: 6,081

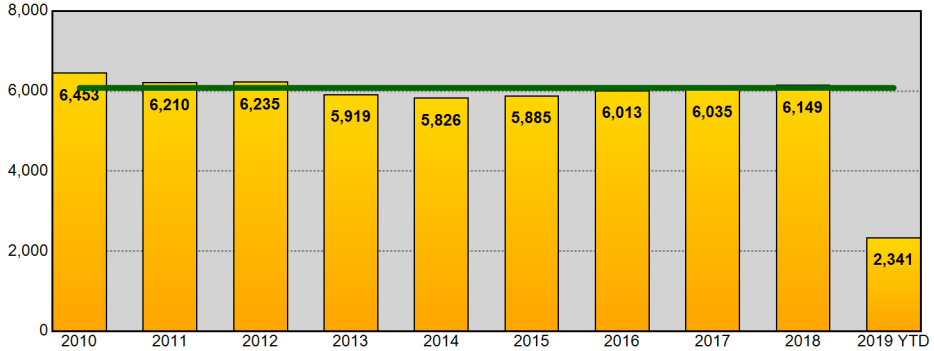

Year End Total Part 1 Incidents - Prior 9 Year Annual Avg: 6,081

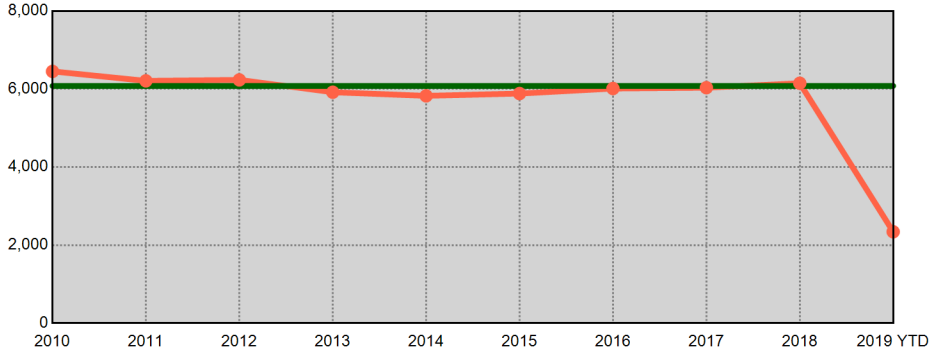

Year End Total Violent Part 1 Incidents - Prior 9 Year Annual Avg: 1,277

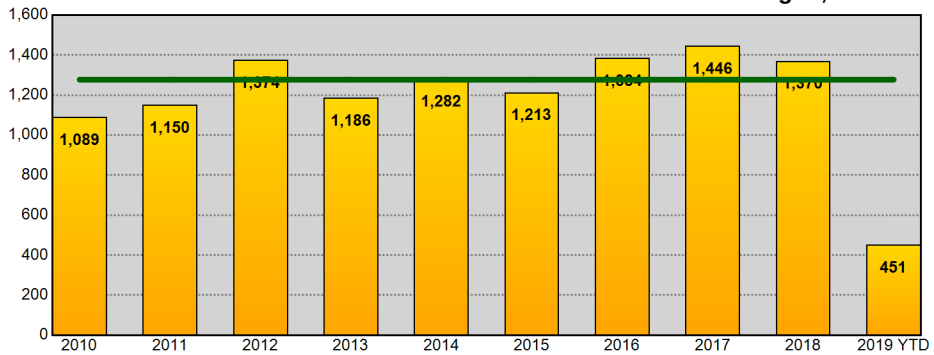

Year End Total Violent Part 1 Incidents - Prior 9 Year Annual Avg: 1,277

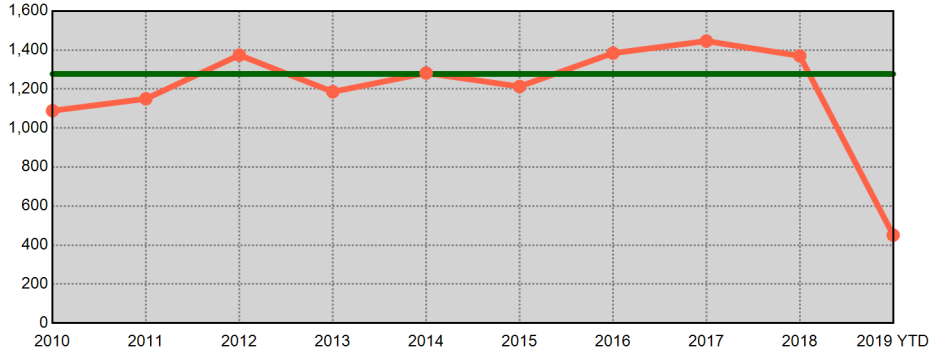

Year End Total Property Part 1 Incidents - Prior 9 Year Annual Avg: 4,803

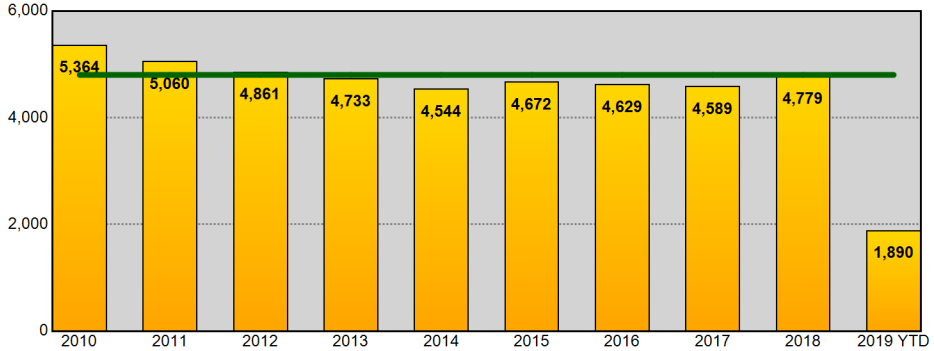

Year End Total Property Part 1 Incidents - Prior 9 Year Annual Avg: 4,803

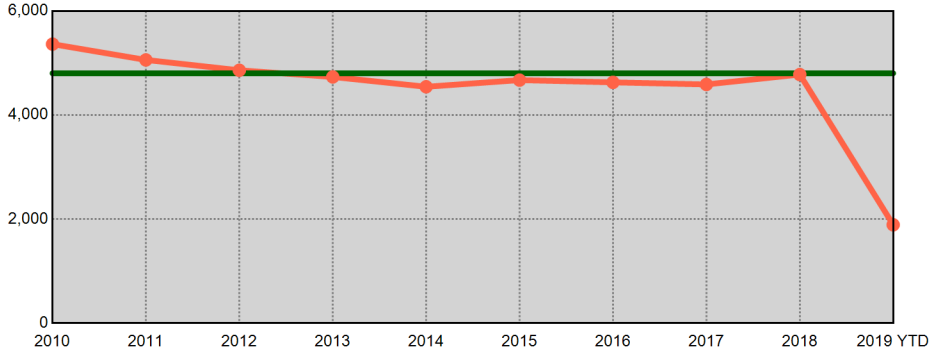

Information summarized for CompStat week ending 05/25/2019. Current year statistics are summarized for 2019 YTD. The horizontal line on each chart represents the average of the prior 9 year end offense totals.

Sourced from MNPD ARMS on 5/29/2019 10:25:48 AM. The figures above were sourced from incident reports using Uniform Crime Reporting definitions and reporting guidelines, based on the date when the crime was reported. This report is intended to be a management and planning tool and does not reflect the official UCR counts for the department. Incidents where a location is unknown or unspecified are included in the countywide totals.

North Precinct UCR Incidents - Annual Comparisons

METROPOLITAN POLICE DEPARTMENT
of Nashville and Davidson County

Aggregated by precinct (incident location). Based on date when each incident was reported.

Year End Total Part 1 Incidents - Prior 9 Year Annual Avg: 4,221

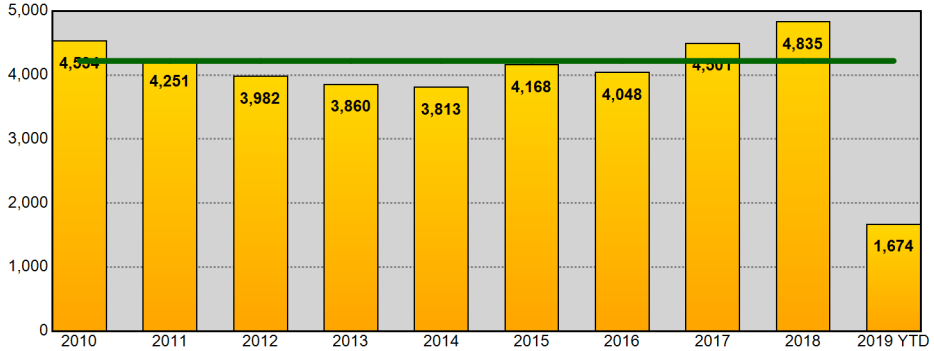

Year End Total Part 1 Incidents - Prior 9 Year Annual Avg: 4,221

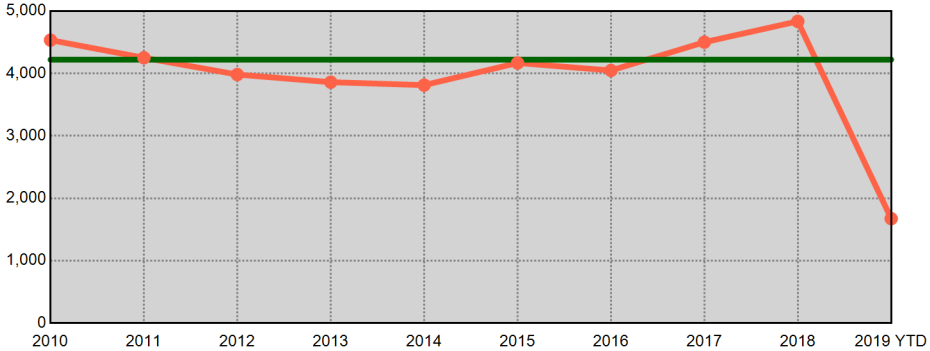

Year End Total Violent Part 1 Incidents - Prior 9 Year Annual Avg: 1,308

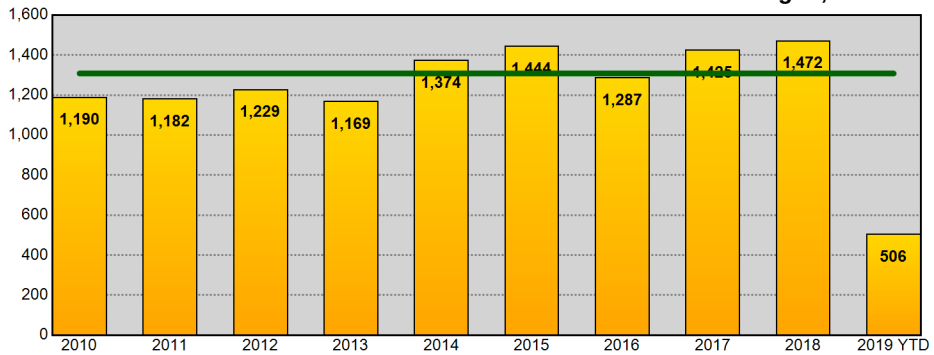

Year End Total Violent Part 1 Incidents - Prior 9 Year Annual Avg: 1,308

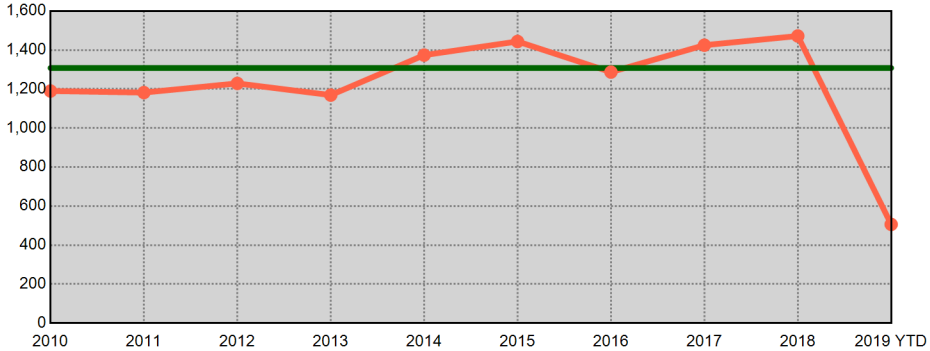

Year End Total Property Part 1 Incidents - Prior 9 Year Annual Avg: 2,913

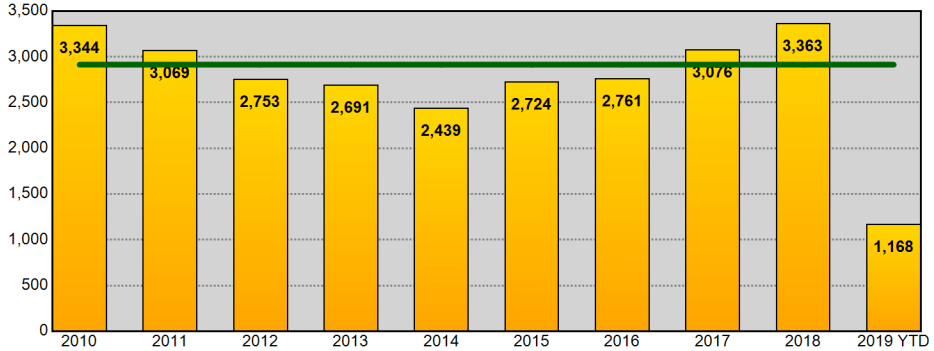

Year End Total Property Part 1 Incidents - Prior 9 Year Annual Avg: 2,913

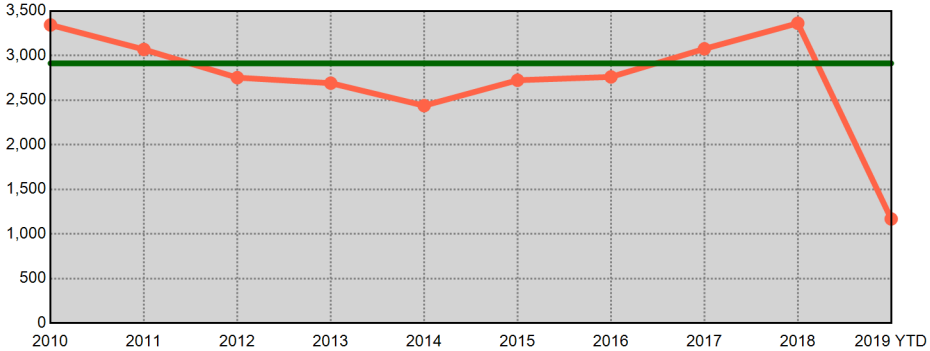

Information summarized for CompStat week ending 05/25/2019. Current year statistics are summarized for 2019 YTD. The horizontal line on each chart represents the average of the prior 9 year end offense totals.

Sourced from MNPD ARMS on 5/29/2019 10:25:48 AM. The figures above were sourced from incident reports using Uniform Crime Reporting definitions and reporting guidelines, based on the date when the crime was reported. This report is intended to be a management and planning tool and does not reflect the official UCR counts for the department. Incidents where a location is unknown or unspecified are included in the countywide totals.

Madison Precinct UCR Incidents - Annual Comparisons

METROPOLITAN POLICE DEPARTMENT
of Nashville and Davidson County

Aggregated by precinct (incident location). Based on date when each incident was reported.

Year End Total Part 1 Incidents - Prior 9 Year Annual Avg: 3,819

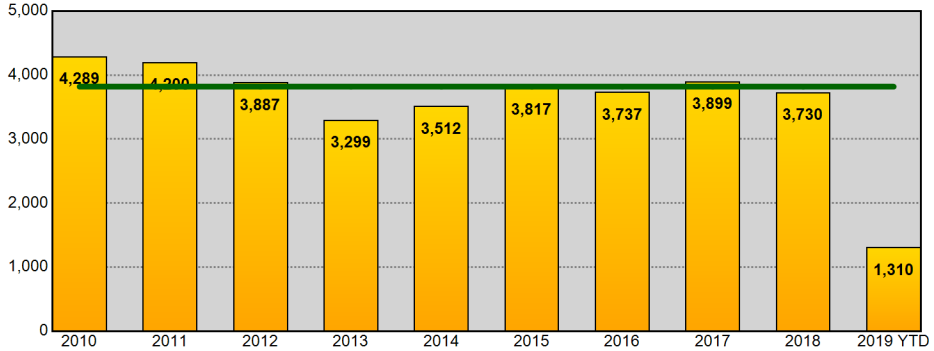

Year End Total Part 1 Incidents - Prior 9 Year Annual Avg: 3,819

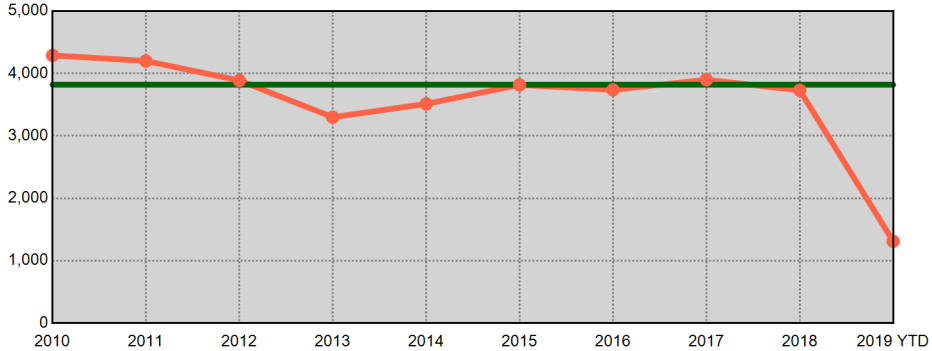

Year End Total Violent Part 1 Incidents - Prior 9 Year Annual Avg: 801

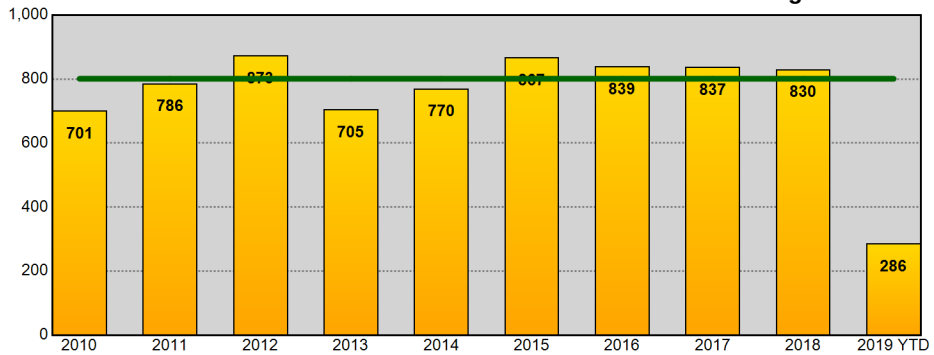

Year End Total Violent Part 1 Incidents - Prior 9 Year Annual Avg: 801

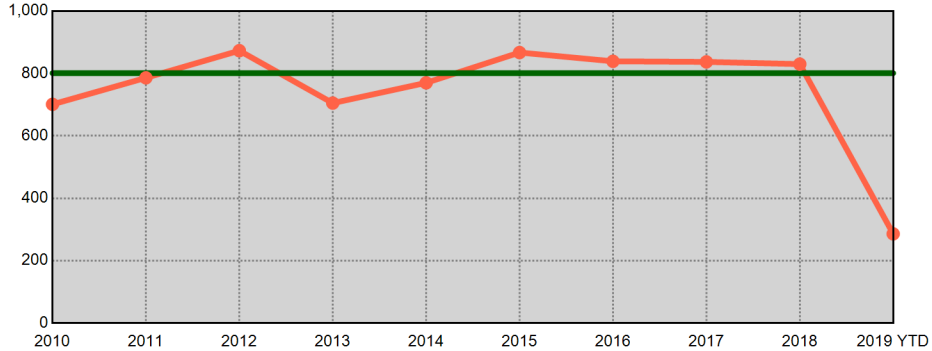

Year End Total Property Part 1 Incidents - Prior 9 Year Annual Avg: 3,018

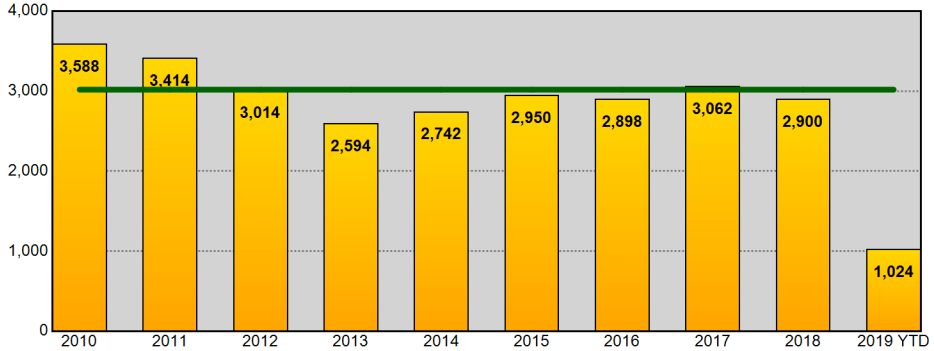

Year End Total Property Part 1 Incidents - Prior 9 Year Annual Avg: 3,018

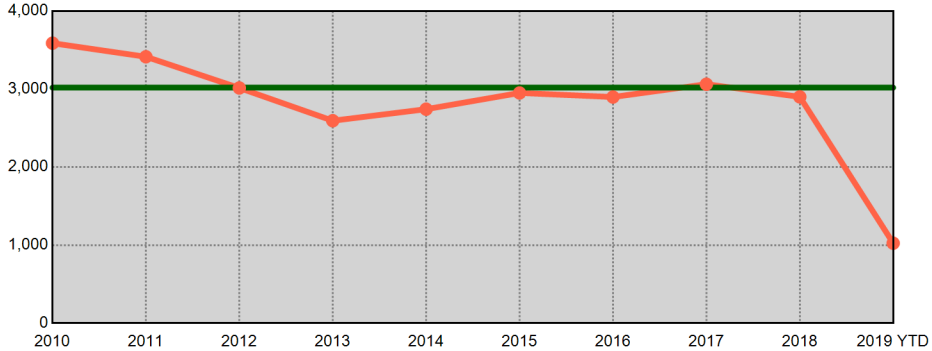

Information summarized for CompStat week ending 05/25/2019. Current year statistics are summarized for 2019 YTD. The horizontal line on each chart represents the average of the prior 9 year end offense totals.

Sourced from MNPD ARMS on 5/29/2019 10:25:49 AM. The figures above were sourced from incident reports using Uniform Crime Reporting definitions and reporting guidelines, based on the date when the crime was reported. This report is intended to be a management and planning tool and does not reflect the official UCR counts for the department. Incidents where a location is unknown or unspecified are included in the countywide totals.

Midtown Hills Precinct UCR Incidents - Annual Comparisons

METROPOLITAN POLICE DEPARTMENT
of Nashville and Davidson County

Aggregated by precinct (incident location). Based on date when each incident was reported.

Year End Total Part 1 Incidents - Prior 9 Year Annual Avg: 4,176

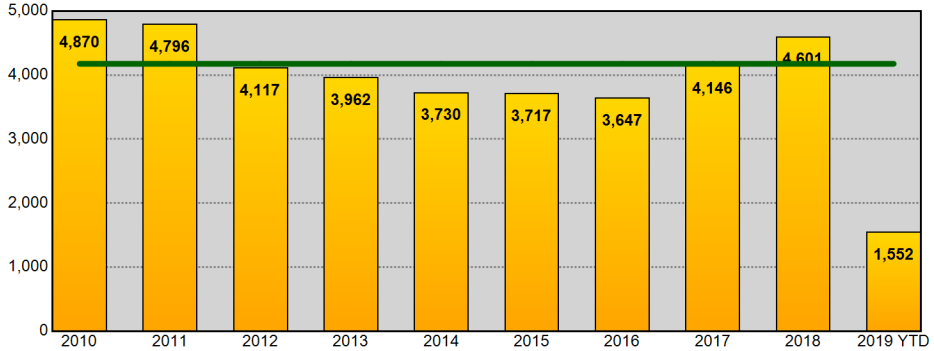

Year End Total Part 1 Incidents - Prior 9 Year Annual Avg: 4,176

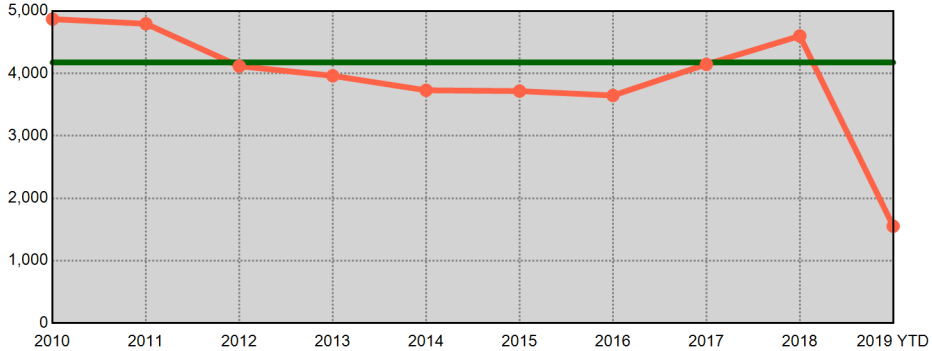

Year End Total Violent Part 1 Incidents - Prior 9 Year Annual Avg: 664

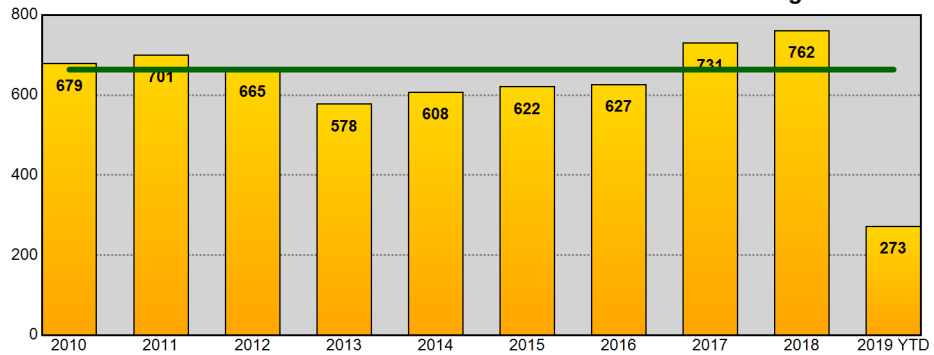

Year End Total Violent Part 1 Incidents - Prior 9 Year Annual Avg: 664

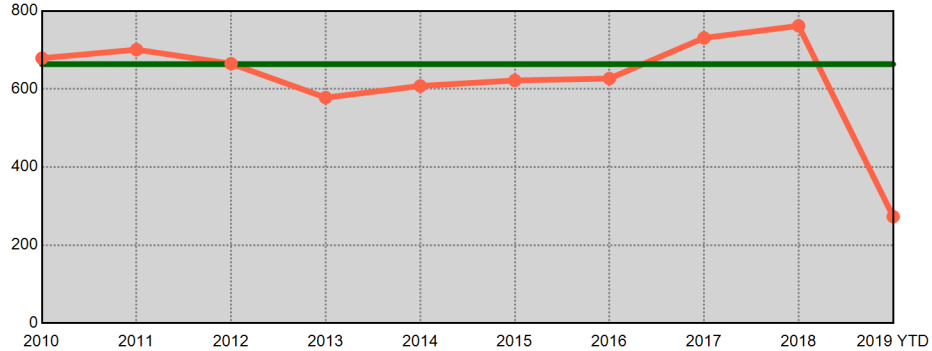

Year End Total Property Part 1 Incidents - Prior 9 Year Annual Avg: 3,513

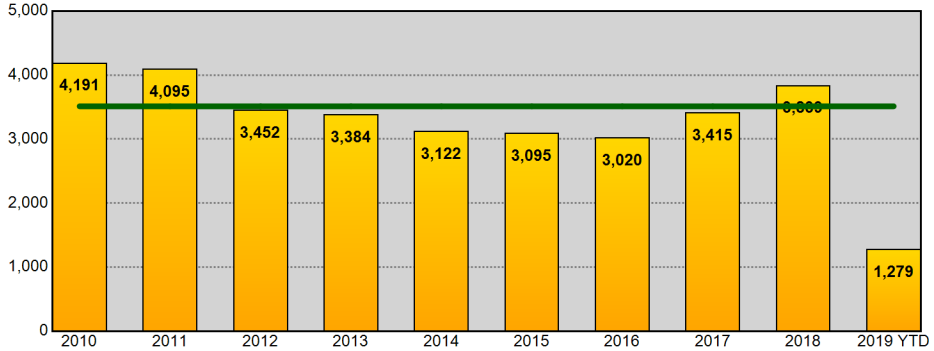

Year End Total Property Part 1 Incidents - Prior 9 Year Annual Avg: 3,513

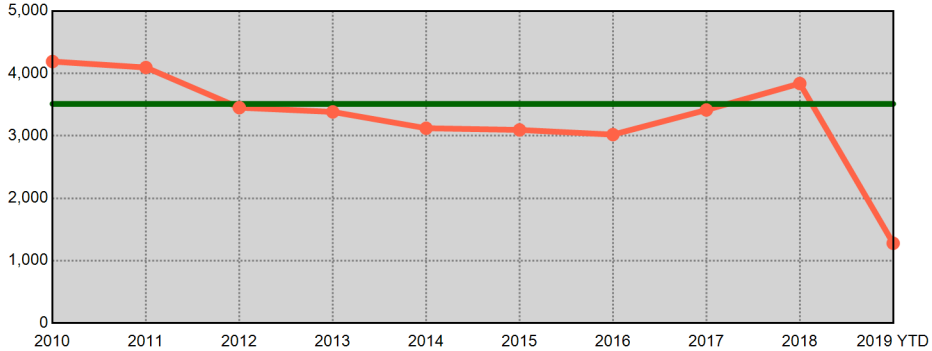

Information summarized for CompStat week ending 05/25/2019. Current year statistics are summarized for 2019 YTD. The horizontal line on each chart represents the average of the prior 9 year end offense totals.

Sourced from MNPD ARMS on 5/29/2019 10:25:50 AM. The figures above were sourced from incident reports using Uniform Crime Reporting definitions and reporting guidelines, based on the date when the crime was reported. This report is intended to be a management and planning tool and does not reflect the official UCR counts for the department. Incidents where a location is unknown or unspecified are included in the countywide totals.

County UCR Incidents - YTD Comparisons

METROPOLITAN POLICE DEPARTMENT
of Nashville and Davidson County

Aggregated by precinct (incident location). Based on date when each incident was reported.

	Homicide	Rape	Commercial Robbery	Street Robbery	Total Robbery	Aggravated Assault	Commercial Burglary	Residential Burglary	Total Burglary	Larceny	Auto Theft	Violent Offenses	Property Offenses	Part I Offenses
2018 YTD	32	234	80	664	744	1,959	339	988	1,327	7,545	1,167	2,969	10,039	13,008
2019 YTD	19	197	91	636	727	1,749	366	954	1,320	7,722	1,122	2,692	10,164	12,856
% Change	-40.6%	-15.8%	13.8%	-4.2%	-2.3%	-10.7%	8.0%	-3.4%	-0.5%	2.3%	-3.9%	-9.3%	1.2%	-1.2%
2017 YTD	35	216	122	715	837	2,005	394	1,150	1,544	7,331	1,067	3,093	9,942	13,035
2019 YTD	19	197	91	636	727	1,749	366	954	1,320	7,722	1,122	2,692	10,164	12,856
% Change	-45.7%	-8.8%	-25.4%	-11.0%	-13.1%	-12.8%	-7.1%	-17.0%	-14.5%	5.3%	5.2%	-13.0%	2.2%	-1.4%
2016 YTD	26	241	114	576	690	1,920	314	1,641	1,955	7,148	594	2,877	9,697	12,574
2019 YTD	19	197	91	636	727	1,749	366	954	1,320	7,722	1,122	2,692	10,164	12,856
% Change	-26.9%	-18.3%	-20.2%	10.4%	5.4%	-8.9%	16.6%	-41.9%	-32.5%	8.0%	88.9%	-6.4%	4.8%	2.2%
2015 YTD	21	224	92	536	628	1,799	295	1,562	1,857	6,568	490	2,672	8,915	11,587
2019 YTD	19	197	91	636	727	1,749	366	954	1,320	7,722	1,122	2,692	10,164	12,856
% Change	-9.5%	-12.1%	-1.1%	18.7%	15.8%	-2.8%	24.1%	-38.9%	-28.9%	17.6%	129.0%	0.7%	14.0%	11.0%
2014 YTD	20	229	64	445	509	1,999	340	1,461	1,801	6,610	373	2,757	8,784	11,541
2019 YTD	19	197	91	636	727	1,749	366	954	1,320	7,722	1,122	2,692	10,164	12,856
% Change	-5.0%	-14.0%	42.2%	42.9%	42.8%	-12.5%	7.6%	-34.7%	-26.7%	16.8%	200.8%	-2.4%	15.7%	11.4%
2013 YTD	16	191	92	551	643	1,829	326	1,894	2,220	7,248	433	2,679	9,901	12,580
2019 YTD	19	197	91	636	727	1,749	366	954	1,320	7,722	1,122	2,692	10,164	12,856
% Change	18.8%	3.1%	-1.1%	15.4%	13.1%	-4.4%	12.3%	-49.6%	-40.5%	6.5%	159.1%	0.5%	2.7%	2.2%
2012 YTD	22	220	78	523	601	2,122	360	1,858	2,218	7,550	518	2,965	10,286	13,251
2019 YTD	19	197	91	636	727	1,749	366	954	1,320	7,722	1,122	2,692	10,164	12,856
% Change	-13.6%	-10.5%	16.7%	21.6%	21.0%	-17.6%	1.7%	-48.7%	-40.5%	2.3%	116.6%	-9.2%	-1.2%	-3.0%
2011 YTD	19	203	124	476	600	1,742	412	2,412	2,824	7,638	681	2,564	11,143	13,707
2019 YTD	19	197	91	636	727	1,749	366	954	1,320	7,722	1,122	2,692	10,164	12,856
% Change	0.0%	-3.0%	-26.6%	33.6%	21.2%	0.4%	-11.2%	-60.4%	-53.3%	1.1%	64.8%	5.0%	-8.8%	-6.2%
8 YTD Avg	24	220	96	561	657	1,922	348	1,621	1,968	7,205	665	2,822	9,838	12,660
2019 YTD	19	197	91	636	727	1,749	366	954	1,320	7,722	1,122	2,692	10,164	12,856
% Change	-20.8%	-10.5%	-5.2%	13.4%	10.7%	-9.0%	5.2%	-41.1%	-32.9%	7.2%	68.7%	-4.6%	3.3%	1.5%
5 YTD Avg	27	229	94	587	682	1,936	336	1,360	1,697	7,040	738	2,874	9,475	12,349
2019 YTD	19	197	91	636	727	1,749	366	954	1,320	7,722	1,122	2,692	10,164	12,856
% Change	-29.6%	-14.0%	-3.2%	8.3%	6.6%	-9.7%	8.9%	-29.9%	-22.2%	9.7%	52.0%	-6.3%	7.3%	4.1%

Information summarized for CompStat week ending 05/25/2019.

'8 YTD Avg' refers to the computed 2011 - 2018 YTD average.
'5 YTD Avg' refers to the computed 2014 - 2018 YTD average.

Sourced from MNPD ARMS on 5/29/2019 10:25:51 AM. The figures above were sourced from incident reports using Uniform Crime Reporting definitions and reporting guidelines, based on the date when the crime was reported. This report is intended to be a management and planning tool and does not reflect the official UCR counts for the department. Incidents where a location is unknown or unspecified are included in the countywide totals. 'Unknown' refers to records in which the address is listed as 'Unknown' on the incident report. 'Not Validated' refers to records that were entered in with an invalid addresses.

West Precinct UCR Incidents - YTD Comparisons

METROPOLITAN POLICE DEPARTMENT
of Nashville and Davidson County

Aggregated by precinct (incident location). Based on date when each incident was reported.

	Homicide	Rape	Commercial Robbery	Street Robbery	Total Robbery	Aggravated Assault	Commercial Burglary	Residential Burglary	Total Burglary	Larceny	Auto Theft	Violent Offenses	Property Offenses	Part I Offenses
2018 YTD	1	10	9	27	36	98	50	152	202	1,010	94	145	1,306	1,451
2019 YTD	1	14	3	28	31	92	26	92	118	969	104	138	1,191	1,329
% Change	0.0%	40.0%	-66.7%	3.7%	-13.9%	-6.1%	-48.0%	-39.5%	-41.6%	-4.1%	10.6%	-4.8%	-8.8%	-8.4%
2017 YTD	3	20	6	27	33	112	33	132	165	1,074	99	168	1,338	1,506
2019 YTD	1	14	3	28	31	92	26	92	118	969	104	138	1,191	1,329
% Change	-66.7%	-30.0%	-50.0%	3.7%	-6.1%	-17.9%	-21.2%	-30.3%	-28.5%	-9.8%	5.1%	-17.9%	-11.0%	-11.8%
2016 YTD	2	11	8	19	27	116	38	163	201	970	52	156	1,223	1,379
2019 YTD	1	14	3	28	31	92	26	92	118	969	104	138	1,191	1,329
% Change	-50.0%	27.3%	-62.5%	47.4%	14.8%	-20.7%	-31.6%	-43.6%	-41.3%	-0.1%	100.0%	-11.5%	-2.6%	-3.6%
2015 YTD	0	14	11	34	45	118	26	167	193	896	48	177	1,137	1,314
2019 YTD	1	14	3	28	31	92	26	92	118	969	104	138	1,191	1,329
% Change	-	0.0%	-72.7%	-17.6%	-31.1%	-22.0%	0.0%	-44.9%	-38.9%	8.1%	116.7%	-22.0%	4.7%	1.1%
2014 YTD	0	23	6	23	29	110	37	138	175	986	39	162	1,200	1,362
2019 YTD	1	14	3	28	31	92	26	92	118	969	104	138	1,191	1,329
% Change	-	-39.1%	-50.0%	21.7%	6.9%	-16.4%	-29.7%	-33.3%	-32.6%	-1.7%	166.7%	-14.8%	-0.8%	-2.4%
2013 YTD	2	21	10	27	37	135	56	200	256	1,185	40	195	1,481	1,676
2019 YTD	1	14	3	28	31	92	26	92	118	969	104	138	1,191	1,329
% Change	-50.0%	-33.3%	-70.0%	3.7%	-16.2%	-31.9%	-53.6%	-54.0%	-53.9%	-18.2%	160.0%	-29.2%	-19.6%	-20.7%
2012 YTD	1	12	9	17	26	128	23	215	238	989	48	167	1,275	1,442
2019 YTD	1	14	3	28	31	92	26	92	118	969	104	138	1,191	1,329
% Change	0.0%	16.7%	-66.7%	64.7%	19.2%	-28.1%	13.0%	-57.2%	-50.4%	-2.0%	116.7%	-17.4%	-6.6%	-7.8%
2011 YTD	1	13	8	32	40	114	49	227	276	927	43	168	1,246	1,414
2019 YTD	1	14	3	28	31	92	26	92	118	969	104	138	1,191	1,329
% Change	0.0%	7.7%	-62.5%	-12.5%	-22.5%	-19.3%	-46.9%	-59.5%	-57.2%	4.5%	141.9%	-17.9%	-4.4%	-6.0%
8 YTD Avg	1	16	8	26	34	116	39	174	213	1,005	58	167	1,276	1,443
2019 YTD	1	14	3	28	31	92	26	92	118	969	104	138	1,191	1,329
% Change	0.0%	-12.5%	-62.5%	7.7%	-8.8%	-20.7%	-33.3%	-47.1%	-44.6%	-3.6%	79.3%	-17.4%	-6.7%	-7.9%
5 YTD Avg	1	16	8	26	34	111	37	150	187	987	66	162	1,241	1,402
2019 YTD	1	14	3	28	31	92	26	92	118	969	104	138	1,191	1,329
% Change	0.0%	-12.5%	-62.5%	7.7%	-8.8%	-17.1%	-29.7%	-38.7%	-36.9%	-1.8%	57.6%	-14.8%	-4.0%	-5.2%

Information summarized for CompStat week ending 05/25/2019.

'8 YTD Avg' refers to the computed 2011 - 2018 YTD average.
'5 YTD Avg' refers to the computed 2014 - 2018 YTD average.

Sourced from MNPD ARMS on 5/29/2019 10:25:51 AM. The figures above were sourced from incident reports using Uniform Crime Reporting definitions and reporting guidelines, based on the date when the crime was reported. This report is intended to be a management and planning tool and does not reflect the official UCR counts for the department. Incidents where a location is unknown or unspecified are included in the countywide totals. 'Unknown' refers to records in which the address is listed as 'Unknown' on the incident report. 'Not Validated' refers to records that were entered in with an invalid addresses.

East Precinct UCR Incidents - YTD Comparisons

METROPOLITAN POLICE DEPARTMENT
of Nashville and Davidson County

Aggregated by precinct (incident location). Based on date when each incident was reported.

	Homicide	Rape	Commercial Robbery	Street Robbery	Total Robbery	Aggravated Assault	Commercial Burglary	Residential Burglary	Total Burglary	Larceny	Auto Theft	Violent Offenses	Property Offenses	Part I Offenses
2018 YTD	4	20	5	67	72	261	20	121	141	803	102	357	1,046	1,403
2019 YTD	3	22	4	60	64	227	29	96	125	853	127	316	1,105	1,421
% Change	-25.0%	10.0%	-20.0%	-10.4%	-11.1%	-13.0%	45.0%	-20.7%	-11.3%	6.2%	24.5%	-11.5%	5.6%	1.3%
2017 YTD	10	22	13	69	82	285	40	146	186	682	119	399	987	1,386
2019 YTD	3	22	4	60	64	227	29	96	125	853	127	316	1,105	1,421
% Change	-70.0%	0.0%	-69.2%	-13.0%	-22.0%	-20.4%	-27.5%	-34.2%	-32.8%	25.1%	6.7%	-20.8%	12.0%	2.5%
2016 YTD	3	27	8	68	76	263	37	199	236	725	85	369	1,046	1,415
2019 YTD	3	22	4	60	64	227	29	96	125	853	127	316	1,105	1,421
% Change	0.0%	-18.5%	-50.0%	-11.8%	-15.8%	-13.7%	-21.6%	-51.8%	-47.0%	17.7%	49.4%	-14.4%	5.6%	0.4%
2015 YTD	5	32	20	71	91	285	32	203	235	680	69	413	984	1,397
2019 YTD	3	22	4	60	64	227	29	96	125	853	127	316	1,105	1,421
% Change	-40.0%	-31.3%	-80.0%	-15.5%	-29.7%	-20.4%	-9.4%	-52.7%	-46.8%	25.4%	84.1%	-23.5%	12.3%	1.7%
2014 YTD	2	27	8	60	68	317	31	154	185	640	45	414	870	1,284
2019 YTD	3	22	4	60	64	227	29	96	125	853	127	316	1,105	1,421
% Change	50.0%	-18.5%	-50.0%	0.0%	-5.9%	-28.4%	-6.5%	-37.7%	-32.4%	33.3%	182.2%	-23.7%	27.0%	10.7%
2013 YTD	3	24	11	99	110	303	16	294	310	681	50	440	1,041	1,481
2019 YTD	3	22	4	60	64	227	29	96	125	853	127	316	1,105	1,421
% Change	0.0%	-8.3%	-63.6%	-39.4%	-41.8%	-25.1%	81.3%	-67.3%	-59.7%	25.3%	154.0%	-28.2%	6.1%	-4.1%
2012 YTD	3	28	13	99	112	367	44	281	325	877	61	510	1,263	1,773
2019 YTD	3	22	4	60	64	227	29	96	125	853	127	316	1,105	1,421
% Change	0.0%	-21.4%	-69.2%	-39.4%	-42.9%	-38.1%	-34.1%	-65.8%	-61.5%	-2.7%	108.2%	-38.0%	-12.5%	-19.9%
2011 YTD	1	32	19	101	120	281	48	439	487	934	93	434	1,514	1,948
2019 YTD	3	22	4	60	64	227	29	96	125	853	127	316	1,105	1,421
% Change	200.0%	-31.3%	-78.9%	-40.6%	-46.7%	-19.2%	-39.6%	-78.1%	-74.3%	-8.7%	36.6%	-27.2%	-27.0%	-27.1%
8 YTD Avg	4	27	12	79	91	295	34	230	263	753	78	417	1,094	1,511
2019 YTD	3	22	4	60	64	227	29	96	125	853	127	316	1,105	1,421
% Change	-25.0%	-18.5%	-66.7%	-24.1%	-29.7%	-23.1%	-14.7%	-58.3%	-52.5%	13.3%	62.8%	-24.2%	1.0%	-6.0%
5 YTD Avg	5	26	11	67	78	282	32	165	197	706	84	390	987	1,377
2019 YTD	3	22	4	60	64	227	29	96	125	853	127	316	1,105	1,421
% Change	-40.0%	-15.4%	-63.6%	-10.4%	-17.9%	-19.5%	-9.4%	-41.8%	-36.5%	20.8%	51.2%	-19.0%	12.0%	3.2%

Information summarized for CompStat week ending 05/25/2019.

'8 YTD Avg' refers to the computed 2011 - 2018 YTD average.
'5 YTD Avg' refers to the computed 2014 - 2018 YTD average.

Sourced from MNPD ARMS on 5/29/2019 10:25:51 AM. The figures above were sourced from incident reports using Uniform Crime Reporting definitions and reporting guidelines, based on the date when the crime was reported. This report is intended to be a management and planning tool and does not reflect the official UCR counts for the department. Incidents where a location is unknown or unspecified are included in the countywide totals. 'Unknown' refers to records in which the address is listed as 'Unknown' on the incident report. 'Not Validated' refers to records that were entered in with an invalid addresses.

South Precinct UCR Incidents - YTD Comparisons

METROPOLITAN POLICE DEPARTMENT
of Nashville and Davidson County

Aggregated by precinct (incident location). Based on date when each incident was reported.

	Homicide	Rape	Commercial Robbery	Street Robbery	Total Robbery	Aggravated Assault	Commercial Burglary	Residential Burglary	Total Burglary	Larceny	Auto Theft	Violent Offenses	Property Offenses	Part I Offenses
2018 YTD	10	45	14	174	188	370	68	188	256	1,241	238	613	1,735	2,348
2019 YTD	3	39	25	170	195	340	91	224	315	1,248	241	577	1,804	2,381
% Change	-70.0%	-13.3%	78.6%	-2.3%	3.7%	-8.1%	33.8%	19.1%	23.0%	0.6%	1.3%	-5.9%	4.0%	1.4%
2017 YTD	6	27	28	162	190	402	74	240	314	1,178	250	625	1,742	2,367
2019 YTD	3	39	25	170	195	340	91	224	315	1,248	241	577	1,804	2,381
% Change	-50.0%	44.4%	-10.7%	4.9%	2.6%	-15.4%	23.0%	-6.7%	0.3%	5.9%	-3.6%	-7.7%	3.6%	0.6%
2016 YTD	10	47	24	154	178	379	46	442	488	1,298	148	614	1,934	2,548
2019 YTD	3	39	25	170	195	340	91	224	315	1,248	241	577	1,804	2,381
% Change	-70.0%	-17.0%	4.2%	10.4%	9.6%	-10.3%	97.8%	-49.3%	-35.5%	-3.9%	62.8%	-6.0%	-6.7%	-6.6%
2015 YTD	4	36	16	109	125	310	69	410	479	1,239	86	475	1,804	2,279
2019 YTD	3	39	25	170	195	340	91	224	315	1,248	241	577	1,804	2,381
% Change	-25.0%	8.3%	56.3%	56.0%	56.0%	9.7%	31.9%	-45.4%	-34.2%	0.7%	180.2%	21.5%	0.0%	4.5%
2014 YTD	2	41	23	98	121	390	67	315	382	1,237	72	554	1,691	2,245
2019 YTD	3	39	25	170	195	340	91	224	315	1,248	241	577	1,804	2,381
% Change	50.0%	-4.9%	8.7%	73.5%	61.2%	-12.8%	35.8%	-28.9%	-17.5%	0.9%	234.7%	4.2%	6.7%	6.1%
2013 YTD	2	31	10	125	135	339	81	392	473	1,210	92	507	1,775	2,282
2019 YTD	3	39	25	170	195	340	91	224	315	1,248	241	577	1,804	2,381
% Change	50.0%	25.8%	150.0%	36.0%	44.4%	0.3%	12.3%	-42.9%	-33.4%	3.1%	162.0%	13.8%	1.6%	4.3%
2012 YTD	1	40	14	108	122	397	75	299	374	1,205	136	560	1,715	2,275
2019 YTD	3	39	25	170	195	340	91	224	315	1,248	241	577	1,804	2,381
% Change	200.0%	-2.5%	78.6%	57.4%	59.8%	-14.4%	21.3%	-25.1%	-15.8%	3.6%	77.2%	3.0%	5.2%	4.7%
2011 YTD	4	46	29	100	129	354	73	557	630	1,354	158	533	2,142	2,675
2019 YTD	3	39	25	170	195	340	91	224	315	1,248	241	577	1,804	2,381
% Change	-25.0%	-15.2%	-13.8%	70.0%	51.2%	-4.0%	24.7%	-59.8%	-50.0%	-7.8%	52.5%	8.3%	-15.8%	-11.0%
8 YTD Avg	5	39	20	129	149	368	69	355	425	1,245	148	560	1,817	2,377
2019 YTD	3	39	25	170	195	340	91	224	315	1,248	241	577	1,804	2,381
% Change	-40.0%	0.0%	25.0%	31.8%	30.9%	-7.6%	31.9%	-36.9%	-25.9%	0.2%	62.8%	3.0%	-0.7%	0.2%
5 YTD Avg	6	39	21	139	160	370	65	319	384	1,239	159	576	1,781	2,357
2019 YTD	3	39	25	170	195	340	91	224	315	1,248	241	577	1,804	2,381
% Change	-50.0%	0.0%	19.0%	22.3%	21.9%	-8.1%	40.0%	-29.8%	-18.0%	0.7%	51.6%	0.2%	1.3%	1.0%

Information summarized for CompStat week ending 05/25/2019.

'8 YTD Avg' refers to the computed 2011 - 2018 YTD average.
'5 YTD Avg' refers to the computed 2014 - 2018 YTD average.

Sourced from MNPD ARMS on 5/29/2019 10:25:51 AM. The figures above were sourced from incident reports using Uniform Crime Reporting definitions and reporting guidelines, based on the date when the crime was reported. This report is intended to be a management and planning tool and does not reflect the official UCR counts for the department. Incidents where a location is unknown or unspecified are included in the countywide totals. 'Unknown' refers to records in which the address is listed as 'Unknown' on the incident report. 'Not Validated' refers to records that were entered in with an invalid addresses.

Central Precinct UCR Incidents - YTD Comparisons

METROPOLITAN POLICE DEPARTMENT
of Nashville and Davidson County

Aggregated by precinct (incident location). Based on date when each incident was reported.

	Homicide	Rape	Commercial Robbery	Street Robbery	Total Robbery	Aggravated Assault	Commercial Burglary	Residential Burglary	Total Burglary	Larceny	Auto Theft	Violent Offenses	Property Offenses	Part I Offenses
2018 YTD	0	13	1	28	29	66	16	5	21	437	45	108	503	611
2019 YTD	1	15	1	37	38	91	27	14	41	617	44	145	702	847
% Change	-	15.4%	0.0%	32.1%	31.0%	37.9%	68.8%	180.0%	95.2%	41.2%	-2.2%	34.3%	39.6%	38.6%
2017 YTD	1	17	3	48	51	95	18	5	23	446	52	164	521	685
2019 YTD	1	15	1	37	38	91	27	14	41	617	44	145	702	847
% Change	0.0%	-11.8%	-66.7%	-22.9%	-25.5%	-4.2%	50.0%	180.0%	78.3%	38.3%	-15.4%	-11.6%	34.7%	23.6%
2016 YTD	0	22	1	39	40	66	10	8	18	350	22	128	390	518
2019 YTD	1	15	1	37	38	91	27	14	41	617	44	145	702	847
% Change	-	-31.8%	0.0%	-5.1%	-5.0%	37.9%	170.0%	75.0%	127.8%	76.3%	100.0%	13.3%	80.0%	63.5%
2015 YTD	0	25	0	31	31	52	19	5	24	333	14	108	371	479
2019 YTD	1	15	1	37	38	91	27	14	41	617	44	145	702	847
% Change	-	-40.0%	-	19.4%	22.6%	75.0%	42.1%	180.0%	70.8%	85.3%	214.3%	34.3%	89.2%	76.8%
2014 YTD	0	23	1	26	27	75	15	8	23	323	18	125	364	489
2019 YTD	1	15	1	37	38	91	27	14	41	617	44	145	702	847
% Change	-	-34.8%	0.0%	42.3%	40.7%	21.3%	80.0%	75.0%	78.3%	91.0%	144.4%	16.0%	92.9%	73.2%
2013 YTD	0	15	0	17	17	72	20	8	28	345	17	104	390	494
2019 YTD	1	15	1	37	38	91	27	14	41	617	44	145	702	847
% Change	-	0.0%	-	117.6%	123.5%	26.4%	35.0%	75.0%	46.4%	78.8%	158.8%	39.4%	80.0%	71.5%
2012 YTD	0	22	1	32	33	82	15	9	24	494	21	137	539	676
2019 YTD	1	15	1	37	38	91	27	14	41	617	44	145	702	847
% Change	-	-31.8%	0.0%	15.6%	15.2%	11.0%	80.0%	55.6%	70.8%	24.9%	109.5%	5.8%	30.2%	25.3%
2011 YTD	1	13	1	37	38	72	21	8	29	436	23	124	488	612
2019 YTD	1	15	1	37	38	91	27	14	41	617	44	145	702	847
% Change	0.0%	15.4%	0.0%	0.0%	0.0%	26.4%	28.6%	75.0%	41.4%	41.5%	91.3%	16.9%	43.9%	38.4%
8 YTD Avg	0	19	1	32	33	73	17	7	24	396	27	125	446	571
2019 YTD	1	15	1	37	38	91	27	14	41	617	44	145	702	847
% Change	-	-21.1%	0.0%	15.6%	15.2%	24.7%	58.8%	100.0%	70.8%	55.8%	63.0%	16.0%	57.4%	48.3%
5 YTD Avg	0	20	1	34	36	71	16	6	22	378	30	127	430	556
2019 YTD	1	15	1	37	38	91	27	14	41	617	44	145	702	847
% Change	-	-25.0%	0.0%	8.8%	5.6%	28.2%	68.8%	133.3%	86.4%	63.2%	46.7%	14.2%	63.3%	52.3%

Information summarized for CompStat week ending 05/25/2019.

'8 YTD Avg' refers to the computed 2011 - 2018 YTD average.
'5 YTD Avg' refers to the computed 2014 - 2018 YTD average.

Sourced from MNPD ARMS on 5/29/2019 10:25:51 AM. The figures above were sourced from incident reports using Uniform Crime Reporting definitions and reporting guidelines, based on the date when the crime was reported. This report is intended to be a management and planning tool and does not reflect the official UCR counts for the department. Incidents where a location is unknown or unspecified are included in the countywide totals. 'Unknown' refers to records in which the address is listed as 'Unknown' on the incident report. 'Not Validated' refers to records that were entered in with an invalid addresses.

Hermitage Precinct UCR Incidents - YTD Comparisons

METROPOLITAN POLICE DEPARTMENT
of Nashville and Davidson County

Aggregated by precinct (incident location). Based on date when each incident was reported.

	Homicide	Rape	Commercial Robbery	Street Robbery	Total Robbery	Aggravated Assault	Commercial Burglary	Residential Burglary	Total Burglary	Larceny	Auto Theft	Violent Offenses	Property Offenses	Part I Offenses
2018 YTD	3	62	22	142	164	315	50	171	221	1,258	228	544	1,707	2,251
2019 YTD	2	33	27	126	153	263	63	165	228	1,465	197	451	1,890	2,341
% Change	-33.3%	-46.8%	22.7%	-11.3%	-6.7%	-16.5%	26.0%	-3.5%	3.2%	16.5%	-13.6%	-17.1%	10.7%	4.0%
2017 YTD	4	57	30	146	176	324	58	212	270	1,308	199	561	1,777	2,338
2019 YTD	2	33	27	126	153	263	63	165	228	1,465	197	451	1,890	2,341
% Change	-50.0%	-42.1%	-10.0%	-13.7%	-13.1%	-18.8%	8.6%	-22.2%	-15.6%	12.0%	-1.0%	-19.6%	6.4%	0.1%
2016 YTD	4	42	33	95	128	369	62	266	328	1,382	88	543	1,798	2,341
2019 YTD	2	33	27	126	153	263	63	165	228	1,465	197	451	1,890	2,341
% Change	-50.0%	-21.4%	-18.2%	32.6%	19.5%	-28.7%	1.6%	-38.0%	-30.5%	6.0%	123.9%	-16.9%	5.1%	0.0%
2015 YTD	1	47	13	105	118	278	48	243	291	1,206	80	444	1,577	2,021
2019 YTD	2	33	27	126	153	263	63	165	228	1,465	197	451	1,890	2,341
% Change	100.0%	-29.8%	107.7%	20.0%	29.7%	-5.4%	31.3%	-32.1%	-21.6%	21.5%	146.3%	1.6%	19.8%	15.8%
2014 YTD	3	23	11	91	102	324	73	284	357	1,216	71	452	1,644	2,096
2019 YTD	2	33	27	126	153	263	63	165	228	1,465	197	451	1,890	2,341
% Change	-33.3%	43.5%	145.5%	38.5%	50.0%	-18.8%	-13.7%	-41.9%	-36.1%	20.5%	177.5%	-0.2%	15.0%	11.7%
2013 YTD	2	30	22	95	117	312	40	297	337	1,434	85	461	1,856	2,317
2019 YTD	2	33	27	126	153	263	63	165	228	1,465	197	451	1,890	2,341
% Change	0.0%	10.0%	22.7%	32.6%	30.8%	-15.7%	57.5%	-44.4%	-32.3%	2.2%	131.8%	-2.2%	1.8%	1.0%
2012 YTD	6	38	13	80	93	390	62	293	355	1,363	82	527	1,800	2,327
2019 YTD	2	33	27	126	153	263	63	165	228	1,465	197	451	1,890	2,341
% Change	-66.7%	-13.2%	107.7%	57.5%	64.5%	-32.6%	1.6%	-43.7%	-35.8%	7.5%	140.2%	-14.4%	5.0%	0.6%
2011 YTD	4	32	23	64	87	296	63	365	428	1,361	94	419	1,883	2,302
2019 YTD	2	33	27	126	153	263	63	165	228	1,465	197	451	1,890	2,341
% Change	-50.0%	3.1%	17.4%	96.9%	75.9%	-11.1%	0.0%	-54.8%	-46.7%	7.6%	109.6%	7.6%	0.4%	1.7%
8 YTD Avg	3	41	21	102	123	326	57	266	323	1,316	116	494	1,755	2,249
2019 YTD	2	33	27	126	153	263	63	165	228	1,465	197	451	1,890	2,341
% Change	-33.3%	-19.5%	28.6%	23.5%	24.4%	-19.3%	10.5%	-38.0%	-29.4%	11.3%	69.8%	-8.7%	7.7%	4.1%
5 YTD Avg	3	46	22	116	138	322	58	235	293	1,274	133	509	1,701	2,209
2019 YTD	2	33	27	126	153	263	63	165	228	1,465	197	451	1,890	2,341
% Change	-33.3%	-28.3%	22.7%	8.6%	10.9%	-18.3%	8.6%	-29.8%	-22.2%	15.0%	48.1%	-11.4%	11.1%	6.0%

Information summarized for CompStat week ending 05/25/2019.

'8 YTD Avg' refers to the computed 2011 - 2018 YTD average.
'5 YTD Avg' refers to the computed 2014 - 2018 YTD average.

Sourced from MNPD ARMS on 5/29/2019 10:25:51 AM. The figures above were sourced from incident reports using Uniform Crime Reporting definitions and reporting guidelines, based on the date when the crime was reported. This report is intended to be a management and planning tool and does not reflect the official UCR counts for the department. Incidents where a location is unknown or unspecified are included in the countywide totals. 'Unknown' refers to records in which the address is listed as 'Unknown' on the incident report. 'Not Validated' refers to records that were entered in with an invalid addresses.

North Precinct UCR Incidents - YTD Comparisons

METROPOLITAN POLICE DEPARTMENT
of Nashville and Davidson County

Aggregated by precinct (incident location). Based on date when each incident was reported.

	Homicide	Rape	Commercial Robbery	Street Robbery	Total Robbery	Aggravated Assault	Commercial Burglary	Residential Burglary	Total Burglary	Larceny	Auto Theft	Violent Offenses	Property Offenses	Part I Offenses
2018 YTD	8	35	11	93	104	423	33	123	156	851	194	570	1,201	1,771
2019 YTD	5	32	7	84	91	378	25	147	172	835	161	506	1,168	1,674
% Change	-37.5%	-8.6%	-36.4%	-9.7%	-12.5%	-10.6%	-24.2%	19.5%	10.3%	-1.9%	-17.0%	-11.2%	-2.7%	-5.5%
2017 YTD	6	24	20	124	144	375	59	173	232	769	131	549	1,132	1,681
2019 YTD	5	32	7	84	91	378	25	147	172	835	161	506	1,168	1,674
% Change	-16.7%	33.3%	-65.0%	-32.3%	-36.8%	0.8%	-57.6%	-15.0%	-25.9%	8.6%	22.9%	-7.8%	3.2%	-0.4%
2016 YTD	5	32	10	95	105	353	42	181	223	705	95	495	1,023	1,518
2019 YTD	5	32	7	84	91	378	25	147	172	835	161	506	1,168	1,674
% Change	0.0%	0.0%	-30.0%	-11.6%	-13.3%	7.1%	-40.5%	-18.8%	-22.9%	18.4%	69.5%	2.2%	14.2%	10.3%
2015 YTD	8	28	8	102	110	382	37	198	235	582	79	528	896	1,424
2019 YTD	5	32	7	84	91	378	25	147	172	835	161	506	1,168	1,674
% Change	-37.5%	14.3%	-12.5%	-17.6%	-17.3%	-1.0%	-32.4%	-25.8%	-26.8%	43.5%	103.8%	-4.2%	30.4%	17.6%
2014 YTD	7	39	1	71	72	435	31	196	227	610	50	553	887	1,440
2019 YTD	5	32	7	84	91	378	25	147	172	835	161	506	1,168	1,674
% Change	-28.6%	-17.9%	600.0%	18.3%	26.4%	-13.1%	-19.4%	-25.0%	-24.2%	36.9%	222.0%	-8.5%	31.7%	16.3%
2013 YTD	5	19	7	99	106	326	35	287	322	675	52	456	1,049	1,505
2019 YTD	5	32	7	84	91	378	25	147	172	835	161	506	1,168	1,674
% Change	0.0%	68.4%	0.0%	-15.2%	-14.2%	16.0%	-28.6%	-48.8%	-46.6%	23.7%	209.6%	11.0%	11.3%	11.2%
2012 YTD	4	29	6	83	89	322	38	260	298	731	66	444	1,095	1,539
2019 YTD	5	32	7	84	91	378	25	147	172	835	161	506	1,168	1,674
% Change	25.0%	10.3%	16.7%	1.2%	2.2%	17.4%	-34.2%	-43.5%	-42.3%	14.2%	143.9%	14.0%	6.7%	8.8%
2011 YTD	3	21	16	55	71	289	73	292	365	709	80	384	1,154	1,538
2019 YTD	5	32	7	84	91	378	25	147	172	835	161	506	1,168	1,674
% Change	66.7%	52.4%	-56.3%	52.7%	28.2%	30.8%	-65.8%	-49.7%	-52.9%	17.8%	101.3%	31.8%	1.2%	8.8%
8 YTD Avg	6	28	10	90	100	363	44	214	257	704	93	497	1,055	1,552
2019 YTD	5	32	7	84	91	378	25	147	172	835	161	506	1,168	1,674
% Change	-16.7%	14.3%	-30.0%	-6.7%	-9.0%	4.1%	-43.2%	-31.3%	-33.1%	18.6%	73.1%	1.8%	10.7%	7.9%
5 YTD Avg	7	32	10	97	107	394	40	174	215	703	110	539	1,028	1,567
2019 YTD	5	32	7	84	91	378	25	147	172	835	161	506	1,168	1,674
% Change	-28.6%	0.0%	-30.0%	-13.4%	-15.0%	-4.1%	-37.5%	-15.5%	-20.0%	18.8%	46.4%	-6.1%	13.6%	6.8%

Information summarized for CompStat week ending 05/25/2019.

'8 YTD Avg' refers to the computed 2011 - 2018 YTD average.
'5 YTD Avg' refers to the computed 2014 - 2018 YTD average.

Sourced from MNPD ARMS on 5/29/2019 10:25:51 AM. The figures above were sourced from incident reports using Uniform Crime Reporting definitions and reporting guidelines, based on the date when the crime was reported. This report is intended to be a management and planning tool and does not reflect the official UCR counts for the department. Incidents where a location is unknown or unspecified are included in the countywide totals. 'Unknown' refers to records in which the address is listed as 'Unknown' on the incident report. 'Not Validated' refers to records that were entered in with an invalid addresses.

Madison Precinct UCR Incidents - YTD Comparisons

METROPOLITAN POLICE DEPARTMENT
of Nashville and Davidson County

Aggregated by precinct (incident location). Based on date when each incident was reported.

	Homicide	Rape	Commercial Robbery	Street Robbery	Total Robbery	Aggravated Assault	Commercial Burglary	Residential Burglary	Total Burglary	Larceny	Auto Theft	Violent Offenses	Property Offenses	Part I Offenses
2018 YTD	3	21	12	51	63	260	26	92	118	909	118	347	1,145	1,492
2019 YTD	3	17	14	51	65	201	33	105	138	761	125	286	1,024	1,310
% Change	0.0%	-19.0%	16.7%	0.0%	3.2%	-22.7%	26.9%	14.1%	16.9%	-16.3%	5.9%	-17.6%	-10.6%	-12.2%
2017 YTD	3	18	12	70	82	213	34	149	183	932	110	316	1,225	1,541
2019 YTD	3	17	14	51	65	201	33	105	138	761	125	286	1,024	1,310
% Change	0.0%	-5.6%	16.7%	-27.1%	-20.7%	-5.6%	-2.9%	-29.5%	-24.6%	-18.3%	13.6%	-9.5%	-16.4%	-15.0%
2016 YTD	1	32	13	51	64	211	27	201	228	884	41	308	1,153	1,461
2019 YTD	3	17	14	51	65	201	33	105	138	761	125	286	1,024	1,310
% Change	200.0%	-46.9%	7.7%	0.0%	1.6%	-4.7%	22.2%	-47.8%	-39.5%	-13.9%	204.9%	-7.1%	-11.2%	-10.3%
2015 YTD	1	16	13	49	62	219	21	196	217	808	78	298	1,103	1,401
2019 YTD	3	17	14	51	65	201	33	105	138	761	125	286	1,024	1,310
% Change	200.0%	6.3%	7.7%	4.1%	4.8%	-8.2%	57.1%	-46.4%	-36.4%	-5.8%	60.3%	-4.0%	-7.2%	-6.5%
2014 YTD	5	23	6	43	49	200	19	185	204	748	43	277	995	1,272
2019 YTD	3	17	14	51	65	201	33	105	138	761	125	286	1,024	1,310
% Change	-40.0%	-26.1%	133.3%	18.6%	32.7%	0.5%	73.7%	-43.2%	-32.4%	1.7%	190.7%	3.2%	2.9%	3.0%
2013 YTD	1	25	15	56	71	200	27	203	230	731	47	297	1,008	1,305
2019 YTD	3	17	14	51	65	201	33	105	138	761	125	286	1,024	1,310
% Change	200.0%	-32.0%	-6.7%	-8.9%	-8.5%	0.5%	22.2%	-48.3%	-40.0%	4.1%	166.0%	-3.7%	1.6%	0.4%
2012 YTD	5	26	5	66	71	257	32	273	305	911	56	359	1,272	1,631
2019 YTD	3	17	14	51	65	201	33	105	138	761	125	286	1,024	1,310
% Change	-40.0%	-34.6%	180.0%	-22.7%	-8.5%	-21.8%	3.1%	-61.5%	-54.8%	-16.5%	123.2%	-20.3%	-19.5%	-19.7%
2011 YTD	3	23	12	36	48	189	29	214	243	841	94	263	1,178	1,441
2019 YTD	3	17	14	51	65	201	33	105	138	761	125	286	1,024	1,310
% Change	0.0%	-26.1%	16.7%	41.7%	35.4%	6.3%	13.8%	-50.9%	-43.2%	-9.5%	33.0%	8.7%	-13.1%	-9.1%
8 YTD Avg	3	23	11	53	64	219	27	189	216	846	73	308	1,135	1,443
2019 YTD	3	17	14	51	65	201	33	105	138	761	125	286	1,024	1,310
% Change	0.0%	-26.1%	27.3%	-3.8%	1.6%	-8.2%	22.2%	-44.4%	-36.1%	-10.0%	71.2%	-7.1%	-9.8%	-9.2%
5 YTD Avg	3	22	11	53	64	221	25	165	190	856	78	309	1,124	1,433
2019 YTD	3	17	14	51	65	201	33	105	138	761	125	286	1,024	1,310
% Change	0.0%	-22.7%	27.3%	-3.8%	1.6%	-9.0%	32.0%	-36.4%	-27.4%	-11.1%	60.3%	-7.4%	-8.9%	-8.6%

Information summarized for CompStat week ending 05/25/2019.

'8 YTD Avg' refers to the computed 2011 - 2018 YTD average.
'5 YTD Avg' refers to the computed 2014 - 2018 YTD average.

Sourced from MNPD ARMS on 5/29/2019 10:25:51 AM. The figures above were sourced from incident reports using Uniform Crime Reporting definitions and reporting guidelines, based on the date when the crime was reported. This report is intended to be a management and planning tool and does not reflect the official UCR counts for the department. Incidents where a location is unknown or unspecified are included in the countywide totals. 'Unknown' refers to records in which the address is listed as 'Unknown' on the incident report. 'Not Validated' refers to records that were entered in with an invalid addresses.

Midtown Hills Precinct UCR Incidents - YTD Comparisons

METROPOLITAN POLICE DEPARTMENT
of Nashville and Davidson County

Aggregated by precinct (incident location). Based on date when each incident was reported.

	Homicide	Rape	Commercial Robbery	Street Robbery	Total Robbery	Aggravated Assault	Commercial Burglary	Residential Burglary	Total Burglary	Larceny	Auto Theft	Violent Offenses	Property Offenses	Part I Offenses
2018 YTD	3	28	6	82	88	166	76	136	212	1,036	148	285	1,396	1,681
2019 YTD	1	25	10	80	90	157	71	111	182	974	123	273	1,279	1,552
% Change	-66.7%	-10.7%	66.7%	-2.4%	2.3%	-5.4%	-6.6%	-18.4%	-14.2%	-6.0%	-16.9%	-4.2%	-8.4%	-7.7%
2017 YTD	2	31	10	69	79	199	78	93	171	942	107	311	1,220	1,531
2019 YTD	1	25	10	80	90	157	71	111	182	974	123	273	1,279	1,552
% Change	-50.0%	-19.4%	0.0%	15.9%	13.9%	-21.1%	-9.0%	19.4%	6.4%	3.4%	15.0%	-12.2%	4.8%	1.4%
2016 YTD	1	28	17	55	72	163	52	181	233	834	63	264	1,130	1,394
2019 YTD	1	25	10	80	90	157	71	111	182	974	123	273	1,279	1,552
% Change	0.0%	-10.7%	-41.2%	45.5%	25.0%	-3.7%	36.5%	-38.7%	-21.9%	16.8%	95.2%	3.4%	13.2%	11.3%
2015 YTD	2	26	11	35	46	154	43	140	183	820	36	228	1,039	1,267
2019 YTD	1	25	10	80	90	157	71	111	182	974	123	273	1,279	1,552
% Change	-50.0%	-3.8%	-9.1%	128.6%	95.7%	1.9%	65.1%	-20.7%	-0.5%	18.8%	241.7%	19.7%	23.1%	22.5%
2014 YTD	1	30	8	33	41	148	67	181	248	850	35	220	1,133	1,353
2019 YTD	1	25	10	80	90	157	71	111	182	974	123	273	1,279	1,552
% Change	0.0%	-16.7%	25.0%	142.4%	119.5%	6.1%	6.0%	-38.7%	-26.6%	14.6%	251.4%	24.1%	12.9%	14.7%
2013 YTD	1	26	17	33	50	142	51	213	264	986	50	219	1,300	1,519
2019 YTD	1	25	10	80	90	157	71	111	182	974	123	273	1,279	1,552
% Change	0.0%	-3.8%	-41.2%	142.4%	80.0%	10.6%	39.2%	-47.9%	-31.1%	-1.2%	146.0%	24.7%	-1.6%	2.2%
2012 YTD	2	24	17	38	55	179	71	228	299	979	48	260	1,326	1,586
2019 YTD	1	25	10	80	90	157	71	111	182	974	123	273	1,279	1,552
% Change	-50.0%	4.2%	-41.2%	110.5%	63.6%	-12.3%	0.0%	-51.3%	-39.1%	-0.5%	156.3%	5.0%	-3.5%	-2.1%
2011 YTD	2	23	16	50	66	147	56	310	366	1,076	96	238	1,538	1,776
2019 YTD	1	25	10	80	90	157	71	111	182	974	123	273	1,279	1,552
% Change	-50.0%	8.7%	-37.5%	60.0%	36.4%	6.8%	26.8%	-64.2%	-50.3%	-9.5%	28.1%	14.7%	-16.8%	-12.6%
8 YTD Avg	2	27	13	49	62	162	62	185	247	940	73	253	1,260	1,513
2019 YTD	1	25	10	80	90	157	71	111	182	974	123	273	1,279	1,552
% Change	-50.0%	-7.4%	-23.1%	63.3%	45.2%	-3.1%	14.5%	-40.0%	-26.3%	3.6%	68.5%	7.9%	1.5%	2.6%
5 YTD Avg	2	29	10	55	65	166	63	146	209	896	78	262	1,184	1,445
2019 YTD	1	25	10	80	90	157	71	111	182	974	123	273	1,279	1,552
% Change	-50.0%	-13.8%	0.0%	45.5%	38.5%	-5.4%	12.7%	-24.0%	-12.9%	8.7%	57.7%	4.2%	8.0%	7.4%

Information summarized for CompStat week ending 05/25/2019.

'8 YTD Avg' refers to the computed 2011 - 2018 YTD average.
'5 YTD Avg' refers to the computed 2014 - 2018 YTD average.

Sourced from MNPD ARMS on 5/29/2019 10:25:51 AM. The figures above were sourced from incident reports using Uniform Crime Reporting definitions and reporting guidelines, based on the date when the crime was reported. This report is intended to be a management and planning tool and does not reflect the official UCR counts for the department. Incidents where a location is unknown or unspecified are included in the countywide totals. 'Unknown' refers to records in which the address is listed as 'Unknown' on the incident report. 'Not Validated' refers to records that were entered in with an invalid addresses.

YTD Homicide Report

Demographic information for homicide incidents occurring during the current year.

METROPOLITAN POLICE DEPARTMENT
of Nashville and Davidson County

Race of Victim		
Black	12	63.2 %
White	6	31.6 %
Unknown Race	1	5.3 %
Total	19	100.0 %

Ethnicity of Victim		
Non-Hispanic	17	89.5 %
Hispanic	2	10.5 %
Total	19	100.0 %

Gender of Victim		
Male	14	73.7 %
Female	5	26.3 %
Total	19	100.0 %

Age of Victim		
13 to 17	1	5.3 %
18 to 24	7	36.8 %
25 to 34	3	15.8 %
35 to 44	5	26.3 %
65+	1	5.3 %
Unk	2	10.5 %
Total	19	100.0 %

Domestic Related		
No	16	84.2 %
Yes	3	15.8 %
Total	19	100.0 %

Race - Ethnicity - Gender of Victim		
Black Non-Hispanic Male	10	52.6 %
Black Non-Hispanic Female	2	10.5 %
White Non-Hispanic Female	2	10.5 %
White Non-Hispanic Male	2	10.5 %
Unknown Race Non-Hispanic Male	1	5.3 %
White Hispanic Female	1	5.3 %
White Hispanic Male	1	5.3 %
Total	19	100.0 %

Time of Incident		
12:00 am - 3:59 am	6	31.6 %
4:00 am - 7:59 am	3	15.8 %
12:00 pm - 3:59 pm	2	10.5 %
4:00 pm - 7:59 pm	1	5.3 %
8:00 pm - 11:59 pm	7	36.8 %
Total	19	100.0 %

Monthly Homicide Count (Year-to-Year Comparison)

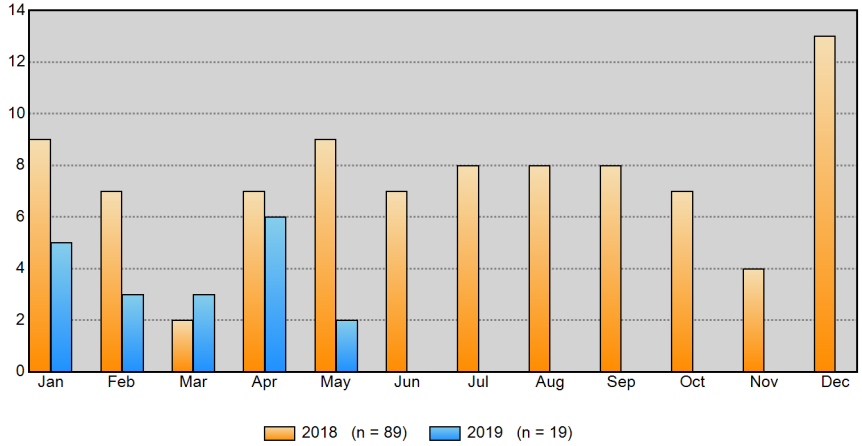

Monthly Homicide Cumulative Count (Year-to-Year Comparison)

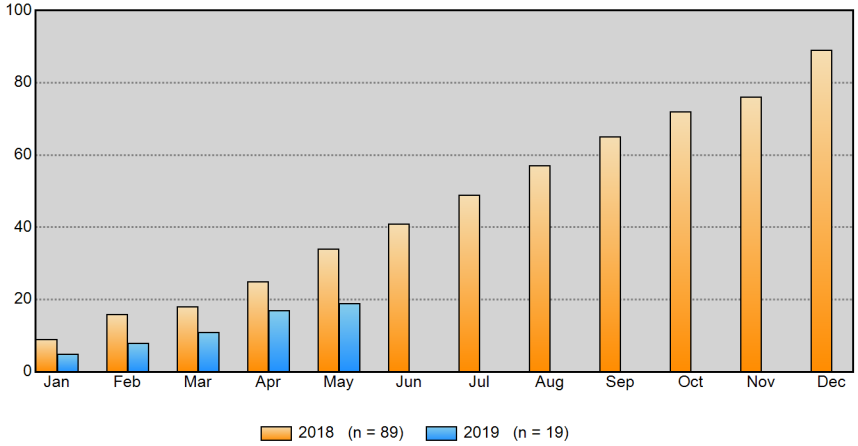

Information summarized for CompStat week ending 5/25/2019.

Sourced from MNPD ARMS on 5/29/2019 10:25:51 AM. The figures above were sourced from incident reports using Uniform Crime Reporting definitions and reporting guidelines, based on the date when the crime was reported. This report is intended to be a management and planning tool and does not reflect the official UCR counts for the department.

County Year-to-Year Weekly Chart

METROPOLITAN POLICE DEPARTMENT
of Nashville and Davidson County

	Homicide	Rape	Commercial Robbery	Street Robbery	Total Robbery	Aggravated Assault	Commercial Burglary	Residential Burglary	Total Burglary	Larceny	Auto Theft	Violent Offenses	Property Offenses	Part I Offenses
ending 06/09/2018 Next Week	1	11	4	33	37	93	16	52	68	380	55	142	503	645
ending 06/02/2018 Current Week	3	8	3	30	33	113	19	44	63	441	72	157	576	733
ending 05/26/2018	2	10	4	40	44	100	25	55	80	407	61	156	548	704
ending 05/25/2019	0	6	12	29	41	118	14	45	59	433	54	165	546	711
% Change	-100.0%	-40.0%	200.0%	-27.5%	-6.8%	18.0%	-44.0%	-18.2%	-26.3%	6.4%	-11.5%	5.8%	-0.4%	1.0%
ending 05/19/2018	1	23	0	35	35	113	15	56	71	427	54	172	552	724
ending 05/18/2019	0	9	4	30	34	82	17	51	68	361	45	125	474	599
% Change	-100.0%	-60.9%	-	-14.3%	-2.9%	-27.4%	13.3%	-8.9%	-4.2%	-15.5%	-16.7%	-27.3%	-14.1%	-17.3%
ending 05/12/2018	1	11	2	33	35	80	8	62	70	388	47	127	505	632
ending 05/11/2019	2	5	5	32	37	105	16	55	71	369	47	149	487	636
% Change	100.0%	-54.5%	150.0%	-3.0%	5.7%	31.3%	100.0%	-11.3%	1.4%	-4.9%	0.0%	17.3%	-3.6%	0.6%

Part I Incidents - Year-to-Year Weekly Comparisons

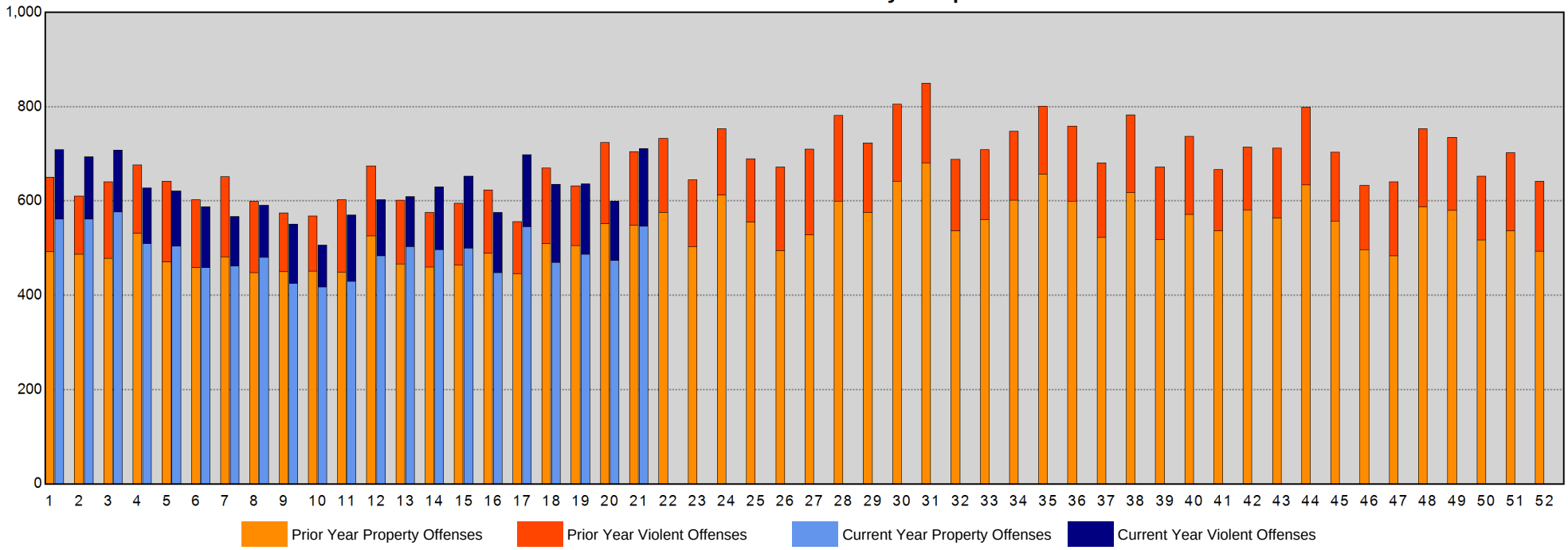

Sourced from MNPD ARMS on 5/29/2019 10:25:52 AM. The figures above were sourced from incident reports using Uniform Crime Reporting definitions and reporting guidelines, based on the date when the crime was reported. This report is intended to be a management and planning tool and does not reflect the official UCR counts for the department. Incidents where a location is unknown or unspecified are included in the countywide totals. 'Unknown' refers to records in which the address is listed as 'Unknown' on the incident report. 'Not Validated' refers to records that were entered in with an invalid addresses.

West Precinct Year-to-Year Weekly Chart

METROPOLITAN POLICE DEPARTMENT
of Nashville and Davidson County

	Homicide	Rape	Commercial Robbery	Street Robbery	Total Robbery	Aggravated Assault	Commercial Burglary	Residential Burglary	Total Burglary	Larceny	Auto Theft	Violent Offenses	Property Offenses	Part I Offenses
ending 06/09/2018 Next Week	1	0	0	0	0	8	2	5	7	49	7	9	63	72
ending 06/02/2018 Current Week	1	0	0	2	2	8	1	3	4	49	11	11	64	75
ending 05/26/2018	1	0	1	4	5	5	4	10	14	53	3	11	70	81
ending 05/25/2019	0	1	1	1	2	5	4	6	10	48	4	8	62	70
% Change	-100.0%	-	0.0%	-75.0%	-60.0%	0.0%	0.0%	-40.0%	-28.6%	-9.4%	33.3%	-27.3%	-11.4%	-13.6%
ending 05/19/2018	0	1	0	1	1	4	2	5	7	59	3	6	69	75
ending 05/18/2019	0	0	1	0	1	6	0	5	5	47	4	7	56	63
% Change	-	-100.0%	-	-100.0%	0.0%	50.0%	-100.0%	0.0%	-28.6%	-20.3%	33.3%	16.7%	-18.8%	-16.0%
ending 05/12/2018	0	0	0	0	0	4	0	13	13	51	5	4	69	73
ending 05/11/2019	0	0	0	0	0	6	1	4	5	37	2	6	44	50
% Change	-	-	-	-	-	50.0%	-	-69.2%	-61.5%	-27.5%	-60.0%	50.0%	-36.2%	-31.5%

Part I Incidents - Year-to-Year Weekly Comparisons

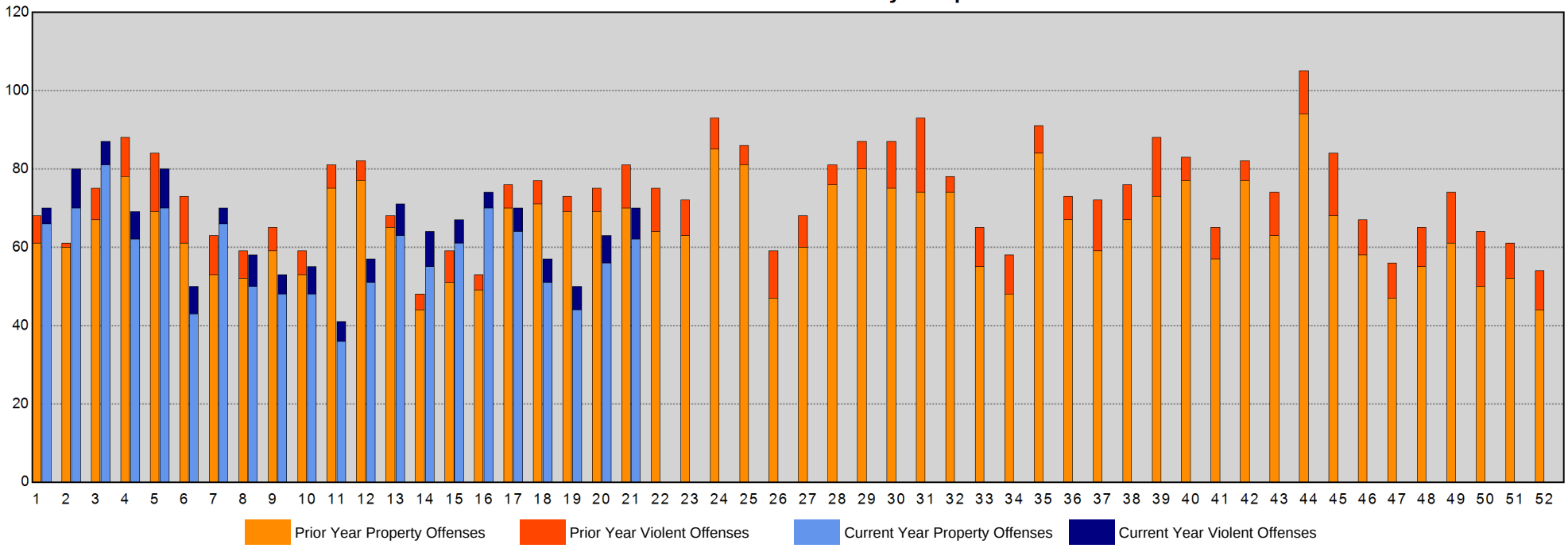

Sourced from MNPD ARMS on 5/29/2019 10:25:52 AM. The figures above were sourced from incident reports using Uniform Crime Reporting definitions and reporting guidelines, based on the date when the crime was reported. This report is intended to be a management and planning tool and does not reflect the official UCR counts for the department. Incidents where a location is unknown or unspecified are included in the countywide totals. 'Unknown' refers to records in which the address is listed as 'Unknown' on the incident report. 'Not Validated' refers to records that were entered in with an invalid addresses.

East Precinct Year-to-Year Weekly Chart

METROPOLITAN POLICE DEPARTMENT
of Nashville and Davidson County

	Homicide	Rape	Commercial Robbery	Street Robbery	Total Robbery	Aggravated Assault	Commercial Burglary	Residential Burglary	Total Burglary	Larceny	Auto Theft	Violent Offenses	Property Offenses	Part I Offenses
ending 06/09/2018 Next Week	0	1	0	3	3	10	2	8	10	47	4	14	61	75
ending 06/02/2018 Current Week	2	2	0	3	3	15	5	5	10	42	3	22	55	77
ending 05/26/2018	0	1	0	3	3	10	3	8	11	56	7	14	74	88
ending 05/25/2019	0	1	0	3	3	22	1	3	4	54	6	26	64	90
% Change	-	0.0%	-	0.0%	0.0%	120.0%	-66.7%	-62.5%	-63.6%	-3.6%	-14.3%	85.7%	-13.5%	2.3%
ending 05/19/2018	0	2	0	5	5	19	0	2	2	53	11	26	66	92
ending 05/18/2019	0	1	0	2	2	7	2	8	10	36	5	10	51	61
% Change	-	-50.0%	-	-60.0%	-60.0%	-63.2%	-	300.0%	400.0%	-32.1%	-54.5%	-61.5%	-22.7%	-33.7%
ending 05/12/2018	0	2	0	3	3	11	1	11	12	43	6	16	61	77
ending 05/11/2019	0	0	0	2	2	13	0	8	8	27	5	15	40	55
% Change	-	-100.0%	-	-33.3%	-33.3%	18.2%	-100.0%	-27.3%	-33.3%	-37.2%	-16.7%	-6.3%	-34.4%	-28.6%

Part I Incidents - Year-to-Year Weekly Comparisons

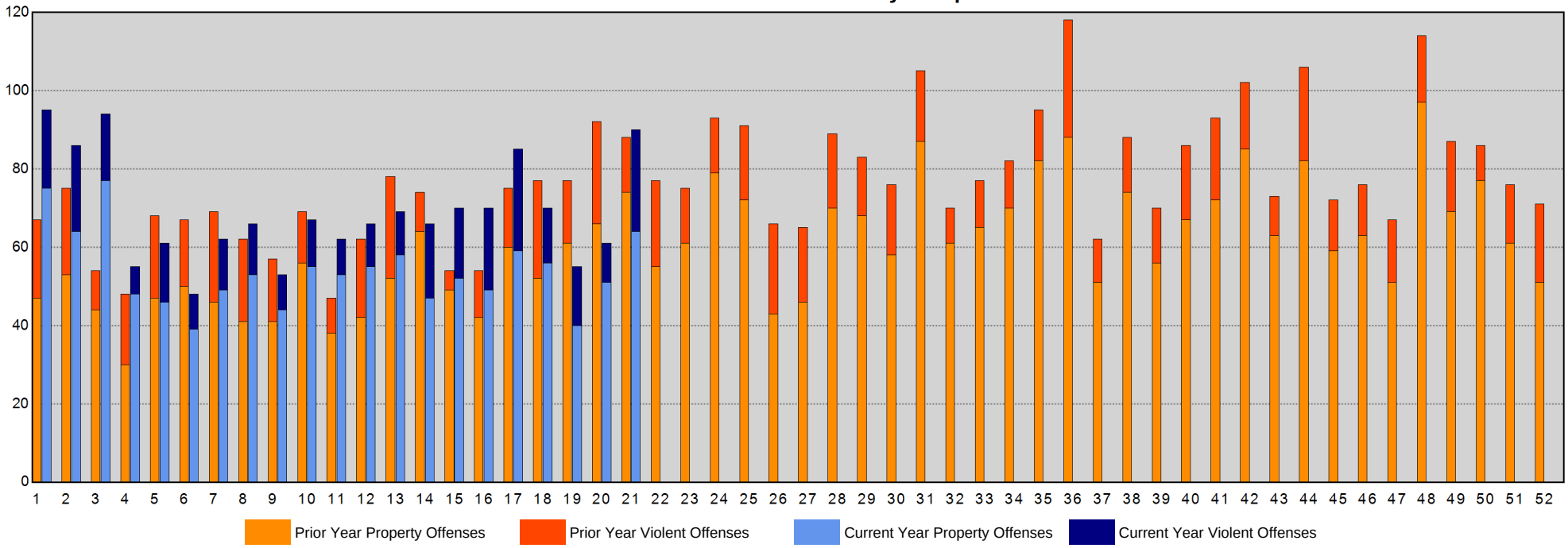

Sourced from MNPD ARMS on 5/29/2019 10:25:52 AM. The figures above were sourced from incident reports using Uniform Crime Reporting definitions and reporting guidelines, based on the date when the crime was reported. This report is intended to be a management and planning tool and does not reflect the official UCR counts for the department. Incidents where a location is unknown or unspecified are included in the countywide totals. 'Unknown' refers to records in which the address is listed as 'Unknown' on the incident report. 'Not Validated' refers to records that were entered in with an invalid addresses.

South Precinct Year-to-Year Weekly Chart

METROPOLITAN POLICE DEPARTMENT
of Nashville and Davidson County

	Homicide	Rape	Commercial Robbery	Street Robbery	Total Robbery	Aggravated Assault	Commercial Burglary	Residential Burglary	Total Burglary	Larceny	Auto Theft	Violent Offenses	Property Offenses	Part I Offenses
ending 06/09/2018 Next Week	0	3	0	7	7	18	1	5	6	53	8	28	67	95
ending 06/02/2018 Current Week	0	1	0	5	5	25	4	7	11	60	14	31	85	116
ending 05/26/2018	0	3	0	7	7	12	1	10	11	54	9	22	74	96
ending 05/25/2019	0	1	6	9	15	24	3	12	15	64	13	40	92	132
% Change	-	-66.7%	-	28.6%	114.3%	100.0%	200.0%	20.0%	36.4%	18.5%	44.4%	81.8%	24.3%	37.5%
ending 05/19/2018	1	3	0	8	8	15	1	9	10	69	7	27	86	113
ending 05/18/2019	0	2	2	9	11	13	3	10	13	78	8	26	99	125
% Change	-100.0%	-33.3%	-	12.5%	37.5%	-13.3%	200.0%	11.1%	30.0%	13.0%	14.3%	-3.7%	15.1%	10.6%
ending 05/12/2018	1	4	0	11	11	19	2	4	6	49	10	35	65	100
ending 05/11/2019	1	3	2	9	11	16	4	7	11	67	11	31	89	120
% Change	0.0%	-25.0%	-	-18.2%	0.0%	-15.8%	100.0%	75.0%	83.3%	36.7%	10.0%	-11.4%	36.9%	20.0%

Part I Incidents - Year-to-Year Weekly Comparisons

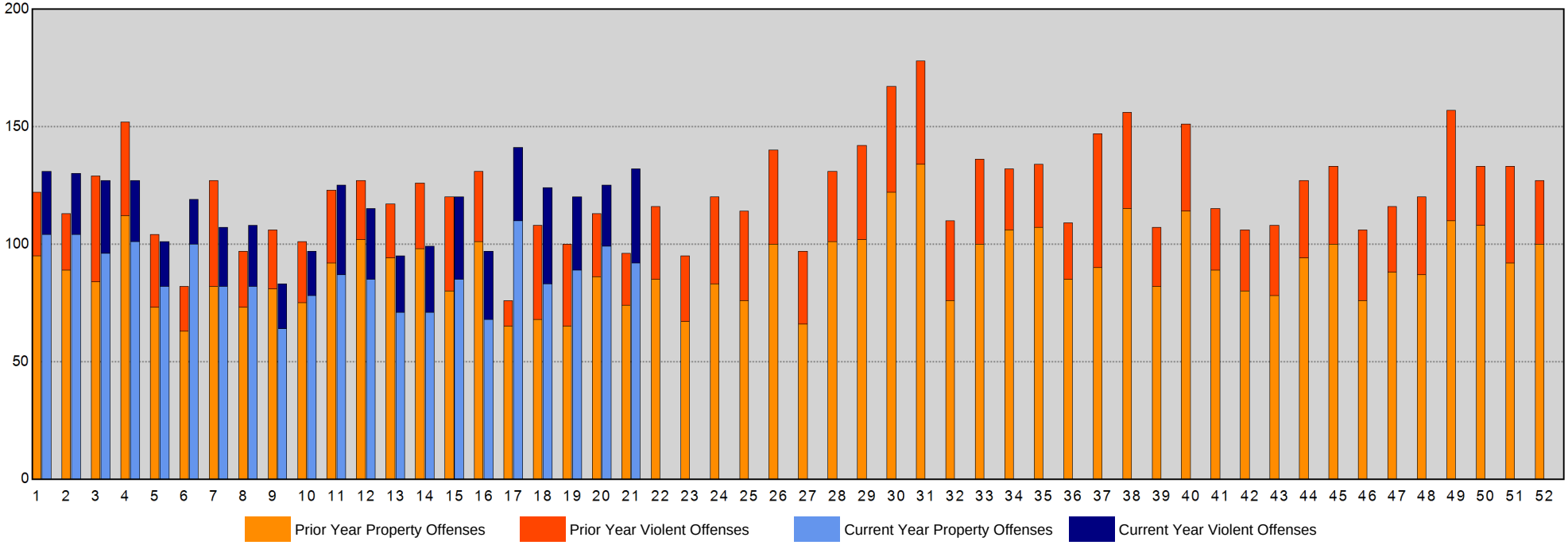

Sourced from MNPD ARMS on 5/29/2019 10:25:53 AM. The figures above were sourced from incident reports using Uniform Crime Reporting definitions and reporting guidelines, based on the date when the crime was reported. This report is intended to be a management and planning tool and does not reflect the official UCR counts for the department. Incidents where a location is unknown or unspecified are included in the countywide totals. 'Unknown' refers to records in which the address is listed as 'Unknown' on the incident report. 'Not Validated' refers to records that were entered in with an invalid addresses.

Central Precinct Year-to-Year Weekly Chart

METROPOLITAN POLICE DEPARTMENT
of Nashville and Davidson County

	Homicide	Rape	Commercial Robbery	Street Robbery	Total Robbery	Aggravated Assault	Commercial Burglary	Residential Burglary	Total Burglary	Larceny	Auto Theft	Violent Offenses	Property Offenses	Part I Offenses
ending 06/09/2018 Next Week	0	0	0	2	2	4	0	1	1	31	5	6	37	43
ending 06/02/2018 Current Week	0	0	0	3	3	5	0	0	0	26	4	8	30	38
ending 05/26/2018	0	1	0	2	2	7	0	0	0	25	6	10	31	41
ending 05/25/2019	0	0	0	1	1	3	1	1	2	44	3	4	49	53
% Change	-	-100.0%	-	-50.0%	-50.0%	-57.1%	-	-	-	76.0%	-50.0%	-60.0%	58.1%	29.3%
ending 05/19/2018	0	0	0	5	5	5	1	0	1	28	3	10	32	42
ending 05/18/2019	0	0	0	2	2	3	2	2	4	22	2	5	28	33
% Change	-	-	-	-60.0%	-60.0%	-40.0%	100.0%	-	300.0%	-21.4%	-33.3%	-50.0%	-12.5%	-21.4%
ending 05/12/2018	0	1	0	0	0	4	2	0	2	35	6	5	43	48
ending 05/11/2019	0	0	0	2	2	9	1	0	1	35	3	11	39	50
% Change	-	-100.0%	-	-	-	125.0%	-50.0%	-	-50.0%	0.0%	-50.0%	120.0%	-9.3%	4.2%

Part I Incidents - Year-to-Year Weekly Comparisons

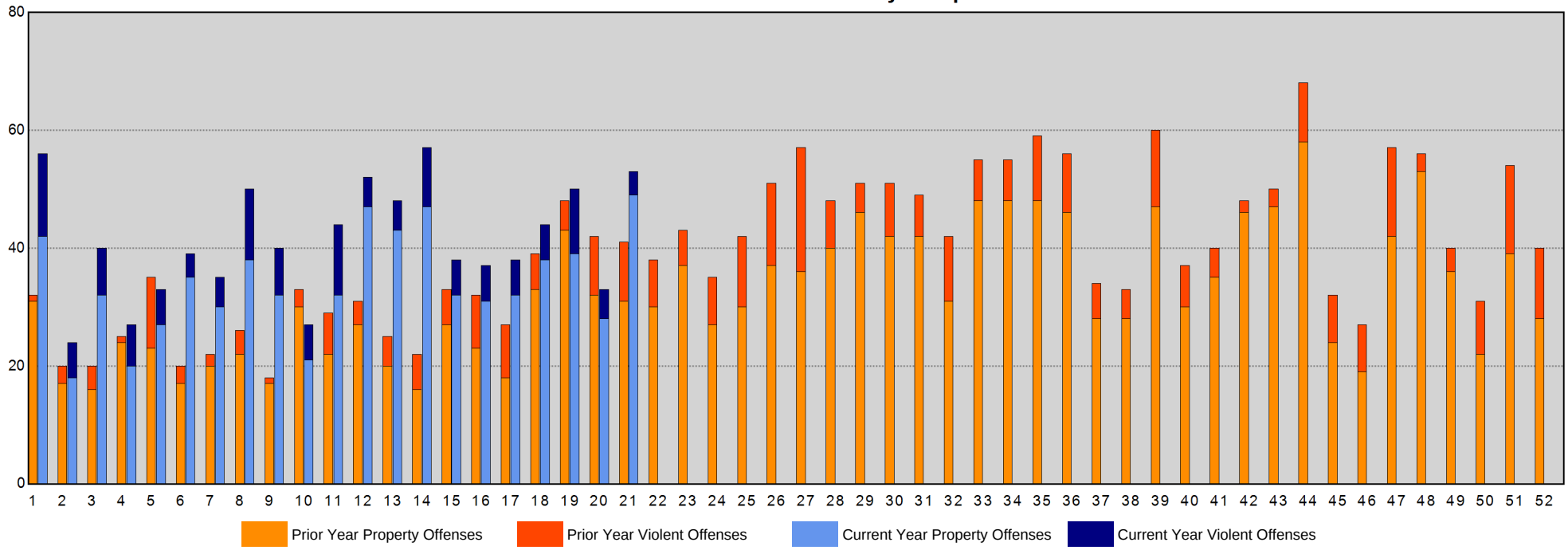

Sourced from MNPD ARMS on 5/29/2019 10:25:53 AM. The figures above were sourced from incident reports using Uniform Crime Reporting definitions and reporting guidelines, based on the date when the crime was reported. This report is intended to be a management and planning tool and does not reflect the official UCR counts for the department. Incidents where a location is unknown or unspecified are included in the countywide totals. 'Unknown' refers to records in which the address is listed as 'Unknown' on the incident report. 'Not Validated' refers to records that were entered in with an invalid addresses.

Hermitage Precinct Year-to-Year Weekly Chart

METROPOLITAN POLICE DEPARTMENT
of Nashville and Davidson County

	Homicide	Rape	Commercial Robbery	Street Robbery	Total Robbery	Aggravated Assault	Commercial Burglary	Residential Burglary	Total Burglary	Larceny	Auto Theft	Violent Offenses	Property Offenses	Part I Offenses
ending 06/09/2018 Next Week	0	2	2	7	9	18	3	17	20	65	21	29	106	135
ending 06/02/2018 Current Week	0	1	1	5	6	20	4	11	15	98	15	27	128	155
ending 05/26/2018	0	1	1	10	11	15	3	10	13	63	13	27	89	116
ending 05/25/2019	0	1	4	4	8	13	1	6	7	94	7	22	108	130
% Change	-	0.0%	300.0%	-60.0%	-27.3%	-13.3%	-66.7%	-40.0%	-46.2%	49.2%	-46.2%	-18.5%	21.3%	12.1%
ending 05/19/2018	0	9	0	9	9	22	5	15	20	64	7	40	91	131
ending 05/18/2019	0	1	0	5	5	10	3	10	13	62	10	16	85	101
% Change	-	-88.9%	-	-44.4%	-44.4%	-54.5%	-40.0%	-33.3%	-35.0%	-3.1%	42.9%	-60.0%	-6.6%	-22.9%
ending 05/12/2018	0	1	1	7	8	11	1	13	14	53	6	20	73	93
ending 05/11/2019	0	1	1	7	8	20	1	10	11	65	4	29	80	109
% Change	-	0.0%	0.0%	0.0%	0.0%	81.8%	0.0%	-23.1%	-21.4%	22.6%	-33.3%	45.0%	9.6%	17.2%

Part I Incidents - Year-to-Year Weekly Comparisons

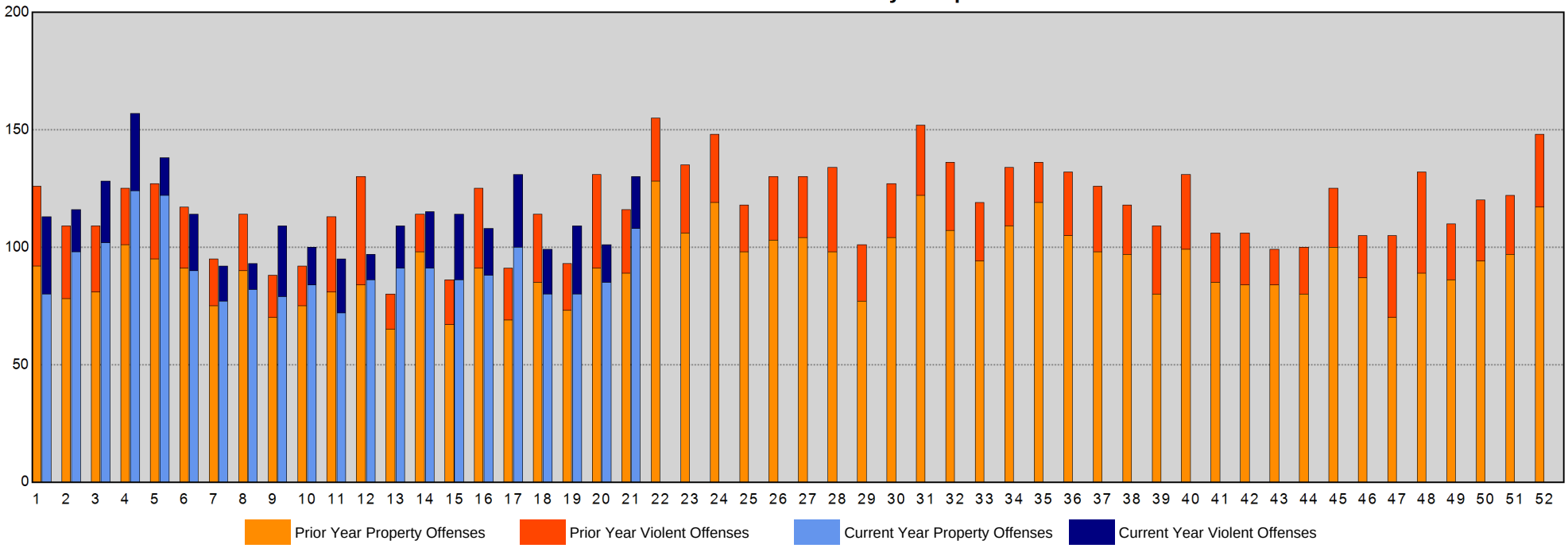

Sourced from MNPD ARMS on 5/29/2019 10:25:53 AM. The figures above were sourced from incident reports using Uniform Crime Reporting definitions and reporting guidelines, based on the date when the crime was reported. This report is intended to be a management and planning tool and does not reflect the official UCR counts for the department. Incidents where a location is unknown or unspecified are included in the countywide totals. 'Unknown' refers to records in which the address is listed as 'Unknown' on the incident report. 'Not Validated' refers to records that were entered in with an invalid addresses.

North Precinct Year-to-Year Weekly Chart

METROPOLITAN POLICE DEPARTMENT
of Nashville and Davidson County

	Homicide	Rape	Commercial Robbery	Street Robbery	Total Robbery	Aggravated Assault	Commercial Burglary	Residential Burglary	Total Burglary	Larceny	Auto Theft	Violent Offenses	Property Offenses	Part I Offenses
ending 06/09/2018 Next Week	0	3	1	8	9	19	3	6	9	41	6	31	56	87
ending 06/02/2018 Current Week	0	3	0	7	7	17	2	6	8	48	14	27	70	97
ending 05/26/2018	1	4	1	7	8	27	1	10	11	41	11	40	63	103
ending 05/25/2019	0	0	1	4	5	23	2	7	9	40	7	28	56	84
% Change	-100.0%	-100.0%	0.0%	-42.9%	-37.5%	-14.8%	100.0%	-30.0%	-18.2%	-2.4%	-36.4%	-30.0%	-11.1%	-18.4%
ending 05/19/2018	0	3	0	3	3	22	4	7	11	49	12	28	72	100
ending 05/18/2019	0	2	0	5	5	16	0	6	6	29	7	23	42	65
% Change	-	-33.3%	-	66.7%	66.7%	-27.3%	-100.0%	-14.3%	-45.5%	-40.8%	-41.7%	-17.9%	-41.7%	-35.0%
ending 05/12/2018	0	2	1	5	6	19	0	9	9	43	4	27	56	83
ending 05/11/2019	1	0	0	5	5	26	2	9	11	42	11	32	64	96
% Change	-	-100.0%	-100.0%	0.0%	-16.7%	36.8%	-	0.0%	22.2%	-2.3%	175.0%	18.5%	14.3%	15.7%

Part I Incidents - Year-to-Year Weekly Comparisons

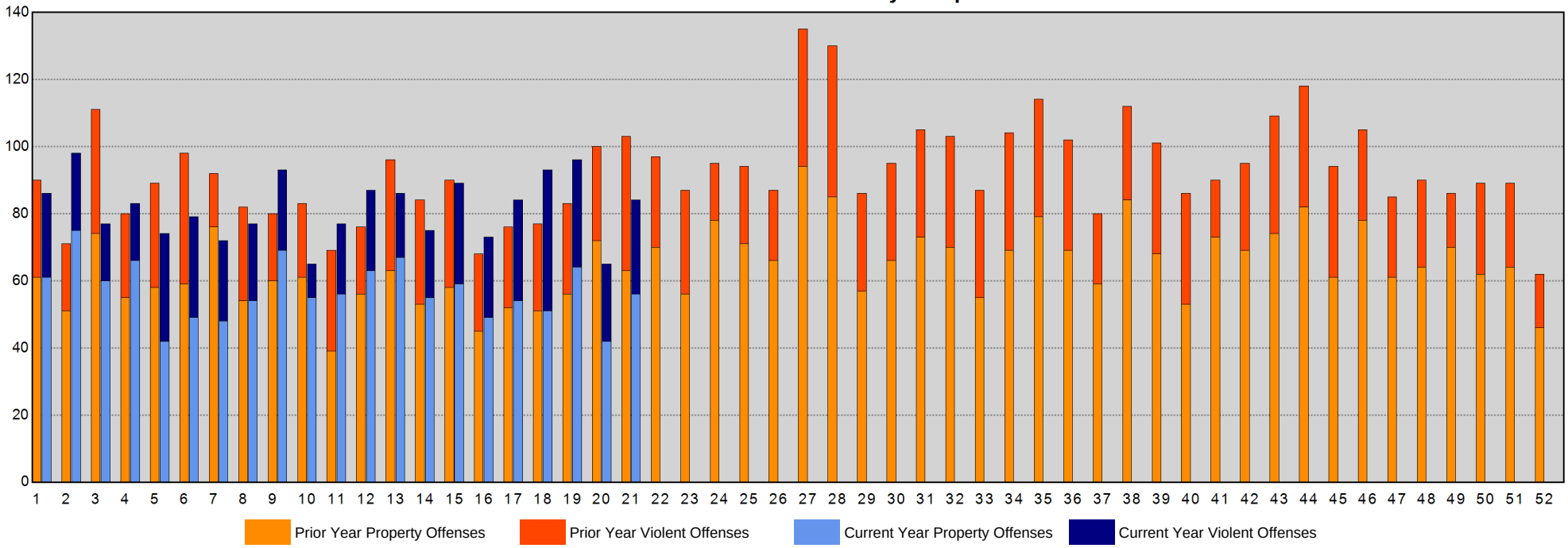

Sourced from MNPD ARMS on 5/29/2019 10:25:54 AM. The figures above were sourced from incident reports using Uniform Crime Reporting definitions and reporting guidelines, based on the date when the crime was reported. This report is intended to be a management and planning tool and does not reflect the official UCR counts for the department. Incidents where a location is unknown or unspecified are included in the countywide totals. 'Unknown' refers to records in which the address is listed as 'Unknown' on the incident report. 'Not Validated' refers to records that were entered in with an invalid addresses.

Madison Precinct Year-to-Year Weekly Chart

METROPOLITAN POLICE DEPARTMENT
of Nashville and Davidson County

	Homicide	Rape	Commercial Robbery	Street Robbery	Total Robbery	Aggravated Assault	Commercial Burglary	Residential Burglary	Total Burglary	Larceny	Auto Theft	Violent Offenses	Property Offenses	Part I Offenses
ending 06/09/2018 Next Week	0	0	0	5	5	13	1	4	5	48	2	18	55	73
ending 06/02/2018 Current Week	0	0	2	3	5	10	1	5	6	52	3	15	61	76
ending 05/26/2018	0	0	1	4	5	12	7	1	8	52	4	17	64	81
ending 05/25/2019	0	1	0	3	3	20	1	8	9	30	5	24	44	68
% Change	-	-	-100.0%	-25.0%	-40.0%	66.7%	-85.7%	700.0%	12.5%	-42.3%	25.0%	41.2%	-31.3%	-16.0%
ending 05/19/2018	0	1	0	4	4	11	0	5	5	54	6	16	65	81
ending 05/18/2019	0	2	0	4	4	21	2	5	7	37	4	27	48	75
% Change	-	100.0%	-	0.0%	0.0%	90.9%	-	0.0%	40.0%	-31.5%	-33.3%	68.8%	-26.2%	-7.4%
ending 05/12/2018	0	0	0	3	3	7	0	4	4	66	6	10	76	86
ending 05/11/2019	0	1	1	3	4	7	0	11	11	52	6	12	69	81
% Change	-	-	-	0.0%	33.3%	0.0%	-	175.0%	175.0%	-21.2%	0.0%	20.0%	-9.2%	-5.8%

Part I Incidents - Year-to-Year Weekly Comparisons

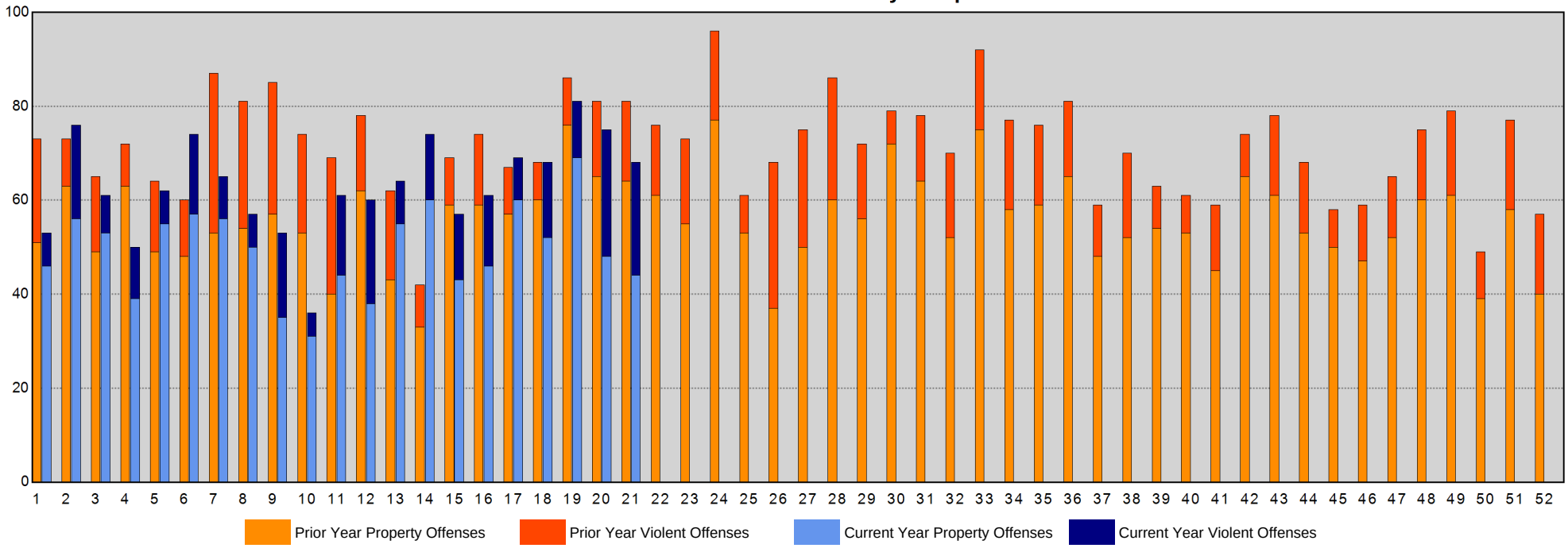

Sourced from MNPD ARMS on 5/29/2019 10:25:55 AM. The figures above were sourced from incident reports using Uniform Crime Reporting definitions and reporting guidelines, based on the date when the crime was reported. This report is intended to be a management and planning tool and does not reflect the official UCR counts for the department. Incidents where a location is unknown or unspecified are included in the countywide totals. 'Unknown' refers to records in which the address is listed as 'Unknown' on the incident report. 'Not Validated' refers to records that were entered in with an invalid addresses.

Midtown Hills Precinct Year-to-Year Weekly Chart

METROPOLITAN POLICE DEPARTMENT
of Nashville and Davidson County

	Homicide	Rape	Commercial Robbery	Street Robbery	Total Robbery	Aggravated Assault	Commercial Burglary	Residential Burglary	Total Burglary	Larceny	Auto Theft	Violent Offenses	Property Offenses	Part I Offenses
ending 06/09/2018 Next Week	0	2	1	1	2	3	4	6	10	46	2	7	58	65
ending 06/02/2018 Current Week	0	1	0	2	2	13	2	7	9	66	8	16	83	99
ending 05/26/2018	0	0	0	3	3	12	6	6	12	63	8	15	83	98
ending 05/25/2019	0	1	0	4	4	8	1	2	3	59	9	13	71	84
% Change	-	-	-	33.3%	33.3%	-33.3%	-83.3%	-66.7%	-75.0%	-6.3%	12.5%	-13.3%	-14.5%	-14.3%
ending 05/19/2018	0	4	0	0	0	15	2	13	15	51	5	19	71	90
ending 05/18/2019	0	1	1	3	4	6	5	5	10	50	5	11	65	76
% Change	-	-75.0%	-	-	-	-60.0%	150.0%	-61.5%	-33.3%	-2.0%	0.0%	-42.1%	-8.5%	-15.6%
ending 05/12/2018	0	1	0	4	4	5	2	8	10	48	4	10	62	72
ending 05/11/2019	0	0	1	4	5	8	7	6	13	44	5	13	62	75
% Change	-	-100.0%	-	0.0%	25.0%	60.0%	250.0%	-25.0%	30.0%	-8.3%	25.0%	30.0%	0.0%	4.2%

Part I Incidents - Year-to-Year Weekly Comparisons

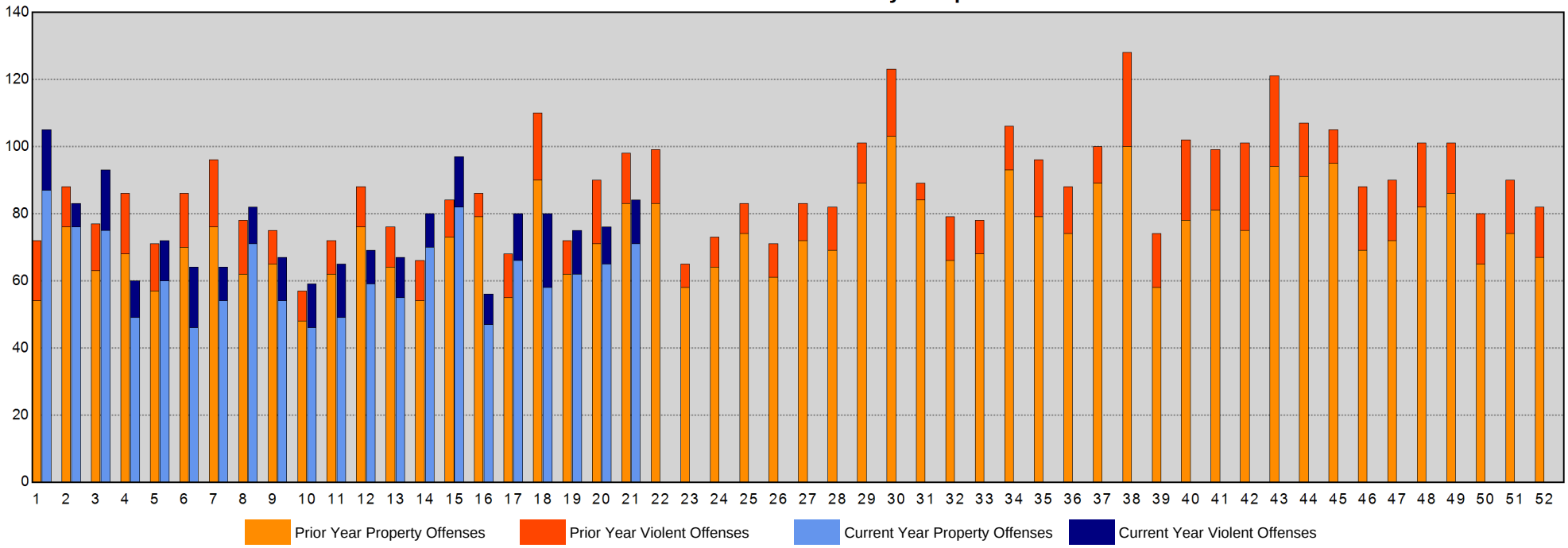

Sourced from MNPD ARMS on 5/29/2019 10:25:55 AM. The figures above were sourced from incident reports using Uniform Crime Reporting definitions and reporting guidelines, based on the date when the crime was reported. This report is intended to be a management and planning tool and does not reflect the official UCR counts for the department. Incidents where a location is unknown or unspecified are included in the countywide totals. 'Unknown' refers to records in which the address is listed as 'Unknown' on the incident report. 'Not Validated' refers to records that were entered in with an invalid addresses.

Arrests Section

CompStat Weekly Analysis is provided by the Metropolitan Nashville Police Department Crime Analysis Section. This report is intended to be a management and planning tool and does not reflect the official UCR counts for the department.

"Big jobs usually go to the men who prove their ability to outgrow small ones."
- Theodore Roosevelt

Begin Date: 05/19/2019
End Date: 05/25/2019
Week: 21

Physical and Citation Arrests - Adult

Aggregated by component of arresting officer.

METROPOLITAN POLICE DEPARTMENT

of Nashville and Davidson County

			Prior Week	Last Week	Change*	Prior 4Wks	Last 4Wks	Change*	Prior YTD	YTD	Change*	Prior 52Wks	Last 52Wks	Change*
West Precinct	Patrol A	Felony	3	1	-66.7%	4	5	25.0%	21	19	-9.5%	56	45	-19.6%
		Misdemeanor	2	2	0.0%	11	8	-27.3%	66	55	-16.7%	148	149	0.7%
		Citation	2	6	200.0%	13	16	23.1%	135	81	-40.0%	336	279	-17.0%
		Subtotal	7	9	28.6%	28	29	3.6%	222	155	-30.2%	540	473	-12.4%
	Patrol B	Felony	1	1	0.0%	5	4	-20.0%	39	31	-20.5%	104	99	-4.8%
		Misdemeanor	3	9	200.0%	24	26	8.3%	168	112	-33.3%	378	330	-12.7%
		Citation	4	2	-50.0%	16	12	-25.0%	196	78	-60.2%	461	321	-30.4%
		Subtotal	8	12	50.0%	45	42	-6.7%	403	221	-45.2%	943	750	-20.5%
	Patrol C	Felony	0	0	-	5	0	-100.0%	32	21	-34.4%	83	64	-22.9%
		Misdemeanor	1	6	500.0%	14	13	-7.1%	91	69	-24.2%	241	226	-6.2%
		Citation	0	3	-	1	5	400.0%	81	23	-71.6%	271	215	-20.7%
		Subtotal	1	9	800.0%	20	18	-10.0%	204	113	-44.6%	595	505	-15.1%
	Flex A	Felony	0	0	-	0	0	-	14	11	-21.4%	28	27	-3.6%
		Misdemeanor	2	0	-100.0%	2	3	50.0%	33	15	-54.5%	70	49	-30.0%
		Citation	0	1	-	2	2	0.0%	49	10	-79.6%	172	74	-57.0%
		Subtotal	2	1	-50.0%	4	5	25.0%	96	36	-62.5%	270	150	-44.4%
	Flex B	Felony	0	1	-	8	2	-75.0%	17	20	17.6%	63	60	-4.8%
		Misdemeanor	2	0	-100.0%	9	4	-55.6%	34	21	-38.2%	68	70	2.9%
		Citation	0	0	-	0	0	-	61	2	-96.7%	132	112	-15.2%
		Subtotal	2	1	-50.0%	17	6	-64.7%	112	43	-61.6%	263	242	-8.0%
	Flex C	Felony	0	0	-	1	1	0.0%	2	4	100.0%	19	12	-36.8%
		Misdemeanor	1	0	-100.0%	0	2	-	16	5	-68.8%	42	18	-57.1%
		Citation	0	0	-	0	0	-	54	2	-96.3%	185	49	-73.5%
		Subtotal	1	0	-100.0%	1	3	200.0%	72	11	-84.7%	246	79	-67.9%
	CSU	Felony	1	1	0.0%	2	3	50.0%	37	13	-64.9%	77	57	-26.0%
		Misdemeanor	1	1	0.0%	2	5	150.0%	24	7	-70.8%	60	23	-61.7%
		Citation	1	0	-100.0%	4	4	0.0%	121	25	-79.3%	322	130	-59.6%
		Subtotal	3	2	-33.3%	8	12	50.0%	182	45	-75.3%	459	210	-54.2%
	Other	Felony	0	0	-	0	0	-	0	0	-	0	1	-
		Citation	0	0	-	0	0	-	3	0	-100.0%	6	0	-100.0%
		Subtotal	0	0	-	0	0	-	3	0	-100.0%	6	1	-83.3%
Totals		Felony	5	4	-20.0%	25	15	-40.0%	162	119	-26.5%	430	365	-15.1%
		Misdemeanor	12	18	50.0%	62	61	-1.6%	432	284	-34.3%	1,007	865	-14.1%
		Citation	7	12	71.4%	36	39	8.3%	700	221	-68.4%	1,885	1,180	-37.4%
Precinct Total			24	34	41.7%	123	115	-6.5%	1,294	624	-51.8%	3,322	2,410	-27.5%

Physical and Citation Arrests - Adult

Aggregated by component of arresting officer.

METROPOLITAN POLICE DEPARTMENT

of Nashville and Davidson County

			Prior Week	Last Week	Change*	Prior 4Wks	Last 4Wks	Change*	Prior YTD	YTD	Change*	Prior 52Wks	Last 52Wks	Change*
East Precinct	Patrol A	Felony	4	4	0.0%	15	11	-26.7%	56	56	0.0%	174	149	-14.4%
		Misdemeanor	10	3	-70.0%	22	21	-4.5%	167	103	-38.3%	447	313	-30.0%
		Citation	5	2	-60.0%	14	12	-14.3%	219	72	-67.1%	780	348	-55.4%
		Subtotal	19	9	-52.6%	51	44	-13.7%	442	231	-47.7%	1,401	810	-42.2%
	Patrol B	Felony	5	4	-20.0%	14	19	35.7%	102	82	-19.6%	212	230	8.5%
		Misdemeanor	12	7	-41.7%	33	40	21.2%	277	205	-26.0%	626	593	-5.3%
		Citation	11	8	-27.3%	25	35	40.0%	359	127	-64.6%	717	436	-39.2%
		Subtotal	28	19	-32.1%	72	94	30.6%	738	414	-43.9%	1,555	1,259	-19.0%
	Patrol C	Felony	4	3	-25.0%	12	14	16.7%	97	53	-45.4%	222	170	-23.4%
		Misdemeanor	10	10	0.0%	36	41	13.9%	332	230	-30.7%	861	694	-19.4%
		Citation	1	2	100.0%	14	7	-50.0%	387	72	-81.4%	922	459	-50.2%
		Subtotal	15	15	0.0%	62	62	0.0%	816	355	-56.5%	2,005	1,323	-34.0%
	Flex A	Felony	0	0	-	0	0	-	37	10	-73.0%	106	59	-44.3%
		Misdemeanor	0	0	-	0	0	-	56	16	-71.4%	163	138	-15.3%
		Citation	0	0	-	0	0	-	127	15	-88.2%	335	222	-33.7%
		Subtotal	0	0	-	0	0	-	220	41	-81.4%	604	419	-30.6%
	Flex B	Felony	1	2	100.0%	7	4	-42.9%	33	21	-36.4%	74	69	-6.8%
		Misdemeanor	3	2	-33.3%	12	10	-16.7%	53	34	-35.8%	109	127	16.5%
		Citation	6	1	-83.3%	7	11	57.1%	216	24	-88.9%	304	241	-20.7%
		Subtotal	10	5	-50.0%	26	25	-3.8%	302	79	-73.8%	487	437	-10.3%
	Flex C	Felony	0	0	-	0	0	-	39	0	-100.0%	101	11	-89.1%
		Misdemeanor	0	0	-	0	0	-	45	0	-100.0%	160	23	-85.6%
		Citation	0	0	-	0	0	-	185	0	-100.0%	666	17	-97.4%
		Subtotal	0	0	-	0	0	-	269	0	-100.0%	927	51	-94.5%
	CSU	Felony	1	1	0.0%	12	5	-58.3%	37	35	-5.4%	134	95	-29.1%
		Misdemeanor	3	5	66.7%	9	9	0.0%	49	43	-12.2%	124	112	-9.7%
		Citation	1	3	200.0%	12	14	16.7%	128	66	-48.4%	328	215	-34.5%
		Subtotal	5	9	80.0%	33	28	-15.2%	214	144	-32.7%	586	422	-28.0%
	Other	Felony	2	1	-50.0%	1	4	300.0%	1	15	>1,000%	8	15	87.5%
		Misdemeanor	3	2	-33.3%	9	7	-22.2%	4	32	700.0%	15	34	126.7%
		Citation	2	2	0.0%	1	5	400.0%	7	26	271.4%	14	26	85.7%
		Subtotal	7	5	-28.6%	11	16	45.5%	12	73	508.3%	37	75	102.7%
Totals		Felony	17	15	-11.8%	61	57	-6.6%	402	272	-32.3%	1,031	798	-22.6%
		Misdemeanor	41	29	-29.3%	121	128	5.8%	983	663	-32.6%	2,505	2,034	-18.8%
		Citation	26	18	-30.8%	73	84	15.1%	1,628	402	-75.3%	4,066	1,964	-51.7%
Precinct Total			84	62	-26.2%	255	269	5.5%	3,013	1,337	-55.6%	7,602	4,796	-36.9%

Physical and Citation Arrests - Adult

Aggregated by component of arresting officer.

METROPOLITAN POLICE DEPARTMENT
of Nashville and Davidson County

			Prior Week	Last Week	Change*	Prior 4Wks	Last 4Wks	Change*	Prior YTD	YTD	Change*	Prior 52Wks	Last 52Wks	Change*
South Precinct	Patrol A	Felony	1	3	200.0%	28	9	-67.9%	75	69	-8.0%	208	143	-31.3%
		Misdemeanor	4	7	75.0%	23	22	-4.3%	178	141	-20.8%	499	371	-25.7%
		Citation	10	8	-20.0%	52	50	-3.8%	373	260	-30.3%	973	672	-30.9%
		Subtotal	15	18	20.0%	103	81	-21.4%	626	470	-24.9%	1,680	1,186	-29.4%
	Patrol B	Felony	4	4	0.0%	18	16	-11.1%	99	95	-4.0%	260	258	-0.8%
		Misdemeanor	13	8	-38.5%	48	39	-18.8%	309	245	-20.7%	787	731	-7.1%
		Citation	17	4	-76.5%	83	64	-22.9%	604	418	-30.8%	1,351	1,225	-9.3%
		Subtotal	34	16	-52.9%	149	119	-20.1%	1,012	758	-25.1%	2,398	2,214	-7.7%
	Patrol C	Felony	1	2	100.0%	19	11	-42.1%	66	82	24.2%	184	208	13.0%
		Misdemeanor	11	11	0.0%	45	55	22.2%	216	245	13.4%	644	642	-0.3%
		Citation	3	3	0.0%	18	12	-33.3%	199	80	-59.8%	450	270	-40.0%
		Subtotal	15	16	6.7%	82	78	-4.9%	481	407	-15.4%	1,278	1,120	-12.4%
	Flex A	Felony	0	0	-	2	0	-100.0%	6	5	-16.7%	15	10	-33.3%
		Misdemeanor	0	0	-	0	1	-	2	3	50.0%	11	13	18.2%
		Citation	0	0	-	1	1	0.0%	12	6	-50.0%	27	17	-37.0%
		Subtotal	0	0	-	3	2	-33.3%	20	14	-30.0%	53	40	-24.5%
	Flex B	Felony	0	0	-	0	1	-	25	14	-44.0%	53	35	-34.0%
		Misdemeanor	0	0	-	1	1	0.0%	20	7	-65.0%	59	28	-52.5%
		Citation	0	0	-	0	0	-	24	3	-87.5%	76	19	-75.0%
		Subtotal	0	0	-	1	2	100.0%	69	24	-65.2%	188	82	-56.4%
	Flex C	Felony	0	1	-	1	3	200.0%	16	7	-56.3%	48	22	-54.2%
		Misdemeanor	0	0	-	3	0	-100.0%	32	10	-68.8%	93	76	-18.3%
		Citation	0	0	-	5	1	-80.0%	233	14	-94.0%	581	337	-42.0%
		Subtotal	0	1	-	9	4	-55.6%	281	31	-89.0%	722	435	-39.8%
	CSU	Felony	2	1	-50.0%	5	10	100.0%	37	31	-16.2%	90	80	-11.1%
		Misdemeanor	0	2	-	3	5	66.7%	22	21	-4.5%	57	60	5.3%
		Citation	6	0	-100.0%	37	40	8.1%	293	225	-23.2%	742	633	-14.7%
		Subtotal	8	3	-62.5%	45	55	22.2%	352	277	-21.3%	889	773	-13.0%
	Other	Felony	0	0	-	0	0	-	1	0	-100.0%	4	1	-75.0%
		Misdemeanor	0	0	-	0	0	-	3	0	-100.0%	13	0	-100.0%
		Citation	0	0	-	0	0	-	24	0	-100.0%	67	4	-94.0%
		Subtotal	0	0	-	0	0	-	28	0	-100.0%	84	5	-94.0%
Totals		Felony	8	11	37.5%	73	50	-31.5%	325	303	-6.8%	862	757	-12.2%
		Misdemeanor	28	28	0.0%	123	123	0.0%	782	672	-14.1%	2,163	1,921	-11.2%
		Citation	36	15	-58.3%	196	168	-14.3%	1,762	1,006	-42.9%	4,267	3,177	-25.5%
Precinct Total			72	54	-25.0%	392	341	-13.0%	2,869	1,981	-31.0%	7,292	5,855	-19.7%

Physical and Citation Arrests - Adult

Aggregated by component of arresting officer.

METROPOLITAN POLICE DEPARTMENT
of Nashville and Davidson County

			Prior Week	Last Week	Change*	Prior 4Wks	Last 4Wks	Change*	Prior YTD	YTD	Change*	Prior 52Wks	Last 52Wks	Change*
Central Precinct	**Patrol A**	Felony	2	1	-50.0%	7	6	-14.3%	21	38	81.0%	112	100	-10.7%
		Misdemeanor	10	10	0.0%	47	38	-19.1%	283	210	-25.8%	945	696	-26.3%
		Citation	2	2	0.0%	14	18	28.6%	213	78	-63.4%	841	350	-58.4%
		Subtotal	14	13	-7.1%	68	62	-8.8%	517	326	-36.9%	1,898	1,146	-39.6%
	Patrol B	Felony	2	1	-50.0%	11	13	18.2%	43	49	14.0%	108	112	3.7%
		Misdemeanor	11	13	18.2%	51	44	-13.7%	277	223	-19.5%	574	563	-1.9%
		Citation	8	3	-62.5%	23	20	-13.0%	257	100	-61.1%	563	335	-40.5%
		Subtotal	21	17	-19.0%	85	77	-9.4%	577	372	-35.5%	1,245	1,010	-18.9%
	Patrol C	Felony	2	4	100.0%	12	11	-8.3%	41	59	43.9%	104	143	37.5%
		Misdemeanor	16	12	-25.0%	53	53	0.0%	316	287	-9.2%	699	805	15.2%
		Citation	5	10	100.0%	12	28	133.3%	216	89	-58.8%	483	358	-25.9%
		Subtotal	23	26	13.0%	77	92	19.5%	573	435	-24.1%	1,286	1,306	1.6%
	Flex A	Felony	3	5	66.7%	7	13	85.7%	41	36	-12.2%	78	110	41.0%
		Misdemeanor	0	5	-	16	9	-43.8%	108	90	-16.7%	347	249	-28.2%
		Citation	3	3	0.0%	13	9	-30.8%	195	91	-53.3%	647	324	-49.9%
		Subtotal	6	13	116.7%	36	31	-13.9%	344	217	-36.9%	1,072	683	-36.3%
	Flex B	Felony	0	1	-	2	2	0.0%	28	15	-46.4%	64	53	-17.2%
		Misdemeanor	4	6	50.0%	19	15	-21.1%	280	107	-61.8%	579	340	-41.3%
		Citation	3	6	100.0%	17	14	-17.6%	245	71	-71.0%	486	288	-40.7%
		Subtotal	7	13	85.7%	38	31	-18.4%	553	193	-65.1%	1,129	681	-39.7%
	Flex C	Felony	0	0	-	1	0	-100.0%	11	2	-81.8%	39	15	-61.5%
		Misdemeanor	4	5	25.0%	5	13	160.0%	77	27	-64.9%	303	136	-55.1%
		Citation	0	5	-	4	6	50.0%	101	16	-84.2%	495	138	-72.1%
		Subtotal	4	10	150.0%	10	19	90.0%	189	45	-76.2%	837	289	-65.5%
	CSU	Felony	0	0	-	7	3	-57.1%	19	18	-5.3%	46	43	-6.5%
		Misdemeanor	3	7	133.3%	3	11	266.7%	37	33	-10.8%	122	76	-37.7%
		Citation	1	0	-100.0%	36	14	-61.1%	204	102	-50.0%	480	365	-24.0%
		Subtotal	4	7	75.0%	46	28	-39.1%	260	153	-41.2%	648	484	-25.3%
	Other	Felony	0	0	-	0	0	-	0	1	-	0	1	-
		Misdemeanor	0	0	-	0	0	-	0	1	-	1	3	200.0%
		Citation	0	0	-	0	0	-	0	0	-	2	1	-50.0%
		Subtotal	0	0	-	0	0	-	0	2	-	3	5	66.7%
Totals		Felony	9	12	33.3%	47	48	2.1%	204	218	6.9%	551	577	4.7%
		Misdemeanor	48	58	20.8%	194	183	-5.7%	1,378	978	-29.0%	3,570	2,868	-19.7%
		Citation	22	29	31.8%	119	109	-8.4%	1,431	547	-61.8%	3,997	2,159	-46.0%
Precinct Total			79	99	25.3%	360	340	-5.6%	3,013	1,743	-42.2%	8,118	5,604	-31.0%

Physical and Citation Arrests - Adult

Aggregated by component of arresting officer.

METROPOLITAN POLICE DEPARTMENT

of Nashville and Davidson County

			Prior Week	Last Week	Change*	Prior 4Wks	Last 4Wks	Change*	Prior YTD	YTD	Change*	Prior 52Wks	Last 52Wks	Change*
Hermitage Precinct	**Patrol A**	Felony	1	7	600.0%	10	16	60.0%	87	66	-24.1%	204	191	-6.4%
		Misdemeanor	8	6	-25.0%	30	30	0.0%	208	162	-22.1%	467	446	-4.5%
		Citation	8	10	25.0%	42	32	-23.8%	373	184	-50.7%	800	563	-29.6%
		Subtotal	17	23	35.3%	82	78	-4.9%	668	412	-38.3%	1,471	1,200	-18.4%
	Patrol B	Felony	3	0	-100.0%	14	11	-21.4%	104	64	-38.5%	253	197	-22.1%
		Misdemeanor	12	8	-33.3%	49	41	-16.3%	285	214	-24.9%	813	610	-25.0%
		Citation	13	6	-53.8%	26	36	38.5%	243	144	-40.7%	717	481	-32.9%
		Subtotal	28	14	-50.0%	89	88	-1.1%	632	422	-33.2%	1,783	1,288	-27.8%
	Patrol C	Felony	2	2	0.0%	9	11	22.2%	107	55	-48.6%	213	186	-12.7%
		Misdemeanor	7	6	-14.3%	32	32	0.0%	341	178	-47.8%	676	638	-5.6%
		Citation	6	0	-100.0%	12	15	25.0%	271	78	-71.2%	574	337	-41.3%
		Subtotal	15	8	-46.7%	53	58	9.4%	719	311	-56.7%	1,463	1,161	-20.6%
	Flex A	Felony	0	1	-	2	1	-50.0%	10	9	-10.0%	40	26	-35.0%
		Misdemeanor	0	0	-	2	1	-50.0%	34	24	-29.4%	85	55	-35.3%
		Citation	2	0	-100.0%	3	5	66.7%	196	42	-78.6%	517	259	-49.9%
		Subtotal	2	1	-50.0%	7	7	0.0%	240	75	-68.8%	642	340	-47.0%
	Flex B	Felony	1	1	0.0%	5	6	20.0%	71	27	-62.0%	172	90	-47.7%
		Misdemeanor	4	1	-75.0%	6	8	33.3%	164	34	-79.3%	454	175	-61.5%
		Citation	0	0	-	1	1	0.0%	63	10	-84.1%	230	74	-67.8%
		Subtotal	5	2	-60.0%	12	15	25.0%	298	71	-76.2%	856	339	-60.4%
	Flex C	Felony	0	0	-	3	0	-100.0%	11	3	-72.7%	35	20	-42.9%
		Misdemeanor	0	0	-	0	0	-	32	2	-93.8%	94	51	-45.7%
		Citation	1	0	-100.0%	0	1	-	236	1	-99.6%	611	326	-46.6%
		Subtotal	1	0	-100.0%	3	1	-66.7%	279	6	-97.8%	740	397	-46.4%
	CSU	Felony	1	1	0.0%	3	3	0.0%	26	16	-38.5%	38	58	52.6%
		Misdemeanor	0	1	-	1	1	0.0%	0	3	-	2	15	650.0%
		Citation	3	0	-100.0%	8	8	0.0%	144	39	-72.9%	383	139	-63.7%
		Subtotal	4	2	-50.0%	12	12	0.0%	170	58	-65.9%	423	212	-49.9%
	Other	Felony	0	0	-	0	0	-	1	0	-100.0%	3	0	-100.0%
		Misdemeanor	0	0	-	0	0	-	9	1	-88.9%	18	4	-77.8%
		Citation	0	0	-	0	0	-	68	0	-100.0%	128	27	-78.9%
		Subtotal	0	0	-	0	0	-	78	1	-98.7%	149	31	-79.2%
Totals		Felony	8	12	50.0%	46	48	4.3%	417	240	-42.4%	958	768	-19.8%
		Misdemeanor	31	22	-29.0%	120	113	-5.8%	1,073	618	-42.4%	2,609	1,994	-23.6%
		Citation	33	16	-51.5%	92	98	6.5%	1,594	498	-68.8%	3,960	2,206	-44.3%
Precinct Total			72	50	-30.6%	258	259	0.4%	3,084	1,356	-56.0%	7,527	4,968	-34.0%

Physical and Citation Arrests - Adult

Aggregated by component of arresting officer.

METROPOLITAN POLICE DEPARTMENT

of Nashville and Davidson County

			Prior Week	Last Week	Change*	Prior 4Wks	Last 4Wks	Change*	Prior YTD	YTD	Change*	Prior 52Wks	Last 52Wks	Change*
North Precinct	Patrol A	Felony	5	6	20.0%	12	16	33.3%	92	71	-22.8%	222	188	-15.3%
		Misdemeanor	8	15	87.5%	34	40	17.6%	190	155	-18.4%	420	394	-6.2%
		Citation	5	3	-40.0%	20	21	5.0%	196	92	-53.1%	420	259	-38.3%
		Subtotal	18	24	33.3%	66	77	16.7%	478	318	-33.5%	1,062	841	-20.8%
	Patrol B	Felony	4	6	50.0%	24	16	-33.3%	106	79	-25.5%	259	208	-19.7%
		Misdemeanor	14	11	-21.4%	53	58	9.4%	263	236	-10.3%	623	547	-12.2%
		Citation	6	11	83.3%	23	24	4.3%	356	118	-66.9%	704	362	-48.6%
		Subtotal	24	28	16.7%	100	98	-2.0%	725	433	-40.3%	1,586	1,117	-29.6%
	Patrol C	Felony	3	6	100.0%	14	17	21.4%	102	70	-31.4%	238	155	-34.9%
		Misdemeanor	6	12	100.0%	22	35	59.1%	229	138	-39.7%	512	393	-23.2%
		Citation	6	3	-50.0%	12	18	50.0%	167	56	-66.5%	248	168	-32.3%
		Subtotal	15	21	40.0%	48	70	45.8%	498	264	-47.0%	998	716	-28.3%
	Flex A	Felony	0	0	-	1	1	0.0%	29	7	-75.9%	66	15	-77.3%
		Misdemeanor	0	0	-	0	2	-	24	22	-8.3%	80	60	-25.0%
		Citation	1	2	100.0%	1	4	300.0%	173	9	-94.8%	432	32	-92.6%
		Subtotal	1	2	100.0%	2	7	250.0%	226	38	-83.2%	578	107	-81.5%
	Flex B	Felony	0	2	-	4	4	0.0%	25	19	-24.0%	139	53	-61.9%
		Misdemeanor	0	1	-	9	2	-77.8%	55	24	-56.4%	226	72	-68.1%
		Citation	0	0	-	6	1	-83.3%	119	18	-84.9%	488	111	-77.3%
		Subtotal	0	3	-	19	7	-63.2%	199	61	-69.3%	853	236	-72.3%
	Flex C	Felony	0	0	-	2	2	0.0%	51	19	-62.7%	108	84	-22.2%
		Misdemeanor	0	0	-	2	0	-100.0%	66	13	-80.3%	171	99	-42.1%
		Citation	0	0	-	1	1	0.0%	178	20	-88.8%	444	173	-61.0%
		Subtotal	0	0	-	5	3	-40.0%	295	52	-82.4%	723	356	-50.8%
	CSU	Felony	0	0	-	2	1	-50.0%	29	10	-65.5%	90	38	-57.8%
		Misdemeanor	0	0	-	1	0	-100.0%	13	2	-84.6%	41	33	-19.5%
		Citation	0	0	-	14	7	-50.0%	108	45	-58.3%	338	229	-32.2%
		Subtotal	0	0	-	17	8	-52.9%	150	57	-62.0%	469	300	-36.0%
	Other	Felony	1	0	-100.0%	1	3	200.0%	1	6	500.0%	2	12	500.0%
		Misdemeanor	0	0	-	1	2	100.0%	2	6	200.0%	14	14	0.0%
		Citation	0	2	-	0	2	-	7	8	14.3%	15	23	53.3%
		Subtotal	1	2	100.0%	2	7	250.0%	10	20	100.0%	31	49	58.1%
Totals		Felony	13	20	53.8%	60	60	0.0%	435	281	-35.4%	1,124	753	-33.0%
		Misdemeanor	28	39	39.3%	122	139	13.9%	842	596	-29.2%	2,087	1,612	-22.8%
		Citation	18	21	16.7%	77	78	1.3%	1,304	366	-71.9%	3,089	1,357	-56.1%
Precinct Total			59	80	35.6%	259	277	6.9%	2,581	1,243	-51.8%	6,300	3,722	-40.9%

Physical and Citation Arrests - Adult

Aggregated by component of arresting officer.

METROPOLITAN POLICE DEPARTMENT

of Nashville and Davidson County

			Prior Week	Last Week	Change*	Prior 4Wks	Last 4Wks	Change*	Prior YTD	YTD	Change*	Prior 52Wks	Last 52Wks	Change*
Madison Precinct	**Patrol A**	Felony	0	0	-	11	2	-81.8%	45	39	-13.3%	116	105	-9.5%
		Misdemeanor	4	4	0.0%	15	17	13.3%	75	66	-12.0%	225	214	-4.9%
		Citation	3	1	-66.7%	17	10	-41.2%	124	69	-44.4%	485	271	-44.1%
		Subtotal	7	5	-28.6%	43	29	-32.6%	244	174	-28.7%	826	590	-28.6%
	Patrol B	Felony	5	2	-60.0%	19	15	-21.1%	82	69	-15.9%	183	169	-7.7%
		Misdemeanor	4	6	50.0%	30	22	-26.7%	262	139	-46.9%	512	413	-19.3%
		Citation	8	7	-12.5%	35	29	-17.1%	463	147	-68.3%	825	536	-35.0%
		Subtotal	17	15	-11.8%	84	66	-21.4%	807	355	-56.0%	1,520	1,118	-26.4%
	Patrol C	Felony	2	0	-100.0%	10	8	-20.0%	69	44	-36.2%	196	137	-30.1%
		Misdemeanor	5	9	80.0%	20	22	10.0%	310	117	-62.3%	856	433	-49.4%
		Citation	2	1	-50.0%	7	9	28.6%	214	31	-85.5%	603	220	-63.5%
		Subtotal	9	10	11.1%	37	39	5.4%	593	192	-67.6%	1,655	790	-52.3%
	Flex A	Felony	3	0	-100.0%	4	5	25.0%	17	21	23.5%	51	58	13.7%
		Misdemeanor	2	1	-50.0%	3	5	66.7%	27	19	-29.6%	58	55	-5.2%
		Citation	1	4	300.0%	1	6	500.0%	78	17	-78.2%	231	90	-61.0%
		Subtotal	6	5	-16.7%	8	16	100.0%	122	57	-53.3%	340	203	-40.3%
	Flex B	Felony	1	3	200.0%	1	9	800.0%	44	23	-47.7%	124	85	-31.5%
		Misdemeanor	1	6	500.0%	6	18	200.0%	93	62	-33.3%	248	226	-8.9%
		Citation	2	6	200.0%	17	15	-11.8%	324	99	-69.4%	715	597	-16.5%
		Subtotal	4	15	275.0%	24	42	75.0%	461	184	-60.1%	1,087	908	-16.5%
	Flex C	Felony	0	1	-	4	2	-50.0%	33	12	-63.6%	88	40	-54.5%
		Misdemeanor	2	3	50.0%	2	8	300.0%	68	34	-50.0%	201	101	-49.8%
		Citation	0	0	-	0	0	-	290	10	-96.6%	692	195	-71.8%
		Subtotal	2	4	100.0%	6	10	66.7%	391	56	-85.7%	981	336	-65.7%
	CSU	Felony	1	0	-100.0%	3	1	-66.7%	34	9	-73.5%	59	22	-62.7%
		Misdemeanor	0	0	-	4	0	-100.0%	4	7	75.0%	21	10	-52.4%
		Citation	1	0	-100.0%	7	2	-71.4%	60	40	-33.3%	201	121	-39.8%
		Subtotal	2	0	-100.0%	14	3	-78.6%	98	56	-42.9%	281	153	-45.6%
	Other	Felony	0	0	-	0	0	-	0	0	-	0	2	-
		Misdemeanor	0	0	-	0	0	-	2	0	-100.0%	3	1	-66.7%
		Citation	0	0	-	1	0	-100.0%	5	1	-80.0%	12	1	-91.7%
		Subtotal	0	0	-	1	0	-100.0%	7	1	-85.7%	15	4	-73.3%
Totals		Felony	12	6	-50.0%	52	42	-19.2%	324	217	-33.0%	817	618	-24.4%
		Misdemeanor	18	29	61.1%	80	92	15.0%	841	444	-47.2%	2,124	1,453	-31.6%
		Citation	17	19	11.8%	85	71	-16.5%	1,558	414	-73.4%	3,764	2,031	-46.0%
Precinct Total			47	54	14.9%	217	205	-5.5%	2,723	1,075	-60.5%	6,705	4,102	-38.8%

Physical and Citation Arrests - Adult

Aggregated by component of arresting officer.

METROPOLITAN POLICE DEPARTMENT

of Nashville and Davidson County

			Prior Week	Last Week	Change*	Prior 4Wks	Last 4Wks	Change*	Prior YTD	YTD	Change*	Prior 52Wks	Last 52Wks	Change*
Midtown Hills Precinct	**Patrol A**	Felony	3	2	-33.3%	11	6	-45.5%	35	30	-14.3%	99	66	-33.3%
		Misdemeanor	4	4	0.0%	16	15	-6.3%	95	70	-26.3%	309	212	-31.4%
		Citation	6	4	-33.3%	28	16	-42.9%	327	103	-68.5%	679	427	-37.1%
		Subtotal	13	10	-23.1%	55	37	-32.7%	457	203	-55.6%	1,087	705	-35.1%
	Patrol B	Felony	5	1	-80.0%	13	9	-30.8%	61	55	-9.8%	125	125	0.0%
		Misdemeanor	7	2	-71.4%	31	17	-45.2%	215	121	-43.7%	513	415	-19.1%
		Citation	2	7	250.0%	16	18	12.5%	380	116	-69.5%	708	511	-27.8%
		Subtotal	14	10	-28.6%	60	44	-26.7%	656	292	-55.5%	1,346	1,051	-21.9%
	Patrol C	Felony	2	3	50.0%	6	8	33.3%	49	30	-38.8%	130	91	-30.0%
		Misdemeanor	16	11	-31.3%	33	42	27.3%	239	165	-31.0%	641	432	-32.6%
		Citation	1	7	600.0%	8	11	37.5%	178	52	-70.8%	582	192	-67.0%
		Subtotal	19	21	10.5%	47	61	29.8%	466	247	-47.0%	1,353	715	-47.2%
	Flex A	Felony	0	0	-	1	5	400.0%	25	23	-8.0%	51	67	31.4%
		Misdemeanor	0	1	-	6	3	-50.0%	39	23	-41.0%	139	97	-30.2%
		Citation	2	1	-50.0%	7	7	0.0%	160	31	-80.6%	307	263	-14.3%
		Subtotal	2	2	0.0%	14	15	7.1%	224	77	-65.6%	497	427	-14.1%
	Flex B	Felony	0	1	-	1	2	100.0%	26	19	-26.9%	76	56	-26.3%
		Misdemeanor	1	3	200.0%	11	6	-45.5%	55	53	-3.6%	211	140	-33.6%
		Citation	0	0	-	12	5	-58.3%	227	68	-70.0%	605	307	-49.3%
		Subtotal	1	4	300.0%	24	13	-45.8%	308	140	-54.5%	892	503	-43.6%
	Flex C	Felony	0	0	-	0	0	-	13	2	-84.6%	75	25	-66.7%
		Misdemeanor	0	0	-	0	0	-	49	9	-81.6%	138	65	-52.9%
		Citation	0	0	-	1	0	-100.0%	133	7	-94.7%	544	84	-84.6%
		Subtotal	0	0	-	1	0	-100.0%	195	18	-90.8%	757	174	-77.0%
	CSU	Felony	0	0	-	2	4	100.0%	38	16	-57.9%	90	42	-53.3%
		Misdemeanor	0	0	-	1	1	0.0%	15	3	-80.0%	52	16	-69.2%
		Citation	0	0	-	15	2	-86.7%	241	64	-73.4%	478	223	-53.3%
		Subtotal	0	0	-	18	7	-61.1%	294	83	-71.8%	620	281	-54.7%
	Other	Felony	0	0	-	0	1	-	3	2	-33.3%	6	3	-50.0%
		Misdemeanor	0	0	-	2	0	-100.0%	2	5	150.0%	3	8	166.7%
		Citation	0	0	-	3	0	-100.0%	3	6	100.0%	11	10	-9.1%
		Subtotal	0	0	-	5	1	-80.0%	8	13	62.5%	20	21	5.0%
Totals		Felony	10	7	-30.0%	34	35	2.9%	250	177	-29.2%	652	475	-27.1%
		Misdemeanor	28	21	-25.0%	100	84	-16.0%	709	449	-36.7%	2,006	1,385	-31.0%
		Citation	11	19	72.7%	90	59	-34.4%	1,649	447	-72.9%	3,914	2,017	-48.5%
Precinct Total			49	47	-4.1%	224	178	-20.5%	2,608	1,073	-58.9%	6,572	3,877	-41.0%

Physical and Citation Arrests - Adult

Aggregated by component of arresting officer.

METROPOLITAN POLICE DEPARTMENT

of Nashville and Davidson County

		Prior Week	Last Week	Change*	Prior 4Wks	Last 4Wks	Change*	Prior YTD	YTD	Change*	Prior 52Wks	Last 52Wks	Change*
SID	Felony	3	3	0.0%	16	14	-12.5%	58	52	-10.3%	154	107	-30.5%
	Misdemeanor	0	0	-	2	2	0.0%	17	6	-64.7%	54	20	-63.0%
	Citation	6	0	-100.0%	7	7	0.0%	367	58	-84.2%	872	421	-51.7%
	Division Total	9	3	-66.7%	25	23	-8.0%	442	116	-73.8%	1,080	548	-49.3%
SOD	Felony	0	2	-	1	7	600.0%	26	25	-3.8%	67	47	-29.9%
(Excludes SRT)	Misdemeanor	6	4	-33.3%	47	33	-29.8%	235	201	-14.5%	596	534	-10.4%
	Citation	22	12	-45.5%	60	75	25.0%	355	276	-22.3%	1,006	712	-29.2%
	Division Total	28	18	-35.7%	108	115	6.5%	616	502	-18.5%	1,669	1,293	-22.5%
SRT	Felony	0	0	-	0	0	-	13	0	-100.0%	32	12	-62.5%
	Misdemeanor	0	0	-	0	0	-	1	0	-100.0%	2	2	0.0%
	Citation	0	0	-	0	0	-	1	0	-100.0%	1	0	-100.0%
	Division Total	0	0	-	0	0	-	15	0	-100.0%	35	14	-60.0%
Warrants	Felony	47	36	-23.4%	165	154	-6.7%	855	869	1.6%	2,082	2,083	0.0%
	Misdemeanor	61	49	-19.7%	199	219	10.1%	1,300	1,122	-13.7%	3,098	2,871	-7.3%
	Citation	0	1	-	4	5	25.0%	26	28	7.7%	68	64	-5.9%
	Division Total	108	86	-20.4%	368	378	2.7%	2,181	2,019	-7.4%	5,248	5,018	-4.4%
Other	Felony	5	5	0.0%	25	20	-20.0%	86	103	19.8%	125	274	119.2%
Components	Misdemeanor	4	8	100.0%	24	19	-20.8%	139	84	-39.6%	203	314	54.7%
	Citation	5	9	80.0%	22	28	27.3%	412	152	-63.1%	705	596	-15.5%
	Division Total	14	22	57.1%	71	67	-5.6%	637	339	-46.8%	1,033	1,184	14.6%
All	Felony	137	133	-2.9%	605	550	-9.1%	3,557	2,876	-19.1%	8,885	7,634	-14.1%
	Misdemeanor	305	305	0.0%	1,194	1,196	0.2%	8,732	6,117	-29.9%	22,024	17,873	-18.8%
	Citation	203	171	-15.8%	861	821	-4.6%	12,787	4,415	-65.5%	31,594	17,884	-43.4%
Grand Total		645	609	-5.6%	2,660	2,567	-3.5%	25,076	13,408	-46.5%	62,503	43,391	-30.6%

Information summarized for CompStat week ending 5/25/2019.

* Change for % Served is the difference in percents. Sourced from MNPD ARMS on 5/29/2019 10:25:56 AM. This report is not a count of arrest charges. 1 arrest = 1 body. Adult arrests only.

Arrests categorized by order of seriousness as follows: If an arrest citation is not issued, and any of the charges are felony charges, count the arrest as a felony arrest; if an arrest citation is not issued, and none of the charges are felony charges, count the arrest as a misdemeanor arrest; count all remaining arrests as a citation arrest. Shift / Detail totals are calculated based upon officer assignment for the date when the arrest was made (i.e. if the arresting officer's primary assignment is 'East CSU' for the date when the arrest was made, it will be counted as 1 'East CSU' arrest). Arrests made by officers working Mission 1 duties are counted toward their primary assignment.

Metro citations are not counted in this report, since they are issued for civil matters (i.e. violations of Davidson County Metropolitan Ordinances).

Arrests: Part I, Weapons Law, Drug-Related, DUI, and All Other

METROPOLITAN POLICE DEPARTMENT
of Nashville and Davidson County

Aggregated by component of arresting officer. Includes adult and juvenile arrests.

		Part I Arrests				Weapons Law Violation Arrests				Drug-Related Arrests				DUI Arrests			
		Week	4 Weeks	YTD	52 Weeks	Week	4 Weeks	YTD	52 Weeks	Week	4 Weeks	YTD	52 Weeks	Week	4 Weeks	YTD	52 Weeks
West	Prior	3	33	286	736	1	0	20	52	1	13	224	580	0	6	31	65
	Last	8	22	188	560	1	3	11	30	3	7	61	300	0	4	23	64
	% Change	166.7 %	-33.3 %	-34.3 %	-23.9 %	0.0 %	Infinity	-45.0 %	-42.3 %	200.0 %	-46.2 %	-72.8 %	-48.3 %	0.0 %	-33.3 %	-25.8 %	-1.5 %
East	Prior	12	43	348	891	2	5	74	173	9	37	534	1,337	1	12	45	146
	Last	12	45	248	718	2	6	37	78	8	36	192	697	8	19	63	140
	% Change	0.0 %	4.7 %	-28.7 %	-19.4 %	0.0 %	20.0 %	-50.0 %	-54.9 %	-11.1 %	-2.7 %	-64.0 %	-47.9 %	700.0 %	58.3 %	40.0 %	-4.1 %
South	Prior	8	62	367	1,004	0	5	42	91	6	58	514	1,237	7	27	96	249
	Last	14	55	295	821	2	8	32	97	1	48	323	940	1	22	105	229
	% Change	75.0 %	-11.3 %	-19.6 %	-18.2 %	Infinity	60.0 %	-23.8 %	6.6 %	-83.3 %	-17.2 %	-37.2 %	-24.0 %	-85.7 %	-18.5 %	9.4 %	-8.0 %
Central	Prior	6	31	177	474	1	1	16	47	4	50	285	800	2	10	26	64
	Last	5	23	165	470	2	5	14	33	7	25	172	479	3	9	58	106
	% Change	-16.7 %	-25.8 %	-6.8 %	-0.8 %	100.0 %	400.0 %	-12.5 %	-29.8 %	75.0 %	-50.0 %	-39.6 %	-40.1 %	50.0 %	-10.0 %	123.1 %	65.6 %
Hermitage	Prior	9	48	458	1,087	1	5	49	97	10	28	495	1,184	2	7	79	174
	Last	12	47	243	784	1	3	22	76	1	24	137	600	3	11	53	171
	% Change	33.3 %	-2.1 %	-46.9 %	-27.9 %	0.0 %	-40.0 %	-55.1 %	-21.6 %	-90.0 %	-14.3 %	-72.3 %	-49.3 %	50.0 %	57.1 %	-32.9 %	-1.7 %
North	Prior	8	52	370	916	0	4	54	139	5	41	541	1,396	3	6	22	58
	Last	21	53	272	722	0	3	17	79	7	31	151	555	0	6	28	58
	% Change	162.5 %	1.9 %	-26.5 %	-21.2 %	0.0 %	-25.0 %	-68.5 %	-43.2 %	40.0 %	-24.4 %	-72.1 %	-60.2 %	-100.0 %	0.0 %	27.3 %	0.0 %
Madison	Prior	14	59	450	1,192	1	5	40	96	5	19	383	906	5	5	105	263
	Last	11	60	261	779	0	2	16	51	1	14	92	420	2	16	44	140
	% Change	-21.4 %	1.7 %	-42.0 %	-34.6 %	-100.0 %	-60.0 %	-60.0 %	-46.9 %	-80.0 %	-26.3 %	-76.0 %	-53.6 %	-60.0 %	220.0 %	-58.1 %	-46.8 %
Midtown Hills	Prior	11	46	256	687	0	2	28	107	4	31	613	1,447	5	11	61	170
	Last	11	41	206	621	0	2	16	58	4	23	173	633	3	10	56	147
	% Change	0.0 %	-10.9 %	-19.5 %	-9.6 %	0.0 %	0.0 %	-42.9 %	-45.8 %	0.0 %	-25.8 %	-71.8 %	-56.3 %	-40.0 %	-9.1 %	-8.2 %	-13.5 %
Other	Prior	22	96	490	1,055	2	20	60	110	11	58	514	1,060	3	33	214	521
	Last	20	88	504	1,273	4	12	71	190	11	48	254	870	4	26	167	451
	% Change	-9.1 %	-8.3 %	2.9 %	20.7 %	100.0 %	-40.0 %	18.3 %	72.7 %	0.0 %	-17.2 %	-50.6 %	-17.9 %	33.3 %	-21.2 %	-22.0 %	-13.4 %
County	Prior	93	470	3,202	8,042	8	47	383	912	55	335	4,103	9,947	28	117	679	1,710
	Last	114	434	2,382	6,748	12	44	236	692	43	256	1,555	5,494	24	123	597	1,506
	% Change	22.6 %	-7.7 %	-25.6 %	-16.1 %	50.0 %	-6.4 %	-38.4 %	-24.1 %	-21.8 %	-23.6 %	-62.1 %	-44.8 %	-14.3 %	5.1 %	-12.1 %	-11.9 %

Information summarized for CompStat week ending 05/25/2019.

Sourced from MNPD ARMS on 5/29/2019 10:25:56 AM. This report is not a count of arrest charges. 1 arrest = 1 body. Includes adult and juvenile arrests. Arrests categorized by order of seriousness as follows: if an arrest includes one or more Part I UCR charges, it is counted as a Part I arrest. If an arrest includes one or weapons law violation charges but no Part I charges, it is counted as a weapons law violation arrest. The same hierarchical categorization is applicable for the remaining arrest categories (drug, DUI, and all other arrests).

Arrests: Part I, Weapons Law, Drug-Related, DUI, and All Other

Aggregated by component of arresting officer. Includes adult and juvenile arrests.

METROPOLITAN POLICE DEPARTMENT

of Nashville and Davidson County

		All Other Arrests				Total Arrests			
		Week	4 Weeks	YTD	52 Weeks	Week	4 Weeks	YTD	52 Weeks
West	Prior	**19**	**77**	**897**	**2,328**	**24**	**129**	**1,458**	**3,761**
	Last	**23**	**86**	**424**	**1,675**	**35**	**122**	**707**	**2,629**
	% Change	**21.1 %**	**11.7 %**	**-52.7 %**	**-28.0 %**	**45.8 %**	**-5.4 %**	**-51.5 %**	**-30.1 %**
East	Prior	**66**	**190**	**2,387**	**5,973**	**90**	**287**	**3,388**	**8,520**
	Last	**37**	**186**	**940**	**3,584**	**67**	**292**	**1,480**	**5,217**
	% Change	**-43.9 %**	**-2.1 %**	**-60.6 %**	**-40.0 %**	**-25.6 %**	**1.7 %**	**-56.3 %**	**-38.8 %**
South	Prior	**57**	**299**	**2,192**	**5,530**	**78**	**451**	**3,211**	**8,111**
	Last	**48**	**249**	**1,427**	**4,231**	**66**	**382**	**2,182**	**6,318**
	% Change	**-15.8 %**	**-16.7 %**	**-34.9 %**	**-23.5 %**	**-15.4 %**	**-15.3 %**	**-32.0 %**	**-22.1 %**
Central	Prior	**70**	**277**	**2,590**	**6,976**	**83**	**369**	**3,094**	**8,361**
	Last	**87**	**298**	**1,398**	**4,672**	**104**	**360**	**1,807**	**5,760**
	% Change	**24.3 %**	**7.6 %**	**-46.0 %**	**-33.0 %**	**25.3 %**	**-2.4 %**	**-41.6 %**	**-31.1 %**
Hermitage	Prior	**56**	**196**	**2,341**	**5,764**	**78**	**284**	**3,422**	**8,306**
	Last	**36**	**202**	**1,020**	**3,750**	**53**	**287**	**1,475**	**5,381**
	% Change	**-35.7 %**	**3.1 %**	**-56.4 %**	**-34.9 %**	**-32.1 %**	**1.1 %**	**-56.9 %**	**-35.2 %**
North	Prior	**47**	**182**	**1,829**	**4,357**	**63**	**285**	**2,816**	**6,866**
	Last	**56**	**203**	**907**	**2,666**	**84**	**296**	**1,375**	**4,080**
	% Change	**19.1 %**	**11.5 %**	**-50.4 %**	**-38.8 %**	**33.3 %**	**3.9 %**	**-51.2 %**	**-40.6 %**
Madison	Prior	**26**	**148**	**1,938**	**4,740**	**51**	**236**	**2,916**	**7,197**
	Last	**43**	**131**	**742**	**2,957**	**57**	**223**	**1,155**	**4,347**
	% Change	**65.4 %**	**-11.5 %**	**-61.7 %**	**-37.6 %**	**11.8 %**	**-5.5 %**	**-60.4 %**	**-39.6 %**
Midtown Hills	Prior	**31**	**158**	**1,929**	**4,790**	**51**	**248**	**2,887**	**7,201**
	Last	**36**	**128**	**741**	**2,764**	**54**	**204**	**1,192**	**4,223**
	% Change	**16.1 %**	**-19.0 %**	**-61.6 %**	**-42.3 %**	**5.9 %**	**-17.7 %**	**-58.7 %**	**-41.4 %**
Other	Prior	**134**	**429**	**2,749**	**6,533**	**172**	**636**	**4,027**	**9,279**
	Last	**99**	**471**	**2,322**	**6,076**	**138**	**645**	**3,318**	**8,860**
	% Change	**-26.1 %**	**9.8 %**	**-15.5 %**	**-7.0 %**	**-19.8 %**	**1.4 %**	**-17.6 %**	**-4.5 %**
County	Prior	**506**	**1,956**	**18,852**	**46,991**	**690**	**2,925**	**27,219**	**67,602**
	Last	**465**	**1,954**	**9,921**	**32,375**	**658**	**2,811**	**14,691**	**46,815**
	% Change	**-8.1 %**	**-0.1 %**	**-47.4 %**	**-31.1 %**	**-4.6 %**	**-3.9 %**	**-46.0 %**	**-30.7 %**

Information summarized for CompStat week ending 05/25/2019.

Sourced from MNPD ARMS on 5/29/2019 10:25:56 AM. This report is not a count of arrest charges. 1 arrest = 1 body. Includes adult and juvenile arrests. Arrests categorized by order of seriousness as follows: if an arrest includes one or more Part I UCR charges, it is counted as a Part I arrest. If an arrest includes one or weapons law violation charges but no Part I charges, it is counted as a weapons law violation arrest. The same hierarchical categorization is applicable for the remaining arrest categories (drug, DUI, and all other arrests).

Outstanding Warrants: Served

Aggregated by component of arresting officer.

METROPOLITAN POLICE DEPARTMENT

of Nashville and Davidson County

		Rolling Two Week				Rolling Eight Week				YTD				Rolling Twenty-Four Month			
		Prior Week	Last Week	Change	% Change	Prior 4 Weeks	Last 4 Weeks	Change	% Change	Prior YTD	YTD	Change	% Change	Prior 52 Weeks	Last 52 Weeks	Change	% Change
West	Felony	3	5	2	66.7%	23	12	-11	-47.8%	123	91	-32	-26.0%	321	265	-56	-17.4%
	Misdemeanor	5	4	-1	-20.0%	54	35	-19	-35.2%	310	230	-80	-25.8%	799	735	-64	-8.0%
	Juvenile	0	0	0	-	0	0	0	-	2	1	-1	-50.0%	6	2	-4	-66.7%
	Subtotal	8	9	1	12.5%	77	47	-30	-39.0%	435	322	-113	-26.0%	1,126	1,002	-124	-11.0%
East	Felony	14	5	-9	-64.3%	48	43	-5	-10.4%	294	200	-94	-32.0%	677	614	-63	-9.3%
	Misdemeanor	36	19	-17	-47.2%	96	100	4	4.2%	825	547	-278	-33.7%	2,035	1,622	-413	-20.3%
	Juvenile	0	0	0	-	4	0	-4	-100.0%	11	9	-2	-18.2%	25	15	-10	-40.0%
	Subtotal	50	24	-26	-52.0%	148	143	-5	-3.4%	1,130	756	-374	-33.1%	2,737	2,251	-486	-17.8%
South	Felony	7	9	2	28.6%	59	33	-26	-44.1%	284	190	-94	-33.1%	630	506	-124	-19.7%
	Misdemeanor	21	21	0	0.0%	95	86	-9	-9.5%	607	511	-96	-15.8%	1,620	1,512	-108	-6.7%
	Juvenile	0	0	0	-	0	1	1	-	1	1	0	0.0%	14	6	-8	-57.1%
	Subtotal	28	30	2	7.1%	154	120	-34	-22.1%	892	702	-190	-21.3%	2,264	2,024	-240	-10.6%
Central	Felony	9	8	-1	-11.1%	33	35	2	6.1%	172	164	-8	-4.7%	400	430	30	7.5%
	Misdemeanor	29	30	1	3.4%	73	97	24	32.9%	552	535	-17	-3.1%	1,533	1,507	-26	-1.7%
	Juvenile	0	0	0	-	1	0	-1	-100.0%	10	2	-8	-80.0%	13	6	-7	-53.8%
	Subtotal	38	38	0	0.0%	107	132	25	23.4%	734	701	-33	-4.5%	1,946	1,943	-3	-0.2%
Hermitage	Felony	5	8	3	60.0%	48	47	-1	-2.1%	295	180	-115	-39.0%	734	559	-175	-23.8%
	Misdemeanor	34	9	-25	-73.5%	143	119	-24	-16.8%	959	575	-384	-40.0%	2,442	1,857	-585	-24.0%
	Juvenile	0	0	0	-	1	1	0	0.0%	14	3	-11	-78.6%	29	9	-20	-69.0%
	Subtotal	39	17	-22	-56.4%	192	167	-25	-13.0%	1,268	758	-510	-40.2%	3,205	2,425	-780	-24.3%
North	Felony	16	13	-3	-18.8%	40	48	8	20.0%	297	216	-81	-27.3%	875	637	-238	-27.2%
	Misdemeanor	20	30	10	50.0%	114	114	0	0.0%	779	552	-227	-29.1%	2,025	1,508	-517	-25.5%
	Juvenile	0	0	0	-	0	1	1	-	4	3	-1	-25.0%	13	11	-2	-15.4%
	Subtotal	36	43	7	19.4%	154	163	9	5.8%	1,080	771	-309	-28.6%	2,913	2,156	-757	-26.0%
Madison	Felony	21	8	-13	-61.9%	36	46	10	27.8%	267	188	-79	-29.6%	604	522	-82	-13.6%
	Misdemeanor	21	38	17	81.0%	81	100	19	23.5%	715	443	-272	-38.0%	1,673	1,416	-257	-15.4%
	Juvenile	1	1	0	0.0%	0	2	2	-	8	2	-6	-75.0%	12	3	-9	-75.0%
	Subtotal	43	47	4	9.3%	117	148	31	26.5%	990	633	-357	-36.1%	2,289	1,941	-348	-15.2%
Midtown Hills	Felony	10	7	-3	-30.0%	18	23	5	27.8%	180	121	-59	-32.8%	477	280	-197	-41.3%
	Misdemeanor	25	16	-9	-36.0%	78	71	-7	-9.0%	482	350	-132	-27.4%	1,331	1,033	-298	-22.4%
	Juvenile	0	5	5	-	0	5	5	-	5	6	1	20.0%	11	17	6	54.5%
	Subtotal	35	28	-7	-20.0%	96	99	3	3.1%	667	477	-190	-28.5%	1,819	1,330	-489	-26.9%
County	Felony	151	114	-37	-24.5%	590	538	-52	-8.8%	3,637	2,815	-822	-22.6%	8,428	7,340	-1,088	-12.9%
	Misdemeanor	296	262	-34	-11.5%	1,177	1,147	-30	-2.5%	7,630	5,978	-1,652	-21.7%	18,989	16,895	-2,094	-11.0%
	Juvenile	7	6	-1	-14.3%	10	17	7	70.0%	70	58	-12	-17.1%	141	132	-9	-6.4%
	Total	454	382	-72	-15.9%	1,777	1,702	-75	-4.2%	11,337	8,851	-2,486	-21.9%	27,558	24,367	-3,191	-11.6%

Information summarized for CompStat week ending 5/25/2019.

* Countywide totals include outstanding warrants served by all other divisions. Sourced from MNPD ARMS on 5/29/2019 10:25:56 AM.
Statistics provided above consider 1 count for each outstanding warrant served.

Outstanding Warrants: Attempts/Served

Aggregated by component of arresting officer.

METROPOLITAN POLICE DEPARTMENT
of Nashville and Davidson County

			Prior Week	Last Week	Change*	Prior 4Wks	Last 4Wks	Change*	Prior YTD	Current YTD	Change*	Prior 52Wks	Last 52Wks	Change*
West	Patrol-A	Served	1	2	100.0 %	8	7	-12.5 %	52	50	-3.8 %	156	172	10.3 %
		Attempts	5	9	80.0 %	56	47	-16.1 %	274	301	9.9 %	647	654	1.1 %
		% Served	20.0 %	22.2 %	2.2 %	14.3 %	14.9 %	0.6 %	19.0 %	16.6 %	-2.4 %	24.1 %	26.3 %	2.2 %
	Patrol-B	Served	2	2	0.0 %	25	14	-44.0 %	111	100	-9.9 %	286	280	-2.1 %
		Attempts	16	16	0.0 %	28	48	71.4 %	354	202	-42.9 %	976	825	-15.5 %
		% Served	12.5 %	12.5 %	0.0 %	89.3 %	29.2 %	-60.1 %	31.4 %	49.5 %	18.1 %	29.3 %	33.9 %	4.6 %
	Patrol-C	Served	0	1	Infinity	9	2	-77.8 %	62	37	-40.3 %	163	172	5.5 %
		Attempts	1	0	-100.0 %	16	1	-93.8 %	80	95	18.8 %	262	443	69.1 %
		% Served	0.0 %	Infinity	Infinity	56.3 %	200.0 %	143.8 %	77.5 %	38.9 %	-38.6 %	62.2 %	38.8 %	-23.4 %
	Other	Served	5	4	-20.0 %	35	24	-31.4 %	210	135	-35.7 %	521	378	-27.4 %
		Attempts	16	26	62.5 %	97	70	-27.8 %	530	576	8.7 %	1,425	1,441	1.1 %
		% Served	31.3 %	15.4 %	-15.9 %	36.1 %	34.3 %	-1.8 %	39.6 %	23.4 %	-16.2 %	36.6 %	26.2 %	-10.3 %
	Totals	**Served**	**8**	**9**	**12.5 %**	**77**	**47**	**-39.0 %**	**435**	**322**	**-26.0 %**	**1,126**	**1,002**	**-11.0 %**
		Attempts	**38**	**51**	**34.2 %**	**197**	**166**	**-15.7 %**	**1,238**	**1,174**	**-5.2 %**	**3,310**	**3,363**	**1.6 %**
		% Served	**21.1 %**	**17.6 %**	**-3.4 %**	**39.1 %**	**28.3 %**	**-10.8 %**	**35.1 %**	**27.4 %**	**-7.7 %**	**34.0 %**	**29.8 %**	**-4.2 %**
East	Patrol-A	Served	8	11	37.5 %	37	33	-10.8 %	214	152	-29.0 %	525	422	-19.6 %
		Attempts	16	14	-12.5 %	79	47	-40.5 %	886	459	-48.2 %	2,091	1,685	-19.4 %
		% Served	50.0 %	78.6 %	28.6 %	46.8 %	70.2 %	23.4 %	24.2 %	33.1 %	9.0 %	25.1 %	25.0 %	-0.1 %
	Patrol-B	Served	11	2	-81.8 %	35	34	-2.9 %	307	224	-27.0 %	619	603	-2.6 %
		Attempts	14	22	57.1 %	59	60	1.7 %	790	436	-44.8 %	1,736	1,517	-12.6 %
		% Served	78.6 %	9.1 %	-69.5 %	59.3 %	56.7 %	-2.7 %	38.9 %	51.4 %	12.5 %	35.7 %	39.7 %	4.1 %
	Patrol-C	Served	11	3	-72.7 %	19	28	47.4 %	316	156	-50.6 %	736	564	-23.4 %
		Attempts	12	0	-100.0 %	28	38	35.7 %	539	155	-71.2 %	1,772	696	-60.7 %
		% Served	91.7 %	Infinity	Infinity	67.9 %	73.7 %	5.8 %	58.6 %	100.6 %	42.0 %	41.5 %	81.0 %	39.5 %
	Other	Served	20	8	-60.0 %	57	48	-15.8 %	293	224	-23.5 %	857	662	-22.8 %
		Attempts	9	5	-44.4 %	86	37	-57.0 %	463	281	-39.3 %	1,046	988	-5.5 %
		% Served	222.2 %	160.0 %	-62.2 %	66.3 %	129.7 %	63.5 %	63.3 %	79.7 %	16.4 %	81.9 %	67.0 %	-14.9 %
	Totals	**Served**	**50**	**24**	**-52.0 %**	**148**	**143**	**-3.4 %**	**1,130**	**756**	**-33.1 %**	**2,737**	**2,251**	**-17.8 %**
		Attempts	**51**	**41**	**-19.6 %**	**252**	**182**	**-27.8 %**	**2,678**	**1,331**	**-50.3 %**	**6,645**	**4,886**	**-26.5 %**
		% Served	**98.0 %**	**58.5 %**	**-39.5 %**	**58.7 %**	**78.6 %**	**19.8 %**	**42.2 %**	**56.8 %**	**14.6 %**	**41.2 %**	**46.1 %**	**4.9 %**

Outstanding Warrants: Attempts/Served

Aggregated by component of arresting officer.

METROPOLITAN POLICE DEPARTMENT

of Nashville and Davidson County

			Prior Week	Last Week	Change*	Prior 4Wks	Last 4Wks	Change*	Prior YTD	Current YTD	Change*	Prior 52Wks	Last 52Wks	Change*
South	Patrol-A	Served	2	16	700.0 %	66	33	-50.0 %	296	204	-31.1 %	648	466	-28.1 %
		Attempts	1	10	900.0 %	29	17	-41.4 %	417	203	-51.3 %	1,165	748	-35.8 %
		% Served	200.0 %	160.0 %	-40.0 %	227.6 %	194.1 %	-33.5 %	71.0 %	100.5 %	29.5 %	55.6 %	62.3 %	6.7 %
	Patrol-B	Served	12	7	-41.7 %	36	37	2.8 %	263	250	-4.9 %	718	781	8.8 %
		Attempts	7	3	-57.1 %	40	32	-20.0 %	388	219	-43.6 %	1,072	738	-31.2 %
		% Served	171.4 %	233.3 %	61.9 %	90.0 %	115.6 %	25.6 %	67.8 %	114.2 %	46.4 %	67.0 %	105.8 %	38.8 %
	Patrol-C	Served	11	3	-72.7 %	41	29	-29.3 %	139	166	19.4 %	405	434	7.2 %
		Attempts	3	3	0.0 %	23	10	-56.5 %	121	97	-19.8 %	439	240	-45.3 %
		% Served	366.7 %	100.0 %	-266.7 %	178.3 %	290.0 %	111.7 %	114.9 %	171.1 %	56.3 %	92.3 %	180.8 %	88.6 %
	Other	Served	3	4	33.3 %	11	21	90.9 %	194	82	-57.7 %	493	343	-30.4 %
		Attempts	1	3	200.0 %	8	12	50.0 %	118	28	-76.3 %	356	211	-40.7 %
		% Served	300.0 %	133.3 %	-166.7 %	137.5 %	175.0 %	37.5 %	164.4 %	292.9 %	128.5 %	138.5 %	162.6 %	24.1 %
	Totals	**Served**	**28**	**30**	**7.1 %**	**154**	**120**	**-22.1 %**	**892**	**702**	**-21.3 %**	**2,264**	**2,024**	**-10.6 %**
		Attempts	**12**	**19**	**58.3 %**	**100**	**71**	**-29.0 %**	**1,044**	**547**	**-47.6 %**	**3,032**	**1,937**	**-36.1 %**
		% Served	**233.3 %**	**157.9 %**	**-75.4 %**	**154.0 %**	**169.0 %**	**15.0 %**	**85.4 %**	**128.3 %**	**42.9 %**	**74.7 %**	**104.5 %**	**29.8 %**
Central	Patrol-A	Served	13	5	-61.5 %	18	27	50.0 %	94	136	44.7 %	444	411	-7.4 %
		Attempts	1	2	100.0 %	20	6	-70.0 %	81	101	24.7 %	410	255	-37.8 %
		% Served	1,300.0 %	250.0 %	-1,050.0 %	90.0 %	450.0 %	360.0 %	116.0 %	134.7 %	18.6 %	108.3 %	161.2 %	52.9 %
	Patrol-B	Served	12	3	-75.0 %	21	27	28.6 %	159	128	-19.5 %	364	382	4.9 %
		Attempts	5	1	-80.0 %	50	39	-22.0 %	116	188	62.1 %	285	436	53.0 %
		% Served	240.0 %	300.0 %	60.0 %	42.0 %	69.2 %	27.2 %	137.1 %	68.1 %	-69.0 %	127.7 %	87.6 %	-40.1 %
	Patrol-C	Served	7	11	57.1 %	19	33	73.7 %	140	155	10.7 %	285	377	32.3 %
		Attempts	5	5	0.0 %	20	18	-10.0 %	630	124	-80.3 %	788	833	5.7 %
		% Served	140.0 %	220.0 %	80.0 %	95.0 %	183.3 %	88.3 %	22.2 %	125.0 %	102.8 %	36.2 %	45.3 %	9.1 %
	Other	Served	6	19	216.7 %	49	45	-8.2 %	341	282	-17.3 %	853	773	-9.4 %
		Attempts	23	11	-52.2 %	59	55	-6.8 %	1,015	331	-67.4 %	2,052	991	-51.7 %
		% Served	26.1 %	172.7 %	146.6 %	83.1 %	81.8 %	-1.2 %	33.6 %	85.2 %	51.6 %	41.6 %	78.0 %	36.4 %
	Totals	**Served**	**38**	**38**	**0.0 %**	**107**	**132**	**23.4 %**	**734**	**701**	**-4.5 %**	**1,946**	**1,943**	**-0.2 %**
		Attempts	**34**	**19**	**-44.1 %**	**149**	**118**	**-20.8 %**	**1,842**	**744**	**-59.6 %**	**3,535**	**2,515**	**-28.9 %**
		% Served	**111.8 %**	**200.0 %**	**88.2 %**	**71.8 %**	**111.9 %**	**40.1 %**	**39.8 %**	**94.2 %**	**54.4 %**	**55.0 %**	**77.3 %**	**22.2 %**

Outstanding Warrants: Attempts/Served

Aggregated by component of arresting officer.

METROPOLITAN POLICE DEPARTMENT
of Nashville and Davidson County

			Prior Week	Last Week	Change*	Prior 4Wks	Last 4Wks	Change*	Prior YTD	Current YTD	Change*	Prior 52Wks	Last 52Wks	Change*
Hermitage	Patrol-A	Served	3	10	233.3 %	63	36	-42.9 %	233	193	-17.2 %	532	561	5.5 %
		Attempts	3	4	33.3 %	28	22	-21.4 %	571	145	-74.6 %	1,509	651	-56.9 %
		% Served	100.0 %	250.0 %	150.0 %	225.0 %	163.6 %	-61.4 %	40.8 %	133.1 %	92.3 %	35.3 %	86.2 %	50.9 %
	Patrol-B	Served	26	2	-92.3 %	68	61	-10.3 %	305	261	-14.4 %	910	741	-18.6 %
		Attempts	16	3	-81.3 %	59	54	-8.5 %	608	271	-55.4 %	1,269	976	-23.1 %
		% Served	162.5 %	66.7 %	-95.8 %	115.3 %	113.0 %	-2.3 %	50.2 %	96.3 %	46.1 %	71.7 %	75.9 %	4.2 %
	Patrol-C	Served	4	1	-75.0 %	21	46	119.0 %	290	150	-48.3 %	572	517	-9.6 %
		Attempts	3	3	0.0 %	11	33	200.0 %	601	118	-80.4 %	1,358	668	-50.8 %
		% Served	133.3 %	33.3 %	-100.0 %	190.9 %	139.4 %	-51.5 %	48.3 %	127.1 %	78.9 %	42.1 %	77.4 %	35.3 %
	Other	Served	6	4	-33.3 %	40	24	-40.0 %	440	154	-65.0 %	1,191	606	-49.1 %
		Attempts	6	0	-100.0 %	14	16	14.3 %	320	88	-72.5 %	979	405	-58.6 %
		% Served	100.0 %	Infinity	Infinity	285.7 %	150.0 %	-135.7 %	137.5 %	175.0 %	37.5 %	121.7 %	149.6 %	28.0 %
	Totals	**Served**	**39**	**17**	**-56.4 %**	**192**	**167**	**-13.0 %**	**1,268**	**758**	**-40.2 %**	**3,205**	**2,425**	**-24.3 %**
		Attempts	**28**	**10**	**-64.3 %**	**112**	**125**	**11.6 %**	**2,100**	**622**	**-70.4 %**	**5,115**	**2,700**	**-47.2 %**
		% Served	**139.3 %**	**170.0 %**	**30.7 %**	**171.4 %**	**133.6 %**	**-37.8 %**	**60.4 %**	**121.9 %**	**61.5 %**	**62.7 %**	**89.8 %**	**27.2 %**
North	Patrol-A	Served	14	16	14.3 %	34	51	50.0 %	256	231	-9.8 %	549	562	2.4 %
		Attempts	5	3	-40.0 %	40	42	5.0 %	629	221	-64.9 %	1,279	726	-43.2 %
		% Served	280.0 %	533.3 %	253.3 %	85.0 %	121.4 %	36.4 %	40.7 %	104.5 %	63.8 %	42.9 %	77.4 %	34.5 %
	Patrol-B	Served	12	10	-16.7 %	61	55	-9.8 %	220	231	5.0 %	632	590	-6.6 %
		Attempts	15	4	-73.3 %	23	43	87.0 %	743	187	-74.8 %	1,575	782	-50.3 %
		% Served	80.0 %	250.0 %	170.0 %	265.2 %	127.9 %	-137.3 %	29.6 %	123.5 %	93.9 %	40.1 %	75.4 %	35.3 %
	Patrol-C	Served	10	14	40.0 %	20	44	120.0 %	275	152	-44.7 %	652	447	-31.4 %
		Attempts	9	11	22.2 %	32	34	6.3 %	453	107	-76.4 %	846	433	-48.8 %
		% Served	111.1 %	127.3 %	16.2 %	62.5 %	129.4 %	66.9 %	60.7 %	142.1 %	81.3 %	77.1 %	103.2 %	26.2 %
	Other	Served	0	3	Infinity	39	13	-66.7 %	329	157	-52.3 %	1,080	557	-48.4 %
		Attempts	0	0	NaN	31	4	-87.1 %	483	131	-72.9 %	1,366	499	-63.5 %
		% Served	NaN	Infinity	NaN	125.8 %	325.0 %	199.2 %	68.1 %	119.8 %	51.7 %	79.1 %	111.6 %	32.6 %
	Totals	**Served**	**36**	**43**	**19.4 %**	**154**	**163**	**5.8 %**	**1,080**	**771**	**-28.6 %**	**2,913**	**2,156**	**-26.0 %**
		Attempts	**29**	**18**	**-37.9 %**	**126**	**123**	**-2.4 %**	**2,308**	**646**	**-72.0 %**	**5,066**	**2,440**	**-51.8 %**
		% Served	**124.1 %**	**238.9 %**	**114.8 %**	**122.2 %**	**132.5 %**	**10.3 %**	**46.8 %**	**119.3 %**	**72.6 %**	**57.5 %**	**88.4 %**	**30.9 %**

Outstanding Warrants: Attempts/Served

Aggregated by component of arresting officer.

METROPOLITAN POLICE DEPARTMENT

of Nashville and Davidson County

			Prior Week	Last Week	Change*	Prior 4Wks	Last 4Wks	Change*	Prior YTD	Current YTD	Change*	Prior 52Wks	Last 52Wks	Change*
Madison	Patrol-A	Served	5	2	-60.0 %	23	14	-39.1 %	110	118	7.3 %	297	311	4.7 %
		Attempts	4	6	50.0 %	25	11	-56.0 %	241	120	-50.2 %	680	472	-30.6 %
		% Served	125.0 %	33.3 %	-91.7 %	92.0 %	127.3 %	35.3 %	45.6 %	98.3 %	52.7 %	43.7 %	65.9 %	22.2 %
	Patrol-B	Served	9	8	-11.1 %	38	30	-21.1 %	336	147	-56.3 %	562	509	-9.4 %
		Attempts	9	4	-55.6 %	11	21	90.9 %	652	103	-84.2 %	794	451	-43.2 %
		% Served	100.0 %	200.0 %	100.0 %	345.5 %	142.9 %	-202.6 %	51.5 %	142.7 %	91.2 %	70.8 %	112.9 %	42.1 %
	Patrol-C	Served	3	7	133.3 %	18	13	-27.8 %	232	107	-53.9 %	602	396	-34.2 %
		Attempts	2	4	100.0 %	19	11	-42.1 %	753	131	-82.6 %	1,751	885	-49.5 %
		% Served	150.0 %	175.0 %	25.0 %	94.7 %	118.2 %	23.4 %	30.8 %	81.7 %	50.9 %	34.4 %	44.7 %	10.4 %
	Other	Served	26	30	15.4 %	38	91	139.5 %	312	261	-16.3 %	828	725	-12.4 %
		Attempts	29	30	3.4 %	69	82	18.8 %	408	426	4.4 %	1,233	1,080	-12.4 %
		% Served	89.7 %	100.0 %	10.3 %	55.1 %	111.0 %	55.9 %	76.5 %	61.3 %	-15.2 %	67.2 %	67.1 %	0.0 %
	Totals	**Served**	**43**	**47**	**9.3 %**	**117**	**148**	**26.5 %**	**990**	**633**	**-36.1 %**	**2,289**	**1,941**	**-15.2 %**
		Attempts	**44**	**44**	**0.0 %**	**124**	**125**	**0.8 %**	**2,054**	**780**	**-62.0 %**	**4,458**	**2,888**	**-35.2 %**
		% Served	**97.7 %**	**106.8 %**	**9.1 %**	**94.4 %**	**118.4 %**	**24.0 %**	**48.2 %**	**81.2 %**	**33.0 %**	**51.3 %**	**67.2 %**	**15.9 %**
Midtown Hills	Patrol-A	Served	15	2	-86.7 %	36	21	-41.7 %	109	93	-14.7 %	326	206	-36.8 %
		Attempts	1	2	100.0 %	29	7	-75.9 %	154	72	-53.2 %	738	219	-70.3 %
		% Served	1,500.0 %	100.0 %	-1,400.0 %	124.1 %	300.0 %	175.9 %	70.8 %	129.2 %	58.4 %	44.2 %	94.1 %	49.9 %
	Patrol-B	Served	4	6	50.0 %	24	24	0.0 %	161	138	-14.3 %	366	343	-6.3 %
		Attempts	1	3	200.0 %	5	7	40.0 %	168	35	-79.2 %	474	259	-45.4 %
		% Served	400.0 %	200.0 %	-200.0 %	480.0 %	342.9 %	-137.1 %	95.8 %	394.3 %	298.5 %	77.2 %	132.4 %	55.2 %
	Patrol-C	Served	14	11	-21.4 %	16	30	87.5 %	147	92	-37.4 %	362	268	-26.0 %
		Attempts	4	5	25.0 %	5	15	200.0 %	401	46	-88.5 %	634	367	-42.1 %
		% Served	350.0 %	220.0 %	-130.0 %	320.0 %	200.0 %	-120.0 %	36.7 %	200.0 %	163.3 %	57.1 %	73.0 %	15.9 %
	Other	Served	2	9	350.0 %	20	24	20.0 %	250	154	-38.4 %	765	513	-32.9 %
		Attempts	0	8	Infinity	28	19	-32.1 %	470	202	-57.0 %	1,169	584	-50.0 %
		% Served	Infinity	112.5 %	-Infinity	71.4 %	126.3 %	54.9 %	53.2 %	76.2 %	23.0 %	65.4 %	87.8 %	22.4 %
	Totals	**Served**	**35**	**28**	**-20.0 %**	**96**	**99**	**3.1 %**	**667**	**477**	**-28.5 %**	**1,819**	**1,330**	**-26.9 %**
		Attempts	**6**	**18**	**200.0 %**	**67**	**48**	**-28.4 %**	**1,193**	**355**	**-70.2 %**	**3,015**	**1,429**	**-52.6 %**
		% Served	**583.3 %**	**155.6 %**	**-427.8 %**	**143.3 %**	**206.3 %**	**63.0 %**	**55.9 %**	**134.4 %**	**78.5 %**	**60.3 %**	**93.1 %**	**32.7 %**

Outstanding Warrants: Attempts/Served

Aggregated by component of arresting officer.

METROPOLITAN POLICE DEPARTMENT

of Nashville and Davidson County

		Prior Week	Last Week	Change*	Prior 4Wks	Last 4Wks	Change*	Prior YTD	Current YTD	Change*	Prior 52Wks	Last 52Wks	Change*
SID	Served	1	4	300.0 %	11	6	-45.5 %	51	37	-27.5 %	146	102	-30.1 %
	Attempts	0	0	NaN	2	0	-100.0 %	219	9	-95.9 %	251	24	-90.4 %
	% Served	Infinity	Infinity	NaN	550.0 %	Infinity	Infinity	23.3 %	411.1 %	387.8 %	58.2 %	425.0 %	366.8 %
SOD	Served	0	0	NaN	5	4	-20.0 %	40	40	0.0 %	80	101	26.3 %
	Attempts	0	0	NaN	0	2	Infinity	31	21	-32.3 %	67	44	-34.3 %
	% Served	NaN	NaN	NaN	Infinity	200.0 %	-Infinity	129.0 %	190.5 %	61.4 %	119.4 %	229.5 %	110.1 %
SRT	Served	0	0	NaN	0	0	NaN	46	0	-100.0 %	130	72	-44.6 %
	Attempts	0	0	NaN	0	0	NaN	72	0	-100.0 %	205	125	-39.0 %
	% Served	NaN	NaN	NaN	NaN	NaN	NaN	63.9 %	NaN	NaN	63.4 %	57.6 %	-5.8 %
Warrants	Served	162	131	-19.1 %	651	618	-5.1 %	3,800	3,399	-10.6 %	8,611	8,342	-3.1 %
	Attempts	40	22	-45.0 %	127	139	9.4 %	783	685	-12.5 %	1,643	1,960	19.3 %
	% Served	405.0 %	595.5 %	190.5 %	512.6 %	444.6 %	-68.0 %	485.3 %	496.2 %	10.9 %	524.1 %	425.6 %	-98.5 %
Other	Served	14	11	-21.4 %	65	55	-15.4 %	204	255	25.0 %	292	678	132.2 %
	Attempts	6	0	-100.0 %	30	19	-36.7 %	426	131	-69.2 %	887	754	-15.0 %
	% Served	233.3 %	Infinity	Infinity	216.7 %	289.5 %	72.8 %	47.9 %	194.7 %	146.8 %	32.9 %	89.9 %	57.0 %
County Total	**Served**	**454**	**382**	**-15.9 %**	**1,777**	**1,702**	**-4.2 %**	**11,337**	**8,851**	**-21.9 %**	**27,558**	**24,367**	**-11.6 %**
	Attempts	**288**	**242**	**-16.0 %**	**1,286**	**1,118**	**-13.1 %**	**15,988**	**7,045**	**-55.9 %**	**37,229**	**25,065**	**-32.7 %**
	% Served	**157.6 %**	**157.9 %**	**0.2 %**	**138.2 %**	**152.2 %**	**14.1 %**	**70.9 %**	**125.6 %**	**54.7 %**	**74.0 %**	**97.2 %**	**23.2 %**

Information summarized for CompStat week ending 5/25/2019.

* Change for % Served is the difference in percents. Sourced from MNPD ARMS on 5/29/2019 10:25:56 AM. Statistics provided above consider 1 count for each outstanding warrant served.

Crooks With Guns / School Zone Report

Aggregated by component of arresting officer.

METROPOLITAN POLICE DEPARTMENT

of Nashville and Davidson County

		Crooks With Guns - Arrests				Drugs in School Zones - Arrests				Drugs in School Zones - Charges			
		YTD	52 Weeks	4 Weeks	Last 4 Wks to Same Period Last Year	YTD	52 Weeks	4 Weeks	Last 4 Wks to Same Period Last Year	YTD	52 Weeks	4 Weeks	Last 4 Wks to Same Period Last Year
West	Prior	6	27	0	1	4	7	0	0	9	12	0	0
	Last	5	15	1	1	0	3	0	0	0	4	0	0
	% Change	-16.7 %	-44.4 %	Infinity	0.0 %	-100.0 %	-57.1 %	0.0 %	0.0 %	-100.0 %	-66.7 %	0.0 %	0.0 %
East	Prior	31	77	4	5	3	22	0	0	6	34	0	0
	Last	12	32	0	0	0	4	0	0	0	6	0	0
	% Change	-61.3 %	-58.4 %	-100.0 %	-100.0 %	-100.0 %	-81.8 %	0.0 %	0.0 %	-100.0 %	-82.4 %	0.0 %	0.0 %
South	Prior	19	51	4	3	1	4	0	1	1	4	0	1
	Last	18	55	3	3	0	5	0	0	0	5	0	0
	% Change	-5.3 %	7.8 %	-25.0 %	0.0 %	-100.0 %	25.0 %	0.0 %	-100.0 %	-100.0 %	25.0 %	0.0 %	-100.0 %
Central	Prior	3	13	0	0	0	1	0	0	0	1	0	0
	Last	4	4	3	3	0	1	0	0	0	2	0	0
	% Change	33.3 %	-69.2 %	Infinity	Infinity	0.0 %	0.0 %	0.0 %	0.0 %	0.0 %	100.0 %	0.0 %	0.0 %
Hermitage	Prior	20	50	0	3	3	6	1	1	3	7	1	1
	Last	9	52	1	1	1	3	0	0	1	3	0	0
	% Change	-55.0 %	4.0 %	Infinity	-66.7 %	-66.7 %	-50.0 %	-100.0 %	-100.0 %	-66.7 %	-57.1 %	-100.0 %	-100.0 %
North	Prior	25	65	3	2	5	14	0	0	7	16	0	0
	Last	10	55	2	2	0	1	0	0	0	1	0	0
	% Change	-60.0 %	-15.4 %	-33.3 %	0.0 %	-100.0 %	-92.9 %	0.0 %	0.0 %	-100.0 %	-93.8 %	0.0 %	0.0 %
Madison	Prior	25	42	1	7	3	6	0	0	3	9	0	0
	Last	6	23	1	1	0	0	0	0	0	0	0	0
	% Change	-76.0 %	-45.2 %	0.0 %	-85.7 %	-100.0 %	-100.0 %	0.0 %	0.0 %	-100.0 %	-100.0 %	0.0 %	0.0 %
Midtown Hills	Prior	10	43	0	3	7	13	0	5	8	18	0	5
	Last	5	23	2	2	3	9	2	2	5	11	4	4
	% Change	-50.0 %	-46.5 %	Infinity	-33.3 %	-57.1 %	-30.8 %	Infinity	-60.0 %	-37.5 %	-38.9 %	Infinity	-20.0 %
Other	Prior	21	53	3	4	9	18	2	4	11	21	2	4
	Last	31	78	3	3	5	7	0	0	5	7	0	0
	% Change	47.6 %	47.2 %	0.0 %	-25.0 %	-44.4 %	-61.1 %	-100.0 %	-100.0 %	-54.5 %	-66.7 %	-100.0 %	-100.0 %
County	Prior	160	421	15	28	35	91	3	11	48	122	3	11
	Last	100	337	16	16	9	33	2	2	11	39	4	4
	% Change	-37.5 %	-20.0 %	6.7 %	-42.9 %	-74.3 %	-63.7 %	-33.3 %	-81.8 %	-77.1 %	-68.0 %	33.3 %	-63.6 %

Information summarized for CompStat week ending 05/25/2019.

Sourced from MNPD ARMS on 5/29/2019 10:25:56 AM. Arrest totals do not count charges. 1 arrest = 1 body.

Juvenile Section

CompStat Weekly Analysis is provided by the Metropolitan Nashville Police Department Crime Analysis Section. This report is intended to be a management and planning tool and does not reflect the official UCR counts for the department.

"Big jobs usually go to the men who prove their ability to outgrow small ones."
- Theodore Roosevelt

Begin Date: 05/19/2019
End Date: 05/25/2019
Week: 21

Juvenile Arrests

Aggregated by component of arresting officer.

METROPOLITAN POLICE DEPARTMENT

of Nashville and Davidson County

		Rolling 2 Weeks				Rolling 8 Weeks				YTD				Rolling 104 Weeks			
		Prior Week	Last Week	Change	Percent Change	Prior 4 Weeks	Last 4 Weeks	Change	Percent Change	Prior YTD	Current YTD	Change	Percent Change	Prior 52 Weeks	Last 52 Weeks	Change	Percent Change
West	Curfew	0	0	0	NaN	0	0	0	NaN	6	3	-3	-50.0 %	50	23	-27	-54.0 %
	Truancy	0	0	0	NaN	0	0	0	NaN	18	5	-13	-72.2 %	27	6	-21	-77.8 %
	Other	0	1	1	Infinity	6	7	1	16.7 %	140	75	-65	-46.4 %	362	190	-172	-47.5 %
	Subtotal	**0**	**1**	**1**	**Infinity**	**6**	**7**	**1**	**16.7 %**	**164**	**83**	**-81**	**-49.4 %**	**439**	**219**	**-220**	**-50.1 %**
East	Curfew	1	0	-1	-100.0 %	4	1	-3	-75.0 %	22	10	-12	-54.5 %	95	55	-40	-42.1 %
	Truancy	0	1	1	Infinity	3	3	0	0.0 %	33	17	-16	-48.5 %	124	56	-68	-54.8 %
	Other	5	4	-1	-20.0 %	25	19	-6	-24.0 %	320	116	-204	-63.8 %	699	310	-389	-55.7 %
	Subtotal	**6**	**5**	**-1**	**-16.7 %**	**32**	**23**	**-9**	**-28.1 %**	**375**	**143**	**-232**	**-61.9 %**	**918**	**421**	**-497**	**-54.1 %**
South	Curfew	0	0	0	NaN	2	0	-2	-100.0 %	50	12	-38	-76.0 %	116	47	-69	-59.5 %
	Truancy	0	0	0	NaN	6	3	-3	-50.0 %	39	12	-27	-69.2 %	79	28	-51	-64.6 %
	Other	6	12	6	100.0 %	51	38	-13	-25.5 %	253	177	-76	-30.0 %	624	388	-236	-37.8 %
	Subtotal	**6**	**12**	**6**	**100.0 %**	**59**	**41**	**-18**	**-30.5 %**	**342**	**201**	**-141**	**-41.2 %**	**819**	**463**	**-356**	**-43.5 %**
Central	Curfew	1	2	1	100.0 %	1	8	7	700.0 %	7	17	10	142.9 %	33	44	11	33.3 %
	Truancy	0	0	0	NaN	0	0	0	NaN	1	0	-1	-100.0 %	11	3	-8	-72.7 %
	Other	3	3	0	0.0 %	8	12	4	50.0 %	73	47	-26	-35.6 %	199	109	-90	-45.2 %
	Subtotal	**4**	**5**	**1**	**25.0 %**	**9**	**20**	**11**	**122.2 %**	**81**	**64**	**-17**	**-21.0 %**	**243**	**156**	**-87**	**-35.8 %**
Hermitage	Curfew	0	0	0	NaN	6	3	-3	-50.0 %	36	16	-20	-55.6 %	96	71	-25	-26.0 %
	Truancy	0	0	0	NaN	0	0	0	NaN	23	2	-21	-91.3 %	48	37	-11	-22.9 %
	Other	6	3	-3	-50.0 %	20	25	5	25.0 %	279	101	-178	-63.8 %	635	305	-330	-52.0 %
	Subtotal	**6**	**3**	**-3**	**-50.0 %**	**26**	**28**	**2**	**7.7 %**	**338**	**119**	**-219**	**-64.8 %**	**779**	**413**	**-366**	**-47.0 %**
North	Curfew	3	0	-3	-100.0 %	1	3	2	200.0 %	3	10	7	233.3 %	10	32	22	220.0 %
	Truancy	0	0	0	NaN	1	1	0	0.0 %	22	5	-17	-77.3 %	28	13	-15	-53.6 %
	Other	1	4	3	300.0 %	24	15	-9	-37.5 %	210	117	-93	-44.3 %	528	313	-215	-40.7 %
	Subtotal	**4**	**4**	**0**	**0.0 %**	**26**	**19**	**-7**	**-26.9 %**	**235**	**132**	**-103**	**-43.8 %**	**566**	**358**	**-208**	**-36.7 %**
Madison	Curfew	1	0	-1	-100.0 %	3	5	2	66.7 %	10	15	5	50.0 %	62	33	-29	-46.8 %
	Truancy	0	0	0	NaN	1	1	0	0.0 %	10	6	-4	-40.0 %	20	16	-4	-20.0 %
	Other	3	3	0	0.0 %	15	12	-3	-20.0 %	173	59	-114	-65.9 %	410	196	-214	-52.2 %
	Subtotal	**4**	**3**	**-1**	**-25.0 %**	**19**	**18**	**-1**	**-5.3 %**	**193**	**80**	**-113**	**-58.5 %**	**492**	**245**	**-247**	**-50.2 %**
Midtown Hills	Curfew	1	0	-1	-100.0 %	1	4	3	300.0 %	19	10	-9	-47.4 %	58	35	-23	-39.7 %
	Truancy	0	0	0	NaN	4	1	-3	-75.0 %	59	18	-41	-69.5 %	80	45	-35	-43.8 %
	Other	1	7	6	600.0 %	19	21	2	10.5 %	201	91	-110	-54.7 %	491	266	-225	-45.8 %
	Subtotal	**2**	**7**	**5**	**250.0 %**	**24**	**26**	**2**	**8.3 %**	**279**	**119**	**-160**	**-57.3 %**	**629**	**346**	**-283**	**-45.0 %**
Youth Services	Other	0	0	0	NaN	0	0	0	NaN	0	0	0	NaN	1	1	0	0.0 %
	Subtotal	**0**	**0**	**0**	**NaN**	**0**	**0**	**0**	**NaN**	**0**	**0**	**0**	**NaN**	**1**	**1**	**0**	**0.0 %**
County*	Curfew	7	2	-5	-71.4 %	21	26	5	23.8 %	154	99	-55	-35.7 %	524	348	-176	-33.6 %
	Truancy	0	2	2	Infinity	15	14	-1	-6.7 %	207	74	-133	-64.3 %	422	224	-198	-46.9 %
	Other	38	45	7	18.4 %	229	204	-25	-10.9 %	1,782	1,110	-672	-37.7 %	4,153	2,852	-1,301	-31.3 %
	Total	**45**	**49**	**4**	**8.9 %**	**265**	**244**	**-21**	**-7.9 %**	**2,143**	**1,283**	**-860**	**-40.1 %**	**5,099**	**3,424**	**-1,675**	**-32.8 %**

Information summarized for CompStat week ending 5/25/2019.

* Countywide totals include arrests made by all other divisions. Sourced from MNPD RMS on 5/29/2019 10:25:56 AM. This report does not take into account the number of charges. 1 arrest = 1 body. Curfew arrests include a violation of NCIC 0048 Juvenile, Curfew (TCA 11.28.210). Truancy arrests include a violation of NCIC 5327 Juvenile, Loitering During School Hours (TCA 11.28.080).

Juvenile Victims - Rolling Two Week Analysis

METROPOLITAN POLICE DEPARTMENT
of Nashville and Davidson County

Aggregated by precinct (incident location). Based on date when each incident was reported.

		Homicide	Rape	Robbery	Aggravated Assault	Burglary	Larceny	Motor Vehicle Theft	All Part I Offenses	Sexual Assault	Statuatory Rape	Simple Assault / Intimidation / Stalking	Other Offenses	All Part II Offenses	All Offenses
West	Prior Week	0	0	0	2	0	1	0	3	1	0	4	3	8	11
	CompStat Week	0	0	0	0	0	1	0	1	0	0	2	0	2	3
	% Change	0.0 %	0.0 %	0.0 %	-100.0 %	0.0 %	0.0 %	0.0 %	-66.7 %	-100.0 %	0.0 %	-50.0 %	-100.0 %	-75.0 %	-72.7 %
East	Prior Week	0	0	0	0	0	0	0	0	2	0	7	2	11	11
	CompStat Week	0	1	1	6	1	0	0	9	0	0	1	0	1	10
	% Change	0.0 %	Infinity	Infinity	Infinity	Infinity	0.0 %	0.0 %	Infinity	-100.0 %	0.0 %	-85.7 %	-100.0 %	-90.9 %	-9.1 %
South	Prior Week	0	2	0	0	0	2	0	4	1	0	6	5	12	16
	CompStat Week	0	1	1	7	4	4	0	17	3	1	1	1	6	23
	% Change	0.0 %	-50.0 %	Infinity	Infinity	Infinity	100.0 %	0.0 %	325.0 %	200.0 %	Infinity	-83.3 %	-80.0 %	-50.0 %	43.8 %
Central	Prior Week	0	0	0	0	0	1	0	1	0	0	0	0	0	1
	CompStat Week	0	0	0	0	0	1	0	1	0	0	0	0	0	1
	% Change	0.0 %	0.0 %	0.0 %	0.0 %	0.0 %	0.0 %	0.0 %	0.0 %	0.0 %	0.0 %	0.0 %	0.0 %	0.0 %	0.0 %
Hermitage	Prior Week	0	1	0	0	0	1	0	2	0	0	1	1	2	4
	CompStat Week	0	1	0	2	0	1	0	4	0	0	5	2	7	11
	% Change	0.0 %	0.0 %	0.0 %	Infinity	0.0 %	0.0 %	0.0 %	100.0 %	0.0 %	0.0 %	400.0 %	100.0 %	250.0 %	175.0 %
North	Prior Week	0	2	0	0	0	0	0	2	0	0	6	4	10	12
	CompStat Week	0	0	0	1	0	0	0	1	0	0	4	0	4	5
	% Change	0.0 %	-100.0 %	0.0 %	Infinity	0.0 %	0.0 %	0.0 %	-50.0 %	0.0 %	0.0 %	-33.3 %	-100.0 %	-60.0 %	-58.3 %
Madison	Prior Week	0	1	0	3	0	0	0	4	1	0	6	3	10	14
	CompStat Week	0	0	0	5	2	1	0	8	0	0	7	3	10	18
	% Change	0.0 %	-100.0 %	0.0 %	66.7 %	Infinity	Infinity	0.0 %	100.0 %	-100.0 %	0.0 %	16.7 %	0.0 %	0.0 %	28.6 %
Midtown Hills	Prior Week	0	0	0	0	0	0	0	0	0	0	6	1	7	7
	CompStat Week	0	0	0	0	0	0	0	0	1	0	2	1	4	4
	% Change	0.0 %	0.0 %	0.0 %	0.0 %	0.0 %	0.0 %	0.0 %	0.0 %	Infinity	0.0 %	-66.7 %	0.0 %	-42.9 %	-42.9 %
County	Prior Week	0	6	0	5	0	5	0	16	5	0	36	19	60	76
	CompStat Week	0	3	2	21	7	8	0	41	4	1	22	7	34	75
	% Change	0.0 %	-50.0 %	Infinity	320.0 %	Infinity	60.0 %	0.0 %	156.3 %	-20.0 %	Infinity	-38.9 %	-63.2 %	-43.3 %	-1.3 %

Prior Week **Begin Date** 05/12/2019 **End Date** 05/18/2019

CompStat Week **Begin Date** 05/19/2019 **End Date** 05/25/2019

* Countywide totals include arrests made by all other divisions. Sourced from MNPD RMS on 5/29/2019 10:25:57 AM. This report does not take into account the number of charges. 1 arrest = 1 body. Curfew arrests include a violation of NCIC 0048 Juvenile, Curfew (TCA 11.28.210). Truancy arrests include a violation of NCIC 5327 Juvenile, Loitering During School Hours (TCA 11.28.080).

Juvenile Victims - Rolling Eight Week Analysis

METROPOLITAN POLICE DEPARTMENT
of Nashville and Davidson County

Aggregated by precinct (incident location). Based on date when each incident was reported.

		Homicide	Rape	Robbery	Aggravated Assault	Burglary	Larceny	Motor Vehicle Theft	All Part I Offenses	Sexual Assault	Statuatory Rape	Simple Assault / Intimidation / Stalking	Other Offenses	All Part II Offenses	All Offenses
West	Prior 4 Weeks	0	1	0	2	0	1	0	4	1	1	7	1	10	14
	Last 4 Weeks	0	0	0	4	0	3	0	7	3	0	13	5	21	28
	% Change	0.0 %	-100.0 %	0.0 %	100.0 %	0.0 %	200.0 %	0.0 %	75.0 %	200.0 %	-100.0 %	85.7 %	400.0 %	110.0 %	100.0 %
East	Prior 4 Weeks	0	4	2	10	0	1	0	17	1	0	26	3	30	47
	Last 4 Weeks	0	2	1	9	1	2	0	15	2	0	17	4	23	38
	% Change	0.0 %	-50.0 %	-50.0 %	-10.0 %	Infinity	100.0 %	0.0 %	-11.8 %	100.0 %	0.0 %	-34.6 %	33.3 %	-23.3 %	-19.1 %
South	Prior 4 Weeks	0	2	7	4	1	9	0	23	6	1	55	13	75	98
	Last 4 Weeks	1	6	3	16	6	12	0	44	6	3	18	10	37	81
	% Change	Infinity	200.0 %	-57.1 %	300.0 %	500.0 %	33.3 %	0.0 %	91.3 %	0.0 %	200.0 %	-67.3 %	-23.1 %	-50.7 %	-17.3 %
Central	Prior 4 Weeks	0	1	0	0	0	1	0	2	2	0	4	0	6	8
	Last 4 Weeks	0	0	0	0	0	4	0	4	0	0	2	1	3	7
	% Change	0.0 %	-100.0 %	0.0 %	0.0 %	0.0 %	300.0 %	0.0 %	100.0 %	-100.0 %	0.0 %	-50.0 %	Infinity	-50.0 %	-12.5 %
Hermitage	Prior 4 Weeks	0	4	2	5	1	6	0	18	2	2	20	13	37	55
	Last 4 Weeks	0	2	1	5	0	3	0	11	3	0	14	6	23	34
	% Change	0.0 %	-50.0 %	-50.0 %	0.0 %	-100.0 %	-50.0 %	0.0 %	-38.9 %	50.0 %	-100.0 %	-30.0 %	-53.8 %	-37.8 %	-38.2 %
North	Prior 4 Weeks	0	4	4	5	0	2	1	16	2	0	21	8	31	47
	Last 4 Weeks	0	2	1	8	0	0	0	11	1	1	23	9	34	45
	% Change	0.0 %	-50.0 %	-75.0 %	60.0 %	0.0 %	-100.0 %	-100.0 %	-31.3 %	-50.0 %	Infinity	9.5 %	12.5 %	9.7 %	-4.3 %
Madison	Prior 4 Weeks	0	2	0	7	0	1	0	10	2	0	12	7	21	31
	Last 4 Weeks	0	1	3	9	2	5	0	20	3	0	19	10	32	52
	% Change	0.0 %	-50.0 %	Infinity	28.6 %	Infinity	400.0 %	0.0 %	100.0 %	50.0 %	0.0 %	58.3 %	42.9 %	52.4 %	67.7 %
Midtown Hills	Prior 4 Weeks	0	1	1	3	0	0	0	5	1	1	13	7	22	27
	Last 4 Weeks	0	1	0	3	0	1	0	5	3	0	19	4	26	31
	% Change	0.0 %	0.0 %	-100.0 %	0.0 %	0.0 %	Infinity	0.0 %	0.0 %	200.0 %	-100.0 %	46.2 %	-42.9 %	18.2 %	14.8 %
County	Prior 4 Weeks	0	19	16	36	2	21	1	95	17	5	158	52	232	327
	Last 4 Weeks	1	14	9	54	9	30	0	117	21	4	125	49	199	316
	% Change	Infinity	-26.3 %	-43.8 %	50.0 %	350.0 %	42.9 %	-100.0 %	23.2 %	23.5 %	-20.0 %	-20.9 %	-5.8 %	-14.2 %	-3.4 %

Prior 4 Weeks **Begin Date** 03/31/2019 **End Date** 04/27/2019

Last 4 Weeks **Begin Date** 04/28/2019 **End Date** 05/25/2019

* Countywide totals include arrests made by all other divisions. Sourced from MNPD RMS on 5/29/2019 10:25:57 AM. This report does not take into account the number of charges. 1 arrest = 1 body. Curfew arrests include a violation of NCIC 0048 Juvenile, Curfew (TCA 11.28.210). Truancy arrests include a violation of NCIC 5327 Juvenile, Loitering During School Hours (TCA 11.28.080).

Juvenile Victims - Year-to-Date Analysis

METROPOLITAN POLICE DEPARTMENT
of Nashville and Davidson County

Aggregated by precinct (incident location). Based on date when each incident was reported.

		Homicide	Rape	Robbery	Aggravated Assault	Burglary	Larceny	Motor Vehicle Theft	All Part I Offenses	Sexual Assault	Statuatory Rape	Simple Assault / Intimidation / Stalking	Other Offenses	All Part II Offenses	All Offenses
West	Prior YTD	0	3	3	11	3	9	0	29	12	0	47	9	68	97
	YTD	0	5	1	11	3	6	1	27	11	2	50	10	73	100
	% Change	0.0 %	66.7 %	-66.7 %	0.0 %	0.0 %	-33.3 %	Infinity	-6.9 %	-8.3 %	Infinity	6.4 %	11.1 %	7.4 %	3.1 %
East	Prior YTD	1	8	10	42	1	13	1	76	12	3	117	33	165	241
	YTD	0	10	10	38	2	15	0	75	7	2	96	21	126	201
	% Change	-100.0 %	25.0 %	0.0 %	-9.5 %	100.0 %	15.4 %	-100.0 %	-1.3 %	-41.7 %	-33.3 %	-17.9 %	-36.4 %	-23.6 %	-16.6 %
South	Prior YTD	1	23	18	38	4	29	1	114	38	3	165	49	255	369
	YTD	1	19	18	38	10	47	2	135	29	11	167	56	263	398
	% Change	0.0 %	-17.4 %	0.0 %	0.0 %	150.0 %	62.1 %	100.0 %	18.4 %	-23.7 %	266.7 %	1.2 %	14.3 %	3.1 %	7.9 %
Central	Prior YTD	0	2	1	6	0	3	0	12	1	0	15	2	18	30
	YTD	0	1	0	0	0	5	0	6	2	0	10	1	13	19
	% Change	0.0 %	-50.0 %	-100.0 %	-100.0 %	0.0 %	66.7 %	0.0 %	-50.0 %	100.0 %	0.0 %	-33.3 %	-50.0 %	-27.8 %	-36.7 %
Hermitage	Prior YTD	0	24	10	36	6	20	0	96	29	5	125	43	202	298
	YTD	0	12	11	35	3	19	0	80	13	4	71	33	121	201
	% Change	0.0 %	-50.0 %	10.0 %	-2.8 %	-50.0 %	-5.0 %	0.0 %	-16.7 %	-55.2 %	-20.0 %	-43.2 %	-23.3 %	-40.1 %	-32.6 %
North	Prior YTD	2	12	6	61	13	21	0	115	9	2	95	34	140	255
	YTD	0	11	6	35	11	10	1	74	13	4	93	42	152	226
	% Change	-100.0 %	-8.3 %	0.0 %	-42.6 %	-15.4 %	-52.4 %	Infinity	-35.7 %	44.4 %	100.0 %	-2.1 %	23.5 %	8.6 %	-11.4 %
Madison	Prior YTD	1	12	9	47	1	8	0	78	27	0	111	30	168	246
	YTD	0	7	6	40	2	10	1	66	11	1	63	27	102	168
	% Change	-100.0 %	-41.7 %	-33.3 %	-14.9 %	100.0 %	25.0 %	Infinity	-15.4 %	-59.3 %	Infinity	-43.2 %	-10.0 %	-39.3 %	-31.7 %
Midtown Hills	Prior YTD	0	11	12	18	3	16	0	60	14	0	59	23	96	156
	YTD	0	3	10	14	7	9	0	43	12	1	71	19	103	146
	% Change	0.0 %	-72.7 %	-16.7 %	-22.2 %	133.3 %	-43.8 %	0.0 %	-28.3 %	-14.3 %	Infinity	20.3 %	-17.4 %	7.3 %	-6.4 %
County	Prior YTD	5	95	69	259	31	119	2	580	142	13	734	223	1,112	1,692
	YTD	1	68	62	211	38	121	5	506	98	25	621	209	953	1,459
	% Change	-80.0 %	-28.4 %	-10.1 %	-18.5 %	22.6 %	1.7 %	150.0 %	-12.8 %	-31.0 %	92.3 %	-15.4 %	-6.3 %	-14.3 %	-13.8 %

Prior YTD **Begin Date** 01/01/2018 **End Date** 05/25/2018

YTD **Begin Date** 01/01/2019 **End Date** 05/25/2019

* Countywide totals include arrests made by all other divisions. Sourced from MNPD RMS on 5/29/2019 10:25:57 AM. This report does not take into account the number of charges. 1 arrest = 1 body. Curfew arrests include a violation of NCIC 0048 Juvenile, Curfew (TCA 11.28.210). Truancy arrests include a violation of NCIC 5327 Juvenile, Loitering During School Hours (TCA 11.28.080).

Juvenile Victims

METROPOLITAN POLICE DEPARTMENT
of Nashville and Davidson County

Aggregated by precinct (incident location). Based on date when each incident was reported.

		Rolling 2 Weeks				Rolling 8 Weeks				YTD				Rolling 104 Weeks			
		Prior Week	Last Week	Change	Percent Change	Prior 4 Weeks	Last 4 Weeks	Change	Percent Change	Prior YTD	Current YTD	Change	Percent Change	Prior 52 Weeks	Last 52 Weeks	Change	Percent Change
West	Part I-Violent	2	0	-2	-100.0 %	3	4	1	33.3 %	17	17	0	0.0 %	39	61	22	56.4 %
	Part I-Property	1	1	0	0.0 %	1	3	2	200.0 %	12	10	-2	-16.7 %	32	23	-9	-28.1 %
	Part II	8	2	-6	-75.0 %	10	21	11	110.0 %	68	73	5	7.4 %	162	196	34	21.0 %
	Subtotal	**11**	**3**	**-8**	**-72.7 %**	**14**	**28**	**14**	**100.0 %**	**97**	**100**	**3**	**3.1 %**	**233**	**280**	**47**	**20.2 %**
East	Part I-Violent	0	8	8	Infinity	16	12	-4	-25.0 %	61	58	-3	-4.9 %	134	117	-17	-12.7 %
	Part I-Property	0	1	1	Infinity	1	3	2	200.0 %	15	17	2	13.3 %	50	42	-8	-16.0 %
	Part II	11	1	-10	-90.9 %	30	23	-7	-23.3 %	165	126	-39	-23.6 %	375	272	-103	-27.5 %
	Subtotal	**11**	**10**	**-1**	**-9.1 %**	**47**	**38**	**-9**	**-19.1 %**	**241**	**201**	**-40**	**-16.6 %**	**559**	**431**	**-128**	**-22.9 %**
South	Part I-Violent	2	9	7	350.0 %	13	26	13	100.0 %	80	76	-4	-5.0 %	196	207	11	5.6 %
	Part I-Property	2	8	6	300.0 %	10	18	8	80.0 %	34	59	25	73.5 %	75	120	45	60.0 %
	Part II	12	6	-6	-50.0 %	75	37	-38	-50.7 %	255	263	8	3.1 %	527	495	-32	-6.1 %
	Subtotal	**16**	**23**	**7**	**43.8 %**	**98**	**81**	**-17**	**-17.3 %**	**369**	**398**	**29**	**7.9 %**	**798**	**822**	**24**	**3.0 %**
Central	Part I-Violent	0	0	0	NaN	1	0	-1	-100.0 %	9	1	-8	-88.9 %	17	6	-11	-64.7 %
	Part I-Property	1	1	0	0.0 %	1	4	3	300.0 %	3	5	2	66.7 %	13	17	4	30.8 %
	Part II	0	0	0	NaN	6	3	-3	-50.0 %	18	13	-5	-27.8 %	50	43	-7	-14.0 %
	Subtotal	**1**	**1**	**0**	**0.0 %**	**8**	**7**	**-1**	**-12.5 %**	**30**	**19**	**-11**	**-36.7 %**	**80**	**66**	**-14**	**-17.5 %**
Hermitage	Part I-Violent	1	3	2	200.0 %	11	8	-3	-27.3 %	70	58	-12	-17.1 %	164	153	-11	-6.7 %
	Part I-Property	1	1	0	0.0 %	7	3	-4	-57.1 %	26	22	-4	-15.4 %	66	70	4	6.1 %
	Part II	2	7	5	250.0 %	37	23	-14	-37.8 %	202	121	-81	-40.1 %	521	319	-202	-38.8 %
	Subtotal	**4**	**11**	**7**	**175.0 %**	**55**	**34**	**-21**	**-38.2 %**	**298**	**201**	**-97**	**-32.6 %**	**751**	**542**	**-209**	**-27.8 %**
North	Part I-Violent	2	1	-1	-50.0 %	13	11	-2	-15.4 %	81	52	-29	-35.8 %	176	176	0	0.0 %
	Part I-Property	0	0	0	NaN	3	0	-3	-100.0 %	34	22	-12	-35.3 %	55	54	-1	-1.8 %
	Part II	10	4	-6	-60.0 %	31	34	3	9.7 %	140	152	12	8.6 %	319	353	34	10.7 %
	Subtotal	**12**	**5**	**-7**	**-58.3 %**	**47**	**45**	**-2**	**-4.3 %**	**255**	**226**	**-29**	**-11.4 %**	**550**	**583**	**33**	**6.0 %**
Madison	Part I-Violent	4	5	1	25.0 %	9	13	4	44.4 %	69	53	-16	-23.2 %	137	132	-5	-3.6 %
	Part I-Property	0	3	3	Infinity	1	7	6	600.0 %	9	13	4	44.4 %	30	44	14	46.7 %
	Part II	10	10	0	0.0 %	21	32	11	52.4 %	168	102	-66	-39.3 %	352	279	-73	-20.7 %
	Subtotal	**14**	**18**	**4**	**28.6 %**	**31**	**52**	**21**	**67.7 %**	**246**	**168**	**-78**	**-31.7 %**	**519**	**455**	**-64**	**-12.3 %**
Midtown Hills	Part I-Violent	0	0	0	NaN	5	4	-1	-20.0 %	41	27	-14	-34.1 %	84	74	-10	-11.9 %
	Part I-Property	0	0	0	NaN	0	1	1	Infinity	19	16	-3	-15.8 %	57	44	-13	-22.8 %
	Part II	7	4	-3	-42.9 %	22	26	4	18.2 %	96	103	7	7.3 %	239	211	-28	-11.7 %
	Subtotal	**7**	**4**	**-3**	**-42.9 %**	**27**	**31**	**4**	**14.8 %**	**156**	**146**	**-10**	**-6.4 %**	**380**	**329**	**-51**	**-13.4 %**
County*	Part I-Violent	11	26	15	136.4 %	71	78	7	9.9 %	428	342	-86	-20.1 %	947	926	-21	-2.2 %
	Part I-Property	5	15	10	200.0 %	24	39	15	62.5 %	152	164	12	7.9 %	378	414	36	9.5 %
	Part II	60	34	-26	-43.3 %	232	199	-33	-14.2 %	1,112	953	-159	-14.3 %	2,545	2,168	-377	-14.8 %
	Total	**76**	**75**	**-1**	**-1.3 %**	**327**	**316**	**-11**	**-3.4 %**	**1,692**	**1,459**	**-233**	**-13.8 %**	**3,870**	**3,508**	**-362**	**-9.4 %**

Information summarized for CompStat week ending 05/25/2019.

Sourced from MNPD ARMS on 5/29/2019 10:25:57 AM. The figures above were sourced from incident reports using NIBRS definitions and reporting guidelines, based on the date when the crime was reported. This report is intended to be a management and planning tool and does not reflect the official NIBRS counts for the department. Incidents where a location is unknown or unspecified are included in the countywide totals. 'Unknown' refers to records in which the address is listed as 'Unknown' on the incident report. 'Not Validated' refers to records that were entered in with an invalid addresses.

Efficiencies Section

CompStat Weekly Analysis is provided by the Metropolitan Nashville Police Department Crime Analysis Section. This report is intended to be a management and planning tool and does not reflect the official UCR counts for the department.

"Big jobs usually go to the men who prove their ability to outgrow small ones."
- Theodore Roosevelt

Begin Date: 05/19/2019
End Date: 05/25/2019
Week: 21

Self Initiated CAD

Aggregated by component of officer initiating call.

METROPOLITAN POLICE DEPARTMENT

of Nashville and Davidson County

		Rolling Two Week				Rolling Eight Week				YTD				Rolling Twenty-Four Month			
		Prior Week	Last Week	Change	Percent Change	Prior 4 Weeks	Last 4 Weeks	Change	Percent Change	Prior YTD	Current YTD	Change	Percent Change	Prior 52 Weeks	Last 52 Weeks	Change	Percent Change
West	Vehicle Stop	51	24	-27	-52.9 %	180	133	-47	-26.1 %	9,999	873	-9,126	-91.3 %	25,454	11,870	-13,584	-53.4 %
	Business Check	1,046	977	-69	-6.6 %	4,328	3,573	-755	-17.4 %	19,773	20,255	482	2.4 %	50,422	46,951	-3,471	-6.9 %
	All Other SI	317	350	33	10.4 %	1,475	1,314	-161	-10.9 %	8,447	7,479	-968	-11.5 %	19,227	18,424	-803	-4.2 %
	Subtotal	**1,414**	**1,351**	**-63**	**-4.5 %**	**5,983**	**5,020**	**-963**	**-16.1 %**	**38,219**	**28,607**	**-9,612**	**-25.1 %**	**95,103**	**77,245**	**-17,858**	**-18.8 %**
East	Vehicle Stop	169	131	-38	-22.5 %	393	569	176	44.8 %	12,433	2,464	-9,969	-80.2 %	31,920	16,067	-15,853	-49.7 %
	Business Check	277	242	-35	-12.6 %	1,314	1,136	-178	-13.5 %	8,711	6,835	-1,876	-21.5 %	16,529	18,797	2,268	13.7 %
	All Other SI	540	516	-24	-4.4 %	1,792	2,040	248	13.8 %	6,531	9,663	3,132	48.0 %	16,537	19,653	3,116	18.8 %
	Subtotal	**986**	**889**	**-97**	**-9.8 %**	**3,499**	**3,745**	**246**	**7.0 %**	**27,675**	**18,962**	**-8,713**	**-31.5 %**	**64,986**	**54,517**	**-10,469**	**-16.1 %**
South	Vehicle Stop	83	99	16	19.3 %	388	347	-41	-10.6 %	9,383	2,181	-7,202	-76.8 %	25,686	11,256	-14,430	-56.2 %
	Business Check	148	150	2	1.4 %	682	487	-195	-28.6 %	5,737	3,561	-2,176	-37.9 %	13,149	9,670	-3,479	-26.5 %
	All Other SI	356	307	-49	-13.8 %	1,469	1,353	-116	-7.9 %	7,737	8,199	462	6.0 %	18,382	19,240	858	4.7 %
	Subtotal	**587**	**556**	**-31**	**-5.3 %**	**2,539**	**2,187**	**-352**	**-13.9 %**	**22,857**	**13,941**	**-8,916**	**-39.0 %**	**57,217**	**40,166**	**-17,051**	**-29.8 %**
Central	Vehicle Stop	113	102	-11	-9.7 %	295	385	90	30.5 %	6,199	1,564	-4,635	-74.8 %	17,710	7,318	-10,392	-58.7 %
	Business Check	643	621	-22	-3.4 %	2,876	2,513	-363	-12.6 %	15,347	14,288	-1,059	-6.9 %	39,747	34,373	-5,374	-13.5 %
	All Other SI	400	549	149	37.3 %	2,029	1,777	-252	-12.4 %	7,378	8,743	1,365	18.5 %	19,803	18,165	-1,638	-8.3 %
	Subtotal	**1,156**	**1,272**	**116**	**10.0 %**	**5,200**	**4,675**	**-525**	**-10.1 %**	**28,924**	**24,595**	**-4,329**	**-15.0 %**	**77,260**	**59,856**	**-17,404**	**-22.5 %**
Hermitage	Vehicle Stop	82	36	-46	-56.1 %	342	264	-78	-22.8 %	13,272	1,836	-11,436	-86.2 %	34,482	13,306	-21,176	-61.4 %
	Business Check	213	234	21	9.9 %	1,109	909	-200	-18.0 %	10,100	6,864	-3,236	-32.0 %	20,725	17,897	-2,828	-13.6 %
	All Other SI	368	415	47	12.8 %	1,451	1,475	24	1.7 %	8,283	7,735	-548	-6.6 %	19,679	18,324	-1,355	-6.9 %
	Subtotal	**663**	**685**	**22**	**3.3 %**	**2,902**	**2,648**	**-254**	**-8.8 %**	**31,655**	**16,435**	**-15,220**	**-48.1 %**	**74,886**	**49,527**	**-25,359**	**-33.9 %**
North	Vehicle Stop	75	65	-10	-13.3 %	236	241	5	2.1 %	6,120	1,473	-4,647	-75.9 %	13,338	6,899	-6,439	-48.3 %
	Business Check	275	276	1	0.4 %	646	935	289	44.7 %	9,653	4,397	-5,256	-54.4 %	22,914	15,343	-7,571	-33.0 %
	All Other SI	333	282	-51	-15.3 %	1,126	1,206	80	7.1 %	5,477	6,131	654	11.9 %	13,101	14,306	1,205	9.2 %
	Subtotal	**683**	**623**	**-60**	**-8.8 %**	**2,008**	**2,382**	**374**	**18.6 %**	**21,250**	**12,001**	**-9,249**	**-43.5 %**	**49,353**	**36,548**	**-12,805**	**-25.9 %**
Madison	Vehicle Stop	44	53	9	20.5 %	207	203	-4	-1.9 %	7,805	1,127	-6,678	-85.6 %	18,484	8,064	-10,420	-56.4 %
	Business Check	607	541	-66	-10.9 %	1,644	1,978	334	20.3 %	10,073	9,777	-296	-2.9 %	24,921	22,509	-2,412	-9.7 %
	All Other SI	185	212	27	14.6 %	654	807	153	23.4 %	4,602	3,823	-779	-16.9 %	10,319	9,297	-1,022	-9.9 %
	Subtotal	**836**	**806**	**-30**	**-3.6 %**	**2,505**	**2,988**	**483**	**19.3 %**	**22,480**	**14,727**	**-7,753**	**-34.5 %**	**53,724**	**39,870**	**-13,854**	**-25.8 %**
Midtown Hills	Vehicle Stop	49	69	20	40.8 %	256	228	-28	-10.9 %	10,808	1,358	-9,450	-87.4 %	25,938	9,382	-16,556	-63.8 %
	Business Check	401	457	56	14.0 %	2,556	1,779	-777	-30.4 %	13,771	13,045	-726	-5.3 %	35,341	27,085	-8,256	-23.4 %
	All Other SI	352	391	39	11.1 %	1,678	1,475	-203	-12.1 %	6,904	8,823	1,919	27.8 %	16,789	18,841	2,052	12.2 %
	Subtotal	**802**	**917**	**115**	**14.3 %**	**4,490**	**3,482**	**-1,008**	**-22.4 %**	**31,483**	**23,226**	**-8,257**	**-26.2 %**	**78,068**	**55,308**	**-22,760**	**-29.2 %**
County*	Vehicle Stop	880	842	-38	-4.3 %	3,496	3,520	24	0.7 %	86,194	19,226	-66,968	-77.7 %	213,725	101,343	-112,382	-52.6 %
	Business Check	3,841	3,745	-96	-2.5 %	16,069	14,349	-1,720	-10.7 %	98,409	83,582	-14,827	-15.1 %	233,655	202,035	-31,620	-13.5 %
	All Other SI	3,593	3,816	223	6.2 %	15,030	14,628	-402	-2.7 %	69,861	78,411	8,550	12.2 %	168,645	177,236	8,591	5.1 %
	Total	**8,314**	**8,403**	**89**	**1.1 %**	**34,595**	**32,497**	**-2,098**	**-6.1 %**	**254,464**	**181,219**	**-73,245**	**-28.8 %**	**616,025**	**480,614**	**-135,411**	**-22.0 %**

Information summarized for CompStat week ending 5/25/2019.

* Countywide totals include CFS with unknown locations. Sourced from MNPD ARMS on 5/29/2019 10:25:57 AM. 'Vehicle Stops' refer to 10-93 calls. 'Business Checks' refer to 10-96 calls. Only includes calls initiated by an officer (call type 2 or 3). Excludes CFS with a disposition code of 6 or 11.

Dispatched Calls for Service

Aggregated by component of officer responding to call.

METROPOLITAN POLICE DEPARTMENT

of Nashville and Davidson County

		Rolling 2 Weeks				Rolling 8 Weeks				YTD				Rolling 104 Weeks			
		Prior Week	Last Week	Change	Percent Change	Prior 4 Weeks	Last 4 Weeks	Change	Percent Change	Prior YTD	Current YTD	Change	Percent Change	Prior 52 Weeks	Last 52 Weeks	Change	Percent Change
West	Part I	154	167	13	8.4 %	517	554	37	7.2 %	2,640	2,656	16	0.6 %	6,638	7,222	584	8.8 %
	Vehicle Crash	70	66	-4	-5.7 %	210	237	27	12.9 %	1,115	1,123	8	0.7 %	2,827	2,875	48	1.7 %
	All Other CFS	284	301	17	6.0 %	956	1,034	78	8.2 %	5,081	4,919	-162	-3.2 %	12,334	13,112	778	6.3 %
	Subtotal	**508**	**534**	**26**	**5.1 %**	**1,683**	**1,825**	**142**	**8.4 %**	**8,836**	**8,698**	**-138**	**-1.6 %**	**21,799**	**23,209**	**1,410**	**6.5 %**
East	Part I	93	138	45	48.4 %	424	449	25	5.9 %	2,410	2,216	-194	-8.0 %	6,311	6,402	91	1.4 %
	Vehicle Crash	35	43	8	22.9 %	166	154	-12	-7.2 %	765	724	-41	-5.4 %	1,920	1,886	-34	-1.8 %
	All Other CFS	233	254	21	9.0 %	943	955	12	1.3 %	5,844	5,000	-844	-14.4 %	15,141	13,705	-1,436	-9.5 %
	Subtotal	**361**	**435**	**74**	**20.5 %**	**1,533**	**1,558**	**25**	**1.6 %**	**9,019**	**7,940**	**-1,079**	**-12.0 %**	**23,372**	**21,993**	**-1,379**	**-5.9 %**
South	Part I	231	242	11	4.8 %	756	880	124	16.4 %	4,052	3,981	-71	-1.8 %	10,417	10,715	298	2.9 %
	Vehicle Crash	108	134	26	24.1 %	482	473	-9	-1.9 %	2,176	2,321	145	6.7 %	5,519	5,635	116	2.1 %
	All Other CFS	456	511	55	12.1 %	1,880	1,899	19	1.0 %	9,319	9,187	-132	-1.4 %	23,256	23,624	368	1.6 %
	Subtotal	**795**	**887**	**92**	**11.6 %**	**3,118**	**3,252**	**134**	**4.3 %**	**15,547**	**15,489**	**-58**	**-0.4 %**	**39,192**	**39,974**	**782**	**2.0 %**
Central	Part I	67	86	19	28.4 %	292	290	-2	-0.7 %	1,224	1,426	202	16.5 %	3,490	3,964	474	13.6 %
	Vehicle Crash	50	55	5	10.0 %	204	204	0	0.0 %	877	911	34	3.9 %	2,269	2,373	104	4.6 %
	All Other CFS	241	239	-2	-0.8 %	861	876	15	1.7 %	4,703	4,626	-77	-1.6 %	12,083	12,536	453	3.7 %
	Subtotal	**358**	**380**	**22**	**6.1 %**	**1,357**	**1,370**	**13**	**1.0 %**	**6,804**	**6,963**	**159**	**2.3 %**	**17,842**	**18,873**	**1,031**	**5.8 %**
Hermitage	Part I	149	192	43	28.9 %	614	664	50	8.1 %	3,402	3,212	-190	-5.6 %	8,854	8,950	96	1.1 %
	Vehicle Crash	60	100	40	66.7 %	361	333	-28	-7.8 %	1,659	1,745	86	5.2 %	4,401	4,394	-7	-0.2 %
	All Other CFS	371	458	87	23.5 %	1,628	1,712	84	5.2 %	8,579	8,406	-173	-2.0 %	22,513	21,852	-661	-2.9 %
	Subtotal	**580**	**750**	**170**	**29.3 %**	**2,603**	**2,709**	**106**	**4.1 %**	**13,640**	**13,363**	**-277**	**-2.0 %**	**35,768**	**35,196**	**-572**	**-1.6 %**
North	Part I	136	154	18	13.2 %	530	578	48	9.1 %	2,640	2,730	90	3.4 %	7,124	7,620	496	7.0 %
	Vehicle Crash	44	56	12	27.3 %	269	210	-59	-21.9 %	1,028	1,125	97	9.4 %	2,713	2,811	98	3.6 %
	All Other CFS	299	360	61	20.4 %	1,355	1,345	-10	-0.7 %	7,044	6,733	-311	-4.4 %	17,300	17,710	410	2.4 %
	Subtotal	**479**	**570**	**91**	**19.0 %**	**2,154**	**2,133**	**-21**	**-1.0 %**	**10,712**	**10,588**	**-124**	**-1.2 %**	**27,137**	**28,141**	**1,004**	**3.7 %**
Madison	Part I	98	106	8	8.2 %	348	419	71	20.4 %	2,178	1,898	-280	-12.9 %	5,524	5,281	-243	-4.4 %
	Vehicle Crash	40	55	15	37.5 %	176	179	3	1.7 %	881	864	-17	-1.9 %	2,112	2,156	44	2.1 %
	All Other CFS	202	281	79	39.1 %	978	1,006	28	2.9 %	5,151	4,746	-405	-7.9 %	12,933	12,794	-139	-1.1 %
	Subtotal	**340**	**442**	**102**	**30.0 %**	**1,502**	**1,604**	**102**	**6.8 %**	**8,210**	**7,508**	**-702**	**-8.6 %**	**20,569**	**20,231**	**-338**	**-1.6 %**
Midtown Hills	Part I	144	156	12	8.3 %	606	590	-16	-2.6 %	3,124	3,076	-48	-1.5 %	8,412	8,644	232	2.8 %
	Vehicle Crash	90	106	16	17.8 %	451	442	-9	-2.0 %	2,216	2,141	-75	-3.4 %	5,513	5,350	-163	-3.0 %
	All Other CFS	303	330	27	8.9 %	1,288	1,279	-9	-0.7 %	7,104	6,443	-661	-9.3 %	17,843	16,773	-1,070	-6.0 %
	Subtotal	**537**	**592**	**55**	**10.2 %**	**2,345**	**2,311**	**-34**	**-1.4 %**	**12,444**	**11,660**	**-784**	**-6.3 %**	**31,768**	**30,767**	**-1,001**	**-3.2 %**
County*	Part I	1,163	1,357	194	16.7 %	4,578	4,891	313	6.8 %	22,745	23,294	549	2.4 %	59,746	62,961	3,215	5.4 %
	Vehicle Crash	509	631	122	24.0 %	2,381	2,273	-108	-4.5 %	11,024	11,190	166	1.5 %	28,189	28,081	-108	-0.4 %
	All Other CFS	2,572	2,912	340	13.2 %	10,690	10,902	212	2.0 %	55,313	53,619	-1,694	-3.1 %	140,139	139,849	-290	-0.2 %
	Total	**4,244**	**4,900**	**656**	**15.5 %**	**17,649**	**18,066**	**417**	**2.4 %**	**89,082**	**88,103**	**-979**	**-1.1 %**	**228,074**	**230,891**	**2,817**	**1.2 %**

Information summarized for CompStat week ending 5/25/2019.

* Countywide totals include CFS with unknown locations. 'Part I CFS' refer to dispatched CAD calls with a ten code of 50, 51, 52, 53, 54, 57, 70, 71, 72, 67, or 1000. 'Vehicle Crash CFS' refer to dispatched CAD calls with a ten code of 45 or 46. Only includes calls initiated by the citizenry (call type 0 or 1). Report only includes CFS with ten codes 10 through 89 and all thousand codes. Excludes CFS with a disposition code of 6 or 11.

Vehicle Stop Analysis (Form 252)

Aggregated by component of officer making stop.

METROPOLITAN POLICE DEPARTMENT

of Nashville and Davidson County

		Rolling Two Week				Rolling Eight Week				YTD				Rolling Twenty-Four Month			
		Prior Week	Last Week	Change	% Change	Prior 4 Weeks	Last 4 Weeks	Change	% Change	Prior YTD	YTD	Change	% Change	Prior 52 Weeks	Last 52 Weeks	Change	% Change
West	Vehicle Stops	45	28	-17	-37.8%	205	140	-65	-31.7%	12,941	1,260	-11,681	-90.3%	29,913	14,518	-15,395	-51.5%
	Warnings Issued	86.7 %	75.0 %	-11.7 %		89.3 %	80.7 %	-8.6 %		81.9 %	86.9 %	5.0 %		85.0 %	90.6 %	5.6 %	
	Arrests Made	2	3	1	50.0%	10	12	2	20.0%	428	42	-386	-90.2%	1,035	596	-439	-42.4%
East	Vehicle Stops	162	138	-24	-14.8%	389	570	181	46.5%	13,339	2,579	-10,760	-80.7%	32,879	17,380	-15,499	-47.1%
	Warnings Issued	70.4 %	86.2 %	15.9 %		81.2 %	78.9 %	-2.3 %		85.7 %	81.7 %	-4.0 %		84.4 %	85.5 %	1.1 %	
	Arrests Made	16	10	-6	-37.5%	32	55	23	71.9%	1,333	203	-1,130	-84.8%	2,983	1,412	-1,571	-52.7%
South	Vehicle Stops	179	149	-30	-16.8%	669	638	-31	-4.6%	11,663	3,707	-7,956	-68.2%	30,385	15,093	-15,292	-50.3%
	Warnings Issued	48.0 %	59.1 %	11.0 %		52.5 %	51.1 %	-1.4 %		74.5 %	52.7 %	-21.8 %		73.7 %	67.8 %	-5.9 %	
	Arrests Made	16	6	-10	-62.5%	69	61	-8	-11.6%	966	376	-590	-61.1%	2,021	1,393	-628	-31.1%
Central	Vehicle Stops	116	122	6	5.2%	381	450	69	18.1%	8,707	2,022	-6,685	-76.8%	21,342	10,122	-11,220	-52.6%
	Warnings Issued	73.3 %	63.1 %	-10.2 %		70.1 %	68.2 %	-1.9 %		55.1 %	62.0 %	6.9 %		57.8 %	62.6 %	4.8 %	
	Arrests Made	8	17	9	112.5%	29	35	6	20.7%	587	143	-444	-75.6%	1,378	636	-742	-53.8%
Hermitage	Vehicle Stops	109	56	-53	-48.6%	500	395	-105	-21.0%	15,472	2,685	-12,787	-82.6%	35,012	15,964	-19,048	-54.4%
	Warnings Issued	62.4 %	50.0 %	-12.4 %		55.8 %	54.4 %	-1.4 %		78.8 %	65.1 %	-13.7 %		81.4 %	75.6 %	-5.8 %	
	Arrests Made	10	4	-6	-60.0%	44	43	-1	-2.3%	1,157	250	-907	-78.4%	2,465	1,398	-1,067	-43.3%
North	Vehicle Stops	36	44	8	22.2%	179	152	-27	-15.1%	7,206	1,156	-6,050	-84.0%	14,056	7,713	-6,343	-45.1%
	Warnings Issued	88.9 %	72.7 %	-16.2 %		87.2 %	83.6 %	-3.6 %		76.2 %	85.6 %	9.4 %		74.6 %	82.8 %	8.2 %	
	Arrests Made	1	5	4	400.0%	9	14	5	55.6%	891	84	-807	-90.6%	1,688	571	-1,117	-66.2%
Madison	Vehicle Stops	52	119	67	128.8%	215	313	98	45.6%	9,444	1,287	-8,157	-86.4%	19,537	9,179	-10,358	-53.0%
	Warnings Issued	69.2 %	35.3 %	-33.9 %		76.3 %	52.1 %	-24.2 %		69.8 %	66.7 %	-3.1 %		70.9 %	71.7 %	0.8 %	
	Arrests Made	5	4	-1	-20.0%	23	20	-3	-13.0%	1,256	152	-1,104	-87.9%	2,765	1,267	-1,498	-54.2%
Midtown Hills	Vehicle Stops	52	64	12	23.1%	455	241	-214	-47.0%	13,137	1,922	-11,215	-85.4%	29,187	12,064	-17,123	-58.7%
	Warnings Issued	69.2 %	76.6 %	7.3 %		72.1 %	75.5 %	3.4 %		74.2 %	66.9 %	-7.3 %		76.9 %	73.8 %	-3.1 %	
	Arrests Made	4	3	-1	-25.0%	26	13	-13	-50.0%	1,005	120	-885	-88.1%	2,278	886	-1,392	-61.1%
SOD	Vehicle Stops	276	285	9	3.3%	1,368	1,349	-19	-1.4%	9,146	6,419	-2,727	-29.8%	24,394	16,048	-8,346	-34.2%
	Warnings Issued	42.0 %	48.1 %	6.0 %		39.3 %	46.4 %	7.1 %		42.8 %	41.8 %	-0.9 %		40.7 %	42.0 %	1.3 %	
	Arrests Made	21	11	-10	-47.6%	67	78	11	16.4%	348	317	-31	-8.9%	907	757	-150	-16.5%
Other	Vehicle Stops	29	53	24	82.8%	147	178	31	21.1%	4,078	1,068	-3,010	-73.8%	7,371	4,349	-3,022	-41.0%
	Warnings Issued	79.3 %	88.7 %	9.4 %		84.4 %	83.1 %	-1.2 %		81.0 %	85.6 %	4.5 %		82.2 %	82.0 %	-0.2 %	
	Arrests Made	4	4	0	0.0%	13	18	5	38.5%	566	95	-471	-83.2%	918	544	-374	-40.7%
Total	Vehicle Stops	1,056	1,058	2	0.2%	4,508	4,426	-82	-1.8%	105,133	24,105	-81,028	-77.1%	244,076	122,430	-121,646	-49.8%
	Warnings Issued	60.1 %	60.5 %	0.4 %		60.0 %	60.0 %	0.0 %		73.0 %	61.8 %	-11.2 %		73.4 %	72.6 %	-0.8 %	
	Arrests Made	87	67	-20	-23.0%	322	349	27	8.4%	8,537	1,782	-6,755	-79.1%	18,438	9,460	-8,978	-48.7%

Information summarized for CompStat week ending 05/25/2019.

Sourced from MNPD ARMS on 5/29/2019 10:25:57 AM. The figures above were sourced from MNPD's Vehicle Stop (Form 252) Database. Vehicle stop totals count all reports electronically entered via AFR. Hardcopy reports not entered into ARMS will affect accuracy of totals. This report is intended to be a management and planning tool and does not reflect the official vehicle stop counts for the department.

Field Interview Report (Form 114)

Aggregated by component of officer conducting interview.

METROPOLITAN POLICE DEPARTMENT
of Nashville and Davidson County

		Rolling Two Week				Rolling Eight Week				YTD				Rolling Twenty-Four Month			
		Prior Week	Last Week	Change	% Change	Prior 4 Weeks	Last 4 Weeks	Change	% Change	Prior YTD	YTD	Change	% Change	Prior 52 Weeks	Last 52 Weeks	Change	% Change
West	Field Interview	22	26	4	18.2%	47	91	44	93.6%	606	315	-291	-48.0%	1,756	1,165	-591	-33.7%
	Arrest Made	2	3	1	50.0%	8	7	-1	-12.5%	125	43	-82	-65.6%	352	188	-164	-46.6%
East	Field Interview	17	21	4	23.5%	67	73	6	9.0%	1,011	386	-625	-61.8%	2,436	1,655	-781	-32.1%
	Arrest Made	3	2	-1	-33.3%	9	10	1	11.1%	216	54	-162	-75.0%	449	286	-163	-36.3%
South	Field Interview	9	13	4	44.4%	55	50	-5	-9.1%	782	303	-479	-61.3%	2,033	1,313	-720	-35.4%
	Arrest Made	0	0	0	-	5	2	-3	-60.0%	103	22	-81	-78.6%	215	125	-90	-41.9%
Central	Field Interview	19	42	23	121.1%	115	118	3	2.6%	1,355	492	-863	-63.7%	3,649	1,668	-1,981	-54.3%
	Arrest Made	0	4	4	-	21	6	-15	-71.4%	340	64	-276	-81.2%	984	314	-670	-68.1%
Hermitage	Field Interview	12	16	4	33.3%	49	65	16	32.7%	1,394	336	-1,058	-75.9%	3,434	1,742	-1,692	-49.3%
	Arrest Made	0	2	2	-	4	6	2	50.0%	288	39	-249	-86.5%	591	255	-336	-56.9%
North	Field Interview	16	8	-8	-50.0%	34	31	-3	-8.8%	629	154	-475	-75.5%	1,346	667	-679	-50.4%
	Arrest Made	0	0	0	-	2	1	-1	-50.0%	91	20	-71	-78.0%	189	67	-122	-64.6%
Madison	Field Interview	11	9	-2	-18.2%	31	37	6	19.4%	719	162	-557	-77.5%	1,484	835	-649	-43.7%
	Arrest Made	1	2	1	100.0%	9	3	-6	-66.7%	172	23	-149	-86.6%	377	148	-229	-60.7%
Midtown	Field Interview	8	6	-2	-25.0%	17	22	5	29.4%	843	162	-681	-80.8%	1,929	794	-1,135	-58.8%
Hills	Arrest Made	0	1	1	-	0	2	2	-	130	7	-123	-94.6%	329	100	-229	-69.6%
SID	Field Interview	1	0	-1	-100.0%	7	3	-4	-57.1%	101	144	43	42.6%	200	262	62	31.0%
	Arrest Made	0	0	0	-	2	1	-1	-50.0%	38	10	-28	-73.7%	69	41	-28	-40.6%
SOD	Field Interview	0	0	0	-	0	0	0	-	11	1	-10	-90.9%	20	12	-8	-40.0%
	Arrest Made	0	0	0	-	0	0	0	-	5	0	-5	-100.0%	7	2	-5	-71.4%
Other	Field Interview	0	1	1	-	24	7	-17	-70.8%	207	86	-121	-58.5%	307	398	91	29.6%
	Arrest Made	0	0	0	-	7	1	-6	-85.7%	77	27	-50	-64.9%	131	115	-16	-12.2%
County	Field Interview	115	142	27	23.5%	446	497	51	11.4%	7,658	2,541	-5,117	-66.8%	18,594	10,511	-8,083	-43.5%
	Arrest Made	6	14	8	133.3%	67	39	-28	-41.8%	1,585	309	-1,276	-80.5%	3,693	1,641	-2,052	-55.6%

Information summarized for CompStat week ending 05/25/2019.

Sourced from MNPD ARMS on 5/29/2019 10:25:57 AM. The numbers above are sourced from MNPD's Field Interview (Form 114) Database. This report includes all FI types (field interviews, terry stops, and homeless welfare checks). "Arrest Made" indicates that an individual in the FI database was also arrested. For an arrest to be counted, the Form 114 complaint number must match a Form 106 Arrest Report, Form 106A State Misdemeanor Citation Report, or Form 219 Juvenile Citation incident number and the master name record must match in each as well. This report is intended to be a management and planning tool and does not reflect official counts for the department.

County Efficiency Charts

METROPOLITAN POLICE DEPARTMENT
of Nashville and Davidson County

Summarized by CompStat week for past eight weeks.
Aggregated by component of officer initiating call / arresting officer.

All Self-Initiated CAD - 52wk Avg: 9,242

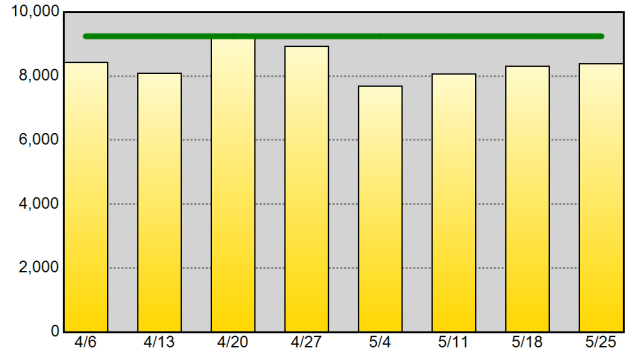

Self-Initiated Terry Stops - 52wk Avg: 184

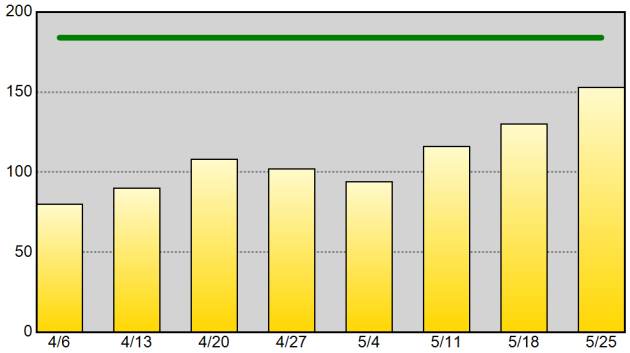

Self-Initiated Vehicle Stops (10-93) - 52wk Avg: 1,949

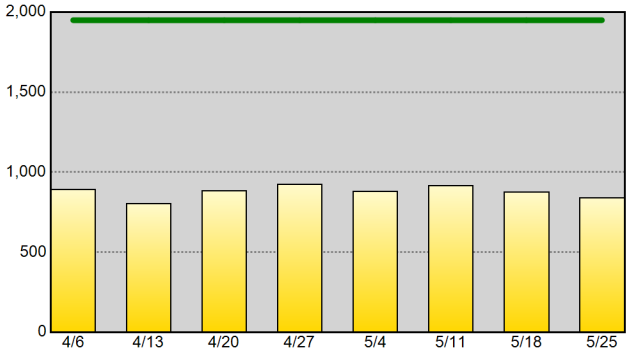

Self-Initiated Business Checks (10-96) - 52wk Avg: 3,885

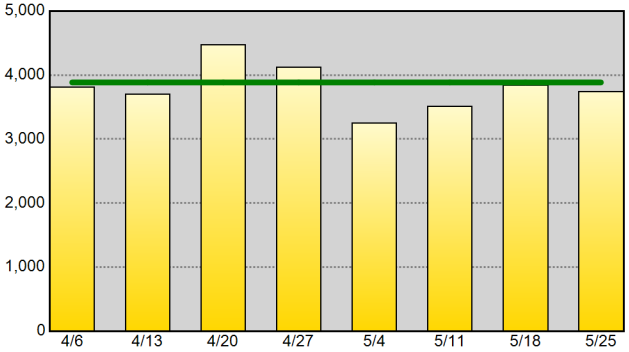

Self-Initiated Community Policing (10-15) - 52wk Avg: 1,097

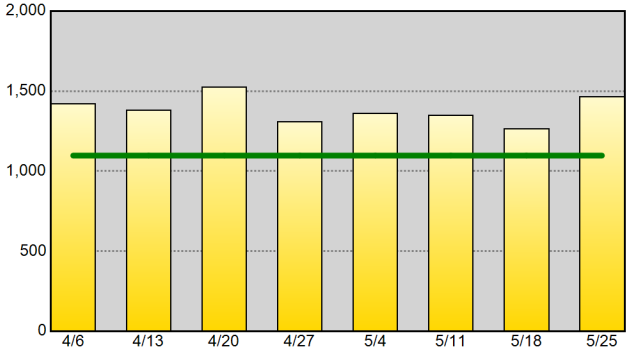

Self-Initiated Criminal Vice Activity (10-78) - 52wk Avg: 42

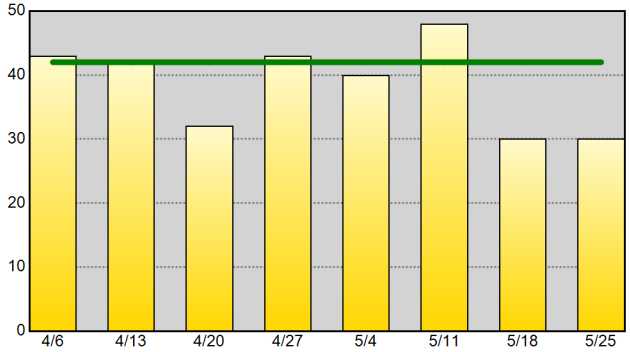

Part I Arrests - 52wk Avg: 129

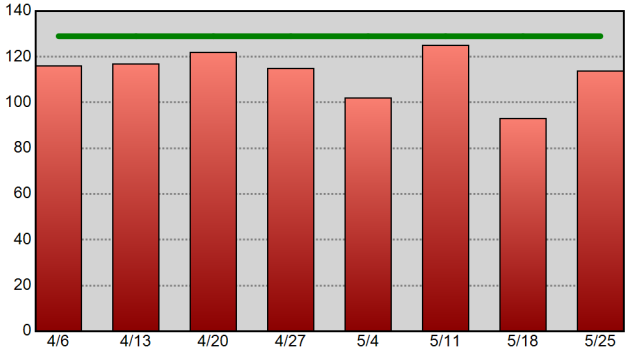

Drug-Related Arrests - 52wk Avg: 114

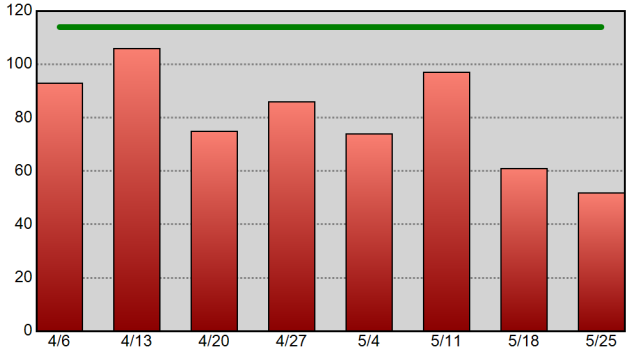

Warrants Served - 52wk Avg: 466

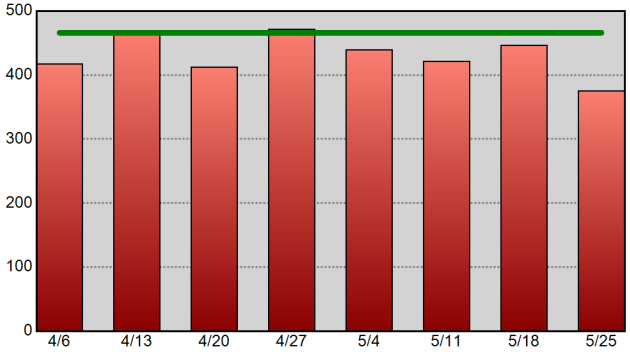

Information summarized for CompStat week ending 5/25/2019. The horizontal line on each chart represents the data set's 52-week weekly average.

Sourced from MNPD ARMS on 5/29/2019 10:25:57 AM. CAD reports only include calls initiated by an officer (call type 2 or 3). Excludes CFS with a disposition code of 6 or 11. Arrest reports do not take into account the number of charges. 1 arrest = 1 body.

West Precinct Precinct Efficiency Charts

METROPOLITAN POLICE DEPARTMENT
of Nashville and Davidson County

Summarized by CompStat week for past eight weeks.
Aggregated by component of officer initiating call / arresting officer.

All Self-Initiated CAD - 52wk Avg: 1,471

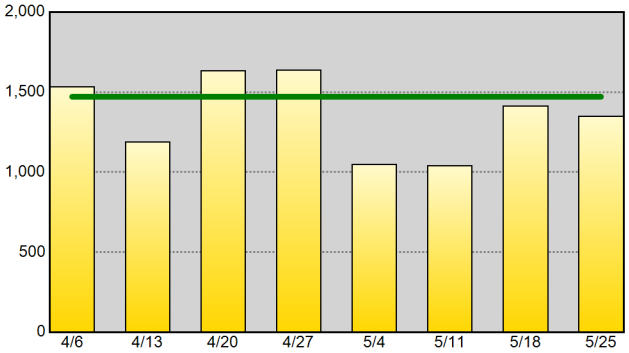

Self-Initiated Terry Stops - 52wk Avg: 11

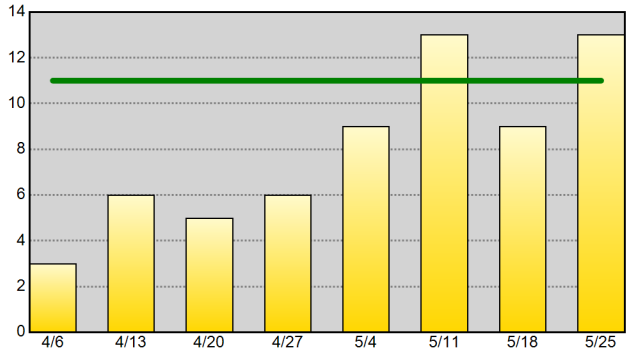

Self-Initiated Vehicle Stops (10-93) - 52wk Avg: 225

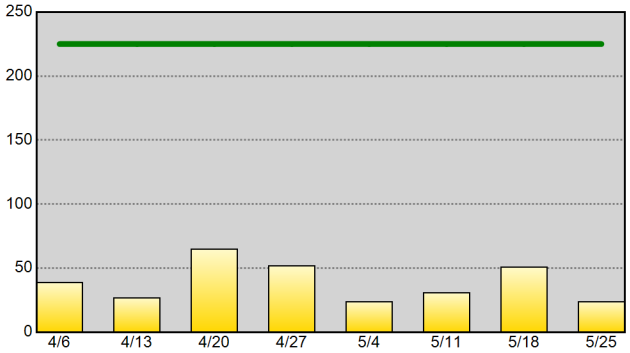

Self-Initiated Business Checks (10-96) - 52wk Avg: 895

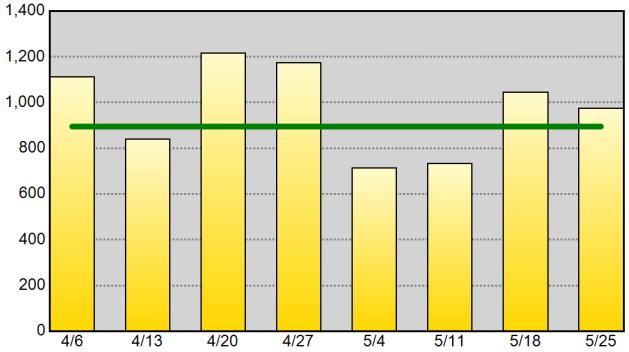

Self-Initiated Community Policing (10-15) - 52wk Avg: 247

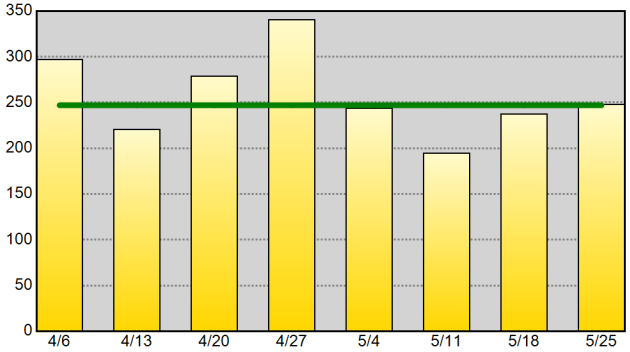

Self-Initiated Criminal Vice Activity (10-78) - 52wk Avg: 1

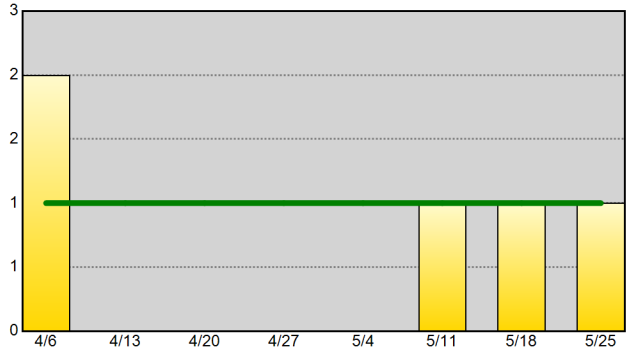

Part I Arrests - 52wk Avg: 10

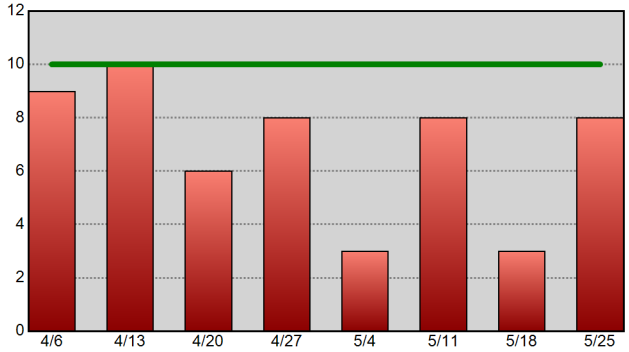

Drug-Related Arrests - 52wk Avg: 6

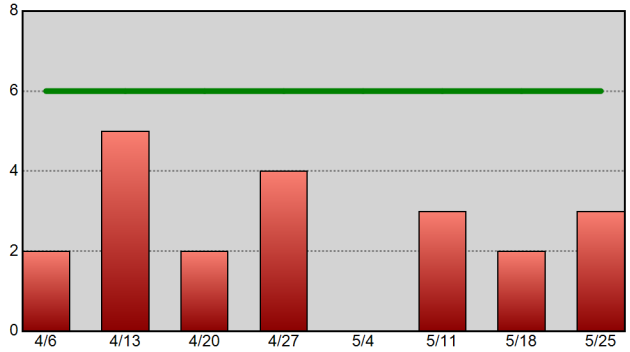

Warrants Served - 52wk Avg: 19

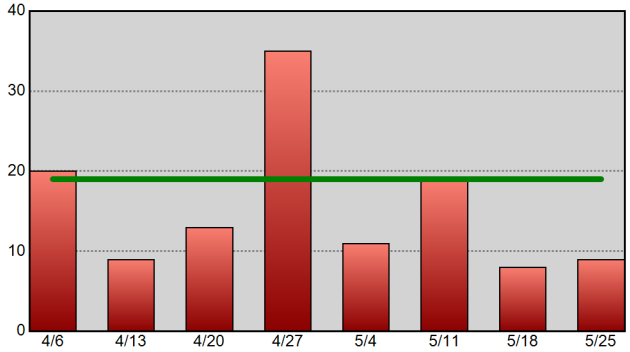

Information summarized for CompStat week ending 5/25/2019. The horizontal line on each chart represents the data set's 52-week weekly average.

Sourced from MNPD ARMS on 5/29/2019 10:25:58 AM. CAD reports only include calls initiated by an officer (call type 2 or 3). Excludes CFS with a disposition code of 6 or 11. Arrest reports do not take into account the number of charges. 1 arrest = 1 body.

East Precinct Precinct Efficiency Charts

METROPOLITAN POLICE DEPARTMENT
of Nashville and Davidson County

Summarized by CompStat week for past eight weeks.
Aggregated by component of officer initiating call / arresting officer.

All Self-Initiated CAD - 52wk Avg: 1,035

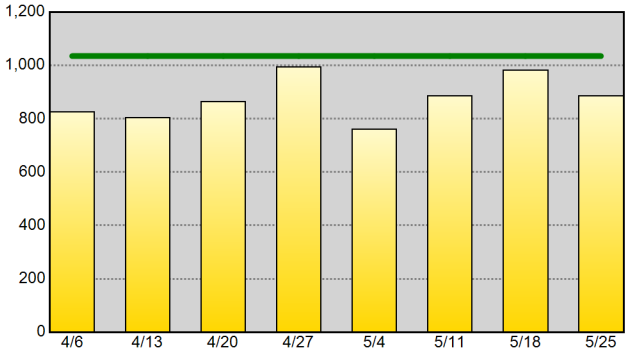

Self-Initiated Terry Stops - 52wk Avg: 28

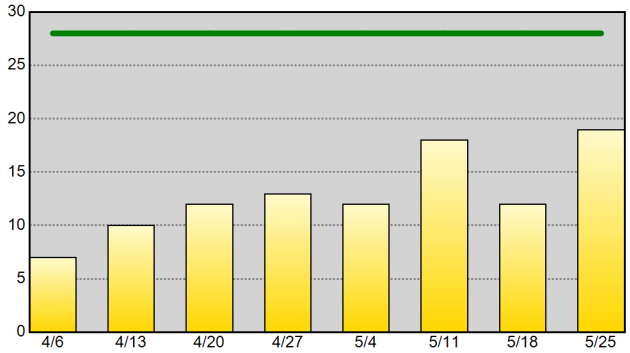

Self-Initiated Vehicle Stops (10-93) - 52wk Avg: 305

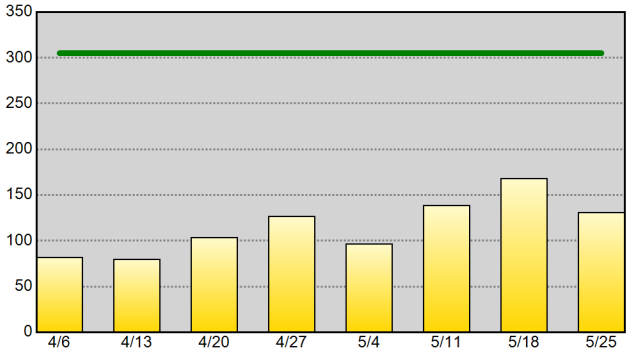

Self-Initiated Business Checks (10-96) - 52wk Avg: 357

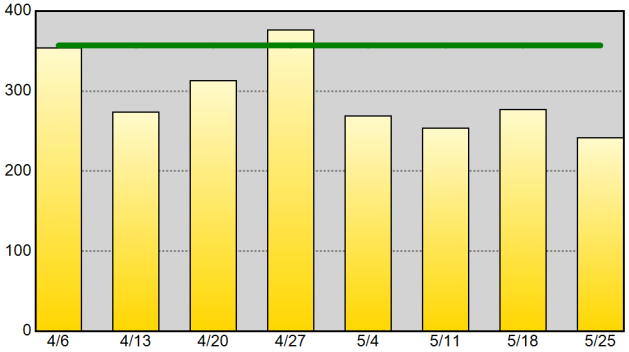

Self-Initiated Community Policing (10-15) - 52wk Avg: 125

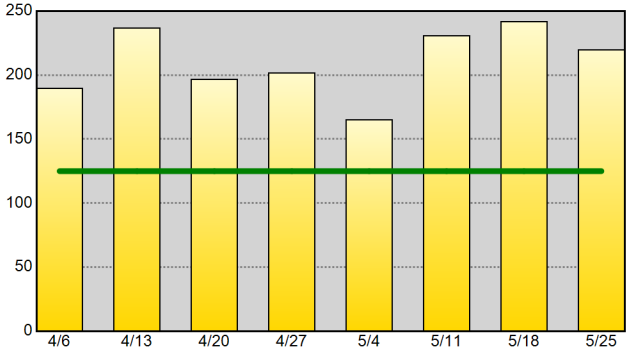

Self-Initiated Criminal Vice Activity (10-78) - 52wk Avg: 2

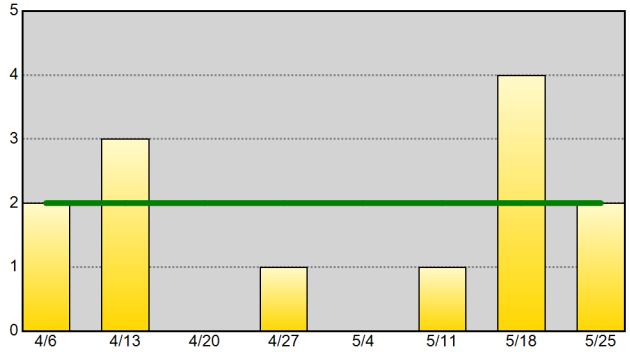

Part I Arrests - 52wk Avg: 13

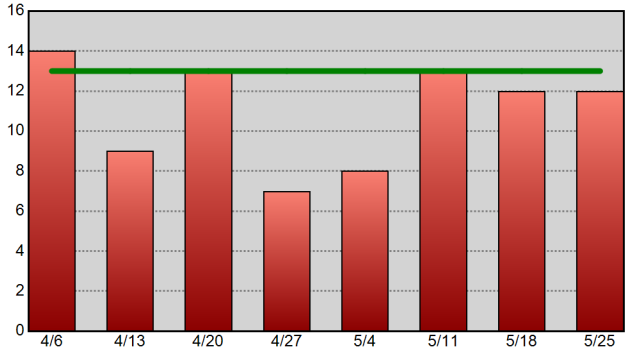

Drug-Related Arrests - 52wk Avg: 14

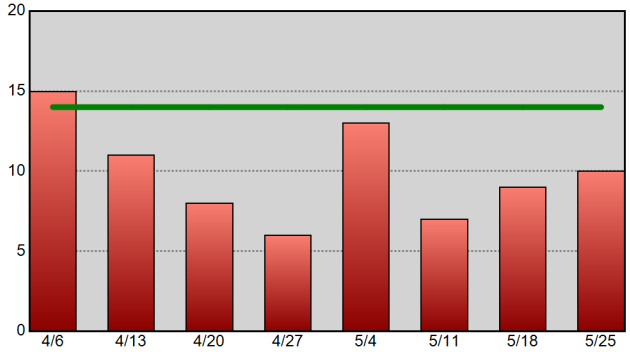

Warrants Served - 52wk Avg: 43

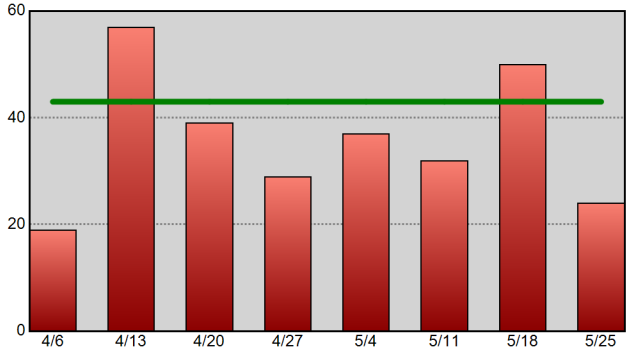

Information summarized for CompStat week ending 5/25/2019. The horizontal line on each chart represents the data set's 52-week weekly average.

Sourced from MNPD ARMS on 5/29/2019 10:25:59 AM. CAD reports only include calls initiated by an officer (call type 2 or 3). Excludes CFS with a disposition code of 6 or 11. Arrest reports do not take into account the number of charges. 1 arrest = 1 body.

South Precinct Precinct Efficiency Charts

METROPOLITAN POLICE DEPARTMENT
of Nashville and Davidson County

Summarized by CompStat week for past eight weeks.
Aggregated by component of officer initiating call / arresting officer.

All Self-Initiated CAD - 52wk Avg: 762

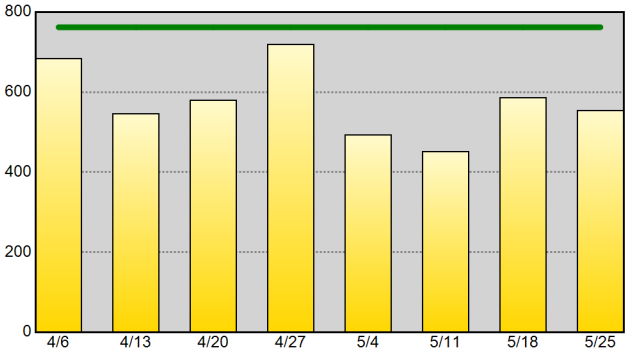

Self-Initiated Terry Stops - 52wk Avg: 19

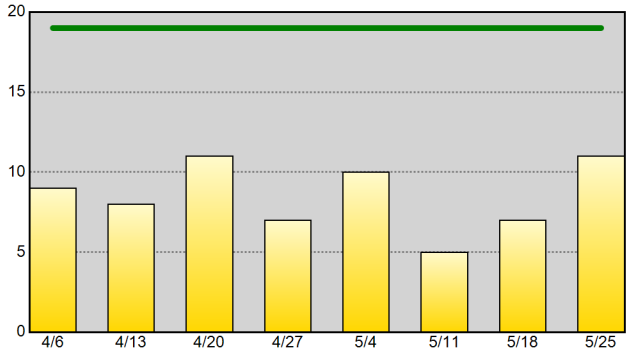

Self-Initiated Vehicle Stops (10-93) - 52wk Avg: 214

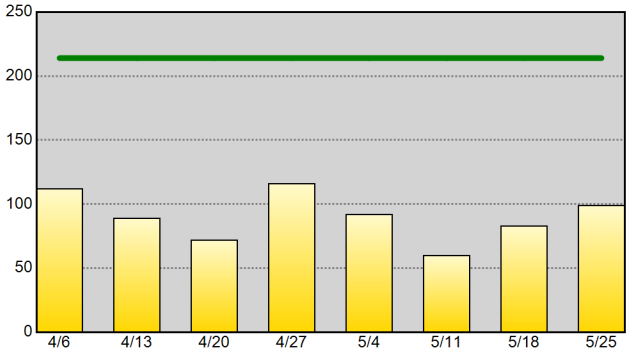

Self-Initiated Business Checks (10-96) - 52wk Avg: 184

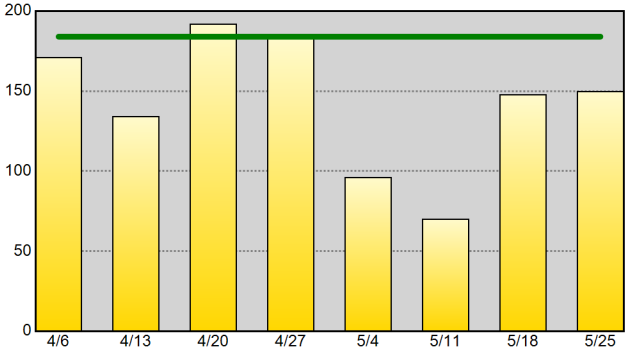

Self-Initiated Community Policing (10-15) - 52wk Avg: 17

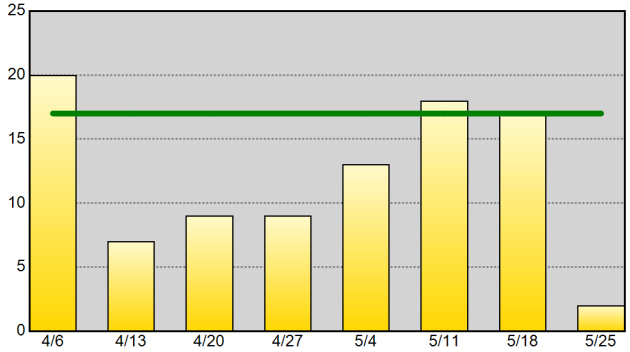

Self-Initiated Criminal Vice Activity (10-78) - 52wk Avg: 2

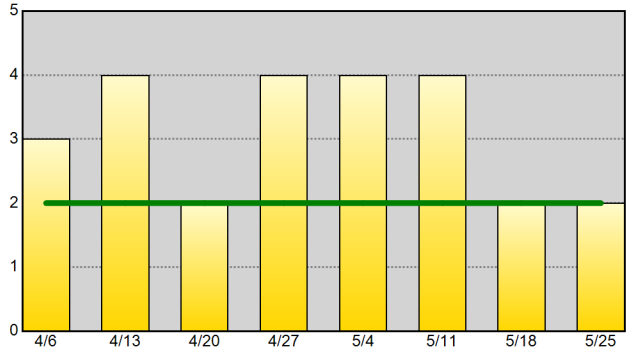

Part I Arrests - 52wk Avg: 15

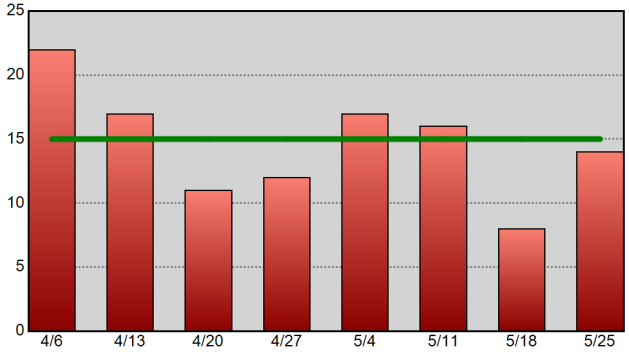

Drug-Related Arrests - 52wk Avg: 19

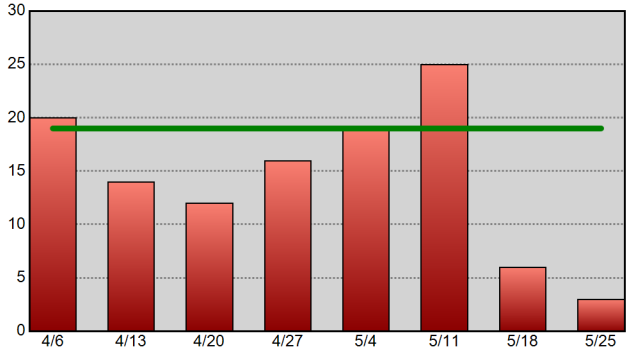

Warrants Served - 52wk Avg: 38

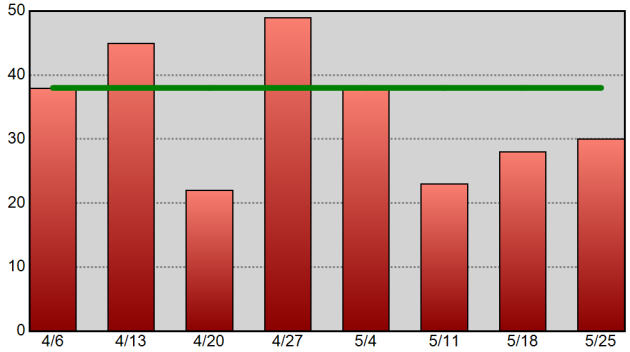

Information summarized for CompStat week ending 5/25/2019. The horizontal line on each chart represents the data set's 52-week weekly average.

Sourced from MNPD ARMS on 5/29/2019 10:26:00 AM. CAD reports only include calls initiated by an officer (call type 2 or 3). Excludes CFS with a disposition code of 6 or 11. Arrest reports do not take into account the number of charges. 1 arrest = 1 body.

Central Precinct Precinct Efficiency Charts

METROPOLITAN POLICE DEPARTMENT
of Nashville and Davidson County

Summarized by CompStat week for past eight weeks.
Aggregated by component of officer initiating call / arresting officer.

All Self-Initiated CAD - 52wk Avg: 1,136

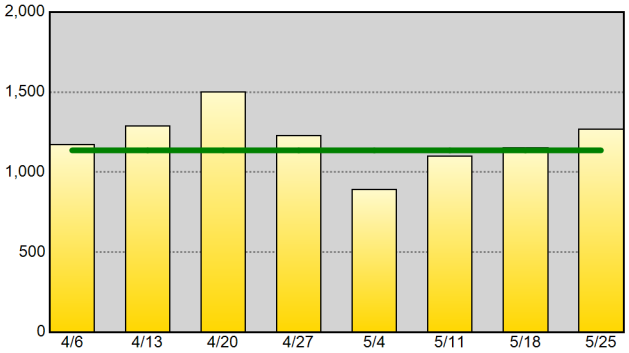

Self-Initiated Terry Stops - 52wk Avg: 48

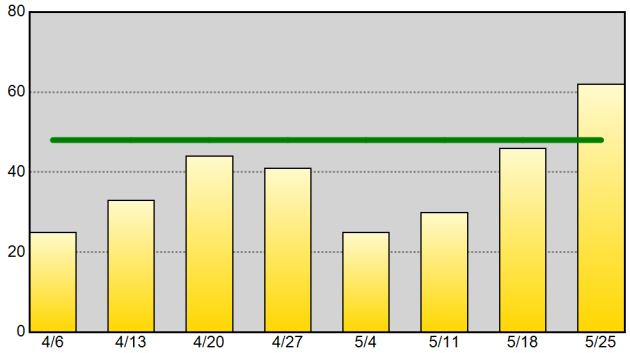

Self-Initiated Vehicle Stops (10-93) - 52wk Avg: 138

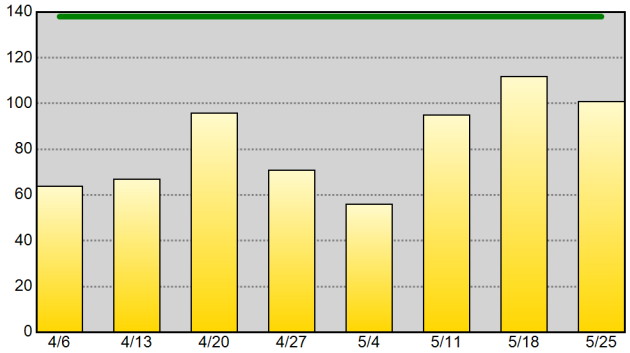

Self-Initiated Business Checks (10-96) - 52wk Avg: 654

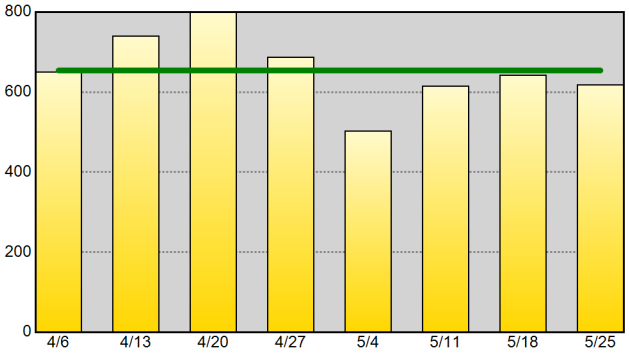

Self-Initiated Community Policing (10-15) - 52wk Avg: 69

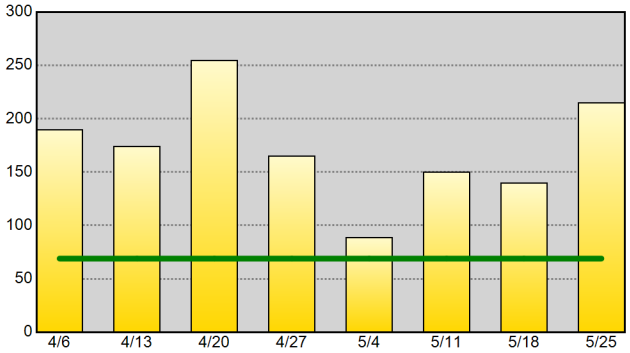

Self-Initiated Criminal Vice Activity (10-78) - 52wk Avg: 1

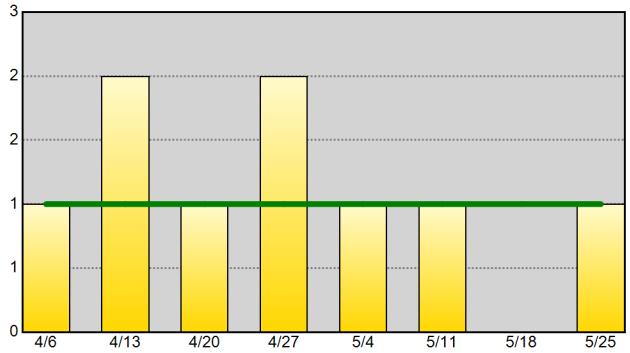

Part I Arrests - 52wk Avg: 9

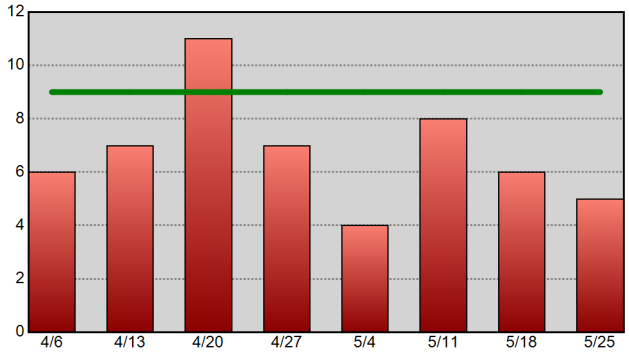

Drug-Related Arrests - 52wk Avg: 9

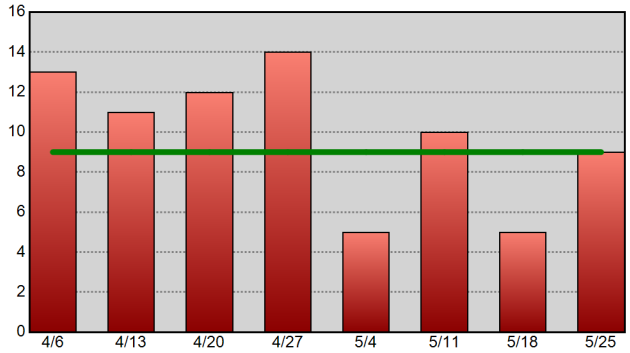

Warrants Served - 52wk Avg: 37

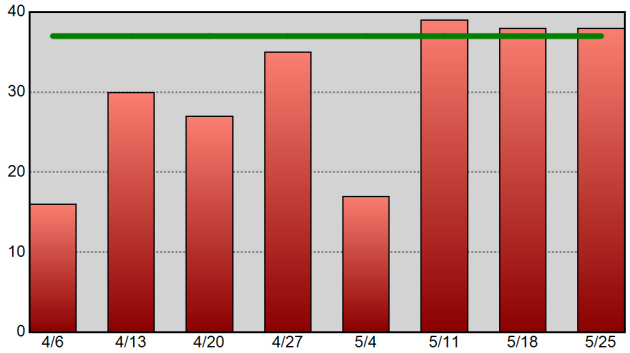

Information summarized for CompStat week ending 5/25/2019. The horizontal line on each chart represents the data set's 52-week weekly average.

Sourced from MNPD ARMS on 5/29/2019 10:26:00 AM. CAD reports only include calls initiated by an officer (call type 2 or 3). Excludes CFS with a disposition code of 6 or 11. Arrest reports do not take into account the number of charges. 1 arrest = 1 body.

Hermitage Precinct Precinct Efficiency Charts

METROPOLITAN POLICE DEPARTMENT
of Nashville and Davidson County

Summarized by CompStat week for past eight weeks.
Aggregated by component of officer initiating call / arresting officer.

All Self-Initiated CAD - 52wk Avg: 941

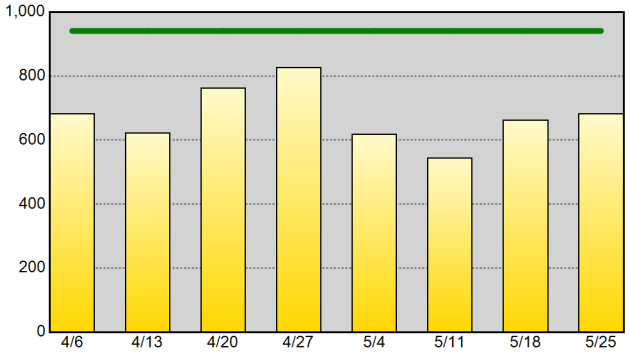

Self-Initiated Terry Stops - 52wk Avg: 19

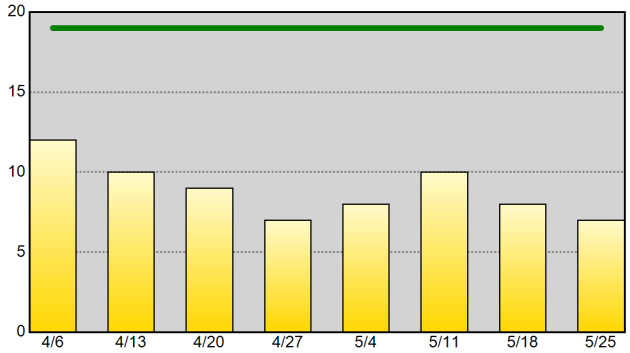

Self-Initiated Vehicle Stops (10-93) - 52wk Avg: 253

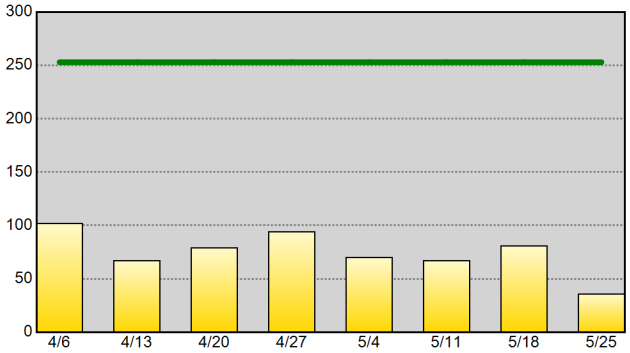

Self-Initiated Business Checks (10-96) - 52wk Avg: 341

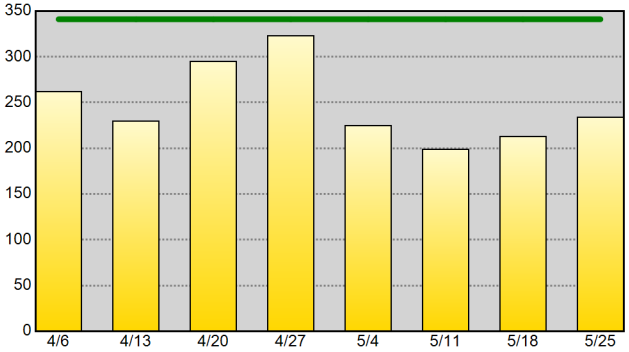

Self-Initiated Community Policing (10-15) - 52wk Avg: 53

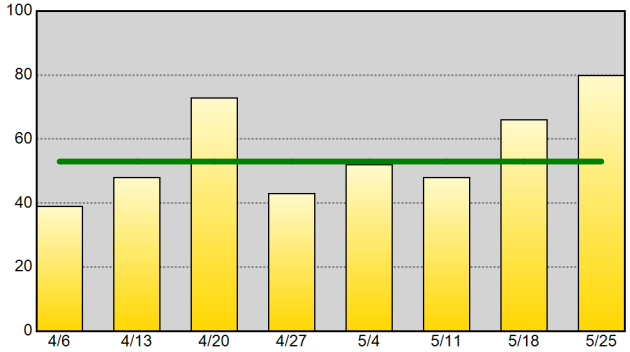

Self-Initiated Criminal Vice Activity (10-78) - 52wk Avg: 1

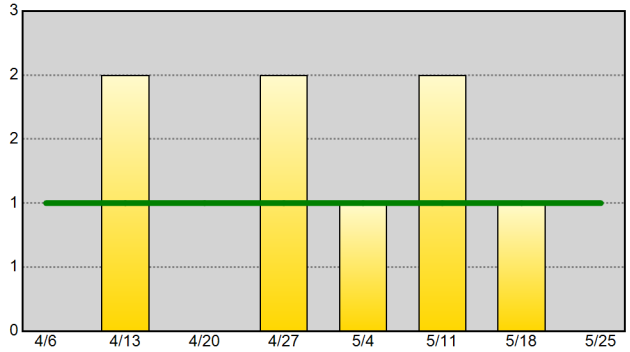

Part I Arrests - 52wk Avg: 15

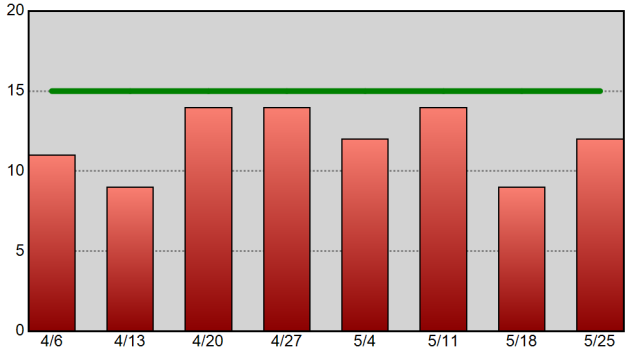

Drug-Related Arrests - 52wk Avg: 12

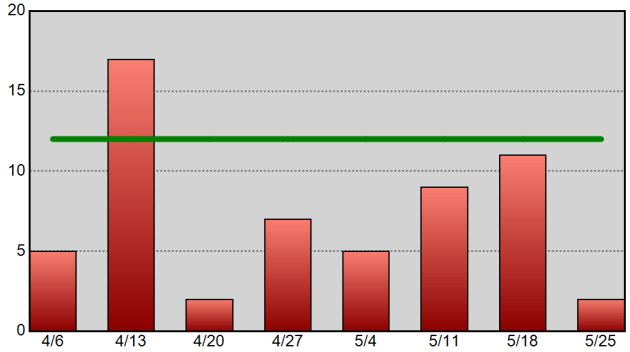

Warrants Served - 52wk Avg: 46

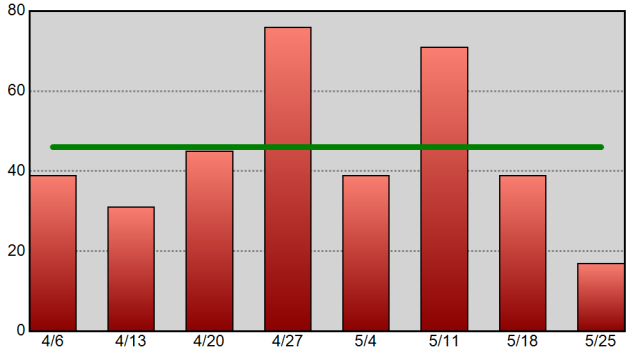

Information summarized for CompStat week ending 5/25/2019. The horizontal line on each chart represents the data set's 52-week weekly average.

Sourced from MNPD ARMS on 5/29/2019 10:26:01 AM. CAD reports only include calls initiated by an officer (call type 2 or 3). Excludes CFS with a disposition code of 6 or 11. Arrest reports do not take into account the number of charges. 1 arrest = 1 body.

North Precinct Precinct Efficiency Charts

METROPOLITAN POLICE DEPARTMENT
of Nashville and Davidson County

Summarized by CompStat week for past eight weeks.
Aggregated by component of officer initiating call / arresting officer.

All Self-Initiated CAD - 52wk Avg: 693

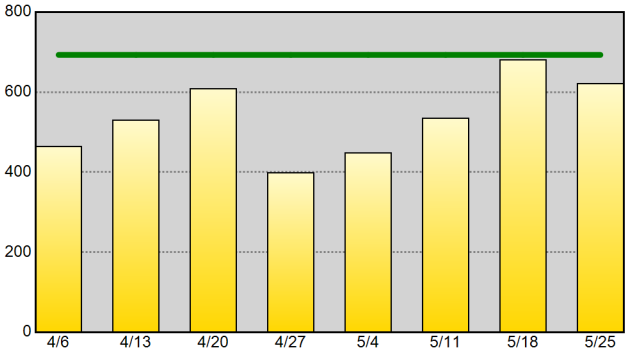

Self-Initiated Terry Stops - 52wk Avg: 19

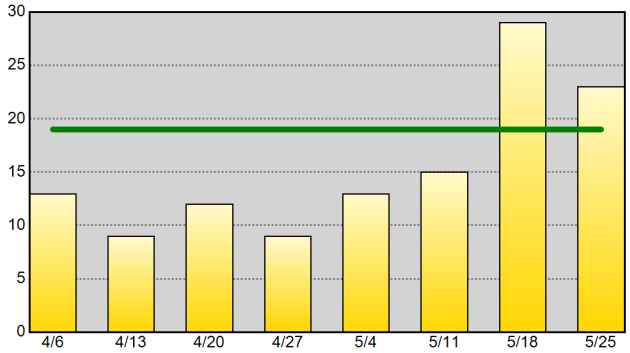

Self-Initiated Vehicle Stops (10-93) - 52wk Avg: 130

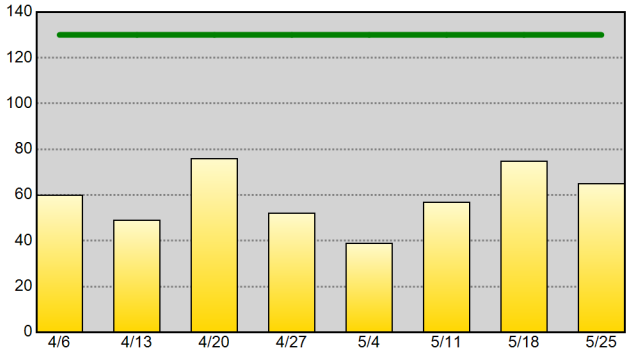

Self-Initiated Business Checks (10-96) - 52wk Avg: 291

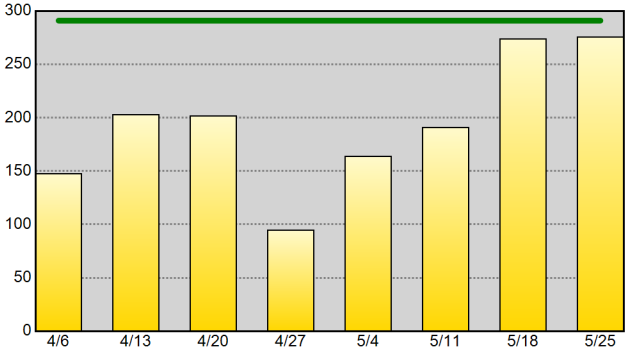

Self-Initiated Community Policing (10-15) - 52wk Avg: 33

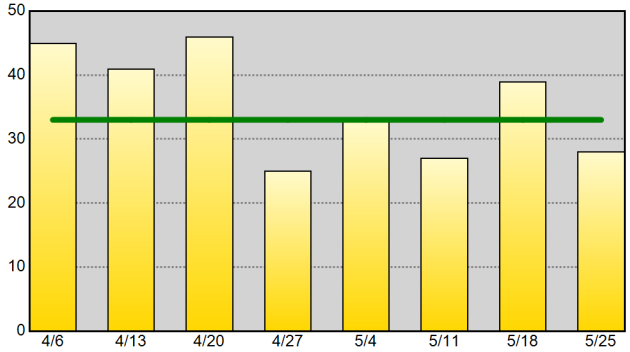

Self-Initiated Criminal Vice Activity (10-78) - 52wk Avg: 1

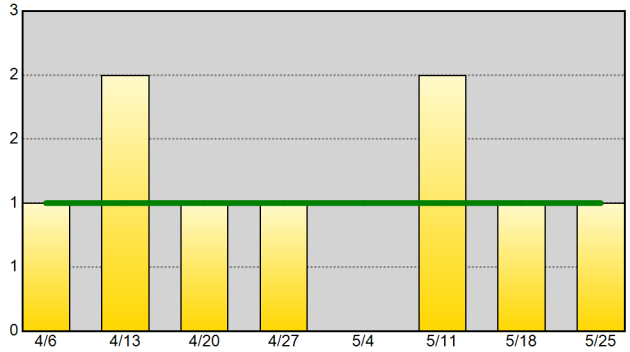

Part I Arrests - 52wk Avg: 13

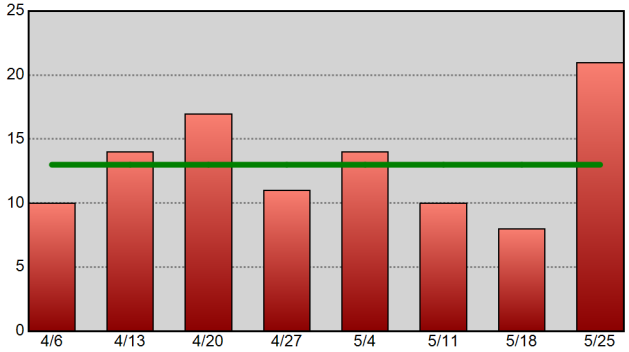

Drug-Related Arrests - 52wk Avg: 11

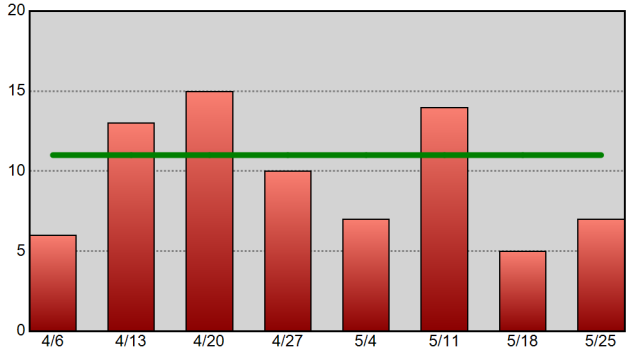

Warrants Served - 52wk Avg: 41

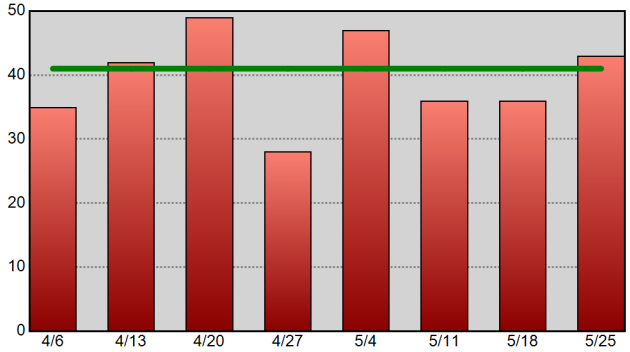

Information summarized for CompStat week ending 5/25/2019. The horizontal line on each chart represents the data set's 52-week weekly average.

Sourced from MNPD ARMS on 5/29/2019 10:26:02 AM. CAD reports only include calls initiated by an officer (call type 2 or 3). Excludes CFS with a disposition code of 6 or 11. Arrest reports do not take into account the number of charges. 1 arrest = 1 body.

Madison Precinct Precinct Efficiency Charts

METROPOLITAN POLICE DEPARTMENT
of Nashville and Davidson County

Summarized by CompStat week for past eight weeks.
Aggregated by component of officer initiating call / arresting officer.

All Self-Initiated CAD - 52wk Avg: 757

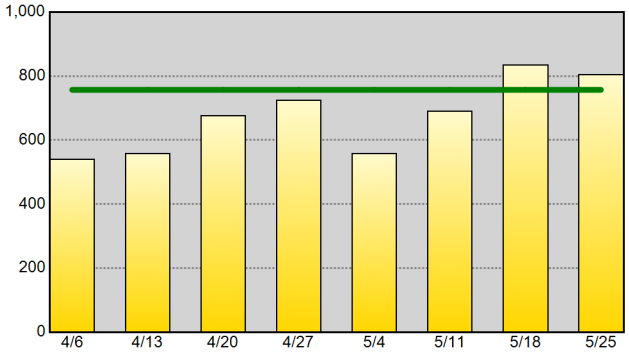

Self-Initiated Terry Stops - 52wk Avg: 9

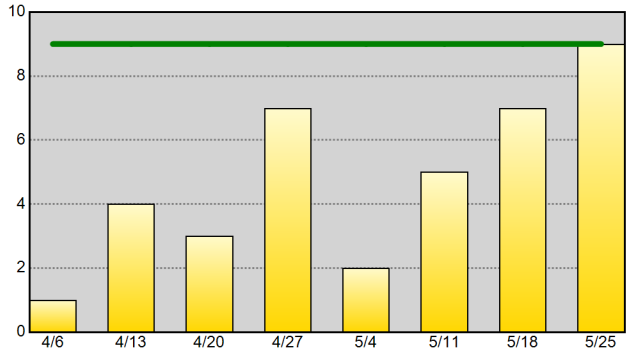

Self-Initiated Vehicle Stops (10-93) - 52wk Avg: 151

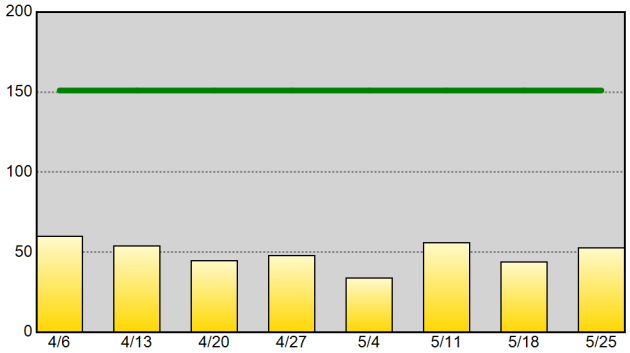

Self-Initiated Business Checks (10-96) - 52wk Avg: 429

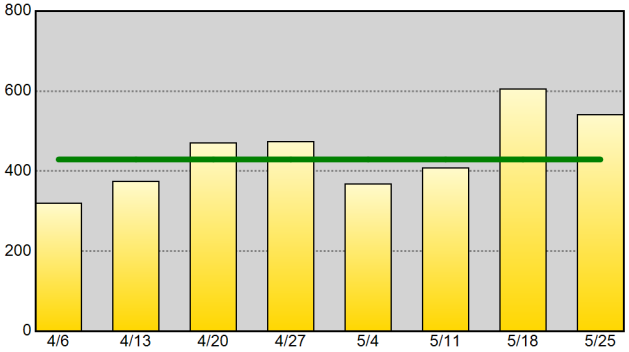

Self-Initiated Community Policing (10-15) - 52wk Avg: 29

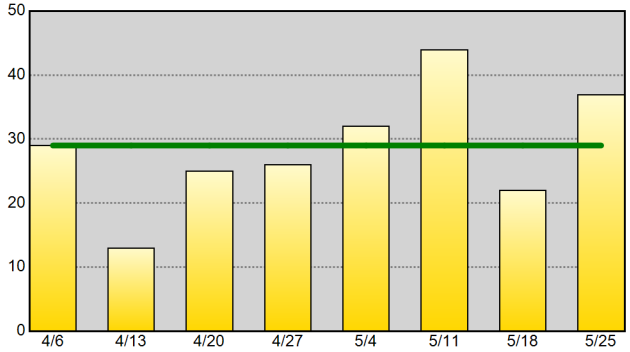

Self-Initiated Criminal Vice Activity (10-78) - 52wk Avg: 1

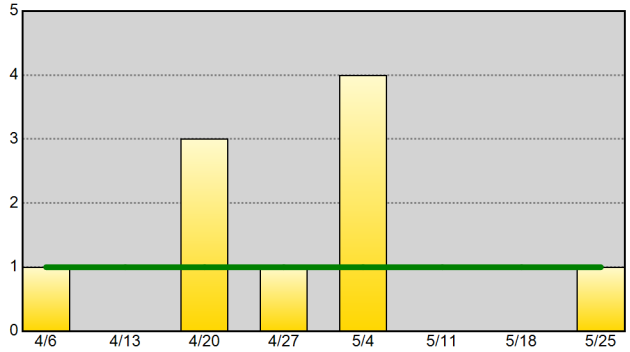

Part I Arrests - 52wk Avg: 14

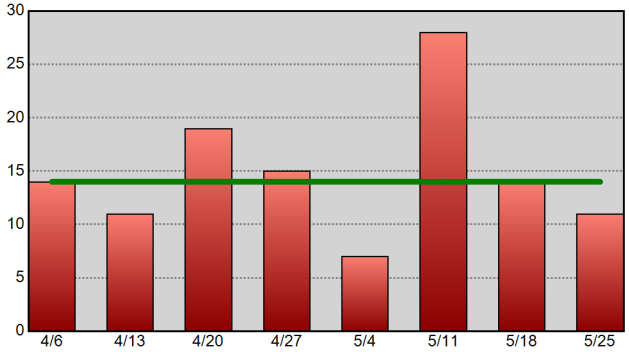

Drug-Related Arrests - 52wk Avg: 8

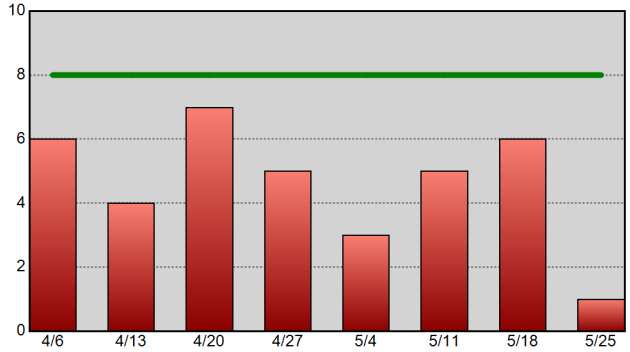

Warrants Served - 52wk Avg: 37

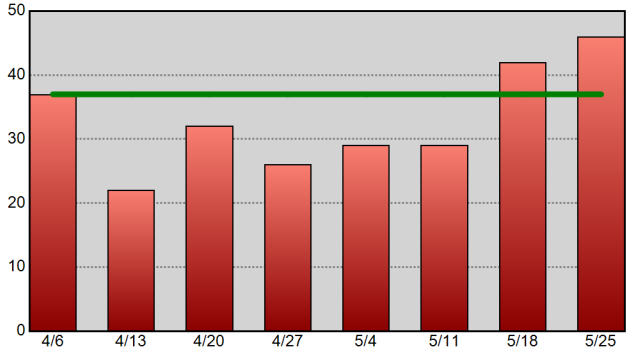

Information summarized for CompStat week ending 5/25/2019. The horizontal line on each chart represents the data set's 52-week weekly average.

Sourced from MNPD ARMS on 5/29/2019 10:26:03 AM. CAD reports only include calls initiated by an officer (call type 2 or 3). Excludes CFS with a disposition code of 6 or 11. Arrest reports do not take into account the number of charges. 1 arrest = 1 body.

Midtown Hills Precinct Precinct Efficiency Charts

METROPOLITAN POLICE DEPARTMENT
of Nashville and Davidson County

Summarized by CompStat week for past eight weeks.
Aggregated by component of officer initiating call / arresting officer.

All Self-Initiated CAD - 52wk Avg: 1,051

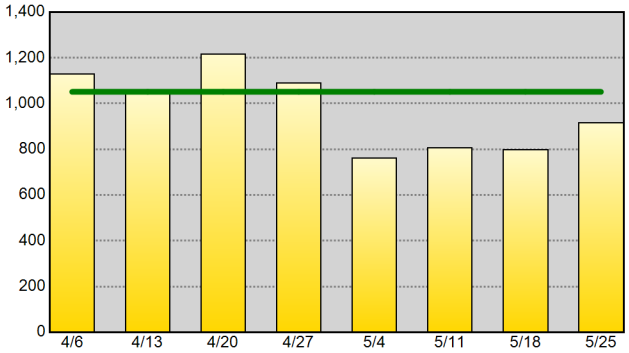

Self-Initiated Terry Stops - 52wk Avg: 16

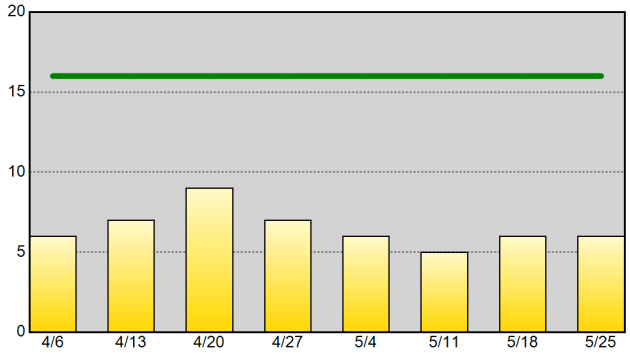

Self-Initiated Vehicle Stops (10-93) - 52wk Avg: 177

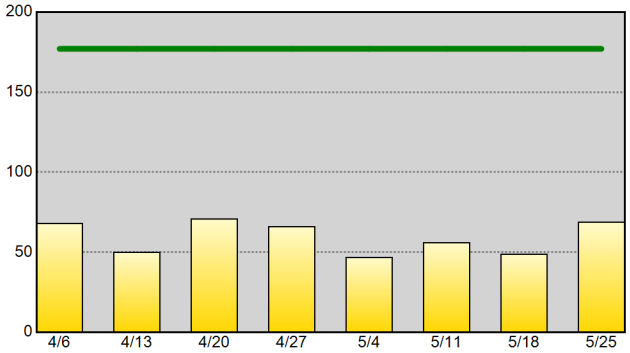

Self-Initiated Business Checks (10-96) - 52wk Avg: 515

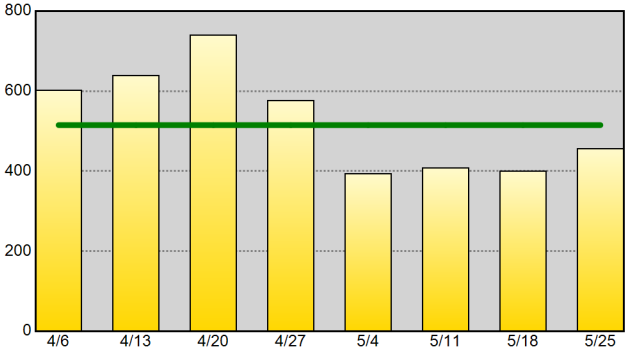

Self-Initiated Community Policing (10-15) - 52wk Avg: 85

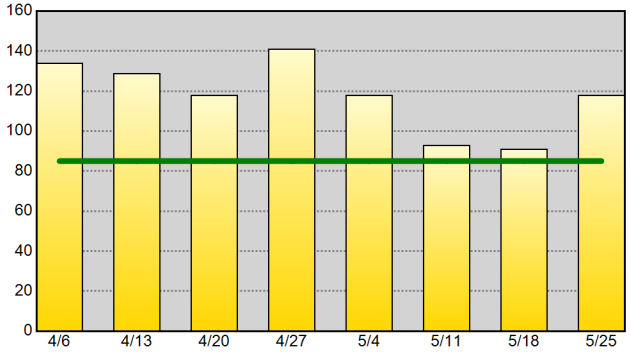

Self-Initiated Criminal Vice Activity (10-78) - 52wk Avg:

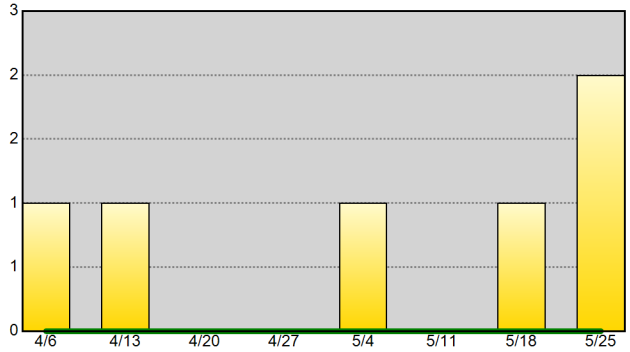

Part I Arrests - 52wk Avg: 11

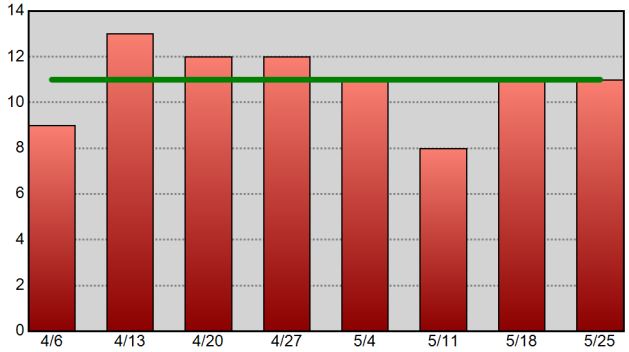

Drug-Related Arrests - 52wk Avg: 12

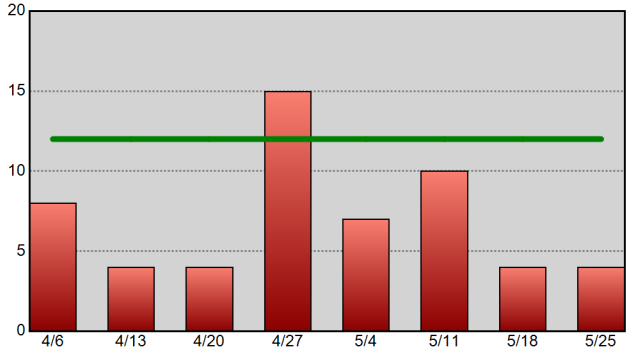

Warrants Served - 52wk Avg: 25

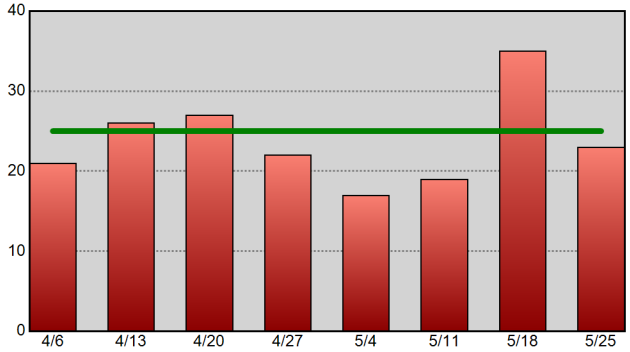

Information summarized for CompStat week ending 5/25/2019. The horizontal line on each chart represents the data set's 52-week weekly average.

Sourced from MNPD ARMS on 5/29/2019 10:26:03 AM. CAD reports only include calls initiated by an officer (call type 2 or 3). Excludes CFS with a disposition code of 6 or 11. Arrest reports do not take into account the number of charges. 1 arrest = 1 body.

High Crime Intersections and Hot Addresses Section

CompStat Weekly Analysis is provided by the Metropolitan Nashville Police Department Crime Analysis Section. This report is intended to be a management and planning tool and does not reflect the official UCR counts for the department.

"Big jobs usually go to the men who prove their ability to outgrow small ones."
- Theodore Roosevelt

Begin Date: 05/19/2019
End Date: 05/25/2019
Week: 21

County High Crime Intersections

Intersections with the highest concentrations of crime & traffic crashes - past 12 weeks.

METROPOLITAN POLICE DEPARTMENT
of Nashville and Davidson County

Violent Crime

Rank	Intersection	Precinct	ZIP	Count
1	DUE WEST AV N & OLD DUE WEST AV	Madison	37115	12
1	WANDA DR & ELM HILL PKE	Hermitage	37210	12
3	EAST THOMPSON LN & MURFREESBORO PKE	South	37211	10
4	WHISPERING HILLS DR & BONERWOOD DR	Midtown	37211	8
4	W TRINITY LN & HAMPTON ST	North	37207	8
4	DICKERSON PKE & ROCK ST	East	37207	8
4	DR DB TODD JR BLVD & JEFFERSON ST	North	37208	8
8	CLAY ST & 15TH AV N	North	37208	7
8	HEIMAN ST & DR D B TODD JR BLVD	North	37208	7
8	MURFREESBORO PKE & PARRIS AV	South	37210	7
8	CLAIBORNE ST & LAFAYETTE ST	South	37210	7
8	S 7TH ST & SYLVAN ST	East	37206	7
8	3RD AV S & BROADWAY	Central	37201	7

Property Crime

Rank	Intersection	Precinct	ZIP	Count
1	OPRY MILLS DR & OPRYLAND DR	Hermitage	37214	111
2	3RD AV S & BROADWAY	Central	37201	44
3	SKYLINE MEMORIAL CT & DICKERSON PKE	Madison	37115	42
4	BANDYWOOD DR & ABBOTT MARTIN RD	West	37215	35
5	CHARLOTTE PKE & RIVER RD	West	37209	34
6	OLD HICKORY BLVD & FRANKLIN PIKE CIR	Midtown	37027	30
7	4TH AV N & BROADWAY	Central	37219	28
8	JOYCE LN & GRINSTEAD PL	East	37216	27
9	N GALLATIN PKE & NORTHSIDE DR	Madison	37115	25
10	CHARLOTTE PKE & OLD CHARLOTTE PKE	West	37209	23
11	ROSA L PARKS BLVD & DOMINICAN DR	North	37228	22
11	WELCH RD & TRAVIS DR	South	37211	22
11	ALTA LOMA RD & N GALLATIN PKE	Madison	37115	22

Traffic Crashes - Personal Injury

Rank	Intersection	Precinct	ZIP	Count
1	CHARLOTTE PKE & WHITE BRIDGE PKE	West	37209	8
2	BELL RD & MURFREESBORO PKE	South	37013	7
3	OLD HICKORY BLVD & NOLENSVILLE PKE	South	37211	6
4	BELL RD & I24 E	South	37013	4
4	BELL RD & SMITH SPRINGS RD	Hermitage	37217	4
4	I24 E & I24 E ENT RAMP	South	37210	4
4	HARDING PL & I24 E	South	37211	4
4	HARDING PL & I65 N ENT RAMP	Midtown	37204	4
9	OLD HICKORY BLVD & EDMONDSON PKE	Midtown	37211	3
9	HARDING PL & NOLENSVILLE PKE	South	37211	3
9	2ND AV S & LAFAYETTE ST	South	37210	3
9	I440 E ENT RAMP & I440 E	Midtown	37204	3
9	WEDGEWOOD AV & 8TH AV S	Midtown	37203	3

Traffic Crashes - Non-Injury

Rank	Intersection	Precinct	ZIP	Count
1	POWELL AV & POWELL PL	Midtown	37204	23
2	OLD HICKORY BLVD & NOLENSVILLE PKE	South	37211	20
3	CANE RIDGE RD & BELL RD	South	37013	19
3	BELL RD & MURFREESBORO PKE	South	37013	19
5	MURFREESBORO PKE & HAMILTON CHURCH RD	South	37013	18
5	I40 W & FESSLERS LN	Hermitage	37210	18
5	HARDING PL & NOLENSVILLE PKE	South	37211	18
8	THOMPSON LN & EAST THOMPSON LN	South	37211	17
8	BELL RD & BLUE HOLE RD	South	37013	17
8	I24 W EXIT RAMP &	South	37086	17
8	I24 E & I24 E ENT RAMP	South	37210	17
12	I40 E & I40 E EXIT RAMP	Hermitage	37210	16
12	MYATT DR & RIVERGATE PKWY	Madison	37115	16

Information summarized for CompStat week ending 05-25-19. (past 12 weeks of data). For each report, point data were plotted in a GIS and assigned to the nearest street intersection. Summary counts were then calculated for each intersection.

Sourced from MNPD ARMS on 5/29/2019 10:26:04 AM. Violent and property crime information sourced from incident reports using Uniform Crime Reporting definitions and reporting guidelines, based on the date when the crime was reported. Personal injury traffic crashes (10-46) and non-injury traffic crashes (10-45) retrieved from MNPD's CAD database. Excludes CFS with a disposition code of 6 or 11. For each incident or CAD record, the incident or dispatch location was assigned to the nearest street intersection.

West Precinct High Crime Intersections

Intersections with the highest concentrations of crime & traffic crashes - past 12 weeks.

METROPOLITAN POLICE DEPARTMENT
of Nashville and Davidson County

Violent Crime

Rank	Intersection	Precinct	ZIP	Count
1	MAUDINA AV & DEMOSS RD	West	37209	4
2	PREMIER DR & WILCLAY DR	West	37209	3
3	OBRIEN AV & NEWTON AV	West	37209	2
3	WHITE BRIDGE PKE & FOUNTAIN PL	West	37205	2
3	HIGHWAY 70 S & I40 E ENT RAMP	West	37221	2
3	HIGHWAY 70 S & HICKS RD	West	37221	2
3	STACY DR & CARRIAGE DR	West	37221	2
3	OLD HICKORY BLVD & BELLEVUE RD	West	37221	2
3	CHARLOTTE PKE &	West	37205	2
3	39TH AV N & PARK AV	West	37209	2
3	49TH AV N & CENTENNIAL BLVD	West	37209	2
3	CROLEY DR & IVY ST	West	37209	2
3	CHARLOTTE PKE & RIVER RD	West	37209	2

Property Crime

Rank	Intersection	Precinct	ZIP	Count
1	BANDYWOOD DR & ABBOTT MARTIN RD	West	37215	35
2	CHARLOTTE PKE & RIVER RD	West	37209	34
3	CHARLOTTE PKE & OLD CHARLOTTE PKE	West	37209	23
4	CARRIAGE DR & HARROW DR	West	37221	14
4	SAWYER BROWN RD & HIGHWAY 70 S	West	37221	14
6	CHARLOTTE PKE & BROOKMEADE GRNWY ACCESS RD	West	37209	13
7	WHITE BRIDGE PKE & NES ACCESS RD	West	37205	12
8	CHARLOTTE PKE & OCEOLA AV	West	37209	10
9	OLD HICKORY BLVD &	West	37221	7
9	ANNEX AV & CHARLOTTE PKE	West	37209	7
9	HILLSBORO CIR & BANDYWOOD DR	West	37215	7
12	VAUGHN RD & HICKS RD ACCESS RD	West	37221	6
12	OLD HICKORY BLVD & HIGHWAY 70 S	West	37221	6

Traffic Crashes - Personal Injury

Rank	Intersection	Precinct	ZIP	Count
1	CHARLOTTE PKE & WHITE BRIDGE PKE	West	37209	8
2	WOODLAWN DR & WILSON BLVD S	West	37205	3
2	HILLSBORO PKE & WARFIELD DR	West	37215	3
4	HILLSBORO PKE & CRESTMOOR RD	West	37215	2
4	HILLSBORO PKE & GRAYBAR LN	West	37215	2
4	HILLSBORO PKE & WOODMONT BLVD	West	37215	2
4	46TH AV N & ALABAMA AV	West	37209	2
4	CHARLOTTE PKE & WESTBORO DR	West	37209	2
4	ROBERTSON AV & BRILEY PKWY	West	37209	2
4	HIGHWAY 100 & HIGHWAY 96	West	37221	2
4	SAWYER BROWN RD & HIGHWAY 70 S	West	37221	2
12	HIGHWAY 100 & OLD HARDING PKE	West	37221	1
12	PLANTATION CT &	West	37221	1

Traffic Crashes - Non-Injury

Rank	Intersection	Precinct	ZIP	Count
1	OLD HICKORY BLVD & HIGHWAY 70 S	West	37221	11
1	HARDING PKE & WHITE BRIDGE PKE	West	37205	11
3	OLD HICKORY BLVD & CHARLOTTE PKE	West	37209	10
4	SAWYER BROWN RD & HIGHWAY 70 S	West	37221	8
4	HILLSBORO PKE & CRESTMOOR RD	West	37215	8
6	HILLSBORO PKE & WOODMONT BLVD	West	37215	7
6	CHARLOTTE AV & 53RD AV N	West	37209	7
6	HARDING PKE & WOODLAWN DR	West	37205	7
9	BROOKWOOD TER & WHITE BRIDGE PKE	West	37205	6
9	HIGHWAY 70 S & COLEY DAVIS RD	West	37221	6
9	HARDING PL & HILLSBORO PKE	West	37215	6
12	HILLSBORO PKE & RICHARD JONES RD	West	37215	5
12	HOBBS RD & HILLSBORO PKE	West	37215	5

Information summarized for CompStat week ending 05-25-19. (past 12 weeks of data). For each report, point data were plotted in a GIS and assigned to the nearest street intersection. Summary counts were then calculated for each intersection.

Sourced from MNPD ARMS on 5/29/2019 10:26:04 AM. Violent and property crime information sourced from incident reports using Uniform Crime Reporting definitions and reporting guidelines, based on the date when the crime was reported. Personal injury traffic crashes (10-46) and non-injury traffic crashes (10-45) retrieved from MNPD's CAD database. Excludes CFS with a disposition code of 6 or 11. For each incident or CAD record, the incident or dispatch location was assigned to the nearest street intersection.

East Precinct High Crime Intersections

Intersections with the highest concentrations of crime & traffic crashes - past 12 weeks.

METROPOLITAN POLICE DEPARTMENT
of Nashville and Davidson County

Violent Crime

Rank	Intersection	Precinct	ZIP	Count
1	DICKERSON PKE & ROCK ST	East	37207	8
2	S 7TH ST & SYLVAN ST	East	37206	7
3	SYLVAN ST & S 5TH ST	East	37206	6
3	MCKENNELL DR & PORTER RD	East	37206	6
3	DICKERSON PKE & HILLHURST DR	East	37207	6
6	S 6TH ST & SUMMER PL	East	37206	5
7	OAKWOOD AV & BETHWOOD DR	East	37207	4
8	MERIDIAN ST & E TRINITY LN	East	37207	3
8	DEW ST & S 7TH ST	East	37206	3
8	SYLVAN ST & S 6TH ST	East	37206	3
8	SHELBY AV & S 6TH ST	East	37206	3
8	GALLATIN AV & CHICAMAUGA AV	East	37206	3
8	GRACE ST & JOSEPH AV	East	37207	3

Property Crime

Rank	Intersection	Precinct	ZIP	Count
1	JOYCE LN & GRINSTEAD PL	East	37216	27
2	DICKERSON PKE & HILLHURST DR	East	37207	17
3	HOME RD & GALLATIN PKE	East	37216	13
4	MATTHEWS PL & GREENWOOD AV	East	37206	8
4	DICKERSON PKE & HANCOCK ST	East	37207	8
4	DICKERSON PKE & RICHARDSON AV	East	37207	8
7	N 2ND ST & JOSEPH AV	East	37207	7
7	I65 N & W TRINITY LN	East	37207	7
9	GALLATIN PKE & GREENLAND AV	East	37216	6
9	GATEWOOD AV & DICKERSON PKE	East	37207	6
9	SYLVAN ST & S 6TH ST	East	37206	6
12	DEW ST & S 7TH ST	East	37206	5
12	LENORE ST & S 11TH ST	East	37206	5

Traffic Crashes - Personal Injury

Rank	Intersection	Precinct	ZIP	Count
1	DICKERSON PKE & EWING DR	East	37207	3
2	GALLATIN PKE & MAYNOR AV	East	37216	2
2	GALLATIN PKE & BURCHWOOD AV	East	37216	2
2	STRATTON AV & GALLATIN AV	East	37206	2
2	S 5TH ST & SHELBY AV	East	37206	2
2	S 5TH ST & WOODLAND ST	East	37206	2
7	S 5TH ST & RUSSELL ST	East	37206	1
7	EASTLAND AV & GALLATIN AV	East	37206	1
7	GALLATIN AV & CHICAMAUGA AV	East	37206	1
7	DEW ST & S 7TH ST	East	37206	1
7	S 7TH ST & SYLVAN ST	East	37206	1
7	I24 W &	East	37213	1
7	SHELBY AV & S 6TH ST	East	37206	1

Traffic Crashes - Non-Injury

Rank	Intersection	Precinct	ZIP	Count
1	I24 W EXIT RAMP & I24 W	East	37213	11
2	MAIN ST & S 5TH ST	East	37207	9
2	W TRINITY LN & LUCAS LN	East	37207	9
4	DICKERSON PKE & EWING DR	East	37207	7
4	S 5TH ST & WOODLAND ST	East	37206	7
4	I65 S EXIT RAMP & I65 S	East	37207	7
7	I65 S & I65 S ENT RAMP	East	37207	6
8	DICKERSON PKE & MAPLEWOOD TRC	East	37207	5
8	CAROLYN AV & GALLATIN AV	East	37216	5
8	DR RICHARD G ADAMS DR & E TRINITY LN	East	37207	5
8	TRINITY LN & DICKERSON PKE	East	37207	5
8	GALLATIN AV & FORREST AV	East	37206	5
13	GALLATIN AV & MANSFIELD ST	East	37206	4

Information summarized for CompStat week ending 05-25-19. (past 12 weeks of data). For each report, point data were plotted in a GIS and assigned to the nearest street intersection. Summary counts were then calculated for each intersection.

Sourced from MNPD ARMS on 5/29/2019 10:26:04 AM. Violent and property crime information sourced from incident reports using Uniform Crime Reporting definitions and reporting guidelines, based on the date when the crime was reported. Personal injury traffic crashes (10-46) and non-injury traffic crashes (10-45) retrieved from MNPD's CAD database. Excludes CFS with a disposition code of 6 or 11. For each incident or CAD record, the incident or dispatch location was assigned to the nearest street intersection.

South Precinct High Crime Intersections

Intersections with the highest concentrations of crime & traffic crashes - past 12 weeks.

METROPOLITAN POLICE DEPARTMENT
of Nashville and Davidson County

Violent Crime

Rank	Intersection	Precinct	ZIP	Count
1	EAST THOMPSON LN & MURFREESBORO PKE	South	37211	10
2	BELL RD & BELL FORGE LN E	South	37013	7
2	ANTIOCH PKE & HARDING PL	South	37211	7
2	MURFREESBORO PKE & PARRIS AV	South	37210	7
2	CLAIBORNE ST & LAFAYETTE ST	South	37210	7
6	BEECHWOOD TER & BELL RD	South	37013	6
6	NOLENSVILLE PKE & EDMONDSON PKE	South	37211	6
6	COLEMONT PL & PACKARD DR	South	37211	6
6	WALLACE RD & LINBAR DR	South	37211	6
6	PIPPIN DR &	South	37013	6
6	RICE RD & RURAL HILL RD	South	37013	6
6	VULTEE BLVD & MURFREESBORO PKE	South	37217	6
13	LORI DR & RICHARDS RD	South	37013	5

Property Crime

Rank	Intersection	Precinct	ZIP	Count
1	WELCH RD & TRAVIS DR	South	37211	22
2	MURFREESBORO PKE & HAMILTON CHURCH RD	South	37013	16
3	BELL RD & MURFREESBORO PKE	South	37013	15
4	EAST THOMPSON LN & MURFREESBORO PKE	South	37211	13
5	WALLACE RD & LINBAR DR	South	37211	12
5	I24 E EXIT RAMP & EAST THOMPSON LN	South	37210	12
7	NOLENSVILLE PKE & GLENROSE AV	South	37210	10
7	NOLENSVILLE PKE & EDMONDSON PKE	South	37211	10
7	CANE RIDGE RD & BELL RD	South	37013	10
7	BELL RD & CEDAR POINTE PKWY	South	37013	10
7	PLUS PARK BLVD & PAVILION BLVD	South	37217	10
12	MURFREESBORO PKE & KERMIT DR	South	37217	9
12	PICCADILLY ROW & BISHOPSGATE RD	South	37013	9

Traffic Crashes - Personal Injury

Rank	Intersection	Precinct	ZIP	Count
1	BELL RD & MURFREESBORO PKE	South	37013	7
2	OLD HICKORY BLVD & NOLENSVILLE PKE	South	37211	6
3	BELL RD & I24 E	South	37013	4
3	I24 E & I24 E ENT RAMP	South	37210	4
3	HARDING PL & I24 E	South	37211	4
6	HARDING PL & NOLENSVILLE PKE	South	37211	3
6	2ND AV S & LAFAYETTE ST	South	37210	3
6	CEDARVALLEY DR & CEDARVALLEY CT	South	37211	3
6	BELL RD & ZELIDA AV	South	37013	3
6	ANTIOCH PKE & HARDING PL	South	37211	3
6	I24 W & I24 W EXIT RAMP	South	37211	3
6	MURFREESBORO PKE & HAMILTON CHURCH RD	South	37013	3
13	HAMILTON CHURCH RD & MT VIEW RD	South	37013	2

Traffic Crashes - Non-Injury

Rank	Intersection	Precinct	ZIP	Count
1	OLD HICKORY BLVD & NOLENSVILLE PKE	South	37211	20
2	CANE RIDGE RD & BELL RD	South	37013	19
2	BELL RD & MURFREESBORO PKE	South	37013	19
4	MURFREESBORO PKE & HAMILTON CHURCH RD	South	37013	18
4	HARDING PL & NOLENSVILLE PKE	South	37211	18
6	THOMPSON LN & EAST THOMPSON LN	South	37211	17
6	BELL RD & BLUE HOLE RD	South	37013	17
6	I24 W EXIT RAMP &	South	37086	17
6	I24 E & I24 E ENT RAMP	South	37210	17
10	ANTIOCH PKE & HARDING PL	South	37211	16
11	HARDING PL & METROPLEX DR	South	37211	15
12	HARDING PL & I24 E	South	37211	14
12	NOLENSVILLE PKE & EDMONDSON PKE	South	37211	14

Information summarized for CompStat week ending 05-25-19. (past 12 weeks of data). For each report, point data were plotted in a GIS and assigned to the nearest street intersection. Summary counts were then calculated for each intersection.

Sourced from MNPD ARMS on 5/29/2019 10:26:04 AM. Violent and property crime information sourced from incident reports using Uniform Crime Reporting definitions and reporting guidelines, based on the date when the crime was reported. Personal injury traffic crashes (10-46) and non-injury traffic crashes (10-45) retrieved from MNPD's CAD database. Excludes CFS with a disposition code of 6 or 11. For each incident or CAD record, the incident or dispatch location was assigned to the nearest street intersection.

Central Precinct High Crime Intersections

Intersections with the highest concentrations of crime & traffic crashes - past 12 weeks.

METROPOLITAN POLICE DEPARTMENT
of Nashville and Davidson County

Violent Crime

Rank	Intersection	Precinct	ZIP	Count
1	3RD AV S & BROADWAY	Central	37201	7
1	4TH AV N & BROADWAY	Central	37219	7
3	ROSA L PARKS BLVD & JEFFERSON ST	Central	37208	6
4	2ND AV N & COMMERCE ST	Central	37201	5
5	BROADWAY & 1ST AV S	Central	37201	3
5	2ND AV S & SHELBY ST PEDESTRIAN BRIDGE	Central	37201	3
5	CHARLOTTE AV & 4TH AV N	Central	37219	3
5	SHELBY AV & INTERSTATE DR	Central	37213	3
9	I65 N & ROSA L PARKS BLVD	Central	37208	2
9	12TH AV N & BROADWAY	Central	37203	2
9	DEMONBREUN ST & 4TH AV S	Central	37203	2
9	4TH AV S & SYMPHONY PL	Central	37203	2
9	3RD AV S & SYMPHONY PL	Central	37201	2

Property Crime

Rank	Intersection	Precinct	ZIP	Count
1	3RD AV S & BROADWAY	Central	37201	44
2	4TH AV N & BROADWAY	Central	37219	28
3	ROSA L PARKS BLVD & JEFFERSON ST	Central	37208	12
4	2ND AV N & COMMERCE ST	Central	37201	11
5	3RD AV N & CHURCH ST	Central	37201	10
5	3RD AV S & SYMPHONY PL	Central	37201	10
7	2ND AV N & BROADWAY	Central	37201	9
7	CHURCH ST & ARCADE ALY	Central	37219	9
7	CHARLOTTE AV & 4TH AV N	Central	37219	9
10	11TH AV N & BROADWAY	Central	37203	8
11	HERMITAGE AV & PEABODY ST	Central	37201	7
11	4TH AV S & SYMPHONY PL	Central	37203	7
11	3RD AV N & COMMERCE ST	Central	37201	7

Traffic Crashes - Personal Injury

Rank	Intersection	Precinct	ZIP	Count
1	INTERSTATE DR & JAMES ROBERTSON PKWY	Central	37213	3
1	SPRING ST & N 1ST ST	Central	37207	3
3	I24 E & I24 E ENT RAMP	Central	37206	2
3	I24 E & SHELBY AV	Central	37213	2
3	LAFAYETTE ST & 5TH AV S	Central	37203	2
3	KOREAN VETERANS BLVD &	Central	37213	2
3	9TH AV N & CHURCH ST	Central	37203	2
3	CHARLOTTE AV & GEORGE L DAVIS BLVD	Central	37203	2
9	7TH AV N & UNION ST	Central	37203	1
9	7TH AV N & CHURCH ST	Central	37203	1
9	CHARLOTTE AV & 7TH AV N	Central	37219	1
9	JAMES ROBERTSON PKWY & 3RD AV N	Central	37201	1
9	3RD AV N & DEADERICK ST	Central	37201	1

Traffic Crashes - Non-Injury

Rank	Intersection	Precinct	ZIP	Count
1	SPRING ST & N 1ST ST	Central	37207	16
2	ROSA L PARKS BLVD & JEFFERSON ST	Central	37208	12
3	8TH AV S & LAFAYETTE ST	Central	37203	11
4	2ND AV S & LINDSLEY AV	Central	37210	9
4	DEMONBREUN ST & 3RD AV S	Central	37201	9
4	SHELBY AV & INTERSTATE DR	Central	37213	9
7	I24 E & I24 E EXIT RAMP	Central	37213	8
7	SHELBY AV & I24 E ENT RAMP	Central	37213	8
7	12TH AV N & BROADWAY	Central	37203	8
10	4TH AV N & BROADWAY	Central	37219	7
10	WOODLAND ST & INTERSTATE DR	Central	37213	7
12	I24 E & I24 E ENT RAMP	Central	37206	6
12	BROADWAY & OPRY PL	Central	37203	6

Information summarized for CompStat week ending 05-25-19. (past 12 weeks of data). For each report, point data were plotted in a GIS and assigned to the nearest street intersection. Summary counts were then calculated for each intersection.

Sourced from MNPD ARMS on 5/29/2019 10:26:04 AM. Violent and property crime information sourced from incident reports using Uniform Crime Reporting definitions and reporting guidelines, based on the date when the crime was reported. Personal injury traffic crashes (10-46) and non-injury traffic crashes (10-45) retrieved from MNPD's CAD database. Excludes CFS with a disposition code of 6 or 11. For each incident or CAD record, the incident or dispatch location was assigned to the nearest street intersection.

Hermitage Precinct High Crime Intersections

Intersections with the highest concentrations of crime & traffic crashes - past 12 weeks.

METROPOLITAN POLICE DEPARTMENT
of Nashville and Davidson County

Violent Crime

Rank	Intersection	Precinct	ZIP	Count
1	WANDA DR & ELM HILL PKE	Hermitage	37210	12
2	MURFREESBORO PKE & RANSOM PL	Hermitage	37217	5
2	GREEN ST & CHARLES E DAVIS BLVD	Hermitage	37210	5
4	CARROLL ST & UNIVERSITY CT	Hermitage	37210	4
4	MURFREESBORO PKE & UNA ANTIOCH PKE	Hermitage	37013	4
4	HARDING PL & MURFREESBORO PKE	Hermitage	37217	4
4	FRANKLIN LIMESTONE RD & MURFREESBORO PKE	Hermitage	37217	4
4	MILLWOOD DR & MURFREESBORO PKE	Hermitage	37217	4
4	PATRICIA DR & THOMPSON PL	Hermitage	37217	4
4	OPRY MILLS DR & OPRYLAND DR	Hermitage	37214	4
4	CENTRAL PKE & FRIST BLVD	Hermitage	37076	4
12	OLD HICKORY BLVD & ARBOR LAKE BLVD	Hermitage	37076	3
12	OLD HICKORY BLVD & HERMITAGE WOODS DR	Hermitage	37076	3

Property Crime

Rank	Intersection	Precinct	ZIP	Count
1	OPRY MILLS DR & OPRYLAND DR	Hermitage	37214	111
2	SHUTE LN & LEBANON PKE	Hermitage	37076	18
3	BRILEY PKWY S & I40 E EXIT RAMP	Hermitage	37217	15
4	OPRY MILLS DR & OPRY MILLS	Hermitage	37214	14
5	WANDA DR & ELM HILL PKE	Hermitage	37210	11
5	I40 W EXIT RAMP & I40 W	Hermitage	37214	11
5	MURFREESBORO PKE & UNA ANTIOCH PKE	Hermitage	37013	11
5	KOHLS PVT DR & STONES RIVER GRNWY	Hermitage	37214	11
9	I40 W EXIT RAMP & I40 W	Hermitage	37214	10
9	MCGAVOCK PKE & MARRIOTT DR	Hermitage	37214	10
11	OLD ELM HILL PKE & ELM HILL PKE	Hermitage	37214	9
11	AIRWAYS CIR & ELM HILL PKE	Hermitage	37214	9
11	PERIMETER PLACE DR & ROYAL PKWY	Hermitage	37214	9

Traffic Crashes - Personal Injury

Rank	Intersection	Precinct	ZIP	Count
1	BELL RD & SMITH SPRINGS RD	Hermitage	37217	4
2	BRITISH WOODS DR & MURFREESBORO PKE	Hermitage	37217	3
2	I40 W & FESSLERS LN	Hermitage	37210	3
4	ELM HILL PKE & BELL RD	Hermitage	37214	2
4	I40 W & SPENCE LN	Hermitage	37210	2
4	ELM HILL PKE & TWIN ELMS CT	Hermitage	37210	2
4	TRAILS END LN & ELM HILL PKE	Hermitage	37214	2
4	SMITH SPRINGS RD & RURAL HILL RD	Hermitage	37217	2
4	LEBANON PKE & TULIP GROVE RD	Hermitage	37076	2
4	CENTRAL PKE & OLD HICKORY BLVD	Hermitage	37076	2
4	MERRITT ST & ROBINSON RD	Hermitage	37138	2
4	ANDREW JACKSON PKWY & LEBANON PKE	Hermitage	37076	2
4	PLANTATION DR & OLD HICKORY BLVD	Hermitage	37076	2

Traffic Crashes - Non-Injury

Rank	Intersection	Precinct	ZIP	Count
1	I40 W & FESSLERS LN	Hermitage	37210	18
2	I40 E & I40 E EXIT RAMP	Hermitage	37210	16
3	DONELSON PKE & I40 W ENT RAMP	Hermitage	37214	14
3	LEBANON PKE & MCGAVOCK PKE	Hermitage	37214	14
5	BLACKWOOD DR & BELL RD	Hermitage	37214	13
6	DODSON CHAPEL RD & OLD HICKORY BLVD	Hermitage	37076	12
7	MURFREESBORO PKE & UNA ANTIOCH PKE	Hermitage	37013	11
8	BELL RD & SMITH SPRINGS RD	Hermitage	37217	9
8	LEBANON PKE & OLD HICKORY BLVD	Hermitage	37076	9
10	CENTRAL PKE & OLD HICKORY BLVD	Hermitage	37076	8
10	TYLER DR & LEBANON PKE	Hermitage	37076	8
10	I40 E EXIT RAMP & I40 E	Hermitage	37076	8
10	OPRY MILLS DR & OPRYLAND DR	Hermitage	37214	8

Information summarized for CompStat week ending 05-25-19. (past 12 weeks of data). For each report, point data were plotted in a GIS and assigned to the nearest street intersection. Summary counts were then calculated for each intersection.

Sourced from MNPD ARMS on 5/29/2019 10:26:04 AM. Violent and property crime information sourced from incident reports using Uniform Crime Reporting definitions and reporting guidelines, based on the date when the crime was reported. Personal injury traffic crashes (10-46) and non-injury traffic crashes (10-45) retrieved from MNPD's CAD database. Excludes CFS with a disposition code of 6 or 11. For each incident or CAD record, the incident or dispatch location was assigned to the nearest street intersection.

North Precinct High Crime Intersections

Intersections with the highest concentrations of crime & traffic crashes - past 12 weeks.

METROPOLITAN POLICE DEPARTMENT
of Nashville and Davidson County

Violent Crime

Rank	Intersection	Precinct	ZIP	Count
1	DR DB TODD JR BLVD & JEFFERSON ST	North	37208	8
1	W TRINITY LN & HAMPTON ST	North	37207	8
3	CLAY ST & 15TH AV N	North	37208	7
3	HEIMAN ST & DR D B TODD JR BLVD	North	37208	7
5	COCKRILL ST & 16TH AV N	North	37208	6
5	9TH AV N & COFFEE ST	North	37208	6
5	W TRINITY LN & SCRUGGS LN	North	37207	6
8	GARFIELD ST & 9TH AV N	North	37208	5
8	COFFEE ST & 11TH AV N	North	37208	5
10	ROSA L PARKS BLVD & MONROE ST	North	37208	4
10	CLIFTON AV & 28TH AV N	North	37208	4
10	9TH AV N & JEFFERSON ST	North	37208	4
10	BRICK CHURCH PKE & ARTIC AV	North	37207	4

Property Crime

Rank	Intersection	Precinct	ZIP	Count
1	ROSA L PARKS BLVD & DOMINICAN DR	North	37228	22
2	FAIRVIEW DR & CLARKSVILLE PKE	North	37218	20
3	COURTNEY AV & CLARKSVILLE PKE	North	37218	17
4	JEFFERSON ST & WARREN ST	North	37208	13
5	17TH AV N & DR D B TODD JR BLVD	North	37208	11
6	26TH AV N & JEFFERSON ST	North	37208	9
6	S HAMILTON RD & BUENA VISTA PKE	North	37218	9
8	SUMMITT AV & CLARKSVILLE PKE	North	37218	8
8	W TRINITY LN & HAMPTON ST	North	37207	8
10	BRICK CHURCH PKE & ARTIC AV	North	37207	7
10	W TRINITY LN & LIBERIA ST	North	37207	7
10	BRICK CHURCH PKE & AVONDALE CIR	North	37207	7
13	W TRINITY LN & SCRUGGS LN	North	37207	6

Traffic Crashes - Personal Injury

Rank	Intersection	Precinct	ZIP	Count
1	MORGAN RD & WHITES CREEK PKE	North	37080	3
1	FAIRVIEW DR & CLARKSVILLE PKE	North	37218	3
1	ROSA L PARKS BLVD & DOMINICAN DR	North	37228	3
4	I65 S & ROSA L PARKS BLVD	North	37208	2
4	OSAGE ST & 23RD AV N	North	37208	2
4	BAPTIST WORLD CENTER DR & W TRINITY LN	North	37207	2
4	S HAMILTON RD & BUENA VISTA PKE	North	37218	2
4	JACKMAN RD & WHITES CREEK PKE	North	37080	2
4	READ AV & BRICK CHURCH PKE	North	37207	2
4	I24 E & CLAY LICK RD	North	37189	2
4	LICKTON PKE & LICKTON PKE ACCESS RD	North	37189	2
4	DR DB TODD JR BLVD & JEFFERSON ST	North	37208	2
4	JEFFERSON ST & 12TH AV N	North	37208	2

Traffic Crashes - Non-Injury

Rank	Intersection	Precinct	ZIP	Count
1	READ AV & BRICK CHURCH PKE	North	37207	14
1	ROSA L PARKS BLVD & DOMINICAN DR	North	37228	14
3	28TH AV N & JOHN A MERRITT BLVD	North	37209	12
4	I65 S & W TRINITY LN	North	37207	11
5	W TRINITY LN & BRICK CHURCH PKE	North	37207	9
6	I24 E & I24 E EXIT RAMP	North	37189	8
6	S HAMILTON RD & BUENA VISTA PKE	North	37218	8
6	BUCHANAN ST & DR D B TODD JR BLVD	North	37208	8
9	GARFIELD ST & ROSA L PARKS BLVD	North	37208	6
9	9TH AV N & TAYLOR ST	North	37208	6
9	I65 N EXIT RAMP & I65 N	North	37208	6
12	CLARKSVILLE PKE & ROSA L PARKS BLVD	North	37208	5
12	BUCHANAN ST & DELTA AV	North	37208	5

Information summarized for CompStat week ending 05-25-19. (past 12 weeks of data). For each report, point data were plotted in a GIS and assigned to the nearest street intersection. Summary counts were then calculated for each intersection.

Sourced from MNPD ARMS on 5/29/2019 10:26:04 AM. Violent and property crime information sourced from incident reports using Uniform Crime Reporting definitions and reporting guidelines, based on the date when the crime was reported. Personal injury traffic crashes (10-46) and non-injury traffic crashes (10-45) retrieved from MNPD's CAD database. Excludes CFS with a disposition code of 6 or 11. For each incident or CAD record, the incident or dispatch location was assigned to the nearest street intersection.

Madison Precinct High Crime Intersections

Intersections with the highest concentrations of crime & traffic crashes - past 12 weeks.

METROPOLITAN POLICE DEPARTMENT
of Nashville and Davidson County

Violent Crime

Rank	Intersection	Precinct	ZIP	Count
1	DUE WEST AV N & OLD DUE WEST AV	Madison	37115	12
2	RICHMOND HILL DR & BRICK CHURCH PKE	Madison	37207	6
2	WALTON LN &	Madison	37115	6
2	WILLIAMS AV &	Madison	37115	6
2	BERKLEY DR & ARGLE AV	Madison	37115	6
6	S GALLATIN PKE & MAPLE ST	Madison	37115	5
6	ANDERSON LN & SNOW AV	Madison	37115	5
8	ARCHWOOD DR & ROOSEVELT AV	Madison	37115	4
8	MYATT DR & ANDERSON LN	Madison	37115	4
8	AURORA AV & DINWIDDIE DR	Madison	37115	4
8	N GALLATIN PKE & NORTHSIDE DR	Madison	37115	4
8	OLD HICKORY BLVD W & GALLATIN PKE	Madison	37115	4
8	CREEKWOOD DR &	Madison	37207	4

Property Crime

Rank	Intersection	Precinct	ZIP	Count
1	SKYLINE MEMORIAL CT & DICKERSON PKE	Madison	37115	42
2	N GALLATIN PKE & NORTHSIDE DR	Madison	37115	25
3	ALTA LOMA RD & N GALLATIN PKE	Madison	37115	22
4	N GALLATIN PKE & RIVERCHASE BLVD	Madison	37115	18
5	OLD HICKORY BLVD W & GALLATIN PKE	Madison	37115	12
5	TWIN HILLS DR & N GALLATIN PKE	Madison	37072	12
7	N GALLATIN PKE & ONE MILE PKWY	Madison	37115	11
8	MYATT DR & SPRING BRANCH DR	Madison	37115	9
8	DUE WEST AV N & OLD DUE WEST AV	Madison	37115	9
10	DICKERSON PKE & DARBYTOWN DR	Madison	37207	7
10	MYATT DR & RIVERGATE PKWY	Madison	37115	7
12	EDENWOLD RD & N GALLATIN PKE	Madison	37115	6
12	N DUPONT AV & MAY DR	Madison	37115	6

Traffic Crashes - Personal Injury

Rank	Intersection	Precinct	ZIP	Count
1	DUE WEST AV E & S GALLATIN PKE	Madison	37115	3
1	NEELYS BEND RD & S GALLATIN PKE	Madison	37115	3
1	MYATT DR & RIVERGATE PKWY	Madison	37115	3
1	DICKERSON PKE & OLD HICKORY BLVD	Madison	37207	3
5	LICKTON PKE & UNION HILL RD	Madison	37072	2
5	EWING DR & BRICK CHURCH PKE	Madison	37207	2
5	DICKERSON PKE & BRILEY PKWY E	Madison	37207	2
5	E CEDAR ST & CONFERENCE DR	Madison	37072	2
5	STATE RT 45 & DELAWARE AV	Madison	37115	2
5	S GALLATIN PKE & DUE WEST AV W	Madison	37115	2
5	E PALESTINE AV & S GALLATIN PKE	Madison	37115	2
12	S GALLATIN PKE & MOVING CENTER CT	Madison	37115	1
12	S GALLATIN PKE & WALTON LN	Madison	37115	1

Traffic Crashes - Non-Injury

Rank	Intersection	Precinct	ZIP	Count
1	MYATT DR & RIVERGATE PKWY	Madison	37115	16
2	DUE WEST AV E & S GALLATIN PKE	Madison	37115	13
3	S GALLATIN PKE & MAPLE ST	Madison	37115	11
4	CONFERENCE DR & N GALLATIN PKE	Madison	37072	10
5	SHEPHERD HILLS DR & N GALLATIN PKE	Madison	37072	7
6	N GALLATIN PKE & CUDE LN	Madison	37072	6
7	E PALESTINE AV & S GALLATIN PKE	Madison	37115	5
7	HEAD DR & OLD HICKORY BLVD W	Madison	37115	5
7	OLD HICKORY BLVD W & GALLATIN PKE	Madison	37115	5
7	I24 W & I24 W EXIT RAMP	Madison	37189	5
11	BRILEY PKWY W & BRICK CHURCH PKE	Madison	37207	4
11	BELL GRIMES LN & DICKERSON PKE	Madison	37207	4
11	DICKERSON PKE & OLD HICKORY BLVD	Madison	37207	4

Information summarized for CompStat week ending 05-25-19. (past 12 weeks of data). For each report, point data were plotted in a GIS and assigned to the nearest street intersection. Summary counts were then calculated for each intersection.

Sourced from MNPD ARMS on 5/29/2019 10:26:04 AM. Violent and property crime information sourced from incident reports using Uniform Crime Reporting definitions and reporting guidelines, based on the date when the crime was reported. Personal injury traffic crashes (10-46) and non-injury traffic crashes (10-45) retrieved from MNPD's CAD database. Excludes CFS with a disposition code of 6 or 11. For each incident or CAD record, the incident or dispatch location was assigned to the nearest street intersection.

Midtown Hills Precinct High Crime Intersections

Intersections with the highest concentrations of crime & traffic crashes - past 12 weeks.

METROPOLITAN POLICE DEPARTMENT
of Nashville and Davidson County

Violent Crime

Rank	Intersection	Precinct	ZIP	Count
1	WHISPERING HILLS DR & BONERWOOD DR	Midtown	37211	8
2	WEDGEWOOD AV & RAINS AV	Midtown	37203	5
2	WEST END AV & 17TH AV N	Midtown	37203	5
4	28TH AV N &	Midtown	37203	4
4	NOLENSVILLE PKE & TUSCULUM RD	Midtown	37211	4
6	AMALIE DR & HUNTINGTON PKWY	Midtown	37211	3
6	CRUZEN ST & WINFORD AV	Midtown	37211	3
6	21ST AV S & BERNARD AV	Midtown	37212	3
6	HARDING PL & TROUSDALE DR	Midtown	37211	3
6	TANKSLEY AV & NOLENSVILLE PKE	Midtown	37211	3
11	KNOLLS PL & OLD HICKORY BLVD	Midtown	37211	2
11	OLD HICKORY BLVD & HICKORY TRACE DR	Midtown	37211	2
11	MYRTLEWOOD DR & DEER TRC	Midtown	37211	2

Property Crime

Rank	Intersection	Precinct	ZIP	Count
1	OLD HICKORY BLVD & FRANKLIN PIKE CIR	Midtown	37027	30
2	WEST END AV & 17TH AV N	Midtown	37203	20
3	8TH AV S & ROYCROFT PL	Midtown	37204	13
3	NOLENSVILLE PKE & SWISS AV	Midtown	37211	13
5	POWELL AV & BRANSFORD AV	Midtown	37204	12
6	NOLENSVILLE PKE & FAIRLANE DR	Midtown	37211	7
6	9TH AV S & MONTROSE AV	Midtown	37204	7
8	BROADWAY & 18TH AV S	Midtown	37203	6
8	20TH AV N & STATE ST	Midtown	37203	6
8	24TH AV N & PARMAN PL	Midtown	37203	6
11	ELLISTON PL & 23RD AV N	Midtown	37203	5
11	18TH AV S & WEST END AV	Midtown	37203	5
11	14TH AV S & DEMONBREUN ST	Midtown	37203	5

Traffic Crashes - Personal Injury

Rank	Intersection	Precinct	ZIP	Count
1	HARDING PL & I65 N ENT RAMP	Midtown	37204	4
2	I440 E ENT RAMP & I440 E	Midtown	37204	3
2	WEDGEWOOD AV & 8TH AV S	Midtown	37203	3
2	OLD HICKORY BLVD & EDMONDSON PKE	Midtown	37211	3
5	KNOLLS PL & OLD HICKORY BLVD	Midtown	37211	2
5	NOLENSVILLE PKE & TUSCULUM RD	Midtown	37211	2
5	I440 W & I440 W ENT RAMP	Midtown	37204	2
5	FRANKLIN PKE & NANEARLE PL	Midtown	37220	2
5	NOLENSVILLE PKE & CRAIGHEAD ST	Midtown	37210	2
5	I40 E EXIT RAMP & 4TH AV S	Midtown	37203	2
5	KRAFT DR & THOMPSON LN	Midtown	37204	2
5	COPPERFIELD WAY & OLD HICKORY BLVD	Midtown	37027	2
5	OLD HICKORY BLVD & CLOVERLAND DR	Midtown	37027	2

Traffic Crashes - Non-Injury

Rank	Intersection	Precinct	ZIP	Count
1	POWELL AV & POWELL PL	Midtown	37204	23
2	HARDING PL & TROUSDALE DR	Midtown	37211	16
3	FRANKLIN PKE & HARDING PL	Midtown	37204	15
4	I440 E & I440 ENT RAMP	Midtown	37204	13
4	CHURCH ST & I40 E ENT RAMP	Midtown	37203	13
6	PIERCE AV & VANDERBILT HOSPITAL	Midtown	37240	12
6	OLD HICKORY BLVD & FRANKLIN PKE	Midtown	37027	12
8	HARDING PL & I65 N ENT RAMP	Midtown	37204	11
9	I40 E EXIT RAMP & BROADWAY	Midtown	37203	10
10	MURPHY RD & WEST END AV	Midtown	37203	9
10	OLD HICKORY BLVD & CLOVERLAND DR	Midtown	37027	9
10	OLD HICKORY BLVD & EDMONDSON PKE	Midtown	37211	9
10	OLD HICKORY BLVD & FRANKLIN PIKE CIR	Midtown	37027	9

Information summarized for CompStat week ending 05-25-19. (past 12 weeks of data). For each report, point data were plotted in a GIS and assigned to the nearest street intersection. Summary counts were then calculated for each intersection.

Sourced from MNPD ARMS on 5/29/2019 10:26:04 AM. Violent and property crime information sourced from incident reports using Uniform Crime Reporting definitions and reporting guidelines, based on the date when the crime was reported. Personal injury traffic crashes (10-46) and non-injury traffic crashes (10-45) retrieved from MNPD's CAD database. Excludes CFS with a disposition code of 6 or 11. For each incident or CAD record, the incident or dispatch location was assigned to the nearest street intersection.

County High Crime Intersections - Arrests

Intersections with the highest concentrations of arrests - past 12 weeks.

METROPOLITAN POLICE DEPARTMENT
of Nashville and Davidson County

DUI Arrests

Rank	Intersection	Precinct	ZIP	Count
1	BRILEY PKWY E EXT RAMP & DICKERSON PKE	Madison	37207	8
2	14TH AV S & MCGAVOCK ST	Midtown	37203	6
3	NOLENSVILLE PKE & EDMONDSON PKE	South	37211	5
3	CAHAL AV & GALLATIN AV	East	37216	5
3	GEORGE L DAVIS BLVD & GRUNDY ST	Central	37203	5
6	ELLINGTON PKWY & HART LN	East	37207	3
6	S 5TH ST & WOODLAND ST	East	37206	3
6	EASTLAND AV & GALLATIN AV	East	37206	3
6	I40 E EXIT RAMP & OLD HICKORY BLVD	Hermitage	37076	3
10	LEBANON PKE & OLD HICKORY BLVD	Hermitage	37076	2
10	SPENCE LN & ELM HILL PKE	Hermitage	37210	2
10	TWO RIVERS PKWY &	Hermitage	37214	2
10	APACHE TR & HAYWOOD LN	South	37211	2

Drug-Related Arrests

Rank	Intersection	Precinct	ZIP	Count
1	W TRINITY LN & HAMPTON ST	North	37207	20
2	PERKINS ST & LINCOLN ST	South	37210	17
3	LINCOLN ST & LAFAYETTE ST	South	37210	14
4	DREXEL ST & 7TH AV S	Central	37203	12
5	2ND AV N & JAMES ROBERTSON PKWY	Central	37201	9
6	EWING AV & MIDDLETON ST	Central	37203	8
6	S 7TH ST & SYLVAN ST	East	37206	8
6	DICKERSON PKE & EWING DR	East	37207	8
6	COLBY DR & ANTIOCH PKE	South	37211	8
10	LINBAR DR &	South	37211	7
10	BELL RD & BLUE HOLE RD	South	37013	7
10	TRINITY LN & DICKERSON PKE	East	37207	7
10	BRICK CHURCH PKE & ARTIC AV	North	37207	7

Felony Arrests

Rank	Intersection	Precinct	ZIP	Count
1	2ND AV N & JAMES ROBERTSON PKWY	Central	37201	87
2	GAY ST & 2ND AV N	Central	37201	19
3	HILL AV & BLANTON AV	South	37210	18
4	MURFREESBORO PKE & PAVILION BLVD	Hermitage	37217	14
4	COCKRILL BEND BLVD & COCKRILL BEND CIR	West	37209	14
6	LEA AV & 7TH AV S	Central	37203	10
7	W TRINITY LN & HAMPTON ST	North	37207	9
7	ALBION ST & DR D B TODD JR BLVD	North	37208	9
9	20TH AV N & CHURCH ST	Midtown	37203	8
9	S 7TH ST & SYLVAN ST	East	37206	8
9	I65 N & W TRINITY LN	East	37207	8
12	BRICK CHURCH PKE & ARTIC AV	North	37207	7
12	CHARLOTTE AV & 4TH AV N	Central	37219	7

Weapons Law Violation Arrests

Rank	Intersection	Precinct	ZIP	Count
1	FATHERLAND ST & S 6TH ST	East	37206	5
2	COMBS TER & COMBS DR	North	37207	4
2	21ST AV N & HERMOSA ST	North	37208	4
4	MEDICAL CENTER DR & VANDERBILT HOSPITAL	Midtown	37212	3
4	LAFAYETTE ST & FAIRFIELD AV	South	37210	3
6	HORTON AV & 12TH AV S	Midtown	37203	2
6	LEXINGTON DR & SPARTAN DR	South	37211	2
6	BLUE LAKE CIR & TIMBERLAKE WAY	South	37013	2
6	CANE RIDGE RD & BELL RD	South	37013	2
6	ANTIOCH PKE & HARDING PL	South	37211	2
6	26TH AV N & EDEN ST	North	37208	2
6	3RD AV N & COMMERCE ST	Central	37201	2
6	BRICK CHURCH PKE & ARTIC AV	North	37207	2

Information summarized for CompStat week ending 05-25-19. (past 12 weeks of data). For each report, point data were plotted in a GIS and assigned to the nearest street intersection. Summary counts were then calculated for each intersection.

Sourced from MNPD ARMS on 5/29/2019 10:26:04 AM. For each arrest, the arrest location was assigned to the nearest street intersection. This report does not take into account the number of charges. 1 arrest = 1 body.

County Hot Addresses
Multiple CFS / Arrests at the Same Location, Past 12 Weeks

METROPOLITAN POLICE DEPARTMENT
of Nashville and Davidson County

CFS Location / Nearby Business	Count	Counts - Top Ten Codes
709 5TH AV S ***Greyhound***	**145**	64 - Want Officer for Investigation / Assistance (10-43) 47 - Disorderly Person (10-44) 8 - Theft (10-50)
639 LAFAYETTE ST ***Nashville Rescue Mission***	**137**	60 - Want Officer for Investigation / Assistance (10-43) 40 - Disorderly Person (10-44) 9 - Theft (10-50)
4040 NOLENSVILLE PIKE ***Walmart***	**73**	20 - Want Officer for Investigation / Assistance (10-43) 12 - Theft (10-50) 11 - Disorderly Person (10-44)
3458 DICKERSON PIKE ***Walmart Supercenter***	**72**	19 - Theft (10-50) 15 - Want Officer for Investigation / Assistance (10-43) 13 - Transport Prisoner / Suspect (10-16)
227 SHELBY AV ***Exxon***	**63**	19 - Disorderly Person (10-44) 12 - Want Officer for Investigation / Assistance (10-43) 10 - Theft (10-50)
1716 ROSA L PARKS BLVD ***Nashville Rescue Mission***	**60**	35 - Want Officer for Investigation / Assistance (10-43) 9 - Disorderly Person (10-44) 6 - Domestic Disturbance (10-41)
705 DREXEL ST ***Room In the Inn***	**58**	32 - Want Officer for Investigation / Assistance (10-43) 16 - Disorderly Person (10-44) 5 - Suicidal Person (10-63)
2284 MURFREESBORO PIKE ***Kroger***	**56**	20 - Disorderly Person (10-44) 17 - Want Officer for Investigation / Assistance (10-43) 6 - Theft (10-50)
433 OPRY MILLS DR ***Opry Mills***	**54**	24 - Theft (10-50) 8 - Vehicle Accident - Property Damage (10-45) 8 - Want Officer for Investigation / Assistance (10-43)
130 W TRINITY LN ***Love's Truck Stop***	**51**	14 - Want Officer for Investigation / Assistance (10-43) 10 - Disorderly Person (10-44) 8 - Theft (10-50)
13011 OLD HICKORY BLVD ***BP***	**49**	19 - Vehicle Accident - Property Damage (10-45) 7 - Want Officer for Investigation / Assistance (10-43) 5 - Disorderly Person (10-44)
801 JEFFERSON ST ***Mapco***	**48**	18 - Disorderly Person (10-44) 10 - Want Officer for Investigation / Assistance (10-43) 6 - Theft (10-50)
200 GALLATIN PIKE S ***Kroger***	**47**	12 - Disorderly Person (10-44) 10 - Want Officer for Investigation / Assistance (10-43) 5 - Fight / Assault (10-57)
111 N 1ST ST ***Travel Centers of America***	**46**	20 - Disorderly Person (10-44) 11 - Want Officer for Investigation / Assistance (10-43) 5 - Theft (10-50)
1101 BROADWAY ***Exxon***	**45**	18 - Want Officer for Investigation / Assistance (10-43) 15 - Disorderly Person (10-44) 5 - Vehicle Accident - Property Damage (10-45)

Arrest Location	Count	Counts - Top Charges
639 LAFAYETTE ST	**47**	11 - Criminal trespass 9 - Failure to be booked (state citation) 8 - Public intoxication
25 LINCOLN ST	**42**	21 - Criminal trespass 13 - Drug paraphernalia- unlawful use 4 - Poss. or casual exchange-cont.sub.
512 1ST AVE N	**39**	8 - Driving under the influence 8 - Driving- suspended license 5 - Driv. lic. - no d/l
200 JAMES ROBERTSON PKY	**33**	6 - Assault, domestic bodily injury 6 - Vandalism- $1,000 or less 4 - Assault
234 W TRINITY LN	**31**	14 - Failure to appear- class b or c misd. 8 - Drug paraphernalia- unlawful use 6 - Criminal trespass
3441 DICKERSON PIKE	**30**	8 - Driving under the influence 8 - Failure to appear- class b or c misd. 4 - Failure to be booked (state citation)
1818 ALBION ST	**27**	10 - Failure to appear- class b or c misd. 4 - Disorderly conduct 4 - Poss. or casual exchange-cont.sub.
391 WALLACE RD	**26**	7 - Driv. lic. - no d/l 5 - Criminal trespass 3 - Driving under the influence
220 BLANTON AVE	**23**	18 - Probation violation- felony 5 - Probation violation- misdemeanor 1 - Weapon - handgun
212 PAVILION BLVD	**22**	5 - Community superv. viol. by non-criminal off 5 - Parole violation 4 - Community superv. viol. by felony off.
2232 N GALLATIN PIKE	**21**	19 - Theft of merchandise- $1,000 or less 1 - Theft of vehicle->$1,000 but <$2,500 1 - Public intoxication
1200 2ND AVE S	**21**	8 - Disorderly conduct 5 - Intimidation 2 - Poss. or casual exchange-cont.sub.
7044 CHARLOTTE PIKE	**21**	14 - Theft of merchandise- $1,000 or less 4 - Criminal trespass 3 - Public intoxication
709 5TH AVE S	**20**	7 - Public intoxication 6 - Criminal trespass 2 - Drug paraphernalia- unlawful use
LAFAYETTE ST & LINCOLN ST	**20**	12 - Drug paraphernalia- unlawful use 4 - Failure to be booked (state citation) 3 - Poss. or casual exchange-cont.sub.

Sourced from MNPD ARMS on 5/29/2019 10:26:04 AM. CAD calls retrieved from ECC's Computer Aided Dispatch system. Includes only calls where an officer response was made. Disposition codes 6 (Backup) and 11 (Signal 9) are excluded. Self-initiated calls are excluded. CFS located at hospitals, police precincts, and detention centers are excluded. Arrest information retrieved from the MNPD RMS warrants / arrests database. 1 arrest = 1 body. Includes adult and juvenile arrests. Arrests served by warrants division are excluded. 'Nearby Business' refers to a business establishment in close proximity of the address listed, and is provided for informational purposes only. There is no guarantee that all calls were dispatched to the business listed, because in some cases, multiple business establishments have the same address (e.g. a discount store that also contains a pharmacy). Due to the unique nature of apartment-based reporting, individual unit numbers and the address of the main office for a complex may sometimes both appear in this report.

West Precinct Hot Addresses
Multiple CFS / Arrests at the Same Location, Past 12 Weeks

METROPOLITAN POLICE DEPARTMENT
of Nashville and Davidson County

CFS Location / Nearby Business	Count	Counts - Top Ten Codes
7044 CHARLOTTE PIKE ***Walmart Supercenter***	**38**	14 - Want Officer for Investigation / Assistance (10-43) 8 - Theft (10-50) 5 - Disorderly Person (10-44)
7034 CHARLOTTE PIKE ***Lowe's***	**25**	10 - Theft (10-50) 6 - Want Officer for Investigation / Assistance (10-43) 4 - Disorderly Person (10-44)
2126 ABBOTT MARTIN RD ***Green Hills Mall***	**19**	7 - Theft (10-50) 6 - Disorderly Person (10-44) 2 - Want Officer for Investigation / Assistance (10-43)
7087 HIGHWAY 70 S ***Kroger***	**18**	5 - Theft (10-50) 4 - Disorderly Person (10-44) 4 - Want Officer for Investigation / Assistance (10-43)
6814 CHARLOTTE PIKE ***Target***	**17**	4 - Transport Prisoner / Suspect (10-16) 3 - Vehicle Accident - Property Damage (10-45) 2 - Suspicious Person (10-40)
6418 CENTENNIAL BLVD ***Pilot Travel Center***	**16**	6 - Want Officer for Investigation / Assistance (10-43) 3 - Vehicle Accident - Property Damage (10-45) 2 - Disorderly Person (10-44)
5705 CHARLOTTE PIKE ***Kroger***	**15**	9 - Disorderly Person (10-44) 2 - Vehicle Accident - Property Damage (10-45) 2 - Want Officer for Investigation / Assistance (10-43)
50 VAUGHN RD ***Warner Park***	**14**	6 - Want Officer for Investigation / Assistance (10-43) 5 - Theft (10-50) 2 - Disorderly Person (10-44)
26 WHITE BRIDGE PIKE ***Target***	**10**	5 - Theft (10-50) 2 - Suspicious Person (10-40) 1 - Disorderly Person (10-44)
4211 CHARLOTTE AV ***Gas Station***	**10**	4 - Suspicious Person (10-40) 3 - Disorderly Person (10-44) 2 - Theft (10-50)
7102 CHARLOTTE PIKE ***Thorntons Gas Station***	**10**	5 - Disorderly Person (10-44) 3 - Want Officer for Investigation / Assistance (10-43) 1 - Theft (10-50)
6500 CHARLOTTE PIKE ***Chick-fil-A***	**9**	4 - Burglary - Non-Residence (10-71) 1 - Theft (10-50) 1 - Safety Hazard (10-87)
5600 CHARLOTTE PIKE ***Walgreen's***	**8**	4 - Disorderly Person (10-44) 2 - Want Officer for Investigation / Assistance (10-43) 1 - Domestic Disturbance (10-41)
4700 CHARLOTTE AV ***Richland Park***	**8**	3 - Disorderly Person (10-44) 1 - Suspicious Person (10-40) 1 - Vehicle Accident - Property Damage (10-45)
5708 CHARLOTTE PIKE ***Planet Fitness***	**8**	3 - Theft (10-50) 2 - Disorderly Person (10-44) 2 - Want Officer for Investigation / Assistance (10-43)

Arrest Location	Count	Counts - Top Charges
7044 CHARLOTTE PIKE	**21**	14 - Theft of merchandise- $1,000 or less 4 - Criminal trespass 3 - Poss. or casual exchange-cont.sub.
6814 CHARLOTTE PIKE	**11**	8 - Theft of merchandise- $1,000 or less 3 - Robbery- agg.- weapon or object 2 - Criminal impersonation
26 WHITE BRIDGE PIKE	**8**	2 - Theft of merchandise- $1,000 or less 1 - Theft of merchandise 5th - $1,000 or less 1 - Theft of property-$1,000 or less
111 OLD HICKORY BLVD	**6**	3 - Assault, domestic bodily injury 1 - Assault, domestic offensive/provocative conduct 1 - Failure to be booked (state citation)
2140 ABBOTT MARTIN RD	**6**	5 - Theft of merchandise- $1,000 or less 1 - Theft of property-$1,000 or less 1 - Juvenile, runaway
150 DAVIDSON RD	**5**	2 - Assault 1 - Disorderly conduct 1 - Theft of property-$1,000 or less
I 440 E & WEST END AVE	**5**	3 - Driv. lic. - no d/l 1 - Driving under the influence 1 - Implied consent - civil
OLD HICKORY BLVD & VAUGHN RD	**5**	3 - Poss. or casual exchange-cont.sub. 2 - Public intoxication
I 40 E & WHITE BRIDGE PIKE	**4**	2 - Driv. lic. - no d/l 1 - Driving- suspended license 1 - Driving- suspended license, 2nd offense
40TH AVE N & DR WALTER S DAVIS BLVD	**4**	1 - Failure to appear- class b or c misd. 1 - Leaving scene of accident- damage $1500 or less 1 - Unl. removal of plate decal
4220 HARDING PIKE	**4**	2 - Driving- revoked license 1 - Implied consent - int. refuse, prevent or obstruct 1 - Insurance - evidence of compliance - traffic
5500 CHARLOTTE PIKE	**4**	3 - Robbery - acting in concert 1 - Probation violation- felony 1 - Harassment- cause emotional distress, intimidate,
6213 CALIFORNIA AVE	**3**	3 - Order of protection-restraining order violation 1 - Resisting stop, frisk, halt, arrest, or search 1 - Assault, domestic bodily injury
6115 PENNSYLVANIA AVE	**3**	4 - Poss. or casual exchange-cont.sub. 2 - Drug paraphernalia- unlawful use 2 - Probation violation- felony
4011 INDIANA AVE	**3**	2 - Criminal trespass 1 - Public intoxication

Sourced from MNPD ARMS on 5/29/2019 10:26:04 AM. CAD calls retrieved from ECC's Computer Aided Dispatch system. Includes only calls where an officer response was made. Disposition codes 6 (Backup) and 11 (Signal 9) are excluded. Self-initiated calls are excluded. CFS located at hospitals, police precincts, and detention centers are excluded. Arrest information retrieved from the MNPD RMS warrants / arrests database. 1 arrest = 1 body. Includes adult and juvenile arrests. Arrests served by warrants division are excluded. 'Nearby Business' refers to a business establishment in close proximity of the address listed, and is provided for informational purposes only. There is no guarantee that all calls were dispatched to the business listed, because in some cases, multiple business establishments have the same address (e.g. a discount store that also contains a pharmacy). Due to the unique nature of apartment-based reporting, individual unit numbers and the address of the main office for a complex may sometimes both appear in this report.

East Precinct Hot Addresses
Multiple CFS / Arrests at the Same Location, Past 12 Weeks

METROPOLITAN POLICE DEPARTMENT
of Nashville and Davidson County

CFS Location / Nearby Business	Count	Counts - Top Ten Codes
130 W TRINITY LN ***Love's Truck Stop***	**51**	14 - Want Officer for Investigation / Assistance (10-43) 10 - Disorderly Person (10-44) 8 - Theft (10-50)
701 DICKERSON PIKE ***Gas Station***	**36**	26 - Disorderly Person (10-44) 6 - Want Officer for Investigation / Assistance (10-43) 2 - Theft (10-50)
3410 GALLATIN PIKE ***Kroger***	**33**	14 - Theft (10-50) 6 - Want Officer for Investigation / Assistance (10-43) 5 - Disorderly Person (10-44)
803 DICKERSON PIKE ***Z Mart***	**31**	19 - Disorderly Person (10-44) 3 - Want Officer for Investigation / Assistance (10-43) 2 - Vehicle Accident - Property Damage (10-45)
712 MAIN ST ***Mapco Convenience***	**20**	9 - Disorderly Person (10-44) 4 - Theft (10-50) 2 - Vehicle Accident - Property Damage (10-45)
500 MAIN ST ***Citgo***	**18**	5 - Disorderly Person (10-44) 3 - Vehicle Accident - Property Damage (10-45) 3 - Theft (10-50)
1015 JOYCE LN ***Home Depot***	**18**	15 - Theft (10-50) 1 - Burglary - Non-Residence (10-71) 1 - Intoxicated Person (10-42)
590 JOSEPH AV ***Riverchase Apartments***	**16**	6 - Want Officer for Investigation / Assistance (10-43) 5 - Disorderly Person (10-44) 2 - Fight / Assault (10-57)
3049 DICKERSON PIKE ***Family Dollar***	**15**	7 - Theft (10-50) 3 - Want Officer for Investigation / Assistance (10-43) 2 - Disorderly Person (10-44)
600 SHELBY AV ***Family Dollar***	**14**	6 - Want Officer for Investigation / Assistance (10-43) 3 - Disorderly Person (10-44) 1 - Suspicious Person (10-40)
SHELBY PARK	**13**	5 - Suspicious Person (10-40) 3 - Want Officer for Investigation / Assistance (10-43) 2 - Disorderly Person (10-44)
711 GALLATIN AV ***Kroger***	**12**	4 - Disorderly Person (10-44) 2 - Investigate 911 Hang-Up Call (10-88) 1 - Person with Weapon (10-54)
1801 DICKERSON PIKE ***Trinity Inn***	**11**	5 - Disorderly Person (10-44) 4 - Want Officer for Investigation / Assistance (10-43) 1 - Vehicle Accident - Property Damage (10-45)
1010 FORREST AV ***Red Door Saloon East***	**10**	9 - Disorderly Person (10-44) 1 - Fight / Assault (10-57)
123 DOUGLAS AV ***Kipp Academy Nashville***	**9**	3 - Investigate 911 Hang-Up Call (10-88) 2 - Disorderly Person (10-44) 2 - Want Officer for Investigation / Assistance (10-43)

Arrest Location	Count	Counts - Top Charges
130 W TRINITY LN	**11**	4 - Drug paraphernalia- unlawful use 3 - Poss. or casual exchange-cont.sub. 2 - Probation violation- felony
150 W TRINITY LN	**11**	4 - Failure to appear- class b or c misd. 4 - Community superv. viol. by felony off. 3 - Failure to be booked (state citation)
701 DICKERSON PIKE	**11**	6 - Criminal trespass 5 - Failure to be booked (state citation) 3 - Public intoxication
BROADMOOR DR & DICKERSON PIKE	**10**	7 - Poss. or casual exchange-cont.sub. 2 - Driving- revoked license 1 - Failure to appear- class b or c misd.
1500 PORTER RD	**8**	2 - Vandalism- $1,000 or less 2 - Assault, domestic fear of bodily injury 2 - Child abuse - aggravated - child 8 or under, or
S 5TH ST & WOODLAND ST	**7**	3 - Driving under the influence 2 - Driving- revoked license 2 - Driving- suspended license
S 7TH ST & SYLVAN ST	**6**	2 - Driv. lic. - no d/l 2 - Evading arrest- misdemeaner 1 - Evading arrest- motor vehicle
936 E TRINITY LN	**6**	3 - Assault, aggravated - deadly weapon - int/kn 1 - Assault, domestic bodily injury 1 - Burglary
GALLATIN AVE & CAHAL AVE	**6**	5 - Driving under the influence 1 - Driv. lic. - no d/l
1800 STRATFORD AVE	**6**	5 - Disorderly conduct 1 - Assault- simple - bodily injury 1 - Resisting stop, frisk, halt, arrest, or search
2707 GALLATIN PIKE	**5**	5 - Evading arrest- misdemeaner 4 - Theft of vehicle-2,500 or > but<$10,000 1 - Theft of vehicle->$1,000 but <$2,500
100 W TRINITY LN	**5**	3 - Poss. or casual exchange-cont.sub. 1 - Public intoxication 1 - Resisting stop, frisk, halt, arrest, or search
110 MAPLEWOOD TRCE	**5**	4 - Failure to appear- class b or c misd. 2 - Assault- simple - bodily injury 2 - Failure to appear - felony or class a misd.
GALLATIN AVE & GRANADA AVE	**5**	2 - Driving under the influence 2 - Failure to appear- class b or c misd. 2 - Poss. or casual exchange-cont.sub.
803 DICKERSON PIKE	**5**	4 - Criminal trespass 1 - Contraband in penal institution-possession 1 - Assault

Sourced from MNPD ARMS on 5/29/2019 10:26:04 AM. CAD calls retrieved from ECC's Computer Aided Dispatch system. Includes only calls where an officer response was made. Disposition codes 6 (Backup) and 11 (Signal 9) are excluded. Self-initiated calls are excluded. CFS located at hospitals, police precincts, and detention centers are excluded. Arrest information retrieved from the MNPD RMS warrants / arrests database. 1 arrest = 1 body. Includes adult and juvenile arrests. Arrests served by warrants division are excluded. 'Nearby Business' refers to a business establishment in close proximity of the address listed, and is provided for informational purposes only. There is no guarantee that all calls were dispatched to the business listed, because in some cases, multiple business establishments have the same address (e.g. a discount store that also contains a pharmacy). Due to the unique nature of apartment-based reporting, individual unit numbers and the address of the main office for a complex may sometimes both appear in this report.

South Precinct Hot Addresses
Multiple CFS / Arrests at the Same Location, Past 12 Weeks

METROPOLITAN POLICE DEPARTMENT
of Nashville and Davidson County

CFS Location / Nearby Business	Count	Counts - Top Ten Codes
4040 NOLENSVILLE PIKE ***Walmart***	**73**	20 - Want Officer for Investigation / Assistance (10-43) 12 - Theft (10-50) 11 - Disorderly Person (10-44)
13011 OLD HICKORY BLVD ***BP***	**49**	19 - Vehicle Accident - Property Damage (10-45) 7 - Want Officer for Investigation / Assistance (10-43) 5 - Disorderly Person (10-44)
3035 HAMILTON CHURCH RD ***Walmart***	**41**	11 - Want Officer for Investigation / Assistance (10-43) 9 - Disorderly Person (10-44) 6 - Theft (10-50)
5824 NOLENSVILLE PIKE ***Walmart***	**33**	6 - Vehicle Accident - Property Damage (10-45) 6 - Theft (10-50) 5 - Want Officer for Investigation / Assistance (10-43)
1155 BELL RD ***Home Depot***	**32**	13 - Theft (10-50) 6 - Vehicle Accident - Property Damage (10-45) 3 - Transport Prisoner / Suspect (10-16)
1400 EAGLE VIEW BLVD ***Thorntons***	**24**	11 - Disorderly Person (10-44) 4 - Want Officer for Investigation / Assistance (10-43) 2 - Vehicle Accident - Property Damage (10-45)
2200 NOLENSVILLE PIKE ***Circle K***	**24**	9 - Theft (10-50) 5 - Want Officer for Investigation / Assistance (10-43) 4 - Disorderly Person (10-44)
4190 NOLENSVILLE PIKE ***Mapco***	**24**	9 - Want Officer for Investigation / Assistance (10-43) 7 - Disorderly Person (10-44) 3 - Fight / Assault (10-57)
61 EAST THOMPSON LN ***Kroger***	**23**	5 - Want Officer for Investigation / Assistance (10-43) 5 - Disorderly Person (10-44) 4 - Theft (10-50)
2212 NOLENSVILLE PIKE	**22**	9 - Vehicle Accident - Property Damage (10-45) 5 - Disorderly Person (10-44) 2 - Domestic Disturbance (10-41)
5319 MT VIEW RD ***Kroger***	**21**	7 - Want Officer for Investigation / Assistance (10-43) 5 - Disorderly Person (10-44) 3 - Vehicle Accident - Property Damage (10-45)
1191 MURFREESBORO PIKE ***Mapco***	**20**	10 - Disorderly Person (10-44) 5 - Theft (10-50) 2 - Domestic Disturbance (10-41)
1200 2ND AV S ***Johnson Middle School***	**17**	8 - Fight / Assault (10-57) 5 - Disorderly Person (10-44) 2 - Criminal Vice Activity (10-78)
141 LAFAYETTE ST ***Lucky Market***	**17**	4 - Disorderly Person (10-44) 3 - Want Officer for Investigation / Assistance (10-43) 3 - Theft (10-50)
3769 MURFREESBORO PIKE ***Quick Stop***	**16**	4 - Want Officer for Investigation / Assistance (10-43) 4 - Vehicle Accident - Property Damage (10-45) 3 - Domestic Disturbance (10-41)

Arrest Location	Count	Counts - Top Charges
25 LINCOLN ST	**42**	21 - Criminal trespass 13 - Drug paraphernalia- unlawful use 4 - Poss. or casual exchange-cont.sub.
391 WALLACE RD	**26**	7 - Driv. lic. - no d/l 5 - Criminal trespass 3 - Driving under the influence
220 BLANTON AVE	**23**	18 - Probation violation- felony 5 - Probation violation- misdemeanor 1 - Failure to be booked (state citation)
212 PAVILION BLVD	**22**	5 - Community superv. viol. by non-criminal off 5 - Parole violation 4 - Community superv. viol. by felony off.
1200 2ND AVE S	**21**	8 - Disorderly conduct 5 - Intimidation 2 - Poss. or casual exchange-cont.sub.
4040 NOLENSVILLE PIKE	**18**	9 - Theft of merchandise- $1,000 or less 3 - Failure to appear- class b or c misd. 2 - Failure to be booked (state citation)
HARDING PL & NOLENSVILLE PIKE	**18**	4 - Driving- suspended license 3 - Driv. lic. - no d/l 2 - Order of protection-restraining order violation
270 TAMPA DR	**17**	4 - Poss. or casual exchange-cont.sub. 3 - Criminal trespass 3 - Assault of officer - bodily injury
5209 LINBAR DR	**15**	8 - Driv. lic. - no d/l 5 - Driving- suspended license 1 - Driving- revoked license
BRILEY PKWY N & MURFREESBORO PIKE	**14**	5 - Driv. lic. - no d/l 3 - Driving- revoked license 3 - Poss. or casual exchange-cont.sub.
LAFAYETTE ST & LINCOLN ST	**14**	8 - Drug paraphernalia- unlawful use 4 - Failure to be booked (state citation) 2 - Poss. or casual exchange-cont.sub.
BELL RD & BLUE HOLE RD	**10**	4 - Poss. or casual exchange-cont.sub. 3 - Driv. lic. - no d/l 3 - Driving- suspended license
1900 HOBSON PIKE	**10**	5 - Poss. or casual exchange-cont.sub. 2 - Juvenile, loitering during school hours 1 - Poss. or casual exchange of meth - prior conviction
160 ANTIOCH PIKE	**10**	8 - Poss. or casual exchange-cont.sub. 2 - Drug paraphernalia- unlawful use 1 - Assault
1417 MURFREESBORO PIKE	**9**	3 - Accident - failure to report 2 - Leaving scene of accident- damage $1500 or less 1 - Joyriding - unauthorized use of vehicle

Sourced from MNPD ARMS on 5/29/2019 10:26:04 AM. CAD calls retrieved from ECC's Computer Aided Dispatch system. Includes only calls where an officer response was made. Disposition codes 6 (Backup) and 11 (Signal 9) are excluded. Self-initiated calls are excluded. CFS located at hospitals, police precincts, and detention centers are excluded. Arrest information retrieved from the MNPD RMS warrants / arrests database. 1 arrest = 1 body. Includes adult and juvenile arrests. Arrests served by warrants division are excluded. 'Nearby Business' refers to a business establishment in close proximity of the address listed, and is provided for informational purposes only. There is no guarantee that all calls were dispatched to the business listed, because in some cases, multiple business establishments have the same address (e.g. a discount store that also contains a pharmacy). Due to the unique nature of apartment-based reporting, individual unit numbers and the address of the main office for a complex may sometimes both appear in this report.

Central Precinct Hot Addresses
Multiple CFS / Arrests at the Same Location, Past 12 Weeks

METROPOLITAN POLICE DEPARTMENT
of Nashville and Davidson County

CFS Location / Nearby Business	Count	Counts - Top Ten Codes
709 5TH AV S ***Greyhound***	**145**	64 - Want Officer for Investigation / Assistance (10-43) 47 - Disorderly Person (10-44) 8 - Theft (10-50)
639 LAFAYETTE ST ***Nashville Rescue Mission***	**137**	60 - Want Officer for Investigation / Assistance (10-43) 40 - Disorderly Person (10-44) 9 - Theft (10-50)
227 SHELBY AV ***Exxon***	**63**	19 - Disorderly Person (10-44) 12 - Want Officer for Investigation / Assistance (10-43) 10 - Theft (10-50)
705 DREXEL ST ***Room In the Inn***	**58**	32 - Want Officer for Investigation / Assistance (10-43) 16 - Disorderly Person (10-44) 5 - Suicidal Person (10-63)
111 N 1ST ST ***Travel Centers of America***	**46**	20 - Disorderly Person (10-44) 11 - Want Officer for Investigation / Assistance (10-43) 5 - Theft (10-50)
1101 BROADWAY ***Exxon***	**45**	18 - Want Officer for Investigation / Assistance (10-43) 15 - Disorderly Person (10-44) 5 - Vehicle Accident - Property Damage (10-45)
1201 BROADWAY ***McDonalds***	**42**	25 - Disorderly Person (10-44) 7 - Want Officer for Investigation / Assistance (10-43) 4 - Fight / Assault (10-57)
121 4TH AV S ***Hilton Nashville Downtown***	**36**	13 - Disorderly Person (10-44) 8 - Want Officer for Investigation / Assistance (10-43) 2 - Vehicle Accident - Property Damage (10-45)
305 BROADWAY ***Cadillac Ranch***	**35**	12 - Fight / Assault (10-57) 8 - Want Officer for Investigation / Assistance (10-43) 6 - Disorderly Person (10-44)
9 HERMITAGE AV ***Gas Station***	**32**	16 - Disorderly Person (10-44) 5 - Want Officer for Investigation / Assistance (10-43) 5 - Theft (10-50)
506 2ND AV N ***Sherriff's Office***	**27**	9 - Criminal Vice Activity (10-78) 5 - Want Officer for Investigation / Assistance (10-43) 5 - Fight / Assault (10-57)
329 BROADWAY ***Honkey Tonk Central***	**24**	8 - Disorderly Person (10-44) 7 - Want Officer for Investigation / Assistance (10-43) 6 - Fight / Assault (10-57)
900 2ND AV N ***Children's Services Department***	**23**	10 - Missing Person (10-75) 4 - Want Officer for Investigation / Assistance (10-43) 2 - Disorderly Person (10-44)
900 ROSA L PARKS BLVD ***Nashville Farmers Market***	**20**	10 - Want Officer for Investigation / Assistance (10-43) 3 - Disorderly Person (10-44) 2 - Vehicle Accident - Property Damage (10-45)
807 CLARK PL ***Westin***	**20**	6 - Disorderly Person (10-44) 4 - Theft (10-50) 3 - Investigate 911 Hang-Up Call (10-88)

Arrest Location	Count	Counts - Top Charges
639 LAFAYETTE ST	**47**	11 - Criminal trespass 9 - Failure to be booked (state citation) 8 - Public intoxication
512 1ST AVE N	**39**	8 - Driving- suspended license 8 - Driving under the influence 5 - Driv. lic. - no d/l
200 JAMES ROBERTSON PKY	**33**	6 - Vandalism- $1,000 or less 6 - Assault, domestic bodily injury 4 - Assault
709 5TH AVE S	**20**	7 - Public intoxication 6 - Criminal trespass 2 - Drug paraphernalia- unlawful use
408 2ND AVE N	**19**	6 - Driv. lic. - no d/l 3 - Driving- revoked license 3 - Poss. or casual exchange-cont.sub.
802 EWING AVE	**17**	13 - Criminal trespass 2 - Public intoxication 1 - Poss. or casual exchange-cont.sub.
700 DREXEL ST	**16**	9 - Criminal trespass 2 - Failure to be booked (state citation) 2 - Failure to appear- class b or c misd.
400 CHARLOTTE AVE	**13**	3 - Public intoxication 2 - Poss. or casual exchange-cont.sub. 2 - Resisting stop, frisk, halt, arrest, or search
305 BROADWAY	**13**	5 - Public intoxication 4 - Assault 2 - Criminal contempt-violation of order of protection
1 SYMPHONY PL	**12**	4 - Criminal trespass 3 - Failure to be booked (state citation) 2 - Failure to appear - felony or class a misd.
1101 BROADWAY	**12**	5 - Public intoxication 4 - Criminal trespass 2 - Driv. lic. - no d/l
705 DREXEL ST	**12**	3 - Poss. or casual exchange-cont.sub. 2 - Public intoxication 2 - Criminal trespass
506 2ND AVE N	**11**	4 - Poss.w/int-cont.sub.- sch. i 3 - Probation violation- misdemeanor 3 - Failure to appear- class b or c misd.
310 1ST AVE S	**11**	8 - Criminal trespass 3 - Failure to appear- class b or c misd. 1 - Fugitive from justice- without warrant
415 CHURCH ST	**11**	6 - Theft of merchandise- $1,000 or less 3 - Public intoxication 2 - Criminal trespass

Sourced from MNPD ARMS on 5/29/2019 10:26:04 AM. CAD calls retrieved from ECC's Computer Aided Dispatch system. Includes only calls where an officer response was made. Disposition codes 6 (Backup) and 11 (Signal 9) are excluded. Self-initiated calls are excluded. CFS located at hospitals, police precincts, and detention centers are excluded. Arrest information retrieved from the MNPD RMS warrants / arrests database. 1 arrest = 1 body. Includes adult and juvenile arrests. Arrests served by warrants division are excluded. 'Nearby Business' refers to a business establishment in close proximity of the address listed, and is provided for informational purposes only. There is no guarantee that all calls were dispatched to the business listed, because in some cases, multiple business establishments have the same address (e.g. a discount store that also contains a pharmacy). Due to the unique nature of apartment-based reporting, individual unit numbers and the address of the main office for a complex may sometimes both appear in this report.

Hermitage Precinct Hot Addresses
Multiple CFS / Arrests at the Same Location, Past 12 Weeks

METROPOLITAN POLICE DEPARTMENT
of Nashville and Davidson County

CFS Location / Nearby Business	Count	Counts - Top Ten Codes
2284 MURFREESBORO PIKE ***Kroger***	**56**	20 - Disorderly Person (10-44) 17 - Want Officer for Investigation / Assistance (10-43) 6 - Theft (10-50)
433 OPRY MILLS DR ***Opry Mills***	**54**	24 - Theft (10-50) 8 - Vehicle Accident - Property Damage (10-45) 8 - Want Officer for Investigation / Assistance (10-43)
1090 MURFREESBORO PIKE ***Mapco Express***	**35**	10 - Disorderly Person (10-44) 7 - Theft (10-50) 5 - Want Officer for Investigation / Assistance (10-43)
4424 LEBANON PIKE ***Walmart Supercenter***	**33**	9 - Theft (10-50) 8 - Disorderly Person (10-44) 4 - Want Officer for Investigation / Assistance (10-43)
710 MURFREESBORO PIKE ***Speedway***	**31**	14 - Disorderly Person (10-44) 9 - Want Officer for Investigation / Assistance (10-43) 4 - Theft (10-50)
601 FESSLERS LN ***Dunkin' Donuts***	**28**	10 - Disorderly Person (10-44) 4 - Vehicle Accident - Property Damage (10-45) 3 - Want Officer for Investigation / Assistance (10-43)
2800 OPRYLAND DR ***Gaylord Opryland Resort and Convention Center***	**27**	10 - Theft (10-50) 7 - Want Officer for Investigation / Assistance (10-43) 2 - Disorderly Person (10-44)
82 LAFAYETTE ST ***Dollar General***	**26**	9 - Theft (10-50) 5 - Disorderly Person (10-44) 3 - Burglary - Non-Residence (10-71)
143 MCGAVOCK PIKE ***Kroger***	**24**	6 - Want Officer for Investigation / Assistance (10-43) 5 - Disorderly Person (10-44) 4 - Burglary - Non-Residence (10-71)
5544 OLD HICKORY BLVD ***Kroger***	**23**	7 - Disorderly Person (10-44) 4 - Want Officer for Investigation / Assistance (10-43) 4 - Suspicious Person (10-40)
3150 MCGAVOCK PIKE ***McGavock High School***	**22**	5 - Want Officer for Investigation / Assistance (10-43) 4 - Person Indecently Exposed (10-59) 3 - Dangerous / Injured Animal (10-65)
5800 OLD HICKORY BLVD ***Gas Station***	**20**	4 - Want Officer for Investigation / Assistance (10-43) 4 - Disorderly Person (10-44) 3 - Domestic Disturbance (10-41)
1 TERMINAL DR ***Nashville International Airport***	**19**	3 - Disorderly Person (10-44) 3 - Investigate 911 Hang-Up Call (10-88) 2 - Domestic Disturbance (10-41)
816 MURFREESBORO PIKE ***Waffle House***	**18**	7 - Disorderly Person (10-44) 3 - Fight / Assault (10-57) 2 - Vehicle Accident - Property Damage (10-45)
990 MURFREESBORO PIKE ***Taco Bell***	**17**	7 - Want Officer for Investigation / Assistance (10-43) 4 - Disorderly Person (10-44) 3 - Fight / Assault (10-57)

Arrest Location	Count	Counts - Top Charges
DELL PKWY & MURFREESBORO PIKE	**18**	7 - Driving- suspended license 5 - Driv. lic. - no d/l 3 - Driving- revoked license
5655 FRIST BLVD	**16**	7 - Failure to appear- class b or c misd. 3 - Driving under the influence 3 - Driv. lic. - no d/l
BRILEY PKWY N & MCGAVOCK PIKE	**14**	7 - Driv. lic. - no d/l 4 - Driving- suspended license 1 - Driving- revoked license
HILLS LN & OLD HICKORY BLVD	**9**	5 - Driving- revoked license 2 - Driv. lic. - no d/l 1 - Driving- suspended license
2425 ATRIUM WAY	**9**	16 - Failure to appear- class b or c misd. 3 - Probation violation- misdemeanor 2 - Prostitution
433 OPRY MILLS DR	**8**	3 - Theft of merchandise- $1,000 or less 2 - Disorderly conduct 2 - Failure to appear- class b or c misd.
3150 MCGAVOCK PIKE	**8**	5 - Juvenile, runaway 1 - Poss. or casual exchange-cont.sub. 1 - Assault, domestic bodily injury
365 MONACO DR	**7**	4 - Drug paraphernalia- unlawful use 3 - Sale -cont.sub.-meth.5 gr or more 2 - Probation violation- misdemeanor
4424 LEBANON PIKE	**7**	5 - Failure to be booked (state citation) 2 - Theft of merchandise- $1,000 or less 2 - Theft of vehicle-2,500 or > but<$10,000
454 MURFREESBORO PIKE	**7**	7 - Failure to be booked (state citation) 2 - Failure to appear- class b or c misd. 2 - Probation violation- community corrections viol.
OLD HICKORY BLVD & PLANTATION DR	**7**	3 - Driv. lic. - no d/l 2 - Driving- suspended license 1 - Drug paraphernalia- unlawful use
LAFAYETTE ST & LINCOLN ST	**6**	4 - Drug paraphernalia- unlawful use 1 - Failure to appear - felony or class a misd. 1 - Evading arrest- misdemeaner
BRILEY PKWY N & TWO RIVERS PKWY	**6**	3 - Failure to appear- class b or c misd. 2 - Driving- revoked license 1 - Driving under the influence
CANNON ST & CHARLES E DAVIS BLVD	**6**	4 - Failure to appear- class b or c misd. 1 - Failure to appear - felony or class a misd. 1 - Assault, domestic bodily injury
BRILEY PKWY S & LEBANON PIKE	**6**	2 - Driving- suspended license 1 - Driving- revoked license 1 - Driv. lic. - no d/l

Sourced from MNPD ARMS on 5/29/2019 10:26:04 AM. CAD calls retrieved from ECC's Computer Aided Dispatch system. Includes only calls where an officer response was made. Disposition codes 6 (Backup) and 11 (Signal 9) are excluded. Self-initiated calls are excluded. CFS located at hospitals, police precincts, and detention centers are excluded. Arrest information retrieved from the MNPD RMS warrants / arrests database. 1 arrest = 1 body. Includes adult and juvenile arrests. Arrests served by warrants division are excluded. 'Nearby Business' refers to a business establishment in close proximity of the address listed, and is provided for informational purposes only. There is no guarantee that all calls were dispatched to the business listed, because in some cases, multiple business establishments have the same address (e.g. a discount store that also contains a pharmacy). Due to the unique nature of apartment-based reporting, individual unit numbers and the address of the main office for a complex may sometimes both appear in this report.

North Precinct Hot Addresses
Multiple CFS / Arrests at the Same Location, Past 12 Weeks

METROPOLITAN POLICE DEPARTMENT
of Nashville and Davidson County

CFS Location / Nearby Business	Count	Counts - Top Ten Codes
1716 ROSA L PARKS BLVD ***Nashville Rescue Mission***	**60**	35 - Want Officer for Investigation / Assistance (10-43) 9 - Disorderly Person (10-44) 6 - Domestic Disturbance (10-41)
801 JEFFERSON ST ***Mapco***	**48**	18 - Disorderly Person (10-44) 10 - Want Officer for Investigation / Assistance (10-43) 6 - Theft (10-50)
2200 BRICK CHURCH PIKE ***Exxon***	**40**	17 - Disorderly Person (10-44) 6 - Want Officer for Investigation / Assistance (10-43) 6 - Theft (10-50)
800 MONROE ST ***Kroger***	**35**	18 - Want Officer for Investigation / Assistance (10-43) 6 - Vehicle Accident - Property Damage (10-45) 3 - Fight / Assault (10-57)
2022 ROSA L PARKS BLVD ***Exxon***	**34**	15 - Disorderly Person (10-44) 8 - Theft (10-50) 4 - Want Officer for Investigation / Assistance (10-43)
1015 JEFFERSON ST ***Family Dollar Store***	**32**	12 - Disorderly Person (10-44) 8 - Theft (10-50) 5 - Want Officer for Investigation / Assistance (10-43)
1800 JEFFERSON ST ***Pauls Market***	**31**	17 - Disorderly Person (10-44) 4 - Want Officer for Investigation / Assistance (10-43) 2 - Domestic Disturbance (10-41)
1755 DR D B TODD JR BLVD ***Dollar General***	**30**	10 - Theft (10-50) 8 - Disorderly Person (10-44) 6 - Want Officer for Investigation / Assistance (10-43)
2624 JORDAN RIDGE DR	**29**	22 - Want Officer for Investigation / Assistance (10-43) 3 - Suspicious Person (10-40) 2 - Burglary - Residence (10-70)
2801 JOHN A MERRITT BLVD ***BP***	**29**	17 - Disorderly Person (10-44) 5 - Burglary - Non-Residence (10-71) 3 - Want Officer for Investigation / Assistance (10-43)
1037 28TH AV N ***Hadley Recreation Center***	**24**	11 - Want Officer for Investigation / Assistance (10-43) 3 - Burglary - Non-Residence (10-71) 3 - Investigate 911 Hang-Up Call (10-88)
3930 CLARKSVILLE PIKE ***Kroger***	**23**	3 - Vehicle Accident - Personal Injury (10-46) 3 - Theft (10-50) 3 - Vehicle Accident - Property Damage (10-45)
2600 JEFFERSON ST ***Family Dollar***	**18**	7 - Theft (10-50) 5 - Want Officer for Investigation / Assistance (10-43) 2 - Disorderly Person (10-44)
3130 CLARKSVILLE PIKE ***Walgreens Pharmacies***	**18**	6 - Disorderly Person (10-44) 3 - Theft (10-50) 2 - Want Officer for Investigation / Assistance (10-43)
309 W TRINITY LN ***Hallmark Inns of America***	**16**	5 - Disorderly Person (10-44) 5 - Want Officer for Investigation / Assistance (10-43) 2 - Vehicle Accident - Property Damage (10-45)

Arrest Location	Count	Counts - Top Charges
234 W TRINITY LN	**31**	14 - Failure to appear- class b or c misd. 8 - Drug paraphernalia- unlawful use 6 - Criminal trespass
1818 ALBION ST	**27**	10 - Failure to appear- class b or c misd. 4 - Disorderly conduct 4 - Poss. or casual exchange-cont.sub.
7277 OLD HICKORY BLVD	**18**	5 - Disorderly conduct 3 - Juvenile, runaway 3 - Vandalism- $1,000 or less
801 JEFFERSON ST	**10**	4 - Public intoxication 2 - Theft of merchandise- $1,000 or less 2 - Criminal trespass
BRICK CHURCH PIKE & W TRINITY LN	**10**	4 - Poss. or casual exchange-cont.sub. 3 - Prostitution 3 - Failure to appear- class b or c misd.
2200 BRICK CHURCH PIKE	**10**	6 - Criminal trespass 2 - Sex offender registration violation - 1st offense 1 - Theft of merchandise- $1,000 or less
1412 BRICK CHURCH PIKE	**8**	4 - Failure to appear- class b or c misd. 2 - Poss. or casual exchange-cont.sub. 2 - Poss.w/int-cont.sub.- heroin 15-149 gr.
5515 SCRUGGS LN	**8**	1 - Probation violation- community corrections viol. 1 - Poss. or casual exchange-cont.sub. 1 - Legend drug poss. w/out prescription
BUCHANAN ST & DR D B TODD JR BLVD	**7**	2 - Public intoxication 1 - Vandalism- $1,000 or less 1 - Sex offender registration violation - 1st offense
904 26TH AVE N	**6**	1 - Assault, domestic bodily injury 1 - Assault, domestic fear of bodily injury 1 - Juvenile, handgun possession - 1st offense
810 JEFFERSON ST	**6**	3 - Public intoxication 3 - Criminal trespass 1 - Assault- simple - bodily injury
10TH AVE N & JEFFERSON ST	**6**	3 - Public intoxication 1 - Theft of property-$1,000 or less 1 - Obstructing a passageway
16TH AVE N & BUCHANAN ST	**6**	4 - Failure to appear- class b or c misd. 2 - Juvenile, curfew 2 - Failure to be booked (state citation)
2027 ED TEMPLE BLVD	**6**	4 - Failure to appear- class b or c misd. 2 - Vandalism- $1,000 or less 1 - Failure to be booked (state citation)
303 W TRINITY LN	**6**	3 - Assault, aggravated - deadly weapon - int/kn 1 - Assault 1 - Criminal trespass

Sourced from MNPD ARMS on 5/29/2019 10:26:04 AM. CAD calls retrieved from ECC's Computer Aided Dispatch system. Includes only calls where an officer response was made. Disposition codes 6 (Backup) and 11 (Signal 9) are excluded. Self-initiated calls are excluded. CFS located at hospitals, police precincts, and detention centers are excluded. Arrest information retrieved from the MNPD RMS warrants / arrests database. 1 arrest = 1 body. Includes adult and juvenile arrests. Arrests served by warrants division are excluded. 'Nearby Business' refers to a business establishment in close proximity of the address listed, and is provided for informational purposes only. There is no guarantee that all calls were dispatched to the business listed, because in some cases, multiple business establishments have the same address (e.g. a discount store that also contains a pharmacy). Due to the unique nature of apartment-based reporting, individual unit numbers and the address of the main office for a complex may sometimes both appear in this report.

Madison Precinct Hot Addresses
Multiple CFS / Arrests at the Same Location, Past 12 Weeks

METROPOLITAN POLICE DEPARTMENT
of Nashville and Davidson County

CFS Location / Nearby Business	Count	Counts - Top Ten Codes
3458 DICKERSON PIKE ***Walmart Supercenter***	**72**	19 - Theft (10-50) 15 - Want Officer for Investigation / Assistance (10-43) 13 - Transport Prisoner / Suspect (10-16)
200 GALLATIN PIKE S ***Kroger***	**47**	12 - Disorderly Person (10-44) 10 - Want Officer for Investigation / Assistance (10-43) 5 - Theft (10-50)
2232 GALLATIN PIKE N ***Walmart***	**44**	12 - Want Officer for Investigation / Assistance (10-43) 11 - Transport Prisoner / Suspect (10-16) 10 - Theft (10-50)
665 MYATT DR ***Crestwood Suites***	**24**	7 - Disorderly Person (10-44) 4 - Want Officer for Investigation / Assistance (10-43) 3 - Domestic Disturbance (10-41)
109 GALLATIN PIKE N ***Walmart Neighborhood Market***	**23**	7 - Want Officer for Investigation / Assistance (10-43) 4 - Theft (10-50) 3 - Disorderly Person (10-44)
819 GALLATIN PIKE S ***Exxon***	**22**	12 - Disorderly Person (10-44) 4 - Want Officer for Investigation / Assistance (10-43) 3 - Theft (10-50)
860 OLD HICKORY BLVD W ***Cedar Hill Park Maintenance***	**20**	7 - Disorderly Person (10-44) 6 - Theft (10-50) 2 - Vehicle Accident - Property Damage (10-45)
627 GALLATIN PIKE S ***Walgreens***	**20**	7 - Disorderly Person (10-44) 5 - Want Officer for Investigation / Assistance (10-43) 2 - Person with Weapon (10-54)
333 RIO VISTA DR ***Charter Village Apartments***	**20**	9 - Want Officer for Investigation / Assistance (10-43) 2 - Disorderly Person (10-44) 2 - Criminal Vice Activity (10-78)
101 GALLATIN PIKE N ***Gas Station***	**19**	5 - Want Officer for Investigation / Assistance (10-43) 5 - Disorderly Person (10-44) 2 - Criminal Vice Activity (10-78)
1584 GALLATIN PIKE N ***Home Depot***	**19**	7 - Theft (10-50) 4 - Want Officer for Investigation / Assistance (10-43) 2 - Vehicle Accident - Property Damage (10-45)
3220 VAILVIEW DR ***Parkwood Recreation Center***	**15**	4 - Burglary - Non-Residence (10-71) 4 - Suspicious Person (10-40) 2 - Fight / Assault (10-57)
459 MYATT DR ***Dollar General***	**14**	5 - Theft (10-50) 4 - Burglary - Non-Residence (10-71) 2 - Disorderly Person (10-44)
719 MYATT DR ***Steak N Shake***	**14**	7 - Disorderly Person (10-44) 3 - Want Officer for Investigation / Assistance (10-43) 2 - Domestic Disturbance (10-41)
317 MYATT DR ***Thorntons***	**13**	4 - Want Officer for Investigation / Assistance (10-43) 4 - Disorderly Person (10-44) 2 - Theft (10-50)

Arrest Location	Count	Counts - Top Charges
3441 DICKERSON PIKE	**30**	8 - Driving under the influence 8 - Failure to appear- class b or c misd. 4 - Failure to be booked (state citation)
2232 N GALLATIN PIKE	**21**	19 - Theft of merchandise- $1,000 or less 1 - Public intoxication 1 - Theft of vehicle->$1,000 but <$2,500
3458 DICKERSON PIKE	**17**	13 - Theft of merchandise- $1,000 or less 3 - Probation violation- misdemeanor 2 - Criminal trespass
665 MYATT DR	**13**	4 - Probation violation- felony 4 - Failure to be booked (state citation) 3 - Failure to appear- class b or c misd.
300 BERKLEY DR	**7**	2 - Assault, aggravated - deadly weapon - int/kn 1 - Alcohol- under 21, consumption 1 - Assault, domestic bodily injury
118 EMMITT AVE	**7**	3 - Probation violation- misdemeanor 2 - Failure to be booked (state citation) 1 - Fugitive from justice- with warrant
1150 HUNTERS LN	**6**	1 - Juvenile, runaway 1 - Criminal trespass 1 - Assault, domestic offensive/provocative conduct
2050 N GALLATIN PIKE	**6**	6 - Theft of merchandise- $1,000 or less
900 MADISON SQ	**6**	7 - Probation violation- felony
3301 CREEKWOOD DR	**6**	3 - Theft of property-$1,000 or less 2 - Assault, aggravated - deadly weapon - int/kn 2 - Failure to be booked (state citation)
335 FOREST PARK RD	**5**	2 - Controlled substance - obtained by fraud 1 - Poss. or casual exchange-cont.sub. 1 - Intimidation
721 DUE WEST AVE N	**5**	2 - Assault, aggravated - deadly weapon - int/kn 1 - Assault, aggravated - strangulation - int/kn 1 - Assault, domestic, bodily injury 2nd offense
200 S GALLATIN PIKE	**5**	2 - Drug paraphernalia- unlawful use 1 - Failure to appear- class b or c misd. 1 - Poss. or casual exchange-cont.sub.
2424 N GALLATIN PIKE	**5**	1 - Failure to be booked (state citation) 1 - Probation violation- misdemeanor 1 - Probation violation- felony
315 DUPONT AVE	**5**	3 - Criminal contempt-violation of order of protection 2 - Order of protection-restraining order violation 1 - Stalking - aggravated

Sourced from MNPD ARMS on 5/29/2019 10:26:04 AM. CAD calls retrieved from ECC's Computer Aided Dispatch system. Includes only calls where an officer response was made. Disposition codes 6 (Backup) and 11 (Signal 9) are excluded. Self-initiated calls are excluded. CFS located at hospitals, police precincts, and detention centers are excluded. Arrest information retrieved from the MNPD RMS warrants / arrests database. 1 arrest = 1 body. Includes adult and juvenile arrests. Arrests served by warrants division are excluded. 'Nearby Business' refers to a business establishment in close proximity of the address listed, and is provided for informational purposes only. There is no guarantee that all calls were dispatched to the business listed, because in some cases, multiple business establishments have the same address (e.g. a discount store that also contains a pharmacy). Due to the unique nature of apartment-based reporting, individual unit numbers and the address of the main office for a complex may sometimes both appear in this report.

Midtown Hills Precinct Hot Addresses
Multiple CFS / Arrests at the Same Location, Past 12 Weeks

METROPOLITAN POLICE DEPARTMENT
of Nashville and Davidson County

CFS Location / Nearby Business	Count	Counts - Top Ten Codes
2500 WEST END AV ***Centennial Park***	**43**	8 - Disorderly Person (10-44) 7 - Theft (10-50) 6 - Person Indecently Exposed (10-59)
4041 NOLENSVILLE PIKE ***McDonald's***	**41**	32 - Disorderly Person (10-44) 3 - Fight / Assault (10-57) 3 - Vehicle Accident - Property Damage (10-45)
1702 WEST END AV ***Shell Gas Station***	**40**	20 - Disorderly Person (10-44) 11 - Theft (10-50) 3 - Want Officer for Investigation / Assistance (10-43)
780 OLD HICKORY BLVD ***Target***	**33**	11 - Theft (10-50) 7 - Want Officer for Investigation / Assistance (10-43) 5 - Transport Prisoner / Suspect (10-16)
1401 CHARLOTTE AV ***Exxon***	**32**	17 - Disorderly Person (10-44) 7 - Vehicle Accident - Property Damage (10-45) 4 - Theft (10-50)
2001 8TH AV S ***Exxon***	**31**	14 - Disorderly Person (10-44) 5 - Want Officer for Investigation / Assistance (10-43) 5 - Theft (10-50)
1530 DEMONBREUN ST ***Red Rooster***	**17**	14 - Want Officer for Investigation / Assistance (10-43) 1 - Domestic Disturbance (10-41) 1 - Burglary - Non-Residence (10-71)
2700 WEST END AV ***McDonald's***	**16**	11 - Disorderly Person (10-44) 3 - Want Officer for Investigation / Assistance (10-43) 1 - Theft (10-50)
719 THOMPSON LN ***100 Oaks***	**15**	6 - Vehicle Accident - Property Damage (10-45) 2 - Burglary - Non-Residence (10-71) 2 - Disorderly Person (10-44)
2421 POWELL AV ***Walmart***	**14**	4 - Want Officer for Investigation / Assistance (10-43) 4 - Disorderly Person (10-44) 3 - Theft (10-50)
2017 8TH AV S ***Gas Station***	**14**	8 - Disorderly Person (10-44) 4 - Theft (10-50) 1 - Fight / Assault (10-57)
1516 DEMONBREUN ST ***Tin Roof***	**14**	4 - Disorderly Person (10-44) 2 - Want Officer for Investigation / Assistance (10-43) 2 - Fight / Assault (10-57)
1220 8TH AV S ***Hermitage Hall***	**13**	4 - Want Officer for Investigation / Assistance (10-43) 3 - Fight / Assault (10-57) 2 - Disorderly Person (10-44)
1909 8TH AV S ***Gas Station***	**13**	5 - Disorderly Person (10-44) 4 - Want Officer for Investigation / Assistance (10-43) 1 - Vehicle Accident - Property Damage (10-45)
5771 NOLENSVILLE PIKE ***Kroger***	**13**	4 - Disorderly Person (10-44) 3 - Vehicle Accident - Property Damage (10-45) 2 - Want Officer for Investigation / Assistance (10-43)

Arrest Location	Count	Counts - Top Charges
2300 PATTERSON ST	**16**	5 - Criminal trespass 2 - Drug paraphernalia- unlawful use 2 - Driving- suspended license
5621 FRANKLIN PIKE	**15**	9 - Failure to appear- class b or c misd. 5 - Probation violation- misdemeanor 4 - Theft of merchandise- $1,000 or less
2000 CHURCH ST	**15**	4 - Robbery- agg.- weapon or object 2 - Poss. or casual exchange-cont.sub. 2 - Probation violation- felony
1211 MEDICAL CENTER DR	**12**	4 - Weapon offense- suspicious object 4 - Accident - leaving scene involving personal injury 3 - Failure to file an accident report
600 WHISPERING HILLS DR	**10**	4 - Driv. lic. - no d/l 2 - Leaving scene of accident- damage $1500 or less 2 - Vandalism- $1,000 or less
1702 WEST END AVE	**8**	3 - Vandalism- $1,000 or less 3 - Failure to appear- class b or c misd. 3 - Assault, aggravated - deadly weapon - int/kn
4199 NOLENSVILLE PIKE	**7**	4 - Failure to appear - felony or class a misd. 2 - Assault, aggravated - deadly weapon - int/kn 2 - Driv. lic. - no d/l
780 OLD HICKORY BLVD	**7**	11 - Theft of merchandise- $1,000 or less 1 - Theft of merchandise- >$1,000 but < $2,500 1 - Theft of property-$1,000 or less
NOLENSVILLE PIKE & OLD HICKORY BLVD	**6**	3 - Poss. or casual exchange-cont.sub. 3 - Driv. lic. - no d/l 2 - Driving under the influence
3812 HILLSBORO PIKE	**6**	3 - Juvenile, runaway 2 - Resisting stop, frisk, halt, arrest, or search 1 - Poss. or casual exchange-cont.sub.
17TH AVE N & CHARLOTTE AVE	**6**	3 - Poss. or casual exchange-cont.sub. 1 - Probation violation- felony 1 - Contraband in penal institution- take/send
14TH AVE S & MCGAVOCK ST	**6**	6 - Driving under the influence 1 - Poss. or casual exchange-cont.sub.
2001 8TH AVE S	**5**	2 - Criminal trespass 2 - Resisting stop, frisk, halt, arrest, or search 2 - Public intoxication
1183 HORTON AVE	**5**	5 - Criminal trespass 1 - Drug paraphernalia- unlawful use
1441 12TH AVE S	**5**	1 - Assault 1 - Criminal trespass- aggravated - home/school 1 - Failure to be booked (state citation)

Sourced from MNPD ARMS on 5/29/2019 10:26:04 AM. CAD calls retrieved from ECC's Computer Aided Dispatch system. Includes only calls where an officer response was made. Disposition codes 6 (Backup) and 11 (Signal 9) are excluded. Self-initiated calls are excluded. CFS located at hospitals, police precincts, and detention centers are excluded. Arrest information retrieved from the MNPD RMS warrants / arrests database. 1 arrest = 1 body. Includes adult and juvenile arrests. Arrests served by warrants division are excluded. 'Nearby Business' refers to a business establishment in close proximity of the address listed, and is provided for informational purposes only. There is no guarantee that all calls were dispatched to the business listed, because in some cases, multiple business establishments have the same address (e.g. a discount store that also contains a pharmacy). Due to the unique nature of apartment-based reporting, individual unit numbers and the address of the main office for a complex may sometimes both appear in this report.

Other Reports

CompStat Weekly Analysis is provided by the Metropolitan Nashville Police Department Crime Analysis Section. This report is intended to be a management and planning tool and does not reflect the official UCR counts for the department.

"Big jobs usually go to the men who prove their ability to outgrow small ones."
- Theodore Roosevelt

Begin Date: 05/19/2019
End Date: 05/25/2019
Week: 21

APR Data

Precinct Assignment	YTD	Last Week
West	200	17
East	126	8
South	518	1
Central	115	0
Hermitage	354	11
North	0	0
Madison	0	0
Midtown Hills	41	0
County	**1,354**	**37**

APR Initiated by	YTD	Last Week
Self Initiated	176	5
Dispatched	563	19
Referred by Field Supervisor	6	0
Walk In	609	13

Criteria	YTD	Last Week
Pending Less Than 30 Minutes	12	0
Pending Over 30 Minutes	57	0
Met APR Criteria	1,285	37

Result	YTD	Last Week
Requested Officer Respond	14	0
Complainant Waiting	188	4
No Answer at Call Back	16	0
Complainant Gone	20	0
Reviewed Text of Call With Complainant	1,116	33

Action Taken	YTD	Last Week
No Police Action Required	164	0
Incident Report Completed	1,138	37
Extra Patrol Broadcast Sent	5	0
Sent Back to Pending	47	0

Percent of CFS by Precinct Assignment (YTD)

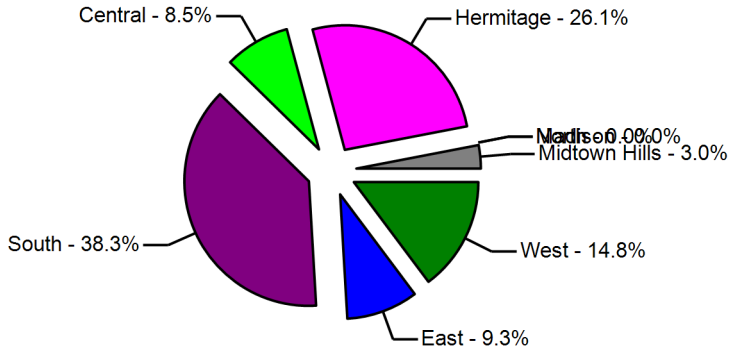

Action Taken (YTD)

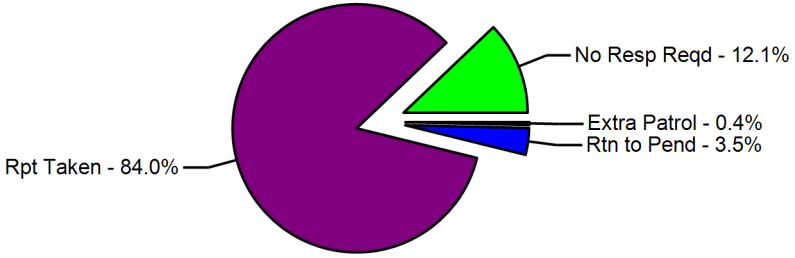

Sourced from data entered at each precinct.

Case Preparation Section - Case File Inventory

METROPOLITAN POLICE DEPARTMENT
of Nashville and Davidson County

Status	Prior Week	Compstat Week	Change	Same Week Last Year	Compstat Week	Change
Case Backlog	102		-Infinity	136		-100.0 %
Average Number of Days to Complete	10		-10	12		-12

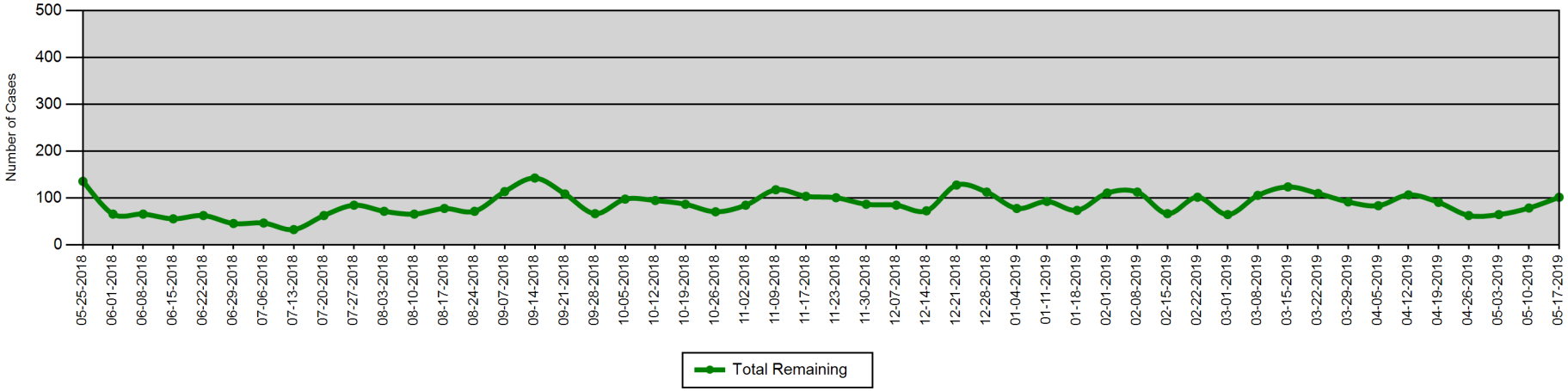

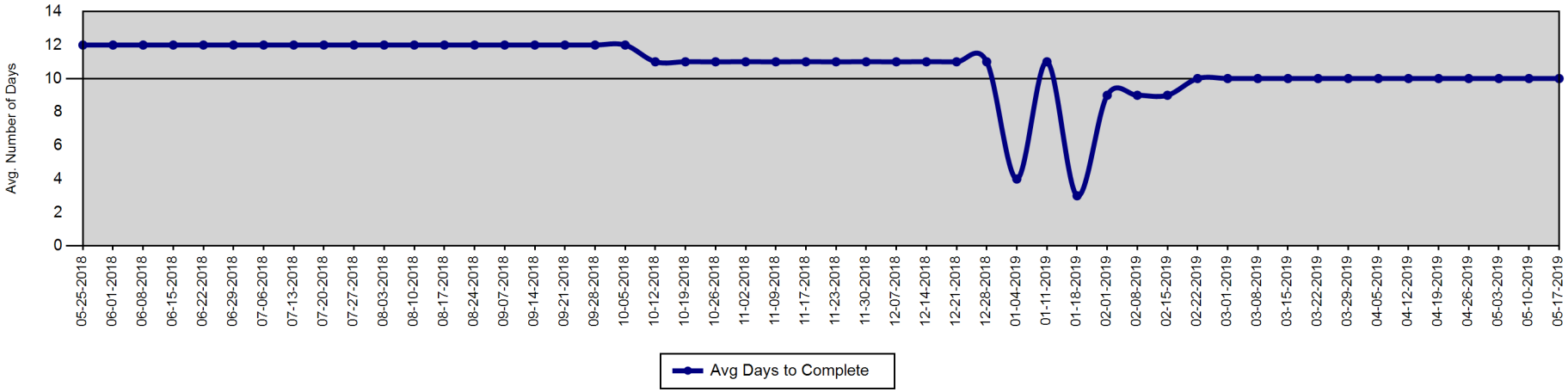

Report created on 5/29/2019 10:26:05 AM. Sources information provided by Case Preparation Division. This report is intended to be a management and planning tool and is not an exact representation of workload.

Court Attendance - 310s Issued by Month

METROPOLITAN POLICE DEPARTMENT
of Nashville and Davidson County

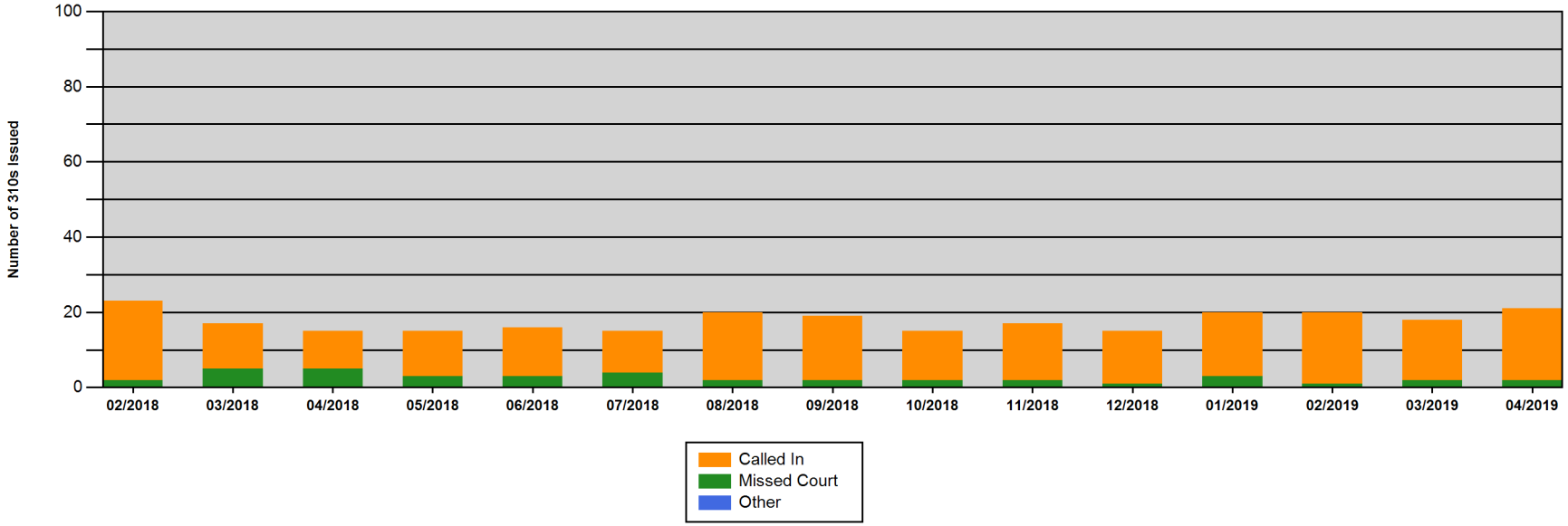

	02/2018	03/2018	04/2018	05/2018	06/2018	07/2018	08/2018	09/2018	10/2018	11/2018	12/2018	01/2019	02/2019	03/2019	04/2019
Called In	21	12	10	12	13	11	18	17	13	15	14	17	19	16	19
Missed Court	2	5	5	3	3	4	2	2	2	2	1	3	1	2	2
Other	0	0	0	0	0	0	0	0	0	0	0	0	0	0	0
Total	**23**	**17**	**15**	**15**	**16**	**15**	**20**	**19**	**15**	**17**	**15**	**20**	**20**	**18**	**21**

Report created on 5/29/2019 10:26:05 AM. MNPD Form 310 is a Notification of Violation of Court Appearance Procedures.

Violations include 'improperly dressed,' 'failed to appear,' 'clocked in, but didn't go to court,' 'late for court,' and 'called with excuse.'

Percentage of Incident Reports Included in CompStat Analysis

METROPOLITAN POLICE DEPARTMENT
of Nashville and Davidson County

Percentage of incident reports entered into ARMS by the following wednesday of each week.

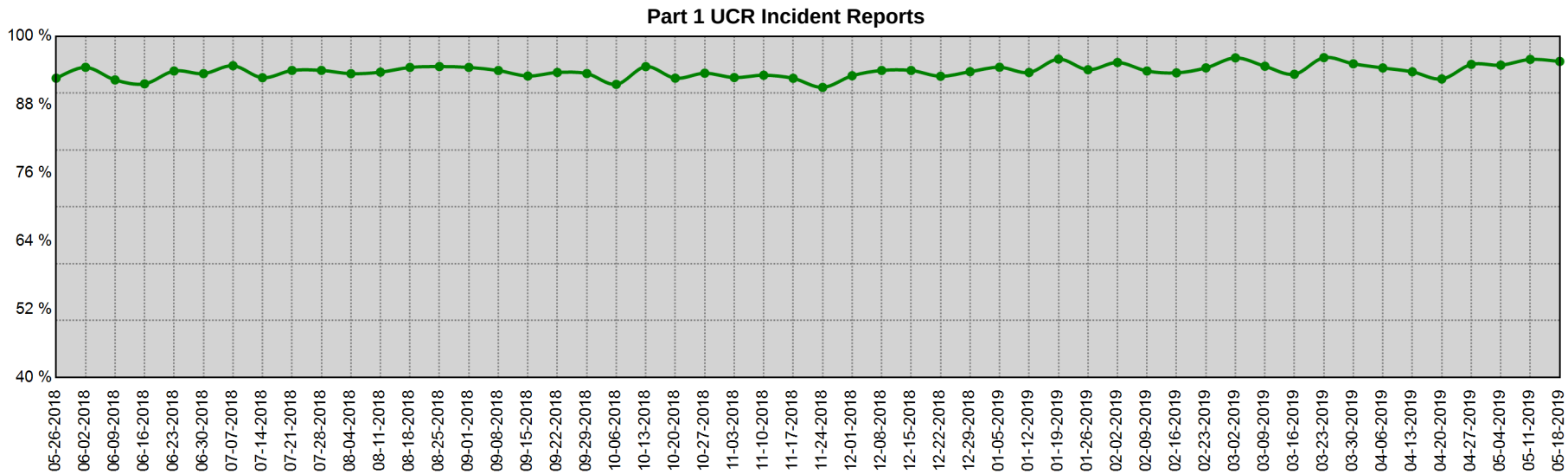

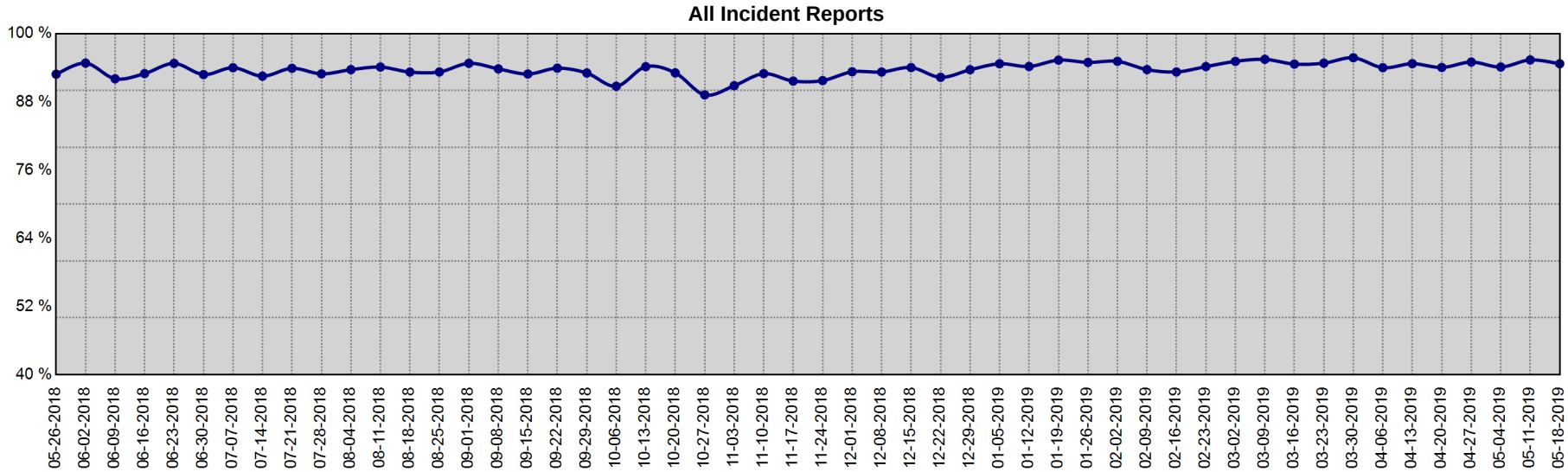

Date Range	Part I UCR Incident Reports			All Incident Reports		
	Min	Max	Mean	Min	Max	Mean
5-20-2018 to 5-18-2019	91.0 %	96.2 %	93.9 %	89.2 %	95.7 %	93.7 %

Information summarized for CompStat week ending 5/25/2019

Sourced from MNPD ARMS on 5/29/2019 10:26:05 AM. The figures above were sourced from incident reports using Uniform Crime Reporting definitions and reporting guidelines, based on the date when the crime was reported. This report is intended to be a management and planning tool and does not reflect the official UCR counts for the department.

Map Section

CompStat Weekly Analysis is provided by the Metropolitan Nashville Police Department Crime Analysis Section. This report is intended to be a management and planning tool and does not reflect the official UCR counts for the department.

"Big jobs usually go to the men who prove their ability to outgrow small ones."
- Theodore Roosevelt

Begin Date: 05/19/2019
End Date: 05/25/2019
Week: 21

YTD Gunshot Victims - Countywide

Gunshot Homicides / Injuries

Zone	Prior YTD	YTD	Change	Percent Change
111	2	2	0	0.0%
113	0	2	2	-
115	2	0	-2	-100.0%
117	2	0	-2	-100.0%
121	0	0	0	-
123	1	3	2	200.0%
125	0	0	0	-
211	4	4	0	0.0%
213	0	0	0	-
215	5	1	-4	-80.0%
217	0	0	0	-
221	3	2	-1	-33.3%
223	6	7	1	16.7%
225	5	2	-3	-60.0%
227	5	3	-2	-40.0%
311	2	6	4	200.0%
313	4	1	-3	-75.0%
315	2	1	-1	-50.0%
317	0	0	0	-
321	5	2	-3	-60.0%
323	1	3	2	200.0%
325	8	1	-7	-87.5%
331	6	2	-4	-66.7%
333	6	2	-4	-66.7%
335	1	6	5	500.0%
411	0	0	0	-
413	1	2	1	100.0%
415	0	0	0	-
421	0	0	0	-
423	0	0	0	-
425	1	0	-1	-100.0%
511	10	14	4	40.0%
513	0	2	2	-

Zone	Prior YTD	YTD	Change	Percent Change
515	4	0	-4	-100.0%
517	0	1	1	-
521	0	2	2	-
523	7	2	-5	-71.4%
525	1	1	0	0.0%
531	1	1	0	0.0%
533	3	0	-3	-100.0%
535	1	2	1	100.0%
611	6	7	1	16.7%
613	9	23	14	155.6%
615	11	10	-1	-9.1%
617	2	4	2	100.0%
621	5	3	-2	-40.0%
623	4	6	2	50.0%
625	3	1	-2	-66.7%
627	0	0	0	-
711	1	2	1	100.0%
713	0	1	1	-
715	3	0	-3	-100.0%
721	4	3	-1	-25.0%
723	0	1	1	-
725	5	0	-5	-100.0%
727	0	1	1	-
811	4	2	-2	-50.0%
813	0	0	0	-
815	0	0	0	-
821	0	3	3	-
823	0	0	0	-
825	1	0	-1	-100.0%
831	1	3	2	200.0%
833	1	0	-1	-100.0%
835	1	0	-1	-100.0%
Total	**160**	**147**	**-13**	**-8.1%**

YTD, 76.2% of all gunshot homicides and injuries have occurred in 19 MNPD zones, an area that covers 17.3% of the total area of Davidson County.

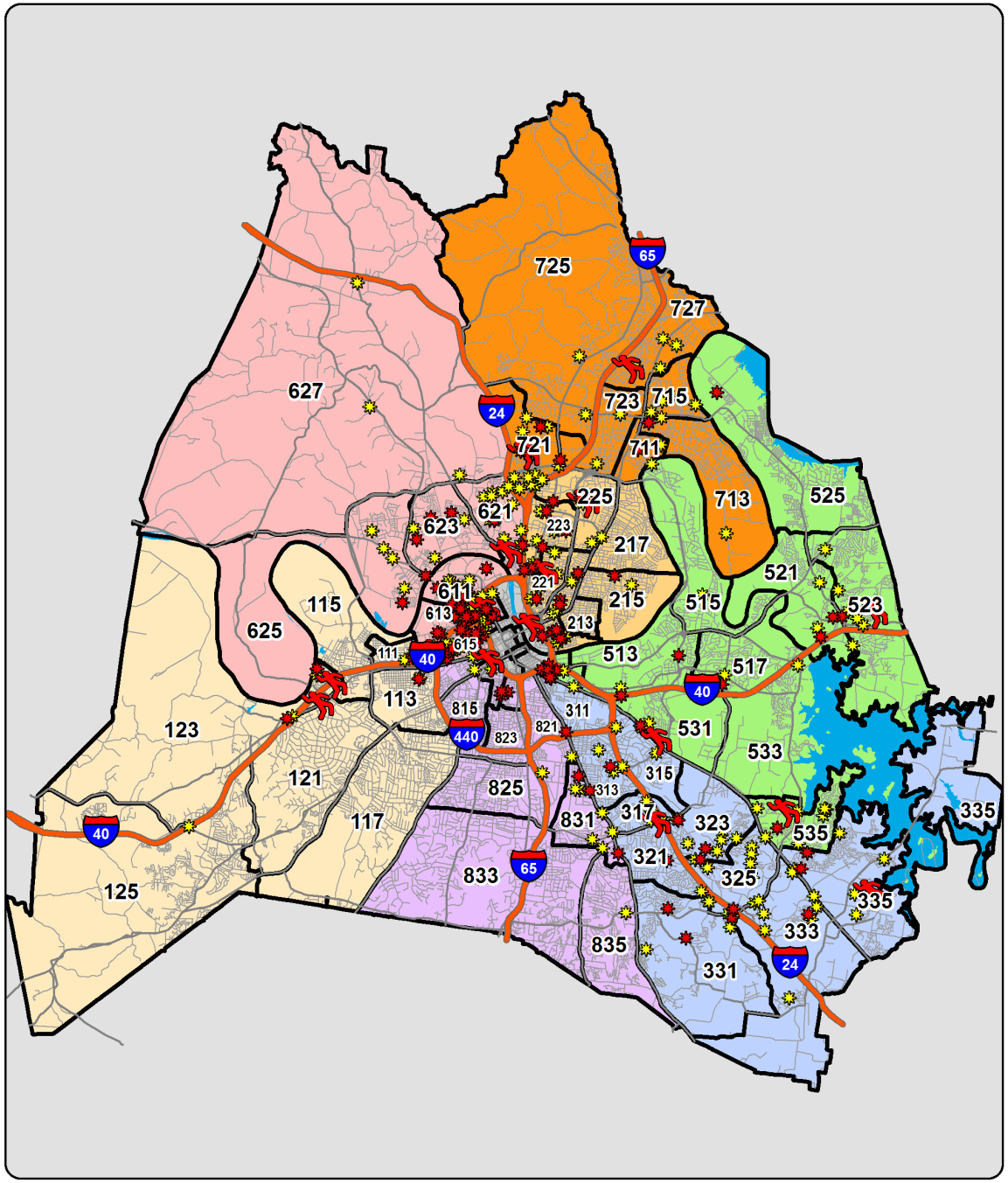

YTD Shootings Gunshot Homicide Gunshot Injury Property Damage Involving Firearm

Sourced from MNPD ARMS on 5/29/2019 10:26:06 AM. The information in this report is sourced from incident reports using UCR definitions and reporting guidelines, based on the date when the crime was reported, and aggregated by incident location. 'Gunshot Homicide / Injury' counts include only violent incidents (homicide, rape, robbery, and aggravated assault) in which one or more victims received a fatal or non-fatal gunshot wound. Suicides, suicide attempts, and accidental shootings are excluded. 'Property Damage' counts include all incidents that (1) include a 'Damage to Property' (NIBRS 290) offense, and (2) list a firearm in the Weapons/Tool' section of the incident report. Unfounded incidents are excluded from these counts. MNPD splits the geography of Davidson County into 1,500+ Reporting Areas (RPA's), ranging in size from 0.003 square miles to 14.9 square miles. The average RPA size is 0.34 square miles.

Gunshot Victims - Countywide (Homicides and Injuries)

Based on date when each incident was reported.

METROPOLITAN POLICE DEPARTMENT
of Nashville and Davidson County

Gunshot Victims (Homicides and Injuries), Annual Totals - Green Line Represents the Previous 15 Year Average

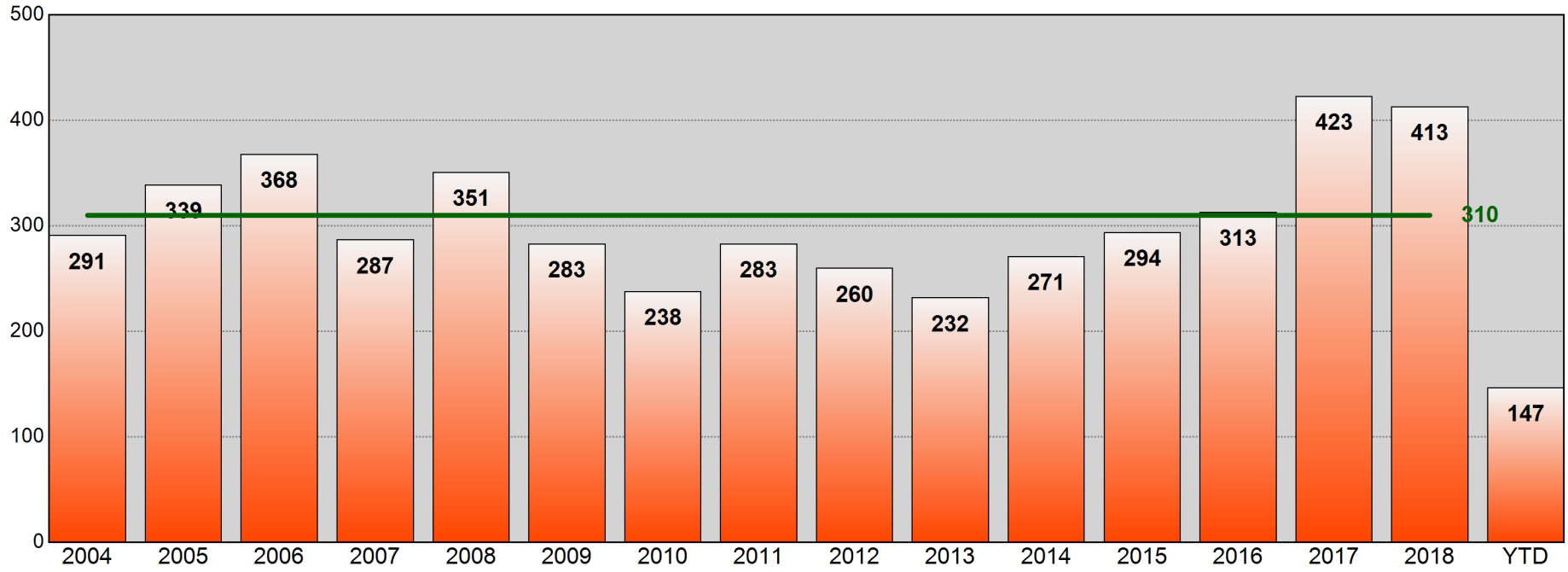

Age of Gunshot Victim
Annual Totals, Past 5 Years

Age	2014	Percent of Total	2015	Percent of Total	2016	Percent of Total	2017	Percent of Total	2018	Percent of Total
0-12	2	0.7%	2	0.7%	3	1.0%	5	1.2%	5	1.2%
13-17	20	7.4%	32	10.9%	27	8.6%	49	11.6%	43	10.4%
18-24	99	36.5%	116	39.5%	96	30.7%	136	32.2%	135	32.7%
25-34	83	30.6%	82	27.9%	89	28.4%	129	30.5%	129	31.2%
35-44	39	14.4%	32	10.9%	52	16.6%	52	12.3%	46	11.1%
45-54	18	6.6%	14	4.8%	24	7.7%	29	6.9%	37	9.0%
55-64	1	0.4%	13	4.4%	12	3.8%	14	3.3%	13	3.1%
65+	3	1.1%	2	0.7%	6	1.9%	5	1.2%	4	1.0%
Unk	6	2.2%	1	0.3%	4	1.3%	4	0.9%	1	0.2%

Age of Gunshot Victim
YTD Comparison

Age	Prior YTD	Percent of Total	YTD	Percent of Total	Change	Percent Change
0-12	4	2.5%	1	0.7%	-3	-75.0%
13-17	20	12.5%	8	5.4%	-12	-60.0%
18-24	48	30.0%	52	35.4%	4	8.3%
25-34	52	32.5%	44	29.9%	-8	-15.4%
35-44	18	11.3%	24	16.3%	6	33.3%
45-54	14	8.8%	13	8.8%	-1	-7.1%
55-64	3	1.9%	1	0.7%	-2	-66.7%
65+	1	0.6%	2	1.4%	1	100.0%
Unk	0	0.0%	2	1.4%	2	-

Information summarized for CompStat week ending 05/25/2019.

Sourced from MNPD ARMS on 5/29/2019 10:26:07 AM. The information in this report is sourced from incident reports using UCR definitions and reporting guidelines, based on report date, aggregated by incident location. Only includes violent incidents (homicide, rape, robbery, and aggravated assault) in which one or more victims received a fatal or non-fatal gunshot wound. Suicides, suicide attempts, and accidental shootings are excluded.

Gunshot Victims (Homicides, Injuries, and Property Damage)

METROPOLITAN POLICE DEPARTMENT
of Nashville and Davidson County

Aggregated by precinct (incident location). Based on date when each incident was reported.

		Rolling Two Week				Rolling Eight Week				YTD				Rolling Twenty-Four Month			
		Prior Week	Last Week	Change	% Change	Prior 4 Weeks	Last 4 Weeks	Change	% Change	Prior YTD	YTD	Change	% Change	Prior 52 Weeks	Last 52 Weeks	Change	% Change
West	Gunshot Homicide	0	0	0	-	0	0	0	-	1	1	0	0.0%	2	5	3	150.0%
	Gunshot Injury	0	0	0	-	0	1	1	-	6	6	0	0.0%	12	10	-2	-16.7%
	Property Damage	0	0	0	-	2	1	-1	-50.0%	9	9	0	0.0%	32	19	-13	-40.6%
East	Gunshot Homicide	0	0	0	-	1	0	-1	-100.0%	3	2	-1	-33.3%	13	11	-2	-15.4%
	Gunshot Injury	1	0	-1	-100.0%	5	4	-1	-20.0%	25	17	-8	-32.0%	48	41	-7	-14.6%
	Property Damage	0	4	4	-	7	4	-3	-42.9%	41	27	-14	-34.1%	87	59	-28	-32.2%
South	Gunshot Homicide	0	0	0	-	1	1	0	0.0%	9	3	-6	-66.7%	21	13	-8	-38.1%
	Gunshot Injury	0	2	2	-	4	3	-1	-25.0%	26	21	-5	-19.2%	58	52	-6	-10.3%
	Property Damage	0	0	0	-	4	5	1	25.0%	42	46	4	9.5%	128	148	20	15.6%
Central	Gunshot Homicide	0	0	0	-	0	0	0	-	0	1	1	-	0	1	1	-
	Gunshot Injury	0	0	0	-	0	0	0	-	2	1	-1	-50.0%	5	5	0	0.0%
	Property Damage	0	0	0	-	0	0	0	-	4	0	-4	-100.0%	10	4	-6	-60.0%
Hermitage	Gunshot Homicide	0	0	0	-	2	0	-2	-100.0%	3	2	-1	-33.3%	13	9	-4	-30.8%
	Gunshot Injury	2	1	-1	-50.0%	6	3	-3	-50.0%	24	23	-1	-4.2%	54	63	9	16.7%
	Property Damage	1	2	1	100.0%	2	3	1	50.0%	33	25	-8	-24.2%	104	68	-36	-34.6%
North	Gunshot Homicide	0	0	0	-	0	2	2	-	8	4	-4	-50.0%	22	13	-9	-40.9%
	Gunshot Injury	3	2	-1	-33.3%	10	15	5	50.0%	32	50	18	56.3%	97	105	8	8.2%
	Property Damage	6	3	-3	-50.0%	13	21	8	61.5%	65	74	9	13.8%	171	174	3	1.8%
Madison	Gunshot Homicide	0	0	0	-	1	0	-1	-100.0%	2	2	0	0.0%	6	7	1	16.7%
	Gunshot Injury	1	0	-1	-100.0%	0	3	3	-	11	6	-5	-45.5%	37	31	-6	-16.2%
	Property Damage	3	3	0	0.0%	4	7	3	75.0%	34	30	-4	-11.8%	77	82	5	6.5%
Midtown Hills	Gunshot Homicide	0	0	0	-	0	0	0	-	3	1	-2	-66.7%	7	2	-5	-71.4%
	Gunshot Injury	0	1	1	-	2	1	-1	-50.0%	5	7	2	40.0%	23	32	9	39.1%
	Property Damage	2	0	-2	-100.0%	1	3	2	200.0%	6	10	4	66.7%	31	37	6	19.4%
County	Gunshot Homicide	0	0	0	-	5	3	-2	-40.0%	29	16	-13	-44.8%	84	61	-23	-27.4%
	Gunshot Injury	7	6	-1	-14.3%	27	30	3	11.1%	131	131	0	0.0%	334	339	5	1.5%
	Property Damage	12	12	0	0.0%	33	44	11	33.3%	234	221	-13	-5.6%	640	591	-49	-7.7%

Information summarized for CompStat week ending 05/25/2019.

Sourced from MNPD ARMS on 5/29/2019 10:26:07 AM. The information in this report is sourced from incident reports using UCR definitions and reporting guidelines, based on report date, aggregated by incident location. Only includes violent incidents (homicide, rape, robbery, and aggravated assault) in which one or more victims received a fatal or non-fatal gunshot wound. Suicides, suicide attempts, and accidental shootings are excluded.

YTD Gunshot Victims - West Precinct

Gunshot Homicides / Injuries				
Zone	Prior YTD	YTD	Change	Percent Change
111	2	2	0	0.0%
113	0	2	2	-
115	2	0	-2	-100.0%
117	2	0	-2	-100.0%
121	0	0	0	-
123	1	3	2	200.0%
125	0	0	0	-
Total	**7**	**7**	**0**	**0.0%**

Property Damage with Firearm				
Zone	Prior YTD	YTD	Change	Percent Change
111	2	4	2	100.0%
113	0	1	1	-
115	3	0	-3	-100.0%
117	1	0	-1	-100.0%
121	1	0	-1	-100.0%
123	2	3	1	50.0%
125	0	1	1	-
Total	**9**	**9**	**0**	**0.0%**

Age of Victim - Gunshot Homicides / Injuries						
Age	Prior YTD	Percent of Total	YTD	Percent of Total	Change	Percent Change
0-12	0	0.0%	0	0.0%	0	-
13-17	1	14.3%	2	28.6%	1	100.0%
18-24	3	42.9%	1	14.3%	-2	-66.7%
25-34	2	28.6%	2	28.6%	0	0.0%
35-44	1	14.3%	1	14.3%	0	0.0%
45-54	0	0.0%	0	0.0%	0	-
55-64	0	0.0%	0	0.0%	0	-
65+	0	0.0%	0	0.0%	0	-
Unk	0	0.0%	1	14.3%	1	-

Annual Totals - Gunshot Homicides / Injuries

Green Line Represents the Previous 15 Year Average

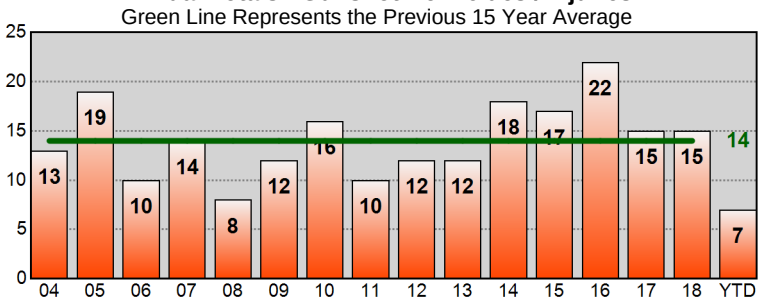

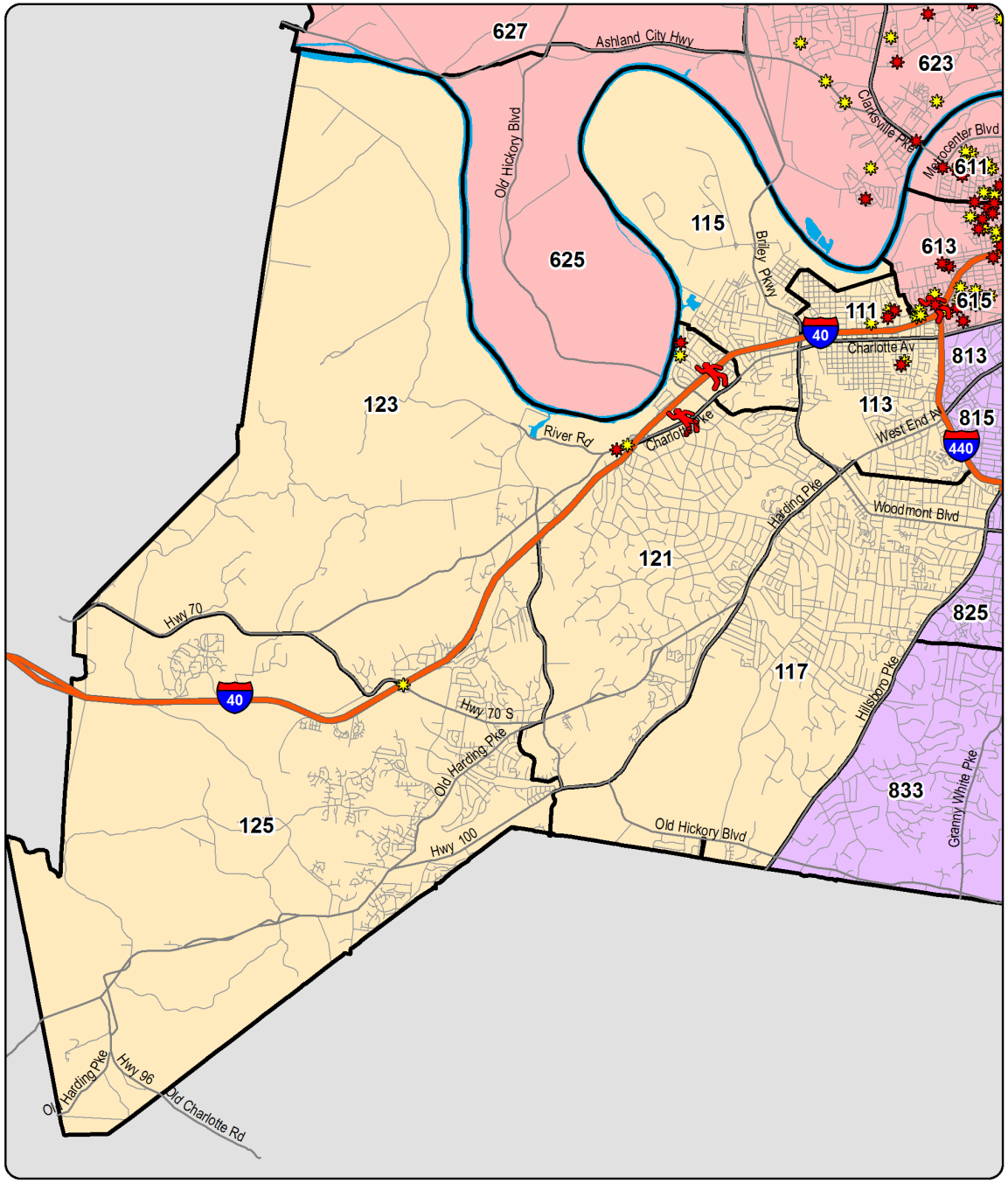

YTD Shootings Gunshot Homicide Gunshot Injury Property Damage Involving Firearm

Sourced from MNPD ARMS on 5/29/2019 10:26:08 AM. The information in this report is sourced from incident reports using UCR definitions and reporting guidelines, based on the date when the crime was reported, and aggregated by incident location. 'Gunshot Homicide / Injury' counts include only violent incidents (homicide, rape, robbery, and aggravated assault) in which one or more victims received a fatal or non-fatal gunshot wound. Suicides, suicide attempts, and accidental shootings are excluded. 'Property Damage' counts include all incidents that (1) include a 'Damage to Property' (NIBRS 290) offense, and (2) list a firearm in the Weapons/Tool' section of the incident report. Unfounded incidents are excluded from these counts.

YTD Gunshot Victims - East Precinct

Gunshot Homicides / Injuries				
Zone	Prior YTD	YTD	Change	Percent Change
211	4	4	0	0.0%
213	0	0	0	-
215	5	1	-4	-80.0%
217	0	0	0	-
221	3	2	-1	-33.3%
223	6	7	1	16.7%
225	5	2	-3	-60.0%
227	5	3	-2	-40.0%
Total	**28**	**19**	**-9**	**-32.1%**

Property Damage with Firearm				
Zone	Prior YTD	YTD	Change	Percent Change
211	6	6	0	0.0%
213	0	0	0	-
215	5	2	-3	-60.0%
217	2	1	-1	-50.0%
221	10	4	-6	-60.0%
223	11	8	-3	-27.3%
225	4	3	-1	-25.0%
227	3	3	0	0.0%
Total	**41**	**27**	**-14**	**-34.1%**

Age of Victim - Gunshot Homicides / Injuries						
Age	Prior YTD	Percent of Total	YTD	Percent of Total	Change	Percent Change
0-12	0	0.0%	0	0.0%	0	-
13-17	5	17.9%	0	0.0%	-5	-100.0%
18-24	10	35.7%	5	26.3%	-5	-50.0%
25-34	8	28.6%	8	42.1%	0	0.0%
35-44	3	10.7%	3	15.8%	0	0.0%
45-54	1	3.6%	3	15.8%	2	200.0%
55-64	1	3.6%	0	0.0%	-1	-100.0%
65+	0	0.0%	0	0.0%	0	-

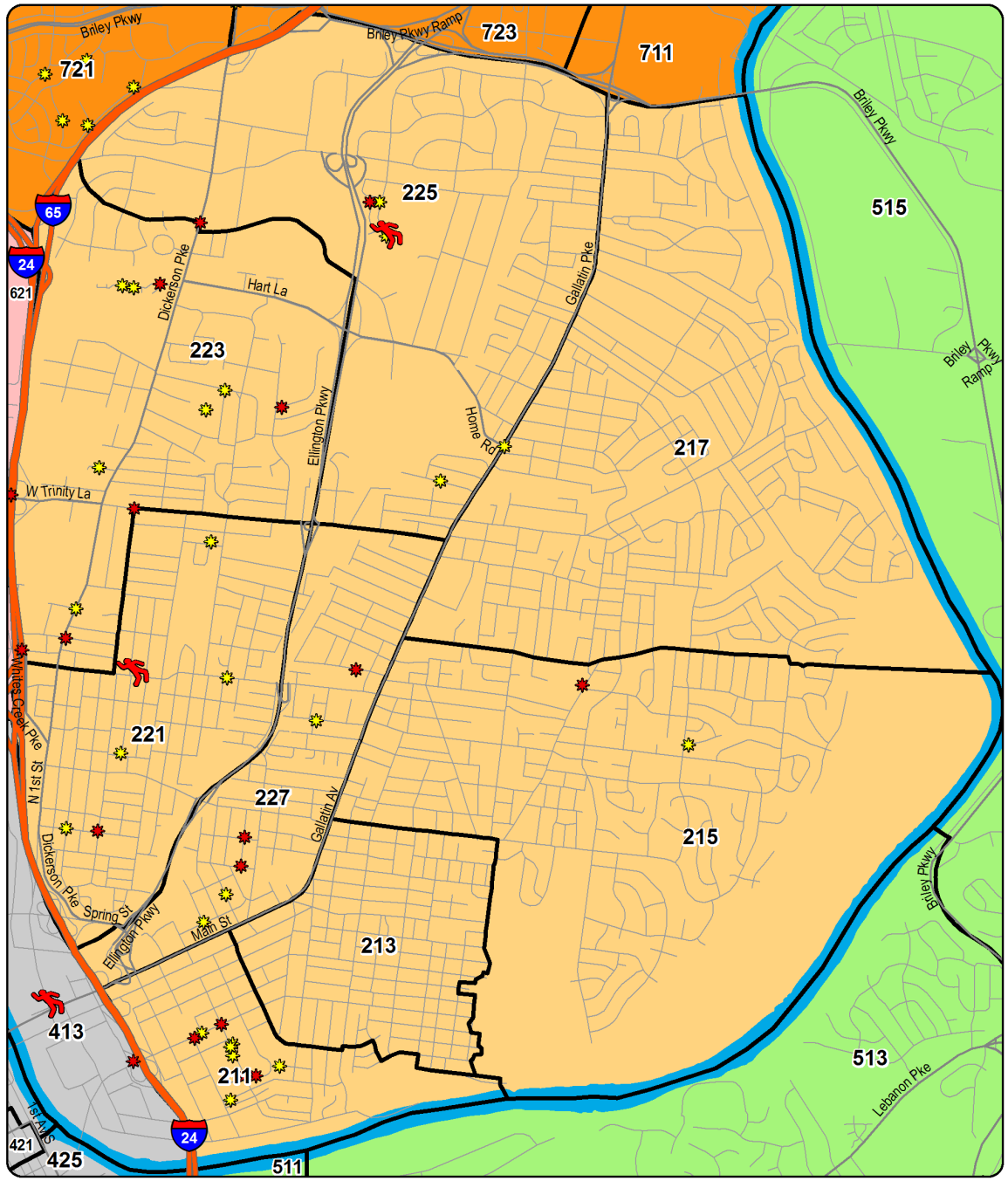

YTD Shootings Gunshot Homicide Gunshot Injury Property Damage Involving Firearm

Annual Totals - Gunshot Homicides / Injuries
Green Line Represents the Previous 15 Year Average

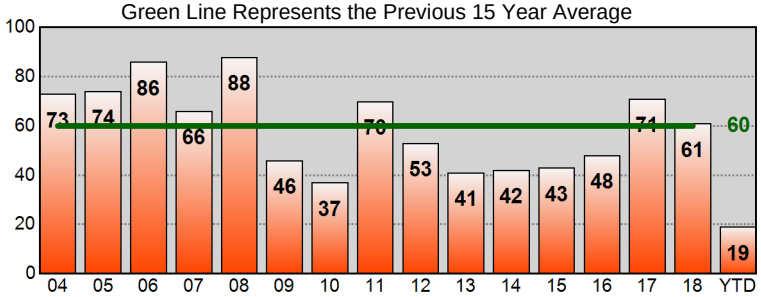

Sourced from MNPD ARMS on 5/29/2019 10:26:08 AM. The information in this report is sourced from incident reports using UCR definitions and reporting guidelines, based on the date when the crime was reported, and aggregated by incident location. 'Gunshot Homicide / Injury' counts include only violent incidents (homicide, rape, robbery, and aggravated assault) in which one or more victims received a fatal or non-fatal gunshot wound. Suicides, suicide attempts, and accidental shootings are excluded. 'Property Damage' counts include all incidents that (1) include a 'Damage to Property' (NIBRS 290) offense, and (2) list a firearm in the Weapons/Tool' section of the incident report. Unfounded incidents are excluded from these counts.

YTD Gunshot Victims - South Precinct

Gunshot Homicides / Injuries				
Zone	Prior YTD	YTD	Change	Percent Change
311	2	6	4	200.0%
313	4	1	-3	-75.0%
315	2	1	-1	-50.0%
317	0	0	0	-
321	5	2	-3	-60.0%
323	1	3	2	200.0%
325	8	1	-7	-87.5%
331	6	2	-4	-66.7%
333	6	2	-4	-66.7%
335	1	6	5	500.0%
Total	**35**	**24**	**-11**	**-31.4%**

Property Damage with Firearm				
Zone	Prior YTD	YTD	Change	Percent Change
311	2	1	-1	-50.0%
313	7	2	-5	-71.4%
315	4	3	-1	-25.0%
317	6	4	-2	-33.3%
321	5	1	-4	-80.0%
323	0	7	7	-
325	8	10	2	25.0%
331	2	4	2	100.0%
333	3	8	5	166.7%
335	5	6	1	20.0%
Total	**42**	**46**	**4**	**9.5%**

Age of Victim - Gunshot Homicides / Injuries						
Age	Prior YTD	Percent of Total	YTD	Percent of Total	Change	Percent Change
0-12	0	0.0%	0	0.0%	0	-
13-17	3	8.6%	2	8.3%	-1	-33.3%
18-24	8	22.9%	8	33.3%	0	0.0%
25-34	16	45.7%	9	37.5%	-7	-43.8%
35-44	4	11.4%	2	8.3%	-2	-50.0%
45-54	4	11.4%	1	4.2%	-3	-75.0%
55-64	0	0.0%	0	0.0%	0	-
65+	0	0.0%	1	4.2%	1	-
Unk	0	0.0%	1	4.2%	1	-

Annual Totals - Gunshot Homicides / Injuries
Green Line Represents the Previous 15 Year Average

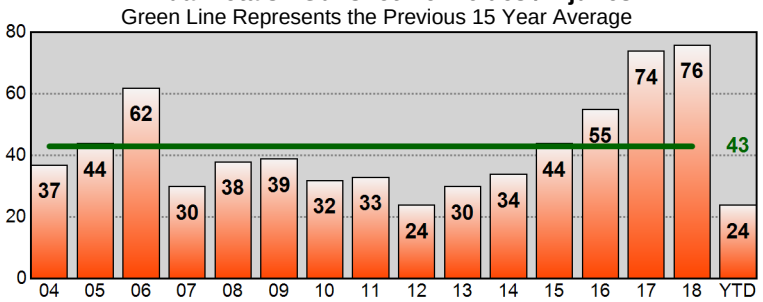

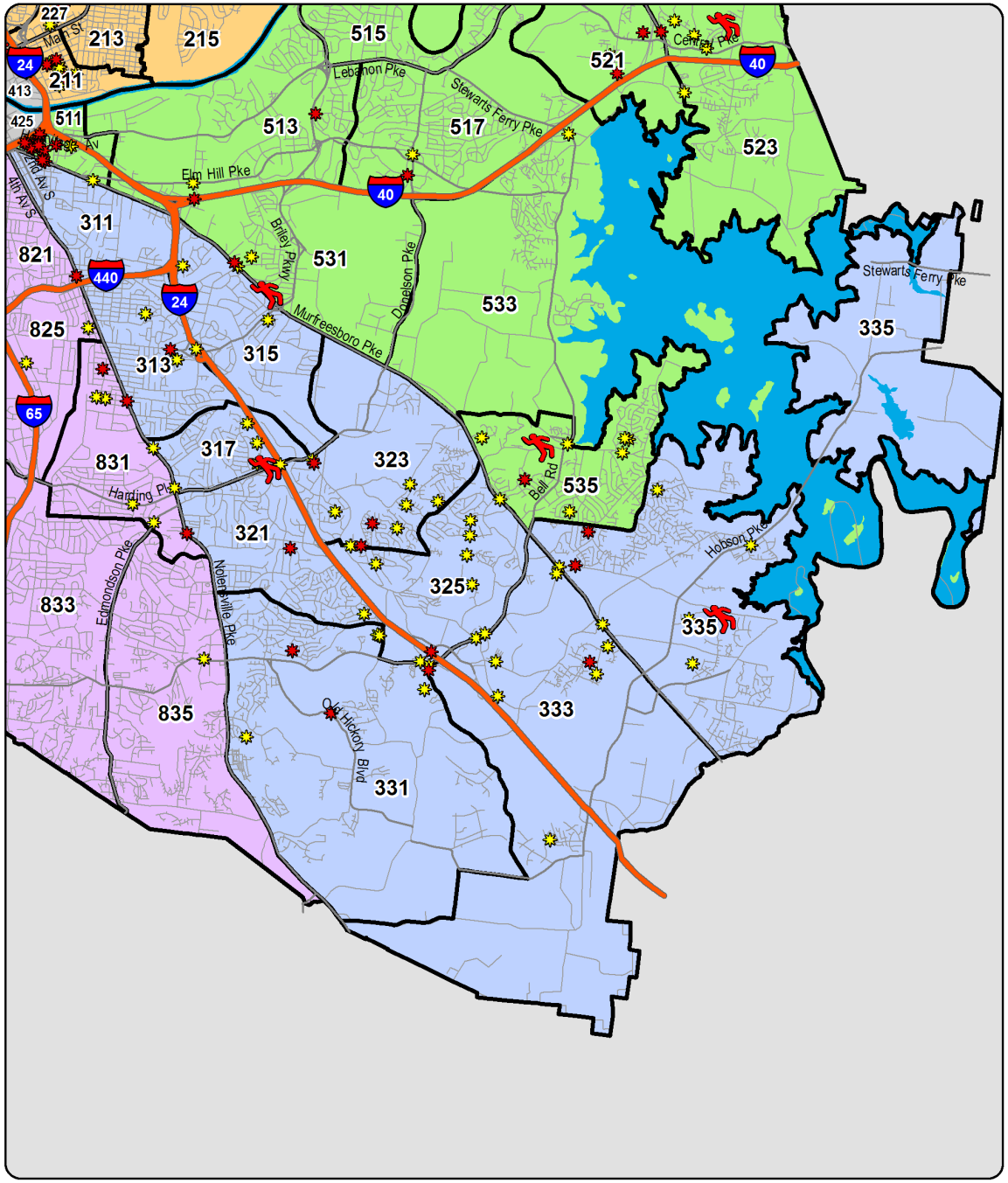

YTD Shootings Gunshot Homicide Gunshot Injury Property Damage Involving Firearm

Sourced from MNPD ARMS on 5/29/2019 10:26:09 AM. The information in this report is sourced from incident reports using UCR definitions and reporting guidelines, based on the date when the crime was reported, and aggregated by incident location. 'Gunshot Homicide / Injury' counts include only violent incidents (homicide, rape, robbery, and aggravated assault) in which one or more victims received a fatal or non-fatal gunshot wound. Suicides, suicide attempts, and accidental shootings are excluded. 'Property Damage' counts include all incidents that (1) include a 'Damage to Property' (NIBRS 290) offense, and (2) list a firearm in the Weapons/Tool' section of the incident report. Unfounded incidents are excluded from these counts.

YTD Gunshot Victims - Central Precinct

Gunshot Homicides / Injuries				
Zone	Prior YTD	YTD	Change	Percent Change
411	0	0	0	-
413	1	2	1	100.0%
415	0	0	0	-
421	0	0	0	-
423	0	0	0	-
425	1	0	-1	-100.0%
Total	**2**	**2**	**0**	**0.0%**

Property Damage with Firearm				
Zone	Prior YTD	YTD	Change	Percent Change
411	2	0	-2	-100.0%
413	0	0	0	-
415	0	0	0	-
421	2	0	-2	-100.0%
423	0	0	0	-
425	0	0	0	-
Total	**4**	**0**	**-4**	**-100.0%**

Age of Victim - Gunshot Homicides / Injuries						
Age	Prior YTD	Percent of Total	YTD	Percent of Total	Change	Percent Change
0-12	0	0.0%	0	0.0%	0	-
13-17	1	50.0%	0	0.0%	-1	-100.0%
18-24	0	0.0%	0	0.0%	0	-
25-34	0	0.0%	0	0.0%	0	-
35-44	1	50.0%	2	100.0%	1	100.0%
45-54	0	0.0%	0	0.0%	0	-
55-64	0	0.0%	0	0.0%	0	-
65+	0	0.0%	0	0.0%	0	-

Annual Totals - Gunshot Homicides / Injuries

Green Line Represents the Previous 15 Year Average

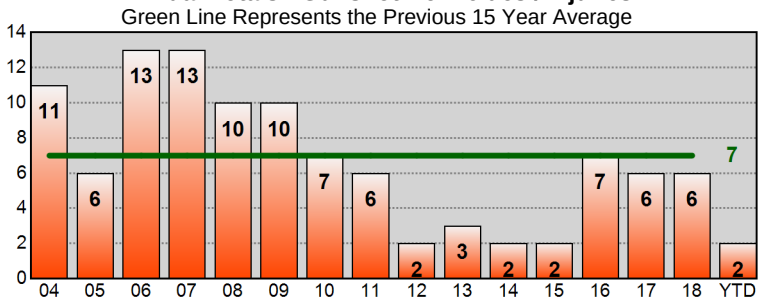

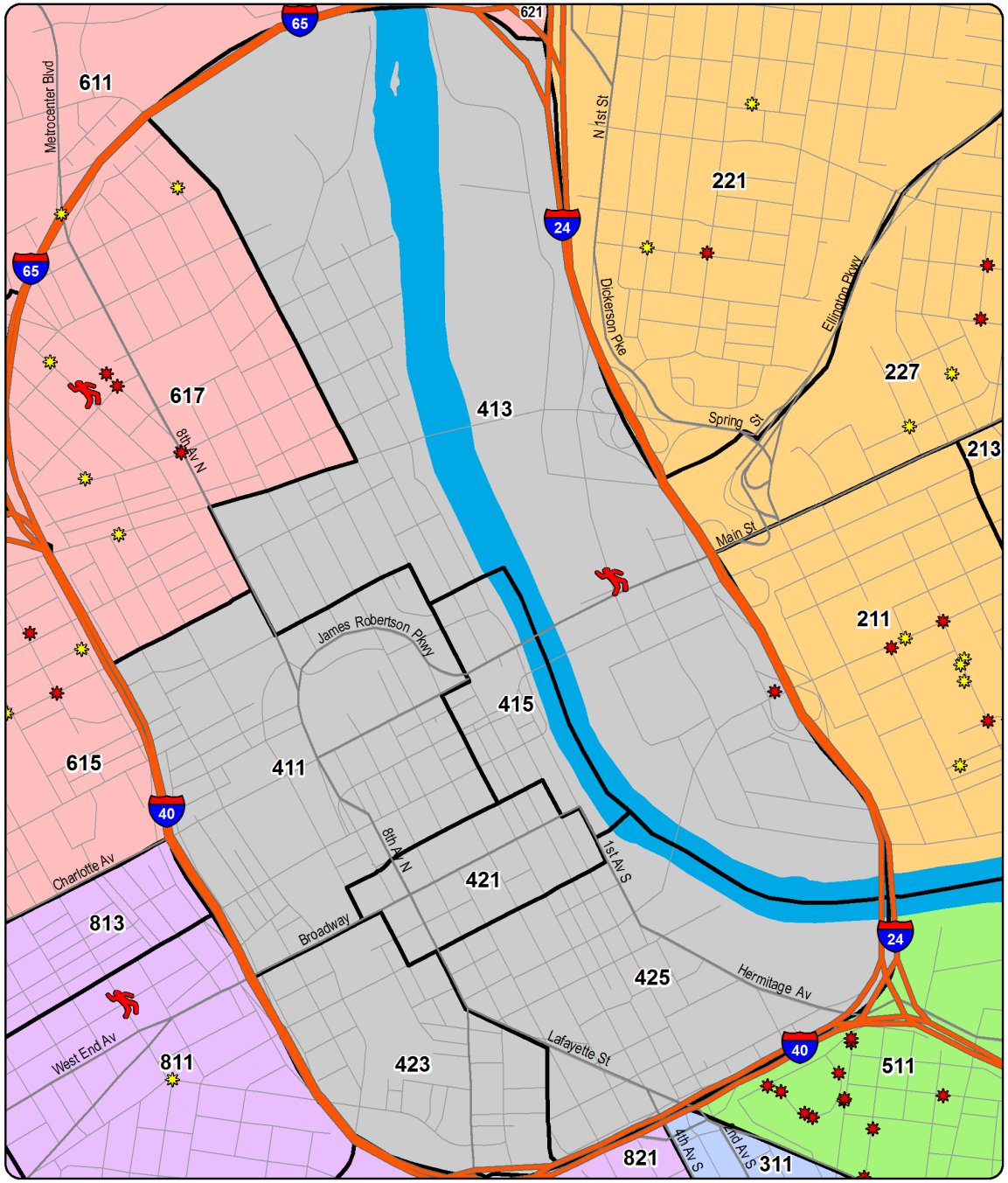

YTD Shootings Gunshot Homicide Gunshot Injury Property Damage Involving Firearm

Sourced from MNPD ARMS on 5/29/2019 10:26:10 AM. The information in this report is sourced from incident reports using UCR definitions and reporting guidelines, based on the date when the crime was reported, and aggregated by incident location. 'Gunshot Homicide / Injury' counts include only violent incidents (homicide, rape, robbery, and aggravated assault) in which one or more victims received a fatal or non-fatal gunshot wound. Suicides, suicide attempts, and accidental shootings are excluded. 'Property Damage' counts include all incidents that (1) include a 'Damage to Property' (NIBRS 290) offense, and (2) list a firearm in the Weapons/Tool' section of the incident report. Unfounded incidents are excluded from these counts.

YTD Gunshot Victims - Hermitage Precinct

Gunshot Homicides / Injuries				
Zone	Prior YTD	YTD	Change	Percent Change
511	10	14	4	40.0%
513	0	2	2	-
515	4	0	-4	-100.0%
517	0	1	1	-
521	0	2	2	-
523	7	2	-5	-71.4%
525	1	1	0	0.0%
531	1	1	0	0.0%
533	3	0	-3	-100.0%
535	1	2	1	100.0%
Total	**27**	**25**	**-2**	**-7.4%**

Property Damage with Firearm				
Zone	Prior YTD	YTD	Change	Percent Change
511	8	3	-5	-62.5%
513	2	1	-1	-50.0%
515	1	2	1	100.0%
517	1	1	0	0.0%
521	3	2	-1	-33.3%
523	5	6	1	20.0%
525	5	0	-5	-100.0%
531	5	2	-3	-60.0%
533	0	2	2	-
535	3	6	3	100.0%
Total	**33**	**25**	**-8**	**-24.2%**

Age of Victim - Gunshot Homicides / Injuries						
Age	Prior YTD	Percent of Total	YTD	Percent of Total	Change	Percent Change
0-12	0	0.0%	0	0.0%	0	-
13-17	4	14.8%	1	4.0%	-3	-75.0%
18-24	16	59.3%	11	44.0%	-5	-31.3%
25-34	4	14.8%	5	20.0%	1	25.0%
35-44	1	3.7%	6	24.0%	5	500.0%
45-54	2	7.4%	2	8.0%	0	0.0%
55-64	0	0.0%	0	0.0%	0	-
65+	0	0.0%	0	0.0%	0	-

Annual Totals - Gunshot Homicides / Injuries

Green Line Represents the Previous 15 Year Average

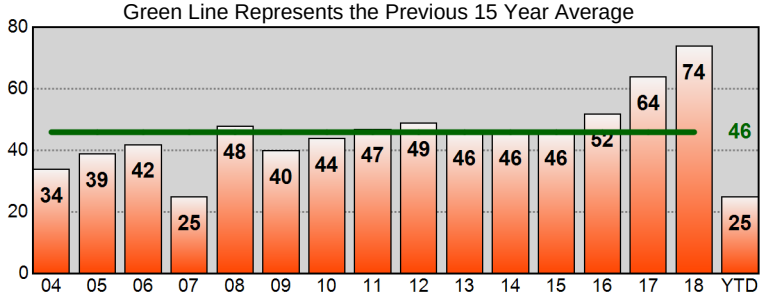

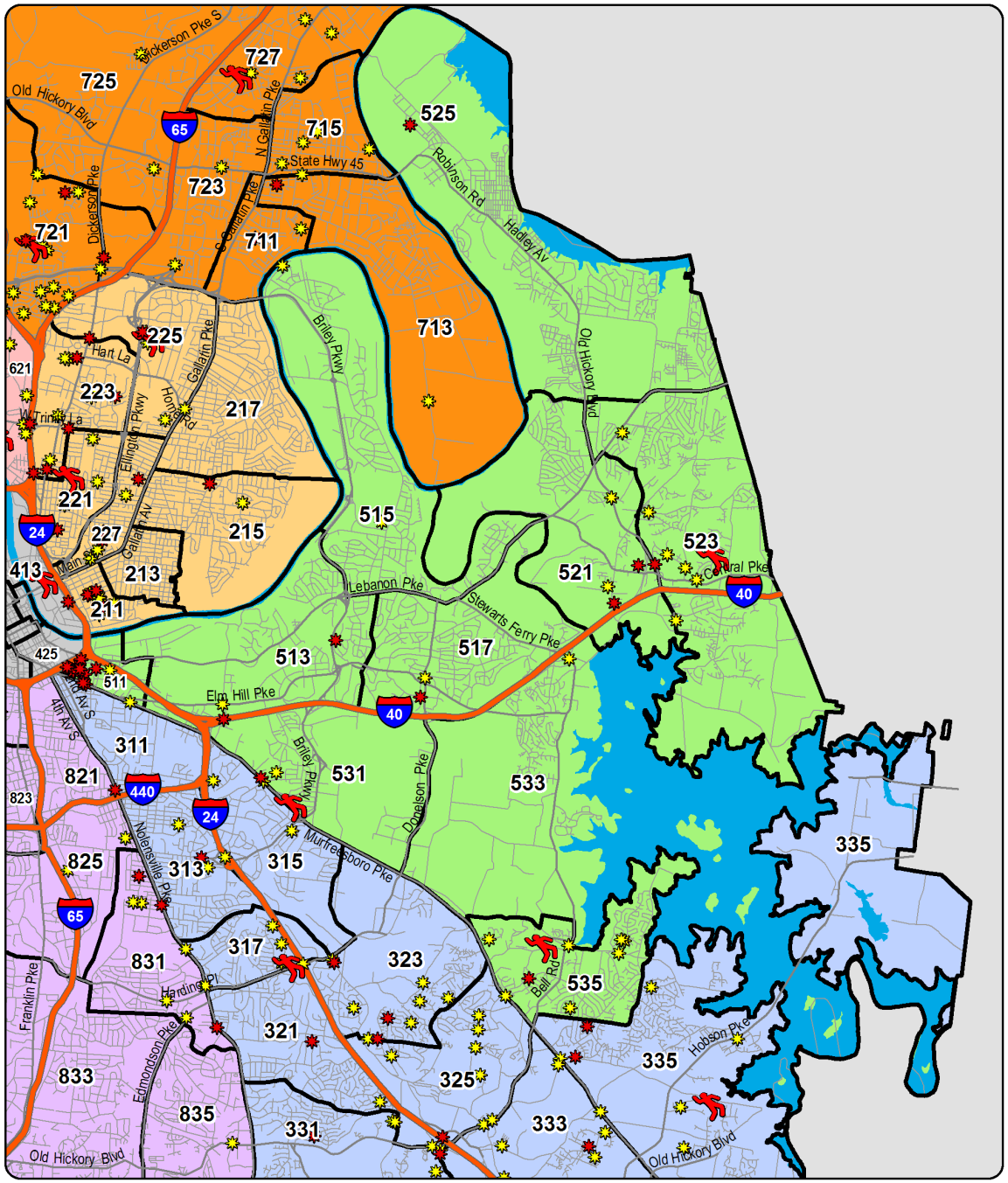

YTD Shootings Gunshot Homicide Gunshot Injury Property Damage Involving Firearm

Sourced from MNPD ARMS on 5/29/2019 10:26:11 AM. The information in this report is sourced from incident reports using UCR definitions and reporting guidelines, based on the date when the crime was reported, and aggregated by incident location. 'Gunshot Homicide / Injury' counts include only violent incidents (homicide, rape, robbery, and aggravated assault) in which one or more victims received a fatal or non-fatal gunshot wound. Suicides, suicide attempts, and accidental shootings are excluded. 'Property Damage' counts include all incidents that (1) include a 'Damage to Property' (NIBRS 290) offense, and (2) list a firearm in the Weapons/Tool' section of the incident report. Unfounded incidents are excluded from these counts.

YTD Gunshot Victims - North Precinct

Gunshot Homicides / Injuries

Zone	Prior YTD	YTD	Change	Percent Change
611	6	7	1	16.7%
613	9	23	14	155.6%
615	11	10	-1	-9.1%
617	2	4	2	100.0%
621	5	3	-2	-40.0%
623	4	6	2	50.0%
625	3	1	-2	-66.7%
627	0	0	0	-
Total	**40**	**54**	**14**	**35.0%**

Property Damage with Firearm

Zone	Prior YTD	YTD	Change	Percent Change
611	9	17	8	88.9%
613	14	17	3	21.4%
615	10	10	0	0.0%
617	2	5	3	150.0%
621	9	15	6	66.7%
623	9	3	-6	-66.7%
625	7	4	-3	-42.9%
627	5	3	-2	-40.0%
Total	**65**	**74**	**9**	**13.8%**

Age of Victim - Gunshot Homicides / Injuries

Age	Prior YTD	Percent of Total	YTD	Percent of Total	Change	Percent Change
0-12	3	7.5%	1	1.9%	-2	-66.7%
13-17	5	12.5%	2	3.7%	-3	-60.0%
18-24	7	17.5%	21	38.9%	14	200.0%
25-34	12	30.0%	16	29.6%	4	33.3%
35-44	6	15.0%	6	11.1%	0	0.0%
45-54	5	12.5%	6	11.1%	1	20.0%
55-64	1	2.5%	1	1.9%	0	0.0%
65+	1	2.5%	1	1.9%	0	0.0%

Annual Totals - Gunshot Homicides / Injuries

Green Line Represents the Previous 15 Year Average

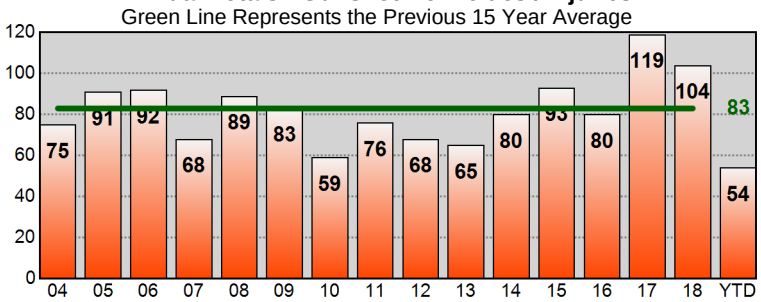

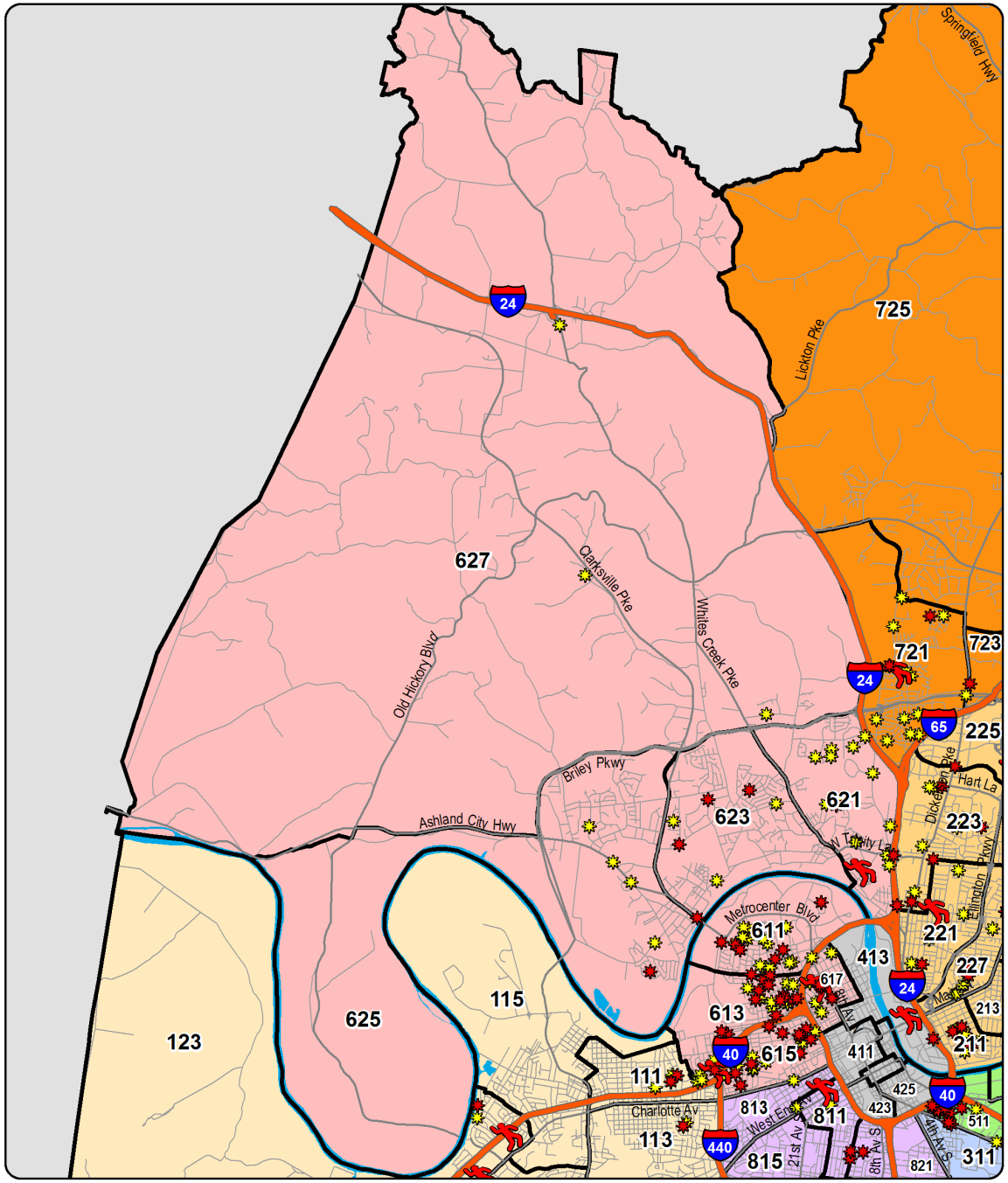

YTD Shootings Gunshot Homicide Gunshot Injury Property Damage Involving Firearm

Sourced from MNPD ARMS on 5/29/2019 10:26:11 AM. The information in this report is sourced from incident reports using UCR definitions and reporting guidelines, based on the date when the crime was reported, and aggregated by incident location. 'Gunshot Homicide / Injury' counts include only violent incidents (homicide, rape, robbery, and aggravated assault) in which one or more victims received a fatal or non-fatal gunshot wound. Suicides, suicide attempts, and accidental shootings are excluded. 'Property Damage' counts include all incidents that (1) include a 'Damage to Property' (NIBRS 290) offense, and (2) list a firearm in the Weapons/Tool' section of the incident report. Unfounded incidents are excluded from these counts.

YTD Gunshot Victims - Madison Precinct

Gunshot Homicides / Injuries

Zone	Prior YTD	YTD	Change	Percent Change
711	1	2	1	100.0%
713	0	1	1	-
715	3	0	-3	-100.0%
721	4	3	-1	-25.0%
723	0	1	1	-
725	5	0	-5	-100.0%
727	0	1	1	-
Total	**13**	**8**	**-5**	**-38.5%**

Property Damage with Firearm

Zone	Prior YTD	YTD	Change	Percent Change
711	1	1	0	0.0%
713	2	2	0	0.0%
715	3	4	1	33.3%
721	19	12	-7	-36.8%
723	1	2	1	100.0%
725	3	3	0	0.0%
727	5	6	1	20.0%
Total	**34**	**30**	**-4**	**-11.8%**

Age of Victim - Gunshot Homicides / Injuries

Age	Prior YTD	Percent of Total	YTD	Percent of Total	Change	Percent Change
0-12	1	7.7%	0	0.0%	-1	-100.0%
13-17	1	7.7%	1	12.5%	0	0.0%
18-24	1	7.7%	4	50.0%	3	300.0%
25-34	7	53.8%	0	0.0%	-7	-100.0%
35-44	1	7.7%	3	37.5%	2	200.0%
45-54	1	7.7%	0	0.0%	-1	-100.0%
55-64	1	7.7%	0	0.0%	-1	-100.0%
65+	0	0.0%	0	0.0%	0	-

Annual Totals - Gunshot Homicides / Injuries

Green Line Represents the Previous 15 Year Average

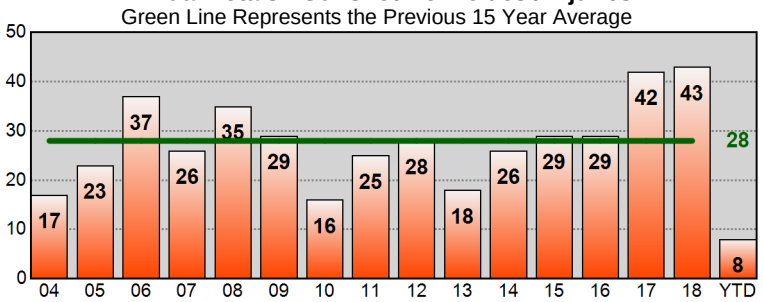

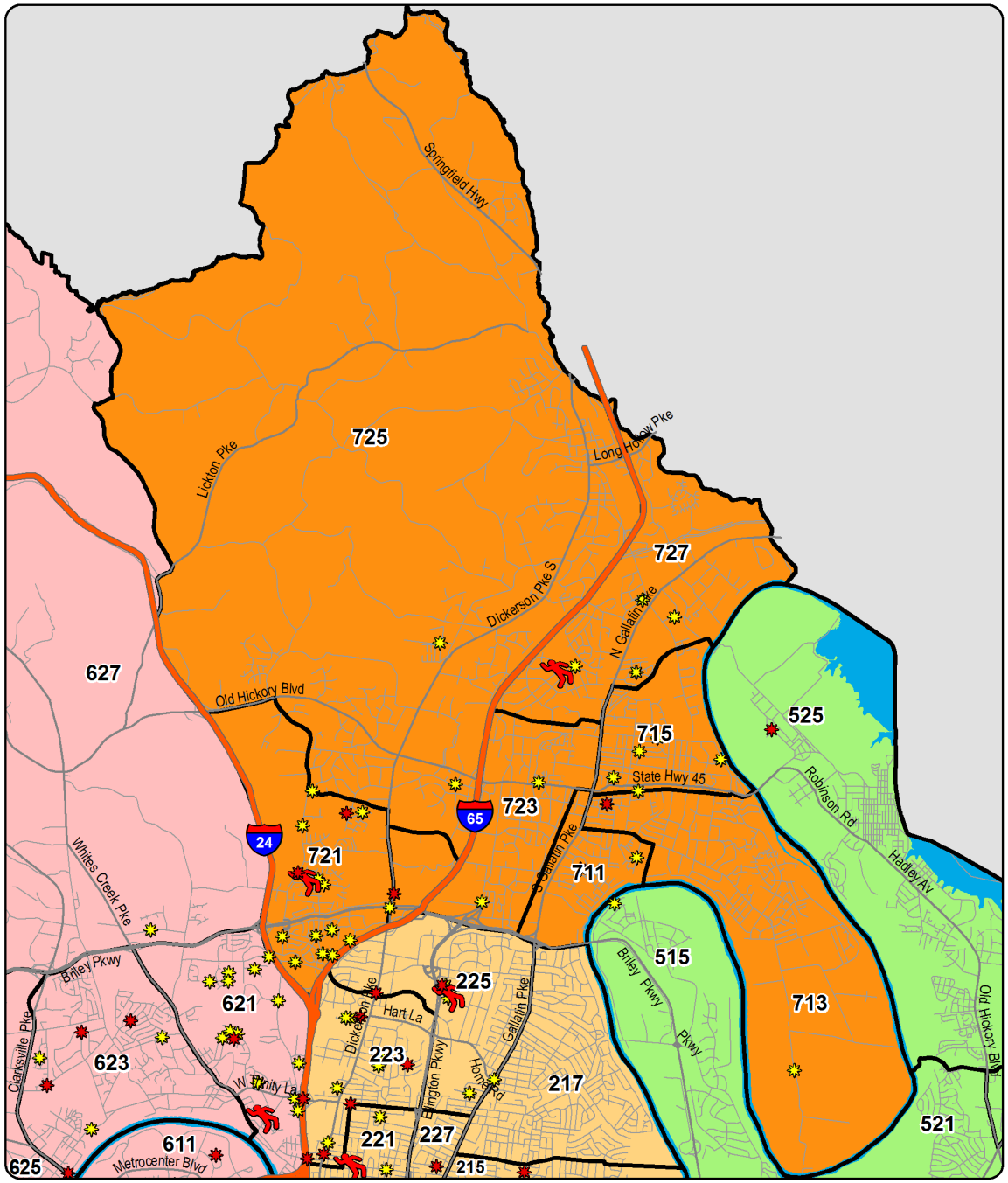

YTD Shootings Gunshot Homicide Gunshot Injury Property Damage Involving Firearm

Sourced from MNPD ARMS on 5/29/2019 10:26:13 AM. The information in this report is sourced from incident reports using UCR definitions and reporting guidelines, based on the date when the crime was reported, and aggregated by incident location. 'Gunshot Homicide / Injury' counts include only violent incidents (homicide, rape, robbery, and aggravated assault) in which one or more victims received a fatal or non-fatal gunshot wound. Suicides, suicide attempts, and accidental shootings are excluded. 'Property Damage' counts include all incidents that (1) include a 'Damage to Property' (NIBRS 290) offense, and (2) list a firearm in the Weapons/Tool' section of the incident report. Unfounded incidents are excluded from these counts.

YTD Gunshot Victims - Midtown Hills Precinct

Gunshot Homicides / Injuries				
Zone	Prior YTD	YTD	Change	Percent Change
811	4	2	-2	-50.0%
813	0	0	0	-
815	0	0	0	-
821	0	3	3	-
823	0	0	0	-
825	1	0	-1	-100.0%
831	1	3	2	200.0%
833	1	0	-1	-100.0%
835	1	0	-1	-100.0%
Total	**8**	**8**	**0**	**0.0%**

Property Damage with Firearm				
Zone	Prior YTD	YTD	Change	Percent Change
811	1	1	0	0.0%
813	0	1	1	-
815	0	0	0	-
821	0	0	0	-
823	1	0	-1	-100.0%
825	0	2	2	-
831	0	5	5	-
833	0	0	0	-
835	4	1	-3	-75.0%
Total	**6**	**10**	**4**	**66.7%**

Age of Victim - Gunshot Homicides / Injuries						
Age	Prior YTD	Percent of Total	YTD	Percent of Total	Change	Percent Change
0-12	0	0.0%	0	0.0%	0	-
13-17	0	0.0%	0	0.0%	0	-
18-24	3	37.5%	2	25.0%	-1	-33.3%
25-34	3	37.5%	4	50.0%	1	33.3%
35-44	1	12.5%	1	12.5%	0	0.0%
45-54	1	12.5%	1	12.5%	0	0.0%
55-64	0	0.0%	0	0.0%	0	-
65+	0	0.0%	0	0.0%	0	-

Annual Totals - Gunshot Homicides / Injuries

Green Line Represents the Previous 15 Year Average

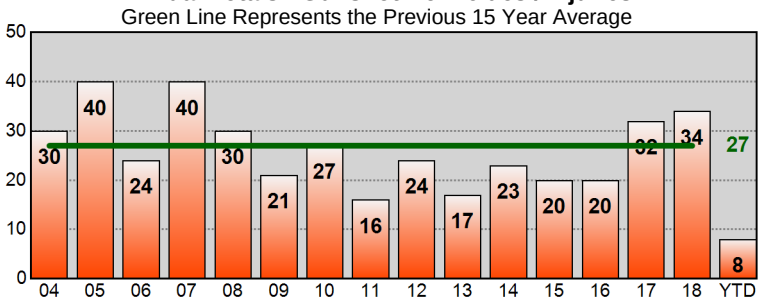

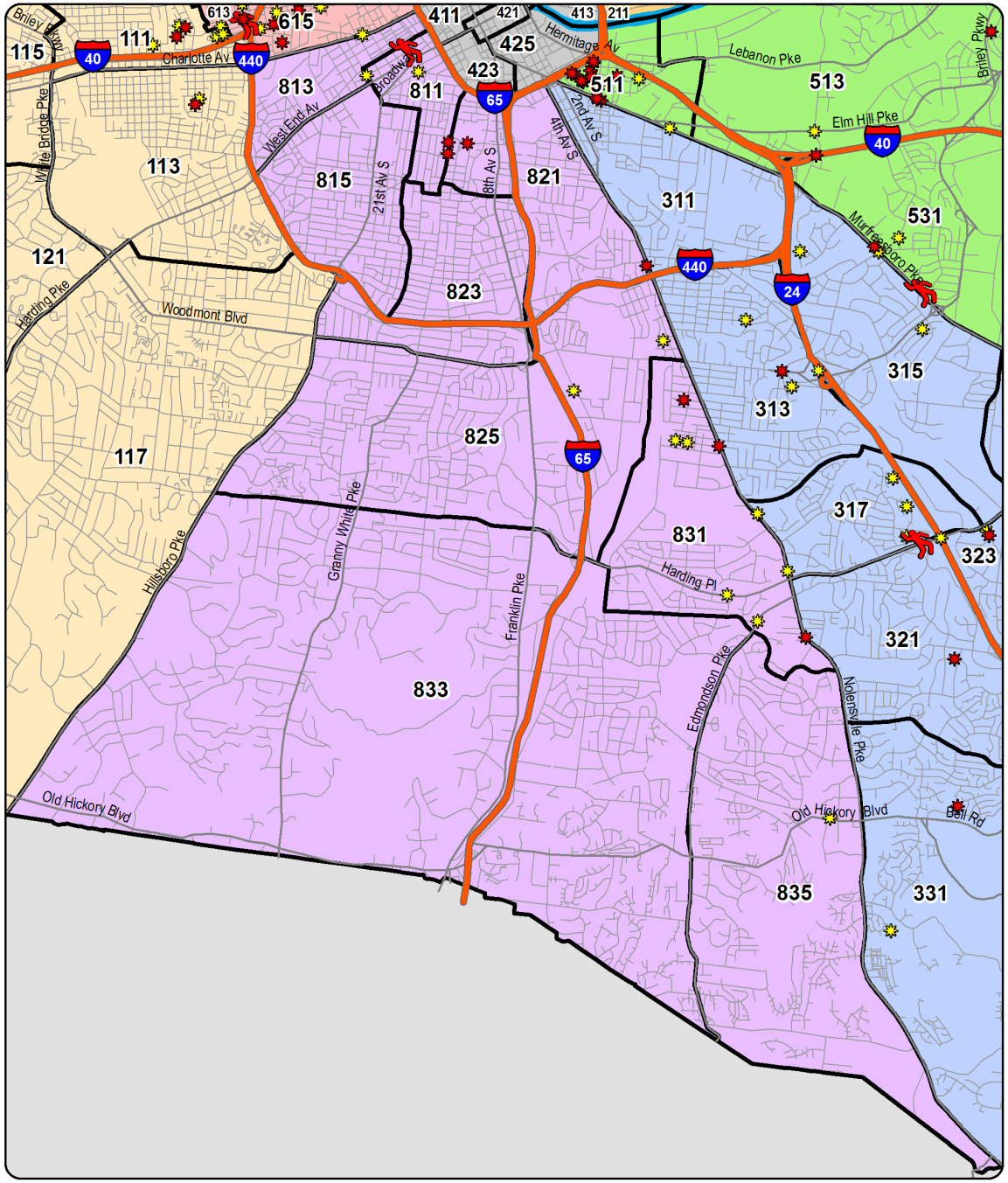

YTD Shootings Gunshot Homicide Gunshot Injury Property Damage Involving Firearm

Sourced from MNPD ARMS on 5/29/2019 10:26:13 AM. The information in this report is sourced from incident reports using UCR definitions and reporting guidelines, based on the date when the crime was reported, and aggregated by incident location. 'Gunshot Homicide / Injury' counts include only violent incidents (homicide, rape, robbery, and aggravated assault) in which one or more victims received a fatal or non-fatal gunshot wound. Suicides, suicide attempts, and accidental shootings are excluded. 'Property Damage' counts include all incidents that (1) include a 'Damage to Property' (NIBRS 290) offense, and (2) list a firearm in the Weapons/Tool' section of the incident report. Unfounded incidents are excluded from these counts.

West Precinct - Burglary and Theft from Vehicle Counts for the Past Two Weeks

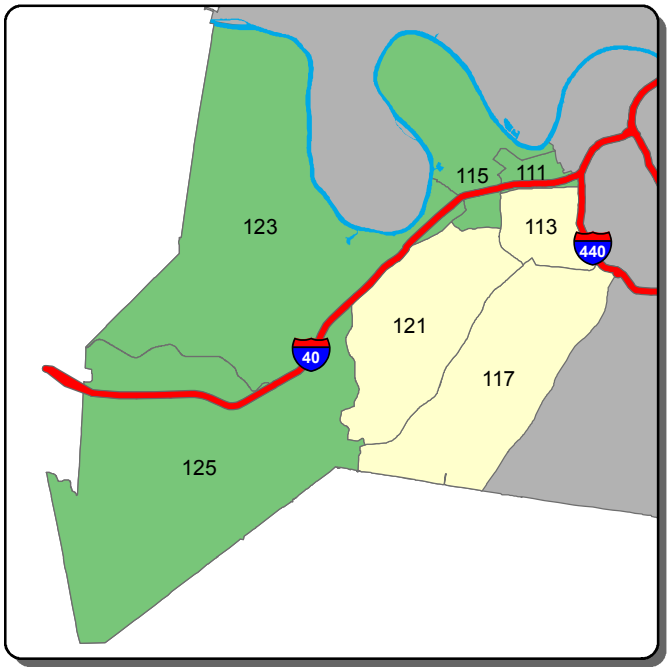

Burglary - A Shift

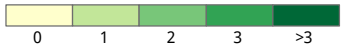

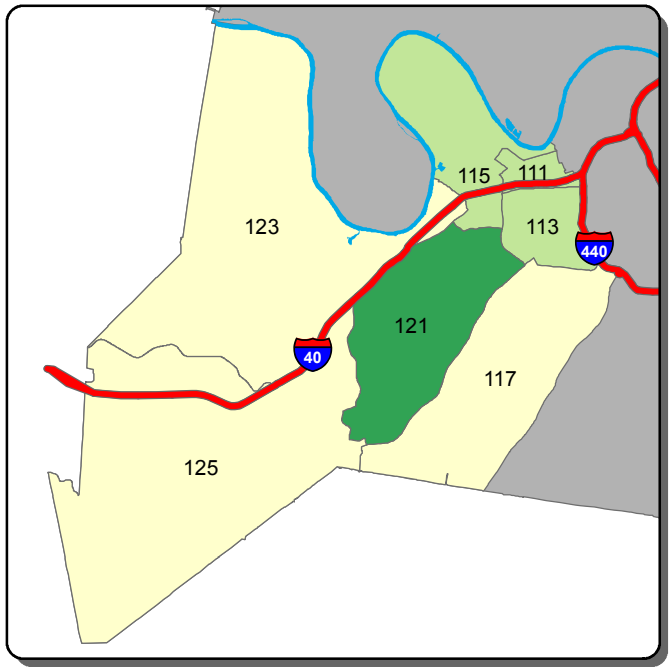

Burglary - B Shift

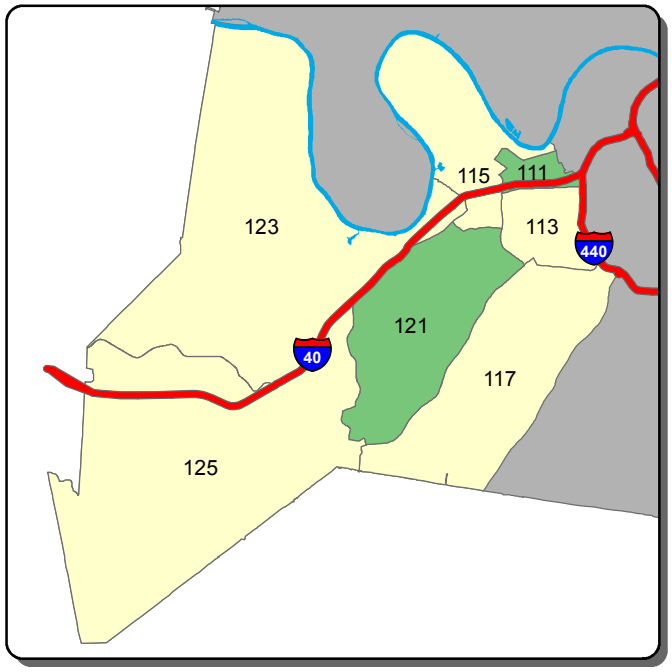

Burglary - C Shift

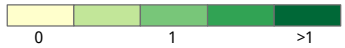

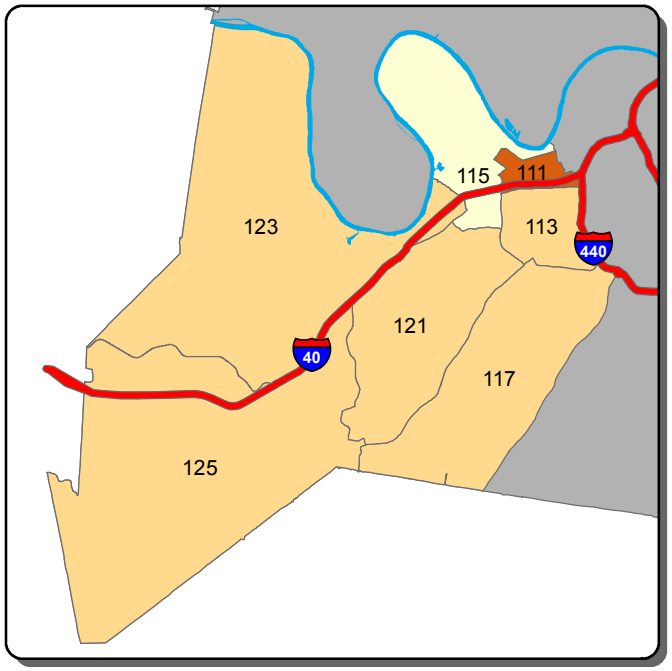

Theft from Vehicle - A Shift

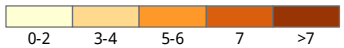

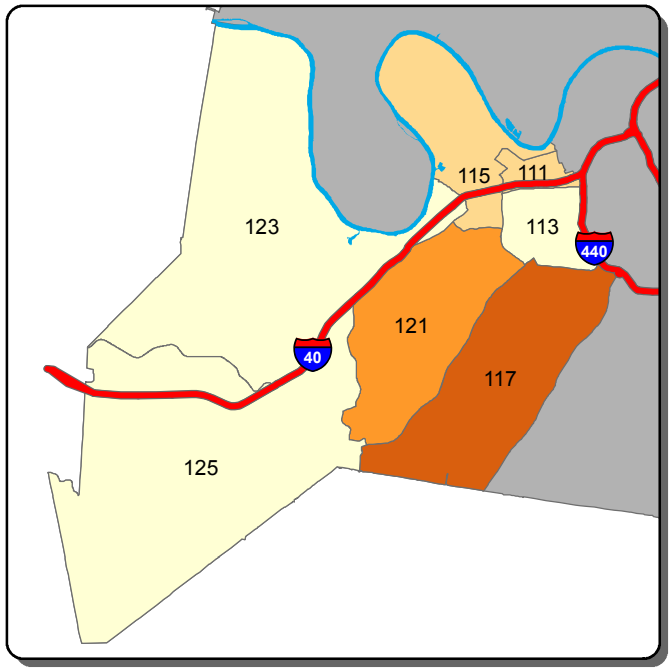

Theft from Vehicle - B Shift

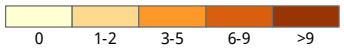

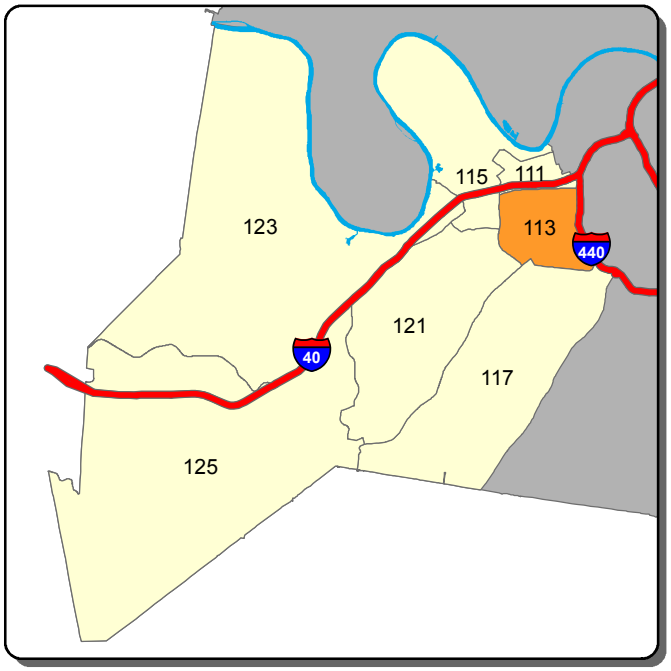

Theft from Vehicle - C Shift

Information summarized for CompStat week ending 5/25/2019

Sourced from MNPD ARMS on 5/29/2019. Data taken from incident reports using Uniform Crime Reporting definitions and guidelines, based on the date and time when the inicident was reported. 'A, B, and C Shift' refer to the following time periods: A Shift = 0700 - 1500; B Shift = 1500 - 2300; C Shift = 2300 - 0700.

West Precinct - Aggravated Assault and Self Initiated CAD Counts for the Past Two Weeks

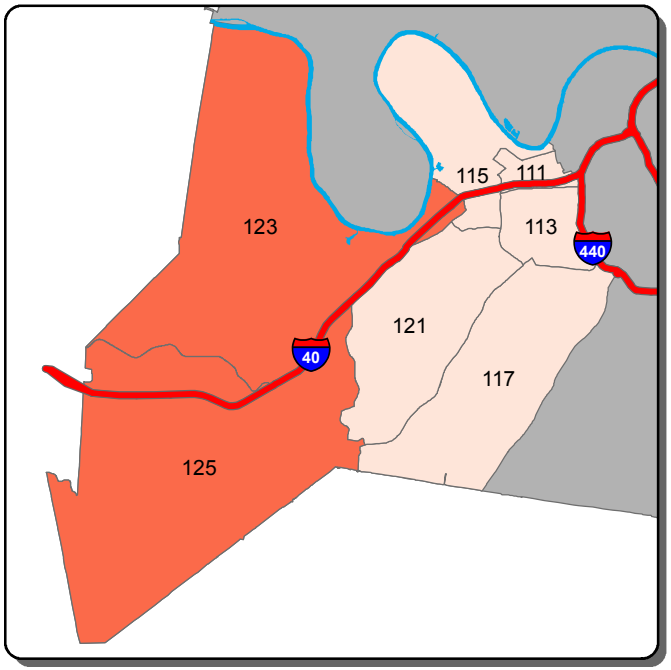

Aggravated Assault - A Shift

0 | 1 | >1

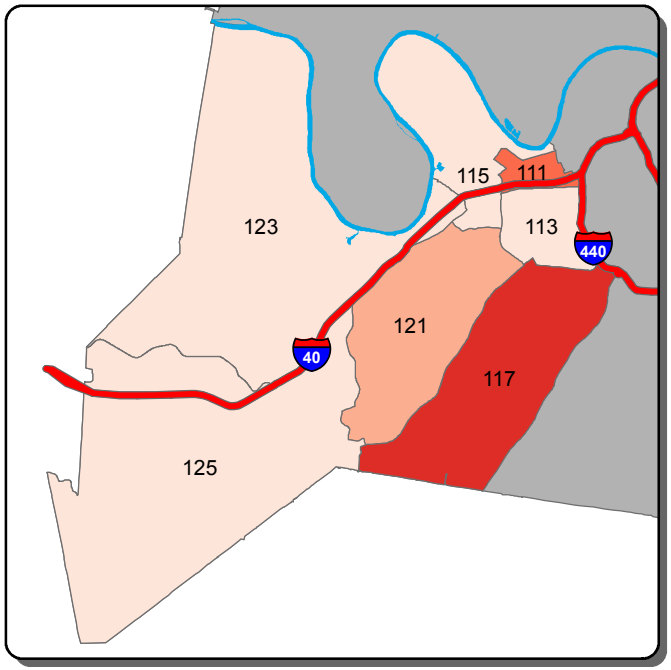

Aggravated Assault - B Shift

0 | 1 | 2 | 3 | >3

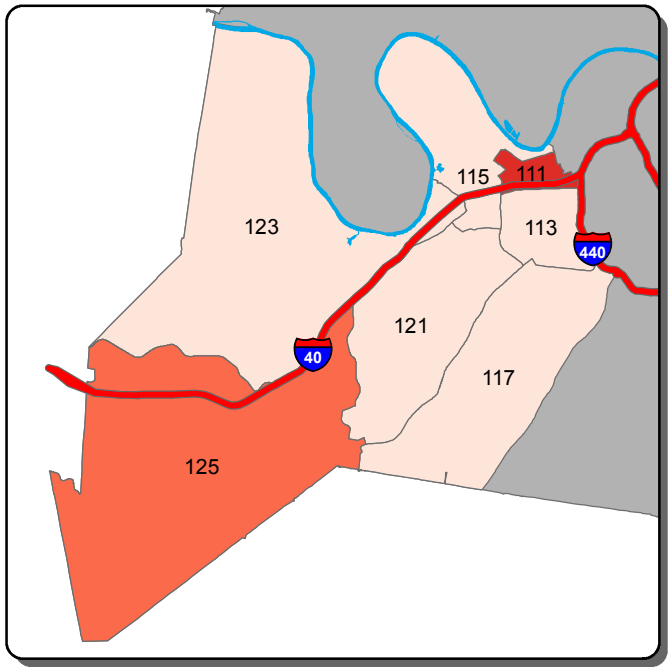

Aggravated Assault - C Shift

0 | 1 | 2 | >2

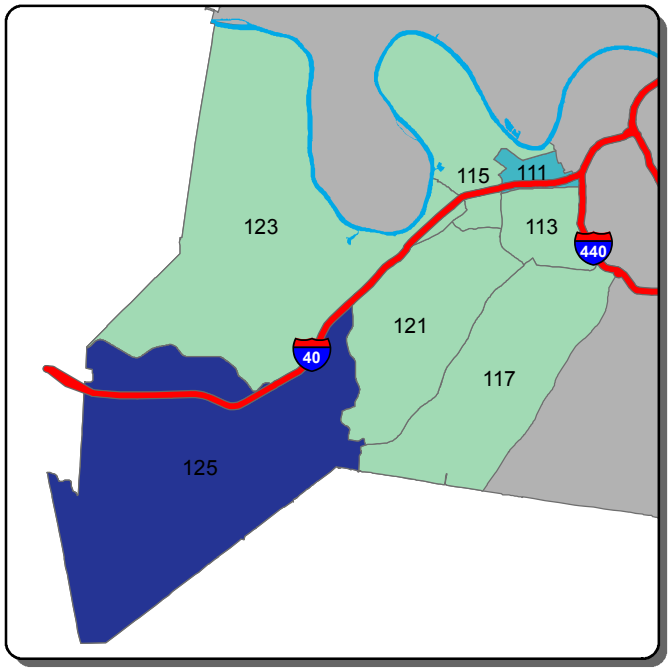

Self Initiated CAD - A Shift

0-38 | 39-249 | 250-459 | 460-670 | >670

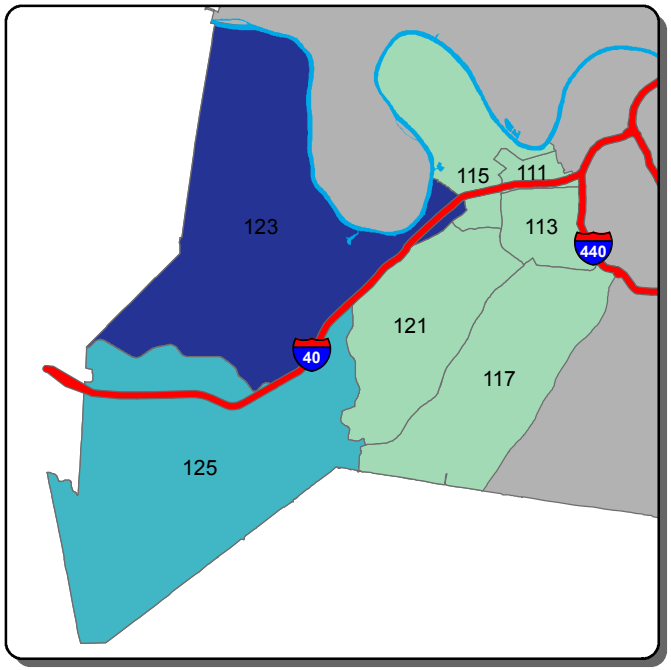

Self Initiated CAD - B Shift

0-16 | 17-161 | 162-306 | 307-450 | >450

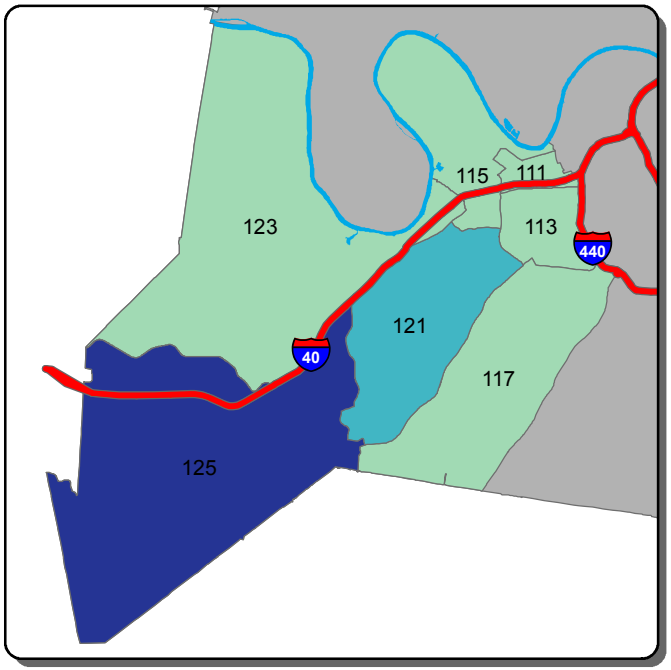

Self Initiated CAD - C Shift

0-181 | 182-405 | 406-629 | 630-854 | >854

Information summarized for CompStat week ending 5/25/2019

Sourced from MNPD ARMS on 5/29/2019. Data taken from incident reports using Uniform Crime Reporting definitions and guidelines, based on the date and time when the inicident was reported. 'A, B, and C Shift' refer to the following time periods: A Shift = 0700 - 1500; B Shift = 1500 - 2300; C Shift = 2300 - 0700.

East Precinct - Burglary and Theft from Vehicle Counts for the Past Two Weeks

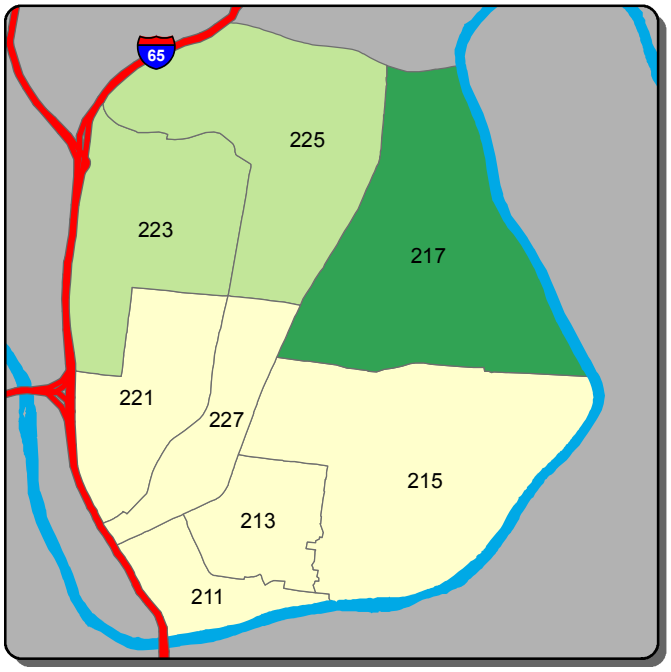

Burglary - A Shift

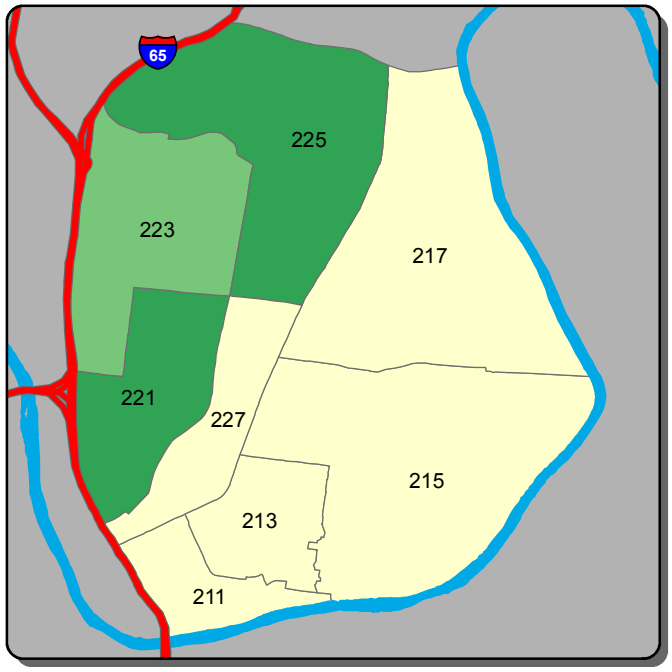

Burglary - B Shift

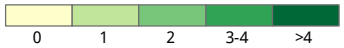

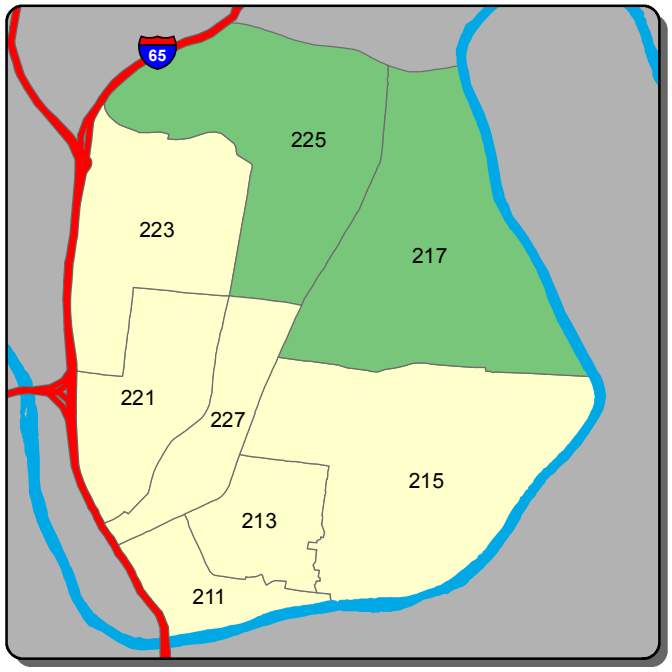

Burglary - C Shift

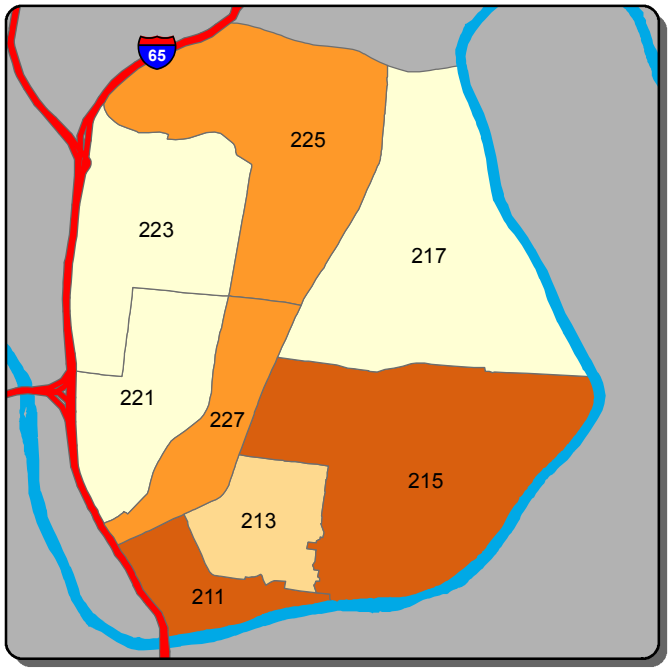

Theft from Vehicle - A Shift

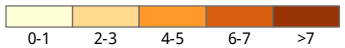

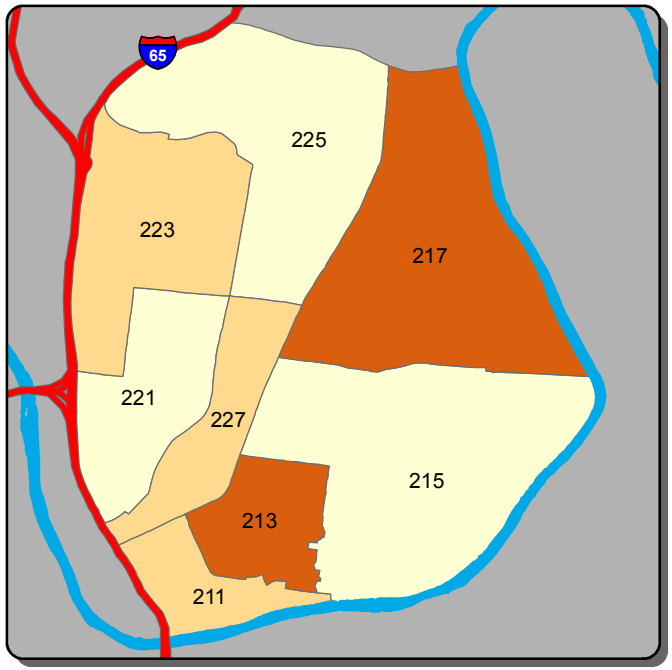

Theft from Vehicle - B Shift

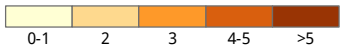

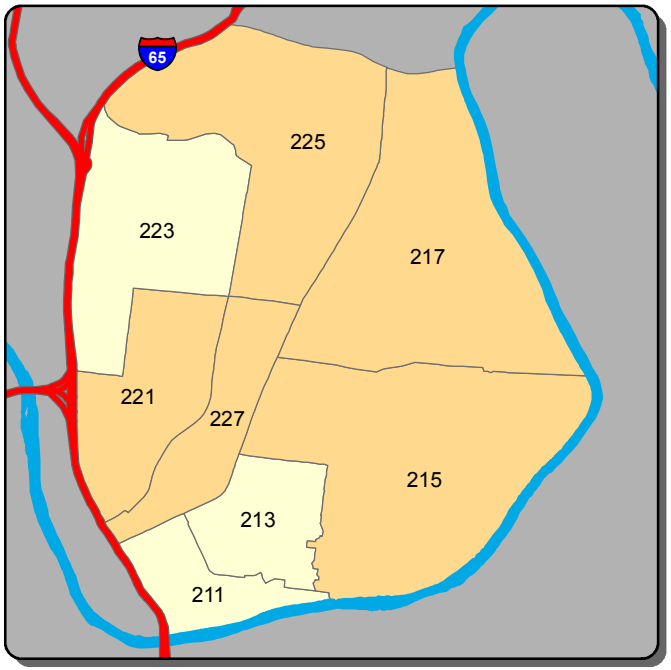

Theft from Vehicle - C Shift

Information summarized for CompStat week ending 5/25/2019

Sourced from MNPD ARMS on 5/29/2019. Data taken from incident reports using Uniform Crime Reporting definitions and guidelines, based on the date and time when the inicident was reported. 'A, B, and C Shift' refer to the following time periods: A Shift = 0700 - 1500; B Shift = 1500 - 2300; C Shift = 2300 - 0700.

East Precinct - Aggravated Assault and Self Initiated CAD Counts for the Past Two Weeks

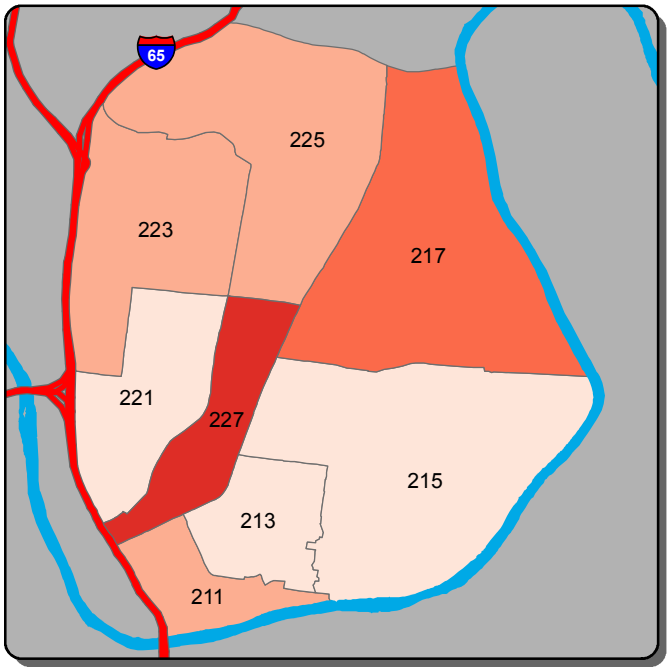

Aggravated Assault - A Shift

0	1	2	3	>3

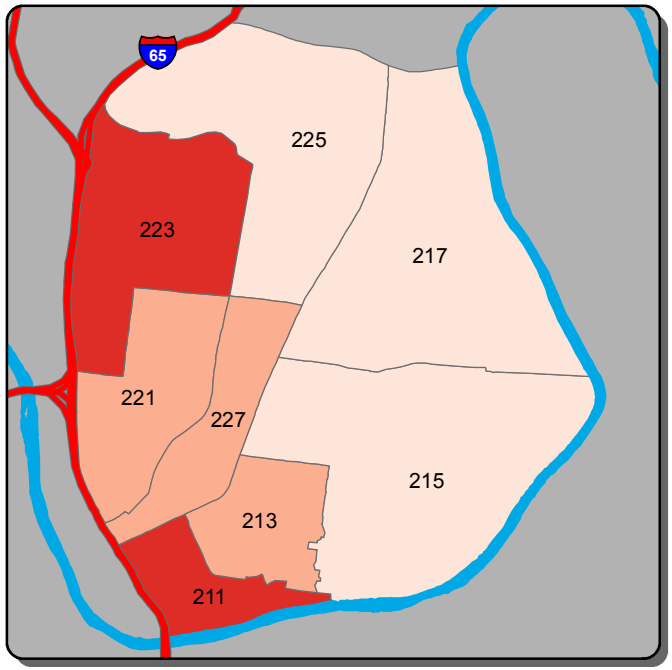

Aggravated Assault - B Shift

0	1-2	3-4	5-7	>7

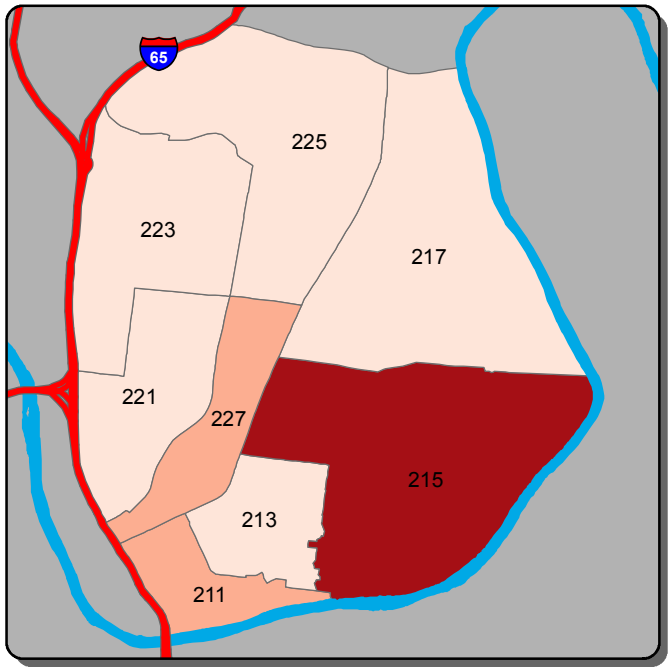

Aggravated Assault - C Shift

0	1	2-3	4	>4

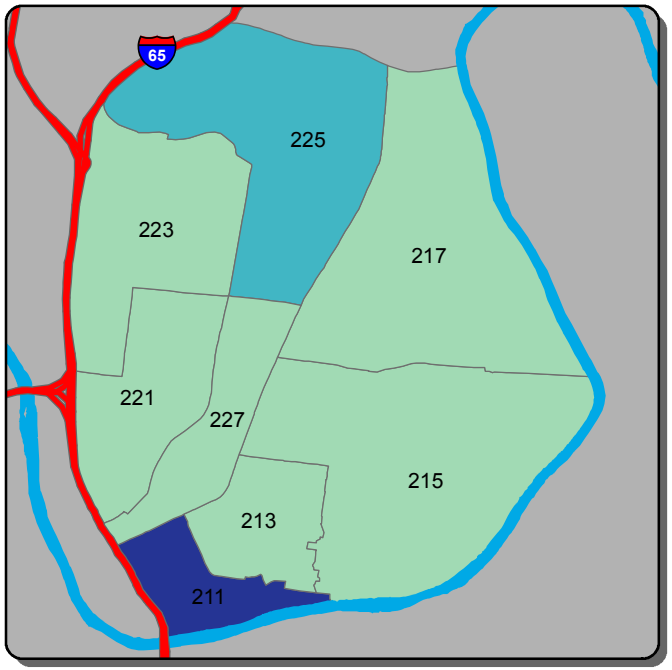

Self Initiated CAD - A Shift

0	1-97	98-194	195-291	>291

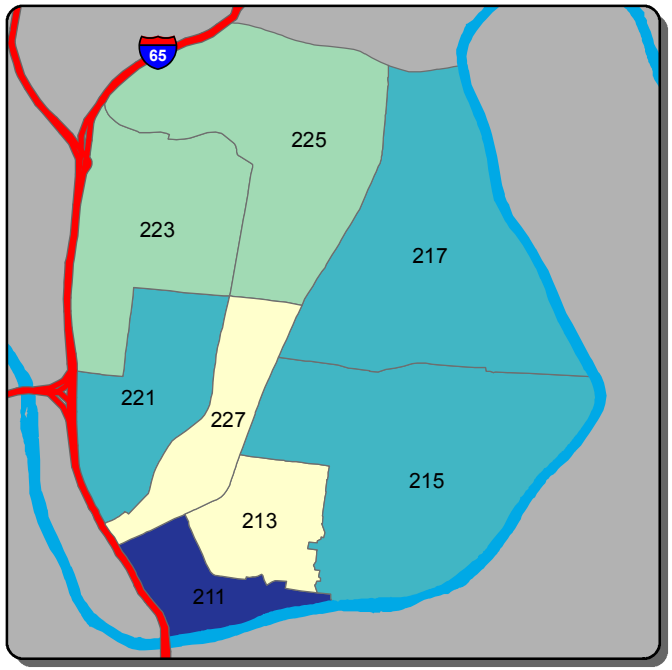

Self Initiated CAD - B Shift

0-68	69-108	109-148	149-189	>189

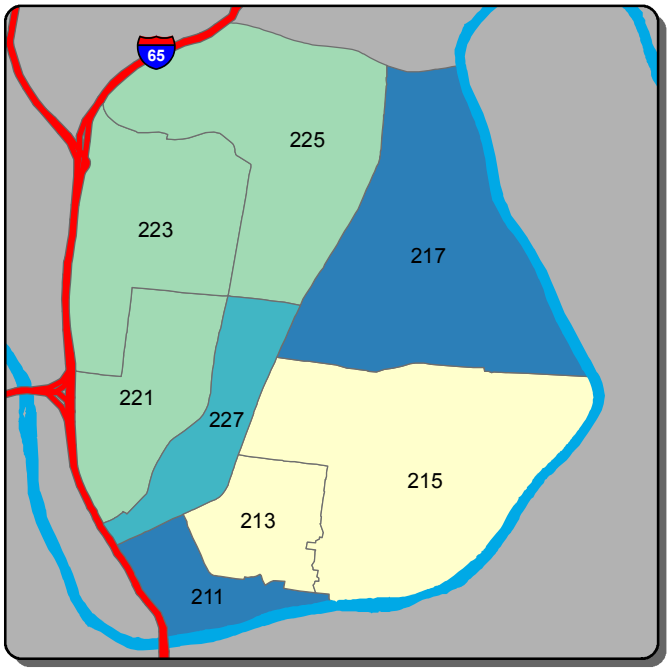

Self Initiated CAD - C Shift

0-53	54-94	95-136	137-178	>178

Information summarized for CompStat week ending 5/25/2019

Sourced from MNPD ARMS on 5/29/2019. Data taken from incident reports using Uniform Crime Reporting definitions and guidelines, based on the date and time when the inicident was reported. 'A, B, and C Shift' refer to the following time periods: A Shift = 0700 - 1500; B Shift = 1500 - 2300; C Shift = 2300 - 0700.

South Precinct - Burglary and Theft from Vehicle Counts for the Past Two Weeks

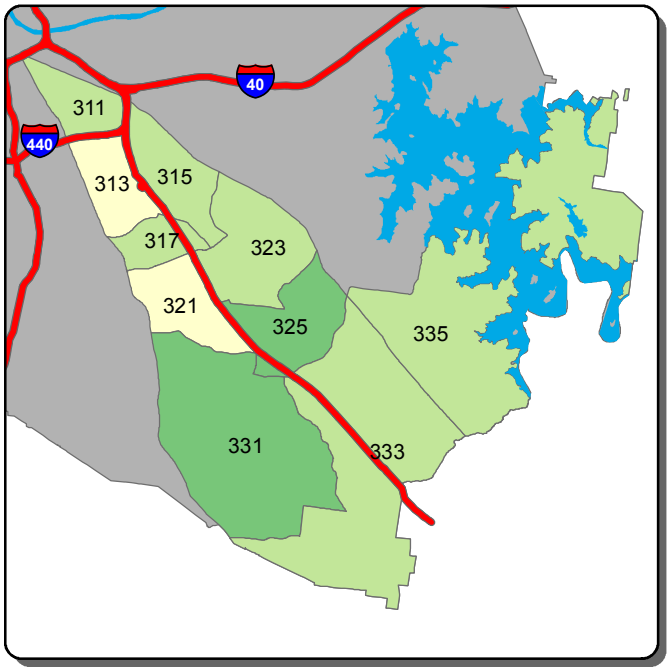

Burglary - A Shift

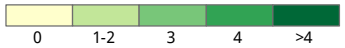

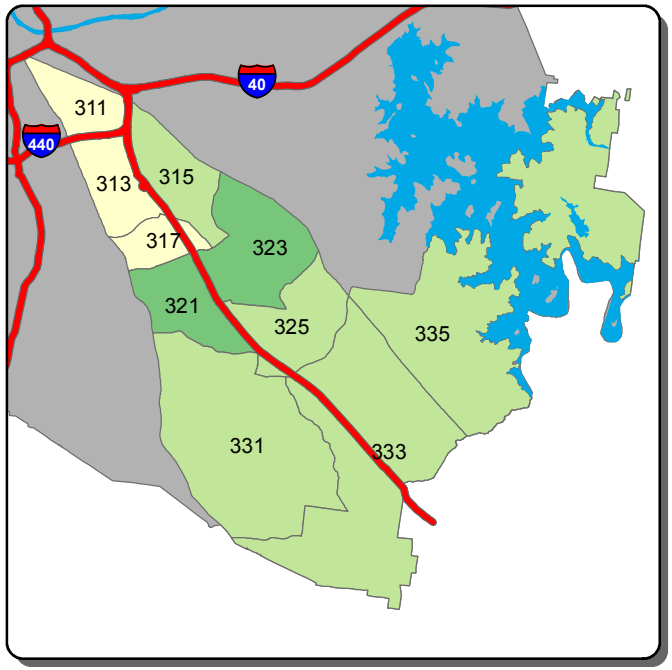

Burglary - B Shift

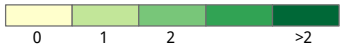

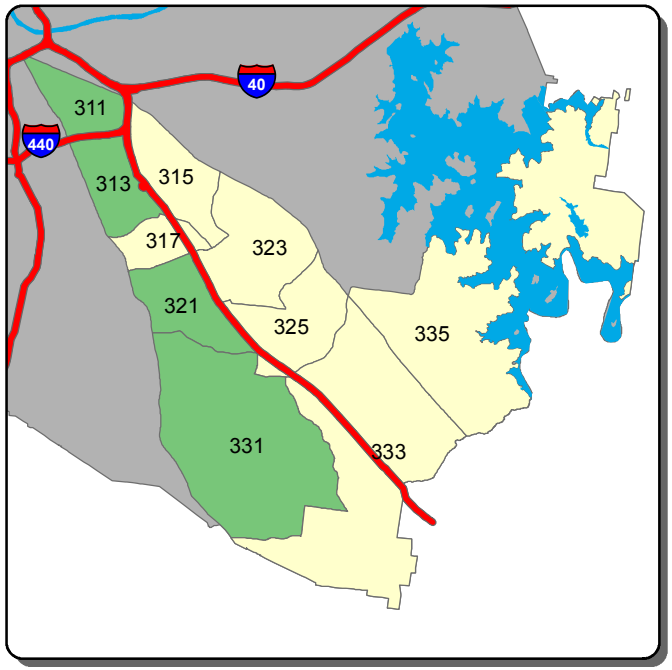

Burglary - C Shift

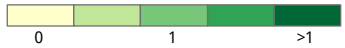

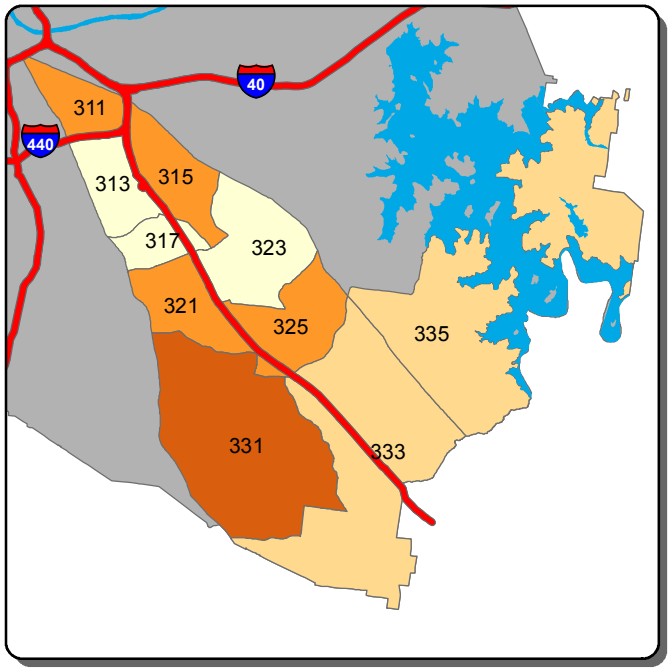

Theft from Vehicle - A Shift

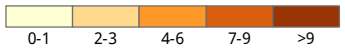

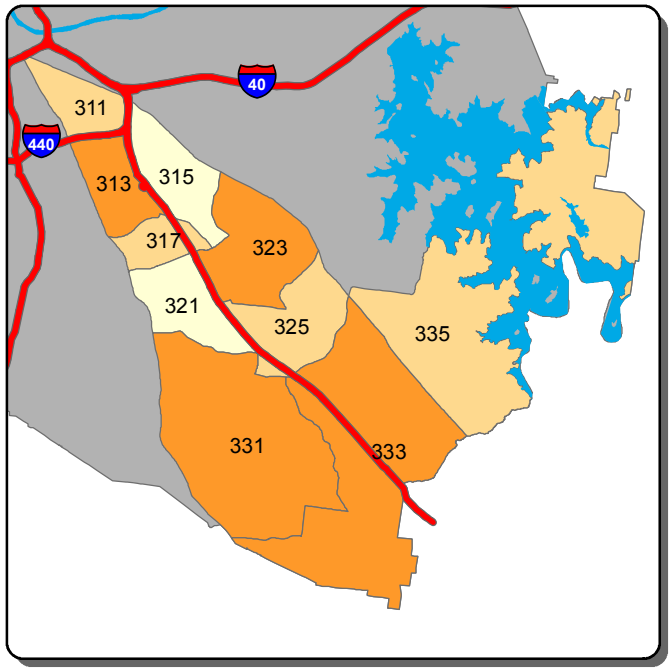

Theft from Vehicle - B Shift

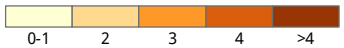

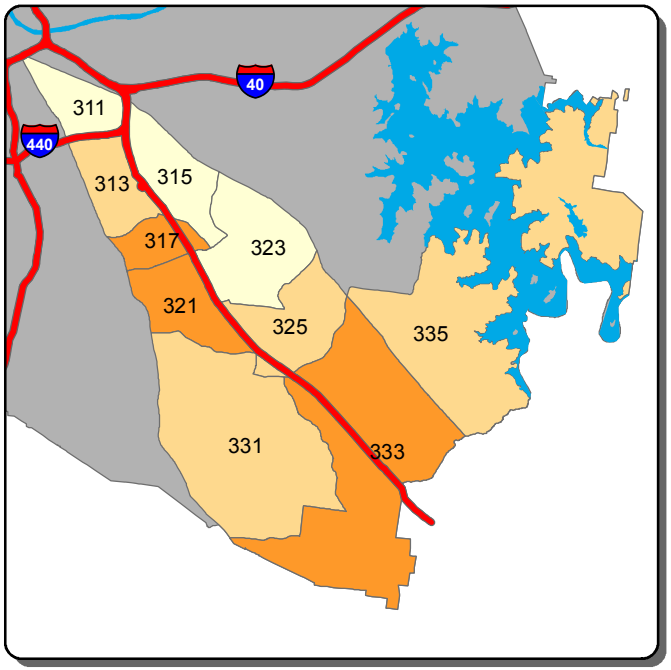

Theft from Vehicle - C Shift

Information summarized for CompStat week ending 5/25/2019

Sourced from MNPD ARMS on 5/29/2019. Data taken from incident reports using Uniform Crime Reporting definitions and guidelines, based on the date and time when the inicident was reported. 'A, B, and C Shift' refer to the following time periods: A Shift = 0700 - 1500; B Shift = 1500 - 2300; C Shift = 2300 - 0700.

South Precinct - Aggravated Assault and Self Initiated CAD Counts for the Past Two Weeks

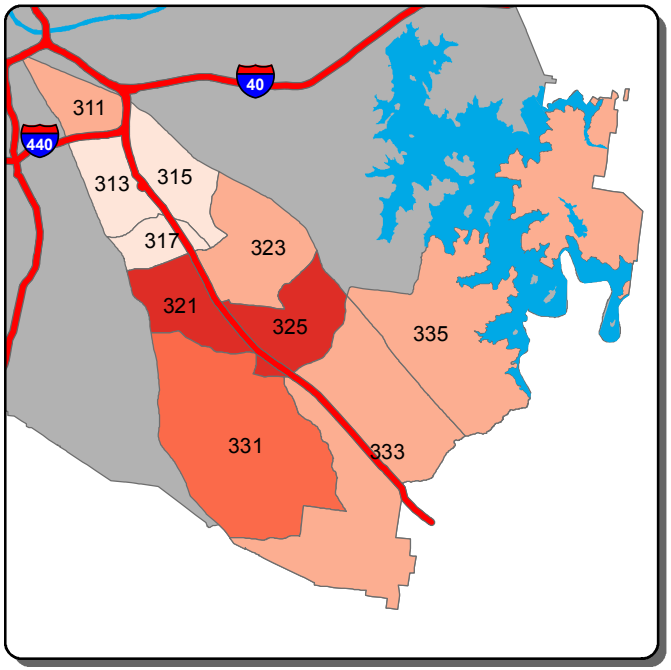

Aggravated Assault - A Shift

0 | 1-2 | 3 | 4-5 | >5

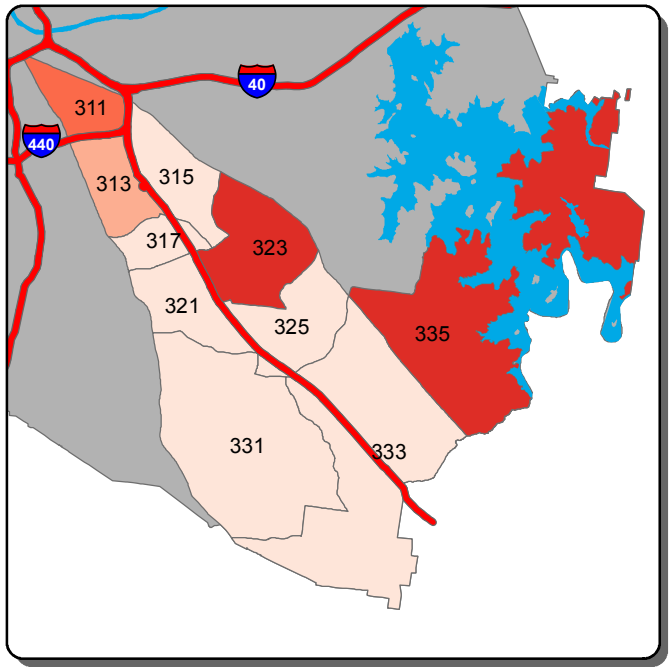

Aggravated Assault - B Shift

0 | 1 | 2 | 3-4 | >4

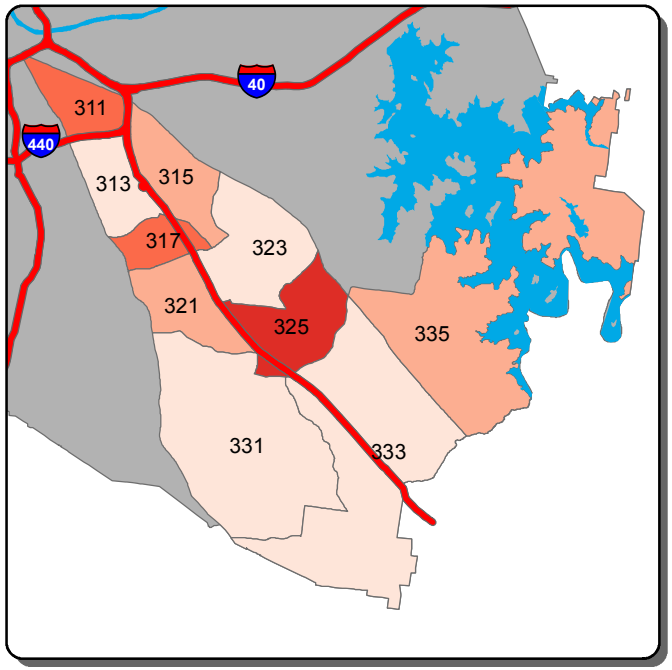

Aggravated Assault - C Shift

0 | 1 | 2 | 3-4 | >4

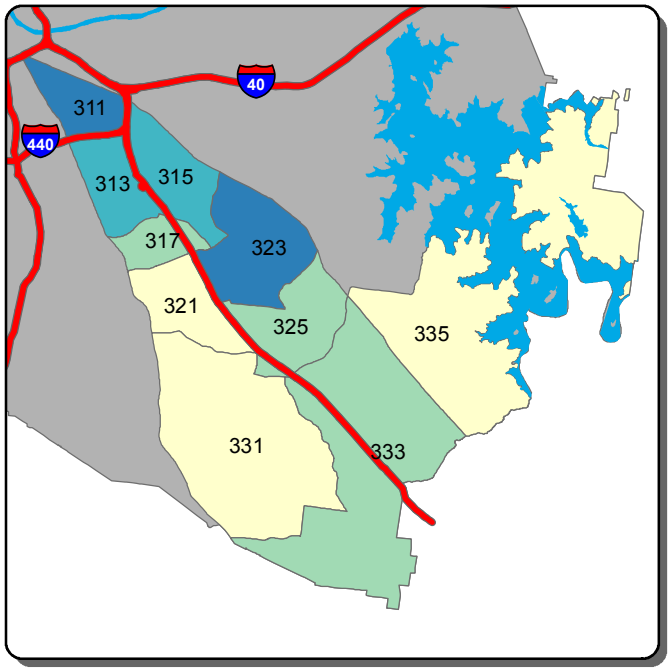

Self Initiated CAD - A Shift

0-25 | 26-38 | 39-52 | 53-65 | >65

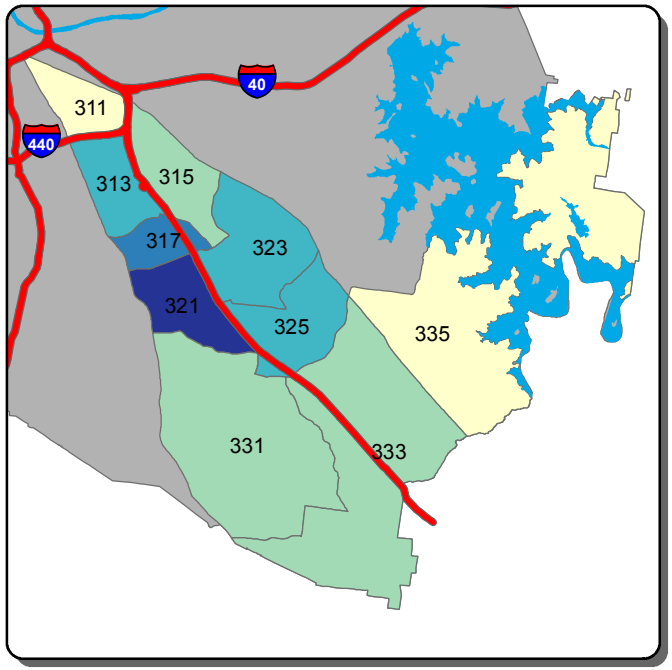

Self Initiated CAD - B Shift

0-35 | 36-62 | 63-88 | 89-114 | >114

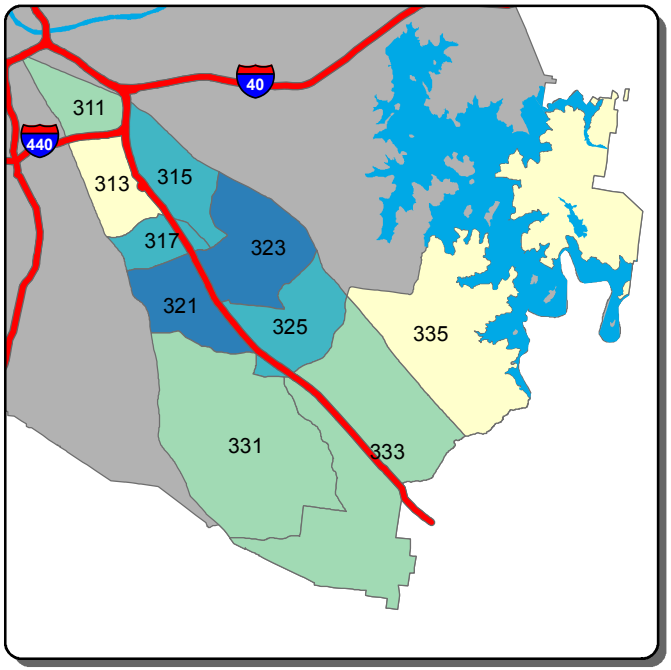

Self Initiated CAD - C Shift

0-27 | 28-41 | 42-56 | 57-71 | >71

Information summarized for CompStat week ending 5/25/2019

Sourced from MNPD ARMS on 5/29/2019. Data taken from incident reports using Uniform Crime Reporting definitions and guidelines, based on the date and time when the inicident was reported. 'A, B, and C Shift' refer to the following time periods: A Shift = 0700 - 1500; B Shift = 1500 - 2300; C Shift = 2300 - 0700.

Central Precinct - Burglary and Theft from Vehicle Counts for the Past Two Weeks

Burglary - A Shift

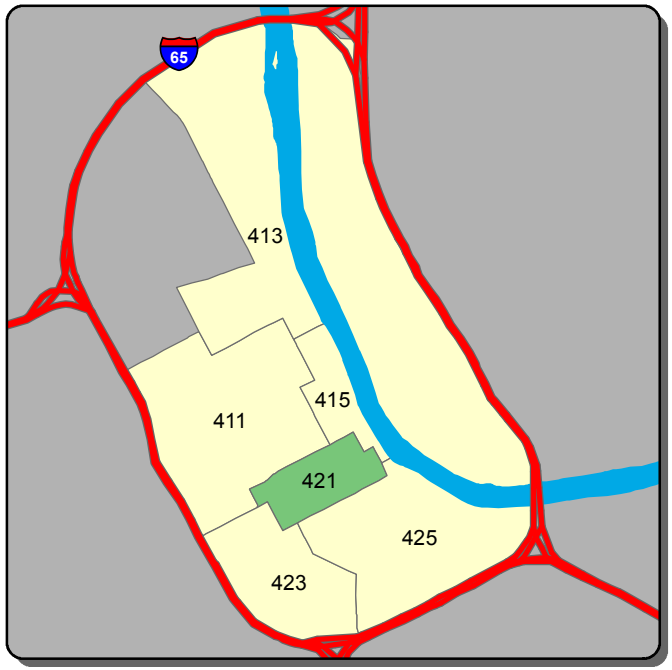

Burglary - B Shift

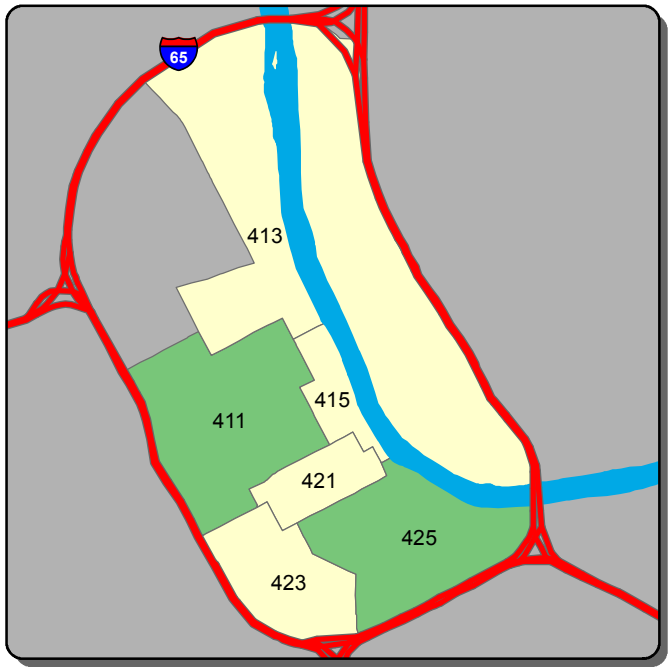

Burglary - C Shift



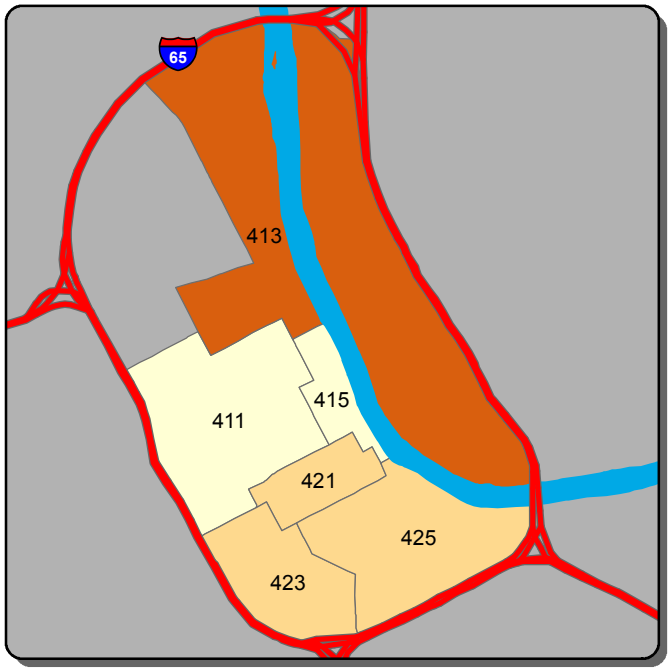

Theft from Vehicle - A Shift

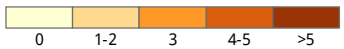

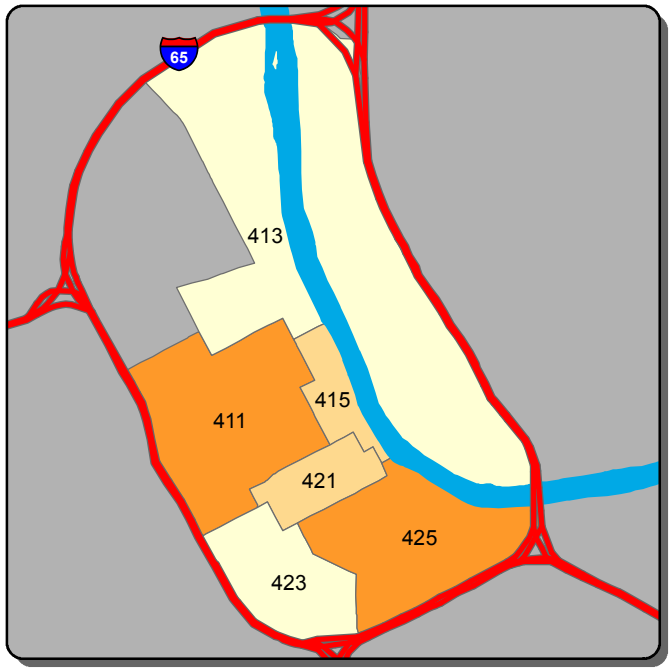

Theft from Vehicle - B Shift

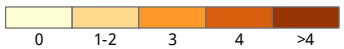

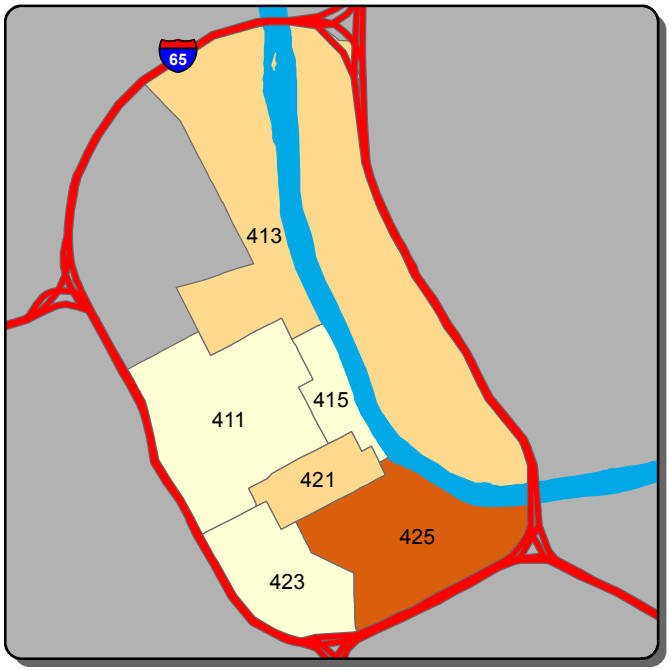

Theft from Vehicle - C Shift

Information summarized for CompStat week ending 5/25/2019

Sourced from MNPD ARMS on 5/29/2019. Data taken from incident reports using Uniform Crime Reporting definitions and guidelines, based on the date and time when the inicident was reported. 'A, B, and C Shift' refer to the following time periods: A Shift = 0700 - 1500; B Shift = 1500 - 2300; C Shift = 2300 - 0700.

Central Precinct - Aggravated Assault and Self Initiated CAD Counts for the Past Two Weeks

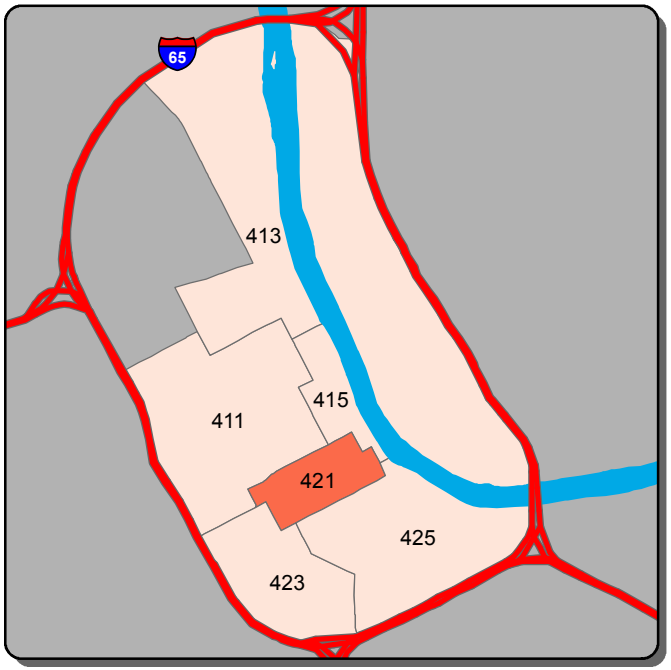

Aggravated Assault - A Shift

0 | 1 | >1

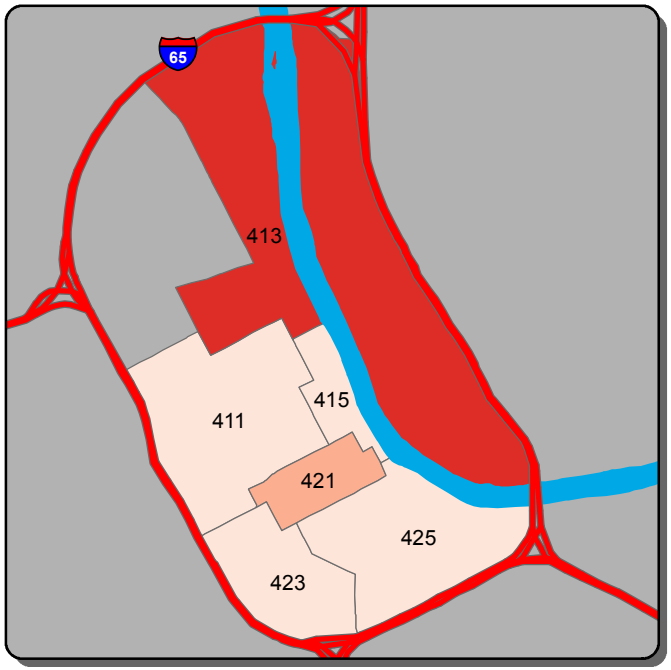

Aggravated Assault - B Shift

0 | 1 | 2 | >2

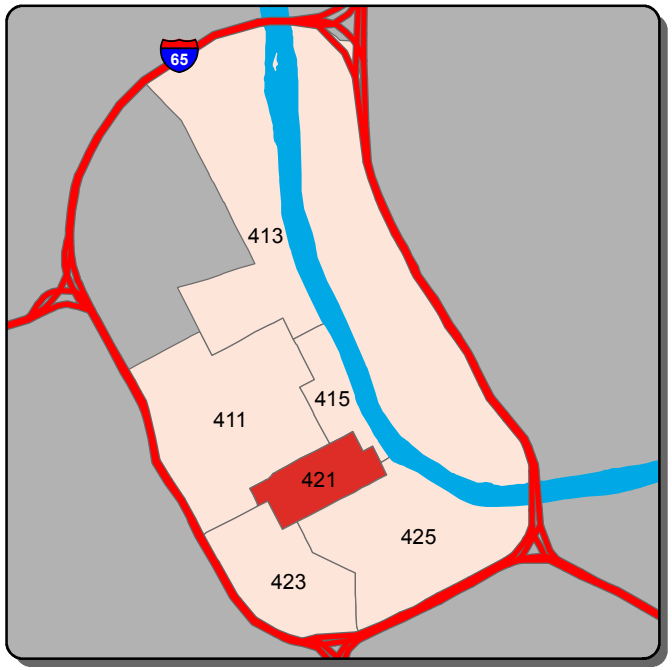

Aggravated Assault - C Shift

0 | 1 | 2 | >2

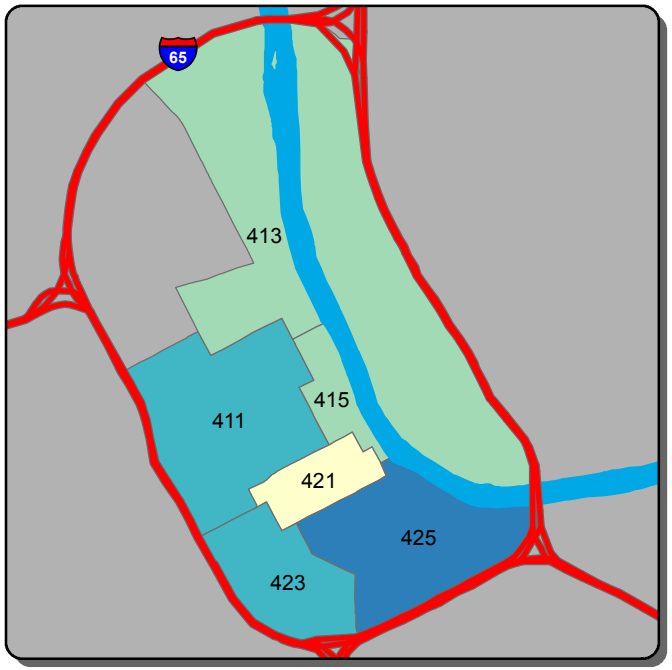

Self Initiated CAD - A Shift

0-77 | 78-106 | 107-135 | 136-164 | >164

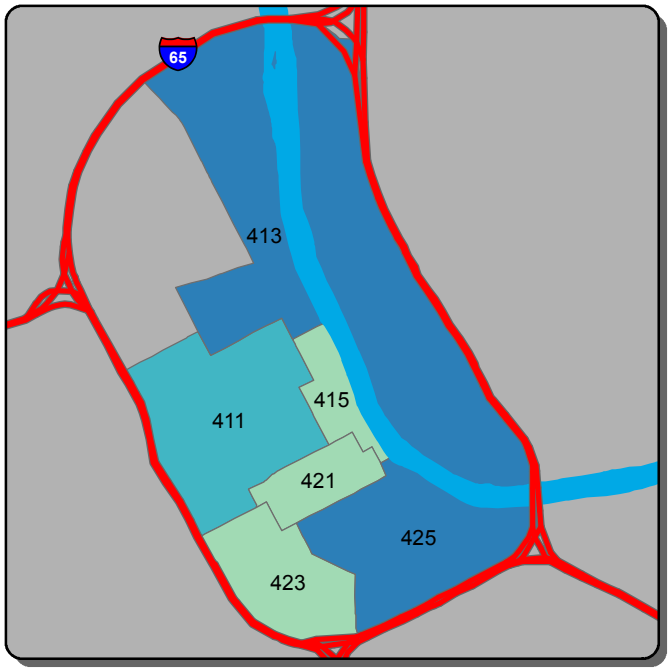

Self Initiated CAD - B Shift

0-87 | 88-109 | 110-130 | 131-152 | >152

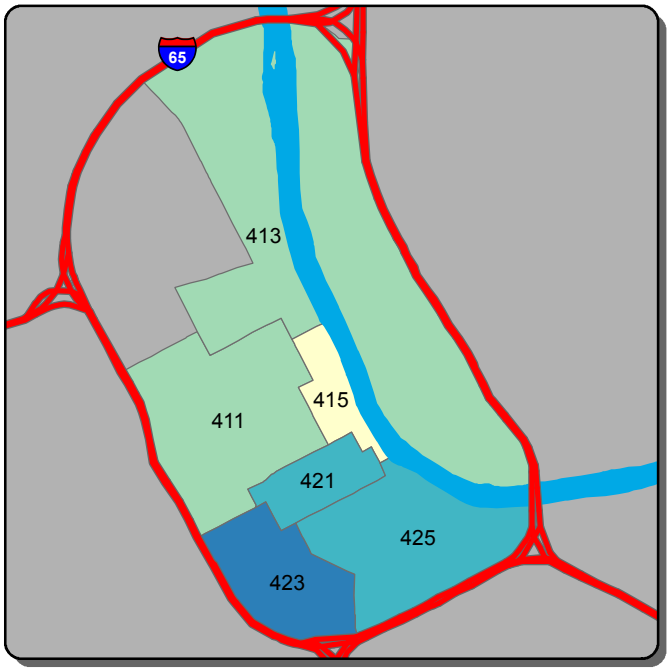

Self Initiated CAD - C Shift

0-134 | 135-239 | 240-344 | 345-449 | >449

Information summarized for CompStat week ending 5/25/2019

Sourced from MNPD ARMS on 5/29/2019. Data taken from incident reports using Uniform Crime Reporting definitions and guidelines, based on the date and time when the inicident was reported. 'A, B, and C Shift' refer to the following time periods: A Shift = 0700 - 1500; B Shift = 1500 - 2300; C Shift = 2300 - 0700.

Hermitage Precinct - Burglary and Theft from Vehicle Counts for the Past Two Weeks

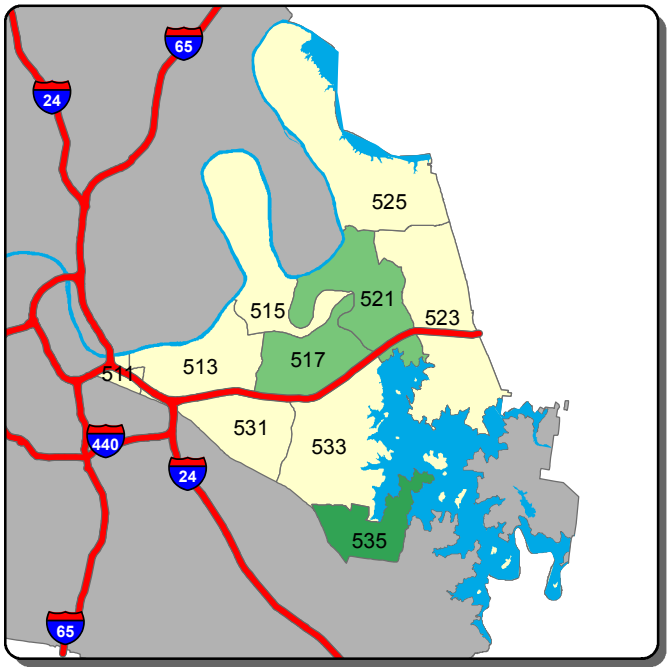

Burglary - A Shift

0 1 2 >2

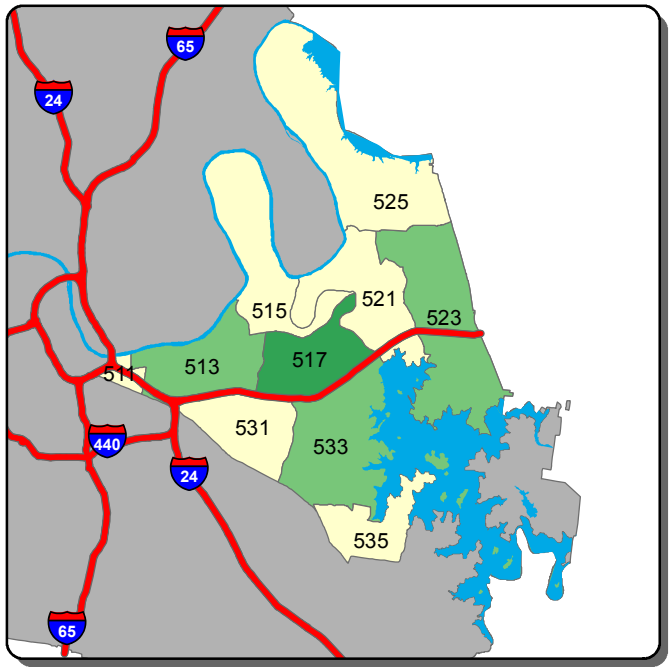

Burglary - B Shift

0 1 2 3 >3

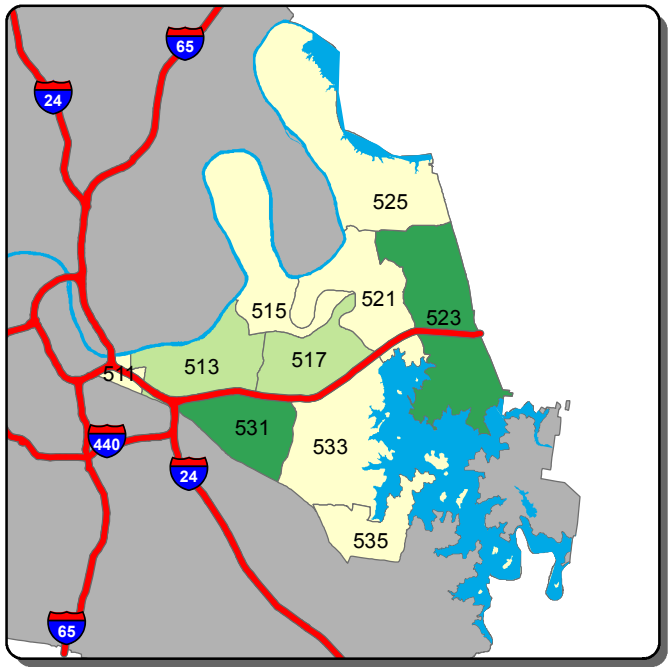

Burglary - C Shift

0 1 2 >2

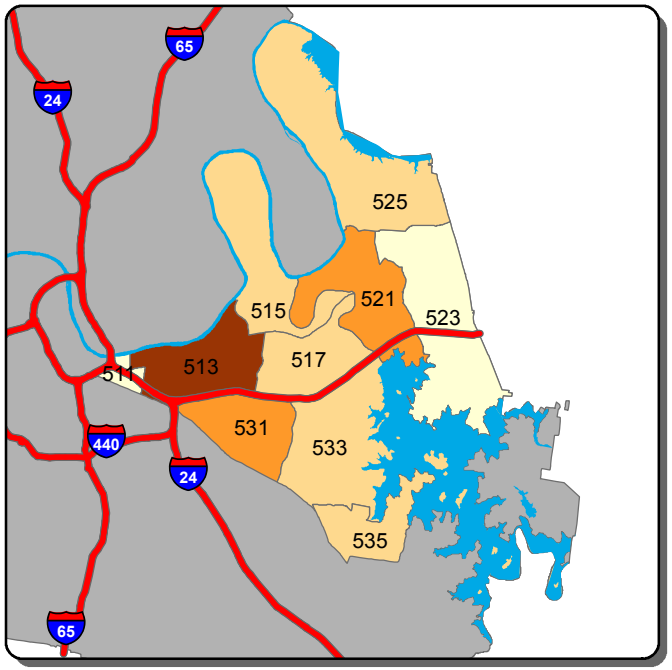

Theft from Vehicle - A Shift

0-1 2-4 5-7 8-10 >10

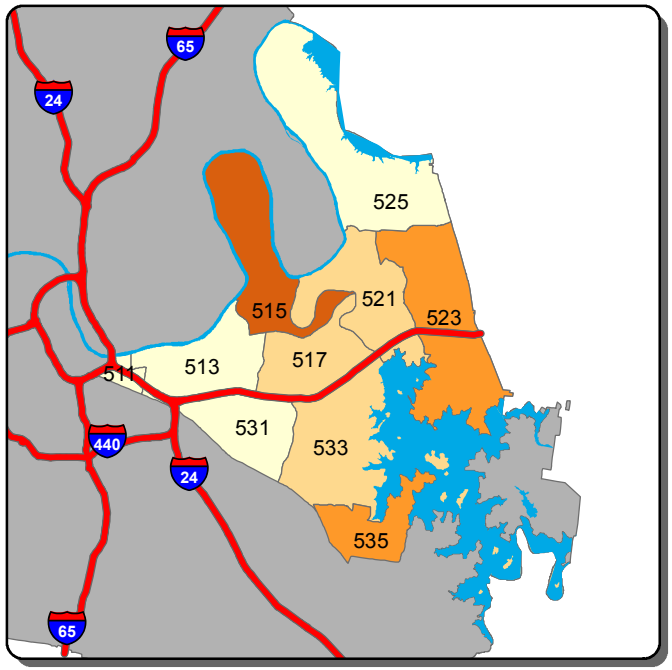

Theft from Vehicle - B Shift

0-1 2 3 4 >4

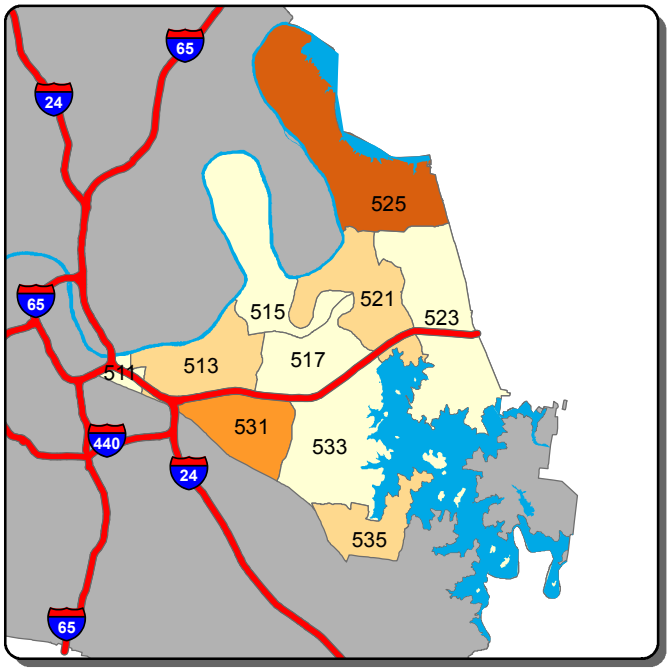

Theft from Vehicle - C Shift

0 1 2 3 >3

Information summarized for CompStat week ending 5/25/2019

Sourced from MNPD ARMS on 5/29/2019. Data taken from incident reports using Uniform Crime Reporting definitions and guidelines, based on the date and time when the inicident was reported. 'A, B, and C Shift' refer to the following time periods: A Shift = 0700 - 1500; B Shift = 1500 - 2300; C Shift = 2300 - 0700.

Hermitage Precinct - Aggravated Assault and Self Initiated CAD Counts for the Past Two Weeks

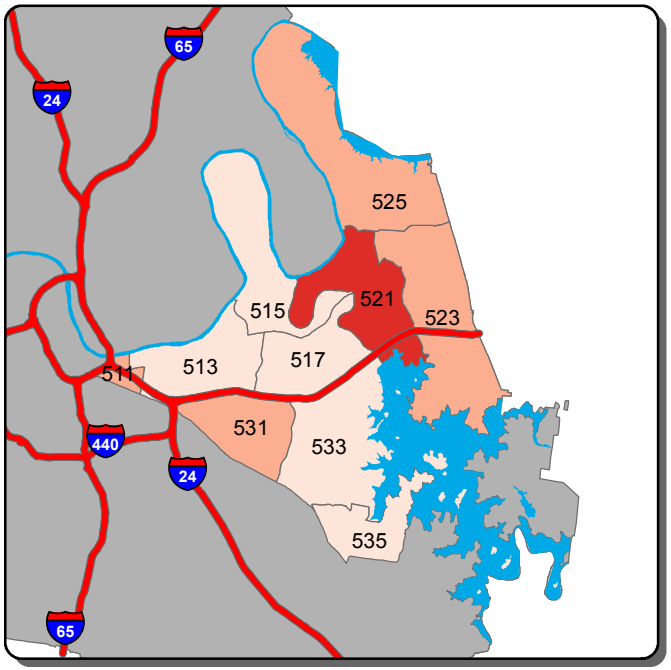

Aggravated Assault - A Shift

0 1 2 >2

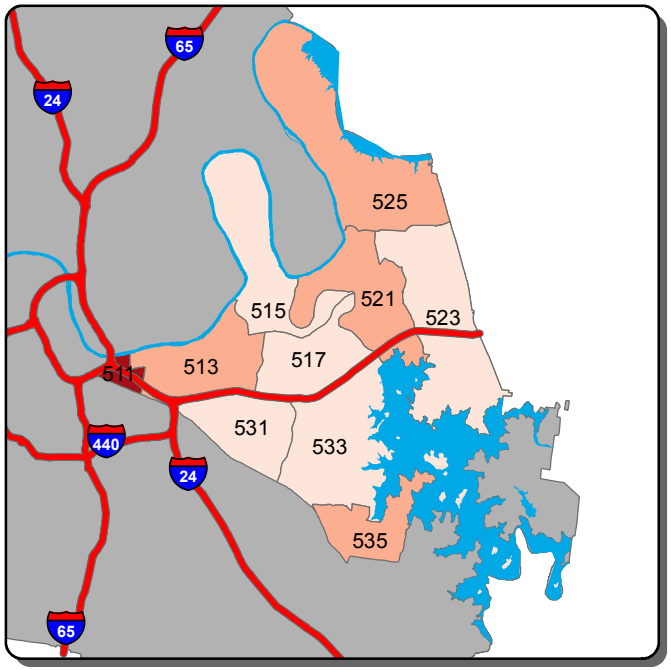

Aggravated Assault - B Shift

0 1 2-3 4-5 >5

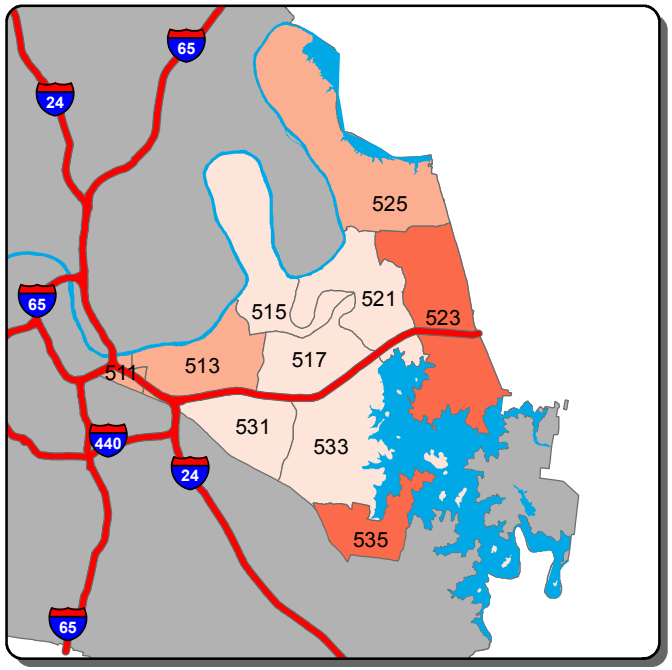

Aggravated Assault - C Shift

0 1 2 >2

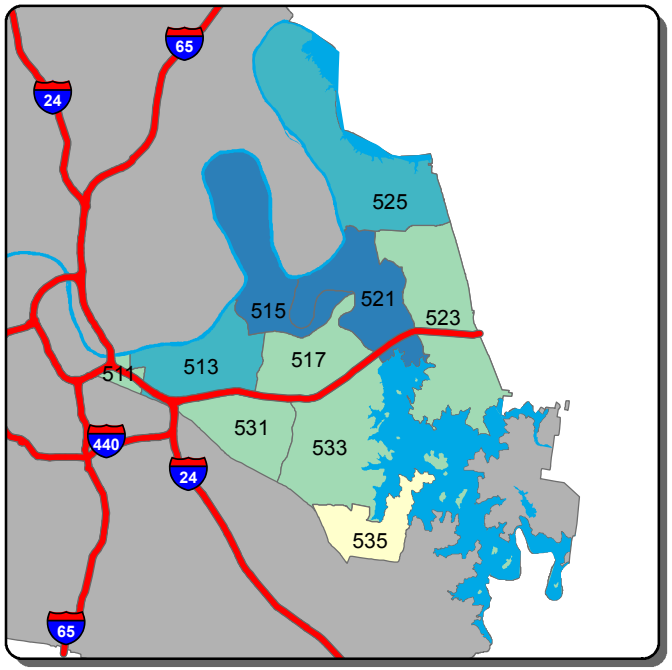

Self Initiated CAD - A Shift

0-35 36-69 70-103 104-137 >137

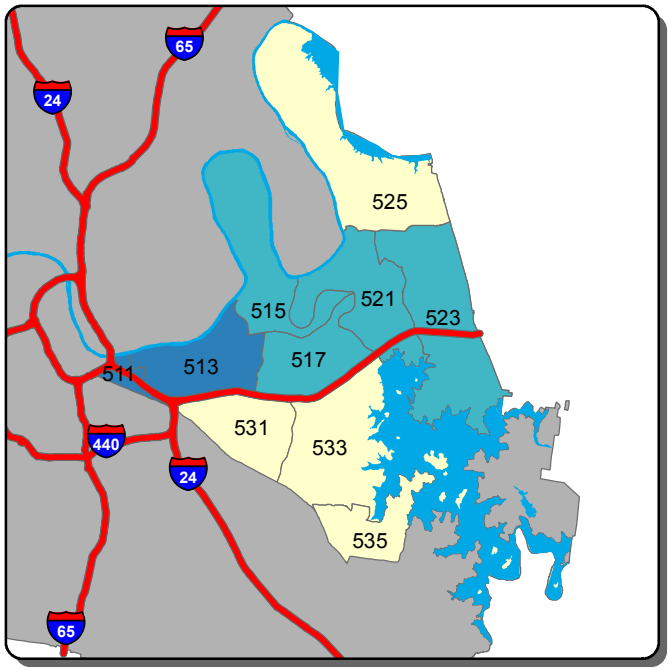

Self Initiated CAD - B Shift

0-52 53-99 100-146 147-194 >194

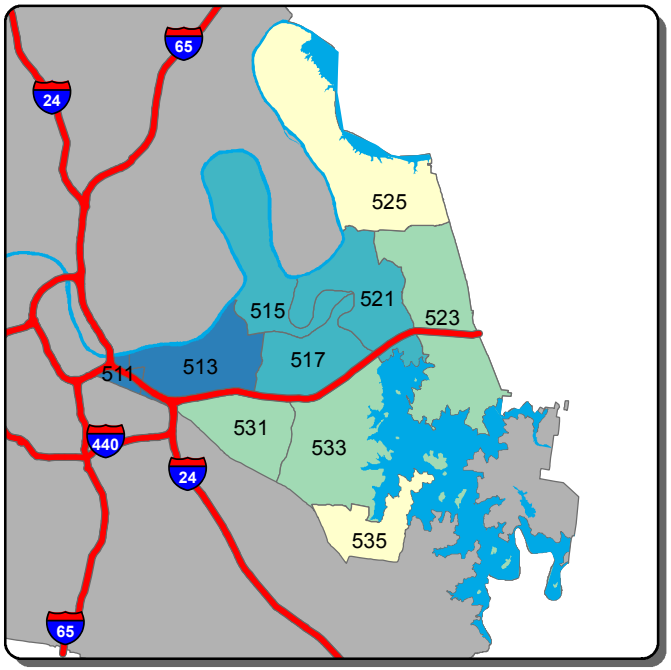

Self Initiated CAD - C Shift

0-24 25-41 42-58 59-76 >76

Information summarized for CompStat week ending 5/25/2019

Sourced from MNPD ARMS on 5/29/2019. Data taken from incident reports using Uniform Crime Reporting definitions and guidelines, based on the date and time when the inicident was reported. 'A, B, and C Shift' refer to the following time periods: A Shift = 0700 - 1500; B Shift = 1500 - 2300; C Shift = 2300 - 0700.

North Precinct - Burglary and Theft from Vehicle Counts for the Past Two Weeks

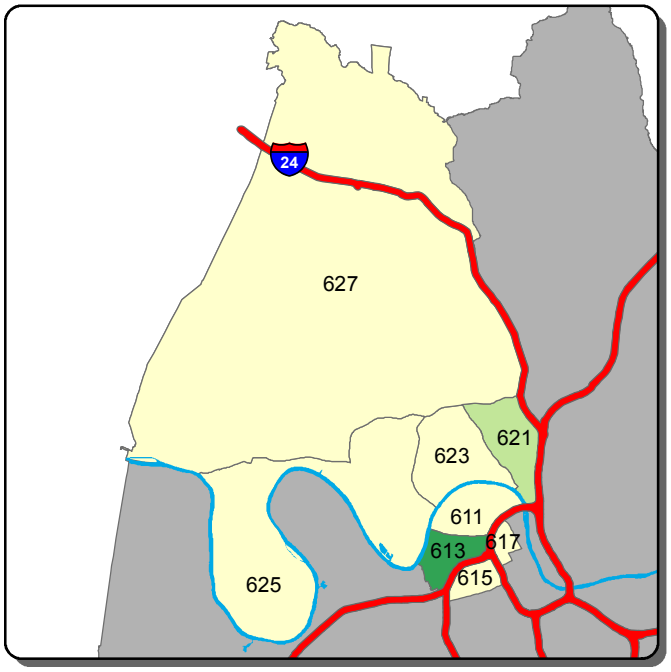

Burglary - A Shift

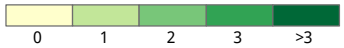

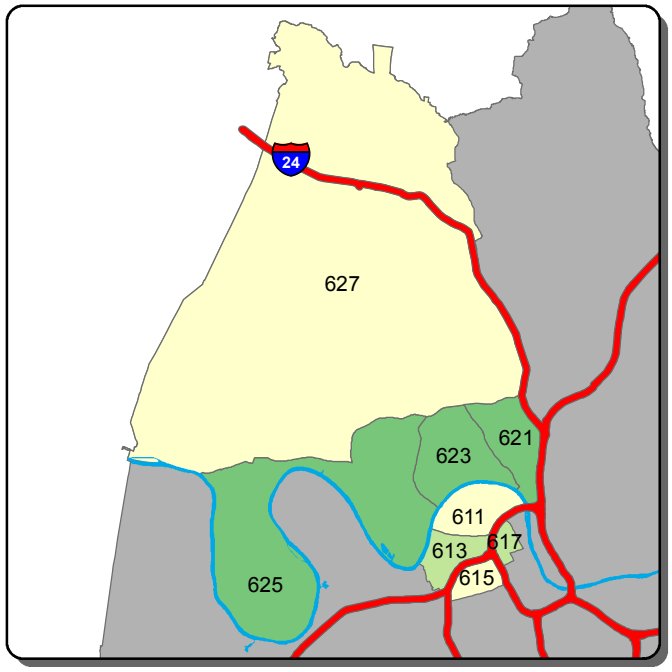

Burglary - B Shift

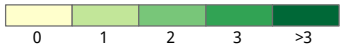

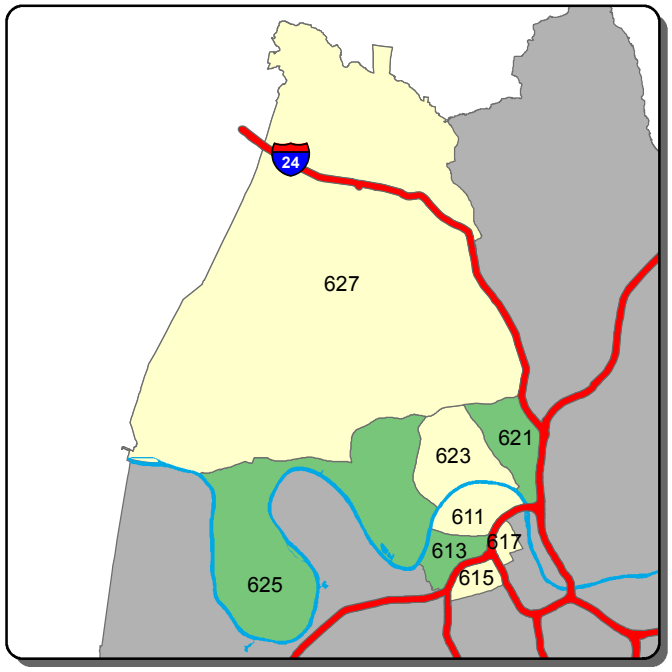

Burglary - C Shift

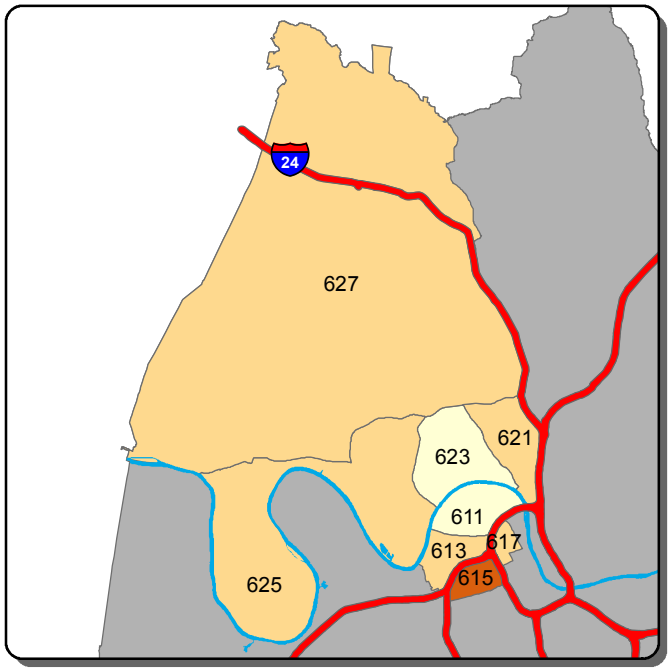

Theft from Vehicle - A Shift

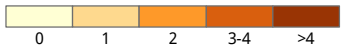

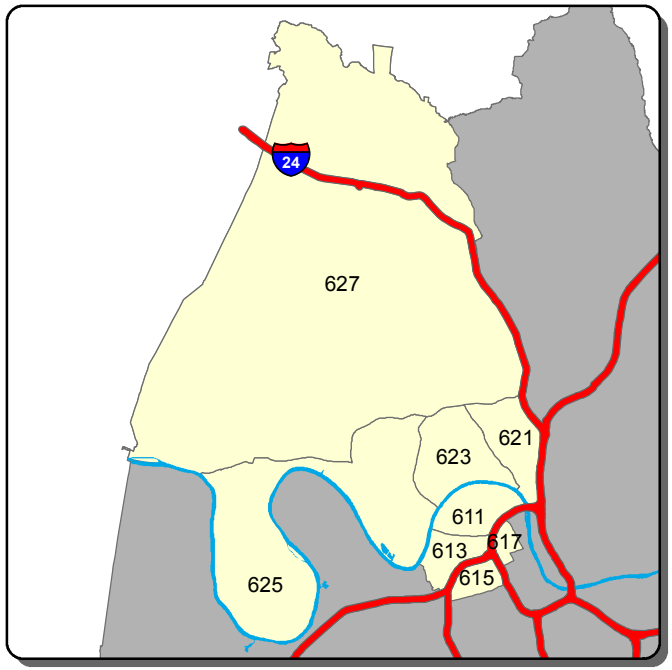

Theft from Vehicle - B Shift

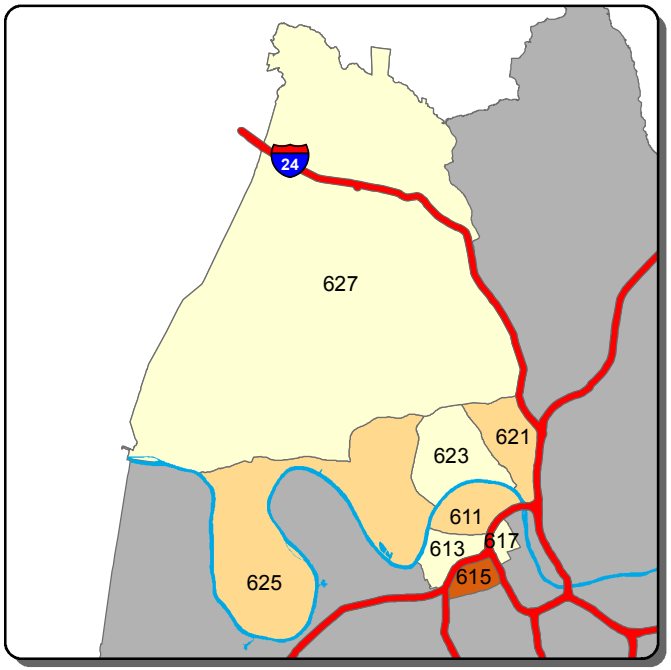

Theft from Vehicle - C Shift

Information summarized for CompStat week ending 5/25/2019

Sourced from MNPD ARMS on 5/29/2019. Data taken from incident reports using Uniform Crime Reporting definitions and guidelines, based on the date and time when the inicident was reported. 'A, B, and C Shift' refer to the following time periods: A Shift = 0700 - 1500; B Shift = 1500 - 2300; C Shift = 2300 - 0700.

North Precinct - Aggravated Assault and Self Initiated CAD Counts for the Past Two Weeks

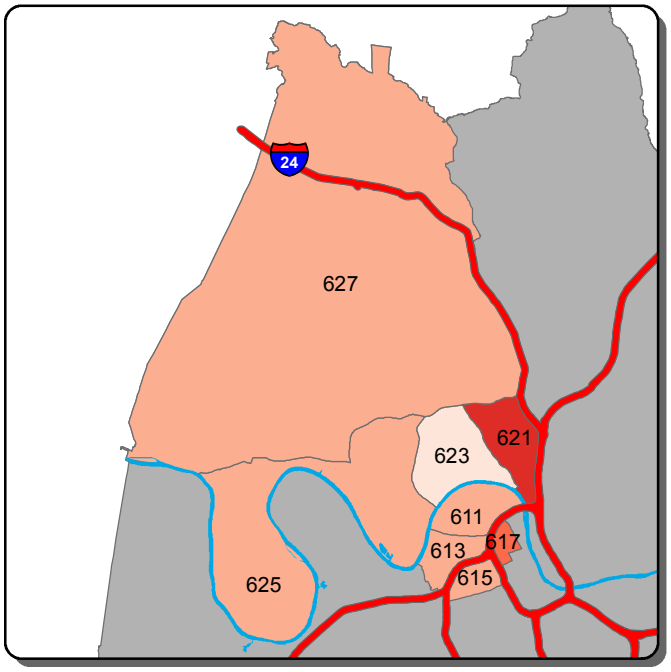

Aggravated Assault - A Shift

0 | 1-2 | 3 | 4-5 | >5

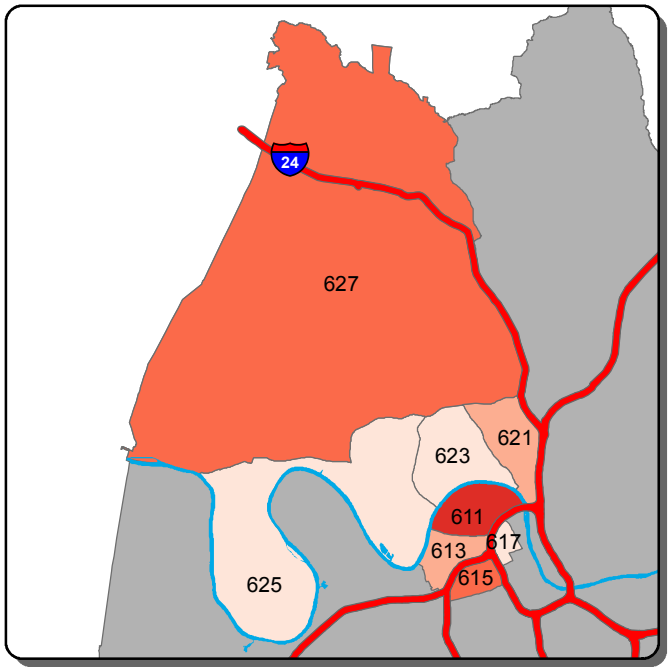

Aggravated Assault - B Shift

0 | 1-2 | 3 | 4-5 | >5

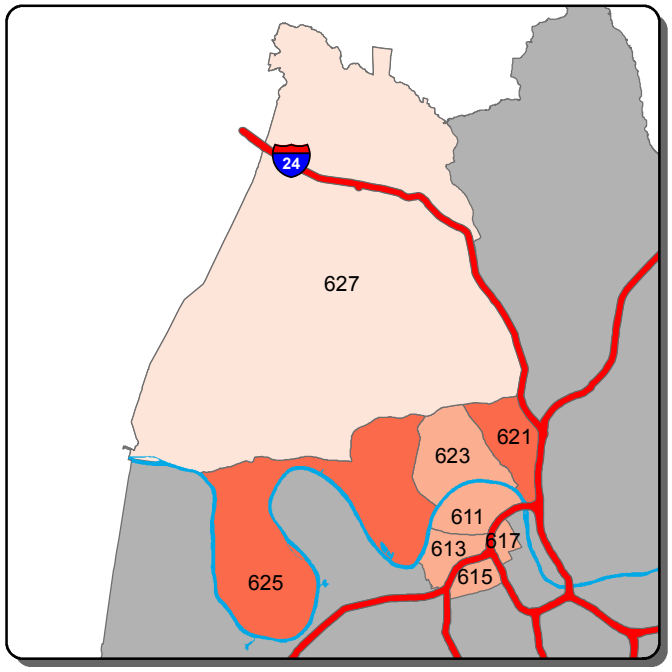

Aggravated Assault - C Shift

0 | 1-2 | 3 | 4 | >4

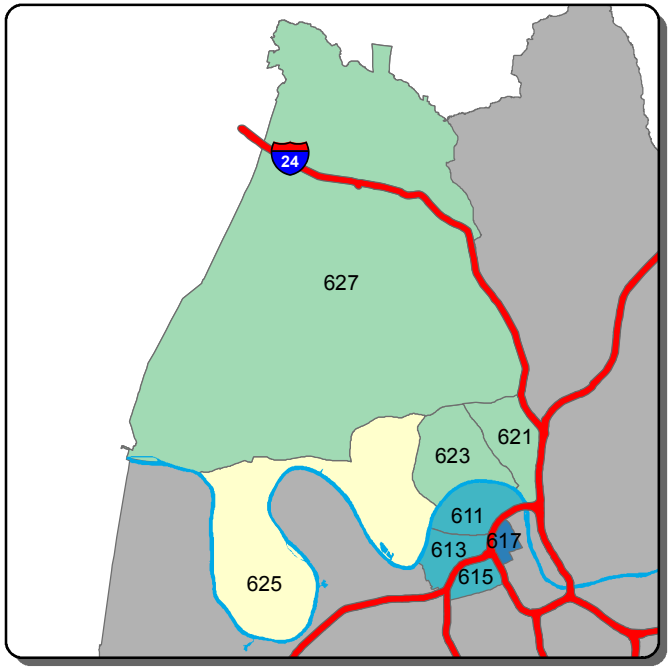

Self Initiated CAD - A Shift

0-59 | 60-92 | 93-125 | 126-158 | >158

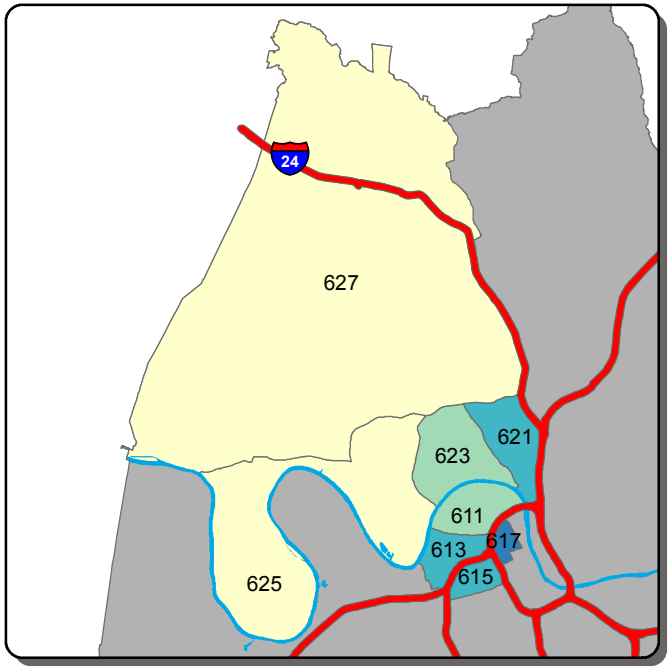

Self Initiated CAD - B Shift

0-29 | 30-75 | 76-121 | 122-167 | >167

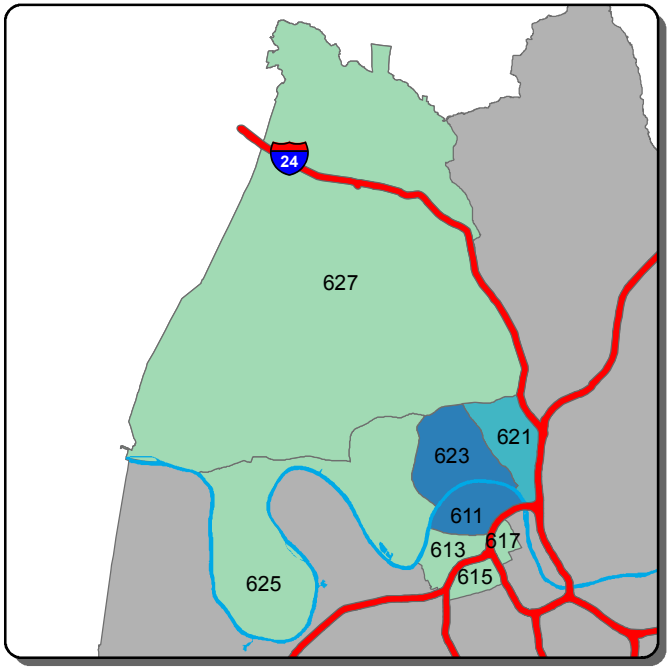

Self Initiated CAD - C Shift

0-38 | 39-86 | 87-134 | 135-183 | >183

Information summarized for CompStat week ending 5/25/2019

Sourced from MNPD ARMS on 5/29/2019. Data taken from incident reports using Uniform Crime Reporting definitions and guidelines, based on the date and time when the inicident was reported. 'A, B, and C Shift' refer to the following time periods: A Shift = 0700 - 1500; B Shift = 1500 - 2300; C Shift = 2300 - 0700.

Madison Precinct - Burglary and Theft from Vehicle Counts for the Past Two Weeks

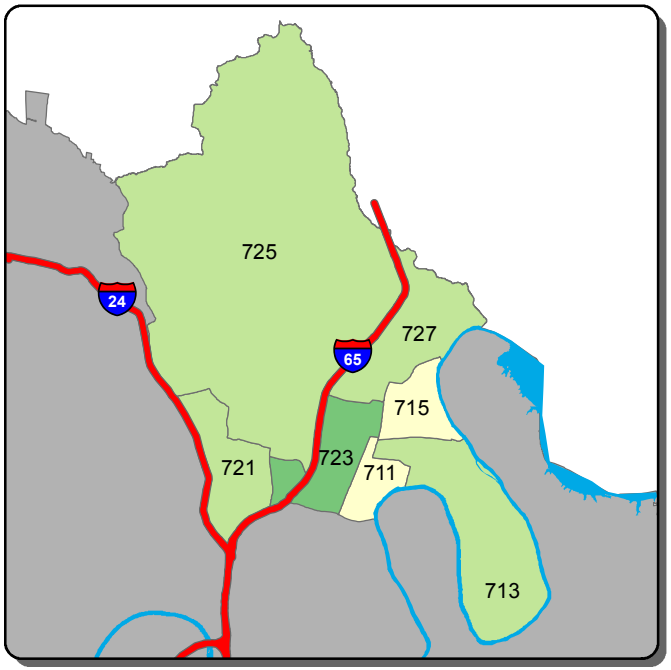

Burglary - A Shift

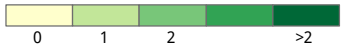

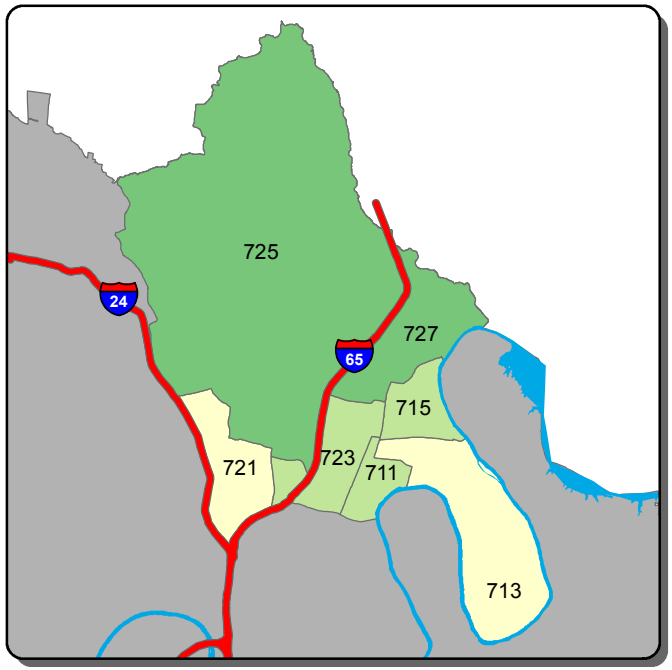

Burglary - B Shift

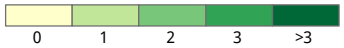

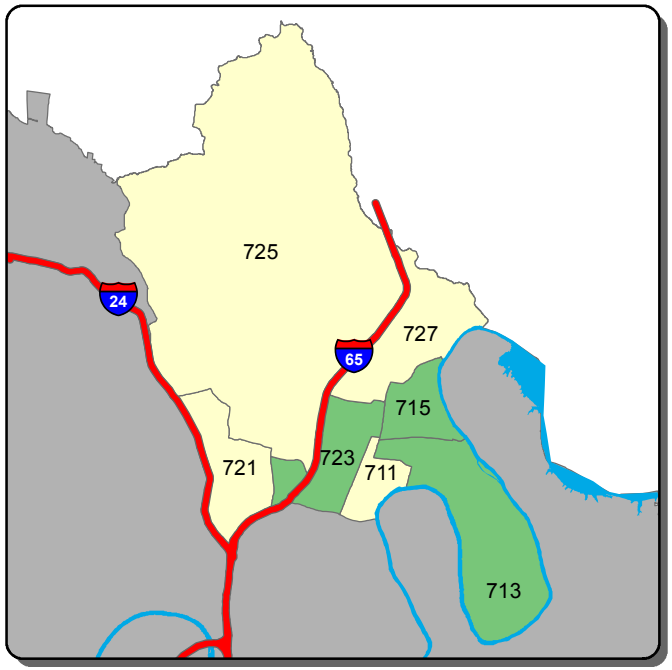

Burglary - C Shift

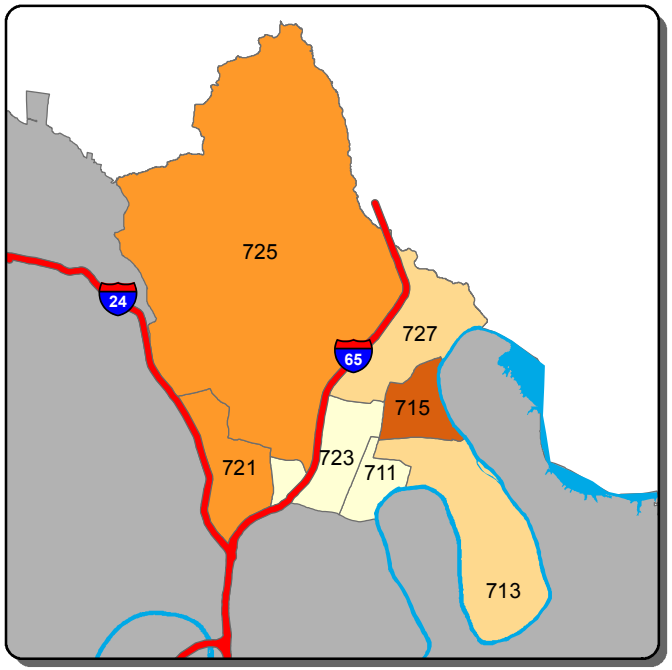

Theft from Vehicle - A Shift

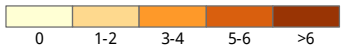

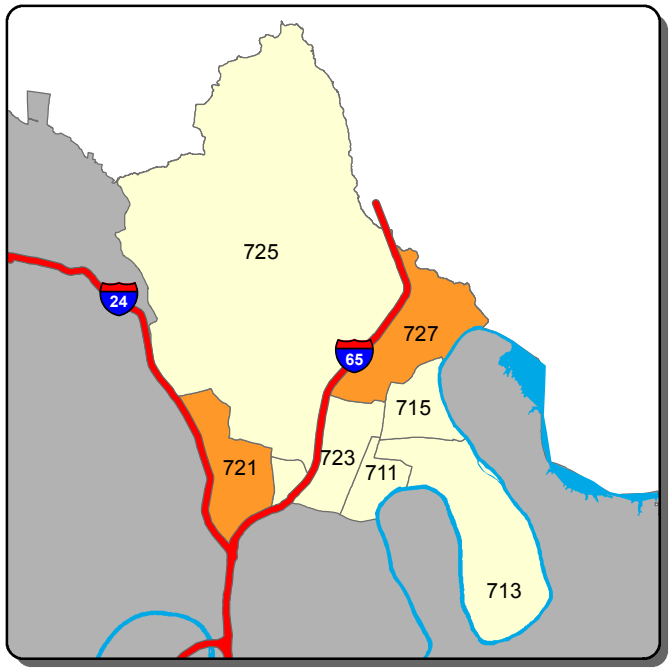

Theft from Vehicle - B Shift

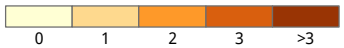

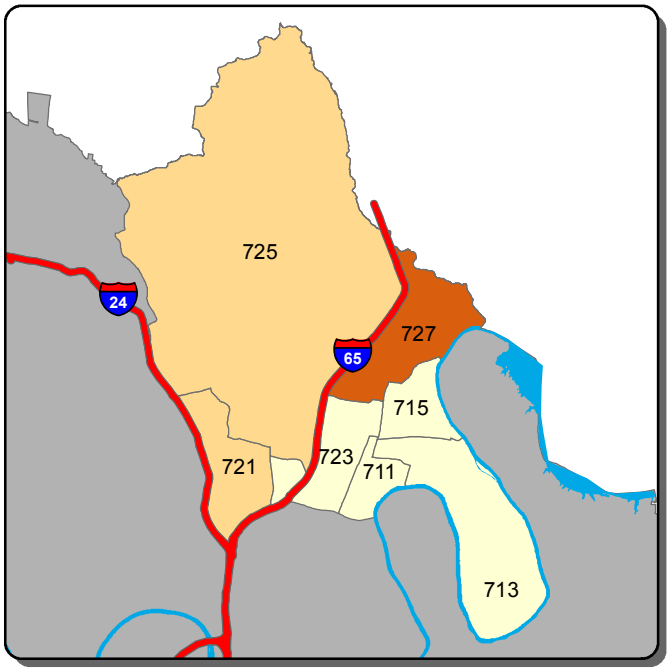

Theft from Vehicle - C Shift

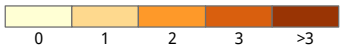

Information summarized for CompStat week ending 5/25/2019

Sourced from MNPD ARMS on 5/29/2019. Data taken from incident reports using Uniform Crime Reporting definitions and guidelines, based on the date and time when the inicident was reported. 'A, B, and C Shift' refer to the following time periods: A Shift = 0700 - 1500; B Shift = 1500 - 2300; C Shift = 2300 - 0700.

Madison Precinct - Aggravated Assault and Self Initiated CAD Counts for the Past Two Weeks

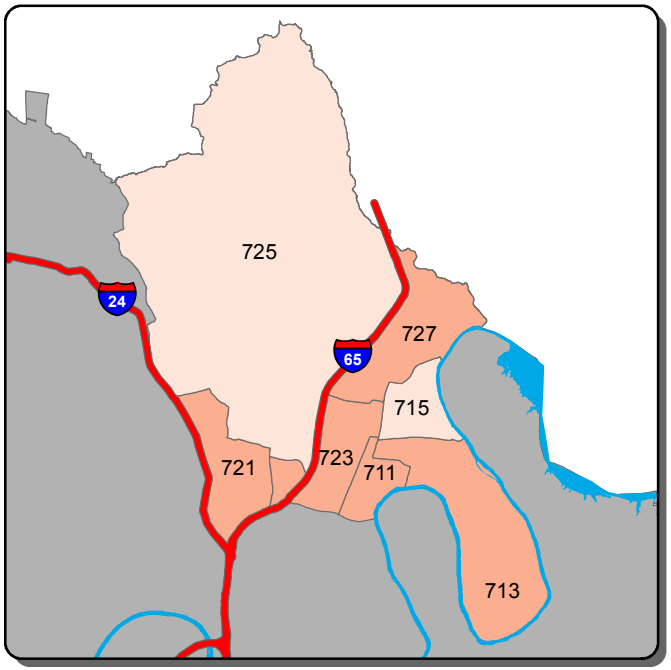

Aggravated Assault - A Shift

0 | 1 | 2 | >2

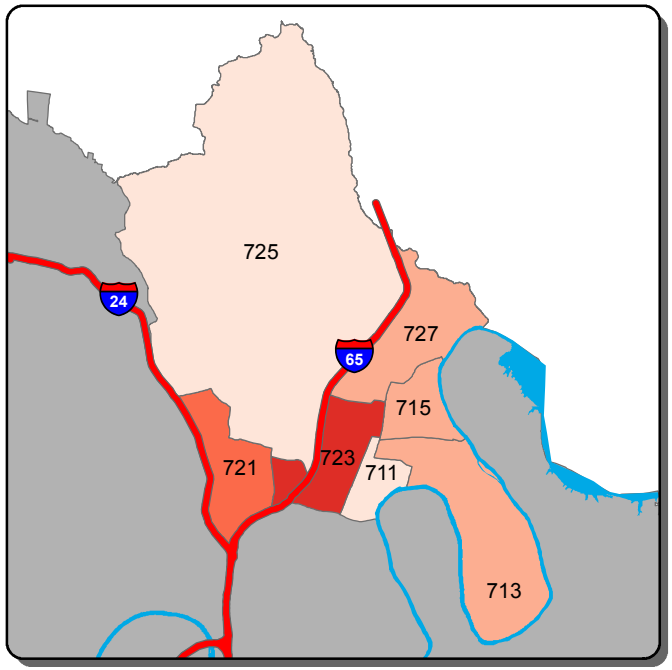

Aggravated Assault - B Shift

0-1 | 2-4 | 5-7 | 8-9 | >9

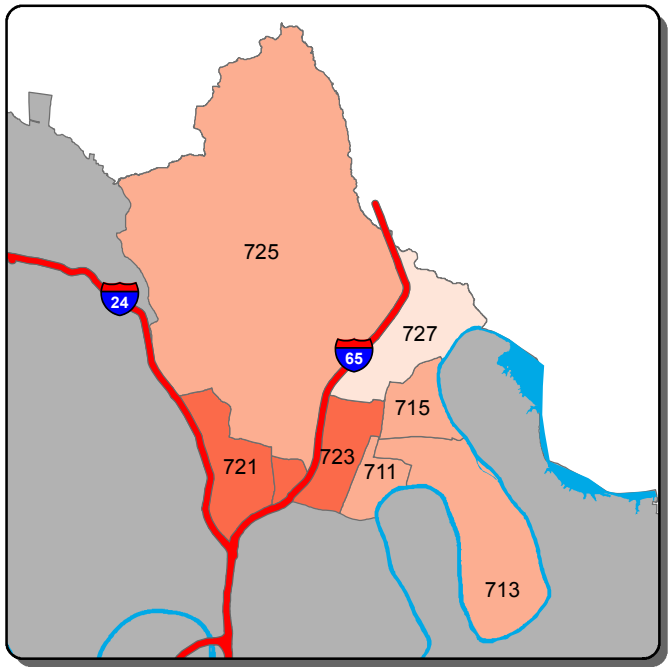

Aggravated Assault - C Shift

0 | 1-2 | 3 | 4 | >4

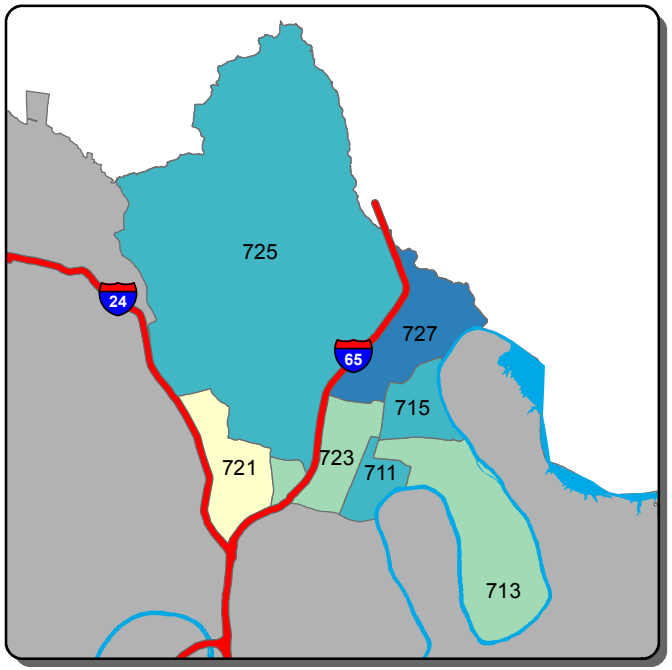

Self Initiated CAD - A Shift

0-26 | 27-65 | 66-104 | 105-143 | >143

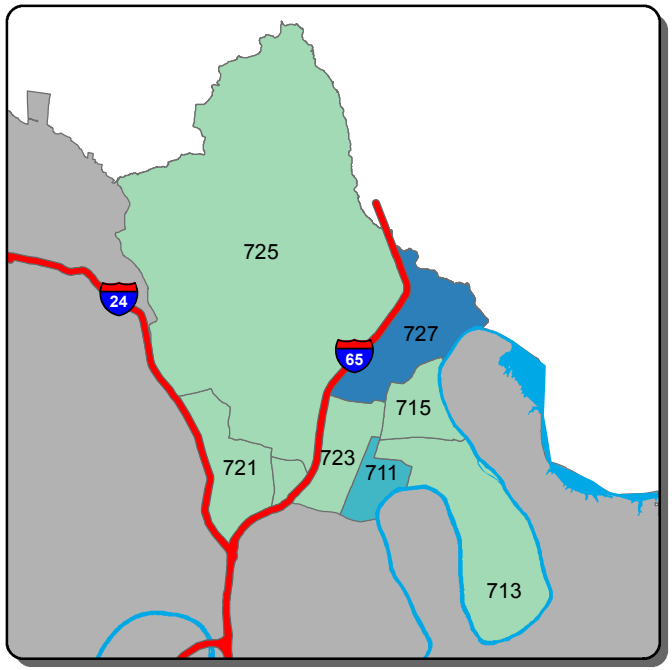

Self Initiated CAD - B Shift

0-37 | 38-88 | 89-139 | 140-190 | >190

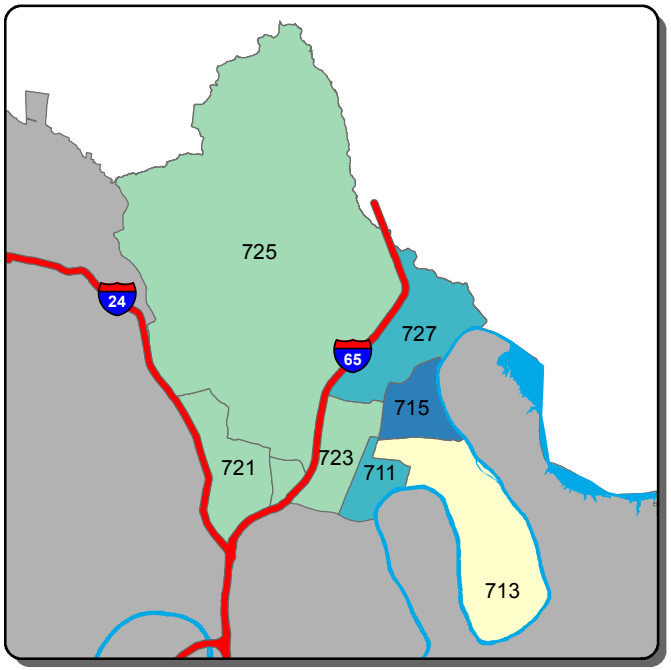

Self Initiated CAD - C Shift

0-77 | 78-135 | 136-194 | 195-252 | >252

Information summarized for CompStat week ending 5/25/2019

Sourced from MNPD ARMS on 5/29/2019. Data taken from incident reports using Uniform Crime Reporting definitions and guidelines, based on the date and time when the inicident was reported. 'A, B, and C Shift' refer to the following time periods: A Shift = 0700 - 1500; B Shift = 1500 - 2300; C Shift = 2300 - 0700.

Midtown Hills Precinct - Burglary and Theft from Vehicle Counts for the Past Two Weeks

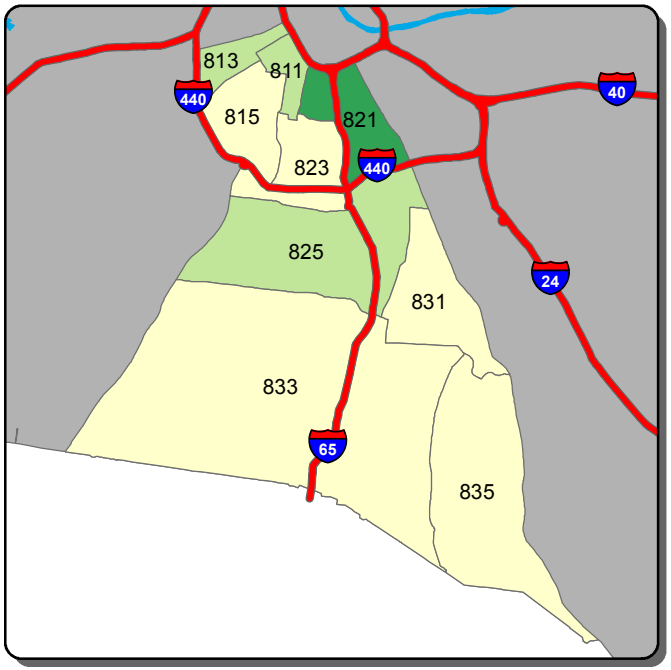

Burglary - A Shift

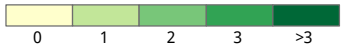

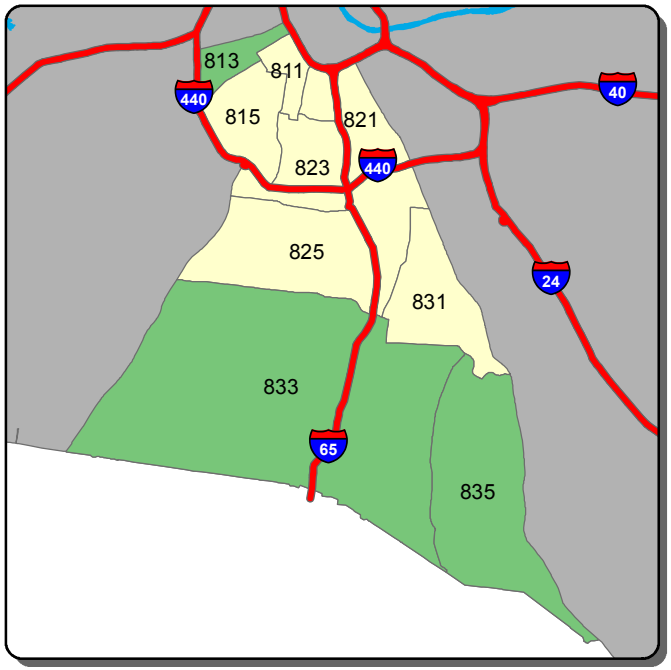

Burglary - B Shift

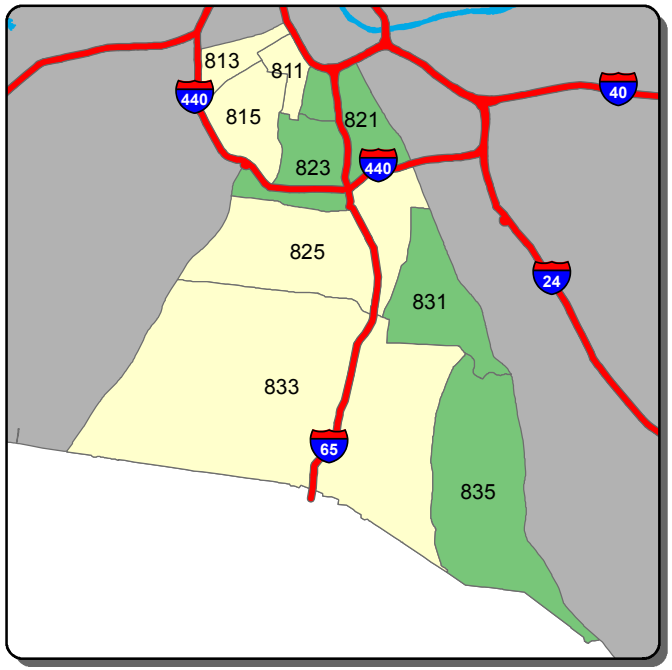

Burglary - C Shift

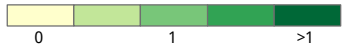

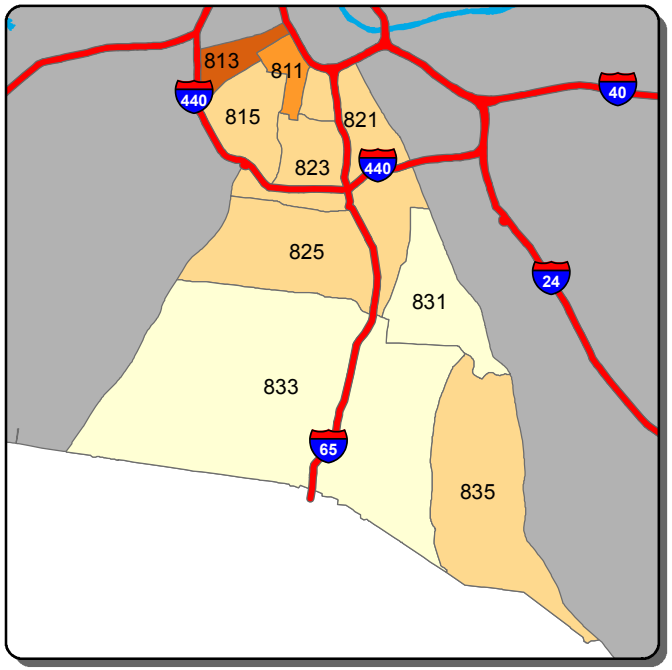

Theft from Vehicle - A Shift

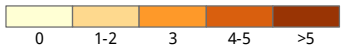

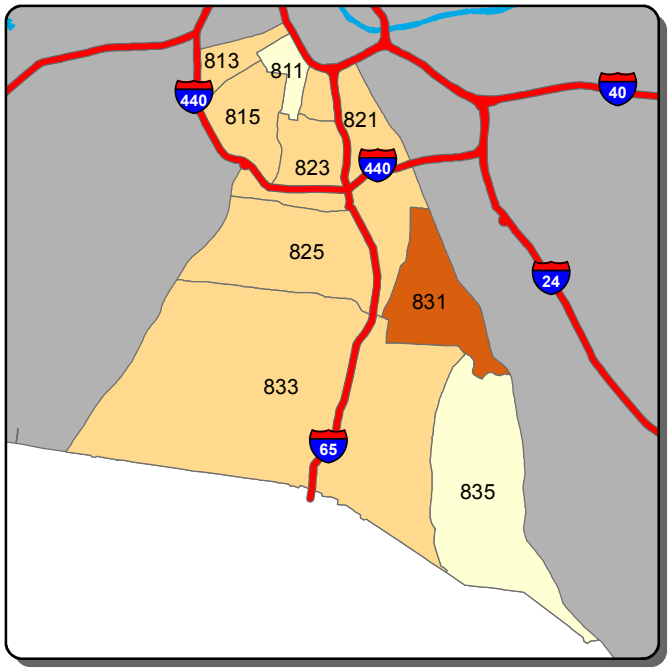

Theft from Vehicle - B Shift

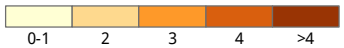

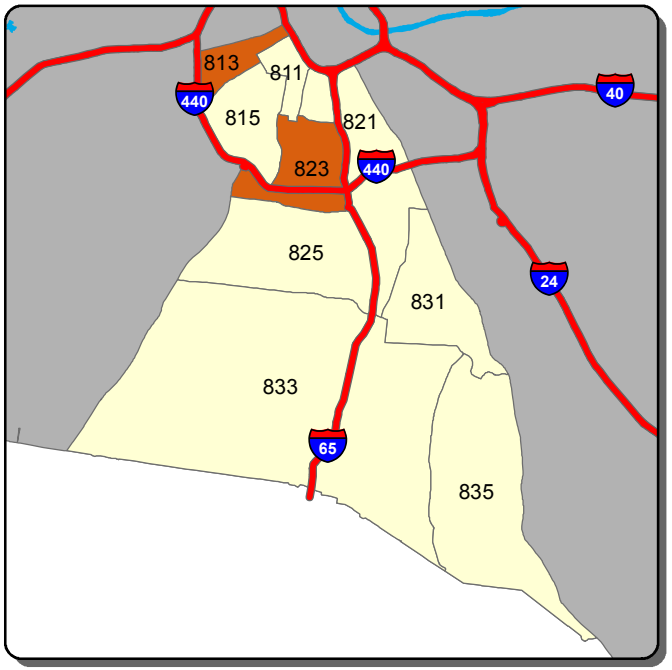

Theft from Vehicle - C Shift

Information summarized for CompStat week ending 5/25/2019

Sourced from MNPD ARMS on 5/29/2019. Data taken from incident reports using Uniform Crime Reporting definitions and guidelines, based on the date and time when the inicident was reported. 'A, B, and C Shift' refer to the following time periods: A Shift = 0700 - 1500; B Shift = 1500 - 2300; C Shift = 2300 - 0700.

Midtown Hills Precinct - Aggravated Assault and Self Initiated CAD Counts for the Past Two Weeks

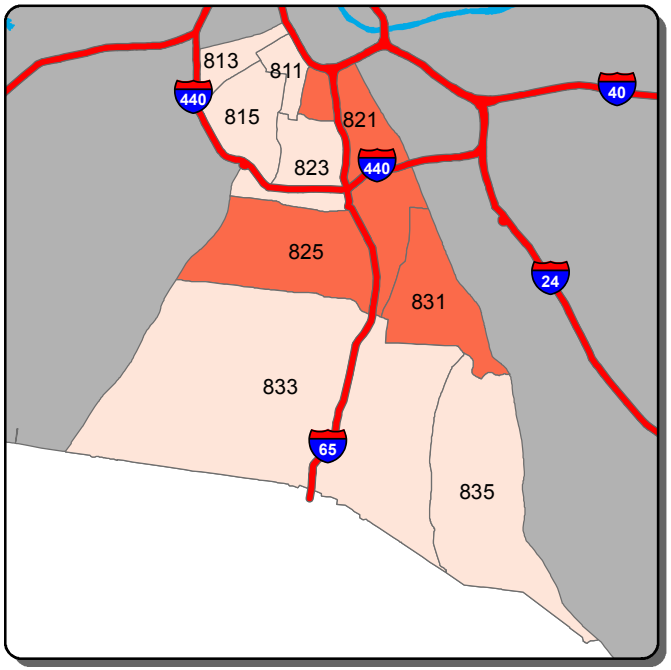

Aggravated Assault - A Shift

0 | 1 | >1

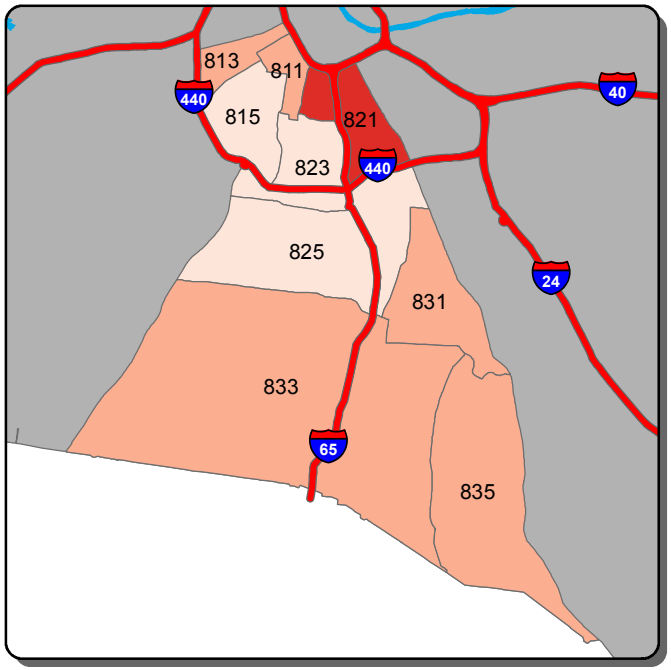

Aggravated Assault - B Shift

0 | 1 | 2 | >2

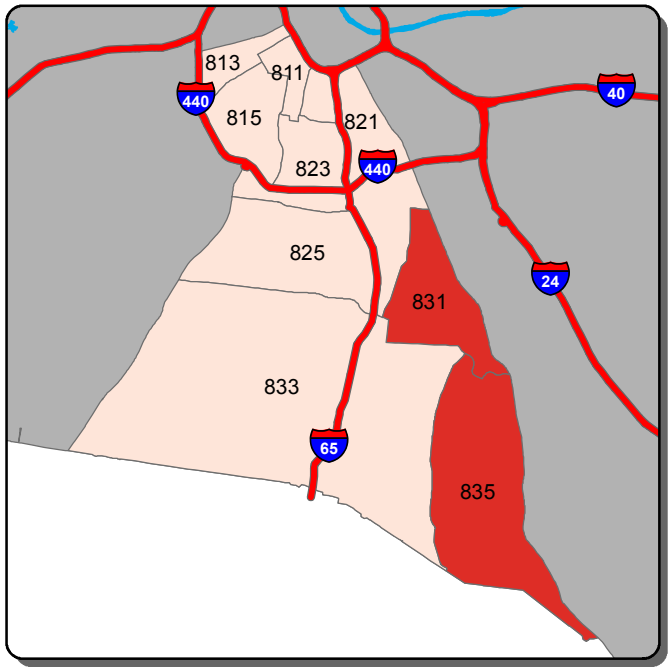

Aggravated Assault - C Shift

0 | 1 | 2 | >2

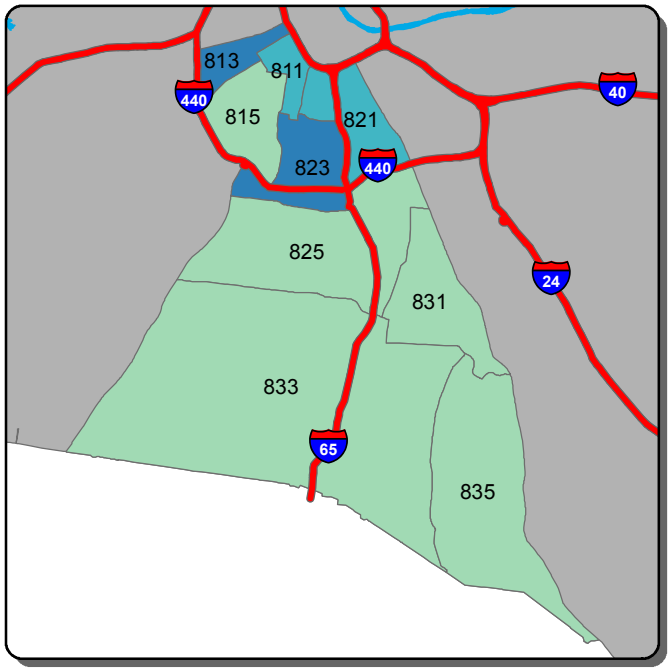

Self Initiated CAD - A Shift

0-37 | 38-71 | 72-105 | 106-139 | >139

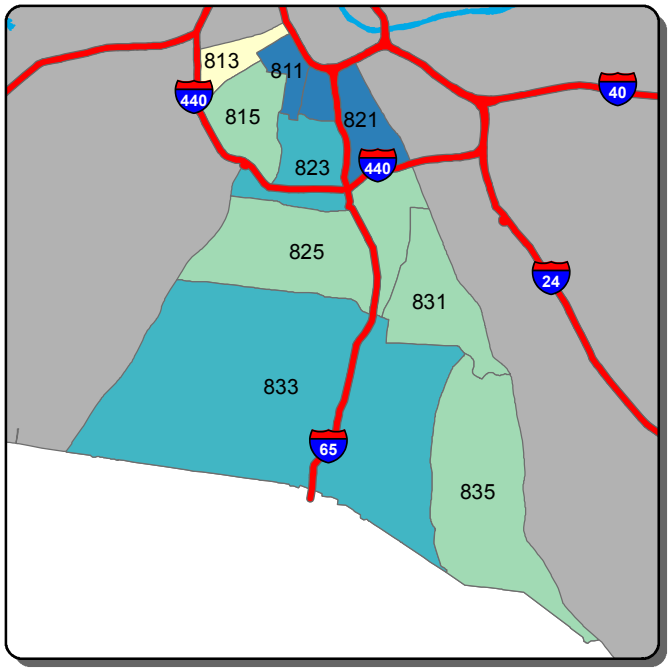

Self Initiated CAD - B Shift

0-51 | 52-65 | 66-79 | 80-92 | >92

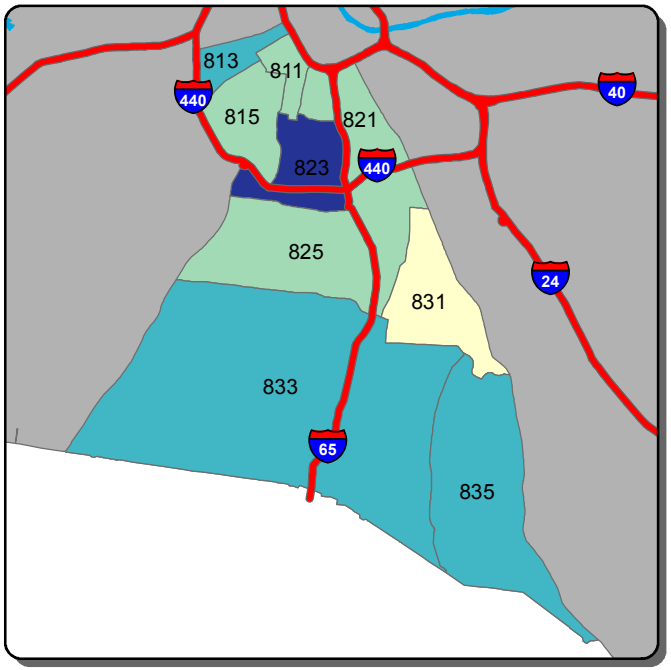

Self Initiated CAD - C Shift

0-91 | 92-138 | 139-185 | 186-233 | >233

Information summarized for CompStat week ending 5/25/2019

Sourced from MNPD ARMS on 5/29/2019. Data taken from incident reports using Uniform Crime Reporting definitions and guidelines, based on the date and time when the inicident was reported. 'A, B, and C Shift' refer to the following time periods: A Shift = 0700 - 1500; B Shift = 1500 - 2300; C Shift = 2300 - 0700.