CompStat Weekly Analysis

CompStat Weekly Analysis is provided by the Metropolitan Nashville Police Department Crime Analysis Section. This report is intended to be a management and planning tool and does not reflect the official UCR counts for the department.

"It is hard to fail, but it is worse never to have tried to succeed."
- Theodore Roosevelt

Begin Date: 06/16/2019
End Date: 06/22/2019
Week: 25

Table of Contents

Incidents Section **1**
Rolling Two Week Analysis 2
Rolling Weekly Year-to-Year Analysis 3
Rolling Eight Week Analysis 4
Rolling Four Week Year-to-Year Analysis 5
Rolling Sixteen Week Analysis 6
Rolling Eight Week Year-to-Year 7
Year-to-Date Analysis 8
Rolling Twenty-Four Month 9
2 Week, 8 Week, 16 Week, YTD, and 24 Month Summary 10
Incident and Efficiency Report Summary* 11
UCR Incident Charts* 30
UCR Incidents - Annual Totals 39
UCR Incidents - YTD Comparisons: All Incidents 40
UCR Incidents - YTD Comparison Charts* 41
UCR Incidents - Calendar Year to Calendar Year Comparison 50
UCR Incidents - Annual Comparison Charts* 51
UCR Incidents - YTD Comparisons* 60
YTD Homicide Report 69
Year-to-Year Weekly Chart* 70

Arrests Section **79**
Physical and Citation Arrests - Adult 80
Arrests: Part I, Weapons Law, Drug-Related, DUI, and All Other 89
Outstanding Warrants: Served 91
Outstanding Warrants: Attempts / Served 92
Crooks With Guns / School Zone Report 97

Juvenile Section **98**
Juvenile Arrests 99
Juvenile Victims - Rolling Two Week Analysis 100
Juvenile Victims - Rolling Eight Week Analysis 101
Juvenile Victims - Year-to-Date Analysis 102
Juvenile Victims 103

Efficiencies Section **104**
Self-Initiated CAD 105
Dispatched Calls for Service 106
Vehicle Stop Analysis (Form 252) 107
Field Interview Report (Form 114) 108
Efficiency Charts* 109

High Crime Intersections and Hot Addresses Section **118**
High Crime Street Intersections* 119
County High Crime Street Intersections - Arrests 128
Hot Addresses* 129

Other Reports **138**
APR Data 139
Case Preparation Division - Case File Inventory 140
Court Attendance - 310s Issued by Month 141
Percentage of Incident Reports Included in CompStat Analysis 142

Map Section **143**
YTD Gunshot Victims - Countywide 144
Gunshot Victims - Countywide (Homicides and Injuries) 145
Gunshot Victims (Homicides, Injuries, and Property Damage) 146
YTD Gunshot Victims** 147
UCR Incident and Self-Initiated CAD Zone Maps** 155

* - Set of countywide and precinct reports
** - Set of precinct reports

Incidents Section

CompStat Weekly Analysis is provided by the Metropolitan Nashville Police Department Crime Analysis Section. This report is intended to be a management and planning tool and does not reflect the official UCR counts for the department.

"It is hard to fail, but it is worse never to have tried to succeed."
- Theodore Roosevelt

Begin Date: 06/16/2019
End Date: 06/22/2019
Week: 25

Rolling Two Week Analysis

METROPOLITAN POLICE DEPARTMENT
of Nashville and Davidson County

Aggregated by precinct (incident location). Based on date when each incident was reported.

		Homicide	Rape	Commercial Robbery	Street Robbery	Total Robbery	Aggravated Assault	Commercial Burglary	Residential Burglary	Total Burglary	Larceny	Auto Theft	Violent Offenses	Property Offenses	Part I Offenses
West	Prior Week	0	0	2	2	4	7	2	4	6	61	5	11	72	83
	CompStat Week	1	1	0	2	2	7	5	6	11	50	16	11	77	88
	% Change	Infinity	Infinity	-100.0 %	0.0 %	-50.0 %	0.0 %	150.0 %	50.0 %	83.3 %	-18.0 %	220.0 %	0.0 %	6.9 %	6.0 %
East	Prior Week	0	1	0	1	1	15	1	4	5	35	3	17	43	60
	CompStat Week	1	0	1	4	5	7	1	7	8	43	4	13	55	68
	% Change	Infinity	-100.0 %	Infinity	300.0 %	400.0 %	-53.3 %	0.0 %	75.0 %	60.0 %	22.9 %	33.3 %	-23.5 %	27.9 %	13.3 %
South	Prior Week	0	2	1	4	5	16	7	7	14	88	14	23	116	139
	CompStat Week	1	2	0	8	8	23	2	8	10	64	10	34	84	118
	% Change	Infinity	0.0 %	-100.0 %	100.0 %	60.0 %	43.8 %	-71.4 %	14.3 %	-28.6 %	-27.3 %	-28.6 %	47.8 %	-27.6 %	-15.1 %
Central	Prior Week	0	1	0	4	4	11	4	0	4	51	1	16	56	72
	CompStat Week	0	0	0	0	0	8	2	2	4	55	1	8	60	68
	% Change	0.0 %	-100.0 %	0.0 %	-100.0 %	-100.0 %	-27.3 %	-50.0 %	Infinity	0.0 %	7.8 %	0.0 %	-50.0 %	7.1 %	-5.6 %
Hermitage	Prior Week	0	3	1	3	4	17	0	4	4	84	2	24	90	114
	CompStat Week	1	1	1	12	13	9	2	5	7	75	7	24	89	113
	% Change	Infinity	-66.7 %	0.0 %	300.0 %	225.0 %	-47.1 %	Infinity	25.0 %	75.0 %	-10.7 %	250.0 %	0.0 %	-1.1 %	-0.9 %
North	Prior Week	1	0	0	6	6	27	2	8	10	43	7	34	60	94
	CompStat Week	0	1	3	5	8	10	3	4	7	42	8	19	57	76
	% Change	-100.0 %	Infinity	Infinity	-16.7 %	33.3 %	-63.0 %	50.0 %	-50.0 %	-30.0 %	-2.3 %	14.3 %	-44.1 %	-5.0 %	-19.1 %
Madison	Prior Week	0	4	0	0	0	13	3	9	12	32	3	17	47	64
	CompStat Week	0	1	0	7	7	15	2	2	4	52	1	23	57	80
	% Change	0.0 %	-75.0 %	0.0 %	Infinity	Infinity	15.4 %	-33.3 %	-77.8 %	-66.7 %	62.5 %	-66.7 %	35.3 %	21.3 %	25.0 %
Midtown Hills	Prior Week	0	0	1	5	6	8	6	2	8	44	8	14	60	74
	CompStat Week	0	0	1	5	6	5	8	7	15	71	5	11	91	102
	% Change	0.0 %	0.0 %	0.0 %	0.0 %	0.0 %	-37.5 %	33.3 %	250.0 %	87.5 %	61.4 %	-37.5 %	-21.4 %	51.7 %	37.8 %
Not Validated	Prior Week	0	0	0	0	0	0	0	0	0	0	0	0	0	0
	CompStat Week	0	0	0	2	2	0	0	0	0	1	0	2	1	3
	% Change	0.0 %	0.0 %	0.0 %	Infinity	Infinity	0.0 %	0.0 %	0.0 %	0.0 %	Infinity	0.0 %	Infinity	Infinity	Infinity
County	Prior Week	1	11	5	25	30	114	25	38	63	438	43	156	544	700
	CompStat Week	4	6	6	45	51	84	25	41	66	453	52	145	571	716
	% Change	300.0 %	-45.5 %	20.0 %	80.0 %	70.0 %	-26.3 %	0.0 %	7.9 %	4.8 %	3.4 %	20.9 %	-7.1 %	5.0 %	2.3 %

Prior Week	**Begin Date**	06/09/2019	**End Date**	06/15/2019
CompStat Week	**Begin Date**	06/16/2019	**End Date**	06/22/2019

Sourced from MNPD ARMS on 6/26/2019 7:47:20 AM. The figures above were sourced from incident reports using Uniform Crime Reporting definitions and reporting guidelines, based on the date when the crime was reported. This report is intended to be a management and planning tool and does not reflect the official UCR counts for the department. Incidents where a location is unknown or unspecified are included in the countywide totals. 'Unknown' refers to records in which the address is listed as 'Unknown' on the incident report. 'Not Validated' refers to records that were entered in with an invalid addresses.

Rolling Weekly Year-to-Year Analysis

METROPOLITAN POLICE DEPARTMENT
of Nashville and Davidson County

Aggregated by precinct (incident location). Based on date when each incident was reported.

		Homicide	Rape	Commercial Robbery	Street Robbery	Total Robbery	Aggravated Assault	Commercial Burglary	Residential Burglary	Total Burglary	Larceny	Auto Theft	Violent Offenses	Property Offenses	Part I Offenses
West	Prior Year	0	1	0	0	0	4	4	8	12	60	9	5	81	86
	Last Week	1	1	0	2	2	7	5	6	11	50	16	11	77	88
	% Change	Infinity	0.0 %	0.0 %	Infinity	Infinity	75.0 %	25.0 %	-25.0 %	-8.3 %	-16.7 %	77.8 %	120.0 %	-4.9 %	2.3 %
East	Prior Year	0	0	1	3	4	15	5	3	8	55	9	19	72	91
	Last Week	1	0	1	4	5	7	1	7	8	43	4	13	55	68
	% Change	Infinity	0.0 %	0.0 %	33.3 %	25.0 %	-53.3 %	-80.0 %	133.3 %	0.0 %	-21.8 %	-55.6 %	-31.6 %	-23.6 %	-25.3 %
South	Prior Year	0	2	1	10	11	25	2	10	12	55	9	38	76	114
	Last Week	1	2	0	8	8	23	2	8	10	64	10	34	84	118
	% Change	Infinity	0.0 %	-100.0 %	-20.0 %	-27.3 %	-8.0 %	0.0 %	-20.0 %	-16.7 %	16.4 %	11.1 %	-10.5 %	10.5 %	3.5 %
Central	Prior Year	0	0	0	4	4	8	0	2	2	24	4	12	30	42
	Last Week	0	0	0	0	0	8	2	2	4	55	1	8	60	68
	% Change	0.0 %	0.0 %	0.0 %	-100.0 %	-100.0 %	0.0 %	Infinity	0.0 %	100.0 %	129.2 %	-75.0 %	-33.3 %	100.0 %	61.9 %
Hermitage	Prior Year	0	2	0	7	7	11	4	5	9	82	7	20	98	118
	Last Week	1	1	1	12	13	9	2	5	7	75	7	24	89	113
	% Change	Infinity	-50.0 %	Infinity	71.4 %	85.7 %	-18.2 %	-50.0 %	0.0 %	-22.2 %	-8.5 %	0.0 %	20.0 %	-9.2 %	-4.2 %
North	Prior Year	0	0	1	5	6	17	5	7	12	49	10	23	71	94
	Last Week	0	1	3	5	8	10	3	4	7	42	8	19	57	76
	% Change	0.0 %	Infinity	200.0 %	0.0 %	33.3 %	-41.2 %	-40.0 %	-42.9 %	-41.7 %	-14.3 %	-20.0 %	-17.4 %	-19.7 %	-19.1 %
Madison	Prior Year	0	2	1	1	2	4	0	4	4	45	4	8	53	61
	Last Week	0	1	0	7	7	15	2	2	4	52	1	23	57	80
	% Change	0.0 %	-50.0 %	-100.0 %	600.0 %	250.0 %	275.0 %	Infinity	-50.0 %	0.0 %	15.6 %	-75.0 %	187.5 %	7.5 %	31.1 %
Midtown Hills	Prior Year	0	1	0	1	1	7	4	8	12	60	2	9	74	83
	Last Week	0	0	1	5	6	5	8	7	15	71	5	11	91	102
	% Change	0.0 %	-100.0 %	Infinity	400.0 %	500.0 %	-28.6 %	100.0 %	-12.5 %	25.0 %	18.3 %	150.0 %	22.2 %	23.0 %	22.9 %
Not Validated	Prior Year	0	0	0	0	0	0	0	0	0	0	0	0	0	0
	Last Week	0	0	0	2	2	0	0	0	0	1	0	2	1	3
	% Change	0.0 %	0.0 %	0.0 %	Infinity	Infinity	0.0 %	0.0 %	0.0 %	0.0 %	Infinity	0.0 %	Infinity	Infinity	Infinity
County	Prior Year	0	8	4	31	35	91	24	47	71	430	54	134	555	689
	Last Week	4	6	6	45	51	84	25	41	66	453	52	145	571	716
	% Change	Infinity	-25.0 %	50.0 %	45.2 %	45.7 %	-7.7 %	4.2 %	-12.8 %	-7.0 %	5.3 %	-3.7 %	8.2 %	2.9 %	3.9 %

Prior Year	**Begin Date**	06/17/2018	**End Date**	06/23/2018
Last Week	**Begin Date**	06/16/2019	**End Date**	06/22/2019

Sourced from MNPD ARMS on 6/26/2019 7:47:21 AM. The figures above were sourced from incident reports using Uniform Crime Reporting definitions and reporting guidelines, based on the date when the crime was reported. This report is intended to be a management and planning tool and does not reflect the official UCR counts for the department. Incidents where a location is unknown or unspecified are included in the countywide totals. 'Unknown' refers to records in which the address is listed as 'Unknown' on the incident report. 'Not Validated' refers to records that were entered in with an invalid addresses.

Rolling Eight Week Analysis

METROPOLITAN POLICE DEPARTMENT
of Nashville and Davidson County

Aggregated by precinct (incident location). Based on date when each incident was reported.

		Homicide	Rape	Commercial Robbery	Street Robbery	Total Robbery	Aggravated Assault	Commercial Burglary	Residential Burglary	Total Burglary	Larceny	Auto Theft	Violent Offenses	Property Offenses	Part I Offenses
West	Prior 4 Weeks	0	1	2	1	3	22	7	22	29	175	12	26	216	242
	Last 4 Weeks	1	2	4	7	11	32	15	28	43	208	34	46	285	331
	% Change	Infinity	100.0 %	100.0 %	600.0 %	266.7 %	45.5 %	114.3 %	27.3 %	48.3 %	18.9 %	183.3 %	76.9 %	31.9 %	36.8 %
East	Prior 4 Weeks	0	4	0	9	9	54	4	21	25	169	20	67	214	281
	Last 4 Weeks	1	1	1	9	10	49	3	23	26	166	15	61	207	268
	% Change	Infinity	-75.0 %	Infinity	0.0 %	11.1 %	-9.3 %	-25.0 %	9.5 %	4.0 %	-1.8 %	-25.0 %	-9.0 %	-3.3 %	-4.6 %
South	Prior 4 Weeks	1	7	13	38	51	80	11	42	53	272	45	139	370	509
	Last 4 Weeks	2	15	6	28	34	94	13	36	49	319	41	145	409	554
	% Change	100.0 %	114.3 %	-53.8 %	-26.3 %	-33.3 %	17.5 %	18.2 %	-14.3 %	-7.5 %	17.3 %	-8.9 %	4.3 %	10.5 %	8.8 %
Central	Prior 4 Weeks	0	1	0	7	7	20	4	4	8	140	11	28	159	187
	Last 4 Weeks	0	2	0	9	9	30	9	4	13	208	10	41	231	272
	% Change	0.0 %	100.0 %	0.0 %	28.6 %	28.6 %	50.0 %	125.0 %	0.0 %	62.5 %	48.6 %	-9.1 %	46.4 %	45.3 %	45.5 %
Hermitage	Prior 4 Weeks	0	5	7	24	31	57	10	38	48	286	29	93	363	456
	Last 4 Weeks	2	7	10	24	34	71	6	26	32	328	32	114	392	506
	% Change	Infinity	40.0 %	42.9 %	0.0 %	9.7 %	24.6 %	-40.0 %	-31.6 %	-33.3 %	14.7 %	10.3 %	22.6 %	8.0 %	11.0 %
North	Prior 4 Weeks	2	4	2	18	20	105	7	32	39	153	32	131	224	355
	Last 4 Weeks	1	2	6	20	26	96	14	34	48	181	34	125	263	388
	% Change	-50.0 %	-50.0 %	200.0 %	11.1 %	30.0 %	-8.6 %	100.0 %	6.3 %	23.1 %	18.3 %	6.3 %	-4.6 %	17.4 %	9.3 %
Madison	Prior 4 Weeks	0	4	3	15	18	57	4	29	33	158	23	79	214	293
	Last 4 Weeks	0	7	0	13	13	46	10	26	36	164	12	66	212	278
	% Change	0.0 %	75.0 %	-100.0 %	-13.3 %	-27.8 %	-19.3 %	150.0 %	-10.3 %	9.1 %	3.8 %	-47.8 %	-16.5 %	-0.9 %	-5.1 %
Midtown Hills	Prior 4 Weeks	0	4	5	16	21	36	15	19	34	211	19	61	264	325
	Last 4 Weeks	0	3	2	18	20	29	21	23	44	252	30	52	326	378
	% Change	0.0 %	-25.0 %	-60.0 %	12.5 %	-4.8 %	-19.4 %	40.0 %	21.1 %	29.4 %	19.4 %	57.9 %	-14.8 %	23.5 %	16.3 %
Not Validated	Prior 4 Weeks	0	0	0	0	0	0	0	0	0	0	0	0	0	0
	Last 4 Weeks	0	0	0	2	2	0	0	0	0	1	0	2	1	3
	% Change	0.0 %	0.0 %	0.0 %	Infinity	Infinity	0.0 %	0.0 %	0.0 %	0.0 %	Infinity	0.0 %	Infinity	Infinity	Infinity
County	Prior 4 Weeks	3	30	32	128	160	431	62	207	269	1,564	191	624	2,024	2,648
	Last 4 Weeks	7	39	29	130	159	447	91	200	291	1,827	208	652	2,326	2,978
	% Change	133.3 %	30.0 %	-9.4 %	1.6 %	-0.6 %	3.7 %	46.8 %	-3.4 %	8.2 %	16.8 %	8.9 %	4.5 %	14.9 %	12.5 %

Prior 4 Weeks	**Begin Date**	04/28/2019	**End Date**	05/25/2019
Last 4 Weeks	**Begin Date**	05/26/2019	**End Date**	06/22/2019

Sourced from MNPD ARMS on 6/26/2019 7:47:21 AM. The figures above were sourced from incident reports using Uniform Crime Reporting definitions and reporting guidelines, based on the date when the crime was reported. This report is intended to be a management and planning tool and does not reflect the official UCR counts for the department. Incidents where a location is unknown or unspecified are included in the countywide totals. 'Unknown' refers to records in which the address is listed as 'Unknown' on the incident report. 'Not Validated' refers to records that were entered in with an invalid addresses.

Rolling Four Week Year-to-Year Analysis

METROPOLITAN POLICE DEPARTMENT
of Nashville and Davidson County

Aggregated by precinct (incident location). Based on date when each incident was reported.

		Homicide	Rape	Commercial Robbery	Street Robbery	Total Robbery	Aggravated Assault	Commercial Burglary	Residential Burglary	Total Burglary	Larceny	Auto Theft	Violent Offenses	Property Offenses	Part I Offenses
West	Prior Year	2	2	0	3	3	26	8	31	39	219	35	33	293	326
	Last 4 Weeks	1	2	4	7	11	32	15	28	43	208	34	46	285	331
	% Change	-50.0 %	0.0 %	Infinity	133.3 %	266.7 %	23.1 %	87.5 %	-9.7 %	10.3 %	-5.0 %	-2.9 %	39.4 %	-2.7 %	1.5 %
East	Prior Year	2	3	1	13	14	50	14	24	38	206	23	69	267	336
	Last 4 Weeks	1	1	1	9	10	49	3	23	26	166	15	61	207	268
	% Change	-50.0 %	-66.7 %	0.0 %	-30.8 %	-28.6 %	-2.0 %	-78.6 %	-4.2 %	-31.6 %	-19.4 %	-34.8 %	-11.6 %	-22.5 %	-20.2 %
South	Prior Year	2	7	2	36	38	87	13	32	45	224	42	134	311	445
	Last 4 Weeks	2	15	6	28	34	94	13	36	49	319	41	145	409	554
	% Change	0.0 %	114.3 %	200.0 %	-22.2 %	-10.5 %	8.0 %	0.0 %	12.5 %	8.9 %	42.4 %	-2.4 %	8.2 %	31.5 %	24.5 %
Central	Prior Year	0	1	0	12	12	21	1	3	4	105	15	34	124	158
	Last 4 Weeks	0	2	0	9	9	30	9	4	13	208	10	41	231	272
	% Change	0.0 %	100.0 %	0.0 %	-25.0 %	-25.0 %	42.9 %	800.0 %	33.3 %	225.0 %	98.1 %	-33.3 %	20.6 %	86.3 %	72.2 %
Hermitage	Prior Year	0	7	5	24	29	69	16	45	61	338	52	105	451	556
	Last 4 Weeks	2	7	10	24	34	71	6	26	32	328	32	114	392	506
	% Change	Infinity	0.0 %	100.0 %	0.0 %	17.2 %	2.9 %	-62.5 %	-42.2 %	-47.5 %	-3.0 %	-38.5 %	8.6 %	-13.1 %	-9.0 %
North	Prior Year	0	6	5	21	26	66	14	24	38	192	45	98	275	373
	Last 4 Weeks	1	2	6	20	26	96	14	34	48	181	34	125	263	388
	% Change	Infinity	-66.7 %	20.0 %	-4.8 %	0.0 %	45.5 %	0.0 %	41.7 %	26.3 %	-5.7 %	-24.4 %	27.6 %	-4.4 %	4.0 %
Madison	Prior Year	1	2	4	12	16	41	3	18	21	209	16	60	246	306
	Last 4 Weeks	0	7	0	13	13	46	10	26	36	164	12	66	212	278
	% Change	-100.0 %	250.0 %	-100.0 %	8.3 %	-18.8 %	12.2 %	233.3 %	44.4 %	71.4 %	-21.5 %	-25.0 %	10.0 %	-13.8 %	-9.2 %
Midtown Hills	Prior Year	0	4	1	4	5	32	12	24	36	227	16	41	279	320
	Last 4 Weeks	0	3	2	18	20	29	21	23	44	252	30	52	326	378
	% Change	0.0 %	-25.0 %	100.0 %	350.0 %	300.0 %	-9.4 %	75.0 %	-4.2 %	22.2 %	11.0 %	87.5 %	26.8 %	16.8 %	18.1 %
Not Validated	Prior Year	0	0	0	0	0	0	0	0	0	0	0	0	0	0
	Last 4 Weeks	0	0	0	2	2	0	0	0	0	1	0	2	1	3
	% Change	0.0 %	0.0 %	0.0 %	Infinity	Infinity	0.0 %	0.0 %	0.0 %	0.0 %	Infinity	0.0 %	Infinity	Infinity	Infinity
County	Prior Year	7	32	18	125	143	392	81	201	282	1,720	244	574	2,246	2,820
	Last 4 Weeks	7	39	29	130	159	447	91	200	291	1,827	208	652	2,326	2,978
	% Change	0.0 %	21.9 %	61.1 %	4.0 %	11.2 %	14.0 %	12.3 %	-0.5 %	3.2 %	6.2 %	-14.8 %	13.6 %	3.6 %	5.6 %

Prior Year	**Begin Date**	05/27/2018	**End Date**	06/23/2018
Last 4 Weeks	**Begin Date**	05/26/2019	**End Date**	06/22/2019

Sourced from MNPD ARMS on 6/26/2019 7:47:21 AM. The figures above were sourced from incident reports using Uniform Crime Reporting definitions and reporting guidelines, based on the date when the crime was reported. This report is intended to be a management and planning tool and does not reflect the official UCR counts for the department. Incidents where a location is unknown or unspecified are included in the countywide totals. 'Unknown' refers to records in which the address is listed as 'Unknown' on the incident report. 'Not Validated' refers to records that were entered in with an invalid addresses.

Rolling Sixteen Week Analysis

METROPOLITAN POLICE DEPARTMENT
of Nashville and Davidson County

Aggregated by precinct (incident location). Based on date when each incident was reported.

		Homicide	Rape	Commercial Robbery	Street Robbery	Total Robbery	Aggravated Assault	Commercial Burglary	Residential Burglary	Total Burglary	Larceny	Auto Theft	Violent Offenses	Property Offenses	Part I Offenses
West	Prior 8 Weeks	0	9	0	11	11	31	6	37	43	362	41	51	446	497
	Last 8 Weeks	1	3	6	8	14	54	22	50	72	383	46	72	501	573
	% Change	Infinity	-66.7 %	Infinity	-27.3 %	27.3 %	74.2 %	266.7 %	35.1 %	67.4 %	5.8 %	12.2 %	41.2 %	12.3 %	15.3 %
East	Prior 8 Weeks	1	12	1	26	27	86	10	35	45	339	44	126	428	554
	Last 8 Weeks	1	5	1	18	19	103	7	44	51	335	35	128	421	549
	% Change	0.0 %	-58.3 %	0.0 %	-30.8 %	-29.6 %	19.8 %	-30.0 %	25.7 %	13.3 %	-1.2 %	-20.5 %	1.6 %	-1.6 %	-0.9 %
South	Prior 8 Weeks	1	17	8	60	68	146	41	89	130	446	78	232	654	886
	Last 8 Weeks	3	22	19	66	85	174	24	78	102	591	86	284	779	1,063
	% Change	200.0 %	29.4 %	137.5 %	10.0 %	25.0 %	19.2 %	-41.5 %	-12.4 %	-21.5 %	32.5 %	10.3 %	22.4 %	19.1 %	20.0 %
Central	Prior 8 Weeks	0	5	0	16	16	35	12	5	17	257	11	56	285	341
	Last 8 Weeks	0	3	0	16	16	50	13	8	21	348	21	69	390	459
	% Change	0.0 %	-40.0 %	0.0 %	0.0 %	0.0 %	42.9 %	8.3 %	60.0 %	23.5 %	35.4 %	90.9 %	23.2 %	36.8 %	34.6 %
Hermitage	Prior 8 Weeks	2	12	8	49	57	100	16	55	71	573	57	171	701	872
	Last 8 Weeks	2	12	17	48	65	128	16	64	80	614	61	207	755	962
	% Change	0.0 %	0.0 %	112.5 %	-2.0 %	14.0 %	28.0 %	0.0 %	16.4 %	12.7 %	7.2 %	7.0 %	21.1 %	7.7 %	10.3 %
North	Prior 8 Weeks	0	15	3	31	34	130	10	64	74	342	43	179	459	638
	Last 8 Weeks	3	6	8	38	46	201	21	66	87	334	66	256	487	743
	% Change	Infinity	-60.0 %	166.7 %	22.6 %	35.3 %	54.6 %	110.0 %	3.1 %	17.6 %	-2.3 %	53.5 %	43.0 %	6.1 %	16.5 %
Madison	Prior 8 Weeks	2	4	3	21	24	75	8	37	45	294	38	105	377	482
	Last 8 Weeks	0	11	3	28	31	103	14	55	69	322	35	145	426	571
	% Change	-100.0 %	175.0 %	0.0 %	33.3 %	29.2 %	37.3 %	75.0 %	48.6 %	53.3 %	9.5 %	-7.9 %	38.1 %	13.0 %	18.5 %
Midtown Hills	Prior 8 Weeks	1	10	3	19	22	66	32	40	72	350	52	99	474	573
	Last 8 Weeks	0	7	7	34	41	65	36	42	78	463	49	113	590	703
	% Change	-100.0 %	-30.0 %	133.3 %	78.9 %	86.4 %	-1.5 %	12.5 %	5.0 %	8.3 %	32.3 %	-5.8 %	14.1 %	24.5 %	22.7 %
Not Validated	Prior 8 Weeks	0	0	0	0	0	0	0	0	0	0	0	0	0	0
	Last 8 Weeks	0	0	0	2	2	0	0	0	0	1	0	2	1	3
	% Change	0.0 %	0.0 %	0.0 %	Infinity	Infinity	0.0 %	0.0 %	0.0 %	0.0 %	Infinity	0.0 %	Infinity	Infinity	Infinity
County	Prior 8 Weeks	7	84	26	233	259	669	135	362	497	2,963	364	1,019	3,824	4,843
	Last 8 Weeks	10	69	61	258	319	878	153	407	560	3,391	399	1,276	4,350	5,626
	% Change	42.9 %	-17.9 %	134.6 %	10.7 %	23.2 %	31.2 %	13.3 %	12.4 %	12.7 %	14.4 %	9.6 %	25.2 %	13.8 %	16.2 %

Prior 8 Weeks	**Begin Date**	03/03/2019	**End Date**	04/27/2019
Last 8 Weeks	**Begin Date**	04/28/2019	**End Date**	06/22/2019

Sourced from MNPD ARMS on 6/26/2019 7:47:21 AM. The figures above were sourced from incident reports using Uniform Crime Reporting definitions and reporting guidelines, based on the date when the crime was reported. This report is intended to be a management and planning tool and does not reflect the official UCR counts for the department. Incidents where a location is unknown or unspecified are included in the countywide totals. 'Unknown' refers to records in which the address is listed as 'Unknown' on the incident report. 'Not Validated' refers to records that were entered in with an invalid addresses.

Rolling Eight Week Year-to-Year Analysis

METROPOLITAN POLICE DEPARTMENT
of Nashville and Davidson County

Aggregated by precinct (incident location). Based on date when each incident was reported.

		Homicide	Rape	Commercial Robbery	Street Robbery	Total Robbery	Aggravated Assault	Commercial Burglary	Residential Burglary	Total Burglary	Larceny	Auto Theft	Violent Offenses	Property Offenses	Part I Offenses
West	Prior Year	3	3	1	8	9	45	15	66	81	437	54	60	572	632
	Last 8 Weeks	1	3	6	8	14	54	22	50	72	383	46	72	501	573
	% Change	-66.7 %	0.0 %	500.0 %	0.0 %	55.6 %	20.0 %	46.7 %	-24.2 %	-11.1 %	-12.4 %	-14.8 %	20.0 %	-12.4 %	-9.3 %
East	Prior Year	4	9	1	28	29	108	19	50	69	401	50	150	520	670
	Last 8 Weeks	1	5	1	18	19	103	7	44	51	335	35	128	421	549
	% Change	-75.0 %	-44.4 %	0.0 %	-35.7 %	-34.5 %	-4.6 %	-63.2 %	-12.0 %	-26.1 %	-16.5 %	-30.0 %	-14.7 %	-19.0 %	-18.1 %
South	Prior Year	4	19	4	65	69	166	21	61	82	448	74	258	604	862
	Last 8 Weeks	3	22	19	66	85	174	24	78	102	591	86	284	779	1,063
	% Change	-25.0 %	15.8 %	375.0 %	1.5 %	23.2 %	4.8 %	14.3 %	27.9 %	24.4 %	31.9 %	16.2 %	10.1 %	29.0 %	23.3 %
Central	Prior Year	0	3	0	20	20	42	4	4	8	223	32	65	263	328
	Last 8 Weeks	0	3	0	16	16	50	13	8	21	348	21	69	390	459
	% Change	0.0 %	0.0 %	0.0 %	-20.0 %	-20.0 %	19.0 %	225.0 %	100.0 %	162.5 %	56.1 %	-34.4 %	6.2 %	48.3 %	39.9 %
Hermitage	Prior Year	1	24	8	56	64	132	25	89	114	592	83	221	789	1,010
	Last 8 Weeks	2	12	17	48	65	128	16	64	80	614	61	207	755	962
	% Change	100.0 %	-50.0 %	112.5 %	-14.3 %	1.6 %	-3.0 %	-36.0 %	-28.1 %	-29.8 %	3.7 %	-26.5 %	-6.3 %	-4.3 %	-4.8 %
North	Prior Year	1	16	7	39	46	156	20	55	75	367	75	219	517	736
	Last 8 Weeks	3	6	8	38	46	201	21	66	87	334	66	256	487	743
	% Change	200.0 %	-62.5 %	14.3 %	-2.6 %	0.0 %	28.8 %	5.0 %	20.0 %	16.0 %	-9.0 %	-12.0 %	16.9 %	-5.8 %	1.0 %
Madison	Prior Year	1	3	5	25	30	77	11	36	47	425	39	111	511	622
	Last 8 Weeks	0	11	3	28	31	103	14	55	69	322	35	145	426	571
	% Change	-100.0 %	266.7 %	-40.0 %	12.0 %	3.3 %	33.8 %	27.3 %	52.8 %	46.8 %	-24.2 %	-10.3 %	30.6 %	-16.6 %	-8.2 %
Midtown Hills	Prior Year	1	12	2	15	17	75	29	60	89	455	41	105	585	690
	Last 8 Weeks	0	7	7	34	41	65	36	42	78	463	49	113	590	703
	% Change	-100.0 %	-41.7 %	250.0 %	126.7 %	141.2 %	-13.3 %	24.1 %	-30.0 %	-12.4 %	1.8 %	19.5 %	7.6 %	0.9 %	1.9 %
Not Validated	Prior Year	0	0	0	0	0	0	0	0	0	0	0	0	0	0
	Last 8 Weeks	0	0	0	2	2	0	0	0	0	1	0	2	1	3
	% Change	0.0 %	0.0 %	0.0 %	Infinity	Infinity	0.0 %	0.0 %	0.0 %	0.0 %	Infinity	0.0 %	Infinity	Infinity	Infinity
County	Prior Year	15	89	28	256	284	801	144	421	565	3,348	448	1,189	4,361	5,550
	Last 8 Weeks	10	69	61	258	319	878	153	407	560	3,391	399	1,276	4,350	5,626
	% Change	-33.3 %	-22.5 %	117.9 %	0.8 %	12.3 %	9.6 %	6.3 %	-3.3 %	-0.9 %	1.3 %	-10.9 %	7.3 %	-0.3 %	1.4 %

Prior Year	**Begin Date**	04/29/2018	**End Date**	06/23/2018
Last 8 Weeks	**Begin Date**	04/28/2019	**End Date**	06/22/2019

Sourced from MNPD ARMS on 6/26/2019 7:47:21 AM. The figures above were sourced from incident reports using Uniform Crime Reporting definitions and reporting guidelines, based on the date when the crime was reported. This report is intended to be a management and planning tool and does not reflect the official UCR counts for the department. Incidents where a location is unknown or unspecified are included in the countywide totals. 'Unknown' refers to records in which the address is listed as 'Unknown' on the incident report. 'Not Validated' refers to records that were entered in with an invalid addresses.

Year-to-Date Analysis

METROPOLITAN POLICE DEPARTMENT
of Nashville and Davidson County

Aggregated by precinct (incident location). Based on date when each incident was reported.

		Homicide	Rape	Commercial Robbery	Street Robbery	Total Robbery	Aggravated Assault	Commercial Burglary	Residential Burglary	Total Burglary	Larceny	Auto Theft	Violent Offenses	Property Offenses	Part I Offenses
West	Prior YTD	3	12	9	30	39	122	58	187	245	1,231	127	176	1,603	1,779
	YTD	2	16	7	35	42	122	41	121	162	1,178	137	182	1,477	1,659
	% Change	-33.3 %	33.3 %	-22.2 %	16.7 %	7.7 %	0.0 %	-29.3 %	-35.3 %	-33.9 %	-4.3 %	7.9 %	3.4 %	-7.9 %	-6.7 %
East	Prior YTD	6	23	5	80	85	311	35	144	179	1,007	125	425	1,311	1,736
	YTD	4	23	5	69	74	277	32	119	151	1,023	141	378	1,315	1,693
	% Change	-33.3 %	0.0 %	0.0 %	-13.8 %	-12.9 %	-10.9 %	-8.6 %	-17.4 %	-15.6 %	1.6 %	12.8 %	-11.1 %	0.3 %	-2.5 %
South	Prior YTD	12	52	16	208	224	453	81	220	301	1,458	279	741	2,038	2,779
	YTD	5	54	31	198	229	432	106	263	369	1,568	283	720	2,220	2,940
	% Change	-58.3 %	3.8 %	93.8 %	-4.8 %	2.2 %	-4.6 %	30.9 %	19.5 %	22.6 %	7.5 %	1.4 %	-2.8 %	8.9 %	5.8 %
Central	Prior YTD	0	14	1	38	39	88	17	7	24	542	61	141	627	768
	YTD	1	17	1	47	48	122	36	19	55	829	53	188	937	1,125
	% Change	Infinity	21.4 %	0.0 %	23.7 %	23.1 %	38.6 %	111.8 %	171.4 %	129.2 %	53.0 %	-13.1 %	33.3 %	49.4 %	46.5 %
Hermitage	Prior YTD	3	69	27	166	193	387	65	216	281	1,602	283	652	2,166	2,818
	YTD	4	40	37	151	188	341	70	193	263	1,802	230	573	2,295	2,868
	% Change	33.3 %	-42.0 %	37.0 %	-9.0 %	-2.6 %	-11.9 %	7.7 %	-10.6 %	-6.4 %	12.5 %	-18.7 %	-12.1 %	6.0 %	1.8 %
North	Prior YTD	8	42	16	115	131	490	47	148	195	1,042	239	671	1,476	2,147
	YTD	6	34	13	106	119	480	40	183	223	1,023	197	639	1,443	2,082
	% Change	-25.0 %	-19.0 %	-18.8 %	-7.8 %	-9.2 %	-2.0 %	-14.9 %	23.6 %	14.4 %	-1.8 %	-17.6 %	-4.8 %	-2.2 %	-3.0 %
Madison	Prior YTD	4	23	16	63	79	302	30	109	139	1,118	135	408	1,392	1,800
	YTD	3	24	14	64	78	247	43	131	174	927	137	352	1,238	1,590
	% Change	-25.0 %	4.3 %	-12.5 %	1.6 %	-1.3 %	-18.2 %	43.3 %	20.2 %	25.2 %	-17.1 %	1.5 %	-13.7 %	-11.1 %	-11.7 %
Midtown Hills	Prior YTD	3	31	7	85	92	197	89	161	250	1,264	165	323	1,679	2,002
	YTD	1	28	12	98	110	188	93	135	228	1,234	150	327	1,612	1,939
	% Change	-66.7 %	-9.7 %	71.4 %	15.3 %	19.6 %	-4.6 %	4.5 %	-16.1 %	-8.8 %	-2.4 %	-9.1 %	1.2 %	-4.0 %	-3.1 %
Not Validated	Prior YTD	0	0	0	0	0	0	0	0	0	0	0	0	0	0
	YTD	0	0	0	2	2	0	0	0	0	1	0	2	1	3
	% Change	0.0 %	0.0 %	0.0 %	Infinity	Infinity	0.0 %	0.0 %	0.0 %	0.0 %	Infinity	0.0 %	Infinity	Infinity	Infinity
County	Prior YTD	39	266	97	785	882	2,350	422	1,192	1,614	9,264	1,414	3,537	12,292	15,829
	YTD	26	236	120	770	890	2,209	461	1,164	1,625	9,585	1,328	3,361	12,538	15,899
	% Change	-33.3 %	-11.3 %	23.7 %	-1.9 %	0.9 %	-6.0 %	9.2 %	-2.3 %	0.7 %	3.5 %	-6.1 %	-5.0 %	2.0 %	0.4 %

Prior YTD	**Begin Date**	01/01/2018	**End Date**	06/22/2018
YTD	**Begin Date**	01/01/2019	**End Date**	06/22/2019

Sourced from MNPD ARMS on 6/26/2019 7:47:22 AM. The figures above were sourced from incident reports using Uniform Crime Reporting definitions and reporting guidelines, based on the date when the crime was reported. This report is intended to be a management and planning tool and does not reflect the official UCR counts for the department. Incidents where a location is unknown or unspecified are included in the countywide totals. 'Unknown' refers to records in which the address is listed as 'Unknown' on the incident report. 'Not Validated' refers to records that were entered in with an invalid addresses.

Rolling Twenty-Four Month Analysis

METROPOLITAN POLICE DEPARTMENT
of Nashville and Davidson County

Aggregated by precinct (incident location). Based on date when each incident was reported.

		Homicide	Rape	Commercial Robbery	Street Robbery	Total Robbery	Aggravated Assault	Commercial Burglary	Residential Burglary	Total Burglary	Larceny	Auto Theft	Violent Offenses	Property Offenses	Part I Offenses
West	Prior 52 Weeks	4	30	20	72	92	285	172	318	490	2,496	232	411	3,218	3,629
	Last 52 Weeks	7	34	29	100	129	281	100	243	343	2,609	293	451	3,245	3,696
	% Change	75.0 %	13.3 %	45.0 %	38.9 %	40.2 %	-1.4 %	-41.9 %	-23.6 %	-30.0 %	4.5 %	26.3 %	9.7 %	0.8 %	1.8 %
East	Prior 52 Weeks	16	50	26	166	192	628	120	390	510	2,127	256	886	2,893	3,779
	Last 52 Weeks	12	57	15	177	192	557	88	313	401	2,429	330	818	3,160	3,978
	% Change	-25.0 %	14.0 %	-42.3 %	6.6 %	0.0 %	-11.3 %	-26.7 %	-19.7 %	-21.4 %	14.2 %	28.9 %	-7.7 %	9.2 %	5.3 %
South	Prior 52 Weeks	24	118	39	460	499	921	226	547	773	3,153	580	1,562	4,506	6,068
	Last 52 Weeks	16	109	70	472	542	976	259	521	780	3,445	623	1,643	4,848	6,491
	% Change	-33.3 %	-7.6 %	79.5 %	2.6 %	8.6 %	6.0 %	14.6 %	-4.8 %	0.9 %	9.3 %	7.4 %	5.2 %	7.6 %	7.0 %
Central	Prior 52 Weeks	0	31	1	94	95	214	62	25	87	1,155	108	340	1,350	1,690
	Last 52 Weeks	1	38	4	106	110	281	70	40	110	1,731	153	430	1,994	2,424
	% Change	Infinity	22.6 %	300.0 %	12.8 %	15.8 %	31.3 %	12.9 %	60.0 %	26.4 %	49.9 %	41.7 %	26.5 %	47.7 %	43.4 %
Hermitage	Prior 52 Weeks	10	129	71	323	394	847	177	473	650	3,393	555	1,380	4,598	5,978
	Last 52 Weeks	13	104	76	344	420	757	180	426	606	3,765	531	1,294	4,902	6,196
	% Change	30.0 %	-19.4 %	7.0 %	6.5 %	6.6 %	-10.6 %	1.7 %	-9.9 %	-6.8 %	11.0 %	-4.3 %	-6.2 %	6.6 %	3.6 %
North	Prior 52 Weeks	25	83	40	251	291	1,013	144	401	545	2,159	437	1,412	3,141	4,553
	Last 52 Weeks	17	94	32	247	279	1,049	97	391	488	2,355	478	1,439	3,321	4,760
	% Change	-32.0 %	13.3 %	-20.0 %	-1.6 %	-4.1 %	3.6 %	-32.6 %	-2.5 %	-10.5 %	9.1 %	9.4 %	1.9 %	5.7 %	4.5 %
Madison	Prior 52 Weeks	10	57	47	147	194	592	79	243	322	2,396	232	853	2,950	3,803
	Last 52 Weeks	7	46	28	150	178	544	104	279	383	2,059	294	775	2,736	3,511
	% Change	-30.0 %	-19.3 %	-40.4 %	2.0 %	-8.2 %	-8.1 %	31.6 %	14.8 %	18.9 %	-14.1 %	26.7 %	-9.1 %	-7.3 %	-7.7 %
Midtown Hills	Prior 52 Weeks	10	62	29	158	187	431	230	334	564	2,722	301	690	3,587	4,277
	Last 52 Weeks	3	62	42	233	275	421	209	320	529	2,893	347	761	3,769	4,530
	% Change	-70.0 %	0.0 %	44.8 %	47.5 %	47.1 %	-2.3 %	-9.1 %	-4.2 %	-6.2 %	6.3 %	15.3 %	10.3 %	5.1 %	5.9 %
Not Validated	Prior 52 Weeks	0	0	0	0	0	0	0	0	0	6	0	0	6	6
	Last 52 Weeks	0	0	1	2	3	0	1	0	1	2	0	3	3	6
	% Change	0.0 %	0.0 %	Infinity	Infinity	Infinity	0.0 %	Infinity	0.0 %	Infinity	-66.7 %	0.0 %	Infinity	-50.0 %	0.0 %
County	Prior 52 Weeks	99	560	273	1,671	1,944	4,931	1,210	2,731	3,941	19,607	2,701	7,534	26,249	33,783
	Last 52 Weeks	76	544	297	1,831	2,128	4,866	1,108	2,533	3,641	21,288	3,049	7,614	27,978	35,592
	% Change	-23.2 %	-2.9 %	8.8 %	9.6 %	9.5 %	-1.3 %	-8.4 %	-7.3 %	-7.6 %	8.6 %	12.9 %	1.1 %	6.6 %	5.4 %

Prior 52 Weeks	**Begin Date**	06/25/2017	**End Date**	06/23/2018
Last 52 Weeks	**Begin Date**	06/24/2018	**End Date**	06/22/2019

Sourced from MNPD ARMS on 6/26/2019 7:47:22 AM. The figures above were sourced from incident reports using Uniform Crime Reporting definitions and reporting guidelines, based on the date when the crime was reported. This report is intended to be a management and planning tool and does not reflect the official UCR counts for the department. Incidents where a location is unknown or unspecified are included in the countywide totals. 'Unknown' refers to records in which the address is listed as 'Unknown' on the incident report. 'Not Validated' refers to records that were entered in with an invalid addresses.

2 Week, 8 Week, 16 Week, YTD, and 24 Month Summary

METROPOLITAN POLICE DEPARTMENT
of Nashville and Davidson County

Aggregated by precinct (incident location). Based on date when each incident was reported.

		Rolling Two Week			Rolling Eight Week			Rolling Sixteen Week			YTD			Rolling Twenty-Four Month		
		Last Week to Prior Week			Last 4 Weeks to Prior 4 Weeks			Last 8 Weeks to Prior 8 Weeks			Current YTD to Prior YTD			Last 52 Weeks to Prior 52 Weeks		
		Violent Offenses	Property Offenses	Part I Offenses	Violent Offenses	Property Offenses	Part I Offenses	Violent Offenses	Property Offenses	Part I Offenses	Violent Offenses	Property Offenses	Part I Offenses	Violent Offenses	Property Offenses	Part I Offenses
West	Prior	11	72	83	26	216	242	51	446	497	176	1,603	1,779	411	3,218	3,629
	Last	11	77	88	46	285	331	72	501	573	182	1,477	1,659	451	3,245	3,696
	% Change	0.0 %	6.9 %	6.0 %	76.9 %	31.9 %	36.8 %	41.2 %	12.3 %	15.3 %	3.4 %	-7.9 %	-6.7 %	9.7 %	0.8 %	1.8 %
East	Prior	17	43	60	67	214	281	126	428	554	425	1,311	1,736	886	2,893	3,779
	Last	13	55	68	61	207	268	128	421	549	378	1,315	1,693	818	3,160	3,978
	% Change	-23.5 %	27.9 %	13.3 %	-9.0 %	-3.3 %	-4.6 %	1.6 %	-1.6 %	-0.9 %	-11.1 %	0.3 %	-2.5 %	-7.7 %	9.2 %	5.3 %
South	Prior	23	116	139	139	370	509	232	654	886	741	2,038	2,779	1,562	4,506	6,068
	Last	34	84	118	145	409	554	284	779	1,063	720	2,220	2,940	1,643	4,848	6,491
	% Change	47.8 %	-27.6 %	-15.1 %	4.3 %	10.5 %	8.8 %	22.4 %	19.1 %	20.0 %	-2.8 %	8.9 %	5.8 %	5.2 %	7.6 %	7.0 %
Central	Prior	16	56	72	28	159	187	56	285	341	141	627	768	340	1,350	1,690
	Last	8	60	68	41	231	272	69	390	459	188	937	1,125	430	1,994	2,424
	% Change	-50.0 %	7.1 %	-5.6 %	46.4 %	45.3 %	45.5 %	23.2 %	36.8 %	34.6 %	33.3 %	49.4 %	46.5 %	26.5 %	47.7 %	43.4 %
Hermitage	Prior	24	90	114	93	363	456	171	701	872	652	2,166	2,818	1,380	4,598	5,978
	Last	24	89	113	114	392	506	207	755	962	573	2,295	2,868	1,294	4,902	6,196
	% Change	0.0 %	-1.1 %	-0.9 %	22.6 %	8.0 %	11.0 %	21.1 %	7.7 %	10.3 %	-12.1 %	6.0 %	1.8 %	-6.2 %	6.6 %	3.6 %
North	Prior	34	60	94	131	224	355	179	459	638	671	1,476	2,147	1,412	3,141	4,553
	Last	19	57	76	125	263	388	256	487	743	639	1,443	2,082	1,439	3,321	4,760
	% Change	-44.1 %	-5.0 %	-19.1 %	-4.6 %	17.4 %	9.3 %	43.0 %	6.1 %	16.5 %	-4.8 %	-2.2 %	-3.0 %	1.9 %	5.7 %	4.5 %
Madison	Prior	17	47	64	79	214	293	105	377	482	408	1,392	1,800	853	2,950	3,803
	Last	23	57	80	66	212	278	145	426	571	352	1,238	1,590	775	2,736	3,511
	% Change	35.3 %	21.3 %	25.0 %	-16.5 %	-0.9 %	-5.1 %	38.1 %	13.0 %	18.5 %	-13.7 %	-11.1 %	-11.7 %	-9.1 %	-7.3 %	-7.7 %
Midtown Hills	Prior	14	60	74	61	264	325	99	474	573	323	1,679	2,002	690	3,587	4,277
	Last	11	91	102	52	326	378	113	590	703	327	1,612	1,939	761	3,769	4,530
	% Change	-21.4 %	51.7 %	37.8 %	-14.8 %	23.5 %	16.3 %	14.1 %	24.5 %	22.7 %	1.2 %	-4.0 %	-3.1 %	10.3 %	5.1 %	5.9 %
Not Validated	Prior	0	0	0	0	0	0	0	0	0	0	0	0	0	6	6
	Last	2	1	3	2	1	3	2	1	3	2	1	3	3	3	6
	% Change	Infinity	Infinity	Infinity	Infinity	Infinity	Infinity	Infinity	Infinity	Infinity	Infinity	Infinity	Infinity	Infinity	-50.0 %	0.0 %
County	Prior	156	544	700	624	2,024	2,648	1,019	3,824	4,843	3,537	12,292	15,829	7,534	26,249	33,783
	Last	145	571	716	652	2,326	2,978	1,276	4,350	5,626	3,361	12,538	15,899	7,614	27,978	35,592
	% Change	-7.1 %	5.0 %	2.3 %	4.5 %	14.9 %	12.5 %	25.2 %	13.8 %	16.2 %	-5.0 %	2.0 %	0.4 %	1.1 %	6.6 %	5.4 %

Information summarized for CompStat week ending 06/22/2019.

Sourced from MNPD ARMS on 6/26/2019 7:47:22 AM. The figures above were sourced from incident reports using Uniform Crime Reporting definitions and reporting guidelines, based on the date when the crime was reported. This report is intended to be a management and planning tool and does not reflect the official UCR counts for the department. Incidents where a location is unknown or unspecified are included in the countywide totals. 'Unknown' refers to records in which the address is listed as 'Unknown' on the incident report. 'Not Validated' refers to records that were entered in with an invalid addresses.

County Incident Report Summary

METROPOLITAN POLICE DEPARTMENT
of Nashville and Davidson County

Two Week, Eight Week, Sixteen Week, YTD, and 24 Month Analyses

Aggregated by precinct (incident location). Based on date when each incident was reported.

		Homicide	Rape	Commercial Robbery	Street Robbery	Total Robbery	Aggravated Assault	Commercial Burglary	Residential Burglary	Total Burglary	Larceny	Auto Theft	Violent Offenses	Property Offenses	Part I Offenses
Two Week	Prior Week	1	11	5	25	30	114	25	38	63	438	43	156	544	700
	Last Week	4	6	6	45	51	84	25	41	66	453	52	145	571	716
	% Change	300.0%	-45.5%	20.0%	80.0%	70.0%	-26.3%	0.0%	7.9%	4.8%	3.4%	20.9%	-7.1%	5.0%	2.3%
Eight Week	Prior 4 Weeks	3	30	32	128	160	431	62	207	269	1,564	191	624	2,024	2,648
	Last 4 Weeks	7	39	29	130	159	447	91	200	291	1,827	208	652	2,326	2,978
	% Change	133.3%	30.0%	-9.4%	1.6%	-0.6%	3.7%	46.8%	-3.4%	8.2%	16.8%	8.9%	4.5%	14.9%	12.5%
Sixteen Week	Prior 8 Weeks	7	84	26	233	259	669	135	362	497	2,963	364	1,019	3,824	4,843
	Last 8 Weeks	10	69	61	258	319	878	153	407	560	3,391	399	1,276	4,350	5,626
	% Change	42.9%	-17.9%	134.6%	10.7%	23.2%	31.2%	13.3%	12.4%	12.7%	14.4%	9.6%	25.2%	13.8%	16.2%
YTD 2018	2018 YTD	39	266	97	785	882	2,350	422	1,192	1,614	9,264	1,414	3,537	12,292	15,829
	2019 YTD	26	236	120	770	890	2,209	461	1,164	1,625	9,585	1,328	3,361	12,538	15,899
	% Change	-33.3%	-11.3%	23.7%	-1.9%	0.9%	-6.0%	9.2%	-2.3%	0.7%	3.5%	-6.1%	-5.0%	2.0%	0.4%
Rolling 24 Month	Prior 52 Weeks	99	560	273	1,671	1,944	4,931	1,210	2,731	3,941	19,607	2,701	7,534	26,249	33,783
	Last 52 Weeks	76	544	297	1,831	2,128	4,866	1,108	2,533	3,641	21,288	3,049	7,614	27,978	35,592
	% Change	-23.2%	-2.9%	8.8%	9.6%	9.5%	-1.3%	-8.4%	-7.3%	-7.6%	8.6%	12.9%	1.1%	6.6%	5.4%
YTD 2017	2017 YTD	50	264	146	859	1,005	2,465	521	1,367	1,888	8,837	1,303	3,784	12,028	15,812
	2019 YTD	26	236	120	770	890	2,209	461	1,164	1,625	9,585	1,328	3,361	12,538	15,899
	% Change	-48.0%	-10.6%	-17.8%	-10.4%	-11.4%	-10.4%	-11.5%	-14.9%	-13.9%	8.5%	1.9%	-11.2%	4.2%	0.6%
YTD 2016	2016 YTD	33	285	133	703	836	2,362	361	1,896	2,257	8,707	692	3,516	11,656	15,172
	2019 YTD	26	236	120	770	890	2,209	461	1,164	1,625	9,585	1,328	3,361	12,538	15,899
	% Change	-21.2%	-17.2%	-9.8%	9.5%	6.5%	-6.5%	27.7%	-38.6%	-28.0%	10.1%	91.9%	-4.4%	7.6%	4.8%
YTD 2015	2015 YTD	29	273	113	661	774	2,240	353	1,853	2,206	8,113	622	3,316	10,941	14,257
	2019 YTD	26	236	120	770	890	2,209	461	1,164	1,625	9,585	1,328	3,361	12,538	15,899
	% Change	-10.3%	-13.6%	6.2%	16.5%	15.0%	-1.4%	30.6%	-37.2%	-26.3%	18.1%	113.5%	1.4%	14.6%	11.5%
YTD 2014	2014 YTD	21	294	75	534	609	2,425	419	1,781	2,200	8,089	461	3,349	10,750	14,099
	2019 YTD	26	236	120	770	890	2,209	461	1,164	1,625	9,585	1,328	3,361	12,538	15,899
	% Change	23.8%	-19.7%	60.0%	44.2%	46.1%	-8.9%	10.0%	-34.6%	-26.1%	18.5%	188.1%	0.4%	16.6%	12.8%

Information summarized for CompStat week ending 06/22/2019.

Sourced from MNPD ARMS on 6/26/2019 7:47:22 AM. The figures above were sourced from incident reports using Uniform Crime Reporting definitions and reporting guidelines, based on the date when the crime was reported. This report is intended to be a management and planning tool and does not reflect the official UCR counts for the department. Incidents where a location is unknown or unspecified are included in the countywide totals.

County Incident Report Summary

METROPOLITAN POLICE DEPARTMENT
of Nashville and Davidson County

Additional YTD Analyses

Aggregated by precinct (incident location). Based on date when each incident was reported.

		Homicide	Rape	Commercial Robbery	Street Robbery	Total Robbery	Aggravated Assault	Commercial Burglary	Residential Burglary	Total Burglary	Larceny	Auto Theft	Violent Offenses	Property Offenses	Part I Offenses
YTD	2013 YTD	20	242	102	671	773	2,288	401	2,225	2,626	8,874	571	3,323	12,071	15,394
2013	2019 YTD	26	236	120	770	890	2,209	461	1,164	1,625	9,585	1,328	3,361	12,538	15,899
	% Change	30.0%	-2.5%	17.6%	14.8%	15.1%	-3.5%	15.0%	-47.7%	-38.1%	8.0%	132.6%	1.1%	3.9%	3.3%
YTD	2012 YTD	27	263	98	661	759	2,574	440	2,182	2,622	9,044	623	3,623	12,289	15,912
2012	2019 YTD	26	236	120	770	890	2,209	461	1,164	1,625	9,585	1,328	3,361	12,538	15,899
	% Change	-3.7%	-10.3%	22.4%	16.5%	17.3%	-14.2%	4.8%	-46.7%	-38.0%	6.0%	113.2%	-7.2%	2.0%	-0.1%
YTD	2011 YTD	22	250	141	594	735	2,125	491	2,879	3,370	9,354	798	3,132	13,522	16,654
2011	2019 YTD	26	236	120	770	890	2,209	461	1,164	1,625	9,585	1,328	3,361	12,538	15,899
	% Change	18.2%	-5.6%	-14.9%	29.6%	21.1%	4.0%	-6.1%	-59.6%	-51.8%	2.5%	66.4%	7.3%	-7.3%	-4.5%
YTD	2010 YTD	27	249	131	669	800	2,107	518	2,583	3,101	9,611	716	3,183	13,428	16,611
2010	2019 YTD	26	236	120	770	890	2,209	461	1,164	1,625	9,585	1,328	3,361	12,538	15,899
	% Change	-3.7%	-5.2%	-8.4%	15.1%	11.3%	4.8%	-11.0%	-54.9%	-47.6%	-0.3%	85.5%	5.6%	-6.6%	-4.3%
YTD	2009 YTD	33	228	127	817	944	2,401	548	2,352	2,900	10,114	789	3,606	13,803	17,409
2009	2019 YTD	26	236	120	770	890	2,209	461	1,164	1,625	9,585	1,328	3,361	12,538	15,899
	% Change	-21.2%	3.5%	-5.5%	-5.8%	-5.7%	-8.0%	-15.9%	-50.5%	-44.0%	-5.2%	68.3%	-6.8%	-9.2%	-8.7%
YTD	2008 YTD	34	239	149	851	1,000	2,787	533	2,098	2,631	10,980	1,044	4,060	14,655	18,715
2008	2019 YTD	26	236	120	770	890	2,209	461	1,164	1,625	9,585	1,328	3,361	12,538	15,899
	% Change	-23.5%	-1.3%	-19.5%	-9.5%	-11.0%	-20.7%	-13.5%	-44.5%	-38.2%	-12.7%	27.2%	-17.2%	-14.4%	-15.0%
YTD	2007 YTD	24	234	194	966	1,160	2,867	801	2,249	3,050	11,388	1,431	4,285	15,869	20,154
2007	2019 YTD	26	236	120	770	890	2,209	461	1,164	1,625	9,585	1,328	3,361	12,538	15,899
	% Change	8.3%	0.9%	-38.1%	-20.3%	-23.3%	-23.0%	-42.4%	-48.2%	-46.7%	-15.8%	-7.2%	-21.6%	-21.0%	-21.1%
YTD	2006 YTD	42	250	233	909	1,142	2,725	882	2,045	2,927	11,304	1,431	4,159	15,662	19,821
2006	2019 YTD	26	236	120	770	890	2,209	461	1,164	1,625	9,585	1,328	3,361	12,538	15,899
	% Change	-38.1%	-5.6%	-48.5%	-15.3%	-22.1%	-18.9%	-47.7%	-43.1%	-44.5%	-15.2%	-7.2%	-19.2%	-19.9%	-19.8%
YTD	2005 YTD	38	269	218	839	1,057	2,968	894	2,115	3,009	12,492	1,715	4,332	17,216	21,548
2005	2019 YTD	26	236	120	770	890	2,209	461	1,164	1,625	9,585	1,328	3,361	12,538	15,899
	% Change	-31.6%	-12.3%	-45.0%	-8.2%	-15.8%	-25.6%	-48.4%	-45.0%	-46.0%	-23.3%	-22.6%	-22.4%	-27.2%	-26.2%
YTD	2004 YTD	25	250	157	732	889	2,842	752	2,380	3,132	12,186	2,079	4,006	17,397	21,403
2004	2019 YTD	26	236	120	770	890	2,209	461	1,164	1,625	9,585	1,328	3,361	12,538	15,899
	% Change	4.0%	-5.6%	-23.6%	5.2%	0.1%	-22.3%	-38.7%	-51.1%	-48.1%	-21.3%	-36.1%	-16.1%	-27.9%	-25.7%

Information summarized for CompStat week ending 06/22/2019.

Sourced from MNPD ARMS on 6/26/2019 7:47:22 AM. The figures above were sourced from incident reports using Uniform Crime Reporting definitions and reporting guidelines, based on the date when the crime was reported. This report is intended to be a management and planning tool and does not reflect the official UCR counts for the department. Incidents where a location is unknown or unspecified are included in the countywide totals..

County Efficiency Report Summary

METROPOLITAN POLICE DEPARTMENT
of Nashville and Davidson County

Two Week, Eight Week, Sixteen Week, YTD, and 24 Month Analyses

Aggregated by component of arresting officer / officer making stop.

		Adults Only				Adults and Juveniles						
		Felony Arrests	Misdemeanor Arrests	Citation Arrests	Total Arrests	Part I Arrests	Weapons Law Violation Arrests	Drug-Related Arrests	DUI Arrests	Warrant Service Attempts	Warrants Served	Vehicle Stops
Two Week	Prior Week	135	282	183	600	127	7	71	14	434	423	1,075
	Last Week	135	271	95	501	117	9	35	16	281	425	776
	% Change	0.0%	-3.9%	-48.1%	-16.5%	-7.9%	28.6%	-50.7%	14.3%	-35.3%	0.5%	-27.8%
Eight Week	Prior 4 Weeks	550	1,196	943	2,689	438	45	306	121	1,118	1,702	4,573
	Last 4 Weeks	599	1,127	739	2,465	523	40	268	71	1,294	1,732	3,721
	% Change	8.9%	-5.8%	-21.6%	-8.3%	19.4%	-11.1%	-12.4%	-41.3%	15.7%	1.8%	-18.6%
Sixteen Week	Prior 8 Weeks	1,132	2,374	1,668	5,174	914	97	607	211	2,652	3,531	9,560
	Last 8 Weeks	1,149	2,323	1,682	5,154	961	85	574	192	2,412	3,434	8,294
	% Change	1.5%	-2.1%	0.8%	-0.4%	5.1%	-12.4%	-5.4%	-9.0%	-9.0%	-2.7%	-13.2%
YTD	2018 YTD	4,168	10,378	14,656	29,202	3,807	446	4,612	776	18,061	13,325	120,025
	2019 YTD	3,476	7,243	5,277	15,996	2,909	277	1,873	658	8,339	10,583	28,053
	% Change	-16.6%	-30.2%	-64.0%	-45.2%	-23.6%	-37.9%	-59.4%	-15.2%	-53.8%	-20.6%	-76.6%
Rolling 24 Month	Prior 52 Weeks	8,815	21,774	31,025	61,614	7,974	918	9,689	1,641	36,473	27,341	241,363
	Last 52 Weeks	7,620	17,361	16,886	41,867	6,665	669	5,304	1,428	24,282	24,100	111,397
	% Change	-13.6%	-20.3%	-45.6%	-32.0%	-16.4%	-27.1%	-45.3%	-13.0%	-33.4%	-11.9%	-53.8%
YTD 2017	2017 YTD	4,466	11,053	15,894	31,413	3,951	410	5,035	956	19,613	13,515	123,419
	2019 YTD	3,476	7,243	5,277	15,996	2,909	277	1,873	658	8,339	10,583	28,053
	% Change	-22.2%	-34.5%	-66.8%	-49.1%	-26.4%	-32.4%	-62.8%	-31.2%	-57.5%	-21.7%	-77.3%
YTD 2016	2016 YTD	4,929	11,757	18,265	34,951	4,106	381	5,861	994	22,949	13,861	157,398
	2019 YTD	3,476	7,243	5,277	15,996	2,909	277	1,873	658	8,339	10,583	28,053
	% Change	-29.5%	-38.4%	-71.1%	-54.2%	-29.2%	-27.3%	-68.0%	-33.8%	-63.7%	-23.6%	-82.2%
YTD 2015	2015 YTD	4,836	12,226	19,463	36,525	3,927	362	5,386	1,113	27,370	13,108	189,499
	2019 YTD	3,476	7,243	5,277	15,996	2,909	277	1,873	658	8,339	10,583	28,053
	% Change	-28.1%	-40.8%	-72.9%	-56.2%	-25.9%	-23.5%	-65.2%	-40.9%	-69.5%	-19.3%	-85.2%
YTD 2014	2014 YTD	5,189	12,477	21,516	39,182	3,814	432	6,100	1,288	29,546	13,347	214,935
	2019 YTD	3,476	7,243	5,277	15,996	2,909	277	1,873	658	8,339	10,583	28,053
	% Change	-33.0%	-41.9%	-75.5%	-59.2%	-23.7%	-35.9%	-69.3%	-48.9%	-71.8%	-20.7%	-86.9%

Information summarized for CompStat week ending 06/22/2019.

Sourced from MNPD ARMS on 6/26/2019 7:47:23 AM. Arrest summaries are not a count of arrest charges. 1 arrest = 1 body. Warrant Service summary considers 1 count for each service attempt and 1 count for each outstanding warrant served. Vehicle Stop summary sources MNPD's Vehicle Stop (Form 252) Database. Vehicle stop totals count all reports electronically entered via AFR. Hardcopy reports not entered into ARMS will affect accuracy of totals.

West Precinct Incident Report Summary

METROPOLITAN POLICE DEPARTMENT
of Nashville and Davidson County

Two Week, Eight Week, Sixteen Week, YTD, and 24 Month Analyses

Aggregated by precinct (incident location). Based on date when each incident was reported.

		Homicide	Rape	Commercial Robbery	Street Robbery	Total Robbery	Aggravated Assault	Commercial Burglary	Residential Burglary	Total Burglary	Larceny	Auto Theft	Violent Offenses	Property Offenses	Part I Offenses
Two Week	Prior Week	0	0	2	2	4	7	2	4	6	61	5	11	72	83
	Last Week	1	1	0	2	2	7	5	6	11	50	16	11	77	88
	% Change	-	-	-100.0%	0.0%	-50.0%	0.0%	150.0%	50.0%	83.3%	-18.0%	220.0%	0.0%	6.9%	6.0%
Eight Week	Prior 4 Weeks	0	1	2	1	3	22	7	22	29	175	12	26	216	242
	Last 4 Weeks	1	2	4	7	11	32	15	28	43	208	34	46	285	331
	% Change	-	100.0%	100.0%	600.0%	266.7%	45.5%	114.3%	27.3%	48.3%	18.9%	183.3%	76.9%	31.9%	36.8%
Sixteen Week	Prior 8 Weeks	0	9	0	11	11	31	6	37	43	362	41	51	446	497
	Last 8 Weeks	1	3	6	8	14	54	22	50	72	383	46	72	501	573
	% Change	-	-66.7%	-	-27.3%	27.3%	74.2%	266.7%	35.1%	67.4%	5.8%	12.2%	41.2%	12.3%	15.3%
YTD 2018	2018 YTD	3	12	9	30	39	122	58	187	245	1,231	127	176	1,603	1,779
	2019 YTD	2	16	7	35	42	122	41	121	162	1,178	137	182	1,477	1,659
	% Change	-33.3%	33.3%	-22.2%	16.7%	7.7%	0.0%	-29.3%	-35.3%	-33.9%	-4.3%	7.9%	3.4%	-7.9%	-6.7%
Rolling 24 Month	Prior 52 Weeks	4	30	20	72	92	285	172	318	490	2,496	232	411	3,218	3,629
	Last 52 Weeks	7	34	29	100	129	281	100	243	343	2,609	293	451	3,245	3,696
	% Change	75.0%	13.3%	45.0%	38.9%	40.2%	-1.4%	-41.9%	-23.6%	-30.0%	4.5%	26.3%	9.7%	0.8%	1.8%
YTD 2017	2017 YTD	4	21	9	38	47	144	43	148	191	1,290	118	216	1,599	1,815
	2019 YTD	2	16	7	35	42	122	41	121	162	1,178	137	182	1,477	1,659
	% Change	-50.0%	-23.8%	-22.2%	-7.9%	-10.6%	-15.3%	-4.7%	-18.2%	-15.2%	-8.7%	16.1%	-15.7%	-7.6%	-8.6%
YTD 2016	2016 YTD	2	13	9	23	32	158	42	189	231	1,165	60	205	1,456	1,661
	2019 YTD	2	16	7	35	42	122	41	121	162	1,178	137	182	1,477	1,659
	% Change	0.0%	23.1%	-22.2%	52.2%	31.3%	-22.8%	-2.4%	-36.0%	-29.9%	1.1%	128.3%	-11.2%	1.4%	-0.1%
YTD 2015	2015 YTD	0	15	14	38	52	140	31	197	228	1,102	55	207	1,385	1,592
	2019 YTD	2	16	7	35	42	122	41	121	162	1,178	137	182	1,477	1,659
	% Change	-	6.7%	-50.0%	-7.9%	-19.2%	-12.9%	32.3%	-38.6%	-28.9%	6.9%	149.1%	-12.1%	6.6%	4.2%
YTD 2014	2014 YTD	1	34	7	25	32	138	48	172	220	1,168	45	205	1,433	1,638
	2019 YTD	2	16	7	35	42	122	41	121	162	1,178	137	182	1,477	1,659
	% Change	100.0%	-52.9%	0.0%	40.0%	31.3%	-11.6%	-14.6%	-29.7%	-26.4%	0.9%	204.4%	-11.2%	3.1%	1.3%

Information summarized for CompStat week ending 06/22/2019.

Sourced from MNPD ARMS on 6/26/2019 7:47:23 AM. The figures above were sourced from incident reports using Uniform Crime Reporting definitions and reporting guidelines, based on the date when the crime was reported. This report is intended to be a management and planning tool and does not reflect the official UCR counts for the department. Incidents where a location is unknown or unspecified are included in the countywide totals.

West Precinct Efficiency Report Summary

METROPOLITAN POLICE DEPARTMENT
of Nashville and Davidson County

Two Week, Eight Week, Sixteen Week, YTD, and 24 Month Analyses

Aggregated by component of arresting officer / officer making stop.

		Adults Only				Adults and Juveniles						
		Felony Arrests	Misdemeanor Arrests	Citation Arrests	Total Arrests	Part I Arrests	Weapons Law Violation Arrests	Drug-Related Arrests	DUI Arrests	Warrant Service Attempts	Warrants Served	Vehicle Stops
Two Week	Prior Week	6	11	14	31	15	0	1	0	28	12	19
	Last Week	4	10	6	20	7	0	2	0	34	11	11
	% Change	-33.3%	-9.1%	-57.1%	-35.5%	-53.3%	-	100.0%	-	21.4%	-8.3%	-42.1%
Eight Week	Prior 4 Weeks	15	61	47	123	22	3	12	4	166	47	155
	Last 4 Weeks	26	41	59	126	48	0	13	0	141	62	113
	% Change	73.3%	-32.8%	25.5%	2.4%	118.2%	-100.0%	8.3%	-100.0%	-15.1%	31.9%	-27.1%
Sixteen Week	Prior 8 Weeks	52	113	78	243	72	4	22	11	438	138	487
	Last 8 Weeks	41	102	106	249	70	3	25	4	307	109	268
	% Change	-21.2%	-9.7%	35.9%	2.5%	-2.8%	-25.0%	13.6%	-63.6%	-29.9%	-21.0%	-45.0%
YTD	2018 YTD	191	513	805	1,509	331	21	261	34	1,461	532	14,779
	2019 YTD	145	325	288	758	236	11	79	23	1,315	384	1,388
	% Change	-24.1%	-36.6%	-64.2%	-49.8%	-28.7%	-47.6%	-69.7%	-32.4%	-10.0%	-27.8%	-90.6%
Rolling 24 Month	Prior 52 Weeks	423	1,004	1,846	3,273	699	49	573	59	3,176	1,116	29,480
	Last 52 Weeks	360	823	1,143	2,326	561	29	281	61	3,275	963	12,792
	% Change	-14.9%	-18.0%	-38.1%	-28.9%	-19.7%	-40.8%	-51.0%	3.4%	3.1%	-13.7%	-56.6%
YTD 2017	2017 YTD	263	570	1,065	1,898	453	32	339	49	2,284	658	15,525
	2019 YTD	145	325	288	758	236	11	79	23	1,315	384	1,388
	% Change	-44.9%	-43.0%	-73.0%	-60.1%	-47.9%	-65.6%	-76.7%	-53.1%	-42.4%	-41.6%	-91.1%
YTD 2016	2016 YTD	260	577	1,355	2,192	461	21	425	73	2,298	668	19,712
	2019 YTD	145	325	288	758	236	11	79	23	1,315	384	1,388
	% Change	-44.2%	-43.7%	-78.7%	-65.4%	-48.8%	-47.6%	-81.4%	-68.5%	-42.8%	-42.5%	-93.0%
YTD 2015	2015 YTD	272	694	1,742	2,708	517	18	414	62	2,614	724	22,696
	2019 YTD	145	325	288	758	236	11	79	23	1,315	384	1,388
	% Change	-46.7%	-53.2%	-83.5%	-72.0%	-54.4%	-38.9%	-80.9%	-62.9%	-49.7%	-47.0%	-93.9%
YTD 2014	2014 YTD	481	1,231	2,679	4,391	534	31	827	142	4,035	1,056	33,264
	2019 YTD	145	325	288	758	236	11	79	23	1,315	384	1,388
	% Change	-69.9%	-73.6%	-89.2%	-82.7%	-55.8%	-64.5%	-90.4%	-83.8%	-67.4%	-63.6%	-95.8%

Information summarized for CompStat week ending 06/22/2019.

Sourced from MNPD ARMS on 6/26/2019 7:47:23 AM. Arrest summaries are not a count of arrest charges. 1 arrest = 1 body. Warrant Service summary considers 1 count for each service attempt and 1 count for each outstanding warrant served. Vehicle Stop summary sources MNPD's Vehicle Stop (Form 252) Database. Vehicle stop totals count all reports electronically entered via AFR. Hardcopy reports not entered into ARMS will affect accuracy of totals.

East Precinct Incident Report Summary

METROPOLITAN POLICE DEPARTMENT
of Nashville and Davidson County

Two Week, Eight Week, Sixteen Week, YTD, and 24 Month Analyses

Aggregated by precinct (incident location). Based on date when each incident was reported.

		Homicide	Rape	Commercial Robbery	Street Robbery	Total Robbery	Aggravated Assault	Commercial Burglary	Residential Burglary	Total Burglary	Larceny	Auto Theft	Violent Offenses	Property Offenses	Part I Offenses
Two Week	Prior Week	0	1	0	1	1	15	1	4	5	35	3	17	43	60
	Last Week	1	0	1	4	5	7	1	7	8	43	4	13	55	68
	% Change	-	-100.0%	-	300.0%	400.0%	-53.3%	0.0%	75.0%	60.0%	22.9%	33.3%	-23.5%	27.9%	13.3%
Eight Week	Prior 4 Weeks	0	4	0	9	9	54	4	21	25	169	20	67	214	281
	Last 4 Weeks	1	1	1	9	10	49	3	23	26	166	15	61	207	268
	% Change	-	-75.0%	-	0.0%	11.1%	-9.3%	-25.0%	9.5%	4.0%	-1.8%	-25.0%	-9.0%	-3.3%	-4.6%
Sixteen Week	Prior 8 Weeks	1	12	1	26	27	86	10	35	45	339	44	126	428	554
	Last 8 Weeks	1	5	1	18	19	103	7	44	51	335	35	128	421	549
	% Change	0.0%	-58.3%	0.0%	-30.8%	-29.6%	19.8%	-30.0%	25.7%	13.3%	-1.2%	-20.5%	1.6%	-1.6%	-0.9%
YTD 2018	2018 YTD	6	23	5	80	85	311	35	144	179	1,007	125	425	1,311	1,736
	2019 YTD	4	23	5	69	74	277	32	119	151	1,023	141	378	1,315	1,693
	% Change	-33.3%	0.0%	0.0%	-13.8%	-12.9%	-10.9%	-8.6%	-17.4%	-15.6%	1.6%	12.8%	-11.1%	0.3%	-2.5%
Rolling 24 Month	Prior 52 Weeks	16	50	26	166	192	628	120	390	510	2,127	256	886	2,893	3,779
	Last 52 Weeks	12	57	15	177	192	557	88	313	401	2,429	330	818	3,160	3,978
	% Change	-25.0%	14.0%	-42.3%	6.6%	0.0%	-11.3%	-26.7%	-19.7%	-21.4%	14.2%	28.9%	-7.7%	9.2%	5.3%
YTD 2017	2017 YTD	13	30	18	86	104	367	52	174	226	847	146	514	1,219	1,733
	2019 YTD	4	23	5	69	74	277	32	119	151	1,023	141	378	1,315	1,693
	% Change	-69.2%	-23.3%	-72.2%	-19.8%	-28.8%	-24.5%	-38.5%	-31.6%	-33.2%	20.8%	-3.4%	-26.5%	7.9%	-2.3%
YTD 2016	2016 YTD	3	31	9	89	98	319	41	227	268	911	97	451	1,276	1,727
	2019 YTD	4	23	5	69	74	277	32	119	151	1,023	141	378	1,315	1,693
	% Change	33.3%	-25.8%	-44.4%	-22.5%	-24.5%	-13.2%	-22.0%	-47.6%	-43.7%	12.3%	45.4%	-16.2%	3.1%	-2.0%
YTD 2015	2015 YTD	5	38	23	90	113	354	37	239	276	831	81	510	1,188	1,698
	2019 YTD	4	23	5	69	74	277	32	119	151	1,023	141	378	1,315	1,693
	% Change	-20.0%	-39.5%	-78.3%	-23.3%	-34.5%	-21.8%	-13.5%	-50.2%	-45.3%	23.1%	74.1%	-25.9%	10.7%	-0.3%
YTD 2014	2014 YTD	2	32	8	73	81	391	36	192	228	767	55	506	1,050	1,556
	2019 YTD	4	23	5	69	74	277	32	119	151	1,023	141	378	1,315	1,693
	% Change	100.0%	-28.1%	-37.5%	-5.5%	-8.6%	-29.2%	-11.1%	-38.0%	-33.8%	33.4%	156.4%	-25.3%	25.2%	8.8%

Information summarized for CompStat week ending 06/22/2019.

Sourced from MNPD ARMS on 6/26/2019 7:47:23 AM. The figures above were sourced from incident reports using Uniform Crime Reporting definitions and reporting guidelines, based on the date when the crime was reported. This report is intended to be a management and planning tool and does not reflect the official UCR counts for the department. Incidents where a location is unknown or unspecified are included in the countywide totals.

East Precinct Efficiency Report Summary

METROPOLITAN POLICE DEPARTMENT
of Nashville and Davidson County

Two Week, Eight Week, Sixteen Week, YTD, and 24 Month Analyses

Aggregated by component of arresting officer / officer making stop.

		Adults Only				Adults and Juveniles						
		Felony Arrests	Misdemeanor Arrests	Citation Arrests	Total Arrests	Part I Arrests	Weapons Law Violation Arrests	Drug-Related Arrests	DUI Arrests	Warrant Service Attempts	Warrants Served	Vehicle Stops
Two Week	Prior Week	13	33	21	67	12	1	17	2	85	33	133
	Last Week	16	26	6	48	15	2	3	2	38	42	91
	% Change	23.1%	-21.2%	-71.4%	-28.4%	25.0%	100.0%	-82.4%	0.0%	-55.3%	27.3%	-31.6%
Eight Week	Prior 4 Weeks	57	128	90	275	45	6	39	19	182	143	616
	Last 4 Weeks	56	112	86	254	55	6	50	14	217	133	452
	% Change	-1.8%	-12.5%	-4.4%	-7.6%	22.2%	0.0%	28.2%	-26.3%	19.2%	-7.0%	-26.6%
Sixteen Week	Prior 8 Weeks	106	261	155	522	92	17	70	22	512	327	893
	Last 8 Weeks	113	240	176	529	100	12	89	33	399	276	1,068
	% Change	6.6%	-8.0%	13.5%	1.3%	8.7%	-29.4%	27.1%	50.0%	-22.1%	-15.6%	19.6%
YTD	2018 YTD	485	1,185	1,849	3,519	425	79	611	49	3,072	1,370	15,280
	2019 YTD	328	775	494	1,597	303	43	245	77	1,548	889	3,156
	% Change	-32.4%	-34.6%	-73.3%	-54.6%	-28.7%	-45.6%	-59.9%	57.1%	-49.6%	-35.1%	-79.3%
Rolling 24 Month	Prior 52 Weeks	1,039	2,510	4,022	7,571	897	168	1,317	141	6,548	2,764	32,857
	Last 52 Weeks	772	1,942	1,834	4,548	696	79	675	144	4,713	2,145	16,009
	% Change	-25.7%	-22.6%	-54.4%	-39.9%	-22.4%	-53.0%	-48.7%	2.1%	-28.0%	-22.4%	-51.3%
YTD 2017	2017 YTD	470	1,176	2,001	3,647	414	54	559	93	3,331	1,346	15,842
	2019 YTD	328	775	494	1,597	303	43	245	77	1,548	889	3,156
	% Change	-30.2%	-34.1%	-75.3%	-56.2%	-26.8%	-20.4%	-56.2%	-17.2%	-53.5%	-34.0%	-80.1%
YTD 2016	2016 YTD	621	1,290	2,133	4,044	396	75	746	109	4,003	1,481	16,856
	2019 YTD	328	775	494	1,597	303	43	245	77	1,548	889	3,156
	% Change	-47.2%	-39.9%	-76.8%	-60.5%	-23.5%	-42.7%	-67.2%	-29.4%	-61.3%	-40.0%	-81.3%
YTD 2015	2015 YTD	667	1,631	2,563	4,861	443	76	853	72	4,174	1,537	20,202
	2019 YTD	328	775	494	1,597	303	43	245	77	1,548	889	3,156
	% Change	-50.8%	-52.5%	-80.7%	-67.1%	-31.6%	-43.4%	-71.3%	6.9%	-62.9%	-42.2%	-84.4%
YTD 2014	2014 YTD	722	1,622	2,774	5,118	406	75	922	102	4,532	1,574	26,787
	2019 YTD	328	775	494	1,597	303	43	245	77	1,548	889	3,156
	% Change	-54.6%	-52.2%	-82.2%	-68.8%	-25.4%	-42.7%	-73.4%	-24.5%	-65.8%	-43.5%	-88.2%

Information summarized for CompStat week ending 06/22/2019.

Sourced from MNPD ARMS on 6/26/2019 7:47:23 AM. Arrest summaries are not a count of arrest charges. 1 arrest = 1 body. Warrant Service summary considers 1 count for each service attempt and 1 count for each outstanding warrant served. Vehicle Stop summary sources MNPD's Vehicle Stop (Form 252) Database. Vehicle stop totals count all reports electronically entered via AFR. Hardcopy reports not entered into ARMS will affect accuracy of totals.

South Precinct Incident Report Summary

METROPOLITAN POLICE DEPARTMENT
of Nashville and Davidson County

Two Week, Eight Week, Sixteen Week, YTD, and 24 Month Analyses

Aggregated by precinct (incident location). Based on date when each incident was reported.

		Homicide	Rape	Commercial Robbery	Street Robbery	Total Robbery	Aggravated Assault	Commercial Burglary	Residential Burglary	Total Burglary	Larceny	Auto Theft	Violent Offenses	Property Offenses	Part I Offenses
Two Week	Prior Week	0	2	1	4	5	16	7	7	14	88	14	23	116	139
	Last Week	1	2	0	8	8	23	2	8	10	64	10	34	84	118
	% Change	-	0.0%	-100.0%	100.0%	60.0%	43.8%	-71.4%	14.3%	-28.6%	-27.3%	-28.6%	47.8%	-27.6%	-15.1%
Eight Week	Prior 4 Weeks	1	7	13	38	51	80	11	42	53	272	45	139	370	509
	Last 4 Weeks	2	15	6	28	34	94	13	36	49	319	41	145	409	554
	% Change	100.0%	114.3%	-53.8%	-26.3%	-33.3%	17.5%	18.2%	-14.3%	-7.5%	17.3%	-8.9%	4.3%	10.5%	8.8%
Sixteen Week	Prior 8 Weeks	1	17	8	60	68	146	41	89	130	446	78	232	654	886
	Last 8 Weeks	3	22	19	66	85	174	24	78	102	591	86	284	779	1,063
	% Change	200.0%	29.4%	137.5%	10.0%	25.0%	19.2%	-41.5%	-12.4%	-21.5%	32.5%	10.3%	22.4%	19.1%	20.0%
YTD 2018	2018 YTD	12	52	16	208	224	453	81	220	301	1,458	279	741	2,038	2,779
	2019 YTD	5	54	31	198	229	432	106	263	369	1,568	283	720	2,220	2,940
	% Change	-58.3%	3.8%	93.8%	-4.8%	2.2%	-4.6%	30.9%	19.5%	22.6%	7.5%	1.4%	-2.8%	8.9%	5.8%
Rolling 24 Month	Prior 52 Weeks	24	118	39	460	499	921	226	547	773	3,153	580	1,562	4,506	6,068
	Last 52 Weeks	16	109	70	472	542	976	259	521	780	3,445	623	1,643	4,848	6,491
	% Change	-33.3%	-7.6%	79.5%	2.6%	8.6%	6.0%	14.6%	-4.8%	0.9%	9.3%	7.4%	5.2%	7.6%	7.0%
YTD 2017	2017 YTD	8	38	29	190	219	446	90	282	372	1,391	295	711	2,058	2,769
	2019 YTD	5	54	31	198	229	432	106	263	369	1,568	283	720	2,220	2,940
	% Change	-37.5%	42.1%	6.9%	4.2%	4.6%	-3.1%	17.8%	-6.7%	-0.8%	12.7%	-4.1%	1.3%	7.9%	6.2%
YTD 2016	2016 YTD	11	50	28	180	208	450	56	507	563	1,543	163	719	2,269	2,988
	2019 YTD	5	54	31	198	229	432	106	263	369	1,568	283	720	2,220	2,940
	% Change	-54.5%	8.0%	10.7%	10.0%	10.1%	-4.0%	89.3%	-48.1%	-34.5%	1.6%	73.6%	0.1%	-2.2%	-1.6%
YTD 2015	2015 YTD	5	46	20	141	161	375	83	475	558	1,485	103	587	2,146	2,733
	2019 YTD	5	54	31	198	229	432	106	263	369	1,568	283	720	2,220	2,940
	% Change	0.0%	17.4%	55.0%	40.4%	42.2%	15.2%	27.7%	-44.6%	-33.9%	5.6%	174.8%	22.7%	3.4%	7.6%
YTD 2014	2014 YTD	2	50	24	112	136	454	78	379	457	1,499	87	642	2,043	2,685
	2019 YTD	5	54	31	198	229	432	106	263	369	1,568	283	720	2,220	2,940
	% Change	150.0%	8.0%	29.2%	76.8%	68.4%	-4.8%	35.9%	-30.6%	-19.3%	4.6%	225.3%	12.1%	8.7%	9.5%

Information summarized for CompStat week ending 06/22/2019.

Sourced from MNPD ARMS on 6/26/2019 7:47:24 AM. The figures above were sourced from incident reports using Uniform Crime Reporting definitions and reporting guidelines, based on the date when the crime was reported. This report is intended to be a management and planning tool and does not reflect the official UCR counts for the department. Incidents where a location is unknown or unspecified are included in the countywide totals.

South Precinct Efficiency Report Summary

METROPOLITAN POLICE DEPARTMENT
of Nashville and Davidson County

Two Week, Eight Week, Sixteen Week, YTD, and 24 Month Analyses

Aggregated by component of arresting officer / officer making stop.

		Adults Only				Adults and Juveniles						
		Felony Arrests	Misdemeanor Arrests	Citation Arrests	Total Arrests	Part I Arrests	Weapons Law Violation Arrests	Drug-Related Arrests	DUI Arrests	Warrant Service Attempts	Warrants Served	Vehicle Stops
Two Week	Prior Week	8	40	41	89	20	2	12	3	36	31	186
	Last Week	13	30	20	63	13	1	5	2	16	31	115
	% Change	62.5%	-25.0%	-51.2%	-29.2%	-35.0%	-50.0%	-58.3%	-33.3%	-55.6%	0.0%	-38.2%
Eight Week	Prior 4 Weeks	50	123	204	377	56	8	64	22	71	120	687
	Last 4 Weeks	47	134	173	354	62	4	47	13	86	127	576
	% Change	-6.0%	8.9%	-15.2%	-6.1%	10.7%	-50.0%	-26.6%	-40.9%	21.1%	5.8%	-16.2%
Sixteen Week	Prior 8 Weeks	136	260	385	781	119	11	122	44	234	324	1,464
	Last 8 Weeks	97	257	377	731	118	12	111	35	157	247	1,263
	% Change	-28.7%	-1.2%	-2.1%	-6.4%	-0.8%	9.1%	-9.0%	-20.5%	-32.9%	-23.8%	-13.7%
YTD	2018 YTD	377	928	2,007	3,312	445	46	564	105	1,162	1,032	13,257
	2019 YTD	350	806	1,215	2,371	358	36	386	118	633	829	4,333
	% Change	-7.2%	-13.1%	-39.5%	-28.4%	-19.6%	-21.7%	-31.6%	12.4%	-45.5%	-19.7%	-67.3%
Rolling 24 Month	Prior 52 Weeks	856	2,132	4,188	7,176	1,013	90	1,185	234	2,932	2,248	29,131
	Last 52 Weeks	751	1,910	3,149	5,810	804	96	953	226	1,913	2,010	14,077
	% Change	-12.3%	-10.4%	-24.8%	-19.0%	-20.6%	6.7%	-19.6%	-3.4%	-34.8%	-10.6%	-51.7%
YTD 2017	2017 YTD	412	988	1,979	3,379	434	45	560	139	1,415	951	17,938
	2019 YTD	350	806	1,215	2,371	358	36	386	118	633	829	4,333
	% Change	-15.0%	-18.4%	-38.6%	-29.8%	-17.5%	-20.0%	-31.1%	-15.1%	-55.3%	-12.8%	-75.8%
YTD 2016	2016 YTD	476	1,256	2,394	4,126	593	44	624	152	1,852	1,136	24,231
	2019 YTD	350	806	1,215	2,371	358	36	386	118	633	829	4,333
	% Change	-26.5%	-35.8%	-49.2%	-42.5%	-39.6%	-18.2%	-38.1%	-22.4%	-65.8%	-27.0%	-82.1%
YTD 2015	2015 YTD	408	1,100	2,032	3,540	485	45	411	97	2,834	1,009	25,925
	2019 YTD	350	806	1,215	2,371	358	36	386	118	633	829	4,333
	% Change	-14.2%	-26.7%	-40.2%	-33.0%	-26.2%	-20.0%	-6.1%	21.6%	-77.7%	-17.8%	-83.3%
YTD 2014	2014 YTD	522	1,364	3,599	5,485	798	68	688	113	3,006	1,207	41,518
	2019 YTD	350	806	1,215	2,371	358	36	386	118	633	829	4,333
	% Change	-33.0%	-40.9%	-66.2%	-56.8%	-55.1%	-47.1%	-43.9%	4.4%	-78.9%	-31.3%	-89.6%

Information summarized for CompStat week ending 06/22/2019.

Sourced from MNPD ARMS on 6/26/2019 7:47:24 AM. Arrest summaries are not a count of arrest charges. 1 arrest = 1 body. Warrant Service summary considers 1 count for each service attempt and 1 count for each outstanding warrant served. Vehicle Stop summary sources MNPD's Vehicle Stop (Form 252) Database. Vehicle stop totals count all reports electronically entered via AFR. Hardcopy reports not entered into ARMS will affect accuracy of totals.

Central Precinct Incident Report Summary

METROPOLITAN POLICE DEPARTMENT
of Nashville and Davidson County

Two Week, Eight Week, Sixteen Week, YTD, and 24 Month Analyses

Aggregated by precinct (incident location). Based on date when each incident was reported.

		Homicide	Rape	Commercial Robbery	Street Robbery	Total Robbery	Aggravated Assault	Commercial Burglary	Residential Burglary	Total Burglary	Larceny	Auto Theft	Violent Offenses	Property Offenses	Part I Offenses
Two Week	Prior Week	0	1	0	4	4	11	4	0	4	51	1	16	56	72
	Last Week	0	0	0	0	0	8	2	2	4	55	1	8	60	68
	% Change	-	-100.0%	-	-100.0%	-100.0%	-27.3%	-50.0%	-	0.0%	7.8%	0.0%	-50.0%	7.1%	-5.6%
Eight Week	Prior 4 Weeks	0	1	0	7	7	20	4	4	8	140	11	28	159	187
	Last 4 Weeks	0	2	0	9	9	30	9	4	13	208	10	41	231	272
	% Change	-	100.0%	-	28.6%	28.6%	50.0%	125.0%	0.0%	62.5%	48.6%	-9.1%	46.4%	45.3%	45.5%
Sixteen Week	Prior 8 Weeks	0	5	0	16	16	35	12	5	17	257	11	56	285	341
	Last 8 Weeks	0	3	0	16	16	50	13	8	21	348	21	69	390	459
	% Change	-	-40.0%	-	0.0%	0.0%	42.9%	8.3%	60.0%	23.5%	35.4%	90.9%	23.2%	36.8%	34.6%
YTD 2018	2018 YTD	0	14	1	38	39	88	17	7	24	542	61	141	627	768
	2019 YTD	1	17	1	47	48	122	36	19	55	829	53	188	937	1,125
	% Change	-	21.4%	0.0%	23.7%	23.1%	38.6%	111.8%	171.4%	129.2%	53.0%	-13.1%	33.3%	49.4%	46.5%
Rolling 24 Month	Prior 52 Weeks	0	31	1	94	95	214	62	25	87	1,155	108	340	1,350	1,690
	Last 52 Weeks	1	38	4	106	110	281	70	40	110	1,731	153	430	1,994	2,424
	% Change	-	22.6%	300.0%	12.8%	15.8%	31.3%	12.9%	60.0%	26.4%	49.9%	41.7%	26.5%	47.7%	43.4%
YTD 2017	2017 YTD	1	21	3	61	64	125	28	5	33	528	62	211	623	834
	2019 YTD	1	17	1	47	48	122	36	19	55	829	53	188	937	1,125
	% Change	0.0%	-19.0%	-66.7%	-23.0%	-25.0%	-2.4%	28.6%	280.0%	66.7%	57.0%	-14.5%	-10.9%	50.4%	34.9%
YTD 2016	2016 YTD	0	28	1	49	50	86	11	8	19	432	30	164	481	645
	2019 YTD	1	17	1	47	48	122	36	19	55	829	53	188	937	1,125
	% Change	-	-39.3%	0.0%	-4.1%	-4.0%	41.9%	227.3%	137.5%	189.5%	91.9%	76.7%	14.6%	94.8%	74.4%
YTD 2015	2015 YTD	0	31	0	37	37	87	24	7	31	418	19	155	468	623
	2019 YTD	1	17	1	47	48	122	36	19	55	829	53	188	937	1,125
	% Change	-	-45.2%	-	27.0%	29.7%	40.2%	50.0%	171.4%	77.4%	98.3%	178.9%	21.3%	100.2%	80.6%
YTD 2014	2014 YTD	0	30	1	31	32	89	21	11	32	405	22	151	459	610
	2019 YTD	1	17	1	47	48	122	36	19	55	829	53	188	937	1,125
	% Change	-	-43.3%	0.0%	51.6%	50.0%	37.1%	71.4%	72.7%	71.9%	104.7%	140.9%	24.5%	104.1%	84.4%

Information summarized for CompStat week ending 06/22/2019.

Sourced from MNPD ARMS on 6/26/2019 7:47:24 AM. The figures above were sourced from incident reports using Uniform Crime Reporting definitions and reporting guidelines, based on the date when the crime was reported. This report is intended to be a management and planning tool and does not reflect the official UCR counts for the department. Incidents where a location is unknown or unspecified are included in the countywide totals.

Central Precinct Efficiency Report Summary

METROPOLITAN POLICE DEPARTMENT
of Nashville and Davidson County

Two Week, Eight Week, Sixteen Week, YTD, and 24 Month Analyses

Aggregated by component of arresting officer / officer making stop.

		Adults Only				Adults and Juveniles						
		Felony Arrests	Misdemeanor Arrests	Citation Arrests	Total Arrests	Part I Arrests	Weapons Law Violation Arrests	Drug-Related Arrests	DUI Arrests	Warrant Service Attempts	Warrants Served	Vehicle Stops
Two Week	Prior Week	15	46	28	89	10	0	13	2	38	44	154
	Last Week	10	39	15	64	8	1	5	2	17	26	99
	% Change	-33.3%	-15.2%	-46.4%	-28.1%	-20.0%	-	-61.5%	0.0%	-55.3%	-40.9%	-35.7%
Eight Week	Prior 4 Weeks	48	186	148	382	24	7	35	8	119	134	477
	Last 4 Weeks	56	175	91	322	44	2	39	9	130	142	455
	% Change	16.7%	-5.9%	-38.5%	-15.7%	83.3%	-71.4%	11.4%	12.5%	9.2%	6.0%	-4.6%
Sixteen Week	Prior 8 Weeks	79	378	218	675	68	3	87	21	295	236	845
	Last 8 Weeks	104	361	239	704	68	9	74	17	249	276	932
	% Change	31.6%	-4.5%	9.6%	4.3%	0.0%	200.0%	-14.9%	-19.0%	-15.6%	16.9%	10.3%
YTD	2018 YTD	245	1,626	1,605	3,476	222	20	325	31	2,022	898	9,579
	2019 YTD	274	1,156	679	2,109	210	18	221	64	878	845	2,512
	% Change	11.8%	-28.9%	-57.7%	-39.3%	-5.4%	-10.0%	-32.0%	106.5%	-56.6%	-5.9%	-73.8%
Rolling 24 Month	Prior 52 Weeks	544	3,442	3,792	7,778	476	46	761	58	3,444	1,941	20,798
	Last 52 Weeks	594	2,804	2,118	5,516	472	33	489	105	2,481	1,925	9,737
	% Change	9.2%	-18.5%	-44.1%	-29.1%	-0.8%	-28.3%	-35.7%	81.0%	-28.0%	-0.8%	-53.2%
YTD 2017	2017 YTD	257	1,860	2,199	4,316	221	27	505	29	1,686	901	10,603
	2019 YTD	274	1,156	679	2,109	210	18	221	64	878	845	2,512
	% Change	6.6%	-37.8%	-69.1%	-51.1%	-5.0%	-33.3%	-56.2%	120.7%	-47.9%	-6.2%	-76.3%
YTD 2016	2016 YTD	296	1,925	2,059	4,280	224	14	467	54	1,530	876	12,969
	2019 YTD	274	1,156	679	2,109	210	18	221	64	878	845	2,512
	% Change	-7.4%	-39.9%	-67.0%	-50.7%	-6.3%	28.6%	-52.7%	18.5%	-42.6%	-3.5%	-80.6%
YTD 2015	2015 YTD	332	2,058	2,396	4,786	193	27	464	107	2,767	1,006	20,036
	2019 YTD	274	1,156	679	2,109	210	18	221	64	878	845	2,512
	% Change	-17.5%	-43.8%	-71.7%	-55.9%	8.8%	-33.3%	-52.4%	-40.2%	-68.3%	-16.0%	-87.5%
YTD 2014	2014 YTD	354	2,000	2,278	4,632	226	26	357	90	3,588	950	22,543
	2019 YTD	274	1,156	679	2,109	210	18	221	64	878	845	2,512
	% Change	-22.6%	-42.2%	-70.2%	-54.5%	-7.1%	-30.8%	-38.1%	-28.9%	-75.5%	-11.1%	-88.9%

Information summarized for CompStat week ending 06/22/2019.

Sourced from MNPD ARMS on 6/26/2019 7:47:24 AM. Arrest summaries are not a count of arrest charges. 1 arrest = 1 body. Warrant Service summary considers 1 count for each service attempt and 1 count for each outstanding warrant served. Vehicle Stop summary sources MNPD's Vehicle Stop (Form 252) Database. Vehicle stop totals count all reports electronically entered via AFR. Hardcopy reports not entered into ARMS will affect accuracy of totals.

Hermitage Precinct Incident Report Summary

METROPOLITAN POLICE DEPARTMENT
of Nashville and Davidson County

Two Week, Eight Week, Sixteen Week, YTD, and 24 Month Analyses

Aggregated by precinct (incident location). Based on date when each incident was reported.

		Homicide	Rape	Commercial Robbery	Street Robbery	Total Robbery	Aggravated Assault	Commercial Burglary	Residential Burglary	Total Burglary	Larceny	Auto Theft	Violent Offenses	Property Offenses	Part I Offenses
Two Week	Prior Week	0	3	1	3	4	17	0	4	4	84	2	24	90	114
	Last Week	1	1	1	12	13	9	2	5	7	75	7	24	89	113
	% Change	-	-66.7%	0.0%	300.0%	225.0%	-47.1%	-	25.0%	75.0%	-10.7%	250.0%	0.0%	-1.1%	-0.9%
Eight Week	Prior 4 Weeks	0	5	7	24	31	57	10	38	48	286	29	93	363	456
	Last 4 Weeks	2	7	10	24	34	71	6	26	32	328	32	114	392	506
	% Change	-	40.0%	42.9%	0.0%	9.7%	24.6%	-40.0%	-31.6%	-33.3%	14.7%	10.3%	22.6%	8.0%	11.0%
Sixteen Week	Prior 8 Weeks	2	12	8	49	57	100	16	55	71	573	57	171	701	872
	Last 8 Weeks	2	12	17	48	65	128	16	64	80	614	61	207	755	962
	% Change	0.0%	0.0%	112.5%	-2.0%	14.0%	28.0%	0.0%	16.4%	12.7%	7.2%	7.0%	21.1%	7.7%	10.3%
YTD 2018	2018 YTD	3	69	27	166	193	387	65	216	281	1,602	283	652	2,166	2,818
	2019 YTD	4	40	37	151	188	341	70	193	263	1,802	230	573	2,295	2,868
	% Change	33.3%	-42.0%	37.0%	-9.0%	-2.6%	-11.9%	7.7%	-10.6%	-6.4%	12.5%	-18.7%	-12.1%	6.0%	1.8%
Rolling 24 Month	Prior 52 Weeks	10	129	71	323	394	847	177	473	650	3,393	555	1,380	4,598	5,978
	Last 52 Weeks	13	104	76	344	420	757	180	426	606	3,765	531	1,294	4,902	6,196
	% Change	30.0%	-19.4%	7.0%	6.5%	6.6%	-10.6%	1.7%	-9.9%	-6.8%	11.0%	-4.3%	-6.2%	6.6%	3.6%
YTD 2017	2017 YTD	10	67	35	179	214	423	70	247	317	1,571	254	714	2,142	2,856
	2019 YTD	4	40	37	151	188	341	70	193	263	1,802	230	573	2,295	2,868
	% Change	-60.0%	-40.3%	5.7%	-15.6%	-12.1%	-19.4%	0.0%	-21.9%	-17.0%	14.7%	-9.4%	-19.7%	7.1%	0.4%
YTD 2016	2016 YTD	5	51	40	117	157	440	68	311	379	1,702	112	653	2,193	2,846
	2019 YTD	4	40	37	151	188	341	70	193	263	1,802	230	573	2,295	2,868
	% Change	-20.0%	-21.6%	-7.5%	29.1%	19.7%	-22.5%	2.9%	-37.9%	-30.6%	5.9%	105.4%	-12.3%	4.7%	0.8%
YTD 2015	2015 YTD	1	55	19	131	150	346	59	301	360	1,532	106	552	1,998	2,550
	2019 YTD	4	40	37	151	188	341	70	193	263	1,802	230	573	2,295	2,868
	% Change	300.0%	-27.3%	94.7%	15.3%	25.3%	-1.4%	18.6%	-35.9%	-26.9%	17.6%	117.0%	3.8%	14.9%	12.5%
YTD 2014	2014 YTD	3	36	15	113	128	391	88	354	442	1,542	83	558	2,067	2,625
	2019 YTD	4	40	37	151	188	341	70	193	263	1,802	230	573	2,295	2,868
	% Change	33.3%	11.1%	146.7%	33.6%	46.9%	-12.8%	-20.5%	-45.5%	-40.5%	16.9%	177.1%	2.7%	11.0%	9.3%

Information summarized for CompStat week ending 06/22/2019.

Sourced from MNPD ARMS on 6/26/2019 7:47:24 AM. The figures above were sourced from incident reports using Uniform Crime Reporting definitions and reporting guidelines, based on the date when the crime was reported. This report is intended to be a management and planning tool and does not reflect the official UCR counts for the department. Incidents where a location is unknown or unspecified are included in the countywide totals.

Hermitage Precinct Efficiency Report Summary

METROPOLITAN POLICE DEPARTMENT
of Nashville and Davidson County

Two Week, Eight Week, Sixteen Week, YTD, and 24 Month Analyses

Aggregated by component of arresting officer / officer making stop.

		Adults Only				Adults and Juveniles						
		Felony Arrests	Misdemeanor Arrests	Citation Arrests	Total Arrests	Part I Arrests	Weapons Law Violation Arrests	Drug-Related Arrests	DUI Arrests	Warrant Service Attempts	Warrants Served	Vehicle Stops
Two Week	Prior Week	15	22	20	57	10	2	5	1	17	25	83
	Last Week	4	34	10	48	9	1	6	3	16	27	100
	% Change	-73.3%	54.5%	-50.0%	-15.8%	-10.0%	-50.0%	20.0%	200.0%	-5.9%	8.0%	20.5%
Eight Week	Prior 4 Weeks	48	113	106	267	48	3	28	11	125	167	397
	Last 4 Weeks	53	111	78	242	50	3	25	13	63	114	335
	% Change	10.4%	-1.8%	-26.4%	-9.4%	4.2%	0.0%	-10.7%	18.2%	-49.6%	-31.7%	-15.6%
Sixteen Week	Prior 8 Weeks	81	247	184	512	82	10	49	16	265	320	1,041
	Last 8 Weeks	101	224	184	509	98	6	53	24	188	281	732
	% Change	24.7%	-9.3%	0.0%	-0.6%	19.5%	-40.0%	8.2%	50.0%	-29.1%	-12.2%	-29.7%
YTD	2018 YTD	492	1,268	1,859	3,619	527	56	552	91	2,345	1,458	17,636
	2019 YTD	293	729	584	1,606	294	25	166	64	685	872	3,022
	% Change	-40.4%	-42.5%	-68.6%	-55.6%	-44.2%	-55.4%	-69.9%	-29.7%	-70.8%	-40.2%	-82.9%
Rolling 24 Month	Prior 52 Weeks	959	2,602	3,898	7,459	1,088	97	1,142	167	4,994	3,170	34,692
	Last 52 Weeks	743	1,909	2,028	4,680	762	72	569	164	2,516	2,344	14,134
	% Change	-22.5%	-26.6%	-48.0%	-37.3%	-30.0%	-25.8%	-50.2%	-1.8%	-49.6%	-26.1%	-59.3%
YTD 2017	2017 YTD	550	1,260	2,124	3,934	541	50	692	104	2,839	1,587	17,079
	2019 YTD	293	729	584	1,606	294	25	166	64	685	872	3,022
	% Change	-46.7%	-42.1%	-72.5%	-59.2%	-45.7%	-50.0%	-76.0%	-38.5%	-75.9%	-45.1%	-82.3%
YTD 2016	2016 YTD	641	1,372	2,869	4,882	608	50	982	123	4,029	1,675	24,596
	2019 YTD	293	729	584	1,606	294	25	166	64	685	872	3,022
	% Change	-54.3%	-46.9%	-79.6%	-67.1%	-51.6%	-50.0%	-83.1%	-48.0%	-83.0%	-47.9%	-87.7%
YTD 2015	2015 YTD	561	1,258	2,861	4,680	502	34	867	76	4,707	1,406	27,209
	2019 YTD	293	729	584	1,606	294	25	166	64	685	872	3,022
	% Change	-47.8%	-42.1%	-79.6%	-65.7%	-41.4%	-26.5%	-80.9%	-15.8%	-85.4%	-38.0%	-88.9%
YTD 2014	2014 YTD	653	1,567	3,588	5,808	506	68	1,129	104	5,351	1,634	32,057
	2019 YTD	293	729	584	1,606	294	25	166	64	685	872	3,022
	% Change	-55.1%	-53.5%	-83.7%	-72.3%	-41.9%	-63.2%	-85.3%	-38.5%	-87.2%	-46.6%	-90.6%

Information summarized for CompStat week ending 06/22/2019.

Sourced from MNPD ARMS on 6/26/2019 7:47:25 AM. Arrest summaries are not a count of arrest charges. 1 arrest = 1 body. Warrant Service summary considers 1 count for each service attempt and 1 count for each outstanding warrant served. Vehicle Stop summary sources MNPD's Vehicle Stop (Form 252) Database. Vehicle stop totals count all reports electronically entered via AFR. Hardcopy reports not entered into ARMS will affect accuracy of totals.

North Precinct Incident Report Summary

METROPOLITAN POLICE DEPARTMENT
of Nashville and Davidson County

Two Week, Eight Week, Sixteen Week, YTD, and 24 Month Analyses

Aggregated by precinct (incident location). Based on date when each incident was reported.

		Homicide	Rape	Commercial Robbery	Street Robbery	Total Robbery	Aggravated Assault	Commercial Burglary	Residential Burglary	Total Burglary	Larceny	Auto Theft	Violent Offenses	Property Offenses	Part I Offenses
Two Week	Prior Week	1	0	0	6	6	27	2	8	10	43	7	34	60	94
	Last Week	0	1	3	5	8	10	3	4	7	42	8	19	57	76
	% Change	-100.0%	-	-	-16.7%	33.3%	-63.0%	50.0%	-50.0%	-30.0%	-2.3%	14.3%	-44.1%	-5.0%	-19.1%
Eight Week	Prior 4 Weeks	2	4	2	18	20	105	7	32	39	153	32	131	224	355
	Last 4 Weeks	1	2	6	20	26	96	14	34	48	181	34	125	263	388
	% Change	-50.0%	-50.0%	200.0%	11.1%	30.0%	-8.6%	100.0%	6.3%	23.1%	18.3%	6.3%	-4.6%	17.4%	9.3%
Sixteen Week	Prior 8 Weeks	0	15	3	31	34	130	10	64	74	342	43	179	459	638
	Last 8 Weeks	3	6	8	38	46	201	21	66	87	334	66	256	487	743
	% Change	-	-60.0%	166.7%	22.6%	35.3%	54.6%	110.0%	3.1%	17.6%	-2.3%	53.5%	43.0%	6.1%	16.5%
YTD 2018	2018 YTD	8	42	16	115	131	490	47	148	195	1,042	239	671	1,476	2,147
	2019 YTD	6	34	13	106	119	480	40	183	223	1,023	197	639	1,443	2,082
	% Change	-25.0%	-19.0%	-18.8%	-7.8%	-9.2%	-2.0%	-14.9%	23.6%	14.4%	-1.8%	-17.6%	-4.8%	-2.2%	-3.0%
Rolling 24 Month	Prior 52 Weeks	25	83	40	251	291	1,013	144	401	545	2,159	437	1,412	3,141	4,553
	Last 52 Weeks	17	94	32	247	279	1,049	97	391	488	2,355	478	1,439	3,321	4,760
	% Change	-32.0%	13.3%	-20.0%	-1.6%	-4.1%	3.6%	-32.6%	-2.5%	-10.5%	9.1%	9.4%	1.9%	5.7%	4.5%
YTD 2017	2017 YTD	8	30	26	143	169	463	75	222	297	929	168	670	1,394	2,064
	2019 YTD	6	34	13	106	119	480	40	183	223	1,023	197	639	1,443	2,082
	% Change	-25.0%	13.3%	-50.0%	-25.9%	-29.6%	3.7%	-46.7%	-17.6%	-24.9%	10.1%	17.3%	-4.6%	3.5%	0.9%
YTD 2016	2016 YTD	7	38	11	115	126	437	49	220	269	876	108	608	1,253	1,861
	2019 YTD	6	34	13	106	119	480	40	183	223	1,023	197	639	1,443	2,082
	% Change	-14.3%	-10.5%	18.2%	-7.8%	-5.6%	9.8%	-18.4%	-16.8%	-17.1%	16.8%	82.4%	5.1%	15.2%	11.9%
YTD 2015	2015 YTD	14	37	9	117	126	461	44	230	274	727	106	638	1,107	1,745
	2019 YTD	6	34	13	106	119	480	40	183	223	1,023	197	639	1,443	2,082
	% Change	-57.1%	-8.1%	44.4%	-9.4%	-5.6%	4.1%	-9.1%	-20.4%	-18.6%	40.7%	85.8%	0.2%	30.4%	19.3%
YTD 2014	2014 YTD	7	45	3	85	88	510	38	233	271	737	67	650	1,075	1,725
	2019 YTD	6	34	13	106	119	480	40	183	223	1,023	197	639	1,443	2,082
	% Change	-14.3%	-24.4%	333.3%	24.7%	35.2%	-5.9%	5.3%	-21.5%	-17.7%	38.8%	194.0%	-1.7%	34.2%	20.7%

Information summarized for CompStat week ending 06/22/2019.

Sourced from MNPD ARMS on 6/26/2019 7:47:25 AM. The figures above were sourced from incident reports using Uniform Crime Reporting definitions and reporting guidelines, based on the date when the crime was reported. This report is intended to be a management and planning tool and does not reflect the official UCR counts for the department. Incidents where a location is unknown or unspecified are included in the countywide totals.

North Precinct Efficiency Report Summary

METROPOLITAN POLICE DEPARTMENT
of Nashville and Davidson County

Two Week, Eight Week, Sixteen Week, YTD, and 24 Month Analyses

Aggregated by component of arresting officer / officer making stop.

		Adults Only				Adults and Juveniles						
		Felony Arrests	Misdemeanor Arrests	Citation Arrests	Total Arrests	Part I Arrests	Weapons Law Violation Arrests	Drug-Related Arrests	DUI Arrests	Warrant Service Attempts	Warrants Served	Vehicle Stops
Two Week	Prior Week	16	32	15	63	18	0	10	1	33	58	41
	Last Week	15	31	10	56	16	1	4	1	37	53	12
	% Change	-6.3%	-3.1%	-33.3%	-11.1%	-11.1%	-	-60.0%	0.0%	12.1%	-8.6%	-70.7%
Eight Week	Prior 4 Weeks	61	139	86	286	53	3	35	6	123	163	154
	Last 4 Weeks	59	131	64	254	69	5	23	2	140	169	136
	% Change	-3.3%	-5.8%	-25.6%	-11.2%	30.2%	66.7%	-34.3%	-66.7%	13.8%	3.7%	-11.7%
Sixteen Week	Prior 8 Weeks	109	232	135	476	113	4	65	9	240	290	388
	Last 8 Weeks	120	270	150	540	122	8	58	8	263	332	290
	% Change	10.1%	16.4%	11.1%	13.4%	8.0%	100.0%	-10.8%	-11.1%	9.6%	14.5%	-25.3%
YTD	2018 YTD	510	995	1,446	2,951	448	63	591	25	2,524	1,270	8,201
	2019 YTD	342	726	439	1,507	341	22	179	30	786	940	1,294
	% Change	-32.9%	-27.0%	-69.6%	-48.9%	-23.9%	-65.1%	-69.7%	20.0%	-68.9%	-26.0%	-84.2%
Rolling 24 Month	Prior 52 Weeks	1,110	2,054	3,012	6,176	904	138	1,341	55	4,892	2,841	14,010
	Last 52 Weeks	738	1,587	1,283	3,608	714	75	532	52	2,342	2,126	6,842
	% Change	-33.5%	-22.7%	-57.4%	-41.6%	-21.0%	-45.7%	-60.3%	-5.5%	-52.1%	-25.2%	-51.2%
YTD 2017	2017 YTD	507	1,144	1,722	3,373	451	67	724	27	3,057	1,515	8,786
	2019 YTD	342	726	439	1,507	341	22	179	30	786	940	1,294
	% Change	-32.5%	-36.5%	-74.5%	-55.3%	-24.4%	-67.2%	-75.3%	11.1%	-74.3%	-38.0%	-85.3%
YTD 2016	2016 YTD	636	1,269	1,822	3,727	471	64	811	61	3,535	1,466	11,544
	2019 YTD	342	726	439	1,507	341	22	179	30	786	940	1,294
	% Change	-46.2%	-42.8%	-75.9%	-59.6%	-27.6%	-65.6%	-77.9%	-50.8%	-77.8%	-35.9%	-88.8%
YTD 2015	2015 YTD	552	1,080	1,730	3,362	365	64	705	43	4,206	1,149	14,685
	2019 YTD	342	726	439	1,507	341	22	179	30	786	940	1,294
	% Change	-38.0%	-32.8%	-74.6%	-55.2%	-6.6%	-65.6%	-74.6%	-30.2%	-81.3%	-18.2%	-91.2%
YTD 2014	2014 YTD	664	1,172	2,576	4,412	339	60	810	43	3,901	1,391	20,737
	2019 YTD	342	726	439	1,507	341	22	179	30	786	940	1,294
	% Change	-48.5%	-38.1%	-83.0%	-65.8%	0.6%	-63.3%	-77.9%	-30.2%	-79.9%	-32.4%	-93.8%

Information summarized for CompStat week ending 06/22/2019.

Sourced from MNPD ARMS on 6/26/2019 7:47:25 AM. Arrest summaries are not a count of arrest charges. 1 arrest = 1 body. Warrant Service summary considers 1 count for each service attempt and 1 count for each outstanding warrant served. Vehicle Stop summary sources MNPD's Vehicle Stop (Form 252) Database. Vehicle stop totals count all reports electronically entered via AFR. Hardcopy reports not entered into ARMS will affect accuracy of totals.

Madison Precinct Incident Report Summary

METROPOLITAN POLICE DEPARTMENT
of Nashville and Davidson County

Two Week, Eight Week, Sixteen Week, YTD, and 24 Month Analyses

Aggregated by precinct (incident location). Based on date when each incident was reported.

		Homicide	Rape	Commercial Robbery	Street Robbery	Total Robbery	Aggravated Assault	Commercial Burglary	Residential Burglary	Total Burglary	Larceny	Auto Theft	Violent Offenses	Property Offenses	Part I Offenses
Two Week	Prior Week	0	4	0	0	0	13	3	9	12	32	3	17	47	64
	Last Week	0	1	0	7	7	15	2	2	4	52	1	23	57	80
	% Change	-	-75.0%	-	-	-	15.4%	-33.3%	-77.8%	-66.7%	62.5%	-66.7%	35.3%	21.3%	25.0%
Eight Week	Prior 4 Weeks	0	4	3	15	18	57	4	29	33	158	23	79	214	293
	Last 4 Weeks	0	7	0	13	13	46	10	26	36	164	12	66	212	278
	% Change	-	75.0%	-100.0%	-13.3%	-27.8%	-19.3%	150.0%	-10.3%	9.1%	3.8%	-47.8%	-16.5%	-0.9%	-5.1%
Sixteen Week	Prior 8 Weeks	2	4	3	21	24	75	8	37	45	294	38	105	377	482
	Last 8 Weeks	0	11	3	28	31	103	14	55	69	322	35	145	426	571
	% Change	-100.0%	175.0%	0.0%	33.3%	29.2%	37.3%	75.0%	48.6%	53.3%	9.5%	-7.9%	38.1%	13.0%	18.5%
YTD 2018	2018 YTD	4	23	16	63	79	302	30	109	139	1,118	135	408	1,392	1,800
	2019 YTD	3	24	14	64	78	247	43	131	174	927	137	352	1,238	1,590
	% Change	-25.0%	4.3%	-12.5%	1.6%	-1.3%	-18.2%	43.3%	20.2%	25.2%	-17.1%	1.5%	-13.7%	-11.1%	-11.7%
Rolling 24 Month	Prior 52 Weeks	10	57	47	147	194	592	79	243	322	2,396	232	853	2,950	3,803
	Last 52 Weeks	7	46	28	150	178	544	104	279	383	2,059	294	775	2,736	3,511
	% Change	-30.0%	-19.3%	-40.4%	2.0%	-8.2%	-8.1%	31.6%	14.8%	18.9%	-14.1%	26.7%	-9.1%	-7.3%	-7.7%
YTD 2017	2017 YTD	3	22	14	82	96	266	49	171	220	1,142	135	387	1,497	1,884
	2019 YTD	3	24	14	64	78	247	43	131	174	927	137	352	1,238	1,590
	% Change	0.0%	9.1%	0.0%	-22.0%	-18.8%	-7.1%	-12.2%	-23.4%	-20.9%	-18.8%	1.5%	-9.0%	-17.3%	-15.6%
YTD 2016	2016 YTD	4	40	16	66	82	271	34	235	269	1,050	51	397	1,370	1,767
	2019 YTD	3	24	14	64	78	247	43	131	174	927	137	352	1,238	1,590
	% Change	-25.0%	-40.0%	-12.5%	-3.0%	-4.9%	-8.9%	26.5%	-44.3%	-35.3%	-11.7%	168.6%	-11.3%	-9.6%	-10.0%
YTD 2015	2015 YTD	2	20	17	62	79	278	25	242	267	1,001	99	379	1,367	1,746
	2019 YTD	3	24	14	64	78	247	43	131	174	927	137	352	1,238	1,590
	% Change	50.0%	20.0%	-17.6%	3.2%	-1.3%	-11.2%	72.0%	-45.9%	-34.8%	-7.4%	38.4%	-7.1%	-9.4%	-8.9%
YTD 2014	2014 YTD	5	31	8	53	61	264	29	220	249	907	50	361	1,206	1,567
	2019 YTD	3	24	14	64	78	247	43	131	174	927	137	352	1,238	1,590
	% Change	-40.0%	-22.6%	75.0%	20.8%	27.9%	-6.4%	48.3%	-40.5%	-30.1%	2.2%	174.0%	-2.5%	2.7%	1.5%

Information summarized for CompStat week ending 06/22/2019.

Sourced from MNPD ARMS on 6/26/2019 7:47:25 AM. The figures above were sourced from incident reports using Uniform Crime Reporting definitions and reporting guidelines, based on the date when the crime was reported. This report is intended to be a management and planning tool and does not reflect the official UCR counts for the department. Incidents where a location is unknown or unspecified are included in the countywide totals.

Madison Precinct Efficiency Report Summary

METROPOLITAN POLICE DEPARTMENT
of Nashville and Davidson County

Two Week, Eight Week, Sixteen Week, YTD, and 24 Month Analyses

Aggregated by component of arresting officer / officer making stop.

		Adults Only				Adults and Juveniles						
		Felony Arrests	Misdemeanor Arrests	Citation Arrests	Total Arrests	Part I Arrests	Weapons Law Violation Arrests	Drug-Related Arrests	DUI Arrests	Warrant Service Attempts	Warrants Served	Vehicle Stops
Two Week	Prior Week	11	26	16	53	13	0	1	1	101	31	142
	Last Week	14	18	12	44	14	0	4	0	33	38	101
	% Change	27.3%	-30.8%	-25.0%	-17.0%	7.7%	-	300.0%	-100.0%	-67.3%	22.6%	-28.9%
Eight Week	Prior 4 Weeks	42	92	71	205	60	2	14	16	125	148	313
	Last 4 Weeks	50	97	57	204	47	1	15	4	206	148	451
	% Change	19.0%	5.4%	-19.7%	-0.5%	-21.7%	-50.0%	7.1%	-75.0%	64.8%	0.0%	44.1%
Sixteen Week	Prior 8 Weeks	86	163	150	399	90	11	32	11	265	227	461
	Last 8 Weeks	92	189	128	409	107	3	29	20	331	296	764
	% Change	7.0%	16.0%	-14.7%	2.5%	18.9%	-72.7%	-9.4%	81.8%	24.9%	30.4%	65.7%
YTD	2018 YTD	381	1,008	1,836	3,225	547	47	430	120	2,363	1,167	11,142
	2019 YTD	267	541	471	1,279	308	17	107	47	986	781	1,738
	% Change	-29.9%	-46.3%	-74.3%	-60.3%	-43.7%	-63.8%	-75.1%	-60.8%	-58.3%	-33.1%	-84.4%
Rolling 24 Month	Prior 52 Weeks	817	2,149	3,775	6,741	1,183	98	905	262	4,482	2,316	20,078
	Last 52 Weeks	613	1,383	1,808	3,804	729	45	388	120	2,787	1,908	7,929
	% Change	-25.0%	-35.6%	-52.1%	-43.6%	-38.4%	-54.1%	-57.1%	-54.2%	-37.8%	-17.6%	-60.5%
YTD 2017	2017 YTD	374	1,099	1,633	3,106	624	49	406	127	2,352	1,019	8,091
	2019 YTD	267	541	471	1,279	308	17	107	47	986	781	1,738
	% Change	-28.6%	-50.8%	-71.2%	-58.8%	-50.6%	-65.3%	-73.6%	-63.0%	-58.1%	-23.4%	-78.5%
YTD 2016	2016 YTD	379	1,053	2,008	3,440	574	35	472	80	2,409	1,056	10,507
	2019 YTD	267	541	471	1,279	308	17	107	47	986	781	1,738
	% Change	-29.6%	-48.6%	-76.5%	-62.8%	-46.3%	-51.4%	-77.3%	-41.3%	-59.1%	-26.0%	-83.5%
YTD 2015	2015 YTD	416	1,004	2,260	3,680	682	32	481	94	2,712	1,046	13,257
	2019 YTD	267	541	471	1,279	308	17	107	47	986	781	1,738
	% Change	-35.8%	-46.1%	-79.2%	-65.2%	-54.8%	-46.9%	-77.8%	-50.0%	-63.6%	-25.3%	-86.9%
YTD 2014	2014 YTD	426	1,108	2,329	3,863	529	53	695	81	2,555	1,037	14,709
	2019 YTD	267	541	471	1,279	308	17	107	47	986	781	1,738
	% Change	-37.3%	-51.2%	-79.8%	-66.9%	-41.8%	-67.9%	-84.6%	-42.0%	-61.4%	-24.7%	-88.2%

Information summarized for CompStat week ending 06/22/2019.

Sourced from MNPD ARMS on 6/26/2019 7:47:25 AM. Arrest summaries are not a count of arrest charges. 1 arrest = 1 body. Warrant Service summary considers 1 count for each service attempt and 1 count for each outstanding warrant served. Vehicle Stop summary sources MNPD's Vehicle Stop (Form 252) Database. Vehicle stop totals count all reports electronically entered via AFR. Hardcopy reports not entered into ARMS will affect accuracy of totals.

Midtown Hills Precinct Incident Report Summary

METROPOLITAN POLICE DEPARTMENT
of Nashville and Davidson County

Two Week, Eight Week, Sixteen Week, YTD, and 24 Month Analyses

Aggregated by precinct (incident location). Based on date when each incident was reported.

		Homicide	Rape	Commercial Robbery	Street Robbery	Total Robbery	Aggravated Assault	Commercial Burglary	Residential Burglary	Total Burglary	Larceny	Auto Theft	Violent Offenses	Property Offenses	Part I Offenses
Two Week	Prior Week	0	0	1	5	6	8	6	2	8	44	8	14	60	74
	Last Week	0	0	1	5	6	5	8	7	15	71	5	11	91	102
	% Change	-	-	0.0%	0.0%	0.0%	-37.5%	33.3%	250.0%	87.5%	61.4%	-37.5%	-21.4%	51.7%	37.8%
Eight Week	Prior 4 Weeks	0	4	5	16	21	36	15	19	34	211	19	61	264	325
	Last 4 Weeks	0	3	2	18	20	29	21	23	44	252	30	52	326	378
	% Change	-	-25.0%	-60.0%	12.5%	-4.8%	-19.4%	40.0%	21.1%	29.4%	19.4%	57.9%	-14.8%	23.5%	16.3%
Sixteen Week	Prior 8 Weeks	1	10	3	19	22	66	32	40	72	350	52	99	474	573
	Last 8 Weeks	0	7	7	34	41	65	36	42	78	463	49	113	590	703
	% Change	-100.0%	-30.0%	133.3%	78.9%	86.4%	-1.5%	12.5%	5.0%	8.3%	32.3%	-5.8%	14.1%	24.5%	22.7%
YTD 2018	2018 YTD	3	31	7	85	92	197	89	161	250	1,264	165	323	1,679	2,002
	2019 YTD	1	28	12	98	110	188	93	135	228	1,234	150	327	1,612	1,939
	% Change	-66.7%	-9.7%	71.4%	15.3%	19.6%	-4.6%	4.5%	-16.1%	-8.8%	-2.4%	-9.1%	1.2%	-4.0%	-3.1%
Rolling 24 Month	Prior 52 Weeks	10	62	29	158	187	431	230	334	564	2,722	301	690	3,587	4,277
	Last 52 Weeks	3	62	42	233	275	421	209	320	529	2,893	347	761	3,769	4,530
	% Change	-70.0%	0.0%	44.8%	47.5%	47.1%	-2.3%	-9.1%	-4.2%	-6.2%	6.3%	15.3%	10.3%	5.1%	5.9%
YTD 2017	2017 YTD	3	35	12	80	92	231	114	118	232	1,139	125	361	1,496	1,857
	2019 YTD	1	28	12	98	110	188	93	135	228	1,234	150	327	1,612	1,939
	% Change	-66.7%	-20.0%	0.0%	22.5%	19.6%	-18.6%	-18.4%	14.4%	-1.7%	8.3%	20.0%	-9.4%	7.8%	4.4%
YTD 2016	2016 YTD	1	34	19	64	83	201	60	199	259	1,028	71	319	1,358	1,677
	2019 YTD	1	28	12	98	110	188	93	135	228	1,234	150	327	1,612	1,939
	% Change	0.0%	-17.6%	-36.8%	53.1%	32.5%	-6.5%	55.0%	-32.2%	-12.0%	20.0%	111.3%	2.5%	18.7%	15.6%
YTD 2015	2015 YTD	2	31	11	45	56	198	50	162	212	1,013	53	287	1,278	1,565
	2019 YTD	1	28	12	98	110	188	93	135	228	1,234	150	327	1,612	1,939
	% Change	-50.0%	-9.7%	9.1%	117.8%	96.4%	-5.1%	86.0%	-16.7%	7.5%	21.8%	183.0%	13.9%	26.1%	23.9%
YTD 2014	2014 YTD	1	36	9	42	51	188	81	220	301	1,064	52	276	1,417	1,693
	2019 YTD	1	28	12	98	110	188	93	135	228	1,234	150	327	1,612	1,939
	% Change	0.0%	-22.2%	33.3%	133.3%	115.7%	0.0%	14.8%	-38.6%	-24.3%	16.0%	188.5%	18.5%	13.8%	14.5%

Information summarized for CompStat week ending 06/22/2019.

Sourced from MNPD ARMS on 6/26/2019 7:47:25 AM. The figures above were sourced from incident reports using Uniform Crime Reporting definitions and reporting guidelines, based on the date when the crime was reported. This report is intended to be a management and planning tool and does not reflect the official UCR counts for the department. Incidents where a location is unknown or unspecified are included in the countywide totals.

Midtown Hills Precinct Efficiency Report Summary

METROPOLITAN POLICE DEPARTMENT
of Nashville and Davidson County

Two Week, Eight Week, Sixteen Week, YTD, and 24 Month Analyses

Aggregated by component of arresting officer / officer making stop.

		Adults Only				Adults and Juveniles						
		Felony Arrests	Misdemeanor Arrests	Citation Arrests	Total Arrests	Part I Arrests	Weapons Law Violation Arrests	Drug-Related Arrests	DUI Arrests	Warrant Service Attempts	Warrants Served	Vehicle Stops
Two Week	Prior Week	3	28	17	48	5	1	6	1	6	19	83
	Last Week	13	22	8	43	10	2	4	3	40	13	62
	% Change	333.3%	-21.4%	-52.9%	-10.4%	100.0%	100.0%	-33.3%	200.0%	566.7%	-31.6%	-25.3%
Eight Week	Prior 4 Weeks	35	83	72	190	42	3	33	10	48	98	257
	Last 4 Weeks	37	97	65	199	41	6	24	6	62	79	287
	% Change	5.7%	16.9%	-9.7%	4.7%	-2.4%	100.0%	-27.3%	-40.0%	29.2%	-19.4%	11.7%
Sixteen Week	Prior 8 Weeks	62	178	186	426	79	5	66	19	142	194	906
	Last 8 Weeks	72	180	137	389	83	9	57	16	110	177	544
	% Change	16.1%	1.1%	-26.3%	-8.7%	5.1%	80.0%	-13.6%	-15.8%	-22.5%	-8.8%	-40.0%
YTD	2018 YTD	298	846	1,892	3,036	306	38	683	76	1,382	781	14,667
	2019 YTD	214	545	525	1,284	248	23	207	60	417	555	2,225
	% Change	-28.2%	-35.6%	-72.3%	-57.7%	-19.0%	-39.5%	-69.7%	-21.1%	-69.8%	-28.9%	-84.8%
Rolling 24 Month	Prior 52 Weeks	653	1,979	3,869	6,501	675	109	1,399	170	2,951	1,771	28,662
	Last 52 Weeks	464	1,347	1,855	3,666	614	55	596	133	1,306	1,298	10,822
	% Change	-28.9%	-31.9%	-52.1%	-43.6%	-9.0%	-49.5%	-57.4%	-21.8%	-55.7%	-26.7%	-62.2%
YTD 2017	2017 YTD	361	972	1,943	3,276	354	60	812	83	1,419	834	13,933
	2019 YTD	214	545	525	1,284	248	23	207	60	417	555	2,225
	% Change	-40.7%	-43.9%	-73.0%	-60.8%	-29.9%	-61.7%	-74.5%	-27.7%	-70.6%	-33.5%	-84.0%
YTD 2016	2016 YTD	306	898	2,065	3,269	274	33	775	80	1,405	749	17,500
	2019 YTD	214	545	525	1,284	248	23	207	60	417	555	2,225
	% Change	-30.1%	-39.3%	-74.6%	-60.7%	-9.5%	-30.3%	-73.3%	-25.0%	-70.3%	-25.9%	-87.3%
YTD 2015	2015 YTD	284	1,173	2,366	3,823	265	25	621	94	1,694	732	23,714
	2019 YTD	214	545	525	1,284	248	23	207	60	417	555	2,225
	% Change	-24.6%	-53.5%	-77.8%	-66.4%	-6.4%	-8.0%	-66.7%	-36.2%	-75.4%	-24.2%	-90.6%
YTD 2014	2014 YTD	0	0	0	0	0	0	0	0	0	0	0
	2019 YTD	214	545	525	1,284	248	23	207	60	417	555	2,225
	% Change	-	-	-	-	-	-	-	-	-	-	-

Information summarized for CompStat week ending 06/22/2019.

Sourced from MNPD ARMS on 6/26/2019 7:47:25 AM. Arrest summaries are not a count of arrest charges. 1 arrest = 1 body. Warrant Service summary considers 1 count for each service attempt and 1 count for each outstanding warrant served. Vehicle Stop summary sources MNPD's Vehicle Stop (Form 252) Database. Vehicle stop totals count all reports electronically entered via AFR. Hardcopy reports not entered into ARMS will affect accuracy of totals.

County UCR Incident Charts

Aggregated by precinct (incident location).

Summarized by CompStat week for past eight weeks.

METROPOLITAN POLICE DEPARTMENT

of Nashville and Davidson County

All Part 1 Incidents - 52wk Avg: 683

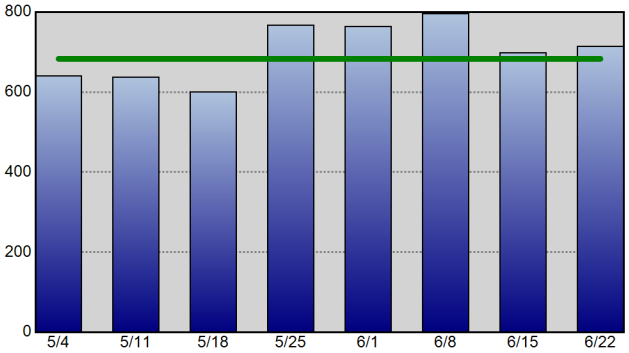

Violent Crime - 52wk Avg: 146

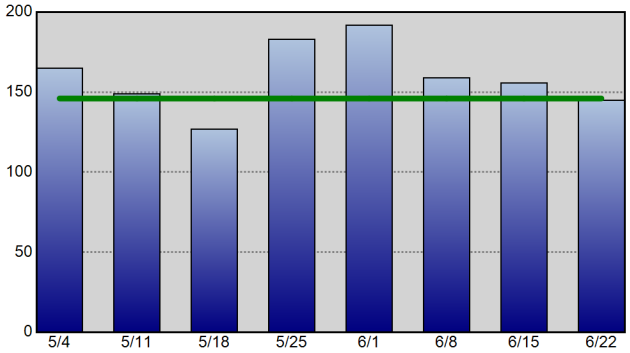

Property Crime - 52wk Avg: 538

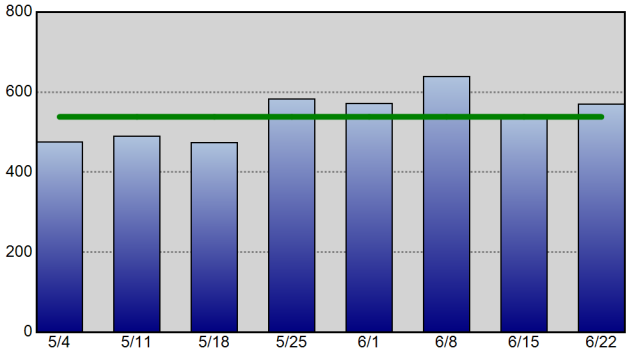

Robbery - 52wk Avg: 40

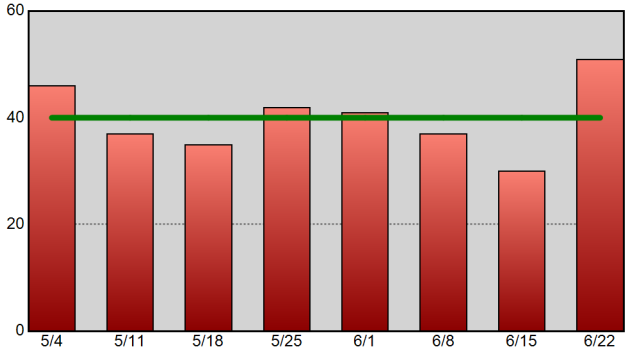

Commercial Burglary - 52wk Avg: 21

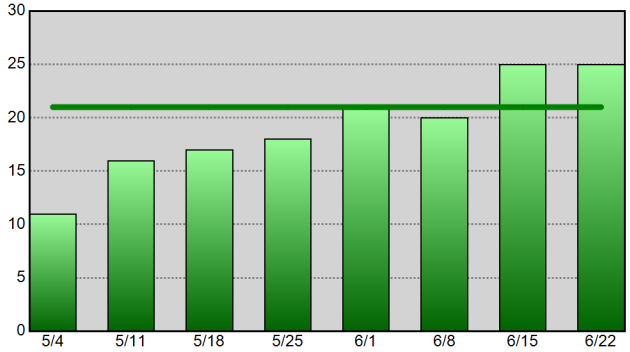

Residential Burglary - 52wk Avg: 48

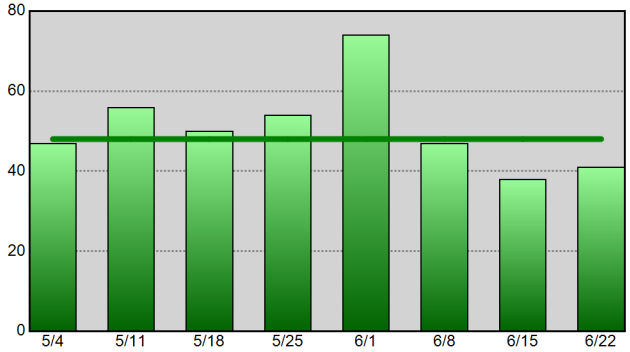

Aggravated Assault - 52wk Avg: 93

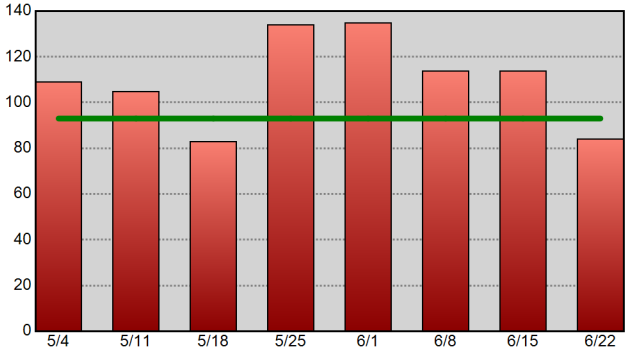

Theft From Vehicle - 52wk Avg: 144

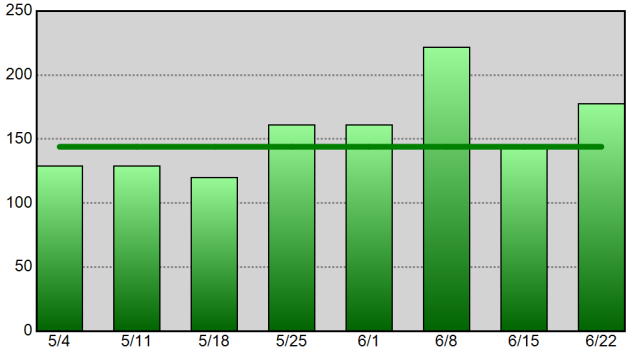

Vehicle Theft - 52wk Avg: 58

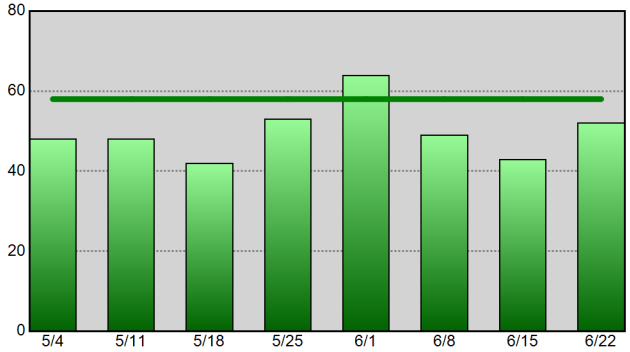

Information summarized for CompStat week ending 06-22-19. The horizontal line on each chart represents the data set's 52-week weekly average.

Sourced from MNPD ARMS on 6/26/2019 7:47:26 AM. The figures above were sourced from incident reports using Uniform Crime Reporting definitions and reporting guidelines, based on the date when the crime was reported. This report is intended to be a management and planning tool and does not reflect the official UCR counts for the department. Incidents where a location is unknown or unspecified are included in the countywide totals.

West Precinct UCR Incident Charts

Aggregated by precinct (incident location).

Summarized by CompStat week for past eight weeks.

METROPOLITAN POLICE DEPARTMENT

of Nashville and Davidson County

All Part 1 Incidents - 52wk Avg: 71

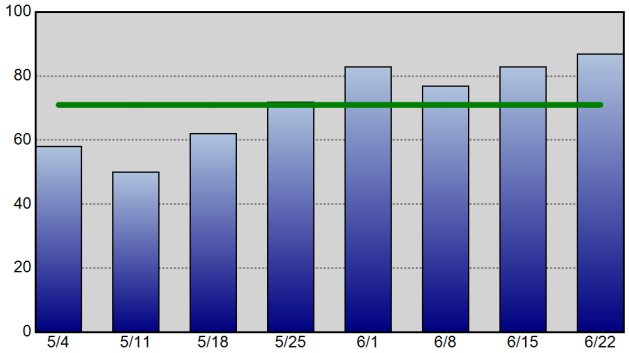

Violent Crime - 52wk Avg: 8

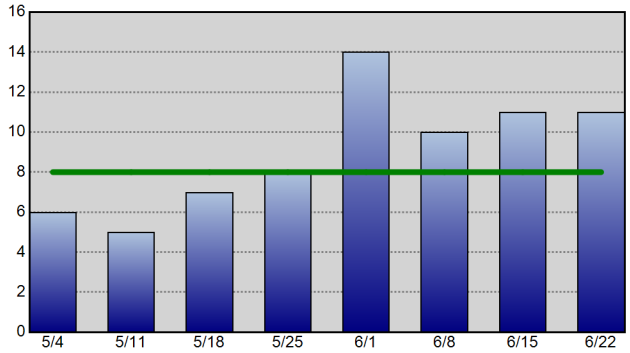

Property Crime - 52wk Avg: 62

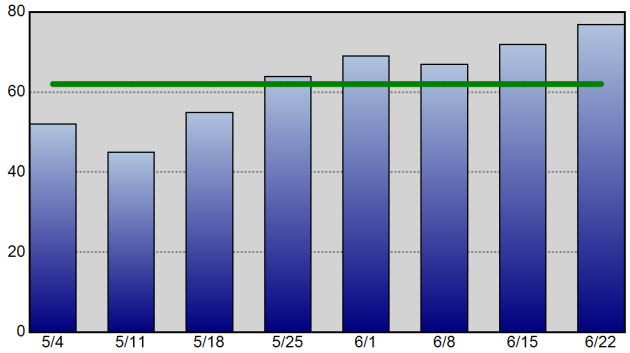

Robbery - 52wk Avg: 2

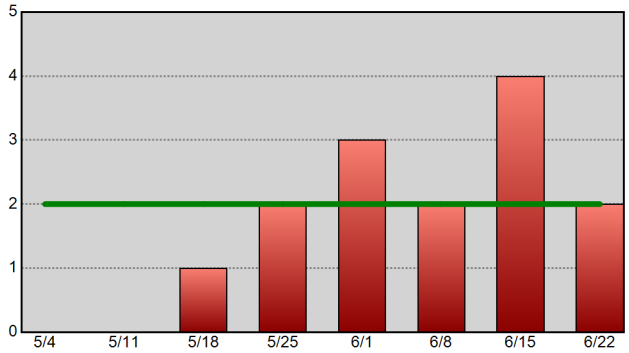

Commercial Burglary - 52wk Avg: 1

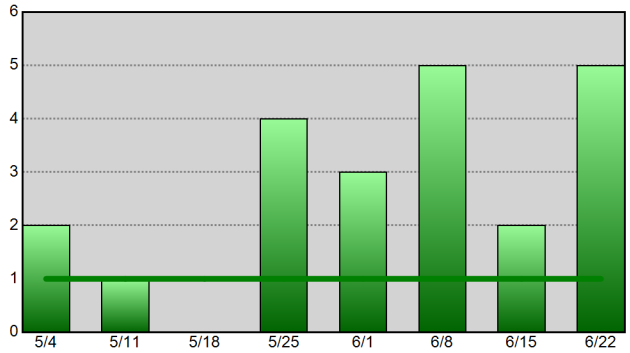

Residential Burglary - 52wk Avg: 4

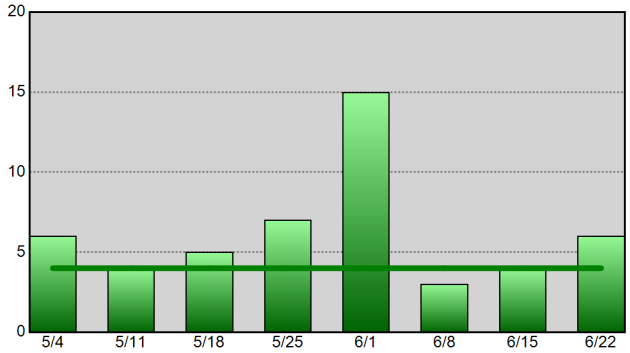

Aggravated Assault - 52wk Avg: 5

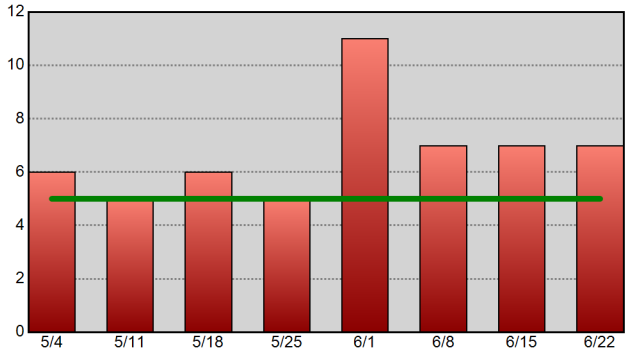

Theft From Vehicle - 52wk Avg: 17

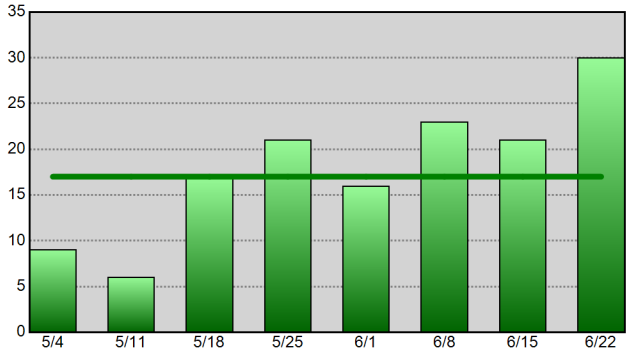

Vehicle Theft - 52wk Avg: 5

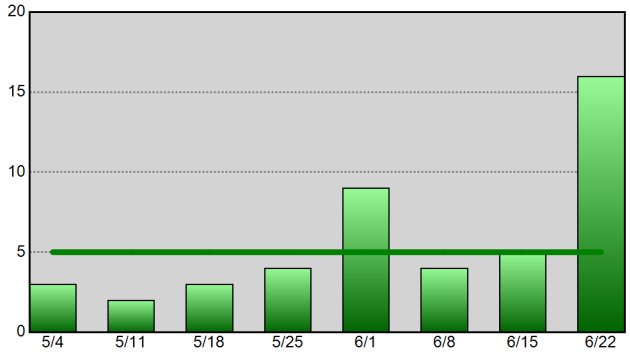

Information summarized for CompStat week ending 06-22-19.
The horizontal line on each chart represents the data set's 52-week weekly average.

Sourced from MNPD ARMS on 6/26/2019 7:47:27 AM. The figures above were sourced from incident reports using Uniform Crime Reporting definitions and reporting guidelines, based on the date when the crime was reported. This report is intended to be a management and planning tool and does not reflect the official UCR counts for the department. Incidents where a location is unknown or unspecified are included in the countywide totals.

East Precinct UCR Incident Charts

Aggregated by precinct (incident location).

Summarized by CompStat week for past eight weeks.

METROPOLITAN POLICE DEPARTMENT

of Nashville and Davidson County

All Part 1 Incidents - 52wk Avg: 76

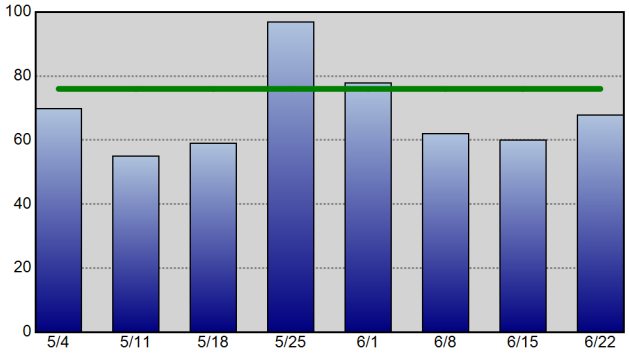

Violent Crime - 52wk Avg: 15

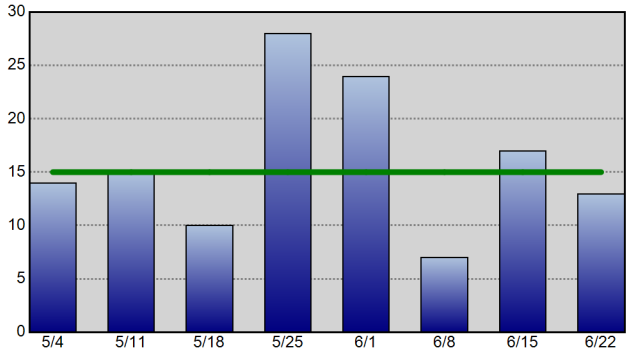

Property Crime - 52wk Avg: 60

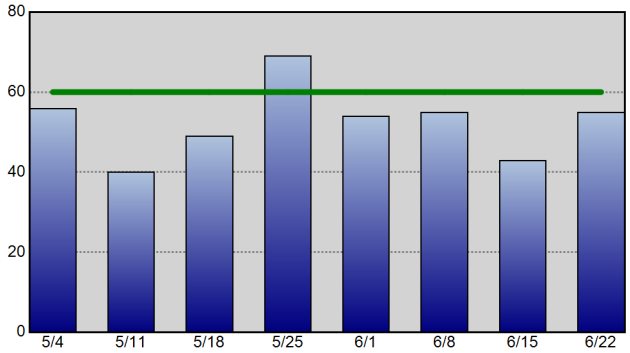

Robbery - 52wk Avg: 3

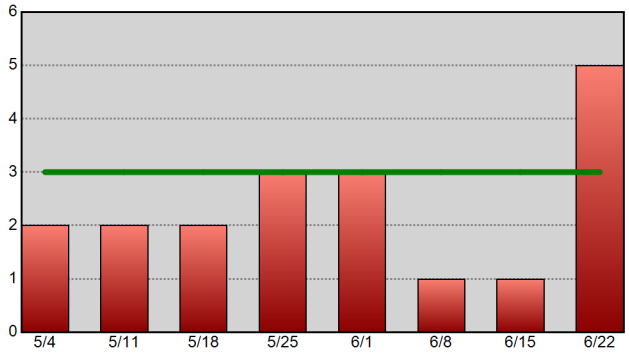

Commercial Burglary - 52wk Avg: 1

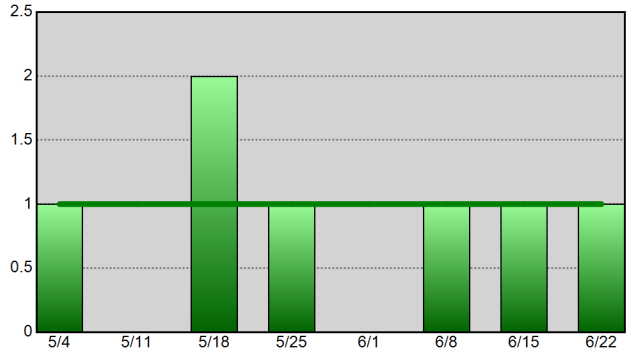

Residential Burglary - 52wk Avg: 6

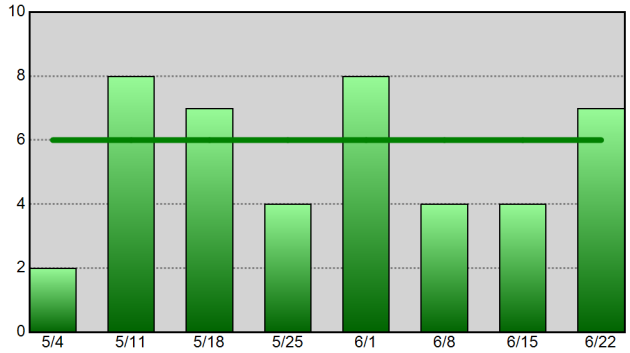

Aggravated Assault - 52wk Avg: 10

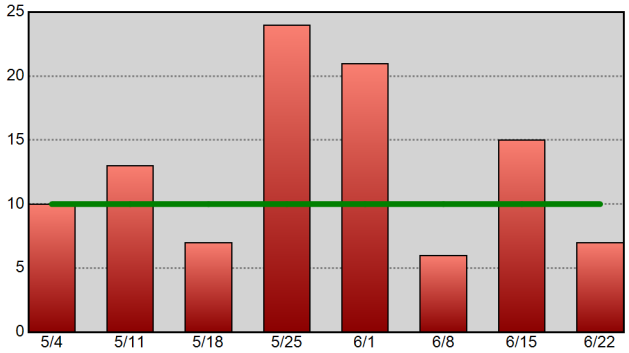

Theft From Vehicle - 52wk Avg: 21

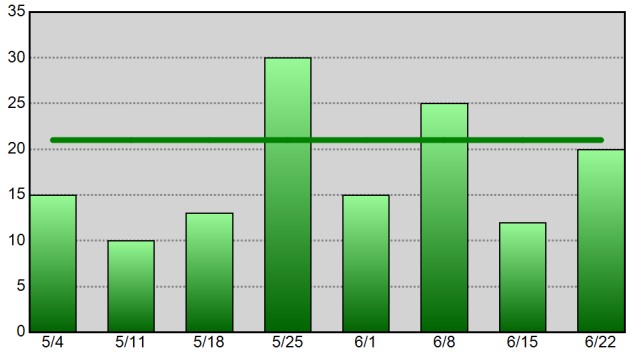

Vehicle Theft - 52wk Avg: 6

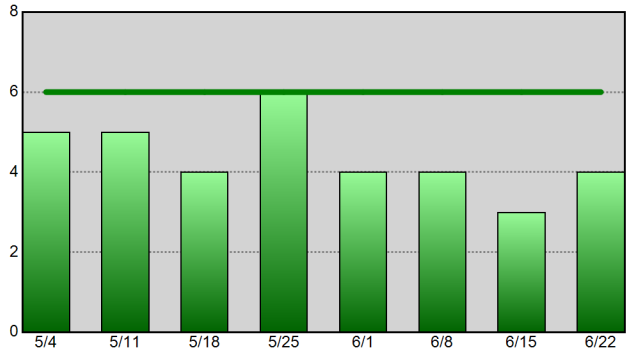

Information summarized for CompStat week ending 06-22-19.
The horizontal line on each chart represents the data set's 52-week weekly average.

Sourced from MNPD ARMS on 6/26/2019 7:47:27 AM. The figures above were sourced from incident reports using Uniform Crime Reporting definitions and reporting guidelines, based on the date when the crime was reported. This report is intended to be a management and planning tool and does not reflect the official UCR counts for the department. Incidents where a location is unknown or unspecified are included in the countywide totals.

South Precinct UCR Incident Charts

METROPOLITAN POLICE DEPARTMENT
of Nashville and Davidson County

Aggregated by precinct (incident location).
Summarized by CompStat week for past eight weeks.

All Part 1 Incidents - 52wk Avg: 124

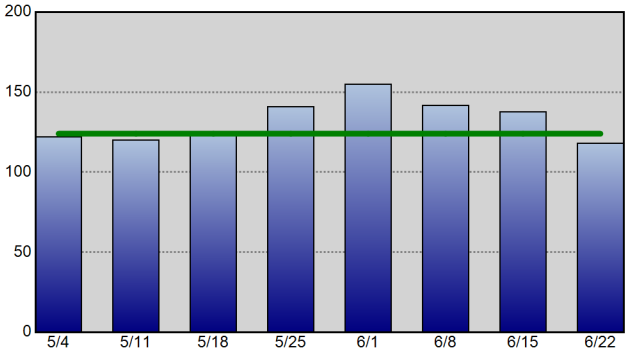

Violent Crime - 52wk Avg: 31

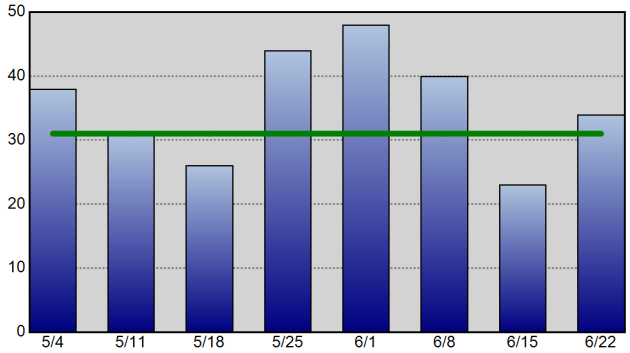

Property Crime - 52wk Avg: 93

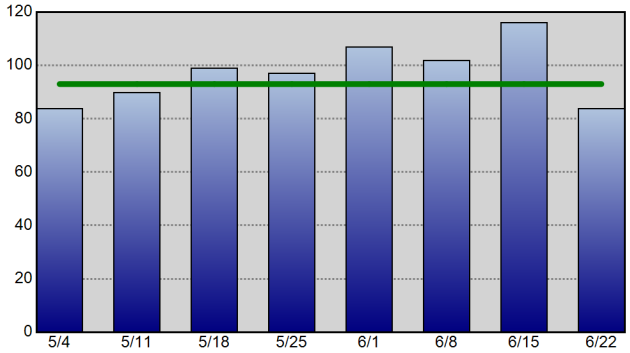

Robbery - 52wk Avg: 10

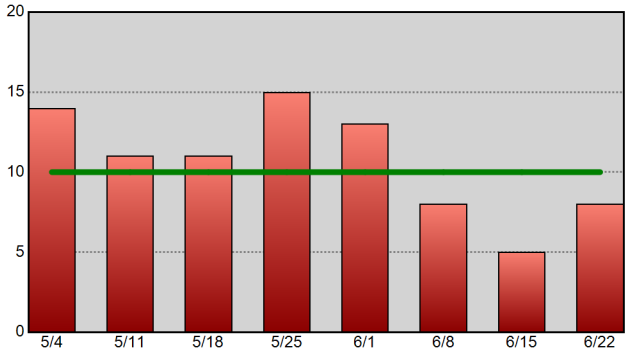

Commercial Burglary - 52wk Avg: 4

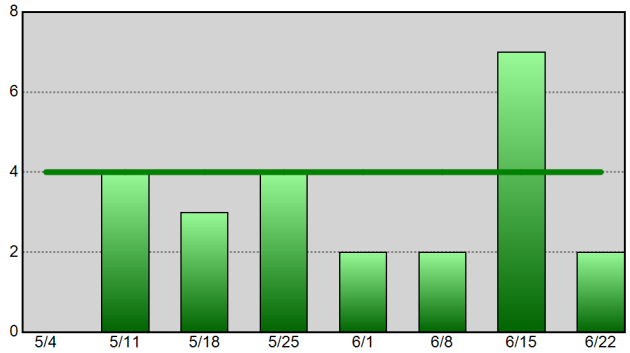

Residential Burglary - 52wk Avg: 10

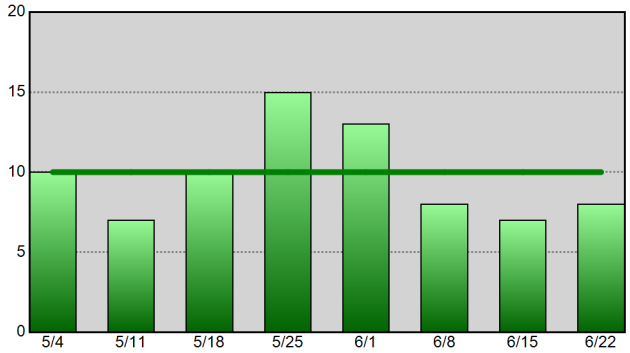

Aggravated Assault - 52wk Avg: 18

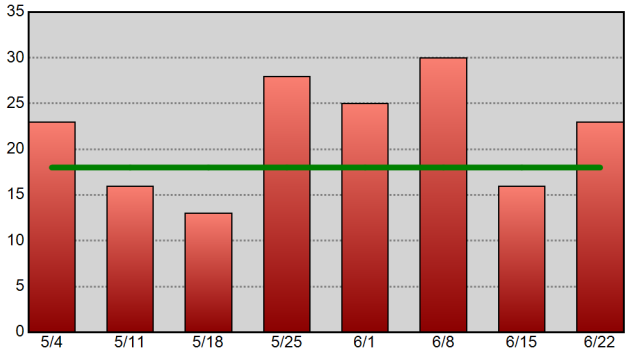

Theft From Vehicle - 52wk Avg: 24

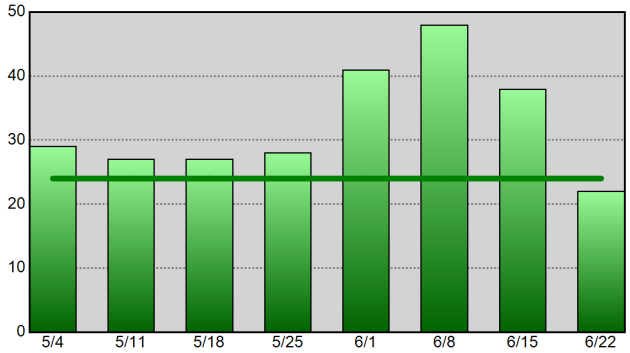

Vehicle Theft - 52wk Avg: 11

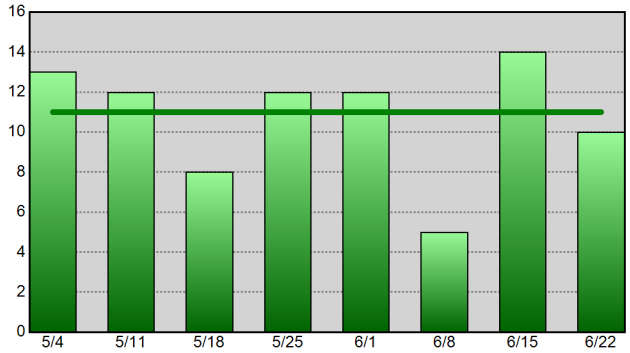

Information summarized for CompStat week ending 06-22-19.
The horizontal line on each chart represents the data set's 52-week weekly average.

Sourced from MNPD ARMS on 6/26/2019 7:47:28 AM. The figures above were sourced from incident reports using Uniform Crime Reporting definitions and reporting guidelines, based on the date when the crime was reported. This report is intended to be a management and planning tool and does not reflect the official UCR counts for the department. Incidents where a location is unknown or unspecified are included in the countywide totals.

Central Precinct UCR Incident Charts

METROPOLITAN POLICE DEPARTMENT
of Nashville and Davidson County

Aggregated by precinct (incident location).
Summarized by CompStat week for past eight weeks.

All Part 1 Incidents - 52wk Avg: 46

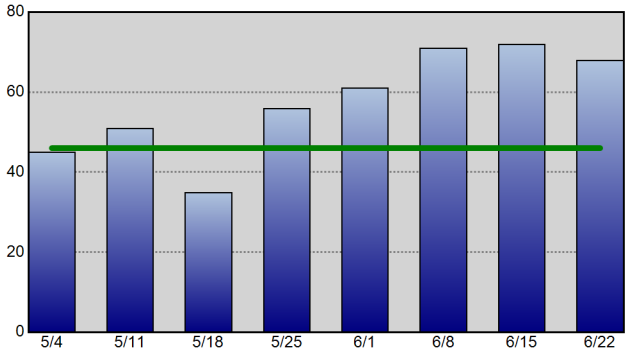

Violent Crime - 52wk Avg: 8

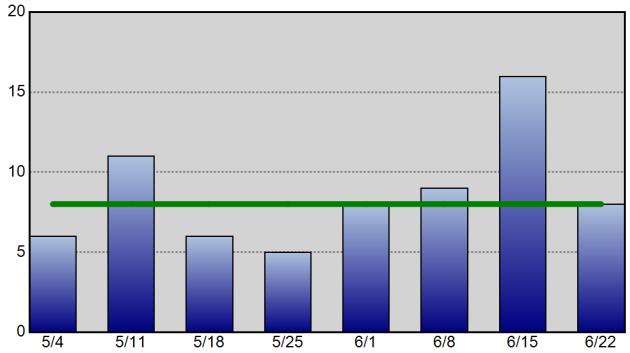

Property Crime - 52wk Avg: 38

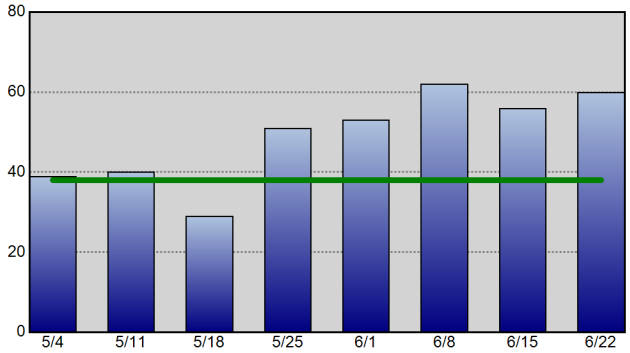

Robbery - 52wk Avg: 2

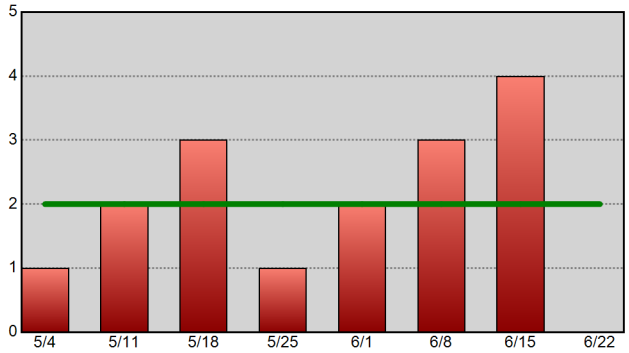

Commercial Burglary - 52wk Avg: 1

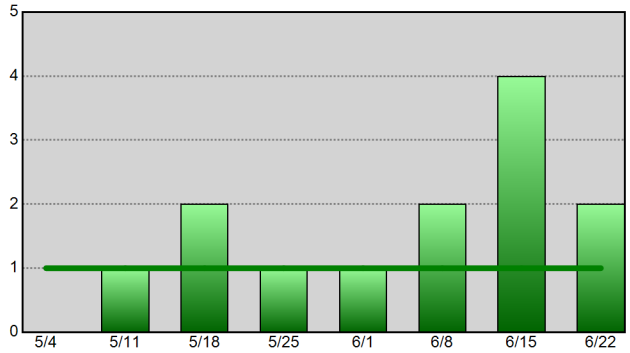

Residential Burglary - 52wk Avg: 0

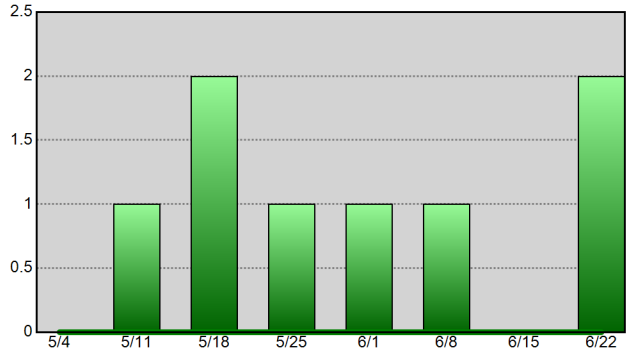

Aggravated Assault - 52wk Avg: 5

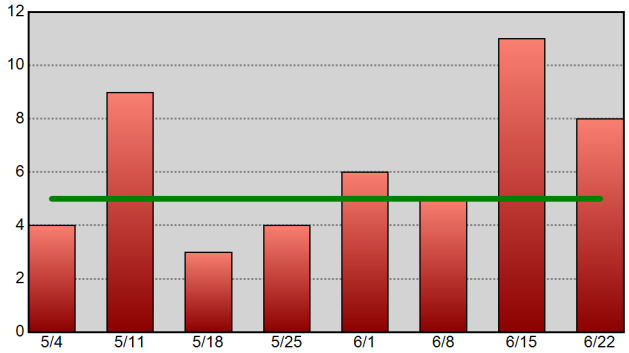

Theft From Vehicle - 52wk Avg: 11

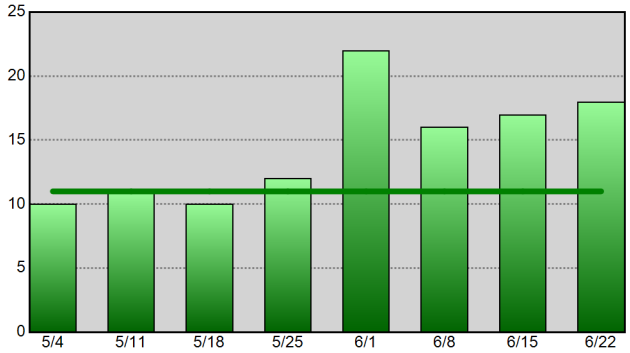

Vehicle Theft - 52wk Avg: 2

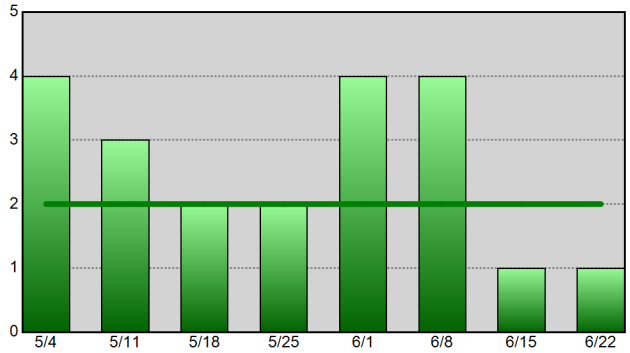

Information summarized for CompStat week ending 06-22-19.
The horizontal line on each chart represents the data set's 52-week weekly average.

Sourced from MNPD ARMS on 6/26/2019 7:47:29 AM. The figures above were sourced from incident reports using Uniform Crime Reporting definitions and reporting guidelines, based on the date when the crime was reported. This report is intended to be a management and planning tool and does not reflect the official UCR counts for the department. Incidents where a location is unknown or unspecified are included in the countywide totals.

Hermitage Precinct UCR Incident Charts

METROPOLITAN POLICE DEPARTMENT
of Nashville and Davidson County

Aggregated by precinct (incident location).
Summarized by CompStat week for past eight weeks.

All Part 1 Incidents - 52wk Avg: 119

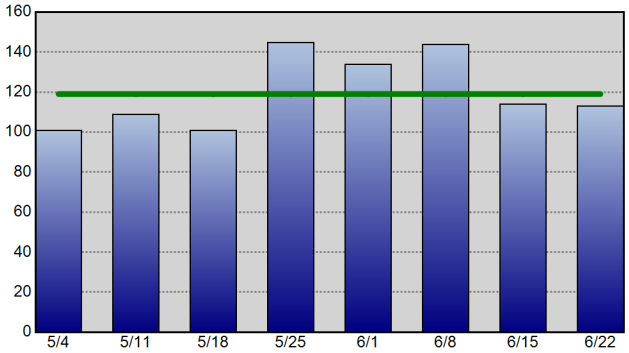

Violent Crime - 52wk Avg: 24

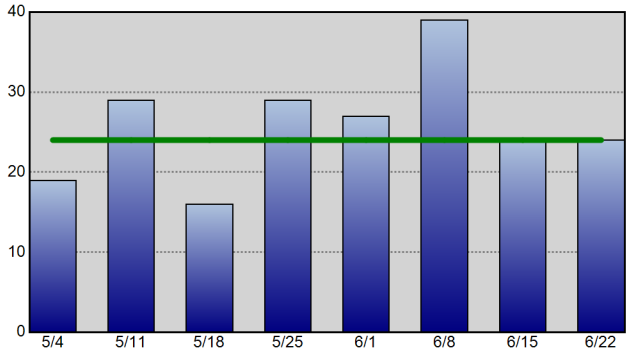

Property Crime - 52wk Avg: 94

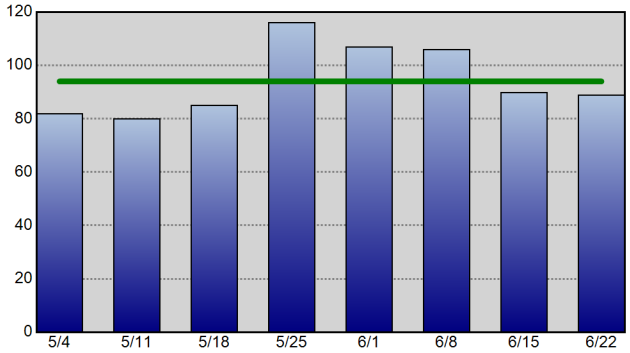

Robbery - 52wk Avg: 8

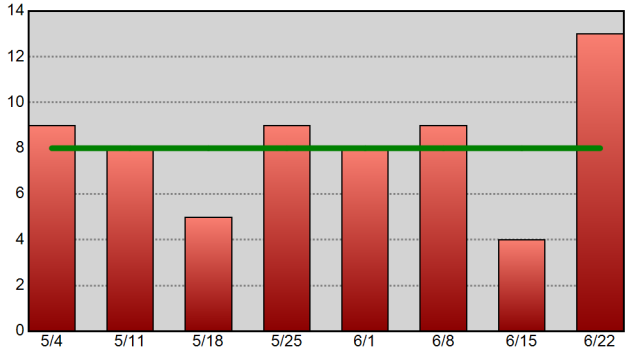

Commercial Burglary - 52wk Avg: 3

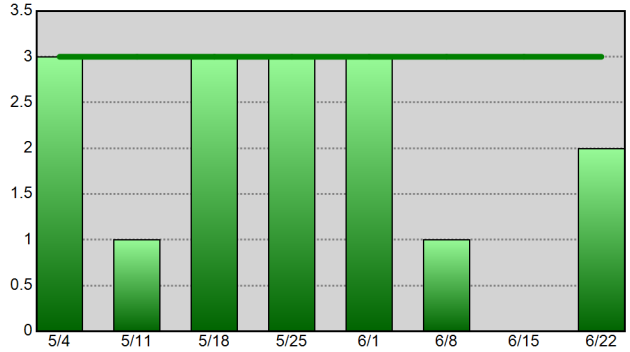

Residential Burglary - 52wk Avg: 8

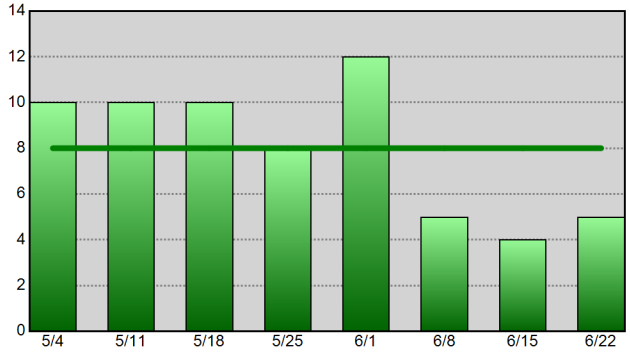

Aggravated Assault - 52wk Avg: 14

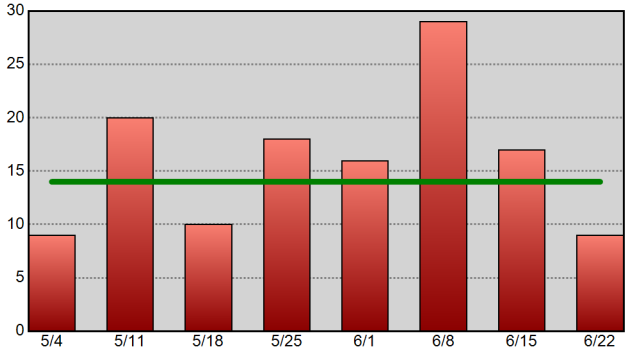

Theft From Vehicle - 52wk Avg: 23

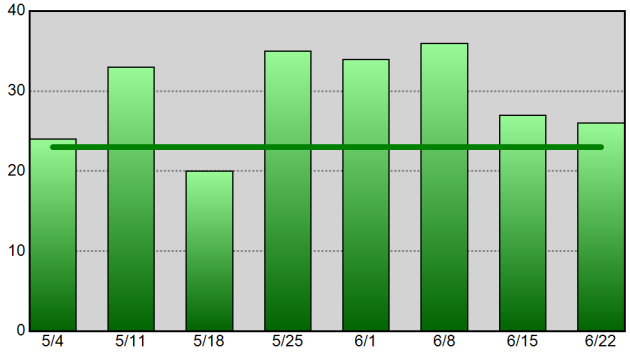

Vehicle Theft - 52wk Avg: 10

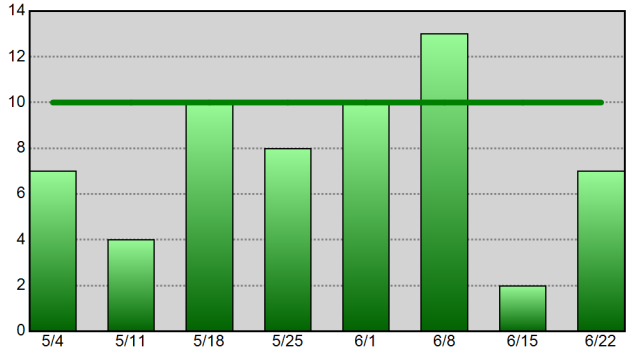

Information summarized for CompStat week ending 06-22-19.
The horizontal line on each chart represents the data set's 52-week weekly average.

Sourced from MNPD ARMS on 6/26/2019 7:47:29 AM. The figures above were sourced from incident reports using Uniform Crime Reporting definitions and reporting guidelines, based on the date when the crime was reported. This report is intended to be a management and planning tool and does not reflect the official UCR counts for the department. Incidents where a location is unknown or unspecified are included in the countywide totals.

North Precinct UCR Incident Charts

Aggregated by precinct (incident location).

Summarized by CompStat week for past eight weeks.

METROPOLITAN POLICE DEPARTMENT

of Nashville and Davidson County

All Part 1 Incidents - 52wk Avg: 91

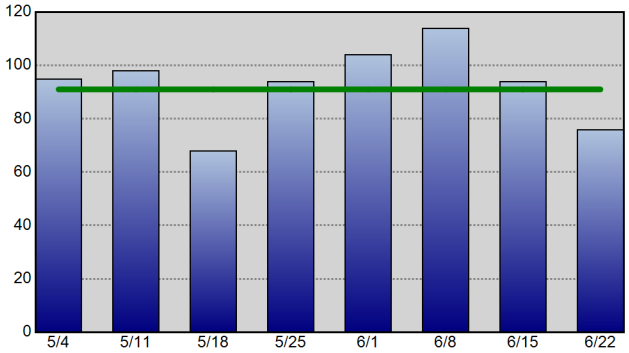

Violent Crime - 52wk Avg: 27

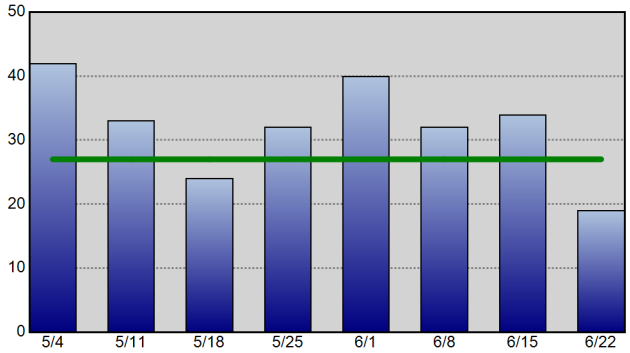

Property Crime - 52wk Avg: 63

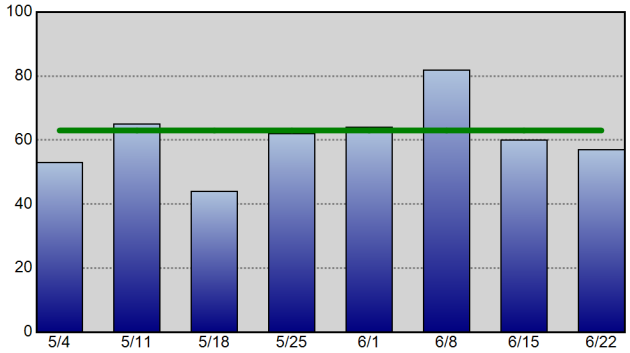

Robbery - 52wk Avg: 5

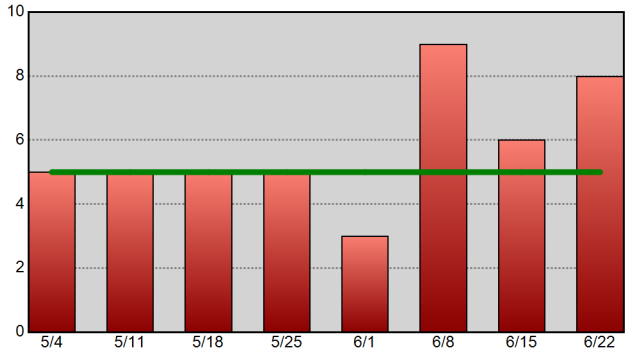

Commercial Burglary - 52wk Avg: 1

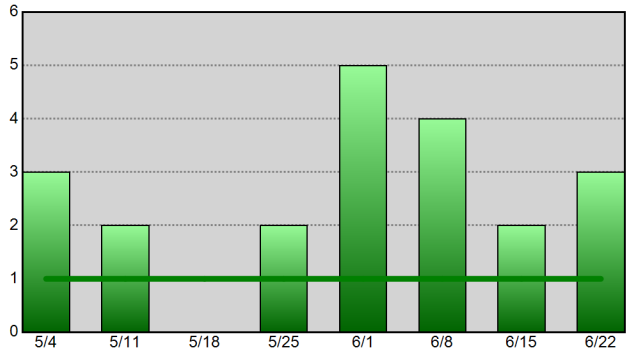

Residential Burglary - 52wk Avg: 7

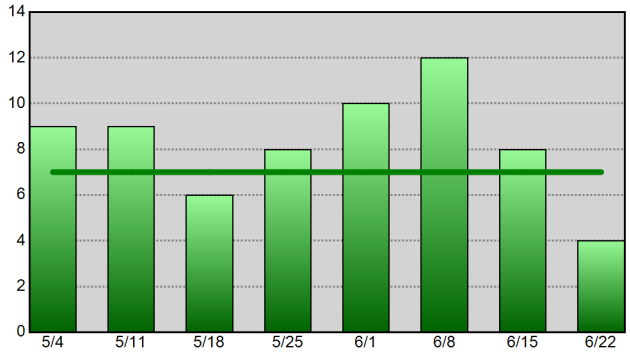

Aggravated Assault - 52wk Avg: 20

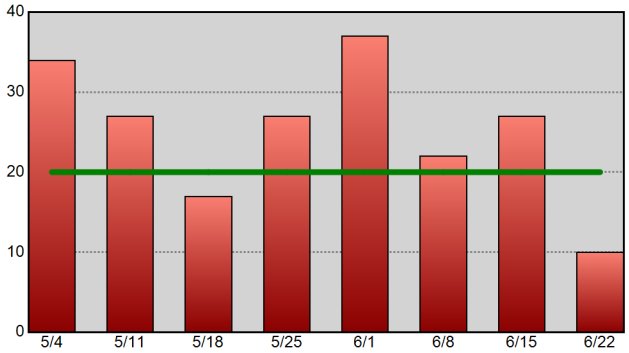

Theft From Vehicle - 52wk Avg: 14

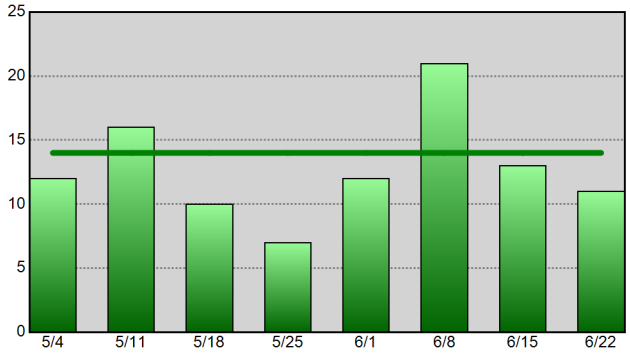

Vehicle Theft - 52wk Avg: 9

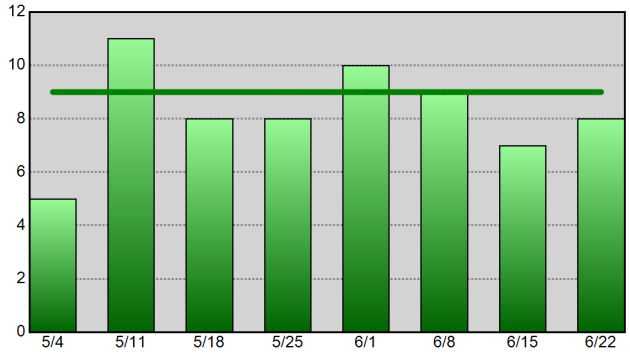

Information summarized for CompStat week ending 06-22-19.
The horizontal line on each chart represents the data set's 52-week weekly average.

Sourced from MNPD ARMS on 6/26/2019 7:47:30 AM. The figures above were sourced from incident reports using Uniform Crime Reporting definitions and reporting guidelines, based on the date when the crime was reported. This report is intended to be a management and planning tool and does not reflect the official UCR counts for the department. Incidents where a location is unknown or unspecified are included in the countywide totals.

Madison Precinct UCR Incident Charts

Aggregated by precinct (incident location).

Summarized by CompStat week for past eight weeks.

METROPOLITAN POLICE DEPARTMENT

of Nashville and Davidson County

All Part 1 Incidents - 52wk Avg: 67

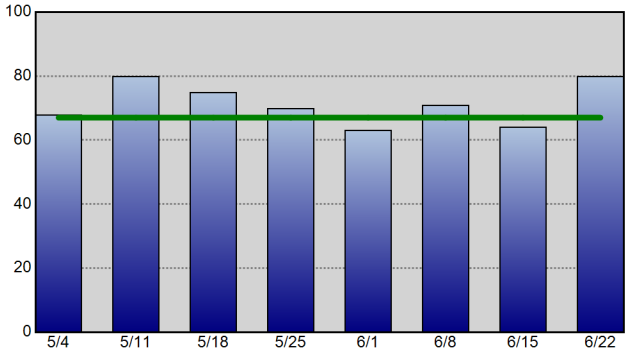

Violent Crime - 52wk Avg: 14

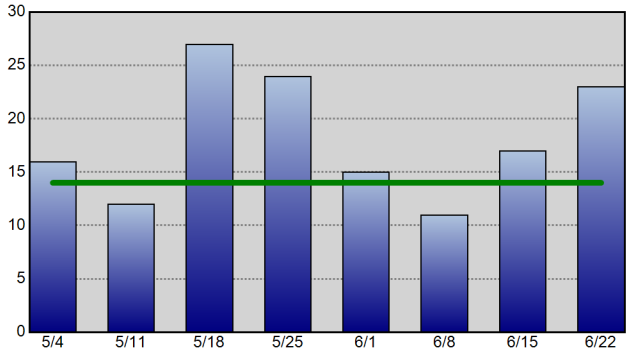

Property Crime - 52wk Avg: 52

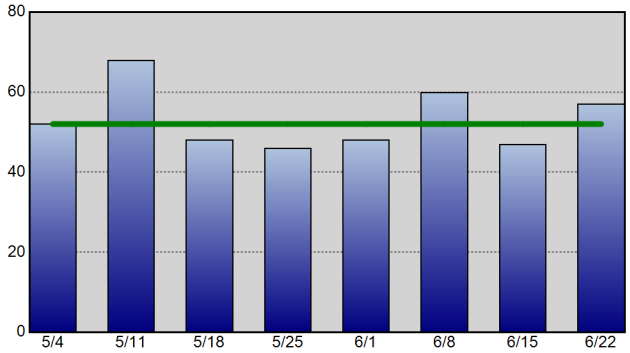

Robbery - 52wk Avg: 3

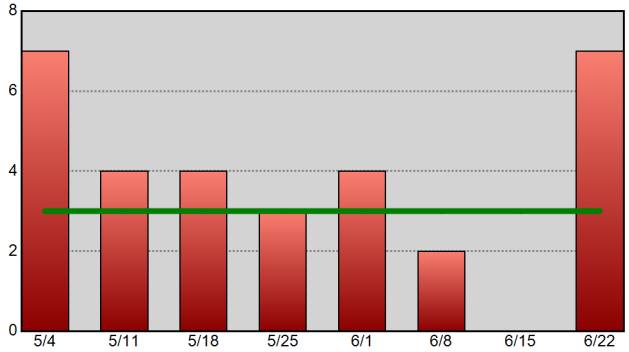

Commercial Burglary - 52wk Avg: 2

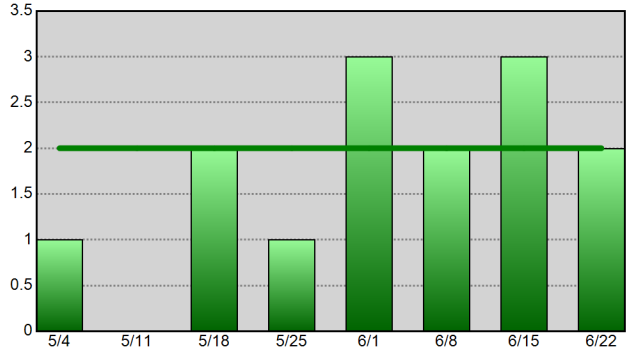

Residential Burglary - 52wk Avg: 5

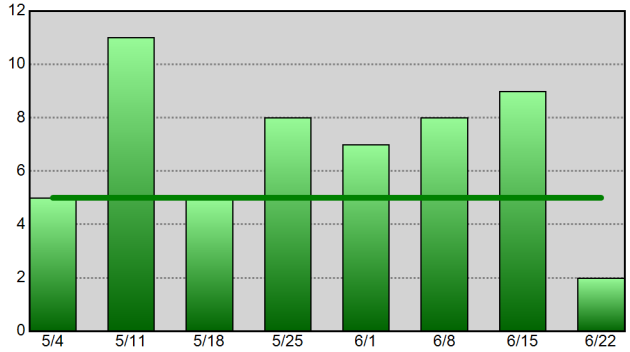

Aggravated Assault - 52wk Avg: 10

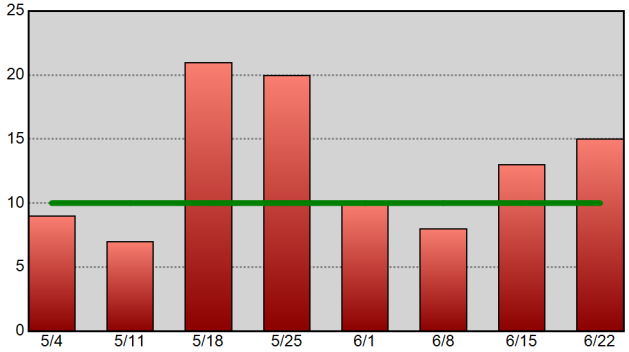

Theft From Vehicle - 52wk Avg: 9

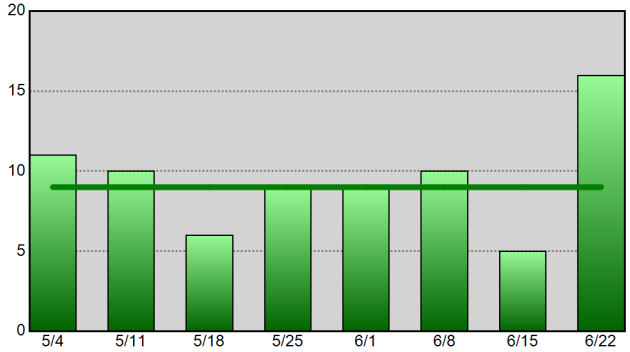

Vehicle Theft - 52wk Avg: 5

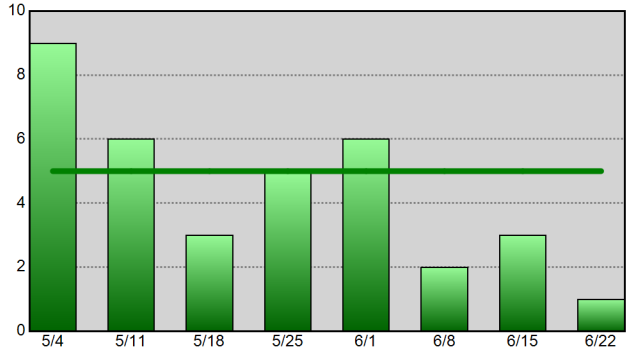

Information summarized for CompStat week ending 06-22-19.
The horizontal line on each chart represents the data set's 52-week weekly average.

Sourced from MNPD ARMS on 6/26/2019 7:47:31 AM. The figures above were sourced from incident reports using Uniform Crime Reporting definitions and reporting guidelines, based on the date when the crime was reported. This report is intended to be a management and planning tool and does not reflect the official UCR counts for the department. Incidents where a location is unknown or unspecified are included in the countywide totals.

Midtown Hills Precinct UCR Incident Charts

METROPOLITAN POLICE DEPARTMENT
of Nashville and Davidson County

Aggregated by precinct (incident location).
Summarized by CompStat week for past eight weeks.

All Part 1 Incidents - 52wk Avg: 87

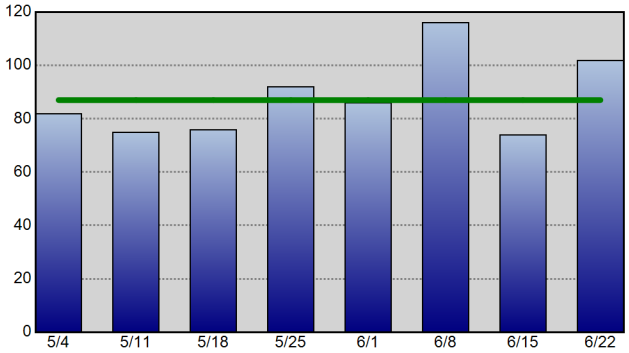

Violent Crime - 52wk Avg: 14

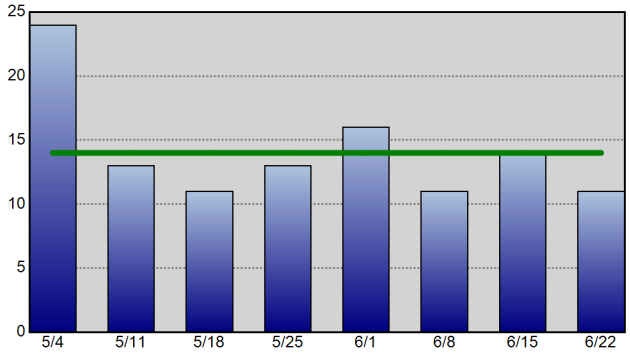

Property Crime - 52wk Avg: 72

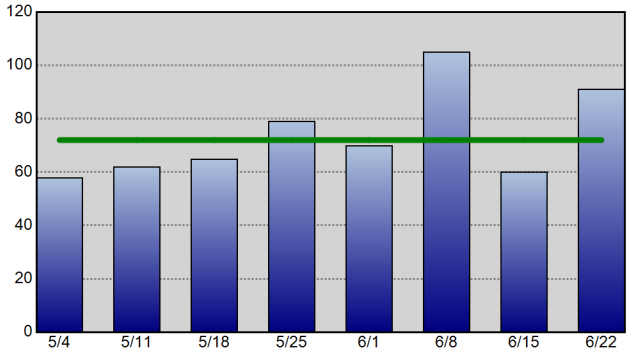

Robbery - 52wk Avg: 5

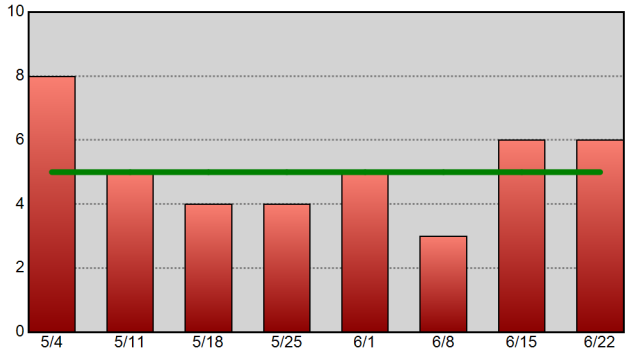

Commercial Burglary - 52wk Avg: 4

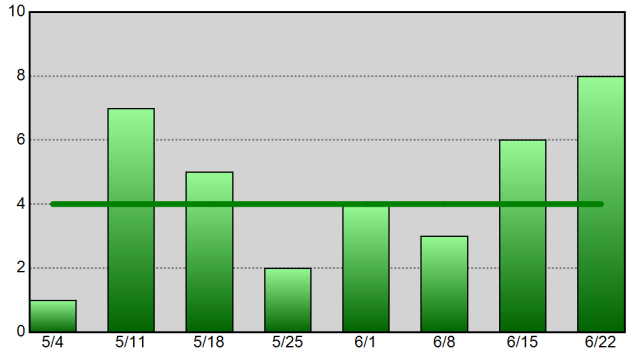

Residential Burglary - 52wk Avg: 6

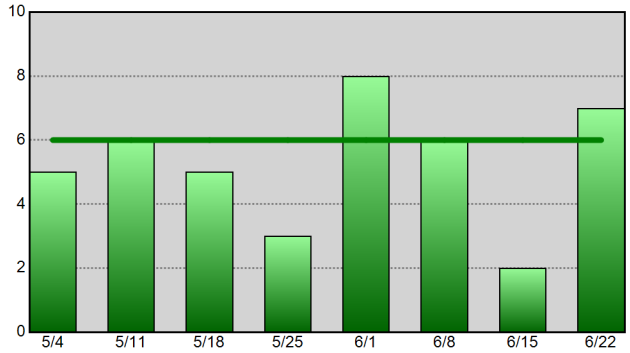

Aggravated Assault - 52wk Avg: 8

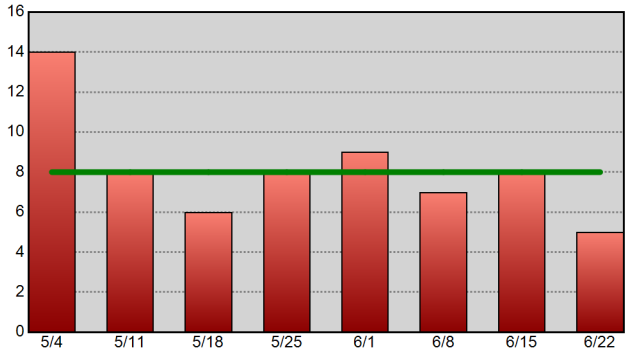

Theft From Vehicle - 52wk Avg: 22

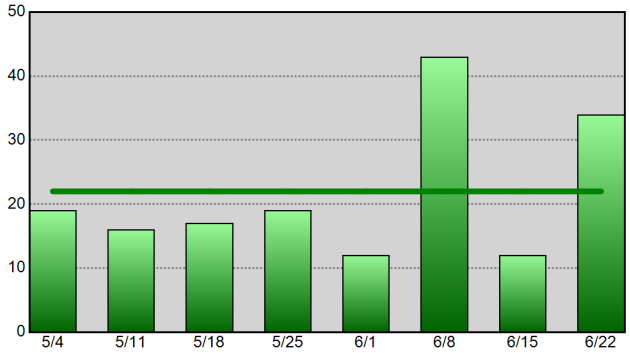

Vehicle Theft - 52wk Avg: 6

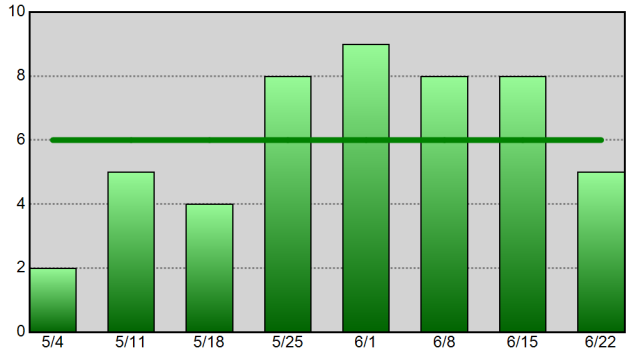

Information summarized for CompStat week ending 06-22-19.
The horizontal line on each chart represents the data set's 52-week weekly average.

Sourced from MNPD ARMS on 6/26/2019 7:47:31 AM. The figures above were sourced from incident reports using Uniform Crime Reporting definitions and reporting guidelines, based on the date when the crime was reported. This report is intended to be a management and planning tool and does not reflect the official UCR counts for the department. Incidents where a location is unknown or unspecified are included in the countywide totals.

UCR Incidents - Annual Totals

Based on date when each incident was reported.

METROPOLITAN POLICE DEPARTMENT

of Nashville and Davidson County

Year End Totals - All Part 1 Incidents (Prior 9 Year Annual Avg: 34,078)

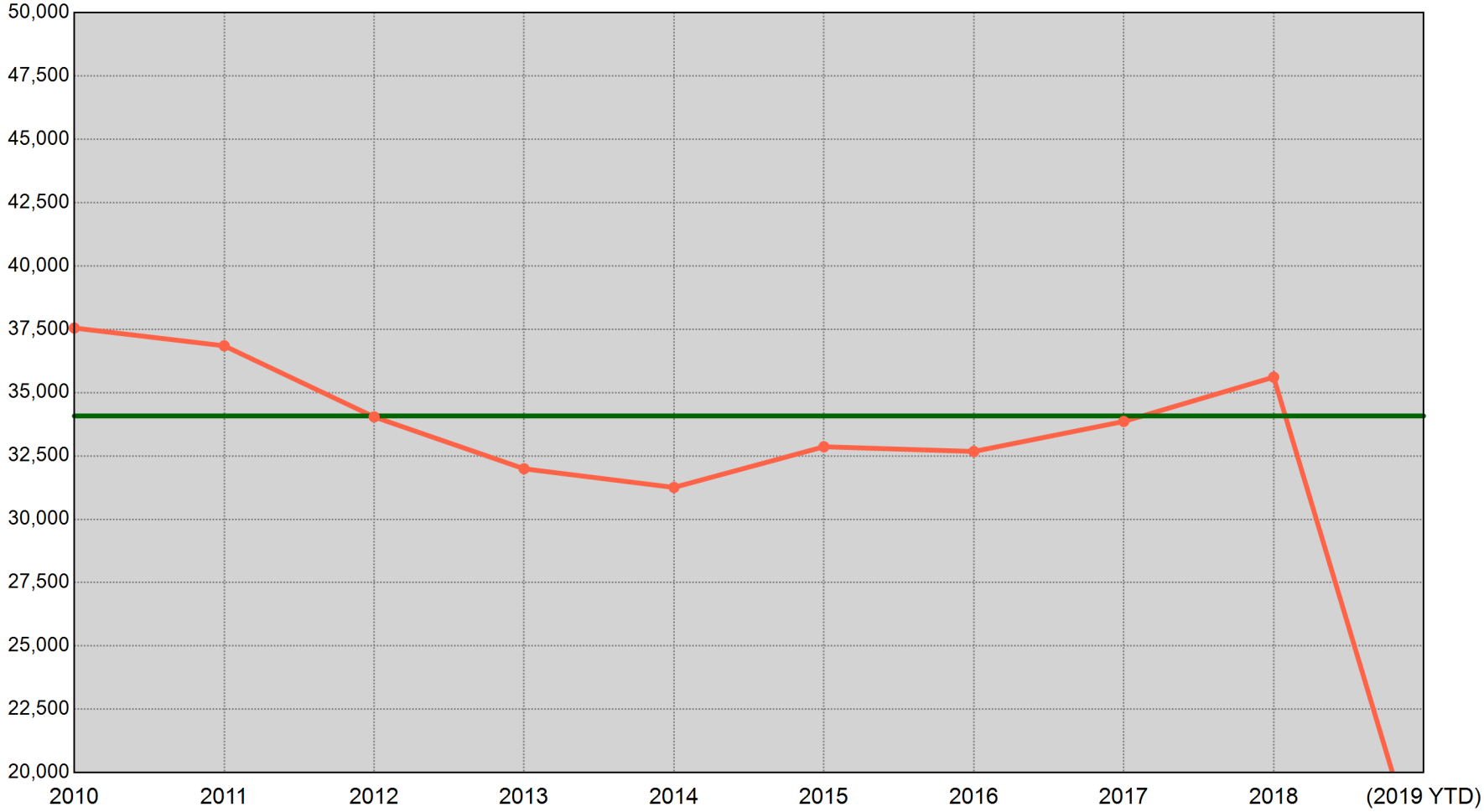

2010	2011	2012	2013	2014	2015	2016	2017	2018	(2019 YTD)
37,550 Incidents	36,848 Incidents	34,042 Incidents	31,993 Incidents	31,257 Incidents	32,863 Incidents	32,677 Incidents	33,861 Incidents	35,611 Incidents	15,899 Incidents

"(2019 YTD)" is a count of UCR incidents reported between 01/01/2019 and 06/22/2019. The green horizontal line represents the average of the nine prior annual totals.

Sourced from MNPD ARMS on 6/26/2019 7:47:32 AM. The figures above were sourced from incident reports using Uniform Crime Reporting definitions and reporting guidelines, based on the date when the crime was reported. This report is intended to be a management and planning tool and does not reflect the official UCR counts for the department. Incidents where a location is unknown or unspecified are included in the countywide totals.

UCR Incidents - YTD Comparisons: All Incidents

METROPOLITAN POLICE DEPARTMENT
of Nashville and Davidson County

Aggregated by precinct (incident location). Based on date when each incident was reported.

		2011 YTD to 2019 YTD	2012 YTD to 2019 YTD	2013 YTD to 2019 YTD	2014 YTD to 2019 YTD	2015 YTD to 2019 YTD	2016 YTD to 2019 YTD	2017 YTD to 2019 YTD	2018 YTD to 2019 YTD	8 YTD Avg to 2019 YTD	5 YTD Avg to 2019 YTD
West	Prior YTD	1,719	1,742	2,044	1,638	1,592	1,661	1,815	1,779	1,748	1,697
	YTD	1,659	1,659	1,659	1,659	1,659	1,659	1,659	1,659	1,659	1,659
	% Change	-3.5%	-4.8%	-18.8%	1.3%	4.2%	-0.1%	-8.6%	-6.7%	-5.1%	-2.2%
East	Prior YTD	2,363	2,103	1,832	1,556	1,698	1,727	1,733	1,736	1,843	1,690
	YTD	1,693	1,693	1,693	1,693	1,693	1,693	1,693	1,693	1,693	1,693
	% Change	-28.4%	-19.5%	-7.6%	8.8%	-0.3%	-2.0%	-2.3%	-2.5%	-8.1%	0.2%
South	Prior YTD	3,201	2,718	2,774	2,685	2,733	2,988	2,769	2,779	2,830	2,790
	YTD	2,940	2,940	2,940	2,940	2,940	2,940	2,940	2,940	2,940	2,940
	% Change	-8.2%	8.2%	6.0%	9.5%	7.6%	-1.6%	6.2%	5.8%	3.9%	5.4%
Central	Prior YTD	782	801	628	610	623	645	834	768	711	696
	YTD	1,125	1,125	1,125	1,125	1,125	1,125	1,125	1,125	1,125	1,125
	% Change	43.9%	40.4%	79.1%	84.4%	80.6%	74.4%	34.9%	46.5%	58.2%	61.6%
Hermitage	Prior YTD	2,786	2,846	2,817	2,625	2,550	2,846	2,856	2,818	2,768	2,739
	YTD	2,868	2,868	2,868	2,868	2,868	2,868	2,868	2,868	2,868	2,868
	% Change	2.9%	0.8%	1.8%	9.3%	12.5%	0.8%	0.4%	1.8%	3.6%	4.7%
North	Prior YTD	1,898	1,877	1,852	1,725	1,745	1,861	2,064	2,147	1,896	1,908
	YTD	2,082	2,082	2,082	2,082	2,082	2,082	2,082	2,082	2,082	2,082
	% Change	9.7%	10.9%	12.4%	20.7%	19.3%	11.9%	0.9%	-3.0%	9.8%	9.1%
Madison	Prior YTD	1,760	1,936	1,587	1,567	1,746	1,767	1,884	1,800	1,755	1,752
	YTD	1,590	1,590	1,590	1,590	1,590	1,590	1,590	1,590	1,590	1,590
	% Change	-9.7%	-17.9%	0.2%	1.5%	-8.9%	-10.0%	-15.6%	-11.7%	-9.4%	-9.2%
Midtown Hills	Prior YTD	2,144	1,887	1,859	1,693	1,565	1,677	1,857	2,002	1,835	1,758
	YTD	1,939	1,939	1,939	1,939	1,939	1,939	1,939	1,939	1,939	1,939
	% Change	-9.6%	2.8%	4.3%	14.5%	23.9%	15.6%	4.4%	-3.1%	5.7%	10.3%
Not Validated	Prior YTD	1	2	1	0	5	0	0	0	1	1
	YTD	3	3	3	3	3	3	3	3	3	3
	% Change	200.0%	50.0%	200.0%	-	-40.0%	-	-	-	200.0%	200.0%
County	Prior YTD	16,654	15,912	15,394	14,099	14,257	15,172	15,812	15,829	15,391	15,033
	YTD	15,899	15,899	15,899	15,899	15,899	15,899	15,899	15,899	15,899	15,899
	% Change	-4.5%	-0.1%	3.3%	12.8%	11.5%	4.8%	0.6%	0.4%	3.3%	5.8%

Information summarized for CompStat week ending 06/22/2019.

Sourced from MNPD ARMS on 6/26/2019 7:47:33 AM. The figures above were sourced from incident reports using Uniform Crime Reporting definitions and reporting guidelines, based on the date when the crime was reported. This report is intended to be a management and planning tool and does not reflect the official UCR counts for the department. Incidents where a location is unknown or unspecified are included in the countywide totals. 'Unknown' refers to records in which the address is listed as 'Unknown' on the incident report. 'Not Validated' refers to records that were entered in with an invalid addresses.

County UCR Incidents - YTD Comparison Charts

Aggregated by precinct (incident location). Based on date when each incident was reported.

METROPOLITAN POLICE DEPARTMENT
of Nashville and Davidson County

All Part 1 Incidents - Annual YTD Avg: 15,564 (Bar Chart)

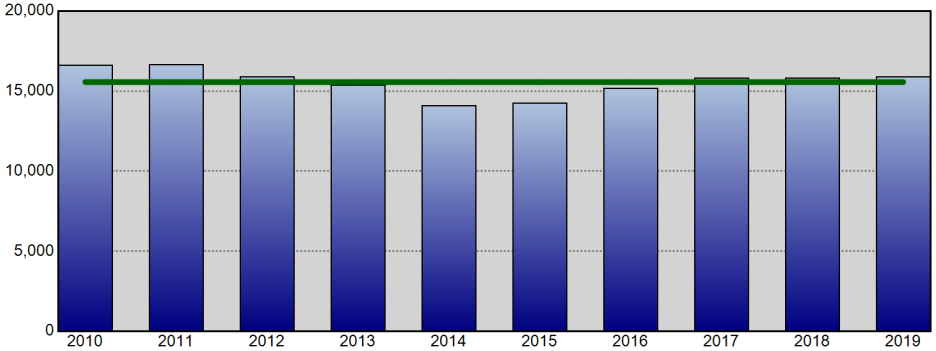

All Part 1 Incidents - Annual YTD Avg: 15,564 (Line Chart)

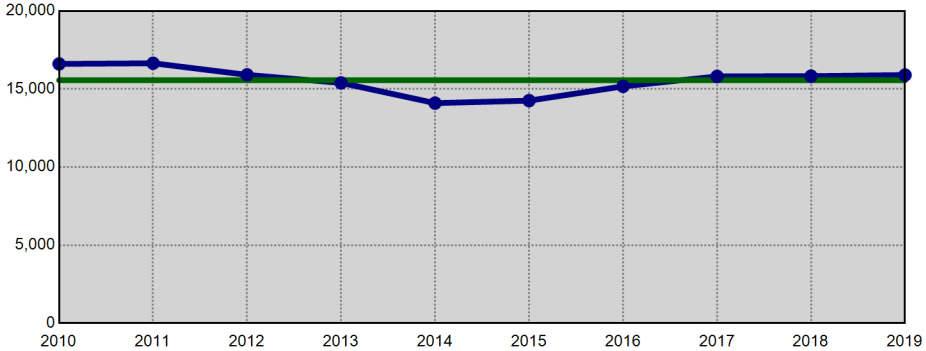

Violent Crime - Annual YTD Avg: 3,412 (Bar Chart)

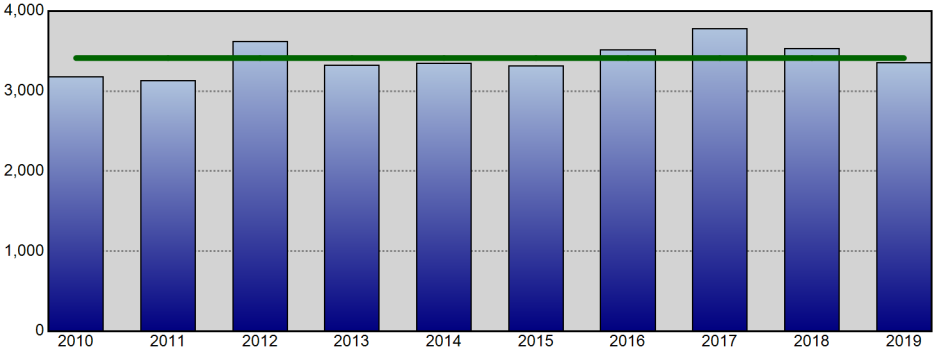

Violent Crime - Annual YTD Avg: 3,412 (Line Chart)

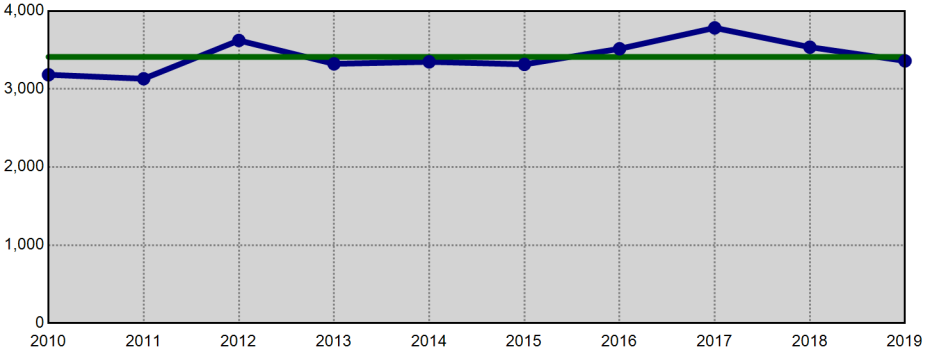

Property Crime - Annual YTD Avg: 12,152 (Bar Chart)

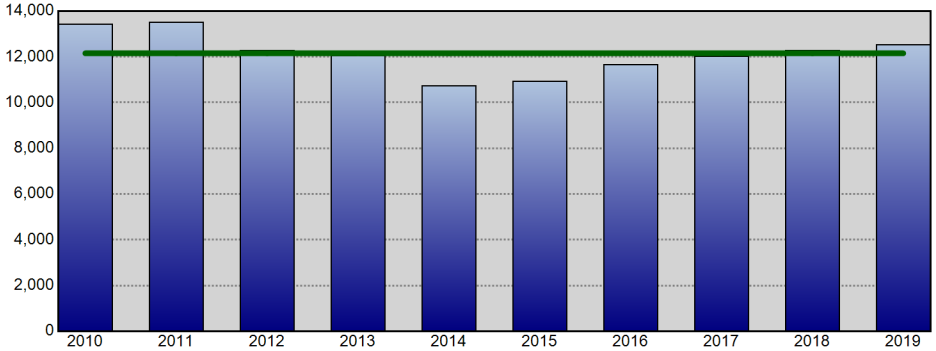

Property Crime - Annual YTD Avg: 12,152 (Line Chart)

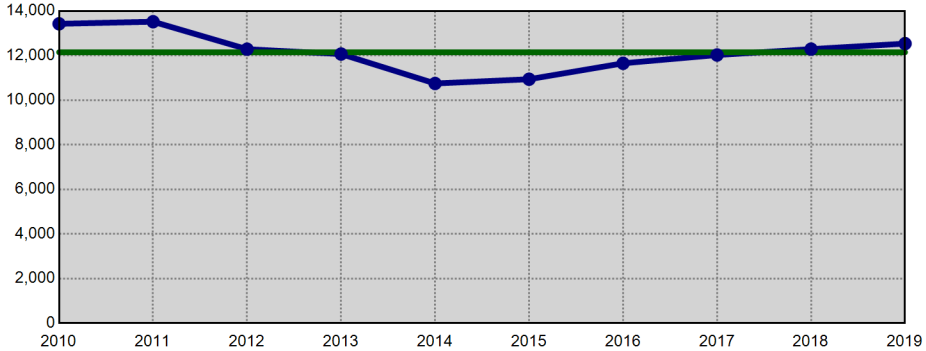

Information summarized for CompStat week ending 06/22/2019. The horizontal line on each chart represents the average of the prior 9 YTD offense totals.

Sourced from MNPD ARMS on 6/26/2019 7:47:33 AM. The figures above were sourced from incident reports using Uniform Crime Reporting definitions and reporting guidelines, based on the date when the crime was reported. This report is intended to be a management and planning tool and does not reflect the official UCR counts for the department. Incidents where a location is unknown or unspecified are included in the countywide totals.

West Precinct UCR Incidents - YTD Comparisons

Aggregated by precinct (incident location). Based on date when each incident was reported.

METROPOLITAN POLICE DEPARTMENT
of Nashville and Davidson County

All Part 1 Incidents - Annual YTD Avg: 1,755 (Bar Chart)

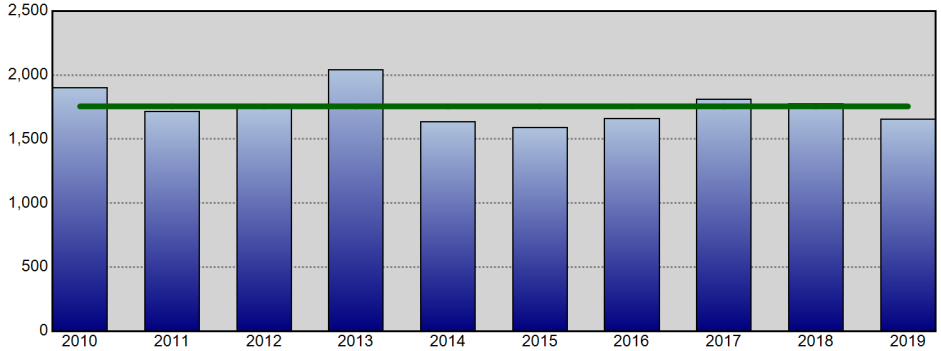

All Part 1 Incidents - Annual YTD Avg: 1,755 (Line Chart)

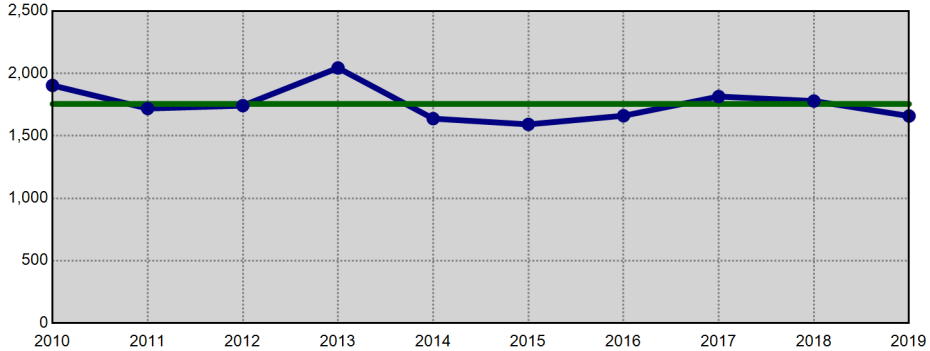

Violent Crime - Annual YTD Avg: 214 (Bar Chart)

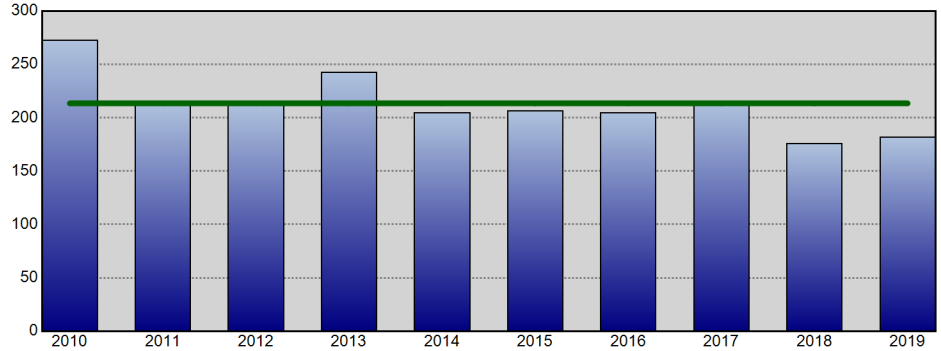

Violent Crime - Annual YTD Avg: 214 (Line Chart)

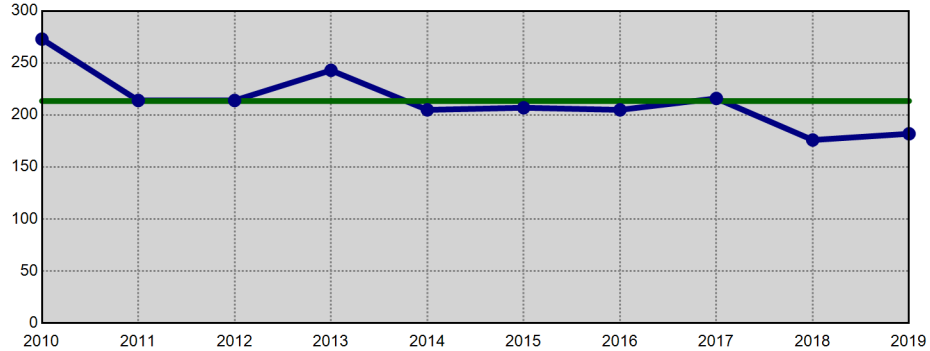

Property Crime - Annual YTD Avg: 1,542 (Bar Chart)

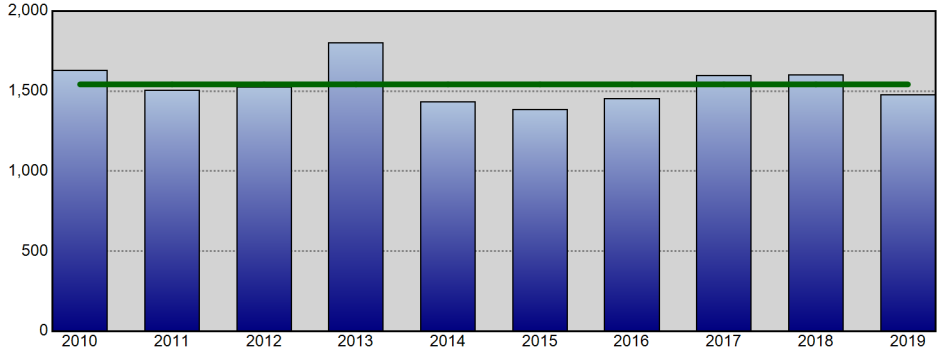

Property Crime - Annual YTD Avg: 1,542 (Line Chart)

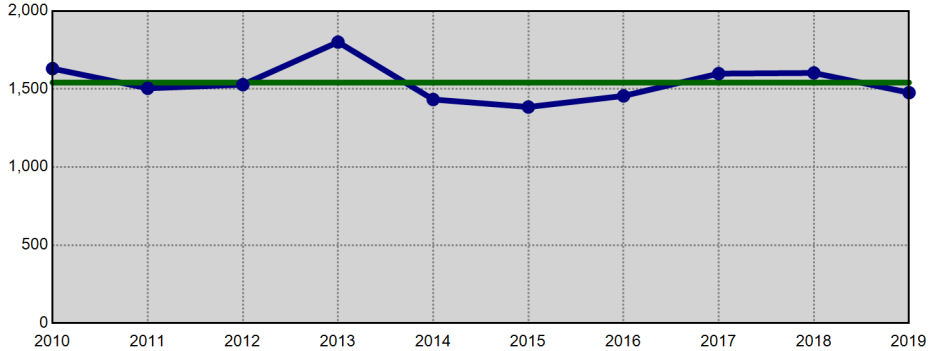

Information summarized for CompStat week ending 06/22/2019. The horizontal line on each chart represents the average of the prior 9 YTD offense totals.

Sourced from MNPD ARMS on 6/26/2019 7:47:33 AM. The figures above were sourced from incident reports using Uniform Crime Reporting definitions and reporting guidelines, based on the date when the crime was reported. This report is intended to be a management and planning tool and does not reflect the official UCR counts for the department. Incidents where a location is unknown or unspecified are included in the countywide totals.

East Precinct UCR Incidents - YTD Comparisons

METROPOLITAN POLICE DEPARTMENT
of Nashville and Davidson County

Aggregated by precinct (incident location). Based on date when each incident was reported.

All Part 1 Incidents - Annual YTD Avg: 1,854 (Bar Chart)

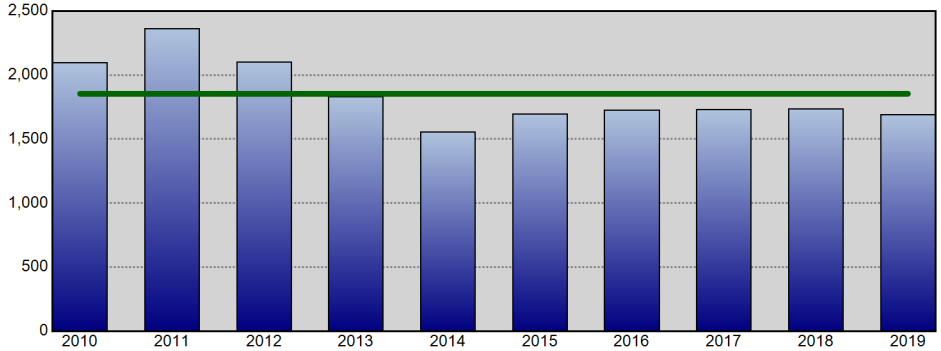

All Part 1 Incidents - Annual YTD Avg: 1,854 (Line Chart)

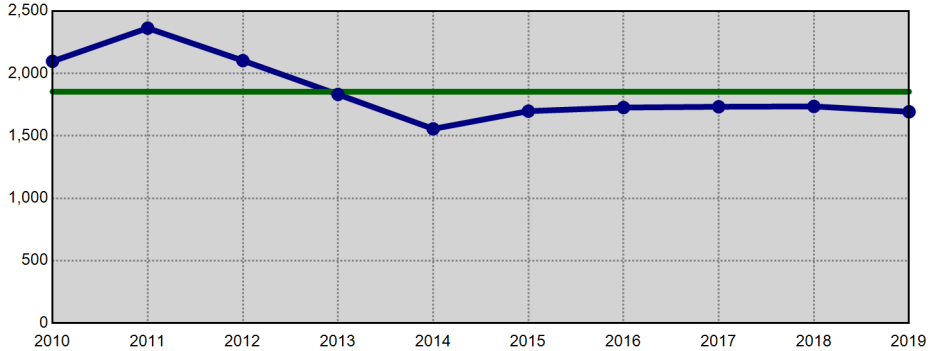

Violent Crime - Annual YTD Avg: 499 (Bar Chart)

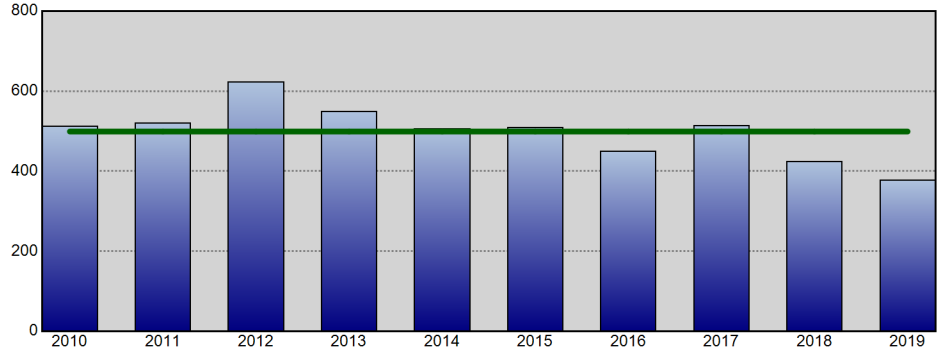

Violent Crime - Annual YTD Avg: 499 (Line Chart)

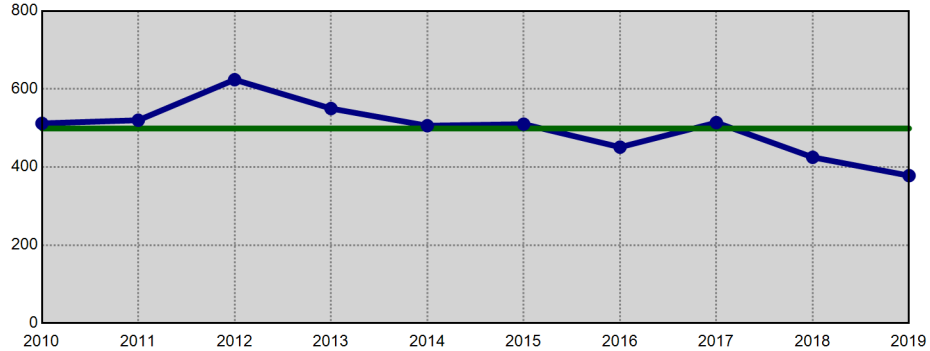

Property Crime - Annual YTD Avg: 1,355 (Bar Chart)

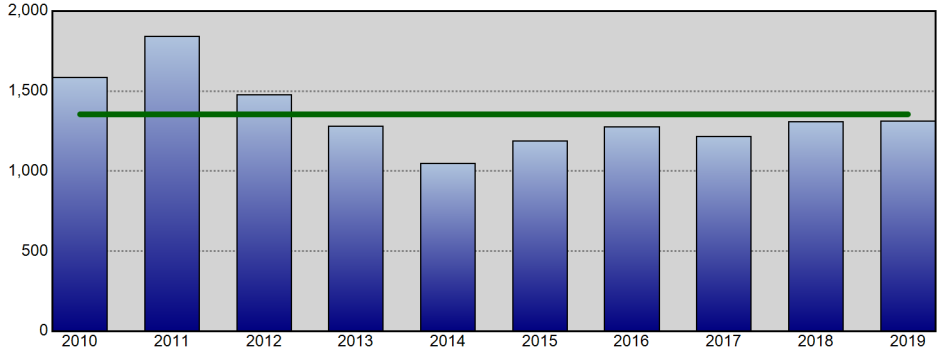

Property Crime - Annual YTD Avg: 1,355 (Line Chart)

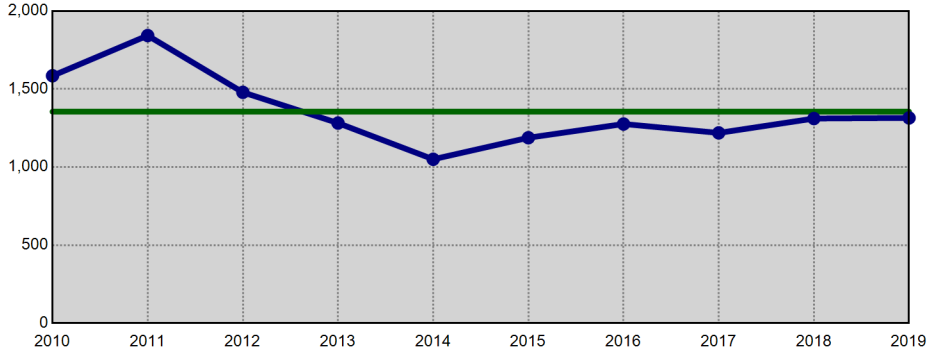

Information summarized for CompStat week ending 06/22/2019. The horizontal line on each chart represents the average of the prior 9 YTD offense totals.

Sourced from MNPD ARMS on 6/26/2019 7:47:34 AM. The figures above were sourced from incident reports using Uniform Crime Reporting definitions and reporting guidelines, based on the date when the crime was reported. This report is intended to be a management and planning tool and does not reflect the official UCR counts for the department. Incidents where a location is unknown or unspecified are included in the countywide totals.

South Precinct UCR Incidents - YTD Comparisons

Aggregated by precinct (incident location). Based on date when each incident was reported.

METROPOLITAN POLICE DEPARTMENT
of Nashville and Davidson County

All Part 1 Incidents - Annual YTD Avg: 2,856 (Bar Chart)

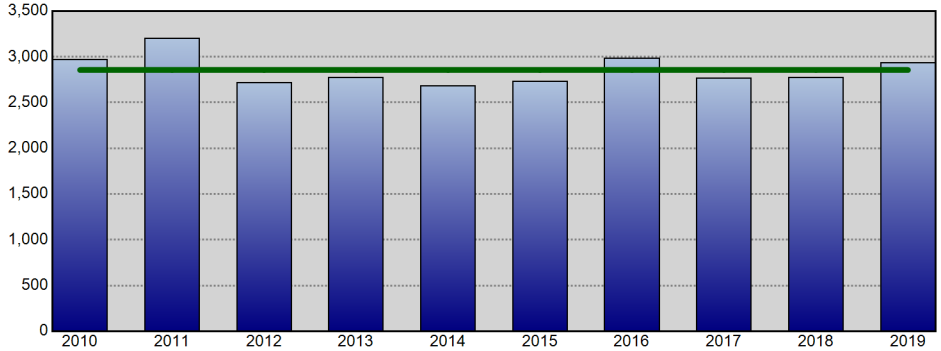

All Part 1 Incidents - Annual YTD Avg: 2,856 (Line Chart)

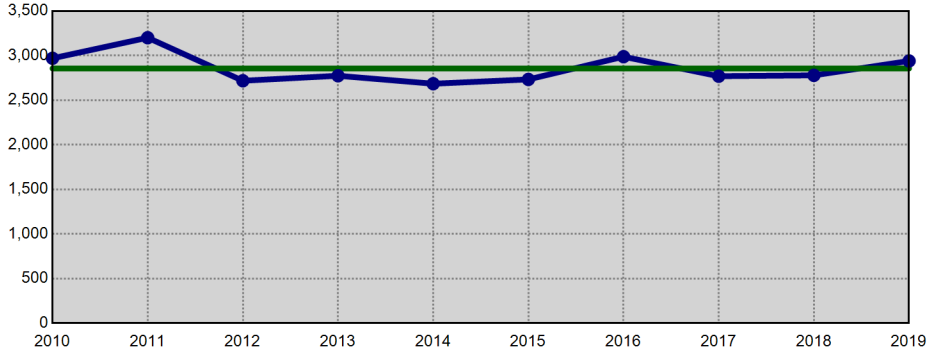

Violent Crime - Annual YTD Avg: 666 (Bar Chart)

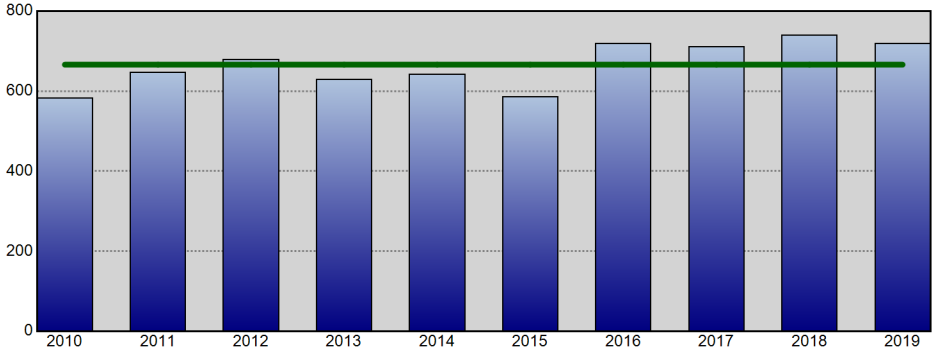

Violent Crime - Annual YTD Avg: 666 (Line Chart)

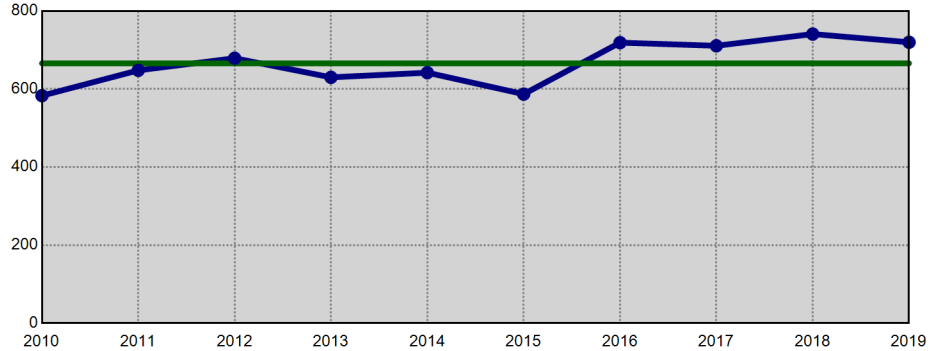

Property Crime - Annual YTD Avg: 2,190 (Bar Chart)

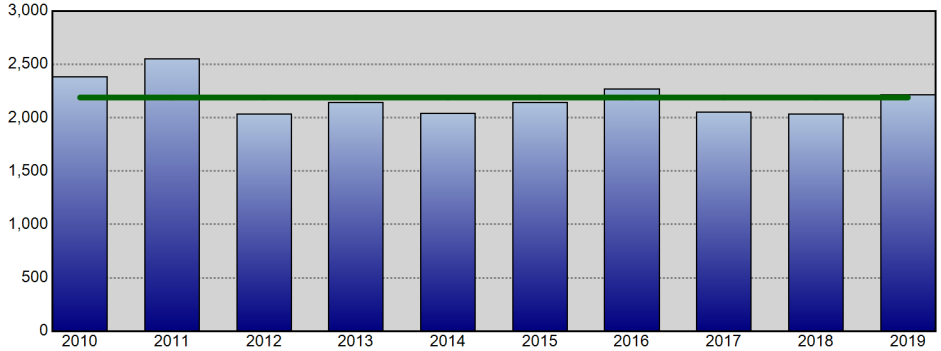

Property Crime - Annual YTD Avg: 2,190 (Line Chart)

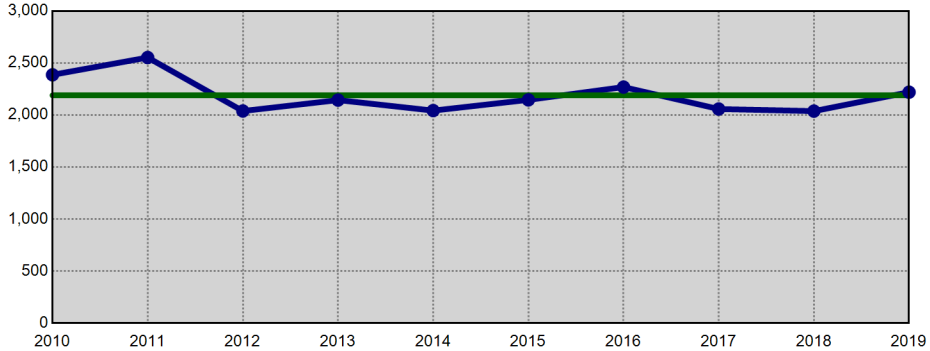

Information summarized for CompStat week ending 06/22/2019. The horizontal line on each chart represents the average of the prior 9 YTD offense totals.

Sourced from MNPD ARMS on 6/26/2019 7:47:35 AM. The figures above were sourced from incident reports using Uniform Crime Reporting definitions and reporting guidelines, based on the date when the crime was reported. This report is intended to be a management and planning tool and does not reflect the official UCR counts for the department. Incidents where a location is unknown or unspecified are included in the countywide totals.

Central Precinct UCR Incidents - YTD Comparisons

Aggregated by precinct (incident location). Based on date when each incident was reported.

METROPOLITAN POLICE DEPARTMENT
of Nashville and Davidson County

All Part 1 Incidents - Annual YTD Avg: 750 (Bar Chart)

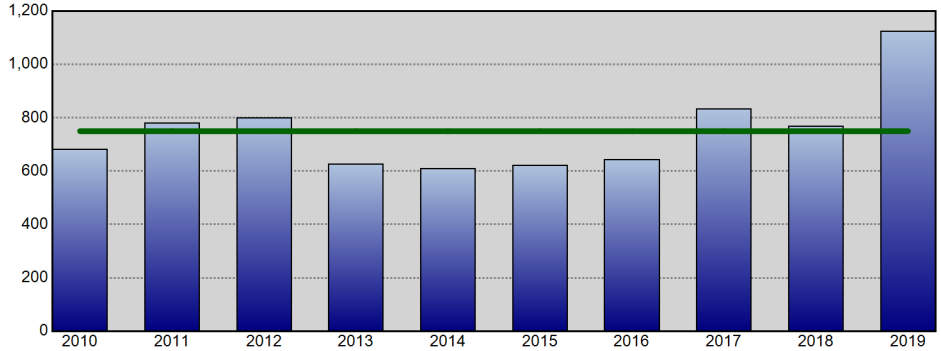

All Part 1 Incidents - Annual YTD Avg: 750 (Line Chart)

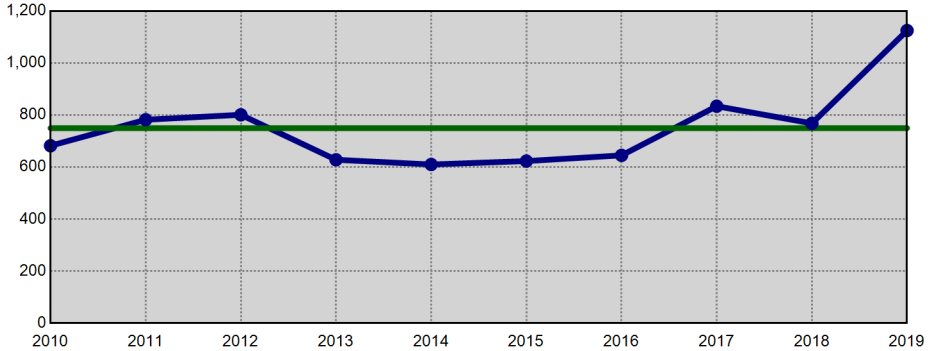

Violent Crime - Annual YTD Avg: 166 (Bar Chart)

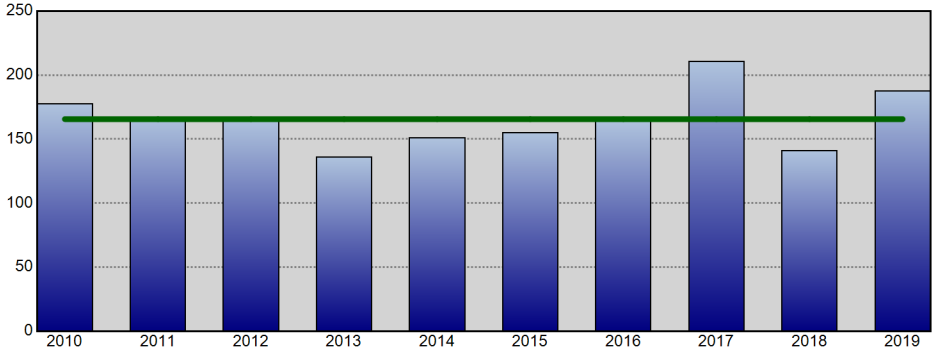

Violent Crime - Annual YTD Avg: 166 (Line Chart)

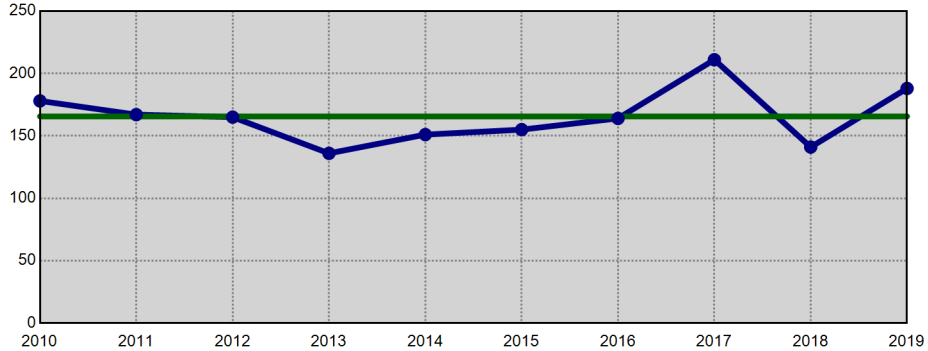

Property Crime - Annual YTD Avg: 584 (Bar Chart)

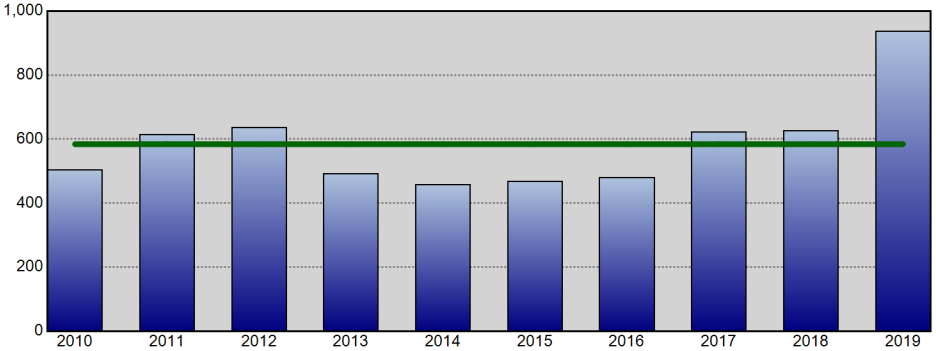

Property Crime - Annual YTD Avg: 584 (Line Chart)

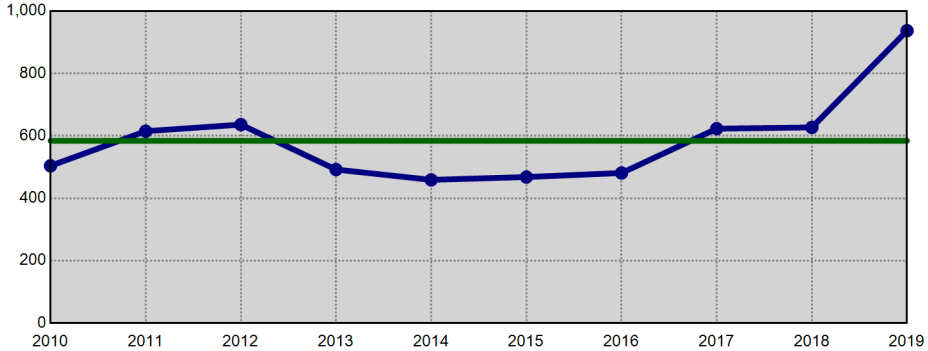

Information summarized for CompStat week ending 06/22/2019. The horizontal line on each chart represents the average of the prior 9 YTD offense totals.

Sourced from MNPD ARMS on 6/26/2019 7:47:36 AM. The figures above were sourced from incident reports using Uniform Crime Reporting definitions and reporting guidelines, based on the date when the crime was reported. This report is intended to be a management and planning tool and does not reflect the official UCR counts for the department. Incidents where a location is unknown or unspecified are included in the countywide totals.

Hermitage Precinct UCR Incidents - YTD Comparisons

METROPOLITAN POLICE DEPARTMENT
of Nashville and Davidson County

Aggregated by precinct (incident location). Based on date when each incident was reported.

All Part 1 Incidents - Annual YTD Avg: 2,799 (Bar Chart)

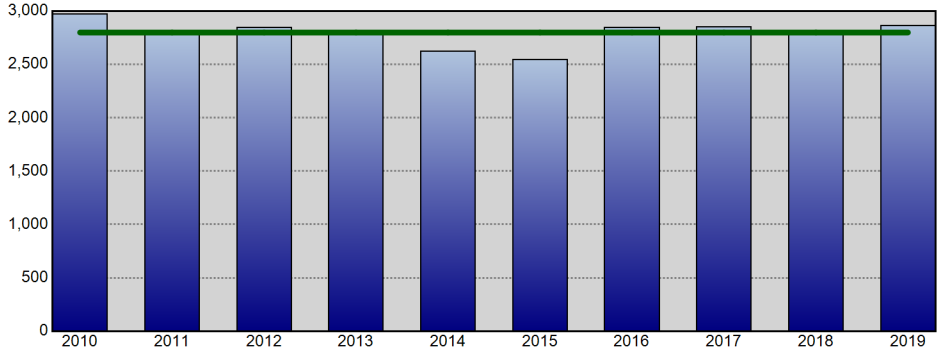

All Part 1 Incidents - Annual YTD Avg: 2,799 (Line Chart)

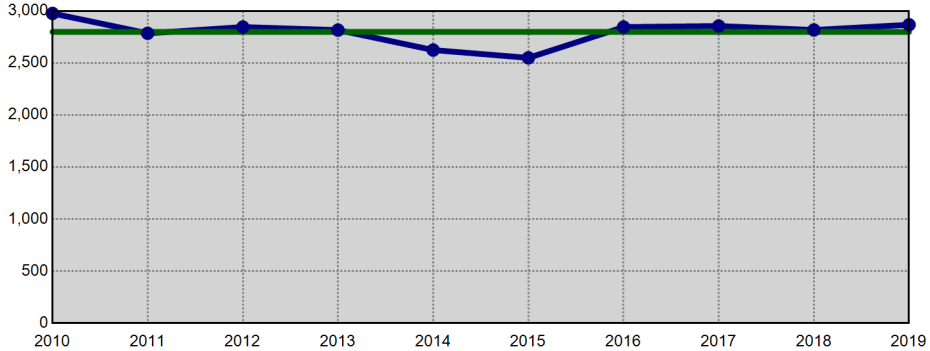

Violent Crime - Annual YTD Avg: 588 (Bar Chart)

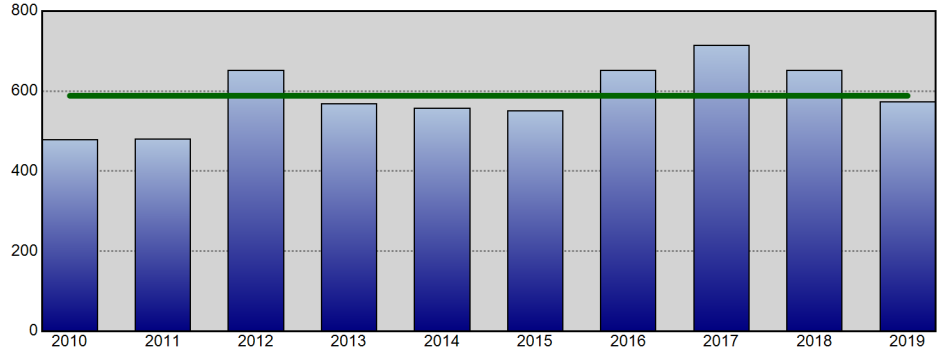

Violent Crime - Annual YTD Avg: 588 (Line Chart)

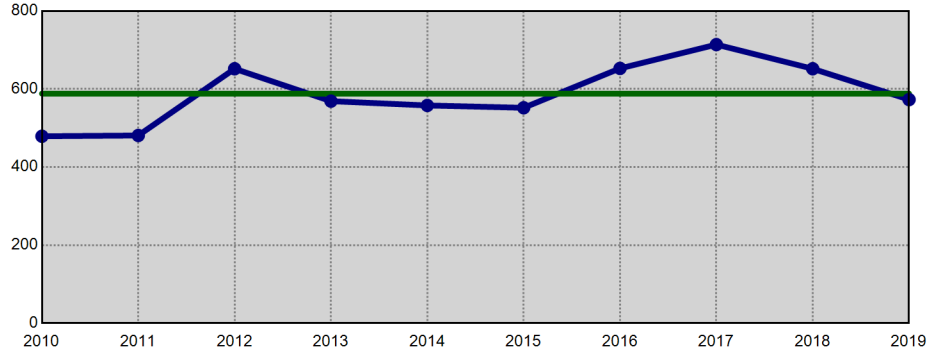

Property Crime - Annual YTD Avg: 2,211 (Bar Chart)

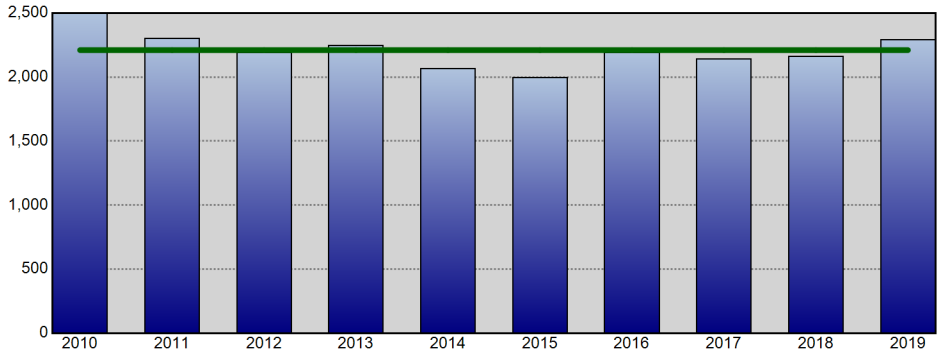

Property Crime - Annual YTD Avg: 2,211 (Line Chart)

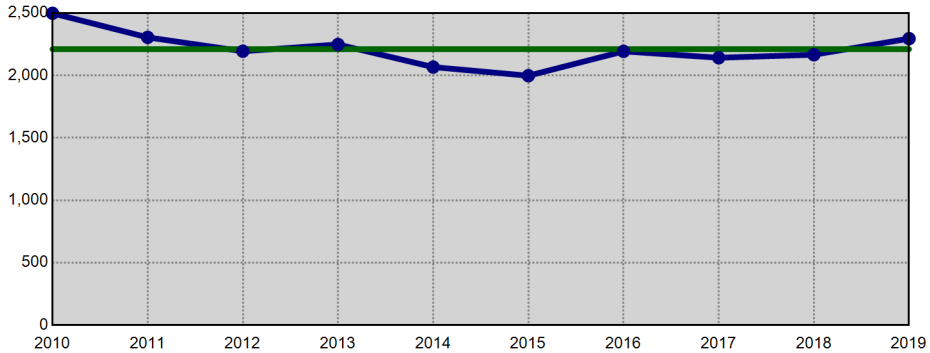

Information summarized for CompStat week ending 06/22/2019. The horizontal line on each chart represents the average of the prior 9 YTD offense totals.

Sourced from MNPD ARMS on 6/26/2019 7:47:36 AM. The figures above were sourced from incident reports using Uniform Crime Reporting definitions and reporting guidelines, based on the date when the crime was reported. This report is intended to be a management and planning tool and does not reflect the official UCR counts for the department. Incidents where a location is unknown or unspecified are included in the countywide totals.

North Precinct UCR Incidents - YTD Comparisons

METROPOLITAN POLICE DEPARTMENT
of Nashville and Davidson County

Aggregated by precinct (incident location). Based on date when each incident was reported.

All Part 1 Incidents - Annual YTD Avg: 1,912 (Bar Chart)

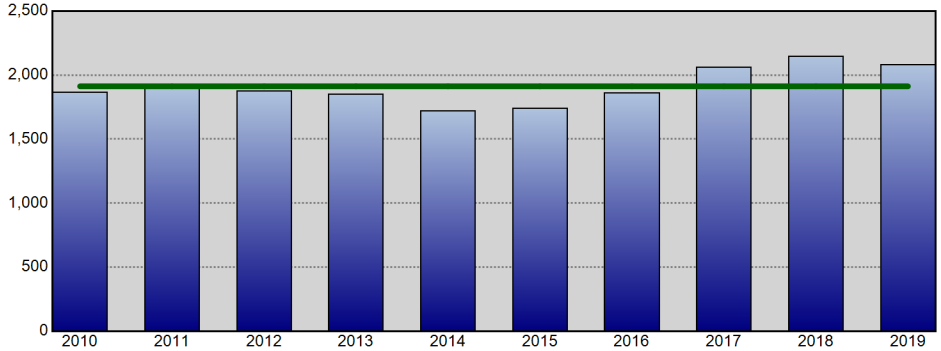

All Part 1 Incidents - Annual YTD Avg: 1,912 (Line Chart)

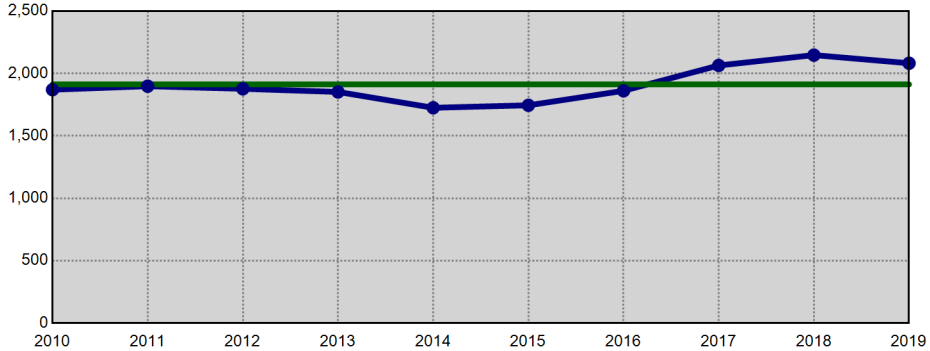

Violent Crime - Annual YTD Avg: 600 (Bar Chart)

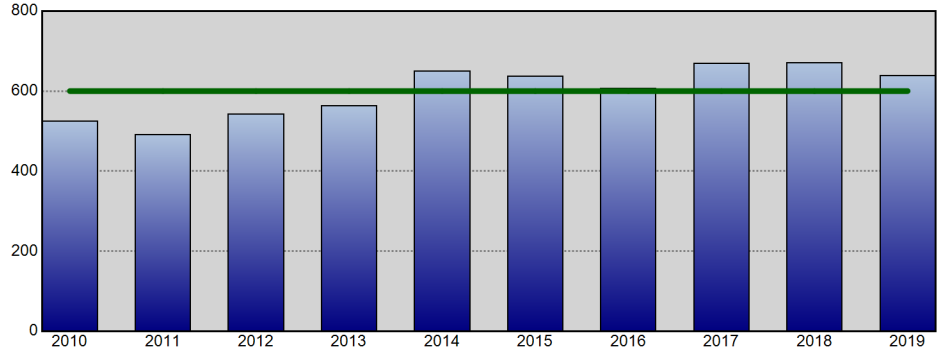

Violent Crime - Annual YTD Avg: 600 (Line Chart)

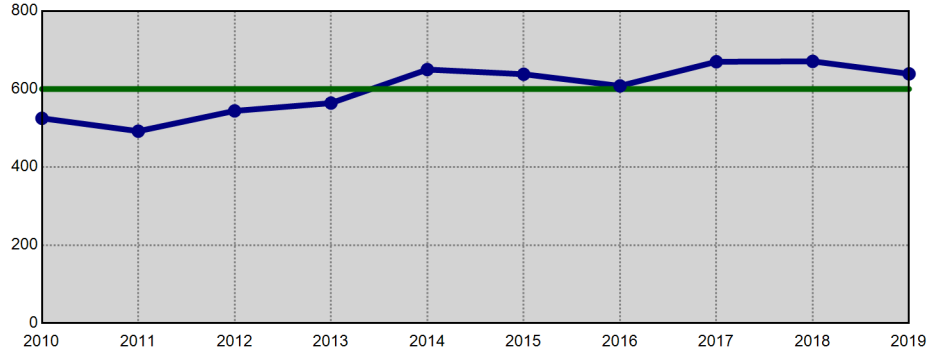

Property Crime - Annual YTD Avg: 1,312 (Bar Chart)

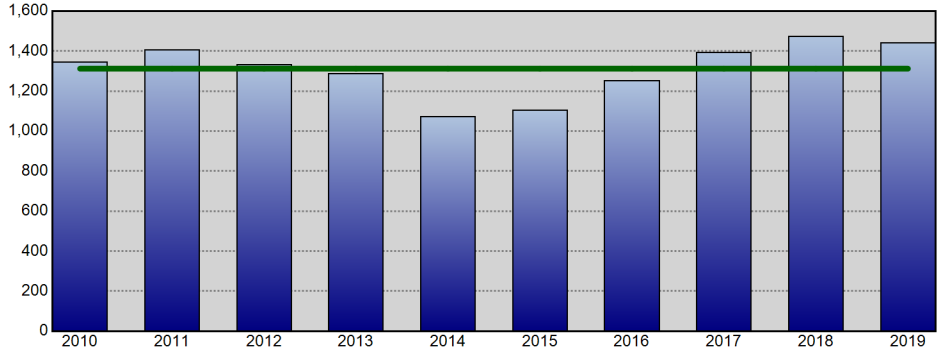

Property Crime - Annual YTD Avg: 1,312 (Line Chart)

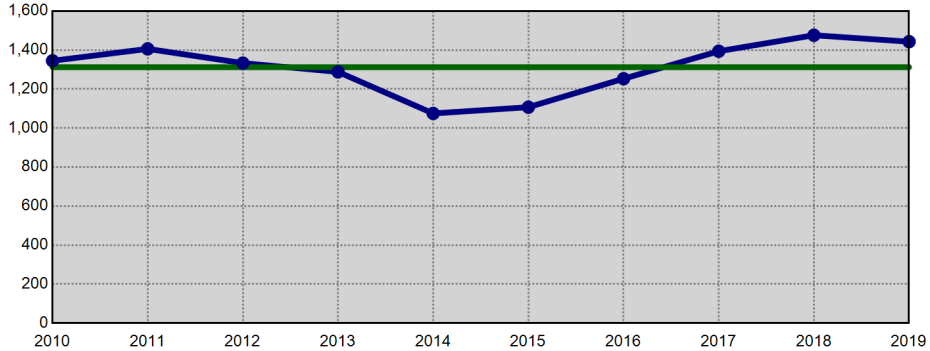

Information summarized for CompStat week ending 06/22/2019. The horizontal line on each chart represents the average of the prior 9 YTD offense totals.

Sourced from MNPD ARMS on 6/26/2019 7:47:37 AM. The figures above were sourced from incident reports using Uniform Crime Reporting definitions and reporting guidelines, based on the date when the crime was reported. This report is intended to be a management and planning tool and does not reflect the official UCR counts for the department. Incidents where a location is unknown or unspecified are included in the countywide totals.

Madison Precinct UCR Incidents - YTD Comparisons

Aggregated by precinct (incident location). Based on date when each incident was reported.

METROPOLITAN POLICE DEPARTMENT
of Nashville and Davidson County

All Part 1 Incidents - Annual YTD Avg: 1,759 (Bar Chart)

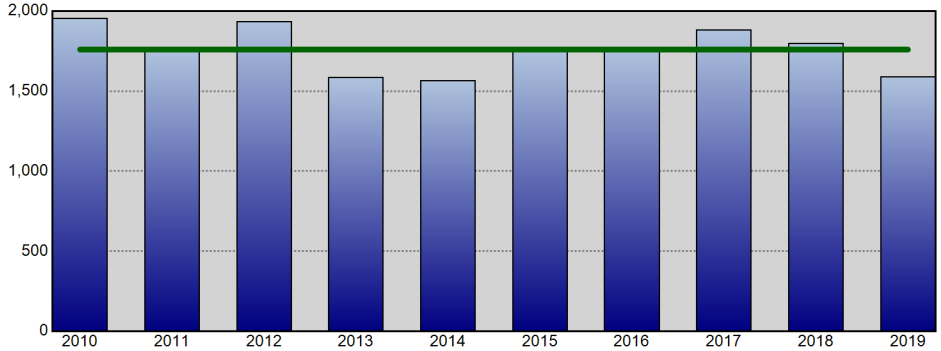

All Part 1 Incidents - Annual YTD Avg: 1,759 (Line Chart)

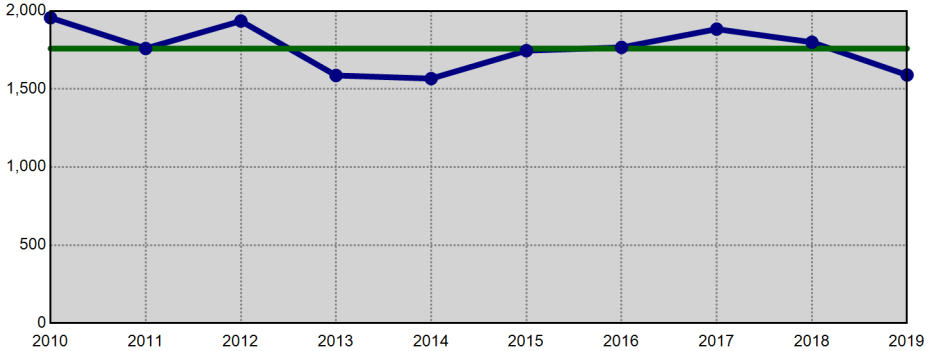

Violent Crime - Annual YTD Avg: 370 (Bar Chart)

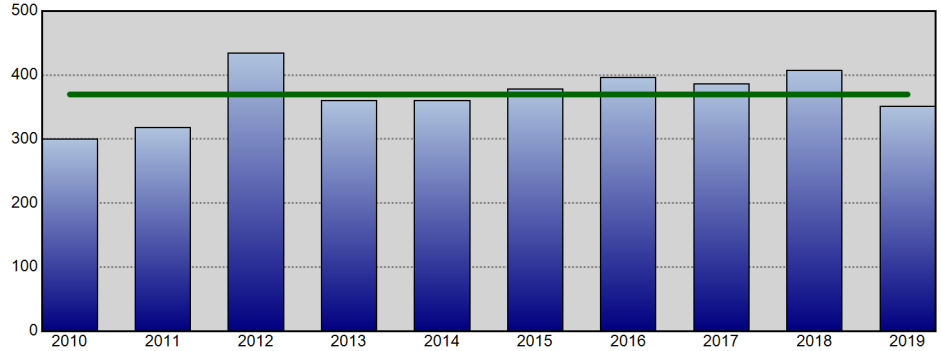

Violent Crime - Annual YTD Avg: 370 (Line Chart)

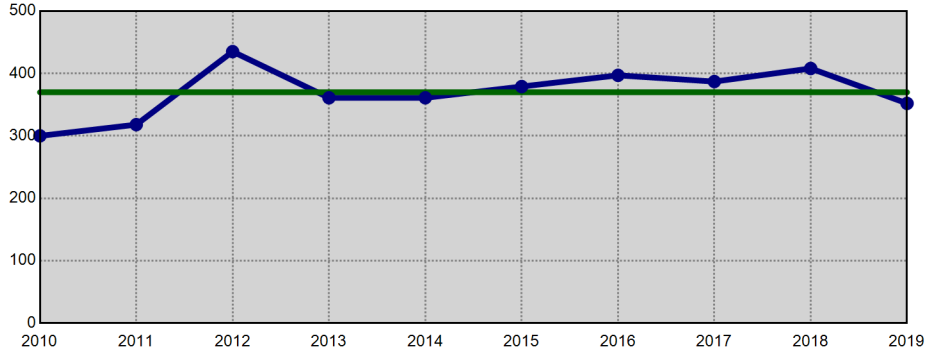

Property Crime - Annual YTD Avg: 1,390 (Bar Chart)

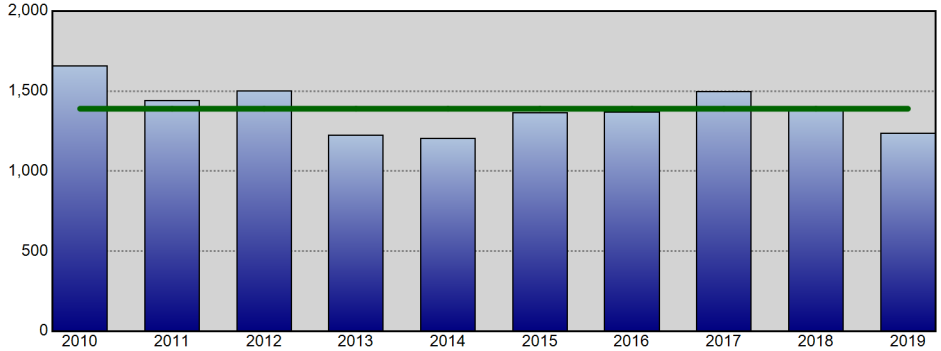

Property Crime - Annual YTD Avg: 1,390 (Line Chart)

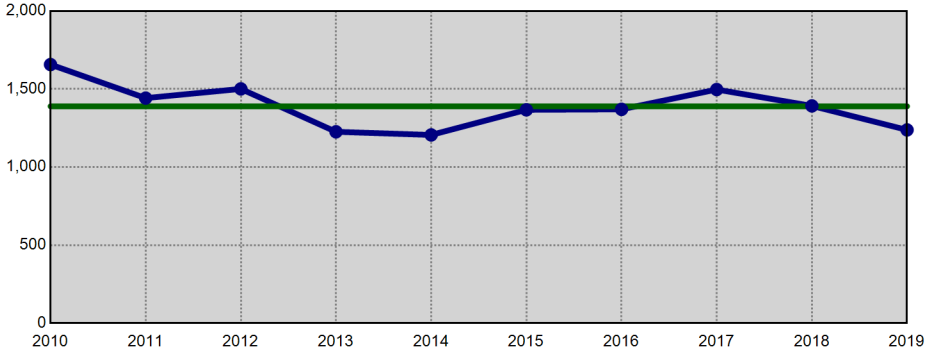

Information summarized for CompStat week ending 06/22/2019. The horizontal line on each chart represents the average of the prior 9 YTD offense totals.

Sourced from MNPD ARMS on 6/26/2019 7:47:37 AM. The figures above were sourced from incident reports using Uniform Crime Reporting definitions and reporting guidelines, based on the date when the crime was reported. This report is intended to be a management and planning tool and does not reflect the official UCR counts for the department. Incidents where a location is unknown or unspecified are included in the countywide totals.

Midtown Hills Precinct UCR Incidents - YTD Comparisons

Aggregated by precinct (incident location). Based on date when each incident was reported.

METROPOLITAN POLICE DEPARTMENT
of Nashville and Davidson County

All Part 1 Incidents - Annual YTD Avg: 1,876 (Bar Chart)

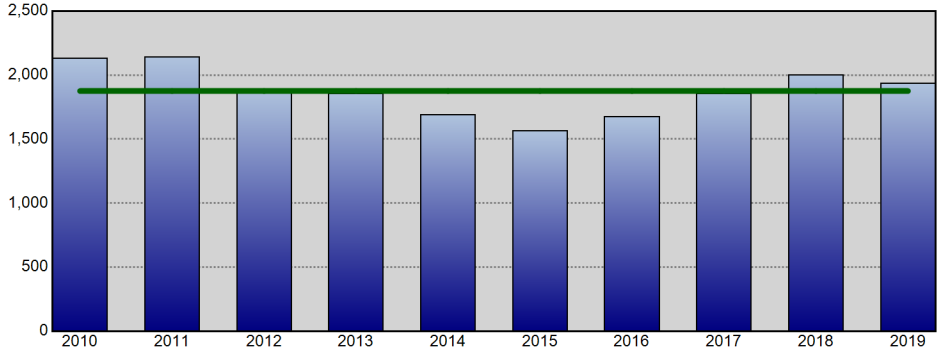

All Part 1 Incidents - Annual YTD Avg: 1,876 (Line Chart)

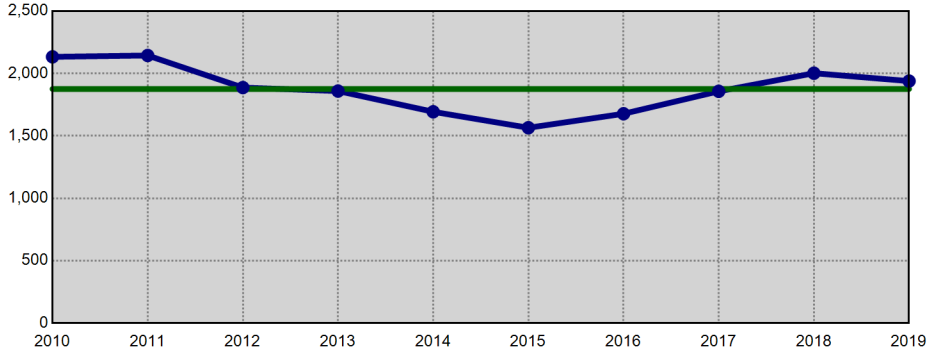

Violent Crime - Annual YTD Avg: 308 (Bar Chart)

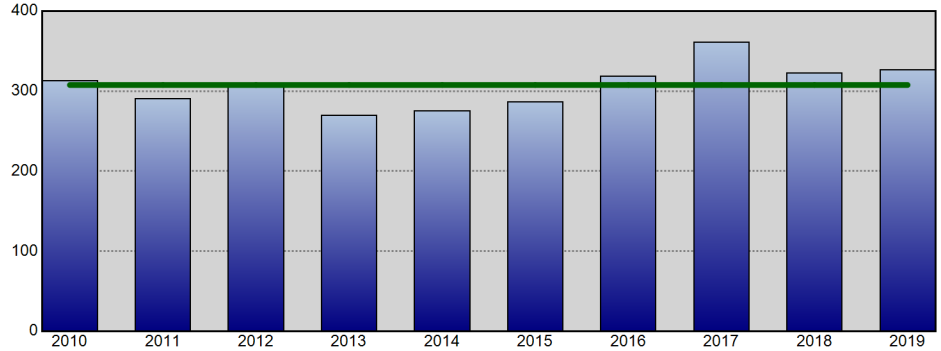

Violent Crime - Annual YTD Avg: 308 (Line Chart)

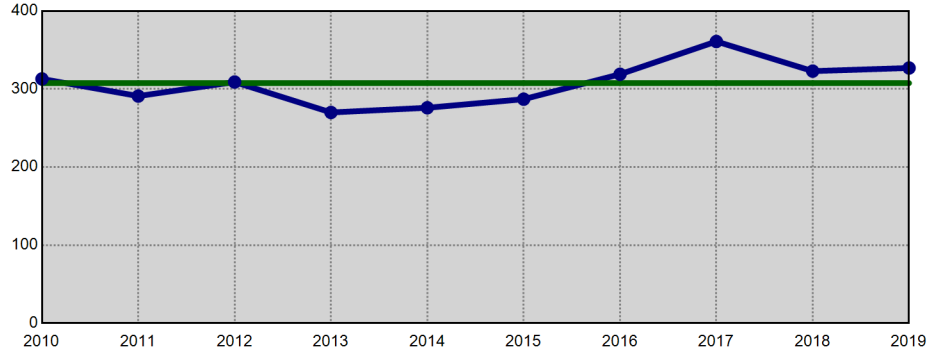

Property Crime - Annual YTD Avg: 1,568 (Bar Chart)

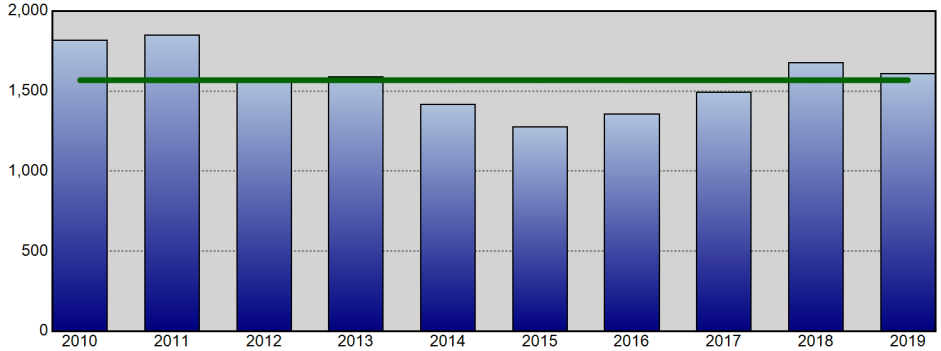

Property Crime - Annual YTD Avg: 1,568 (Line Chart)

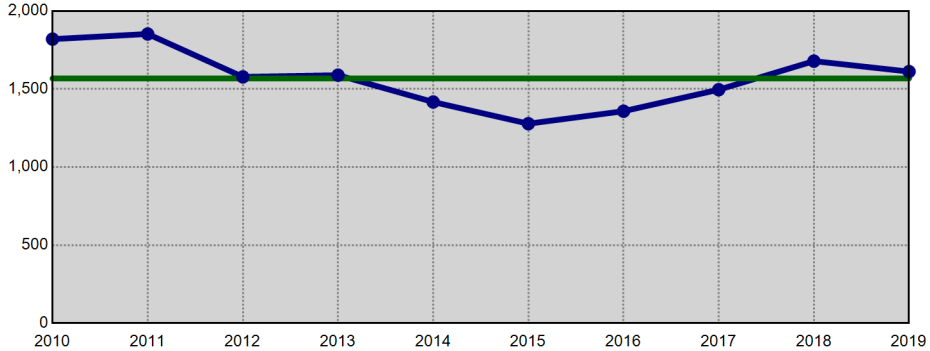

Information summarized for CompStat week ending 06/22/2019. The horizontal line on each chart represents the average of the prior 9 YTD offense totals.

Sourced from MNPD ARMS on 6/26/2019 7:47:38 AM. The figures above were sourced from incident reports using Uniform Crime Reporting definitions and reporting guidelines, based on the date when the crime was reported. This report is intended to be a management and planning tool and does not reflect the official UCR counts for the department. Incidents where a location is unknown or unspecified are included in the countywide totals.

County Calendar Year to Calendar Year Comparison

METROPOLITAN POLICE DEPARTMENT
of Nashville and Davidson County

Comparisons of Annual Totals for the Past Ten Years

Aggregated by precinct (incident location). Based on date when each incident was reported.

		Homicide	Forcible Rape	Commercial Robbery	Street Robbery	Total Robbery	Aggravated Assault	Commercial Burglary	Residential Burglary	Total Burglary	Larceny	Auto Theft	Violent Offenses	Property Offenses	Part I Offenses
2017 to	2017	111	562	321	1,747	2,068	5,073	1,312	2,911	4,223	19,224	2,600	7,814	26,047	33,861
2018	2018	89	574	275	1,855	2,130	5,022	1,070	2,566	3,636	21,019	3,141	7,815	27,796	35,611
	% Change	-19.8%	2.1%	-14.3%	6.2%	3.0%	-1.0%	-18.4%	-11.9%	-13.9%	9.3%	20.8%	0.0%	6.7%	5.2%
2016 to	2016	81	568	305	1,703	2,008	4,911	960	3,630	4,590	18,777	1,742	7,568	25,109	32,677
2018	2018	89	574	275	1,855	2,130	5,022	1,070	2,566	3,636	21,019	3,141	7,815	27,796	35,611
	% Change	9.9%	1.1%	-9.8%	8.9%	6.1%	2.3%	11.5%	-29.3%	-20.8%	11.9%	80.3%	3.3%	10.7%	9.0%
2015 to	2015	80	605	251	1,649	1,900	4,931	909	4,209	5,118	18,787	1,442	7,516	25,347	32,863
2018	2018	89	574	275	1,855	2,130	5,022	1,070	2,566	3,636	21,019	3,141	7,815	27,796	35,611
	% Change	11.3%	-5.1%	9.6%	12.5%	12.1%	1.8%	17.7%	-39.0%	-29.0%	11.9%	117.8%	4.0%	9.7%	8.4%
2014 to	2014	42	601	209	1,330	1,539	5,258	940	3,837	4,777	17,920	1,120	7,440	23,817	31,257
2018	2018	89	574	275	1,855	2,130	5,022	1,070	2,566	3,636	21,019	3,141	7,815	27,796	35,611
	% Change	111.9%	-4.5%	31.6%	39.5%	38.4%	-4.5%	13.8%	-33.1%	-23.9%	17.3%	180.4%	5.0%	16.7%	13.9%
2013 to	2013	42	528	225	1,409	1,634	4,806	890	4,788	5,678	18,102	1,203	7,010	24,983	31,993
2018	2018	89	574	275	1,855	2,130	5,022	1,070	2,566	3,636	21,019	3,141	7,815	27,796	35,611
	% Change	111.9%	8.7%	22.2%	31.7%	30.4%	4.5%	20.2%	-46.4%	-36.0%	16.1%	161.1%	11.5%	11.3%	11.3%
2012 to	2012	62	544	237	1,480	1,717	5,371	1,012	4,733	5,745	19,217	1,386	7,694	26,348	34,042
2018	2018	89	574	275	1,855	2,130	5,022	1,070	2,566	3,636	21,019	3,141	7,815	27,796	35,611
	% Change	43.5%	5.5%	16.0%	25.3%	24.1%	-6.5%	5.7%	-45.8%	-36.7%	9.4%	126.6%	1.6%	5.5%	4.6%
2011 to	2011	51	550	291	1,591	1,882	4,922	1,119	6,302	7,421	20,252	1,770	7,405	29,443	36,848
2018	2018	89	574	275	1,855	2,130	5,022	1,070	2,566	3,636	21,019	3,141	7,815	27,796	35,611
	% Change	74.5%	4.4%	-5.5%	16.6%	13.2%	2.0%	-4.4%	-59.3%	-51.0%	3.8%	77.5%	5.5%	-5.6%	-3.4%
2010 to	2010	60	494	298	1,506	1,804	4,729	1,157	6,662	7,819	21,016	1,628	7,087	30,463	37,550
2018	2018	89	574	275	1,855	2,130	5,022	1,070	2,566	3,636	21,019	3,141	7,815	27,796	35,611
	% Change	48.3%	16.2%	-7.7%	23.2%	18.1%	6.2%	-7.5%	-61.5%	-53.5%	0.0%	92.9%	10.3%	-8.8%	-5.2%
2009 to	2009	81	499	304	1,721	2,025	4,753	1,185	5,592	6,777	21,855	1,747	7,358	30,379	37,737
2018	2018	89	574	275	1,855	2,130	5,022	1,070	2,566	3,636	21,019	3,141	7,815	27,796	35,611
	% Change	9.9%	15.0%	-9.5%	7.8%	5.2%	5.7%	-9.7%	-54.1%	-46.3%	-3.8%	79.8%	6.2%	-8.5%	-5.6%
2008 to	2008	74	485	353	2,042	2,395	5,655	1,308	4,963	6,271	24,481	2,291	8,609	33,043	41,652
2018	2018	89	574	275	1,855	2,130	5,022	1,070	2,566	3,636	21,019	3,141	7,815	27,796	35,611
	% Change	20.3%	18.4%	-22.1%	-9.2%	-11.1%	-11.2%	-18.2%	-48.3%	-42.0%	-14.1%	37.1%	-9.2%	-15.9%	-14.5%

Information summarized for CompStat week ending 06/22/2019.

Sourced from MNPD ARMS on 6/26/2019 7:47:39 AM. The figures above were sourced from incident reports using Uniform Crime Reporting definitions and reporting guidelines, based on the date when the crime was reported. This report is intended to be a management and planning tool and does not reflect the official UCR counts for the department. Incidents where a location is unknown or unspecified are included in the countywide totals..

County UCR Incidents - Annual Comparison Charts

Aggregated by precinct (incident location). Based on date when each incident was reported.

METROPOLITAN POLICE DEPARTMENT
of Nashville and Davidson County

Year End Total Part 1 Incidents - Prior 9 Year Annual Avg: 34,078

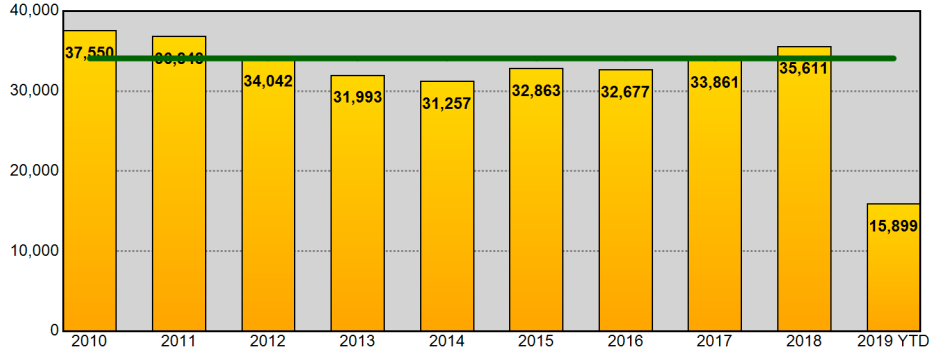

Year End Total Part 1 Incidents - Prior 9 Year Annual Avg: 34,078

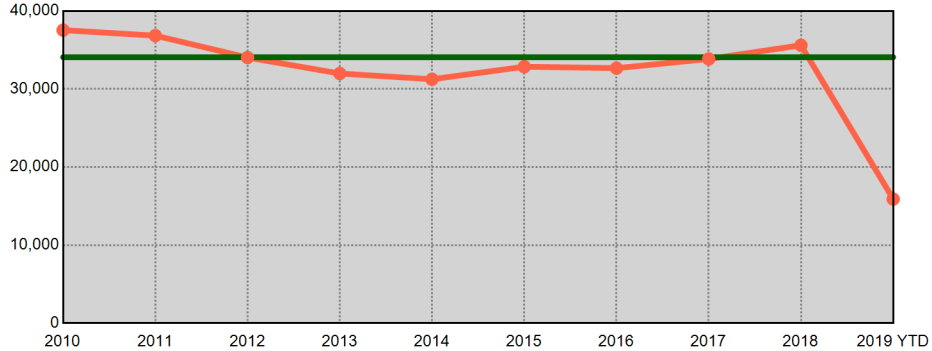

Year End Total Violent Part 1 Incidents - Prior 9 Year Annual Avg: 7,483

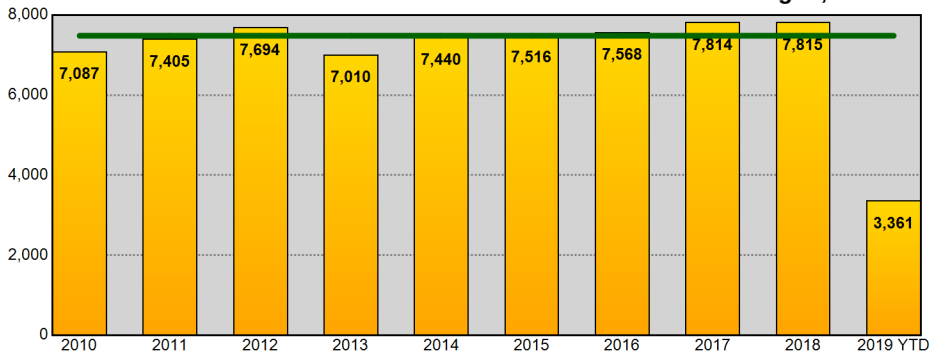

Year End Total Violent Part 1 Incidents - Prior 9 Year Annual Avg: 7,483

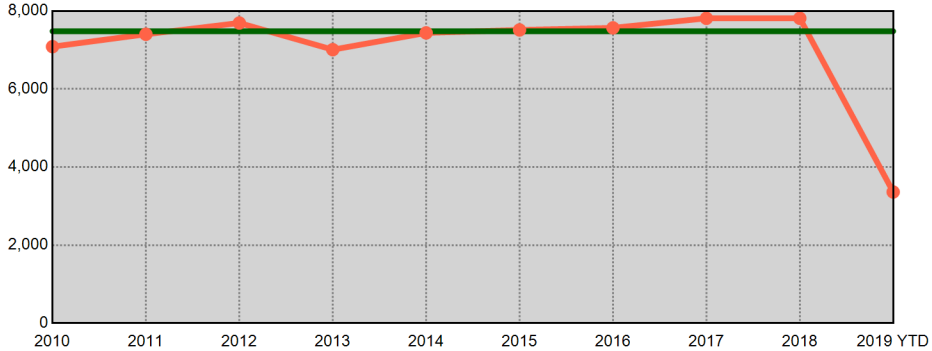

Year End Total Property Part 1 Incidents - Prior 9 Year Annual Avg: 26,595

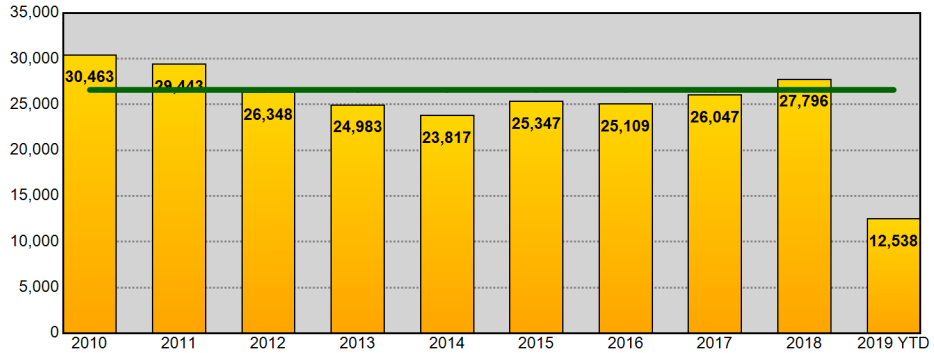

Year End Total Property Part 1 Incidents - Prior 9 Year Annual Avg: 26,595

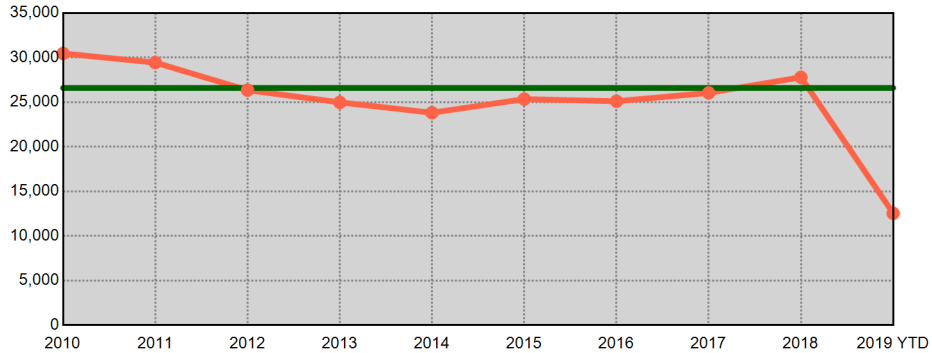

Information summarized for CompStat week ending 06/22/2019. Current year statistics are summarized for 2019 YTD. The horizontal line on each chart represents the average of the prior 9 year end offense totals.

Sourced from MNPD ARMS on 6/26/2019 7:47:39 AM. The figures above were sourced from incident reports using Uniform Crime Reporting definitions and reporting guidelines, based on the date when the crime was reported. This report is intended to be a management and planning tool and does not reflect the official UCR counts for the department. Incidents where a location is unknown or unspecified are included in the countywide totals.

West Precinct UCR Incidents - Annual Comparisons

Aggregated by precinct (incident location). Based on date when each incident was reported.

METROPOLITAN POLICE DEPARTMENT
of Nashville and Davidson County

Year End Total Part 1 Incidents - Prior 9 Year Annual Avg: 3,795

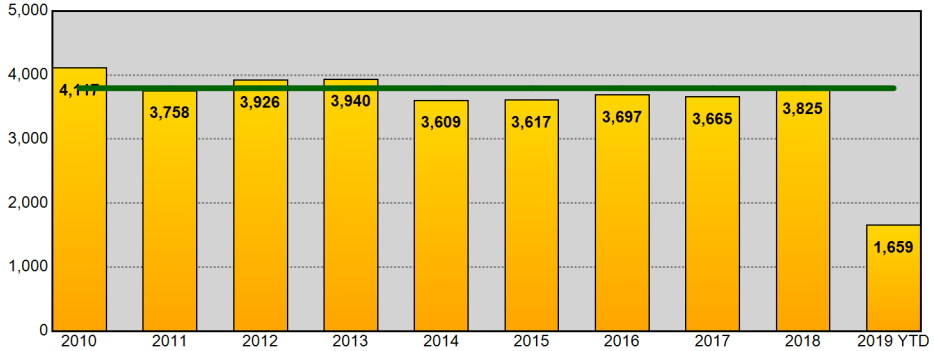

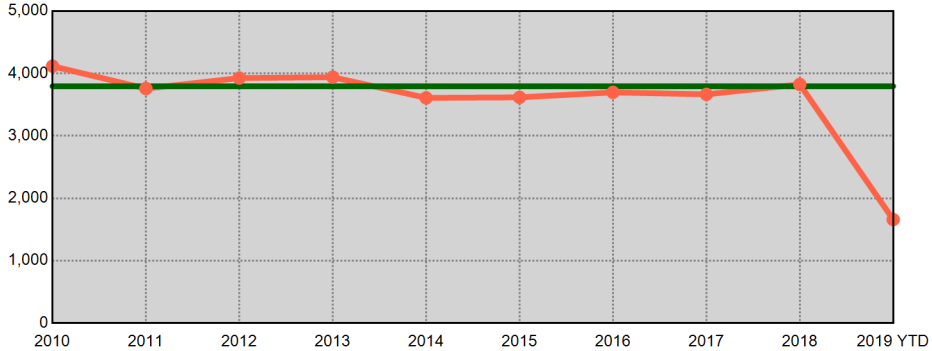

Year End Total Violent Part 1 Incidents - Prior 9 Year Annual Avg: 493

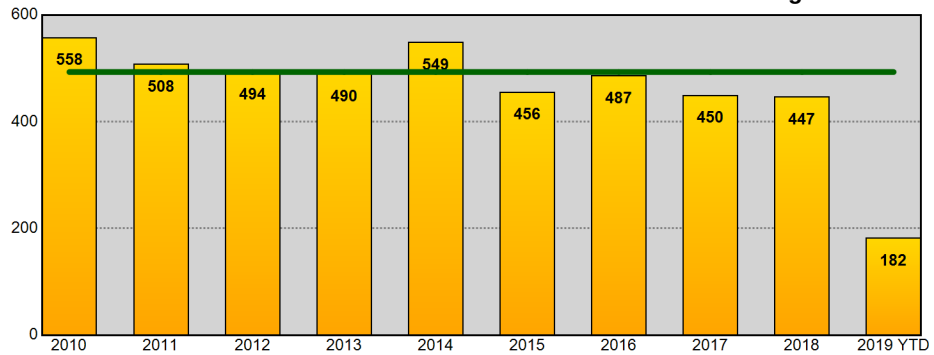

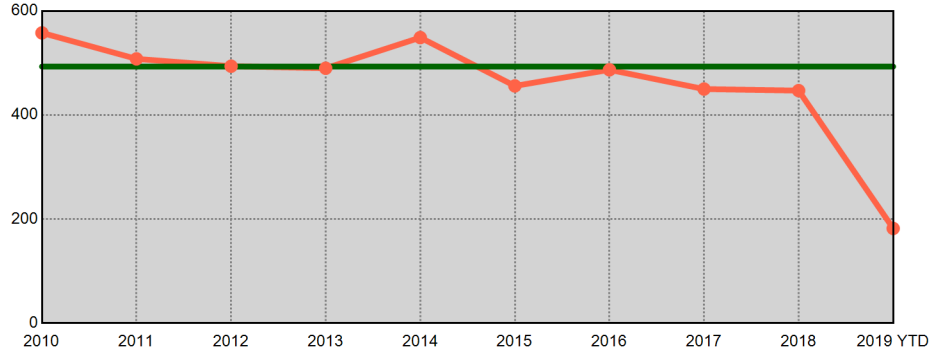

Year End Total Property Part 1 Incidents - Prior 9 Year Annual Avg: 3,302

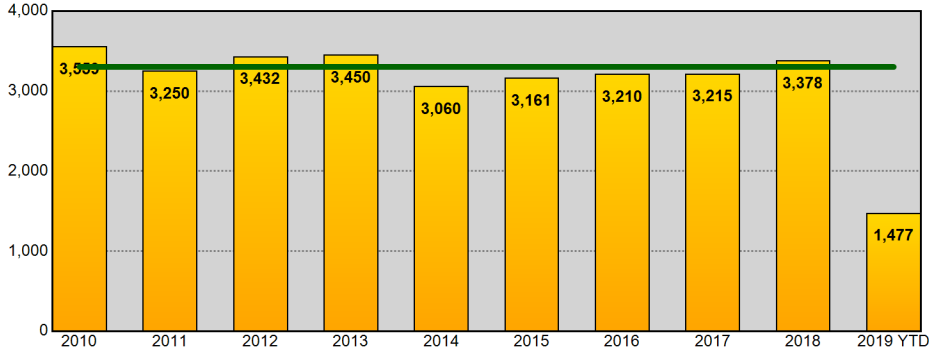

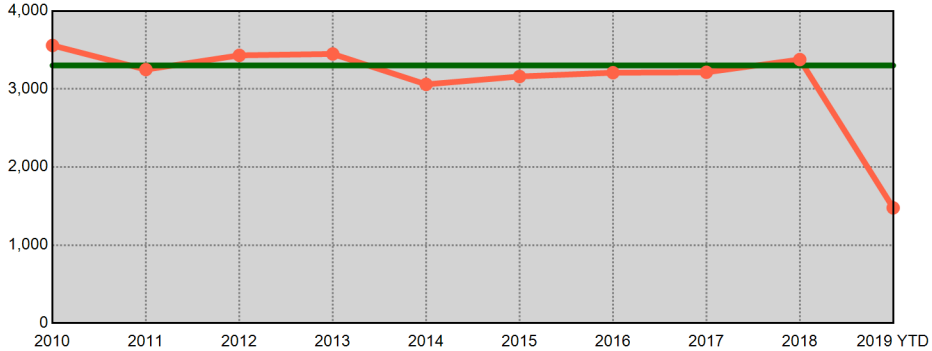

Information summarized for CompStat week ending 06/22/2019. Current year statistics are summarized for 2019 YTD. The horizontal line on each chart represents the average of the prior 9 year end offense totals.

Sourced from MNPD ARMS on 6/26/2019 7:47:40 AM. The figures above were sourced from incident reports using Uniform Crime Reporting definitions and reporting guidelines, based on the date when the crime was reported. This report is intended to be a management and planning tool and does not reflect the official UCR counts for the department. Incidents where a location is unknown or unspecified are included in the countywide totals.

East Precinct UCR Incidents - Annual Comparisons

Aggregated by precinct (incident location). Based on date when each incident was reported.

METROPOLITAN POLICE DEPARTMENT
of Nashville and Davidson County

Year End Total Part 1 Incidents - Prior 9 Year Annual Avg: 4,117

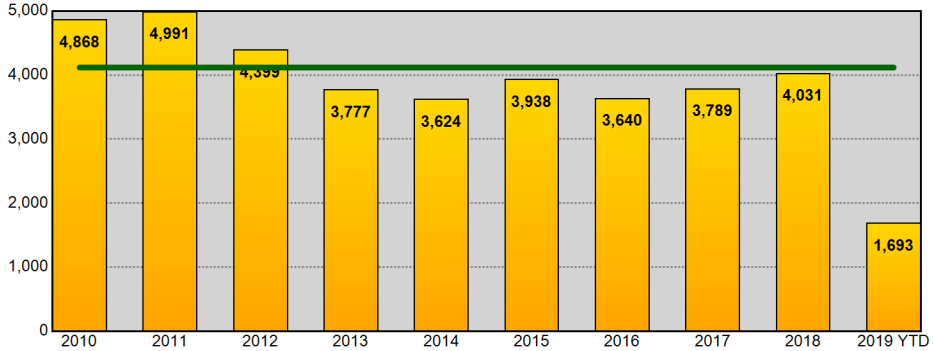

Year End Total Part 1 Incidents - Prior 9 Year Annual Avg: 4,117

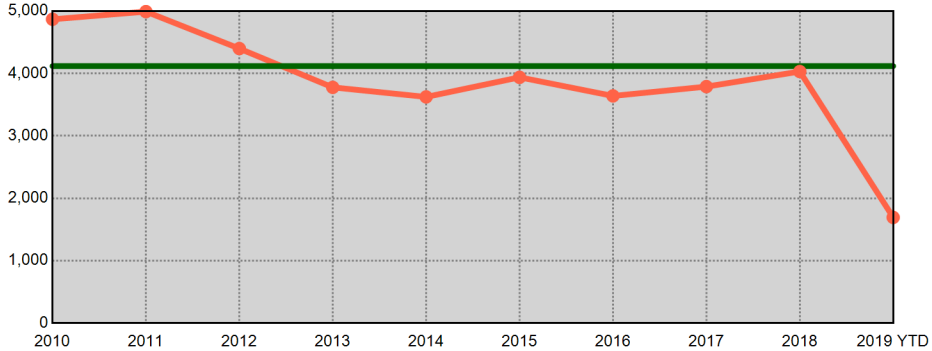

Year End Total Violent Part 1 Incidents - Prior 9 Year Annual Avg: 1,099

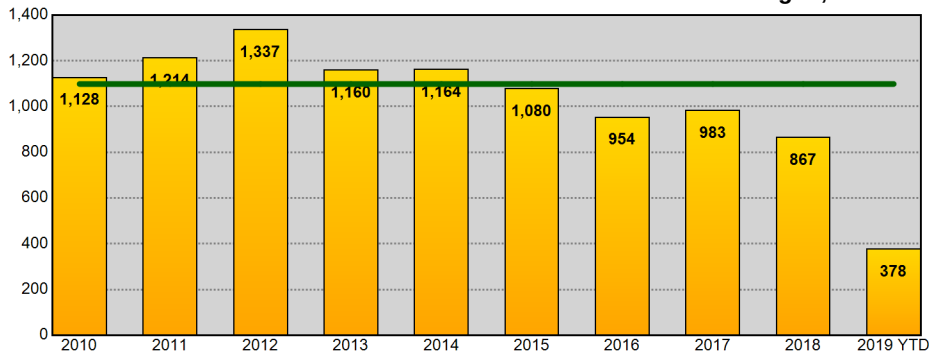

Year End Total Violent Part 1 Incidents - Prior 9 Year Annual Avg: 1,099

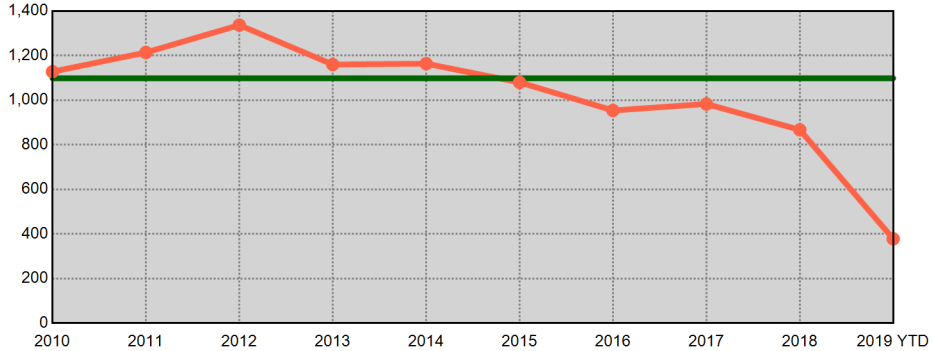

Year End Total Property Part 1 Incidents - Prior 9 Year Annual Avg: 3,019

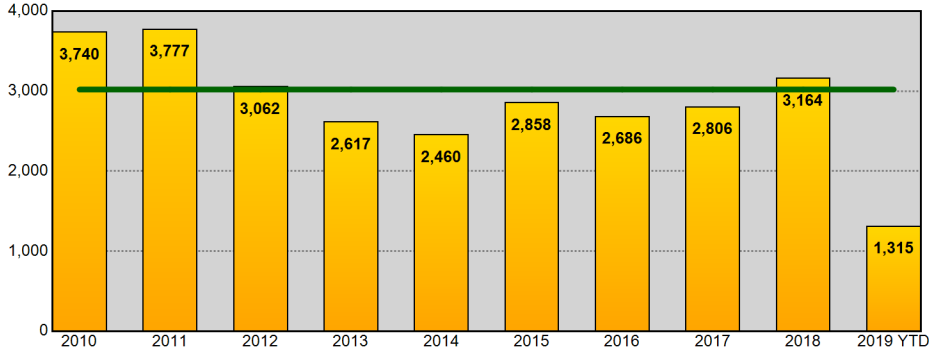

Year End Total Property Part 1 Incidents - Prior 9 Year Annual Avg: 3,019

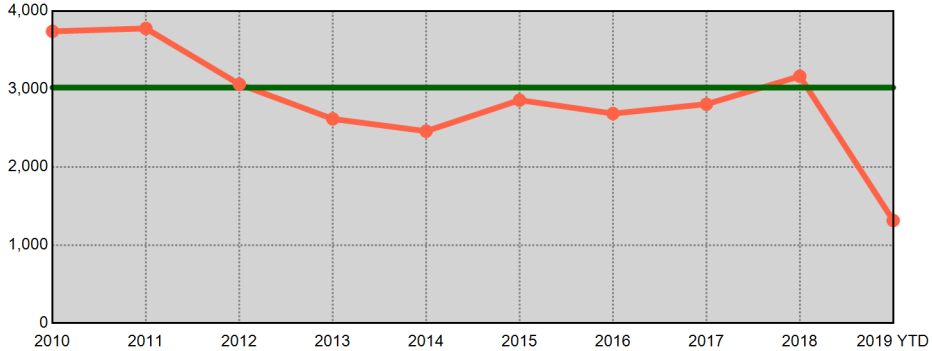

Information summarized for CompStat week ending 06/22/2019. Current year statistics are summarized for 2019 YTD. The horizontal line on each chart represents the average of the prior 9 year end offense totals.

Sourced from MNPD ARMS on 6/26/2019 7:47:40 AM. The figures above were sourced from incident reports using Uniform Crime Reporting definitions and reporting guidelines, based on the date when the crime was reported. This report is intended to be a management and planning tool and does not reflect the official UCR counts for the department. Incidents where a location is unknown or unspecified are included in the countywide totals.

South Precinct UCR Incidents - Annual Comparisons

METROPOLITAN POLICE DEPARTMENT
of Nashville and Davidson County

Aggregated by precinct (incident location). Based on date when each incident was reported.

Year End Total Part 1 Incidents - Prior 9 Year Annual Avg: 6,231

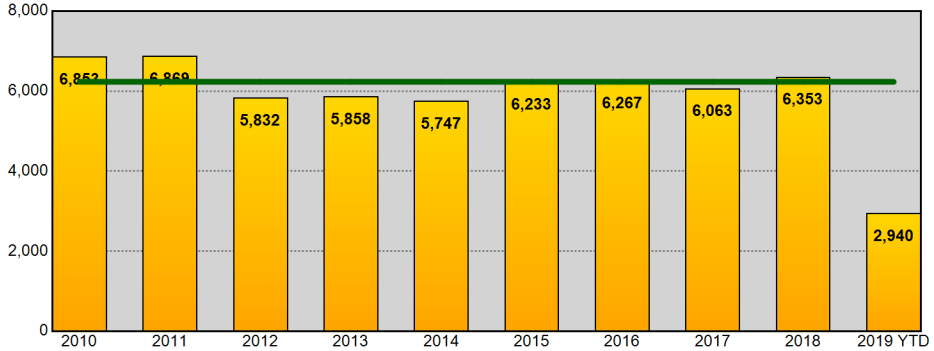

Year End Total Part 1 Incidents - Prior 9 Year Annual Avg: 6,231

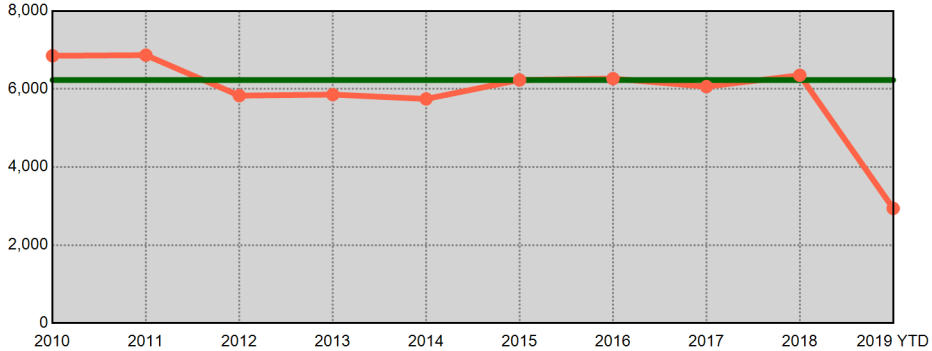

Year End Total Violent Part 1 Incidents - Prior 9 Year Annual Avg: 1,471

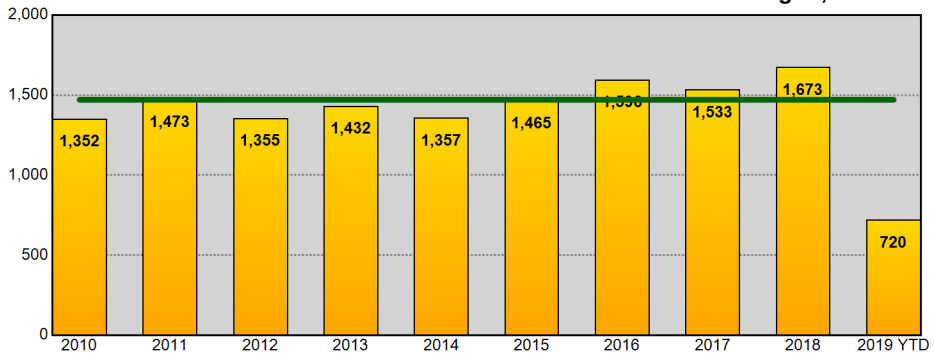

Year End Total Violent Part 1 Incidents - Prior 9 Year Annual Avg: 1,471

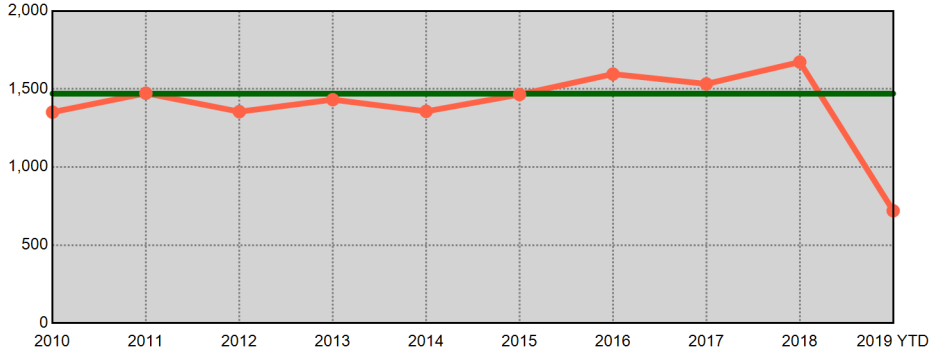

Year End Total Property Part 1 Incidents - Prior 9 Year Annual Avg: 4,760

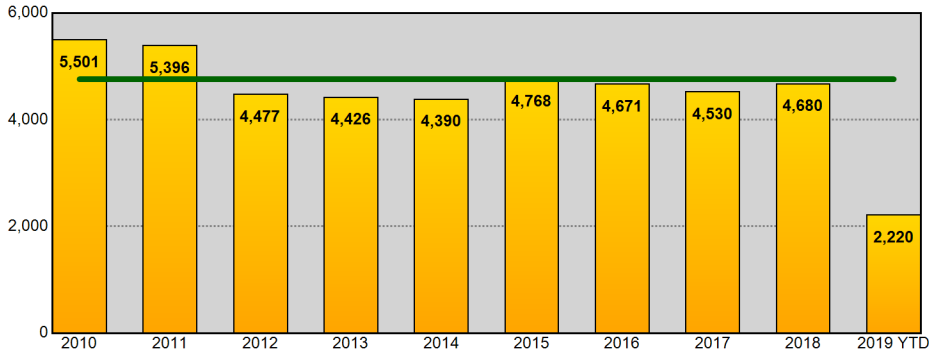

Year End Total Property Part 1 Incidents - Prior 9 Year Annual Avg: 4,760

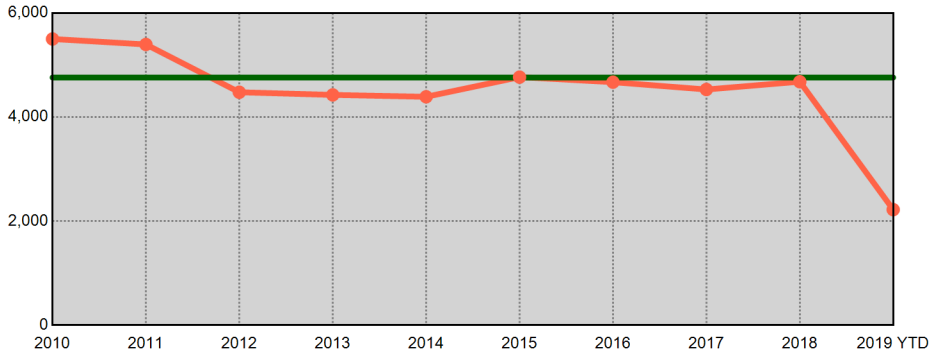

Information summarized for CompStat week ending 06/22/2019. Current year statistics are summarized for 2019 YTD. The horizontal line on each chart represents the average of the prior 9 year end offense totals.

Sourced from MNPD ARMS on 6/26/2019 7:47:41 AM. The figures above were sourced from incident reports using Uniform Crime Reporting definitions and reporting guidelines, based on the date when the crime was reported. This report is intended to be a management and planning tool and does not reflect the official UCR counts for the department. Incidents where a location is unknown or unspecified are included in the countywide totals.

Central Precinct UCR Incidents - Annual Comparisons

METROPOLITAN POLICE DEPARTMENT
of Nashville and Davidson County

Aggregated by precinct (incident location). Based on date when each incident was reported.

Year End Total Part 1 Incidents - Prior 9 Year Annual Avg: 1,627

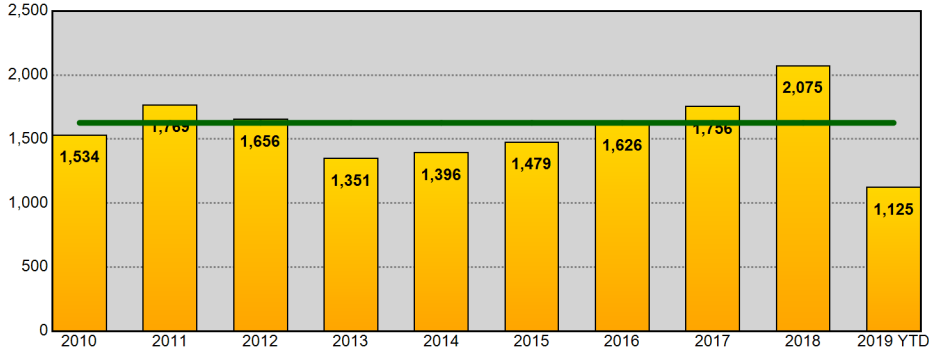

Year End Total Part 1 Incidents - Prior 9 Year Annual Avg: 1,627

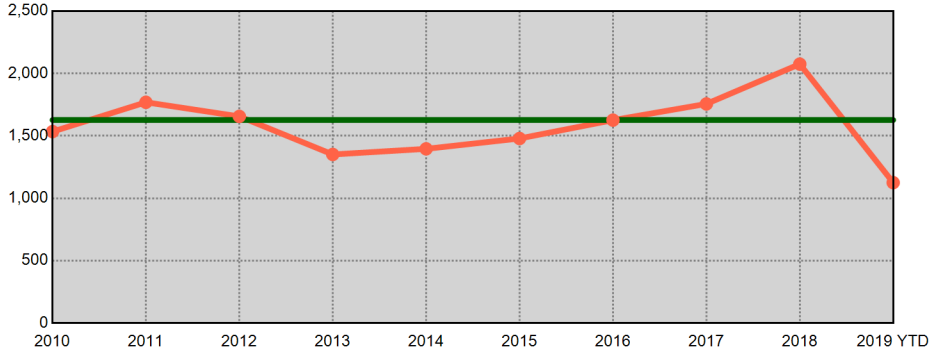

Year End Total Violent Part 1 Incidents - Prior 9 Year Annual Avg: 366

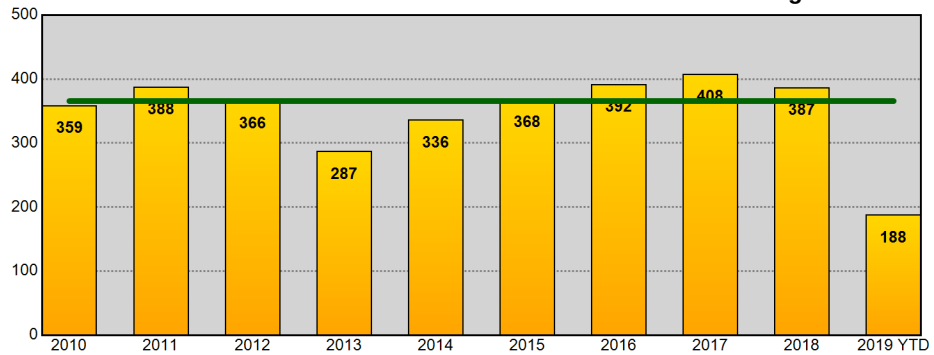

Year End Total Violent Part 1 Incidents - Prior 9 Year Annual Avg: 366

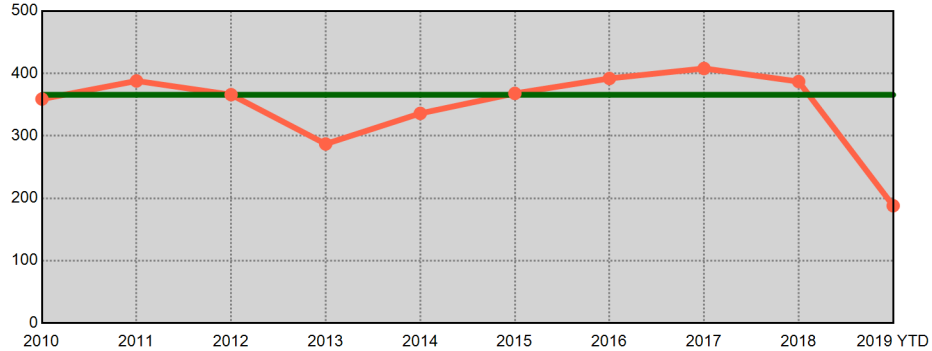

Year End Total Property Part 1 Incidents - Prior 9 Year Annual Avg: 1,261

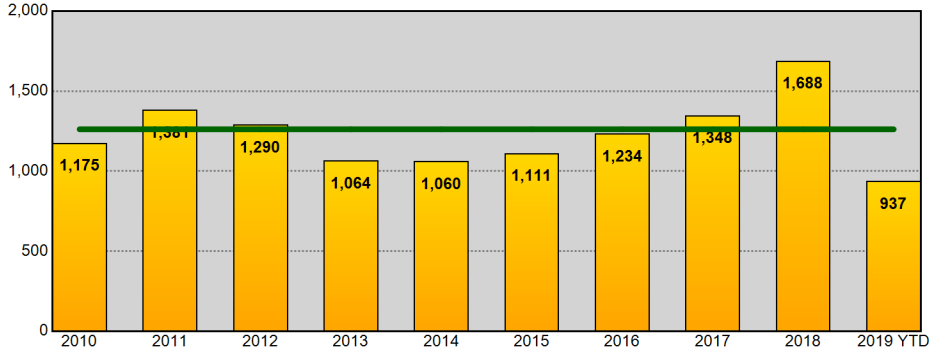

Year End Total Property Part 1 Incidents - Prior 9 Year Annual Avg: 1,261

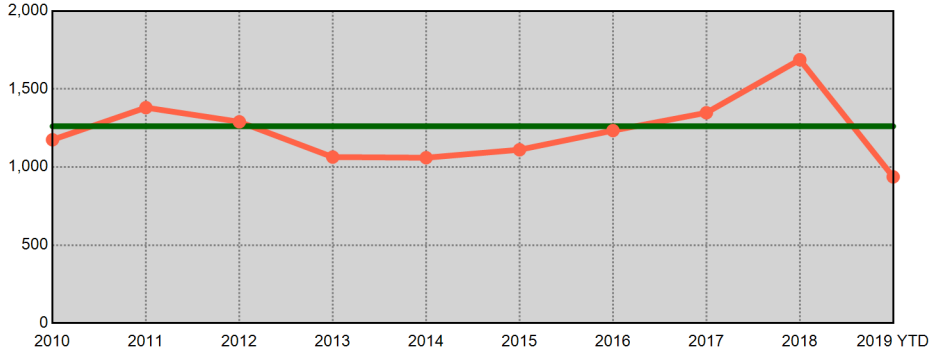

Information summarized for CompStat week ending 06/22/2019. Current year statistics are summarized for 2019 YTD. The horizontal line on each chart represents the average of the prior 9 year end offense totals.

Sourced from MNPD ARMS on 6/26/2019 7:47:42 AM. The figures above were sourced from incident reports using Uniform Crime Reporting definitions and reporting guidelines, based on the date when the crime was reported. This report is intended to be a management and planning tool and does not reflect the official UCR counts for the department. Incidents where a location is unknown or unspecified are included in the countywide totals.

Hermitage Precinct UCR Incidents - Annual Comparisons

METROPOLITAN POLICE DEPARTMENT
of Nashville and Davidson County

Aggregated by precinct (incident location). Based on date when each incident was reported.

Year End Total Part 1 Incidents - Prior 9 Year Annual Avg: 6,082

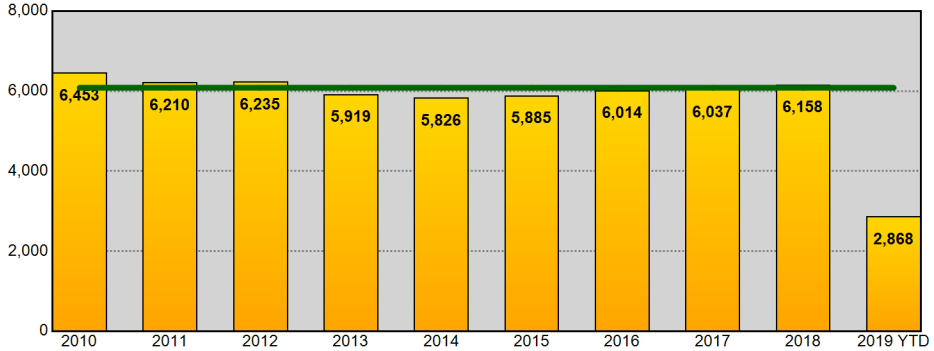

Year End Total Part 1 Incidents - Prior 9 Year Annual Avg: 6,082

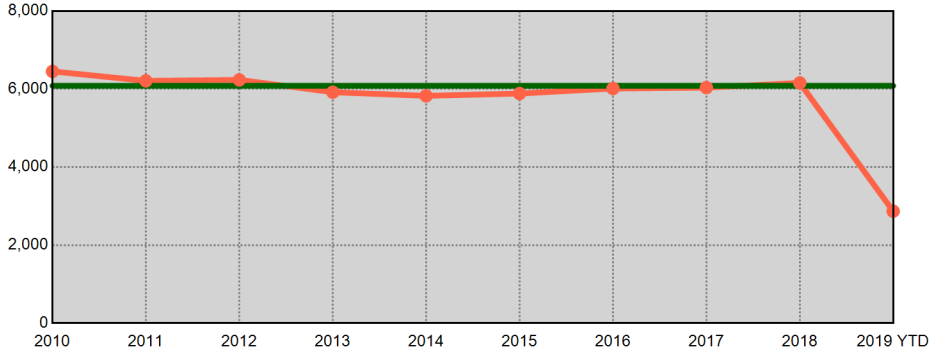

Year End Total Violent Part 1 Incidents - Prior 9 Year Annual Avg: 1,278

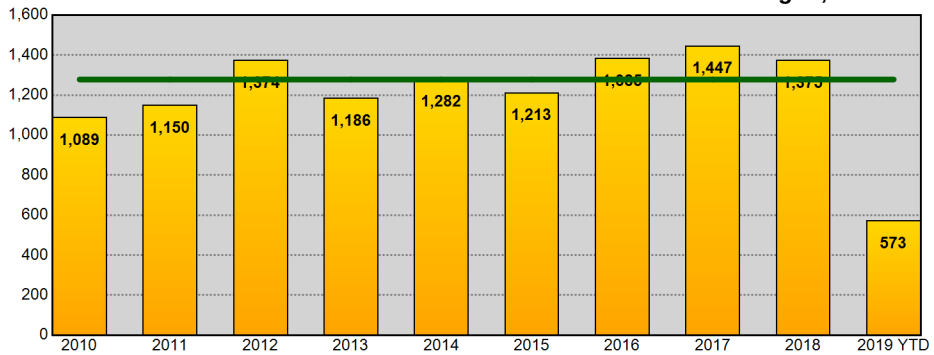

Year End Total Violent Part 1 Incidents - Prior 9 Year Annual Avg: 1,278

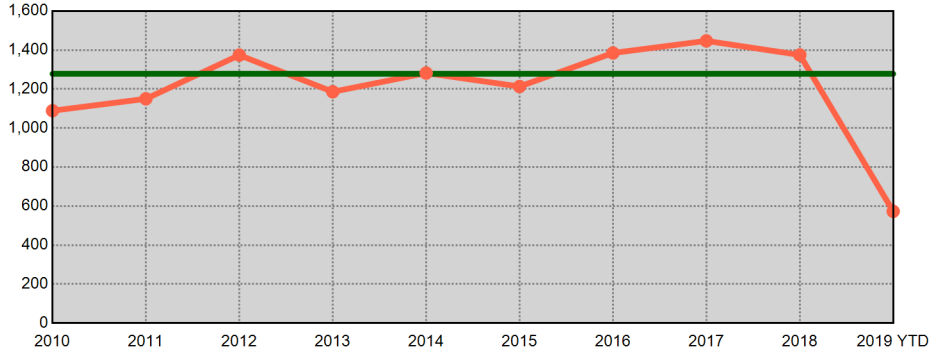

Year End Total Property Part 1 Incidents - Prior 9 Year Annual Avg: 4,804

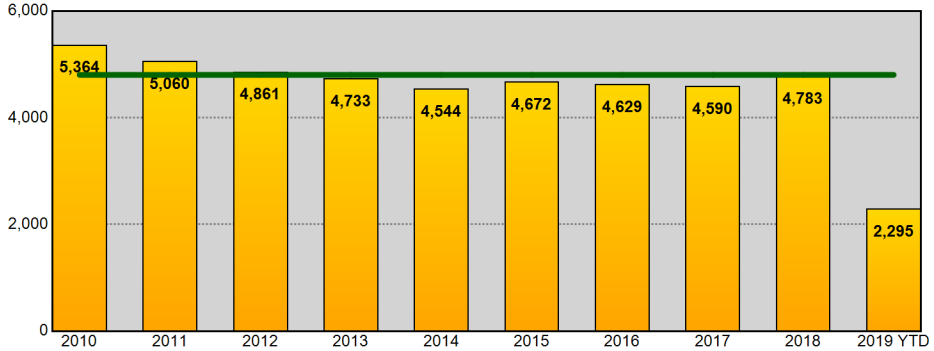

Year End Total Property Part 1 Incidents - Prior 9 Year Annual Avg: 4,804

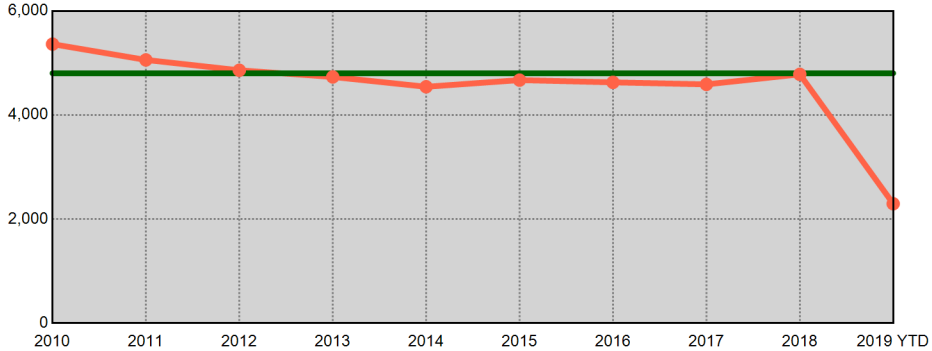

Information summarized for CompStat week ending 06/22/2019. Current year statistics are summarized for 2019 YTD. The horizontal line on each chart represents the average of the prior 9 year end offense totals.

Sourced from MNPD ARMS on 6/26/2019 7:47:42 AM. The figures above were sourced from incident reports using Uniform Crime Reporting definitions and reporting guidelines, based on the date when the crime was reported. This report is intended to be a management and planning tool and does not reflect the official UCR counts for the department. Incidents where a location is unknown or unspecified are included in the countywide totals.

North Precinct UCR Incidents - Annual Comparisons

METROPOLITAN POLICE DEPARTMENT
of Nashville and Davidson County

Aggregated by precinct (incident location). Based on date when each incident was reported.

Year End Total Part 1 Incidents - Prior 9 Year Annual Avg: 4,221

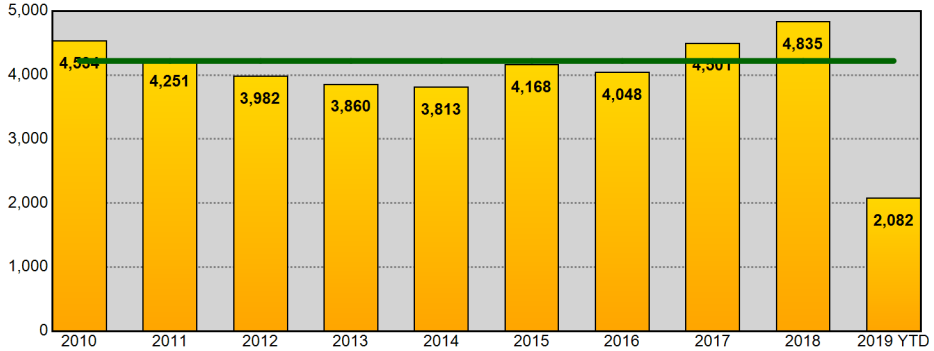

Year End Total Part 1 Incidents - Prior 9 Year Annual Avg: 4,221

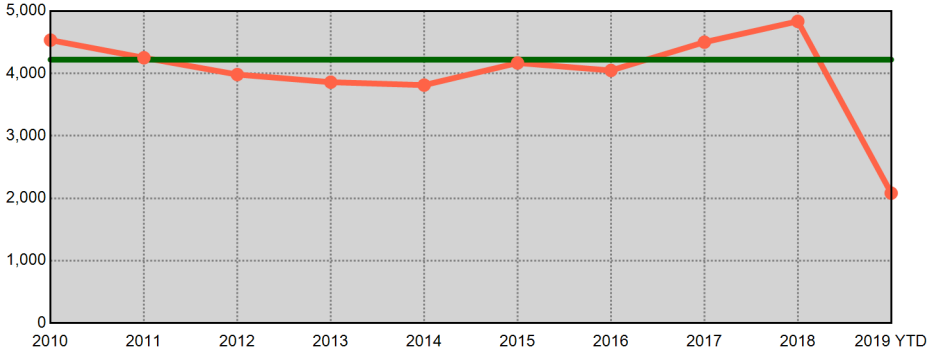

Year End Total Violent Part 1 Incidents - Prior 9 Year Annual Avg: 1,308

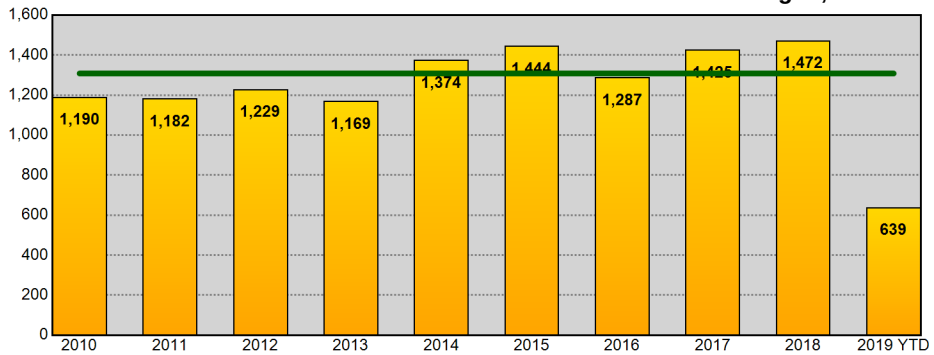

Year End Total Violent Part 1 Incidents - Prior 9 Year Annual Avg: 1,308

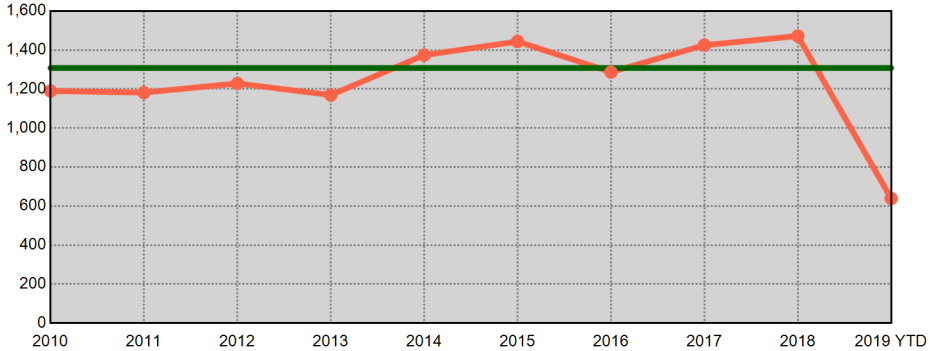

Year End Total Property Part 1 Incidents - Prior 9 Year Annual Avg: 2,913

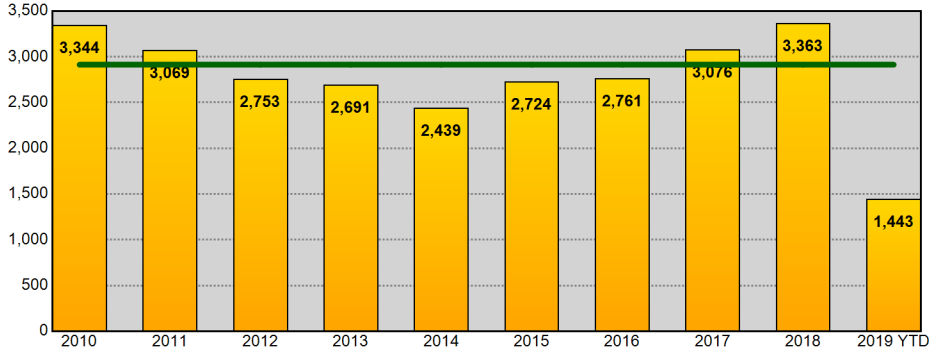

Year End Total Property Part 1 Incidents - Prior 9 Year Annual Avg: 2,913

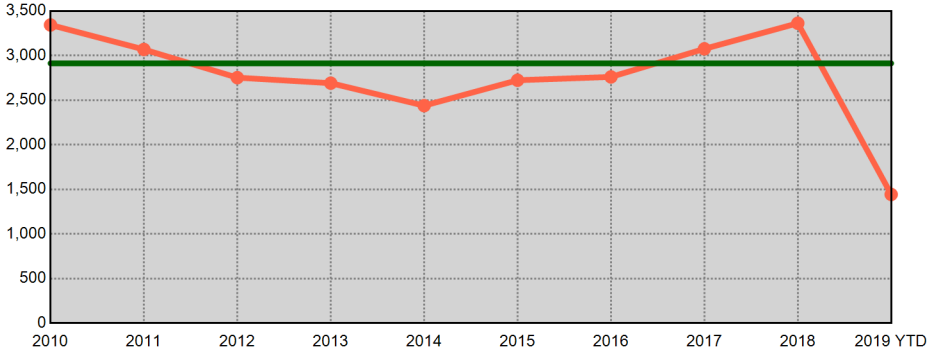

Information summarized for CompStat week ending 06/22/2019. Current year statistics are summarized for 2019 YTD. The horizontal line on each chart represents the average of the prior 9 year end offense totals.

Sourced from MNPD ARMS on 6/26/2019 7:47:43 AM. The figures above were sourced from incident reports using Uniform Crime Reporting definitions and reporting guidelines, based on the date when the crime was reported. This report is intended to be a management and planning tool and does not reflect the official UCR counts for the department. Incidents where a location is unknown or unspecified are included in the countywide totals.

Madison Precinct UCR Incidents - Annual Comparisons

Aggregated by precinct (incident location). Based on date when each incident was reported.

METROPOLITAN POLICE DEPARTMENT
of Nashville and Davidson County

Year End Total Part 1 Incidents - Prior 9 Year Annual Avg: 3,819

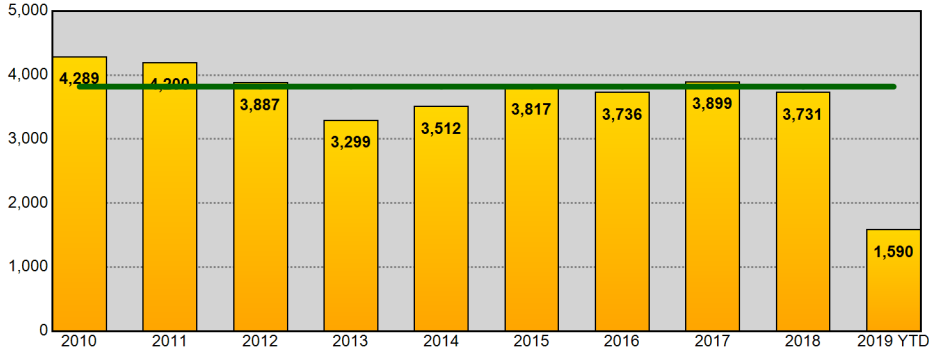

Year End Total Part 1 Incidents - Prior 9 Year Annual Avg: 3,819

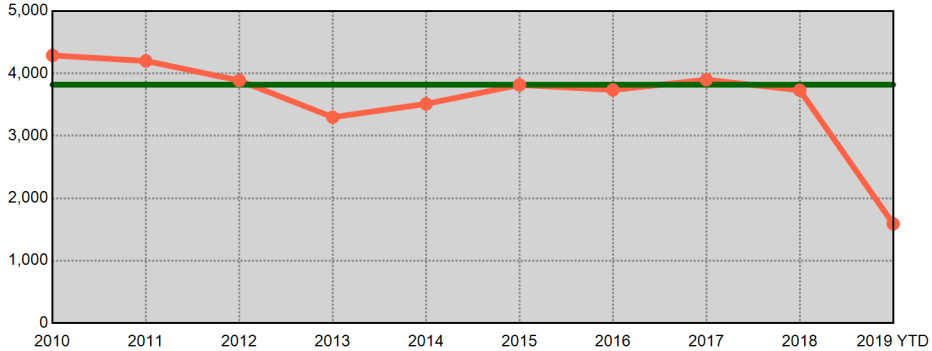

Year End Total Violent Part 1 Incidents - Prior 9 Year Annual Avg: 801

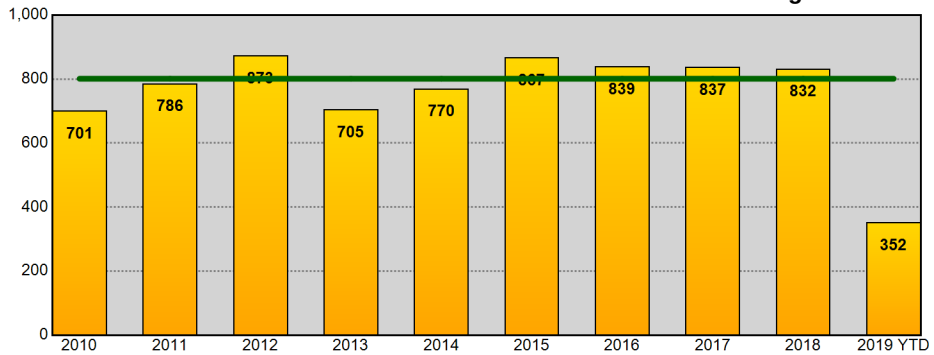

Year End Total Violent Part 1 Incidents - Prior 9 Year Annual Avg: 801

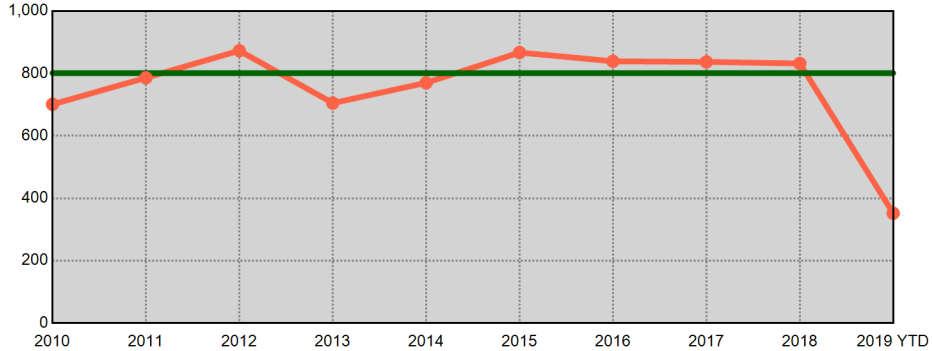

Year End Total Property Part 1 Incidents - Prior 9 Year Annual Avg: 3,018

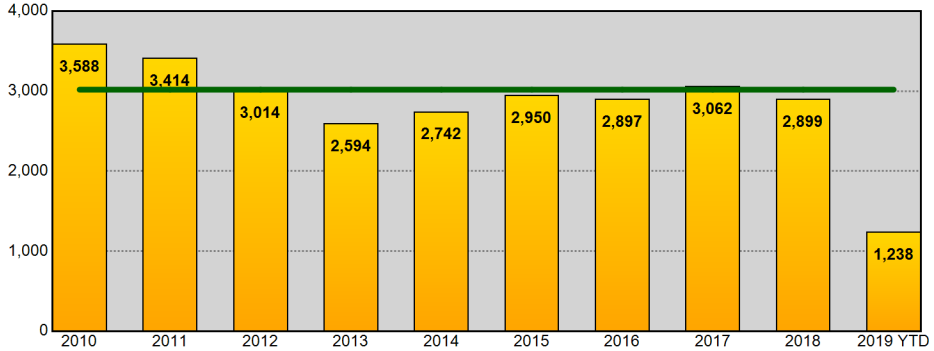

Year End Total Property Part 1 Incidents - Prior 9 Year Annual Avg: 3,018

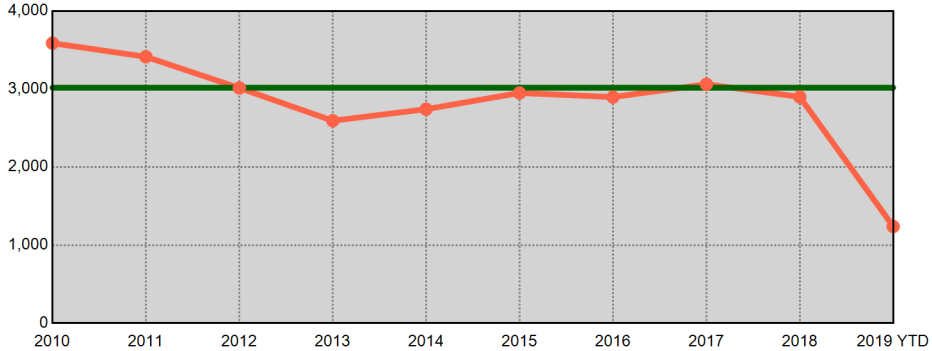

Information summarized for CompStat week ending 06/22/2019. Current year statistics are summarized for 2019 YTD. The horizontal line on each chart represents the average of the prior 9 year end offense totals.

Sourced from MNPD ARMS on 6/26/2019 7:47:44 AM. The figures above were sourced from incident reports using Uniform Crime Reporting definitions and reporting guidelines, based on the date when the crime was reported. This report is intended to be a management and planning tool and does not reflect the official UCR counts for the department. Incidents where a location is unknown or unspecified are included in the countywide totals.

Midtown Hills Precinct UCR Incidents - Annual Comparisons

METROPOLITAN POLICE DEPARTMENT
of Nashville and Davidson County

Aggregated by precinct (incident location). Based on date when each incident was reported.

Year End Total Part 1 Incidents - Prior 9 Year Annual Avg: 4,176

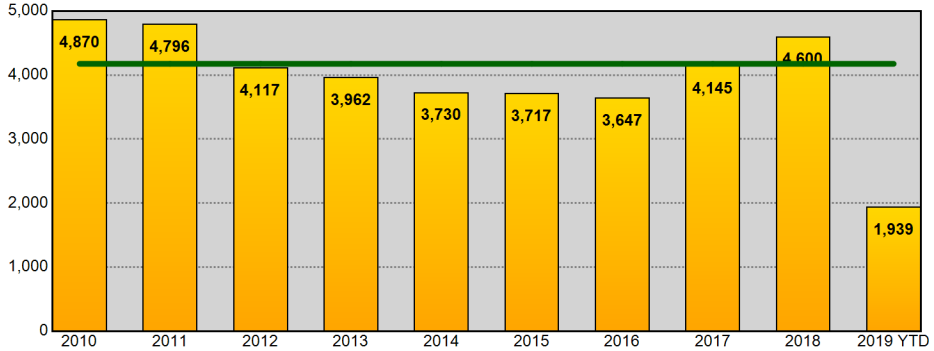

Year End Total Part 1 Incidents - Prior 9 Year Annual Avg: 4,176

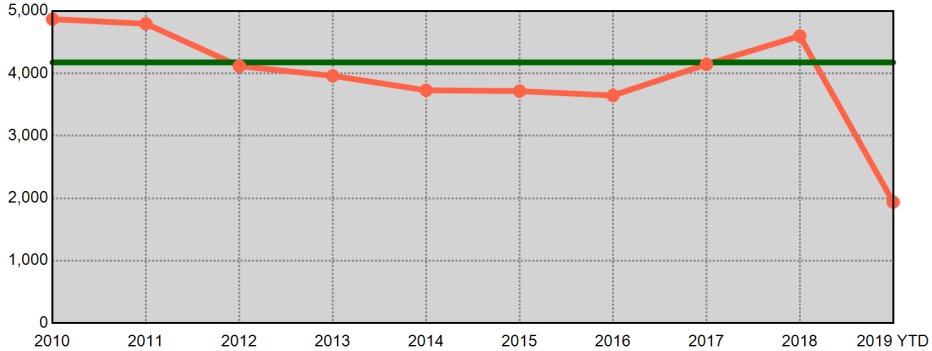

Year End Total Violent Part 1 Incidents - Prior 9 Year Annual Avg: 664

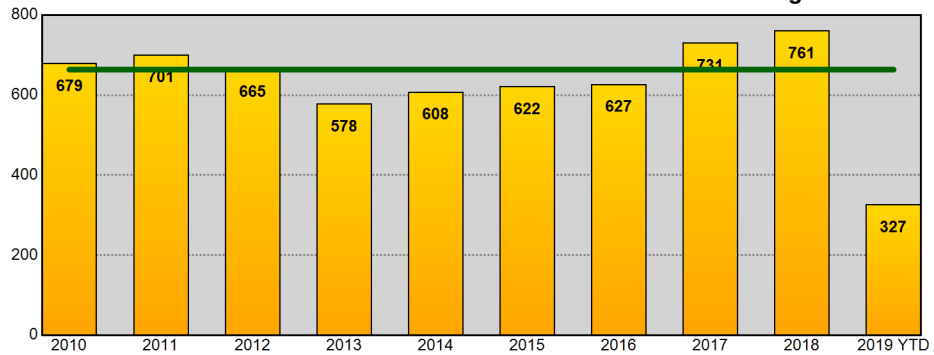

Year End Total Violent Part 1 Incidents - Prior 9 Year Annual Avg: 664

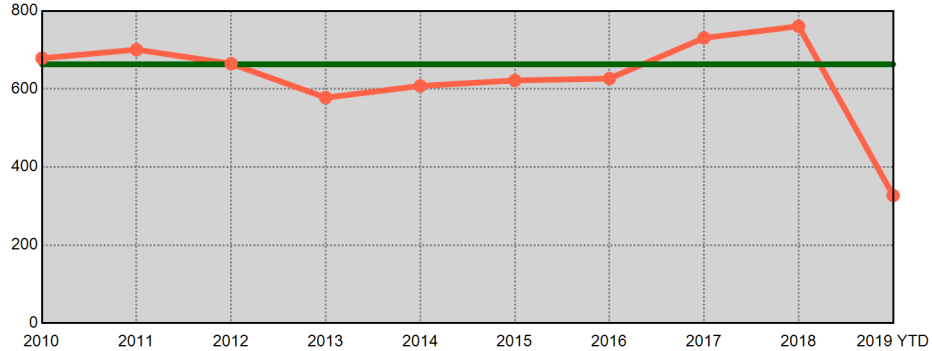

Year End Total Property Part 1 Incidents - Prior 9 Year Annual Avg: 3,512

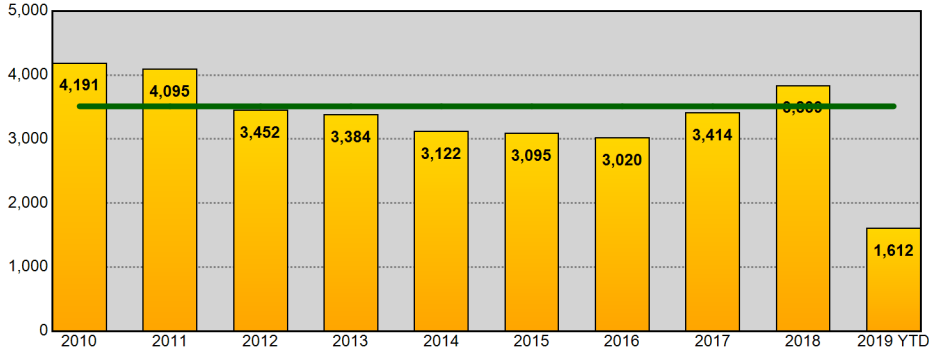

Year End Total Property Part 1 Incidents - Prior 9 Year Annual Avg: 3,512

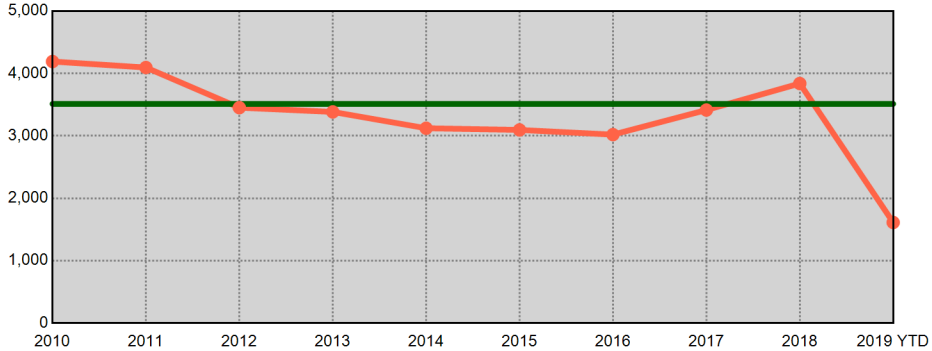

Information summarized for CompStat week ending 06/22/2019. Current year statistics are summarized for 2019 YTD. The horizontal line on each chart represents the average of the prior 9 year end offense totals.

Sourced from MNPD ARMS on 6/26/2019 7:47:44 AM. The figures above were sourced from incident reports using Uniform Crime Reporting definitions and reporting guidelines, based on the date when the crime was reported. This report is intended to be a management and planning tool and does not reflect the official UCR counts for the department. Incidents where a location is unknown or unspecified are included in the countywide totals.

County UCR Incidents - YTD Comparisons

METROPOLITAN POLICE DEPARTMENT
of Nashville and Davidson County

Aggregated by precinct (incident location). Based on date when each incident was reported.

	Homicide	Rape	Commercial Robbery	Street Robbery	Total Robbery	Aggravated Assault	Commercial Burglary	Residential Burglary	Total Burglary	Larceny	Auto Theft	Violent Offenses	Property Offenses	Part I Offenses
2018 YTD	39	266	97	785	882	2,350	422	1,192	1,614	9,264	1,414	3,537	12,292	15,829
2019 YTD	26	236	120	770	890	2,209	461	1,164	1,625	9,585	1,328	3,361	12,538	15,899
% Change	-33.3%	-11.3%	23.7%	-1.9%	0.9%	-6.0%	9.2%	-2.3%	0.7%	3.5%	-6.1%	-5.0%	2.0%	0.4%
2017 YTD	50	264	146	859	1,005	2,465	521	1,367	1,888	8,837	1,303	3,784	12,028	15,812
2019 YTD	26	236	120	770	890	2,209	461	1,164	1,625	9,585	1,328	3,361	12,538	15,899
% Change	-48.0%	-10.6%	-17.8%	-10.4%	-11.4%	-10.4%	-11.5%	-14.9%	-13.9%	8.5%	1.9%	-11.2%	4.2%	0.6%
2016 YTD	33	285	133	703	836	2,362	361	1,896	2,257	8,707	692	3,516	11,656	15,172
2019 YTD	26	236	120	770	890	2,209	461	1,164	1,625	9,585	1,328	3,361	12,538	15,899
% Change	-21.2%	-17.2%	-9.8%	9.5%	6.5%	-6.5%	27.7%	-38.6%	-28.0%	10.1%	91.9%	-4.4%	7.6%	4.8%
2015 YTD	29	273	113	661	774	2,240	353	1,853	2,206	8,113	622	3,316	10,941	14,257
2019 YTD	26	236	120	770	890	2,209	461	1,164	1,625	9,585	1,328	3,361	12,538	15,899
% Change	-10.3%	-13.6%	6.2%	16.5%	15.0%	-1.4%	30.6%	-37.2%	-26.3%	18.1%	113.5%	1.4%	14.6%	11.5%
2014 YTD	21	294	75	534	609	2,425	419	1,781	2,200	8,089	461	3,349	10,750	14,099
2019 YTD	26	236	120	770	890	2,209	461	1,164	1,625	9,585	1,328	3,361	12,538	15,899
% Change	23.8%	-19.7%	60.0%	44.2%	46.1%	-8.9%	10.0%	-34.6%	-26.1%	18.5%	188.1%	0.4%	16.6%	12.8%
2013 YTD	20	242	102	671	773	2,288	401	2,225	2,626	8,874	571	3,323	12,071	15,394
2019 YTD	26	236	120	770	890	2,209	461	1,164	1,625	9,585	1,328	3,361	12,538	15,899
% Change	30.0%	-2.5%	17.6%	14.8%	15.1%	-3.5%	15.0%	-47.7%	-38.1%	8.0%	132.6%	1.1%	3.9%	3.3%
2012 YTD	27	263	98	661	759	2,574	440	2,182	2,622	9,044	623	3,623	12,289	15,912
2019 YTD	26	236	120	770	890	2,209	461	1,164	1,625	9,585	1,328	3,361	12,538	15,899
% Change	-3.7%	-10.3%	22.4%	16.5%	17.3%	-14.2%	4.8%	-46.7%	-38.0%	6.0%	113.2%	-7.2%	2.0%	-0.1%
2011 YTD	22	250	141	594	735	2,125	491	2,879	3,370	9,354	798	3,132	13,522	16,654
2019 YTD	26	236	120	770	890	2,209	461	1,164	1,625	9,585	1,328	3,361	12,538	15,899
% Change	18.2%	-5.6%	-14.9%	29.6%	21.1%	4.0%	-6.1%	-59.6%	-51.8%	2.5%	66.4%	7.3%	-7.3%	-4.5%
8 YTD Avg	30	267	113	684	797	2,354	426	1,922	2,348	8,785	811	3,448	11,944	15,391
2019 YTD	26	236	120	770	890	2,209	461	1,164	1,625	9,585	1,328	3,361	12,538	15,899
% Change	-13.3%	-11.6%	6.2%	12.6%	11.7%	-6.2%	8.2%	-39.4%	-30.8%	9.1%	63.7%	-2.5%	5.0%	3.3%
5 YTD Avg	34	276	113	708	821	2,368	415	1,618	2,033	8,602	898	3,500	11,533	15,034
2019 YTD	26	236	120	770	890	2,209	461	1,164	1,625	9,585	1,328	3,361	12,538	15,899
% Change	-23.5%	-14.5%	6.2%	8.8%	8.4%	-6.7%	11.1%	-28.1%	-20.1%	11.4%	47.9%	-4.0%	8.7%	5.8%

Information summarized for CompStat week ending 06/22/2019.

'8 YTD Avg' refers to the computed 2011 - 2018 YTD average.
'5 YTD Avg' refers to the computed 2014 - 2018 YTD average.

Sourced from MNPD ARMS on 6/26/2019 7:47:45 AM. The figures above were sourced from incident reports using Uniform Crime Reporting definitions and reporting guidelines, based on the date when the crime was reported. This report is intended to be a management and planning tool and does not reflect the official UCR counts for the department. Incidents where a location is unknown or unspecified are included in the countywide totals. 'Unknown' refers to records in which the address is listed as 'Unknown' on the incident report. 'Not Validated' refers to records that were entered in with an invalid addresses.

West Precinct UCR Incidents - YTD Comparisons

METROPOLITAN POLICE DEPARTMENT
of Nashville and Davidson County

Aggregated by precinct (incident location). Based on date when each incident was reported.

	Homicide	Rape	Commercial Robbery	Street Robbery	Total Robbery	Aggravated Assault	Commercial Burglary	Residential Burglary	Total Burglary	Larceny	Auto Theft	Violent Offenses	Property Offenses	Part I Offenses
2018 YTD	3	12	9	30	39	122	58	187	245	1,231	127	176	1,603	1,779
2019 YTD	2	16	7	35	42	122	41	121	162	1,178	137	182	1,477	1,659
% Change	-33.3%	33.3%	-22.2%	16.7%	7.7%	0.0%	-29.3%	-35.3%	-33.9%	-4.3%	7.9%	3.4%	-7.9%	-6.7%
2017 YTD	4	21	9	38	47	144	43	148	191	1,290	118	216	1,599	1,815
2019 YTD	2	16	7	35	42	122	41	121	162	1,178	137	182	1,477	1,659
% Change	-50.0%	-23.8%	-22.2%	-7.9%	-10.6%	-15.3%	-4.7%	-18.2%	-15.2%	-8.7%	16.1%	-15.7%	-7.6%	-8.6%
2016 YTD	2	13	9	23	32	158	42	189	231	1,165	60	205	1,456	1,661
2019 YTD	2	16	7	35	42	122	41	121	162	1,178	137	182	1,477	1,659
% Change	0.0%	23.1%	-22.2%	52.2%	31.3%	-22.8%	-2.4%	-36.0%	-29.9%	1.1%	128.3%	-11.2%	1.4%	-0.1%
2015 YTD	0	15	14	38	52	140	31	197	228	1,102	55	207	1,385	1,592
2019 YTD	2	16	7	35	42	122	41	121	162	1,178	137	182	1,477	1,659
% Change	-	6.7%	-50.0%	-7.9%	-19.2%	-12.9%	32.3%	-38.6%	-28.9%	6.9%	149.1%	-12.1%	6.6%	4.2%
2014 YTD	1	34	7	25	32	138	48	172	220	1,168	45	205	1,433	1,638
2019 YTD	2	16	7	35	42	122	41	121	162	1,178	137	182	1,477	1,659
% Change	100.0%	-52.9%	0.0%	40.0%	31.3%	-11.6%	-14.6%	-29.7%	-26.4%	0.9%	204.4%	-11.2%	3.1%	1.3%
2013 YTD	2	25	12	32	44	172	66	237	303	1,445	53	243	1,801	2,044
2019 YTD	2	16	7	35	42	122	41	121	162	1,178	137	182	1,477	1,659
% Change	0.0%	-36.0%	-41.7%	9.4%	-4.5%	-29.1%	-37.9%	-48.9%	-46.5%	-18.5%	158.5%	-25.1%	-18.0%	-18.8%
2012 YTD	2	17	14	23	37	158	36	260	296	1,176	56	214	1,528	1,742
2019 YTD	2	16	7	35	42	122	41	121	162	1,178	137	182	1,477	1,659
% Change	0.0%	-5.9%	-50.0%	52.2%	13.5%	-22.8%	13.9%	-53.5%	-45.3%	0.2%	144.6%	-15.0%	-3.3%	-4.8%
2011 YTD	1	20	12	36	48	145	51	276	327	1,125	53	214	1,505	1,719
2019 YTD	2	16	7	35	42	122	41	121	162	1,178	137	182	1,477	1,659
% Change	100.0%	-20.0%	-41.7%	-2.8%	-12.5%	-15.9%	-19.6%	-56.2%	-50.5%	4.7%	158.5%	-15.0%	-1.9%	-3.5%
8 YTD Avg	2	20	11	31	41	147	47	208	255	1,213	71	210	1,539	1,749
2019 YTD	2	16	7	35	42	122	41	121	162	1,178	137	182	1,477	1,659
% Change	0.0%	-20.0%	-36.4%	12.9%	2.4%	-17.0%	-12.8%	-41.8%	-36.5%	-2.9%	93.0%	-13.3%	-4.0%	-5.1%
5 YTD Avg	2	19	10	31	40	140	44	179	223	1,191	81	202	1,495	1,697
2019 YTD	2	16	7	35	42	122	41	121	162	1,178	137	182	1,477	1,659
% Change	0.0%	-15.8%	-30.0%	12.9%	5.0%	-12.9%	-6.8%	-32.4%	-27.4%	-1.1%	69.1%	-9.9%	-1.2%	-2.2%

Information summarized for CompStat week ending 06/22/2019.

'8 YTD Avg' refers to the computed 2011 - 2018 YTD average.
'5 YTD Avg' refers to the computed 2014 - 2018 YTD average.

Sourced from MNPD ARMS on 6/26/2019 7:47:45 AM. The figures above were sourced from incident reports using Uniform Crime Reporting definitions and reporting guidelines, based on the date when the crime was reported. This report is intended to be a management and planning tool and does not reflect the official UCR counts for the department. Incidents where a location is unknown or unspecified are included in the countywide totals. 'Unknown' refers to records in which the address is listed as 'Unknown' on the incident report. 'Not Validated' refers to records that were entered in with an invalid addresses.

East Precinct UCR Incidents - YTD Comparisons

METROPOLITAN POLICE DEPARTMENT
of Nashville and Davidson County

Aggregated by precinct (incident location). Based on date when each incident was reported.

	Homicide	Rape	Commercial Robbery	Street Robbery	Total Robbery	Aggravated Assault	Commercial Burglary	Residential Burglary	Total Burglary	Larceny	Auto Theft	Violent Offenses	Property Offenses	Part I Offenses
2018 YTD	6	23	5	80	85	311	35	144	179	1,007	125	425	1,311	1,736
2019 YTD	4	23	5	69	74	277	32	119	151	1,023	141	378	1,315	1,693
% Change	-33.3%	0.0%	0.0%	-13.8%	-12.9%	-10.9%	-8.6%	-17.4%	-15.6%	1.6%	12.8%	-11.1%	0.3%	-2.5%
2017 YTD	13	30	18	86	104	367	52	174	226	847	146	514	1,219	1,733
2019 YTD	4	23	5	69	74	277	32	119	151	1,023	141	378	1,315	1,693
% Change	-69.2%	-23.3%	-72.2%	-19.8%	-28.8%	-24.5%	-38.5%	-31.6%	-33.2%	20.8%	-3.4%	-26.5%	7.9%	-2.3%
2016 YTD	3	31	9	89	98	319	41	227	268	911	97	451	1,276	1,727
2019 YTD	4	23	5	69	74	277	32	119	151	1,023	141	378	1,315	1,693
% Change	33.3%	-25.8%	-44.4%	-22.5%	-24.5%	-13.2%	-22.0%	-47.6%	-43.7%	12.3%	45.4%	-16.2%	3.1%	-2.0%
2015 YTD	5	38	23	90	113	354	37	239	276	831	81	510	1,188	1,698
2019 YTD	4	23	5	69	74	277	32	119	151	1,023	141	378	1,315	1,693
% Change	-20.0%	-39.5%	-78.3%	-23.3%	-34.5%	-21.8%	-13.5%	-50.2%	-45.3%	23.1%	74.1%	-25.9%	10.7%	-0.3%
2014 YTD	2	32	8	73	81	391	36	192	228	767	55	506	1,050	1,556
2019 YTD	4	23	5	69	74	277	32	119	151	1,023	141	378	1,315	1,693
% Change	100.0%	-28.1%	-37.5%	-5.5%	-8.6%	-29.2%	-11.1%	-38.0%	-33.8%	33.4%	156.4%	-25.3%	25.2%	8.8%
2013 YTD	5	29	12	114	126	390	18	332	350	859	73	550	1,282	1,832
2019 YTD	4	23	5	69	74	277	32	119	151	1,023	141	378	1,315	1,693
% Change	-20.0%	-20.7%	-58.3%	-39.5%	-41.3%	-29.0%	77.8%	-64.2%	-56.9%	19.1%	93.2%	-31.3%	2.6%	-7.6%
2012 YTD	3	37	13	118	131	453	47	322	369	1,036	74	624	1,479	2,103
2019 YTD	4	23	5	69	74	277	32	119	151	1,023	141	378	1,315	1,693
% Change	33.3%	-37.8%	-61.5%	-41.5%	-43.5%	-38.9%	-31.9%	-63.0%	-59.1%	-1.3%	90.5%	-39.4%	-11.1%	-19.5%
2011 YTD	1	34	21	111	132	353	53	532	585	1,141	117	520	1,843	2,363
2019 YTD	4	23	5	69	74	277	32	119	151	1,023	141	378	1,315	1,693
% Change	300.0%	-32.4%	-76.2%	-37.8%	-43.9%	-21.5%	-39.6%	-77.6%	-74.2%	-10.3%	20.5%	-27.3%	-28.6%	-28.4%
8 YTD Avg	5	32	14	95	109	367	40	270	310	925	96	513	1,331	1,844
2019 YTD	4	23	5	69	74	277	32	119	151	1,023	141	378	1,315	1,693
% Change	-20.0%	-28.1%	-64.3%	-27.4%	-32.1%	-24.5%	-20.0%	-55.9%	-51.3%	10.6%	46.9%	-26.3%	-1.2%	-8.2%
5 YTD Avg	6	31	13	84	96	348	40	195	235	873	101	481	1,209	1,690
2019 YTD	4	23	5	69	74	277	32	119	151	1,023	141	378	1,315	1,693
% Change	-33.3%	-25.8%	-61.5%	-17.9%	-22.9%	-20.4%	-20.0%	-39.0%	-35.7%	17.2%	39.6%	-21.4%	8.8%	0.2%

Information summarized for CompStat week ending 06/22/2019.

'8 YTD Avg' refers to the computed 2011 - 2018 YTD average.
'5 YTD Avg' refers to the computed 2014 - 2018 YTD average.

Sourced from MNPD ARMS on 6/26/2019 7:47:45 AM. The figures above were sourced from incident reports using Uniform Crime Reporting definitions and reporting guidelines, based on the date when the crime was reported. This report is intended to be a management and planning tool and does not reflect the official UCR counts for the department. Incidents where a location is unknown or unspecified are included in the countywide totals. 'Unknown' refers to records in which the address is listed as 'Unknown' on the incident report. 'Not Validated' refers to records that were entered in with an invalid addresses.

South Precinct UCR Incidents - YTD Comparisons

METROPOLITAN POLICE DEPARTMENT
of Nashville and Davidson County

Aggregated by precinct (incident location). Based on date when each incident was reported.

	Homicide	Rape	Commercial Robbery	Street Robbery	Total Robbery	Aggravated Assault	Commercial Burglary	Residential Burglary	Total Burglary	Larceny	Auto Theft	Violent Offenses	Property Offenses	Part I Offenses
2018 YTD	12	52	16	208	224	453	81	220	301	1,458	279	741	2,038	2,779
2019 YTD	5	54	31	198	229	432	106	263	369	1,568	283	720	2,220	2,940
% Change	-58.3%	3.8%	93.8%	-4.8%	2.2%	-4.6%	30.9%	19.5%	22.6%	7.5%	1.4%	-2.8%	8.9%	5.8%
2017 YTD	8	38	29	190	219	446	90	282	372	1,391	295	711	2,058	2,769
2019 YTD	5	54	31	198	229	432	106	263	369	1,568	283	720	2,220	2,940
% Change	-37.5%	42.1%	6.9%	4.2%	4.6%	-3.1%	17.8%	-6.7%	-0.8%	12.7%	-4.1%	1.3%	7.9%	6.2%
2016 YTD	11	50	28	180	208	450	56	507	563	1,543	163	719	2,269	2,988
2019 YTD	5	54	31	198	229	432	106	263	369	1,568	283	720	2,220	2,940
% Change	-54.5%	8.0%	10.7%	10.0%	10.1%	-4.0%	89.3%	-48.1%	-34.5%	1.6%	73.6%	0.1%	-2.2%	-1.6%
2015 YTD	5	46	20	141	161	375	83	475	558	1,485	103	587	2,146	2,733
2019 YTD	5	54	31	198	229	432	106	263	369	1,568	283	720	2,220	2,940
% Change	0.0%	17.4%	55.0%	40.4%	42.2%	15.2%	27.7%	-44.6%	-33.9%	5.6%	174.8%	22.7%	3.4%	7.6%
2014 YTD	2	50	24	112	136	454	78	379	457	1,499	87	642	2,043	2,685
2019 YTD	5	54	31	198	229	432	106	263	369	1,568	283	720	2,220	2,940
% Change	150.0%	8.0%	29.2%	76.8%	68.4%	-4.8%	35.9%	-30.6%	-19.3%	4.6%	225.3%	12.1%	8.7%	9.5%
2013 YTD	2	39	13	159	172	417	104	472	576	1,457	111	630	2,144	2,774
2019 YTD	5	54	31	198	229	432	106	263	369	1,568	283	720	2,220	2,940
% Change	150.0%	38.5%	138.5%	24.5%	33.1%	3.6%	1.9%	-44.3%	-35.9%	7.6%	155.0%	14.3%	3.5%	6.0%
2012 YTD	1	47	19	130	149	482	89	344	433	1,453	153	679	2,039	2,718
2019 YTD	5	54	31	198	229	432	106	263	369	1,568	283	720	2,220	2,940
% Change	400.0%	14.9%	63.2%	52.3%	53.7%	-10.4%	19.1%	-23.5%	-14.8%	7.9%	85.0%	6.0%	8.9%	8.2%
2011 YTD	4	54	34	130	164	426	84	646	730	1,642	181	648	2,553	3,201
2019 YTD	5	54	31	198	229	432	106	263	369	1,568	283	720	2,220	2,940
% Change	25.0%	0.0%	-8.8%	52.3%	39.6%	1.4%	26.2%	-59.3%	-49.5%	-4.5%	56.4%	11.1%	-13.0%	-8.2%
8 YTD Avg	6	47	23	156	179	438	83	416	499	1,491	172	670	2,161	2,831
2019 YTD	5	54	31	198	229	432	106	263	369	1,568	283	720	2,220	2,940
% Change	-16.7%	14.9%	34.8%	26.9%	27.9%	-1.4%	27.7%	-36.8%	-26.1%	5.2%	64.5%	7.5%	2.7%	3.9%
5 YTD Avg	8	47	23	166	190	436	78	373	450	1,475	185	680	2,111	2,791
2019 YTD	5	54	31	198	229	432	106	263	369	1,568	283	720	2,220	2,940
% Change	-37.5%	14.9%	34.8%	19.3%	20.5%	-0.9%	35.9%	-29.5%	-18.0%	6.3%	53.0%	5.9%	5.2%	5.3%

Information summarized for CompStat week ending 06/22/2019.

'8 YTD Avg' refers to the computed 2011 - 2018 YTD average.
'5 YTD Avg' refers to the computed 2014 - 2018 YTD average.

Sourced from MNPD ARMS on 6/26/2019 7:47:45 AM. The figures above were sourced from incident reports using Uniform Crime Reporting definitions and reporting guidelines, based on the date when the crime was reported. This report is intended to be a management and planning tool and does not reflect the official UCR counts for the department. Incidents where a location is unknown or unspecified are included in the countywide totals. 'Unknown' refers to records in which the address is listed as 'Unknown' on the incident report. 'Not Validated' refers to records that were entered in with an invalid addresses.

Central Precinct UCR Incidents - YTD Comparisons

METROPOLITAN POLICE DEPARTMENT
of Nashville and Davidson County

Aggregated by precinct (incident location). Based on date when each incident was reported.

	Homicide	Rape	Commercial Robbery	Street Robbery	Total Robbery	Aggravated Assault	Commercial Burglary	Residential Burglary	Total Burglary	Larceny	Auto Theft	Violent Offenses	Property Offenses	Part I Offenses
2018 YTD	0	14	1	38	39	88	17	7	24	542	61	141	627	768
2019 YTD	1	17	1	47	48	122	36	19	55	829	53	188	937	1,125
% Change	-	21.4%	0.0%	23.7%	23.1%	38.6%	111.8%	171.4%	129.2%	53.0%	-13.1%	33.3%	49.4%	46.5%
2017 YTD	1	21	3	61	64	125	28	5	33	528	62	211	623	834
2019 YTD	1	17	1	47	48	122	36	19	55	829	53	188	937	1,125
% Change	0.0%	-19.0%	-66.7%	-23.0%	-25.0%	-2.4%	28.6%	280.0%	66.7%	57.0%	-14.5%	-10.9%	50.4%	34.9%
2016 YTD	0	28	1	49	50	86	11	8	19	432	30	164	481	645
2019 YTD	1	17	1	47	48	122	36	19	55	829	53	188	937	1,125
% Change	-	-39.3%	0.0%	-4.1%	-4.0%	41.9%	227.3%	137.5%	189.5%	91.9%	76.7%	14.6%	94.8%	74.4%
2015 YTD	0	31	0	37	37	87	24	7	31	418	19	155	468	623
2019 YTD	1	17	1	47	48	122	36	19	55	829	53	188	937	1,125
% Change	-	-45.2%	-	27.0%	29.7%	40.2%	50.0%	171.4%	77.4%	98.3%	178.9%	21.3%	100.2%	80.6%
2014 YTD	0	30	1	31	32	89	21	11	32	405	22	151	459	610
2019 YTD	1	17	1	47	48	122	36	19	55	829	53	188	937	1,125
% Change	-	-43.3%	0.0%	51.6%	50.0%	37.1%	71.4%	72.7%	71.9%	104.7%	140.9%	24.5%	104.1%	84.4%
2013 YTD	0	20	0	25	25	91	26	10	36	437	19	136	492	628
2019 YTD	1	17	1	47	48	122	36	19	55	829	53	188	937	1,125
% Change	-	-15.0%	-	88.0%	92.0%	34.1%	38.5%	90.0%	52.8%	89.7%	178.9%	38.2%	90.4%	79.1%
2012 YTD	0	26	1	41	42	97	20	10	30	576	30	165	636	801
2019 YTD	1	17	1	47	48	122	36	19	55	829	53	188	937	1,125
% Change	-	-34.6%	0.0%	14.6%	14.3%	25.8%	80.0%	90.0%	83.3%	43.9%	76.7%	13.9%	47.3%	40.4%
2011 YTD	1	21	1	50	51	94	25	10	35	552	28	167	615	782
2019 YTD	1	17	1	47	48	122	36	19	55	829	53	188	937	1,125
% Change	0.0%	-19.0%	0.0%	-6.0%	-5.9%	29.8%	44.0%	90.0%	57.1%	50.2%	89.3%	12.6%	52.4%	43.9%
8 YTD Avg	0	24	1	42	43	95	22	9	30	486	34	161	550	711
2019 YTD	1	17	1	47	48	122	36	19	55	829	53	188	937	1,125
% Change	-	-29.2%	0.0%	11.9%	11.6%	28.4%	63.6%	111.1%	83.3%	70.6%	55.9%	16.8%	70.4%	58.2%
5 YTD Avg	0	25	1	43	44	95	20	8	28	465	39	164	532	696
2019 YTD	1	17	1	47	48	122	36	19	55	829	53	188	937	1,125
% Change	-	-32.0%	0.0%	9.3%	9.1%	28.4%	80.0%	137.5%	96.4%	78.3%	35.9%	14.6%	76.1%	61.6%

Information summarized for CompStat week ending 06/22/2019.

'8 YTD Avg' refers to the computed 2011 - 2018 YTD average.
'5 YTD Avg' refers to the computed 2014 - 2018 YTD average.

Sourced from MNPD ARMS on 6/26/2019 7:47:45 AM. The figures above were sourced from incident reports using Uniform Crime Reporting definitions and reporting guidelines, based on the date when the crime was reported. This report is intended to be a management and planning tool and does not reflect the official UCR counts for the department. Incidents where a location is unknown or unspecified are included in the countywide totals. 'Unknown' refers to records in which the address is listed as 'Unknown' on the incident report. 'Not Validated' refers to records that were entered in with an invalid addresses.

Hermitage Precinct UCR Incidents - YTD Comparisons

METROPOLITAN POLICE DEPARTMENT
of Nashville and Davidson County

Aggregated by precinct (incident location). Based on date when each incident was reported.

	Homicide	Rape	Commercial Robbery	Street Robbery	Total Robbery	Aggravated Assault	Commercial Burglary	Residential Burglary	Total Burglary	Larceny	Auto Theft	Violent Offenses	Property Offenses	Part I Offenses
2018 YTD	3	69	27	166	193	387	65	216	281	1,602	283	652	2,166	2,818
2019 YTD	4	40	37	151	188	341	70	193	263	1,802	230	573	2,295	2,868
% Change	33.3%	-42.0%	37.0%	-9.0%	-2.6%	-11.9%	7.7%	-10.6%	-6.4%	12.5%	-18.7%	-12.1%	6.0%	1.8%
2017 YTD	10	67	35	179	214	423	70	247	317	1,571	254	714	2,142	2,856
2019 YTD	4	40	37	151	188	341	70	193	263	1,802	230	573	2,295	2,868
% Change	-60.0%	-40.3%	5.7%	-15.6%	-12.1%	-19.4%	0.0%	-21.9%	-17.0%	14.7%	-9.4%	-19.7%	7.1%	0.4%
2016 YTD	5	51	40	117	157	440	68	311	379	1,702	112	653	2,193	2,846
2019 YTD	4	40	37	151	188	341	70	193	263	1,802	230	573	2,295	2,868
% Change	-20.0%	-21.6%	-7.5%	29.1%	19.7%	-22.5%	2.9%	-37.9%	-30.6%	5.9%	105.4%	-12.3%	4.7%	0.8%
2015 YTD	1	55	19	131	150	346	59	301	360	1,532	106	552	1,998	2,550
2019 YTD	4	40	37	151	188	341	70	193	263	1,802	230	573	2,295	2,868
% Change	300.0%	-27.3%	94.7%	15.3%	25.3%	-1.4%	18.6%	-35.9%	-26.9%	17.6%	117.0%	3.8%	14.9%	12.5%
2014 YTD	3	36	15	113	128	391	88	354	442	1,542	83	558	2,067	2,625
2019 YTD	4	40	37	151	188	341	70	193	263	1,802	230	573	2,295	2,868
% Change	33.3%	11.1%	146.7%	33.6%	46.9%	-12.8%	-20.5%	-45.5%	-40.5%	16.9%	177.1%	2.7%	11.0%	9.3%
2013 YTD	2	46	22	115	137	384	49	354	403	1,732	113	569	2,248	2,817
2019 YTD	4	40	37	151	188	341	70	193	263	1,802	230	573	2,295	2,868
% Change	100.0%	-13.0%	68.2%	31.3%	37.2%	-11.2%	42.9%	-45.5%	-34.7%	4.0%	103.5%	0.7%	2.1%	1.8%
2012 YTD	8	47	16	103	119	478	81	339	420	1,676	98	652	2,194	2,846
2019 YTD	4	40	37	151	188	341	70	193	263	1,802	230	573	2,295	2,868
% Change	-50.0%	-14.9%	131.3%	46.6%	58.0%	-28.7%	-13.6%	-43.1%	-37.4%	7.5%	134.7%	-12.1%	4.6%	0.8%
2011 YTD	5	40	24	79	103	333	78	433	511	1,687	107	481	2,305	2,786
2019 YTD	4	40	37	151	188	341	70	193	263	1,802	230	573	2,295	2,868
% Change	-20.0%	0.0%	54.2%	91.1%	82.5%	2.4%	-10.3%	-55.4%	-48.5%	6.8%	115.0%	19.1%	-0.4%	2.9%
8 YTD Avg	5	51	25	125	150	398	70	319	389	1,631	145	604	2,164	2,768
2019 YTD	4	40	37	151	188	341	70	193	263	1,802	230	573	2,295	2,868
% Change	-20.0%	-21.6%	48.0%	20.8%	25.3%	-14.3%	0.0%	-39.5%	-32.4%	10.5%	58.6%	-5.1%	6.1%	3.6%
5 YTD Avg	4	56	27	141	168	397	70	286	356	1,590	168	626	2,113	2,739
2019 YTD	4	40	37	151	188	341	70	193	263	1,802	230	573	2,295	2,868
% Change	0.0%	-28.6%	37.0%	7.1%	11.9%	-14.1%	0.0%	-32.5%	-26.1%	13.3%	36.9%	-8.5%	8.6%	4.7%

Information summarized for CompStat week ending 06/22/2019.

'8 YTD Avg' refers to the computed 2011 - 2018 YTD average.
'5 YTD Avg' refers to the computed 2014 - 2018 YTD average.

Sourced from MNPD ARMS on 6/26/2019 7:47:45 AM. The figures above were sourced from incident reports using Uniform Crime Reporting definitions and reporting guidelines, based on the date when the crime was reported. This report is intended to be a management and planning tool and does not reflect the official UCR counts for the department. Incidents where a location is unknown or unspecified are included in the countywide totals. 'Unknown' refers to records in which the address is listed as 'Unknown' on the incident report. 'Not Validated' refers to records that were entered in with an invalid addresses.

North Precinct UCR Incidents - YTD Comparisons

METROPOLITAN POLICE DEPARTMENT
of Nashville and Davidson County

Aggregated by precinct (incident location). Based on date when each incident was reported.

	Homicide	Rape	Commercial Robbery	Street Robbery	Total Robbery	Aggravated Assault	Commercial Burglary	Residential Burglary	Total Burglary	Larceny	Auto Theft	Violent Offenses	Property Offenses	Part I Offenses
2018 YTD	8	42	16	115	131	490	47	148	195	1,042	239	671	1,476	2,147
2019 YTD	6	34	13	106	119	480	40	183	223	1,023	197	639	1,443	2,082
% Change	-25.0%	-19.0%	-18.8%	-7.8%	-9.2%	-2.0%	-14.9%	23.6%	14.4%	-1.8%	-17.6%	-4.8%	-2.2%	-3.0%
2017 YTD	8	30	26	143	169	463	75	222	297	929	168	670	1,394	2,064
2019 YTD	6	34	13	106	119	480	40	183	223	1,023	197	639	1,443	2,082
% Change	-25.0%	13.3%	-50.0%	-25.9%	-29.6%	3.7%	-46.7%	-17.6%	-24.9%	10.1%	17.3%	-4.6%	3.5%	0.9%
2016 YTD	7	38	11	115	126	437	49	220	269	876	108	608	1,253	1,861
2019 YTD	6	34	13	106	119	480	40	183	223	1,023	197	639	1,443	2,082
% Change	-14.3%	-10.5%	18.2%	-7.8%	-5.6%	9.8%	-18.4%	-16.8%	-17.1%	16.8%	82.4%	5.1%	15.2%	11.9%
2015 YTD	14	37	9	117	126	461	44	230	274	727	106	638	1,107	1,745
2019 YTD	6	34	13	106	119	480	40	183	223	1,023	197	639	1,443	2,082
% Change	-57.1%	-8.1%	44.4%	-9.4%	-5.6%	4.1%	-9.1%	-20.4%	-18.6%	40.7%	85.8%	0.2%	30.4%	19.3%
2014 YTD	7	45	3	85	88	510	38	233	271	737	67	650	1,075	1,725
2019 YTD	6	34	13	106	119	480	40	183	223	1,023	197	639	1,443	2,082
% Change	-14.3%	-24.4%	333.3%	24.7%	35.2%	-5.9%	5.3%	-21.5%	-17.7%	38.8%	194.0%	-1.7%	34.2%	20.7%
2013 YTD	6	23	9	120	129	406	39	339	378	837	73	564	1,288	1,852
2019 YTD	6	34	13	106	119	480	40	183	223	1,023	197	639	1,443	2,082
% Change	0.0%	47.8%	44.4%	-11.7%	-7.8%	18.2%	2.6%	-46.0%	-41.0%	22.2%	169.9%	13.3%	12.0%	12.4%
2012 YTD	5	33	6	107	113	393	43	323	366	888	79	544	1,333	1,877
2019 YTD	6	34	13	106	119	480	40	183	223	1,023	197	639	1,443	2,082
% Change	20.0%	3.0%	116.7%	-0.9%	5.3%	22.1%	-7.0%	-43.3%	-39.1%	15.2%	149.4%	17.5%	8.3%	10.9%
2011 YTD	5	24	18	76	94	369	85	363	448	859	99	492	1,406	1,898
2019 YTD	6	34	13	106	119	480	40	183	223	1,023	197	639	1,443	2,082
% Change	20.0%	41.7%	-27.8%	39.5%	26.6%	30.1%	-52.9%	-49.6%	-50.2%	19.1%	99.0%	29.9%	2.6%	9.7%
8 YTD Avg	8	34	12	110	122	441	53	260	312	862	117	605	1,292	1,896
2019 YTD	6	34	13	106	119	480	40	183	223	1,023	197	639	1,443	2,082
% Change	-25.0%	0.0%	8.3%	-3.6%	-2.5%	8.8%	-24.5%	-29.6%	-28.5%	18.7%	68.4%	5.6%	11.7%	9.8%
5 YTD Avg	9	38	13	115	128	472	51	211	261	862	138	647	1,261	1,908
2019 YTD	6	34	13	106	119	480	40	183	223	1,023	197	639	1,443	2,082
% Change	-33.3%	-10.5%	0.0%	-7.8%	-7.0%	1.7%	-21.6%	-13.3%	-14.6%	18.7%	42.8%	-1.2%	14.4%	9.1%

Information summarized for CompStat week ending 06/22/2019.

'8 YTD Avg' refers to the computed 2011 - 2018 YTD average.
'5 YTD Avg' refers to the computed 2014 - 2018 YTD average.

Sourced from MNPD ARMS on 6/26/2019 7:47:45 AM. The figures above were sourced from incident reports using Uniform Crime Reporting definitions and reporting guidelines, based on the date when the crime was reported. This report is intended to be a management and planning tool and does not reflect the official UCR counts for the department. Incidents where a location is unknown or unspecified are included in the countywide totals. 'Unknown' refers to records in which the address is listed as 'Unknown' on the incident report. 'Not Validated' refers to records that were entered in with an invalid addresses.

Madison Precinct UCR Incidents - YTD Comparisons

METROPOLITAN POLICE DEPARTMENT
of Nashville and Davidson County

Aggregated by precinct (incident location). Based on date when each incident was reported.

	Homicide	Rape	Commercial Robbery	Street Robbery	Total Robbery	Aggravated Assault	Commercial Burglary	Residential Burglary	Total Burglary	Larceny	Auto Theft	Violent Offenses	Property Offenses	Part I Offenses
2018 YTD	4	23	16	63	79	302	30	109	139	1,118	135	408	1,392	1,800
2019 YTD	3	24	14	64	78	247	43	131	174	927	137	352	1,238	1,590
% Change	-25.0%	4.3%	-12.5%	1.6%	-1.3%	-18.2%	43.3%	20.2%	25.2%	-17.1%	1.5%	-13.7%	-11.1%	-11.7%
2017 YTD	3	22	14	82	96	266	49	171	220	1,142	135	387	1,497	1,884
2019 YTD	3	24	14	64	78	247	43	131	174	927	137	352	1,238	1,590
% Change	0.0%	9.1%	0.0%	-22.0%	-18.8%	-7.1%	-12.2%	-23.4%	-20.9%	-18.8%	1.5%	-9.0%	-17.3%	-15.6%
2016 YTD	4	40	16	66	82	271	34	235	269	1,050	51	397	1,370	1,767
2019 YTD	3	24	14	64	78	247	43	131	174	927	137	352	1,238	1,590
% Change	-25.0%	-40.0%	-12.5%	-3.0%	-4.9%	-8.9%	26.5%	-44.3%	-35.3%	-11.7%	168.6%	-11.3%	-9.6%	-10.0%
2015 YTD	2	20	17	62	79	278	25	242	267	1,001	99	379	1,367	1,746
2019 YTD	3	24	14	64	78	247	43	131	174	927	137	352	1,238	1,590
% Change	50.0%	20.0%	-17.6%	3.2%	-1.3%	-11.2%	72.0%	-45.9%	-34.8%	-7.4%	38.4%	-7.1%	-9.4%	-8.9%
2014 YTD	5	31	8	53	61	264	29	220	249	907	50	361	1,206	1,567
2019 YTD	3	24	14	64	78	247	43	131	174	927	137	352	1,238	1,590
% Change	-40.0%	-22.6%	75.0%	20.8%	27.9%	-6.4%	48.3%	-40.5%	-30.1%	2.2%	174.0%	-2.5%	2.7%	1.5%
2013 YTD	2	29	15	62	77	253	35	229	264	894	68	361	1,226	1,587
2019 YTD	3	24	14	64	78	247	43	131	174	927	137	352	1,238	1,590
% Change	50.0%	-17.2%	-6.7%	3.2%	1.3%	-2.4%	22.9%	-42.8%	-34.1%	3.7%	101.5%	-2.5%	1.0%	0.2%
2012 YTD	6	28	10	87	97	304	45	319	364	1,067	70	435	1,501	1,936
2019 YTD	3	24	14	64	78	247	43	131	174	927	137	352	1,238	1,590
% Change	-50.0%	-14.3%	40.0%	-26.4%	-19.6%	-18.8%	-4.4%	-58.9%	-52.2%	-13.1%	95.7%	-19.1%	-17.5%	-17.9%
2011 YTD	3	28	14	51	65	222	37	260	297	1,037	108	318	1,442	1,760
2019 YTD	3	24	14	64	78	247	43	131	174	927	137	352	1,238	1,590
% Change	0.0%	-14.3%	0.0%	25.5%	20.0%	11.3%	16.2%	-49.6%	-41.4%	-10.6%	26.9%	10.7%	-14.1%	-9.7%
8 YTD Avg	4	28	14	66	80	270	36	223	259	1,027	90	381	1,375	1,756
2019 YTD	3	24	14	64	78	247	43	131	174	927	137	352	1,238	1,590
% Change	-25.0%	-14.3%	0.0%	-3.0%	-2.5%	-8.5%	19.4%	-41.3%	-32.8%	-9.7%	52.2%	-7.6%	-10.0%	-9.5%
5 YTD Avg	4	27	14	65	79	276	33	195	229	1,044	94	386	1,366	1,753
2019 YTD	3	24	14	64	78	247	43	131	174	927	137	352	1,238	1,590
% Change	-25.0%	-11.1%	0.0%	-1.5%	-1.3%	-10.5%	30.3%	-32.8%	-24.0%	-11.2%	45.7%	-8.8%	-9.4%	-9.3%

Information summarized for CompStat week ending 06/22/2019.

'8 YTD Avg' refers to the computed 2011 - 2018 YTD average.
'5 YTD Avg' refers to the computed 2014 - 2018 YTD average.

Sourced from MNPD ARMS on 6/26/2019 7:47:46 AM. The figures above were sourced from incident reports using Uniform Crime Reporting definitions and reporting guidelines, based on the date when the crime was reported. This report is intended to be a management and planning tool and does not reflect the official UCR counts for the department. Incidents where a location is unknown or unspecified are included in the countywide totals. 'Unknown' refers to records in which the address is listed as 'Unknown' on the incident report. 'Not Validated' refers to records that were entered in with an invalid addresses.

Midtown Hills Precinct UCR Incidents - YTD Comparisons

METROPOLITAN POLICE DEPARTMENT
of Nashville and Davidson County

Aggregated by precinct (incident location). Based on date when each incident was reported.

	Homicide	Rape	Commercial Robbery	Street Robbery	Total Robbery	Aggravated Assault	Commercial Burglary	Residential Burglary	Total Burglary	Larceny	Auto Theft	Violent Offenses	Property Offenses	Part I Offenses
2018 YTD	3	31	7	85	92	197	89	161	250	1,264	165	323	1,679	2,002
2019 YTD	1	28	12	98	110	188	93	135	228	1,234	150	327	1,612	1,939
% Change	-66.7%	-9.7%	71.4%	15.3%	19.6%	-4.6%	4.5%	-16.1%	-8.8%	-2.4%	-9.1%	1.2%	-4.0%	-3.1%
2017 YTD	3	35	12	80	92	231	114	118	232	1,139	125	361	1,496	1,857
2019 YTD	1	28	12	98	110	188	93	135	228	1,234	150	327	1,612	1,939
% Change	-66.7%	-20.0%	0.0%	22.5%	19.6%	-18.6%	-18.4%	14.4%	-1.7%	8.3%	20.0%	-9.4%	7.8%	4.4%
2016 YTD	1	34	19	64	83	201	60	199	259	1,028	71	319	1,358	1,677
2019 YTD	1	28	12	98	110	188	93	135	228	1,234	150	327	1,612	1,939
% Change	0.0%	-17.6%	-36.8%	53.1%	32.5%	-6.5%	55.0%	-32.2%	-12.0%	20.0%	111.3%	2.5%	18.7%	15.6%
2015 YTD	2	31	11	45	56	198	50	162	212	1,013	53	287	1,278	1,565
2019 YTD	1	28	12	98	110	188	93	135	228	1,234	150	327	1,612	1,939
% Change	-50.0%	-9.7%	9.1%	117.8%	96.4%	-5.1%	86.0%	-16.7%	7.5%	21.8%	183.0%	13.9%	26.1%	23.9%
2014 YTD	1	36	9	42	51	188	81	220	301	1,064	52	276	1,417	1,693
2019 YTD	1	28	12	98	110	188	93	135	228	1,234	150	327	1,612	1,939
% Change	0.0%	-22.2%	33.3%	133.3%	115.7%	0.0%	14.8%	-38.6%	-24.3%	16.0%	188.5%	18.5%	13.8%	14.5%
2013 YTD	1	31	19	44	63	175	64	252	316	1,212	61	270	1,589	1,859
2019 YTD	1	28	12	98	110	188	93	135	228	1,234	150	327	1,612	1,939
% Change	0.0%	-9.7%	-36.8%	122.7%	74.6%	7.4%	45.3%	-46.4%	-27.8%	1.8%	145.9%	21.1%	1.4%	4.3%
2012 YTD	2	27	19	52	71	209	79	265	344	1,171	63	309	1,578	1,887
2019 YTD	1	28	12	98	110	188	93	135	228	1,234	150	327	1,612	1,939
% Change	-50.0%	3.7%	-36.8%	88.5%	54.9%	-10.0%	17.7%	-49.1%	-33.7%	5.4%	138.1%	5.8%	2.2%	2.8%
2011 YTD	2	29	17	60	77	183	78	359	437	1,311	105	291	1,853	2,144
2019 YTD	1	28	12	98	110	188	93	135	228	1,234	150	327	1,612	1,939
% Change	-50.0%	-3.4%	-29.4%	63.3%	42.9%	2.7%	19.2%	-62.4%	-47.8%	-5.9%	42.9%	12.4%	-13.0%	-9.6%
8 YTD Avg	2	32	14	59	73	198	77	217	294	1,150	87	305	1,531	1,836
2019 YTD	1	28	12	98	110	188	93	135	228	1,234	150	327	1,612	1,939
% Change	-50.0%	-12.5%	-14.3%	66.1%	50.7%	-5.1%	20.8%	-37.8%	-22.4%	7.3%	72.4%	7.2%	5.3%	5.6%
5 YTD Avg	2	33	12	63	75	203	79	172	251	1,102	93	313	1,446	1,759
2019 YTD	1	28	12	98	110	188	93	135	228	1,234	150	327	1,612	1,939
% Change	-50.0%	-15.2%	0.0%	55.6%	46.7%	-7.4%	17.7%	-21.5%	-9.2%	12.0%	61.3%	4.5%	11.5%	10.2%

Information summarized for CompStat week ending 06/22/2019.

'8 YTD Avg' refers to the computed 2011 - 2018 YTD average.
'5 YTD Avg' refers to the computed 2014 - 2018 YTD average.

Sourced from MNPD ARMS on 6/26/2019 7:47:46 AM. The figures above were sourced from incident reports using Uniform Crime Reporting definitions and reporting guidelines, based on the date when the crime was reported. This report is intended to be a management and planning tool and does not reflect the official UCR counts for the department. Incidents where a location is unknown or unspecified are included in the countywide totals. 'Unknown' refers to records in which the address is listed as 'Unknown' on the incident report. 'Not Validated' refers to records that were entered in with an invalid addresses.

YTD Homicide Report

Demographic information for homicide incidents occurring during the current year.

METROPOLITAN POLICE DEPARTMENT
of Nashville and Davidson County

Race of Victim		
Black	16	61.5 %
White	9	34.6 %
Unknown Race	1	3.8 %
Total	26	100.0 %

Ethnicity of Victim		
Non-Hispanic	24	92.3 %
Hispanic	2	7.7 %
Total	26	100.0 %

Gender of Victim		
Male	21	80.8 %
Female	5	19.2 %
Total	26	100.0 %

Age of Victim		
13 to 17	1	3.8 %
18 to 24	7	26.9 %
25 to 34	7	26.9 %
35 to 44	5	19.2 %
55 to 64	1	3.8 %
65+	2	7.7 %
Unk	3	11.5 %
Total	26	100.0 %

Domestic Related		
No	23	88.5 %
Yes	3	11.5 %
Total	26	100.0 %

Race - Ethnicity - Gender of Victim		
Black Non-Hispanic Male	14	53.8 %
White Non-Hispanic Male	5	19.2 %
Black Non-Hispanic Female	2	7.7 %
White Non-Hispanic Female	2	7.7 %
Unknown Race Non-Hispanic Male	1	3.8 %
White Hispanic Female	1	3.8 %
White Hispanic Male	1	3.8 %
Total	26	100.0 %

Time of Incident		
12:00 am - 3:59 am	7	26.9 %
4:00 am - 7:59 am	3	11.5 %
12:00 pm - 3:59 pm	4	15.4 %
4:00 pm - 7:59 pm	3	11.5 %
8:00 pm - 11:59 pm	9	34.6 %
Total	26	100.0 %

Monthly Homicide Count (Year-to-Year Comparison)

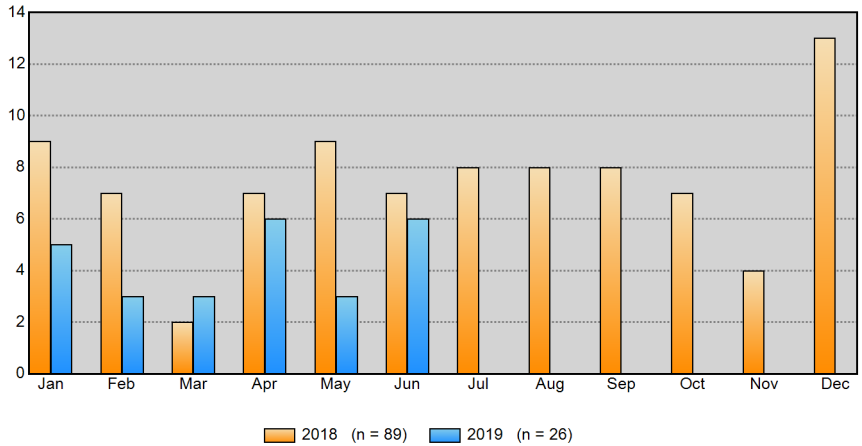

Monthly Homicide Cumulative Count (Year-to-Year Comparison)

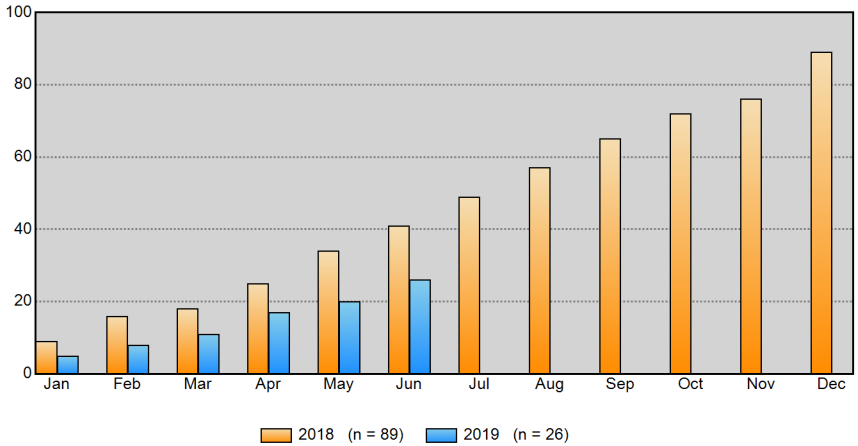

Information summarized for CompStat week ending 6/22/2019.

Sourced from MNPD ARMS on 6/26/2019 7:47:46 AM. The figures above were sourced from incident reports using Uniform Crime Reporting definitions and reporting guidelines, based on the date when the crime was reported. This report is intended to be a management and planning tool and does not reflect the official UCR counts for the department.

County Year-to-Year Weekly Chart

METROPOLITAN POLICE DEPARTMENT
of Nashville and Davidson County

	Homicide	Rape	Commercial Robbery	Street Robbery	Total Robbery	Aggravated Assault	Commercial Burglary	Residential Burglary	Total Burglary	Larceny	Auto Theft	Violent Offenses	Property Offenses	Part I Offenses
ending 07/07/2018 Next Week	0	7	4	53	57	118	26	49	75	400	53	182	528	710
ending 06/30/2018 Current Week	2	11	4	48	52	113	21	50	71	352	71	178	494	672
ending 06/23/2018	0	8	4	31	35	91	24	47	71	430	54	134	555	689
ending 06/22/2019	4	6	6	45	51	84	25	41	66	453	52	145	571	716
% Change	-	-25.0%	50.0%	45.2%	45.7%	-7.7%	4.2%	-12.8%	-7.0%	5.3%	-3.7%	8.2%	2.9%	3.9%
ending 06/16/2018	3	5	7	31	38	95	22	58	80	469	63	141	612	753
ending 06/15/2019	1	11	5	25	30	114	25	38	63	438	43	156	544	700
% Change	-66.7%	120.0%	-28.6%	-19.4%	-21.1%	20.0%	13.6%	-34.5%	-21.3%	-6.6%	-31.7%	10.6%	-11.1%	-7.0%
ending 06/09/2018	1	11	4	33	37	93	16	52	68	380	55	142	503	645
ending 06/08/2019	0	8	12	25	37	114	20	47	67	523	49	159	639	798
% Change	-100.0%	-27.3%	200.0%	-24.2%	0.0%	22.6%	25.0%	-9.6%	-1.5%	37.6%	-10.9%	12.0%	27.0%	23.7%

Part I Incidents - Year-to-Year Weekly Comparisons

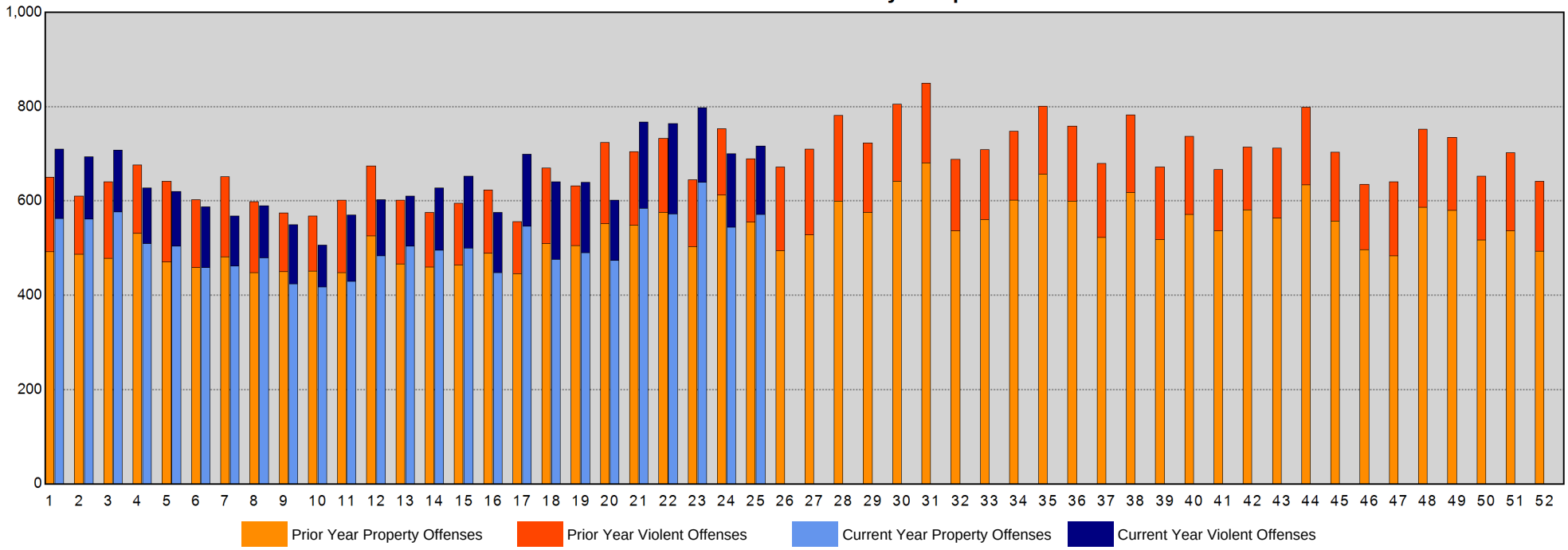

Sourced from MNPD ARMS on 6/26/2019 7:47:46 AM. The figures above were sourced from incident reports using Uniform Crime Reporting definitions and reporting guidelines, based on the date when the crime was reported. This report is intended to be a management and planning tool and does not reflect the official UCR counts for the department. Incidents where a location is unknown or unspecified are included in the countywide totals. 'Unknown' refers to records in which the address is listed as 'Unknown' on the incident report. 'Not Validated' refers to records that were entered in with an invalid addresses.

West Precinct Year-to-Year Weekly Chart

METROPOLITAN POLICE DEPARTMENT
of Nashville and Davidson County

	Homicide	Rape	Commercial Robbery	Street Robbery	Total Robbery	Aggravated Assault	Commercial Burglary	Residential Burglary	Total Burglary	Larceny	Auto Theft	Violent Offenses	Property Offenses	Part I Offenses
ending 07/07/2018 Next Week	0	0	0	4	4	4	2	7	9	48	3	8	60	68
ending 06/30/2018 Current Week	0	1	0	2	2	9	1	6	7	38	2	12	47	59
ending 06/23/2018	0	1	0	0	0	4	4	8	12	60	9	5	81	86
ending 06/22/2019	1	1	0	2	2	7	5	6	11	50	16	11	77	88
% Change	-	0.0%	-	-	-	75.0%	25.0%	-25.0%	-8.3%	-16.7%	77.8%	120.0%	-4.9%	2.3%
ending 06/16/2018	0	1	0	1	1	6	1	15	16	61	8	8	85	93
ending 06/15/2019	0	0	2	2	4	7	2	4	6	61	5	11	72	83
% Change	-	-100.0%	-	100.0%	300.0%	16.7%	100.0%	-73.3%	-62.5%	0.0%	-37.5%	37.5%	-15.3%	-10.8%
ending 06/09/2018	1	0	0	0	0	8	2	5	7	49	7	9	63	72
ending 06/08/2019	0	1	1	1	2	7	5	3	8	55	4	10	67	77
% Change	-100.0%	-	-	-	-	-12.5%	150.0%	-40.0%	14.3%	12.2%	-42.9%	11.1%	6.3%	6.9%

Part I Incidents - Year-to-Year Weekly Comparisons

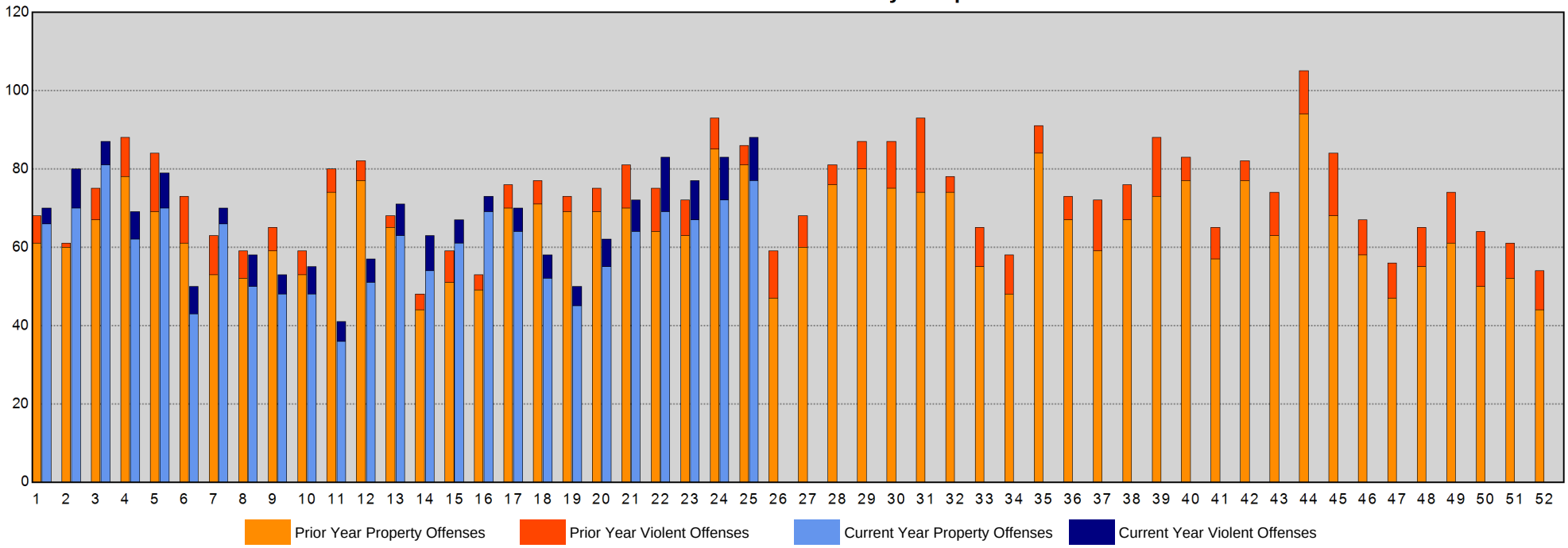

Sourced from MNPD ARMS on 6/26/2019 7:47:46 AM. The figures above were sourced from incident reports using Uniform Crime Reporting definitions and reporting guidelines, based on the date when the crime was reported. This report is intended to be a management and planning tool and does not reflect the official UCR counts for the department. Incidents where a location is unknown or unspecified are included in the countywide totals. 'Unknown' refers to records in which the address is listed as 'Unknown' on the incident report. 'Not Validated' refers to records that were entered in with an invalid addresses.

East Precinct Year-to-Year Weekly Chart

METROPOLITAN POLICE DEPARTMENT
of Nashville and Davidson County

	Homicide	Rape	Commercial Robbery	Street Robbery	Total Robbery	Aggravated Assault	Commercial Burglary	Residential Burglary	Total Burglary	Larceny	Auto Theft	Violent Offenses	Property Offenses	Part I Offenses
ending 07/07/2018 Next Week	0	1	1	7	8	10	0	3	3	37	6	19	46	65
ending 06/30/2018 Current Week	0	2	0	6	6	15	1	3	4	32	7	23	43	66
ending 06/23/2018	0	0	1	3	4	15	5	3	8	55	9	19	72	91
ending 06/22/2019	1	0	1	4	5	7	1	7	8	43	4	13	55	68
% Change	-	-	0.0%	33.3%	25.0%	-53.3%	-80.0%	133.3%	0.0%	-21.8%	-55.6%	-31.6%	-23.6%	-25.3%
ending 06/16/2018	0	0	0	4	4	10	2	8	10	62	7	14	79	93
ending 06/15/2019	0	1	0	1	1	15	1	4	5	35	3	17	43	60
% Change	-	-	-	-75.0%	-75.0%	50.0%	-50.0%	-50.0%	-50.0%	-43.5%	-57.1%	21.4%	-45.6%	-35.5%
ending 06/09/2018	0	1	0	3	3	10	2	8	10	47	4	14	61	75
ending 06/08/2019	0	0	0	1	1	6	1	4	5	46	4	7	55	62
% Change	-	-100.0%	-	-66.7%	-66.7%	-40.0%	-50.0%	-50.0%	-50.0%	-2.1%	0.0%	-50.0%	-9.8%	-17.3%

Part I Incidents - Year-to-Year Weekly Comparisons

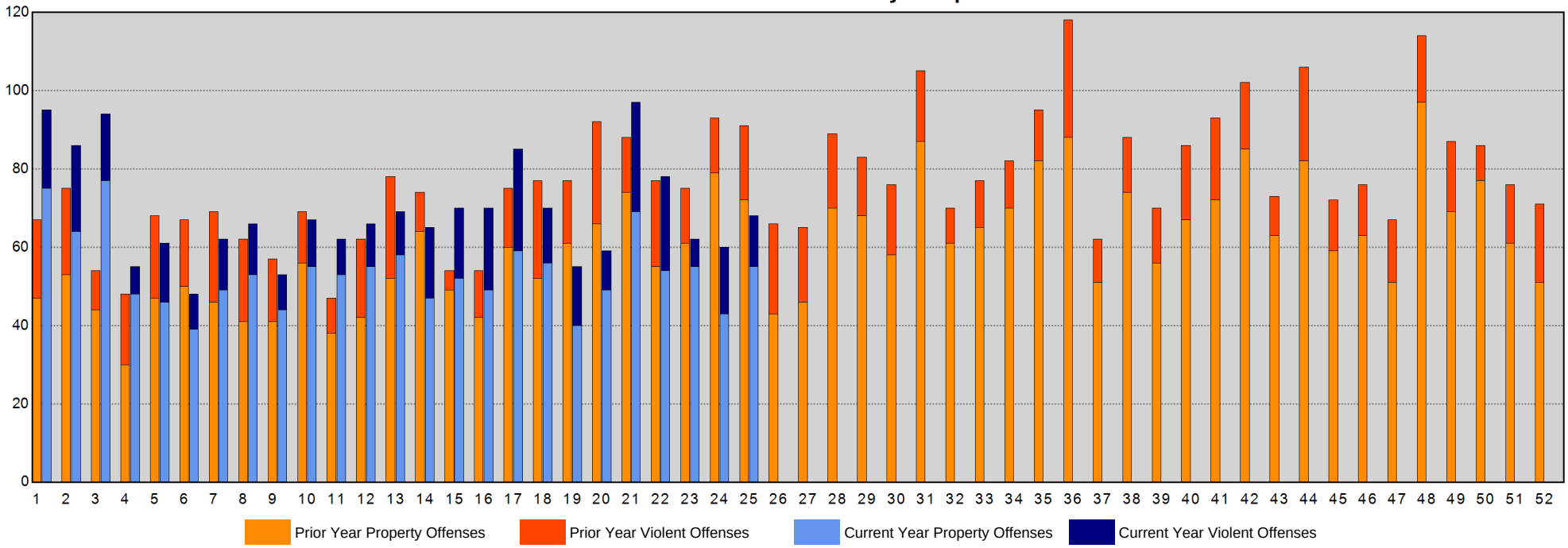

Sourced from MNPD ARMS on 6/26/2019 7:47:47 AM. The figures above were sourced from incident reports using Uniform Crime Reporting definitions and reporting guidelines, based on the date when the crime was reported. This report is intended to be a management and planning tool and does not reflect the official UCR counts for the department. Incidents where a location is unknown or unspecified are included in the countywide totals. 'Unknown' refers to records in which the address is listed as 'Unknown' on the incident report. 'Not Validated' refers to records that were entered in with an invalid addresses.

South Precinct Year-to-Year Weekly Chart

METROPOLITAN POLICE DEPARTMENT
of Nashville and Davidson County

	Homicide	Rape	Commercial Robbery	Street Robbery	Total Robbery	Aggravated Assault	Commercial Burglary	Residential Burglary	Total Burglary	Larceny	Auto Theft	Violent Offenses	Property Offenses	Part I Offenses
ending 07/07/2018 Next Week	0	1	1	14	15	14	2	9	11	45	10	30	66	96
ending 06/30/2018 Current Week	0	1	2	15	17	22	2	15	17	65	18	40	100	140
ending 06/23/2018	0	2	1	10	11	25	2	10	12	55	9	38	76	114
ending 06/22/2019	1	2	0	8	8	23	2	8	10	64	10	34	84	118
% Change	-	0.0%	-100.0%	-20.0%	-27.3%	-8.0%	0.0%	-20.0%	-16.7%	16.4%	11.1%	-10.5%	10.5%	3.5%
ending 06/16/2018	2	1	1	14	15	19	6	10	16	56	11	37	83	120
ending 06/15/2019	0	2	1	4	5	16	7	7	14	88	14	23	116	139
% Change	-100.0%	100.0%	0.0%	-71.4%	-66.7%	-15.8%	16.7%	-30.0%	-12.5%	57.1%	27.3%	-37.8%	39.8%	15.8%
ending 06/09/2018	0	3	0	7	7	18	1	5	6	53	8	28	67	95
ending 06/08/2019	0	2	4	4	8	30	2	8	10	87	5	40	102	142
% Change	-	-33.3%	-	-42.9%	14.3%	66.7%	100.0%	60.0%	66.7%	64.2%	-37.5%	42.9%	52.2%	49.5%

Part I Incidents - Year-to-Year Weekly Comparisons

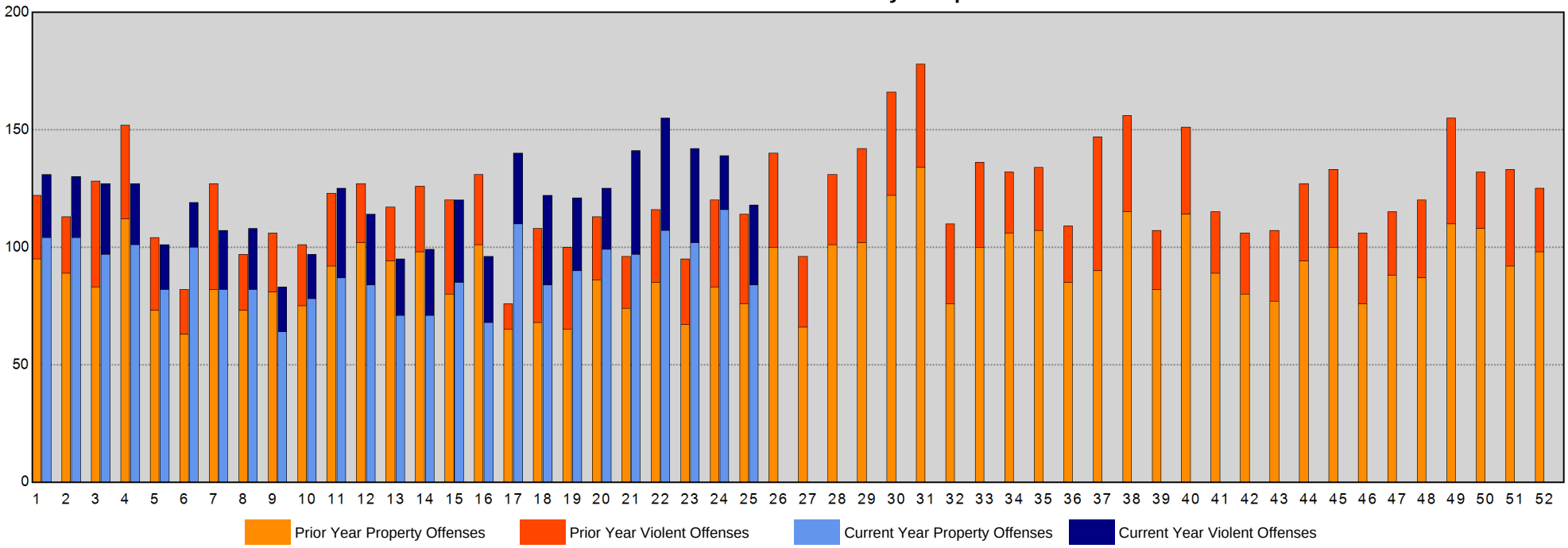

Sourced from MNPD ARMS on 6/26/2019 7:47:47 AM. The figures above were sourced from incident reports using Uniform Crime Reporting definitions and reporting guidelines, based on the date when the crime was reported. This report is intended to be a management and planning tool and does not reflect the official UCR counts for the department. Incidents where a location is unknown or unspecified are included in the countywide totals. 'Unknown' refers to records in which the address is listed as 'Unknown' on the incident report. 'Not Validated' refers to records that were entered in with an invalid addresses.

Central Precinct Year-to-Year Weekly Chart

METROPOLITAN POLICE DEPARTMENT
of Nashville and Davidson County

	Homicide	Rape	Commercial Robbery	Street Robbery	Total Robbery	Aggravated Assault	Commercial Burglary	Residential Burglary	Total Burglary	Larceny	Auto Theft	Violent Offenses	Property Offenses	Part I Offenses
ending 07/07/2018 Next Week	0	1	0	3	3	17	4	0	4	31	1	21	36	57
ending 06/30/2018 Current Week	0	1	0	5	5	8	2	0	2	35	0	14	37	51
ending 06/23/2018	0	0	0	4	4	8	0	2	2	24	4	12	30	42
ending 06/22/2019	0	0	0	0	0	8	2	2	4	55	1	8	60	68
% Change	-	-	-	-100.0%	-100.0%	0.0%	-	0.0%	100.0%	129.2%	-75.0%	-33.3%	100.0%	61.9%
ending 06/16/2018	0	1	0	3	3	4	1	0	1	24	2	8	27	35
ending 06/15/2019	0	1	0	4	4	11	4	0	4	51	1	16	56	72
% Change	-	0.0%	-	33.3%	33.3%	175.0%	300.0%	-	300.0%	112.5%	-50.0%	100.0%	107.4%	105.7%
ending 06/09/2018	0	0	0	2	2	4	0	1	1	31	5	6	37	43
ending 06/08/2019	0	1	0	3	3	5	2	1	3	55	4	9	62	71
% Change	-	-	-	50.0%	50.0%	25.0%	-	0.0%	200.0%	77.4%	-20.0%	50.0%	67.6%	65.1%

Part I Incidents - Year-to-Year Weekly Comparisons

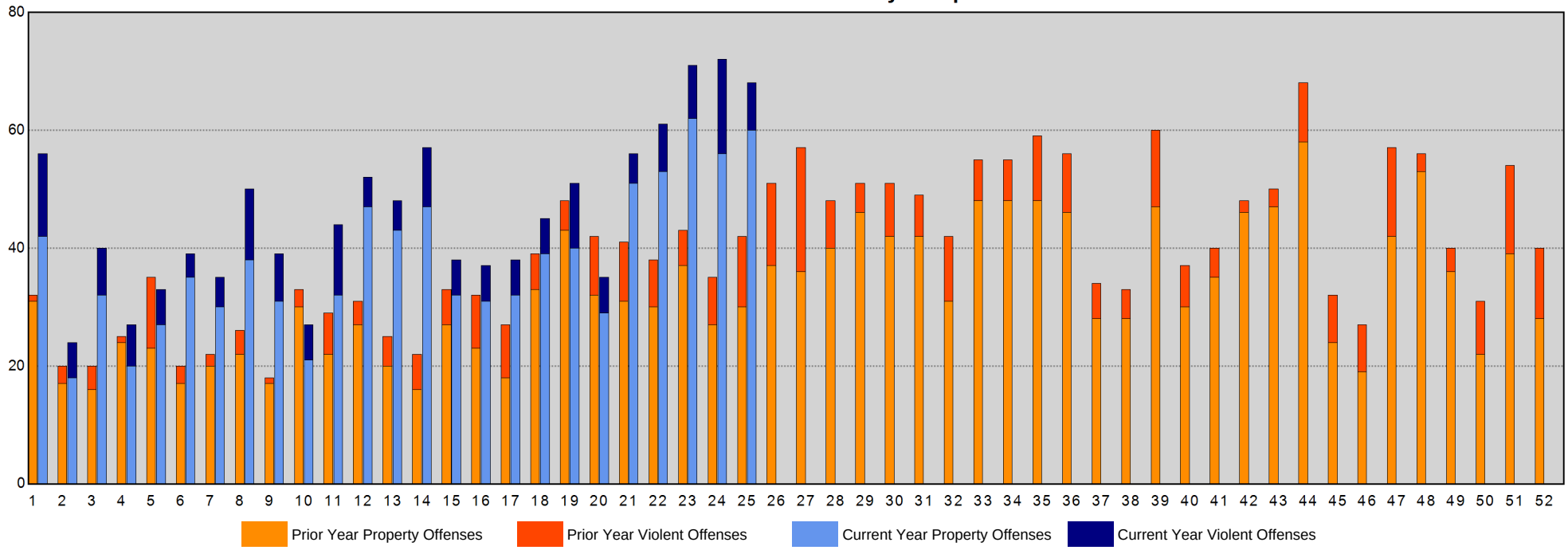

Sourced from MNPD ARMS on 6/26/2019 7:47:48 AM. The figures above were sourced from incident reports using Uniform Crime Reporting definitions and reporting guidelines, based on the date when the crime was reported. This report is intended to be a management and planning tool and does not reflect the official UCR counts for the department. Incidents where a location is unknown or unspecified are included in the countywide totals. 'Unknown' refers to records in which the address is listed as 'Unknown' on the incident report. 'Not Validated' refers to records that were entered in with an invalid addresses.

Hermitage Precinct Year-to-Year Weekly Chart

METROPOLITAN POLICE DEPARTMENT
of Nashville and Davidson County

	Homicide	Rape	Commercial Robbery	Street Robbery	Total Robbery	Aggravated Assault	Commercial Burglary	Residential Burglary	Total Burglary	Larceny	Auto Theft	Violent Offenses	Property Offenses	Part I Offenses
ending 07/07/2018 Next Week	0	0	0	10	10	17	5	7	12	81	11	27	104	131
ending 06/30/2018 Current Week	0	1	1	5	6	20	5	8	13	73	17	27	103	130
ending 06/23/2018	0	2	0	7	7	11	4	5	9	82	7	20	98	118
ending 06/22/2019	1	1	1	12	13	9	2	5	7	75	7	24	89	113
% Change	-	-50.0%	-	71.4%	85.7%	-18.2%	-50.0%	0.0%	-22.2%	-8.5%	0.0%	20.0%	-9.2%	-4.2%
ending 06/16/2018	0	2	2	5	7	20	5	12	17	93	9	29	119	148
ending 06/15/2019	0	3	1	3	4	17	0	4	4	84	2	24	90	114
% Change	-	50.0%	-50.0%	-40.0%	-42.9%	-15.0%	-100.0%	-66.7%	-76.5%	-9.7%	-77.8%	-17.2%	-24.4%	-23.0%
ending 06/09/2018	0	2	2	7	9	18	3	17	20	65	21	29	106	135
ending 06/08/2019	0	1	5	4	9	29	1	5	6	87	13	39	106	145
% Change	-	-50.0%	150.0%	-42.9%	0.0%	61.1%	-66.7%	-70.6%	-70.0%	33.8%	-38.1%	34.5%	0.0%	7.4%

Part I Incidents - Year-to-Year Weekly Comparisons

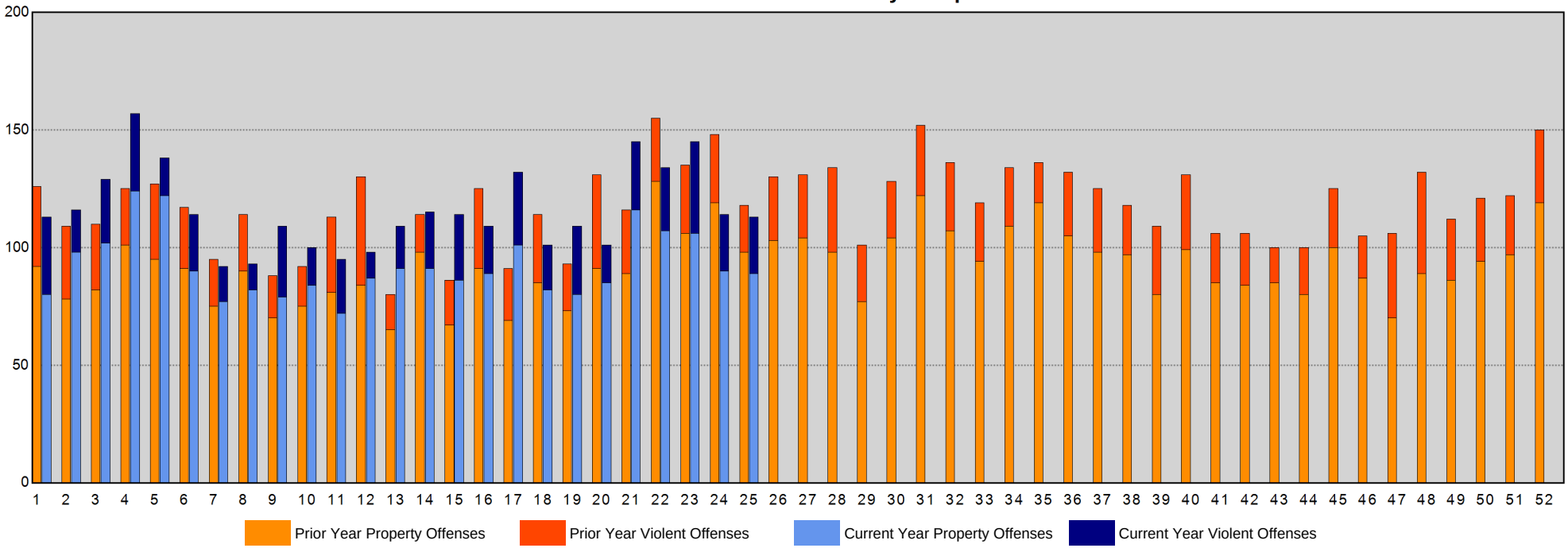

Sourced from MNPD ARMS on 6/26/2019 7:47:48 AM. The figures above were sourced from incident reports using Uniform Crime Reporting definitions and reporting guidelines, based on the date when the crime was reported. This report is intended to be a management and planning tool and does not reflect the official UCR counts for the department. Incidents where a location is unknown or unspecified are included in the countywide totals. 'Unknown' refers to records in which the address is listed as 'Unknown' on the incident report. 'Not Validated' refers to records that were entered in with an invalid addresses.

North Precinct Year-to-Year Weekly Chart

METROPOLITAN POLICE DEPARTMENT
of Nashville and Davidson County

	Homicide	Rape	Commercial Robbery	Street Robbery	Total Robbery	Aggravated Assault	Commercial Burglary	Residential Burglary	Total Burglary	Larceny	Auto Theft	Violent Offenses	Property Offenses	Part I Offenses
ending 07/07/2018 Next Week	0	4	2	8	10	27	6	12	18	64	12	41	94	135
ending 06/30/2018 Current Week	1	2	0	4	4	14	2	6	8	44	14	21	66	87
ending 06/23/2018	0	0	1	5	6	17	5	7	12	49	10	23	71	94
ending 06/22/2019	0	1	3	5	8	10	3	4	7	42	8	19	57	76
% Change	-	-	200.0%	0.0%	33.3%	-41.2%	-40.0%	-42.9%	-41.7%	-14.3%	-20.0%	-17.4%	-19.7%	-19.1%
ending 06/16/2018	0	0	3	1	4	13	4	5	9	54	15	17	78	95
ending 06/15/2019	1	0	0	6	6	27	2	8	10	43	7	34	60	94
% Change	-	-	-100.0%	500.0%	50.0%	107.7%	-50.0%	60.0%	11.1%	-20.4%	-53.3%	100.0%	-23.1%	-1.1%
ending 06/09/2018	0	3	1	8	9	19	3	6	9	41	6	31	56	87
ending 06/08/2019	0	1	2	7	9	22	4	12	16	57	9	32	82	114
% Change	-	-66.7%	100.0%	-12.5%	0.0%	15.8%	33.3%	100.0%	77.8%	39.0%	50.0%	3.2%	46.4%	31.0%

Part I Incidents - Year-to-Year Weekly Comparisons

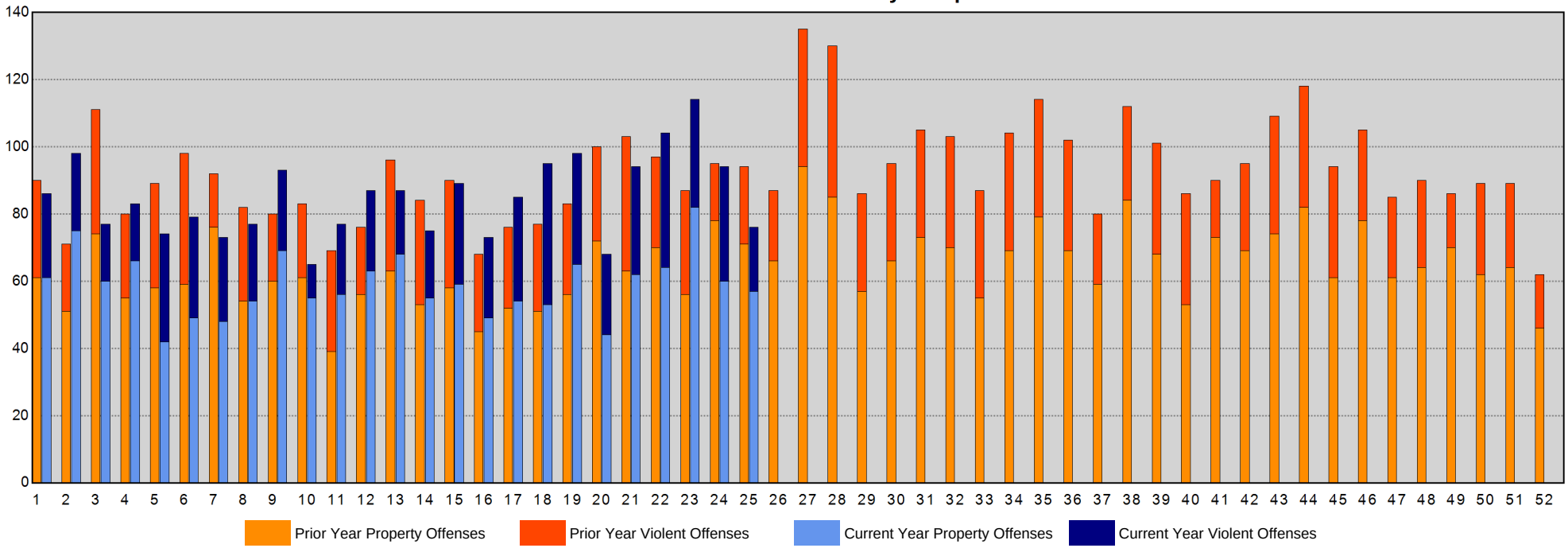

Sourced from MNPD ARMS on 6/26/2019 7:47:48 AM. The figures above were sourced from incident reports using Uniform Crime Reporting definitions and reporting guidelines, based on the date when the crime was reported. This report is intended to be a management and planning tool and does not reflect the official UCR counts for the department. Incidents where a location is unknown or unspecified are included in the countywide totals. 'Unknown' refers to records in which the address is listed as 'Unknown' on the incident report. 'Not Validated' refers to records that were entered in with an invalid addresses.

Madison Precinct Year-to-Year Weekly Chart

METROPOLITAN POLICE DEPARTMENT
of Nashville and Davidson County

	Homicide	Rape	Commercial Robbery	Street Robbery	Total Robbery	Aggravated Assault	Commercial Burglary	Residential Burglary	Total Burglary	Larceny	Auto Theft	Violent Offenses	Property Offenses	Part I Offenses
ending 07/07/2018 Next Week	0	0	0	4	4	21	4	3	7	38	5	25	50	75
ending 06/30/2018 Current Week	0	1	1	6	7	23	4	5	9	22	6	31	37	68
ending 06/23/2018	0	2	1	1	2	4	0	4	4	45	4	8	53	61
ending 06/22/2019	0	1	0	7	7	15	2	2	4	52	1	23	57	80
% Change	-	-50.0%	-100.0%	600.0%	250.0%	275.0%	-	-50.0%	0.0%	15.6%	-75.0%	187.5%	7.5%	31.1%
ending 06/16/2018	1	0	1	3	4	14	1	5	6	64	7	19	77	96
ending 06/15/2019	0	4	0	0	0	13	3	9	12	32	3	17	47	64
% Change	-100.0%	-	-100.0%	-100.0%	-100.0%	-7.1%	200.0%	80.0%	100.0%	-50.0%	-57.1%	-10.5%	-39.0%	-33.3%
ending 06/09/2018	0	0	0	5	5	13	1	4	5	48	2	18	55	73
ending 06/08/2019	0	1	0	2	2	8	2	8	10	48	2	11	60	71
% Change	-	-	-	-60.0%	-60.0%	-38.5%	100.0%	100.0%	100.0%	0.0%	0.0%	-38.9%	9.1%	-2.7%

Part I Incidents - Year-to-Year Weekly Comparisons

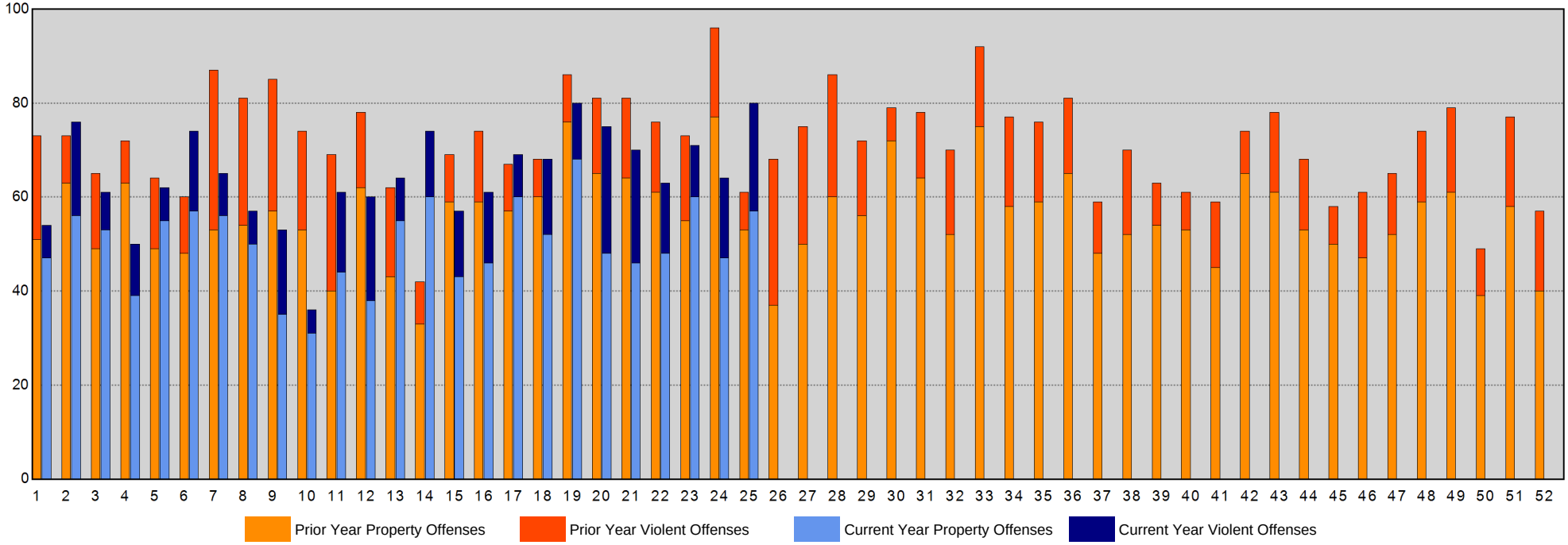

Sourced from MNPD ARMS on 6/26/2019 7:47:49 AM. The figures above were sourced from incident reports using Uniform Crime Reporting definitions and reporting guidelines, based on the date when the crime was reported. This report is intended to be a management and planning tool and does not reflect the official UCR counts for the department. Incidents where a location is unknown or unspecified are included in the countywide totals. 'Unknown' refers to records in which the address is listed as 'Unknown' on the incident report. 'Not Validated' refers to records that were entered in with an invalid addresses.

Midtown Hills Precinct Year-to-Year Weekly Chart

METROPOLITAN POLICE DEPARTMENT
of Nashville and Davidson County

	Homicide	Rape	Commercial Robbery	Street Robbery	Total Robbery	Aggravated Assault	Commercial Burglary	Residential Burglary	Total Burglary	Larceny	Auto Theft	Violent Offenses	Property Offenses	Part I Offenses
ending 07/07/2018 Next Week	0	0	0	3	3	8	3	8	11	56	5	11	72	83
ending 06/30/2018 Current Week	1	2	0	5	5	2	4	7	11	43	7	10	61	71
ending 06/23/2018	0	1	0	1	1	7	4	8	12	60	2	9	74	83
ending 06/22/2019	0	0	1	5	6	5	8	7	15	71	5	11	91	102
% Change	-	-100.0%	-	400.0%	500.0%	-28.6%	100.0%	-12.5%	25.0%	18.3%	150.0%	22.2%	23.0%	22.9%
ending 06/16/2018	0	0	0	0	0	9	2	3	5	55	4	9	64	73
ending 06/15/2019	0	0	1	5	6	8	6	2	8	44	8	14	60	74
% Change	-	-	-	-	-	-11.1%	200.0%	-33.3%	60.0%	-20.0%	100.0%	55.6%	-6.3%	1.4%
ending 06/09/2018	0	2	1	1	2	3	4	6	10	46	2	7	58	65
ending 06/08/2019	0	1	0	3	3	7	3	6	9	88	8	11	105	116
% Change	-	-50.0%	-100.0%	200.0%	50.0%	133.3%	-25.0%	0.0%	-10.0%	91.3%	300.0%	57.1%	81.0%	78.5%

Part I Incidents - Year-to-Year Weekly Comparisons

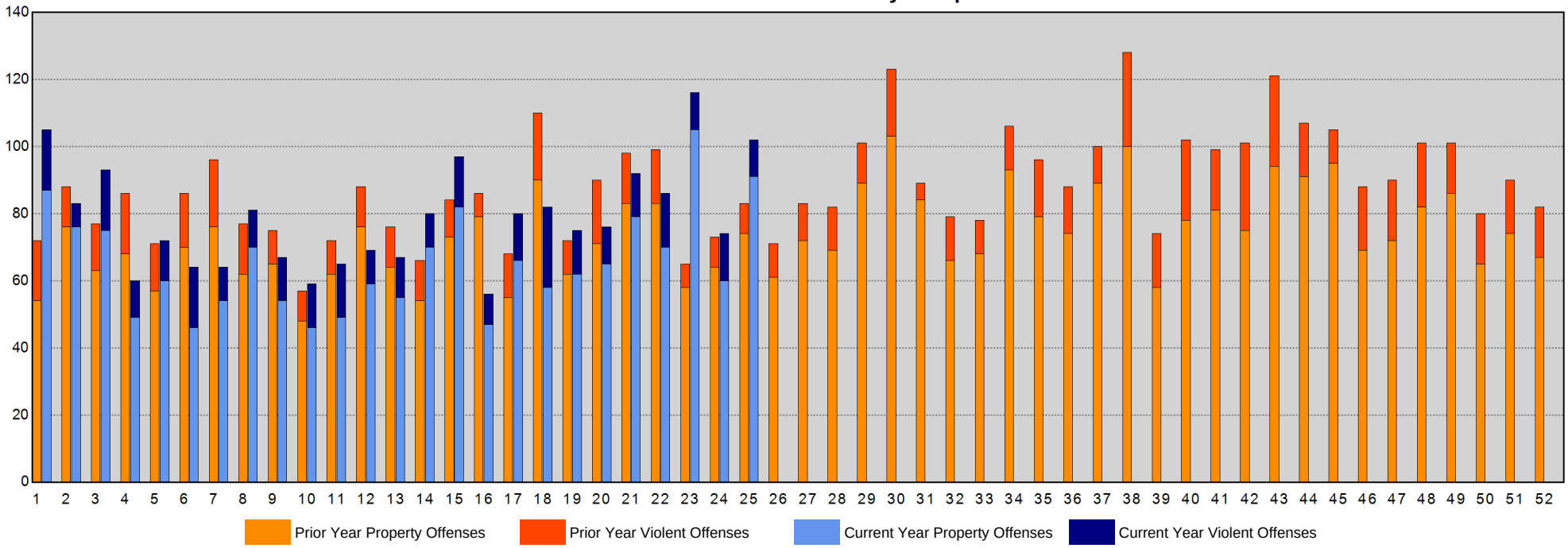

Sourced from MNPD ARMS on 6/26/2019 7:47:49 AM. The figures above were sourced from incident reports using Uniform Crime Reporting definitions and reporting guidelines, based on the date when the crime was reported. This report is intended to be a management and planning tool and does not reflect the official UCR counts for the department. Incidents where a location is unknown or unspecified are included in the countywide totals. 'Unknown' refers to records in which the address is listed as 'Unknown' on the incident report. 'Not Validated' refers to records that were entered in with an invalid addresses.

Arrests Section

CompStat Weekly Analysis is provided by the Metropolitan Nashville Police Department Crime Analysis Section. This report is intended to be a management and planning tool and does not reflect the official UCR counts for the department.

"It is hard to fail, but it is worse never to have tried to succeed."
- Theodore Roosevelt

Begin Date: 06/16/2019
End Date: 06/22/2019
Week: 25

Physical and Citation Arrests - Adult

Aggregated by component of arresting officer.

METROPOLITAN POLICE DEPARTMENT

of Nashville and Davidson County

			Prior Week	Last Week	Change*	Prior 4Wks	Last 4Wks	Change*	Prior YTD	YTD	Change*	Prior 52Wks	Last 52Wks	Change*
West Precinct	Patrol A	Felony	2	2	0.0%	5	8	60.0%	24	27	12.5%	54	50	-7.4%
		Misdemeanor	3	2	-33.3%	8	7	-12.5%	82	62	-24.4%	151	142	-6.0%
		Citation	6	6	0.0%	16	23	43.8%	145	104	-28.3%	326	290	-11.0%
		Subtotal	11	10	-9.1%	29	38	31.0%	251	193	-23.1%	531	482	-9.2%
	Patrol B	Felony	0	0	-	4	5	25.0%	49	36	-26.5%	102	92	-9.8%
		Misdemeanor	3	4	33.3%	26	16	-38.5%	197	128	-35.0%	369	315	-14.6%
		Citation	4	0	-100.0%	13	14	7.7%	235	93	-60.4%	455	300	-34.1%
		Subtotal	7	4	-42.9%	43	35	-18.6%	481	257	-46.6%	926	707	-23.7%
	Patrol C	Felony	1	1	0.0%	0	4	-	37	25	-32.4%	80	63	-21.3%
		Misdemeanor	2	2	0.0%	13	8	-38.5%	109	77	-29.4%	242	214	-11.6%
		Citation	1	0	-100.0%	5	6	20.0%	95	29	-69.5%	273	207	-24.2%
		Subtotal	4	3	-25.0%	18	18	0.0%	241	131	-45.6%	595	484	-18.7%
	Flex A	Felony	0	0	-	0	0	-	15	11	-26.7%	26	26	0.0%
		Misdemeanor	0	0	-	3	0	-100.0%	38	15	-60.5%	70	44	-37.1%
		Citation	1	0	-100.0%	2	1	-50.0%	54	11	-79.6%	156	70	-55.1%
		Subtotal	1	0	-100.0%	5	1	-80.0%	107	37	-65.4%	252	140	-44.4%
	Flex B	Felony	0	1	-	2	5	150.0%	18	25	38.9%	57	64	12.3%
		Misdemeanor	1	1	0.0%	4	7	75.0%	41	28	-31.7%	69	70	1.4%
		Citation	0	0	-	0	0	-	68	2	-97.1%	126	105	-16.7%
		Subtotal	1	2	100.0%	6	12	100.0%	127	55	-56.7%	252	239	-5.2%
	Flex C	Felony	1	0	-100.0%	1	1	0.0%	6	5	-16.7%	23	9	-60.9%
		Misdemeanor	2	1	-50.0%	2	3	50.0%	18	8	-55.6%	41	19	-53.7%
		Citation	0	0	-	0	1	-	65	3	-95.4%	178	39	-78.1%
		Subtotal	3	1	-66.7%	3	5	66.7%	89	16	-82.0%	242	67	-72.3%
	CSU	Felony	0	0	-	3	1	-66.7%	42	14	-66.7%	81	53	-34.6%
		Misdemeanor	0	0	-	5	0	-100.0%	28	7	-75.0%	62	19	-69.4%
		Citation	1	0	-100.0%	11	12	9.1%	140	44	-68.6%	326	130	-60.1%
		Subtotal	1	0	-100.0%	19	13	-31.6%	210	65	-69.0%	469	202	-56.9%
	Other	Felony	2	0	-100.0%	0	2	-	0	2	-	0	3	-
		Citation	1	0	-100.0%	0	2	-	3	2	-33.3%	6	2	-66.7%
		Subtotal	3	0	-100.0%	0	4	-	3	4	33.3%	6	5	-16.7%
Totals		Felony	6	4	-33.3%	15	26	73.3%	191	145	-24.1%	423	360	-14.9%
		Misdemeanor	11	10	-9.1%	61	41	-32.8%	513	325	-36.6%	1,004	823	-18.0%
		Citation	14	6	-57.1%	47	59	25.5%	805	288	-64.2%	1,846	1,143	-38.1%
Precinct Total			31	20	-35.5%	123	126	2.4%	1,509	758	-49.8%	3,273	2,326	-28.9%

Physical and Citation Arrests - Adult

Aggregated by component of arresting officer.

METROPOLITAN POLICE DEPARTMENT

of Nashville and Davidson County

			Prior Week	Last Week	Change*	Prior 4Wks	Last 4Wks	Change*	Prior YTD	YTD	Change*	Prior 52Wks	Last 52Wks	Change*
East Precinct	Patrol A	Felony	2	4	100.0%	11	12	9.1%	70	68	-2.9%	175	147	-16.0%
		Misdemeanor	3	5	66.7%	21	18	-14.3%	196	121	-38.3%	451	301	-33.3%
		Citation	3	1	-66.7%	12	13	8.3%	269	85	-68.4%	767	310	-59.6%
		Subtotal	8	10	25.0%	44	43	-2.3%	535	274	-48.8%	1,393	758	-45.6%
	Patrol B	Felony	4	4	0.0%	19	15	-21.1%	126	97	-23.0%	218	221	1.4%
		Misdemeanor	11	5	-54.5%	40	39	-2.5%	331	244	-26.3%	622	577	-7.2%
		Citation	13	4	-69.2%	37	35	-5.4%	401	164	-59.1%	715	429	-40.0%
		Subtotal	28	13	-53.6%	96	89	-7.3%	858	505	-41.1%	1,555	1,227	-21.1%
	Patrol C	Felony	2	5	150.0%	14	13	-7.1%	119	66	-44.5%	227	162	-28.6%
		Misdemeanor	8	6	-25.0%	41	24	-41.5%	412	254	-38.3%	870	638	-26.7%
		Citation	4	1	-75.0%	7	10	42.9%	455	82	-82.0%	934	402	-57.0%
		Subtotal	14	12	-14.3%	62	47	-24.2%	986	402	-59.2%	2,031	1,202	-40.8%
	Flex A	Felony	0	0	-	0	0	-	39	10	-74.4%	104	57	-45.2%
		Misdemeanor	0	0	-	0	0	-	60	16	-73.3%	156	134	-14.1%
		Citation	0	0	-	0	0	-	133	15	-88.7%	329	216	-34.3%
		Subtotal	0	0	-	0	0	-	232	41	-82.3%	589	407	-30.9%
	Flex B	Felony	2	2	0.0%	4	4	0.0%	38	25	-34.2%	70	68	-2.9%
		Misdemeanor	3	5	66.7%	10	12	20.0%	67	46	-31.3%	113	125	10.6%
		Citation	0	0	-	14	6	-57.1%	246	33	-86.6%	325	220	-32.3%
		Subtotal	5	7	40.0%	28	22	-21.4%	351	104	-70.4%	508	413	-18.7%
	Flex C	Felony	0	0	-	0	0	-	45	0	-100.0%	102	5	-95.1%
		Misdemeanor	0	0	-	0	0	-	56	0	-100.0%	158	12	-92.4%
		Citation	0	0	-	0	0	-	194	0	-100.0%	625	9	-98.6%
		Subtotal	0	0	-	0	0	-	295	0	-100.0%	885	26	-97.1%
	CSU	Felony	2	1	-50.0%	5	8	60.0%	47	43	-8.5%	137	93	-32.1%
		Misdemeanor	3	1	-66.7%	9	5	-44.4%	58	48	-17.2%	127	108	-15.0%
		Citation	0	0	-	15	10	-33.3%	144	77	-46.5%	315	210	-33.3%
		Subtotal	5	2	-60.0%	29	23	-20.7%	249	168	-32.5%	579	411	-29.0%
	Other	Felony	1	0	-100.0%	4	4	0.0%	1	19	>1,000%	6	19	216.7%
		Misdemeanor	5	4	-20.0%	7	14	100.0%	5	46	820.0%	13	47	261.5%
		Citation	1	0	-100.0%	5	12	140.0%	7	38	442.9%	12	38	216.7%
		Subtotal	7	4	-42.9%	16	30	87.5%	13	103	692.3%	31	104	235.5%
Totals		Felony	13	16	23.1%	57	56	-1.8%	485	328	-32.4%	1,039	772	-25.7%
		Misdemeanor	33	26	-21.2%	128	112	-12.5%	1,185	775	-34.6%	2,510	1,942	-22.6%
		Citation	21	6	-71.4%	90	86	-4.4%	1,849	494	-73.3%	4,022	1,834	-54.4%
Precinct Total			67	48	-28.4%	275	254	-7.6%	3,519	1,597	-54.6%	7,571	4,548	-39.9%

Physical and Citation Arrests - Adult

Aggregated by component of arresting officer.

METROPOLITAN POLICE DEPARTMENT

of Nashville and Davidson County

			Prior Week	Last Week	Change*	Prior 4Wks	Last 4Wks	Change*	Prior YTD	YTD	Change*	Prior 52Wks	Last 52Wks	Change*
South Precinct	Patrol A	Felony	1	3	200.0%	9	9	0.0%	84	78	-7.1%	204	143	-29.9%
		Misdemeanor	14	9	-35.7%	22	36	63.6%	214	177	-17.3%	499	372	-25.5%
		Citation	8	10	25.0%	51	45	-11.8%	422	306	-27.5%	963	669	-30.5%
		Subtotal	23	22	-4.3%	82	90	9.8%	720	561	-22.1%	1,666	1,184	-28.9%
	Patrol B	Felony	1	7	600.0%	16	18	12.5%	121	113	-6.6%	259	255	-1.5%
		Misdemeanor	12	13	8.3%	39	50	28.2%	362	295	-18.5%	779	727	-6.7%
		Citation	18	5	-72.2%	77	68	-11.7%	699	499	-28.6%	1,343	1,217	-9.4%
		Subtotal	31	25	-19.4%	132	136	3.0%	1,182	907	-23.3%	2,381	2,199	-7.6%
	Patrol C	Felony	3	2	-33.3%	11	13	18.2%	78	95	21.8%	183	207	13.1%
		Misdemeanor	11	5	-54.5%	55	36	-34.5%	261	281	7.7%	629	634	0.8%
		Citation	4	3	-25.0%	14	16	14.3%	231	98	-57.6%	450	258	-42.7%
		Subtotal	18	10	-44.4%	80	65	-18.8%	570	474	-16.8%	1,262	1,099	-12.9%
	Flex A	Felony	0	0	-	0	1	-	6	6	0.0%	13	11	-15.4%
		Misdemeanor	0	0	-	1	1	0.0%	5	4	-20.0%	13	11	-15.4%
		Citation	0	0	-	1	0	-100.0%	13	6	-53.8%	26	16	-38.5%
		Subtotal	0	0	-	2	2	0.0%	24	16	-33.3%	52	38	-26.9%
	Flex B	Felony	2	0	-100.0%	1	3	200.0%	28	17	-39.3%	53	35	-34.0%
		Misdemeanor	0	0	-	1	1	0.0%	22	8	-63.6%	54	27	-50.0%
		Citation	0	0	-	0	0	-	31	3	-90.3%	72	12	-83.3%
		Subtotal	2	0	-100.0%	2	4	100.0%	81	28	-65.4%	179	74	-58.7%
	Flex C	Felony	0	0	-	3	1	-66.7%	17	8	-52.9%	49	22	-55.1%
		Misdemeanor	1	1	0.0%	0	4	-	38	14	-63.2%	92	74	-19.6%
		Citation	2	1	-50.0%	1	4	300.0%	270	18	-93.3%	564	304	-46.1%
		Subtotal	3	2	-33.3%	4	9	125.0%	325	40	-87.7%	705	400	-43.3%
	CSU	Felony	1	1	0.0%	10	2	-80.0%	41	33	-19.5%	90	78	-13.3%
		Misdemeanor	2	2	0.0%	5	6	20.0%	23	27	17.4%	55	65	18.2%
		Citation	9	1	-88.9%	60	40	-33.3%	317	285	-10.1%	710	669	-5.8%
		Subtotal	12	4	-66.7%	75	48	-36.0%	381	345	-9.4%	855	812	-5.0%
	Other	Felony	0	0	-	0	0	-	2	0	-100.0%	5	0	-100.0%
		Misdemeanor	0	0	-	0	0	-	3	0	-100.0%	11	0	-100.0%
		Citation	0	0	-	0	0	-	24	0	-100.0%	60	4	-93.3%
		Subtotal	0	0	-	0	0	-	29	0	-100.0%	76	4	-94.7%
Totals		Felony	8	13	62.5%	50	47	-6.0%	377	350	-7.2%	856	751	-12.3%
		Misdemeanor	40	30	-25.0%	123	134	8.9%	928	806	-13.1%	2,132	1,910	-10.4%
		Citation	41	20	-51.2%	204	173	-15.2%	2,007	1,215	-39.5%	4,188	3,149	-24.8%
Precinct Total			89	63	-29.2%	377	354	-6.1%	3,312	2,371	-28.4%	7,176	5,810	-19.0%

Physical and Citation Arrests - Adult

Aggregated by component of arresting officer.

METROPOLITAN POLICE DEPARTMENT

of Nashville and Davidson County

			Prior Week	Last Week	Change*	Prior 4Wks	Last 4Wks	Change*	Prior YTD	YTD	Change*	Prior 52Wks	Last 52Wks	Change*
Central Precinct	**Patrol A**	Felony	3	1	-66.7%	6	5	-16.7%	30	43	43.3%	113	97	-14.2%
		Misdemeanor	9	8	-11.1%	38	32	-15.8%	345	242	-29.9%	916	666	-27.3%
		Citation	7	3	-57.1%	24	17	-29.2%	247	101	-59.1%	763	340	-55.4%
		Subtotal	19	12	-36.8%	68	54	-20.6%	622	386	-37.9%	1,792	1,103	-38.4%
	Patrol B	Felony	1	1	0.0%	12	7	-41.7%	52	55	5.8%	105	109	3.8%
		Misdemeanor	11	4	-63.6%	44	42	-4.5%	326	265	-18.7%	563	557	-1.1%
		Citation	8	3	-62.5%	30	23	-23.3%	286	134	-53.1%	537	341	-36.5%
		Subtotal	20	8	-60.0%	86	72	-16.3%	664	454	-31.6%	1,205	1,007	-16.4%
	Patrol C	Felony	4	3	-25.0%	11	14	27.3%	49	73	49.0%	106	150	41.5%
		Misdemeanor	12	14	16.7%	53	45	-15.1%	384	332	-13.5%	699	785	12.3%
		Citation	8	6	-25.0%	31	24	-22.6%	241	116	-51.9%	472	361	-23.5%
		Subtotal	24	23	-4.2%	95	83	-12.6%	674	521	-22.7%	1,277	1,296	1.5%
	Flex A	Felony	2	4	100.0%	13	10	-23.1%	47	46	-2.1%	79	114	44.3%
		Misdemeanor	2	2	0.0%	9	7	-22.2%	115	97	-15.7%	297	249	-16.2%
		Citation	0	1	-	9	2	-77.8%	224	93	-58.5%	607	297	-51.1%
		Subtotal	4	7	75.0%	31	19	-38.7%	386	236	-38.9%	983	660	-32.9%
	Flex B	Felony	1	0	-100.0%	2	5	150.0%	35	20	-42.9%	64	51	-20.3%
		Misdemeanor	6	4	-33.3%	15	23	53.3%	320	130	-59.4%	570	324	-43.2%
		Citation	2	2	0.0%	16	8	-50.0%	270	81	-70.0%	492	274	-44.3%
		Subtotal	9	6	-33.3%	33	36	9.1%	625	231	-63.0%	1,126	649	-42.4%
	Flex C	Felony	4	0	-100.0%	1	6	500.0%	11	9	-18.2%	35	22	-37.1%
		Misdemeanor	4	2	-50.0%	16	17	6.3%	92	47	-48.9%	280	142	-49.3%
		Citation	1	0	-100.0%	13	5	-61.5%	111	29	-73.9%	454	138	-69.6%
		Subtotal	9	2	-77.8%	30	28	-6.7%	214	85	-60.3%	769	302	-60.7%
	CSU	Felony	0	1	-	3	9	200.0%	21	27	28.6%	42	50	19.0%
		Misdemeanor	2	5	150.0%	11	9	-18.2%	44	42	-4.5%	116	78	-32.8%
		Citation	2	0	-100.0%	25	12	-52.0%	225	125	-44.4%	464	367	-20.9%
		Subtotal	4	6	50.0%	39	30	-23.1%	290	194	-33.1%	622	495	-20.4%
	Other	Felony	0	0	-	0	0	-	0	1	-	0	1	-
		Misdemeanor	0	0	-	0	0	-	0	1	-	1	3	200.0%
		Citation	0	0	-	0	0	-	1	0	-100.0%	3	0	-100.0%
		Subtotal	0	0	-	0	0	-	1	2	100.0%	4	4	0.0%
Totals		Felony	15	10	-33.3%	48	56	16.7%	245	274	11.8%	544	594	9.2%
		Misdemeanor	46	39	-15.2%	186	175	-5.9%	1,626	1,156	-28.9%	3,442	2,804	-18.5%
		Citation	28	15	-46.4%	148	91	-38.5%	1,605	679	-57.7%	3,792	2,118	-44.1%
Precinct Total			89	64	-28.1%	382	322	-15.7%	3,476	2,109	-39.3%	7,778	5,516	-29.1%

Physical and Citation Arrests - Adult

Aggregated by component of arresting officer.

METROPOLITAN POLICE DEPARTMENT

of Nashville and Davidson County

			Prior Week	Last Week	Change*	Prior 4Wks	Last 4Wks	Change*	Prior YTD	YTD	Change*	Prior 52Wks	Last 52Wks	Change*
Hermitage Precinct	**Patrol A**	Felony	2	2	0.0%	15	16	6.7%	104	81	-22.1%	206	189	-8.3%
		Misdemeanor	7	10	42.9%	29	25	-13.8%	240	186	-22.5%	467	437	-6.4%
		Citation	9	2	-77.8%	34	33	-2.9%	442	219	-50.5%	815	531	-34.8%
		Subtotal	18	14	-22.2%	78	74	-5.1%	786	486	-38.2%	1,488	1,157	-22.2%
	Patrol B	Felony	2	1	-50.0%	11	11	0.0%	120	75	-37.5%	254	190	-25.2%
		Misdemeanor	9	10	11.1%	41	37	-9.8%	352	251	-28.7%	815	582	-28.6%
		Citation	10	8	-20.0%	37	26	-29.7%	304	171	-43.8%	714	446	-37.5%
		Subtotal	21	19	-9.5%	89	74	-16.9%	776	497	-36.0%	1,783	1,218	-31.7%
	Patrol C	Felony	6	0	-100.0%	12	13	8.3%	129	69	-46.5%	222	177	-20.3%
		Misdemeanor	6	11	83.3%	33	40	21.2%	399	219	-45.1%	686	619	-9.8%
		Citation	0	0	-	16	5	-68.8%	312	84	-73.1%	588	302	-48.6%
		Subtotal	12	11	-8.3%	61	58	-4.9%	840	372	-55.7%	1,496	1,098	-26.6%
	Flex A	Felony	2	0	-100.0%	1	3	200.0%	13	12	-7.7%	35	26	-25.7%
		Misdemeanor	0	0	-	1	1	0.0%	36	25	-30.6%	78	54	-30.8%
		Citation	1	0	-100.0%	5	1	-80.0%	228	43	-81.1%	488	228	-53.3%
		Subtotal	3	0	-100.0%	7	5	-28.6%	277	80	-71.1%	601	308	-48.8%
	Flex B	Felony	0	0	-	6	2	-66.7%	83	29	-65.1%	168	80	-52.4%
		Misdemeanor	0	3	-	8	8	0.0%	188	42	-77.7%	441	159	-63.9%
		Citation	0	0	-	2	2	0.0%	76	13	-82.9%	217	64	-70.5%
		Subtotal	0	3	-	16	12	-25.0%	347	84	-75.8%	826	303	-63.3%
	Flex C	Felony	0	0	-	0	1	-	14	4	-71.4%	34	18	-47.1%
		Misdemeanor	0	0	-	0	0	-	43	2	-95.3%	96	40	-58.3%
		Citation	0	0	-	1	5	400.0%	278	6	-97.8%	590	289	-51.0%
		Subtotal	0	0	-	1	6	500.0%	335	12	-96.4%	720	347	-51.8%
	CSU	Felony	3	1	-66.7%	3	7	133.3%	28	23	-17.9%	39	63	61.5%
		Misdemeanor	0	0	-	1	0	-100.0%	0	3	-	2	15	650.0%
		Citation	0	0	-	10	5	-50.0%	145	46	-68.3%	357	145	-59.4%
		Subtotal	3	1	-66.7%	14	12	-14.3%	173	72	-58.4%	398	223	-44.0%
	Other	Felony	0	0	-	0	0	-	1	0	-100.0%	1	0	-100.0%
		Misdemeanor	0	0	-	0	0	-	10	1	-90.0%	17	3	-82.4%
		Citation	0	0	-	1	1	0.0%	74	2	-97.3%	129	23	-82.2%
		Subtotal	0	0	-	1	1	0.0%	85	3	-96.5%	147	26	-82.3%
Totals		Felony	15	4	-73.3%	48	53	10.4%	492	293	-40.4%	959	743	-22.5%
		Misdemeanor	22	34	54.5%	113	111	-1.8%	1,268	729	-42.5%	2,602	1,909	-26.6%
		Citation	20	10	-50.0%	106	78	-26.4%	1,859	584	-68.6%	3,898	2,028	-48.0%
Precinct Total			57	48	-15.8%	267	242	-9.4%	3,619	1,606	-55.6%	7,459	4,680	-37.3%

Physical and Citation Arrests - Adult

Aggregated by component of arresting officer.

METROPOLITAN POLICE DEPARTMENT

of Nashville and Davidson County

			Prior Week	Last Week	Change*	Prior 4Wks	Last 4Wks	Change*	Prior YTD	YTD	Change*	Prior 52Wks	Last 52Wks	Change*
North Precinct	**Patrol A**	Felony	2	5	150.0%	16	8	-50.0%	103	79	-23.3%	224	184	-17.9%
		Misdemeanor	10	11	10.0%	40	40	0.0%	222	195	-12.2%	420	403	-4.0%
		Citation	5	7	40.0%	22	28	27.3%	220	121	-45.0%	413	262	-36.6%
		Subtotal	17	23	35.3%	78	76	-2.6%	545	395	-27.5%	1,057	849	-19.7%
	Patrol B	Felony	7	7	0.0%	16	28	75.0%	127	108	-15.0%	260	216	-16.9%
		Misdemeanor	10	10	0.0%	58	50	-13.8%	310	285	-8.1%	641	547	-14.7%
		Citation	7	3	-57.1%	24	23	-4.2%	387	141	-63.6%	703	352	-49.9%
		Subtotal	24	20	-16.7%	98	101	3.1%	824	534	-35.2%	1,604	1,115	-30.5%
	Patrol C	Felony	5	3	-40.0%	17	16	-5.9%	120	86	-28.3%	241	153	-36.5%
		Misdemeanor	10	9	-10.0%	35	35	0.0%	274	173	-36.9%	494	385	-22.1%
		Citation	1	0	-100.0%	18	5	-72.2%	187	61	-67.4%	247	153	-38.1%
		Subtotal	16	12	-25.0%	70	56	-20.0%	581	320	-44.9%	982	691	-29.6%
	Flex A	Felony	0	0	-	1	0	-100.0%	30	7	-76.7%	61	14	-77.0%
		Misdemeanor	2	1	-50.0%	2	5	150.0%	25	27	8.0%	72	64	-11.1%
		Citation	1	0	-100.0%	4	1	-75.0%	173	10	-94.2%	400	33	-91.8%
		Subtotal	3	1	-66.7%	7	6	-14.3%	228	44	-80.7%	533	111	-79.2%
	Flex B	Felony	0	0	-	4	0	-100.0%	30	19	-36.7%	123	48	-61.0%
		Misdemeanor	0	0	-	2	0	-100.0%	62	24	-61.3%	199	63	-68.3%
		Citation	0	0	-	1	0	-100.0%	136	18	-86.8%	474	93	-80.4%
		Subtotal	0	0	-	7	0	-100.0%	228	61	-73.2%	796	204	-74.4%
	Flex C	Felony	0	0	-	2	0	-100.0%	68	19	-72.1%	113	67	-40.7%
		Misdemeanor	0	0	-	0	0	-	82	13	-84.1%	174	82	-52.9%
		Citation	0	0	-	1	0	-100.0%	207	20	-90.3%	440	144	-67.3%
		Subtotal	0	0	-	3	0	-100.0%	357	52	-85.4%	727	293	-59.7%
	CSU	Felony	2	0	-100.0%	1	7	600.0%	31	17	-45.2%	86	43	-50.0%
		Misdemeanor	0	0	-	0	0	-	17	2	-88.2%	42	29	-31.0%
		Citation	1	0	-100.0%	14	4	-71.4%	129	57	-55.8%	321	220	-31.5%
		Subtotal	3	0	-100.0%	15	11	-26.7%	177	76	-57.1%	449	292	-35.0%
	Other	Felony	0	0	-	4	0	-100.0%	1	7	600.0%	2	13	550.0%
		Misdemeanor	0	0	-	2	1	-50.0%	3	7	133.3%	12	14	16.7%
		Citation	0	0	-	2	3	50.0%	7	11	57.1%	14	26	85.7%
		Subtotal	0	0	-	8	4	-50.0%	11	25	127.3%	28	53	89.3%
Totals		Felony	16	15	-6.3%	61	59	-3.3%	510	342	-32.9%	1,110	738	-33.5%
		Misdemeanor	32	31	-3.1%	139	131	-5.8%	995	726	-27.0%	2,054	1,587	-22.7%
		Citation	15	10	-33.3%	86	64	-25.6%	1,446	439	-69.6%	3,012	1,283	-57.4%
Precinct Total			63	56	-11.1%	286	254	-11.2%	2,951	1,507	-48.9%	6,176	3,608	-41.6%

Physical and Citation Arrests - Adult

Aggregated by component of arresting officer.

METROPOLITAN POLICE DEPARTMENT

of Nashville and Davidson County

			Prior Week	Last Week	Change*	Prior 4Wks	Last 4Wks	Change*	Prior YTD	YTD	Change*	Prior 52Wks	Last 52Wks	Change*
Madison Precinct	Patrol A	Felony	1	0	-100.0%	3	6	100.0%	55	47	-14.5%	119	103	-13.4%
		Misdemeanor	1	2	100.0%	21	7	-66.7%	97	78	-19.6%	229	204	-10.9%
		Citation	2	2	0.0%	12	10	-16.7%	169	84	-50.3%	489	243	-50.3%
		Subtotal	4	4	0.0%	36	23	-36.1%	321	209	-34.9%	837	550	-34.3%
	Patrol B	Felony	2	2	0.0%	15	12	-20.0%	96	81	-15.6%	183	168	-8.2%
		Misdemeanor	6	5	-16.7%	21	26	23.8%	305	164	-46.2%	527	395	-25.0%
		Citation	7	3	-57.1%	29	15	-48.3%	526	162	-69.2%	841	486	-42.2%
		Subtotal	15	10	-33.3%	65	53	-18.5%	927	407	-56.1%	1,551	1,049	-32.4%
	Patrol C	Felony	5	4	-20.0%	8	12	50.0%	85	52	-38.8%	195	123	-36.9%
		Misdemeanor	11	3	-72.7%	22	21	-4.5%	371	135	-63.6%	849	375	-55.8%
		Citation	2	2	0.0%	9	7	-22.2%	269	37	-86.2%	593	146	-75.4%
		Subtotal	18	9	-50.0%	39	40	2.6%	725	224	-69.1%	1,637	644	-60.7%
	Flex A	Felony	1	3	200.0%	5	9	80.0%	20	30	50.0%	51	64	25.5%
		Misdemeanor	1	1	0.0%	5	7	40.0%	29	26	-10.3%	57	60	5.3%
		Citation	0	2	-	6	3	-50.0%	95	20	-78.9%	224	76	-66.1%
		Subtotal	2	6	200.0%	16	19	18.8%	144	76	-47.2%	332	200	-39.8%
	Flex B	Felony	1	2	100.0%	8	6	-25.0%	50	30	-40.0%	119	87	-26.9%
		Misdemeanor	4	4	0.0%	14	21	50.0%	117	89	-23.9%	255	234	-8.2%
		Citation	4	3	-25.0%	13	20	53.8%	383	119	-68.9%	732	625	-14.6%
		Subtotal	9	9	0.0%	35	47	34.3%	550	238	-56.7%	1,106	946	-14.5%
	Flex C	Felony	0	3	-	2	4	100.0%	38	17	-55.3%	90	45	-50.0%
		Misdemeanor	3	3	0.0%	9	15	66.7%	83	42	-49.4%	210	105	-50.0%
		Citation	1	0	-100.0%	0	2	-	324	8	-97.5%	700	115	-83.6%
		Subtotal	4	6	50.0%	11	21	90.9%	445	67	-84.9%	1,000	265	-73.5%
	CSU	Felony	1	0	-100.0%	1	1	0.0%	37	10	-73.0%	60	21	-65.0%
		Misdemeanor	0	0	-	0	0	-	4	7	75.0%	19	9	-52.6%
		Citation	0	0	-	2	0	-100.0%	65	40	-38.5%	184	116	-37.0%
		Subtotal	1	0	-100.0%	3	1	-66.7%	106	57	-46.2%	263	146	-44.5%
	Other	Felony	0	0	-	0	0	-	0	0	-	0	2	-
		Misdemeanor	0	0	-	0	0	-	2	0	-100.0%	3	1	-66.7%
		Citation	0	0	-	0	0	-	5	1	-80.0%	12	1	-91.7%
		Subtotal	0	0	-	0	0	-	7	1	-85.7%	15	4	-73.3%
Totals		Felony	11	14	27.3%	42	50	19.0%	381	267	-29.9%	817	613	-25.0%
		Misdemeanor	26	18	-30.8%	92	97	5.4%	1,008	541	-46.3%	2,149	1,383	-35.6%
		Citation	16	12	-25.0%	71	57	-19.7%	1,836	471	-74.3%	3,775	1,808	-52.1%
Precinct Total			53	44	-17.0%	205	204	-0.5%	3,225	1,279	-60.3%	6,741	3,804	-43.6%

Physical and Citation Arrests - Adult

Aggregated by component of arresting officer.

METROPOLITAN POLICE DEPARTMENT

of Nashville and Davidson County

			Prior Week	Last Week	Change*	Prior 4Wks	Last 4Wks	Change*	Prior YTD	YTD	Change*	Prior 52Wks	Last 52Wks	Change*
Midtown Hills Precinct	**Patrol A**	Felony	0	3	-	6	6	0.0%	41	36	-12.2%	97	66	-32.0%
		Misdemeanor	7	2	-71.4%	15	18	20.0%	112	88	-21.4%	305	212	-30.5%
		Citation	5	1	-80.0%	16	18	12.5%	376	121	-67.8%	692	393	-43.2%
		Subtotal	12	6	-50.0%	37	42	13.5%	529	245	-53.7%	1,094	671	-38.7%
	Patrol B	Felony	0	4	-	9	9	0.0%	76	68	-10.5%	134	123	-8.2%
		Misdemeanor	9	7	-22.2%	19	30	57.9%	262	163	-37.8%	521	412	-20.9%
		Citation	4	4	0.0%	24	19	-20.8%	453	148	-67.3%	732	472	-35.5%
		Subtotal	13	15	15.4%	52	58	11.5%	791	379	-52.1%	1,387	1,007	-27.4%
	Patrol C	Felony	0	0	-	8	5	-37.5%	58	31	-46.6%	131	83	-36.6%
		Misdemeanor	9	11	22.2%	39	32	-17.9%	284	184	-35.2%	635	407	-35.9%
		Citation	4	2	-50.0%	6	12	100.0%	204	52	-74.5%	559	168	-69.9%
		Subtotal	13	13	0.0%	53	49	-7.5%	546	267	-51.1%	1,325	658	-50.3%
	Flex A	Felony	1	0	-100.0%	5	6	20.0%	29	29	0.0%	52	69	32.7%
		Misdemeanor	1	1	0.0%	3	7	133.3%	53	30	-43.4%	137	90	-34.3%
		Citation	4	0	-100.0%	7	5	-28.6%	186	36	-80.6%	309	241	-22.0%
		Subtotal	6	1	-83.3%	15	18	20.0%	268	95	-64.6%	498	400	-19.7%
	Flex B	Felony	0	0	-	2	1	-50.0%	29	20	-31.0%	72	54	-25.0%
		Misdemeanor	2	1	-50.0%	6	9	50.0%	57	62	8.8%	191	147	-23.0%
		Citation	0	1	-	6	3	-50.0%	245	72	-70.6%	577	296	-48.7%
		Subtotal	2	2	0.0%	14	13	-7.1%	331	154	-53.5%	840	497	-40.8%
	Flex C	Felony	0	0	-	0	0	-	18	2	-88.9%	70	20	-71.4%
		Misdemeanor	0	0	-	0	0	-	58	9	-84.5%	135	57	-57.8%
		Citation	0	0	-	0	0	-	150	7	-95.3%	506	67	-86.8%
		Subtotal	0	0	-	0	0	-	226	18	-92.0%	711	144	-79.7%
	CSU	Felony	2	5	150.0%	4	9	125.0%	44	25	-43.2%	92	45	-51.1%
		Misdemeanor	0	0	-	1	1	0.0%	17	4	-76.5%	51	15	-70.6%
		Citation	0	0	-	13	7	-46.2%	274	82	-70.1%	483	208	-56.9%
		Subtotal	2	5	150.0%	18	17	-5.6%	335	111	-66.9%	626	268	-57.2%
	Other	Felony	0	1	-	1	1	0.0%	3	3	0.0%	5	4	-20.0%
		Misdemeanor	0	0	-	0	0	-	3	5	66.7%	4	7	75.0%
		Citation	0	0	-	0	1	-	4	7	75.0%	11	10	-9.1%
		Subtotal	0	1	-	1	2	100.0%	10	15	50.0%	20	21	5.0%
Totals		Felony	3	13	333.3%	35	37	5.7%	298	214	-28.2%	653	464	-28.9%
		Misdemeanor	28	22	-21.4%	83	97	16.9%	846	545	-35.6%	1,979	1,347	-31.9%
		Citation	17	8	-52.9%	72	65	-9.7%	1,892	525	-72.3%	3,869	1,855	-52.1%
Precinct Total			48	43	-10.4%	190	199	4.7%	3,036	1,284	-57.7%	6,501	3,666	-43.6%

Physical and Citation Arrests - Adult

Aggregated by component of arresting officer.

METROPOLITAN POLICE DEPARTMENT
of Nashville and Davidson County

		Prior Week	Last Week	Change*	Prior 4Wks	Last 4Wks	Change*	Prior YTD	YTD	Change*	Prior 52Wks	Last 52Wks	Change*
SID	Felony	3	0	-100.0%	14	8	-42.9%	61	60	-1.6%	142	112	-21.1%
	Misdemeanor	0	0	-	2	0	-100.0%	19	6	-68.4%	53	18	-66.0%
	Citation	1	0	-100.0%	14	3	-78.6%	417	67	-83.9%	859	381	-55.6%
	Division Total	4	0	-100.0%	30	11	-63.3%	497	133	-73.2%	1,054	511	-51.5%
SOD (Excludes SRT)	Felony	2	0	-100.0%	7	2	-71.4%	28	27	-3.6%	63	47	-25.4%
	Misdemeanor	4	3	-25.0%	33	17	-48.5%	285	218	-23.5%	585	503	-14.0%
	Citation	7	5	-28.6%	75	33	-56.0%	431	309	-28.3%	955	669	-29.9%
	Division Total	13	8	-38.5%	115	52	-54.8%	744	554	-25.5%	1,603	1,219	-24.0%
SRT	Felony	0	0	-	0	2	-	14	2	-85.7%	28	13	-53.6%
	Misdemeanor	0	0	-	0	0	-	1	0	-100.0%	2	2	0.0%
	Citation	0	0	-	0	0	-	1	0	-100.0%	1	0	-100.0%
	Division Total	0	0	-	0	2	-	16	2	-87.5%	31	15	-51.6%
Warrants	Felony	38	42	10.5%	154	180	16.9%	985	1,049	6.5%	2,046	2,135	4.3%
	Misdemeanor	38	54	42.1%	219	198	-9.6%	1,533	1,320	-13.9%	3,037	2,839	-6.5%
	Citation	0	3	-	5	8	60.0%	29	36	24.1%	64	69	7.8%
	Division Total	76	99	30.3%	378	386	2.1%	2,547	2,405	-5.6%	5,147	5,043	-2.0%
Other Components	Felony	5	4	-20.0%	19	23	21.1%	101	125	23.8%	135	278	105.9%
	Misdemeanor	2	4	100.0%	17	14	-17.6%	171	96	-43.9%	225	294	30.7%
	Citation	3	0	-100.0%	25	22	-12.0%	479	170	-64.5%	744	549	-26.2%
	Division Total	10	8	-20.0%	61	59	-3.3%	751	391	-47.9%	1,104	1,121	1.5%
All	Felony	135	135	0.0%	550	599	8.9%	4,168	3,476	-16.6%	8,815	7,620	-13.6%
	Misdemeanor	282	271	-3.9%	1,196	1,127	-5.8%	10,378	7,243	-30.2%	21,774	17,361	-20.3%
	Citation	183	95	-48.1%	943	739	-21.6%	14,656	5,277	-64.0%	31,025	16,886	-45.6%
Grand Total		600	501	-16.5%	2,689	2,465	-8.3%	29,202	15,996	-45.2%	61,614	41,867	-32.0%

Information summarized for CompStat week ending 6/22/2019.

* Change for % Served is the difference in percents. Sourced from MNPD ARMS on 6/26/2019 7:47:50 AM. This report is not a count of arrest charges. 1 arrest = 1 body. Adult arrests only.

Arrests categorized by order of seriousness as follows: If an arrest citation is not issued, and any of the charges are felony charges, count the arrest as a felony arrest; if an arrest citation is not issued, and none of the charges are felony charges, count the arrest as a misdemeanor arrest; count all remaining arrests as a citation arrest. Shift / Detail totals are calculated based upon officer assignment for the date when the arrest was made (i.e. if the arresting officer's primary assignment is 'East CSU' for the date when the arrest was made, it will be counted as 1 'East CSU' arrest). Arrests made by officers working Mission 1 duties are counted toward their primary assignment.

Metro citations are not counted in this report, since they are issued for civil matters (i.e. violations of Davidson County Metropolitan Ordinances).

Arrests: Part I, Weapons Law, Drug-Related, DUI, and All Other

Aggregated by component of arresting officer. Includes adult and juvenile arrests.

METROPOLITAN POLICE DEPARTMENT
of Nashville and Davidson County

		Part I Arrests				Weapons Law Violation Arrests				Drug-Related Arrests				DUI Arrests			
		Week	4 Weeks	YTD	52 Weeks	Week	4 Weeks	YTD	52 Weeks	Week	4 Weeks	YTD	52 Weeks	Week	4 Weeks	YTD	52 Weeks
West	Prior	15	22	331	699	0	3	21	49	1	12	261	573	0	4	34	59
	Last	7	48	236	561	0	0	11	29	2	13	79	281	0	0	23	63
	% Change	-53.3 %	118.2 %	-28.7 %	-19.7 %	0.0 %	-100.0 %	-47.6 %	-40.8 %	100.0 %	8.3 %	-69.7 %	-51.0 %	0.0 %	-100.0 %	-32.4 %	6.8 %
East	Prior	12	45	425	897	1	6	79	168	17	39	611	1,317	2	19	52	146
	Last	15	55	303	696	2	6	43	79	3	50	245	675	2	14	77	146
	% Change	25.0 %	22.2 %	-28.7 %	-22.4 %	100.0 %	0.0 %	-45.6 %	-53.0 %	-82.4 %	28.2 %	-59.9 %	-48.7 %	0.0 %	-26.3 %	48.1 %	0.0 %
South	Prior	20	56	445	1,013	2	8	46	90	12	64	564	1,185	3	22	110	243
	Last	13	62	358	804	1	4	36	96	5	47	386	953	2	13	118	228
	% Change	-35.0 %	10.7 %	-19.6 %	-20.6 %	-50.0 %	-50.0 %	-21.7 %	6.7 %	-58.3 %	-26.6 %	-31.6 %	-19.6 %	-33.3 %	-40.9 %	7.3 %	-6.2 %
Central	Prior	10	24	222	476	0	7	20	46	13	35	325	761	2	9	32	60
	Last	8	44	210	472	1	2	18	33	5	39	221	489	2	9	67	110
	% Change	-20.0 %	83.3 %	-5.4 %	-0.8 %	Infinity	-71.4 %	-10.0 %	-28.3 %	-61.5 %	11.4 %	-32.0 %	-35.7 %	0.0 %	0.0 %	109.4 %	83.3 %
Hermitage	Prior	10	48	527	1,088	2	3	56	97	5	28	552	1,142	1	11	94	173
	Last	9	50	294	762	1	3	25	72	6	25	166	569	3	13	66	168
	% Change	-10.0 %	4.2 %	-44.2 %	-30.0 %	-50.0 %	0.0 %	-55.4 %	-25.8 %	20.0 %	-10.7 %	-69.9 %	-50.2 %	200.0 %	18.2 %	-29.8 %	-2.9 %
North	Prior	18	53	448	904	0	3	63	138	10	35	591	1,341	2	6	25	56
	Last	16	69	341	714	1	5	22	75	4	23	179	532	1	3	31	58
	% Change	-11.1 %	30.2 %	-23.9 %	-21.0 %	Infinity	66.7 %	-65.1 %	-45.7 %	-60.0 %	-34.3 %	-69.7 %	-60.3 %	-50.0 %	-50.0 %	24.0 %	3.6 %
Madison	Prior	13	60	547	1,183	0	2	47	98	1	14	430	905	1	16	123	267
	Last	14	47	308	729	0	1	17	45	4	15	107	388	0	4	48	126
	% Change	7.7 %	-21.7 %	-43.7 %	-38.4 %	0.0 %	-50.0 %	-63.8 %	-54.1 %	300.0 %	7.1 %	-75.1 %	-57.1 %	-100.0 %	-75.0 %	-61.0 %	-52.8 %
Midtown Hills	Prior	5	42	306	675	1	3	38	109	6	33	683	1,399	1	10	78	176
	Last	10	41	248	614	2	6	23	55	4	24	207	596	3	6	62	136
	% Change	100.0 %	-2.4 %	-19.0 %	-9.0 %	100.0 %	100.0 %	-39.5 %	-49.5 %	-33.3 %	-27.3 %	-69.7 %	-57.4 %	200.0 %	-40.0 %	-20.5 %	-22.7 %
Other	Prior	24	88	556	1,039	1	10	76	123	6	46	595	1,066	3	26	250	505
	Last	25	107	611	1,313	1	13	82	185	2	32	283	821	3	10	177	426
	% Change	4.2 %	21.6 %	9.9 %	26.4 %	0.0 %	30.0 %	7.9 %	50.4 %	-66.7 %	-30.4 %	-52.4 %	-23.0 %	0.0 %	-61.5 %	-29.2 %	-15.6 %
County	Prior	127	438	3,807	7,974	7	45	446	918	71	306	4,612	9,689	15	123	798	1,685
	Last	117	523	2,909	6,665	9	40	277	669	35	268	1,873	5,304	16	72	669	1,461
	% Change	-7.9 %	19.4 %	-23.6 %	-16.4 %	28.6 %	-11.1 %	-37.9 %	-27.1 %	-50.7 %	-12.4 %	-59.4 %	-45.3 %	6.7 %	-41.5 %	-16.2 %	-13.3 %

Information summarized for CompStat week ending 06/22/2019.

Sourced from MNPD ARMS on 6/26/2019 7:47:50 AM. This report is not a count of arrest charges. 1 arrest = 1 body. Includes adult and juvenile arrests. Arrests categorized by order of seriousness as follows: if an arrest includes one or more Part I UCR charges, it is counted as a Part I arrest. If an arrest includes one or weapons law violation charges but no Part I charges, it is counted as a weapons law violation arrest. The same hierarchical categorization is applicable for the remaining arrest categories (drug, DUI, and all other arrests).

Arrests: Part I, Weapons Law, Drug-Related, DUI, and All Other

Aggregated by component of arresting officer. Includes adult and juvenile arrests.

METROPOLITAN POLICE DEPARTMENT
of Nashville and Davidson County

		All Other Arrests				Total Arrests			
		Week	4 Weeks	YTD	52 Weeks	Week	4 Weeks	YTD	52 Weeks
West	Prior	19	89	1,053	2,331	35	130	1,700	3,711
	Last	13	78	505	1,597	22	139	854	2,531
	% Change	-31.6 %	-12.4 %	-52.0 %	-31.5 %	-37.1 %	6.9 %	-49.8 %	-31.8 %
East	Prior	40	189	2,751	5,931	72	298	3,918	8,459
	Last	35	156	1,099	3,374	57	281	1,767	4,970
	% Change	-12.5 %	-17.5 %	-60.1 %	-43.1 %	-20.8 %	-5.7 %	-54.9 %	-41.2 %
South	Prior	67	268	2,521	5,447	104	418	3,686	7,978
	Last	49	266	1,712	4,198	70	392	2,610	6,279
	% Change	-26.9 %	-0.7 %	-32.1 %	-22.9 %	-32.7 %	-6.2 %	-29.2 %	-21.3 %
Central	Prior	68	328	2,985	6,682	93	403	3,584	8,025
	Last	56	250	1,680	4,563	72	344	2,196	5,667
	% Change	-17.6 %	-23.8 %	-43.7 %	-31.7 %	-22.6 %	-14.6 %	-38.7 %	-29.4 %
Hermitage	Prior	41	205	2,753	5,725	59	295	3,982	8,225
	Last	32	164	1,187	3,508	51	255	1,738	5,079
	% Change	-22.0 %	-20.0 %	-56.9 %	-38.7 %	-13.6 %	-13.6 %	-56.4 %	-38.2 %
North	Prior	38	208	2,094	4,288	68	305	3,221	6,727
	Last	36	179	1,091	2,575	58	279	1,664	3,954
	% Change	-5.3 %	-13.9 %	-47.9 %	-39.9 %	-14.7 %	-8.5 %	-48.3 %	-41.2 %
Madison	Prior	42	131	2,294	4,763	57	223	3,441	7,216
	Last	28	148	890	2,749	46	215	1,370	4,037
	% Change	-33.3 %	13.0 %	-61.2 %	-42.3 %	-19.3 %	-3.6 %	-60.2 %	-44.1 %
Midtown Hills	Prior	39	128	2,237	4,750	52	216	3,342	7,109
	Last	27	140	881	2,602	46	217	1,421	4,003
	% Change	-30.8 %	9.4 %	-60.6 %	-45.2 %	-11.5 %	0.5 %	-57.5 %	-43.7 %
Other	Prior	77	475	3,232	6,428	111	645	4,709	9,161
	Last	85	372	2,697	5,972	116	534	3,850	8,717
	% Change	10.4 %	-21.7 %	-16.6 %	-7.1 %	4.5 %	-17.2 %	-18.2 %	-4.8 %
County	Prior	431	2,021	21,920	46,345	651	2,933	31,583	66,611
	Last	361	1,753	11,742	31,138	538	2,656	17,470	45,237
	% Change	-16.2 %	-13.3 %	-46.4 %	-32.8 %	-17.4 %	-9.4 %	-44.7 %	-32.1 %

Information summarized for CompStat week ending 06/22/2019.

Sourced from MNPD ARMS on 6/26/2019 7:47:50 AM. This report is not a count of arrest charges. 1 arrest = 1 body. Includes adult and juvenile arrests. Arrests categorized by order of seriousness as follows: if an arrest includes one or more Part I UCR charges, it is counted as a Part I arrest. If an arrest includes one or weapons law violation charges but no Part I charges, it is counted as a weapons law violation arrest. The same hierarchical categorization is applicable for the remaining arrest categories (drug, DUI, and all other arrests).

Outstanding Warrants: Served

Aggregated by component of arresting officer.

METROPOLITAN POLICE DEPARTMENT

of Nashville and Davidson County

		Rolling Two Week				Rolling Eight Week				YTD				Rolling Twenty-Four Month			
		Prior Week	Last Week	Change	% Change	Prior 4 Weeks	Last 4 Weeks	Change	% Change	Prior YTD	YTD	Change	% Change	Prior 52 Weeks	Last 52 Weeks	Change	% Change
West	Felony	5	1	-4	-80.0%	12	21	9	75.0%	138	112	-26	-18.8%	305	270	-35	-11.5%
	Misdemeanor	7	10	3	42.9%	35	41	6	17.1%	392	271	-121	-30.9%	806	691	-115	-14.3%
	Juvenile	0	0	0	-	0	0	0	-	2	1	-1	-50.0%	5	2	-3	-60.0%
	Subtotal	12	11	-1	-8.3%	47	62	15	31.9%	532	384	-148	-27.8%	1,116	963	-153	-13.7%
East	Felony	7	15	8	114.3%	43	40	-3	-7.0%	370	240	-130	-35.1%	699	578	-121	-17.3%
	Misdemeanor	26	27	1	3.8%	100	92	-8	-8.0%	988	639	-349	-35.3%	2,040	1,552	-488	-23.9%
	Juvenile	0	0	0	-	0	1	1	-	12	10	-2	-16.7%	25	15	-10	-40.0%
	Subtotal	33	42	9	27.3%	143	133	-10	-7.0%	1,370	889	-481	-35.1%	2,764	2,145	-619	-22.4%
South	Felony	3	5	2	66.7%	33	25	-8	-24.2%	320	215	-105	-32.8%	617	495	-122	-19.8%
	Misdemeanor	27	26	-1	-3.7%	86	100	14	16.3%	710	611	-99	-13.9%	1,618	1,508	-110	-6.8%
	Juvenile	1	0	-1	-100.0%	1	2	1	100.0%	2	3	1	50.0%	13	7	-6	-46.2%
	Subtotal	31	31	0	0.0%	120	127	7	5.8%	1,032	829	-203	-19.7%	2,248	2,010	-238	-10.6%
Central	Felony	13	9	-4	-30.8%	36	44	8	22.2%	200	209	9	4.5%	405	448	43	10.6%
	Misdemeanor	28	17	-11	-39.3%	98	95	-3	-3.1%	688	631	-57	-8.3%	1,523	1,468	-55	-3.6%
	Juvenile	3	0	-3	-100.0%	0	3	3	-	10	5	-5	-50.0%	13	9	-4	-30.8%
	Subtotal	44	26	-18	-40.9%	134	142	8	6.0%	898	845	-53	-5.9%	1,941	1,925	-16	-0.8%
Hermitage	Felony	5	4	-1	-20.0%	47	27	-20	-42.6%	336	207	-129	-38.4%	722	543	-179	-24.8%
	Misdemeanor	20	22	2	10.0%	119	86	-33	-27.7%	1,106	661	-445	-40.2%	2,420	1,793	-627	-25.9%
	Juvenile	0	1	1	-	1	1	0	0.0%	16	4	-12	-75.0%	28	8	-20	-71.4%
	Subtotal	25	27	2	8.0%	167	114	-53	-31.7%	1,458	872	-586	-40.2%	3,170	2,344	-826	-26.1%
North	Felony	19	16	-3	-15.8%	48	51	3	6.3%	347	267	-80	-23.1%	848	631	-217	-25.6%
	Misdemeanor	39	37	-2	-5.1%	114	116	2	1.8%	919	668	-251	-27.3%	1,986	1,482	-504	-25.4%
	Juvenile	0	0	0	-	1	2	1	100.0%	4	5	1	25.0%	7	13	6	85.7%
	Subtotal	58	53	-5	-8.6%	163	169	6	3.7%	1,270	940	-330	-26.0%	2,841	2,126	-715	-25.2%
Madison	Felony	6	11	5	83.3%	46	40	-6	-13.0%	299	228	-71	-23.7%	595	529	-66	-11.1%
	Misdemeanor	25	27	2	8.0%	100	108	8	8.0%	860	551	-309	-35.9%	1,709	1,376	-333	-19.5%
	Juvenile	0	0	0	-	2	0	-2	-100.0%	8	2	-6	-75.0%	12	3	-9	-75.0%
	Subtotal	31	38	7	22.6%	148	148	0	0.0%	1,167	781	-386	-33.1%	2,316	1,908	-408	-17.6%
Midtown Hills	Felony	1	3	2	200.0%	23	15	-8	-34.8%	207	136	-71	-34.3%	432	267	-165	-38.2%
	Misdemeanor	18	9	-9	-50.0%	70	63	-7	-10.0%	569	412	-157	-27.6%	1,329	1,013	-316	-23.8%
	Juvenile	0	1	1	-	5	1	-4	-80.0%	5	7	2	40.0%	10	18	8	80.0%
	Subtotal	19	13	-6	-31.6%	98	79	-19	-19.4%	781	555	-226	-28.9%	1,771	1,298	-473	-26.7%
County	Felony	134	129	-5	-3.7%	538	583	45	8.4%	4,141	3,398	-743	-17.9%	8,227	7,408	-819	-10.0%
	Misdemeanor	283	294	11	3.9%	1,147	1,133	-14	-1.2%	9,110	7,111	-1,999	-21.9%	18,983	16,548	-2,435	-12.8%
	Juvenile	6	2	-4	-66.7%	17	16	-1	-5.9%	74	74	0	0.0%	131	144	13	9.9%
	Total	423	425	2	0.5%	1,702	1,732	30	1.8%	13,325	10,583	-2,742	-20.6%	27,341	24,100	-3,241	-11.9%

Information summarized for CompStat week ending 6/22/2019.

* Countywide totals include outstanding warrants served by all other divisions. Sourced from MNPD ARMS on 6/26/2019 7:47:50 AM.
Statistics provided above consider 1 count for each outstanding warrant served.

Outstanding Warrants: Attempts/Served

Aggregated by component of arresting officer.

METROPOLITAN POLICE DEPARTMENT
of Nashville and Davidson County

			Prior Week	Last Week	Change*	Prior 4Wks	Last 4Wks	Change*	Prior YTD	Current YTD	Change*	Prior 52Wks	Last 52Wks	Change*
West	Patrol-A	Served	3	1	-66.7 %	7	7	0.0 %	83	57	-31.3 %	170	148	-12.9 %
		Attempts	12	15	25.0 %	47	44	-6.4 %	325	345	6.2 %	617	647	4.9 %
		% Served	25.0 %	6.7 %	-18.3 %	14.9 %	15.9 %	1.0 %	25.5 %	16.5 %	-9.0 %	27.6 %	22.9 %	-4.7 %
	Patrol-B	Served	2	6	200.0 %	14	19	35.7 %	135	119	-11.9 %	268	274	2.2 %
		Attempts	5	4	-20.0 %	48	20	-58.3 %	437	222	-49.2 %	897	762	-15.1 %
		% Served	40.0 %	150.0 %	110.0 %	29.2 %	95.0 %	65.8 %	30.9 %	53.6 %	22.7 %	29.9 %	36.0 %	6.1 %
	Patrol-C	Served	2	2	0.0 %	2	6	200.0 %	71	43	-39.4 %	164	166	1.2 %
		Attempts	5	2	-60.0 %	1	12	1,100.0 %	94	107	13.8 %	273	435	59.3 %
		% Served	40.0 %	100.0 %	60.0 %	200.0 %	50.0 %	-150.0 %	75.5 %	40.2 %	-35.3 %	60.1 %	38.2 %	-21.9 %
	Other	Served	5	2	-60.0 %	24	30	25.0 %	243	165	-32.1 %	514	375	-27.0 %
		Attempts	6	13	116.7 %	70	65	-7.1 %	605	641	6.0 %	1,389	1,431	3.0 %
		% Served	83.3 %	15.4 %	-67.9 %	34.3 %	46.2 %	11.9 %	40.2 %	25.7 %	-14.4 %	37.0 %	26.2 %	-10.8 %
	Totals	**Served**	**12**	**11**	**-8.3 %**	**47**	**62**	**31.9 %**	**532**	**384**	**-27.8 %**	**1,116**	**963**	**-13.7 %**
		Attempts	**28**	**34**	**21.4 %**	**166**	**141**	**-15.1 %**	**1,461**	**1,315**	**-10.0 %**	**3,176**	**3,275**	**3.1 %**
		% Served	**42.9 %**	**32.4 %**	**-10.5 %**	**28.3 %**	**44.0 %**	**15.7 %**	**36.4 %**	**29.2 %**	**-7.2 %**	**35.1 %**	**29.4 %**	**-5.7 %**
East	Patrol-A	Served	3	9	200.0 %	33	24	-27.3 %	276	176	-36.2 %	551	386	-29.9 %
		Attempts	31	9	-71.0 %	47	67	42.6 %	1,080	526	-51.3 %	2,124	1,562	-26.5 %
		% Served	9.7 %	100.0 %	90.3 %	70.2 %	35.8 %	-34.4 %	25.6 %	33.5 %	7.9 %	25.9 %	24.7 %	-1.2 %
	Patrol-B	Served	12	12	0.0 %	34	47	38.2 %	349	271	-22.3 %	601	606	0.8 %
		Attempts	42	10	-76.2 %	60	106	76.7 %	876	542	-38.1 %	1,684	1,531	-9.1 %
		% Served	28.6 %	120.0 %	91.4 %	56.7 %	44.3 %	-12.3 %	39.8 %	50.0 %	10.2 %	35.7 %	39.6 %	3.9 %
	Patrol-C	Served	3	12	300.0 %	28	21	-25.0 %	404	177	-56.2 %	764	498	-34.8 %
		Attempts	7	7	0.0 %	38	17	-55.3 %	600	172	-71.3 %	1,706	652	-61.8 %
		% Served	42.9 %	171.4 %	128.6 %	73.7 %	123.5 %	49.8 %	67.3 %	102.9 %	35.6 %	44.8 %	76.4 %	31.6 %
	Other	Served	15	9	-40.0 %	48	41	-14.6 %	341	265	-22.3 %	848	655	-22.8 %
		Attempts	5	12	140.0 %	37	27	-27.0 %	516	308	-40.3 %	1,034	968	-6.4 %
		% Served	300.0 %	75.0 %	-225.0 %	129.7 %	151.9 %	22.1 %	66.1 %	86.0 %	20.0 %	82.0 %	67.7 %	-14.3 %
	Totals	**Served**	**33**	**42**	**27.3 %**	**143**	**133**	**-7.0 %**	**1,370**	**889**	**-35.1 %**	**2,764**	**2,145**	**-22.4 %**
		Attempts	**85**	**38**	**-55.3 %**	**182**	**217**	**19.2 %**	**3,072**	**1,548**	**-49.6 %**	**6,548**	**4,713**	**-28.0 %**
		% Served	**38.8 %**	**110.5 %**	**71.7 %**	**78.6 %**	**61.3 %**	**-17.3 %**	**44.6 %**	**57.4 %**	**12.8 %**	**42.2 %**	**45.5 %**	**3.3 %**

Outstanding Warrants: Attempts/Served

Aggregated by component of arresting officer.

METROPOLITAN POLICE DEPARTMENT
of Nashville and Davidson County

			Prior Week	Last Week	Change*	Prior 4Wks	Last 4Wks	Change*	Prior YTD	Current YTD	Change*	Prior 52Wks	Last 52Wks	Change*
South	Patrol-A	Served	14	7	-50.0 %	33	34	3.0 %	332	238	-28.3 %	646	464	-28.2 %
		Attempts	20	2	-90.0 %	17	40	135.3 %	458	243	-46.9 %	1,139	746	-34.5 %
		% Served	70.0 %	350.0 %	280.0 %	194.1 %	85.0 %	-109.1 %	72.5 %	97.9 %	25.5 %	56.7 %	62.2 %	5.5 %
	Patrol-B	Served	11	19	72.7 %	37	58	56.8 %	313	308	-1.6 %	727	788	8.4 %
		Attempts	15	11	-26.7 %	32	34	6.3 %	432	253	-41.4 %	1,041	737	-29.2 %
		% Served	73.3 %	172.7 %	99.4 %	115.6 %	170.6 %	55.0 %	72.5 %	121.7 %	49.3 %	69.8 %	106.9 %	37.1 %
	Patrol-C	Served	4	1	-75.0 %	29	24	-17.2 %	168	190	13.1 %	390	429	10.0 %
		Attempts	1	0	-100.0 %	10	5	-50.0 %	131	102	-22.1 %	403	235	-41.7 %
		% Served	400.0 %	Infinity	Infinity	290.0 %	480.0 %	190.0 %	128.2 %	186.3 %	58.0 %	96.8 %	182.6 %	85.8 %
	Other	Served	2	4	100.0 %	21	11	-47.6 %	219	93	-57.5 %	485	329	-32.2 %
		Attempts	0	3	Infinity	12	7	-41.7 %	141	35	-75.2 %	349	195	-44.1 %
		% Served	Infinity	133.3 %	-Infinity	175.0 %	157.1 %	-17.9 %	155.3 %	265.7 %	110.4 %	139.0 %	168.7 %	29.7 %
	Totals	**Served**	**31**	**31**	**0.0 %**	**120**	**127**	**5.8 %**	**1,032**	**829**	**-19.7 %**	**2,248**	**2,010**	**-10.6 %**
		Attempts	**36**	**16**	**-55.6 %**	**71**	**86**	**21.1 %**	**1,162**	**633**	**-45.5 %**	**2,932**	**1,913**	**-34.8 %**
		% Served	**86.1 %**	**193.8 %**	**107.6 %**	**169.0 %**	**147.7 %**	**-21.3 %**	**88.8 %**	**131.0 %**	**42.2 %**	**76.7 %**	**105.1 %**	**28.4 %**
Central	Patrol-A	Served	4	5	25.0 %	27	13	-51.9 %	133	149	12.0 %	436	385	-11.7 %
		Attempts	0	6	Infinity	6	12	100.0 %	98	113	15.3 %	372	250	-32.8 %
		% Served	Infinity	83.3 %	-Infinity	450.0 %	108.3 %	-341.7 %	135.7 %	131.9 %	-3.9 %	117.2 %	154.0 %	36.8 %
	Patrol-B	Served	9	2	-77.8 %	27	28	3.7 %	190	156	-17.9 %	357	379	6.2 %
		Attempts	5	2	-60.0 %	39	16	-59.0 %	150	204	36.0 %	281	422	50.2 %
		% Served	180.0 %	100.0 %	-80.0 %	69.2 %	175.0 %	105.8 %	126.7 %	76.5 %	-50.2 %	127.0 %	89.8 %	-37.2 %
	Patrol-C	Served	11	6	-45.5 %	33	46	39.4 %	169	201	18.9 %	297	396	33.3 %
		Attempts	23	2	-91.3 %	18	54	200.0 %	696	178	-74.4 %	842	827	-1.8 %
		% Served	47.8 %	300.0 %	252.2 %	183.3 %	85.2 %	-98.1 %	24.3 %	112.9 %	88.6 %	35.3 %	47.9 %	12.6 %
	Other	Served	20	13	-35.0 %	47	55	17.0 %	406	339	-16.5 %	851	765	-10.1 %
		Attempts	10	7	-30.0 %	56	48	-14.3 %	1,078	383	-64.5 %	1,949	982	-49.6 %
		% Served	200.0 %	185.7 %	-14.3 %	83.9 %	114.6 %	30.7 %	37.7 %	88.5 %	50.8 %	43.7 %	77.9 %	34.2 %
	Totals	**Served**	**44**	**26**	**-40.9 %**	**134**	**142**	**6.0 %**	**898**	**845**	**-5.9 %**	**1,941**	**1,925**	**-0.8 %**
		Attempts	**38**	**17**	**-55.3 %**	**119**	**130**	**9.2 %**	**2,022**	**878**	**-56.6 %**	**3,444**	**2,481**	**-28.0 %**
		% Served	**115.8 %**	**152.9 %**	**37.2 %**	**112.6 %**	**109.2 %**	**-3.4 %**	**44.4 %**	**96.2 %**	**51.8 %**	**56.4 %**	**77.6 %**	**21.2 %**

Outstanding Warrants: Attempts/Served

Aggregated by component of arresting officer.

METROPOLITAN POLICE DEPARTMENT

of Nashville and Davidson County

			Prior Week	Last Week	Change*	Prior 4Wks	Last 4Wks	Change*	Prior YTD	Current YTD	Change*	Prior 52Wks	Last 52Wks	Change*
Hermitage	Patrol-A	Served	14	11	-21.4 %	36	40	11.1 %	260	233	-10.4 %	520	573	10.2 %
		Attempts	6	1	-83.3 %	22	15	-31.8 %	631	160	-74.6 %	1,427	611	-57.2 %
		% Served	233.3 %	1,100.0 %	866.7 %	163.6 %	266.7 %	103.0 %	41.2 %	145.6 %	104.4 %	36.4 %	93.8 %	57.3 %
	Patrol-B	Served	5	6	20.0 %	61	28	-54.1 %	366	289	-21.0 %	925	705	-23.8 %
		Attempts	2	9	350.0 %	54	19	-64.8 %	694	290	-58.2 %	1,283	903	-29.6 %
		% Served	250.0 %	66.7 %	-183.3 %	113.0 %	147.4 %	34.4 %	52.7 %	99.7 %	46.9 %	72.1 %	78.1 %	6.0 %
	Patrol-C	Served	5	5	0.0 %	46	23	-50.0 %	342	173	-49.4 %	600	487	-18.8 %
		Attempts	7	2	-71.4 %	33	13	-60.6 %	669	131	-80.4 %	1,383	612	-55.7 %
		% Served	71.4 %	250.0 %	178.6 %	139.4 %	176.9 %	37.5 %	51.1 %	132.1 %	80.9 %	43.4 %	79.6 %	36.2 %
	Other	Served	1	5	400.0 %	24	23	-4.2 %	490	177	-63.9 %	1,125	579	-48.5 %
		Attempts	2	4	100.0 %	16	16	0.0 %	351	104	-70.4 %	901	390	-56.7 %
		% Served	50.0 %	125.0 %	75.0 %	150.0 %	143.8 %	-6.3 %	139.6 %	170.2 %	30.6 %	124.9 %	148.5 %	23.6 %
	Totals	**Served**	**25**	**27**	**8.0 %**	**167**	**114**	**-31.7 %**	**1,458**	**872**	**-40.2 %**	**3,170**	**2,344**	**-26.1 %**
		Attempts	**17**	**16**	**-5.9 %**	**125**	**63**	**-49.6 %**	**2,345**	**685**	**-70.8 %**	**4,994**	**2,516**	**-49.6 %**
		% Served	**147.1 %**	**168.8 %**	**21.7 %**	**133.6 %**	**181.0 %**	**47.4 %**	**62.2 %**	**127.3 %**	**65.1 %**	**63.5 %**	**93.2 %**	**29.7 %**
North	Patrol-A	Served	9	28	211.1 %	51	43	-15.7 %	281	274	-2.5 %	553	573	3.6 %
		Attempts	0	26	Infinity	42	62	47.6 %	665	283	-57.4 %	1,245	748	-39.9 %
		% Served	Infinity	107.7 %	-Infinity	121.4 %	69.4 %	-52.1 %	42.3 %	96.8 %	54.6 %	44.4 %	76.6 %	32.2 %
	Patrol-B	Served	25	17	-32.0 %	55	68	23.6 %	271	299	10.3 %	640	609	-4.8 %
		Attempts	13	11	-15.4 %	43	45	4.7 %	806	232	-71.2 %	1,544	756	-51.0 %
		% Served	192.3 %	154.5 %	-37.8 %	127.9 %	151.1 %	23.2 %	33.6 %	128.9 %	95.3 %	41.5 %	80.6 %	39.1 %
	Patrol-C	Served	21	7	-66.7 %	44	53	20.5 %	332	205	-38.3 %	647	440	-32.0 %
		Attempts	20	0	-100.0 %	34	29	-14.7 %	523	136	-74.0 %	852	389	-54.3 %
		% Served	105.0 %	Infinity	Infinity	129.4 %	182.8 %	53.3 %	63.5 %	150.7 %	87.3 %	75.9 %	113.1 %	37.2 %
	Other	Served	3	1	-66.7 %	13	5	-61.5 %	386	162	-58.0 %	1,001	504	-49.7 %
		Attempts	0	0	NaN	4	4	0.0 %	530	135	-74.5 %	1,251	449	-64.1 %
		% Served	Infinity	Infinity	NaN	325.0 %	125.0 %	-200.0 %	72.8 %	120.0 %	47.2 %	80.0 %	112.2 %	32.2 %
	Totals	**Served**	**58**	**53**	**-8.6 %**	**163**	**169**	**3.7 %**	**1,270**	**940**	**-26.0 %**	**2,841**	**2,126**	**-25.2 %**
		Attempts	**33**	**37**	**12.1 %**	**123**	**140**	**13.8 %**	**2,524**	**786**	**-68.9 %**	**4,892**	**2,342**	**-52.1 %**
		% Served	**175.8 %**	**143.2 %**	**-32.5 %**	**132.5 %**	**120.7 %**	**-11.8 %**	**50.3 %**	**119.6 %**	**69.3 %**	**58.1 %**	**90.8 %**	**32.7 %**

Outstanding Warrants: Attempts/Served

Aggregated by component of arresting officer.

METROPOLITAN POLICE DEPARTMENT

of Nashville and Davidson County

			Prior Week	Last Week	Change*	Prior 4Wks	Last 4Wks	Change*	Prior YTD	Current YTD	Change*	Prior 52Wks	Last 52Wks	Change*
Madison	Patrol-A	Served	1	3	200.0 %	24	13	-45.8 %	136	143	5.1 %	297	307	3.4 %
		Attempts	4	3	-25.0 %	21	15	-28.6 %	294	147	-50.0 %	677	445	-34.3 %
		% Served	25.0 %	100.0 %	75.0 %	114.3 %	86.7 %	-27.6 %	46.3 %	97.3 %	51.0 %	43.9 %	69.0 %	25.1 %
	Patrol-B	Served	9	4	-55.6 %	30	33	10.0 %	388	180	-53.6 %	569	491	-13.7 %
		Attempts	3	3	0.0 %	21	15	-28.6 %	685	118	-82.8 %	797	433	-45.7 %
		% Served	300.0 %	133.3 %	-166.7 %	142.9 %	220.0 %	77.1 %	56.6 %	152.5 %	95.9 %	71.4 %	113.4 %	42.0 %
	Patrol-C	Served	6	6	0.0 %	13	18	38.5 %	282	113	-59.9 %	616	336	-45.5 %
		Attempts	5	4	-20.0 %	11	12	9.1 %	905	120	-86.7 %	1,772	709	-60.0 %
		% Served	120.0 %	150.0 %	30.0 %	118.2 %	150.0 %	31.8 %	31.2 %	94.2 %	63.0 %	34.8 %	47.4 %	12.6 %
	Other	Served	15	25	66.7 %	81	84	3.7 %	361	345	-4.4 %	834	774	-7.2 %
		Attempts	89	23	-74.2 %	72	164	127.8 %	479	601	25.5 %	1,236	1,200	-2.9 %
		% Served	16.9 %	108.7 %	91.8 %	112.5 %	51.2 %	-61.3 %	75.4 %	57.4 %	-18.0 %	67.5 %	64.5 %	-3.0 %
	Totals	**Served**	**31**	**38**	**22.6 %**	**148**	**148**	**0.0 %**	**1,167**	**781**	**-33.1 %**	**2,316**	**1,908**	**-17.6 %**
		Attempts	**101**	**33**	**-67.3 %**	**125**	**206**	**64.8 %**	**2,363**	**986**	**-58.3 %**	**4,482**	**2,787**	**-37.8 %**
		% Served	**30.7 %**	**115.2 %**	**84.5 %**	**118.4 %**	**71.8 %**	**-46.6 %**	**49.4 %**	**79.2 %**	**29.8 %**	**51.7 %**	**68.5 %**	**16.8 %**
Midtown Hills	Patrol-A	Served	6	2	-66.7 %	21	19	-9.5 %	126	112	-11.1 %	295	208	-29.5 %
		Attempts	1	2	100.0 %	7	9	28.6 %	183	81	-55.7 %	647	199	-69.2 %
		% Served	600.0 %	100.0 %	-500.0 %	300.0 %	211.1 %	-88.9 %	68.9 %	138.3 %	69.4 %	45.6 %	104.5 %	58.9 %
	Patrol-B	Served	5	5	0.0 %	26	26	0.0 %	203	175	-13.8 %	388	338	-12.9 %
		Attempts	1	0	-100.0 %	7	5	-28.6 %	208	40	-80.8 %	490	221	-54.9 %
		% Served	500.0 %	Infinity	Infinity	371.4 %	520.0 %	148.6 %	97.6 %	437.5 %	339.9 %	79.2 %	152.9 %	73.8 %
	Patrol-C	Served	2	2	0.0 %	27	5	-81.5 %	169	85	-49.7 %	365	240	-34.2 %
		Attempts	0	3	Infinity	15	3	-80.0 %	463	49	-89.4 %	677	309	-54.4 %
		% Served	Infinity	66.7 %	-Infinity	180.0 %	166.7 %	-13.3 %	36.5 %	173.5 %	137.0 %	53.9 %	77.7 %	23.8 %
	Other	Served	6	4	-33.3 %	24	29	20.8 %	283	183	-35.3 %	723	512	-29.2 %
		Attempts	4	35	775.0 %	19	45	136.8 %	528	247	-53.2 %	1,137	577	-49.3 %
		% Served	150.0 %	11.4 %	-138.6 %	126.3 %	64.4 %	-61.9 %	53.6 %	74.1 %	20.5 %	63.6 %	88.7 %	25.1 %
	Totals	**Served**	**19**	**13**	**-31.6 %**	**98**	**79**	**-19.4 %**	**781**	**555**	**-28.9 %**	**1,771**	**1,298**	**-26.7 %**
		Attempts	**6**	**40**	**566.7 %**	**48**	**62**	**29.2 %**	**1,382**	**417**	**-69.8 %**	**2,951**	**1,306**	**-55.7 %**
		% Served	**316.7 %**	**32.5 %**	**-284.2 %**	**204.2 %**	**127.4 %**	**-76.7 %**	**56.5 %**	**133.1 %**	**76.6 %**	**60.0 %**	**99.4 %**	**39.4 %**

Outstanding Warrants: Attempts/Served

Aggregated by component of arresting officer.

METROPOLITAN POLICE DEPARTMENT

of Nashville and Davidson County

		Prior Week	Last Week	Change*	Prior 4Wks	Last 4Wks	Change*	Prior YTD	Current YTD	Change*	Prior 52Wks	Last 52Wks	Change*
SID	Served	14	0	-100.0 %	6	21	250.0 %	61	58	-4.9 %	144	113	-21.5 %
	Attempts	14	0	-100.0 %	0	14	Infinity	219	23	-89.5 %	250	38	-84.8 %
	% Served	100.0 %	NaN	NaN	Infinity	150.0 %	-Infinity	27.9 %	252.2 %	224.3 %	57.6 %	297.4 %	239.8 %
SOD	Served	10	1	-90.0 %	4	14	250.0 %	51	54	5.9 %	88	104	18.2 %
	Attempts	0	0	NaN	2	0	-100.0 %	37	21	-43.2 %	69	38	-44.9 %
	% Served	Infinity	Infinity	NaN	200.0 %	Infinity	Infinity	137.8 %	257.1 %	119.3 %	127.5 %	273.7 %	146.1 %
SRT	Served	0	0	NaN	0	24	Infinity	47	24	-48.9 %	96	95	-1.0 %
	Attempts	0	0	NaN	0	6	Infinity	72	6	-91.7 %	161	131	-18.6 %
	% Served	NaN	NaN	NaN	NaN	400.0 %	NaN	65.3 %	400.0 %	334.7 %	59.6 %	72.5 %	12.9 %
Warrants	Served	137	175	27.7 %	618	665	7.6 %	4,406	4,064	-7.8 %	8,521	8,407	-1.3 %
	Attempts	11	39	254.5 %	139	145	4.3 %	885	830	-6.2 %	1,650	2,000	21.2 %
	% Served	1,245.5 %	448.7 %	-796.7 %	444.6 %	458.6 %	14.0 %	497.9 %	489.6 %	-8.2 %	516.4 %	420.4 %	-96.1 %
Other	Served	9	8	-11.1 %	54	34	-37.0 %	252	288	14.3 %	325	662	103.7 %
	Attempts	65	11	-83.1 %	18	84	366.7 %	517	211	-59.2 %	924	742	-19.7 %
	% Served	13.8 %	72.7 %	58.9 %	300.0 %	40.5 %	-259.5 %	48.7 %	136.5 %	87.8 %	35.2 %	89.2 %	54.0 %
County Total	**Served**	**423**	**425**	**0.5 %**	**1,702**	**1,732**	**1.8 %**	**13,325**	**10,583**	**-20.6 %**	**27,341**	**24,100**	**-11.9 %**
	Attempts	**434**	**281**	**-35.3 %**	**1,118**	**1,294**	**15.7 %**	**18,061**	**8,339**	**-53.8 %**	**36,473**	**24,282**	**-33.4 %**
	% Served	**97.5 %**	**151.2 %**	**53.8 %**	**152.2 %**	**133.8 %**	**-18.4 %**	**73.8 %**	**126.9 %**	**53.1 %**	**75.0 %**	**99.3 %**	**24.3 %**

Information summarized for CompStat week ending 6/22/2019.

* Change for % Served is the difference in percents. Sourced from MNPD ARMS on 6/26/2019 7:47:50 AM. Statistics provided above consider 1 count for each outstanding warrant served.

Crooks With Guns / School Zone Report

Aggregated by component of arresting officer.

METROPOLITAN POLICE DEPARTMENT
of Nashville and Davidson County

		Crooks With Guns - Arrests				Drugs in School Zones - Arrests				Drugs in School Zones - Charges			
		YTD	52 Weeks	4 Weeks	Last 4 Wks to Same Period Last Year	YTD	52 Weeks	4 Weeks	Last 4 Wks to Same Period Last Year	YTD	52 Weeks	4 Weeks	Last 4 Wks to Same Period Last Year
West	Prior	6	24	1	0	4	7	0	0	9	12	0	0
	Last	5	15	0	0	0	3	0	0	0	4	0	0
	% Change	-16.7 %	-37.5 %	-100.0 %	0.0 %	-100.0 %	-57.1 %	0.0 %	0.0 %	-100.0 %	-66.7 %	0.0 %	0.0 %
East	Prior	34	76	0	3	4	21	0	1	9	34	0	3
	Last	12	32	0	0	0	3	0	0	0	3	0	0
	% Change	-64.7 %	-57.9 %	0.0 %	-100.0 %	-100.0 %	-85.7 %	0.0 %	-100.0 %	-100.0 %	-91.2 %	0.0 %	-100.0 %
South	Prior	23	49	3	4	2	4	0	1	2	4	0	1
	Last	20	53	2	2	0	4	0	0	0	4	0	0
	% Change	-13.0 %	8.2 %	-33.3 %	-50.0 %	-100.0 %	0.0 %	0.0 %	-100.0 %	-100.0 %	0.0 %	0.0 %	-100.0 %
Central	Prior	3	12	3	0	0	1	0	0	0	1	0	0
	Last	5	5	0	0	0	1	0	0	0	2	0	0
	% Change	66.7 %	-58.3 %	-100.0 %	0.0 %	0.0 %	0.0 %	0.0 %	0.0 %	0.0 %	100.0 %	0.0 %	0.0 %
Hermitage	Prior	25	51	1	6	3	5	0	0	3	6	0	0
	Last	12	49	2	2	1	3	0	0	1	3	0	0
	% Change	-52.0 %	-3.9 %	100.0 %	-66.7 %	-66.7 %	-40.0 %	0.0 %	0.0 %	-66.7 %	-50.0 %	0.0 %	0.0 %
North	Prior	30	63	2	5	6	13	0	1	8	15	0	1
	Last	14	55	4	4	0	0	0	0	0	0	0	0
	% Change	-53.3 %	-12.7 %	100.0 %	-20.0 %	-100.0 %	-100.0 %	0.0 %	-100.0 %	-100.0 %	-100.0 %	0.0 %	-100.0 %
Madison	Prior	26	43	1	1	3	6	0	0	3	9	0	0
	Last	8	24	2	2	0	0	0	0	0	0	0	0
	% Change	-69.2 %	-44.2 %	100.0 %	100.0 %	-100.0 %	-100.0 %	0.0 %	0.0 %	-100.0 %	-100.0 %	0.0 %	0.0 %
Midtown Hills	Prior	15	44	2	5	11	17	2	4	12	22	4	4
	Last	7	21	2	2	3	5	0	0	5	7	0	0
	% Change	-53.3 %	-52.3 %	0.0 %	-60.0 %	-72.7 %	-70.6 %	-100.0 %	-100.0 %	-58.3 %	-68.2 %	-100.0 %	-100.0 %
Other	Prior	26	50	3	4	9	17	0	0	11	20	0	0
	Last	36	80	4	4	5	7	0	0	5	7	0	0
	% Change	38.5 %	60.0 %	33.3 %	0.0 %	-44.4 %	-58.8 %	0.0 %	0.0 %	-54.5 %	-65.0 %	0.0 %	0.0 %
County	Prior	188	412	16	28	42	91	2	7	57	123	4	9
	Last	119	334	16	16	9	26	0	0	11	30	0	0
	% Change	-36.7 %	-18.9 %	0.0 %	-42.9 %	-78.6 %	-71.4 %	-100.0 %	-100.0 %	-80.7 %	-75.6 %	-100.0 %	-100.0 %

Information summarized for CompStat week ending 06/22/2019.

Sourced from MNPD ARMS on 6/26/2019 7:47:51 AM. Arrest totals do not count charges. 1 arrest = 1 body.

Juvenile Section

CompStat Weekly Analysis is provided by the Metropolitan Nashville Police Department Crime Analysis Section. This report is intended to be a management and planning tool and does not reflect the official UCR counts for the department.

"It is hard to fail, but it is worse never to have tried to succeed."
- Theodore Roosevelt

Begin Date: 06/16/2019
End Date: 06/22/2019
Week: 25

Juvenile Arrests

Aggregated by component of arresting officer.

METROPOLITAN POLICE DEPARTMENT

of Nashville and Davidson County

		Rolling 2 Weeks				Rolling 8 Weeks				YTD				Rolling 104 Weeks			
		Prior Week	Last Week	Change	Percent Change	Prior 4 Weeks	Last 4 Weeks	Change	Percent Change	Prior YTD	Current YTD	Change	Percent Change	Prior 52 Weeks	Last 52 Weeks	Change	Percent Change
West	Curfew	0	0	0	NaN	0	4	4	Infinity	14	7	-7	-50.0 %	55	19	-36	-65.5 %
	Truancy	0	0	0	NaN	0	0	0	NaN	18	5	-13	-72.2 %	27	6	-21	-77.8 %
	Other	4	2	-2	-50.0 %	7	9	2	28.6 %	159	84	-75	-47.2 %	356	180	-176	-49.4 %
	Subtotal	**4**	**2**	**-2**	**-50.0 %**	**7**	**13**	**6**	**85.7 %**	**191**	**96**	**-95**	**-49.7 %**	**438**	**205**	**-233**	**-53.2 %**
East	Curfew	0	2	2	Infinity	1	4	3	300.0 %	26	14	-12	-46.2 %	81	52	-29	-35.8 %
	Truancy	0	0	0	NaN	3	0	-3	-100.0 %	33	17	-16	-48.5 %	124	56	-68	-54.8 %
	Other	5	7	2	40.0 %	19	23	4	21.1 %	340	139	-201	-59.1 %	683	314	-369	-54.0 %
	Subtotal	**5**	**9**	**4**	**80.0 %**	**23**	**27**	**4**	**17.4 %**	**399**	**170**	**-229**	**-57.4 %**	**888**	**422**	**-466**	**-52.5 %**
South	Curfew	1	1	0	0.0 %	0	5	5	Infinity	54	17	-37	-68.5 %	109	48	-61	-56.0 %
	Truancy	0	0	0	NaN	3	0	-3	-100.0 %	39	12	-27	-69.2 %	79	28	-51	-64.6 %
	Other	14	6	-8	-57.1 %	38	33	-5	-13.2 %	281	210	-71	-25.3 %	614	393	-221	-36.0 %
	Subtotal	**15**	**7**	**-8**	**-53.3 %**	**41**	**38**	**-3**	**-7.3 %**	**374**	**239**	**-135**	**-36.1 %**	**802**	**469**	**-333**	**-41.5 %**
Central	Curfew	0	3	3	Infinity	9	10	1	11.1 %	20	28	8	40.0 %	43	40	-3	-7.0 %
	Truancy	0	0	0	NaN	0	0	0	NaN	1	0	-1	-100.0 %	11	3	-8	-72.7 %
	Other	4	5	1	25.0 %	12	12	0	0.0 %	87	59	-28	-32.2 %	193	108	-85	-44.0 %
	Subtotal	**4**	**8**	**4**	**100.0 %**	**21**	**22**	**1**	**4.8 %**	**108**	**87**	**-21**	**-19.4 %**	**247**	**151**	**-96**	**-38.9 %**
Hermitage	Curfew	1	1	0	0.0 %	3	3	0	0.0 %	43	19	-24	-55.8 %	96	67	-29	-30.2 %
	Truancy	0	0	0	NaN	0	0	0	NaN	23	2	-21	-91.3 %	48	37	-11	-22.9 %
	Other	1	2	1	100.0 %	25	10	-15	-60.0 %	297	111	-186	-62.6 %	622	295	-327	-52.6 %
	Subtotal	**2**	**3**	**1**	**50.0 %**	**28**	**13**	**-15**	**-53.6 %**	**363**	**132**	**-231**	**-63.6 %**	**766**	**399**	**-367**	**-47.9 %**
North	Curfew	0	0	0	NaN	3	4	1	33.3 %	4	14	10	250.0 %	9	35	26	288.9 %
	Truancy	0	0	0	NaN	1	0	-1	-100.0 %	22	5	-17	-77.3 %	28	13	-15	-53.6 %
	Other	5	2	-3	-60.0 %	15	21	6	40.0 %	244	138	-106	-43.4 %	514	298	-216	-42.0 %
	Subtotal	**5**	**2**	**-3**	**-60.0 %**	**19**	**25**	**6**	**31.6 %**	**270**	**157**	**-113**	**-41.9 %**	**551**	**346**	**-205**	**-37.2 %**
Madison	Curfew	0	0	0	NaN	5	1	-4	-80.0 %	16	16	0	0.0 %	62	28	-34	-54.8 %
	Truancy	0	0	0	NaN	1	0	-1	-100.0 %	10	6	-4	-40.0 %	20	16	-4	-20.0 %
	Other	4	2	-2	-50.0 %	12	10	-2	-16.7 %	190	69	-121	-63.7 %	393	189	-204	-51.9 %
	Subtotal	**4**	**2**	**-2**	**-50.0 %**	**18**	**11**	**-7**	**-38.9 %**	**216**	**91**	**-125**	**-57.9 %**	**475**	**233**	**-242**	**-50.9 %**
Midtown Hills	Curfew	0	0	0	NaN	4	3	-1	-25.0 %	27	13	-14	-51.9 %	63	30	-33	-52.4 %
	Truancy	0	0	0	NaN	1	0	-1	-100.0 %	59	18	-41	-69.5 %	80	45	-35	-43.8 %
	Other	4	3	-1	-25.0 %	21	15	-6	-28.6 %	220	106	-114	-51.8 %	465	262	-203	-43.7 %
	Subtotal	**4**	**3**	**-1**	**-25.0 %**	**26**	**18**	**-8**	**-30.8 %**	**306**	**137**	**-169**	**-55.2 %**	**608**	**337**	**-271**	**-44.6 %**
Youth Services	Other	0	0	0	NaN	0	0	0	NaN	0	0	0	NaN	1	1	0	0.0 %
	Subtotal	**0**	**0**	**0**	**NaN**	**0**	**0**	**0**	**NaN**	**0**	**0**	**0**	**NaN**	**1**	**1**	**0**	**0.0 %**
County*	Curfew	2	7	5	250.0 %	26	34	8	30.8 %	205	133	-72	-35.1 %	522	326	-196	-37.5 %
	Truancy	0	0	0	NaN	14	0	-14	-100.0 %	207	74	-133	-64.3 %	422	224	-198	-46.9 %
	Other	49	30	-19	-38.8 %	204	157	-47	-23.0 %	1,969	1,267	-702	-35.7 %	4,053	2,820	-1,233	-30.4 %
	Total	**51**	**37**	**-14**	**-27.5 %**	**244**	**191**	**-53**	**-21.7 %**	**2,381**	**1,474**	**-907**	**-38.1 %**	**4,997**	**3,370**	**-1,627**	**-32.6 %**

Information summarized for CompStat week ending 6/22/2019.

* Countywide totals include arrests made by all other divisions. Sourced from MNPD RMS on 6/26/2019 7:47:51 AM. This report does not take into account the number of charges. 1 arrest = 1 body. Curfew arrests include a violation of NCIC 0048 Juvenile, Curfew (TCA 11.28.210). Truancy arrests include a violation of NCIC 5327 Juvenile, Loitering During School Hours (TCA 11.28.080).

Juvenile Victims - Rolling Two Week Analysis

METROPOLITAN POLICE DEPARTMENT
of Nashville and Davidson County

Aggregated by precinct (incident location). Based on date when each incident was reported.

		Homicide	Rape	Robbery	Aggravated Assault	Burglary	Larceny	Motor Vehicle Theft	All Part I Offenses	Sexual Assault	Statuatory Rape	Simple Assault / Intimidation / Stalking	Other Offenses	All Part II Offenses	All Offenses
West	Prior Week	0	0	0	0	0	0	0	0	0	0	1	0	1	1
	CompStat Week	0	0	1	2	0	0	0	3	0	0	4	0	4	7
	% Change	0.0 %	0.0 %	Infinity	Infinity	0.0 %	0.0 %	0.0 %	Infinity	0.0 %	0.0 %	300.0 %	0.0 %	300.0 %	600.0 %
East	Prior Week	0	0	0	2	0	0	0	2	1	0	4	1	6	8
	CompStat Week	0	0	0	1	0	0	0	1	0	0	3	1	4	5
	% Change	0.0 %	0.0 %	0.0 %	-50.0 %	0.0 %	0.0 %	0.0 %	-50.0 %	-100.0 %	0.0 %	-25.0 %	0.0 %	-33.3 %	-37.5 %
South	Prior Week	0	0	0	1	0	0	0	1	2	2	6	5	15	16
	CompStat Week	0	0	0	4	0	1	0	5	2	1	6	3	12	17
	% Change	0.0 %	0.0 %	0.0 %	300.0 %	0.0 %	Infinity	0.0 %	400.0 %	0.0 %	-50.0 %	0.0 %	-40.0 %	-20.0 %	6.3 %
Central	Prior Week	0	0	0	1	0	1	0	2	0	0	0	0	0	2
	CompStat Week	0	0	0	1	0	2	0	3	0	0	1	1	2	5
	% Change	0.0 %	0.0 %	0.0 %	0.0 %	0.0 %	100.0 %	0.0 %	50.0 %	0.0 %	0.0 %	Infinity	Infinity	Infinity	150.0 %
Hermitage	Prior Week	0	0	0	1	0	0	0	1	0	0	3	4	7	8
	CompStat Week	0	1	0	0	0	1	0	2	0	0	6	2	8	10
	% Change	0.0 %	Infinity	0.0 %	-100.0 %	0.0 %	Infinity	0.0 %	100.0 %	0.0 %	0.0 %	100.0 %	-50.0 %	14.3 %	25.0 %
North	Prior Week	0	0	1	1	0	0	0	2	0	0	3	1	4	6
	CompStat Week	0	0	0	0	0	0	0	0	1	0	7	4	12	12
	% Change	0.0 %	0.0 %	-100.0 %	-100.0 %	0.0 %	0.0 %	0.0 %	-100.0 %	Infinity	0.0 %	133.3 %	300.0 %	200.0 %	100.0 %
Madison	Prior Week	0	1	0	0	0	1	0	2	0	0	1	2	3	5
	CompStat Week	0	0	1	0	0	1	0	2	0	0	4	1	5	7
	% Change	0.0 %	-100.0 %	Infinity	0.0 %	0.0 %	0.0 %	0.0 %	0.0 %	0.0 %	0.0 %	300.0 %	-50.0 %	66.7 %	40.0 %
Midtown Hills	Prior Week	0	0	0	0	0	2	0	2	0	0	4	2	6	8
	CompStat Week	0	0	0	2	0	0	0	2	0	0	2	2	4	6
	% Change	0.0 %	0.0 %	0.0 %	Infinity	0.0 %	-100.0 %	0.0 %	0.0 %	0.0 %	0.0 %	-50.0 %	0.0 %	-33.3 %	-25.0 %
County	Prior Week	0	1	1	6	0	4	0	12	3	2	22	15	42	54
	CompStat Week	0	1	2	10	0	5	0	18	3	1	33	14	51	69
	% Change	0.0 %	0.0 %	100.0 %	66.7 %	0.0 %	25.0 %	0.0 %	50.0 %	0.0 %	-50.0 %	50.0 %	-6.7 %	21.4 %	27.8 %

Prior Week **Begin Date** 06/09/2019 **End Date** 06/15/2019

CompStat Week **Begin Date** 06/16/2019 **End Date** 06/22/2019

* Countywide totals include arrests made by all other divisions. Sourced from MNPD RMS on 6/26/2019 7:47:51 AM. This report does not take into account the number of charges. 1 arrest = 1 body. Curfew arrests include a violation of NCIC 0048 Juvenile, Curfew (TCA 11.28.210). Truancy arrests include a violation of NCIC 5327 Juvenile, Loitering During School Hours (TCA 11.28.080).

Juvenile Victims - Rolling Eight Week Analysis

METROPOLITAN POLICE DEPARTMENT
of Nashville and Davidson County

Aggregated by precinct (incident location). Based on date when each incident was reported.

		Homicide	Rape	Robbery	Aggravated Assault	Burglary	Larceny	Motor Vehicle Theft	All Part I Offenses	Sexual Assault	Statuatory Rape	Simple Assault / Intimidation / Stalking	Other Offenses	All Part II Offenses	All Offenses
West	Prior 4 Weeks	0	0	0	4	0	3	0	7	3	0	12	5	20	27
	Last 4 Weeks	0	0	1	2	0	0	0	3	0	0	5	0	5	8
	% Change	0.0 %	0.0 %	Infinity	-50.0 %	0.0 %	-100.0 %	0.0 %	-57.1 %	-100.0 %	0.0 %	-58.3 %	-100.0 %	-75.0 %	-70.4 %
East	Prior 4 Weeks	0	2	1	7	1	2	0	13	1	0	18	4	23	36
	Last 4 Weeks	0	0	0	8	0	1	0	9	2	0	11	3	16	25
	% Change	0.0 %	-100.0 %	-100.0 %	14.3 %	-100.0 %	-50.0 %	0.0 %	-30.8 %	100.0 %	0.0 %	-38.9 %	-25.0 %	-30.4 %	-30.6 %
South	Prior 4 Weeks	1	6	3	16	6	12	0	44	7	3	22	6	38	82
	Last 4 Weeks	0	6	0	11	0	4	0	21	5	4	23	10	42	63
	% Change	-100.0 %	0.0 %	-100.0 %	-31.3 %	-100.0 %	-66.7 %	0.0 %	-52.3 %	-28.6 %	33.3 %	4.5 %	66.7 %	10.5 %	-23.2 %
Central	Prior 4 Weeks	0	0	0	0	0	4	0	4	0	0	2	0	2	6
	Last 4 Weeks	0	0	0	2	0	3	0	5	0	0	1	3	4	9
	% Change	0.0 %	0.0 %	0.0 %	Infinity	0.0 %	-25.0 %	0.0 %	25.0 %	0.0 %	0.0 %	-50.0 %	Infinity	100.0 %	50.0 %
Hermitage	Prior 4 Weeks	0	2	1	5	0	3	0	11	3	0	13	4	20	31
	Last 4 Weeks	0	1	0	8	0	6	0	15	0	0	20	8	28	43
	% Change	0.0 %	-50.0 %	-100.0 %	60.0 %	0.0 %	100.0 %	0.0 %	36.4 %	-100.0 %	0.0 %	53.8 %	100.0 %	40.0 %	38.7 %
North	Prior 4 Weeks	0	2	1	9	0	0	0	12	1	1	21	9	32	44
	Last 4 Weeks	0	0	3	13	0	5	0	21	1	0	23	11	35	56
	% Change	0.0 %	-100.0 %	200.0 %	44.4 %	0.0 %	Infinity	0.0 %	75.0 %	0.0 %	-100.0 %	9.5 %	22.2 %	9.4 %	27.3 %
Madison	Prior 4 Weeks	0	1	3	9	2	5	0	20	3	0	18	8	29	49
	Last 4 Weeks	0	2	3	1	1	2	0	9	0	1	11	3	15	24
	% Change	0.0 %	100.0 %	0.0 %	-88.9 %	-50.0 %	-60.0 %	0.0 %	-55.0 %	-100.0 %	Infinity	-38.9 %	-62.5 %	-48.3 %	-51.0 %
Midtown Hills	Prior 4 Weeks	0	1	0	3	1	1	0	6	3	0	17	4	24	30
	Last 4 Weeks	0	1	0	2	0	4	0	7	1	0	8	8	17	24
	% Change	0.0 %	0.0 %	0.0 %	-33.3 %	-100.0 %	300.0 %	0.0 %	16.7 %	-66.7 %	0.0 %	-52.9 %	100.0 %	-29.2 %	-20.0 %
County	Prior 4 Weeks	1	14	9	53	10	30	0	117	21	4	123	40	188	305
	Last 4 Weeks	0	10	7	47	1	25	0	90	9	5	102	46	162	252
	% Change	-100.0 %	-28.6 %	-22.2 %	-11.3 %	-90.0 %	-16.7 %	0.0 %	-23.1 %	-57.1 %	25.0 %	-17.1 %	15.0 %	-13.8 %	-17.4 %

Prior 4 Weeks **Begin Date** 04/28/2019 **End Date** 05/25/2019

Last 4 Weeks **Begin Date** 05/26/2019 **End Date** 06/22/2019

* Countywide totals include arrests made by all other divisions. Sourced from MNPD RMS on 6/26/2019 7:47:51 AM. This report does not take into account the number of charges. 1 arrest = 1 body. Curfew arrests include a violation of NCIC 0048 Juvenile, Curfew (TCA 11.28.210). Truancy arrests include a violation of NCIC 5327 Juvenile, Loitering During School Hours (TCA 11.28.080).

Juvenile Victims - Year-to-Date Analysis

METROPOLITAN POLICE DEPARTMENT
of Nashville and Davidson County

Aggregated by precinct (incident location). Based on date when each incident was reported.

		Homicide	Rape	Robbery	Aggravated Assault	Burglary	Larceny	Motor Vehicle Theft	All Part I Offenses	Sexual Assault	Statuatory Rape	Simple Assault / Intimidation / Stalking	Other Offenses	All Part II Offenses	All Offenses
West	Prior YTD	1	3	4	13	3	12	0	36	12	0	50	11	73	109
	YTD	0	5	2	13	3	6	1	30	11	2	54	10	77	107
	% Change	-100.0 %	66.7 %	-50.0 %	0.0 %	0.0 %	-50.0 %	Infinity	-16.7 %	-8.3 %	Infinity	8.0 %	-9.1 %	5.5 %	-1.8 %
East	Prior YTD	1	9	11	51	1	13	1	87	12	3	122	36	173	260
	YTD	0	10	10	44	2	16	0	82	8	2	107	24	141	223
	% Change	-100.0 %	11.1 %	-9.1 %	-13.7 %	100.0 %	23.1 %	-100.0 %	-5.7 %	-33.3 %	-33.3 %	-12.3 %	-33.3 %	-18.5 %	-14.2 %
South	Prior YTD	1	26	19	50	7	37	1	141	39	3	180	58	280	421
	YTD	1	25	18	48	10	51	2	155	35	15	190	62	302	457
	% Change	0.0 %	-3.8 %	-5.3 %	-4.0 %	42.9 %	37.8 %	100.0 %	9.9 %	-10.3 %	400.0 %	5.6 %	6.9 %	7.9 %	8.6 %
Central	Prior YTD	0	2	1	6	2	7	0	18	1	0	17	2	20	38
	YTD	0	1	0	2	0	8	0	11	2	0	11	3	16	27
	% Change	0.0 %	-50.0 %	-100.0 %	-66.7 %	-100.0 %	14.3 %	0.0 %	-38.9 %	100.0 %	0.0 %	-35.3 %	50.0 %	-20.0 %	-28.9 %
Hermitage	Prior YTD	0	24	10	45	6	31	0	116	31	7	141	51	230	346
	YTD	0	12	11	43	3	25	0	94	13	3	90	37	143	237
	% Change	0.0 %	-50.0 %	10.0 %	-4.4 %	-50.0 %	-19.4 %	0.0 %	-19.0 %	-58.1 %	-57.1 %	-36.2 %	-27.5 %	-37.8 %	-31.5 %
North	Prior YTD	2	12	14	64	13	21	0	126	12	2	109	37	160	286
	YTD	0	11	9	49	11	15	1	96	14	4	112	54	184	280
	% Change	-100.0 %	-8.3 %	-35.7 %	-23.4 %	-15.4 %	-28.6 %	Infinity	-23.8 %	16.7 %	100.0 %	2.8 %	45.9 %	15.0 %	-2.1 %
Madison	Prior YTD	2	12	11	50	2	11	0	88	28	1	120	34	183	271
	YTD	0	9	9	41	3	12	1	75	11	2	73	28	114	189
	% Change	-100.0 %	-25.0 %	-18.2 %	-18.0 %	50.0 %	9.1 %	Infinity	-14.8 %	-60.7 %	100.0 %	-39.2 %	-17.6 %	-37.7 %	-30.3 %
Midtown Hills	Prior YTD	0	13	12	21	3	18	0	67	15	0	65	25	105	172
	YTD	0	4	10	16	8	13	0	51	13	1	77	24	115	166
	% Change	0.0 %	-69.2 %	-16.7 %	-23.8 %	166.7 %	-27.8 %	0.0 %	-23.9 %	-13.3 %	Infinity	18.5 %	-4.0 %	9.5 %	-3.5 %
County	Prior YTD	7	101	82	300	37	150	2	679	150	16	804	254	1,224	1,903
	YTD	1	77	69	256	40	146	5	594	107	29	714	242	1,092	1,686
	% Change	-85.7 %	-23.8 %	-15.9 %	-14.7 %	8.1 %	-2.7 %	150.0 %	-12.5 %	-28.7 %	81.3 %	-11.2 %	-4.7 %	-10.8 %	-11.4 %

Prior YTD **Begin Date** 01/01/2018 **End Date** 06/22/2018

YTD **Begin Date** 01/01/2019 **End Date** 06/22/2019

* Countywide totals include arrests made by all other divisions. Sourced from MNPD RMS on 6/26/2019 7:47:51 AM. This report does not take into account the number of charges. 1 arrest = 1 body. Curfew arrests include a violation of NCIC 0048 Juvenile, Curfew (TCA 11.28.210). Truancy arrests include a violation of NCIC 5327 Juvenile, Loitering During School Hours (TCA 11.28.080).

Juvenile Victims

METROPOLITAN POLICE DEPARTMENT
of Nashville and Davidson County

Aggregated by precinct (incident location). Based on date when each incident was reported.

		Rolling 2 Weeks				Rolling 8 Weeks				YTD				Rolling 104 Weeks			
		Prior Week	Last Week	Change	Percent Change	Prior 4 Weeks	Last 4 Weeks	Change	Percent Change	Prior YTD	Current YTD	Change	Percent Change	Prior 52 Weeks	Last 52 Weeks	Change	Percent Change
West	Part I-Violent	0	3	3	Infinity	4	3	-1	-25.0 %	21	20	-1	-4.8 %	39	60	21	53.8 %
	Part I-Property	0	0	0	NaN	3	0	-3	-100.0 %	15	10	-5	-33.3 %	34	20	-14	-41.2 %
	Part II	1	4	3	300.0 %	20	5	-15	-75.0 %	73	77	4	5.5 %	157	193	36	22.9 %
	Subtotal	**1**	**7**	**6**	**600.0 %**	**27**	**8**	**-19**	**-70.4 %**	**109**	**107**	**-2**	**-1.8 %**	**230**	**273**	**43**	**18.7 %**
East	Part I-Violent	2	1	-1	-50.0 %	10	8	-2	-20.0 %	72	64	-8	-11.1 %	135	112	-23	-17.0 %
	Part I-Property	0	0	0	NaN	3	1	-2	-66.7 %	15	18	3	20.0 %	48	43	-5	-10.4 %
	Part II	6	4	-2	-33.3 %	23	16	-7	-30.4 %	173	141	-32	-18.5 %	366	281	-85	-23.2 %
	Subtotal	**8**	**5**	**-3**	**-37.5 %**	**36**	**25**	**-11**	**-30.6 %**	**260**	**223**	**-37**	**-14.2 %**	**549**	**436**	**-113**	**-20.6 %**
South	Part I-Violent	1	4	3	300.0 %	26	17	-9	-34.6 %	96	92	-4	-4.2 %	201	206	5	2.5 %
	Part I-Property	0	1	1	Infinity	18	4	-14	-77.8 %	45	63	18	40.0 %	81	113	32	39.5 %
	Part II	15	12	-3	-20.0 %	38	42	4	10.5 %	280	302	22	7.9 %	529	509	-20	-3.8 %
	Subtotal	**16**	**17**	**1**	**6.3 %**	**82**	**63**	**-19**	**-23.2 %**	**421**	**457**	**36**	**8.6 %**	**811**	**828**	**17**	**2.1 %**
Central	Part I-Violent	1	1	0	0.0 %	0	2	2	Infinity	9	3	-6	-66.7 %	17	8	-9	-52.9 %
	Part I-Property	1	2	1	100.0 %	4	3	-1	-25.0 %	9	8	-1	-11.1 %	18	14	-4	-22.2 %
	Part II	0	2	2	Infinity	2	4	2	100.0 %	20	16	-4	-20.0 %	47	44	-3	-6.4 %
	Subtotal	**2**	**5**	**3**	**150.0 %**	**6**	**9**	**3**	**50.0 %**	**38**	**27**	**-11**	**-28.9 %**	**82**	**66**	**-16**	**-19.5 %**
Hermitage	Part I-Violent	1	1	0	0.0 %	8	9	1	12.5 %	79	66	-13	-16.5 %	147	152	5	3.4 %
	Part I-Property	0	1	1	Infinity	3	6	3	100.0 %	37	28	-9	-24.3 %	76	66	-10	-13.2 %
	Part II	7	8	1	14.3 %	20	28	8	40.0 %	230	143	-87	-37.8 %	508	312	-196	-38.6 %
	Subtotal	**8**	**10**	**2**	**25.0 %**	**31**	**43**	**12**	**38.7 %**	**346**	**237**	**-109**	**-31.5 %**	**731**	**530**	**-201**	**-27.5 %**
North	Part I-Violent	2	0	-2	-100.0 %	12	16	4	33.3 %	92	69	-23	-25.0 %	171	182	11	6.4 %
	Part I-Property	0	0	0	NaN	0	5	5	Infinity	34	27	-7	-20.6 %	53	58	5	9.4 %
	Part II	4	12	8	200.0 %	32	35	3	9.4 %	160	184	24	15.0 %	319	364	45	14.1 %
	Subtotal	**6**	**12**	**6**	**100.0 %**	**44**	**56**	**12**	**27.3 %**	**286**	**280**	**-6**	**-2.1 %**	**543**	**604**	**61**	**11.2 %**
Madison	Part I-Violent	1	1	0	0.0 %	13	6	-7	-53.8 %	75	59	-16	-21.3 %	130	134	4	3.1 %
	Part I-Property	1	1	0	0.0 %	7	3	-4	-57.1 %	13	16	3	23.1 %	29	44	15	51.7 %
	Part II	3	5	2	66.7 %	29	15	-14	-48.3 %	183	114	-69	-37.7 %	345	274	-71	-20.6 %
	Subtotal	**5**	**7**	**2**	**40.0 %**	**49**	**24**	**-25**	**-51.0 %**	**271**	**189**	**-82**	**-30.3 %**	**504**	**452**	**-52**	**-10.3 %**
Midtown Hills	Part I-Violent	0	2	2	Infinity	4	3	-1	-25.0 %	46	30	-16	-34.8 %	84	71	-13	-15.5 %
	Part I-Property	2	0	-2	-100.0 %	2	4	2	100.0 %	21	21	0	0.0 %	53	47	-6	-11.3 %
	Part II	6	4	-2	-33.3 %	24	17	-7	-29.2 %	105	115	10	9.5 %	239	214	-25	-10.5 %
	Subtotal	**8**	**6**	**-2**	**-25.0 %**	**30**	**24**	**-6**	**-20.0 %**	**172**	**166**	**-6**	**-3.5 %**	**376**	**332**	**-44**	**-11.7 %**
County*	Part I-Violent	8	13	5	62.5 %	77	64	-13	-16.9 %	490	403	-87	-17.8 %	924	925	1	0.1 %
	Part I-Property	4	5	1	25.0 %	40	26	-14	-35.0 %	189	191	2	1.1 %	392	405	13	3.3 %
	Part II	42	51	9	21.4 %	188	162	-26	-13.8 %	1,224	1,092	-132	-10.8 %	2,510	2,191	-319	-12.7 %
	Total	**54**	**69**	**15**	**27.8 %**	**305**	**252**	**-53**	**-17.4 %**	**1,903**	**1,686**	**-217**	**-11.4 %**	**3,826**	**3,521**	**-305**	**-8.0 %**

Information summarized for CompStat week ending 06/22/2019.

Sourced from MNPD ARMS on 6/26/2019 7:47:51 AM. The figures above were sourced from incident reports using NIBRS definitions and reporting guidelines, based on the date when the crime was reported. This report is intended to be a management and planning tool and does not reflect the official NIBRS counts for the department. Incidents where a location is unknown or unspecified are included in the countywide totals. 'Unknown' refers to records in which the address is listed as 'Unknown' on the incident report. 'Not Validated' refers to records that were entered in with an invalid addresses.

Efficiencies Section

CompStat Weekly Analysis is provided by the Metropolitan Nashville Police Department Crime Analysis Section. This report is intended to be a management and planning tool and does not reflect the official UCR counts for the department.

"It is hard to fail, but it is worse never to have tried to succeed."
- Theodore Roosevelt

Begin Date: 06/16/2019
End Date: 06/22/2019
Week: 25

Self Initiated CAD

Aggregated by component of officer initiating call.

METROPOLITAN POLICE DEPARTMENT

of Nashville and Davidson County

		Rolling Two Week				Rolling Eight Week				YTD				Rolling Twenty-Four Month			
		Prior Week	Last Week	Change	Percent Change	Prior 4 Weeks	Last 4 Weeks	Change	Percent Change	Prior YTD	Current YTD	Change	Percent Change	Prior 52 Weeks	Last 52 Weeks	Change	Percent Change
West	Vehicle Stop	15	9	-6	-40.0 %	133	63	-70	-52.6 %	11,534	936	-10,598	-91.9 %	24,900	10,384	-14,516	-58.3 %
	Business Check	795	561	-234	-29.4 %	3,573	2,874	-699	-19.6 %	23,633	23,129	-504	-2.1 %	50,216	45,981	-4,235	-8.4 %
	All Other SI	405	285	-120	-29.6 %	1,347	1,371	24	1.8 %	9,985	9,084	-901	-9.0 %	19,067	18,491	-576	-3.0 %
	Subtotal	**1,215**	**855**	**-360**	**-29.6 %**	**5,053**	**4,308**	**-745**	**-14.7 %**	**45,152**	**33,149**	**-12,003**	**-26.6 %**	**94,183**	**74,856**	**-19,327**	**-20.5 %**
East	Vehicle Stop	121	112	-9	-7.4 %	569	472	-97	-17.0 %	14,222	2,936	-11,286	-79.4 %	31,855	14,744	-17,111	-53.7 %
	Business Check	196	166	-30	-15.3 %	1,136	797	-339	-29.8 %	10,191	7,632	-2,559	-25.1 %	17,462	18,112	650	3.7 %
	All Other SI	406	411	5	1.2 %	2,040	1,648	-392	-19.2 %	7,767	11,311	3,544	45.6 %	16,589	20,065	3,476	21.0 %
	Subtotal	**723**	**689**	**-34**	**-4.7 %**	**3,745**	**2,917**	**-828**	**-22.1 %**	**32,180**	**21,879**	**-10,301**	**-32.0 %**	**65,906**	**52,921**	**-12,985**	**-19.7 %**
South	Vehicle Stop	86	69	-17	-19.8 %	347	335	-12	-3.5 %	10,709	2,516	-8,193	-76.5 %	24,517	10,221	-14,296	-58.3 %
	Business Check	103	142	39	37.9 %	487	519	32	6.6 %	6,667	4,080	-2,587	-38.8 %	13,045	9,254	-3,791	-29.1 %
	All Other SI	276	342	66	23.9 %	1,353	1,294	-59	-4.4 %	9,011	9,493	482	5.3 %	18,453	19,236	783	4.2 %
	Subtotal	**465**	**553**	**88**	**18.9 %**	**2,187**	**2,148**	**-39**	**-1.8 %**	**26,387**	**16,089**	**-10,298**	**-39.0 %**	**56,015**	**38,711**	**-17,304**	**-30.9 %**
Central	Vehicle Stop	121	92	-29	-24.0 %	405	400	-5	-1.2 %	6,781	1,992	-4,789	-70.6 %	16,840	7,160	-9,680	-57.5 %
	Business Check	522	498	-24	-4.6 %	2,595	2,107	-488	-18.8 %	17,687	16,538	-1,149	-6.5 %	39,275	34,265	-5,010	-12.8 %
	All Other SI	518	346	-172	-33.2 %	1,816	1,944	128	7.0 %	8,491	10,783	2,292	27.0 %	19,140	19,099	-41	-0.2 %
	Subtotal	**1,161**	**936**	**-225**	**-19.4 %**	**4,816**	**4,451**	**-365**	**-7.6 %**	**32,959**	**29,313**	**-3,646**	**-11.1 %**	**75,255**	**60,524**	**-14,731**	**-19.6 %**
Hermitage	Vehicle Stop	77	87	10	13.0 %	264	279	15	5.7 %	15,136	2,115	-13,021	-86.0 %	33,690	11,718	-21,972	-65.2 %
	Business Check	206	240	34	16.5 %	909	842	-67	-7.4 %	11,622	7,706	-3,916	-33.7 %	21,059	17,212	-3,847	-18.3 %
	All Other SI	453	478	25	5.5 %	1,475	1,781	306	20.7 %	9,767	9,516	-251	-2.6 %	19,758	18,611	-1,147	-5.8 %
	Subtotal	**736**	**805**	**69**	**9.4 %**	**2,648**	**2,902**	**254**	**9.6 %**	**36,525**	**19,337**	**-17,188**	**-47.1 %**	**74,507**	**47,541**	**-26,966**	**-36.2 %**
North	Vehicle Stop	58	17	-41	-70.7 %	241	179	-62	-25.7 %	6,892	1,652	-5,240	-76.0 %	13,041	6,293	-6,748	-51.7 %
	Business Check	199	190	-9	-4.5 %	935	693	-242	-25.9 %	11,308	5,090	-6,218	-55.0 %	22,679	14,368	-8,311	-36.6 %
	All Other SI	259	269	10	3.9 %	1,209	1,103	-106	-8.8 %	6,588	7,237	649	9.9 %	13,189	14,282	1,093	8.3 %
	Subtotal	**516**	**476**	**-40**	**-7.8 %**	**2,385**	**1,975**	**-410**	**-17.2 %**	**24,788**	**13,979**	**-10,809**	**-43.6 %**	**48,909**	**34,943**	**-13,966**	**-28.6 %**
Madison	Vehicle Stop	59	49	-10	-16.9 %	203	202	-1	-0.5 %	9,145	1,329	-7,816	-85.5 %	18,474	6,930	-11,544	-62.5 %
	Business Check	482	448	-34	-7.1 %	1,978	1,873	-105	-5.3 %	11,662	11,650	-12	-0.1 %	24,443	22,792	-1,651	-6.8 %
	All Other SI	227	223	-4	-1.8 %	807	870	63	7.8 %	5,401	4,693	-708	-13.1 %	10,343	9,369	-974	-9.4 %
	Subtotal	**768**	**720**	**-48**	**-6.3 %**	**2,988**	**2,945**	**-43**	**-1.4 %**	**26,208**	**17,672**	**-8,536**	**-32.6 %**	**53,260**	**39,091**	**-14,169**	**-26.6 %**
Midtown Hills	Vehicle Stop	56	49	-7	-12.5 %	223	222	-1	-0.4 %	12,086	1,575	-10,511	-87.0 %	25,247	8,317	-16,930	-67.1 %
	Business Check	412	408	-4	-1.0 %	1,751	1,614	-137	-7.8 %	15,708	14,631	-1,077	-6.9 %	34,677	26,715	-7,962	-23.0 %
	All Other SI	407	374	-33	-8.1 %	1,463	1,557	94	6.4 %	8,167	10,368	2,201	26.9 %	16,644	19,128	2,484	14.9 %
	Subtotal	**875**	**831**	**-44**	**-5.0 %**	**3,437**	**3,393**	**-44**	**-1.3 %**	**35,961**	**26,574**	**-9,387**	**-26.1 %**	**76,568**	**54,160**	**-22,408**	**-29.3 %**
County*	Vehicle Stop	772	603	-169	-21.9 %	3,520	2,808	-712	-20.2 %	98,354	22,034	-76,320	-77.6 %	209,646	91,924	-117,722	-56.2 %
	Business Check	3,157	2,903	-254	-8.0 %	14,349	12,182	-2,167	-15.1 %	114,484	95,764	-18,720	-16.4 %	233,111	198,092	-35,019	-15.0 %
	All Other SI	3,686	3,419	-267	-7.2 %	14,628	14,336	-292	-2.0 %	82,104	92,747	10,643	13.0 %	167,942	179,285	11,343	6.8 %
	Total	**7,615**	**6,925**	**-690**	**-9.1 %**	**32,497**	**29,326**	**-3,171**	**-9.8 %**	**294,942**	**210,545**	**-84,397**	**-28.6 %**	**610,699**	**469,301**	**-141,398**	**-23.2 %**

Information summarized for CompStat week ending 6/22/2019.

* Countywide totals include CFS with unknown locations. Sourced from MNPD ARMS on 6/26/2019 7:47:51 AM. 'Vehicle Stops' refer to 10-93 calls. 'Business Checks' refer to 10-96 calls. Only includes calls initiated by an officer (call type 2 or 3). Excludes CFS with a disposition code of 6 or 11.

Dispatched Calls for Service

Aggregated by component of officer responding to call.

METROPOLITAN POLICE DEPARTMENT

of Nashville and Davidson County

		Rolling 2 Weeks				Rolling 8 Weeks				YTD				Rolling 104 Weeks			
		Prior Week	Last Week	Change	Percent Change	Prior 4 Weeks	Last 4 Weeks	Change	Percent Change	Prior YTD	Current YTD	Change	Percent Change	Prior 52 Weeks	Last 52 Weeks	Change	Percent Change
West	Part I	138	189	51	37.0 %	555	613	58	10.5 %	3,264	3,299	35	1.1 %	6,766	7,238	472	7.0 %
	Vehicle Crash	52	48	-4	-7.7 %	237	211	-26	-11.0 %	1,337	1,334	-3	-0.2 %	2,849	2,867	18	0.6 %
	All Other CFS	232	290	58	25.0 %	1,034	1,057	23	2.2 %	6,302	5,993	-309	-4.9 %	12,587	12,961	374	3.0 %
	Subtotal	**422**	**527**	**105**	**24.9 %**	**1,826**	**1,881**	**55**	**3.0 %**	**10,903**	**10,626**	**-277**	**-2.5 %**	**22,202**	**23,066**	**864**	**3.9 %**
East	Part I	119	141	22	18.5 %	449	484	35	7.8 %	2,984	2,700	-284	-9.5 %	6,388	6,304	-84	-1.3 %
	Vehicle Crash	37	29	-8	-21.6 %	154	132	-22	-14.3 %	920	856	-64	-7.0 %	1,928	1,859	-69	-3.6 %
	All Other CFS	273	337	64	23.4 %	955	1,108	153	16.0 %	7,077	6,108	-969	-13.7 %	15,087	13,579	-1,508	-10.0 %
	Subtotal	**429**	**507**	**78**	**18.2 %**	**1,558**	**1,724**	**166**	**10.7 %**	**10,981**	**9,664**	**-1,317**	**-12.0 %**	**23,403**	**21,742**	**-1,661**	**-7.1 %**
South	Part I	231	230	-1	-0.4 %	880	952	72	8.2 %	4,878	4,933	55	1.1 %	10,478	10,841	363	3.5 %
	Vehicle Crash	108	120	12	11.1 %	473	435	-38	-8.0 %	2,538	2,756	218	8.6 %	5,452	5,715	263	4.8 %
	All Other CFS	489	482	-7	-1.4 %	1,899	1,989	90	4.7 %	11,246	11,176	-70	-0.6 %	23,285	23,701	416	1.8 %
	Subtotal	**828**	**832**	**4**	**0.5 %**	**3,252**	**3,376**	**124**	**3.8 %**	**18,662**	**18,865**	**203**	**1.1 %**	**39,215**	**40,257**	**1,042**	**2.7 %**
Central	Part I	88	107	19	21.6 %	291	365	74	25.4 %	1,506	1,813	307	20.4 %	3,471	4,069	598	17.2 %
	Vehicle Crash	47	43	-4	-8.5 %	204	188	-16	-7.8 %	1,090	1,099	9	0.8 %	2,279	2,344	65	2.9 %
	All Other CFS	268	247	-21	-7.8 %	885	999	114	12.9 %	5,728	5,649	-79	-1.4 %	12,123	12,523	400	3.3 %
	Subtotal	**403**	**397**	**-6**	**-1.5 %**	**1,380**	**1,552**	**172**	**12.5 %**	**8,324**	**8,561**	**237**	**2.8 %**	**17,873**	**18,936**	**1,063**	**5.9 %**
Hermitage	Part I	168	171	3	1.8 %	664	696	32	4.8 %	4,239	3,908	-331	-7.8 %	8,892	8,817	-75	-0.8 %
	Vehicle Crash	69	82	13	18.8 %	333	316	-17	-5.1 %	1,949	2,061	112	5.7 %	4,354	4,417	63	1.4 %
	All Other CFS	464	459	-5	-1.1 %	1,712	1,886	174	10.2 %	10,557	10,292	-265	-2.5 %	22,531	21,748	-783	-3.5 %
	Subtotal	**701**	**712**	**11**	**1.6 %**	**2,709**	**2,898**	**189**	**7.0 %**	**16,745**	**16,261**	**-484**	**-2.9 %**	**35,777**	**34,982**	**-795**	**-2.2 %**
North	Part I	146	148	2	1.4 %	578	603	25	4.3 %	3,308	3,333	25	0.8 %	7,177	7,553	376	5.2 %
	Vehicle Crash	37	74	37	100.0 %	210	211	1	0.5 %	1,236	1,336	100	8.1 %	2,713	2,814	101	3.7 %
	All Other CFS	352	392	40	11.4 %	1,348	1,462	114	8.5 %	8,506	8,198	-308	-3.6 %	17,315	17,709	394	2.3 %
	Subtotal	**535**	**614**	**79**	**14.8 %**	**2,136**	**2,276**	**140**	**6.6 %**	**13,050**	**12,867**	**-183**	**-1.4 %**	**27,205**	**28,076**	**871**	**3.2 %**
Madison	Part I	110	121	11	10.0 %	419	454	35	8.4 %	2,664	2,352	-312	-11.7 %	5,523	5,258	-265	-4.8 %
	Vehicle Crash	34	46	12	35.3 %	179	169	-10	-5.6 %	1,031	1,033	2	0.2 %	2,082	2,175	93	4.5 %
	All Other CFS	234	310	76	32.5 %	1,006	1,061	55	5.5 %	6,295	5,807	-488	-7.8 %	12,973	12,714	-259	-2.0 %
	Subtotal	**378**	**477**	**99**	**26.2 %**	**1,604**	**1,684**	**80**	**5.0 %**	**9,990**	**9,192**	**-798**	**-8.0 %**	**20,578**	**20,147**	**-431**	**-2.1 %**
Midtown Hills	Part I	170	202	32	18.8 %	588	733	145	24.7 %	3,884	3,807	-77	-2.0 %	8,488	8,623	135	1.6 %
	Vehicle Crash	107	118	11	10.3 %	440	442	2	0.5 %	2,614	2,581	-33	-1.3 %	5,496	5,390	-106	-1.9 %
	All Other CFS	362	418	56	15.5 %	1,278	1,405	127	9.9 %	8,576	7,847	-729	-8.5 %	17,908	16,711	-1,197	-6.7 %
	Subtotal	**639**	**738**	**99**	**15.5 %**	**2,306**	**2,580**	**274**	**11.9 %**	**15,074**	**14,235**	**-839**	**-5.6 %**	**31,892**	**30,724**	**-1,168**	**-3.7 %**
County*	Part I	1,302	1,459	157	12.1 %	4,891	5,440	549	11.2 %	28,068	28,734	666	2.4 %	60,200	63,083	2,883	4.8 %
	Vehicle Crash	505	573	68	13.5 %	2,273	2,150	-123	-5.4 %	13,074	13,340	266	2.0 %	28,070	28,178	108	0.4 %
	All Other CFS	2,873	3,165	292	10.2 %	10,902	11,792	890	8.2 %	67,373	65,411	-1,962	-2.9 %	140,582	139,568	-1,014	-0.7 %
	Total	**4,680**	**5,197**	**517**	**11.0 %**	**18,066**	**19,382**	**1,316**	**7.3 %**	**108,515**	**107,485**	**-1,030**	**-0.9 %**	**228,852**	**230,829**	**1,977**	**0.9 %**

Information summarized for CompStat week ending 6/22/2019.

* Countywide totals include CFS with unknown locations. 'Part I CFS' refer to dispatched CAD calls with a ten code of 50, 51, 52, 53, 54, 57, 70, 71, 72, 67, or 1000. 'Vehicle Crash CFS' refer to dispatched CAD calls with a ten code of 45 or 46. Only includes calls initiated by the citizenry (call type 0 or 1). Report only includes CFS with ten codes 10 through 89 and all thousand codes. Excludes CFS with a disposition code of 6 or 11.

Vehicle Stop Analysis (Form 252)

Aggregated by component of officer making stop.

METROPOLITAN POLICE DEPARTMENT

of Nashville and Davidson County

		Rolling Two Week				Rolling Eight Week				YTD				Rolling Twenty-Four Month			
		Prior Week	Last Week	Change	% Change	Prior 4 Weeks	Last 4 Weeks	Change	% Change	Prior YTD	YTD	Change	% Change	Prior 52 Weeks	Last 52 Weeks	Change	% Change
West	Vehicle Stops	19	11	-8	-42.1%	155	113	-42	-27.1%	14,779	1,388	-13,391	-90.6%	29,480	12,792	-16,688	-56.6%
	Warnings Issued	78.9 %	72.7 %	-6.2 %		78.7 %	71.7 %	-7.0 %		82.9 %	85.4 %	2.4 %		85.0 %	90.5 %	5.5 %	
	Arrests Made	0	2	2	-	12	8	-4	-33.3%	484	50	-434	-89.7%	1,026	546	-480	-46.8%
East	Vehicle Stops	133	91	-42	-31.6%	616	452	-164	-26.6%	15,280	3,156	-12,124	-79.3%	32,857	16,009	-16,848	-51.3%
	Warnings Issued	75.2 %	79.1 %	3.9 %		80.5 %	77.9 %	-2.6 %		85.8 %	81.9 %	-4.0 %		84.7 %	85.3 %	0.6 %	
	Arrests Made	12	4	-8	-66.7%	55	36	-19	-34.5%	1,486	239	-1,247	-83.9%	2,992	1,296	-1,696	-56.7%
South	Vehicle Stops	186	115	-71	-38.2%	687	576	-111	-16.2%	13,257	4,333	-8,924	-67.3%	29,131	14,077	-15,054	-51.7%
	Warnings Issued	38.2 %	53.0 %	14.9 %		47.5 %	48.6 %	1.2 %		74.9 %	51.5 %	-23.3 %		73.9 %	65.5 %	-8.4 %	
	Arrests Made	15	17	2	13.3%	68	60	-8	-11.8%	1,078	443	-635	-58.9%	1,985	1,348	-637	-32.1%
Central	Vehicle Stops	154	99	-55	-35.7%	477	455	-22	-4.6%	9,579	2,512	-7,067	-73.8%	20,798	9,737	-11,061	-53.2%
	Warnings Issued	70.8 %	62.6 %	-8.2 %		68.6 %	68.6 %	0.0 %		55.2 %	63.4 %	8.2 %		57.2 %	63.5 %	6.2 %	
	Arrests Made	17	3	-14	-82.4%	35	34	-1	-2.9%	647	178	-469	-72.5%	1,347	613	-734	-54.5%
Hermitage	Vehicle Stops	83	100	17	20.5%	397	335	-62	-15.6%	17,636	3,022	-14,614	-82.9%	34,692	14,134	-20,558	-59.3%
	Warnings Issued	73.5 %	69.0 %	-4.5 %		54.4 %	64.5 %	10.1 %		78.6 %	65.0 %	-13.6 %		81.1 %	75.0 %	-6.1 %	
	Arrests Made	5	4	-1	-20.0%	43	24	-19	-44.2%	1,344	274	-1,070	-79.6%	2,488	1,235	-1,253	-50.4%
North	Vehicle Stops	41	12	-29	-70.7%	154	136	-18	-11.7%	8,201	1,294	-6,907	-84.2%	14,010	6,842	-7,168	-51.2%
	Warnings Issued	85.4 %	83.3 %	-2.0 %		83.8 %	80.1 %	-3.6 %		76.5 %	85.1 %	8.6 %		74.9 %	83.5 %	8.6 %	
	Arrests Made	3	1	-2	-66.7%	14	13	-1	-7.1%	978	97	-881	-90.1%	1,672	492	-1,180	-70.6%
Madison	Vehicle Stops	142	101	-41	-28.9%	313	451	138	44.1%	11,142	1,738	-9,404	-84.4%	20,078	7,929	-12,149	-60.5%
	Warnings Issued	35.2 %	31.7 %	-3.5 %		52.1 %	33.5 %	-18.6 %		69.7 %	58.1 %	-11.6 %		70.3 %	70.1 %	-0.2 %	
	Arrests Made	8	3	-5	-62.5%	20	24	4	20.0%	1,474	176	-1,298	-88.1%	2,821	1,071	-1,750	-62.0%
Midtown Hills	Vehicle Stops	83	62	-21	-25.3%	257	287	30	11.7%	14,667	2,225	-12,442	-84.8%	28,662	10,822	-17,840	-62.2%
	Warnings Issued	74.7 %	67.7 %	-7.0 %		77.0 %	75.3 %	-1.8 %		73.9 %	68.2 %	-5.7 %		76.5 %	74.1 %	-2.4 %	
	Arrests Made	5	1	-4	-80.0%	13	10	-3	-23.1%	1,132	130	-1,002	-88.5%	2,243	772	-1,471	-65.6%
SOD	Vehicle Stops	219	170	-49	-22.4%	1,350	846	-504	-37.3%	10,836	7,266	-3,570	-32.9%	24,055	15,221	-8,834	-36.7%
	Warnings Issued	33.3 %	31.2 %	-2.2 %		46.4 %	31.1 %	-15.4 %		42.7 %	40.6 %	-2.2 %		40.6 %	41.3 %	0.7 %	
	Arrests Made	14	10	-4	-28.6%	78	47	-31	-39.7%	415	364	-51	-12.3%	880	739	-141	-16.0%
Other	Vehicle Stops	15	15	0	0.0%	167	70	-97	-58.1%	4,648	1,119	-3,529	-75.9%	7,600	3,834	-3,766	-49.6%
	Warnings Issued	93.3 %	80.0 %	-13.3 %		81.4 %	85.7 %	4.3 %		81.0 %	85.3 %	4.4 %		82.0 %	82.4 %	0.5 %	
	Arrests Made	1	2	1	100.0%	19	7	-12	-63.2%	654	102	-552	-84.4%	969	461	-508	-52.4%
Total	Vehicle Stops	1,075	776	-299	-27.8%	4,573	3,721	-852	-18.6%	120,025	28,053	-91,972	-76.6%	241,363	111,397	-129,966	-53.8%
	Warnings Issued	54.9 %	54.3 %	-0.6 %		59.9 %	54.8 %	-5.1 %		73.1 %	60.9 %	-12.2 %		73.3 %	71.8 %	-1.5 %	
	Arrests Made	80	47	-33	-41.3%	357	263	-94	-26.3%	9,692	2,053	-7,639	-78.8%	18,423	8,573	-9,850	-53.5%

Information summarized for CompStat week ending 06/22/2019.

Sourced from MNPD ARMS on 6/26/2019 7:47:51 AM. The figures above were sourced from MNPD's Vehicle Stop (Form 252) Database. Vehicle stop totals count all reports electronically entered via AFR. Hardcopy reports not entered into ARMS will affect accuracy of totals. This report is intended to be a management and planning tool and does not reflect the official vehicle stop counts for the department.

Field Interview Report (Form 114)

Aggregated by component of officer conducting interview.

METROPOLITAN POLICE DEPARTMENT
of Nashville and Davidson County

		Rolling Two Week				Rolling Eight Week				YTD				Rolling Twenty-Four Month			
		Prior Week	Last Week	Change	% Change	Prior 4 Weeks	Last 4 Weeks	Change	% Change	Prior YTD	YTD	Change	% Change	Prior 52 Weeks	Last 52 Weeks	Change	% Change
West	Field Interview	14	16	2	14.3%	91	73	-18	-19.8%	699	388	-311	-44.5%	1,658	1,145	-513	-30.9%
	Arrest Made	2	3	1	50.0%	7	11	4	57.1%	142	54	-88	-62.0%	335	183	-152	-45.4%
East	Field Interview	16	15	-1	-6.3%	73	66	-7	-9.6%	1,209	452	-757	-62.6%	2,477	1,522	-955	-38.6%
	Arrest Made	2	1	-1	-50.0%	10	8	-2	-20.0%	253	62	-191	-75.5%	461	258	-203	-44.0%
South	Field Interview	10	20	10	100.0%	50	68	18	36.0%	949	371	-578	-60.9%	2,036	1,211	-825	-40.5%
	Arrest Made	1	3	2	200.0%	4	8	4	100.0%	112	32	-80	-71.4%	219	126	-93	-42.5%
Central	Field Interview	47	16	-31	-66.0%	118	130	12	10.2%	1,491	622	-869	-58.3%	3,444	1,662	-1,782	-51.7%
	Arrest Made	5	1	-4	-80.0%	7	13	6	85.7%	384	79	-305	-79.4%	918	286	-632	-68.8%
Hermitage	Field Interview	7	13	6	85.7%	65	48	-17	-26.2%	1,573	384	-1,189	-75.6%	3,372	1,601	-1,771	-52.5%
	Arrest Made	0	0	0	-	9	4	-5	-55.6%	315	46	-269	-85.4%	577	235	-342	-59.3%
North	Field Interview	14	8	-6	-42.9%	31	40	9	29.0%	711	194	-517	-72.7%	1,293	625	-668	-51.7%
	Arrest Made	1	0	-1	-100.0%	2	2	0	0.0%	97	23	-74	-76.3%	181	63	-118	-65.2%
Madison	Field Interview	6	4	-2	-33.3%	37	33	-4	-10.8%	840	195	-645	-76.8%	1,505	750	-755	-50.2%
	Arrest Made	0	3	3	-	3	3	0	0.0%	203	26	-177	-87.2%	374	123	-251	-67.1%
Midtown	Field Interview	4	5	1	25.0%	22	35	13	59.1%	957	197	-760	-79.4%	1,873	713	-1,160	-61.9%
Hills	Arrest Made	1	0	-1	-100.0%	2	1	-1	-50.0%	152	8	-144	-94.7%	326	78	-248	-76.1%
SID	Field Interview	1	7	6	600.0%	3	12	9	300.0%	128	156	28	21.9%	208	247	39	18.8%
	Arrest Made	0	1	1	-	1	2	1	100.0%	46	12	-34	-73.9%	74	35	-39	-52.7%
SOD	Field Interview	0	0	0	-	0	1	1	-	13	2	-11	-84.6%	22	11	-11	-50.0%
	Arrest Made	0	0	0	-	0	0	0	-	5	0	-5	-100.0%	7	2	-5	-71.4%
Other	Field Interview	1	1	0	0.0%	7	16	9	128.6%	240	102	-138	-57.5%	324	381	57	17.6%
	Arrest Made	1	0	-1	-100.0%	1	5	4	400.0%	83	32	-51	-61.4%	128	114	-14	-10.9%
County	Field Interview	120	105	-15	-12.5%	497	522	25	5.0%	8,810	3,063	-5,747	-65.2%	18,212	9,868	-8,344	-45.8%
	Arrest Made	13	12	-1	-7.7%	46	57	11	23.9%	1,792	374	-1,418	-79.1%	3,600	1,503	-2,097	-58.3%

Information summarized for CompStat week ending 06/22/2019.

Sourced from MNPD ARMS on 6/26/2019 7:47:51 AM. The numbers above are sourced from MNPD's Field Interview (Form 114) Database. This report includes all FI types (field interviews, terry stops, and homeless welfare checks). "Arrest Made" indicates that an individual in the FI database was also arrested. For an arrest to be counted, the Form 114 complaint number must match a Form 106 Arrest Report, Form 106A State Misdemeanor Citation Report, or Form 219 Juvenile Citation incident number and the master name record must match in each as well. This report is intended to be a management and planning tool and does not reflect official counts for the department.

County Efficiency Charts

METROPOLITAN POLICE DEPARTMENT
of Nashville and Davidson County

Summarized by CompStat week for past eight weeks.
Aggregated by component of officer initiating call / arresting officer.

All Self-Initiated CAD - 52wk Avg: 9,024

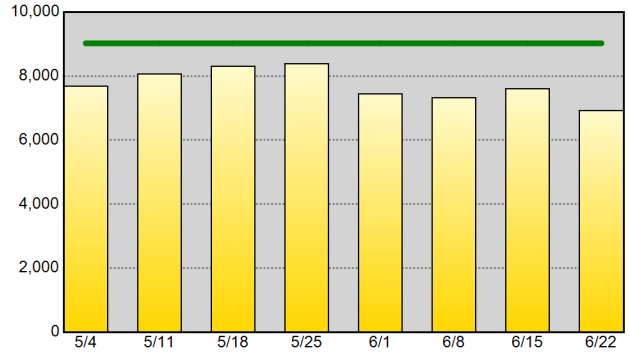

Self-Initiated Terry Stops - 52wk Avg: 171

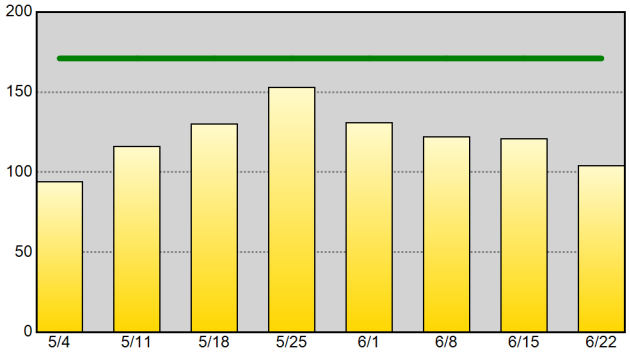

Self-Initiated Vehicle Stops (10-93) - 52wk Avg: 1,768

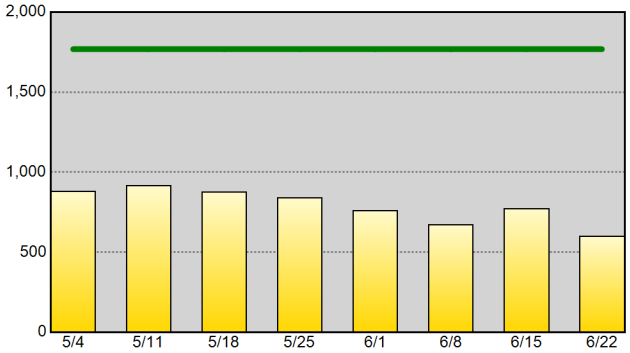

Self-Initiated Business Checks (10-96) - 52wk Avg: 3,809

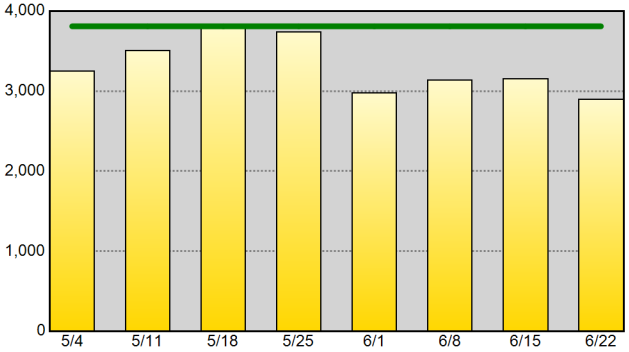

Self-Initiated Community Policing (10-15) - 52wk Avg: 1,129

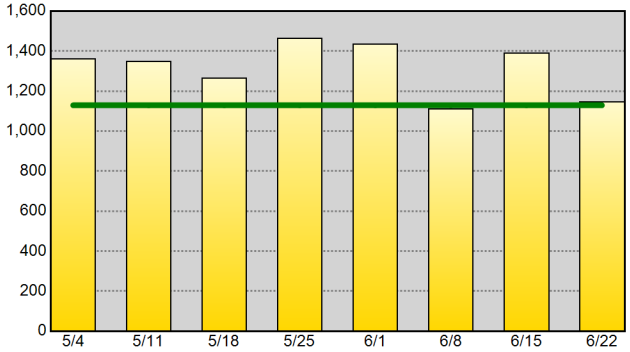

Self-Initiated Criminal Vice Activity (10-78) - 52wk Avg: 42

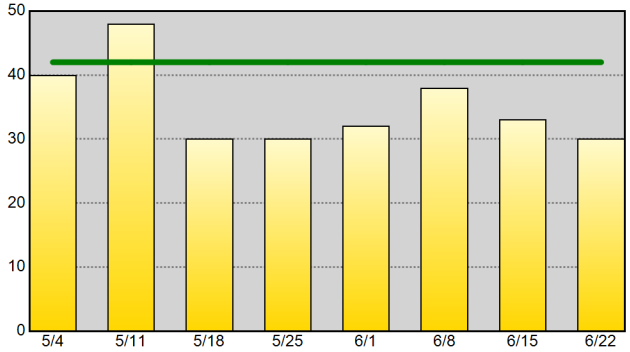

Part I Arrests - 52wk Avg: 128

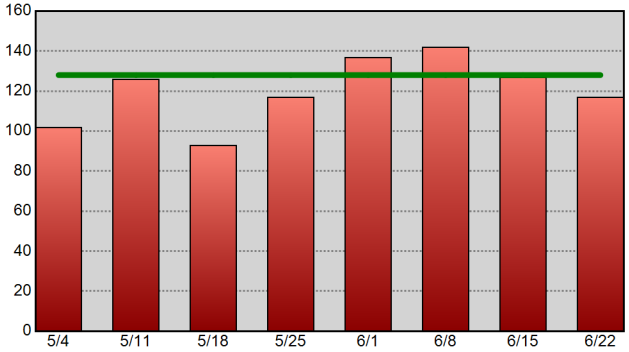

Drug-Related Arrests - 52wk Avg: 110

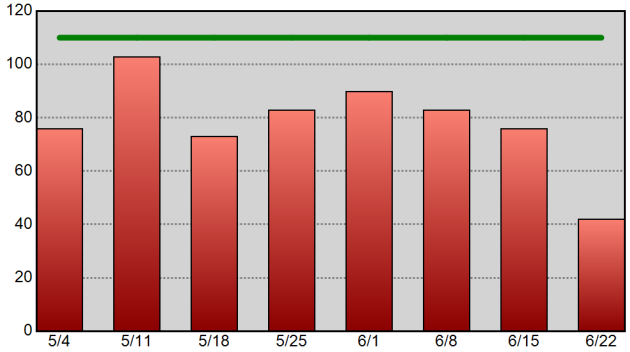

Warrants Served - 52wk Avg: 460

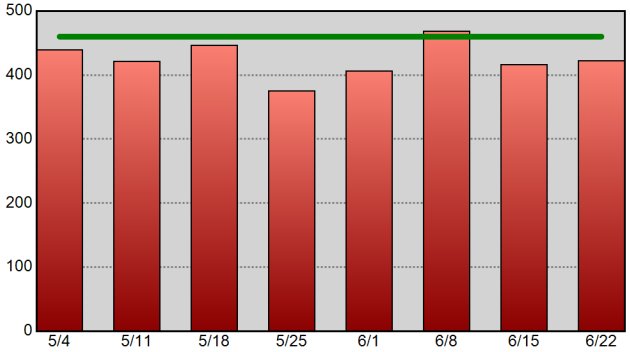

Information summarized for CompStat week ending 6/22/2019. The horizontal line on each chart represents the data set's 52-week weekly average.

Sourced from MNPD ARMS on 6/26/2019 7:47:51 AM. CAD reports only include calls initiated by an officer (call type 2 or 3). Excludes CFS with a disposition code of 6 or 11. Arrest reports do not take into account the number of charges. 1 arrest = 1 body.

West Precinct Precinct Efficiency Charts

METROPOLITAN POLICE DEPARTMENT
of Nashville and Davidson County

Summarized by CompStat week for past eight weeks.
Aggregated by component of officer initiating call / arresting officer.

All Self-Initiated CAD - 52wk Avg: 1,431

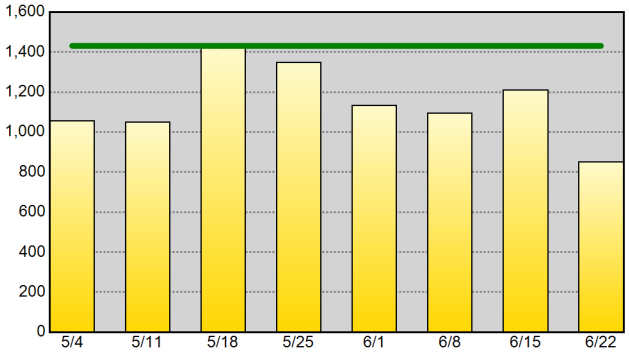

Self-Initiated Terry Stops - 52wk Avg: 11

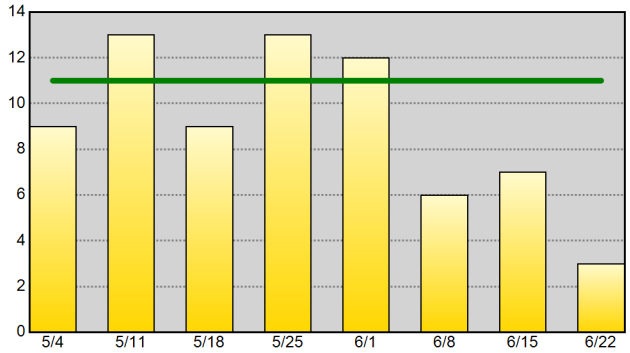

Self-Initiated Vehicle Stops (10-93) - 52wk Avg: 198

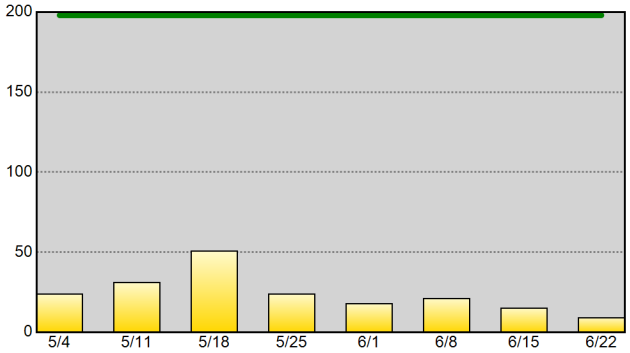

Self-Initiated Business Checks (10-96) - 52wk Avg: 880

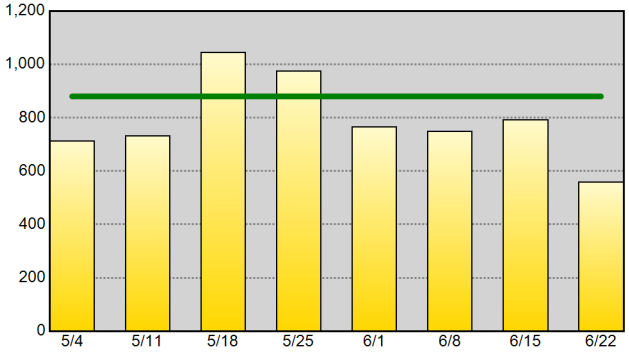

Self-Initiated Community Policing (10-15) - 52wk Avg: 246

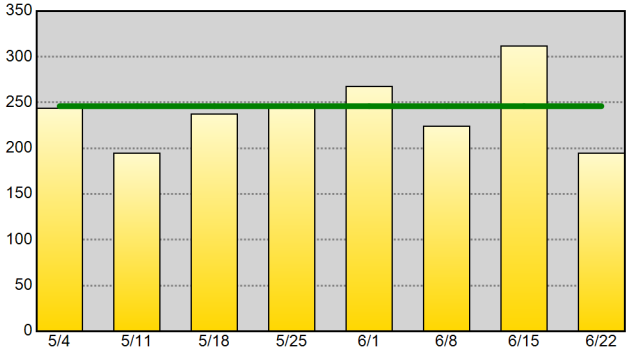

Self-Initiated Criminal Vice Activity (10-78) - 52wk Avg:

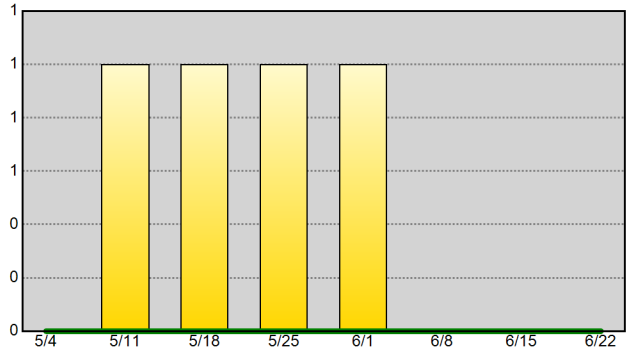

Part I Arrests - 52wk Avg: 10

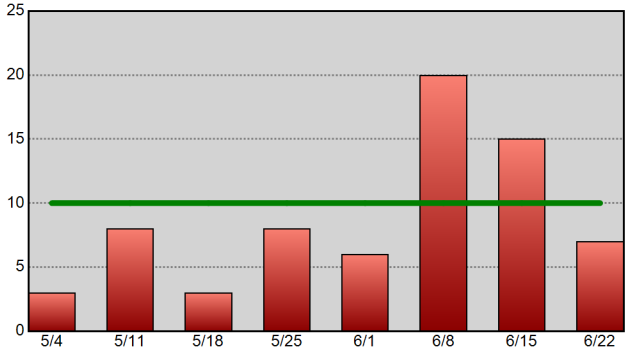

Drug-Related Arrests - 52wk Avg: 5

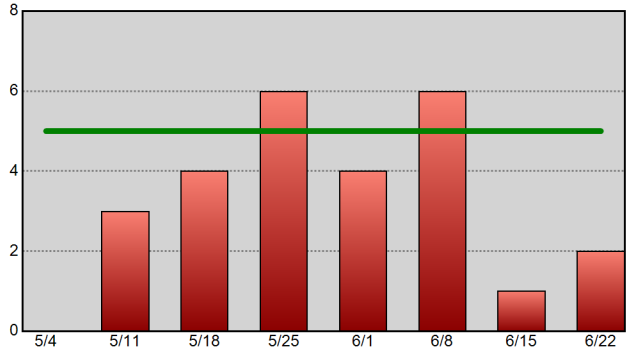

Warrants Served - 52wk Avg: 18

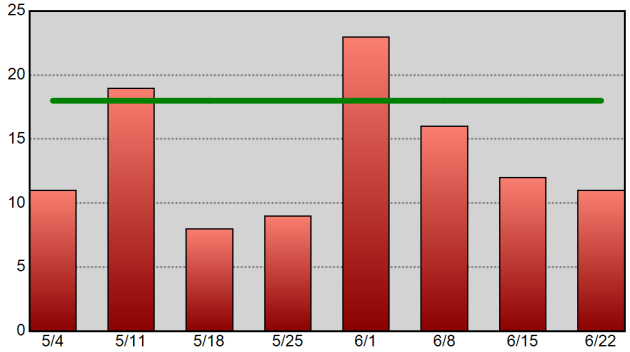

Information summarized for CompStat week ending 6/22/2019. The horizontal line on each chart represents the data set's 52-week weekly average.

Sourced from MNPD ARMS on 6/26/2019 7:47:52 AM. CAD reports only include calls initiated by an officer (call type 2 or 3). Excludes CFS with a disposition code of 6 or 11. Arrest reports do not take into account the number of charges. 1 arrest = 1 body.

East Precinct Precinct Efficiency Charts

METROPOLITAN POLICE DEPARTMENT
of Nashville and Davidson County

Summarized by CompStat week for past eight weeks.
Aggregated by component of officer initiating call / arresting officer.

All Self-Initiated CAD - 52wk Avg: 1,009

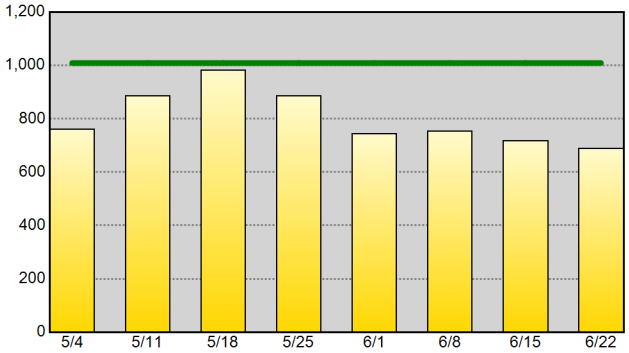

Self-Initiated Terry Stops - 52wk Avg: 25

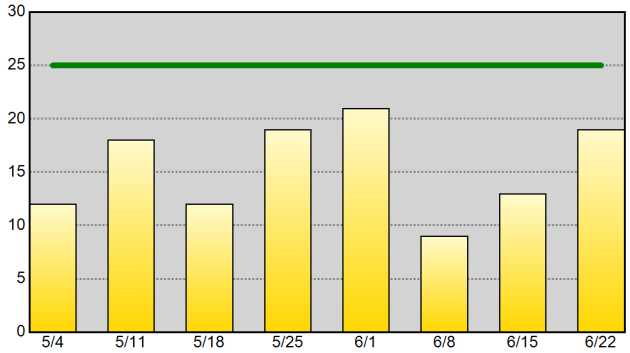

Self-Initiated Vehicle Stops (10-93) - 52wk Avg: 281

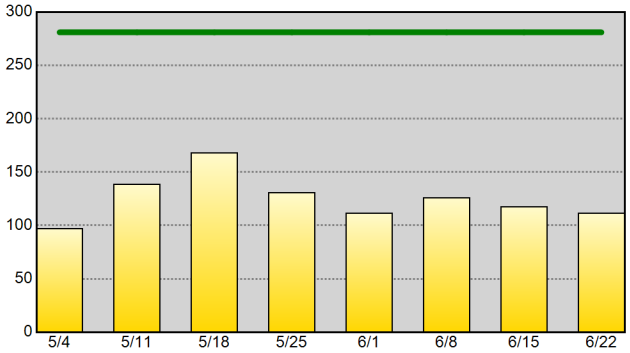

Self-Initiated Business Checks (10-96) - 52wk Avg: 345

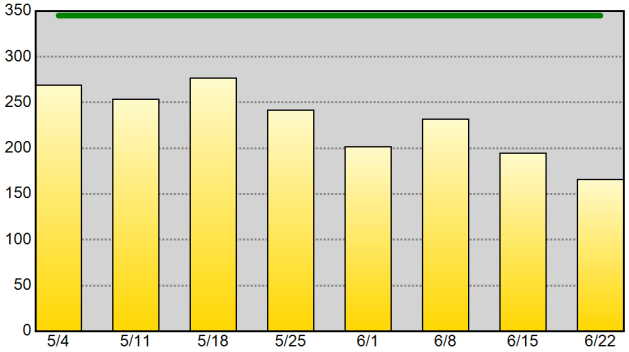

Self-Initiated Community Policing (10-15) - 52wk Avg: 131

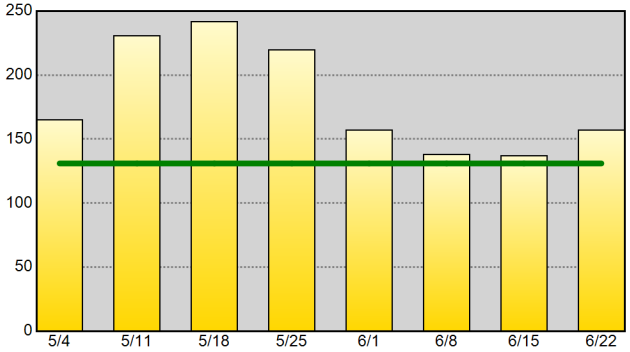

Self-Initiated Criminal Vice Activity (10-78) - 52wk Avg: 2

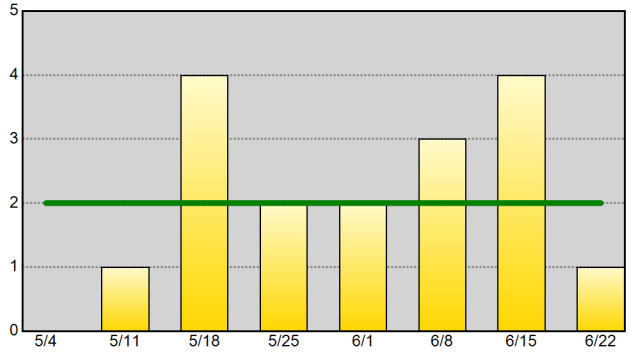

Part I Arrests - 52wk Avg: 13

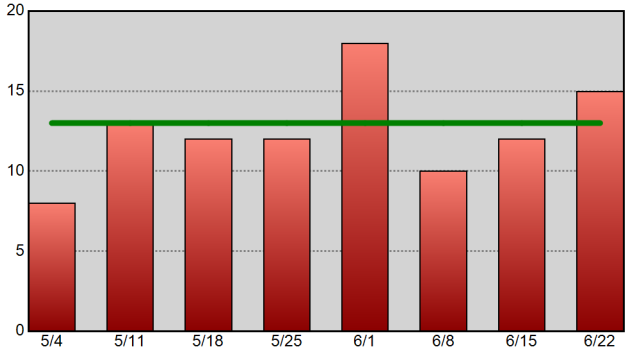

Drug-Related Arrests - 52wk Avg: 14

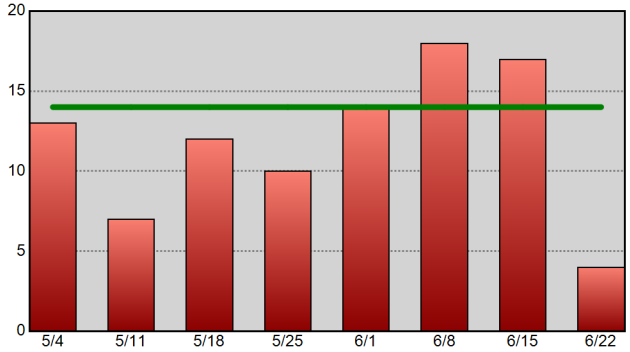

Warrants Served - 52wk Avg: 40

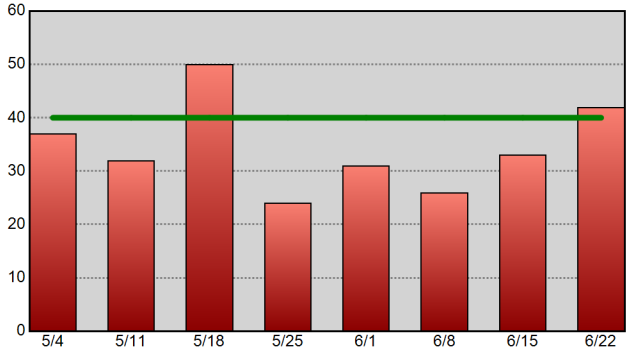

Information summarized for CompStat week ending 6/22/2019. The horizontal line on each chart represents the data set's 52-week weekly average.

Sourced from MNPD ARMS on 6/26/2019 7:47:53 AM. CAD reports only include calls initiated by an officer (call type 2 or 3). Excludes CFS with a disposition code of 6 or 11. Arrest reports do not take into account the number of charges. 1 arrest = 1 body.

South Precinct Precinct Efficiency Charts

METROPOLITAN POLICE DEPARTMENT
of Nashville and Davidson County

Summarized by CompStat week for past eight weeks.
Aggregated by component of officer initiating call / arresting officer.

All Self-Initiated CAD - 52wk Avg: 738

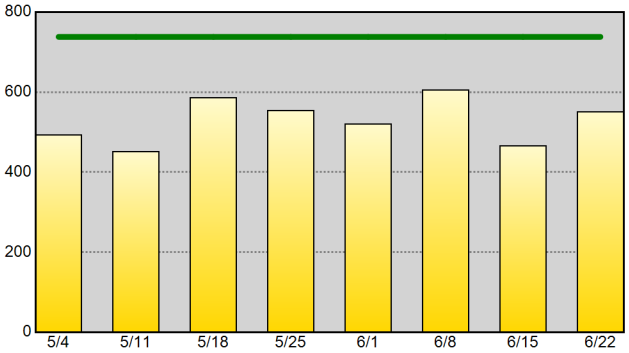

Self-Initiated Terry Stops - 52wk Avg: 18

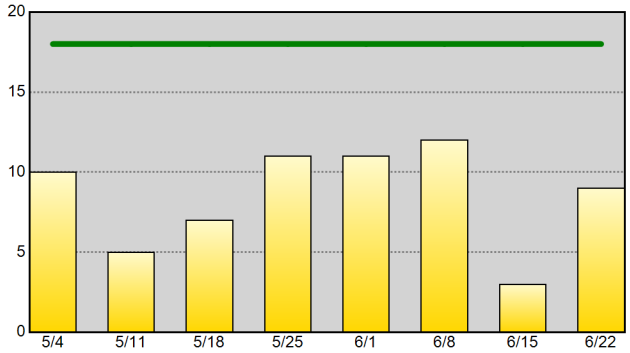

Self-Initiated Vehicle Stops (10-93) - 52wk Avg: 195

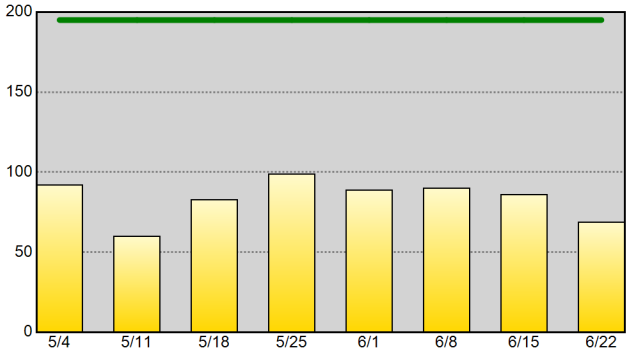

Self-Initiated Business Checks (10-96) - 52wk Avg: 176

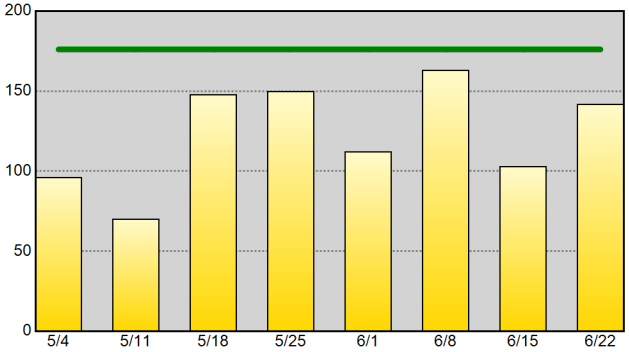

Self-Initiated Community Policing (10-15) - 52wk Avg: 17

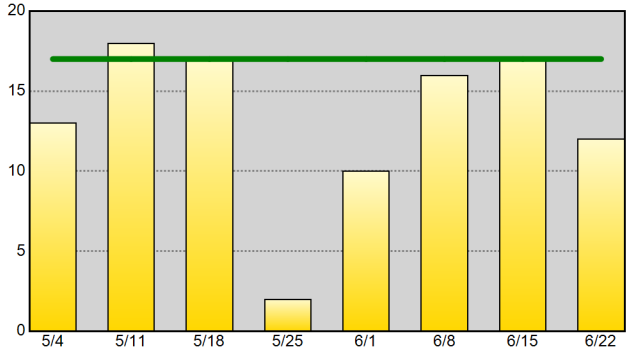

Self-Initiated Criminal Vice Activity (10-78) - 52wk Avg: 2

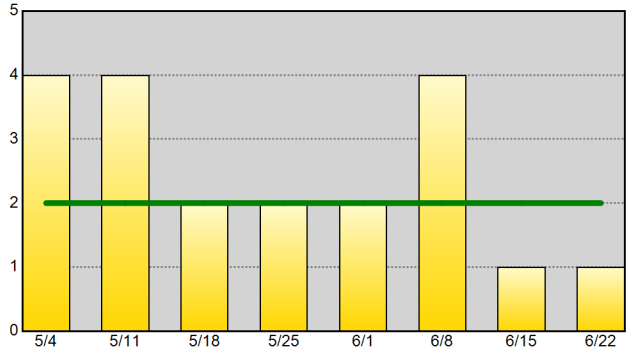

Part I Arrests - 52wk Avg: 15

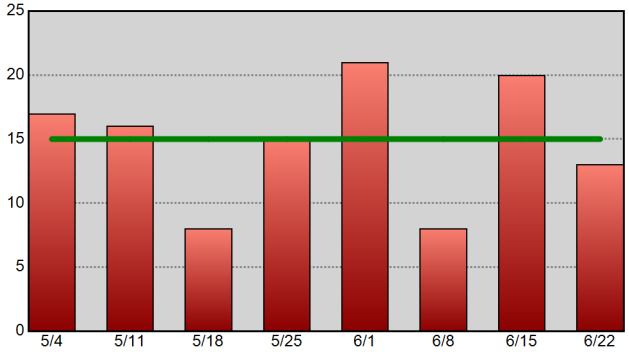

Drug-Related Arrests - 52wk Avg: 19

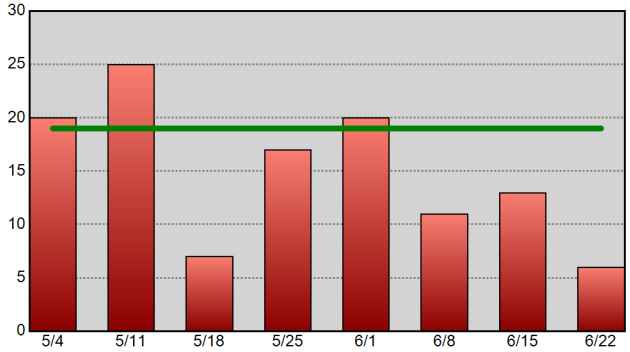

Warrants Served - 52wk Avg: 38

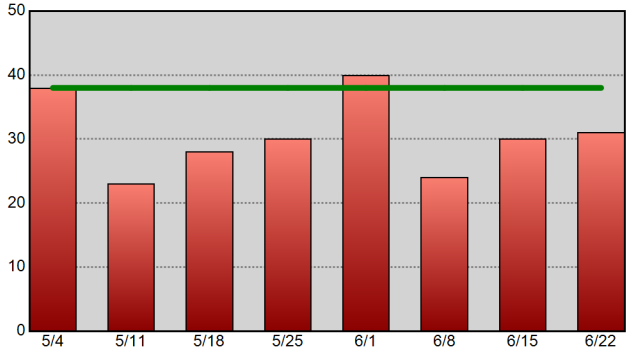

Information summarized for CompStat week ending 6/22/2019. The horizontal line on each chart represents the data set's 52-week weekly average.

Sourced from MNPD ARMS on 6/26/2019 7:47:54 AM. CAD reports only include calls initiated by an officer (call type 2 or 3). Excludes CFS with a disposition code of 6 or 11. Arrest reports do not take into account the number of charges. 1 arrest = 1 body.

Central Precinct Precinct Efficiency Charts

METROPOLITAN POLICE DEPARTMENT
of Nashville and Davidson County

Summarized by CompStat week for past eight weeks.
Aggregated by component of officer initiating call / arresting officer.

All Self-Initiated CAD - 52wk Avg: 1,152

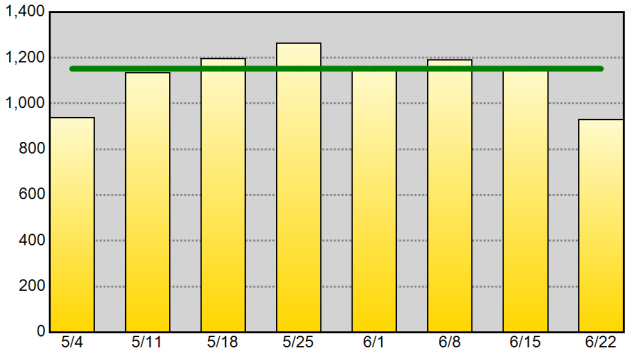

Self-Initiated Terry Stops - 52wk Avg: 47

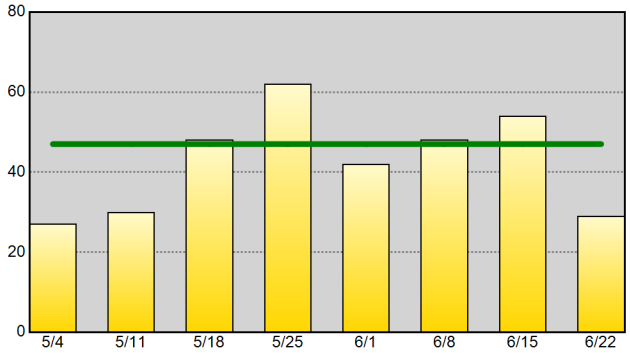

Self-Initiated Vehicle Stops (10-93) - 52wk Avg: 136

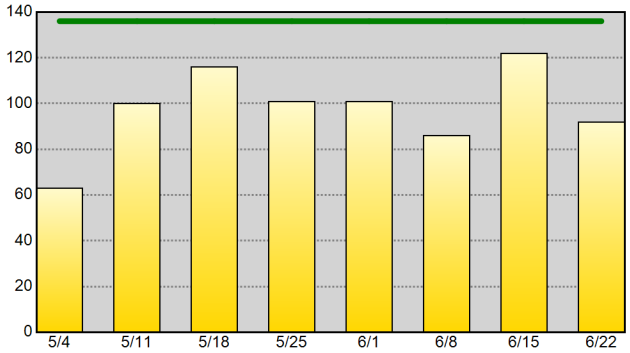

Self-Initiated Business Checks (10-96) - 52wk Avg: 653

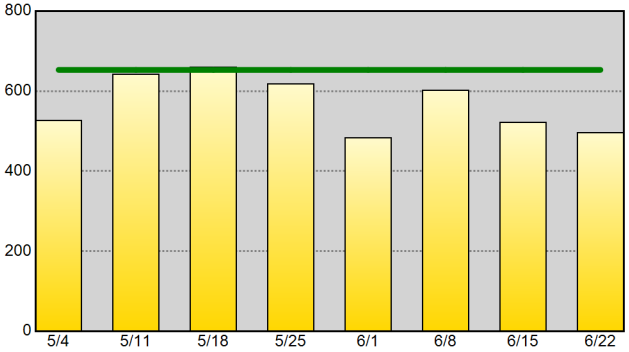

Self-Initiated Community Policing (10-15) - 52wk Avg: 83

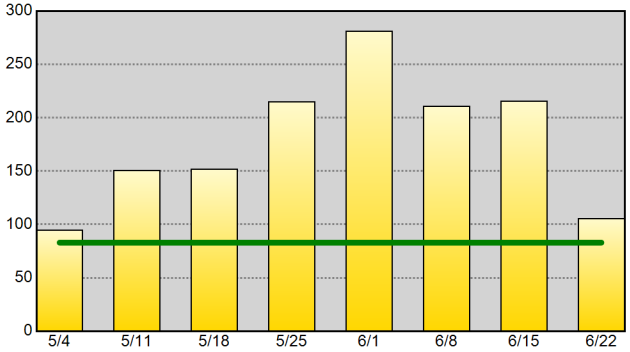

Self-Initiated Criminal Vice Activity (10-78) - 52wk Avg: 1

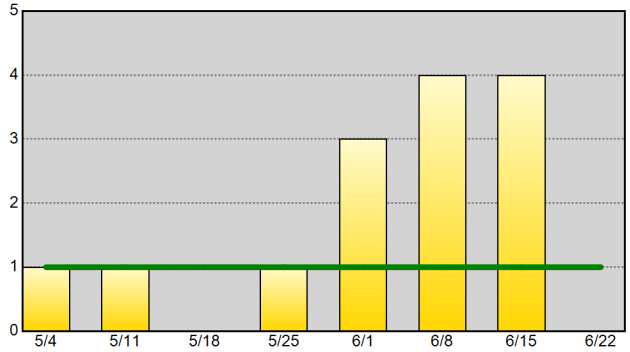

Part I Arrests - 52wk Avg: 9

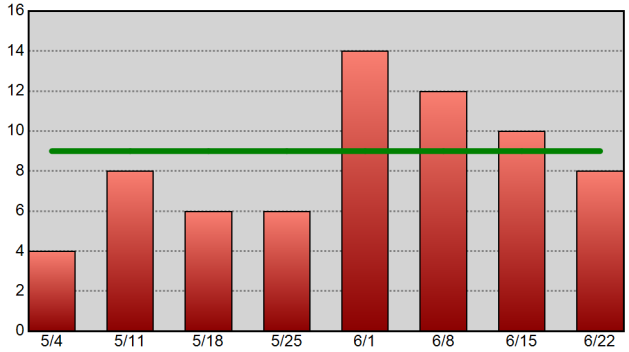

Drug-Related Arrests - 52wk Avg: 9

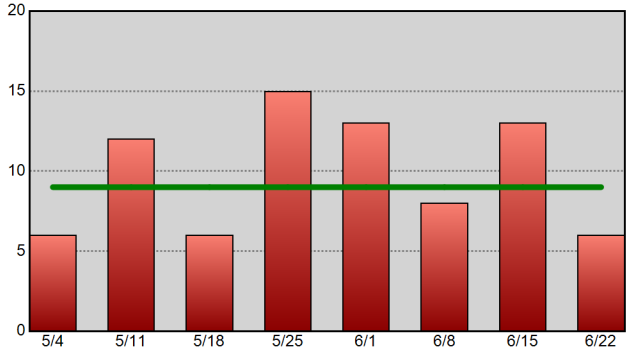

Warrants Served - 52wk Avg: 36

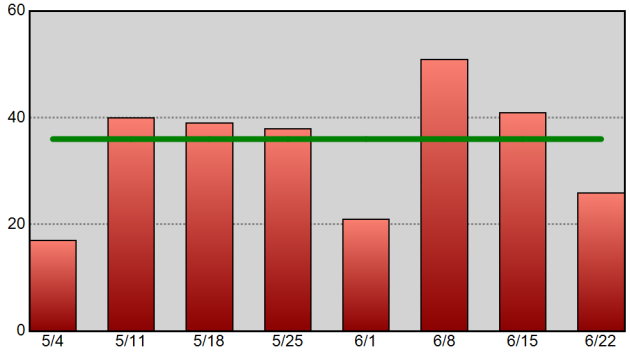

Information summarized for CompStat week ending 6/22/2019. The horizontal line on each chart represents the data set's 52-week weekly average.

Sourced from MNPD ARMS on 6/26/2019 7:47:55 AM. CAD reports only include calls initiated by an officer (call type 2 or 3). Excludes CFS with a disposition code of 6 or 11. Arrest reports do not take into account the number of charges. 1 arrest = 1 body.

Hermitage Precinct Precinct Efficiency Charts

METROPOLITAN POLICE DEPARTMENT
of Nashville and Davidson County

Summarized by CompStat week for past eight weeks.
Aggregated by component of officer initiating call / arresting officer.

All Self-Initiated CAD - 52wk Avg: 907

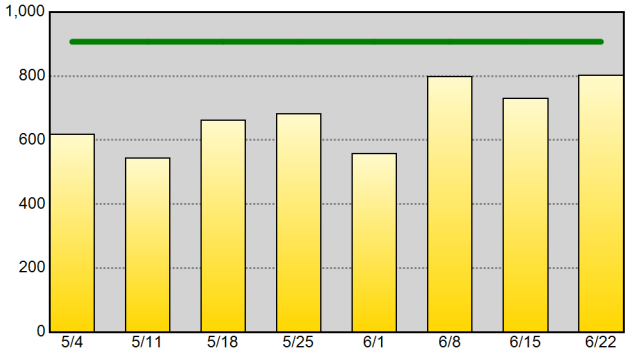

Self-Initiated Terry Stops - 52wk Avg: 17

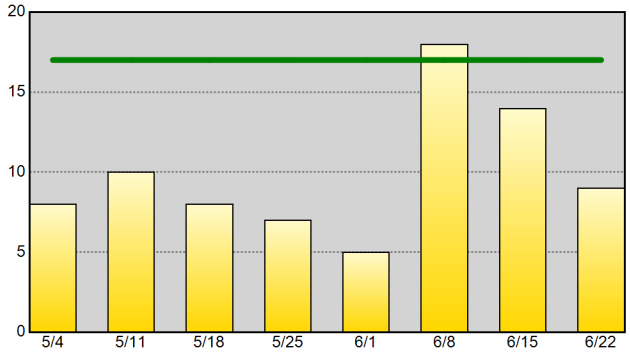

Self-Initiated Vehicle Stops (10-93) - 52wk Avg: 224

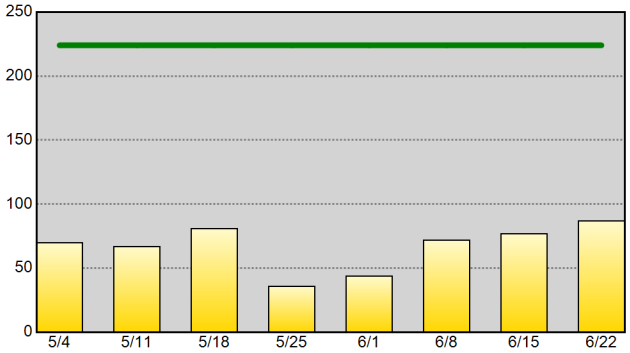

Self-Initiated Business Checks (10-96) - 52wk Avg: 329

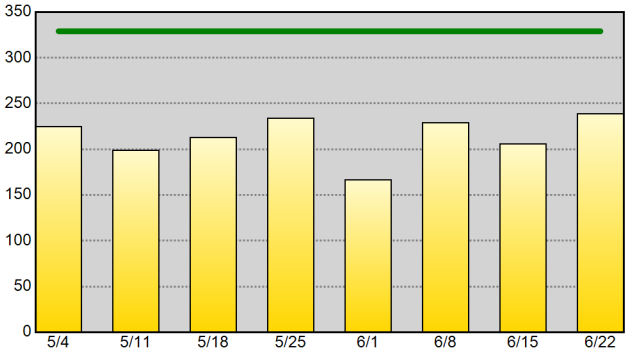

Self-Initiated Community Policing (10-15) - 52wk Avg: 54

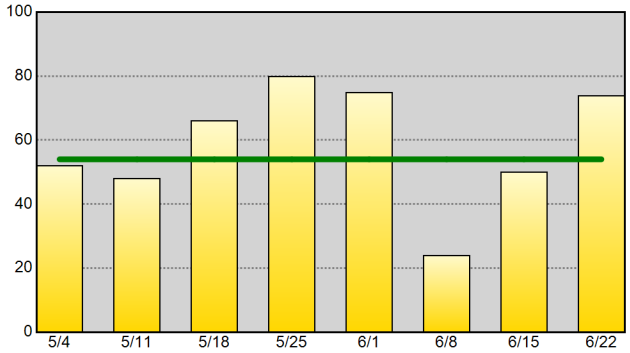

Self-Initiated Criminal Vice Activity (10-78) - 52wk Avg: 1

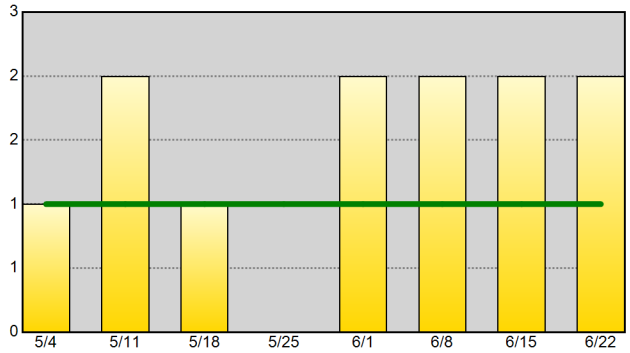

Part I Arrests - 52wk Avg: 14

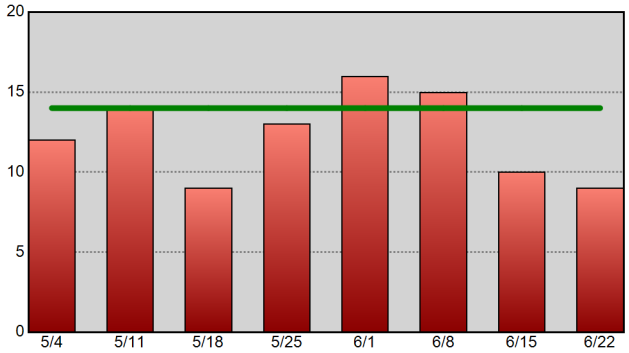

Drug-Related Arrests - 52wk Avg: 11

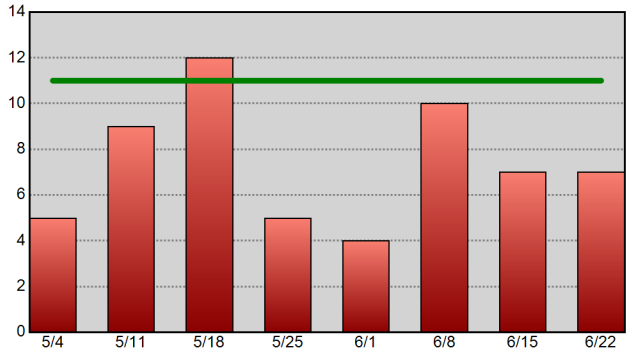

Warrants Served - 52wk Avg: 44

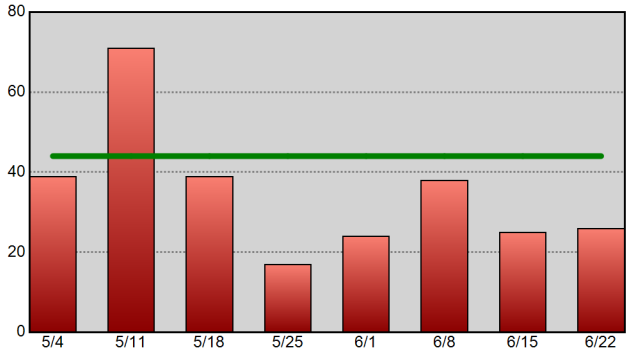

Information summarized for CompStat week ending 6/22/2019. The horizontal line on each chart represents the data set's 52-week weekly average.

Sourced from MNPD ARMS on 6/26/2019 7:47:55 AM. CAD reports only include calls initiated by an officer (call type 2 or 3). Excludes CFS with a disposition code of 6 or 11. Arrest reports do not take into account the number of charges. 1 arrest = 1 body.

North Precinct Precinct Efficiency Charts

METROPOLITAN POLICE DEPARTMENT
of Nashville and Davidson County

Summarized by CompStat week for past eight weeks.
Aggregated by component of officer initiating call / arresting officer.

All Self-Initiated CAD - 52wk Avg: 666

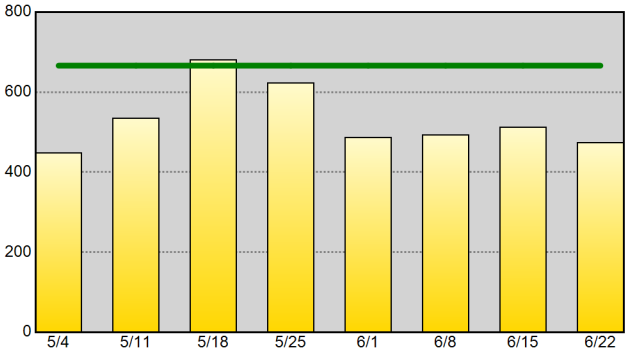

Self-Initiated Terry Stops - 52wk Avg: 18

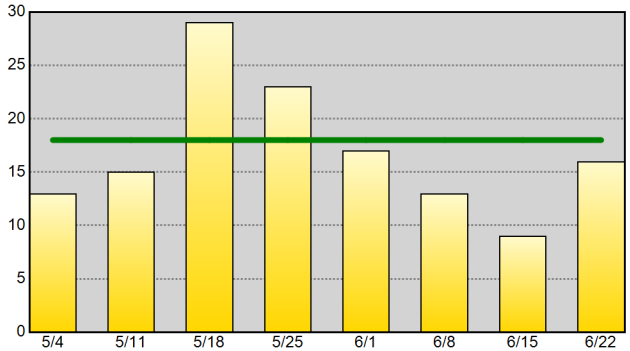

Self-Initiated Vehicle Stops (10-93) - 52wk Avg: 120

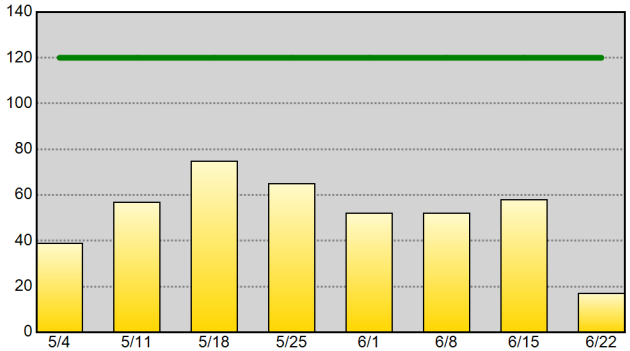

Self-Initiated Business Checks (10-96) - 52wk Avg: 275

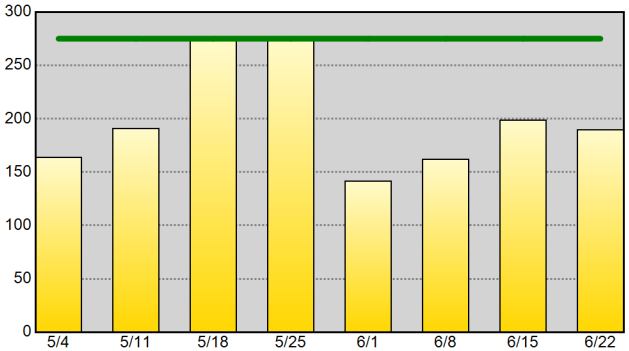

Self-Initiated Community Policing (10-15) - 52wk Avg: 32

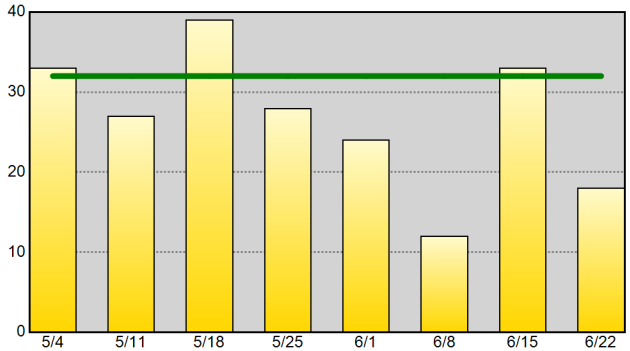

Self-Initiated Criminal Vice Activity (10-78) - 52wk Avg: 1

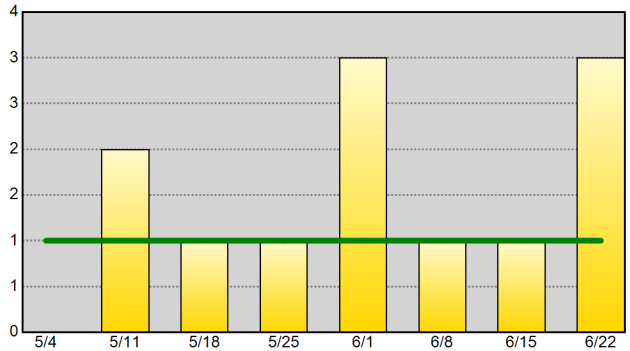

Part I Arrests - 52wk Avg: 13

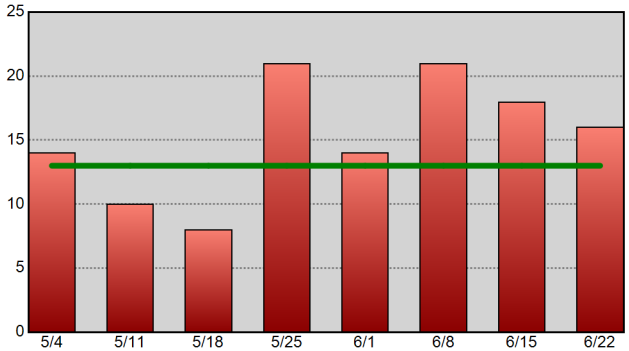

Drug-Related Arrests - 52wk Avg: 11

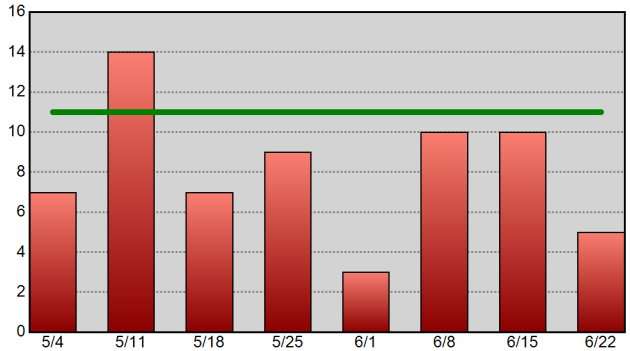

Warrants Served - 52wk Avg: 40

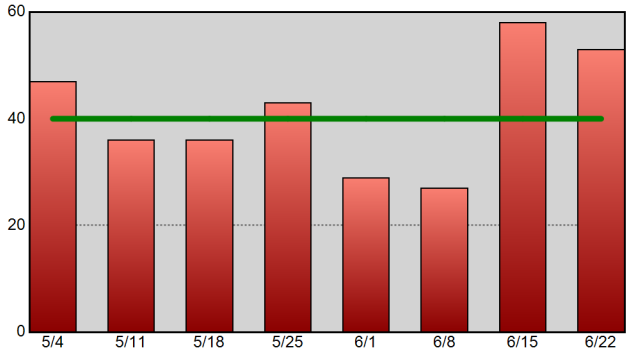

Information summarized for CompStat week ending 6/22/2019. The horizontal line on each chart represents the data set's 52-week weekly average.

Sourced from MNPD ARMS on 6/26/2019 7:47:56 AM. CAD reports only include calls initiated by an officer (call type 2 or 3). Excludes CFS with a disposition code of 6 or 11. Arrest reports do not take into account the number of charges. 1 arrest = 1 body.

Madison Precinct Precinct Efficiency Charts

METROPOLITAN POLICE DEPARTMENT
of Nashville and Davidson County

Summarized by CompStat week for past eight weeks.
Aggregated by component of officer initiating call / arresting officer.

All Self-Initiated CAD - 52wk Avg: 745

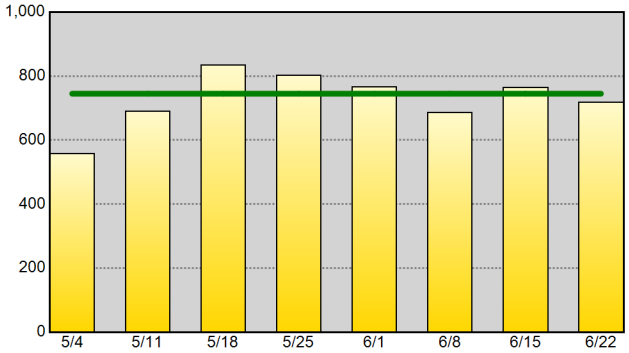

Self-Initiated Terry Stops - 52wk Avg: 8

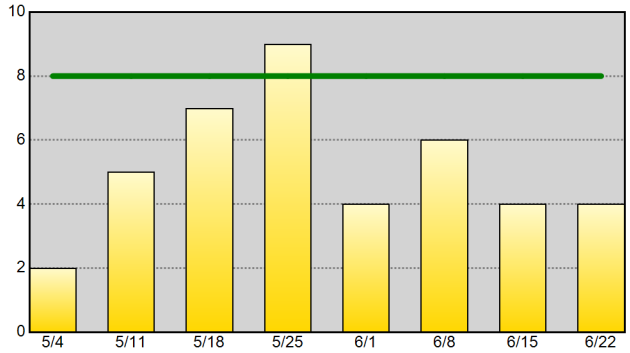

Self-Initiated Vehicle Stops (10-93) - 52wk Avg: 131

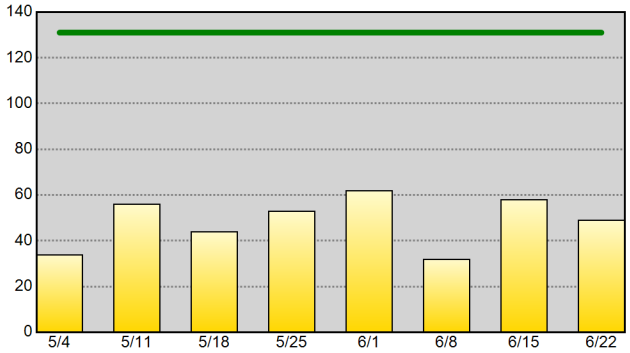

Self-Initiated Business Checks (10-96) - 52wk Avg: 435

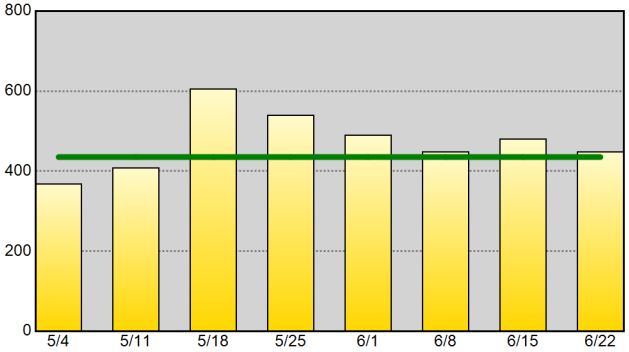

Self-Initiated Community Policing (10-15) - 52wk Avg: 31

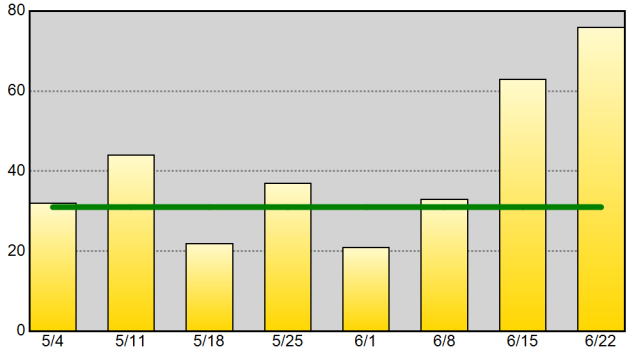

Self-Initiated Criminal Vice Activity (10-78) - 52wk Avg: 1

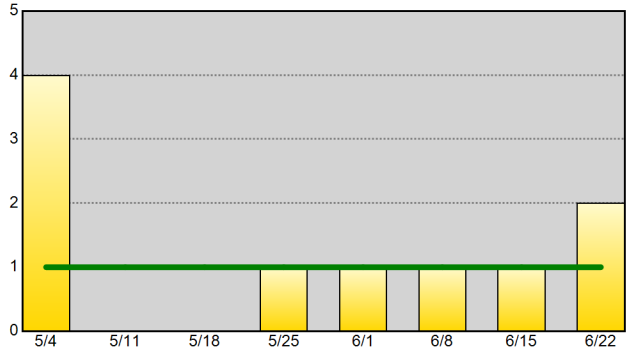

Part I Arrests - 52wk Avg: 14

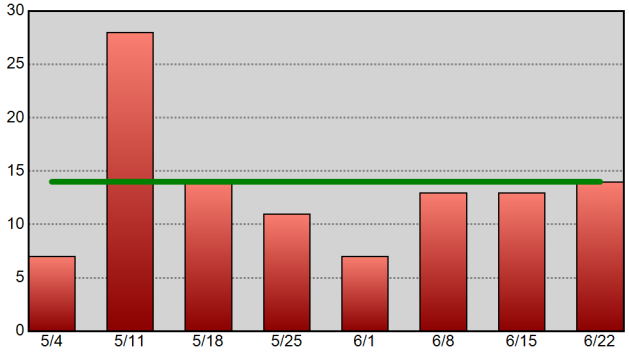

Drug-Related Arrests - 52wk Avg: 8

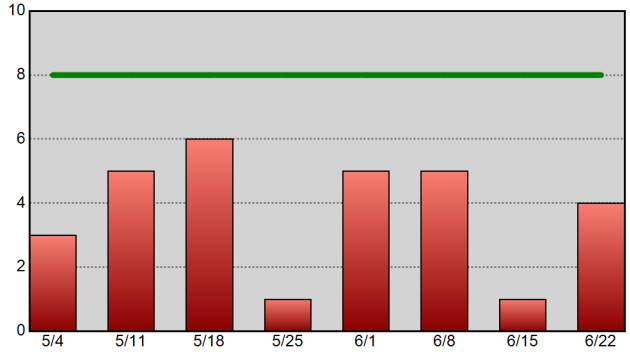

Warrants Served - 52wk Avg: 36

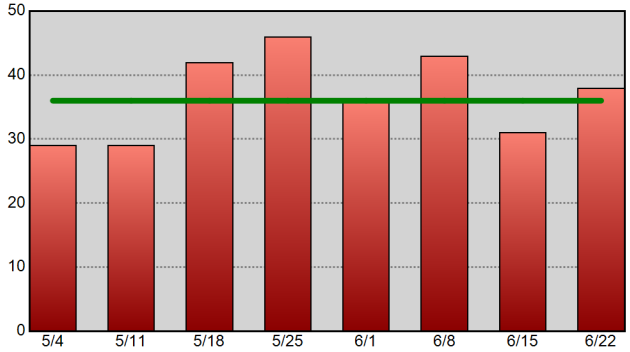

Information summarized for CompStat week ending 6/22/2019. The horizontal line on each chart represents the data set's 52-week weekly average.

Sourced from MNPD ARMS on 6/26/2019 7:47:57 AM. CAD reports only include calls initiated by an officer (call type 2 or 3). Excludes CFS with a disposition code of 6 or 11. Arrest reports do not take into account the number of charges. 1 arrest = 1 body.

Midtown Hills Precinct Precinct Efficiency Charts

METROPOLITAN POLICE DEPARTMENT
of Nashville and Davidson County

Summarized by CompStat week for past eight weeks.
Aggregated by component of officer initiating call / arresting officer.

All Self-Initiated CAD - 52wk Avg: 1,033

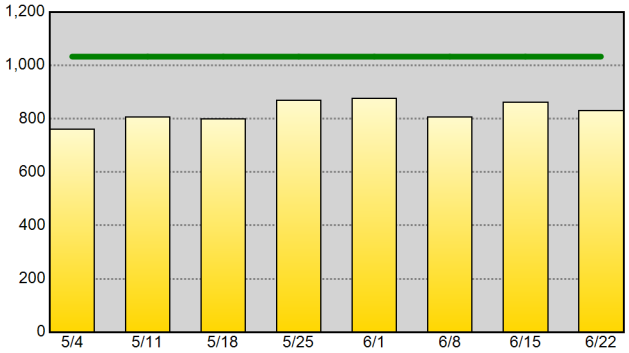

Self-Initiated Terry Stops - 52wk Avg: 14

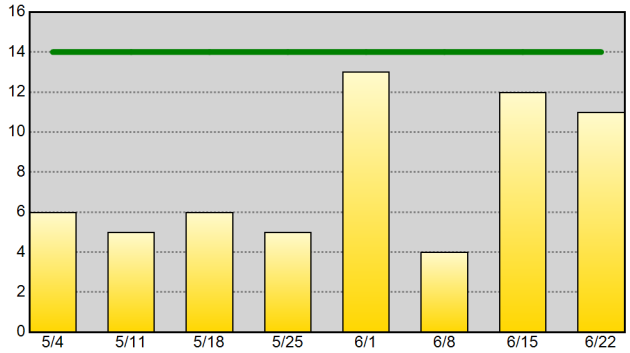

Self-Initiated Vehicle Stops (10-93) - 52wk Avg: 158

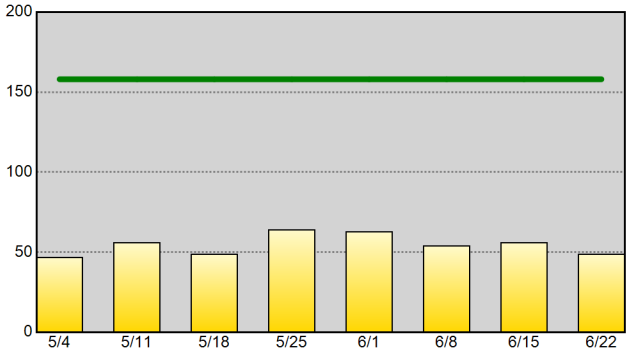

Self-Initiated Business Checks (10-96) - 52wk Avg: 509

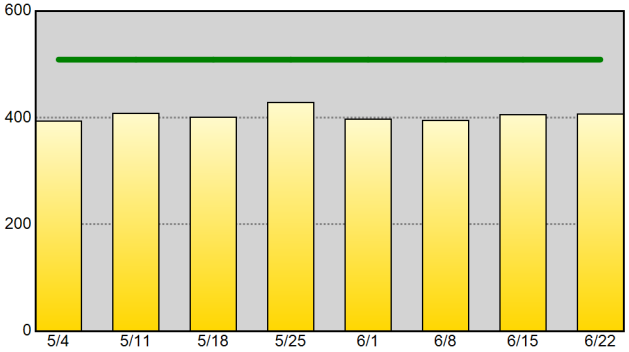

Self-Initiated Community Policing (10-15) - 52wk Avg: 89

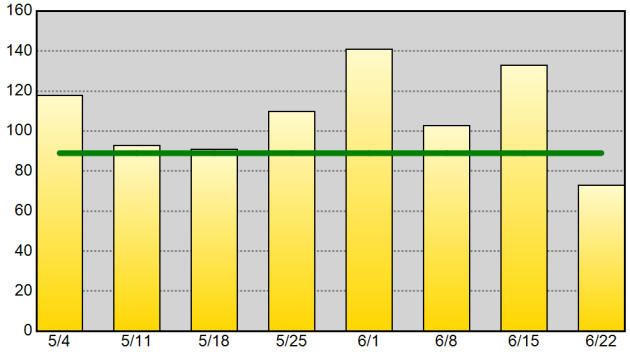

Self-Initiated Criminal Vice Activity (10-78) - 52wk Avg:

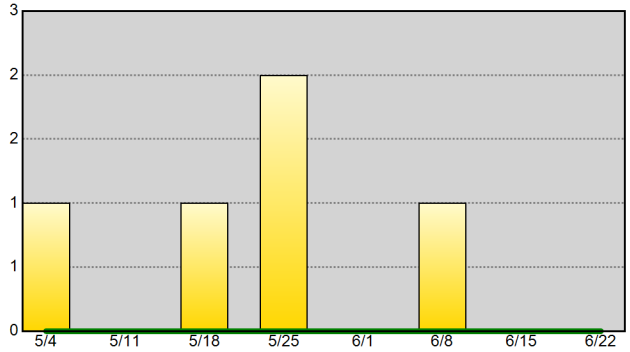

Part I Arrests - 52wk Avg: 11

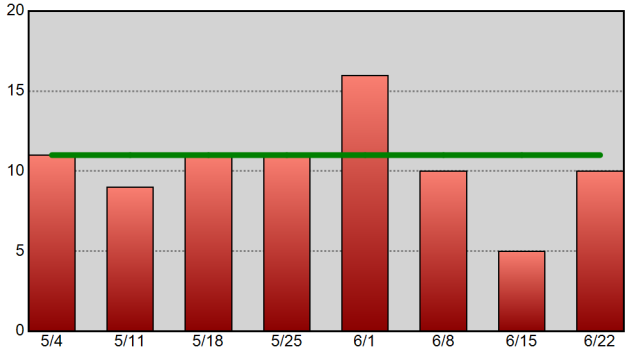

Drug-Related Arrests - 52wk Avg: 12

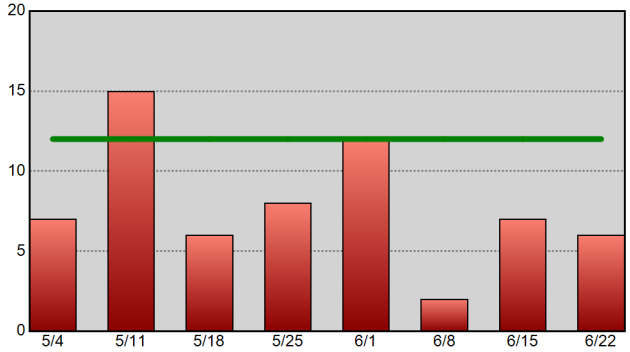

Warrants Served - 52wk Avg: 24

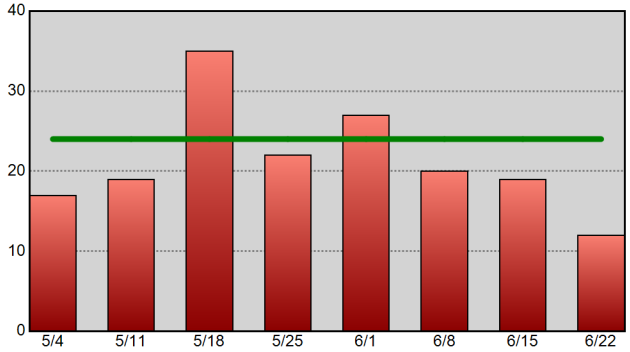

Information summarized for CompStat week ending 6/22/2019. The horizontal line on each chart represents the data set's 52-week weekly average.

Sourced from MNPD ARMS on 6/26/2019 7:47:57 AM. CAD reports only include calls initiated by an officer (call type 2 or 3). Excludes CFS with a disposition code of 6 or 11. Arrest reports do not take into account the number of charges. 1 arrest = 1 body.

High Crime Intersections and Hot Addresses Section

CompStat Weekly Analysis is provided by the Metropolitan Nashville Police Department Crime Analysis Section. This report is intended to be a management and planning tool and does not reflect the official UCR counts for the department.

"It is hard to fail, but it is worse never to have tried to succeed."
- Theodore Roosevelt

Begin Date: 06/16/2019
End Date: 06/22/2019
Week: 25

County High Crime Intersections

Intersections with the highest concentrations of crime & traffic crashes - past 12 weeks.

METROPOLITAN POLICE DEPARTMENT
of Nashville and Davidson County

Violent Crime

Rank	Intersection	Precinct	ZIP	Count
1	EAST THOMPSON LN & MURFREESBORO PKE	South	37211	14
2	WHISPERING HILLS DR & BONERWOOD DR	Midtown	37211	13
3	9TH AV N & COFFEE ST	North	37208	11
4	BERKLEY DR & ARGLE AV	Madison	37115	10
4	WANDA DR & ELM HILL PKE	Hermitage	37210	10
6	MILLWOOD DR & MURFREESBORO PKE	Hermitage	37217	9
6	W TRINITY LN & HAMPTON ST	North	37207	9
6	GARFIELD ST & 9TH AV N	North	37208	9
6	CLAIBORNE ST & LAFAYETTE ST	South	37210	9
10	DOWLAN ST & 26TH AV N	North	37208	8
10	S 7TH ST & SYLVAN ST	East	37206	8
10	MCKENNELL DR & PORTER RD	East	37206	8
10	ANTIOCH PKE & HARDING PL	South	37211	8

Property Crime

Rank	Intersection	Precinct	ZIP	Count
1	OPRY MILLS DR & OPRYLAND DR	Hermitage	37214	123
2	3RD AV S & BROADWAY	Central	37201	67
3	CHARLOTTE PKE & RIVER RD	West	37209	43
4	SKYLINE MEMORIAL CT & DICKERSON PKE	Madison	37115	39
5	BANDYWOOD DR & ABBOTT MARTIN RD	West	37215	38
6	N GALLATIN PKE & NORTHSIDE DR	Madison	37115	32
7	4TH AV N & BROADWAY	Central	37219	31
8	WEST END AV & 17TH AV N	Midtown	37203	29
9	ALTA LOMA RD & N GALLATIN PKE	Madison	37115	27
9	WELCH RD & TRAVIS DR	South	37211	27
11	OLD HICKORY BLVD & FRANKLIN PIKE CIR	Midtown	37027	24
12	N GALLATIN PKE & RIVERCHASE BLVD	Madison	37115	22
13	NOLENSVILLE PKE & SWISS AV	Midtown	37211	20

Traffic Crashes - Personal Injury

Rank	Intersection	Precinct	ZIP	Count
1	CHARLOTTE PKE & WHITE BRIDGE PKE	West	37209	8
2	BELL RD & MURFREESBORO PKE	South	37013	7
3	OLD HICKORY BLVD & NOLENSVILLE PKE	South	37211	6
4	BELL RD & I24 E	South	37013	4
4	BELL RD & SMITH SPRINGS RD	Hermitage	37217	4
4	I24 E & I24 E ENT RAMP	South	37210	4
4	HARDING PL & I24 E	South	37211	4
4	HARDING PL & I65 N ENT RAMP	Midtown	37204	4
9	OLD HICKORY BLVD & EDMONDSON PKE	Midtown	37211	3
9	HARDING PL & NOLENSVILLE PKE	South	37211	3
9	2ND AV S & LAFAYETTE ST	South	37210	3
9	I440 E ENT RAMP & I440 E	Midtown	37204	3
9	WEDGEWOOD AV & 8TH AV S	Midtown	37203	3

Traffic Crashes - Non-Injury

Rank	Intersection	Precinct	ZIP	Count
1	POWELL AV & POWELL PL	Midtown	37204	23
2	OLD HICKORY BLVD & NOLENSVILLE PKE	South	37211	20
3	CANE RIDGE RD & BELL RD	South	37013	19
3	BELL RD & MURFREESBORO PKE	South	37013	19
5	MURFREESBORO PKE & HAMILTON CHURCH RD	South	37013	18
5	I40 W & FESSLERS LN	Hermitage	37210	18
5	HARDING PL & NOLENSVILLE PKE	South	37211	18
8	THOMPSON LN & EAST THOMPSON LN	South	37211	17
8	BELL RD & BLUE HOLE RD	South	37013	17
8	I24 W EXIT RAMP &	South	37086	17
8	I24 E & I24 E ENT RAMP	South	37210	17
12	I40 E & I40 E EXIT RAMP	Hermitage	37210	16
12	MYATT DR & RIVERGATE PKWY	Madison	37115	16

Information summarized for CompStat week ending 06-22-19. (past 12 weeks of data). For each report, point data were plotted in a GIS and assigned to the nearest street intersection. Summary counts were then calculated for each intersection.

Sourced from MNPD ARMS on 6/26/2019 7:47:58 AM. Violent and property crime information sourced from incident reports using Uniform Crime Reporting definitions and reporting guidelines, based on the date when the crime was reported. Personal injury traffic crashes (10-46) and non-injury traffic crashes (10-45) retrieved from MNPD's CAD database. Excludes CFS with a disposition code of 6 or 11. For each incident or CAD record, the incident or dispatch location was assigned to the nearest street intersection.

West Precinct High Crime Intersections

Intersections with the highest concentrations of crime & traffic crashes - past 12 weeks.

METROPOLITAN POLICE DEPARTMENT
of Nashville and Davidson County

Violent Crime

Rank	Intersection	Precinct	ZIP	Count
1	MAUDINA AV & DEMOSS RD	West	37209	4
2	POND CREEK RD & NATTIER DR	West	37143	3
2	CHARLOTTE PKE &	West	37209	3
2	BROOKMEADE GRNWY & BROOKMEADE GRNWY	West	37209	3
2	I40 E & HIGHWAY 70 S	West	37221	3
2	PREMIER DR & WILCLAY DR	West	37209	3
7	CHARLOTTE PKE & OCEOLA AV	West	37209	2
7	CABOT DR & CHARLOTTE PKE	West	37205	2
7	HIGHWAY 70 S & COLEY DAVIS RD	West	37221	2
7	HIGHWAY 70 S & I40 E ENT RAMP	West	37221	2
7	OLD HICKORY BLVD &	West	37221	2
7	OLD HICKORY BLVD & BELLEVUE RD	West	37221	2
7	SONYA DR & OLD HICKORY BLVD	West	37209	2

Property Crime

Rank	Intersection	Precinct	ZIP	Count
1	CHARLOTTE PKE & RIVER RD	West	37209	43
2	BANDYWOOD DR & ABBOTT MARTIN RD	West	37215	38
3	CHARLOTTE PKE & OLD CHARLOTTE PKE	West	37209	19
4	SAWYER BROWN RD & HIGHWAY 70 S	West	37221	18
5	CHARLOTTE PKE & BROOKMEADE GRNWY ACCESS RD	West	37209	12
6	CARRIAGE DR & HARROW DR	West	37221	11
6	WHITE BRIDGE PKE & NES ACCESS RD	West	37205	11
8	OLD HICKORY BLVD &	West	37221	10
9	HILLSBORO CIR & BANDYWOOD DR	West	37215	9
10	BASSWOOD AV & EDSEL DR	West	37209	7
11	HIGHWAY 70 S & BELLEVUE RD	West	37221	6
11	HIGHWAY 70 S & COLEY DAVIS RD	West	37221	6
11	OLD HICKORY BLVD & HIGHWAY 70 S	West	37221	6

Traffic Crashes - Personal Injury

Rank	Intersection	Precinct	ZIP	Count
1	CHARLOTTE PKE & WHITE BRIDGE PKE	West	37209	8
2	WOODLAWN DR & WILSON BLVD S	West	37205	3
2	HILLSBORO PKE & WARFIELD DR	West	37215	3
4	HILLSBORO PKE & CRESTMOOR RD	West	37215	2
4	HILLSBORO PKE & GRAYBAR LN	West	37215	2
4	HILLSBORO PKE & WOODMONT BLVD	West	37215	2
4	46TH AV N & ALABAMA AV	West	37209	2
4	CHARLOTTE PKE & WESTBORO DR	West	37209	2
4	ROBERTSON AV & BRILEY PKWY	West	37209	2
4	HIGHWAY 100 & HIGHWAY 96	West	37221	2
4	SAWYER BROWN RD & HIGHWAY 70 S	West	37221	2
12	HIGHWAY 100 & OLD HARDING PKE	West	37221	1
12	PLANTATION CT &	West	37221	1

Traffic Crashes - Non-Injury

Rank	Intersection	Precinct	ZIP	Count
1	OLD HICKORY BLVD & HIGHWAY 70 S	West	37221	11
1	HARDING PKE & WHITE BRIDGE PKE	West	37205	11
3	OLD HICKORY BLVD & CHARLOTTE PKE	West	37209	10
4	SAWYER BROWN RD & HIGHWAY 70 S	West	37221	8
4	HILLSBORO PKE & CRESTMOOR RD	West	37215	8
6	HILLSBORO PKE & WOODMONT BLVD	West	37215	7
6	CHARLOTTE AV & 53RD AV N	West	37209	7
6	HARDING PKE & WOODLAWN DR	West	37205	7
9	BROOKWOOD TER & WHITE BRIDGE PKE	West	37205	6
9	HIGHWAY 70 S & COLEY DAVIS RD	West	37221	6
9	HARDING PL & HILLSBORO PKE	West	37215	6
12	HILLSBORO PKE & RICHARD JONES RD	West	37215	5
12	HOBBS RD & HILLSBORO PKE	West	37215	5

Information summarized for CompStat week ending 06-22-19. (past 12 weeks of data). For each report, point data were plotted in a GIS and assigned to the nearest street intersection. Summary counts were then calculated for each intersection.

Sourced from MNPD ARMS on 6/26/2019 7:47:58 AM. Violent and property crime information sourced from incident reports using Uniform Crime Reporting definitions and reporting guidelines, based on the date when the crime was reported. Personal injury traffic crashes (10-46) and non-injury traffic crashes (10-45) retrieved from MNPD's CAD database. Excludes CFS with a disposition code of 6 or 11. For each incident or CAD record, the incident or dispatch location was assigned to the nearest street intersection.

East Precinct High Crime Intersections

Intersections with the highest concentrations of crime & traffic crashes - past 12 weeks.

METROPOLITAN POLICE DEPARTMENT
of Nashville and Davidson County

Violent Crime

Rank	Intersection	Precinct	ZIP	Count
1	MCKENNELL DR & PORTER RD	East	37206	8
1	S 7TH ST & SYLVAN ST	East	37206	8
3	SYLVAN ST & S 5TH ST	East	37206	7
3	DICKERSON PKE & HILLHURST DR	East	37207	7
5	DICKERSON PKE & ROCK ST	East	37207	6
6	OAKWOOD AV & BETHWOOD DR	East	37207	4
6	S 6TH ST & SUMMER PL	East	37206	4
6	GRACE ST & JOSEPH AV	East	37207	4
9	MERIDIAN ST & EVANSTON AV	East	37207	3
9	DEW ST & S 7TH ST	East	37206	3
9	S 8TH ST & SHELBY AV	East	37206	3
9	MERIDIAN ST & E TRINITY LN	East	37207	3
9	W TRINITY LN & LUCAS LN	East	37207	3

Property Crime

Rank	Intersection	Precinct	ZIP	Count
1	JOYCE LN & GRINSTEAD PL	East	37216	18
2	DICKERSON PKE & HILLHURST DR	East	37207	11
2	S 5TH ST & WOODLAND ST	East	37206	11
4	HOME RD & GALLATIN PKE	East	37216	9
4	DICKERSON PKE & HANCOCK ST	East	37207	9
6	DICKERSON PKE & OAK VALLEY DR	East	37207	8
6	CAHAL AV & GALLATIN AV	East	37216	8
8	GALLATIN PKE & GREENLAND AV	East	37216	7
8	MCKENNELL DR & PORTER RD	East	37206	7
8	MATTHEWS PL & GREENWOOD AV	East	37206	7
11	I65 N & W TRINITY LN	East	37207	6
12	CAROLYN AV & GALLATIN AV	East	37216	5
12	DAVIDSON ST & SHELBY BOTTOMS GRNWY	East	37206	5

Traffic Crashes - Personal Injury

Rank	Intersection	Precinct	ZIP	Count
1	DICKERSON PKE & EWING DR	East	37207	3
2	GALLATIN PKE & MAYNOR AV	East	37216	2
2	GALLATIN PKE & BURCHWOOD AV	East	37216	2
2	STRATTON AV & GALLATIN AV	East	37206	2
2	S 5TH ST & SHELBY AV	East	37206	2
2	S 5TH ST & WOODLAND ST	East	37206	2
7	S 5TH ST & RUSSELL ST	East	37206	1
7	EASTLAND AV & GALLATIN AV	East	37206	1
7	GALLATIN AV & CHICAMAUGA AV	East	37206	1
7	DEW ST & S 7TH ST	East	37206	1
7	S 7TH ST & SYLVAN ST	East	37206	1
7	I24 W &	East	37213	1
7	SHELBY AV & S 6TH ST	East	37206	1

Traffic Crashes - Non-Injury

Rank	Intersection	Precinct	ZIP	Count
1	I24 W EXIT RAMP & I24 W	East	37213	11
2	MAIN ST & S 5TH ST	East	37207	9
2	W TRINITY LN & LUCAS LN	East	37207	9
4	DICKERSON PKE & EWING DR	East	37207	7
4	S 5TH ST & WOODLAND ST	East	37206	7
4	I65 S EXIT RAMP & I65 S	East	37207	7
7	I65 S & I65 S ENT RAMP	East	37207	6
8	DICKERSON PKE & MAPLEWOOD TRC	East	37207	5
8	CAROLYN AV & GALLATIN AV	East	37216	5
8	DR RICHARD G ADAMS DR & E TRINITY LN	East	37207	5
8	TRINITY LN & DICKERSON PKE	East	37207	5
8	GALLATIN AV & FORREST AV	East	37206	5
13	GALLATIN AV & MANSFIELD ST	East	37206	4

Information summarized for CompStat week ending 06-22-19. (past 12 weeks of data). For each report, point data were plotted in a GIS and assigned to the nearest street intersection. Summary counts were then calculated for each intersection.

Sourced from MNPD ARMS on 6/26/2019 7:47:58 AM. Violent and property crime information sourced from incident reports using Uniform Crime Reporting definitions and reporting guidelines, based on the date when the crime was reported. Personal injury traffic crashes (10-46) and non-injury traffic crashes (10-45) retrieved from MNPD's CAD database. Excludes CFS with a disposition code of 6 or 11. For each incident or CAD record, the incident or dispatch location was assigned to the nearest street intersection.

South Precinct High Crime Intersections

Intersections with the highest concentrations of crime & traffic crashes - past 12 weeks.

METROPOLITAN POLICE DEPARTMENT
of Nashville and Davidson County

Violent Crime

Rank	Intersection	Precinct	ZIP	Count
1	EAST THOMPSON LN & MURFREESBORO PKE	South	37211	14
2	CLAIBORNE ST & LAFAYETTE ST	South	37210	9
3	ANTIOCH PKE & HARDING PL	South	37211	8
3	COLEMONT PL & PACKARD DR	South	37211	8
3	I24 E & I24 E ENT RAMP	South	37211	8
6	NOLENSVILLE PKE & EDMONDSON PKE	South	37211	7
6	BELL RD & BELL FORGE LN E	South	37013	7
8	BEECHWOOD TER & BELL RD	South	37013	6
8	RICE RD & RURAL HILL RD	South	37013	6
8	WALLACE RD & LINBAR DR	South	37211	6
8	MURFREESBORO PKE & HAMILTON CHURCH RD	South	37013	6
8	LUANN DR & ROUNDWOOD FOREST LN	South	37013	6
8	COLBY DR & BRIGGS AV	South	37211	6

Property Crime

Rank	Intersection	Precinct	ZIP	Count
1	WELCH RD & TRAVIS DR	South	37211	27
2	EAST THOMPSON LN & MURFREESBORO PKE	South	37211	18
3	BELL RD & CEDAR POINTE PKWY	South	37013	14
4	BELL RD & MURFREESBORO PKE	South	37013	13
5	CANE RIDGE RD & BELL RD	South	37013	12
5	NOLENSVILLE PKE & GLENROSE AV	South	37210	12
7	NOLENSVILLE PKE & EDMONDSON PKE	South	37211	11
7	MURFREESBORO PKE & HAMILTON CHURCH RD	South	37013	11
9	OLD HICKORY BLVD & NOLENSVILLE PKE	South	37211	9
9	I24 E EXIT RAMP & EAST THOMPSON LN	South	37210	9
9	WALLACE RD & LINBAR DR	South	37211	9
12	NOLENSVILLE PKE & ZOO RD	South	37211	8
12	HARDING PL & NOLENSVILLE PKE	South	37211	8

Traffic Crashes - Personal Injury

Rank	Intersection	Precinct	ZIP	Count
1	BELL RD & MURFREESBORO PKE	South	37013	7
2	OLD HICKORY BLVD & NOLENSVILLE PKE	South	37211	6
3	BELL RD & I24 E	South	37013	4
3	I24 E & I24 E ENT RAMP	South	37210	4
3	HARDING PL & I24 E	South	37211	4
6	HARDING PL & NOLENSVILLE PKE	South	37211	3
6	2ND AV S & LAFAYETTE ST	South	37210	3
6	CEDARVALLEY DR & CEDARVALLEY CT	South	37211	3
6	BELL RD & ZELIDA AV	South	37013	3
6	ANTIOCH PKE & HARDING PL	South	37211	3
6	I24 W & I24 W EXIT RAMP	South	37211	3
6	MURFREESBORO PKE & HAMILTON CHURCH RD	South	37013	3
13	HAMILTON CHURCH RD & MT VIEW RD	South	37013	2

Traffic Crashes - Non-Injury

Rank	Intersection	Precinct	ZIP	Count
1	OLD HICKORY BLVD & NOLENSVILLE PKE	South	37211	20
2	CANE RIDGE RD & BELL RD	South	37013	19
2	BELL RD & MURFREESBORO PKE	South	37013	19
4	MURFREESBORO PKE & HAMILTON CHURCH RD	South	37013	18
4	HARDING PL & NOLENSVILLE PKE	South	37211	18
6	THOMPSON LN & EAST THOMPSON LN	South	37211	17
6	BELL RD & BLUE HOLE RD	South	37013	17
6	I24 W EXIT RAMP &	South	37086	17
6	I24 E & I24 E ENT RAMP	South	37210	17
10	ANTIOCH PKE & HARDING PL	South	37211	16
11	HARDING PL & METROPLEX DR	South	37211	15
12	HARDING PL & I24 E	South	37211	14
12	NOLENSVILLE PKE & EDMONDSON PKE	South	37211	14

Information summarized for CompStat week ending 06-22-19. (past 12 weeks of data). For each report, point data were plotted in a GIS and assigned to the nearest street intersection. Summary counts were then calculated for each intersection.

Sourced from MNPD ARMS on 6/26/2019 7:47:58 AM. Violent and property crime information sourced from incident reports using Uniform Crime Reporting definitions and reporting guidelines, based on the date when the crime was reported. Personal injury traffic crashes (10-46) and non-injury traffic crashes (10-45) retrieved from MNPD's CAD database. Excludes CFS with a disposition code of 6 or 11. For each incident or CAD record, the incident or dispatch location was assigned to the nearest street intersection.

Central Precinct High Crime Intersections

Intersections with the highest concentrations of crime & traffic crashes - past 12 weeks.

METROPOLITAN POLICE DEPARTMENT
of Nashville and Davidson County

Violent Crime

Rank	Intersection	Precinct	ZIP	Count
1	3RD AV S & BROADWAY	Central	37201	7
2	ROSA L PARKS BLVD & JEFFERSON ST	Central	37208	5
2	2ND AV N & COMMERCE ST	Central	37201	5
4	CHARLOTTE AV & 4TH AV N	Central	37219	4
4	4TH AV N & BROADWAY	Central	37219	4
4	N 1ST ST & MAIN ST	Central	37213	4
7	COMMERCE ST & 5TH AV N	Central	37219	3
7	12TH AV N & BROADWAY	Central	37203	3
7	3RD AV S & SYMPHONY PL	Central	37201	3
7	DEMONBREUN ST & 4TH AV S	Central	37203	3
7	LAFAYETTE ST & LEA AV	Central	37203	3
7	5TH AV S & ASH ST	Central	37203	3
7	FRANKLIN ST & 5TH AV S	Central	37203	3

Property Crime

Rank	Intersection	Precinct	ZIP	Count
1	3RD AV S & BROADWAY	Central	37201	67
2	4TH AV N & BROADWAY	Central	37219	31
3	3RD AV S & SYMPHONY PL	Central	37201	19
4	2ND AV N & BROADWAY	Central	37201	15
5	CHURCH ST & ARCADE ALY	Central	37219	14
6	3RD AV N & COMMERCE ST	Central	37201	13
6	ROSA L PARKS BLVD & JEFFERSON ST	Central	37208	13
8	2ND AV N & COMMERCE ST	Central	37201	12
8	FRANKLIN ST & 5TH AV S	Central	37203	12
10	4TH AV N & COMMERCE ST	Central	37219	11
10	CHARLOTTE AV & 4TH AV N	Central	37219	11
12	ROLLING MILL HILL RD & MIDDLETON ST	Central	37210	9
13	LAFAYETTE ST & LEA AV	Central	37203	8

Traffic Crashes - Personal Injury

Rank	Intersection	Precinct	ZIP	Count
1	INTERSTATE DR & JAMES ROBERTSON PKWY	Central	37213	3
1	SPRING ST & N 1ST ST	Central	37207	3
3	I24 E & I24 E ENT RAMP	Central	37206	2
3	I24 E & SHELBY AV	Central	37213	2
3	LAFAYETTE ST & 5TH AV S	Central	37203	2
3	KOREAN VETERANS BLVD &	Central	37213	2
3	9TH AV N & CHURCH ST	Central	37203	2
3	CHARLOTTE AV & GEORGE L DAVIS BLVD	Central	37203	2
9	7TH AV N & UNION ST	Central	37203	1
9	7TH AV N & CHURCH ST	Central	37203	1
9	CHARLOTTE AV & 7TH AV N	Central	37219	1
9	JAMES ROBERTSON PKWY & 3RD AV N	Central	37201	1
9	3RD AV N & DEADERICK ST	Central	37201	1

Traffic Crashes - Non-Injury

Rank	Intersection	Precinct	ZIP	Count
1	SPRING ST & N 1ST ST	Central	37207	16
2	ROSA L PARKS BLVD & JEFFERSON ST	Central	37208	12
3	8TH AV S & LAFAYETTE ST	Central	37203	11
4	2ND AV S & LINDSLEY AV	Central	37210	9
4	DEMONBREUN ST & 3RD AV S	Central	37201	9
4	SHELBY AV & INTERSTATE DR	Central	37213	9
7	I24 E & I24 E EXIT RAMP	Central	37213	8
7	SHELBY AV & I24 E ENT RAMP	Central	37213	8
7	12TH AV N & BROADWAY	Central	37203	8
10	4TH AV N & BROADWAY	Central	37219	7
10	WOODLAND ST & INTERSTATE DR	Central	37213	7
12	I24 E & I24 E ENT RAMP	Central	37206	6
12	BROADWAY & OPRY PL	Central	37203	6

Information summarized for CompStat week ending 06-22-19. (past 12 weeks of data). For each report, point data were plotted in a GIS and assigned to the nearest street intersection. Summary counts were then calculated for each intersection.

Sourced from MNPD ARMS on 6/26/2019 7:47:58 AM. Violent and property crime information sourced from incident reports using Uniform Crime Reporting definitions and reporting guidelines, based on the date when the crime was reported. Personal injury traffic crashes (10-46) and non-injury traffic crashes (10-45) retrieved from MNPD's CAD database. Excludes CFS with a disposition code of 6 or 11. For each incident or CAD record, the incident or dispatch location was assigned to the nearest street intersection.

Hermitage Precinct High Crime Intersections

Intersections with the highest concentrations of crime & traffic crashes - past 12 weeks.

METROPOLITAN POLICE DEPARTMENT
of Nashville and Davidson County

Violent Crime

Rank	Intersection	Precinct	ZIP	Count
1	WANDA DR & ELM HILL PKE	Hermitage	37210	10
2	MILLWOOD DR & MURFREESBORO PKE	Hermitage	37217	9
3	PATRICIA DR & THOMPSON PL	Hermitage	37217	7
4	FRANKLIN LIMESTONE RD & MURFREESBORO PKE	Hermitage	37217	5
4	CENTRAL PKE & FRIST BLVD	Hermitage	37076	5
4	CHARLES E DAVIS BLVD & J C NAPIER CT	Hermitage	37210	5
7	UNIVERSITY CT &	Hermitage	37210	4
7	CANNON ST & CLAIBORNE ST	Hermitage	37210	4
7	WHITE PINE DR & ELM HILL PKE	Hermitage	37214	4
7	PERCY PRIEST DR & STEWARTS FERRY PKE	Hermitage	37214	4
7	ELM HILL PKE & ERMAC DR	Hermitage	37214	4
7	LEBANON PKE & MCGAVOCK PKE	Hermitage	37214	4
7	GLASTONBURY RD & SOUTHWOOD PARK PL	Hermitage	37217	4

Property Crime

Rank	Intersection	Precinct	ZIP	Count
1	OPRY MILLS DR & OPRYLAND DR	Hermitage	37214	123
2	SHUTE LN & LEBANON PKE	Hermitage	37076	20
3	MUSIC VALLEY DR & MUSIC CITY CIR	Hermitage	37214	16
4	BRILEY PKWY S & I40 E EXIT RAMP	Hermitage	37217	15
5	OPRY MILLS DR & OPRY MILLS	Hermitage	37214	13
5	MURFREESBORO PKE & UNA ANTIOCH PKE	Hermitage	37013	13
5	HARDING PL & MURFREESBORO PKE	Hermitage	37217	13
8	JUAREZ DR & OLD HICKORY BLVD	Hermitage	37076	12
9	MUSIC VALLEY DR & MCGAVOCK PKE	Hermitage	37214	11
9	KOHLS PVT DR & STONES RIVER GRNWY	Hermitage	37214	11
9	I40 W EXIT RAMP & I40 W	Hermitage	37214	11
9	I40 W EXIT RAMP & I40 W	Hermitage	37214	11
9	PLUS PARK BLVD & MURFREESBORO PKE	Hermitage	37217	11

Traffic Crashes - Personal Injury

Rank	Intersection	Precinct	ZIP	Count
1	BELL RD & SMITH SPRINGS RD	Hermitage	37217	4
2	BRITISH WOODS DR & MURFREESBORO PKE	Hermitage	37217	3
2	I40 W & FESSLERS LN	Hermitage	37210	3
4	ELM HILL PKE & BELL RD	Hermitage	37214	2
4	I40 W & SPENCE LN	Hermitage	37210	2
4	ELM HILL PKE & TWIN ELMS CT	Hermitage	37210	2
4	TRAILS END LN & ELM HILL PKE	Hermitage	37214	2
4	SMITH SPRINGS RD & RURAL HILL RD	Hermitage	37217	2
4	LEBANON PKE & TULIP GROVE RD	Hermitage	37076	2
4	CENTRAL PKE & OLD HICKORY BLVD	Hermitage	37076	2
4	MERRITT ST & ROBINSON RD	Hermitage	37138	2
4	ANDREW JACKSON PKWY & LEBANON PKE	Hermitage	37076	2
4	PLANTATION DR & OLD HICKORY BLVD	Hermitage	37076	2

Traffic Crashes - Non-Injury

Rank	Intersection	Precinct	ZIP	Count
1	I40 W & FESSLERS LN	Hermitage	37210	18
2	I40 E & I40 E EXIT RAMP	Hermitage	37210	16
3	DONELSON PKE & I40 W ENT RAMP	Hermitage	37214	14
3	LEBANON PKE & MCGAVOCK PKE	Hermitage	37214	14
5	BLACKWOOD DR & BELL RD	Hermitage	37214	13
6	DODSON CHAPEL RD & OLD HICKORY BLVD	Hermitage	37076	12
7	MURFREESBORO PKE & UNA ANTIOCH PKE	Hermitage	37013	11
8	BELL RD & SMITH SPRINGS RD	Hermitage	37217	9
8	LEBANON PKE & OLD HICKORY BLVD	Hermitage	37076	9
10	CENTRAL PKE & OLD HICKORY BLVD	Hermitage	37076	8
10	TYLER DR & LEBANON PKE	Hermitage	37076	8
10	I40 E EXIT RAMP & I40 E	Hermitage	37076	8
10	OPRY MILLS DR & OPRYLAND DR	Hermitage	37214	8

Information summarized for CompStat week ending 06-22-19. (past 12 weeks of data). For each report, point data were plotted in a GIS and assigned to the nearest street intersection. Summary counts were then calculated for each intersection.

Sourced from MNPD ARMS on 6/26/2019 7:47:58 AM. Violent and property crime information sourced from incident reports using Uniform Crime Reporting definitions and reporting guidelines, based on the date when the crime was reported. Personal injury traffic crashes (10-46) and non-injury traffic crashes (10-45) retrieved from MNPD's CAD database. Excludes CFS with a disposition code of 6 or 11. For each incident or CAD record, the incident or dispatch location was assigned to the nearest street intersection.

North Precinct High Crime Intersections

Intersections with the highest concentrations of crime & traffic crashes - past 12 weeks.

METROPOLITAN POLICE DEPARTMENT
of Nashville and Davidson County

Violent Crime

Rank	Intersection	Precinct	ZIP	Count
1	9TH AV N & COFFEE ST	North	37208	11
2	GARFIELD ST & 9TH AV N	North	37208	9
2	W TRINITY LN & HAMPTON ST	North	37207	9
4	DOWLAN ST & 26TH AV N	North	37208	8
5	HEIMAN ST & DR D B TODD JR BLVD	North	37208	7
6	COCKRILL ST & 16TH AV N	North	37208	6
6	DR DB TODD JR BLVD & JEFFERSON ST	North	37208	6
6	9TH AV N & JEFFERSON ST	North	37208	6
9	COFFEE ST & 11TH AV N	North	37208	5
10	CLAY ST & 15TH AV N	North	37208	4
10	GARFIELD ST & ROSA L PARKS BLVD	North	37208	4
10	ROSA L PARKS BLVD & MONROE ST	North	37208	4
10	CLARKSVILLE PKE & 26TH AV N	North	37208	4

Property Crime

Rank	Intersection	Precinct	ZIP	Count
1	COURTNEY AV & CLARKSVILLE PKE	North	37218	19
2	W TRINITY LN & HAMPTON ST	North	37207	16
3	FAIRVIEW DR & CLARKSVILLE PKE	North	37218	15
4	ROSA L PARKS BLVD & DOMINICAN DR	North	37228	14
5	26TH AV N & JEFFERSON ST	North	37208	11
6	BRICK CHURCH PKE & AVONDALE CIR	North	37207	10
7	W TRINITY LN & LIBERIA ST	North	37207	9
7	BRICK CHURCH PKE & ARTIC AV	North	37207	9
7	SUMMITT AV & CLARKSVILLE PKE	North	37218	9
10	W HAMILTON RD & CLARKSVILLE PKE	North	37218	8
10	S HAMILTON RD & BUENA VISTA PKE	North	37218	8
10	17TH AV N & DR D B TODD JR BLVD	North	37208	8
13	PONDER PL & 10TH AV N	North	37208	7

Traffic Crashes - Personal Injury

Rank	Intersection	Precinct	ZIP	Count
1	MORGAN RD & WHITES CREEK PKE	North	37080	3
1	FAIRVIEW DR & CLARKSVILLE PKE	North	37218	3
1	ROSA L PARKS BLVD & DOMINICAN DR	North	37228	3
4	I65 S & ROSA L PARKS BLVD	North	37208	2
4	OSAGE ST & 23RD AV N	North	37208	2
4	BAPTIST WORLD CENTER DR & W TRINITY LN	North	37207	2
4	S HAMILTON RD & BUENA VISTA PKE	North	37218	2
4	JACKMAN RD & WHITES CREEK PKE	North	37080	2
4	READ AV & BRICK CHURCH PKE	North	37207	2
4	I24 E & CLAY LICK RD	North	37189	2
4	LICKTON PKE & LICKTON PKE ACCESS RD	North	37189	2
4	DR DB TODD JR BLVD & JEFFERSON ST	North	37208	2
4	JEFFERSON ST & 12TH AV N	North	37208	2

Traffic Crashes - Non-Injury

Rank	Intersection	Precinct	ZIP	Count
1	READ AV & BRICK CHURCH PKE	North	37207	14
1	ROSA L PARKS BLVD & DOMINICAN DR	North	37228	14
3	28TH AV N & JOHN A MERRITT BLVD	North	37209	12
4	I65 S & W TRINITY LN	North	37207	11
5	W TRINITY LN & BRICK CHURCH PKE	North	37207	9
6	I24 E & I24 E EXIT RAMP	North	37189	8
6	S HAMILTON RD & BUENA VISTA PKE	North	37218	8
6	BUCHANAN ST & DR D B TODD JR BLVD	North	37208	8
9	GARFIELD ST & ROSA L PARKS BLVD	North	37208	6
9	9TH AV N & TAYLOR ST	North	37208	6
9	I65 N EXIT RAMP & I65 N	North	37208	6
12	CLARKSVILLE PKE & ROSA L PARKS BLVD	North	37208	5
12	BUCHANAN ST & DELTA AV	North	37208	5

Information summarized for CompStat week ending 06-22-19. (past 12 weeks of data). For each report, point data were plotted in a GIS and assigned to the nearest street intersection. Summary counts were then calculated for each intersection.

Sourced from MNPD ARMS on 6/26/2019 7:47:58 AM. Violent and property crime information sourced from incident reports using Uniform Crime Reporting definitions and reporting guidelines, based on the date when the crime was reported. Personal injury traffic crashes (10-46) and non-injury traffic crashes (10-45) retrieved from MNPD's CAD database. Excludes CFS with a disposition code of 6 or 11. For each incident or CAD record, the incident or dispatch location was assigned to the nearest street intersection.

Madison Precinct High Crime Intersections

METROPOLITAN POLICE DEPARTMENT
of Nashville and Davidson County

Intersections with the highest concentrations of crime & traffic crashes - past 12 weeks.

Violent Crime

Rank	Intersection	Precinct	ZIP	Count
1	BERKLEY DR & ARGLE AV	Madison	37115	10
2	WALTON LN &	Madison	37115	7
2	RICHMOND HILL DR & BRICK CHURCH PKE	Madison	37207	7
4	S GALLATIN PKE & MAPLE ST	Madison	37115	6
5	HERITAGE DR &	Madison	37115	5
5	ANDERSON LN & SNOW AV	Madison	37115	5
5	DUE WEST AV N & OLD DUE WEST AV	Madison	37115	5
8	CREEKWOOD DR &	Madison	37207	4
8	WILLIAMS AV &	Madison	37115	4
8	WILEY ST & N GALLATIN PKE	Madison	37115	4
11	DULING AV & N GALLATIN PKE	Madison	37115	3
11	AURORA AV & DINWIDDIE DR	Madison	37115	3
11	AURORA AV & GLOBE PL	Madison	37115	3

Property Crime

Rank	Intersection	Precinct	ZIP	Count
1	SKYLINE MEMORIAL CT & DICKERSON PKE	Madison	37115	39
2	N GALLATIN PKE & NORTHSIDE DR	Madison	37115	32
3	ALTA LOMA RD & N GALLATIN PKE	Madison	37115	27
4	N GALLATIN PKE & RIVERCHASE BLVD	Madison	37115	22
5	MYATT DR & MYATT CENTER LN	Madison	37115	14
6	OLD HICKORY BLVD W & GALLATIN PKE	Madison	37115	13
7	MYATT DR & SPRING BRANCH DR	Madison	37115	12
8	TWIN HILLS DR & N GALLATIN PKE	Madison	37072	11
8	DUE WEST AV N & OLD DUE WEST AV	Madison	37115	11
10	MYATT DR & RIVERGATE PKWY	Madison	37115	10
10	N GALLATIN PKE & ONE MILE PKWY	Madison	37115	10
12	DUPONT AV & N GALLATIN PKE	Madison	37115	8
13	OLD HICKORY BLVD W &	Madison	37207	7

Traffic Crashes - Personal Injury

Rank	Intersection	Precinct	ZIP	Count
1	DUE WEST AV E & S GALLATIN PKE	Madison	37115	3
1	NEELYS BEND RD & S GALLATIN PKE	Madison	37115	3
1	MYATT DR & RIVERGATE PKWY	Madison	37115	3
1	DICKERSON PKE & OLD HICKORY BLVD	Madison	37207	3
5	LICKTON PKE & UNION HILL RD	Madison	37072	2
5	EWING DR & BRICK CHURCH PKE	Madison	37207	2
5	DICKERSON PKE & BRILEY PKWY E	Madison	37207	2
5	E CEDAR ST & CONFERENCE DR	Madison	37072	2
5	STATE RT 45 & DELAWARE AV	Madison	37115	2
5	S GALLATIN PKE & DUE WEST AV W	Madison	37115	2
5	E PALESTINE AV & S GALLATIN PKE	Madison	37115	2
12	S GALLATIN PKE & MOVING CENTER CT	Madison	37115	1
12	S GALLATIN PKE & WALTON LN	Madison	37115	1

Traffic Crashes - Non-Injury

Rank	Intersection	Precinct	ZIP	Count
1	MYATT DR & RIVERGATE PKWY	Madison	37115	16
2	DUE WEST AV E & S GALLATIN PKE	Madison	37115	13
3	S GALLATIN PKE & MAPLE ST	Madison	37115	11
4	CONFERENCE DR & N GALLATIN PKE	Madison	37072	10
5	SHEPHERD HILLS DR & N GALLATIN PKE	Madison	37072	7
6	N GALLATIN PKE & CUDE LN	Madison	37072	6
7	E PALESTINE AV & S GALLATIN PKE	Madison	37115	5
7	HEAD DR & OLD HICKORY BLVD W	Madison	37115	5
7	OLD HICKORY BLVD W & GALLATIN PKE	Madison	37115	5
7	I24 W & I24 W EXIT RAMP	Madison	37189	5
11	BRILEY PKWY W & BRICK CHURCH PKE	Madison	37207	4
11	BELL GRIMES LN & DICKERSON PKE	Madison	37207	4
11	DICKERSON PKE & OLD HICKORY BLVD	Madison	37207	4

Information summarized for CompStat week ending 06-22-19. (past 12 weeks of data). For each report, point data were plotted in a GIS and assigned to the nearest street intersection. Summary counts were then calculated for each intersection.

Sourced from MNPD ARMS on 6/26/2019 7:47:58 AM. Violent and property crime information sourced from incident reports using Uniform Crime Reporting definitions and reporting guidelines, based on the date when the crime was reported. Personal injury traffic crashes (10-46) and non-injury traffic crashes (10-45) retrieved from MNPD's CAD database. Excludes CFS with a disposition code of 6 or 11. For each incident or CAD record, the incident or dispatch location was assigned to the nearest street intersection.

Midtown Hills Precinct High Crime Intersections

METROPOLITAN POLICE DEPARTMENT
of Nashville and Davidson County

Intersections with the highest concentrations of crime & traffic crashes - past 12 weeks.

Violent Crime

Rank	Intersection	Precinct	ZIP	Count
1	WHISPERING HILLS DR & BONERWOOD DR	Midtown	37211	13
2	WEDGEWOOD AV & RAINS AV	Midtown	37203	5
3	WEST END AV & 17TH AV N	Midtown	37203	4
3	NOLENSVILLE PKE & TUSCULUM RD	Midtown	37211	4
5	DIVISION ST & 18TH AV S	Midtown	37203	3
5	CHARLOTTE AV & DR D B TODD JR BLVD	Midtown	37203	3
5	14TH AV S & EDGEHILL AV	Midtown	37212	3
5	EDGEHILL AV &	Midtown	37203	3
5	HARDING PL & TROUSDALE DR	Midtown	37211	3
10	HARDING PL & SHADESCREST DR	Midtown	37211	2
10	NOLENSVILLE PKE & LUTIE ST	Midtown	37211	2
10	RAINS AV & MERRITT AV	Midtown	37203	2
10	CAMERON ST & 4TH AV S	Midtown	37203	2

Property Crime

Rank	Intersection	Precinct	ZIP	Count
1	WEST END AV & 17TH AV N	Midtown	37203	29
2	OLD HICKORY BLVD & FRANKLIN PIKE CIR	Midtown	37027	24
3	NOLENSVILLE PKE & SWISS AV	Midtown	37211	20
4	POWELL AV & BRANSFORD AV	Midtown	37204	18
5	8TH AV S & ROYCROFT PL	Midtown	37204	17
6	DIVISION ST & 19TH AV S	Midtown	37203	10
7	20TH AV N & STATE ST	Midtown	37203	8
8	STATE ST & 17TH AV N	Midtown	37203	7
8	ELLISTON PL & 23RD AV N	Midtown	37203	7
8	CHARLOTTE AV &	Midtown	37203	7
8	BROADWAY & 18TH AV S	Midtown	37203	7
8	EDGEHILL AV & 12TH AV S	Midtown	37212	7
8	9TH AV S & MONTROSE AV	Midtown	37204	7

Traffic Crashes - Personal Injury

Rank	Intersection	Precinct	ZIP	Count
1	HARDING PL & I65 N ENT RAMP	Midtown	37204	4
2	I440 E ENT RAMP & I440 E	Midtown	37204	3
2	WEDGEWOOD AV & 8TH AV S	Midtown	37203	3
2	OLD HICKORY BLVD & EDMONDSON PKE	Midtown	37211	3
5	KNOLLS PL & OLD HICKORY BLVD	Midtown	37211	2
5	NOLENSVILLE PKE & TUSCULUM RD	Midtown	37211	2
5	I440 W & I440 W ENT RAMP	Midtown	37204	2
5	FRANKLIN PKE & NANEARLE PL	Midtown	37220	2
5	NOLENSVILLE PKE & CRAIGHEAD ST	Midtown	37210	2
5	I40 E EXIT RAMP & 4TH AV S	Midtown	37203	2
5	KRAFT DR & THOMPSON LN	Midtown	37204	2
5	COPPERFIELD WAY & OLD HICKORY BLVD	Midtown	37027	2
5	OLD HICKORY BLVD & CLOVERLAND DR	Midtown	37027	2

Traffic Crashes - Non-Injury

Rank	Intersection	Precinct	ZIP	Count
1	POWELL AV & POWELL PL	Midtown	37204	23
2	HARDING PL & TROUSDALE DR	Midtown	37211	16
3	FRANKLIN PKE & HARDING PL	Midtown	37204	15
4	I440 E & I440 ENT RAMP	Midtown	37204	13
4	CHURCH ST & I40 E ENT RAMP	Midtown	37203	13
6	PIERCE AV & VANDERBILT HOSPITAL	Midtown	37240	12
6	OLD HICKORY BLVD & FRANKLIN PKE	Midtown	37027	12
8	HARDING PL & I65 N ENT RAMP	Midtown	37204	11
9	I40 E EXIT RAMP & BROADWAY	Midtown	37203	10
10	MURPHY RD & WEST END AV	Midtown	37203	9
10	OLD HICKORY BLVD & CLOVERLAND DR	Midtown	37027	9
10	OLD HICKORY BLVD & EDMONDSON PKE	Midtown	37211	9
10	OLD HICKORY BLVD & FRANKLIN PIKE CIR	Midtown	37027	9

Information summarized for CompStat week ending 06-22-19. (past 12 weeks of data). For each report, point data were plotted in a GIS and assigned to the nearest street intersection. Summary counts were then calculated for each intersection.

Sourced from MNPD ARMS on 6/26/2019 7:47:58 AM. Violent and property crime information sourced from incident reports using Uniform Crime Reporting definitions and reporting guidelines, based on the date when the crime was reported. Personal injury traffic crashes (10-46) and non-injury traffic crashes (10-45) retrieved from MNPD's CAD database. Excludes CFS with a disposition code of 6 or 11. For each incident or CAD record, the incident or dispatch location was assigned to the nearest street intersection.

County High Crime Intersections - Arrests

Intersections with the highest concentrations of arrests - past 12 weeks.

METROPOLITAN POLICE DEPARTMENT
of Nashville and Davidson County

DUI Arrests

Rank	Intersection	Precinct	ZIP	Count
1	BRILEY PKWY E EXT RAMP & DICKERSON PKE	Madison	37207	6
2	14TH AV S & MCGAVOCK ST	Midtown	37203	5
2	NOLENSVILLE PKE & EDMONDSON PKE	South	37211	5
4	PATTERSON ST & 23RD AV N	Midtown	37203	4
4	CAHAL AV & GALLATIN AV	East	37216	4
4	ELLINGTON PKWY & HART LN	East	37207	4
4	GEORGE L DAVIS BLVD & GRUNDY ST	Central	37203	4
8	ALBION ST & DR D B TODD JR BLVD	North	37208	3
8	8TH AV S & BROADWAY	Central	37203	3
8	S 5TH ST & WOODLAND ST	East	37206	3
11	S 8TH ST & SHELBY AV	East	37206	2
11	GARTLAND AV & N 11TH ST	East	37206	2
11	EASTLAND AV & GALLATIN AV	East	37206	2

Drug-Related Arrests

Rank	Intersection	Precinct	ZIP	Count
1	PERKINS ST & LINCOLN ST	South	37210	20
2	W TRINITY LN & HAMPTON ST	North	37207	19
3	BRICK CHURCH PKE & ARTIC AV	North	37207	13
4	LAFAYETTE ST & 5TH AV S	Central	37203	11
5	DREXEL ST & 7TH AV S	Central	37203	10
6	EWING AV & MIDDLETON ST	Central	37203	9
6	S 7TH ST & SYLVAN ST	East	37206	9
8	2ND AV N & JAMES ROBERTSON PKWY	Central	37201	8
9	3RD AV S & BROADWAY	Central	37201	7
9	DICKERSON PKE & EWING DR	East	37207	7
9	TRINITY LN & DICKERSON PKE	East	37207	7
9	LINCOLN ST & LAFAYETTE ST	South	37210	7
9	WALLACE RD & LINBAR DR	South	37211	7

Felony Arrests

Rank	Intersection	Precinct	ZIP	Count
1	2ND AV N & JAMES ROBERTSON PKWY	Central	37201	83
2	HILL AV & BLANTON AV	South	37210	22
3	GAY ST & 2ND AV N	Central	37201	17
4	W TRINITY LN & HAMPTON ST	North	37207	16
5	MURFREESBORO PKE & PAVILION BLVD	Hermitage	37217	15
6	ALBION ST & DR D B TODD JR BLVD	North	37208	11
7	BRICK CHURCH PKE & ARTIC AV	North	37207	10
7	LEA AV & 7TH AV S	Central	37203	10
9	LAFAYETTE ST & 5TH AV S	Central	37203	9
9	I65 N & W TRINITY LN	East	37207	9
9	EAST THOMPSON LN & MURFREESBORO PKE	South	37211	9
12	MEDICAL CENTER DR & VANDERBILT HOSPITAL	Midtown	37212	7
12	S 7TH ST & SYLVAN ST	East	37206	7

Weapons Law Violation Arrests

Rank	Intersection	Precinct	ZIP	Count
1	FATHERLAND ST & S 6TH ST	East	37206	5
2	14TH AV S & EDGEHILL AV	Midtown	37212	4
3	HORTON AV & 12TH AV S	Midtown	37203	2
3	26TH AV N & EDEN ST	North	37208	2
3	MEDICAL CENTER DR & VANDERBILT HOSPITAL	Midtown	37212	2
3	LEWIS ST & FAIN ST	Hermitage	37210	2
3	LEXINGTON DR & SPARTAN DR	South	37211	2
3	ANTIOCH PKE & HARDING PL	South	37211	2
3	BLUE LAKE CIR & TIMBERLAKE WAY	South	37013	2
3	CANE RIDGE RD & BELL RD	South	37013	2
3	ARBOR PL & ARBOR RIDGE DR	South	37013	2
3	OLD LEBANON PKE & J B ESTILLE DR	Hermitage	37214	2
3	S 5TH ST & WOODLAND ST	East	37206	2

Information summarized for CompStat week ending 06-22-19. (past 12 weeks of data). For each report, point data were plotted in a GIS and assigned to the nearest street intersection. Summary counts were then calculated for each intersection.

Sourced from MNPD ARMS on 6/26/2019 7:47:58 AM. For each arrest, the arrest location was assigned to the nearest street intersection. This report does not take into account the number of charges. 1 arrest = 1 body.

County Hot Addresses
Multiple CFS / Arrests at the Same Location, Past 12 Weeks

METROPOLITAN POLICE DEPARTMENT
of Nashville and Davidson County

CFS Location / Nearby Business	Count	Counts - Top Ten Codes
709 5TH AV S ***Greyhound***	**141**	61 - Want Officer for Investigation / Assistance (10-43) 50 - Disorderly Person (10-44) 5 - Fight / Assault (10-57)
639 LAFAYETTE ST ***Nashville Rescue Mission***	**126**	48 - Want Officer for Investigation / Assistance (10-43) 32 - Disorderly Person (10-44) 13 - Theft (10-50)
4040 NOLENSVILLE PIKE ***Walmart***	**93**	23 - Want Officer for Investigation / Assistance (10-43) 18 - Theft (10-50) 16 - Transport Prisoner / Suspect (10-16)
801 JEFFERSON ST ***Mapco***	**71**	31 - Disorderly Person (10-44) 11 - Want Officer for Investigation / Assistance (10-43) 10 - Theft (10-50)
3458 DICKERSON PIKE ***Walmart Supercenter***	**64**	16 - Theft (10-50) 16 - Want Officer for Investigation / Assistance (10-43) 11 - Disorderly Person (10-44)
2200 BRICK CHURCH PIKE ***Exxon***	**60**	28 - Disorderly Person (10-44) 9 - Theft (10-50) 7 - Want Officer for Investigation / Assistance (10-43)
800 MONROE ST ***Kroger***	**60**	21 - Want Officer for Investigation / Assistance (10-43) 13 - Disorderly Person (10-44) 5 - Fight / Assault (10-57)
2284 MURFREESBORO PIKE ***Kroger***	**55**	23 - Disorderly Person (10-44) 17 - Want Officer for Investigation / Assistance (10-43) 7 - Theft (10-50)
1716 ROSA L PARKS BLVD ***Nashville Rescue Mission***	**55**	29 - Want Officer for Investigation / Assistance (10-43) 8 - Disorderly Person (10-44) 6 - Domestic Disturbance (10-41)
433 OPRY MILLS DR ***Opry Mills***	**54**	21 - Theft (10-50) 10 - Vehicle Accident - Property Damage (10-45) 10 - Want Officer for Investigation / Assistance (10-43)
130 W TRINITY LN ***Love's Truck Stop***	**53**	15 - Want Officer for Investigation / Assistance (10-43) 11 - Vehicle Accident - Property Damage (10-45) 9 - Disorderly Person (10-44)
1702 WEST END AV ***Shell Gas Station***	**48**	19 - Disorderly Person (10-44) 18 - Theft (10-50) 6 - Want Officer for Investigation / Assistance (10-43)
227 SHELBY AV ***Exxon***	**47**	17 - Disorderly Person (10-44) 8 - Want Officer for Investigation / Assistance (10-43) 7 - Vehicle Accident - Property Damage (10-45)
111 N 1ST ST ***Travel Centers of America***	**47**	23 - Disorderly Person (10-44) 8 - Want Officer for Investigation / Assistance (10-43) 7 - Theft (10-50)
200 GALLATIN PIKE S ***Kroger***	**46**	11 - Disorderly Person (10-44) 10 - Want Officer for Investigation / Assistance (10-43) 8 - Theft (10-50)

Arrest Location	Count	Counts - Top Charges
1 TITANS WAY	**50**	21 - Alcohol- under 21, consumption 13 - Public intoxication 4 - Poss. or casual exchange-cont.sub.
639 LAFAYETTE ST	**48**	9 - Failure to be booked (state citation) 8 - Failure to appear- class b or c misd. 8 - Criminal trespass
25 LINCOLN ST	**45**	19 - Criminal trespass 13 - Drug paraphernalia- unlawful use 7 - Poss. or casual exchange-cont.sub.
512 1ST AVE N	**36**	8 - Driving- suspended license 8 - Driving under the influence 5 - Driv. lic. - no d/l
7044 CHARLOTTE PIKE	**36**	27 - Theft of merchandise- $1,000 or less 4 - Poss. or casual exchange-cont.sub. 4 - Criminal trespass
234 W TRINITY LN	**33**	14 - Failure to appear- class b or c misd. 6 - Drug paraphernalia- unlawful use 6 - Criminal trespass
200 JAMES ROBERTSON PKY	**32**	6 - Assault, domestic bodily injury 5 - Vandalism- $1,000 or less 4 - Harassment- cause emotional distress, intimidate,
709 5TH AVE S	**31**	8 - Criminal trespass 7 - Public intoxication 4 - Drug paraphernalia- unlawful use
1818 ALBION ST	**28**	4 - Poss. or casual exchange-cont.sub. 4 - Assault, domestic offensive/provocative conduct 4 - Criminal trespass
3441 DICKERSON PIKE	**27**	6 - Driving under the influence 6 - Failure to appear- class b or c misd. 3 - Assault, domestic bodily injury
212 PAVILION BLVD	**26**	7 - Community superv. viol. by non-criminal off 7 - Parole violation 4 - Community superv. viol. by felony off.
220 BLANTON AVE	**26**	24 - Probation violation- felony 6 - Probation violation- misdemeanor 3 - Failure to be booked (state citation)
2232 N GALLATIN PIKE	**25**	24 - Theft of merchandise- $1,000 or less 2 - Burglary 1 - Drug paraphernalia- unlawful use
408 2ND AVE N	**22**	6 - Driv. lic. - no d/l 5 - Poss. or casual exchange-cont.sub. 2 - Drug paraphernalia- unlawful use
4040 NOLENSVILLE PIKE	**21**	12 - Theft of merchandise- $1,000 or less 2 - Burglary 2 - Assault, domestic, bodily injury 2nd offense

Sourced from MNPD ARMS on 6/26/2019 7:47:58 AM. CAD calls retrieved from ECC's Computer Aided Dispatch system. Includes only calls where an officer response was made. Disposition codes 6 (Backup) and 11 (Signal 9) are excluded. Self-initiated calls are excluded. CFS located at hospitals, police precincts, and detention centers are excluded. Arrest information retrieved from the MNPD RMS warrants / arrests database. 1 arrest = 1 body. Includes adult and juvenile arrests. Arrests served by warrants division are excluded. 'Nearby Business' refers to a business establishment in close proximity of the address listed, and is provided for informational purposes only. There is no guarantee that all calls were dispatched to the business listed, because in some cases, multiple business establishments have the same address (e.g. a discount store that also contains a pharmacy). Due to the unique nature of apartment-based reporting, individual unit numbers and the address of the main office for a complex may sometimes both appear in this report.

West Precinct Hot Addresses
Multiple CFS / Arrests at the Same Location, Past 12 Weeks

METROPOLITAN POLICE DEPARTMENT
of Nashville and Davidson County

CFS Location / Nearby Business	Count	Counts - Top Ten Codes
7044 CHARLOTTE PIKE ***Walmart Supercenter***	**41**	13 - Want Officer for Investigation / Assistance (10-43) 9 - Theft (10-50) 5 - Disorderly Person (10-44)
5705 CHARLOTTE PIKE ***Kroger***	**24**	9 - Disorderly Person (10-44) 7 - Want Officer for Investigation / Assistance (10-43) 3 - Vehicle Accident - Property Damage (10-45)
7034 CHARLOTTE PIKE ***Lowe's***	**22**	8 - Theft (10-50) 5 - Disorderly Person (10-44) 4 - Want Officer for Investigation / Assistance (10-43)
2126 ABBOTT MARTIN RD ***Green Hills Mall***	**21**	8 - Disorderly Person (10-44) 7 - Theft (10-50) 3 - Want Officer for Investigation / Assistance (10-43)
7087 HIGHWAY 70 S ***Kroger***	**20**	7 - Want Officer for Investigation / Assistance (10-43) 5 - Disorderly Person (10-44) 4 - Theft (10-50)
6814 CHARLOTTE PIKE ***Target***	**17**	6 - Transport Prisoner / Suspect (10-16) 3 - Disorderly Person (10-44) 2 - Theft (10-50)
6418 CENTENNIAL BLVD ***Pilot Travel Center***	**17**	4 - Want Officer for Investigation / Assistance (10-43) 4 - Vehicle Accident - Property Damage (10-45) 4 - Disorderly Person (10-44)
7102 CHARLOTTE PIKE ***Thorntons Gas Station***	**12**	4 - Want Officer for Investigation / Assistance (10-43) 4 - Disorderly Person (10-44) 1 - Person with Weapon (10-54)
50 VAUGHN RD ***Warner Park***	**12**	5 - Want Officer for Investigation / Assistance (10-43) 5 - Theft (10-50) 1 - Burglary - Non-Residence (10-71)
5600 CHARLOTTE PIKE ***Walgreen's***	**11**	4 - Disorderly Person (10-44) 2 - Want Officer for Investigation / Assistance (10-43) 1 - Vehicle Accident - Property Damage (10-45)
5708 CHARLOTTE PIKE ***Planet Fitness***	**11**	4 - Theft (10-50) 3 - Disorderly Person (10-44) 2 - Vehicle Accident - Property Damage (10-45)
5800 MAUDINA AV ***Richland Hills Apartments***	**11**	3 - Want Officer for Investigation / Assistance (10-43) 3 - Criminal Vice Activity (10-78) 1 - Shots Fired (10-83)
4211 CHARLOTTE AV ***Gas Station***	**11**	3 - Disorderly Person (10-44) 3 - Suspicious Person (10-40) 2 - Theft (10-50)
301 WHITE BRIDGE PIKE ***Gas Station***	**10**	5 - Theft (10-50) 2 - Vehicle Accident - Property Damage (10-45) 1 - Disorderly Person (10-44)
4601 ALABAMA AV ***Daily's***	**8**	5 - Theft (10-50) 1 - Person with Weapon (10-54) 1 - Vehicle Accident - Property Damage (10-45)

Arrest Location	Count	Counts - Top Charges
7044 CHARLOTTE PIKE	**36**	27 - Theft of merchandise- $1,000 or less 4 - Criminal trespass 4 - Poss. or casual exchange-cont.sub.
6814 CHARLOTTE PIKE	**12**	12 - Theft of merchandise- $1,000 or less
26 WHITE BRIDGE PIKE	**7**	2 - Probation violation- felony 2 - Theft of property-$1,000 or less 2 - Theft of merchandise- $1,000 or less
5500 CHARLOTTE PIKE	**7**	2 - Probation violation- felony 1 - Failure to appear- class b or c misd. 1 - Fugitive from justice- with warrant
111 OLD HICKORY BLVD	**6**	3 - Assault, domestic bodily injury 1 - Assault, domestic offensive/provocative conduct 1 - Failure to be booked (state citation)
621 40TH AVE N	**6**	5 - Criminal trespass 1 - Poss. or casual exchange-cont.sub. 1 - Drug paraphernalia- advertising
I 40 E & WHITE BRIDGE PIKE	**5**	2 - Driv. lic. - no d/l 1 - Driving- suspended license 1 - Driving- suspended license, 2nd offense
OLD HICKORY BLVD & VAUGHN RD	**5**	3 - Poss. or casual exchange-cont.sub. 2 - Public intoxication
150 DAVIDSON RD	**5**	2 - Assault 1 - Disorderly conduct 1 - Theft of property-$1,000 or less
2140 ABBOTT MARTIN RD	**5**	2 - Theft of merchandise- $1,000 or less 2 - Theft of merchandise 5th - $1,000 or less 1 - Theft of property-$1,000 or less
4220 HARDING PIKE	**4**	2 - Driving- revoked license 1 - Driving- suspended license 1 - Implied consent - int. refuse, prevent or obstruct
CHARLOTTE PIKE & OCEOLA AVE	**4**	1 - Driv. lic. - no d/l 1 - Drug paraphernalia- unlawful use 1 - Driving- revoked license
6535 PREMIER DR	**4**	2 - Probation violation- misdemeanor 1 - Robbery 1 - Assault, domestic bodily injury
6700 CABOT DR	**4**	2 - Assault, domestic bodily injury 1 - Failure to be booked (criminal summons) 1 - Public intoxication
7102 CHARLOTTE PIKE	**4**	2 - Probation violation- community corrections viol. 1 - Theft of merchandise- $1,000 or less 1 - Failure to appear- class b or c misd.

Sourced from MNPD ARMS on 6/26/2019 7:47:58 AM. CAD calls retrieved from ECC's Computer Aided Dispatch system. Includes only calls where an officer response was made. Disposition codes 6 (Backup) and 11 (Signal 9) are excluded. Self-initiated calls are excluded. CFS located at hospitals, police precincts, and detention centers are excluded. Arrest information retrieved from the MNPD RMS warrants / arrests database. 1 arrest = 1 body. Includes adult and juvenile arrests. Arrests served by warrants division are excluded. 'Nearby Business' refers to a business establishment in close proximity of the address listed, and is provided for informational purposes only. There is no guarantee that all calls were dispatched to the business listed, because in some cases, multiple business establishments have the same address (e.g. a discount store that also contains a pharmacy). Due to the unique nature of apartment-based reporting, individual unit numbers and the address of the main office for a complex may sometimes both appear in this report.

East Precinct Hot Addresses
Multiple CFS / Arrests at the Same Location, Past 12 Weeks

METROPOLITAN POLICE DEPARTMENT
of Nashville and Davidson County

CFS Location / Nearby Business	Count	Counts - Top Ten Codes
130 W TRINITY LN ***Love's Truck Stop***	**53**	15 - Want Officer for Investigation / Assistance (10-43) 11 - Vehicle Accident - Property Damage (10-45) 9 - Disorderly Person (10-44)
701 DICKERSON PIKE ***Gas Station***	**33**	26 - Disorderly Person (10-44) 3 - Theft (10-50) 2 - Want Officer for Investigation / Assistance (10-43)
3410 GALLATIN PIKE ***Kroger***	**28**	10 - Theft (10-50) 8 - Want Officer for Investigation / Assistance (10-43) 3 - Disorderly Person (10-44)
803 DICKERSON PIKE ***Z Mart***	**27**	15 - Disorderly Person (10-44) 6 - Want Officer for Investigation / Assistance (10-43) 2 - Vehicle Accident - Property Damage (10-45)
500 MAIN ST ***Citgo***	**23**	9 - Disorderly Person (10-44) 3 - Want Officer for Investigation / Assistance (10-43) 3 - Theft (10-50)
712 MAIN ST ***Mapco Convenience***	**20**	9 - Disorderly Person (10-44) 4 - Theft (10-50) 3 - Want Officer for Investigation / Assistance (10-43)
1015 JOYCE LN ***Home Depot***	**18**	14 - Theft (10-50) 1 - Vehicle Accident - Property Damage (10-45) 1 - Intoxicated Person (10-42)
SHELBY PARK	**15**	5 - Want Officer for Investigation / Assistance (10-43) 5 - Suspicious Person (10-40) 2 - Disorderly Person (10-44)
590 JOSEPH AV ***Riverchase Apartments***	**15**	7 - Want Officer for Investigation / Assistance (10-43) 4 - Disorderly Person (10-44) 2 - Fight / Assault (10-57)
711 GALLATIN AV ***Kroger***	**13**	5 - Disorderly Person (10-44) 3 - Want Officer for Investigation / Assistance (10-43) 1 - Domestic Disturbance (10-41)
1801 DICKERSON PIKE ***Trinity Inn***	**11**	4 - Want Officer for Investigation / Assistance (10-43) 4 - Disorderly Person (10-44) 1 - Corpse / D. O. A. (10-64)
3049 DICKERSON PIKE ***Family Dollar***	**10**	3 - Want Officer for Investigation / Assistance (10-43) 2 - Disorderly Person (10-44) 2 - Burglary - Non-Residence (10-71)
600 SHELBY AV ***Family Dollar***	**9**	5 - Want Officer for Investigation / Assistance (10-43) 1 - Disorderly Person (10-44) 1 - Theft (10-50)
836 DICKERSON PIKE ***Family Dollar Store***	**9**	6 - Theft (10-50) 2 - Disorderly Person (10-44) 1 - Want Officer for Investigation / Assistance (10-43)
824 MAIN ST ***Weiss Liquors Inc***	**8**	4 - Disorderly Person (10-44) 1 - Want Officer for Investigation / Assistance (10-43) 1 - Vehicle Accident - Property Damage (10-45)

Arrest Location	Count	Counts - Top Charges
701 DICKERSON PIKE	**13**	7 - Criminal trespass 5 - Failure to be booked (state citation) 4 - Public intoxication
130 W TRINITY LN	**11**	4 - Theft of merchandise- $1,000 or less 3 - Drug paraphernalia- unlawful use 2 - Failure to appear- class b or c misd.
150 W TRINITY LN	**9**	4 - Failure to appear- class b or c misd. 4 - Community superv. viol. by felony off. 2 - Assault, aggravated - strangulation - int/kn
BROADMOOR DR & DICKERSON PIKE	**9**	6 - Poss. or casual exchange-cont.sub. 2 - Driving- revoked license 1 - Drug paraphernalia- unlawful use
1500 PORTER RD	**8**	2 - Weapon - felon in poss of a handgun 2 - Assault, domestic fear of bodily injury 1 - Assault, aggravated - deadly weapon - int/kn
500 MAIN ST	**7**	1 - Public intoxication 1 - Probation violation- felony 1 - Poss. or casual exchange-cont.sub.
ELLINGTON PKWY N & HART LN	**7**	3 - Driving under the influence 2 - Driv. lic. - no d/l 2 - Driving on the wrong side of street
S 7TH ST & SYLVAN ST	**7**	3 - Poss. or casual exchange-cont.sub. 2 - Failure to appear- class b or c misd. 1 - Evading arrest- misdemeaner
S 8TH ST & SHELBY AVE	**6**	2 - Driving under the influence 1 - Criminal impersonation 1 - Assault, domestic bodily injury
S 5TH ST & WOODLAND ST	**6**	3 - Driving under the influence 2 - Driving- revoked license 2 - Weapon- possession while under influence
936 E TRINITY LN	**6**	3 - Assault, aggravated - deadly weapon - int/kn 1 - Assault, domestic bodily injury 1 - Assault, aggravated - deadly weapon - reckless
100 W TRINITY LN	**6**	3 - Poss. or casual exchange-cont.sub. 1 - Public intoxication 1 - Resisting stop, frisk, halt, arrest, or search
1800 STRATFORD AVE	**6**	5 - Disorderly conduct 1 - Assault- simple - bodily injury 1 - Resisting stop, frisk, halt, arrest, or search
1015 JOYCE LN	**5**	3 - Theft of merchandise- $1,000 or less 3 - Poss. or casual exchange-cont.sub. 1 - Public intoxication
2707 GALLATIN PIKE	**5**	5 - Evading arrest- misdemeaner 4 - Theft of vehicle-2,500 or > but<$10,000 1 - Theft of vehicle->$1,000 but <$2,500

Sourced from MNPD ARMS on 6/26/2019 7:47:58 AM. CAD calls retrieved from ECC's Computer Aided Dispatch system. Includes only calls where an officer response was made. Disposition codes 6 (Backup) and 11 (Signal 9) are excluded. Self-initiated calls are excluded. CFS located at hospitals, police precincts, and detention centers are excluded. Arrest information retrieved from the MNPD RMS warrants / arrests database. 1 arrest = 1 body. Includes adult and juvenile arrests. Arrests served by warrants division are excluded. 'Nearby Business' refers to a business establishment in close proximity of the address listed, and is provided for informational purposes only. There is no guarantee that all calls were dispatched to the business listed, because in some cases, multiple business establishments have the same address (e.g. a discount store that also contains a pharmacy). Due to the unique nature of apartment-based reporting, individual unit numbers and the address of the main office for a complex may sometimes both appear in this report.

South Precinct Hot Addresses
Multiple CFS / Arrests at the Same Location, Past 12 Weeks

METROPOLITAN POLICE DEPARTMENT
of Nashville and Davidson County

CFS Location / Nearby Business	Count	Counts - Top Ten Codes
4040 NOLENSVILLE PIKE ***Walmart***	**93**	23 - Want Officer for Investigation / Assistance (10-43) 18 - Theft (10-50) 16 - Transport Prisoner / Suspect (10-16)
3035 HAMILTON CHURCH RD ***Walmart***	**41**	12 - Want Officer for Investigation / Assistance (10-43) 10 - Disorderly Person (10-44) 4 - Domestic Disturbance (10-41)
13011 OLD HICKORY BLVD ***BP***	**41**	18 - Vehicle Accident - Property Damage (10-45) 5 - Want Officer for Investigation / Assistance (10-43) 3 - Theft (10-50)
4190 NOLENSVILLE PIKE ***Mapco***	**32**	11 - Want Officer for Investigation / Assistance (10-43) 9 - Disorderly Person (10-44) 5 - Theft (10-50)
1155 BELL RD ***Home Depot***	**31**	14 - Theft (10-50) 7 - Vehicle Accident - Property Damage (10-45) 2 - Want Officer for Investigation / Assistance (10-43)
5824 NOLENSVILLE PIKE ***Walmart***	**31**	8 - Theft (10-50) 7 - Transport Prisoner / Suspect (10-16) 4 - Want Officer for Investigation / Assistance (10-43)
2212 NOLENSVILLE PIKE	**29**	13 - Vehicle Accident - Property Damage (10-45) 6 - Disorderly Person (10-44) 2 - Domestic Disturbance (10-41)
1400 EAGLE VIEW BLVD ***Thorntons***	**26**	10 - Disorderly Person (10-44) 8 - Want Officer for Investigation / Assistance (10-43) 3 - Theft (10-50)
2200 NOLENSVILLE PIKE ***Circle K***	**25**	10 - Theft (10-50) 5 - Want Officer for Investigation / Assistance (10-43) 5 - Disorderly Person (10-44)
5319 MT VIEW RD ***Kroger***	**20**	9 - Want Officer for Investigation / Assistance (10-43) 4 - Vehicle Accident - Property Damage (10-45) 3 - Disorderly Person (10-44)
61 EAST THOMPSON LN ***Kroger***	**19**	5 - Disorderly Person (10-44) 5 - Want Officer for Investigation / Assistance (10-43) 3 - Theft (10-50)
1191 MURFREESBORO PIKE ***Mapco***	**17**	9 - Disorderly Person (10-44) 3 - Theft (10-50) 2 - Domestic Disturbance (10-41)
270 TAMPA DR	**16**	6 - Want Officer for Investigation / Assistance (10-43) 5 - Disorderly Person (10-44) 2 - Domestic Disturbance (10-41)
340 HARDING PL ***Exxon***	**16**	6 - Want Officer for Investigation / Assistance (10-43) 5 - Theft (10-50) 2 - Vehicle Accident - Property Damage (10-45)
361 HARDING PL ***Shell Express***	**15**	5 - Disorderly Person (10-44) 4 - Want Officer for Investigation / Assistance (10-43) 2 - Vehicle Accident - Property Damage (10-45)

Arrest Location	Count	Counts - Top Charges
25 LINCOLN ST	**45**	19 - Criminal trespass 13 - Drug paraphernalia- unlawful use 7 - Poss. or casual exchange-cont.sub.
212 PAVILION BLVD	**26**	7 - Community superv. viol. by non-criminal off 7 - Parole violation 4 - Community superv. viol. by felony off.
220 BLANTON AVE	**26**	24 - Probation violation- felony 6 - Probation violation- misdemeanor 3 - Failure to be booked (state citation)
391 WALLACE RD	**21**	6 - Driv. lic. - no d/l 3 - Driving under the influence 3 - Criminal trespass
4040 NOLENSVILLE PIKE	**21**	12 - Theft of merchandise- $1,000 or less 2 - Failure to appear- class b or c misd. 2 - Assault, domestic, bodily injury 2nd offense
1200 2ND AVE S	**19**	8 - Disorderly conduct 5 - Intimidation 2 - Poss. or casual exchange-cont.sub.
HARDING PL & NOLENSVILLE PIKE	**18**	4 - Driv. lic. - no d/l 3 - Driving- suspended license 3 - Probation violation- misdemeanor
5209 LINBAR DR	**14**	9 - Driv. lic. - no d/l 2 - Driving- suspended license 2 - Poss. or casual exchange-cont.sub.
270 TAMPA DR	**13**	4 - Poss. or casual exchange-cont.sub. 3 - Criminal trespass 1 - Community superv. viol. by non-criminal off
LEWIS ST & PERKINS ST	**12**	4 - Drug paraphernalia- unlawful use 4 - Failure to be booked (state citation) 2 - Failure to appear- class b or c misd.
180 WALLACE RD	**10**	6 - Poss. or casual exchange-cont.sub. 3 - Assault, domestic bodily injury 2 - Failure to be booked (state citation)
1900 HOBSON PIKE	**10**	5 - Poss. or casual exchange-cont.sub. 2 - Juvenile, loitering during school hours 1 - Poss. or casual exchange of meth - prior conviction
12848 OLD HICKORY BLVD	**9**	6 - Criminal trespass 1 - Disorderly conduct 1 - Juvenile, runaway
5101 HARDING PL	**9**	3 - Robbery- agg.- weapon or object 2 - Assault, domestic bodily injury 2 - Driv. lic. - no d/l
CURREY RD & GLENGARRY DR	**9**	5 - Driving- suspended license 2 - Driving- revoked license 2 - Driv. lic. - no d/l

Sourced from MNPD ARMS on 6/26/2019 7:47:58 AM. CAD calls retrieved from ECC's Computer Aided Dispatch system. Includes only calls where an officer response was made. Disposition codes 6 (Backup) and 11 (Signal 9) are excluded. Self-initiated calls are excluded. CFS located at hospitals, police precincts, and detention centers are excluded. Arrest information retrieved from the MNPD RMS warrants / arrests database. 1 arrest = 1 body. Includes adult and juvenile arrests. Arrests served by warrants division are excluded. 'Nearby Business' refers to a business establishment in close proximity of the address listed, and is provided for informational purposes only. There is no guarantee that all calls were dispatched to the business listed, because in some cases, multiple business establishments have the same address (e.g. a discount store that also contains a pharmacy). Due to the unique nature of apartment-based reporting, individual unit numbers and the address of the main office for a complex may sometimes both appear in this report.

Central Precinct Hot Addresses
Multiple CFS / Arrests at the Same Location, Past 12 Weeks

METROPOLITAN POLICE DEPARTMENT
of Nashville and Davidson County

CFS Location / Nearby Business	Count	Counts - Top Ten Codes
709 5TH AV S ***Greyhound***	**141**	61 - Want Officer for Investigation / Assistance (10-43) 50 - Disorderly Person (10-44) 5 - Fight / Assault (10-57)
639 LAFAYETTE ST ***Nashville Rescue Mission***	**126**	48 - Want Officer for Investigation / Assistance (10-43) 32 - Disorderly Person (10-44) 13 - Theft (10-50)
111 N 1ST ST ***Travel Centers of America***	**47**	23 - Disorderly Person (10-44) 8 - Want Officer for Investigation / Assistance (10-43) 7 - Theft (10-50)
227 SHELBY AV ***Exxon***	**47**	17 - Disorderly Person (10-44) 8 - Want Officer for Investigation / Assistance (10-43) 7 - Vehicle Accident - Property Damage (10-45)
121 4TH AV S ***Hilton Nashville Downtown***	**41**	17 - Disorderly Person (10-44) 10 - Want Officer for Investigation / Assistance (10-43) 4 - Fight / Assault (10-57)
1201 BROADWAY ***McDonalds***	**40**	20 - Disorderly Person (10-44) 7 - Want Officer for Investigation / Assistance (10-43) 4 - Fight / Assault (10-57)
9 HERMITAGE AV ***Gas Station***	**39**	17 - Disorderly Person (10-44) 7 - Want Officer for Investigation / Assistance (10-43) 6 - Theft (10-50)
705 DREXEL ST ***Room In the Inn***	**36**	17 - Want Officer for Investigation / Assistance (10-43) 11 - Disorderly Person (10-44) 5 - Suicidal Person (10-63)
1101 BROADWAY ***Exxon***	**32**	15 - Want Officer for Investigation / Assistance (10-43) 7 - Disorderly Person (10-44) 6 - Vehicle Accident - Property Damage (10-45)
305 BROADWAY ***Cadillac Ranch***	**30**	9 - Fight / Assault (10-57) 8 - Want Officer for Investigation / Assistance (10-43) 5 - Theft (10-50)
506 2ND AV N ***Sherriff's Office***	**26**	7 - Want Officer for Investigation / Assistance (10-43) 7 - Criminal Vice Activity (10-78) 4 - Fight / Assault (10-57)
329 BROADWAY ***Honkey Tonk Central***	**25**	8 - Disorderly Person (10-44) 7 - Want Officer for Investigation / Assistance (10-43) 5 - Fight / Assault (10-57)
99 SPRING ST ***Knights Inn***	**22**	6 - Theft (10-50) 4 - Disorderly Person (10-44) 4 - Want Officer for Investigation / Assistance (10-43)
900 2ND AV N ***Children's Services Department***	**21**	13 - Missing Person (10-75) 3 - Want Officer for Investigation / Assistance (10-43) 1 - Disorderly Person (10-44)
807 CLARK PL ***Westin***	**19**	7 - Disorderly Person (10-44) 3 - Want Officer for Investigation / Assistance (10-43) 3 - Theft (10-50)

Arrest Location	Count	Counts - Top Charges
1 TITANS WAY	**50**	21 - Alcohol- under 21, consumption 13 - Public intoxication 4 - Poss. or casual exchange-cont.sub.
639 LAFAYETTE ST	**48**	9 - Failure to be booked (state citation) 8 - Failure to appear- class b or c misd. 8 - Criminal trespass
512 1ST AVE N	**36**	8 - Driving- suspended license 8 - Driving under the influence 5 - Driv. lic. - no d/l
200 JAMES ROBERTSON PKY	**32**	6 - Assault, domestic bodily injury 5 - Vandalism- $1,000 or less 4 - Harassment- cause emotional distress, intimidate,
709 5TH AVE S	**31**	8 - Criminal trespass 7 - Public intoxication 4 - Failure to be booked (state citation)
408 2ND AVE N	**22**	6 - Driv. lic. - no d/l 5 - Poss. or casual exchange-cont.sub. 2 - Drug paraphernalia- unlawful use
1101 BROADWAY	**18**	7 - Criminal trespass 6 - Public intoxication 2 - Resisting stop, frisk, halt, arrest, or search
700 DREXEL ST	**17**	8 - Criminal trespass 3 - Failure to be booked (state citation) 2 - Failure to appear- class b or c misd.
802 EWING AVE	**17**	14 - Criminal trespass 2 - Public intoxication 1 - Poss. or casual exchange-cont.sub.
1 SYMPHONY PL	**15**	4 - Failure to be booked (state citation) 4 - Criminal trespass 2 - Failure to appear- class b or c misd.
310 1ST AVE S	**14**	8 - Criminal trespass 3 - Failure to appear- class b or c misd. 2 - Public intoxication
415 CHURCH ST	**14**	9 - Theft of merchandise- $1,000 or less 3 - Public intoxication 1 - Poss. or casual exchange-cont.sub.
3RD AVE S & DEMONBREUN ST	**12**	7 - Public intoxication 2 - Resisting stop, frisk, halt, arrest, or search 2 - Drug paraphernalia- unlawful use
400 CHARLOTTE AVE	**12**	4 - Public intoxication 3 - Criminal trespass 2 - Assault, aggravated - deadly weapon - int/kn
3RD AVE N & BROADWAY	**11**	5 - Public intoxication 2 - Obstructing a passageway 2 - Failure to appear- class b or c misd.

Sourced from MNPD ARMS on 6/26/2019 7:47:58 AM. CAD calls retrieved from ECC's Computer Aided Dispatch system. Includes only calls where an officer response was made. Disposition codes 6 (Backup) and 11 (Signal 9) are excluded. Self-initiated calls are excluded. CFS located at hospitals, police precincts, and detention centers are excluded. Arrest information retrieved from the MNPD RMS warrants / arrests database. 1 arrest = 1 body. Includes adult and juvenile arrests. Arrests served by warrants division are excluded. 'Nearby Business' refers to a business establishment in close proximity of the address listed, and is provided for informational purposes only. There is no guarantee that all calls were dispatched to the business listed, because in some cases, multiple business establishments have the same address (e.g. a discount store that also contains a pharmacy). Due to the unique nature of apartment-based reporting, individual unit numbers and the address of the main office for a complex may sometimes both appear in this report.

Hermitage Precinct Hot Addresses
Multiple CFS / Arrests at the Same Location, Past 12 Weeks

METROPOLITAN POLICE DEPARTMENT
of Nashville and Davidson County

CFS Location / Nearby Business	Count	Counts - Top Ten Codes
2284 MURFREESBORO PIKE ***Kroger***	**55**	23 - Disorderly Person (10-44) 17 - Want Officer for Investigation / Assistance (10-43) 7 - Theft (10-50)
433 OPRY MILLS DR ***Opry Mills***	**54**	21 - Theft (10-50) 10 - Vehicle Accident - Property Damage (10-45) 10 - Want Officer for Investigation / Assistance (10-43)
1090 MURFREESBORO PIKE ***Mapco Express***	**43**	12 - Disorderly Person (10-44) 9 - Theft (10-50) 7 - Want Officer for Investigation / Assistance (10-43)
601 FESSLERS LN ***Dunkin' Donuts***	**33**	15 - Disorderly Person (10-44) 7 - Vehicle Accident - Property Damage (10-45) 2 - Fight / Assault (10-57)
5800 OLD HICKORY BLVD ***Gas Station***	**31**	8 - Vehicle Accident - Property Damage (10-45) 6 - Disorderly Person (10-44) 6 - Want Officer for Investigation / Assistance (10-43)
4424 LEBANON PIKE ***Walmart Supercenter***	**31**	7 - Disorderly Person (10-44) 7 - Theft (10-50) 4 - Want Officer for Investigation / Assistance (10-43)
710 MURFREESBORO PIKE ***Speedway***	**30**	13 - Disorderly Person (10-44) 8 - Want Officer for Investigation / Assistance (10-43) 4 - Theft (10-50)
2800 OPRYLAND DR ***Gaylord Opryland Resort and Convention Center***	**27**	9 - Theft (10-50) 4 - Disorderly Person (10-44) 3 - Want Officer for Investigation / Assistance (10-43)
5544 OLD HICKORY BLVD ***Kroger***	**25**	7 - Disorderly Person (10-44) 5 - Want Officer for Investigation / Assistance (10-43) 3 - Theft (10-50)
143 MCGAVOCK PIKE ***Kroger***	**23**	5 - Burglary - Non-Residence (10-71) 5 - Want Officer for Investigation / Assistance (10-43) 4 - Disorderly Person (10-44)
82 LAFAYETTE ST ***Dollar General***	**22**	8 - Theft (10-50) 6 - Disorderly Person (10-44) 2 - Want Officer for Investigation / Assistance (10-43)
1 TERMINAL DR ***Nashville International Airport***	**21**	3 - Want Officer for Investigation / Assistance (10-43) 3 - Investigate 911 Hang-Up Call (10-88) 2 - Domestic Disturbance (10-41)
3150 MCGAVOCK PIKE ***McGavock High School***	**19**	4 - Want Officer for Investigation / Assistance (10-43) 3 - Person Indecently Exposed (10-59) 3 - Theft (10-50)
990 MURFREESBORO PIKE ***Taco Bell***	**18**	9 - Want Officer for Investigation / Assistance (10-43) 3 - Disorderly Person (10-44) 3 - Fight / Assault (10-57)
619 MILLWOOD DR ***Convenience Store***	**17**	5 - Want Officer for Investigation / Assistance (10-43) 5 - Disorderly Person (10-44) 4 - Burglary - Non-Residence (10-71)

Arrest Location	Count	Counts - Top Charges
DELL PKWY & MURFREESBORO PIKE	**18**	6 - Poss. or casual exchange-cont.sub. 6 - Driving- suspended license 6 - Driv. lic. - no d/l
BRILEY PKWY N & MCGAVOCK PIKE	**13**	4 - Driv. lic. - no d/l 3 - Driving- suspended license 3 - Driving- revoked license
2425 ATRIUM WAY	**12**	19 - Failure to appear- class b or c misd. 3 - Probation violation- misdemeanor 3 - Poss. or casual exchange-cont.sub.
1090 MURFREESBORO PIKE	**11**	2 - Vehicle theft $10000 < $60000 2 - Theft of merchandise- $1,000 or less 2 - Probation violation- misdemeanor
5655 FRIST BLVD	**11**	6 - Failure to appear- class b or c misd. 2 - Assault, domestic bodily injury 2 - Driv. lic. - no d/l
4424 LEBANON PIKE	**10**	5 - Theft of merchandise- $1,000 or less 5 - Failure to be booked (state citation) 2 - Theft of vehicle-2,500 or > but<$10,000
454 MURFREESBORO PIKE	**7**	7 - Failure to be booked (state citation) 5 - Failure to appear- class b or c misd. 2 - Probation violation- community corrections viol.
5768 OLD HICKORY BLVD	**7**	1 - Robbery 1 - Theft of merchandise- $1,000 or less 1 - Prostitution
619 MILLWOOD DR	**7**	3 - Criminal trespass 1 - Disorderly conduct 1 - Driv. lic. - no d/l
601 FESSLERS LN	**6**	2 - Probation violation- misdemeanor 1 - Intimidation 1 - Weapon - felon in poss of a handgun
CANNON ST & CHARLES E DAVIS BLVD	**6**	4 - Failure to appear- class b or c misd. 1 - Failure to appear - felony or class a misd. 1 - Assault, domestic bodily injury
BRILEY PKWY S & LEBANON PIKE	**6**	2 - Driving- suspended license 1 - Controlled substance - obtained by fraud 1 - Driving- revoked license
HILLS LN & OLD HICKORY BLVD	**6**	5 - Driving- revoked license 1 - Driving- suspended license
LAFAYETTE ST & LINCOLN ST	**6**	4 - Drug paraphernalia- unlawful use 1 - Failure to appear - felony or class a misd. 1 - Evading arrest- misdemeaner
OLD HICKORY BLVD & PLANTATION DR	**6**	2 - Driving- suspended license 2 - Driv. lic. - no d/l 1 - Driving- suspended license, 2nd offense

Sourced from MNPD ARMS on 6/26/2019 7:47:59 AM. CAD calls retrieved from ECC's Computer Aided Dispatch system. Includes only calls where an officer response was made. Disposition codes 6 (Backup) and 11 (Signal 9) are excluded. Self-initiated calls are excluded. CFS located at hospitals, police precincts, and detention centers are excluded. Arrest information retrieved from the MNPD RMS warrants / arrests database. 1 arrest = 1 body. Includes adult and juvenile arrests. Arrests served by warrants division are excluded. 'Nearby Business' refers to a business establishment in close proximity of the address listed, and is provided for informational purposes only. There is no guarantee that all calls were dispatched to the business listed, because in some cases, multiple business establishments have the same address (e.g. a discount store that also contains a pharmacy). Due to the unique nature of apartment-based reporting, individual unit numbers and the address of the main office for a complex may sometimes both appear in this report.

North Precinct Hot Addresses
Multiple CFS / Arrests at the Same Location, Past 12 Weeks

METROPOLITAN POLICE DEPARTMENT
of Nashville and Davidson County

CFS Location / Nearby Business	Count	Counts - Top Ten Codes
801 JEFFERSON ST ***Mapco***	**71**	31 - Disorderly Person (10-44) 11 - Want Officer for Investigation / Assistance (10-43) 10 - Theft (10-50)
800 MONROE ST ***Kroger***	**60**	21 - Want Officer for Investigation / Assistance (10-43) 13 - Disorderly Person (10-44) 5 - Vehicle Accident - Property Damage (10-45)
2200 BRICK CHURCH PIKE ***Exxon***	**60**	28 - Disorderly Person (10-44) 9 - Theft (10-50) 7 - Want Officer for Investigation / Assistance (10-43)
1716 ROSA L PARKS BLVD ***Nashville Rescue Mission***	**55**	29 - Want Officer for Investigation / Assistance (10-43) 8 - Disorderly Person (10-44) 6 - Domestic Disturbance (10-41)
2022 ROSA L PARKS BLVD ***Exxon***	**36**	18 - Disorderly Person (10-44) 7 - Theft (10-50) 5 - Vehicle Accident - Property Damage (10-45)
1800 JEFFERSON ST ***Pauls Market***	**30**	11 - Disorderly Person (10-44) 6 - Want Officer for Investigation / Assistance (10-43) 4 - Person with Weapon (10-54)
1037 28TH AV N ***Hadley Recreation Center***	**30**	17 - Want Officer for Investigation / Assistance (10-43) 3 - Shots Fired (10-83) 3 - Investigate 911 Hang-Up Call (10-88)
2624 JORDAN RIDGE DR	**29**	19 - Want Officer for Investigation / Assistance (10-43) 4 - Suspicious Person (10-40) 3 - Prowler (10-58)
1755 DR D B TODD JR BLVD ***Dollar General***	**28**	12 - Disorderly Person (10-44) 7 - Theft (10-50) 4 - Want Officer for Investigation / Assistance (10-43)
2801 JOHN A MERRITT BLVD ***BP***	**27**	17 - Disorderly Person (10-44) 5 - Burglary - Non-Residence (10-71) 3 - Want Officer for Investigation / Assistance (10-43)
1015 JEFFERSON ST ***Family Dollar Store***	**25**	11 - Disorderly Person (10-44) 5 - Want Officer for Investigation / Assistance (10-43) 5 - Theft (10-50)
3130 CLARKSVILLE PIKE ***Walgreens Pharmacies***	**22**	7 - Disorderly Person (10-44) 3 - Theft (10-50) 3 - Vehicle Accident - Property Damage (10-45)
3930 CLARKSVILLE PIKE ***Kroger***	**22**	4 - Disorderly Person (10-44) 3 - Fight / Assault (10-57) 2 - Vehicle Accident - Personal Injury (10-46)
2112 CHARLOTTE AV ***Gas Station***	**16**	6 - Disorderly Person (10-44) 3 - Want Officer for Investigation / Assistance (10-43) 2 - Vehicle Accident - Property Damage (10-45)
1704 CHARLOTTE AV ***Boys & Girls Clubs***	**15**	7 - Want Officer for Investigation / Assistance (10-43) 3 - Disorderly Person (10-44) 2 - Vehicle Accident - Property Damage (10-45)

Arrest Location	Count	Counts - Top Charges
234 W TRINITY LN	**33**	14 - Failure to appear- class b or c misd. 6 - Poss. or casual exchange-cont.sub. 6 - Drug paraphernalia- unlawful use
1818 ALBION ST	**28**	4 - Poss. or casual exchange-cont.sub. 4 - Criminal trespass 4 - Assault, domestic offensive/provocative conduct
2200 BRICK CHURCH PIKE	**20**	8 - Criminal trespass 3 - Failure to be booked (state citation) 2 - Failure to appear- class b or c misd.
801 JEFFERSON ST	**14**	5 - Public intoxication 3 - Criminal trespass 2 - Theft of merchandise- $1,000 or less
7277 OLD HICKORY BLVD	**13**	3 - Vandalism- $1,000 or less 3 - Disorderly conduct 2 - Juvenile, runaway
1412 BRICK CHURCH PIKE	**11**	5 - Failure to appear- class b or c misd. 4 - Drug paraphernalia- unlawful use 2 - Criminal trespass
800 MONROE ST	**9**	4 - Public intoxication 2 - Failure to appear- class b or c misd. 2 - Failure to be booked (state citation)
BRICK CHURCH PIKE & W TRINITY LN	**9**	3 - Poss. or casual exchange-cont.sub. 3 - Failure to appear- class b or c misd. 1 - Harassment- cause emotional distress, intimidate,
512 31ST AVE N	**9**	3 - Probation violation- community corrections viol. 2 - Failure to appear- class b or c misd. 2 - Poss. or casual exchange-cont.sub.
5515 SCRUGGS LN	**8**	1 - Poss. or casual exchange-cont.sub. 1 - Juvenile, loitering during school hours 1 - Leaving scene of accident- damage $1500 or less
1504 HAMPTON ST	**8**	5 - Criminal trespass 4 - Poss. or casual exchange-cont.sub. 1 - Failure to appear - felony or class a misd.
2022 ROSA L PARKS BLVD	**8**	2 - Theft of merchandise- $1,000 or less 2 - Criminal trespass 1 - Driv. lic. - no d/l
2801 JOHN A MERRITT BLVD	**8**	3 - Robbery- agg.- weapon or object 3 - Poss. or casual exchange-cont.sub. 3 - Failure to appear- class b or c misd.
1400 BRICK CHURCH PIKE	**7**	4 - Drug paraphernalia- unlawful use 2 - Assault 2 - Poss.w/int-cont.sub.- cocaine .5 gr. or more
1705 JENKINS ST	**7**	4 - Criminal trespass 2 - Failure to appear - felony or class a misd. 2 - Probation violation- community corrections viol.

Sourced from MNPD ARMS on 6/26/2019 7:47:59 AM. CAD calls retrieved from ECC's Computer Aided Dispatch system. Includes only calls where an officer response was made. Disposition codes 6 (Backup) and 11 (Signal 9) are excluded. Self-initiated calls are excluded. CFS located at hospitals, police precincts, and detention centers are excluded. Arrest information retrieved from the MNPD RMS warrants / arrests database. 1 arrest = 1 body. Includes adult and juvenile arrests. Arrests served by warrants division are excluded. 'Nearby Business' refers to a business establishment in close proximity of the address listed, and is provided for informational purposes only. There is no guarantee that all calls were dispatched to the business listed, because in some cases, multiple business establishments have the same address (e.g. a discount store that also contains a pharmacy). Due to the unique nature of apartment-based reporting, individual unit numbers and the address of the main office for a complex may sometimes both appear in this report.

Madison Precinct Hot Addresses
Multiple CFS / Arrests at the Same Location, Past 12 Weeks

METROPOLITAN POLICE DEPARTMENT
of Nashville and Davidson County

CFS Location / Nearby Business	Count	Counts - Top Ten Codes
3458 DICKERSON PIKE ***Walmart Supercenter***	**64**	16 - Theft (10-50) 16 - Want Officer for Investigation / Assistance (10-43) 11 - Disorderly Person (10-44)
200 GALLATIN PIKE S ***Kroger***	**46**	11 - Disorderly Person (10-44) 10 - Want Officer for Investigation / Assistance (10-43) 8 - Theft (10-50)
2232 GALLATIN PIKE N ***Walmart***	**45**	14 - Transport Prisoner / Suspect (10-16) 10 - Theft (10-50) 7 - Want Officer for Investigation / Assistance (10-43)
860 OLD HICKORY BLVD W ***Cedar Hill Park Maintenance***	**34**	8 - Disorderly Person (10-44) 8 - Theft (10-50) 4 - Want Officer for Investigation / Assistance (10-43)
101 GALLATIN PIKE N ***Gas Station***	**32**	12 - Disorderly Person (10-44) 5 - Want Officer for Investigation / Assistance (10-43) 4 - Theft (10-50)
665 MYATT DR ***Crestwood Suites***	**27**	7 - Want Officer for Investigation / Assistance (10-43) 5 - Disorderly Person (10-44) 4 - Domestic Disturbance (10-41)
627 GALLATIN PIKE S ***Walgreens***	**22**	10 - Want Officer for Investigation / Assistance (10-43) 6 - Disorderly Person (10-44) 2 - Theft (10-50)
109 GALLATIN PIKE N ***Walmart Neighborhood Market***	**21**	4 - Want Officer for Investigation / Assistance (10-43) 4 - Burglary - Non-Residence (10-71) 3 - Theft (10-50)
333 RIO VISTA DR ***Charter Village Apartments***	**20**	7 - Want Officer for Investigation / Assistance (10-43) 3 - Shots Fired (10-83) 2 - Investigate 911 Hang-Up Call (10-88)
317 MYATT DR ***Thorntons***	**18**	8 - Disorderly Person (10-44) 4 - Want Officer for Investigation / Assistance (10-43) 1 - Domestic Disturbance (10-41)
1584 GALLATIN PIKE N ***Home Depot***	**18**	9 - Theft (10-50) 3 - Burglary - Non-Residence (10-71) 3 - Want Officer for Investigation / Assistance (10-43)
819 GALLATIN PIKE S ***Exxon***	**18**	11 - Disorderly Person (10-44) 3 - Theft (10-50) 2 - Intoxicated Person (10-42)
459 MYATT DR ***Dollar General***	**17**	10 - Theft (10-50) 4 - Burglary - Non-Residence (10-71) 2 - Want Officer for Investigation / Assistance (10-43)
3460 DICKERSON PIKE ***Lowe's***	**16**	8 - Disorderly Person (10-44) 3 - Suspicious Person (10-40) 2 - Want Officer for Investigation / Assistance (10-43)
3220 VAILVIEW DR ***Parkwood Recreation Center***	**14**	5 - Suspicious Person (10-40) 3 - Fight / Assault (10-57) 1 - Theft (10-50)

Arrest Location	Count	Counts - Top Charges
3441 DICKERSON PIKE	**27**	6 - Driving under the influence 6 - Failure to appear- class b or c misd. 3 - Assault, domestic bodily injury
2232 N GALLATIN PIKE	**25**	24 - Theft of merchandise- $1,000 or less 2 - Burglary 1 - Poss. or casual exchange of meth
3458 DICKERSON PIKE	**18**	14 - Theft of merchandise- $1,000 or less 2 - Criminal trespass 1 - Driving- suspended license
665 MYATT DR	**13**	4 - Probation violation- felony 4 - Failure to be booked (state citation) 3 - Failure to appear- class b or c misd.
3301 CREEKWOOD DR	**7**	3 - Assault, aggravated - deadly weapon - int/kn 3 - Theft of property-$1,000 or less 2 - Vandalism- $1,000 or less
714 DUE WEST AVE N	**6**	6 - Failure to appear- class b or c misd. 2 - Assault, domestic bodily injury 1 - Driv. lic. - no d/l
200 S GALLATIN PIKE	**6**	2 - Drug paraphernalia- unlawful use 1 - Failure to appear- class b or c misd. 1 - Poss. or casual exchange-cont.sub.
118 EMMITT AVE	**6**	3 - Probation violation- misdemeanor 2 - Failure to be booked (state citation) 1 - Forgery-$1,000 or less
1150 HUNTERS LN	**6**	1 - Juvenile, runaway 1 - Criminal trespass 1 - Assault, domestic offensive/provocative conduct
DICKERSON PIKE & DOVERSIDE DR	**6**	3 - Failure to appear- class b or c misd. 2 - Poss. or casual exchange-cont.sub. 2 - Driving- suspended license
900 MADISON SQ	**5**	4 - Probation violation- felony 1 - Parole violation
2050 N GALLATIN PIKE	**5**	5 - Theft of merchandise- $1,000 or less
300 BERKLEY DR	**5**	2 - Assault, aggravated - deadly weapon - int/kn 1 - Assault, agg serious bodily injury- int/kn 1 - Assault, domestic bodily injury
3220 VAILVIEW DR	**5**	2 - Probation violation- misdemeanor 2 - Poss. or casual exchange-cont.sub. 1 - Assault, domestic bodily injury
400 MYATT DR	**5**	3 - Assault 1 - Assault, aggravated - deadly weapon - int/kn 1 - Contempt - conditional bond release violation

Sourced from MNPD ARMS on 6/26/2019 7:47:59 AM. CAD calls retrieved from ECC's Computer Aided Dispatch system. Includes only calls where an officer response was made. Disposition codes 6 (Backup) and 11 (Signal 9) are excluded. Self-initiated calls are excluded. CFS located at hospitals, police precincts, and detention centers are excluded. Arrest information retrieved from the MNPD RMS warrants / arrests database. 1 arrest = 1 body. Includes adult and juvenile arrests. Arrests served by warrants division are excluded. 'Nearby Business' refers to a business establishment in close proximity of the address listed, and is provided for informational purposes only. There is no guarantee that all calls were dispatched to the business listed, because in some cases, multiple business establishments have the same address (e.g. a discount store that also contains a pharmacy). Due to the unique nature of apartment-based reporting, individual unit numbers and the address of the main office for a complex may sometimes both appear in this report.

Midtown Hills Precinct Hot Addresses
Multiple CFS / Arrests at the Same Location, Past 12 Weeks

METROPOLITAN POLICE DEPARTMENT
of Nashville and Davidson County

CFS Location / Nearby Business	Count	Counts - Top Ten Codes
1702 WEST END AV ***Shell Gas Station***	**48**	19 - Disorderly Person (10-44) 18 - Theft (10-50) 6 - Want Officer for Investigation / Assistance (10-43)
1401 CHARLOTTE AV ***Exxon***	**43**	26 - Disorderly Person (10-44) 8 - Theft (10-50) 4 - Vehicle Accident - Property Damage (10-45)
2500 WEST END AV ***Centennial Park***	**40**	7 - Disorderly Person (10-44) 7 - Want Officer for Investigation / Assistance (10-43) 6 - Theft (10-50)
2421 POWELL AV ***Walmart***	**30**	9 - Want Officer for Investigation / Assistance (10-43) 9 - Disorderly Person (10-44) 5 - Theft (10-50)
780 OLD HICKORY BLVD ***Target***	**30**	7 - Want Officer for Investigation / Assistance (10-43) 7 - Theft (10-50) 3 - Transport Prisoner / Suspect (10-16)
2001 8TH AV S ***Exxon***	**29**	12 - Disorderly Person (10-44) 8 - Theft (10-50) 4 - Want Officer for Investigation / Assistance (10-43)
4041 NOLENSVILLE PIKE ***McDonald's***	**24**	16 - Disorderly Person (10-44) 2 - Want Officer for Investigation / Assistance (10-43) 2 - Intoxicated Person (10-42)
1530 DEMONBREUN ST ***Red Rooster***	**23**	16 - Want Officer for Investigation / Assistance (10-43) 2 - Burglary - Non-Residence (10-71) 1 - Criminal Vice Activity (10-78)
719 THOMPSON LN ***100 Oaks***	**21**	7 - Burglary - Non-Residence (10-71) 5 - Vehicle Accident - Property Damage (10-45) 4 - Investigate 911 Hang-Up Call (10-88)
2017 8TH AV S ***Gas Station***	**19**	11 - Disorderly Person (10-44) 4 - Theft (10-50) 2 - Want Officer for Investigation / Assistance (10-43)
2535 POWELL AV ***Home Depot***	**16**	9 - Theft (10-50) 2 - Want Officer for Investigation / Assistance (10-43) 2 - Investigate 911 Hang-Up Call (10-88)
1516 DEMONBREUN ST ***Tin Roof***	**15**	4 - Fight / Assault (10-57) 3 - Disorderly Person (10-44) 2 - Want Officer for Investigation / Assistance (10-43)
2700 WEST END AV ***McDonald's***	**14**	8 - Disorderly Person (10-44) 3 - Want Officer for Investigation / Assistance (10-43) 1 - Domestic Disturbance (10-41)
1519 CHURCH ST ***Play Dance Bar***	**13**	4 - Theft (10-50) 4 - Disorderly Person (10-44) 3 - Want Officer for Investigation / Assistance (10-43)
1220 8TH AV S ***Hermitage Hall***	**13**	4 - Want Officer for Investigation / Assistance (10-43) 3 - Fight / Assault (10-57) 2 - Disorderly Person (10-44)

Arrest Location	Count	Counts - Top Charges
2300 PATTERSON ST	**19**	4 - Criminal trespass 3 - Driving under the influence 3 - Public intoxication
5621 FRANKLIN PIKE	**14**	7 - Failure to appear- class b or c misd. 5 - Probation violation- misdemeanor 4 - Theft of merchandise- $1,000 or less
2000 CHURCH ST	**13**	3 - Robbery- agg.- weapon or object 3 - Criminal trespass 2 - Human trafficking - commercial sex act victim < 18
3441 LOVE CIR	**12**	11 - Criminal trespass 7 - Juvenile, curfew 4 - Contributing - delinquency of a minor
600 WHISPERING HILLS DR	**10**	3 - Driv. lic. - no d/l 2 - Leaving scene of accident- damage $1500 or less 2 - Probation violation- misdemeanor
1211 MEDICAL CENTER DR	**10**	4 - Weapon offense- suspicious object 3 - Evading arrest- misdemeaner 3 - Accident - leaving scene involving personal injury
17TH AVE N & CHARLOTTE AVE	**7**	3 - Poss. or casual exchange-cont.sub. 1 - Probation violation- felony 1 - Driving under the influence
1702 WEST END AVE	**6**	3 - Assault, aggravated - deadly weapon - int/kn 3 - Failure to appear- class b or c misd. 3 - Vandalism- $1,000 or less
2001 8TH AVE S	**6**	3 - Criminal trespass 1 - Criminal impersonation 1 - Assault, agg - serious bodily injury- int/kn- acting in
ELYSIAN FIELDS RD & NOLENSVILLE PIKE	**6**	2 - Driving under the influence - 2nd offense 2 - Driving- suspended license 2 - Driv. lic. - no d/l
I 65 S & WEDGEWOOD AVE	**5**	2 - Driv. lic. - no d/l 2 - Driving- suspended license 1 - Driving under the influence - 2nd offense
NOLENSVILLE PIKE & OLD HICKORY BLVD	**5**	3 - Poss. or casual exchange-cont.sub. 2 - Drug paraphernalia- unlawful use 2 - Driv. lic. - no d/l
14TH AVE S & MCGAVOCK ST	**5**	5 - Driving under the influence 1 - Poss. or casual exchange-cont.sub.
1183 HORTON AVE	**5**	5 - Criminal trespass 1 - Drug paraphernalia- unlawful use
1441 12TH AVE S	**5**	1 - Assault 1 - Failure to be booked (state citation) 1 - Juvenile, curfew

Sourced from MNPD ARMS on 6/26/2019 7:47:59 AM. CAD calls retrieved from ECC's Computer Aided Dispatch system. Includes only calls where an officer response was made. Disposition codes 6 (Backup) and 11 (Signal 9) are excluded. Self-initiated calls are excluded. CFS located at hospitals, police precincts, and detention centers are excluded. Arrest information retrieved from the MNPD RMS warrants / arrests database. 1 arrest = 1 body. Includes adult and juvenile arrests. Arrests served by warrants division are excluded. 'Nearby Business' refers to a business establishment in close proximity of the address listed, and is provided for informational purposes only. There is no guarantee that all calls were dispatched to the business listed, because in some cases, multiple business establishments have the same address (e.g. a discount store that also contains a pharmacy). Due to the unique nature of apartment-based reporting, individual unit numbers and the address of the main office for a complex may sometimes both appear in this report.

Other Reports

CompStat Weekly Analysis is provided by the Metropolitan Nashville Police Department Crime Analysis Section. This report is intended to be a management and planning tool and does not reflect the official UCR counts for the department.

"It is hard to fail, but it is worse never to have tried to succeed."
- Theodore Roosevelt

Begin Date: 06/16/2019
End Date: 06/22/2019
Week: 25

APR Data

Precinct Assignment	YTD	Last Week
West	256	13
East	174	14
South	623	27
Central	116	1
Hermitage	391	29
North	0	0
Madison	0	0
Midtown Hills	41	0
County	**1,601**	**84**

APR Initiated by	YTD	Last Week
Dispatched	662	42
Self Initiated	197	5
Referred by Field Supervisor	7	0
Walk In	735	37

Criteria	YTD	Last Week
Pending Over 30 Minutes	64	4
Pending Less Than 30 Minutes	14	2
Met APR Criteria	1,523	78

Result	YTD	Last Week
Requested Officer Respond	15	0
Complainant Waiting	238	34
Complainant Gone	25	1
Reviewed Text of Call With Complainant	1,305	48
No Answer at Call Back	18	1

Action Taken	YTD	Last Week
Extra Patrol Broadcast Sent	5	0
No Police Action Required	190	5
Incident Report Completed	1,356	79
Sent Back to Pending	50	0

Percent of CFS by Precinct Assignment (YTD)

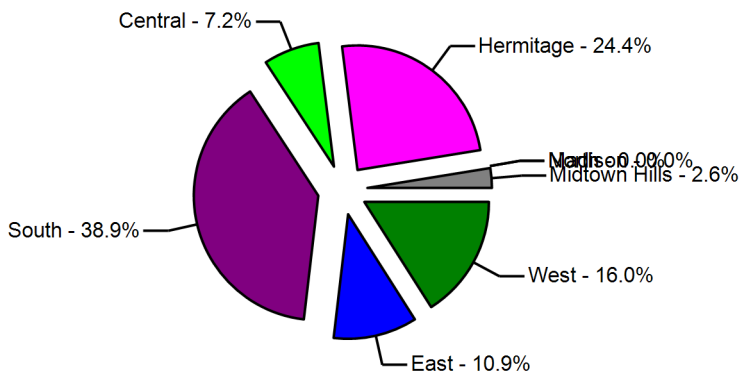

Action Taken (YTD)

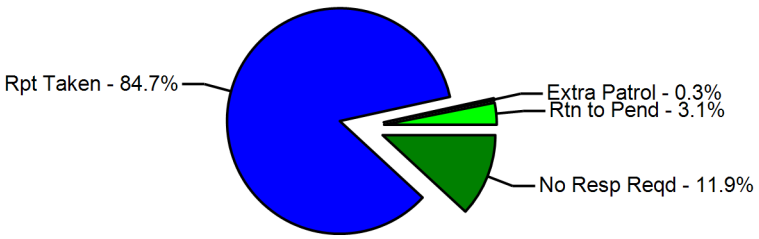

Sourced from data entered at each precinct.

Case Preparation Section - Case File Inventory

METROPOLITAN POLICE DEPARTMENT
of Nashville and Davidson County

Status	Prior Week	Compstat Week	Change	Same Week Last Year	Compstat Week	Change
Case Backlog			**NaN**	63		**-100.0 %**
Average Number of Days to Complete			**0**	12		**-12**

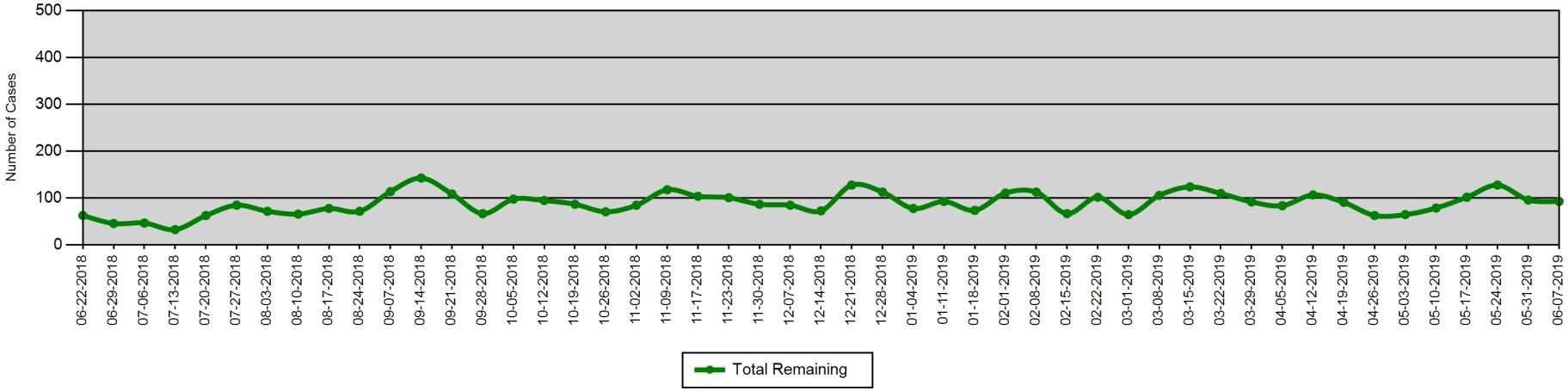

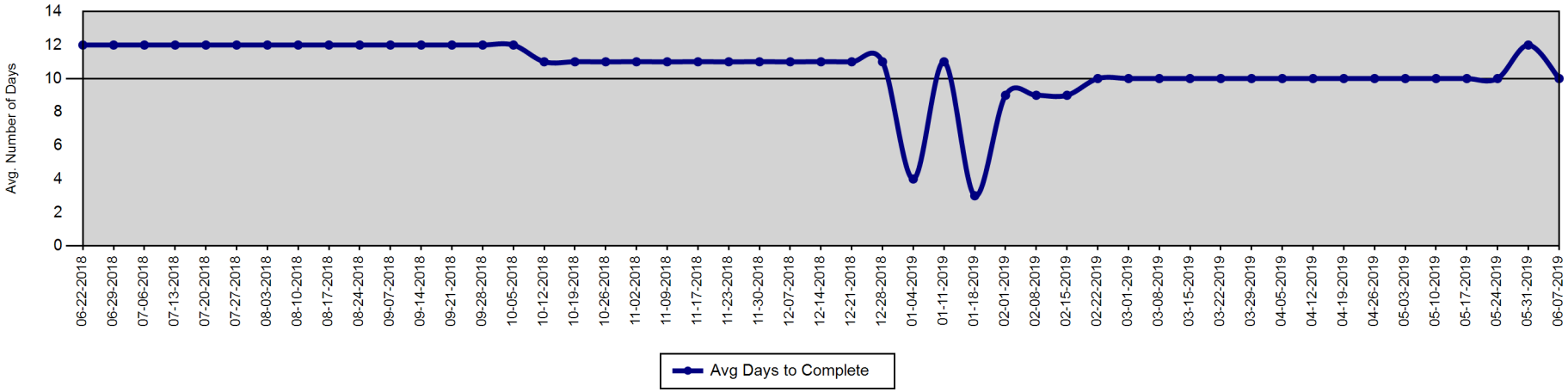

Report created on 6/26/2019 7:47:59 AM. Sources information provided by Case Preparation Division. This report is intended to be a management and planning tool and is not an exact representation of workload.

Court Attendance - 310s Issued by Month

METROPOLITAN POLICE DEPARTMENT
of Nashville and Davidson County

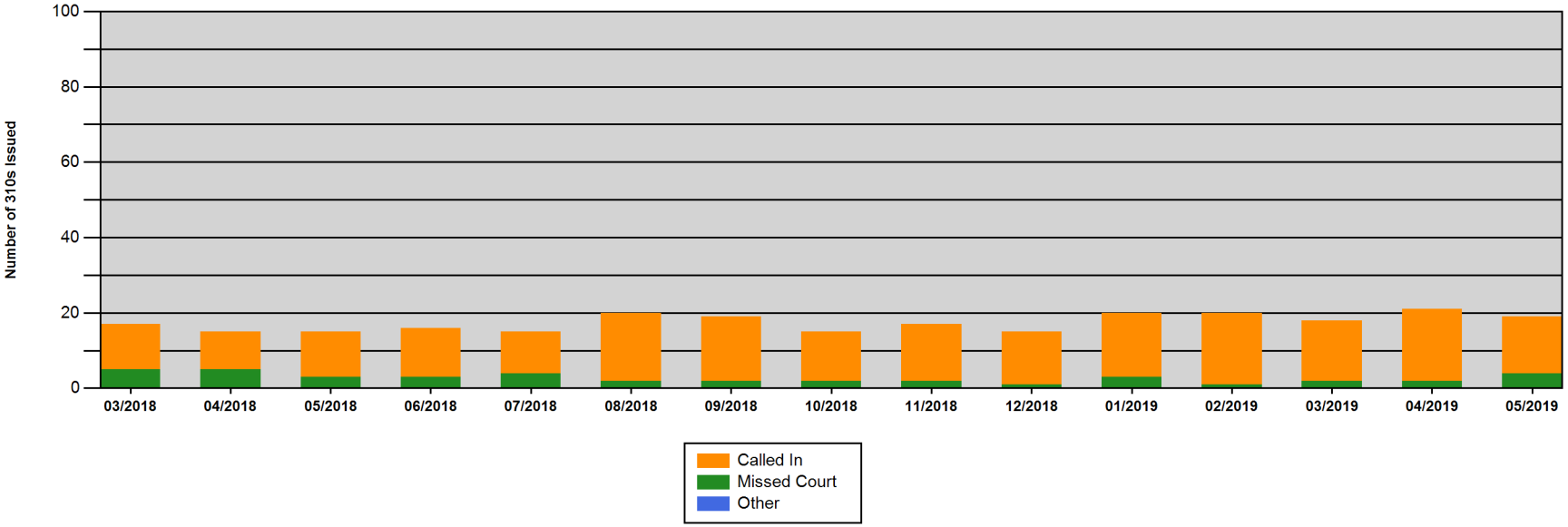

	03/2018	04/2018	05/2018	06/2018	07/2018	08/2018	09/2018	10/2018	11/2018	12/2018	01/2019	02/2019	03/2019	04/2019	05/2019
Called In	12	10	12	13	11	18	17	13	15	14	17	19	16	19	15
Missed Court	5	5	3	3	4	2	2	2	2	1	3	1	2	2	4
Other	0	0	0	0	0	0	0	0	0	0	0	0	0	0	0
Total	**17**	**15**	**15**	**16**	**15**	**20**	**19**	**15**	**17**	**15**	**20**	**20**	**18**	**21**	**19**

Report created on 6/26/2019 7:48:00 AM. MNPD Form 310 is a Notification of Violation of Court Appearance Procedures.

Violations include 'improperly dressed,' 'failed to appear,' 'clocked in, but didn't go to court,' 'late for court,' and 'called with excuse.'

Percentage of Incident Reports Included in CompStat Analysis

METROPOLITAN POLICE DEPARTMENT
of Nashville and Davidson County

Percentage of incident reports entered into ARMS by the following wednesday of each week.

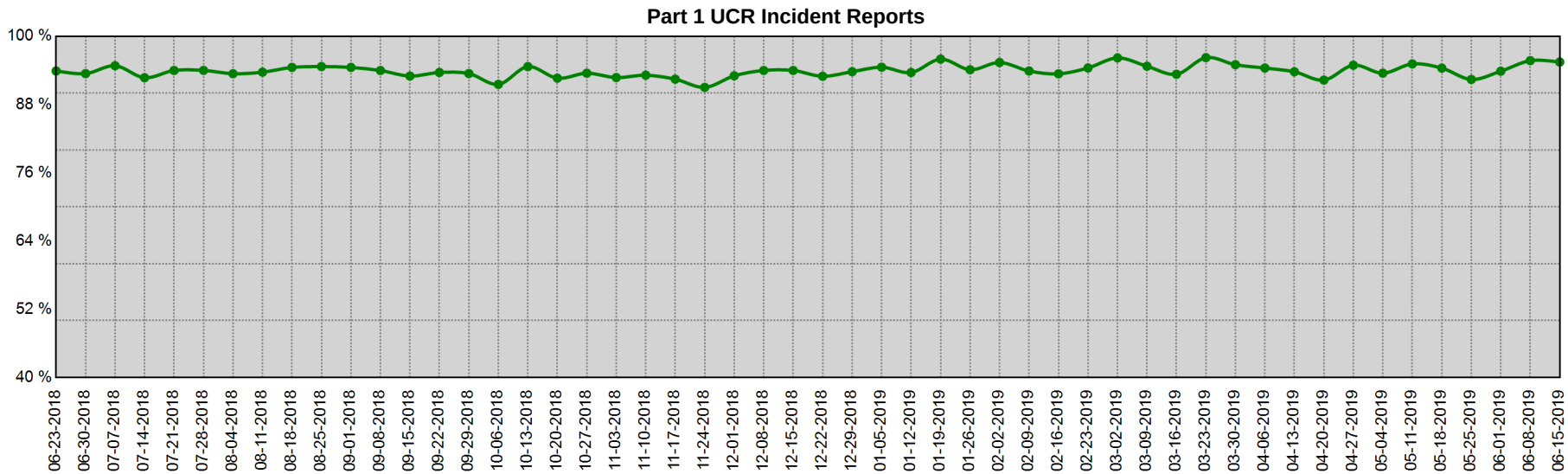

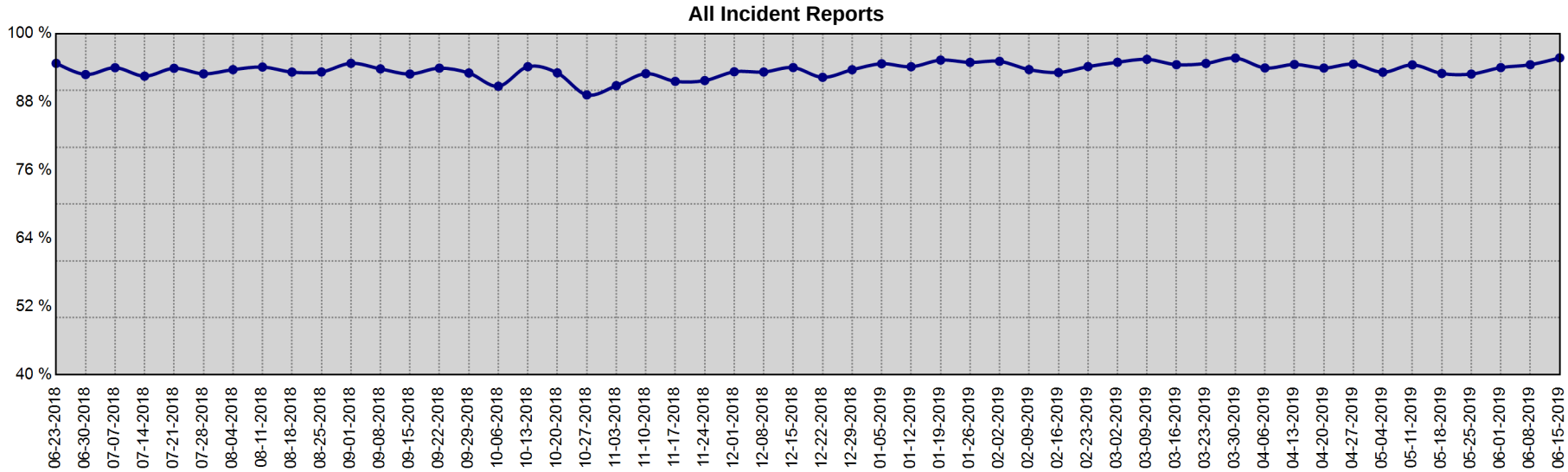

Date Range	Part I UCR Incident Reports			All Incident Reports		
	Min	Max	Mean	Min	Max	Mean
6-17-2018 to 6-15-2019	91.0 %	96.2 %	93.9 %	89.2 %	95.7 %	93.7 %

Information summarized for CompStat week ending 6/22/2019

Sourced from MNPD ARMS on 6/26/2019 7:48:00 AM. The figures above were sourced from incident reports using Uniform Crime Reporting definitions and reporting guidelines, based on the date when the crime was reported. This report is intended to be a management and planning tool and does not reflect the official UCR counts for the department.

Map Section

CompStat Weekly Analysis is provided by the Metropolitan Nashville Police Department Crime Analysis Section. This report is intended to be a management and planning tool and does not reflect the official UCR counts for the department.

"It is hard to fail, but it is worse never to have tried to succeed."
- Theodore Roosevelt

Begin Date: 06/16/2019
End Date: 06/22/2019
Week: 25

YTD Gunshot Victims - Countywide

Gunshot Homicides / Injuries

Zone	Prior YTD	YTD	Change	Percent Change
111	2	3	1	50.0%
113	0	2	2	-
115	3	0	-3	-100.0%
117	2	0	-2	-100.0%
121	1	0	-1	-100.0%
123	1	3	2	200.0%
125	0	0	0	-
211	4	7	3	75.0%
213	0	0	0	-
215	5	1	-4	-80.0%
217	0	0	0	-
221	3	3	0	0.0%
223	12	8	-4	-33.3%
225	5	5	0	0.0%
227	5	3	-2	-40.0%
311	3	3	0	0.0%
313	6	1	-5	-83.3%
315	2	1	-1	-50.0%
317	0	0	0	-
321	5	3	-2	-40.0%
323	1	3	2	200.0%
325	8	1	-7	-87.5%
331	7	3	-4	-57.1%
333	7	3	-4	-57.1%
335	1	6	5	500.0%
411	0	0	0	-
413	1	2	1	100.0%
415	0	0	0	-
421	0	0	0	-
423	0	1	1	-
425	1	0	-1	-100.0%
511	15	24	9	60.0%
513	0	2	2	-

Zone	Prior YTD	YTD	Change	Percent Change
515	4	0	-4	-100.0%
517	0	1	1	-
521	0	2	2	-
523	8	3	-5	-62.5%
525	1	1	0	0.0%
531	2	2	0	0.0%
533	3	0	-3	-100.0%
535	2	2	0	0.0%
611	9	11	2	22.2%
613	13	25	12	92.3%
615	12	13	1	8.3%
617	2	4	2	100.0%
621	5	3	-2	-40.0%
623	5	7	2	40.0%
625	4	1	-3	-75.0%
627	0	0	0	-
711	1	2	1	100.0%
713	0	1	1	-
715	3	0	-3	-100.0%
721	5	4	-1	-20.0%
723	0	2	2	-
725	5	0	-5	-100.0%
727	1	1	0	0.0%
811	4	2	-2	-50.0%
813	0	0	0	-
815	0	2	2	-
821	1	3	2	200.0%
823	0	0	0	-
825	2	0	-2	-100.0%
831	2	3	1	50.0%
833	1	0	-1	-100.0%
835	1	0	-1	-100.0%
Total	**196**	**183**	**-13**	**-6.6%**

YTD, 75.4% of all gunshot homicides and injuries have occurred in 19 MNPD zones, an area that covers 18.2% of the total area of Davidson County.

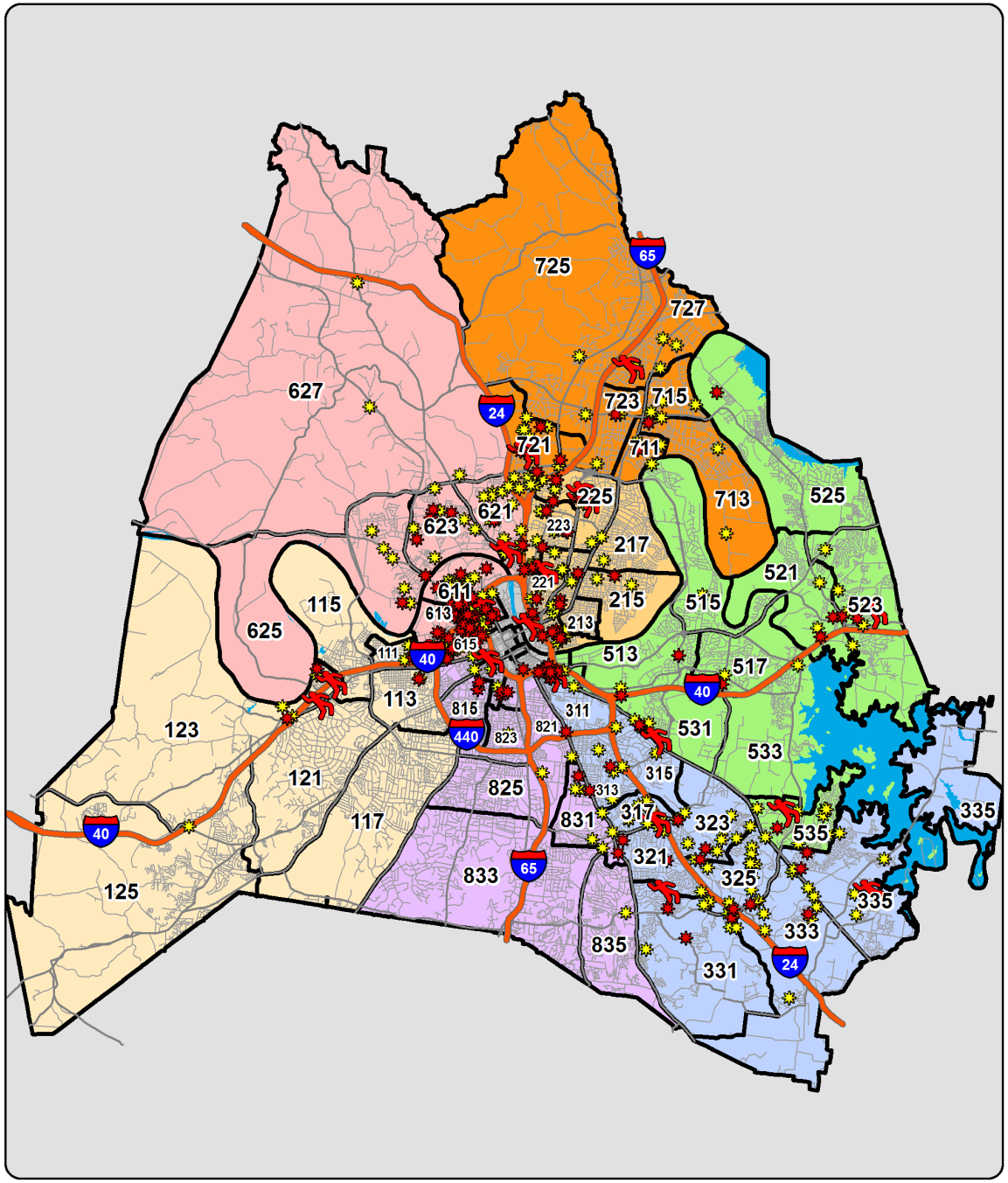

YTD Shootings Gunshot Homicide Gunshot Injury Property Damage Involving Firearm

Sourced from MNPD ARMS on 6/26/2019 7:48:01 AM. The information in this report is sourced from incident reports using UCR definitions and reporting guidelines, based on the date when the crime was reported, and aggregated by incident location. 'Gunshot Homicide / Injury' counts include only violent incidents (homicide, rape, robbery, and aggravated assault) in which one or more victims received a fatal or non-fatal gunshot wound. Suicides, suicide attempts, and accidental shootings are excluded. 'Property Damage' counts include all incidents that (1) include a 'Damage to Property' (NIBRS 290) offense, and (2) list a firearm in the Weapons/Tool' section of the incident report. Unfounded incidents are excluded from these counts. MNPD splits the geography of Davidson County into 1,500+ Reporting Areas (RPA's), ranging in size from 0.003 square miles to 14.9 square miles. The average RPA size is 0.34 square miles.

Gunshot Victims - Countywide (Homicides and Injuries)

Based on date when each incident was reported.

METROPOLITAN POLICE DEPARTMENT
of Nashville and Davidson County

Gunshot Victims (Homicides and Injuries), Annual Totals - Green Line Represents the Previous 15 Year Average

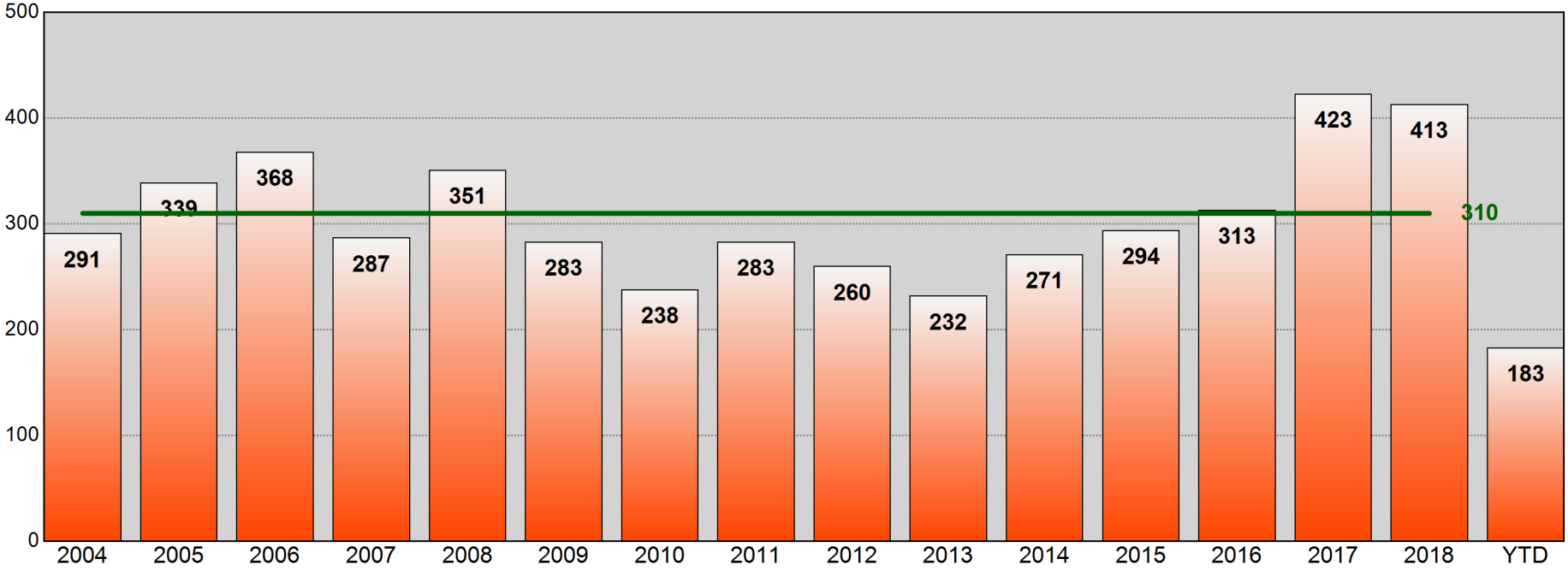

Age of Gunshot Victim
Annual Totals, Past 5 Years

Age	2014	Percent of Total	2015	Percent of Total	2016	Percent of Total	2017	Percent of Total	2018	Percent of Total
0-12	2	0.7%	2	0.7%	3	1.0%	5	1.2%	5	1.2%
13-17	20	7.4%	32	10.9%	27	8.6%	49	11.6%	43	10.4%
18-24	99	36.5%	116	39.5%	96	30.7%	136	32.2%	135	32.7%
25-34	83	30.6%	82	27.9%	89	28.4%	129	30.5%	129	31.2%
35-44	39	14.4%	32	10.9%	52	16.6%	52	12.3%	46	11.1%
45-54	18	6.6%	14	4.8%	24	7.7%	29	6.9%	37	9.0%
55-64	1	0.4%	13	4.4%	12	3.8%	14	3.3%	13	3.1%
65+	3	1.1%	2	0.7%	6	1.9%	5	1.2%	4	1.0%
Unk	6	2.2%	1	0.3%	4	1.3%	4	0.9%	1	0.2%

Age of Gunshot Victim
YTD Comparison

Age	Prior YTD	Percent of Total	YTD	Percent of Total	Change	Percent Change
0-12	4	2.0%	1	0.5%	-3	-75.0%
13-17	24	12.2%	9	4.9%	-15	-62.5%
18-24	61	31.1%	64	35.0%	3	4.9%
25-34	62	31.6%	58	31.7%	-4	-6.5%
35-44	21	10.7%	30	16.4%	9	42.9%
45-54	18	9.2%	15	8.2%	-3	-16.7%
55-64	5	2.6%	1	0.5%	-4	-80.0%
65+	1	0.5%	3	1.6%	2	200.0%
Unk	0	0.0%	2	1.1%	2	-

Information summarized for CompStat week ending 06/22/2019.

Sourced from MNPD ARMS on 6/26/2019 7:48:02 AM. The information in this report is sourced from incident reports using UCR definitions and reporting guidelines, based on report date, aggregated by incident location. Only includes violent incidents (homicide, rape, robbery, and aggravated assault) in which one or more victims received a fatal or non-fatal gunshot wound. Suicides, suicide attempts, and accidental shootings are excluded.

Gunshot Victims (Homicides, Injuries, and Property Damage)

METROPOLITAN POLICE DEPARTMENT
of Nashville and Davidson County

Aggregated by precinct (incident location). Based on date when each incident was reported.

		Rolling Two Week				Rolling Eight Week				YTD				Rolling Twenty-Four Month			
		Prior Week	Last Week	Change	% Change	Prior 4 Weeks	Last 4 Weeks	Change	% Change	Prior YTD	YTD	Change	% Change	Prior 52 Weeks	Last 52 Weeks	Change	% Change
West	Gunshot Homicide	0	0	0	-	0	0	0	-	1	1	0	0.0%	1	5	4	400.0%
	Gunshot Injury	0	1	1	-	1	1	0	0.0%	8	7	-1	-12.5%	14	9	-5	-35.7%
	Property Damage	1	0	-1	-100.0%	1	3	2	200.0%	11	12	1	9.1%	31	20	-11	-35.5%
East	Gunshot Homicide	0	1	1	-	0	1	1	-	4	3	-1	-25.0%	13	11	-2	-15.4%
	Gunshot Injury	1	1	0	0.0%	6	5	-1	-16.7%	30	24	-6	-20.0%	48	43	-5	-10.4%
	Property Damage	3	2	-1	-33.3%	4	16	12	300.0%	42	43	1	2.4%	78	74	-4	-5.1%
South	Gunshot Homicide	0	0	0	-	1	1	0	0.0%	10	4	-6	-60.0%	21	13	-8	-38.1%
	Gunshot Injury	0	2	2	-	2	2	0	0.0%	30	20	-10	-33.3%	62	45	-17	-27.4%
	Property Damage	3	5	2	66.7%	5	19	14	280.0%	51	64	13	25.5%	125	156	31	24.8%
Central	Gunshot Homicide	0	0	0	-	0	0	0	-	0	1	1	-	0	1	1	-
	Gunshot Injury	0	0	0	-	0	1	1	-	2	2	0	0.0%	5	6	1	20.0%
	Property Damage	0	0	0	-	0	0	0	-	4	0	-4	-100.0%	10	4	-6	-60.0%
Hermitage	Gunshot Homicide	0	1	1	-	0	1	1	-	3	3	0	0.0%	7	10	3	42.9%
	Gunshot Injury	1	2	1	100.0%	4	8	4	100.0%	32	34	2	6.3%	59	66	7	11.9%
	Property Damage	1	0	-1	-100.0%	3	4	1	33.3%	42	30	-12	-28.6%	101	66	-35	-34.7%
North	Gunshot Homicide	1	0	-1	-100.0%	2	1	-1	-50.0%	8	5	-3	-37.5%	20	14	-6	-30.0%
	Gunshot Injury	3	1	-2	-66.7%	15	9	-6	-40.0%	42	59	17	40.5%	99	103	4	4.0%
	Property Damage	2	5	3	150.0%	21	17	-4	-19.0%	78	91	13	16.7%	168	178	10	6.0%
Madison	Gunshot Homicide	0	0	0	-	0	0	0	-	3	2	-1	-33.3%	7	6	-1	-14.3%
	Gunshot Injury	1	0	-1	-100.0%	3	2	-1	-33.3%	12	8	-4	-33.3%	30	32	2	6.7%
	Property Damage	2	1	-1	-50.0%	7	6	-1	-14.3%	42	36	-6	-14.3%	76	79	3	3.9%
Midtown Hills	Gunshot Homicide	0	0	0	-	0	0	0	-	3	1	-2	-66.7%	7	2	-5	-71.4%
	Gunshot Injury	1	0	-1	-100.0%	1	2	1	100.0%	8	9	1	12.5%	26	30	4	15.4%
	Property Damage	0	0	0	-	4	2	-2	-50.0%	9	13	4	44.4%	29	37	8	27.6%
County	Gunshot Homicide	1	2	1	100.0%	3	4	1	33.3%	32	20	-12	-37.5%	76	62	-14	-18.4%
	Gunshot Injury	7	7	0	0.0%	32	30	-2	-6.3%	164	163	-1	-0.6%	343	334	-9	-2.6%
	Property Damage	12	13	1	8.3%	45	67	22	48.9%	279	289	10	3.6%	618	614	-4	-0.6%

Information summarized for CompStat week ending 06/22/2019.

Sourced from MNPD ARMS on 6/26/2019 7:48:02 AM. The information in this report is sourced from incident reports using UCR definitions and reporting guidelines, based on report date, aggregated by incident location. Only includes violent incidents (homicide, rape, robbery, and aggravated assault) in which one or more victims received a fatal or non-fatal gunshot wound. Suicides, suicide attempts, and accidental shootings are excluded.

YTD Gunshot Victims - West Precinct

Gunshot Homicides / Injuries				
Zone	Prior YTD	YTD	Change	Percent Change
111	2	3	1	50.0%
113	0	2	2	-
115	3	0	-3	-100.0%
117	2	0	-2	-100.0%
121	1	0	-1	-100.0%
123	1	3	2	200.0%
125	0	0	0	-
Total	**9**	**8**	**-1**	**-11.1%**

Property Damage with Firearm				
Zone	Prior YTD	YTD	Change	Percent Change
111	2	6	4	200.0%
113	0	1	1	-
115	3	0	-3	-100.0%
117	2	0	-2	-100.0%
121	1	0	-1	-100.0%
123	2	4	2	100.0%
125	1	1	0	0.0%
Total	**11**	**12**	**1**	**9.1%**

Age of Victim - Gunshot Homicides / Injuries						
Age	Prior YTD	Percent of Total	YTD	Percent of Total	Change	Percent Change
0-12	0	0.0%	0	0.0%	0	-
13-17	2	22.2%	3	37.5%	1	50.0%
18-24	3	33.3%	1	12.5%	-2	-66.7%
25-34	3	33.3%	2	25.0%	-1	-33.3%
35-44	1	11.1%	1	12.5%	0	0.0%
45-54	0	0.0%	0	0.0%	0	-
55-64	0	0.0%	0	0.0%	0	-
65+	0	0.0%	0	0.0%	0	-
Unk	0	0.0%	1	12.5%	1	-

Annual Totals - Gunshot Homicides / Injuries

Green Line Represents the Previous 15 Year Average

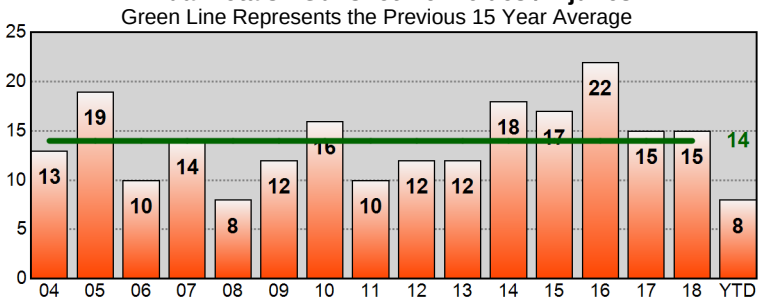

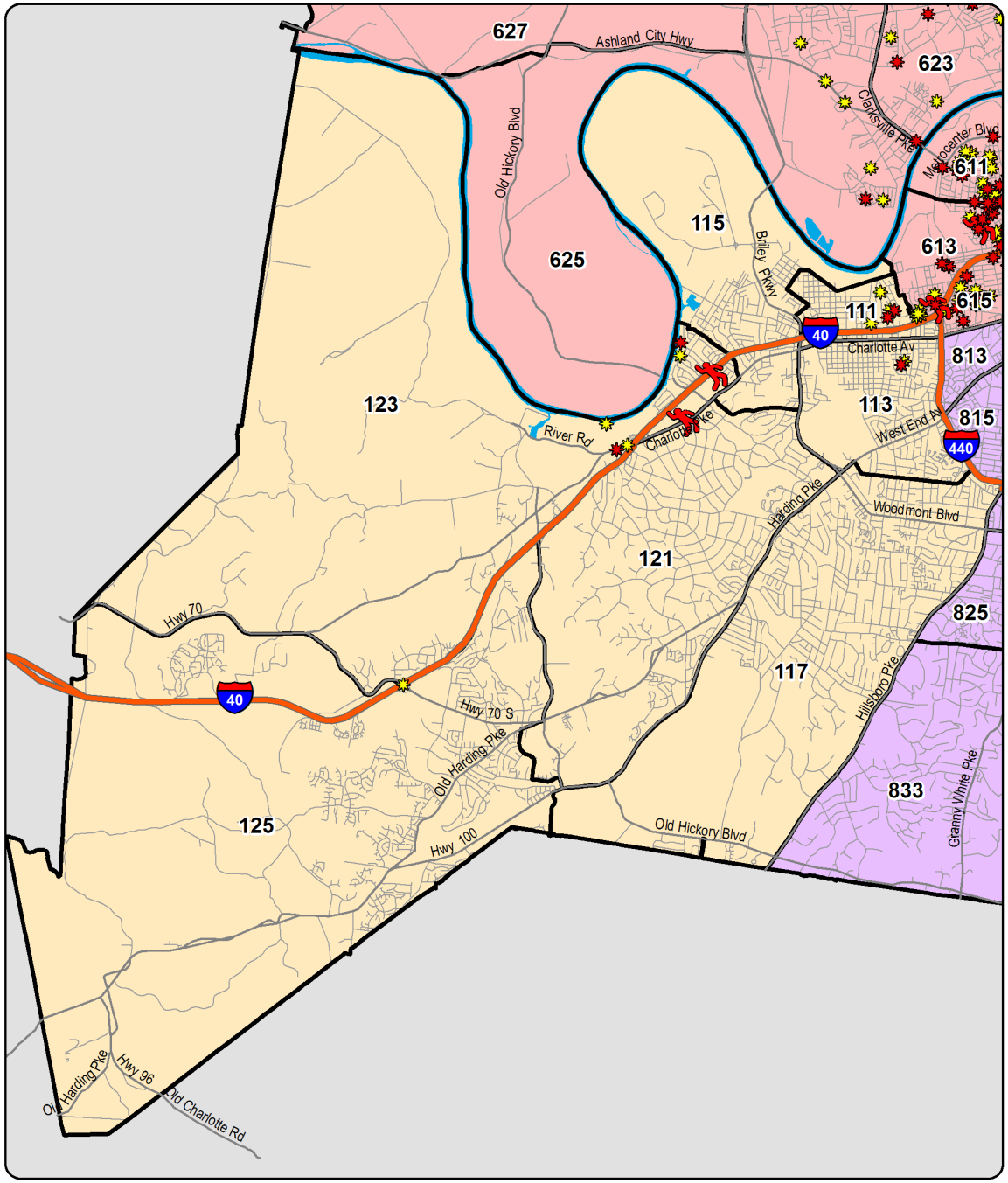

YTD Shootings Gunshot Homicide Gunshot Injury Property Damage Involving Firearm

Sourced from MNPD ARMS on 6/26/2019 7:48:02 AM. The information in this report is sourced from incident reports using UCR definitions and reporting guidelines, based on the date when the crime was reported, and aggregated by incident location. 'Gunshot Homicide / Injury' counts include only violent incidents (homicide, rape, robbery, and aggravated assault) in which one or more victims received a fatal or non-fatal gunshot wound. Suicides, suicide attempts, and accidental shootings are excluded. 'Property Damage' counts include all incidents that (1) include a 'Damage to Property' (NIBRS 290) offense, and (2) list a firearm in the Weapons/Tool' section of the incident report. Unfounded incidents are excluded from these counts.

YTD Gunshot Victims - East Precinct

Gunshot Homicides / Injuries				
Zone	Prior YTD	YTD	Change	Percent Change
211	4	7	3	75.0%
213	0	0	0	-
215	5	1	-4	-80.0%
217	0	0	0	-
221	3	3	0	0.0%
223	12	8	-4	-33.3%
225	5	5	0	0.0%
227	5	3	-2	-40.0%
Total	**34**	**27**	**-7**	**-20.6%**

Property Damage with Firearm				
Zone	Prior YTD	YTD	Change	Percent Change
211	6	7	1	16.7%
213	0	1	1	-
215	5	4	-1	-20.0%
217	2	2	0	0.0%
221	10	6	-4	-40.0%
223	12	9	-3	-25.0%
225	4	10	6	150.0%
227	3	4	1	33.3%
Total	**42**	**43**	**1**	**2.4%**

Age of Victim - Gunshot Homicides / Injuries						
Age	Prior YTD	Percent of Total	YTD	Percent of Total	Change	Percent Change
0-12	0	0.0%	0	0.0%	0	-
13-17	5	14.7%	0	0.0%	-5	-100.0%
18-24	14	41.2%	8	29.6%	-6	-42.9%
25-34	9	26.5%	11	40.7%	2	22.2%
35-44	4	11.8%	4	14.8%	0	0.0%
45-54	1	2.9%	4	14.8%	3	300.0%
55-64	1	2.9%	0	0.0%	-1	-100.0%
65+	0	0.0%	0	0.0%	0	-

Annual Totals - Gunshot Homicides / Injuries

Green Line Represents the Previous 15 Year Average

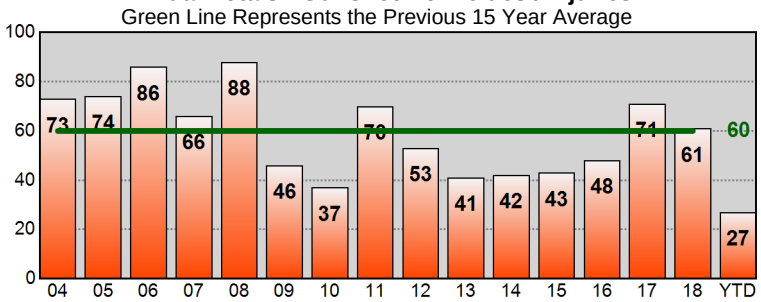

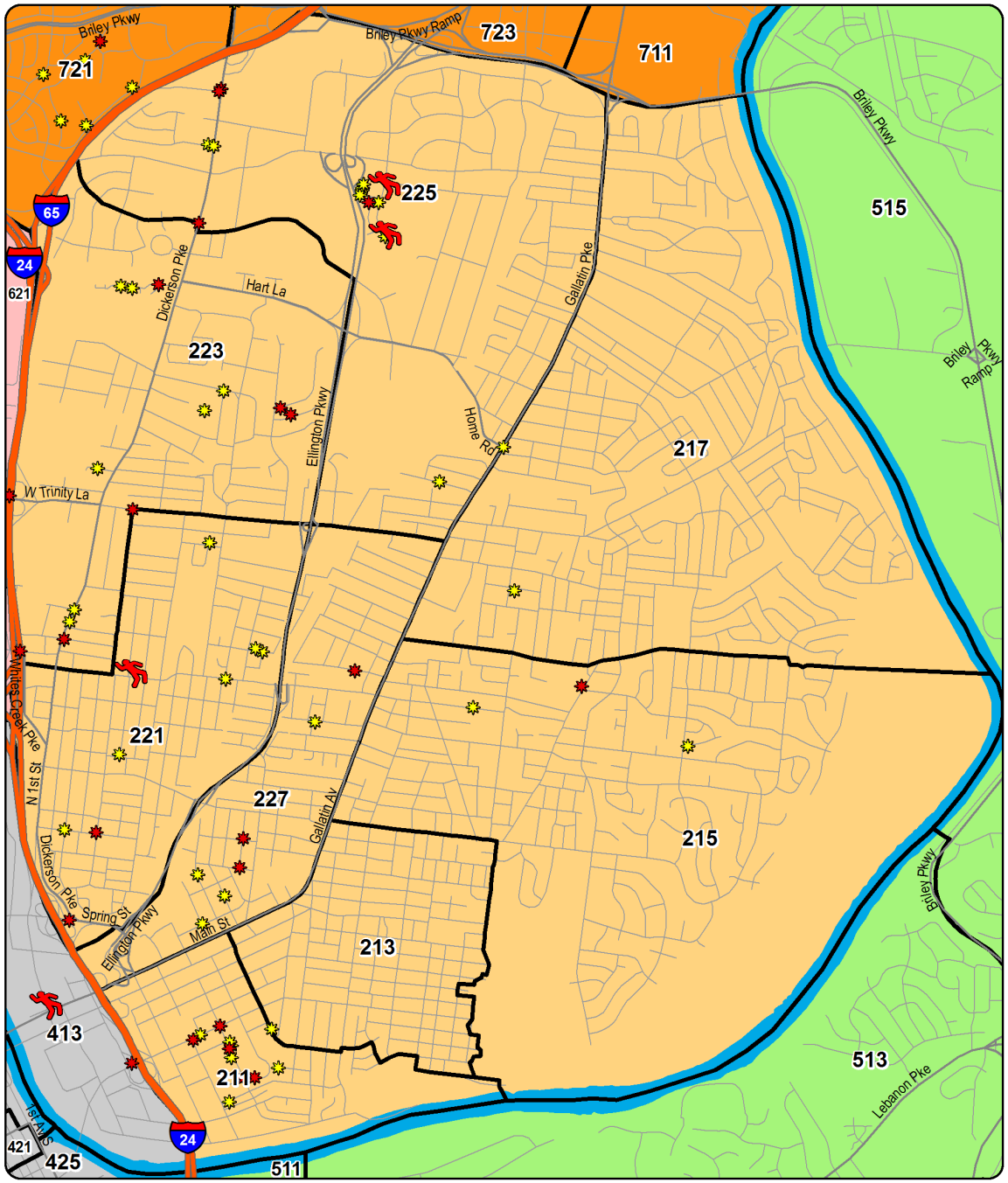

YTD Shootings Gunshot Homicide Gunshot Injury Property Damage Involving Firearm

Sourced from MNPD ARMS on 6/26/2019 7:48:03 AM. The information in this report is sourced from incident reports using UCR definitions and reporting guidelines, based on the date when the crime was reported, and aggregated by incident location. 'Gunshot Homicide / Injury' counts include only violent incidents (homicide, rape, robbery, and aggravated assault) in which one or more victims received a fatal or non-fatal gunshot wound. Suicides, suicide attempts, and accidental shootings are excluded. 'Property Damage' counts include all incidents that (1) include a 'Damage to Property' (NIBRS 290) offense, and (2) list a firearm in the Weapons/Tool' section of the incident report. Unfounded incidents are excluded from these counts.

YTD Gunshot Victims - South Precinct

Gunshot Homicides / Injuries				
Zone	Prior YTD	YTD	Change	Percent Change
311	3	3	0	0.0%
313	6	1	-5	-83.3%
315	2	1	-1	-50.0%
317	0	0	0	-
321	5	3	-2	-40.0%
323	1	3	2	200.0%
325	8	1	-7	-87.5%
331	7	3	-4	-57.1%
333	7	3	-4	-57.1%
335	1	6	5	500.0%
Total	**40**	**24**	**-16**	**-40.0%**

Property Damage with Firearm				
Zone	Prior YTD	YTD	Change	Percent Change
311	2	1	-1	-50.0%
313	8	3	-5	-62.5%
315	5	3	-2	-40.0%
317	6	8	2	33.3%
321	7	3	-4	-57.1%
323	1	10	9	900.0%
325	11	14	3	27.3%
331	2	6	4	200.0%
333	3	9	6	200.0%
335	6	7	1	16.7%
Total	**51**	**64**	**13**	**25.5%**

Age of Victim - Gunshot Homicides / Injuries						
Age	Prior YTD	Percent of Total	YTD	Percent of Total	Change	Percent Change
0-12	0	0.0%	0	0.0%	0	-
13-17	3	7.5%	2	8.3%	-1	-33.3%
18-24	10	25.0%	8	33.3%	-2	-20.0%
25-34	18	45.0%	8	33.3%	-10	-55.6%
35-44	4	10.0%	2	8.3%	-2	-50.0%
45-54	5	12.5%	1	4.2%	-4	-80.0%
55-64	0	0.0%	0	0.0%	0	-
65+	0	0.0%	2	8.3%	2	-
Unk	0	0.0%	1	4.2%	1	-

Annual Totals - Gunshot Homicides / Injuries

Green Line Represents the Previous 15 Year Average

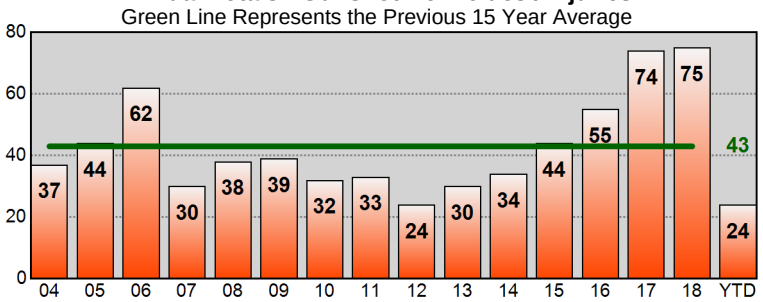

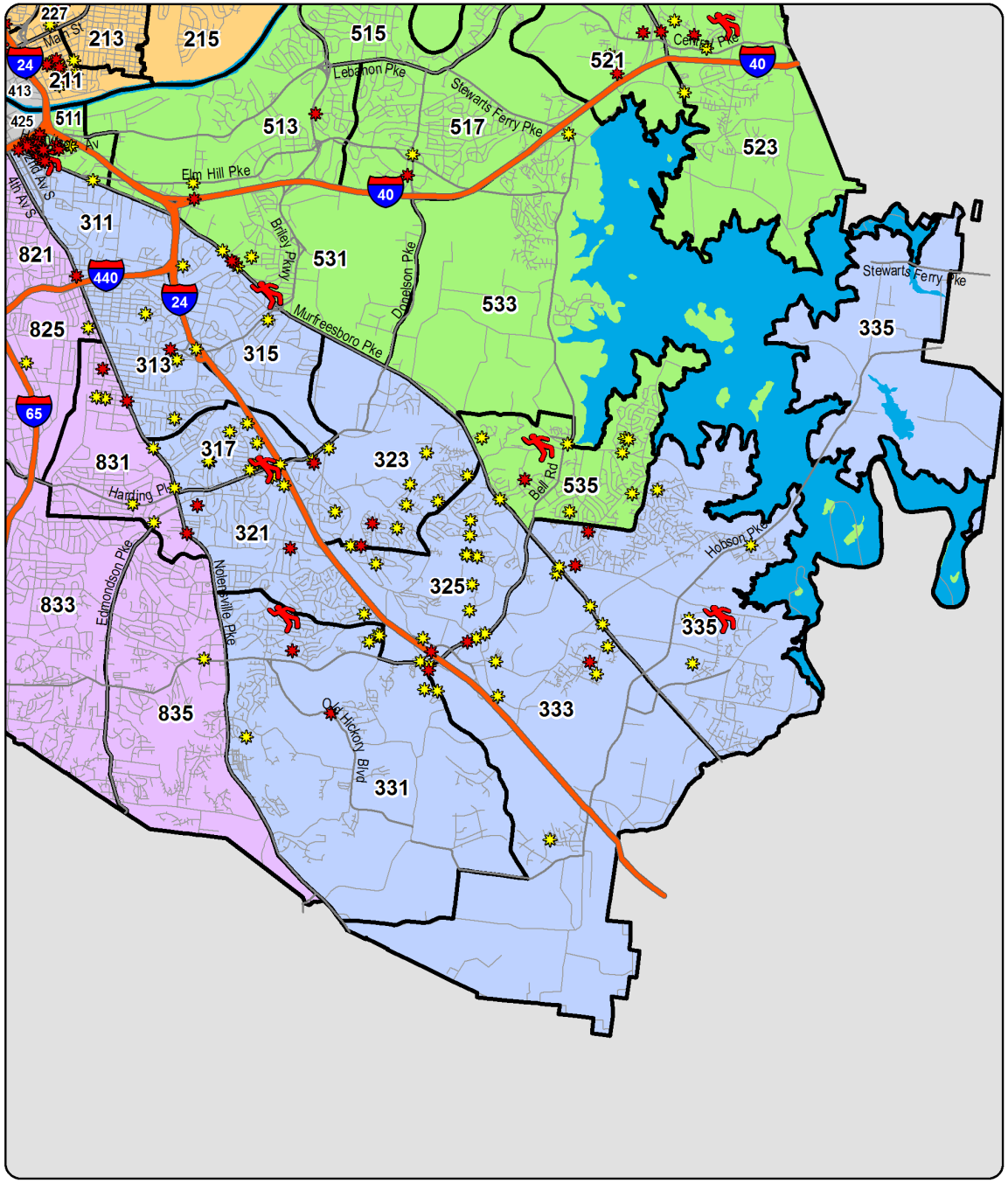

YTD Shootings Gunshot Homicide Gunshot Injury Property Damage Involving Firearm

Sourced from MNPD ARMS on 6/26/2019 7:48:04 AM. The information in this report is sourced from incident reports using UCR definitions and reporting guidelines, based on the date when the crime was reported, and aggregated by incident location. 'Gunshot Homicide / Injury' counts include only violent incidents (homicide, rape, robbery, and aggravated assault) in which one or more victims received a fatal or non-fatal gunshot wound. Suicides, suicide attempts, and accidental shootings are excluded. 'Property Damage' counts include all incidents that (1) include a 'Damage to Property' (NIBRS 290) offense, and (2) list a firearm in the Weapons/Tool' section of the incident report. Unfounded incidents are excluded from these counts.

YTD Gunshot Victims - Central Precinct

Gunshot Homicides / Injuries				
Zone	Prior YTD	YTD	Change	Percent Change
411	0	0	0	-
413	1	2	1	100.0%
415	0	0	0	-
421	0	0	0	-
423	0	1	1	-
425	1	0	-1	-100.0%
Total	**2**	**3**	**1**	**50.0%**

Property Damage with Firearm				
Zone	Prior YTD	YTD	Change	Percent Change
411	2	0	-2	-100.0%
413	0	0	0	-
415	0	0	0	-
421	2	0	-2	-100.0%
423	0	0	0	-
425	0	0	0	-
Total	**4**	**0**	**-4**	**-100.0%**

Age of Victim - Gunshot Homicides / Injuries						
Age	Prior YTD	Percent of Total	YTD	Percent of Total	Change	Percent Change
0-12	0	0.0%	0	0.0%	0	-
13-17	1	50.0%	0	0.0%	-1	-100.0%
18-24	0	0.0%	0	0.0%	0	-
25-34	0	0.0%	0	0.0%	0	-
35-44	1	50.0%	3	100.0%	2	200.0%
45-54	0	0.0%	0	0.0%	0	-
55-64	0	0.0%	0	0.0%	0	-
65+	0	0.0%	0	0.0%	0	-

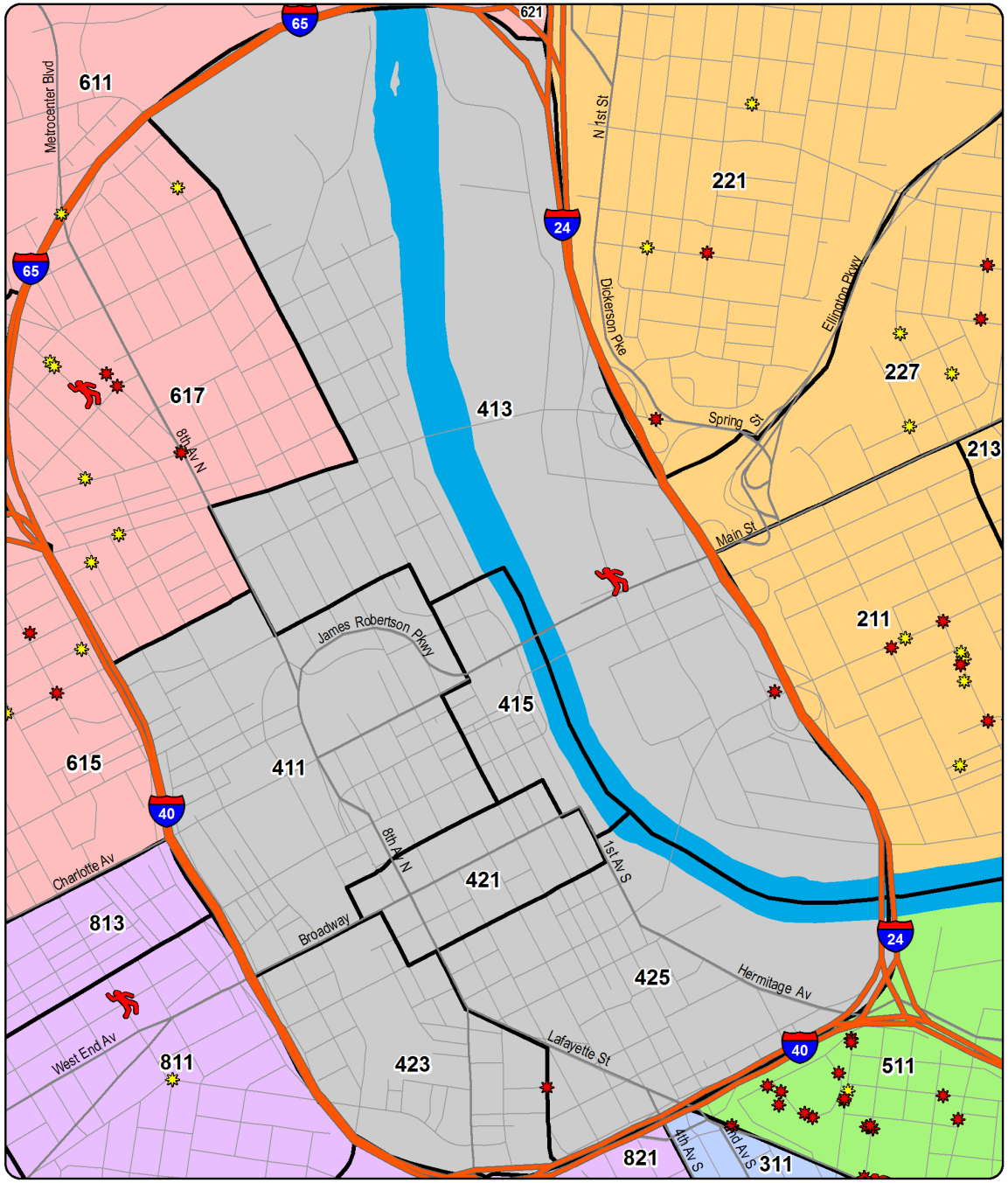

YTD Shootings Gunshot Homicide Gunshot Injury Property Damage Involving Firearm

Annual Totals - Gunshot Homicides / Injuries

Green Line Represents the Previous 15 Year Average

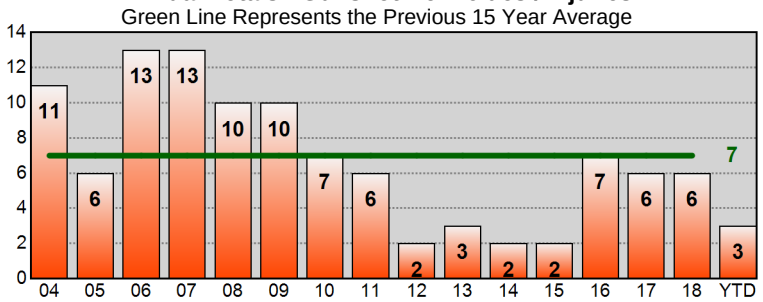

Sourced from MNPD ARMS on 6/26/2019 7:48:04 AM. The information in this report is sourced from incident reports using UCR definitions and reporting guidelines, based on the date when the crime was reported, and aggregated by incident location. 'Gunshot Homicide / Injury' counts include only violent incidents (homicide, rape, robbery, and aggravated assault) in which one or more victims received a fatal or non-fatal gunshot wound. Suicides, suicide attempts, and accidental shootings are excluded. 'Property Damage' counts include all incidents that (1) include a 'Damage to Property' (NIBRS 290) offense, and (2) list a firearm in the Weapons/Tool' section of the incident report. Unfounded incidents are excluded from these counts.

YTD Gunshot Victims - Hermitage Precinct

Gunshot Homicides / Injuries				
Zone	Prior YTD	YTD	Change	Percent Change
511	15	24	9	60.0%
513	0	2	2	-
515	4	0	-4	-100.0%
517	0	1	1	-
521	0	2	2	-
523	8	3	-5	-62.5%
525	1	1	0	0.0%
531	2	2	0	0.0%
533	3	0	-3	-100.0%
535	2	2	0	0.0%
Total	**35**	**37**	**2**	**5.7%**

Property Damage with Firearm				
Zone	Prior YTD	YTD	Change	Percent Change
511	11	6	-5	-45.5%
513	3	1	-2	-66.7%
515	1	2	1	100.0%
517	1	1	0	0.0%
521	4	2	-2	-50.0%
523	8	6	-2	-25.0%
525	5	0	-5	-100.0%
531	5	3	-2	-40.0%
533	1	2	1	100.0%
535	3	7	4	133.3%
Total	**42**	**30**	**-12**	**-28.6%**

Age of Victim - Gunshot Homicides / Injuries						
Age	Prior YTD	Percent of Total	YTD	Percent of Total	Change	Percent Change
0-12	0	0.0%	0	0.0%	0	-
13-17	4	11.4%	1	2.7%	-3	-75.0%
18-24	20	57.1%	11	29.7%	-9	-45.0%
25-34	6	17.1%	15	40.5%	9	150.0%
35-44	1	2.9%	8	21.6%	7	700.0%
45-54	3	8.6%	2	5.4%	-1	-33.3%
55-64	1	2.9%	0	0.0%	-1	-100.0%
65+	0	0.0%	0	0.0%	0	-

Annual Totals - Gunshot Homicides / Injuries

Green Line Represents the Previous 15 Year Average

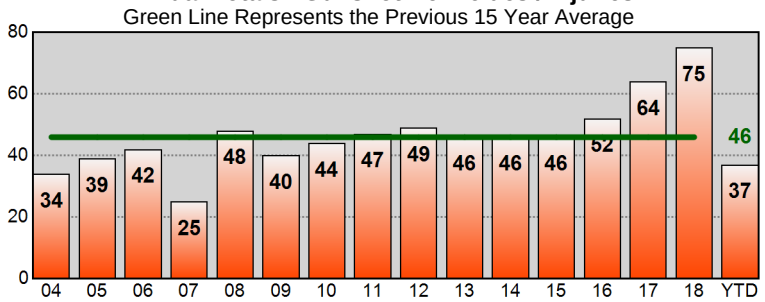

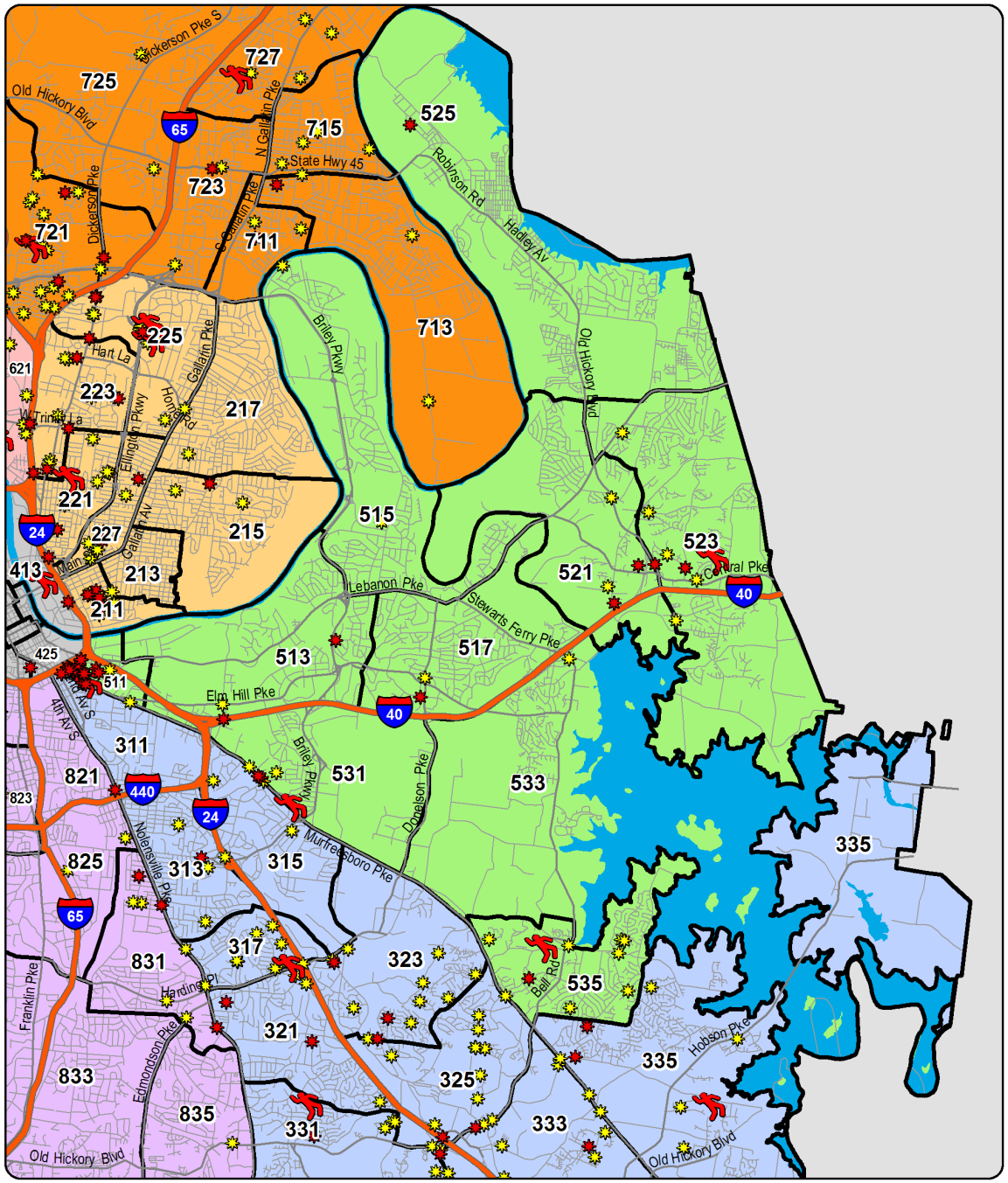

YTD Shootings Gunshot Homicide Gunshot Injury Property Damage Involving Firearm

Sourced from MNPD ARMS on 6/26/2019 7:48:05 AM. The information in this report is sourced from incident reports using UCR definitions and reporting guidelines, based on the date when the crime was reported, and aggregated by incident location. 'Gunshot Homicide / Injury' counts include only violent incidents (homicide, rape, robbery, and aggravated assault) in which one or more victims received a fatal or non-fatal gunshot wound. Suicides, suicide attempts, and accidental shootings are excluded. 'Property Damage' counts include all incidents that (1) include a 'Damage to Property' (NIBRS 290) offense, and (2) list a firearm in the Weapons/Tool' section of the incident report. Unfounded incidents are excluded from these counts.

YTD Gunshot Victims - North Precinct

Gunshot Homicides / Injuries				
Zone	Prior YTD	YTD	Change	Percent Change
611	9	11	2	22.2%
613	13	25	12	92.3%
615	12	13	1	8.3%
617	2	4	2	100.0%
621	5	3	-2	-40.0%
623	5	7	2	40.0%
625	4	1	-3	-75.0%
627	0	0	0	-
Total	**50**	**64**	**14**	**28.0%**

Property Damage with Firearm				
Zone	Prior YTD	YTD	Change	Percent Change
611	10	25	15	150.0%
613	19	18	-1	-5.3%
615	11	10	-1	-9.1%
617	3	7	4	133.3%
621	11	16	5	45.5%
623	10	6	-4	-40.0%
625	9	6	-3	-33.3%
627	5	3	-2	-40.0%
Total	**78**	**91**	**13**	**16.7%**

Age of Victim - Gunshot Homicides / Injuries						
Age	Prior YTD	Percent of Total	YTD	Percent of Total	Change	Percent Change
0-12	3	6.0%	1	1.6%	-2	-66.7%
13-17	7	14.0%	2	3.1%	-5	-71.4%
18-24	9	18.0%	29	45.3%	20	222.2%
25-34	14	28.0%	17	26.6%	3	21.4%
35-44	8	16.0%	7	10.9%	-1	-12.5%
45-54	6	12.0%	6	9.4%	0	0.0%
55-64	2	4.0%	1	1.6%	-1	-50.0%
65+	1	2.0%	1	1.6%	0	0.0%

Annual Totals - Gunshot Homicides / Injuries

Green Line Represents the Previous 15 Year Average

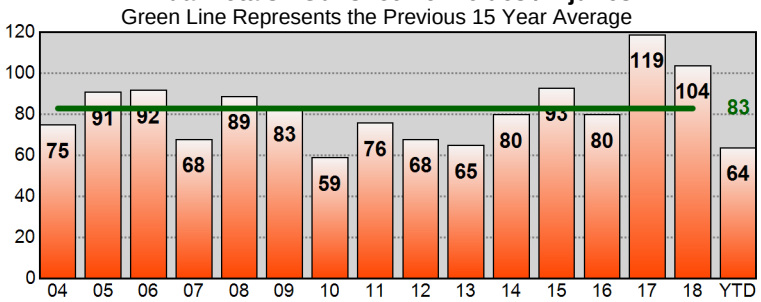

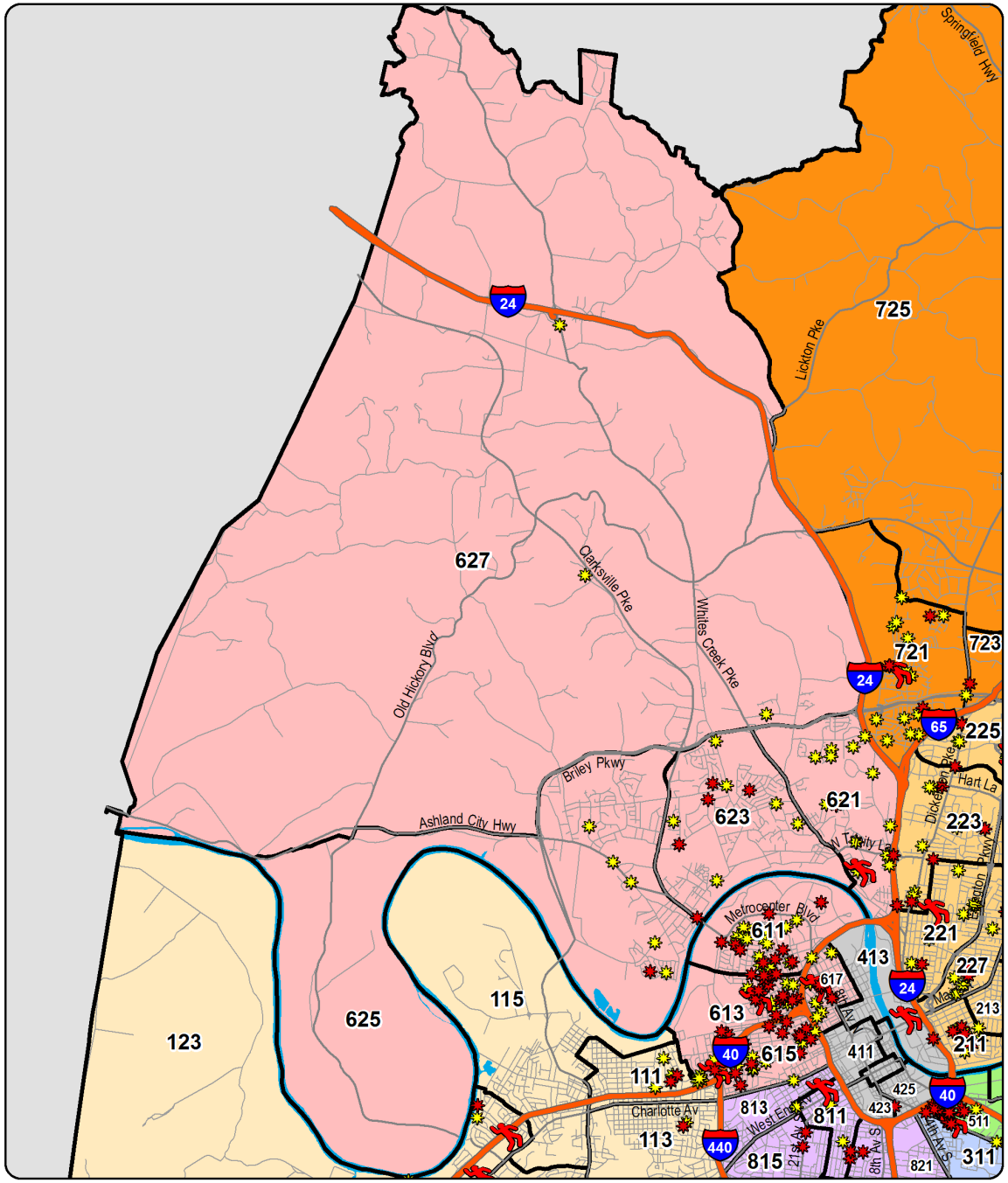

YTD Shootings Gunshot Homicide Gunshot Injury Property Damage Involving Firearm

Sourced from MNPD ARMS on 6/26/2019 7:48:05 AM. The information in this report is sourced from incident reports using UCR definitions and reporting guidelines, based on the date when the crime was reported, and aggregated by incident location. 'Gunshot Homicide / Injury' counts include only violent incidents (homicide, rape, robbery, and aggravated assault) in which one or more victims received a fatal or non-fatal gunshot wound. Suicides, suicide attempts, and accidental shootings are excluded. 'Property Damage' counts include all incidents that (1) include a 'Damage to Property' (NIBRS 290) offense, and (2) list a firearm in the Weapons/Tool' section of the incident report. Unfounded incidents are excluded from these counts.

YTD Gunshot Victims - Madison Precinct

Gunshot Homicides / Injuries				
Zone	Prior YTD	YTD	Change	Percent Change
711	1	2	1	100.0%
713	0	1	1	-
715	3	0	-3	-100.0%
721	5	4	-1	-20.0%
723	0	2	2	-
725	5	0	-5	-100.0%
727	1	1	0	0.0%
Total	**15**	**10**	**-5**	**-33.3%**

Property Damage with Firearm				
Zone	Prior YTD	YTD	Change	Percent Change
711	1	2	1	100.0%
713	3	3	0	0.0%
715	4	5	1	25.0%
721	25	15	-10	-40.0%
723	1	2	1	100.0%
725	3	3	0	0.0%
727	5	6	1	20.0%
Total	**42**	**36**	**-6**	**-14.3%**

Age of Victim - Gunshot Homicides / Injuries						
Age	Prior YTD	Percent of Total	YTD	Percent of Total	Change	Percent Change
0-12	1	6.7%	0	0.0%	-1	-100.0%
13-17	2	13.3%	1	10.0%	-1	-50.0%
18-24	1	6.7%	5	50.0%	4	400.0%
25-34	8	53.3%	1	10.0%	-7	-87.5%
35-44	1	6.7%	3	30.0%	2	200.0%
45-54	1	6.7%	0	0.0%	-1	-100.0%
55-64	1	6.7%	0	0.0%	-1	-100.0%
65+	0	0.0%	0	0.0%	0	-

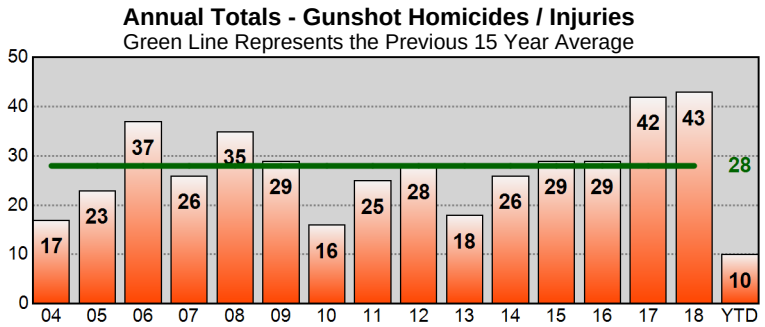

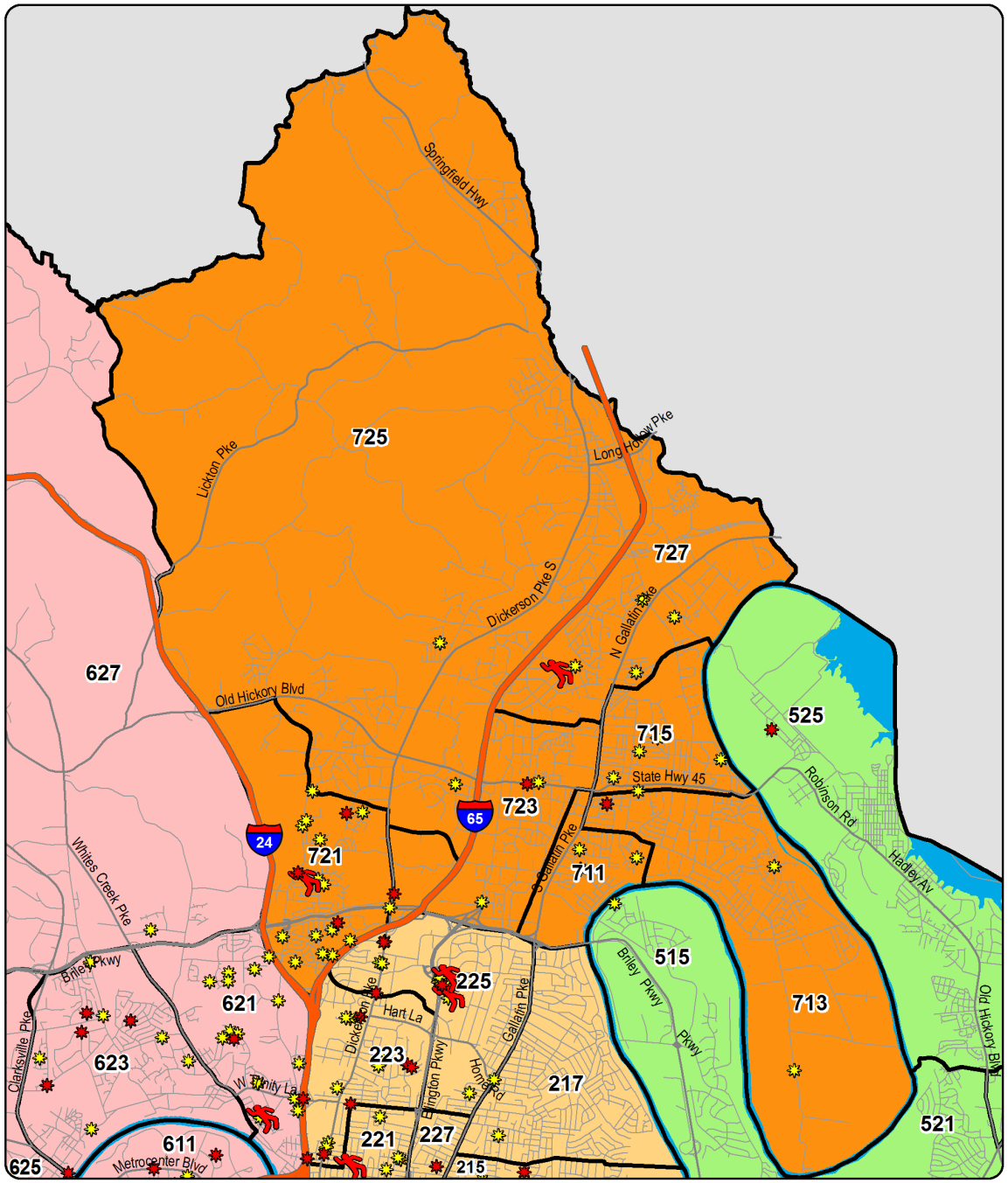

YTD Shootings Gunshot Homicide Gunshot Injury Property Damage Involving Firearm

Sourced from MNPD ARMS on 6/26/2019 7:48:07 AM. The information in this report is sourced from incident reports using UCR definitions and reporting guidelines, based on the date when the crime was reported, and aggregated by incident location. 'Gunshot Homicide / Injury' counts include only violent incidents (homicide, rape, robbery, and aggravated assault) in which one or more victims received a fatal or non-fatal gunshot wound. Suicides, suicide attempts, and accidental shootings are excluded. 'Property Damage' counts include all incidents that (1) include a 'Damage to Property' (NIBRS 290) offense, and (2) list a firearm in the Weapons/Tool' section of the incident report. Unfounded incidents are excluded from these counts.

YTD Gunshot Victims - Midtown Hills Precinct

Gunshot Homicides / Injuries				
Zone	Prior YTD	YTD	Change	Percent Change
811	4	2	-2	-50.0%
813	0	0	0	-
815	0	2	2	-
821	1	3	2	200.0%
823	0	0	0	-
825	2	0	-2	-100.0%
831	2	3	1	50.0%
833	1	0	-1	-100.0%
835	1	0	-1	-100.0%
Total	**11**	**10**	**-1**	**-9.1%**

Property Damage with Firearm				
Zone	Prior YTD	YTD	Change	Percent Change
811	1	3	2	200.0%
813	0	1	1	-
815	0	0	0	-
821	0	0	0	-
823	1	1	0	0.0%
825	1	2	1	100.0%
831	1	5	4	400.0%
833	1	0	-1	-100.0%
835	4	1	-3	-75.0%
Total	**9**	**13**	**4**	**44.4%**

Age of Victim - Gunshot Homicides / Injuries						
Age	Prior YTD	Percent of Total	YTD	Percent of Total	Change	Percent Change
0-12	0	0.0%	0	0.0%	0	-
13-17	0	0.0%	0	0.0%	0	-
18-24	4	36.4%	2	20.0%	-2	-50.0%
25-34	4	36.4%	4	40.0%	0	0.0%
35-44	1	9.1%	2	20.0%	1	100.0%
45-54	2	18.2%	2	20.0%	0	0.0%
55-64	0	0.0%	0	0.0%	0	-
65+	0	0.0%	0	0.0%	0	-

Annual Totals - Gunshot Homicides / Injuries

Green Line Represents the Previous 15 Year Average

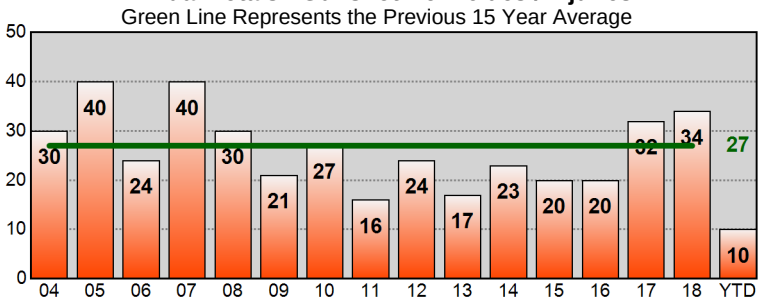

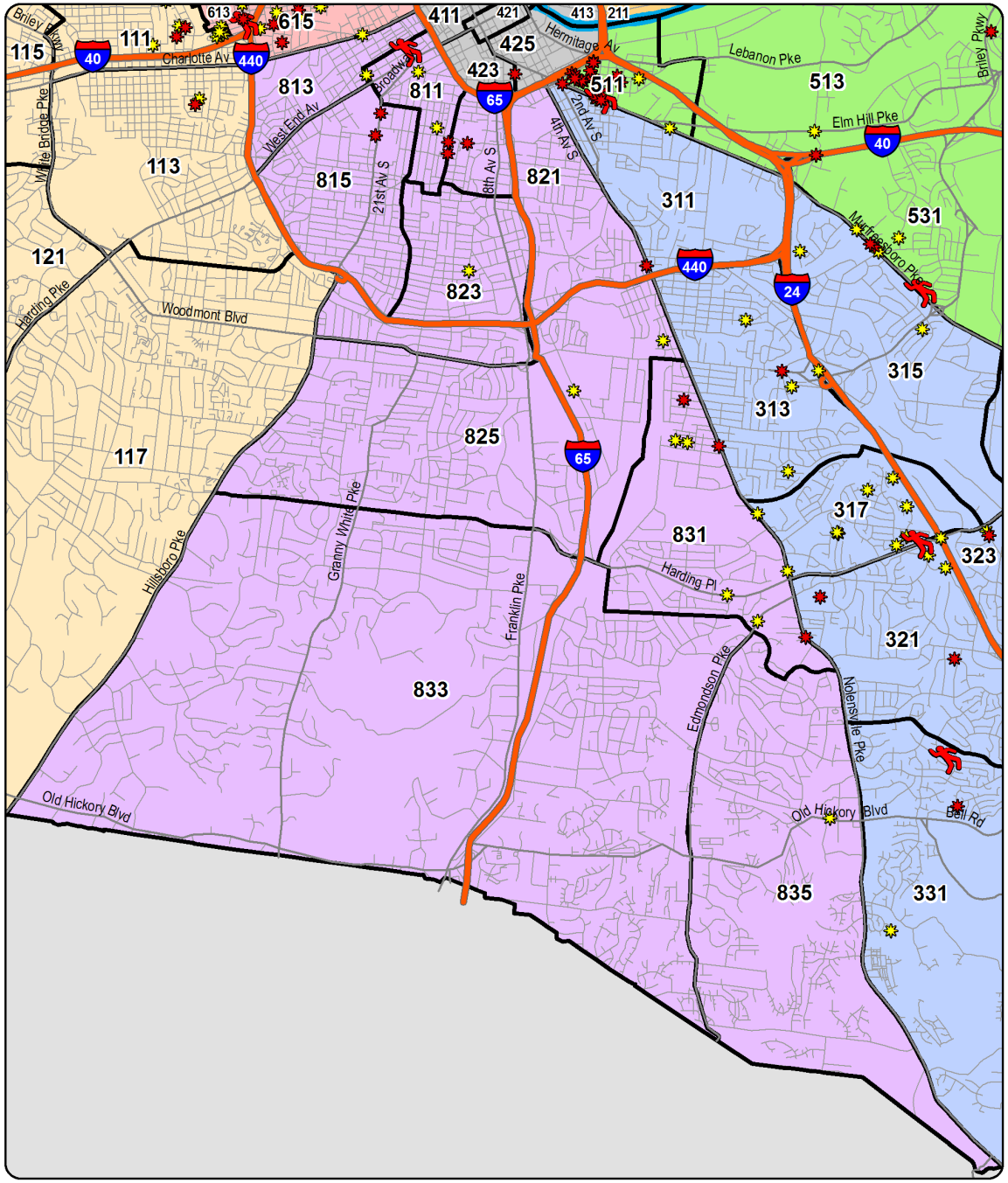

YTD Shootings Gunshot Homicide Gunshot Injury Property Damage Involving Firearm

Sourced from MNPD ARMS on 6/26/2019 7:48:08 AM. The information in this report is sourced from incident reports using UCR definitions and reporting guidelines, based on the date when the crime was reported, and aggregated by incident location. 'Gunshot Homicide / Injury' counts include only violent incidents (homicide, rape, robbery, and aggravated assault) in which one or more victims received a fatal or non-fatal gunshot wound. Suicides, suicide attempts, and accidental shootings are excluded. 'Property Damage' counts include all incidents that (1) include a 'Damage to Property' (NIBRS 290) offense, and (2) list a firearm in the Weapons/Tool' section of the incident report. Unfounded incidents are excluded from these counts.

West Precinct - Burglary and Theft from Vehicle Counts for the Past Two Weeks

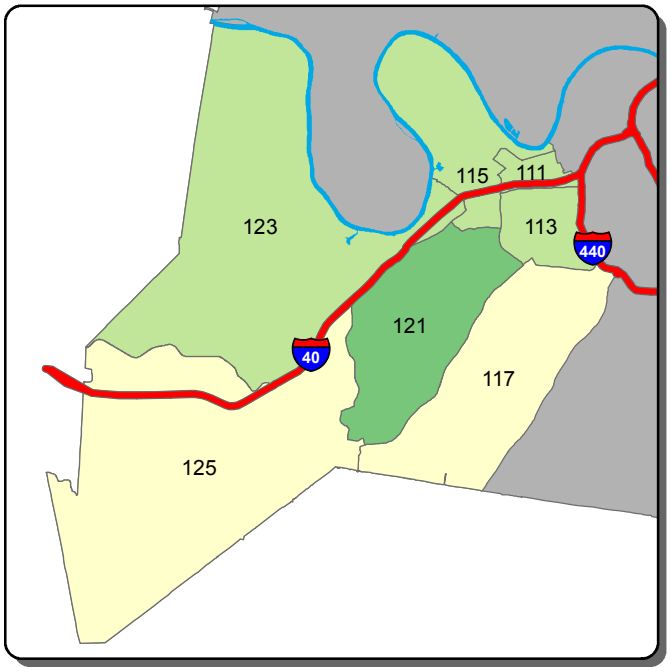

Burglary - A Shift

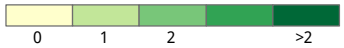

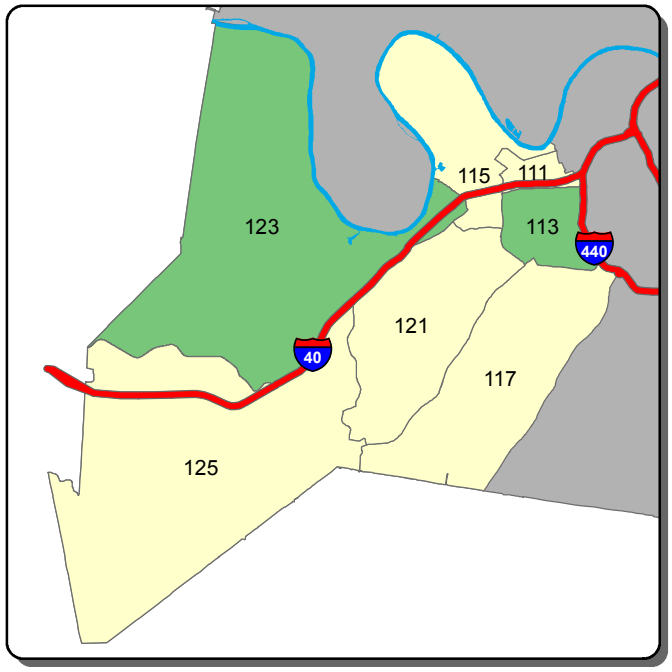

Burglary - B Shift

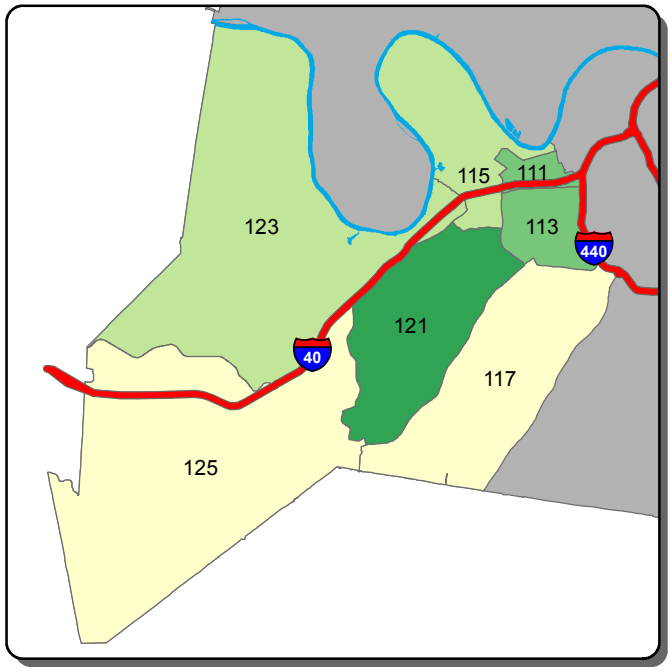

Burglary - C Shift



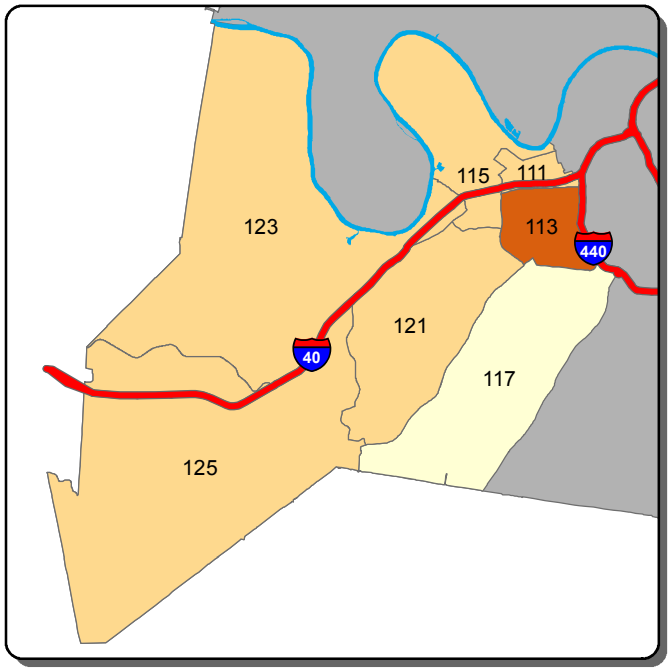

Theft from Vehicle - A Shift

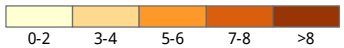

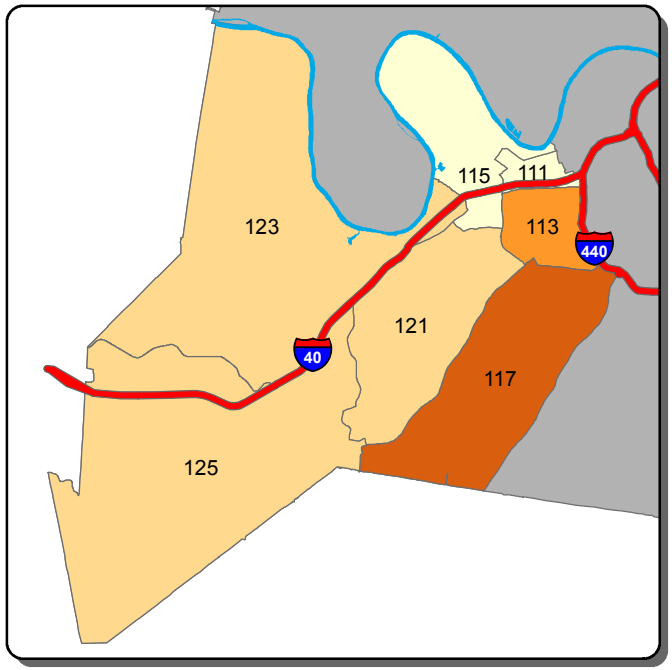

Theft from Vehicle - B Shift

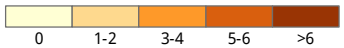

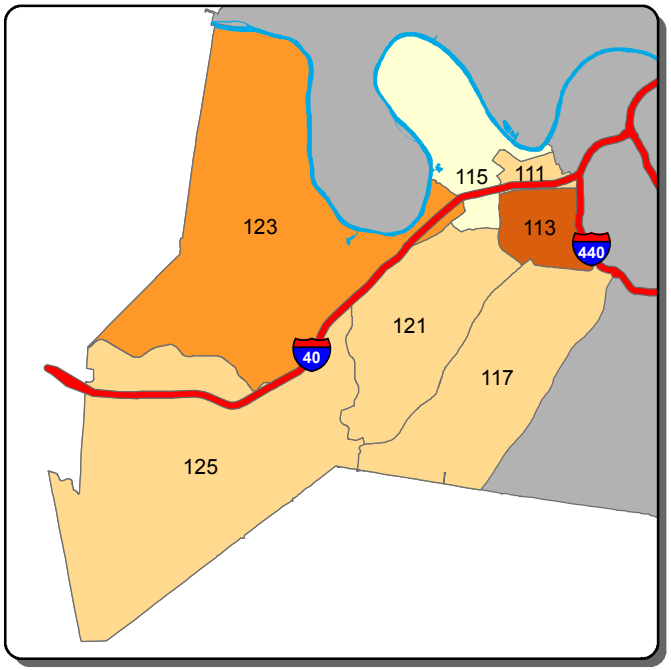

Theft from Vehicle - C Shift

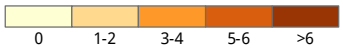

Information summarized for CompStat week ending 6/22/2019

Sourced from MNPD ARMS on 6/26/2019. Data taken from incident reports using Uniform Crime Reporting definitions and guidelines, based on the date and time when the inicident was reported. 'A, B, and C Shift' refer to the following time periods: A Shift = 0700 - 1500; B Shift = 1500 - 2300; C Shift = 2300 - 0700.

West Precinct - Aggravated Assault and Self Initiated CAD Counts for the Past Two Weeks

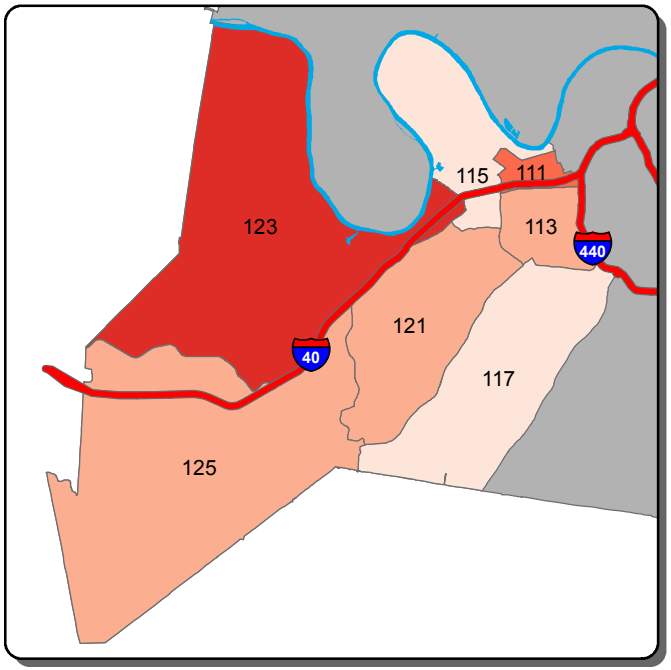

Aggravated Assault - A Shift

0 | 1 | 2-3 | 4 | >4

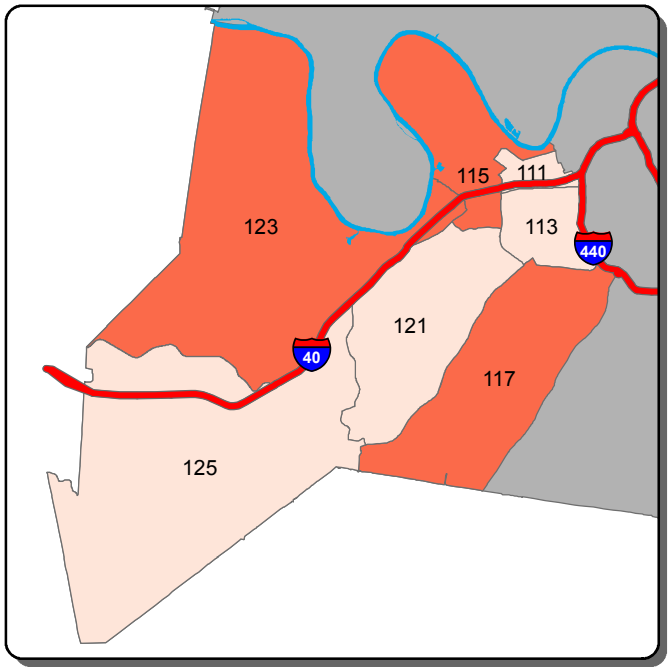

Aggravated Assault - B Shift

0 | 1 | >1

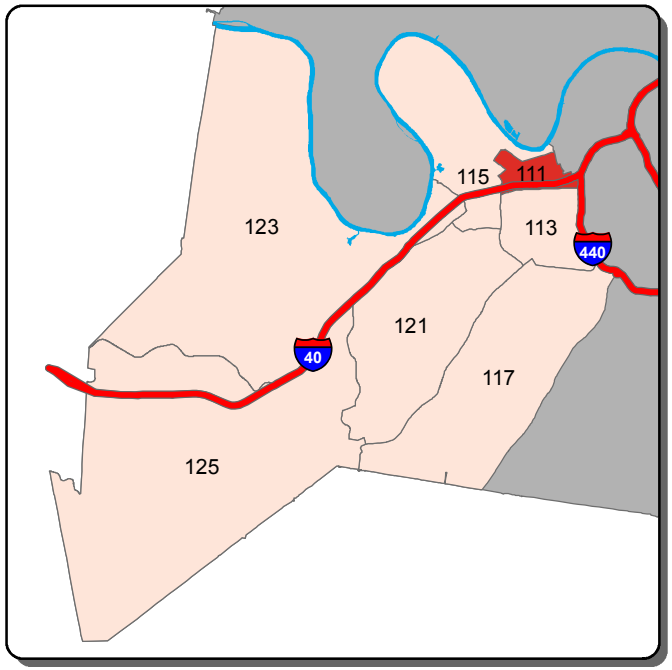

Aggravated Assault - C Shift

0 | 1 | 2 | >2

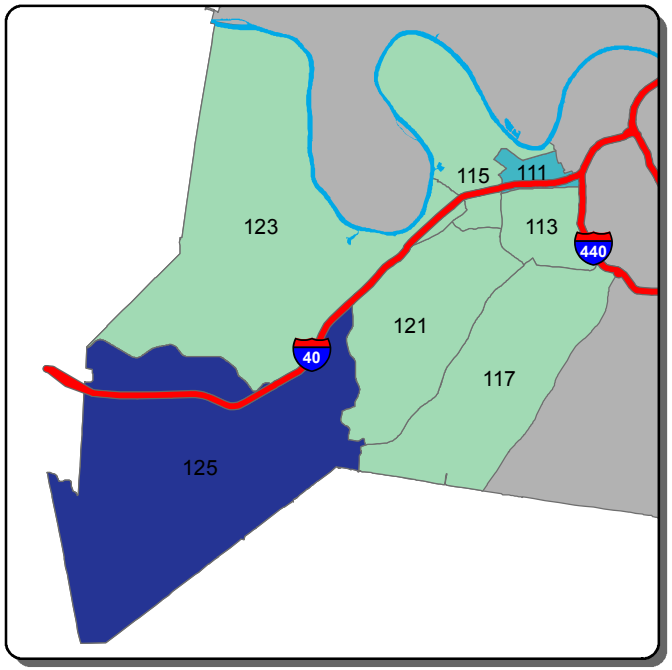

Self Initiated CAD - A Shift

0-43 | 44-197 | 198-350 | 351-504 | >504

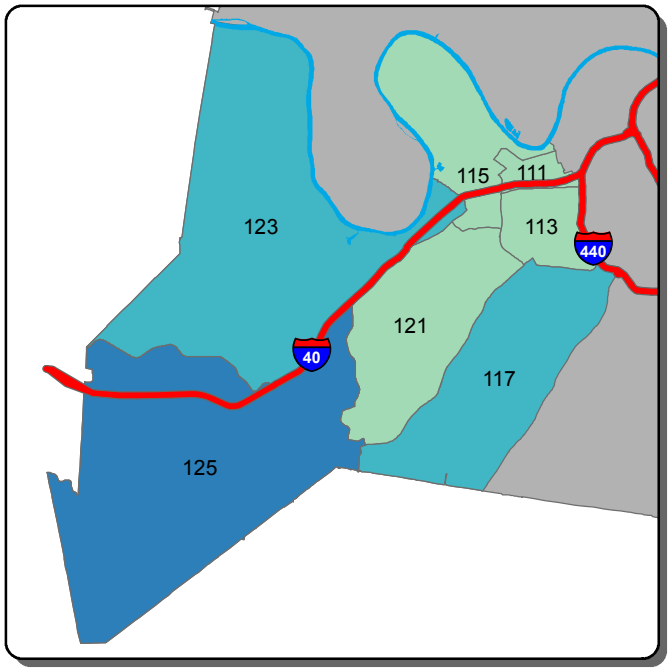

Self Initiated CAD - B Shift

0-42 | 43-154 | 155-266 | 267-378 | >378

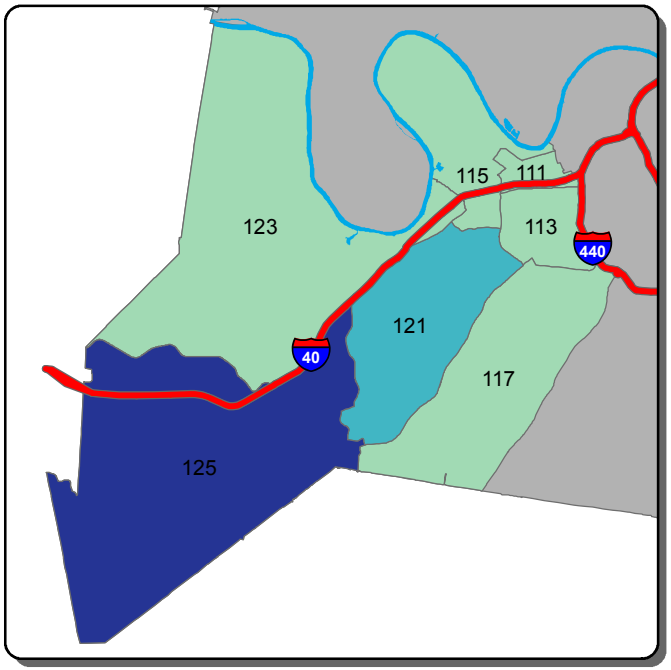

Self Initiated CAD - C Shift

0-36 | 37-279 | 280-522 | 523-765 | >765

Information summarized for CompStat week ending 6/22/2019

Sourced from MNPD ARMS on 6/26/2019. Data taken from incident reports using Uniform Crime Reporting definitions and guidelines, based on the date and time when the inicident was reported. 'A, B, and C Shift' refer to the following time periods: A Shift = 0700 - 1500; B Shift = 1500 - 2300; C Shift = 2300 - 0700.

East Precinct - Burglary and Theft from Vehicle Counts for the Past Two Weeks

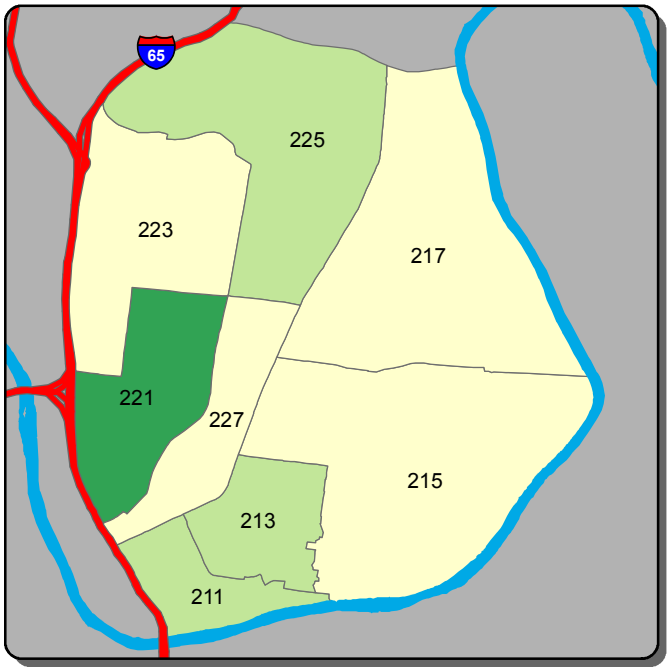

Burglary - A Shift

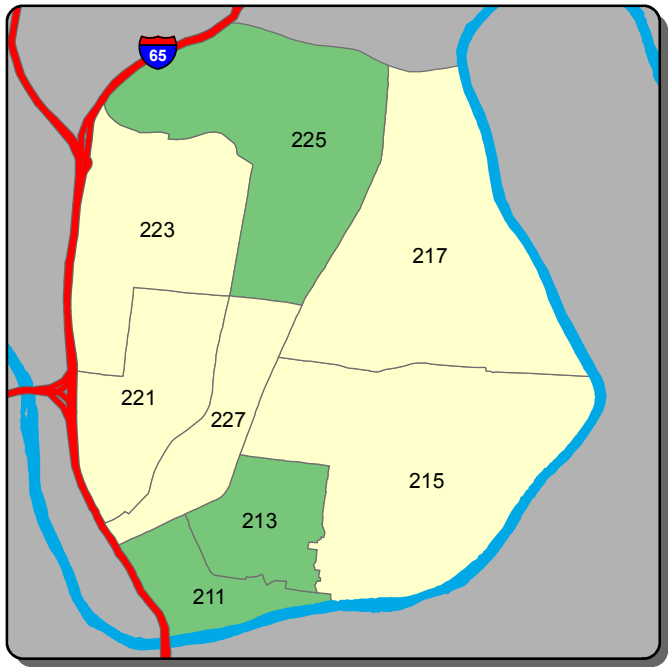

Burglary - B Shift

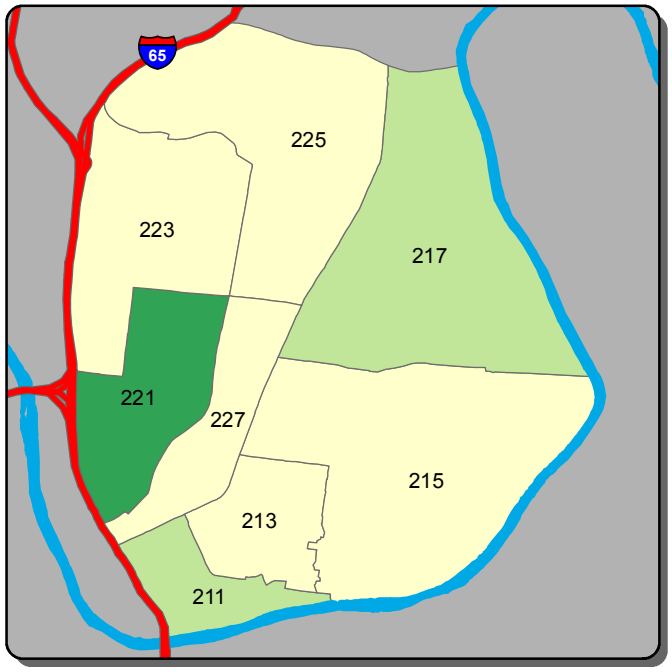

Burglary - C Shift

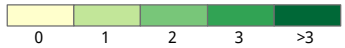

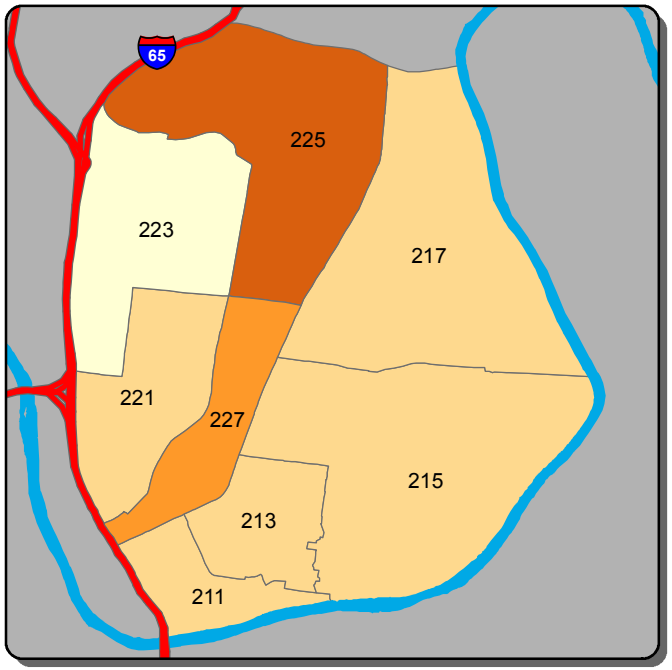

Theft from Vehicle - A Shift

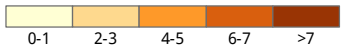

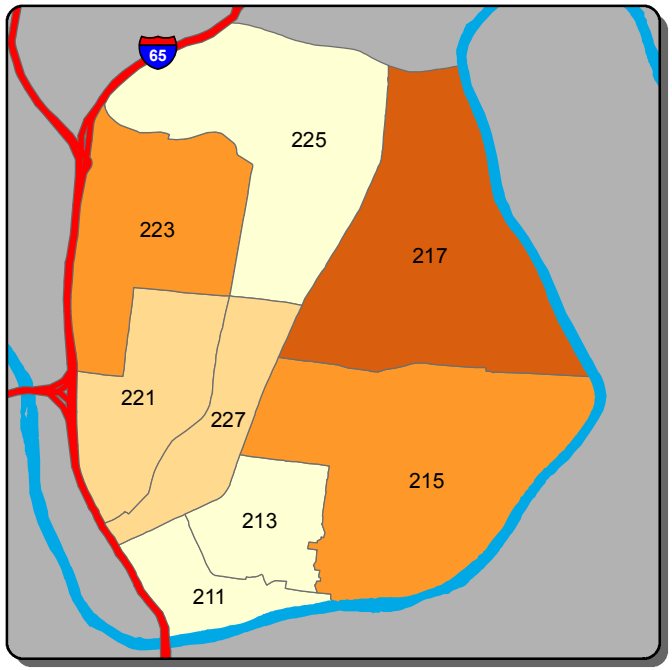

Theft from Vehicle - B Shift

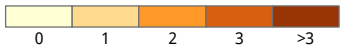

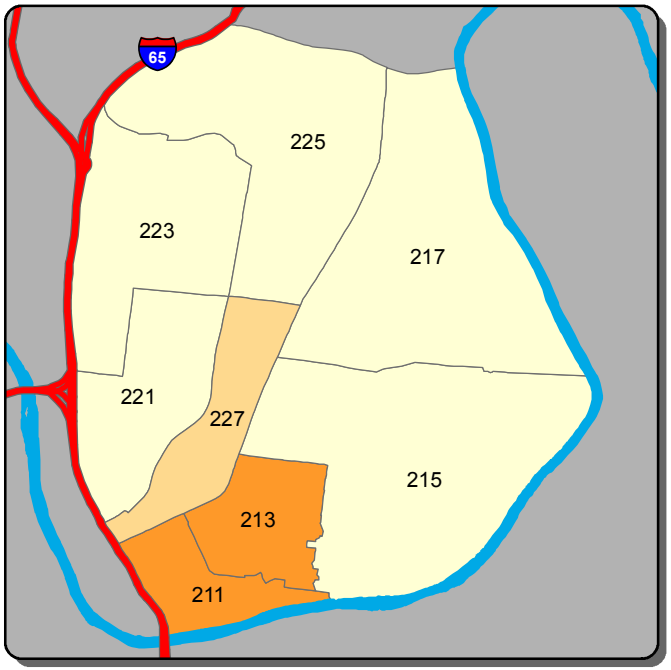

Theft from Vehicle - C Shift

Information summarized for CompStat week ending 6/22/2019

Sourced from MNPD ARMS on 6/26/2019. Data taken from incident reports using Uniform Crime Reporting definitions and guidelines, based on the date and time when the inicident was reported. 'A, B, and C Shift' refer to the following time periods: A Shift = 0700 - 1500; B Shift = 1500 - 2300; C Shift = 2300 - 0700.

East Precinct - Aggravated Assault and Self Initiated CAD Counts for the Past Two Weeks

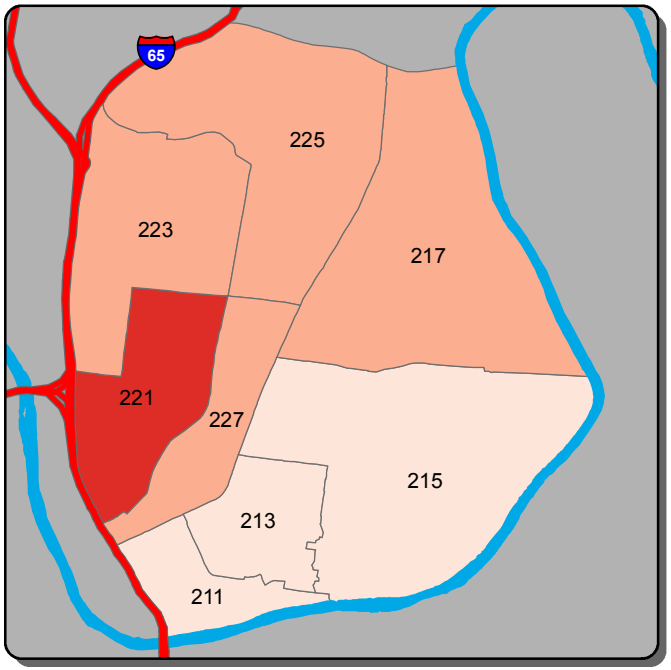

Aggravated Assault - A Shift

0 1 2 >2

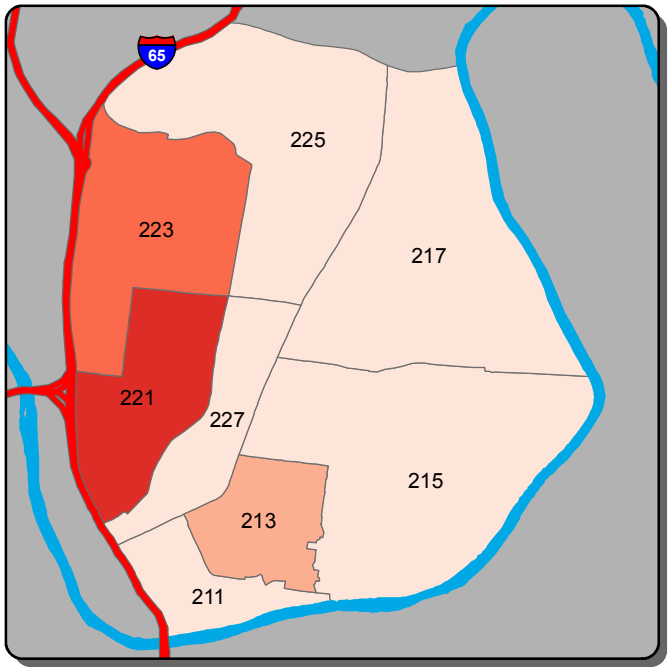

Aggravated Assault - B Shift

0 1 2-3 4-6 >6

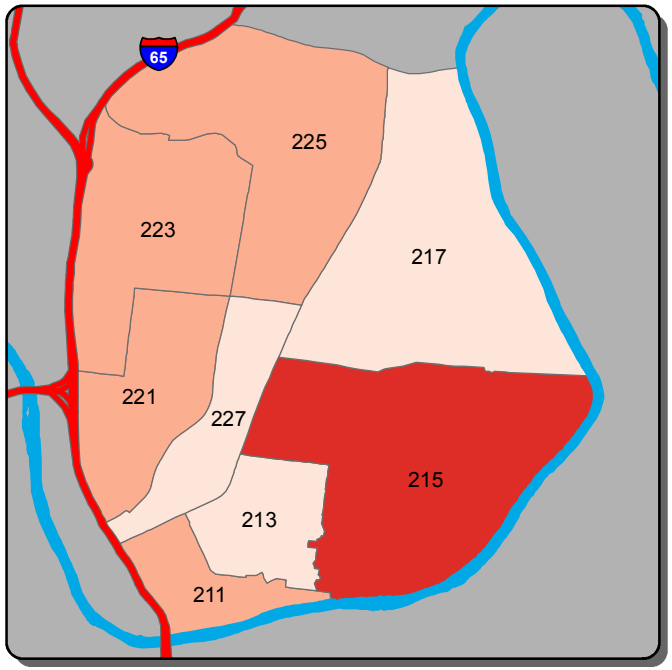

Aggravated Assault - C Shift

0 1 2 >2

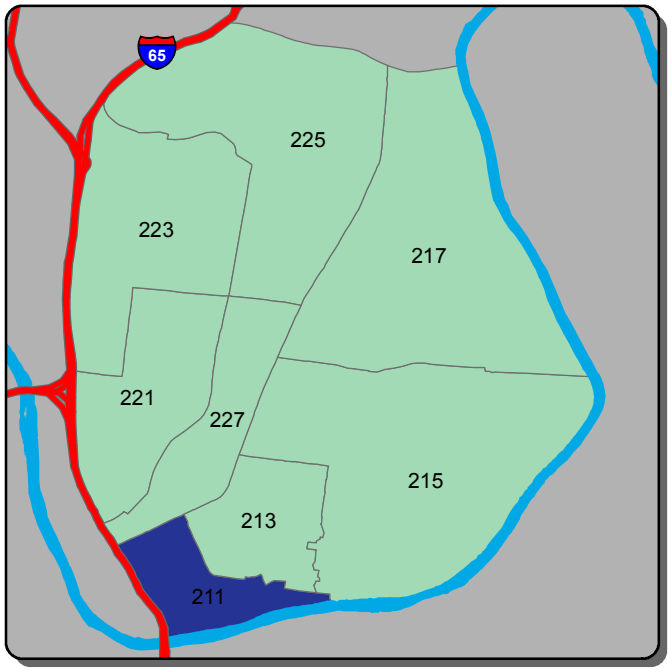

Self Initiated CAD - A Shift

0-5 6-66 67-127 128-188 >188

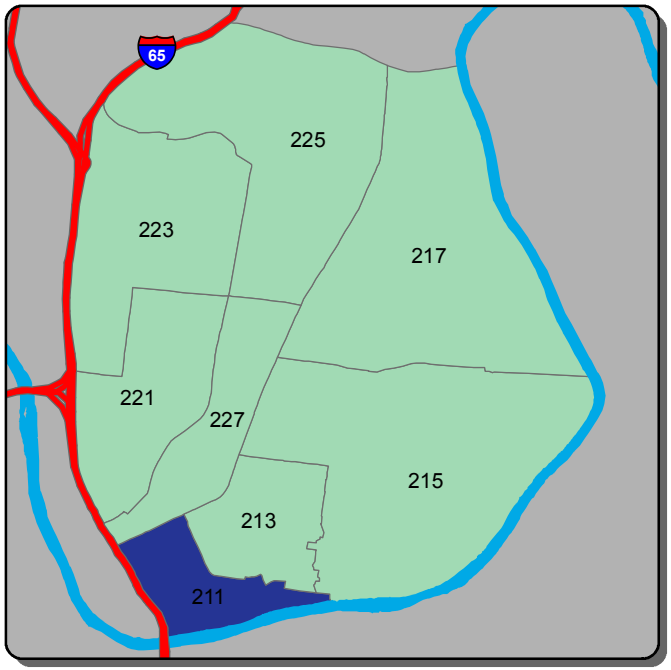

Self Initiated CAD - B Shift

0-20 21-81 82-142 143-202 >202

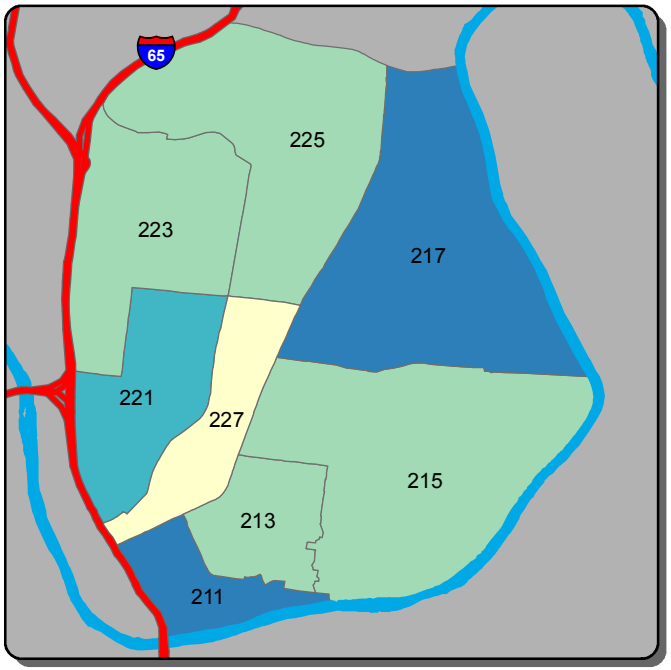

Self Initiated CAD - C Shift

0-52 53-76 77-100 101-124 >124

Information summarized for CompStat week ending 6/22/2019

Sourced from MNPD ARMS on 6/26/2019. Data taken from incident reports using Uniform Crime Reporting definitions and guidelines, based on the date and time when the inicident was reported. 'A, B, and C Shift' refer to the following time periods: A Shift = 0700 - 1500; B Shift = 1500 - 2300; C Shift = 2300 - 0700.

South Precinct - Burglary and Theft from Vehicle Counts for the Past Two Weeks

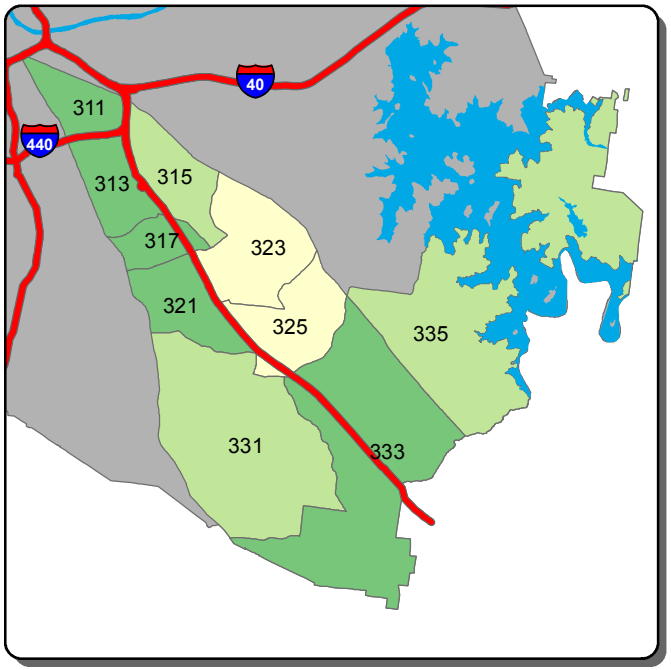

Burglary - A Shift

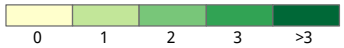

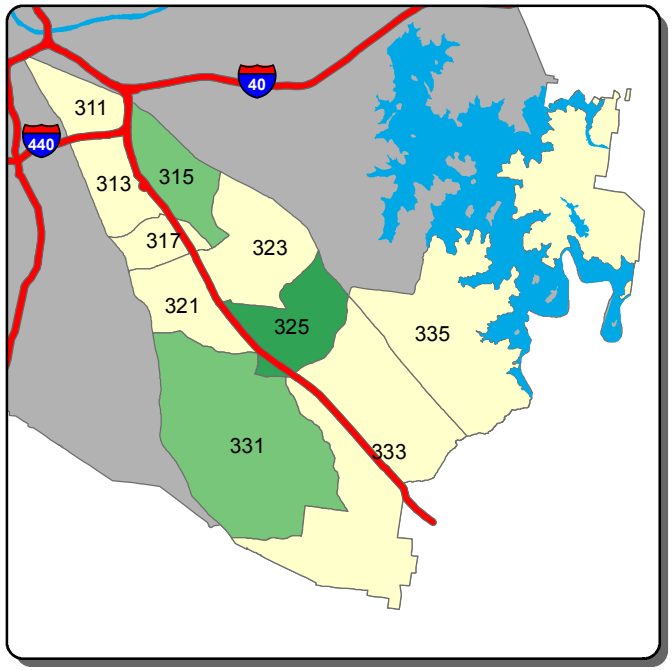

Burglary - B Shift

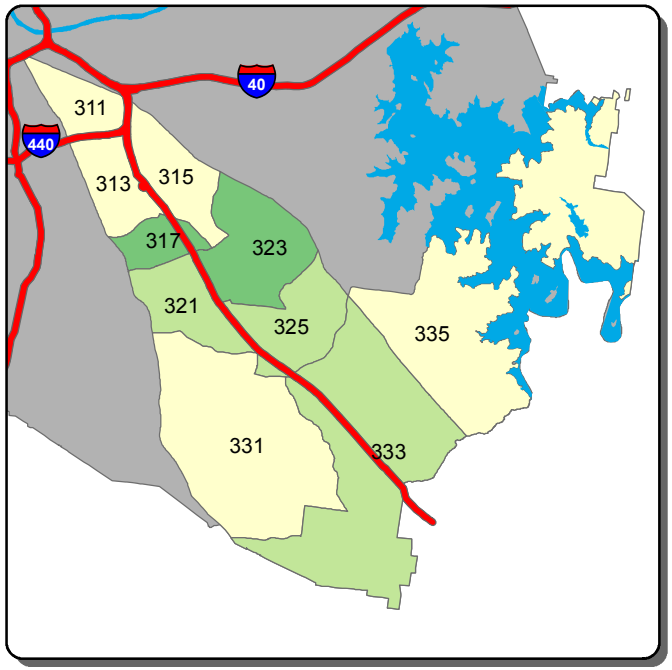

Burglary - C Shift

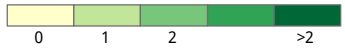

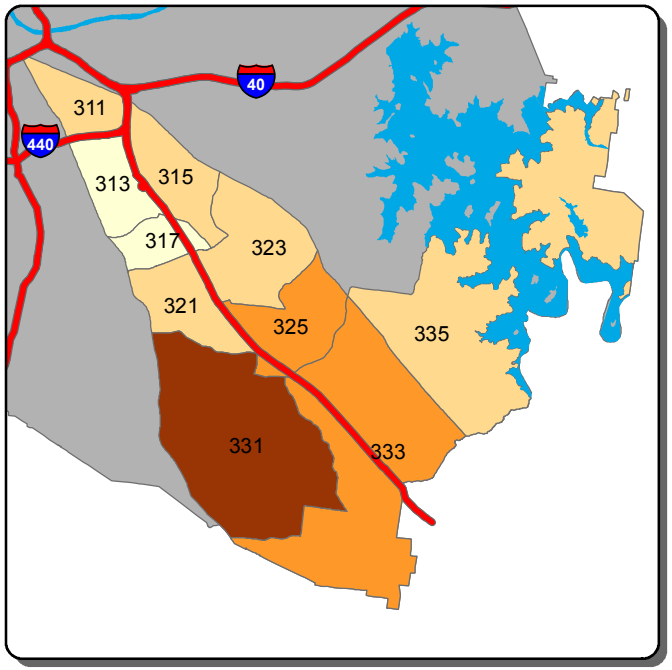

Theft from Vehicle - A Shift

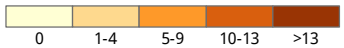

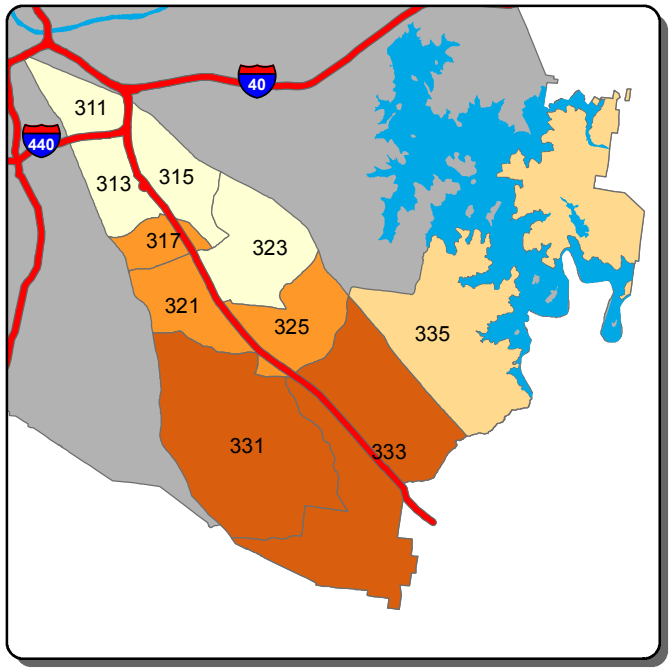

Theft from Vehicle - B Shift

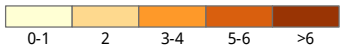

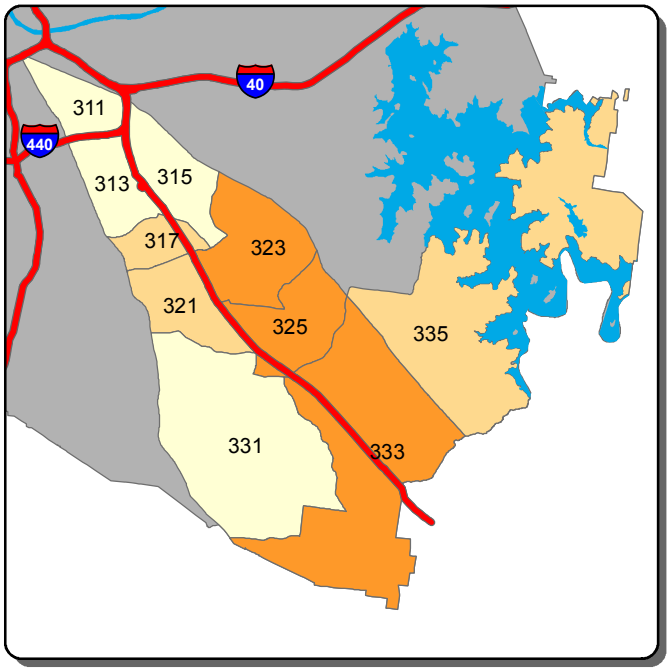

Theft from Vehicle - C Shift

Information summarized for CompStat week ending 6/22/2019

Sourced from MNPD ARMS on 6/26/2019. Data taken from incident reports using Uniform Crime Reporting definitions and guidelines, based on the date and time when the inicident was reported. 'A, B, and C Shift' refer to the following time periods: A Shift = 0700 - 1500; B Shift = 1500 - 2300; C Shift = 2300 - 0700.

South Precinct - Aggravated Assault and Self Initiated CAD Counts for the Past Two Weeks

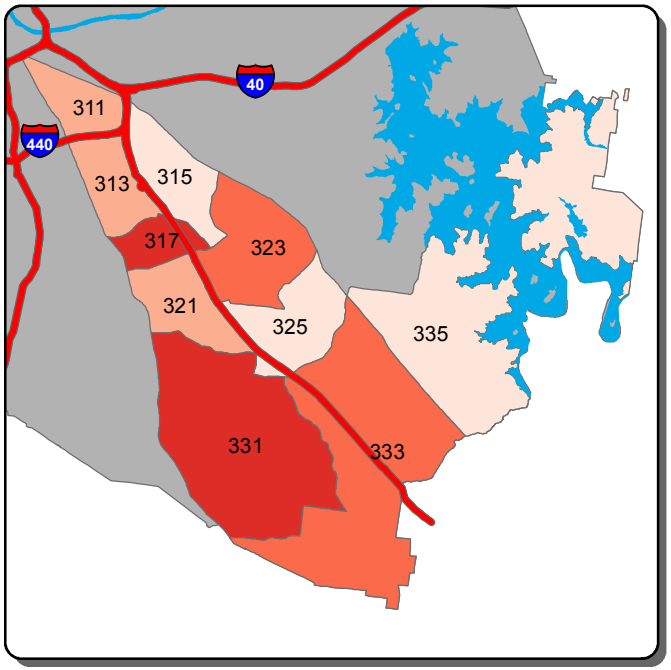

Aggravated Assault - A Shift

0 | 1 | 2 | 3-4 | >4

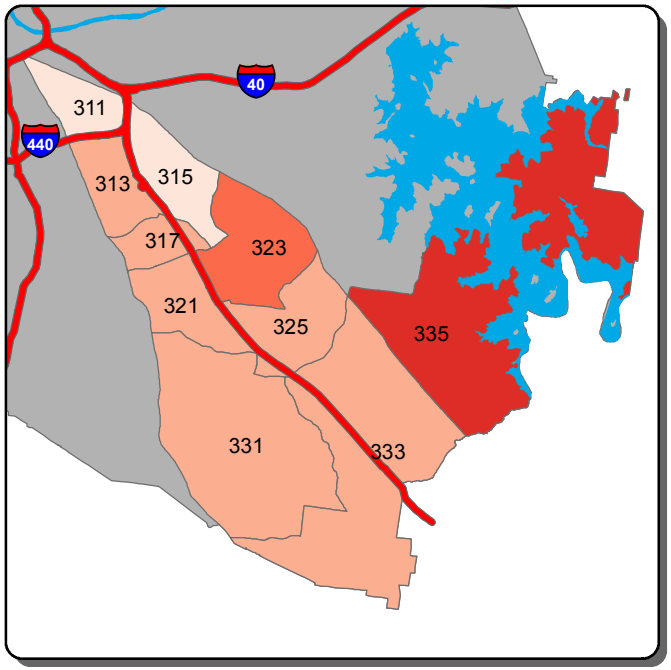

Aggravated Assault - B Shift

0 | 1 | 2 | 3 | >3

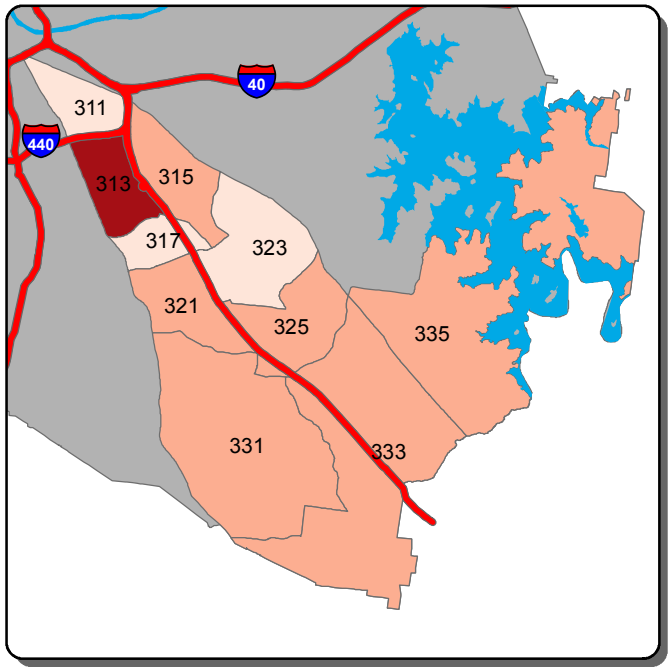

Aggravated Assault - C Shift

0 | 1-2 | 3-4 | 5-6 | >6

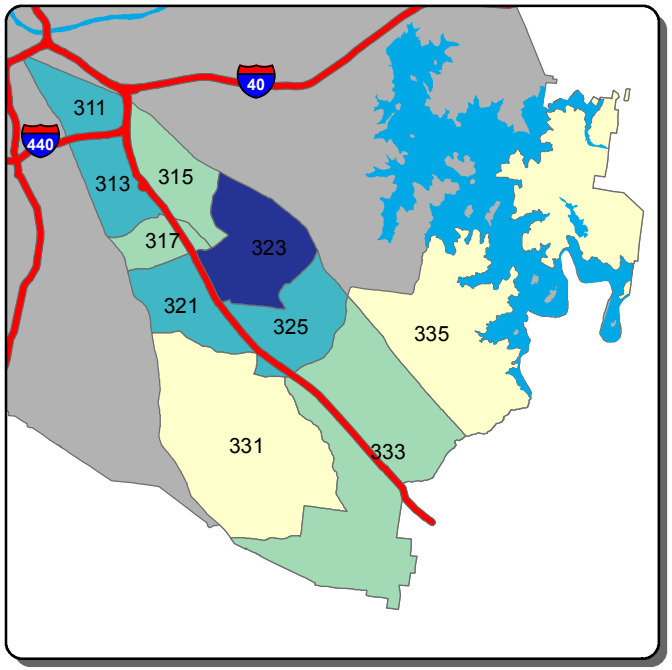

Self Initiated CAD - A Shift

0-19 | 20-42 | 43-64 | 65-87 | >87

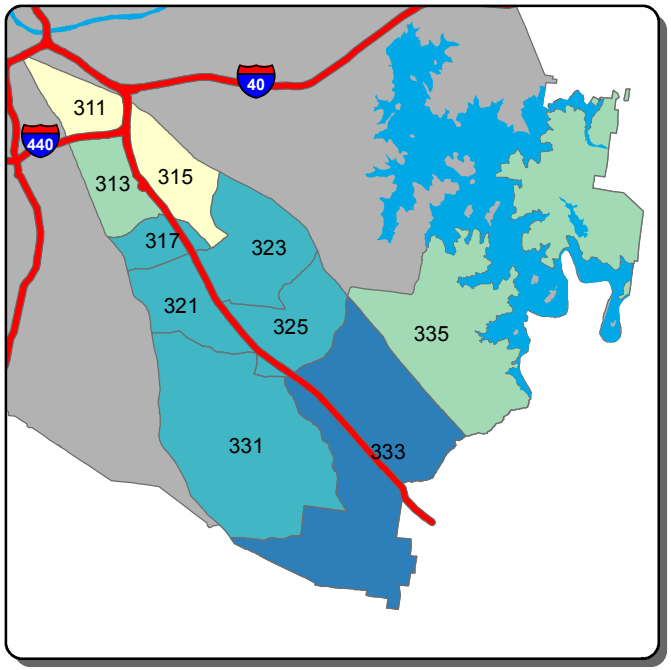

Self Initiated CAD - B Shift

0-36 | 37-50 | 51-64 | 65-78 | >78

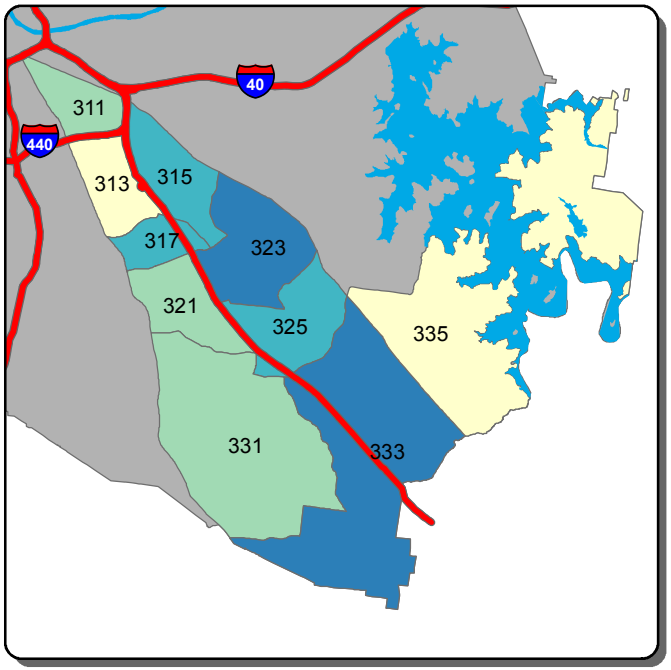

Self Initiated CAD - C Shift

0-20 | 21-38 | 39-55 | 56-73 | >73

Information summarized for CompStat week ending 6/22/2019

Sourced from MNPD ARMS on 6/26/2019. Data taken from incident reports using Uniform Crime Reporting definitions and guidelines, based on the date and time when the inicident was reported. 'A, B, and C Shift' refer to the following time periods: A Shift = 0700 - 1500; B Shift = 1500 - 2300; C Shift = 2300 - 0700.

Central Precinct - Burglary and Theft from Vehicle Counts for the Past Two Weeks

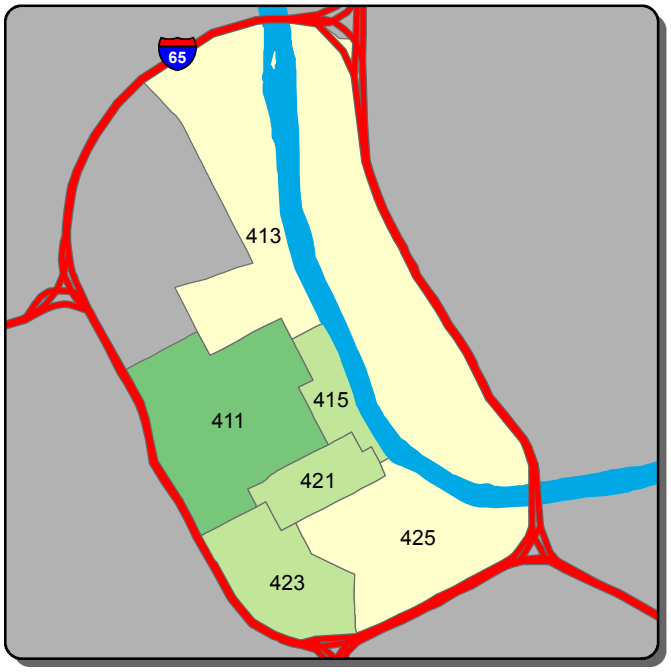

Burglary - A Shift

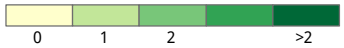

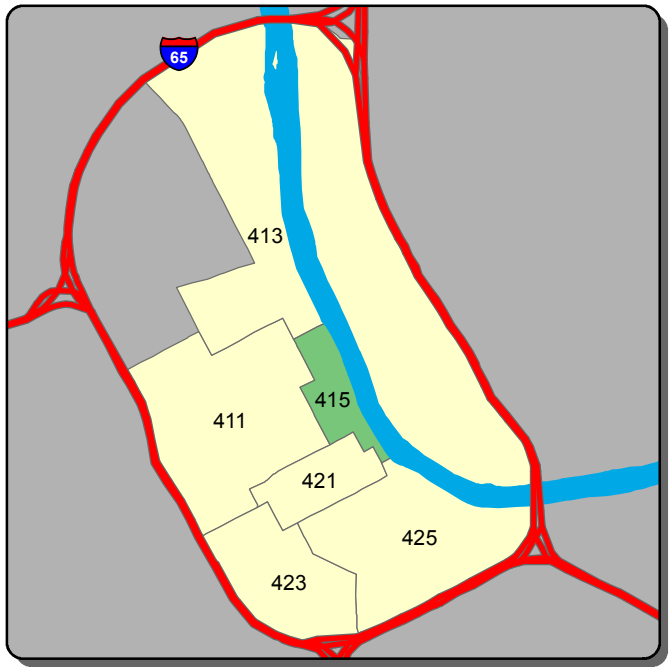

Burglary - B Shift

Burglary - C Shift

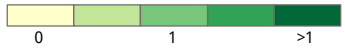

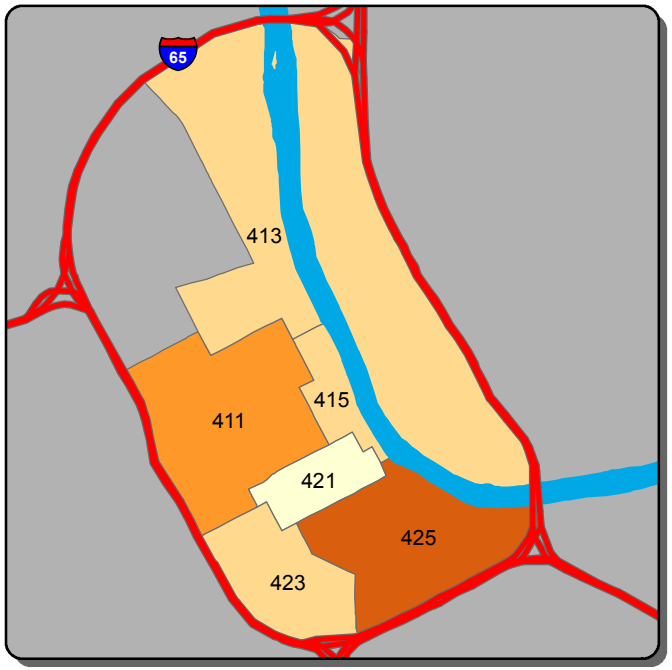

Theft from Vehicle - A Shift

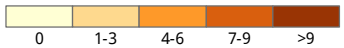

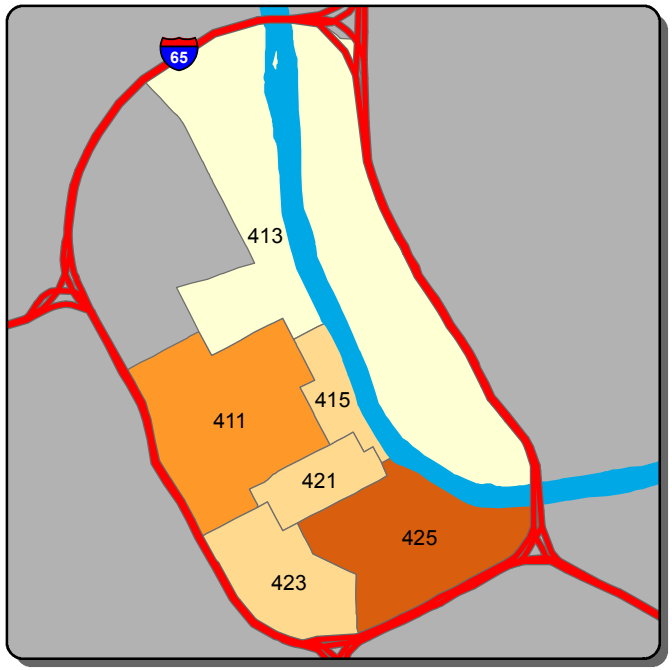

Theft from Vehicle - B Shift

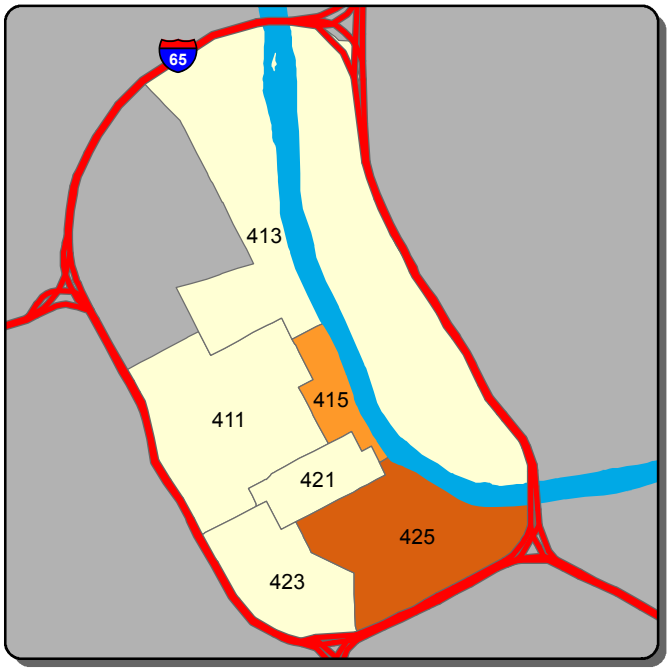

Theft from Vehicle - C Shift

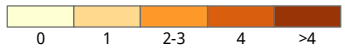

Information summarized for CompStat week ending 6/22/2019

Sourced from MNPD ARMS on 6/26/2019. Data taken from incident reports using Uniform Crime Reporting definitions and guidelines, based on the date and time when the inicident was reported. 'A, B, and C Shift' refer to the following time periods: A Shift = 0700 - 1500; B Shift = 1500 - 2300; C Shift = 2300 - 0700.

Central Precinct - Aggravated Assault and Self Initiated CAD Counts for the Past Two Weeks

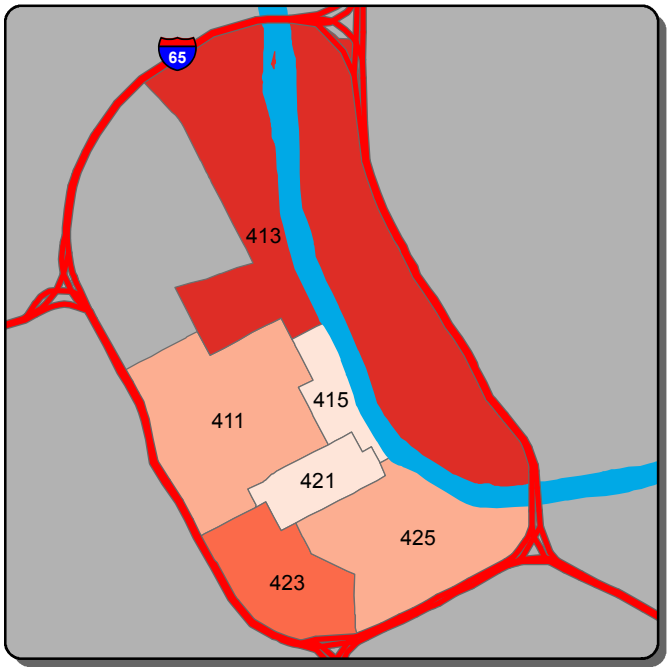

Aggravated Assault - A Shift

0 1 2 3-4 >4

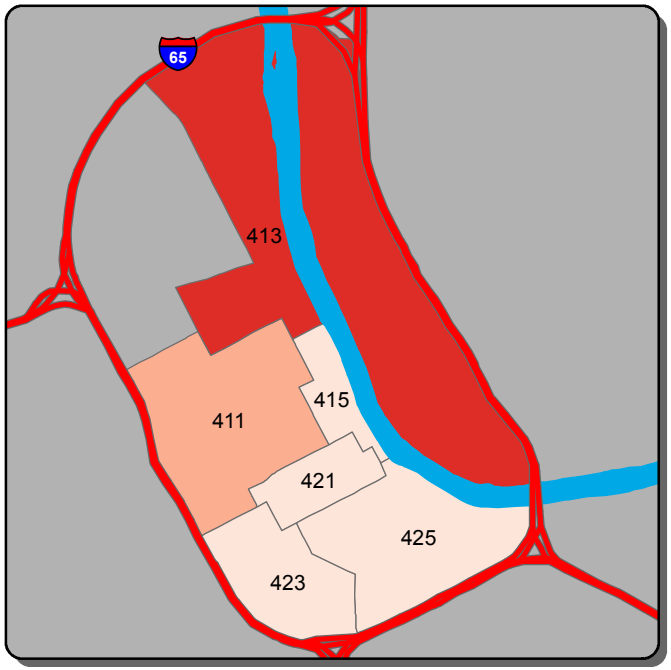

Aggravated Assault - B Shift

0 1 2 >2

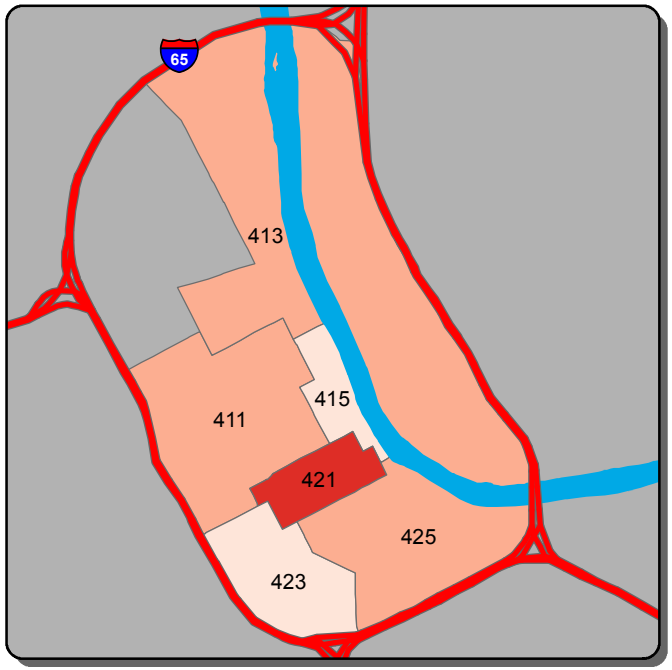

Aggravated Assault - C Shift

0 1-2 3 4-5 >5

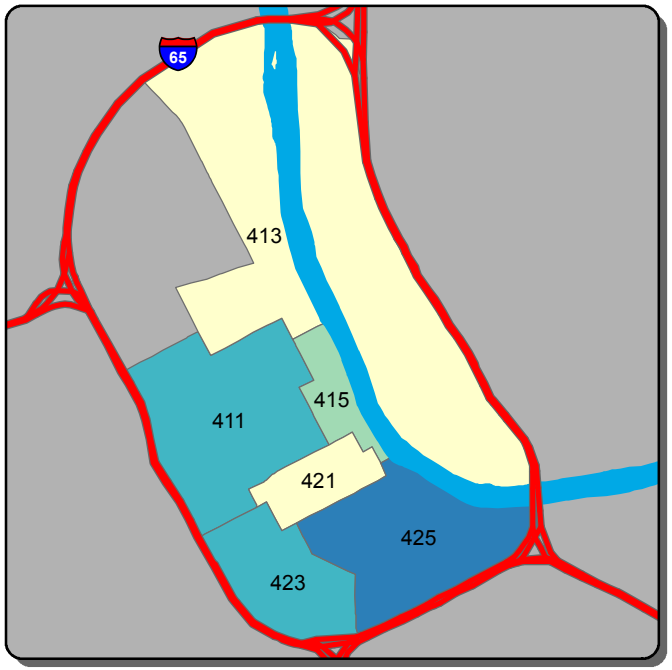

Self Initiated CAD - A Shift

0-79 80-107 108-134 135-162 >162

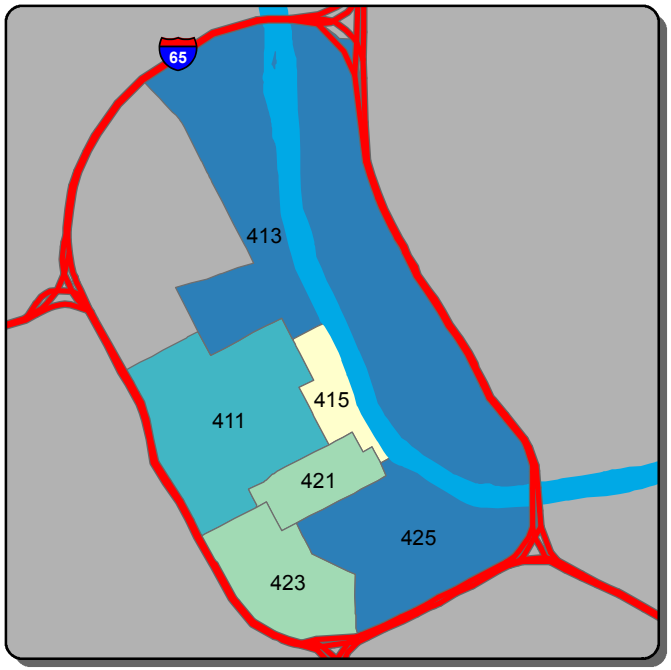

Self Initiated CAD - B Shift

0-63 64-105 106-148 149-190 >190

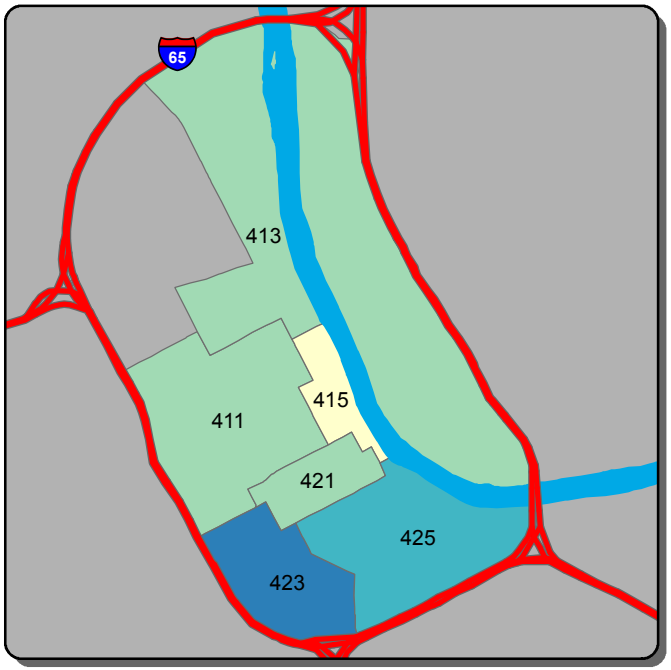

Self Initiated CAD - C Shift

0-91 92-185 186-279 280-373 >373

Information summarized for CompStat week ending 6/22/2019

Sourced from MNPD ARMS on 6/26/2019. Data taken from incident reports using Uniform Crime Reporting definitions and guidelines, based on the date and time when the inicident was reported. 'A, B, and C Shift' refer to the following time periods: A Shift = 0700 - 1500; B Shift = 1500 - 2300; C Shift = 2300 - 0700.

Hermitage Precinct - Burglary and Theft from Vehicle Counts for the Past Two Weeks

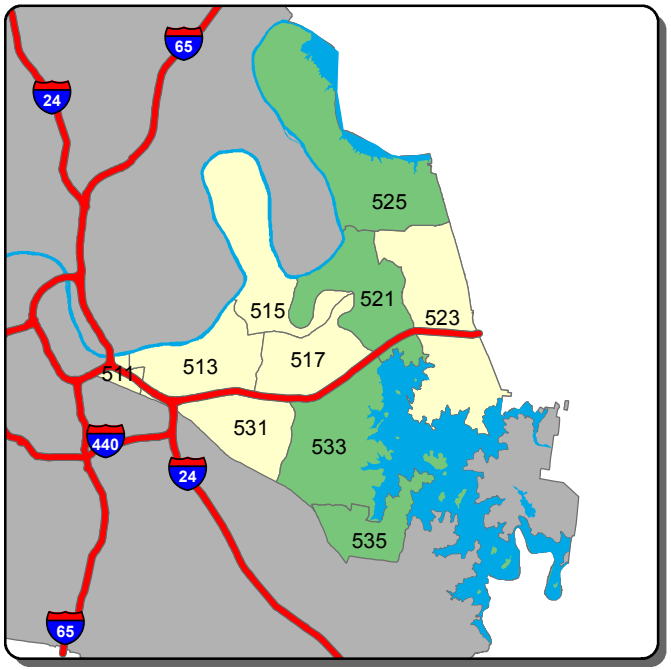

Burglary - A Shift

0 1 >1

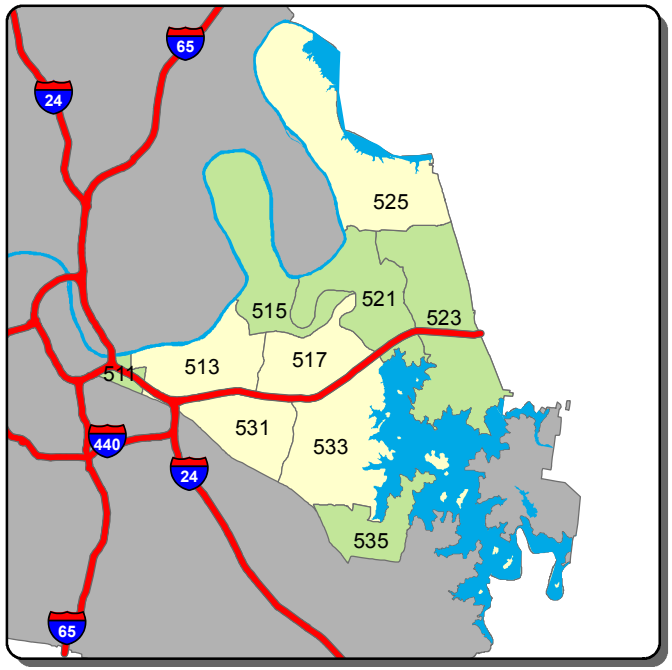

Burglary - B Shift

0 1 2 >2

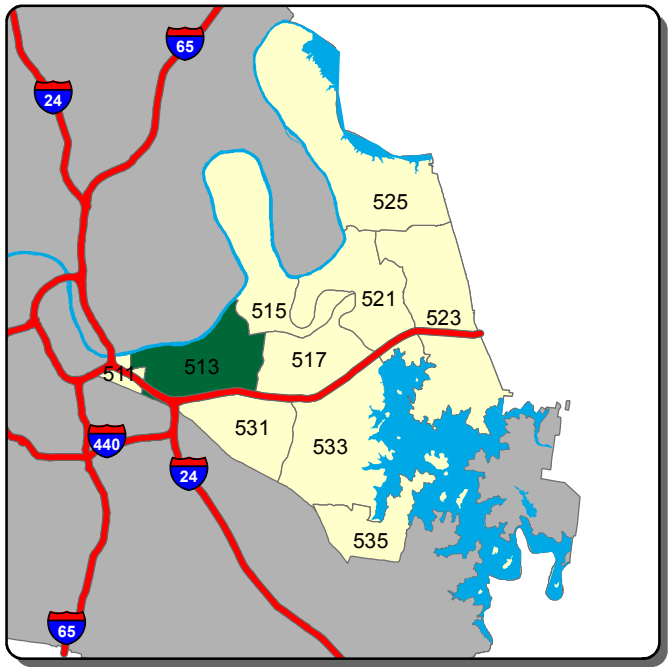

Burglary - C Shift

0 1 >1

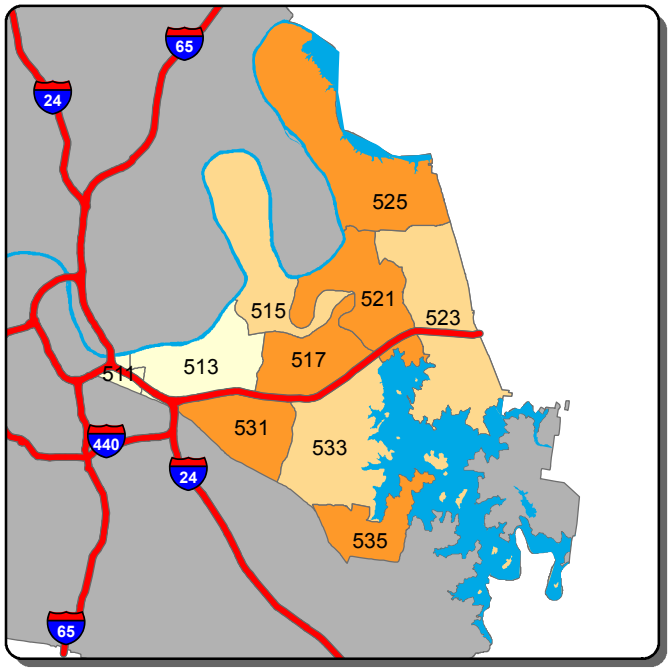

Theft from Vehicle - A Shift

0-2 3-4 5-6 7-8 >8

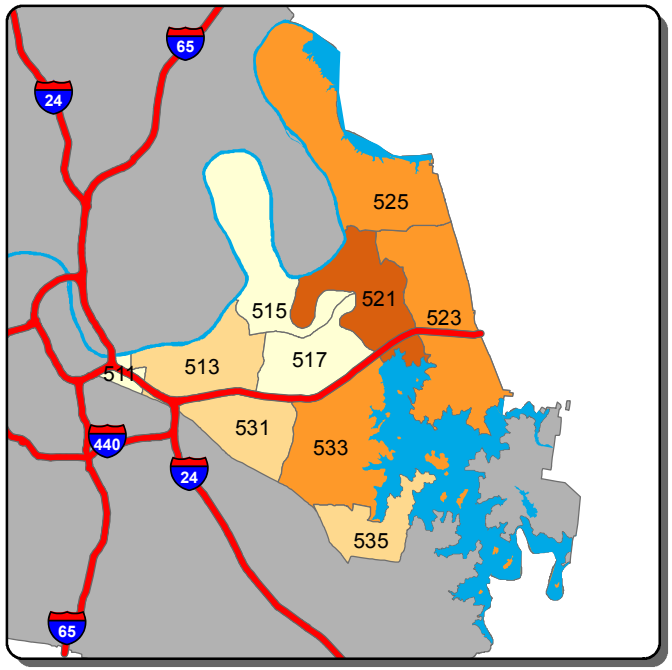

Theft from Vehicle - B Shift

0 1-2 3 4-5 >5

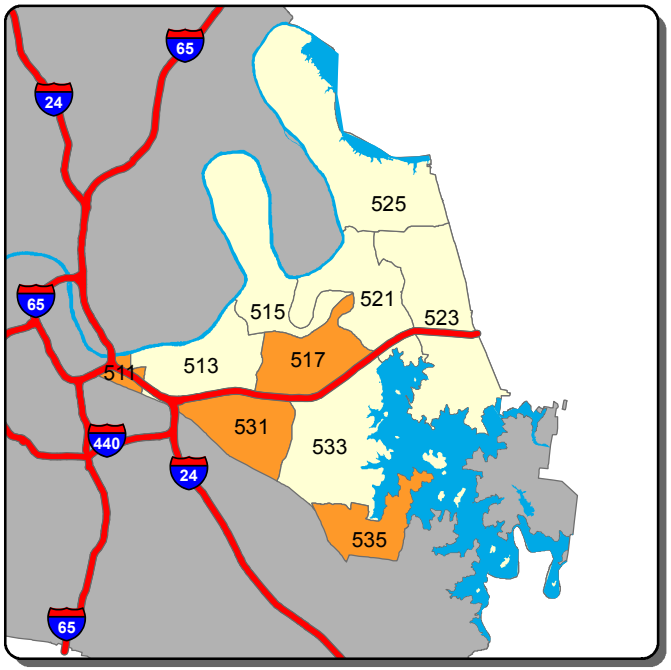

Theft from Vehicle - C Shift

0 1 >1

Information summarized for CompStat week ending 6/22/2019

Sourced from MNPD ARMS on 6/26/2019. Data taken from incident reports using Uniform Crime Reporting definitions and guidelines, based on the date and time when the inicident was reported. 'A, B, and C Shift' refer to the following time periods: A Shift = 0700 - 1500; B Shift = 1500 - 2300; C Shift = 2300 - 0700.

Hermitage Precinct - Aggravated Assault and Self Initiated CAD Counts for the Past Two Weeks

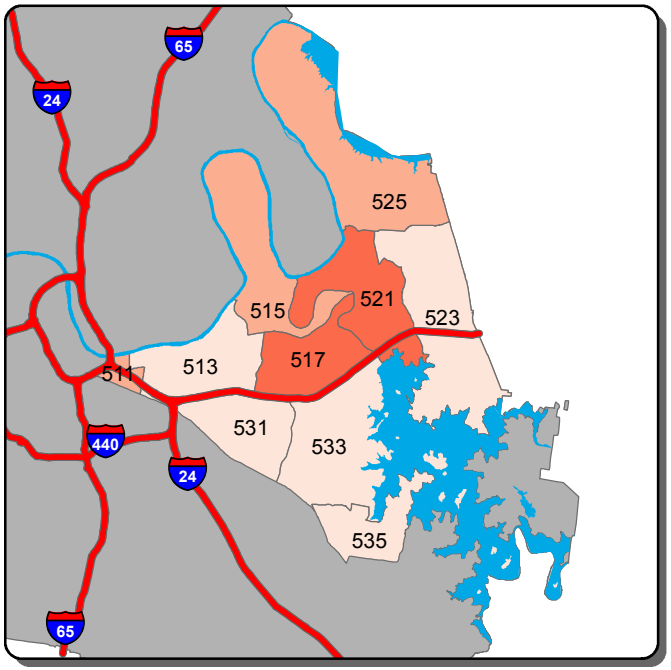

Aggravated Assault - A Shift

0 1 2 >2

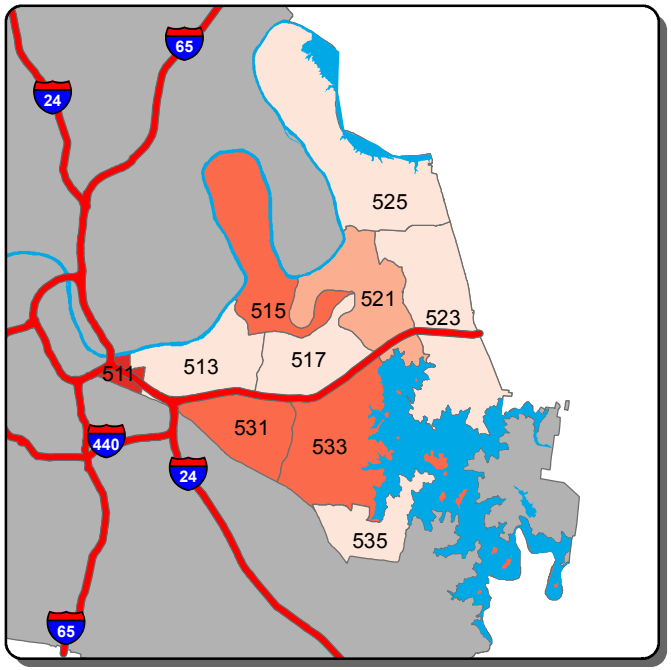

Aggravated Assault - B Shift

0 1 2-3 4 >4

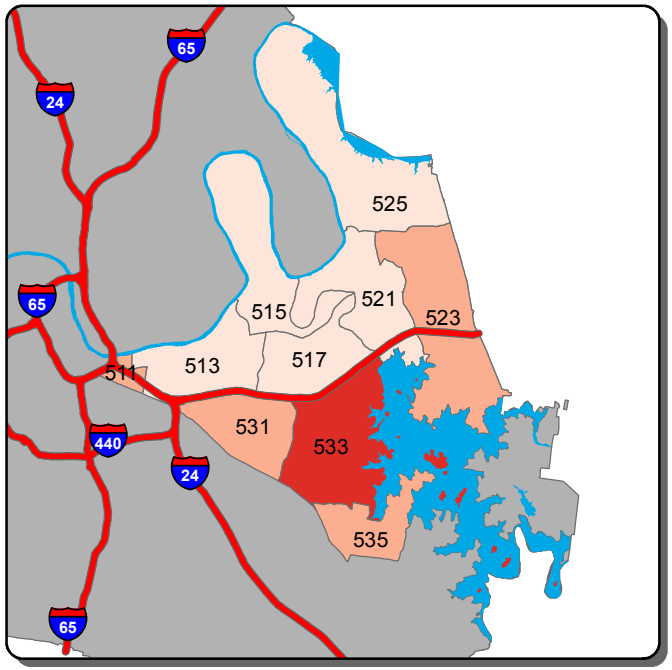

Aggravated Assault - C Shift

0 1 2 >2

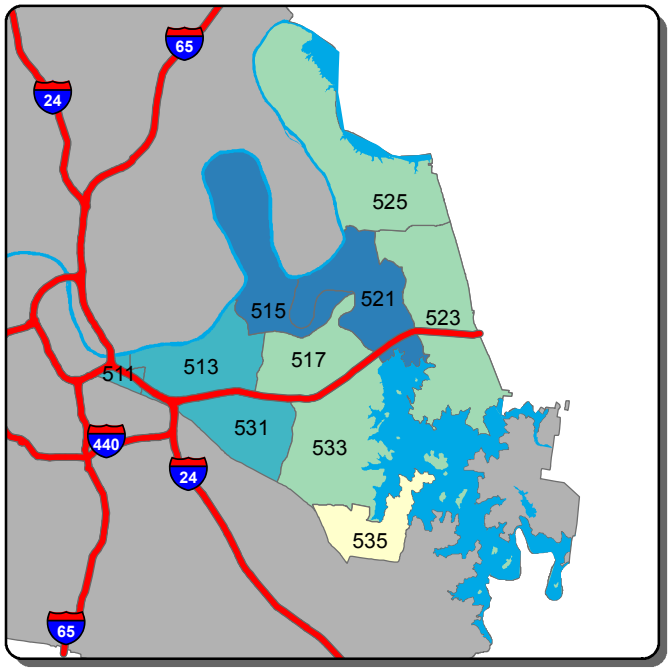

Self Initiated CAD - A Shift

0-41 42-77 78-114 115-150 >150

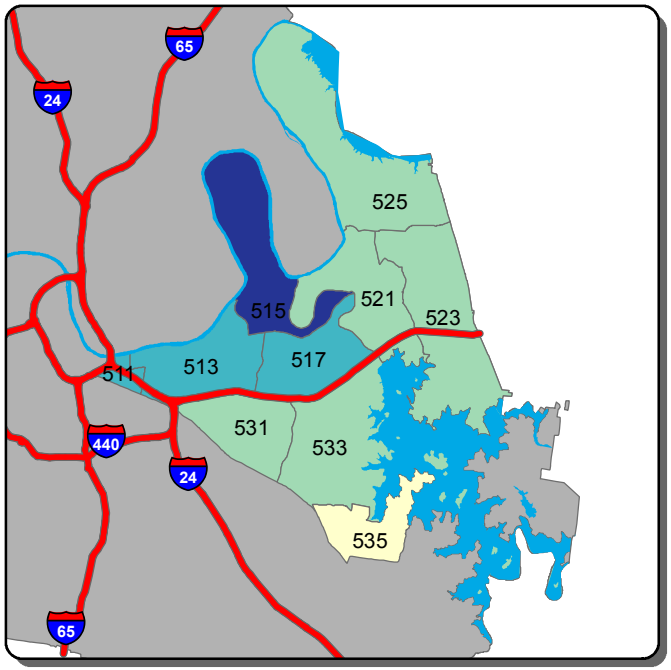

Self Initiated CAD - B Shift

0-44 45-109 110-174 175-239 >239

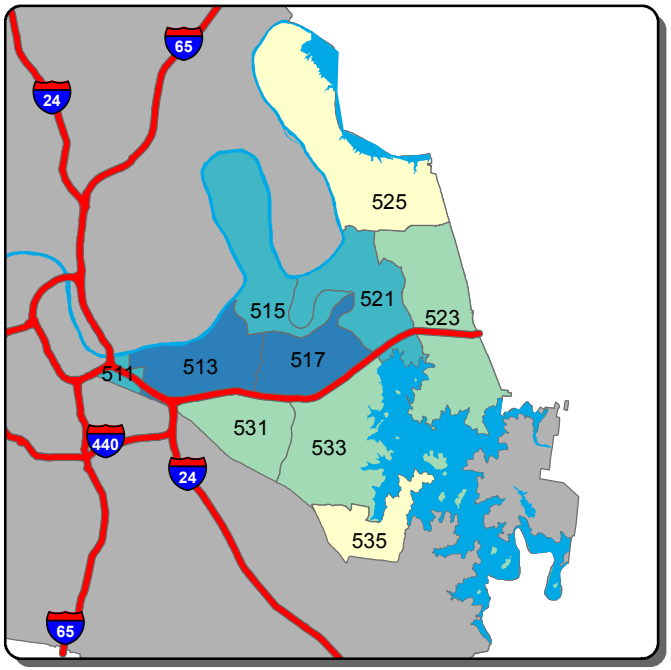

Self Initiated CAD - C Shift

0-21 22-36 37-51 52-66 >66

Information summarized for CompStat week ending 6/22/2019

Sourced from MNPD ARMS on 6/26/2019. Data taken from incident reports using Uniform Crime Reporting definitions and guidelines, based on the date and time when the inicident was reported. 'A, B, and C Shift' refer to the following time periods: A Shift = 0700 - 1500; B Shift = 1500 - 2300; C Shift = 2300 - 0700.

North Precinct - Burglary and Theft from Vehicle Counts for the Past Two Weeks

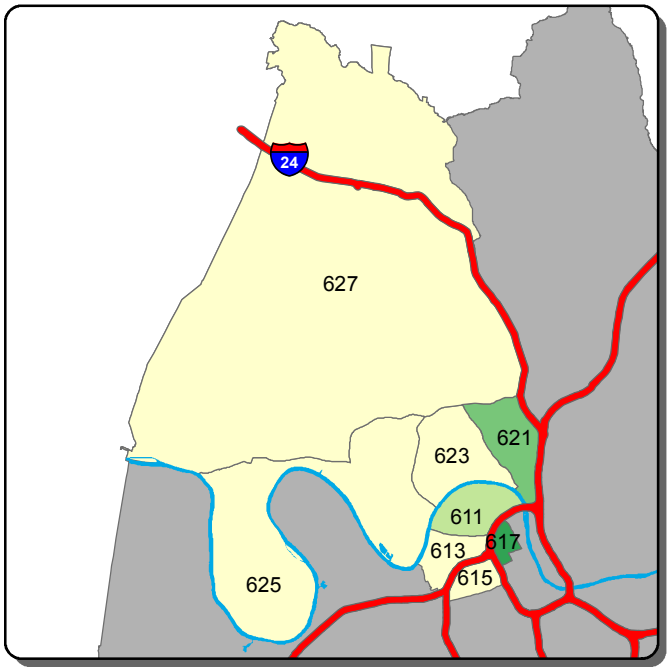

Burglary - A Shift

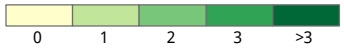

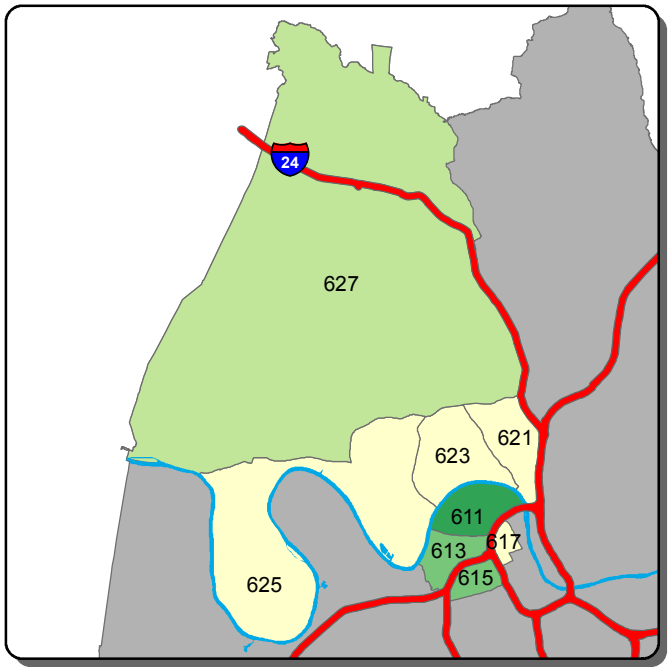

Burglary - B Shift

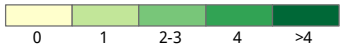

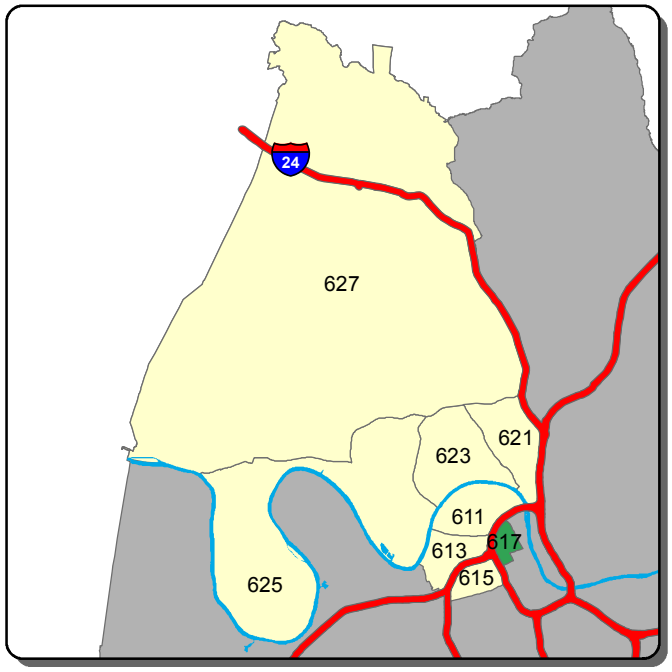

Burglary - C Shift

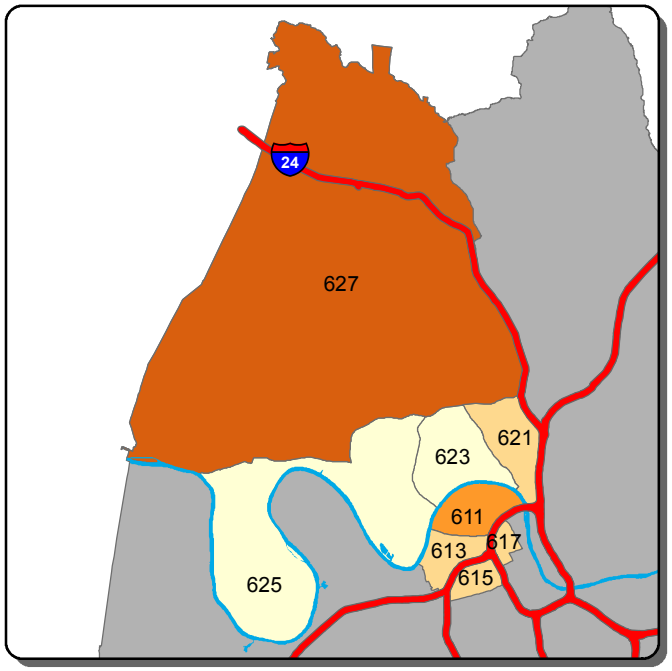

Theft from Vehicle - A Shift

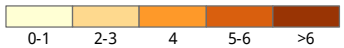

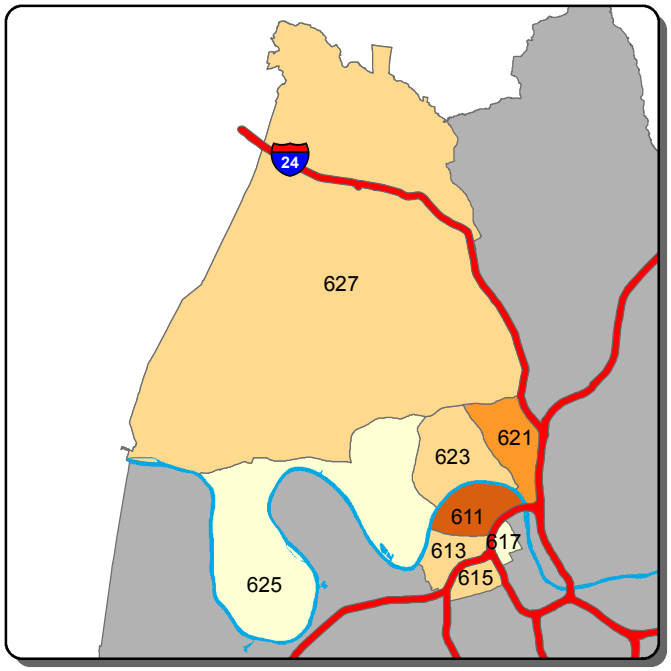

Theft from Vehicle - B Shift

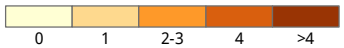

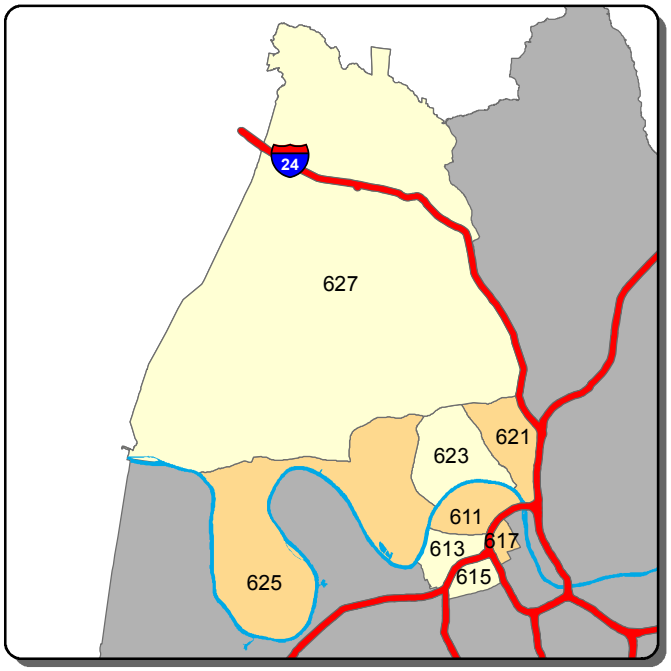

Theft from Vehicle - C Shift

Information summarized for CompStat week ending 6/22/2019

Sourced from MNPD ARMS on 6/26/2019. Data taken from incident reports using Uniform Crime Reporting definitions and guidelines, based on the date and time when the inicident was reported. 'A, B, and C Shift' refer to the following time periods: A Shift = 0700 - 1500; B Shift = 1500 - 2300; C Shift = 2300 - 0700.

North Precinct - Aggravated Assault and Self Initiated CAD Counts for the Past Two Weeks

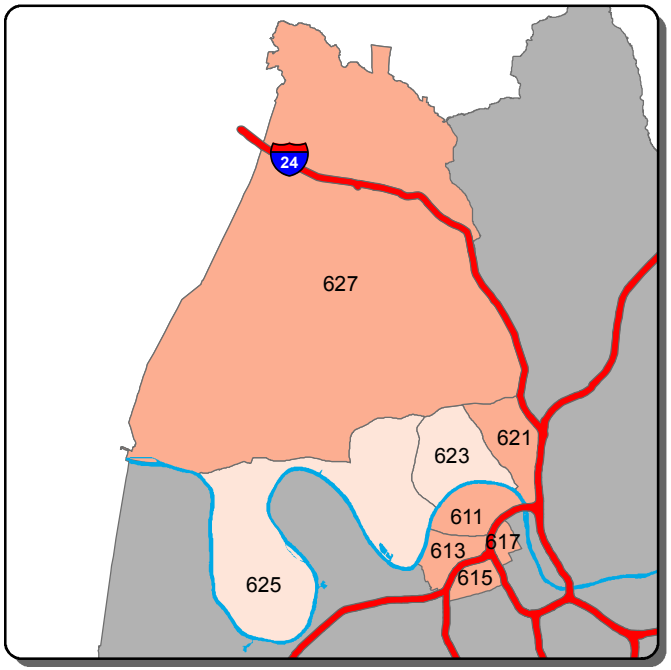

Aggravated Assault - A Shift

0 | 1 | 2 | >2

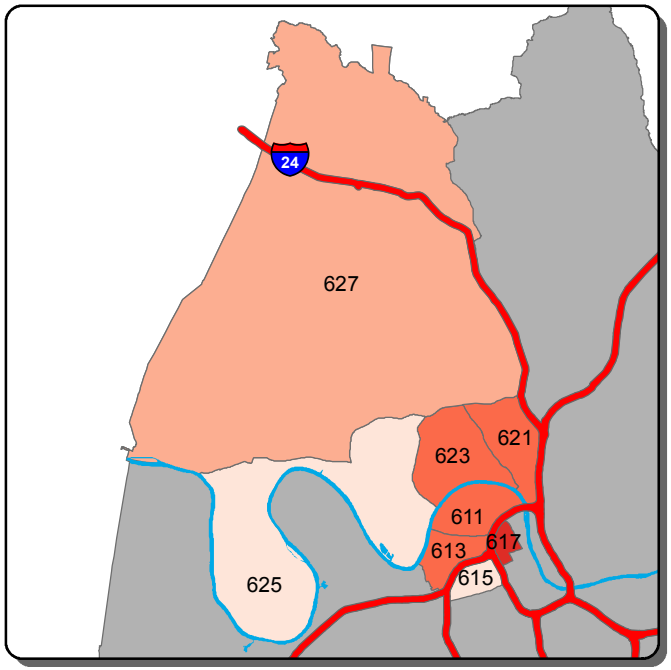

Aggravated Assault - B Shift

0-1 | 2 | 3-4 | 5-6 | >6

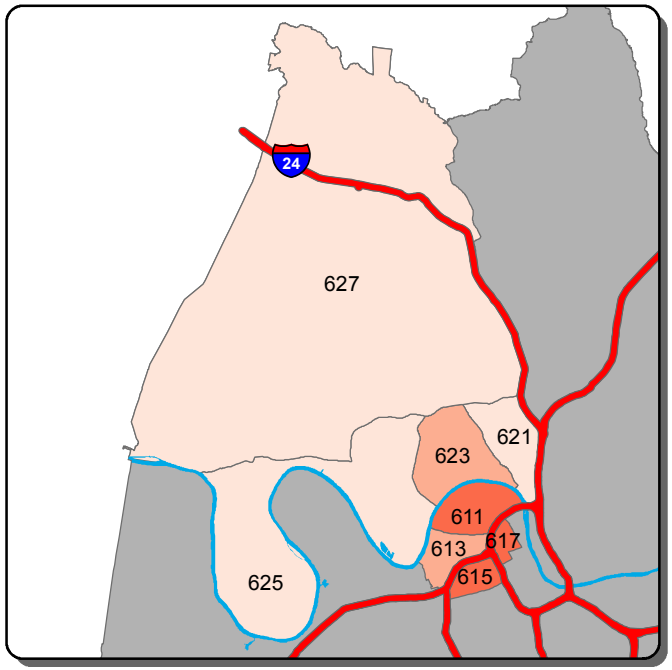

Aggravated Assault - C Shift

0 | 1-2 | 3 | 4 | >4

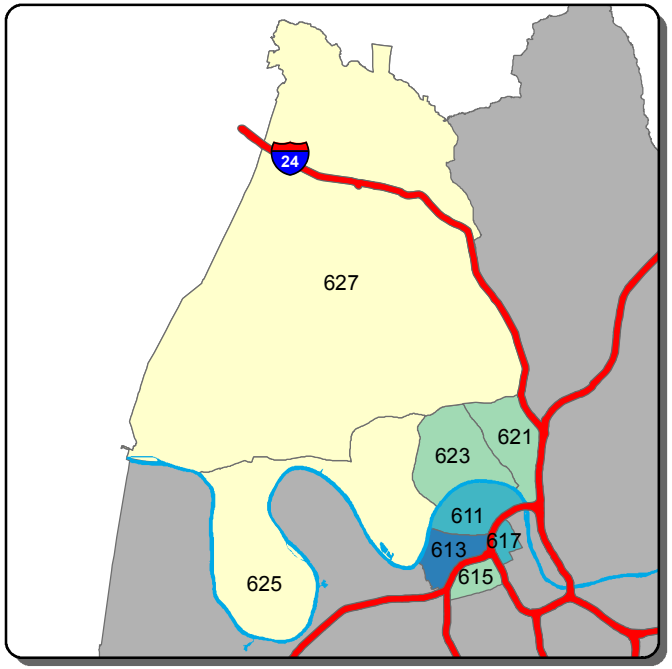

Self Initiated CAD - A Shift

0-33 | 34-71 | 72-108 | 109-145 | >145

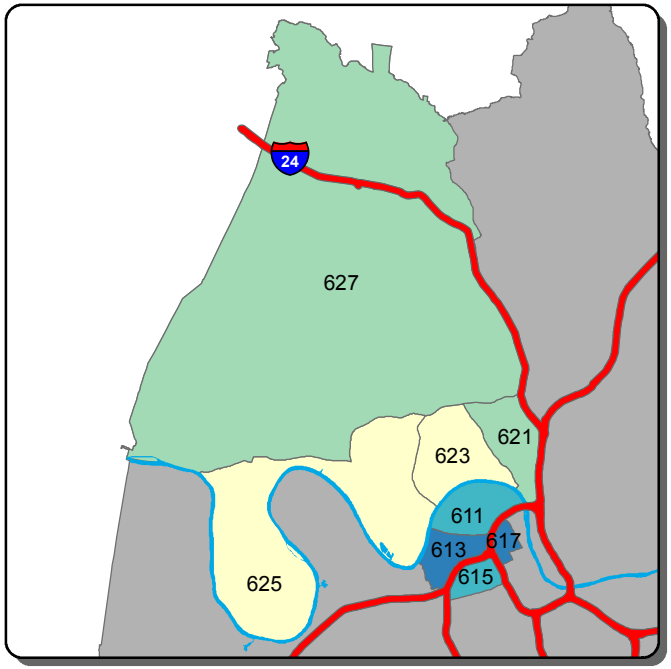

Self Initiated CAD - B Shift

0-21 | 22-65 | 66-108 | 109-151 | >151

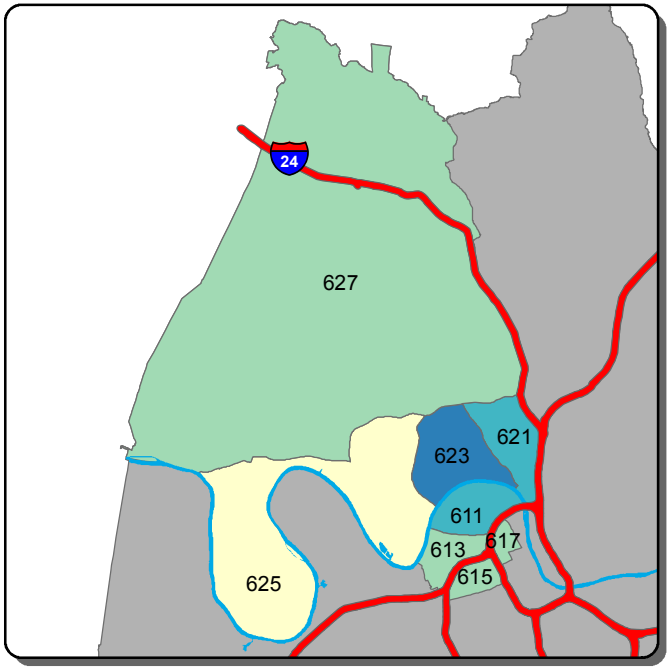

Self Initiated CAD - C Shift

0-30 | 31-75 | 76-119 | 120-164 | >164

Information summarized for CompStat week ending 6/22/2019

Sourced from MNPD ARMS on 6/26/2019. Data taken from incident reports using Uniform Crime Reporting definitions and guidelines, based on the date and time when the inicident was reported. 'A, B, and C Shift' refer to the following time periods: A Shift = 0700 - 1500; B Shift = 1500 - 2300; C Shift = 2300 - 0700.

Madison Precinct - Burglary and Theft from Vehicle Counts for the Past Two Weeks

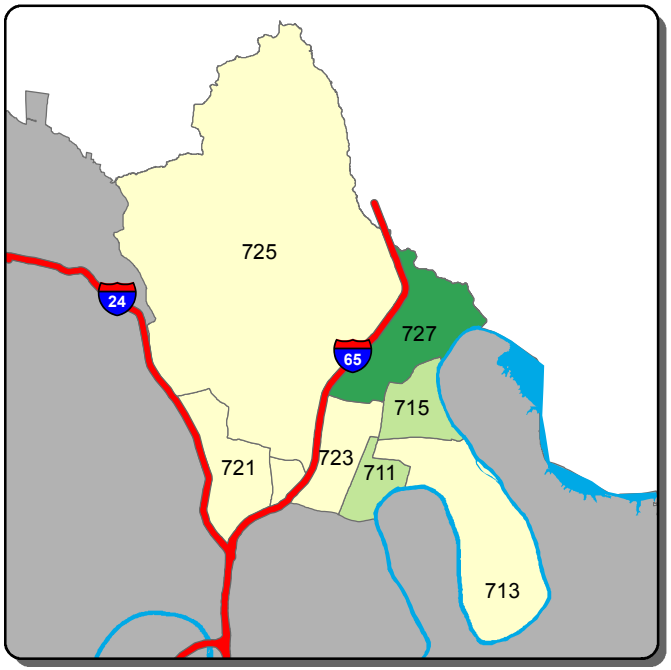

Burglary - A Shift

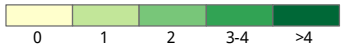

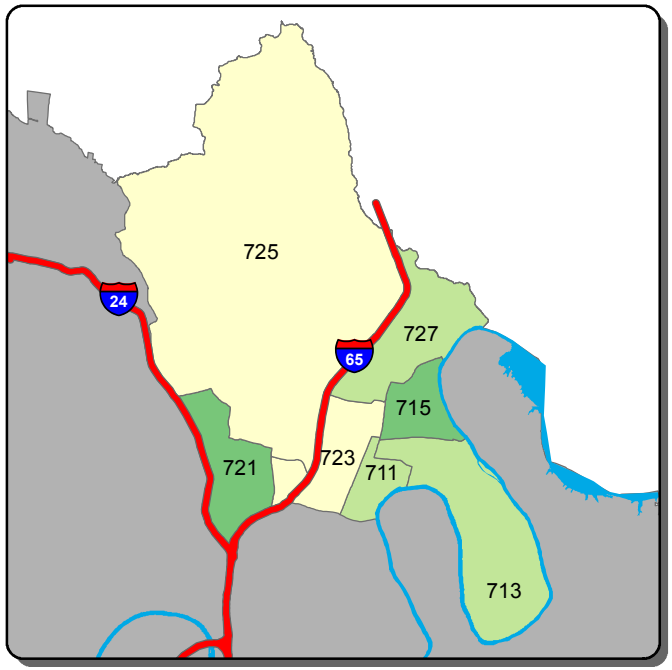

Burglary - B Shift

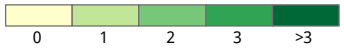

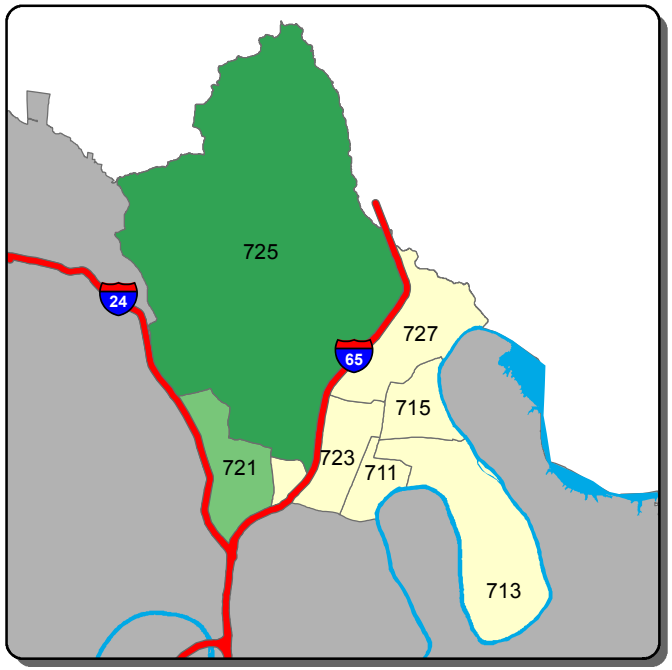

Burglary - C Shift

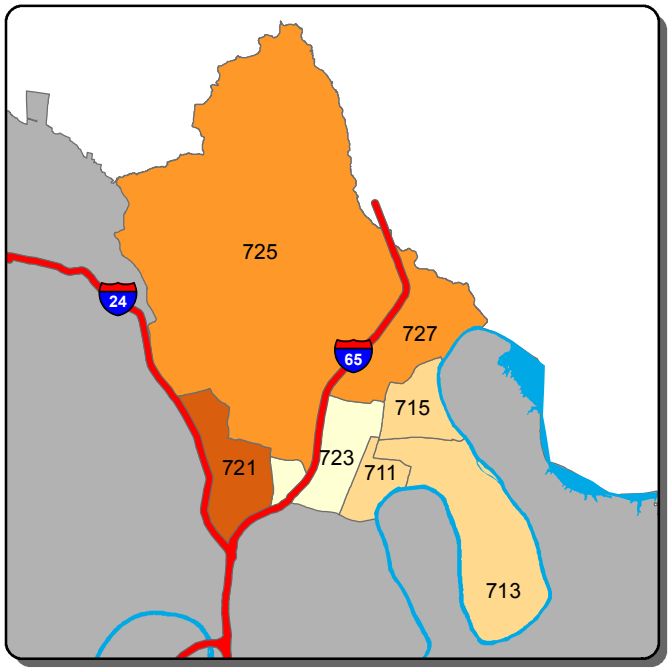

Theft from Vehicle - A Shift

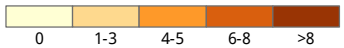

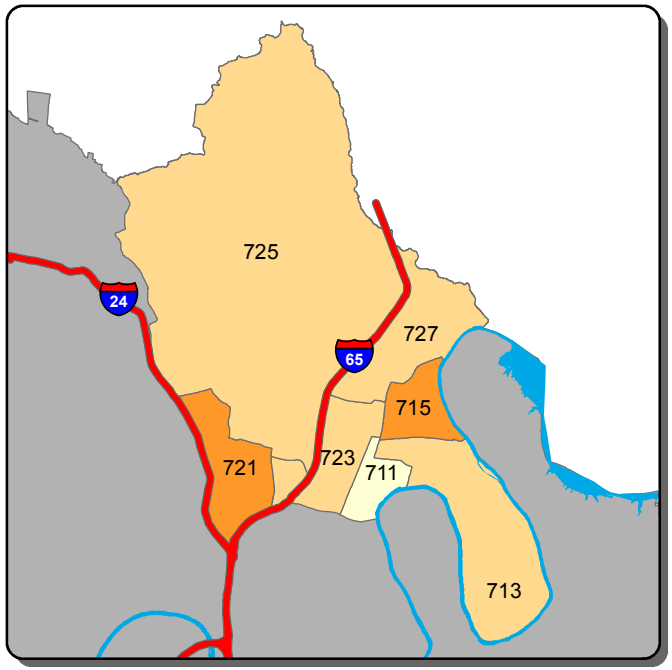

Theft from Vehicle - B Shift

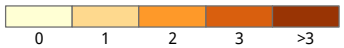

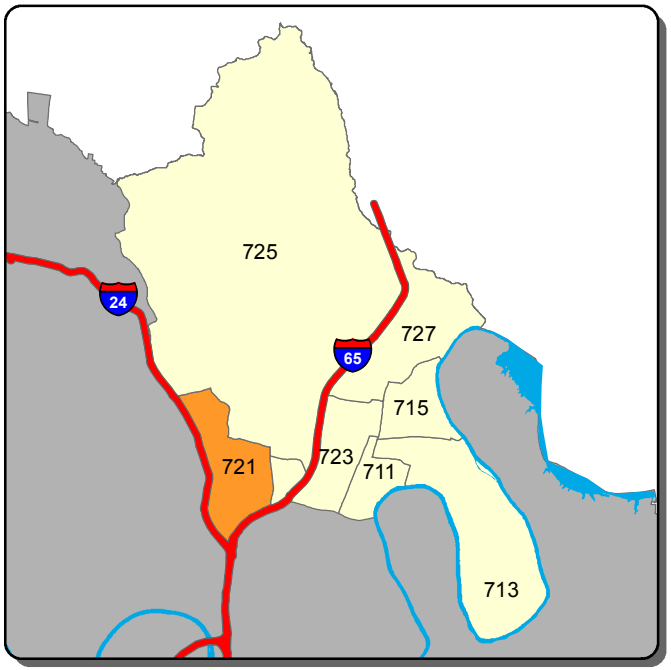

Theft from Vehicle - C Shift

Information summarized for CompStat week ending 6/22/2019

Sourced from MNPD ARMS on 6/26/2019. Data taken from incident reports using Uniform Crime Reporting definitions and guidelines, based on the date and time when the inicident was reported. 'A, B, and C Shift' refer to the following time periods: A Shift = 0700 - 1500; B Shift = 1500 - 2300; C Shift = 2300 - 0700.

Madison Precinct - Aggravated Assault and Self Initiated CAD Counts for the Past Two Weeks

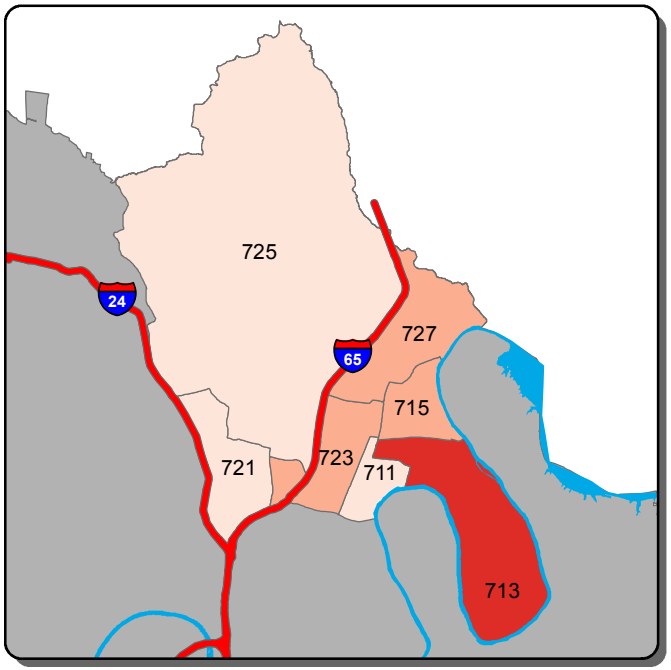

Aggravated Assault - A Shift

0 1 2 3 >3

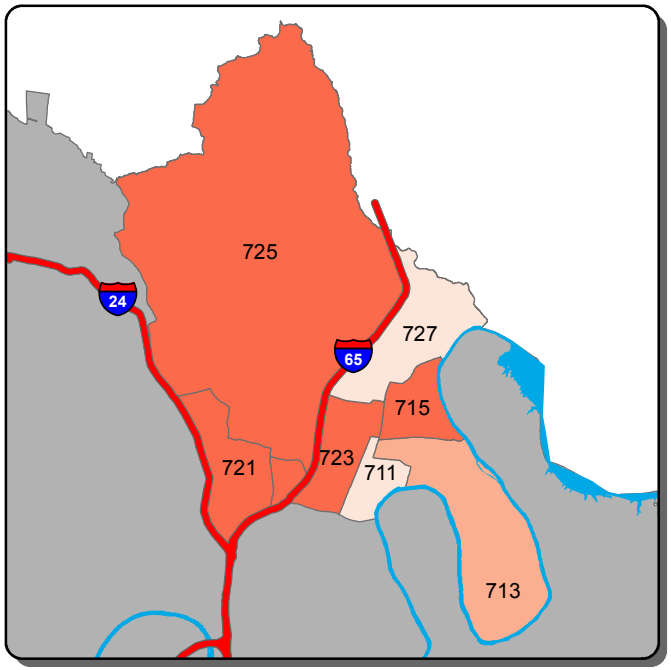

Aggravated Assault - B Shift

0-1 2 3-4 5-6 >6

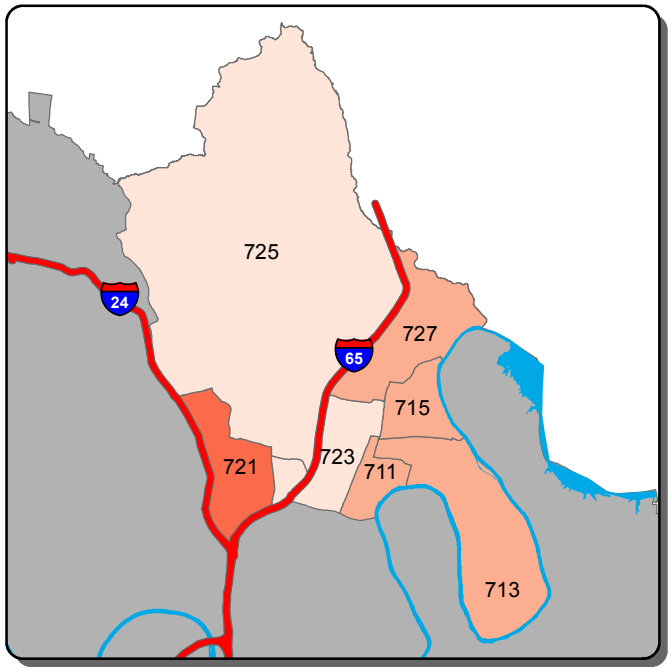

Aggravated Assault - C Shift

0 1 2 >2

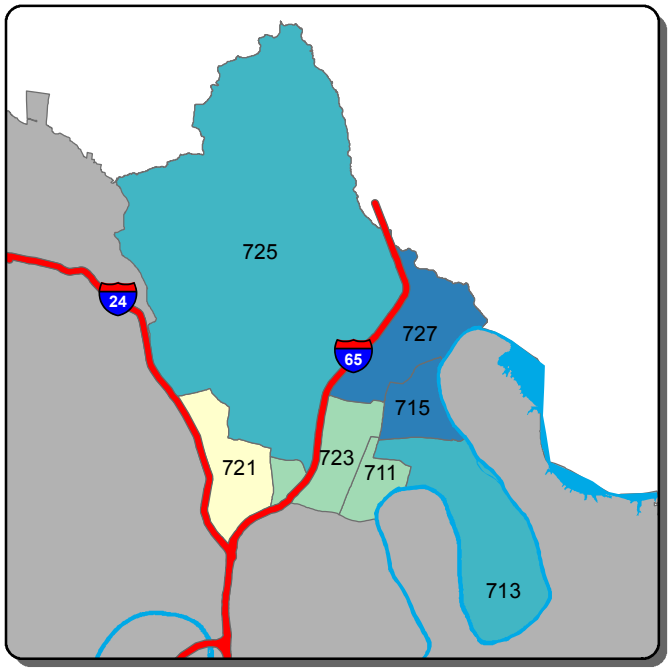

Self Initiated CAD - A Shift

0-28 29-59 60-89 90-120 >120

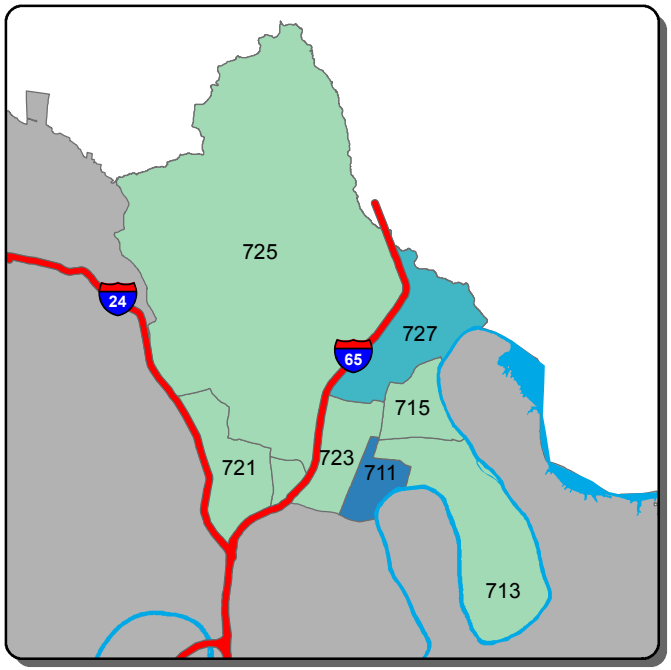

Self Initiated CAD - B Shift

0-35 36-66 67-96 97-126 >126

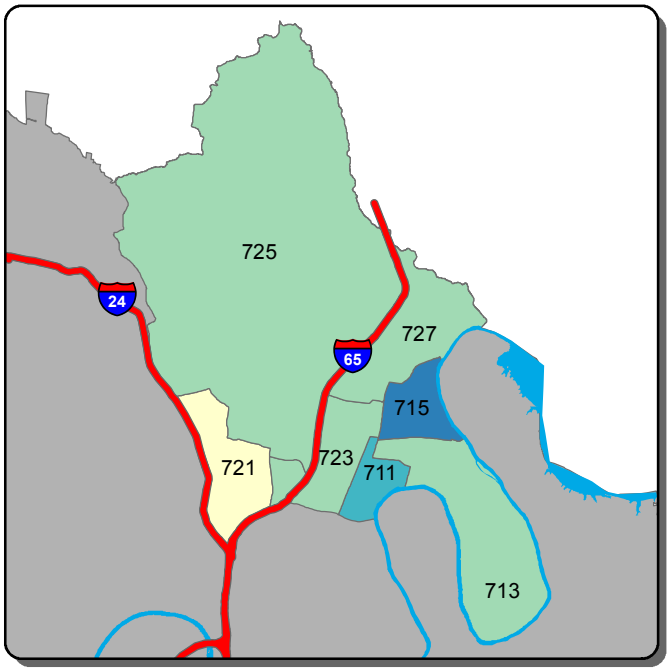

Self Initiated CAD - C Shift

0-50 51-116 117-181 182-247 >247

Information summarized for CompStat week ending 6/22/2019

Sourced from MNPD ARMS on 6/26/2019. Data taken from incident reports using Uniform Crime Reporting definitions and guidelines, based on the date and time when the inicident was reported. 'A, B, and C Shift' refer to the following time periods: A Shift = 0700 - 1500; B Shift = 1500 - 2300; C Shift = 2300 - 0700.

Midtown Hills Precinct - Burglary and Theft from Vehicle Counts for the Past Two Weeks

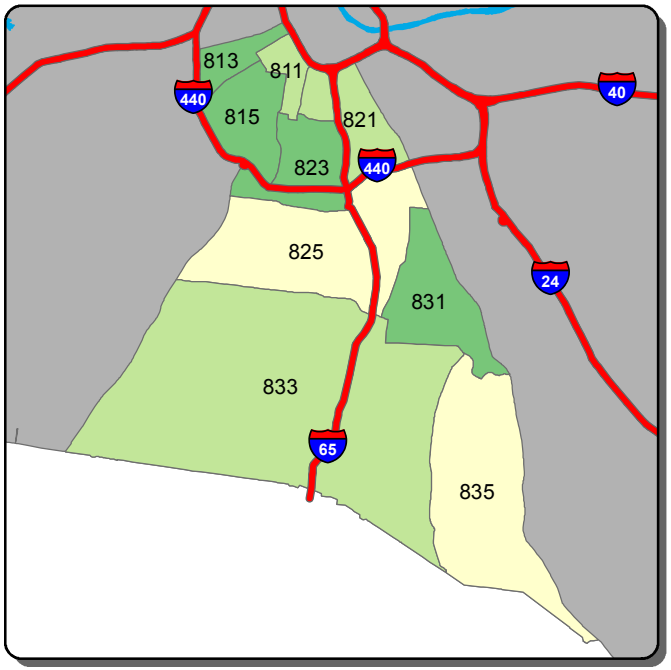

Burglary - A Shift

0 | 1 | 2-3 | 4 | >4

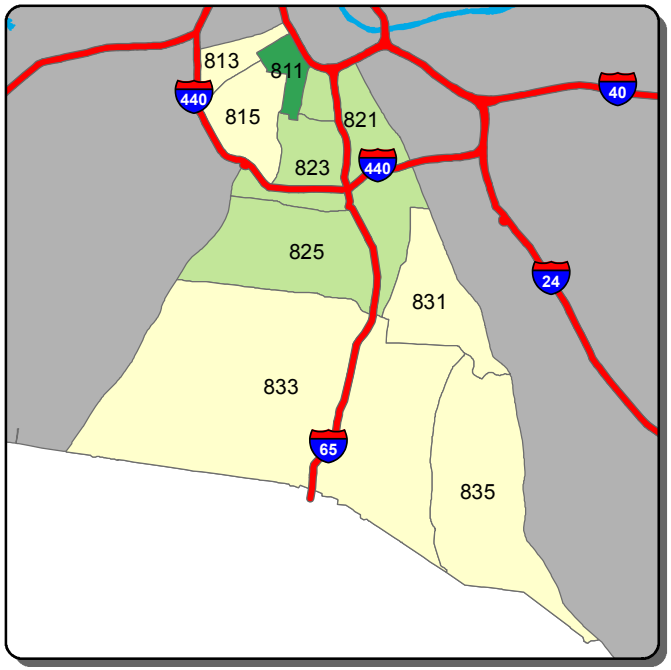

Burglary - B Shift

0 | 1 | 2 | >2

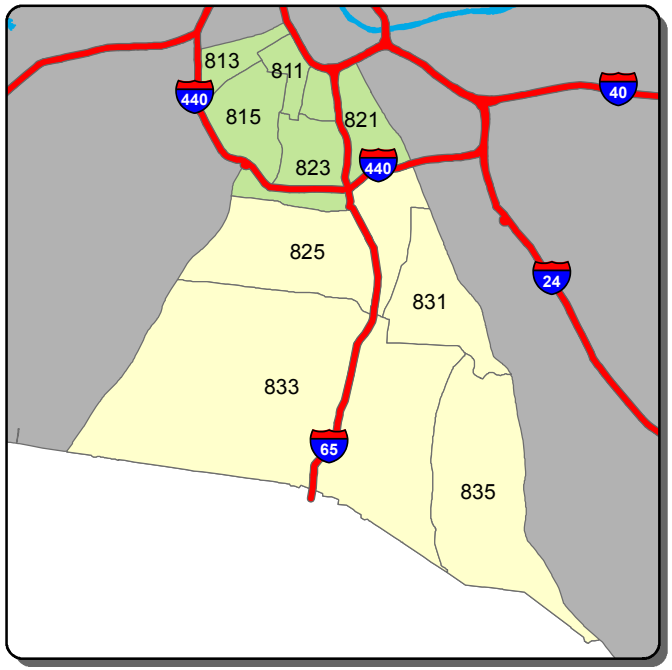

Burglary - C Shift

0 | 1 | 2 | >2

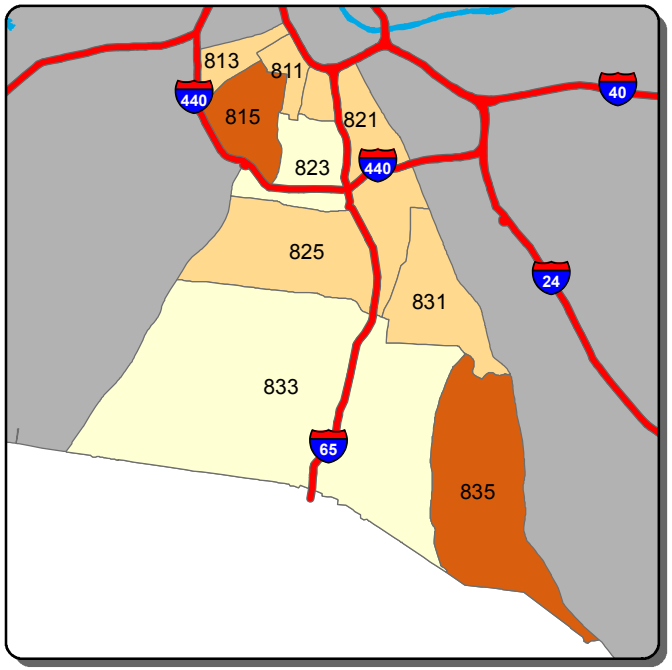

Theft from Vehicle - A Shift

0-1 | 2-4 | 5-7 | 8-10 | >10

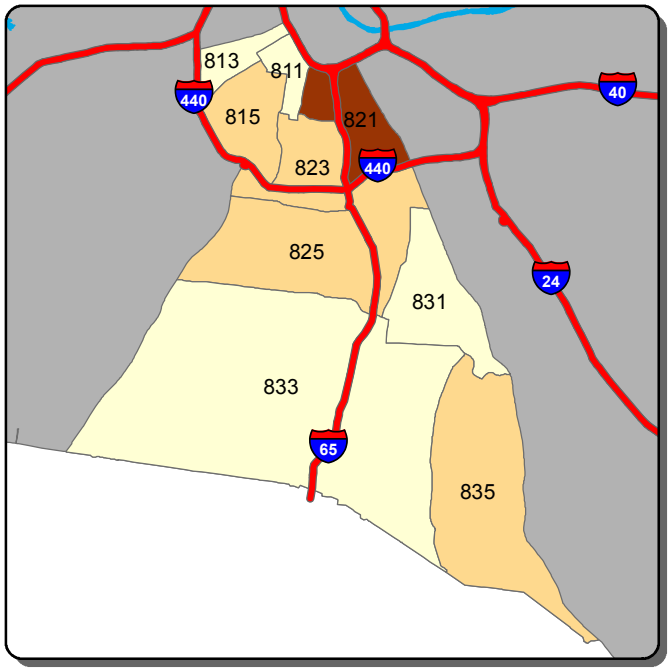

Theft from Vehicle - B Shift

0 | 1-2 | 3-4 | 5-7 | >7

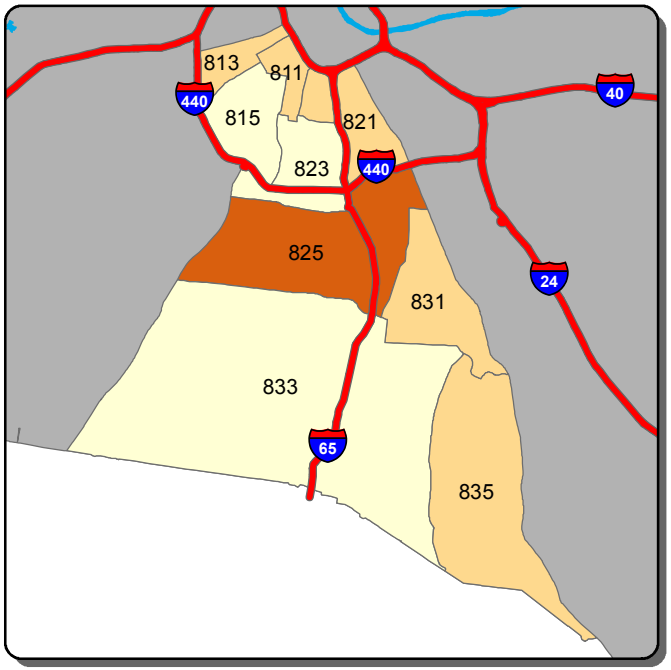

Theft from Vehicle - C Shift

0 | 1 | 2 | >2

Information summarized for CompStat week ending 6/22/2019

Sourced from MNPD ARMS on 6/26/2019. Data taken from incident reports using Uniform Crime Reporting definitions and guidelines, based on the date and time when the inicident was reported. 'A, B, and C Shift' refer to the following time periods: A Shift = 0700 - 1500; B Shift = 1500 - 2300; C Shift = 2300 - 0700.

Midtown Hills Precinct - Aggravated Assault and Self Initiated CAD Counts for the Past Two Weeks

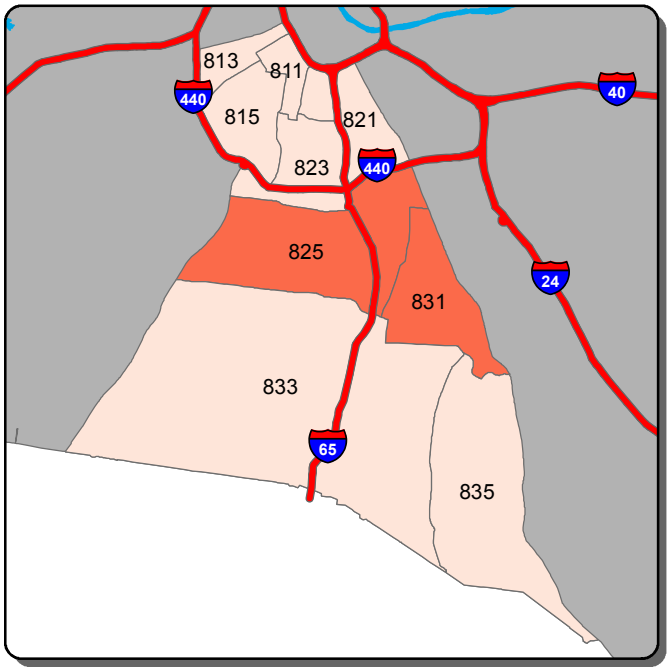

Aggravated Assault - A Shift

0 | 1 | >1

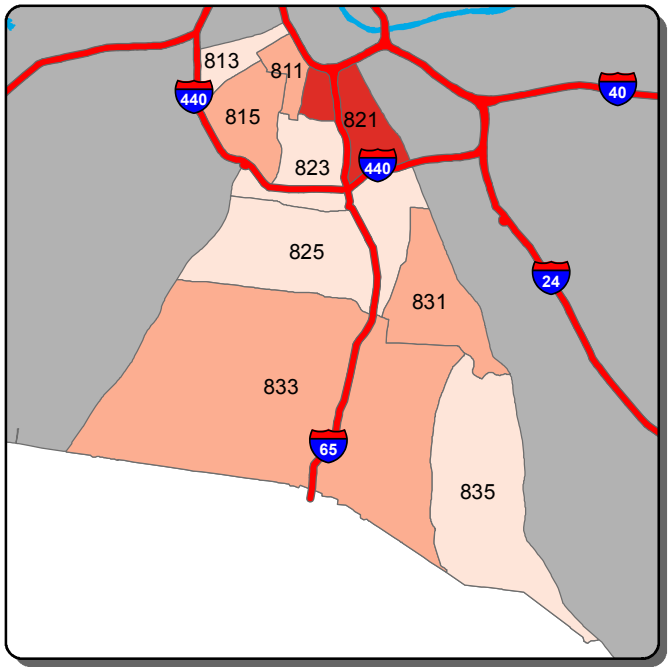

Aggravated Assault - B Shift

0 | 1 | 2 | 3 | >3

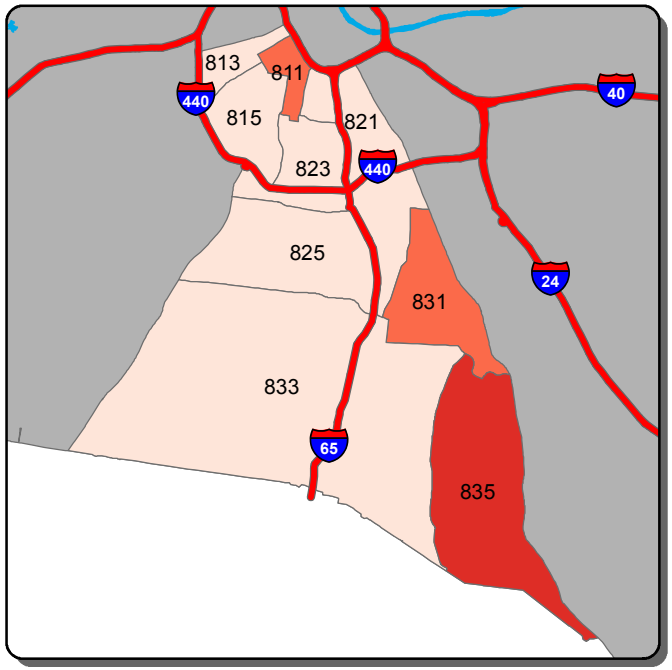

Aggravated Assault - C Shift

0 | 1 | 2 | >2

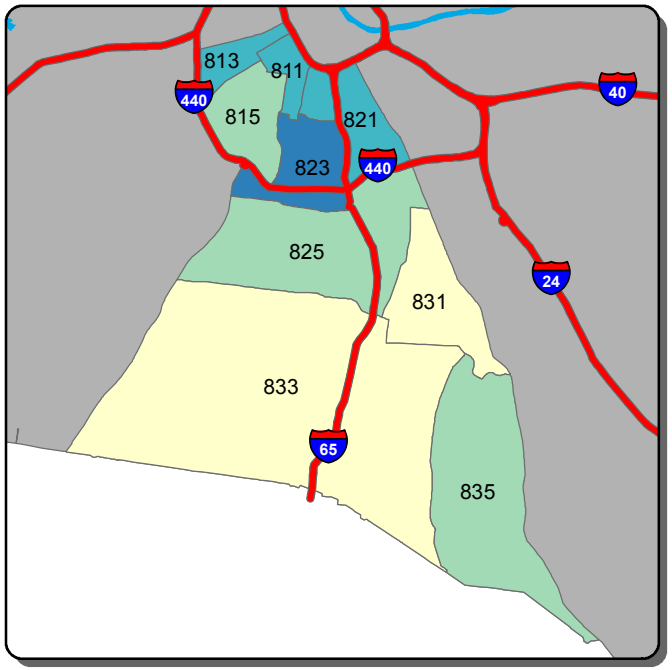

Self Initiated CAD - A Shift

0-39 | 40-74 | 75-109 | 110-145 | >145

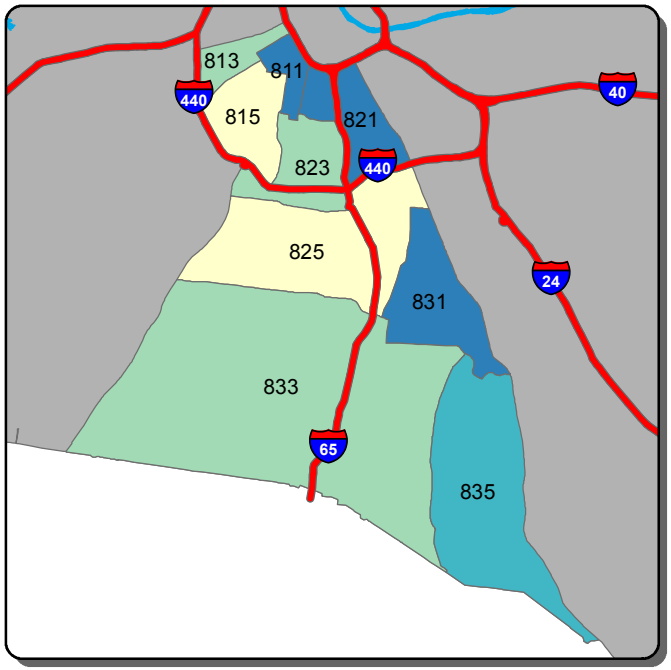

Self Initiated CAD - B Shift

0-42 | 43-67 | 68-92 | 93-117 | >117

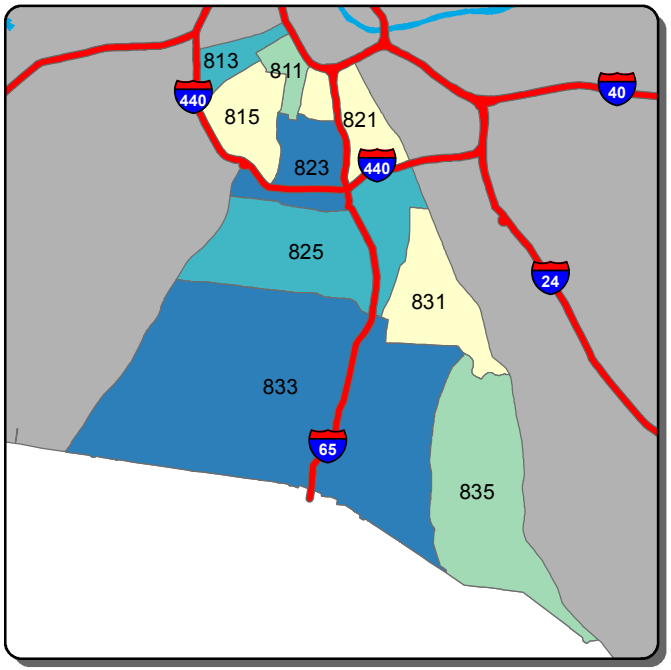

Self Initiated CAD - C Shift

0-91 | 92-131 | 132-170 | 171-210 | >210

Information summarized for CompStat week ending 6/22/2019

Sourced from MNPD ARMS on 6/26/2019. Data taken from incident reports using Uniform Crime Reporting definitions and guidelines, based on the date and time when the inicident was reported. 'A, B, and C Shift' refer to the following time periods: A Shift = 0700 - 1500; B Shift = 1500 - 2300; C Shift = 2300 - 0700.