CompStat Weekly Analysis

CompStat Weekly Analysis is provided by the Metropolitan Nashville Police Department Crime Analysis Section. This report is intended to be a management and planning tool and does not reflect the official UCR counts for the department.

"The best executive is one who has sense enough to pick good people to do what he wants done, and self-restraint enough to keep from meddling with them while they do it."
- Theodore Roosevelt

Begin Date: 07/07/2019
End Date: 07/13/2019
Week: 28

Table of Contents

Incidents Section **1**
Rolling Two Week Analysis 2
Rolling Weekly Year-to-Year Analysis 3
Rolling Eight Week Analysis 4
Rolling Four Week Year-to-Year Analysis 5
Rolling Sixteen Week Analysis 6
Rolling Eight Week Year-to-Year 7
Year-to-Date Analysis 8
Rolling Twenty-Four Month 9
2 Week, 8 Week, 16 Week, YTD, and 24 Month Summary 10
Incident and Efficiency Report Summary* 11
UCR Incident Charts* 30
UCR Incidents - Annual Totals 39
UCR Incidents - YTD Comparisons: All Incidents 40
UCR Incidents - YTD Comparison Charts* 41
UCR Incidents - Calendar Year to Calendar Year Comparison 50
UCR Incidents - Annual Comparison Charts* 51
UCR Incidents - YTD Comparisons* 60
YTD Homicide Report 69
Year-to-Year Weekly Chart* 70

Arrests Section **79**
Physical and Citation Arrests - Adult 80
Arrests: Part I, Weapons Law, Drug-Related, DUI, and All Other 89
Outstanding Warrants: Served 91
Outstanding Warrants: Attempts / Served 92
Crooks With Guns / School Zone Report 97

Juvenile Section **98**
Juvenile Arrests 99
Juvenile Victims - Rolling Two Week Analysis 100
Juvenile Victims - Rolling Eight Week Analysis 101
Juvenile Victims - Year-to-Date Analysis 102
Juvenile Victims 103

Efficiencies Section **104**
Self-Initiated CAD 105
Dispatched Calls for Service 106
Vehicle Stop Analysis (Form 252) 107
Field Interview Report (Form 114) 108
Efficiency Charts* 109

High Crime Intersections and Hot Addresses Section **118**
High Crime Street Intersections* 119
County High Crime Street Intersections - Arrests 128
Hot Addresses* 129

Other Reports **138**
APR Data 139
Case Preparation Division - Case File Inventory 140
Court Attendance - 310s Issued by Month 141
Percentage of Incident Reports Included in CompStat Analysis 142

Map Section **143**
YTD Gunshot Victims - Countywide 144
Gunshot Victims - Countywide (Homicides and Injuries) 145
Gunshot Victims (Homicides, Injuries, and Property Damage) 146
YTD Gunshot Victims** 147
UCR Incident and Self-Initiated CAD Zone Maps** 155

* - Set of countywide and precinct reports
** - Set of precinct reports

Incidents Section

CompStat Weekly Analysis is provided by the Metropolitan Nashville Police Department Crime Analysis Section. This report is intended to be a management and planning tool and does not reflect the official UCR counts for the department.

"The best executive is one who has sense enough to pick good people to do what he wants done, and self-restraint enough to keep from meddling with them while they do it."
- Theodore Roosevelt

Begin Date: 07/07/2019
End Date: 07/13/2019
Week: 28

Rolling Two Week Analysis

METROPOLITAN POLICE DEPARTMENT
of Nashville and Davidson County

Aggregated by precinct (incident location). Based on date when each incident was reported.

		Homicide	Rape	Commercial Robbery	Street Robbery	Total Robbery	Aggravated Assault	Commercial Burglary	Residential Burglary	Total Burglary	Larceny	Auto Theft	Violent Offenses	Property Offenses	Part I Offenses
West	Prior Week	0	1	0	0	0	12	4	4	8	69	16	13	93	106
	CompStat Week	0	1	0	2	2	5	2	3	5	54	11	8	70	78
	% Change	0.0 %	0.0 %	0.0 %	Infinity	Infinity	-58.3 %	-50.0 %	-25.0 %	-37.5 %	-21.7 %	-31.3 %	-38.5 %	-24.7 %	-26.4 %
East	Prior Week	0	0	0	2	2	17	2	3	5	42	6	19	53	72
	CompStat Week	0	1	0	0	0	12	2	1	3	48	7	13	58	71
	% Change	0.0 %	Infinity	0.0 %	-100.0 %	-100.0 %	-29.4 %	0.0 %	-66.7 %	-40.0 %	14.3 %	16.7 %	-31.6 %	9.4 %	-1.4 %
South	Prior Week	1	5	1	12	13	14	2	13	15	69	5	33	89	122
	CompStat Week	0	2	0	11	11	18	7	10	17	69	11	31	97	128
	% Change	-100.0 %	-60.0 %	-100.0 %	-8.3 %	-15.4 %	28.6 %	250.0 %	-23.1 %	13.3 %	0.0 %	120.0 %	-6.1 %	9.0 %	4.9 %
Central	Prior Week	0	1	0	4	4	15	0	0	0	48	3	20	51	71
	CompStat Week	0	1	0	3	3	4	1	0	1	34	3	8	38	46
	% Change	0.0 %	0.0 %	0.0 %	-25.0 %	-25.0 %	-73.3 %	Infinity	0.0 %	Infinity	-29.2 %	0.0 %	-60.0 %	-25.5 %	-35.2 %
Hermitage	Prior Week	1	0	1	2	3	9	2	3	5	99	5	13	109	122
	CompStat Week	0	2	0	11	11	15	2	8	10	109	18	28	137	165
	% Change	-100.0 %	Infinity	-100.0 %	450.0 %	266.7 %	66.7 %	0.0 %	166.7 %	100.0 %	10.1 %	260.0 %	115.4 %	25.7 %	35.2 %
North	Prior Week	0	2	0	7	7	22	4	10	14	49	7	31	70	101
	CompStat Week	1	1	0	7	7	37	1	6	7	55	8	46	70	116
	% Change	Infinity	-50.0 %	0.0 %	0.0 %	0.0 %	68.2 %	-75.0 %	-40.0 %	-50.0 %	12.2 %	14.3 %	48.4 %	0.0 %	14.9 %
Madison	Prior Week	0	2	1	1	2	15	0	6	6	33	5	19	44	63
	CompStat Week	0	1	0	4	4	6	0	12	12	42	4	11	58	69
	% Change	0.0 %	-50.0 %	-100.0 %	300.0 %	100.0 %	-60.0 %	0.0 %	100.0 %	100.0 %	27.3 %	-20.0 %	-42.1 %	31.8 %	9.5 %
Midtown Hills	Prior Week	0	0	0	4	4	7	5	5	10	75	14	11	99	110
	CompStat Week	0	0	0	5	5	3	4	10	14	69	10	8	93	101
	% Change	0.0 %	0.0 %	0.0 %	25.0 %	25.0 %	-57.1 %	-20.0 %	100.0 %	40.0 %	-8.0 %	-28.6 %	-27.3 %	-6.1 %	-8.2 %
Not Validated	Prior Week	0	0	0	0	0	1	0	0	0	1	0	1	1	2
	CompStat Week	0	0	0	0	0	0	0	1	1	2	0	0	3	3
	% Change	0.0 %	0.0 %	0.0 %	0.0 %	0.0 %	-100.0 %	0.0 %	Infinity	Infinity	100.0 %	0.0 %	-100.0 %	200.0 %	50.0 %
County	Prior Week	2	11	3	32	35	112	19	44	63	485	61	160	609	769
	CompStat Week	1	9	0	43	43	100	19	51	70	482	72	153	624	777
	% Change	-50.0 %	-18.2 %	-100.0 %	34.4 %	22.9 %	-10.7 %	0.0 %	15.9 %	11.1 %	-0.6 %	18.0 %	-4.4 %	2.5 %	1.0 %

Prior Week	**Begin Date**	06/30/2019	**End Date**	07/06/2019
CompStat Week	**Begin Date**	07/07/2019	**End Date**	07/13/2019

Sourced from MNPD ARMS on 7/17/2019 8:05:20 AM. The figures above were sourced from incident reports using Uniform Crime Reporting definitions and reporting guidelines, based on the date when the crime was reported. This report is intended to be a management and planning tool and does not reflect the official UCR counts for the department. Incidents where a location is unknown or unspecified are included in the countywide totals. 'Unknown' refers to records in which the address is listed as 'Unknown' on the incident report. 'Not Validated' refers to records that were entered in with an invalid addresses.

Rolling Weekly Year-to-Year Analysis

METROPOLITAN POLICE DEPARTMENT
of Nashville and Davidson County

Aggregated by precinct (incident location). Based on date when each incident was reported.

		Homicide	Rape	Commercial Robbery	Street Robbery	Total Robbery	Aggravated Assault	Commercial Burglary	Residential Burglary	Total Burglary	Larceny	Auto Theft	Violent Offenses	Property Offenses	Part I Offenses
West	Prior Year	1	0	0	1	1	3	3	5	8	59	9	5	76	81
	Last Week	0	1	0	2	2	5	2	3	5	54	11	8	70	78
	% Change	-100.0 %	Infinity	0.0 %	100.0 %	100.0 %	66.7 %	-33.3 %	-40.0 %	-37.5 %	-8.5 %	22.2 %	60.0 %	-7.9 %	-3.7 %
East	Prior Year	2	1	0	6	6	10	3	10	13	51	6	19	70	89
	Last Week	0	1	0	0	0	12	2	1	3	48	7	13	58	71
	% Change	-100.0 %	0.0 %	0.0 %	-100.0 %	-100.0 %	20.0 %	-33.3 %	-90.0 %	-76.9 %	-5.9 %	16.7 %	-31.6 %	-17.1 %	-20.2 %
South	Prior Year	0	1	0	9	9	20	5	3	8	81	12	30	101	131
	Last Week	0	2	0	11	11	18	7	10	17	69	11	31	97	128
	% Change	0.0 %	100.0 %	0.0 %	22.2 %	22.2 %	-10.0 %	40.0 %	233.3 %	112.5 %	-14.8 %	-8.3 %	3.3 %	-4.0 %	-2.3 %
Central	Prior Year	0	0	0	4	4	4	1	1	2	36	2	8	40	48
	Last Week	0	1	0	3	3	4	1	0	1	34	3	8	38	46
	% Change	0.0 %	Infinity	0.0 %	-25.0 %	-25.0 %	0.0 %	0.0 %	-100.0 %	-50.0 %	-5.6 %	50.0 %	0.0 %	-5.0 %	-4.2 %
Hermitage	Prior Year	0	5	2	11	13	18	6	13	19	71	8	36	98	134
	Last Week	0	2	0	11	11	15	2	8	10	109	18	28	137	165
	% Change	0.0 %	-60.0 %	-100.0 %	0.0 %	-15.4 %	-16.7 %	-66.7 %	-38.5 %	-47.4 %	53.5 %	125.0 %	-22.2 %	39.8 %	23.1 %
North	Prior Year	1	5	1	4	5	34	3	6	9	67	9	45	85	130
	Last Week	1	1	0	7	7	37	1	6	7	55	8	46	70	116
	% Change	0.0 %	-80.0 %	-100.0 %	75.0 %	40.0 %	8.8 %	-66.7 %	0.0 %	-22.2 %	-17.9 %	-11.1 %	2.2 %	-17.6 %	-10.8 %
Madison	Prior Year	1	1	0	5	5	19	5	2	7	39	14	26	60	86
	Last Week	0	1	0	4	4	6	0	12	12	42	4	11	58	69
	% Change	-100.0 %	0.0 %	0.0 %	-20.0 %	-20.0 %	-68.4 %	-100.0 %	500.0 %	71.4 %	7.7 %	-71.4 %	-57.7 %	-3.3 %	-19.8 %
Midtown Hills	Prior Year	0	2	1	3	4	7	4	8	12	51	6	13	69	82
	Last Week	0	0	0	5	5	3	4	10	14	69	10	8	93	101
	% Change	0.0 %	-100.0 %	-100.0 %	66.7 %	25.0 %	-57.1 %	0.0 %	25.0 %	16.7 %	35.3 %	66.7 %	-38.5 %	34.8 %	23.2 %
Not Validated	Prior Year	0	0	0	0	0	0	0	0	0	0	0	0	0	0
	Last Week	0	0	0	0	0	0	0	1	1	2	0	0	3	3
	% Change	0.0 %	0.0 %	0.0 %	0.0 %	0.0 %	0.0 %	0.0 %	Infinity	Infinity	Infinity	0.0 %	0.0 %	Infinity	Infinity
County	Prior Year	5	15	4	43	47	115	30	48	78	455	66	182	599	781
	Last Week	1	9	0	43	43	100	19	51	70	482	72	153	624	777
	% Change	-80.0 %	-40.0 %	-100.0 %	0.0 %	-8.5 %	-13.0 %	-36.7 %	6.3 %	-10.3 %	5.9 %	9.1 %	-15.9 %	4.2 %	-0.5 %

Prior Year	**Begin Date**	07/08/2018	**End Date**	07/14/2018
Last Week	**Begin Date**	07/07/2019	**End Date**	07/13/2019

Sourced from MNPD ARMS on 7/17/2019 8:05:20 AM. The figures above were sourced from incident reports using Uniform Crime Reporting definitions and reporting guidelines, based on the date when the crime was reported. This report is intended to be a management and planning tool and does not reflect the official UCR counts for the department. Incidents where a location is unknown or unspecified are included in the countywide totals. 'Unknown' refers to records in which the address is listed as 'Unknown' on the incident report. 'Not Validated' refers to records that were entered in with an invalid addresses.

Rolling Eight Week Analysis

METROPOLITAN POLICE DEPARTMENT
of Nashville and Davidson County

Aggregated by precinct (incident location). Based on date when each incident was reported.

		Homicide	Rape	Commercial Robbery	Street Robbery	Total Robbery	Aggravated Assault	Commercial Burglary	Residential Burglary	Total Burglary	Larceny	Auto Theft	Violent Offenses	Property Offenses	Part I Offenses
West	Prior 4 Weeks	0	2	5	6	11	31	14	29	43	207	22	44	272	316
	Last 4 Weeks	1	4	1	9	10	28	13	26	39	234	51	43	324	367
	% Change	Infinity	100.0 %	-80.0 %	50.0 %	-9.1 %	-9.7 %	-7.1 %	-10.3 %	-9.3 %	13.0 %	131.8 %	-2.3 %	19.1 %	16.1 %
East	Prior 4 Weeks	0	2	0	8	8	64	3	20	23	183	17	74	223	297
	Last 4 Weeks	1	3	1	11	12	44	5	16	21	180	26	60	227	287
	% Change	Infinity	50.0 %	Infinity	37.5 %	50.0 %	-31.3 %	66.7 %	-20.0 %	-8.7 %	-1.6 %	52.9 %	-18.9 %	1.8 %	-3.4 %
South	Prior 4 Weeks	1	13	12	29	41	100	15	43	58	322	43	155	423	578
	Last 4 Weeks	3	12	5	42	47	90	15	38	53	282	35	152	370	522
	% Change	200.0 %	-7.7 %	-58.3 %	44.8 %	14.6 %	-10.0 %	0.0 %	-11.6 %	-8.6 %	-12.4 %	-18.6 %	-1.9 %	-12.5 %	-9.7 %
Central	Prior 4 Weeks	1	2	0	10	10	24	9	3	12	203	9	37	224	261
	Last 4 Weeks	1	3	0	9	9	33	6	2	8	181	8	46	197	243
	% Change	0.0 %	50.0 %	0.0 %	-10.0 %	-10.0 %	37.5 %	-33.3 %	-33.3 %	-33.3 %	-10.8 %	-11.1 %	24.3 %	-12.1 %	-6.9 %
Hermitage	Prior 4 Weeks	1	8	13	19	32	82	8	29	37	351	33	123	421	544
	Last 4 Weeks	2	5	5	31	36	53	7	26	33	376	43	96	452	548
	% Change	100.0 %	-37.5 %	-61.5 %	63.2 %	12.5 %	-35.4 %	-12.5 %	-10.3 %	-10.8 %	7.1 %	30.3 %	-22.0 %	7.4 %	0.7 %
North	Prior 4 Weeks	1	3	4	20	24	114	13	40	53	185	35	142	273	415
	Last 4 Weeks	2	7	3	20	23	92	16	31	47	204	28	124	279	403
	% Change	100.0 %	133.3 %	-25.0 %	0.0 %	-4.2 %	-19.3 %	23.1 %	-22.5 %	-11.3 %	10.3 %	-20.0 %	-12.7 %	2.2 %	-2.9 %
Madison	Prior 4 Weeks	0	7	0	10	10	51	9	32	41	145	16	68	202	270
	Last 4 Weeks	0	4	1	16	17	45	2	26	28	168	17	66	213	279
	% Change	0.0 %	-42.9 %	Infinity	60.0 %	70.0 %	-11.8 %	-77.8 %	-18.8 %	-31.7 %	15.9 %	6.3 %	-2.9 %	5.4 %	3.3 %
Midtown Hills	Prior 4 Weeks	0	4	2	17	19	33	15	19	34	249	34	56	317	373
	Last 4 Weeks	0	0	3	17	20	25	22	31	53	281	37	45	371	416
	% Change	0.0 %	-100.0 %	50.0 %	0.0 %	5.3 %	-24.2 %	46.7 %	63.2 %	55.9 %	12.9 %	8.8 %	-19.6 %	17.0 %	11.5 %
Not Validated	Prior 4 Weeks	0	0	0	0	0	0	0	0	0	0	0	0	0	0
	Last 4 Weeks	0	0	0	0	0	1	0	1	1	4	0	1	5	6
	% Change	0.0 %	0.0 %	0.0 %	0.0 %	0.0 %	Infinity	0.0 %	Infinity	Infinity	Infinity	0.0 %	Infinity	Infinity	Infinity
County	Prior 4 Weeks	4	41	36	119	155	499	86	215	301	1,845	209	699	2,355	3,054
	Last 4 Weeks	10	38	19	155	174	411	86	197	283	1,910	245	633	2,438	3,071
	% Change	150.0 %	-7.3 %	-47.2 %	30.3 %	12.3 %	-17.6 %	0.0 %	-8.4 %	-6.0 %	3.5 %	17.2 %	-9.4 %	3.5 %	0.6 %

Prior 4 Weeks	**Begin Date**	05/19/2019	**End Date**	06/15/2019
Last 4 Weeks	**Begin Date**	06/16/2019	**End Date**	07/13/2019

Sourced from MNPD ARMS on 7/17/2019 8:05:20 AM. The figures above were sourced from incident reports using Uniform Crime Reporting definitions and reporting guidelines, based on the date when the crime was reported. This report is intended to be a management and planning tool and does not reflect the official UCR counts for the department. Incidents where a location is unknown or unspecified are included in the countywide totals. 'Unknown' refers to records in which the address is listed as 'Unknown' on the incident report. 'Not Validated' refers to records that were entered in with an invalid addresses.

Rolling Four Week Year-to-Year Analysis

METROPOLITAN POLICE DEPARTMENT
of Nashville and Davidson County

Aggregated by precinct (incident location). Based on date when each incident was reported.

		Homicide	Rape	Commercial Robbery	Street Robbery	Total Robbery	Aggravated Assault	Commercial Burglary	Residential Burglary	Total Burglary	Larceny	Auto Theft	Violent Offenses	Property Offenses	Part I Offenses
West	Prior Year	1	2	0	7	7	20	10	26	36	205	23	30	264	294
	Last 4 Weeks	1	4	1	9	10	28	13	26	39	234	51	43	324	367
	% Change	0.0 %	100.0 %	Infinity	28.6 %	42.9 %	40.0 %	30.0 %	0.0 %	8.3 %	14.1 %	121.7 %	43.3 %	22.7 %	24.8 %
East	Prior Year	2	4	2	22	24	50	9	19	28	175	28	80	231	311
	Last 4 Weeks	1	3	1	11	12	44	5	16	21	180	26	60	227	287
	% Change	-50.0 %	-25.0 %	-50.0 %	-50.0 %	-50.0 %	-12.0 %	-44.4 %	-15.8 %	-25.0 %	2.9 %	-7.1 %	-25.0 %	-1.7 %	-7.7 %
South	Prior Year	0	5	4	48	52	81	11	37	48	246	49	138	343	481
	Last 4 Weeks	3	12	5	42	47	90	15	38	53	282	35	152	370	522
	% Change	Infinity	140.0 %	25.0 %	-12.5 %	-9.6 %	11.1 %	36.4 %	2.7 %	10.4 %	14.6 %	-28.6 %	10.1 %	7.9 %	8.5 %
Central	Prior Year	0	2	0	16	16	37	7	3	10	126	7	55	143	198
	Last 4 Weeks	1	3	0	9	9	33	6	2	8	181	8	46	197	243
	% Change	Infinity	50.0 %	0.0 %	-43.8 %	-43.8 %	-10.8 %	-14.3 %	-33.3 %	-20.0 %	43.7 %	14.3 %	-16.4 %	37.8 %	22.7 %
Hermitage	Prior Year	0	8	3	33	36	66	20	33	53	307	43	110	403	513
	Last 4 Weeks	2	5	5	31	36	53	7	26	33	376	43	96	452	548
	% Change	Infinity	-37.5 %	66.7 %	-6.1 %	0.0 %	-19.7 %	-65.0 %	-21.2 %	-37.7 %	22.5 %	0.0 %	-12.7 %	12.2 %	6.8 %
North	Prior Year	2	11	4	21	25	92	16	31	47	224	45	130	316	446
	Last 4 Weeks	2	7	3	20	23	92	16	31	47	204	28	124	279	403
	% Change	0.0 %	-36.4 %	-25.0 %	-4.8 %	-8.0 %	0.0 %	0.0 %	0.0 %	0.0 %	-8.9 %	-37.8 %	-4.6 %	-11.7 %	-9.6 %
Madison	Prior Year	1	4	2	16	18	67	13	14	27	144	29	90	200	290
	Last 4 Weeks	0	4	1	16	17	45	2	26	28	168	17	66	213	279
	% Change	-100.0 %	0.0 %	-50.0 %	0.0 %	-5.6 %	-32.8 %	-84.6 %	85.7 %	3.7 %	16.7 %	-41.4 %	-26.7 %	6.5 %	-3.8 %
Midtown Hills	Prior Year	1	5	1	12	13	24	15	31	46	210	20	43	276	319
	Last 4 Weeks	0	0	3	17	20	25	22	31	53	281	37	45	371	416
	% Change	-100.0 %	-100.0 %	200.0 %	41.7 %	53.8 %	4.2 %	46.7 %	0.0 %	15.2 %	33.8 %	85.0 %	4.7 %	34.4 %	30.4 %
Not Validated	Prior Year	0	0	0	0	0	0	0	0	0	0	0	0	0	0
	Last 4 Weeks	0	0	0	0	0	1	0	1	1	4	0	1	5	6
	% Change	0.0 %	0.0 %	0.0 %	0.0 %	0.0 %	Infinity	0.0 %	Infinity	Infinity	Infinity	0.0 %	Infinity	Infinity	Infinity
County	Prior Year	7	41	16	175	191	437	101	194	295	1,637	244	676	2,176	2,852
	Last 4 Weeks	10	38	19	155	174	411	86	197	283	1,910	245	633	2,438	3,071
	% Change	42.9 %	-7.3 %	18.8 %	-11.4 %	-8.9 %	-5.9 %	-14.9 %	1.5 %	-4.1 %	16.7 %	0.4 %	-6.4 %	12.0 %	7.7 %

Prior Year	**Begin Date**	06/17/2018	**End Date**	07/14/2018
Last 4 Weeks	**Begin Date**	06/16/2019	**End Date**	07/13/2019

Sourced from MNPD ARMS on 7/17/2019 8:05:20 AM. The figures above were sourced from incident reports using Uniform Crime Reporting definitions and reporting guidelines, based on the date when the crime was reported. This report is intended to be a management and planning tool and does not reflect the official UCR counts for the department. Incidents where a location is unknown or unspecified are included in the countywide totals. 'Unknown' refers to records in which the address is listed as 'Unknown' on the incident report. 'Not Validated' refers to records that were entered in with an invalid addresses.

Rolling Sixteen Week Analysis

METROPOLITAN POLICE DEPARTMENT
of Nashville and Davidson County

Aggregated by precinct (incident location). Based on date when each incident was reported.

		Homicide	Rape	Commercial Robbery	Street Robbery	Total Robbery	Aggravated Assault	Commercial Burglary	Residential Burglary	Total Burglary	Larceny	Auto Theft	Violent Offenses	Property Offenses	Part I Offenses
West	Prior 8 Weeks	0	7	1	7	8	37	9	39	48	386	29	52	463	515
	Last 8 Weeks	1	6	6	15	21	59	27	55	82	441	73	87	596	683
	% Change	Infinity	-14.3 %	500.0 %	114.3 %	162.5 %	59.5 %	200.0 %	41.0 %	70.8 %	14.2 %	151.7 %	67.3 %	28.7 %	32.6 %
East	Prior 8 Weeks	1	14	1	24	25	94	10	40	50	324	36	134	410	544
	Last 8 Weeks	1	5	1	19	20	108	8	36	44	363	43	134	450	584
	% Change	0.0 %	-64.3 %	0.0 %	-20.8 %	-20.0 %	14.9 %	-20.0 %	-10.0 %	-12.0 %	12.0 %	19.4 %	0.0 %	9.8 %	7.4 %
South	Prior 8 Weeks	2	14	13	70	83	141	32	81	113	489	76	240	678	918
	Last 8 Weeks	4	25	17	71	88	190	30	81	111	604	78	307	793	1,100
	% Change	100.0 %	78.6 %	30.8 %	1.4 %	6.0 %	34.8 %	-6.3 %	0.0 %	-1.8 %	23.5 %	2.6 %	27.9 %	17.0 %	19.8 %
Central	Prior 8 Weeks	0	6	0	14	14	37	9	6	15	266	14	57	295	352
	Last 8 Weeks	2	5	0	19	19	57	15	5	20	384	17	83	421	504
	% Change	Infinity	-16.7 %	0.0 %	35.7 %	35.7 %	54.1 %	66.7 %	-16.7 %	33.3 %	44.4 %	21.4 %	45.6 %	42.7 %	43.2 %
Hermitage	Prior 8 Weeks	2	13	10	55	65	104	19	64	83	563	59	184	705	889
	Last 8 Weeks	3	13	18	50	68	135	15	55	70	727	76	219	873	1,092
	% Change	50.0 %	0.0 %	80.0 %	-9.1 %	4.6 %	29.8 %	-21.1 %	-14.1 %	-15.7 %	29.1 %	28.8 %	19.0 %	23.8 %	22.8 %
North	Prior 8 Weeks	2	15	2	36	38	168	10	66	76	322	49	223	447	670
	Last 8 Weeks	3	10	7	40	47	206	29	71	100	389	63	266	552	818
	% Change	50.0 %	-33.3 %	250.0 %	11.1 %	23.7 %	22.6 %	190.0 %	7.6 %	31.6 %	20.8 %	28.6 %	19.3 %	23.5 %	22.1 %
Madison	Prior 8 Weeks	1	6	6	27	33	76	7	50	57	329	46	116	432	548
	Last 8 Weeks	0	11	1	26	27	96	11	58	69	313	33	134	415	549
	% Change	-100.0 %	83.3 %	-83.3 %	-3.7 %	-18.2 %	26.3 %	57.1 %	16.0 %	21.1 %	-4.9 %	-28.3 %	15.5 %	-3.9 %	0.2 %
Midtown Hills	Prior 8 Weeks	0	10	5	24	29	69	39	42	81	375	49	108	505	613
	Last 8 Weeks	0	4	5	34	39	58	37	50	87	530	71	101	688	789
	% Change	0.0 %	-60.0 %	0.0 %	41.7 %	34.5 %	-15.9 %	-5.1 %	19.0 %	7.4 %	41.3 %	44.9 %	-6.5 %	36.2 %	28.7 %
Not Validated	Prior 8 Weeks	0	0	0	0	0	0	0	0	0	0	0	0	0	0
	Last 8 Weeks	0	0	0	0	0	1	0	1	1	4	0	1	5	6
	% Change	0.0 %	0.0 %	0.0 %	0.0 %	0.0 %	Infinity	0.0 %	Infinity	Infinity	Infinity	0.0 %	Infinity	Infinity	Infinity
County	Prior 8 Weeks	8	85	38	257	295	726	135	388	523	3,054	358	1,114	3,935	5,049
	Last 8 Weeks	14	79	55	274	329	910	172	412	584	3,755	454	1,332	4,793	6,125
	% Change	75.0 %	-7.1 %	44.7 %	6.6 %	11.5 %	25.3 %	27.4 %	6.2 %	11.7 %	23.0 %	26.8 %	19.6 %	21.8 %	21.3 %

Prior 8 Weeks	**Begin Date**	03/24/2019	**End Date**	05/18/2019
Last 8 Weeks	**Begin Date**	05/19/2019	**End Date**	07/13/2019

Sourced from MNPD ARMS on 7/17/2019 8:05:20 AM. The figures above were sourced from incident reports using Uniform Crime Reporting definitions and reporting guidelines, based on the date when the crime was reported. This report is intended to be a management and planning tool and does not reflect the official UCR counts for the department. Incidents where a location is unknown or unspecified are included in the countywide totals. 'Unknown' refers to records in which the address is listed as 'Unknown' on the incident report. 'Not Validated' refers to records that were entered in with an invalid addresses.

Rolling Eight Week Year-to-Year Analysis

METROPOLITAN POLICE DEPARTMENT
of Nashville and Davidson County

Aggregated by precinct (incident location). Based on date when each incident was reported.

		Homicide	Rape	Commercial Robbery	Street Robbery	Total Robbery	Aggravated Assault	Commercial Burglary	Residential Burglary	Total Burglary	Larceny	Auto Theft	Violent Offenses	Property Offenses	Part I Offenses
West	Prior Year	4	3	1	14	15	47	18	59	77	417	52	69	546	615
	Last 8 Weeks	1	6	6	15	21	59	27	55	82	441	73	87	596	683
	% Change	-75.0 %	100.0 %	500.0 %	7.1 %	40.0 %	25.5 %	50.0 %	-6.8 %	6.5 %	5.8 %	40.4 %	26.1 %	9.2 %	11.1 %
East	Prior Year	4	8	2	35	37	95	21	48	69	382	49	144	500	644
	Last 8 Weeks	1	5	1	19	20	108	8	36	44	363	43	134	450	584
	% Change	-75.0 %	-37.5 %	-50.0 %	-45.7 %	-45.9 %	13.7 %	-61.9 %	-25.0 %	-36.2 %	-5.0 %	-12.2 %	-6.9 %	-10.0 %	-9.3 %
South	Prior Year	2	13	5	81	86	155	23	69	92	469	91	256	652	908
	Last 8 Weeks	4	25	17	71	88	190	30	81	111	604	78	307	793	1,100
	% Change	100.0 %	92.3 %	240.0 %	-12.3 %	2.3 %	22.6 %	30.4 %	17.4 %	20.7 %	28.8 %	-14.3 %	19.9 %	21.6 %	21.1 %
Central	Prior Year	0	4	0	26	26	57	8	4	12	232	24	87	268	355
	Last 8 Weeks	2	5	0	19	19	57	15	5	20	384	17	83	421	504
	% Change	Infinity	25.0 %	0.0 %	-26.9 %	-26.9 %	0.0 %	87.5 %	25.0 %	66.7 %	65.5 %	-29.2 %	-4.6 %	57.1 %	42.0 %
Hermitage	Prior Year	0	14	9	60	69	139	35	83	118	626	101	222	845	1,067
	Last 8 Weeks	3	13	18	50	68	135	15	55	70	727	76	219	873	1,092
	% Change	Infinity	-7.1 %	100.0 %	-16.7 %	-1.4 %	-2.9 %	-57.1 %	-33.7 %	-40.7 %	16.1 %	-24.8 %	-1.4 %	3.3 %	2.3 %
North	Prior Year	3	21	9	44	53	168	26	58	84	408	91	245	583	828
	Last 8 Weeks	3	10	7	40	47	206	29	71	100	389	63	266	552	818
	% Change	0.0 %	-52.4 %	-22.2 %	-9.1 %	-11.3 %	22.6 %	11.5 %	22.4 %	19.0 %	-4.7 %	-30.8 %	8.6 %	-5.3 %	-1.2 %
Madison	Prior Year	2	4	6	31	37	116	23	29	52	360	45	159	457	616
	Last 8 Weeks	0	11	1	26	27	96	11	58	69	313	33	134	415	549
	% Change	-100.0 %	175.0 %	-83.3 %	-16.1 %	-27.0 %	-17.2 %	-52.2 %	100.0 %	32.7 %	-13.1 %	-26.7 %	-15.7 %	-9.2 %	-10.9 %
Midtown Hills	Prior Year	1	8	2	18	20	61	29	53	82	440	42	90	564	654
	Last 8 Weeks	0	4	5	34	39	58	37	50	87	530	71	101	688	789
	% Change	-100.0 %	-50.0 %	150.0 %	88.9 %	95.0 %	-4.9 %	27.6 %	-5.7 %	6.1 %	20.5 %	69.0 %	12.2 %	22.0 %	20.6 %
Not Validated	Prior Year	0	0	0	0	0	0	0	0	0	0	0	0	0	0
	Last 8 Weeks	0	0	0	0	0	1	0	1	1	4	0	1	5	6
	% Change	0.0 %	0.0 %	0.0 %	0.0 %	0.0 %	Infinity	0.0 %	Infinity	Infinity	Infinity	0.0 %	Infinity	Infinity	Infinity
County	Prior Year	16	75	34	309	343	838	183	403	586	3,334	495	1,272	4,415	5,687
	Last 8 Weeks	14	79	55	274	329	910	172	412	584	3,755	454	1,332	4,793	6,125
	% Change	-12.5 %	5.3 %	61.8 %	-11.3 %	-4.1 %	8.6 %	-6.0 %	2.2 %	-0.3 %	12.6 %	-8.3 %	4.7 %	8.6 %	7.7 %

Prior Year	**Begin Date**	05/20/2018	**End Date**	07/14/2018
Last 8 Weeks	**Begin Date**	05/19/2019	**End Date**	07/13/2019

Sourced from MNPD ARMS on 7/17/2019 8:05:20 AM. The figures above were sourced from incident reports using Uniform Crime Reporting definitions and reporting guidelines, based on the date when the crime was reported. This report is intended to be a management and planning tool and does not reflect the official UCR counts for the department. Incidents where a location is unknown or unspecified are included in the countywide totals. 'Unknown' refers to records in which the address is listed as 'Unknown' on the incident report. 'Not Validated' refers to records that were entered in with an invalid addresses.

Year-to-Date Analysis

METROPOLITAN POLICE DEPARTMENT
of Nashville and Davidson County

Aggregated by precinct (incident location). Based on date when each incident was reported.

		Homicide	Rape	Commercial Robbery	Street Robbery	Total Robbery	Aggravated Assault	Commercial Burglary	Residential Burglary	Total Burglary	Larceny	Auto Theft	Violent Offenses	Property Offenses	Part I Offenses
West	Prior YTD	4	13	9	37	46	140	63	204	267	1,378	142	203	1,787	1,990
	YTD	2	19	8	42	50	145	49	141	190	1,362	172	216	1,724	1,940
	% Change	-50.0 %	46.2 %	-11.1 %	13.5 %	8.7 %	3.6 %	-22.2 %	-30.9 %	-28.8 %	-1.2 %	21.1 %	6.4 %	-3.5 %	-2.5 %
East	Prior YTD	8	27	7	100	107	341	39	160	199	1,129	144	483	1,472	1,955
	YTD	4	26	5	77	82	312	36	128	164	1,162	162	424	1,488	1,912
	% Change	-50.0 %	-3.7 %	-28.6 %	-23.0 %	-23.4 %	-8.5 %	-7.7 %	-20.0 %	-17.6 %	2.9 %	12.5 %	-12.2 %	1.1 %	-2.2 %
South	Prior YTD	12	54	19	247	266	509	90	248	338	1,648	321	841	2,307	3,148
	YTD	7	63	36	232	268	500	119	293	412	1,787	308	838	2,507	3,345
	% Change	-41.7 %	16.7 %	89.5 %	-6.1 %	0.8 %	-1.8 %	32.2 %	18.1 %	21.9 %	8.4 %	-4.0 %	-0.4 %	8.7 %	6.3 %
Central	Prior YTD	0	16	1	51	52	117	24	9	33	644	64	185	741	926
	YTD	3	20	1	56	57	146	41	19	60	960	58	226	1,078	1,304
	% Change	Infinity	25.0 %	0.0 %	9.8 %	9.6 %	24.8 %	70.8 %	111.1 %	81.8 %	49.1 %	-9.4 %	22.2 %	45.5 %	40.8 %
Hermitage	Prior YTD	3	75	30	190	220	440	82	244	326	1,825	318	738	2,469	3,207
	YTD	5	44	41	172	213	386	76	214	290	2,104	266	648	2,660	3,308
	% Change	66.7 %	-41.3 %	36.7 %	-9.5 %	-3.2 %	-12.3 %	-7.3 %	-12.3 %	-11.0 %	15.3 %	-16.4 %	-12.2 %	7.7 %	3.1 %
North	Prior YTD	10	53	19	131	150	561	58	173	231	1,216	275	774	1,722	2,496
	YTD	8	43	13	122	135	563	53	212	265	1,187	218	749	1,670	2,419
	% Change	-20.0 %	-18.9 %	-31.6 %	-6.9 %	-10.0 %	0.4 %	-8.6 %	22.5 %	14.7 %	-2.4 %	-20.7 %	-3.2 %	-3.0 %	-3.1 %
Madison	Prior YTD	5	25	17	78	95	360	43	120	163	1,221	158	485	1,542	2,027
	YTD	3	27	15	74	89	277	43	155	198	1,044	153	396	1,395	1,791
	% Change	-40.0 %	8.0 %	-11.8 %	-5.1 %	-6.3 %	-23.1 %	0.0 %	29.2 %	21.5 %	-14.5 %	-3.2 %	-18.4 %	-9.5 %	-11.6 %
Midtown Hills	Prior YTD	4	35	8	97	105	216	100	184	284	1,412	183	360	1,879	2,239
	YTD	1	28	15	110	125	209	107	159	266	1,446	183	363	1,895	2,258
	% Change	-75.0 %	-20.0 %	87.5 %	13.4 %	19.0 %	-3.2 %	7.0 %	-13.6 %	-6.3 %	2.4 %	0.0 %	0.8 %	0.9 %	0.8 %
Not Validated	Prior YTD	0	0	0	0	0	0	0	0	0	0	0	0	0	0
	YTD	0	0	0	0	0	1	0	1	1	4	0	1	5	6
	% Change	0.0 %	0.0 %	0.0 %	0.0 %	0.0 %	Infinity	0.0 %	Infinity	Infinity	Infinity	0.0 %	Infinity	Infinity	Infinity
County	Prior YTD	46	298	110	931	1,041	2,684	499	1,342	1,841	10,473	1,605	4,069	13,919	17,988
	YTD	33	270	134	885	1,019	2,539	524	1,322	1,846	11,056	1,520	3,861	14,422	18,283
	% Change	-28.3 %	-9.4 %	21.8 %	-4.9 %	-2.1 %	-5.4 %	5.0 %	-1.5 %	0.3 %	5.6 %	-5.3 %	-5.1 %	3.6 %	1.6 %

Prior YTD	**Begin Date**	01/01/2018	**End Date**	07/13/2018
YTD	**Begin Date**	01/01/2019	**End Date**	07/13/2019

Sourced from MNPD ARMS on 7/17/2019 8:05:20 AM. The figures above were sourced from incident reports using Uniform Crime Reporting definitions and reporting guidelines, based on the date when the crime was reported. This report is intended to be a management and planning tool and does not reflect the official UCR counts for the department. Incidents where a location is unknown or unspecified are included in the countywide totals. 'Unknown' refers to records in which the address is listed as 'Unknown' on the incident report. 'Not Validated' refers to records that were entered in with an invalid addresses.

Rolling Twenty-Four Month Analysis

METROPOLITAN POLICE DEPARTMENT
of Nashville and Davidson County

Aggregated by precinct (incident location). Based on date when each incident was reported.

		Homicide	Rape	Commercial Robbery	Street Robbery	Total Robbery	Aggravated Assault	Commercial Burglary	Residential Burglary	Total Burglary	Larceny	Auto Theft	Violent Offenses	Property Offenses	Part I Offenses
West	Prior 52 Weeks	5	28	19	71	90	280	172	327	499	2,523	239	403	3,261	3,664
	Last 52 Weeks	6	36	30	100	130	288	102	245	347	2,648	314	460	3,309	3,769
	% Change	20.0 %	28.6 %	57.9 %	40.8 %	44.4 %	2.9 %	-40.7 %	-25.1 %	-30.5 %	5.0 %	31.4 %	14.1 %	1.5 %	2.9 %
East	Prior 52 Weeks	18	53	23	174	197	615	113	375	488	2,124	248	883	2,860	3,743
	Last 52 Weeks	10	56	14	166	180	557	88	306	394	2,448	332	803	3,174	3,977
	% Change	-44.4 %	5.7 %	-39.1 %	-4.6 %	-8.6 %	-9.4 %	-22.1 %	-18.4 %	-19.3 %	15.3 %	33.9 %	-9.1 %	11.0 %	6.3 %
South	Prior 52 Weeks	24	117	41	474	515	935	225	522	747	3,173	595	1,591	4,515	6,106
	Last 52 Weeks	18	115	72	468	540	988	263	524	787	3,473	608	1,661	4,868	6,529
	% Change	-25.0 %	-1.7 %	75.6 %	-1.3 %	4.9 %	5.7 %	16.9 %	0.4 %	5.4 %	9.5 %	2.2 %	4.4 %	7.8 %	6.9 %
Central	Prior 52 Weeks	0	32	1	99	100	228	67	24	91	1,177	101	360	1,369	1,729
	Last 52 Weeks	3	39	4	103	107	276	68	39	107	1,760	155	425	2,022	2,447
	% Change	Infinity	21.9 %	300.0 %	4.0 %	7.0 %	21.1 %	1.5 %	62.5 %	17.6 %	49.5 %	53.5 %	18.1 %	47.7 %	41.5 %
Hermitage	Prior 52 Weeks	7	132	69	335	404	848	174	469	643	3,410	567	1,391	4,620	6,011
	Last 52 Weeks	14	102	77	339	416	747	170	419	589	3,842	531	1,279	4,962	6,241
	% Change	100.0 %	-22.7 %	11.6 %	1.2 %	3.0 %	-11.9 %	-2.3 %	-10.7 %	-8.4 %	12.7 %	-6.3 %	-8.1 %	7.4 %	3.8 %
North	Prior 52 Weeks	26	88	36	249	285	1,008	144	401	545	2,224	457	1,407	3,226	4,633
	Last 52 Weeks	17	92	29	247	276	1,057	99	396	495	2,344	464	1,442	3,303	4,745
	% Change	-34.6 %	4.5 %	-19.4 %	-0.8 %	-3.2 %	4.9 %	-31.3 %	-1.2 %	-9.2 %	5.4 %	1.5 %	2.5 %	2.4 %	2.4 %
Madison	Prior 52 Weeks	11	58	47	149	196	628	86	243	329	2,344	248	893	2,921	3,814
	Last 52 Weeks	6	47	28	145	173	512	91	293	384	2,077	285	738	2,746	3,484
	% Change	-45.5 %	-19.0 %	-40.4 %	-2.7 %	-11.7 %	-18.5 %	5.8 %	20.6 %	16.7 %	-11.4 %	14.9 %	-17.4 %	-6.0 %	-8.7 %
Midtown Hills	Prior 52 Weeks	11	65	30	167	197	418	219	335	554	2,715	306	691	3,575	4,266
	Last 52 Weeks	2	58	44	234	278	425	212	321	533	2,955	362	763	3,850	4,613
	% Change	-81.8 %	-10.8 %	46.7 %	40.1 %	41.1 %	1.7 %	-3.2 %	-4.2 %	-3.8 %	8.8 %	18.3 %	10.4 %	7.7 %	8.1 %
Not Validated	Prior 52 Weeks	0	0	0	0	0	0	0	0	0	6	0	0	6	6
	Last 52 Weeks	0	0	1	0	1	1	1	1	2	5	0	2	7	9
	% Change	0.0 %	0.0 %	Infinity	0.0 %	Infinity	Infinity	Infinity	Infinity	Infinity	-16.7 %	0.0 %	Infinity	16.7 %	50.0 %
County	Prior 52 Weeks	102	573	266	1,718	1,984	4,960	1,200	2,696	3,896	19,696	2,761	7,619	26,353	33,972
	Last 52 Weeks	76	545	299	1,802	2,101	4,851	1,094	2,544	3,638	21,552	3,051	7,573	28,241	35,814
	% Change	-25.5 %	-4.9 %	12.4 %	4.9 %	5.9 %	-2.2 %	-8.8 %	-5.6 %	-6.6 %	9.4 %	10.5 %	-0.6 %	7.2 %	5.4 %

Prior 52 Weeks	**Begin Date**	07/16/2017	**End Date**	07/14/2018
Last 52 Weeks	**Begin Date**	07/15/2018	**End Date**	07/13/2019

Sourced from MNPD ARMS on 7/17/2019 8:05:20 AM. The figures above were sourced from incident reports using Uniform Crime Reporting definitions and reporting guidelines, based on the date when the crime was reported. This report is intended to be a management and planning tool and does not reflect the official UCR counts for the department. Incidents where a location is unknown or unspecified are included in the countywide totals. 'Unknown' refers to records in which the address is listed as 'Unknown' on the incident report. 'Not Validated' refers to records that were entered in with an invalid addresses.

2 Week, 8 Week, 16 Week, YTD, and 24 Month Summary

METROPOLITAN POLICE DEPARTMENT
of Nashville and Davidson County

Aggregated by precinct (incident location). Based on date when each incident was reported.

		Rolling Two Week			Rolling Eight Week			Rolling Sixteen Week			YTD			Rolling Twenty-Four Month		
		Last Week to Prior Week			Last 4 Weeks to Prior 4 Weeks			Last 8 Weeks to Prior 8 Weeks			Current YTD to Prior YTD			Last 52 Weeks to Prior 52 Weeks		
		Violent Offenses	Property Offenses	Part I Offenses	Violent Offenses	Property Offenses	Part I Offenses	Violent Offenses	Property Offenses	Part I Offenses	Violent Offenses	Property Offenses	Part I Offenses	Violent Offenses	Property Offenses	Part I Offenses
West	Prior	13	93	106	44	272	316	52	463	515	203	1,787	1,990	403	3,261	3,664
	Last	8	70	78	43	324	367	87	596	683	216	1,724	1,940	460	3,309	3,769
	% Change	-38.5 %	-24.7 %	-26.4 %	-2.3 %	19.1 %	16.1 %	67.3 %	28.7 %	32.6 %	6.4 %	-3.5 %	-2.5 %	14.1 %	1.5 %	2.9 %
East	Prior	19	53	72	74	223	297	134	410	544	483	1,472	1,955	883	2,860	3,743
	Last	13	58	71	60	227	287	134	450	584	424	1,488	1,912	803	3,174	3,977
	% Change	-31.6 %	9.4 %	-1.4 %	-18.9 %	1.8 %	-3.4 %	0.0 %	9.8 %	7.4 %	-12.2 %	1.1 %	-2.2 %	-9.1 %	11.0 %	6.3 %
South	Prior	33	89	122	155	423	578	240	678	918	841	2,307	3,148	1,591	4,515	6,106
	Last	31	97	128	152	370	522	307	793	1,100	838	2,507	3,345	1,661	4,868	6,529
	% Change	-6.1 %	9.0 %	4.9 %	-1.9 %	-12.5 %	-9.7 %	27.9 %	17.0 %	19.8 %	-0.4 %	8.7 %	6.3 %	4.4 %	7.8 %	6.9 %
Central	Prior	20	51	71	37	224	261	57	295	352	185	741	926	360	1,369	1,729
	Last	8	38	46	46	197	243	83	421	504	226	1,078	1,304	425	2,022	2,447
	% Change	-60.0 %	-25.5 %	-35.2 %	24.3 %	-12.1 %	-6.9 %	45.6 %	42.7 %	43.2 %	22.2 %	45.5 %	40.8 %	18.1 %	47.7 %	41.5 %
Hermitage	Prior	13	109	122	123	421	544	184	705	889	738	2,469	3,207	1,391	4,620	6,011
	Last	28	137	165	96	452	548	219	873	1,092	648	2,660	3,308	1,279	4,962	6,241
	% Change	115.4 %	25.7 %	35.2 %	-22.0 %	7.4 %	0.7 %	19.0 %	23.8 %	22.8 %	-12.2 %	7.7 %	3.1 %	-8.1 %	7.4 %	3.8 %
North	Prior	31	70	101	142	273	415	223	447	670	774	1,722	2,496	1,407	3,226	4,633
	Last	46	70	116	124	279	403	266	552	818	749	1,670	2,419	1,442	3,303	4,745
	% Change	48.4 %	0.0 %	14.9 %	-12.7 %	2.2 %	-2.9 %	19.3 %	23.5 %	22.1 %	-3.2 %	-3.0 %	-3.1 %	2.5 %	2.4 %	2.4 %
Madison	Prior	19	44	63	68	202	270	116	432	548	485	1,542	2,027	893	2,921	3,814
	Last	11	58	69	66	213	279	134	415	549	396	1,395	1,791	738	2,746	3,484
	% Change	-42.1 %	31.8 %	9.5 %	-2.9 %	5.4 %	3.3 %	15.5 %	-3.9 %	0.2 %	-18.4 %	-9.5 %	-11.6 %	-17.4 %	-6.0 %	-8.7 %
Midtown Hills	Prior	11	99	110	56	317	373	108	505	613	360	1,879	2,239	691	3,575	4,266
	Last	8	93	101	45	371	416	101	688	789	363	1,895	2,258	763	3,850	4,613
	% Change	-27.3 %	-6.1 %	-8.2 %	-19.6 %	17.0 %	11.5 %	-6.5 %	36.2 %	28.7 %	0.8 %	0.9 %	0.8 %	10.4 %	7.7 %	8.1 %
Not Validated	Prior	1	1	2	0	0	0	0	0	0	0	0	0	0	6	6
	Last	0	3	3	1	5	6	1	5	6	1	5	6	2	7	9
	% Change	-100.0 %	200.0 %	50.0 %	Infinity	Infinity	Infinity	Infinity	Infinity	Infinity	Infinity	Infinity	Infinity	Infinity	16.7 %	50.0 %
County	Prior	160	609	769	699	2,355	3,054	1,114	3,935	5,049	4,069	13,919	17,988	7,619	26,353	33,972
	Last	153	624	777	633	2,438	3,071	1,332	4,793	6,125	3,861	14,422	18,283	7,573	28,241	35,814
	% Change	-4.4 %	2.5 %	1.0 %	-9.4 %	3.5 %	0.6 %	19.6 %	21.8 %	21.3 %	-5.1 %	3.6 %	1.6 %	-0.6 %	7.2 %	5.4 %

Information summarized for CompStat week ending 07/13/2019.

Sourced from MNPD ARMS on 7/17/2019 8:05:20 AM. The figures above were sourced from incident reports using Uniform Crime Reporting definitions and reporting guidelines, based on the date when the crime was reported. This report is intended to be a management and planning tool and does not reflect the official UCR counts for the department. Incidents where a location is unknown or unspecified are included in the countywide totals. 'Unknown' refers to records in which the address is listed as 'Unknown' on the incident report. 'Not Validated' refers to records that were entered in with an invalid addresses.

County Incident Report Summary

METROPOLITAN POLICE DEPARTMENT
of Nashville and Davidson County

Two Week, Eight Week, Sixteen Week, YTD, and 24 Month Analyses

Aggregated by precinct (incident location). Based on date when each incident was reported.

		Homicide	Rape	Commercial Robbery	Street Robbery	Total Robbery	Aggravated Assault	Commercial Burglary	Residential Burglary	Total Burglary	Larceny	Auto Theft	Violent Offenses	Property Offenses	Part I Offenses
Two Week	Prior Week	2	11	3	32	35	112	19	44	63	485	61	160	609	769
	Last Week	1	9	0	43	43	100	19	51	70	482	72	153	624	777
	% Change	-50.0%	-18.2%	-100.0%	34.4%	22.9%	-10.7%	0.0%	15.9%	11.1%	-0.6%	18.0%	-4.4%	2.5%	1.0%
Eight Week	Prior 4 Weeks	4	41	36	119	155	499	86	215	301	1,845	209	699	2,355	3,054
	Last 4 Weeks	10	38	19	155	174	411	86	197	283	1,910	245	633	2,438	3,071
	% Change	150.0%	-7.3%	-47.2%	30.3%	12.3%	-17.6%	0.0%	-8.4%	-6.0%	3.5%	17.2%	-9.4%	3.5%	0.6%
Sixteen Week	Prior 8 Weeks	8	85	38	257	295	726	135	388	523	3,054	358	1,114	3,935	5,049
	Last 8 Weeks	14	79	55	274	329	910	172	412	584	3,755	454	1,332	4,793	6,125
	% Change	75.0%	-7.1%	44.7%	6.6%	11.5%	25.3%	27.4%	6.2%	11.7%	23.0%	26.8%	19.6%	21.8%	21.3%
YTD 2018	2018 YTD	46	298	110	931	1,041	2,684	499	1,342	1,841	10,473	1,605	4,069	13,919	17,988
	2019 YTD	33	270	134	885	1,019	2,539	524	1,322	1,846	11,056	1,520	3,861	14,422	18,283
	% Change	-28.3%	-9.4%	21.8%	-4.9%	-2.1%	-5.4%	5.0%	-1.5%	0.3%	5.6%	-5.3%	-5.1%	3.6%	1.6%
Rolling 24 Month	Prior 52 Weeks	102	573	266	1,718	1,984	4,960	1,200	2,696	3,896	19,696	2,761	7,619	26,353	33,972
	Last 52 Weeks	76	545	299	1,802	2,101	4,851	1,094	2,544	3,638	21,552	3,051	7,573	28,241	35,814
	% Change	-25.5%	-4.9%	12.4%	4.9%	5.9%	-2.2%	-8.8%	-5.6%	-6.6%	9.4%	10.5%	-0.6%	7.2%	5.4%
YTD 2017	2017 YTD	55	288	164	959	1,123	2,798	604	1,546	2,150	9,955	1,438	4,264	13,543	17,807
	2019 YTD	33	270	134	885	1,019	2,539	524	1,322	1,846	11,056	1,520	3,861	14,422	18,283
	% Change	-40.0%	-6.3%	-18.3%	-7.7%	-9.3%	-9.3%	-13.2%	-14.5%	-14.1%	11.1%	5.7%	-9.5%	6.5%	2.7%
YTD 2016	2016 YTD	40	316	147	791	938	2,654	408	2,070	2,478	9,760	761	3,948	12,999	16,947
	2019 YTD	33	270	134	885	1,019	2,539	524	1,322	1,846	11,056	1,520	3,861	14,422	18,283
	% Change	-17.5%	-14.6%	-8.8%	11.9%	8.6%	-4.3%	28.4%	-36.1%	-25.5%	13.3%	99.7%	-2.2%	10.9%	7.9%
YTD 2015	2015 YTD	33	303	131	785	916	2,594	396	2,075	2,471	9,298	716	3,846	12,485	16,331
	2019 YTD	33	270	134	885	1,019	2,539	524	1,322	1,846	11,056	1,520	3,861	14,422	18,283
	% Change	0.0%	-10.9%	2.3%	12.7%	11.2%	-2.1%	32.3%	-36.3%	-25.3%	18.9%	112.3%	0.4%	15.5%	12.0%
YTD 2014	2014 YTD	21	323	81	609	690	2,810	468	2,040	2,508	9,195	528	3,844	12,231	16,075
	2019 YTD	33	270	134	885	1,019	2,539	524	1,322	1,846	11,056	1,520	3,861	14,422	18,283
	% Change	57.1%	-16.4%	65.4%	45.3%	47.7%	-9.6%	12.0%	-35.2%	-26.4%	20.2%	187.9%	0.4%	17.9%	13.7%

Information summarized for CompStat week ending 07/13/2019.

Sourced from MNPD ARMS on 7/17/2019 8:05:21 AM. The figures above were sourced from incident reports using Uniform Crime Reporting definitions and reporting guidelines, based on the date when the crime was reported. This report is intended to be a management and planning tool and does not reflect the official UCR counts for the department. Incidents where a location is unknown or unspecified are included in the countywide totals.

County Incident Report Summary

METROPOLITAN POLICE DEPARTMENT
of Nashville and Davidson County

Additional YTD Analyses

Aggregated by precinct (incident location). Based on date when each incident was reported.

		Homicide	Rape	Commercial Robbery	Street Robbery	Total Robbery	Aggravated Assault	Commercial Burglary	Residential Burglary	Total Burglary	Larceny	Auto Theft	Violent Offenses	Property Offenses	Part I Offenses
YTD	2013 YTD	22	280	117	755	872	2,626	452	2,540	2,992	10,014	640	3,800	13,646	17,446
2013	2019 YTD	33	270	134	885	1,019	2,539	524	1,322	1,846	11,056	1,520	3,861	14,422	18,283
	% Change	50.0%	-3.6%	14.5%	17.2%	16.9%	-3.3%	15.9%	-48.0%	-38.3%	10.4%	137.5%	1.6%	5.7%	4.8%
YTD	2012 YTD	31	305	111	770	881	2,882	498	2,464	2,962	10,072	720	4,099	13,754	17,853
2012	2019 YTD	33	270	134	885	1,019	2,539	524	1,322	1,846	11,056	1,520	3,861	14,422	18,283
	% Change	6.5%	-11.5%	20.7%	14.9%	15.7%	-11.9%	5.2%	-46.3%	-37.7%	9.8%	111.1%	-5.8%	4.9%	2.4%
YTD	2011 YTD	27	277	151	695	846	2,477	568	3,262	3,830	10,582	896	3,627	15,308	18,935
2011	2019 YTD	33	270	134	885	1,019	2,539	524	1,322	1,846	11,056	1,520	3,861	14,422	18,283
	% Change	22.2%	-2.5%	-11.3%	27.3%	20.4%	2.5%	-7.7%	-59.5%	-51.8%	4.5%	69.6%	6.5%	-5.8%	-3.4%
YTD	2010 YTD	29	280	140	762	902	2,421	590	2,981	3,571	11,077	813	3,632	15,461	19,093
2010	2019 YTD	33	270	134	885	1,019	2,539	524	1,322	1,846	11,056	1,520	3,861	14,422	18,283
	% Change	13.8%	-3.6%	-4.3%	16.1%	13.0%	4.9%	-11.2%	-55.7%	-48.3%	-0.2%	87.0%	6.3%	-6.7%	-4.2%
YTD	2009 YTD	40	260	135	930	1,065	2,721	607	2,658	3,265	11,436	879	4,086	15,580	19,666
2009	2019 YTD	33	270	134	885	1,019	2,539	524	1,322	1,846	11,056	1,520	3,861	14,422	18,283
	% Change	-17.5%	3.8%	-0.7%	-4.8%	-4.3%	-6.7%	-13.7%	-50.3%	-43.5%	-3.3%	72.9%	-5.5%	-7.4%	-7.0%
YTD	2008 YTD	40	270	173	985	1,158	3,168	612	2,425	3,037	12,509	1,199	4,636	16,745	21,381
2008	2019 YTD	33	270	134	885	1,019	2,539	524	1,322	1,846	11,056	1,520	3,861	14,422	18,283
	% Change	-17.5%	0.0%	-22.5%	-10.2%	-12.0%	-19.9%	-14.4%	-45.5%	-39.2%	-11.6%	26.8%	-16.7%	-13.9%	-14.5%
YTD	2007 YTD	26	265	215	1,118	1,333	3,273	876	2,488	3,364	12,827	1,622	4,897	17,813	22,710
2007	2019 YTD	33	270	134	885	1,019	2,539	524	1,322	1,846	11,056	1,520	3,861	14,422	18,283
	% Change	26.9%	1.9%	-37.7%	-20.8%	-23.6%	-22.4%	-40.2%	-46.9%	-45.1%	-13.8%	-6.3%	-21.2%	-19.0%	-19.5%
YTD	2006 YTD	45	276	259	1,047	1,306	3,121	992	2,349	3,341	12,962	1,636	4,748	17,939	22,687
2006	2019 YTD	33	270	134	885	1,019	2,539	524	1,322	1,846	11,056	1,520	3,861	14,422	18,283
	% Change	-26.7%	-2.2%	-48.3%	-15.5%	-22.0%	-18.6%	-47.2%	-43.7%	-44.7%	-14.7%	-7.1%	-18.7%	-19.6%	-19.4%
YTD	2005 YTD	45	301	251	940	1,191	3,373	992	2,389	3,381	13,902	1,907	4,910	19,190	24,100
2005	2019 YTD	33	270	134	885	1,019	2,539	524	1,322	1,846	11,056	1,520	3,861	14,422	18,283
	% Change	-26.7%	-10.3%	-46.6%	-5.9%	-14.4%	-24.7%	-47.2%	-44.7%	-45.4%	-20.5%	-20.3%	-21.4%	-24.8%	-24.1%
YTD	2004 YTD	32	283	180	835	1,015	3,269	891	2,700	3,591	13,809	2,328	4,599	19,728	24,327
2004	2019 YTD	33	270	134	885	1,019	2,539	524	1,322	1,846	11,056	1,520	3,861	14,422	18,283
	% Change	3.1%	-4.6%	-25.6%	6.0%	0.4%	-22.3%	-41.2%	-51.0%	-48.6%	-19.9%	-34.7%	-16.0%	-26.9%	-24.8%

Information summarized for CompStat week ending 07/13/2019.

Sourced from MNPD ARMS on 7/17/2019 8:05:21 AM. The figures above were sourced from incident reports using Uniform Crime Reporting definitions and reporting guidelines, based on the date when the crime was reported. This report is intended to be a management and planning tool and does not reflect the official UCR counts for the department. Incidents where a location is unknown or unspecified are included in the countywide totals..

County Efficiency Report Summary

METROPOLITAN POLICE DEPARTMENT
of Nashville and Davidson County

Two Week, Eight Week, Sixteen Week, YTD, and 24 Month Analyses

Aggregated by component of arresting officer / officer making stop.

		Adults Only				Adults and Juveniles						
		Felony Arrests	Misdemeanor Arrests	Citation Arrests	Total Arrests	Part I Arrests	Weapons Law Violation Arrests	Drug-Related Arrests	DUI Arrests	Warrant Service Attempts	Warrants Served	Vehicle Stops
Two Week	Prior Week	133	268	159	560	122	14	62	20	219	363	872
	Last Week	129	261	114	504	126	6	34	23	227	391	769
	% Change	-3.0%	-2.6%	-28.3%	-10.0%	3.3%	-57.1%	-45.2%	15.0%	3.7%	7.7%	-11.8%
Eight Week	Prior 4 Weeks	597	1,161	939	2,697	524	43	324	79	1,255	1,689	4,121
	Last 4 Weeks	532	1,069	704	2,305	475	38	264	73	1,113	1,572	3,479
	% Change	-10.9%	-7.9%	-25.0%	-14.5%	-9.4%	-11.6%	-18.5%	-7.6%	-11.3%	-6.9%	-15.6%
Sixteen Week	Prior 8 Weeks	1,161	2,384	1,763	5,308	905	97	657	233	2,460	3,526	9,204
	Last 8 Weeks	1,129	2,230	1,643	5,002	999	81	588	152	2,368	3,261	7,600
	% Change	-2.8%	-6.5%	-6.8%	-5.8%	10.4%	-16.5%	-10.5%	-34.8%	-3.7%	-7.5%	-17.4%
YTD	2018 YTD	4,697	11,632	16,193	32,522	4,258	491	5,080	855	20,082	15,069	132,238
	2019 YTD	3,873	8,041	5,933	17,847	3,268	306	2,119	715	9,171	11,731	30,780
	% Change	-17.5%	-30.9%	-63.4%	-45.1%	-23.3%	-37.7%	-58.3%	-16.4%	-54.3%	-22.2%	-76.7%
Rolling 24 Month	Prior 52 Weeks	8,807	21,646	30,467	60,920	7,931	906	9,523	1,602	36,100	27,524	237,709
	Last 52 Weeks	7,487	16,896	16,008	40,391	6,577	652	5,082	1,404	23,094	23,507	102,069
	% Change	-15.0%	-21.9%	-47.5%	-33.7%	-17.1%	-28.0%	-46.6%	-12.4%	-36.0%	-14.6%	-57.1%
YTD 2017	2017 YTD	5,002	12,440	17,940	35,382	4,440	469	5,660	1,079	21,981	15,080	138,823
	2019 YTD	3,873	8,041	5,933	17,847	3,268	306	2,119	715	9,171	11,731	30,780
	% Change	-22.6%	-35.4%	-66.9%	-49.6%	-26.4%	-34.8%	-62.6%	-33.7%	-58.3%	-22.2%	-77.8%
YTD 2016	2016 YTD	5,426	13,103	20,462	38,991	4,486	411	6,421	1,094	25,118	15,372	175,751
	2019 YTD	3,873	8,041	5,933	17,847	3,268	306	2,119	715	9,171	11,731	30,780
	% Change	-28.6%	-38.6%	-71.0%	-54.2%	-27.2%	-25.5%	-67.0%	-34.6%	-63.5%	-23.7%	-82.5%
YTD 2015	2015 YTD	5,397	13,762	21,651	40,810	4,400	397	5,976	1,224	30,434	14,665	211,100
	2019 YTD	3,873	8,041	5,933	17,847	3,268	306	2,119	715	9,171	11,731	30,780
	% Change	-28.2%	-41.6%	-72.6%	-56.3%	-25.7%	-22.9%	-64.5%	-41.6%	-69.9%	-20.0%	-85.4%
YTD 2014	2014 YTD	5,810	14,021	23,735	43,566	4,317	467	6,677	1,440	32,485	14,925	237,323
	2019 YTD	3,873	8,041	5,933	17,847	3,268	306	2,119	715	9,171	11,731	30,780
	% Change	-33.3%	-42.7%	-75.0%	-59.0%	-24.3%	-34.5%	-68.3%	-50.3%	-71.8%	-21.4%	-87.0%

Information summarized for CompStat week ending 07/13/2019.

Sourced from MNPD ARMS on 7/17/2019 8:05:21 AM. Arrest summaries are not a count of arrest charges. 1 arrest = 1 body. Warrant Service summary considers 1 count for each service attempt and 1 count for each outstanding warrant served. Vehicle Stop summary sources MNPD's Vehicle Stop (Form 252) Database. Vehicle stop totals count all reports electronically entered via AFR. Hardcopy reports not entered into ARMS will affect accuracy of totals.

West Precinct Incident Report Summary

METROPOLITAN POLICE DEPARTMENT
of Nashville and Davidson County

Two Week, Eight Week, Sixteen Week, YTD, and 24 Month Analyses

Aggregated by precinct (incident location). Based on date when each incident was reported.

		Homicide	Rape	Commercial Robbery	Street Robbery	Total Robbery	Aggravated Assault	Commercial Burglary	Residential Burglary	Total Burglary	Larceny	Auto Theft	Violent Offenses	Property Offenses	Part I Offenses
Two Week	Prior Week	0	1	0	0	0	12	4	4	8	69	16	13	93	106
	Last Week	0	1	0	2	2	5	2	3	5	54	11	8	70	78
	% Change	-	0.0%	-	-	-	-58.3%	-50.0%	-25.0%	-37.5%	-21.7%	-31.3%	-38.5%	-24.7%	-26.4%
Eight Week	Prior 4 Weeks	0	2	5	6	11	31	14	29	43	207	22	44	272	316
	Last 4 Weeks	1	4	1	9	10	28	13	26	39	234	51	43	324	367
	% Change	-	100.0%	-80.0%	50.0%	-9.1%	-9.7%	-7.1%	-10.3%	-9.3%	13.0%	131.8%	-2.3%	19.1%	16.1%
Sixteen Week	Prior 8 Weeks	0	7	1	7	8	37	9	39	48	386	29	52	463	515
	Last 8 Weeks	1	6	6	15	21	59	27	55	82	441	73	87	596	683
	% Change	-	-14.3%	500.0%	114.3%	162.5%	59.5%	200.0%	41.0%	70.8%	14.2%	151.7%	67.3%	28.7%	32.6%
YTD 2018	2018 YTD	4	13	9	37	46	140	63	204	267	1,378	142	203	1,787	1,990
	2019 YTD	2	19	8	42	50	145	49	141	190	1,362	172	216	1,724	1,940
	% Change	-50.0%	46.2%	-11.1%	13.5%	8.7%	3.6%	-22.2%	-30.9%	-28.8%	-1.2%	21.1%	6.4%	-3.5%	-2.5%
Rolling 24 Month	Prior 52 Weeks	5	28	19	71	90	280	172	327	499	2,523	239	403	3,261	3,664
	Last 52 Weeks	6	36	30	100	130	288	102	245	347	2,648	314	460	3,309	3,769
	% Change	20.0%	28.6%	57.9%	40.8%	44.4%	2.9%	-40.7%	-25.1%	-30.5%	5.0%	31.4%	14.1%	1.5%	2.9%
YTD 2017	2017 YTD	4	24	10	43	53	159	49	158	207	1,409	126	240	1,742	1,982
	2019 YTD	2	19	8	42	50	145	49	141	190	1,362	172	216	1,724	1,940
	% Change	-50.0%	-20.8%	-20.0%	-2.3%	-5.7%	-8.8%	0.0%	-10.8%	-8.2%	-3.3%	36.5%	-10.0%	-1.0%	-2.1%
YTD 2016	2016 YTD	3	16	10	31	41	175	49	207	256	1,308	67	235	1,631	1,866
	2019 YTD	2	19	8	42	50	145	49	141	190	1,362	172	216	1,724	1,940
	% Change	-33.3%	18.8%	-20.0%	35.5%	22.0%	-17.1%	0.0%	-31.9%	-25.8%	4.1%	156.7%	-8.1%	5.7%	4.0%
YTD 2015	2015 YTD	0	17	15	45	60	152	36	208	244	1,254	62	229	1,560	1,789
	2019 YTD	2	19	8	42	50	145	49	141	190	1,362	172	216	1,724	1,940
	% Change	-	11.8%	-46.7%	-6.7%	-16.7%	-4.6%	36.1%	-32.2%	-22.1%	8.6%	177.4%	-5.7%	10.5%	8.4%
YTD 2014	2014 YTD	1	38	9	28	37	191	52	191	243	1,289	55	267	1,587	1,854
	2019 YTD	2	19	8	42	50	145	49	141	190	1,362	172	216	1,724	1,940
	% Change	100.0%	-50.0%	-11.1%	50.0%	35.1%	-24.1%	-5.8%	-26.2%	-21.8%	5.7%	212.7%	-19.1%	8.6%	4.6%

Information summarized for CompStat week ending 07/13/2019.

Sourced from MNPD ARMS on 7/17/2019 8:05:21 AM. The figures above were sourced from incident reports using Uniform Crime Reporting definitions and reporting guidelines, based on the date when the crime was reported. This report is intended to be a management and planning tool and does not reflect the official UCR counts for the department. Incidents where a location is unknown or unspecified are included in the countywide totals.

West Precinct Efficiency Report Summary

METROPOLITAN POLICE DEPARTMENT
of Nashville and Davidson County

Two Week, Eight Week, Sixteen Week, YTD, and 24 Month Analyses

Aggregated by component of arresting officer / officer making stop.

		Adults Only				Adults and Juveniles						
		Felony Arrests	Misdemeanor Arrests	Citation Arrests	Total Arrests	Part I Arrests	Weapons Law Violation Arrests	Drug-Related Arrests	DUI Arrests	Warrant Service Attempts	Warrants Served	Vehicle Stops
Two Week	Prior Week	9	15	11	35	17	0	3	1	31	20	25
	Last Week	7	11	10	28	13	1	3	2	24	16	19
	% Change	-22.2%	-26.7%	-9.1%	-20.0%	-23.5%	-	0.0%	100.0%	-22.6%	-20.0%	-24.0%
Eight Week	Prior 4 Weeks	26	49	71	146	49	1	17	0	158	60	142
	Last 4 Weeks	27	48	42	117	45	2	14	4	115	59	122
	% Change	3.8%	-2.0%	-40.8%	-19.9%	-8.2%	100.0%	-17.6%	-	-27.2%	-1.7%	-14.1%
Sixteen Week	Prior 8 Weeks	42	119	76	237	58	5	23	10	372	124	415
	Last 8 Weeks	53	97	113	263	94	3	31	4	273	119	264
	% Change	26.2%	-18.5%	48.7%	11.0%	62.1%	-40.0%	34.8%	-60.0%	-26.6%	-4.0%	-36.4%
YTD	2018 YTD	222	583	919	1,724	376	22	286	40	1,707	632	16,573
	2019 YTD	168	363	324	855	274	13	91	27	1,396	432	1,499
	% Change	-24.3%	-37.7%	-64.7%	-50.4%	-27.1%	-40.9%	-68.2%	-32.5%	-18.2%	-31.6%	-91.0%
Rolling 24 Month	Prior 52 Weeks	432	1,007	1,845	3,284	701	47	571	61	3,212	1,143	29,527
	Last 52 Weeks	352	793	1,063	2,208	555	30	266	59	3,105	908	11,112
	% Change	-18.5%	-21.3%	-42.4%	-32.8%	-20.8%	-36.2%	-53.4%	-3.3%	-3.3%	-20.6%	-62.4%
YTD 2017	2017 YTD	283	634	1,178	2,095	488	34	370	55	2,482	717	17,264
	2019 YTD	168	363	324	855	274	13	91	27	1,396	432	1,499
	% Change	-40.6%	-42.7%	-72.5%	-59.2%	-43.9%	-61.8%	-75.4%	-50.9%	-43.8%	-39.7%	-91.3%
YTD 2016	2016 YTD	288	643	1,508	2,439	488	21	456	78	2,464	745	21,972
	2019 YTD	168	363	324	855	274	13	91	27	1,396	432	1,499
	% Change	-41.7%	-43.5%	-78.5%	-64.9%	-43.9%	-38.1%	-80.0%	-65.4%	-43.3%	-42.0%	-93.2%
YTD 2015	2015 YTD	299	769	1,954	3,022	575	21	465	72	2,872	796	25,384
	2019 YTD	168	363	324	855	274	13	91	27	1,396	432	1,499
	% Change	-43.8%	-52.8%	-83.4%	-71.7%	-52.3%	-38.1%	-80.4%	-62.5%	-51.4%	-45.7%	-94.1%
YTD 2014	2014 YTD	543	1,426	2,978	4,947	610	36	922	161	4,367	1,178	36,283
	2019 YTD	168	363	324	855	274	13	91	27	1,396	432	1,499
	% Change	-69.1%	-74.5%	-89.1%	-82.7%	-55.1%	-63.9%	-90.1%	-83.2%	-68.0%	-63.3%	-95.9%

Information summarized for CompStat week ending 07/13/2019.

Sourced from MNPD ARMS on 7/17/2019 8:05:21 AM. Arrest summaries are not a count of arrest charges. 1 arrest = 1 body. Warrant Service summary considers 1 count for each service attempt and 1 count for each outstanding warrant served. Vehicle Stop summary sources MNPD's Vehicle Stop (Form 252) Database. Vehicle stop totals count all reports electronically entered via AFR. Hardcopy reports not entered into ARMS will affect accuracy of totals.

East Precinct Incident Report Summary

METROPOLITAN POLICE DEPARTMENT
of Nashville and Davidson County

Two Week, Eight Week, Sixteen Week, YTD, and 24 Month Analyses

Aggregated by precinct (incident location). Based on date when each incident was reported.

		Homicide	Rape	Commercial Robbery	Street Robbery	Total Robbery	Aggravated Assault	Commercial Burglary	Residential Burglary	Total Burglary	Larceny	Auto Theft	Violent Offenses	Property Offenses	Part I Offenses
Two Week	Prior Week	0	0	0	2	2	17	2	3	5	42	6	19	53	72
	Last Week	0	1	0	0	0	12	2	1	3	48	7	13	58	71
	% Change	-	-	-	-100.0%	-100.0%	-29.4%	0.0%	-66.7%	-40.0%	14.3%	16.7%	-31.6%	9.4%	-1.4%
Eight Week	Prior 4 Weeks	0	2	0	8	8	64	3	20	23	183	17	74	223	297
	Last 4 Weeks	1	3	1	11	12	44	5	16	21	180	26	60	227	287
	% Change	-	50.0%	-	37.5%	50.0%	-31.3%	66.7%	-20.0%	-8.7%	-1.6%	52.9%	-18.9%	1.8%	-3.4%
Sixteen Week	Prior 8 Weeks	1	14	1	24	25	94	10	40	50	324	36	134	410	544
	Last 8 Weeks	1	5	1	19	20	108	8	36	44	363	43	134	450	584
	% Change	0.0%	-64.3%	0.0%	-20.8%	-20.0%	14.9%	-20.0%	-10.0%	-12.0%	12.0%	19.4%	0.0%	9.8%	7.4%
YTD 2018	2018 YTD	8	27	7	100	107	341	39	160	199	1,129	144	483	1,472	1,955
	2019 YTD	4	26	5	77	82	312	36	128	164	1,162	162	424	1,488	1,912
	% Change	-50.0%	-3.7%	-28.6%	-23.0%	-23.4%	-8.5%	-7.7%	-20.0%	-17.6%	2.9%	12.5%	-12.2%	1.1%	-2.2%
Rolling 24 Month	Prior 52 Weeks	18	53	23	174	197	615	113	375	488	2,124	248	883	2,860	3,743
	Last 52 Weeks	10	56	14	166	180	557	88	306	394	2,448	332	803	3,174	3,977
	% Change	-44.4%	5.7%	-39.1%	-4.6%	-8.6%	-9.4%	-22.1%	-18.4%	-19.3%	15.3%	33.9%	-9.1%	11.0%	6.3%
YTD 2017	2017 YTD	13	32	22	97	119	420	64	200	264	961	173	584	1,398	1,982
	2019 YTD	4	26	5	77	82	312	36	128	164	1,162	162	424	1,488	1,912
	% Change	-69.2%	-18.8%	-77.3%	-20.6%	-31.1%	-25.7%	-43.8%	-36.0%	-37.9%	20.9%	-6.4%	-27.4%	6.4%	-3.5%
YTD 2016	2016 YTD	4	32	11	96	107	350	43	247	290	1,012	105	493	1,407	1,900
	2019 YTD	4	26	5	77	82	312	36	128	164	1,162	162	424	1,488	1,912
	% Change	0.0%	-18.8%	-54.5%	-19.8%	-23.4%	-10.9%	-16.3%	-48.2%	-43.4%	14.8%	54.3%	-14.0%	5.8%	0.6%
YTD 2015	2015 YTD	6	41	26	101	127	408	44	273	317	970	91	582	1,378	1,960
	2019 YTD	4	26	5	77	82	312	36	128	164	1,162	162	424	1,488	1,912
	% Change	-33.3%	-36.6%	-80.8%	-23.8%	-35.4%	-23.5%	-18.2%	-53.1%	-48.3%	19.8%	78.0%	-27.1%	8.0%	-2.4%
YTD 2014	2014 YTD	2	37	8	80	88	448	42	226	268	866	59	575	1,193	1,768
	2019 YTD	4	26	5	77	82	312	36	128	164	1,162	162	424	1,488	1,912
	% Change	100.0%	-29.7%	-37.5%	-3.8%	-6.8%	-30.4%	-14.3%	-43.4%	-38.8%	34.2%	174.6%	-26.3%	24.7%	8.1%

Information summarized for CompStat week ending 07/13/2019.

Sourced from MNPD ARMS on 7/17/2019 8:05:21 AM. The figures above were sourced from incident reports using Uniform Crime Reporting definitions and reporting guidelines, based on the date when the crime was reported. This report is intended to be a management and planning tool and does not reflect the official UCR counts for the department. Incidents where a location is unknown or unspecified are included in the countywide totals.

East Precinct Efficiency Report Summary

METROPOLITAN POLICE DEPARTMENT
of Nashville and Davidson County

Two Week, Eight Week, Sixteen Week, YTD, and 24 Month Analyses

Aggregated by component of arresting officer / officer making stop.

		Adults Only				Adults and Juveniles						
		Felony Arrests	Misdemeanor Arrests	Citation Arrests	Total Arrests	Part I Arrests	Weapons Law Violation Arrests	Drug-Related Arrests	DUI Arrests	Warrant Service Attempts	Warrants Served	Vehicle Stops
Two Week	Prior Week	15	28	21	64	11	0	15	3	56	33	98
	Last Week	11	26	11	48	15	0	4	2	57	28	80
	% Change	-26.7%	-7.1%	-47.6%	-25.0%	36.4%	-	-73.3%	-33.3%	1.8%	-15.2%	-18.4%
Eight Week	Prior 4 Weeks	55	115	105	275	53	6	59	20	220	115	516
	Last 4 Weeks	49	104	70	223	48	3	39	9	204	126	357
	% Change	-10.9%	-9.6%	-33.3%	-18.9%	-9.4%	-50.0%	-33.9%	-55.0%	-7.3%	9.6%	-30.8%
Sixteen Week	Prior 8 Weeks	111	262	156	529	87	10	77	26	432	301	1,009
	Last 8 Weeks	104	219	175	498	101	9	98	29	424	241	873
	% Change	-6.3%	-16.4%	12.2%	-5.9%	16.1%	-10.0%	27.3%	11.5%	-1.9%	-19.9%	-13.5%
YTD	2018 YTD	531	1,321	2,039	3,891	460	87	668	61	3,470	1,533	17,172
	2019 YTD	361	853	564	1,778	337	44	285	84	1,714	973	3,422
	% Change	-32.0%	-35.4%	-72.3%	-54.3%	-26.7%	-49.4%	-57.3%	37.7%	-50.6%	-36.5%	-80.1%
Rolling 24 Month	Prior 52 Weeks	1,012	2,473	3,938	7,423	858	169	1,300	141	6,571	2,727	32,802
	Last 52 Weeks	758	1,885	1,711	4,354	695	72	656	140	4,479	2,068	14,392
	% Change	-25.1%	-23.8%	-56.6%	-41.3%	-19.0%	-57.4%	-49.5%	-0.7%	-31.8%	-24.2%	-56.1%
YTD 2017	2017 YTD	538	1,349	2,258	4,145	482	61	634	104	3,695	1,534	17,744
	2019 YTD	361	853	564	1,778	337	44	285	84	1,714	973	3,422
	% Change	-32.9%	-36.8%	-75.0%	-57.1%	-30.1%	-27.9%	-55.0%	-19.2%	-53.6%	-36.6%	-80.7%
YTD 2016	2016 YTD	684	1,435	2,397	4,516	442	83	827	117	4,439	1,672	18,745
	2019 YTD	361	853	564	1,778	337	44	285	84	1,714	973	3,422
	% Change	-47.2%	-40.6%	-76.5%	-60.6%	-23.8%	-47.0%	-65.5%	-28.2%	-61.4%	-41.8%	-81.7%
YTD 2015	2015 YTD	761	1,834	2,823	5,418	494	83	936	89	4,618	1,732	22,400
	2019 YTD	361	853	564	1,778	337	44	285	84	1,714	973	3,422
	% Change	-52.6%	-53.5%	-80.0%	-67.2%	-31.8%	-47.0%	-69.6%	-5.6%	-62.9%	-43.8%	-84.7%
YTD 2014	2014 YTD	811	1,810	3,063	5,684	450	81	1,032	114	5,000	1,777	29,747
	2019 YTD	361	853	564	1,778	337	44	285	84	1,714	973	3,422
	% Change	-55.5%	-52.9%	-81.6%	-68.7%	-25.1%	-45.7%	-72.4%	-26.3%	-65.7%	-45.2%	-88.5%

Information summarized for CompStat week ending 07/13/2019.

Sourced from MNPD ARMS on 7/17/2019 8:05:21 AM. Arrest summaries are not a count of arrest charges. 1 arrest = 1 body. Warrant Service summary considers 1 count for each service attempt and 1 count for each outstanding warrant served. Vehicle Stop summary sources MNPD's Vehicle Stop (Form 252) Database. Vehicle stop totals count all reports electronically entered via AFR. Hardcopy reports not entered into ARMS will affect accuracy of totals.

South Precinct Incident Report Summary

METROPOLITAN POLICE DEPARTMENT
of Nashville and Davidson County

Two Week, Eight Week, Sixteen Week, YTD, and 24 Month Analyses

Aggregated by precinct (incident location). Based on date when each incident was reported.

		Homicide	Rape	Commercial Robbery	Street Robbery	Total Robbery	Aggravated Assault	Commercial Burglary	Residential Burglary	Total Burglary	Larceny	Auto Theft	Violent Offenses	Property Offenses	Part I Offenses
Two Week	Prior Week	1	5	1	12	13	14	2	13	15	69	5	33	89	122
	Last Week	0	2	0	11	11	18	7	10	17	69	11	31	97	128
	% Change	-100.0%	-60.0%	-100.0%	-8.3%	-15.4%	28.6%	250.0%	-23.1%	13.3%	0.0%	120.0%	-6.1%	9.0%	4.9%
Eight Week	Prior 4 Weeks	1	13	12	29	41	100	15	43	58	322	43	155	423	578
	Last 4 Weeks	3	12	5	42	47	90	15	38	53	282	35	152	370	522
	% Change	200.0%	-7.7%	-58.3%	44.8%	14.6%	-10.0%	0.0%	-11.6%	-8.6%	-12.4%	-18.6%	-1.9%	-12.5%	-9.7%
Sixteen Week	Prior 8 Weeks	2	14	13	70	83	141	32	81	113	489	76	240	678	918
	Last 8 Weeks	4	25	17	71	88	190	30	81	111	604	78	307	793	1,100
	% Change	100.0%	78.6%	30.8%	1.4%	6.0%	34.8%	-6.3%	0.0%	-1.8%	23.5%	2.6%	27.9%	17.0%	19.8%
YTD 2018	2018 YTD	12	54	19	247	266	509	90	248	338	1,648	321	841	2,307	3,148
	2019 YTD	7	63	36	232	268	500	119	293	412	1,787	308	838	2,507	3,345
	% Change	-41.7%	16.7%	89.5%	-6.1%	0.8%	-1.8%	32.2%	18.1%	21.9%	8.4%	-4.0%	-0.4%	8.7%	6.3%
Rolling 24 Month	Prior 52 Weeks	24	117	41	474	515	935	225	522	747	3,173	595	1,591	4,515	6,106
	Last 52 Weeks	18	115	72	468	540	988	263	524	787	3,473	608	1,661	4,868	6,529
	% Change	-25.0%	-1.7%	75.6%	-1.3%	4.9%	5.7%	16.9%	0.4%	5.4%	9.5%	2.2%	4.4%	7.8%	6.9%
YTD 2017	2017 YTD	8	42	30	216	246	491	102	333	435	1,552	321	787	2,308	3,095
	2019 YTD	7	63	36	232	268	500	119	293	412	1,787	308	838	2,507	3,345
	% Change	-12.5%	50.0%	20.0%	7.4%	8.9%	1.8%	16.7%	-12.0%	-5.3%	15.1%	-4.0%	6.5%	8.6%	8.1%
YTD 2016	2016 YTD	11	55	30	195	225	511	65	542	607	1,700	178	802	2,485	3,287
	2019 YTD	7	63	36	232	268	500	119	293	412	1,787	308	838	2,507	3,345
	% Change	-36.4%	14.5%	20.0%	19.0%	19.1%	-2.2%	83.1%	-45.9%	-32.1%	5.1%	73.0%	4.5%	0.9%	1.8%
YTD 2015	2015 YTD	7	55	22	173	195	448	89	538	627	1,664	122	705	2,413	3,118
	2019 YTD	7	63	36	232	268	500	119	293	412	1,787	308	838	2,507	3,345
	% Change	0.0%	14.5%	63.6%	34.1%	37.4%	11.6%	33.7%	-45.5%	-34.3%	7.4%	152.5%	18.9%	3.9%	7.3%
YTD 2014	2014 YTD	2	57	26	136	162	508	80	430	510	1,682	104	729	2,296	3,025
	2019 YTD	7	63	36	232	268	500	119	293	412	1,787	308	838	2,507	3,345
	% Change	250.0%	10.5%	38.5%	70.6%	65.4%	-1.6%	48.8%	-31.9%	-19.2%	6.2%	196.2%	15.0%	9.2%	10.6%

Information summarized for CompStat week ending 07/13/2019.

Sourced from MNPD ARMS on 7/17/2019 8:05:21 AM. The figures above were sourced from incident reports using Uniform Crime Reporting definitions and reporting guidelines, based on the date when the crime was reported. This report is intended to be a management and planning tool and does not reflect the official UCR counts for the department. Incidents where a location is unknown or unspecified are included in the countywide totals.

South Precinct Efficiency Report Summary

METROPOLITAN POLICE DEPARTMENT
of Nashville and Davidson County

Two Week, Eight Week, Sixteen Week, YTD, and 24 Month Analyses

Aggregated by component of arresting officer / officer making stop.

		Adults Only				Adults and Juveniles						
		Felony Arrests	Misdemeanor Arrests	Citation Arrests	Total Arrests	Part I Arrests	Weapons Law Violation Arrests	Drug-Related Arrests	DUI Arrests	Warrant Service Attempts	Warrants Served	Vehicle Stops
Two Week	Prior Week	17	23	33	73	16	1	5	3	17	35	138
	Last Week	15	27	19	61	15	0	5	5	6	26	93
	% Change	-11.8%	17.4%	-42.4%	-16.4%	-6.3%	-100.0%	0.0%	66.7%	-64.7%	-25.7%	-32.6%
Eight Week	Prior 4 Weeks	45	132	204	381	64	5	59	12	89	126	660
	Last 4 Weeks	55	109	164	328	57	2	49	13	90	123	536
	% Change	22.2%	-17.4%	-19.6%	-13.9%	-10.9%	-60.0%	-16.9%	8.3%	1.1%	-2.4%	-18.8%
Sixteen Week	Prior 8 Weeks	128	255	417	800	119	12	135	54	165	283	1,353
	Last 8 Weeks	100	241	368	709	121	7	108	25	179	249	1,196
	% Change	-21.9%	-5.5%	-11.8%	-11.4%	1.7%	-41.7%	-20.0%	-53.7%	8.5%	-12.0%	-11.6%
YTD	2018 YTD	421	1,052	2,238	3,711	493	50	643	119	1,310	1,173	14,553
	2019 YTD	392	885	1,368	2,645	402	37	432	129	707	921	4,756
	% Change	-6.9%	-15.9%	-38.9%	-28.7%	-18.5%	-26.0%	-32.8%	8.4%	-46.0%	-21.5%	-67.3%
Rolling 24 Month	Prior 52 Weeks	851	2,125	4,157	7,133	999	92	1,191	229	2,802	2,256	28,184
	Last 52 Weeks	750	1,862	3,069	5,681	802	93	919	223	1,836	1,962	13,230
	% Change	-11.9%	-12.4%	-26.2%	-20.4%	-19.7%	1.1%	-22.8%	-2.6%	-34.5%	-13.0%	-53.1%
YTD 2017	2017 YTD	463	1,127	2,242	3,832	495	47	631	158	1,710	1,093	20,142
	2019 YTD	392	885	1,368	2,645	402	37	432	129	707	921	4,756
	% Change	-15.3%	-21.5%	-39.0%	-31.0%	-18.8%	-21.3%	-31.5%	-18.4%	-58.7%	-15.7%	-76.4%
YTD 2016	2016 YTD	518	1,388	2,710	4,616	643	46	701	168	1,973	1,251	27,201
	2019 YTD	392	885	1,368	2,645	402	37	432	129	707	921	4,756
	% Change	-24.3%	-36.2%	-49.5%	-42.7%	-37.5%	-19.6%	-38.4%	-23.2%	-64.2%	-26.4%	-82.5%
YTD 2015	2015 YTD	462	1,228	2,295	3,985	542	53	451	111	3,068	1,112	29,544
	2019 YTD	392	885	1,368	2,645	402	37	432	129	707	921	4,756
	% Change	-15.2%	-27.9%	-40.4%	-33.6%	-25.8%	-30.2%	-4.2%	16.2%	-77.0%	-17.2%	-83.9%
YTD 2014	2014 YTD	599	1,539	3,920	6,058	893	75	741	129	3,325	1,371	46,208
	2019 YTD	392	885	1,368	2,645	402	37	432	129	707	921	4,756
	% Change	-34.6%	-42.5%	-65.1%	-56.3%	-55.0%	-50.7%	-41.7%	0.0%	-78.7%	-32.8%	-89.7%

Information summarized for CompStat week ending 07/13/2019.

Sourced from MNPD ARMS on 7/17/2019 8:05:21 AM. Arrest summaries are not a count of arrest charges. 1 arrest = 1 body. Warrant Service summary considers 1 count for each service attempt and 1 count for each outstanding warrant served. Vehicle Stop summary sources MNPD's Vehicle Stop (Form 252) Database. Vehicle stop totals count all reports electronically entered via AFR. Hardcopy reports not entered into ARMS will affect accuracy of totals.

Central Precinct Incident Report Summary

METROPOLITAN POLICE DEPARTMENT
of Nashville and Davidson County

Two Week, Eight Week, Sixteen Week, YTD, and 24 Month Analyses

Aggregated by precinct (incident location). Based on date when each incident was reported.

		Homicide	Rape	Commercial Robbery	Street Robbery	Total Robbery	Aggravated Assault	Commercial Burglary	Residential Burglary	Total Burglary	Larceny	Auto Theft	Violent Offenses	Property Offenses	Part I Offenses
Two Week	Prior Week	0	1	0	4	4	15	0	0	0	48	3	20	51	71
	Last Week	0	1	0	3	3	4	1	0	1	34	3	8	38	46
	% Change	-	0.0%	-	-25.0%	-25.0%	-73.3%	-	-	-	-29.2%	0.0%	-60.0%	-25.5%	-35.2%
Eight Week	Prior 4 Weeks	1	2	0	10	10	24	9	3	12	203	9	37	224	261
	Last 4 Weeks	1	3	0	9	9	33	6	2	8	181	8	46	197	243
	% Change	0.0%	50.0%	-	-10.0%	-10.0%	37.5%	-33.3%	-33.3%	-33.3%	-10.8%	-11.1%	24.3%	-12.1%	-6.9%
Sixteen Week	Prior 8 Weeks	0	6	0	14	14	37	9	6	15	266	14	57	295	352
	Last 8 Weeks	2	5	0	19	19	57	15	5	20	384	17	83	421	504
	% Change	-	-16.7%	-	35.7%	35.7%	54.1%	66.7%	-16.7%	33.3%	44.4%	21.4%	45.6%	42.7%	43.2%
YTD 2018	2018 YTD	0	16	1	51	52	117	24	9	33	644	64	185	741	926
	2019 YTD	3	20	1	56	57	146	41	19	60	960	58	226	1,078	1,304
	% Change	-	25.0%	0.0%	9.8%	9.6%	24.8%	70.8%	111.1%	81.8%	49.1%	-9.4%	22.2%	45.5%	40.8%
Rolling 24 Month	Prior 52 Weeks	0	32	1	99	100	228	67	24	91	1,177	101	360	1,369	1,729
	Last 52 Weeks	3	39	4	103	107	276	68	39	107	1,760	155	425	2,022	2,447
	% Change	-	21.9%	300.0%	4.0%	7.0%	21.1%	1.5%	62.5%	17.6%	49.5%	53.5%	18.1%	47.7%	41.5%
YTD 2017	2017 YTD	1	22	3	69	72	140	30	7	37	613	72	235	722	957
	2019 YTD	3	20	1	56	57	146	41	19	60	960	58	226	1,078	1,304
	% Change	200.0%	-9.1%	-66.7%	-18.8%	-20.8%	4.3%	36.7%	171.4%	62.2%	56.6%	-19.4%	-3.8%	49.3%	36.3%
YTD 2016	2016 YTD	1	32	1	59	60	97	14	8	22	495	34	190	551	741
	2019 YTD	3	20	1	56	57	146	41	19	60	960	58	226	1,078	1,304
	% Change	200.0%	-37.5%	0.0%	-5.1%	-5.0%	50.5%	192.9%	137.5%	172.7%	93.9%	70.6%	18.9%	95.6%	76.0%
YTD 2015	2015 YTD	0	37	0	45	45	102	26	8	34	486	22	184	542	726
	2019 YTD	3	20	1	56	57	146	41	19	60	960	58	226	1,078	1,304
	% Change	-	-45.9%	-	24.4%	26.7%	43.1%	57.7%	137.5%	76.5%	97.5%	163.6%	22.8%	98.9%	79.6%
YTD 2014	2014 YTD	0	32	1	33	34	106	21	12	33	469	23	172	525	697
	2019 YTD	3	20	1	56	57	146	41	19	60	960	58	226	1,078	1,304
	% Change	-	-37.5%	0.0%	69.7%	67.6%	37.7%	95.2%	58.3%	81.8%	104.7%	152.2%	31.4%	105.3%	87.1%

Information summarized for CompStat week ending 07/13/2019.

Sourced from MNPD ARMS on 7/17/2019 8:05:21 AM. The figures above were sourced from incident reports using Uniform Crime Reporting definitions and reporting guidelines, based on the date when the crime was reported. This report is intended to be a management and planning tool and does not reflect the official UCR counts for the department. Incidents where a location is unknown or unspecified are included in the countywide totals.

Central Precinct Efficiency Report Summary

METROPOLITAN POLICE DEPARTMENT
of Nashville and Davidson County

Two Week, Eight Week, Sixteen Week, YTD, and 24 Month Analyses

Aggregated by component of arresting officer / officer making stop.

		Adults Only				Adults and Juveniles						
		Felony Arrests	Misdemeanor Arrests	Citation Arrests	Total Arrests	Part I Arrests	Weapons Law Violation Arrests	Drug-Related Arrests	DUI Arrests	Warrant Service Attempts	Warrants Served	Vehicle Stops
Two Week	Prior Week	9	54	16	79	8	1	6	3	32	37	76
	Last Week	7	42	7	56	7	0	4	1	10	32	62
	% Change	-22.2%	-22.2%	-56.3%	-29.1%	-12.5%	-100.0%	-33.3%	-66.7%	-68.8%	-13.5%	-18.4%
Eight Week	Prior 4 Weeks	57	194	143	394	42	5	51	10	132	154	497
	Last 4 Weeks	41	183	91	315	31	2	35	6	81	131	377
	% Change	-28.1%	-5.7%	-36.4%	-20.1%	-26.2%	-60.0%	-31.4%	-40.0%	-38.6%	-14.9%	-24.1%
Sixteen Week	Prior 8 Weeks	95	365	242	702	63	5	83	16	272	231	822
	Last 8 Weeks	98	377	234	709	73	7	86	16	213	285	874
	% Change	3.2%	3.3%	-3.3%	1.0%	15.9%	40.0%	3.6%	0.0%	-21.7%	23.4%	6.3%
YTD	2018 YTD	288	1,820	1,796	3,904	269	21	362	35	2,180	1,026	10,520
	2019 YTD	305	1,300	766	2,371	233	19	255	68	942	950	2,805
	% Change	5.9%	-28.6%	-57.3%	-39.3%	-13.4%	-9.5%	-29.6%	94.3%	-56.8%	-7.4%	-73.3%
Rolling 24 Month	Prior 52 Weeks	546	3,406	3,628	7,580	488	43	729	59	3,381	1,949	20,329
	Last 52 Weeks	582	2,749	2,017	5,348	448	33	488	105	2,386	1,899	9,096
	% Change	6.6%	-19.3%	-44.4%	-29.4%	-8.2%	-23.3%	-33.1%	78.0%	-29.4%	-2.6%	-55.3%
YTD 2017	2017 YTD	296	2,092	2,542	4,930	258	31	569	34	1,898	1,019	11,959
	2019 YTD	305	1,300	766	2,371	233	19	255	68	942	950	2,805
	% Change	3.0%	-37.9%	-69.9%	-51.9%	-9.7%	-38.7%	-55.2%	100.0%	-50.4%	-6.8%	-76.5%
YTD 2016	2016 YTD	320	2,174	2,371	4,865	253	14	528	61	1,612	969	14,495
	2019 YTD	305	1,300	766	2,371	233	19	255	68	942	950	2,805
	% Change	-4.7%	-40.2%	-67.7%	-51.3%	-7.9%	35.7%	-51.7%	11.5%	-41.6%	-2.0%	-80.6%
YTD 2015	2015 YTD	373	2,340	2,697	5,410	216	27	523	114	2,996	1,129	22,187
	2019 YTD	305	1,300	766	2,371	233	19	255	68	942	950	2,805
	% Change	-18.2%	-44.4%	-71.6%	-56.2%	7.9%	-29.6%	-51.2%	-40.4%	-68.6%	-15.9%	-87.4%
YTD 2014	2014 YTD	408	2,275	2,557	5,240	256	27	402	96	3,899	1,092	25,223
	2019 YTD	305	1,300	766	2,371	233	19	255	68	942	950	2,805
	% Change	-25.2%	-42.9%	-70.0%	-54.8%	-9.0%	-29.6%	-36.6%	-29.2%	-75.8%	-13.0%	-88.9%

Information summarized for CompStat week ending 07/13/2019.

Sourced from MNPD ARMS on 7/17/2019 8:05:21 AM. Arrest summaries are not a count of arrest charges. 1 arrest = 1 body. Warrant Service summary considers 1 count for each service attempt and 1 count for each outstanding warrant served. Vehicle Stop summary sources MNPD's Vehicle Stop (Form 252) Database. Vehicle stop totals count all reports electronically entered via AFR. Hardcopy reports not entered into ARMS will affect accuracy of totals.

Hermitage Precinct Incident Report Summary

METROPOLITAN POLICE DEPARTMENT
of Nashville and Davidson County

Two Week, Eight Week, Sixteen Week, YTD, and 24 Month Analyses

Aggregated by precinct (incident location). Based on date when each incident was reported.

		Homicide	Rape	Commercial Robbery	Street Robbery	Total Robbery	Aggravated Assault	Commercial Burglary	Residential Burglary	Total Burglary	Larceny	Auto Theft	Violent Offenses	Property Offenses	Part I Offenses
Two Week	Prior Week	1	0	1	2	3	9	2	3	5	99	5	13	109	122
	Last Week	0	2	0	11	11	15	2	8	10	109	18	28	137	165
	% Change	-100.0%	-	-100.0%	450.0%	266.7%	66.7%	0.0%	166.7%	100.0%	10.1%	260.0%	115.4%	25.7%	35.2%
Eight Week	Prior 4 Weeks	1	8	13	19	32	82	8	29	37	351	33	123	421	544
	Last 4 Weeks	2	5	5	31	36	53	7	26	33	376	43	96	452	548
	% Change	100.0%	-37.5%	-61.5%	63.2%	12.5%	-35.4%	-12.5%	-10.3%	-10.8%	7.1%	30.3%	-22.0%	7.4%	0.7%
Sixteen Week	Prior 8 Weeks	2	13	10	55	65	104	19	64	83	563	59	184	705	889
	Last 8 Weeks	3	13	18	50	68	135	15	55	70	727	76	219	873	1,092
	% Change	50.0%	0.0%	80.0%	-9.1%	4.6%	29.8%	-21.1%	-14.1%	-15.7%	29.1%	28.8%	19.0%	23.8%	22.8%
YTD 2018	2018 YTD	3	75	30	190	220	440	82	244	326	1,825	318	738	2,469	3,207
	2019 YTD	5	44	41	172	213	386	76	214	290	2,104	266	648	2,660	3,308
	% Change	66.7%	-41.3%	36.7%	-9.5%	-3.2%	-12.3%	-7.3%	-12.3%	-11.0%	15.3%	-16.4%	-12.2%	7.7%	3.1%
Rolling 24 Month	Prior 52 Weeks	7	132	69	335	404	848	174	469	643	3,410	567	1,391	4,620	6,011
	Last 52 Weeks	14	102	77	339	416	747	170	419	589	3,842	531	1,279	4,962	6,241
	% Change	100.0%	-22.7%	11.6%	1.2%	3.0%	-11.9%	-2.3%	-10.7%	-8.4%	12.7%	-6.3%	-8.1%	7.4%	3.8%
YTD 2017	2017 YTD	14	71	40	192	232	473	87	279	366	1,774	281	790	2,421	3,211
	2019 YTD	5	44	41	172	213	386	76	214	290	2,104	266	648	2,660	3,308
	% Change	-64.3%	-38.0%	2.5%	-10.4%	-8.2%	-18.4%	-12.6%	-23.3%	-20.8%	18.6%	-5.3%	-18.0%	9.9%	3.0%
YTD 2016	2016 YTD	9	57	44	136	180	486	78	332	410	1,919	122	732	2,451	3,183
	2019 YTD	5	44	41	172	213	386	76	214	290	2,104	266	648	2,660	3,308
	% Change	-44.4%	-22.8%	-6.8%	26.5%	18.3%	-20.6%	-2.6%	-35.5%	-29.3%	9.6%	118.0%	-11.5%	8.5%	3.9%
YTD 2015	2015 YTD	2	57	24	148	172	411	65	332	397	1,772	125	642	2,294	2,936
	2019 YTD	5	44	41	172	213	386	76	214	290	2,104	266	648	2,660	3,308
	% Change	150.0%	-22.8%	70.8%	16.2%	23.8%	-6.1%	16.9%	-35.5%	-27.0%	18.7%	112.8%	0.9%	16.0%	12.7%
YTD 2014	2014 YTD	3	41	16	127	143	464	100	404	504	1,789	93	651	2,386	3,037
	2019 YTD	5	44	41	172	213	386	76	214	290	2,104	266	648	2,660	3,308
	% Change	66.7%	7.3%	156.3%	35.4%	49.0%	-16.8%	-24.0%	-47.0%	-42.5%	17.6%	186.0%	-0.5%	11.5%	8.9%

Information summarized for CompStat week ending 07/13/2019.

Sourced from MNPD ARMS on 7/17/2019 8:05:21 AM. The figures above were sourced from incident reports using Uniform Crime Reporting definitions and reporting guidelines, based on the date when the crime was reported. This report is intended to be a management and planning tool and does not reflect the official UCR counts for the department. Incidents where a location is unknown or unspecified are included in the countywide totals.

Hermitage Precinct Efficiency Report Summary

METROPOLITAN POLICE DEPARTMENT
of Nashville and Davidson County

Two Week, Eight Week, Sixteen Week, YTD, and 24 Month Analyses

Aggregated by component of arresting officer / officer making stop.

		Adults Only				Adults and Juveniles						
		Felony Arrests	Misdemeanor Arrests	Citation Arrests	Total Arrests	Part I Arrests	Weapons Law Violation Arrests	Drug-Related Arrests	DUI Arrests	Warrant Service Attempts	Warrants Served	Vehicle Stops
Two Week	Prior Week	13	21	13	47	10	4	5	2	11	22	71
	Last Week	7	22	10	39	8	0	2	6	11	25	54
	% Change	-46.2%	4.8%	-23.1%	-17.0%	-20.0%	-100.0%	-60.0%	200.0%	0.0%	13.6%	-23.9%
Eight Week	Prior 4 Weeks	61	99	100	260	54	3	28	13	57	104	292
	Last 4 Weeks	33	115	61	209	49	5	22	13	63	130	274
	% Change	-45.9%	16.2%	-39.0%	-19.6%	-9.3%	66.7%	-21.4%	0.0%	10.5%	25.0%	-6.2%
Sixteen Week	Prior 8 Weeks	93	236	197	526	88	11	60	16	288	370	1,005
	Last 8 Weeks	94	214	161	469	103	8	50	26	120	234	566
	% Change	1.1%	-9.3%	-18.3%	-10.8%	17.0%	-27.3%	-16.7%	62.5%	-58.3%	-36.8%	-43.7%
YTD	2018 YTD	543	1,441	2,050	4,034	592	61	617	94	2,592	1,669	19,038
	2019 YTD	322	810	646	1,778	334	29	187	74	732	975	3,196
	% Change	-40.7%	-43.8%	-68.5%	-55.9%	-43.6%	-52.5%	-69.7%	-21.3%	-71.8%	-41.6%	-83.2%
Rolling 24 Month	Prior 52 Weeks	954	2,603	3,861	7,418	1,094	97	1,134	160	4,845	3,177	33,631
	Last 52 Weeks	723	1,815	1,903	4,441	740	71	528	170	2,331	2,238	12,954
	% Change	-24.2%	-30.3%	-50.7%	-40.1%	-32.4%	-26.8%	-53.4%	6.3%	-51.9%	-29.6%	-61.5%
YTD 2017	2017 YTD	605	1,431	2,349	4,385	600	55	763	116	3,223	1,778	19,413
	2019 YTD	322	810	646	1,778	334	29	187	74	732	975	3,196
	% Change	-46.8%	-43.4%	-72.5%	-59.5%	-44.3%	-47.3%	-75.5%	-36.2%	-77.3%	-45.2%	-83.5%
YTD 2016	2016 YTD	694	1,537	3,131	5,362	659	53	1,054	145	4,379	1,839	27,084
	2019 YTD	322	810	646	1,778	334	29	187	74	732	975	3,196
	% Change	-53.6%	-47.3%	-79.4%	-66.8%	-49.3%	-45.3%	-82.3%	-49.0%	-83.3%	-47.0%	-88.2%
YTD 2015	2015 YTD	626	1,417	3,205	5,248	574	37	967	83	5,295	1,611	30,408
	2019 YTD	322	810	646	1,778	334	29	187	74	732	975	3,196
	% Change	-48.6%	-42.8%	-79.8%	-66.1%	-41.8%	-21.6%	-80.7%	-10.8%	-86.2%	-39.5%	-89.5%
YTD 2014	2014 YTD	728	1,754	3,945	6,427	589	73	1,243	122	5,999	1,825	35,314
	2019 YTD	322	810	646	1,778	334	29	187	74	732	975	3,196
	% Change	-55.8%	-53.8%	-83.6%	-72.3%	-43.3%	-60.3%	-85.0%	-39.3%	-87.8%	-46.6%	-90.9%

Information summarized for CompStat week ending 07/13/2019.

Sourced from MNPD ARMS on 7/17/2019 8:05:21 AM. Arrest summaries are not a count of arrest charges. 1 arrest = 1 body. Warrant Service summary considers 1 count for each service attempt and 1 count for each outstanding warrant served. Vehicle Stop summary sources MNPD's Vehicle Stop (Form 252) Database. Vehicle stop totals count all reports electronically entered via AFR. Hardcopy reports not entered into ARMS will affect accuracy of totals.

North Precinct Incident Report Summary

METROPOLITAN POLICE DEPARTMENT
of Nashville and Davidson County

Two Week, Eight Week, Sixteen Week, YTD, and 24 Month Analyses

Aggregated by precinct (incident location). Based on date when each incident was reported.

		Homicide	Rape	Commercial Robbery	Street Robbery	Total Robbery	Aggravated Assault	Commercial Burglary	Residential Burglary	Total Burglary	Larceny	Auto Theft	Violent Offenses	Property Offenses	Part I Offenses
Two Week	Prior Week	0	2	0	7	7	22	4	10	14	49	7	31	70	101
	Last Week	1	1	0	7	7	37	1	6	7	55	8	46	70	116
	% Change	-	-50.0%	-	0.0%	0.0%	68.2%	-75.0%	-40.0%	-50.0%	12.2%	14.3%	48.4%	0.0%	14.9%
Eight Week	Prior 4 Weeks	1	3	4	20	24	114	13	40	53	185	35	142	273	415
	Last 4 Weeks	2	7	3	20	23	92	16	31	47	204	28	124	279	403
	% Change	100.0%	133.3%	-25.0%	0.0%	-4.2%	-19.3%	23.1%	-22.5%	-11.3%	10.3%	-20.0%	-12.7%	2.2%	-2.9%
Sixteen Week	Prior 8 Weeks	2	15	2	36	38	168	10	66	76	322	49	223	447	670
	Last 8 Weeks	3	10	7	40	47	206	29	71	100	389	63	266	552	818
	% Change	50.0%	-33.3%	250.0%	11.1%	23.7%	22.6%	190.0%	7.6%	31.6%	20.8%	28.6%	19.3%	23.5%	22.1%
YTD 2018	2018 YTD	10	53	19	131	150	561	58	173	231	1,216	275	774	1,722	2,496
	2019 YTD	8	43	13	122	135	563	53	212	265	1,187	218	749	1,670	2,419
	% Change	-20.0%	-18.9%	-31.6%	-6.9%	-10.0%	0.4%	-8.6%	22.5%	14.7%	-2.4%	-20.7%	-3.2%	-3.0%	-3.1%
Rolling 24 Month	Prior 52 Weeks	26	88	36	249	285	1,008	144	401	545	2,224	457	1,407	3,226	4,633
	Last 52 Weeks	17	92	29	247	276	1,057	99	396	495	2,344	464	1,442	3,303	4,745
	% Change	-34.6%	4.5%	-19.4%	-0.8%	-3.2%	4.9%	-31.3%	-1.2%	-9.2%	5.4%	1.5%	2.5%	2.4%	2.4%
YTD 2017	2017 YTD	9	36	32	161	193	554	85	248	333	1,052	184	792	1,569	2,361
	2019 YTD	8	43	13	122	135	563	53	212	265	1,187	218	749	1,670	2,419
	% Change	-11.1%	19.4%	-59.4%	-24.2%	-30.1%	1.6%	-37.6%	-14.5%	-20.4%	12.8%	18.5%	-5.4%	6.4%	2.5%
YTD 2016	2016 YTD	7	43	12	129	141	494	56	256	312	995	119	685	1,426	2,111
	2019 YTD	8	43	13	122	135	563	53	212	265	1,187	218	749	1,670	2,419
	% Change	14.3%	0.0%	8.3%	-5.4%	-4.3%	14.0%	-5.4%	-17.2%	-15.1%	19.3%	83.2%	9.3%	17.1%	14.6%
YTD 2015	2015 YTD	14	39	10	143	153	522	49	256	305	850	122	728	1,277	2,005
	2019 YTD	8	43	13	122	135	563	53	212	265	1,187	218	749	1,670	2,419
	% Change	-42.9%	10.3%	30.0%	-14.7%	-11.8%	7.9%	8.2%	-17.2%	-13.1%	39.6%	78.7%	2.9%	30.8%	20.6%
YTD 2014	2014 YTD	7	47	3	100	103	574	43	268	311	853	83	731	1,247	1,978
	2019 YTD	8	43	13	122	135	563	53	212	265	1,187	218	749	1,670	2,419
	% Change	14.3%	-8.5%	333.3%	22.0%	31.1%	-1.9%	23.3%	-20.9%	-14.8%	39.2%	162.7%	2.5%	33.9%	22.3%

Information summarized for CompStat week ending 07/13/2019.

Sourced from MNPD ARMS on 7/17/2019 8:05:21 AM. The figures above were sourced from incident reports using Uniform Crime Reporting definitions and reporting guidelines, based on the date when the crime was reported. This report is intended to be a management and planning tool and does not reflect the official UCR counts for the department. Incidents where a location is unknown or unspecified are included in the countywide totals.

North Precinct Efficiency Report Summary

METROPOLITAN POLICE DEPARTMENT
of Nashville and Davidson County

Two Week, Eight Week, Sixteen Week, YTD, and 24 Month Analyses

Aggregated by component of arresting officer / officer making stop.

		Adults Only				Adults and Juveniles						
		Felony Arrests	Misdemeanor Arrests	Citation Arrests	Total Arrests	Part I Arrests	Weapons Law Violation Arrests	Drug-Related Arrests	DUI Arrests	Warrant Service Attempts	Warrants Served	Vehicle Stops
Two Week	Prior Week	11	33	15	59	13	0	8	0	11	31	50
	Last Week	12	30	13	55	10	0	0	1	39	45	39
	% Change	9.1%	-9.1%	-13.3%	-6.8%	-23.1%	-	-100.0%	-	254.5%	45.2%	-22.0%
Eight Week	Prior 4 Weeks	65	139	84	288	74	4	29	1	121	159	170
	Last 4 Weeks	53	120	65	238	51	3	25	4	133	161	139
	% Change	-18.5%	-13.7%	-22.6%	-17.4%	-31.1%	-25.0%	-13.8%	300.0%	9.9%	1.3%	-18.2%
Sixteen Week	Prior 8 Weeks	116	245	153	514	98	7	75	13	249	316	316
	Last 8 Weeks	118	259	149	526	125	7	54	5	254	320	309
	% Change	1.7%	5.7%	-2.6%	2.3%	27.6%	0.0%	-28.0%	-61.5%	2.0%	1.3%	-2.2%
YTD	2018 YTD	566	1,100	1,540	3,206	501	72	617	25	2,743	1,451	8,960
	2019 YTD	380	815	498	1,693	376	24	201	33	882	1,048	1,421
	% Change	-32.9%	-25.9%	-67.7%	-47.2%	-25.0%	-66.7%	-67.4%	32.0%	-67.8%	-27.8%	-84.1%
Rolling 24 Month	Prior 52 Weeks	1,098	2,028	2,921	6,047	903	137	1,288	54	4,795	2,854	13,928
	Last 52 Weeks	720	1,569	1,252	3,541	697	67	526	54	2,233	2,062	6,235
	% Change	-34.4%	-22.6%	-57.1%	-41.4%	-22.8%	-51.1%	-59.2%	0.0%	-53.4%	-27.8%	-55.2%
YTD 2017	2017 YTD	579	1,274	1,905	3,758	511	78	807	29	3,349	1,693	9,586
	2019 YTD	380	815	498	1,693	376	24	201	33	882	1,048	1,421
	% Change	-34.4%	-36.0%	-73.9%	-54.9%	-26.4%	-69.2%	-75.1%	13.8%	-73.7%	-38.1%	-85.2%
YTD 2016	2016 YTD	704	1,423	2,084	4,211	516	76	901	66	3,922	1,633	12,962
	2019 YTD	380	815	498	1,693	376	24	201	33	882	1,048	1,421
	% Change	-46.0%	-42.7%	-76.1%	-59.8%	-27.1%	-68.4%	-77.7%	-50.0%	-77.5%	-35.8%	-89.0%
YTD 2015	2015 YTD	608	1,257	1,885	3,750	416	67	782	48	4,669	1,308	16,217
	2019 YTD	380	815	498	1,693	376	24	201	33	882	1,048	1,421
	% Change	-37.5%	-35.2%	-73.6%	-54.9%	-9.6%	-64.2%	-74.3%	-31.3%	-81.1%	-19.9%	-91.2%
YTD 2014	2014 YTD	726	1,295	2,793	4,814	377	64	852	47	4,344	1,528	22,515
	2019 YTD	380	815	498	1,693	376	24	201	33	882	1,048	1,421
	% Change	-47.7%	-37.1%	-82.2%	-64.8%	-0.3%	-62.5%	-76.4%	-29.8%	-79.7%	-31.4%	-93.7%

Information summarized for CompStat week ending 07/13/2019.

Sourced from MNPD ARMS on 7/17/2019 8:05:21 AM. Arrest summaries are not a count of arrest charges. 1 arrest = 1 body. Warrant Service summary considers 1 count for each service attempt and 1 count for each outstanding warrant served. Vehicle Stop summary sources MNPD's Vehicle Stop (Form 252) Database. Vehicle stop totals count all reports electronically entered via AFR. Hardcopy reports not entered into ARMS will affect accuracy of totals.

Madison Precinct Incident Report Summary

METROPOLITAN POLICE DEPARTMENT
of Nashville and Davidson County

Two Week, Eight Week, Sixteen Week, YTD, and 24 Month Analyses

Aggregated by precinct (incident location). Based on date when each incident was reported.

		Homicide	Rape	Commercial Robbery	Street Robbery	Total Robbery	Aggravated Assault	Commercial Burglary	Residential Burglary	Total Burglary	Larceny	Auto Theft	Violent Offenses	Property Offenses	Part I Offenses
Two Week	Prior Week	0	2	1	1	2	15	0	6	6	33	5	19	44	63
	Last Week	0	1	0	4	4	6	0	12	12	42	4	11	58	69
	% Change	-	-50.0%	-100.0%	300.0%	100.0%	-60.0%	-	100.0%	100.0%	27.3%	-20.0%	-42.1%	31.8%	9.5%
Eight Week	Prior 4 Weeks	0	7	0	10	10	51	9	32	41	145	16	68	202	270
	Last 4 Weeks	0	4	1	16	17	45	2	26	28	168	17	66	213	279
	% Change	-	-42.9%	-	60.0%	70.0%	-11.8%	-77.8%	-18.8%	-31.7%	15.9%	6.3%	-2.9%	5.4%	3.3%
Sixteen Week	Prior 8 Weeks	1	6	6	27	33	76	7	50	57	329	46	116	432	548
	Last 8 Weeks	0	11	1	26	27	96	11	58	69	313	33	134	415	549
	% Change	-100.0%	83.3%	-83.3%	-3.7%	-18.2%	26.3%	57.1%	16.0%	21.1%	-4.9%	-28.3%	15.5%	-3.9%	0.2%
YTD 2018	2018 YTD	5	25	17	78	95	360	43	120	163	1,221	158	485	1,542	2,027
	2019 YTD	3	27	15	74	89	277	43	155	198	1,044	153	396	1,395	1,791
	% Change	-40.0%	8.0%	-11.8%	-5.1%	-6.3%	-23.1%	0.0%	29.2%	21.5%	-14.5%	-3.2%	-18.4%	-9.5%	-11.6%
Rolling 24 Month	Prior 52 Weeks	11	58	47	149	196	628	86	243	329	2,344	248	893	2,921	3,814
	Last 52 Weeks	6	47	28	145	173	512	91	293	384	2,077	285	738	2,746	3,484
	% Change	-45.5%	-19.0%	-40.4%	-2.7%	-11.7%	-18.5%	5.8%	20.6%	16.7%	-11.4%	14.9%	-17.4%	-6.0%	-8.7%
YTD 2017	2017 YTD	3	23	15	96	111	298	54	181	235	1,299	144	435	1,678	2,113
	2019 YTD	3	27	15	74	89	277	43	155	198	1,044	153	396	1,395	1,791
	% Change	0.0%	17.4%	0.0%	-22.9%	-19.8%	-7.0%	-20.4%	-14.4%	-15.7%	-19.6%	6.3%	-9.0%	-16.9%	-15.2%
YTD 2016	2016 YTD	4	44	18	75	93	320	37	256	293	1,164	56	461	1,513	1,974
	2019 YTD	3	27	15	74	89	277	43	155	198	1,044	153	396	1,395	1,791
	% Change	-25.0%	-38.6%	-16.7%	-1.3%	-4.3%	-13.4%	16.2%	-39.5%	-32.4%	-10.3%	173.2%	-14.1%	-7.8%	-9.3%
YTD 2015	2015 YTD	2	22	18	70	88	328	28	274	302	1,137	111	440	1,550	1,990
	2019 YTD	3	27	15	74	89	277	43	155	198	1,044	153	396	1,395	1,791
	% Change	50.0%	22.7%	-16.7%	5.7%	1.1%	-15.5%	53.6%	-43.4%	-34.4%	-8.2%	37.8%	-10.0%	-10.0%	-10.0%
YTD 2014	2014 YTD	5	33	8	60	68	288	34	249	283	1,032	57	394	1,372	1,766
	2019 YTD	3	27	15	74	89	277	43	155	198	1,044	153	396	1,395	1,791
	% Change	-40.0%	-18.2%	87.5%	23.3%	30.9%	-3.8%	26.5%	-37.8%	-30.0%	1.2%	168.4%	0.5%	1.7%	1.4%

Information summarized for CompStat week ending 07/13/2019.

Sourced from MNPD ARMS on 7/17/2019 8:05:21 AM. The figures above were sourced from incident reports using Uniform Crime Reporting definitions and reporting guidelines, based on the date when the crime was reported. This report is intended to be a management and planning tool and does not reflect the official UCR counts for the department. Incidents where a location is unknown or unspecified are included in the countywide totals.

Madison Precinct Efficiency Report Summary

METROPOLITAN POLICE DEPARTMENT
of Nashville and Davidson County

Two Week, Eight Week, Sixteen Week, YTD, and 24 Month Analyses

Aggregated by component of arresting officer / officer making stop.

		Adults Only				Adults and Juveniles						
		Felony Arrests	Misdemeanor Arrests	Citation Arrests	Total Arrests	Part I Arrests	Weapons Law Violation Arrests	Drug-Related Arrests	DUI Arrests	Warrant Service Attempts	Warrants Served	Vehicle Stops
Two Week	Prior Week	10	15	26	51	9	0	12	2	21	23	75
	Last Week	8	24	14	46	11	1	2	1	23	37	84
	% Change	-20.0%	60.0%	-46.2%	-9.8%	22.2%	-	-83.3%	-50.0%	9.5%	60.9%	12.0%
Eight Week	Prior 4 Weeks	42	108	66	216	44	1	13	6	217	157	469
	Last 4 Weeks	41	77	86	204	40	2	25	4	104	136	389
	% Change	-2.4%	-28.7%	30.3%	-5.6%	-9.1%	100.0%	92.3%	-33.3%	-52.1%	-13.4%	-17.1%
Sixteen Week	Prior 8 Weeks	98	164	151	413	119	9	34	21	222	245	462
	Last 8 Weeks	83	185	152	420	84	3	38	10	321	293	858
	% Change	-15.3%	12.8%	0.7%	1.7%	-29.4%	-66.7%	11.8%	-52.4%	44.6%	19.6%	85.7%
YTD	2018 YTD	424	1,109	2,028	3,561	592	49	483	130	2,561	1,273	12,254
	2019 YTD	294	600	547	1,441	334	19	129	51	1,057	879	2,026
	% Change	-30.7%	-45.9%	-73.0%	-59.5%	-43.6%	-61.2%	-73.3%	-60.8%	-58.7%	-31.0%	-83.5%
Rolling 24 Month	Prior 52 Weeks	815	2,114	3,724	6,653	1,161	92	886	257	4,451	2,287	20,055
	Last 52 Weeks	593	1,340	1,696	3,629	707	45	359	111	2,654	1,899	7,128
	% Change	-27.2%	-36.6%	-54.5%	-45.5%	-39.1%	-51.1%	-59.5%	-56.8%	-40.4%	-17.0%	-64.5%
YTD 2017	2017 YTD	420	1,229	1,862	3,511	690	58	467	142	2,589	1,149	9,181
	2019 YTD	294	600	547	1,441	334	19	129	51	1,057	879	2,026
	% Change	-30.0%	-51.2%	-70.6%	-59.0%	-51.6%	-67.2%	-72.4%	-64.1%	-59.2%	-23.5%	-77.9%
YTD 2016	2016 YTD	421	1,170	2,200	3,791	621	35	514	84	2,683	1,167	11,605
	2019 YTD	294	600	547	1,441	334	19	129	51	1,057	879	2,026
	% Change	-30.2%	-48.7%	-75.1%	-62.0%	-46.2%	-45.7%	-74.9%	-39.3%	-60.6%	-24.7%	-82.5%
YTD 2015	2015 YTD	466	1,151	2,550	4,167	760	39	550	108	3,104	1,182	14,839
	2019 YTD	294	600	547	1,441	334	19	129	51	1,057	879	2,026
	% Change	-36.9%	-47.9%	-78.5%	-65.4%	-56.1%	-51.3%	-76.5%	-52.8%	-65.9%	-25.6%	-86.3%
YTD 2014	2014 YTD	474	1,240	2,623	4,337	612	56	755	94	2,812	1,163	16,271
	2019 YTD	294	600	547	1,441	334	19	129	51	1,057	879	2,026
	% Change	-38.0%	-51.6%	-79.1%	-66.8%	-45.4%	-66.1%	-82.9%	-45.7%	-62.4%	-24.4%	-87.5%

Information summarized for CompStat week ending 07/13/2019.

Sourced from MNPD ARMS on 7/17/2019 8:05:21 AM. Arrest summaries are not a count of arrest charges. 1 arrest = 1 body. Warrant Service summary considers 1 count for each service attempt and 1 count for each outstanding warrant served. Vehicle Stop summary sources MNPD's Vehicle Stop (Form 252) Database. Vehicle stop totals count all reports electronically entered via AFR. Hardcopy reports not entered into ARMS will affect accuracy of totals.

Midtown Hills Precinct Incident Report Summary

METROPOLITAN POLICE DEPARTMENT
of Nashville and Davidson County

Two Week, Eight Week, Sixteen Week, YTD, and 24 Month Analyses

Aggregated by precinct (incident location). Based on date when each incident was reported.

		Homicide	Rape	Commercial Robbery	Street Robbery	Total Robbery	Aggravated Assault	Commercial Burglary	Residential Burglary	Total Burglary	Larceny	Auto Theft	Violent Offenses	Property Offenses	Part I Offenses
Two Week	Prior Week	0	0	0	4	4	7	5	5	10	75	14	11	99	110
	Last Week	0	0	0	5	5	3	4	10	14	69	10	8	93	101
	% Change	-	-	-	25.0%	25.0%	-57.1%	-20.0%	100.0%	40.0%	-8.0%	-28.6%	-27.3%	-6.1%	-8.2%
Eight Week	Prior 4 Weeks	0	4	2	17	19	33	15	19	34	249	34	56	317	373
	Last 4 Weeks	0	0	3	17	20	25	22	31	53	281	37	45	371	416
	% Change	-	-100.0%	50.0%	0.0%	5.3%	-24.2%	46.7%	63.2%	55.9%	12.9%	8.8%	-19.6%	17.0%	11.5%
Sixteen Week	Prior 8 Weeks	0	10	5	24	29	69	39	42	81	375	49	108	505	613
	Last 8 Weeks	0	4	5	34	39	58	37	50	87	530	71	101	688	789
	% Change	-	-60.0%	0.0%	41.7%	34.5%	-15.9%	-5.1%	19.0%	7.4%	41.3%	44.9%	-6.5%	36.2%	28.7%
YTD 2018	2018 YTD	4	35	8	97	105	216	100	184	284	1,412	183	360	1,879	2,239
	2019 YTD	1	28	15	110	125	209	107	159	266	1,446	183	363	1,895	2,258
	% Change	-75.0%	-20.0%	87.5%	13.4%	19.0%	-3.2%	7.0%	-13.6%	-6.3%	2.4%	0.0%	0.8%	0.9%	0.8%
Rolling 24 Month	Prior 52 Weeks	11	65	30	167	197	418	219	335	554	2,715	306	691	3,575	4,266
	Last 52 Weeks	2	58	44	234	278	425	212	321	533	2,955	362	763	3,850	4,613
	% Change	-81.8%	-10.8%	46.7%	40.1%	41.1%	1.7%	-3.2%	-4.2%	-3.8%	8.8%	18.3%	10.4%	7.7%	8.1%
YTD 2017	2017 YTD	3	38	12	85	97	263	133	140	273	1,295	137	401	1,705	2,106
	2019 YTD	1	28	15	110	125	209	107	159	266	1,446	183	363	1,895	2,258
	% Change	-66.7%	-26.3%	25.0%	29.4%	28.9%	-20.5%	-19.5%	13.6%	-2.6%	11.7%	33.6%	-9.5%	11.1%	7.2%
YTD 2016	2016 YTD	1	37	21	70	91	220	66	222	288	1,167	80	349	1,535	1,884
	2019 YTD	1	28	15	110	125	209	107	159	266	1,446	183	363	1,895	2,258
	% Change	0.0%	-24.3%	-28.6%	57.1%	37.4%	-5.0%	62.1%	-28.4%	-7.6%	23.9%	128.8%	4.0%	23.5%	19.9%
YTD 2015	2015 YTD	2	35	16	60	76	222	59	186	245	1,161	61	335	1,467	1,802
	2019 YTD	1	28	15	110	125	209	107	159	266	1,446	183	363	1,895	2,258
	% Change	-50.0%	-20.0%	-6.3%	83.3%	64.5%	-5.9%	81.4%	-14.5%	8.6%	24.5%	200.0%	8.4%	29.2%	25.3%
YTD 2014	2014 YTD	1	38	10	45	55	231	96	260	356	1,215	54	325	1,625	1,950
	2019 YTD	1	28	15	110	125	209	107	159	266	1,446	183	363	1,895	2,258
	% Change	0.0%	-26.3%	50.0%	144.4%	127.3%	-9.5%	11.5%	-38.8%	-25.3%	19.0%	238.9%	11.7%	16.6%	15.8%

Information summarized for CompStat week ending 07/13/2019.

Sourced from MNPD ARMS on 7/17/2019 8:05:21 AM. The figures above were sourced from incident reports using Uniform Crime Reporting definitions and reporting guidelines, based on the date when the crime was reported. This report is intended to be a management and planning tool and does not reflect the official UCR counts for the department. Incidents where a location is unknown or unspecified are included in the countywide totals.

Midtown Hills Precinct Efficiency Report Summary

METROPOLITAN POLICE DEPARTMENT
of Nashville and Davidson County

Two Week, Eight Week, Sixteen Week, YTD, and 24 Month Analyses

Aggregated by component of arresting officer / officer making stop.

		Adults Only				Adults and Juveniles						
		Felony Arrests	Misdemeanor Arrests	Citation Arrests	Total Arrests	Part I Arrests	Weapons Law Violation Arrests	Drug-Related Arrests	DUI Arrests	Warrant Service Attempts	Warrants Served	Vehicle Stops
Two Week	Prior Week	9	23	12	44	15	6	2	1	4	21	64
	Last Week	13	19	12	44	18	0	6	1	8	31	104
	% Change	44.4%	-17.4%	0.0%	0.0%	20.0%	-100.0%	200.0%	0.0%	100.0%	47.6%	62.5%
Eight Week	Prior 4 Weeks	31	95	80	206	42	4	28	6	40	93	296
	Last 4 Weeks	49	79	61	189	50	9	28	5	67	90	299
	% Change	58.1%	-16.8%	-23.8%	-8.3%	19.0%	125.0%	0.0%	-16.7%	67.5%	-3.2%	1.0%
Sixteen Week	Prior 8 Weeks	68	186	167	421	84	6	65	19	117	190	775
	Last 8 Weeks	80	174	141	395	92	13	56	11	107	183	595
	% Change	17.6%	-6.5%	-15.6%	-6.2%	9.5%	116.7%	-13.8%	-42.1%	-8.5%	-3.7%	-23.2%
YTD	2018 YTD	330	962	2,085	3,377	348	41	742	81	1,571	880	16,329
	2019 YTD	250	602	578	1,430	288	30	231	62	444	632	2,469
	% Change	-24.2%	-37.4%	-72.3%	-57.7%	-17.2%	-26.8%	-68.9%	-23.5%	-71.7%	-28.2%	-84.9%
Rolling 24 Month	Prior 52 Weeks	640	1,947	3,795	6,382	668	99	1,362	159	2,955	1,776	28,373
	Last 52 Weeks	467	1,288	1,714	3,469	611	59	561	131	1,134	1,270	9,415
	% Change	-27.0%	-33.8%	-54.8%	-45.6%	-8.5%	-40.4%	-58.8%	-17.6%	-61.6%	-28.5%	-66.8%
YTD 2017	2017 YTD	408	1,121	2,209	3,738	406	74	915	99	1,610	941	15,880
	2019 YTD	250	602	578	1,430	288	30	231	62	444	632	2,469
	% Change	-38.7%	-46.3%	-73.8%	-61.7%	-29.1%	-59.5%	-74.8%	-37.4%	-72.4%	-32.8%	-84.5%
YTD 2016	2016 YTD	335	1,007	2,319	3,661	299	35	836	87	1,582	817	19,667
	2019 YTD	250	602	578	1,430	288	30	231	62	444	632	2,469
	% Change	-25.4%	-40.2%	-75.1%	-60.9%	-3.7%	-14.3%	-72.4%	-28.7%	-71.9%	-22.6%	-87.4%
YTD 2015	2015 YTD	323	1,289	2,594	4,206	297	26	679	103	1,930	830	26,038
	2019 YTD	250	602	578	1,430	288	30	231	62	444	632	2,469
	% Change	-22.6%	-53.3%	-77.7%	-66.0%	-3.0%	15.4%	-66.0%	-39.8%	-77.0%	-23.9%	-90.5%
YTD 2014	2014 YTD	0	0	0	0	0	0	0	0	0	0	0
	2019 YTD	250	602	578	1,430	288	30	231	62	444	632	2,469
	% Change	-	-	-	-	-	-	-	-	-	-	-

Information summarized for CompStat week ending 07/13/2019.

Sourced from MNPD ARMS on 7/17/2019 8:05:21 AM. Arrest summaries are not a count of arrest charges. 1 arrest = 1 body. Warrant Service summary considers 1 count for each service attempt and 1 count for each outstanding warrant served. Vehicle Stop summary sources MNPD's Vehicle Stop (Form 252) Database. Vehicle stop totals count all reports electronically entered via AFR. Hardcopy reports not entered into ARMS will affect accuracy of totals.

County UCR Incident Charts

Aggregated by precinct (incident location).

Summarized by CompStat week for past eight weeks.

METROPOLITAN POLICE DEPARTMENT

of Nashville and Davidson County

All Part 1 Incidents - 52wk Avg: 688

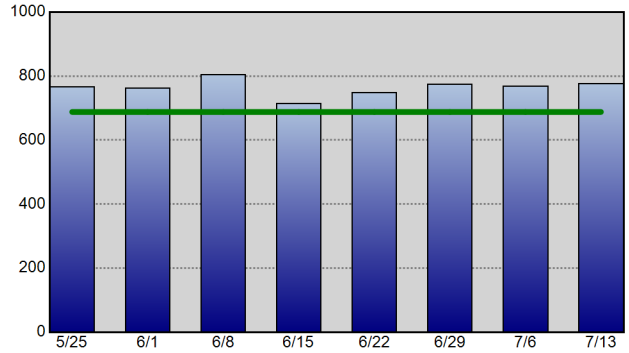

Violent Crime - 52wk Avg: 145

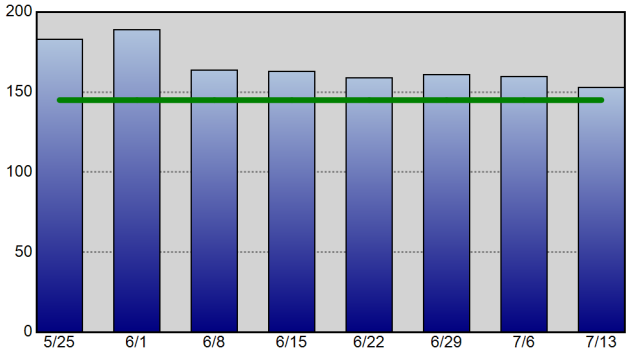

Property Crime - 52wk Avg: 543

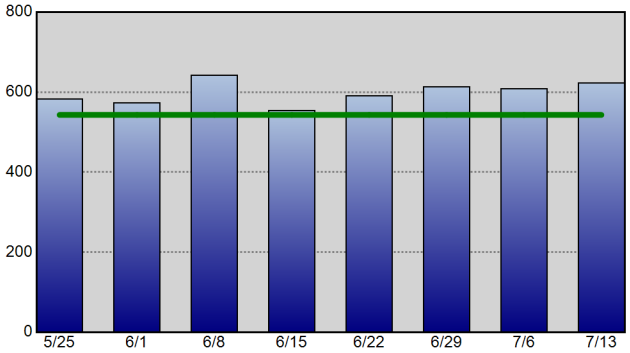

Robbery - 52wk Avg: 40

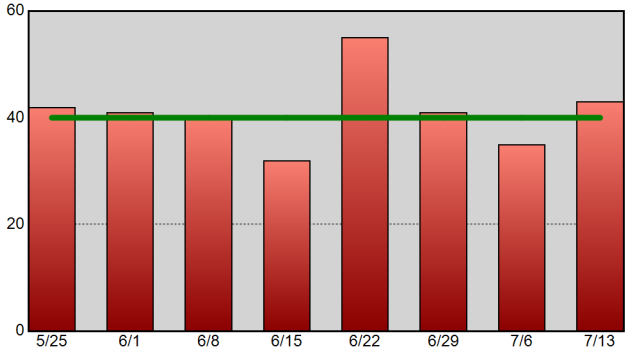

Commercial Burglary - 52wk Avg: 21

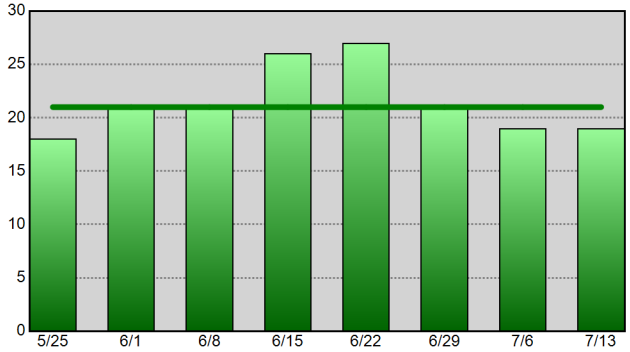

Residential Burglary - 52wk Avg: 48

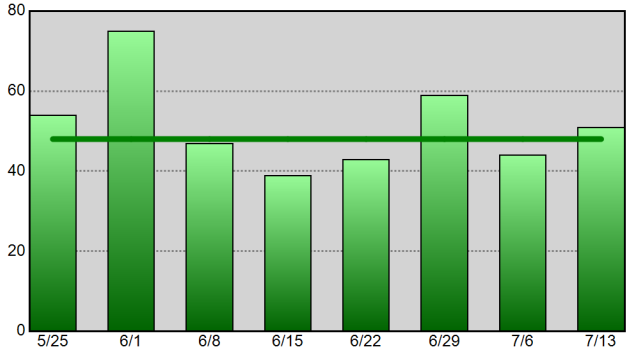

Aggravated Assault - 52wk Avg: 93

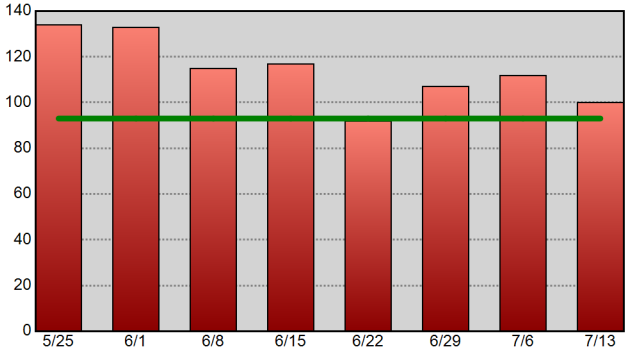

Theft From Vehicle - 52wk Avg: 147

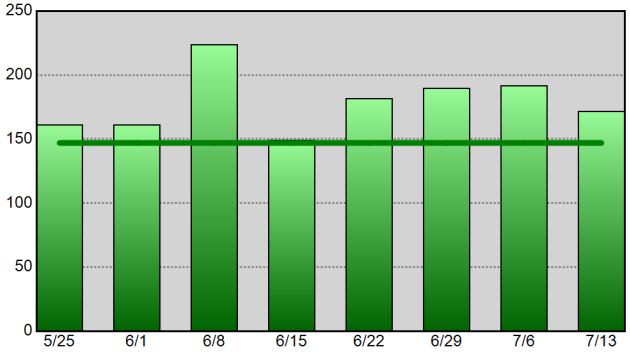

Vehicle Theft - 52wk Avg: 58

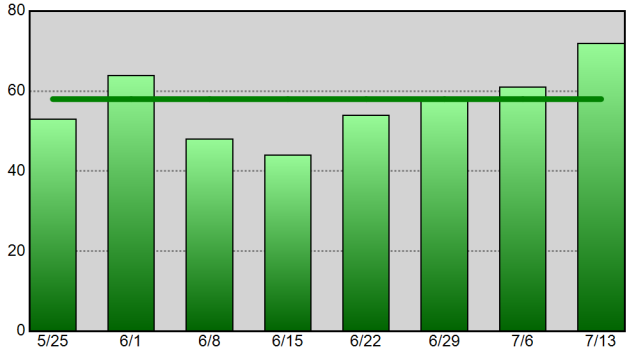

Information summarized for CompStat week ending 07-13-19. The horizontal line on each chart represents the data set's 52-week weekly average.

Sourced from MNPD ARMS on 7/17/2019 8:05:21 AM. The figures above were sourced from incident reports using Uniform Crime Reporting definitions and reporting guidelines, based on the date when the crime was reported. This report is intended to be a management and planning tool and does not reflect the official UCR counts for the department. Incidents where a location is unknown or unspecified are included in the countywide totals.

West Precinct UCR Incident Charts

Aggregated by precinct (incident location).

Summarized by CompStat week for past eight weeks.

METROPOLITAN POLICE DEPARTMENT

of Nashville and Davidson County

All Part 1 Incidents - 52wk Avg: 72

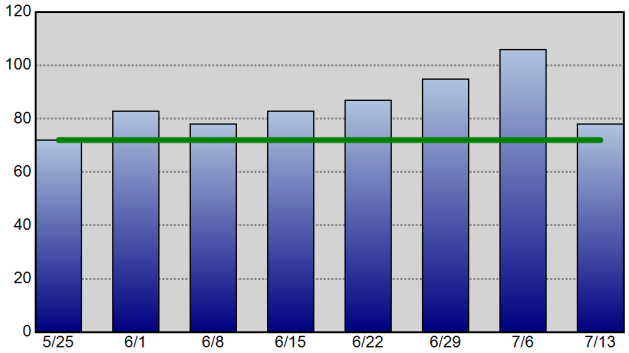

Violent Crime - 52wk Avg: 8

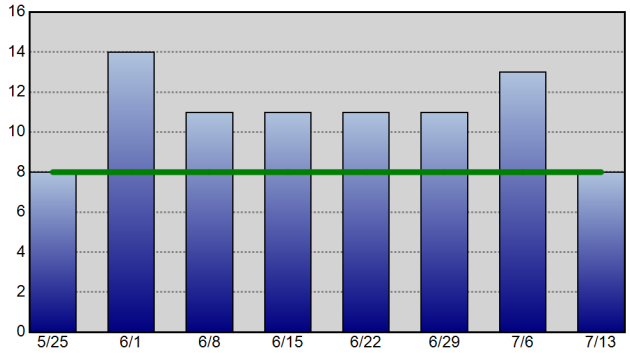

Property Crime - 52wk Avg: 63

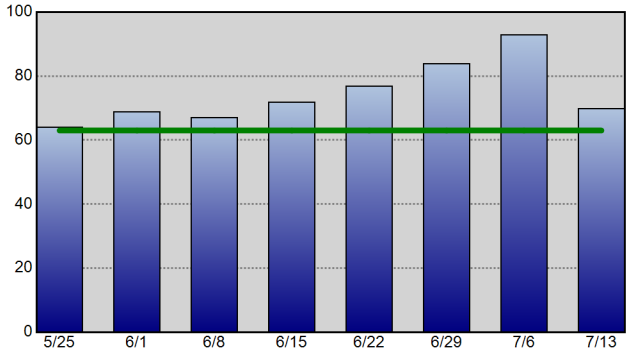

Robbery - 52wk Avg: 2

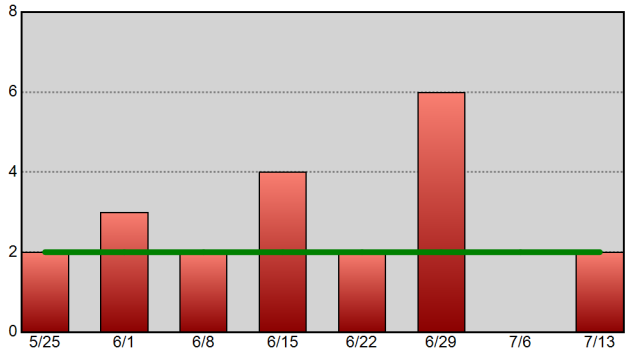

Commercial Burglary - 52wk Avg: 1

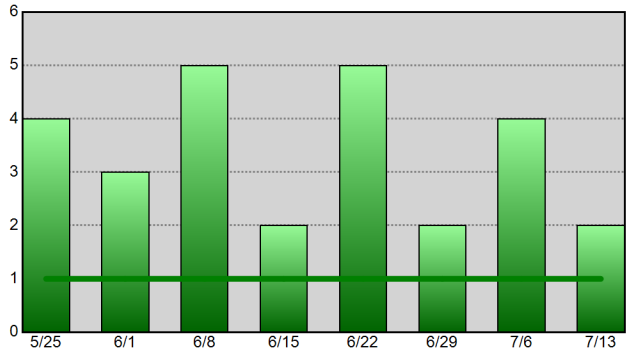

Residential Burglary - 52wk Avg: 4

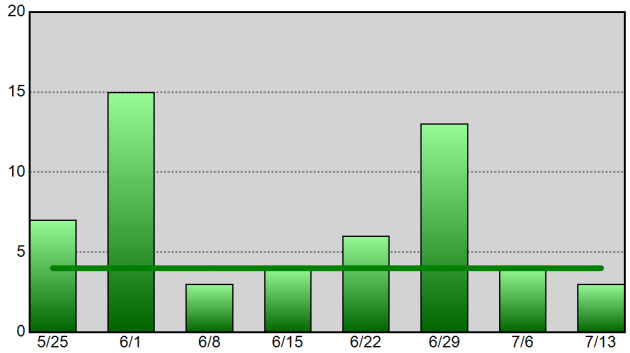

Aggravated Assault - 52wk Avg: 5

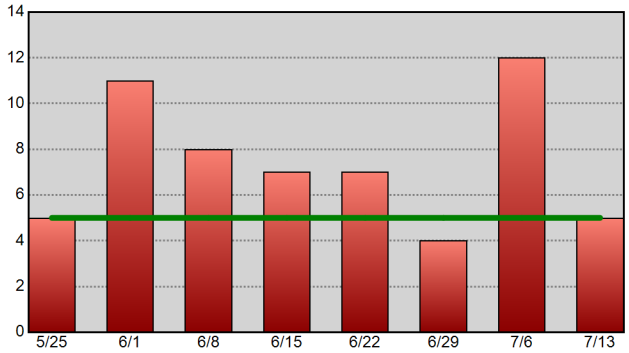

Theft From Vehicle - 52wk Avg: 18

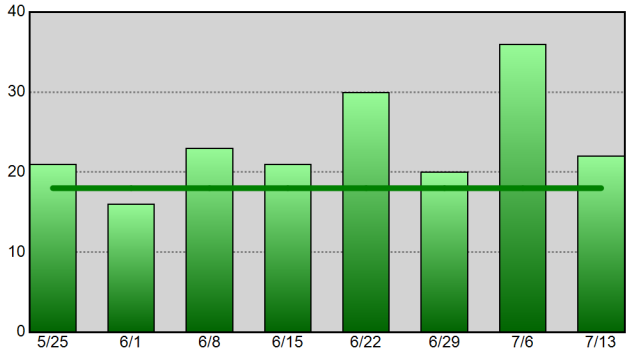

Vehicle Theft - 52wk Avg: 6

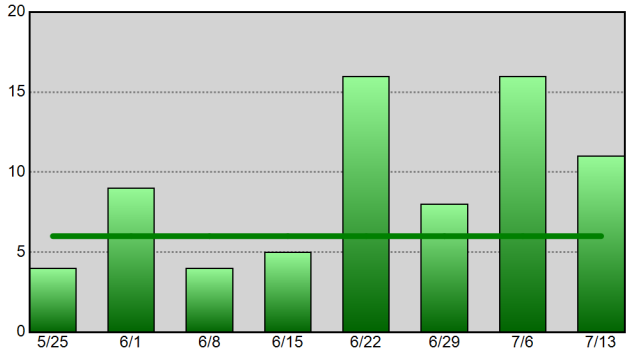

Information summarized for CompStat week ending 07-13-19.
The horizontal line on each chart represents the data set's 52-week weekly average.

Sourced from MNPD ARMS on 7/17/2019 8:05:23 AM. The figures above were sourced from incident reports using Uniform Crime Reporting definitions and reporting guidelines, based on the date when the crime was reported. This report is intended to be a management and planning tool and does not reflect the official UCR counts for the department. Incidents where a location is unknown or unspecified are included in the countywide totals.

East Precinct UCR Incident Charts

Aggregated by precinct (incident location).

Summarized by CompStat week for past eight weeks.

METROPOLITAN POLICE DEPARTMENT

of Nashville and Davidson County

All Part 1 Incidents - 52wk Avg: 76

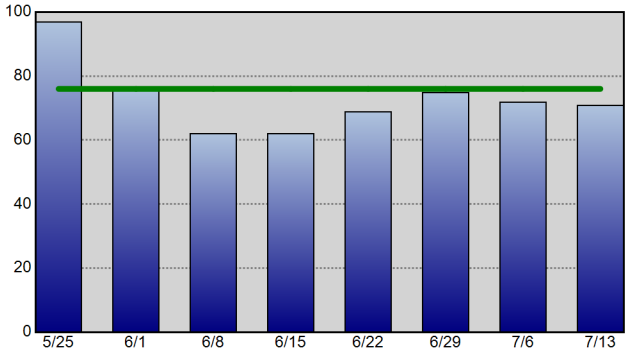

Violent Crime - 52wk Avg: 15

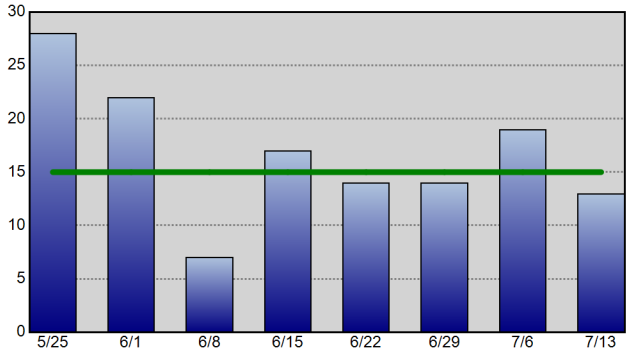

Property Crime - 52wk Avg: 61

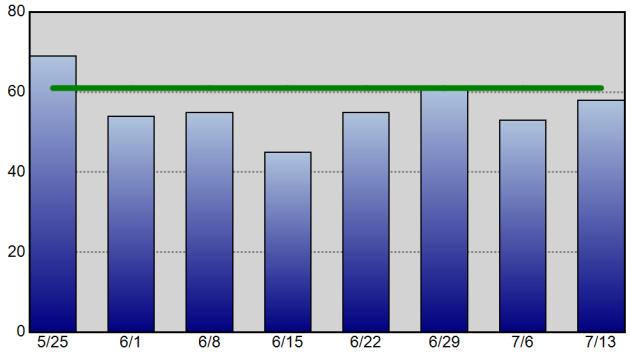

Robbery - 52wk Avg: 3

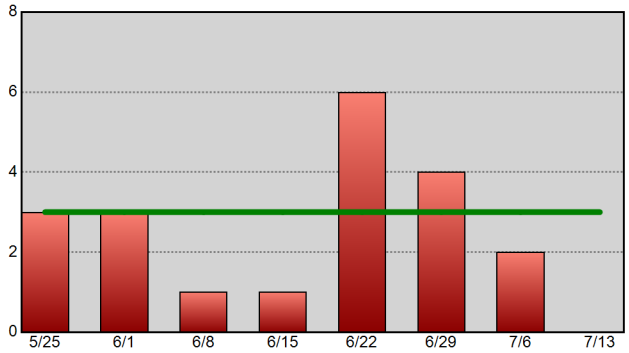

Commercial Burglary - 52wk Avg: 1

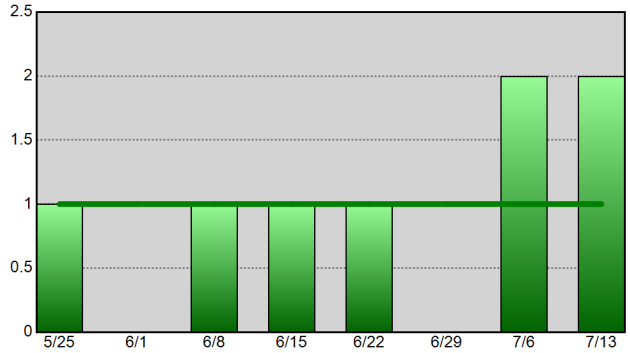

Residential Burglary - 52wk Avg: 5

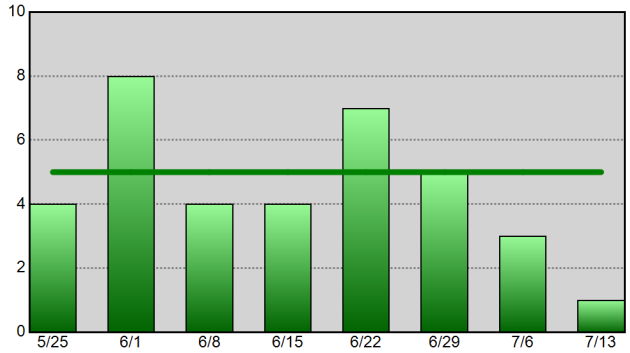

Aggravated Assault - 52wk Avg: 10

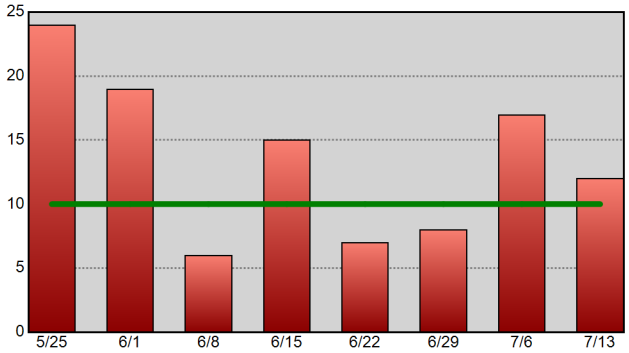

Theft From Vehicle - 52wk Avg: 21

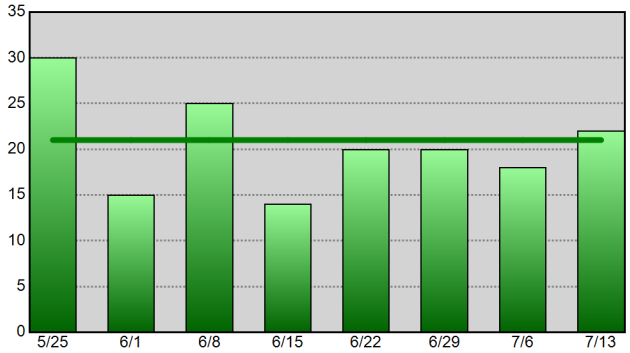

Vehicle Theft - 52wk Avg: 6

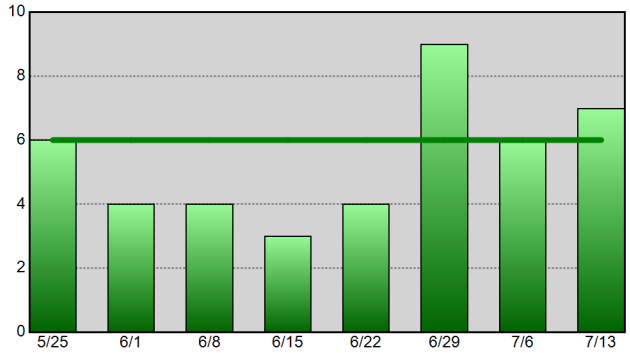

Information summarized for CompStat week ending 07-13-19. The horizontal line on each chart represents the data set's 52-week weekly average.

Sourced from MNPD ARMS on 7/17/2019 8:05:25 AM. The figures above were sourced from incident reports using Uniform Crime Reporting definitions and reporting guidelines, based on the date when the crime was reported. This report is intended to be a management and planning tool and does not reflect the official UCR counts for the department. Incidents where a location is unknown or unspecified are included in the countywide totals.

South Precinct UCR Incident Charts

METROPOLITAN POLICE DEPARTMENT
of Nashville and Davidson County

Aggregated by precinct (incident location).
Summarized by CompStat week for past eight weeks.

All Part 1 Incidents - 52wk Avg: 125

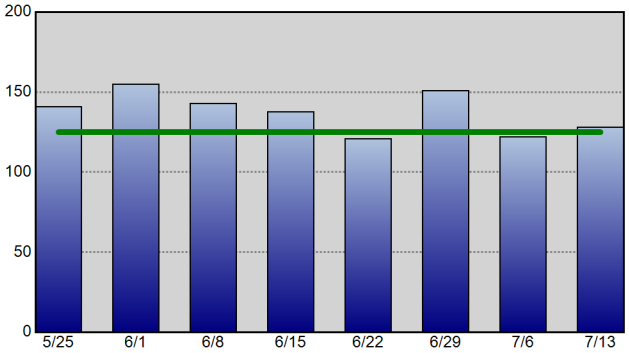

Violent Crime - 52wk Avg: 31

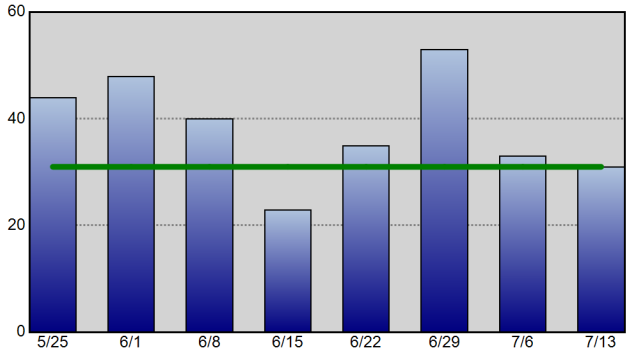

Property Crime - 52wk Avg: 93

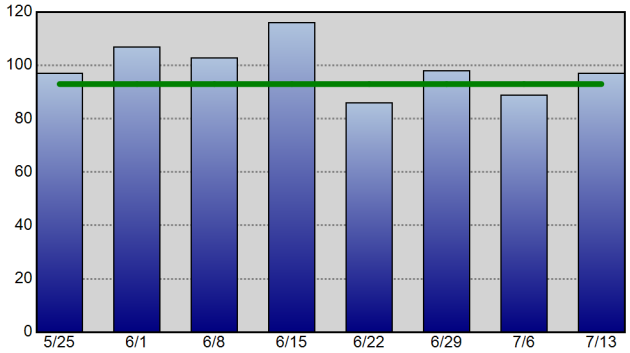

Robbery - 52wk Avg: 10

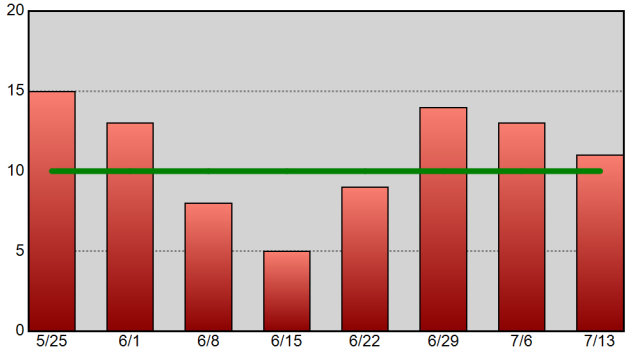

Commercial Burglary - 52wk Avg: 5

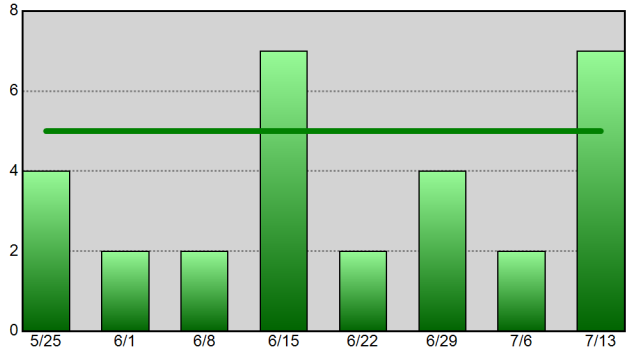

Residential Burglary - 52wk Avg: 10

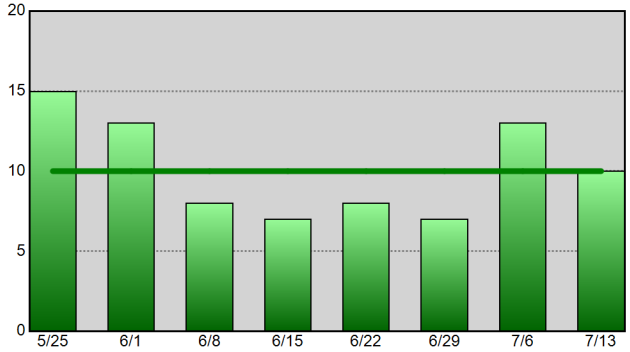

Aggravated Assault - 52wk Avg: 19

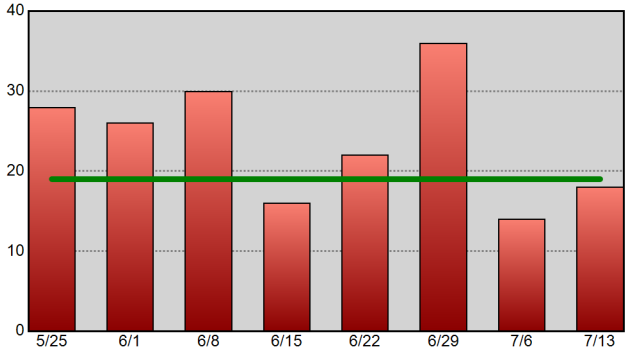

Theft From Vehicle - 52wk Avg: 24

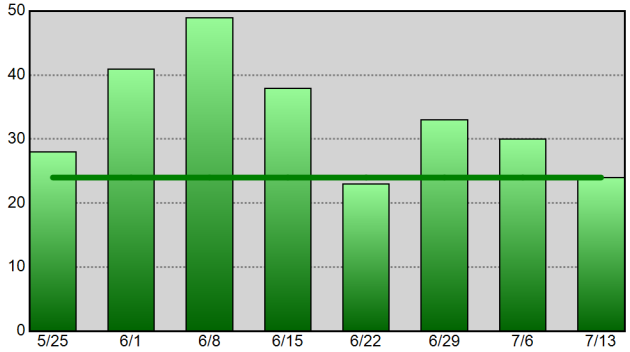

Vehicle Theft - 52wk Avg: 11

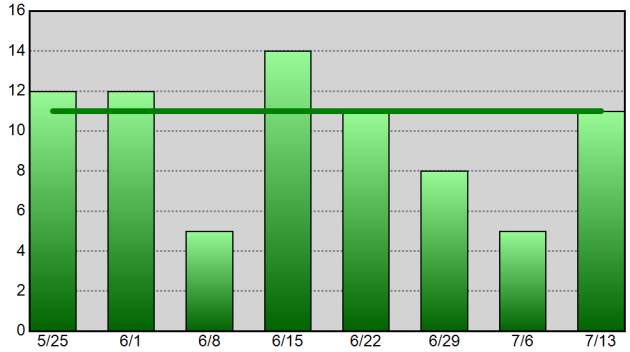

Information summarized for CompStat week ending 07-13-19.
The horizontal line on each chart represents the data set's 52-week weekly average.

Sourced from MNPD ARMS on 7/17/2019 8:05:26 AM. The figures above were sourced from incident reports using Uniform Crime Reporting definitions and reporting guidelines, based on the date when the crime was reported. This report is intended to be a management and planning tool and does not reflect the official UCR counts for the department. Incidents where a location is unknown or unspecified are included in the countywide totals.

Central Precinct UCR Incident Charts

METROPOLITAN POLICE DEPARTMENT
of Nashville and Davidson County

Aggregated by precinct (incident location).
Summarized by CompStat week for past eight weeks.

All Part 1 Incidents - 52wk Avg: 47

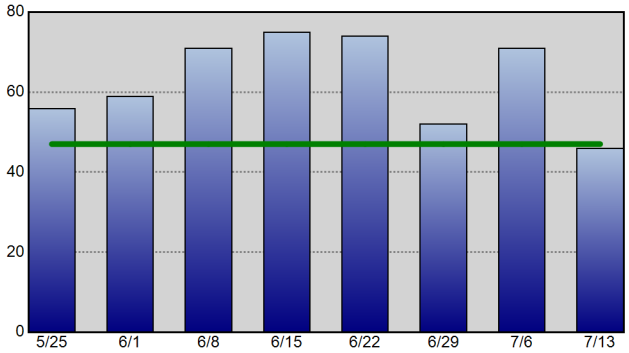

Violent Crime - 52wk Avg: 8

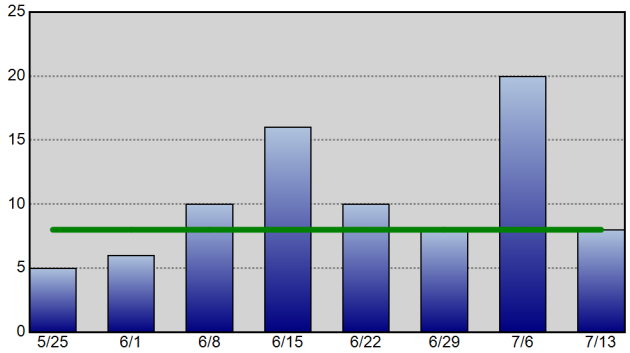

Property Crime - 52wk Avg: 38

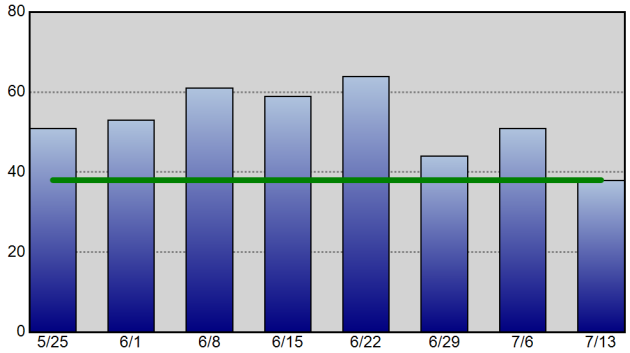

Robbery - 52wk Avg: 2

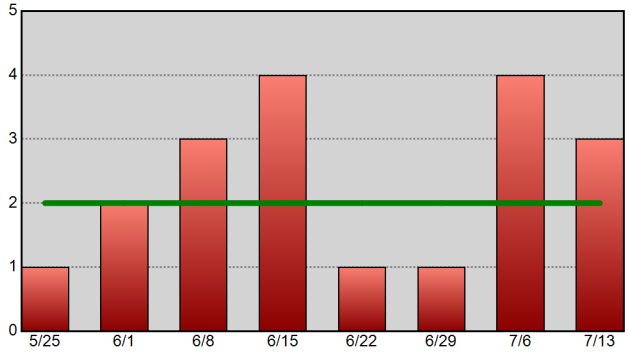

Commercial Burglary - 52wk Avg: 1

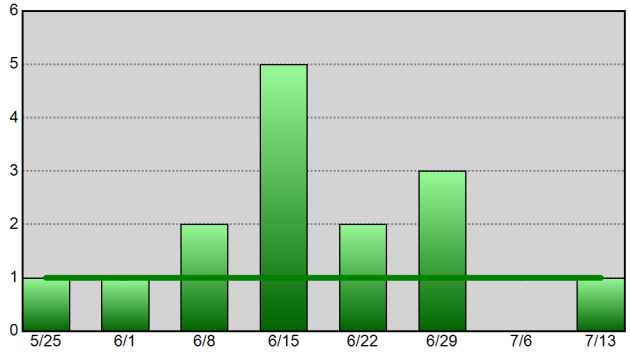

Residential Burglary - 52wk Avg: 0

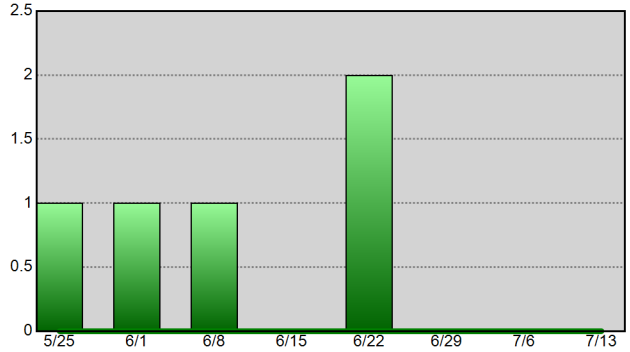

Aggravated Assault - 52wk Avg: 5

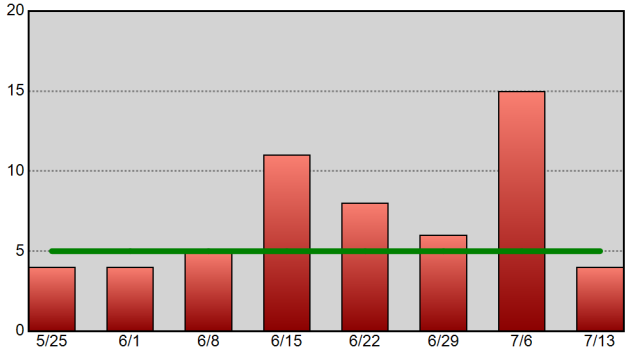

Theft From Vehicle - 52wk Avg: 11

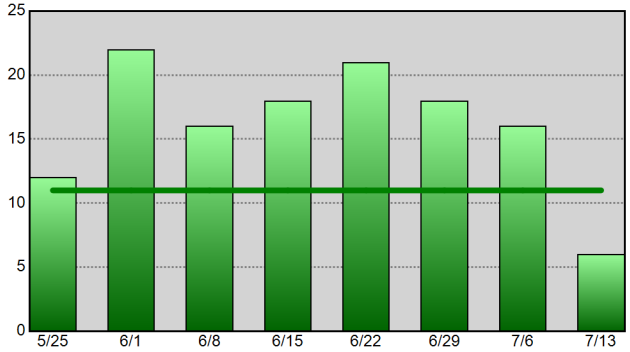

Vehicle Theft - 52wk Avg: 2

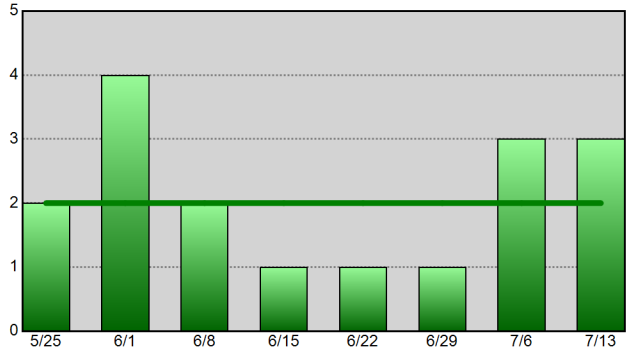

Information summarized for CompStat week ending 07-13-19.
The horizontal line on each chart represents the data set's 52-week weekly average.

Sourced from MNPD ARMS on 7/17/2019 8:05:27 AM. The figures above were sourced from incident reports using Uniform Crime Reporting definitions and reporting guidelines, based on the date when the crime was reported. This report is intended to be a management and planning tool and does not reflect the official UCR counts for the department. Incidents where a location is unknown or unspecified are included in the countywide totals.

Hermitage Precinct UCR Incident Charts

METROPOLITAN POLICE DEPARTMENT
of Nashville and Davidson County

Aggregated by precinct (incident location).
Summarized by CompStat week for past eight weeks.

All Part 1 Incidents - 52wk Avg: 120

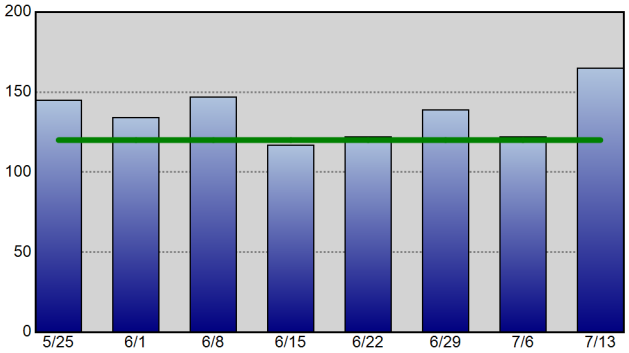

Violent Crime - 52wk Avg: 24

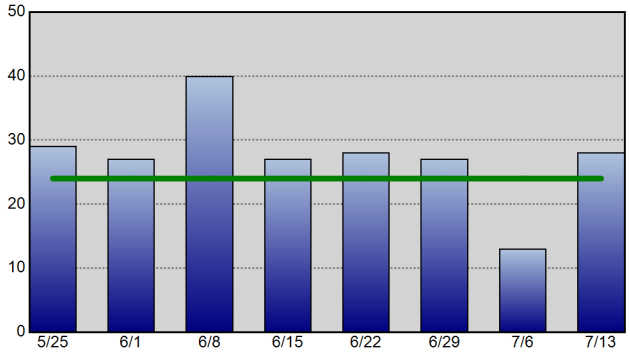

Property Crime - 52wk Avg: 95

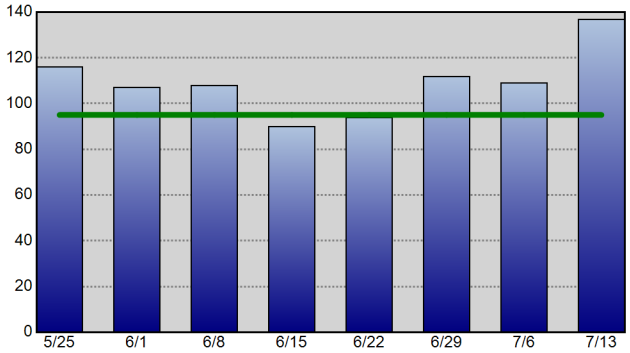

Robbery - 52wk Avg: 8

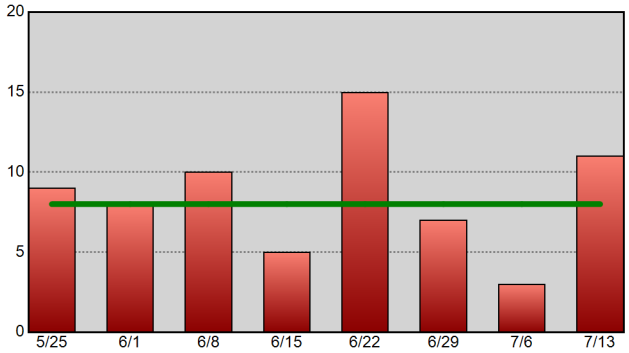

Commercial Burglary - 52wk Avg: 3

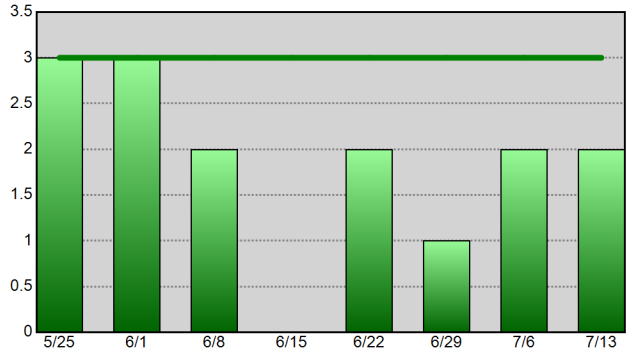

Residential Burglary - 52wk Avg: 8

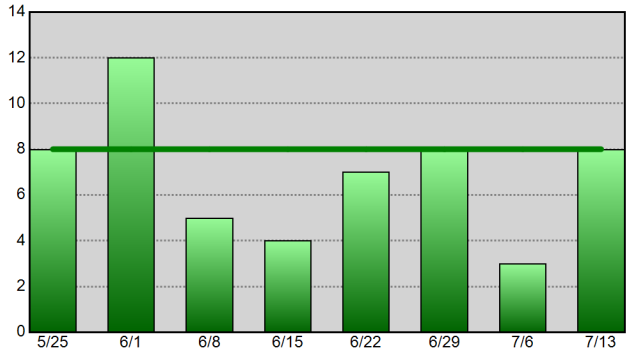

Aggravated Assault - 52wk Avg: 14

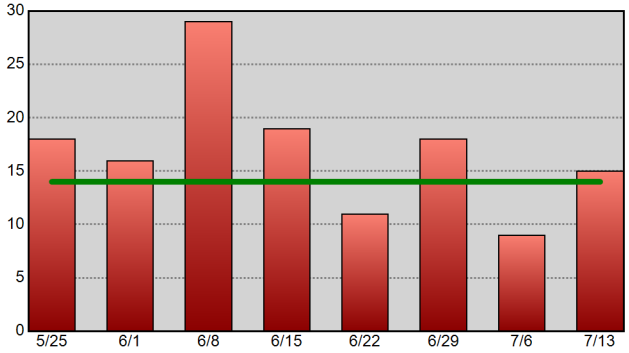

Theft From Vehicle - 52wk Avg: 24

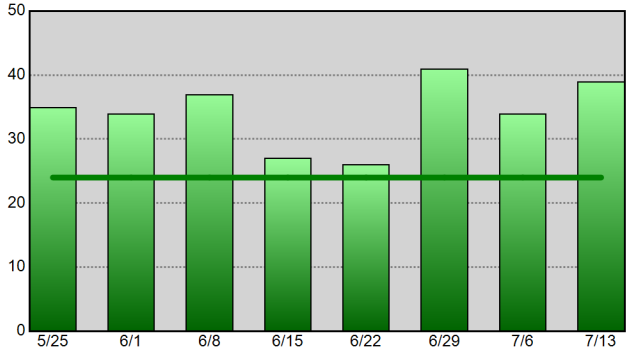

Vehicle Theft - 52wk Avg: 10

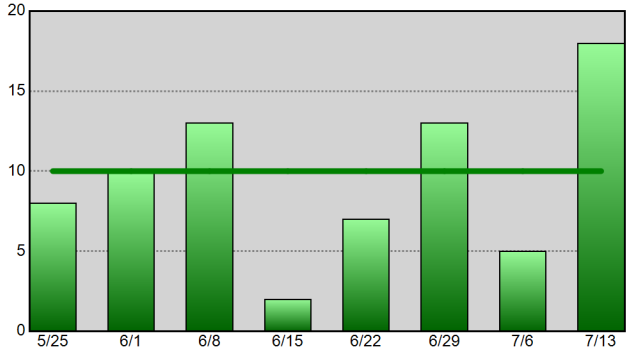

Information summarized for CompStat week ending 07-13-19.
The horizontal line on each chart represents the data set's 52-week weekly average.

Sourced from MNPD ARMS on 7/17/2019 8:05:28 AM. The figures above were sourced from incident reports using Uniform Crime Reporting definitions and reporting guidelines, based on the date when the crime was reported. This report is intended to be a management and planning tool and does not reflect the official UCR counts for the department. Incidents where a location is unknown or unspecified are included in the countywide totals.

North Precinct UCR Incident Charts

Aggregated by precinct (incident location).

Summarized by CompStat week for past eight weeks.

METROPOLITAN POLICE DEPARTMENT

of Nashville and Davidson County

All Part 1 Incidents - 52wk Avg: 91

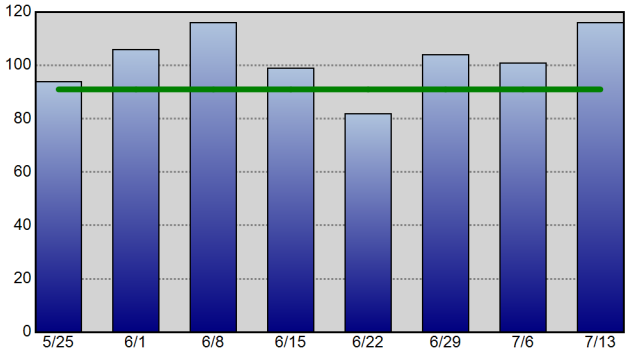

Violent Crime - 52wk Avg: 27

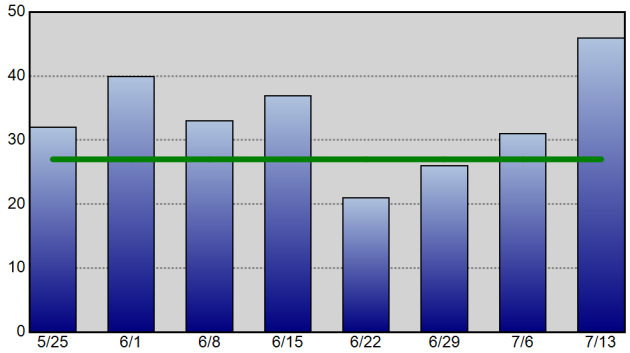

Property Crime - 52wk Avg: 63

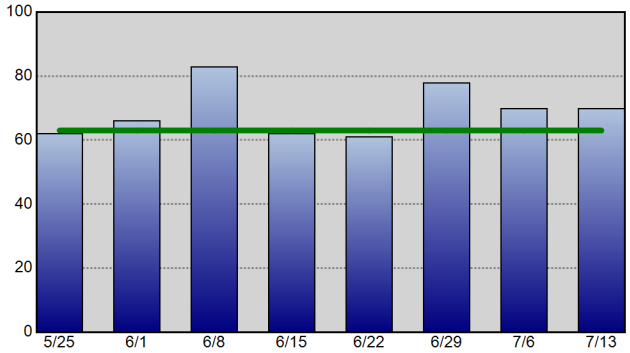

Robbery - 52wk Avg: 5

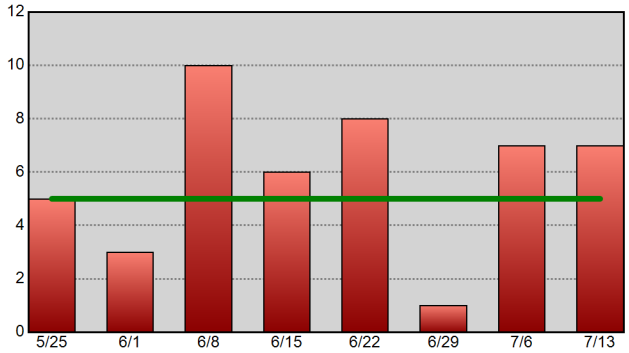

Commercial Burglary - 52wk Avg: 1

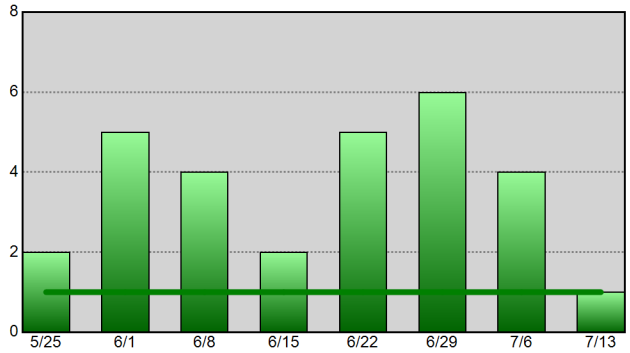

Residential Burglary - 52wk Avg: 7

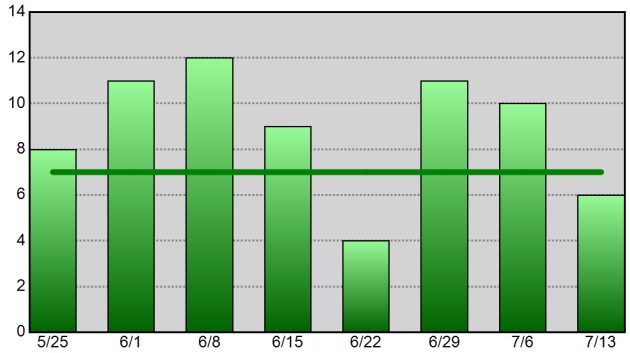

Aggravated Assault - 52wk Avg: 20

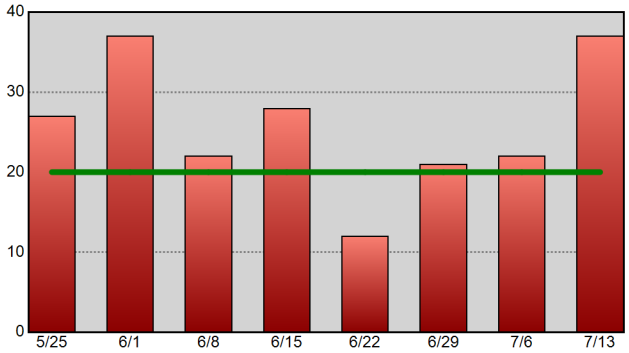

Theft From Vehicle - 52wk Avg: 14

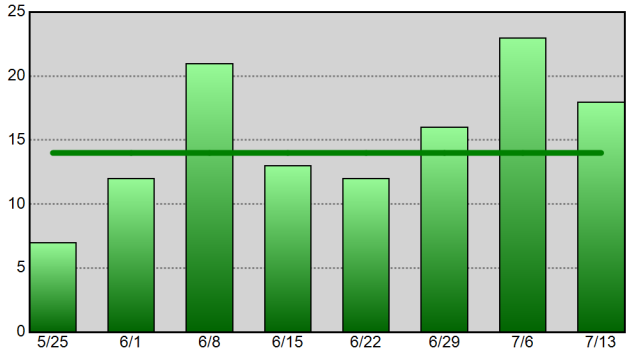

Vehicle Theft - 52wk Avg: 8

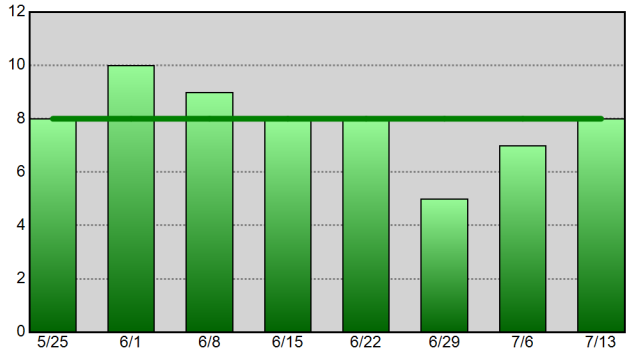

Information summarized for CompStat week ending 07-13-19. The horizontal line on each chart represents the data set's 52-week weekly average.

Sourced from MNPD ARMS on 7/17/2019 8:05:30 AM. The figures above were sourced from incident reports using Uniform Crime Reporting definitions and reporting guidelines, based on the date when the crime was reported. This report is intended to be a management and planning tool and does not reflect the official UCR counts for the department. Incidents where a location is unknown or unspecified are included in the countywide totals.

Madison Precinct UCR Incident Charts

Aggregated by precinct (incident location).

Summarized by CompStat week for past eight weeks.

METROPOLITAN POLICE DEPARTMENT

of Nashville and Davidson County

All Part 1 Incidents - 52wk Avg: 66

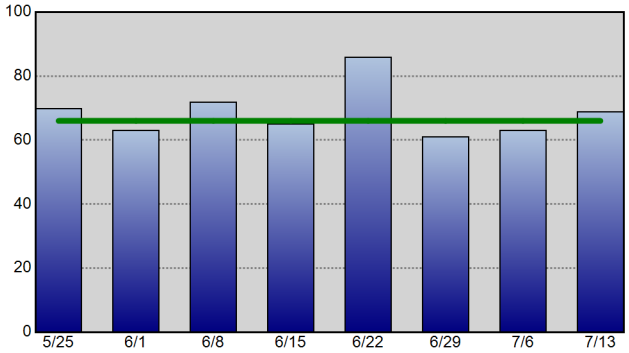

Violent Crime - 52wk Avg: 14

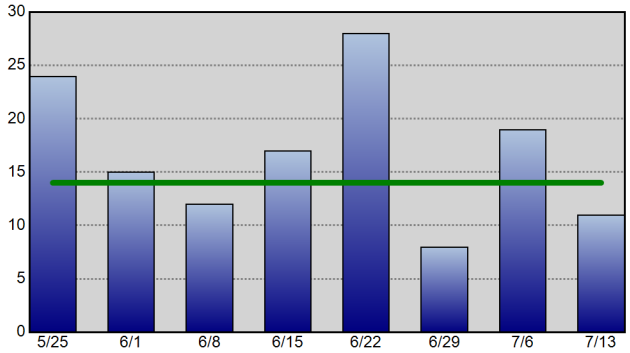

Property Crime - 52wk Avg: 52

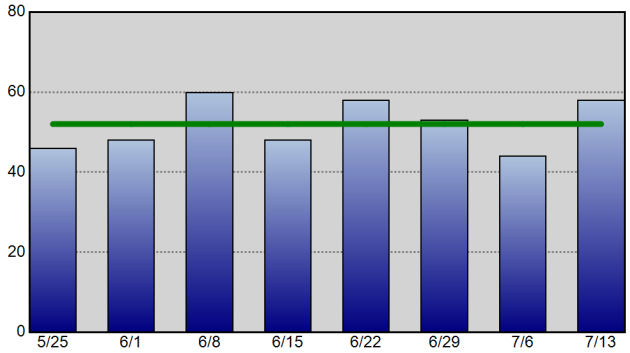

Robbery - 52wk Avg: 3

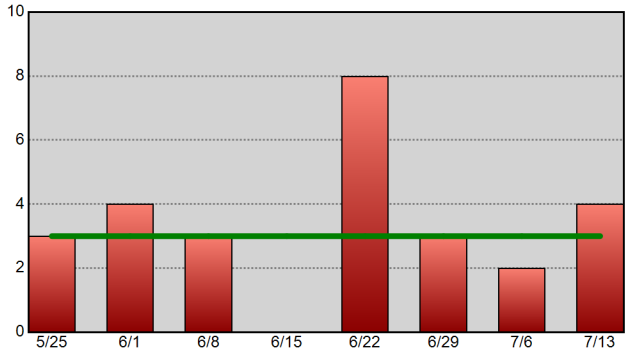

Commercial Burglary - 52wk Avg: 1

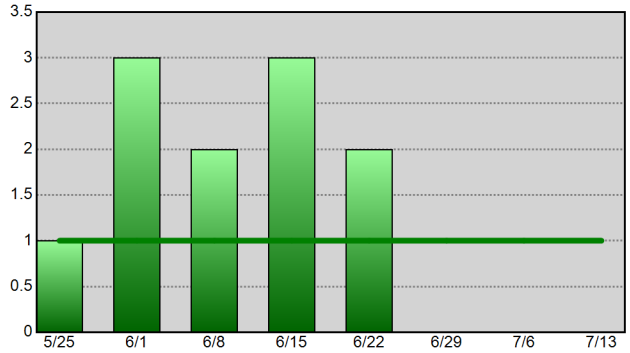

Residential Burglary - 52wk Avg: 5

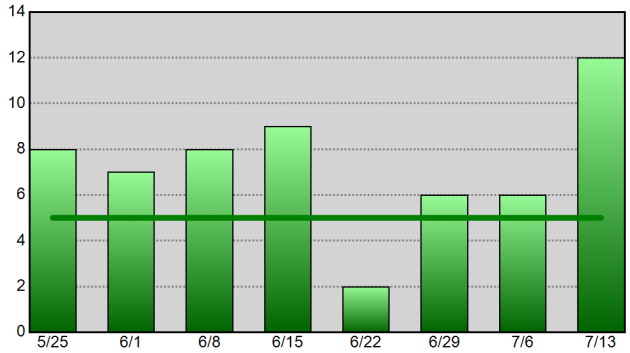

Aggravated Assault - 52wk Avg: 9

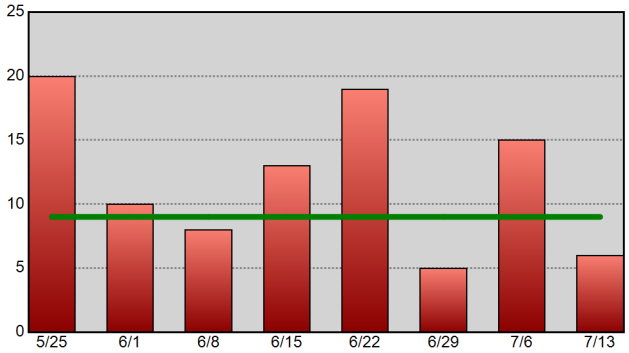

Theft From Vehicle - 52wk Avg: 9

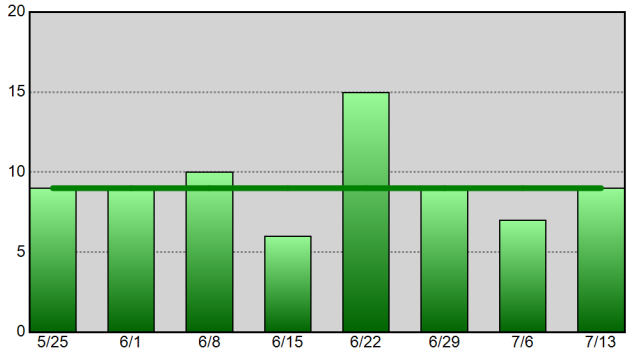

Vehicle Theft - 52wk Avg: 5

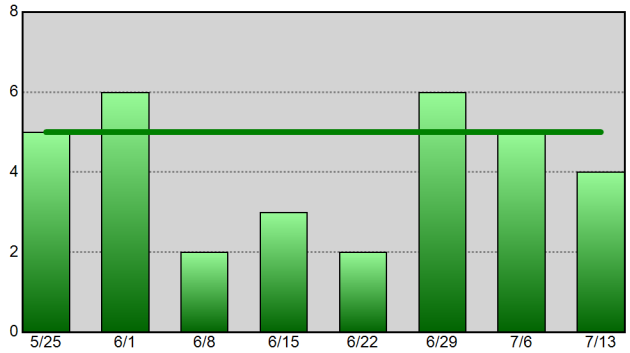

Information summarized for CompStat week ending 07-13-19.
The horizontal line on each chart represents the data set's 52-week weekly average.

Sourced from MNPD ARMS on 7/17/2019 8:05:31 AM. The figures above were sourced from incident reports using Uniform Crime Reporting definitions and reporting guidelines, based on the date when the crime was reported. This report is intended to be a management and planning tool and does not reflect the official UCR counts for the department. Incidents where a location is unknown or unspecified are included in the countywide totals.

Midtown Hills Precinct UCR Incident Charts

METROPOLITAN POLICE DEPARTMENT
of Nashville and Davidson County

Aggregated by precinct (incident location).
Summarized by CompStat week for past eight weeks.

All Part 1 Incidents - 52wk Avg: 88

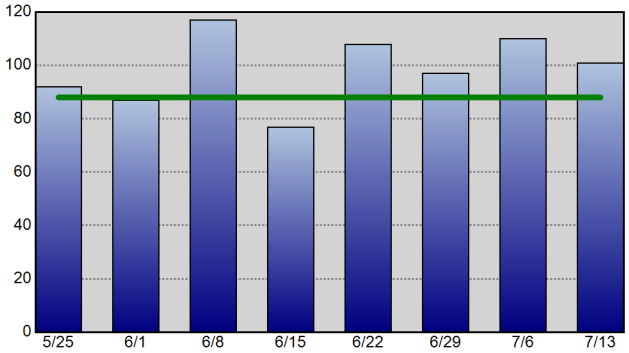

Violent Crime - 52wk Avg: 14

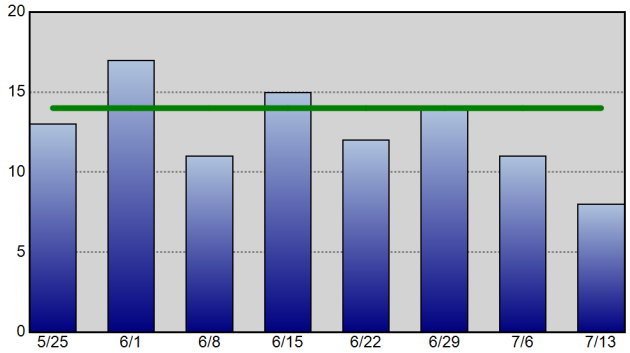

Property Crime - 52wk Avg: 74

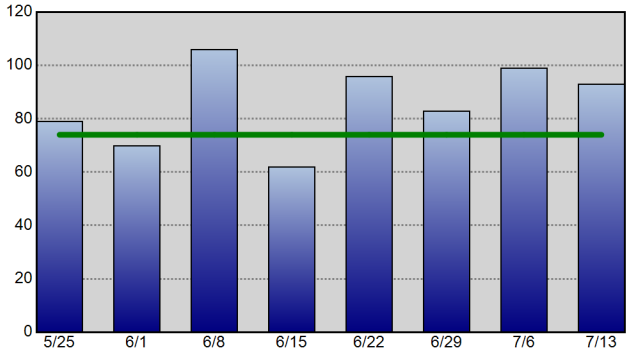

Robbery - 52wk Avg: 5

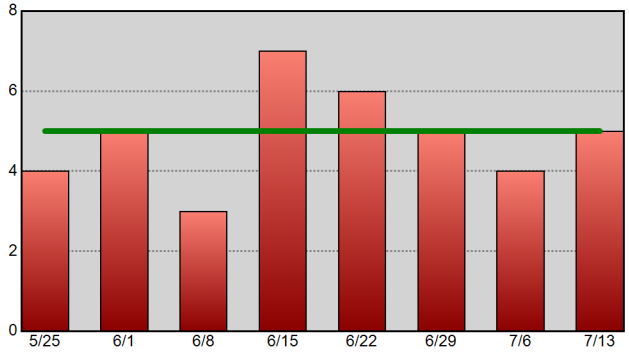

Commercial Burglary - 52wk Avg: 4

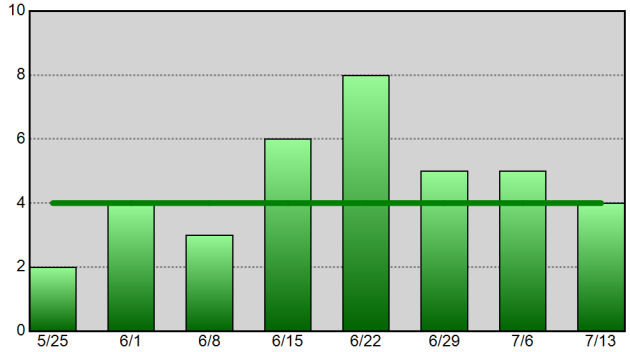

Residential Burglary - 52wk Avg: 6

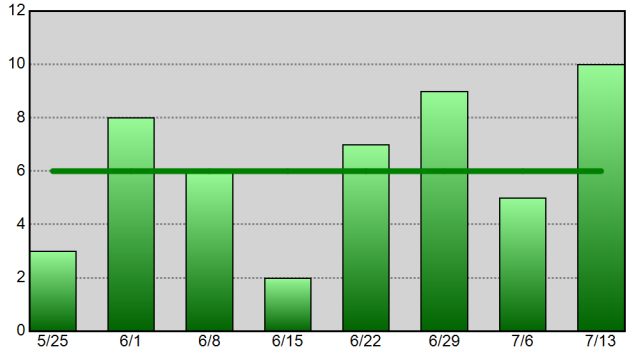

Aggravated Assault - 52wk Avg: 8

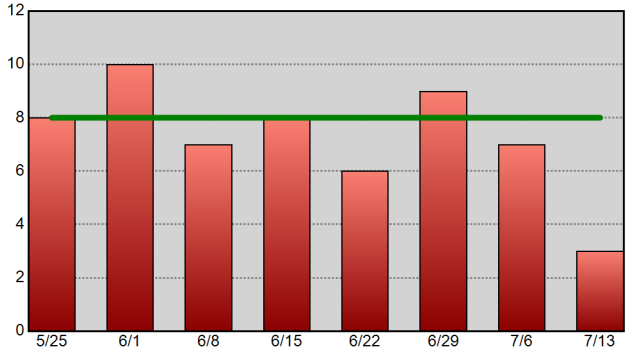

Theft From Vehicle - 52wk Avg: 23

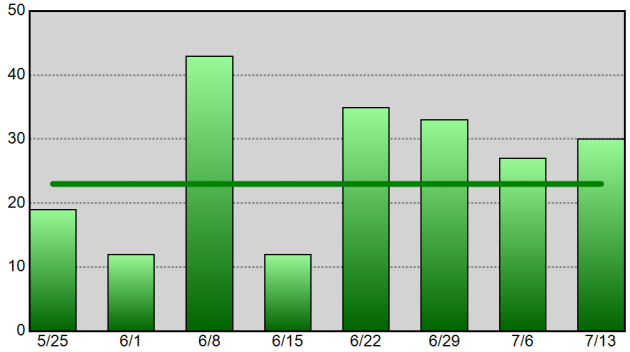

Vehicle Theft - 52wk Avg: 6

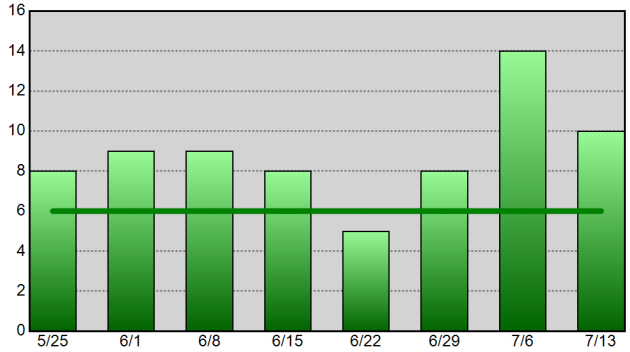

Information summarized for CompStat week ending 07-13-19.
The horizontal line on each chart represents the data set's 52-week weekly average.

Sourced from MNPD ARMS on 7/17/2019 8:05:32 AM. The figures above were sourced from incident reports using Uniform Crime Reporting definitions and reporting guidelines, based on the date when the crime was reported. This report is intended to be a management and planning tool and does not reflect the official UCR counts for the department. Incidents where a location is unknown or unspecified are included in the countywide totals.

UCR Incidents - Annual Totals

Based on date when each incident was reported.

METROPOLITAN POLICE DEPARTMENT

of Nashville and Davidson County

Year End Totals - All Part 1 Incidents (Prior 9 Year Annual Avg: 34,078)

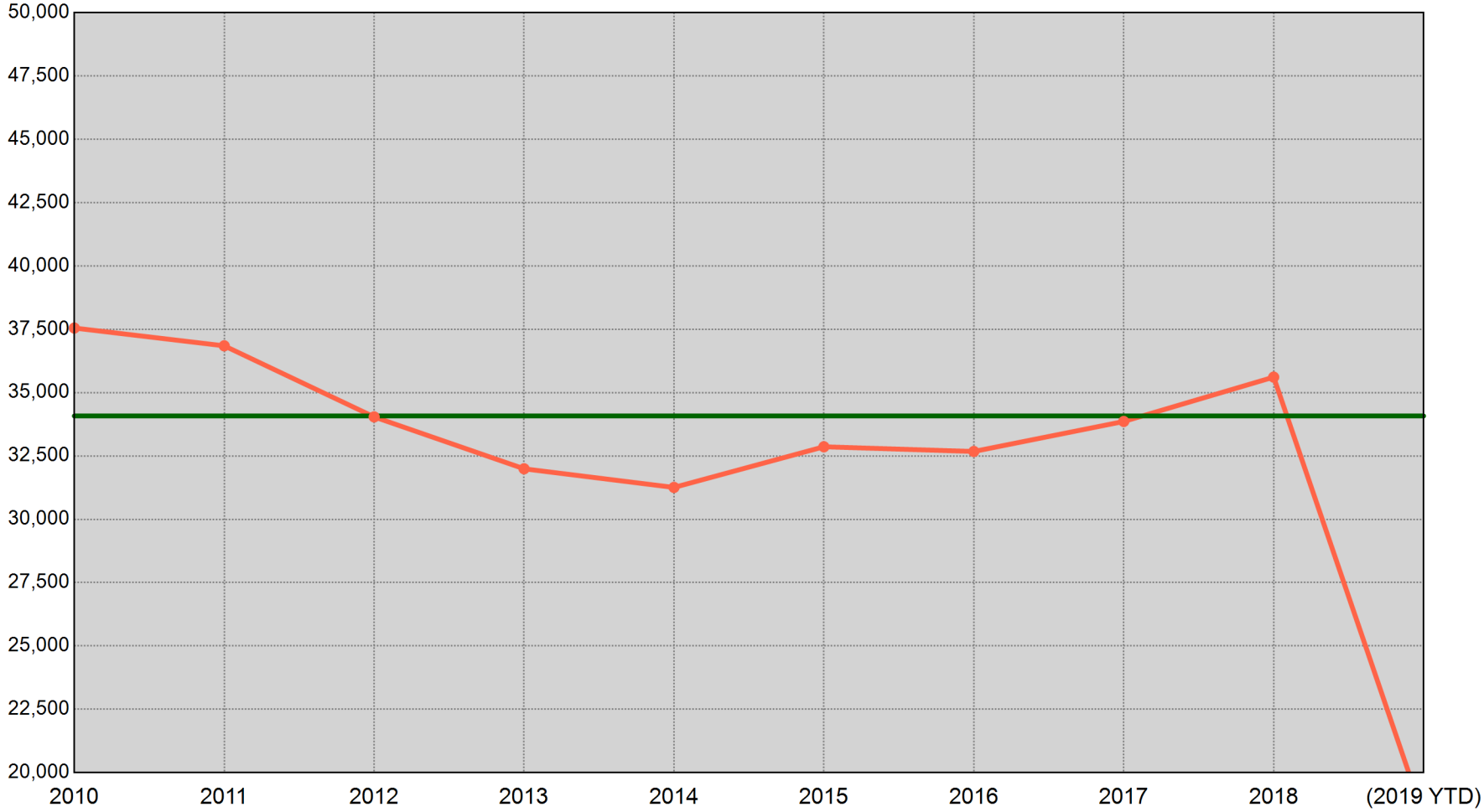

2010	2011	2012	2013	2014	2015	2016	2017	2018	(2019 YTD)
37,550 Incidents	36,848 Incidents	34,042 Incidents	31,993 Incidents	31,257 Incidents	32,863 Incidents	32,677 Incidents	33,861 Incidents	35,612 Incidents	18,283 Incidents

"(2019 YTD)" is a count of UCR incidents reported between 01/01/2019 and 07/13/2019. The green horizontal line represents the average of the nine prior annual totals.

Sourced from MNPD ARMS on 7/17/2019 8:05:34 AM. The figures above were sourced from incident reports using Uniform Crime Reporting definitions and reporting guidelines, based on the date when the crime was reported. This report is intended to be a management and planning tool and does not reflect the official UCR counts for the department. Incidents where a location is unknown or unspecified are included in the countywide totals.

UCR Incidents - YTD Comparisons: All Incidents

METROPOLITAN POLICE DEPARTMENT
of Nashville and Davidson County

Aggregated by precinct (incident location). Based on date when each incident was reported.

		2011 YTD to 2019 YTD	2012 YTD to 2019 YTD	2013 YTD to 2019 YTD	2014 YTD to 2019 YTD	2015 YTD to 2019 YTD	2016 YTD to 2019 YTD	2017 YTD to 2019 YTD	2018 YTD to 2019 YTD	8 YTD Avg to 2019 YTD	5 YTD Avg to 2019 YTD
West	Prior YTD	1,938	1,968	2,285	1,854	1,789	1,866	1,982	1,990	1,959	1,896
	YTD	1,940	1,940	1,940	1,940	1,940	1,940	1,940	1,940	1,940	1,940
	% Change	0.1%	-1.4%	-15.1%	4.6%	8.4%	4.0%	-2.1%	-2.5%	-1.0%	2.3%
East	Prior YTD	2,655	2,375	2,070	1,768	1,960	1,900	1,982	1,955	2,083	1,913
	YTD	1,912	1,912	1,912	1,912	1,912	1,912	1,912	1,912	1,912	1,912
	% Change	-28.0%	-19.5%	-7.6%	8.1%	-2.4%	0.6%	-3.5%	-2.2%	-8.2%	-0.1%
South	Prior YTD	3,603	3,054	3,155	3,025	3,118	3,287	3,095	3,148	3,185	3,134
	YTD	3,345	3,345	3,345	3,345	3,345	3,345	3,345	3,345	3,345	3,345
	% Change	-7.2%	9.5%	6.0%	10.6%	7.3%	1.8%	8.1%	6.3%	5.0%	6.7%
Central	Prior YTD	877	896	725	697	726	741	957	926	818	809
	YTD	1,304	1,304	1,304	1,304	1,304	1,304	1,304	1,304	1,304	1,304
	% Change	48.7%	45.5%	79.9%	87.1%	79.6%	76.0%	36.3%	40.8%	59.4%	61.2%
Hermitage	Prior YTD	3,225	3,196	3,219	3,037	2,936	3,183	3,211	3,207	3,151	3,114
	YTD	3,308	3,308	3,308	3,308	3,308	3,308	3,308	3,308	3,308	3,308
	% Change	2.6%	3.5%	2.8%	8.9%	12.7%	3.9%	3.0%	3.1%	5.0%	6.2%
North	Prior YTD	2,164	2,076	2,089	1,978	2,005	2,111	2,361	2,496	2,160	2,190
	YTD	2,419	2,419	2,419	2,419	2,419	2,419	2,419	2,419	2,419	2,419
	% Change	11.8%	16.5%	15.8%	22.3%	20.6%	14.6%	2.5%	-3.1%	12.0%	10.5%
Madison	Prior YTD	2,054	2,166	1,795	1,766	1,990	1,974	2,113	2,027	1,985	1,974
	YTD	1,791	1,791	1,791	1,791	1,791	1,791	1,791	1,791	1,791	1,791
	% Change	-12.8%	-17.3%	-0.2%	1.4%	-10.0%	-9.3%	-15.2%	-11.6%	-9.8%	-9.3%
Midtown Hills	Prior YTD	2,418	2,120	2,107	1,950	1,802	1,884	2,106	2,239	2,078	1,996
	YTD	2,258	2,258	2,258	2,258	2,258	2,258	2,258	2,258	2,258	2,258
	% Change	-6.6%	6.5%	7.2%	15.8%	25.3%	19.9%	7.2%	0.8%	8.7%	13.1%
Not Validated	Prior YTD	1	2	1	0	5	1	0	0	1	1
	YTD	6	6	6	6	6	6	6	6	6	6
	% Change	500.0%	200.0%	500.0%	-	20.0%	500.0%	-	-	500.0%	500.0%
County	Prior YTD	18,935	17,853	17,446	16,075	16,331	16,947	17,807	17,988	17,422	17,029
	YTD	18,283	18,283	18,283	18,283	18,283	18,283	18,283	18,283	18,283	18,283
	% Change	-3.4%	2.4%	4.8%	13.7%	12.0%	7.9%	2.7%	1.6%	4.9%	7.4%

Information summarized for CompStat week ending 07/13/2019.

Sourced from MNPD ARMS on 7/17/2019 8:05:34 AM. The figures above were sourced from incident reports using Uniform Crime Reporting definitions and reporting guidelines, based on the date when the crime was reported. This report is intended to be a management and planning tool and does not reflect the official UCR counts for the department. Incidents where a location is unknown or unspecified are included in the countywide totals. 'Unknown' refers to records in which the address is listed as 'Unknown' on the incident report. 'Not Validated' refers to records that were entered in with an invalid addresses.

County UCR Incidents - YTD Comparison Charts

Aggregated by precinct (incident location). Based on date when each incident was reported.

METROPOLITAN POLICE DEPARTMENT
of Nashville and Davidson County

All Part 1 Incidents - Annual YTD Avg: 17,676 (Bar Chart)

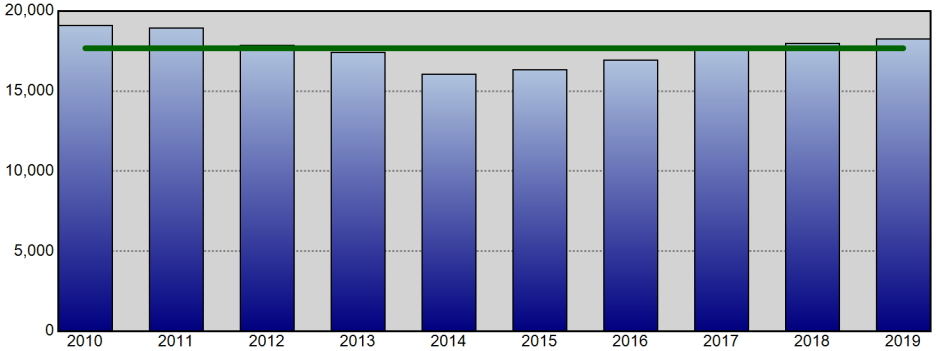

All Part 1 Incidents - Annual YTD Avg: 17,676 (Line Chart)

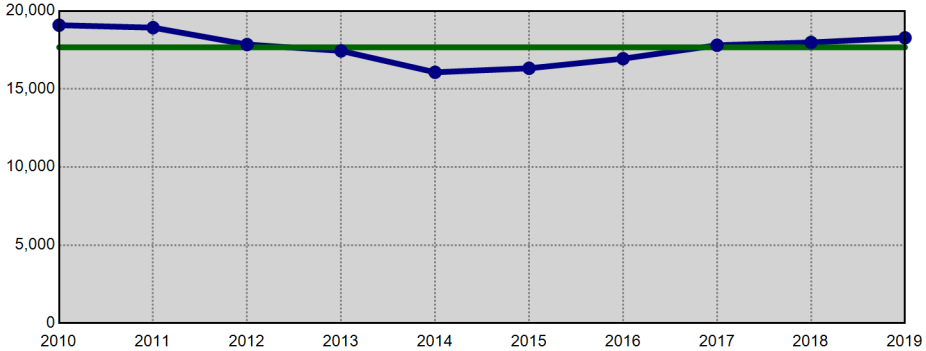

Violent Crime - Annual YTD Avg: 3,899 (Bar Chart)

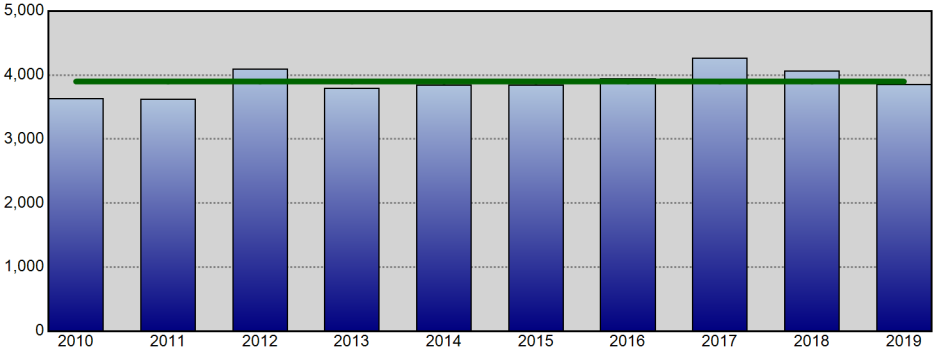

Violent Crime - Annual YTD Avg: 3,899 (Line Chart)

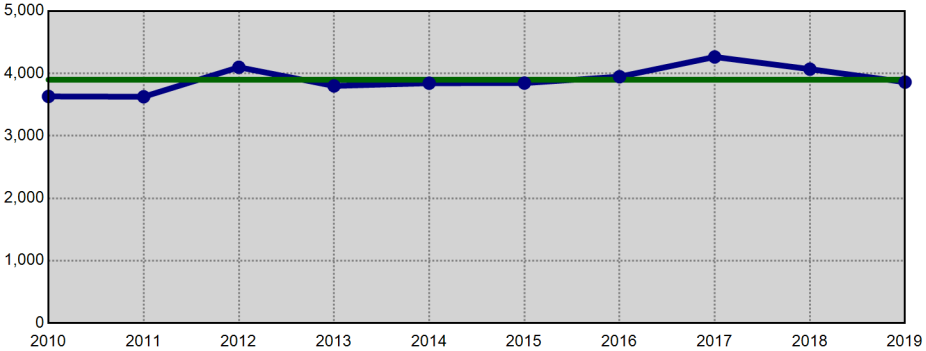

Property Crime - Annual YTD Avg: 13,777 (Bar Chart)

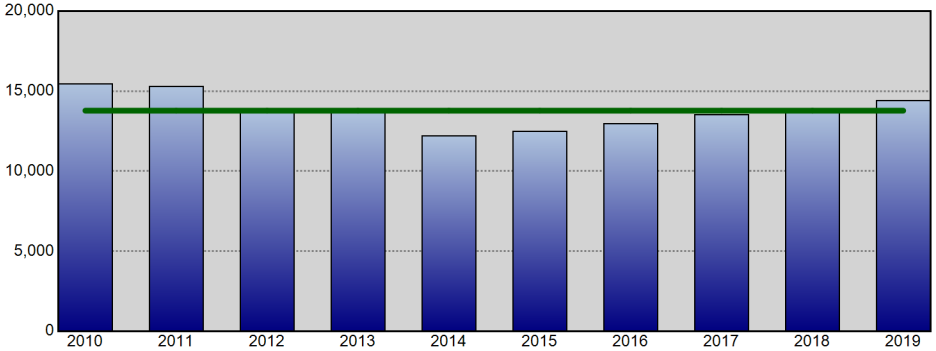

Property Crime - Annual YTD Avg: 13,777 (Line Chart)

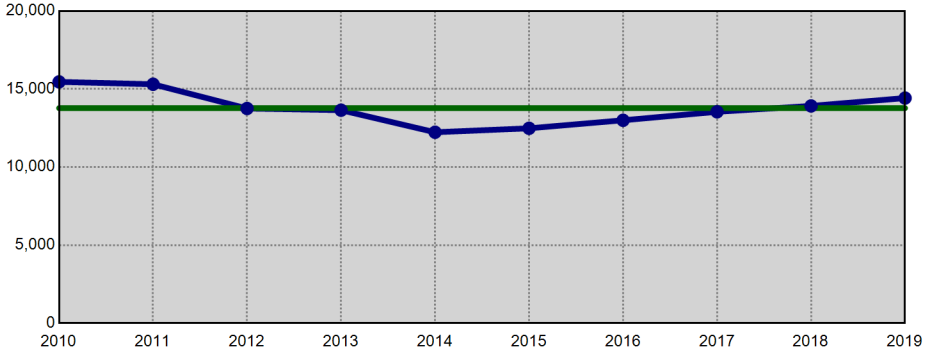

Information summarized for CompStat week ending 07/13/2019. The horizontal line on each chart represents the average of the prior 9 YTD offense totals.

Sourced from MNPD ARMS on 7/17/2019 8:05:34 AM. The figures above were sourced from incident reports using Uniform Crime Reporting definitions and reporting guidelines, based on the date when the crime was reported. This report is intended to be a management and planning tool and does not reflect the official UCR counts for the department. Incidents where a location is unknown or unspecified are included in the countywide totals.

West Precinct UCR Incidents - YTD Comparisons

Aggregated by precinct (incident location). Based on date when each incident was reported.

METROPOLITAN POLICE DEPARTMENT
of Nashville and Davidson County

All Part 1 Incidents - Annual YTD Avg: 1,976 (Bar Chart)

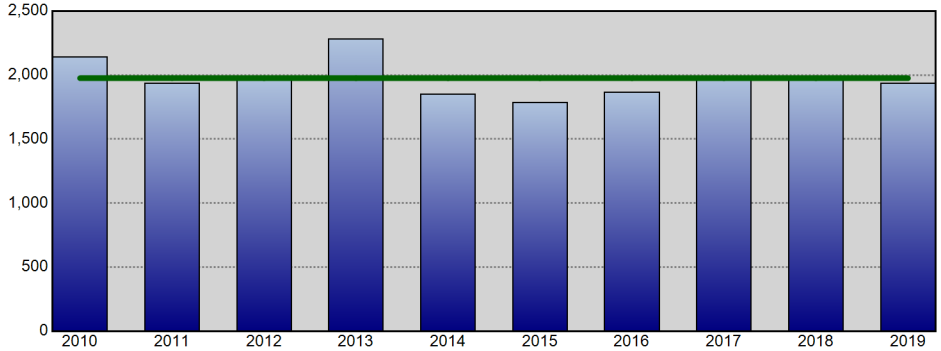

All Part 1 Incidents - Annual YTD Avg: 1,976 (Line Chart)

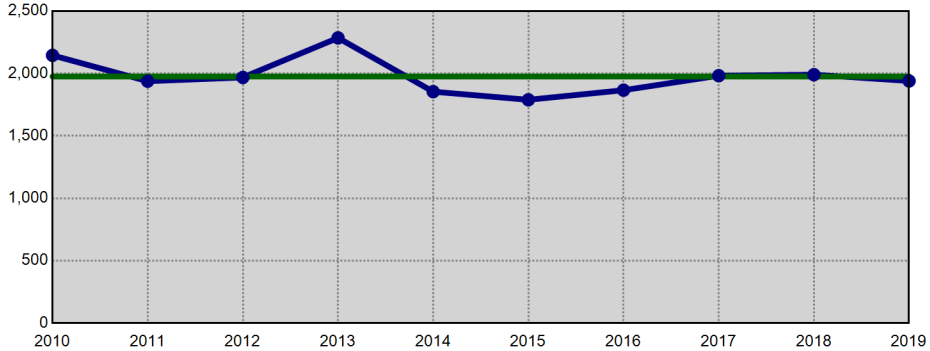

Violent Crime - Annual YTD Avg: 245 (Bar Chart)

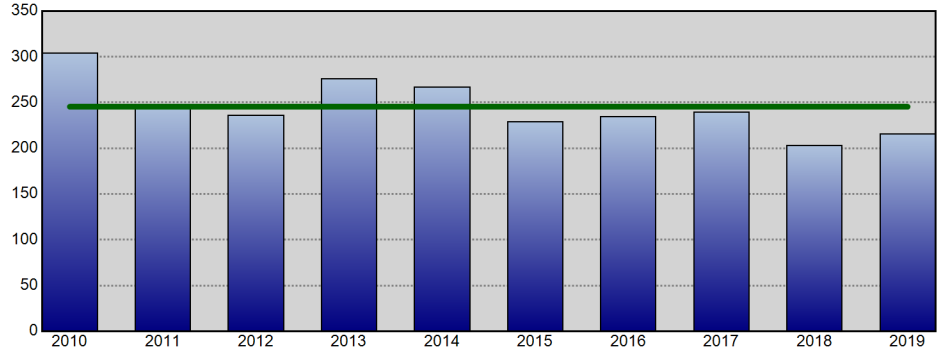

Violent Crime - Annual YTD Avg: 245 (Line Chart)

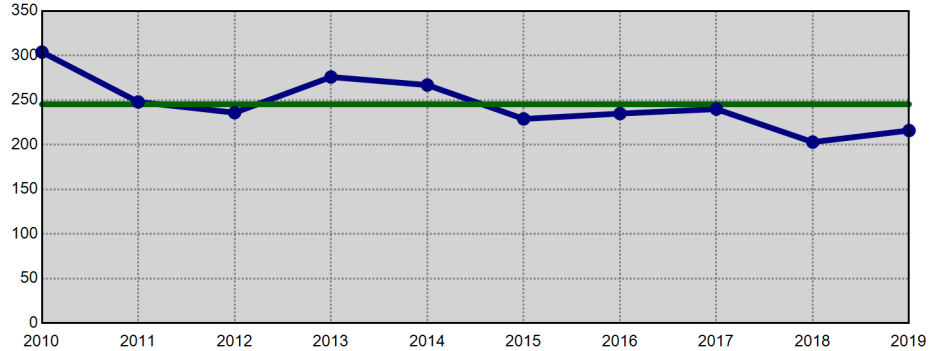

Property Crime - Annual YTD Avg: 1,730 (Bar Chart)

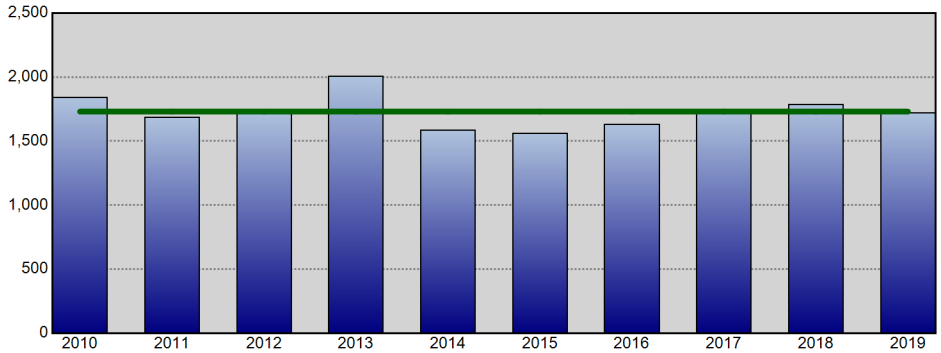

Property Crime - Annual YTD Avg: 1,730 (Line Chart)

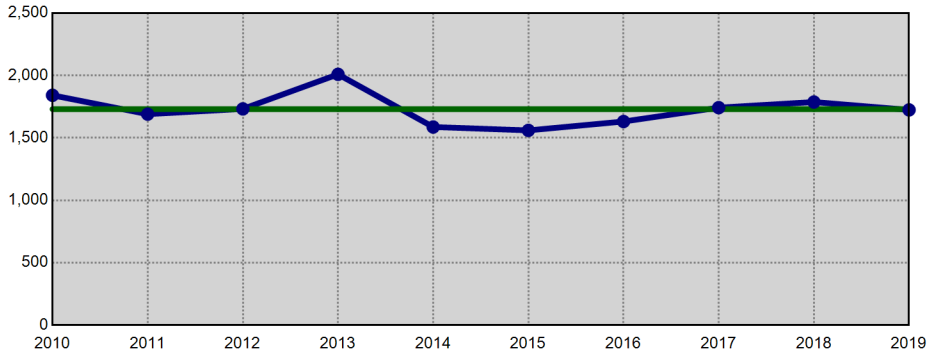

Information summarized for CompStat week ending 07/13/2019. The horizontal line on each chart represents the average of the prior 9 YTD offense totals.

Sourced from MNPD ARMS on 7/17/2019 8:05:36 AM. The figures above were sourced from incident reports using Uniform Crime Reporting definitions and reporting guidelines, based on the date when the crime was reported. This report is intended to be a management and planning tool and does not reflect the official UCR counts for the department. Incidents where a location is unknown or unspecified are included in the countywide totals.

East Precinct UCR Incidents - YTD Comparisons

Aggregated by precinct (incident location). Based on date when each incident was reported.

METROPOLITAN POLICE DEPARTMENT
of Nashville and Davidson County

All Part 1 Incidents - Annual YTD Avg: 2,098 (Bar Chart)

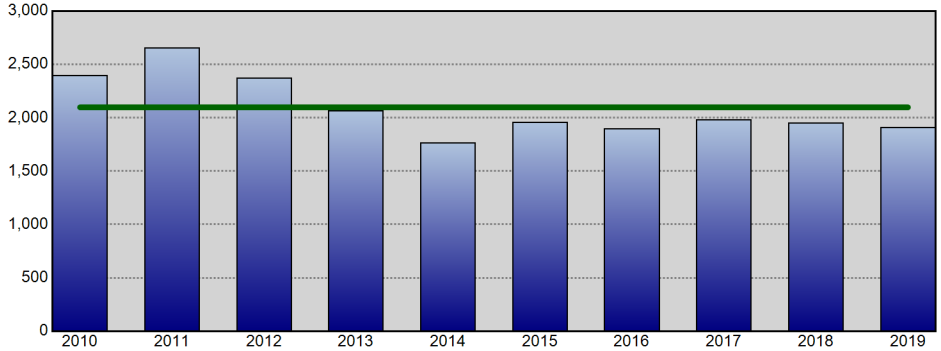

All Part 1 Incidents - Annual YTD Avg: 2,098 (Line Chart)

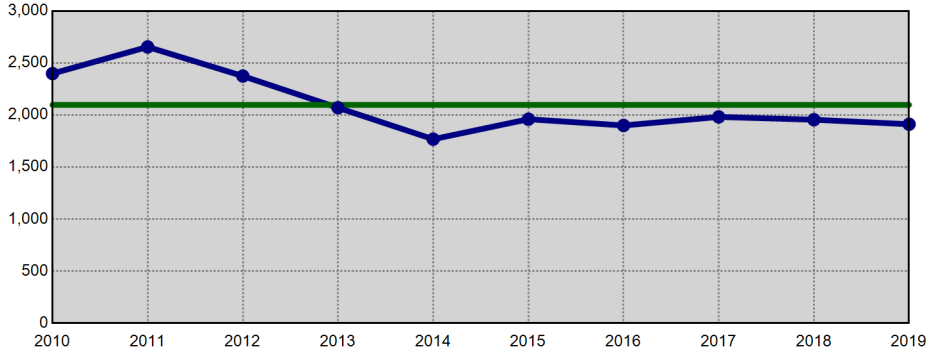

Violent Crime - Annual YTD Avg: 567 (Bar Chart)

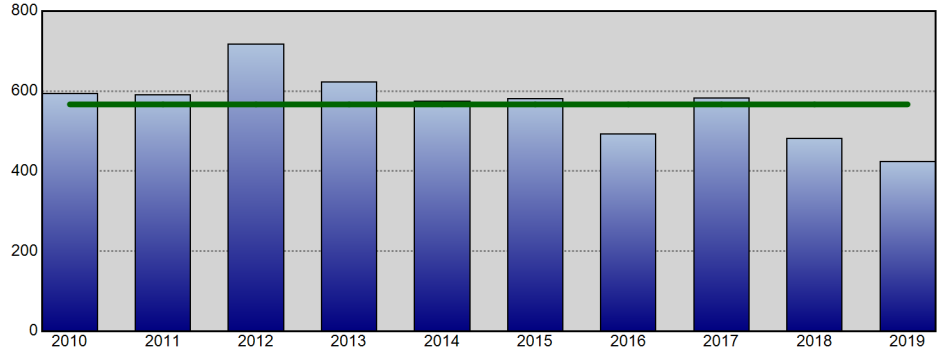

Violent Crime - Annual YTD Avg: 567 (Line Chart)

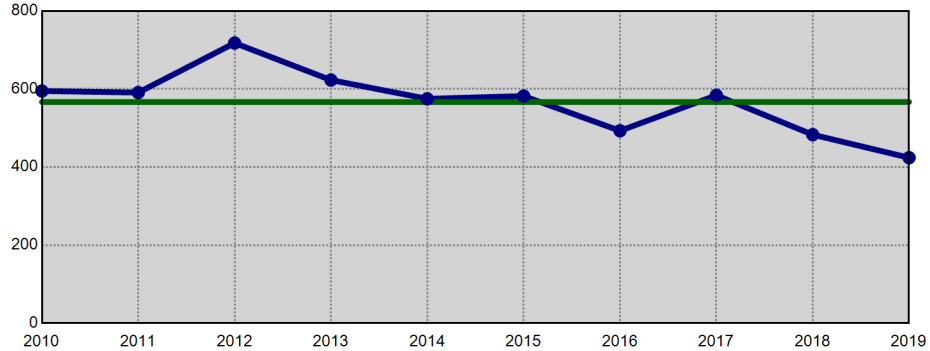

Property Crime - Annual YTD Avg: 1,531 (Bar Chart)

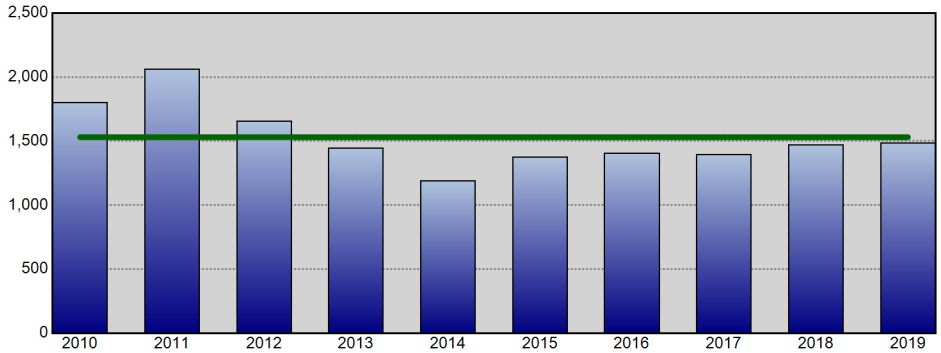

Property Crime - Annual YTD Avg: 1,531 (Line Chart)

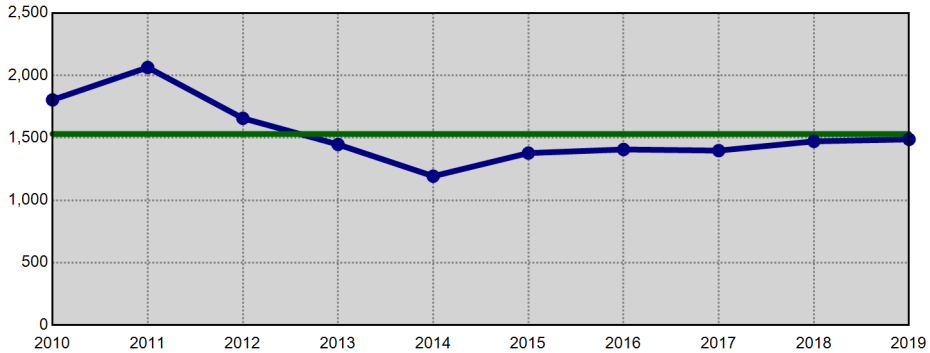

Information summarized for CompStat week ending 07/13/2019. The horizontal line on each chart represents the average of the prior 9 YTD offense totals.

Sourced from MNPD ARMS on 7/17/2019 8:05:37 AM. The figures above were sourced from incident reports using Uniform Crime Reporting definitions and reporting guidelines, based on the date when the crime was reported. This report is intended to be a management and planning tool and does not reflect the official UCR counts for the department. Incidents where a location is unknown or unspecified are included in the countywide totals.

South Precinct UCR Incidents - YTD Comparisons

Aggregated by precinct (incident location). Based on date when each incident was reported.

METROPOLITAN POLICE DEPARTMENT
of Nashville and Davidson County

All Part 1 Incidents - Annual YTD Avg: 3,226 (Bar Chart)

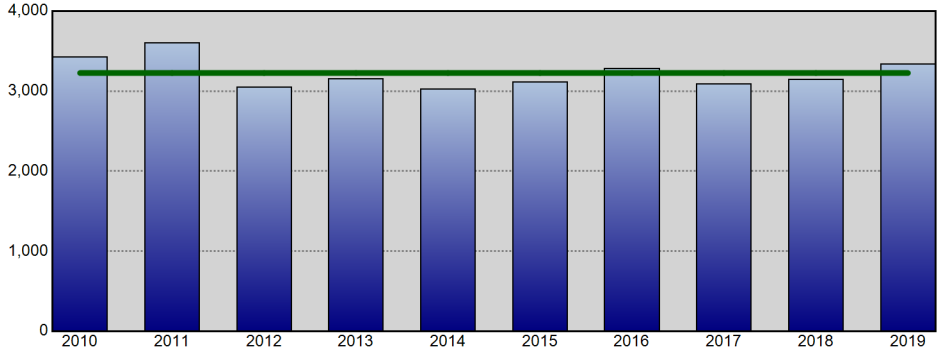

All Part 1 Incidents - Annual YTD Avg: 3,226 (Line Chart)

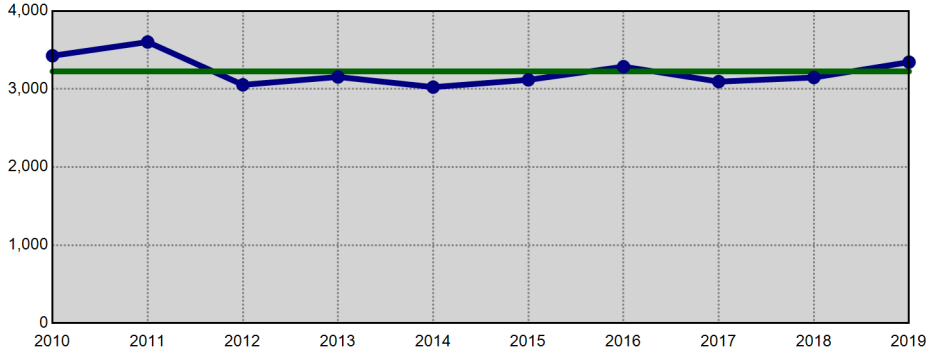

Violent Crime - Annual YTD Avg: 758 (Bar Chart)

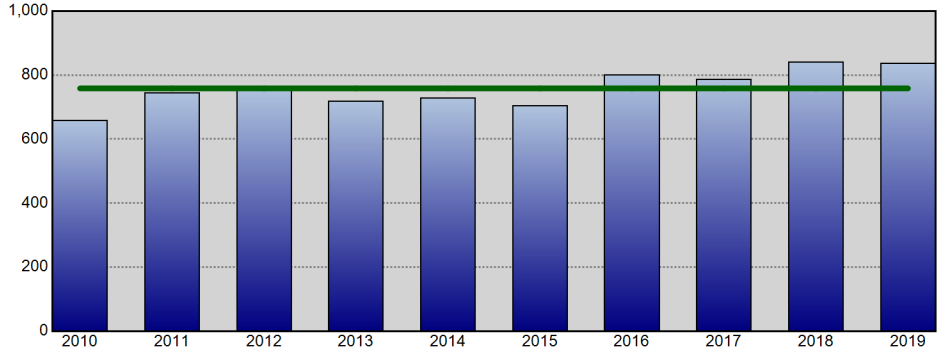

Violent Crime - Annual YTD Avg: 758 (Line Chart)

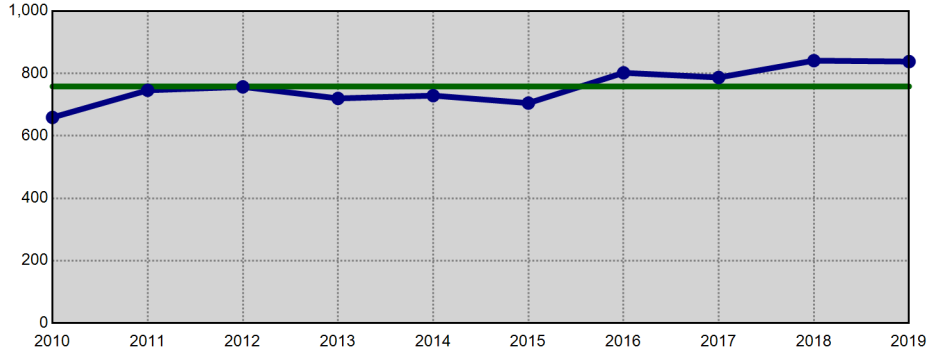

Property Crime - Annual YTD Avg: 2,467 (Bar Chart)

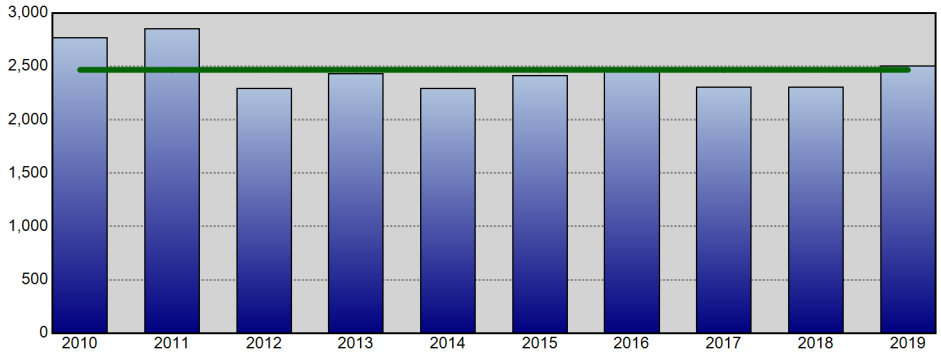

Property Crime - Annual YTD Avg: 2,467 (Line Chart)

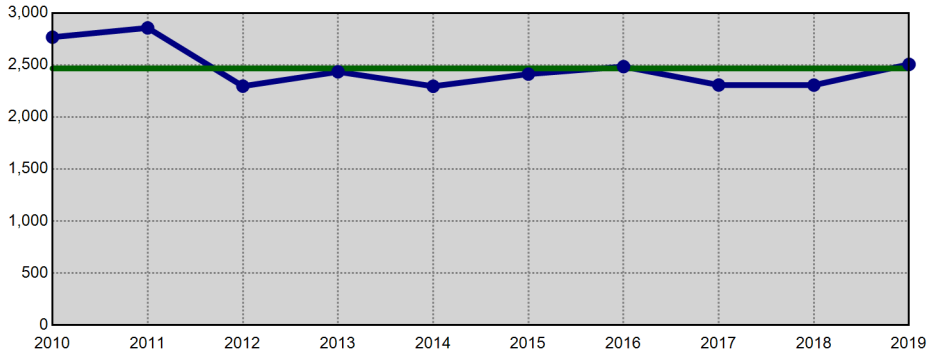

Information summarized for CompStat week ending 07/13/2019. The horizontal line on each chart represents the average of the prior 9 YTD offense totals.

Sourced from MNPD ARMS on 7/17/2019 8:05:39 AM. The figures above were sourced from incident reports using Uniform Crime Reporting definitions and reporting guidelines, based on the date when the crime was reported. This report is intended to be a management and planning tool and does not reflect the official UCR counts for the department. Incidents where a location is unknown or unspecified are included in the countywide totals.

Central Precinct UCR Incidents - YTD Comparisons

Aggregated by precinct (incident location). Based on date when each incident was reported.

METROPOLITAN POLICE DEPARTMENT
of Nashville and Davidson County

All Part 1 Incidents - Annual YTD Avg: 864 (Bar Chart)

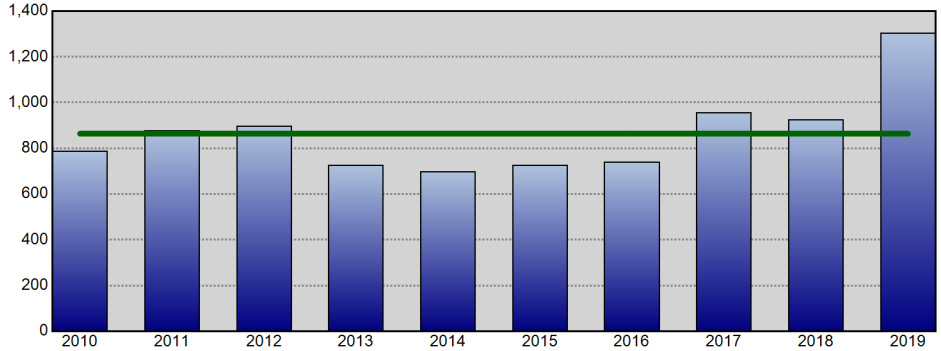

All Part 1 Incidents - Annual YTD Avg: 864 (Line Chart)

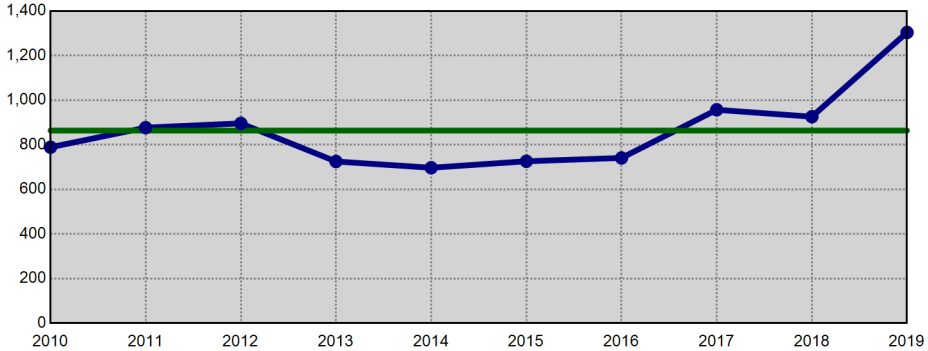

Violent Crime - Annual YTD Avg: 193 (Bar Chart)

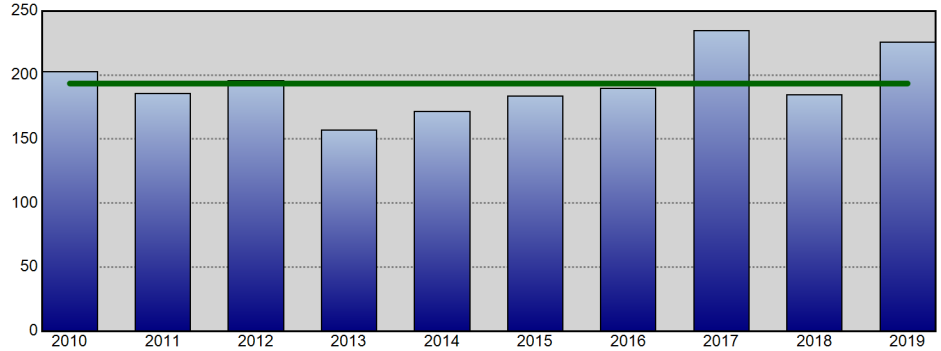

Violent Crime - Annual YTD Avg: 193 (Line Chart)

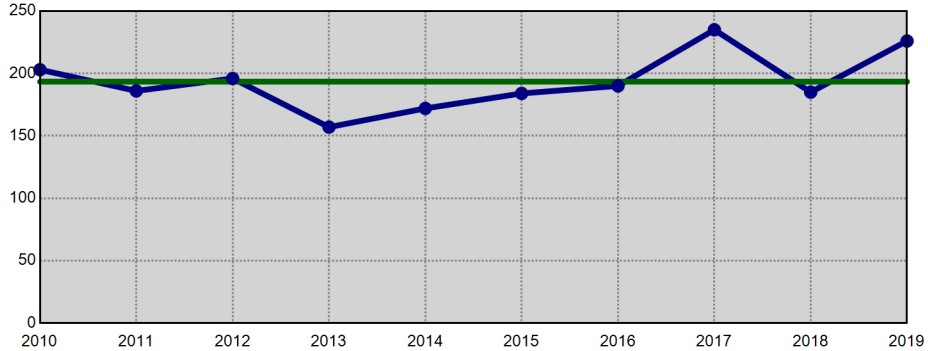

Property Crime - Annual YTD Avg: 670 (Bar Chart)

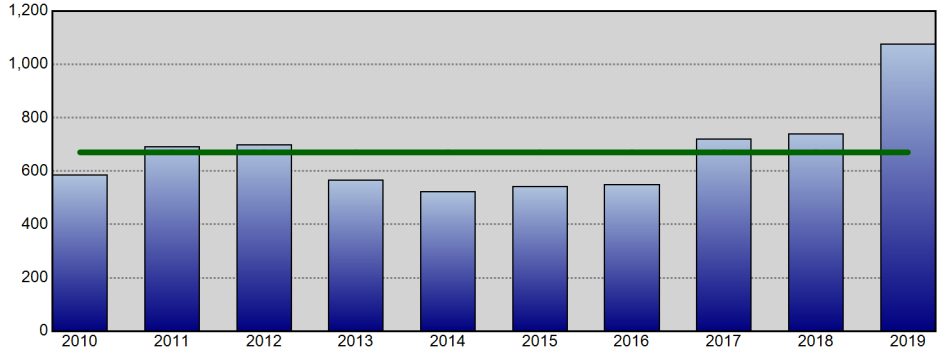

Property Crime - Annual YTD Avg: 670 (Line Chart)

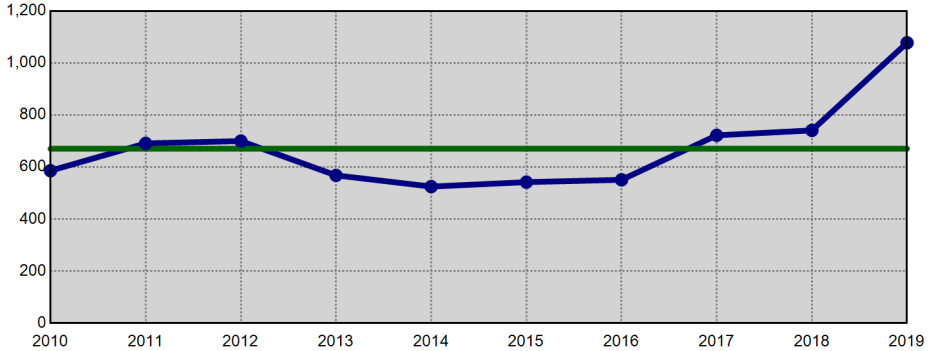

Information summarized for CompStat week ending 07/13/2019. The horizontal line on each chart represents the average of the prior 9 YTD offense totals.

Sourced from MNPD ARMS on 7/17/2019 8:05:40 AM. The figures above were sourced from incident reports using Uniform Crime Reporting definitions and reporting guidelines, based on the date when the crime was reported. This report is intended to be a management and planning tool and does not reflect the official UCR counts for the department. Incidents where a location is unknown or unspecified are included in the countywide totals.

Hermitage Precinct UCR Incidents - YTD Comparisons

METROPOLITAN POLICE DEPARTMENT
of Nashville and Davidson County

Aggregated by precinct (incident location). Based on date when each incident was reported.

All Part 1 Incidents - Annual YTD Avg: 3,193 (Bar Chart)

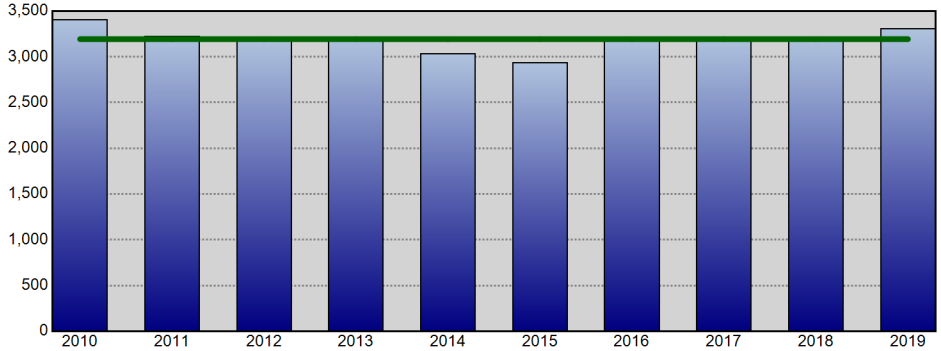

All Part 1 Incidents - Annual YTD Avg: 3,193 (Line Chart)

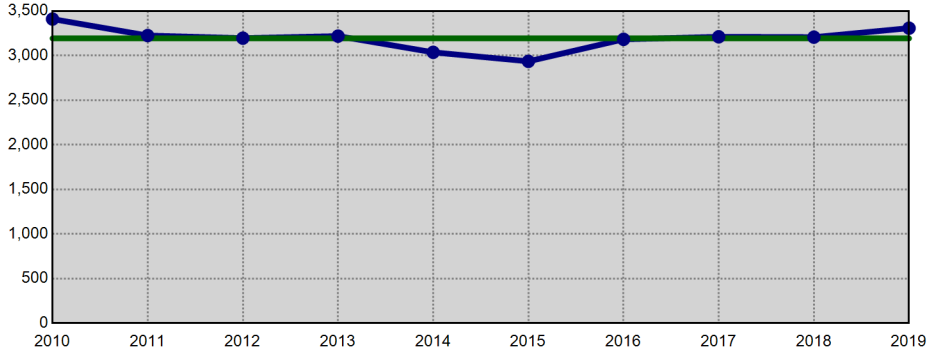

Violent Crime - Annual YTD Avg: 665 (Bar Chart)

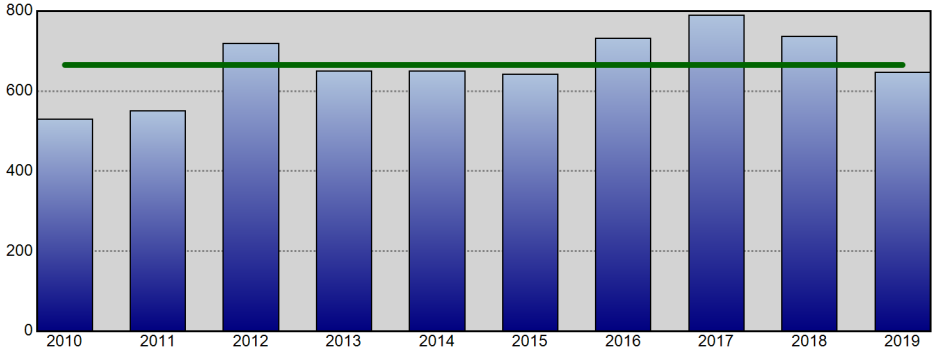

Violent Crime - Annual YTD Avg: 665 (Line Chart)

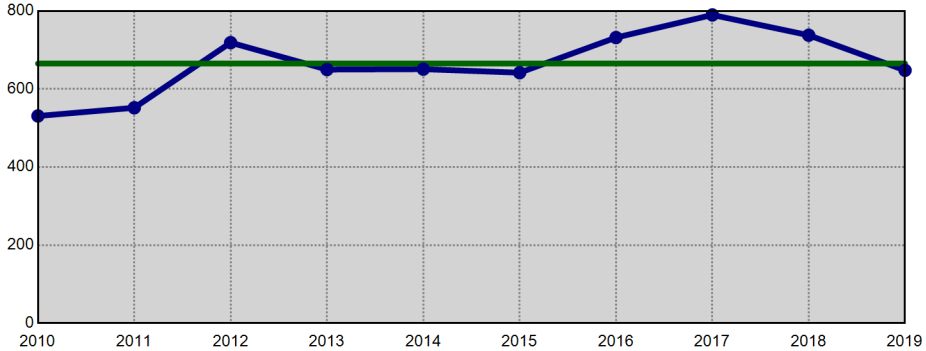

Property Crime - Annual YTD Avg: 2,528 (Bar Chart)

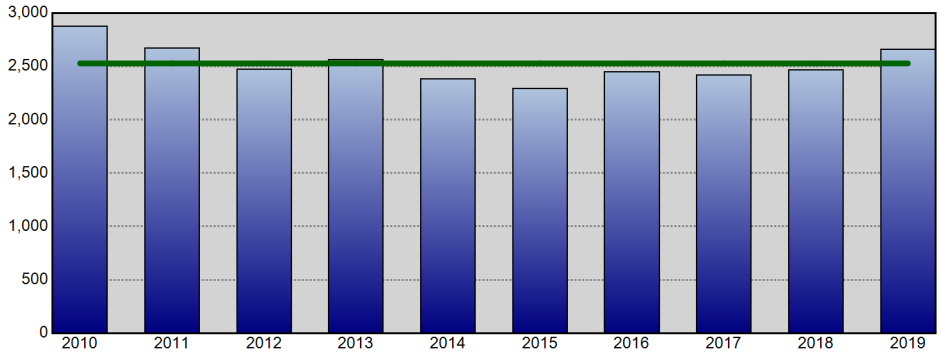

Property Crime - Annual YTD Avg: 2,528 (Line Chart)

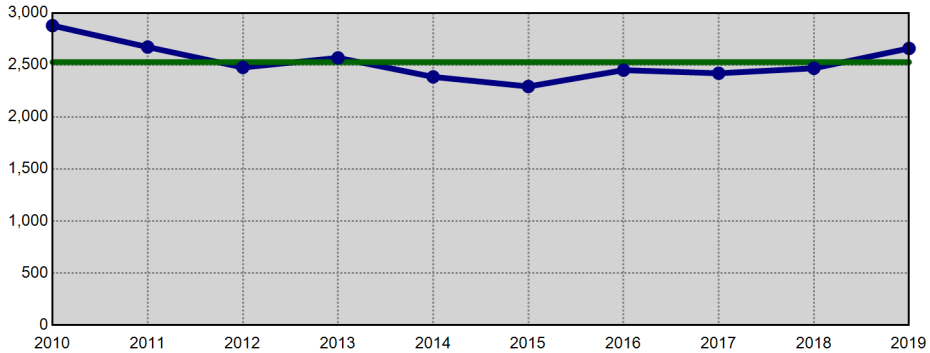

Information summarized for CompStat week ending 07/13/2019. The horizontal line on each chart represents the average of the prior 9 YTD offense totals.

Sourced from MNPD ARMS on 7/17/2019 8:05:41 AM. The figures above were sourced from incident reports using Uniform Crime Reporting definitions and reporting guidelines, based on the date when the crime was reported. This report is intended to be a management and planning tool and does not reflect the official UCR counts for the department. Incidents where a location is unknown or unspecified are included in the countywide totals.

North Precinct UCR Incidents - YTD Comparisons

METROPOLITAN POLICE DEPARTMENT
of Nashville and Davidson County

Aggregated by precinct (incident location). Based on date when each incident was reported.

All Part 1 Incidents - Annual YTD Avg: 2,188 (Bar Chart)

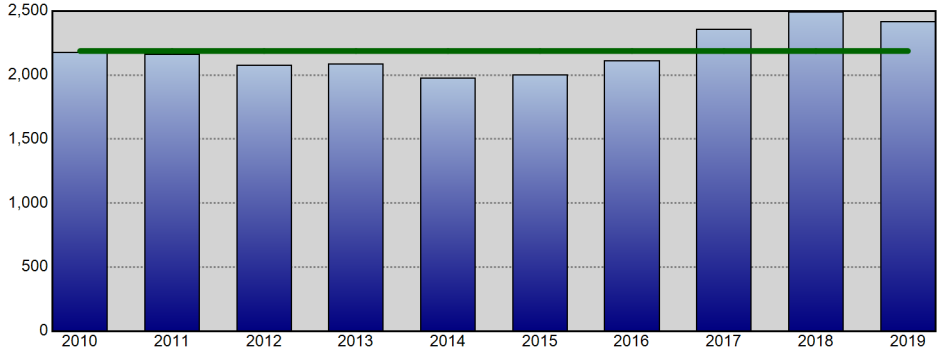

All Part 1 Incidents - Annual YTD Avg: 2,188 (Line Chart)

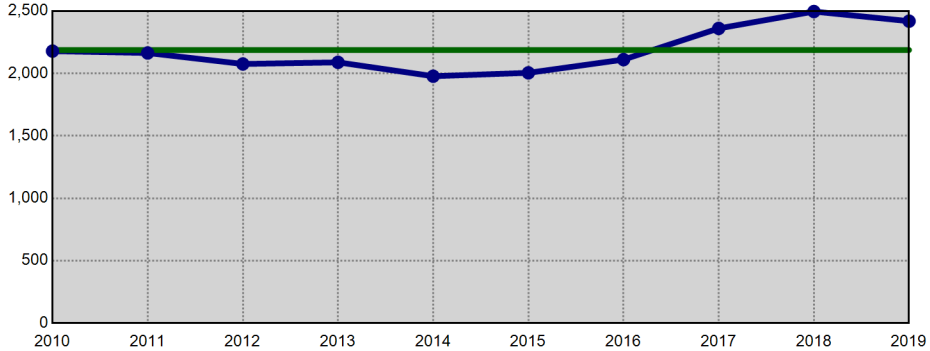

Violent Crime - Annual YTD Avg: 691 (Bar Chart)

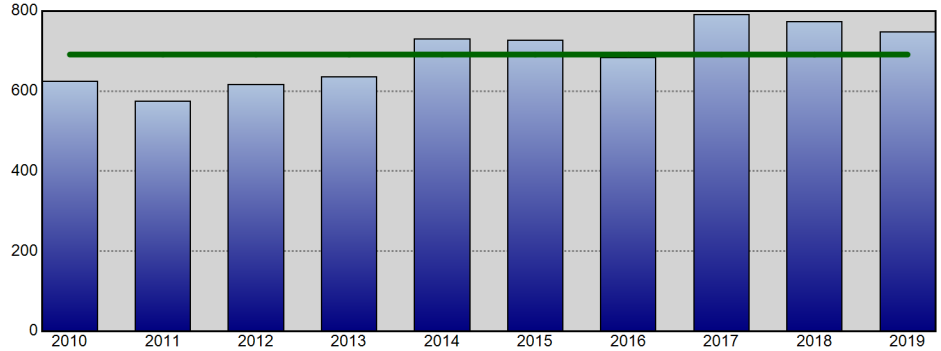

Violent Crime - Annual YTD Avg: 691 (Line Chart)

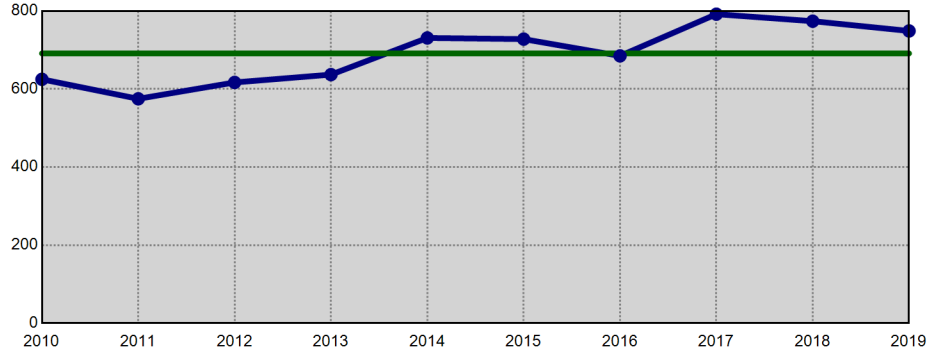

Property Crime - Annual YTD Avg: 1,497 (Bar Chart)

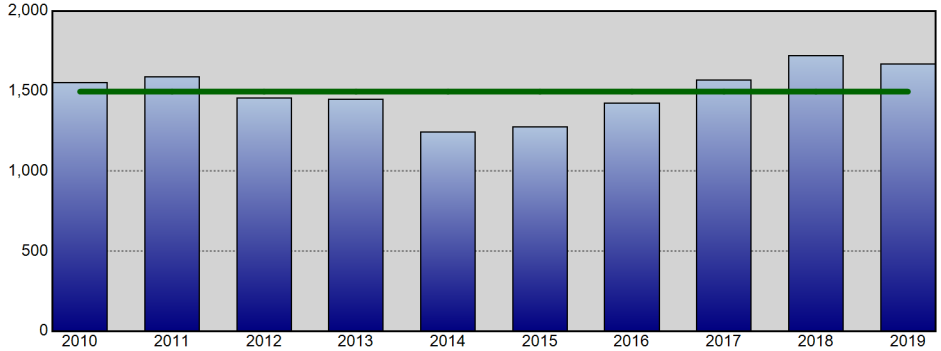

Property Crime - Annual YTD Avg: 1,497 (Line Chart)

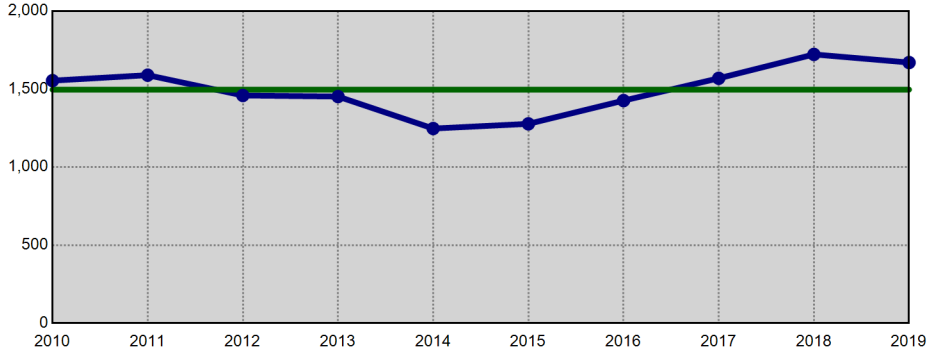

Information summarized for CompStat week ending 07/13/2019. The horizontal line on each chart represents the average of the prior 9 YTD offense totals.

Sourced from MNPD ARMS on 7/17/2019 8:05:42 AM. The figures above were sourced from incident reports using Uniform Crime Reporting definitions and reporting guidelines, based on the date when the crime was reported. This report is intended to be a management and planning tool and does not reflect the official UCR counts for the department. Incidents where a location is unknown or unspecified are included in the countywide totals.

Madison Precinct UCR Incidents - YTD Comparisons

Aggregated by precinct (incident location). Based on date when each incident was reported.

METROPOLITAN POLICE DEPARTMENT
of Nashville and Davidson County

All Part 1 Incidents - Annual YTD Avg: 1,992 (Bar Chart)

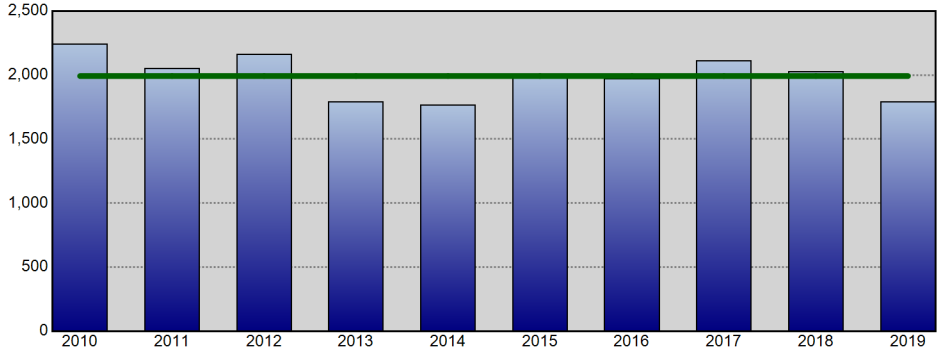

All Part 1 Incidents - Annual YTD Avg: 1,992 (Line Chart)

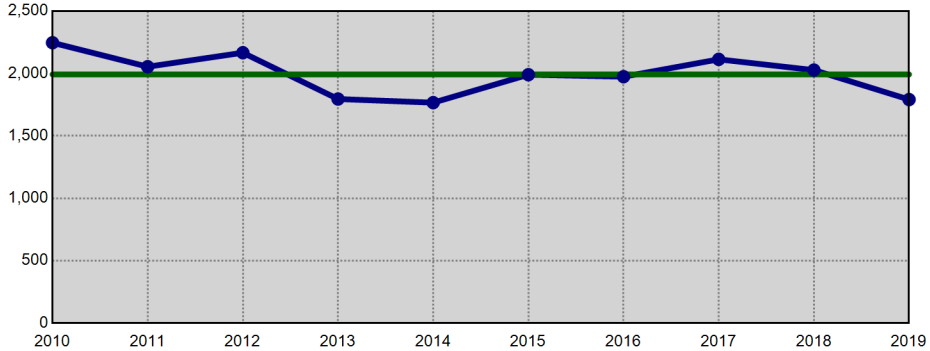

Violent Crime - Annual YTD Avg: 427 (Bar Chart)

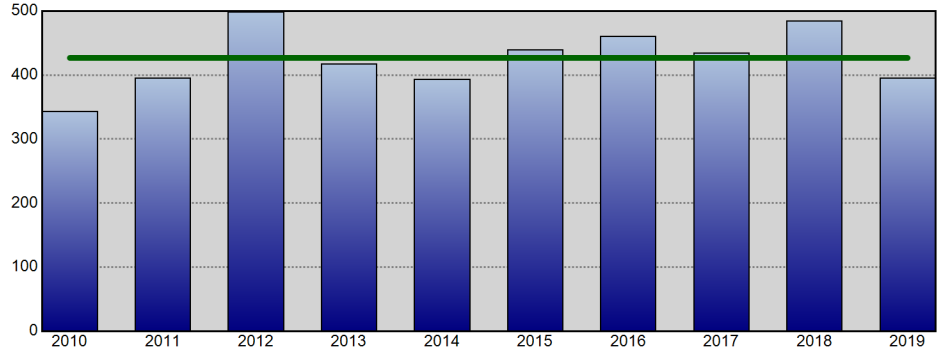

Violent Crime - Annual YTD Avg: 427 (Line Chart)

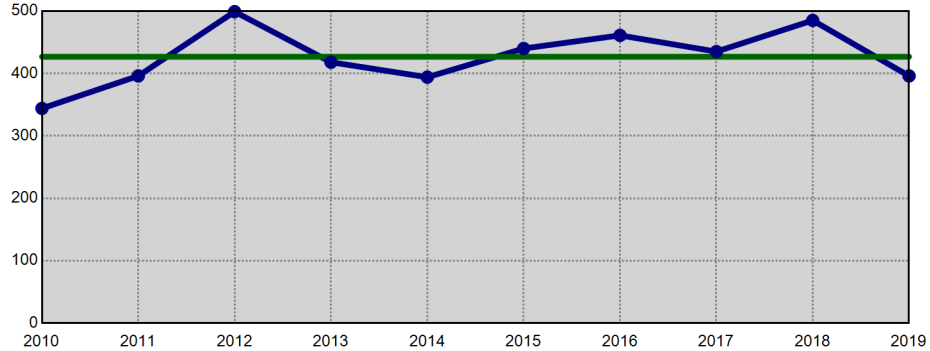

Property Crime - Annual YTD Avg: 1,565 (Bar Chart)

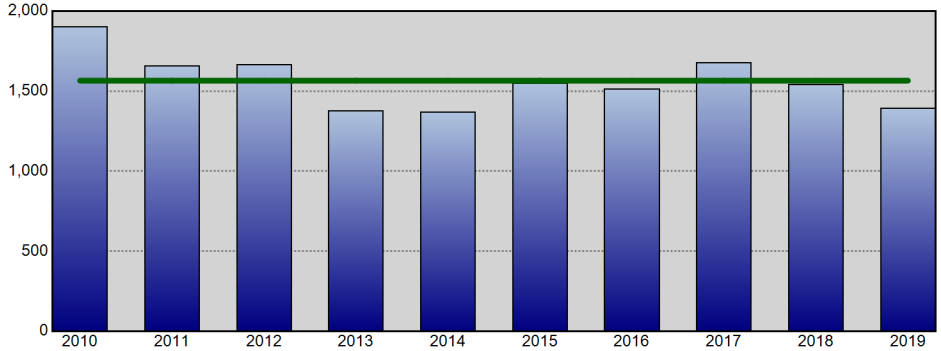

Property Crime - Annual YTD Avg: 1,565 (Line Chart)

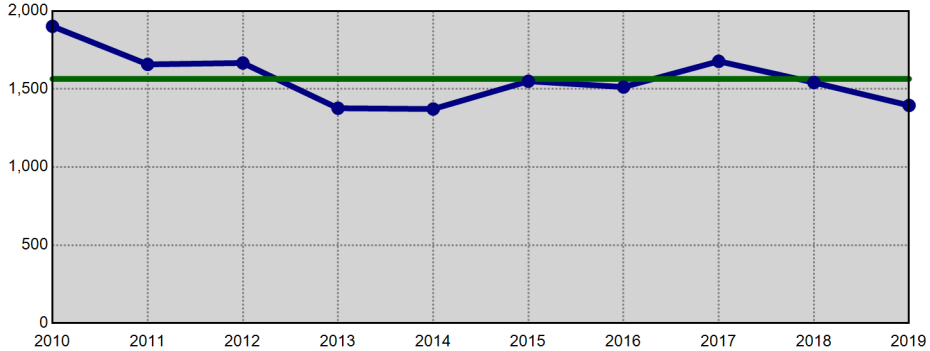

Information summarized for CompStat week ending 07/13/2019. The horizontal line on each chart represents the average of the prior 9 YTD offense totals.

Sourced from MNPD ARMS on 7/17/2019 8:05:44 AM. The figures above were sourced from incident reports using Uniform Crime Reporting definitions and reporting guidelines, based on the date when the crime was reported. This report is intended to be a management and planning tool and does not reflect the official UCR counts for the department. Incidents where a location is unknown or unspecified are included in the countywide totals.

Midtown Hills Precinct UCR Incidents - YTD Comparisons

Aggregated by precinct (incident location). Based on date when each incident was reported.

METROPOLITAN POLICE DEPARTMENT
of Nashville and Davidson County

All Part 1 Incidents - Annual YTD Avg: 2,136 (Bar Chart)

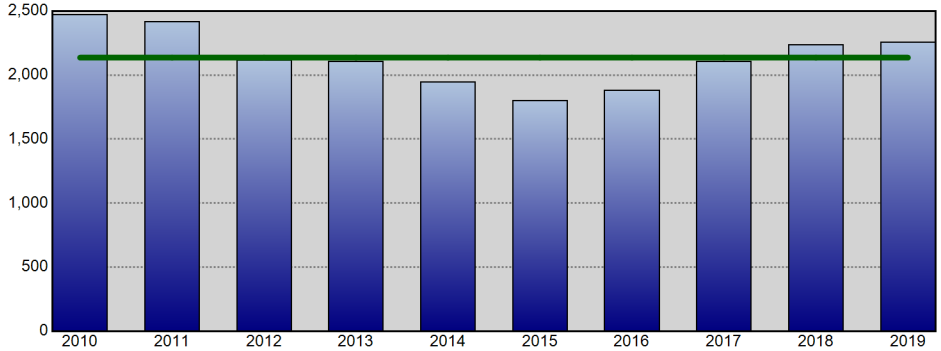

All Part 1 Incidents - Annual YTD Avg: 2,136 (Line Chart)

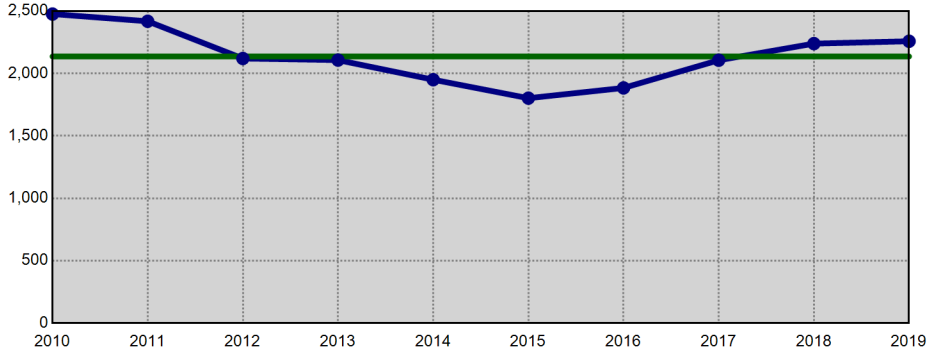

Violent Crime - Annual YTD Avg: 349 (Bar Chart)

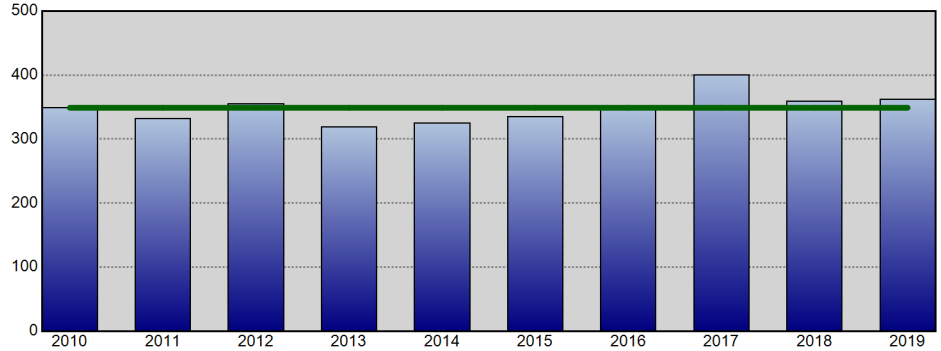

Violent Crime - Annual YTD Avg: 349 (Line Chart)

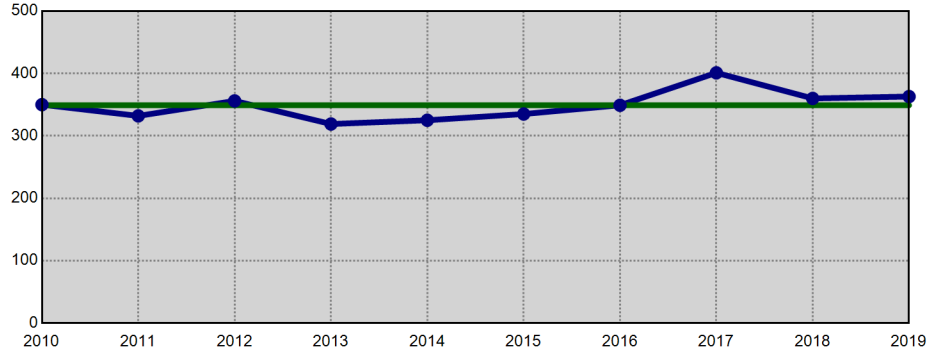

Property Crime - Annual YTD Avg: 1,787 (Bar Chart)

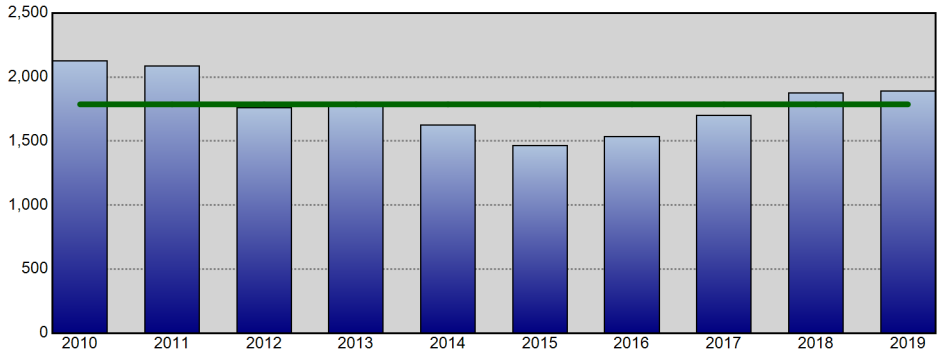

Property Crime - Annual YTD Avg: 1,787 (Line Chart)

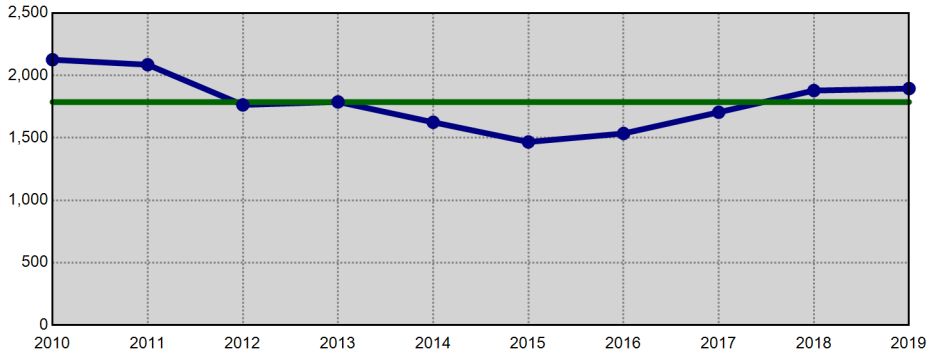

Information summarized for CompStat week ending 07/13/2019. The horizontal line on each chart represents the average of the prior 9 YTD offense totals.

Sourced from MNPD ARMS on 7/17/2019 8:05:46 AM. The figures above were sourced from incident reports using Uniform Crime Reporting definitions and reporting guidelines, based on the date when the crime was reported. This report is intended to be a management and planning tool and does not reflect the official UCR counts for the department. Incidents where a location is unknown or unspecified are included in the countywide totals.

County Calendar Year to Calendar Year Comparison

METROPOLITAN POLICE DEPARTMENT
of Nashville and Davidson County

Comparisons of Annual Totals for the Past Ten Years

Aggregated by precinct (incident location). Based on date when each incident was reported.

		Homicide	Forcible Rape	Commercial Robbery	Street Robbery	Total Robbery	Aggravated Assault	Commercial Burglary	Residential Burglary	Total Burglary	Larceny	Auto Theft	Violent Offenses	Property Offenses	Part I Offenses
2017 to	2017	111	563	321	1,747	2,068	5,072	1,312	2,911	4,223	19,224	2,600	7,814	26,047	33,861
2018	2018	89	574	275	1,855	2,130	5,023	1,070	2,566	3,636	21,019	3,141	7,816	27,796	35,612
	% Change	-19.8%	2.0%	-14.3%	6.2%	3.0%	-1.0%	-18.4%	-11.9%	-13.9%	9.3%	20.8%	0.0%	6.7%	5.2%
2016 to	2016	81	568	305	1,703	2,008	4,911	960	3,630	4,590	18,777	1,742	7,568	25,109	32,677
2018	2018	89	574	275	1,855	2,130	5,023	1,070	2,566	3,636	21,019	3,141	7,816	27,796	35,612
	% Change	9.9%	1.1%	-9.8%	8.9%	6.1%	2.3%	11.5%	-29.3%	-20.8%	11.9%	80.3%	3.3%	10.7%	9.0%
2015 to	2015	80	605	251	1,649	1,900	4,931	909	4,209	5,118	18,787	1,442	7,516	25,347	32,863
2018	2018	89	574	275	1,855	2,130	5,023	1,070	2,566	3,636	21,019	3,141	7,816	27,796	35,612
	% Change	11.3%	-5.1%	9.6%	12.5%	12.1%	1.9%	17.7%	-39.0%	-29.0%	11.9%	117.8%	4.0%	9.7%	8.4%
2014 to	2014	42	601	209	1,330	1,539	5,258	940	3,837	4,777	17,920	1,120	7,440	23,817	31,257
2018	2018	89	574	275	1,855	2,130	5,023	1,070	2,566	3,636	21,019	3,141	7,816	27,796	35,612
	% Change	111.9%	-4.5%	31.6%	39.5%	38.4%	-4.5%	13.8%	-33.1%	-23.9%	17.3%	180.4%	5.1%	16.7%	13.9%
2013 to	2013	42	528	225	1,409	1,634	4,806	890	4,788	5,678	18,102	1,203	7,010	24,983	31,993
2018	2018	89	574	275	1,855	2,130	5,023	1,070	2,566	3,636	21,019	3,141	7,816	27,796	35,612
	% Change	111.9%	8.7%	22.2%	31.7%	30.4%	4.5%	20.2%	-46.4%	-36.0%	16.1%	161.1%	11.5%	11.3%	11.3%
2012 to	2012	62	544	237	1,480	1,717	5,371	1,012	4,733	5,745	19,217	1,386	7,694	26,348	34,042
2018	2018	89	574	275	1,855	2,130	5,023	1,070	2,566	3,636	21,019	3,141	7,816	27,796	35,612
	% Change	43.5%	5.5%	16.0%	25.3%	24.1%	-6.5%	5.7%	-45.8%	-36.7%	9.4%	126.6%	1.6%	5.5%	4.6%
2011 to	2011	51	550	291	1,591	1,882	4,922	1,119	6,302	7,421	20,252	1,770	7,405	29,443	36,848
2018	2018	89	574	275	1,855	2,130	5,023	1,070	2,566	3,636	21,019	3,141	7,816	27,796	35,612
	% Change	74.5%	4.4%	-5.5%	16.6%	13.2%	2.1%	-4.4%	-59.3%	-51.0%	3.8%	77.5%	5.6%	-5.6%	-3.4%
2010 to	2010	60	494	298	1,506	1,804	4,729	1,157	6,662	7,819	21,016	1,628	7,087	30,463	37,550
2018	2018	89	574	275	1,855	2,130	5,023	1,070	2,566	3,636	21,019	3,141	7,816	27,796	35,612
	% Change	48.3%	16.2%	-7.7%	23.2%	18.1%	6.2%	-7.5%	-61.5%	-53.5%	0.0%	92.9%	10.3%	-8.8%	-5.2%
2009 to	2009	81	499	304	1,721	2,025	4,753	1,185	5,592	6,777	21,855	1,747	7,358	30,379	37,737
2018	2018	89	574	275	1,855	2,130	5,023	1,070	2,566	3,636	21,019	3,141	7,816	27,796	35,612
	% Change	9.9%	15.0%	-9.5%	7.8%	5.2%	5.7%	-9.7%	-54.1%	-46.3%	-3.8%	79.8%	6.2%	-8.5%	-5.6%
2008 to	2008	74	485	353	2,042	2,395	5,655	1,308	4,963	6,271	24,481	2,291	8,609	33,043	41,652
2018	2018	89	574	275	1,855	2,130	5,023	1,070	2,566	3,636	21,019	3,141	7,816	27,796	35,612
	% Change	20.3%	18.4%	-22.1%	-9.2%	-11.1%	-11.2%	-18.2%	-48.3%	-42.0%	-14.1%	37.1%	-9.2%	-15.9%	-14.5%

Information summarized for CompStat week ending 07/13/2019.

Sourced from MNPD ARMS on 7/17/2019 8:05:47 AM. The figures above were sourced from incident reports using Uniform Crime Reporting definitions and reporting guidelines, based on the date when the crime was reported. This report is intended to be a management and planning tool and does not reflect the official UCR counts for the department. Incidents where a location is unknown or unspecified are included in the countywide totals..

County UCR Incidents - Annual Comparison Charts

Aggregated by precinct (incident location). Based on date when each incident was reported.

METROPOLITAN POLICE DEPARTMENT
of Nashville and Davidson County

Year End Total Part 1 Incidents - Prior 9 Year Annual Avg: 34,078

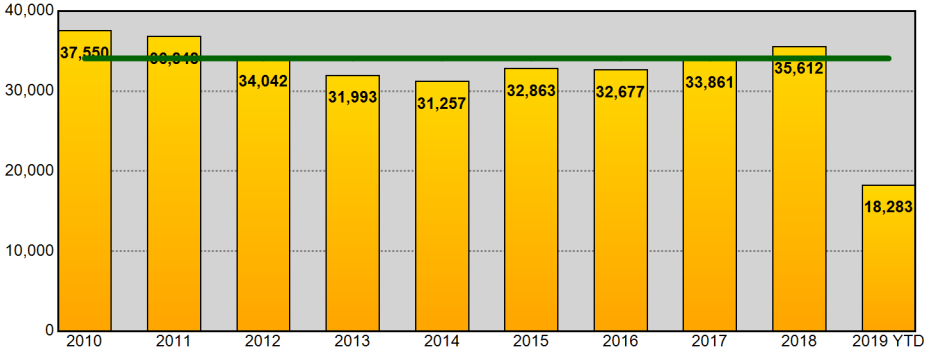

Year End Total Part 1 Incidents - Prior 9 Year Annual Avg: 34,078

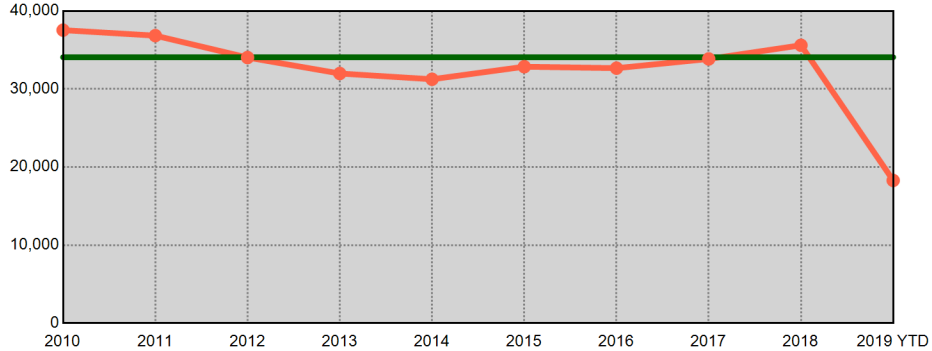

Year End Total Violent Part 1 Incidents - Prior 9 Year Annual Avg: 7,483

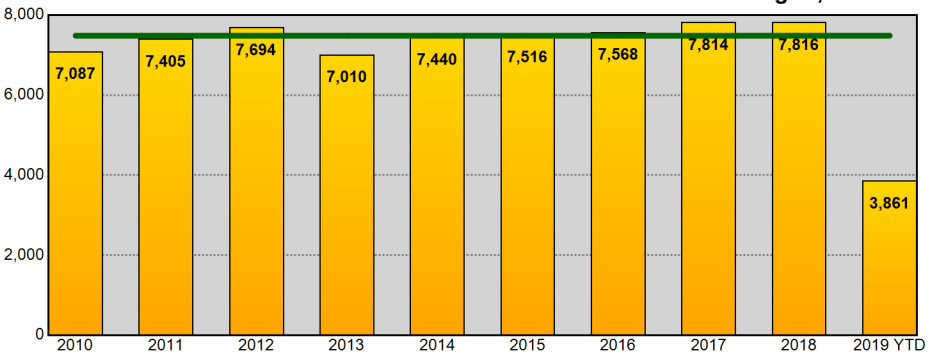

Year End Total Violent Part 1 Incidents - Prior 9 Year Annual Avg: 7,483

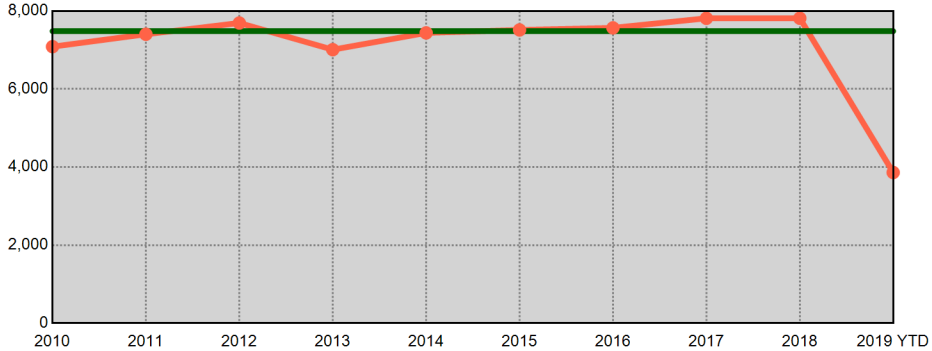

Year End Total Property Part 1 Incidents - Prior 9 Year Annual Avg: 26,595

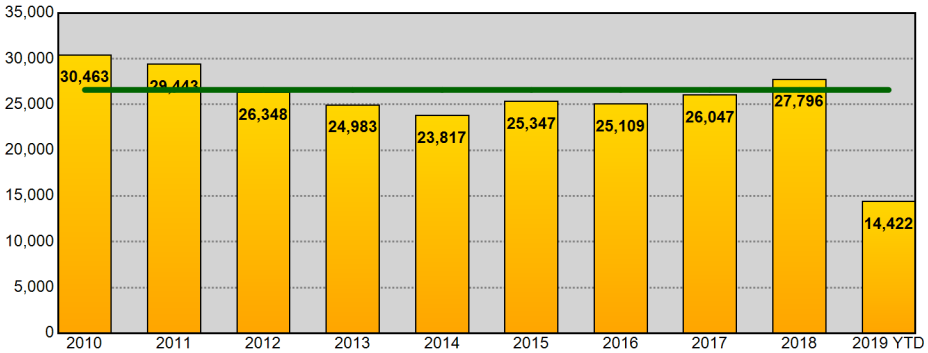

Year End Total Property Part 1 Incidents - Prior 9 Year Annual Avg: 26,595

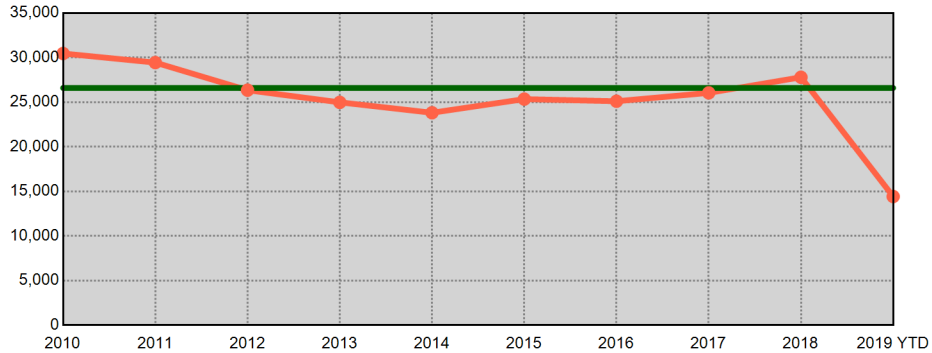

Information summarized for CompStat week ending 07/13/2019. Current year statistics are summarized for 2019 YTD. The horizontal line on each chart represents the average of the prior 9 year end offense totals.

Sourced from MNPD ARMS on 7/17/2019 8:05:48 AM. The figures above were sourced from incident reports using Uniform Crime Reporting definitions and reporting guidelines, based on the date when the crime was reported. This report is intended to be a management and planning tool and does not reflect the official UCR counts for the department. Incidents where a location is unknown or unspecified are included in the countywide totals.

West Precinct UCR Incidents - Annual Comparisons

Aggregated by precinct (incident location). Based on date when each incident was reported.

METROPOLITAN POLICE DEPARTMENT
of Nashville and Davidson County

Year End Total Part 1 Incidents - Prior 9 Year Annual Avg: 3,795

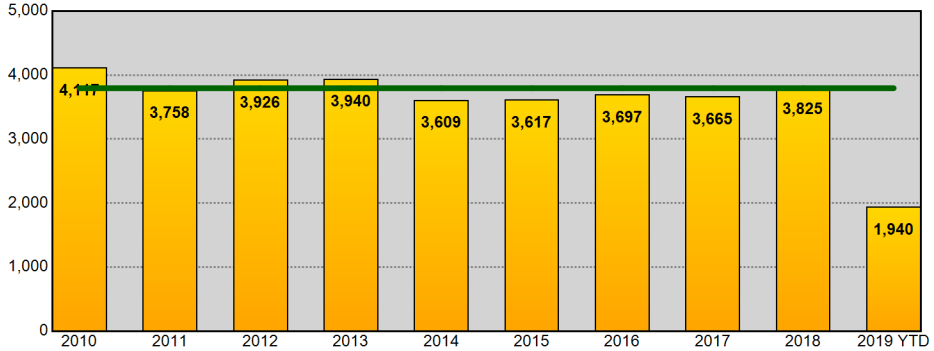

Year End Total Part 1 Incidents - Prior 9 Year Annual Avg: 3,795

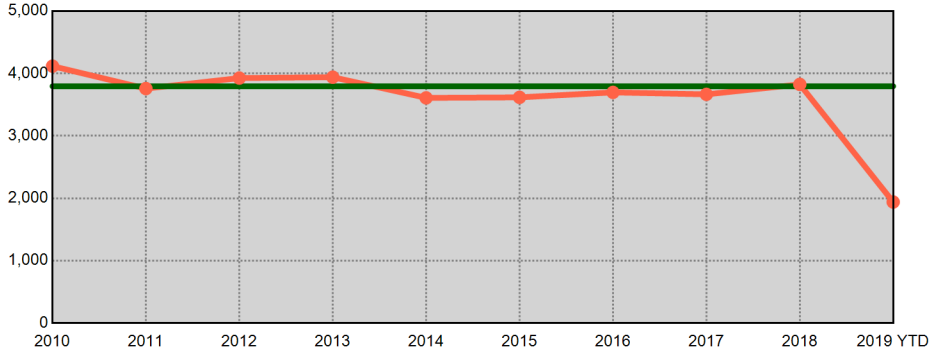

Year End Total Violent Part 1 Incidents - Prior 9 Year Annual Avg: 493

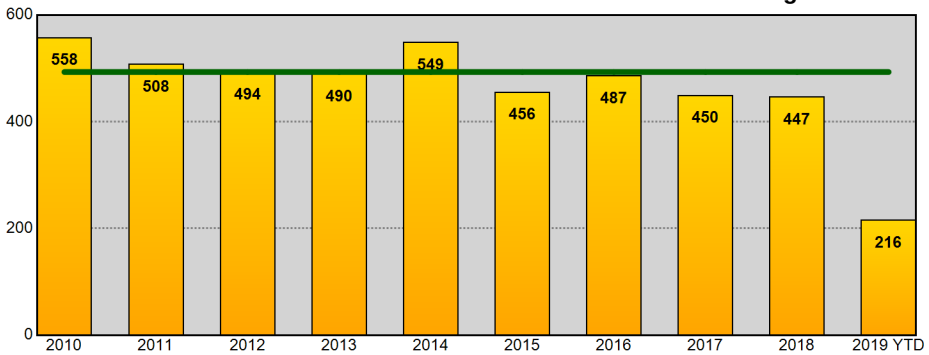

Year End Total Violent Part 1 Incidents - Prior 9 Year Annual Avg: 493

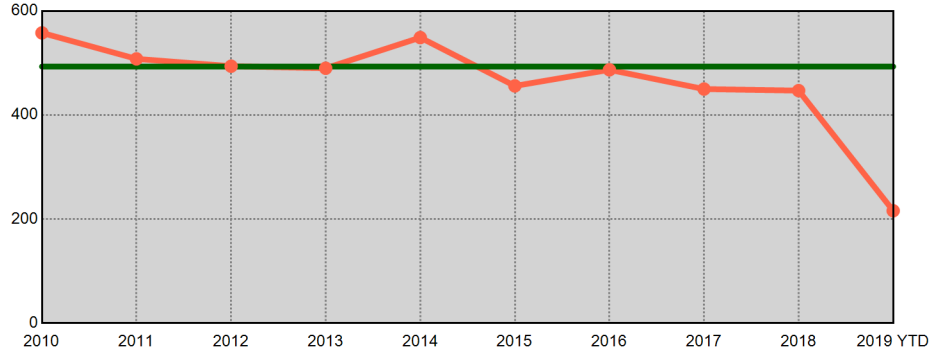

Year End Total Property Part 1 Incidents - Prior 9 Year Annual Avg: 3,302

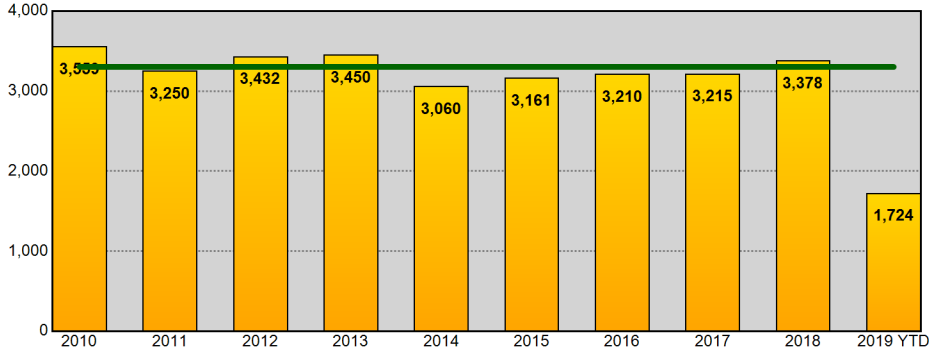

Year End Total Property Part 1 Incidents - Prior 9 Year Annual Avg: 3,302

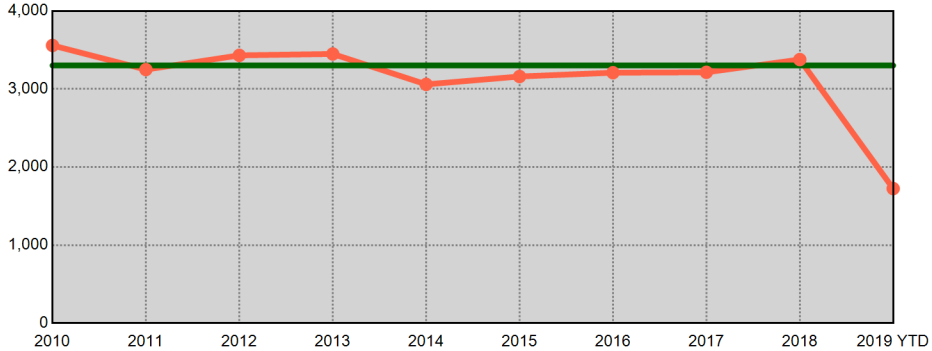

Information summarized for CompStat week ending 07/13/2019. Current year statistics are summarized for 2019 YTD. The horizontal line on each chart represents the average of the prior 9 year end offense totals.

Sourced from MNPD ARMS on 7/17/2019 8:05:49 AM. The figures above were sourced from incident reports using Uniform Crime Reporting definitions and reporting guidelines, based on the date when the crime was reported. This report is intended to be a management and planning tool and does not reflect the official UCR counts for the department. Incidents where a location is unknown or unspecified are included in the countywide totals.

East Precinct UCR Incidents - Annual Comparisons

Aggregated by precinct (incident location). Based on date when each incident was reported.

METROPOLITAN POLICE DEPARTMENT
of Nashville and Davidson County

Year End Total Part 1 Incidents - Prior 9 Year Annual Avg: 4,117

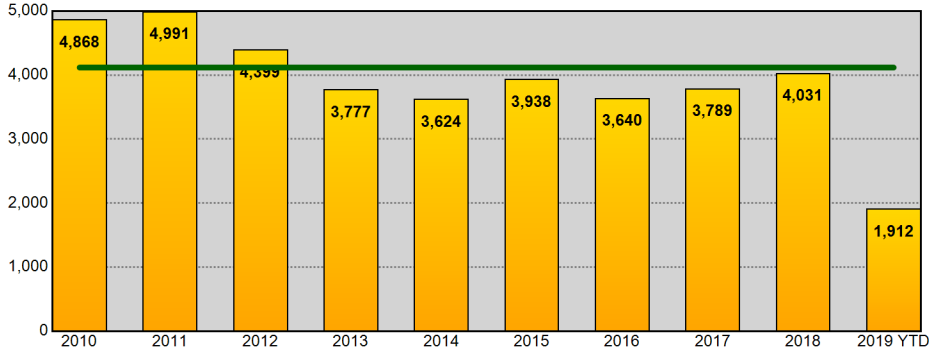

Year End Total Part 1 Incidents - Prior 9 Year Annual Avg: 4,117

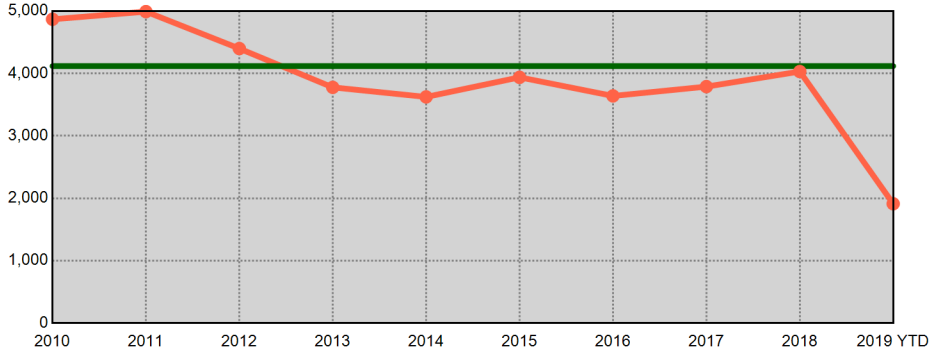

Year End Total Violent Part 1 Incidents - Prior 9 Year Annual Avg: 1,099

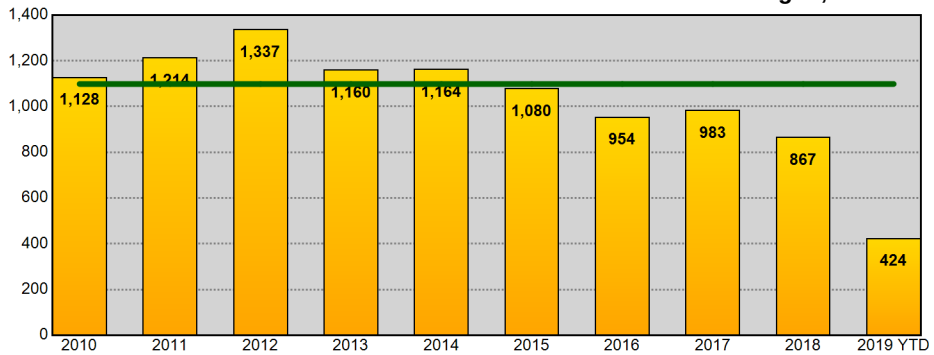

Year End Total Violent Part 1 Incidents - Prior 9 Year Annual Avg: 1,099

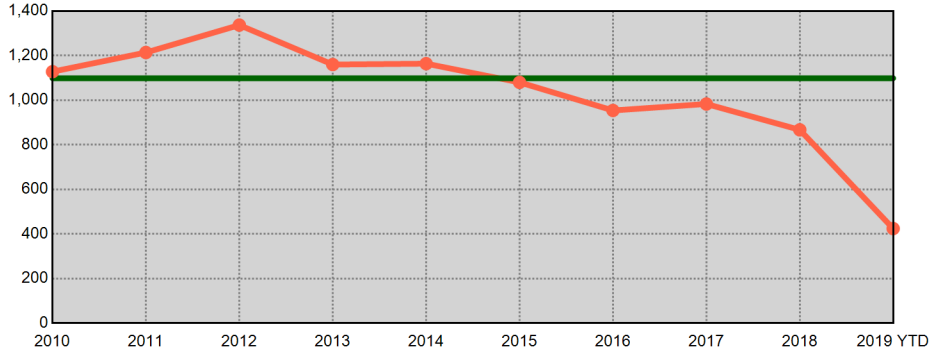

Year End Total Property Part 1 Incidents - Prior 9 Year Annual Avg: 3,019

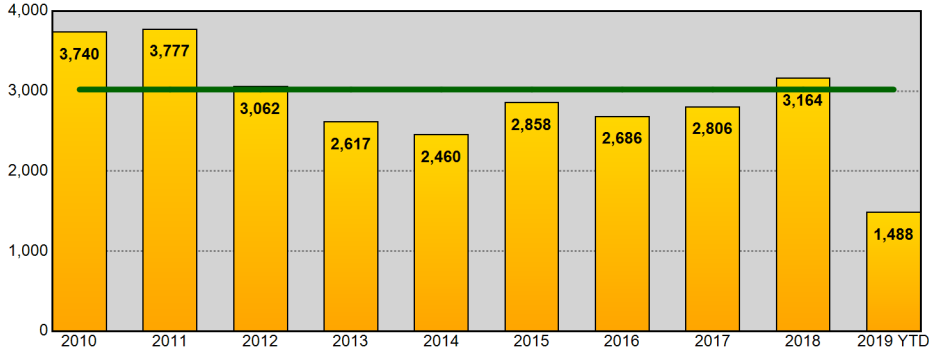

Year End Total Property Part 1 Incidents - Prior 9 Year Annual Avg: 3,019

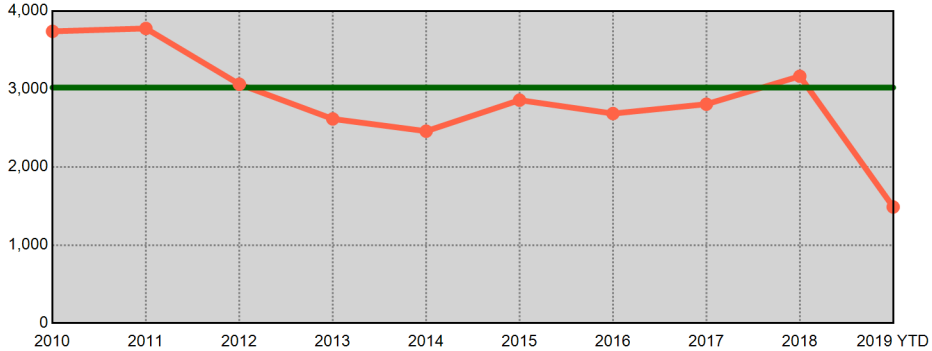

Information summarized for CompStat week ending 07/13/2019. Current year statistics are summarized for 2019 YTD. The horizontal line on each chart represents the average of the prior 9 year end offense totals.

Sourced from MNPD ARMS on 7/17/2019 8:05:51 AM. The figures above were sourced from incident reports using Uniform Crime Reporting definitions and reporting guidelines, based on the date when the crime was reported. This report is intended to be a management and planning tool and does not reflect the official UCR counts for the department. Incidents where a location is unknown or unspecified are included in the countywide totals.

South Precinct UCR Incidents - Annual Comparisons

Aggregated by precinct (incident location). Based on date when each incident was reported.

METROPOLITAN POLICE DEPARTMENT
of Nashville and Davidson County

Year End Total Part 1 Incidents - Prior 9 Year Annual Avg: 6,231

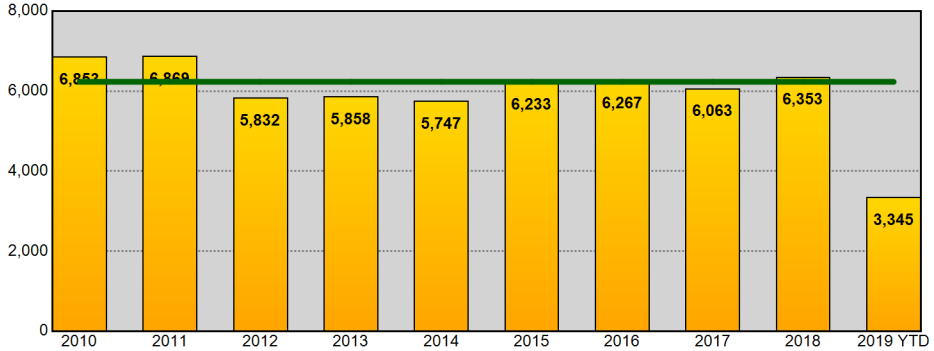

Year End Total Part 1 Incidents - Prior 9 Year Annual Avg: 6,231

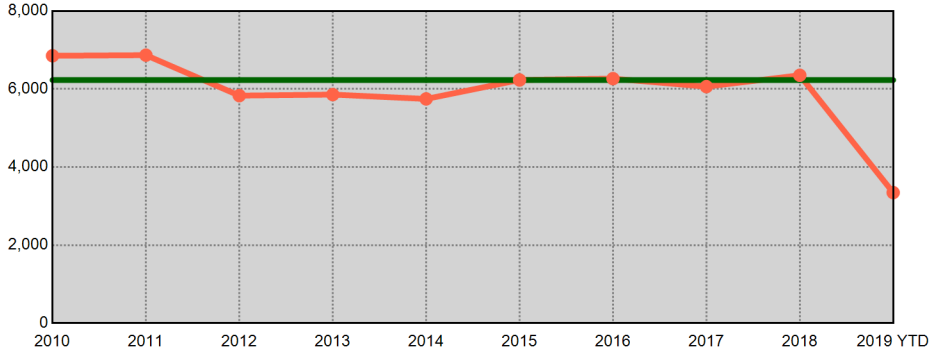

Year End Total Violent Part 1 Incidents - Prior 9 Year Annual Avg: 1,471

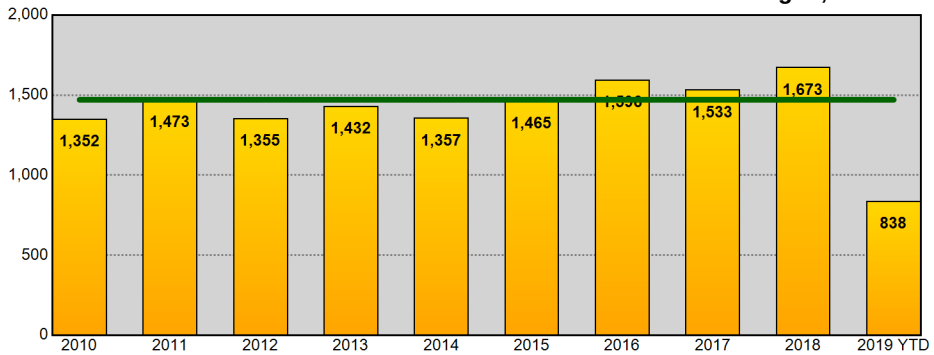

Year End Total Violent Part 1 Incidents - Prior 9 Year Annual Avg: 1,471

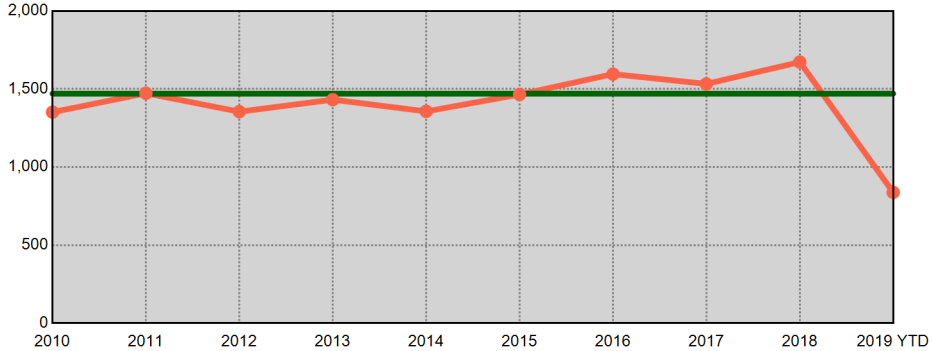

Year End Total Property Part 1 Incidents - Prior 9 Year Annual Avg: 4,760

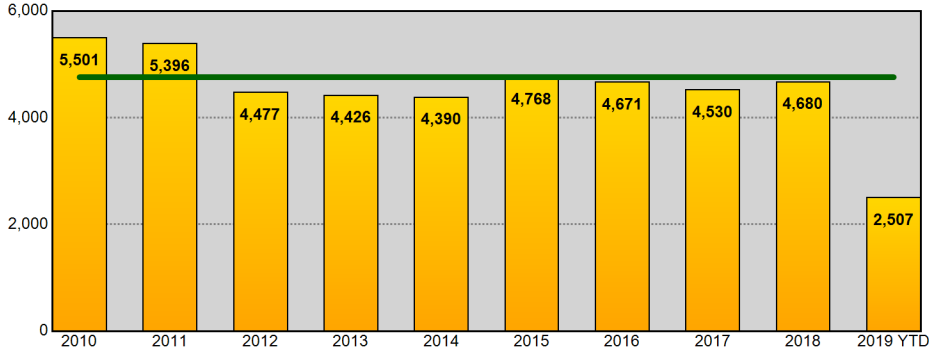

Year End Total Property Part 1 Incidents - Prior 9 Year Annual Avg: 4,760

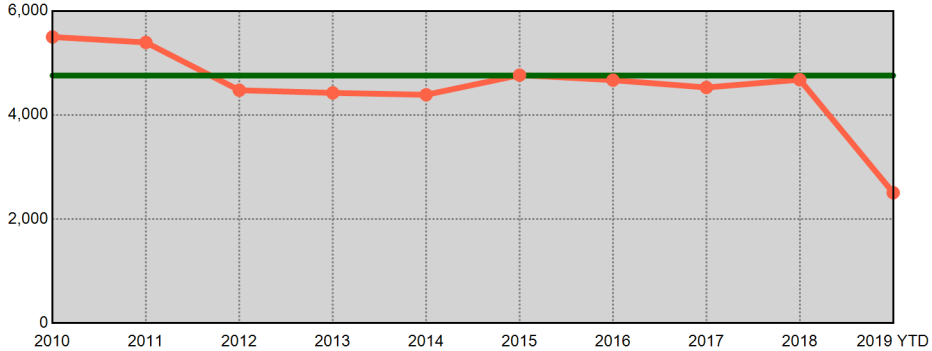

Information summarized for CompStat week ending 07/13/2019. Current year statistics are summarized for 2019 YTD. The horizontal line on each chart represents the average of the prior 9 year end offense totals.

Sourced from MNPD ARMS on 7/17/2019 8:05:53 AM. The figures above were sourced from incident reports using Uniform Crime Reporting definitions and reporting guidelines, based on the date when the crime was reported. This report is intended to be a management and planning tool and does not reflect the official UCR counts for the department. Incidents where a location is unknown or unspecified are included in the countywide totals.

Central Precinct UCR Incidents - Annual Comparisons

METROPOLITAN POLICE DEPARTMENT
of Nashville and Davidson County

Aggregated by precinct (incident location). Based on date when each incident was reported.

Year End Total Part 1 Incidents - Prior 9 Year Annual Avg: 1,627

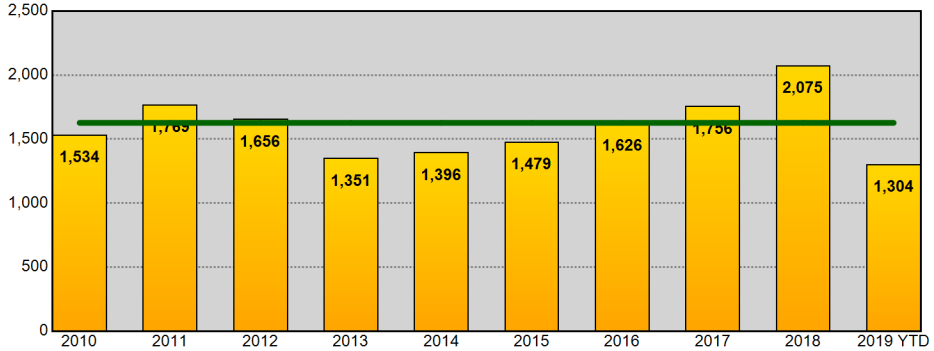

Year End Total Part 1 Incidents - Prior 9 Year Annual Avg: 1,627

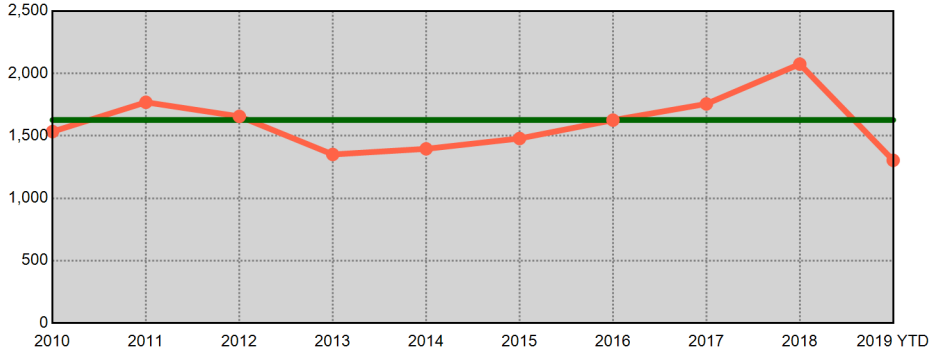

Year End Total Violent Part 1 Incidents - Prior 9 Year Annual Avg: 366

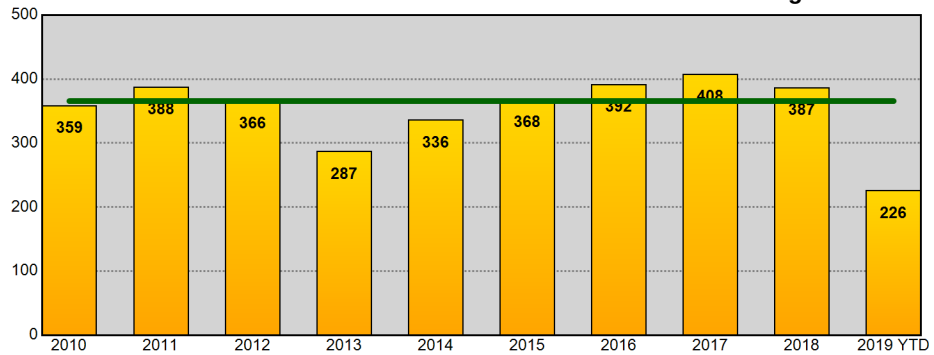

Year End Total Violent Part 1 Incidents - Prior 9 Year Annual Avg: 366

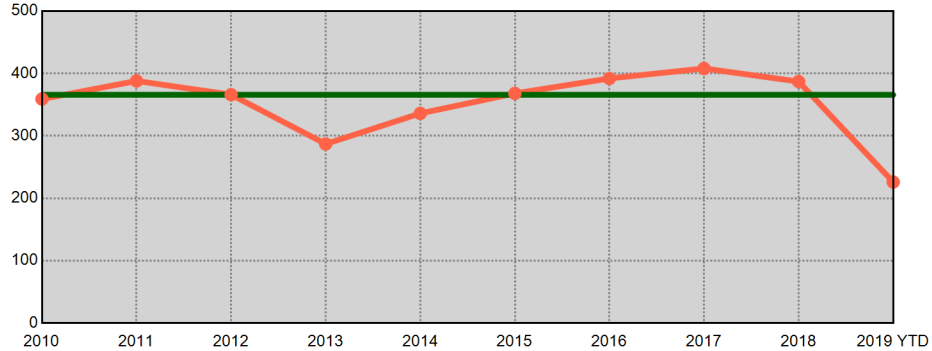

Year End Total Property Part 1 Incidents - Prior 9 Year Annual Avg: 1,261

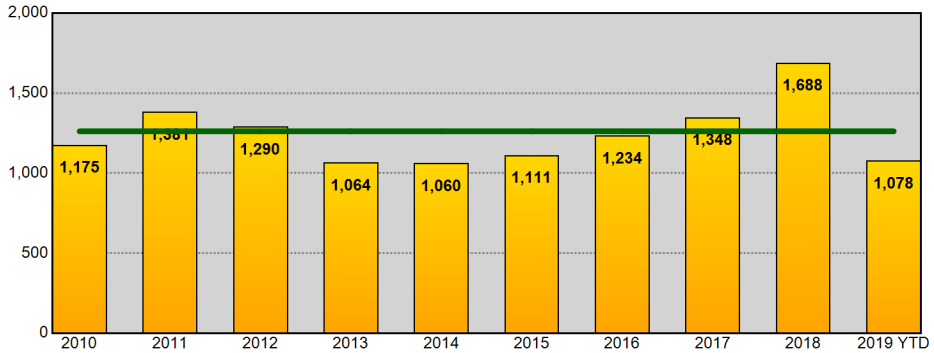

Year End Total Property Part 1 Incidents - Prior 9 Year Annual Avg: 1,261

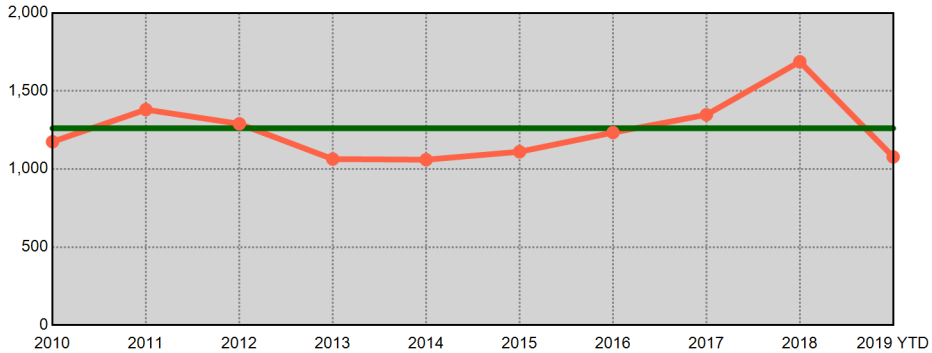

Information summarized for CompStat week ending 07/13/2019. Current year statistics are summarized for 2019 YTD. The horizontal line on each chart represents the average of the prior 9 year end offense totals.

Sourced from MNPD ARMS on 7/17/2019 8:05:54 AM. The figures above were sourced from incident reports using Uniform Crime Reporting definitions and reporting guidelines, based on the date when the crime was reported. This report is intended to be a management and planning tool and does not reflect the official UCR counts for the department. Incidents where a location is unknown or unspecified are included in the countywide totals.

Hermitage Precinct UCR Incidents - Annual Comparisons

METROPOLITAN POLICE DEPARTMENT
of Nashville and Davidson County

Aggregated by precinct (incident location). Based on date when each incident was reported.

Year End Total Part 1 Incidents - Prior 9 Year Annual Avg: 6,082

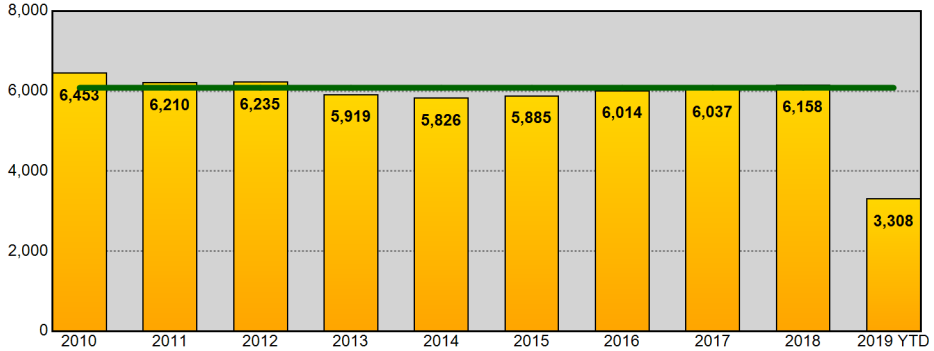

Year End Total Part 1 Incidents - Prior 9 Year Annual Avg: 6,082

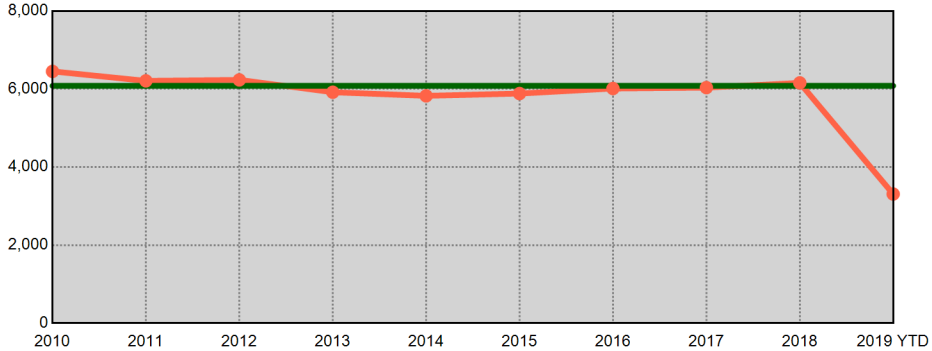

Year End Total Violent Part 1 Incidents - Prior 9 Year Annual Avg: 1,278

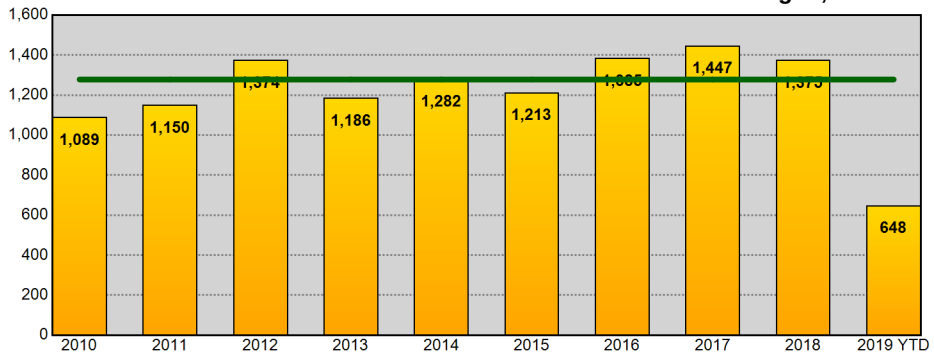

Year End Total Violent Part 1 Incidents - Prior 9 Year Annual Avg: 1,278

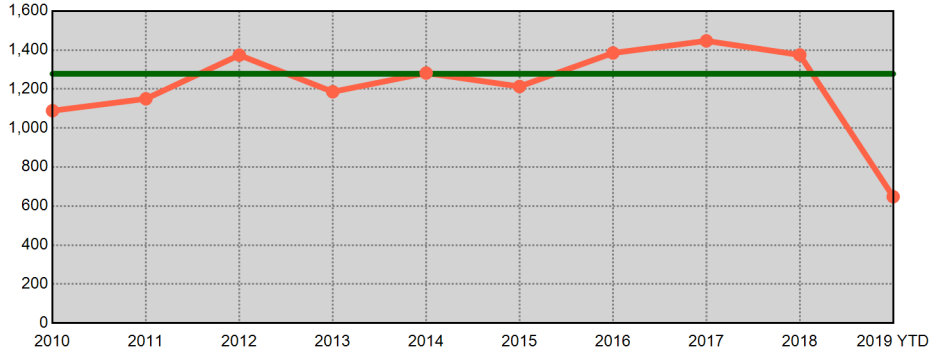

Year End Total Property Part 1 Incidents - Prior 9 Year Annual Avg: 4,804

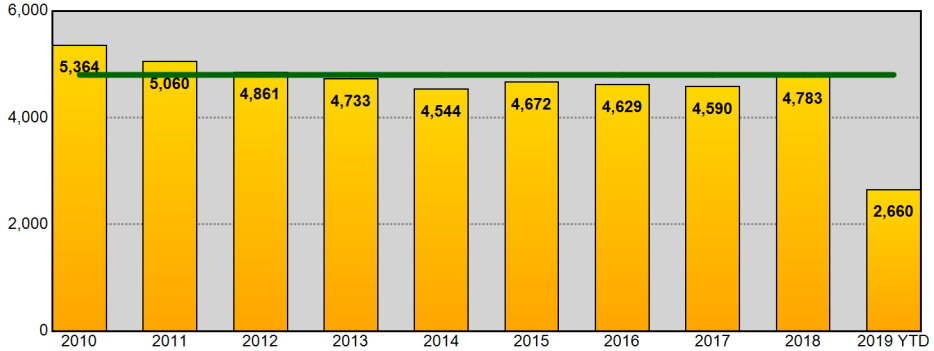

Year End Total Property Part 1 Incidents - Prior 9 Year Annual Avg: 4,804

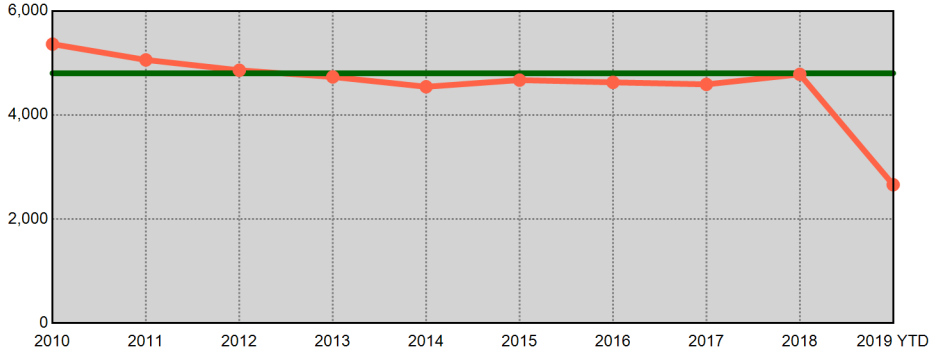

Information summarized for CompStat week ending 07/13/2019. Current year statistics are summarized for 2019 YTD. The horizontal line on each chart represents the average of the prior 9 year end offense totals.

Sourced from MNPD ARMS on 7/17/2019 8:05:55 AM. The figures above were sourced from incident reports using Uniform Crime Reporting definitions and reporting guidelines, based on the date when the crime was reported. This report is intended to be a management and planning tool and does not reflect the official UCR counts for the department. Incidents where a location is unknown or unspecified are included in the countywide totals.

North Precinct UCR Incidents - Annual Comparisons

METROPOLITAN POLICE DEPARTMENT
of Nashville and Davidson County

Aggregated by precinct (incident location). Based on date when each incident was reported.

Year End Total Part 1 Incidents - Prior 9 Year Annual Avg: 4,221

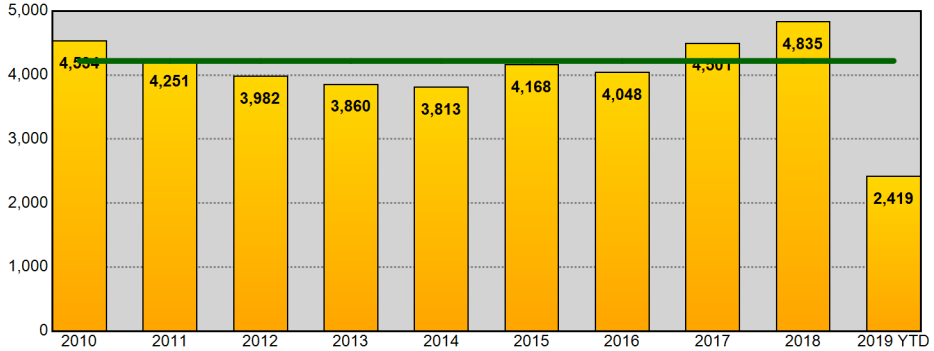

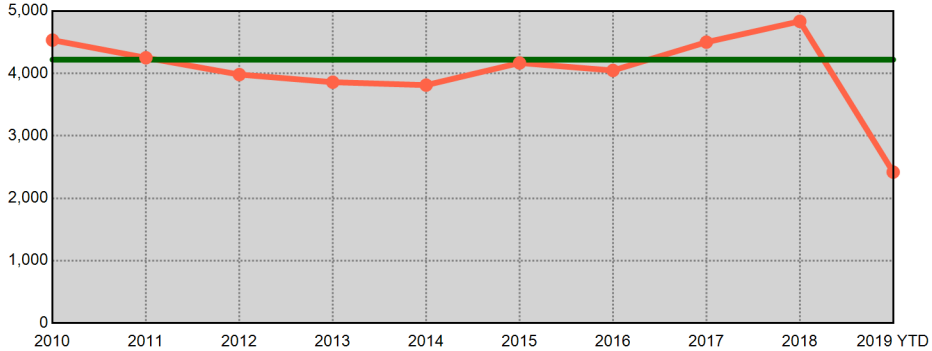

Year End Total Violent Part 1 Incidents - Prior 9 Year Annual Avg: 1,308

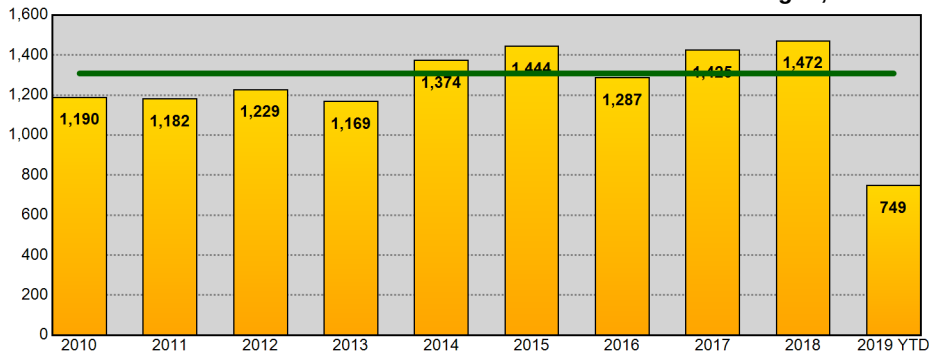

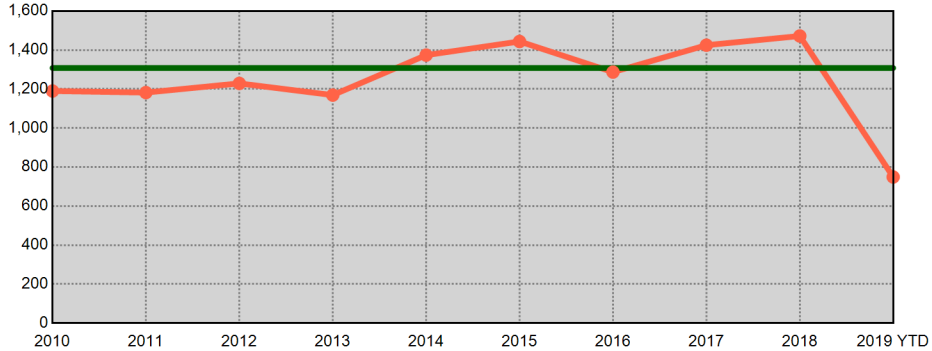

Year End Total Property Part 1 Incidents - Prior 9 Year Annual Avg: 2,913

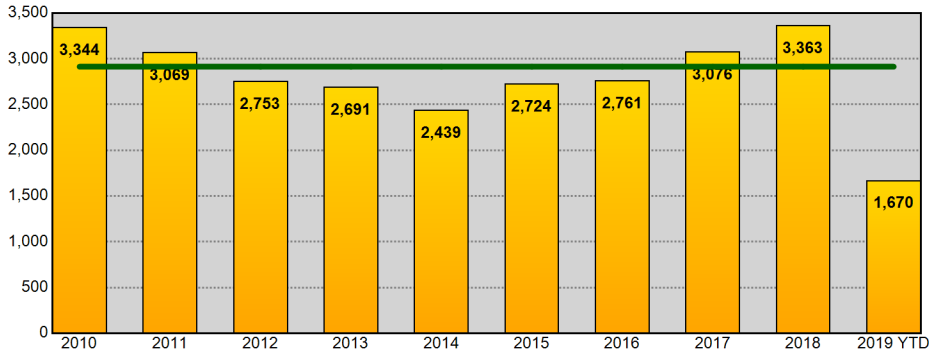

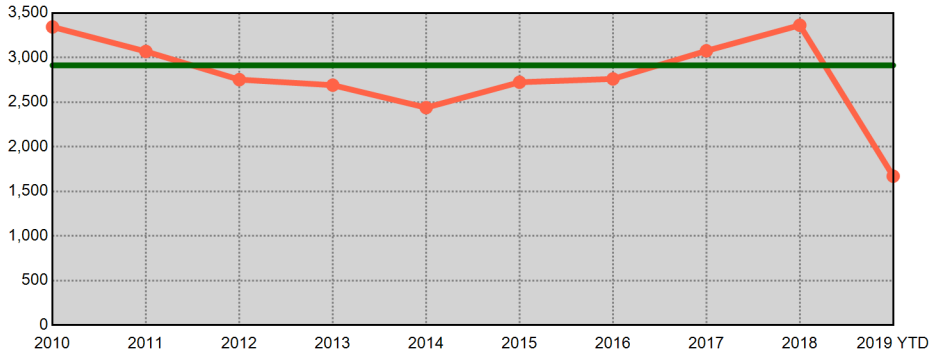

Information summarized for CompStat week ending 07/13/2019. Current year statistics are summarized for 2019 YTD. The horizontal line on each chart represents the average of the prior 9 year end offense totals.

Sourced from MNPD ARMS on 7/17/2019 8:05:57 AM. The figures above were sourced from incident reports using Uniform Crime Reporting definitions and reporting guidelines, based on the date when the crime was reported. This report is intended to be a management and planning tool and does not reflect the official UCR counts for the department. Incidents where a location is unknown or unspecified are included in the countywide totals.

Madison Precinct UCR Incidents - Annual Comparisons

METROPOLITAN POLICE DEPARTMENT
of Nashville and Davidson County

Aggregated by precinct (incident location). Based on date when each incident was reported.

Year End Total Part 1 Incidents - Prior 9 Year Annual Avg: 3,819

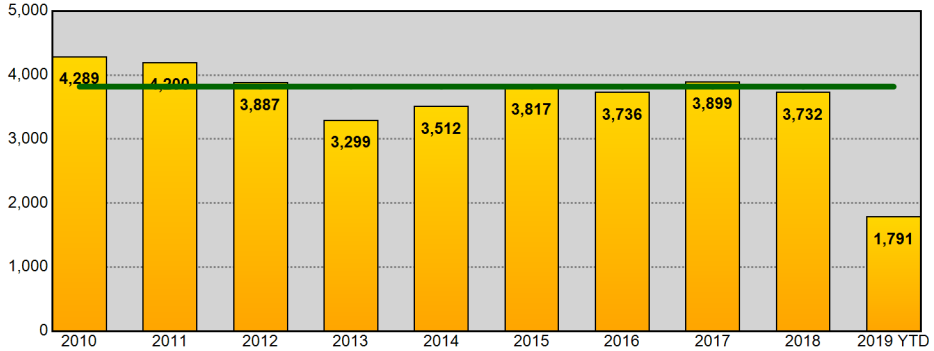

Year End Total Part 1 Incidents - Prior 9 Year Annual Avg: 3,819

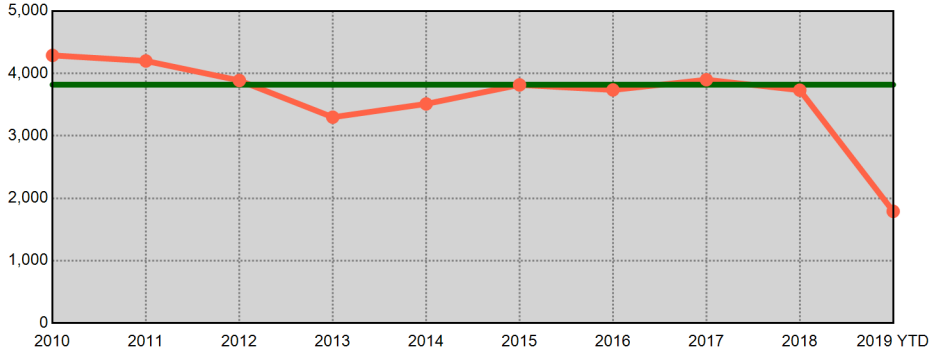

Year End Total Violent Part 1 Incidents - Prior 9 Year Annual Avg: 801

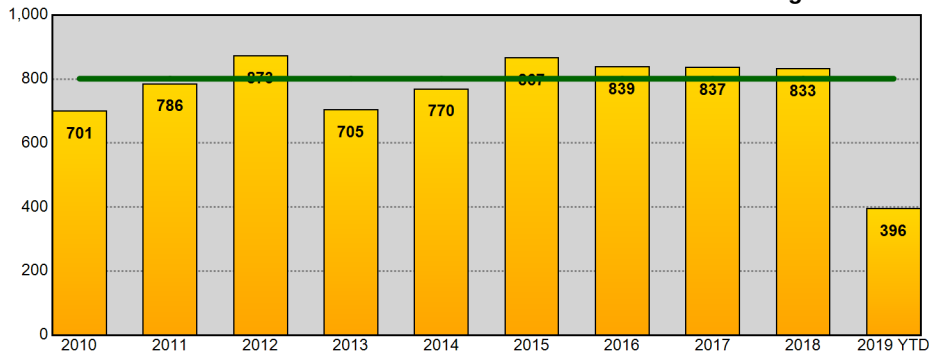

Year End Total Violent Part 1 Incidents - Prior 9 Year Annual Avg: 801

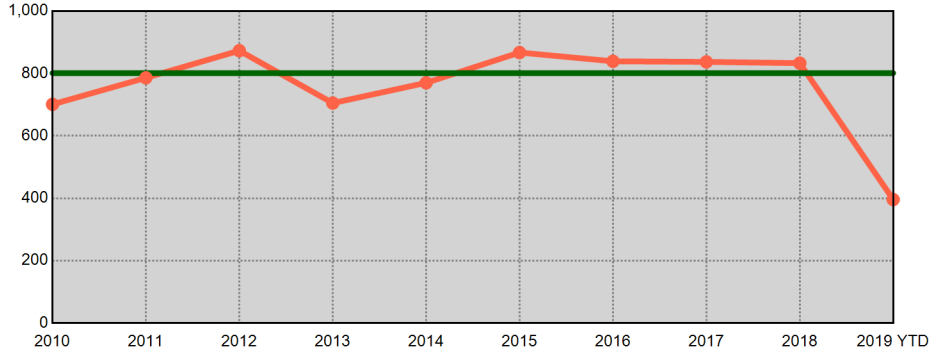

Year End Total Property Part 1 Incidents - Prior 9 Year Annual Avg: 3,018

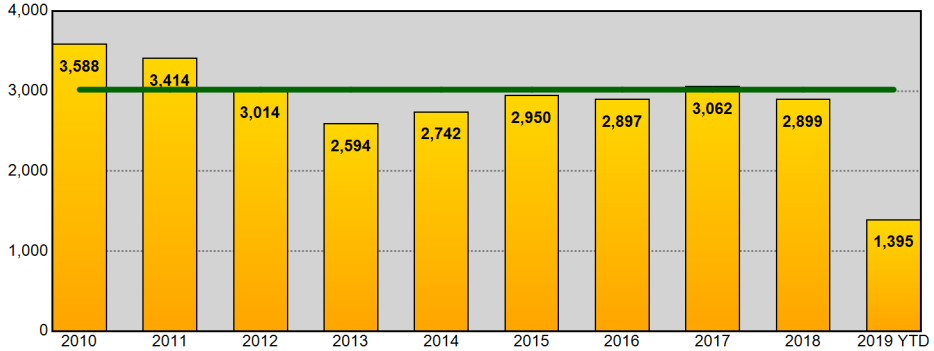

Year End Total Property Part 1 Incidents - Prior 9 Year Annual Avg: 3,018

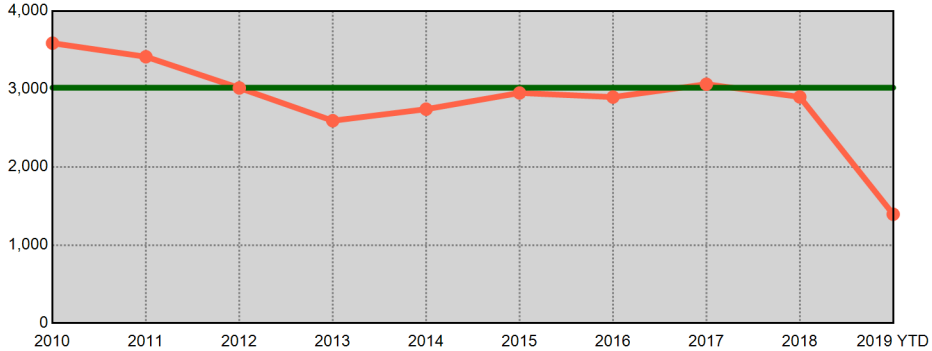

Information summarized for CompStat week ending 07/13/2019. Current year statistics are summarized for 2019 YTD. The horizontal line on each chart represents the average of the prior 9 year end offense totals.

Sourced from MNPD ARMS on 7/17/2019 8:05:58 AM. The figures above were sourced from incident reports using Uniform Crime Reporting definitions and reporting guidelines, based on the date when the crime was reported. This report is intended to be a management and planning tool and does not reflect the official UCR counts for the department. Incidents where a location is unknown or unspecified are included in the countywide totals.

Midtown Hills Precinct UCR Incidents - Annual Comparisons

METROPOLITAN POLICE DEPARTMENT
of Nashville and Davidson County

Aggregated by precinct (incident location). Based on date when each incident was reported.

Year End Total Part 1 Incidents - Prior 9 Year Annual Avg: 4,176

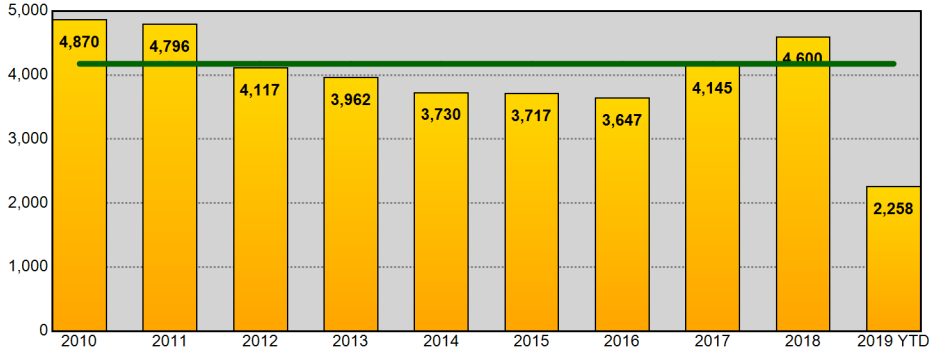

Year End Total Part 1 Incidents - Prior 9 Year Annual Avg: 4,176

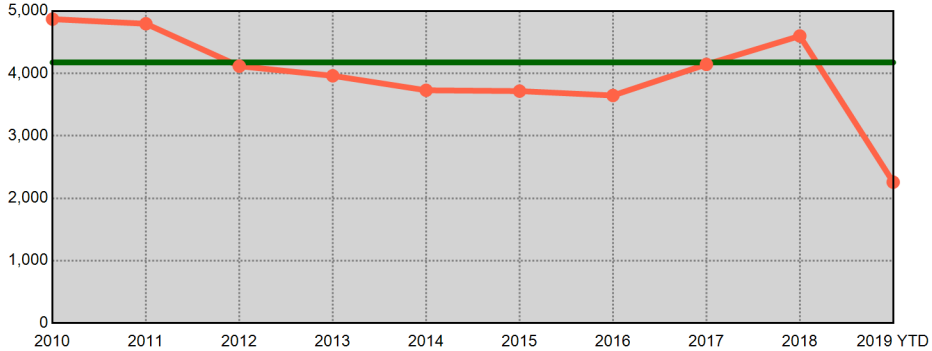

Year End Total Violent Part 1 Incidents - Prior 9 Year Annual Avg: 664

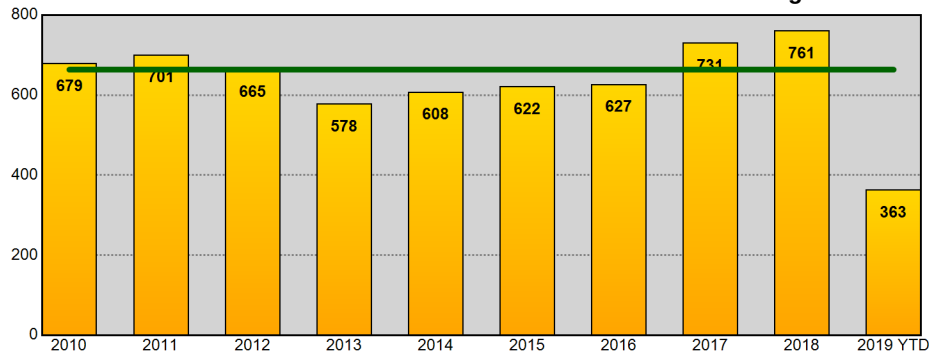

Year End Total Violent Part 1 Incidents - Prior 9 Year Annual Avg: 664

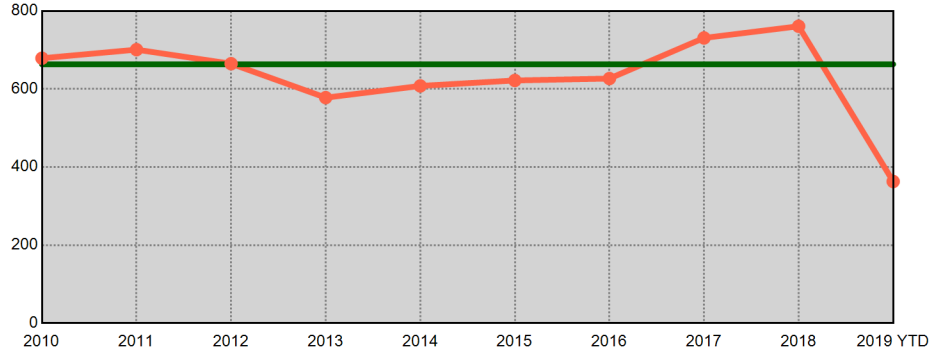

Year End Total Property Part 1 Incidents - Prior 9 Year Annual Avg: 3,512

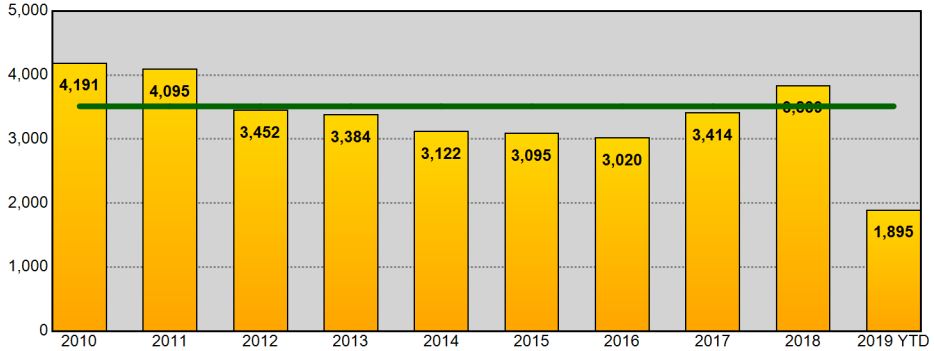

Year End Total Property Part 1 Incidents - Prior 9 Year Annual Avg: 3,512

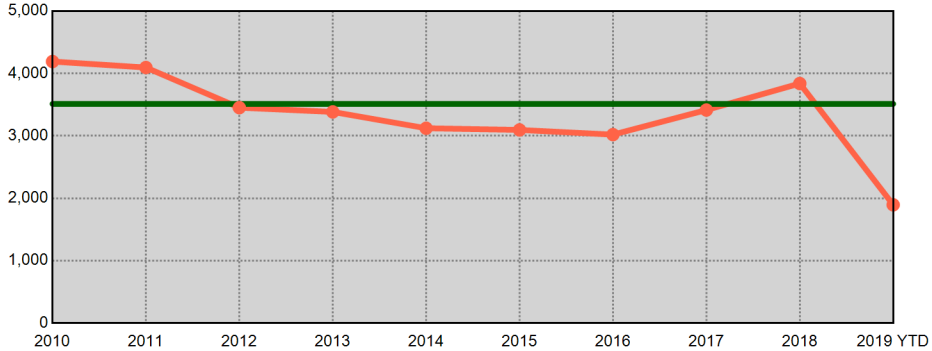

Information summarized for CompStat week ending 07/13/2019. Current year statistics are summarized for 2019 YTD. The horizontal line on each chart represents the average of the prior 9 year end offense totals.

Sourced from MNPD ARMS on 7/17/2019 8:05:59 AM. The figures above were sourced from incident reports using Uniform Crime Reporting definitions and reporting guidelines, based on the date when the crime was reported. This report is intended to be a management and planning tool and does not reflect the official UCR counts for the department. Incidents where a location is unknown or unspecified are included in the countywide totals.

County UCR Incidents - YTD Comparisons

METROPOLITAN POLICE DEPARTMENT
of Nashville and Davidson County

Aggregated by precinct (incident location). Based on date when each incident was reported.

	Homicide	Rape	Commercial Robbery	Street Robbery	Total Robbery	Aggravated Assault	Commercial Burglary	Residential Burglary	Total Burglary	Larceny	Auto Theft	Violent Offenses	Property Offenses	Part I Offenses
2018 YTD	46	298	110	931	1,041	2,684	499	1,342	1,841	10,473	1,605	4,069	13,919	17,988
2019 YTD	33	270	134	885	1,019	2,539	524	1,322	1,846	11,056	1,520	3,861	14,422	18,283
% Change	-28.3%	-9.4%	21.8%	-4.9%	-2.1%	-5.4%	5.0%	-1.5%	0.3%	5.6%	-5.3%	-5.1%	3.6%	1.6%
2017 YTD	55	288	164	959	1,123	2,798	604	1,546	2,150	9,955	1,438	4,264	13,543	17,807
2019 YTD	33	270	134	885	1,019	2,539	524	1,322	1,846	11,056	1,520	3,861	14,422	18,283
% Change	-40.0%	-6.3%	-18.3%	-7.7%	-9.3%	-9.3%	-13.2%	-14.5%	-14.1%	11.1%	5.7%	-9.5%	6.5%	2.7%
2016 YTD	40	316	147	791	938	2,654	408	2,070	2,478	9,760	761	3,948	12,999	16,947
2019 YTD	33	270	134	885	1,019	2,539	524	1,322	1,846	11,056	1,520	3,861	14,422	18,283
% Change	-17.5%	-14.6%	-8.8%	11.9%	8.6%	-4.3%	28.4%	-36.1%	-25.5%	13.3%	99.7%	-2.2%	10.9%	7.9%
2015 YTD	33	303	131	785	916	2,594	396	2,075	2,471	9,298	716	3,846	12,485	16,331
2019 YTD	33	270	134	885	1,019	2,539	524	1,322	1,846	11,056	1,520	3,861	14,422	18,283
% Change	0.0%	-10.9%	2.3%	12.7%	11.2%	-2.1%	32.3%	-36.3%	-25.3%	18.9%	112.3%	0.4%	15.5%	12.0%
2014 YTD	21	323	81	609	690	2,810	468	2,040	2,508	9,195	528	3,844	12,231	16,075
2019 YTD	33	270	134	885	1,019	2,539	524	1,322	1,846	11,056	1,520	3,861	14,422	18,283
% Change	57.1%	-16.4%	65.4%	45.3%	47.7%	-9.6%	12.0%	-35.2%	-26.4%	20.2%	187.9%	0.4%	17.9%	13.7%
2013 YTD	22	280	117	755	872	2,626	452	2,540	2,992	10,014	640	3,800	13,646	17,446
2019 YTD	33	270	134	885	1,019	2,539	524	1,322	1,846	11,056	1,520	3,861	14,422	18,283
% Change	50.0%	-3.6%	14.5%	17.2%	16.9%	-3.3%	15.9%	-48.0%	-38.3%	10.4%	137.5%	1.6%	5.7%	4.8%
2012 YTD	31	305	111	770	881	2,882	498	2,464	2,962	10,072	720	4,099	13,754	17,853
2019 YTD	33	270	134	885	1,019	2,539	524	1,322	1,846	11,056	1,520	3,861	14,422	18,283
% Change	6.5%	-11.5%	20.7%	14.9%	15.7%	-11.9%	5.2%	-46.3%	-37.7%	9.8%	111.1%	-5.8%	4.9%	2.4%
2011 YTD	27	277	151	695	846	2,477	568	3,262	3,830	10,582	896	3,627	15,308	18,935
2019 YTD	33	270	134	885	1,019	2,539	524	1,322	1,846	11,056	1,520	3,861	14,422	18,283
% Change	22.2%	-2.5%	-11.3%	27.3%	20.4%	2.5%	-7.7%	-59.5%	-51.8%	4.5%	69.6%	6.5%	-5.8%	-3.4%
8 YTD Avg	34	299	127	787	913	2,691	487	2,167	2,654	9,919	913	3,937	13,486	17,423
2019 YTD	33	270	134	885	1,019	2,539	524	1,322	1,846	11,056	1,520	3,861	14,422	18,283
% Change	-2.9%	-9.7%	5.5%	12.5%	11.6%	-5.6%	7.6%	-39.0%	-30.4%	11.5%	66.5%	-1.9%	6.9%	4.9%
5 YTD Avg	39	306	127	815	942	2,708	475	1,815	2,290	9,736	1,010	3,994	13,035	17,030
2019 YTD	33	270	134	885	1,019	2,539	524	1,322	1,846	11,056	1,520	3,861	14,422	18,283
% Change	-15.4%	-11.8%	5.5%	8.6%	8.2%	-6.2%	10.3%	-27.2%	-19.4%	13.6%	50.5%	-3.3%	10.6%	7.4%

Information summarized for CompStat week ending 07/13/2019.

'8 YTD Avg' refers to the computed 2011 - 2018 YTD average.
'5 YTD Avg' refers to the computed 2014 - 2018 YTD average.

Sourced from MNPD ARMS on 7/17/2019 8:06:00 AM. The figures above were sourced from incident reports using Uniform Crime Reporting definitions and reporting guidelines, based on the date when the crime was reported. This report is intended to be a management and planning tool and does not reflect the official UCR counts for the department. Incidents where a location is unknown or unspecified are included in the countywide totals. 'Unknown' refers to records in which the address is listed as 'Unknown' on the incident report. 'Not Validated' refers to records that were entered in with an invalid addresses.

West Precinct UCR Incidents - YTD Comparisons

METROPOLITAN POLICE DEPARTMENT
of Nashville and Davidson County

Aggregated by precinct (incident location). Based on date when each incident was reported.

	Homicide	Rape	Commercial Robbery	Street Robbery	Total Robbery	Aggravated Assault	Commercial Burglary	Residential Burglary	Total Burglary	Larceny	Auto Theft	Violent Offenses	Property Offenses	Part I Offenses
2018 YTD	4	13	9	37	46	140	63	204	267	1,378	142	203	1,787	1,990
2019 YTD	2	19	8	42	50	145	49	141	190	1,362	172	216	1,724	1,940
% Change	-50.0%	46.2%	-11.1%	13.5%	8.7%	3.6%	-22.2%	-30.9%	-28.8%	-1.2%	21.1%	6.4%	-3.5%	-2.5%
2017 YTD	4	24	10	43	53	159	49	158	207	1,409	126	240	1,742	1,982
2019 YTD	2	19	8	42	50	145	49	141	190	1,362	172	216	1,724	1,940
% Change	-50.0%	-20.8%	-20.0%	-2.3%	-5.7%	-8.8%	0.0%	-10.8%	-8.2%	-3.3%	36.5%	-10.0%	-1.0%	-2.1%
2016 YTD	3	16	10	31	41	175	49	207	256	1,308	67	235	1,631	1,866
2019 YTD	2	19	8	42	50	145	49	141	190	1,362	172	216	1,724	1,940
% Change	-33.3%	18.8%	-20.0%	35.5%	22.0%	-17.1%	0.0%	-31.9%	-25.8%	4.1%	156.7%	-8.1%	5.7%	4.0%
2015 YTD	0	17	15	45	60	152	36	208	244	1,254	62	229	1,560	1,789
2019 YTD	2	19	8	42	50	145	49	141	190	1,362	172	216	1,724	1,940
% Change	-	11.8%	-46.7%	-6.7%	-16.7%	-4.6%	36.1%	-32.2%	-22.1%	8.6%	177.4%	-5.7%	10.5%	8.4%
2014 YTD	1	38	9	28	37	191	52	191	243	1,289	55	267	1,587	1,854
2019 YTD	2	19	8	42	50	145	49	141	190	1,362	172	216	1,724	1,940
% Change	100.0%	-50.0%	-11.1%	50.0%	35.1%	-24.1%	-5.8%	-26.2%	-21.8%	5.7%	212.7%	-19.1%	8.6%	4.6%
2013 YTD	2	32	12	38	50	192	73	265	338	1,610	61	276	2,009	2,285
2019 YTD	2	19	8	42	50	145	49	141	190	1,362	172	216	1,724	1,940
% Change	0.0%	-40.6%	-33.3%	10.5%	0.0%	-24.5%	-32.9%	-46.8%	-43.8%	-15.4%	182.0%	-21.7%	-14.2%	-15.1%
2012 YTD	3	18	14	28	42	173	46	300	346	1,321	65	236	1,732	1,968
2019 YTD	2	19	8	42	50	145	49	141	190	1,362	172	216	1,724	1,940
% Change	-33.3%	5.6%	-42.9%	50.0%	19.0%	-16.2%	6.5%	-53.0%	-45.1%	3.1%	164.6%	-8.5%	-0.5%	-1.4%
2011 YTD	1	21	14	42	56	170	58	322	380	1,252	58	248	1,690	1,938
2019 YTD	2	19	8	42	50	145	49	141	190	1,362	172	216	1,724	1,940
% Change	100.0%	-9.5%	-42.9%	0.0%	-10.7%	-14.7%	-15.5%	-56.2%	-50.0%	8.8%	196.6%	-12.9%	2.0%	0.1%
8 YTD Avg	2	22	12	37	48	169	53	232	285	1,353	80	242	1,717	1,959
2019 YTD	2	19	8	42	50	145	49	141	190	1,362	172	216	1,724	1,940
% Change	0.0%	-13.6%	-33.3%	13.5%	4.2%	-14.2%	-7.5%	-39.2%	-33.3%	0.7%	115.0%	-10.7%	0.4%	-1.0%
5 YTD Avg	2	22	11	37	47	163	50	194	243	1,328	90	235	1,661	1,896
2019 YTD	2	19	8	42	50	145	49	141	190	1,362	172	216	1,724	1,940
% Change	0.0%	-13.6%	-27.3%	13.5%	6.4%	-11.0%	-2.0%	-27.3%	-21.8%	2.6%	91.1%	-8.1%	3.8%	2.3%

Information summarized for CompStat week ending 07/13/2019.

'8 YTD Avg' refers to the computed 2011 - 2018 YTD average.
'5 YTD Avg' refers to the computed 2014 - 2018 YTD average.

Sourced from MNPD ARMS on 7/17/2019 8:06:01 AM. The figures above were sourced from incident reports using Uniform Crime Reporting definitions and reporting guidelines, based on the date when the crime was reported. This report is intended to be a management and planning tool and does not reflect the official UCR counts for the department. Incidents where a location is unknown or unspecified are included in the countywide totals. 'Unknown' refers to records in which the address is listed as 'Unknown' on the incident report. 'Not Validated' refers to records that were entered in with an invalid addresses.

East Precinct UCR Incidents - YTD Comparisons

METROPOLITAN POLICE DEPARTMENT
of Nashville and Davidson County

Aggregated by precinct (incident location). Based on date when each incident was reported.

	Homicide	Rape	Commercial Robbery	Street Robbery	Total Robbery	Aggravated Assault	Commercial Burglary	Residential Burglary	Total Burglary	Larceny	Auto Theft	Violent Offenses	Property Offenses	Part I Offenses
2018 YTD	8	27	7	100	107	341	39	160	199	1,129	144	483	1,472	1,955
2019 YTD	4	26	5	77	82	312	36	128	164	1,162	162	424	1,488	1,912
% Change	-50.0%	-3.7%	-28.6%	-23.0%	-23.4%	-8.5%	-7.7%	-20.0%	-17.6%	2.9%	12.5%	-12.2%	1.1%	-2.2%
2017 YTD	13	32	22	97	119	420	64	200	264	961	173	584	1,398	1,982
2019 YTD	4	26	5	77	82	312	36	128	164	1,162	162	424	1,488	1,912
% Change	-69.2%	-18.8%	-77.3%	-20.6%	-31.1%	-25.7%	-43.8%	-36.0%	-37.9%	20.9%	-6.4%	-27.4%	6.4%	-3.5%
2016 YTD	4	32	11	96	107	350	43	247	290	1,012	105	493	1,407	1,900
2019 YTD	4	26	5	77	82	312	36	128	164	1,162	162	424	1,488	1,912
% Change	0.0%	-18.8%	-54.5%	-19.8%	-23.4%	-10.9%	-16.3%	-48.2%	-43.4%	14.8%	54.3%	-14.0%	5.8%	0.6%
2015 YTD	6	41	26	101	127	408	44	273	317	970	91	582	1,378	1,960
2019 YTD	4	26	5	77	82	312	36	128	164	1,162	162	424	1,488	1,912
% Change	-33.3%	-36.6%	-80.8%	-23.8%	-35.4%	-23.5%	-18.2%	-53.1%	-48.3%	19.8%	78.0%	-27.1%	8.0%	-2.4%
2014 YTD	2	37	8	80	88	448	42	226	268	866	59	575	1,193	1,768
2019 YTD	4	26	5	77	82	312	36	128	164	1,162	162	424	1,488	1,912
% Change	100.0%	-29.7%	-37.5%	-3.8%	-6.8%	-30.4%	-14.3%	-43.4%	-38.8%	34.2%	174.6%	-26.3%	24.7%	8.1%
2013 YTD	5	37	14	126	140	441	20	387	407	963	77	623	1,447	2,070
2019 YTD	4	26	5	77	82	312	36	128	164	1,162	162	424	1,488	1,912
% Change	-20.0%	-29.7%	-64.3%	-38.9%	-41.4%	-29.3%	80.0%	-66.9%	-59.7%	20.7%	110.4%	-31.9%	2.8%	-7.6%
2012 YTD	3	39	15	146	161	515	59	368	427	1,142	88	718	1,657	2,375
2019 YTD	4	26	5	77	82	312	36	128	164	1,162	162	424	1,488	1,912
% Change	33.3%	-33.3%	-66.7%	-47.3%	-49.1%	-39.4%	-39.0%	-65.2%	-61.6%	1.8%	84.1%	-40.9%	-10.2%	-19.5%
2011 YTD	1	37	22	121	143	410	62	594	656	1,284	124	591	2,064	2,655
2019 YTD	4	26	5	77	82	312	36	128	164	1,162	162	424	1,488	1,912
% Change	300.0%	-29.7%	-77.3%	-36.4%	-42.7%	-23.9%	-41.9%	-78.5%	-75.0%	-9.5%	30.6%	-28.3%	-27.9%	-28.0%
8 YTD Avg	5	35	16	108	124	417	47	307	354	1,041	108	581	1,502	2,083
2019 YTD	4	26	5	77	82	312	36	128	164	1,162	162	424	1,488	1,912
% Change	-20.0%	-25.7%	-68.8%	-28.7%	-33.9%	-25.2%	-23.4%	-58.3%	-53.7%	11.6%	50.0%	-27.0%	-0.9%	-8.2%
5 YTD Avg	7	34	15	95	110	393	46	221	268	988	114	543	1,370	1,913
2019 YTD	4	26	5	77	82	312	36	128	164	1,162	162	424	1,488	1,912
% Change	-42.9%	-23.5%	-66.7%	-18.9%	-25.5%	-20.6%	-21.7%	-42.1%	-38.8%	17.6%	42.1%	-21.9%	8.6%	-0.1%

Information summarized for CompStat week ending 07/13/2019.

'8 YTD Avg' refers to the computed 2011 - 2018 YTD average.
'5 YTD Avg' refers to the computed 2014 - 2018 YTD average.

Sourced from MNPD ARMS on 7/17/2019 8:06:01 AM. The figures above were sourced from incident reports using Uniform Crime Reporting definitions and reporting guidelines, based on the date when the crime was reported. This report is intended to be a management and planning tool and does not reflect the official UCR counts for the department. Incidents where a location is unknown or unspecified are included in the countywide totals. 'Unknown' refers to records in which the address is listed as 'Unknown' on the incident report. 'Not Validated' refers to records that were entered in with an invalid addresses.

South Precinct UCR Incidents - YTD Comparisons

METROPOLITAN POLICE DEPARTMENT
of Nashville and Davidson County

Aggregated by precinct (incident location). Based on date when each incident was reported.

	Homicide	Rape	Commercial Robbery	Street Robbery	Total Robbery	Aggravated Assault	Commercial Burglary	Residential Burglary	Total Burglary	Larceny	Auto Theft	Violent Offenses	Property Offenses	Part I Offenses
2018 YTD	12	54	19	247	266	509	90	248	338	1,648	321	841	2,307	3,148
2019 YTD	7	63	36	232	268	500	119	293	412	1,787	308	838	2,507	3,345
% Change	-41.7%	16.7%	89.5%	-6.1%	0.8%	-1.8%	32.2%	18.1%	21.9%	8.4%	-4.0%	-0.4%	8.7%	6.3%
2017 YTD	8	42	30	216	246	491	102	333	435	1,552	321	787	2,308	3,095
2019 YTD	7	63	36	232	268	500	119	293	412	1,787	308	838	2,507	3,345
% Change	-12.5%	50.0%	20.0%	7.4%	8.9%	1.8%	16.7%	-12.0%	-5.3%	15.1%	-4.0%	6.5%	8.6%	8.1%
2016 YTD	11	55	30	195	225	511	65	542	607	1,700	178	802	2,485	3,287
2019 YTD	7	63	36	232	268	500	119	293	412	1,787	308	838	2,507	3,345
% Change	-36.4%	14.5%	20.0%	19.0%	19.1%	-2.2%	83.1%	-45.9%	-32.1%	5.1%	73.0%	4.5%	0.9%	1.8%
2015 YTD	7	55	22	173	195	448	89	538	627	1,664	122	705	2,413	3,118
2019 YTD	7	63	36	232	268	500	119	293	412	1,787	308	838	2,507	3,345
% Change	0.0%	14.5%	63.6%	34.1%	37.4%	11.6%	33.7%	-45.5%	-34.3%	7.4%	152.5%	18.9%	3.9%	7.3%
2014 YTD	2	57	26	136	162	508	80	430	510	1,682	104	729	2,296	3,025
2019 YTD	7	63	36	232	268	500	119	293	412	1,787	308	838	2,507	3,345
% Change	250.0%	10.5%	38.5%	70.6%	65.4%	-1.6%	48.8%	-31.9%	-19.2%	6.2%	196.2%	15.0%	9.2%	10.6%
2013 YTD	3	44	13	175	188	485	119	543	662	1,652	121	720	2,435	3,155
2019 YTD	7	63	36	232	268	500	119	293	412	1,787	308	838	2,507	3,345
% Change	133.3%	43.2%	176.9%	32.6%	42.6%	3.1%	0.0%	-46.0%	-37.8%	8.2%	154.5%	16.4%	3.0%	6.0%
2012 YTD	1	57	21	153	174	525	97	396	493	1,630	174	757	2,297	3,054
2019 YTD	7	63	36	232	268	500	119	293	412	1,787	308	838	2,507	3,345
% Change	600.0%	10.5%	71.4%	51.6%	54.0%	-4.8%	22.7%	-26.0%	-16.4%	9.6%	77.0%	10.7%	9.1%	9.5%
2011 YTD	4	56	37	166	203	483	96	711	807	1,842	208	746	2,857	3,603
2019 YTD	7	63	36	232	268	500	119	293	412	1,787	308	838	2,507	3,345
% Change	75.0%	12.5%	-2.7%	39.8%	32.0%	3.5%	24.0%	-58.8%	-48.9%	-3.0%	48.1%	12.3%	-12.3%	-7.2%
8 YTD Avg	6	53	25	183	207	495	92	468	560	1,671	194	761	2,425	3,186
2019 YTD	7	63	36	232	268	500	119	293	412	1,787	308	838	2,507	3,345
% Change	16.7%	18.9%	44.0%	26.8%	29.5%	1.0%	29.3%	-37.4%	-26.4%	6.9%	58.8%	10.1%	3.4%	5.0%
5 YTD Avg	8	53	25	193	219	493	85	418	503	1,649	209	773	2,362	3,135
2019 YTD	7	63	36	232	268	500	119	293	412	1,787	308	838	2,507	3,345
% Change	-12.5%	18.9%	44.0%	20.2%	22.4%	1.4%	40.0%	-29.9%	-18.1%	8.4%	47.4%	8.4%	6.1%	6.7%

Information summarized for CompStat week ending 07/13/2019.

'8 YTD Avg' refers to the computed 2011 - 2018 YTD average.
'5 YTD Avg' refers to the computed 2014 - 2018 YTD average.

Sourced from MNPD ARMS on 7/17/2019 8:06:01 AM. The figures above were sourced from incident reports using Uniform Crime Reporting definitions and reporting guidelines, based on the date when the crime was reported. This report is intended to be a management and planning tool and does not reflect the official UCR counts for the department. Incidents where a location is unknown or unspecified are included in the countywide totals. 'Unknown' refers to records in which the address is listed as 'Unknown' on the incident report. 'Not Validated' refers to records that were entered in with an invalid addresses.

Central Precinct UCR Incidents - YTD Comparisons

METROPOLITAN POLICE DEPARTMENT
of Nashville and Davidson County

Aggregated by precinct (incident location). Based on date when each incident was reported.

	Homicide	Rape	Commercial Robbery	Street Robbery	Total Robbery	Aggravated Assault	Commercial Burglary	Residential Burglary	Total Burglary	Larceny	Auto Theft	Violent Offenses	Property Offenses	Part I Offenses
2018 YTD	0	16	1	51	52	117	24	9	33	644	64	185	741	926
2019 YTD	3	20	1	56	57	146	41	19	60	960	58	226	1,078	1,304
% Change	-	25.0%	0.0%	9.8%	9.6%	24.8%	70.8%	111.1%	81.8%	49.1%	-9.4%	22.2%	45.5%	40.8%
2017 YTD	1	22	3	69	72	140	30	7	37	613	72	235	722	957
2019 YTD	3	20	1	56	57	146	41	19	60	960	58	226	1,078	1,304
% Change	200.0%	-9.1%	-66.7%	-18.8%	-20.8%	4.3%	36.7%	171.4%	62.2%	56.6%	-19.4%	-3.8%	49.3%	36.3%
2016 YTD	1	32	1	59	60	97	14	8	22	495	34	190	551	741
2019 YTD	3	20	1	56	57	146	41	19	60	960	58	226	1,078	1,304
% Change	200.0%	-37.5%	0.0%	-5.1%	-5.0%	50.5%	192.9%	137.5%	172.7%	93.9%	70.6%	18.9%	95.6%	76.0%
2015 YTD	0	37	0	45	45	102	26	8	34	486	22	184	542	726
2019 YTD	3	20	1	56	57	146	41	19	60	960	58	226	1,078	1,304
% Change	-	-45.9%	-	24.4%	26.7%	43.1%	57.7%	137.5%	76.5%	97.5%	163.6%	22.8%	98.9%	79.6%
2014 YTD	0	32	1	33	34	106	21	12	33	469	23	172	525	697
2019 YTD	3	20	1	56	57	146	41	19	60	960	58	226	1,078	1,304
% Change	-	-37.5%	0.0%	69.7%	67.6%	37.7%	95.2%	58.3%	81.8%	104.7%	152.2%	31.4%	105.3%	87.1%
2013 YTD	0	24	1	29	30	103	27	13	40	508	20	157	568	725
2019 YTD	3	20	1	56	57	146	41	19	60	960	58	226	1,078	1,304
% Change	-	-16.7%	0.0%	93.1%	90.0%	41.7%	51.9%	46.2%	50.0%	89.0%	190.0%	43.9%	89.8%	79.9%
2012 YTD	0	36	1	46	47	113	20	10	30	636	34	196	700	896
2019 YTD	3	20	1	56	57	146	41	19	60	960	58	226	1,078	1,304
% Change	-	-44.4%	0.0%	21.7%	21.3%	29.2%	105.0%	90.0%	100.0%	50.9%	70.6%	15.3%	54.0%	45.5%
2011 YTD	1	21	1	55	56	108	29	13	42	616	33	186	691	877
2019 YTD	3	20	1	56	57	146	41	19	60	960	58	226	1,078	1,304
% Change	200.0%	-4.8%	0.0%	1.8%	1.8%	35.2%	41.4%	46.2%	42.9%	55.8%	75.8%	21.5%	56.0%	48.7%
8 YTD Avg	0	28	1	48	50	111	24	10	34	558	38	188	630	818
2019 YTD	3	20	1	56	57	146	41	19	60	960	58	226	1,078	1,304
% Change	-	-28.6%	0.0%	16.7%	14.0%	31.5%	70.8%	90.0%	76.5%	72.0%	52.6%	20.2%	71.1%	59.4%
5 YTD Avg	0	28	1	51	53	112	23	9	32	541	43	193	616	809
2019 YTD	3	20	1	56	57	146	41	19	60	960	58	226	1,078	1,304
% Change	-	-28.6%	0.0%	9.8%	7.5%	30.4%	78.3%	111.1%	87.5%	77.4%	34.9%	17.1%	75.0%	61.2%

Information summarized for CompStat week ending 07/13/2019.

'8 YTD Avg' refers to the computed 2011 - 2018 YTD average.
'5 YTD Avg' refers to the computed 2014 - 2018 YTD average.

Sourced from MNPD ARMS on 7/17/2019 8:06:01 AM. The figures above were sourced from incident reports using Uniform Crime Reporting definitions and reporting guidelines, based on the date when the crime was reported. This report is intended to be a management and planning tool and does not reflect the official UCR counts for the department. Incidents where a location is unknown or unspecified are included in the countywide totals. 'Unknown' refers to records in which the address is listed as 'Unknown' on the incident report. 'Not Validated' refers to records that were entered in with an invalid addresses.

Hermitage Precinct UCR Incidents - YTD Comparisons

METROPOLITAN POLICE DEPARTMENT
of Nashville and Davidson County

Aggregated by precinct (incident location). Based on date when each incident was reported.

	Homicide	Rape	Commercial Robbery	Street Robbery	Total Robbery	Aggravated Assault	Commercial Burglary	Residential Burglary	Total Burglary	Larceny	Auto Theft	Violent Offenses	Property Offenses	Part I Offenses
2018 YTD	3	75	30	190	220	440	82	244	326	1,825	318	738	2,469	3,207
2019 YTD	5	44	41	172	213	386	76	214	290	2,104	266	648	2,660	3,308
% Change	66.7%	-41.3%	36.7%	-9.5%	-3.2%	-12.3%	-7.3%	-12.3%	-11.0%	15.3%	-16.4%	-12.2%	7.7%	3.1%
2017 YTD	14	71	40	192	232	473	87	279	366	1,774	281	790	2,421	3,211
2019 YTD	5	44	41	172	213	386	76	214	290	2,104	266	648	2,660	3,308
% Change	-64.3%	-38.0%	2.5%	-10.4%	-8.2%	-18.4%	-12.6%	-23.3%	-20.8%	18.6%	-5.3%	-18.0%	9.9%	3.0%
2016 YTD	9	57	44	136	180	486	78	332	410	1,919	122	732	2,451	3,183
2019 YTD	5	44	41	172	213	386	76	214	290	2,104	266	648	2,660	3,308
% Change	-44.4%	-22.8%	-6.8%	26.5%	18.3%	-20.6%	-2.6%	-35.5%	-29.3%	9.6%	118.0%	-11.5%	8.5%	3.9%
2015 YTD	2	57	24	148	172	411	65	332	397	1,772	125	642	2,294	2,936
2019 YTD	5	44	41	172	213	386	76	214	290	2,104	266	648	2,660	3,308
% Change	150.0%	-22.8%	70.8%	16.2%	23.8%	-6.1%	16.9%	-35.5%	-27.0%	18.7%	112.8%	0.9%	16.0%	12.7%
2014 YTD	3	41	16	127	143	464	100	404	504	1,789	93	651	2,386	3,037
2019 YTD	5	44	41	172	213	386	76	214	290	2,104	266	648	2,660	3,308
% Change	66.7%	7.3%	156.3%	35.4%	49.0%	-16.8%	-24.0%	-47.0%	-42.5%	17.6%	186.0%	-0.5%	11.5%	8.9%
2013 YTD	3	48	28	133	161	438	53	412	465	1,977	127	650	2,569	3,219
2019 YTD	5	44	41	172	213	386	76	214	290	2,104	266	648	2,660	3,308
% Change	66.7%	-8.3%	46.4%	29.3%	32.3%	-11.9%	43.4%	-48.1%	-37.6%	6.4%	109.4%	-0.3%	3.5%	2.8%
2012 YTD	10	53	16	112	128	528	90	385	475	1,891	111	719	2,477	3,196
2019 YTD	5	44	41	172	213	386	76	214	290	2,104	266	648	2,660	3,308
% Change	-50.0%	-17.0%	156.3%	53.6%	66.4%	-26.9%	-15.6%	-44.4%	-38.9%	11.3%	139.6%	-9.9%	7.4%	3.5%
2011 YTD	5	45	25	92	117	385	89	485	574	1,979	120	552	2,673	3,225
2019 YTD	5	44	41	172	213	386	76	214	290	2,104	266	648	2,660	3,308
% Change	0.0%	-2.2%	64.0%	87.0%	82.1%	0.3%	-14.6%	-55.9%	-49.5%	6.3%	121.7%	17.4%	-0.5%	2.6%
8 YTD Avg	6	56	28	141	169	453	81	359	440	1,866	162	684	2,468	3,152
2019 YTD	5	44	41	172	213	386	76	214	290	2,104	266	648	2,660	3,308
% Change	-16.7%	-21.4%	46.4%	22.0%	26.0%	-14.8%	-6.2%	-40.4%	-34.1%	12.8%	64.2%	-5.3%	7.8%	4.9%
5 YTD Avg	6	60	31	159	189	455	82	318	401	1,816	188	711	2,404	3,115
2019 YTD	5	44	41	172	213	386	76	214	290	2,104	266	648	2,660	3,308
% Change	-16.7%	-26.7%	32.3%	8.2%	12.7%	-15.2%	-7.3%	-32.7%	-27.7%	15.9%	41.5%	-8.9%	10.6%	6.2%

Information summarized for CompStat week ending 07/13/2019.

'8 YTD Avg' refers to the computed 2011 - 2018 YTD average.
'5 YTD Avg' refers to the computed 2014 - 2018 YTD average.

Sourced from MNPD ARMS on 7/17/2019 8:06:01 AM. The figures above were sourced from incident reports using Uniform Crime Reporting definitions and reporting guidelines, based on the date when the crime was reported. This report is intended to be a management and planning tool and does not reflect the official UCR counts for the department. Incidents where a location is unknown or unspecified are included in the countywide totals. 'Unknown' refers to records in which the address is listed as 'Unknown' on the incident report. 'Not Validated' refers to records that were entered in with an invalid addresses.

North Precinct UCR Incidents - YTD Comparisons

METROPOLITAN POLICE DEPARTMENT
of Nashville and Davidson County

Aggregated by precinct (incident location). Based on date when each incident was reported.

	Homicide	Rape	Commercial Robbery	Street Robbery	Total Robbery	Aggravated Assault	Commercial Burglary	Residential Burglary	Total Burglary	Larceny	Auto Theft	Violent Offenses	Property Offenses	Part I Offenses
2018 YTD	10	53	19	131	150	561	58	173	231	1,216	275	774	1,722	2,496
2019 YTD	8	43	13	122	135	563	53	212	265	1,187	218	749	1,670	2,419
% Change	-20.0%	-18.9%	-31.6%	-6.9%	-10.0%	0.4%	-8.6%	22.5%	14.7%	-2.4%	-20.7%	-3.2%	-3.0%	-3.1%
2017 YTD	9	36	32	161	193	554	85	248	333	1,052	184	792	1,569	2,361
2019 YTD	8	43	13	122	135	563	53	212	265	1,187	218	749	1,670	2,419
% Change	-11.1%	19.4%	-59.4%	-24.2%	-30.1%	1.6%	-37.6%	-14.5%	-20.4%	12.8%	18.5%	-5.4%	6.4%	2.5%
2016 YTD	7	43	12	129	141	494	56	256	312	995	119	685	1,426	2,111
2019 YTD	8	43	13	122	135	563	53	212	265	1,187	218	749	1,670	2,419
% Change	14.3%	0.0%	8.3%	-5.4%	-4.3%	14.0%	-5.4%	-17.2%	-15.1%	19.3%	83.2%	9.3%	17.1%	14.6%
2015 YTD	14	39	10	143	153	522	49	256	305	850	122	728	1,277	2,005
2019 YTD	8	43	13	122	135	563	53	212	265	1,187	218	749	1,670	2,419
% Change	-42.9%	10.3%	30.0%	-14.7%	-11.8%	7.9%	8.2%	-17.2%	-13.1%	39.6%	78.7%	2.9%	30.8%	20.6%
2014 YTD	7	47	3	100	103	574	43	268	311	853	83	731	1,247	1,978
2019 YTD	8	43	13	122	135	563	53	212	265	1,187	218	749	1,670	2,419
% Change	14.3%	-8.5%	333.3%	22.0%	31.1%	-1.9%	23.3%	-20.9%	-14.8%	39.2%	162.7%	2.5%	33.9%	22.3%
2013 YTD	6	28	12	134	146	457	48	377	425	940	87	637	1,452	2,089
2019 YTD	8	43	13	122	135	563	53	212	265	1,187	218	749	1,670	2,419
% Change	33.3%	53.6%	8.3%	-9.0%	-7.5%	23.2%	10.4%	-43.8%	-37.6%	26.3%	150.6%	17.6%	15.0%	15.8%
2012 YTD	5	40	9	119	128	444	49	353	402	968	89	617	1,459	2,076
2019 YTD	8	43	13	122	135	563	53	212	265	1,187	218	749	1,670	2,419
% Change	60.0%	7.5%	44.4%	2.5%	5.5%	26.8%	8.2%	-39.9%	-34.1%	22.6%	144.9%	21.4%	14.5%	16.5%
2011 YTD	7	30	18	91	109	429	95	422	517	964	108	575	1,589	2,164
2019 YTD	8	43	13	122	135	563	53	212	265	1,187	218	749	1,670	2,419
% Change	14.3%	43.3%	-27.8%	34.1%	23.9%	31.2%	-44.2%	-49.8%	-48.7%	23.1%	101.9%	30.3%	5.1%	11.8%
8 YTD Avg	8	40	14	126	140	504	60	294	355	980	133	692	1,468	2,160
2019 YTD	8	43	13	122	135	563	53	212	265	1,187	218	749	1,670	2,419
% Change	0.0%	7.5%	-7.1%	-3.2%	-3.6%	11.7%	-11.7%	-27.9%	-25.4%	21.1%	63.9%	8.2%	13.8%	12.0%
5 YTD Avg	9	44	15	133	148	541	58	240	298	993	157	742	1,448	2,190
2019 YTD	8	43	13	122	135	563	53	212	265	1,187	218	749	1,670	2,419
% Change	-11.1%	-2.3%	-13.3%	-8.3%	-8.8%	4.1%	-8.6%	-11.7%	-11.1%	19.5%	38.9%	0.9%	15.3%	10.5%

Information summarized for CompStat week ending 07/13/2019.

'8 YTD Avg' refers to the computed 2011 - 2018 YTD average.
'5 YTD Avg' refers to the computed 2014 - 2018 YTD average.

Sourced from MNPD ARMS on 7/17/2019 8:06:01 AM. The figures above were sourced from incident reports using Uniform Crime Reporting definitions and reporting guidelines, based on the date when the crime was reported. This report is intended to be a management and planning tool and does not reflect the official UCR counts for the department. Incidents where a location is unknown or unspecified are included in the countywide totals. 'Unknown' refers to records in which the address is listed as 'Unknown' on the incident report. 'Not Validated' refers to records that were entered in with an invalid addresses.

Madison Precinct UCR Incidents - YTD Comparisons

METROPOLITAN POLICE DEPARTMENT
of Nashville and Davidson County

Aggregated by precinct (incident location). Based on date when each incident was reported.

	Homicide	Rape	Commercial Robbery	Street Robbery	Total Robbery	Aggravated Assault	Commercial Burglary	Residential Burglary	Total Burglary	Larceny	Auto Theft	Violent Offenses	Property Offenses	Part I Offenses
2018 YTD	5	25	17	78	95	360	43	120	163	1,221	158	485	1,542	2,027
2019 YTD	3	27	15	74	89	277	43	155	198	1,044	153	396	1,395	1,791
% Change	-40.0%	8.0%	-11.8%	-5.1%	-6.3%	-23.1%	0.0%	29.2%	21.5%	-14.5%	-3.2%	-18.4%	-9.5%	-11.6%
2017 YTD	3	23	15	96	111	298	54	181	235	1,299	144	435	1,678	2,113
2019 YTD	3	27	15	74	89	277	43	155	198	1,044	153	396	1,395	1,791
% Change	0.0%	17.4%	0.0%	-22.9%	-19.8%	-7.0%	-20.4%	-14.4%	-15.7%	-19.6%	6.3%	-9.0%	-16.9%	-15.2%
2016 YTD	4	44	18	75	93	320	37	256	293	1,164	56	461	1,513	1,974
2019 YTD	3	27	15	74	89	277	43	155	198	1,044	153	396	1,395	1,791
% Change	-25.0%	-38.6%	-16.7%	-1.3%	-4.3%	-13.4%	16.2%	-39.5%	-32.4%	-10.3%	173.2%	-14.1%	-7.8%	-9.3%
2015 YTD	2	22	18	70	88	328	28	274	302	1,137	111	440	1,550	1,990
2019 YTD	3	27	15	74	89	277	43	155	198	1,044	153	396	1,395	1,791
% Change	50.0%	22.7%	-16.7%	5.7%	1.1%	-15.5%	53.6%	-43.4%	-34.4%	-8.2%	37.8%	-10.0%	-10.0%	-10.0%
2014 YTD	5	33	8	60	68	288	34	249	283	1,032	57	394	1,372	1,766
2019 YTD	3	27	15	74	89	277	43	155	198	1,044	153	396	1,395	1,791
% Change	-40.0%	-18.2%	87.5%	23.3%	30.9%	-3.8%	26.5%	-37.8%	-30.0%	1.2%	168.4%	0.5%	1.7%	1.4%
2013 YTD	2	31	18	67	85	300	37	251	288	1,012	77	418	1,377	1,795
2019 YTD	3	27	15	74	89	277	43	155	198	1,044	153	396	1,395	1,791
% Change	50.0%	-12.9%	-16.7%	10.4%	4.7%	-7.7%	16.2%	-38.2%	-31.3%	3.2%	98.7%	-5.3%	1.3%	-0.2%
2012 YTD	7	31	13	99	112	349	51	354	405	1,182	80	499	1,667	2,166
2019 YTD	3	27	15	74	89	277	43	155	198	1,044	153	396	1,395	1,791
% Change	-57.1%	-12.9%	15.4%	-25.3%	-20.5%	-20.6%	-15.7%	-56.2%	-51.1%	-11.7%	91.3%	-20.6%	-16.3%	-17.3%
2011 YTD	5	35	17	58	75	281	44	303	347	1,184	127	396	1,658	2,054
2019 YTD	3	27	15	74	89	277	43	155	198	1,044	153	396	1,395	1,791
% Change	-40.0%	-22.9%	-11.8%	27.6%	18.7%	-1.4%	-2.3%	-48.8%	-42.9%	-11.8%	20.5%	0.0%	-15.9%	-12.8%
8 YTD Avg	4	31	16	75	91	316	41	249	290	1,154	101	441	1,545	1,986
2019 YTD	3	27	15	74	89	277	43	155	198	1,044	153	396	1,395	1,791
% Change	-25.0%	-12.9%	-6.3%	-1.3%	-2.2%	-12.3%	4.9%	-37.8%	-31.7%	-9.5%	51.5%	-10.2%	-9.7%	-9.8%
5 YTD Avg	4	29	15	76	91	319	39	216	255	1,171	105	443	1,531	1,974
2019 YTD	3	27	15	74	89	277	43	155	198	1,044	153	396	1,395	1,791
% Change	-25.0%	-6.9%	0.0%	-2.6%	-2.2%	-13.2%	10.3%	-28.2%	-22.4%	-10.8%	45.7%	-10.6%	-8.9%	-9.3%

Information summarized for CompStat week ending 07/13/2019.

'8 YTD Avg' refers to the computed 2011 - 2018 YTD average.
'5 YTD Avg' refers to the computed 2014 - 2018 YTD average.

Sourced from MNPD ARMS on 7/17/2019 8:06:01 AM. The figures above were sourced from incident reports using Uniform Crime Reporting definitions and reporting guidelines, based on the date when the crime was reported. This report is intended to be a management and planning tool and does not reflect the official UCR counts for the department. Incidents where a location is unknown or unspecified are included in the countywide totals. 'Unknown' refers to records in which the address is listed as 'Unknown' on the incident report. 'Not Validated' refers to records that were entered in with an invalid addresses.

Midtown Hills Precinct UCR Incidents - YTD Comparisons

METROPOLITAN POLICE DEPARTMENT
of Nashville and Davidson County

Aggregated by precinct (incident location). Based on date when each incident was reported.

	Homicide	Rape	Commercial Robbery	Street Robbery	Total Robbery	Aggravated Assault	Commercial Burglary	Residential Burglary	Total Burglary	Larceny	Auto Theft	Violent Offenses	Property Offenses	Part I Offenses
2018 YTD	4	35	8	97	105	216	100	184	284	1,412	183	360	1,879	2,239
2019 YTD	1	28	15	110	125	209	107	159	266	1,446	183	363	1,895	2,258
% Change	-75.0%	-20.0%	87.5%	13.4%	19.0%	-3.2%	7.0%	-13.6%	-6.3%	2.4%	0.0%	0.8%	0.9%	0.8%
2017 YTD	3	38	12	85	97	263	133	140	273	1,295	137	401	1,705	2,106
2019 YTD	1	28	15	110	125	209	107	159	266	1,446	183	363	1,895	2,258
% Change	-66.7%	-26.3%	25.0%	29.4%	28.9%	-20.5%	-19.5%	13.6%	-2.6%	11.7%	33.6%	-9.5%	11.1%	7.2%
2016 YTD	1	37	21	70	91	220	66	222	288	1,167	80	349	1,535	1,884
2019 YTD	1	28	15	110	125	209	107	159	266	1,446	183	363	1,895	2,258
% Change	0.0%	-24.3%	-28.6%	57.1%	37.4%	-5.0%	62.1%	-28.4%	-7.6%	23.9%	128.8%	4.0%	23.5%	19.9%
2015 YTD	2	35	16	60	76	222	59	186	245	1,161	61	335	1,467	1,802
2019 YTD	1	28	15	110	125	209	107	159	266	1,446	183	363	1,895	2,258
% Change	-50.0%	-20.0%	-6.3%	83.3%	64.5%	-5.9%	81.4%	-14.5%	8.6%	24.5%	200.0%	8.4%	29.2%	25.3%
2014 YTD	1	38	10	45	55	231	96	260	356	1,215	54	325	1,625	1,950
2019 YTD	1	28	15	110	125	209	107	159	266	1,446	183	363	1,895	2,258
% Change	0.0%	-26.3%	50.0%	144.4%	127.3%	-9.5%	11.5%	-38.8%	-25.3%	19.0%	238.9%	11.7%	16.6%	15.8%
2013 YTD	1	36	19	53	72	210	75	292	367	1,351	70	319	1,788	2,107
2019 YTD	1	28	15	110	125	209	107	159	266	1,446	183	363	1,895	2,258
% Change	0.0%	-22.2%	-21.1%	107.5%	73.6%	-0.5%	42.7%	-45.5%	-27.5%	7.0%	161.4%	13.8%	6.0%	7.2%
2012 YTD	2	30	22	67	89	235	86	298	384	1,301	79	356	1,764	2,120
2019 YTD	1	28	15	110	125	209	107	159	266	1,446	183	363	1,895	2,258
% Change	-50.0%	-6.7%	-31.8%	64.2%	40.4%	-11.1%	24.4%	-46.6%	-30.7%	11.1%	131.6%	2.0%	7.4%	6.5%
2011 YTD	3	32	17	69	86	211	95	412	507	1,461	118	332	2,086	2,418
2019 YTD	1	28	15	110	125	209	107	159	266	1,446	183	363	1,895	2,258
% Change	-66.7%	-12.5%	-11.8%	59.4%	45.3%	-0.9%	12.6%	-61.4%	-47.5%	-1.0%	55.1%	9.3%	-9.2%	-6.6%
8 YTD Avg	2	35	16	68	84	226	89	249	338	1,295	98	347	1,731	2,078
2019 YTD	1	28	15	110	125	209	107	159	266	1,446	183	363	1,895	2,258
% Change	-50.0%	-20.0%	-6.3%	61.8%	48.8%	-7.5%	20.2%	-36.1%	-21.3%	11.7%	86.7%	4.6%	9.5%	8.7%
5 YTD Avg	2	37	13	71	85	230	91	198	289	1,250	103	354	1,642	1,996
2019 YTD	1	28	15	110	125	209	107	159	266	1,446	183	363	1,895	2,258
% Change	-50.0%	-24.3%	15.4%	54.9%	47.1%	-9.1%	17.6%	-19.7%	-8.0%	15.7%	77.7%	2.5%	15.4%	13.1%

Information summarized for CompStat week ending 07/13/2019.

'8 YTD Avg' refers to the computed 2011 - 2018 YTD average.
'5 YTD Avg' refers to the computed 2014 - 2018 YTD average.

Sourced from MNPD ARMS on 7/17/2019 8:06:01 AM. The figures above were sourced from incident reports using Uniform Crime Reporting definitions and reporting guidelines, based on the date when the crime was reported. This report is intended to be a management and planning tool and does not reflect the official UCR counts for the department. Incidents where a location is unknown or unspecified are included in the countywide totals. 'Unknown' refers to records in which the address is listed as 'Unknown' on the incident report. 'Not Validated' refers to records that were entered in with an invalid addresses.

YTD Homicide Report

Demographic information for homicide incidents occurring during the current year.

METROPOLITAN POLICE DEPARTMENT
of Nashville and Davidson County

Race of Victim		
Black	20	60.6 %
White	12	36.4 %
Unknown Race	1	3.0 %
Total	33	100.0 %

Ethnicity of Victim		
Non-Hispanic	30	90.9 %
Hispanic	3	9.1 %
Total	33	100.0 %

Gender of Victim		
Male	28	84.8 %
Female	5	15.2 %
Total	33	100.0 %

Age of Victim		
13 to 17	1	3.0 %
18 to 24	9	27.3 %
25 to 34	10	30.3 %
35 to 44	6	18.2 %
55 to 64	1	3.0 %
65+	2	6.1 %
Unk	4	12.1 %
Total	33	100.0 %

Domestic Related		
No	30	90.9 %
Yes	3	9.1 %
Total	33	100.0 %

Race - Ethnicity - Gender of Victim		
Black Non-Hispanic Male	18	54.5 %
White Non-Hispanic Male	7	21.2 %
Black Non-Hispanic Female	2	6.1 %
White Hispanic Male	2	6.1 %
White Non-Hispanic Female	2	6.1 %
Unknown Race Non-Hispanic Male	1	3.0 %
White Hispanic Female	1	3.0 %
Total	33	100.0 %

Time of Incident		
12:00 am - 3:59 am	7	21.2 %
4:00 am - 7:59 am	5	15.2 %
8:00 am - 11:59 am	1	3.0 %
12:00 pm - 3:59 pm	5	15.2 %
4:00 pm - 7:59 pm	4	12.1 %
8:00 pm - 11:59 pm	11	33.3 %
Total	33	100.0 %

Monthly Homicide Count (Year-to-Year Comparison)

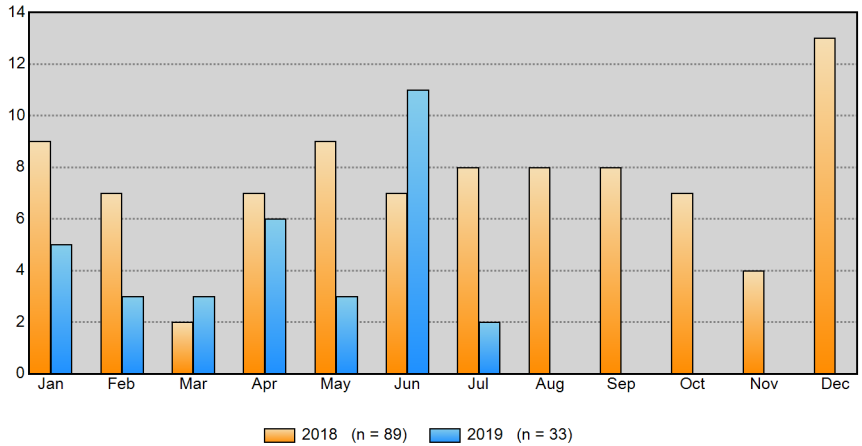

Monthly Homicide Cumulative Count (Year-to-Year Comparison)

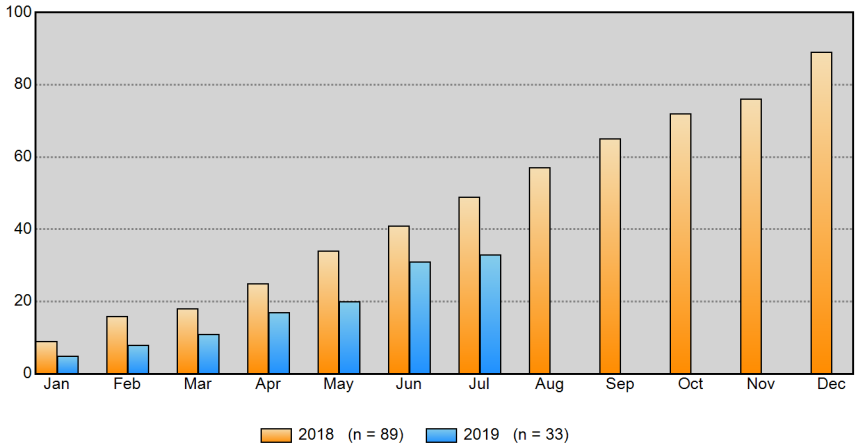

Information summarized for CompStat week ending 7/13/2019.

Sourced from MNPD ARMS on 7/17/2019 8:06:01 AM. The figures above were sourced from incident reports using Uniform Crime Reporting definitions and reporting guidelines, based on the date when the crime was reported. This report is intended to be a management and planning tool and does not reflect the official UCR counts for the department.

County Year-to-Year Weekly Chart

METROPOLITAN POLICE DEPARTMENT
of Nashville and Davidson County

	Homicide	Rape	Commercial Robbery	Street Robbery	Total Robbery	Aggravated Assault	Commercial Burglary	Residential Burglary	Total Burglary	Larceny	Auto Theft	Violent Offenses	Property Offenses	Part I Offenses
ending 07/28/2018 Next Week	0	13	6	33	39	111	26	58	84	504	54	163	642	805
ending 07/21/2018 Current Week	3	12	9	37	46	87	38	35	73	455	47	148	575	723
ending 07/14/2018	5	15	4	43	47	115	30	48	78	455	66	182	599	781
ending 07/13/2019	1	9	0	43	43	100	19	51	70	482	72	153	624	777
% Change	-80.0%	-40.0%	-100.0%	0.0%	-8.5%	-13.0%	-36.7%	6.3%	-10.3%	5.9%	9.1%	-15.9%	4.2%	-0.5%
ending 07/07/2018	0	7	4	53	57	118	26	49	75	400	53	182	528	710
ending 07/06/2019	2	11	3	32	35	112	19	44	63	485	61	160	609	769
% Change	-	57.1%	-25.0%	-39.6%	-38.6%	-5.1%	-26.9%	-10.2%	-16.0%	21.3%	15.1%	-12.1%	15.3%	8.3%
ending 06/30/2018	2	11	4	48	52	113	21	50	71	352	71	178	494	672
ending 06/29/2019	1	12	9	32	41	107	21	59	80	476	58	161	614	775
% Change	-50.0%	9.1%	125.0%	-33.3%	-21.2%	-5.3%	0.0%	18.0%	12.7%	35.2%	-18.3%	-9.6%	24.3%	15.3%

Part I Incidents - Year-to-Year Weekly Comparisons

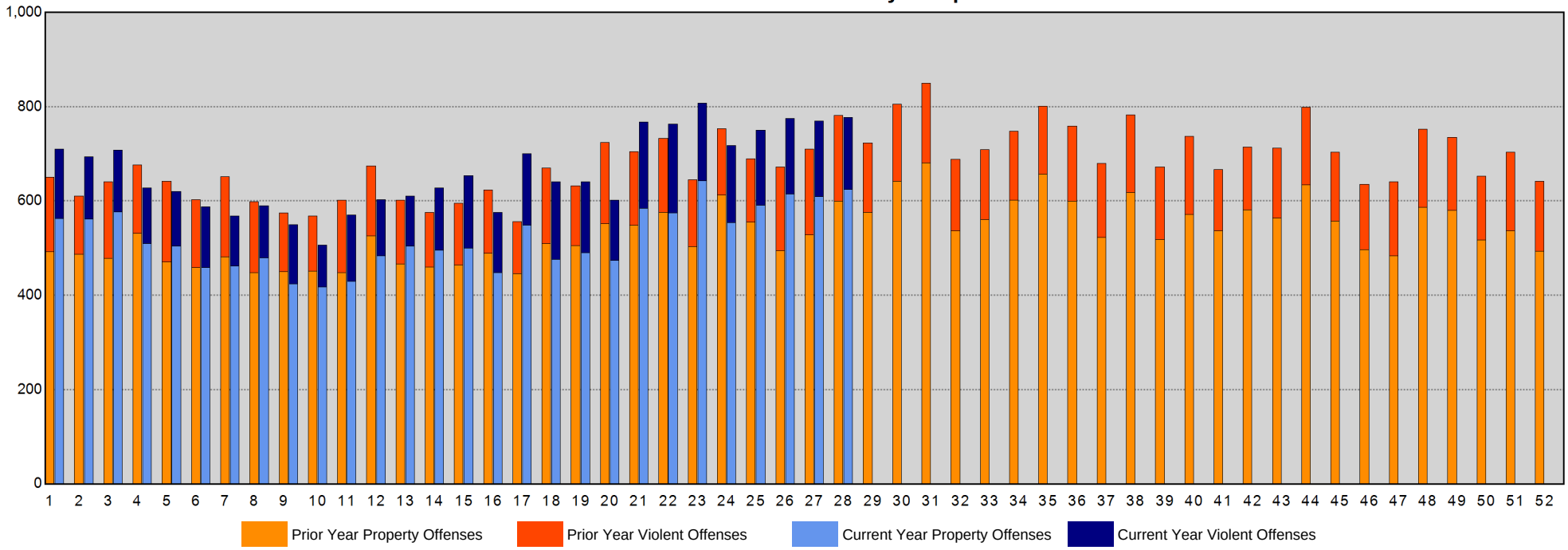

Sourced from MNPD ARMS on 7/17/2019 8:06:02 AM. The figures above were sourced from incident reports using Uniform Crime Reporting definitions and reporting guidelines, based on the date when the crime was reported. This report is intended to be a management and planning tool and does not reflect the official UCR counts for the department. Incidents where a location is unknown or unspecified are included in the countywide totals. 'Unknown' refers to records in which the address is listed as 'Unknown' on the incident report. 'Not Validated' refers to records that were entered in with an invalid addresses.

West Precinct Year-to-Year Weekly Chart

METROPOLITAN POLICE DEPARTMENT
of Nashville and Davidson County

	Homicide	Rape	Commercial Robbery	Street Robbery	Total Robbery	Aggravated Assault	Commercial Burglary	Residential Burglary	Total Burglary	Larceny	Auto Theft	Violent Offenses	Property Offenses	Part I Offenses
ending 07/28/2018 Next Week	0	1	0	5	5	6	0	3	3	67	5	12	75	87
ending 07/21/2018 Current Week	0	1	1	2	3	3	4	1	5	72	3	7	80	87
ending 07/14/2018	1	0	0	1	1	3	3	5	8	59	9	5	76	81
ending 07/13/2019	0	1	0	2	2	5	2	3	5	54	11	8	70	78
% Change	-100.0%	-	-	100.0%	100.0%	66.7%	-33.3%	-40.0%	-37.5%	-8.5%	22.2%	60.0%	-7.9%	-3.7%
ending 07/07/2018	0	0	0	4	4	4	2	7	9	48	3	8	60	68
ending 07/06/2019	0	1	0	0	0	12	4	4	8	69	16	13	93	106
% Change	-	-	-	-100.0%	-100.0%	200.0%	100.0%	-42.9%	-11.1%	43.8%	433.3%	62.5%	55.0%	55.9%
ending 06/30/2018	0	1	0	2	2	9	1	6	7	38	2	12	47	59
ending 06/29/2019	0	1	1	5	6	4	2	13	15	61	8	11	84	95
% Change	-	0.0%	-	150.0%	200.0%	-55.6%	100.0%	116.7%	114.3%	60.5%	300.0%	-8.3%	78.7%	61.0%

Part I Incidents - Year-to-Year Weekly Comparisons

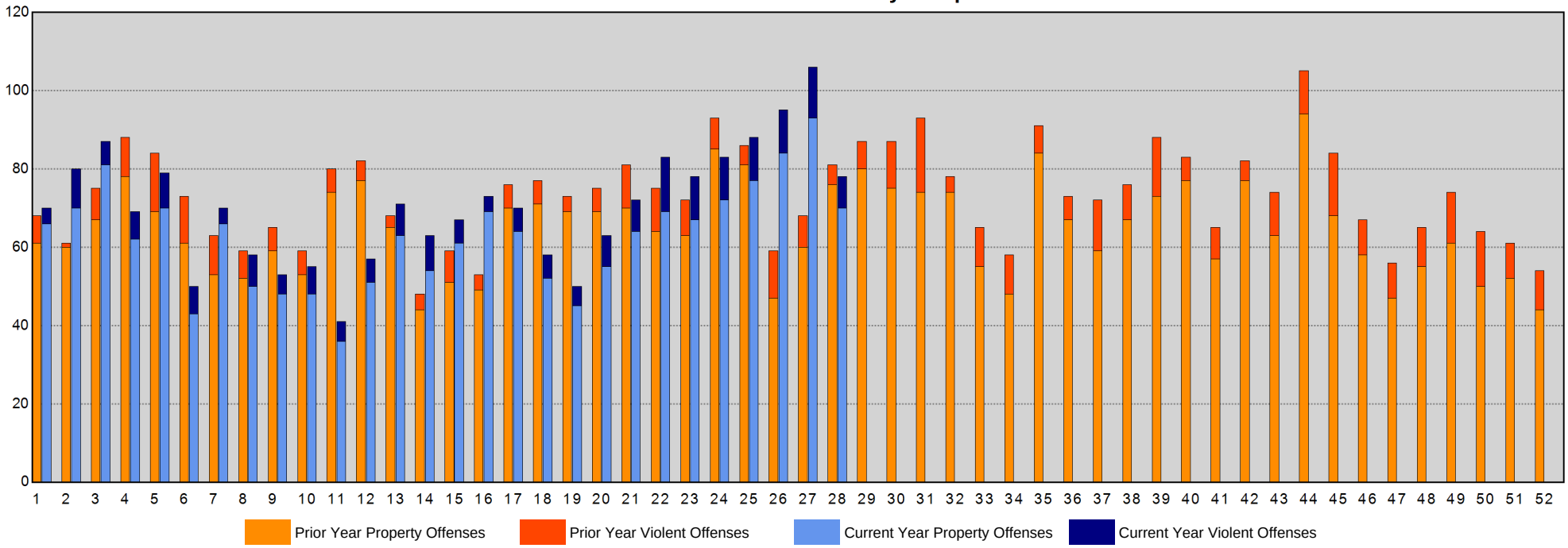

Sourced from MNPD ARMS on 7/17/2019 8:06:03 AM. The figures above were sourced from incident reports using Uniform Crime Reporting definitions and reporting guidelines, based on the date when the crime was reported. This report is intended to be a management and planning tool and does not reflect the official UCR counts for the department. Incidents where a location is unknown or unspecified are included in the countywide totals. 'Unknown' refers to records in which the address is listed as 'Unknown' on the incident report. 'Not Validated' refers to records that were entered in with an invalid addresses.

East Precinct Year-to-Year Weekly Chart

METROPOLITAN POLICE DEPARTMENT
of Nashville and Davidson County

	Homicide	Rape	Commercial Robbery	Street Robbery	Total Robbery	Aggravated Assault	Commercial Burglary	Residential Burglary	Total Burglary	Larceny	Auto Theft	Violent Offenses	Property Offenses	Part I Offenses
ending 07/28/2018 Next Week	0	3	0	2	2	13	0	10	10	43	5	18	58	76
ending 07/21/2018 Current Week	1	1	1	3	4	9	2	5	7	53	8	15	68	83
ending 07/14/2018	2	1	0	6	6	10	3	10	13	51	6	19	70	89
ending 07/13/2019	0	1	0	0	0	12	2	1	3	48	7	13	58	71
% Change	-100.0%	0.0%	-	-100.0%	-100.0%	20.0%	-33.3%	-90.0%	-76.9%	-5.9%	16.7%	-31.6%	-17.1%	-20.2%
ending 07/07/2018	0	1	1	7	8	10	0	3	3	37	6	19	46	65
ending 07/06/2019	0	0	0	2	2	17	2	3	5	42	6	19	53	72
% Change	-	-100.0%	-100.0%	-71.4%	-75.0%	70.0%	-	0.0%	66.7%	13.5%	0.0%	0.0%	15.2%	10.8%
ending 06/30/2018	0	2	0	6	6	15	1	3	4	32	7	23	43	66
ending 06/29/2019	0	2	0	4	4	8	0	5	5	47	9	14	61	75
% Change	-	0.0%	-	-33.3%	-33.3%	-46.7%	-100.0%	66.7%	25.0%	46.9%	28.6%	-39.1%	41.9%	13.6%

Part I Incidents - Year-to-Year Weekly Comparisons

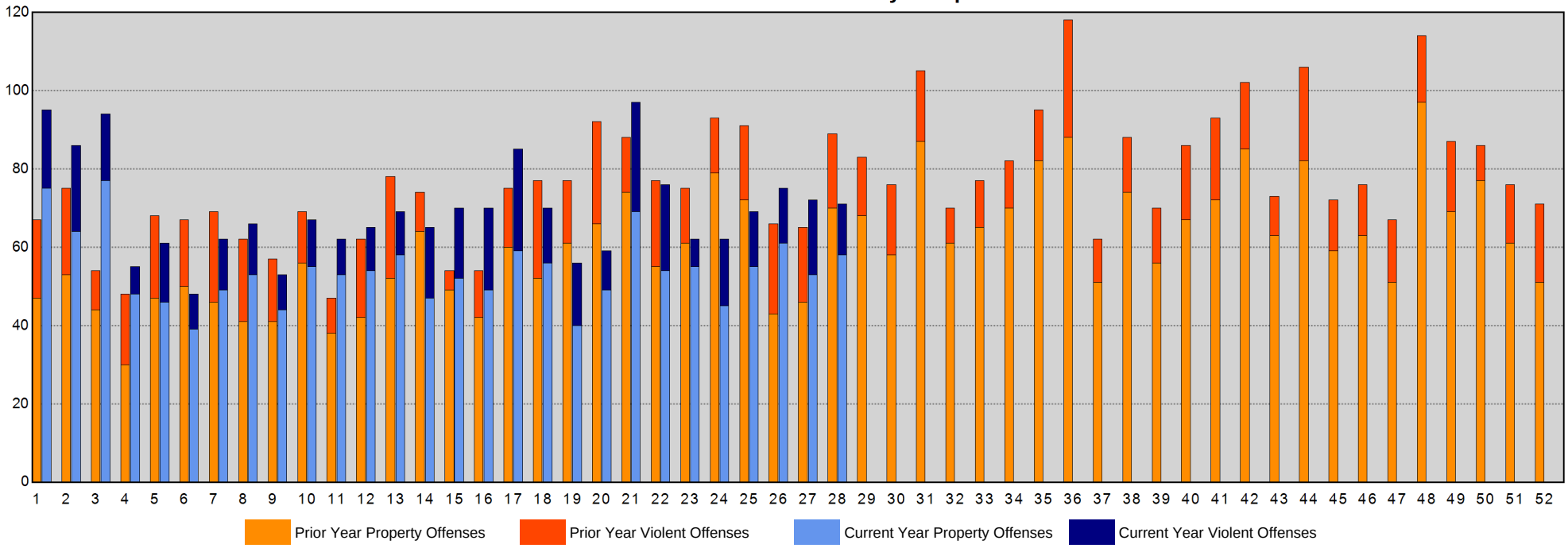

Sourced from MNPD ARMS on 7/17/2019 8:06:03 AM. The figures above were sourced from incident reports using Uniform Crime Reporting definitions and reporting guidelines, based on the date when the crime was reported. This report is intended to be a management and planning tool and does not reflect the official UCR counts for the department. Incidents where a location is unknown or unspecified are included in the countywide totals. 'Unknown' refers to records in which the address is listed as 'Unknown' on the incident report. 'Not Validated' refers to records that were entered in with an invalid addresses.

South Precinct Year-to-Year Weekly Chart

METROPOLITAN POLICE DEPARTMENT
of Nashville and Davidson County

	Homicide	Rape	Commercial Robbery	Street Robbery	Total Robbery	Aggravated Assault	Commercial Burglary	Residential Burglary	Total Burglary	Larceny	Auto Theft	Violent Offenses	Property Offenses	Part I Offenses
ending 07/28/2018 Next Week	0	1	2	9	11	32	7	18	25	80	17	44	122	166
ending 07/21/2018 Current Week	0	3	3	6	9	28	14	7	21	71	10	40	102	142
ending 07/14/2018	0	1	0	9	9	20	5	3	8	81	12	30	101	131
ending 07/13/2019	0	2	0	11	11	18	7	10	17	69	11	31	97	128
% Change	-	100.0%	-	22.2%	22.2%	-10.0%	40.0%	233.3%	112.5%	-14.8%	-8.3%	3.3%	-4.0%	-2.3%
ending 07/07/2018	0	1	1	14	15	14	2	9	11	45	10	30	66	96
ending 07/06/2019	1	5	1	12	13	14	2	13	15	69	5	33	89	122
% Change	-	400.0%	0.0%	-14.3%	-13.3%	0.0%	0.0%	44.4%	36.4%	53.3%	-50.0%	10.0%	34.8%	27.1%
ending 06/30/2018	0	1	2	15	17	22	2	15	17	65	18	40	100	140
ending 06/29/2019	0	3	4	10	14	36	4	7	11	79	8	53	98	151
% Change	-	200.0%	100.0%	-33.3%	-17.6%	63.6%	100.0%	-53.3%	-35.3%	21.5%	-55.6%	32.5%	-2.0%	7.9%

Part I Incidents - Year-to-Year Weekly Comparisons

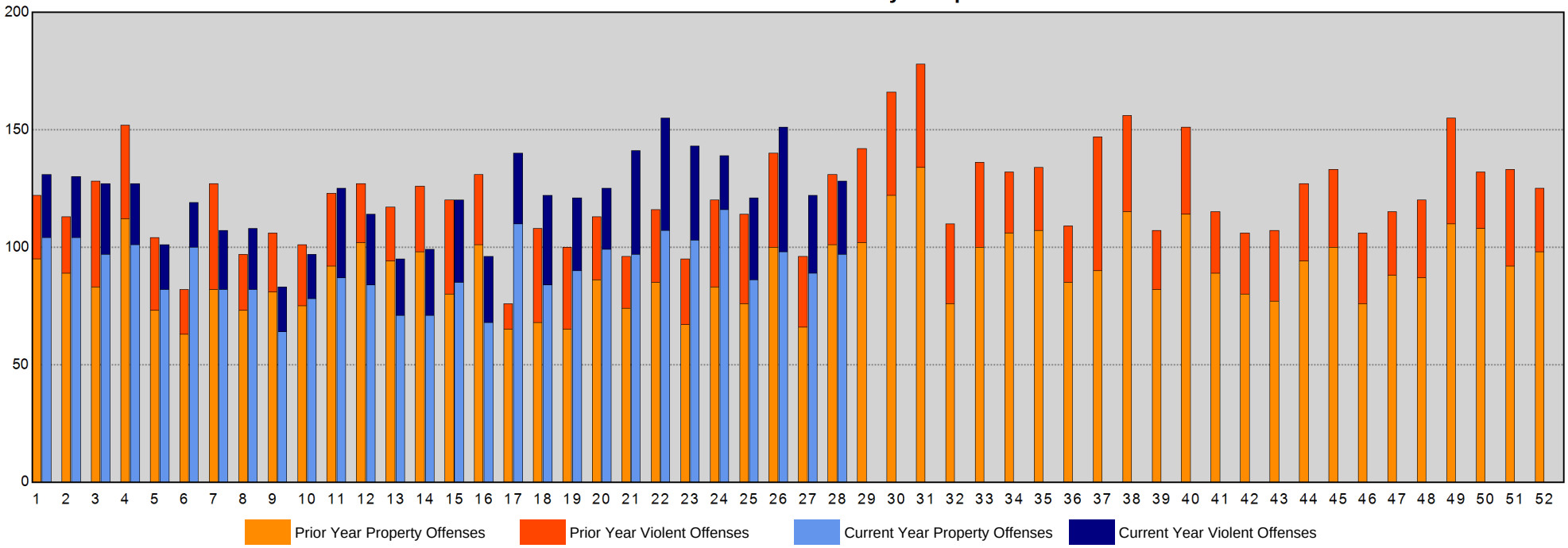

Sourced from MNPD ARMS on 7/17/2019 8:06:04 AM. The figures above were sourced from incident reports using Uniform Crime Reporting definitions and reporting guidelines, based on the date when the crime was reported. This report is intended to be a management and planning tool and does not reflect the official UCR counts for the department. Incidents where a location is unknown or unspecified are included in the countywide totals. 'Unknown' refers to records in which the address is listed as 'Unknown' on the incident report. 'Not Validated' refers to records that were entered in with an invalid addresses.

Central Precinct Year-to-Year Weekly Chart

METROPOLITAN POLICE DEPARTMENT
of Nashville and Davidson County

	Homicide	Rape	Commercial Robbery	Street Robbery	Total Robbery	Aggravated Assault	Commercial Burglary	Residential Burglary	Total Burglary	Larceny	Auto Theft	Violent Offenses	Property Offenses	Part I Offenses
ending 07/28/2018 Next Week	0	1	1	1	2	6	1	0	1	40	1	9	42	51
ending 07/21/2018 Current Week	0	0	0	2	2	3	1	0	1	44	1	5	46	51
ending 07/14/2018	0	0	0	4	4	4	1	1	2	36	2	8	40	48
ending 07/13/2019	0	1	0	3	3	4	1	0	1	34	3	8	38	46
% Change	-	-	-	-25.0%	-25.0%	0.0%	0.0%	-100.0%	-50.0%	-5.6%	50.0%	0.0%	-5.0%	-4.2%
ending 07/07/2018	0	1	0	3	3	17	4	0	4	31	1	21	36	57
ending 07/06/2019	0	1	0	4	4	15	0	0	0	48	3	20	51	71
% Change	-	0.0%	-	33.3%	33.3%	-11.8%	-100.0%	-	-100.0%	54.8%	200.0%	-4.8%	41.7%	24.6%
ending 06/30/2018	0	1	0	5	5	8	2	0	2	35	0	14	37	51
ending 06/29/2019	0	1	0	1	1	6	3	0	3	40	1	8	44	52
% Change	-	0.0%	-	-80.0%	-80.0%	-25.0%	50.0%	-	50.0%	14.3%	-	-42.9%	18.9%	2.0%

Part I Incidents - Year-to-Year Weekly Comparisons

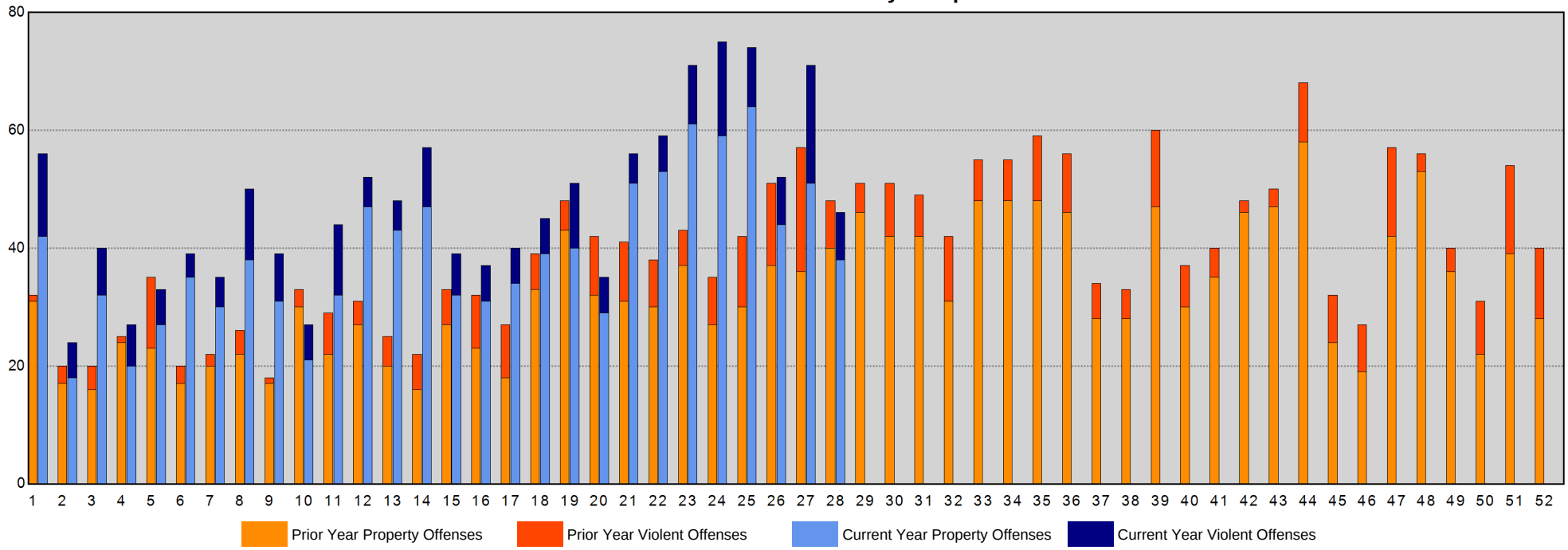

Sourced from MNPD ARMS on 7/17/2019 8:06:04 AM. The figures above were sourced from incident reports using Uniform Crime Reporting definitions and reporting guidelines, based on the date when the crime was reported. This report is intended to be a management and planning tool and does not reflect the official UCR counts for the department. Incidents where a location is unknown or unspecified are included in the countywide totals. 'Unknown' refers to records in which the address is listed as 'Unknown' on the incident report. 'Not Validated' refers to records that were entered in with an invalid addresses.

Hermitage Precinct Year-to-Year Weekly Chart

METROPOLITAN POLICE DEPARTMENT
of Nashville and Davidson County

	Homicide	Rape	Commercial Robbery	Street Robbery	Total Robbery	Aggravated Assault	Commercial Burglary	Residential Burglary	Total Burglary	Larceny	Auto Theft	Violent Offenses	Property Offenses	Part I Offenses
ending 07/28/2018 Next Week	0	2	0	7	7	15	4	11	15	82	7	24	104	128
ending 07/21/2018 Current Week	0	4	0	8	8	12	7	6	13	60	4	24	77	101
ending 07/14/2018	0	5	2	11	13	18	6	13	19	71	8	36	98	134
ending 07/13/2019	0	2	0	11	11	15	2	8	10	109	18	28	137	165
% Change	-	-60.0%	-100.0%	0.0%	-15.4%	-16.7%	-66.7%	-38.5%	-47.4%	53.5%	125.0%	-22.2%	39.8%	23.1%
ending 07/07/2018	0	0	0	10	10	17	5	7	12	81	11	27	104	131
ending 07/06/2019	1	0	1	2	3	9	2	3	5	99	5	13	109	122
% Change	-	-	-	-80.0%	-70.0%	-47.1%	-60.0%	-57.1%	-58.3%	22.2%	-54.5%	-51.9%	4.8%	-6.9%
ending 06/30/2018	0	1	1	5	6	20	5	8	13	73	17	27	103	130
ending 06/29/2019	0	2	2	5	7	18	1	8	9	90	13	27	112	139
% Change	-	100.0%	100.0%	0.0%	16.7%	-10.0%	-80.0%	0.0%	-30.8%	23.3%	-23.5%	0.0%	8.7%	6.9%

Part I Incidents - Year-to-Year Weekly Comparisons

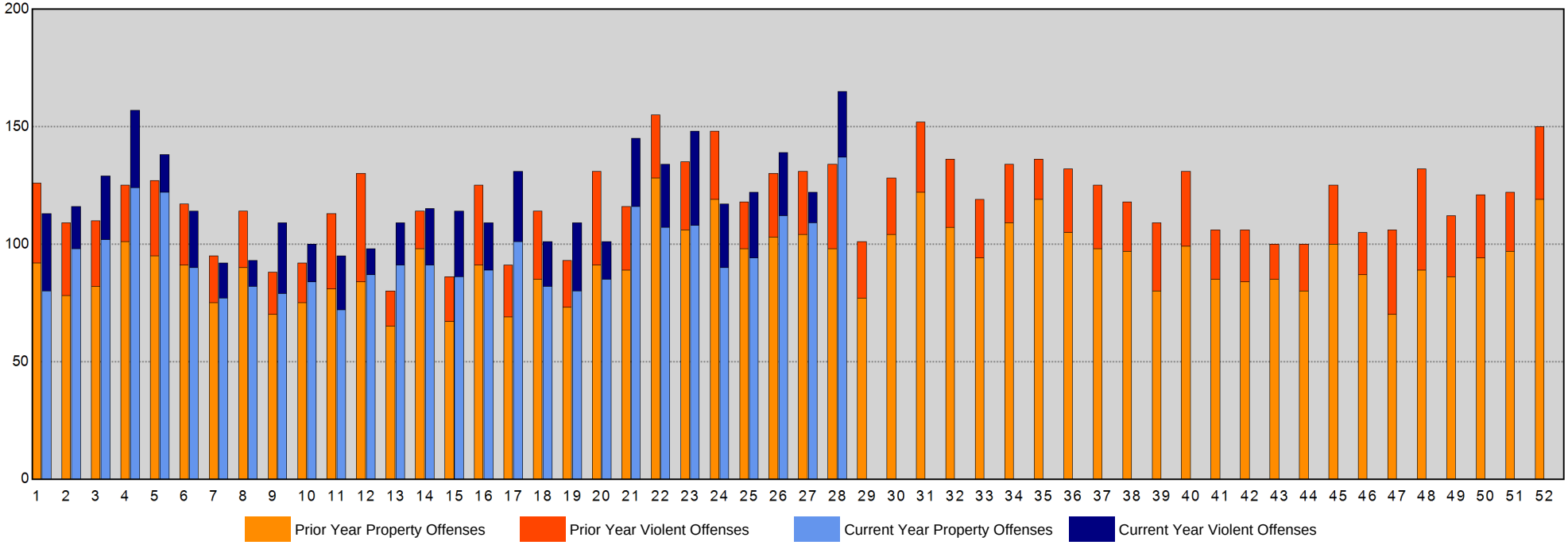

Sourced from MNPD ARMS on 7/17/2019 8:06:04 AM. The figures above were sourced from incident reports using Uniform Crime Reporting definitions and reporting guidelines, based on the date when the crime was reported. This report is intended to be a management and planning tool and does not reflect the official UCR counts for the department. Incidents where a location is unknown or unspecified are included in the countywide totals. 'Unknown' refers to records in which the address is listed as 'Unknown' on the incident report. 'Not Validated' refers to records that were entered in with an invalid addresses.

North Precinct Year-to-Year Weekly Chart

METROPOLITAN POLICE DEPARTMENT
of Nashville and Davidson County

	Homicide	Rape	Commercial Robbery	Street Robbery	Total Robbery	Aggravated Assault	Commercial Burglary	Residential Burglary	Total Burglary	Larceny	Auto Theft	Violent Offenses	Property Offenses	Part I Offenses
ending 07/28/2018 Next Week	0	4	0	3	3	22	4	2	6	51	9	29	66	95
ending 07/21/2018 Current Week	2	2	0	8	8	17	3	3	6	45	6	29	57	86
ending 07/14/2018	1	5	1	4	5	34	3	6	9	67	9	45	85	130
ending 07/13/2019	1	1	0	7	7	37	1	6	7	55	8	46	70	116
% Change	0.0%	-80.0%	-100.0%	75.0%	40.0%	8.8%	-66.7%	0.0%	-22.2%	-17.9%	-11.1%	2.2%	-17.6%	-10.8%
ending 07/07/2018	0	4	2	8	10	27	6	12	18	64	12	41	94	135
ending 07/06/2019	0	2	0	7	7	22	4	10	14	49	7	31	70	101
% Change	-	-50.0%	-100.0%	-12.5%	-30.0%	-18.5%	-33.3%	-16.7%	-22.2%	-23.4%	-41.7%	-24.4%	-25.5%	-25.2%
ending 06/30/2018	1	2	0	4	4	14	2	6	8	44	14	21	66	87
ending 06/29/2019	1	3	0	1	1	21	6	11	17	56	5	26	78	104
% Change	0.0%	50.0%	-	-75.0%	-75.0%	50.0%	200.0%	83.3%	112.5%	27.3%	-64.3%	23.8%	18.2%	19.5%

Part I Incidents - Year-to-Year Weekly Comparisons

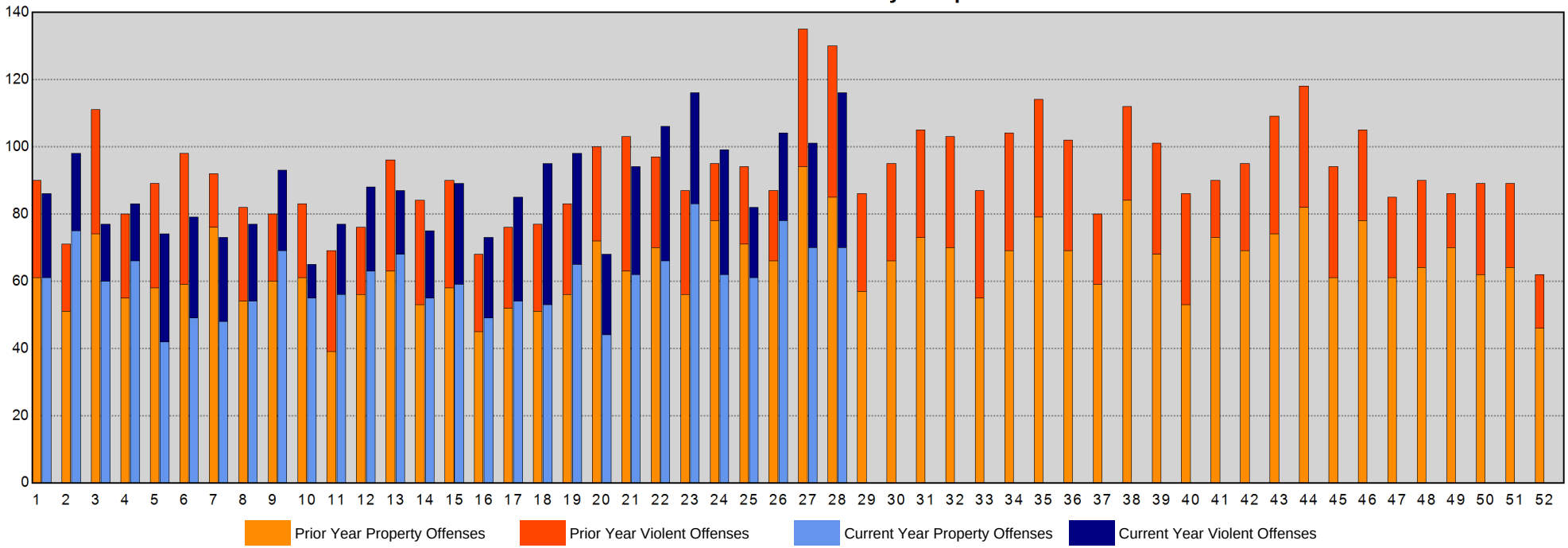

Sourced from MNPD ARMS on 7/17/2019 8:06:05 AM. The figures above were sourced from incident reports using Uniform Crime Reporting definitions and reporting guidelines, based on the date when the crime was reported. This report is intended to be a management and planning tool and does not reflect the official UCR counts for the department. Incidents where a location is unknown or unspecified are included in the countywide totals. 'Unknown' refers to records in which the address is listed as 'Unknown' on the incident report. 'Not Validated' refers to records that were entered in with an invalid addresses.

Madison Precinct Year-to-Year Weekly Chart

METROPOLITAN POLICE DEPARTMENT
of Nashville and Davidson County

	Homicide	Rape	Commercial Robbery	Street Robbery	Total Robbery	Aggravated Assault	Commercial Burglary	Residential Burglary	Total Burglary	Larceny	Auto Theft	Violent Offenses	Property Offenses	Part I Offenses
ending 07/28/2018 Next Week	0	0	0	3	3	4	5	5	10	59	3	7	72	79
ending 07/21/2018 Current Week	0	0	2	3	5	11	2	3	5	40	11	16	56	72
ending 07/14/2018	1	1	0	5	5	19	5	2	7	39	14	26	60	86
ending 07/13/2019	0	1	0	4	4	6	0	12	12	42	4	11	58	69
% Change	-100.0%	0.0%	-	-20.0%	-20.0%	-68.4%	-100.0%	500.0%	71.4%	7.7%	-71.4%	-57.7%	-3.3%	-19.8%
ending 07/07/2018	0	0	0	4	4	21	4	3	7	38	5	25	50	75
ending 07/06/2019	0	2	1	1	2	15	0	6	6	33	5	19	44	63
% Change	-	-	-	-75.0%	-50.0%	-28.6%	-100.0%	100.0%	-14.3%	-13.2%	0.0%	-24.0%	-12.0%	-16.0%
ending 06/30/2018	0	1	1	6	7	23	4	5	9	22	6	31	37	68
ending 06/29/2019	0	0	0	3	3	5	0	6	6	41	6	8	53	61
% Change	-	-100.0%	-100.0%	-50.0%	-57.1%	-78.3%	-100.0%	20.0%	-33.3%	86.4%	0.0%	-74.2%	43.2%	-10.3%

Part I Incidents - Year-to-Year Weekly Comparisons

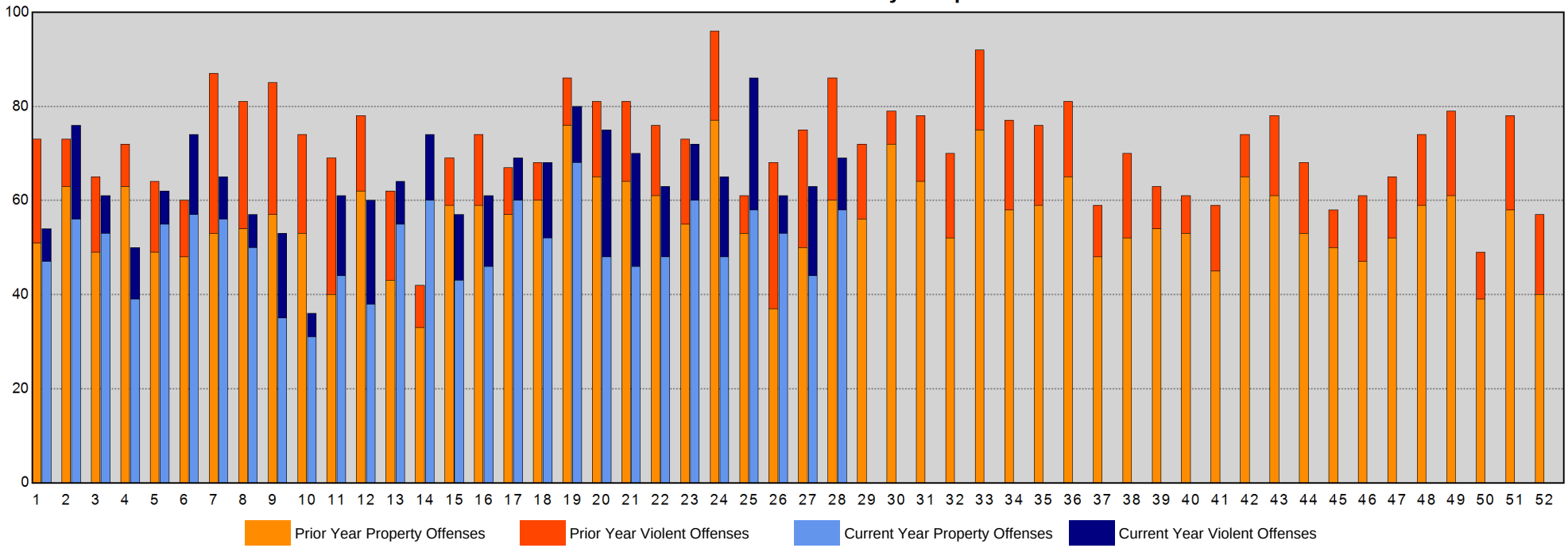

Sourced from MNPD ARMS on 7/17/2019 8:06:05 AM. The figures above were sourced from incident reports using Uniform Crime Reporting definitions and reporting guidelines, based on the date when the crime was reported. This report is intended to be a management and planning tool and does not reflect the official UCR counts for the department. Incidents where a location is unknown or unspecified are included in the countywide totals. 'Unknown' refers to records in which the address is listed as 'Unknown' on the incident report. 'Not Validated' refers to records that were entered in with an invalid addresses.

Midtown Hills Precinct Year-to-Year Weekly Chart

METROPOLITAN POLICE DEPARTMENT
of Nashville and Davidson County

	Homicide	Rape	Commercial Robbery	Street Robbery	Total Robbery	Aggravated Assault	Commercial Burglary	Residential Burglary	Total Burglary	Larceny	Auto Theft	Violent Offenses	Property Offenses	Part I Offenses
ending 07/28/2018 Next Week	0	1	3	3	6	13	5	9	14	82	7	20	103	123
ending 07/21/2018 Current Week	0	1	2	5	7	4	5	10	15	70	4	12	89	101
ending 07/14/2018	0	2	1	3	4	7	4	8	12	51	6	13	69	82
ending 07/13/2019	0	0	0	5	5	3	4	10	14	69	10	8	93	101
% Change	-	-100.0%	-100.0%	66.7%	25.0%	-57.1%	0.0%	25.0%	16.7%	35.3%	66.7%	-38.5%	34.8%	23.2%
ending 07/07/2018	0	0	0	3	3	8	3	8	11	56	5	11	72	83
ending 07/06/2019	0	0	0	4	4	7	5	5	10	75	14	11	99	110
% Change	-	-	-	33.3%	33.3%	-12.5%	66.7%	-37.5%	-9.1%	33.9%	180.0%	0.0%	37.5%	32.5%
ending 06/30/2018	1	2	0	5	5	2	4	7	11	43	7	10	61	71
ending 06/29/2019	0	0	2	3	5	9	5	9	14	61	8	14	83	97
% Change	-100.0%	-100.0%	-	-40.0%	0.0%	350.0%	25.0%	28.6%	27.3%	41.9%	14.3%	40.0%	36.1%	36.6%

Part I Incidents - Year-to-Year Weekly Comparisons

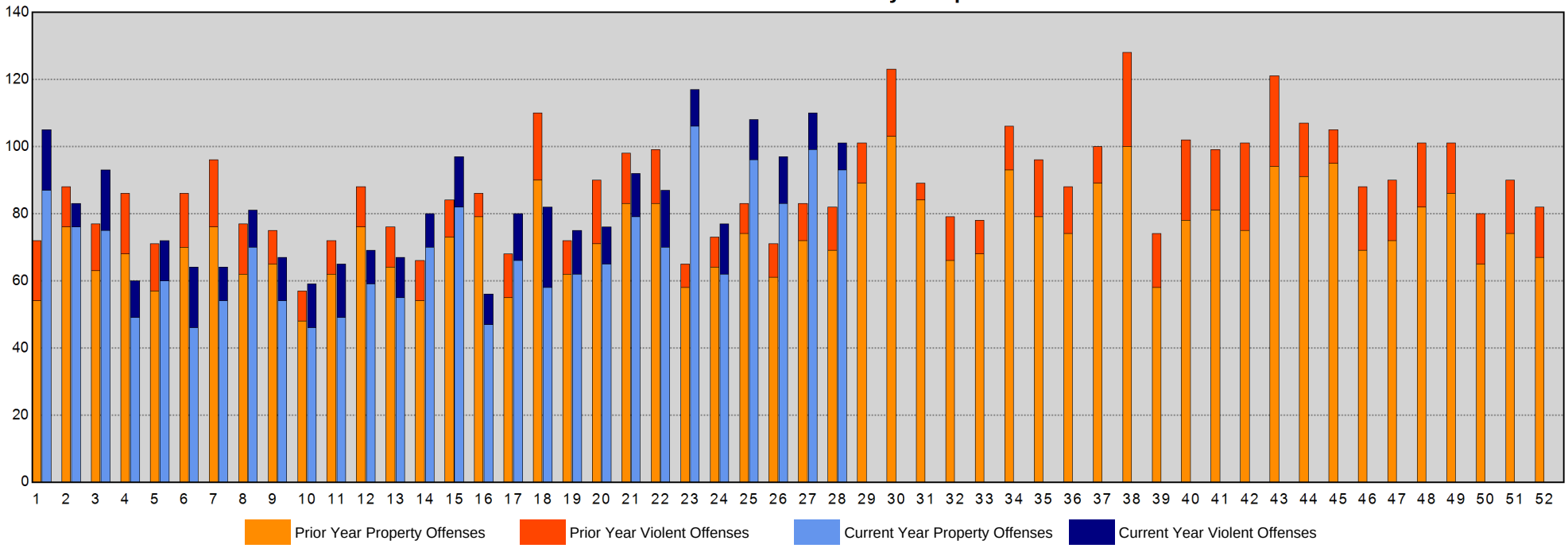

Sourced from MNPD ARMS on 7/17/2019 8:06:06 AM. The figures above were sourced from incident reports using Uniform Crime Reporting definitions and reporting guidelines, based on the date when the crime was reported. This report is intended to be a management and planning tool and does not reflect the official UCR counts for the department. Incidents where a location is unknown or unspecified are included in the countywide totals. 'Unknown' refers to records in which the address is listed as 'Unknown' on the incident report. 'Not Validated' refers to records that were entered in with an invalid addresses.

Arrests Section

CompStat Weekly Analysis is provided by the Metropolitan Nashville Police Department Crime Analysis Section. This report is intended to be a management and planning tool and does not reflect the official UCR counts for the department.

"The best executive is one who has sense enough to pick good people to do what he wants done, and self-restraint enough to keep from meddling with them while they do it."
- Theodore Roosevelt

Begin Date: 07/07/2019
End Date: 07/13/2019
Week: 28

Physical and Citation Arrests - Adult

Aggregated by component of arresting officer.

METROPOLITAN POLICE DEPARTMENT

of Nashville and Davidson County

			Prior Week	Last Week	Change*	Prior 4Wks	Last 4Wks	Change*	Prior YTD	YTD	Change*	Prior 52Wks	Last 52Wks	Change*
West Precinct	Patrol A	Felony	1	0	-100.0%	7	4	-42.9%	27	29	7.4%	55	48	-12.7%
		Misdemeanor	2	3	50.0%	7	8	14.3%	89	68	-23.6%	147	141	-4.1%
		Citation	6	1	-83.3%	23	17	-26.1%	179	115	-35.8%	343	268	-21.9%
		Subtotal	9	4	-55.6%	37	29	-21.6%	295	212	-28.1%	545	457	-16.1%
	Patrol B	Felony	2	1	-50.0%	6	4	-33.3%	58	40	-31.0%	104	89	-14.4%
		Misdemeanor	6	4	-33.3%	21	19	-9.5%	225	143	-36.4%	373	302	-19.0%
		Citation	4	6	50.0%	17	14	-17.6%	269	107	-60.2%	464	279	-39.9%
		Subtotal	12	11	-8.3%	44	37	-15.9%	552	290	-47.5%	941	670	-28.8%
	Patrol C	Felony	3	1	-66.7%	3	5	66.7%	43	29	-32.6%	82	60	-26.8%
		Misdemeanor	3	3	0.0%	12	12	0.0%	129	87	-32.6%	243	206	-15.2%
		Citation	1	2	100.0%	9	6	-33.3%	103	35	-66.0%	258	203	-21.3%
		Subtotal	7	6	-14.3%	24	23	-4.2%	275	151	-45.1%	583	469	-19.6%
	Flex A	Felony	0	0	-	0	1	-	17	12	-29.4%	27	25	-7.4%
		Misdemeanor	0	0	-	0	0	-	42	15	-64.3%	72	40	-44.4%
		Citation	0	0	-	2	1	-50.0%	63	12	-81.0%	156	62	-60.3%
		Subtotal	0	0	-	2	2	0.0%	122	39	-68.0%	255	127	-50.2%
	Flex B	Felony	2	5	150.0%	5	10	100.0%	22	34	54.5%	57	69	21.1%
		Misdemeanor	3	0	-100.0%	6	5	-16.7%	45	32	-28.9%	67	70	4.5%
		Citation	0	1	-	0	1	-	72	3	-95.8%	122	102	-16.4%
		Subtotal	5	6	20.0%	11	16	45.5%	139	69	-50.4%	246	241	-2.0%
	Flex C	Felony	0	0	-	1	2	100.0%	6	7	16.7%	22	11	-50.0%
		Misdemeanor	1	1	0.0%	2	4	100.0%	19	11	-42.1%	40	21	-47.5%
		Citation	0	0	-	1	1	0.0%	72	4	-94.4%	170	33	-80.6%
		Subtotal	1	1	0.0%	4	7	75.0%	97	22	-77.3%	232	65	-72.0%
	CSU	Felony	1	0	-100.0%	2	1	-50.0%	48	15	-68.8%	84	48	-42.9%
		Misdemeanor	0	0	-	1	0	-100.0%	34	7	-79.4%	65	13	-80.0%
		Citation	0	0	-	17	1	-94.1%	158	45	-71.5%	326	113	-65.3%
		Subtotal	1	0	-100.0%	20	2	-90.0%	240	67	-72.1%	475	174	-63.4%
	Other	Felony	0	0	-	2	0	-100.0%	1	2	100.0%	1	2	100.0%
		Citation	0	0	-	2	1	-50.0%	3	3	0.0%	6	3	-50.0%
		Subtotal	0	0	-	4	1	-75.0%	4	5	25.0%	7	5	-28.6%
Totals		Felony	9	7	-22.2%	26	27	3.8%	222	168	-24.3%	432	352	-18.5%
		Misdemeanor	15	11	-26.7%	49	48	-2.0%	583	363	-37.7%	1,007	793	-21.3%
		Citation	11	10	-9.1%	71	42	-40.8%	919	324	-64.7%	1,845	1,063	-42.4%
Precinct Total			35	28	-20.0%	146	117	-19.9%	1,724	855	-50.4%	3,284	2,208	-32.8%

Physical and Citation Arrests - Adult

Aggregated by component of arresting officer.

METROPOLITAN POLICE DEPARTMENT
of Nashville and Davidson County

			Prior Week	Last Week	Change*	Prior 4Wks	Last 4Wks	Change*	Prior YTD	YTD	Change*	Prior 52Wks	Last 52Wks	Change*
East Precinct	Patrol A	Felony	1	3	200.0%	12	8	-33.3%	79	72	-8.9%	167	142	-15.0%
		Misdemeanor	5	4	-20.0%	16	20	25.0%	213	136	-36.2%	432	302	-30.1%
		Citation	3	0	-100.0%	14	8	-42.9%	303	92	-69.6%	742	283	-61.9%
		Subtotal	9	7	-22.2%	42	36	-14.3%	595	300	-49.6%	1,341	727	-45.8%
	Patrol B	Felony	6	4	-33.3%	15	15	0.0%	137	108	-21.2%	220	219	-0.5%
		Misdemeanor	13	11	-15.4%	41	32	-22.0%	366	271	-26.0%	611	567	-7.2%
		Citation	5	7	40.0%	40	23	-42.5%	439	183	-58.3%	702	410	-41.6%
		Subtotal	24	22	-8.3%	96	70	-27.1%	942	562	-40.3%	1,533	1,196	-22.0%
	Patrol C	Felony	3	2	-33.3%	11	12	9.1%	130	73	-43.8%	226	159	-29.6%
		Misdemeanor	4	7	75.0%	28	26	-7.1%	455	274	-39.8%	866	615	-29.0%
		Citation	0	2	-	11	6	-45.5%	493	87	-82.4%	912	366	-59.9%
		Subtotal	7	11	57.1%	50	44	-12.0%	1,078	434	-59.7%	2,004	1,140	-43.1%
	Flex A	Felony	0	0	-	0	0	-	41	10	-75.6%	102	55	-46.1%
		Misdemeanor	0	0	-	0	0	-	71	16	-77.5%	150	123	-18.0%
		Citation	0	0	-	0	0	-	163	15	-90.8%	345	186	-46.1%
		Subtotal	0	0	-	0	0	-	275	41	-85.1%	597	364	-39.0%
	Flex B	Felony	1	0	-100.0%	4	3	-25.0%	42	26	-38.1%	66	65	-1.5%
		Misdemeanor	3	0	-100.0%	9	8	-11.1%	79	49	-38.0%	120	116	-3.3%
		Citation	4	2	-50.0%	10	10	0.0%	270	46	-83.0%	336	209	-37.8%
		Subtotal	8	2	-75.0%	23	21	-8.7%	391	121	-69.1%	522	390	-25.3%
	Flex C	Felony	0	0	-	0	0	-	50	0	-100.0%	101	0	-100.0%
		Misdemeanor	0	0	-	0	0	-	68	0	-100.0%	154	0	-100.0%
		Citation	0	0	-	0	0	-	203	0	-100.0%	580	0	-100.0%
		Subtotal	0	0	-	0	0	-	321	0	-100.0%	835	0	-100.0%
	CSU	Felony	3	0	-100.0%	8	5	-37.5%	51	47	-7.8%	127	93	-26.8%
		Misdemeanor	3	2	-33.3%	9	10	11.1%	64	57	-10.9%	129	111	-14.0%
		Citation	6	0	-100.0%	16	18	12.5%	161	98	-39.1%	310	214	-31.0%
		Subtotal	12	2	-83.3%	33	33	0.0%	276	202	-26.8%	566	418	-26.1%
	Other	Felony	1	2	100.0%	5	6	20.0%	1	25	>1,000%	3	25	733.3%
		Misdemeanor	0	2	-	12	8	-33.3%	5	50	900.0%	11	51	363.6%
		Citation	3	0	-100.0%	14	5	-64.3%	7	43	514.3%	11	43	290.9%
		Subtotal	4	4	0.0%	31	19	-38.7%	13	118	807.7%	25	119	376.0%
Totals		Felony	15	11	-26.7%	55	49	-10.9%	531	361	-32.0%	1,012	758	-25.1%
		Misdemeanor	28	26	-7.1%	115	104	-9.6%	1,321	853	-35.4%	2,473	1,885	-23.8%
		Citation	21	11	-47.6%	105	70	-33.3%	2,039	564	-72.3%	3,938	1,711	-56.6%
Precinct Total			64	48	-25.0%	275	223	-18.9%	3,891	1,778	-54.3%	7,423	4,354	-41.3%

Physical and Citation Arrests - Adult

Aggregated by component of arresting officer.

METROPOLITAN POLICE DEPARTMENT

of Nashville and Davidson County

			Prior Week	Last Week	Change*	Prior 4Wks	Last 4Wks	Change*	Prior YTD	YTD	Change*	Prior 52Wks	Last 52Wks	Change*
South Precinct	Patrol A	Felony	2	3	50.0%	9	13	44.4%	91	88	-3.3%	203	146	-28.1%
		Misdemeanor	9	5	-44.4%	34	27	-20.6%	237	195	-17.7%	493	365	-26.0%
		Citation	10	7	-30.0%	46	48	4.3%	457	346	-24.3%	944	674	-28.6%
		Subtotal	21	15	-28.6%	89	88	-1.1%	785	629	-19.9%	1,640	1,185	-27.7%
	Patrol B	Felony	3	8	166.7%	15	20	33.3%	140	126	-10.0%	258	249	-3.5%
		Misdemeanor	7	5	-28.6%	45	35	-22.2%	413	317	-23.2%	786	699	-11.1%
		Citation	15	8	-46.7%	81	58	-28.4%	795	554	-30.3%	1,348	1,174	-12.9%
		Subtotal	25	21	-16.0%	141	113	-19.9%	1,348	997	-26.0%	2,392	2,122	-11.3%
	Patrol C	Felony	8	3	-62.5%	13	15	15.4%	91	108	18.7%	188	208	10.6%
		Misdemeanor	7	13	85.7%	42	33	-21.4%	294	309	5.1%	618	627	1.5%
		Citation	5	3	-40.0%	20	19	-5.0%	258	116	-55.0%	447	249	-44.3%
		Subtotal	20	19	-5.0%	75	67	-10.7%	643	533	-17.1%	1,253	1,084	-13.5%
	Flex A	Felony	0	0	-	1	0	-100.0%	6	6	0.0%	11	11	0.0%
		Misdemeanor	0	1	-	1	1	0.0%	6	5	-16.7%	13	11	-15.4%
		Citation	0	0	-	0	0	-	13	6	-53.8%	25	16	-36.0%
		Subtotal	0	1	-	2	1	-50.0%	25	17	-32.0%	49	38	-22.4%
	Flex B	Felony	1	0	-100.0%	3	1	-66.7%	30	18	-40.0%	53	34	-35.8%
		Misdemeanor	0	0	-	1	0	-100.0%	24	8	-66.7%	53	25	-52.8%
		Citation	0	0	-	0	0	-	31	3	-90.3%	69	12	-82.6%
		Subtotal	1	0	-100.0%	4	1	-75.0%	85	29	-65.9%	175	71	-59.4%
	Flex C	Felony	0	0	-	2	1	-50.0%	18	9	-50.0%	47	22	-53.2%
		Misdemeanor	0	0	-	3	3	0.0%	45	16	-64.4%	95	69	-27.4%
		Citation	1	0	-100.0%	3	3	0.0%	300	20	-93.3%	559	276	-50.6%
		Subtotal	1	0	-100.0%	8	7	-12.5%	363	45	-87.6%	701	367	-47.6%
	CSU	Felony	3	1	-66.7%	2	5	150.0%	43	37	-14.0%	86	80	-7.0%
		Misdemeanor	0	3	-	6	10	66.7%	30	35	16.7%	59	66	11.9%
		Citation	2	1	-50.0%	54	36	-33.3%	358	323	-9.8%	708	666	-5.9%
		Subtotal	5	5	0.0%	62	51	-17.7%	431	395	-8.4%	853	812	-4.8%
	Other	Felony	0	0	-	0	0	-	2	0	-100.0%	5	0	-100.0%
		Misdemeanor	0	0	-	0	0	-	3	0	-100.0%	8	0	-100.0%
		Citation	0	0	-	0	0	-	26	0	-100.0%	57	2	-96.5%
		Subtotal	0	0	-	0	0	-	31	0	-100.0%	70	2	-97.1%
Totals		Felony	17	15	-11.8%	45	55	22.2%	421	392	-6.9%	851	750	-11.9%
		Misdemeanor	23	27	17.4%	132	109	-17.4%	1,052	885	-15.9%	2,125	1,862	-12.4%
		Citation	33	19	-42.4%	204	164	-19.6%	2,238	1,368	-38.9%	4,157	3,069	-26.2%
Precinct Total			73	61	-16.4%	381	328	-13.9%	3,711	2,645	-28.7%	7,133	5,681	-20.4%

Physical and Citation Arrests - Adult

Aggregated by component of arresting officer.

METROPOLITAN POLICE DEPARTMENT

of Nashville and Davidson County

			Prior Week	Last Week	Change*	Prior 4Wks	Last 4Wks	Change*	Prior YTD	YTD	Change*	Prior 52Wks	Last 52Wks	Change*
Central Precinct	Patrol A	Felony	0	1	-	5	4	-20.0%	36	46	27.8%	107	94	-12.1%
		Misdemeanor	16	7	-56.3%	34	39	14.7%	412	273	-33.7%	920	631	-31.4%
		Citation	2	2	0.0%	23	17	-26.1%	269	116	-56.9%	718	333	-53.6%
		Subtotal	18	10	-44.4%	62	60	-3.2%	717	435	-39.3%	1,745	1,058	-39.4%
	Patrol B	Felony	3	0	-100.0%	6	6	0.0%	60	60	0.0%	107	106	-0.9%
		Misdemeanor	15	12	-20.0%	51	40	-21.6%	360	301	-16.4%	576	558	-3.1%
		Citation	4	2	-50.0%	32	17	-46.9%	313	149	-52.4%	519	328	-36.8%
		Subtotal	22	14	-36.4%	89	63	-29.2%	733	510	-30.4%	1,202	992	-17.5%
	Patrol C	Felony	2	1	-50.0%	15	9	-40.0%	60	79	31.7%	112	145	29.5%
		Misdemeanor	11	5	-54.5%	43	43	0.0%	428	361	-15.7%	703	767	9.1%
		Citation	2	0	-100.0%	31	14	-54.8%	284	124	-56.3%	492	326	-33.7%
		Subtotal	15	6	-60.0%	89	66	-25.8%	772	564	-26.9%	1,307	1,238	-5.3%
	Flex A	Felony	2	1	-50.0%	11	13	18.2%	56	55	-1.8%	85	114	34.1%
		Misdemeanor	2	3	50.0%	10	9	-10.0%	121	104	-14.0%	281	250	-11.0%
		Citation	0	0	-	4	3	-25.0%	263	95	-63.9%	573	260	-54.6%
		Subtotal	4	4	0.0%	25	25	0.0%	440	254	-42.3%	939	624	-33.5%
	Flex B	Felony	2	4	100.0%	6	7	16.7%	42	27	-35.7%	65	51	-21.5%
		Misdemeanor	5	10	100.0%	25	27	8.0%	346	153	-55.8%	552	319	-42.2%
		Citation	1	2	100.0%	14	13	-7.1%	285	92	-67.7%	458	271	-40.8%
		Subtotal	8	16	100.0%	45	47	4.4%	673	272	-59.6%	1,075	641	-40.4%
	Flex C	Felony	0	0	-	6	1	-83.3%	11	10	-9.1%	30	23	-23.3%
		Misdemeanor	0	2	-	20	9	-55.0%	107	54	-49.5%	264	134	-49.2%
		Citation	2	1	-50.0%	15	8	-46.7%	133	37	-72.2%	408	127	-68.9%
		Subtotal	2	3	50.0%	41	18	-56.1%	251	101	-59.8%	702	284	-59.5%
	CSU	Felony	0	0	-	8	1	-87.5%	23	27	17.4%	40	48	20.0%
		Misdemeanor	5	3	-40.0%	11	16	45.5%	46	53	15.2%	109	87	-20.2%
		Citation	3	0	-100.0%	24	17	-29.2%	248	151	-39.1%	457	370	-19.0%
		Subtotal	8	3	-62.5%	43	34	-20.9%	317	231	-27.1%	606	505	-16.7%
	Other	Felony	0	0	-	0	0	-	0	1	-	0	1	-
		Misdemeanor	0	0	-	0	0	-	0	1	-	1	3	200.0%
		Citation	2	0	-100.0%	0	2	-	1	2	100.0%	3	2	-33.3%
		Subtotal	2	0	-100.0%	0	2	-	1	4	300.0%	4	6	50.0%
Totals		Felony	9	7	-22.2%	57	41	-28.1%	288	305	5.9%	546	582	6.6%
		Misdemeanor	54	42	-22.2%	194	183	-5.7%	1,820	1,300	-28.6%	3,406	2,749	-19.3%
		Citation	16	7	-56.3%	143	91	-36.4%	1,796	766	-57.3%	3,628	2,017	-44.4%
Precinct Total			79	56	-29.1%	394	315	-20.1%	3,904	2,371	-39.3%	7,580	5,348	-29.4%

Physical and Citation Arrests - Adult

Aggregated by component of arresting officer.

METROPOLITAN POLICE DEPARTMENT

of Nashville and Davidson County

			Prior Week	Last Week	Change*	Prior 4Wks	Last 4Wks	Change*	Prior YTD	YTD	Change*	Prior 52Wks	Last 52Wks	Change*
Hermitage Precinct	Patrol A	Felony	6	2	-66.7%	20	14	-30.0%	114	93	-18.4%	209	190	-9.1%
		Misdemeanor	5	6	20.0%	21	32	52.4%	280	208	-25.7%	484	419	-13.4%
		Citation	5	4	-20.0%	47	23	-51.1%	487	245	-49.7%	821	513	-37.5%
		Subtotal	16	12	-25.0%	88	69	-21.6%	881	546	-38.0%	1,514	1,122	-25.9%
	Patrol B	Felony	1	2	100.0%	10	5	-50.0%	135	79	-41.5%	248	181	-27.0%
		Misdemeanor	8	7	-12.5%	35	39	11.4%	400	280	-30.0%	803	561	-30.1%
		Citation	4	2	-50.0%	25	21	-16.0%	330	184	-44.2%	666	435	-34.7%
		Subtotal	13	11	-15.4%	70	65	-7.1%	865	543	-37.2%	1,717	1,177	-31.5%
	Patrol C	Felony	1	2	100.0%	16	6	-62.5%	144	75	-47.9%	226	169	-25.2%
		Misdemeanor	7	7	0.0%	35	33	-5.7%	449	241	-46.3%	694	591	-14.8%
		Citation	1	1	0.0%	6	4	-33.3%	353	89	-74.8%	604	267	-55.8%
		Subtotal	9	10	11.1%	57	43	-24.6%	946	405	-57.2%	1,524	1,027	-32.6%
	Flex A	Felony	2	0	-100.0%	4	3	-25.0%	14	15	7.1%	35	28	-20.0%
		Misdemeanor	0	0	-	1	1	0.0%	37	26	-29.7%	74	54	-27.0%
		Citation	2	3	50.0%	1	6	500.0%	245	49	-80.0%	493	217	-56.0%
		Subtotal	4	3	-25.0%	6	10	66.7%	296	90	-69.6%	602	299	-50.3%
	Flex B	Felony	1	0	-100.0%	3	1	-66.7%	87	30	-65.5%	160	77	-51.9%
		Misdemeanor	0	0	-	6	6	0.0%	213	45	-78.9%	437	137	-68.6%
		Citation	1	0	-100.0%	2	2	0.0%	80	15	-81.3%	201	62	-69.2%
		Subtotal	2	0	-100.0%	11	9	-18.2%	380	90	-76.3%	798	276	-65.4%
	Flex C	Felony	0	0	-	1	0	-100.0%	16	4	-75.0%	35	16	-54.3%
		Misdemeanor	0	1	-	0	1	-	49	3	-93.9%	93	35	-62.4%
		Citation	0	0	-	5	0	-100.0%	313	6	-98.1%	598	254	-57.5%
		Subtotal	0	1	-	6	1	-83.3%	378	13	-96.6%	726	305	-58.0%
	CSU	Felony	2	1	-50.0%	7	4	-42.9%	32	26	-18.8%	40	62	55.0%
		Misdemeanor	1	1	0.0%	1	2	100.0%	2	5	150.0%	3	15	400.0%
		Citation	0	0	-	12	4	-66.7%	161	55	-65.8%	351	138	-60.7%
		Subtotal	3	2	-33.3%	20	10	-50.0%	195	86	-55.9%	394	215	-45.4%
	Other	Felony	0	0	-	0	0	-	1	0	-100.0%	1	0	-100.0%
		Misdemeanor	0	0	-	0	1	-	11	2	-81.8%	15	3	-80.0%
		Citation	0	0	-	2	1	-50.0%	81	3	-96.3%	127	17	-86.6%
		Subtotal	0	0	-	2	2	0.0%	93	5	-94.6%	143	20	-86.0%
Totals		Felony	13	7	-46.2%	61	33	-45.9%	543	322	-40.7%	954	723	-24.2%
		Misdemeanor	21	22	4.8%	99	115	16.2%	1,441	810	-43.8%	2,603	1,815	-30.3%
		Citation	13	10	-23.1%	100	61	-39.0%	2,050	646	-68.5%	3,861	1,903	-50.7%
Precinct Total			47	39	-17.0%	260	209	-19.6%	4,034	1,778	-55.9%	7,418	4,441	-40.1%

Physical and Citation Arrests - Adult

Aggregated by component of arresting officer.

METROPOLITAN POLICE DEPARTMENT

of Nashville and Davidson County

			Prior Week	Last Week	Change*	Prior 4Wks	Last 4Wks	Change*	Prior YTD	YTD	Change*	Prior 52Wks	Last 52Wks	Change*
North Precinct	**Patrol A**	Felony	6	7	16.7%	9	23	155.6%	115	97	-15.7%	220	190	-13.6%
		Misdemeanor	12	10	-16.7%	44	40	-9.1%	241	224	-7.1%	414	410	-1.0%
		Citation	4	5	25.0%	25	23	-8.0%	231	137	-40.7%	395	267	-32.4%
		Subtotal	22	22	0.0%	78	86	10.3%	587	458	-22.0%	1,029	867	-15.7%
	Patrol B	Felony	0	0	-	27	11	-59.3%	135	112	-17.0%	258	211	-18.2%
		Misdemeanor	12	12	0.0%	51	46	-9.8%	338	321	-5.0%	625	556	-11.0%
		Citation	2	5	150.0%	31	18	-41.9%	413	156	-62.2%	695	344	-50.5%
		Subtotal	14	17	21.4%	109	75	-31.2%	886	589	-33.5%	1,578	1,111	-29.6%
	Patrol C	Felony	2	4	100.0%	19	14	-26.3%	131	97	-26.0%	241	154	-36.1%
		Misdemeanor	6	2	-66.7%	38	23	-39.5%	302	187	-38.1%	497	370	-25.6%
		Citation	3	1	-66.7%	8	7	-12.5%	198	68	-65.7%	247	150	-39.3%
		Subtotal	11	7	-36.4%	65	44	-32.3%	631	352	-44.2%	985	674	-31.6%
	Flex A	Felony	1	0	-100.0%	0	1	-	31	8	-74.2%	54	14	-74.1%
		Misdemeanor	1	0	-100.0%	4	2	-50.0%	26	28	7.7%	65	64	-1.5%
		Citation	0	0	-	3	0	-100.0%	173	10	-94.2%	368	33	-91.0%
		Subtotal	2	0	-100.0%	7	3	-57.1%	230	46	-80.0%	487	111	-77.2%
	Flex B	Felony	0	0	-	2	0	-100.0%	38	19	-50.0%	120	40	-66.7%
		Misdemeanor	0	0	-	1	0	-100.0%	68	24	-64.7%	183	59	-67.8%
		Citation	0	0	-	0	0	-	144	18	-87.5%	446	86	-80.7%
		Subtotal	0	0	-	3	0	-100.0%	250	61	-75.6%	749	185	-75.3%
	Flex C	Felony	1	1	0.0%	0	3	-	80	22	-72.5%	121	58	-52.1%
		Misdemeanor	1	4	300.0%	0	5	-	96	18	-81.3%	184	72	-60.9%
		Citation	0	0	-	0	0	-	226	20	-91.2%	444	124	-72.1%
		Subtotal	2	5	150.0%	0	8	-	402	60	-85.1%	749	254	-66.1%
	CSU	Felony	1	0	-100.0%	7	1	-85.7%	33	18	-45.5%	80	42	-47.5%
		Misdemeanor	0	1	-	0	1	-	24	3	-87.5%	49	23	-53.1%
		Citation	6	0	-100.0%	11	15	36.4%	148	75	-49.3%	313	219	-30.0%
		Subtotal	7	1	-85.7%	18	17	-5.6%	205	96	-53.2%	442	284	-35.7%
	Other	Felony	0	0	-	1	0	-100.0%	3	7	133.3%	4	11	175.0%
		Misdemeanor	1	1	0.0%	1	3	200.0%	5	10	100.0%	11	15	36.4%
		Citation	0	2	-	6	2	-66.7%	7	14	100.0%	13	29	123.1%
		Subtotal	1	3	200.0%	8	5	-37.5%	15	31	106.7%	28	55	96.4%
Totals		Felony	11	12	9.1%	65	53	-18.5%	566	380	-32.9%	1,098	720	-34.4%
		Misdemeanor	33	30	-9.1%	139	120	-13.7%	1,100	815	-25.9%	2,028	1,569	-22.6%
		Citation	15	13	-13.3%	84	65	-22.6%	1,540	498	-67.7%	2,921	1,252	-57.1%
Precinct Total			59	55	-6.8%	288	238	-17.4%	3,206	1,693	-47.2%	6,047	3,541	-41.4%

Physical and Citation Arrests - Adult

Aggregated by component of arresting officer.

METROPOLITAN POLICE DEPARTMENT

of Nashville and Davidson County

			Prior Week	Last Week	Change*	Prior 4Wks	Last 4Wks	Change*	Prior YTD	YTD	Change*	Prior 52Wks	Last 52Wks	Change*
Madison Precinct	Patrol A	Felony	2	0	-100.0%	6	3	-50.0%	65	50	-23.1%	124	93	-25.0%
		Misdemeanor	2	1	-50.0%	10	9	-10.0%	109	85	-22.0%	220	200	-9.1%
		Citation	7	2	-71.4%	10	20	100.0%	189	102	-46.0%	471	241	-48.8%
		Subtotal	11	3	-72.7%	26	32	23.1%	363	237	-34.7%	815	534	-34.5%
	Patrol B	Felony	2	2	0.0%	12	7	-41.7%	101	86	-14.9%	176	167	-5.1%
		Misdemeanor	4	7	75.0%	26	24	-7.7%	329	183	-44.4%	523	390	-25.4%
		Citation	9	7	-22.2%	19	28	47.4%	572	187	-67.3%	846	463	-45.3%
		Subtotal	15	16	6.7%	57	59	3.5%	1,002	456	-54.5%	1,545	1,020	-34.0%
	Patrol C	Felony	0	2	-	8	7	-12.5%	97	55	-43.3%	194	114	-41.2%
		Misdemeanor	5	9	80.0%	28	20	-28.6%	409	152	-62.8%	831	353	-57.5%
		Citation	4	1	-75.0%	7	9	28.6%	311	45	-85.5%	586	116	-80.2%
		Subtotal	9	12	33.3%	43	36	-16.3%	817	252	-69.2%	1,611	583	-63.8%
	Flex A	Felony	3	3	0.0%	6	11	83.3%	25	38	52.0%	55	67	21.8%
		Misdemeanor	0	1	-	7	2	-71.4%	33	27	-18.2%	56	57	1.8%
		Citation	0	1	-	5	4	-20.0%	105	22	-79.0%	217	68	-68.7%
		Subtotal	3	5	66.7%	18	17	-5.6%	163	87	-46.6%	328	192	-41.5%
	Flex B	Felony	3	1	-66.7%	7	8	14.3%	55	36	-34.5%	116	88	-24.1%
		Misdemeanor	3	5	66.7%	22	13	-40.9%	130	98	-24.6%	253	229	-9.5%
		Citation	3	3	0.0%	22	19	-13.6%	425	135	-68.2%	728	599	-17.7%
		Subtotal	9	9	0.0%	51	40	-21.6%	610	269	-55.9%	1,097	916	-16.5%
	Flex C	Felony	0	0	-	2	5	150.0%	43	19	-55.8%	92	42	-54.3%
		Misdemeanor	1	1	0.0%	15	8	-46.7%	92	47	-48.9%	208	101	-51.4%
		Citation	1	0	-100.0%	2	1	-50.0%	343	9	-97.4%	692	99	-85.7%
		Subtotal	2	1	-50.0%	19	14	-26.3%	478	75	-84.3%	992	242	-75.6%
	CSU	Felony	0	0	-	1	0	-100.0%	37	10	-73.0%	57	21	-63.2%
		Misdemeanor	0	0	-	0	1	-	4	8	100.0%	19	10	-47.4%
		Citation	2	0	-100.0%	1	5	400.0%	78	46	-41.0%	172	109	-36.6%
		Subtotal	2	0	-100.0%	2	6	200.0%	119	64	-46.2%	248	140	-43.5%
	Other	Felony	0	0	-	0	0	-	1	0	-100.0%	1	1	0.0%
		Misdemeanor	0	0	-	0	0	-	3	0	-100.0%	4	0	-100.0%
		Citation	0	0	-	0	0	-	5	1	-80.0%	12	1	-91.7%
		Subtotal	0	0	-	0	0	-	9	1	-88.9%	17	2	-88.2%
Totals		Felony	10	8	-20.0%	42	41	-2.4%	424	294	-30.7%	815	593	-27.2%
		Misdemeanor	15	24	60.0%	108	77	-28.7%	1,109	600	-45.9%	2,114	1,340	-36.6%
		Citation	26	14	-46.2%	66	86	30.3%	2,028	547	-73.0%	3,724	1,696	-54.5%
Precinct Total			51	46	-9.8%	216	204	-5.6%	3,561	1,441	-59.5%	6,653	3,629	-45.5%

Physical and Citation Arrests - Adult

Aggregated by component of arresting officer.

METROPOLITAN POLICE DEPARTMENT

of Nashville and Davidson County

			Prior Week	Last Week	Change*	Prior 4Wks	Last 4Wks	Change*	Prior YTD	YTD	Change*	Prior 52Wks	Last 52Wks	Change*
Midtown Hills Precinct	**Patrol A**	Felony	0	2	-	5	7	40.0%	44	40	-9.1%	95	66	-30.5%
		Misdemeanor	2	3	50.0%	20	10	-50.0%	133	96	-27.8%	303	200	-34.0%
		Citation	1	4	300.0%	21	14	-33.3%	414	134	-67.6%	699	369	-47.2%
		Subtotal	3	9	200.0%	46	31	-32.6%	591	270	-54.3%	1,097	635	-42.1%
	Patrol B	Felony	5	3	-40.0%	6	14	133.3%	85	78	-8.2%	135	125	-7.4%
		Misdemeanor	9	7	-22.2%	25	27	8.0%	307	183	-40.4%	530	385	-27.4%
		Citation	4	3	-25.0%	26	21	-19.2%	514	165	-67.9%	754	427	-43.4%
		Subtotal	18	13	-27.8%	57	62	8.8%	906	426	-53.0%	1,419	937	-34.0%
	Patrol C	Felony	2	5	150.0%	8	8	0.0%	64	39	-39.1%	130	84	-35.4%
		Misdemeanor	10	7	-30.0%	31	35	12.9%	315	208	-34.0%	619	401	-35.2%
		Citation	5	2	-60.0%	13	10	-23.1%	224	60	-73.2%	529	155	-70.7%
		Subtotal	17	14	-17.6%	52	53	1.9%	603	307	-49.1%	1,278	640	-49.9%
	Flex A	Felony	0	1	-	6	4	-33.3%	34	33	-2.9%	51	68	33.3%
		Misdemeanor	1	0	-100.0%	7	2	-71.4%	57	31	-45.6%	132	87	-34.1%
		Citation	1	1	0.0%	6	2	-66.7%	203	38	-81.3%	311	227	-27.0%
		Subtotal	2	2	0.0%	19	8	-57.9%	294	102	-65.3%	494	382	-22.7%
	Flex B	Felony	1	1	0.0%	2	5	150.0%	33	25	-24.2%	68	55	-19.1%
		Misdemeanor	1	2	100.0%	11	5	-54.5%	64	66	3.1%	185	144	-22.2%
		Citation	0	1	-	2	2	0.0%	264	73	-72.3%	566	276	-51.2%
		Subtotal	2	4	100.0%	15	12	-20.0%	361	164	-54.6%	819	475	-42.0%
	Flex C	Felony	0	0	-	0	0	-	20	2	-90.0%	65	18	-72.3%
		Misdemeanor	0	0	-	0	0	-	63	9	-85.7%	127	52	-59.1%
		Citation	0	0	-	0	0	-	157	7	-95.5%	458	60	-86.9%
		Subtotal	0	0	-	0	0	-	240	18	-92.5%	650	130	-80.0%
	CSU	Felony	1	1	0.0%	4	10	150.0%	46	30	-34.8%	90	48	-46.7%
		Misdemeanor	0	0	-	1	0	-100.0%	19	4	-78.9%	46	13	-71.7%
		Citation	1	0	-100.0%	11	11	0.0%	302	93	-69.2%	465	192	-58.7%
		Subtotal	2	1	-50.0%	16	21	31.3%	367	127	-65.4%	601	253	-57.9%
	Other	Felony	0	0	-	0	1	-	4	3	-25.0%	6	3	-50.0%
		Misdemeanor	0	0	-	0	0	-	4	5	25.0%	5	6	20.0%
		Citation	0	1	-	1	1	0.0%	7	8	14.3%	13	8	-38.5%
		Subtotal	0	1	-	1	2	100.0%	15	16	6.7%	24	17	-29.2%
Totals		Felony	9	13	44.4%	31	49	58.1%	330	250	-24.2%	640	467	-27.0%
		Misdemeanor	23	19	-17.4%	95	79	-16.8%	962	602	-37.4%	1,947	1,288	-33.8%
		Citation	12	12	0.0%	80	61	-23.8%	2,085	578	-72.3%	3,795	1,714	-54.8%
Precinct Total			44	44	0.0%	206	189	-8.3%	3,377	1,430	-57.7%	6,382	3,469	-45.6%

Physical and Citation Arrests - Adult

Aggregated by component of arresting officer.

METROPOLITAN POLICE DEPARTMENT
of Nashville and Davidson County

		Prior Week	Last Week	Change*	Prior 4Wks	Last 4Wks	Change*	Prior YTD	YTD	Change*	Prior 52Wks	Last 52Wks	Change*
SID	Felony	1	3	200.0%	11	9	-18.2%	69	69	0.0%	138	113	-18.1%
	Misdemeanor	1	0	-100.0%	0	1	-	20	7	-65.0%	48	18	-62.5%
	Citation	0	0	-	9	3	-66.7%	459	71	-84.5%	829	342	-58.7%
	Division Total	2	3	50.0%	20	13	-35.0%	548	147	-73.2%	1,015	473	-53.4%
SOD (Excludes SRT)	Felony	1	0	-100.0%	4	1	-75.0%	30	28	-6.7%	64	45	-29.7%
	Misdemeanor	7	3	-57.1%	18	16	-11.1%	314	231	-26.4%	566	488	-13.8%
	Citation	6	15	150.0%	43	40	-7.0%	485	347	-28.5%	950	652	-31.4%
	Division Total	14	18	28.6%	65	57	-12.3%	829	606	-26.9%	1,580	1,185	-25.0%
SRT	Felony	0	0	-	2	0	-100.0%	17	2	-88.2%	28	10	-64.3%
	Misdemeanor	0	0	-	0	0	-	1	0	-100.0%	1	2	100.0%
	Citation	0	0	-	0	0	-	1	0	-100.0%	1	0	-100.0%
	Division Total	0	0	-	2	0	-100.0%	19	2	-89.5%	30	12	-60.0%
Warrants	Felony	30	42	40.0%	174	155	-10.9%	1,131	1,162	2.7%	2,076	2,102	1.3%
	Misdemeanor	42	51	21.4%	193	198	2.6%	1,719	1,464	-14.8%	3,088	2,797	-9.4%
	Citation	1	0	-100.0%	6	8	33.3%	32	41	28.1%	59	71	20.3%
	Division Total	73	93	27.4%	373	361	-3.2%	2,882	2,667	-7.5%	5,223	4,970	-4.8%
Other Components	Felony	8	4	-50.0%	24	19	-20.8%	125	140	12.0%	153	272	77.8%
	Misdemeanor	6	6	0.0%	19	19	0.0%	190	111	-41.6%	240	290	20.8%
	Citation	5	3	-40.0%	28	13	-53.6%	521	183	-64.9%	759	518	-31.8%
	Division Total	19	13	-31.6%	71	51	-28.2%	836	434	-48.1%	1,152	1,080	-6.3%
All	Felony	133	129	-3.0%	597	532	-10.9%	4,697	3,873	-17.5%	8,807	7,487	-15.0%
	Misdemeanor	268	261	-2.6%	1,161	1,069	-7.9%	11,632	8,041	-30.9%	21,646	16,896	-21.9%
	Citation	159	114	-28.3%	939	704	-25.0%	16,193	5,933	-63.4%	30,467	16,008	-47.5%
Grand Total		560	504	-10.0%	2,697	2,305	-14.5%	32,522	17,847	-45.1%	60,920	40,391	-33.7%

Information summarized for CompStat week ending 7/13/2019.

* Change for % Served is the difference in percents. Sourced from MNPD ARMS on 7/17/2019 8:06:06 AM. This report is not a count of arrest charges. 1 arrest = 1 body. Adult arrests only.

Arrests categorized by order of seriousness as follows: If an arrest citation is not issued, and any of the charges are felony charges, count the arrest as a felony arrest; if an arrest citation is not issued, and none of the charges are felony charges, count the arrest as a misdemeanor arrest; count all remaining arrests as a citation arrest. Shift / Detail totals are calculated based upon officer assignment for the date when the arrest was made (i.e. if the arresting officer's primary assignment is 'East CSU' for the date when the arrest was made, it will be counted as 1 'East CSU' arrest). Arrests made by officers working Mission 1 duties are counted toward their primary assignment.

Metro citations are not counted in this report, since they are issued for civil matters (i.e. violations of Davidson County Metropolitan Ordinances).

Arrests: Part I, Weapons Law, Drug-Related, DUI, and All Other

METROPOLITAN POLICE DEPARTMENT
of Nashville and Davidson County

Aggregated by component of arresting officer. Includes adult and juvenile arrests.

		Part I Arrests				Weapons Law Violation Arrests				Drug-Related Arrests				DUI Arrests			
		Week	4 Weeks	YTD	52 Weeks	Week	4 Weeks	YTD	52 Weeks	Week	4 Weeks	YTD	52 Weeks	Week	4 Weeks	YTD	52 Weeks
West	Prior	17	49	376	701	0	1	22	47	3	17	286	571	1	0	40	61
	Last	13	45	274	555	1	2	13	30	3	14	91	266	2	4	27	61
	% Change	-23.5 %	-8.2 %	-27.1 %	-20.8 %	Infinity	100.0 %	-40.9 %	-36.2 %	0.0 %	-17.6 %	-68.2 %	-53.4 %	100.0 %	Infinity	-32.5 %	0.0 %
East	Prior	11	53	460	858	0	6	87	169	15	59	668	1,300	3	20	64	146
	Last	15	48	337	695	0	3	44	72	4	39	285	656	2	9	84	142
	% Change	36.4 %	-9.4 %	-26.7 %	-19.0 %	0.0 %	-50.0 %	-49.4 %	-57.4 %	-73.3 %	-33.9 %	-57.3 %	-49.5 %	-33.3 %	-55.0 %	31.3 %	-2.7 %
South	Prior	16	64	493	999	1	5	50	92	5	59	643	1,191	3	12	124	238
	Last	15	57	402	802	0	2	37	93	5	49	432	919	5	13	129	225
	% Change	-6.3 %	-10.9 %	-18.5 %	-19.7 %	-100.0 %	-60.0 %	-26.0 %	1.1 %	0.0 %	-16.9 %	-32.8 %	-22.8 %	66.7 %	8.3 %	4.0 %	-5.5 %
Central	Prior	8	42	269	488	1	5	21	43	6	51	362	729	3	10	36	60
	Last	7	31	233	448	0	2	19	33	4	35	255	488	1	6	71	110
	% Change	-12.5 %	-26.2 %	-13.4 %	-8.2 %	-100.0 %	-60.0 %	-9.5 %	-23.3 %	-33.3 %	-31.4 %	-29.6 %	-33.1 %	-66.7 %	-40.0 %	97.2 %	83.3 %
Hermitage	Prior	10	54	592	1,094	4	3	61	97	5	28	617	1,134	2	13	97	166
	Last	8	49	334	740	0	5	29	71	2	22	187	528	7	14	77	175
	% Change	-20.0 %	-9.3 %	-43.6 %	-32.4 %	-100.0 %	66.7 %	-52.5 %	-26.8 %	-60.0 %	-21.4 %	-69.7 %	-53.4 %	250.0 %	7.7 %	-20.6 %	5.4 %
North	Prior	13	74	501	903	0	4	72	137	8	29	617	1,288	0	2	26	56
	Last	10	51	376	697	0	3	24	67	0	25	201	526	1	4	34	59
	% Change	-23.1 %	-31.1 %	-25.0 %	-22.8 %	0.0 %	-25.0 %	-66.7 %	-51.1 %	-100.0 %	-13.8 %	-67.4 %	-59.2 %	Infinity	100.0 %	30.8 %	5.4 %
Madison	Prior	9	44	592	1,161	0	1	49	92	12	13	483	886	2	6	134	262
	Last	11	40	334	707	1	2	19	45	2	25	129	359	2	5	53	117
	% Change	22.2 %	-9.1 %	-43.6 %	-39.1 %	Infinity	100.0 %	-61.2 %	-51.1 %	-83.3 %	92.3 %	-73.3 %	-59.5 %	0.0 %	-16.7 %	-60.4 %	-55.3 %
Midtown Hills	Prior	15	42	348	668	6	4	41	99	2	28	742	1,362	1	6	83	165
	Last	18	50	288	611	0	9	30	59	6	28	231	561	1	5	64	134
	% Change	20.0 %	19.0 %	-17.2 %	-8.5 %	-100.0 %	125.0 %	-26.8 %	-40.4 %	200.0 %	0.0 %	-68.9 %	-58.8 %	0.0 %	-16.7 %	-22.9 %	-18.8 %
Other	Prior	23	102	627	1,059	2	14	88	130	6	40	662	1,062	5	11	275	491
	Last	29	104	690	1,322	4	10	91	182	8	27	308	779	4	15	189	414
	% Change	26.1 %	2.0 %	10.0 %	24.8 %	100.0 %	-28.6 %	3.4 %	40.0 %	33.3 %	-32.5 %	-53.5 %	-26.6 %	-20.0 %	36.4 %	-31.3 %	-15.7 %
County	Prior	122	524	4,258	7,931	14	43	491	906	62	324	5,080	9,523	20	80	879	1,645
	Last	126	475	3,268	6,577	6	38	306	652	34	264	2,119	5,082	25	75	728	1,437
	% Change	3.3 %	-9.4 %	-23.3 %	-17.1 %	-57.1 %	-11.6 %	-37.7 %	-28.0 %	-45.2 %	-18.5 %	-58.3 %	-46.6 %	25.0 %	-6.3 %	-17.2 %	-12.6 %

Information summarized for CompStat week ending 07/13/2019.

Sourced from MNPD ARMS on 7/17/2019 8:06:07 AM. This report is not a count of arrest charges. 1 arrest = 1 body. Includes adult and juvenile arrests. Arrests categorized by order of seriousness as follows: if an arrest includes one or more Part I UCR charges, it is counted as a Part I arrest. If an arrest includes one or weapons law violation charges but no Part I charges, it is counted as a weapons law violation arrest. The same hierarchical categorization is applicable for the remaining arrest categories (drug, DUI, and all other arrests).

Arrests: Part I, Weapons Law, Drug-Related, DUI, and All Other

Aggregated by component of arresting officer. Includes adult and juvenile arrests.

METROPOLITAN POLICE DEPARTMENT
of Nashville and Davidson County

		All Other Arrests				Total Arrests			
		Week	4 Weeks	YTD	52 Weeks	Week	4 Weeks	YTD	52 Weeks
West	Prior	**16**	**91**	**1,202**	**2,340**	**37**	**158**	**1,926**	**3,720**
	Last	**15**	**67**	**559**	**1,502**	**34**	**132**	**964**	**2,414**
	% Change	**-6.3 %**	**-26.4 %**	**-53.5 %**	**-35.8 %**	**-8.1 %**	**-16.5 %**	**-49.9 %**	**-35.1 %**
East	Prior	**39**	**160**	**3,037**	**5,809**	**68**	**298**	**4,316**	**8,282**
	Last	**27**	**144**	**1,209**	**3,199**	**48**	**243**	**1,959**	**4,764**
	% Change	**-30.8 %**	**-10.0 %**	**-60.2 %**	**-44.9 %**	**-29.4 %**	**-18.5 %**	**-54.6 %**	**-42.5 %**
South	Prior	**55**	**284**	**2,795**	**5,405**	**80**	**424**	**4,105**	**7,925**
	Last	**42**	**236**	**1,906**	**4,113**	**67**	**357**	**2,906**	**6,152**
	% Change	**-23.6 %**	**-16.9 %**	**-31.8 %**	**-23.9 %**	**-16.3 %**	**-15.8 %**	**-29.2 %**	**-22.4 %**
Central	Prior	**64**	**305**	**3,334**	**6,492**	**82**	**413**	**4,022**	**7,812**
	Last	**45**	**255**	**1,886**	**4,418**	**57**	**329**	**2,464**	**5,497**
	% Change	**-29.7 %**	**-16.4 %**	**-43.4 %**	**-31.9 %**	**-30.5 %**	**-20.3 %**	**-38.7 %**	**-29.6 %**
Hermitage	Prior	**31**	**175**	**3,078**	**5,700**	**52**	**273**	**4,445**	**8,191**
	Last	**25**	**136**	**1,297**	**3,295**	**42**	**226**	**1,924**	**4,809**
	% Change	**-19.4 %**	**-22.3 %**	**-57.9 %**	**-42.2 %**	**-19.2 %**	**-17.2 %**	**-56.7 %**	**-41.3 %**
North	Prior	**43**	**206**	**2,278**	**4,205**	**64**	**315**	**3,494**	**6,589**
	Last	**45**	**167**	**1,225**	**2,532**	**56**	**250**	**1,860**	**3,881**
	% Change	**4.7 %**	**-18.9 %**	**-46.2 %**	**-39.8 %**	**-12.5 %**	**-20.6 %**	**-46.8 %**	**-41.1 %**
Madison	Prior	**30**	**164**	**2,536**	**4,720**	**53**	**228**	**3,794**	**7,121**
	Last	**32**	**144**	**1,007**	**2,627**	**48**	**216**	**1,542**	**3,855**
	% Change	**6.7 %**	**-12.2 %**	**-60.3 %**	**-44.3 %**	**-9.4 %**	**-5.3 %**	**-59.4 %**	**-45.9 %**
Midtown Hills	Prior	**32**	**148**	**2,485**	**4,676**	**56**	**228**	**3,699**	**6,970**
	Last	**26**	**121**	**975**	**2,446**	**51**	**213**	**1,588**	**3,811**
	% Change	**-18.8 %**	**-18.2 %**	**-60.8 %**	**-47.7 %**	**-8.9 %**	**-6.6 %**	**-57.1 %**	**-45.3 %**
Other	Prior	**76**	**396**	**3,639**	**6,492**	**112**	**563**	**5,291**	**9,234**
	Last	**92**	**346**	**2,962**	**5,827**	**137**	**502**	**4,240**	**8,524**
	% Change	**21.1 %**	**-12.6 %**	**-18.6 %**	**-10.2 %**	**22.3 %**	**-10.8 %**	**-19.9 %**	**-7.7 %**
County	Prior	**386**	**1,929**	**24,384**	**45,839**	**604**	**2,900**	**35,092**	**65,844**
	Last	**349**	**1,616**	**13,026**	**29,959**	**540**	**2,468**	**19,447**	**43,707**
	% Change	**-9.6 %**	**-16.2 %**	**-46.6 %**	**-34.6 %**	**-10.6 %**	**-14.9 %**	**-44.6 %**	**-33.6 %**

Information summarized for CompStat week ending 07/13/2019.

Sourced from MNPD ARMS on 7/17/2019 8:06:07 AM. This report is not a count of arrest charges. 1 arrest = 1 body. Includes adult and juvenile arrests. Arrests categorized by order of seriousness as follows: if an arrest includes one or more Part I UCR charges, it is counted as a Part I arrest. If an arrest includes one or weapons law violation charges but no Part I charges, it is counted as a weapons law violation arrest. The same hierarchical categorization is applicable for the remaining arrest categories (drug, DUI, and all other arrests).

Outstanding Warrants: Served

Aggregated by component of arresting officer.

METROPOLITAN POLICE DEPARTMENT

of Nashville and Davidson County

		Rolling Two Week				Rolling Eight Week				YTD				Rolling Twenty-Four Month			
		Prior Week	Last Week	Change	% Change	Prior 4 Weeks	Last 4 Weeks	Change	% Change	Prior YTD	YTD	Change	% Change	Prior 52 Weeks	Last 52 Weeks	Change	% Change
West	Felony	5	8	3	60.0%	25	22	-3	-12.0%	170	133	-37	-21.8%	311	259	-52	-16.7%
	Misdemeanor	15	8	-7	-46.7%	35	37	2	5.7%	460	298	-162	-35.2%	827	647	-180	-21.8%
	Juvenile	0	0	0	-	0	0	0	-	2	1	-1	-50.0%	5	2	-3	-60.0%
	Subtotal	20	16	-4	-20.0%	60	59	-1	-1.7%	632	432	-200	-31.6%	1,143	908	-235	-20.6%
East	Felony	12	8	-4	-33.3%	30	40	10	33.3%	431	265	-166	-38.5%	707	542	-165	-23.3%
	Misdemeanor	21	20	-1	-4.8%	84	86	2	2.4%	1,090	698	-392	-36.0%	1,995	1,511	-484	-24.3%
	Juvenile	0	0	0	-	1	0	-1	-100.0%	12	10	-2	-16.7%	25	15	-10	-40.0%
	Subtotal	33	28	-5	-15.2%	115	126	11	9.6%	1,533	973	-560	-36.5%	2,727	2,068	-659	-24.2%
South	Felony	17	8	-9	-52.9%	29	35	6	20.7%	357	245	-112	-31.4%	622	488	-134	-21.5%
	Misdemeanor	18	17	-1	-5.6%	95	85	-10	-10.5%	814	670	-144	-17.7%	1,624	1,464	-160	-9.9%
	Juvenile	0	1	1	-	2	3	1	50.0%	2	6	4	200.0%	10	10	0	0.0%
	Subtotal	35	26	-9	-25.7%	126	123	-3	-2.4%	1,173	921	-252	-21.5%	2,256	1,962	-294	-13.0%
Central	Felony	8	6	-2	-25.0%	43	37	-6	-14.0%	229	237	8	3.5%	407	447	40	9.8%
	Misdemeanor	29	26	-3	-10.3%	108	93	-15	-13.9%	787	707	-80	-10.2%	1,529	1,442	-87	-5.7%
	Juvenile	0	0	0	-	3	1	-2	-66.7%	10	6	-4	-40.0%	13	10	-3	-23.1%
	Subtotal	37	32	-5	-13.5%	154	131	-23	-14.9%	1,026	950	-76	-7.4%	1,949	1,899	-50	-2.6%
Hermitage	Felony	10	4	-6	-60.0%	31	28	-3	-9.7%	383	231	-152	-39.7%	722	522	-200	-27.7%
	Misdemeanor	9	21	12	133.3%	73	98	25	34.2%	1,270	737	-533	-42.0%	2,428	1,705	-723	-29.8%
	Juvenile	3	0	-3	-100.0%	0	4	4	-	16	7	-9	-56.3%	27	11	-16	-59.3%
	Subtotal	22	25	3	13.6%	104	130	26	25.0%	1,669	975	-694	-41.6%	3,177	2,238	-939	-29.6%
North	Felony	8	18	10	125.0%	48	53	5	10.4%	399	304	-95	-23.8%	835	624	-211	-25.3%
	Misdemeanor	23	27	4	17.4%	109	108	-1	-0.9%	1,048	739	-309	-29.5%	2,012	1,425	-587	-29.2%
	Juvenile	0	0	0	-	2	0	-2	-100.0%	4	5	1	25.0%	7	13	6	85.7%
	Subtotal	31	45	14	45.2%	159	161	2	1.3%	1,451	1,048	-403	-27.8%	2,854	2,062	-792	-27.8%
Madison	Felony	11	9	-2	-18.2%	37	45	8	21.6%	332	262	-70	-21.1%	605	527	-78	-12.9%
	Misdemeanor	12	28	16	133.3%	119	91	-28	-23.5%	932	615	-317	-34.0%	1,670	1,370	-300	-18.0%
	Juvenile	0	0	0	-	1	0	-1	-100.0%	9	2	-7	-77.8%	12	2	-10	-83.3%
	Subtotal	23	37	14	60.9%	157	136	-21	-13.4%	1,273	879	-394	-31.0%	2,287	1,899	-388	-17.0%
Midtown Hills	Felony	6	7	1	16.7%	19	27	8	42.1%	223	160	-63	-28.3%	422	274	-148	-35.1%
	Misdemeanor	15	24	9	60.0%	69	58	-11	-15.9%	652	461	-191	-29.3%	1,345	974	-371	-27.6%
	Juvenile	0	0	0	-	5	5	0	0.0%	5	11	6	120.0%	9	22	13	144.4%
	Subtotal	21	31	10	47.6%	93	90	-3	-3.2%	880	632	-248	-28.2%	1,776	1,270	-506	-28.5%
County	Felony	128	120	-8	-6.3%	568	520	-48	-8.5%	4,700	3,789	-911	-19.4%	8,299	7,249	-1,050	-12.7%
	Misdemeanor	232	267	35	15.1%	1,101	1,036	-65	-5.9%	10,293	7,854	-2,439	-23.7%	19,098	16,102	-2,996	-15.7%
	Juvenile	3	4	1	33.3%	20	16	-4	-20.0%	76	88	12	15.8%	127	156	29	22.8%
	Total	363	391	28	7.7%	1,689	1,572	-117	-6.9%	15,069	11,731	-3,338	-22.2%	27,524	23,507	-4,017	-14.6%

Information summarized for CompStat week ending 7/13/2019.

* Countywide totals include outstanding warrants served by all other divisions. Sourced from MNPD ARMS on 7/17/2019 8:06:07 AM.
Statistics provided above consider 1 count for each outstanding warrant served.

Outstanding Warrants: Attempts/Served

Aggregated by component of arresting officer.

METROPOLITAN POLICE DEPARTMENT

of Nashville and Davidson County

			Prior Week	Last Week	Change*	Prior 4Wks	Last 4Wks	Change*	Prior YTD	Current YTD	Change*	Prior 52Wks	Last 52Wks	Change*
West	Patrol-A	Served	4	4	0.0 %	8	9	12.5 %	94	65	-30.9 %	171	144	-15.8 %
		Attempts	18	6	-66.7 %	38	39	2.6 %	354	369	4.2 %	608	640	5.3 %
		% Served	22.2 %	66.7 %	44.4 %	21.1 %	23.1 %	2.0 %	26.6 %	17.6 %	-8.9 %	28.1 %	22.5 %	-5.6 %
	Patrol-B	Served	5	2	-60.0 %	15	15	0.0 %	157	128	-18.5 %	274	259	-5.5 %
		Attempts	1	11	1,000.0 %	32	21	-34.4 %	531	239	-55.0 %	911	678	-25.6 %
		% Served	500.0 %	18.2 %	-481.8 %	46.9 %	71.4 %	24.6 %	29.6 %	53.6 %	24.0 %	30.1 %	38.2 %	8.1 %
	Patrol-C	Served	5	0	-100.0 %	5	7	40.0 %	104	48	-53.8 %	189	138	-27.0 %
		Attempts	1	0	-100.0 %	10	4	-60.0 %	162	109	-32.7 %	328	373	13.7 %
		% Served	500.0 %	NaN	NaN	50.0 %	175.0 %	125.0 %	64.2 %	44.0 %	-20.2 %	57.6 %	37.0 %	-20.6 %
	Other	Served	6	10	66.7 %	32	28	-12.5 %	277	191	-31.0 %	509	367	-27.9 %
		Attempts	11	7	-36.4 %	78	51	-34.6 %	660	679	2.9 %	1,365	1,414	3.6 %
		% Served	54.5 %	142.9 %	88.3 %	41.0 %	54.9 %	13.9 %	42.0 %	28.1 %	-13.8 %	37.3 %	26.0 %	-11.3 %
	Totals	**Served**	**20**	**16**	**-20.0 %**	**60**	**59**	**-1.7 %**	**632**	**432**	**-31.6 %**	**1,143**	**908**	**-20.6 %**
		Attempts	**31**	**24**	**-22.6 %**	**158**	**115**	**-27.2 %**	**1,707**	**1,396**	**-18.2 %**	**3,212**	**3,105**	**-3.3 %**
		% Served	**64.5 %**	**66.7 %**	**2.2 %**	**38.0 %**	**51.3 %**	**13.3 %**	**37.0 %**	**30.9 %**	**-6.1 %**	**35.6 %**	**29.2 %**	**-6.3 %**
East	Patrol-A	Served	6	3	-50.0 %	26	27	3.8 %	295	194	-34.2 %	527	386	-26.8 %
		Attempts	1	38	3,700.0 %	72	67	-6.9 %	1,252	584	-53.4 %	2,155	1,443	-33.0 %
		% Served	600.0 %	7.9 %	-592.1 %	36.1 %	40.3 %	4.2 %	23.6 %	33.2 %	9.7 %	24.5 %	26.7 %	2.3 %
	Patrol-B	Served	11	14	27.3 %	37	40	8.1 %	392	299	-23.7 %	614	592	-3.6 %
		Attempts	18	6	-66.7 %	118	49	-58.5 %	1,003	581	-42.1 %	1,726	1,445	-16.3 %
		% Served	61.1 %	233.3 %	172.2 %	31.4 %	81.6 %	50.3 %	39.1 %	51.5 %	12.4 %	35.6 %	41.0 %	5.4 %
	Patrol-C	Served	4	4	0.0 %	12	25	108.3 %	451	190	-57.9 %	771	464	-39.8 %
		Attempts	0	7	Infinity	10	17	70.0 %	640	182	-71.6 %	1,652	622	-62.3 %
		% Served	Infinity	57.1 %	-Infinity	120.0 %	147.1 %	27.1 %	70.5 %	104.4 %	33.9 %	46.7 %	74.6 %	27.9 %
	Other	Served	12	7	-41.7 %	40	34	-15.0 %	395	290	-26.6 %	815	626	-23.2 %
		Attempts	37	6	-83.8 %	20	71	255.0 %	575	367	-36.2 %	1,038	969	-6.6 %
		% Served	32.4 %	116.7 %	84.2 %	200.0 %	47.9 %	-152.1 %	68.7 %	79.0 %	10.3 %	78.5 %	64.6 %	-13.9 %
	Totals	**Served**	**33**	**28**	**-15.2 %**	**115**	**126**	**9.6 %**	**1,533**	**973**	**-36.5 %**	**2,727**	**2,068**	**-24.2 %**
		Attempts	**56**	**57**	**1.8 %**	**220**	**204**	**-7.3 %**	**3,470**	**1,714**	**-50.6 %**	**6,571**	**4,479**	**-31.8 %**
		% Served	**58.9 %**	**49.1 %**	**-9.8 %**	**52.3 %**	**61.8 %**	**9.5 %**	**44.2 %**	**56.8 %**	**12.6 %**	**41.5 %**	**46.2 %**	**4.7 %**

Outstanding Warrants: Attempts/Served

Aggregated by component of arresting officer.

METROPOLITAN POLICE DEPARTMENT

of Nashville and Davidson County

			Prior Week	Last Week	Change*	Prior 4Wks	Last 4Wks	Change*	Prior YTD	Current YTD	Change*	Prior 52Wks	Last 52Wks	Change*
South	Patrol-A	Served	9	9	0.0 %	43	33	-23.3 %	354	264	-25.4 %	641	468	-27.0 %
		Attempts	5	1	-80.0 %	48	13	-72.9 %	515	254	-50.7 %	1,025	701	-31.6 %
		% Served	180.0 %	900.0 %	720.0 %	89.6 %	253.8 %	164.3 %	68.7 %	103.9 %	35.2 %	62.5 %	66.8 %	4.2 %
	Patrol-B	Served	3	4	33.3 %	46	30	-34.8 %	372	319	-14.2 %	732	742	1.4 %
		Attempts	7	2	-71.4 %	26	48	84.6 %	498	290	-41.8 %	1,042	704	-32.4 %
		% Served	42.9 %	200.0 %	157.1 %	176.9 %	62.5 %	-114.4 %	74.7 %	110.0 %	35.3 %	70.2 %	105.4 %	35.1 %
	Patrol-C	Served	15	10	-33.3 %	26	37	42.3 %	198	226	14.1 %	403	434	7.7 %
		Attempts	5	2	-60.0 %	8	23	187.5 %	149	125	-16.1 %	394	240	-39.1 %
		% Served	300.0 %	500.0 %	200.0 %	325.0 %	160.9 %	-164.1 %	132.9 %	180.8 %	47.9 %	102.3 %	180.8 %	78.5 %
	Other	Served	8	3	-62.5 %	11	23	109.1 %	249	112	-55.0 %	480	318	-33.8 %
		Attempts	0	1	Infinity	7	6	-14.3 %	148	38	-74.3 %	341	191	-44.0 %
		% Served	Infinity	300.0 %	-Infinity	157.1 %	383.3 %	226.2 %	168.2 %	294.7 %	126.5 %	140.8 %	166.5 %	25.7 %
	Totals	**Served**	**35**	**26**	**-25.7 %**	**126**	**123**	**-2.4 %**	**1,173**	**921**	**-21.5 %**	**2,256**	**1,962**	**-13.0 %**
		Attempts	**17**	**6**	**-64.7 %**	**89**	**90**	**1.1 %**	**1,310**	**707**	**-46.0 %**	**2,802**	**1,836**	**-34.5 %**
		% Served	**205.9 %**	**433.3 %**	**227.5 %**	**141.6 %**	**136.7 %**	**-4.9 %**	**89.5 %**	**130.3 %**	**40.7 %**	**80.5 %**	**106.9 %**	**26.3 %**
Central	Patrol-A	Served	11	4	-63.6 %	13	27	107.7 %	162	171	5.6 %	445	376	-15.5 %
		Attempts	6	2	-66.7 %	8	20	150.0 %	121	127	5.0 %	345	242	-29.9 %
		% Served	183.3 %	200.0 %	16.7 %	162.5 %	135.0 %	-27.5 %	133.9 %	134.6 %	0.8 %	129.0 %	155.4 %	26.4 %
	Patrol-B	Served	2	5	150.0 %	29	16	-44.8 %	220	170	-22.7 %	373	362	-2.9 %
		Attempts	2	1	-50.0 %	15	6	-60.0 %	170	208	22.4 %	266	404	51.9 %
		% Served	100.0 %	500.0 %	400.0 %	193.3 %	266.7 %	73.3 %	129.4 %	81.7 %	-47.7 %	140.2 %	89.6 %	-50.6 %
	Patrol-C	Served	11	3	-72.7 %	51	25	-51.0 %	200	220	10.0 %	303	384	26.7 %
		Attempts	19	1	-94.7 %	57	27	-52.6 %	751	203	-73.0 %	885	797	-9.9 %
		% Served	57.9 %	300.0 %	242.1 %	89.5 %	92.6 %	3.1 %	26.6 %	108.4 %	81.7 %	34.2 %	48.2 %	13.9 %
	Other	Served	13	20	53.8 %	61	63	3.3 %	444	389	-12.4 %	828	777	-6.2 %
		Attempts	5	6	20.0 %	52	28	-46.2 %	1,138	404	-64.5 %	1,885	943	-50.0 %
		% Served	260.0 %	333.3 %	73.3 %	117.3 %	225.0 %	107.7 %	39.0 %	96.3 %	57.3 %	43.9 %	82.4 %	38.5 %
	Totals	**Served**	**37**	**32**	**-13.5 %**	**154**	**131**	**-14.9 %**	**1,026**	**950**	**-7.4 %**	**1,949**	**1,899**	**-2.6 %**
		Attempts	**32**	**10**	**-68.8 %**	**132**	**81**	**-38.6 %**	**2,180**	**942**	**-56.8 %**	**3,381**	**2,386**	**-29.4 %**
		% Served	**115.6 %**	**320.0 %**	**204.4 %**	**116.7 %**	**161.7 %**	**45.1 %**	**47.1 %**	**100.8 %**	**53.8 %**	**57.6 %**	**79.6 %**	**21.9 %**

Outstanding Warrants: Attempts/Served

Aggregated by component of arresting officer.

METROPOLITAN POLICE DEPARTMENT

of Nashville and Davidson County

			Prior Week	Last Week	Change*	Prior 4Wks	Last 4Wks	Change*	Prior YTD	Current YTD	Change*	Prior 52Wks	Last 52Wks	Change*
Hermitage	Patrol-A	Served	6	8	33.3 %	39	45	15.4 %	313	267	-14.7 %	549	555	1.1 %
		Attempts	2	7	250.0 %	18	13	-27.8 %	677	172	-74.6 %	1,331	580	-56.4 %
		% Served	300.0 %	114.3 %	-185.7 %	216.7 %	346.2 %	129.5 %	46.2 %	155.2 %	109.0 %	41.2 %	95.7 %	54.4 %
	Patrol-B	Served	7	8	14.3 %	24	36	50.0 %	427	319	-25.3 %	904	676	-25.2 %
		Attempts	1	3	200.0 %	13	13	0.0 %	812	294	-63.8 %	1,303	799	-38.7 %
		% Served	700.0 %	266.7 %	-433.3 %	184.6 %	276.9 %	92.3 %	52.6 %	108.5 %	55.9 %	69.4 %	84.6 %	15.2 %
	Patrol-C	Served	6	6	0.0 %	19	33	73.7 %	379	201	-47.0 %	609	477	-21.7 %
		Attempts	1	1	0.0 %	14	16	14.3 %	717	145	-79.8 %	1,346	580	-56.9 %
		% Served	600.0 %	600.0 %	0.0 %	135.7 %	206.3 %	70.5 %	52.9 %	138.6 %	85.8 %	45.2 %	82.2 %	37.0 %
	Other	Served	3	3	0.0 %	22	16	-27.3 %	550	188	-65.8 %	1,115	530	-52.5 %
		Attempts	7	0	-100.0 %	12	21	75.0 %	386	121	-68.7 %	865	372	-57.0 %
		% Served	42.9 %	Infinity	Infinity	183.3 %	76.2 %	-107.1 %	142.5 %	155.4 %	12.9 %	128.9 %	142.5 %	13.6 %
	Totals	**Served**	**22**	**25**	**13.6 %**	**104**	**130**	**25.0 %**	**1,669**	**975**	**-41.6 %**	**3,177**	**2,238**	**-29.6 %**
		Attempts	**11**	**11**	**0.0 %**	**57**	**63**	**10.5 %**	**2,592**	**732**	**-71.8 %**	**4,845**	**2,331**	**-51.9 %**
		% Served	**200.0 %**	**227.3 %**	**27.3 %**	**182.5 %**	**206.3 %**	**23.9 %**	**64.4 %**	**133.2 %**	**68.8 %**	**65.6 %**	**96.0 %**	**30.4 %**
North	Patrol-A	Served	13	24	84.6 %	31	75	141.9 %	317	321	1.3 %	548	589	7.5 %
		Attempts	2	22	1,000.0 %	39	87	123.1 %	697	344	-50.6 %	1,164	778	-33.2 %
		% Served	650.0 %	109.1 %	-540.9 %	79.5 %	86.2 %	6.7 %	45.5 %	93.3 %	47.8 %	47.1 %	75.7 %	28.6 %
	Patrol-B	Served	9	7	-22.2 %	61	42	-31.1 %	297	324	9.1 %	626	610	-2.6 %
		Attempts	8	17	112.5 %	38	43	13.2 %	872	264	-69.7 %	1,523	727	-52.3 %
		% Served	112.5 %	41.2 %	-71.3 %	160.5 %	97.7 %	-62.9 %	34.1 %	122.7 %	88.7 %	41.1 %	83.9 %	42.8 %
	Patrol-C	Served	6	3	-50.0 %	60	23	-61.7 %	375	221	-41.1 %	668	417	-37.6 %
		Attempts	1	0	-100.0 %	40	2	-95.0 %	580	138	-76.2 %	881	335	-62.0 %
		% Served	600.0 %	Infinity	Infinity	150.0 %	1,150.0 %	1,000.0 %	64.7 %	160.1 %	95.5 %	75.8 %	124.5 %	48.7 %
	Other	Served	3	11	266.7 %	7	21	200.0 %	462	182	-60.6 %	1,012	446	-55.9 %
		Attempts	0	0	NaN	4	1	-75.0 %	594	136	-77.1 %	1,227	393	-68.0 %
		% Served	Infinity	Infinity	NaN	175.0 %	2,100.0 %	1,925.0 %	77.8 %	133.8 %	56.0 %	82.5 %	113.5 %	31.0 %
	Totals	**Served**	**31**	**45**	**45.2 %**	**159**	**161**	**1.3 %**	**1,451**	**1,048**	**-27.8 %**	**2,854**	**2,062**	**-27.8 %**
		Attempts	**11**	**39**	**254.5 %**	**121**	**133**	**9.9 %**	**2,743**	**882**	**-67.8 %**	**4,795**	**2,233**	**-53.4 %**
		% Served	**281.8 %**	**115.4 %**	**-166.4 %**	**131.4 %**	**121.1 %**	**-10.4 %**	**52.9 %**	**118.8 %**	**65.9 %**	**59.5 %**	**92.3 %**	**32.8 %**

Outstanding Warrants: Attempts/Served

Aggregated by component of arresting officer.

METROPOLITAN POLICE DEPARTMENT

of Nashville and Davidson County

			Prior Week	Last Week	Change*	Prior 4Wks	Last 4Wks	Change*	Prior YTD	Current YTD	Change*	Prior 52Wks	Last 52Wks	Change*
Madison	Patrol-A	Served	4	1	-75.0 %	15	17	13.3 %	157	157	0.0 %	295	299	1.4 %
		Attempts	4	1	-75.0 %	21	9	-57.1 %	331	153	-53.8 %	683	414	-39.4 %
		% Served	100.0 %	100.0 %	0.0 %	71.4 %	188.9 %	117.5 %	47.4 %	102.6 %	55.2 %	43.2 %	72.2 %	29.0 %
	Patrol-B	Served	4	7	75.0 %	37	22	-40.5 %	399	198	-50.4 %	558	496	-11.1 %
		Attempts	0	1	Infinity	16	5	-68.8 %	701	120	-82.9 %	797	419	-47.4 %
		% Served	Infinity	700.0 %	-Infinity	231.3 %	440.0 %	208.8 %	56.9 %	165.0 %	108.1 %	70.0 %	118.4 %	48.4 %
	Patrol-C	Served	3	4	33.3 %	19	17	-10.5 %	310	124	-60.0 %	598	321	-46.3 %
		Attempts	0	0	NaN	12	5	-58.3 %	987	121	-87.7 %	1,771	622	-64.9 %
		% Served	Infinity	Infinity	NaN	158.3 %	340.0 %	181.7 %	31.4 %	102.5 %	71.1 %	33.8 %	51.6 %	17.8 %
	Other	Served	12	25	108.3 %	86	80	-7.0 %	407	400	-1.7 %	836	783	-6.3 %
		Attempts	17	21	23.5 %	168	85	-49.4 %	542	663	22.3 %	1,200	1,199	-0.1 %
		% Served	70.6 %	119.0 %	48.5 %	51.2 %	94.1 %	42.9 %	75.1 %	60.3 %	-14.8 %	69.7 %	65.3 %	-4.4 %
	Totals	**Served**	**23**	**37**	**60.9 %**	**157**	**136**	**-13.4 %**	**1,273**	**879**	**-31.0 %**	**2,287**	**1,899**	**-17.0 %**
		Attempts	**21**	**23**	**9.5 %**	**217**	**104**	**-52.1 %**	**2,561**	**1,057**	**-58.7 %**	**4,451**	**2,654**	**-40.4 %**
		% Served	**109.5 %**	**160.9 %**	**51.3 %**	**72.4 %**	**130.8 %**	**58.4 %**	**49.7 %**	**83.2 %**	**33.5 %**	**51.4 %**	**71.6 %**	**20.2 %**
Midtown Hills	Patrol-A	Served	1	8	700.0 %	19	17	-10.5 %	140	127	-9.3 %	298	207	-30.5 %
		Attempts	1	4	300.0 %	9	12	33.3 %	197	91	-53.8 %	604	193	-68.0 %
		% Served	100.0 %	200.0 %	100.0 %	211.1 %	141.7 %	-69.4 %	71.1 %	139.6 %	68.5 %	49.3 %	107.3 %	57.9 %
	Patrol-B	Served	9	5	-44.4 %	27	23	-14.8 %	237	193	-18.6 %	401	322	-19.7 %
		Attempts	2	0	-100.0 %	8	2	-75.0 %	256	42	-83.6 %	481	173	-64.0 %
		% Served	450.0 %	Infinity	Infinity	337.5 %	1,150.0 %	812.5 %	92.6 %	459.5 %	366.9 %	83.4 %	186.1 %	102.8 %
	Patrol-C	Served	0	10	Infinity	13	14	7.7 %	190	97	-48.9 %	373	227	-39.1 %
		Attempts	0	4	Infinity	5	7	40.0 %	537	53	-90.1 %	742	231	-68.9 %
		% Served	NaN	250.0 %	NaN	260.0 %	200.0 %	-60.0 %	35.4 %	183.0 %	147.6 %	50.3 %	98.3 %	48.0 %
	Other	Served	11	8	-27.3 %	34	36	5.9 %	313	215	-31.3 %	704	514	-27.0 %
		Attempts	1	0	-100.0 %	18	46	155.6 %	581	258	-55.6 %	1,128	537	-52.4 %
		% Served	1,100.0 %	Infinity	Infinity	188.9 %	78.3 %	-110.6 %	53.9 %	83.3 %	29.5 %	62.4 %	95.7 %	33.3 %
	Totals	**Served**	**21**	**31**	**47.6 %**	**93**	**90**	**-3.2 %**	**880**	**632**	**-28.2 %**	**1,776**	**1,270**	**-28.5 %**
		Attempts	**4**	**8**	**100.0 %**	**40**	**67**	**67.5 %**	**1,571**	**444**	**-71.7 %**	**2,955**	**1,134**	**-61.6 %**
		% Served	**525.0 %**	**387.5 %**	**-137.5 %**	**232.5 %**	**134.3 %**	**-98.2 %**	**56.0 %**	**142.3 %**	**86.3 %**	**60.1 %**	**112.0 %**	**51.9 %**

Outstanding Warrants: Attempts/Served

Aggregated by component of arresting officer.

METROPOLITAN POLICE DEPARTMENT

of Nashville and Davidson County

		Prior Week	Last Week	Change*	Prior 4Wks	Last 4Wks	Change*	Prior YTD	Current YTD	Change*	Prior 52Wks	Last 52Wks	Change*
SID	Served	0	0	NaN	25	0	-100.0 %	72	58	-19.4 %	131	102	-22.1 %
	Attempts	0	0	NaN	14	0	-100.0 %	219	23	-89.5 %	245	38	-84.5 %
	% Served	NaN	NaN	NaN	178.6 %	NaN	NaN	32.9 %	252.2 %	219.3 %	53.5 %	268.4 %	215.0 %
SOD	Served	0	0	NaN	13	2	-84.6 %	53	56	5.7 %	84	104	23.8 %
	Attempts	0	0	NaN	0	8	Infinity	39	29	-25.6 %	65	44	-32.3 %
	% Served	NaN	NaN	NaN	Infinity	25.0 %	-Infinity	135.9 %	193.1 %	57.2 %	129.2 %	236.4 %	107.1 %
SRT	Served	0	0	NaN	24	0	-100.0 %	55	24	-56.4 %	85	87	2.4 %
	Attempts	0	0	NaN	6	0	-100.0 %	86	6	-93.0 %	148	117	-20.9 %
	% Served	NaN	NaN	NaN	400.0 %	NaN	NaN	64.0 %	400.0 %	336.0 %	57.4 %	74.4 %	16.9 %
Warrants	Served	130	144	10.8 %	621	582	-6.3 %	4,961	4,471	-9.9 %	8,704	8,260	-5.1 %
	Attempts	34	46	35.3 %	128	195	52.3 %	1,038	986	-5.0 %	1,704	2,001	17.4 %
	% Served	382.4 %	313.0 %	-69.3 %	485.2 %	298.5 %	-186.7 %	477.9 %	453.4 %	-24.5 %	510.8 %	412.8 %	-98.0 %
Other	Served	11	7	-36.4 %	38	32	-15.8 %	291	312	7.2 %	351	648	84.6 %
	Attempts	2	3	50.0 %	73	53	-27.4 %	566	253	-55.3 %	926	736	-20.5 %
	% Served	550.0 %	233.3 %	-316.7 %	52.1 %	60.4 %	8.3 %	51.4 %	123.3 %	71.9 %	37.9 %	88.0 %	50.1 %
County Total	**Served**	**363**	**391**	**7.7 %**	**1,689**	**1,572**	**-6.9 %**	**15,069**	**11,731**	**-22.2 %**	**27,524**	**23,507**	**-14.6 %**
	Attempts	**219**	**227**	**3.7 %**	**1,255**	**1,113**	**-11.3 %**	**20,082**	**9,171**	**-54.3 %**	**36,100**	**23,094**	**-36.0 %**
	% Served	**165.8 %**	**172.2 %**	**6.5 %**	**134.6 %**	**141.2 %**	**6.7 %**	**75.0 %**	**127.9 %**	**52.9 %**	**76.2 %**	**101.8 %**	**25.5 %**

Information summarized for CompStat week ending 7/13/2019.

* Change for % Served is the difference in percents. Sourced from MNPD ARMS on 7/17/2019 8:06:07 AM. Statistics provided above consider 1 count for each outstanding warrant served.

Crooks With Guns / School Zone Report

Aggregated by component of arresting officer.

METROPOLITAN POLICE DEPARTMENT

of Nashville and Davidson County

		Crooks With Guns - Arrests				Drugs in School Zones - Arrests				Drugs in School Zones - Charges			
		YTD	52 Weeks	4 Weeks	Last 4 Wks to Same Period Last Year	YTD	52 Weeks	4 Weeks	Last 4 Wks to Same Period Last Year	YTD	52 Weeks	4 Weeks	Last 4 Wks to Same Period Last Year
West	Prior	6	23	0	0	4	7	0	0	9	12	0	0
	Last	5	15	0	0	0	3	0	0	0	4	0	0
	% Change	-16.7 %	-34.8 %	0.0 %	0.0 %	-100.0 %	-57.1 %	0.0 %	0.0 %	-100.0 %	-66.7 %	0.0 %	0.0 %
East	Prior	36	70	0	3	4	21	0	1	9	34	0	3
	Last	12	30	0	0	0	3	0	0	0	3	0	0
	% Change	-66.7 %	-57.1 %	0.0 %	-100.0 %	-100.0 %	-85.7 %	0.0 %	-100.0 %	-100.0 %	-91.2 %	0.0 %	-100.0 %
South	Prior	25	48	3	2	2	4	0	0	2	4	0	0
	Last	22	53	3	3	0	4	0	0	0	4	0	0
	% Change	-12.0 %	10.4 %	0.0 %	50.0 %	-100.0 %	0.0 %	0.0 %	0.0 %	-100.0 %	0.0 %	0.0 %	0.0 %
Central	Prior	3	9	2	0	0	1	0	0	0	1	0	0
	Last	5	5	0	0	0	1	0	0	0	2	0	0
	% Change	66.7 %	-44.4 %	-100.0 %	0.0 %	0.0 %	0.0 %	0.0 %	0.0 %	0.0 %	100.0 %	0.0 %	0.0 %
Hermitage	Prior	34	56	2	10	3	5	0	0	3	6	0	0
	Last	15	44	3	3	2	4	1	1	2	4	1	1
	% Change	-55.9 %	-21.4 %	50.0 %	-70.0 %	-33.3 %	-20.0 %	Infinity	Infinity	-33.3 %	-33.3 %	Infinity	Infinity
North	Prior	35	64	5	6	6	12	0	0	8	14	0	0
	Last	16	52	2	2	1	1	1	1	1	1	1	1
	% Change	-54.3 %	-18.8 %	-60.0 %	-66.7 %	-83.3 %	-91.7 %	Infinity	Infinity	-87.5 %	-92.9 %	Infinity	Infinity
Madison	Prior	28	44	1	3	3	6	0	0	3	9	0	0
	Last	8	22	1	1	0	0	0	0	0	0	0	0
	% Change	-71.4 %	-50.0 %	0.0 %	-66.7 %	-100.0 %	-100.0 %	0.0 %	0.0 %	-100.0 %	-100.0 %	0.0 %	0.0 %
Midtown Hills	Prior	17	45	1	2	12	17	0	1	13	22	0	1
	Last	8	20	2	2	3	4	0	0	5	6	0	0
	% Change	-52.9 %	-55.6 %	100.0 %	0.0 %	-75.0 %	-76.5 %	0.0 %	-100.0 %	-61.5 %	-72.7 %	0.0 %	-100.0 %
Other	Prior	32	54	4	7	9	15	0	0	11	18	0	0
	Last	40	78	4	4	5	7	0	0	5	7	0	0
	% Change	25.0 %	44.4 %	0.0 %	-42.9 %	-44.4 %	-53.3 %	0.0 %	0.0 %	-54.5 %	-61.1 %	0.0 %	0.0 %
County	Prior	216	413	18	33	43	88	0	2	58	120	0	4
	Last	131	319	15	15	11	27	2	2	13	31	2	2
	% Change	-39.4 %	-22.8 %	-16.7 %	-54.5 %	-74.4 %	-69.3 %	Infinity	0.0 %	-77.6 %	-74.2 %	Infinity	-50.0 %

Information summarized for CompStat week ending 07/13/2019.

Sourced from MNPD ARMS on 7/17/2019 8:06:08 AM. Arrest totals do not count charges. 1 arrest = 1 body.

Juvenile Section

CompStat Weekly Analysis is provided by the Metropolitan Nashville Police Department Crime Analysis Section. This report is intended to be a management and planning tool and does not reflect the official UCR counts for the department.

"The best executive is one who has sense enough to pick good people to do what he wants done, and self-restraint enough to keep from meddling with them while they do it."
- Theodore Roosevelt

Begin Date: 07/07/2019
End Date: 07/13/2019
Week: 28

Juvenile Arrests

Aggregated by component of arresting officer.

METROPOLITAN POLICE DEPARTMENT

of Nashville and Davidson County

		Rolling 2 Weeks				Rolling 8 Weeks				YTD				Rolling 104 Weeks			
		Prior Week	Last Week	Change	Percent Change	Prior 4 Weeks	Last 4 Weeks	Change	Percent Change	Prior YTD	Current YTD	Change	Percent Change	Prior 52 Weeks	Last 52 Weeks	Change	Percent Change
West	Curfew	0	1	1	Infinity	4	2	-2	-50.0 %	16	9	-7	-43.8 %	54	19	-35	-64.8 %
	Truancy	0	0	0	NaN	0	0	0	NaN	18	5	-13	-72.2 %	27	6	-21	-77.8 %
	Other	2	5	3	150.0 %	8	13	5	62.5 %	168	95	-73	-43.5 %	355	181	-174	-49.0 %
	Subtotal	**2**	**6**	**4**	**200.0 %**	**12**	**15**	**3**	**25.0 %**	**202**	**109**	**-93**	**-46.0 %**	**436**	**206**	**-230**	**-52.8 %**
East	Curfew	1	0	-1	-100.0 %	2	7	5	250.0 %	35	19	-16	-45.7 %	72	51	-21	-29.2 %
	Truancy	0	0	0	NaN	1	0	-1	-100.0 %	33	17	-16	-48.5 %	124	56	-68	-54.8 %
	Other	3	0	-3	-100.0 %	20	13	-7	-35.0 %	357	145	-212	-59.4 %	663	303	-360	-54.3 %
	Subtotal	**4**	**0**	**-4**	**-100.0 %**	**23**	**20**	**-3**	**-13.0 %**	**425**	**181**	**-244**	**-57.4 %**	**859**	**410**	**-449**	**-52.3 %**
South	Curfew	2	1	-1	-50.0 %	4	6	2	50.0 %	55	22	-33	-60.0 %	105	52	-53	-50.5 %
	Truancy	0	0	0	NaN	0	0	0	NaN	39	12	-27	-69.2 %	79	28	-51	-64.6 %
	Other	5	5	0	0.0 %	39	23	-16	-41.0 %	300	227	-73	-24.3 %	608	391	-217	-35.7 %
	Subtotal	**7**	**6**	**-1**	**-14.3 %**	**43**	**29**	**-14**	**-32.6 %**	**394**	**261**	**-133**	**-33.8 %**	**792**	**471**	**-321**	**-40.5 %**
Central	Curfew	0	0	0	NaN	9	3	-6	-66.7 %	24	28	4	16.7 %	38	38	0	0.0 %
	Truancy	0	0	0	NaN	0	0	0	NaN	1	0	-1	-100.0 %	11	3	-8	-72.7 %
	Other	3	1	-2	-66.7 %	10	11	1	10.0 %	93	65	-28	-30.1 %	183	108	-75	-41.0 %
	Subtotal	**3**	**1**	**-2**	**-66.7 %**	**19**	**14**	**-5**	**-26.3 %**	**118**	**93**	**-25**	**-21.2 %**	**232**	**149**	**-83**	**-35.8 %**
Hermitage	Curfew	1	0	-1	-100.0 %	2	2	0	0.0 %	65	20	-45	-69.2 %	108	46	-62	-57.4 %
	Truancy	0	0	0	NaN	0	0	0	NaN	23	2	-21	-91.3 %	48	37	-11	-22.9 %
	Other	4	3	-1	-25.0 %	11	15	4	36.4 %	323	124	-199	-61.6 %	617	285	-332	-53.8 %
	Subtotal	**5**	**3**	**-2**	**-40.0 %**	**13**	**17**	**4**	**30.8 %**	**411**	**146**	**-265**	**-64.5 %**	**773**	**368**	**-405**	**-52.4 %**
North	Curfew	1	0	-1	-100.0 %	4	1	-3	-75.0 %	5	15	10	200.0 %	10	35	25	250.0 %
	Truancy	0	0	0	NaN	0	0	0	NaN	22	5	-17	-77.3 %	28	13	-15	-53.6 %
	Other	4	1	-3	-75.0 %	23	11	-12	-52.2 %	261	147	-114	-43.7 %	504	292	-212	-42.1 %
	Subtotal	**5**	**1**	**-4**	**-80.0 %**	**27**	**12**	**-15**	**-55.6 %**	**288**	**167**	**-121**	**-42.0 %**	**542**	**340**	**-202**	**-37.3 %**
Madison	Curfew	1	0	-1	-100.0 %	1	4	3	300.0 %	17	20	3	17.6 %	59	31	-28	-47.5 %
	Truancy	0	0	0	NaN	0	0	0	NaN	10	6	-4	-40.0 %	20	16	-4	-20.0 %
	Other	1	2	1	100.0 %	11	8	-3	-27.3 %	206	75	-131	-63.6 %	389	179	-210	-54.0 %
	Subtotal	**2**	**2**	**0**	**0.0 %**	**12**	**12**	**0**	**0.0 %**	**233**	**101**	**-132**	**-56.7 %**	**468**	**226**	**-242**	**-51.7 %**
Midtown Hills	Curfew	1	0	-1	-100.0 %	3	1	-2	-66.7 %	31	14	-17	-54.8 %	59	27	-32	-54.2 %
	Truancy	0	0	0	NaN	0	0	0	NaN	59	18	-41	-69.5 %	80	45	-35	-43.8 %
	Other	11	7	-4	-36.4 %	19	23	4	21.1 %	232	126	-106	-45.7 %	449	270	-179	-39.9 %
	Subtotal	**12**	**7**	**-5**	**-41.7 %**	**22**	**24**	**2**	**9.1 %**	**322**	**158**	**-164**	**-50.9 %**	**588**	**342**	**-246**	**-41.8 %**
Youth Services	Other	0	0	0	NaN	0	0	0	NaN	0	0	0	NaN	0	1	1	Infinity
	Subtotal	**0**	**0**	**0**	**NaN**	**0**	**0**	**0**	**NaN**	**0**	**0**	**0**	**NaN**	**0**	**1**	**1**	**Infinity**
County*	Curfew	8	2	-6	-75.0 %	29	27	-2	-6.9 %	249	153	-96	-38.6 %	508	307	-201	-39.6 %
	Truancy	0	0	0	NaN	2	0	-2	-100.0 %	207	74	-133	-64.3 %	422	224	-198	-46.9 %
	Other	36	34	-2	-5.6 %	172	136	-36	-20.9 %	2,114	1,373	-741	-35.1 %	3,994	2,785	-1,209	-30.3 %
	Total	**44**	**36**	**-8**	**-18.2 %**	**203**	**163**	**-40**	**-19.7 %**	**2,570**	**1,600**	**-970**	**-37.7 %**	**4,924**	**3,316**	**-1,608**	**-32.7 %**

Information summarized for CompStat week ending 7/13/2019.

* Countywide totals include arrests made by all other divisions. Sourced from MNPD RMS on 7/17/2019 8:06:08 AM. This report does not take into account the number of charges. 1 arrest = 1 body. Curfew arrests include a violation of NCIC 0048 Juvenile, Curfew (TCA 11.28.210). Truancy arrests include a violation of NCIC 5327 Juvenile, Loitering During School Hours (TCA 11.28.080).

Juvenile Victims - Rolling Two Week Analysis

METROPOLITAN POLICE DEPARTMENT
of Nashville and Davidson County

Aggregated by precinct (incident location). Based on date when each incident was reported.

		Homicide	Rape	Robbery	Aggravated Assault	Burglary	Larceny	Motor Vehicle Theft	All Part I Offenses	Sexual Assault	Statuatory Rape	Simple Assault / Intimidation / Stalking	Other Offenses	All Part II Offenses	All Offenses
West	Prior Week	0	0	0	1	0	1	0	2	0	0	0	0	0	2
	CompStat Week	0	0	0	0	0	1	0	1	1	0	0	0	1	2
	% Change	0.0 %	0.0 %	0.0 %	-100.0 %	0.0 %	0.0 %	0.0 %	-50.0 %	Infinity	0.0 %	0.0 %	0.0 %	Infinity	0.0 %
East	Prior Week	0	0	0	3	0	0	0	3	1	0	5	6	12	15
	CompStat Week	0	0	0	6	0	0	0	6	0	0	4	3	7	13
	% Change	0.0 %	0.0 %	0.0 %	100.0 %	0.0 %	0.0 %	0.0 %	100.0 %	-100.0 %	0.0 %	-20.0 %	-50.0 %	-41.7 %	-13.3 %
South	Prior Week	0	2	0	1	0	2	0	5	0	0	0	1	1	6
	CompStat Week	0	1	2	5	0	2	0	10	2	0	2	4	8	18
	% Change	0.0 %	-50.0 %	Infinity	400.0 %	0.0 %	0.0 %	0.0 %	100.0 %	Infinity	0.0 %	Infinity	300.0 %	700.0 %	200.0 %
Central	Prior Week	0	0	0	1	0	0	0	1	0	0	0	1	1	2
	CompStat Week	0	0	0	0	0	0	0	0	0	0	0	0	0	0
	% Change	0.0 %	0.0 %	0.0 %	-100.0 %	0.0 %	0.0 %	0.0 %	-100.0 %	0.0 %	0.0 %	0.0 %	-100.0 %	-100.0 %	-100.0 %
Hermitage	Prior Week	0	0	0	1	0	2	0	3	0	1	2	0	3	6
	CompStat Week	0	0	2	3	1	5	0	11	0	0	6	3	9	20
	% Change	0.0 %	0.0 %	Infinity	200.0 %	Infinity	150.0 %	0.0 %	266.7 %	0.0 %	-100.0 %	200.0 %	Infinity	200.0 %	233.3 %
North	Prior Week	0	1	1	3	0	0	0	5	0	0	7	5	12	17
	CompStat Week	0	0	0	7	0	0	0	7	0	0	3	0	3	10
	% Change	0.0 %	-100.0 %	-100.0 %	133.3 %	0.0 %	0.0 %	0.0 %	40.0 %	0.0 %	0.0 %	-57.1 %	-100.0 %	-75.0 %	-41.2 %
Madison	Prior Week	0	0	0	0	0	0	0	0	0	0	1	2	3	3
	CompStat Week	0	0	0	0	0	0	0	0	1	0	0	1	2	2
	% Change	0.0 %	0.0 %	0.0 %	0.0 %	0.0 %	0.0 %	0.0 %	0.0 %	Infinity	0.0 %	-100.0 %	-50.0 %	-33.3 %	-33.3 %
Midtown Hills	Prior Week	0	0	0	0	0	0	0	0	0	0	0	0	0	0
	CompStat Week	0	0	0	0	0	0	0	0	1	0	2	1	4	4
	% Change	0.0 %	0.0 %	0.0 %	0.0 %	0.0 %	0.0 %	0.0 %	0.0 %	Infinity	0.0 %	Infinity	Infinity	Infinity	Infinity
Not Validated	Prior Week	0	0	0	0	0	0	0	0	0	0	0	0	0	0
	CompStat Week	0	0	0	0	0	0	0	0	0	0	1	0	1	1
	% Change	0.0 %	0.0 %	0.0 %	0.0 %	0.0 %	0.0 %	0.0 %	0.0 %	0.0 %	0.0 %	Infinity	0.0 %	Infinity	Infinity
County	Prior Week	0	3	1	10	0	5	0	19	1	1	15	15	32	51
	CompStat Week	0	1	4	21	1	8	0	35	5	0	18	12	35	70
	% Change	0.0 %	-66.7 %	300.0 %	110.0 %	Infinity	60.0 %	0.0 %	84.2 %	400.0 %	-100.0 %	20.0 %	-20.0 %	9.4 %	37.3 %

Prior Week **Begin Date** 06/30/2019 **End Date** 07/06/2019

CompStat Week **Begin Date** 07/07/2019 **End Date** 07/13/2019

* Countywide totals include arrests made by all other divisions. Sourced from MNPD RMS on 7/17/2019 8:06:08 AM. This report does not take into account the number of charges. 1 arrest = 1 body. Curfew arrests include a violation of NCIC 0048 Juvenile, Curfew (TCA 11.28.210). Truancy arrests include a violation of NCIC 5327 Juvenile, Loitering During School Hours (TCA 11.28.080).

Juvenile Victims - Rolling Eight Week Analysis

METROPOLITAN POLICE DEPARTMENT
of Nashville and Davidson County

Aggregated by precinct (incident location). Based on date when each incident was reported.

		Homicide	Rape	Robbery	Aggravated Assault	Burglary	Larceny	Motor Vehicle Theft	All Part I Offenses	Sexual Assault	Statuatory Rape	Simple Assault / Intimidation / Stalking	Other Offenses	All Part II Offenses	All Offenses
West	Prior 4 Weeks	0	0	0	0	0	1	0	1	0	0	3	1	4	5
	Last 4 Weeks	0	0	3	4	3	2	0	12	1	0	5	3	9	21
	% Change	0.0 %	0.0 %	Infinity	Infinity	Infinity	100.0 %	0.0 %	1,100.0 %	Infinity	0.0 %	66.7 %	200.0 %	125.0 %	320.0 %
East	Prior 4 Weeks	0	1	1	10	1	1	0	14	2	0	11	3	16	30
	Last 4 Weeks	0	0	0	12	0	1	0	13	1	0	26	12	39	52
	% Change	0.0 %	-100.0 %	-100.0 %	20.0 %	-100.0 %	0.0 %	0.0 %	-7.1 %	-50.0 %	0.0 %	136.4 %	300.0 %	143.8 %	73.3 %
South	Prior 4 Weeks	0	7	1	17	4	7	0	36	7	3	22	6	38	74
	Last 4 Weeks	0	5	2	12	2	5	0	26	5	1	13	10	29	55
	% Change	0.0 %	-28.6 %	100.0 %	-29.4 %	-50.0 %	-28.6 %	0.0 %	-27.8 %	-28.6 %	-66.7 %	-40.9 %	66.7 %	-23.7 %	-25.7 %
Central	Prior 4 Weeks	0	0	0	1	0	2	0	3	0	0	0	2	2	5
	Last 4 Weeks	0	0	0	2	0	2	0	4	0	0	2	1	3	7
	% Change	0.0 %	0.0 %	0.0 %	100.0 %	0.0 %	0.0 %	0.0 %	33.3 %	0.0 %	0.0 %	Infinity	-50.0 %	50.0 %	40.0 %
Hermitage	Prior 4 Weeks	0	1	0	10	0	6	0	17	0	0	19	7	26	43
	Last 4 Weeks	0	2	3	10	1	8	0	24	0	1	15	8	24	48
	% Change	0.0 %	100.0 %	Infinity	0.0 %	Infinity	33.3 %	0.0 %	41.2 %	0.0 %	Infinity	-21.1 %	14.3 %	-7.7 %	11.6 %
North	Prior 4 Weeks	0	2	3	16	0	5	0	26	0	0	20	8	28	54
	Last 4 Weeks	0	2	1	12	0	2	0	17	1	0	21	9	31	48
	% Change	0.0 %	0.0 %	-66.7 %	-25.0 %	0.0 %	-60.0 %	0.0 %	-34.6 %	Infinity	0.0 %	5.0 %	12.5 %	10.7 %	-11.1 %
Madison	Prior 4 Weeks	0	2	2	6	3	2	0	15	0	1	16	4	21	36
	Last 4 Weeks	0	0	2	0	0	1	0	3	2	0	9	4	15	18
	% Change	0.0 %	-100.0 %	0.0 %	-100.0 %	-100.0 %	-50.0 %	0.0 %	-80.0 %	Infinity	-100.0 %	-43.8 %	0.0 %	-28.6 %	-50.0 %
Midtown Hills	Prior 4 Weeks	0	1	0	0	1	4	0	6	1	0	9	7	17	23
	Last 4 Weeks	0	0	2	3	1	0	0	6	1	0	6	3	10	16
	% Change	0.0 %	-100.0 %	Infinity	Infinity	0.0 %	-100.0 %	0.0 %	0.0 %	0.0 %	0.0 %	-33.3 %	-57.1 %	-41.2 %	-30.4 %
Not Validated	Prior 4 Weeks	0	0	0	0	0	0	0	0	0	0	0	0	0	0
	Last 4 Weeks	0	0	0	0	0	0	0	0	0	0	1	0	1	1
	% Change	0.0 %	0.0 %	0.0 %	0.0 %	0.0 %	0.0 %	0.0 %	0.0 %	0.0 %	0.0 %	Infinity	0.0 %	Infinity	Infinity
County	Prior 4 Weeks	0	14	7	60	9	28	0	118	10	4	100	38	152	270
	Last 4 Weeks	0	9	13	55	7	21	0	105	11	2	98	50	161	266
	% Change	0.0 %	-35.7 %	85.7 %	-8.3 %	-22.2 %	-25.0 %	0.0 %	-11.0 %	10.0 %	-50.0 %	-2.0 %	31.6 %	5.9 %	-1.5 %

Prior 4 Weeks **Begin Date** 05/19/2019 **End Date** 06/15/2019

Last 4 Weeks **Begin Date** 06/16/2019 **End Date** 07/13/2019

* Countywide totals include arrests made by all other divisions. Sourced from MNPD RMS on 7/17/2019 8:06:08 AM. This report does not take into account the number of charges. 1 arrest = 1 body. Curfew arrests include a violation of NCIC 0048 Juvenile, Curfew (TCA 11.28.210). Truancy arrests include a violation of NCIC 5327 Juvenile, Loitering During School Hours (TCA 11.28.080).

Juvenile Victims - Year-to-Date Analysis

METROPOLITAN POLICE DEPARTMENT
of Nashville and Davidson County

Aggregated by precinct (incident location). Based on date when each incident was reported.

		Homicide	Rape	Robbery	Aggravated Assault	Burglary	Larceny	Motor Vehicle Theft	All Part I Offenses	Sexual Assault	Statuatory Rape	Simple Assault / Intimidation / Stalking	Other Offenses	All Part II Offenses	All Offenses
West	Prior YTD	1	3	5	19	4	12	0	44	13	0	50	15	78	122
	YTD	0	5	4	15	6	8	1	39	12	2	56	14	84	123
	% Change	-100.0 %	66.7 %	-20.0 %	-21.1 %	50.0 %	-33.3 %	Infinity	-11.4 %	-7.7 %	Infinity	12.0 %	-6.7 %	7.7 %	0.8 %
East	Prior YTD	1	12	12	55	1	14	1	96	13	3	128	40	184	280
	YTD	0	10	10	54	2	17	0	93	9	2	126	36	173	266
	% Change	-100.0 %	-16.7 %	-16.7 %	-1.8 %	100.0 %	21.4 %	-100.0 %	-3.1 %	-30.8 %	-33.3 %	-1.6 %	-10.0 %	-6.0 %	-5.0 %
South	Prior YTD	1	26	22	58	7	41	1	156	39	3	189	60	291	447
	YTD	1	30	20	56	12	55	2	176	38	14	194	68	314	490
	% Change	0.0 %	15.4 %	-9.1 %	-3.4 %	71.4 %	34.1 %	100.0 %	12.8 %	-2.6 %	366.7 %	2.6 %	13.3 %	7.9 %	9.6 %
Central	Prior YTD	0	2	1	7	2	7	0	19	1	0	17	2	20	39
	YTD	0	1	0	3	0	8	0	12	2	0	12	3	17	29
	% Change	0.0 %	-50.0 %	-100.0 %	-57.1 %	-100.0 %	14.3 %	0.0 %	-36.8 %	100.0 %	0.0 %	-29.4 %	50.0 %	-15.0 %	-25.6 %
Hermitage	Prior YTD	0	28	11	51	6	36	0	132	33	7	153	58	251	383
	YTD	0	13	14	53	4	32	0	116	13	4	99	43	159	275
	% Change	0.0 %	-53.6 %	27.3 %	3.9 %	-33.3 %	-11.1 %	0.0 %	-12.1 %	-60.6 %	-42.9 %	-35.3 %	-25.9 %	-36.7 %	-28.2 %
North	Prior YTD	2	13	14	79	13	24	0	145	13	2	116	41	172	317
	YTD	0	16	10	62	11	17	1	117	14	4	125	59	202	319
	% Change	-100.0 %	23.1 %	-28.6 %	-21.5 %	-15.4 %	-29.2 %	Infinity	-19.3 %	7.7 %	100.0 %	7.8 %	43.9 %	17.4 %	0.6 %
Madison	Prior YTD	2	14	13	67	2	12	0	110	31	1	126	37	195	305
	YTD	0	9	10	41	3	12	1	76	13	2	80	30	125	201
	% Change	-100.0 %	-35.7 %	-23.1 %	-38.8 %	50.0 %	0.0 %	Infinity	-30.9 %	-58.1 %	100.0 %	-36.5 %	-18.9 %	-35.9 %	-34.1 %
Midtown Hills	Prior YTD	0	13	12	22	3	19	0	69	15	0	67	26	108	177
	YTD	0	4	12	17	9	13	0	55	13	1	81	24	119	174
	% Change	0.0 %	-69.2 %	0.0 %	-22.7 %	200.0 %	-31.6 %	0.0 %	-20.3 %	-13.3 %	Infinity	20.9 %	-7.7 %	10.2 %	-1.7 %
Not Validated	Prior YTD	0	0	0	0	0	0	0	0	0	0	0	0	0	0
	YTD	0	0	0	0	0	0	0	0	0	0	1	0	1	1
	% Change	0.0 %	0.0 %	0.0 %	0.0 %	0.0 %	0.0 %	0.0 %	0.0 %	0.0 %	0.0 %	Infinity	0.0 %	Infinity	Infinity
County	Prior YTD	7	111	90	358	38	165	2	771	158	16	846	279	1,299	2,070
	YTD	1	88	80	301	47	162	5	684	114	29	774	277	1,194	1,878
	% Change	-85.7 %	-20.7 %	-11.1 %	-15.9 %	23.7 %	-1.8 %	150.0 %	-11.3 %	-27.8 %	81.3 %	-8.5 %	-0.7 %	-8.1 %	-9.3 %

Prior YTD	**Begin Date**	01/01/2018	**End Date**	07/13/2018
YTD	**Begin Date**	01/01/2019	**End Date**	07/13/2019

* Countywide totals include arrests made by all other divisions. Sourced from MNPD RMS on 7/17/2019 8:06:08 AM. This report does not take into account the number of charges. 1 arrest = 1 body. Curfew arrests include a violation of NCIC 0048 Juvenile, Curfew (TCA 11.28.210). Truancy arrests include a violation of NCIC 5327 Juvenile, Loitering During School Hours (TCA 11.28.080).

Juvenile Victims

METROPOLITAN POLICE DEPARTMENT
of Nashville and Davidson County

Aggregated by precinct (incident location). Based on date when each incident was reported.

		Rolling 2 Weeks				Rolling 8 Weeks				YTD				Rolling 104 Weeks			
		Prior Week	Last Week	Change	Percent Change	Prior 4 Weeks	Last 4 Weeks	Change	Percent Change	Prior YTD	Current YTD	Change	Percent Change	Prior 52 Weeks	Last 52 Weeks	Change	Percent Change
West	Part I-Violent	1	0	-1	-100.0 %	0	7	7	Infinity	28	24	-4	-14.3 %	44	57	13	29.5 %
	Part I-Property	1	1	0	0.0 %	1	5	4	400.0 %	16	15	-1	-6.3 %	34	24	-10	-29.4 %
	Part II	0	1	1	Infinity	4	9	5	125.0 %	78	84	6	7.7 %	154	196	42	27.3 %
	Subtotal	**2**	**2**	**0**	**0.0 %**	**5**	**21**	**16**	**320.0 %**	**122**	**123**	**1**	**0.8 %**	**232**	**277**	**45**	**19.4 %**
East	Part I-Violent	3	6	3	100.0 %	12	12	0	0.0 %	80	74	-6	-7.5 %	134	114	-20	-14.9 %
	Part I-Property	0	0	0	NaN	2	1	-1	-50.0 %	16	19	3	18.8 %	46	42	-4	-8.7 %
	Part II	12	7	-5	-41.7 %	16	39	23	143.8 %	184	173	-11	-6.0 %	349	302	-47	-13.5 %
	Subtotal	**15**	**13**	**-2**	**-13.3 %**	**30**	**52**	**22**	**73.3 %**	**280**	**266**	**-14**	**-5.0 %**	**529**	**458**	**-71**	**-13.4 %**
South	Part I-Violent	3	8	5	166.7 %	25	19	-6	-24.0 %	107	107	0	0.0 %	209	211	2	1.0 %
	Part I-Property	2	2	0	0.0 %	11	7	-4	-36.4 %	49	69	20	40.8 %	76	115	39	51.3 %
	Part II	1	8	7	700.0 %	38	29	-9	-23.7 %	291	314	23	7.9 %	523	508	-15	-2.9 %
	Subtotal	**6**	**18**	**12**	**200.0 %**	**74**	**55**	**-19**	**-25.7 %**	**447**	**490**	**43**	**9.6 %**	**808**	**834**	**26**	**3.2 %**
Central	Part I-Violent	1	0	-1	-100.0 %	1	2	1	100.0 %	10	4	-6	-60.0 %	17	8	-9	-52.9 %
	Part I-Property	0	0	0	NaN	2	2	0	0.0 %	9	8	-1	-11.1 %	17	14	-3	-17.6 %
	Part II	1	0	-1	-100.0 %	2	3	1	50.0 %	20	17	-3	-15.0 %	40	45	5	12.5 %
	Subtotal	**2**	**0**	**-2**	**-100.0 %**	**5**	**7**	**2**	**40.0 %**	**39**	**29**	**-10**	**-25.6 %**	**74**	**67**	**-7**	**-9.5 %**
Hermitage	Part I-Violent	1	5	4	400.0 %	11	15	4	36.4 %	90	80	-10	-11.1 %	150	154	4	2.7 %
	Part I-Property	2	6	4	200.0 %	6	9	3	50.0 %	42	36	-6	-14.3 %	78	69	-9	-11.5 %
	Part II	3	9	6	200.0 %	26	24	-2	-7.7 %	251	159	-92	-36.7 %	504	307	-197	-39.1 %
	Subtotal	**6**	**20**	**14**	**233.3 %**	**43**	**48**	**5**	**11.6 %**	**383**	**275**	**-108**	**-28.2 %**	**732**	**530**	**-202**	**-27.6 %**
North	Part I-Violent	5	7	2	40.0 %	21	15	-6	-28.6 %	108	88	-20	-18.5 %	173	182	9	5.2 %
	Part I-Property	0	0	0	NaN	5	2	-3	-60.0 %	37	29	-8	-21.6 %	51	58	7	13.7 %
	Part II	12	3	-9	-75.0 %	28	31	3	10.7 %	172	202	30	17.4 %	310	370	60	19.4 %
	Subtotal	**17**	**10**	**-7**	**-41.2 %**	**54**	**48**	**-6**	**-11.1 %**	**317**	**319**	**2**	**0.6 %**	**534**	**610**	**76**	**14.2 %**
Madison	Part I-Violent	0	0	0	NaN	10	2	-8	-80.0 %	96	60	-36	-37.5 %	149	114	-35	-23.5 %
	Part I-Property	0	0	0	NaN	5	1	-4	-80.0 %	14	16	2	14.3 %	30	43	13	43.3 %
	Part II	3	2	-1	-33.3 %	21	15	-6	-28.6 %	195	125	-70	-35.9 %	351	272	-79	-22.5 %
	Subtotal	**3**	**2**	**-1**	**-33.3 %**	**36**	**18**	**-18**	**-50.0 %**	**305**	**201**	**-104**	**-34.1 %**	**530**	**429**	**-101**	**-19.1 %**
Midtown Hills	Part I-Violent	0	0	0	NaN	1	5	4	400.0 %	47	33	-14	-29.8 %	84	73	-11	-13.1 %
	Part I-Property	0	0	0	NaN	5	1	-4	-80.0 %	22	22	0	0.0 %	51	47	-4	-7.8 %
	Part II	0	4	4	Infinity	17	10	-7	-41.2 %	108	119	11	10.2 %	223	214	-9	-4.0 %
	Subtotal	**0**	**4**	**4**	**Infinity**	**23**	**16**	**-7**	**-30.4 %**	**177**	**174**	**-3**	**-1.7 %**	**358**	**334**	**-24**	**-6.7 %**
County*	Part I-Violent	14	26	12	85.7 %	81	77	-4	-4.9 %	566	470	-96	-17.0 %	960	913	-47	-4.9 %
	Part I-Property	5	9	4	80.0 %	37	28	-9	-24.3 %	205	214	9	4.4 %	383	412	29	7.6 %
	Part II	32	34	2	6.3 %	152	160	8	5.3 %	1,299	1,193	-106	-8.2 %	2,454	2,214	-240	-9.8 %
	Total	**51**	**69**	**18**	**35.3 %**	**270**	**265**	**-5**	**-1.9 %**	**2,070**	**1,877**	**-193**	**-9.3 %**	**3,797**	**3,539**	**-258**	**-6.8 %**

Information summarized for CompStat week ending 07/13/2019.

Sourced from MNPD ARMS on 7/17/2019 8:06:08 AM. The figures above were sourced from incident reports using NIBRS definitions and reporting guidelines, based on the date when the crime was reported. This report is intended to be a management and planning tool and does not reflect the official NIBRS counts for the department. Incidents where a location is unknown or unspecified are included in the countywide totals. 'Unknown' refers to records in which the address is listed as 'Unknown' on the incident report. 'Not Validated' refers to records that were entered in with an invalid addresses.

Efficiencies Section

CompStat Weekly Analysis is provided by the Metropolitan Nashville Police Department Crime Analysis Section. This report is intended to be a management and planning tool and does not reflect the official UCR counts for the department.

"The best executive is one who has sense enough to pick good people to do what he wants done, and self-restraint enough to keep from meddling with them while they do it."
- Theodore Roosevelt

Begin Date: 07/07/2019
End Date: 07/13/2019
Week: 28

Self Initiated CAD

Aggregated by component of officer initiating call.

METROPOLITAN POLICE DEPARTMENT

of Nashville and Davidson County

		Rolling Two Week				Rolling Eight Week				YTD				Rolling Twenty-Four Month			
		Prior Week	Last Week	Change	Percent Change	Prior 4 Weeks	Last 4 Weeks	Change	Percent Change	Prior YTD	Current YTD	Change	Percent Change	Prior 52 Weeks	Last 52 Weeks	Change	Percent Change
West	Vehicle Stop	25	21	-4	-16.0 %	78	75	-3	-3.8 %	13,012	1,002	-12,010	-92.3 %	24,763	8,976	-15,787	-63.8 %
	Business Check	492	428	-64	-13.0 %	3,322	1,942	-1,380	-41.5 %	26,260	24,542	-1,718	-6.5 %	49,547	44,783	-4,764	-9.6 %
	All Other SI	326	222	-104	-31.9 %	1,480	1,077	-403	-27.2 %	11,150	9,918	-1,232	-11.0 %	19,211	18,175	-1,036	-5.4 %
	Subtotal	**843**	**671**	**-172**	**-20.4 %**	**4,880**	**3,094**	**-1,786**	**-36.6 %**	**50,422**	**35,462**	**-14,960**	**-29.7 %**	**93,521**	**71,934**	**-21,587**	**-23.1 %**
East	Vehicle Stop	104	86	-18	-17.3 %	491	402	-89	-18.1 %	15,959	3,226	-12,733	-79.8 %	31,684	13,308	-18,376	-58.0 %
	Business Check	144	169	25	17.4 %	873	675	-198	-22.7 %	11,353	8,141	-3,212	-28.3 %	18,150	17,463	-687	-3.8 %
	All Other SI	410	393	-17	-4.1 %	1,753	1,599	-154	-8.8 %	8,785	12,499	3,714	42.3 %	16,671	20,238	3,567	21.4 %
	Subtotal	**658**	**648**	**-10**	**-1.5 %**	**3,117**	**2,676**	**-441**	**-14.1 %**	**36,097**	**23,866**	**-12,231**	**-33.9 %**	**66,505**	**51,009**	**-15,496**	**-23.3 %**
South	Vehicle Stop	85	47	-38	-44.7 %	365	285	-80	-21.9 %	11,839	2,732	-9,107	-76.9 %	23,696	9,338	-14,358	-60.6 %
	Business Check	106	49	-57	-53.8 %	527	364	-163	-30.9 %	7,381	4,302	-3,079	-41.7 %	12,891	8,772	-4,119	-32.0 %
	All Other SI	298	279	-19	-6.4 %	1,259	1,284	25	2.0 %	10,136	10,435	299	2.9 %	18,548	19,072	524	2.8 %
	Subtotal	**489**	**375**	**-114**	**-23.3 %**	**2,151**	**1,933**	**-218**	**-10.1 %**	**29,356**	**17,469**	**-11,887**	**-40.5 %**	**55,135**	**37,182**	**-17,953**	**-32.6 %**
Central	Vehicle Stop	61	66	5	8.2 %	410	300	-110	-26.8 %	7,440	2,200	-5,240	-70.4 %	16,118	6,715	-9,403	-58.3 %
	Business Check	404	309	-95	-23.5 %	2,230	1,861	-369	-16.5 %	19,835	17,901	-1,934	-9.8 %	39,158	33,482	-5,676	-14.5 %
	All Other SI	393	372	-21	-5.3 %	2,145	1,637	-508	-23.7 %	9,549	12,074	2,525	26.4 %	18,833	19,332	499	2.6 %
	Subtotal	**858**	**747**	**-111**	**-12.9 %**	**4,785**	**3,798**	**-987**	**-20.6 %**	**36,824**	**32,175**	**-4,649**	**-12.6 %**	**74,109**	**59,529**	**-14,580**	**-19.7 %**
Hermitage	Vehicle Stop	62	35	-27	-43.5 %	228	232	4	1.8 %	16,349	2,260	-14,089	-86.2 %	32,412	10,697	-21,715	-67.0 %
	Business Check	131	124	-7	-5.3 %	836	693	-143	-17.1 %	12,568	8,159	-4,409	-35.1 %	20,826	16,741	-4,085	-19.6 %
	All Other SI	470	446	-24	-5.1 %	1,718	1,774	56	3.3 %	10,868	10,812	-56	-0.5 %	19,523	18,843	-680	-3.5 %
	Subtotal	**663**	**605**	**-58**	**-8.7 %**	**2,782**	**2,699**	**-83**	**-3.0 %**	**39,785**	**21,231**	**-18,554**	**-46.6 %**	**72,761**	**46,281**	**-26,480**	**-36.4 %**
North	Vehicle Stop	55	45	-10	-18.2 %	227	170	-57	-25.1 %	7,479	1,805	-5,674	-75.9 %	12,806	5,881	-6,925	-54.1 %
	Business Check	116	138	22	19.0 %	779	613	-166	-21.3 %	12,458	5,513	-6,945	-55.7 %	22,400	13,620	-8,780	-39.2 %
	All Other SI	286	275	-11	-3.8 %	1,119	1,146	27	2.4 %	7,460	8,114	654	8.8 %	13,305	14,288	983	7.4 %
	Subtotal	**457**	**458**	**1**	**0.2 %**	**2,125**	**1,929**	**-196**	**-9.2 %**	**27,397**	**15,432**	**-11,965**	**-43.7 %**	**48,511**	**33,789**	**-14,722**	**-30.3 %**
Madison	Vehicle Stop	72	64	-8	-11.1 %	206	260	54	26.2 %	9,939	1,540	-8,399	-84.5 %	18,120	6,366	-11,754	-64.9 %
	Business Check	328	376	48	14.6 %	1,934	1,529	-405	-20.9 %	12,877	12,699	-178	-1.4 %	24,159	22,658	-1,501	-6.2 %
	All Other SI	161	203	42	26.1 %	817	744	-73	-8.9 %	5,892	5,172	-720	-12.2 %	10,191	9,362	-829	-8.1 %
	Subtotal	**561**	**643**	**82**	**14.6 %**	**2,957**	**2,533**	**-424**	**-14.3 %**	**28,708**	**19,411**	**-9,297**	**-32.4 %**	**52,470**	**38,386**	**-14,084**	**-26.8 %**
Midtown Hills	Vehicle Stop	56	78	22	39.3 %	237	217	-20	-8.4 %	13,406	1,743	-11,663	-87.0 %	24,693	7,174	-17,519	-70.9 %
	Business Check	464	384	-80	-17.2 %	1,635	1,676	41	2.5 %	17,327	15,899	-1,428	-8.2 %	33,360	26,372	-6,988	-20.9 %
	All Other SI	371	377	6	1.6 %	1,562	1,589	27	1.7 %	9,218	11,583	2,365	25.7 %	16,479	19,283	2,804	17.0 %
	Subtotal	**891**	**839**	**-52**	**-5.8 %**	**3,434**	**3,482**	**48**	**1.4 %**	**39,951**	**29,225**	**-10,726**	**-26.8 %**	**74,532**	**52,829**	**-21,703**	**-29.1 %**
County*	Vehicle Stop	765	607	-158	-20.7 %	3,047	2,693	-354	-11.6 %	108,296	24,124	-84,172	-77.7 %	205,179	84,225	-120,954	-59.0 %
	Business Check	2,405	2,258	-147	-6.1 %	13,024	10,365	-2,659	-20.4 %	126,718	103,226	-23,492	-18.5 %	231,029	193,393	-37,636	-16.3 %
	All Other SI	3,475	3,266	-209	-6.0 %	14,733	13,745	-988	-6.7 %	92,043	103,073	11,030	12.0 %	167,598	179,775	12,177	7.3 %
	Total	**6,645**	**6,131**	**-514**	**-7.7 %**	**30,804**	**26,803**	**-4,001**	**-13.0 %**	**327,057**	**230,423**	**-96,634**	**-29.5 %**	**603,806**	**457,393**	**-146,413**	**-24.2 %**

Information summarized for CompStat week ending 7/13/2019.

* Countywide totals include CFS with unknown locations. Sourced from MNPD ARMS on 7/17/2019 8:06:09 AM. 'Vehicle Stops' refer to 10-93 calls. 'Business Checks' refer to 10-96 calls. Only includes calls initiated by an officer (call type 2 or 3). Excludes CFS with a disposition code of 6 or 11.

Dispatched Calls for Service

Aggregated by component of officer responding to call.

METROPOLITAN POLICE DEPARTMENT

of Nashville and Davidson County

		Rolling 2 Weeks				Rolling 8 Weeks				YTD				Rolling 104 Weeks			
		Prior Week	Last Week	Change	Percent Change	Prior 4 Weeks	Last 4 Weeks	Change	Percent Change	Prior YTD	Current YTD	Change	Percent Change	Prior 52 Weeks	Last 52 Weeks	Change	Percent Change
West	Part I	155	145	-10	-6.5 %	603	669	66	10.9 %	3,746	3,791	45	1.2 %	6,898	7,247	349	5.1 %
	Vehicle Crash	42	59	17	40.5 %	230	211	-19	-8.3 %	1,476	1,498	22	1.5 %	2,841	2,890	49	1.7 %
	All Other CFS	276	295	19	6.9 %	1,082	1,198	116	10.7 %	7,173	6,915	-258	-3.6 %	12,677	13,016	339	2.7 %
	Subtotal	**473**	**499**	**26**	**5.5 %**	**1,915**	**2,078**	**163**	**8.5 %**	**12,395**	**12,204**	**-191**	**-1.5 %**	**22,416**	**23,153**	**737**	**3.3 %**
East	Part I	132	127	-5	-3.8 %	481	512	31	6.4 %	3,389	3,071	-318	-9.4 %	6,388	6,275	-113	-1.8 %
	Vehicle Crash	36	32	-4	-11.1 %	146	136	-10	-6.8 %	1,034	963	-71	-6.9 %	1,941	1,855	-86	-4.4 %
	All Other CFS	320	293	-27	-8.4 %	1,025	1,293	268	26.1 %	8,057	7,064	-993	-12.3 %	15,058	13,554	-1,504	-10.0 %
	Subtotal	**488**	**452**	**-36**	**-7.4 %**	**1,652**	**1,941**	**289**	**17.5 %**	**12,480**	**11,098**	**-1,382**	**-11.1 %**	**23,387**	**21,684**	**-1,703**	**-7.3 %**
South	Part I	238	198	-40	-16.8 %	964	901	-63	-6.5 %	5,553	5,604	51	0.9 %	10,557	10,827	270	2.6 %
	Vehicle Crash	81	108	27	33.3 %	449	408	-41	-9.1 %	2,846	3,044	198	7.0 %	5,420	5,702	282	5.2 %
	All Other CFS	492	467	-25	-5.1 %	2,018	1,932	-86	-4.3 %	12,728	12,626	-102	-0.8 %	23,416	23,642	226	1.0 %
	Subtotal	**811**	**773**	**-38**	**-4.7 %**	**3,431**	**3,241**	**-190**	**-5.5 %**	**21,127**	**21,274**	**147**	**0.7 %**	**39,393**	**40,171**	**778**	**2.0 %**
Central	Part I	66	51	-15	-22.7 %	344	313	-31	-9.0 %	1,753	2,019	266	15.2 %	3,480	4,025	545	15.7 %
	Vehicle Crash	32	38	6	18.8 %	200	172	-28	-14.0 %	1,220	1,228	8	0.7 %	2,267	2,346	79	3.5 %
	All Other CFS	215	197	-18	-8.4 %	989	921	-68	-6.9 %	6,573	6,323	-250	-3.8 %	12,175	12,363	188	1.5 %
	Subtotal	**313**	**286**	**-27**	**-8.6 %**	**1,533**	**1,406**	**-127**	**-8.3 %**	**9,546**	**9,570**	**24**	**0.3 %**	**17,922**	**18,734**	**812**	**4.5 %**
Hermitage	Part I	205	221	16	7.8 %	717	818	101	14.1 %	4,876	4,555	-321	-6.6 %	9,032	8,811	-221	-2.4 %
	Vehicle Crash	71	93	22	31.0 %	334	347	13	3.9 %	2,185	2,326	141	6.5 %	4,353	4,447	94	2.2 %
	All Other CFS	448	451	3	0.7 %	1,885	1,843	-42	-2.2 %	11,984	11,676	-308	-2.6 %	22,481	21,702	-779	-3.5 %
	Subtotal	**724**	**765**	**41**	**5.7 %**	**2,936**	**3,008**	**72**	**2.5 %**	**19,045**	**18,557**	**-488**	**-2.6 %**	**35,866**	**34,960**	**-906**	**-2.5 %**
North	Part I	157	133	-24	-15.3 %	609	600	-9	-1.5 %	3,821	3,785	-36	-0.9 %	7,275	7,497	222	3.1 %
	Vehicle Crash	43	48	5	11.6 %	193	218	25	13.0 %	1,393	1,480	87	6.2 %	2,727	2,801	74	2.7 %
	All Other CFS	430	316	-114	-26.5 %	1,433	1,508	75	5.2 %	9,687	9,314	-373	-3.9 %	17,399	17,643	244	1.4 %
	Subtotal	**630**	**497**	**-133**	**-21.1 %**	**2,235**	**2,326**	**91**	**4.1 %**	**14,901**	**14,579**	**-322**	**-2.2 %**	**27,401**	**27,941**	**540**	**2.0 %**
Madison	Part I	97	121	24	24.7 %	427	429	2	0.5 %	3,016	2,648	-368	-12.2 %	5,553	5,207	-346	-6.2 %
	Vehicle Crash	41	31	-10	-24.4 %	177	166	-11	-6.2 %	1,143	1,152	9	0.8 %	2,076	2,182	106	5.1 %
	All Other CFS	240	256	16	6.7 %	1,018	1,062	44	4.3 %	7,124	6,545	-579	-8.1 %	12,971	12,629	-342	-2.6 %
	Subtotal	**378**	**408**	**30**	**7.9 %**	**1,622**	**1,657**	**35**	**2.2 %**	**11,283**	**10,345**	**-938**	**-8.3 %**	**20,600**	**20,018**	**-582**	**-2.8 %**
Midtown Hills	Part I	207	188	-19	-9.2 %	685	807	122	17.8 %	4,471	4,412	-59	-1.3 %	8,524	8,631	107	1.3 %
	Vehicle Crash	77	96	19	24.7 %	428	397	-31	-7.2 %	2,883	2,860	-23	-0.8 %	5,502	5,411	-91	-1.7 %
	All Other CFS	348	343	-5	-1.4 %	1,316	1,468	152	11.6 %	9,635	8,897	-738	-7.7 %	17,857	16,698	-1,159	-6.5 %
	Subtotal	**632**	**627**	**-5**	**-0.8 %**	**2,429**	**2,672**	**243**	**10.0 %**	**16,989**	**16,169**	**-820**	**-4.8 %**	**31,883**	**30,740**	**-1,143**	**-3.6 %**
County*	Part I	1,384	1,374	-10	-0.7 %	5,338	5,657	319	6.0 %	32,178	32,932	754	2.3 %	60,758	63,148	2,390	3.9 %
	Vehicle Crash	434	523	89	20.5 %	2,208	2,114	-94	-4.3 %	14,567	14,881	314	2.2 %	28,035	28,247	212	0.8 %
	All Other CFS	2,968	2,863	-105	-3.5 %	11,539	12,107	568	4.9 %	76,486	74,353	-2,133	-2.8 %	140,839	139,377	-1,462	-1.0 %
	Total	**4,786**	**4,760**	**-26**	**-0.5 %**	**19,085**	**19,878**	**793**	**4.2 %**	**123,231**	**122,166**	**-1,065**	**-0.9 %**	**229,632**	**230,772**	**1,140**	**0.5 %**

Information summarized for CompStat week ending 7/13/2019.

* Countywide totals include CFS with unknown locations. 'Part I CFS' refer to dispatched CAD calls with a ten code of 50, 51, 52, 53, 54, 57, 70, 71, 72, 67, or 1000. 'Vehicle Crash CFS' refer to dispatched CAD calls with a ten code of 45 or 46. Only includes calls initiated by the citizenry (call type 0 or 1). Report only includes CFS with ten codes 10 through 89 and all thousand codes. Excludes CFS with a disposition code of 6 or 11.

Vehicle Stop Analysis (Form 252)

Aggregated by component of officer making stop.

METROPOLITAN POLICE DEPARTMENT

of Nashville and Davidson County

		Rolling Two Week				Rolling Eight Week				YTD				Rolling Twenty-Four Month			
		Prior Week	Last Week	Change	% Change	Prior 4 Weeks	Last 4 Weeks	Change	% Change	Prior YTD	YTD	Change	% Change	Prior 52 Weeks	Last 52 Weeks	Change	% Change
West	Vehicle Stops	25	19	-6	-24.0%	142	122	-20	-14.1%	16,573	1,499	-15,074	-91.0%	29,527	11,112	-18,415	-62.4%
	Warnings Issued	80.0 %	84.2 %	4.2 %		72.5 %	78.7 %	6.2 %		84.1 %	84.9 %	0.9 %		85.3 %	90.0 %	4.6 %	
	Arrests Made	2	1	-1	-50.0%	9	6	-3	-33.3%	547	54	-493	-90.1%	1,019	484	-535	-52.5%
East	Vehicle Stops	98	80	-18	-18.4%	516	357	-159	-30.8%	17,172	3,422	-13,750	-80.1%	32,802	14,392	-18,410	-56.1%
	Warnings Issued	76.5 %	81.3 %	4.7 %		80.6 %	77.3 %	-3.3 %		85.8 %	81.5 %	-4.3 %		84.9 %	85.1 %	0.2 %	
	Arrests Made	10	5	-5	-50.0%	42	28	-14	-33.3%	1,647	263	-1,384	-84.0%	2,965	1,155	-1,810	-61.0%
South	Vehicle Stops	138	93	-45	-32.6%	660	536	-124	-18.8%	14,553	4,756	-9,797	-67.3%	28,184	13,230	-14,954	-53.1%
	Warnings Issued	61.6 %	62.4 %	0.8 %		46.5 %	56.2 %	9.6 %		75.4 %	52.0 %	-23.4 %		74.0 %	63.9 %	-10.1 %	
	Arrests Made	11	8	-3	-27.3%	56	58	2	3.6%	1,167	484	-683	-58.5%	1,975	1,298	-677	-34.3%
Central	Vehicle Stops	76	62	-14	-18.4%	497	377	-120	-24.1%	10,520	2,805	-7,715	-73.3%	20,329	9,096	-11,233	-55.3%
	Warnings Issued	56.6 %	58.1 %	1.5 %		68.8 %	56.0 %	-12.8 %		55.7 %	62.6 %	7.0 %		57.2 %	63.6 %	6.3 %	
	Arrests Made	4	3	-1	-25.0%	48	18	-30	-62.5%	706	193	-513	-72.7%	1,310	569	-741	-56.6%
Hermitage	Vehicle Stops	71	54	-17	-23.9%	292	274	-18	-6.2%	19,038	3,196	-15,842	-83.2%	33,631	12,954	-20,677	-61.5%
	Warnings Issued	60.6 %	50.0 %	-10.6 %		59.9 %	64.2 %	4.3 %		78.6 %	64.8 %	-13.7 %		80.7 %	74.5 %	-6.2 %	
	Arrests Made	6	5	-1	-16.7%	24	18	-6	-25.0%	1,477	288	-1,189	-80.5%	2,481	1,120	-1,361	-54.9%
North	Vehicle Stops	50	39	-11	-22.0%	170	139	-31	-18.2%	8,960	1,421	-7,539	-84.1%	13,928	6,235	-7,693	-55.2%
	Warnings Issued	88.0 %	79.5 %	-8.5 %		78.2 %	85.6 %	7.4 %		76.7 %	85.2 %	8.4 %		75.2 %	84.0 %	8.9 %	
	Arrests Made	1	2	1	100.0%	17	6	-11	-64.7%	1,045	102	-943	-90.2%	1,648	434	-1,214	-73.7%
Madison	Vehicle Stops	75	84	9	12.0%	469	389	-80	-17.1%	12,254	2,026	-10,228	-83.5%	20,055	7,128	-12,927	-64.5%
	Warnings Issued	84.0 %	61.9 %	-22.1 %		34.3 %	50.1 %	15.8 %		68.8 %	57.9 %	-10.9 %		69.8 %	71.1 %	1.4 %	
	Arrests Made	7	6	-1	-14.3%	25	27	2	8.0%	1,612	200	-1,412	-87.6%	2,800	961	-1,839	-65.7%
Midtown Hills	Vehicle Stops	64	104	40	62.5%	296	299	3	1.0%	16,329	2,469	-13,860	-84.9%	28,373	9,415	-18,958	-66.8%
	Warnings Issued	73.4 %	76.0 %	2.5 %		77.7 %	72.6 %	-5.1 %		74.1 %	68.8 %	-5.3 %		76.2 %	73.8 %	-2.4 %	
	Arrests Made	4	6	2	50.0%	12	12	0	0.0%	1,247	141	-1,106	-88.7%	2,207	665	-1,542	-69.9%
SOD	Vehicle Stops	243	220	-23	-9.5%	962	911	-51	-5.3%	11,769	8,007	-3,762	-32.0%	23,276	15,036	-8,240	-35.4%
	Warnings Issued	36.6 %	18.6 %	-18.0 %		36.2 %	34.4 %	-1.8 %		42.7 %	40.1 %	-2.6 %		40.7 %	41.0 %	0.3 %	
	Arrests Made	12	17	5	41.7%	48	50	2	4.2%	452	404	-48	-10.6%	852	741	-111	-13.0%
Other	Vehicle Stops	32	14	-18	-56.3%	117	75	-42	-35.9%	5,070	1,179	-3,891	-76.7%	7,604	3,471	-4,133	-54.4%
	Warnings Issued	90.6 %	100.0 %	9.4 %		87.2 %	92.0 %	4.8 %		80.8 %	85.8 %	5.0 %		81.8 %	82.9 %	1.2 %	
	Arrests Made	1	0	-1	-100.0%	10	3	-7	-70.0%	718	103	-615	-85.7%	991	397	-594	-59.9%
Total	Vehicle Stops	872	769	-103	-11.8%	4,121	3,479	-642	-15.6%	132,238	30,780	-101,458	-76.7%	237,709	102,069	-135,640	-57.1%
	Warnings Issued	61.7 %	54.5 %	-7.2 %		56.2 %	56.7 %	0.5 %		73.3 %	60.6 %	-12.7 %		73.4 %	71.0 %	-2.4 %	
	Arrests Made	58	53	-5	-8.6%	291	226	-65	-22.3%	10,618	2,232	-8,386	-79.0%	18,248	7,824	-10,424	-57.1%

Information summarized for CompStat week ending 07/13/2019.

Sourced from MNPD ARMS on 7/17/2019 8:06:09 AM. The figures above were sourced from MNPD's Vehicle Stop (Form 252) Database. Vehicle stop totals count all reports electronically entered via AFR. Hardcopy reports not entered into ARMS will affect accuracy of totals. This report is intended to be a management and planning tool and does not reflect the official vehicle stop counts for the department.

Field Interview Report (Form 114)

Aggregated by component of officer conducting interview.

METROPOLITAN POLICE DEPARTMENT
of Nashville and Davidson County

		Rolling Two Week				Rolling Eight Week				YTD				Rolling Twenty-Four Month			
		Prior Week	Last Week	Change	% Change	Prior 4 Weeks	Last 4 Weeks	Change	% Change	Prior YTD	YTD	Change	% Change	Prior 52 Weeks	Last 52 Weeks	Change	% Change
West	Field Interview	12	13	1	8.3%	83	55	-28	-33.7%	787	427	-360	-45.7%	1,606	1,093	-513	-31.9%
	Arrest Made	2	3	1	50.0%	11	8	-3	-27.3%	157	61	-96	-61.1%	327	174	-153	-46.8%
East	Field Interview	13	13	0	0.0%	72	59	-13	-18.1%	1,332	496	-836	-62.8%	2,387	1,445	-942	-39.5%
	Arrest Made	4	0	-4	-100.0%	9	8	-1	-11.1%	259	69	-190	-73.4%	426	258	-168	-39.4%
South	Field Interview	20	12	-8	-40.0%	61	66	5	8.2%	1,057	417	-640	-60.5%	2,029	1,155	-874	-43.1%
	Arrest Made	2	0	-2	-100.0%	7	6	-1	-14.3%	121	36	-85	-70.2%	220	122	-98	-44.5%
Central	Field Interview	14	16	2	14.3%	156	68	-88	-56.4%	1,649	674	-975	-59.1%	3,245	1,562	-1,683	-51.9%
	Arrest Made	1	1	0	0.0%	18	5	-13	-72.2%	417	85	-332	-79.6%	820	260	-560	-68.3%
Hermitage	Field Interview	28	15	-13	-46.4%	51	76	25	49.0%	1,700	447	-1,253	-73.7%	3,260	1,548	-1,712	-52.5%
	Arrest Made	6	2	-4	-66.7%	7	11	4	57.1%	335	58	-277	-82.7%	566	229	-337	-59.5%
North	Field Interview	14	5	-9	-64.3%	40	30	-10	-25.0%	770	216	-554	-71.9%	1,258	590	-668	-53.1%
	Arrest Made	2	0	-2	-100.0%	2	2	0	0.0%	104	25	-79	-76.0%	169	59	-110	-65.1%
Madison	Field Interview	9	8	-1	-11.1%	38	33	-5	-13.2%	920	224	-696	-75.7%	1,504	700	-804	-53.5%
	Arrest Made	0	0	0	-	2	5	3	150.0%	222	28	-194	-87.4%	367	106	-261	-71.1%
Midtown	Field Interview	12	7	-5	-41.7%	36	30	-6	-16.7%	1,075	222	-853	-79.3%	1,856	621	-1,235	-66.5%
Hills	Arrest Made	0	2	2	-	2	2	0	0.0%	170	10	-160	-94.1%	312	64	-248	-79.5%
SID	Field Interview	0	1	1	-	5	8	3	60.0%	142	157	15	10.6%	207	234	27	13.0%
	Arrest Made	0	0	0	-	1	1	0	0.0%	48	12	-36	-75.0%	70	33	-37	-52.9%
SOD	Field Interview	0	0	0	-	1	0	-1	-100.0%	13	2	-11	-84.6%	20	11	-9	-45.0%
	Arrest Made	0	0	0	-	0	0	0	-	5	0	-5	-100.0%	7	2	-5	-71.4%
Other	Field Interview	1	3	2	200.0%	16	6	-10	-62.5%	263	107	-156	-59.3%	339	363	24	7.1%
	Arrest Made	1	1	0	0.0%	6	3	-3	-50.0%	94	36	-58	-61.7%	133	108	-25	-18.8%
County	Field Interview	123	93	-30	-24.4%	559	431	-128	-22.9%	9,708	3,389	-6,319	-65.1%	17,711	9,322	-8,389	-47.4%
	Arrest Made	18	9	-9	-50.0%	65	51	-14	-21.5%	1,932	420	-1,512	-78.3%	3,417	1,415	-2,002	-58.6%

Information summarized for CompStat week ending 07/13/2019.

Sourced from MNPD ARMS on 7/17/2019 8:06:09 AM. The numbers above are sourced from MNPD's Field Interview (Form 114) Database. This report includes all FI types (field interviews, terry stops, and homeless welfare checks). "Arrest Made" indicates that an individual in the FI database was also arrested. For an arrest to be counted, the Form 114 complaint number must match a Form 106 Arrest Report, Form 106A State Misdemeanor Citation Report, or Form 219 Juvenile Citation incident number and the master name record must match in each as well. This report is intended to be a management and planning tool and does not reflect official counts for the department.

County Efficiency Charts

METROPOLITAN POLICE DEPARTMENT
of Nashville and Davidson County

Summarized by CompStat week for past eight weeks.
Aggregated by component of officer initiating call / arresting officer.

All Self-Initiated CAD - 52wk Avg: 8,795

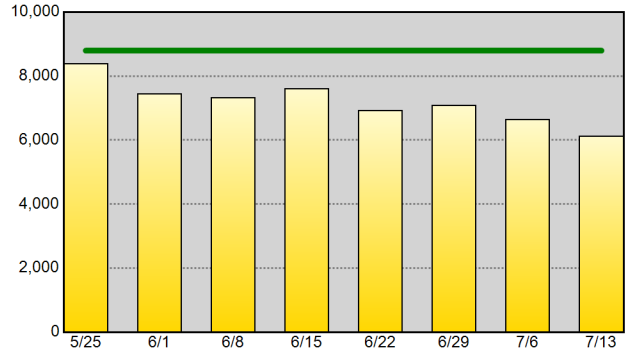

Self-Initiated Terry Stops - 52wk Avg: 159

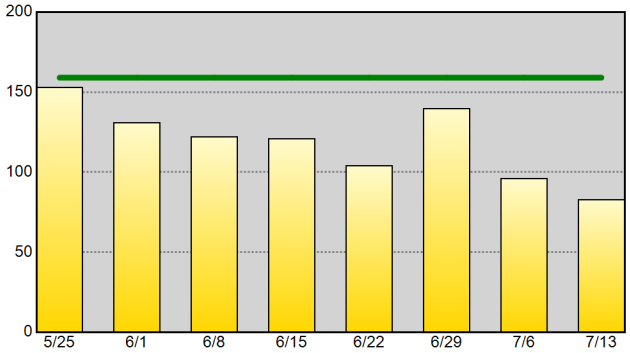

Self-Initiated Vehicle Stops (10-93) - 52wk Avg: 1,620

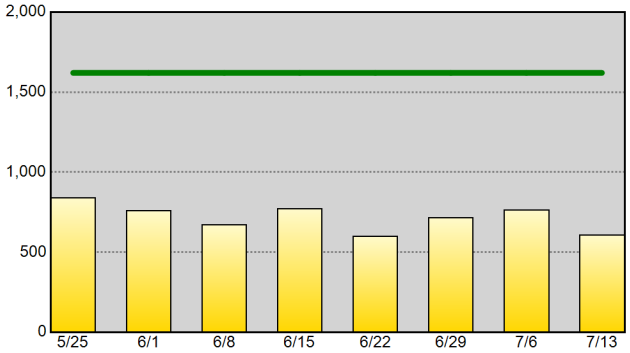

Self-Initiated Business Checks (10-96) - 52wk Avg: 3,719

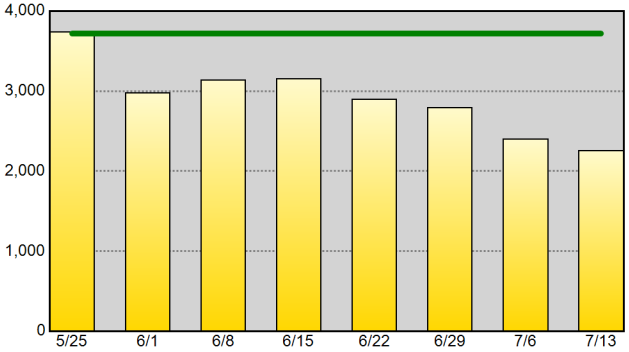

Self-Initiated Community Policing (10-15) - 52wk Avg: 1,142

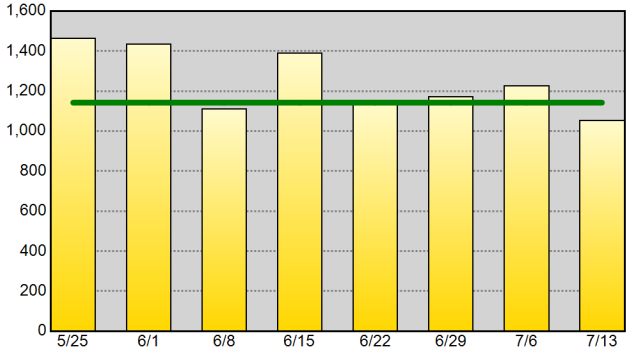

Self-Initiated Criminal Vice Activity (10-78) - 52wk Avg: 41

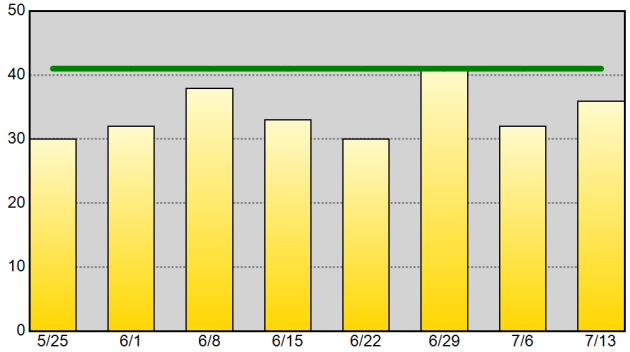

Part I Arrests - 52wk Avg: 126

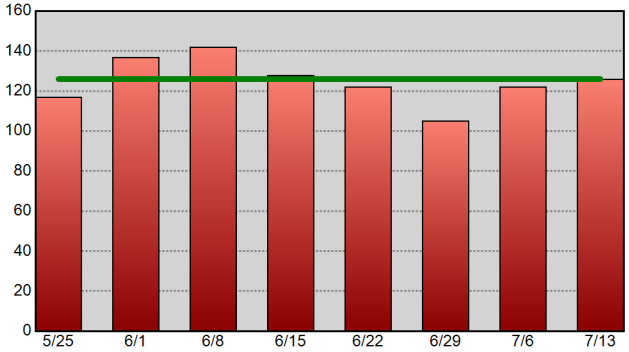

Drug-Related Arrests - 52wk Avg: 105

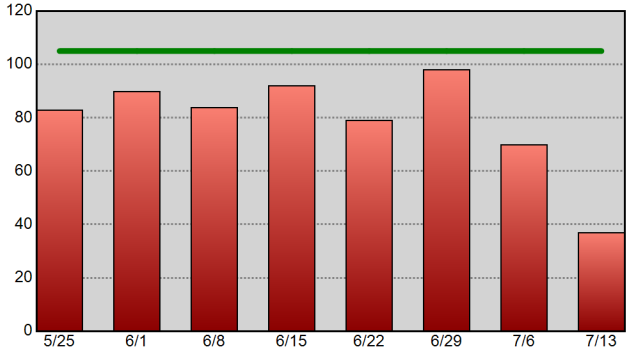

Warrants Served - 52wk Avg: 449

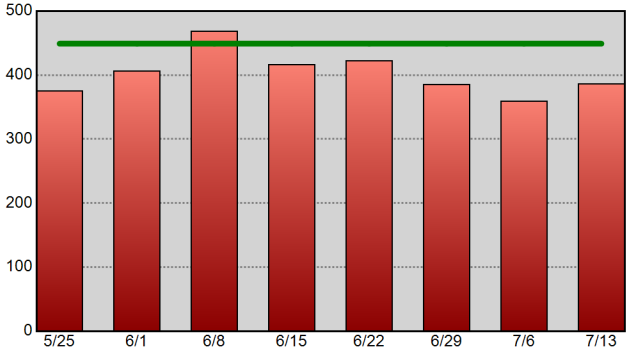

Information summarized for CompStat week ending 7/13/2019. The horizontal line on each chart represents the data set's 52-week weekly average.

Sourced from MNPD ARMS on 7/17/2019 8:06:09 AM. CAD reports only include calls initiated by an officer (call type 2 or 3). Excludes CFS with a disposition code of 6 or 11. Arrest reports do not take into account the number of charges. 1 arrest = 1 body.

West Precinct Precinct Efficiency Charts

METROPOLITAN POLICE DEPARTMENT
of Nashville and Davidson County

Summarized by CompStat week for past eight weeks.
Aggregated by component of officer initiating call / arresting officer.

All Self-Initiated CAD - 52wk Avg: 1,375

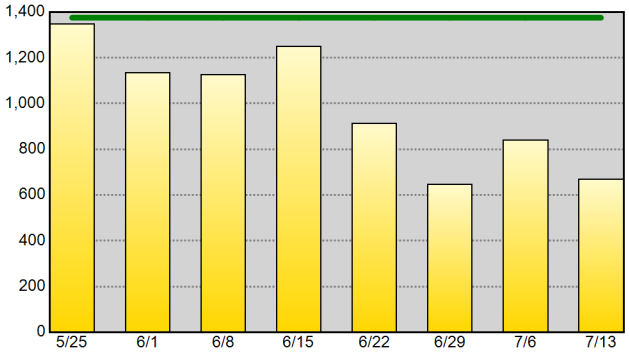

Self-Initiated Terry Stops - 52wk Avg: 11

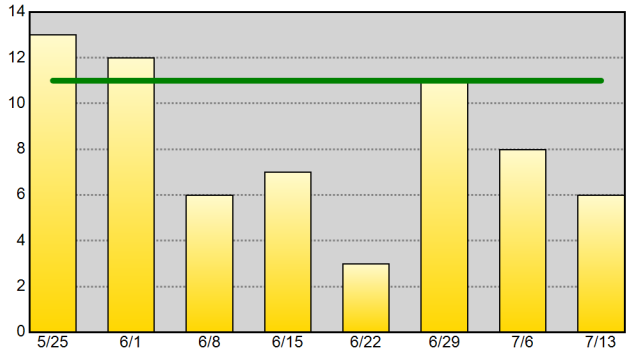

Self-Initiated Vehicle Stops (10-93) - 52wk Avg: 171

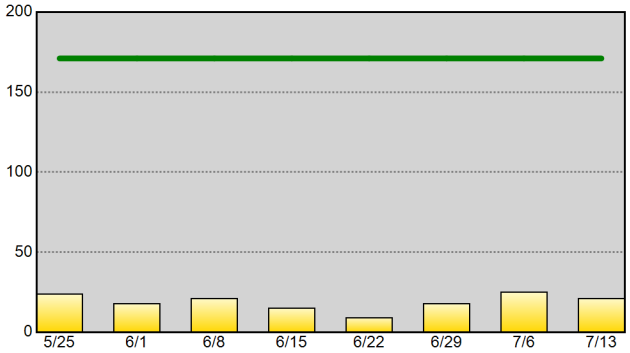

Self-Initiated Business Checks (10-96) - 52wk Avg: 857

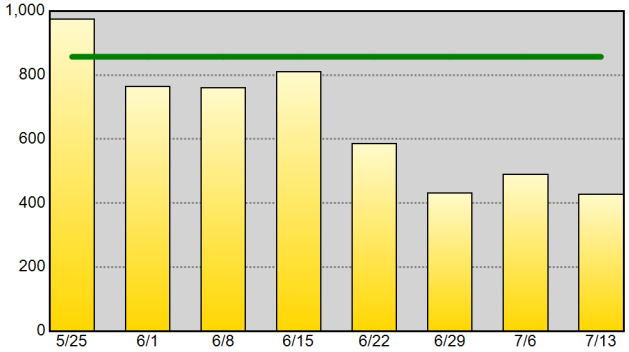

Self-Initiated Community Policing (10-15) - 52wk Avg: 242

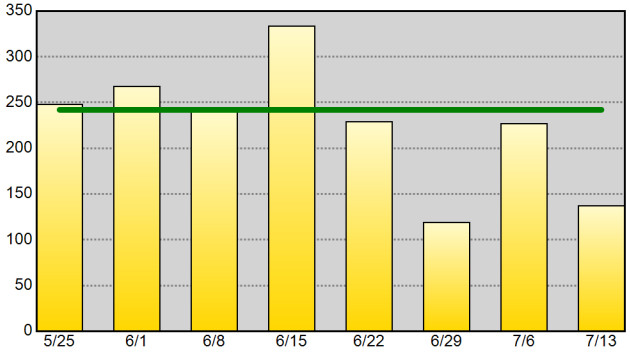

Self-Initiated Criminal Vice Activity (10-78) - 52wk Avg: 1

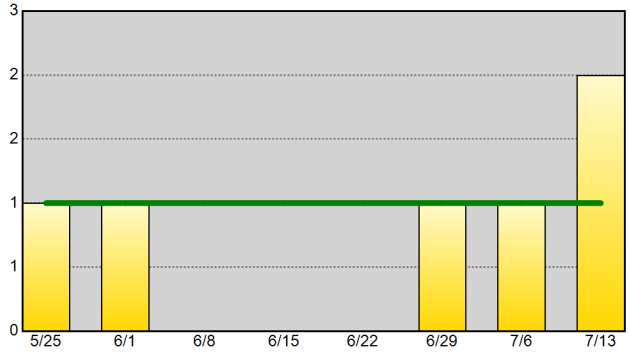

Part I Arrests - 52wk Avg: 10

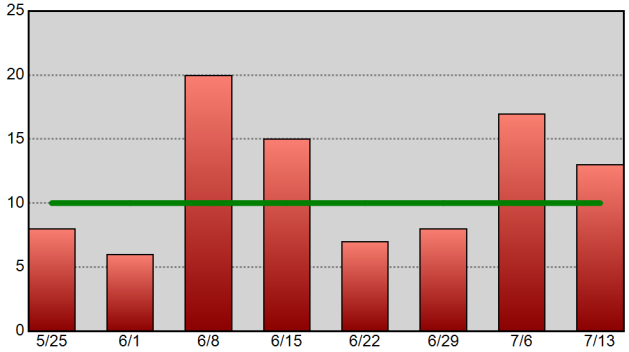

Drug-Related Arrests - 52wk Avg: 5

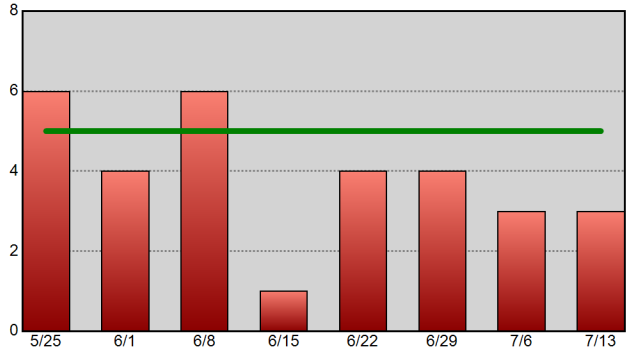

Warrants Served - 52wk Avg: 17

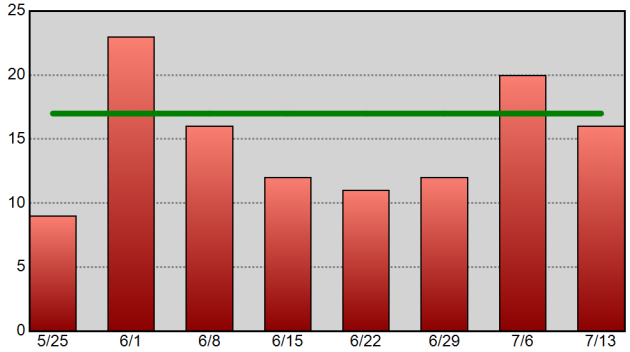

Information summarized for CompStat week ending 7/13/2019. The horizontal line on each chart represents the data set's 52-week weekly average.

Sourced from MNPD ARMS on 7/17/2019 8:06:09 AM. CAD reports only include calls initiated by an officer (call type 2 or 3). Excludes CFS with a disposition code of 6 or 11. Arrest reports do not take into account the number of charges. 1 arrest = 1 body.

East Precinct Precinct Efficiency Charts

METROPOLITAN POLICE DEPARTMENT
of Nashville and Davidson County

Summarized by CompStat week for past eight weeks.
Aggregated by component of officer initiating call / arresting officer.

All Self-Initiated CAD - 52wk Avg: 971

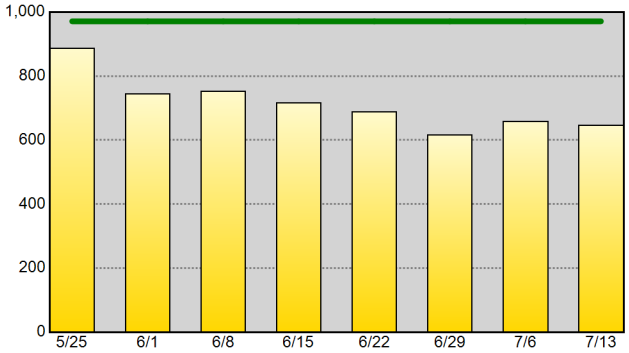

Self-Initiated Terry Stops - 52wk Avg: 23

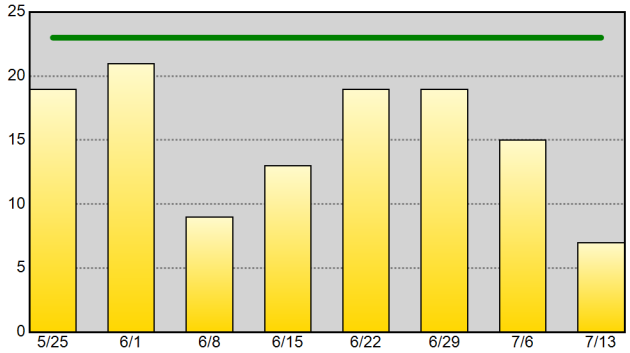

Self-Initiated Vehicle Stops (10-93) - 52wk Avg: 253

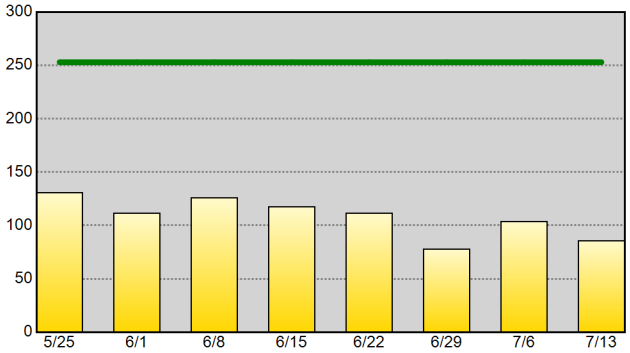

Self-Initiated Business Checks (10-96) - 52wk Avg: 332

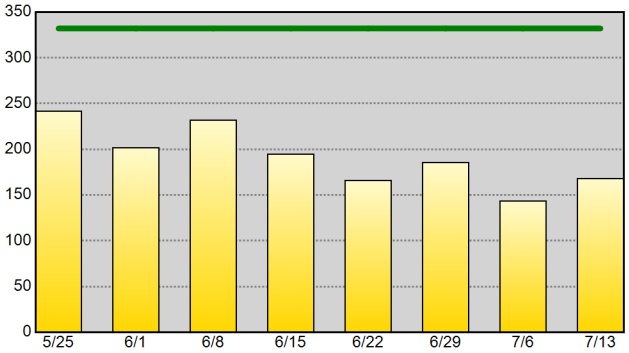

Self-Initiated Community Policing (10-15) - 52wk Avg: 134

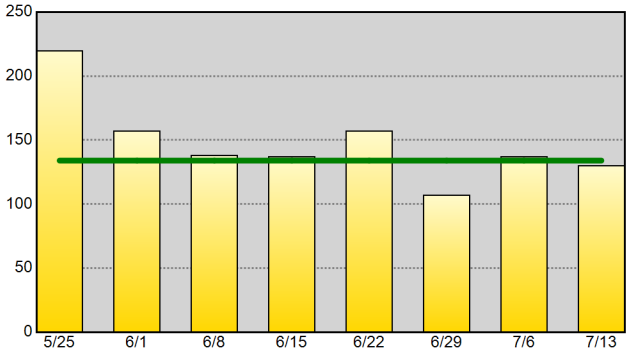

Self-Initiated Criminal Vice Activity (10-78) - 52wk Avg: 2

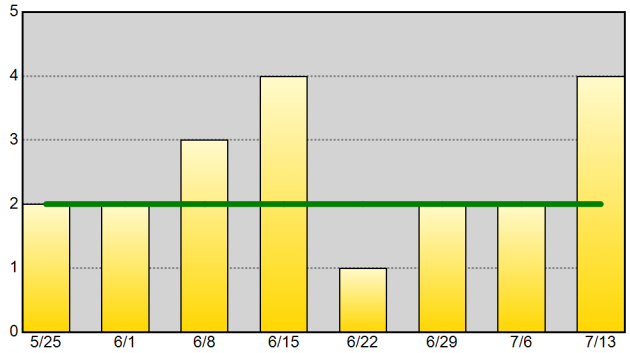

Part I Arrests - 52wk Avg: 13

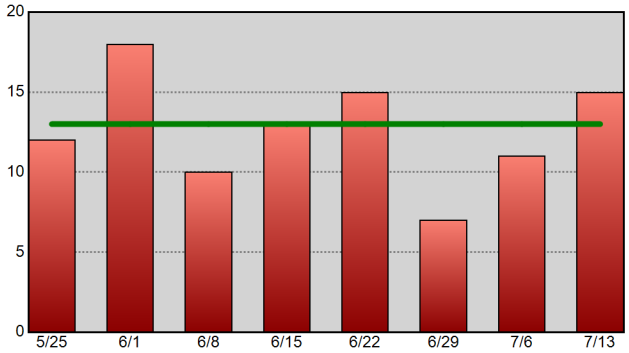

Drug-Related Arrests - 52wk Avg: 13

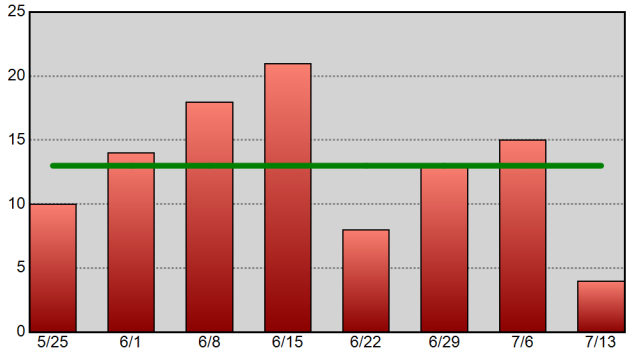

Warrants Served - 52wk Avg: 39

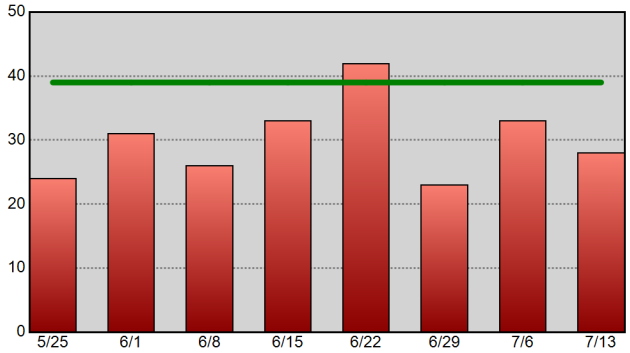

Information summarized for CompStat week ending 7/13/2019. The horizontal line on each chart represents the data set's 52-week weekly average.

Sourced from MNPD ARMS on 7/17/2019 8:06:10 AM. CAD reports only include calls initiated by an officer (call type 2 or 3). Excludes CFS with a disposition code of 6 or 11. Arrest reports do not take into account the number of charges. 1 arrest = 1 body.

South Precinct Precinct Efficiency Charts

METROPOLITAN POLICE DEPARTMENT
of Nashville and Davidson County

Summarized by CompStat week for past eight weeks.
Aggregated by component of officer initiating call / arresting officer.

All Self-Initiated CAD - 52wk Avg: 708

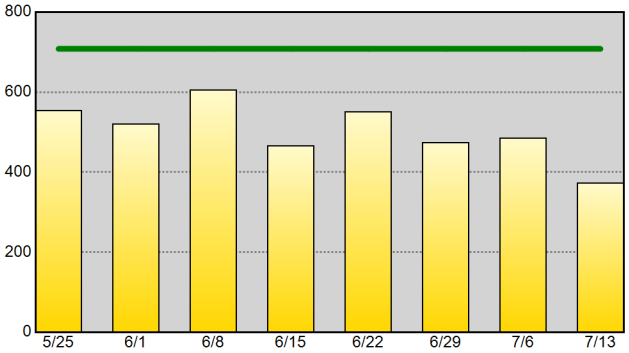

Self-Initiated Terry Stops - 52wk Avg: 17

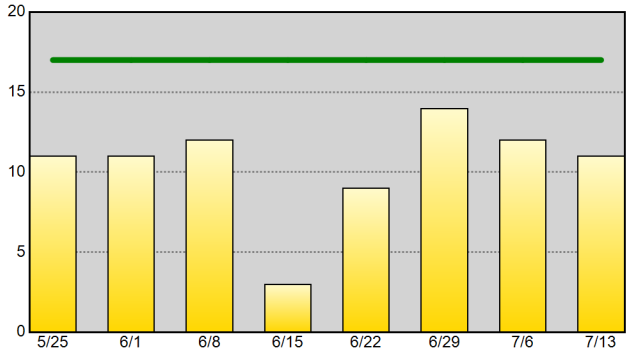

Self-Initiated Vehicle Stops (10-93) - 52wk Avg: 178

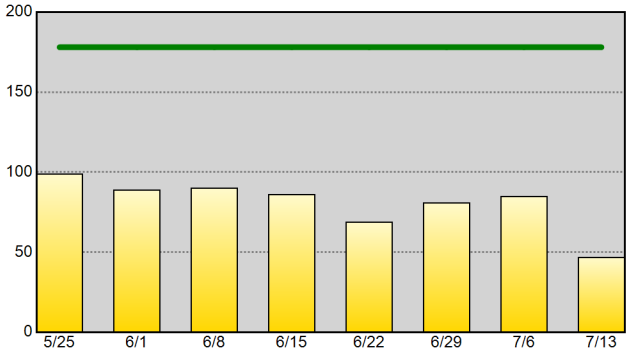

Self-Initiated Business Checks (10-96) - 52wk Avg: 167

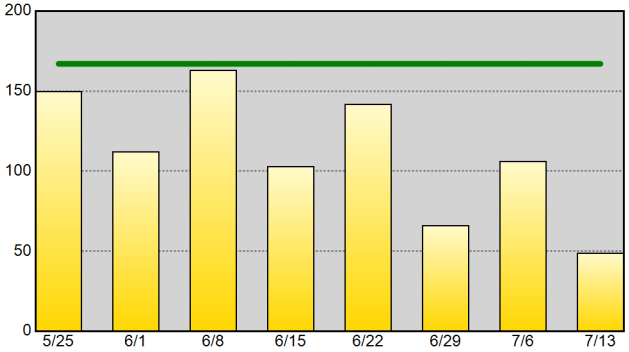

Self-Initiated Community Policing (10-15) - 52wk Avg: 15

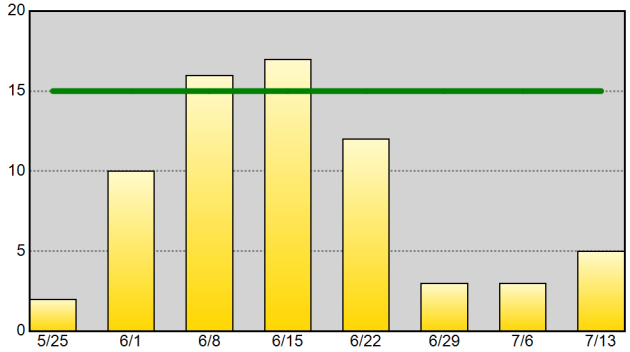

Self-Initiated Criminal Vice Activity (10-78) - 52wk Avg: 2

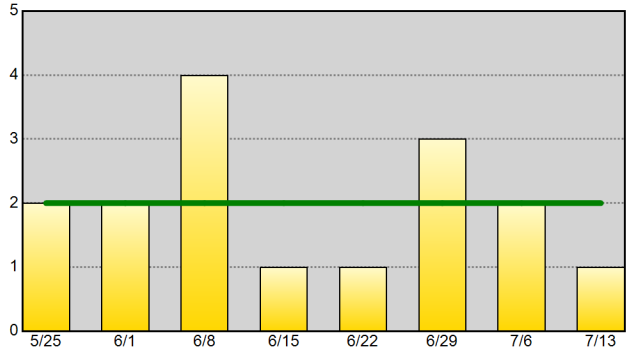

Part I Arrests - 52wk Avg: 15

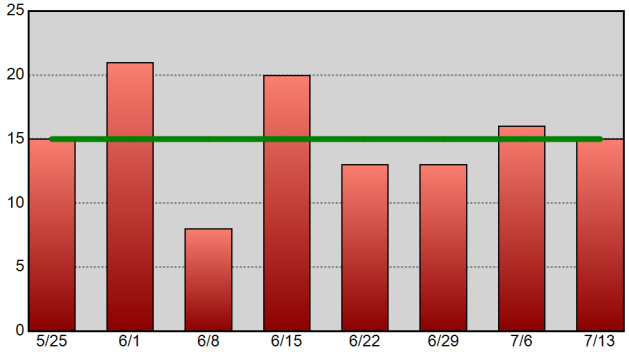

Drug-Related Arrests - 52wk Avg: 18

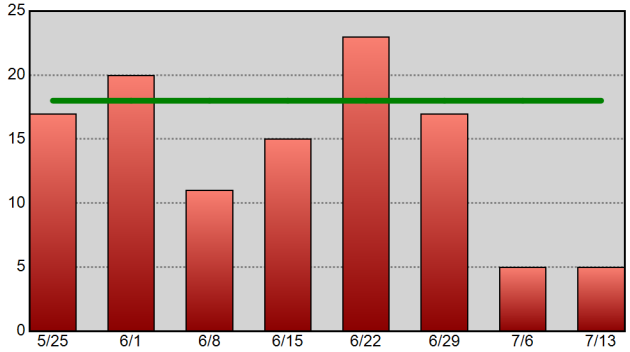

Warrants Served - 52wk Avg: 37

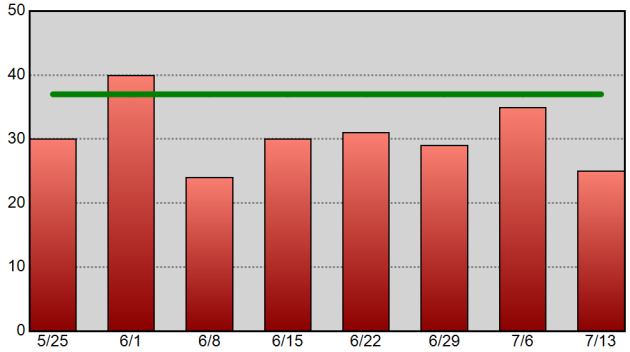

Information summarized for CompStat week ending 7/13/2019. The horizontal line on each chart represents the data set's 52-week weekly average.

Sourced from MNPD ARMS on 7/17/2019 8:06:11 AM. CAD reports only include calls initiated by an officer (call type 2 or 3). Excludes CFS with a disposition code of 6 or 11. Arrest reports do not take into account the number of charges. 1 arrest = 1 body.

Central Precinct Precinct Efficiency Charts

METROPOLITAN POLICE DEPARTMENT
of Nashville and Davidson County

Summarized by CompStat week for past eight weeks.
Aggregated by component of officer initiating call / arresting officer.

All Self-Initiated CAD - 52wk Avg: 1,132

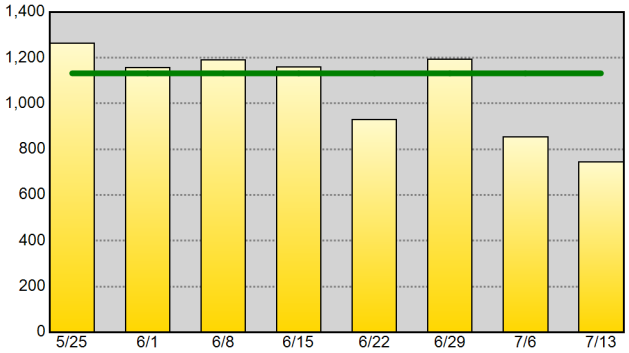

Self-Initiated Terry Stops - 52wk Avg: 44

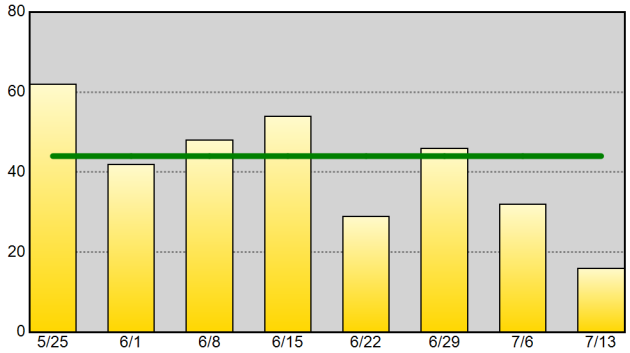

Self-Initiated Vehicle Stops (10-93) - 52wk Avg: 127

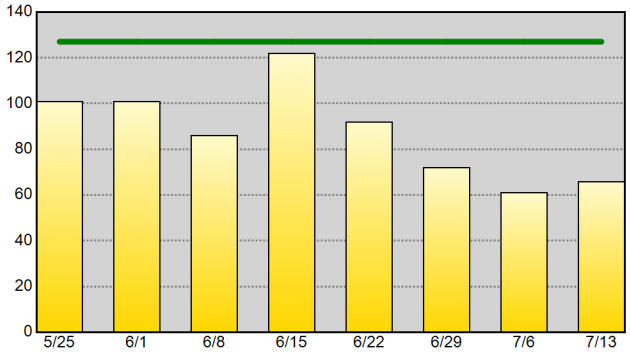

Self-Initiated Business Checks (10-96) - 52wk Avg: 638

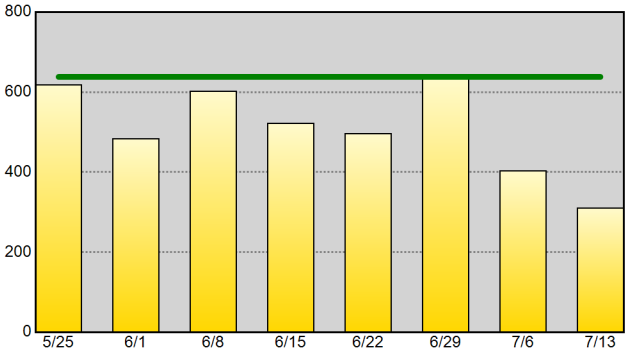

Self-Initiated Community Policing (10-15) - 52wk Avg: 91

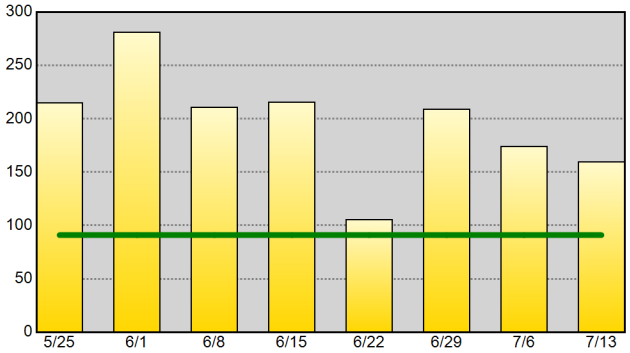

Self-Initiated Criminal Vice Activity (10-78) - 52wk Avg: 1

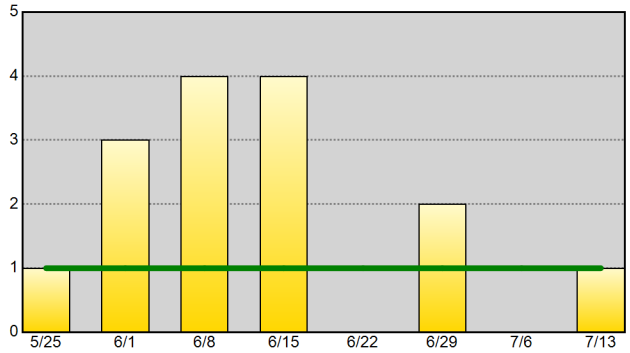

Part I Arrests - 52wk Avg: 8

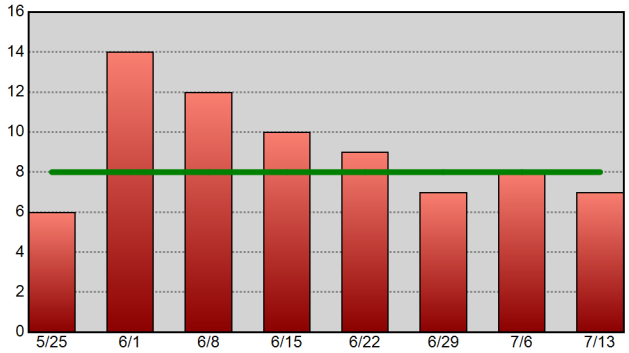

Drug-Related Arrests - 52wk Avg: 9

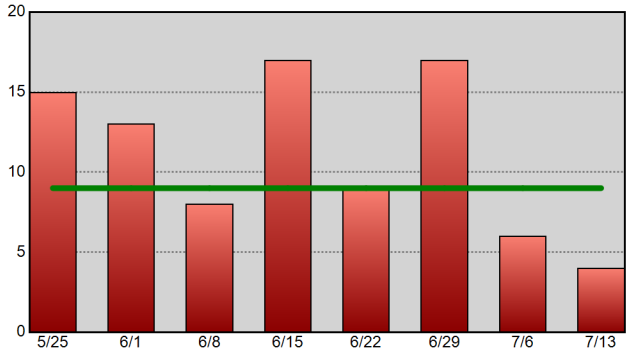

Warrants Served - 52wk Avg: 36

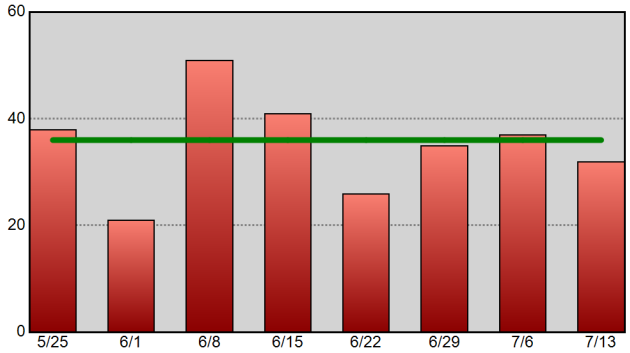

Information summarized for CompStat week ending 7/13/2019. The horizontal line on each chart represents the data set's 52-week weekly average.

Sourced from MNPD ARMS on 7/17/2019 8:06:12 AM. CAD reports only include calls initiated by an officer (call type 2 or 3). Excludes CFS with a disposition code of 6 or 11. Arrest reports do not take into account the number of charges. 1 arrest = 1 body.

Hermitage Precinct Precinct Efficiency Charts

METROPOLITAN POLICE DEPARTMENT
of Nashville and Davidson County

Summarized by CompStat week for past eight weeks.

Aggregated by component of officer initiating call / arresting officer.

All Self-Initiated CAD - 52wk Avg: 881

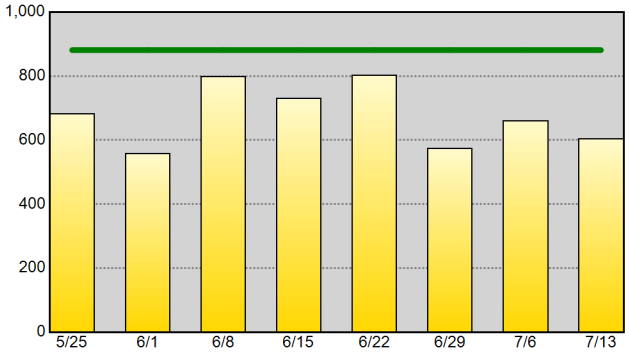

Self-Initiated Terry Stops - 52wk Avg: 16

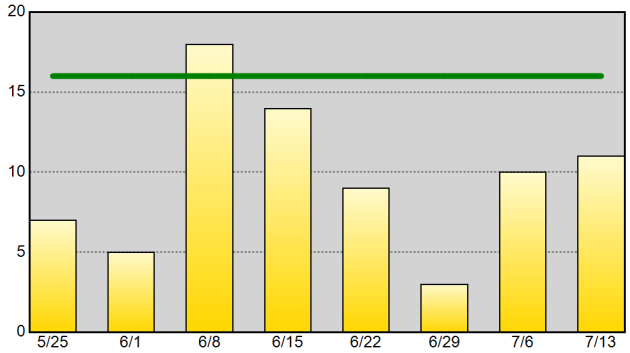

Self-Initiated Vehicle Stops (10-93) - 52wk Avg: 204

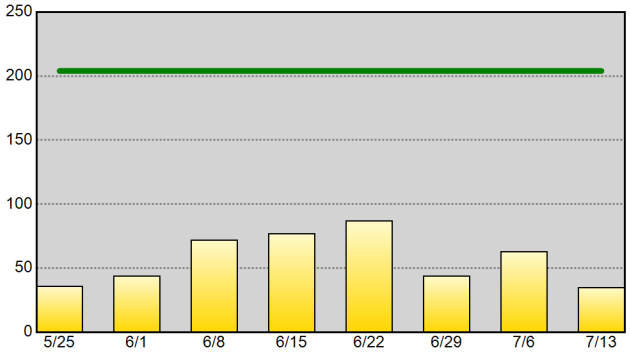

Self-Initiated Business Checks (10-96) - 52wk Avg: 320

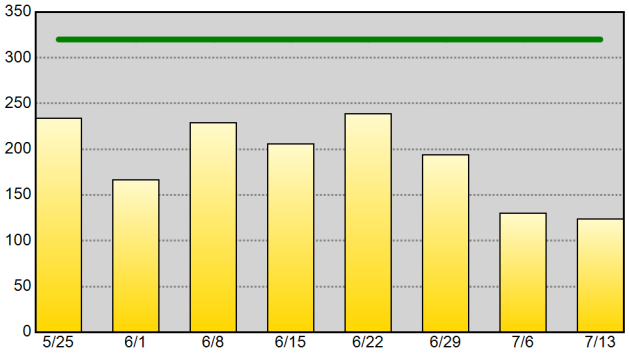

Self-Initiated Community Policing (10-15) - 52wk Avg: 56

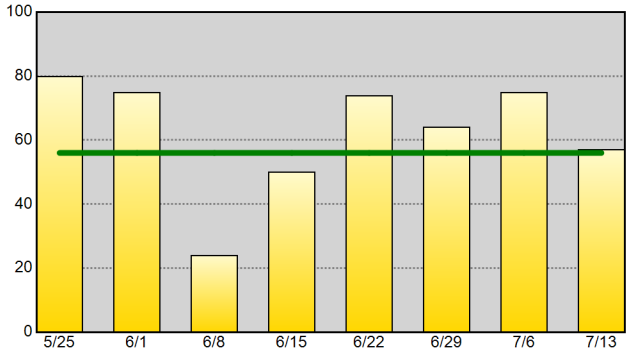

Self-Initiated Criminal Vice Activity (10-78) - 52wk Avg: 1

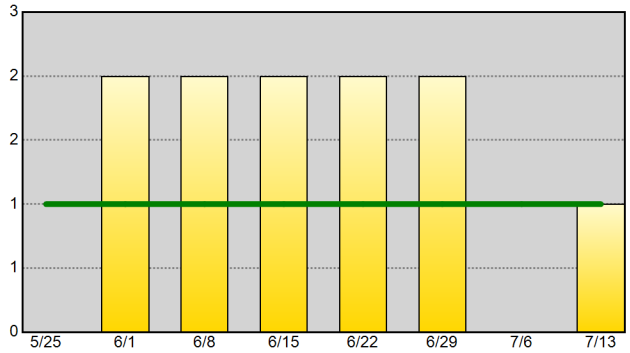

Part I Arrests - 52wk Avg: 14

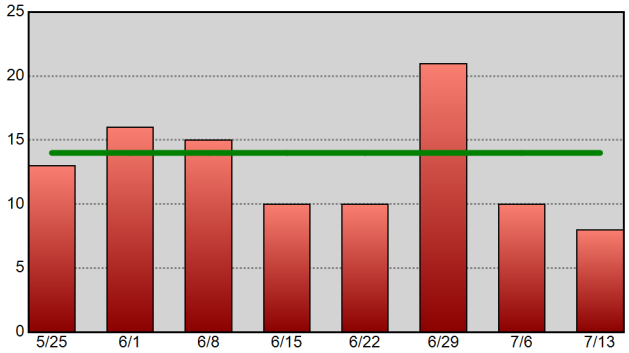

Drug-Related Arrests - 52wk Avg: 11

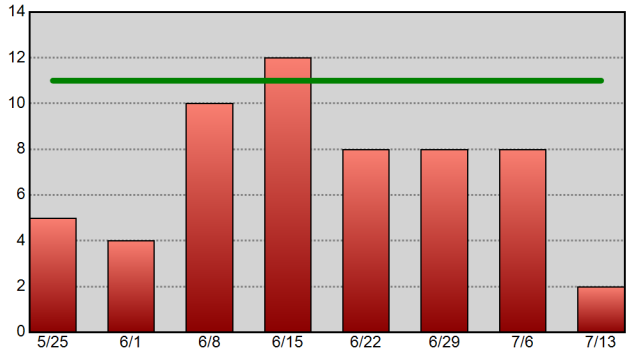

Warrants Served - 52wk Avg: 42

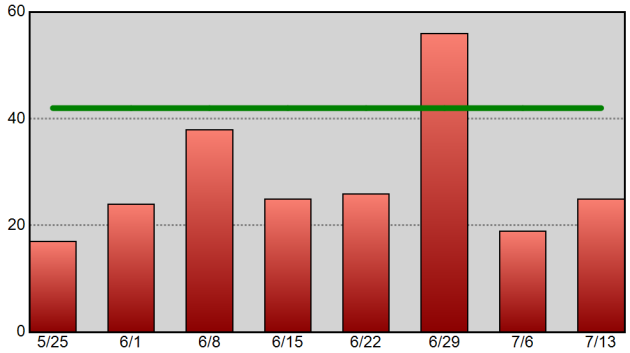

Information summarized for CompStat week ending 7/13/2019. The horizontal line on each chart represents the data set's 52-week weekly average.

Sourced from MNPD ARMS on 7/17/2019 8:06:13 AM. CAD reports only include calls initiated by an officer (call type 2 or 3). Excludes CFS with a disposition code of 6 or 11. Arrest reports do not take into account the number of charges. 1 arrest = 1 body.

North Precinct Precinct Efficiency Charts

METROPOLITAN POLICE DEPARTMENT
of Nashville and Davidson County

Summarized by CompStat week for past eight weeks.
Aggregated by component of officer initiating call / arresting officer.

All Self-Initiated CAD - 52wk Avg: 643

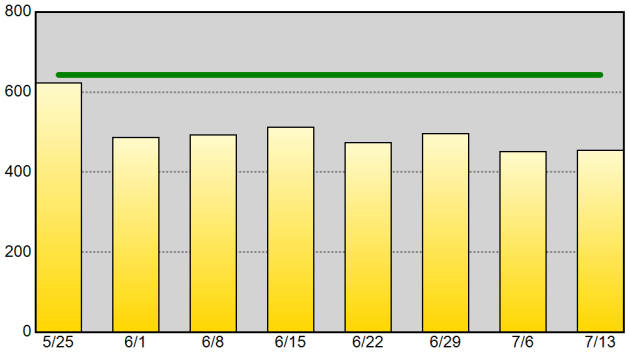

Self-Initiated Terry Stops - 52wk Avg: 17

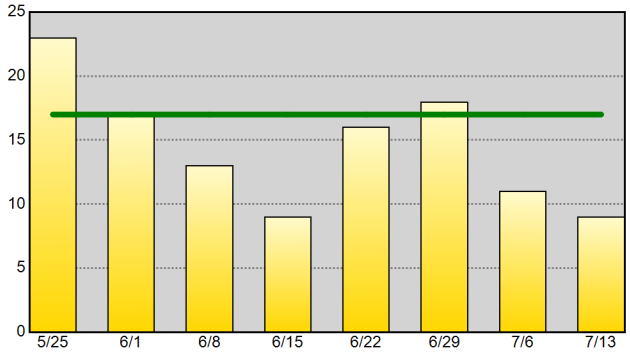

Self-Initiated Vehicle Stops (10-93) - 52wk Avg: 112

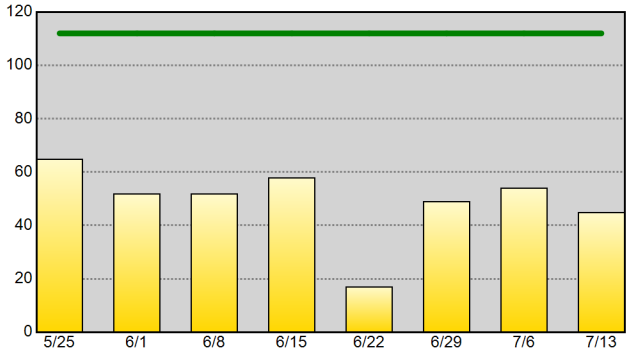

Self-Initiated Business Checks (10-96) - 52wk Avg: 260

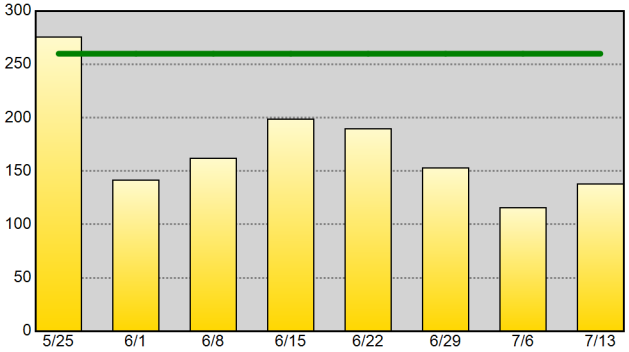

Self-Initiated Community Policing (10-15) - 52wk Avg: 32

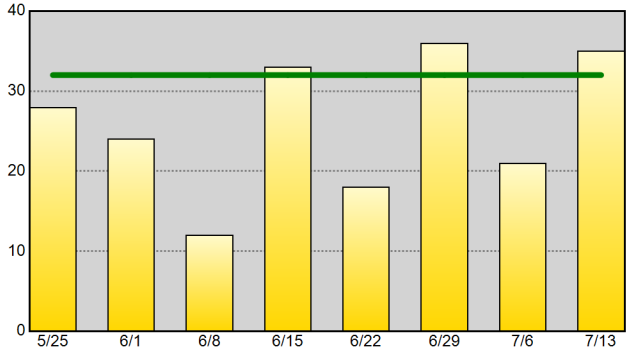

Self-Initiated Criminal Vice Activity (10-78) - 52wk Avg: 1

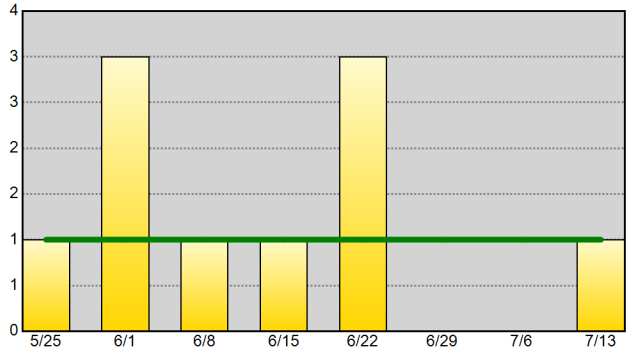

Part I Arrests - 52wk Avg: 13

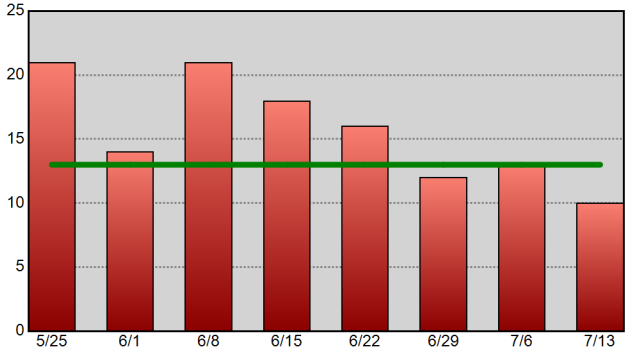

Drug-Related Arrests - 52wk Avg: 11

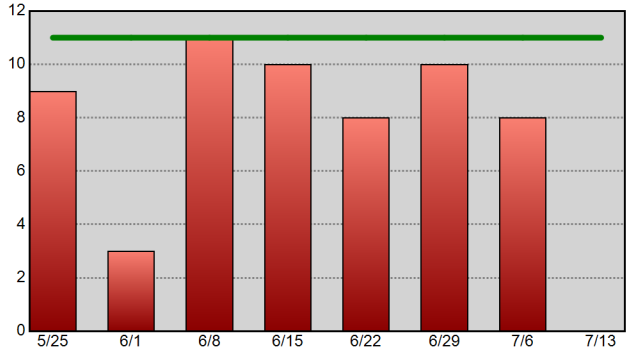

Warrants Served - 52wk Avg: 39

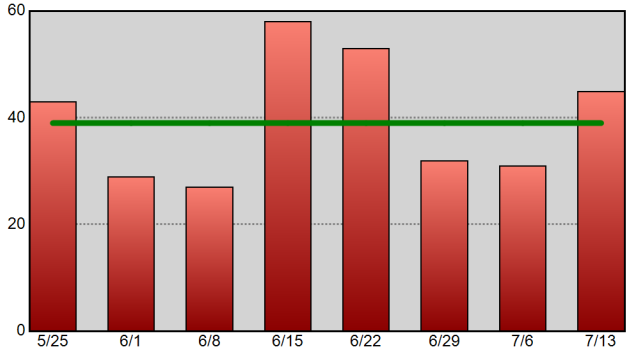

Information summarized for CompStat week ending 7/13/2019. The horizontal line on each chart represents the data set's 52-week weekly average.

Sourced from MNPD ARMS on 7/17/2019 8:06:14 AM. CAD reports only include calls initiated by an officer (call type 2 or 3). Excludes CFS with a disposition code of 6 or 11. Arrest reports do not take into account the number of charges. 1 arrest = 1 body.

Madison Precinct Precinct Efficiency Charts

METROPOLITAN POLICE DEPARTMENT
of Nashville and Davidson County

Summarized by CompStat week for past eight weeks.
Aggregated by component of officer initiating call / arresting officer.

All Self-Initiated CAD - 52wk Avg: 731

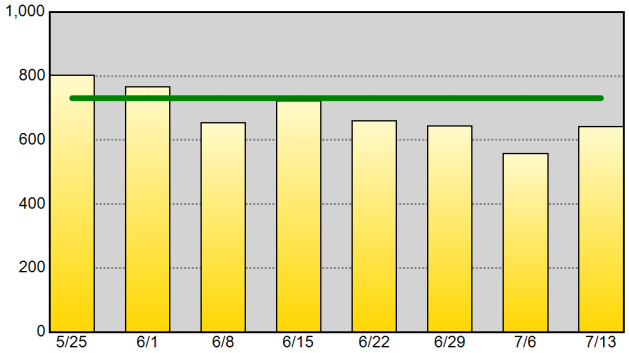

Self-Initiated Terry Stops - 52wk Avg: 7

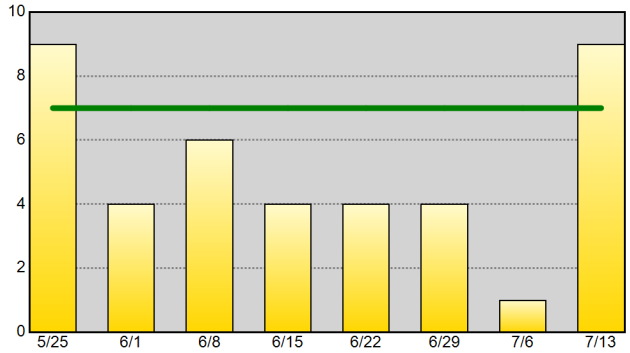

Self-Initiated Vehicle Stops (10-93) - 52wk Avg: 121

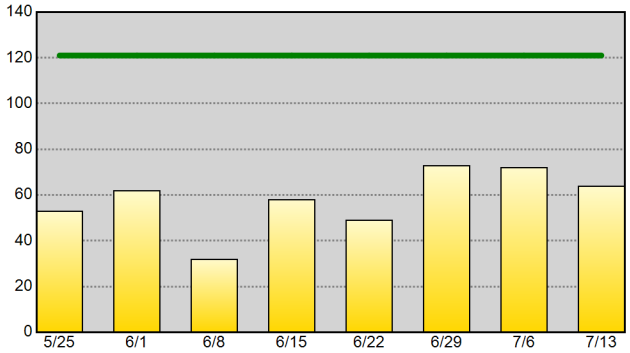

Self-Initiated Business Checks (10-96) - 52wk Avg: 432

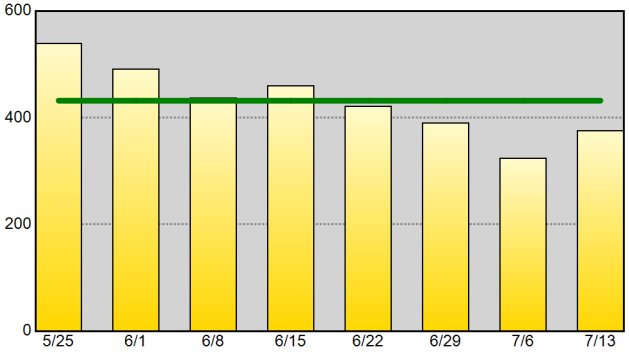

Self-Initiated Community Policing (10-15) - 52wk Avg: 29

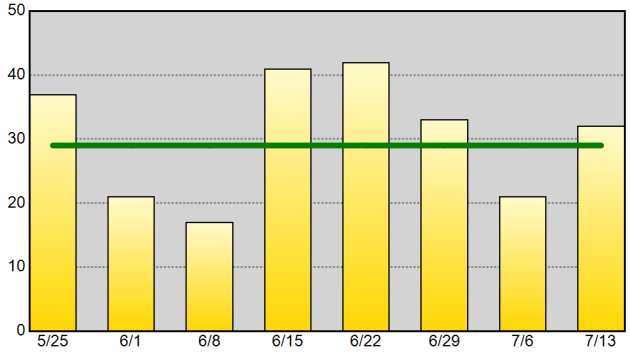

Self-Initiated Criminal Vice Activity (10-78) - 52wk Avg: 1

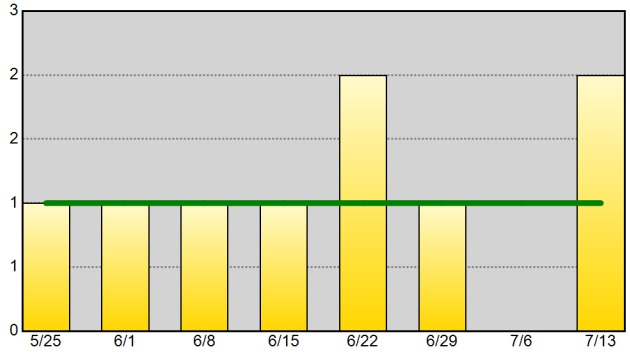

Part I Arrests - 52wk Avg: 13

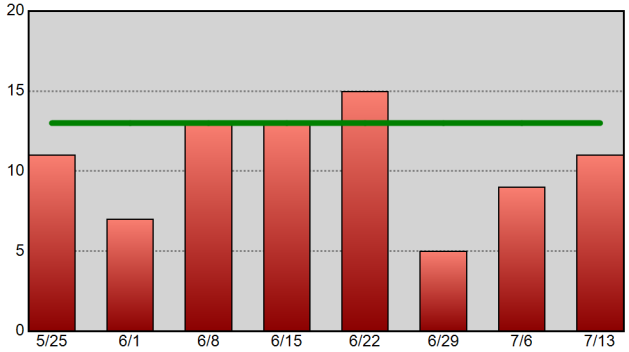

Drug-Related Arrests - 52wk Avg: 7

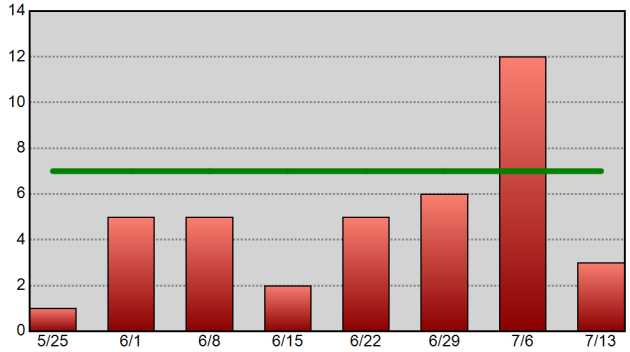

Warrants Served - 52wk Avg: 36

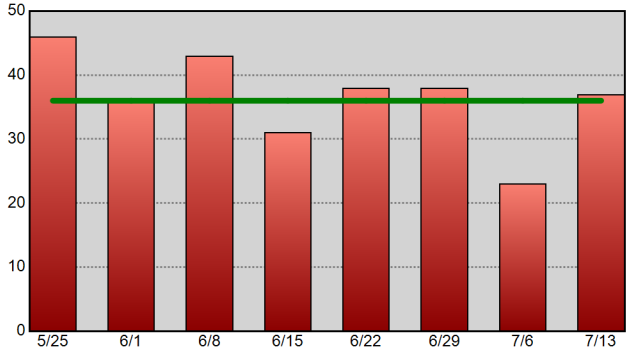

Information summarized for CompStat week ending 7/13/2019. The horizontal line on each chart represents the data set's 52-week weekly average.

Sourced from MNPD ARMS on 7/17/2019 8:06:14 AM. CAD reports only include calls initiated by an officer (call type 2 or 3). Excludes CFS with a disposition code of 6 or 11. Arrest reports do not take into account the number of charges. 1 arrest = 1 body.

Midtown Hills Precinct Precinct Efficiency Charts

METROPOLITAN POLICE DEPARTMENT
of Nashville and Davidson County

Summarized by CompStat week for past eight weeks.
Aggregated by component of officer initiating call / arresting officer.

All Self-Initiated CAD - 52wk Avg: 1,006

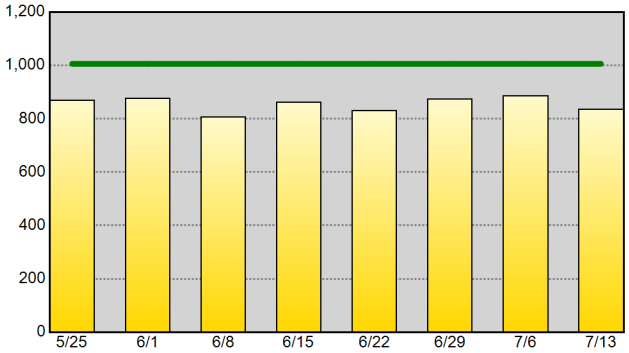

Self-Initiated Terry Stops - 52wk Avg: 13

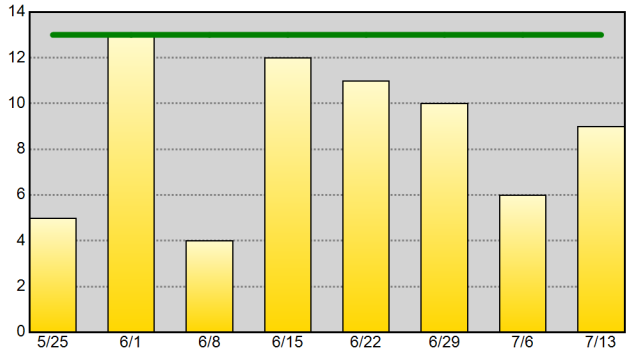

Self-Initiated Vehicle Stops (10-93) - 52wk Avg: 136

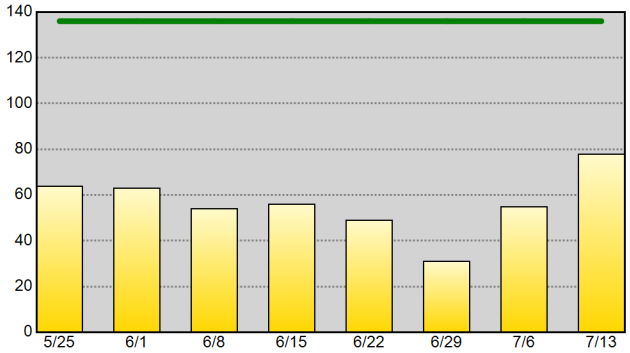

Self-Initiated Business Checks (10-96) - 52wk Avg: 503

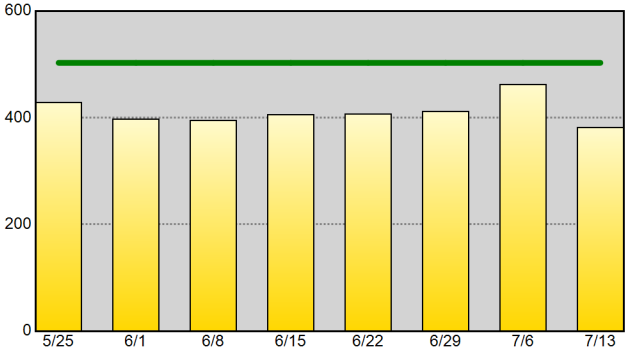

Self-Initiated Community Policing (10-15) - 52wk Avg: 91

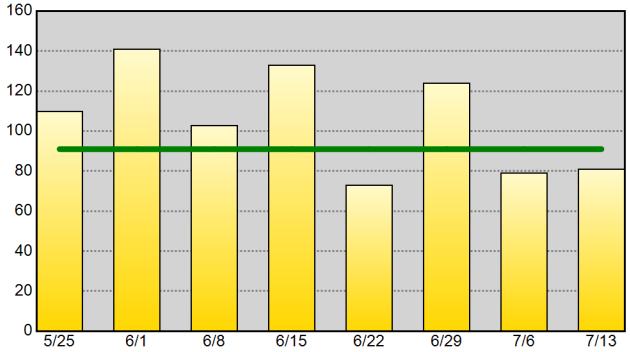

Self-Initiated Criminal Vice Activity (10-78) - 52wk Avg:

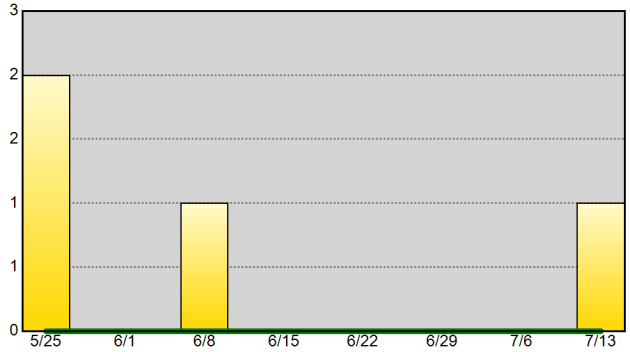

Part I Arrests - 52wk Avg: 11

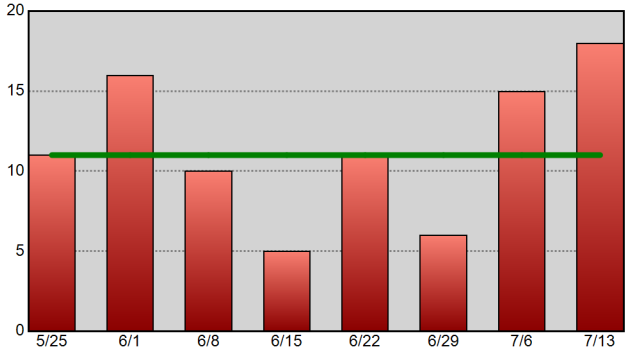

Drug-Related Arrests - 52wk Avg: 11

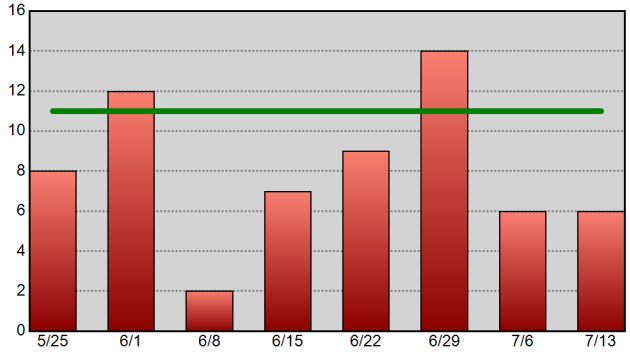

Warrants Served - 52wk Avg: 24

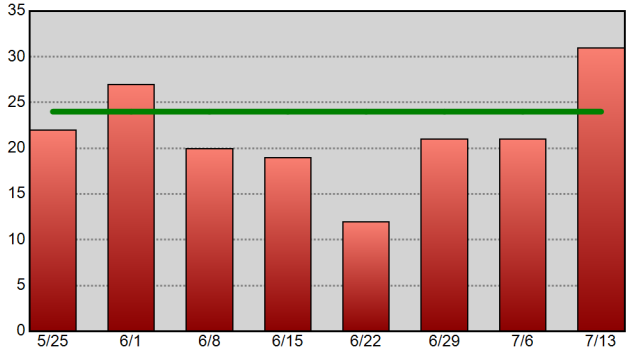

Information summarized for CompStat week ending 7/13/2019. The horizontal line on each chart represents the data set's 52-week weekly average.

Sourced from MNPD ARMS on 7/17/2019 8:06:15 AM. CAD reports only include calls initiated by an officer (call type 2 or 3). Excludes CFS with a disposition code of 6 or 11. Arrest reports do not take into account the number of charges. 1 arrest = 1 body.

High Crime Intersections and Hot Addresses Section

CompStat Weekly Analysis is provided by the Metropolitan Nashville Police Department Crime Analysis Section. This report is intended to be a management and planning tool and does not reflect the official UCR counts for the department.

"The best executive is one who has sense enough to pick good people to do what he wants done, and self-restraint enough to keep from meddling with them while they do it."
- Theodore Roosevelt

Begin Date: 07/07/2019
End Date: 07/13/2019
Week: 28

County High Crime Intersections

Intersections with the highest concentrations of crime & traffic crashes - past 12 weeks.

METROPOLITAN POLICE DEPARTMENT
of Nashville and Davidson County

Violent Crime

Rank	Intersection	Precinct	ZIP	Count
1	WHISPERING HILLS DR & BONERWOOD DR	Midtown	37211	16
2	EAST THOMPSON LN & MURFREESBORO PKE	South	37211	15
3	I24 E & I24 E ENT RAMP	South	37211	11
3	BERKLEY DR & ARGLE AV	Madison	37115	11
5	W TRINITY LN & HAMPTON ST	North	37207	10
6	9TH AV N & COFFEE ST	North	37208	9
6	NOLENSVILLE PKE & EDMONDSON PKE	South	37211	9
8	COLEMONT PL & PACKARD DR	South	37211	8
8	MILLWOOD DR & MURFREESBORO PKE	Hermitage	37217	8
8	CLAIBORNE ST & LAFAYETTE ST	South	37210	8
8	GREGGWOOD DR & GWYNNWOOD DR	North	37207	8
8	RICHMOND HILL DR & BRICK CHURCH PKE	Madison	37207	8
13	3RD AV S & BROADWAY	Central	37201	7

Property Crime

Rank	Intersection	Precinct	ZIP	Count
1	OPRY MILLS DR & OPRYLAND DR	Hermitage	37214	123
2	3RD AV S & BROADWAY	Central	37201	84
3	CHARLOTTE PKE & RIVER RD	West	37209	41
4	SKYLINE MEMORIAL CT & DICKERSON PKE	Madison	37115	39
5	N GALLATIN PKE & NORTHSIDE DR	Madison	37115	36
6	BANDYWOOD DR & ABBOTT MARTIN RD	West	37215	35
7	4TH AV N & BROADWAY	Central	37219	33
7	ALTA LOMA RD & N GALLATIN PKE	Madison	37115	33
9	WEST END AV & 17TH AV N	Midtown	37203	32
9	EAST THOMPSON LN & MURFREESBORO PKE	South	37211	32
11	WELCH RD & TRAVIS DR	South	37211	31
12	OLD HICKORY BLVD & FRANKLIN PIKE CIR	Midtown	37027	28
13	JOYCE LN & GRINSTEAD PL	East	37216	26

Traffic Crashes - Personal Injury

Rank	Intersection	Precinct	ZIP	Count
1	CHARLOTTE PKE & WHITE BRIDGE PKE	West	37209	7
2	HARDING PL & I65 N ENT RAMP	Midtown	37204	4
2	BELL RD & I24 E	South	37013	4
2	BELL RD & MURFREESBORO PKE	South	37013	4
5	OLD HICKORY BLVD & NOLENSVILLE PKE	South	37211	3
5	HARDING PL & I24 E	South	37211	3
5	BELL RD & SMITH SPRINGS RD	Hermitage	37217	3
5	HILLSBORO PKE & WARFIELD DR	West	37215	3
5	I24 E & I24 E ENT RAMP	South	37210	3
5	SPRING ST & N 1ST ST	Central	37207	3
11	EWING DR & BRICK CHURCH PKE	Madison	37207	2
11	DICKERSON PKE & OLD HICKORY BLVD	Madison	37207	2
11	LICKTON PKE & UNION HILL RD	Madison	37072	2

Traffic Crashes - Non-Injury

Rank	Intersection	Precinct	ZIP	Count
1	POWELL AV & POWELL PL	Midtown	37204	16
2	BELL RD & MURFREESBORO PKE	South	37013	15
3	I40 W & FESSLERS LN	Hermitage	37210	12
3	CANE RIDGE RD & BELL RD	South	37013	12
3	ANTIOCH PKE & HARDING PL	South	37211	12
3	NOLENSVILLE PKE & ROSEDALE AV	South	37210	12
7	BELL RD & BLUE HOLE RD	South	37013	11
7	OLD HICKORY BLVD & NOLENSVILLE PKE	South	37211	11
7	OLD HICKORY BLVD & HIGHWAY 70 S	West	37221	11
10	ROSA L PARKS BLVD & DOMINICAN DR	North	37228	10
10	I24 E & I24 E ENT RAMP	South	37210	10
10	DONELSON PKE & I40 W ENT RAMP	Hermitage	37214	10
10	MURFREESBORO PKE & HAMILTON CHURCH RD	South	37013	10

Information summarized for CompStat week ending 07-13-19. (past 12 weeks of data). For each report, point data were plotted in a GIS and assigned to the nearest street intersection. Summary counts were then calculated for each intersection.

Sourced from MNPD ARMS on 7/17/2019 8:06:16 AM. Violent and property crime information sourced from incident reports using Uniform Crime Reporting definitions and reporting guidelines, based on the date when the crime was reported. Personal injury traffic crashes (10-46) and non-injury traffic crashes (10-45) retrieved from MNPD's CAD database. Excludes CFS with a disposition code of 6 or 11. For each incident or CAD record, the incident or dispatch location was assigned to the nearest street intersection.

West Precinct High Crime Intersections

Intersections with the highest concentrations of crime & traffic crashes - past 12 weeks.

METROPOLITAN POLICE DEPARTMENT
of Nashville and Davidson County

Violent Crime

Rank	Intersection	Precinct	ZIP	Count
1	TENNESSEE AV & 44TH AV N	West	37209	5
2	MAUDINA AV & DEMOSS RD	West	37209	4
3	CHARLOTTE PKE & OCEOLA AV	West	37209	3
3	CHARLOTTE AV & MORROW RD	West	37209	3
3	CHARLOTTE PKE & RIVER RD	West	37209	3
3	POND CREEK RD & NATTIER DR	West	37143	3
3	CHARLOTTE PKE &	West	37209	3
3	BROOKMEADE GRNWY & BROOKMEADE GRNWY	West	37209	3
3	HIGHWAY 70 S & COLEY DAVIS RD	West	37221	3
10	OLD HICKORY BLVD &	West	37221	2
10	CABOT DR & CHARLOTTE PKE	West	37205	2
10	MIDLAND AV & ROBERTSON AV	West	37209	2
10	CLIFTON AV & ALAMEDA ST	West	37209	2

Property Crime

Rank	Intersection	Precinct	ZIP	Count
1	CHARLOTTE PKE & RIVER RD	West	37209	41
2	BANDYWOOD DR & ABBOTT MARTIN RD	West	37215	35
3	CHARLOTTE PKE & OLD CHARLOTTE PKE	West	37209	21
4	SAWYER BROWN RD & HIGHWAY 70 S	West	37221	16
5	CHARLOTTE PKE & BROOKMEADE GRNWY ACCESS RD	West	37209	12
6	WHITE BRIDGE PKE & NES ACCESS RD	West	37205	11
7	CHARLOTTE PKE & OCEOLA AV	West	37209	10
8	HILLSBORO CIR & BANDYWOOD DR	West	37215	9
8	VAUGHN RD & HICKS RD ACCESS RD	West	37221	9
8	OLD HICKORY BLVD &	West	37221	9
11	HIGHWAY 70 S & BELLEVUE RD	West	37221	7
11	CARRIAGE DR & HARROW DR	West	37221	7
11	BASSWOOD AV & EDSEL DR	West	37209	7

Traffic Crashes - Personal Injury

Rank	Intersection	Precinct	ZIP	Count
1	CHARLOTTE PKE & WHITE BRIDGE PKE	West	37209	7
2	HILLSBORO PKE & WARFIELD DR	West	37215	3
3	WOODLAWN DR & WILSON BLVD S	West	37205	2
3	46TH AV N & ALABAMA AV	West	37209	2
3	CHARLOTTE PKE & WESTBORO DR	West	37209	2
3	SAWYER BROWN RD & HIGHWAY 70 S	West	37221	2
7	I40 W & I40 W EXIT RAMP	West	37221	1
7	HIGHWAY 100 & TRACESIDE DR	West	37221	1
7	HEATH RD & HIGHWAY 70	West	37221	1
7	MCCRORY LN &	West	37221	1
7	ROBERTSON AV & BRILEY PKWY	West	37209	1
7	RODNEY DR & HAPWOOD DR	West	37205	1
7	CEDAR CREST DR & SAYLORS CT	West	37209	1

Traffic Crashes - Non-Injury

Rank	Intersection	Precinct	ZIP	Count
1	OLD HICKORY BLVD & HIGHWAY 70 S	West	37221	11
2	HARDING PKE & WHITE BRIDGE PKE	West	37205	8
3	SAWYER BROWN RD & HIGHWAY 70 S	West	37221	6
4	OLD HICKORY BLVD & CHARLOTTE PKE	West	37209	5
4	BROOKWOOD TER & WHITE BRIDGE PKE	West	37205	5
4	CHARLOTTE PKE & WHITE BRIDGE PKE	West	37209	5
4	CHARLOTTE AV & 53RD AV N	West	37209	5
4	HILLSBORO PKE & CRESTMOOR RD	West	37215	5
4	HILLSBORO PKE & RICHARD JONES RD	West	37215	5
4	HARDING PL & HILLSBORO PKE	West	37215	5
11	HOBBS RD & HILLSBORO PKE	West	37215	4
11	HILLSBORO PKE & WOODMONT BLVD	West	37215	4
11	HARDING PKE & WOODLAWN DR	West	37205	4

Information summarized for CompStat week ending 07-13-19. (past 12 weeks of data). For each report, point data were plotted in a GIS and assigned to the nearest street intersection. Summary counts were then calculated for each intersection.

Sourced from MNPD ARMS on 7/17/2019 8:06:16 AM. Violent and property crime information sourced from incident reports using Uniform Crime Reporting definitions and reporting guidelines, based on the date when the crime was reported. Personal injury traffic crashes (10-46) and non-injury traffic crashes (10-45) retrieved from MNPD's CAD database. Excludes CFS with a disposition code of 6 or 11. For each incident or CAD record, the incident or dispatch location was assigned to the nearest street intersection.

East Precinct High Crime Intersections

Intersections with the highest concentrations of crime & traffic crashes - past 12 weeks.

METROPOLITAN POLICE DEPARTMENT
of Nashville and Davidson County

Violent Crime

Rank	Intersection	Precinct	ZIP	Count
1	DICKERSON PKE & ROCK ST	East	37207	7
2	S 7TH ST & SYLVAN ST	East	37206	6
3	S 6TH ST & SUMMER PL	East	37206	5
3	SYLVAN ST & S 5TH ST	East	37206	5
3	MCKENNELL DR & PORTER RD	East	37206	5
3	GRACE ST & JOSEPH AV	East	37207	5
7	JOSEPH AV & EVANSTON AV	East	37207	4
7	S 8TH ST & SHELBY AV	East	37206	4
7	S 6TH ST & WOODLAND ST	East	37206	4
7	DICKERSON PKE & OAK VALLEY DR	East	37207	4
7	OAKWOOD AV & BETHWOOD DR	East	37207	4
12	GORDON TER & GERALD ST	East	37207	3
12	RUSSELL ST & S 4TH ST	East	37206	3

Property Crime

Rank	Intersection	Precinct	ZIP	Count
1	JOYCE LN & GRINSTEAD PL	East	37216	26
2	DICKERSON PKE & HANCOCK ST	East	37207	12
3	S 5TH ST & WOODLAND ST	East	37206	11
4	DICKERSON PKE & OAK VALLEY DR	East	37207	10
4	DICKERSON PKE & HILLHURST DR	East	37207	10
4	HOME RD & GALLATIN PKE	East	37216	10
7	MATTHEWS PL & GREENWOOD AV	East	37206	7
7	CAHAL AV & GALLATIN AV	East	37216	7
9	MAIN ST & N 7TH ST	East	37206	6
9	MCKENNELL DR & PORTER RD	East	37206	6
9	GALLATIN PKE & GILLOCK ST	East	37216	6
12	SYLVAN ST & S 6TH ST	East	37206	5
12	FATHERLAND ST & S 4TH ST	East	37206	5

Traffic Crashes - Personal Injury

Rank	Intersection	Precinct	ZIP	Count
1	GALLATIN PKE & MAYNOR AV	East	37216	2
1	DICKERSON PKE & EWING DR	East	37207	2
1	GALLATIN PKE & BURCHWOOD AV	East	37216	2
4	GALLATIN PKE & LITTON AV	East	37216	1
4	TRINITY LN & DICKERSON PKE	East	37207	1
4	FERN AV & WHITES CREEK PKE	East	37207	1
4	GATEWOOD AV & LUTON ST	East	37207	1
4	BRILEY PKWY E ENT RAMP & ELLINGTON PKWY	East	37216	1
4	STRATTON AV & GALLATIN AV	East	37206	1
4	GALLATIN AV & W GREENWOOD AV	East	37206	1
4	DICKERSON PKE & RICHARDSON AV	East	37207	1
4	LISCHEY AV & CLEVELAND ST	East	37207	1
4	DICKERSON PKE & HANCOCK ST	East	37207	1

Traffic Crashes - Non-Injury

Rank	Intersection	Precinct	ZIP	Count
1	I24 W EXIT RAMP & I24 W	East	37213	6
1	W TRINITY LN & LUCAS LN	East	37207	6
3	DICKERSON PKE & EWING DR	East	37207	5
3	I65 S & I65 S ENT RAMP	East	37207	5
5	I65 S EXIT RAMP & I65 S	East	37207	4
5	TRINITY LN & DICKERSON PKE	East	37207	4
5	CAROLYN AV & GALLATIN AV	East	37216	4
5	MAIN ST & S 5TH ST	East	37207	4
5	DICKERSON PKE & GRACE ST	East	37207	4
5	I65 S EXIT RAMP & BRILEY PKWY	East	37115	4
11	GALLATIN AV & MANSFIELD ST	East	37206	3
11	GATEWOOD AV & DICKERSON PKE	East	37207	3
11	DR RICHARD G ADAMS DR & E TRINITY LN	East	37207	3

Information summarized for CompStat week ending 07-13-19. (past 12 weeks of data). For each report, point data were plotted in a GIS and assigned to the nearest street intersection. Summary counts were then calculated for each intersection.

Sourced from MNPD ARMS on 7/17/2019 8:06:16 AM. Violent and property crime information sourced from incident reports using Uniform Crime Reporting definitions and reporting guidelines, based on the date when the crime was reported. Personal injury traffic crashes (10-46) and non-injury traffic crashes (10-45) retrieved from MNPD's CAD database. Excludes CFS with a disposition code of 6 or 11. For each incident or CAD record, the incident or dispatch location was assigned to the nearest street intersection.

South Precinct High Crime Intersections

Intersections with the highest concentrations of crime & traffic crashes - past 12 weeks.

METROPOLITAN POLICE DEPARTMENT
of Nashville and Davidson County

Violent Crime

Rank	Intersection	Precinct	ZIP	Count
1	EAST THOMPSON LN & MURFREESBORO PKE	South	37211	15
2	I24 E & I24 E ENT RAMP	South	37211	11
3	NOLENSVILLE PKE & EDMONDSON PKE	South	37211	9
4	COLEMONT PL & PACKARD DR	South	37211	8
4	CLAIBORNE ST & LAFAYETTE ST	South	37210	8
6	ANTIOCH PKE & HARDING PL	South	37211	7
6	BRIDGEWAY DR & BRIDGEWAY CIR	South	37211	7
6	WELCH RD & TRAVIS DR	South	37211	7
9	COLBY DR & BRIGGS AV	South	37211	6
9	VULTEE BLVD & MURFREESBORO PKE	South	37217	6
9	LUANN DR & ROUNDWOOD FOREST LN	South	37013	6
9	FOSTER AV & MURFREESBORO PKE	South	37210	6
9	MURFREESBORO PKE & PARRIS AV	South	37210	6

Property Crime

Rank	Intersection	Precinct	ZIP	Count
1	EAST THOMPSON LN & MURFREESBORO PKE	South	37211	32
2	WELCH RD & TRAVIS DR	South	37211	31
3	BELL RD & CEDAR POINTE PKWY	South	37013	15
4	CANE RIDGE RD & BELL RD	South	37013	13
4	NOLENSVILLE PKE & EDMONDSON PKE	South	37211	13
6	OLD HICKORY BLVD & NOLENSVILLE PKE	South	37211	12
6	NOLENSVILLE PKE & ZOO RD	South	37211	12
6	BELL RD & MURFREESBORO PKE	South	37013	12
6	MURFREESBORO PKE & HAMILTON CHURCH RD	South	37013	12
10	NOLENSVILLE PKE & GLENROSE AV	South	37210	11
11	ARBOR PL & ARBOR RIDGE DR	South	37013	10
11	WALLACE RD & LINBAR DR	South	37211	10
13	TAYLOR RD & NOLENSVILLE PKE	South	37211	9

Traffic Crashes - Personal Injury

Rank	Intersection	Precinct	ZIP	Count
1	BELL RD & I24 E	South	37013	4
1	BELL RD & MURFREESBORO PKE	South	37013	4
3	OLD HICKORY BLVD & NOLENSVILLE PKE	South	37211	3
3	HARDING PL & I24 E	South	37211	3
3	I24 E & I24 E ENT RAMP	South	37210	3
6	OLD HICKORY BLVD & CEDARMONT DR	South	37211	2
6	I24 E & I24 E EXIT RAMP	South	37013	2
6	I440 E & I24 W ENT RAMP	South	37210	2
6	I24 W & I24 W ENT RAMP	South	37210	2
6	I24 W & I24 W EXIT RAMP	South	37211	2
6	MT VIEW RD & MURFREESBORO PKE	South	37013	2
6	HOBSON PKE RAMP & MURFREESBORO PKE	South	37013	2
6	HICKORY HOLLOW PKWY & HICKORY HOLLOW LN	South	37013	2

Traffic Crashes - Non-Injury

Rank	Intersection	Precinct	ZIP	Count
1	BELL RD & MURFREESBORO PKE	South	37013	15
2	NOLENSVILLE PKE & ROSEDALE AV	South	37210	12
2	CANE RIDGE RD & BELL RD	South	37013	12
2	ANTIOCH PKE & HARDING PL	South	37211	12
5	OLD HICKORY BLVD & NOLENSVILLE PKE	South	37211	11
5	BELL RD & BLUE HOLE RD	South	37013	11
7	I24 E & I24 E ENT RAMP	South	37210	10
7	MURFREESBORO PKE & HAMILTON CHURCH RD	South	37013	10
7	I24 W EXIT RAMP &	South	37086	10
10	HARDING PL & I24 E	South	37211	9
11	THOMPSON LN & EAST THOMPSON LN	South	37211	8
12	NOLENSVILLE PKE & EDMONDSON PKE	South	37211	7
12	BELL RD & BELL FORGE LN E	South	37013	7

Information summarized for CompStat week ending 07-13-19. (past 12 weeks of data). For each report, point data were plotted in a GIS and assigned to the nearest street intersection. Summary counts were then calculated for each intersection.

Sourced from MNPD ARMS on 7/17/2019 8:06:16 AM. Violent and property crime information sourced from incident reports using Uniform Crime Reporting definitions and reporting guidelines, based on the date when the crime was reported. Personal injury traffic crashes (10-46) and non-injury traffic crashes (10-45) retrieved from MNPD's CAD database. Excludes CFS with a disposition code of 6 or 11. For each incident or CAD record, the incident or dispatch location was assigned to the nearest street intersection.

Central Precinct High Crime Intersections

Intersections with the highest concentrations of crime & traffic crashes - past 12 weeks.

METROPOLITAN POLICE DEPARTMENT
of Nashville and Davidson County

Violent Crime

Rank	Intersection	Precinct	ZIP	Count
1	3RD AV S & BROADWAY	Central	37201	7
2	4TH AV N & BROADWAY	Central	37219	6
3	2ND AV N & COMMERCE ST	Central	37201	5
4	11TH AV N & BROADWAY	Central	37203	4
4	FRANKLIN ST & 5TH AV S	Central	37203	4
4	N 1ST ST & MAIN ST	Central	37213	4
4	ROSA L PARKS BLVD & JEFFERSON ST	Central	37208	4
8	LAFAYETTE ST & LEA AV	Central	37203	3
8	5TH AV S & ASH ST	Central	37203	3
8	HERMITAGE AV & ANTHES DR	Central	37210	3
8	2ND AV N & BROADWAY	Central	37201	3
12	1ST AV S &	Central	37201	2
12	3RD AV S & SYMPHONY PL	Central	37201	2

Property Crime

Rank	Intersection	Precinct	ZIP	Count
1	3RD AV S & BROADWAY	Central	37201	84
2	4TH AV N & BROADWAY	Central	37219	33
3	3RD AV S & SYMPHONY PL	Central	37201	21
4	2ND AV N & BROADWAY	Central	37201	19
5	ROSA L PARKS BLVD & JEFFERSON ST	Central	37208	17
6	2ND AV N & COMMERCE ST	Central	37201	14
7	4TH AV N & COMMERCE ST	Central	37219	13
8	ROLLING MILL HILL RD & MIDDLETON ST	Central	37210	12
9	FRANKLIN ST & 5TH AV S	Central	37203	11
9	CHARLOTTE AV & 4TH AV N	Central	37219	11
11	3RD AV N & COMMERCE ST	Central	37201	10
11	CHURCH ST & ARCADE ALY	Central	37219	10
13	LAFAYETTE ST & LEA AV	Central	37203	9

Traffic Crashes - Personal Injury

Rank	Intersection	Precinct	ZIP	Count
1	SPRING ST & N 1ST ST	Central	37207	3
2	I24 E & I24 E ENT RAMP	Central	37206	2
2	INTERSTATE DR & JAMES ROBERTSON PKWY	Central	37213	2
2	LAFAYETTE ST & 5TH AV S	Central	37203	2
5	8TH AV S & CANNERY ROW	Central	37203	1
5	LEA AV & 8TH AV S	Central	37203	1
5	KOREAN VETERANS BLVD &	Central	37213	1
5	DEMONBREUN ST & 5TH AV S	Central	37203	1
5	MCGAVOCK ST & 12TH AV S	Central	37203	1
5	3RD AV S & BROADWAY	Central	37201	1
5	DEMONBREUN ST & 3RD AV S	Central	37201	1
5	2ND AV N & COMMERCE ST	Central	37201	1
5	BROADWAY & 10TH AV N	Central	37203	1

Traffic Crashes - Non-Injury

Rank	Intersection	Precinct	ZIP	Count
1	SPRING ST & N 1ST ST	Central	37207	9
1	8TH AV S & LAFAYETTE ST	Central	37203	9
1	ROSA L PARKS BLVD & JEFFERSON ST	Central	37208	9
4	DEMONBREUN ST & 3RD AV S	Central	37201	6
4	BROADWAY & 10TH AV N	Central	37203	6
6	BROADWAY & OPRY PL	Central	37203	5
6	12TH AV N & BROADWAY	Central	37203	5
6	2ND AV S & LINDSLEY AV	Central	37210	5
6	SHELBY AV & I24 E ENT RAMP	Central	37213	5
10	SHELBY AV & INTERSTATE DR	Central	37213	4
10	WOODLAND ST & S 2ND ST	Central	37213	4
10	LAFAYETTE ST & 4TH AV S	Central	37203	4
10	DEMONBREUN ST & 8TH AV S	Central	37203	4

Information summarized for CompStat week ending 07-13-19. (past 12 weeks of data). For each report, point data were plotted in a GIS and assigned to the nearest street intersection. Summary counts were then calculated for each intersection.

Sourced from MNPD ARMS on 7/17/2019 8:06:16 AM. Violent and property crime information sourced from incident reports using Uniform Crime Reporting definitions and reporting guidelines, based on the date when the crime was reported. Personal injury traffic crashes (10-46) and non-injury traffic crashes (10-45) retrieved from MNPD's CAD database. Excludes CFS with a disposition code of 6 or 11. For each incident or CAD record, the incident or dispatch location was assigned to the nearest street intersection.

Hermitage Precinct High Crime Intersections

Intersections with the highest concentrations of crime & traffic crashes - past 12 weeks.

METROPOLITAN POLICE DEPARTMENT
of Nashville and Davidson County

Violent Crime

Rank	Intersection	Precinct	ZIP	Count
1	MILLWOOD DR & MURFREESBORO PKE	Hermitage	37217	8
2	UNIVERSITY CT & 1ST AV S	Hermitage	37210	6
3	CHARLES E DAVIS BLVD & J C NAPIER CT	Hermitage	37210	5
3	PATRICIA DR & THOMPSON PL	Hermitage	37217	5
3	WANDA DR & ELM HILL PKE	Hermitage	37210	5
3	OPRY MILLS DR & OPRYLAND DR	Hermitage	37214	5
3	OLD HICKORY BLVD & PRINCETON PL	Hermitage	37076	5
8	ELM HILL PKE & ERMAC DR	Hermitage	37214	4
8	MURFREESBORO PKE & UNA ANTIOCH PKE	Hermitage	37013	4
8	RURAL HILL RD & MURFREESBORO PKE	Hermitage	37217	4
8	FRANKLIN LIMESTONE RD & MURFREESBORO PKE	Hermitage	37217	4
8	PERCY PRIEST DR & STEWARTS FERRY PKE	Hermitage	37214	4
8	WHITE PINE DR & ELM HILL PKE	Hermitage	37214	4

Property Crime

Rank	Intersection	Precinct	ZIP	Count
1	OPRY MILLS DR & OPRYLAND DR	Hermitage	37214	123
2	SHUTE LN & LEBANON PKE	Hermitage	37076	24
3	I40 W EXIT RAMP & I40 W	Hermitage	37214	21
4	JUAREZ DR & OLD HICKORY BLVD	Hermitage	37076	17
5	OPRY MILLS DR & OPRY MILLS	Hermitage	37214	16
5	MUSIC VALLEY DR & MUSIC CITY CIR	Hermitage	37214	16
7	KOHLS PVT DR & STONES RIVER GRNWY	Hermitage	37214	14
8	MURFREESBORO PKE & UNA ANTIOCH PKE	Hermitage	37013	13
9	LINCOYA CREEK DR & LINCOYA BAY DR	Hermitage	37214	12
9	MUSIC VALLEY DR & MCGAVOCK PKE	Hermitage	37214	12
11	BLACKWOOD DR & BELL RD	Hermitage	37214	11
11	SPENCE LN & LEBANON PKE	Hermitage	37210	11
13	HARDING PL & MURFREESBORO PKE	Hermitage	37217	10

Traffic Crashes - Personal Injury

Rank	Intersection	Precinct	ZIP	Count
1	BELL RD & SMITH SPRINGS RD	Hermitage	37217	3
2	MURFREESBORO PKE & FAIRCLOTH LN	Hermitage	37217	2
2	I40 W & SPENCE LN	Hermitage	37210	2
2	CENTRAL PKE & OLD HICKORY BLVD	Hermitage	37076	2
2	ANDREW JACKSON PKWY & LEBANON PKE	Hermitage	37076	2
2	LEBANON PKE & OLD HICKORY BLVD	Hermitage	37076	2
2	I40 E & BRILEY PKWY N	Hermitage	37210	2
8	OLD SMITH SPRINGS RD & SMITH SPRINGS RD	Hermitage	37217	1
8	CLEARLAKE DR W & SMITH SPRINGS RD	Hermitage	37217	1
8	ANDERSON RD & COUNTRY WAY RD	Hermitage	37013	1
8	BRILEY PKWY S & I40 E ENT RAMP	Hermitage	37217	1
8	I40 E & I40 E EXIT RAMP	Hermitage	37210	1
8	SPENCE LN & MURFREESBORO PKE	Hermitage	37210	1

Traffic Crashes - Non-Injury

Rank	Intersection	Precinct	ZIP	Count
1	I40 W & FESSLERS LN	Hermitage	37210	12
2	DONELSON PKE & I40 W ENT RAMP	Hermitage	37214	10
3	LEBANON PKE & MCGAVOCK PKE	Hermitage	37214	9
3	I40 E & I40 E EXIT RAMP	Hermitage	37210	9
5	DODSON CHAPEL RD & OLD HICKORY BLVD	Hermitage	37076	8
6	MURFREESBORO PKE & UNA ANTIOCH PKE	Hermitage	37013	7
7	CENTRAL PKE & OLD HICKORY BLVD	Hermitage	37076	6
7	TYLER DR & LEBANON PKE	Hermitage	37076	6
9	PARK DR & MCGAVOCK PKE	Hermitage	37214	5
9	EZELL PKE & MURFREESBORO PKE	Hermitage	37217	5
9	I40 W EXIT RAMP & I40 W	Hermitage	37210	5
9	BLACKWOOD DR & BELL RD	Hermitage	37214	5
9	PLUS PARK BLVD & MURFREESBORO PKE	Hermitage	37217	5

Information summarized for CompStat week ending 07-13-19. (past 12 weeks of data). For each report, point data were plotted in a GIS and assigned to the nearest street intersection. Summary counts were then calculated for each intersection.

Sourced from MNPD ARMS on 7/17/2019 8:06:16 AM. Violent and property crime information sourced from incident reports using Uniform Crime Reporting definitions and reporting guidelines, based on the date when the crime was reported. Personal injury traffic crashes (10-46) and non-injury traffic crashes (10-45) retrieved from MNPD's CAD database. Excludes CFS with a disposition code of 6 or 11. For each incident or CAD record, the incident or dispatch location was assigned to the nearest street intersection.

North Precinct High Crime Intersections

Intersections with the highest concentrations of crime & traffic crashes - past 12 weeks.

METROPOLITAN POLICE DEPARTMENT
of Nashville and Davidson County

Violent Crime

Rank	Intersection	Precinct	ZIP	Count
1	W TRINITY LN & HAMPTON ST	North	37207	10
2	9TH AV N & COFFEE ST	North	37208	9
3	GREGGWOOD DR & GWYNNWOOD DR	North	37207	8
4	HEIMAN ST & DR D B TODD JR BLVD	North	37208	7
4	GARFIELD ST & 9TH AV N	North	37208	7
4	DR DB TODD JR BLVD & JEFFERSON ST	North	37208	7
7	DOWLAN ST & 26TH AV N	North	37208	6
7	9TH AV N & JEFFERSON ST	North	37208	6
7	ROSA L PARKS BLVD & MONROE ST	North	37208	6
7	COCKRILL ST & 16TH AV N	North	37208	6
7	16TH AV N & BUCHANAN ST	North	37208	6
12	W TRINITY LN & SCRUGGS LN	North	37207	5
12	BUENA VISTA PKE & W HAMILTON AV	North	37218	5

Property Crime

Rank	Intersection	Precinct	ZIP	Count
1	W TRINITY LN & HAMPTON ST	North	37207	20
1	COURTNEY AV & CLARKSVILLE PKE	North	37218	20
3	ROSA L PARKS BLVD & DOMINICAN DR	North	37228	13
4	SUMMITT AV & CLARKSVILLE PKE	North	37218	12
4	FAIRVIEW DR & CLARKSVILLE PKE	North	37218	12
6	S HAMILTON RD & BUENA VISTA PKE	North	37218	10
7	BRICK CHURCH PKE & AVONDALE CIR	North	37207	9
7	W TRINITY LN & SCRUGGS LN	North	37207	9
9	W HAMILTON RD & CLARKSVILLE PKE	North	37218	8
9	CLARKSVILLE PKE & 26TH AV N	North	37208	8
9	PONDER PL & 10TH AV N	North	37208	8
9	26TH AV N & JEFFERSON ST	North	37208	8
13	17TH AV N & DR D B TODD JR BLVD	North	37208	7

Traffic Crashes - Personal Injury

Rank	Intersection	Precinct	ZIP	Count
1	DR DB TODD JR BLVD & JEFFERSON ST	North	37208	2
1	JEFFERSON ST & 12TH AV N	North	37208	2
1	JACKMAN RD & WHITES CREEK PKE	North	37080	2
1	MORGAN RD & WHITES CREEK PKE	North	37080	2
1	I24 E & CLAY LICK RD	North	37189	2
6	CHEATHAM CO LINE & I24 E	North	37080	1
6	BRICK CHURCH PKE & I24 E	North	37207	1
6	I65 N & I24 E	North	37207	1
6	I24 E & OLD HICKORY BLVD	North	37189	1
6	I24 E ENT RAMP & BRILEY PKWY W	North	37207	1
6	I24 E &	North	37189	1
6	KNIGHT DR & BRICK CHURCH LN	North	37189	1
6	RAWLINGS RD & CLARKSVILLE PKE	North	37080	1

Traffic Crashes - Non-Injury

Rank	Intersection	Precinct	ZIP	Count
1	ROSA L PARKS BLVD & DOMINICAN DR	North	37228	10
2	28TH AV N & JOHN A MERRITT BLVD	North	37209	8
2	I65 S & W TRINITY LN	North	37207	8
4	READ AV & BRICK CHURCH PKE	North	37207	7
4	BUCHANAN ST & DR D B TODD JR BLVD	North	37208	7
6	S HAMILTON RD & BUENA VISTA PKE	North	37218	6
6	W TRINITY LN & BRICK CHURCH PKE	North	37207	6
8	GARFIELD ST & ROSA L PARKS BLVD	North	37208	4
8	BUCHANAN ST & DELTA AV	North	37208	4
8	CHARLOTTE AV & 28TH AV N	North	37209	4
11	DR DB TODD JR BLVD & JEFFERSON ST	North	37208	3
11	CHARLOTTE AV & 25TH AV N	North	37209	3
11	CLIFTON AV & 28TH AV N	North	37208	3

Information summarized for CompStat week ending 07-13-19. (past 12 weeks of data). For each report, point data were plotted in a GIS and assigned to the nearest street intersection. Summary counts were then calculated for each intersection.

Sourced from MNPD ARMS on 7/17/2019 8:06:16 AM. Violent and property crime information sourced from incident reports using Uniform Crime Reporting definitions and reporting guidelines, based on the date when the crime was reported. Personal injury traffic crashes (10-46) and non-injury traffic crashes (10-45) retrieved from MNPD's CAD database. Excludes CFS with a disposition code of 6 or 11. For each incident or CAD record, the incident or dispatch location was assigned to the nearest street intersection.

Madison Precinct High Crime Intersections

Intersections with the highest concentrations of crime & traffic crashes - past 12 weeks.

METROPOLITAN POLICE DEPARTMENT
of Nashville and Davidson County

Violent Crime

Rank	Intersection	Precinct	ZIP	Count
1	BERKLEY DR & ARGLE AV	Madison	37115	11
2	RICHMOND HILL DR & BRICK CHURCH PKE	Madison	37207	8
3	WALTON LN &	Madison	37115	7
4	S GALLATIN PKE & MAPLE ST	Madison	37115	6
5	WILEY ST & N GALLATIN PKE	Madison	37115	5
6	HERITAGE DR &	Madison	37115	4
6	E PALESTINE AV & E WEBSTER ST	Madison	37115	4
8	E PALESTINE AV & S GALLATIN PKE	Madison	37115	3
8	FOREST PARK RD & COVENTRY WOODS DR	Madison	37115	3
8	E OLD HICKORY BLVD & 4TH AV	Madison	37115	3
8	AURORA AV & GLOBE PL	Madison	37115	3
8	N GALLATIN PKE & NORTHSIDE DR	Madison	37115	3
8	QUAIL RIDGE DR & SETTER CT	Madison	37207	3

Property Crime

Rank	Intersection	Precinct	ZIP	Count
1	SKYLINE MEMORIAL CT & DICKERSON PKE	Madison	37115	39
2	N GALLATIN PKE & NORTHSIDE DR	Madison	37115	36
3	ALTA LOMA RD & N GALLATIN PKE	Madison	37115	33
4	N GALLATIN PKE & RIVERCHASE BLVD	Madison	37115	20
5	MYATT DR & MYATT CENTER LN	Madison	37115	13
6	TWIN HILLS DR & N GALLATIN PKE	Madison	37072	12
6	OLD HICKORY BLVD W & GALLATIN PKE	Madison	37115	12
8	DUPONT AV & N GALLATIN PKE	Madison	37115	11
8	MYATT DR & SPRING BRANCH DR	Madison	37115	11
8	ARCHWOOD DR & ROOSEVELT AV	Madison	37115	11
11	MYATT DR & RIVERGATE PKWY	Madison	37115	10
11	DUE WEST AV N & OLD DUE WEST AV	Madison	37115	10
13	HICKORY HILLS BLVD & WESTCAP RD	Madison	37189	7

Traffic Crashes - Personal Injury

Rank	Intersection	Precinct	ZIP	Count
1	DICKERSON PKE & OLD HICKORY BLVD	Madison	37207	2
1	LICKTON PKE & UNION HILL RD	Madison	37072	2
1	EWING DR & BRICK CHURCH PKE	Madison	37207	2
1	E PALESTINE AV & S GALLATIN PKE	Madison	37115	2
5	S GALLATIN PKE & MOVING CENTER CT	Madison	37115	1
5	S GALLATIN PKE & LAKEWOOD DR	Madison	37115	1
5	BRILEY PKWY W & BRILEY PKWY W EXT RAMP	Madison	37216	1
5	BRILEY PKWY W & GALLATIN PKE	Madison	37216	1
5	S GALLATIN PKE & DUE WEST AV W	Madison	37115	1
5	DUE WEST AV E & S GALLATIN PKE	Madison	37115	1
5	E OLD HICKORY BLVD & 3RD AV	Madison	37115	1
5	NEELYS BEND RD & S GALLATIN PKE	Madison	37115	1
5	NEELYS BEND RD & SIOUX TER	Madison	37115	1

Traffic Crashes - Non-Injury

Rank	Intersection	Precinct	ZIP	Count
1	MYATT DR & RIVERGATE PKWY	Madison	37115	9
2	DUE WEST AV E & S GALLATIN PKE	Madison	37115	7
3	S GALLATIN PKE & MAPLE ST	Madison	37115	6
4	SHEPHERD HILLS DR & N GALLATIN PKE	Madison	37072	5
4	CONFERENCE DR & N GALLATIN PKE	Madison	37072	5
6	N GALLATIN PKE & CUDE LN	Madison	37072	4
6	MYATT DR & ANDERSON LN	Madison	37115	4
6	HEAD DR & OLD HICKORY BLVD W	Madison	37115	4
6	E PALESTINE AV & S GALLATIN PKE	Madison	37115	4
6	S GALLATIN PKE & BRINK HAVEN AV	Madison	37115	4
11	S GALLATIN PKE & WOODRUFF ST	Madison	37115	3
11	S GALLATIN PKE & DUE WEST AV W	Madison	37115	3
11	OLD HICKORY BLVD W & GALLATIN PKE	Madison	37115	3

Information summarized for CompStat week ending 07-13-19. (past 12 weeks of data). For each report, point data were plotted in a GIS and assigned to the nearest street intersection. Summary counts were then calculated for each intersection.

Sourced from MNPD ARMS on 7/17/2019 8:06:16 AM. Violent and property crime information sourced from incident reports using Uniform Crime Reporting definitions and reporting guidelines, based on the date when the crime was reported. Personal injury traffic crashes (10-46) and non-injury traffic crashes (10-45) retrieved from MNPD's CAD database. Excludes CFS with a disposition code of 6 or 11. For each incident or CAD record, the incident or dispatch location was assigned to the nearest street intersection.

Midtown Hills Precinct High Crime Intersections

METROPOLITAN POLICE DEPARTMENT
of Nashville and Davidson County

Intersections with the highest concentrations of crime & traffic crashes - past 12 weeks.

Violent Crime

Rank	Intersection	Precinct	ZIP	Count
1	WHISPERING HILLS DR & BONERWOOD DR	Midtown	37211	16
2	NOLENSVILLE PKE & TUSCULUM RD	Midtown	37211	5
2	WEDGEWOOD AV & RAINS AV	Midtown	37203	5
4	OLD HICKORY BLVD & HICKORY TRACE DR	Midtown	37211	4
4	NOLENSVILLE PKE & LUTIE ST	Midtown	37211	4
6	HORTON AV & 12TH AV S	Midtown	37203	3
6	EDGEHILL AV &	Midtown	37203	3
6	9TH AV S & MONTROSE AV	Midtown	37204	3
6	CHARLOTTE AV & DR D B TODD JR BLVD	Midtown	37203	3
6	24TH AV N & PARMAN PL	Midtown	37203	3
6	DIVISION ST & 18TH AV S	Midtown	37203	3
12	ORIOLE PL & RICHARD JONES RD	Midtown	37215	2
12	20TH AV N & STATE ST	Midtown	37203	2

Property Crime

Rank	Intersection	Precinct	ZIP	Count
1	WEST END AV & 17TH AV N	Midtown	37203	32
2	OLD HICKORY BLVD & FRANKLIN PIKE CIR	Midtown	37027	28
3	8TH AV S & ROYCROFT PL	Midtown	37204	25
4	NOLENSVILLE PKE & SWISS AV	Midtown	37211	23
5	POWELL AV & BRANSFORD AV	Midtown	37204	16
6	CHARLOTTE AV &	Midtown	37203	11
7	9TH AV S & MONTROSE AV	Midtown	37204	10
8	8TH AV S & SOUTH DOUGLAS AV	Midtown	37204	9
8	DIVISION ST & 19TH AV S	Midtown	37203	9
8	14TH AV S & DEMONBREUN ST	Midtown	37203	9
11	ELLISTON PL & 23RD AV N	Midtown	37203	8
11	STATE ST & 17TH AV N	Midtown	37203	8
11	20TH AV N & STATE ST	Midtown	37203	8

Traffic Crashes - Personal Injury

Rank	Intersection	Precinct	ZIP	Count
1	HARDING PL & I65 N ENT RAMP	Midtown	37204	4
2	COPPERFIELD WAY & OLD HICKORY BLVD	Midtown	37027	2
2	OLD HICKORY BLVD & EDMONDSON PKE	Midtown	37211	2
2	NOLENSVILLE PKE & CRAIGHEAD ST	Midtown	37210	2
2	I440 W & I440 W ENT RAMP	Midtown	37204	2
2	I40 E EXIT RAMP & 4TH AV S	Midtown	37203	2
2	BROADWAY / WEST END & 16TH AV S	Midtown	37203	2
2	I440 W & WEST END AV	Midtown	37203	2
9	21ST AV N & CHURCH ST	Midtown	37203	1
9	MURPHY AV & 23RD AV N	Midtown	37203	1
9	23RD AV N & LESLIE AV	Midtown	37203	1
9	22ND AV N & ELLISTON PL	Midtown	37203	1
9	31ST AV S & WEST END AV	Midtown	37203	1

Traffic Crashes - Non-Injury

Rank	Intersection	Precinct	ZIP	Count
1	POWELL AV & POWELL PL	Midtown	37204	16
2	FRANKLIN PKE & HARDING PL	Midtown	37204	9
3	I440 E & I440 ENT RAMP	Midtown	37204	8
3	HARDING PL & I65 N ENT RAMP	Midtown	37204	8
3	HARDING PL & TROUSDALE DR	Midtown	37211	8
6	PIERCE AV & VANDERBILT HOSPITAL	Midtown	37240	7
7	I40 E EXIT RAMP & BROADWAY	Midtown	37203	6
7	CHURCH ST & I40 E ENT RAMP	Midtown	37203	6
7	OLD HICKORY BLVD & FRANKLIN PKE	Midtown	37027	6
7	NOLENSVILLE PKE & CRAIGHEAD ST	Midtown	37210	6
7	OLD HICKORY BLVD & CLOVERLAND DR	Midtown	37027	6
7	OLD HICKORY BLVD & EDMONDSON PKE	Midtown	37211	6
7	I440 E & I65 N	Midtown	37204	6

Information summarized for CompStat week ending 07-13-19. (past 12 weeks of data). For each report, point data were plotted in a GIS and assigned to the nearest street intersection. Summary counts were then calculated for each intersection.

Sourced from MNPD ARMS on 7/17/2019 8:06:16 AM. Violent and property crime information sourced from incident reports using Uniform Crime Reporting definitions and reporting guidelines, based on the date when the crime was reported. Personal injury traffic crashes (10-46) and non-injury traffic crashes (10-45) retrieved from MNPD's CAD database. Excludes CFS with a disposition code of 6 or 11. For each incident or CAD record, the incident or dispatch location was assigned to the nearest street intersection.

County High Crime Intersections - Arrests

Intersections with the highest concentrations of arrests - past 12 weeks.

METROPOLITAN POLICE DEPARTMENT
of Nashville and Davidson County

DUI Arrests

Rank	Intersection	Precinct	ZIP	Count
1	BRILEY PKWY E EXT RAMP & DICKERSON PKE	Madison	37207	9
2	NOLENSVILLE PKE & EDMONDSON PKE	South	37211	6
3	PATTERSON ST & 23RD AV N	Midtown	37203	4
3	ELLINGTON PKWY & HART LN	East	37207	4
5	8TH AV S & BROADWAY	Central	37203	3
5	GEORGE L DAVIS BLVD & GRUNDY ST	Central	37203	3
5	ALBION ST & DR D B TODD JR BLVD	North	37208	3
5	SPENCE LN & LEBANON PKE	Hermitage	37210	3
5	LEBANON PKE & OLD HICKORY BLVD	Hermitage	37076	3
10	KAREN DR & BRILEY PKWY S	Hermitage	37217	2
10	BELL RD & MURFREESBORO PKE	South	37013	2
10	OLD SMITH SPRINGS RD & SMITH SPRINGS RD	Hermitage	37217	2
10	MEDICAL CENTER DR & VANDERBILT HOSPITAL	Midtown	37212	2

Drug-Related Arrests

Rank	Intersection	Precinct	ZIP	Count
1	PERKINS ST & LINCOLN ST	South	37210	21
2	W TRINITY LN & HAMPTON ST	North	37207	15
3	LAFAYETTE ST & 5TH AV S	Central	37203	13
4	BRICK CHURCH PKE & ARTIC AV	North	37207	9
4	2ND AV N & JAMES ROBERTSON PKWY	Central	37201	9
6	DREXEL ST & 7TH AV S	Central	37203	8
6	S 7TH ST & SYLVAN ST	East	37206	8
6	DICKERSON PKE & EWING DR	East	37207	8
6	LEWIS ST & PERKINS ST	South	37210	8
10	EAST THOMPSON LN & MURFREESBORO PKE	South	37211	7
10	BROADWAY & 1ST AV S	Central	37201	7
10	3RD AV S & BROADWAY	Central	37201	7
13	4TH AV S & SYMPHONY PL	Central	37203	6

Felony Arrests

Rank	Intersection	Precinct	ZIP	Count
1	2ND AV N & JAMES ROBERTSON PKWY	Central	37201	72
2	HILL AV & BLANTON AV	South	37210	21
3	MURFREESBORO PKE & PAVILION BLVD	Hermitage	37217	15
4	W TRINITY LN & HAMPTON ST	North	37207	13
5	GAY ST & 2ND AV N	Central	37201	12
6	NEELYS BEND RD & S GALLATIN PKE	Madison	37115	11
6	ALBION ST & DR D B TODD JR BLVD	North	37208	11
8	LAFAYETTE ST & 5TH AV S	Central	37203	10
9	DELAWARE AV & 31ST AV N	North	37209	9
10	MEDICAL CENTER DR & VANDERBILT HOSPITAL	Midtown	37212	8
10	EAST THOMPSON LN & MURFREESBORO PKE	South	37211	8
10	3RD AV S & BROADWAY	Central	37201	8
13	LEA AV & 7TH AV S	Central	37203	7

Weapons Law Violation Arrests

Rank	Intersection	Precinct	ZIP	Count
1	FATHERLAND ST & S 6TH ST	East	37206	5
1	LARIMORE DR & WANDA DR	Hermitage	37214	5
3	14TH AV S & EDGEHILL AV	Midtown	37212	4
4	COFFEE ST & 10TH AV N	North	37208	3
5	ATHENS WAY & PONDER PL	North	37228	2
5	CLIFTON AV & LENA ST	North	37208	2
5	W TRINITY LN & HAMPTON ST	North	37207	2
5	3RD AV N & COMMERCE ST	Central	37201	2
5	N 9TH ST & CLEVELAND ST	East	37206	2
5	MEDICAL CENTER DR & VANDERBILT HOSPITAL	Midtown	37212	2
5	LEWIS ST & FAIN ST	Hermitage	37210	2
5	OLD LEBANON PKE & J B ESTILLE DR	Hermitage	37214	2
5	CANE RIDGE RD & BELL RD	South	37013	2

Information summarized for CompStat week ending 07-13-19. (past 12 weeks of data). For each report, point data were plotted in a GIS and assigned to the nearest street intersection. Summary counts were then calculated for each intersection.

Sourced from MNPD ARMS on 7/17/2019 8:06:16 AM. For each arrest, the arrest location was assigned to the nearest street intersection. This report does not take into account the number of charges. 1 arrest = 1 body.

County Hot Addresses
Multiple CFS / Arrests at the Same Location, Past 12 Weeks

METROPOLITAN POLICE DEPARTMENT
of Nashville and Davidson County

CFS Location / Nearby Business	Count	Counts - Top Ten Codes
709 5TH AV S ***Greyhound***	**138**	59 - Disorderly Person (10-44) 50 - Want Officer for Investigation / Assistance (10-43) 6 - Theft (10-50)
639 LAFAYETTE ST ***Nashville Rescue Mission***	**126**	51 - Want Officer for Investigation / Assistance (10-43) 27 - Disorderly Person (10-44) 15 - Theft (10-50)
4040 NOLENSVILLE PIKE ***Walmart***	**105**	26 - Theft (10-50) 23 - Want Officer for Investigation / Assistance (10-43) 19 - Disorderly Person (10-44)
801 JEFFERSON ST ***Mapco***	**76**	41 - Disorderly Person (10-44) 11 - Want Officer for Investigation / Assistance (10-43) 9 - Theft (10-50)
800 MONROE ST ***Kroger***	**63**	22 - Want Officer for Investigation / Assistance (10-43) 18 - Disorderly Person (10-44) 6 - Fight / Assault (10-57)
2200 BRICK CHURCH PIKE ***Exxon***	**62**	31 - Disorderly Person (10-44) 10 - Theft (10-50) 6 - Want Officer for Investigation / Assistance (10-43)
3458 DICKERSON PIKE ***Walmart Supercenter***	**60**	17 - Want Officer for Investigation / Assistance (10-43) 16 - Theft (10-50) 8 - Transport Prisoner / Suspect (10-16)
1716 ROSA L PARKS BLVD ***Nashville Rescue Mission***	**55**	24 - Want Officer for Investigation / Assistance (10-43) 9 - Disorderly Person (10-44) 5 - Domestic Disturbance (10-41)
433 OPRY MILLS DR ***Opry Mills***	**53**	19 - Theft (10-50) 11 - Vehicle Accident - Property Damage (10-45) 9 - Want Officer for Investigation / Assistance (10-43)
111 N 1ST ST ***Travel Centers of America***	**52**	23 - Disorderly Person (10-44) 11 - Want Officer for Investigation / Assistance (10-43) 8 - Theft (10-50)
130 W TRINITY LN ***Love's Truck Stop***	**52**	17 - Want Officer for Investigation / Assistance (10-43) 13 - Vehicle Accident - Property Damage (10-45) 9 - Disorderly Person (10-44)
7044 CHARLOTTE PIKE ***Walmart Supercenter***	**52**	12 - Want Officer for Investigation / Assistance (10-43) 9 - Disorderly Person (10-44) 9 - Theft (10-50)
1401 CHARLOTTE AV ***Exxon***	**50**	26 - Disorderly Person (10-44) 11 - Theft (10-50) 5 - Want Officer for Investigation / Assistance (10-43)
1702 WEST END AV ***Shell Gas Station***	**50**	20 - Theft (10-50) 19 - Disorderly Person (10-44) 6 - Want Officer for Investigation / Assistance (10-43)
2284 MURFREESBORO PIKE ***Kroger***	**49**	22 - Disorderly Person (10-44) 14 - Want Officer for Investigation / Assistance (10-43) 5 - Theft (10-50)

Arrest Location	Count	Counts - Top Charges
1 TITANS WAY	**52**	22 - Alcohol- under 21, consumption 13 - Public intoxication 6 - Criminal trespass
25 LINCOLN ST	**50**	23 - Criminal trespass 14 - Drug paraphernalia- unlawful use 5 - Poss. or casual exchange-cont.sub.
639 LAFAYETTE ST	**40**	11 - Failure to appear- class b or c misd. 9 - Failure to be booked (state citation) 5 - Criminal trespass
7044 CHARLOTTE PIKE	**38**	28 - Theft of merchandise- $1,000 or less 7 - Failure to appear- class b or c misd. 6 - Poss. or casual exchange-cont.sub.
709 5TH AVE S	**38**	10 - Criminal trespass 7 - Public intoxication 6 - Failure to be booked (state citation)
3441 DICKERSON PIKE	**35**	9 - Driving under the influence 7 - Failure to appear- class b or c misd. 4 - Assault, domestic bodily injury
1818 ALBION ST	**31**	5 - Assault, domestic offensive/provocative conduct 4 - Criminal trespass 4 - Public intoxication
200 JAMES ROBERTSON PKY	**31**	6 - Assault, domestic bodily injury 6 - Vandalism- $1,000 or less 5 - Assault
212 PAVILION BLVD	**28**	9 - Community superv. viol. by non-criminal off 8 - Parole violation 4 - Sex offender registration violation - 1st offense
220 BLANTON AVE	**26**	22 - Probation violation- felony 7 - Probation violation- misdemeanor 2 - Failure to be booked (state citation)
408 2ND AVE N	**25**	7 - Driv. lic. - no d/l 6 - Poss. or casual exchange-cont.sub. 3 - Driving- revoked license
2300 PATTERSON ST	**24**	5 - Criminal trespass 4 - Drug paraphernalia- unlawful use 3 - Driving under the influence
4040 NOLENSVILLE PIKE	**23**	14 - Theft of merchandise- $1,000 or less 5 - Failure to appear- class b or c misd. 2 - Assault, domestic, bodily injury 2nd offense
2200 BRICK CHURCH PIKE	**22**	6 - Criminal trespass 3 - Failure to be booked (state citation) 2 - Failure to appear- class b or c misd.
2232 N GALLATIN PIKE	**22**	19 - Theft of merchandise- $1,000 or less 2 - Burglary 1 - Drug paraphernalia- unlawful use

Sourced from MNPD ARMS on 7/17/2019 8:06:16 AM. CAD calls retrieved from ECC's Computer Aided Dispatch system. Includes only calls where an officer response was made. Disposition codes 6 (Backup) and 11 (Signal 9) are excluded. Self-initiated calls are excluded. CFS located at hospitals, police precincts, and detention centers are excluded. Arrest information retrieved from the MNPD RMS warrants / arrests database. 1 arrest = 1 body. Includes adult and juvenile arrests. Arrests served by warrants division are excluded. 'Nearby Business' refers to a business establishment in close proximity of the address listed, and is provided for informational purposes only. There is no guarantee that all calls were dispatched to the business listed, because in some cases, multiple business establishments have the same address (e.g. a discount store that also contains a pharmacy). Due to the unique nature of apartment-based reporting, individual unit numbers and the address of the main office for a complex may sometimes both appear in this report.

West Precinct Hot Addresses
Multiple CFS / Arrests at the Same Location, Past 12 Weeks

METROPOLITAN POLICE DEPARTMENT
of Nashville and Davidson County

CFS Location / Nearby Business	Count	Counts - Top Ten Codes
7044 CHARLOTTE PIKE ***Walmart Supercenter***	**52**	12 - Want Officer for Investigation / Assistance (10-43) 9 - Disorderly Person (10-44) 9 - Theft (10-50)
5705 CHARLOTTE PIKE ***Kroger***	**30**	11 - Disorderly Person (10-44) 7 - Want Officer for Investigation / Assistance (10-43) 5 - Theft (10-50)
2126 ABBOTT MARTIN RD ***Green Hills Mall***	**25**	10 - Disorderly Person (10-44) 5 - Theft (10-50) 4 - Want Officer for Investigation / Assistance (10-43)
7102 CHARLOTTE PIKE ***Thorntons Gas Station***	**24**	8 - Disorderly Person (10-44) 4 - Want Officer for Investigation / Assistance (10-43) 4 - Fight / Assault (10-57)
7087 HIGHWAY 70 S ***Kroger***	**23**	7 - Disorderly Person (10-44) 7 - Want Officer for Investigation / Assistance (10-43) 3 - Theft (10-50)
7034 CHARLOTTE PIKE ***Lowe's***	**20**	7 - Theft (10-50) 6 - Disorderly Person (10-44) 3 - Want Officer for Investigation / Assistance (10-43)
6814 CHARLOTTE PIKE ***Target***	**17**	6 - Transport Prisoner / Suspect (10-16) 3 - Theft (10-50) 2 - Vehicle Accident - Property Damage (10-45)
6418 CENTENNIAL BLVD ***Pilot Travel Center***	**17**	6 - Vehicle Accident - Property Damage (10-45) 4 - Disorderly Person (10-44) 2 - Want Officer for Investigation / Assistance (10-43)
5800 MAUDINA AV ***Richland Hills Apartments***	**16**	7 - Want Officer for Investigation / Assistance (10-43) 4 - Shots Fired (10-83) 2 - Criminal Vice Activity (10-78)
4601 ALABAMA AV ***Daily's***	**15**	7 - Theft (10-50) 3 - Vehicle Accident - Property Damage (10-45) 2 - Disorderly Person (10-44)
4211 CHARLOTTE AV ***Gas Station***	**14**	5 - Disorderly Person (10-44) 2 - Suspicious Person (10-40) 2 - Want Officer for Investigation / Assistance (10-43)
5600 CHARLOTTE PIKE ***Walgreen's***	**13**	4 - Disorderly Person (10-44) 3 - Theft (10-50) 2 - Want Officer for Investigation / Assistance (10-43)
50 VAUGHN RD ***Warner Park***	**12**	5 - Want Officer for Investigation / Assistance (10-43) 4 - Theft (10-50) 2 - Disorderly Person (10-44)
26 WHITE BRIDGE PIKE ***Target***	**11**	3 - Theft (10-50) 2 - Suspicious Person (10-40) 2 - Disorderly Person (10-44)
301 WHITE BRIDGE PIKE ***Gas Station***	**10**	5 - Theft (10-50) 2 - Vehicle Accident - Property Damage (10-45) 1 - Want Officer for Investigation / Assistance (10-43)

Arrest Location	Count	Counts - Top Charges
7044 CHARLOTTE PIKE	**38**	28 - Theft of merchandise- $1,000 or less 7 - Failure to appear- class b or c misd. 6 - Poss. or casual exchange-cont.sub.
5500 CHARLOTTE PIKE	**11**	3 - Vandalism- $2,500 or > but < $10,000 3 - Theft of property-$1,000 or less 1 - Robbery- agg.- weapon or object
6814 CHARLOTTE PIKE	**10**	10 - Theft of merchandise- $1,000 or less
26 WHITE BRIDGE PIKE	**9**	5 - Theft of property-$1,000 or less 2 - Probation violation- felony 1 - Resisting stop, frisk, halt, arrest, or search
2140 ABBOTT MARTIN RD	**7**	4 - Theft of merchandise- $1,000 or less 2 - Theft of merchandise 5th - $1,000 or less 1 - Theft of property-$1,000 or less
621 40TH AVE N	**7**	6 - Criminal trespass 1 - Poss. or casual exchange-cont.sub. 1 - Drug paraphernalia- advertising
6700 CABOT DR	**5**	2 - Assault, domestic bodily injury 1 - Failure to be booked (criminal summons) 1 - Public intoxication
7102 CHARLOTTE PIKE	**4**	2 - Probation violation- community corrections viol. 1 - Theft of merchandise- $1,000 or less 1 - Drug paraphernalia- unlawful use
6535 PREMIER DR	**4**	1 - Robbery 1 - Poss. or casual exchange-cont.sub. 1 - Failure to appear- class b or c misd.
CHARLOTTE PIKE & WHITE BRIDGE PIKE	**4**	1 - Driving- revoked license, 2nd offense 1 - Driving- revoked license 1 - Driv. lic. - no d/l
CHARLOTTE PIKE & OCEOLA AVE	**4**	2 - Drug paraphernalia- unlawful use 1 - Driving- suspended license 1 - Driving- revoked license
I 40 E & WHITE BRIDGE PIKE	**4**	2 - Driv. lic. - no d/l 1 - Driving- suspended license 1 - Probation violation- misdemeanor
111 OLD HICKORY BLVD	**4**	2 - Assault, domestic bodily injury 1 - Assault, domestic offensive/provocative conduct 1 - Leaving scene of accident- damage $1500 or less
150 DAVIDSON RD	**4**	2 - Assault 1 - Theft of property-$1,000 or less 1 - Public indecency - at a school
400 DAVIDSON RD	**3**	2 - Juvenile, curfew 1 - Contributing - delinquency of a minor 1 - Criminal trespass

Sourced from MNPD ARMS on 7/17/2019 8:06:16 AM. CAD calls retrieved from ECC's Computer Aided Dispatch system. Includes only calls where an officer response was made. Disposition codes 6 (Backup) and 11 (Signal 9) are excluded. Self-initiated calls are excluded. CFS located at hospitals, police precincts, and detention centers are excluded. Arrest information retrieved from the MNPD RMS warrants / arrests database. 1 arrest = 1 body. Includes adult and juvenile arrests. Arrests served by warrants division are excluded. 'Nearby Business' refers to a business establishment in close proximity of the address listed, and is provided for informational purposes only. There is no guarantee that all calls were dispatched to the business listed, because in some cases, multiple business establishments have the same address (e.g. a discount store that also contains a pharmacy). Due to the unique nature of apartment-based reporting, individual unit numbers and the address of the main office for a complex may sometimes both appear in this report.

East Precinct Hot Addresses
Multiple CFS / Arrests at the Same Location, Past 12 Weeks

METROPOLITAN POLICE DEPARTMENT
of Nashville and Davidson County

CFS Location / Nearby Business	Count	Counts - Top Ten Codes
130 W TRINITY LN ***Love's Truck Stop***	**52**	17 - Want Officer for Investigation / Assistance (10-43) 13 - Vehicle Accident - Property Damage (10-45) 9 - Disorderly Person (10-44)
701 DICKERSON PIKE ***Gas Station***	**31**	22 - Disorderly Person (10-44) 2 - Want Officer for Investigation / Assistance (10-43) 2 - Theft (10-50)
500 MAIN ST ***Citgo***	**30**	12 - Disorderly Person (10-44) 5 - Want Officer for Investigation / Assistance (10-43) 4 - Vehicle Accident - Property Damage (10-45)
3410 GALLATIN PIKE ***Kroger***	**28**	10 - Want Officer for Investigation / Assistance (10-43) 10 - Theft (10-50) 3 - Disorderly Person (10-44)
803 DICKERSON PIKE ***Z Mart***	**22**	12 - Disorderly Person (10-44) 6 - Want Officer for Investigation / Assistance (10-43) 1 - Domestic Disturbance (10-41)
712 MAIN ST ***Mapco Convenience***	**19**	6 - Theft (10-50) 6 - Disorderly Person (10-44) 4 - Want Officer for Investigation / Assistance (10-43)
711 GALLATIN AV ***Kroger***	**16**	5 - Want Officer for Investigation / Assistance (10-43) 4 - Theft (10-50) 3 - Disorderly Person (10-44)
590 JOSEPH AV ***Riverchase Apartments***	**16**	9 - Want Officer for Investigation / Assistance (10-43) 3 - Disorderly Person (10-44) 1 - Person with Weapon (10-54)
SHELBY PARK	**16**	5 - Suspicious Person (10-40) 3 - Disorderly Person (10-44) 3 - Want Officer for Investigation / Assistance (10-43)
1015 JOYCE LN ***Home Depot***	**15**	12 - Theft (10-50) 1 - Vehicle Accident - Personal Injury (10-46) 1 - Vehicle Accident - Property Damage (10-45)
3049 DICKERSON PIKE ***Family Dollar***	**13**	4 - Disorderly Person (10-44) 3 - Want Officer for Investigation / Assistance (10-43) 3 - Theft (10-50)
3144 DICKERSON PIKE ***Exxon***	**10**	3 - Disorderly Person (10-44) 2 - Domestic Disturbance (10-41) 1 - Suspicious Person (10-40)
2806 GALLATIN PIKE ***McDonald's***	**10**	4 - Want Officer for Investigation / Assistance (10-43) 3 - Disorderly Person (10-44) 1 - Safety Hazard (10-87)
824 MAIN ST ***Weiss Liquors Inc***	**10**	5 - Disorderly Person (10-44) 1 - Want Officer for Investigation / Assistance (10-43) 1 - Person Indecently Exposed (10-59)
1801 DICKERSON PIKE ***Trinity Inn***	**9**	4 - Want Officer for Investigation / Assistance (10-43) 2 - Disorderly Person (10-44) 1 - Suspicious Person (10-40)

Arrest Location	Count	Counts - Top Charges
500 MAIN ST	**10**	2 - Public intoxication 2 - Probation violation- felony 2 - Poss. or casual exchange-cont.sub.
BROADMOOR DR & DICKERSON PIKE	**10**	7 - Poss. or casual exchange-cont.sub. 2 - Driving- revoked license 1 - Drug paraphernalia- unlawful use
BRILEY PKWY E & GALLATIN PIKE	**8**	2 - Driv. lic. - no d/l 1 - Driving- suspended license 1 - Driving- revoked license
ELLINGTON PKWY N & HART LN	**8**	3 - Driving under the influence 2 - Driv. lic. - no d/l 2 - Driving- suspended license
701 DICKERSON PIKE	**8**	5 - Criminal trespass 3 - Public intoxication 1 - Theft of merchandise- $1,000 or less
S 7TH ST & SYLVAN ST	**7**	3 - Poss. or casual exchange-cont.sub. 2 - Failure to appear- class b or c misd. 1 - Evading arrest- misdemeaner
590 JOSEPH AVE	**7**	2 - Drug paraphernalia- unlawful use 1 - Failure to be booked (state citation) 1 - Assault, domestic bodily injury
130 W TRINITY LN	**6**	3 - Theft of merchandise- $1,000 or less 2 - Poss. or casual exchange-cont.sub. 1 - Sex offender registration violation - 1st offense
150 W TRINITY LN	**6**	4 - Community superv. viol. by felony off. 1 - Community superv. viol. by non-criminal off 1 - Driv. lic. - no d/l
S 8TH ST & SHELBY AVE	**6**	2 - Driving under the influence 1 - Criminal impersonation 1 - Assault, domestic bodily injury
936 E TRINITY LN	**6**	3 - Failure to appear- class b or c misd. 3 - Assault, aggravated - deadly weapon - int/kn 1 - Alcohol- under 21, possession
803 DICKERSON PIKE	**5**	2 - Resisting stop, frisk, halt, arrest, or search 1 - Failure to appear- class b or c misd. 1 - Driving- suspended license
I 65 S & W TRINITY LN	**5**	2 - Driving- suspended license 2 - Driving- revoked license, 2nd offense 2 - Driv. lic. - no d/l
MAIN ST & SPRING ST	**5**	2 - Driving- suspended license 1 - Driving under the influence 1 - Driv. lic. - no d/l
1500 PORTER RD	**5**	1 - Weapon - felon in poss of a handgun 1 - Interference w/emergency call 1 - Poss. or casual exchange-cont.sub.

Sourced from MNPD ARMS on 7/17/2019 8:06:16 AM. CAD calls retrieved from ECC's Computer Aided Dispatch system. Includes only calls where an officer response was made. Disposition codes 6 (Backup) and 11 (Signal 9) are excluded. Self-initiated calls are excluded. CFS located at hospitals, police precincts, and detention centers are excluded. Arrest information retrieved from the MNPD RMS warrants / arrests database. 1 arrest = 1 body. Includes adult and juvenile arrests. Arrests served by warrants division are excluded. 'Nearby Business' refers to a business establishment in close proximity of the address listed, and is provided for informational purposes only. There is no guarantee that all calls were dispatched to the business listed, because in some cases, multiple business establishments have the same address (e.g. a discount store that also contains a pharmacy). Due to the unique nature of apartment-based reporting, individual unit numbers and the address of the main office for a complex may sometimes both appear in this report.

South Precinct Hot Addresses
Multiple CFS / Arrests at the Same Location, Past 12 Weeks

METROPOLITAN POLICE DEPARTMENT
of Nashville and Davidson County

CFS Location / Nearby Business	Count	Counts - Top Ten Codes
4040 NOLENSVILLE PIKE ***Walmart***	**105**	26 - Theft (10-50) 23 - Want Officer for Investigation / Assistance (10-43) 19 - Disorderly Person (10-44)
3035 HAMILTON CHURCH RD ***Walmart***	**36**	10 - Want Officer for Investigation / Assistance (10-43) 7 - Disorderly Person (10-44) 5 - Theft (10-50)
5824 NOLENSVILLE PIKE ***Walmart***	**36**	10 - Theft (10-50) 9 - Transport Prisoner / Suspect (10-16) 5 - Disorderly Person (10-44)
13011 OLD HICKORY BLVD ***BP***	**35**	12 - Vehicle Accident - Property Damage (10-45) 6 - Want Officer for Investigation / Assistance (10-43) 5 - Disorderly Person (10-44)
4190 NOLENSVILLE PIKE ***Mapco***	**34**	11 - Disorderly Person (10-44) 11 - Want Officer for Investigation / Assistance (10-43) 4 - Theft (10-50)
1155 BELL RD ***Home Depot***	**30**	14 - Theft (10-50) 5 - Vehicle Accident - Property Damage (10-45) 2 - Want Officer for Investigation / Assistance (10-43)
1400 EAGLE VIEW BLVD ***Thorntons***	**28**	11 - Want Officer for Investigation / Assistance (10-43) 9 - Disorderly Person (10-44) 4 - Theft (10-50)
2200 NOLENSVILLE PIKE ***Circle K***	**26**	9 - Theft (10-50) 5 - Want Officer for Investigation / Assistance (10-43) 3 - Disorderly Person (10-44)
5319 MT VIEW RD ***Kroger***	**25**	10 - Want Officer for Investigation / Assistance (10-43) 6 - Disorderly Person (10-44) 4 - Vehicle Accident - Property Damage (10-45)
2212 NOLENSVILLE PIKE	**24**	9 - Vehicle Accident - Property Damage (10-45) 5 - Disorderly Person (10-44) 3 - Want Officer for Investigation / Assistance (10-43)
61 EAST THOMPSON LN ***Kroger***	**22**	7 - Disorderly Person (10-44) 6 - Want Officer for Investigation / Assistance (10-43) 3 - Theft (10-50)
340 HARDING PL ***Exxon***	**19**	8 - Want Officer for Investigation / Assistance (10-43) 6 - Theft (10-50) 4 - Disorderly Person (10-44)
1111 BELL RD ***Casa Fiesta***	**17**	5 - Want Officer for Investigation / Assistance (10-43) 3 - Theft (10-50) 3 - Investigate 911 Hang-Up Call (10-88)
5252 HICKORY HOLLOW PKWY ***Hickory Hollow Mall***	**16**	7 - Want Officer for Investigation / Assistance (10-43) 3 - Vehicle Accident - Property Damage (10-45) 3 - Theft (10-50)
553 MURFREESBORO PIKE ***Mapco***	**14**	6 - Burglary - Non-Residence (10-71) 5 - Theft (10-50) 3 - Disorderly Person (10-44)

Arrest Location	Count	Counts - Top Charges
25 LINCOLN ST	**50**	23 - Criminal trespass 14 - Drug paraphernalia- unlawful use 5 - Poss. or casual exchange-cont.sub.
212 PAVILION BLVD	**28**	9 - Community superv. viol. by non-criminal off 8 - Parole violation 4 - Sex offender registration violation - 1st offense
220 BLANTON AVE	**26**	22 - Probation violation- felony 7 - Probation violation- misdemeanor 2 - Failure to be booked (state citation)
4040 NOLENSVILLE PIKE	**23**	14 - Theft of merchandise- $1,000 or less 5 - Failure to appear- class b or c misd. 2 - Assault, domestic, bodily injury 2nd offense
391 WALLACE RD	**20**	8 - Driv. lic. - no d/l 5 - Failure to appear- class b or c misd. 4 - Driving under the influence
LEWIS ST & PERKINS ST	**15**	7 - Drug paraphernalia- unlawful use 3 - Failure to be booked (state citation) 2 - Failure to appear- class b or c misd.
HARDING PL & NOLENSVILLE PIKE	**13**	3 - Probation violation- misdemeanor 3 - Failure to appear- class b or c misd. 2 - Driv. lic. - no d/l
BATTLE RD & BURKITT RD	**12**	9 - Driv. lic. - no d/l 2 - Driving- revoked license 1 - Driving- suspended license
5824 NOLENSVILLE PIKE	**12**	10 - Theft of merchandise- $1,000 or less 3 - Probation violation- misdemeanor 3 - Forfeiture - bond violation/increase
198 HAYWOOD LN	**11**	5 - Public intoxication 3 - Drug paraphernalia- unlawful use 2 - Robbery
1900 HOBSON PIKE	**10**	5 - Poss. or casual exchange-cont.sub. 2 - Juvenile, loitering during school hours 1 - Poss. or casual exchange of meth - prior conviction
5209 LINBAR DR	**10**	6 - Driv. lic. - no d/l 2 - Driving- revoked license 1 - Driving- suspended license
5101 HARDING PL	**8**	2 - Failure to appear- class b or c misd. 2 - Robbery- agg.- weapon or object 1 - Robbery
189 WALLACE RD	**8**	1 - Implied consent - civil 1 - Failure to yield to pedestrian 1 - Evidence- tampering
180 WALLACE RD	**8**	6 - Poss. or casual exchange-cont.sub. 3 - Assault, domestic bodily injury 1 - Assault, aggravated - strangulation - int/kn

Sourced from MNPD ARMS on 7/17/2019 8:06:16 AM. CAD calls retrieved from ECC's Computer Aided Dispatch system. Includes only calls where an officer response was made. Disposition codes 6 (Backup) and 11 (Signal 9) are excluded. Self-initiated calls are excluded. CFS located at hospitals, police precincts, and detention centers are excluded. Arrest information retrieved from the MNPD RMS warrants / arrests database. 1 arrest = 1 body. Includes adult and juvenile arrests. Arrests served by warrants division are excluded. 'Nearby Business' refers to a business establishment in close proximity of the address listed, and is provided for informational purposes only. There is no guarantee that all calls were dispatched to the business listed, because in some cases, multiple business establishments have the same address (e.g. a discount store that also contains a pharmacy). Due to the unique nature of apartment-based reporting, individual unit numbers and the address of the main office for a complex may sometimes both appear in this report.

Central Precinct Hot Addresses
Multiple CFS / Arrests at the Same Location, Past 12 Weeks

METROPOLITAN POLICE DEPARTMENT
of Nashville and Davidson County

CFS Location / Nearby Business	Count	Counts - Top Ten Codes
709 5TH AV S ***Greyhound***	**138**	59 - Disorderly Person (10-44) 50 - Want Officer for Investigation / Assistance (10-43) 6 - Theft (10-50)
639 LAFAYETTE ST ***Nashville Rescue Mission***	**126**	51 - Want Officer for Investigation / Assistance (10-43) 27 - Disorderly Person (10-44) 15 - Theft (10-50)
111 N 1ST ST ***Travel Centers of America***	**52**	23 - Disorderly Person (10-44) 11 - Want Officer for Investigation / Assistance (10-43) 8 - Theft (10-50)
227 SHELBY AV ***Exxon***	**42**	18 - Disorderly Person (10-44) 7 - Vehicle Accident - Property Damage (10-45) 5 - Want Officer for Investigation / Assistance (10-43)
121 4TH AV S ***Hilton Nashville Downtown***	**38**	17 - Disorderly Person (10-44) 8 - Want Officer for Investigation / Assistance (10-43) 4 - Fight / Assault (10-57)
9 HERMITAGE AV ***Gas Station***	**37**	16 - Disorderly Person (10-44) 6 - Theft (10-50) 5 - Want Officer for Investigation / Assistance (10-43)
1201 BROADWAY ***McDonalds***	**35**	17 - Disorderly Person (10-44) 7 - Want Officer for Investigation / Assistance (10-43) 4 - Fight / Assault (10-57)
1101 BROADWAY ***Exxon***	**31**	15 - Want Officer for Investigation / Assistance (10-43) 7 - Vehicle Accident - Property Damage (10-45) 4 - Disorderly Person (10-44)
705 DREXEL ST ***Room In the Inn***	**28**	13 - Want Officer for Investigation / Assistance (10-43) 9 - Disorderly Person (10-44) 2 - Suicidal Person (10-63)
305 BROADWAY ***Cadillac Ranch***	**27**	7 - Fight / Assault (10-57) 6 - Theft (10-50) 5 - Want Officer for Investigation / Assistance (10-43)
1 TITANS WAY ***LP Field***	**24**	9 - Want Officer for Investigation / Assistance (10-43) 4 - Disorderly Person (10-44) 4 - Investigate 911 Hang-Up Call (10-88)
900 2ND AV N ***Children's Services Department***	**24**	13 - Missing Person (10-75) 4 - Want Officer for Investigation / Assistance (10-43) 2 - Disorderly Person (10-44)
900 ROSA L PARKS BLVD ***Nashville Farmers Market***	**22**	10 - Want Officer for Investigation / Assistance (10-43) 3 - Disorderly Person (10-44) 3 - Theft (10-50)
250 5TH AV S ***Omni***	**21**	7 - Disorderly Person (10-44) 6 - Want Officer for Investigation / Assistance (10-43) 3 - Vehicle Accident - Property Damage (10-45)
329 BROADWAY ***Honkey Tonk Central***	**20**	6 - Want Officer for Investigation / Assistance (10-43) 5 - Fight / Assault (10-57) 4 - Disorderly Person (10-44)

Arrest Location	Count	Counts - Top Charges
1 TITANS WAY	**52**	22 - Alcohol- under 21, consumption 13 - Public intoxication 6 - Criminal trespass
639 LAFAYETTE ST	**40**	11 - Failure to appear- class b or c misd. 9 - Failure to be booked (state citation) 5 - Criminal trespass
709 5TH AVE S	**38**	10 - Criminal trespass 7 - Public intoxication 6 - Failure to be booked (state citation)
200 JAMES ROBERTSON PKY	**31**	6 - Assault, domestic bodily injury 6 - Vandalism- $1,000 or less 5 - Assault
408 2ND AVE N	**25**	7 - Driv. lic. - no d/l 6 - Poss. or casual exchange-cont.sub. 3 - Driving- revoked license
802 EWING AVE	**20**	17 - Criminal trespass 2 - Public intoxication 1 - Poss. or casual exchange-cont.sub.
1101 BROADWAY	**17**	5 - Public intoxication 5 - Criminal trespass 2 - Driving under the influence
310 1ST AVE S	**15**	8 - Criminal trespass 3 - Assault of officer - fear of bodily injury 3 - Failure to appear- class b or c misd.
512 1ST AVE N	**14**	2 - Driving under the influence 2 - Theft of merchandise- $2,500 or > but < $10,000 1 - Theft of property-$1,000 or less
400 DR MARTIN L KING JR BLVD	**13**	4 - Criminal trespass 3 - Disorderly conduct 3 - Assault, reckless endangerment- weapon
227 SHELBY AVE	**13**	5 - Public intoxication 2 - Poss. or casual exchange-cont.sub. 2 - Criminal trespass
1 SYMPHONY PL	**13**	3 - Failure to be booked (state citation) 3 - Drug paraphernalia- unlawful use 3 - Criminal trespass
305 BROADWAY	**12**	4 - Public intoxication 3 - Assault 2 - Criminal contempt-violation of order of protection
400 CHARLOTTE AVE	**12**	3 - Criminal trespass 2 - Assault 2 - Vandalism- $1,000 or less
700 DREXEL ST	**12**	6 - Criminal trespass 2 - Drug paraphernalia- unlawful use 2 - Failure to be booked (state citation)

Sourced from MNPD ARMS on 7/17/2019 8:06:16 AM. CAD calls retrieved from ECC's Computer Aided Dispatch system. Includes only calls where an officer response was made. Disposition codes 6 (Backup) and 11 (Signal 9) are excluded. Self-initiated calls are excluded. CFS located at hospitals, police precincts, and detention centers are excluded. Arrest information retrieved from the MNPD RMS warrants / arrests database. 1 arrest = 1 body. Includes adult and juvenile arrests. Arrests served by warrants division are excluded. 'Nearby Business' refers to a business establishment in close proximity of the address listed, and is provided for informational purposes only. There is no guarantee that all calls were dispatched to the business listed, because in some cases, multiple business establishments have the same address (e.g. a discount store that also contains a pharmacy). Due to the unique nature of apartment-based reporting, individual unit numbers and the address of the main office for a complex may sometimes both appear in this report.

Hermitage Precinct Hot Addresses
Multiple CFS / Arrests at the Same Location, Past 12 Weeks

METROPOLITAN POLICE DEPARTMENT
of Nashville and Davidson County

CFS Location / Nearby Business	Count	Counts - Top Ten Codes
433 OPRY MILLS DR ***Opry Mills***	**53**	19 - Theft (10-50) 11 - Vehicle Accident - Property Damage (10-45) 9 - Want Officer for Investigation / Assistance (10-43)
2284 MURFREESBORO PIKE ***Kroger***	**49**	22 - Disorderly Person (10-44) 14 - Want Officer for Investigation / Assistance (10-43) 5 - Theft (10-50)
1090 MURFREESBORO PIKE ***Mapco Express***	**46**	11 - Theft (10-50) 9 - Want Officer for Investigation / Assistance (10-43) 9 - Disorderly Person (10-44)
4424 LEBANON PIKE ***Walmart Supercenter***	**34**	11 - Want Officer for Investigation / Assistance (10-43) 7 - Theft (10-50) 5 - Disorderly Person (10-44)
5800 OLD HICKORY BLVD ***Gas Station***	**32**	7 - Vehicle Accident - Property Damage (10-45) 7 - Disorderly Person (10-44) 7 - Want Officer for Investigation / Assistance (10-43)
710 MURFREESBORO PIKE ***Speedway***	**30**	12 - Disorderly Person (10-44) 6 - Want Officer for Investigation / Assistance (10-43) 3 - Theft (10-50)
601 FESSLERS LN ***Dunkin' Donuts***	**27**	9 - Disorderly Person (10-44) 7 - Vehicle Accident - Property Damage (10-45) 3 - Want Officer for Investigation / Assistance (10-43)
2800 OPRYLAND DR ***Gaylord Opryland Resort and Convention Center***	**24**	8 - Theft (10-50) 4 - Disorderly Person (10-44) 3 - Fight / Assault (10-57)
5544 OLD HICKORY BLVD ***Kroger***	**23**	7 - Want Officer for Investigation / Assistance (10-43) 5 - Theft (10-50) 3 - Vehicle Accident - Property Damage (10-45)
143 MCGAVOCK PIKE ***Kroger***	**22**	6 - Burglary - Non-Residence (10-71) 5 - Want Officer for Investigation / Assistance (10-43) 3 - Disorderly Person (10-44)
3150 MCGAVOCK PIKE ***McGavock High School***	**20**	5 - Want Officer for Investigation / Assistance (10-43) 4 - Dangerous / Injured Animal (10-65) 3 - Person Indecently Exposed (10-59)
1 TERMINAL DR ***Nashville International Airport***	**19**	4 - Want Officer for Investigation / Assistance (10-43) 3 - Theft (10-50) 2 - Vehicle Accident - Property Damage (10-45)
4001 BELL RD ***Nashville Shores***	**18**	6 - Theft (10-50) 3 - Want Officer for Investigation / Assistance (10-43) 2 - Dangerous / Injured Animal (10-65)
3361 BELL RD ***Elm Hill Marina***	**17**	4 - Theft (10-50) 3 - Burglary - Non-Residence (10-71) 3 - Investigate 911 Hang-Up Call (10-88)
82 LAFAYETTE ST ***Dollar General***	**16**	5 - Theft (10-50) 4 - Disorderly Person (10-44) 2 - Want Officer for Investigation / Assistance (10-43)

Arrest Location	Count	Counts - Top Charges
DELL PKWY & MURFREESBORO PIKE	**21**	8 - Driving- suspended license 8 - Driv. lic. - no d/l 6 - Poss. or casual exchange-cont.sub.
2425 ATRIUM WAY	**17**	19 - Failure to appear- class b or c misd. 5 - Juvenile, handgun possession - 1st offense 4 - Poss. or casual exchange-cont.sub.
5655 FRIST BLVD	**11**	7 - Poss. or casual exchange-cont.sub. 2 - Sex offender registration violation - 1st offense 2 - Assault, domestic bodily injury
BRILEY PKWY N & MCGAVOCK PIKE	**10**	3 - Driving- revoked license 2 - Driving- suspended license 2 - Failure to be booked (state citation)
5010 OLD HICKORY BLVD	**9**	11 - Theft of merchandise- $1,000 or less 1 - Probation violation- felony 1 - Probation violation- misdemeanor
1090 MURFREESBORO PIKE	**9**	2 - Vehicle theft $10000 < $60000 2 - Probation violation- misdemeanor 1 - Public intoxication
433 OPRY MILLS DR	**8**	3 - Theft of merchandise- $1,000 or less 2 - Assault- simple - bodily injury 1 - Assault, domestic offensive/provocative conduct
4424 LEBANON PIKE	**8**	4 - Theft of merchandise- $1,000 or less 4 - Failure to be booked (state citation) 2 - Theft of vehicle-2,500 or > but<$10,000
5768 OLD HICKORY BLVD	**8**	3 - Poss. or casual exchange-cont.sub. 2 - Failure to appear- class b or c misd. 2 - Drug paraphernalia- unlawful use
619 MILLWOOD DR	**7**	2 - Criminal trespass 1 - Disorderly conduct 1 - Driv. lic. - no d/l
3430 PERCY PRIEST DR	**7**	4 - Probation violation- felony 3 - Probation violation- misdemeanor 3 - Probation violation- community corrections viol.
365 MONACO DR	**6**	4 - Drug paraphernalia- unlawful use 3 - Sale -cont.sub.-meth.5 gr or more 1 - Weapon- dangerous felony, poss of firearm with
454 MURFREESBORO PIKE	**6**	7 - Failure to be booked (state citation) 5 - Failure to appear- class b or c misd. 2 - Probation violation- community corrections viol.
2131 ELM HILL PIKE	**6**	2 - Child endangerment 1 - Assault, domestic fear of bodily injury 1 - Driving- suspended license
DONELSON PIKE & MURFREESBORO PIKE	**6**	2 - Driv. lic. - no d/l 1 - Driving- suspended license 1 - Drug paraphernalia- unlawful use

Sourced from MNPD ARMS on 7/17/2019 8:06:16 AM. CAD calls retrieved from ECC's Computer Aided Dispatch system. Includes only calls where an officer response was made. Disposition codes 6 (Backup) and 11 (Signal 9) are excluded. Self-initiated calls are excluded. CFS located at hospitals, police precincts, and detention centers are excluded. Arrest information retrieved from the MNPD RMS warrants / arrests database. 1 arrest = 1 body. Includes adult and juvenile arrests. Arrests served by warrants division are excluded. 'Nearby Business' refers to a business establishment in close proximity of the address listed, and is provided for informational purposes only. There is no guarantee that all calls were dispatched to the business listed, because in some cases, multiple business establishments have the same address (e.g. a discount store that also contains a pharmacy). Due to the unique nature of apartment-based reporting, individual unit numbers and the address of the main office for a complex may sometimes both appear in this report.

North Precinct Hot Addresses
Multiple CFS / Arrests at the Same Location, Past 12 Weeks

METROPOLITAN POLICE DEPARTMENT
of Nashville and Davidson County

CFS Location / Nearby Business	Count	Counts - Top Ten Codes
801 JEFFERSON ST ***Mapco***	**76**	41 - Disorderly Person (10-44) 11 - Want Officer for Investigation / Assistance (10-43) 9 - Theft (10-50)
800 MONROE ST ***Kroger***	**63**	22 - Want Officer for Investigation / Assistance (10-43) 18 - Disorderly Person (10-44) 6 - Fight / Assault (10-57)
2200 BRICK CHURCH PIKE ***Exxon***	**62**	31 - Disorderly Person (10-44) 10 - Theft (10-50) 6 - Want Officer for Investigation / Assistance (10-43)
1716 ROSA L PARKS BLVD ***Nashville Rescue Mission***	**55**	24 - Want Officer for Investigation / Assistance (10-43) 9 - Disorderly Person (10-44) 5 - Domestic Disturbance (10-41)
2022 ROSA L PARKS BLVD ***Exxon***	**35**	18 - Disorderly Person (10-44) 7 - Vehicle Accident - Property Damage (10-45) 5 - Theft (10-50)
1800 JEFFERSON ST ***Pauls Market***	**33**	13 - Disorderly Person (10-44) 7 - Want Officer for Investigation / Assistance (10-43) 4 - Fight / Assault (10-57)
1037 28TH AV N ***Hadley Recreation Center***	**32**	15 - Want Officer for Investigation / Assistance (10-43) 6 - Disorderly Person (10-44) 3 - Shots Fired (10-83)
2624 JORDAN RIDGE DR	**30**	19 - Want Officer for Investigation / Assistance (10-43) 3 - Disorderly Person (10-44) 3 - Prowler (10-58)
2801 JOHN A MERRITT BLVD ***BP***	**30**	18 - Disorderly Person (10-44) 5 - Burglary - Non-Residence (10-71) 4 - Want Officer for Investigation / Assistance (10-43)
1755 DR D B TODD JR BLVD ***Dollar General***	**29**	15 - Disorderly Person (10-44) 6 - Theft (10-50) 3 - Want Officer for Investigation / Assistance (10-43)
3130 CLARKSVILLE PIKE ***Walgreens Pharmacies***	**22**	6 - Disorderly Person (10-44) 4 - Vehicle Accident - Property Damage (10-45) 4 - Theft (10-50)
3930 CLARKSVILLE PIKE ***Kroger***	**21**	3 - Disorderly Person (10-44) 2 - Domestic Disturbance (10-41) 2 - Want Officer for Investigation / Assistance (10-43)
2112 CHARLOTTE AV ***Gas Station***	**20**	8 - Disorderly Person (10-44) 5 - Want Officer for Investigation / Assistance (10-43) 2 - Vehicle Accident - Property Damage (10-45)
1015 JEFFERSON ST ***Family Dollar Store***	**19**	10 - Disorderly Person (10-44) 5 - Want Officer for Investigation / Assistance (10-43) 2 - Theft (10-50)
1704 CHARLOTTE AV ***Boys & Girls Clubs***	**18**	8 - Want Officer for Investigation / Assistance (10-43) 3 - Disorderly Person (10-44) 2 - Missing Person (10-75)

Arrest Location	Count	Counts - Top Charges
1818 ALBION ST	**31**	5 - Assault, domestic offensive/provocative conduct 4 - Criminal trespass 4 - Public intoxication
2200 BRICK CHURCH PIKE	**22**	6 - Criminal trespass 3 - Failure to be booked (state citation) 2 - Vehicle theft $10000 < $60000
234 W TRINITY LN	**16**	5 - Criminal trespass 5 - Poss. or casual exchange-cont.sub. 2 - Probation violation- misdemeanor
801 JEFFERSON ST	**14**	6 - Public intoxication 3 - Criminal trespass 2 - Failure to appear- class b or c misd.
2801 JOHN A MERRITT BLVD	**11**	4 - Poss. or casual exchange-cont.sub. 3 - Robbery- agg.- weapon or object 3 - Drug paraphernalia- unlawful use
512 31ST AVE N	**10**	3 - Probation violation- community corrections viol. 2 - Poss. or casual exchange-cont.sub. 2 - Failure to appear- class b or c misd.
800 MONROE ST	**9**	4 - Public intoxication 4 - Failure to be booked (state citation) 3 - Failure to appear- class b or c misd.
7277 OLD HICKORY BLVD	**9**	3 - Vandalism- $1,000 or less 3 - Disorderly conduct 2 - Juvenile, runaway
1504 HAMPTON ST	**9**	5 - Criminal trespass 4 - Poss. or casual exchange-cont.sub. 1 - Probation violation- misdemeanor
2400 BUENA VISTA PIKE	**8**	2 - Sex offender registration violation - 1st offense 2 - Child neglect, child 9-17 2 - Assault
5515 SCRUGGS LN	**8**	2 - Poss. or casual exchange-cont.sub. 2 - Evading arrest- motor vehicle 1 - Failure to appear- class b or c misd.
303 W TRINITY LN	**8**	4 - Failure to appear- class b or c misd. 3 - Criminal trespass 3 - Assault, aggravated - deadly weapon - int/kn
BRICK CHURCH PIKE & W TRINITY LN	**7**	2 - Poss. or casual exchange-cont.sub. 1 - Harassment- cause emotional distress, intimidate, frighten
W TRINITY LN & BRICK CHURCH PIKE	**7**	3 - Failure to appear- class b or c misd. 1 - Driving- revoked license 1 - Driving- suspended license
2022 ROSA L PARKS BLVD	**7**	2 - Theft of merchandise- $1,000 or less 1 - Public intoxication 1 - Juvenile, runaway

Sourced from MNPD ARMS on 7/17/2019 8:06:16 AM. CAD calls retrieved from ECC's Computer Aided Dispatch system. Includes only calls where an officer response was made. Disposition codes 6 (Backup) and 11 (Signal 9) are excluded. Self-initiated calls are excluded. CFS located at hospitals, police precincts, and detention centers are excluded. Arrest information retrieved from the MNPD RMS warrants / arrests database. 1 arrest = 1 body. Includes adult and juvenile arrests. Arrests served by warrants division are excluded. 'Nearby Business' refers to a business establishment in close proximity of the address listed, and is provided for informational purposes only. There is no guarantee that all calls were dispatched to the business listed, because in some cases, multiple business establishments have the same address (e.g. a discount store that also contains a pharmacy). Due to the unique nature of apartment-based reporting, individual unit numbers and the address of the main office for a complex may sometimes both appear in this report.

Madison Precinct Hot Addresses
Multiple CFS / Arrests at the Same Location, Past 12 Weeks

METROPOLITAN POLICE DEPARTMENT
of Nashville and Davidson County

CFS Location / Nearby Business	Count	Counts - Top Ten Codes
3458 DICKERSON PIKE ***Walmart Supercenter***	**60**	17 - Want Officer for Investigation / Assistance (10-43) 16 - Theft (10-50) 8 - Transport Prisoner / Suspect (10-16)
2232 GALLATIN PIKE N ***Walmart***	**48**	13 - Transport Prisoner / Suspect (10-16) 12 - Theft (10-50) 9 - Want Officer for Investigation / Assistance (10-43)
200 GALLATIN PIKE S ***Kroger***	**42**	10 - Disorderly Person (10-44) 9 - Theft (10-50) 7 - Want Officer for Investigation / Assistance (10-43)
860 OLD HICKORY BLVD W ***Cedar Hill Park Maintenance***	**34**	7 - Disorderly Person (10-44) 5 - Want Officer for Investigation / Assistance (10-43) 5 - Theft (10-50)
101 GALLATIN PIKE N ***Gas Station***	**29**	14 - Disorderly Person (10-44) 4 - Want Officer for Investigation / Assistance (10-43) 3 - Domestic Disturbance (10-41)
665 MYATT DR ***Crestwood Suites***	**24**	8 - Want Officer for Investigation / Assistance (10-43) 5 - Disorderly Person (10-44) 3 - Domestic Disturbance (10-41)
1584 GALLATIN PIKE N ***Home Depot***	**23**	11 - Theft (10-50) 4 - Burglary - Non-Residence (10-71) 4 - Want Officer for Investigation / Assistance (10-43)
627 GALLATIN PIKE S ***Walgreens***	**23**	10 - Want Officer for Investigation / Assistance (10-43) 8 - Disorderly Person (10-44) 2 - Theft (10-50)
333 RIO VISTA DR ***Charter Village Apartments***	**22**	7 - Want Officer for Investigation / Assistance (10-43) 3 - Theft (10-50) 3 - Investigate 911 Hang-Up Call (10-88)
819 GALLATIN PIKE S ***Exxon***	**20**	10 - Disorderly Person (10-44) 3 - Domestic Disturbance (10-41) 3 - Want Officer for Investigation / Assistance (10-43)
317 MYATT DR ***Thorntons***	**19**	7 - Disorderly Person (10-44) 5 - Want Officer for Investigation / Assistance (10-43) 2 - Theft (10-50)
2050 GALLATIN PIKE N ***Target***	**17**	7 - Theft (10-50) 4 - Transport Prisoner / Suspect (10-16) 2 - Disorderly Person (10-44)
3460 DICKERSON PIKE ***Lowe's***	**16**	7 - Disorderly Person (10-44) 3 - Want Officer for Investigation / Assistance (10-43) 3 - Suspicious Person (10-40)
459 MYATT DR ***Dollar General***	**16**	11 - Theft (10-50) 4 - Burglary - Non-Residence (10-71) 1 - Want Officer for Investigation / Assistance (10-43)
719 MYATT DR ***Steak N Shake***	**16**	6 - Disorderly Person (10-44) 4 - Want Officer for Investigation / Assistance (10-43) 2 - Theft (10-50)

Arrest Location	Count	Counts - Top Charges
3441 DICKERSON PIKE	**35**	9 - Driving under the influence 7 - Failure to appear- class b or c misd. 4 - Assault, domestic bodily injury
2232 N GALLATIN PIKE	**22**	19 - Theft of merchandise- $1,000 or less 2 - Burglary 1 - Drug paraphernalia- unlawful use
3458 DICKERSON PIKE	**16**	13 - Theft of merchandise- $1,000 or less 1 - Theft of property-$1,000 or less 1 - Resisting stop, frisk, halt, arrest, or search
665 MYATT DR	**11**	5 - Failure to be booked (state citation) 4 - Probation violation- felony 2 - Probation violation- misdemeanor
900 MADISON SQ	**9**	7 - Probation violation- felony 3 - Probation violation- community corrections viol. 1 - Parole violation
400 MYATT DR	**6**	3 - Assault 1 - Assault, aggravated - deadly weapon - int/kn 1 - Contempt - conditional bond release violation
3301 CREEKWOOD DR	**6**	2 - Assault, aggravated - deadly weapon - int/kn 2 - Assault, domestic bodily injury 2 - Evading arrest- misdemeaner
300 BERKLEY DR	**6**	2 - Assault, aggravated - deadly weapon - int/kn 2 - Assault, domestic offensive/provocative conduct 1 - Assault, agg serious bodily injury- int/kn
2050 N GALLATIN PIKE	**6**	6 - Theft of merchandise- $1,000 or less 1 - Probation violation- misdemeanor
200 S GALLATIN PIKE	**5**	1 - Poss. or casual exchange-cont.sub. 1 - Failure to appear- class b or c misd. 1 - Driv. lic. - no d/l
101 N GALLATIN PIKE	**5**	1 - Failure to file an accident report 1 - Failure to appear- class b or c misd. 1 - Probation violation- misdemeanor
4600 SETTER CT	**5**	1 - Probation violation- felony 1 - Failure to be booked (state citation) 1 - Assault, domestic offensive/provocative conduct
714 DUE WEST AVE N	**5**	6 - Failure to appear- class b or c misd. 1 - Insurance - evidence of compliance - traffic 1 - Leaving scene of accident- damage over $1500
DICKERSON PIKE & DOVERSIDE DR	**5**	3 - Failure to appear- class b or c misd. 2 - Driving- suspended license 1 - Drug paraphernalia- advertising
N GALLATIN PIKE & SHEPHERD HILLS DR	**4**	2 - Sexual battery- agg.- victim under 13 2 - Sexual battery- authority figure 2 - Probation violation- misdemeanor

Sourced from MNPD ARMS on 7/17/2019 8:06:16 AM. CAD calls retrieved from ECC's Computer Aided Dispatch system. Includes only calls where an officer response was made. Disposition codes 6 (Backup) and 11 (Signal 9) are excluded. Self-initiated calls are excluded. CFS located at hospitals, police precincts, and detention centers are excluded. Arrest information retrieved from the MNPD RMS warrants / arrests database. 1 arrest = 1 body. Includes adult and juvenile arrests. Arrests served by warrants division are excluded. 'Nearby Business' refers to a business establishment in close proximity of the address listed, and is provided for informational purposes only. There is no guarantee that all calls were dispatched to the business listed, because in some cases, multiple business establishments have the same address (e.g. a discount store that also contains a pharmacy). Due to the unique nature of apartment-based reporting, individual unit numbers and the address of the main office for a complex may sometimes both appear in this report.

Midtown Hills Precinct Hot Addresses
Multiple CFS / Arrests at the Same Location, Past 12 Weeks

METROPOLITAN POLICE DEPARTMENT
of Nashville and Davidson County

CFS Location / Nearby Business	Count	Counts - Top Ten Codes
1401 CHARLOTTE AV ***Exxon***	**50**	26 - Disorderly Person (10-44) 11 - Theft (10-50) 5 - Want Officer for Investigation / Assistance (10-43)
1702 WEST END AV ***Shell Gas Station***	**50**	20 - Theft (10-50) 19 - Disorderly Person (10-44) 6 - Want Officer for Investigation / Assistance (10-43)
2500 WEST END AV ***Centennial Park***	**47**	10 - Disorderly Person (10-44) 10 - Want Officer for Investigation / Assistance (10-43) 7 - Theft (10-50)
780 OLD HICKORY BLVD ***Target***	**34**	8 - Theft (10-50) 8 - Want Officer for Investigation / Assistance (10-43) 4 - Transport Prisoner / Suspect (10-16)
2001 8TH AV S ***Exxon***	**33**	12 - Disorderly Person (10-44) 11 - Theft (10-50) 5 - Want Officer for Investigation / Assistance (10-43)
2421 POWELL AV ***Walmart***	**31**	10 - Want Officer for Investigation / Assistance (10-43) 7 - Disorderly Person (10-44) 5 - Vehicle Accident - Property Damage (10-45)
2017 8TH AV S ***Gas Station***	**22**	11 - Disorderly Person (10-44) 8 - Theft (10-50) 2 - Want Officer for Investigation / Assistance (10-43)
4041 NOLENSVILLE PIKE ***McDonald's***	**19**	10 - Disorderly Person (10-44) 3 - Want Officer for Investigation / Assistance (10-43) 2 - Fight / Assault (10-57)
719 THOMPSON LN ***100 Oaks***	**18**	5 - Burglary - Non-Residence (10-71) 4 - Investigate 911 Hang-Up Call (10-88) 4 - Vehicle Accident - Property Damage (10-45)
5771 NOLENSVILLE PIKE ***Kroger***	**17**	3 - Theft (10-50) 3 - Want Officer for Investigation / Assistance (10-43) 3 - Disorderly Person (10-44)
1530 DEMONBREUN ST ***Red Rooster***	**17**	11 - Want Officer for Investigation / Assistance (10-43) 1 - Disorderly Person (10-44) 1 - Domestic Disturbance (10-41)
2535 POWELL AV ***Home Depot***	**16**	9 - Theft (10-50) 2 - Want Officer for Investigation / Assistance (10-43) 1 - Disorderly Person (10-44)
1519 CHURCH ST ***Play Dance Bar***	**15**	4 - Disorderly Person (10-44) 4 - Theft (10-50) 2 - Fight / Assault (10-57)
1000 EDGEHILL AV ***ES Rose Park***	**15**	6 - Disorderly Person (10-44) 3 - Theft (10-50) 1 - Holdup / Robbery (10-53)
1516 DEMONBREUN ST ***Tin Roof***	**14**	4 - Disorderly Person (10-44) 2 - Want Officer for Investigation / Assistance (10-43) 2 - Vehicle Accident - Property Damage (10-45)

Arrest Location	Count	Counts - Top Charges
2300 PATTERSON ST	**24**	5 - Criminal trespass 4 - Drug paraphernalia- unlawful use 3 - Driving under the influence
1211 MEDICAL CENTER DR	**16**	4 - Weapon offense- suspicious object 3 - Driv. lic. - no d/l 3 - Accident - leaving scene involving personal injury
2000 CHURCH ST	**12**	3 - Robbery- agg.- weapon or object 2 - Criminal trespass 2 - Human trafficking - commercial sex act victim < 18
3441 LOVE CIR	**12**	11 - Criminal trespass 7 - Juvenile, curfew 4 - Contributing - delinquency of a minor
5621 FRANKLIN PIKE	**12**	4 - Probation violation- misdemeanor 3 - Child neglect, child 8 or less 3 - Failure to appear- class b or c misd.
600 WHISPERING HILLS DR	**11**	2 - Probation violation- misdemeanor 2 - Driv. lic. - no d/l 2 - Assault, domestic bodily injury
2001 8TH AVE S	**7**	4 - Criminal trespass 1 - Criminal impersonation 1 - Assault, aggravated - deadly weapon - int/kn
1202 14TH AVE S	**7**	6 - Juvenile, handgun possession - 1st offense 6 - Theft of property-$1,000 or less 3 - Juvenile, handgun possession - 2nd offense
1702 WEST END AVE	**6**	3 - Failure to appear- class b or c misd. 2 - Criminal trespass 1 - Theft of merchandise- $1,000 or less
17TH AVE N & CHARLOTTE AVE	**6**	3 - Poss. or casual exchange-cont.sub. 1 - Implied consent - civil 1 - Failure to be booked (state citation)
FRANKLIN PIKE & OLD HICKORY BLVD	**6**	2 - Probation violation- misdemeanor 1 - Poss. or casual exchange of meth 1 - Driv. lic. - no d/l
EDMONDSON PIKE & OLD HICKORY BLVD	**4**	2 - Driving- revoked license 1 - Driv. lic. - no d/l 1 - Poss. or casual exchange-cont.sub.
ELYSIAN FIELDS RD & NOLENSVILLE PIKE	**4**	2 - Driving- suspended license 1 - Driv. lic. - no d/l 1 - Driving- revoked license
EDMONDSON PIKE & NOLENSVILLE PIKE	**4**	2 - Poss. or casual exchange-cont.sub. 1 - Drug paraphernalia- unlawful use 1 - Driving- revoked license
8TH AVE S & WEDGEWOOD AVE	**4**	4 - Poss. or casual exchange-cont.sub. 2 - Drug paraphernalia- unlawful use 2 - Theft of property-$1,000 or less

Sourced from MNPD ARMS on 7/17/2019 8:06:16 AM. CAD calls retrieved from ECC's Computer Aided Dispatch system. Includes only calls where an officer response was made. Disposition codes 6 (Backup) and 11 (Signal 9) are excluded. Self-initiated calls are excluded. CFS located at hospitals, police precincts, and detention centers are excluded. Arrest information retrieved from the MNPD RMS warrants / arrests database. 1 arrest = 1 body. Includes adult and juvenile arrests. Arrests served by warrants division are excluded. 'Nearby Business' refers to a business establishment in close proximity of the address listed, and is provided for informational purposes only. There is no guarantee that all calls were dispatched to the business listed, because in some cases, multiple business establishments have the same address (e.g. a discount store that also contains a pharmacy). Due to the unique nature of apartment-based reporting, individual unit numbers and the address of the main office for a complex may sometimes both appear in this report.

Other Reports

CompStat Weekly Analysis is provided by the Metropolitan Nashville Police Department Crime Analysis Section. This report is intended to be a management and planning tool and does not reflect the official UCR counts for the department.

"The best executive is one who has sense enough to pick good people to do what he wants done, and self-restraint enough to keep from meddling with them while they do it."
- Theodore Roosevelt

Begin Date: 07/07/2019
End Date: 07/13/2019
Week: 28

APR Data

Precinct Assignment	YTD	Last Week
West	280	8
East	213	10
South	671	15
Central	116	0
Hermitage	419	0
North	0	0
Madison	0	0
Midtown Hills	42	0
County	**1,741**	**33**

APR Initiated by	YTD	Last Week
Dispatched	716	7
Self Initiated	216	2
Referred by Field Supervisor	8	0
Walk In	801	24

Criteria	YTD	Last Week
Met APR Criteria	1,649	27
Pending Over 30 Minutes	74	4
Pending Less Than 30 Minutes	18	2

Result	YTD	Last Week
Requested Officer Respond	15	0
Complainant Gone	30	0
Reviewed Text of Call With Complainant	1,401	26
Complainant Waiting	272	6
No Answer at Call Back	23	1

Action Taken	YTD	Last Week
No Police Action Required	207	5
Incident Report Completed	1,477	28
Sent Back to Pending	51	0
Extra Patrol Broadcast Sent	6	0

Percent of CFS by Precinct Assignment (YTD)

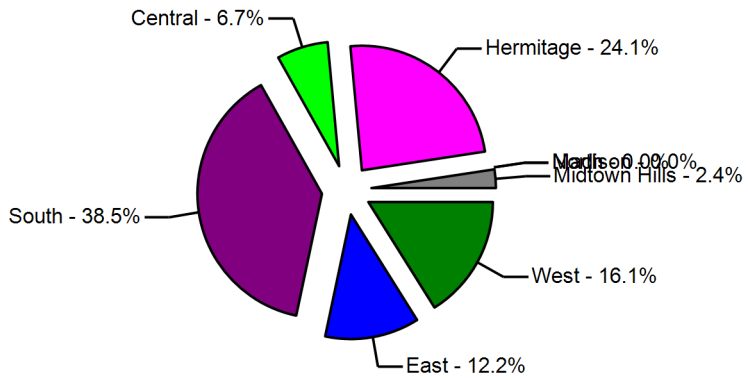

Action Taken (YTD)

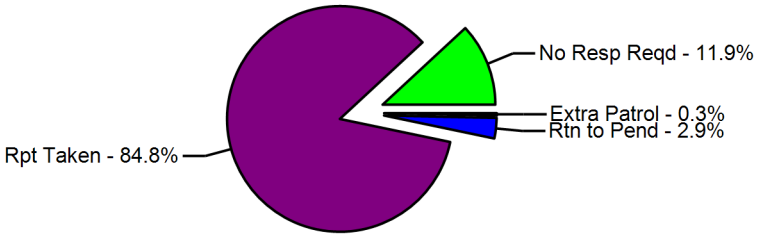

Sourced from data entered at each precinct.

Case Preparation Section - Case File Inventory

METROPOLITAN POLICE DEPARTMENT
of Nashville and Davidson County

Status	Prior Week	Compstat Week	Change	Same Week Last Year	Compstat Week	Change
Case Backlog	56		-Infinity	33		-100.0 %
Average Number of Days to Complete	10		-10	12		-12

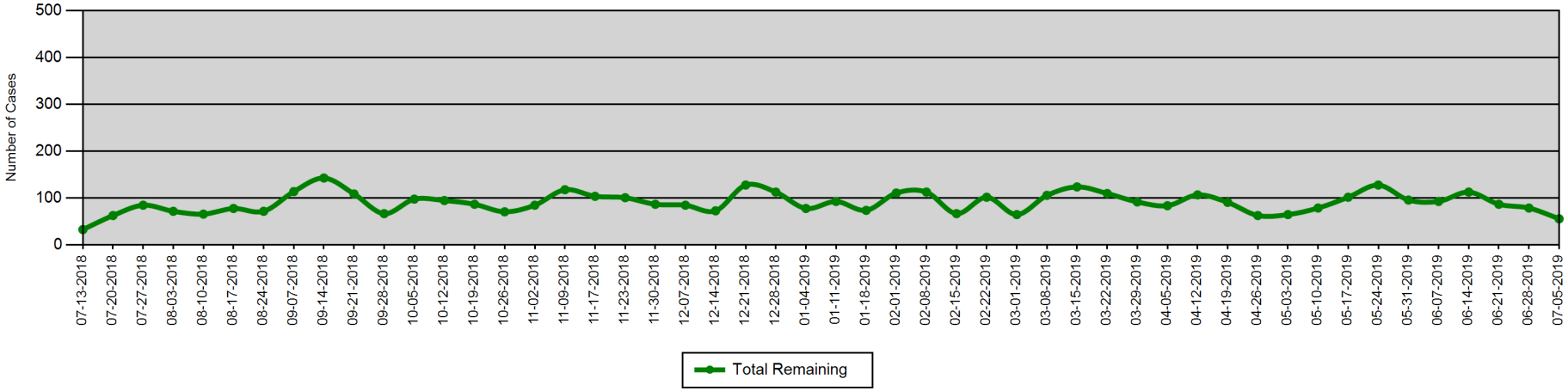

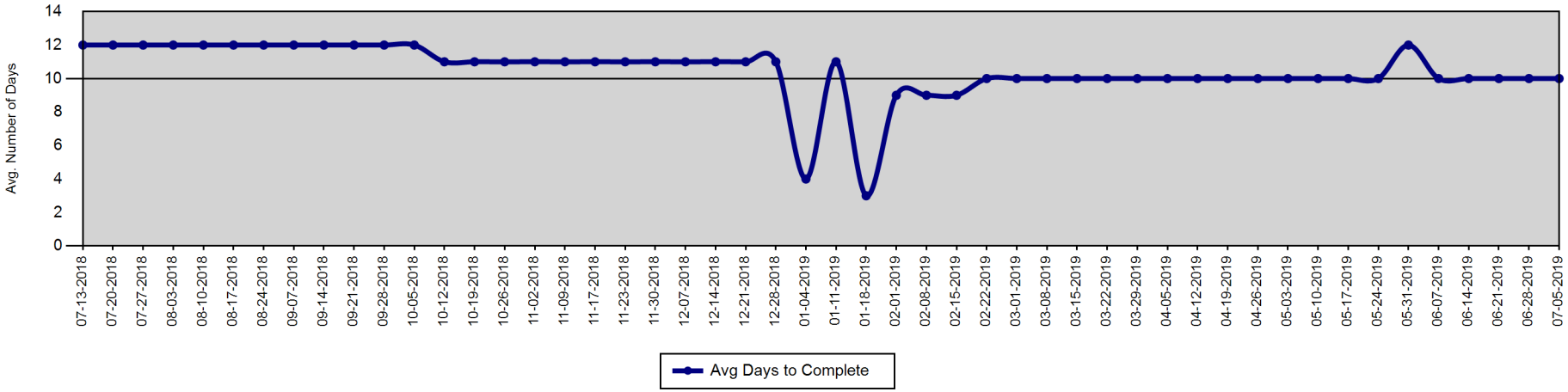

Report created on 7/17/2019 8:06:17 AM. Sources information provided by Case Preparation Division. This report is intended to be a management and planning tool and is not an exact representation of workload.

Court Attendance - 310s Issued by Month

METROPOLITAN POLICE DEPARTMENT
of Nashville and Davidson County

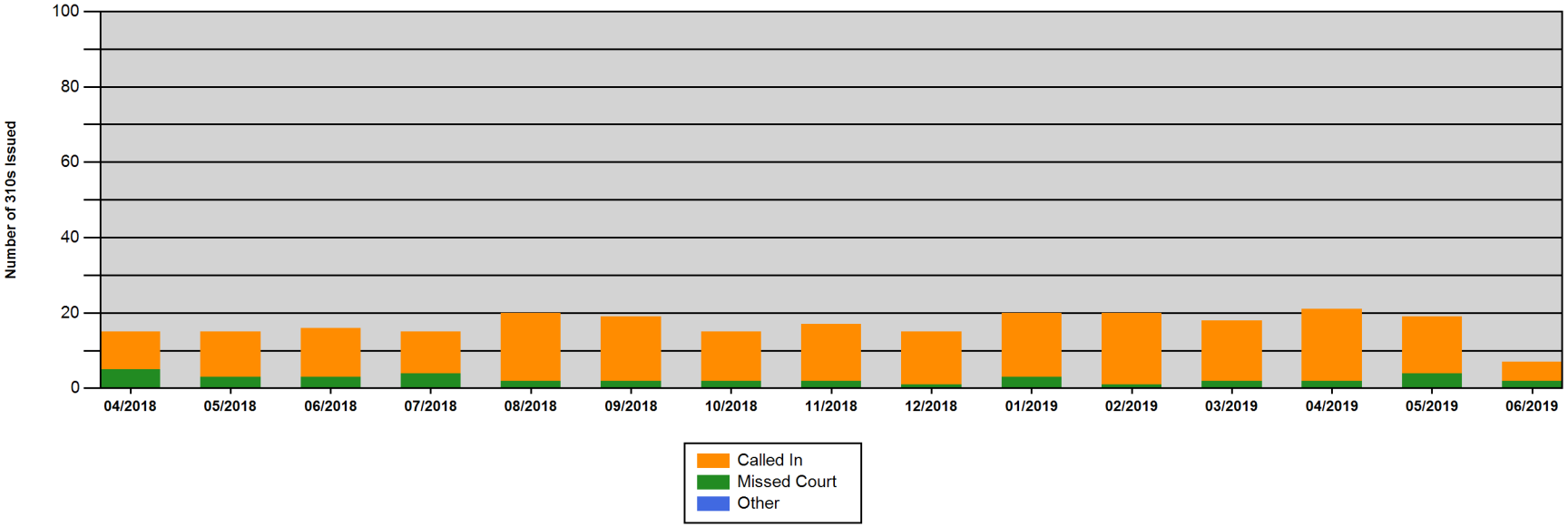

	04/2018	05/2018	06/2018	07/2018	08/2018	09/2018	10/2018	11/2018	12/2018	01/2019	02/2019	03/2019	04/2019	05/2019	06/2019
Called In	10	12	13	11	18	17	13	15	14	17	19	16	19	15	5
Missed Court	5	3	3	4	2	2	2	2	1	3	1	2	2	4	2
Other	0	0	0	0	0	0	0	0	0	0	0	0	0	0	0
Total	**15**	**15**	**16**	**15**	**20**	**19**	**15**	**17**	**15**	**20**	**20**	**18**	**21**	**19**	**7**

Report created on 7/17/2019 8:06:17 AM. MNPD Form 310 is a Notification of Violation of Court Appearance Procedures.

Violations include 'improperly dressed,' 'failed to appear,' 'clocked in, but didn't go to court,' 'late for court,' and 'called with excuse.'

Percentage of Incident Reports Included in CompStat Analysis

METROPOLITAN POLICE DEPARTMENT
of Nashville and Davidson County

Percentage of incident reports entered into ARMS by the following wednesday of each week.

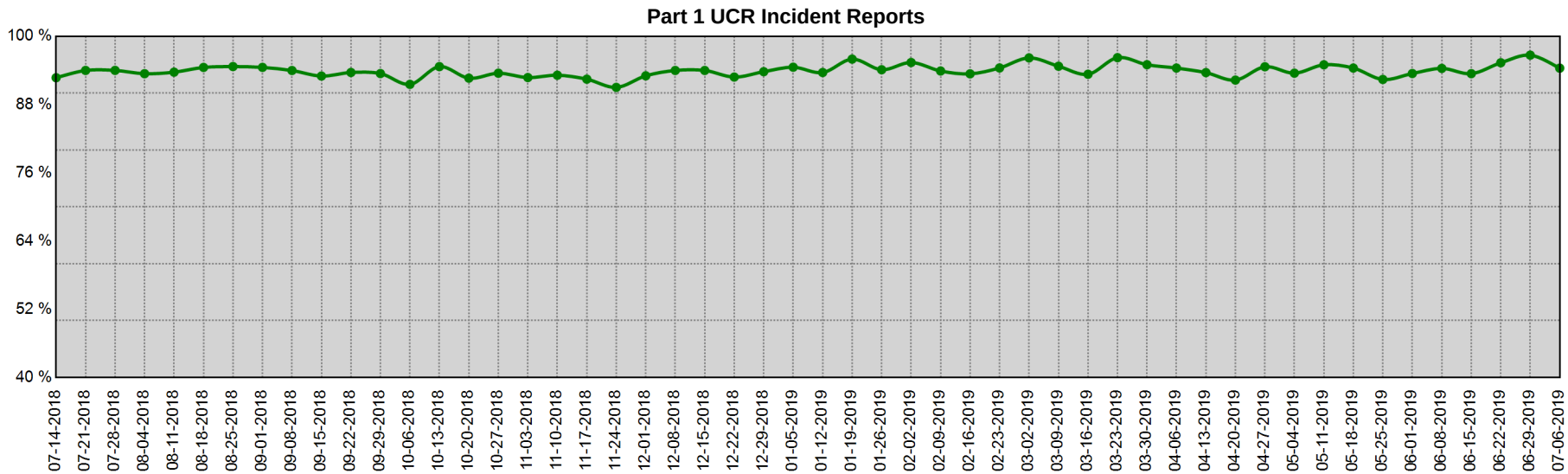

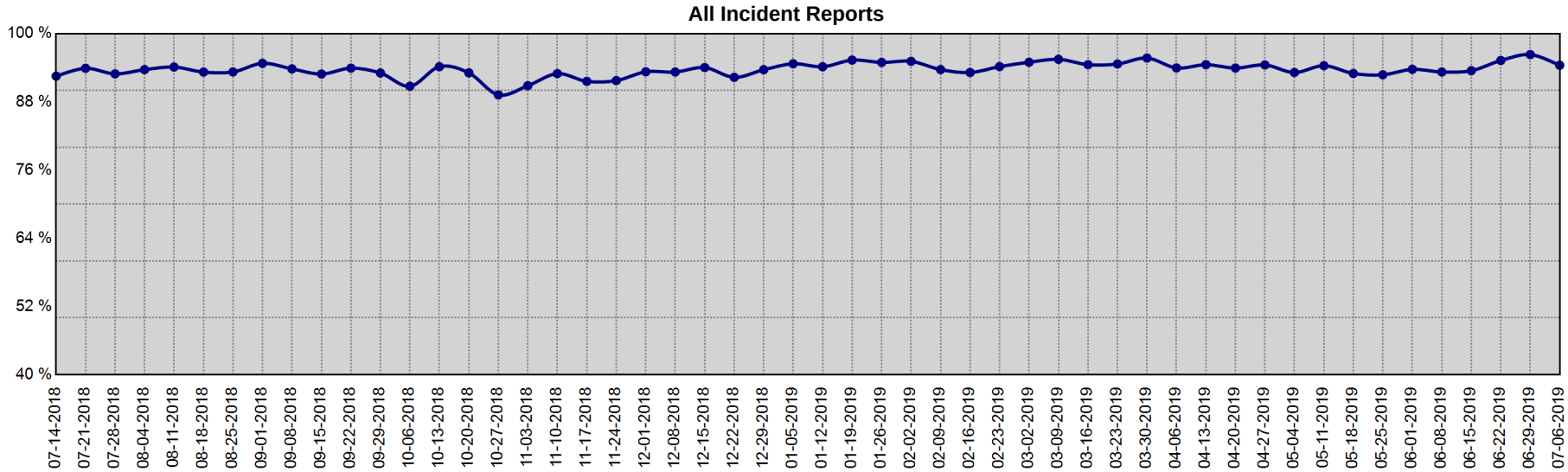

Date Range	Part I UCR Incident Reports			All Incident Reports		
	Min	Max	Mean	Min	Max	Mean
7-8-2018 to 7-6-2019	91.0 %	96.7 %	93.9 %	89.2 %	96.3 %	93.7 %

Information summarized for CompStat week ending 7/13/2019

Sourced from MNPD ARMS on 7/17/2019 8:06:17 AM. The figures above were sourced from incident reports using Uniform Crime Reporting definitions and reporting guidelines, based on the date when the crime was reported. This report is intended to be a management and planning tool and does not reflect the official UCR counts for the department.

Map Section

CompStat Weekly Analysis is provided by the Metropolitan Nashville Police Department Crime Analysis Section. This report is intended to be a management and planning tool and does not reflect the official UCR counts for the department.

"The best executive is one who has sense enough to pick good people to do what he wants done, and self-restraint enough to keep from meddling with them while they do it."
- Theodore Roosevelt

Begin Date: 07/07/2019
End Date: 07/13/2019
Week: 28

YTD Gunshot Victims - Countywide

Gunshot Homicides / Injuries

Zone	Prior YTD	YTD	Change	Percent Change
111	2	4	2	100.0%
113	0	2	2	-
115	3	0	-3	-100.0%
117	2	0	-2	-100.0%
121	1	0	-1	-100.0%
123	1	3	2	200.0%
125	0	0	0	-
211	5	8	3	60.0%
213	0	0	0	-
215	5	1	-4	-80.0%
217	0	0	0	-
221	6	4	-2	-33.3%
223	12	8	-4	-33.3%
225	5	5	0	0.0%
227	5	3	-2	-40.0%
311	3	4	1	33.3%
313	6	1	-5	-83.3%
315	2	1	-1	-50.0%
317	0	1	1	-
321	5	4	-1	-20.0%
323	1	3	2	200.0%
325	9	2	-7	-77.8%
331	7	3	-4	-57.1%
333	8	3	-5	-62.5%
335	2	6	4	200.0%
411	0	0	0	-
413	1	2	1	100.0%
415	0	0	0	-
421	0	1	1	-
423	0	1	1	-
425	1	1	0	0.0%
511	22	24	2	9.1%
513	1	2	1	100.0%

Zone	Prior YTD	YTD	Change	Percent Change
515	4	0	-4	-100.0%
517	0	1	1	-
521	0	3	3	-
523	9	3	-6	-66.7%
525	1	1	0	0.0%
531	2	2	0	0.0%
533	3	3	0	0.0%
535	2	2	0	0.0%
611	9	13	4	44.4%
613	15	27	12	80.0%
615	13	14	1	7.7%
617	2	4	2	100.0%
621	7	6	-1	-14.3%
623	5	9	4	80.0%
625	5	1	-4	-80.0%
627	0	0	0	-
711	1	2	1	100.0%
713	0	2	2	-
715	4	0	-4	-100.0%
721	10	5	-5	-50.0%
723	0	2	2	-
725	6	0	-6	-100.0%
727	3	1	-2	-66.7%
811	5	2	-3	-60.0%
813	1	0	-1	-100.0%
815	1	2	1	100.0%
821	2	3	1	50.0%
823	0	0	0	-
825	2	0	-2	-100.0%
831	3	3	0	0.0%
833	1	0	-1	-100.0%
835	1	0	-1	-100.0%
Total	**232**	**208**	**-24**	**-10.3%**

YTD, 75.5% of all gunshot homicides and injuries have occurred in 20 MNPD zones, an area that covers 17.4% of the total area of Davidson County.

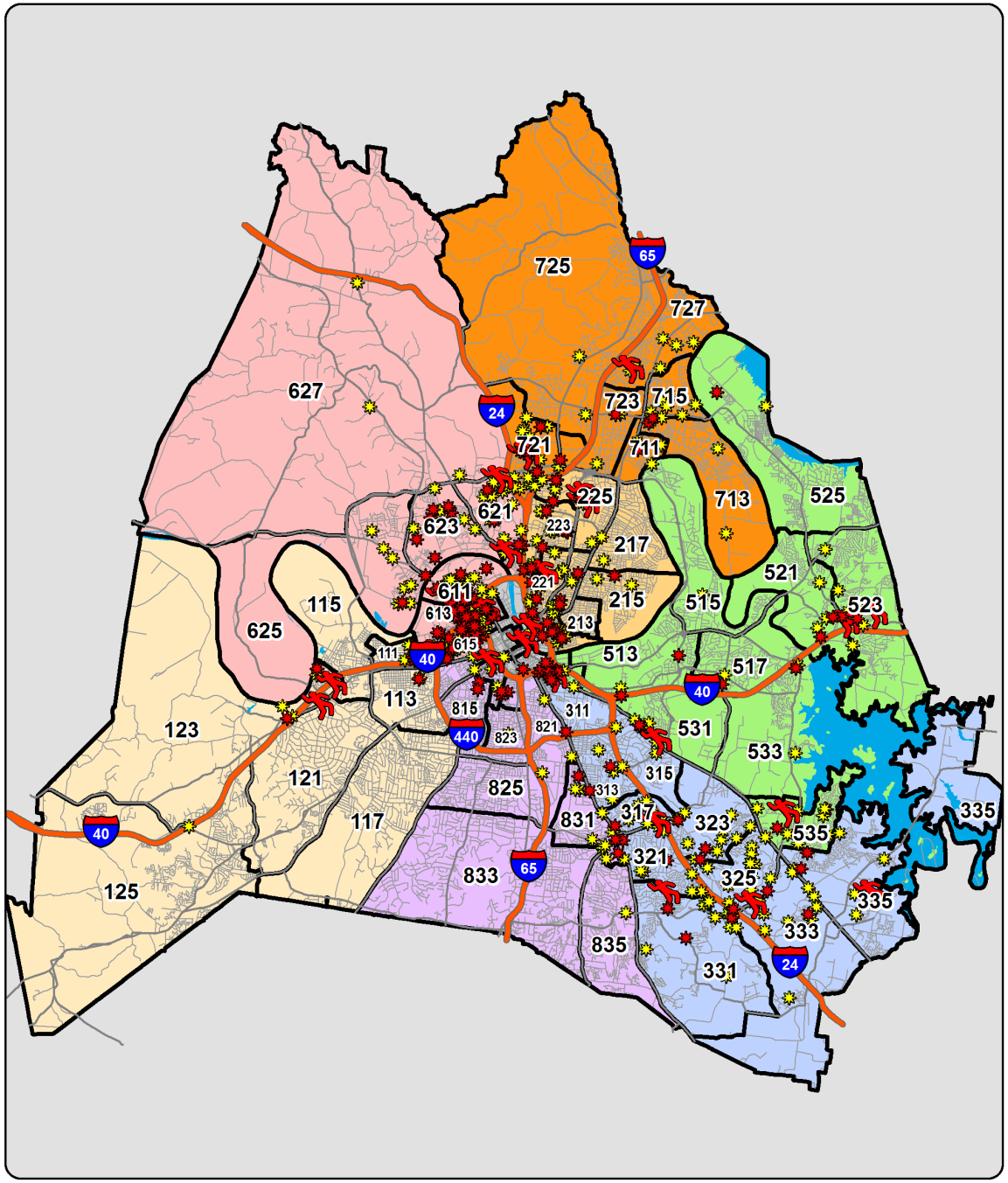

YTD Shootings Gunshot Homicide Gunshot Injury Property Damage Involving Firearm

Sourced from MNPD ARMS on 7/17/2019 8:06:18 AM. The information in this report is sourced from incident reports using UCR definitions and reporting guidelines, based on the date when the crime was reported, and aggregated by incident location. 'Gunshot Homicide / Injury' counts include only violent incidents (homicide, rape, robbery, and aggravated assault) in which one or more victims received a fatal or non-fatal gunshot wound. Suicides, suicide attempts, and accidental shootings are excluded. 'Property Damage' counts include all incidents that (1) include a 'Damage to Property' (NIBRS 290) offense, and (2) list a firearm in the Weapons/Tool' section of the incident report. Unfounded incidents are excluded from these counts. MNPD splits the geography of Davidson County into 1,500+ Reporting Areas (RPA's), ranging in size from 0.003 square miles to 14.9 square miles. The average RPA size is 0.34 square miles.

Gunshot Victims - Countywide (Homicides and Injuries)

Based on date when each incident was reported.

METROPOLITAN POLICE DEPARTMENT
of Nashville and Davidson County

Gunshot Victims (Homicides and Injuries), Annual Totals - Green Line Represents the Previous 15 Year Average

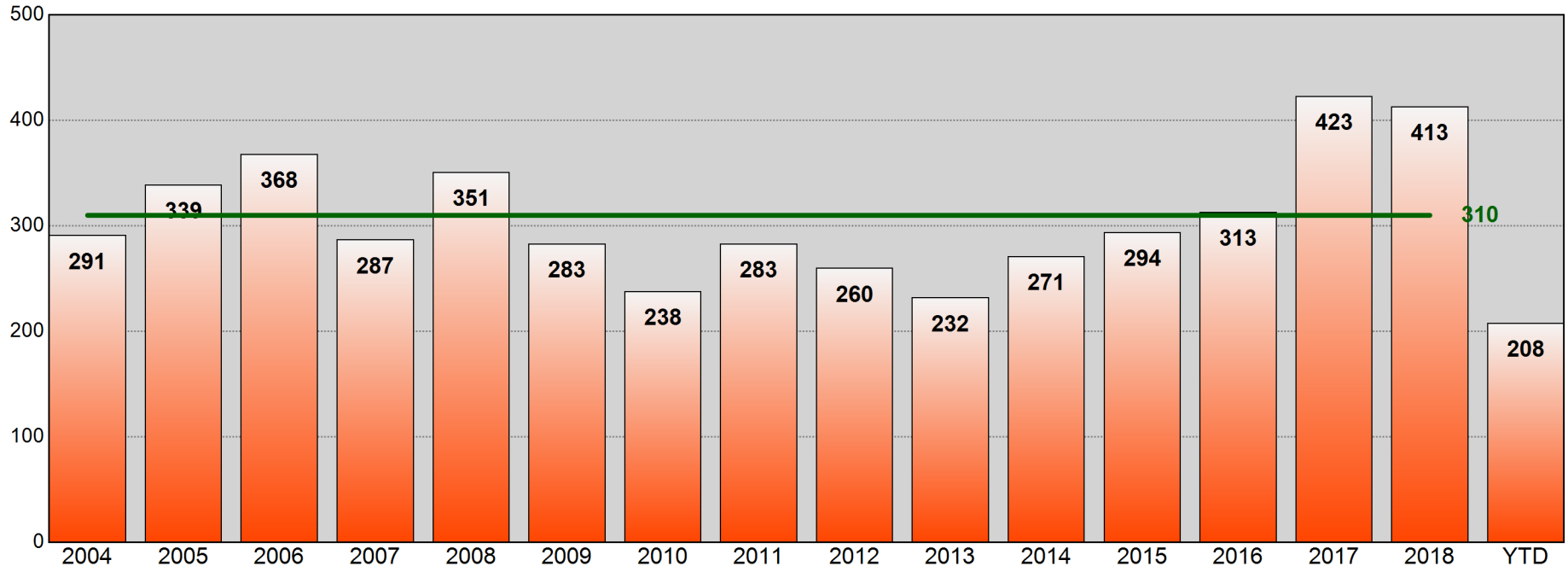

Age of Gunshot Victim
Annual Totals, Past 5 Years

Age	2014	Percent of Total	2015	Percent of Total	2016	Percent of Total	2017	Percent of Total	2018	Percent of Total
0-12	2	0.7%	2	0.7%	3	1.0%	5	1.2%	5	1.2%
13-17	20	7.4%	32	10.9%	27	8.6%	49	11.6%	43	10.4%
18-24	99	36.5%	116	39.5%	96	30.7%	136	32.2%	135	32.7%
25-34	83	30.6%	82	27.9%	89	28.4%	129	30.5%	129	31.2%
35-44	39	14.4%	32	10.9%	52	16.6%	52	12.3%	46	11.1%
45-54	18	6.6%	14	4.8%	24	7.7%	29	6.9%	37	9.0%
55-64	1	0.4%	13	4.4%	12	3.8%	14	3.3%	13	3.1%
65+	3	1.1%	2	0.7%	6	1.9%	5	1.2%	4	1.0%
Unk	6	2.2%	1	0.3%	4	1.3%	4	0.9%	1	0.2%

Age of Gunshot Victim
YTD Comparison

Age	Prior YTD	Percent of Total	YTD	Percent of Total	Change	Percent Change
0-12	4	1.7%	2	1.0%	-2	-50.0%
13-17	27	11.6%	12	5.8%	-15	-55.6%
18-24	74	31.9%	72	34.6%	-2	-2.7%
25-34	72	31.0%	67	32.2%	-5	-6.9%
35-44	27	11.6%	32	15.4%	5	18.5%
45-54	21	9.1%	17	8.2%	-4	-19.0%
55-64	6	2.6%	1	0.5%	-5	-83.3%
65+	1	0.4%	3	1.4%	2	200.0%
Unk	0	0.0%	2	1.0%	2	-

Information summarized for CompStat week ending 07/13/2019.

Sourced from MNPD ARMS on 7/17/2019 8:06:19 AM. The information in this report is sourced from incident reports using UCR definitions and reporting guidelines, based on report date, aggregated by incident location. Only includes violent incidents (homicide, rape, robbery, and aggravated assault) in which one or more victims received a fatal or non-fatal gunshot wound. Suicides, suicide attempts, and accidental shootings are excluded.

Gunshot Victims (Homicides, Injuries, and Property Damage)

METROPOLITAN POLICE DEPARTMENT
of Nashville and Davidson County

Aggregated by precinct (incident location). Based on date when each incident was reported.

		Rolling Two Week				Rolling Eight Week				YTD				Rolling Twenty-Four Month			
		Prior Week	Last Week	Change	% Change	Prior 4 Weeks	Last 4 Weeks	Change	% Change	Prior YTD	YTD	Change	% Change	Prior 52 Weeks	Last 52 Weeks	Change	% Change
West	Gunshot Homicide	0	0	0	-	0	0	0	-	1	1	0	0.0%	1	5	4	400.0%
	Gunshot Injury	1	0	-1	-100.0%	0	2	2	-	8	8	0	0.0%	13	10	-3	-23.1%
	Property Damage	0	0	0	-	3	0	-3	-100.0%	11	12	1	9.1%	27	20	-7	-25.9%
East	Gunshot Homicide	0	0	0	-	0	1	1	-	6	3	-3	-50.0%	15	9	-6	-40.0%
	Gunshot Injury	0	1	1	-	6	3	-3	-50.0%	32	26	-6	-18.8%	50	43	-7	-14.0%
	Property Damage	3	1	-2	-66.7%	18	8	-10	-55.6%	45	49	4	8.9%	73	76	3	4.1%
South	Gunshot Homicide	0	0	0	-	1	1	0	0.0%	10	5	-5	-50.0%	21	14	-7	-33.3%
	Gunshot Injury	0	2	2	-	1	5	4	400.0%	33	23	-10	-30.3%	57	46	-11	-19.3%
	Property Damage	5	1	-4	-80.0%	14	16	2	14.3%	55	75	20	36.4%	121	163	42	34.7%
Central	Gunshot Homicide	0	0	0	-	1	0	-1	-100.0%	0	2	2	-	0	2	2	-
	Gunshot Injury	1	0	-1	-100.0%	1	1	0	0.0%	2	3	1	50.0%	4	7	3	75.0%
	Property Damage	1	2	1	100.0%	0	3	3	-	5	3	-2	-40.0%	10	6	-4	-40.0%
Hermitage	Gunshot Homicide	1	0	-1	-100.0%	0	2	2	-	3	4	1	33.3%	6	11	5	83.3%
	Gunshot Injury	2	1	-1	-50.0%	8	5	-3	-37.5%	41	37	-4	-9.8%	63	61	-2	-3.2%
	Property Damage	2	2	0	0.0%	6	7	1	16.7%	43	37	-6	-14.0%	89	72	-17	-19.1%
North	Gunshot Homicide	0	1	1	-	1	2	1	100.0%	9	7	-2	-22.2%	20	15	-5	-25.0%
	Gunshot Injury	3	4	1	33.3%	10	9	-1	-10.0%	47	67	20	42.6%	96	107	11	11.5%
	Property Damage	4	4	0	0.0%	15	17	2	13.3%	91	103	12	13.2%	169	175	6	3.6%
Madison	Gunshot Homicide	0	0	0	-	0	0	0	-	4	2	-2	-50.0%	8	5	-3	-37.5%
	Gunshot Injury	2	0	-2	-100.0%	2	2	0	0.0%	20	10	-10	-50.0%	38	25	-13	-34.2%
	Property Damage	5	0	-5	-100.0%	8	11	3	37.5%	52	46	-6	-11.5%	79	81	2	2.5%
Midtown Hills	Gunshot Homicide	0	0	0	-	0	0	0	-	4	1	-3	-75.0%	8	1	-7	-87.5%
	Gunshot Injury	0	0	0	-	3	0	-3	-100.0%	12	9	-3	-25.0%	26	27	1	3.8%
	Property Damage	1	0	-1	-100.0%	3	3	0	0.0%	10	17	7	70.0%	27	40	13	48.1%
County	Gunshot Homicide	1	1	0	0.0%	3	6	3	100.0%	37	25	-12	-32.4%	79	62	-17	-21.5%
	Gunshot Injury	9	8	-1	-11.1%	31	27	-4	-12.9%	195	183	-12	-6.2%	347	326	-21	-6.1%
	Property Damage	21	10	-11	-52.4%	67	65	-2	-3.0%	312	342	30	9.6%	595	633	38	6.4%

Information summarized for CompStat week ending 07/13/2019.

Sourced from MNPD ARMS on 7/17/2019 8:06:19 AM. The information in this report is sourced from incident reports using UCR definitions and reporting guidelines, based on report date, aggregated by incident location. Only includes violent incidents (homicide, rape, robbery, and aggravated assault) in which one or more victims received a fatal or non-fatal gunshot wound. Suicides, suicide attempts, and accidental shootings are excluded.

YTD Gunshot Victims - West Precinct

Gunshot Homicides / Injuries				
Zone	Prior YTD	YTD	Change	Percent Change
111	2	4	2	100.0%
113	0	2	2	-
115	3	0	-3	-100.0%
117	2	0	-2	-100.0%
121	1	0	-1	-100.0%
123	1	3	2	200.0%
125	0	0	0	-
Total	**9**	**9**	**0**	**0.0%**

Property Damage with Firearm				
Zone	Prior YTD	YTD	Change	Percent Change
111	2	6	4	200.0%
113	0	1	1	-
115	3	0	-3	-100.0%
117	2	0	-2	-100.0%
121	1	0	-1	-100.0%
123	2	4	2	100.0%
125	1	1	0	0.0%
Total	**11**	**12**	**1**	**9.1%**

Age of Victim - Gunshot Homicides / Injuries						
Age	Prior YTD	Percent of Total	YTD	Percent of Total	Change	Percent Change
0-12	0	0.0%	0	0.0%	0	-
13-17	2	22.2%	4	44.4%	2	100.0%
18-24	3	33.3%	1	11.1%	-2	-66.7%
25-34	3	33.3%	2	22.2%	-1	-33.3%
35-44	1	11.1%	1	11.1%	0	0.0%
45-54	0	0.0%	0	0.0%	0	-
55-64	0	0.0%	0	0.0%	0	-
65+	0	0.0%	0	0.0%	0	-
Unk	0	0.0%	1	11.1%	1	-

Annual Totals - Gunshot Homicides / Injuries

Green Line Represents the Previous 15 Year Average

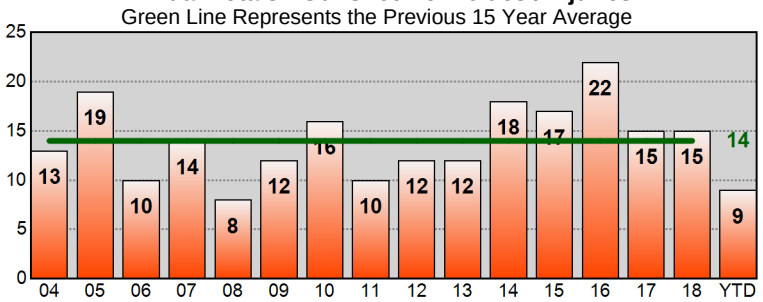

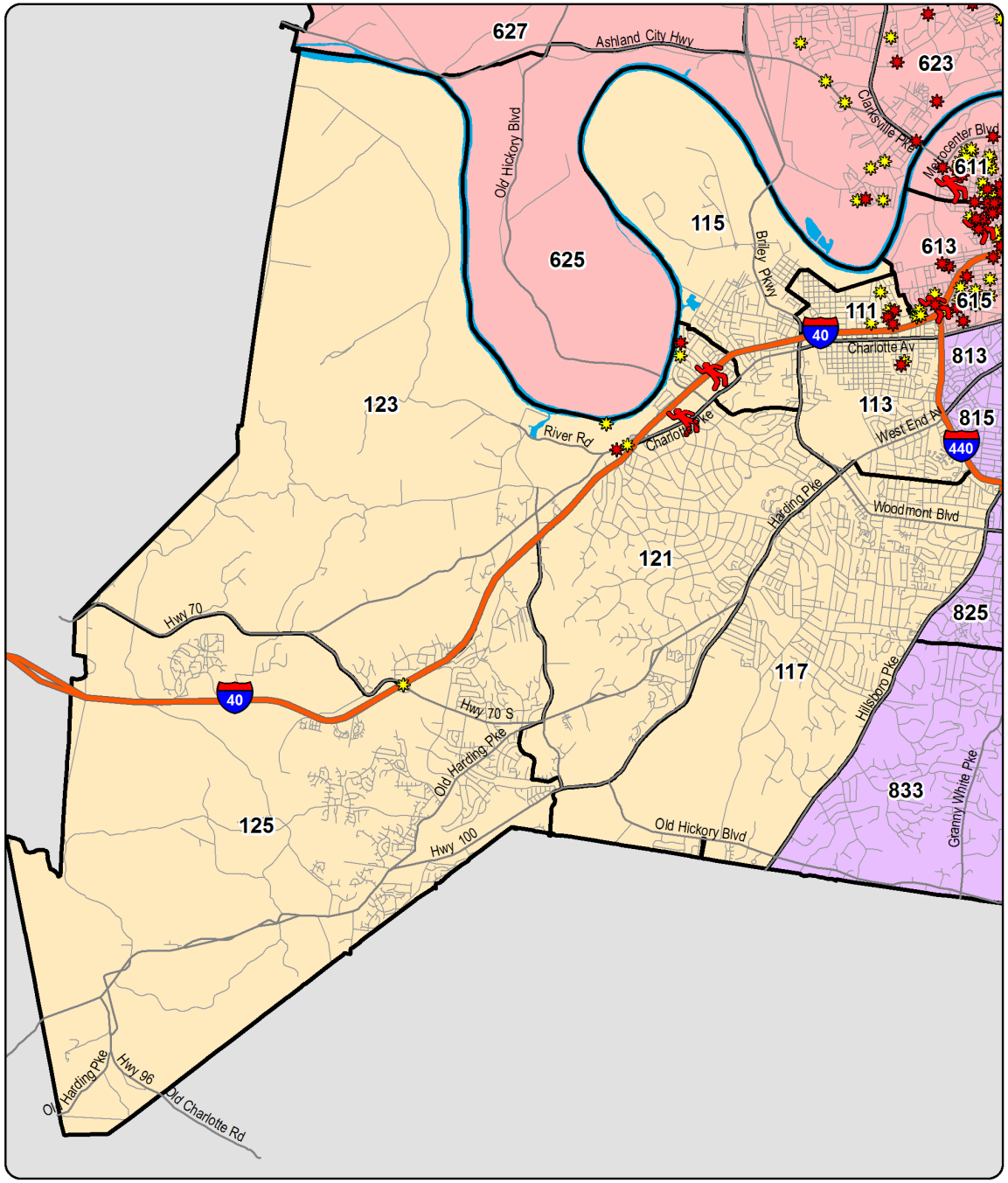

YTD Shootings Gunshot Homicide Gunshot Injury Property Damage Involving Firearm

Sourced from MNPD ARMS on 7/17/2019 8:06:19 AM. The information in this report is sourced from incident reports using UCR definitions and reporting guidelines, based on the date when the crime was reported, and aggregated by incident location. 'Gunshot Homicide / Injury' counts include only violent incidents (homicide, rape, robbery, and aggravated assault) in which one or more victims received a fatal or non-fatal gunshot wound. Suicides, suicide attempts, and accidental shootings are excluded. 'Property Damage' counts include all incidents that (1) include a 'Damage to Property' (NIBRS 290) offense, and (2) list a firearm in the Weapons/Tool' section of the incident report. Unfounded incidents are excluded from these counts.

YTD Gunshot Victims - East Precinct

Gunshot Homicides / Injuries				
Zone	Prior YTD	YTD	Change	Percent Change
211	5	8	3	60.0%
213	0	0	0	-
215	5	1	-4	-80.0%
217	0	0	0	-
221	6	4	-2	-33.3%
223	12	8	-4	-33.3%
225	5	5	0	0.0%
227	5	3	-2	-40.0%
Total	**38**	**29**	**-9**	**-23.7%**

Property Damage with Firearm				
Zone	Prior YTD	YTD	Change	Percent Change
211	8	10	2	25.0%
213	0	1	1	-
215	5	4	-1	-20.0%
217	2	2	0	0.0%
221	10	7	-3	-30.0%
223	12	10	-2	-16.7%
225	5	10	5	100.0%
227	3	5	2	66.7%
Total	**45**	**49**	**4**	**8.9%**

Age of Victim - Gunshot Homicides / Injuries						
Age	Prior YTD	Percent of Total	YTD	Percent of Total	Change	Percent Change
0-12	0	0.0%	1	3.4%	1	-
13-17	5	13.2%	1	3.4%	-4	-80.0%
18-24	17	44.7%	8	27.6%	-9	-52.9%
25-34	9	23.7%	11	37.9%	2	22.2%
35-44	4	10.5%	4	13.8%	0	0.0%
45-54	2	5.3%	4	13.8%	2	100.0%
55-64	1	2.6%	0	0.0%	-1	-100.0%
65+	0	0.0%	0	0.0%	0	-

Annual Totals - Gunshot Homicides / Injuries

Green Line Represents the Previous 15 Year Average

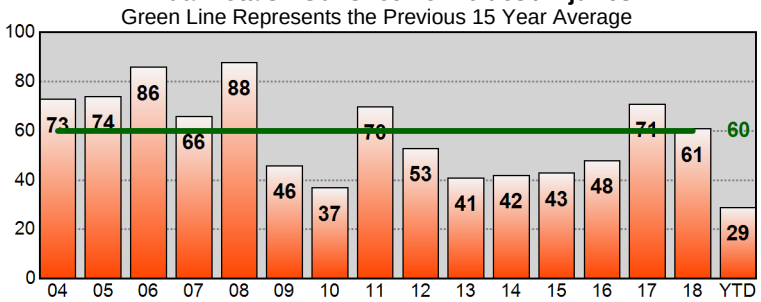

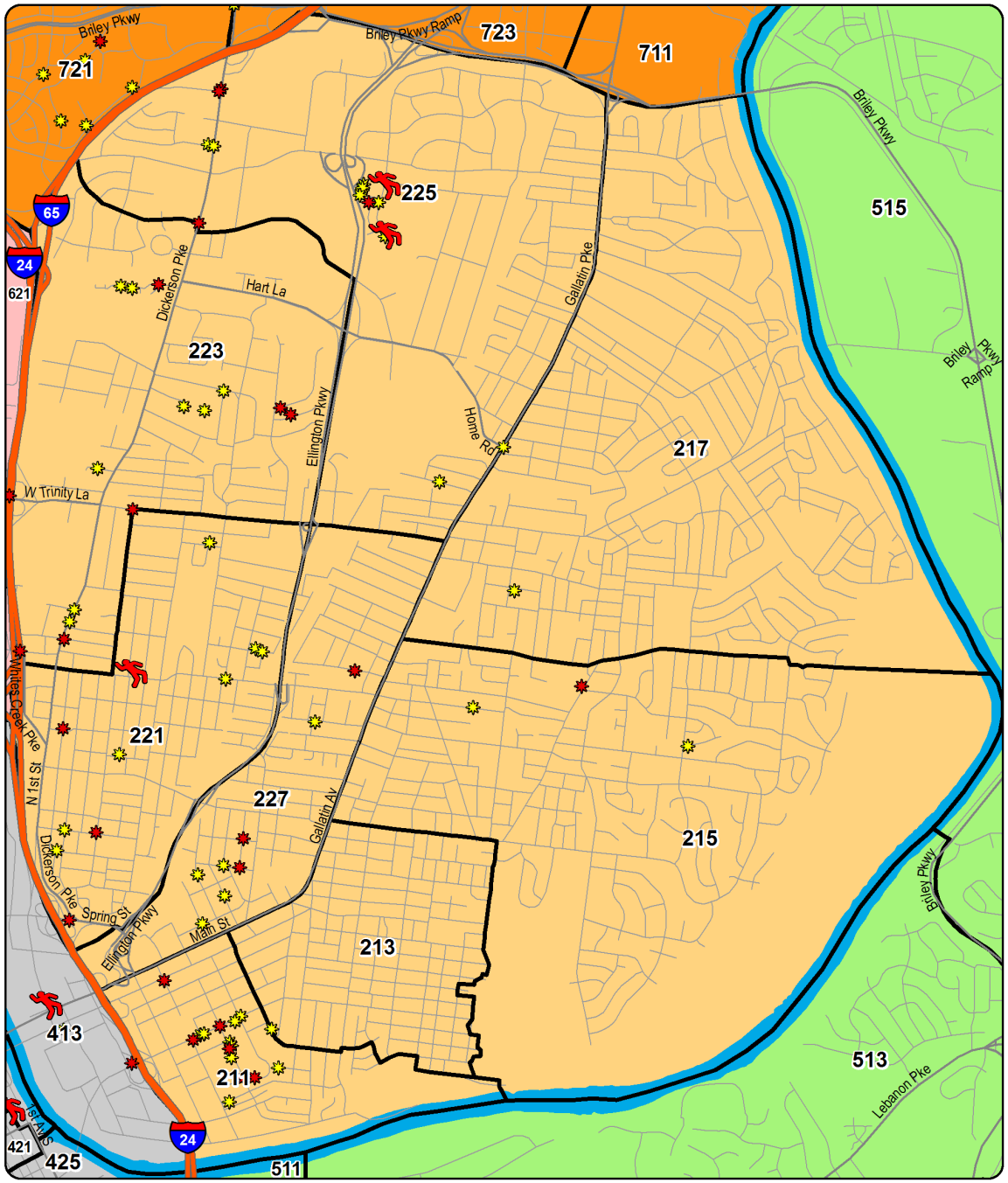

YTD Shootings Gunshot Homicide Gunshot Injury Property Damage Involving Firearm

Sourced from MNPD ARMS on 7/17/2019 8:06:21 AM. The information in this report is sourced from incident reports using UCR definitions and reporting guidelines, based on the date when the crime was reported, and aggregated by incident location. 'Gunshot Homicide / Injury' counts include only violent incidents (homicide, rape, robbery, and aggravated assault) in which one or more victims received a fatal or non-fatal gunshot wound. Suicides, suicide attempts, and accidental shootings are excluded. 'Property Damage' counts include all incidents that (1) include a 'Damage to Property' (NIBRS 290) offense, and (2) list a firearm in the Weapons/Tool' section of the incident report. Unfounded incidents are excluded from these counts.

YTD Gunshot Victims - South Precinct

Gunshot Homicides / Injuries				
Zone	Prior YTD	YTD	Change	Percent Change
311	3	4	1	33.3%
313	6	1	-5	-83.3%
315	2	1	-1	-50.0%
317	0	1	1	-
321	5	4	-1	-20.0%
323	1	3	2	200.0%
325	9	2	-7	-77.8%
331	7	3	-4	-57.1%
333	8	3	-5	-62.5%
335	2	6	4	200.0%
Total	**43**	**28**	**-15**	**-34.9%**

Property Damage with Firearm				
Zone	Prior YTD	YTD	Change	Percent Change
311	3	1	-2	-66.7%
313	8	3	-5	-62.5%
315	5	3	-2	-40.0%
317	6	9	3	50.0%
321	8	8	0	0.0%
323	1	11	10	>1,000%
325	11	16	5	45.5%
331	2	8	6	300.0%
333	4	9	5	125.0%
335	7	7	0	0.0%
Total	**55**	**75**	**20**	**36.4%**

Age of Victim - Gunshot Homicides / Injuries						
Age	Prior YTD	Percent of Total	YTD	Percent of Total	Change	Percent Change
0-12	0	0.0%	0	0.0%	0	-
13-17	3	7.0%	2	7.1%	-1	-33.3%
18-24	12	27.9%	9	32.1%	-3	-25.0%
25-34	19	44.2%	10	35.7%	-9	-47.4%
35-44	4	9.3%	3	10.7%	-1	-25.0%
45-54	5	11.6%	1	3.6%	-4	-80.0%
55-64	0	0.0%	0	0.0%	0	-
65+	0	0.0%	2	7.1%	2	-
Unk	0	0.0%	1	3.6%	1	-

Annual Totals - Gunshot Homicides / Injuries
Green Line Represents the Previous 15 Year Average

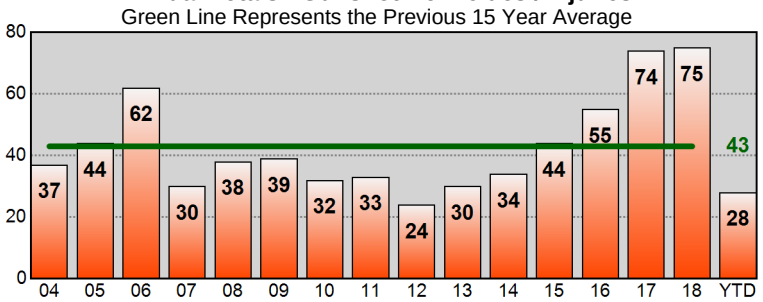

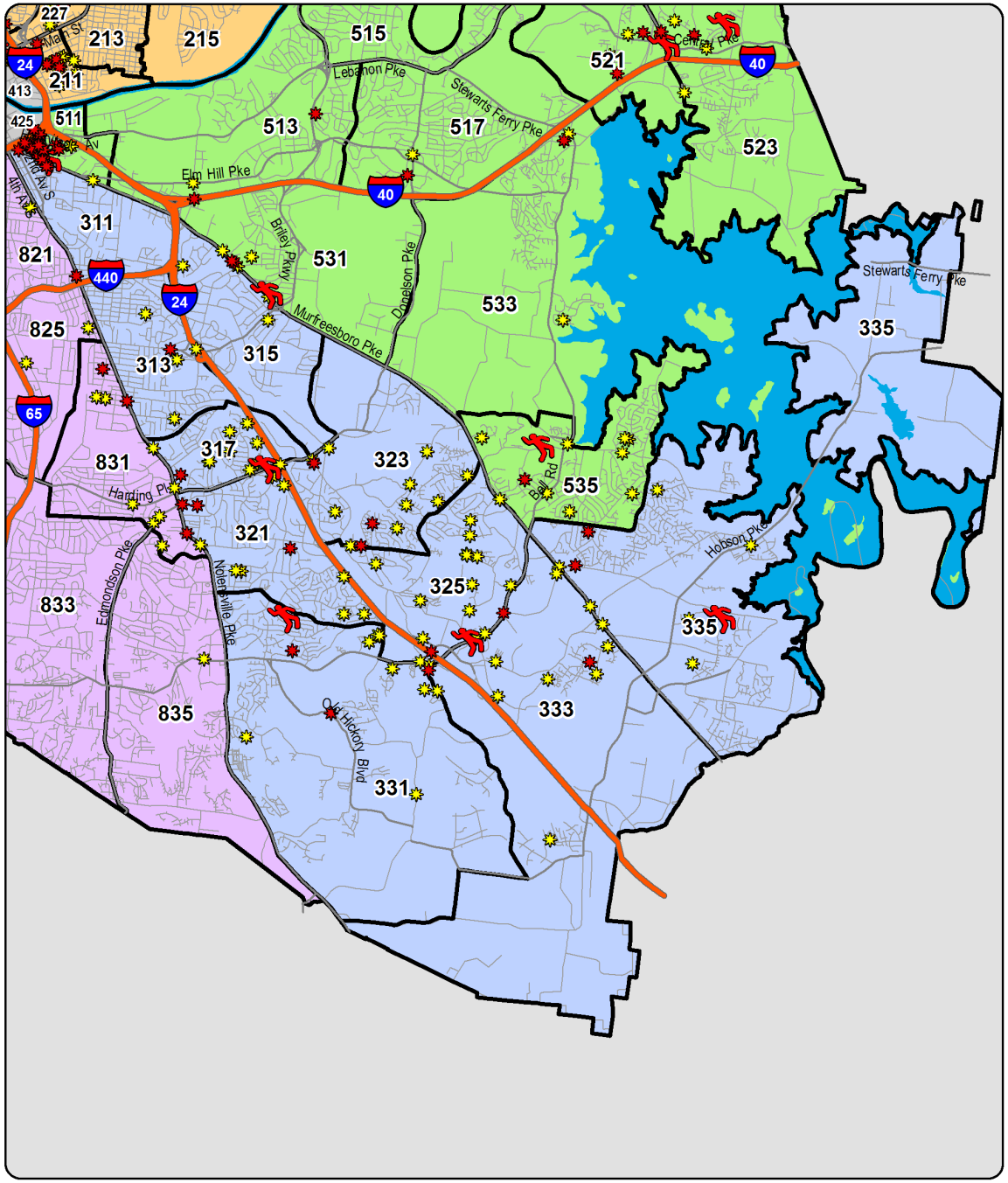

YTD Shootings Gunshot Homicide Gunshot Injury Property Damage Involving Firearm

Sourced from MNPD ARMS on 7/17/2019 8:06:21 AM. The information in this report is sourced from incident reports using UCR definitions and reporting guidelines, based on the date when the crime was reported, and aggregated by incident location. 'Gunshot Homicide / Injury' counts include only violent incidents (homicide, rape, robbery, and aggravated assault) in which one or more victims received a fatal or non-fatal gunshot wound. Suicides, suicide attempts, and accidental shootings are excluded. 'Property Damage' counts include all incidents that (1) include a 'Damage to Property' (NIBRS 290) offense, and (2) list a firearm in the Weapons/Tool' section of the incident report. Unfounded incidents are excluded from these counts.

YTD Gunshot Victims - Central Precinct

Gunshot Homicides / Injuries

Zone	Prior YTD	YTD	Change	Percent Change
411	0	0	0	-
413	1	2	1	100.0%
415	0	0	0	-
421	0	1	1	-
423	0	1	1	-
425	1	1	0	0.0%
Total	**2**	**5**	**3**	**150.0%**

Property Damage with Firearm

Zone	Prior YTD	YTD	Change	Percent Change
411	2	0	-2	-100.0%
413	1	2	1	100.0%
415	0	0	0	-
421	2	0	-2	-100.0%
423	0	1	1	-
425	0	0	0	-
Total	**5**	**3**	**-2**	**-40.0%**

Age of Victim - Gunshot Homicides / Injuries

Age	Prior YTD	Percent of Total	YTD	Percent of Total	Change	Percent Change
0-12	0	0.0%	0	0.0%	0	-
13-17	1	50.0%	0	0.0%	-1	-100.0%
18-24	0	0.0%	0	0.0%	0	-
25-34	0	0.0%	1	20.0%	1	-
35-44	1	50.0%	4	80.0%	3	300.0%
45-54	0	0.0%	0	0.0%	0	-
55-64	0	0.0%	0	0.0%	0	-
65+	0	0.0%	0	0.0%	0	-

Annual Totals - Gunshot Homicides / Injuries

Green Line Represents the Previous 15 Year Average

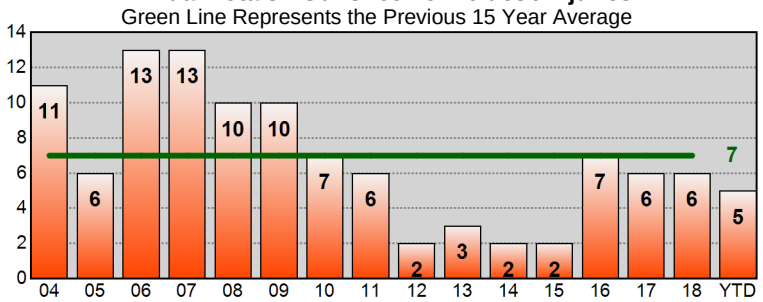

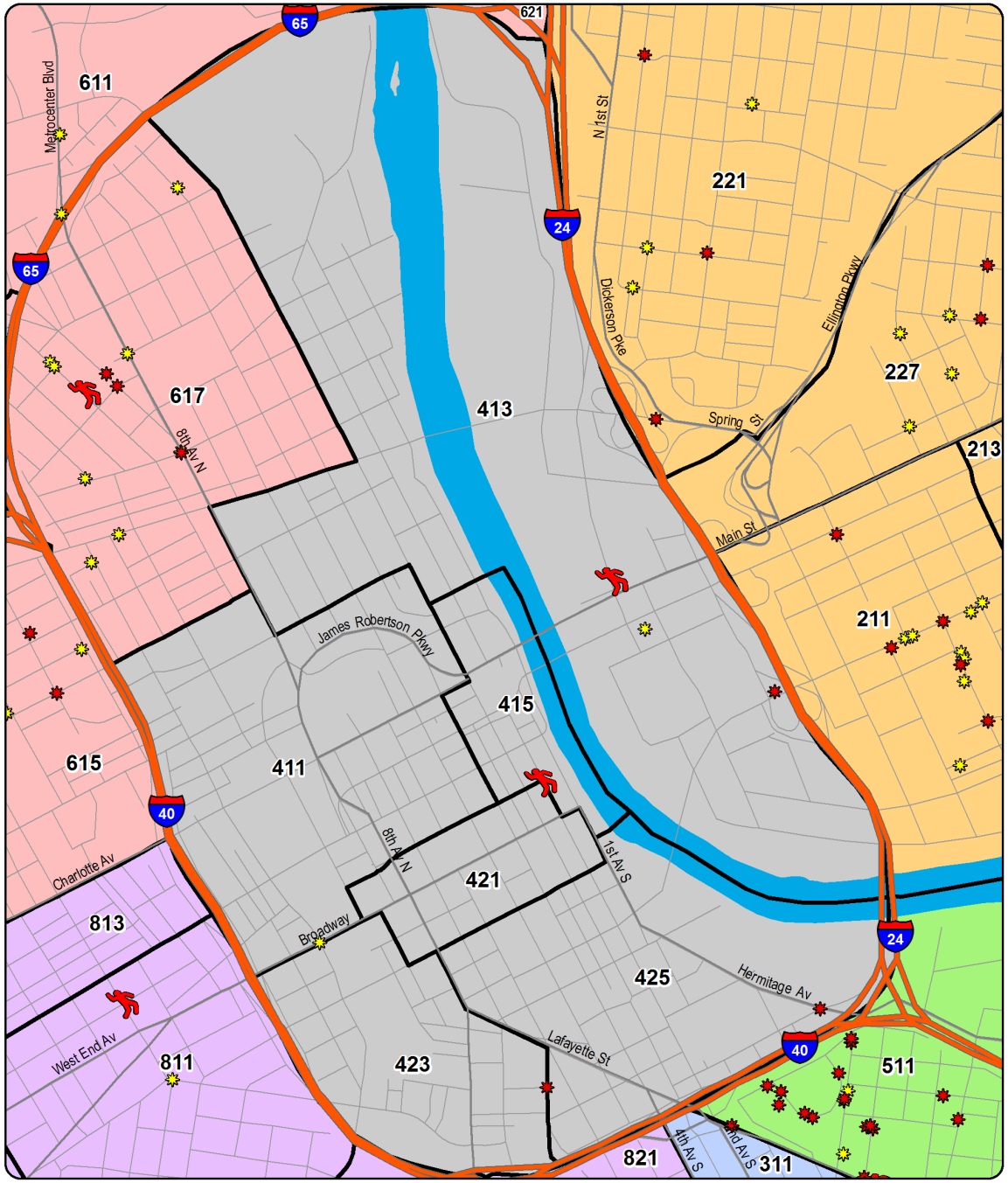

YTD Shootings Gunshot Homicide Gunshot Injury Property Damage Involving Firearm

Sourced from MNPD ARMS on 7/17/2019 8:06:22 AM. The information in this report is sourced from incident reports using UCR definitions and reporting guidelines, based on the date when the crime was reported, and aggregated by incident location. 'Gunshot Homicide / Injury' counts include only violent incidents (homicide, rape, robbery, and aggravated assault) in which one or more victims received a fatal or non-fatal gunshot wound. Suicides, suicide attempts, and accidental shootings are excluded. 'Property Damage' counts include all incidents that (1) include a 'Damage to Property' (NIBRS 290) offense, and (2) list a firearm in the Weapons/Tool' section of the incident report. Unfounded incidents are excluded from these counts.

YTD Gunshot Victims - Hermitage Precinct

Gunshot Homicides / Injuries

Zone	Prior YTD	YTD	Change	Percent Change
511	22	24	2	9.1%
513	1	2	1	100.0%
515	4	0	-4	-100.0%
517	0	1	1	-
521	0	3	3	-
523	9	3	-6	-66.7%
525	1	1	0	0.0%
531	2	2	0	0.0%
533	3	3	0	0.0%
535	2	2	0	0.0%
Total	**44**	**41**	**-3**	**-6.8%**

Property Damage with Firearm

Zone	Prior YTD	YTD	Change	Percent Change
511	11	7	-4	-36.4%
513	3	1	-2	-66.7%
515	1	2	1	100.0%
517	1	1	0	0.0%
521	4	2	-2	-50.0%
523	8	7	-1	-12.5%
525	5	1	-4	-80.0%
531	6	4	-2	-33.3%
533	1	3	2	200.0%
535	3	8	5	166.7%
Total	**43**	**36**	**-7**	**-16.3%**

Age of Victim - Gunshot Homicides / Injuries

Age	Prior YTD	Percent of Total	YTD	Percent of Total	Change	Percent Change
0-12	0	0.0%	0	0.0%	0	-
13-17	5	11.4%	2	4.9%	-3	-60.0%
18-24	22	50.0%	12	29.3%	-10	-45.5%
25-34	9	20.5%	16	39.0%	7	77.8%
35-44	2	4.5%	8	19.5%	6	300.0%
45-54	4	9.1%	3	7.3%	-1	-25.0%
55-64	2	4.5%	0	0.0%	-2	-100.0%
65+	0	0.0%	0	0.0%	0	-

Annual Totals - Gunshot Homicides / Injuries

Green Line Represents the Previous 15 Year Average

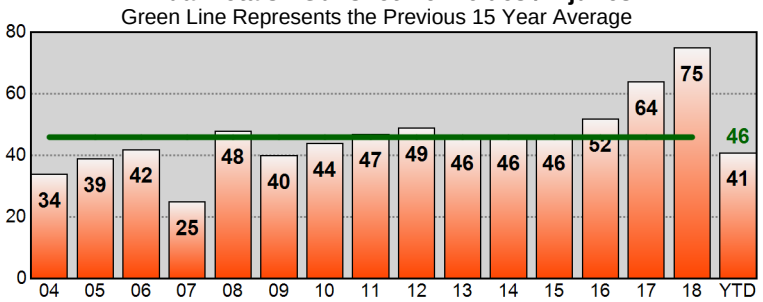

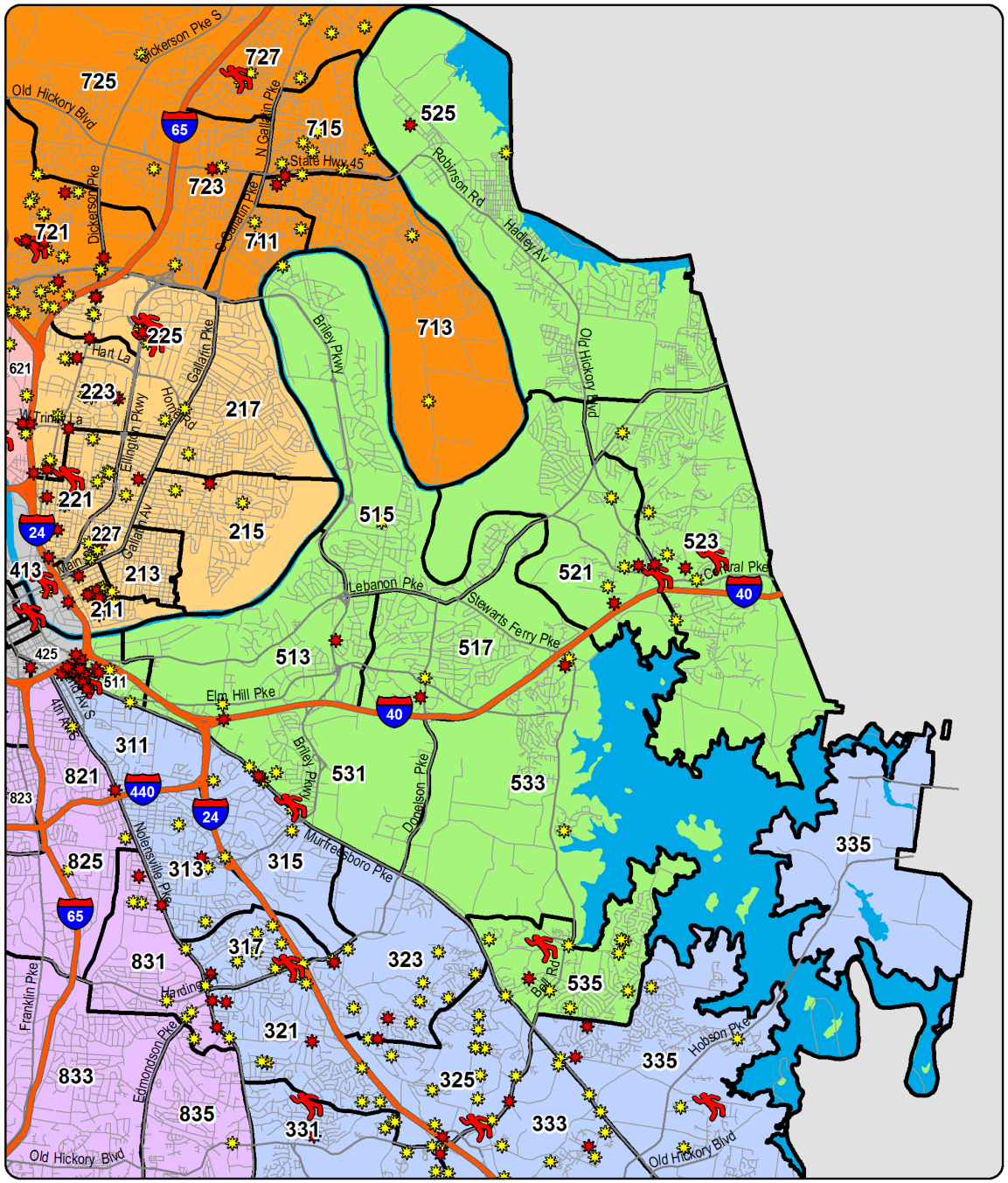

YTD Shootings Gunshot Homicide Gunshot Injury Property Damage Involving Firearm

Sourced from MNPD ARMS on 7/17/2019 8:06:23 AM. The information in this report is sourced from incident reports using UCR definitions and reporting guidelines, based on the date when the crime was reported, and aggregated by incident location. 'Gunshot Homicide / Injury' counts include only violent incidents (homicide, rape, robbery, and aggravated assault) in which one or more victims received a fatal or non-fatal gunshot wound. Suicides, suicide attempts, and accidental shootings are excluded. 'Property Damage' counts include all incidents that (1) include a 'Damage to Property' (NIBRS 290) offense, and (2) list a firearm in the Weapons/Tool' section of the incident report. Unfounded incidents are excluded from these counts.

YTD Gunshot Victims - North Precinct

Gunshot Homicides / Injuries				
Zone	Prior YTD	YTD	Change	Percent Change
611	9	13	4	44.4%
613	15	27	12	80.0%
615	13	14	1	7.7%
617	2	4	2	100.0%
621	7	6	-1	-14.3%
623	5	9	4	80.0%
625	5	1	-4	-80.0%
627	0	0	0	-
Total	**56**	**74**	**18**	**32.1%**

Property Damage with Firearm				
Zone	Prior YTD	YTD	Change	Percent Change
611	14	31	17	121.4%
613	21	18	-3	-14.3%
615	11	11	0	0.0%
617	4	8	4	100.0%
621	13	17	4	30.8%
623	13	7	-6	-46.2%
625	9	8	-1	-11.1%
627	6	3	-3	-50.0%
Total	**91**	**103**	**12**	**13.2%**

Age of Victim - Gunshot Homicides / Injuries						
Age	Prior YTD	Percent of Total	YTD	Percent of Total	Change	Percent Change
0-12	3	5.4%	1	1.4%	-2	-66.7%
13-17	7	12.5%	2	2.7%	-5	-71.4%
18-24	10	17.9%	34	45.9%	24	240.0%
25-34	16	28.6%	22	29.7%	6	37.5%
35-44	11	19.6%	7	9.5%	-4	-36.4%
45-54	6	10.7%	6	8.1%	0	0.0%
55-64	2	3.6%	1	1.4%	-1	-50.0%
65+	1	1.8%	1	1.4%	0	0.0%

Annual Totals - Gunshot Homicides / Injuries

Green Line Represents the Previous 15 Year Average

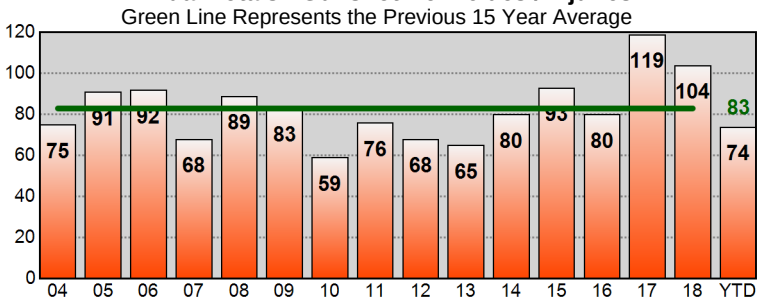

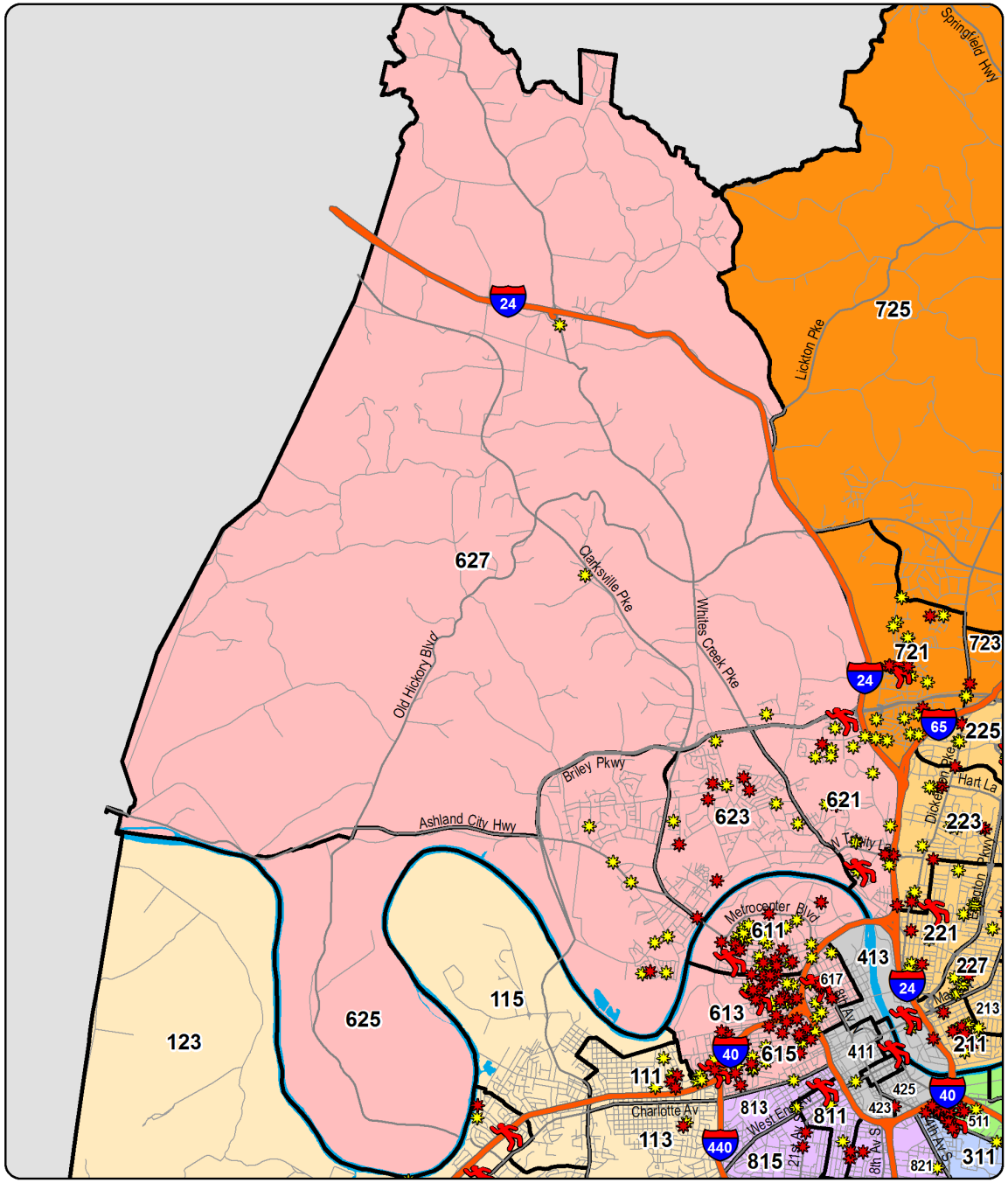

YTD Shootings Gunshot Homicide Gunshot Injury Property Damage Involving Firearm

Sourced from MNPD ARMS on 7/17/2019 8:06:23 AM. The information in this report is sourced from incident reports using UCR definitions and reporting guidelines, based on the date when the crime was reported, and aggregated by incident location. 'Gunshot Homicide / Injury' counts include only violent incidents (homicide, rape, robbery, and aggravated assault) in which one or more victims received a fatal or non-fatal gunshot wound. Suicides, suicide attempts, and accidental shootings are excluded. 'Property Damage' counts include all incidents that (1) include a 'Damage to Property' (NIBRS 290) offense, and (2) list a firearm in the Weapons/Tool' section of the incident report. Unfounded incidents are excluded from these counts.

YTD Gunshot Victims - Madison Precinct

Gunshot Homicides / Injuries				
Zone	Prior YTD	YTD	Change	Percent Change
711	1	2	1	100.0%
713	0	2	2	-
715	4	0	-4	-100.0%
721	10	5	-5	-50.0%
723	0	2	2	-
725	6	0	-6	-100.0%
727	3	1	-2	-66.7%
Total	**24**	**12**	**-12**	**-50.0%**

Property Damage with Firearm				
Zone	Prior YTD	YTD	Change	Percent Change
711	1	2	1	100.0%
713	3	4	1	33.3%
715	7	7	0	0.0%
721	32	20	-12	-37.5%
723	1	2	1	100.0%
725	3	3	0	0.0%
727	5	8	3	60.0%
Total	**52**	**46**	**-6**	**-11.5%**

Age of Victim - Gunshot Homicides / Injuries						
Age	Prior YTD	Percent of Total	YTD	Percent of Total	Change	Percent Change
0-12	1	4.2%	0	0.0%	-1	-100.0%
13-17	4	16.7%	1	8.3%	-3	-75.0%
18-24	4	16.7%	6	50.0%	2	50.0%
25-34	11	45.8%	1	8.3%	-10	-90.9%
35-44	2	8.3%	3	25.0%	1	50.0%
45-54	1	4.2%	1	8.3%	0	0.0%
55-64	1	4.2%	0	0.0%	-1	-100.0%
65+	0	0.0%	0	0.0%	0	-

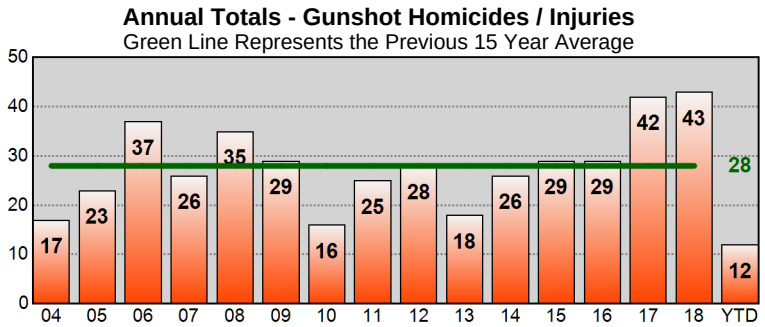

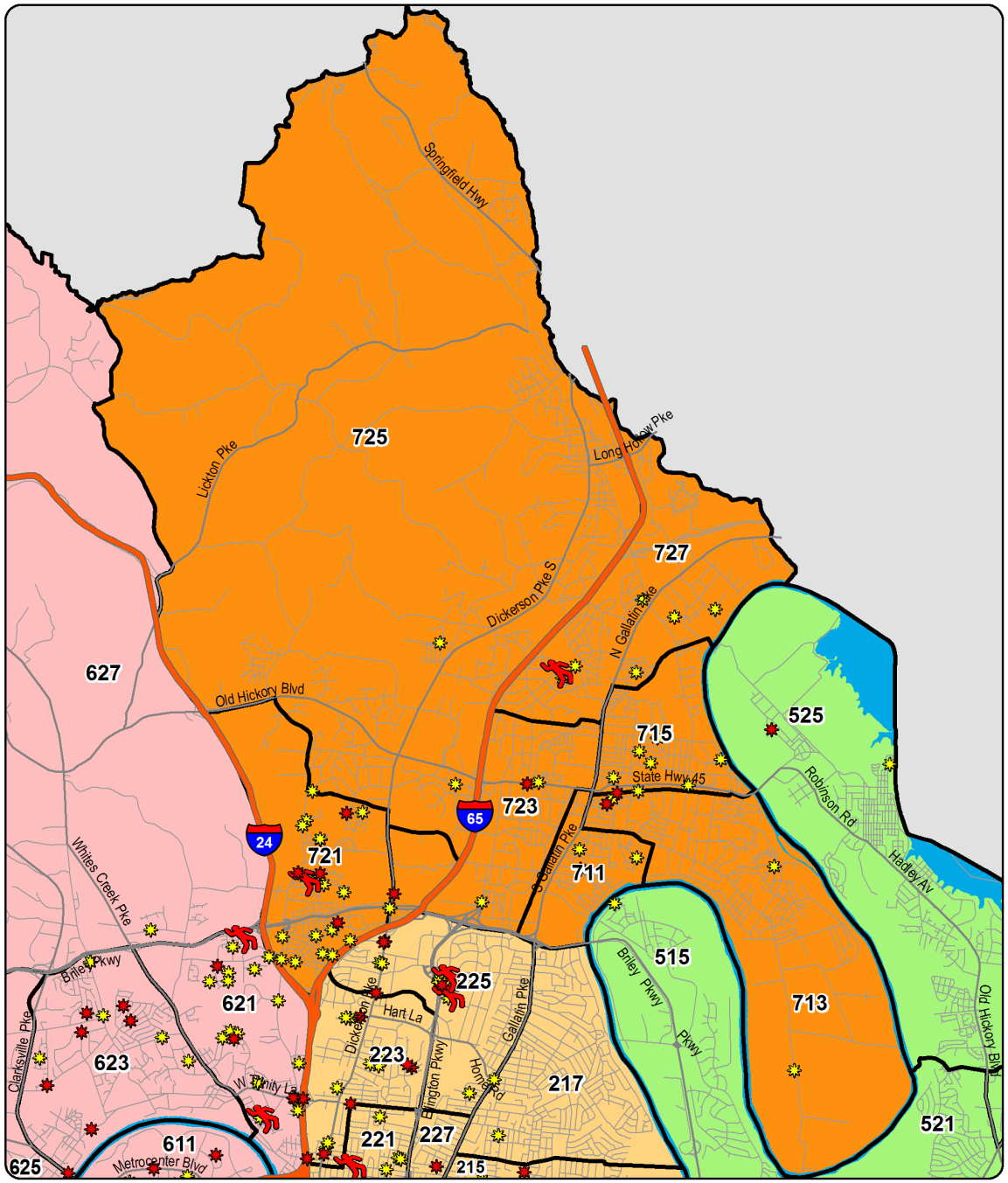

YTD Shootings Gunshot Homicide Gunshot Injury Property Damage Involving Firearm

Sourced from MNPD ARMS on 7/17/2019 8:06:25 AM. The information in this report is sourced from incident reports using UCR definitions and reporting guidelines, based on the date when the crime was reported, and aggregated by incident location. 'Gunshot Homicide / Injury' counts include only violent incidents (homicide, rape, robbery, and aggravated assault) in which one or more victims received a fatal or non-fatal gunshot wound. Suicides, suicide attempts, and accidental shootings are excluded. 'Property Damage' counts include all incidents that (1) include a 'Damage to Property' (NIBRS 290) offense, and (2) list a firearm in the Weapons/Tool' section of the incident report. Unfounded incidents are excluded from these counts.

YTD Gunshot Victims - Midtown Hills Precinct

Gunshot Homicides / Injuries				
Zone	Prior YTD	YTD	Change	Percent Change
811	5	2	-3	-60.0%
813	1	0	-1	-100.0%
815	1	2	1	100.0%
821	2	3	1	50.0%
823	0	0	0	-
825	2	0	-2	-100.0%
831	3	3	0	0.0%
833	1	0	-1	-100.0%
835	1	0	-1	-100.0%
Total	**16**	**10**	**-6**	**-37.5%**

Property Damage with Firearm				
Zone	Prior YTD	YTD	Change	Percent Change
811	1	3	2	200.0%
813	0	2	2	-
815	0	0	0	-
821	1	1	0	0.0%
823	1	1	0	0.0%
825	1	2	1	100.0%
831	1	7	6	600.0%
833	1	0	-1	-100.0%
835	4	1	-3	-75.0%
Total	**10**	**17**	**7**	**70.0%**

Age of Victim - Gunshot Homicides / Injuries						
Age	Prior YTD	Percent of Total	YTD	Percent of Total	Change	Percent Change
0-12	0	0.0%	0	0.0%	0	-
13-17	0	0.0%	0	0.0%	0	-
18-24	6	37.5%	2	20.0%	-4	-66.7%
25-34	5	31.3%	4	40.0%	-1	-20.0%
35-44	2	12.5%	2	20.0%	0	0.0%
45-54	3	18.8%	2	20.0%	-1	-33.3%
55-64	0	0.0%	0	0.0%	0	-
65+	0	0.0%	0	0.0%	0	-

Annual Totals - Gunshot Homicides / Injuries

Green Line Represents the Previous 15 Year Average

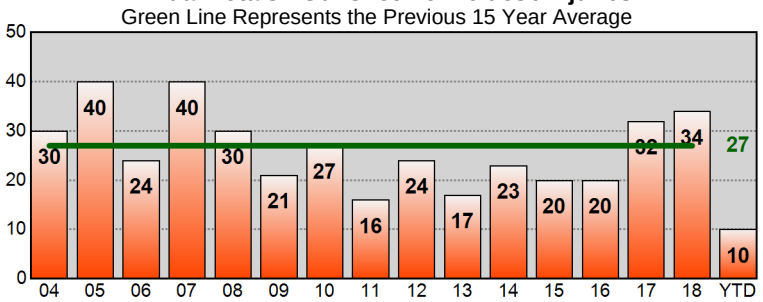

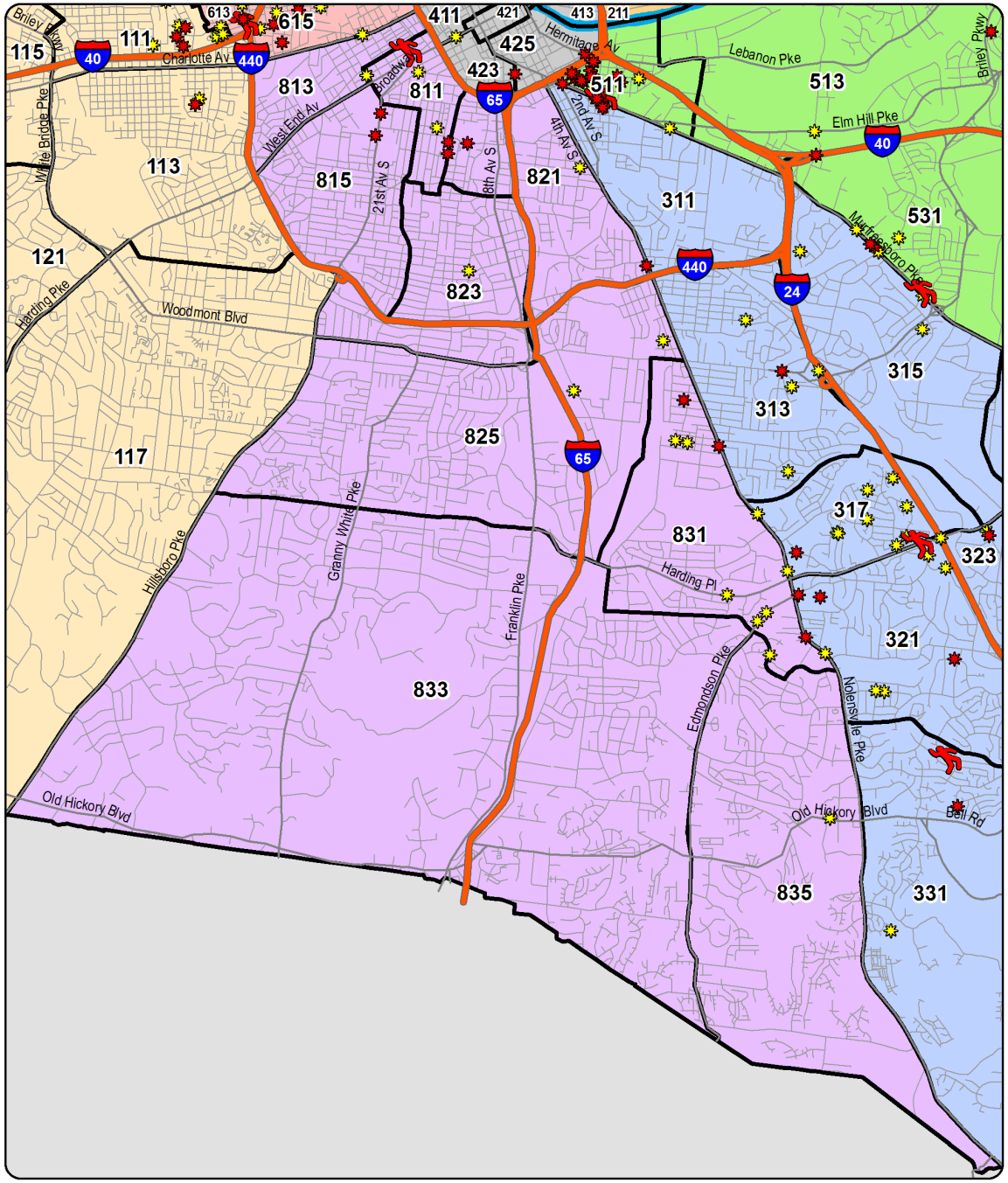

YTD Shootings Gunshot Homicide Gunshot Injury Property Damage Involving Firearm

Sourced from MNPD ARMS on 7/17/2019 8:06:25 AM. The information in this report is sourced from incident reports using UCR definitions and reporting guidelines, based on the date when the crime was reported, and aggregated by incident location. 'Gunshot Homicide / Injury' counts include only violent incidents (homicide, rape, robbery, and aggravated assault) in which one or more victims received a fatal or non-fatal gunshot wound. Suicides, suicide attempts, and accidental shootings are excluded. 'Property Damage' counts include all incidents that (1) include a 'Damage to Property' (NIBRS 290) offense, and (2) list a firearm in the Weapons/Tool' section of the incident report. Unfounded incidents are excluded from these counts.

West Precinct - Burglary and Theft from Vehicle Counts for the Past Two Weeks

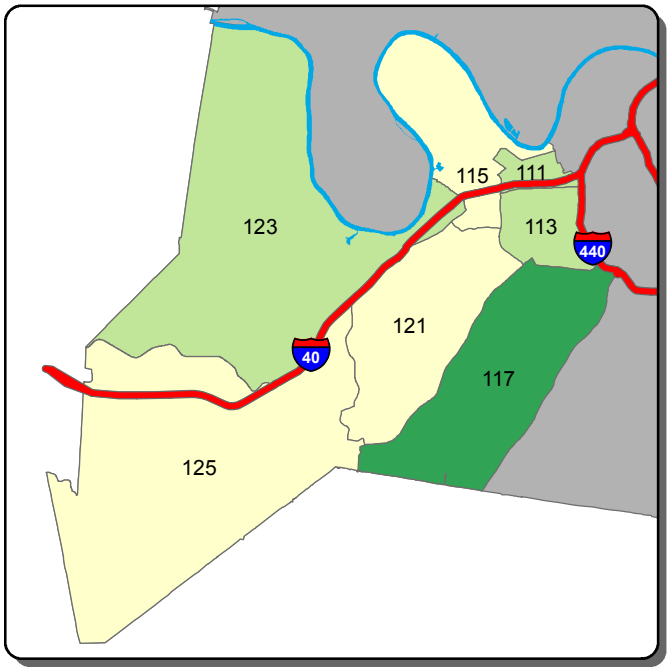

Burglary - A Shift

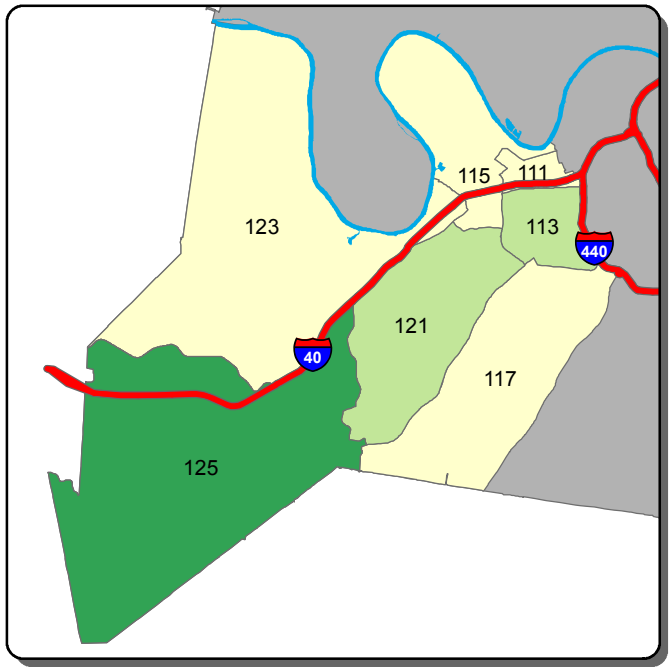

Burglary - B Shift

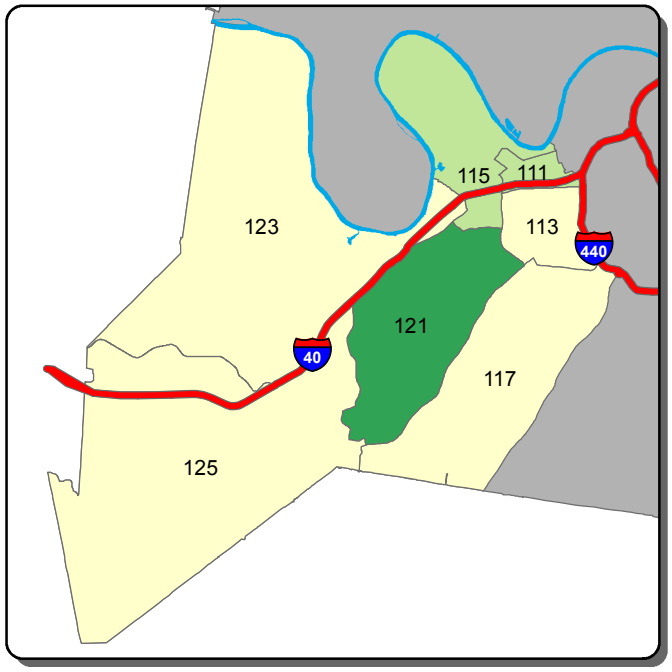

Burglary - C Shift

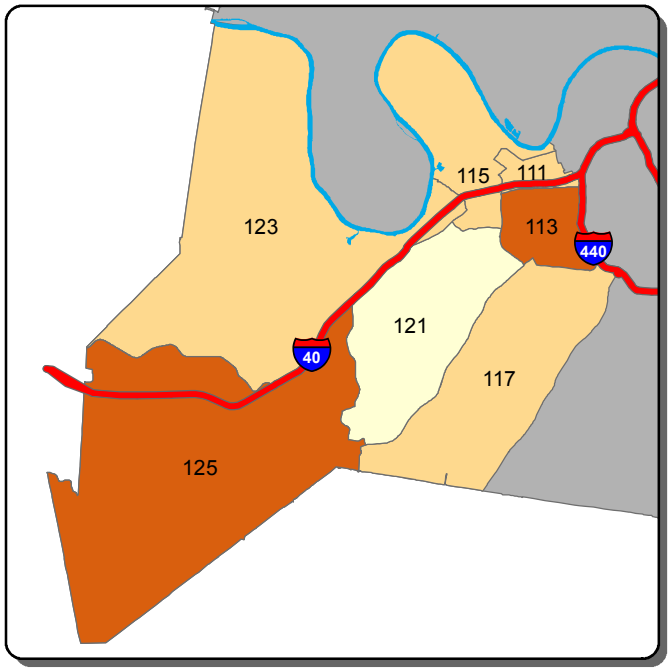

Theft from Vehicle - A Shift

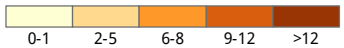

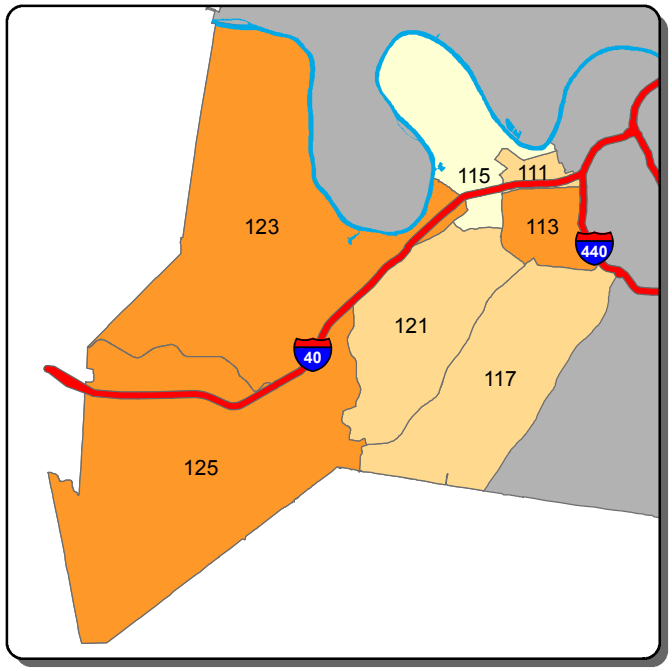

Theft from Vehicle - B Shift

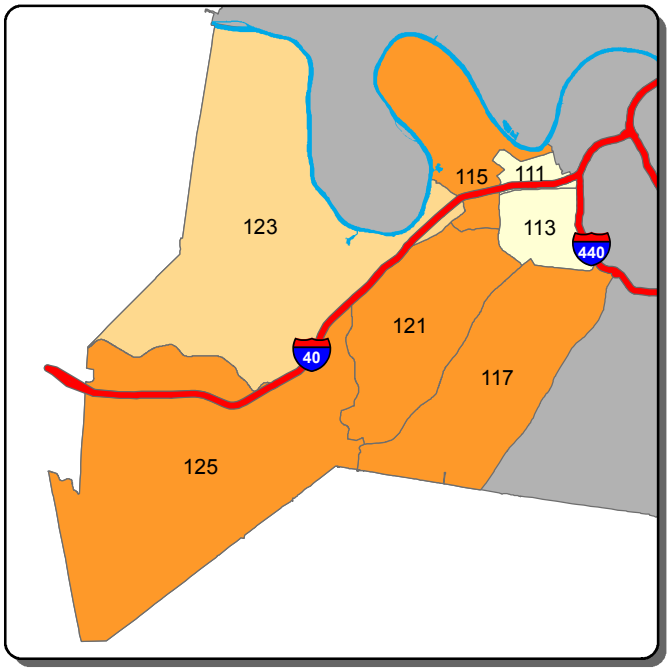

Theft from Vehicle - C Shift

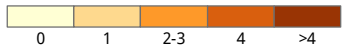

Information summarized for CompStat week ending 7/13/2019

Sourced from MNPD ARMS on 7/17/2019. Data taken from incident reports using Uniform Crime Reporting definitions and guidelines, based on the date and time when the inicident was reported. 'A, B, and C Shift' refer to the following time periods: A Shift = 0700 - 1500; B Shift = 1500 - 2300; C Shift = 2300 - 0700.

West Precinct - Aggravated Assault and Self Initiated CAD Counts for the Past Two Weeks

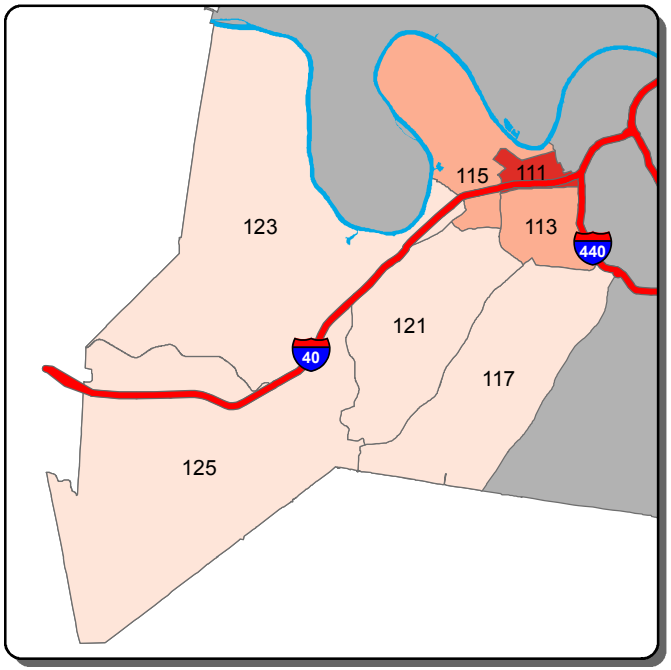

Aggravated Assault - A Shift

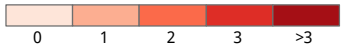

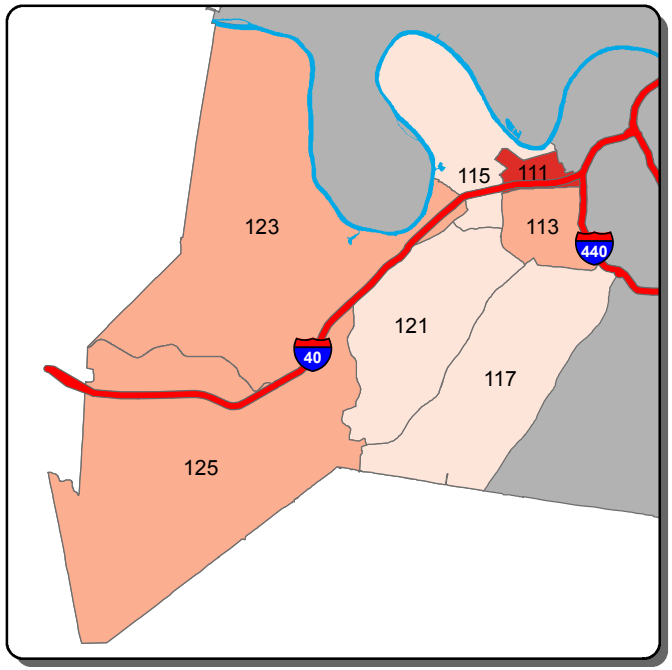

Aggravated Assault - B Shift

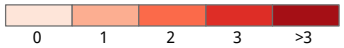

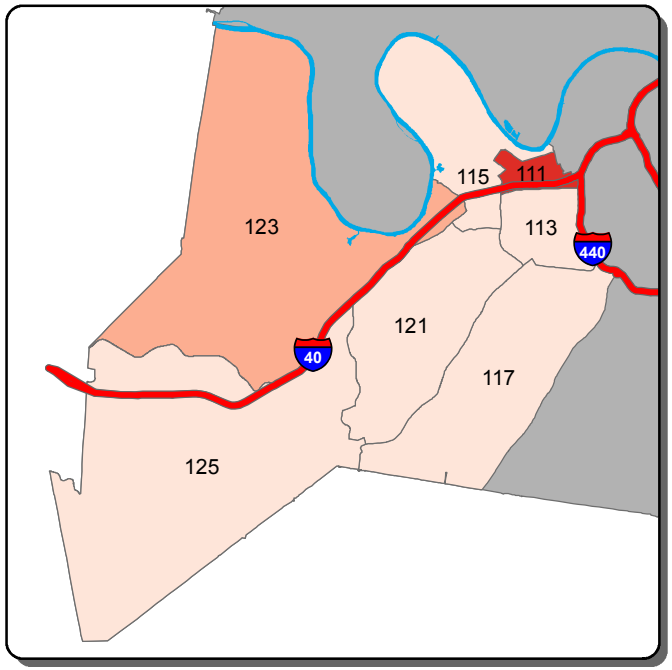

Aggravated Assault - C Shift

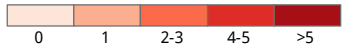

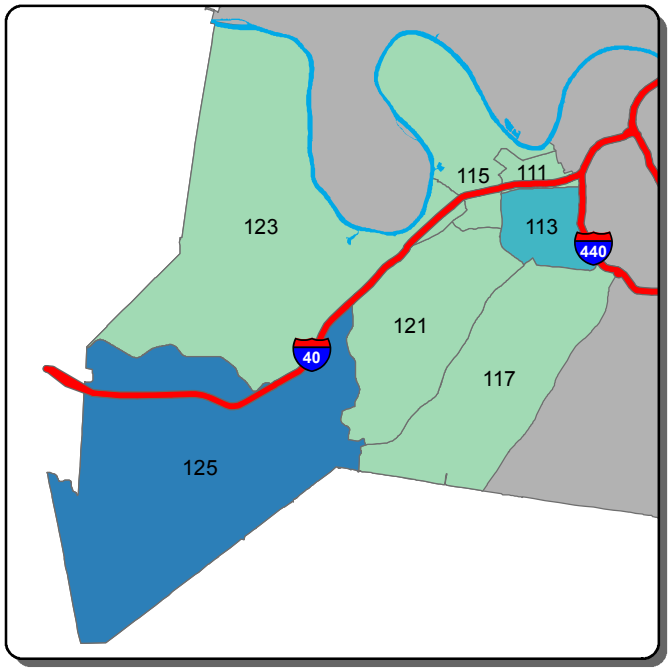

Self Initiated CAD - A Shift

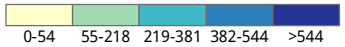

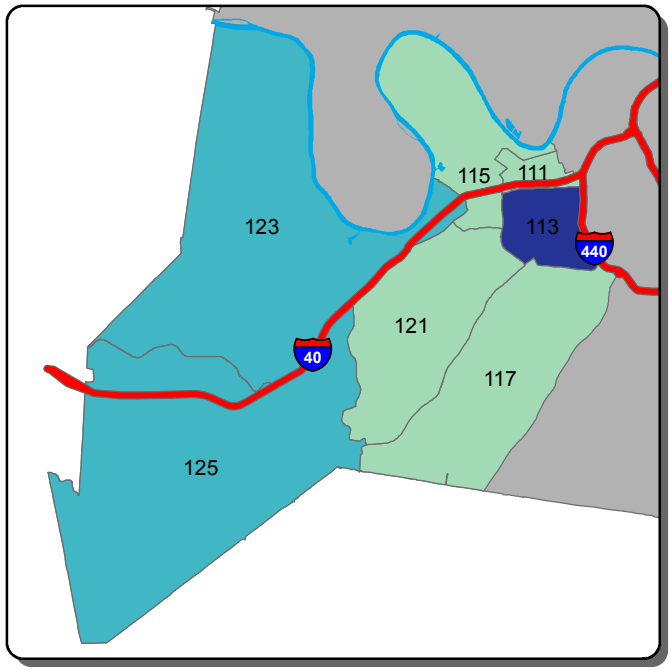

Self Initiated CAD - B Shift

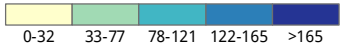

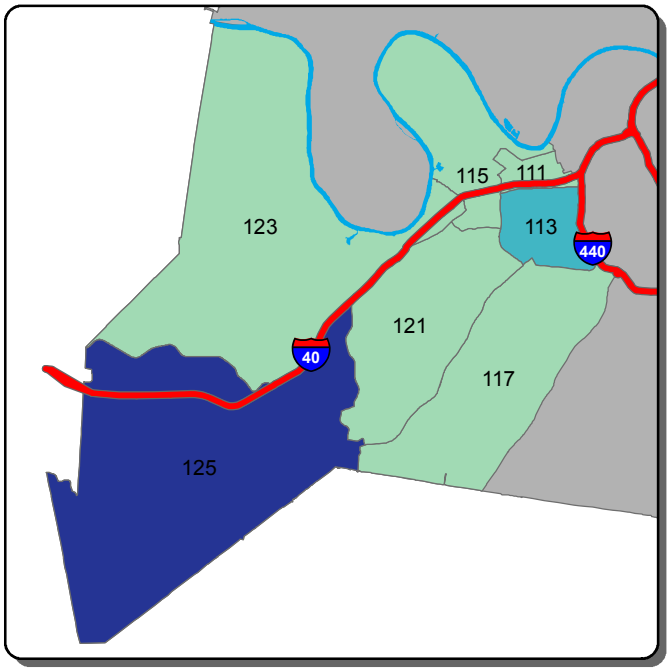

Self Initiated CAD - C Shift

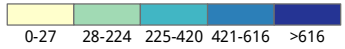

Information summarized for CompStat week ending 7/13/2019

Sourced from MNPD ARMS on 7/17/2019. Data taken from incident reports using Uniform Crime Reporting definitions and guidelines, based on the date and time when the inicident was reported. 'A, B, and C Shift' refer to the following time periods: A Shift = 0700 - 1500; B Shift = 1500 - 2300; C Shift = 2300 - 0700.

East Precinct - Burglary and Theft from Vehicle Counts for the Past Two Weeks

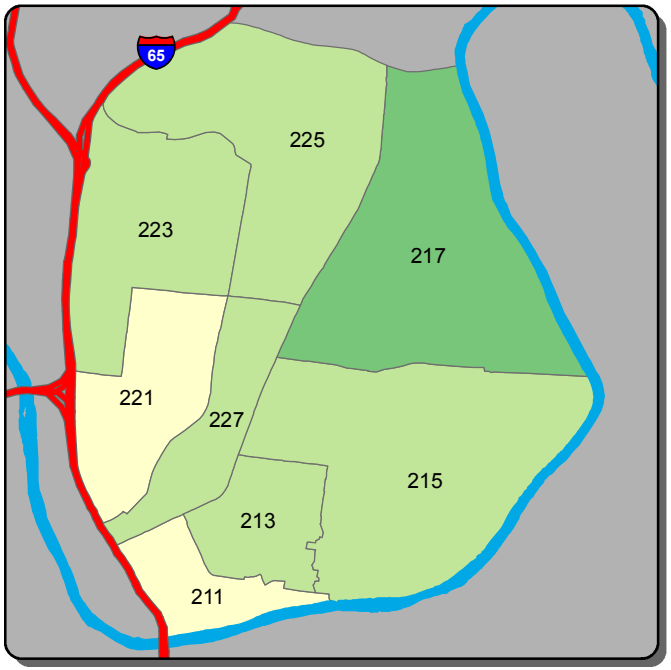

Burglary - A Shift

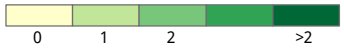

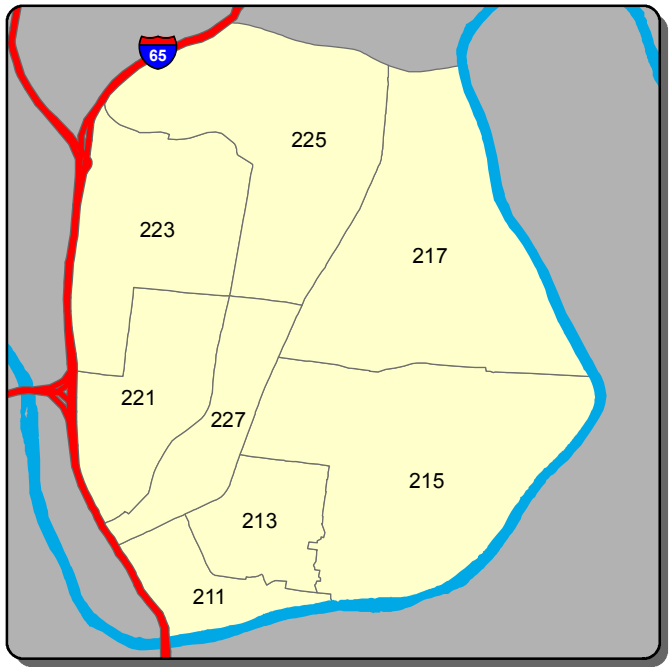

Burglary - B Shift

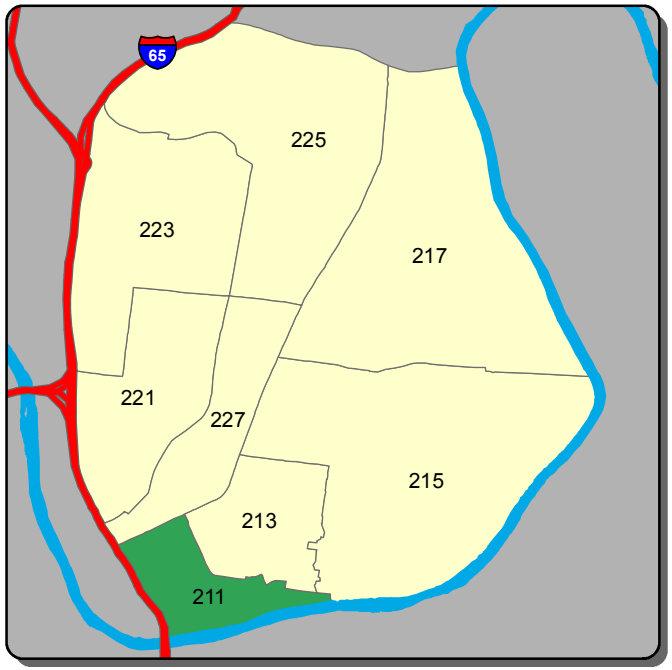

Burglary - C Shift

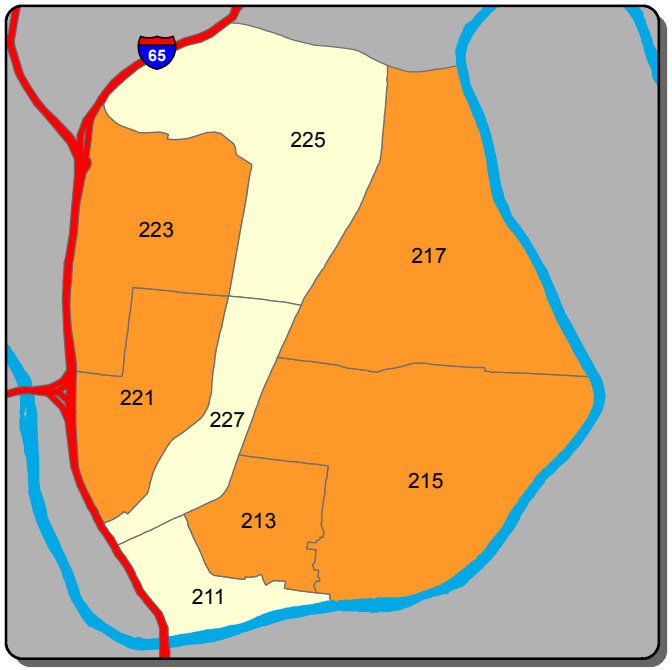

Theft from Vehicle - A Shift

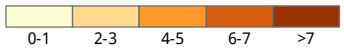

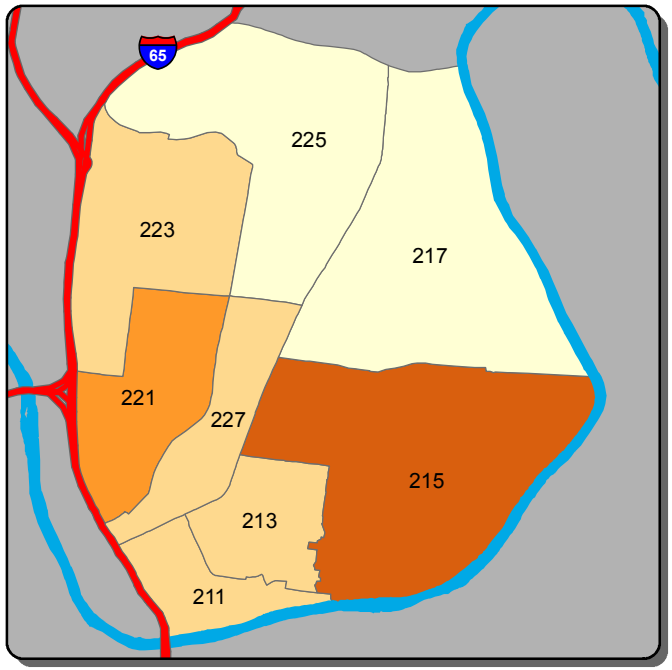

Theft from Vehicle - B Shift

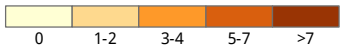

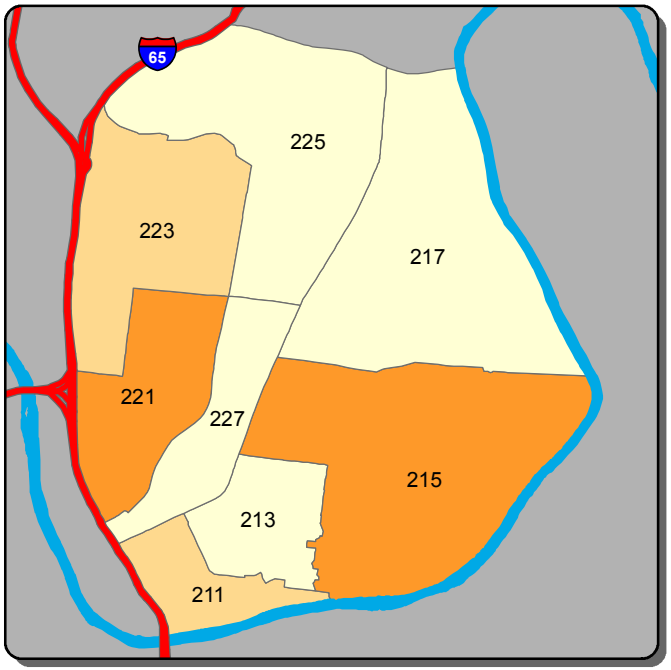

Theft from Vehicle - C Shift

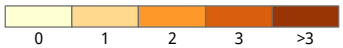

Information summarized for CompStat week ending 7/13/2019

Sourced from MNPD ARMS on 7/17/2019. Data taken from incident reports using Uniform Crime Reporting definitions and guidelines, based on the date and time when the inicident was reported. 'A, B, and C Shift' refer to the following time periods: A Shift = 0700 - 1500; B Shift = 1500 - 2300; C Shift = 2300 - 0700.

East Precinct - Aggravated Assault and Self Initiated CAD Counts for the Past Two Weeks

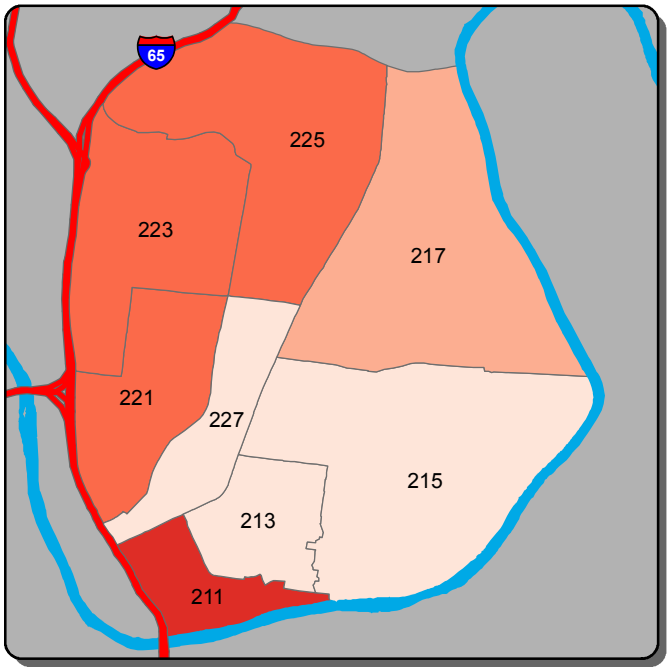

Aggravated Assault - A Shift

0 | 1 | 2 | 3-4 | >4

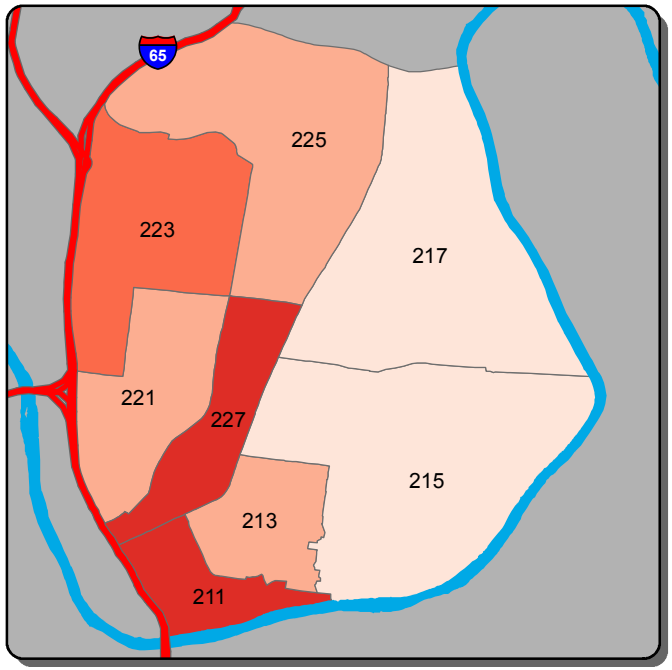

Aggravated Assault - B Shift

0 | 1-2 | 3 | 4-5 | >5

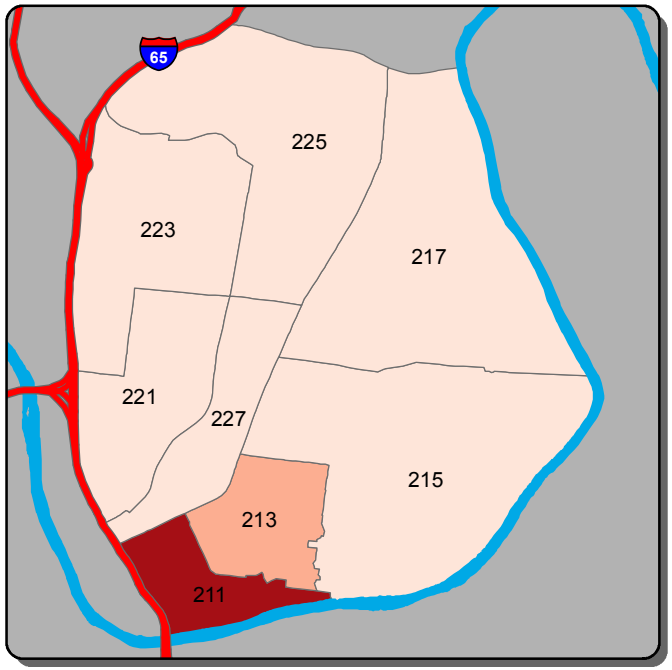

Aggravated Assault - C Shift

0 | 1 | 2 | 3 | >3

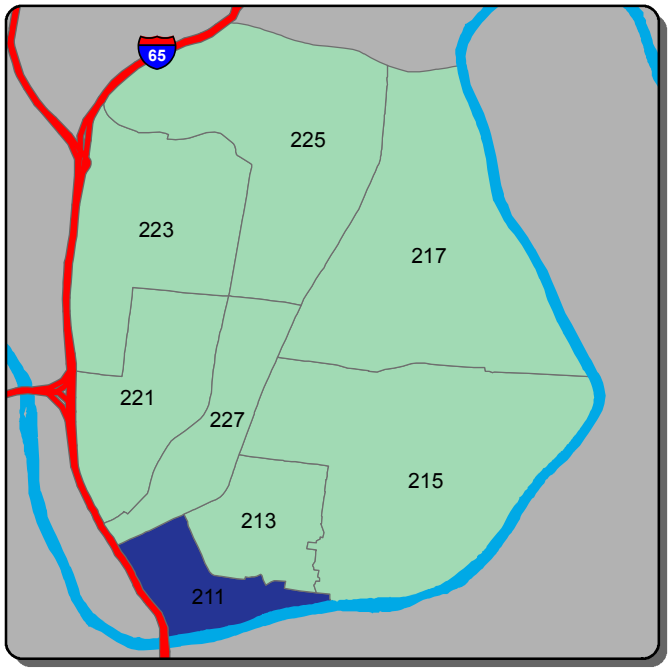

Self Initiated CAD - A Shift

0-9 | 10-52 | 53-94 | 95-136 | >136

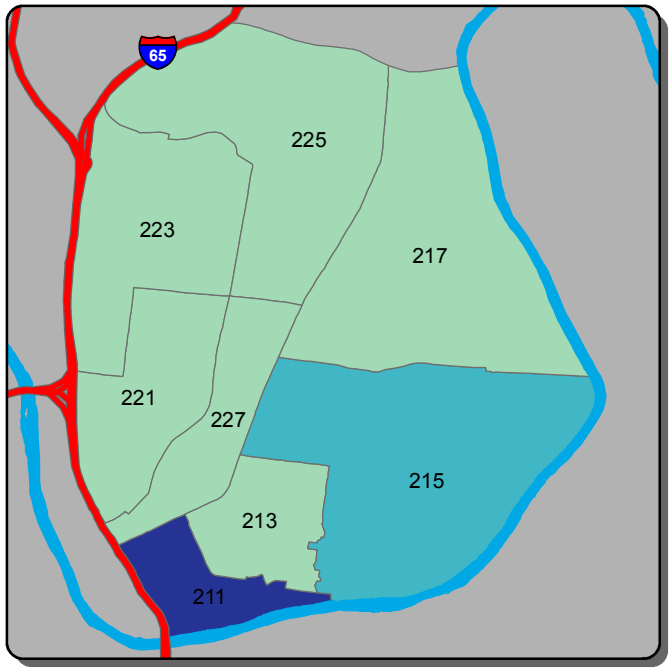

Self Initiated CAD - B Shift

0-20 | 21-95 | 96-170 | 171-245 | >245

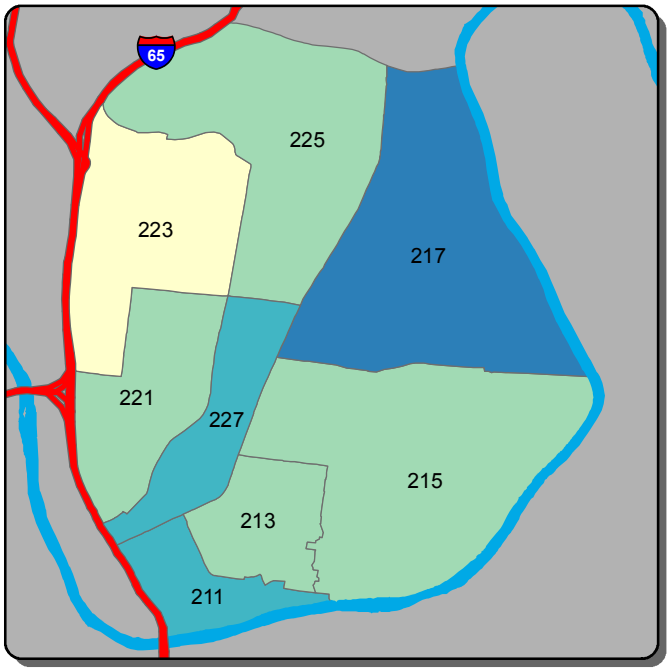

Self Initiated CAD - C Shift

0-37 | 38-57 | 58-78 | 79-98 | >98

Information summarized for CompStat week ending 7/13/2019

Sourced from MNPD ARMS on 7/17/2019. Data taken from incident reports using Uniform Crime Reporting definitions and guidelines, based on the date and time when the inicident was reported. 'A, B, and C Shift' refer to the following time periods: A Shift = 0700 - 1500; B Shift = 1500 - 2300; C Shift = 2300 - 0700.

South Precinct - Burglary and Theft from Vehicle Counts for the Past Two Weeks

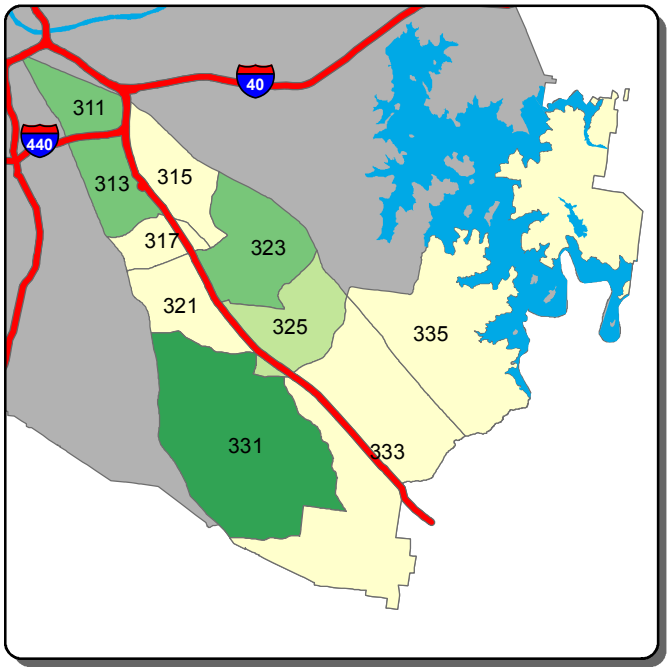

Burglary - A Shift

0 | 1 | 2 | 3-4 | >4

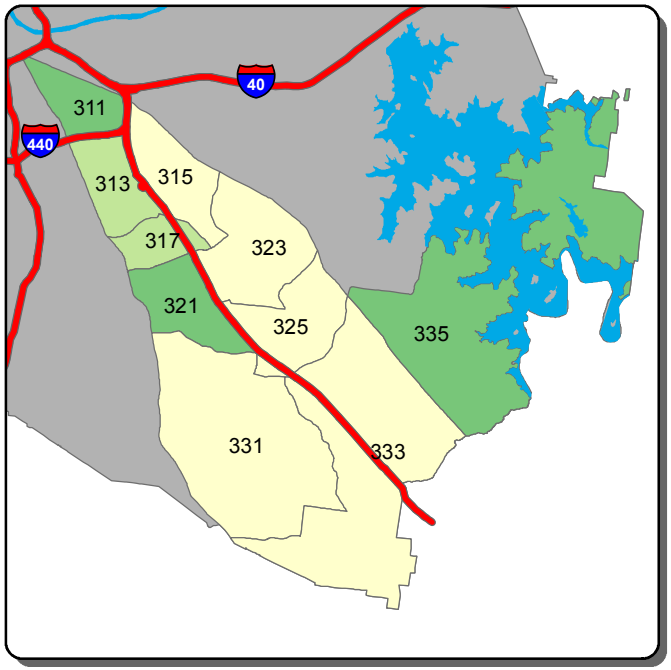

Burglary - B Shift

0 | 1 | 2 | 3 | >3

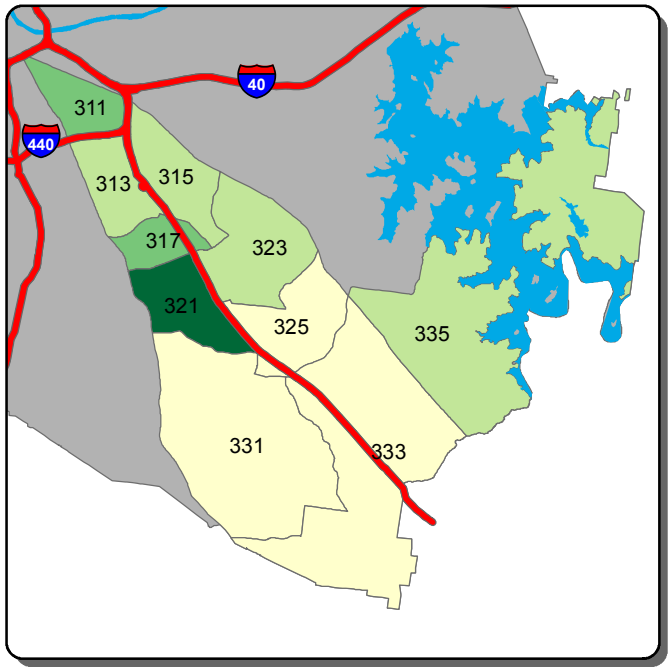

Burglary - C Shift

0 | 1 | 2-3 | 4 | >4

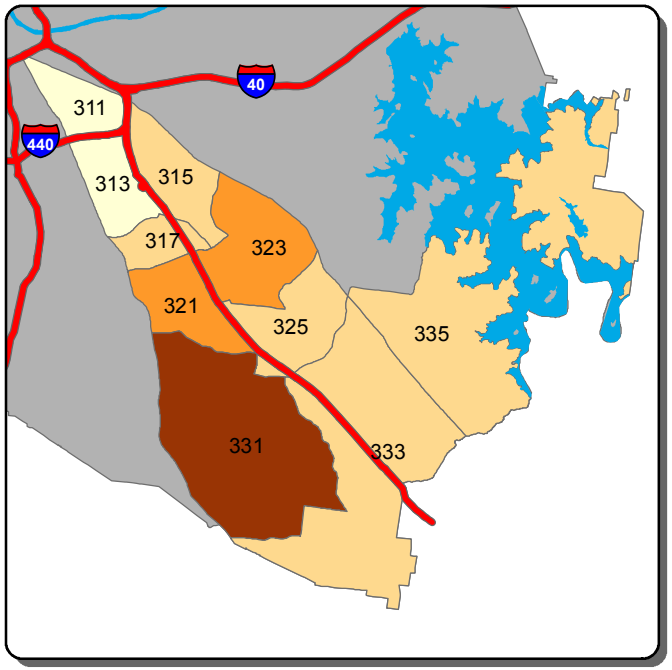

Theft from Vehicle - A Shift

0-1 | 2-3 | 4-6 | 7-8 | >8

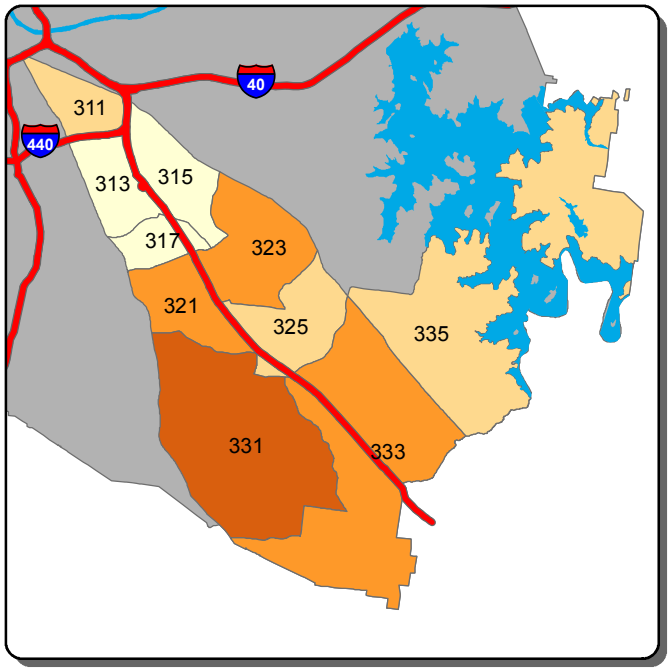

Theft from Vehicle - B Shift

0 | 1-2 | 3-4 | 5-7 | >7

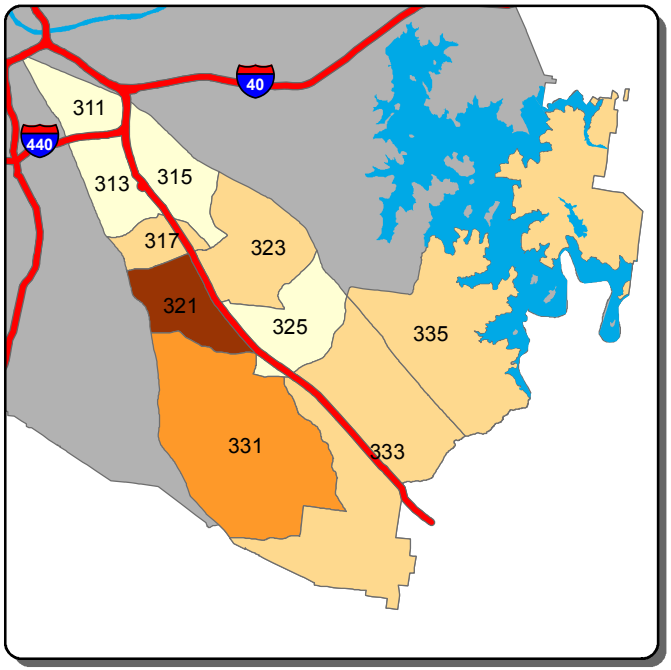

Theft from Vehicle - C Shift

0 | 1 | 2-3 | 4 | >4

Information summarized for CompStat week ending 7/13/2019

Sourced from MNPD ARMS on 7/17/2019. Data taken from incident reports using Uniform Crime Reporting definitions and guidelines, based on the date and time when the inicident was reported. 'A, B, and C Shift' refer to the following time periods: A Shift = 0700 - 1500; B Shift = 1500 - 2300; C Shift = 2300 - 0700.

South Precinct - Aggravated Assault and Self Initiated CAD Counts for the Past Two Weeks

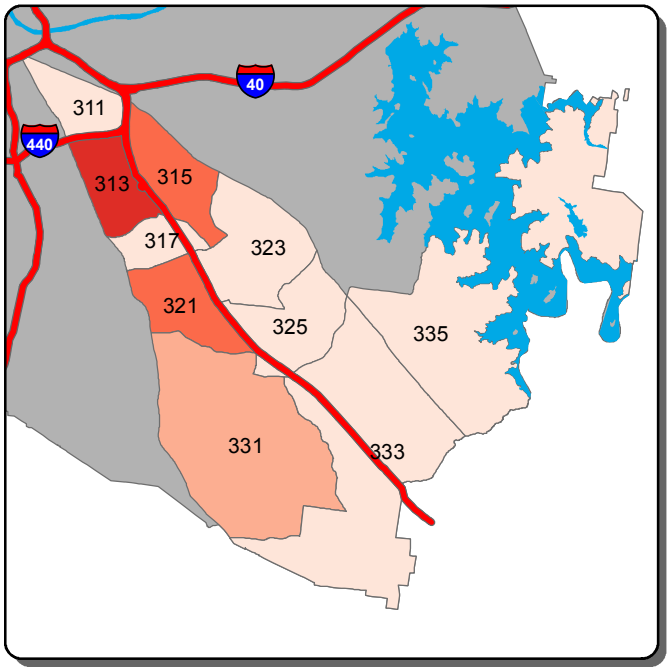

Aggravated Assault - A Shift

0 | 1 | 2 | 3-4 | >4

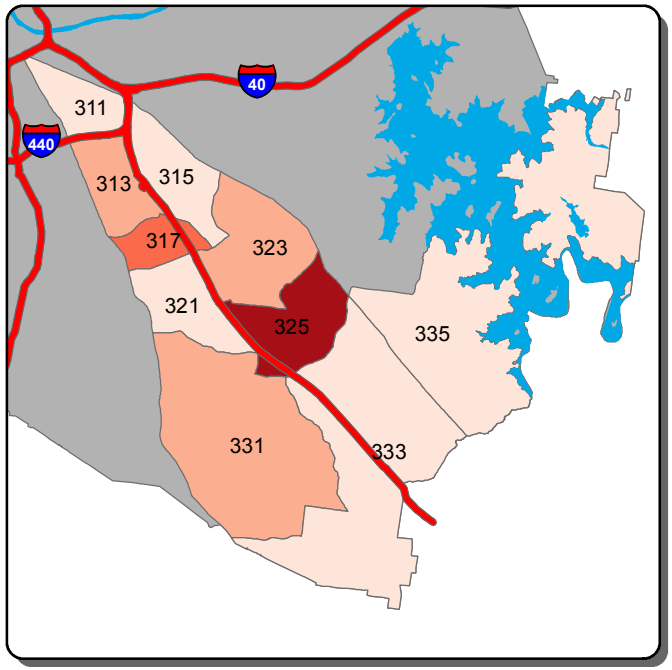

Aggravated Assault - B Shift

0 | 1 | 2-3 | 4 | >4

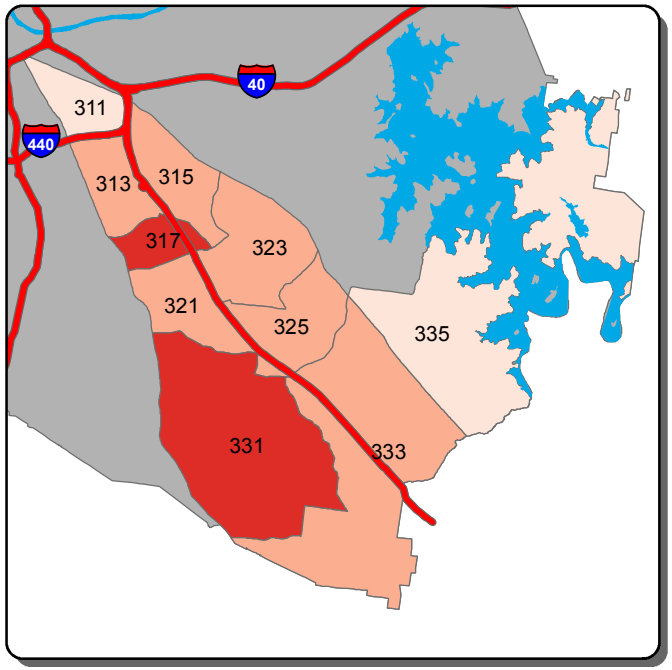

Aggravated Assault - C Shift

0 | 1 | 2 | 3 | >3

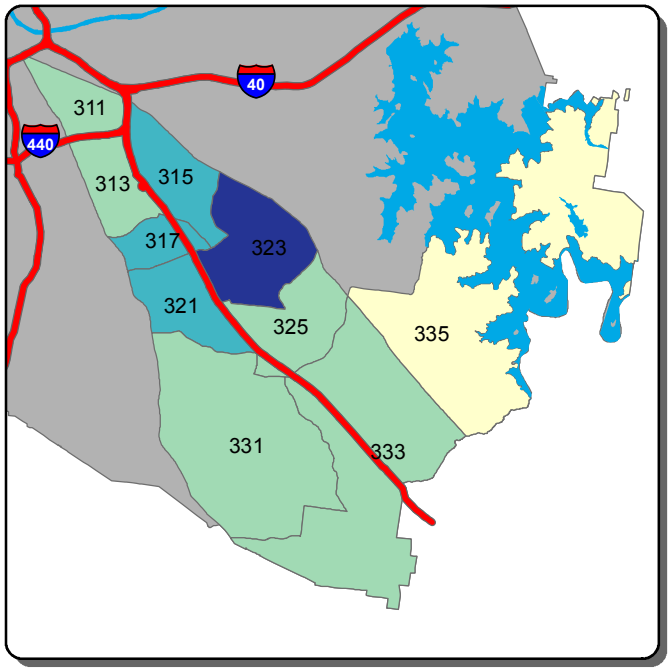

Self Initiated CAD - A Shift

0-20 | 21-36 | 37-53 | 54-69 | >69

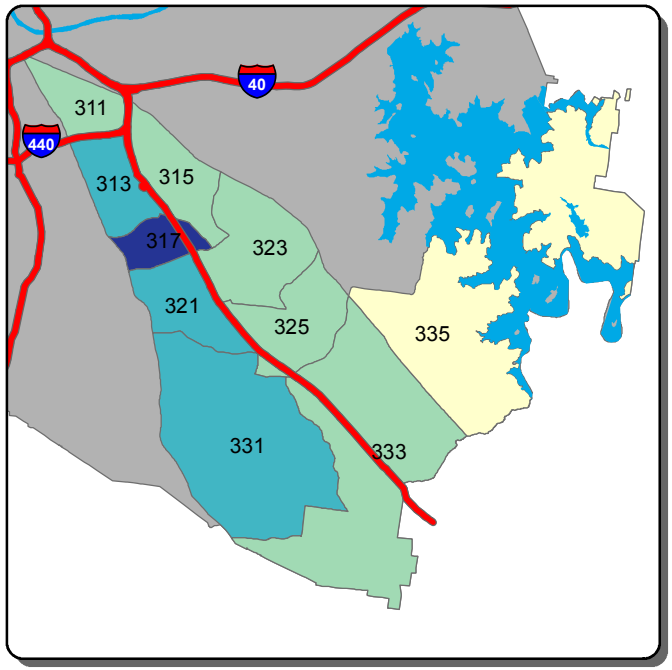

Self Initiated CAD - B Shift

0-22 | 23-44 | 45-66 | 67-89 | >89

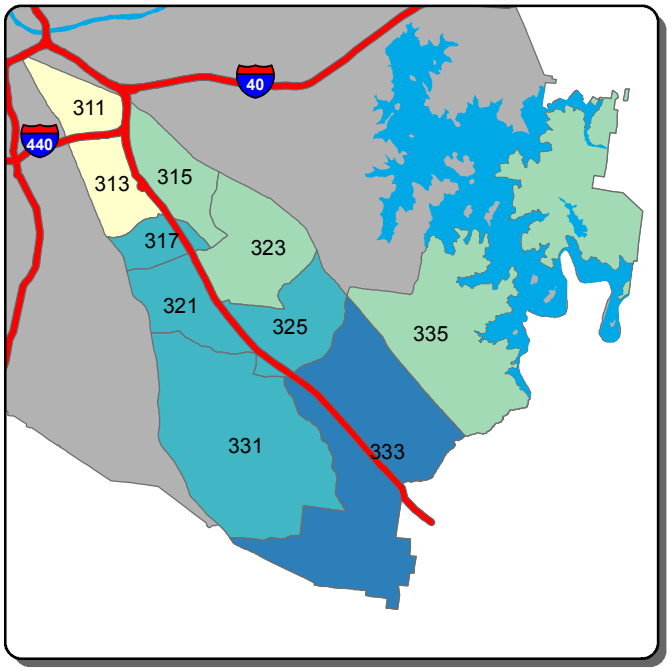

Self Initiated CAD - C Shift

0-19 | 20-33 | 34-46 | 47-59 | >59

Information summarized for CompStat week ending 7/13/2019

Sourced from MNPD ARMS on 7/17/2019. Data taken from incident reports using Uniform Crime Reporting definitions and guidelines, based on the date and time when the inicident was reported. 'A, B, and C Shift' refer to the following time periods: A Shift = 0700 - 1500; B Shift = 1500 - 2300; C Shift = 2300 - 0700.

Central Precinct - Burglary and Theft from Vehicle Counts for the Past Two Weeks

Burglary - A Shift

Burglary - B Shift

Burglary - C Shift

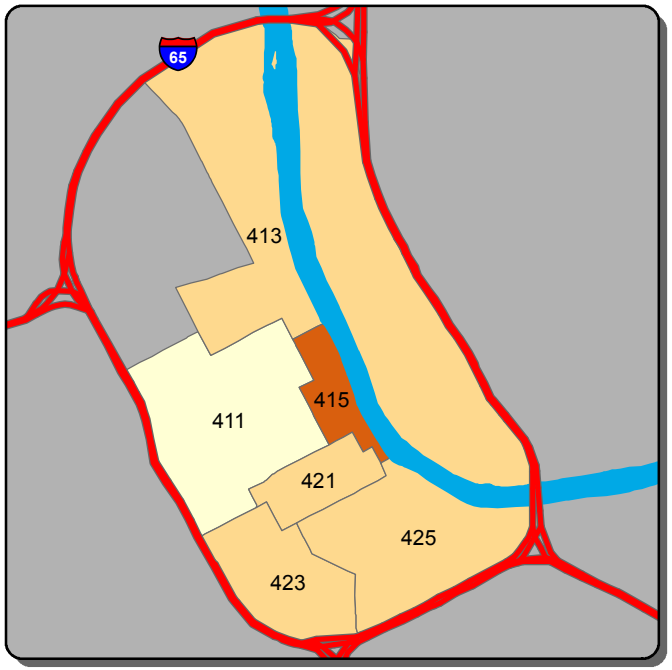

Theft from Vehicle - A Shift

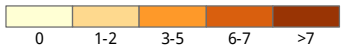

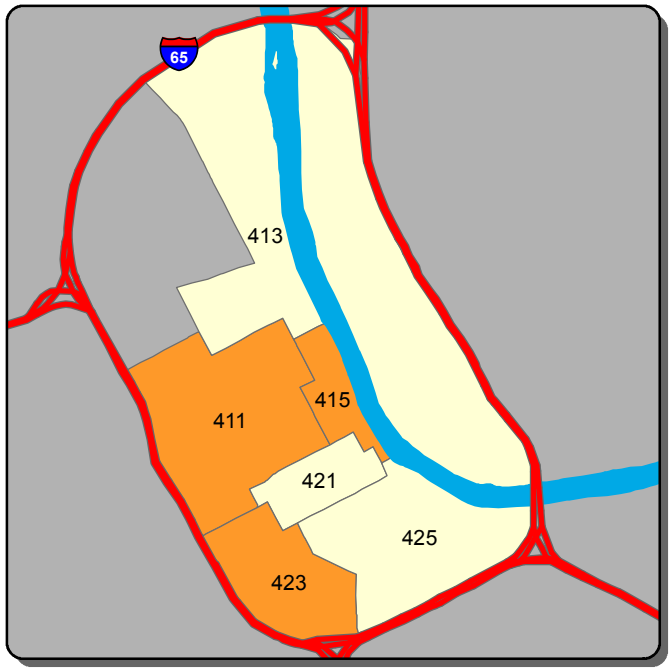

Theft from Vehicle - B Shift

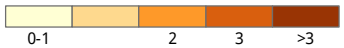

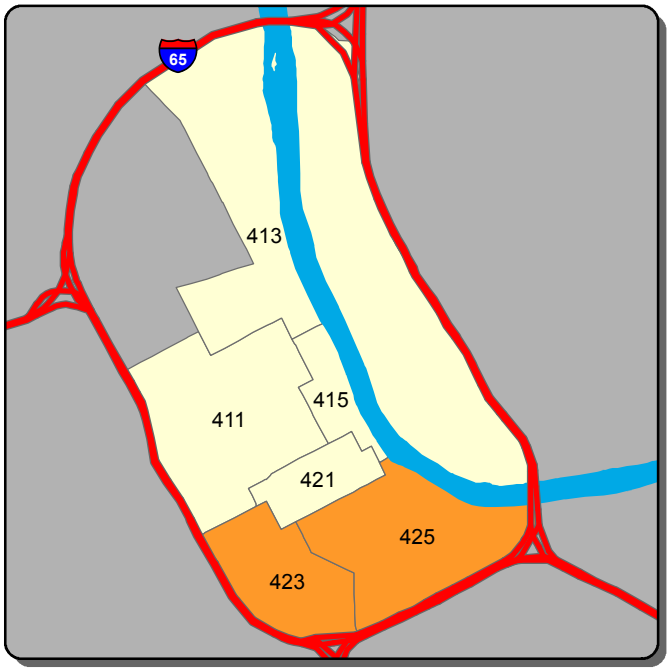

Theft from Vehicle - C Shift

Information summarized for CompStat week ending 7/13/2019

Sourced from MNPD ARMS on 7/17/2019. Data taken from incident reports using Uniform Crime Reporting definitions and guidelines, based on the date and time when the inicident was reported. 'A, B, and C Shift' refer to the following time periods: A Shift = 0700 - 1500; B Shift = 1500 - 2300; C Shift = 2300 - 0700.

Central Precinct - Aggravated Assault and Self Initiated CAD Counts for the Past Two Weeks

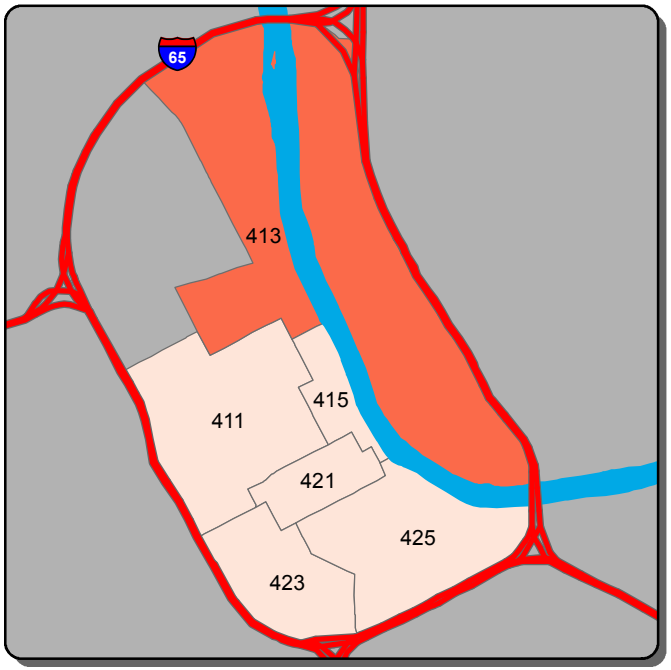

Aggravated Assault - A Shift

0 | 1 | >1

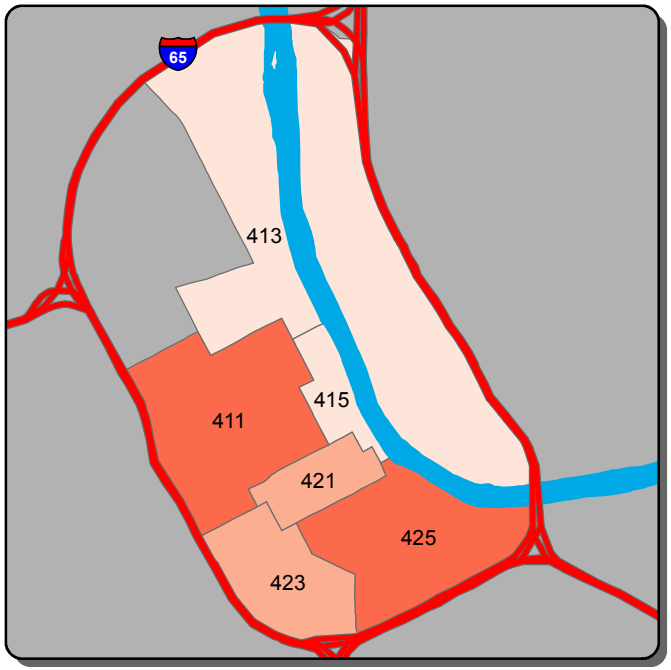

Aggravated Assault - B Shift

0 | 1 | 2 | 3 | >3

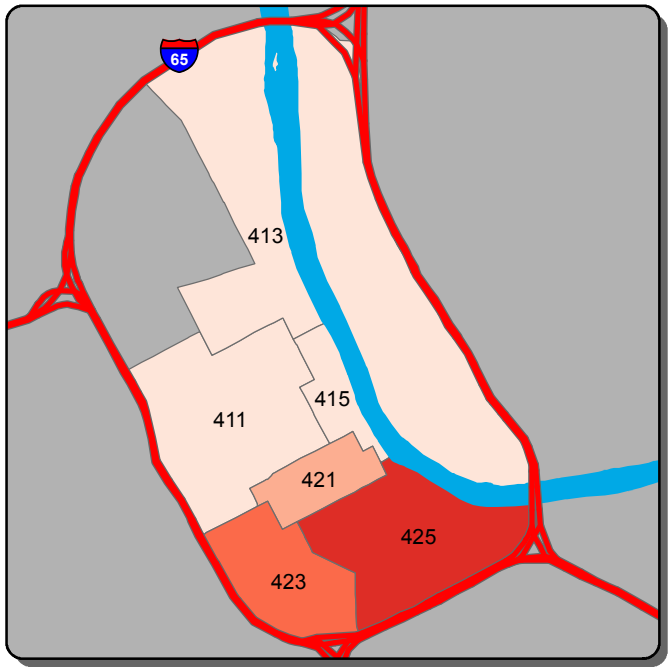

Aggravated Assault - C Shift

0 | 1-2 | 3-5 | 6-8 | >8

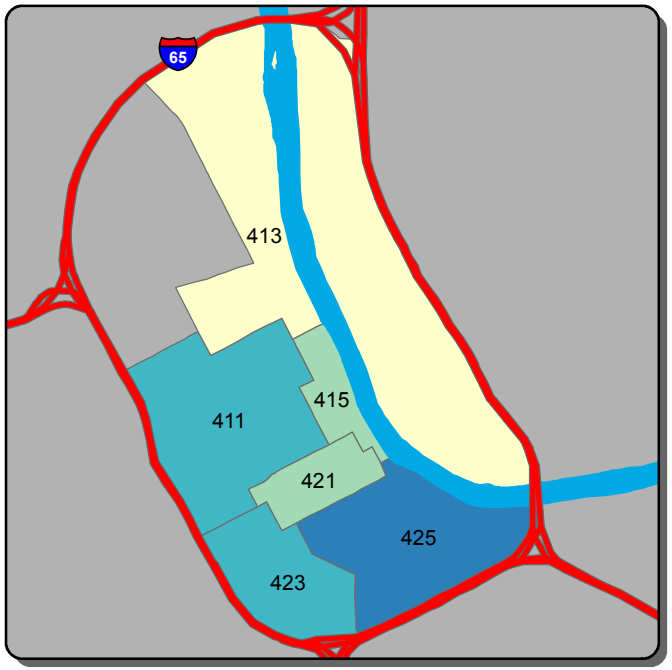

Self Initiated CAD - A Shift

0-83 | 84-108 | 109-133 | 134-159 | >159

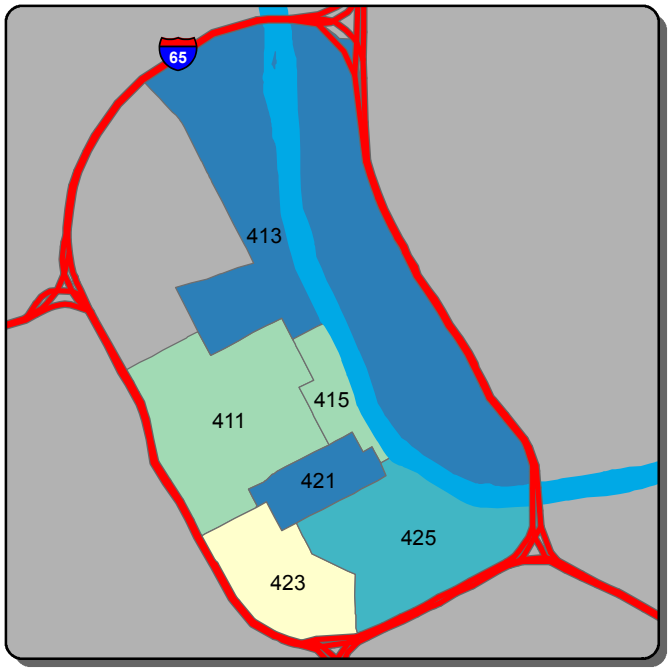

Self Initiated CAD - B Shift

0-66 | 67-120 | 121-174 | 175-227 | >227

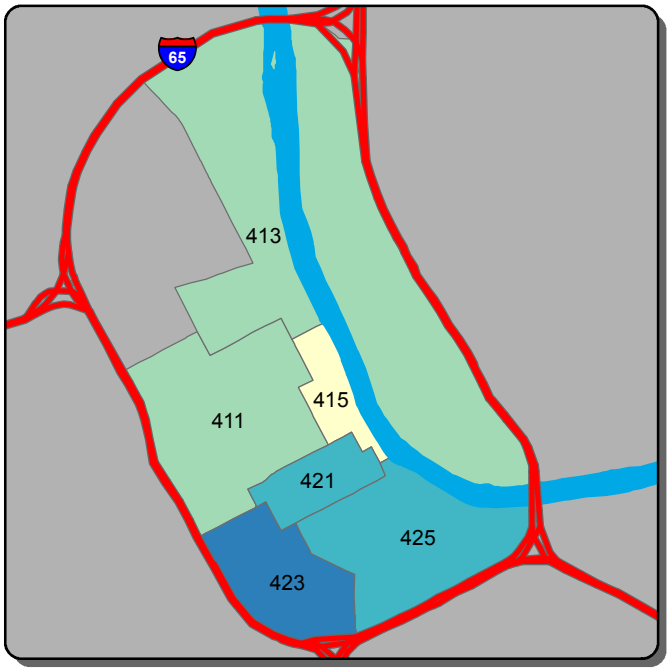

Self Initiated CAD - C Shift

0-72 | 73-139 | 140-205 | 206-272 | >272

Information summarized for CompStat week ending 7/13/2019

Sourced from MNPD ARMS on 7/17/2019. Data taken from incident reports using Uniform Crime Reporting definitions and guidelines, based on the date and time when the inicident was reported. 'A, B, and C Shift' refer to the following time periods: A Shift = 0700 - 1500; B Shift = 1500 - 2300; C Shift = 2300 - 0700.

Hermitage Precinct - Burglary and Theft from Vehicle Counts for the Past Two Weeks

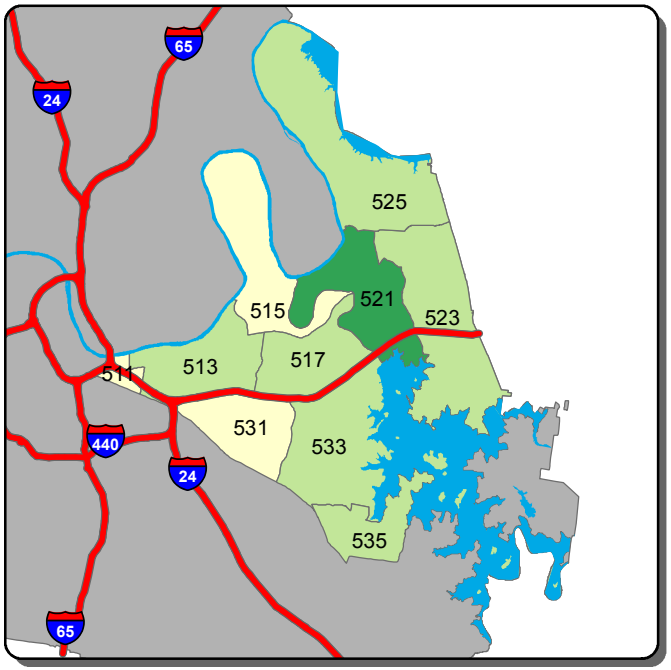

Burglary - A Shift

0 1 2 >2

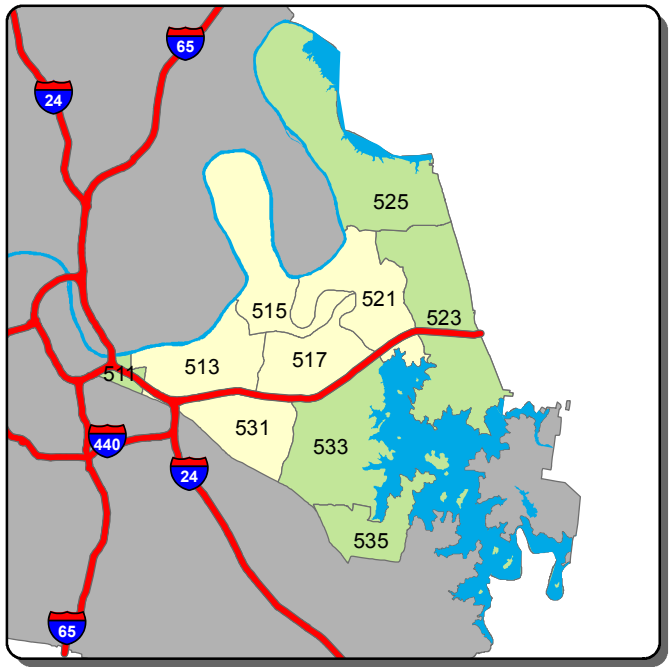

Burglary - B Shift

0 1 2 >2

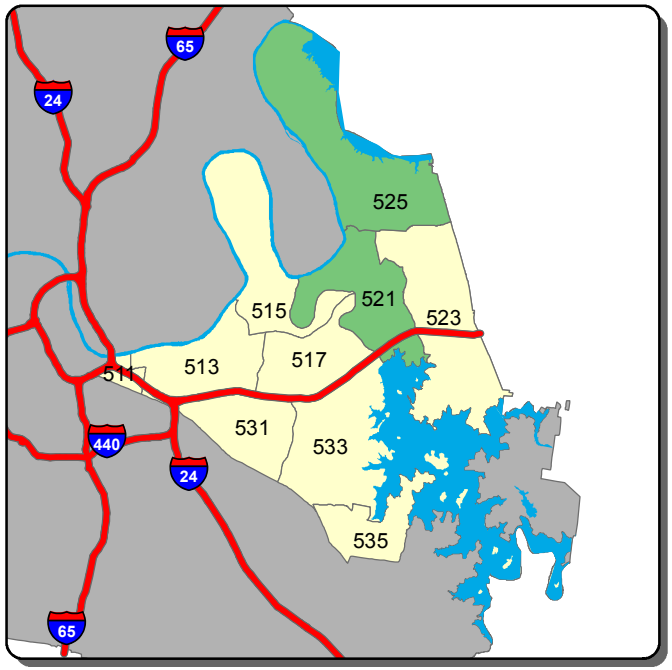

Burglary - C Shift

0 1 >1

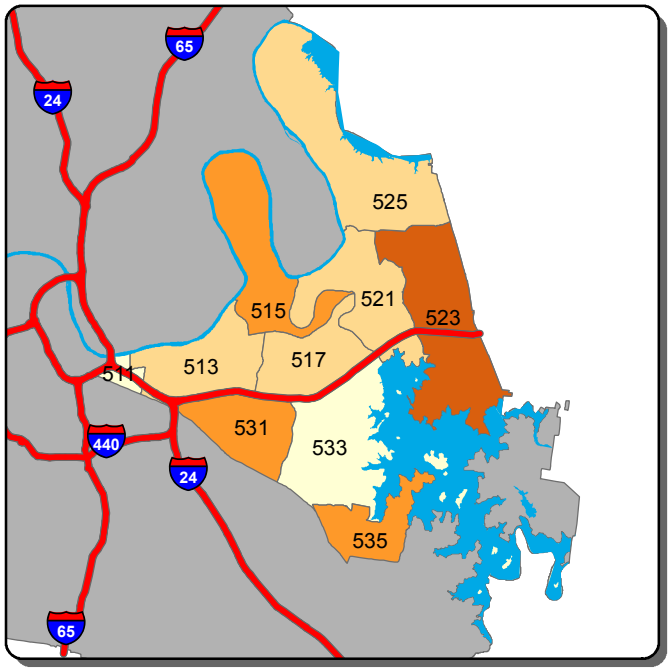

Theft from Vehicle - A Shift

0-3 4-6 7-9 10-11 >11

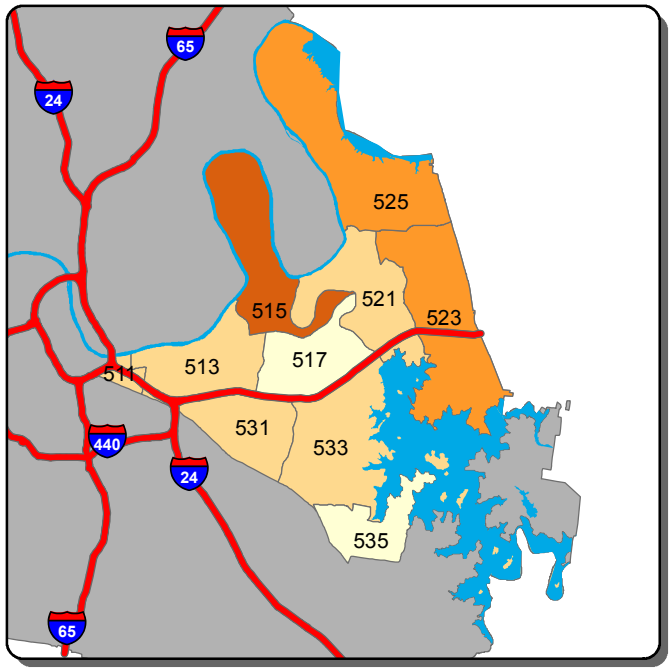

Theft from Vehicle - B Shift

0 1-3 4-5 6-8 >8

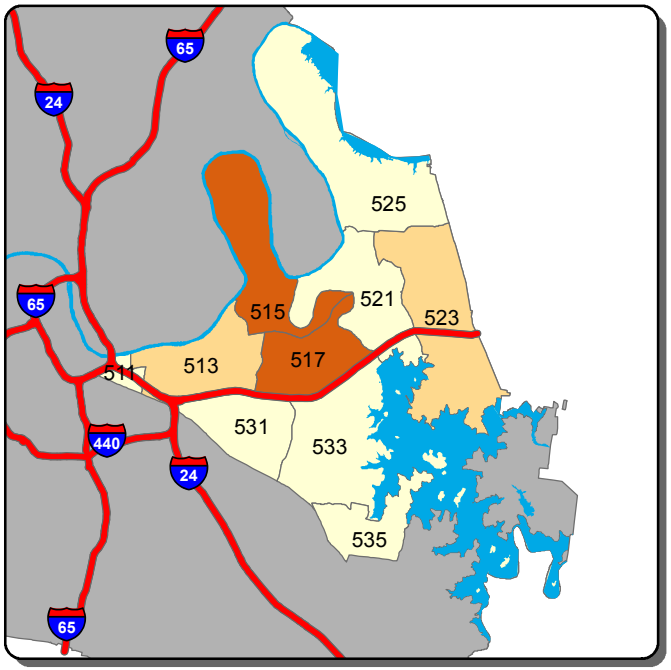

Theft from Vehicle - C Shift

0 1 2 >2

Information summarized for CompStat week ending 7/13/2019

Sourced from MNPD ARMS on 7/17/2019. Data taken from incident reports using Uniform Crime Reporting definitions and guidelines, based on the date and time when the inicident was reported. 'A, B, and C Shift' refer to the following time periods: A Shift = 0700 - 1500; B Shift = 1500 - 2300; C Shift = 2300 - 0700.

Hermitage Precinct - Aggravated Assault and Self Initiated CAD Counts for the Past Two Weeks

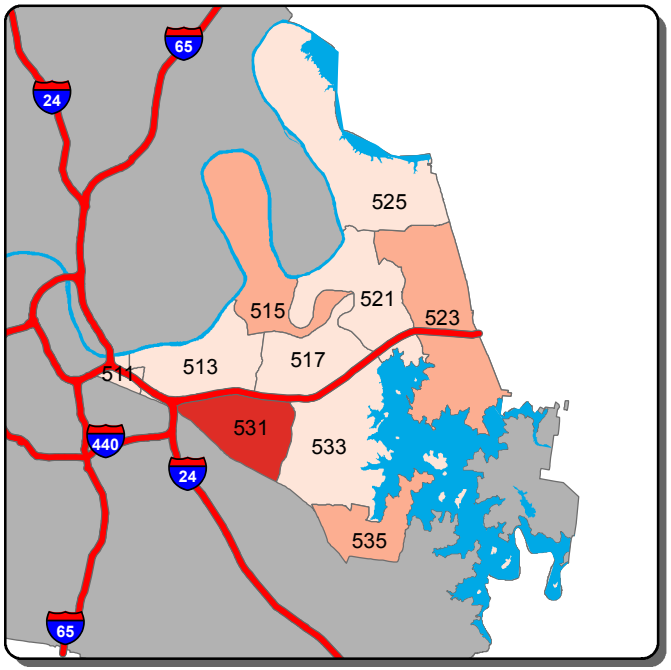

Aggravated Assault - A Shift

0 1 2 >2

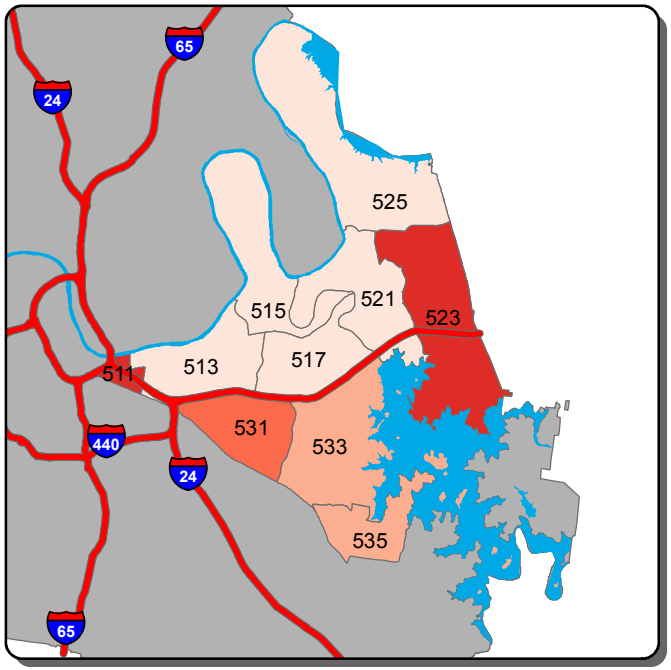

Aggravated Assault - B Shift

0 1 2 3 >3

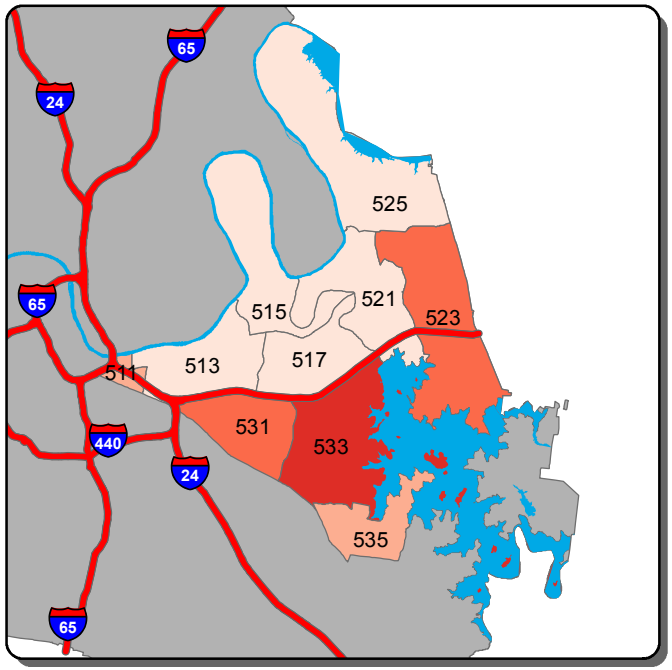

Aggravated Assault - C Shift

0 1 2 3 >3

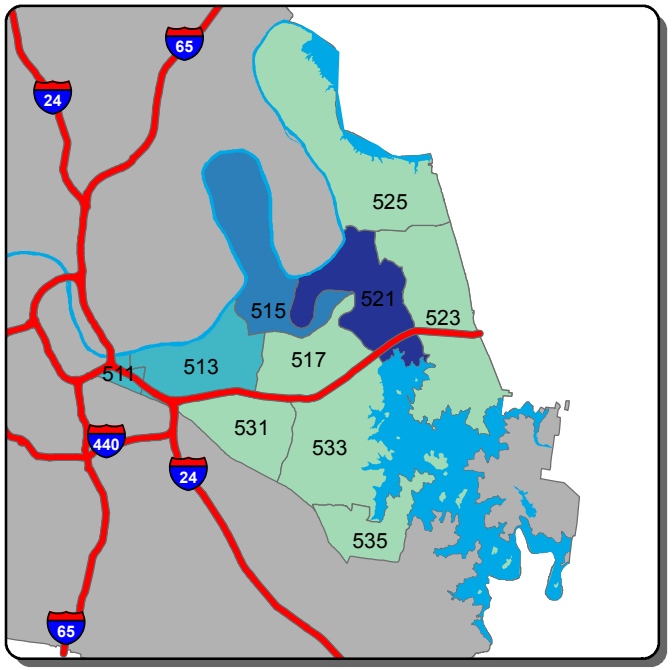

Self Initiated CAD - A Shift

0-25 26-66 67-107 108-148 >148

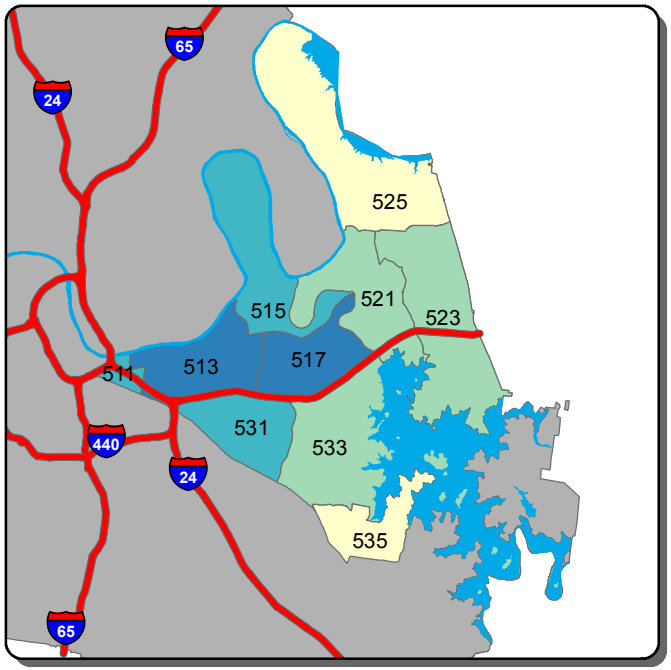

Self Initiated CAD - B Shift

0-38 39-81 82-125 126-168 >168

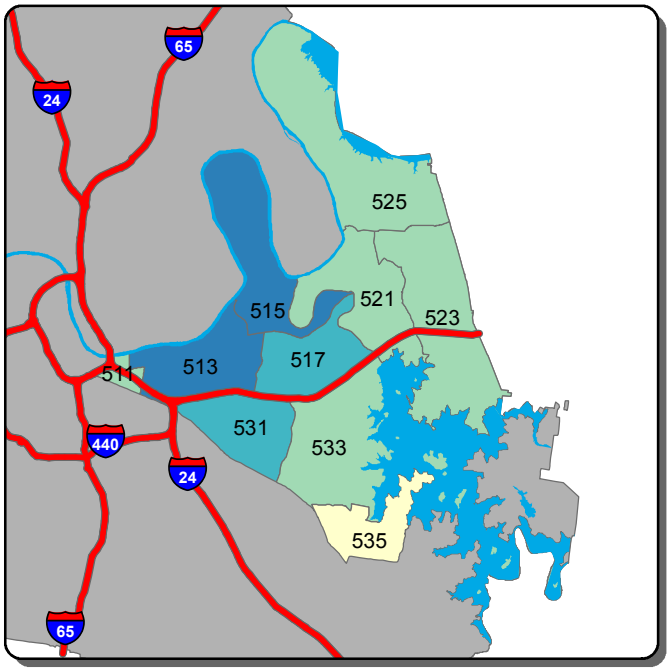

Self Initiated CAD - C Shift

0-16 17-43 44-69 70-95 >95

Information summarized for CompStat week ending 7/13/2019

Sourced from MNPD ARMS on 7/17/2019. Data taken from incident reports using Uniform Crime Reporting definitions and guidelines, based on the date and time when the inicident was reported. 'A, B, and C Shift' refer to the following time periods: A Shift = 0700 - 1500; B Shift = 1500 - 2300; C Shift = 2300 - 0700.

North Precinct - Burglary and Theft from Vehicle Counts for the Past Two Weeks

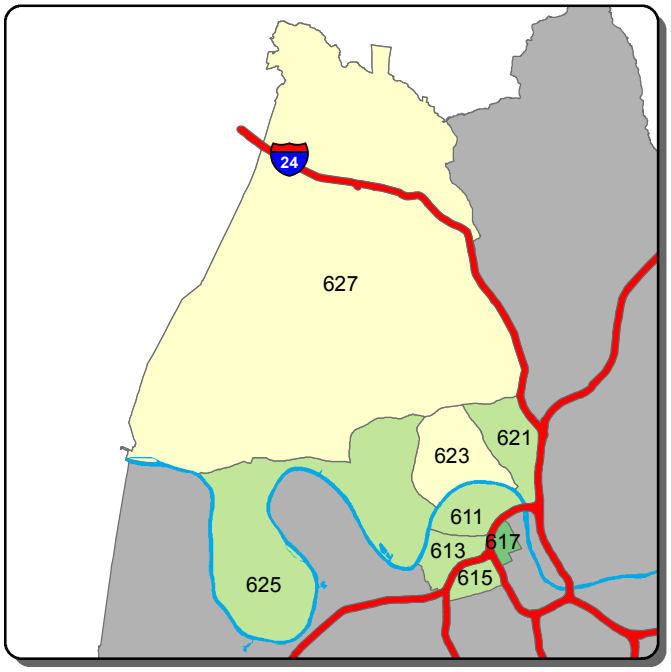

Burglary - A Shift

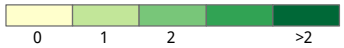

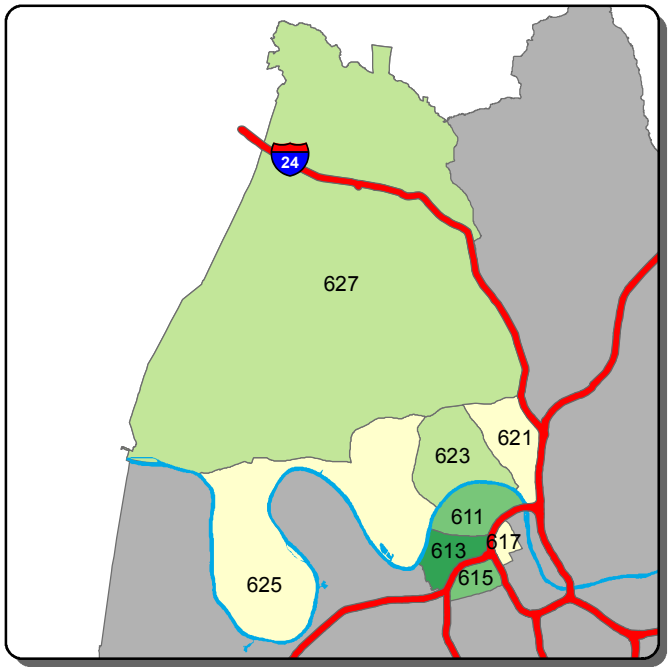

Burglary - B Shift

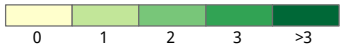

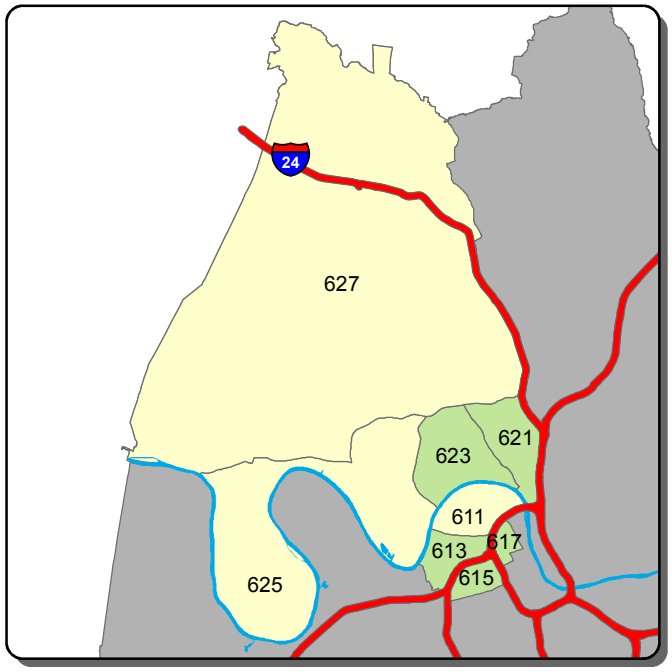

Burglary - C Shift

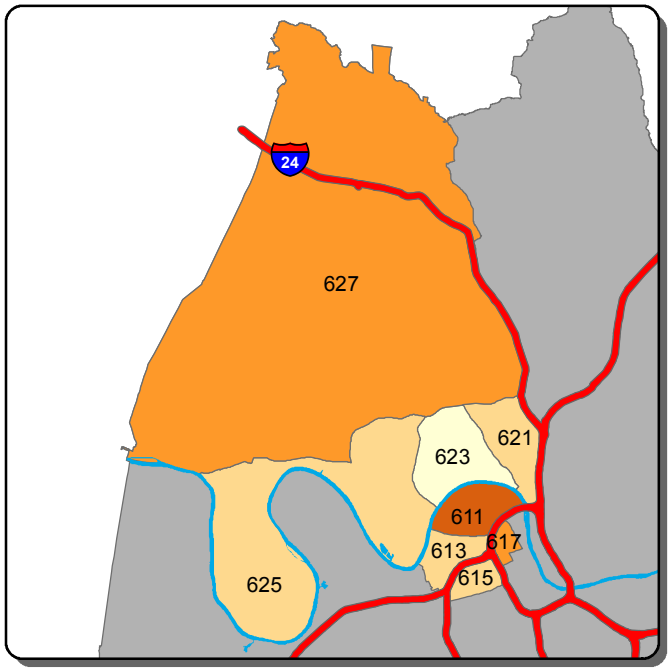

Theft from Vehicle - A Shift

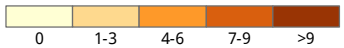

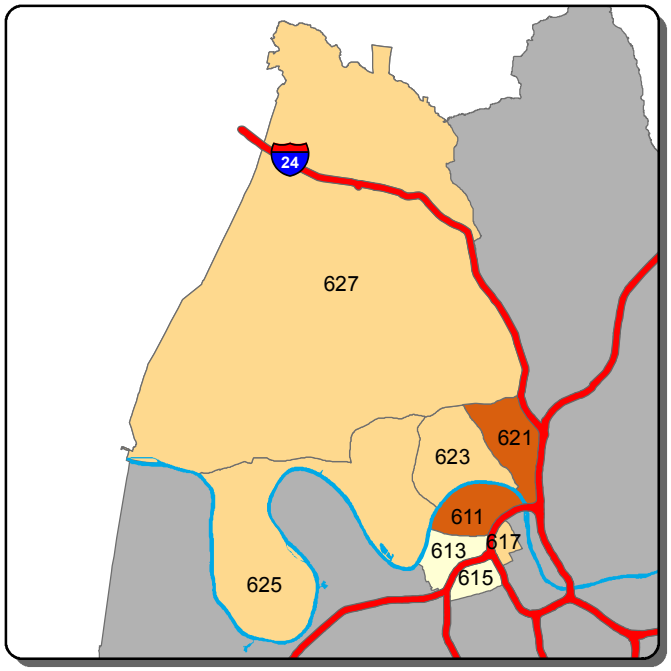

Theft from Vehicle - B Shift

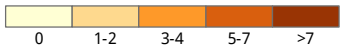

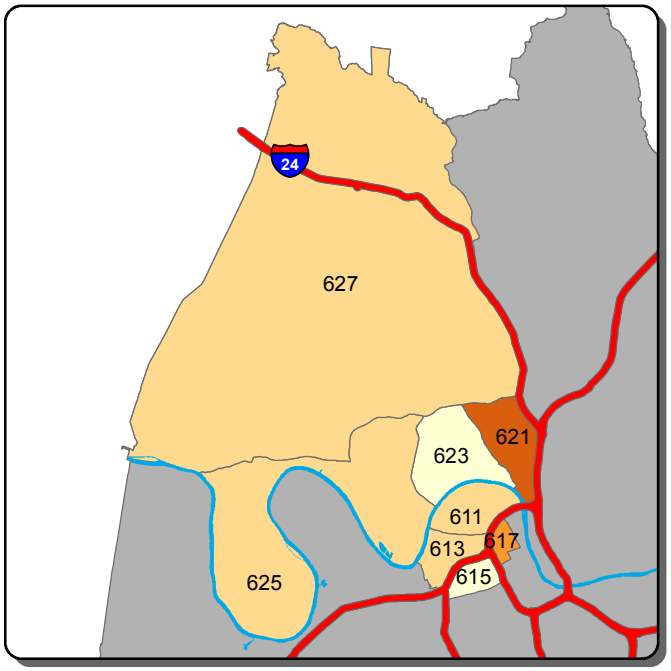

Theft from Vehicle - C Shift

Information summarized for CompStat week ending 7/13/2019

Sourced from MNPD ARMS on 7/17/2019. Data taken from incident reports using Uniform Crime Reporting definitions and guidelines, based on the date and time when the inicident was reported. 'A, B, and C Shift' refer to the following time periods: A Shift = 0700 - 1500; B Shift = 1500 - 2300; C Shift = 2300 - 0700.

North Precinct - Aggravated Assault and Self Initiated CAD Counts for the Past Two Weeks

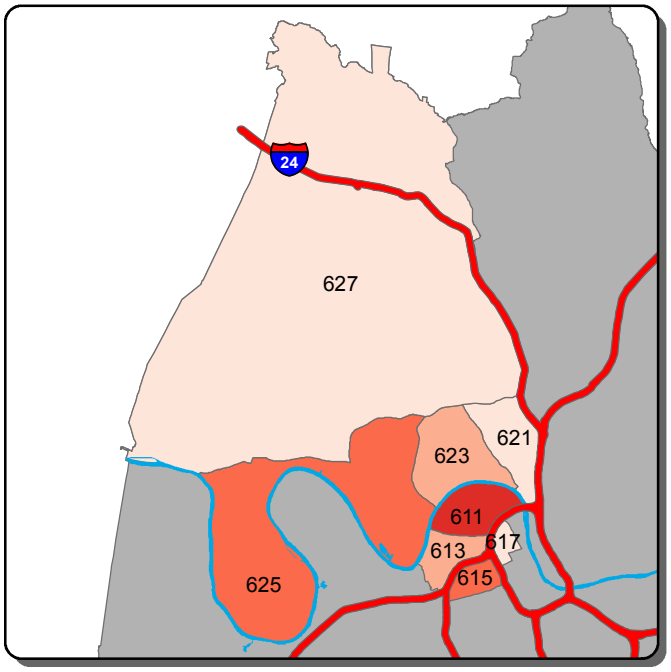

Aggravated Assault - A Shift

0	1-2	3	4-5	>5

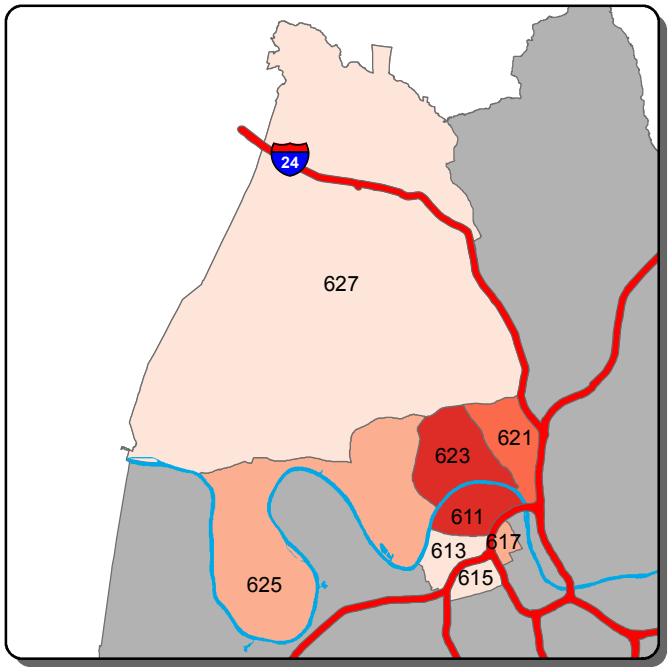

Aggravated Assault - B Shift

0	1-3	4-6	7-9	>9

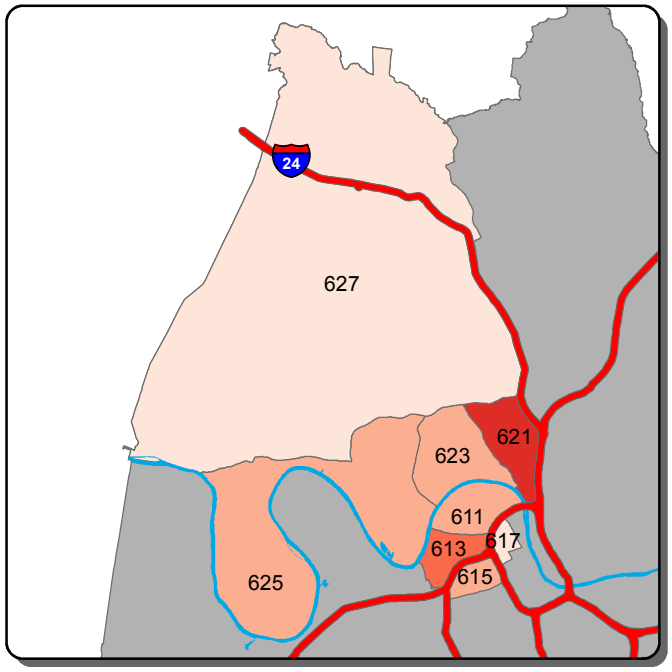

Aggravated Assault - C Shift

0	1-3	4-6	7-9	>9

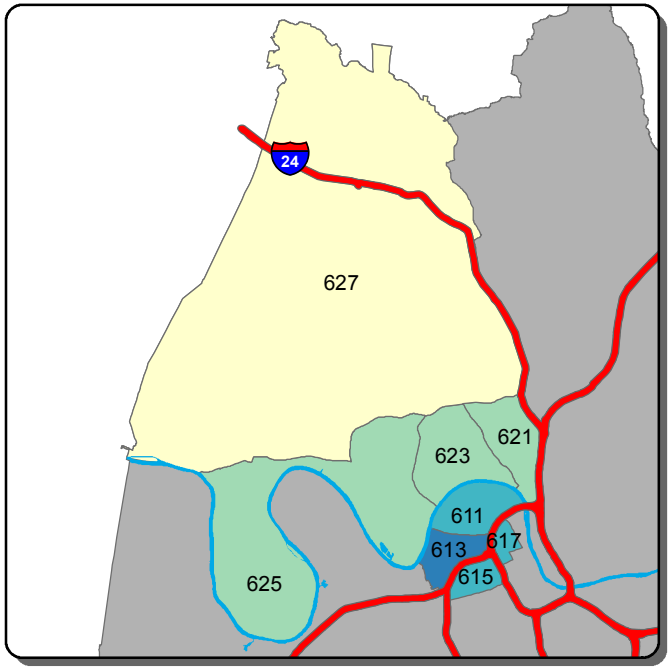

Self Initiated CAD - A Shift

0-50	51-78	79-106	107-134	>134

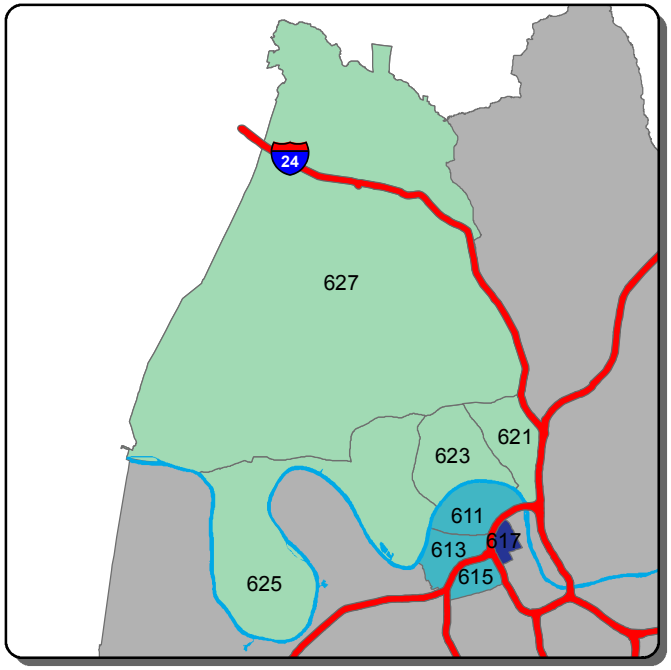

Self Initiated CAD - B Shift

0-25	26-64	65-103	104-142	>142

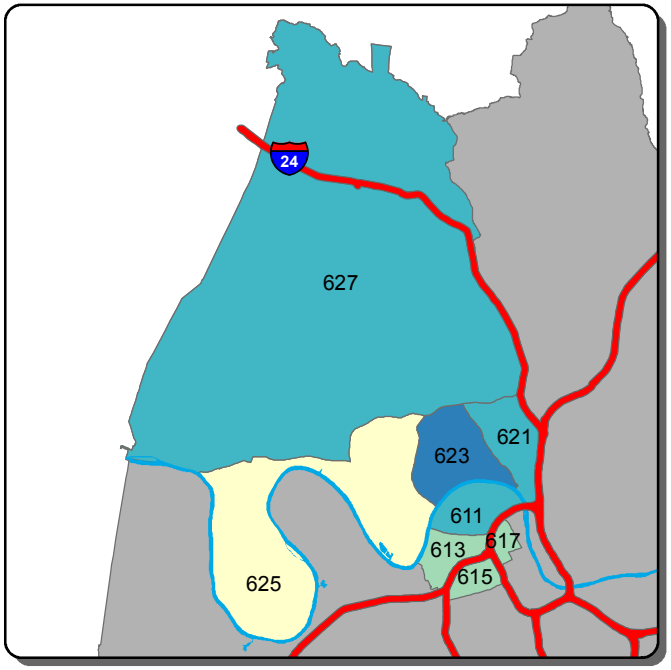

Self Initiated CAD - C Shift

0-31	32-49	50-68	69-87	>87

Information summarized for CompStat week ending 7/13/2019

Sourced from MNPD ARMS on 7/17/2019. Data taken from incident reports using Uniform Crime Reporting definitions and guidelines, based on the date and time when the inicident was reported. 'A, B, and C Shift' refer to the following time periods: A Shift = 0700 - 1500; B Shift = 1500 - 2300; C Shift = 2300 - 0700.

Madison Precinct - Burglary and Theft from Vehicle Counts for the Past Two Weeks

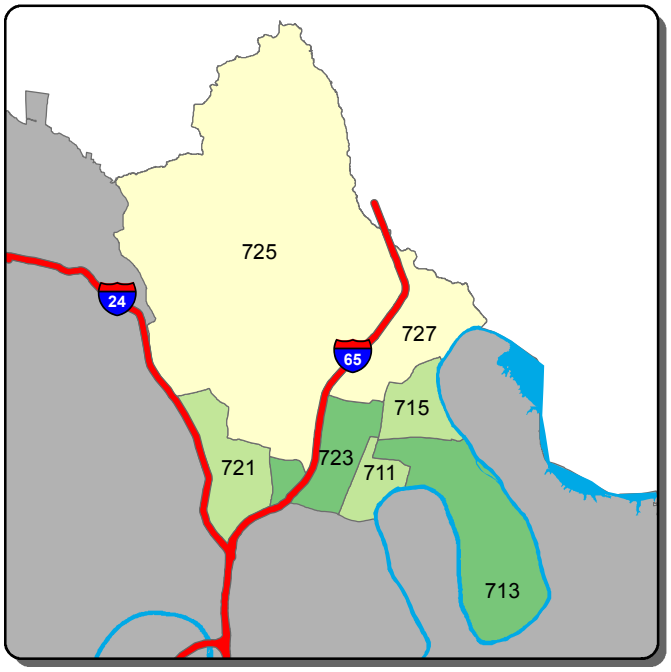

Burglary - A Shift

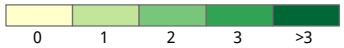

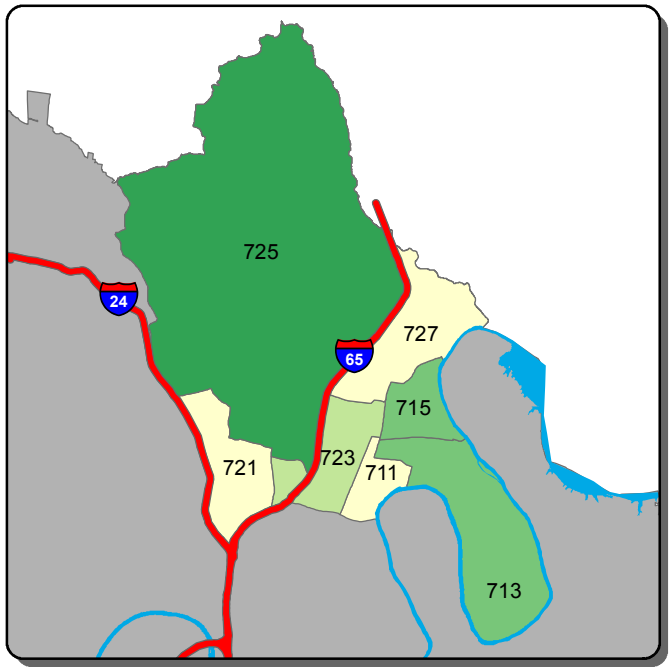

Burglary - B Shift

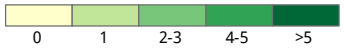

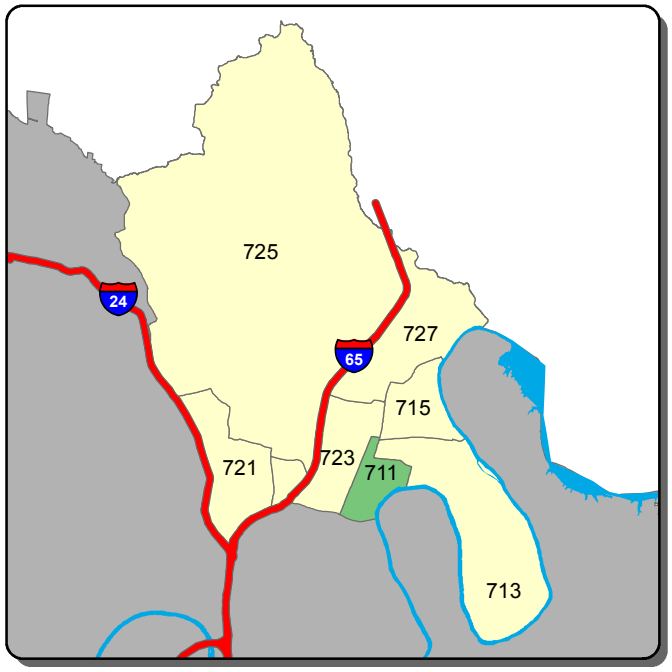

Burglary - C Shift

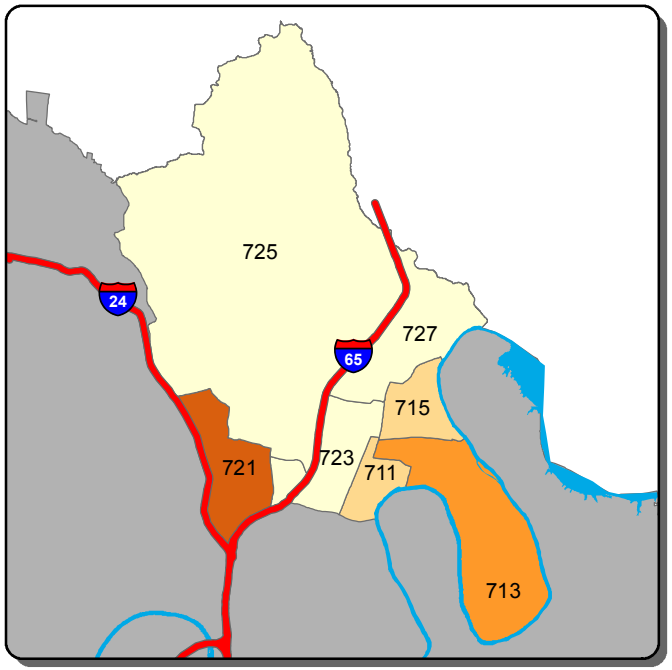

Theft from Vehicle - A Shift

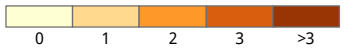

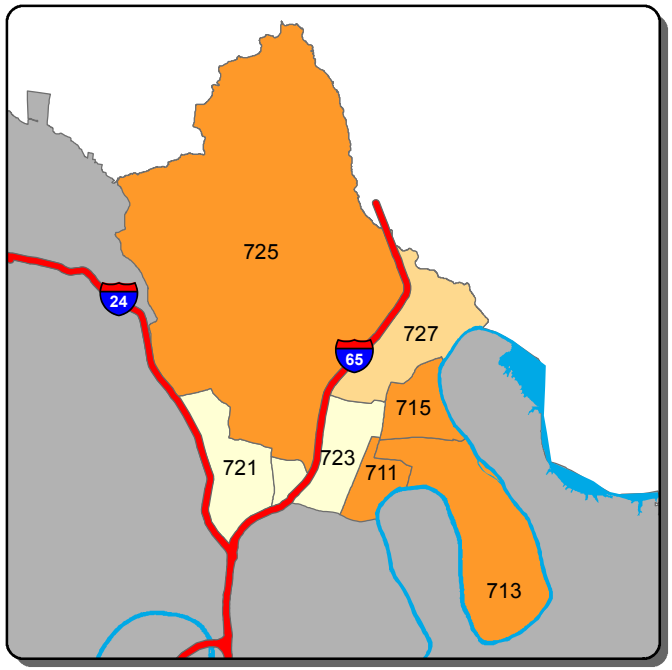

Theft from Vehicle - B Shift

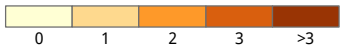

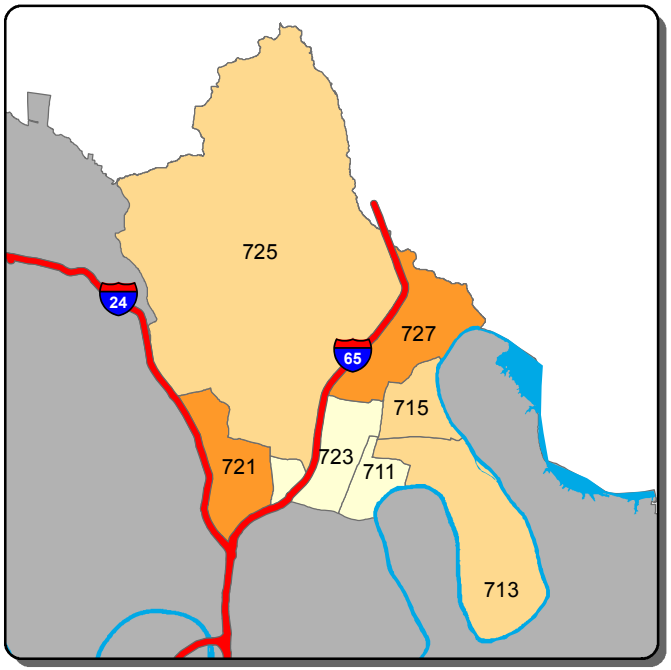

Theft from Vehicle - C Shift

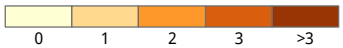

Information summarized for CompStat week ending 7/13/2019

Sourced from MNPD ARMS on 7/17/2019. Data taken from incident reports using Uniform Crime Reporting definitions and guidelines, based on the date and time when the inicident was reported. 'A, B, and C Shift' refer to the following time periods: A Shift = 0700 - 1500; B Shift = 1500 - 2300; C Shift = 2300 - 0700.

Madison Precinct - Aggravated Assault and Self Initiated CAD Counts for the Past Two Weeks

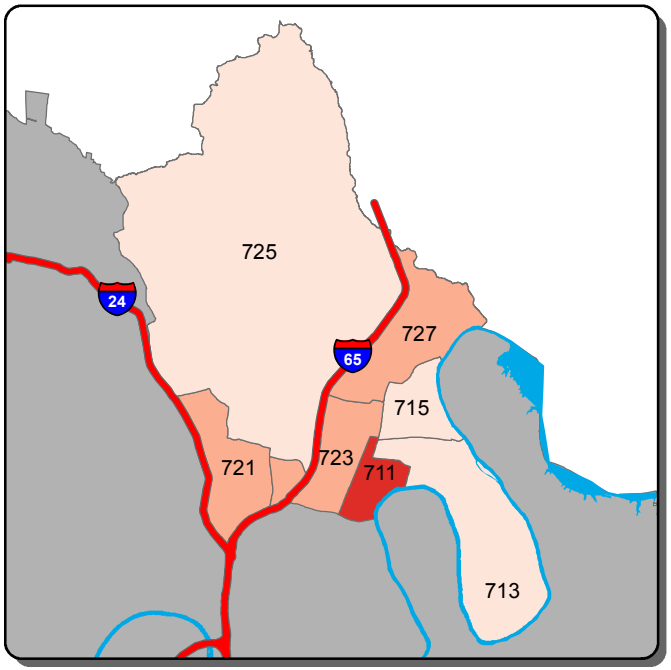

Aggravated Assault - A Shift

0	1	2	3	>3

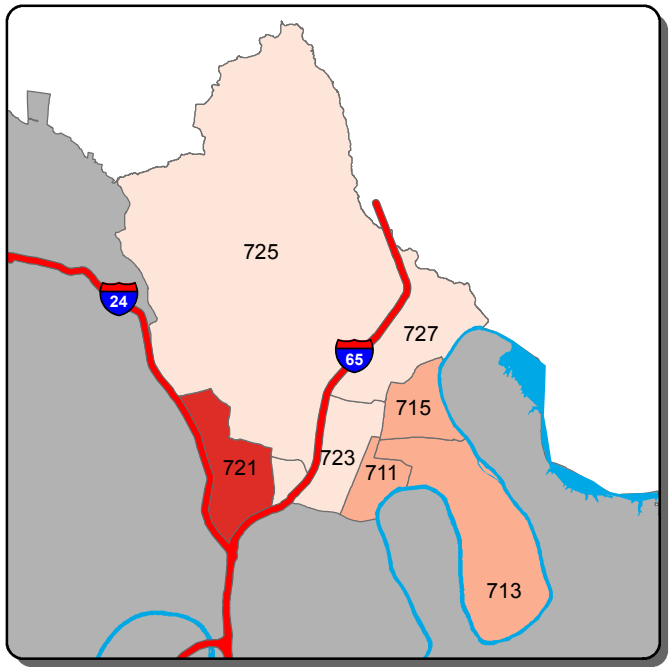

Aggravated Assault - B Shift

0	1	2	3-4	>4

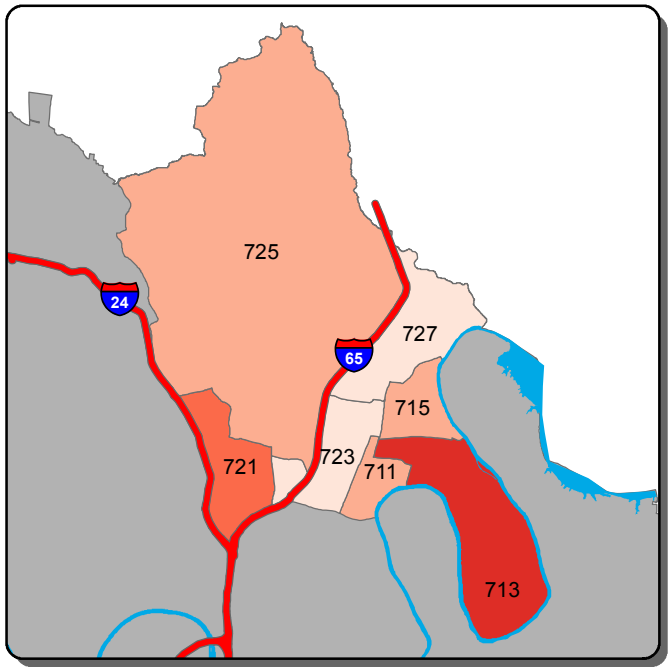

Aggravated Assault - C Shift

0	1	2	3	>3

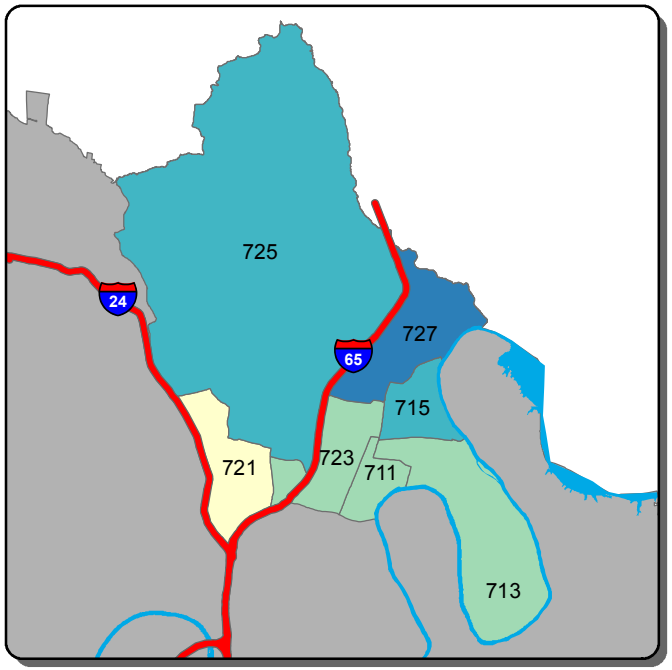

Self Initiated CAD - A Shift

0-22	23-48	49-75	76-101	>101

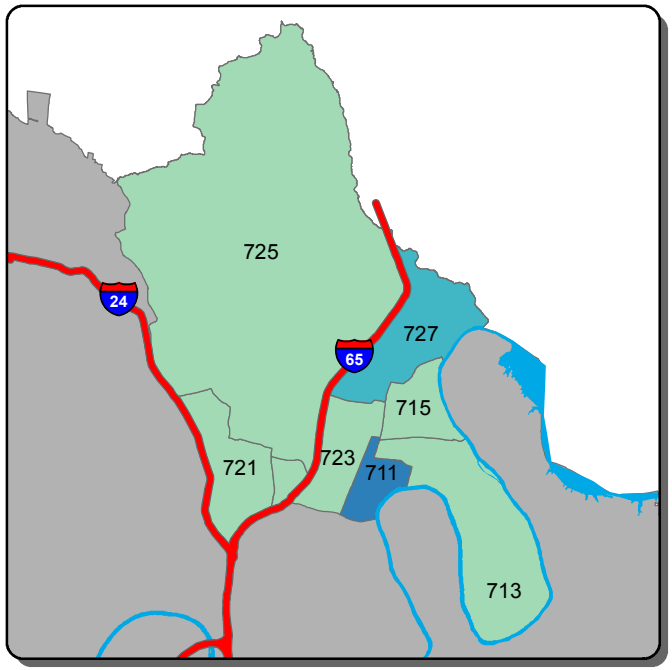

Self Initiated CAD - B Shift

0-25	26-64	65-102	103-140	>140

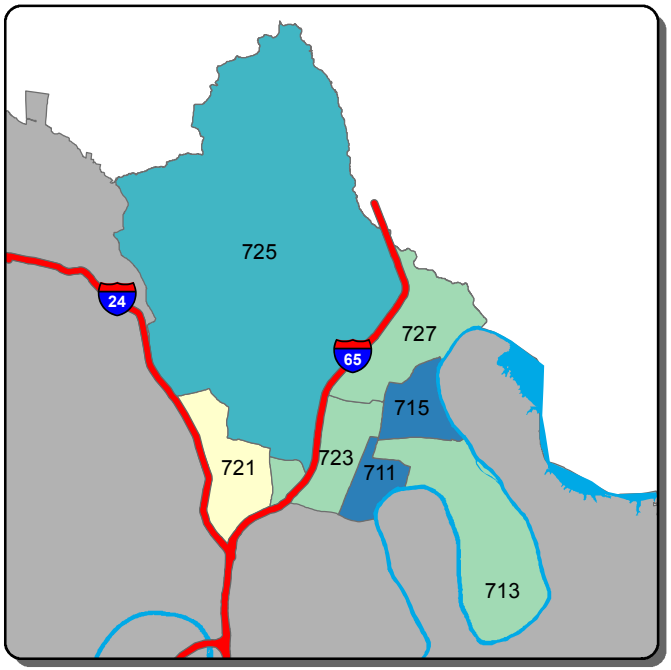

Self Initiated CAD - C Shift

0-42	43-88	89-134	135-180	>180

Information summarized for CompStat week ending 7/13/2019

Sourced from MNPD ARMS on 7/17/2019. Data taken from incident reports using Uniform Crime Reporting definitions and guidelines, based on the date and time when the inicident was reported. 'A, B, and C Shift' refer to the following time periods: A Shift = 0700 - 1500; B Shift = 1500 - 2300; C Shift = 2300 - 0700.

Midtown Hills Precinct - Burglary and Theft from Vehicle Counts for the Past Two Weeks

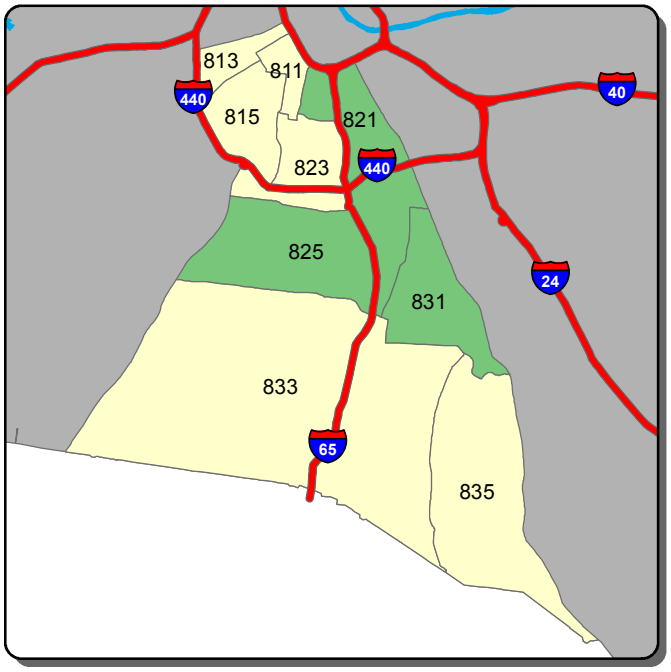

Burglary - A Shift

0-1 | 2 | 3 | >3

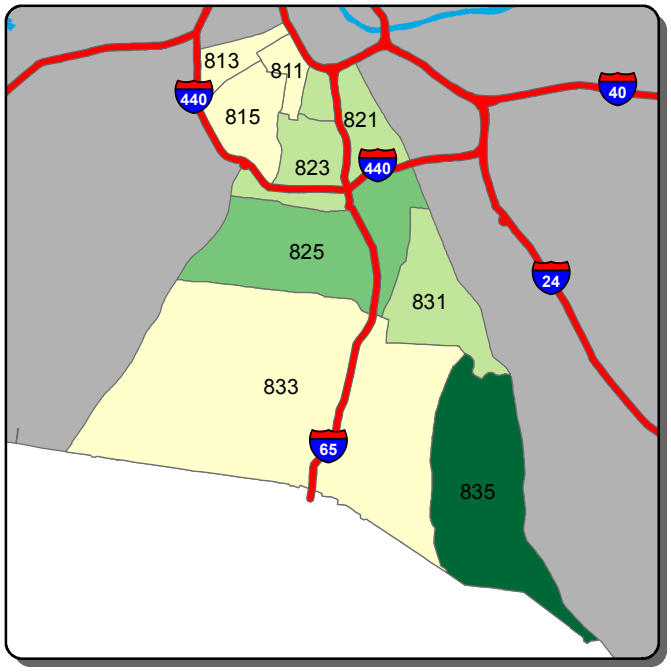

Burglary - B Shift

0 | 1 | 2-3 | 4-5 | >5

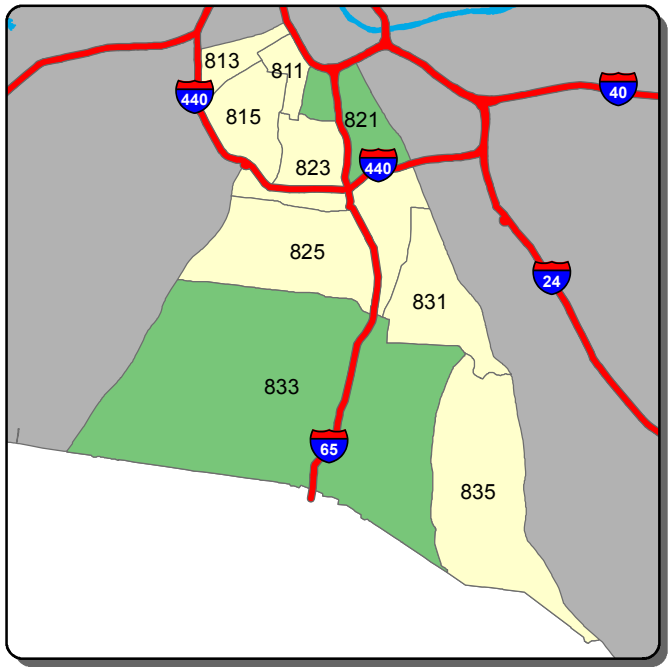

Burglary - C Shift

0 | 1 | >1

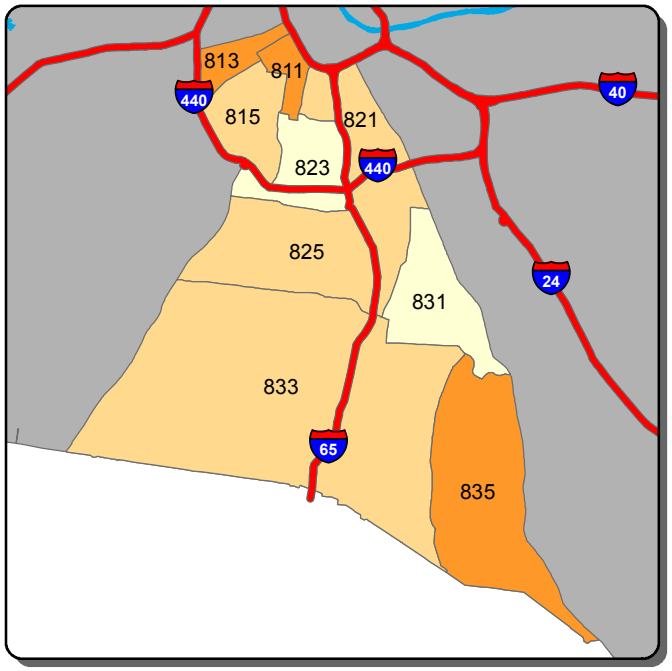

Theft from Vehicle - A Shift

0-2 | 3-4 | 5-6 | 7 | >7

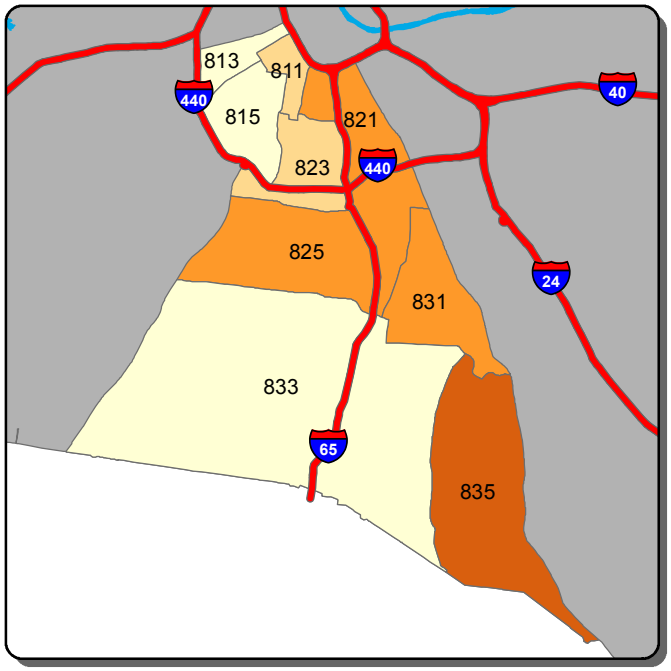

Theft from Vehicle - B Shift

0 | 1-2 | 3-4 | 5-7 | >7

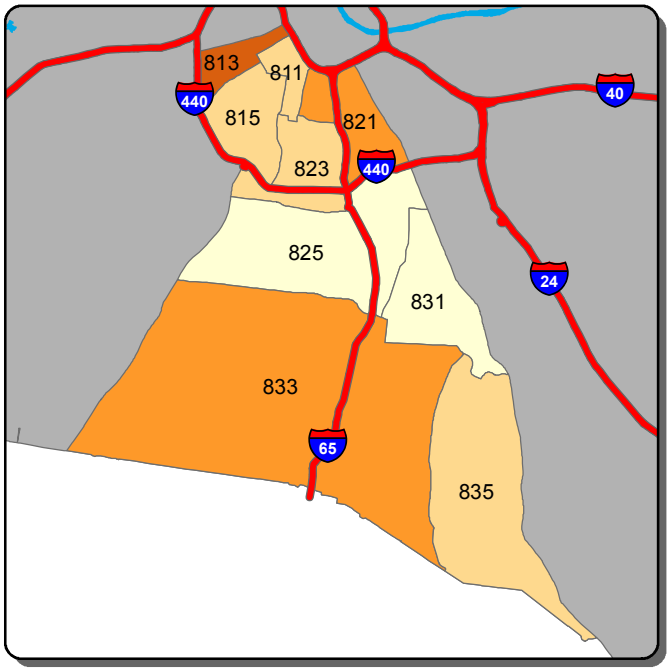

Theft from Vehicle - C Shift

0 | 1 | 2 | 3 | >3

Information summarized for CompStat week ending 7/13/2019

Sourced from MNPD ARMS on 7/17/2019. Data taken from incident reports using Uniform Crime Reporting definitions and guidelines, based on the date and time when the inicident was reported. 'A, B, and C Shift' refer to the following time periods: A Shift = 0700 - 1500; B Shift = 1500 - 2300; C Shift = 2300 - 0700.

Midtown Hills Precinct - Aggravated Assault and Self Initiated CAD Counts for the Past Two Weeks

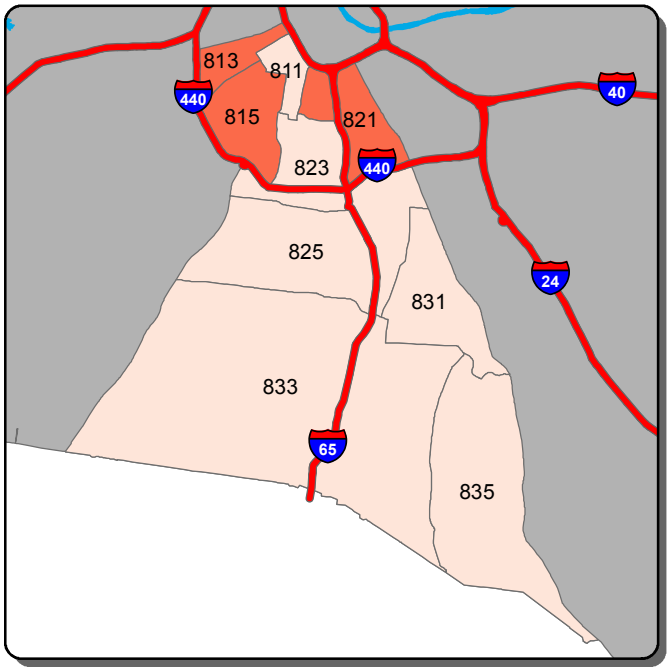

Aggravated Assault - A Shift

0 | 1 | >1

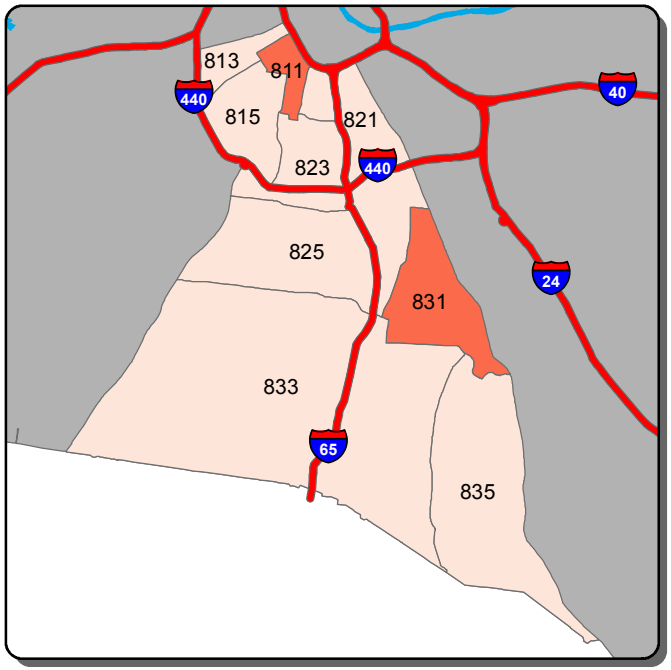

Aggravated Assault - B Shift

0 | 1 | >1

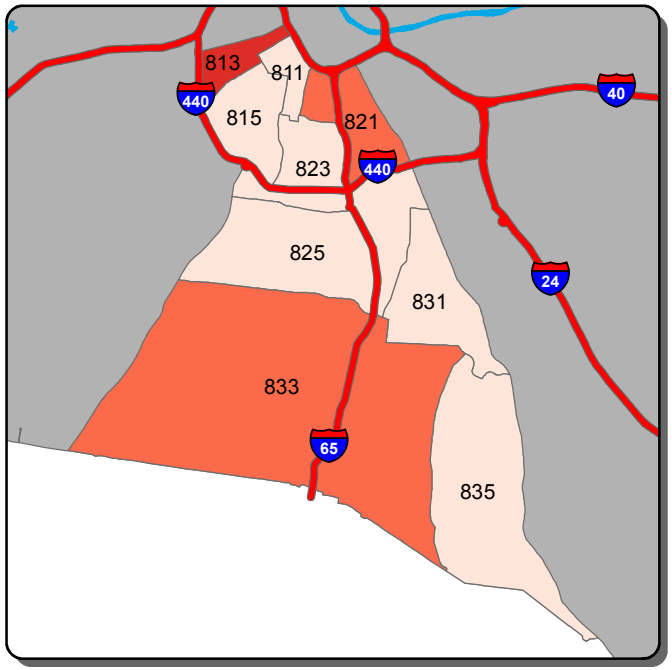

Aggravated Assault - C Shift

0 | 1 | 2 | >2

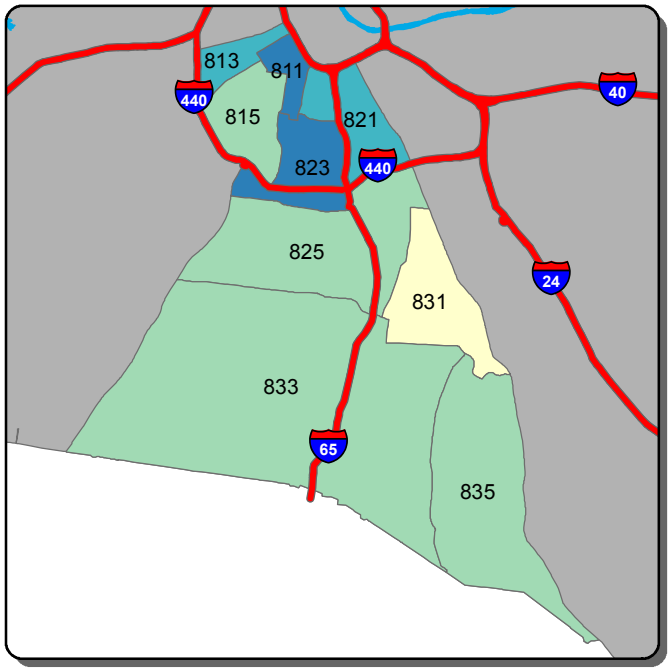

Self Initiated CAD - A Shift

0-37 | 38-70 | 71-104 | 105-138 | >138

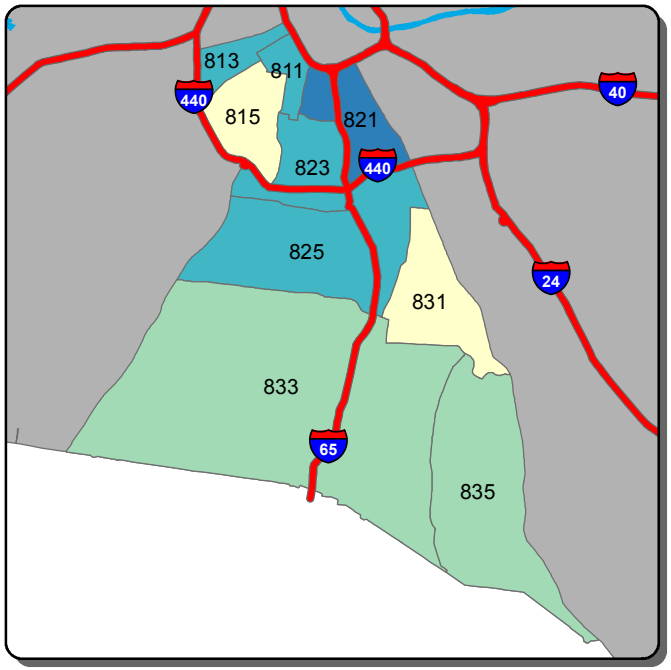

Self Initiated CAD - B Shift

0-41 | 42-66 | 67-91 | 92-116 | >116

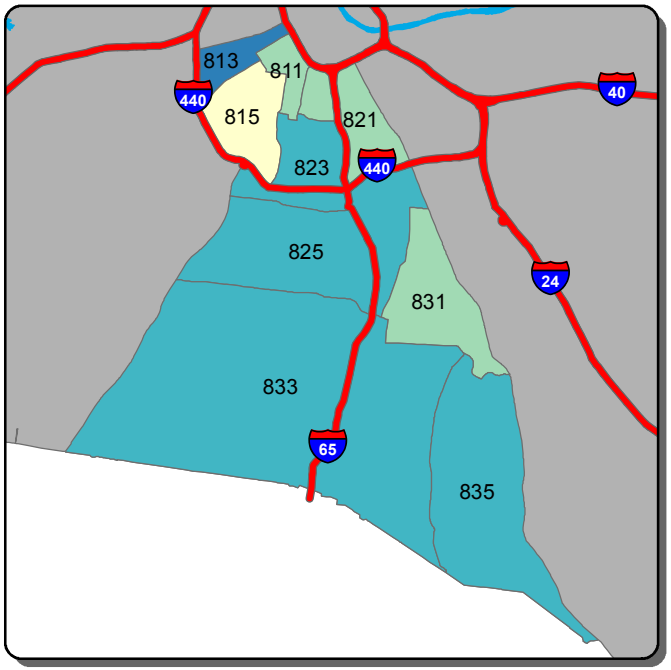

Self Initiated CAD - C Shift

0-90 | 91-145 | 146-201 | 202-256 | >256

Information summarized for CompStat week ending 7/13/2019

Sourced from MNPD ARMS on 7/17/2019. Data taken from incident reports using Uniform Crime Reporting definitions and guidelines, based on the date and time when the inicident was reported. 'A, B, and C Shift' refer to the following time periods: A Shift = 0700 - 1500; B Shift = 1500 - 2300; C Shift = 2300 - 0700.