CompStat Weekly Analysis

CompStat Weekly Analysis is provided by the Metropolitan Nashville Police Department Crime Analysis Section. This report is intended to be a management and planning tool and does not reflect the official UCR counts for the department.

"In any moment of decision, the best thing you can do is the right thing, the next best thing is the wrong thing, and the worst thing you can do is nothing."
- Theodore Roosevelt

Begin Date:	08/25/2019
End Date:	08/31/2019
Week:	35

Table of Contents

Incidents Section **1**
Rolling Two Week Analysis 2
Rolling Weekly Year-to-Year Analysis 3
Rolling Eight Week Analysis 4
Rolling Four Week Year-to-Year Analysis 5
Rolling Sixteen Week Analysis 6
Rolling Eight Week Year-to-Year 7
Year-to-Date Analysis 8
Rolling Twenty-Four Month 9
2 Week, 8 Week, 16 Week, YTD, and 24 Month Summary 10
Incident and Efficiency Report Summary* 11
UCR Incident Charts* 30
UCR Incidents - Annual Totals 39
UCR Incidents - YTD Comparisons: All Incidents 40
UCR Incidents - YTD Comparison Charts* 41
UCR Incidents - Calendar Year to Calendar Year Comparison 50
UCR Incidents - Annual Comparison Charts* 51
UCR Incidents - YTD Comparisons* 60
YTD Homicide Report 69
Year-to-Year Weekly Chart* 70

Arrests Section **79**
Physical and Citation Arrests - Adult 80
Arrests: Part I, Weapons Law, Drug-Related, DUI, and All Other 89
Outstanding Warrants: Served 91
Outstanding Warrants: Attempts / Served 92
Crooks With Guns / School Zone Report 97

Juvenile Section **98**
Juvenile Arrests 99
Juvenile Victims - Rolling Two Week Analysis 100
Juvenile Victims - Rolling Eight Week Analysis 101
Juvenile Victims - Year-to-Date Analysis 102
Juvenile Victims 103

Efficiencies Section **104**
Self-Initiated CAD 105
Dispatched Calls for Service 106
Vehicle Stop Analysis (Form 252) 107
Field Interview Report (Form 114) 108
Efficiency Charts* 109

High Crime Intersections and Hot Addresses Section **118**
High Crime Street Intersections* 119
County High Crime Street Intersections - Arrests 128
Hot Addresses* 129

Other Reports **138**
APR Data 139
Case Preparation Division - Case File Inventory 140
Court Attendance - 310s Issued by Month 141
Percentage of Incident Reports Included in CompStat Analysis 142

Map Section **143**
YTD Gunshot Victims - Countywide 144
Gunshot Victims - Countywide (Homicides and Injuries) 145
Gunshot Victims (Homicides, Injuries, and Property Damage) 146
YTD Gunshot Victims** 147
UCR Incident and Self-Initiated CAD Zone Maps** 155

* - Set of countywide and precinct reports
** - Set of precinct reports

Incidents Section

CompStat Weekly Analysis is provided by the Metropolitan Nashville Police Department Crime Analysis Section. This report is intended to be a management and planning tool and does not reflect the official UCR counts for the department.

"In any moment of decision, the best thing you can do is the right thing, the next best thing is the wrong thing, and the worst thing you can do is nothing."
- Theodore Roosevelt

Begin Date: 08/25/2019
End Date: 08/31/2019
Week: 35

Rolling Two Week Analysis

METROPOLITAN POLICE DEPARTMENT
of Nashville and Davidson County

Aggregated by precinct (incident location). Based on date when each incident was reported.

		Homicide	Rape	Commercial Robbery	Street Robbery	Total Robbery	Aggravated Assault	Commercial Burglary	Residential Burglary	Total Burglary	Larceny	Auto Theft	Violent Offenses	Property Offenses	Part I Offenses
West	Prior Week	0	1	0	0	0	5	5	6	11	48	6	6	65	71
	CompStat Week	0	1	1	0	1	2	1	2	3	49	6	4	58	62
	% Change	0.0 %	0.0 %	Infinity	0.0 %	Infinity	-60.0 %	-80.0 %	-66.7 %	-72.7 %	2.1 %	0.0 %	-33.3 %	-10.8 %	-12.7 %
East	Prior Week	0	1	0	3	3	6	1	5	6	41	2	10	49	59
	CompStat Week	0	1	1	2	3	10	1	9	10	28	3	14	41	55
	% Change	0.0 %	0.0 %	Infinity	-33.3 %	0.0 %	66.7 %	0.0 %	80.0 %	66.7 %	-31.7 %	50.0 %	40.0 %	-16.3 %	-6.8 %
South	Prior Week	0	1	1	6	7	23	4	10	14	71	9	31	94	125
	CompStat Week	1	1	1	13	14	18	4	8	12	92	10	34	114	148
	% Change	Infinity	0.0 %	0.0 %	116.7 %	100.0 %	-21.7 %	0.0 %	-20.0 %	-14.3 %	29.6 %	11.1 %	9.7 %	21.3 %	18.4 %
Central	Prior Week	0	2	0	0	0	6	0	1	1	52	4	8	57	65
	CompStat Week	0	1	0	0	0	5	2	1	3	45	3	6	51	57
	% Change	0.0 %	-50.0 %	0.0 %	0.0 %	0.0 %	-16.7 %	Infinity	0.0 %	200.0 %	-13.5 %	-25.0 %	-25.0 %	-10.5 %	-12.3 %
Hermitage	Prior Week	0	9	0	3	3	21	1	11	12	74	10	33	96	129
	CompStat Week	0	1	0	3	3	12	3	5	8	74	7	16	89	105
	% Change	0.0 %	-88.9 %	0.0 %	0.0 %	0.0 %	-42.9 %	200.0 %	-54.5 %	-33.3 %	0.0 %	-30.0 %	-51.5 %	-7.3 %	-18.6 %
North	Prior Week	0	3	0	9	9	13	2	4	6	57	4	25	67	92
	CompStat Week	0	2	0	3	3	11	3	11	14	40	8	16	62	78
	% Change	0.0 %	-33.3 %	0.0 %	-66.7 %	-66.7 %	-15.4 %	50.0 %	175.0 %	133.3 %	-29.8 %	100.0 %	-36.0 %	-7.5 %	-15.2 %
Madison	Prior Week	0	2	0	2	2	7	2	4	6	45	8	11	59	70
	CompStat Week	0	1	0	2	2	17	0	7	7	34	5	20	46	66
	% Change	0.0 %	-50.0 %	0.0 %	0.0 %	0.0 %	142.9 %	-100.0 %	75.0 %	16.7 %	-24.4 %	-37.5 %	81.8 %	-22.0 %	-5.7 %
Midtown Hills	Prior Week	0	1	0	3	3	4	1	4	5	92	11	8	108	116
	CompStat Week	0	1	1	6	7	5	5	3	8	73	9	13	90	103
	% Change	0.0 %	0.0 %	Infinity	100.0 %	133.3 %	25.0 %	400.0 %	-25.0 %	60.0 %	-20.7 %	-18.2 %	62.5 %	-16.7 %	-11.2 %
Not Validated	Prior Week	0	0	0	0	0	0	0	0	0	0	0	0	0	0
	CompStat Week	0	0	0	0	0	0	0	0	0	4	1	0	5	5
	% Change	0.0 %	0.0 %	0.0 %	0.0 %	0.0 %	0.0 %	0.0 %	0.0 %	0.0 %	Infinity	Infinity	0.0 %	Infinity	Infinity
County	Prior Week	0	20	1	26	27	85	16	45	61	480	54	132	595	727
	CompStat Week	1	9	4	29	33	80	19	46	65	439	52	123	556	679
	% Change	Infinity	-55.0 %	300.0 %	11.5 %	22.2 %	-5.9 %	18.8 %	2.2 %	6.6 %	-8.5 %	-3.7 %	-6.8 %	-6.6 %	-6.6 %

Prior Week	**Begin Date**	08/18/2019	**End Date**	08/24/2019
CompStat Week	**Begin Date**	08/25/2019	**End Date**	08/31/2019

Sourced from MNPD ARMS on 9/4/2019 9:03:12 AM. The figures above were sourced from incident reports using Uniform Crime Reporting definitions and reporting guidelines, based on the date when the crime was reported. This report is intended to be a management and planning tool and does not reflect the official UCR counts for the department. Incidents where a location is unknown or unspecified are included in the countywide totals. 'Unknown' refers to records in which the address is listed as 'Unknown' on the incident report. 'Not Validated' refers to records that were entered in with an invalid addresses.

Rolling Weekly Year-to-Year Analysis

METROPOLITAN POLICE DEPARTMENT
of Nashville and Davidson County

Aggregated by precinct (incident location). Based on date when each incident was reported.

		Homicide	Rape	Commercial Robbery	Street Robbery	Total Robbery	Aggravated Assault	Commercial Burglary	Residential Burglary	Total Burglary	Larceny	Auto Theft	Violent Offenses	Property Offenses	Part I Offenses
West	Prior Year	0	1	0	1	1	5	2	6	8	63	12	7	83	90
	Last Week	0	1	1	0	1	2	1	2	3	49	6	4	58	62
	% Change	0.0 %	0.0 %	Infinity	-100.0 %	0.0 %	-60.0 %	-50.0 %	-66.7 %	-62.5 %	-22.2 %	-50.0 %	-42.9 %	-30.1 %	-31.1 %
East	Prior Year	0	0	0	7	7	6	6	14	20	58	4	13	82	95
	Last Week	0	1	1	2	3	10	1	9	10	28	3	14	41	55
	% Change	0.0 %	Infinity	Infinity	-71.4 %	-57.1 %	66.7 %	-83.3 %	-35.7 %	-50.0 %	-51.7 %	-25.0 %	7.7 %	-50.0 %	-42.1 %
South	Prior Year	0	1	1	8	9	17	8	14	22	74	11	27	107	134
	Last Week	1	1	1	13	14	18	4	8	12	92	10	34	114	148
	% Change	Infinity	0.0 %	0.0 %	62.5 %	55.6 %	5.9 %	-50.0 %	-42.9 %	-45.5 %	24.3 %	-9.1 %	25.9 %	6.5 %	10.4 %
Central	Prior Year	0	1	0	3	3	7	0	1	1	43	4	11	48	59
	Last Week	0	1	0	0	0	5	2	1	3	45	3	6	51	57
	% Change	0.0 %	0.0 %	0.0 %	-100.0 %	-100.0 %	-28.6 %	Infinity	0.0 %	200.0 %	4.7 %	-25.0 %	-45.5 %	6.3 %	-3.4 %
Hermitage	Prior Year	0	1	0	3	3	13	2	15	17	89	13	17	119	136
	Last Week	0	1	0	3	3	12	3	5	8	74	7	16	89	105
	% Change	0.0 %	0.0 %	0.0 %	0.0 %	0.0 %	-7.7 %	50.0 %	-66.7 %	-52.9 %	-16.9 %	-46.2 %	-5.9 %	-25.2 %	-22.8 %
North	Prior Year	1	1	1	6	7	26	1	4	5	61	13	35	79	114
	Last Week	0	2	0	3	3	11	3	11	14	40	8	16	62	78
	% Change	-100.0 %	100.0 %	-100.0 %	-50.0 %	-57.1 %	-57.7 %	200.0 %	175.0 %	180.0 %	-34.4 %	-38.5 %	-54.3 %	-21.5 %	-31.6 %
Madison	Prior Year	0	2	0	2	2	13	0	6	6	50	3	17	59	76
	Last Week	0	1	0	2	2	17	0	7	7	34	5	20	46	66
	% Change	0.0 %	-50.0 %	0.0 %	0.0 %	0.0 %	30.8 %	0.0 %	16.7 %	16.7 %	-32.0 %	66.7 %	17.6 %	-22.0 %	-13.2 %
Midtown Hills	Prior Year	0	1	0	4	4	12	5	9	14	56	9	17	79	96
	Last Week	0	1	1	6	7	5	5	3	8	73	9	13	90	103
	% Change	0.0 %	0.0 %	Infinity	50.0 %	75.0 %	-58.3 %	0.0 %	-66.7 %	-42.9 %	30.4 %	0.0 %	-23.5 %	13.9 %	7.3 %
Not Validated	Prior Year	0	0	0	0	0	0	0	0	0	0	0	0	0	0
	Last Week	0	0	0	0	0	0	0	0	0	4	1	0	5	5
	% Change	0.0 %	0.0 %	0.0 %	0.0 %	0.0 %	0.0 %	0.0 %	0.0 %	0.0 %	Infinity	Infinity	0.0 %	Infinity	Infinity
County	Prior Year	1	8	2	34	36	99	24	69	93	494	69	144	656	800
	Last Week	1	9	4	29	33	80	19	46	65	439	52	123	556	679
	% Change	0.0 %	12.5 %	100.0 %	-14.7 %	-8.3 %	-19.2 %	-20.8 %	-33.3 %	-30.1 %	-11.1 %	-24.6 %	-14.6 %	-15.2 %	-15.1 %

Prior Year	**Begin Date**	08/26/2018	**End Date**	09/01/2018
Last Week	**Begin Date**	08/25/2019	**End Date**	08/31/2019

Sourced from MNPD ARMS on 9/4/2019 9:03:12 AM. The figures above were sourced from incident reports using Uniform Crime Reporting definitions and reporting guidelines, based on the date when the crime was reported. This report is intended to be a management and planning tool and does not reflect the official UCR counts for the department. Incidents where a location is unknown or unspecified are included in the countywide totals. 'Unknown' refers to records in which the address is listed as 'Unknown' on the incident report. 'Not Validated' refers to records that were entered in with an invalid addresses.

Rolling Eight Week Analysis

METROPOLITAN POLICE DEPARTMENT
of Nashville and Davidson County

Aggregated by precinct (incident location). Based on date when each incident was reported.

		Homicide	Rape	Commercial Robbery	Street Robbery	Total Robbery	Aggravated Assault	Commercial Burglary	Residential Burglary	Total Burglary	Larceny	Auto Theft	Violent Offenses	Property Offenses	Part I Offenses
West	Prior 4 Weeks	0	4	2	6	8	27	17	13	30	238	31	39	299	338
	Last 4 Weeks	0	3	3	3	6	23	14	19	33	206	19	32	258	290
	% Change	0.0 %	-25.0 %	50.0 %	-50.0 %	-25.0 %	-14.8 %	-17.6 %	46.2 %	10.0 %	-13.4 %	-38.7 %	-17.9 %	-13.7 %	-14.2 %
East	Prior 4 Weeks	0	4	0	9	9	46	12	25	37	167	20	59	224	283
	Last 4 Weeks	1	2	1	12	13	37	4	26	30	142	18	53	190	243
	% Change	Infinity	-50.0 %	Infinity	33.3 %	44.4 %	-19.6 %	-66.7 %	4.0 %	-18.9 %	-15.0 %	-10.0 %	-10.2 %	-15.2 %	-14.1 %
South	Prior 4 Weeks	1	7	7	49	56	85	21	30	51	319	40	149	410	559
	Last 4 Weeks	1	7	4	33	37	81	16	32	48	327	43	126	418	544
	% Change	0.0 %	0.0 %	-42.9 %	-32.7 %	-33.9 %	-4.7 %	-23.8 %	6.7 %	-5.9 %	2.5 %	7.5 %	-15.4 %	2.0 %	-2.7 %
Central	Prior 4 Weeks	0	7	0	8	8	22	2	0	2	174	12	37	188	225
	Last 4 Weeks	0	4	0	6	6	17	4	4	8	191	11	27	210	237
	% Change	0.0 %	-42.9 %	0.0 %	-25.0 %	-25.0 %	-22.7 %	100.0 %	Infinity	300.0 %	9.8 %	-8.3 %	-27.0 %	11.7 %	5.3 %
Hermitage	Prior 4 Weeks	1	12	3	26	29	75	12	24	36	350	58	117	444	561
	Last 4 Weeks	0	15	0	15	15	69	10	27	37	309	29	99	375	474
	% Change	-100.0 %	25.0 %	-100.0 %	-42.3 %	-48.3 %	-8.0 %	-16.7 %	12.5 %	2.8 %	-11.7 %	-50.0 %	-15.4 %	-15.5 %	-15.5 %
North	Prior 4 Weeks	5	5	2	23	25	106	15	22	37	193	26	141	256	397
	Last 4 Weeks	1	5	0	21	21	50	9	26	35	178	27	77	240	317
	% Change	-80.0 %	0.0 %	-100.0 %	-8.7 %	-16.0 %	-52.8 %	-40.0 %	18.2 %	-5.4 %	-7.8 %	3.8 %	-45.4 %	-6.3 %	-20.2 %
Madison	Prior 4 Weeks	0	3	3	15	18	58	12	26	38	167	21	79	226	305
	Last 4 Weeks	0	8	0	8	8	41	6	32	38	149	22	57	209	266
	% Change	0.0 %	166.7 %	-100.0 %	-46.7 %	-55.6 %	-29.3 %	-50.0 %	23.1 %	0.0 %	-10.8 %	4.8 %	-27.8 %	-7.5 %	-12.8 %
Midtown Hills	Prior 4 Weeks	1	3	3	22	25	50	20	31	51	284	27	79	362	441
	Last 4 Weeks	1	4	1	14	15	23	9	14	23	307	35	43	365	408
	% Change	0.0 %	33.3 %	-66.7 %	-36.4 %	-40.0 %	-54.0 %	-55.0 %	-54.8 %	-54.9 %	8.1 %	29.6 %	-45.6 %	0.8 %	-7.5 %
Not Validated	Prior 4 Weeks	0	0	0	0	0	0	0	1	1	1	0	0	2	2
	Last 4 Weeks	0	0	0	0	0	0	0	0	0	4	1	0	5	5
	% Change	0.0 %	0.0 %	0.0 %	0.0 %	0.0 %	0.0 %	0.0 %	-100.0 %	-100.0 %	300.0 %	Infinity	0.0 %	150.0 %	150.0 %
County	Prior 4 Weeks	8	45	20	158	178	469	111	172	283	1,893	235	700	2,411	3,111
	Last 4 Weeks	4	48	9	112	121	341	72	180	252	1,813	205	514	2,270	2,784
	% Change	-50.0 %	6.7 %	-55.0 %	-29.1 %	-32.0 %	-27.3 %	-35.1 %	4.7 %	-11.0 %	-4.2 %	-12.8 %	-26.6 %	-5.8 %	-10.5 %

Prior 4 Weeks	**Begin Date**	07/07/2019	**End Date**	08/03/2019
Last 4 Weeks	**Begin Date**	08/04/2019	**End Date**	08/31/2019

Sourced from MNPD ARMS on 9/4/2019 9:03:12 AM. The figures above were sourced from incident reports using Uniform Crime Reporting definitions and reporting guidelines, based on the date when the crime was reported. This report is intended to be a management and planning tool and does not reflect the official UCR counts for the department. Incidents where a location is unknown or unspecified are included in the countywide totals. 'Unknown' refers to records in which the address is listed as 'Unknown' on the incident report. 'Not Validated' refers to records that were entered in with an invalid addresses.

Rolling Four Week Year-to-Year Analysis

METROPOLITAN POLICE DEPARTMENT
of Nashville and Davidson County

Aggregated by precinct (incident location). Based on date when each incident was reported.

		Homicide	Rape	Commercial Robbery	Street Robbery	Total Robbery	Aggravated Assault	Commercial Burglary	Residential Burglary	Total Burglary	Larceny	Auto Theft	Violent Offenses	Property Offenses	Part I Offenses
West	Prior Year	0	2	4	9	13	16	9	17	26	215	19	31	260	291
	Last 4 Weeks	0	3	3	3	6	23	14	19	33	206	19	32	258	290
	% Change	0.0 %	50.0 %	-25.0 %	-66.7 %	-53.8 %	43.8 %	55.6 %	11.8 %	26.9 %	-4.2 %	0.0 %	3.2 %	-0.8 %	-0.3 %
East	Prior Year	3	0	0	13	13	30	13	56	69	188	21	46	278	324
	Last 4 Weeks	1	2	1	12	13	37	4	26	30	142	18	53	190	243
	% Change	-66.7 %	Infinity	Infinity	-7.7 %	0.0 %	23.3 %	-69.2 %	-53.6 %	-56.5 %	-24.5 %	-14.3 %	15.2 %	-31.7 %	-25.0 %
South	Prior Year	1	7	3	32	35	80	22	35	57	292	40	123	389	512
	Last 4 Weeks	1	7	4	33	37	81	16	32	48	327	43	126	418	544
	% Change	0.0 %	0.0 %	33.3 %	3.1 %	5.7 %	1.3 %	-27.3 %	-8.6 %	-15.8 %	12.0 %	7.5 %	2.4 %	7.5 %	6.3 %
Central	Prior Year	0	3	1	9	10	23	6	3	9	147	19	36	175	211
	Last 4 Weeks	0	4	0	6	6	17	4	4	8	191	11	27	210	237
	% Change	0.0 %	33.3 %	-100.0 %	-33.3 %	-40.0 %	-26.1 %	-33.3 %	33.3 %	-11.1 %	29.9 %	-42.1 %	-25.0 %	20.0 %	12.3 %
Hermitage	Prior Year	0	13	4	20	24	59	17	51	68	320	41	96	429	525
	Last 4 Weeks	0	15	0	15	15	69	10	27	37	309	29	99	375	474
	% Change	0.0 %	15.4 %	-100.0 %	-25.0 %	-37.5 %	16.9 %	-41.2 %	-47.1 %	-45.6 %	-3.4 %	-29.3 %	3.1 %	-12.6 %	-9.7 %
North	Prior Year	2	11	3	21	24	98	9	20	29	208	36	135	273	408
	Last 4 Weeks	1	5	0	21	21	50	9	26	35	178	27	77	240	317
	% Change	-50.0 %	-54.5 %	-100.0 %	0.0 %	-12.5 %	-49.0 %	0.0 %	30.0 %	20.7 %	-14.4 %	-25.0 %	-43.0 %	-12.1 %	-22.3 %
Madison	Prior Year	1	4	1	6	7	59	4	28	32	200	12	71	244	315
	Last 4 Weeks	0	8	0	8	8	41	6	32	38	149	22	57	209	266
	% Change	-100.0 %	100.0 %	-100.0 %	33.3 %	14.3 %	-30.5 %	50.0 %	14.3 %	18.8 %	-25.5 %	83.3 %	-19.7 %	-14.3 %	-15.6 %
Midtown Hills	Prior Year	1	4	3	16	19	29	23	32	55	233	18	53	306	359
	Last 4 Weeks	1	4	1	14	15	23	9	14	23	307	35	43	365	408
	% Change	0.0 %	0.0 %	-66.7 %	-12.5 %	-21.1 %	-20.7 %	-60.9 %	-56.3 %	-58.2 %	31.8 %	94.4 %	-18.9 %	19.3 %	13.6 %
Not Validated	Prior Year	0	0	0	0	0	0	0	0	0	0	0	0	0	0
	Last 4 Weeks	0	0	0	0	0	0	0	0	0	4	1	0	5	5
	% Change	0.0 %	0.0 %	0.0 %	0.0 %	0.0 %	0.0 %	0.0 %	0.0 %	0.0 %	Infinity	Infinity	0.0 %	Infinity	Infinity
County	Prior Year	8	44	19	126	145	394	103	242	345	1,803	206	591	2,354	2,945
	Last 4 Weeks	4	48	9	112	121	341	72	180	252	1,813	205	514	2,270	2,784
	% Change	-50.0 %	9.1 %	-52.6 %	-11.1 %	-16.6 %	-13.5 %	-30.1 %	-25.6 %	-27.0 %	0.6 %	-0.5 %	-13.0 %	-3.6 %	-5.5 %

Prior Year	**Begin Date**	08/05/2018	**End Date**	09/01/2018
Last 4 Weeks	**Begin Date**	08/04/2019	**End Date**	08/31/2019

Sourced from MNPD ARMS on 9/4/2019 9:03:12 AM. The figures above were sourced from incident reports using Uniform Crime Reporting definitions and reporting guidelines, based on the date when the crime was reported. This report is intended to be a management and planning tool and does not reflect the official UCR counts for the department. Incidents where a location is unknown or unspecified are included in the countywide totals. 'Unknown' refers to records in which the address is listed as 'Unknown' on the incident report. 'Not Validated' refers to records that were entered in with an invalid addresses.

Rolling Sixteen Week Analysis

METROPOLITAN POLICE DEPARTMENT
of Nashville and Davidson County

Aggregated by precinct (incident location). Based on date when each incident was reported.

		Homicide	Rape	Commercial Robbery	Street Robbery	Total Robbery	Aggravated Assault	Commercial Burglary	Residential Burglary	Total Burglary	Larceny	Auto Theft	Violent Offenses	Property Offenses	Part I Offenses
West	Prior 8 Weeks	1	5	7	13	20	62	25	57	82	435	65	88	582	670
	Last 8 Weeks	0	7	5	9	14	50	31	32	63	444	50	71	557	628
	% Change	-100.0 %	40.0 %	-28.6 %	-30.8 %	-30.0 %	-19.4 %	24.0 %	-43.9 %	-23.2 %	2.1 %	-23.1 %	-19.3 %	-4.3 %	-6.3 %
East	Prior 8 Weeks	1	5	1	22	23	107	8	43	51	351	40	136	442	578
	Last 8 Weeks	1	6	1	21	22	83	16	51	67	309	38	112	414	526
	% Change	0.0 %	20.0 %	0.0 %	-4.5 %	-4.3 %	-22.4 %	100.0 %	18.6 %	31.4 %	-12.0 %	-5.0 %	-17.6 %	-6.3 %	-9.0 %
South	Prior 8 Weeks	4	19	19	69	88	186	29	81	110	613	75	297	798	1,095
	Last 8 Weeks	2	14	11	82	93	166	37	62	99	646	83	275	828	1,103
	% Change	-50.0 %	-26.3 %	-42.1 %	18.8 %	5.7 %	-10.8 %	27.6 %	-23.5 %	-10.0 %	5.4 %	10.7 %	-7.4 %	3.8 %	0.7 %
Central	Prior 8 Weeks	2	4	0	20	20	53	17	7	24	374	14	79	412	491
	Last 8 Weeks	0	11	0	14	14	39	6	4	10	365	23	64	398	462
	% Change	-100.0 %	175.0 %	0.0 %	-30.0 %	-30.0 %	-26.4 %	-64.7 %	-42.9 %	-58.3 %	-2.4 %	64.3 %	-19.0 %	-3.4 %	-5.9 %
Hermitage	Prior 8 Weeks	3	15	18	46	64	130	17	58	75	682	68	212	825	1,037
	Last 8 Weeks	1	27	3	41	44	144	22	51	73	659	87	216	819	1,035
	% Change	-66.7 %	80.0 %	-83.3 %	-10.9 %	-31.3 %	10.8 %	29.4 %	-12.1 %	-2.7 %	-3.4 %	27.9 %	1.9 %	-0.7 %	-0.2 %
North	Prior 8 Weeks	2	11	7	37	44	190	28	72	100	369	64	247	533	780
	Last 8 Weeks	6	10	2	44	46	156	24	48	72	371	53	218	496	714
	% Change	200.0 %	-9.1 %	-71.4 %	18.9 %	4.5 %	-17.9 %	-14.3 %	-33.3 %	-28.0 %	0.5 %	-17.2 %	-11.7 %	-6.9 %	-8.5 %
Madison	Prior 8 Weeks	0	11	1	25	26	117	13	48	61	310	31	154	402	556
	Last 8 Weeks	0	11	3	23	26	99	18	58	76	316	43	136	435	571
	% Change	0.0 %	0.0 %	200.0 %	-8.0 %	0.0 %	-15.4 %	38.5 %	20.8 %	24.6 %	1.9 %	38.7 %	-11.7 %	8.2 %	2.7 %
Midtown Hills	Prior 8 Weeks	0	5	6	32	38	63	39	46	85	512	64	106	661	767
	Last 8 Weeks	2	7	4	36	40	73	29	45	74	591	62	122	727	849
	% Change	Infinity	40.0 %	-33.3 %	12.5 %	5.3 %	15.9 %	-25.6 %	-2.2 %	-12.9 %	15.4 %	-3.1 %	15.1 %	10.0 %	10.7 %
Not Validated	Prior 8 Weeks	0	0	0	0	0	1	0	0	0	1	0	1	1	2
	Last 8 Weeks	0	0	0	0	0	0	0	1	1	5	1	0	7	7
	% Change	0.0 %	0.0 %	0.0 %	0.0 %	0.0 %	-100.0 %	0.0 %	Infinity	Infinity	400.0 %	Infinity	-100.0 %	600.0 %	250.0 %
County	Prior 8 Weeks	13	75	59	264	323	909	176	412	588	3,647	421	1,320	4,656	5,976
	Last 8 Weeks	12	93	29	270	299	810	183	352	535	3,706	440	1,214	4,681	5,895
	% Change	-7.7 %	24.0 %	-50.8 %	2.3 %	-7.4 %	-10.9 %	4.0 %	-14.6 %	-9.0 %	1.6 %	4.5 %	-8.0 %	0.5 %	-1.4 %

Prior 8 Weeks	**Begin Date**	05/12/2019	**End Date**	07/06/2019
Last 8 Weeks	**Begin Date**	07/07/2019	**End Date**	08/31/2019

Sourced from MNPD ARMS on 9/4/2019 9:03:13 AM. The figures above were sourced from incident reports using Uniform Crime Reporting definitions and reporting guidelines, based on the date when the crime was reported. This report is intended to be a management and planning tool and does not reflect the official UCR counts for the department. Incidents where a location is unknown or unspecified are included in the countywide totals. 'Unknown' refers to records in which the address is listed as 'Unknown' on the incident report. 'Not Validated' refers to records that were entered in with an invalid addresses.

Rolling Eight Week Year-to-Year Analysis

METROPOLITAN POLICE DEPARTMENT
of Nashville and Davidson County

Aggregated by precinct (incident location). Based on date when each incident was reported.

		Homicide	Rape	Commercial Robbery	Street Robbery	Total Robbery	Aggravated Assault	Commercial Burglary	Residential Burglary	Total Burglary	Larceny	Auto Theft	Violent Offenses	Property Offenses	Part I Offenses
West	Prior Year	1	4	7	20	27	42	22	28	50	472	43	74	565	639
	Last 8 Weeks	0	7	5	9	14	50	31	32	63	444	50	71	557	628
	% Change	-100.0 %	75.0 %	-28.6 %	-55.0 %	-48.1 %	19.0 %	40.9 %	14.3 %	26.0 %	-5.9 %	16.3 %	-4.1 %	-1.4 %	-1.7 %
East	Prior Year	6	9	1	29	30	71	19	86	105	411	45	116	561	677
	Last 8 Weeks	1	6	1	21	22	83	16	51	67	309	38	112	414	526
	% Change	-83.3 %	-33.3 %	0.0 %	-27.6 %	-26.7 %	16.9 %	-15.8 %	-40.7 %	-36.2 %	-24.8 %	-15.6 %	-3.4 %	-26.2 %	-22.3 %
South	Prior Year	1	15	8	66	74	191	58	73	131	627	89	281	847	1,128
	Last 8 Weeks	2	14	11	82	93	166	37	62	99	646	83	275	828	1,103
	% Change	100.0 %	-6.7 %	37.5 %	24.2 %	25.7 %	-13.1 %	-36.2 %	-15.1 %	-24.4 %	3.0 %	-6.7 %	-2.1 %	-2.2 %	-2.2 %
Central	Prior Year	0	5	2	19	21	39	11	5	16	301	28	65	345	410
	Last 8 Weeks	0	11	0	14	14	39	6	4	10	365	23	64	398	462
	% Change	0.0 %	120.0 %	-100.0 %	-26.3 %	-33.3 %	0.0 %	-45.5 %	-20.0 %	-37.5 %	21.3 %	-17.9 %	-1.5 %	15.4 %	12.7 %
Hermitage	Prior Year	0	26	8	51	59	125	39	90	129	630	71	210	830	1,040
	Last 8 Weeks	1	27	3	41	44	144	22	51	73	659	87	216	819	1,035
	% Change	Infinity	3.8 %	-62.5 %	-19.6 %	-25.4 %	15.2 %	-43.6 %	-43.3 %	-43.4 %	4.6 %	22.5 %	2.9 %	-1.3 %	-0.5 %
North	Prior Year	5	23	4	42	46	196	21	39	60	429	65	270	554	824
	Last 8 Weeks	6	10	2	44	46	156	24	48	72	371	53	218	496	714
	% Change	20.0 %	-56.5 %	-50.0 %	4.8 %	0.0 %	-20.4 %	14.3 %	23.1 %	20.0 %	-13.5 %	-18.5 %	-19.3 %	-10.5 %	-13.3 %
Madison	Prior Year	2	6	3	21	24	102	17	45	62	388	46	134	496	630
	Last 8 Weeks	0	11	3	23	26	99	18	58	76	316	43	136	435	571
	% Change	-100.0 %	83.3 %	0.0 %	9.5 %	8.3 %	-2.9 %	5.9 %	28.9 %	22.6 %	-18.6 %	-6.5 %	1.5 %	-12.3 %	-9.4 %
Midtown Hills	Prior Year	1	8	11	28	39	55	41	62	103	500	48	103	651	754
	Last 8 Weeks	2	7	4	36	40	73	29	45	74	591	62	122	727	849
	% Change	100.0 %	-12.5 %	-63.6 %	28.6 %	2.6 %	32.7 %	-29.3 %	-27.4 %	-28.2 %	18.2 %	29.2 %	18.4 %	11.7 %	12.6 %
Not Validated	Prior Year	0	0	0	0	0	0	0	0	0	0	0	0	0	0
	Last 8 Weeks	0	0	0	0	0	0	0	1	1	5	1	0	7	7
	% Change	0.0 %	0.0 %	0.0 %	0.0 %	0.0 %	0.0 %	0.0 %	Infinity	Infinity	Infinity	Infinity	0.0 %	Infinity	Infinity
County	Prior Year	16	96	44	276	320	821	228	428	656	3,758	435	1,253	4,849	6,102
	Last 8 Weeks	12	93	29	270	299	810	183	352	535	3,706	440	1,214	4,681	5,895
	% Change	-25.0 %	-3.1 %	-34.1 %	-2.2 %	-6.6 %	-1.3 %	-19.7 %	-17.8 %	-18.4 %	-1.4 %	1.1 %	-3.1 %	-3.5 %	-3.4 %

Prior Year	**Begin Date**	07/08/2018	**End Date**	09/01/2018
Last 8 Weeks	**Begin Date**	07/07/2019	**End Date**	08/31/2019

Sourced from MNPD ARMS on 9/4/2019 9:03:13 AM. The figures above were sourced from incident reports using Uniform Crime Reporting definitions and reporting guidelines, based on the date when the crime was reported. This report is intended to be a management and planning tool and does not reflect the official UCR counts for the department. Incidents where a location is unknown or unspecified are included in the countywide totals. 'Unknown' refers to records in which the address is listed as 'Unknown' on the incident report. 'Not Validated' refers to records that were entered in with an invalid addresses.

Year-to-Date Analysis

METROPOLITAN POLICE DEPARTMENT
of Nashville and Davidson County

Aggregated by precinct (incident location). Based on date when each incident was reported.

		Homicide	Rape	Commercial Robbery	Street Robbery	Total Robbery	Aggravated Assault	Commercial Burglary	Residential Burglary	Total Burglary	Larceny	Auto Theft	Violent Offenses	Property Offenses	Part I Offenses
West	Prior YTD	4	17	16	55	71	177	83	227	310	1,787	175	269	2,272	2,541
	YTD	2	25	13	49	62	191	78	170	248	1,754	211	280	2,213	2,493
	% Change	-50.0 %	47.1 %	-18.8 %	-10.9 %	-12.7 %	7.9 %	-6.0 %	-25.1 %	-20.0 %	-1.8 %	20.6 %	4.1 %	-2.6 %	-1.9 %
East	Prior YTD	12	35	8	121	129	407	53	235	288	1,487	184	583	1,959	2,542
	YTD	5	31	6	99	105	388	50	180	230	1,423	193	529	1,846	2,375
	% Change	-58.3 %	-11.4 %	-25.0 %	-18.2 %	-18.6 %	-4.7 %	-5.7 %	-23.4 %	-20.1 %	-4.3 %	4.9 %	-9.3 %	-5.8 %	-6.6 %
South	Prior YTD	13	69	27	306	333	684	143	317	460	2,200	395	1,099	3,055	4,154
	YTD	9	65	47	303	350	648	152	345	497	2,364	379	1,072	3,240	4,312
	% Change	-30.8 %	-5.8 %	74.1 %	-1.0 %	5.1 %	-5.3 %	6.3 %	8.8 %	8.0 %	7.5 %	-4.1 %	-2.5 %	6.1 %	3.8 %
Central	Prior YTD	0	21	3	66	69	153	34	13	47	908	88	243	1,043	1,286
	YTD	3	30	1	68	69	178	47	23	70	1,292	76	280	1,438	1,718
	% Change	Infinity	42.9 %	-66.7 %	3.0 %	0.0 %	16.3 %	38.2 %	76.9 %	48.9 %	42.3 %	-13.6 %	15.2 %	37.9 %	33.6 %
Hermitage	Prior YTD	3	96	36	232	268	549	114	318	432	2,384	379	916	3,195	4,111
	YTD	6	77	44	204	248	515	97	258	355	2,656	334	846	3,345	4,191
	% Change	100.0 %	-19.8 %	22.2 %	-12.1 %	-7.5 %	-6.2 %	-14.9 %	-18.9 %	-17.8 %	11.4 %	-11.9 %	-7.6 %	4.7 %	1.9 %
North	Prior YTD	14	71	22	169	191	725	76	206	282	1,583	330	1,001	2,195	3,196
	YTD	13	52	15	158	173	687	76	255	331	1,508	264	925	2,103	3,028
	% Change	-7.1 %	-26.8 %	-31.8 %	-6.5 %	-9.4 %	-5.2 %	0.0 %	23.8 %	17.4 %	-4.7 %	-20.0 %	-7.6 %	-4.2 %	-5.3 %
Madison	Prior YTD	6	30	20	93	113	449	55	162	217	1,568	189	598	1,974	2,572
	YTD	4	35	18	92	110	376	61	198	259	1,320	191	525	1,770	2,295
	% Change	-33.3 %	16.7 %	-10.0 %	-1.1 %	-2.7 %	-16.3 %	10.9 %	22.2 %	19.4 %	-15.8 %	1.1 %	-12.2 %	-10.3 %	-10.8 %
Midtown Hills	Prior YTD	5	41	18	120	138	265	137	235	372	1,860	224	449	2,456	2,905
	YTD	3	35	19	142	161	282	133	195	328	1,968	234	481	2,530	3,011
	% Change	-40.0 %	-14.6 %	5.6 %	18.3 %	16.7 %	6.4 %	-2.9 %	-17.0 %	-11.8 %	5.8 %	4.5 %	7.1 %	3.0 %	3.6 %
Not Validated	Prior YTD	0	0	0	0	0	0	0	0	0	0	0	0	0	0
	YTD	0	0	0	0	0	1	0	1	1	6	1	1	8	9
	% Change	0.0 %	0.0 %	0.0 %	0.0 %	0.0 %	Infinity	0.0 %	Infinity	Infinity	Infinity	Infinity	Infinity	Infinity	Infinity
County	Prior YTD	57	380	150	1,162	1,312	3,409	695	1,713	2,408	13,777	1,964	5,158	18,149	23,307
	YTD	45	350	163	1,115	1,278	3,266	694	1,625	2,319	14,291	1,883	4,939	18,493	23,432
	% Change	-21.1 %	-7.9 %	8.7 %	-4.0 %	-2.6 %	-4.2 %	-0.1 %	-5.1 %	-3.7 %	3.7 %	-4.1 %	-4.2 %	1.9 %	0.5 %

Prior YTD	**Begin Date**	01/01/2018	**End Date**	08/31/2018
YTD	**Begin Date**	01/01/2019	**End Date**	08/31/2019

Sourced from MNPD ARMS on 9/4/2019 9:03:13 AM. The figures above were sourced from incident reports using Uniform Crime Reporting definitions and reporting guidelines, based on the date when the crime was reported. This report is intended to be a management and planning tool and does not reflect the official UCR counts for the department. Incidents where a location is unknown or unspecified are included in the countywide totals. 'Unknown' refers to records in which the address is listed as 'Unknown' on the incident report. 'Not Validated' refers to records that were entered in with an invalid addresses.

Rolling Twenty-Four Month Analysis

METROPOLITAN POLICE DEPARTMENT
of Nashville and Davidson County

Aggregated by precinct (incident location). Based on date when each incident was reported.

		Homicide	Rape	Commercial Robbery	Street Robbery	Total Robbery	Aggravated Assault	Commercial Burglary	Residential Burglary	Total Burglary	Larceny	Auto Theft	Violent Offenses	Property Offenses	Part I Offenses
West	Prior 52 Weeks	4	29	26	82	108	268	157	303	460	2,633	240	409	3,333	3,742
	Last 52 Weeks	6	38	28	88	116	295	112	251	363	2,627	317	455	3,307	3,762
	% Change	50.0 %	31.0 %	7.7 %	7.3 %	7.4 %	10.1 %	-28.7 %	-17.2 %	-21.1 %	-0.2 %	32.1 %	11.2 %	-0.8 %	0.5 %
East	Prior 52 Weeks	20	49	16	175	191	585	97	386	483	2,229	256	845	2,968	3,813
	Last 52 Weeks	7	53	14	165	179	572	86	282	368	2,350	324	811	3,042	3,853
	% Change	-65.0 %	8.2 %	-12.5 %	-5.7 %	-6.3 %	-2.2 %	-11.3 %	-26.9 %	-23.8 %	5.4 %	26.6 %	-4.0 %	2.5 %	1.0 %
South	Prior 52 Weeks	23	117	44	462	506	945	230	498	728	3,270	601	1,591	4,599	6,190
	Last 52 Weeks	19	103	75	482	557	965	243	506	749	3,504	600	1,644	4,853	6,497
	% Change	-17.4 %	-12.0 %	70.5 %	4.3 %	10.1 %	2.1 %	5.7 %	1.6 %	2.9 %	7.2 %	-0.2 %	3.3 %	5.5 %	5.0 %
Central	Prior 52 Weeks	0	30	3	92	95	213	67	23	90	1,296	114	338	1,500	1,838
	Last 52 Weeks	3	44	2	100	102	273	64	39	103	1,827	147	422	2,077	2,499
	% Change	Infinity	46.7 %	-33.3 %	8.7 %	7.4 %	28.2 %	-4.5 %	69.6 %	14.4 %	41.0 %	28.9 %	24.9 %	38.5 %	36.0 %
Hermitage	Prior 52 Weeks	6	129	62	339	401	800	177	474	651	3,512	569	1,336	4,732	6,068
	Last 52 Weeks	15	114	74	331	405	769	158	386	544	3,835	536	1,303	4,915	6,218
	% Change	150.0 %	-11.6 %	19.4 %	-2.4 %	1.0 %	-3.9 %	-10.7 %	-18.6 %	-16.4 %	9.2 %	-5.8 %	-2.5 %	3.9 %	2.5 %
North	Prior 52 Weeks	25	97	29	255	284	1,038	139	362	501	2,280	466	1,444	3,247	4,691
	Last 52 Weeks	18	83	28	245	273	1,019	104	406	510	2,303	454	1,393	3,267	4,660
	% Change	-28.0 %	-14.4 %	-3.4 %	-3.9 %	-3.9 %	-1.8 %	-25.2 %	12.2 %	1.8 %	1.0 %	-2.6 %	-3.5 %	0.6 %	-0.7 %
Madison	Prior 52 Weeks	8	54	38	142	180	631	89	249	338	2,355	252	873	2,945	3,818
	Last 52 Weeks	6	50	28	147	175	528	97	293	390	2,004	291	759	2,685	3,444
	% Change	-25.0 %	-7.4 %	-26.3 %	3.5 %	-2.8 %	-16.3 %	9.0 %	17.7 %	15.4 %	-14.9 %	15.5 %	-13.1 %	-8.8 %	-9.8 %
Midtown Hills	Prior 52 Weeks	8	64	38	174	212	408	213	346	559	2,815	309	692	3,683	4,375
	Last 52 Weeks	3	59	38	241	279	450	201	303	504	3,028	371	791	3,903	4,694
	% Change	-62.5 %	-7.8 %	0.0 %	38.5 %	31.6 %	10.3 %	-5.6 %	-12.4 %	-9.8 %	7.6 %	20.1 %	14.3 %	6.0 %	7.3 %
Not Validated	Prior 52 Weeks	0	0	0	0	0	0	0	0	0	6	0	0	6	6
	Last 52 Weeks	0	0	1	0	1	1	1	1	2	7	1	2	10	12
	% Change	0.0 %	0.0 %	Infinity	0.0 %	Infinity	Infinity	Infinity	Infinity	Infinity	16.7 %	Infinity	Infinity	66.7 %	100.0 %
County	Prior 52 Weeks	94	569	256	1,721	1,977	4,888	1,169	2,641	3,810	20,396	2,807	7,528	27,013	34,541
	Last 52 Weeks	77	544	288	1,799	2,087	4,872	1,066	2,467	3,533	21,485	3,041	7,580	28,059	35,639
	% Change	-18.1 %	-4.4 %	12.5 %	4.5 %	5.6 %	-0.3 %	-8.8 %	-6.6 %	-7.3 %	5.3 %	8.3 %	0.7 %	3.9 %	3.2 %

Prior 52 Weeks	**Begin Date**	09/03/2017	**End Date**	09/01/2018
Last 52 Weeks	**Begin Date**	09/02/2018	**End Date**	08/31/2019

Sourced from MNPD ARMS on 9/4/2019 9:03:13 AM. The figures above were sourced from incident reports using Uniform Crime Reporting definitions and reporting guidelines, based on the date when the crime was reported. This report is intended to be a management and planning tool and does not reflect the official UCR counts for the department. Incidents where a location is unknown or unspecified are included in the countywide totals. 'Unknown' refers to records in which the address is listed as 'Unknown' on the incident report. 'Not Validated' refers to records that were entered in with an invalid addresses.

2 Week, 8 Week, 16 Week, YTD, and 24 Month Summary

METROPOLITAN POLICE DEPARTMENT
of Nashville and Davidson County

Aggregated by precinct (incident location). Based on date when each incident was reported.

		Rolling Two Week			Rolling Eight Week			Rolling Sixteen Week			YTD			Rolling Twenty-Four Month		
		Last Week to Prior Week			Last 4 Weeks to Prior 4 Weeks			Last 8 Weeks to Prior 8 Weeks			Current YTD to Prior YTD			Last 52 Weeks to Prior 52 Weeks		
		Violent Offenses	Property Offenses	Part I Offenses	Violent Offenses	Property Offenses	Part I Offenses	Violent Offenses	Property Offenses	Part I Offenses	Violent Offenses	Property Offenses	Part I Offenses	Violent Offenses	Property Offenses	Part I Offenses
West	Prior	6	65	71	39	299	338	88	582	670	269	2,272	2,541	409	3,333	3,742
	Last	4	58	62	32	258	290	71	557	628	280	2,213	2,493	455	3,307	3,762
	% Change	-33.3 %	-10.8 %	-12.7 %	-17.9 %	-13.7 %	-14.2 %	-19.3 %	-4.3 %	-6.3 %	4.1 %	-2.6 %	-1.9 %	11.2 %	-0.8 %	0.5 %
East	Prior	10	49	59	59	224	283	136	442	578	583	1,959	2,542	845	2,968	3,813
	Last	14	41	55	53	190	243	112	414	526	529	1,846	2,375	811	3,042	3,853
	% Change	40.0 %	-16.3 %	-6.8 %	-10.2 %	-15.2 %	-14.1 %	-17.6 %	-6.3 %	-9.0 %	-9.3 %	-5.8 %	-6.6 %	-4.0 %	2.5 %	1.0 %
South	Prior	31	94	125	149	410	559	297	798	1,095	1,099	3,055	4,154	1,591	4,599	6,190
	Last	34	114	148	126	418	544	275	828	1,103	1,072	3,240	4,312	1,644	4,853	6,497
	% Change	9.7 %	21.3 %	18.4 %	-15.4 %	2.0 %	-2.7 %	-7.4 %	3.8 %	0.7 %	-2.5 %	6.1 %	3.8 %	3.3 %	5.5 %	5.0 %
Central	Prior	8	57	65	37	188	225	79	412	491	243	1,043	1,286	338	1,500	1,838
	Last	6	51	57	27	210	237	64	398	462	280	1,438	1,718	422	2,077	2,499
	% Change	-25.0 %	-10.5 %	-12.3 %	-27.0 %	11.7 %	5.3 %	-19.0 %	-3.4 %	-5.9 %	15.2 %	37.9 %	33.6 %	24.9 %	38.5 %	36.0 %
Hermitage	Prior	33	96	129	117	444	561	212	825	1,037	916	3,195	4,111	1,336	4,732	6,068
	Last	16	89	105	99	375	474	216	819	1,035	846	3,345	4,191	1,303	4,915	6,218
	% Change	-51.5 %	-7.3 %	-18.6 %	-15.4 %	-15.5 %	-15.5 %	1.9 %	-0.7 %	-0.2 %	-7.6 %	4.7 %	1.9 %	-2.5 %	3.9 %	2.5 %
North	Prior	25	67	92	141	256	397	247	533	780	1,001	2,195	3,196	1,444	3,247	4,691
	Last	16	62	78	77	240	317	218	496	714	925	2,103	3,028	1,393	3,267	4,660
	% Change	-36.0 %	-7.5 %	-15.2 %	-45.4 %	-6.3 %	-20.2 %	-11.7 %	-6.9 %	-8.5 %	-7.6 %	-4.2 %	-5.3 %	-3.5 %	0.6 %	-0.7 %
Madison	Prior	11	59	70	79	226	305	154	402	556	598	1,974	2,572	873	2,945	3,818
	Last	20	46	66	57	209	266	136	435	571	525	1,770	2,295	759	2,685	3,444
	% Change	81.8 %	-22.0 %	-5.7 %	-27.8 %	-7.5 %	-12.8 %	-11.7 %	8.2 %	2.7 %	-12.2 %	-10.3 %	-10.8 %	-13.1 %	-8.8 %	-9.8 %
Midtown Hills	Prior	8	108	116	79	362	441	106	661	767	449	2,456	2,905	692	3,683	4,375
	Last	13	90	103	43	365	408	122	727	849	481	2,530	3,011	791	3,903	4,694
	% Change	62.5 %	-16.7 %	-11.2 %	-45.6 %	0.8 %	-7.5 %	15.1 %	10.0 %	10.7 %	7.1 %	3.0 %	3.6 %	14.3 %	6.0 %	7.3 %
Not Validated	Prior	0	0	0	0	2	2	1	1	2	0	0	0	0	6	6
	Last	0	5	5	0	5	5	0	7	7	1	8	9	2	10	12
	% Change	0.0 %	Infinity	Infinity	0.0 %	150.0 %	150.0 %	-100.0 %	600.0 %	250.0 %	Infinity	Infinity	Infinity	Infinity	66.7 %	100.0 %
County	Prior	132	595	727	700	2,411	3,111	1,320	4,656	5,976	5,158	18,149	23,307	7,528	27,013	34,541
	Last	123	556	679	514	2,270	2,784	1,214	4,681	5,895	4,939	18,493	23,432	7,580	28,059	35,639
	% Change	-6.8 %	-6.6 %	-6.6 %	-26.6 %	-5.8 %	-10.5 %	-8.0 %	0.5 %	-1.4 %	-4.2 %	1.9 %	0.5 %	0.7 %	3.9 %	3.2 %

Information summarized for CompStat week ending 08/31/2019.

Sourced from MNPD ARMS on 9/4/2019 9:03:13 AM. The figures above were sourced from incident reports using Uniform Crime Reporting definitions and reporting guidelines, based on the date when the crime was reported. This report is intended to be a management and planning tool and does not reflect the official UCR counts for the department. Incidents where a location is unknown or unspecified are included in the countywide totals. 'Unknown' refers to records in which the address is listed as 'Unknown' on the incident report. 'Not Validated' refers to records that were entered in with an invalid addresses.

County Incident Report Summary

METROPOLITAN POLICE DEPARTMENT
of Nashville and Davidson County

Two Week, Eight Week, Sixteen Week, YTD, and 24 Month Analyses

Aggregated by precinct (incident location). Based on date when each incident was reported.

		Homicide	Rape	Commercial Robbery	Street Robbery	Total Robbery	Aggravated Assault	Commercial Burglary	Residential Burglary	Total Burglary	Larceny	Auto Theft	Violent Offenses	Property Offenses	Part I Offenses
Two Week	Prior Week	0	20	1	26	27	85	16	45	61	480	54	132	595	727
	Last Week	1	9	4	29	33	80	19	46	65	439	52	123	556	679
	% Change	-	-55.0%	300.0%	11.5%	22.2%	-5.9%	18.8%	2.2%	6.6%	-8.5%	-3.7%	-6.8%	-6.6%	-6.6%
Eight Week	Prior 4 Weeks	8	45	20	158	178	469	111	172	283	1,893	235	700	2,411	3,111
	Last 4 Weeks	4	48	9	112	121	341	72	180	252	1,813	205	514	2,270	2,784
	% Change	-50.0%	6.7%	-55.0%	-29.1%	-32.0%	-27.3%	-35.1%	4.7%	-11.0%	-4.2%	-12.8%	-26.6%	-5.8%	-10.5%
Sixteen Week	Prior 8 Weeks	13	75	59	264	323	909	176	412	588	3,647	421	1,320	4,656	5,976
	Last 8 Weeks	12	93	29	270	299	810	183	352	535	3,706	440	1,214	4,681	5,895
	% Change	-7.7%	24.0%	-50.8%	2.3%	-7.4%	-10.9%	4.0%	-14.6%	-9.0%	1.6%	4.5%	-8.0%	0.5%	-1.4%
YTD 2018	2018 YTD	57	380	150	1,162	1,312	3,409	695	1,713	2,408	13,777	1,964	5,158	18,149	23,307
	2019 YTD	45	350	163	1,115	1,278	3,266	694	1,625	2,319	14,291	1,883	4,939	18,493	23,432
	% Change	-21.1%	-7.9%	8.7%	-4.0%	-2.6%	-4.2%	-0.1%	-5.1%	-3.7%	3.7%	-4.1%	-4.2%	1.9%	0.5%
Rolling 24 Month	Prior 52 Weeks	94	569	256	1,721	1,977	4,888	1,169	2,641	3,810	20,396	2,807	7,528	27,013	34,541
	Last 52 Weeks	77	544	288	1,799	2,087	4,872	1,066	2,467	3,533	21,485	3,041	7,580	28,059	35,639
	% Change	-18.1%	-4.4%	12.5%	4.5%	5.6%	-0.3%	-8.8%	-6.6%	-7.3%	5.3%	8.3%	0.7%	3.9%	3.2%
YTD 2017	2017 YTD	74	372	213	1,189	1,402	3,573	831	1,977	2,808	12,564	1,736	5,421	17,108	22,529
	2019 YTD	45	350	163	1,115	1,278	3,266	694	1,625	2,319	14,291	1,883	4,939	18,493	23,432
	% Change	-39.2%	-5.9%	-23.5%	-6.2%	-8.8%	-8.6%	-16.5%	-17.8%	-17.4%	13.7%	8.5%	-8.9%	8.1%	4.0%
YTD 2016	2016 YTD	47	384	186	1,038	1,224	3,324	550	2,513	3,063	12,453	972	4,979	16,488	21,467
	2019 YTD	45	350	163	1,115	1,278	3,266	694	1,625	2,319	14,291	1,883	4,939	18,493	23,432
	% Change	-4.3%	-8.9%	-12.4%	7.4%	4.4%	-1.7%	26.2%	-35.3%	-24.3%	14.8%	93.7%	-0.8%	12.2%	9.2%
YTD 2015	2015 YTD	43	408	163	1,055	1,218	3,375	565	2,688	3,253	12,123	942	5,044	16,318	21,362
	2019 YTD	45	350	163	1,115	1,278	3,266	694	1,625	2,319	14,291	1,883	4,939	18,493	23,432
	% Change	4.7%	-14.2%	0.0%	5.7%	4.9%	-3.2%	22.8%	-39.5%	-28.7%	17.9%	99.9%	-2.1%	13.3%	9.7%
YTD 2014	2014 YTD	27	404	102	830	932	3,644	589	2,633	3,222	11,769	702	5,007	15,693	20,700
	2019 YTD	45	350	163	1,115	1,278	3,266	694	1,625	2,319	14,291	1,883	4,939	18,493	23,432
	% Change	66.7%	-13.4%	59.8%	34.3%	37.1%	-10.4%	17.8%	-38.3%	-28.0%	21.4%	168.2%	-1.4%	17.8%	13.2%

Information summarized for CompStat week ending 08/31/2019.

Sourced from MNPD ARMS on 9/4/2019 9:03:13 AM. The figures above were sourced from incident reports using Uniform Crime Reporting definitions and reporting guidelines, based on the date when the crime was reported. This report is intended to be a management and planning tool and does not reflect the official UCR counts for the department. Incidents where a location is unknown or unspecified are included in the countywide totals.

County Incident Report Summary

METROPOLITAN POLICE DEPARTMENT
of Nashville and Davidson County

Additional YTD Analyses

Aggregated by precinct (incident location). Based on date when each incident was reported.

		Homicide	Rape	Commercial Robbery	Street Robbery	Total Robbery	Aggravated Assault	Commercial Burglary	Residential Burglary	Total Burglary	Larceny	Auto Theft	Violent Offenses	Property Offenses	Part I Offenses
YTD 2013	2013 YTD	31	355	157	980	1,137	3,387	587	3,232	3,819	12,603	820	4,910	17,242	22,152
	2019 YTD	45	350	163	1,115	1,278	3,266	694	1,625	2,319	14,291	1,883	4,939	18,493	23,432
	% Change	45.2%	-1.4%	3.8%	13.8%	12.4%	-3.6%	18.2%	-49.7%	-39.3%	13.4%	129.6%	0.6%	7.3%	5.8%
YTD 2012	2012 YTD	40	387	147	997	1,144	3,675	671	3,129	3,800	12,862	938	5,246	17,600	22,846
	2019 YTD	45	350	163	1,115	1,278	3,266	694	1,625	2,319	14,291	1,883	4,939	18,493	23,432
	% Change	12.5%	-9.6%	10.9%	11.8%	11.7%	-11.1%	3.4%	-48.1%	-39.0%	11.1%	100.7%	-5.9%	5.1%	2.6%
YTD 2011	2011 YTD	37	361	190	960	1,150	3,218	724	4,156	4,880	13,590	1,157	4,766	19,627	24,393
	2019 YTD	45	350	163	1,115	1,278	3,266	694	1,625	2,319	14,291	1,883	4,939	18,493	23,432
	% Change	21.6%	-3.0%	-14.2%	16.1%	11.1%	1.5%	-4.1%	-60.9%	-52.5%	5.2%	62.7%	3.6%	-5.8%	-3.9%
YTD 2010	2010 YTD	40	359	171	977	1,148	3,155	756	3,988	4,744	13,983	1,023	4,702	19,750	24,452
	2019 YTD	45	350	163	1,115	1,278	3,266	694	1,625	2,319	14,291	1,883	4,939	18,493	23,432
	% Change	12.5%	-2.5%	-4.7%	14.1%	11.3%	3.5%	-8.2%	-59.3%	-51.1%	2.2%	84.1%	5.0%	-6.4%	-4.2%
YTD 2009	2009 YTD	54	330	177	1,201	1,378	3,406	725	3,434	4,159	14,527	1,139	5,168	19,825	24,993
	2019 YTD	45	350	163	1,115	1,278	3,266	694	1,625	2,319	14,291	1,883	4,939	18,493	23,432
	% Change	-16.7%	6.1%	-7.9%	-7.2%	-7.3%	-4.1%	-4.3%	-52.7%	-44.2%	-1.6%	65.3%	-4.4%	-6.7%	-6.2%
YTD 2008	2008 YTD	49	355	221	1,313	1,534	4,006	779	3,105	3,884	16,137	1,531	5,944	21,552	27,496
	2019 YTD	45	350	163	1,115	1,278	3,266	694	1,625	2,319	14,291	1,883	4,939	18,493	23,432
	% Change	-8.2%	-1.4%	-26.2%	-15.1%	-16.7%	-18.5%	-10.9%	-47.7%	-40.3%	-11.4%	23.0%	-16.9%	-14.2%	-14.8%
YTD 2007	2007 YTD	42	344	297	1,409	1,706	4,135	1,064	3,081	4,145	16,328	2,025	6,227	22,498	28,725
	2019 YTD	45	350	163	1,115	1,278	3,266	694	1,625	2,319	14,291	1,883	4,939	18,493	23,432
	% Change	7.1%	1.7%	-45.1%	-20.9%	-25.1%	-21.0%	-34.8%	-47.3%	-44.1%	-12.5%	-7.0%	-20.7%	-17.8%	-18.4%
YTD 2006	2006 YTD	57	346	311	1,312	1,623	4,041	1,301	3,058	4,359	16,662	2,125	6,067	23,146	29,213
	2019 YTD	45	350	163	1,115	1,278	3,266	694	1,625	2,319	14,291	1,883	4,939	18,493	23,432
	% Change	-21.1%	1.2%	-47.6%	-15.0%	-21.3%	-19.2%	-46.7%	-46.9%	-46.8%	-14.2%	-11.4%	-18.6%	-20.1%	-19.8%
YTD 2005	2005 YTD	63	375	334	1,182	1,516	4,281	1,228	3,056	4,284	17,466	2,344	6,235	24,094	30,329
	2019 YTD	45	350	163	1,115	1,278	3,266	694	1,625	2,319	14,291	1,883	4,939	18,493	23,432
	% Change	-28.6%	-6.7%	-51.2%	-5.7%	-15.7%	-23.7%	-43.5%	-46.8%	-45.9%	-18.2%	-19.7%	-20.8%	-23.2%	-22.7%
YTD 2004	2004 YTD	40	357	243	1,082	1,325	4,125	1,121	3,483	4,604	17,455	2,957	5,847	25,016	30,863
	2019 YTD	45	350	163	1,115	1,278	3,266	694	1,625	2,319	14,291	1,883	4,939	18,493	23,432
	% Change	12.5%	-2.0%	-32.9%	3.0%	-3.5%	-20.8%	-38.1%	-53.3%	-49.6%	-18.1%	-36.3%	-15.5%	-26.1%	-24.1%

Information summarized for CompStat week ending 08/31/2019.

Sourced from MNPD ARMS on 9/4/2019 9:03:13 AM. The figures above were sourced from incident reports using Uniform Crime Reporting definitions and reporting guidelines, based on the date when the crime was reported. This report is intended to be a management and planning tool and does not reflect the official UCR counts for the department. Incidents where a location is unknown or unspecified are included in the countywide totals..

County Efficiency Report Summary

METROPOLITAN POLICE DEPARTMENT
of Nashville and Davidson County

Two Week, Eight Week, Sixteen Week, YTD, and 24 Month Analyses

Aggregated by component of arresting officer / officer making stop.

		Adults Only				Adults and Juveniles						
		Felony Arrests	Misdemeanor Arrests	Citation Arrests	Total Arrests	Part I Arrests	Weapons Law Violation Arrests	Drug-Related Arrests	DUI Arrests	Warrant Service Attempts	Warrants Served	Vehicle Stops
Two Week	Prior Week	133	314	152	599	114	13	51	21	298	410	1,196
	Last Week	142	316	155	613	137	13	42	19	177	461	908
	% Change	6.8%	0.6%	2.0%	2.3%	20.2%	0.0%	-17.6%	-9.5%	-40.6%	12.4%	-24.1%
Eight Week	Prior 4 Weeks	576	1,128	745	2,449	491	44	265	71	965	1,751	3,825
	Last 4 Weeks	562	1,198	753	2,513	494	47	238	86	965	1,736	4,274
	% Change	-2.4%	6.2%	1.1%	2.6%	0.6%	6.8%	-10.2%	21.1%	0.0%	-0.9%	11.7%
Sixteen Week	Prior 8 Weeks	1,137	2,274	1,786	5,197	968	85	632	157	2,429	3,324	7,998
	Last 8 Weeks	1,138	2,326	1,498	4,962	985	91	503	157	1,930	3,487	8,099
	% Change	0.1%	2.3%	-16.1%	-4.5%	1.8%	7.1%	-20.4%	0.0%	-20.5%	4.9%	1.3%
YTD	2018 YTD	5,877	14,566	19,833	40,276	5,279	599	6,157	1,054	24,810	19,011	160,402
	2019 YTD	4,889	10,099	7,340	22,328	4,138	391	2,600	845	10,874	14,827	38,181
	% Change	-16.8%	-30.7%	-63.0%	-44.6%	-21.6%	-34.7%	-57.8%	-19.8%	-56.2%	-22.0%	-76.2%
Rolling 24 Month	Prior 52 Weeks	8,668	21,399	29,715	59,782	7,858	903	9,271	1,610	35,418	27,478	232,020
	Last 52 Weeks	7,334	16,026	13,781	37,141	6,428	630	4,490	1,329	20,098	22,688	81,368
	% Change	-15.4%	-25.1%	-53.6%	-37.9%	-18.2%	-30.2%	-51.6%	-17.5%	-43.3%	-17.4%	-64.9%
YTD 2017	2017 YTD	6,315	15,645	22,388	44,348	5,552	579	7,005	1,276	27,353	19,079	173,049
	2019 YTD	4,889	10,099	7,340	22,328	4,138	391	2,600	845	10,874	14,827	38,181
	% Change	-22.6%	-35.4%	-67.2%	-49.7%	-25.5%	-32.5%	-62.9%	-33.8%	-60.2%	-22.3%	-77.9%
YTD 2016	2016 YTD	6,694	16,277	25,035	48,006	5,498	521	7,782	1,325	30,616	19,372	214,004
	2019 YTD	4,889	10,099	7,340	22,328	4,138	391	2,600	845	10,874	14,827	38,181
	% Change	-27.0%	-38.0%	-70.7%	-53.5%	-24.7%	-25.0%	-66.6%	-36.2%	-64.5%	-23.5%	-82.2%
YTD 2015	2015 YTD	6,829	17,204	26,400	50,433	5,515	505	7,309	1,462	36,962	18,671	256,406
	2019 YTD	4,889	10,099	7,340	22,328	4,138	391	2,600	845	10,874	14,827	38,181
	% Change	-28.4%	-41.3%	-72.2%	-55.7%	-25.0%	-22.6%	-64.4%	-42.2%	-70.6%	-20.6%	-85.1%
YTD 2014	2014 YTD	7,147	17,260	28,804	53,211	5,455	570	8,049	1,774	38,441	18,489	285,330
	2019 YTD	4,889	10,099	7,340	22,328	4,138	391	2,600	845	10,874	14,827	38,181
	% Change	-31.6%	-41.5%	-74.5%	-58.0%	-24.1%	-31.4%	-67.7%	-52.4%	-71.7%	-19.8%	-86.6%

Information summarized for CompStat week ending 08/31/2019.

Sourced from MNPD ARMS on 9/4/2019 9:03:13 AM. Arrest summaries are not a count of arrest charges. 1 arrest = 1 body. Warrant Service summary considers 1 count for each service attempt and 1 count for each outstanding warrant served. Vehicle Stop summary sources MNPD's Vehicle Stop (Form 252) Database. Vehicle stop totals count all reports electronically entered via AFR. Hardcopy reports not entered into ARMS will affect accuracy of totals.

West Precinct Incident Report Summary

METROPOLITAN POLICE DEPARTMENT
of Nashville and Davidson County

Two Week, Eight Week, Sixteen Week, YTD, and 24 Month Analyses

Aggregated by precinct (incident location). Based on date when each incident was reported.

		Homicide	Rape	Commercial Robbery	Street Robbery	Total Robbery	Aggravated Assault	Commercial Burglary	Residential Burglary	Total Burglary	Larceny	Auto Theft	Violent Offenses	Property Offenses	Part I Offenses
Two Week	Prior Week	0	1	0	0	0	5	5	6	11	48	6	6	65	71
	Last Week	0	1	1	0	1	2	1	2	3	49	6	4	58	62
	% Change	-	0.0%	-	-	-	-60.0%	-80.0%	-66.7%	-72.7%	2.1%	0.0%	-33.3%	-10.8%	-12.7%
Eight Week	Prior 4 Weeks	0	4	2	6	8	27	17	13	30	238	31	39	299	338
	Last 4 Weeks	0	3	3	3	6	23	14	19	33	206	19	32	258	290
	% Change	-	-25.0%	50.0%	-50.0%	-25.0%	-14.8%	-17.6%	46.2%	10.0%	-13.4%	-38.7%	-17.9%	-13.7%	-14.2%
Sixteen Week	Prior 8 Weeks	1	5	7	13	20	62	25	57	82	435	65	88	582	670
	Last 8 Weeks	0	7	5	9	14	50	31	32	63	444	50	71	557	628
	% Change	-100.0%	40.0%	-28.6%	-30.8%	-30.0%	-19.4%	24.0%	-43.9%	-23.2%	2.1%	-23.1%	-19.3%	-4.3%	-6.3%
YTD 2018	2018 YTD	4	17	16	55	71	177	83	227	310	1,787	175	269	2,272	2,541
	2019 YTD	2	25	13	49	62	191	78	170	248	1,754	211	280	2,213	2,493
	% Change	-50.0%	47.1%	-18.8%	-10.9%	-12.7%	7.9%	-6.0%	-25.1%	-20.0%	-1.8%	20.6%	4.1%	-2.6%	-1.9%
Rolling 24 Month	Prior 52 Weeks	4	29	26	82	108	268	157	303	460	2,633	240	409	3,333	3,742
	Last 52 Weeks	6	38	28	88	116	295	112	251	363	2,627	317	455	3,307	3,762
	% Change	50.0%	31.0%	7.7%	7.3%	7.4%	10.1%	-28.7%	-17.2%	-21.1%	-0.2%	32.1%	11.2%	-0.8%	0.5%
YTD 2017	2017 YTD	5	27	10	54	64	216	82	204	286	1,707	158	312	2,151	2,463
	2019 YTD	2	25	13	49	62	191	78	170	248	1,754	211	280	2,213	2,493
	% Change	-60.0%	-7.4%	30.0%	-9.3%	-3.1%	-11.6%	-4.9%	-16.7%	-13.3%	2.8%	33.5%	-10.3%	2.9%	1.2%
YTD 2016	2016 YTD	4	22	13	45	58	213	69	258	327	1,661	89	297	2,077	2,374
	2019 YTD	2	25	13	49	62	191	78	170	248	1,754	211	280	2,213	2,493
	% Change	-50.0%	13.6%	0.0%	8.9%	6.9%	-10.3%	13.0%	-34.1%	-24.2%	5.6%	137.1%	-5.7%	6.5%	5.0%
YTD 2015	2015 YTD	0	23	20	54	74	189	60	248	308	1,620	85	286	2,013	2,299
	2019 YTD	2	25	13	49	62	191	78	170	248	1,754	211	280	2,213	2,493
	% Change	-	8.7%	-35.0%	-9.3%	-16.2%	1.1%	30.0%	-31.5%	-19.5%	8.3%	148.2%	-2.1%	9.9%	8.4%
YTD 2014	2014 YTD	2	43	10	40	50	237	58	257	315	1,635	78	332	2,028	2,360
	2019 YTD	2	25	13	49	62	191	78	170	248	1,754	211	280	2,213	2,493
	% Change	0.0%	-41.9%	30.0%	22.5%	24.0%	-19.4%	34.5%	-33.9%	-21.3%	7.3%	170.5%	-15.7%	9.1%	5.6%

Information summarized for CompStat week ending 08/31/2019.

Sourced from MNPD ARMS on 9/4/2019 9:03:13 AM. The figures above were sourced from incident reports using Uniform Crime Reporting definitions and reporting guidelines, based on the date when the crime was reported. This report is intended to be a management and planning tool and does not reflect the official UCR counts for the department. Incidents where a location is unknown or unspecified are included in the countywide totals.

West Precinct Efficiency Report Summary

METROPOLITAN POLICE DEPARTMENT
of Nashville and Davidson County

Two Week, Eight Week, Sixteen Week, YTD, and 24 Month Analyses

Aggregated by component of arresting officer / officer making stop.

		Adults Only				Adults and Juveniles						
		Felony Arrests	Misdemeanor Arrests	Citation Arrests	Total Arrests	Part I Arrests	Weapons Law Violation Arrests	Drug-Related Arrests	DUI Arrests	Warrant Service Attempts	Warrants Served	Vehicle Stops
Two Week	Prior Week	7	22	5	34	8	2	1	3	22	14	20
	Last Week	2	19	7	28	7	0	0	0	22	17	20
	% Change	-71.4%	-13.6%	40.0%	-17.6%	-12.5%	-100.0%	-100.0%	-100.0%	0.0%	21.4%	0.0%
Eight Week	Prior 4 Weeks	25	60	42	127	46	2	11	3	82	59	88
	Last 4 Weeks	19	74	44	137	41	3	7	4	79	54	109
	% Change	-24.0%	23.3%	4.8%	7.9%	-10.9%	50.0%	-36.4%	33.3%	-3.7%	-8.5%	23.9%
Sixteen Week	Prior 8 Weeks	46	98	113	257	82	3	31	2	234	108	290
	Last 8 Weeks	44	134	86	264	87	5	18	7	161	113	197
	% Change	-4.3%	36.7%	-23.9%	2.7%	6.1%	66.7%	-41.9%	250.0%	-31.2%	4.6%	-32.1%
YTD	2018 YTD	288	727	1,239	2,254	468	27	352	49	2,264	802	21,112
	2019 YTD	200	486	401	1,087	346	17	106	32	1,480	526	1,676
	% Change	-30.6%	-33.1%	-67.6%	-51.8%	-26.1%	-37.0%	-69.9%	-34.7%	-34.6%	-34.4%	-92.1%
Rolling 24 Month	Prior 52 Weeks	423	1,013	1,864	3,300	701	46	534	61	3,198	1,122	29,902
	Last 52 Weeks	320	773	823	1,916	535	29	217	54	2,643	836	6,739
	% Change	-24.3%	-23.7%	-55.8%	-41.9%	-23.7%	-37.0%	-59.4%	-11.5%	-17.4%	-25.5%	-77.5%
YTD 2017	2017 YTD	361	770	1,480	2,611	588	41	468	65	3,057	922	21,450
	2019 YTD	200	486	401	1,087	346	17	106	32	1,480	526	1,676
	% Change	-44.6%	-36.9%	-72.9%	-58.4%	-41.2%	-58.5%	-77.4%	-50.8%	-51.6%	-43.0%	-92.2%
YTD 2016	2016 YTD	368	770	1,811	2,949	585	24	546	82	3,043	946	26,778
	2019 YTD	200	486	401	1,087	346	17	106	32	1,480	526	1,676
	% Change	-45.7%	-36.9%	-77.9%	-63.1%	-40.9%	-29.2%	-80.6%	-61.0%	-51.4%	-44.4%	-93.7%
YTD 2015	2015 YTD	383	962	2,402	3,747	712	28	550	89	3,463	1,022	31,048
	2019 YTD	200	486	401	1,087	346	17	106	32	1,480	526	1,676
	% Change	-47.8%	-49.5%	-83.3%	-71.0%	-51.4%	-39.3%	-80.7%	-64.0%	-57.3%	-48.5%	-94.6%
YTD 2014	2014 YTD	632	1,695	3,582	5,909	751	40	1,082	189	5,039	1,388	42,574
	2019 YTD	200	486	401	1,087	346	17	106	32	1,480	526	1,676
	% Change	-68.4%	-71.3%	-88.8%	-81.6%	-53.9%	-57.5%	-90.2%	-83.1%	-70.6%	-62.1%	-96.1%

Information summarized for CompStat week ending 08/31/2019.

Sourced from MNPD ARMS on 9/4/2019 9:03:13 AM. Arrest summaries are not a count of arrest charges. 1 arrest = 1 body. Warrant Service summary considers 1 count for each service attempt and 1 count for each outstanding warrant served. Vehicle Stop summary sources MNPD's Vehicle Stop (Form 252) Database. Vehicle stop totals count all reports electronically entered via AFR. Hardcopy reports not entered into ARMS will affect accuracy of totals.

East Precinct Incident Report Summary

METROPOLITAN POLICE DEPARTMENT
of Nashville and Davidson County

Two Week, Eight Week, Sixteen Week, YTD, and 24 Month Analyses

Aggregated by precinct (incident location). Based on date when each incident was reported.

		Homicide	Rape	Commercial Robbery	Street Robbery	Total Robbery	Aggravated Assault	Commercial Burglary	Residential Burglary	Total Burglary	Larceny	Auto Theft	Violent Offenses	Property Offenses	Part I Offenses
Two Week	Prior Week	0	1	0	3	3	6	1	5	6	41	2	10	49	59
	Last Week	0	1	1	2	3	10	1	9	10	28	3	14	41	55
	% Change	-	0.0%	-	-33.3%	0.0%	66.7%	0.0%	80.0%	66.7%	-31.7%	50.0%	40.0%	-16.3%	-6.8%
Eight Week	Prior 4 Weeks	0	4	0	9	9	46	12	25	37	167	20	59	224	283
	Last 4 Weeks	1	2	1	12	13	37	4	26	30	142	18	53	190	243
	% Change	-	-50.0%	-	33.3%	44.4%	-19.6%	-66.7%	4.0%	-18.9%	-15.0%	-10.0%	-10.2%	-15.2%	-14.1%
Sixteen Week	Prior 8 Weeks	1	5	1	22	23	107	8	43	51	351	40	136	442	578
	Last 8 Weeks	1	6	1	21	22	83	16	51	67	309	38	112	414	526
	% Change	0.0%	20.0%	0.0%	-4.5%	-4.3%	-22.4%	100.0%	18.6%	31.4%	-12.0%	-5.0%	-17.6%	-6.3%	-9.0%
YTD 2018	2018 YTD	12	35	8	121	129	407	53	235	288	1,487	184	583	1,959	2,542
	2019 YTD	5	31	6	99	105	388	50	180	230	1,423	193	529	1,846	2,375
	% Change	-58.3%	-11.4%	-25.0%	-18.2%	-18.6%	-4.7%	-5.7%	-23.4%	-20.1%	-4.3%	4.9%	-9.3%	-5.8%	-6.6%
Rolling 24 Month	Prior 52 Weeks	20	49	16	175	191	585	97	386	483	2,229	256	845	2,968	3,813
	Last 52 Weeks	7	53	14	165	179	572	86	282	368	2,350	324	811	3,042	3,853
	% Change	-65.0%	8.2%	-12.5%	-5.7%	-6.3%	-2.2%	-11.3%	-26.9%	-23.8%	5.4%	26.6%	-4.0%	2.5%	1.0%
YTD 2017	2017 YTD	15	43	30	119	149	511	93	267	360	1,224	203	718	1,787	2,505
	2019 YTD	5	31	6	99	105	388	50	180	230	1,423	193	529	1,846	2,375
	% Change	-66.7%	-27.9%	-80.0%	-16.8%	-29.5%	-24.1%	-46.2%	-32.6%	-36.1%	16.3%	-4.9%	-26.3%	3.3%	-5.2%
YTD 2016	2016 YTD	5	41	15	123	138	445	54	297	351	1,272	131	629	1,754	2,383
	2019 YTD	5	31	6	99	105	388	50	180	230	1,423	193	529	1,846	2,375
	% Change	0.0%	-24.4%	-60.0%	-19.5%	-23.9%	-12.8%	-7.4%	-39.4%	-34.5%	11.9%	47.3%	-15.9%	5.2%	-0.3%
YTD 2015	2015 YTD	7	52	28	139	167	513	53	363	416	1,268	123	739	1,807	2,546
	2019 YTD	5	31	6	99	105	388	50	180	230	1,423	193	529	1,846	2,375
	% Change	-28.6%	-40.4%	-78.6%	-28.8%	-37.1%	-24.4%	-5.7%	-50.4%	-44.7%	12.2%	56.9%	-28.4%	2.2%	-6.7%
YTD 2014	2014 YTD	2	51	9	121	130	599	60	300	360	1,079	80	782	1,519	2,301
	2019 YTD	5	31	6	99	105	388	50	180	230	1,423	193	529	1,846	2,375
	% Change	150.0%	-39.2%	-33.3%	-18.2%	-19.2%	-35.2%	-16.7%	-40.0%	-36.1%	31.9%	141.3%	-32.4%	21.5%	3.2%

Information summarized for CompStat week ending 08/31/2019.

Sourced from MNPD ARMS on 9/4/2019 9:03:13 AM. The figures above were sourced from incident reports using Uniform Crime Reporting definitions and reporting guidelines, based on the date when the crime was reported. This report is intended to be a management and planning tool and does not reflect the official UCR counts for the department. Incidents where a location is unknown or unspecified are included in the countywide totals.

East Precinct Efficiency Report Summary

METROPOLITAN POLICE DEPARTMENT
of Nashville and Davidson County

Two Week, Eight Week, Sixteen Week, YTD, and 24 Month Analyses

Aggregated by component of arresting officer / officer making stop.

		Adults Only				Adults and Juveniles						
		Felony Arrests	Misdemeanor Arrests	Citation Arrests	Total Arrests	Part I Arrests	Weapons Law Violation Arrests	Drug-Related Arrests	DUI Arrests	Warrant Service Attempts	Warrants Served	Vehicle Stops
Two Week	Prior Week	6	21	8	35	7	0	2	1	25	24	82
	Last Week	10	14	6	30	14	1	4	0	7	15	56
	% Change	66.7%	-33.3%	-25.0%	-14.3%	100.0%	-	100.0%	-100.0%	-72.0%	-37.5%	-31.7%
Eight Week	Prior 4 Weeks	48	109	69	226	46	8	39	8	211	150	282
	Last 4 Weeks	41	86	42	169	44	5	32	5	78	92	278
	% Change	-14.6%	-21.1%	-39.1%	-25.2%	-4.3%	-37.5%	-17.9%	-37.5%	-63.0%	-38.7%	-1.4%
Sixteen Week	Prior 8 Weeks	110	234	196	540	98	11	107	28	418	263	1,024
	Last 8 Weeks	89	195	111	395	90	13	71	13	289	242	560
	% Change	-19.1%	-16.7%	-43.4%	-26.9%	-8.2%	18.2%	-33.6%	-53.6%	-30.9%	-8.0%	-45.3%
YTD	2018 YTD	661	1,674	2,491	4,826	581	96	802	77	4,369	1,880	21,432
	2019 YTD	439	1,022	665	2,126	412	57	353	95	1,946	1,187	3,950
	% Change	-33.6%	-38.9%	-73.3%	-55.9%	-29.1%	-40.6%	-56.0%	23.4%	-55.5%	-36.9%	-81.6%
Rolling 24 Month	Prior 52 Weeks	1,000	2,466	3,855	7,321	854	163	1,265	141	6,518	2,758	32,104
	Last 52 Weeks	707	1,701	1,357	3,765	648	76	588	136	3,818	1,933	10,694
	% Change	-29.3%	-31.0%	-64.8%	-48.6%	-24.1%	-53.4%	-53.5%	-3.5%	-41.4%	-29.9%	-66.7%
YTD 2017	2017 YTD	688	1,711	2,822	5,221	616	76	810	120	4,637	1,862	22,624
	2019 YTD	439	1,022	665	2,126	412	57	353	95	1,946	1,187	3,950
	% Change	-36.2%	-40.3%	-76.4%	-59.3%	-33.1%	-25.0%	-56.4%	-20.8%	-58.0%	-36.3%	-82.5%
YTD 2016	2016 YTD	836	1,768	3,011	5,615	550	105	1,033	146	5,432	2,149	23,337
	2019 YTD	439	1,022	665	2,126	412	57	353	95	1,946	1,187	3,950
	% Change	-47.5%	-42.2%	-77.9%	-62.1%	-25.1%	-45.7%	-65.8%	-34.9%	-64.2%	-44.8%	-83.1%
YTD 2015	2015 YTD	952	2,318	3,475	6,745	617	102	1,210	129	5,781	2,220	27,002
	2019 YTD	439	1,022	665	2,126	412	57	353	95	1,946	1,187	3,950
	% Change	-53.9%	-55.9%	-80.9%	-68.5%	-33.2%	-44.1%	-70.8%	-26.4%	-66.3%	-46.5%	-85.4%
YTD 2014	2014 YTD	999	2,229	3,605	6,833	585	96	1,198	133	6,101	2,166	35,682
	2019 YTD	439	1,022	665	2,126	412	57	353	95	1,946	1,187	3,950
	% Change	-56.1%	-54.1%	-81.6%	-68.9%	-29.6%	-40.6%	-70.5%	-28.6%	-68.1%	-45.2%	-88.9%

Information summarized for CompStat week ending 08/31/2019.

Sourced from MNPD ARMS on 9/4/2019 9:03:13 AM. Arrest summaries are not a count of arrest charges. 1 arrest = 1 body. Warrant Service summary considers 1 count for each service attempt and 1 count for each outstanding warrant served. Vehicle Stop summary sources MNPD's Vehicle Stop (Form 252) Database. Vehicle stop totals count all reports electronically entered via AFR. Hardcopy reports not entered into ARMS will affect accuracy of totals.

South Precinct Incident Report Summary

METROPOLITAN POLICE DEPARTMENT
of Nashville and Davidson County

Two Week, Eight Week, Sixteen Week, YTD, and 24 Month Analyses

Aggregated by precinct (incident location). Based on date when each incident was reported.

		Homicide	Rape	Commercial Robbery	Street Robbery	Total Robbery	Aggravated Assault	Commercial Burglary	Residential Burglary	Total Burglary	Larceny	Auto Theft	Violent Offenses	Property Offenses	Part I Offenses
Two Week	Prior Week	0	1	1	6	7	23	4	10	14	71	9	31	94	125
	Last Week	1	1	1	13	14	18	4	8	12	92	10	34	114	148
	% Change	-	0.0%	0.0%	116.7%	100.0%	-21.7%	0.0%	-20.0%	-14.3%	29.6%	11.1%	9.7%	21.3%	18.4%
Eight Week	Prior 4 Weeks	1	7	7	49	56	85	21	30	51	319	40	149	410	559
	Last 4 Weeks	1	7	4	33	37	81	16	32	48	327	43	126	418	544
	% Change	0.0%	0.0%	-42.9%	-32.7%	-33.9%	-4.7%	-23.8%	6.7%	-5.9%	2.5%	7.5%	-15.4%	2.0%	-2.7%
Sixteen Week	Prior 8 Weeks	4	19	19	69	88	186	29	81	110	613	75	297	798	1,095
	Last 8 Weeks	2	14	11	82	93	166	37	62	99	646	83	275	828	1,103
	% Change	-50.0%	-26.3%	-42.1%	18.8%	5.7%	-10.8%	27.6%	-23.5%	-10.0%	5.4%	10.7%	-7.4%	3.8%	0.7%
YTD 2018	2018 YTD	13	69	27	306	333	684	143	317	460	2,200	395	1,099	3,055	4,154
	2019 YTD	9	65	47	303	350	648	152	345	497	2,364	379	1,072	3,240	4,312
	% Change	-30.8%	-5.8%	74.1%	-1.0%	5.1%	-5.3%	6.3%	8.8%	8.0%	7.5%	-4.1%	-2.5%	6.1%	3.8%
Rolling 24 Month	Prior 52 Weeks	23	117	44	462	506	945	230	498	728	3,270	601	1,591	4,599	6,190
	Last 52 Weeks	19	103	75	482	557	965	243	506	749	3,504	600	1,644	4,853	6,497
	% Change	-17.4%	-12.0%	70.5%	4.3%	10.1%	2.1%	5.7%	1.6%	2.9%	7.2%	-0.2%	3.3%	5.5%	5.0%
YTD 2017	2017 YTD	10	56	35	283	318	650	147	423	570	2,010	381	1,034	2,961	3,995
	2019 YTD	9	65	47	303	350	648	152	345	497	2,364	379	1,072	3,240	4,312
	% Change	-10.0%	16.1%	34.3%	7.1%	10.1%	-0.3%	3.4%	-18.4%	-12.8%	17.6%	-0.5%	3.7%	9.4%	7.9%
YTD 2016	2016 YTD	13	70	39	274	313	634	96	659	755	2,164	223	1,030	3,142	4,172
	2019 YTD	9	65	47	303	350	648	152	345	497	2,364	379	1,072	3,240	4,312
	% Change	-30.8%	-7.1%	20.5%	10.6%	11.8%	2.2%	58.3%	-47.6%	-34.2%	9.2%	70.0%	4.1%	3.1%	3.4%
YTD 2015	2015 YTD	10	80	29	249	278	616	114	702	816	2,091	161	984	3,068	4,052
	2019 YTD	9	65	47	303	350	648	152	345	497	2,364	379	1,072	3,240	4,312
	% Change	-10.0%	-18.8%	62.1%	21.7%	25.9%	5.2%	33.3%	-50.9%	-39.1%	13.1%	135.4%	8.9%	5.6%	6.4%
YTD 2014	2014 YTD	4	73	29	178	207	672	111	541	652	2,106	132	956	2,890	3,846
	2019 YTD	9	65	47	303	350	648	152	345	497	2,364	379	1,072	3,240	4,312
	% Change	125.0%	-11.0%	62.1%	70.2%	69.1%	-3.6%	36.9%	-36.2%	-23.8%	12.3%	187.1%	12.1%	12.1%	12.1%

Information summarized for CompStat week ending 08/31/2019.

Sourced from MNPD ARMS on 9/4/2019 9:03:13 AM. The figures above were sourced from incident reports using Uniform Crime Reporting definitions and reporting guidelines, based on the date when the crime was reported. This report is intended to be a management and planning tool and does not reflect the official UCR counts for the department. Incidents where a location is unknown or unspecified are included in the countywide totals.

South Precinct Efficiency Report Summary

METROPOLITAN POLICE DEPARTMENT
of Nashville and Davidson County

Two Week, Eight Week, Sixteen Week, YTD, and 24 Month Analyses

Aggregated by component of arresting officer / officer making stop.

		Adults Only				Adults and Juveniles						
		Felony Arrests	Misdemeanor Arrests	Citation Arrests	Total Arrests	Part I Arrests	Weapons Law Violation Arrests	Drug-Related Arrests	DUI Arrests	Warrant Service Attempts	Warrants Served	Vehicle Stops
Two Week	Prior Week	22	20	34	76	23	5	7	5	61	48	140
	Last Week	17	38	27	82	30	1	2	5	6	33	85
	% Change	-22.7%	90.0%	-20.6%	7.9%	30.4%	-80.0%	-71.4%	0.0%	-90.2%	-31.3%	-39.3%
Eight Week	Prior 4 Weeks	63	108	167	338	54	6	61	16	78	137	537
	Last 4 Weeks	64	113	162	339	79	7	38	23	107	163	548
	% Change	1.6%	4.6%	-3.0%	0.3%	46.3%	16.7%	-37.7%	43.8%	37.2%	19.0%	2.0%
Sixteen Week	Prior 8 Weeks	93	242	404	739	114	8	116	27	185	251	1,284
	Last 8 Weeks	127	221	329	677	133	13	99	39	185	300	1,085
	% Change	36.6%	-8.7%	-18.6%	-8.4%	16.7%	62.5%	-14.7%	44.4%	0.0%	19.5%	-15.5%
YTD	2018 YTD	551	1,372	2,795	4,718	633	73	800	151	1,678	1,567	17,733
	2019 YTD	505	1,078	1,689	3,272	521	51	532	162	886	1,195	5,750
	% Change	-8.3%	-21.4%	-39.6%	-30.6%	-17.7%	-30.1%	-33.5%	7.3%	-47.2%	-23.7%	-67.6%
Rolling 24 Month	Prior 52 Weeks	840	2,129	4,175	7,144	997	107	1,193	230	2,683	2,291	27,047
	Last 52 Weeks	733	1,740	2,831	5,304	781	84	863	224	1,649	1,842	11,044
	% Change	-12.7%	-18.3%	-32.2%	-25.8%	-21.7%	-21.5%	-27.7%	-2.6%	-38.5%	-19.6%	-59.2%
YTD 2017	2017 YTD	598	1,438	2,783	4,819	636	55	791	190	2,184	1,443	24,535
	2019 YTD	505	1,078	1,689	3,272	521	51	532	162	886	1,195	5,750
	% Change	-15.6%	-25.0%	-39.3%	-32.1%	-18.1%	-7.3%	-32.7%	-14.7%	-59.4%	-17.2%	-76.6%
YTD 2016	2016 YTD	642	1,747	3,300	5,689	776	60	835	215	2,508	1,586	33,053
	2019 YTD	505	1,078	1,689	3,272	521	51	532	162	886	1,195	5,750
	% Change	-21.3%	-38.3%	-48.8%	-42.5%	-32.9%	-15.0%	-36.3%	-24.7%	-64.7%	-24.7%	-82.6%
YTD 2015	2015 YTD	587	1,530	2,812	4,929	701	65	537	139	3,438	1,377	35,547
	2019 YTD	505	1,078	1,689	3,272	521	51	532	162	886	1,195	5,750
	% Change	-14.0%	-29.5%	-39.9%	-33.6%	-25.7%	-21.5%	-0.9%	16.5%	-74.2%	-13.2%	-83.8%
YTD 2014	2014 YTD	720	1,829	4,544	7,093	1,087	79	866	169	3,795	1,564	53,894
	2019 YTD	505	1,078	1,689	3,272	521	51	532	162	886	1,195	5,750
	% Change	-29.9%	-41.1%	-62.8%	-53.9%	-52.1%	-35.4%	-38.6%	-4.1%	-76.7%	-23.6%	-89.3%

Information summarized for CompStat week ending 08/31/2019.

Sourced from MNPD ARMS on 9/4/2019 9:03:13 AM. Arrest summaries are not a count of arrest charges. 1 arrest = 1 body. Warrant Service summary considers 1 count for each service attempt and 1 count for each outstanding warrant served. Vehicle Stop summary sources MNPD's Vehicle Stop (Form 252) Database. Vehicle stop totals count all reports electronically entered via AFR. Hardcopy reports not entered into ARMS will affect accuracy of totals.

Central Precinct Incident Report Summary

METROPOLITAN POLICE DEPARTMENT
of Nashville and Davidson County

Two Week, Eight Week, Sixteen Week, YTD, and 24 Month Analyses

Aggregated by precinct (incident location). Based on date when each incident was reported.

		Homicide	Rape	Commercial Robbery	Street Robbery	Total Robbery	Aggravated Assault	Commercial Burglary	Residential Burglary	Total Burglary	Larceny	Auto Theft	Violent Offenses	Property Offenses	Part I Offenses
Two Week	Prior Week	0	2	0	0	0	6	0	1	1	52	4	8	57	65
	Last Week	0	1	0	0	0	5	2	1	3	45	3	6	51	57
	% Change	-	-50.0%	-	-	-	-16.7%	-	0.0%	200.0%	-13.5%	-25.0%	-25.0%	-10.5%	-12.3%
Eight Week	Prior 4 Weeks	0	7	0	8	8	22	2	0	2	174	12	37	188	225
	Last 4 Weeks	0	4	0	6	6	17	4	4	8	191	11	27	210	237
	% Change	-	-42.9%	-	-25.0%	-25.0%	-22.7%	100.0%	-	300.0%	9.8%	-8.3%	-27.0%	11.7%	5.3%
Sixteen Week	Prior 8 Weeks	2	4	0	20	20	53	17	7	24	374	14	79	412	491
	Last 8 Weeks	0	11	0	14	14	39	6	4	10	365	23	64	398	462
	% Change	-100.0%	175.0%	-	-30.0%	-30.0%	-26.4%	-64.7%	-42.9%	-58.3%	-2.4%	64.3%	-19.0%	-3.4%	-5.9%
YTD 2018	2018 YTD	0	21	3	66	69	153	34	13	47	908	88	243	1,043	1,286
	2019 YTD	3	30	1	68	69	178	47	23	70	1,292	76	280	1,438	1,718
	% Change	-	42.9%	-66.7%	3.0%	0.0%	16.3%	38.2%	76.9%	48.9%	42.3%	-13.6%	15.2%	37.9%	33.6%
Rolling 24 Month	Prior 52 Weeks	0	30	3	92	95	213	67	23	90	1,296	114	338	1,500	1,838
	Last 52 Weeks	3	44	2	100	102	273	64	39	103	1,827	147	422	2,077	2,499
	% Change	-	46.7%	-33.3%	8.7%	7.4%	28.2%	-4.5%	69.6%	14.4%	41.0%	28.9%	24.9%	38.5%	36.0%
YTD 2017	2017 YTD	1	28	3	91	94	190	39	12	51	751	83	313	885	1,198
	2019 YTD	3	30	1	68	69	178	47	23	70	1,292	76	280	1,438	1,718
	% Change	200.0%	7.1%	-66.7%	-25.3%	-26.6%	-6.3%	20.5%	91.7%	37.3%	72.0%	-8.4%	-10.5%	62.5%	43.4%
YTD 2016	2016 YTD	1	37	1	70	71	129	18	12	30	664	42	238	736	974
	2019 YTD	3	30	1	68	69	178	47	23	70	1,292	76	280	1,438	1,718
	% Change	200.0%	-18.9%	0.0%	-2.9%	-2.8%	38.0%	161.1%	91.7%	133.3%	94.6%	81.0%	17.6%	95.4%	76.4%
YTD 2015	2015 YTD	0	46	0	61	61	131	37	11	48	600	28	238	676	914
	2019 YTD	3	30	1	68	69	178	47	23	70	1,292	76	280	1,438	1,718
	% Change	-	-34.8%	-	11.5%	13.1%	35.9%	27.0%	109.1%	45.8%	115.3%	171.4%	17.6%	112.7%	88.0%
YTD 2014	2014 YTD	0	38	1	47	48	139	21	18	39	633	27	225	699	924
	2019 YTD	3	30	1	68	69	178	47	23	70	1,292	76	280	1,438	1,718
	% Change	-	-21.1%	0.0%	44.7%	43.8%	28.1%	123.8%	27.8%	79.5%	104.1%	181.5%	24.4%	105.7%	85.9%

Information summarized for CompStat week ending 08/31/2019.

Sourced from MNPD ARMS on 9/4/2019 9:03:13 AM. The figures above were sourced from incident reports using Uniform Crime Reporting definitions and reporting guidelines, based on the date when the crime was reported. This report is intended to be a management and planning tool and does not reflect the official UCR counts for the department. Incidents where a location is unknown or unspecified are included in the countywide totals.

Central Precinct Efficiency Report Summary

METROPOLITAN POLICE DEPARTMENT
of Nashville and Davidson County

Two Week, Eight Week, Sixteen Week, YTD, and 24 Month Analyses

Aggregated by component of arresting officer / officer making stop.

		Adults Only				Adults and Juveniles						
		Felony Arrests	Misdemeanor Arrests	Citation Arrests	Total Arrests	Part I Arrests	Weapons Law Violation Arrests	Drug-Related Arrests	DUI Arrests	Warrant Service Attempts	Warrants Served	Vehicle Stops
Two Week	Prior Week	10	77	16	103	15	1	7	1	51	52	137
	Last Week	11	58	16	85	7	0	5	4	16	31	100
	% Change	10.0%	-24.7%	0.0%	-17.5%	-53.3%	-100.0%	-28.6%	300.0%	-68.6%	-40.4%	-27.0%
Eight Week	Prior 4 Weeks	43	184	99	326	36	5	41	3	75	153	368
	Last 4 Weeks	39	244	107	390	41	2	29	5	146	155	507
	% Change	-9.3%	32.6%	8.1%	19.6%	13.9%	-60.0%	-29.3%	66.7%	94.7%	1.3%	37.8%
Sixteen Week	Prior 8 Weeks	100	384	258	742	73	8	87	17	238	292	951
	Last 8 Weeks	82	428	206	716	77	7	70	8	221	308	875
	% Change	-18.0%	11.5%	-20.2%	-3.5%	5.5%	-12.5%	-19.5%	-52.9%	-7.1%	5.5%	-8.0%
YTD	2018 YTD	388	2,319	2,241	4,948	349	28	456	44	2,650	1,317	12,764
	2019 YTD	382	1,684	967	3,033	305	26	321	74	1,153	1,226	3,634
	% Change	-1.5%	-27.4%	-56.8%	-38.7%	-12.6%	-7.1%	-29.6%	68.2%	-56.5%	-6.9%	-71.5%
Rolling 24 Month	Prior 52 Weeks	565	3,346	3,460	7,371	491	44	703	65	3,414	1,945	19,658
	Last 52 Weeks	558	2,637	1,771	4,966	439	33	460	102	2,128	1,889	7,677
	% Change	-1.2%	-21.2%	-48.8%	-32.6%	-10.6%	-25.0%	-34.6%	56.9%	-37.7%	-2.9%	-60.9%
YTD 2017	2017 YTD	380	2,662	3,165	6,207	335	37	692	37	2,345	1,321	14,921
	2019 YTD	382	1,684	967	3,033	305	26	321	74	1,153	1,226	3,634
	% Change	0.5%	-36.7%	-69.4%	-51.1%	-9.0%	-29.7%	-53.6%	100.0%	-50.8%	-7.2%	-75.6%
YTD 2016	2016 YTD	391	2,719	2,862	5,972	317	24	647	76	1,926	1,213	17,160
	2019 YTD	382	1,684	967	3,033	305	26	321	74	1,153	1,226	3,634
	% Change	-2.3%	-38.1%	-66.2%	-49.2%	-3.8%	8.3%	-50.4%	-2.6%	-40.1%	1.1%	-78.8%
YTD 2015	2015 YTD	495	3,011	3,263	6,769	274	41	639	134	3,538	1,456	27,084
	2019 YTD	382	1,684	967	3,033	305	26	321	74	1,153	1,226	3,634
	% Change	-22.8%	-44.1%	-70.4%	-55.2%	11.3%	-36.6%	-49.8%	-44.8%	-67.4%	-15.8%	-86.6%
YTD 2014	2014 YTD	520	2,862	3,127	6,509	329	35	499	131	4,594	1,423	30,570
	2019 YTD	382	1,684	967	3,033	305	26	321	74	1,153	1,226	3,634
	% Change	-26.5%	-41.2%	-69.1%	-53.4%	-7.3%	-25.7%	-35.7%	-43.5%	-74.9%	-13.8%	-88.1%

Information summarized for CompStat week ending 08/31/2019.

Sourced from MNPD ARMS on 9/4/2019 9:03:13 AM. Arrest summaries are not a count of arrest charges. 1 arrest = 1 body. Warrant Service summary considers 1 count for each service attempt and 1 count for each outstanding warrant served. Vehicle Stop summary sources MNPD's Vehicle Stop (Form 252) Database. Vehicle stop totals count all reports electronically entered via AFR. Hardcopy reports not entered into ARMS will affect accuracy of totals.

Hermitage Precinct Incident Report Summary

METROPOLITAN POLICE DEPARTMENT
of Nashville and Davidson County

Two Week, Eight Week, Sixteen Week, YTD, and 24 Month Analyses

Aggregated by precinct (incident location). Based on date when each incident was reported.

		Homicide	Rape	Commercial Robbery	Street Robbery	Total Robbery	Aggravated Assault	Commercial Burglary	Residential Burglary	Total Burglary	Larceny	Auto Theft	Violent Offenses	Property Offenses	Part I Offenses
Two Week	Prior Week	0	9	0	3	3	21	1	11	12	74	10	33	96	129
	Last Week	0	1	0	3	3	12	3	5	8	74	7	16	89	105
	% Change	-	-88.9%	-	0.0%	0.0%	-42.9%	200.0%	-54.5%	-33.3%	0.0%	-30.0%	-51.5%	-7.3%	-18.6%
Eight Week	Prior 4 Weeks	1	12	3	26	29	75	12	24	36	350	58	117	444	561
	Last 4 Weeks	0	15	0	15	15	69	10	27	37	309	29	99	375	474
	% Change	-100.0%	25.0%	-100.0%	-42.3%	-48.3%	-8.0%	-16.7%	12.5%	2.8%	-11.7%	-50.0%	-15.4%	-15.5%	-15.5%
Sixteen Week	Prior 8 Weeks	3	15	18	46	64	130	17	58	75	682	68	212	825	1,037
	Last 8 Weeks	1	27	3	41	44	144	22	51	73	659	87	216	819	1,035
	% Change	-66.7%	80.0%	-83.3%	-10.9%	-31.3%	10.8%	29.4%	-12.1%	-2.7%	-3.4%	27.9%	1.9%	-0.7%	-0.2%
YTD 2018	2018 YTD	3	96	36	232	268	549	114	318	432	2,384	379	916	3,195	4,111
	2019 YTD	6	77	44	204	248	515	97	258	355	2,656	334	846	3,345	4,191
	% Change	100.0%	-19.8%	22.2%	-12.1%	-7.5%	-6.2%	-14.9%	-18.9%	-17.8%	11.4%	-11.9%	-7.6%	4.7%	1.9%
Rolling 24 Month	Prior 52 Weeks	6	129	62	339	401	800	177	474	651	3,512	569	1,336	4,732	6,068
	Last 52 Weeks	15	114	74	331	405	769	158	386	544	3,835	536	1,303	4,915	6,218
	% Change	150.0%	-11.6%	19.4%	-2.4%	1.0%	-3.9%	-10.7%	-18.6%	-16.4%	9.2%	-5.8%	-2.5%	3.9%	2.5%
YTD 2017	2017 YTD	15	95	53	228	281	626	118	353	471	2,231	336	1,017	3,038	4,055
	2019 YTD	6	77	44	204	248	515	97	258	355	2,656	334	846	3,345	4,191
	% Change	-60.0%	-18.9%	-17.0%	-10.5%	-11.7%	-17.7%	-17.8%	-26.9%	-24.6%	19.0%	-0.6%	-16.8%	10.1%	3.4%
YTD 2016	2016 YTD	10	68	50	179	229	612	103	401	504	2,427	166	919	3,097	4,016
	2019 YTD	6	77	44	204	248	515	97	258	355	2,656	334	846	3,345	4,191
	% Change	-40.0%	13.2%	-12.0%	14.0%	8.3%	-15.8%	-5.8%	-35.7%	-29.6%	9.4%	101.2%	-7.9%	8.0%	4.4%
YTD 2015	2015 YTD	4	76	27	187	214	543	86	425	511	2,364	159	837	3,034	3,871
	2019 YTD	6	77	44	204	248	515	97	258	355	2,656	334	846	3,345	4,191
	% Change	50.0%	1.3%	63.0%	9.1%	15.9%	-5.2%	12.8%	-39.3%	-30.5%	12.4%	110.1%	1.1%	10.3%	8.3%
YTD 2014	2014 YTD	4	49	22	171	193	611	120	497	617	2,314	113	857	3,044	3,901
	2019 YTD	6	77	44	204	248	515	97	258	355	2,656	334	846	3,345	4,191
	% Change	50.0%	57.1%	100.0%	19.3%	28.5%	-15.7%	-19.2%	-48.1%	-42.5%	14.8%	195.6%	-1.3%	9.9%	7.4%

Information summarized for CompStat week ending 08/31/2019.

Sourced from MNPD ARMS on 9/4/2019 9:03:13 AM. The figures above were sourced from incident reports using Uniform Crime Reporting definitions and reporting guidelines, based on the date when the crime was reported. This report is intended to be a management and planning tool and does not reflect the official UCR counts for the department. Incidents where a location is unknown or unspecified are included in the countywide totals.

Hermitage Precinct Efficiency Report Summary

METROPOLITAN POLICE DEPARTMENT
of Nashville and Davidson County

Two Week, Eight Week, Sixteen Week, YTD, and 24 Month Analyses

Aggregated by component of arresting officer / officer making stop.

		Adults Only				Adults and Juveniles						
		Felony Arrests	Misdemeanor Arrests	Citation Arrests	Total Arrests	Part I Arrests	Weapons Law Violation Arrests	Drug-Related Arrests	DUI Arrests	Warrant Service Attempts	Warrants Served	Vehicle Stops
Two Week	Prior Week	12	33	17	62	11	0	2	4	20	50	131
	Last Week	9	26	14	49	11	1	6	2	14	33	121
	% Change	-25.0%	-21.2%	-17.6%	-21.0%	0.0%	-	200.0%	-50.0%	-30.0%	-34.0%	-7.6%
Eight Week	Prior 4 Weeks	34	105	68	207	43	2	16	12	50	119	320
	Last 4 Weeks	52	114	93	259	52	2	25	13	81	178	553
	% Change	52.9%	8.6%	36.8%	25.1%	20.9%	0.0%	56.3%	8.3%	62.0%	49.6%	72.8%
Sixteen Week	Prior 8 Weeks	95	223	186	504	105	9	59	22	137	248	622
	Last 8 Weeks	86	219	161	466	95	4	41	25	131	297	873
	% Change	-9.5%	-1.8%	-13.4%	-7.5%	-9.5%	-55.6%	-30.5%	13.6%	-4.4%	19.8%	40.4%
YTD	2018 YTD	665	1,789	2,493	4,947	696	69	740	115	3,139	2,106	22,894
	2019 YTD	401	1,007	798	2,206	422	33	226	93	852	1,247	4,015
	% Change	-39.7%	-43.7%	-68.0%	-55.4%	-39.4%	-52.2%	-69.5%	-19.1%	-72.9%	-40.8%	-82.5%
Rolling 24 Month	Prior 52 Weeks	958	2,607	3,729	7,294	1,070	96	1,096	160	4,596	3,169	32,401
	Last 52 Weeks	682	1,666	1,610	3,958	726	67	444	168	1,899	2,074	9,898
	% Change	-28.8%	-36.1%	-56.8%	-45.7%	-32.1%	-30.2%	-59.5%	5.0%	-58.7%	-34.6%	-69.5%
YTD 2017	2017 YTD	725	1,781	2,925	5,431	726	64	924	136	3,996	2,228	24,643
	2019 YTD	401	1,007	798	2,206	422	33	226	93	852	1,247	4,015
	% Change	-44.7%	-43.5%	-72.7%	-59.4%	-41.9%	-48.4%	-75.5%	-31.6%	-78.7%	-44.0%	-83.7%
YTD 2016	2016 YTD	846	1,903	3,860	6,609	812	65	1,280	165	5,289	2,296	32,599
	2019 YTD	401	1,007	798	2,206	422	33	226	93	852	1,247	4,015
	% Change	-52.6%	-47.1%	-79.3%	-66.6%	-48.0%	-49.2%	-82.3%	-43.6%	-83.9%	-45.7%	-87.7%
YTD 2015	2015 YTD	782	1,749	3,848	6,379	723	49	1,175	97	6,499	1,996	36,685
	2019 YTD	401	1,007	798	2,206	422	33	226	93	852	1,247	4,015
	% Change	-48.7%	-42.4%	-79.3%	-65.4%	-41.6%	-32.7%	-80.8%	-4.1%	-86.9%	-37.5%	-89.1%
YTD 2014	2014 YTD	897	2,143	4,718	7,758	758	84	1,510	146	6,975	2,234	42,212
	2019 YTD	401	1,007	798	2,206	422	33	226	93	852	1,247	4,015
	% Change	-55.3%	-53.0%	-83.1%	-71.6%	-44.3%	-60.7%	-85.0%	-36.3%	-87.8%	-44.2%	-90.5%

Information summarized for CompStat week ending 08/31/2019.

Sourced from MNPD ARMS on 9/4/2019 9:03:14 AM. Arrest summaries are not a count of arrest charges. 1 arrest = 1 body. Warrant Service summary considers 1 count for each service attempt and 1 count for each outstanding warrant served. Vehicle Stop summary sources MNPD's Vehicle Stop (Form 252) Database. Vehicle stop totals count all reports electronically entered via AFR. Hardcopy reports not entered into ARMS will affect accuracy of totals.

North Precinct Incident Report Summary

METROPOLITAN POLICE DEPARTMENT
of Nashville and Davidson County

Two Week, Eight Week, Sixteen Week, YTD, and 24 Month Analyses

Aggregated by precinct (incident location). Based on date when each incident was reported.

		Homicide	Rape	Commercial Robbery	Street Robbery	Total Robbery	Aggravated Assault	Commercial Burglary	Residential Burglary	Total Burglary	Larceny	Auto Theft	Violent Offenses	Property Offenses	Part I Offenses
Two Week	Prior Week	0	3	0	9	9	13	2	4	6	57	4	25	67	92
	Last Week	0	2	0	3	3	11	3	11	14	40	8	16	62	78
	% Change	-	-33.3%	-	-66.7%	-66.7%	-15.4%	50.0%	175.0%	133.3%	-29.8%	100.0%	-36.0%	-7.5%	-15.2%
Eight Week	Prior 4 Weeks	5	5	2	23	25	106	15	22	37	193	26	141	256	397
	Last 4 Weeks	1	5	0	21	21	50	9	26	35	178	27	77	240	317
	% Change	-80.0%	0.0%	-100.0%	-8.7%	-16.0%	-52.8%	-40.0%	18.2%	-5.4%	-7.8%	3.8%	-45.4%	-6.3%	-20.2%
Sixteen Week	Prior 8 Weeks	2	11	7	37	44	190	28	72	100	369	64	247	533	780
	Last 8 Weeks	6	10	2	44	46	156	24	48	72	371	53	218	496	714
	% Change	200.0%	-9.1%	-71.4%	18.9%	4.5%	-17.9%	-14.3%	-33.3%	-28.0%	0.5%	-17.2%	-11.7%	-6.9%	-8.5%
YTD 2018	2018 YTD	14	71	22	169	191	725	76	206	282	1,583	330	1,001	2,195	3,196
	2019 YTD	13	52	15	158	173	687	76	255	331	1,508	264	925	2,103	3,028
	% Change	-7.1%	-26.8%	-31.8%	-6.5%	-9.4%	-5.2%	0.0%	23.8%	17.4%	-4.7%	-20.0%	-7.6%	-4.2%	-5.3%
Rolling 24 Month	Prior 52 Weeks	25	97	29	255	284	1,038	139	362	501	2,280	466	1,444	3,247	4,691
	Last 52 Weeks	18	83	28	245	273	1,019	104	406	510	2,303	454	1,393	3,267	4,660
	% Change	-28.0%	-14.4%	-3.4%	-3.9%	-3.9%	-1.8%	-25.2%	12.2%	1.8%	1.0%	-2.6%	-3.5%	0.6%	-0.7%
YTD 2017	2017 YTD	14	46	42	192	234	682	109	320	429	1,357	229	976	2,015	2,991
	2019 YTD	13	52	15	158	173	687	76	255	331	1,508	264	925	2,103	3,028
	% Change	-7.1%	13.0%	-64.3%	-17.7%	-26.1%	0.7%	-30.3%	-20.3%	-22.8%	11.1%	15.3%	-5.2%	4.4%	1.2%
YTD 2016	2016 YTD	8	57	19	162	181	609	74	316	390	1,245	141	855	1,776	2,631
	2019 YTD	13	52	15	158	173	687	76	255	331	1,508	264	925	2,103	3,028
	% Change	62.5%	-8.8%	-21.1%	-2.5%	-4.4%	12.8%	2.7%	-19.3%	-15.1%	21.1%	87.2%	8.2%	18.4%	15.1%
YTD 2015	2015 YTD	17	57	15	191	206	699	72	335	407	1,164	159	979	1,730	2,709
	2019 YTD	13	52	15	158	173	687	76	255	331	1,508	264	925	2,103	3,028
	% Change	-23.5%	-8.8%	0.0%	-17.3%	-16.0%	-1.7%	5.6%	-23.9%	-18.7%	29.6%	66.0%	-5.5%	21.6%	11.8%
YTD 2014	2014 YTD	8	59	6	130	136	721	58	338	396	1,077	127	924	1,600	2,524
	2019 YTD	13	52	15	158	173	687	76	255	331	1,508	264	925	2,103	3,028
	% Change	62.5%	-11.9%	150.0%	21.5%	27.2%	-4.7%	31.0%	-24.6%	-16.4%	40.0%	107.9%	0.1%	31.4%	20.0%

Information summarized for CompStat week ending 08/31/2019.

Sourced from MNPD ARMS on 9/4/2019 9:03:14 AM. The figures above were sourced from incident reports using Uniform Crime Reporting definitions and reporting guidelines, based on the date when the crime was reported. This report is intended to be a management and planning tool and does not reflect the official UCR counts for the department. Incidents where a location is unknown or unspecified are included in the countywide totals.

North Precinct Efficiency Report Summary

METROPOLITAN POLICE DEPARTMENT
of Nashville and Davidson County

Two Week, Eight Week, Sixteen Week, YTD, and 24 Month Analyses

Aggregated by component of arresting officer / officer making stop.

		Adults Only				Adults and Juveniles						
		Felony Arrests	Misdemeanor Arrests	Citation Arrests	Total Arrests	Part I Arrests	Weapons Law Violation Arrests	Drug-Related Arrests	DUI Arrests	Warrant Service Attempts	Warrants Served	Vehicle Stops
Two Week	Prior Week	13	33	18	64	12	0	10	0	41	42	65
	Last Week	11	35	16	62	13	1	15	1	33	37	70
	% Change	-15.4%	6.1%	-11.1%	-3.1%	8.3%	-	50.0%	-	-19.5%	-11.9%	7.7%
Eight Week	Prior 4 Weeks	59	125	68	252	55	5	22	3	133	166	292
	Last 4 Weeks	54	133	72	259	48	2	42	3	134	161	287
	% Change	-8.5%	6.4%	5.9%	2.8%	-12.7%	-60.0%	90.9%	0.0%	0.8%	-3.0%	-1.7%
Sixteen Week	Prior 8 Weeks	119	257	158	534	123	7	61	7	244	311	306
	Last 8 Weeks	113	258	140	511	103	7	64	6	267	327	579
	% Change	-5.0%	0.4%	-11.4%	-4.3%	-16.3%	0.0%	4.9%	-14.3%	9.4%	5.1%	89.2%
YTD	2018 YTD	679	1,369	1,813	3,861	605	89	731	33	3,240	1,845	10,908
	2019 YTD	482	1,042	626	2,150	471	31	265	37	1,110	1,330	1,961
	% Change	-29.0%	-23.9%	-65.5%	-44.3%	-22.1%	-65.2%	-63.7%	12.1%	-65.7%	-27.9%	-82.0%
Rolling 24 Month	Prior 52 Weeks	1,036	1,999	2,743	5,778	870	131	1,195	54	4,575	2,797	14,119
	Last 52 Weeks	709	1,531	1,107	3,347	686	58	479	50	1,960	1,956	4,835
	% Change	-31.6%	-23.4%	-59.6%	-42.1%	-21.1%	-55.7%	-59.9%	-7.4%	-57.2%	-30.1%	-65.8%
YTD 2017	2017 YTD	751	1,572	2,359	4,682	651	100	1,012	36	4,085	2,136	11,350
	2019 YTD	482	1,042	626	2,150	471	31	265	37	1,110	1,330	1,961
	% Change	-35.8%	-33.7%	-73.5%	-54.1%	-27.6%	-69.0%	-73.8%	2.8%	-72.8%	-37.7%	-82.7%
YTD 2016	2016 YTD	871	1,790	2,619	5,280	628	90	1,126	84	4,744	2,032	16,345
	2019 YTD	482	1,042	626	2,150	471	31	265	37	1,110	1,330	1,961
	% Change	-44.7%	-41.8%	-76.1%	-59.3%	-25.0%	-65.6%	-76.5%	-56.0%	-76.6%	-34.5%	-88.0%
YTD 2015	2015 YTD	776	1,551	2,185	4,512	532	80	916	56	5,660	1,708	19,244
	2019 YTD	482	1,042	626	2,150	471	31	265	37	1,110	1,330	1,961
	% Change	-37.9%	-32.8%	-71.4%	-52.3%	-11.5%	-61.3%	-71.1%	-33.9%	-80.4%	-22.1%	-89.8%
YTD 2014	2014 YTD	877	1,586	3,347	5,810	495	83	1,013	51	5,249	1,929	26,385
	2019 YTD	482	1,042	626	2,150	471	31	265	37	1,110	1,330	1,961
	% Change	-45.0%	-34.3%	-81.3%	-63.0%	-4.8%	-62.7%	-73.8%	-27.5%	-78.9%	-31.1%	-92.6%

Information summarized for CompStat week ending 08/31/2019.

Sourced from MNPD ARMS on 9/4/2019 9:03:14 AM. Arrest summaries are not a count of arrest charges. 1 arrest = 1 body. Warrant Service summary considers 1 count for each service attempt and 1 count for each outstanding warrant served. Vehicle Stop summary sources MNPD's Vehicle Stop (Form 252) Database. Vehicle stop totals count all reports electronically entered via AFR. Hardcopy reports not entered into ARMS will affect accuracy of totals.

Madison Precinct Incident Report Summary

METROPOLITAN POLICE DEPARTMENT
of Nashville and Davidson County

Two Week, Eight Week, Sixteen Week, YTD, and 24 Month Analyses

Aggregated by precinct (incident location). Based on date when each incident was reported.

		Homicide	Rape	Commercial Robbery	Street Robbery	Total Robbery	Aggravated Assault	Commercial Burglary	Residential Burglary	Total Burglary	Larceny	Auto Theft	Violent Offenses	Property Offenses	Part I Offenses
Two Week	Prior Week	0	2	0	2	2	7	2	4	6	45	8	11	59	70
	Last Week	0	1	0	2	2	17	0	7	7	34	5	20	46	66
	% Change	-	-50.0%	-	0.0%	0.0%	142.9%	-100.0%	75.0%	16.7%	-24.4%	-37.5%	81.8%	-22.0%	-5.7%
Eight Week	Prior 4 Weeks	0	3	3	15	18	58	12	26	38	167	21	79	226	305
	Last 4 Weeks	0	8	0	8	8	41	6	32	38	149	22	57	209	266
	% Change	-	166.7%	-100.0%	-46.7%	-55.6%	-29.3%	-50.0%	23.1%	0.0%	-10.8%	4.8%	-27.8%	-7.5%	-12.8%
Sixteen Week	Prior 8 Weeks	0	11	1	25	26	117	13	48	61	310	31	154	402	556
	Last 8 Weeks	0	11	3	23	26	99	18	58	76	316	43	136	435	571
	% Change	-	0.0%	200.0%	-8.0%	0.0%	-15.4%	38.5%	20.8%	24.6%	1.9%	38.7%	-11.7%	8.2%	2.7%
YTD 2018	2018 YTD	6	30	20	93	113	449	55	162	217	1,568	189	598	1,974	2,572
	2019 YTD	4	35	18	92	110	376	61	198	259	1,320	191	525	1,770	2,295
	% Change	-33.3%	16.7%	-10.0%	-1.1%	-2.7%	-16.3%	10.9%	22.2%	19.4%	-15.8%	1.1%	-12.2%	-10.3%	-10.8%
Rolling 24 Month	Prior 52 Weeks	8	54	38	142	180	631	89	249	338	2,355	252	873	2,945	3,818
	Last 52 Weeks	6	50	28	147	175	528	97	293	390	2,004	291	759	2,685	3,444
	% Change	-25.0%	-7.4%	-26.3%	3.5%	-2.8%	-16.3%	9.0%	17.7%	15.4%	-14.9%	15.5%	-13.1%	-8.8%	-9.8%
YTD 2017	2017 YTD	7	32	26	119	145	377	63	217	280	1,635	170	561	2,085	2,646
	2019 YTD	4	35	18	92	110	376	61	198	259	1,320	191	525	1,770	2,295
	% Change	-42.9%	9.4%	-30.8%	-22.7%	-24.1%	-0.3%	-3.2%	-8.8%	-7.5%	-19.3%	12.4%	-6.4%	-15.1%	-13.3%
YTD 2016	2016 YTD	5	47	22	99	121	400	41	292	333	1,495	79	573	1,907	2,480
	2019 YTD	4	35	18	92	110	376	61	198	259	1,320	191	525	1,770	2,295
	% Change	-20.0%	-25.5%	-18.2%	-7.1%	-9.1%	-6.0%	48.8%	-32.2%	-22.2%	-11.7%	141.8%	-8.4%	-7.2%	-7.5%
YTD 2015	2015 YTD	2	33	25	90	115	406	42	345	387	1,464	147	556	1,998	2,554
	2019 YTD	4	35	18	92	110	376	61	198	259	1,320	191	525	1,770	2,295
	% Change	100.0%	6.1%	-28.0%	2.2%	-4.3%	-7.4%	45.2%	-42.6%	-33.1%	-9.8%	29.9%	-5.6%	-11.4%	-10.1%
YTD 2014	2014 YTD	5	42	13	73	86	374	41	320	361	1,379	74	507	1,814	2,321
	2019 YTD	4	35	18	92	110	376	61	198	259	1,320	191	525	1,770	2,295
	% Change	-20.0%	-16.7%	38.5%	26.0%	27.9%	0.5%	48.8%	-38.1%	-28.3%	-4.3%	158.1%	3.6%	-2.4%	-1.1%

Information summarized for CompStat week ending 08/31/2019.

Sourced from MNPD ARMS on 9/4/2019 9:03:14 AM. The figures above were sourced from incident reports using Uniform Crime Reporting definitions and reporting guidelines, based on the date when the crime was reported. This report is intended to be a management and planning tool and does not reflect the official UCR counts for the department. Incidents where a location is unknown or unspecified are included in the countywide totals.

Madison Precinct Efficiency Report Summary

METROPOLITAN POLICE DEPARTMENT
of Nashville and Davidson County

Two Week, Eight Week, Sixteen Week, YTD, and 24 Month Analyses

Aggregated by component of arresting officer / officer making stop.

		Adults Only				Adults and Juveniles						
		Felony Arrests	Misdemeanor Arrests	Citation Arrests	Total Arrests	Part I Arrests	Weapons Law Violation Arrests	Drug-Related Arrests	DUI Arrests	Warrant Service Attempts	Warrants Served	Vehicle Stops
Two Week	Prior Week	8	23	17	48	12	0	7	1	14	18	110
	Last Week	15	16	15	46	17	2	2	2	16	22	46
	% Change	87.5%	-30.4%	-11.8%	-4.2%	41.7%	-	-71.4%	100.0%	14.3%	22.2%	-58.2%
Eight Week	Prior 4 Weeks	45	94	77	216	55	2	17	5	117	128	328
	Last 4 Weeks	58	88	69	215	66	6	17	7	66	102	354
	% Change	28.9%	-6.4%	-10.4%	-0.5%	20.0%	200.0%	0.0%	40.0%	-43.6%	-20.3%	7.9%
Sixteen Week	Prior 8 Weeks	87	179	155	421	87	3	41	14	342	299	826
	Last 8 Weeks	103	182	146	431	121	8	34	12	183	230	682
	% Change	18.4%	1.7%	-5.8%	2.4%	39.1%	166.7%	-17.1%	-14.3%	-46.5%	-23.1%	-17.4%
YTD	2018 YTD	521	1,336	2,397	4,254	685	56	573	150	3,035	1,590	14,205
	2019 YTD	390	757	679	1,826	447	25	161	62	1,217	1,072	2,624
	% Change	-25.1%	-43.3%	-71.7%	-57.1%	-34.7%	-55.4%	-71.9%	-58.7%	-59.9%	-32.6%	-81.5%
Rolling 24 Month	Prior 52 Weeks	788	2,016	3,596	6,400	1,089	80	858	237	4,349	2,310	19,678
	Last 52 Weeks	597	1,268	1,463	3,328	732	44	301	104	2,344	1,780	5,782
	% Change	-24.2%	-37.1%	-59.3%	-48.0%	-32.8%	-45.0%	-64.9%	-56.1%	-46.1%	-22.9%	-70.6%
YTD 2017	2017 YTD	538	1,554	2,364	4,456	853	76	590	180	3,158	1,441	11,484
	2019 YTD	390	757	679	1,826	447	25	161	62	1,217	1,072	2,624
	% Change	-27.5%	-51.3%	-71.3%	-59.0%	-47.6%	-67.1%	-72.7%	-65.6%	-61.5%	-25.6%	-77.2%
YTD 2016	2016 YTD	526	1,459	2,642	4,627	769	45	595	100	3,368	1,479	13,772
	2019 YTD	390	757	679	1,826	447	25	161	62	1,217	1,072	2,624
	% Change	-25.9%	-48.1%	-74.3%	-60.5%	-41.9%	-44.4%	-72.9%	-38.0%	-63.9%	-27.5%	-80.9%
YTD 2015	2015 YTD	580	1,425	3,123	5,128	906	46	682	134	3,910	1,507	18,012
	2019 YTD	390	757	679	1,826	447	25	161	62	1,217	1,072	2,624
	% Change	-32.8%	-46.9%	-78.3%	-64.4%	-50.7%	-45.7%	-76.4%	-53.7%	-68.9%	-28.9%	-85.4%
YTD 2014	2014 YTD	591	1,522	3,349	5,462	779	72	946	116	3,342	1,492	19,926
	2019 YTD	390	757	679	1,826	447	25	161	62	1,217	1,072	2,624
	% Change	-34.0%	-50.3%	-79.7%	-66.6%	-42.6%	-65.3%	-83.0%	-46.6%	-63.6%	-28.2%	-86.8%

Information summarized for CompStat week ending 08/31/2019.

Sourced from MNPD ARMS on 9/4/2019 9:03:14 AM. Arrest summaries are not a count of arrest charges. 1 arrest = 1 body. Warrant Service summary considers 1 count for each service attempt and 1 count for each outstanding warrant served. Vehicle Stop summary sources MNPD's Vehicle Stop (Form 252) Database. Vehicle stop totals count all reports electronically entered via AFR. Hardcopy reports not entered into ARMS will affect accuracy of totals.

Midtown Hills Precinct Incident Report Summary

METROPOLITAN POLICE DEPARTMENT
of Nashville and Davidson County

Two Week, Eight Week, Sixteen Week, YTD, and 24 Month Analyses

Aggregated by precinct (incident location). Based on date when each incident was reported.

		Homicide	Rape	Commercial Robbery	Street Robbery	Total Robbery	Aggravated Assault	Commercial Burglary	Residential Burglary	Total Burglary	Larceny	Auto Theft	Violent Offenses	Property Offenses	Part I Offenses
Two Week	Prior Week	0	1	0	3	3	4	1	4	5	92	11	8	108	116
	Last Week	0	1	1	6	7	5	5	3	8	73	9	13	90	103
	% Change	-	0.0%	-	100.0%	133.3%	25.0%	400.0%	-25.0%	60.0%	-20.7%	-18.2%	62.5%	-16.7%	-11.2%
Eight Week	Prior 4 Weeks	1	3	3	22	25	50	20	31	51	284	27	79	362	441
	Last 4 Weeks	1	4	1	14	15	23	9	14	23	307	35	43	365	408
	% Change	0.0%	33.3%	-66.7%	-36.4%	-40.0%	-54.0%	-55.0%	-54.8%	-54.9%	8.1%	29.6%	-45.6%	0.8%	-7.5%
Sixteen Week	Prior 8 Weeks	0	5	6	32	38	63	39	46	85	512	64	106	661	767
	Last 8 Weeks	2	7	4	36	40	73	29	45	74	591	62	122	727	849
	% Change	-	40.0%	-33.3%	12.5%	5.3%	15.9%	-25.6%	-2.2%	-12.9%	15.4%	-3.1%	15.1%	10.0%	10.7%
YTD 2018	2018 YTD	5	41	18	120	138	265	137	235	372	1,860	224	449	2,456	2,905
	2019 YTD	3	35	19	142	161	282	133	195	328	1,968	234	481	2,530	3,011
	% Change	-40.0%	-14.6%	5.6%	18.3%	16.7%	6.4%	-2.9%	-17.0%	-11.8%	5.8%	4.5%	7.1%	3.0%	3.6%
Rolling 24 Month	Prior 52 Weeks	8	64	38	174	212	408	213	346	559	2,815	309	692	3,683	4,375
	Last 52 Weeks	3	59	38	241	279	450	201	303	504	3,028	371	791	3,903	4,694
	% Change	-62.5%	-7.8%	0.0%	38.5%	31.6%	10.3%	-5.6%	-12.4%	-9.8%	7.6%	20.1%	14.3%	6.0%	7.3%
YTD 2017	2017 YTD	7	45	14	103	117	321	180	181	361	1,649	176	490	2,186	2,676
	2019 YTD	3	35	19	142	161	282	133	195	328	1,968	234	481	2,530	3,011
	% Change	-57.1%	-22.2%	35.7%	37.9%	37.6%	-12.1%	-26.1%	7.7%	-9.1%	19.3%	33.0%	-1.8%	15.7%	12.5%
YTD 2016	2016 YTD	1	42	27	86	113	281	95	278	373	1,525	101	437	1,999	2,436
	2019 YTD	3	35	19	142	161	282	133	195	328	1,968	234	481	2,530	3,011
	% Change	200.0%	-16.7%	-29.6%	65.1%	42.5%	0.4%	40.0%	-29.9%	-12.1%	29.0%	131.7%	10.1%	26.6%	23.6%
YTD 2015	2015 YTD	3	41	19	84	103	277	101	259	360	1,548	80	424	1,988	2,412
	2019 YTD	3	35	19	142	161	282	133	195	328	1,968	234	481	2,530	3,011
	% Change	0.0%	-14.6%	0.0%	69.0%	56.3%	1.8%	31.7%	-24.7%	-8.9%	27.1%	192.5%	13.4%	27.3%	24.8%
YTD 2014	2014 YTD	2	49	12	70	82	291	120	362	482	1,546	71	424	2,099	2,523
	2019 YTD	3	35	19	142	161	282	133	195	328	1,968	234	481	2,530	3,011
	% Change	50.0%	-28.6%	58.3%	102.9%	96.3%	-3.1%	10.8%	-46.1%	-32.0%	27.3%	229.6%	13.4%	20.5%	19.3%

Information summarized for CompStat week ending 08/31/2019.

Sourced from MNPD ARMS on 9/4/2019 9:03:14 AM. The figures above were sourced from incident reports using Uniform Crime Reporting definitions and reporting guidelines, based on the date when the crime was reported. This report is intended to be a management and planning tool and does not reflect the official UCR counts for the department. Incidents where a location is unknown or unspecified are included in the countywide totals.

Midtown Hills Precinct Efficiency Report Summary

METROPOLITAN POLICE DEPARTMENT
of Nashville and Davidson County

Two Week, Eight Week, Sixteen Week, YTD, and 24 Month Analyses

Aggregated by component of arresting officer / officer making stop.

		Adults Only				Adults and Juveniles						
		Felony Arrests	Misdemeanor Arrests	Citation Arrests	Total Arrests	Part I Arrests	Weapons Law Violation Arrests	Drug-Related Arrests	DUI Arrests	Warrant Service Attempts	Warrants Served	Vehicle Stops
Two Week	Prior Week	9	22	13	44	11	0	5	3	6	16	101
	Last Week	9	21	25	55	12	1	1	4	12	9	82
	% Change	0.0%	-4.5%	92.3%	25.0%	9.1%	-	-80.0%	33.3%	100.0%	-43.8%	-18.8%
Eight Week	Prior 4 Weeks	39	92	65	196	44	1	29	9	34	88	348
	Last 4 Weeks	29	87	70	186	32	3	14	15	56	59	328
	% Change	-25.6%	-5.4%	7.7%	-5.1%	-27.3%	200.0%	-51.7%	66.7%	64.7%	-33.0%	-5.7%
Sixteen Week	Prior 8 Weeks	76	182	145	403	85	14	59	15	105	186	561
	Last 8 Weeks	68	179	135	382	76	4	43	24	90	147	676
	% Change	-10.5%	-1.6%	-6.9%	-5.2%	-10.6%	-71.4%	-27.1%	60.0%	-14.3%	-21.0%	20.5%
YTD	2018 YTD	409	1,212	2,516	4,137	447	49	876	102	1,873	1,135	19,209
	2019 YTD	305	760	703	1,768	347	34	272	85	526	747	3,047
	% Change	-25.4%	-37.3%	-72.1%	-57.3%	-22.4%	-30.6%	-68.9%	-16.7%	-71.9%	-34.2%	-84.1%
Rolling 24 Month	Prior 52 Weeks	626	1,854	3,657	6,137	680	95	1,308	163	2,807	1,740	27,283
	Last 52 Weeks	443	1,193	1,412	3,048	571	55	468	130	923	1,134	7,141
	% Change	-29.2%	-35.7%	-61.4%	-50.3%	-16.0%	-42.1%	-64.2%	-20.2%	-67.1%	-34.8%	-73.8%
YTD 2017	2017 YTD	500	1,466	2,776	4,742	492	86	1,098	119	2,047	1,222	19,910
	2019 YTD	305	760	703	1,768	347	34	272	85	526	747	3,047
	% Change	-39.0%	-48.2%	-74.7%	-62.7%	-29.5%	-60.5%	-75.2%	-28.6%	-74.3%	-38.9%	-84.7%
YTD 2016	2016 YTD	414	1,247	2,789	4,450	374	47	994	110	1,869	1,029	23,754
	2019 YTD	305	760	703	1,768	347	34	272	85	526	747	3,047
	% Change	-26.3%	-39.1%	-74.8%	-60.3%	-7.2%	-27.7%	-72.6%	-22.7%	-71.9%	-27.4%	-87.2%
YTD 2015	2015 YTD	414	1,604	3,269	5,287	383	32	861	122	2,397	1,088	32,141
	2019 YTD	305	760	703	1,768	347	34	272	85	526	747	3,047
	% Change	-26.3%	-52.6%	-78.5%	-66.6%	-9.4%	6.3%	-68.4%	-30.3%	-78.1%	-31.3%	-90.5%
YTD 2014	2014 YTD	32	95	204	331	22	2	49	4	193	88	2,225
	2019 YTD	305	760	703	1,768	347	34	272	85	526	747	3,047
	% Change	853.1%	700.0%	244.6%	434.1%	>1,000%	>1,000%	455.1%	>1,000%	172.5%	748.9%	36.9%

Information summarized for CompStat week ending 08/31/2019.

Sourced from MNPD ARMS on 9/4/2019 9:03:14 AM. Arrest summaries are not a count of arrest charges. 1 arrest = 1 body. Warrant Service summary considers 1 count for each service attempt and 1 count for each outstanding warrant served. Vehicle Stop summary sources MNPD's Vehicle Stop (Form 252) Database. Vehicle stop totals count all reports electronically entered via AFR. Hardcopy reports not entered into ARMS will affect accuracy of totals.

County UCR Incident Charts

Aggregated by precinct (incident location).

Summarized by CompStat week for past eight weeks.

METROPOLITAN POLICE DEPARTMENT

of Nashville and Davidson County

All Part 1 Incidents - 52wk Avg: 684

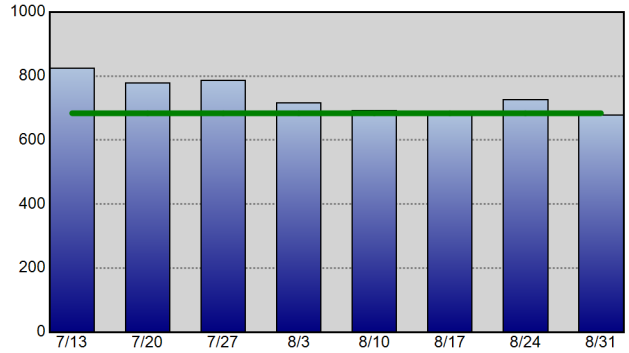

Violent Crime - 52wk Avg: 145

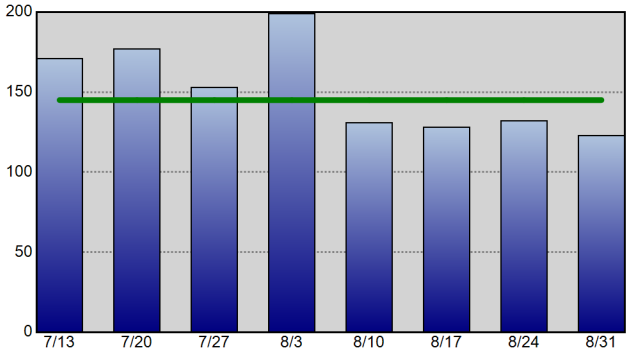

Property Crime - 52wk Avg: 539

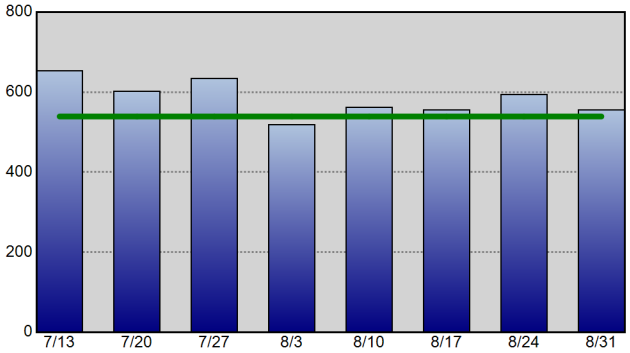

Robbery - 52wk Avg: 40

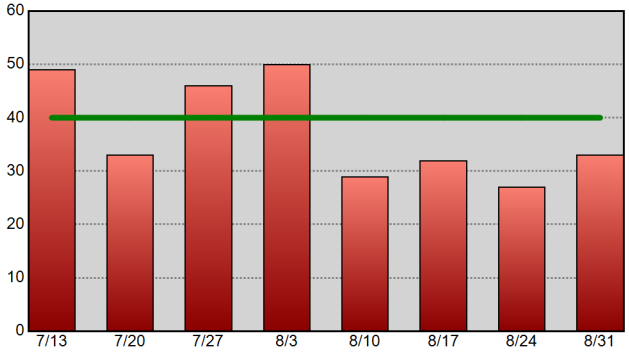

Commercial Burglary - 52wk Avg: 20

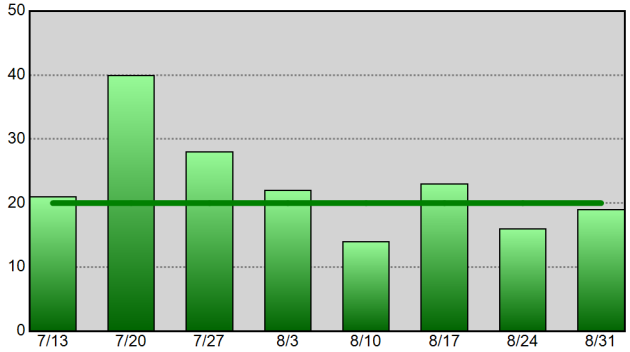

Residential Burglary - 52wk Avg: 47

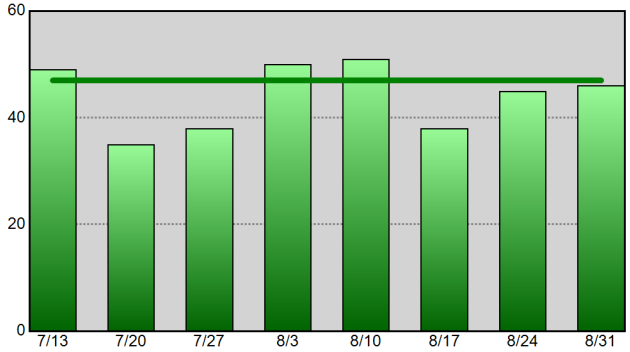

Aggravated Assault - 52wk Avg: 93

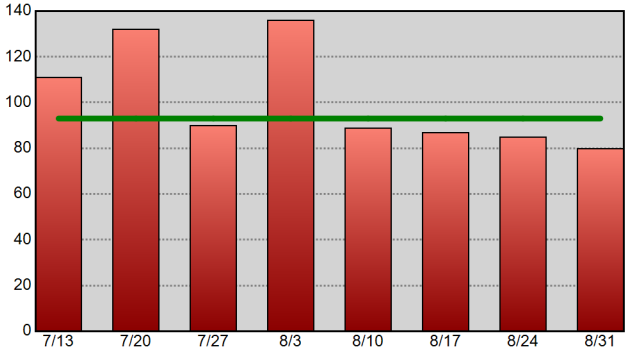

Theft From Vehicle - 52wk Avg: 147

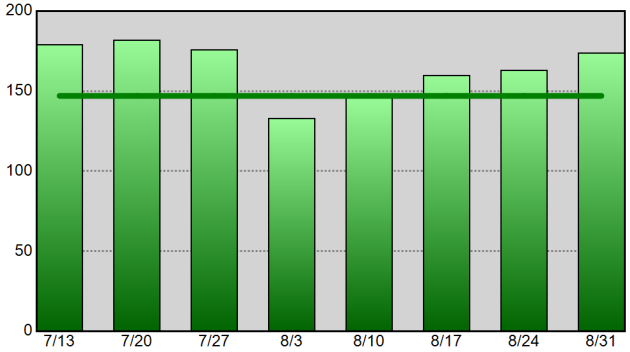

Vehicle Theft - 52wk Avg: 58

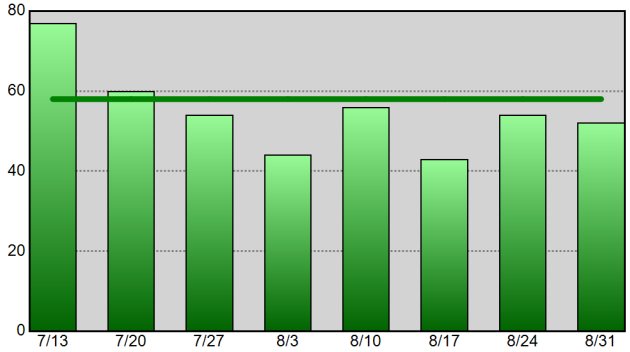

Information summarized for CompStat week ending 08-31-19. The horizontal line on each chart represents the data set's 52-week weekly average.

Sourced from MNPD ARMS on 9/4/2019 9:03:14 AM. The figures above were sourced from incident reports using Uniform Crime Reporting definitions and reporting guidelines, based on the date when the crime was reported. This report is intended to be a management and planning tool and does not reflect the official UCR counts for the department. Incidents where a location is unknown or unspecified are included in the countywide totals.

West Precinct UCR Incident Charts

METROPOLITAN POLICE DEPARTMENT
of Nashville and Davidson County

Aggregated by precinct (incident location).
Summarized by CompStat week for past eight weeks.

All Part 1 Incidents - 52wk Avg: 72

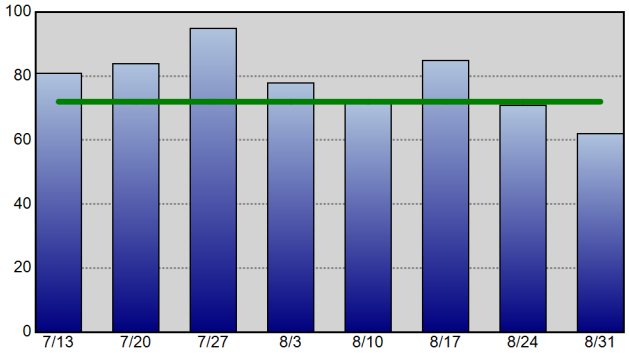

Violent Crime - 52wk Avg: 8

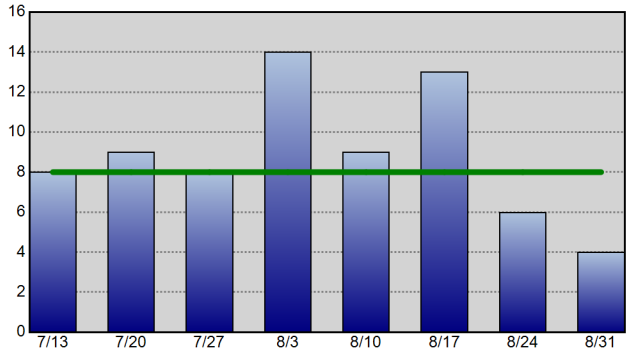

Property Crime - 52wk Avg: 63

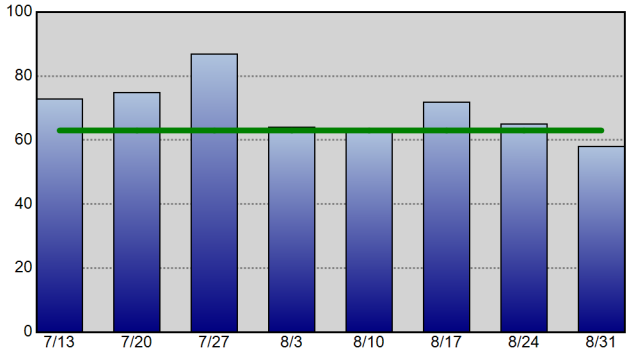

Robbery - 52wk Avg: 2

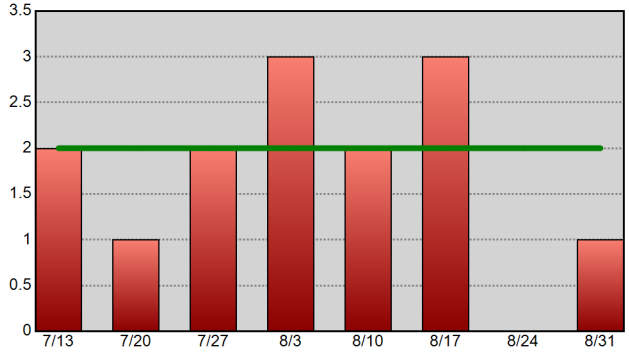

Commercial Burglary - 52wk Avg: 2

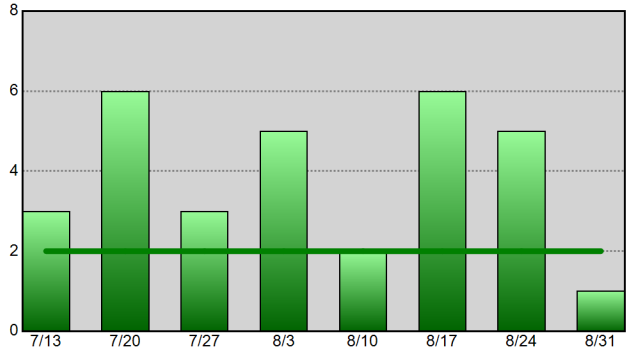

Residential Burglary - 52wk Avg: 4

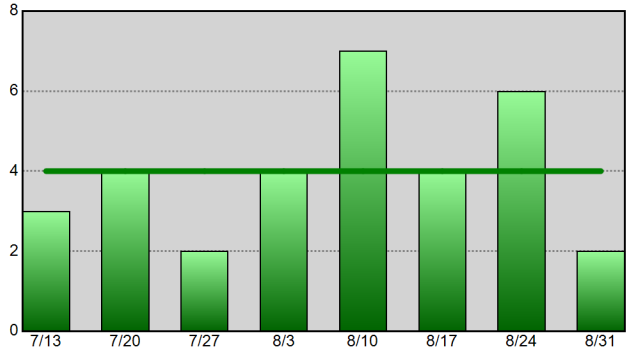

Aggravated Assault - 52wk Avg: 5

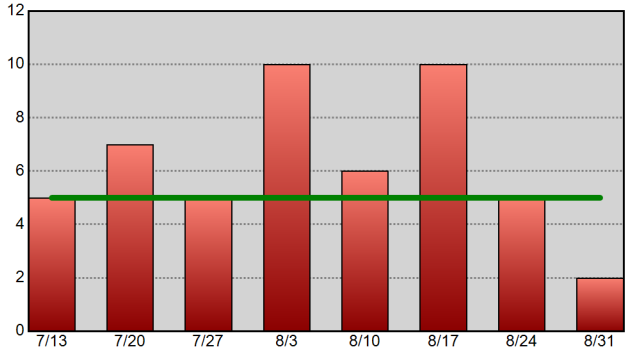

Theft From Vehicle - 52wk Avg: 17

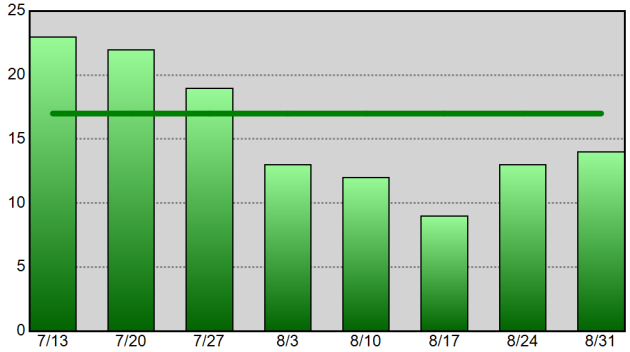

Vehicle Theft - 52wk Avg: 6

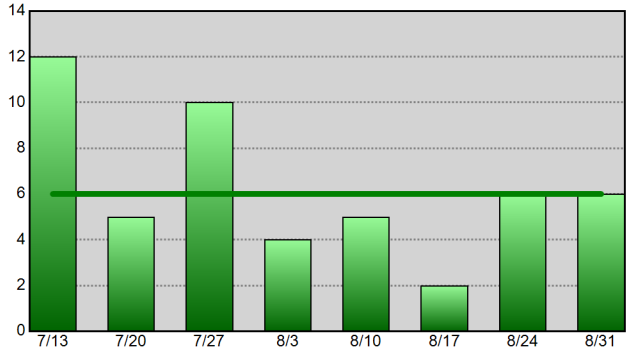

Information summarized for CompStat week ending 08-31-19.
The horizontal line on each chart represents the data set's 52-week weekly average.

Sourced from MNPD ARMS on 9/4/2019 9:03:15 AM. The figures above were sourced from incident reports using Uniform Crime Reporting definitions and reporting guidelines, based on the date when the crime was reported. This report is intended to be a management and planning tool and does not reflect the official UCR counts for the department. Incidents where a location is unknown or unspecified are included in the countywide totals.

East Precinct UCR Incident Charts

Aggregated by precinct (incident location).

Summarized by CompStat week for past eight weeks.

METROPOLITAN POLICE DEPARTMENT

of Nashville and Davidson County

All Part 1 Incidents - 52wk Avg: 74

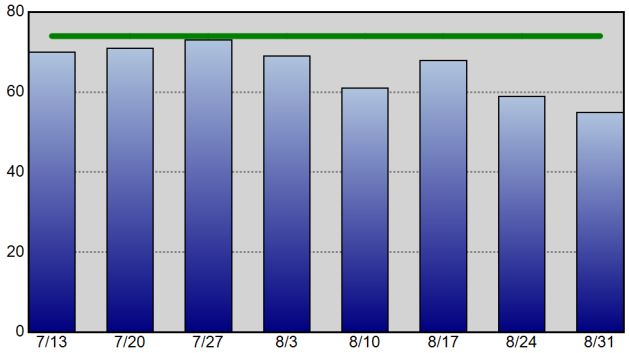

Violent Crime - 52wk Avg: 15

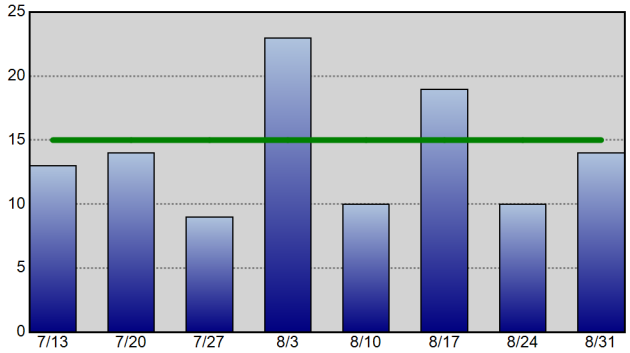

Property Crime - 52wk Avg: 58

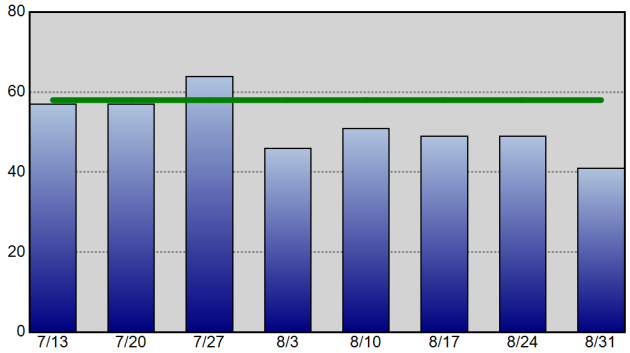

Robbery - 52wk Avg: 3

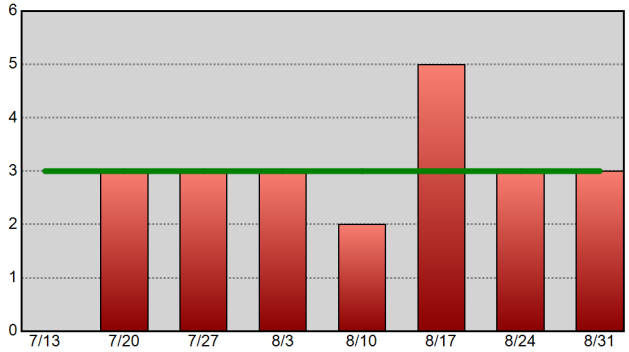

Commercial Burglary - 52wk Avg: 1

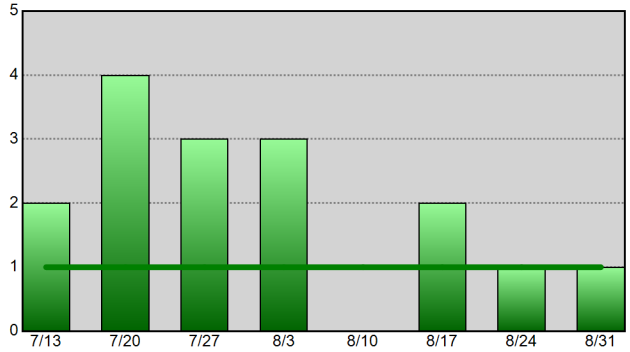

Residential Burglary - 52wk Avg: 5

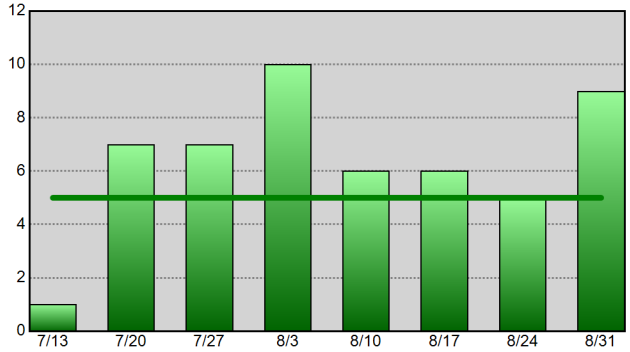

Aggravated Assault - 52wk Avg: 11

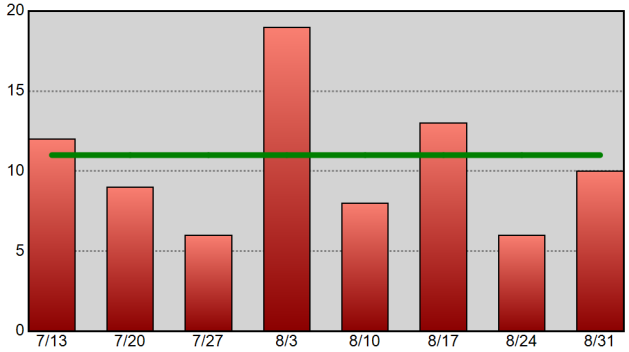

Theft From Vehicle - 52wk Avg: 19

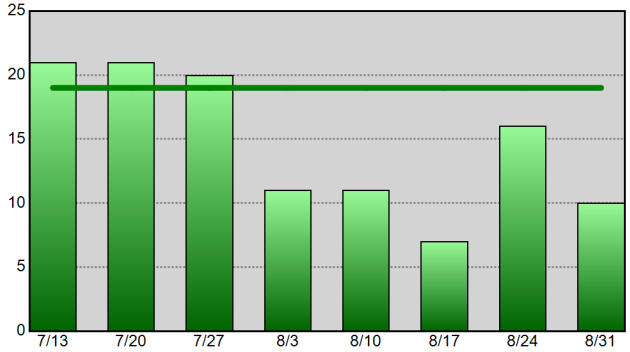

Vehicle Theft - 52wk Avg: 6

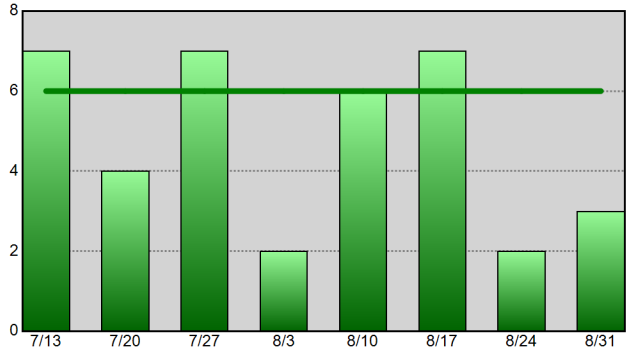

Information summarized for CompStat week ending 08-31-19.
The horizontal line on each chart represents the data set's 52-week weekly average.

Sourced from MNPD ARMS on 9/4/2019 9:03:16 AM. The figures above were sourced from incident reports using Uniform Crime Reporting definitions and reporting guidelines, based on the date when the crime was reported. This report is intended to be a management and planning tool and does not reflect the official UCR counts for the department. Incidents where a location is unknown or unspecified are included in the countywide totals.

South Precinct UCR Incident Charts

Aggregated by precinct (incident location).

Summarized by CompStat week for past eight weeks.

METROPOLITAN POLICE DEPARTMENT

of Nashville and Davidson County

All Part 1 Incidents - 52wk Avg: 124

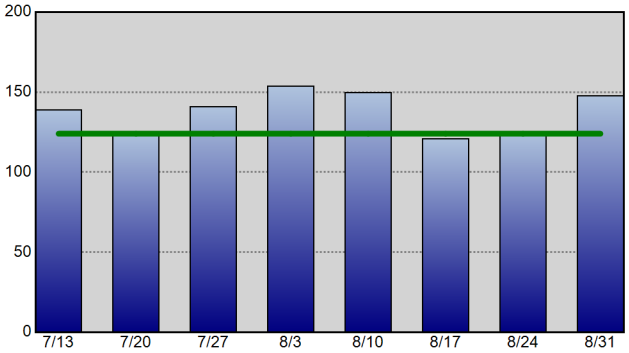

Violent Crime - 52wk Avg: 31

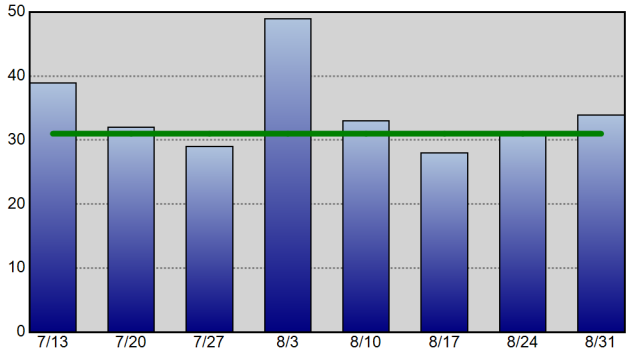

Property Crime - 52wk Avg: 93

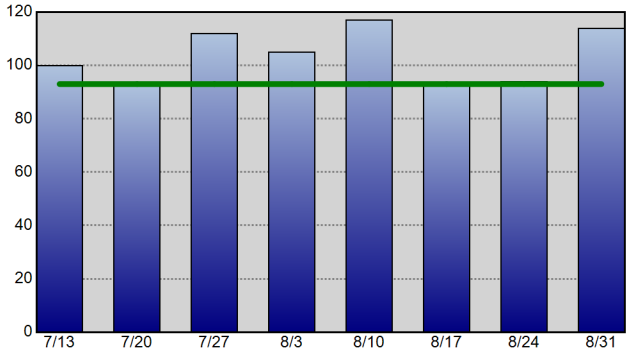

Robbery - 52wk Avg: 10

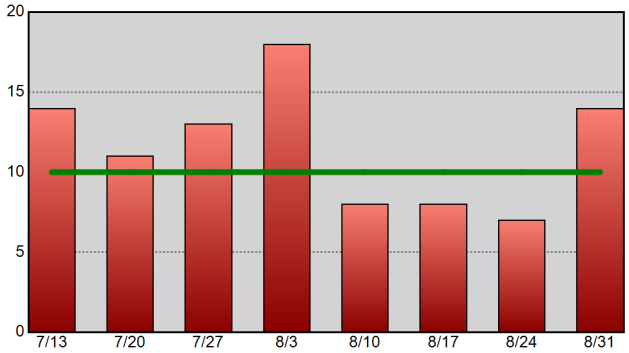

Commercial Burglary - 52wk Avg: 4

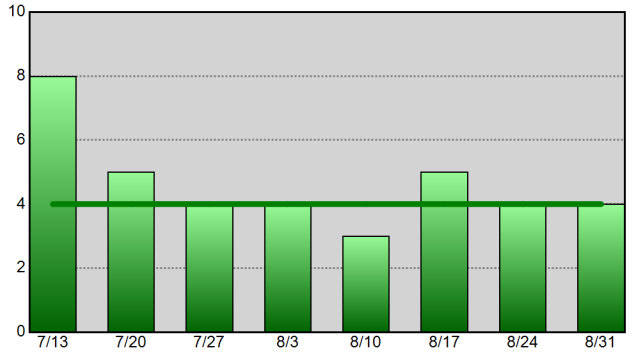

Residential Burglary - 52wk Avg: 9

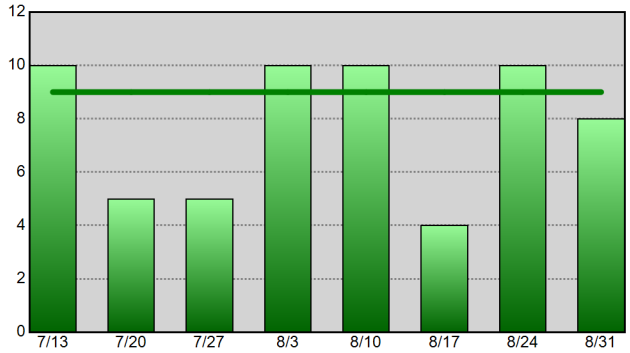

Aggravated Assault - 52wk Avg: 18

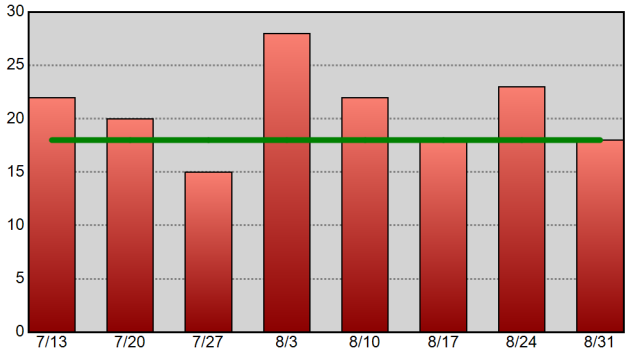

Theft From Vehicle - 52wk Avg: 25

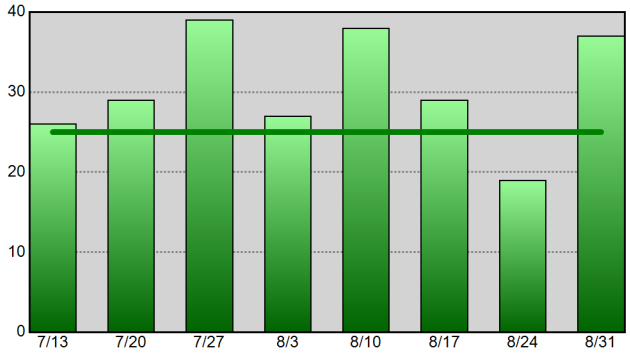

Vehicle Theft - 52wk Avg: 11

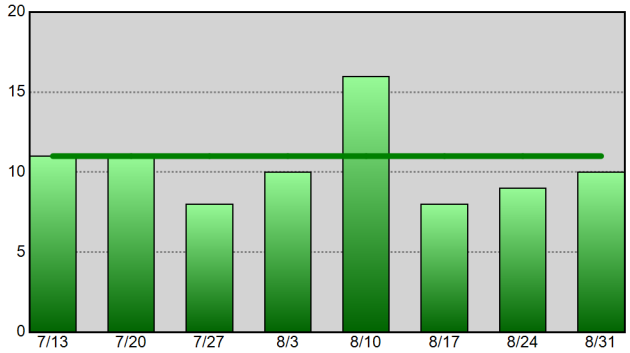

Information summarized for CompStat week ending 08-31-19.
The horizontal line on each chart represents the data set's 52-week weekly average.

Sourced from MNPD ARMS on 9/4/2019 9:03:16 AM. The figures above were sourced from incident reports using Uniform Crime Reporting definitions and reporting guidelines, based on the date when the crime was reported. This report is intended to be a management and planning tool and does not reflect the official UCR counts for the department. Incidents where a location is unknown or unspecified are included in the countywide totals.

Central Precinct UCR Incident Charts

METROPOLITAN POLICE DEPARTMENT
of Nashville and Davidson County

Aggregated by precinct (incident location).
Summarized by CompStat week for past eight weeks.

All Part 1 Incidents - 52wk Avg: 48

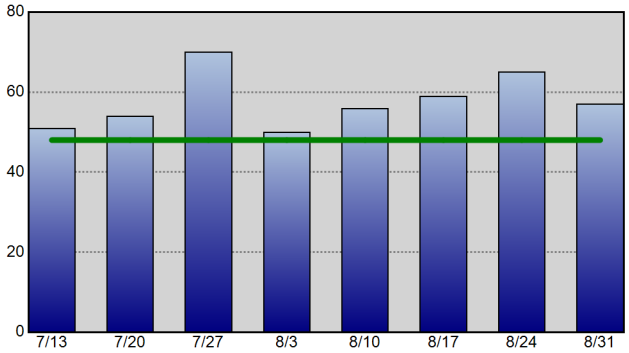

Violent Crime - 52wk Avg: 8

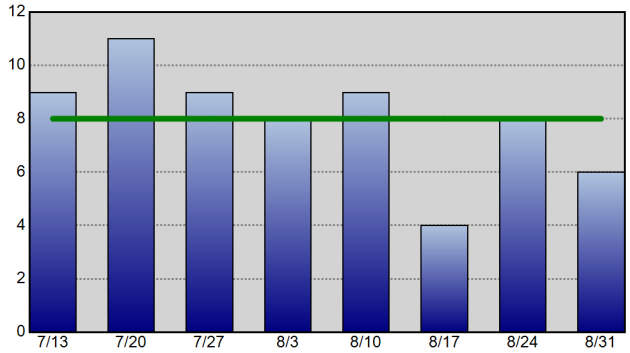

Property Crime - 52wk Avg: 39

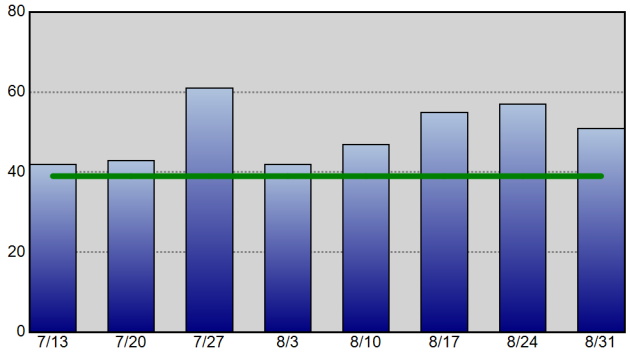

Robbery - 52wk Avg: 1

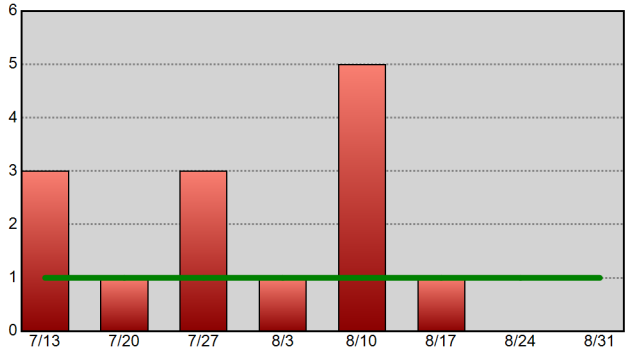

Commercial Burglary - 52wk Avg: 1

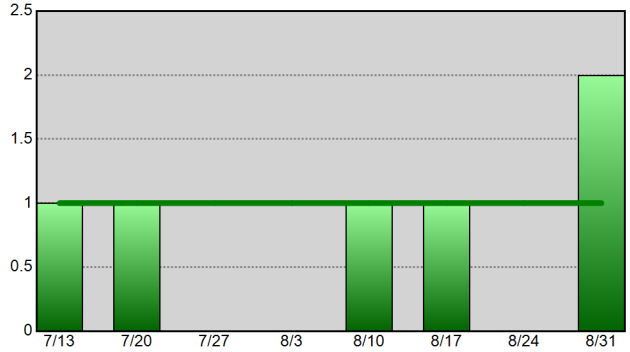

Residential Burglary - 52wk Avg: 0

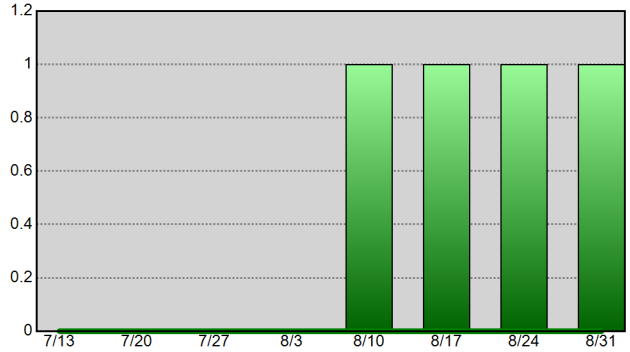

Aggravated Assault - 52wk Avg: 5

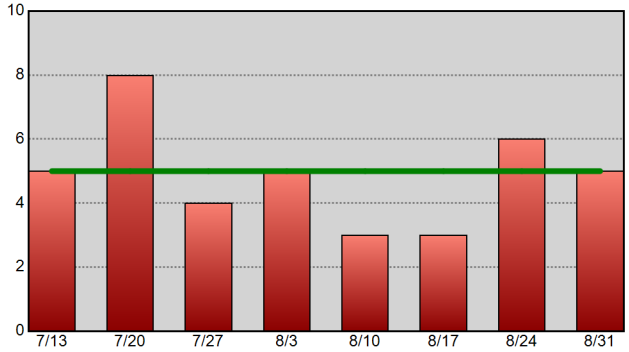

Theft From Vehicle - 52wk Avg: 11

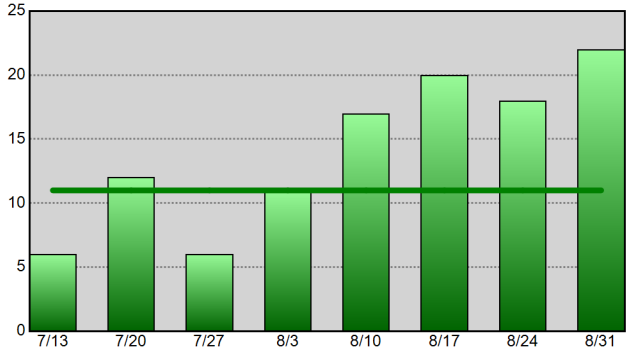

Vehicle Theft - 52wk Avg: 2

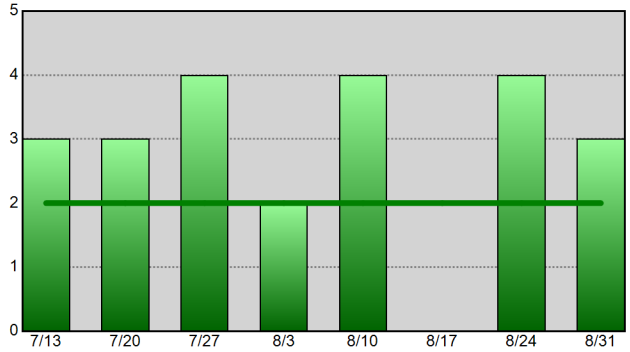

Information summarized for CompStat week ending 08-31-19.
The horizontal line on each chart represents the data set's 52-week weekly average.

Sourced from MNPD ARMS on 9/4/2019 9:03:17 AM. The figures above were sourced from incident reports using Uniform Crime Reporting definitions and reporting guidelines, based on the date when the crime was reported. This report is intended to be a management and planning tool and does not reflect the official UCR counts for the department. Incidents where a location is unknown or unspecified are included in the countywide totals.

Hermitage Precinct UCR Incident Charts

METROPOLITAN POLICE DEPARTMENT
of Nashville and Davidson County

Aggregated by precinct (incident location).
Summarized by CompStat week for past eight weeks.

All Part 1 Incidents - 52wk Avg: 119

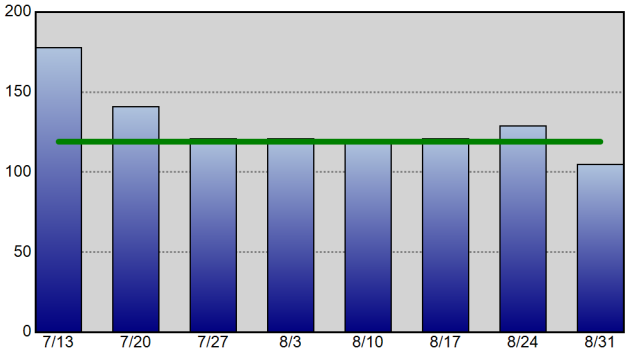

Violent Crime - 52wk Avg: 25

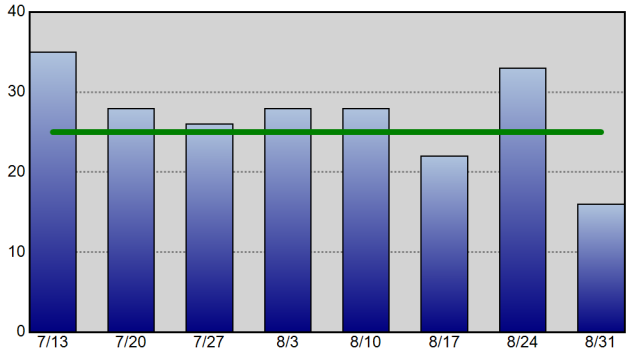

Property Crime - 52wk Avg: 94

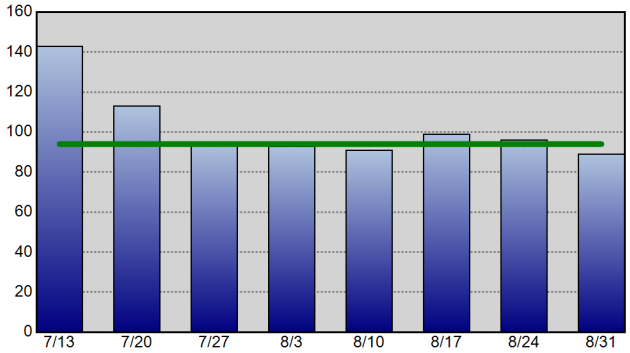

Robbery - 52wk Avg: 7

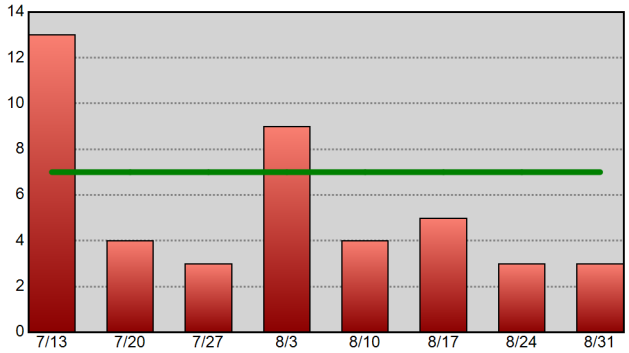

Commercial Burglary - 52wk Avg: 3

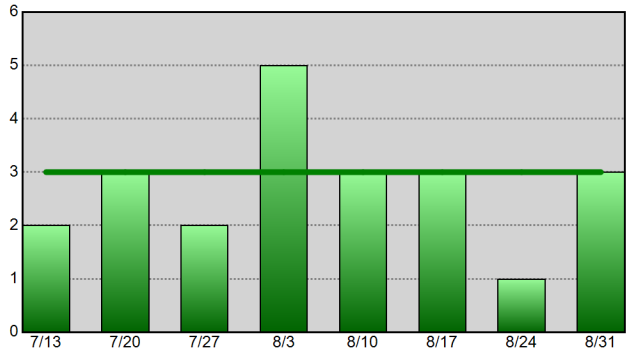

Residential Burglary - 52wk Avg: 7

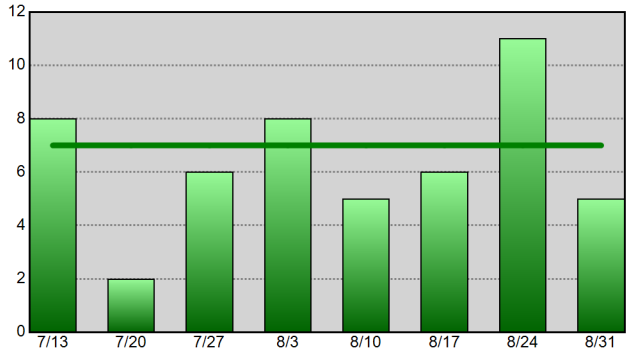

Aggravated Assault - 52wk Avg: 14

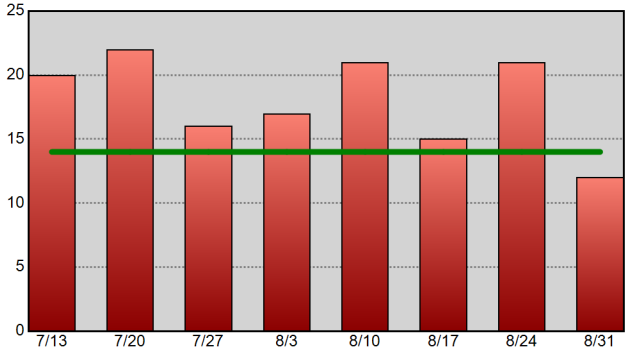

Theft From Vehicle - 52wk Avg: 25

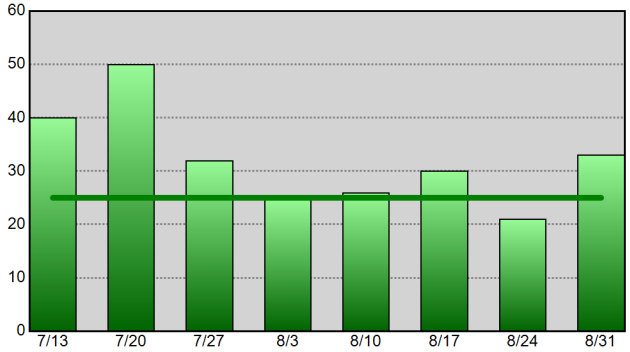

Vehicle Theft - 52wk Avg: 10

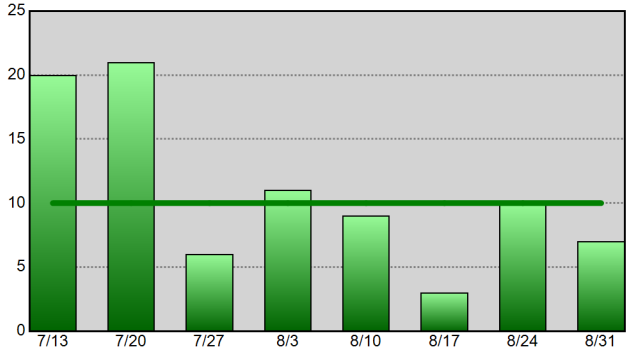

Information summarized for CompStat week ending 08-31-19.
The horizontal line on each chart represents the data set's 52-week weekly average.

Sourced from MNPD ARMS on 9/4/2019 9:03:18 AM. The figures above were sourced from incident reports using Uniform Crime Reporting definitions and reporting guidelines, based on the date when the crime was reported. This report is intended to be a management and planning tool and does not reflect the official UCR counts for the department. Incidents where a location is unknown or unspecified are included in the countywide totals.

North Precinct UCR Incident Charts

Aggregated by precinct (incident location).

Summarized by CompStat week for past eight weeks.

METROPOLITAN POLICE DEPARTMENT

of Nashville and Davidson County

All Part 1 Incidents - 52wk Avg: 89

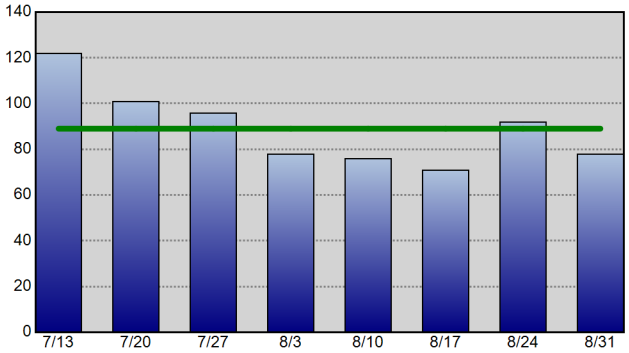

Violent Crime - 52wk Avg: 26

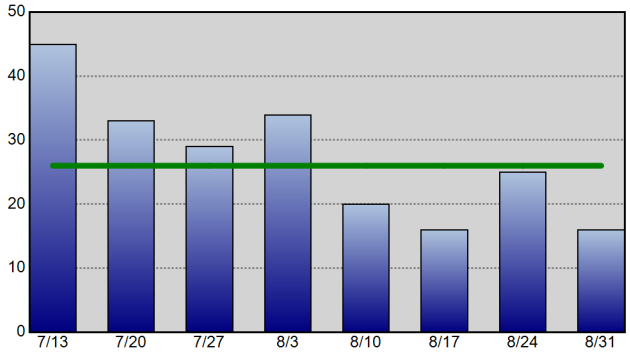

Property Crime - 52wk Avg: 62

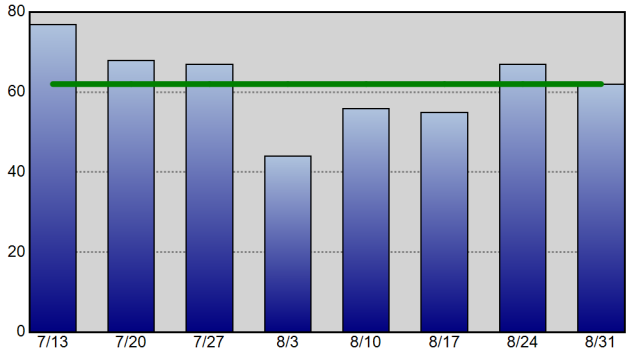

Robbery - 52wk Avg: 5

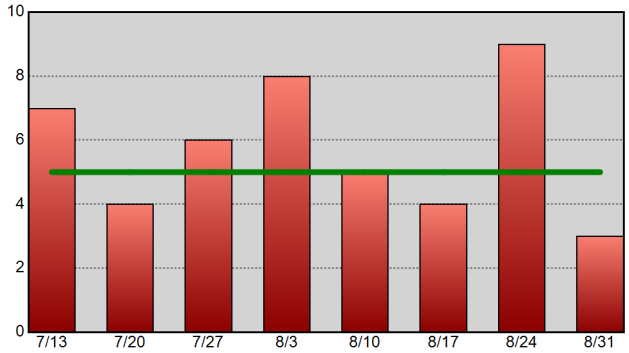

Commercial Burglary - 52wk Avg: 2

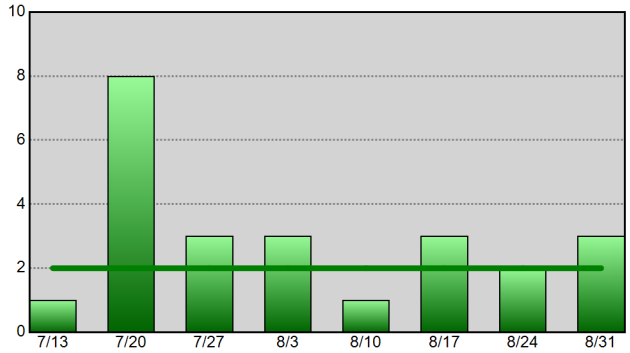

Residential Burglary - 52wk Avg: 7

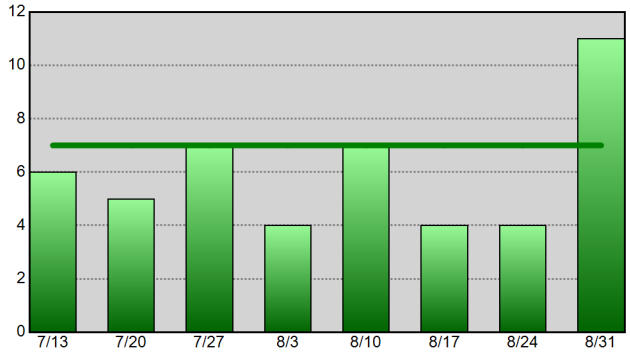

Aggravated Assault - 52wk Avg: 19

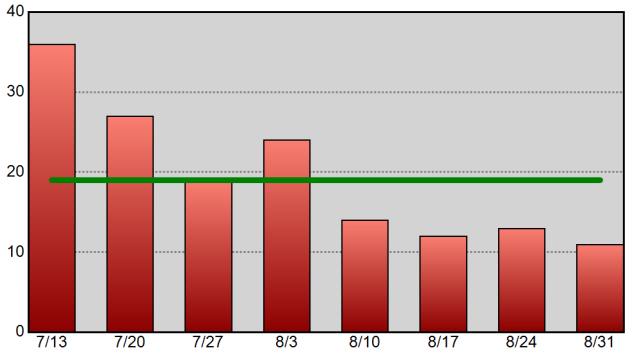

Theft From Vehicle - 52wk Avg: 14

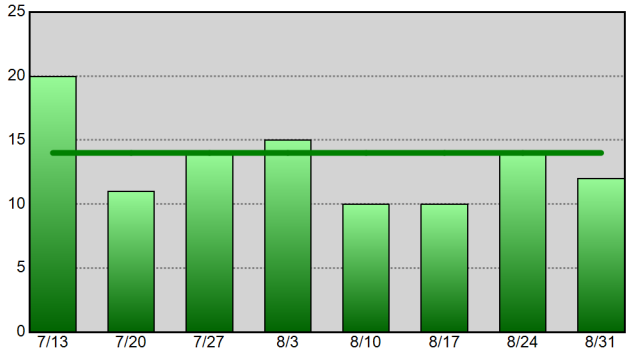

Vehicle Theft - 52wk Avg: 8

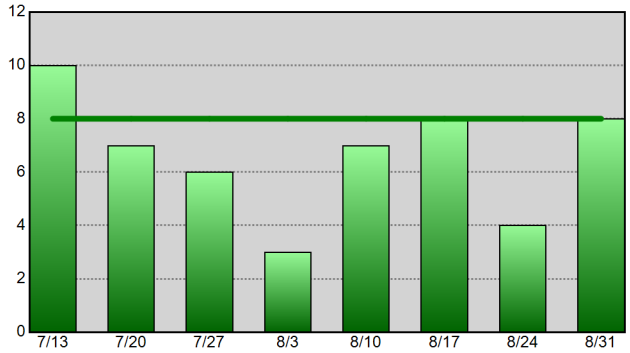

Information summarized for CompStat week ending 08-31-19.
The horizontal line on each chart represents the data set's 52-week weekly average.

Sourced from MNPD ARMS on 9/4/2019 9:03:18 AM. The figures above were sourced from incident reports using Uniform Crime Reporting definitions and reporting guidelines, based on the date when the crime was reported. This report is intended to be a management and planning tool and does not reflect the official UCR counts for the department. Incidents where a location is unknown or unspecified are included in the countywide totals.

Madison Precinct UCR Incident Charts

Aggregated by precinct (incident location).

Summarized by CompStat week for past eight weeks.

METROPOLITAN POLICE DEPARTMENT

of Nashville and Davidson County

All Part 1 Incidents - 52wk Avg: 66

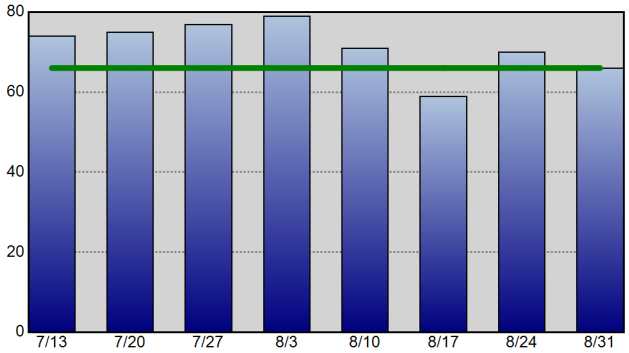

Violent Crime - 52wk Avg: 14

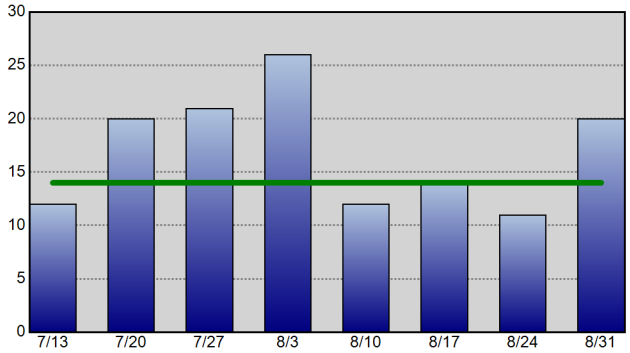

Property Crime - 52wk Avg: 51

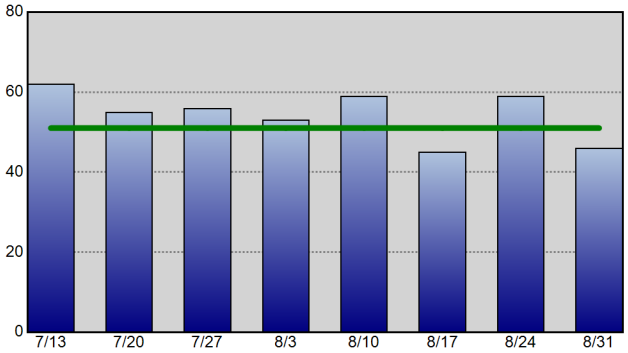

Robbery - 52wk Avg: 3

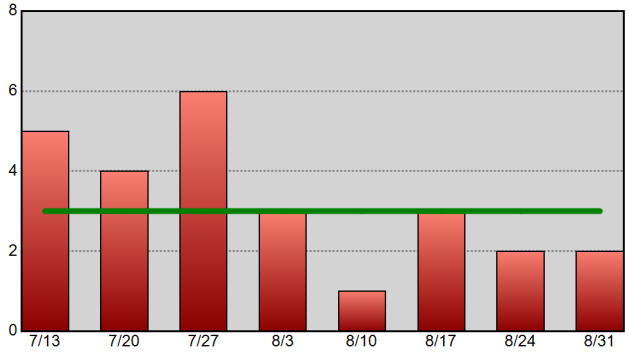

Commercial Burglary - 52wk Avg: 1

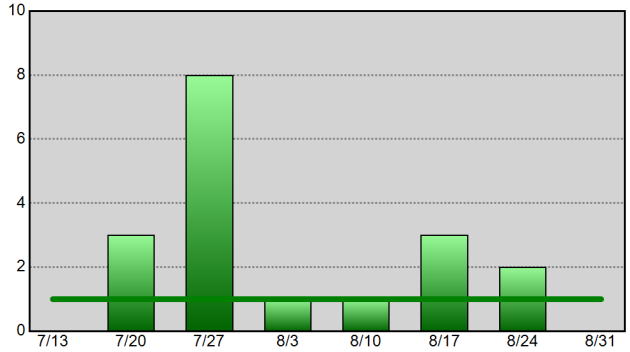

Residential Burglary - 52wk Avg: 5

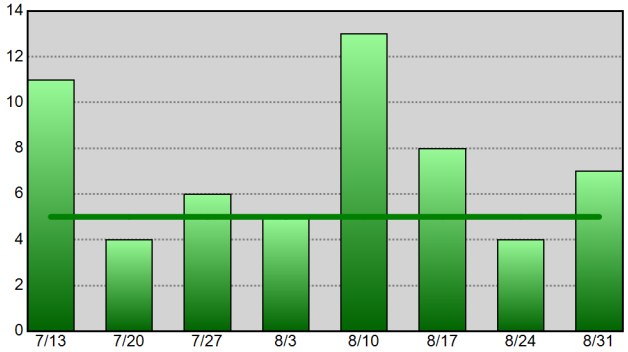

Aggravated Assault - 52wk Avg: 10

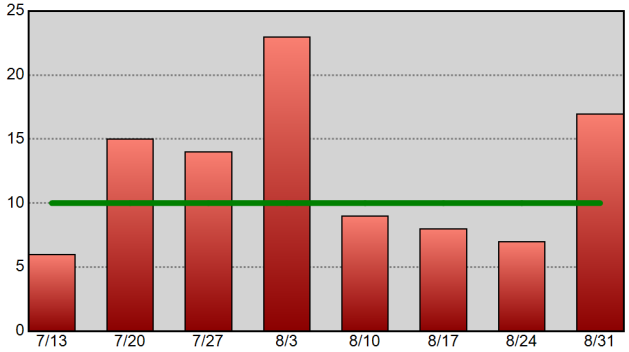

Theft From Vehicle - 52wk Avg: 9

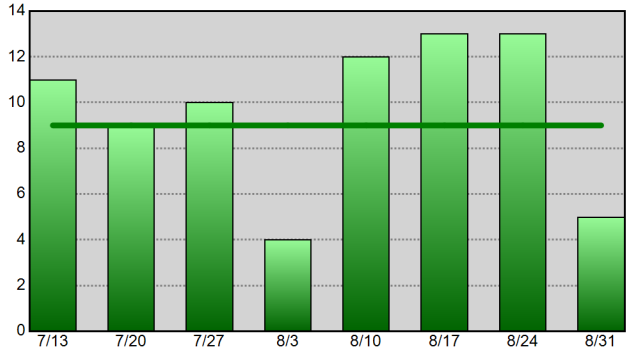

Vehicle Theft - 52wk Avg: 5

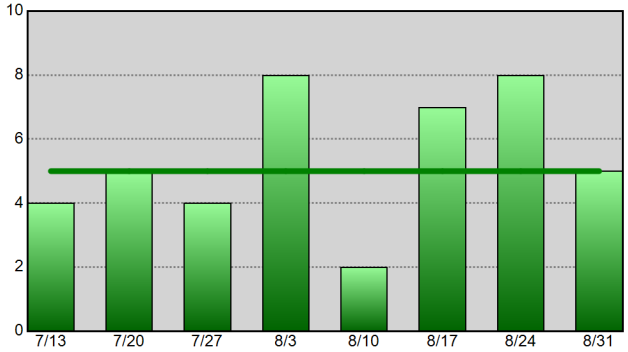

Information summarized for CompStat week ending 08-31-19.
The horizontal line on each chart represents the data set's 52-week weekly average.

Sourced from MNPD ARMS on 9/4/2019 9:03:19 AM. The figures above were sourced from incident reports using Uniform Crime Reporting definitions and reporting guidelines, based on the date when the crime was reported. This report is intended to be a management and planning tool and does not reflect the official UCR counts for the department. Incidents where a location is unknown or unspecified are included in the countywide totals.

Midtown Hills Precinct UCR Incident Charts

METROPOLITAN POLICE DEPARTMENT
of Nashville and Davidson County

Aggregated by precinct (incident location).
Summarized by CompStat week for past eight weeks.

All Part 1 Incidents - 52wk Avg: 90

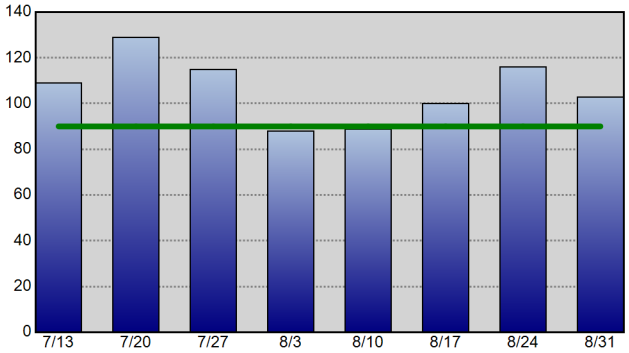

Violent Crime - 52wk Avg: 15

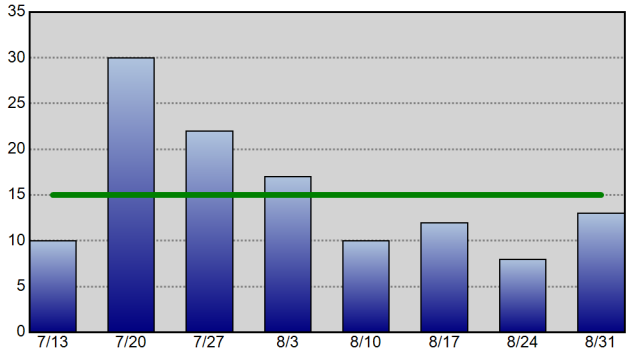

Property Crime - 52wk Avg: 75

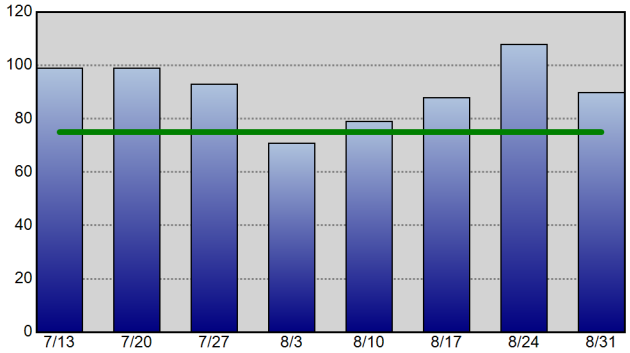

Robbery - 52wk Avg: 5

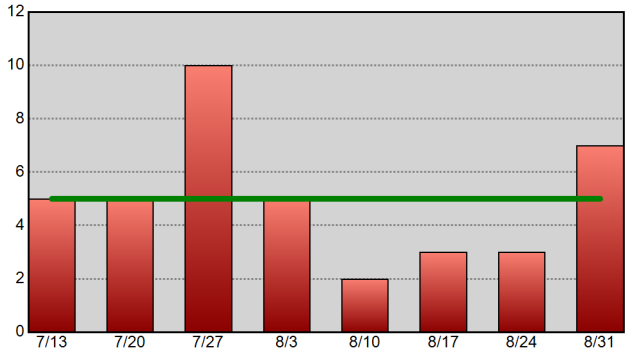

Commercial Burglary - 52wk Avg: 3

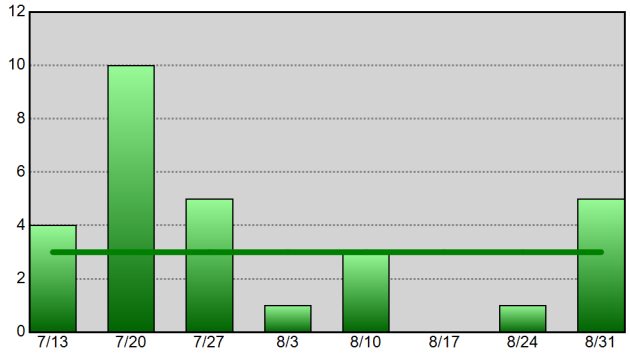

Residential Burglary - 52wk Avg: 5

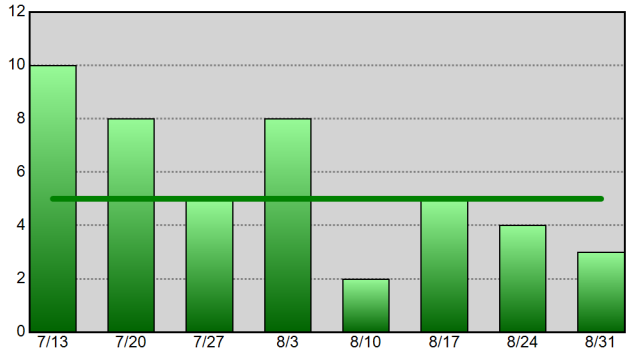

Aggravated Assault - 52wk Avg: 8

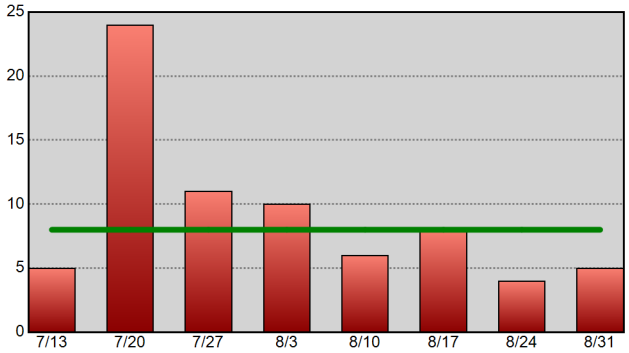

Theft From Vehicle - 52wk Avg: 24

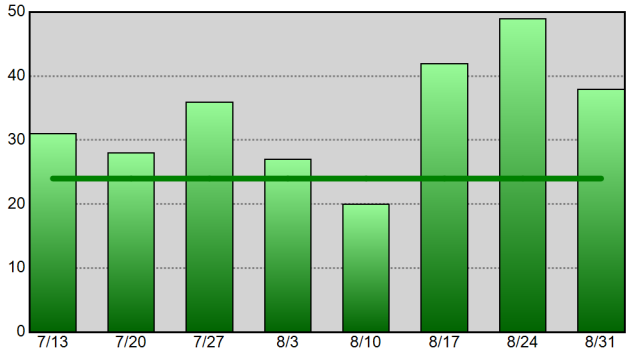

Vehicle Theft - 52wk Avg: 7

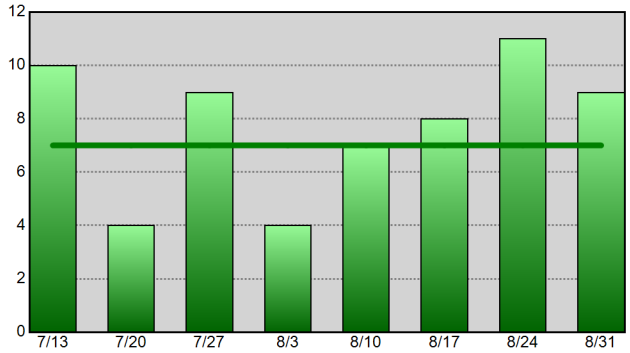

Information summarized for CompStat week ending 08-31-19.
The horizontal line on each chart represents the data set's 52-week weekly average.

Sourced from MNPD ARMS on 9/4/2019 9:03:20 AM. The figures above were sourced from incident reports using Uniform Crime Reporting definitions and reporting guidelines, based on the date when the crime was reported. This report is intended to be a management and planning tool and does not reflect the official UCR counts for the department. Incidents where a location is unknown or unspecified are included in the countywide totals.

UCR Incidents - Annual Totals

Based on date when each incident was reported.

METROPOLITAN POLICE DEPARTMENT

of Nashville and Davidson County

Year End Totals - All Part 1 Incidents (Prior 9 Year Annual Avg: 34,074)

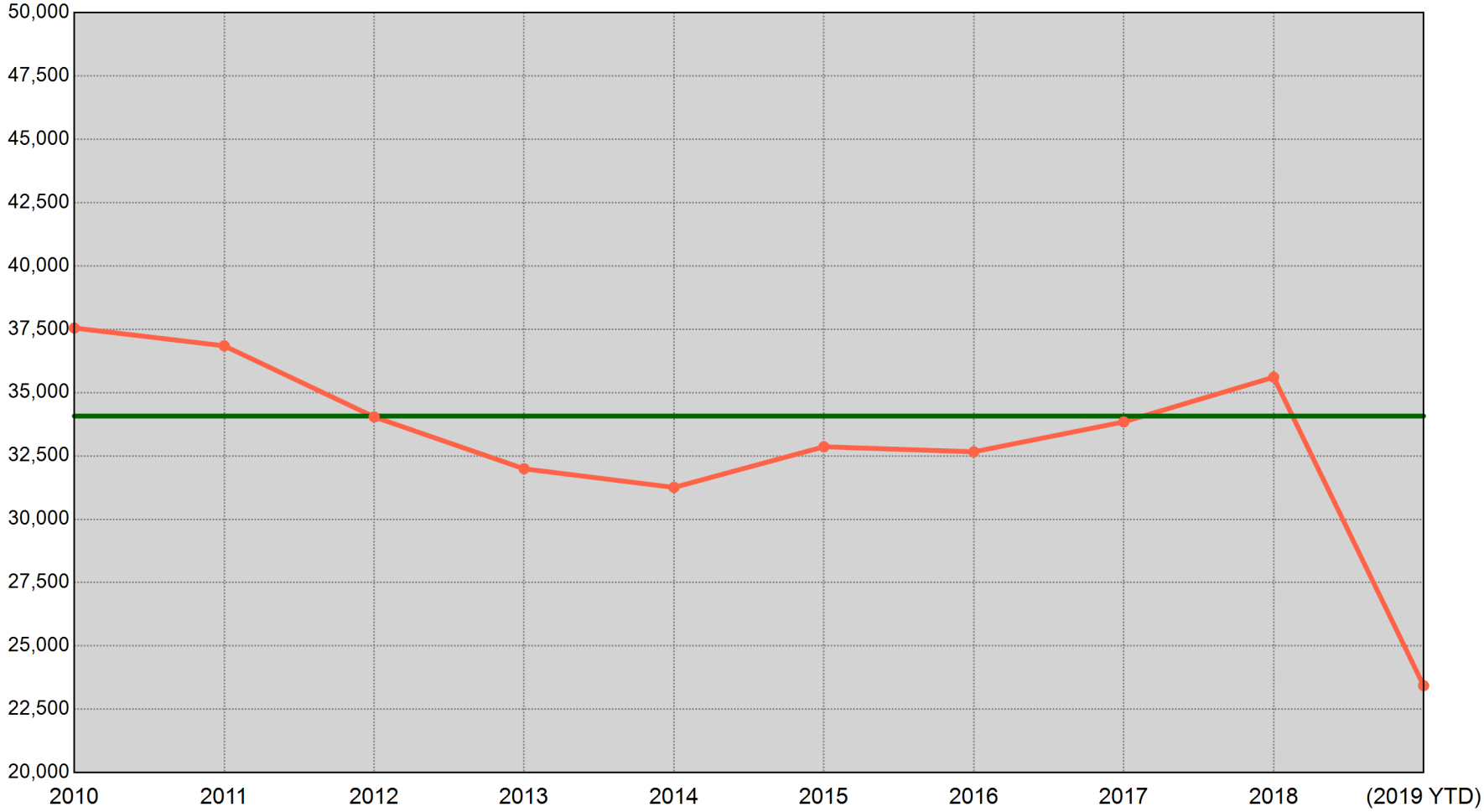

2010	2011	2012	2013	2014	2015	2016	2017	2018	(2019 YTD)
37,550 Incidents	36,848 Incidents	34,042 Incidents	31,993 Incidents	31,257 Incidents	32,863 Incidents	32,664 Incidents	33,844 Incidents	35,608 Incidents	23,432 Incidents

"(2019 YTD)" is a count of UCR incidents reported between 01/01/2019 and 08/31/2019. The green horizontal line represents the average of the nine prior annual totals.

Sourced from MNPD ARMS on 9/4/2019 9:03:20 AM. The figures above were sourced from incident reports using Uniform Crime Reporting definitions and reporting guidelines, based on the date when the crime was reported. This report is intended to be a management and planning tool and does not reflect the official UCR counts for the department. Incidents where a location is unknown or unspecified are included in the countywide totals.

UCR Incidents - YTD Comparisons: All Incidents

METROPOLITAN POLICE DEPARTMENT
of Nashville and Davidson County

Aggregated by precinct (incident location). Based on date when each incident was reported.

		2011 YTD to 2019 YTD	2012 YTD to 2019 YTD	2013 YTD to 2019 YTD	2014 YTD to 2019 YTD	2015 YTD to 2019 YTD	2016 YTD to 2019 YTD	2017 YTD to 2019 YTD	2018 YTD to 2019 YTD	8 YTD Avg to 2019 YTD	5 YTD Avg to 2019 YTD
West	Prior YTD	2,496	2,620	2,845	2,360	2,299	2,374	2,463	2,541	2,499	2,407
	YTD	2,493	2,493	2,493	2,493	2,493	2,493	2,493	2,493	2,493	2,493
	% Change	-0.1%	-4.8%	-12.4%	5.6%	8.4%	5.0%	1.2%	-1.9%	-0.2%	3.6%
East	Prior YTD	3,330	3,003	2,633	2,301	2,546	2,383	2,505	2,542	2,655	2,455
	YTD	2,375	2,375	2,375	2,375	2,375	2,375	2,375	2,375	2,375	2,375
	% Change	-28.7%	-20.9%	-9.8%	3.2%	-6.7%	-0.3%	-5.2%	-6.6%	-10.5%	-3.3%
South	Prior YTD	4,562	3,927	4,047	3,846	4,052	4,172	3,995	4,154	4,094	4,043
	YTD	4,312	4,312	4,312	4,312	4,312	4,312	4,312	4,312	4,312	4,312
	% Change	-5.5%	9.8%	6.5%	12.1%	6.4%	3.4%	7.9%	3.8%	5.3%	6.7%
Central	Prior YTD	1,154	1,139	920	924	914	974	1,198	1,286	1,063	1,059
	YTD	1,718	1,718	1,718	1,718	1,718	1,718	1,718	1,718	1,718	1,718
	% Change	48.9%	50.8%	86.7%	85.9%	88.0%	76.4%	43.4%	33.6%	61.6%	62.2%
Hermitage	Prior YTD	4,185	4,138	4,076	3,901	3,871	4,016	4,055	4,111	4,044	3,990
	YTD	4,191	4,191	4,191	4,191	4,191	4,191	4,191	4,191	4,191	4,191
	% Change	0.1%	1.3%	2.8%	7.4%	8.3%	4.4%	3.4%	1.9%	3.6%	5.0%
North	Prior YTD	2,816	2,612	2,704	2,524	2,709	2,631	2,991	3,196	2,772	2,810
	YTD	3,028	3,028	3,028	3,028	3,028	3,028	3,028	3,028	3,028	3,028
	% Change	7.5%	15.9%	12.0%	20.0%	11.8%	15.1%	1.2%	-5.3%	9.2%	7.8%
Madison	Prior YTD	2,690	2,678	2,261	2,321	2,554	2,480	2,646	2,572	2,525	2,514
	YTD	2,295	2,295	2,295	2,295	2,295	2,295	2,295	2,295	2,295	2,295
	% Change	-14.7%	-14.3%	1.5%	-1.1%	-10.1%	-7.5%	-13.3%	-10.8%	-9.1%	-8.7%
Midtown Hills	Prior YTD	3,157	2,726	2,659	2,523	2,412	2,436	2,676	2,905	2,686	2,590
	YTD	3,011	3,011	3,011	3,011	3,011	3,011	3,011	3,011	3,011	3,011
	% Change	-4.6%	10.5%	13.2%	19.3%	24.8%	23.6%	12.5%	3.6%	12.1%	16.3%
Not Validated	Prior YTD	3	3	7	0	5	1	0	0	2	1
	YTD	9	9	9	9	9	9	9	9	9	9
	% Change	200.0%	200.0%	28.6%	-	80.0%	800.0%	-	-	350.0%	800.0%
County	Prior YTD	24,393	22,846	22,152	20,700	21,362	21,467	22,529	23,307	22,344	21,873
	YTD	23,432	23,432	23,432	23,432	23,432	23,432	23,432	23,432	23,432	23,432
	% Change	-3.9%	2.6%	5.8%	13.2%	9.7%	9.2%	4.0%	0.5%	4.9%	7.1%

Information summarized for CompStat week ending 08/31/2019.

Sourced from MNPD ARMS on 9/4/2019 9:03:21 AM. The figures above were sourced from incident reports using Uniform Crime Reporting definitions and reporting guidelines, based on the date when the crime was reported. This report is intended to be a management and planning tool and does not reflect the official UCR counts for the department. Incidents where a location is unknown or unspecified are included in the countywide totals. 'Unknown' refers to records in which the address is listed as 'Unknown' on the incident report. 'Not Validated' refers to records that were entered in with an invalid addresses.

County UCR Incidents - YTD Comparison Charts

Aggregated by precinct (incident location). Based on date when each incident was reported.

METROPOLITAN POLICE DEPARTMENT
of Nashville and Davidson County

All Part 1 Incidents - Annual YTD Avg: 22,664 (Bar Chart)

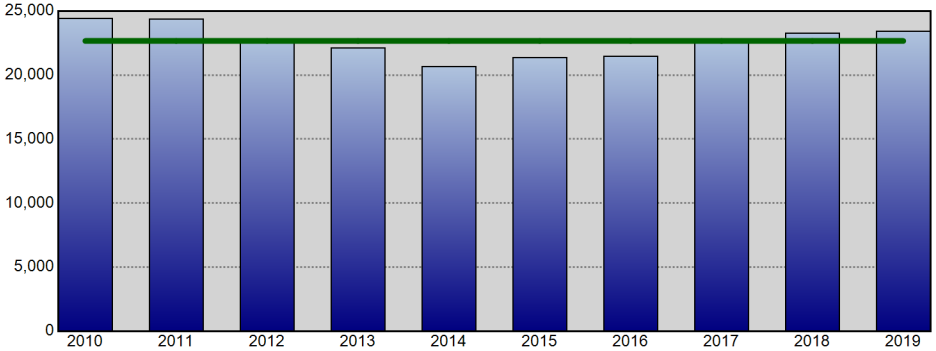

All Part 1 Incidents - Annual YTD Avg: 22,664 (Line Chart)

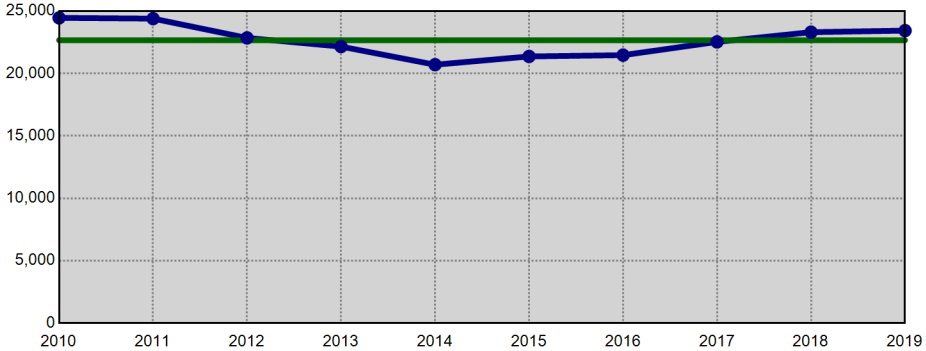

Violent Crime - Annual YTD Avg: 5,017 (Bar Chart)

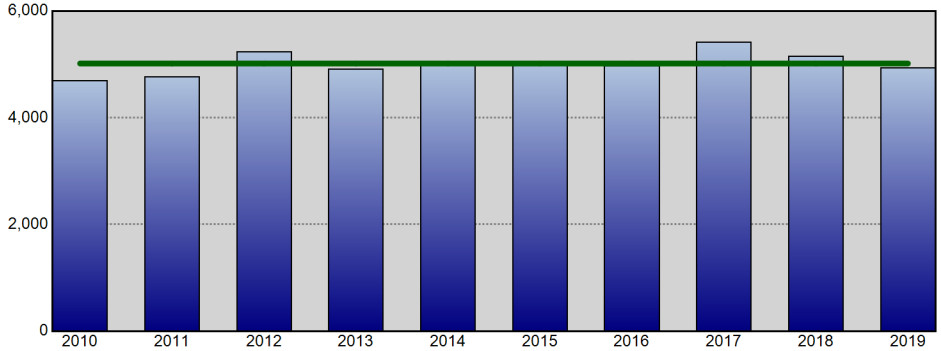

Violent Crime - Annual YTD Avg: 5,017 (Line Chart)

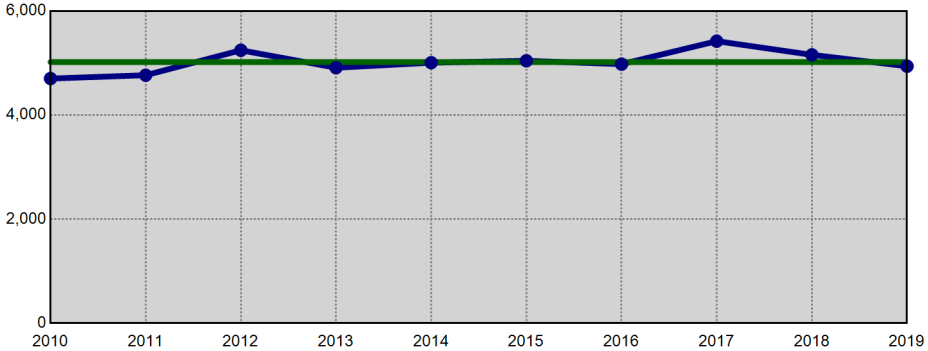

Property Crime - Annual YTD Avg: 17,647 (Bar Chart)

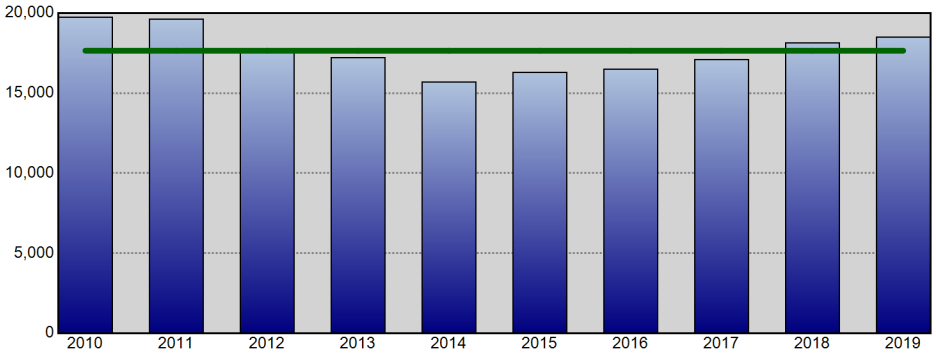

Property Crime - Annual YTD Avg: 17,647 (Line Chart)

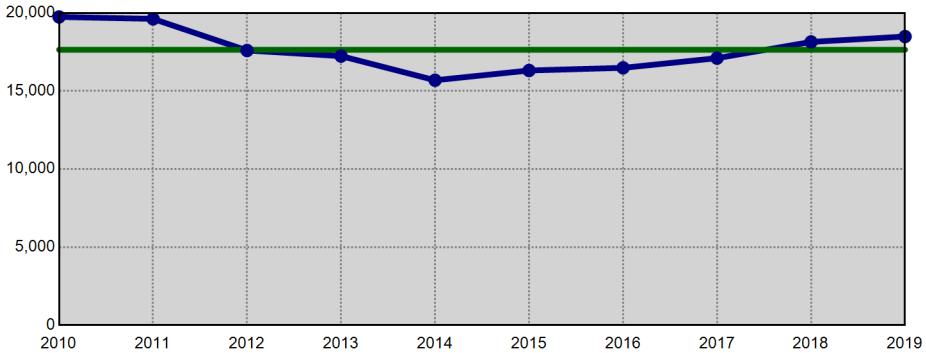

Information summarized for CompStat week ending 08/31/2019. The horizontal line on each chart represents the average of the prior 9 YTD offense totals.

Sourced from MNPD ARMS on 9/4/2019 9:03:21 AM. The figures above were sourced from incident reports using Uniform Crime Reporting definitions and reporting guidelines, based on the date when the crime was reported. This report is intended to be a management and planning tool and does not reflect the official UCR counts for the department. Incidents where a location is unknown or unspecified are included in the countywide totals.

West Precinct UCR Incidents - YTD Comparisons

Aggregated by precinct (incident location). Based on date when each incident was reported.

METROPOLITAN POLICE DEPARTMENT
of Nashville and Davidson County

All Part 1 Incidents - Annual YTD Avg: 2,525 (Bar Chart)

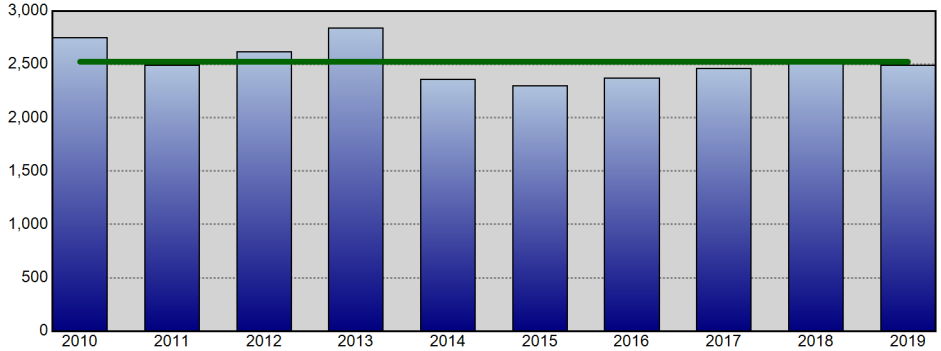

All Part 1 Incidents - Annual YTD Avg: 2,525 (Line Chart)

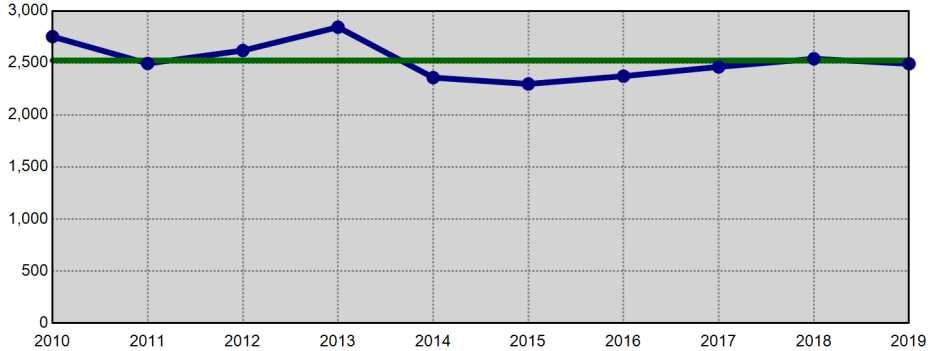

Violent Crime - Annual YTD Avg: 316 (Bar Chart)

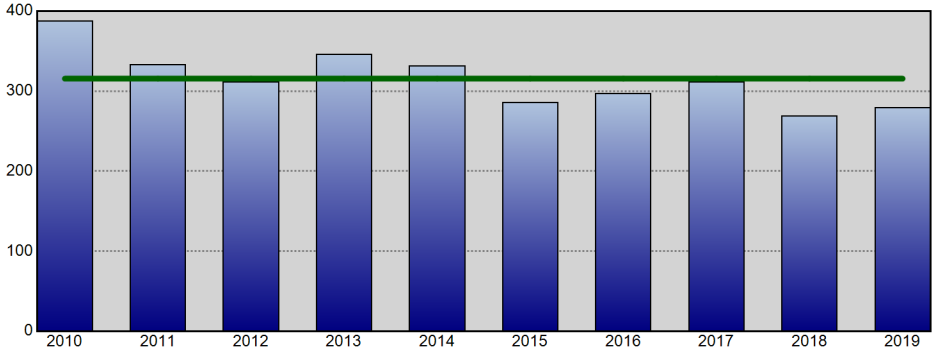

Violent Crime - Annual YTD Avg: 316 (Line Chart)

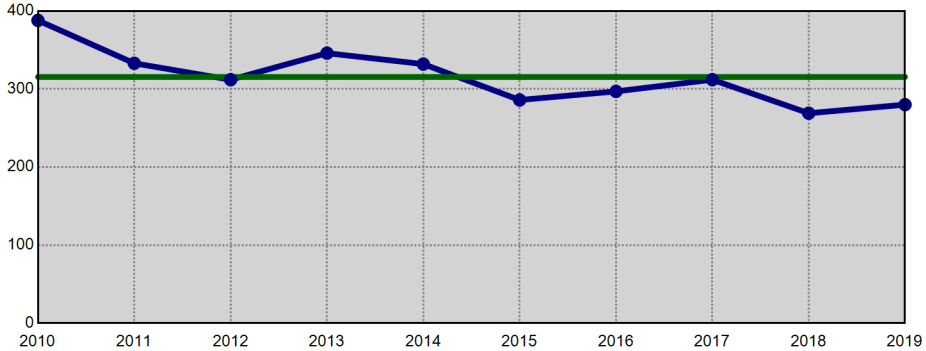

Property Crime - Annual YTD Avg: 2,209 (Bar Chart)

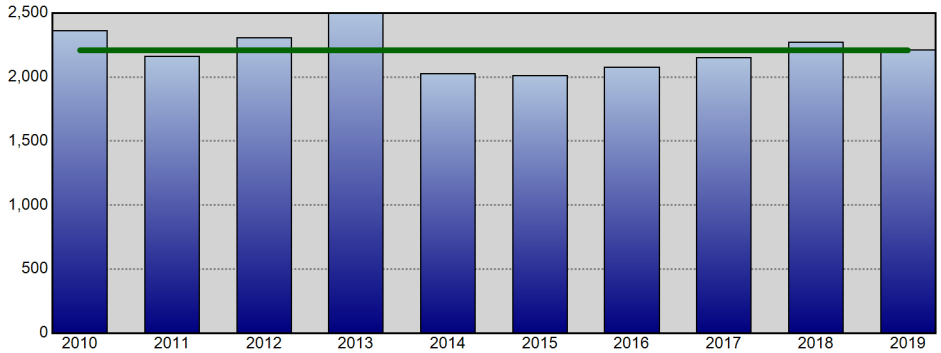

Property Crime - Annual YTD Avg: 2,209 (Line Chart)

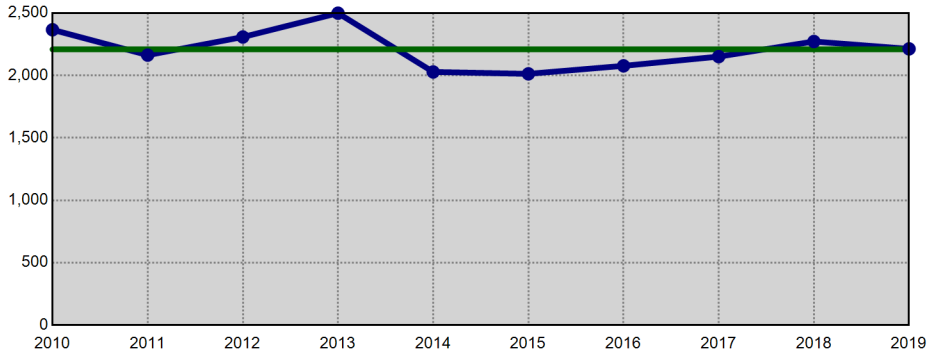

Information summarized for CompStat week ending 08/31/2019. The horizontal line on each chart represents the average of the prior 9 YTD offense totals.

Sourced from MNPD ARMS on 9/4/2019 9:03:22 AM. The figures above were sourced from incident reports using Uniform Crime Reporting definitions and reporting guidelines, based on the date when the crime was reported. This report is intended to be a management and planning tool and does not reflect the official UCR counts for the department. Incidents where a location is unknown or unspecified are included in the countywide totals.

East Precinct UCR Incidents - YTD Comparisons

Aggregated by precinct (incident location). Based on date when each incident was reported.

METROPOLITAN POLICE DEPARTMENT
of Nashville and Davidson County

All Part 1 Incidents - Annual YTD Avg: 2,669 (Bar Chart)

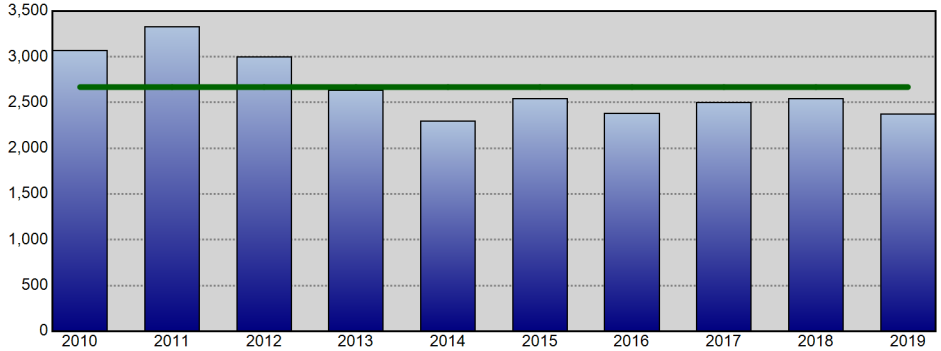

All Part 1 Incidents - Annual YTD Avg: 2,669 (Line Chart)

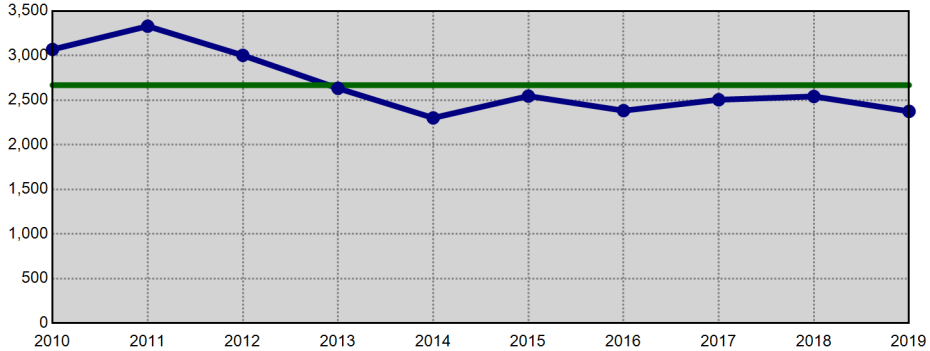

Violent Crime - Annual YTD Avg: 725 (Bar Chart)

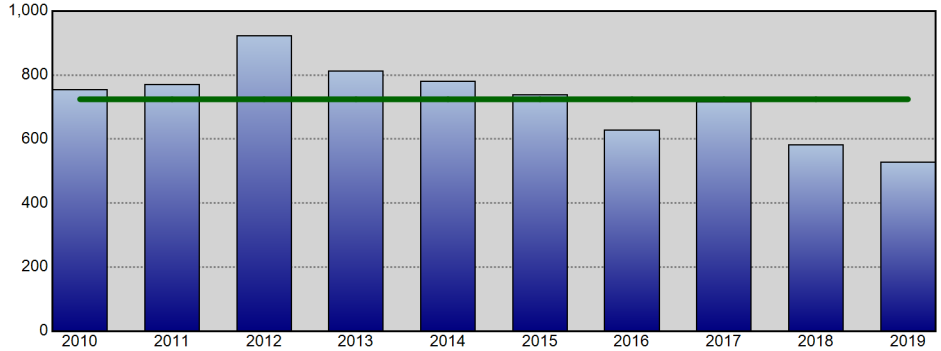

Violent Crime - Annual YTD Avg: 725 (Line Chart)

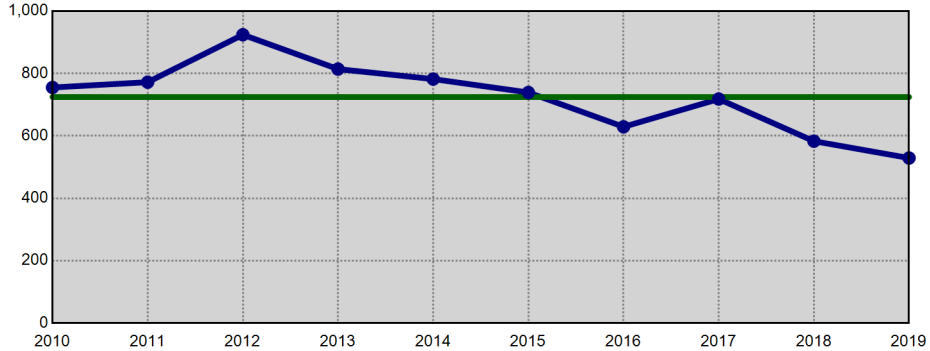

Property Crime - Annual YTD Avg: 1,944 (Bar Chart)

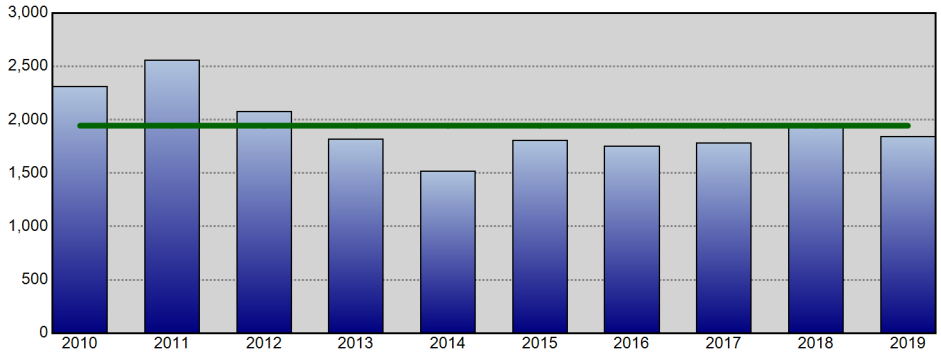

Property Crime - Annual YTD Avg: 1,944 (Line Chart)

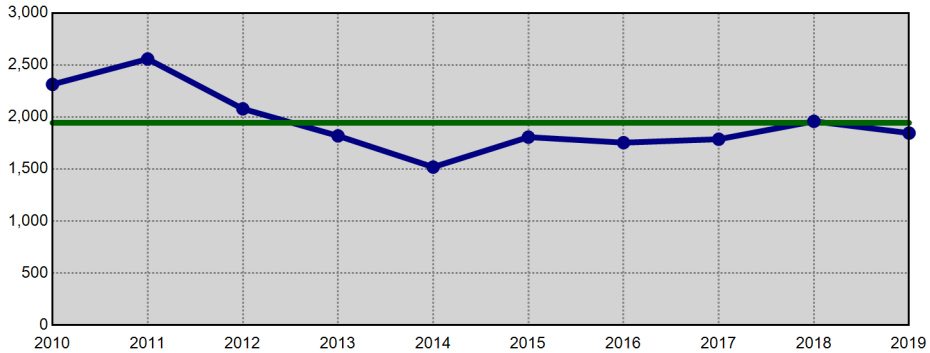

Information summarized for CompStat week ending 08/31/2019. The horizontal line on each chart represents the average of the prior 9 YTD offense totals.

Sourced from MNPD ARMS on 9/4/2019 9:03:22 AM. The figures above were sourced from incident reports using Uniform Crime Reporting definitions and reporting guidelines, based on the date when the crime was reported. This report is intended to be a management and planning tool and does not reflect the official UCR counts for the department. Incidents where a location is unknown or unspecified are included in the countywide totals.

South Precinct UCR Incidents - YTD Comparisons

Aggregated by precinct (incident location). Based on date when each incident was reported.

METROPOLITAN POLICE DEPARTMENT
of Nashville and Davidson County

All Part 1 Incidents - Annual YTD Avg: 4,151 (Bar Chart)

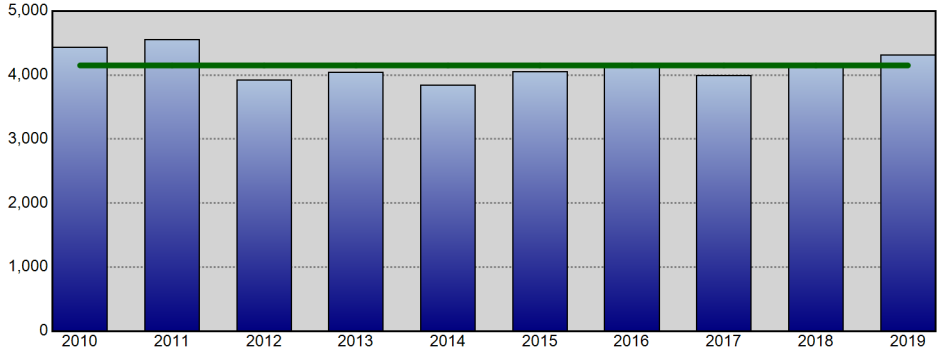

All Part 1 Incidents - Annual YTD Avg: 4,151 (Line Chart)

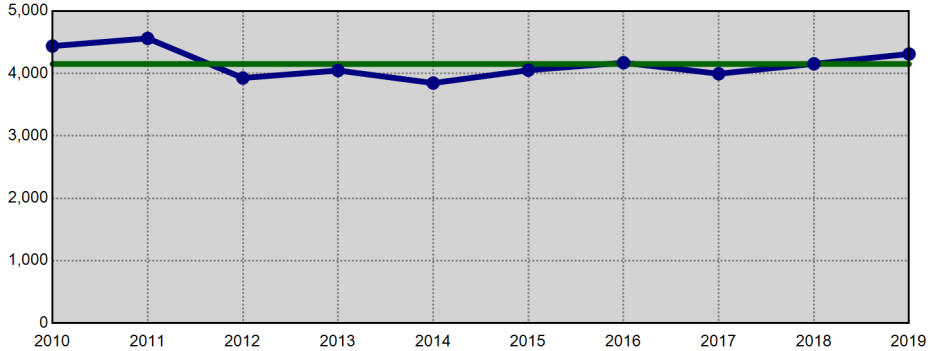

Violent Crime - Annual YTD Avg: 995 (Bar Chart)

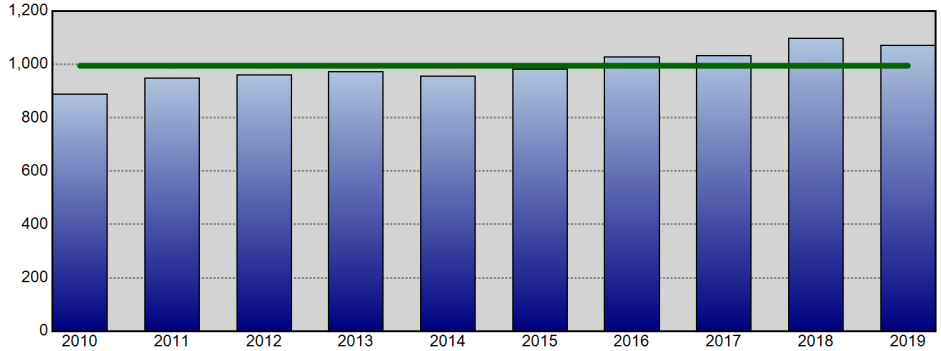

Violent Crime - Annual YTD Avg: 995 (Line Chart)

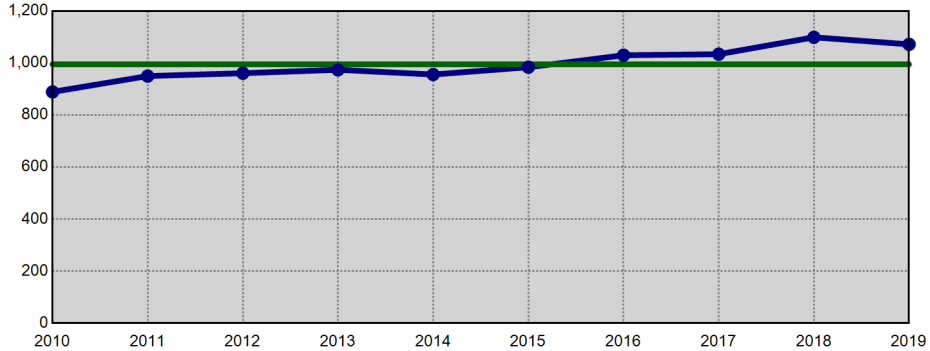

Property Crime - Annual YTD Avg: 3,156 (Bar Chart)

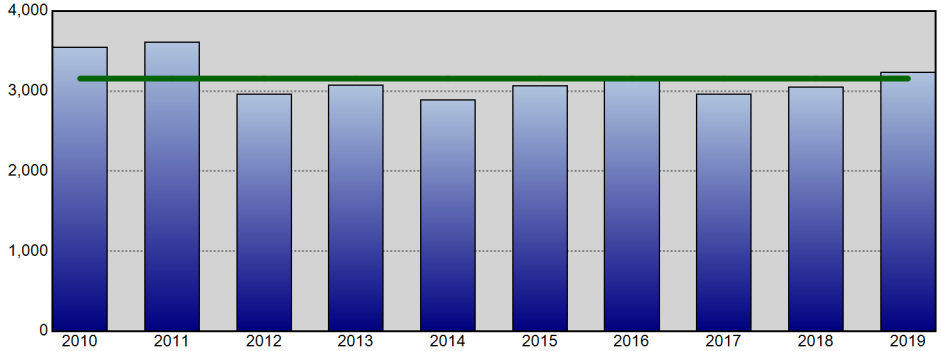

Property Crime - Annual YTD Avg: 3,156 (Line Chart)

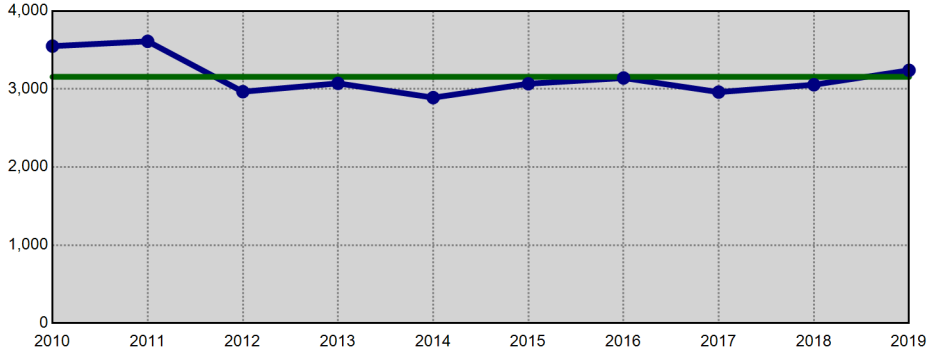

Information summarized for CompStat week ending 08/31/2019. The horizontal line on each chart represents the average of the prior 9 YTD offense totals.

Sourced from MNPD ARMS on 9/4/2019 9:03:23 AM. The figures above were sourced from incident reports using Uniform Crime Reporting definitions and reporting guidelines, based on the date when the crime was reported. This report is intended to be a management and planning tool and does not reflect the official UCR counts for the department. Incidents where a location is unknown or unspecified are included in the countywide totals.

Central Precinct UCR Incidents - YTD Comparisons

Aggregated by precinct (incident location). Based on date when each incident was reported.

METROPOLITAN POLICE DEPARTMENT
of Nashville and Davidson County

All Part 1 Incidents - Annual YTD Avg: 1,122 (Bar Chart)

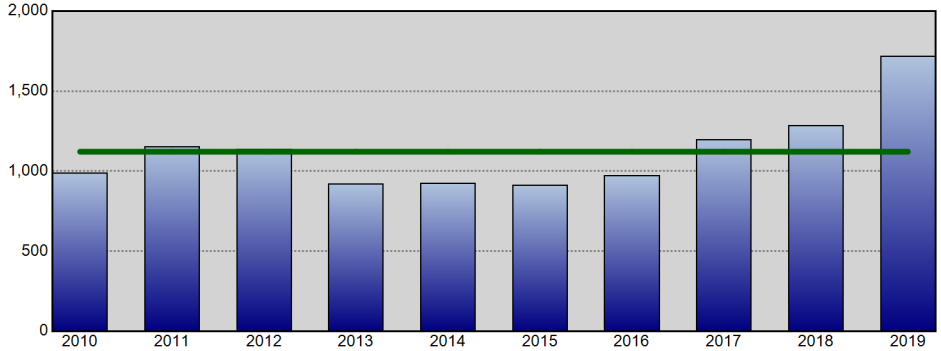

All Part 1 Incidents - Annual YTD Avg: 1,122 (Line Chart)

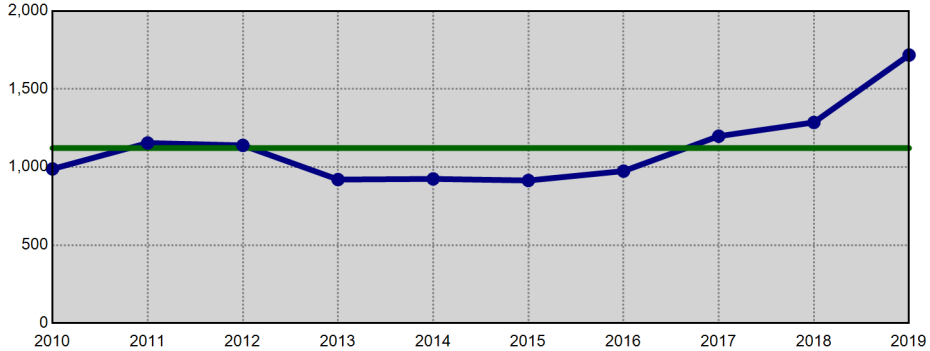

Violent Crime - Annual YTD Avg: 248 (Bar Chart)

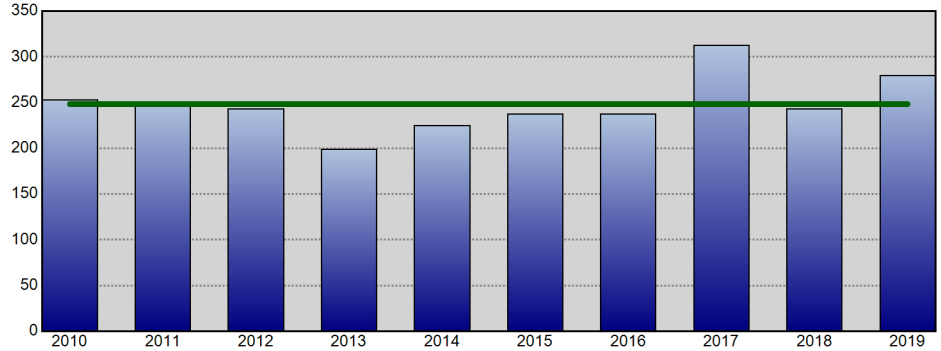

Violent Crime - Annual YTD Avg: 248 (Line Chart)

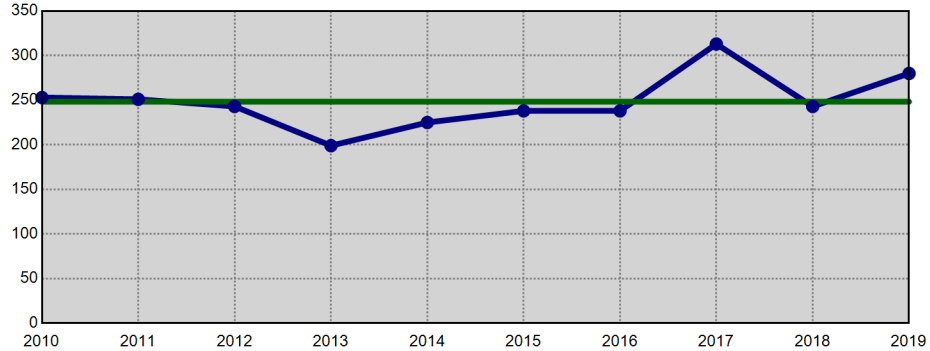

Property Crime - Annual YTD Avg: 873 (Bar Chart)

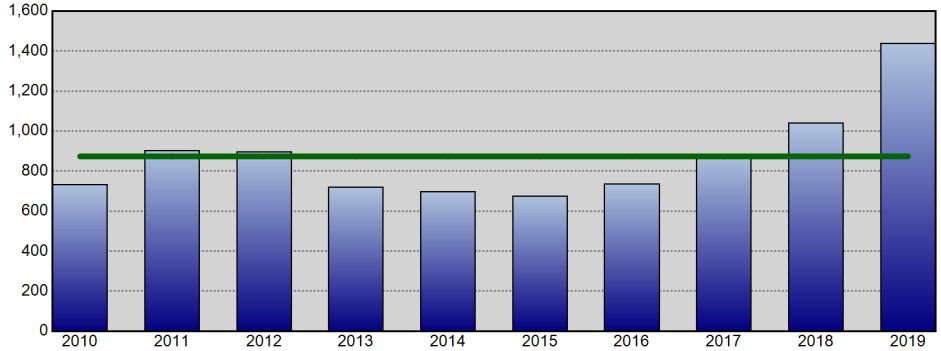

Property Crime - Annual YTD Avg: 873 (Line Chart)

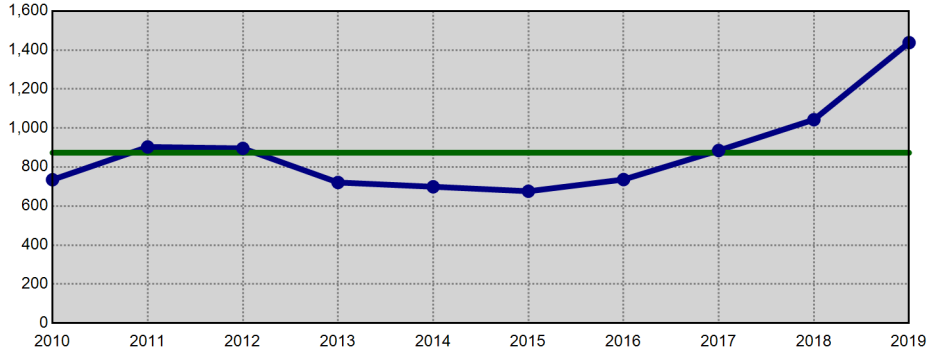

Information summarized for CompStat week ending 08/31/2019. The horizontal line on each chart represents the average of the prior 9 YTD offense totals.

Sourced from MNPD ARMS on 9/4/2019 9:03:24 AM. The figures above were sourced from incident reports using Uniform Crime Reporting definitions and reporting guidelines, based on the date when the crime was reported. This report is intended to be a management and planning tool and does not reflect the official UCR counts for the department. Incidents where a location is unknown or unspecified are included in the countywide totals.

Hermitage Precinct UCR Incidents - YTD Comparisons

METROPOLITAN POLICE DEPARTMENT
of Nashville and Davidson County

Aggregated by precinct (incident location). Based on date when each incident was reported.

All Part 1 Incidents - Annual YTD Avg: 4,085 (Bar Chart)

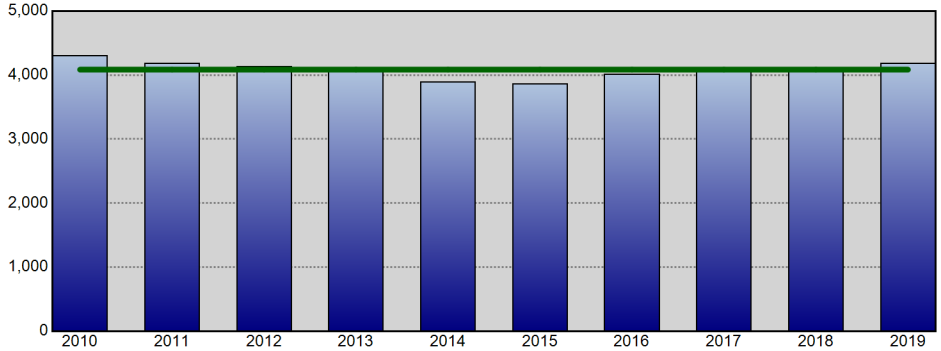

All Part 1 Incidents - Annual YTD Avg: 4,085 (Line Chart)

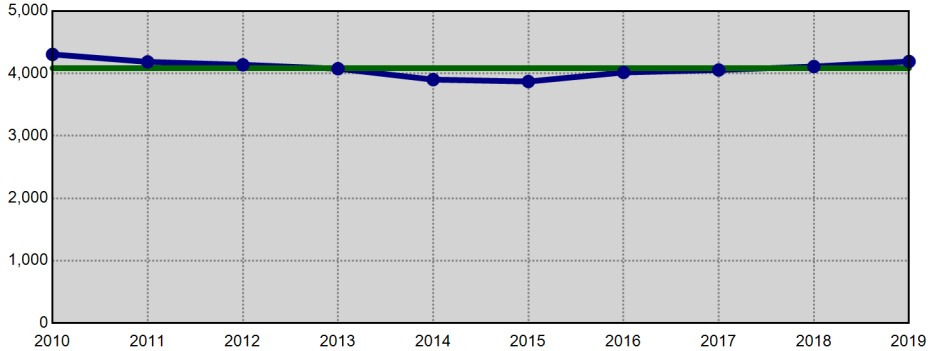

Violent Crime - Annual YTD Avg: 860 (Bar Chart)

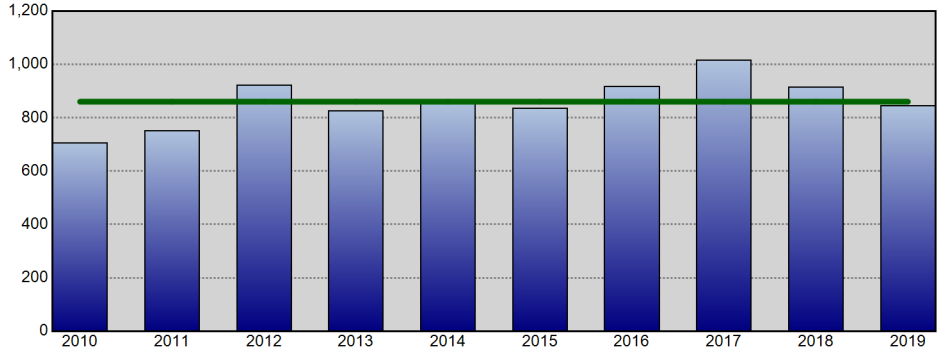

Violent Crime - Annual YTD Avg: 860 (Line Chart)

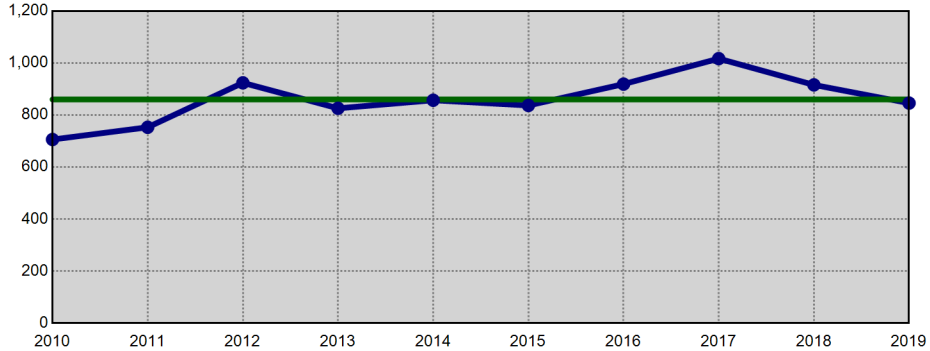

Property Crime - Annual YTD Avg: 3,225 (Bar Chart)

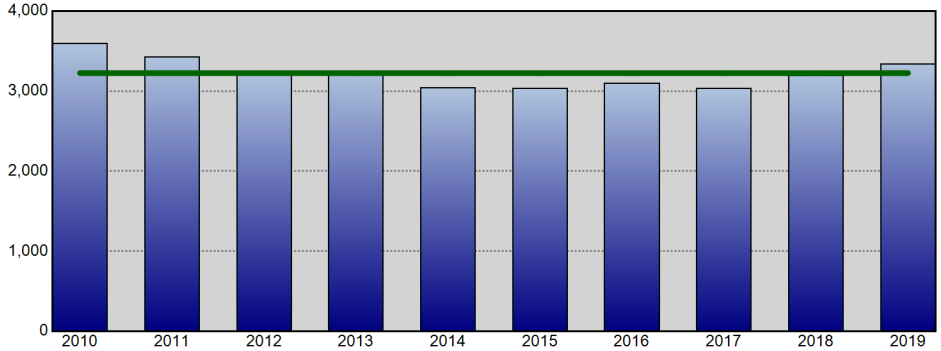

Property Crime - Annual YTD Avg: 3,225 (Line Chart)

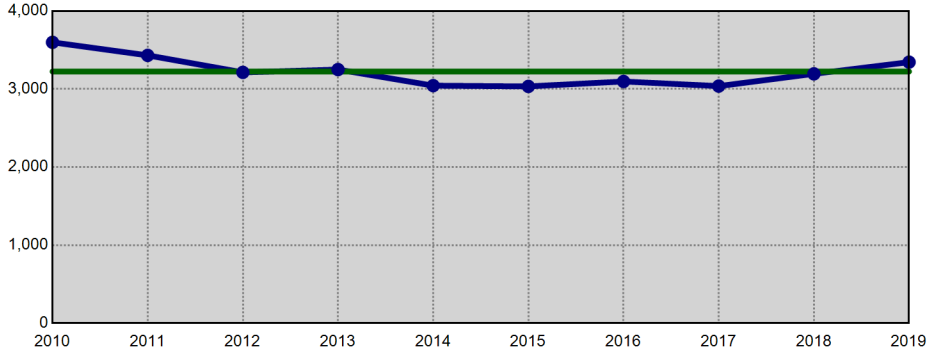

Information summarized for CompStat week ending 08/31/2019. The horizontal line on each chart represents the average of the prior 9 YTD offense totals.

Sourced from MNPD ARMS on 9/4/2019 9:03:24 AM. The figures above were sourced from incident reports using Uniform Crime Reporting definitions and reporting guidelines, based on the date when the crime was reported. This report is intended to be a management and planning tool and does not reflect the official UCR counts for the department. Incidents where a location is unknown or unspecified are included in the countywide totals.

North Precinct UCR Incidents - YTD Comparisons

Aggregated by precinct (incident location). Based on date when each incident was reported.

METROPOLITAN POLICE DEPARTMENT
of Nashville and Davidson County

All Part 1 Incidents - Annual YTD Avg: 2,805 (Bar Chart)

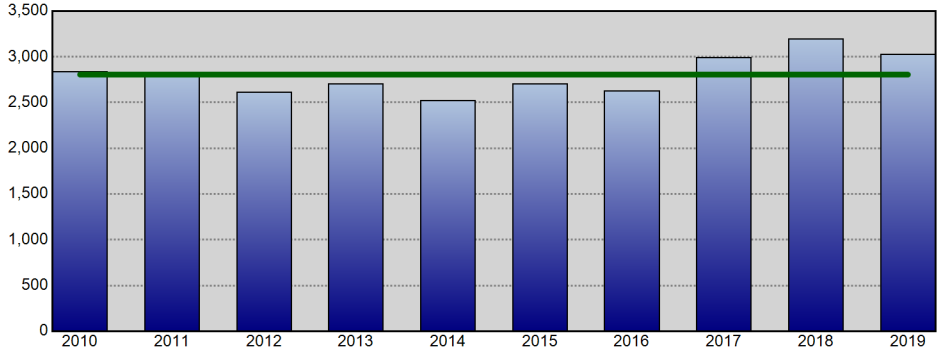

All Part 1 Incidents - Annual YTD Avg: 2,805 (Line Chart)

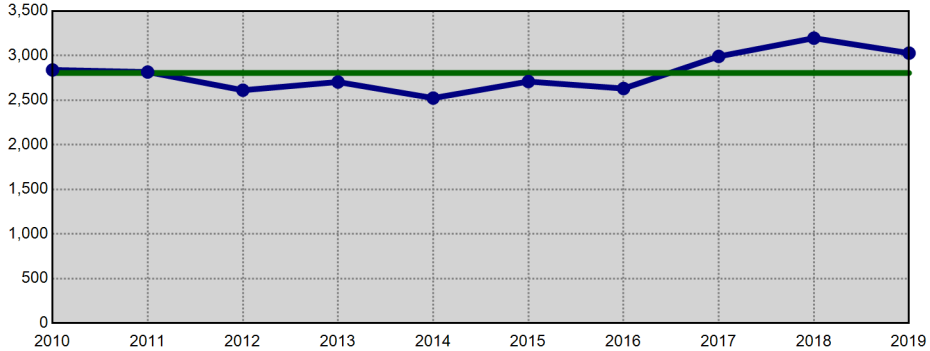

Violent Crime - Annual YTD Avg: 880 (Bar Chart)

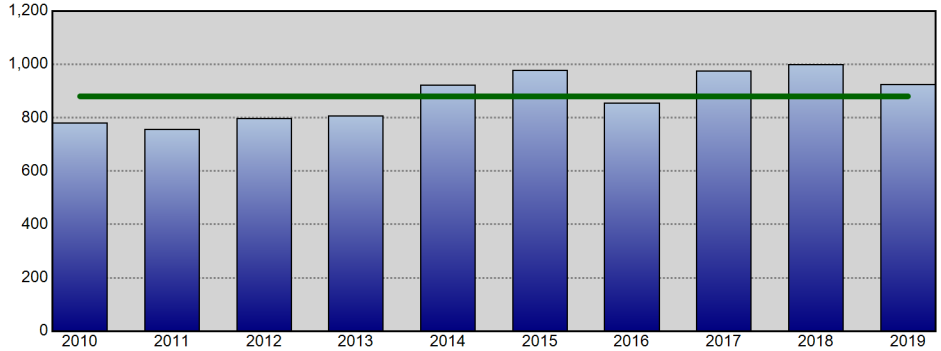

Violent Crime - Annual YTD Avg: 880 (Line Chart)

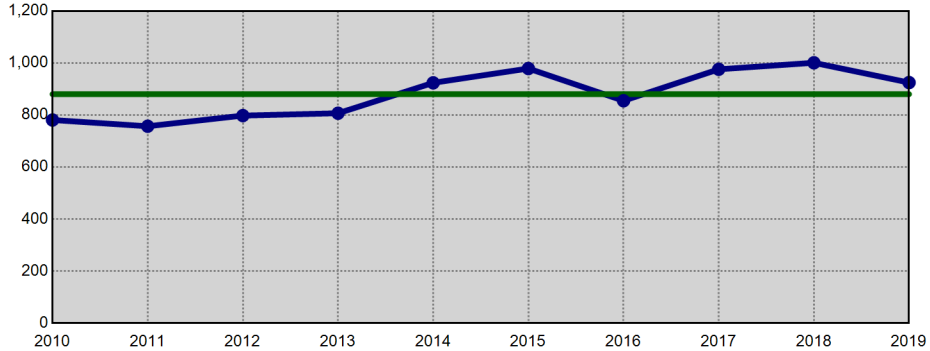

Property Crime - Annual YTD Avg: 1,925 (Bar Chart)

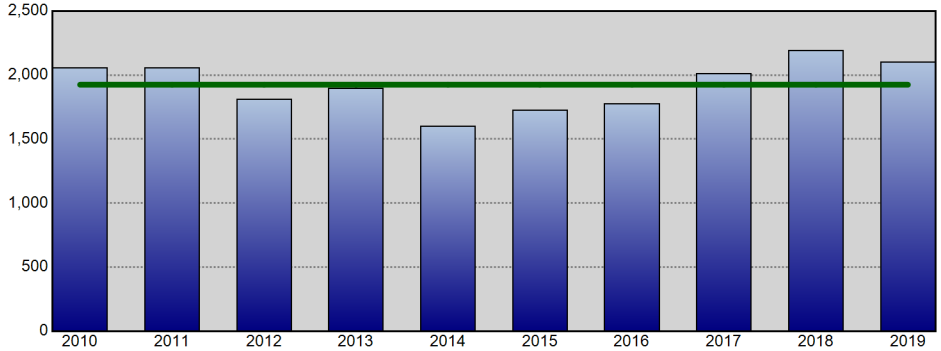

Property Crime - Annual YTD Avg: 1,925 (Line Chart)

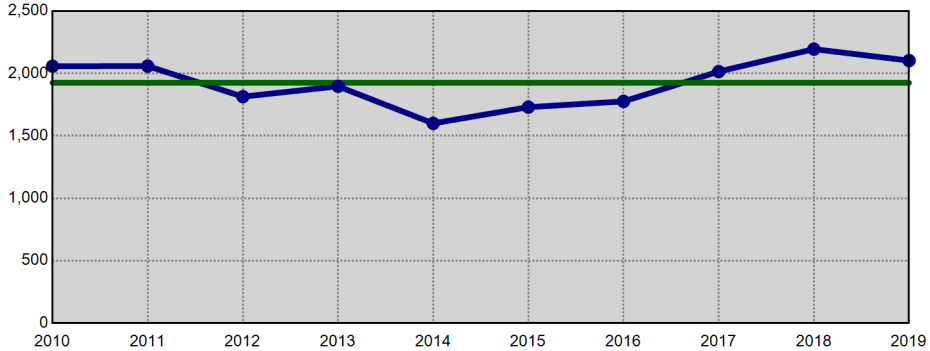

Information summarized for CompStat week ending 08/31/2019. The horizontal line on each chart represents the average of the prior 9 YTD offense totals.

Sourced from MNPD ARMS on 9/4/2019 9:03:25 AM. The figures above were sourced from incident reports using Uniform Crime Reporting definitions and reporting guidelines, based on the date when the crime was reported. This report is intended to be a management and planning tool and does not reflect the official UCR counts for the department. Incidents where a location is unknown or unspecified are included in the countywide totals.

Madison Precinct UCR Incidents - YTD Comparisons

Aggregated by precinct (incident location). Based on date when each incident was reported.

METROPOLITAN POLICE DEPARTMENT
of Nashville and Davidson County

All Part 1 Incidents - Annual YTD Avg: 2,534 (Bar Chart)

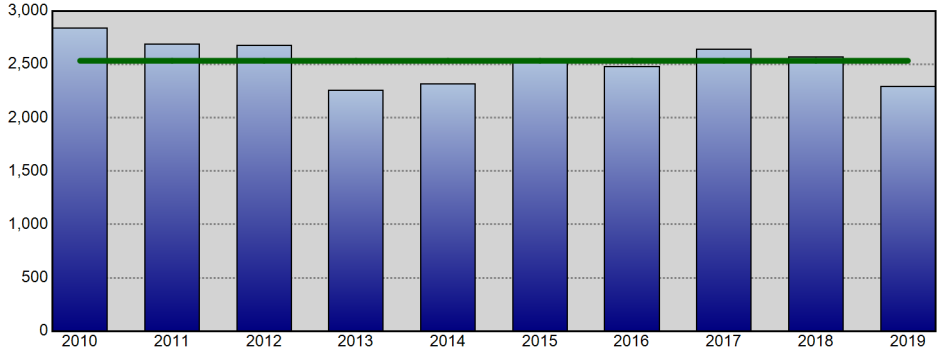

All Part 1 Incidents - Annual YTD Avg: 2,534 (Line Chart)

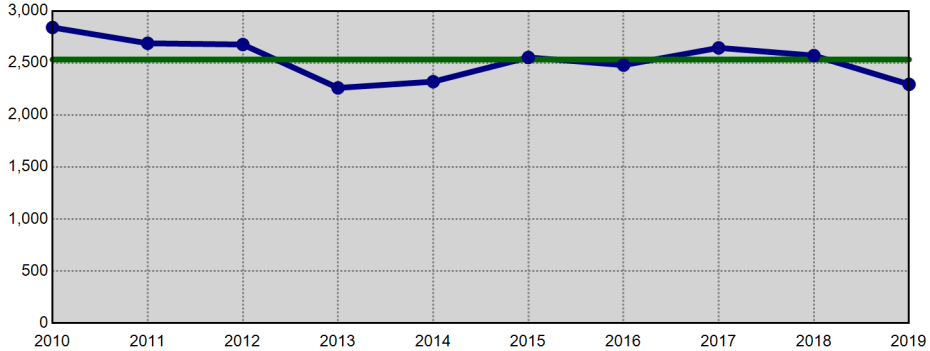

Violent Crime - Annual YTD Avg: 544 (Bar Chart)

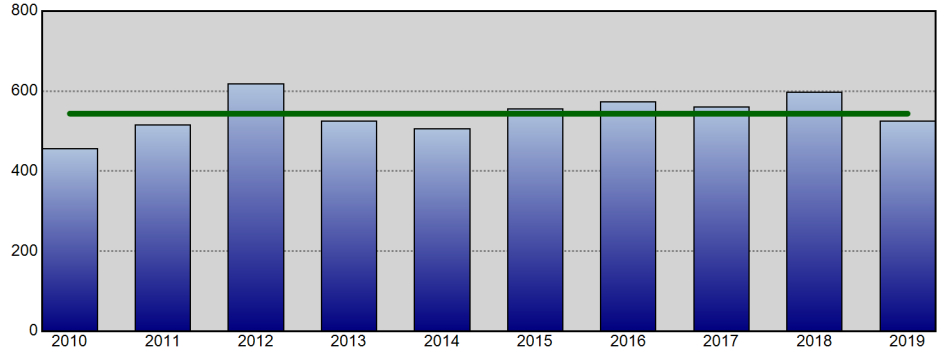

Violent Crime - Annual YTD Avg: 544 (Line Chart)

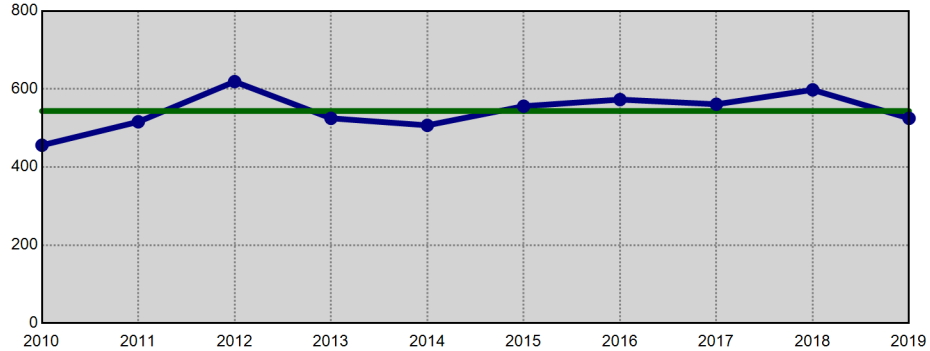

Property Crime - Annual YTD Avg: 1,990 (Bar Chart)

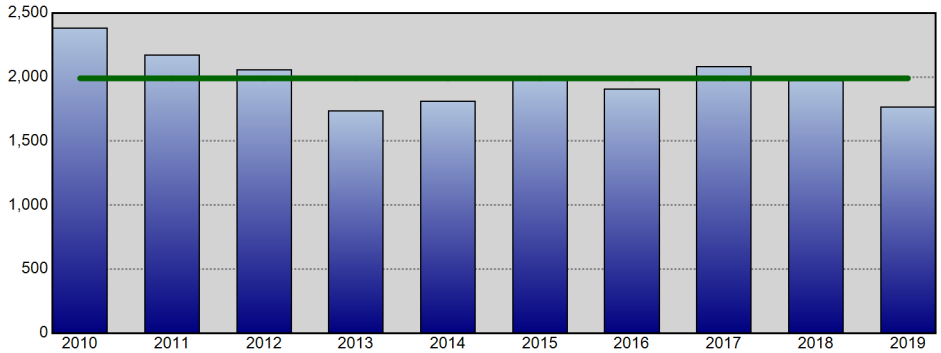

Property Crime - Annual YTD Avg: 1,990 (Line Chart)

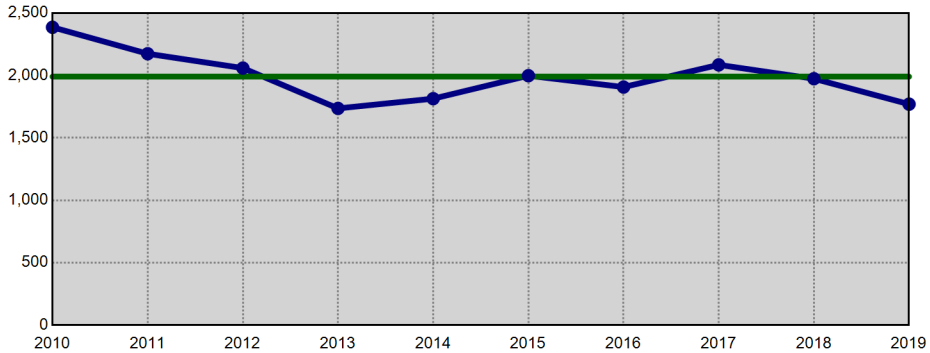

Information summarized for CompStat week ending 08/31/2019. The horizontal line on each chart represents the average of the prior 9 YTD offense totals.

Sourced from MNPD ARMS on 9/4/2019 9:03:26 AM. The figures above were sourced from incident reports using Uniform Crime Reporting definitions and reporting guidelines, based on the date when the crime was reported. This report is intended to be a management and planning tool and does not reflect the official UCR counts for the department. Incidents where a location is unknown or unspecified are included in the countywide totals.

Midtown Hills Precinct UCR Incidents - YTD Comparisons

Aggregated by precinct (incident location). Based on date when each incident was reported.

METROPOLITAN POLICE DEPARTMENT
of Nashville and Davidson County

All Part 1 Incidents - Annual YTD Avg: 2,769 (Bar Chart)

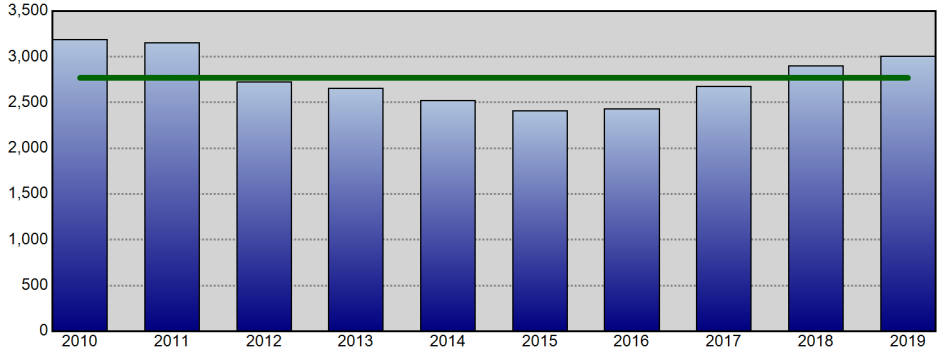

All Part 1 Incidents - Annual YTD Avg: 2,769 (Line Chart)

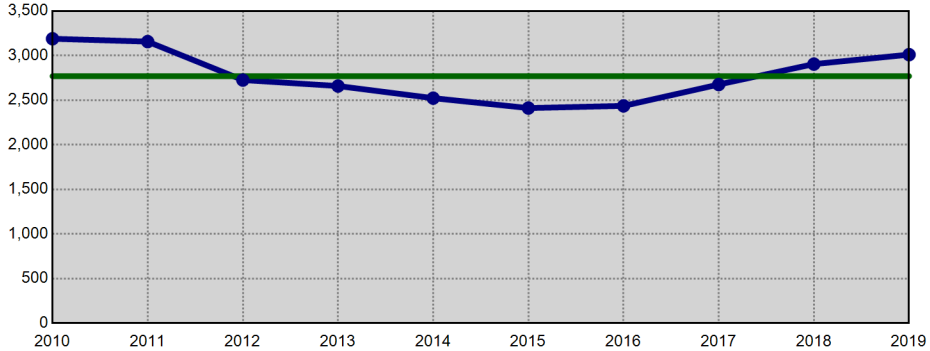

Violent Crime - Annual YTD Avg: 447 (Bar Chart)

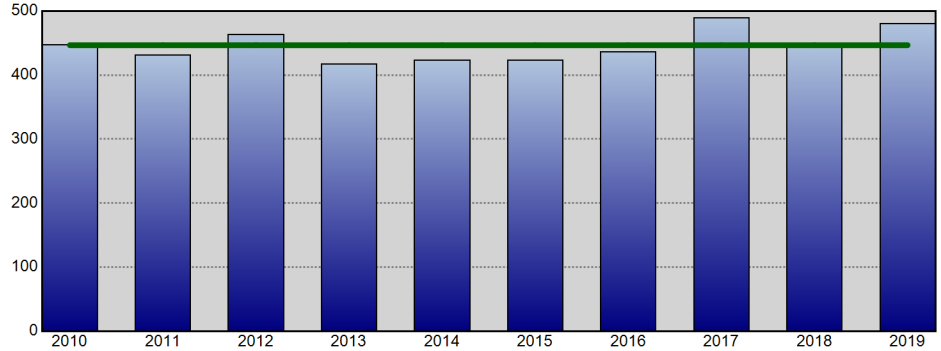

Violent Crime - Annual YTD Avg: 447 (Line Chart)

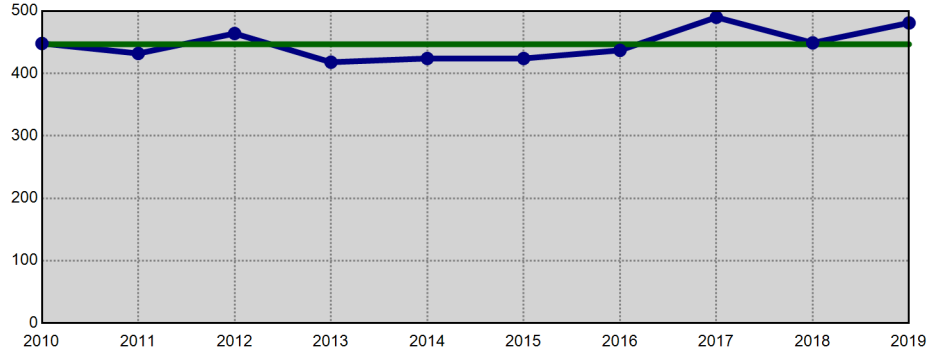

Property Crime - Annual YTD Avg: 2,323 (Bar Chart)

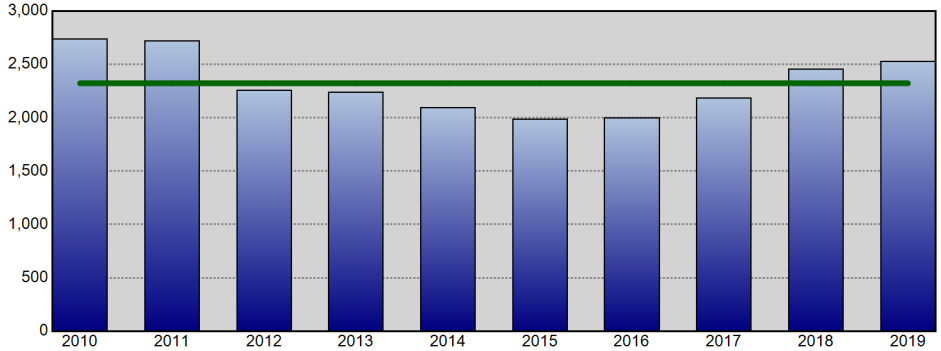

Property Crime - Annual YTD Avg: 2,323 (Line Chart)

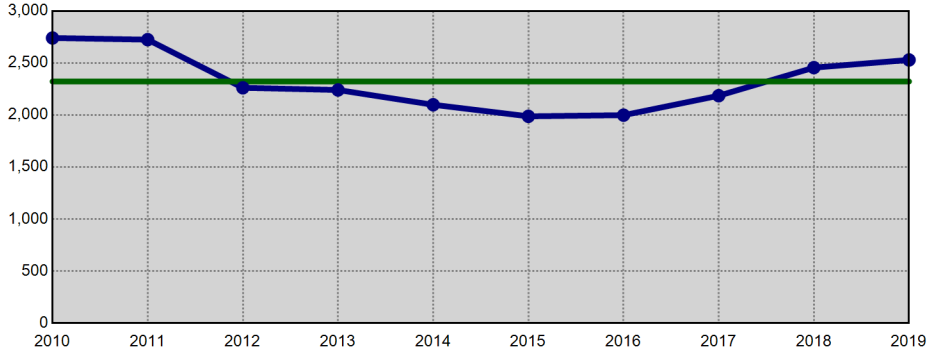

Information summarized for CompStat week ending 08/31/2019. The horizontal line on each chart represents the average of the prior 9 YTD offense totals.

Sourced from MNPD ARMS on 9/4/2019 9:03:27 AM. The figures above were sourced from incident reports using Uniform Crime Reporting definitions and reporting guidelines, based on the date when the crime was reported. This report is intended to be a management and planning tool and does not reflect the official UCR counts for the department. Incidents where a location is unknown or unspecified are included in the countywide totals.

County Calendar Year to Calendar Year Comparison

METROPOLITAN POLICE DEPARTMENT
of Nashville and Davidson County

Comparisons of Annual Totals for the Past Ten Years

Aggregated by precinct (incident location). Based on date when each incident was reported.

		Homicide	Forcible Rape	Commercial Robbery	Street Robbery	Total Robbery	Aggravated Assault	Commercial Burglary	Residential Burglary	Total Burglary	Larceny	Auto Theft	Violent Offenses	Property Offenses	Part I Offenses
2017 to	2017	111	562	321	1,747	2,068	5,071	1,312	2,911	4,223	19,222	2,587	7,812	26,032	33,844
2018	2018	89	574	275	1,856	2,131	5,024	1,070	2,566	3,636	21,022	3,132	7,818	27,790	35,608
	% Change	-19.8%	2.1%	-14.3%	6.2%	3.0%	-0.9%	-18.4%	-11.9%	-13.9%	9.4%	21.1%	0.1%	6.8%	5.2%
2016 to	2016	81	568	305	1,703	2,008	4,911	960	3,630	4,590	18,771	1,735	7,568	25,096	32,664
2018	2018	89	574	275	1,856	2,131	5,024	1,070	2,566	3,636	21,022	3,132	7,818	27,790	35,608
	% Change	9.9%	1.1%	-9.8%	9.0%	6.1%	2.3%	11.5%	-29.3%	-20.8%	12.0%	80.5%	3.3%	10.7%	9.0%
2015 to	2015	80	605	251	1,649	1,900	4,931	909	4,209	5,118	18,787	1,442	7,516	25,347	32,863
2018	2018	89	574	275	1,856	2,131	5,024	1,070	2,566	3,636	21,022	3,132	7,818	27,790	35,608
	% Change	11.3%	-5.1%	9.6%	12.6%	12.2%	1.9%	17.7%	-39.0%	-29.0%	11.9%	117.2%	4.0%	9.6%	8.4%
2014 to	2014	42	601	209	1,330	1,539	5,258	940	3,837	4,777	17,920	1,120	7,440	23,817	31,257
2018	2018	89	574	275	1,856	2,131	5,024	1,070	2,566	3,636	21,022	3,132	7,818	27,790	35,608
	% Change	111.9%	-4.5%	31.6%	39.5%	38.5%	-4.5%	13.8%	-33.1%	-23.9%	17.3%	179.6%	5.1%	16.7%	13.9%
2013 to	2013	42	528	225	1,409	1,634	4,806	890	4,788	5,678	18,102	1,203	7,010	24,983	31,993
2018	2018	89	574	275	1,856	2,131	5,024	1,070	2,566	3,636	21,022	3,132	7,818	27,790	35,608
	% Change	111.9%	8.7%	22.2%	31.7%	30.4%	4.5%	20.2%	-46.4%	-36.0%	16.1%	160.3%	11.5%	11.2%	11.3%
2012 to	2012	62	544	237	1,480	1,717	5,371	1,012	4,733	5,745	19,217	1,386	7,694	26,348	34,042
2018	2018	89	574	275	1,856	2,131	5,024	1,070	2,566	3,636	21,022	3,132	7,818	27,790	35,608
	% Change	43.5%	5.5%	16.0%	25.4%	24.1%	-6.5%	5.7%	-45.8%	-36.7%	9.4%	126.0%	1.6%	5.5%	4.6%
2011 to	2011	51	550	291	1,591	1,882	4,922	1,119	6,302	7,421	20,252	1,770	7,405	29,443	36,848
2018	2018	89	574	275	1,856	2,131	5,024	1,070	2,566	3,636	21,022	3,132	7,818	27,790	35,608
	% Change	74.5%	4.4%	-5.5%	16.7%	13.2%	2.1%	-4.4%	-59.3%	-51.0%	3.8%	76.9%	5.6%	-5.6%	-3.4%
2010 to	2010	60	494	298	1,506	1,804	4,729	1,157	6,662	7,819	21,016	1,628	7,087	30,463	37,550
2018	2018	89	574	275	1,856	2,131	5,024	1,070	2,566	3,636	21,022	3,132	7,818	27,790	35,608
	% Change	48.3%	16.2%	-7.7%	23.2%	18.1%	6.2%	-7.5%	-61.5%	-53.5%	0.0%	92.4%	10.3%	-8.8%	-5.2%
2009 to	2009	81	499	304	1,721	2,025	4,753	1,185	5,592	6,777	21,855	1,747	7,358	30,379	37,737
2018	2018	89	574	275	1,856	2,131	5,024	1,070	2,566	3,636	21,022	3,132	7,818	27,790	35,608
	% Change	9.9%	15.0%	-9.5%	7.8%	5.2%	5.7%	-9.7%	-54.1%	-46.3%	-3.8%	79.3%	6.3%	-8.5%	-5.6%
2008 to	2008	74	485	353	2,042	2,395	5,655	1,308	4,963	6,271	24,481	2,291	8,609	33,043	41,652
2018	2018	89	574	275	1,856	2,131	5,024	1,070	2,566	3,636	21,022	3,132	7,818	27,790	35,608
	% Change	20.3%	18.4%	-22.1%	-9.1%	-11.0%	-11.2%	-18.2%	-48.3%	-42.0%	-14.1%	36.7%	-9.2%	-15.9%	-14.5%

Information summarized for CompStat week ending 08/31/2019.

Sourced from MNPD ARMS on 9/4/2019 9:03:27 AM. The figures above were sourced from incident reports using Uniform Crime Reporting definitions and reporting guidelines, based on the date when the crime was reported. This report is intended to be a management and planning tool and does not reflect the official UCR counts for the department. Incidents where a location is unknown or unspecified are included in the countywide totals..

County UCR Incidents - Annual Comparison Charts

Aggregated by precinct (incident location). Based on date when each incident was reported.

METROPOLITAN POLICE DEPARTMENT
of Nashville and Davidson County

Year End Total Part 1 Incidents - Prior 9 Year Annual Avg: 34,074

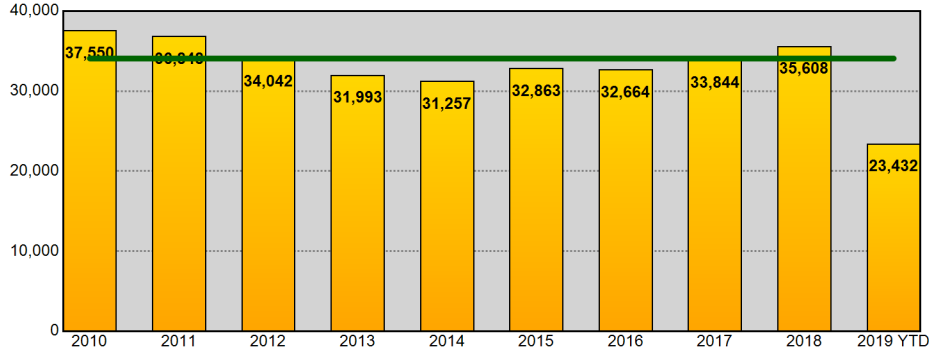

Year End Total Part 1 Incidents - Prior 9 Year Annual Avg: 34,074

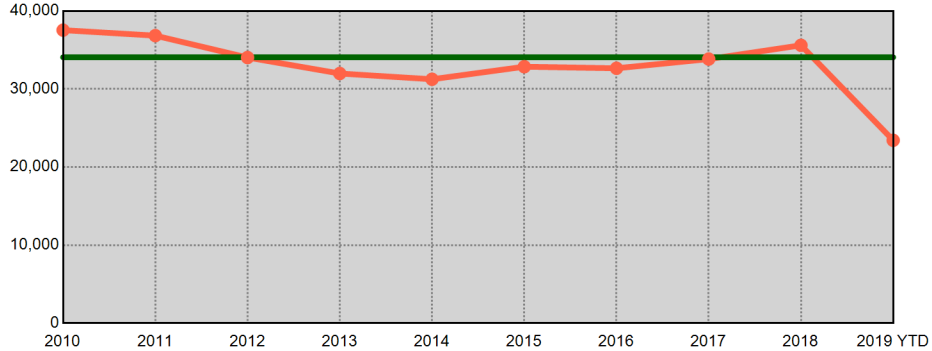

Year End Total Violent Part 1 Incidents - Prior 9 Year Annual Avg: 7,483

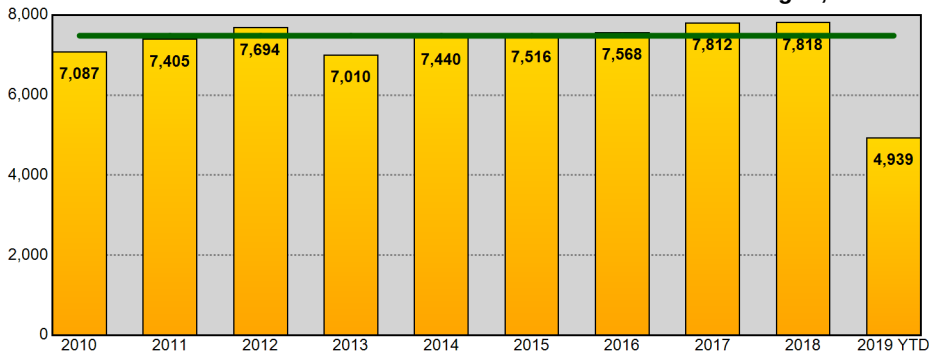

Year End Total Violent Part 1 Incidents - Prior 9 Year Annual Avg: 7,483

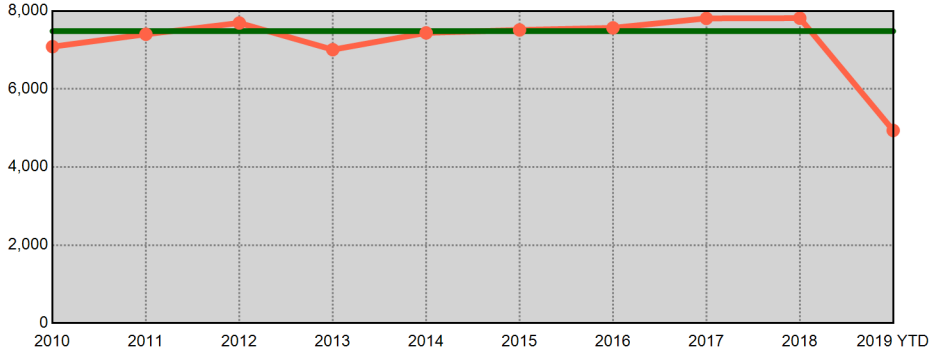

Year End Total Property Part 1 Incidents - Prior 9 Year Annual Avg: 26,591

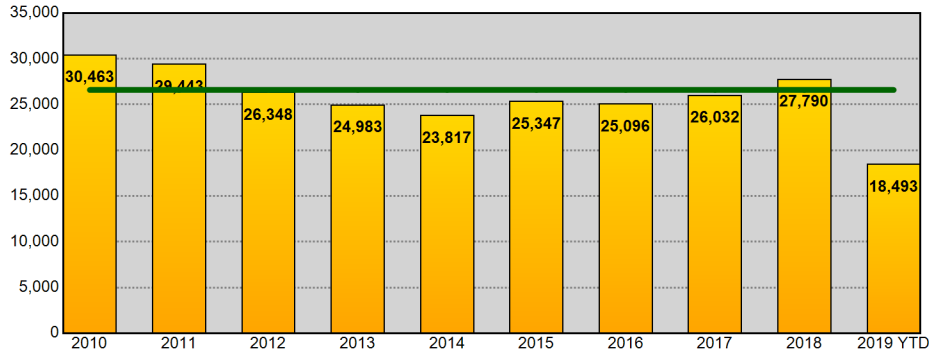

Year End Total Property Part 1 Incidents - Prior 9 Year Annual Avg: 26,591

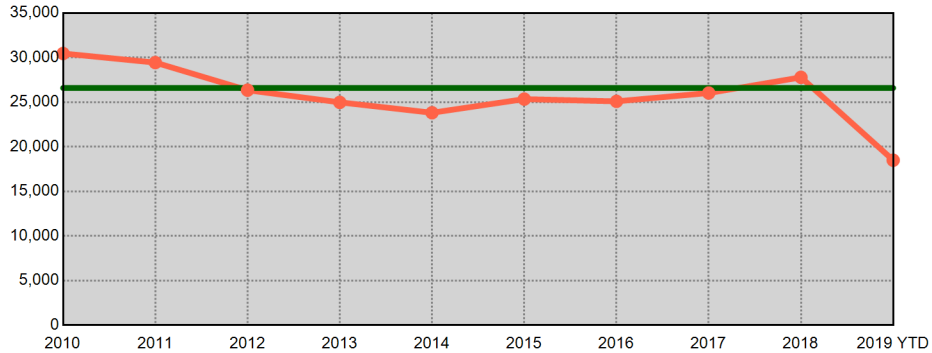

Information summarized for CompStat week ending 08/31/2019. Current year statistics are summarized for 2019 YTD. The horizontal line on each chart represents the average of the prior 9 year end offense totals.

Sourced from MNPD ARMS on 9/4/2019 9:03:27 AM. The figures above were sourced from incident reports using Uniform Crime Reporting definitions and reporting guidelines, based on the date when the crime was reported. This report is intended to be a management and planning tool and does not reflect the official UCR counts for the department. Incidents where a location is unknown or unspecified are included in the countywide totals.

West Precinct UCR Incidents - Annual Comparisons

Aggregated by precinct (incident location). Based on date when each incident was reported.

METROPOLITAN POLICE DEPARTMENT
of Nashville and Davidson County

Year End Total Part 1 Incidents - Prior 9 Year Annual Avg: 3,795

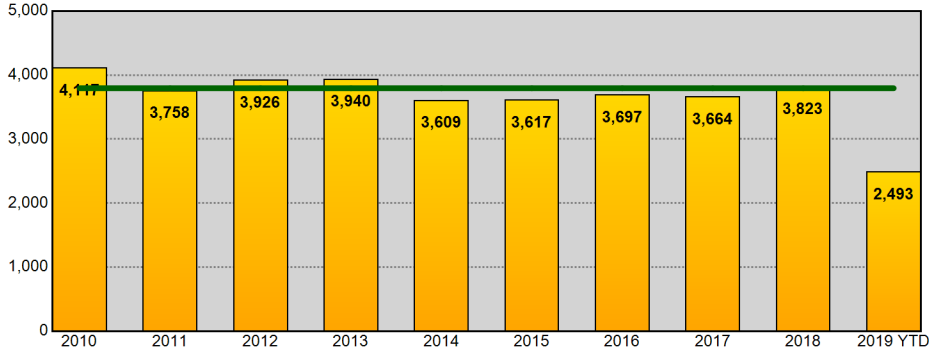

Year End Total Part 1 Incidents - Prior 9 Year Annual Avg: 3,795

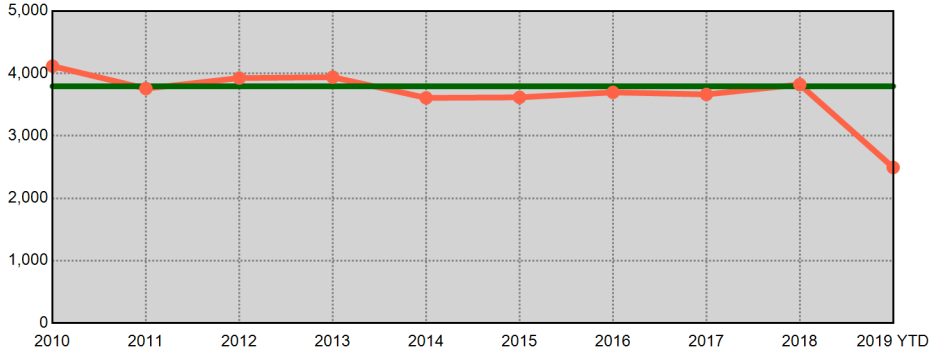

Year End Total Violent Part 1 Incidents - Prior 9 Year Annual Avg: 493

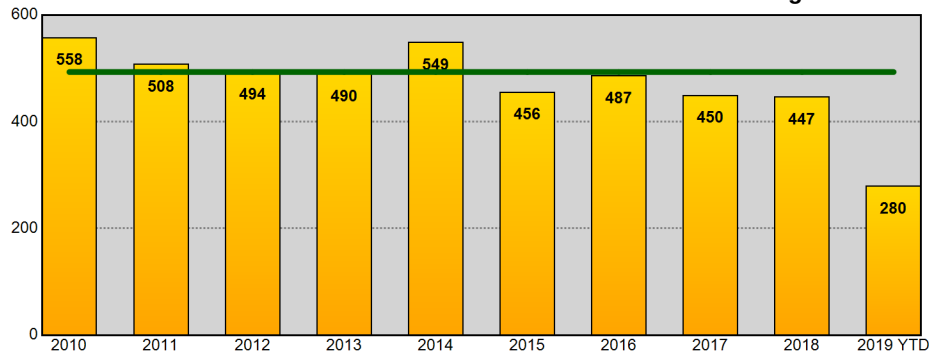

Year End Total Violent Part 1 Incidents - Prior 9 Year Annual Avg: 493

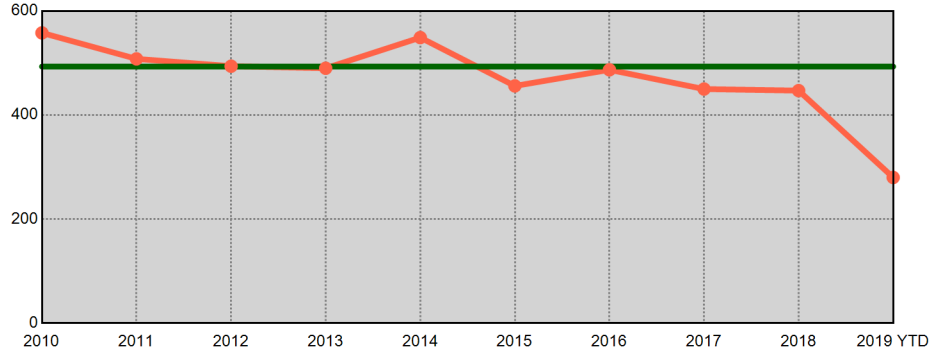

Year End Total Property Part 1 Incidents - Prior 9 Year Annual Avg: 3,301

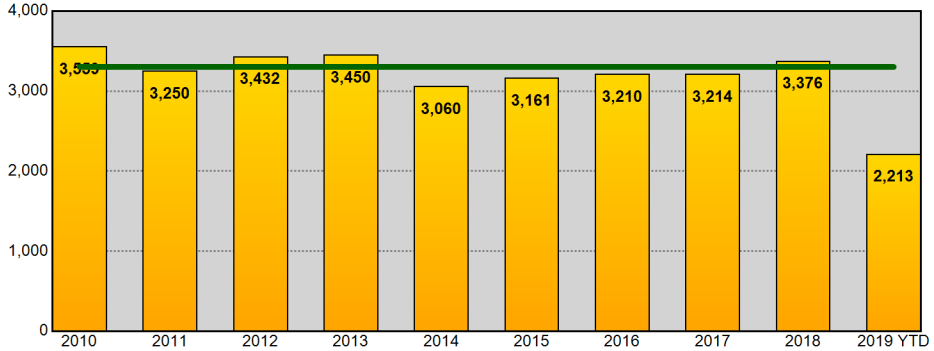

Year End Total Property Part 1 Incidents - Prior 9 Year Annual Avg: 3,301

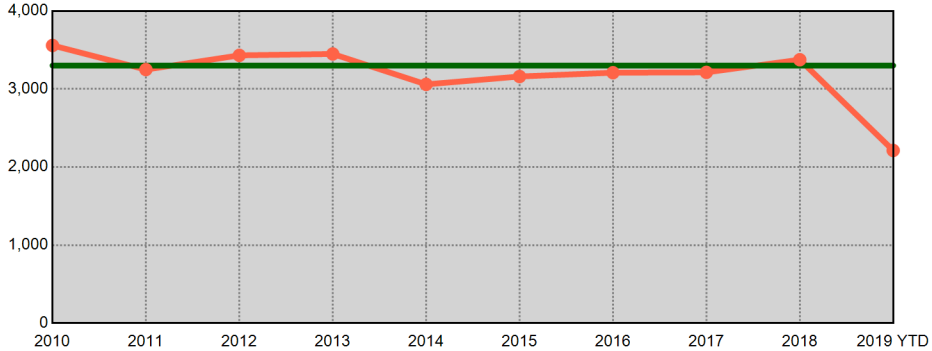

Information summarized for CompStat week ending 08/31/2019. Current year statistics are summarized for 2019 YTD. The horizontal line on each chart represents the average of the prior 9 year end offense totals.

Sourced from MNPD ARMS on 9/4/2019 9:03:28 AM. The figures above were sourced from incident reports using Uniform Crime Reporting definitions and reporting guidelines, based on the date when the crime was reported. This report is intended to be a management and planning tool and does not reflect the official UCR counts for the department. Incidents where a location is unknown or unspecified are included in the countywide totals.

East Precinct UCR Incidents - Annual Comparisons

Aggregated by precinct (incident location). Based on date when each incident was reported.

METROPOLITAN POLICE DEPARTMENT
of Nashville and Davidson County

Year End Total Part 1 Incidents - Prior 9 Year Annual Avg: 4,117

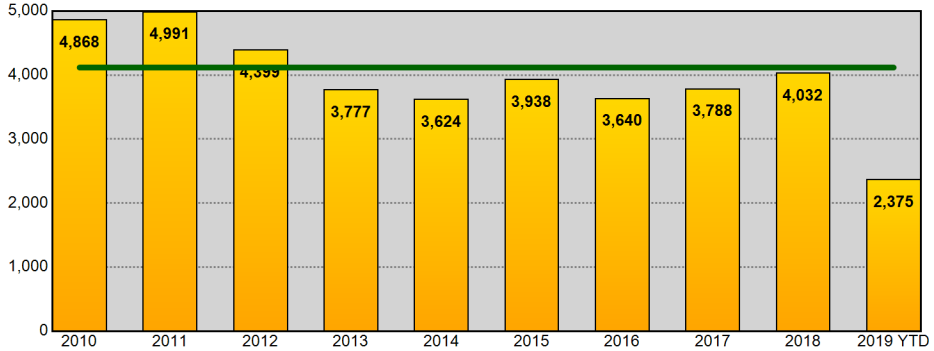

Year End Total Part 1 Incidents - Prior 9 Year Annual Avg: 4,117

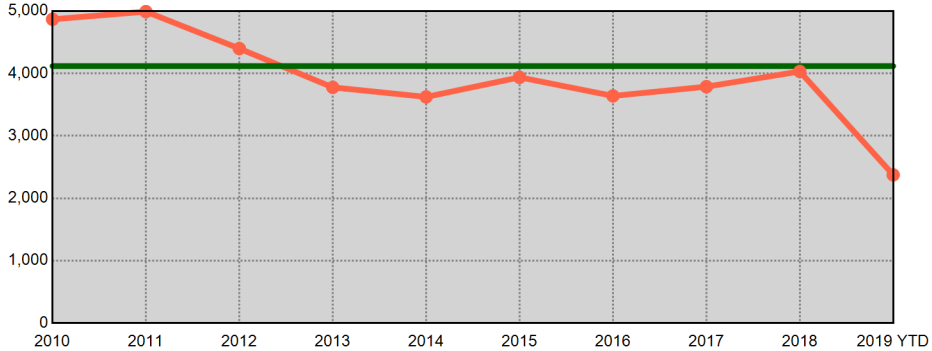

Year End Total Violent Part 1 Incidents - Prior 9 Year Annual Avg: 1,098

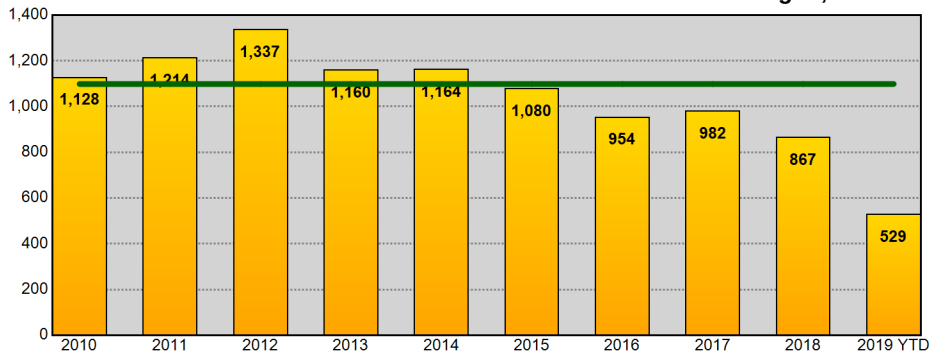

Year End Total Violent Part 1 Incidents - Prior 9 Year Annual Avg: 1,098

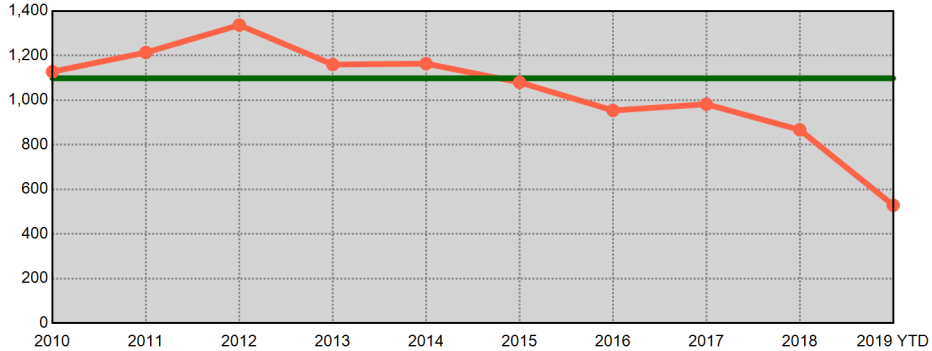

Year End Total Property Part 1 Incidents - Prior 9 Year Annual Avg: 3,019

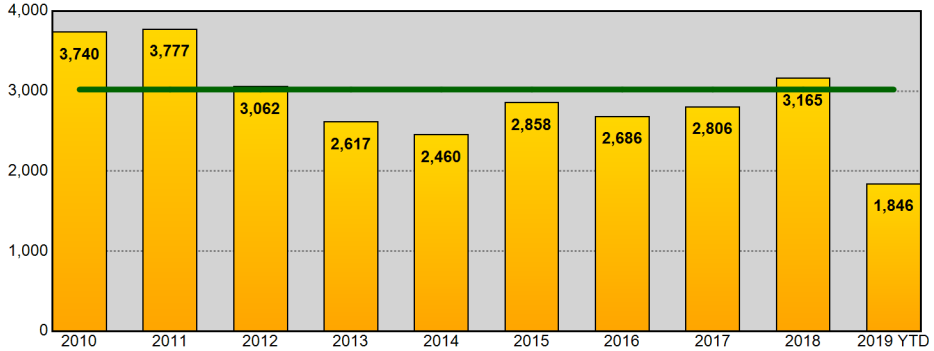

Year End Total Property Part 1 Incidents - Prior 9 Year Annual Avg: 3,019

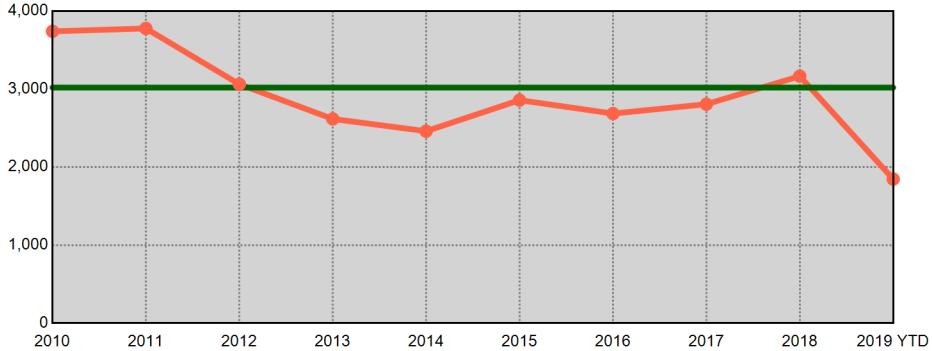

Information summarized for CompStat week ending 08/31/2019. Current year statistics are summarized for 2019 YTD. The horizontal line on each chart represents the average of the prior 9 year end offense totals.

Sourced from MNPD ARMS on 9/4/2019 9:03:29 AM. The figures above were sourced from incident reports using Uniform Crime Reporting definitions and reporting guidelines, based on the date when the crime was reported. This report is intended to be a management and planning tool and does not reflect the official UCR counts for the department. Incidents where a location is unknown or unspecified are included in the countywide totals.

South Precinct UCR Incidents - Annual Comparisons

Aggregated by precinct (incident location). Based on date when each incident was reported.

METROPOLITAN POLICE DEPARTMENT
of Nashville and Davidson County

Year End Total Part 1 Incidents - Prior 9 Year Annual Avg: 6,229

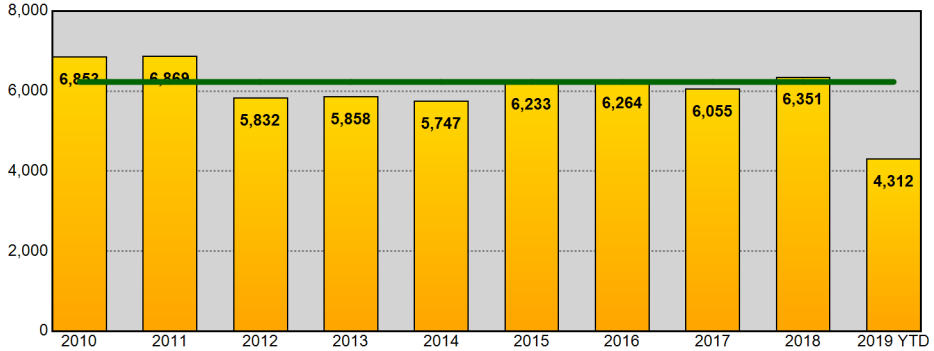

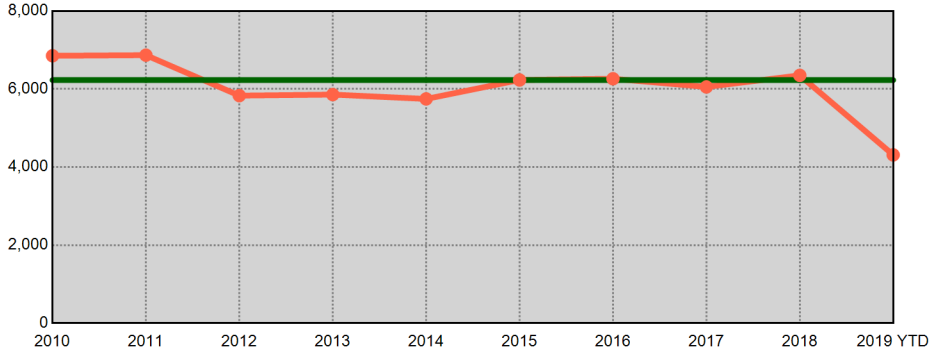

Year End Total Violent Part 1 Incidents - Prior 9 Year Annual Avg: 1,471

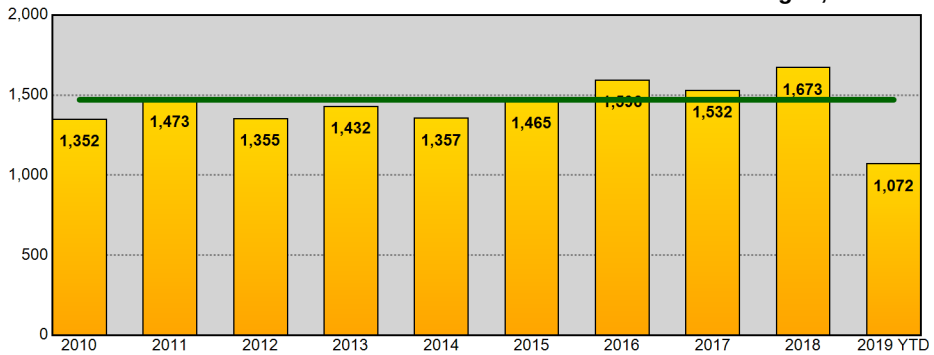

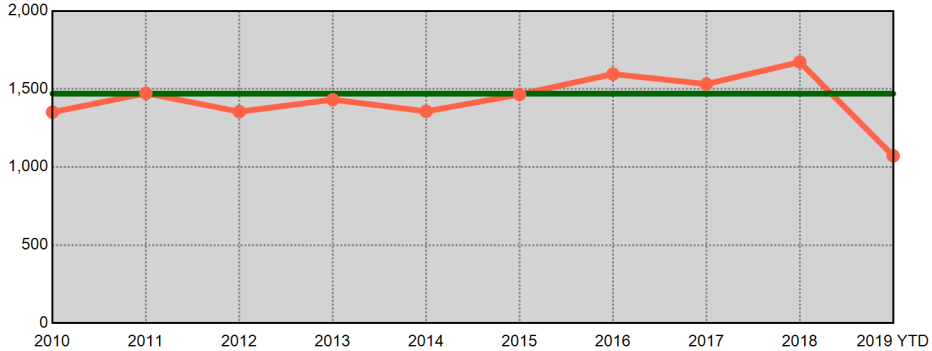

Year End Total Property Part 1 Incidents - Prior 9 Year Annual Avg: 4,759

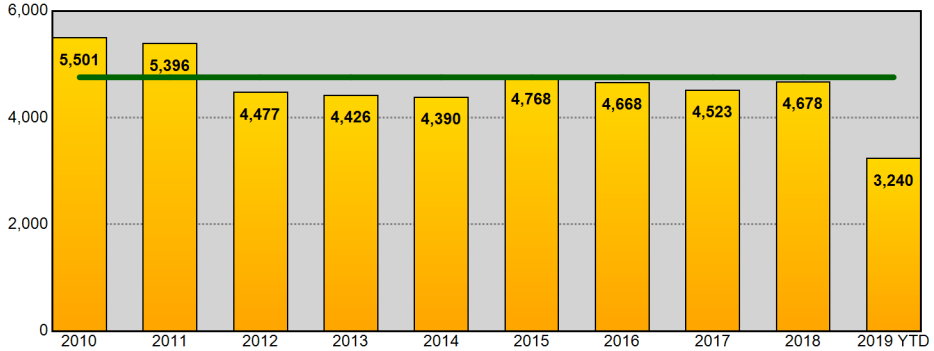

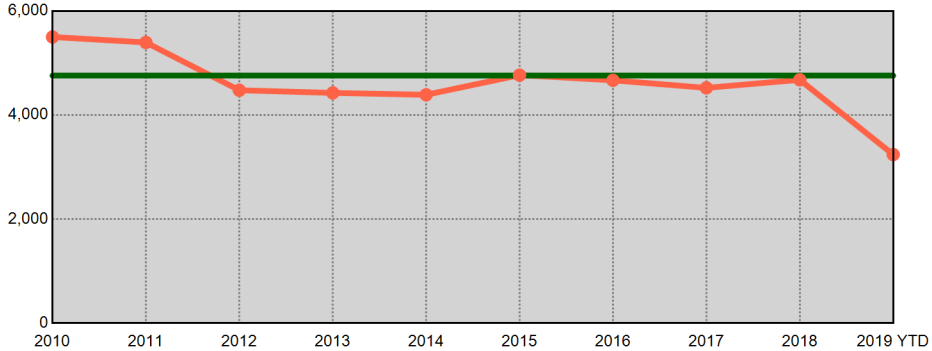

Information summarized for CompStat week ending 08/31/2019. Current year statistics are summarized for 2019 YTD. The horizontal line on each chart represents the average of the prior 9 year end offense totals.

Sourced from MNPD ARMS on 9/4/2019 9:03:29 AM. The figures above were sourced from incident reports using Uniform Crime Reporting definitions and reporting guidelines, based on the date when the crime was reported. This report is intended to be a management and planning tool and does not reflect the official UCR counts for the department. Incidents where a location is unknown or unspecified are included in the countywide totals.

Central Precinct UCR Incidents - Annual Comparisons

METROPOLITAN POLICE DEPARTMENT
of Nashville and Davidson County

Aggregated by precinct (incident location). Based on date when each incident was reported.

Year End Total Part 1 Incidents - Prior 9 Year Annual Avg: 1,627

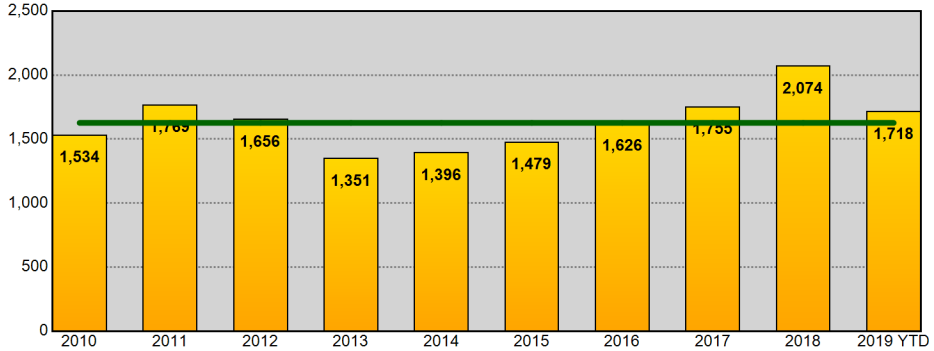

Year End Total Part 1 Incidents - Prior 9 Year Annual Avg: 1,627

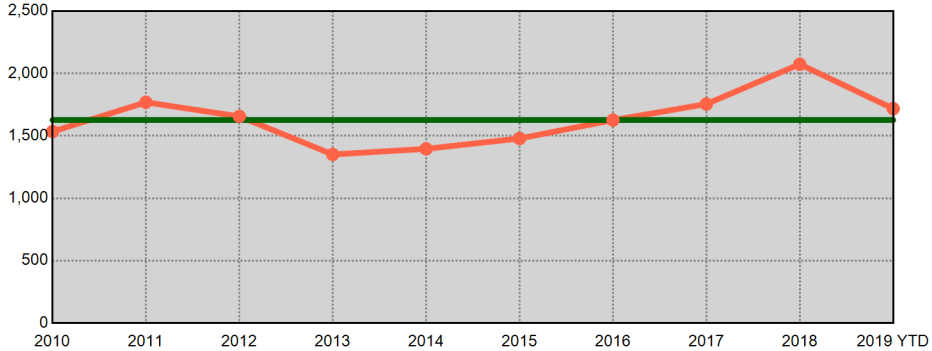

Year End Total Violent Part 1 Incidents - Prior 9 Year Annual Avg: 366

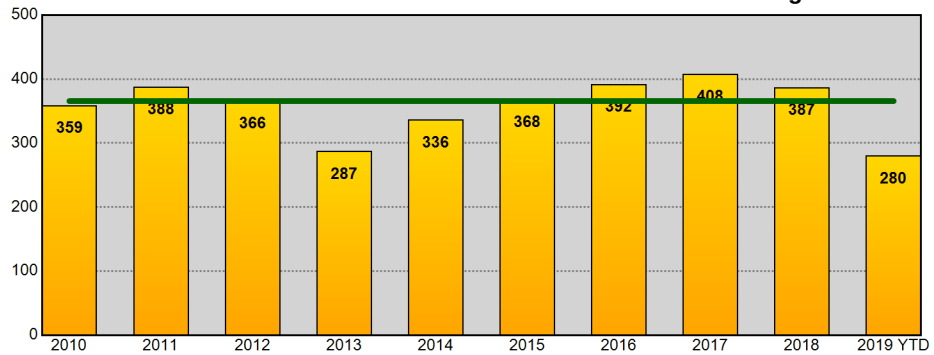

Year End Total Violent Part 1 Incidents - Prior 9 Year Annual Avg: 366

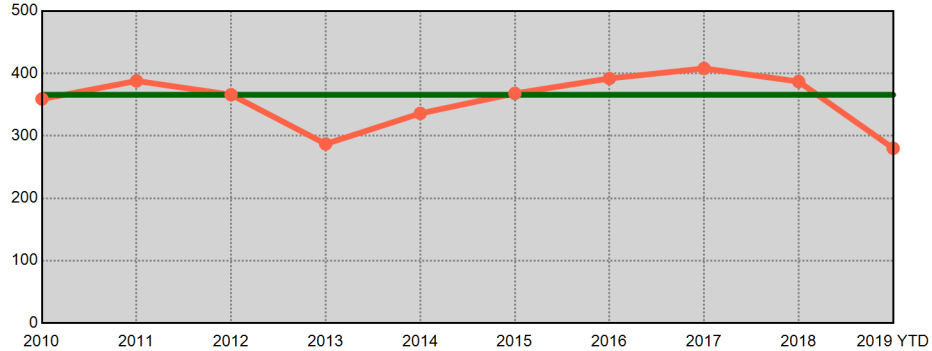

Year End Total Property Part 1 Incidents - Prior 9 Year Annual Avg: 1,261

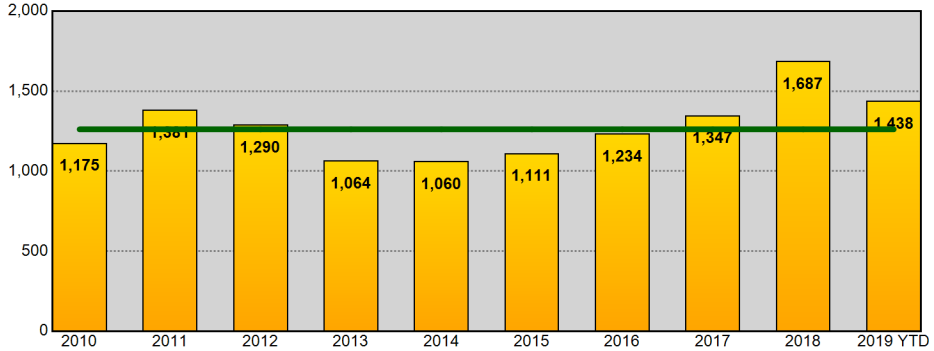

Year End Total Property Part 1 Incidents - Prior 9 Year Annual Avg: 1,261

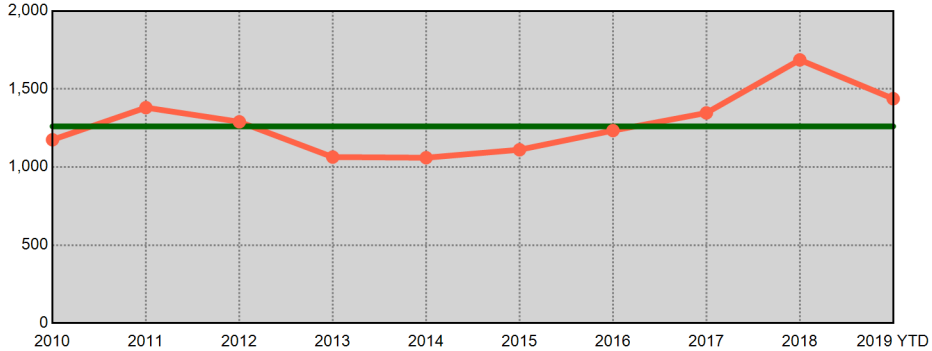

Information summarized for CompStat week ending 08/31/2019. Current year statistics are summarized for 2019 YTD. The horizontal line on each chart represents the average of the prior 9 year end offense totals.

Sourced from MNPD ARMS on 9/4/2019 9:03:30 AM. The figures above were sourced from incident reports using Uniform Crime Reporting definitions and reporting guidelines, based on the date when the crime was reported. This report is intended to be a management and planning tool and does not reflect the official UCR counts for the department. Incidents where a location is unknown or unspecified are included in the countywide totals.

Hermitage Precinct UCR Incidents - Annual Comparisons

METROPOLITAN POLICE DEPARTMENT
of Nashville and Davidson County

Aggregated by precinct (incident location). Based on date when each incident was reported.

Year End Total Part 1 Incidents - Prior 9 Year Annual Avg: 6,081

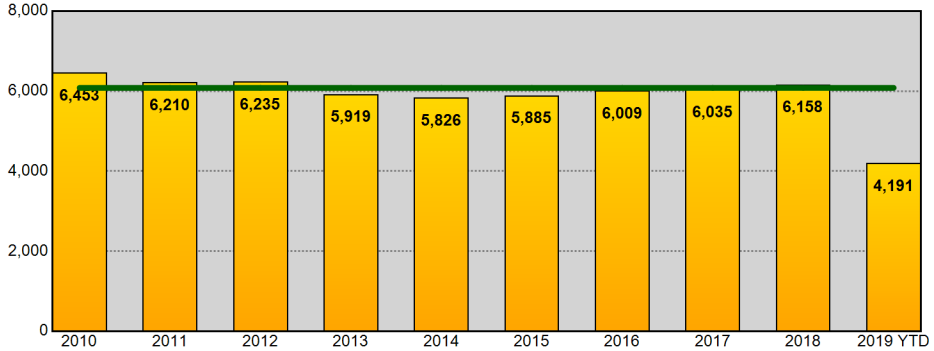

Year End Total Part 1 Incidents - Prior 9 Year Annual Avg: 6,081

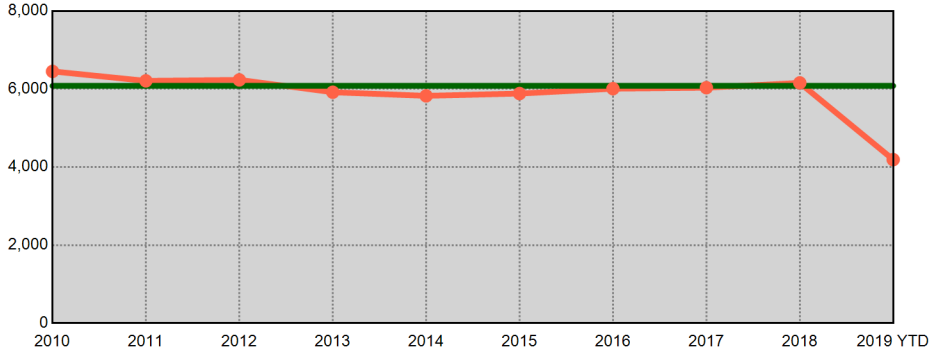

Year End Total Violent Part 1 Incidents - Prior 9 Year Annual Avg: 1,278

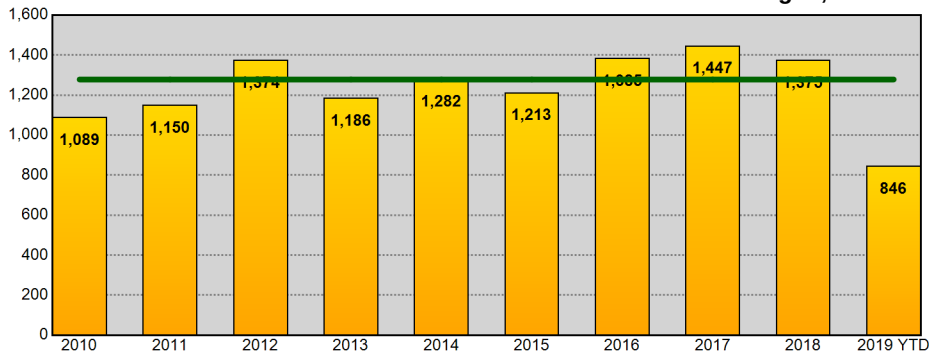

Year End Total Violent Part 1 Incidents - Prior 9 Year Annual Avg: 1,278

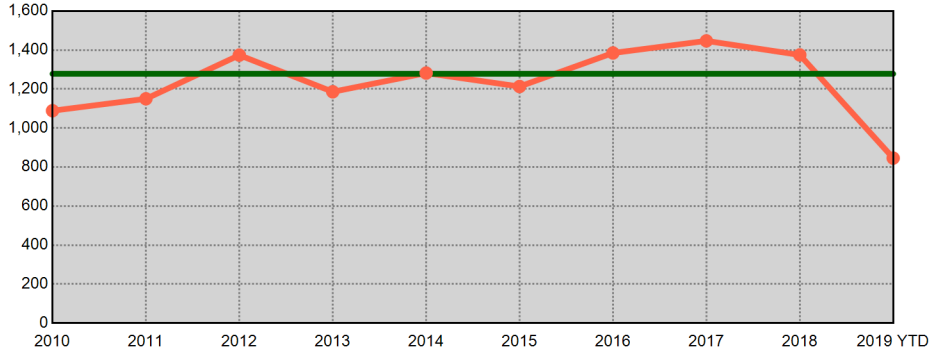

Year End Total Property Part 1 Incidents - Prior 9 Year Annual Avg: 4,803

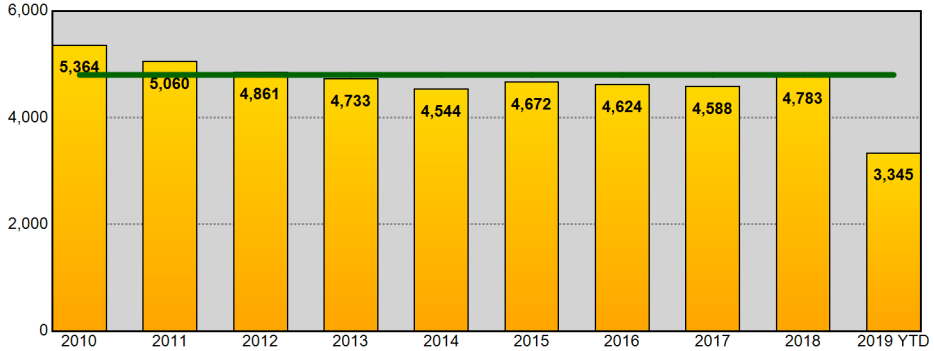

Year End Total Property Part 1 Incidents - Prior 9 Year Annual Avg: 4,803

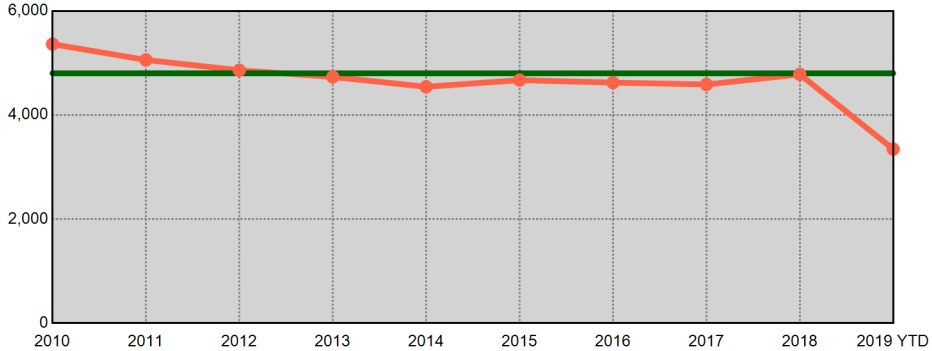

Information summarized for CompStat week ending 08/31/2019. Current year statistics are summarized for 2019 YTD. The horizontal line on each chart represents the average of the prior 9 year end offense totals.

Sourced from MNPD ARMS on 9/4/2019 9:03:31 AM. The figures above were sourced from incident reports using Uniform Crime Reporting definitions and reporting guidelines, based on the date when the crime was reported. This report is intended to be a management and planning tool and does not reflect the official UCR counts for the department. Incidents where a location is unknown or unspecified are included in the countywide totals.

North Precinct UCR Incidents - Annual Comparisons

Aggregated by precinct (incident location). Based on date when each incident was reported.

METROPOLITAN POLICE DEPARTMENT
of Nashville and Davidson County

Year End Total Part 1 Incidents - Prior 9 Year Annual Avg: 4,221

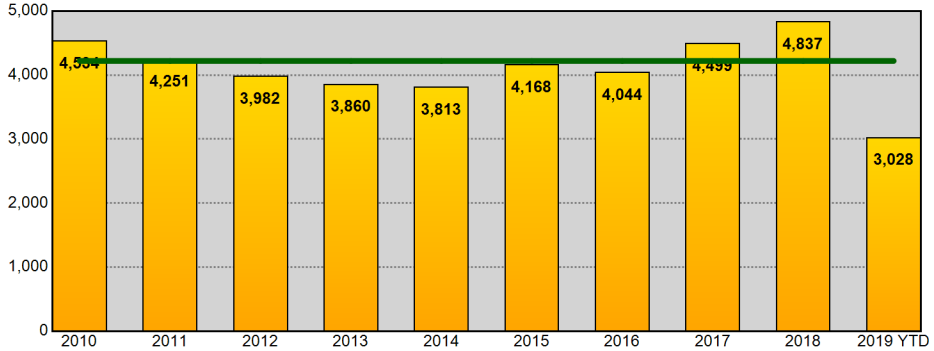

Year End Total Part 1 Incidents - Prior 9 Year Annual Avg: 4,221

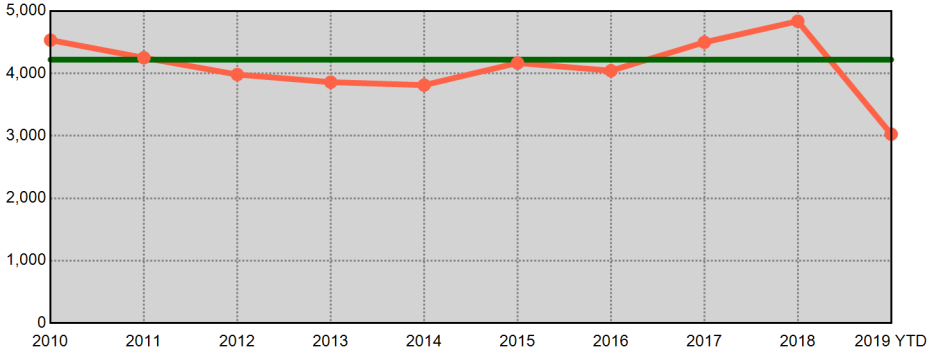

Year End Total Violent Part 1 Incidents - Prior 9 Year Annual Avg: 1,308

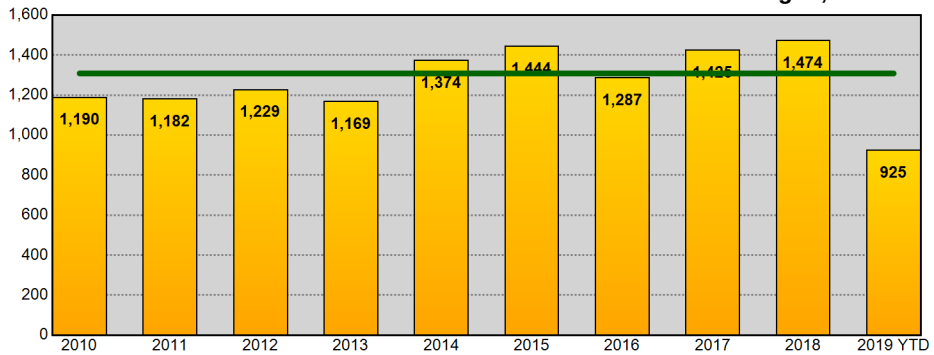

Year End Total Violent Part 1 Incidents - Prior 9 Year Annual Avg: 1,308

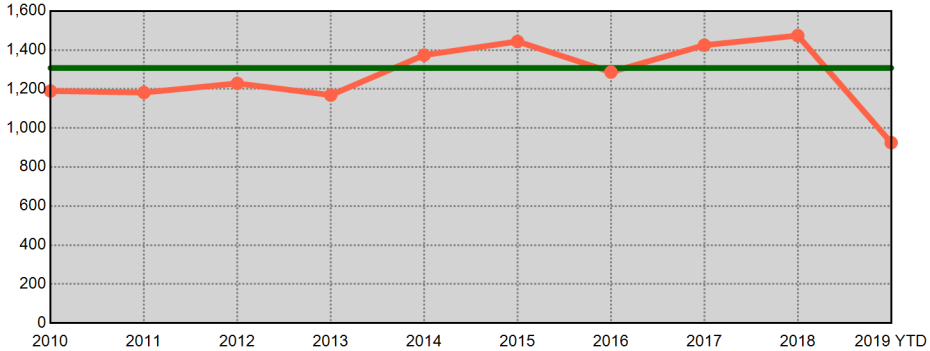

Year End Total Property Part 1 Incidents - Prior 9 Year Annual Avg: 2,913

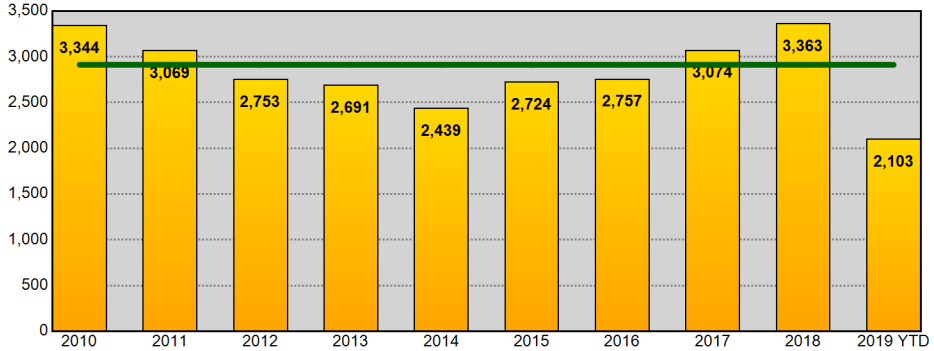

Year End Total Property Part 1 Incidents - Prior 9 Year Annual Avg: 2,913

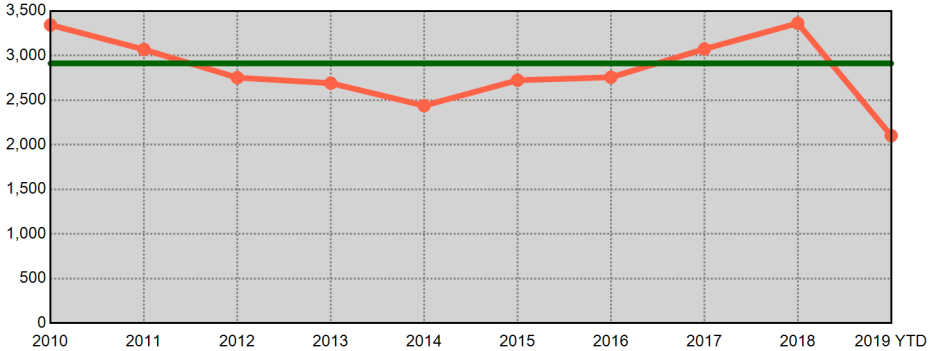

Information summarized for CompStat week ending 08/31/2019. Current year statistics are summarized for 2019 YTD. The horizontal line on each chart represents the average of the prior 9 year end offense totals.

Sourced from MNPD ARMS on 9/4/2019 9:03:31 AM. The figures above were sourced from incident reports using Uniform Crime Reporting definitions and reporting guidelines, based on the date when the crime was reported. This report is intended to be a management and planning tool and does not reflect the official UCR counts for the department. Incidents where a location is unknown or unspecified are included in the countywide totals.

Madison Precinct UCR Incidents - Annual Comparisons

METROPOLITAN POLICE DEPARTMENT
of Nashville and Davidson County

Aggregated by precinct (incident location). Based on date when each incident was reported.

Year End Total Part 1 Incidents - Prior 9 Year Annual Avg: 3,819

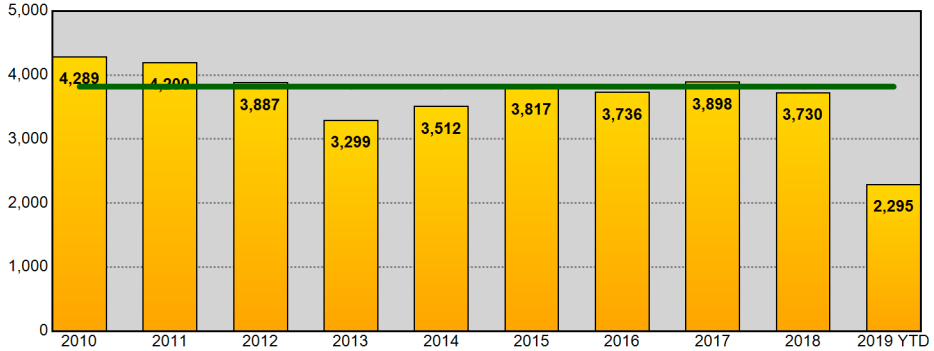

Year End Total Part 1 Incidents - Prior 9 Year Annual Avg: 3,819

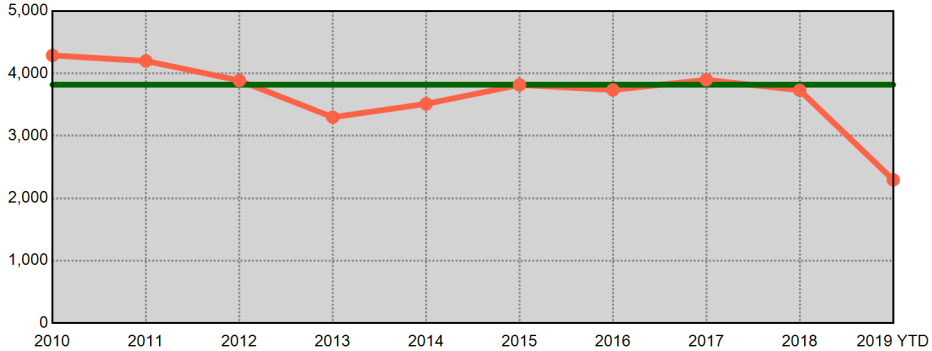

Year End Total Violent Part 1 Incidents - Prior 9 Year Annual Avg: 801

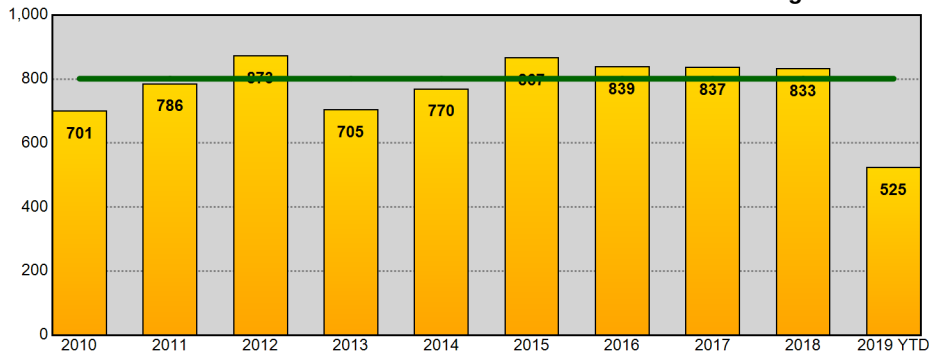

Year End Total Violent Part 1 Incidents - Prior 9 Year Annual Avg: 801

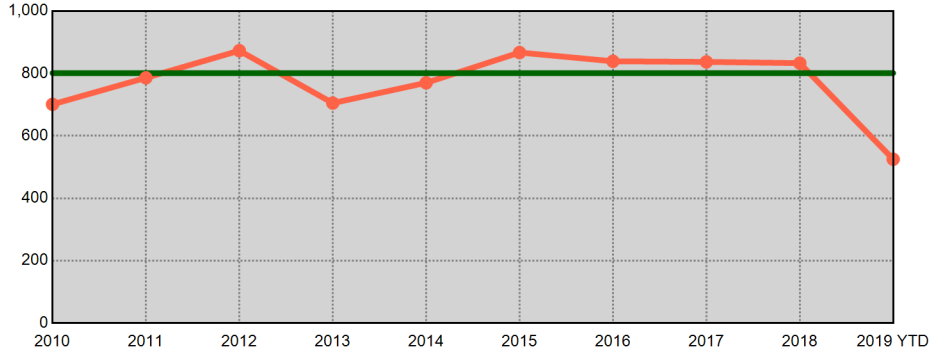

Year End Total Property Part 1 Incidents - Prior 9 Year Annual Avg: 3,017

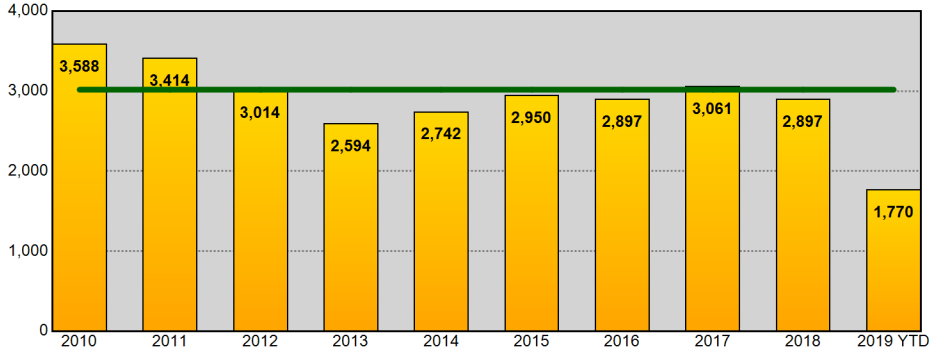

Year End Total Property Part 1 Incidents - Prior 9 Year Annual Avg: 3,017

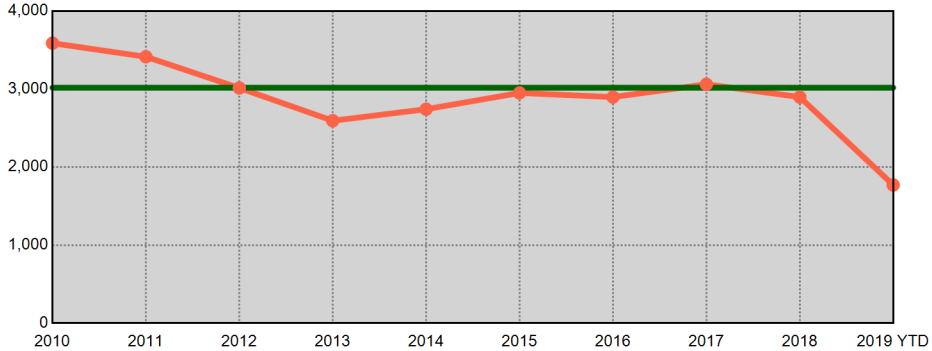

Information summarized for CompStat week ending 08/31/2019. Current year statistics are summarized for 2019 YTD. The horizontal line on each chart represents the average of the prior 9 year end offense totals.

Sourced from MNPD ARMS on 9/4/2019 9:03:32 AM. The figures above were sourced from incident reports using Uniform Crime Reporting definitions and reporting guidelines, based on the date when the crime was reported. This report is intended to be a management and planning tool and does not reflect the official UCR counts for the department. Incidents where a location is unknown or unspecified are included in the countywide totals.

Midtown Hills Precinct UCR Incidents - Annual Comparisons

METROPOLITAN POLICE DEPARTMENT
of Nashville and Davidson County

Aggregated by precinct (incident location). Based on date when each incident was reported.

Year End Total Part 1 Incidents - Prior 9 Year Annual Avg: 4,176

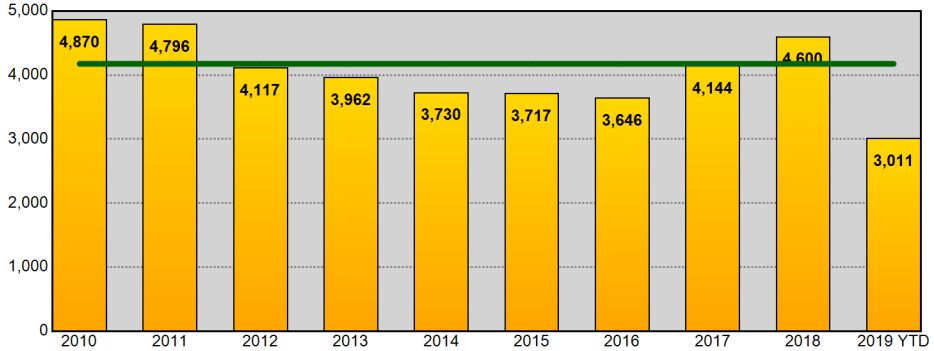

Year End Total Part 1 Incidents - Prior 9 Year Annual Avg: 4,176

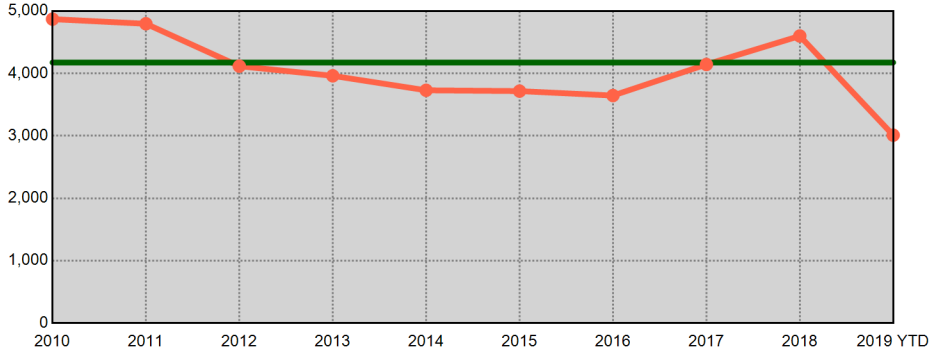

Year End Total Violent Part 1 Incidents - Prior 9 Year Annual Avg: 664

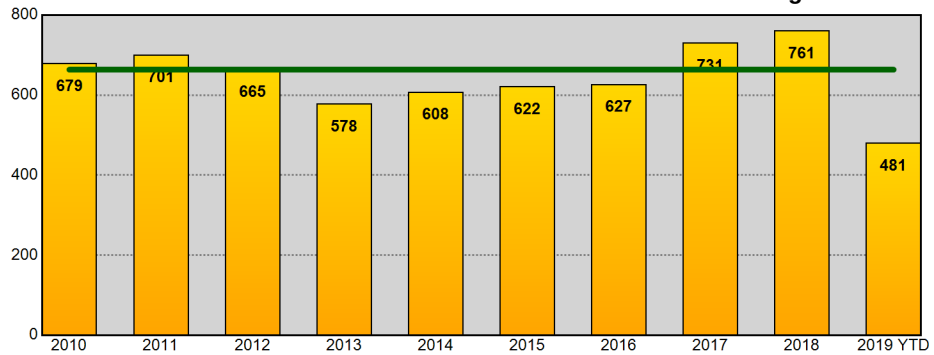

Year End Total Violent Part 1 Incidents - Prior 9 Year Annual Avg: 664

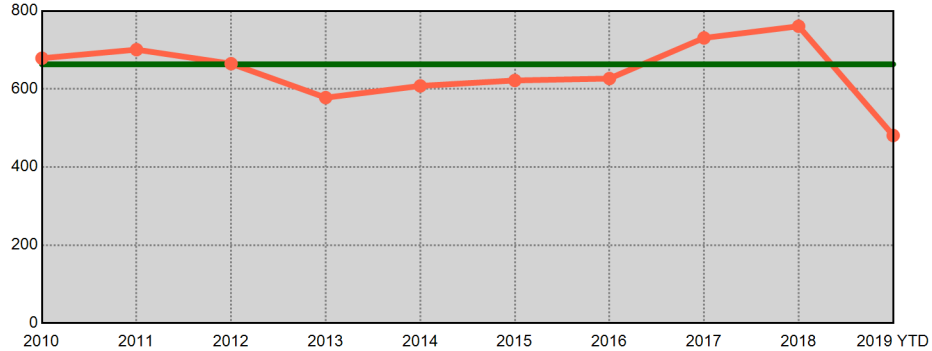

Year End Total Property Part 1 Incidents - Prior 9 Year Annual Avg: 3,512

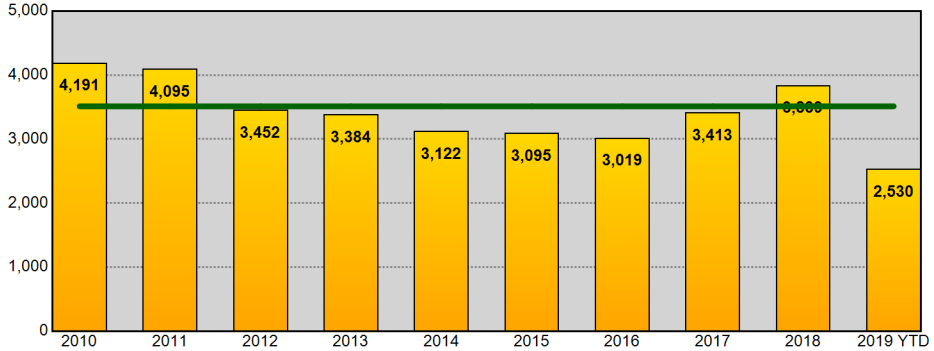

Year End Total Property Part 1 Incidents - Prior 9 Year Annual Avg: 3,512

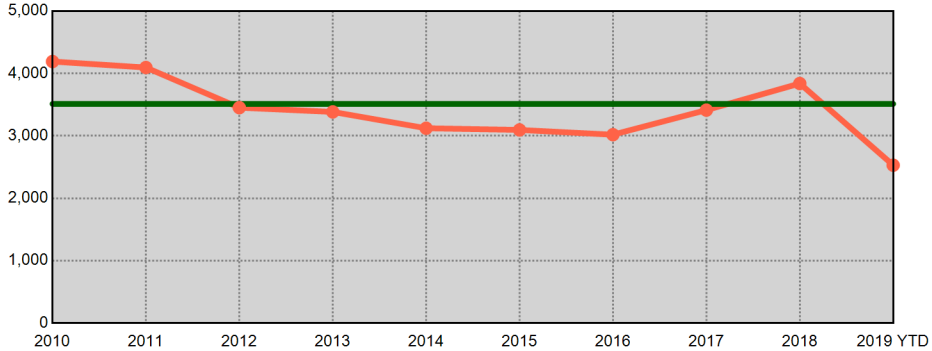

Information summarized for CompStat week ending 08/31/2019. Current year statistics are summarized for 2019 YTD. The horizontal line on each chart represents the average of the prior 9 year end offense totals.

Sourced from MNPD ARMS on 9/4/2019 9:03:33 AM. The figures above were sourced from incident reports using Uniform Crime Reporting definitions and reporting guidelines, based on the date when the crime was reported. This report is intended to be a management and planning tool and does not reflect the official UCR counts for the department. Incidents where a location is unknown or unspecified are included in the countywide totals.

County UCR Incidents - YTD Comparisons

METROPOLITAN POLICE DEPARTMENT
of Nashville and Davidson County

Aggregated by precinct (incident location). Based on date when each incident was reported.

	Homicide	Rape	Commercial Robbery	Street Robbery	Total Robbery	Aggravated Assault	Commercial Burglary	Residential Burglary	Total Burglary	Larceny	Auto Theft	Violent Offenses	Property Offenses	Part I Offenses
2018 YTD	57	380	150	1,162	1,312	3,409	695	1,713	2,408	13,777	1,964	5,158	18,149	23,307
2019 YTD	45	350	163	1,115	1,278	3,266	694	1,625	2,319	14,291	1,883	4,939	18,493	23,432
% Change	-21.1%	-7.9%	8.7%	-4.0%	-2.6%	-4.2%	-0.1%	-5.1%	-3.7%	3.7%	-4.1%	-4.2%	1.9%	0.5%
2017 YTD	74	372	213	1,189	1,402	3,573	831	1,977	2,808	12,564	1,736	5,421	17,108	22,529
2019 YTD	45	350	163	1,115	1,278	3,266	694	1,625	2,319	14,291	1,883	4,939	18,493	23,432
% Change	-39.2%	-5.9%	-23.5%	-6.2%	-8.8%	-8.6%	-16.5%	-17.8%	-17.4%	13.7%	8.5%	-8.9%	8.1%	4.0%
2016 YTD	47	384	186	1,038	1,224	3,324	550	2,513	3,063	12,453	972	4,979	16,488	21,467
2019 YTD	45	350	163	1,115	1,278	3,266	694	1,625	2,319	14,291	1,883	4,939	18,493	23,432
% Change	-4.3%	-8.9%	-12.4%	7.4%	4.4%	-1.7%	26.2%	-35.3%	-24.3%	14.8%	93.7%	-0.8%	12.2%	9.2%
2015 YTD	43	408	163	1,055	1,218	3,375	565	2,688	3,253	12,123	942	5,044	16,318	21,362
2019 YTD	45	350	163	1,115	1,278	3,266	694	1,625	2,319	14,291	1,883	4,939	18,493	23,432
% Change	4.7%	-14.2%	0.0%	5.7%	4.9%	-3.2%	22.8%	-39.5%	-28.7%	17.9%	99.9%	-2.1%	13.3%	9.7%
2014 YTD	27	404	102	830	932	3,644	589	2,633	3,222	11,769	702	5,007	15,693	20,700
2019 YTD	45	350	163	1,115	1,278	3,266	694	1,625	2,319	14,291	1,883	4,939	18,493	23,432
% Change	66.7%	-13.4%	59.8%	34.3%	37.1%	-10.4%	17.8%	-38.3%	-28.0%	21.4%	168.2%	-1.4%	17.8%	13.2%
2013 YTD	31	355	157	980	1,137	3,387	587	3,232	3,819	12,603	820	4,910	17,242	22,152
2019 YTD	45	350	163	1,115	1,278	3,266	694	1,625	2,319	14,291	1,883	4,939	18,493	23,432
% Change	45.2%	-1.4%	3.8%	13.8%	12.4%	-3.6%	18.2%	-49.7%	-39.3%	13.4%	129.6%	0.6%	7.3%	5.8%
2012 YTD	40	387	147	997	1,144	3,675	671	3,129	3,800	12,862	938	5,246	17,600	22,846
2019 YTD	45	350	163	1,115	1,278	3,266	694	1,625	2,319	14,291	1,883	4,939	18,493	23,432
% Change	12.5%	-9.6%	10.9%	11.8%	11.7%	-11.1%	3.4%	-48.1%	-39.0%	11.1%	100.7%	-5.9%	5.1%	2.6%
2011 YTD	37	361	190	960	1,150	3,218	724	4,156	4,880	13,590	1,157	4,766	19,627	24,393
2019 YTD	45	350	163	1,115	1,278	3,266	694	1,625	2,319	14,291	1,883	4,939	18,493	23,432
% Change	21.6%	-3.0%	-14.2%	16.1%	11.1%	1.5%	-4.1%	-60.9%	-52.5%	5.2%	62.7%	3.6%	-5.8%	-3.9%
8 YTD Avg	45	381	164	1,026	1,190	3,451	652	2,755	3,407	12,718	1,154	5,066	17,278	22,345
2019 YTD	45	350	163	1,115	1,278	3,266	694	1,625	2,319	14,291	1,883	4,939	18,493	23,432
% Change	0.0%	-8.1%	-0.6%	8.7%	7.4%	-5.4%	6.4%	-41.0%	-31.9%	12.4%	63.2%	-2.5%	7.0%	4.9%
5 YTD Avg	50	390	163	1,055	1,218	3,465	646	2,305	2,951	12,537	1,263	5,122	16,751	21,873
2019 YTD	45	350	163	1,115	1,278	3,266	694	1,625	2,319	14,291	1,883	4,939	18,493	23,432
% Change	-10.0%	-10.3%	0.0%	5.7%	4.9%	-5.7%	7.4%	-29.5%	-21.4%	14.0%	49.1%	-3.6%	10.4%	7.1%

Information summarized for CompStat week ending 08/31/2019.

'8 YTD Avg' refers to the computed 2011 - 2018 YTD average.
'5 YTD Avg' refers to the computed 2014 - 2018 YTD average.

Sourced from MNPD ARMS on 9/4/2019 9:03:33 AM. The figures above were sourced from incident reports using Uniform Crime Reporting definitions and reporting guidelines, based on the date when the crime was reported. This report is intended to be a management and planning tool and does not reflect the official UCR counts for the department. Incidents where a location is unknown or unspecified are included in the countywide totals. 'Unknown' refers to records in which the address is listed as 'Unknown' on the incident report. 'Not Validated' refers to records that were entered in with an invalid addresses.

West Precinct UCR Incidents - YTD Comparisons

METROPOLITAN POLICE DEPARTMENT
of Nashville and Davidson County

Aggregated by precinct (incident location). Based on date when each incident was reported.

	Homicide	Rape	Commercial Robbery	Street Robbery	Total Robbery	Aggravated Assault	Commercial Burglary	Residential Burglary	Total Burglary	Larceny	Auto Theft	Violent Offenses	Property Offenses	Part I Offenses
2018 YTD	4	17	16	55	71	177	83	227	310	1,787	175	269	2,272	2,541
2019 YTD	2	25	13	49	62	191	78	170	248	1,754	211	280	2,213	2,493
% Change	-50.0%	47.1%	-18.8%	-10.9%	-12.7%	7.9%	-6.0%	-25.1%	-20.0%	-1.8%	20.6%	4.1%	-2.6%	-1.9%
2017 YTD	5	27	10	54	64	216	82	204	286	1,707	158	312	2,151	2,463
2019 YTD	2	25	13	49	62	191	78	170	248	1,754	211	280	2,213	2,493
% Change	-60.0%	-7.4%	30.0%	-9.3%	-3.1%	-11.6%	-4.9%	-16.7%	-13.3%	2.8%	33.5%	-10.3%	2.9%	1.2%
2016 YTD	4	22	13	45	58	213	69	258	327	1,661	89	297	2,077	2,374
2019 YTD	2	25	13	49	62	191	78	170	248	1,754	211	280	2,213	2,493
% Change	-50.0%	13.6%	0.0%	8.9%	6.9%	-10.3%	13.0%	-34.1%	-24.2%	5.6%	137.1%	-5.7%	6.5%	5.0%
2015 YTD	0	23	20	54	74	189	60	248	308	1,620	85	286	2,013	2,299
2019 YTD	2	25	13	49	62	191	78	170	248	1,754	211	280	2,213	2,493
% Change	-	8.7%	-35.0%	-9.3%	-16.2%	1.1%	30.0%	-31.5%	-19.5%	8.3%	148.2%	-2.1%	9.9%	8.4%
2014 YTD	2	43	10	40	50	237	58	257	315	1,635	78	332	2,028	2,360
2019 YTD	2	25	13	49	62	191	78	170	248	1,754	211	280	2,213	2,493
% Change	0.0%	-41.9%	30.0%	22.5%	24.0%	-19.4%	34.5%	-33.9%	-21.3%	7.3%	170.5%	-15.7%	9.1%	5.6%
2013 YTD	2	40	21	47	68	236	86	340	426	1,992	81	346	2,499	2,845
2019 YTD	2	25	13	49	62	191	78	170	248	1,754	211	280	2,213	2,493
% Change	0.0%	-37.5%	-38.1%	4.3%	-8.8%	-19.1%	-9.3%	-50.0%	-41.8%	-11.9%	160.5%	-19.1%	-11.4%	-12.4%
2012 YTD	4	23	20	43	63	222	67	360	427	1,782	99	312	2,308	2,620
2019 YTD	2	25	13	49	62	191	78	170	248	1,754	211	280	2,213	2,493
% Change	-50.0%	8.7%	-35.0%	14.0%	-1.6%	-14.0%	16.4%	-52.8%	-41.9%	-1.6%	113.1%	-10.3%	-4.1%	-4.8%
2011 YTD	2	25	19	60	79	227	73	415	488	1,598	77	333	2,163	2,496
2019 YTD	2	25	13	49	62	191	78	170	248	1,754	211	280	2,213	2,493
% Change	0.0%	0.0%	-31.6%	-18.3%	-21.5%	-15.9%	6.8%	-59.0%	-49.2%	9.8%	174.0%	-15.9%	2.3%	-0.1%
8 YTD Avg	3	28	16	50	66	215	72	289	361	1,723	105	311	2,189	2,500
2019 YTD	2	25	13	49	62	191	78	170	248	1,754	211	280	2,213	2,493
% Change	-33.3%	-10.7%	-18.8%	-2.0%	-6.1%	-11.2%	8.3%	-41.2%	-31.3%	1.8%	101.0%	-10.0%	1.1%	-0.3%
5 YTD Avg	3	26	14	50	63	206	70	239	309	1,682	117	299	2,108	2,407
2019 YTD	2	25	13	49	62	191	78	170	248	1,754	211	280	2,213	2,493
% Change	-33.3%	-3.8%	-7.1%	-2.0%	-1.6%	-7.3%	11.4%	-28.9%	-19.7%	4.3%	80.3%	-6.4%	5.0%	3.6%

Information summarized for CompStat week ending 08/31/2019.

'8 YTD Avg' refers to the computed 2011 - 2018 YTD average.
'5 YTD Avg' refers to the computed 2014 - 2018 YTD average.

Sourced from MNPD ARMS on 9/4/2019 9:03:33 AM. The figures above were sourced from incident reports using Uniform Crime Reporting definitions and reporting guidelines, based on the date when the crime was reported. This report is intended to be a management and planning tool and does not reflect the official UCR counts for the department. Incidents where a location is unknown or unspecified are included in the countywide totals. 'Unknown' refers to records in which the address is listed as 'Unknown' on the incident report. 'Not Validated' refers to records that were entered in with an invalid addresses.

East Precinct UCR Incidents - YTD Comparisons

METROPOLITAN POLICE DEPARTMENT
of Nashville and Davidson County

Aggregated by precinct (incident location). Based on date when each incident was reported.

	Homicide	Rape	Commercial Robbery	Street Robbery	Total Robbery	Aggravated Assault	Commercial Burglary	Residential Burglary	Total Burglary	Larceny	Auto Theft	Violent Offenses	Property Offenses	Part I Offenses
2018 YTD	12	35	8	121	129	407	53	235	288	1,487	184	583	1,959	2,542
2019 YTD	5	31	6	99	105	388	50	180	230	1,423	193	529	1,846	2,375
% Change	-58.3%	-11.4%	-25.0%	-18.2%	-18.6%	-4.7%	-5.7%	-23.4%	-20.1%	-4.3%	4.9%	-9.3%	-5.8%	-6.6%
2017 YTD	15	43	30	119	149	511	93	267	360	1,224	203	718	1,787	2,505
2019 YTD	5	31	6	99	105	388	50	180	230	1,423	193	529	1,846	2,375
% Change	-66.7%	-27.9%	-80.0%	-16.8%	-29.5%	-24.1%	-46.2%	-32.6%	-36.1%	16.3%	-4.9%	-26.3%	3.3%	-5.2%
2016 YTD	5	41	15	123	138	445	54	297	351	1,272	131	629	1,754	2,383
2019 YTD	5	31	6	99	105	388	50	180	230	1,423	193	529	1,846	2,375
% Change	0.0%	-24.4%	-60.0%	-19.5%	-23.9%	-12.8%	-7.4%	-39.4%	-34.5%	11.9%	47.3%	-15.9%	5.2%	-0.3%
2015 YTD	7	52	28	139	167	513	53	363	416	1,268	123	739	1,807	2,546
2019 YTD	5	31	6	99	105	388	50	180	230	1,423	193	529	1,846	2,375
% Change	-28.6%	-40.4%	-78.6%	-28.8%	-37.1%	-24.4%	-5.7%	-50.4%	-44.7%	12.2%	56.9%	-28.4%	2.2%	-6.7%
2014 YTD	2	51	9	121	130	599	60	300	360	1,079	80	782	1,519	2,301
2019 YTD	5	31	6	99	105	388	50	180	230	1,423	193	529	1,846	2,375
% Change	150.0%	-39.2%	-33.3%	-18.2%	-19.2%	-35.2%	-16.7%	-40.0%	-36.1%	31.9%	141.3%	-32.4%	21.5%	3.2%
2013 YTD	6	50	15	171	186	572	27	471	498	1,226	95	814	1,819	2,633
2019 YTD	5	31	6	99	105	388	50	180	230	1,423	193	529	1,846	2,375
% Change	-16.7%	-38.0%	-60.0%	-42.1%	-43.5%	-32.2%	85.2%	-61.8%	-53.8%	16.1%	103.2%	-35.0%	1.5%	-9.8%
2012 YTD	5	51	17	179	196	672	75	483	558	1,416	105	924	2,079	3,003
2019 YTD	5	31	6	99	105	388	50	180	230	1,423	193	529	1,846	2,375
% Change	0.0%	-39.2%	-64.7%	-44.7%	-46.4%	-42.3%	-33.3%	-62.7%	-58.8%	0.5%	83.8%	-42.7%	-11.2%	-20.9%
2011 YTD	1	49	28	161	189	533	80	716	796	1,610	152	772	2,558	3,330
2019 YTD	5	31	6	99	105	388	50	180	230	1,423	193	529	1,846	2,375
% Change	400.0%	-36.7%	-78.6%	-38.5%	-44.4%	-27.2%	-37.5%	-74.9%	-71.1%	-11.6%	27.0%	-31.5%	-27.8%	-28.7%
8 YTD Avg	7	47	19	142	161	532	62	392	453	1,323	134	745	1,910	2,655
2019 YTD	5	31	6	99	105	388	50	180	230	1,423	193	529	1,846	2,375
% Change	-28.6%	-34.0%	-68.4%	-30.3%	-34.8%	-27.1%	-19.4%	-54.1%	-49.2%	7.6%	44.0%	-29.0%	-3.4%	-10.5%
5 YTD Avg	8	44	18	125	143	495	63	292	355	1,266	144	690	1,765	2,455
2019 YTD	5	31	6	99	105	388	50	180	230	1,423	193	529	1,846	2,375
% Change	-37.5%	-29.5%	-66.7%	-20.8%	-26.6%	-21.6%	-20.6%	-38.4%	-35.2%	12.4%	34.0%	-23.3%	4.6%	-3.3%

Information summarized for CompStat week ending 08/31/2019.

'8 YTD Avg' refers to the computed 2011 - 2018 YTD average.
'5 YTD Avg' refers to the computed 2014 - 2018 YTD average.

Sourced from MNPD ARMS on 9/4/2019 9:03:33 AM. The figures above were sourced from incident reports using Uniform Crime Reporting definitions and reporting guidelines, based on the date when the crime was reported. This report is intended to be a management and planning tool and does not reflect the official UCR counts for the department. Incidents where a location is unknown or unspecified are included in the countywide totals. 'Unknown' refers to records in which the address is listed as 'Unknown' on the incident report. 'Not Validated' refers to records that were entered in with an invalid addresses.

South Precinct UCR Incidents - YTD Comparisons

METROPOLITAN POLICE DEPARTMENT
of Nashville and Davidson County

Aggregated by precinct (incident location). Based on date when each incident was reported.

	Homicide	Rape	Commercial Robbery	Street Robbery	Total Robbery	Aggravated Assault	Commercial Burglary	Residential Burglary	Total Burglary	Larceny	Auto Theft	Violent Offenses	Property Offenses	Part I Offenses
2018 YTD	13	69	27	306	333	684	143	317	460	2,200	395	1,099	3,055	4,154
2019 YTD	9	65	47	303	350	648	152	345	497	2,364	379	1,072	3,240	4,312
% Change	-30.8%	-5.8%	74.1%	-1.0%	5.1%	-5.3%	6.3%	8.8%	8.0%	7.5%	-4.1%	-2.5%	6.1%	3.8%
2017 YTD	10	56	35	283	318	650	147	423	570	2,010	381	1,034	2,961	3,995
2019 YTD	9	65	47	303	350	648	152	345	497	2,364	379	1,072	3,240	4,312
% Change	-10.0%	16.1%	34.3%	7.1%	10.1%	-0.3%	3.4%	-18.4%	-12.8%	17.6%	-0.5%	3.7%	9.4%	7.9%
2016 YTD	13	70	39	274	313	634	96	659	755	2,164	223	1,030	3,142	4,172
2019 YTD	9	65	47	303	350	648	152	345	497	2,364	379	1,072	3,240	4,312
% Change	-30.8%	-7.1%	20.5%	10.6%	11.8%	2.2%	58.3%	-47.6%	-34.2%	9.2%	70.0%	4.1%	3.1%	3.4%
2015 YTD	10	80	29	249	278	616	114	702	816	2,091	161	984	3,068	4,052
2019 YTD	9	65	47	303	350	648	152	345	497	2,364	379	1,072	3,240	4,312
% Change	-10.0%	-18.8%	62.1%	21.7%	25.9%	5.2%	33.3%	-50.9%	-39.1%	13.1%	135.4%	8.9%	5.6%	6.4%
2014 YTD	4	73	29	178	207	672	111	541	652	2,106	132	956	2,890	3,846
2019 YTD	9	65	47	303	350	648	152	345	497	2,364	379	1,072	3,240	4,312
% Change	125.0%	-11.0%	62.1%	70.2%	69.1%	-3.6%	36.9%	-36.2%	-23.8%	12.3%	187.1%	12.1%	12.1%	12.1%
2013 YTD	6	60	18	232	250	658	152	671	823	2,079	171	974	3,073	4,047
2019 YTD	9	65	47	303	350	648	152	345	497	2,364	379	1,072	3,240	4,312
% Change	50.0%	8.3%	161.1%	30.6%	40.0%	-1.5%	0.0%	-48.6%	-39.6%	13.7%	121.6%	10.1%	5.4%	6.5%
2012 YTD	4	72	28	203	231	654	133	541	674	2,072	220	961	2,966	3,927
2019 YTD	9	65	47	303	350	648	152	345	497	2,364	379	1,072	3,240	4,312
% Change	125.0%	-9.7%	67.9%	49.3%	51.5%	-0.9%	14.3%	-36.2%	-26.3%	14.1%	72.3%	11.6%	9.2%	9.8%
2011 YTD	5	68	49	227	276	601	121	872	993	2,353	266	950	3,612	4,562
2019 YTD	9	65	47	303	350	648	152	345	497	2,364	379	1,072	3,240	4,312
% Change	80.0%	-4.4%	-4.1%	33.5%	26.8%	7.8%	25.6%	-60.4%	-49.9%	0.5%	42.5%	12.8%	-10.3%	-5.5%
8 YTD Avg	8	69	32	244	276	646	127	591	718	2,134	244	999	3,096	4,094
2019 YTD	9	65	47	303	350	648	152	345	497	2,364	379	1,072	3,240	4,312
% Change	12.5%	-5.8%	46.9%	24.2%	26.8%	0.3%	19.7%	-41.6%	-30.8%	10.8%	55.3%	7.3%	4.7%	5.3%
5 YTD Avg	10	70	32	258	290	651	122	528	651	2,114	258	1,021	3,023	4,044
2019 YTD	9	65	47	303	350	648	152	345	497	2,364	379	1,072	3,240	4,312
% Change	-10.0%	-7.1%	46.9%	17.4%	20.7%	-0.5%	24.6%	-34.7%	-23.7%	11.8%	46.9%	5.0%	7.2%	6.6%

Information summarized for CompStat week ending 08/31/2019.

'8 YTD Avg' refers to the computed 2011 - 2018 YTD average.
'5 YTD Avg' refers to the computed 2014 - 2018 YTD average.

Sourced from MNPD ARMS on 9/4/2019 9:03:33 AM. The figures above were sourced from incident reports using Uniform Crime Reporting definitions and reporting guidelines, based on the date when the crime was reported. This report is intended to be a management and planning tool and does not reflect the official UCR counts for the department. Incidents where a location is unknown or unspecified are included in the countywide totals. 'Unknown' refers to records in which the address is listed as 'Unknown' on the incident report. 'Not Validated' refers to records that were entered in with an invalid addresses.

Central Precinct UCR Incidents - YTD Comparisons

METROPOLITAN POLICE DEPARTMENT
of Nashville and Davidson County

Aggregated by precinct (incident location). Based on date when each incident was reported.

	Homicide	Rape	Commercial Robbery	Street Robbery	Total Robbery	Aggravated Assault	Commercial Burglary	Residential Burglary	Total Burglary	Larceny	Auto Theft	Violent Offenses	Property Offenses	Part I Offenses
2018 YTD	0	21	3	66	69	153	34	13	47	908	88	243	1,043	1,286
2019 YTD	3	30	1	68	69	178	47	23	70	1,292	76	280	1,438	1,718
% Change	-	42.9%	-66.7%	3.0%	0.0%	16.3%	38.2%	76.9%	48.9%	42.3%	-13.6%	15.2%	37.9%	33.6%
2017 YTD	1	28	3	91	94	190	39	12	51	751	83	313	885	1,198
2019 YTD	3	30	1	68	69	178	47	23	70	1,292	76	280	1,438	1,718
% Change	200.0%	7.1%	-66.7%	-25.3%	-26.6%	-6.3%	20.5%	91.7%	37.3%	72.0%	-8.4%	-10.5%	62.5%	43.4%
2016 YTD	1	37	1	70	71	129	18	12	30	664	42	238	736	974
2019 YTD	3	30	1	68	69	178	47	23	70	1,292	76	280	1,438	1,718
% Change	200.0%	-18.9%	0.0%	-2.9%	-2.8%	38.0%	161.1%	91.7%	133.3%	94.6%	81.0%	17.6%	95.4%	76.4%
2015 YTD	0	46	0	61	61	131	37	11	48	600	28	238	676	914
2019 YTD	3	30	1	68	69	178	47	23	70	1,292	76	280	1,438	1,718
% Change	-	-34.8%	-	11.5%	13.1%	35.9%	27.0%	109.1%	45.8%	115.3%	171.4%	17.6%	112.7%	88.0%
2014 YTD	0	38	1	47	48	139	21	18	39	633	27	225	699	924
2019 YTD	3	30	1	68	69	178	47	23	70	1,292	76	280	1,438	1,718
% Change	-	-21.1%	0.0%	44.7%	43.8%	28.1%	123.8%	27.8%	79.5%	104.1%	181.5%	24.4%	105.7%	85.9%
2013 YTD	0	28	1	42	43	128	37	15	52	646	23	199	721	920
2019 YTD	3	30	1	68	69	178	47	23	70	1,292	76	280	1,438	1,718
% Change	-	7.1%	0.0%	61.9%	60.5%	39.1%	27.0%	53.3%	34.6%	100.0%	230.4%	40.7%	99.4%	86.7%
2012 YTD	0	41	1	62	63	139	32	18	50	801	45	243	896	1,139
2019 YTD	3	30	1	68	69	178	47	23	70	1,292	76	280	1,438	1,718
% Change	-	-26.8%	0.0%	9.7%	9.5%	28.1%	46.9%	27.8%	40.0%	61.3%	68.9%	15.2%	60.5%	50.8%
2011 YTD	1	28	3	74	77	145	38	15	53	806	44	251	903	1,154
2019 YTD	3	30	1	68	69	178	47	23	70	1,292	76	280	1,438	1,718
% Change	200.0%	7.1%	-66.7%	-8.1%	-10.4%	22.8%	23.7%	53.3%	32.1%	60.3%	72.7%	11.6%	59.2%	48.9%
8 YTD Avg	0	33	2	64	66	144	32	14	46	726	48	244	820	1,064
2019 YTD	3	30	1	68	69	178	47	23	70	1,292	76	280	1,438	1,718
% Change	-	-9.1%	-50.0%	6.3%	4.5%	23.6%	46.9%	64.3%	52.2%	78.0%	58.3%	14.8%	75.4%	61.5%
5 YTD Avg	0	34	2	67	69	148	30	13	43	711	54	251	808	1,059
2019 YTD	3	30	1	68	69	178	47	23	70	1,292	76	280	1,438	1,718
% Change	-	-11.8%	-50.0%	1.5%	0.0%	20.3%	56.7%	76.9%	62.8%	81.7%	40.7%	11.6%	78.0%	62.2%

Information summarized for CompStat week ending 08/31/2019.

'8 YTD Avg' refers to the computed 2011 - 2018 YTD average.
'5 YTD Avg' refers to the computed 2014 - 2018 YTD average.

Sourced from MNPD ARMS on 9/4/2019 9:03:33 AM. The figures above were sourced from incident reports using Uniform Crime Reporting definitions and reporting guidelines, based on the date when the crime was reported. This report is intended to be a management and planning tool and does not reflect the official UCR counts for the department. Incidents where a location is unknown or unspecified are included in the countywide totals. 'Unknown' refers to records in which the address is listed as 'Unknown' on the incident report. 'Not Validated' refers to records that were entered in with an invalid addresses.

Hermitage Precinct UCR Incidents - YTD Comparisons

METROPOLITAN POLICE DEPARTMENT
of Nashville and Davidson County

Aggregated by precinct (incident location). Based on date when each incident was reported.

	Homicide	Rape	Commercial Robbery	Street Robbery	Total Robbery	Aggravated Assault	Commercial Burglary	Residential Burglary	Total Burglary	Larceny	Auto Theft	Violent Offenses	Property Offenses	Part I Offenses
2018 YTD	3	96	36	232	268	549	114	318	432	2,384	379	916	3,195	4,111
2019 YTD	6	77	44	204	248	515	97	258	355	2,656	334	846	3,345	4,191
% Change	100.0%	-19.8%	22.2%	-12.1%	-7.5%	-6.2%	-14.9%	-18.9%	-17.8%	11.4%	-11.9%	-7.6%	4.7%	1.9%
2017 YTD	15	95	53	228	281	626	118	353	471	2,231	336	1,017	3,038	4,055
2019 YTD	6	77	44	204	248	515	97	258	355	2,656	334	846	3,345	4,191
% Change	-60.0%	-18.9%	-17.0%	-10.5%	-11.7%	-17.7%	-17.8%	-26.9%	-24.6%	19.0%	-0.6%	-16.8%	10.1%	3.4%
2016 YTD	10	68	50	179	229	612	103	401	504	2,427	166	919	3,097	4,016
2019 YTD	6	77	44	204	248	515	97	258	355	2,656	334	846	3,345	4,191
% Change	-40.0%	13.2%	-12.0%	14.0%	8.3%	-15.8%	-5.8%	-35.7%	-29.6%	9.4%	101.2%	-7.9%	8.0%	4.4%
2015 YTD	4	76	27	187	214	543	86	425	511	2,364	159	837	3,034	3,871
2019 YTD	6	77	44	204	248	515	97	258	355	2,656	334	846	3,345	4,191
% Change	50.0%	1.3%	63.0%	9.1%	15.9%	-5.2%	12.8%	-39.3%	-30.5%	12.4%	110.1%	1.1%	10.3%	8.3%
2014 YTD	4	49	22	171	193	611	120	497	617	2,314	113	857	3,044	3,901
2019 YTD	6	77	44	204	248	515	97	258	355	2,656	334	846	3,345	4,191
% Change	50.0%	57.1%	100.0%	19.3%	28.5%	-15.7%	-19.2%	-48.1%	-42.5%	14.8%	195.6%	-1.3%	9.9%	7.4%
2013 YTD	4	56	42	165	207	559	70	529	599	2,487	164	826	3,250	4,076
2019 YTD	6	77	44	204	248	515	97	258	355	2,656	334	846	3,345	4,191
% Change	50.0%	37.5%	4.8%	23.6%	19.8%	-7.9%	38.6%	-51.2%	-40.7%	6.8%	103.7%	2.4%	2.9%	2.8%
2012 YTD	11	66	23	143	166	681	126	493	619	2,443	152	924	3,214	4,138
2019 YTD	6	77	44	204	248	515	97	258	355	2,656	334	846	3,345	4,191
% Change	-45.5%	16.7%	91.3%	42.7%	49.4%	-24.4%	-23.0%	-47.7%	-42.6%	8.7%	119.7%	-8.4%	4.1%	1.3%
2011 YTD	5	65	31	137	168	515	117	642	759	2,519	154	753	3,432	4,185
2019 YTD	6	77	44	204	248	515	97	258	355	2,656	334	846	3,345	4,191
% Change	20.0%	18.5%	41.9%	48.9%	47.6%	0.0%	-17.1%	-59.8%	-53.2%	5.4%	116.9%	12.4%	-2.5%	0.1%
8 YTD Avg	7	71	36	180	216	587	107	457	564	2,396	203	881	3,163	4,044
2019 YTD	6	77	44	204	248	515	97	258	355	2,656	334	846	3,345	4,191
% Change	-14.3%	8.5%	22.2%	13.3%	14.8%	-12.3%	-9.3%	-43.5%	-37.1%	10.9%	64.5%	-4.0%	5.8%	3.6%
5 YTD Avg	7	77	38	199	237	588	108	399	507	2,344	231	909	3,082	3,991
2019 YTD	6	77	44	204	248	515	97	258	355	2,656	334	846	3,345	4,191
% Change	-14.3%	0.0%	15.8%	2.5%	4.6%	-12.4%	-10.2%	-35.3%	-30.0%	13.3%	44.6%	-6.9%	8.5%	5.0%

Information summarized for CompStat week ending 08/31/2019.

'8 YTD Avg' refers to the computed 2011 - 2018 YTD average.
'5 YTD Avg' refers to the computed 2014 - 2018 YTD average.

Sourced from MNPD ARMS on 9/4/2019 9:03:33 AM. The figures above were sourced from incident reports using Uniform Crime Reporting definitions and reporting guidelines, based on the date when the crime was reported. This report is intended to be a management and planning tool and does not reflect the official UCR counts for the department. Incidents where a location is unknown or unspecified are included in the countywide totals. 'Unknown' refers to records in which the address is listed as 'Unknown' on the incident report. 'Not Validated' refers to records that were entered in with an invalid addresses.

North Precinct UCR Incidents - YTD Comparisons

METROPOLITAN POLICE DEPARTMENT
of Nashville and Davidson County

Aggregated by precinct (incident location). Based on date when each incident was reported.

	Homicide	Rape	Commercial Robbery	Street Robbery	Total Robbery	Aggravated Assault	Commercial Burglary	Residential Burglary	Total Burglary	Larceny	Auto Theft	Violent Offenses	Property Offenses	Part I Offenses
2018 YTD	14	71	22	169	191	725	76	206	282	1,583	330	1,001	2,195	3,196
2019 YTD	13	52	15	158	173	687	76	255	331	1,508	264	925	2,103	3,028
% Change	-7.1%	-26.8%	-31.8%	-6.5%	-9.4%	-5.2%	0.0%	23.8%	17.4%	-4.7%	-20.0%	-7.6%	-4.2%	-5.3%
2017 YTD	14	46	42	192	234	682	109	320	429	1,357	229	976	2,015	2,991
2019 YTD	13	52	15	158	173	687	76	255	331	1,508	264	925	2,103	3,028
% Change	-7.1%	13.0%	-64.3%	-17.7%	-26.1%	0.7%	-30.3%	-20.3%	-22.8%	11.1%	15.3%	-5.2%	4.4%	1.2%
2016 YTD	8	57	19	162	181	609	74	316	390	1,245	141	855	1,776	2,631
2019 YTD	13	52	15	158	173	687	76	255	331	1,508	264	925	2,103	3,028
% Change	62.5%	-8.8%	-21.1%	-2.5%	-4.4%	12.8%	2.7%	-19.3%	-15.1%	21.1%	87.2%	8.2%	18.4%	15.1%
2015 YTD	17	57	15	191	206	699	72	335	407	1,164	159	979	1,730	2,709
2019 YTD	13	52	15	158	173	687	76	255	331	1,508	264	925	2,103	3,028
% Change	-23.5%	-8.8%	0.0%	-17.3%	-16.0%	-1.7%	5.6%	-23.9%	-18.7%	29.6%	66.0%	-5.5%	21.6%	11.8%
2014 YTD	8	59	6	130	136	721	58	338	396	1,077	127	924	1,600	2,524
2019 YTD	13	52	15	158	173	687	76	255	331	1,508	264	925	2,103	3,028
% Change	62.5%	-11.9%	150.0%	21.5%	27.2%	-4.7%	31.0%	-24.6%	-16.4%	40.0%	107.9%	0.1%	31.4%	20.0%
2013 YTD	9	41	19	158	177	580	65	500	565	1,221	111	807	1,897	2,704
2019 YTD	13	52	15	158	173	687	76	255	331	1,508	264	925	2,103	3,028
% Change	44.4%	26.8%	-21.1%	0.0%	-2.3%	18.4%	16.9%	-49.0%	-41.4%	23.5%	137.8%	14.6%	10.9%	12.0%
2012 YTD	6	53	13	157	170	569	63	433	496	1,205	113	798	1,814	2,612
2019 YTD	13	52	15	158	173	687	76	255	331	1,508	264	925	2,103	3,028
% Change	116.7%	-1.9%	15.4%	0.6%	1.8%	20.7%	20.6%	-41.1%	-33.3%	25.1%	133.6%	15.9%	15.9%	15.9%
2011 YTD	11	37	22	122	144	565	122	553	675	1,249	135	757	2,059	2,816
2019 YTD	13	52	15	158	173	687	76	255	331	1,508	264	925	2,103	3,028
% Change	18.2%	40.5%	-31.8%	29.5%	20.1%	21.6%	-37.7%	-53.9%	-51.0%	20.7%	95.6%	22.2%	2.1%	7.5%
8 YTD Avg	11	53	20	160	180	644	80	375	455	1,263	168	887	1,886	2,773
2019 YTD	13	52	15	158	173	687	76	255	331	1,508	264	925	2,103	3,028
% Change	18.2%	-1.9%	-25.0%	-1.3%	-3.9%	6.7%	-5.0%	-32.0%	-27.3%	19.4%	57.1%	4.3%	11.5%	9.2%
5 YTD Avg	12	58	21	169	190	687	78	303	381	1,285	197	947	1,863	2,810
2019 YTD	13	52	15	158	173	687	76	255	331	1,508	264	925	2,103	3,028
% Change	8.3%	-10.3%	-28.6%	-6.5%	-8.9%	0.0%	-2.6%	-15.8%	-13.1%	17.4%	34.0%	-2.3%	12.9%	7.8%

Information summarized for CompStat week ending 08/31/2019.

'8 YTD Avg' refers to the computed 2011 - 2018 YTD average.
'5 YTD Avg' refers to the computed 2014 - 2018 YTD average.

Sourced from MNPD ARMS on 9/4/2019 9:03:33 AM. The figures above were sourced from incident reports using Uniform Crime Reporting definitions and reporting guidelines, based on the date when the crime was reported. This report is intended to be a management and planning tool and does not reflect the official UCR counts for the department. Incidents where a location is unknown or unspecified are included in the countywide totals. 'Unknown' refers to records in which the address is listed as 'Unknown' on the incident report. 'Not Validated' refers to records that were entered in with an invalid addresses.

Madison Precinct UCR Incidents - YTD Comparisons

METROPOLITAN POLICE DEPARTMENT
of Nashville and Davidson County

Aggregated by precinct (incident location). Based on date when each incident was reported.

	Homicide	Rape	Commercial Robbery	Street Robbery	Total Robbery	Aggravated Assault	Commercial Burglary	Residential Burglary	Total Burglary	Larceny	Auto Theft	Violent Offenses	Property Offenses	Part I Offenses
2018 YTD	6	30	20	93	113	449	55	162	217	1,568	189	598	1,974	2,572
2019 YTD	4	35	18	92	110	376	61	198	259	1,320	191	525	1,770	2,295
% Change	-33.3%	16.7%	-10.0%	-1.1%	-2.7%	-16.3%	10.9%	22.2%	19.4%	-15.8%	1.1%	-12.2%	-10.3%	-10.8%
2017 YTD	7	32	26	119	145	377	63	217	280	1,635	170	561	2,085	2,646
2019 YTD	4	35	18	92	110	376	61	198	259	1,320	191	525	1,770	2,295
% Change	-42.9%	9.4%	-30.8%	-22.7%	-24.1%	-0.3%	-3.2%	-8.8%	-7.5%	-19.3%	12.4%	-6.4%	-15.1%	-13.3%
2016 YTD	5	47	22	99	121	400	41	292	333	1,495	79	573	1,907	2,480
2019 YTD	4	35	18	92	110	376	61	198	259	1,320	191	525	1,770	2,295
% Change	-20.0%	-25.5%	-18.2%	-7.1%	-9.1%	-6.0%	48.8%	-32.2%	-22.2%	-11.7%	141.8%	-8.4%	-7.2%	-7.5%
2015 YTD	2	33	25	90	115	406	42	345	387	1,464	147	556	1,998	2,554
2019 YTD	4	35	18	92	110	376	61	198	259	1,320	191	525	1,770	2,295
% Change	100.0%	6.1%	-28.0%	2.2%	-4.3%	-7.4%	45.2%	-42.6%	-33.1%	-9.8%	29.9%	-5.6%	-11.4%	-10.1%
2014 YTD	5	42	13	73	86	374	41	320	361	1,379	74	507	1,814	2,321
2019 YTD	4	35	18	92	110	376	61	198	259	1,320	191	525	1,770	2,295
% Change	-20.0%	-16.7%	38.5%	26.0%	27.9%	0.5%	48.8%	-38.1%	-28.3%	-4.3%	158.1%	3.6%	-2.4%	-1.1%
2013 YTD	3	34	20	94	114	374	50	325	375	1,274	87	525	1,736	2,261
2019 YTD	4	35	18	92	110	376	61	198	259	1,320	191	525	1,770	2,295
% Change	33.3%	2.9%	-10.0%	-2.1%	-3.5%	0.5%	22.0%	-39.1%	-30.9%	3.6%	119.5%	0.0%	2.0%	1.5%
2012 YTD	7	40	17	126	143	429	61	426	487	1,476	96	619	2,059	2,678
2019 YTD	4	35	18	92	110	376	61	198	259	1,320	191	525	1,770	2,295
% Change	-42.9%	-12.5%	5.9%	-27.0%	-23.1%	-12.4%	0.0%	-53.5%	-46.8%	-10.6%	99.0%	-15.2%	-14.0%	-14.3%
2011 YTD	8	46	17	85	102	360	55	425	480	1,523	171	516	2,174	2,690
2019 YTD	4	35	18	92	110	376	61	198	259	1,320	191	525	1,770	2,295
% Change	-50.0%	-23.9%	5.9%	8.2%	7.8%	4.4%	10.9%	-53.4%	-46.0%	-13.3%	11.7%	1.7%	-18.6%	-14.7%
8 YTD Avg	5	38	20	97	117	396	51	314	365	1,477	127	557	1,968	2,525
2019 YTD	4	35	18	92	110	376	61	198	259	1,320	191	525	1,770	2,295
% Change	-20.0%	-7.9%	-10.0%	-5.2%	-6.0%	-5.1%	19.6%	-36.9%	-29.0%	-10.6%	50.4%	-5.7%	-10.1%	-9.1%
5 YTD Avg	5	37	21	95	116	401	48	267	316	1,508	132	559	1,956	2,515
2019 YTD	4	35	18	92	110	376	61	198	259	1,320	191	525	1,770	2,295
% Change	-20.0%	-5.4%	-14.3%	-3.2%	-5.2%	-6.2%	27.1%	-25.8%	-18.0%	-12.5%	44.7%	-6.1%	-9.5%	-8.7%

Information summarized for CompStat week ending 08/31/2019.

'8 YTD Avg' refers to the computed 2011 - 2018 YTD average.
'5 YTD Avg' refers to the computed 2014 - 2018 YTD average.

Sourced from MNPD ARMS on 9/4/2019 9:03:34 AM. The figures above were sourced from incident reports using Uniform Crime Reporting definitions and reporting guidelines, based on the date when the crime was reported. This report is intended to be a management and planning tool and does not reflect the official UCR counts for the department. Incidents where a location is unknown or unspecified are included in the countywide totals. 'Unknown' refers to records in which the address is listed as 'Unknown' on the incident report. 'Not Validated' refers to records that were entered in with an invalid addresses.

Midtown Hills Precinct UCR Incidents - YTD Comparisons

METROPOLITAN POLICE DEPARTMENT
of Nashville and Davidson County

Aggregated by precinct (incident location). Based on date when each incident was reported.

	Homicide	Rape	Commercial Robbery	Street Robbery	Total Robbery	Aggravated Assault	Commercial Burglary	Residential Burglary	Total Burglary	Larceny	Auto Theft	Violent Offenses	Property Offenses	Part I Offenses
2018 YTD	5	41	18	120	138	265	137	235	372	1,860	224	449	2,456	2,905
2019 YTD	3	35	19	142	161	282	133	195	328	1,968	234	481	2,530	3,011
% Change	-40.0%	-14.6%	5.6%	18.3%	16.7%	6.4%	-2.9%	-17.0%	-11.8%	5.8%	4.5%	7.1%	3.0%	3.6%
2017 YTD	7	45	14	103	117	321	180	181	361	1,649	176	490	2,186	2,676
2019 YTD	3	35	19	142	161	282	133	195	328	1,968	234	481	2,530	3,011
% Change	-57.1%	-22.2%	35.7%	37.9%	37.6%	-12.1%	-26.1%	7.7%	-9.1%	19.3%	33.0%	-1.8%	15.7%	12.5%
2016 YTD	1	42	27	86	113	281	95	278	373	1,525	101	437	1,999	2,436
2019 YTD	3	35	19	142	161	282	133	195	328	1,968	234	481	2,530	3,011
% Change	200.0%	-16.7%	-29.6%	65.1%	42.5%	0.4%	40.0%	-29.9%	-12.1%	29.0%	131.7%	10.1%	26.6%	23.6%
2015 YTD	3	41	19	84	103	277	101	259	360	1,548	80	424	1,988	2,412
2019 YTD	3	35	19	142	161	282	133	195	328	1,968	234	481	2,530	3,011
% Change	0.0%	-14.6%	0.0%	69.0%	56.3%	1.8%	31.7%	-24.7%	-8.9%	27.1%	192.5%	13.4%	27.3%	24.8%
2014 YTD	2	49	12	70	82	291	120	362	482	1,546	71	424	2,099	2,523
2019 YTD	3	35	19	142	161	282	133	195	328	1,968	234	481	2,530	3,011
% Change	50.0%	-28.6%	58.3%	102.9%	96.3%	-3.1%	10.8%	-46.1%	-32.0%	27.3%	229.6%	13.4%	20.5%	19.3%
2013 YTD	1	46	21	71	92	279	100	381	481	1,672	88	418	2,241	2,659
2019 YTD	3	35	19	142	161	282	133	195	328	1,968	234	481	2,530	3,011
% Change	200.0%	-23.9%	-9.5%	100.0%	75.0%	1.1%	33.0%	-48.8%	-31.8%	17.7%	165.9%	15.1%	12.9%	13.2%
2012 YTD	3	40	28	84	112	309	114	375	489	1,665	108	464	2,262	2,726
2019 YTD	3	35	19	142	161	282	133	195	328	1,968	234	481	2,530	3,011
% Change	0.0%	-12.5%	-32.1%	69.0%	43.8%	-8.7%	16.7%	-48.0%	-32.9%	18.2%	116.7%	3.7%	11.8%	10.5%
2011 YTD	4	43	21	93	114	271	118	518	636	1,932	157	432	2,725	3,157
2019 YTD	3	35	19	142	161	282	133	195	328	1,968	234	481	2,530	3,011
% Change	-25.0%	-18.6%	-9.5%	52.7%	41.2%	4.1%	12.7%	-62.4%	-48.4%	1.9%	49.0%	11.3%	-7.2%	-4.6%
8 YTD Avg	3	43	20	89	109	287	121	324	444	1,675	126	442	2,245	2,687
2019 YTD	3	35	19	142	161	282	133	195	328	1,968	234	481	2,530	3,011
% Change	0.0%	-18.6%	-5.0%	59.6%	47.7%	-1.7%	9.9%	-39.8%	-26.1%	17.5%	85.7%	8.8%	12.7%	12.1%
5 YTD Avg	4	44	18	93	111	287	127	263	390	1,626	130	445	2,146	2,590
2019 YTD	3	35	19	142	161	282	133	195	328	1,968	234	481	2,530	3,011
% Change	-25.0%	-20.5%	5.6%	52.7%	45.0%	-1.7%	4.7%	-25.9%	-15.9%	21.0%	80.0%	8.1%	17.9%	16.3%

Information summarized for CompStat week ending 08/31/2019.

'8 YTD Avg' refers to the computed 2011 - 2018 YTD average.
'5 YTD Avg' refers to the computed 2014 - 2018 YTD average.

Sourced from MNPD ARMS on 9/4/2019 9:03:34 AM. The figures above were sourced from incident reports using Uniform Crime Reporting definitions and reporting guidelines, based on the date when the crime was reported. This report is intended to be a management and planning tool and does not reflect the official UCR counts for the department. Incidents where a location is unknown or unspecified are included in the countywide totals. 'Unknown' refers to records in which the address is listed as 'Unknown' on the incident report. 'Not Validated' refers to records that were entered in with an invalid addresses.

YTD Homicide Report

Demographic information for homicide incidents occurring during the current year.

METROPOLITAN POLICE DEPARTMENT
of Nashville and Davidson County

Race of Victim		
Black	29	64.4 %
White	14	31.1 %
Asian	1	2.2 %
Unknown Race	1	2.2 %
Total	45	100.0 %

Ethnicity of Victim		
Non-Hispanic	41	91.1 %
Hispanic	4	8.9 %
Total	45	100.0 %

Gender of Victim		
Male	39	86.7 %
Female	6	13.3 %
Total	45	100.0 %

Age of Victim		
13 to 17	1	2.2 %
18 to 24	14	31.1 %
25 to 34	13	28.9 %
35 to 44	6	13.3 %
55 to 64	2	4.4 %
65+	3	6.7 %
Unk	6	13.3 %
Total	45	100.0 %

Domestic Related		
No	41	91.1 %
Yes	4	8.9 %
Total	45	100.0 %

Race - Ethnicity - Gender of Victim		
Black Non-Hispanic Male	27	60.0 %
White Non-Hispanic Male	7	15.6 %
White Hispanic Male	3	6.7 %
White Non-Hispanic Female	3	6.7 %
Black Non-Hispanic Female	2	4.4 %
Asian Non-Hispanic Male	1	2.2 %
Unknown Race Non-Hispanic Male	1	2.2 %
White Hispanic Female	1	2.2 %
Total	45	100.0 %

Time of Incident		
12:00 am - 3:59 am	13	28.9 %
4:00 am - 7:59 am	7	15.6 %
8:00 am - 11:59 am	2	4.4 %
12:00 pm - 3:59 pm	4	8.9 %
4:00 pm - 7:59 pm	6	13.3 %
8:00 pm - 11:59 pm	13	28.9 %
Total	45	100.0 %

Monthly Homicide Count (Year-to-Year Comparison)

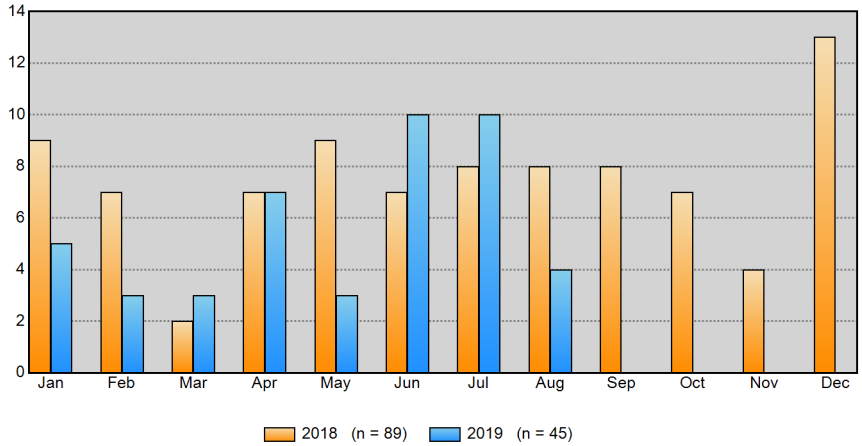

Monthly Homicide Cumulative Count (Year-to-Year Comparison)

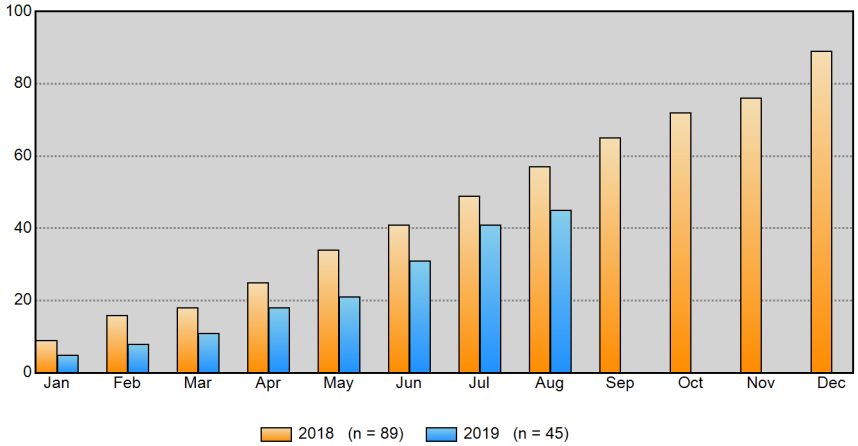

Information summarized for CompStat week ending 8/31/2019.

Sourced from MNPD ARMS on 9/4/2019 9:03:34 AM. The figures above were sourced from incident reports using Uniform Crime Reporting definitions and reporting guidelines, based on the date when the crime was reported. This report is intended to be a management and planning tool and does not reflect the official UCR counts for the department.

County Year-to-Year Weekly Chart

METROPOLITAN POLICE DEPARTMENT
of Nashville and Davidson County

	Homicide	Rape	Commercial Robbery	Street Robbery	Total Robbery	Aggravated Assault	Commercial Burglary	Residential Burglary	Total Burglary	Larceny	Auto Theft	Violent Offenses	Property Offenses	Part I Offenses
ending 09/15/2018 Next Week	1	11	3	44	47	98	18	52	70	390	62	157	522	679
ending 09/08/2018 Current Week	3	15	3	26	29	113	19	61	80	444	75	160	599	759
ending 09/01/2018	1	8	2	34	36	99	24	69	93	494	69	144	656	800
ending 08/31/2019	1	9	4	29	33	80	19	46	65	439	52	123	556	679
% Change	0.0%	12.5%	100.0%	-14.7%	-8.3%	-19.2%	-20.8%	-33.3%	-30.1%	-11.1%	-24.6%	-14.6%	-15.2%	-15.1%
ending 08/25/2018	2	17	5	16	21	107	30	66	96	460	45	147	601	748
ending 08/24/2019	0	20	1	26	27	85	16	45	61	480	54	132	595	727
% Change	-100.0%	17.6%	-80.0%	62.5%	28.6%	-20.6%	-46.7%	-31.8%	-36.5%	4.3%	20.0%	-10.2%	-1.0%	-2.8%
ending 08/18/2018	3	9	6	40	46	91	27	59	86	429	45	149	560	709
ending 08/17/2019	1	8	3	29	32	87	23	38	61	452	43	128	556	684
% Change	-66.7%	-11.1%	-50.0%	-27.5%	-30.4%	-4.4%	-14.8%	-35.6%	-29.1%	5.4%	-4.4%	-14.1%	-0.7%	-3.5%

Part I Incidents - Year-to-Year Weekly Comparisons

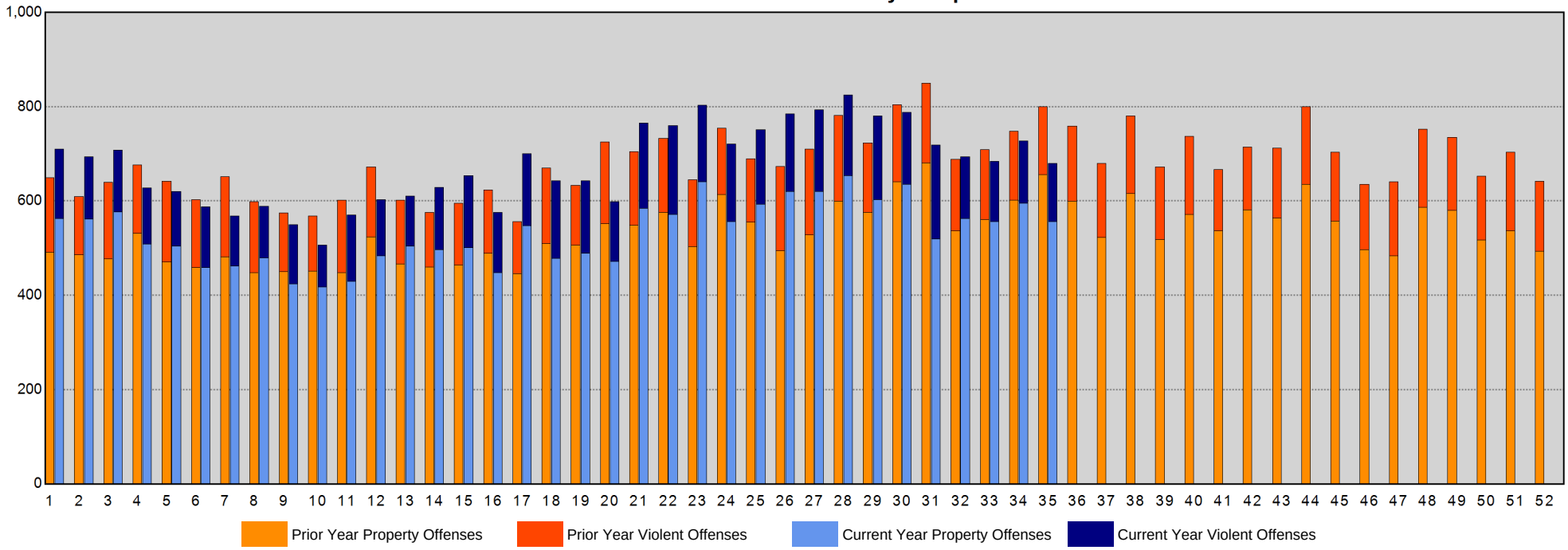

Sourced from MNPD ARMS on 9/4/2019 9:03:34 AM. The figures above were sourced from incident reports using Uniform Crime Reporting definitions and reporting guidelines, based on the date when the crime was reported. This report is intended to be a management and planning tool and does not reflect the official UCR counts for the department. Incidents where a location is unknown or unspecified are included in the countywide totals. 'Unknown' refers to records in which the address is listed as 'Unknown' on the incident report. 'Not Validated' refers to records that were entered in with an invalid addresses.

West Precinct Year-to-Year Weekly Chart

METROPOLITAN POLICE DEPARTMENT
of Nashville and Davidson County

	Homicide	Rape	Commercial Robbery	Street Robbery	Total Robbery	Aggravated Assault	Commercial Burglary	Residential Burglary	Total Burglary	Larceny	Auto Theft	Violent Offenses	Property Offenses	Part I Offenses
ending 09/15/2018 Next Week	0	1	1	2	3	9	2	8	10	46	3	13	59	72
ending 09/08/2018 Current Week	0	0	1	2	3	3	2	3	5	59	3	6	67	73
ending 09/01/2018	0	1	0	1	1	5	2	6	8	63	12	7	83	90
ending 08/31/2019	0	1	1	0	1	2	1	2	3	49	6	4	58	62
% Change	-	0.0%	-	-100.0%	0.0%	-60.0%	-50.0%	-66.7%	-62.5%	-22.2%	-50.0%	-42.9%	-30.1%	-31.1%
ending 08/25/2018	0	1	1	1	2	7	2	2	4	42	2	10	48	58
ending 08/24/2019	0	1	0	0	0	5	5	6	11	48	6	6	65	71
% Change	-	0.0%	-100.0%	-100.0%	-100.0%	-28.6%	150.0%	200.0%	175.0%	14.3%	200.0%	-40.0%	35.4%	22.4%
ending 08/18/2018	0	0	2	4	6	4	4	4	8	43	4	10	55	65
ending 08/17/2019	0	0	1	2	3	10	6	4	10	60	2	13	72	85
% Change	-	-	-50.0%	-50.0%	-50.0%	150.0%	50.0%	0.0%	25.0%	39.5%	-50.0%	30.0%	30.9%	30.8%

Part I Incidents - Year-to-Year Weekly Comparisons

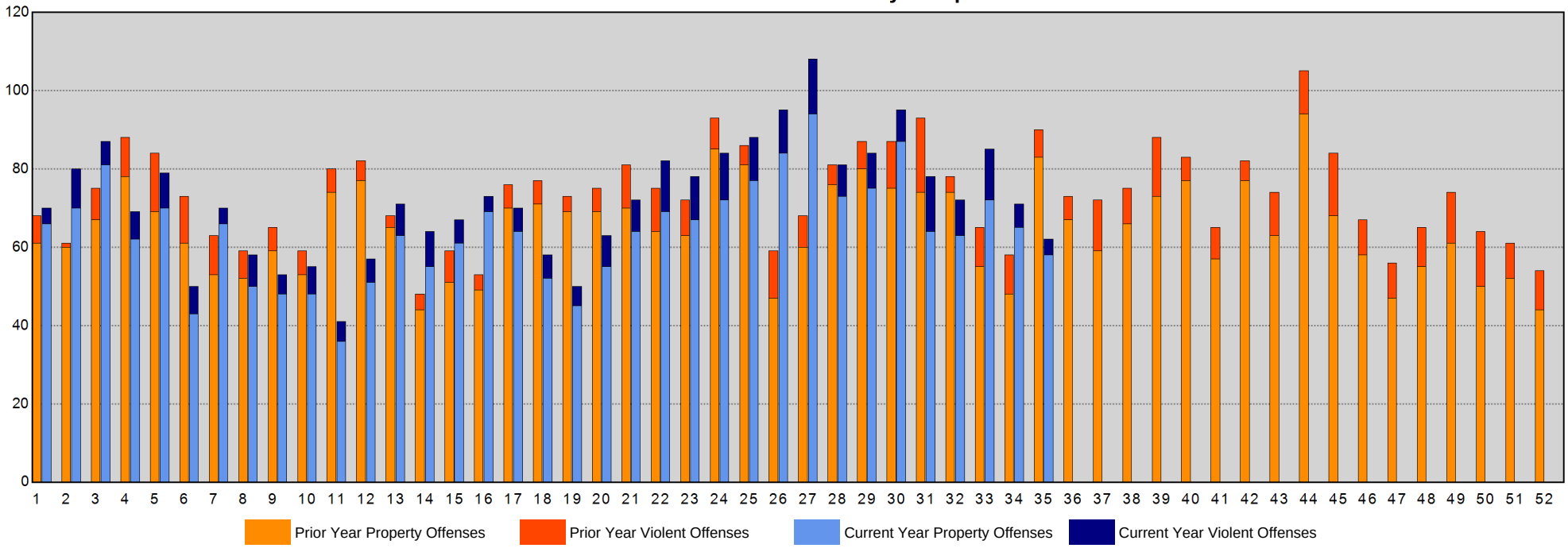

Sourced from MNPD ARMS on 9/4/2019 9:03:34 AM. The figures above were sourced from incident reports using Uniform Crime Reporting definitions and reporting guidelines, based on the date when the crime was reported. This report is intended to be a management and planning tool and does not reflect the official UCR counts for the department. Incidents where a location is unknown or unspecified are included in the countywide totals. 'Unknown' refers to records in which the address is listed as 'Unknown' on the incident report. 'Not Validated' refers to records that were entered in with an invalid addresses.

East Precinct Year-to-Year Weekly Chart

METROPOLITAN POLICE DEPARTMENT
of Nashville and Davidson County

	Homicide	Rape	Commercial Robbery	Street Robbery	Total Robbery	Aggravated Assault	Commercial Burglary	Residential Burglary	Total Burglary	Larceny	Auto Theft	Violent Offenses	Property Offenses	Part I Offenses
ending 09/15/2018 Next Week	0	0	0	2	2	9	1	5	6	32	13	11	51	62
ending 09/08/2018 Current Week	0	1	0	5	5	24	3	8	11	62	15	30	88	118
ending 09/01/2018	0	0	0	7	7	6	6	14	20	58	4	13	82	95
ending 08/31/2019	0	1	1	2	3	10	1	9	10	28	3	14	41	55
% Change	-	-	-	-71.4%	-57.1%	66.7%	-83.3%	-35.7%	-50.0%	-51.7%	-25.0%	7.7%	-50.0%	-42.1%
ending 08/25/2018	1	0	0	1	1	10	1	19	20	46	4	12	70	82
ending 08/24/2019	0	1	0	3	3	6	1	5	6	41	2	10	49	59
% Change	-100.0%	-	-	200.0%	200.0%	-40.0%	0.0%	-73.7%	-70.0%	-10.9%	-50.0%	-16.7%	-30.0%	-28.0%
ending 08/18/2018	2	0	0	4	4	6	2	14	16	44	5	12	65	77
ending 08/17/2019	1	0	0	5	5	13	2	6	8	34	7	19	49	68
% Change	-50.0%	-	-	25.0%	25.0%	116.7%	0.0%	-57.1%	-50.0%	-22.7%	40.0%	58.3%	-24.6%	-11.7%

Part I Incidents - Year-to-Year Weekly Comparisons

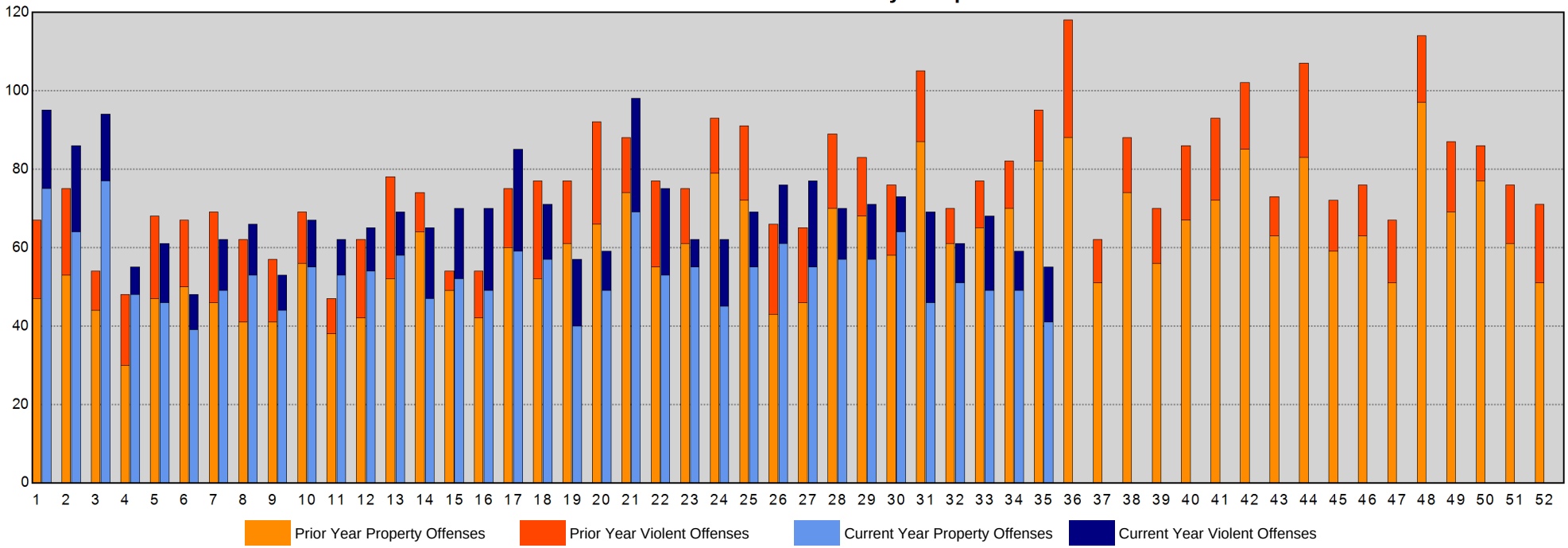

Sourced from MNPD ARMS on 9/4/2019 9:03:35 AM. The figures above were sourced from incident reports using Uniform Crime Reporting definitions and reporting guidelines, based on the date when the crime was reported. This report is intended to be a management and planning tool and does not reflect the official UCR counts for the department. Incidents where a location is unknown or unspecified are included in the countywide totals. 'Unknown' refers to records in which the address is listed as 'Unknown' on the incident report. 'Not Validated' refers to records that were entered in with an invalid addresses.

South Precinct Year-to-Year Weekly Chart

METROPOLITAN POLICE DEPARTMENT
of Nashville and Davidson County

	Homicide	Rape	Commercial Robbery	Street Robbery	Total Robbery	Aggravated Assault	Commercial Burglary	Residential Burglary	Total Burglary	Larceny	Auto Theft	Violent Offenses	Property Offenses	Part I Offenses
ending 09/15/2018 Next Week	0	3	1	18	19	35	3	10	13	68	9	57	90	147
ending 09/08/2018 Current Week	1	2	1	6	7	14	4	12	16	56	13	24	85	109
ending 09/01/2018	0	1	1	8	9	17	8	14	22	74	11	27	107	134
ending 08/31/2019	1	1	1	13	14	18	4	8	12	92	10	34	114	148
% Change	-	0.0%	0.0%	62.5%	55.6%	5.9%	-50.0%	-42.9%	-45.5%	24.3%	-9.1%	25.9%	6.5%	10.4%
ending 08/25/2018	0	2	1	2	3	21	5	9	14	84	8	26	106	132
ending 08/24/2019	0	1	1	6	7	23	4	10	14	71	9	31	94	125
% Change	-	-50.0%	0.0%	200.0%	133.3%	9.5%	-20.0%	11.1%	0.0%	-15.5%	12.5%	19.2%	-11.3%	-5.3%
ending 08/18/2018	0	3	1	10	11	22	5	7	12	73	15	36	100	136
ending 08/17/2019	0	2	2	6	8	18	5	4	9	76	8	28	93	121
% Change	-	-33.3%	100.0%	-40.0%	-27.3%	-18.2%	0.0%	-42.9%	-25.0%	4.1%	-46.7%	-22.2%	-7.0%	-11.0%

Part I Incidents - Year-to-Year Weekly Comparisons

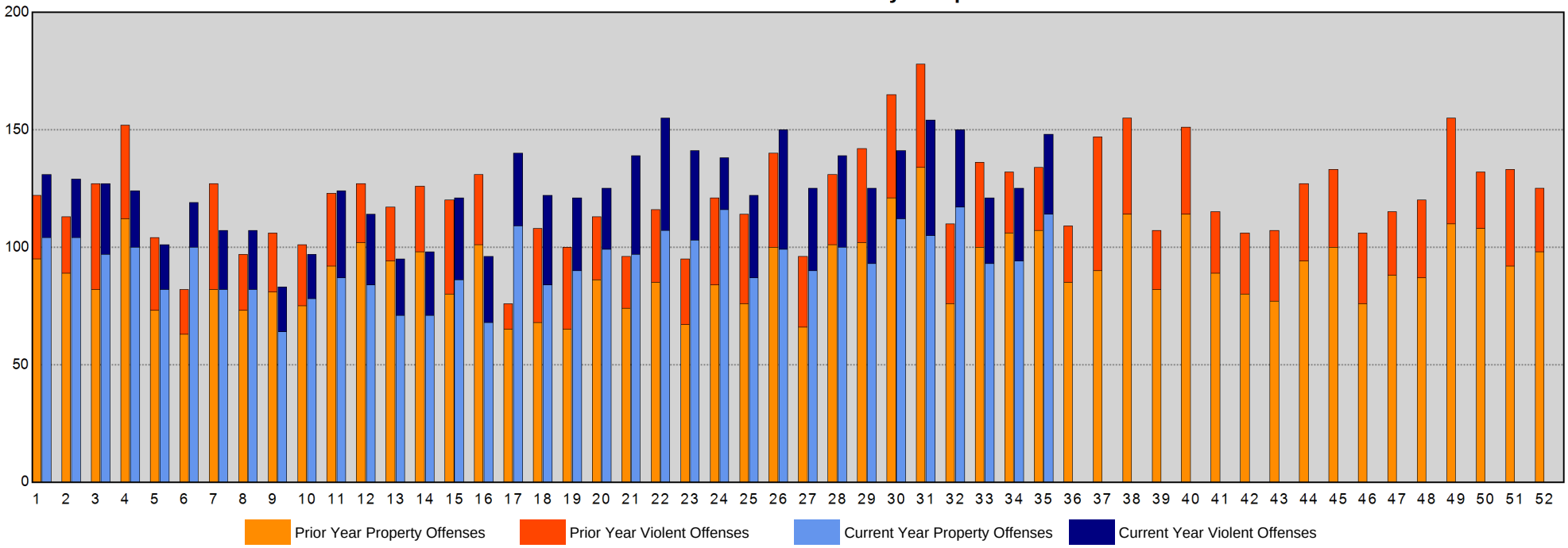

Sourced from MNPD ARMS on 9/4/2019 9:03:35 AM. The figures above were sourced from incident reports using Uniform Crime Reporting definitions and reporting guidelines, based on the date when the crime was reported. This report is intended to be a management and planning tool and does not reflect the official UCR counts for the department. Incidents where a location is unknown or unspecified are included in the countywide totals. 'Unknown' refers to records in which the address is listed as 'Unknown' on the incident report. 'Not Validated' refers to records that were entered in with an invalid addresses.

Central Precinct Year-to-Year Weekly Chart

METROPOLITAN POLICE DEPARTMENT
of Nashville and Davidson County

	Homicide	Rape	Commercial Robbery	Street Robbery	Total Robbery	Aggravated Assault	Commercial Burglary	Residential Burglary	Total Burglary	Larceny	Auto Theft	Violent Offenses	Property Offenses	Part I Offenses
ending 09/15/2018 Next Week	0	0	0	1	1	5	3	2	5	20	3	6	28	34
ending 09/08/2018 Current Week	0	1	0	2	2	7	2	0	2	35	9	10	46	56
ending 09/01/2018	0	1	0	3	3	7	0	1	1	43	4	11	48	59
ending 08/31/2019	0	1	0	0	0	5	2	1	3	45	3	6	51	57
% Change	-	0.0%	-	-100.0%	-100.0%	-28.6%	-	0.0%	200.0%	4.7%	-25.0%	-45.5%	6.3%	-3.4%
ending 08/25/2018	0	2	0	2	2	3	4	0	4	38	6	7	48	55
ending 08/24/2019	0	2	0	0	0	6	0	1	1	52	4	8	57	65
% Change	-	0.0%	-	-100.0%	-100.0%	100.0%	-100.0%	-	-75.0%	36.8%	-33.3%	14.3%	18.8%	18.2%
ending 08/18/2018	0	0	0	1	1	6	2	2	4	40	4	7	48	55
ending 08/17/2019	0	0	0	1	1	3	1	1	2	53	0	4	55	59
% Change	-	-	-	0.0%	0.0%	-50.0%	-50.0%	-50.0%	-50.0%	32.5%	-100.0%	-42.9%	14.6%	7.3%

Part I Incidents - Year-to-Year Weekly Comparisons

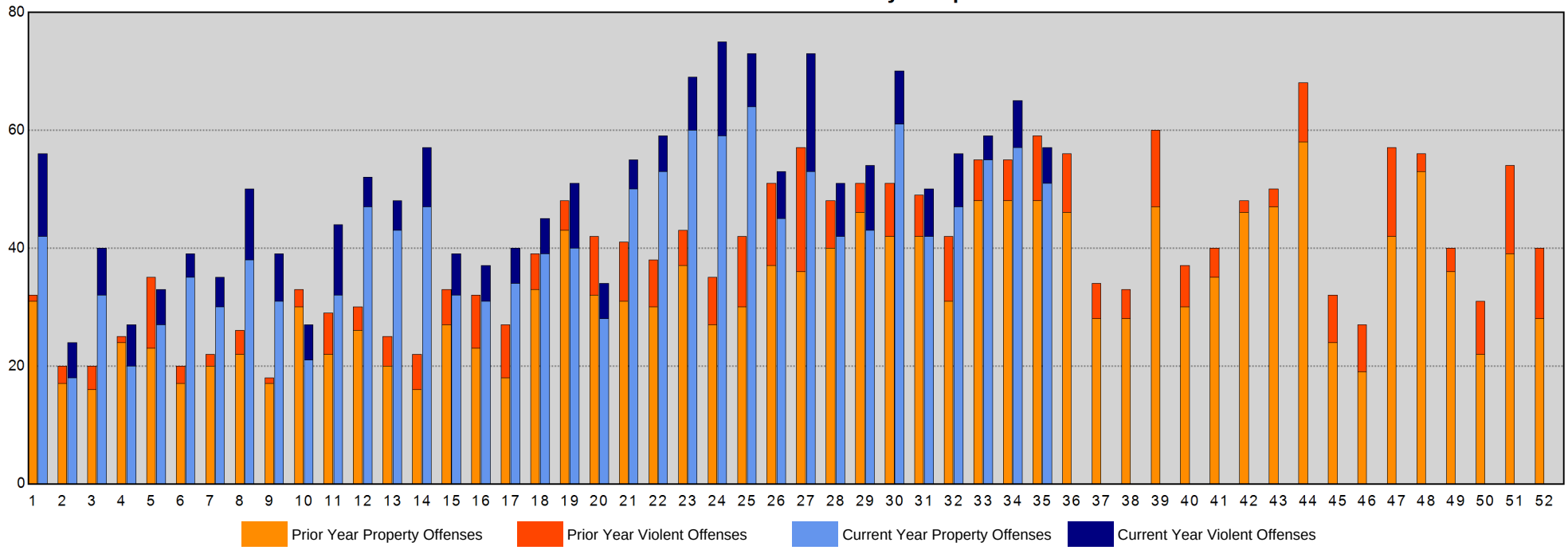

Sourced from MNPD ARMS on 9/4/2019 9:03:36 AM. The figures above were sourced from incident reports using Uniform Crime Reporting definitions and reporting guidelines, based on the date when the crime was reported. This report is intended to be a management and planning tool and does not reflect the official UCR counts for the department. Incidents where a location is unknown or unspecified are included in the countywide totals. 'Unknown' refers to records in which the address is listed as 'Unknown' on the incident report. 'Not Validated' refers to records that were entered in with an invalid addresses.

Hermitage Precinct Year-to-Year Weekly Chart

METROPOLITAN POLICE DEPARTMENT
of Nashville and Davidson County

	Homicide	Rape	Commercial Robbery	Street Robbery	Total Robbery	Aggravated Assault	Commercial Burglary	Residential Burglary	Total Burglary	Larceny	Auto Theft	Violent Offenses	Property Offenses	Part I Offenses
ending 09/15/2018 Next Week	1	4	0	8	8	14	3	10	13	68	17	27	98	125
ending 09/08/2018 Current Week	2	7	0	3	3	15	3	13	16	79	10	27	105	132
ending 09/01/2018	0	1	0	3	3	13	2	15	17	89	13	17	119	136
ending 08/31/2019	0	1	0	3	3	12	3	5	8	74	7	16	89	105
% Change	-	0.0%	-	0.0%	0.0%	-7.7%	50.0%	-66.7%	-52.9%	-16.9%	-46.2%	-5.9%	-25.2%	-22.8%
ending 08/25/2018	0	7	1	3	4	14	9	16	25	74	10	25	109	134
ending 08/24/2019	0	9	0	3	3	21	1	11	12	74	10	33	96	129
% Change	-	28.6%	-100.0%	0.0%	-25.0%	50.0%	-88.9%	-31.3%	-52.0%	0.0%	0.0%	32.0%	-11.9%	-3.7%
ending 08/18/2018	0	1	1	7	8	16	2	10	12	76	6	25	94	119
ending 08/17/2019	0	2	0	5	5	15	3	6	9	87	3	22	99	121
% Change	-	100.0%	-100.0%	-28.6%	-37.5%	-6.3%	50.0%	-40.0%	-25.0%	14.5%	-50.0%	-12.0%	5.3%	1.7%

Part I Incidents - Year-to-Year Weekly Comparisons

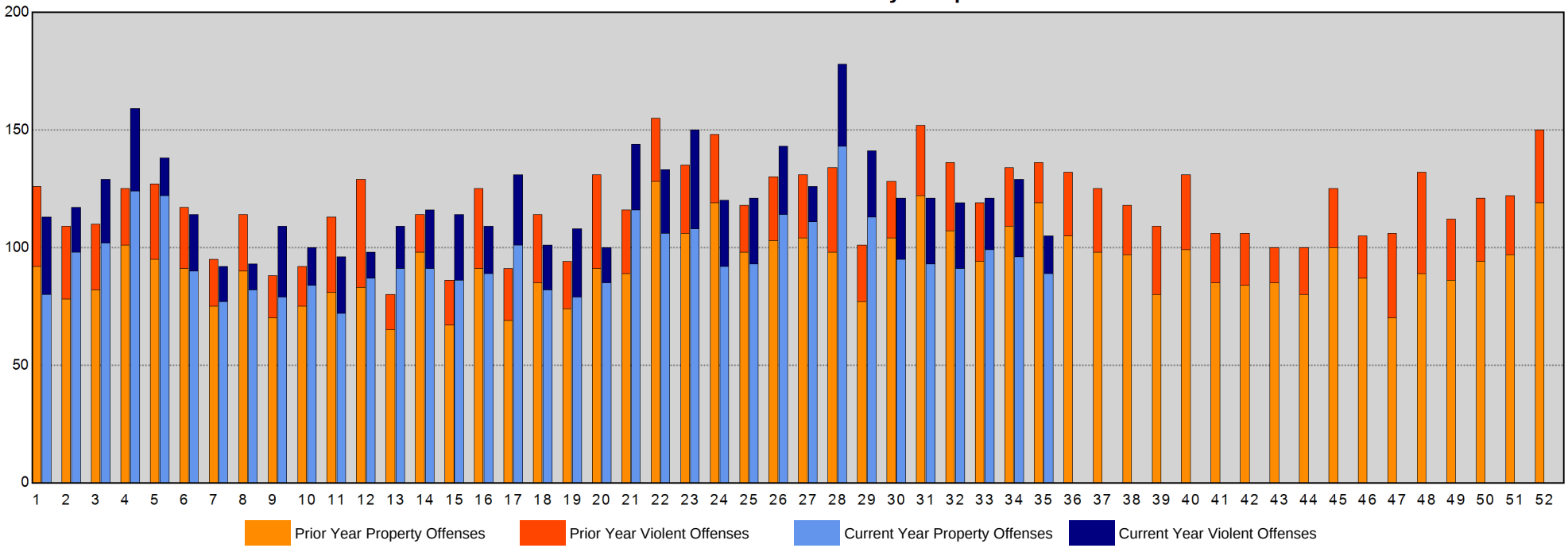

Sourced from MNPD ARMS on 9/4/2019 9:03:36 AM. The figures above were sourced from incident reports using Uniform Crime Reporting definitions and reporting guidelines, based on the date when the crime was reported. This report is intended to be a management and planning tool and does not reflect the official UCR counts for the department. Incidents where a location is unknown or unspecified are included in the countywide totals. 'Unknown' refers to records in which the address is listed as 'Unknown' on the incident report. 'Not Validated' refers to records that were entered in with an invalid addresses.

North Precinct Year-to-Year Weekly Chart

METROPOLITAN POLICE DEPARTMENT
of Nashville and Davidson County

	Homicide	Rape	Commercial Robbery	Street Robbery	Total Robbery	Aggravated Assault	Commercial Burglary	Residential Burglary	Total Burglary	Larceny	Auto Theft	Violent Offenses	Property Offenses	Part I Offenses
ending 09/15/2018 Next Week	0	3	1	4	5	13	2	4	6	43	10	21	59	80
ending 09/08/2018 Current Week	0	1	0	4	4	28	1	8	9	46	14	33	69	102
ending 09/01/2018	1	1	1	6	7	26	1	4	5	61	13	35	79	114
ending 08/31/2019	0	2	0	3	3	11	3	11	14	40	8	16	62	78
% Change	-100.0%	100.0%	-100.0%	-50.0%	-57.1%	-57.7%	200.0%	175.0%	180.0%	-34.4%	-38.5%	-54.3%	-21.5%	-31.6%
ending 08/25/2018	0	2	1	4	5	28	4	4	8	50	11	35	69	104
ending 08/24/2019	0	3	0	9	9	13	2	4	6	57	4	25	67	92
% Change	-	50.0%	-100.0%	125.0%	80.0%	-53.6%	-50.0%	0.0%	-25.0%	14.0%	-63.6%	-28.6%	-2.9%	-11.5%
ending 08/18/2018	0	4	1	6	7	21	1	6	7	43	5	32	55	87
ending 08/17/2019	0	0	0	4	4	12	3	4	7	40	8	16	55	71
% Change	-	-100.0%	-100.0%	-33.3%	-42.9%	-42.9%	200.0%	-33.3%	0.0%	-7.0%	60.0%	-50.0%	0.0%	-18.4%

Part I Incidents - Year-to-Year Weekly Comparisons

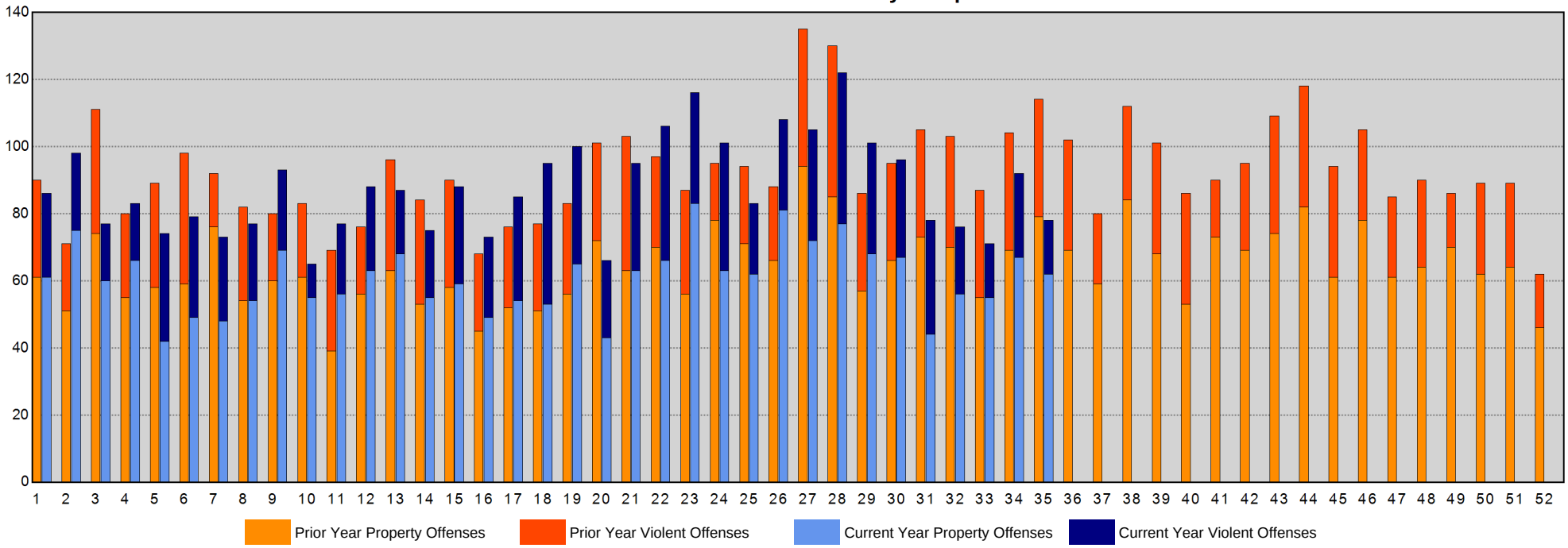

Sourced from MNPD ARMS on 9/4/2019 9:03:36 AM. The figures above were sourced from incident reports using Uniform Crime Reporting definitions and reporting guidelines, based on the date when the crime was reported. This report is intended to be a management and planning tool and does not reflect the official UCR counts for the department. Incidents where a location is unknown or unspecified are included in the countywide totals. 'Unknown' refers to records in which the address is listed as 'Unknown' on the incident report. 'Not Validated' refers to records that were entered in with an invalid addresses.

Madison Precinct Year-to-Year Weekly Chart

METROPOLITAN POLICE DEPARTMENT
of Nashville and Davidson County

	Homicide	Rape	Commercial Robbery	Street Robbery	Total Robbery	Aggravated Assault	Commercial Burglary	Residential Burglary	Total Burglary	Larceny	Auto Theft	Violent Offenses	Property Offenses	Part I Offenses
ending 09/15/2018 Next Week	0	0	0	2	2	9	1	3	4	42	2	11	48	59
ending 09/08/2018 Current Week	0	3	0	2	2	11	2	8	10	52	3	16	65	81
ending 09/01/2018	0	2	0	2	2	13	0	6	6	50	3	17	59	76
ending 08/31/2019	0	1	0	2	2	17	0	7	7	34	5	20	46	66
% Change	-	-50.0%	-	0.0%	0.0%	30.8%	-	16.7%	16.7%	-32.0%	66.7%	17.6%	-22.0%	-13.2%
ending 08/25/2018	0	1	1	0	1	17	0	5	5	51	2	19	58	77
ending 08/24/2019	0	2	0	2	2	7	2	4	6	45	8	11	59	70
% Change	-	100.0%	-100.0%	-	100.0%	-58.8%	-	-20.0%	20.0%	-11.8%	300.0%	-42.1%	1.7%	-9.1%
ending 08/18/2018	1	1	0	4	4	11	4	11	15	58	2	17	75	92
ending 08/17/2019	0	3	0	3	3	8	3	8	11	27	7	14	45	59
% Change	-100.0%	200.0%	-	-25.0%	-25.0%	-27.3%	-25.0%	-27.3%	-26.7%	-53.4%	250.0%	-17.6%	-40.0%	-35.9%

Part I Incidents - Year-to-Year Weekly Comparisons

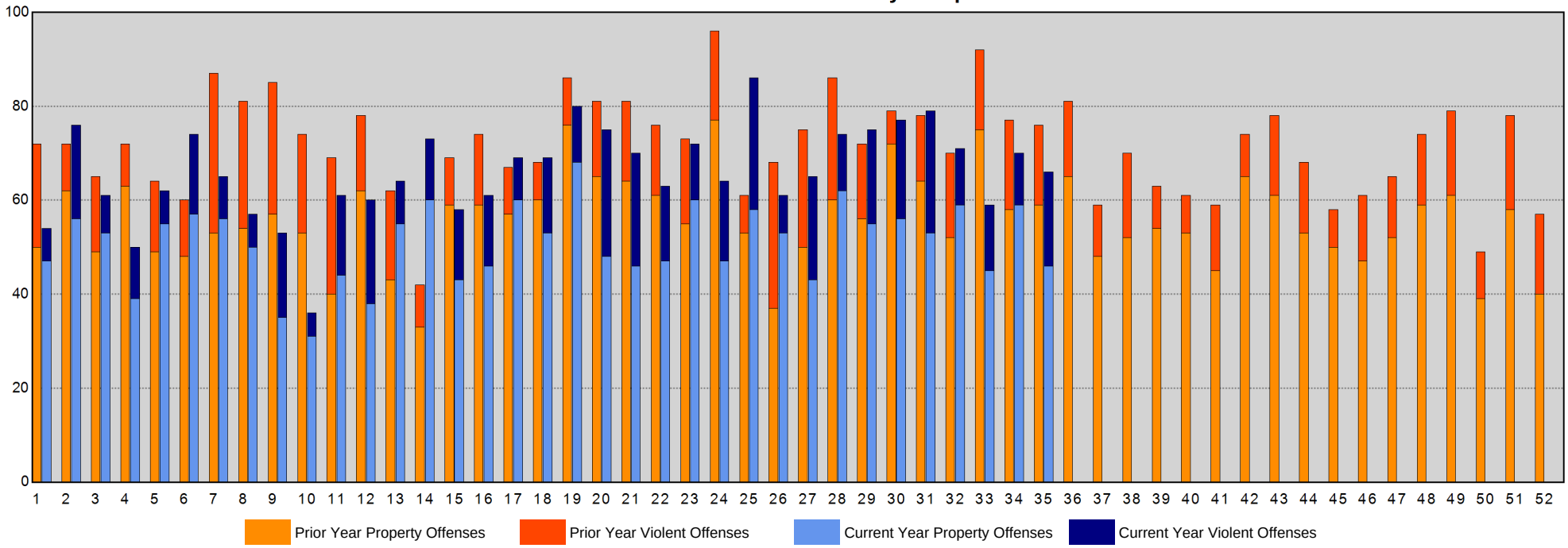

Sourced from MNPD ARMS on 9/4/2019 9:03:37 AM. The figures above were sourced from incident reports using Uniform Crime Reporting definitions and reporting guidelines, based on the date when the crime was reported. This report is intended to be a management and planning tool and does not reflect the official UCR counts for the department. Incidents where a location is unknown or unspecified are included in the countywide totals. 'Unknown' refers to records in which the address is listed as 'Unknown' on the incident report. 'Not Validated' refers to records that were entered in with an invalid addresses.

Midtown Hills Precinct Year-to-Year Weekly Chart

METROPOLITAN POLICE DEPARTMENT
of Nashville and Davidson County

	Homicide	Rape	Commercial Robbery	Street Robbery	Total Robbery	Aggravated Assault	Commercial Burglary	Residential Burglary	Total Burglary	Larceny	Auto Theft	Violent Offenses	Property Offenses	Part I Offenses
ending 09/15/2018 Next Week	0	0	0	7	7	4	3	10	13	71	5	11	89	100
ending 09/08/2018 Current Week	0	0	1	2	3	11	2	9	11	55	8	14	74	88
ending 09/01/2018	0	1	0	4	4	12	5	9	14	56	9	17	79	96
ending 08/31/2019	0	1	1	6	7	5	5	3	8	73	9	13	90	103
% Change	-	0.0%	-	50.0%	75.0%	-58.3%	0.0%	-66.7%	-42.9%	30.4%	0.0%	-23.5%	13.9%	7.3%
ending 08/25/2018	1	2	0	3	3	7	5	11	16	75	2	13	93	106
ending 08/24/2019	0	1	0	3	3	4	1	4	5	92	11	8	108	116
% Change	-100.0%	-50.0%	-	0.0%	0.0%	-42.9%	-80.0%	-63.6%	-68.8%	22.7%	450.0%	-38.5%	16.1%	9.4%
ending 08/18/2018	0	0	1	4	5	5	7	5	12	52	4	10	68	78
ending 08/17/2019	0	1	0	3	3	8	0	5	5	75	8	12	88	100
% Change	-	-	-100.0%	-25.0%	-40.0%	60.0%	-100.0%	0.0%	-58.3%	44.2%	100.0%	20.0%	29.4%	28.2%

Part I Incidents - Year-to-Year Weekly Comparisons

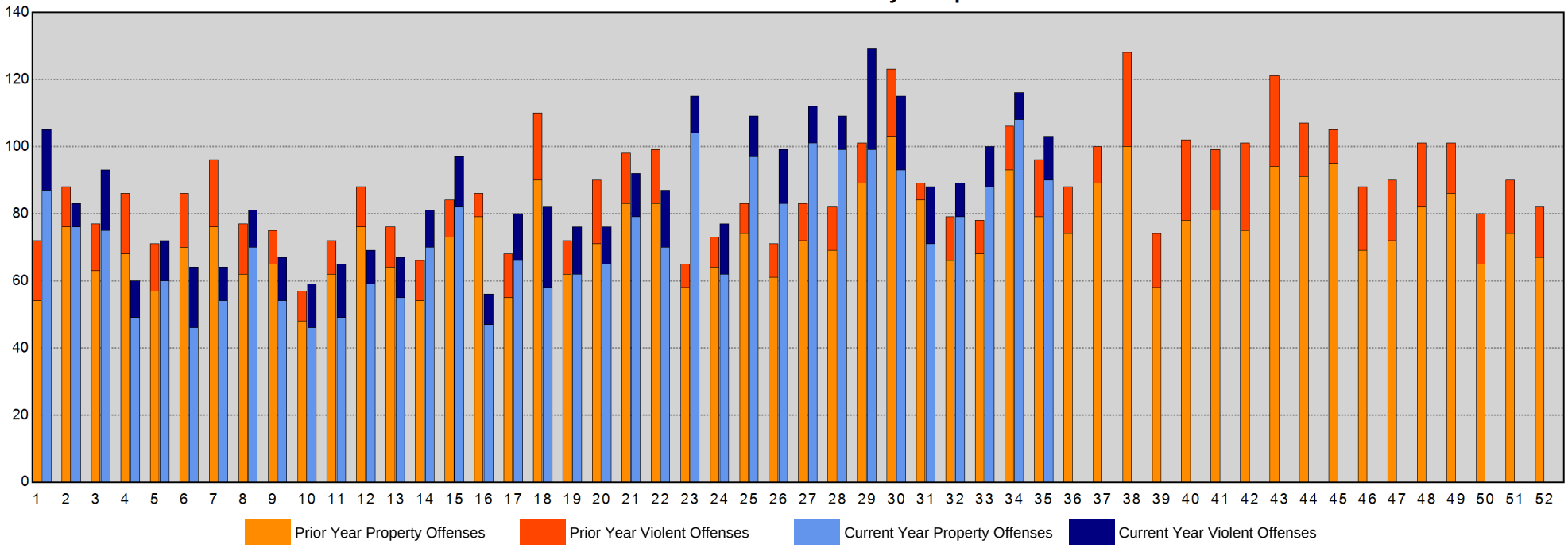

Sourced from MNPD ARMS on 9/4/2019 9:03:37 AM. The figures above were sourced from incident reports using Uniform Crime Reporting definitions and reporting guidelines, based on the date when the crime was reported. This report is intended to be a management and planning tool and does not reflect the official UCR counts for the department. Incidents where a location is unknown or unspecified are included in the countywide totals. 'Unknown' refers to records in which the address is listed as 'Unknown' on the incident report. 'Not Validated' refers to records that were entered in with an invalid addresses.

Arrests Section

CompStat Weekly Analysis is provided by the Metropolitan Nashville Police Department Crime Analysis Section. This report is intended to be a management and planning tool and does not reflect the official UCR counts for the department.

"In any moment of decision, the best thing you can do is the right thing, the next best thing is the wrong thing, and the worst thing you can do is nothing."
- Theodore Roosevelt

Begin Date: 08/25/2019
End Date: 08/31/2019
Week: 35

Physical and Citation Arrests - Adult

Aggregated by component of arresting officer.

METROPOLITAN POLICE DEPARTMENT

of Nashville and Davidson County

			Prior Week	Last Week	Change*	Prior 4Wks	Last 4Wks	Change*	Prior YTD	YTD	Change*	Prior 52Wks	Last 52Wks	Change*
West Precinct	Patrol A	Felony	2	2	0.0%	1	7	600.0%	35	32	-8.6%	55	44	-20.0%
		Misdemeanor	3	3	0.0%	11	10	-9.1%	115	86	-25.2%	159	133	-16.4%
		Citation	3	3	0.0%	8	13	62.5%	240	135	-43.8%	355	227	-36.1%
		Subtotal	8	8	0.0%	20	30	50.0%	390	253	-35.1%	569	404	-29.0%
	Patrol B	Felony	0	0	-	6	2	-66.7%	74	47	-36.5%	104	80	-23.1%
		Misdemeanor	8	5	-37.5%	27	21	-22.2%	283	187	-33.9%	381	288	-24.4%
		Citation	1	1	0.0%	23	16	-30.4%	332	141	-57.5%	468	252	-46.2%
		Subtotal	9	6	-33.3%	56	39	-30.4%	689	375	-45.6%	953	620	-34.9%
	Patrol C	Felony	3	0	-100.0%	6	5	-16.7%	51	39	-23.5%	73	63	-13.7%
		Misdemeanor	6	7	16.7%	15	23	53.3%	163	122	-25.2%	241	208	-13.7%
		Citation	0	1	-	5	6	20.0%	176	44	-75.0%	294	140	-52.4%
		Subtotal	9	8	-11.1%	26	34	30.8%	390	205	-47.4%	608	411	-32.4%
	Flex A	Felony	0	0	-	0	0	-	22	12	-45.5%	28	20	-28.6%
		Misdemeanor	0	0	-	0	2	-	53	17	-67.9%	76	31	-59.2%
		Citation	1	2	100.0%	0	4	-	92	16	-82.6%	158	37	-76.6%
		Subtotal	1	2	100.0%	0	6	-	167	45	-73.1%	262	88	-66.4%
	Flex B	Felony	0	0	-	11	1	-90.9%	37	41	10.8%	62	61	-1.6%
		Misdemeanor	2	1	-50.0%	1	7	600.0%	54	40	-25.9%	70	69	-1.4%
		Citation	0	0	-	2	0	-100.0%	120	4	-96.7%	162	55	-66.0%
		Subtotal	2	1	-50.0%	14	8	-42.9%	211	85	-59.7%	294	185	-37.1%
	Flex C	Felony	0	0	-	0	1	-	8	8	0.0%	17	10	-41.2%
		Misdemeanor	3	2	-33.3%	4	6	50.0%	22	20	-9.1%	33	27	-18.2%
		Citation	0	0	-	1	0	-100.0%	90	5	-94.4%	127	16	-87.4%
		Subtotal	3	2	-33.3%	5	7	40.0%	120	33	-72.5%	177	53	-70.1%
	CSU	Felony	2	0	-100.0%	1	3	200.0%	60	19	-68.3%	83	40	-51.8%
		Misdemeanor	0	1	-	2	5	150.0%	37	14	-62.2%	53	17	-67.9%
		Citation	0	0	-	3	4	33.3%	186	52	-72.0%	294	92	-68.7%
		Subtotal	2	1	-50.0%	6	12	100.0%	283	85	-70.0%	430	149	-65.3%
	Other	Felony	0	0	-	0	0	-	1	2	100.0%	1	2	100.0%
		Citation	0	0	-	0	1	-	3	4	33.3%	6	4	-33.3%
		Subtotal	0	0	-	0	1	-	4	6	50.0%	7	6	-14.3%
Totals		Felony	7	2	-71.4%	25	19	-24.0%	288	200	-30.6%	423	320	-24.3%
		Misdemeanor	22	19	-13.6%	60	74	23.3%	727	486	-33.1%	1,013	773	-23.7%
		Citation	5	7	40.0%	42	44	4.8%	1,239	401	-67.6%	1,864	823	-55.8%
Precinct Total			34	28	-17.6%	127	137	7.9%	2,254	1,087	-51.8%	3,300	1,916	-41.9%

Physical and Citation Arrests - Adult

Aggregated by component of arresting officer.

METROPOLITAN POLICE DEPARTMENT
of Nashville and Davidson County

			Prior Week	Last Week	Change*	Prior 4Wks	Last 4Wks	Change*	Prior YTD	YTD	Change*	Prior 52Wks	Last 52Wks	Change*
East Precinct	Patrol A	Felony	1	3	200.0%	5	4	-20.0%	98	78	-20.4%	157	128	-18.5%
		Misdemeanor	2	3	50.0%	18	13	-27.8%	263	163	-38.0%	420	276	-34.3%
		Citation	3	2	-33.3%	7	8	14.3%	366	107	-70.8%	688	236	-65.7%
		Subtotal	6	8	33.3%	30	25	-16.7%	727	348	-52.1%	1,265	640	-49.4%
	Patrol B	Felony	3	2	-33.3%	16	15	-6.3%	167	135	-19.2%	231	218	-5.6%
		Misdemeanor	5	6	20.0%	43	31	-27.9%	468	334	-28.6%	634	530	-16.4%
		Citation	5	1	-80.0%	23	18	-21.7%	508	217	-57.3%	696	370	-46.8%
		Subtotal	13	9	-30.8%	82	64	-22.0%	1,143	686	-40.0%	1,561	1,118	-28.4%
	Patrol C	Felony	1	1	0.0%	17	10	-41.2%	166	98	-41.0%	231	148	-35.9%
		Misdemeanor	9	4	-55.6%	30	30	0.0%	572	327	-42.8%	851	552	-35.1%
		Citation	0	2	-	7	3	-57.1%	598	95	-84.1%	896	269	-70.0%
		Subtotal	10	7	-30.0%	54	43	-20.4%	1,336	520	-61.1%	1,978	969	-51.0%
	Flex A	Felony	0	0	-	0	0	-	58	10	-82.8%	100	38	-62.0%
		Misdemeanor	0	0	-	0	0	-	106	16	-84.9%	160	88	-45.0%
		Citation	0	0	-	0	0	-	239	15	-93.7%	388	110	-71.6%
		Subtotal	0	0	-	0	0	-	403	41	-89.8%	648	236	-63.6%
	Flex B	Felony	0	0	-	1	3	200.0%	55	30	-45.5%	66	56	-15.2%
		Misdemeanor	1	0	-100.0%	2	4	100.0%	112	55	-50.9%	144	89	-38.2%
		Citation	0	0	-	3	1	-66.7%	352	48	-86.4%	393	129	-67.2%
		Subtotal	1	0	-100.0%	6	8	33.3%	519	133	-74.4%	603	274	-54.6%
	Flex C	Felony	0	0	-	0	0	-	50	0	-100.0%	92	0	-100.0%
		Misdemeanor	0	0	-	0	0	-	68	0	-100.0%	132	0	-100.0%
		Citation	0	0	-	0	0	-	204	0	-100.0%	467	0	-100.0%
		Subtotal	0	0	-	0	0	-	322	0	-100.0%	691	0	-100.0%
	CSU	Felony	1	2	100.0%	5	6	20.0%	66	58	-12.1%	121	89	-26.4%
		Misdemeanor	3	1	-66.7%	7	5	-28.6%	79	67	-15.2%	115	106	-7.8%
		Citation	0	1	-	24	11	-54.2%	217	134	-38.2%	317	194	-38.8%
		Subtotal	4	4	0.0%	36	22	-38.9%	362	259	-28.5%	553	389	-29.7%
	Other	Felony	0	2	-	4	3	-25.0%	1	30	>1,000%	2	30	>1,000%
		Misdemeanor	1	0	-100.0%	9	3	-66.7%	6	60	900.0%	10	60	500.0%
		Citation	0	0	-	5	1	-80.0%	7	49	600.0%	10	49	390.0%
		Subtotal	1	2	100.0%	18	7	-61.1%	14	139	892.9%	22	139	531.8%
Totals		Felony	6	10	66.7%	48	41	-14.6%	661	439	-33.6%	1,000	707	-29.3%
		Misdemeanor	21	14	-33.3%	109	86	-21.1%	1,674	1,022	-38.9%	2,466	1,701	-31.0%
		Citation	8	6	-25.0%	69	42	-39.1%	2,491	665	-73.3%	3,855	1,357	-64.8%
Precinct Total			35	30	-14.3%	226	169	-25.2%	4,826	2,126	-55.9%	7,321	3,765	-48.6%

Physical and Citation Arrests - Adult

Aggregated by component of arresting officer.

METROPOLITAN POLICE DEPARTMENT

of Nashville and Davidson County

			Prior Week	Last Week	Change*	Prior 4Wks	Last 4Wks	Change*	Prior YTD	YTD	Change*	Prior 52Wks	Last 52Wks	Change*
South Precinct	Patrol A	Felony	2	6	200.0%	20	17	-15.0%	109	122	11.9%	173	162	-6.4%
		Misdemeanor	6	11	83.3%	17	29	70.6%	295	236	-20.0%	470	350	-25.5%
		Citation	16	14	-12.5%	49	69	40.8%	551	458	-16.9%	920	690	-25.0%
		Subtotal	24	31	29.2%	86	115	33.7%	955	816	-14.6%	1,563	1,202	-23.1%
	Patrol B	Felony	6	5	-16.7%	16	20	25.0%	186	154	-17.2%	271	230	-15.1%
		Misdemeanor	7	10	42.9%	29	33	13.8%	534	374	-30.0%	810	636	-21.5%
		Citation	10	11	10.0%	51	51	0.0%	996	648	-34.9%	1,397	1,067	-23.6%
		Subtotal	23	26	13.0%	96	104	8.3%	1,716	1,176	-31.5%	2,478	1,933	-22.0%
	Patrol C	Felony	7	2	-71.4%	14	14	0.0%	126	134	6.3%	189	200	5.8%
		Misdemeanor	4	12	200.0%	40	36	-10.0%	400	371	-7.3%	627	585	-6.7%
		Citation	2	2	0.0%	15	10	-33.3%	310	138	-55.5%	449	219	-51.2%
		Subtotal	13	16	23.1%	69	60	-13.0%	836	643	-23.1%	1,265	1,004	-20.6%
	Flex A	Felony	0	2	-	2	2	0.0%	8	10	25.0%	10	13	30.0%
		Misdemeanor	0	1	-	5	1	-80.0%	6	10	66.7%	9	16	77.8%
		Citation	0	0	-	0	0	-	22	6	-72.7%	30	7	-76.7%
		Subtotal	0	3	-	7	3	-57.1%	36	26	-27.8%	49	36	-26.5%
	Flex B	Felony	1	0	-100.0%	2	1	-50.0%	38	21	-44.7%	55	29	-47.3%
		Misdemeanor	0	0	-	1	0	-100.0%	31	9	-71.0%	52	19	-63.5%
		Citation	0	0	-	0	0	-	35	3	-91.4%	61	8	-86.9%
		Subtotal	1	0	-100.0%	3	1	-66.7%	104	33	-68.3%	168	56	-66.7%
	Flex C	Felony	3	1	-66.7%	1	4	300.0%	24	14	-41.7%	48	21	-56.3%
		Misdemeanor	1	3	200.0%	4	7	75.0%	61	27	-55.7%	91	64	-29.7%
		Citation	2	0	-100.0%	0	4	-	390	24	-93.8%	570	190	-66.7%
		Subtotal	6	4	-33.3%	5	15	200.0%	475	65	-86.3%	709	275	-61.2%
	CSU	Felony	3	1	-66.7%	8	6	-25.0%	58	50	-13.8%	89	78	-12.4%
		Misdemeanor	2	1	-50.0%	12	7	-41.7%	42	51	21.4%	63	70	11.1%
		Citation	4	0	-100.0%	52	28	-46.2%	463	412	-11.0%	696	650	-6.6%
		Subtotal	9	2	-77.8%	72	41	-43.1%	563	513	-8.9%	848	798	-5.9%
	Other	Felony	0	0	-	0	0	-	2	0	-100.0%	5	0	-100.0%
		Misdemeanor	0	0	-	0	0	-	3	0	-100.0%	7	0	-100.0%
		Citation	0	0	-	0	0	-	28	0	-100.0%	52	0	-100.0%
		Subtotal	0	0	-	0	0	-	33	0	-100.0%	64	0	-100.0%
Totals		Felony	22	17	-22.7%	63	64	1.6%	551	505	-8.3%	840	733	-12.7%
		Misdemeanor	20	38	90.0%	108	113	4.6%	1,372	1,078	-21.4%	2,129	1,740	-18.3%
		Citation	34	27	-20.6%	167	162	-3.0%	2,795	1,689	-39.6%	4,175	2,831	-32.2%
Precinct Total			76	82	7.9%	338	339	0.3%	4,718	3,272	-30.6%	7,144	5,304	-25.8%

Physical and Citation Arrests - Adult

Aggregated by component of arresting officer.

METROPOLITAN POLICE DEPARTMENT
of Nashville and Davidson County

			Prior Week	Last Week	Change*	Prior 4Wks	Last 4Wks	Change*	Prior YTD	YTD	Change*	Prior 52Wks	Last 52Wks	Change*
Central Precinct	**Patrol A**	Felony	2	0	-100.0%	7	4	-42.9%	56	56	0.0%	107	84	-21.5%
		Misdemeanor	13	14	7.7%	51	49	-3.9%	536	366	-31.7%	882	599	-32.1%
		Citation	1	0	-100.0%	13	16	23.1%	343	143	-58.3%	661	285	-56.9%
		Subtotal	16	14	-12.5%	71	69	-2.8%	935	565	-39.6%	1,650	968	-41.3%
	Patrol B	Felony	1	4	300.0%	6	8	33.3%	76	76	0.0%	110	106	-3.6%
		Misdemeanor	12	6	-50.0%	40	36	-10.0%	452	363	-19.7%	596	526	-11.7%
		Citation	4	8	100.0%	24	28	16.7%	390	200	-48.7%	532	302	-43.2%
		Subtotal	17	18	5.9%	70	72	2.9%	918	639	-30.4%	1,238	934	-24.6%
	Patrol C	Felony	4	4	0.0%	8	16	100.0%	77	102	32.5%	113	150	32.7%
		Misdemeanor	27	22	-18.5%	36	80	122.2%	554	472	-14.8%	746	756	1.3%
		Citation	4	3	-25.0%	18	22	22.2%	343	165	-51.9%	499	309	-38.1%
		Subtotal	35	29	-17.1%	62	118	90.3%	974	739	-24.1%	1,358	1,215	-10.5%
	Flex A	Felony	1	0	-100.0%	10	3	-70.0%	82	67	-18.3%	103	100	-2.9%
		Misdemeanor	3	0	-100.0%	12	8	-33.3%	178	121	-32.0%	283	210	-25.8%
		Citation	3	2	-33.3%	0	5	-	319	100	-68.7%	496	209	-57.9%
		Subtotal	7	2	-71.4%	22	16	-27.3%	579	288	-50.3%	882	519	-41.2%
	Flex B	Felony	2	1	-50.0%	6	4	-33.3%	46	33	-28.3%	64	52	-18.8%
		Misdemeanor	6	3	-50.0%	30	22	-26.7%	390	177	-54.6%	504	270	-46.4%
		Citation	2	2	0.0%	14	17	21.4%	313	97	-69.0%	424	194	-54.2%
		Subtotal	10	6	-40.0%	50	43	-14.0%	749	307	-59.0%	992	516	-48.0%
	Flex C	Felony	0	1	-	1	3	200.0%	20	14	-30.0%	31	19	-38.7%
		Misdemeanor	13	9	-30.8%	8	35	337.5%	146	113	-22.6%	240	185	-22.9%
		Citation	2	1	-50.0%	2	7	250.0%	200	69	-65.5%	374	144	-61.5%
		Subtotal	15	11	-26.7%	11	45	309.1%	366	196	-46.4%	645	348	-46.0%
	CSU	Felony	0	1	-	5	1	-80.0%	31	33	6.5%	37	46	24.3%
		Misdemeanor	3	4	33.3%	7	14	100.0%	61	71	16.4%	92	90	-2.2%
		Citation	0	0	-	28	12	-57.1%	332	191	-42.5%	471	326	-30.8%
		Subtotal	3	5	66.7%	40	27	-32.5%	424	295	-30.4%	600	462	-23.0%
	Other	Felony	0	0	-	0	0	-	0	1	-	0	1	-
		Misdemeanor	0	0	-	0	0	-	2	1	-50.0%	3	1	-66.7%
		Citation	0	0	-	0	0	-	1	2	100.0%	3	2	-33.3%
		Subtotal	0	0	-	0	0	-	3	4	33.3%	6	4	-33.3%
Totals		Felony	10	11	10.0%	43	39	-9.3%	388	382	-1.5%	565	558	-1.2%
		Misdemeanor	77	58	-24.7%	184	244	32.6%	2,319	1,684	-27.4%	3,346	2,637	-21.2%
		Citation	16	16	0.0%	99	107	8.1%	2,241	967	-56.8%	3,460	1,771	-48.8%
Precinct Total			103	85	-17.5%	326	390	19.6%	4,948	3,033	-38.7%	7,371	4,966	-32.6%

Physical and Citation Arrests - Adult

Aggregated by component of arresting officer.

METROPOLITAN POLICE DEPARTMENT
of Nashville and Davidson County

			Prior Week	Last Week	Change*	Prior 4Wks	Last 4Wks	Change*	Prior YTD	YTD	Change*	Prior 52Wks	Last 52Wks	Change*
Hermitage Precinct	**Patrol A**	Felony	4	2	-50.0%	9	16	77.8%	142	116	-18.3%	207	186	-10.1%
		Misdemeanor	6	9	50.0%	30	26	-13.3%	344	258	-25.0%	483	405	-16.1%
		Citation	10	4	-60.0%	36	47	30.6%	564	324	-42.6%	795	514	-35.3%
		Subtotal	20	15	-25.0%	75	89	18.7%	1,050	698	-33.5%	1,485	1,105	-25.6%
	Patrol B	Felony	1	1	0.0%	10	8	-20.0%	169	95	-43.8%	246	163	-33.7%
		Misdemeanor	12	6	-50.0%	35	34	-2.9%	507	342	-32.5%	788	518	-34.3%
		Citation	3	4	33.3%	12	20	66.7%	411	215	-47.7%	628	386	-38.5%
		Subtotal	16	11	-31.3%	57	62	8.8%	1,087	652	-40.0%	1,662	1,067	-35.8%
	Patrol C	Felony	5	3	-40.0%	7	19	171.4%	167	99	-40.7%	232	171	-26.3%
		Misdemeanor	9	7	-22.2%	32	40	25.0%	559	306	-45.3%	739	546	-26.1%
		Citation	4	5	25.0%	11	18	63.6%	412	117	-71.6%	594	235	-60.4%
		Subtotal	18	15	-16.7%	50	77	54.0%	1,138	522	-54.1%	1,565	952	-39.2%
	Flex A	Felony	0	0	-	0	1	-	21	16	-23.8%	40	22	-45.0%
		Misdemeanor	1	0	-100.0%	1	1	0.0%	52	28	-46.2%	74	41	-44.6%
		Citation	0	0	-	4	2	-50.0%	323	52	-83.9%	490	142	-71.0%
		Subtotal	1	0	-100.0%	5	4	-20.0%	396	96	-75.8%	604	205	-66.1%
	Flex B	Felony	0	2	-	6	4	-33.3%	104	40	-61.5%	153	70	-54.2%
		Misdemeanor	3	3	0.0%	4	8	100.0%	250	57	-77.2%	417	112	-73.1%
		Citation	0	1	-	1	2	100.0%	90	18	-80.0%	179	55	-69.3%
		Subtotal	3	6	100.0%	11	14	27.3%	444	115	-74.1%	749	237	-68.4%
	Flex C	Felony	1	1	0.0%	1	2	100.0%	21	7	-66.7%	34	14	-58.8%
		Misdemeanor	1	1	0.0%	1	3	200.0%	61	6	-90.2%	88	26	-70.5%
		Citation	0	0	-	0	0	-	406	6	-98.5%	601	160	-73.4%
		Subtotal	2	2	0.0%	2	5	150.0%	488	19	-96.1%	723	200	-72.3%
	CSU	Felony	1	0	-100.0%	1	2	100.0%	40	28	-30.0%	45	56	24.4%
		Misdemeanor	1	0	-100.0%	2	1	-50.0%	5	7	40.0%	6	14	133.3%
		Citation	0	0	-	4	4	0.0%	198	63	-68.2%	314	109	-65.3%
		Subtotal	2	0	-100.0%	7	7	0.0%	243	98	-59.7%	365	179	-51.0%
	Other	Felony	0	0	-	0	0	-	1	0	-100.0%	1	0	-100.0%
		Misdemeanor	0	0	-	0	1	-	11	3	-72.7%	12	4	-66.7%
		Citation	0	0	-	0	0	-	89	3	-96.6%	128	9	-93.0%
		Subtotal	0	0	-	0	1	-	101	6	-94.1%	141	13	-90.8%
Totals		Felony	12	9	-25.0%	34	52	52.9%	665	401	-39.7%	958	682	-28.8%
		Misdemeanor	33	26	-21.2%	105	114	8.6%	1,789	1,007	-43.7%	2,607	1,666	-36.1%
		Citation	17	14	-17.6%	68	93	36.8%	2,493	798	-68.0%	3,729	1,610	-56.8%
Precinct Total			62	49	-21.0%	207	259	25.1%	4,947	2,206	-55.4%	7,294	3,958	-45.7%

Physical and Citation Arrests - Adult

Aggregated by component of arresting officer.

METROPOLITAN POLICE DEPARTMENT

of Nashville and Davidson County

			Prior Week	Last Week	Change*	Prior 4Wks	Last 4Wks	Change*	Prior YTD	YTD	Change*	Prior 52Wks	Last 52Wks	Change*
North Precinct	Patrol A	Felony	6	4	-33.3%	19	23	21.1%	140	132	-5.7%	210	200	-4.8%
		Misdemeanor	10	4	-60.0%	47	39	-17.0%	300	300	0.0%	412	428	3.9%
		Citation	8	6	-25.0%	23	25	8.7%	277	180	-35.0%	377	265	-29.7%
		Subtotal	24	14	-41.7%	89	87	-2.2%	717	612	-14.6%	999	893	-10.6%
	Patrol B	Felony	2	4	100.0%	14	14	0.0%	171	141	-17.5%	257	205	-20.2%
		Misdemeanor	14	19	35.7%	37	52	40.5%	422	397	-5.9%	637	549	-13.8%
		Citation	3	8	166.7%	25	19	-24.0%	475	195	-58.9%	675	319	-52.7%
		Subtotal	19	31	63.2%	76	85	11.8%	1,068	733	-31.4%	1,569	1,073	-31.6%
	Patrol C	Felony	5	2	-60.0%	18	14	-22.2%	146	125	-14.4%	219	167	-23.7%
		Misdemeanor	7	9	28.6%	30	32	6.7%	371	247	-33.4%	503	361	-28.2%
		Citation	2	2	0.0%	7	7	0.0%	225	81	-64.0%	253	136	-46.2%
		Subtotal	14	13	-7.1%	55	53	-3.6%	742	453	-38.9%	975	664	-31.9%
	Flex A	Felony	0	0	-	0	0	-	31	8	-74.2%	47	14	-70.2%
		Misdemeanor	1	0	-100.0%	1	2	100.0%	31	31	0.0%	59	62	5.1%
		Citation	0	0	-	0	1	-	186	11	-94.1%	303	21	-93.1%
		Subtotal	1	0	-100.0%	1	3	200.0%	248	50	-79.8%	409	97	-76.3%
	Flex B	Felony	0	0	-	1	2	100.0%	51	22	-56.9%	104	30	-71.2%
		Misdemeanor	0	3	-	1	4	300.0%	85	29	-65.9%	158	47	-70.3%
		Citation	1	0	-100.0%	2	5	150.0%	179	25	-86.0%	395	58	-85.3%
		Subtotal	1	3	200.0%	4	11	175.0%	315	76	-75.9%	657	135	-79.5%
	Flex C	Felony	0	0	-	4	0	-100.0%	96	25	-74.0%	124	44	-64.5%
		Misdemeanor	0	0	-	5	0	-100.0%	124	19	-84.7%	172	47	-72.7%
		Citation	0	0	-	1	0	-100.0%	276	21	-92.4%	414	76	-81.6%
		Subtotal	0	0	-	10	0	-100.0%	496	65	-86.9%	710	167	-76.5%
	CSU	Felony	0	1	-	2	1	-50.0%	40	21	-47.5%	70	38	-45.7%
		Misdemeanor	0	0	-	1	0	-100.0%	30	3	-90.0%	46	17	-63.0%
		Citation	0	0	-	6	9	50.0%	187	91	-51.3%	313	196	-37.4%
		Subtotal	0	1	-	9	10	11.1%	257	115	-55.3%	429	251	-41.5%
	Other	Felony	0	0	-	1	0	-100.0%	4	8	100.0%	5	11	120.0%
		Misdemeanor	1	0	-100.0%	3	4	33.3%	6	16	166.7%	12	20	66.7%
		Citation	4	0	-100.0%	4	6	50.0%	8	22	175.0%	13	36	176.9%
		Subtotal	5	0	-100.0%	8	10	25.0%	18	46	155.6%	30	67	123.3%
Totals		Felony	13	11	-15.4%	59	54	-8.5%	679	482	-29.0%	1,036	709	-31.6%
		Misdemeanor	33	35	6.1%	125	133	6.4%	1,369	1,042	-23.9%	1,999	1,531	-23.4%
		Citation	18	16	-11.1%	68	72	5.9%	1,813	626	-65.5%	2,743	1,107	-59.6%
Precinct Total			64	62	-3.1%	252	259	2.8%	3,861	2,150	-44.3%	5,778	3,347	-42.1%

Physical and Citation Arrests - Adult

Aggregated by component of arresting officer.

METROPOLITAN POLICE DEPARTMENT

of Nashville and Davidson County

			Prior Week	Last Week	Change*	Prior 4Wks	Last 4Wks	Change*	Prior YTD	YTD	Change*	Prior 52Wks	Last 52Wks	Change*
Madison Precinct	**Patrol A**	Felony	0	1	-	7	4	-42.9%	82	61	-25.6%	121	91	-24.8%
		Misdemeanor	2	0	-100.0%	9	7	-22.2%	152	100	-34.2%	225	171	-24.0%
		Citation	1	3	200.0%	10	12	20.0%	243	122	-49.8%	443	208	-53.0%
		Subtotal	3	4	33.3%	26	23	-11.5%	477	283	-40.7%	789	470	-40.4%
	Patrol B	Felony	3	10	233.3%	12	26	116.7%	128	122	-4.7%	185	177	-4.3%
		Misdemeanor	7	7	0.0%	17	28	64.7%	400	221	-44.8%	528	355	-32.8%
		Citation	5	5	0.0%	23	23	0.0%	662	226	-65.9%	853	415	-51.3%
		Subtotal	15	22	46.7%	52	77	48.1%	1,190	569	-52.2%	1,566	947	-39.5%
	Patrol C	Felony	1	3	200.0%	10	9	-10.0%	117	73	-37.6%	182	112	-38.5%
		Misdemeanor	4	3	-25.0%	30	16	-46.7%	479	188	-60.8%	761	320	-58.0%
		Citation	3	4	33.3%	10	9	-10.0%	344	63	-81.7%	529	101	-80.9%
		Subtotal	8	10	25.0%	50	34	-32.0%	940	324	-65.5%	1,472	533	-63.8%
	Flex A	Felony	0	0	-	3	4	33.3%	37	42	13.5%	55	59	7.3%
		Misdemeanor	1	2	100.0%	3	5	66.7%	42	34	-19.0%	54	55	1.9%
		Citation	5	1	-80.0%	4	8	100.0%	118	33	-72.0%	193	66	-65.8%
		Subtotal	6	3	-50.0%	10	17	70.0%	197	109	-44.7%	302	180	-40.4%
	Flex B	Felony	1	1	0.0%	6	10	66.7%	71	51	-28.2%	107	87	-18.7%
		Misdemeanor	7	2	-71.4%	25	23	-8.0%	157	141	-10.2%	236	246	4.2%
		Citation	2	2	0.0%	22	13	-40.9%	571	167	-70.8%	787	486	-38.2%
		Subtotal	10	5	-50.0%	53	46	-13.2%	799	359	-55.1%	1,130	819	-27.5%
	Flex C	Felony	2	0	-100.0%	6	4	-33.3%	45	29	-35.6%	78	50	-35.9%
		Misdemeanor	2	2	0.0%	10	8	-20.0%	99	64	-35.4%	189	111	-41.3%
		Citation	1	0	-100.0%	1	2	100.0%	358	12	-96.6%	617	86	-86.1%
		Subtotal	5	2	-60.0%	17	14	-17.6%	502	105	-79.1%	884	247	-72.1%
	CSU	Felony	1	0	-100.0%	1	1	0.0%	40	12	-70.0%	59	20	-66.1%
		Misdemeanor	0	0	-	0	1	-	4	9	125.0%	19	10	-47.4%
		Citation	0	0	-	7	2	-71.4%	96	55	-42.7%	164	100	-39.0%
		Subtotal	1	0	-100.0%	8	4	-50.0%	140	76	-45.7%	242	130	-46.3%
	Other	Felony	0	0	-	0	0	-	1	0	-100.0%	1	1	0.0%
		Misdemeanor	0	0	-	0	0	-	3	0	-100.0%	4	0	-100.0%
		Citation	0	0	-	0	0	-	5	1	-80.0%	10	1	-90.0%
		Subtotal	0	0	-	0	0	-	9	1	-88.9%	15	2	-86.7%
Totals		Felony	8	15	87.5%	45	58	28.9%	521	390	-25.1%	788	597	-24.2%
		Misdemeanor	23	16	-30.4%	94	88	-6.4%	1,336	757	-43.3%	2,016	1,268	-37.1%
		Citation	17	15	-11.8%	77	69	-10.4%	2,397	679	-71.7%	3,596	1,463	-59.3%
Precinct Total			48	46	-4.2%	216	215	-0.5%	4,254	1,826	-57.1%	6,400	3,328	-48.0%

Physical and Citation Arrests - Adult

Aggregated by component of arresting officer.

METROPOLITAN POLICE DEPARTMENT

of Nashville and Davidson County

			Prior Week	Last Week	Change*	Prior 4Wks	Last 4Wks	Change*	Prior YTD	YTD	Change*	Prior 52Wks	Last 52Wks	Change*
Midtown Hills Precinct	**Patrol A**	Felony	3	3	0.0%	9	6	-33.3%	49	54	10.2%	91	75	-17.6%
		Misdemeanor	5	4	-20.0%	11	19	72.7%	163	122	-25.2%	271	197	-27.3%
		Citation	3	4	33.3%	17	15	-11.8%	486	162	-66.7%	681	327	-52.0%
		Subtotal	11	11	0.0%	37	40	8.1%	698	338	-51.6%	1,043	599	-42.6%
	Patrol B	Felony	1	0	-100.0%	5	3	-40.0%	99	82	-17.2%	127	115	-9.4%
		Misdemeanor	6	3	-50.0%	25	19	-24.0%	386	219	-43.3%	544	341	-37.3%
		Citation	6	8	33.3%	16	27	68.8%	617	202	-67.3%	772	361	-53.2%
		Subtotal	13	11	-15.4%	46	49	6.5%	1,102	503	-54.4%	1,443	817	-43.4%
	Patrol C	Felony	2	5	150.0%	11	9	-18.2%	82	54	-34.1%	133	82	-38.3%
		Misdemeanor	10	11	10.0%	36	40	11.1%	380	277	-27.1%	558	404	-27.6%
		Citation	2	10	400.0%	13	15	15.4%	262	86	-67.2%	464	144	-69.0%
		Subtotal	14	26	85.7%	60	64	6.7%	724	417	-42.4%	1,155	630	-45.5%
	Flex A	Felony	0	0	-	7	2	-71.4%	46	41	-10.9%	59	64	8.5%
		Misdemeanor	0	0	-	7	2	-71.4%	82	40	-51.2%	132	71	-46.2%
		Citation	0	0	-	4	3	-25.0%	272	46	-83.1%	344	165	-52.0%
		Subtotal	0	0	-	18	7	-61.1%	400	127	-68.3%	535	300	-43.9%
	Flex B	Felony	1	0	-100.0%	3	3	0.0%	45	30	-33.3%	63	48	-23.8%
		Misdemeanor	1	2	100.0%	10	5	-50.0%	94	79	-16.0%	179	126	-29.6%
		Citation	1	3	200.0%	6	6	0.0%	345	84	-75.7%	537	208	-61.3%
		Subtotal	3	5	66.7%	19	14	-26.3%	484	193	-60.1%	779	382	-51.0%
	Flex C	Felony	0	0	-	0	0	-	27	2	-92.6%	58	10	-82.8%
		Misdemeanor	0	0	-	0	0	-	78	9	-88.5%	121	36	-70.2%
		Citation	0	0	-	0	0	-	177	7	-96.0%	383	40	-89.6%
		Subtotal	0	0	-	0	0	-	282	18	-93.6%	562	86	-84.7%
	CSU	Felony	0	0	-	4	3	-25.0%	57	36	-36.8%	90	43	-52.2%
		Misdemeanor	0	0	-	0	0	-	25	4	-84.0%	45	7	-84.4%
		Citation	0	0	-	8	2	-75.0%	350	105	-70.0%	464	156	-66.4%
		Subtotal	0	0	-	12	5	-58.3%	432	145	-66.4%	599	206	-65.6%
	Other	Felony	2	1	-50.0%	0	3	-	4	6	50.0%	5	6	20.0%
		Misdemeanor	0	1	-	3	2	-33.3%	4	10	150.0%	4	11	175.0%
		Citation	1	0	-100.0%	1	2	100.0%	7	11	57.1%	12	11	-8.3%
		Subtotal	3	2	-33.3%	4	7	75.0%	15	27	80.0%	21	28	33.3%
Totals		Felony	9	9	0.0%	39	29	-25.6%	409	305	-25.4%	626	443	-29.2%
		Misdemeanor	22	21	-4.5%	92	87	-5.4%	1,212	760	-37.3%	1,854	1,193	-35.7%
		Citation	13	25	92.3%	65	70	7.7%	2,516	703	-72.1%	3,657	1,412	-61.4%
Precinct Total			44	55	25.0%	196	186	-5.1%	4,137	1,768	-57.3%	6,137	3,048	-50.3%

Physical and Citation Arrests - Adult

Aggregated by component of arresting officer.

METROPOLITAN POLICE DEPARTMENT

of Nashville and Davidson County

		Prior Week	Last Week	Change*	Prior 4Wks	Last 4Wks	Change*	Prior YTD	YTD	Change*	Prior 52Wks	Last 52Wks	Change*
SID	Felony	2	6	200.0%	14	10	-28.6%	78	90	15.4%	129	125	-3.1%
	Misdemeanor	0	0	-	0	2	-	24	9	-62.5%	43	16	-62.8%
	Citation	1	0	-100.0%	6	7	16.7%	565	84	-85.1%	841	251	-70.2%
	Division Total	3	6	100.0%	20	19	-5.0%	667	183	-72.6%	1,013	392	-61.3%
SOD (Excludes SRT)	Felony	3	0	-100.0%	5	4	-20.0%	36	37	2.8%	60	51	-15.0%
	Misdemeanor	4	4	0.0%	11	17	54.5%	382	256	-33.0%	574	439	-23.5%
	Citation	13	22	69.2%	61	56	-8.2%	596	449	-24.7%	912	644	-29.4%
	Division Total	20	26	30.0%	77	77	0.0%	1,014	742	-26.8%	1,546	1,134	-26.6%
SRT	Felony	0	0	-	0	0	-	20	2	-90.0%	27	7	-74.1%
	Misdemeanor	0	0	-	0	0	-	2	0	-100.0%	2	1	-50.0%
	Citation	0	0	-	0	0	-	1	0	-100.0%	1	0	-100.0%
	Division Total	0	0	-	0	0	-	23	2	-91.3%	30	8	-73.3%
Warrants	Felony	40	51	27.5%	186	181	-2.7%	1,413	1,488	5.3%	2,029	2,146	5.8%
	Misdemeanor	52	80	53.8%	223	223	0.0%	2,117	1,858	-12.2%	3,068	2,795	-8.9%
	Citation	1	1	0.0%	2	8	300.0%	45	51	13.3%	60	68	13.3%
	Division Total	93	132	41.9%	411	412	0.2%	3,575	3,397	-5.0%	5,157	5,009	-2.9%
Other Components	Felony	1	1	0.0%	15	11	-26.7%	168	168	0.0%	187	256	36.9%
	Misdemeanor	7	5	-28.6%	17	17	0.0%	243	140	-42.4%	282	266	-5.7%
	Citation	9	6	-33.3%	21	23	9.5%	641	228	-64.4%	822	444	-46.0%
	Division Total	17	12	-29.4%	53	51	-3.8%	1,052	536	-49.0%	1,291	966	-25.2%
All	Felony	133	142	6.8%	576	562	-2.4%	5,877	4,889	-16.8%	8,668	7,334	-15.4%
	Misdemeanor	314	316	0.6%	1,128	1,198	6.2%	14,566	10,099	-30.7%	21,399	16,026	-25.1%
	Citation	152	155	2.0%	745	753	1.1%	19,833	7,340	-63.0%	29,715	13,781	-53.6%
Grand Total		599	613	2.3%	2,449	2,513	2.6%	40,276	22,328	-44.6%	59,782	37,141	-37.9%

Information summarized for CompStat week ending 8/31/2019.

* Change for % Served is the difference in percents. Sourced from MNPD ARMS on 9/4/2019 9:03:38 AM. This report is not a count of arrest charges. 1 arrest = 1 body. Adult arrests only.

Arrests categorized by order of seriousness as follows: If an arrest citation is not issued, and any of the charges are felony charges, count the arrest as a felony arrest; if an arrest citation is not issued, and none of the charges are felony charges, count the arrest as a misdemeanor arrest; count all remaining arrests as a citation arrest. Shift / Detail totals are calculated based upon officer assignment for the date when the arrest was made (i.e. if the arresting officer's primary assignment is 'East CSU' for the date when the arrest was made, it will be counted as 1 'East CSU' arrest). Arrests made by officers working Mission 1 duties are counted toward their primary assignment.

Metro citations are not counted in this report, since they are issued for civil matters (i.e. violations of Davidson County Metropolitan Ordinances).

Arrests: Part I, Weapons Law, Drug-Related, DUI, and All Other

METROPOLITAN POLICE DEPARTMENT
of Nashville and Davidson County

Aggregated by component of arresting officer. Includes adult and juvenile arrests.

		Part I Arrests				Weapons Law Violation Arrests				Drug-Related Arrests				DUI Arrests			
		Week	4 Weeks	YTD	52 Weeks	Week	4 Weeks	YTD	52 Weeks	Week	4 Weeks	YTD	52 Weeks	Week	4 Weeks	YTD	52 Weeks
West	Prior	8	46	468	701	2	2	27	46	1	11	352	534	3	3	49	61
	Last	7	41	346	535	0	3	17	29	0	7	106	217	0	5	33	57
	% Change	-12.5 %	-10.9 %	-26.1 %	-23.7 %	-100.0 %	50.0 %	-37.0 %	-37.0 %	-100.0 %	-36.4 %	-69.9 %	-59.4 %	-100.0 %	66.7 %	-32.7 %	-6.6 %
East	Prior	7	46	581	854	0	8	96	163	2	39	802	1,265	1	9	79	145
	Last	14	44	412	648	1	5	57	76	4	32	353	588	0	6	97	139
	% Change	100.0 %	-4.3 %	-29.1 %	-24.1 %	Infinity	-37.5 %	-40.6 %	-53.4 %	100.0 %	-17.9 %	-56.0 %	-53.5 %	-100.0 %	-33.3 %	22.8 %	-4.1 %
South	Prior	23	54	633	997	5	6	73	107	7	61	800	1,193	5	16	157	238
	Last	30	79	521	781	1	7	51	84	2	38	532	863	5	23	162	225
	% Change	30.4 %	46.3 %	-17.7 %	-21.7 %	-80.0 %	16.7 %	-30.1 %	-21.5 %	-71.4 %	-37.7 %	-33.5 %	-27.7 %	0.0 %	43.8 %	3.2 %	-5.5 %
Central	Prior	15	36	349	491	1	5	28	44	7	41	456	703	1	3	45	66
	Last	7	41	305	439	0	2	26	33	5	29	321	460	4	5	77	107
	% Change	-53.3 %	13.9 %	-12.6 %	-10.6 %	-100.0 %	-60.0 %	-7.1 %	-25.0 %	-28.6 %	-29.3 %	-29.6 %	-34.6 %	300.0 %	66.7 %	71.1 %	62.1 %
Hermitage	Prior	11	43	696	1,070	0	2	69	96	2	16	740	1,096	4	13	119	166
	Last	11	52	422	726	1	2	33	67	6	25	226	444	2	13	96	172
	% Change	0.0 %	20.9 %	-39.4 %	-32.1 %	Infinity	0.0 %	-52.2 %	-30.2 %	200.0 %	56.3 %	-69.5 %	-59.5 %	-50.0 %	0.0 %	-19.3 %	3.6 %
North	Prior	12	55	605	870	0	5	89	131	10	22	731	1,195	0	3	34	55
	Last	13	48	471	686	1	2	31	58	15	42	265	479	1	4	39	56
	% Change	8.3 %	-12.7 %	-22.1 %	-21.1 %	Infinity	-60.0 %	-65.2 %	-55.7 %	50.0 %	90.9 %	-63.7 %	-59.9 %	Infinity	33.3 %	14.7 %	1.8 %
Madison	Prior	12	55	685	1,089	0	2	56	80	7	17	573	858	1	6	155	243
	Last	17	66	447	732	2	6	25	44	2	17	161	301	2	7	64	109
	% Change	41.7 %	20.0 %	-34.7 %	-32.8 %	Infinity	200.0 %	-55.4 %	-45.0 %	-71.4 %	0.0 %	-71.9 %	-64.9 %	100.0 %	16.7 %	-58.7 %	-55.1 %
Midtown Hills	Prior	11	44	447	680	0	1	49	95	5	29	876	1,308	3	9	104	167
	Last	12	32	347	571	1	3	34	55	1	14	272	468	4	15	87	133
	% Change	9.1 %	-27.3 %	-22.4 %	-16.0 %	Infinity	200.0 %	-30.6 %	-42.1 %	-80.0 %	-51.7 %	-68.9 %	-64.2 %	33.3 %	66.7 %	-16.3 %	-20.4 %
Other	Prior	15	112	815	1,106	5	13	112	141	10	29	827	1,119	3	13	338	507
	Last	26	91	867	1,310	6	17	117	184	7	34	364	670	1	11	208	365
	% Change	73.3 %	-18.8 %	6.4 %	18.4 %	20.0 %	30.8 %	4.5 %	30.5 %	-30.0 %	17.2 %	-56.0 %	-40.1 %	-66.7 %	-15.4 %	-38.5 %	-28.0 %
County	Prior	114	491	5,279	7,858	13	44	599	903	51	265	6,157	9,271	21	75	1,080	1,648
	Last	137	494	4,138	6,428	13	47	391	630	42	238	2,600	4,490	19	89	863	1,363
	% Change	20.2 %	0.6 %	-21.6 %	-18.2 %	0.0 %	6.8 %	-34.7 %	-30.2 %	-17.6 %	-10.2 %	-57.8 %	-51.6 %	-9.5 %	18.7 %	-20.1 %	-17.3 %

Information summarized for CompStat week ending 08/31/2019.

Sourced from MNPD ARMS on 9/4/2019 9:03:38 AM. This report is not a count of arrest charges. 1 arrest = 1 body. Includes adult and juvenile arrests. Arrests categorized by order of seriousness as follows: if an arrest includes one or more Part I UCR charges, it is counted as a Part I arrest. If an arrest includes one or weapons law violation charges but no Part I charges, it is counted as a weapons law violation arrest. The same hierarchical categorization is applicable for the remaining arrest categories (drug, DUI, and all other arrests).

Arrests: Part I, Weapons Law, Drug-Related, DUI, and All Other

Aggregated by component of arresting officer. Includes adult and juvenile arrests.

METROPOLITAN POLICE DEPARTMENT

of Nashville and Davidson County

		All Other Arrests				Total Arrests			
		Week	4 Weeks	YTD	52 Weeks	Week	4 Weeks	YTD	52 Weeks
West	Prior	20	81	1,597	2,372	34	143	2,493	3,714
	Last	24	91	713	1,267	31	147	1,215	2,105
	% Change	20.0 %	12.3 %	-55.4 %	-46.6 %	-8.8 %	2.8 %	-51.3 %	-43.3 %
East	Prior	33	154	3,764	5,719	43	256	5,322	8,146
	Last	14	110	1,446	2,710	33	197	2,365	4,161
	% Change	-57.6 %	-28.6 %	-61.6 %	-52.6 %	-23.3 %	-23.0 %	-55.6 %	-48.9 %
South	Prior	48	231	3,518	5,383	88	368	5,181	7,918
	Last	56	232	2,331	3,814	94	379	3,597	5,767
	% Change	16.7 %	0.4 %	-33.7 %	-29.1 %	6.8 %	3.0 %	-30.6 %	-27.2 %
Central	Prior	83	257	4,210	6,285	107	342	5,088	7,589
	Last	75	331	2,430	4,087	91	408	3,159	5,126
	% Change	-9.6 %	28.8 %	-42.3 %	-35.0 %	-15.0 %	19.3 %	-37.9 %	-32.5 %
Hermitage	Prior	51	145	3,798	5,627	68	219	5,422	8,055
	Last	33	189	1,606	2,884	53	281	2,383	4,293
	% Change	-35.3 %	30.3 %	-57.7 %	-48.7 %	-22.1 %	28.3 %	-56.0 %	-46.7 %
North	Prior	45	185	2,732	4,038	67	270	4,191	6,289
	Last	39	182	1,547	2,402	69	278	2,353	3,681
	% Change	-13.3 %	-1.6 %	-43.4 %	-40.5 %	3.0 %	3.0 %	-43.9 %	-41.5 %
Madison	Prior	35	150	3,052	4,565	55	230	4,521	6,835
	Last	27	147	1,270	2,373	50	243	1,967	3,559
	% Change	-22.9 %	-2.0 %	-58.4 %	-48.0 %	-9.1 %	5.7 %	-56.5 %	-47.9 %
Midtown Hills	Prior	28	129	3,034	4,470	47	212	4,510	6,720
	Last	38	130	1,203	2,128	56	194	1,943	3,355
	% Change	35.7 %	0.8 %	-60.3 %	-52.4 %	19.1 %	-8.5 %	-56.9 %	-50.1 %
Other	Prior	115	419	4,501	6,464	148	586	6,593	9,337
	Last	147	449	3,747	5,756	187	602	5,303	8,285
	% Change	27.8 %	7.2 %	-16.8 %	-11.0 %	26.4 %	2.7 %	-19.6 %	-11.3 %
County	Prior	458	1,751	30,206	44,923	657	2,626	43,321	64,603
	Last	453	1,861	16,293	27,421	664	2,729	24,285	40,332
	% Change	-1.1 %	6.3 %	-46.1 %	-39.0 %	1.1 %	3.9 %	-43.9 %	-37.6 %

Information summarized for CompStat week ending 08/31/2019.

Sourced from MNPD ARMS on 9/4/2019 9:03:38 AM. This report is not a count of arrest charges. 1 arrest = 1 body. Includes adult and juvenile arrests. Arrests categorized by order of seriousness as follows: if an arrest includes one or more Part I UCR charges, it is counted as a Part I arrest. If an arrest includes one or weapons law violation charges but no Part I charges, it is counted as a weapons law violation arrest. The same hierarchical categorization is applicable for the remaining arrest categories (drug, DUI, and all other arrests).

Outstanding Warrants: Served

Aggregated by component of arresting officer.

METROPOLITAN POLICE DEPARTMENT

of Nashville and Davidson County

		Rolling Two Week				Rolling Eight Week				YTD				Rolling Twenty-Four Month			
		Prior Week	Last Week	Change	% Change	Prior 4 Weeks	Last 4 Weeks	Change	% Change	Prior YTD	YTD	Change	% Change	Prior 52 Weeks	Last 52 Weeks	Change	% Change
West	Felony	1	2	1	100.0%	23	7	-16	-69.6%	214	152	-62	-29.0%	304	235	-69	-22.7%
	Misdemeanor	13	15	2	15.4%	36	47	11	30.6%	585	373	-212	-36.2%	815	600	-215	-26.4%
	Juvenile	0	0	0	-	0	0	0	-	3	1	-2	-66.7%	3	1	-2	-66.7%
	Subtotal	14	17	3	21.4%	59	54	-5	-8.5%	802	526	-276	-34.4%	1,122	836	-286	-25.5%
East	Felony	6	7	1	16.7%	30	31	1	3.3%	513	318	-195	-38.0%	719	512	-207	-28.8%
	Misdemeanor	18	8	-10	-55.6%	120	62	-58	-48.3%	1,354	860	-494	-36.5%	2,013	1,407	-606	-30.1%
	Juvenile	0	0	0	-	0	0	0	-	12	10	-2	-16.7%	25	15	-10	-40.0%
	Subtotal	24	15	-9	-37.5%	150	93	-57	-38.0%	1,879	1,188	-691	-36.8%	2,757	1,934	-823	-29.9%
South	Felony	21	8	-13	-61.9%	45	61	16	35.6%	449	343	-106	-23.6%	633	494	-139	-22.0%
	Misdemeanor	27	25	-2	-7.4%	90	102	12	13.3%	1,114	845	-269	-24.1%	1,650	1,339	-311	-18.8%
	Juvenile	0	0	0	-	2	0	-2	-100.0%	4	7	3	75.0%	8	9	1	12.5%
	Subtotal	48	33	-15	-31.3%	137	163	26	19.0%	1,567	1,195	-372	-23.7%	2,291	1,842	-449	-19.6%
Central	Felony	10	8	-2	-20.0%	47	41	-6	-12.8%	313	319	6	1.9%	443	445	2	0.5%
	Misdemeanor	42	23	-19	-45.2%	106	114	8	7.5%	992	901	-91	-9.2%	1,488	1,436	-52	-3.5%
	Juvenile	0	0	0	-	0	0	0	-	12	6	-6	-50.0%	14	8	-6	-42.9%
	Subtotal	52	31	-21	-40.4%	153	155	2	1.3%	1,317	1,226	-91	-6.9%	1,945	1,889	-56	-2.9%
Hermitage	Felony	13	9	-4	-30.8%	23	46	23	100.0%	469	296	-173	-36.9%	704	501	-203	-28.8%
	Misdemeanor	37	24	-13	-35.1%	96	131	35	36.5%	1,618	943	-675	-41.7%	2,439	1,564	-875	-35.9%
	Juvenile	0	0	0	-	0	1	1	-	19	8	-11	-57.9%	26	9	-17	-65.4%
	Subtotal	50	33	-17	-34.0%	119	178	59	49.6%	2,106	1,247	-859	-40.8%	3,169	2,074	-1,095	-34.6%
North	Felony	15	9	-6	-40.0%	52	50	-2	-3.8%	510	388	-122	-23.9%	784	597	-187	-23.9%
	Misdemeanor	27	28	1	3.7%	114	110	-4	-3.5%	1,324	936	-388	-29.3%	2,001	1,352	-649	-32.4%
	Juvenile	0	0	0	-	0	0	0	-	11	5	-6	-54.5%	12	6	-6	-50.0%
	Subtotal	42	37	-5	-11.9%	166	160	-6	-3.6%	1,845	1,329	-516	-28.0%	2,797	1,955	-842	-30.1%
Madison	Felony	3	7	4	133.3%	34	39	5	14.7%	406	326	-80	-19.7%	592	521	-71	-12.0%
	Misdemeanor	15	15	0	0.0%	93	63	-30	-32.3%	1,175	743	-432	-36.8%	1,706	1,256	-450	-26.4%
	Juvenile	0	0	0	-	1	0	-1	-100.0%	9	3	-6	-66.7%	12	3	-9	-75.0%
	Subtotal	18	22	4	22.2%	128	102	-26	-20.3%	1,590	1,072	-518	-32.6%	2,310	1,780	-530	-22.9%
Midtown Hills	Felony	3	3	0	0.0%	17	13	-4	-23.5%	273	183	-90	-33.0%	407	248	-159	-39.1%
	Misdemeanor	13	6	-7	-53.8%	70	46	-24	-34.3%	857	552	-305	-35.6%	1,325	863	-462	-34.9%
	Juvenile	0	0	0	-	1	0	-1	-100.0%	5	12	7	140.0%	8	23	15	187.5%
	Subtotal	16	9	-7	-43.8%	88	59	-29	-33.0%	1,135	747	-388	-34.2%	1,740	1,134	-606	-34.8%
County	Felony	136	147	11	8.1%	569	605	36	6.3%	5,859	4,843	-1,016	-17.3%	8,218	7,150	-1,068	-13.0%
	Misdemeanor	273	312	39	14.3%	1,175	1,126	-49	-4.2%	13,047	9,888	-3,159	-24.2%	19,120	15,402	-3,718	-19.4%
	Juvenile	1	2	1	100.0%	7	5	-2	-28.6%	104	96	-8	-7.7%	139	136	-3	-2.2%
	Total	410	461	51	12.4%	1,751	1,736	-15	-0.9%	19,010	14,827	-4,183	-22.0%	27,477	22,688	-4,789	-17.4%

Information summarized for CompStat week ending 8/31/2019.

* Countywide totals include outstanding warrants served by all other divisions. Sourced from MNPD ARMS on 9/4/2019 9:03:38 AM.
Statistics provided above consider 1 count for each outstanding warrant served.

Outstanding Warrants: Attempts/Served

Aggregated by component of arresting officer.

METROPOLITAN POLICE DEPARTMENT
of Nashville and Davidson County

			Prior Week	Last Week	Change*	Prior 4Wks	Last 4Wks	Change*	Prior YTD	Current YTD	Change*	Prior 52Wks	Last 52Wks	Change*
West	Patrol-A	Served	3	6	100.0 %	12	12	0.0 %	127	82	-35.4 %	174	129	-25.9 %
		Attempts	3	10	233.3 %	15	20	33.3 %	441	345	-21.8 %	621	531	-14.5 %
		% Served	100.0 %	60.0 %	-40.0 %	80.0 %	60.0 %	-20.0 %	28.8 %	23.8 %	-5.0 %	28.0 %	24.3 %	-3.7 %
	Patrol-B	Served	4	1	-75.0 %	15	8	-46.7 %	198	149	-24.7 %	274	239	-12.8 %
		Attempts	3	0	-100.0 %	46	20	-56.5 %	706	294	-58.4 %	900	565	-37.2 %
		% Served	133.3 %	Infinity	Infinity	32.6 %	40.0 %	7.4 %	28.0 %	50.7 %	22.6 %	30.4 %	42.3 %	11.9 %
	Patrol-C	Served	4	4	0.0 %	17	11	-35.3 %	132	76	-42.4 %	184	141	-23.4 %
		Attempts	4	4	0.0 %	12	12	0.0 %	231	133	-42.4 %	331	330	-0.3 %
		% Served	100.0 %	100.0 %	0.0 %	141.7 %	91.7 %	-50.0 %	57.1 %	57.1 %	0.0 %	55.6 %	42.7 %	-12.9 %
	Other	Served	3	6	100.0 %	15	23	53.3 %	345	219	-36.5 %	490	327	-33.3 %
		Attempts	12	8	-33.3 %	9	27	200.0 %	886	708	-20.1 %	1,346	1,217	-9.6 %
		% Served	25.0 %	75.0 %	50.0 %	166.7 %	85.2 %	-81.5 %	38.9 %	30.9 %	-8.0 %	36.4 %	26.9 %	-9.5 %
	Totals	**Served**	**14**	**17**	**21.4 %**	**59**	**54**	**-8.5 %**	**802**	**526**	**-34.4 %**	**1,122**	**836**	**-25.5 %**
		Attempts	**22**	**22**	**0.0 %**	**82**	**79**	**-3.7 %**	**2,264**	**1,480**	**-34.6 %**	**3,198**	**2,643**	**-17.4 %**
		% Served	**63.6 %**	**77.3 %**	**13.6 %**	**72.0 %**	**68.4 %**	**-3.6 %**	**35.4 %**	**35.5 %**	**0.1 %**	**35.1 %**	**31.6 %**	**-3.5 %**
East	Patrol-A	Served	2	2	0.0 %	20	6	-70.0 %	339	217	-36.0 %	509	364	-28.5 %
		Attempts	14	4	-71.4 %	78	27	-65.4 %	1,506	651	-56.8 %	2,137	1,269	-40.6 %
		% Served	14.3 %	50.0 %	35.7 %	25.6 %	22.2 %	-3.4 %	22.5 %	33.3 %	10.8 %	23.8 %	28.7 %	4.9 %
	Patrol-B	Served	14	7	-50.0 %	52	41	-21.2 %	487	378	-22.4 %	654	576	-11.9 %
		Attempts	5	3	-40.0 %	43	17	-60.5 %	1,262	635	-49.7 %	1,718	1,235	-28.1 %
		% Served	280.0 %	233.3 %	-46.7 %	120.9 %	241.2 %	120.2 %	38.6 %	59.5 %	20.9 %	38.1 %	46.6 %	8.6 %
	Patrol-C	Served	5	4	-20.0 %	35	22	-37.1 %	551	243	-55.9 %	800	416	-48.0 %
		Attempts	4	0	-100.0 %	47	23	-51.1 %	819	245	-70.1 %	1,562	504	-67.7 %
		% Served	125.0 %	Infinity	Infinity	74.5 %	95.7 %	21.2 %	67.3 %	99.2 %	31.9 %	51.2 %	82.5 %	31.3 %
	Other	Served	3	2	-33.3 %	43	23	-46.5 %	503	349	-30.6 %	795	577	-27.4 %
		Attempts	2	0	-100.0 %	43	11	-74.4 %	782	415	-46.9 %	1,101	810	-26.4 %
		% Served	150.0 %	Infinity	Infinity	100.0 %	209.1 %	109.1 %	64.3 %	84.1 %	19.8 %	72.2 %	71.2 %	-1.0 %
	Totals	**Served**	**24**	**15**	**-37.5 %**	**150**	**92**	**-38.7 %**	**1,880**	**1,187**	**-36.9 %**	**2,758**	**1,933**	**-29.9 %**
		Attempts	**25**	**7**	**-72.0 %**	**211**	**78**	**-63.0 %**	**4,369**	**1,946**	**-55.5 %**	**6,518**	**3,818**	**-41.4 %**
		% Served	**96.0 %**	**214.3 %**	**118.3 %**	**71.1 %**	**117.9 %**	**46.9 %**	**43.0 %**	**61.0 %**	**18.0 %**	**42.3 %**	**50.6 %**	**8.3 %**

Outstanding Warrants: Attempts/Served

Aggregated by component of arresting officer.

METROPOLITAN POLICE DEPARTMENT

of Nashville and Davidson County

			Prior Week	Last Week	Change*	Prior 4Wks	Last 4Wks	Change*	Prior YTD	Current YTD	Change*	Prior 52Wks	Last 52Wks	Change*
South	Patrol-A	Served	6	4	-33.3 %	46	36	-21.7 %	430	337	-21.6 %	610	465	-23.8 %
		Attempts	14	3	-78.6 %	46	43	-6.5 %	652	342	-47.5 %	1,025	652	-36.4 %
		% Served	42.9 %	133.3 %	90.5 %	100.0 %	83.7 %	-16.3 %	66.0 %	98.5 %	32.6 %	59.5 %	71.3 %	11.8 %
	Patrol-B	Served	18	16	-11.1 %	25	70	180.0 %	523	410	-21.6 %	760	682	-10.3 %
		Attempts	9	1	-88.9 %	5	20	300.0 %	627	313	-50.1 %	978	602	-38.4 %
		% Served	200.0 %	1,600.0 %	1,400.0 %	500.0 %	350.0 %	-150.0 %	83.4 %	131.0 %	47.6 %	77.7 %	113.3 %	35.6 %
	Patrol-C	Served	4	7	75.0 %	29	19	-34.5 %	273	264	-3.3 %	423	397	-6.1 %
		Attempts	7	0	-100.0 %	5	9	80.0 %	187	137	-26.7 %	355	212	-40.3 %
		% Served	57.1 %	Infinity	Infinity	580.0 %	211.1 %	-368.9 %	146.0 %	192.7 %	46.7 %	119.2 %	187.3 %	68.1 %
	Other	Served	20	6	-70.0 %	37	38	2.7 %	341	184	-46.0 %	498	298	-40.2 %
		Attempts	31	2	-93.5 %	22	35	59.1 %	212	94	-55.7 %	325	183	-43.7 %
		% Served	64.5 %	300.0 %	235.5 %	168.2 %	108.6 %	-59.6 %	160.8 %	195.7 %	34.9 %	153.2 %	162.8 %	9.6 %
	Totals	**Served**	**48**	**33**	**-31.3 %**	**137**	**163**	**19.0 %**	**1,567**	**1,195**	**-23.7 %**	**2,291**	**1,842**	**-19.6 %**
		Attempts	**61**	**6**	**-90.2 %**	**78**	**107**	**37.2 %**	**1,678**	**886**	**-47.2 %**	**2,683**	**1,649**	**-38.5 %**
		% Served	**78.7 %**	**550.0 %**	**471.3 %**	**175.6 %**	**152.3 %**	**-23.3 %**	**93.4 %**	**134.9 %**	**41.5 %**	**85.4 %**	**111.7 %**	**26.3 %**
Central	Patrol-A	Served	9	2	-77.8 %	29	32	10.3 %	223	228	2.2 %	427	376	-11.9 %
		Attempts	6	3	-50.0 %	8	13	62.5 %	147	146	-0.7 %	306	235	-23.2 %
		% Served	150.0 %	66.7 %	-83.3 %	362.5 %	246.2 %	-116.3 %	151.7 %	156.2 %	4.5 %	139.5 %	160.0 %	20.5 %
	Patrol-B	Served	9	3	-66.7 %	24	25	4.2 %	271	214	-21.0 %	375	356	-5.1 %
		Attempts	8	1	-87.5 %	8	19	137.5 %	221	234	5.9 %	293	381	30.0 %
		% Served	112.5 %	300.0 %	187.5 %	300.0 %	131.6 %	-168.4 %	122.6 %	91.5 %	-31.2 %	128.0 %	93.4 %	-34.5 %
	Patrol-C	Served	10	15	50.0 %	12	40	233.3 %	238	269	13.0 %	308	395	28.2 %
		Attempts	24	4	-83.3 %	9	75	733.3 %	935	286	-69.4 %	1,042	695	-33.3 %
		% Served	41.7 %	375.0 %	333.3 %	133.3 %	53.3 %	-80.0 %	25.5 %	94.1 %	68.6 %	29.6 %	56.8 %	27.3 %
	Other	Served	24	11	-54.2 %	88	58	-34.1 %	585	515	-12.0 %	835	762	-8.7 %
		Attempts	13	8	-38.5 %	50	39	-22.0 %	1,347	487	-63.8 %	1,773	817	-53.9 %
		% Served	184.6 %	137.5 %	-47.1 %	176.0 %	148.7 %	-27.3 %	43.4 %	105.7 %	62.3 %	47.1 %	93.3 %	46.2 %
	Totals	**Served**	**52**	**31**	**-40.4 %**	**153**	**155**	**1.3 %**	**1,317**	**1,226**	**-6.9 %**	**1,945**	**1,889**	**-2.9 %**
		Attempts	**51**	**16**	**-68.6 %**	**75**	**146**	**94.7 %**	**2,650**	**1,153**	**-56.5 %**	**3,414**	**2,128**	**-37.7 %**
		% Served	**102.0 %**	**193.8 %**	**91.8 %**	**204.0 %**	**106.2 %**	**-97.8 %**	**49.7 %**	**106.3 %**	**56.6 %**	**57.0 %**	**88.8 %**	**31.8 %**

Outstanding Warrants: Attempts/Served

Aggregated by component of arresting officer.

METROPOLITAN POLICE DEPARTMENT
of Nashville and Davidson County

			Prior Week	Last Week	Change*	Prior 4Wks	Last 4Wks	Change*	Prior YTD	Current YTD	Change*	Prior 52Wks	Last 52Wks	Change*
Hermitage	Patrol-A	Served	10	14	40.0 %	46	57	23.9 %	398	362	-9.0 %	560	564	0.7 %
		Attempts	13	5	-61.5 %	23	39	69.6 %	801	227	-71.7 %	1,151	511	-55.6 %
		% Served	76.9 %	280.0 %	203.1 %	200.0 %	146.2 %	-53.8 %	49.7 %	159.5 %	109.8 %	48.7 %	110.4 %	61.7 %
	Patrol-B	Served	20	6	-70.0 %	39	59	51.3 %	565	409	-27.6 %	894	629	-29.6 %
		Attempts	1	4	300.0 %	16	18	12.5 %	1,003	325	-67.6 %	1,375	635	-53.8 %
		% Served	2,000.0 %	150.0 %	-1,850.0 %	243.8 %	327.8 %	84.0 %	56.3 %	125.8 %	69.5 %	65.0 %	99.1 %	34.0 %
	Patrol-C	Served	12	5	-58.3 %	18	37	105.6 %	466	250	-46.4 %	642	440	-31.5 %
		Attempts	3	1	-66.7 %	7	13	85.7 %	871	164	-81.2 %	1,268	444	-65.0 %
		% Served	400.0 %	500.0 %	100.0 %	257.1 %	284.6 %	27.5 %	53.5 %	152.4 %	98.9 %	50.6 %	99.1 %	48.5 %
	Other	Served	8	8	0.0 %	16	25	56.3 %	677	226	-66.6 %	1,073	441	-58.9 %
		Attempts	3	4	33.3 %	4	11	175.0 %	464	136	-70.7 %	802	309	-61.5 %
		% Served	266.7 %	200.0 %	-66.7 %	400.0 %	227.3 %	-172.7 %	145.9 %	166.2 %	20.3 %	133.8 %	142.7 %	8.9 %
	Totals	**Served**	**50**	**33**	**-34.0 %**	**119**	**178**	**49.6 %**	**2,106**	**1,247**	**-40.8 %**	**3,169**	**2,074**	**-34.6 %**
		Attempts	**20**	**14**	**-30.0 %**	**50**	**81**	**62.0 %**	**3,139**	**852**	**-72.9 %**	**4,596**	**1,899**	**-58.7 %**
		% Served	**250.0 %**	**235.7 %**	**-14.3 %**	**238.0 %**	**219.8 %**	**-18.2 %**	**67.1 %**	**146.4 %**	**79.3 %**	**69.0 %**	**109.2 %**	**40.3 %**
North	Patrol-A	Served	15	7	-53.3 %	72	42	-41.7 %	388	411	5.9 %	540	609	12.8 %
		Attempts	12	10	-16.7 %	69	34	-50.7 %	760	425	-44.1 %	1,089	798	-26.7 %
		% Served	125.0 %	70.0 %	-55.0 %	104.3 %	123.5 %	19.2 %	51.1 %	96.7 %	45.7 %	49.6 %	76.3 %	26.7 %
	Patrol-B	Served	13	19	46.2 %	34	70	105.9 %	412	421	2.2 %	643	593	-7.8 %
		Attempts	17	13	-23.5 %	44	67	52.3 %	1,123	358	-68.1 %	1,550	567	-63.4 %
		% Served	76.5 %	146.2 %	69.7 %	77.3 %	104.5 %	27.2 %	36.7 %	117.6 %	80.9 %	41.5 %	104.6 %	63.1 %
	Patrol-C	Served	13	10	-23.1 %	36	43	19.4 %	457	297	-35.0 %	678	412	-39.2 %
		Attempts	12	10	-16.7 %	10	32	220.0 %	646	180	-72.1 %	860	314	-63.5 %
		% Served	108.3 %	100.0 %	-8.3 %	360.0 %	134.4 %	-225.6 %	70.7 %	165.0 %	94.3 %	78.8 %	131.2 %	52.4 %
	Other	Served	1	1	0.0 %	24	6	-75.0 %	588	201	-65.8 %	936	342	-63.5 %
		Attempts	0	0	NaN	10	1	-90.0 %	711	147	-79.3 %	1,076	281	-73.9 %
		% Served	Infinity	Infinity	NaN	240.0 %	600.0 %	360.0 %	82.7 %	136.7 %	54.0 %	87.0 %	121.7 %	34.7 %
	Totals	**Served**	**42**	**37**	**-11.9 %**	**166**	**161**	**-3.0 %**	**1,845**	**1,330**	**-27.9 %**	**2,797**	**1,956**	**-30.1 %**
		Attempts	**41**	**33**	**-19.5 %**	**133**	**134**	**0.8 %**	**3,240**	**1,110**	**-65.7 %**	**4,575**	**1,960**	**-57.2 %**
		% Served	**102.4 %**	**112.1 %**	**9.7 %**	**124.8 %**	**120.1 %**	**-4.7 %**	**56.9 %**	**119.8 %**	**62.9 %**	**61.1 %**	**99.8 %**	**38.7 %**

Outstanding Warrants: Attempts/Served

Aggregated by component of arresting officer.

METROPOLITAN POLICE DEPARTMENT

of Nashville and Davidson County

			Prior Week	Last Week	Change*	Prior 4Wks	Last 4Wks	Change*	Prior YTD	Current YTD	Change*	Prior 52Wks	Last 52Wks	Change*
Madison	Patrol-A	Served	3	0	-100.0 %	16	7	-56.3 %	205	179	-12.7 %	300	277	-7.7 %
		Attempts	2	0	-100.0 %	15	2	-86.7 %	418	169	-59.6 %	625	343	-45.1 %
		% Served	150.0 %	NaN	NaN	106.7 %	350.0 %	243.3 %	49.0 %	105.9 %	56.9 %	48.0 %	80.8 %	32.8 %
	Patrol-B	Served	3	11	266.7 %	23	42	82.6 %	497	256	-48.5 %	608	456	-25.0 %
		Attempts	1	3	200.0 %	10	16	60.0 %	792	145	-81.7 %	852	351	-58.8 %
		% Served	300.0 %	366.7 %	66.7 %	230.0 %	262.5 %	32.5 %	62.8 %	176.6 %	113.8 %	71.4 %	129.9 %	58.6 %
	Patrol-C	Served	1	7	600.0 %	20	15	-25.0 %	374	155	-58.6 %	595	288	-51.6 %
		Attempts	1	4	300.0 %	17	7	-58.8 %	1,183	145	-87.7 %	1,737	456	-73.7 %
		% Served	100.0 %	175.0 %	75.0 %	117.6 %	214.3 %	96.6 %	31.6 %	106.9 %	75.3 %	34.3 %	63.2 %	28.9 %
	Other	Served	11	4	-63.6 %	69	38	-44.9 %	514	482	-6.2 %	807	759	-5.9 %
		Attempts	10	9	-10.0 %	75	41	-45.3 %	642	758	18.1 %	1,135	1,194	5.2 %
		% Served	110.0 %	44.4 %	-65.6 %	92.0 %	92.7 %	0.7 %	80.1 %	63.6 %	-16.5 %	71.1 %	63.6 %	-7.5 %
	Totals	**Served**	**18**	**22**	**22.2 %**	**128**	**102**	**-20.3 %**	**1,590**	**1,072**	**-32.6 %**	**2,310**	**1,780**	**-22.9 %**
		Attempts	**14**	**16**	**14.3 %**	**117**	**66**	**-43.6 %**	**3,035**	**1,217**	**-59.9 %**	**4,349**	**2,344**	**-46.1 %**
		% Served	**128.6 %**	**137.5 %**	**8.9 %**	**109.4 %**	**154.5 %**	**45.1 %**	**52.4 %**	**88.1 %**	**35.7 %**	**53.1 %**	**75.9 %**	**22.8 %**
Midtown Hills	Patrol-A	Served	4	1	-75.0 %	15	15	0.0 %	165	149	-9.7 %	274	205	-25.2 %
		Attempts	3	6	100.0 %	14	19	35.7 %	235	120	-48.9 %	500	186	-62.8 %
		% Served	133.3 %	16.7 %	-116.7 %	107.1 %	78.9 %	-28.2 %	70.2 %	124.2 %	54.0 %	54.8 %	110.2 %	55.4 %
	Patrol-B	Served	5	0	-100.0 %	21	16	-23.8 %	274	224	-18.2 %	380	317	-16.6 %
		Attempts	2	2	0.0 %	2	6	200.0 %	294	50	-83.0 %	431	142	-67.1 %
		% Served	250.0 %	0.0 %	-250.0 %	1,050.0 %	266.7 %	-783.3 %	93.2 %	448.0 %	354.8 %	88.2 %	223.2 %	135.1 %
	Patrol-C	Served	4	7	75.0 %	26	12	-53.8 %	255	125	-51.0 %	367	193	-47.4 %
		Attempts	0	4	Infinity	7	17	142.9 %	648	73	-88.7 %	769	148	-80.8 %
		% Served	Infinity	175.0 %	-Infinity	371.4 %	70.6 %	-300.8 %	39.4 %	171.2 %	131.9 %	47.7 %	130.4 %	82.7 %
	Other	Served	3	1	-66.7 %	26	16	-38.5 %	441	249	-43.5 %	719	419	-41.7 %
		Attempts	1	0	-100.0 %	11	14	27.3 %	696	283	-59.3 %	1,107	447	-59.6 %
		% Served	300.0 %	Infinity	Infinity	236.4 %	114.3 %	-122.1 %	63.4 %	88.0 %	24.6 %	65.0 %	93.7 %	28.8 %
	Totals	**Served**	**16**	**9**	**-43.8 %**	**88**	**59**	**-33.0 %**	**1,135**	**747**	**-34.2 %**	**1,740**	**1,134**	**-34.8 %**
		Attempts	**6**	**12**	**100.0 %**	**34**	**56**	**64.7 %**	**1,873**	**526**	**-71.9 %**	**2,807**	**923**	**-67.1 %**
		% Served	**266.7 %**	**75.0 %**	**-191.7 %**	**258.8 %**	**105.4 %**	**-153.5 %**	**60.6 %**	**142.0 %**	**81.4 %**	**62.0 %**	**122.9 %**	**60.9 %**

Outstanding Warrants: Attempts/Served

Aggregated by component of arresting officer.

METROPOLITAN POLICE DEPARTMENT

of Nashville and Davidson County

		Prior Week	Last Week	Change*	Prior 4Wks	Last 4Wks	Change*	Prior YTD	Current YTD	Change*	Prior 52Wks	Last 52Wks	Change*
SID	Served	0	6	Infinity	8	13	62.5 %	78	79	1.3 %	119	117	-1.7 %
	Attempts	0	0	NaN	0	1	Infinity	219	24	-89.0 %	242	39	-83.9 %
	% Served	NaN	Infinity	NaN	Infinity	1,300.0 %	-Infinity	35.6 %	329.2 %	293.6 %	49.2 %	300.0 %	250.8 %
SOD	Served	3	0	-100.0 %	6	8	33.3 %	64	70	9.4 %	78	107	37.2 %
	Attempts	3	0	-100.0 %	10	3	-70.0 %	41	42	2.4 %	57	55	-3.5 %
	% Served	100.0 %	NaN	NaN	60.0 %	266.7 %	206.7 %	156.1 %	166.7 %	10.6 %	136.8 %	194.5 %	57.7 %
SRT	Served	0	0	NaN	0	0	NaN	96	24	-75.0 %	114	46	-59.6 %
	Attempts	0	0	NaN	0	0	NaN	165	6	-96.4 %	196	38	-80.6 %
	% Served	NaN	NaN	NaN	NaN	NaN	NaN	58.2 %	400.0 %	341.8 %	58.2 %	121.1 %	62.9 %
Warrants	Served	131	253	93.1 %	693	719	3.8 %	6,114	5,739	-6.1 %	8,572	8,379	-2.3 %
	Attempts	47	46	-2.1 %	134	172	28.4 %	1,416	1,246	-12.0 %	1,839	1,888	2.7 %
	% Served	278.7 %	550.0 %	271.3 %	517.2 %	418.0 %	-99.1 %	431.8 %	460.6 %	28.8 %	466.1 %	443.8 %	-22.3 %
Other	Served	12	5	-58.3 %	44	32	-27.3 %	417	385	-7.7 %	463	595	28.5 %
	Attempts	8	5	-37.5 %	41	42	2.4 %	721	386	-46.5 %	944	714	-24.4 %
	% Served	150.0 %	100.0 %	-50.0 %	107.3 %	76.2 %	-31.1 %	57.8 %	99.7 %	41.9 %	49.0 %	83.3 %	34.3 %
County Total	**Served**	**410**	**461**	**12.4 %**	**1,751**	**1,736**	**-0.9 %**	**19,011**	**14,827**	**-22.0 %**	**27,478**	**22,688**	**-17.4 %**
	Attempts	**298**	**177**	**-40.6 %**	**965**	**965**	**0.0 %**	**24,810**	**10,874**	**-56.2 %**	**35,418**	**20,098**	**-43.3 %**
	% Served	**137.6 %**	**260.5 %**	**122.9 %**	**181.5 %**	**179.9 %**	**-1.6 %**	**76.6 %**	**136.4 %**	**59.7 %**	**77.6 %**	**112.9 %**	**35.3 %**

Information summarized for CompStat week ending 8/31/2019.

* Change for % Served is the difference in percents. Sourced from MNPD ARMS on 9/4/2019 9:03:38 AM. Statistics provided above consider 1 count for each outstanding warrant served.

Crooks With Guns / School Zone Report

Aggregated by component of arresting officer.

METROPOLITAN POLICE DEPARTMENT
of Nashville and Davidson County

		Crooks With Guns - Arrests				Drugs in School Zones - Arrests				Drugs in School Zones - Charges			
		YTD	52 Weeks	4 Weeks	Last 4 Wks to Same Period Last Year	YTD	52 Weeks	4 Weeks	Last 4 Wks to Same Period Last Year	YTD	52 Weeks	4 Weeks	Last 4 Wks to Same Period Last Year
West	Prior	10	22	0	2	7	7	0	2	13	13	0	3
	Last	7	16	1	1	0	0	0	0	0	0	0	0
	% Change	-30.0 %	-27.3 %	Infinity	-50.0 %	-100.0 %	-100.0 %	0.0 %	-100.0 %	-100.0 %	-100.0 %	0.0 %	-100.0 %
East	Prior	46	73	2	4	6	15	0	2	11	25	0	2
	Last	14	22	0	0	0	1	0	0	0	1	0	0
	% Change	-69.6 %	-69.9 %	-100.0 %	-100.0 %	-100.0 %	-93.3 %	0.0 %	-100.0 %	-100.0 %	-96.0 %	0.0 %	-100.0 %
South	Prior	39	57	5	8	6	6	0	4	6	6	0	4
	Last	27	45	2	2	0	0	0	0	0	0	0	0
	% Change	-30.8 %	-21.1 %	-60.0 %	-75.0 %	-100.0 %	-100.0 %	0.0 %	-100.0 %	-100.0 %	-100.0 %	0.0 %	-100.0 %
Central	Prior	3	7	2	0	0	0	0	0	0	0	0	0
	Last	7	7	0	0	0	1	0	0	0	2	0	0
	% Change	133.3 %	0.0 %	-100.0 %	0.0 %	0.0 %	Infinity	0.0 %	0.0 %	0.0 %	Infinity	0.0 %	0.0 %
Hermitage	Prior	36	50	1	0	4	6	1	1	4	7	1	1
	Last	17	45	0	0	2	3	0	0	2	3	0	0
	% Change	-52.8 %	-10.0 %	-100.0 %	0.0 %	-50.0 %	-50.0 %	-100.0 %	-100.0 %	-50.0 %	-57.1 %	-100.0 %	-100.0 %
North	Prior	48	65	4	10	6	9	1	0	8	11	1	0
	Last	21	44	2	2	1	1	0	0	1	1	0	0
	% Change	-56.3 %	-32.3 %	-50.0 %	-80.0 %	-83.3 %	-88.9 %	-100.0 %	0.0 %	-87.5 %	-90.9 %	-100.0 %	0.0 %
Madison	Prior	28	41	1	0	3	5	0	0	3	7	0	0
	Last	11	25	2	2	0	0	0	0	0	0	0	0
	% Change	-60.7 %	-39.0 %	100.0 %	Infinity	-100.0 %	-100.0 %	0.0 %	0.0 %	-100.0 %	-100.0 %	0.0 %	0.0 %
Midtown Hills	Prior	24	45	2	3	13	18	0	1	14	23	0	1
	Last	11	17	1	1	4	4	1	1	6	6	1	1
	% Change	-54.2 %	-62.2 %	-50.0 %	-66.7 %	-69.2 %	-77.8 %	Infinity	0.0 %	-57.1 %	-73.9 %	Infinity	0.0 %
Other	Prior	44	57	8	7	10	13	0	0	12	16	0	0
	Last	53	80	5	5	5	6	0	0	5	6	0	0
	% Change	20.5 %	40.4 %	-37.5 %	-28.6 %	-50.0 %	-53.8 %	0.0 %	0.0 %	-58.3 %	-62.5 %	0.0 %	0.0 %
County	Prior	278	417	25	34	55	79	2	10	71	108	2	11
	Last	168	301	13	13	12	16	1	1	14	19	1	1
	% Change	-39.6 %	-27.8 %	-48.0 %	-61.8 %	-78.2 %	-79.7 %	-50.0 %	-90.0 %	-80.3 %	-82.4 %	-50.0 %	-90.9 %

Information summarized for CompStat week ending 08/31/2019.

Sourced from MNPD ARMS on 9/4/2019 9:03:39 AM. Arrest totals do not count charges. 1 arrest = 1 body.

Juvenile Section

CompStat Weekly Analysis is provided by the Metropolitan Nashville Police Department Crime Analysis Section. This report is intended to be a management and planning tool and does not reflect the official UCR counts for the department.

"In any moment of decision, the best thing you can do is the right thing, the next best thing is the wrong thing, and the worst thing you can do is nothing."
- Theodore Roosevelt

Begin Date: 08/25/2019
End Date: 08/31/2019
Week: 35

Juvenile Arrests

Aggregated by component of arresting officer.

METROPOLITAN POLICE DEPARTMENT

of Nashville and Davidson County

		Rolling 2 Weeks				Rolling 8 Weeks				YTD				Rolling 104 Weeks			
		Prior Week	Last Week	Change	Percent Change	Prior 4 Weeks	Last 4 Weeks	Change	Percent Change	Prior YTD	Current YTD	Change	Percent Change	Prior 52 Weeks	Last 52 Weeks	Change	Percent Change
West	Curfew	0	3	3	Infinity	8	3	-5	-62.5 %	23	19	-4	-17.4 %	47	22	-25	-53.2 %
	Truancy	0	0	0	NaN	0	0	0	NaN	18	5	-13	-72.2 %	23	6	-17	-73.9 %
	Other	0	0	0	NaN	8	7	-1	-12.5 %	198	104	-94	-47.5 %	344	161	-183	-53.2 %
	Subtotal	**0**	**3**	**3**	**Infinity**	**16**	**10**	**-6**	**-37.5 %**	**239**	**128**	**-111**	**-46.4 %**	**414**	**189**	**-225**	**-54.3 %**
East	Curfew	0	0	0	NaN	7	0	-7	-100.0 %	41	26	-15	-36.6 %	70	51	-19	-27.1 %
	Truancy	4	0	-4	-100.0 %	0	7	7	Infinity	52	24	-28	-53.8 %	131	44	-87	-66.4 %
	Other	4	3	-1	-25.0 %	23	21	-2	-8.7 %	403	189	-214	-53.1 %	624	301	-323	-51.8 %
	Subtotal	**8**	**3**	**-5**	**-62.5 %**	**30**	**28**	**-2**	**-6.7 %**	**496**	**239**	**-257**	**-51.8 %**	**825**	**396**	**-429**	**-52.0 %**
South	Curfew	0	0	0	NaN	9	3	-6	-66.7 %	69	33	-36	-52.2 %	106	49	-57	-53.8 %
	Truancy	0	0	0	NaN	0	3	3	Infinity	48	15	-33	-68.8 %	82	22	-60	-73.2 %
	Other	12	12	0	0.0 %	21	34	13	61.9 %	346	277	-69	-19.9 %	586	392	-194	-33.1 %
	Subtotal	**12**	**12**	**0**	**0.0 %**	**30**	**40**	**10**	**33.3 %**	**463**	**325**	**-138**	**-29.8 %**	**774**	**463**	**-311**	**-40.2 %**
Central	Curfew	0	0	0	NaN	4	5	1	25.0 %	31	37	6	19.4 %	41	40	-1	-2.4 %
	Truancy	0	0	0	NaN	0	0	0	NaN	1	0	-1	-100.0 %	8	3	-5	-62.5 %
	Other	4	6	2	50.0 %	12	13	1	8.3 %	108	89	-19	-17.6 %	169	117	-52	-30.8 %
	Subtotal	**4**	**6**	**2**	**50.0 %**	**16**	**18**	**2**	**12.5 %**	**140**	**126**	**-14**	**-10.0 %**	**218**	**160**	**-58**	**-26.6 %**
Hermitage	Curfew	1	1	0	0.0 %	2	3	1	50.0 %	75	25	-50	-66.7 %	103	41	-62	-60.2 %
	Truancy	1	0	-1	-100.0 %	0	1	1	Infinity	29	3	-26	-89.7 %	53	32	-21	-39.6 %
	Other	4	3	-1	-25.0 %	10	18	8	80.0 %	371	149	-222	-59.8 %	605	262	-343	-56.7 %
	Subtotal	**6**	**4**	**-2**	**-33.3 %**	**12**	**22**	**10**	**83.3 %**	**475**	**177**	**-298**	**-62.7 %**	**761**	**335**	**-426**	**-56.0 %**
North	Curfew	0	0	0	NaN	3	4	1	33.3 %	9	22	13	144.4 %	13	38	25	192.3 %
	Truancy	0	0	0	NaN	0	0	0	NaN	23	5	-18	-78.3 %	28	12	-16	-57.1 %
	Other	3	7	4	133.3 %	15	15	0	0.0 %	298	176	-122	-40.9 %	470	284	-186	-39.6 %
	Subtotal	**3**	**7**	**4**	**133.3 %**	**18**	**19**	**1**	**5.6 %**	**330**	**203**	**-127**	**-38.5 %**	**511**	**334**	**-177**	**-34.6 %**
Madison	Curfew	0	1	1	Infinity	2	5	3	150.0 %	18	27	9	50.0 %	40	37	-3	-7.5 %
	Truancy	0	0	0	NaN	0	0	0	NaN	11	6	-5	-45.5 %	17	15	-2	-11.8 %
	Other	7	3	-4	-57.1 %	12	23	11	91.7 %	238	108	-130	-54.6 %	378	179	-199	-52.6 %
	Subtotal	**7**	**4**	**-3**	**-42.9 %**	**14**	**28**	**14**	**100.0 %**	**267**	**141**	**-126**	**-47.2 %**	**435**	**231**	**-204**	**-46.9 %**
Midtown Hills	Curfew	0	0	0	NaN	1	0	-1	-100.0 %	35	15	-20	-57.1 %	58	24	-34	-58.6 %
	Truancy	0	0	0	NaN	0	0	0	NaN	61	18	-43	-70.5 %	82	43	-39	-47.6 %
	Other	3	1	-2	-66.7 %	15	8	-7	-46.7 %	277	142	-135	-48.7 %	443	240	-203	-45.8 %
	Subtotal	**3**	**1**	**-2**	**-66.7 %**	**16**	**8**	**-8**	**-50.0 %**	**373**	**175**	**-198**	**-53.1 %**	**583**	**307**	**-276**	**-47.3 %**
Youth Services	Other	0	0	0	NaN	0	0	0	NaN	1	0	-1	-100.0 %	1	0	-1	-100.0 %
	Subtotal	**0**	**0**	**0**	**NaN**	**0**	**0**	**0**	**NaN**	**1**	**0**	**-1**	**-100.0 %**	**1**	**0**	**-1**	**-100.0 %**
County*	Curfew	1	7	6	600.0 %	36	25	-11	-30.6 %	303	212	-91	-30.0 %	481	311	-170	-35.3 %
	Truancy	5	1	-4	-80.0 %	0	12	12	Infinity	248	86	-162	-65.3 %	431	195	-236	-54.8 %
	Other	52	43	-9	-17.3 %	141	179	38	27.0 %	2,494	1,659	-835	-33.5 %	3,909	2,685	-1,224	-31.3 %
	Total	**58**	**51**	**-7**	**-12.1 %**	**177**	**216**	**39**	**22.0 %**	**3,045**	**1,957**	**-1,088**	**-35.7 %**	**4,821**	**3,191**	**-1,630**	**-33.8 %**

Information summarized for CompStat week ending 8/31/2019.

* Countywide totals include arrests made by all other divisions. Sourced from MNPD RMS on 9/4/2019 9:03:39 AM. This report does not take into account the number of charges. 1 arrest = 1 body. Curfew arrests include a violation of NCIC 0048 Juvenile, Curfew (TCA 11.28.210). Truancy arrests include a violation of NCIC 5327 Juvenile, Loitering During School Hours (TCA 11.28.080).

Juvenile Victims - Rolling Two Week Analysis

METROPOLITAN POLICE DEPARTMENT
of Nashville and Davidson County

Aggregated by precinct (incident location). Based on date when each incident was reported.

		Homicide	Rape	Robbery	Aggravated Assault	Burglary	Larceny	Motor Vehicle Theft	All Part I Offenses	Sexual Assault	Statuatory Rape	Simple Assault / Intimidation / Stalking	Other Offenses	All Part II Offenses	All Offenses
West	Prior Week	0	0	0	0	0	1	0	1	1	0	3	0	4	5
	CompStat Week	0	0	0	0	0	0	0	0	0	0	2	0	2	2
	% Change	0.0 %	0.0 %	0.0 %	0.0 %	0.0 %	-100.0 %	0.0 %	-100.0 %	-100.0 %	0.0 %	-33.3 %	0.0 %	-50.0 %	-60.0 %
East	Prior Week	0	0	1	0	0	1	0	2	0	0	4	0	4	6
	CompStat Week	0	1	0	2	0	1	0	4	1	0	2	1	4	8
	% Change	0.0 %	Infinity	-100.0 %	Infinity	0.0 %	0.0 %	0.0 %	100.0 %	Infinity	0.0 %	-50.0 %	Infinity	0.0 %	33.3 %
South	Prior Week	0	0	0	3	0	3	0	6	0	0	6	1	7	13
	CompStat Week	0	0	1	4	0	1	0	6	2	0	7	6	15	21
	% Change	0.0 %	0.0 %	Infinity	33.3 %	0.0 %	-66.7 %	0.0 %	0.0 %	Infinity	0.0 %	16.7 %	500.0 %	114.3 %	61.5 %
Central	Prior Week	0	0	0	0	0	0	0	0	0	0	0	0	0	0
	CompStat Week	0	0	0	0	0	0	0	0	0	0	1	0	1	1
	% Change	0.0 %	0.0 %	0.0 %	0.0 %	0.0 %	0.0 %	0.0 %	0.0 %	0.0 %	0.0 %	Infinity	0.0 %	Infinity	Infinity
Hermitage	Prior Week	0	4	0	3	0	1	0	8	1	2	6	6	15	23
	CompStat Week	0	0	1	0	0	1	0	2	1	0	1	0	2	4
	% Change	0.0 %	-100.0 %	Infinity	-100.0 %	0.0 %	0.0 %	0.0 %	-75.0 %	0.0 %	-100.0 %	-83.3 %	-100.0 %	-86.7 %	-82.6 %
North	Prior Week	0	1	0	1	0	0	0	2	0	0	6	2	8	10
	CompStat Week	0	1	0	0	0	0	0	1	0	0	4	1	5	6
	% Change	0.0 %	0.0 %	0.0 %	-100.0 %	0.0 %	0.0 %	0.0 %	-50.0 %	0.0 %	0.0 %	-33.3 %	-50.0 %	-37.5 %	-40.0 %
Madison	Prior Week	0	2	0	1	0	0	0	3	0	0	3	0	3	6
	CompStat Week	0	0	0	1	0	1	0	2	1	0	1	1	3	5
	% Change	0.0 %	-100.0 %	0.0 %	0.0 %	0.0 %	Infinity	0.0 %	-33.3 %	Infinity	0.0 %	-66.7 %	Infinity	0.0 %	-16.7 %
Midtown Hills	Prior Week	0	1	1	0	0	1	0	3	0	0	3	1	4	7
	CompStat Week	0	0	0	0	0	1	0	1	0	0	3	0	3	4
	% Change	0.0 %	-100.0 %	-100.0 %	0.0 %	0.0 %	0.0 %	0.0 %	-66.7 %	0.0 %	0.0 %	0.0 %	-100.0 %	-25.0 %	-42.9 %
County	Prior Week	0	8	2	8	0	7	0	25	2	2	31	10	45	70
	CompStat Week	0	2	2	7	0	5	0	16	5	0	21	9	35	51
	% Change	0.0 %	-75.0 %	0.0 %	-12.5 %	0.0 %	-28.6 %	0.0 %	-36.0 %	150.0 %	-100.0 %	-32.3 %	-10.0 %	-22.2 %	-27.1 %

Prior Week **Begin Date** 08/18/2019 **End Date** 08/24/2019

CompStat Week **Begin Date** 08/25/2019 **End Date** 08/31/2019

* Countywide totals include arrests made by all other divisions. Sourced from MNPD RMS on 9/4/2019 9:03:39 AM. This report does not take into account the number of charges. 1 arrest = 1 body. Curfew arrests include a violation of NCIC 0048 Juvenile, Curfew (TCA 11.28.210). Truancy arrests include a violation of NCIC 5327 Juvenile, Loitering During School Hours (TCA 11.28.080).

Juvenile Victims - Rolling Eight Week Analysis

METROPOLITAN POLICE DEPARTMENT
of Nashville and Davidson County

Aggregated by precinct (incident location). Based on date when each incident was reported.

		Homicide	Rape	Robbery	Aggravated Assault	Burglary	Larceny	Motor Vehicle Theft	All Part I Offenses	Sexual Assault	Statuatory Rape	Simple Assault / Intimidation / Stalking	Other Offenses	All Part II Offenses	All Offenses
West	Prior 4 Weeks	0	1	0	2	1	4	0	8	2	0	4	5	11	19
	Last 4 Weeks	0	1	1	1	0	2	0	5	1	0	10	1	12	17
	% Change	0.0 %	0.0 %	Infinity	-50.0 %	-100.0 %	-50.0 %	0.0 %	-37.5 %	-50.0 %	0.0 %	150.0 %	-80.0 %	9.1 %	-10.5 %
East	Prior 4 Weeks	0	3	2	14	0	3	0	22	1	0	11	9	21	43
	Last 4 Weeks	0	1	1	4	0	3	0	9	1	2	11	3	17	26
	% Change	0.0 %	-66.7 %	-50.0 %	-71.4 %	0.0 %	0.0 %	0.0 %	-59.1 %	0.0 %	Infinity	0.0 %	-66.7 %	-19.0 %	-39.5 %
South	Prior 4 Weeks	0	3	5	12	0	7	0	27	4	3	16	14	37	64
	Last 4 Weeks	0	3	1	10	2	11	0	27	3	1	28	10	42	69
	% Change	0.0 %	0.0 %	-80.0 %	-16.7 %	Infinity	57.1 %	0.0 %	0.0 %	-25.0 %	-66.7 %	75.0 %	-28.6 %	13.5 %	7.8 %
Central	Prior 4 Weeks	0	0	0	0	0	0	0	0	1	0	1	0	2	2
	Last 4 Weeks	0	0	0	0	0	1	0	1	0	0	3	0	3	4
	% Change	0.0 %	0.0 %	0.0 %	0.0 %	0.0 %	Infinity	0.0 %	Infinity	-100.0 %	0.0 %	200.0 %	0.0 %	50.0 %	100.0 %
Hermitage	Prior 4 Weeks	0	5	2	10	2	9	0	28	1	0	17	7	25	53
	Last 4 Weeks	0	6	1	10	4	2	0	23	2	2	17	9	30	56
	% Change	0.0 %	20.0 %	-50.0 %	0.0 %	100.0 %	-77.8 %	0.0 %	-17.9 %	100.0 %	Infinity	0.0 %	28.6 %	20.0 %	5.7 %
North	Prior 4 Weeks	0	1	0	10	2	1	0	14	5	0	13	1	19	33
	Last 4 Weeks	0	2	0	1	0	0	0	3	0	0	20	6	26	29
	% Change	0.0 %	100.0 %	0.0 %	-90.0 %	-100.0 %	-100.0 %	0.0 %	-78.6 %	-100.0 %	0.0 %	53.8 %	500.0 %	36.8 %	-12.1 %
Madison	Prior 4 Weeks	0	0	0	10	0	0	0	10	2	0	6	7	15	25
	Last 4 Weeks	0	5	1	4	0	4	0	14	1	0	12	1	14	28
	% Change	0.0 %	Infinity	Infinity	-60.0 %	0.0 %	Infinity	0.0 %	40.0 %	-50.0 %	0.0 %	100.0 %	-85.7 %	-6.7 %	12.0 %
Midtown Hills	Prior 4 Weeks	0	1	0	13	0	2	0	16	1	0	9	2	12	28
	Last 4 Weeks	0	1	3	0	1	3	0	8	0	0	8	1	9	17
	% Change	0.0 %	0.0 %	Infinity	-100.0 %	Infinity	50.0 %	0.0 %	-50.0 %	-100.0 %	0.0 %	-11.1 %	-50.0 %	-25.0 %	-39.3 %
County	Prior 4 Weeks	0	14	9	71	5	26	0	125	17	3	77	45	142	267
	Last 4 Weeks	0	19	8	30	7	26	0	90	8	5	109	31	153	246
	% Change	0.0 %	35.7 %	-11.1 %	-57.7 %	40.0 %	0.0 %	0.0 %	-28.0 %	-52.9 %	66.7 %	41.6 %	-31.1 %	7.7 %	-7.9 %

Prior 4 Weeks **Begin Date** 07/07/2019 **End Date** 08/03/2019

Last 4 Weeks **Begin Date** 08/04/2019 **End Date** 08/31/2019

* Countywide totals include arrests made by all other divisions. Sourced from MNPD RMS on 9/4/2019 9:03:39 AM. This report does not take into account the number of charges. 1 arrest = 1 body. Curfew arrests include a violation of NCIC 0048 Juvenile, Curfew (TCA 11.28.210). Truancy arrests include a violation of NCIC 5327 Juvenile, Loitering During School Hours (TCA 11.28.080).

Juvenile Victims - Year-to-Date Analysis

METROPOLITAN POLICE DEPARTMENT
of Nashville and Davidson County

Aggregated by precinct (incident location). Based on date when each incident was reported.

		Homicide	Rape	Robbery	Aggravated Assault	Burglary	Larceny	Motor Vehicle Theft	All Part I Offenses	Sexual Assault	Statuatory Rape	Simple Assault / Intimidation / Stalking	Other Offenses	All Part II Offenses	All Offenses
West	Prior YTD	1	4	7	23	4	15	1	55	17	0	65	21	103	158
	YTD	0	7	5	18	7	13	1	51	14	2	69	20	105	156
	% Change	-100.0 %	75.0 %	-28.6 %	-21.7 %	75.0 %	-13.3 %	0.0 %	-7.3 %	-17.6 %	Infinity	6.2 %	-4.8 %	1.9 %	-1.3 %
East	Prior YTD	1	16	12	62	4	18	1	114	15	4	151	44	214	328
	YTD	0	14	13	66	2	23	0	118	11	4	143	38	196	314
	% Change	-100.0 %	-12.5 %	8.3 %	6.5 %	-50.0 %	27.8 %	-100.0 %	3.5 %	-26.7 %	0.0 %	-5.3 %	-13.6 %	-8.4 %	-4.3 %
South	Prior YTD	1	31	30	79	8	49	1	199	46	3	212	76	337	536
	YTD	1	25	24	71	14	71	2	208	35	13	235	83	366	574
	% Change	0.0 %	-19.4 %	-20.0 %	-10.1 %	75.0 %	44.9 %	100.0 %	4.5 %	-23.9 %	333.3 %	10.8 %	9.2 %	8.6 %	7.1 %
Central	Prior YTD	0	2	1	7	2	10	0	22	1	0	25	5	31	53
	YTD	0	1	0	2	0	9	0	12	3	0	16	1	20	32
	% Change	0.0 %	-50.0 %	-100.0 %	-71.4 %	-100.0 %	-10.0 %	0.0 %	-45.5 %	200.0 %	0.0 %	-36.0 %	-80.0 %	-35.5 %	-39.6 %
Hermitage	Prior YTD	0	40	12	63	10	40	0	165	43	7	177	69	296	461
	YTD	0	32	15	69	9	38	0	163	21	11	125	54	211	377
	% Change	0.0 %	-20.0 %	25.0 %	9.5 %	-10.0 %	-5.0 %	0.0 %	-1.2 %	-51.2 %	57.1 %	-29.4 %	-21.7 %	-28.7 %	-18.2 %
North	Prior YTD	2	14	18	107	13	31	0	185	17	3	143	46	209	394
	YTD	0	19	10	69	13	19	1	131	19	4	155	59	237	368
	% Change	-100.0 %	35.7 %	-44.4 %	-35.5 %	0.0 %	-38.7 %	Infinity	-29.2 %	11.8 %	33.3 %	8.4 %	28.3 %	13.4 %	-6.6 %
Madison	Prior YTD	2	16	13	84	4	19	0	138	36	1	162	39	238	376
	YTD	0	13	11	55	3	16	1	99	14	1	96	33	144	243
	% Change	-100.0 %	-18.8 %	-15.4 %	-34.5 %	-25.0 %	-15.8 %	Infinity	-28.3 %	-61.1 %	0.0 %	-40.7 %	-15.4 %	-39.5 %	-35.4 %
Midtown Hills	Prior YTD	0	13	13	25	3	23	0	77	17	0	88	37	142	219
	YTD	0	6	15	31	10	18	0	80	11	1	96	26	134	214
	% Change	0.0 %	-53.8 %	15.4 %	24.0 %	233.3 %	-21.7 %	0.0 %	3.9 %	-35.3 %	Infinity	9.1 %	-29.7 %	-5.6 %	-2.3 %
County	Prior YTD	7	136	106	450	48	205	3	955	192	18	1,023	337	1,570	2,525
	YTD	1	117	93	381	58	207	5	862	128	36	935	314	1,413	2,278
	% Change	-85.7 %	-14.0 %	-12.3 %	-15.3 %	20.8 %	1.0 %	66.7 %	-9.7 %	-33.3 %	100.0 %	-8.6 %	-6.8 %	-10.0 %	-9.8 %

Prior YTD **Begin Date** 01/01/2018 **End Date** 08/31/2018

YTD **Begin Date** 01/01/2019 **End Date** 08/31/2019

* Countywide totals include arrests made by all other divisions. Sourced from MNPD RMS on 9/4/2019 9:03:39 AM. This report does not take into account the number of charges. 1 arrest = 1 body. Curfew arrests include a violation of NCIC 0048 Juvenile, Curfew (TCA 11.28.210). Truancy arrests include a violation of NCIC 5327 Juvenile, Loitering During School Hours (TCA 11.28.080).

Juvenile Victims

METROPOLITAN POLICE DEPARTMENT
of Nashville and Davidson County

Aggregated by precinct (incident location). Based on date when each incident was reported.

		Rolling 2 Weeks				Rolling 8 Weeks				YTD				Rolling 104 Weeks			
		Prior Week	Last Week	Change	Percent Change	Prior 4 Weeks	Last 4 Weeks	Change	Percent Change	Prior YTD	Current YTD	Change	Percent Change	Prior 52 Weeks	Last 52 Weeks	Change	Percent Change
West	Part I-Violent	0	0	0	NaN	3	3	0	0.0 %	35	30	-5	-14.3 %	48	56	8	16.7 %
	Part I-Property	1	0	-1	-100.0 %	5	2	-3	-60.0 %	20	21	1	5.0 %	35	26	-9	-25.7 %
	Part II	4	2	-2	-50.0 %	11	12	1	9.1 %	103	105	2	1.9 %	160	190	30	18.8 %
	Subtotal	**5**	**2**	**-3**	**-60.0 %**	**19**	**17**	**-2**	**-10.5 %**	**158**	**156**	**-2**	**-1.3 %**	**243**	**272**	**29**	**11.9 %**
East	Part I-Violent	1	3	2	200.0 %	19	6	-13	-68.4 %	91	93	2	2.2 %	134	122	-12	-9.0 %
	Part I-Property	1	1	0	0.0 %	3	3	0	0.0 %	23	25	2	8.7 %	47	42	-5	-10.6 %
	Part II	4	4	0	0.0 %	21	17	-4	-19.0 %	214	196	-18	-8.4 %	339	295	-44	-13.0 %
	Subtotal	**6**	**8**	**2**	**33.3 %**	**43**	**26**	**-17**	**-39.5 %**	**328**	**314**	**-14**	**-4.3 %**	**520**	**459**	**-61**	**-11.7 %**
South	Part I-Violent	3	5	2	66.7 %	20	14	-6	-30.0 %	141	121	-20	-14.2 %	204	191	-13	-6.4 %
	Part I-Property	3	1	-2	-66.7 %	7	13	6	85.7 %	58	87	29	50.0 %	80	124	44	55.0 %
	Part II	7	15	8	114.3 %	37	42	5	13.5 %	337	366	29	8.6 %	521	513	-8	-1.5 %
	Subtotal	**13**	**21**	**8**	**61.5 %**	**64**	**69**	**5**	**7.8 %**	**536**	**574**	**38**	**7.1 %**	**805**	**828**	**23**	**2.9 %**
Central	Part I-Violent	0	0	0	NaN	0	0	0	NaN	10	3	-7	-70.0 %	14	7	-7	-50.0 %
	Part I-Property	0	0	0	NaN	0	1	1	Infinity	12	9	-3	-25.0 %	18	12	-6	-33.3 %
	Part II	0	1	1	Infinity	2	3	1	50.0 %	31	20	-11	-35.5 %	48	37	-11	-22.9 %
	Subtotal	**0**	**1**	**1**	**Infinity**	**2**	**4**	**2**	**100.0 %**	**53**	**32**	**-21**	**-39.6 %**	**80**	**56**	**-24**	**-30.0 %**
Hermitage	Part I-Violent	7	1	-6	-85.7 %	17	17	0	0.0 %	115	116	1	0.9 %	148	166	18	12.2 %
	Part I-Property	1	1	0	0.0 %	11	6	-5	-45.5 %	50	47	-3	-6.0 %	76	70	-6	-7.9 %
	Part II	15	2	-13	-86.7 %	25	33	8	32.0 %	296	214	-82	-27.7 %	485	318	-167	-34.4 %
	Subtotal	**23**	**4**	**-19**	**-82.6 %**	**53**	**56**	**3**	**5.7 %**	**461**	**377**	**-84**	**-18.2 %**	**709**	**554**	**-155**	**-21.9 %**
North	Part I-Violent	2	1	-1	-50.0 %	11	3	-8	-72.7 %	141	98	-43	-30.5 %	189	162	-27	-14.3 %
	Part I-Property	0	0	0	NaN	3	0	-3	-100.0 %	44	33	-11	-25.0 %	55	55	0	0.0 %
	Part II	8	5	-3	-37.5 %	19	26	7	36.8 %	209	237	28	13.4 %	310	367	57	18.4 %
	Subtotal	**10**	**6**	**-4**	**-40.0 %**	**33**	**29**	**-4**	**-12.1 %**	**394**	**368**	**-26**	**-6.6 %**	**554**	**584**	**30**	**5.4 %**
Madison	Part I-Violent	3	1	-2	-66.7 %	10	10	0	0.0 %	115	79	-36	-31.3 %	155	114	-41	-26.5 %
	Part I-Property	0	1	1	Infinity	0	4	4	Infinity	23	20	-3	-13.0 %	36	34	-2	-5.6 %
	Part II	3	3	0	0.0 %	15	14	-1	-6.7 %	238	144	-94	-39.5 %	355	248	-107	-30.1 %
	Subtotal	**6**	**5**	**-1**	**-16.7 %**	**25**	**28**	**3**	**12.0 %**	**376**	**243**	**-133**	**-35.4 %**	**546**	**396**	**-150**	**-27.5 %**
Midtown Hills	Part I-Violent	2	0	-2	-100.0 %	14	4	-10	-71.4 %	51	52	1	2.0 %	77	88	11	14.3 %
	Part I-Property	1	1	0	0.0 %	2	4	2	100.0 %	26	28	2	7.7 %	49	49	0	0.0 %
	Part II	4	3	-1	-25.0 %	12	9	-3	-25.0 %	142	134	-8	-5.6 %	234	195	-39	-16.7 %
	Subtotal	**7**	**4**	**-3**	**-42.9 %**	**28**	**17**	**-11**	**-39.3 %**	**219**	**214**	**-5**	**-2.3 %**	**360**	**332**	**-28**	**-7.8 %**
County*	Part I-Violent	18	11	-7	-38.9 %	94	57	-37	-39.4 %	699	592	-107	-15.3 %	969	906	-63	-6.5 %
	Part I-Property	7	5	-2	-28.6 %	31	33	2	6.5 %	256	270	14	5.5 %	396	412	16	4.0 %
	Part II	45	35	-10	-22.2 %	142	156	14	9.9 %	1,570	1,416	-154	-9.8 %	2,452	2,163	-289	-11.8 %
	Total	**70**	**51**	**-19**	**-27.1 %**	**267**	**246**	**-21**	**-7.9 %**	**2,525**	**2,278**	**-247**	**-9.8 %**	**3,817**	**3,481**	**-336**	**-8.8 %**

Information summarized for CompStat week ending 08/31/2019.

Sourced from MNPD ARMS on 9/4/2019 9:03:39 AM. The figures above were sourced from incident reports using NIBRS definitions and reporting guidelines, based on the date when the crime was reported. This report is intended to be a management and planning tool and does not reflect the official NIBRS counts for the department. Incidents where a location is unknown or unspecified are included in the countywide totals. 'Unknown' refers to records in which the address is listed as 'Unknown' on the incident report. 'Not Validated' refers to records that were entered in with an invalid addresses.

Efficiencies Section

CompStat Weekly Analysis is provided by the Metropolitan Nashville Police Department Crime Analysis Section. This report is intended to be a management and planning tool and does not reflect the official UCR counts for the department.

"In any moment of decision, the best thing you can do is the right thing, the next best thing is the wrong thing, and the worst thing you can do is nothing."
- Theodore Roosevelt

Begin Date: 08/25/2019
End Date: 08/31/2019
Week: 35

Self Initiated CAD

Aggregated by component of officer initiating call.

METROPOLITAN POLICE DEPARTMENT

of Nashville and Davidson County

		Rolling Two Week				Rolling Eight Week				YTD				Rolling Twenty-Four Month			
		Prior Week	Last Week	Change	Percent Change	Prior 4 Weeks	Last 4 Weeks	Change	Percent Change	Prior YTD	Current YTD	Change	Percent Change	Prior 52 Weeks	Last 52 Weeks	Change	Percent Change
West	Vehicle Stop	21	20	-1	-4.8 %	89	106	17	19.1 %	16,724	1,173	-15,551	-93.0 %	24,793	5,418	-19,375	-78.1 %
	Business Check	470	556	86	18.3 %	1,816	2,005	189	10.4 %	32,092	27,839	-4,253	-13.3 %	48,551	42,216	-6,335	-13.0 %
	All Other SI	273	302	29	10.6 %	887	1,110	223	25.1 %	13,838	11,528	-2,310	-16.7 %	19,610	17,083	-2,527	-12.9 %
	Subtotal	**764**	**878**	**114**	**14.9 %**	**2,792**	**3,221**	**429**	**15.4 %**	**62,654**	**40,540**	**-22,114**	**-35.3 %**	**92,954**	**64,717**	**-28,237**	**-30.4 %**
East	Vehicle Stop	58	59	1	1.7 %	278	221	-57	-20.5 %	19,763	3,639	-16,124	-81.6 %	30,564	9,956	-20,608	-67.4 %
	Business Check	162	168	6	3.7 %	698	662	-36	-5.2 %	13,492	9,332	-4,160	-30.8 %	18,948	16,529	-2,419	-12.8 %
	All Other SI	504	479	-25	-5.0 %	1,570	1,836	266	16.9 %	10,828	15,524	4,696	43.4 %	16,407	21,232	4,825	29.4 %
	Subtotal	**724**	**706**	**-18**	**-2.5 %**	**2,546**	**2,719**	**173**	**6.8 %**	**44,083**	**28,495**	**-15,588**	**-35.4 %**	**65,919**	**47,717**	**-18,202**	**-27.6 %**
South	Vehicle Stop	74	50	-24	-32.4 %	294	284	-10	-3.4 %	14,429	3,263	-11,166	-77.4 %	22,744	7,273	-15,471	-68.0 %
	Business Check	103	104	1	1.0 %	337	454	117	34.7 %	8,909	5,044	-3,865	-43.4 %	12,709	7,983	-4,726	-37.2 %
	All Other SI	344	278	-66	-19.2 %	1,378	1,271	-107	-7.8 %	12,683	12,805	122	1.0 %	18,735	18,888	153	0.8 %
	Subtotal	**521**	**432**	**-89**	**-17.1 %**	**2,009**	**2,009**	**0**	**0.0 %**	**36,021**	**21,112**	**-14,909**	**-41.4 %**	**54,188**	**34,144**	**-20,044**	**-37.0 %**
Central	Vehicle Stop	136	93	-43	-31.6 %	394	486	92	23.4 %	9,043	3,014	-6,029	-66.7 %	15,165	5,923	-9,242	-60.9 %
	Business Check	714	486	-228	-31.9 %	1,895	2,495	600	31.7 %	24,223	21,982	-2,241	-9.3 %	38,153	33,172	-4,981	-13.1 %
	All Other SI	783	516	-267	-34.1 %	2,082	2,731	649	31.2 %	11,708	16,515	4,807	41.1 %	17,673	21,623	3,950	22.4 %
	Subtotal	**1,633**	**1,095**	**-538**	**-32.9 %**	**4,371**	**5,712**	**1,341**	**30.7 %**	**44,974**	**41,511**	**-3,463**	**-7.7 %**	**70,991**	**60,718**	**-10,273**	**-14.5 %**
Hermitage	Vehicle Stop	101	99	-2	-2.0 %	232	392	160	69.0 %	19,747	2,849	-16,898	-85.6 %	30,407	7,868	-22,539	-74.1 %
	Business Check	299	260	-39	-13.0 %	626	958	332	53.0 %	15,138	9,619	-5,519	-36.5 %	21,090	15,602	-5,488	-26.0 %
	All Other SI	439	379	-60	-13.7 %	1,787	1,668	-119	-6.7 %	13,266	13,821	555	4.2 %	19,139	19,458	319	1.7 %
	Subtotal	**839**	**738**	**-101**	**-12.0 %**	**2,645**	**3,018**	**373**	**14.1 %**	**48,151**	**26,289**	**-21,862**	**-45.4 %**	**70,636**	**42,928**	**-27,708**	**-39.2 %**
North	Vehicle Stop	71	71	0	0.0 %	266	269	3	1.1 %	8,986	2,295	-6,691	-74.5 %	12,460	4,873	-7,587	-60.9 %
	Business Check	235	196	-39	-16.6 %	657	776	119	18.1 %	14,915	6,808	-8,107	-54.4 %	21,363	12,467	-8,896	-41.6 %
	All Other SI	316	309	-7	-2.2 %	1,266	1,225	-41	-3.2 %	9,438	10,318	880	9.3 %	13,317	14,511	1,194	9.0 %
	Subtotal	**622**	**576**	**-46**	**-7.4 %**	**2,189**	**2,270**	**81**	**3.7 %**	**33,339**	**19,421**	**-13,918**	**-41.7 %**	**47,140**	**31,851**	**-15,289**	**-32.4 %**
Madison	Vehicle Stop	74	49	-25	-33.8 %	262	279	17	6.5 %	11,683	2,017	-9,666	-82.7 %	17,204	5,103	-12,101	-70.3 %
	Business Check	433	333	-100	-23.1 %	1,474	1,502	28	1.9 %	14,830	15,299	469	3.2 %	22,911	23,292	381	1.7 %
	All Other SI	199	136	-63	-31.7 %	740	709	-31	-4.2 %	7,119	6,422	-697	-9.8 %	10,053	9,387	-666	-6.6 %
	Subtotal	**706**	**518**	**-188**	**-26.6 %**	**2,476**	**2,490**	**14**	**0.6 %**	**33,632**	**23,738**	**-9,894**	**-29.4 %**	**50,168**	**37,782**	**-12,386**	**-24.7 %**
Midtown Hills	Vehicle Stop	98	83	-15	-15.3 %	243	260	17	7.0 %	15,748	2,163	-13,585	-86.3 %	23,363	5,277	-18,086	-77.4 %
	Business Check	461	387	-74	-16.1 %	1,457	1,581	124	8.5 %	20,454	18,553	-1,901	-9.3 %	31,443	25,923	-5,520	-17.6 %
	All Other SI	414	300	-114	-27.5 %	1,523	1,489	-34	-2.2 %	11,448	14,197	2,749	24.0 %	16,380	19,665	3,285	20.1 %
	Subtotal	**973**	**770**	**-203**	**-20.9 %**	**3,223**	**3,330**	**107**	**3.3 %**	**47,650**	**34,913**	**-12,737**	**-26.7 %**	**71,186**	**50,865**	**-20,321**	**-28.5 %**
County*	Vehicle Stop	898	720	-178	-19.8 %	2,902	3,166	264	9.1 %	131,642	29,585	-102,057	-77.5 %	197,854	66,390	-131,464	-66.4 %
	Business Check	3,121	2,677	-444	-14.2 %	9,983	11,395	1,412	14.1 %	151,974	122,346	-29,628	-19.5 %	225,967	187,226	-38,741	-17.1 %
	All Other SI	4,200	3,470	-730	-17.4 %	14,301	15,725	1,424	10.0 %	114,633	129,833	15,200	13.3 %	166,691	183,922	17,231	10.3 %
	Total	**8,219**	**6,867**	**-1,352**	**-16.4 %**	**27,186**	**30,286**	**3,100**	**11.4 %**	**398,249**	**281,764**	**-116,485**	**-29.2 %**	**590,512**	**437,538**	**-152,974**	**-25.9 %**

Information summarized for CompStat week ending 8/31/2019.

* Countywide totals include CFS with unknown locations. Sourced from MNPD ARMS on 9/4/2019 9:03:39 AM. 'Vehicle Stops' refer to 10-93 calls. 'Business Checks' refer to 10-96 calls. Only includes calls initiated by an officer (call type 2 or 3). Excludes CFS with a disposition code of 6 or 11.

Dispatched Calls for Service

Aggregated by component of officer responding to call.

METROPOLITAN POLICE DEPARTMENT

of Nashville and Davidson County

		Rolling 2 Weeks				Rolling 8 Weeks				YTD				Rolling 104 Weeks			
		Prior Week	Last Week	Change	Percent Change	Prior 4 Weeks	Last 4 Weeks	Change	Percent Change	Prior YTD	Current YTD	Change	Percent Change	Prior 52 Weeks	Last 52 Weeks	Change	Percent Change
West	Part I	154	130	-24	-15.6 %	598	582	-16	-2.7 %	4,800	4,784	-16	-0.3 %	7,035	7,187	152	2.2 %
	Vehicle Crash	42	63	21	50.0 %	221	211	-10	-4.5 %	1,816	1,870	54	3.0 %	2,821	2,924	103	3.7 %
	All Other CFS	268	271	3	1.1 %	1,119	1,139	20	1.8 %	9,113	8,833	-280	-3.1 %	12,859	13,009	150	1.2 %
	Subtotal	**464**	**464**	**0**	**0.0 %**	**1,938**	**1,932**	**-6**	**-0.3 %**	**15,729**	**15,487**	**-242**	**-1.5 %**	**22,715**	**23,120**	**405**	**1.8 %**
East	Part I	112	98	-14	-12.5 %	465	396	-69	-14.8 %	4,403	3,816	-587	-13.3 %	6,518	5,998	-520	-8.0 %
	Vehicle Crash	38	39	1	2.6 %	140	155	15	10.7 %	1,285	1,226	-59	-4.6 %	1,913	1,861	-52	-2.7 %
	All Other CFS	290	260	-30	-10.3 %	1,096	1,073	-23	-2.1 %	10,180	8,945	-1,235	-12.1 %	15,100	13,299	-1,801	-11.9 %
	Subtotal	**440**	**397**	**-43**	**-9.8 %**	**1,701**	**1,624**	**-77**	**-4.5 %**	**15,868**	**13,987**	**-1,881**	**-11.9 %**	**23,531**	**21,158**	**-2,373**	**-10.1 %**
South	Part I	236	267	31	13.1 %	848	952	104	12.3 %	7,156	7,206	50	0.7 %	10,729	10,832	103	1.0 %
	Vehicle Crash	110	132	22	20.0 %	442	485	43	9.7 %	3,567	3,863	296	8.3 %	5,394	5,792	398	7.4 %
	All Other CFS	489	483	-6	-1.2 %	1,908	1,963	55	2.9 %	16,187	16,030	-157	-1.0 %	23,721	23,595	-126	-0.5 %
	Subtotal	**835**	**882**	**47**	**5.6 %**	**3,198**	**3,400**	**202**	**6.3 %**	**26,910**	**27,099**	**189**	**0.7 %**	**39,844**	**40,219**	**375**	**0.9 %**
Central	Part I	95	85	-10	-10.5 %	273	353	80	29.3 %	2,415	2,594	179	7.4 %	3,595	3,940	345	9.6 %
	Vehicle Crash	39	41	2	5.1 %	205	162	-43	-21.0 %	1,566	1,557	-9	-0.6 %	2,318	2,329	11	0.5 %
	All Other CFS	227	220	-7	-3.1 %	874	913	39	4.5 %	8,465	7,912	-553	-6.5 %	12,371	12,067	-304	-2.5 %
	Subtotal	**361**	**346**	**-15**	**-4.2 %**	**1,352**	**1,428**	**76**	**5.6 %**	**12,446**	**12,063**	**-383**	**-3.1 %**	**18,284**	**18,336**	**52**	**0.3 %**
Hermitage	Part I	146	161	15	10.3 %	763	639	-124	-16.3 %	6,190	5,736	-454	-7.3 %	9,140	8,701	-439	-4.8 %
	Vehicle Crash	97	87	-10	-10.3 %	351	346	-5	-1.4 %	2,781	2,930	149	5.4 %	4,340	4,455	115	2.6 %
	All Other CFS	425	401	-24	-5.6 %	1,780	1,721	-59	-3.3 %	15,141	14,726	-415	-2.7 %	22,394	21,612	-782	-3.5 %
	Subtotal	**668**	**649**	**-19**	**-2.8 %**	**2,894**	**2,706**	**-188**	**-6.5 %**	**24,112**	**23,392**	**-720**	**-3.0 %**	**35,874**	**34,768**	**-1,106**	**-3.1 %**
North	Part I	133	148	15	11.3 %	562	597	35	6.2 %	4,903	4,800	-103	-2.1 %	7,340	7,426	86	1.2 %
	Vehicle Crash	67	65	-2	-3.0 %	215	232	17	7.9 %	1,759	1,879	120	6.8 %	2,738	2,837	99	3.6 %
	All Other CFS	316	369	53	16.8 %	1,424	1,405	-19	-1.3 %	12,319	11,822	-497	-4.0 %	17,678	17,517	-161	-0.9 %
	Subtotal	**516**	**582**	**66**	**12.8 %**	**2,201**	**2,234**	**33**	**1.5 %**	**18,981**	**18,501**	**-480**	**-2.5 %**	**27,756**	**27,780**	**24**	**0.1 %**
Madison	Part I	95	92	-3	-3.2 %	416	407	-9	-2.2 %	3,800	3,359	-441	-11.6 %	5,594	5,125	-469	-8.4 %
	Vehicle Crash	48	43	-5	-10.4 %	155	173	18	11.6 %	1,440	1,449	9	0.6 %	2,134	2,178	44	2.1 %
	All Other CFS	240	223	-17	-7.1 %	1,036	967	-69	-6.7 %	9,043	8,305	-738	-8.2 %	13,091	12,469	-622	-4.8 %
	Subtotal	**383**	**358**	**-25**	**-6.5 %**	**1,607**	**1,547**	**-60**	**-3.7 %**	**14,283**	**13,113**	**-1,170**	**-8.2 %**	**20,819**	**19,772**	**-1,047**	**-5.0 %**
Midtown Hills	Part I	222	211	-11	-5.0 %	749	791	42	5.6 %	5,734	5,764	30	0.5 %	8,645	8,720	75	0.9 %
	Vehicle Crash	99	126	27	27.3 %	363	458	95	26.2 %	3,635	3,492	-143	-3.9 %	5,437	5,287	-150	-2.8 %
	All Other CFS	371	302	-69	-18.6 %	1,383	1,383	0	0.0 %	12,205	11,311	-894	-7.3 %	17,936	16,552	-1,384	-7.7 %
	Subtotal	**692**	**639**	**-53**	**-7.7 %**	**2,495**	**2,632**	**137**	**5.5 %**	**21,574**	**20,567**	**-1,007**	**-4.7 %**	**32,018**	**30,559**	**-1,459**	**-4.6 %**
County*	Part I	1,309	1,355	46	3.5 %	5,361	5,309	-52	-1.0 %	41,494	42,228	734	1.8 %	61,799	63,137	1,338	2.2 %
	Vehicle Crash	551	622	71	12.9 %	2,193	2,320	127	5.8 %	18,301	18,871	570	3.1 %	27,960	28,485	525	1.9 %
	All Other CFS	2,812	2,701	-111	-3.9 %	11,537	11,374	-163	-1.4 %	97,218	94,401	-2,817	-2.9 %	142,049	138,741	-3,308	-2.3 %
	Total	**4,672**	**4,678**	**6**	**0.1 %**	**19,091**	**19,003**	**-88**	**-0.5 %**	**157,013**	**155,500**	**-1,513**	**-1.0 %**	**231,808**	**230,363**	**-1,445**	**-0.6 %**

Information summarized for CompStat week ending 8/31/2019.

* Countywide totals include CFS with unknown locations. 'Part I CFS' refer to dispatched CAD calls with a ten code of 50, 51, 52, 53, 54, 57, 70, 71, 72, 67, or 1000. 'Vehicle Crash CFS' refer to dispatched CAD calls with a ten code of 45 or 46. Only includes calls initiated by the citizenry (call type 0 or 1). Report only includes CFS with ten codes 10 through 89 and all thousand codes. Excludes CFS with a disposition code of 6 or 11.

Vehicle Stop Analysis (Form 252)

Aggregated by component of officer making stop.

METROPOLITAN POLICE DEPARTMENT

of Nashville and Davidson County

		Rolling Two Week				Rolling Eight Week				YTD				Rolling Twenty-Four Month			
		Prior Week	Last Week	Change	% Change	Prior 4 Weeks	Last 4 Weeks	Change	% Change	Prior YTD	YTD	Change	% Change	Prior 52 Weeks	Last 52 Weeks	Change	% Change
West	Vehicle Stops	20	20	0	0.0%	88	109	21	23.9%	21,112	1,676	-19,436	-92.1%	29,902	6,739	-23,163	-77.5%
	Warnings Issued	75.0 %	80.0 %	5.0 %		87.5 %	78.9 %	-8.6 %		85.7 %	84.7 %	-1.0 %		86.3 %	88.7 %	2.4 %	
	Arrests Made	2	2	0	0.0%	3	9	6	200.0%	768	65	-703	-91.5%	1,082	278	-804	-74.3%
East	Vehicle Stops	82	56	-26	-31.7%	282	278	-4	-1.4%	21,432	3,950	-17,482	-81.6%	32,104	10,694	-21,410	-66.7%
	Warnings Issued	79.3 %	73.2 %	-6.1 %		75.5 %	77.7 %	2.2 %		85.7 %	81.0 %	-4.7 %		85.1 %	84.7 %	-0.3 %	
	Arrests Made	7	6	-1	-14.3%	31	26	-5	-16.1%	1,997	315	-1,682	-84.2%	2,910	859	-2,051	-70.5%
South	Vehicle Stops	140	85	-55	-39.3%	537	548	11	2.0%	17,733	5,750	-11,983	-67.6%	27,047	11,044	-16,003	-59.2%
	Warnings Issued	55.0 %	35.3 %	-19.7 %		45.8 %	43.8 %	-2.0 %		75.1 %	50.5 %	-24.6 %		74.6 %	59.1 %	-15.5 %	
	Arrests Made	15	9	-6	-40.0%	60	56	-4	-6.7%	1,485	593	-892	-60.1%	2,047	1,090	-957	-46.8%
Central	Vehicle Stops	137	100	-37	-27.0%	368	507	139	37.8%	12,764	3,634	-9,130	-71.5%	19,658	7,677	-11,981	-60.9%
	Warnings Issued	70.8 %	63.0 %	-7.8 %		67.7 %	68.8 %	1.2 %		56.1 %	63.8 %	7.8 %		57.2 %	65.7 %	8.6 %	
	Arrests Made	7	7	0	0.0%	28	34	6	21.4%	834	252	-582	-69.8%	1,281	501	-780	-60.9%
Hermitage	Vehicle Stops	131	121	-10	-7.6%	320	553	233	72.8%	22,894	4,015	-18,879	-82.5%	32,401	9,898	-22,503	-69.5%
	Warnings Issued	61.1 %	61.2 %	0.1 %		53.4 %	53.5 %	0.1 %		79.1 %	62.6 %	-16.5 %		80.4 %	69.9 %	-10.4 %	
	Arrests Made	7	3	-4	-57.1%	35	37	2	5.7%	1,786	355	-1,431	-80.1%	2,475	878	-1,597	-64.5%
North	Vehicle Stops	65	70	5	7.7%	292	287	-5	-1.7%	10,908	1,961	-8,947	-82.0%	14,119	4,835	-9,284	-65.8%
	Warnings Issued	84.6 %	78.6 %	-6.0 %		83.2 %	82.2 %	-1.0 %		77.8 %	84.5 %	6.7 %		76.5 %	84.4 %	7.9 %	
	Arrests Made	4	13	9	225.0%	29	30	1	3.4%	1,190	159	-1,031	-86.6%	1,578	346	-1,232	-78.1%
Madison	Vehicle Stops	110	46	-64	-58.2%	328	354	26	7.9%	14,205	2,624	-11,581	-81.5%	19,678	5,782	-13,896	-70.6%
	Warnings Issued	66.4 %	73.9 %	7.5 %		69.2 %	65.3 %	-4.0 %		69.9 %	60.2 %	-9.8 %		70.2 %	68.9 %	-1.4 %	
	Arrests Made	4	6	2	50.0%	30	20	-10	-33.3%	1,859	244	-1,615	-86.9%	2,690	758	-1,932	-71.8%
Midtown Hills	Vehicle Stops	101	82	-19	-18.8%	348	328	-20	-5.7%	19,209	3,047	-16,162	-84.1%	27,283	7,141	-20,142	-73.8%
	Warnings Issued	75.2 %	57.3 %	-17.9 %		76.4 %	67.1 %	-9.4 %		74.1 %	69.3 %	-4.8 %		75.4 %	73.4 %	-2.0 %	
	Arrests Made	7	12	5	71.4%	16	25	9	56.3%	1,464	176	-1,288	-88.0%	2,096	486	-1,610	-76.8%
SOD	Vehicle Stops	368	298	-70	-19.0%	1,136	1,165	29	2.6%	14,166	10,088	-4,078	-28.8%	22,209	14,722	-7,487	-33.7%
	Warnings Issued	21.2 %	20.8 %	-0.4 %		25.2 %	22.8 %	-2.3 %		41.8 %	36.9 %	-4.9 %		40.5 %	39.3 %	-1.2 %	
	Arrests Made	21	22	1	4.8%	65	59	-6	-9.2%	557	511	-46	-8.3%	830	743	-87	-10.5%
Other	Vehicle Stops	42	30	-12	-28.6%	126	145	19	15.1%	5,979	1,436	-4,543	-76.0%	7,619	2,836	-4,783	-62.8%
	Warnings Issued	85.7 %	80.0 %	-5.7 %		96.0 %	83.4 %	-12.6 %		80.7 %	86.4 %	5.6 %		81.1 %	84.2 %	3.1 %	
	Arrests Made	3	2	-1	-33.3%	1	9	8	800.0%	842	113	-729	-86.6%	1,037	287	-750	-72.3%
Total	Vehicle Stops	1,196	908	-288	-24.1%	3,825	4,274	449	11.7%	160,402	38,181	-122,221	-76.2%	232,020	81,368	-150,652	-64.9%
	Warnings Issued	54.5 %	49.1 %	-5.4 %		54.9 %	52.9 %	-2.0 %		73.8 %	59.4 %	-14.5 %		73.7 %	67.6 %	-6.1 %	
	Arrests Made	77	82	5	6.5%	298	305	7	2.3%	12,782	2,783	-9,999	-78.2%	18,026	6,226	-11,800	-65.5%

Information summarized for CompStat week ending 08/31/2019.

Sourced from MNPD ARMS on 9/4/2019 9:03:39 AM. The figures above were sourced from MNPD's Vehicle Stop (Form 252) Database. Vehicle stop totals count all reports electronically entered via AFR. Hardcopy reports not entered into ARMS will affect accuracy of totals. This report is intended to be a management and planning tool and does not reflect the official vehicle stop counts for the department.

Field Interview Report (Form 114)

Aggregated by component of officer conducting interview.

METROPOLITAN POLICE DEPARTMENT

of Nashville and Davidson County

		Rolling Two Week				Rolling Eight Week				YTD				Rolling Twenty-Four Month			
		Prior Week	Last Week	Change	% Change	Prior 4 Weeks	Last 4 Weeks	Change	% Change	Prior YTD	YTD	Change	% Change	Prior 52 Weeks	Last 52 Weeks	Change	% Change
West	Field Interview	13	15	2	15.4%	68	54	-14	-20.6%	1,028	533	-495	-48.2%	1,552	963	-589	-38.0%
	Arrest Made	2	3	1	50.0%	17	9	-8	-47.1%	199	85	-114	-57.3%	306	159	-147	-48.0%
East	Field Interview	8	9	1	12.5%	66	43	-23	-34.8%	1,630	592	-1,038	-63.7%	2,318	1,242	-1,076	-46.4%
	Arrest Made	0	2	2	-	10	7	-3	-30.0%	322	86	-236	-73.3%	430	213	-217	-50.5%
South	Field Interview	14	15	1	7.1%	32	53	21	65.6%	1,383	490	-893	-64.6%	2,050	897	-1,153	-56.2%
	Arrest Made	0	3	3	-	1	5	4	400.0%	147	44	-103	-70.1%	218	105	-113	-51.8%
Central	Field Interview	17	20	3	17.6%	65	72	7	10.8%	1,925	795	-1,130	-58.7%	2,889	1,403	-1,486	-51.4%
	Arrest Made	0	2	2	-	8	5	-3	-37.5%	471	99	-372	-79.0%	709	222	-487	-68.7%
Hermitage	Field Interview	12	11	-1	-8.3%	47	42	-5	-10.6%	2,084	521	-1,563	-75.0%	3,094	1,225	-1,869	-60.4%
	Arrest Made	2	0	-2	-100.0%	5	3	-2	-40.0%	405	65	-340	-84.0%	569	167	-402	-70.7%
North	Field Interview	7	14	7	100.0%	26	37	11	42.3%	922	274	-648	-70.3%	1,224	497	-727	-59.4%
	Arrest Made	0	1	1	-	2	3	1	50.0%	117	30	-87	-74.4%	156	50	-106	-67.9%
Madison	Field Interview	5	3	-2	-40.0%	40	22	-18	-45.0%	1,118	278	-840	-75.1%	1,539	556	-983	-63.9%
	Arrest Made	0	0	0	-	3	2	-1	-33.3%	256	33	-223	-87.1%	354	82	-272	-76.8%
Midtown	Field Interview	4	7	3	75.0%	42	28	-14	-33.3%	1,264	285	-979	-77.5%	1,845	492	-1,353	-73.3%
Hills	Arrest Made	0	0	0	-	3	0	-3	-100.0%	198	11	-187	-94.4%	308	38	-270	-87.7%
SID	Field Interview	0	0	0	-	1	2	1	100.0%	178	159	-19	-10.7%	220	200	-20	-9.1%
	Arrest Made	0	0	0	-	0	1	1	-	54	13	-41	-75.9%	67	28	-39	-58.2%
SOD	Field Interview	0	0	0	-	0	0	0	-	13	2	-11	-84.6%	20	11	-9	-45.0%
	Arrest Made	0	0	0	-	0	0	0	-	5	0	-5	-100.0%	7	2	-5	-71.4%
Other	Field Interview	2	1	-1	-50.0%	6	10	4	66.7%	349	123	-226	-64.8%	403	293	-110	-27.3%
	Arrest Made	0	1	1	-	2	2	0	0.0%	113	39	-74	-65.5%	141	92	-49	-34.8%
County	Field Interview	82	95	13	15.9%	393	363	-30	-7.6%	11,894	4,052	-7,842	-65.9%	17,154	7,779	-9,375	-54.7%
	Arrest Made	4	12	8	200.0%	51	37	-14	-27.5%	2,287	505	-1,782	-77.9%	3,265	1,158	-2,107	-64.5%

Information summarized for CompStat week ending 08/31/2019.

Sourced from MNPD ARMS on 9/4/2019 9:03:39 AM. The numbers above are sourced from MNPD's Field Interview (Form 114) Database. This report includes all FI types (field interviews, terry stops, and homeless welfare checks). "Arrest Made" indicates that an individual in the FI database was also arrested. For an arrest to be counted, the Form 114 complaint number must match a Form 106 Arrest Report, Form 106A State Misdemeanor Citation Report, or Form 219 Juvenile Citation incident number and the master name record must match in each as well. This report is intended to be a management and planning tool and does not reflect official counts for the department.

County Efficiency Charts

METROPOLITAN POLICE DEPARTMENT
of Nashville and Davidson County

Summarized by CompStat week for past eight weeks.
Aggregated by component of officer initiating call / arresting officer.

All Self-Initiated CAD - 52wk Avg: 8,413

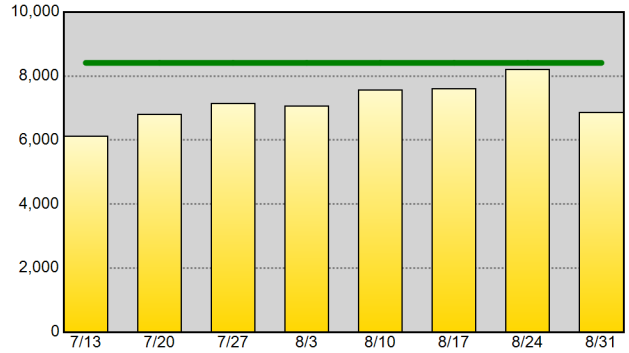

Self-Initiated Terry Stops - 52wk Avg: 133

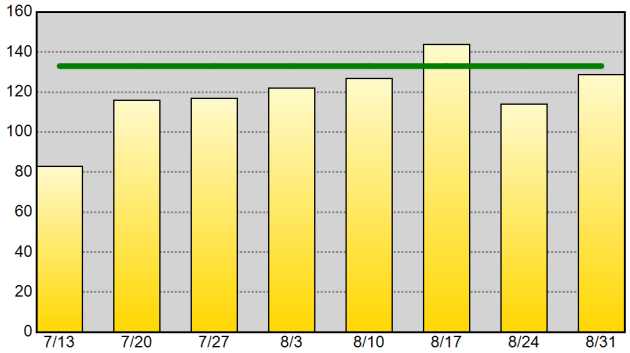

Self-Initiated Vehicle Stops (10-93) - 52wk Avg: 1,277

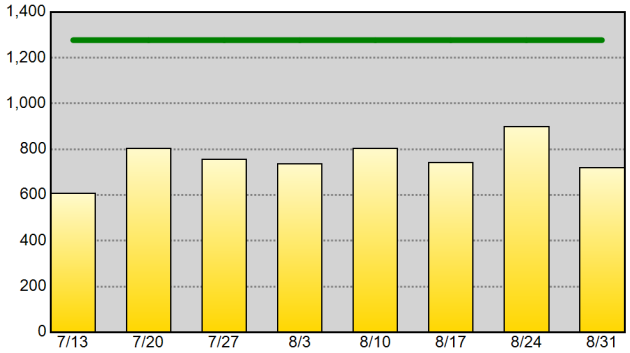

Self-Initiated Business Checks (10-96) - 52wk Avg: 3,600

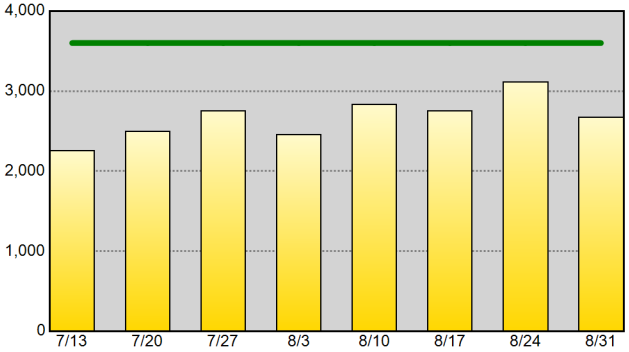

Self-Initiated Community Policing (10-15) - 52wk Avg: 1,212

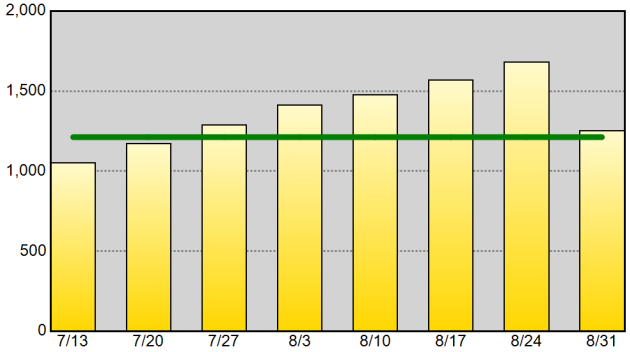

Self-Initiated Criminal Vice Activity (10-78) - 52wk Avg: 40

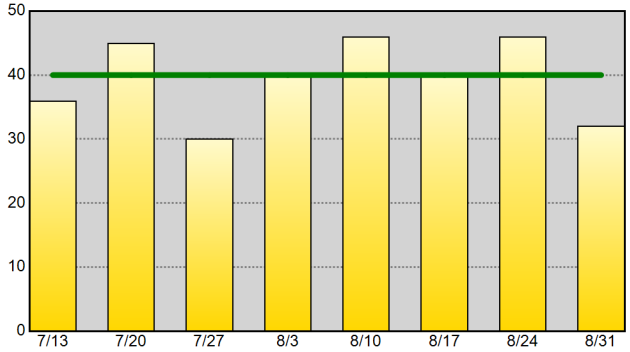

Part I Arrests - 52wk Avg: 123

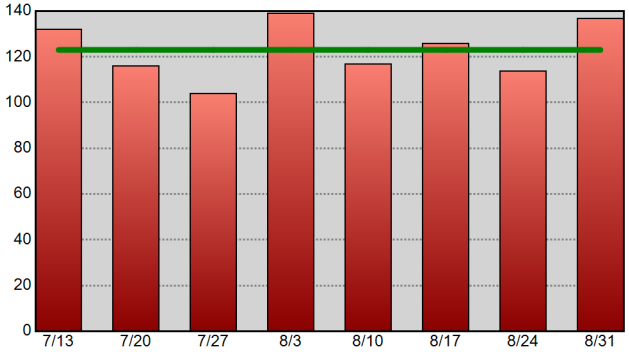

Drug-Related Arrests - 52wk Avg: 94

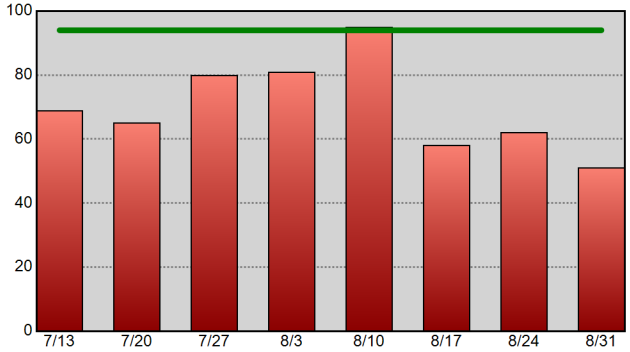

Warrants Served - 52wk Avg: 433

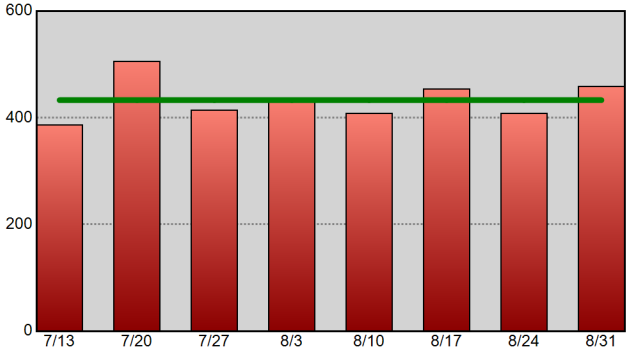

Information summarized for CompStat week ending 8/31/2019.
The horizontal line on each chart represents the data set's 52-week weekly average.

Sourced from MNPD ARMS on 9/4/2019 9:03:39 AM. CAD reports only include calls initiated by an officer (call type 2 or 3). Excludes CFS with a disposition code of 6 or 11. Arrest reports do not take into account the number of charges. 1 arrest = 1 body.

West Precinct Precinct Efficiency Charts

METROPOLITAN POLICE DEPARTMENT
of Nashville and Davidson County

Summarized by CompStat week for past eight weeks.
Aggregated by component of officer initiating call / arresting officer.

All Self-Initiated CAD - 52wk Avg: 1,237

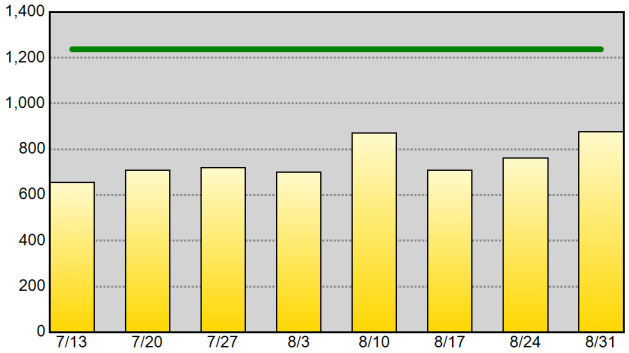

Self-Initiated Terry Stops - 52wk Avg: 9

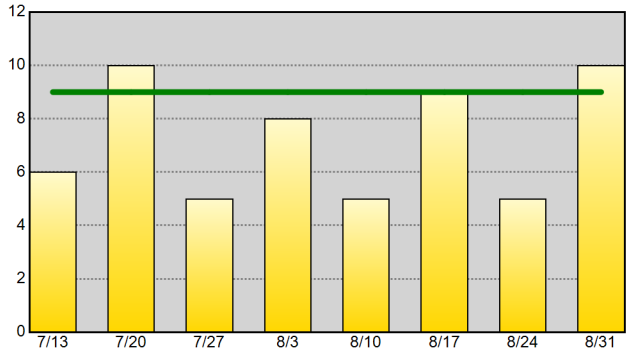

Self-Initiated Vehicle Stops (10-93) - 52wk Avg: 103

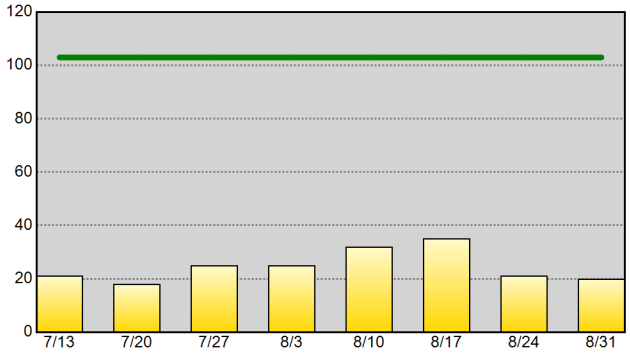

Self-Initiated Business Checks (10-96) - 52wk Avg: 808

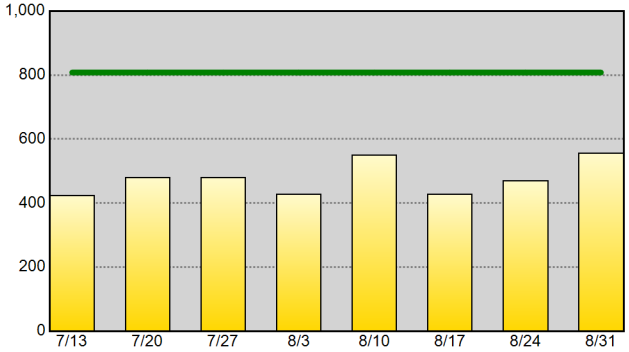

Self-Initiated Community Policing (10-15) - 52wk Avg: 228

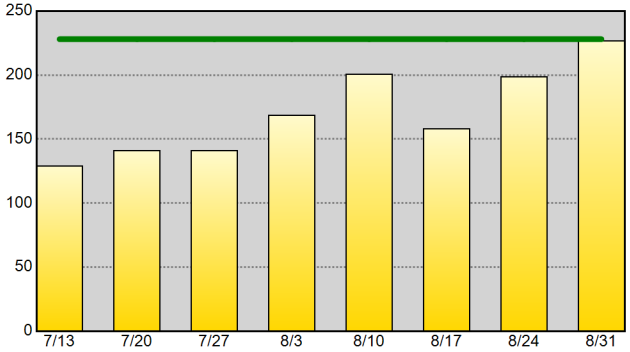

Self-Initiated Criminal Vice Activity (10-78) - 52wk Avg:

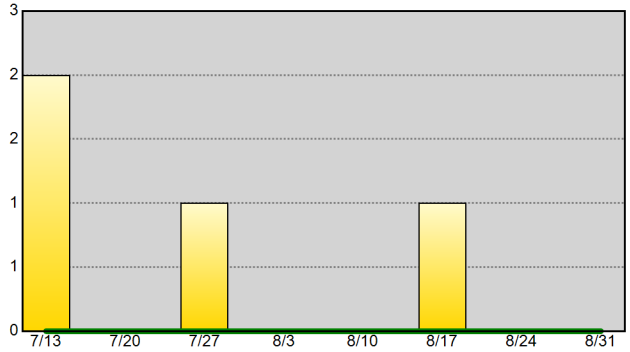

Part I Arrests - 52wk Avg: 10

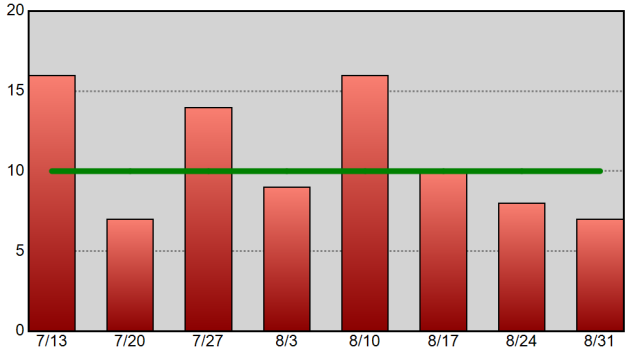

Drug-Related Arrests - 52wk Avg: 4

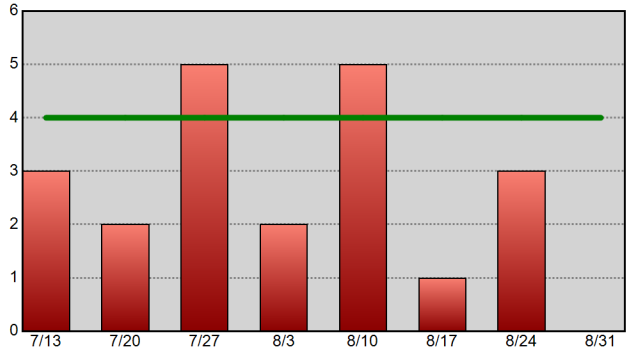

Warrants Served - 52wk Avg: 16

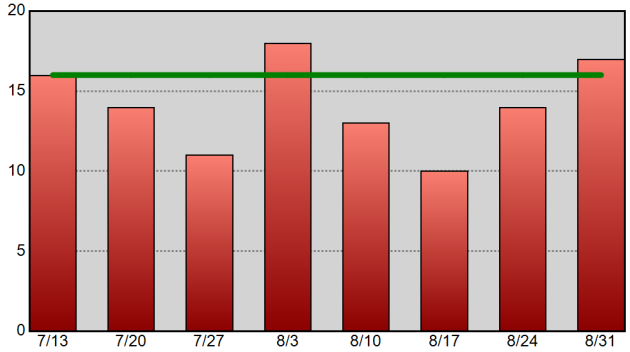

Information summarized for CompStat week ending 8/31/2019. The horizontal line on each chart represents the data set's 52-week weekly average.

Sourced from MNPD ARMS on 9/4/2019 9:03:40 AM. CAD reports only include calls initiated by an officer (call type 2 or 3). Excludes CFS with a disposition code of 6 or 11. Arrest reports do not take into account the number of charges. 1 arrest = 1 body.

East Precinct Precinct Efficiency Charts

METROPOLITAN POLICE DEPARTMENT
of Nashville and Davidson County

Summarized by CompStat week for past eight weeks.
Aggregated by component of officer initiating call / arresting officer.

All Self-Initiated CAD - 52wk Avg: 908

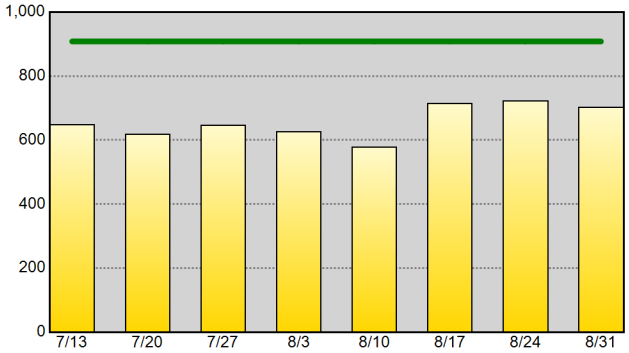

Self-Initiated Terry Stops - 52wk Avg: 17

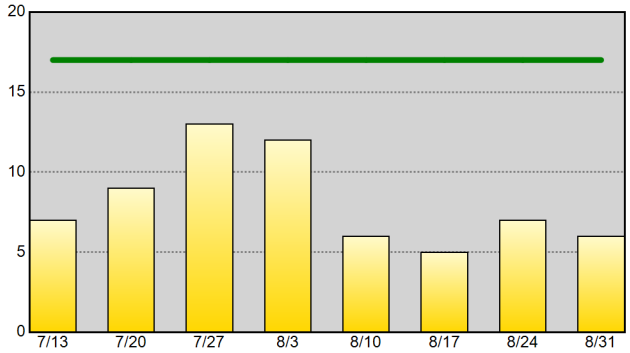

Self-Initiated Vehicle Stops (10-93) - 52wk Avg: 189

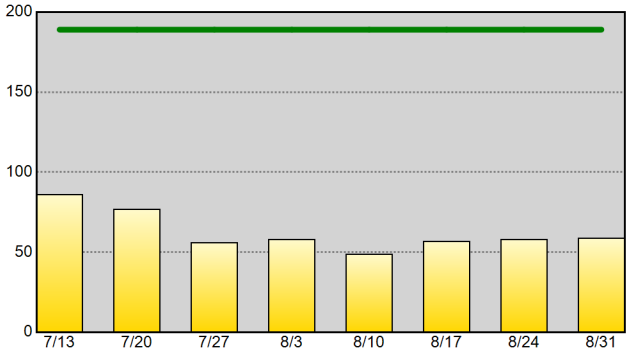

Self-Initiated Business Checks (10-96) - 52wk Avg: 315

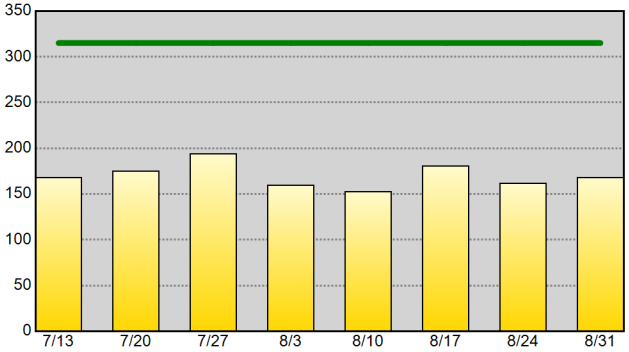

Self-Initiated Community Policing (10-15) - 52wk Avg: 146

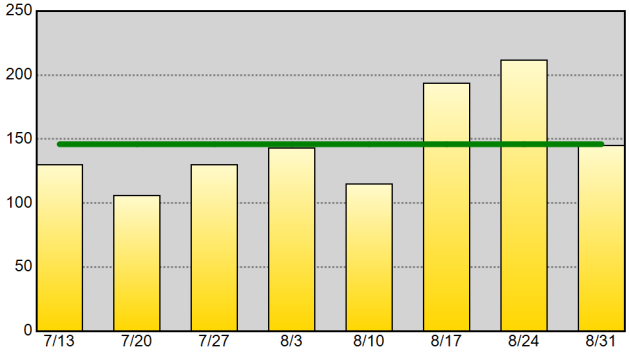

Self-Initiated Criminal Vice Activity (10-78) - 52wk Avg: 2

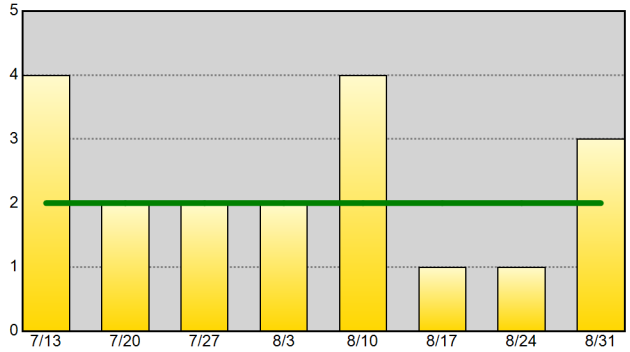

Part I Arrests - 52wk Avg: 12

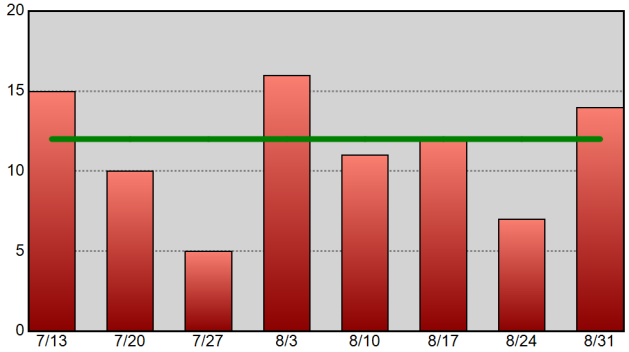

Drug-Related Arrests - 52wk Avg: 12

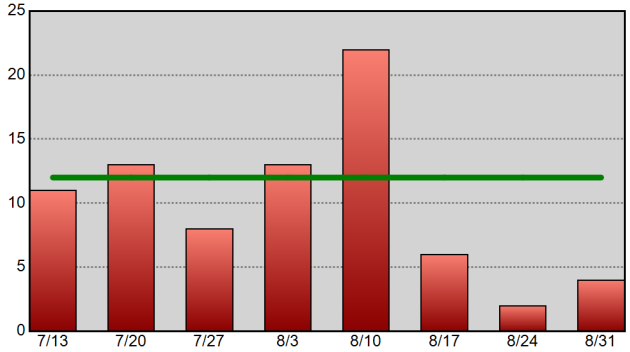

Warrants Served - 52wk Avg: 36

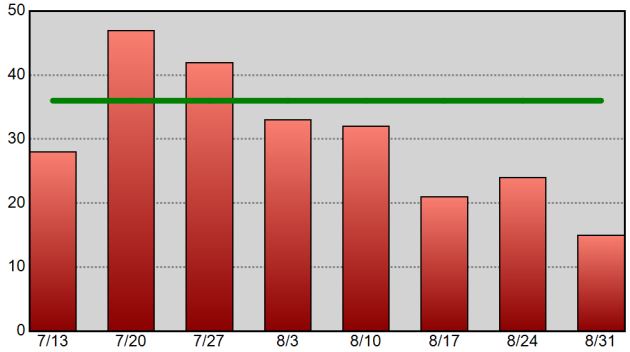

Information summarized for CompStat week ending 8/31/2019. The horizontal line on each chart represents the data set's 52-week weekly average.

Sourced from MNPD ARMS on 9/4/2019 9:03:41 AM. CAD reports only include calls initiated by an officer (call type 2 or 3). Excludes CFS with a disposition code of 6 or 11. Arrest reports do not take into account the number of charges. 1 arrest = 1 body.

South Precinct Precinct Efficiency Charts

METROPOLITAN POLICE DEPARTMENT
of Nashville and Davidson County

Summarized by CompStat week for past eight weeks.
Aggregated by component of officer initiating call / arresting officer.

All Self-Initiated CAD - 52wk Avg: 649

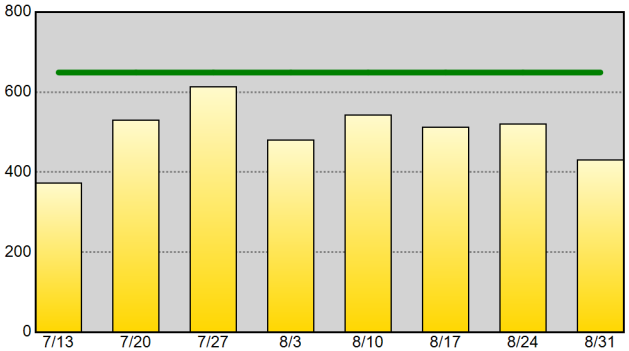

Self-Initiated Terry Stops - 52wk Avg: 13

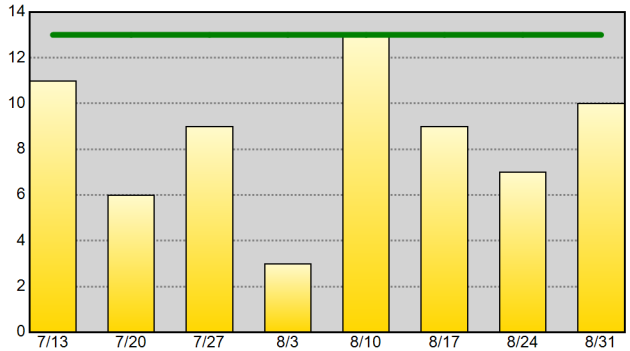

Self-Initiated Vehicle Stops (10-93) - 52wk Avg: 138

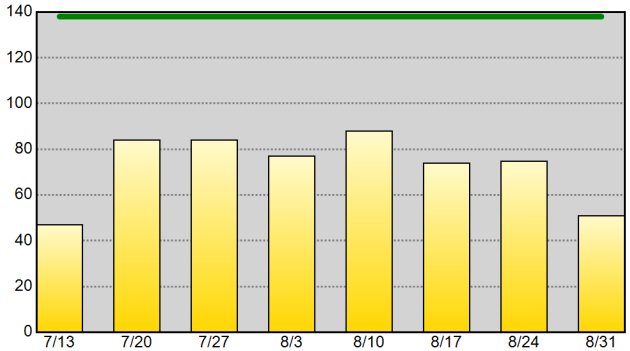

Self-Initiated Business Checks (10-96) - 52wk Avg: 152

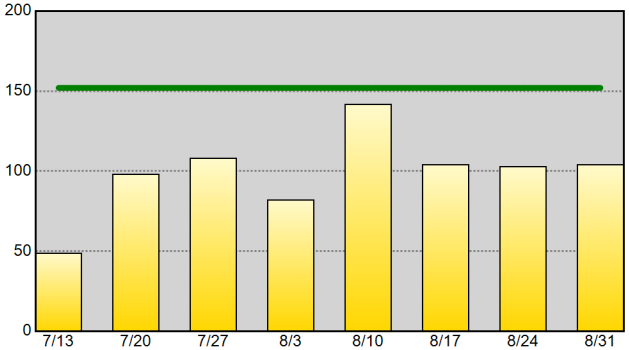

Self-Initiated Community Policing (10-15) - 52wk Avg: 15

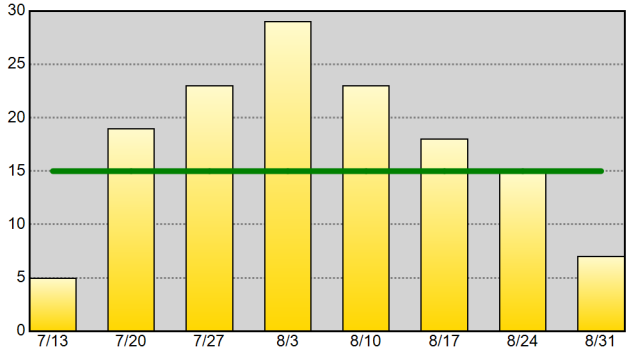

Self-Initiated Criminal Vice Activity (10-78) - 52wk Avg: 2

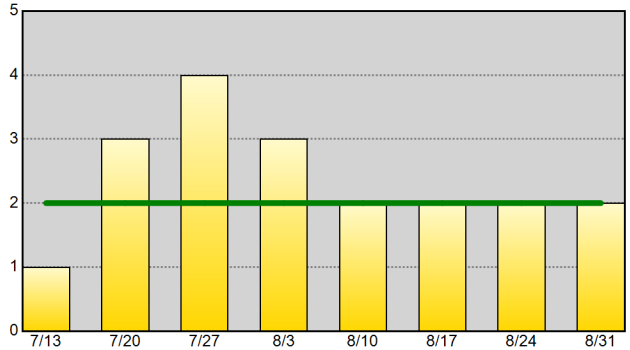

Part I Arrests - 52wk Avg: 15

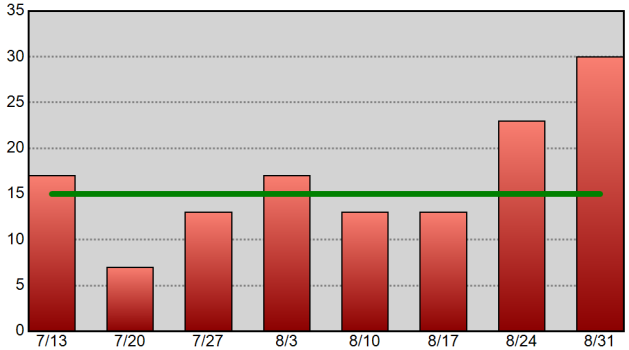

Drug-Related Arrests - 52wk Avg: 17

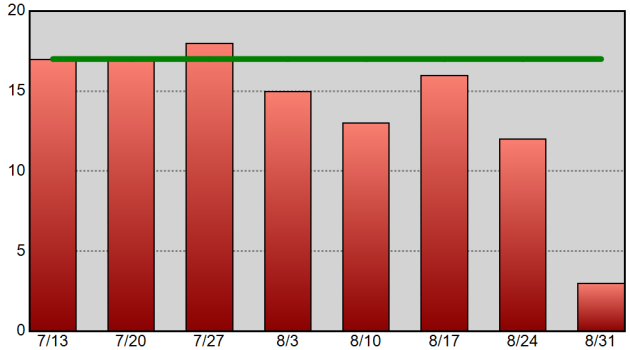

Warrants Served - 52wk Avg: 35

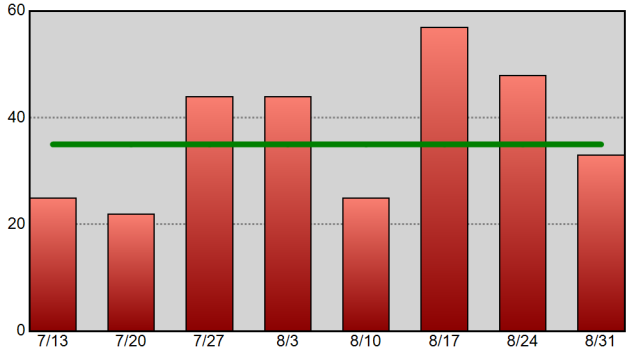

Information summarized for CompStat week ending 8/31/2019.
The horizontal line on each chart represents the data set's 52-week weekly average.

Sourced from MNPD ARMS on 9/4/2019 9:03:41 AM. CAD reports only include calls initiated by an officer (call type 2 or 3). Excludes CFS with a disposition code of 6 or 11. Arrest reports do not take into account the number of charges. 1 arrest = 1 body.

Central Precinct Precinct Efficiency Charts

METROPOLITAN POLICE DEPARTMENT
of Nashville and Davidson County

Summarized by CompStat week for past eight weeks.
Aggregated by component of officer initiating call / arresting officer.

All Self-Initiated CAD - 52wk Avg: 1,155

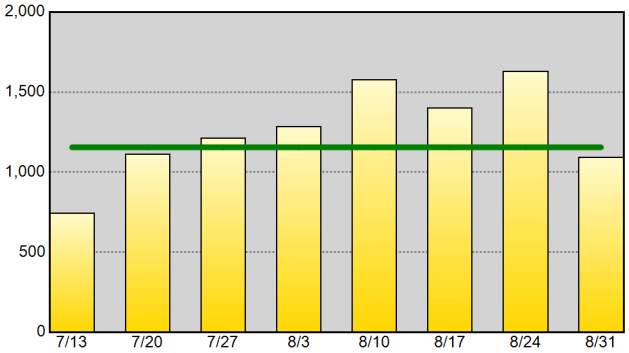

Self-Initiated Terry Stops - 52wk Avg: 41

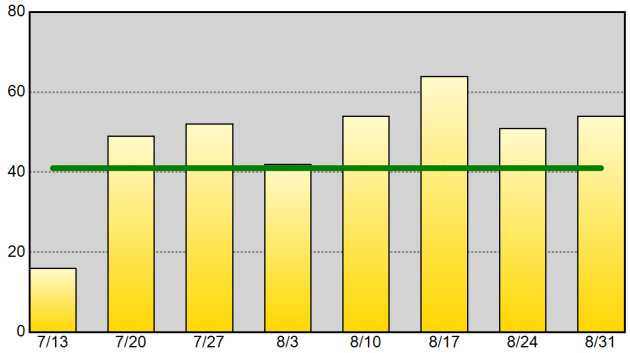

Self-Initiated Vehicle Stops (10-93) - 52wk Avg: 112

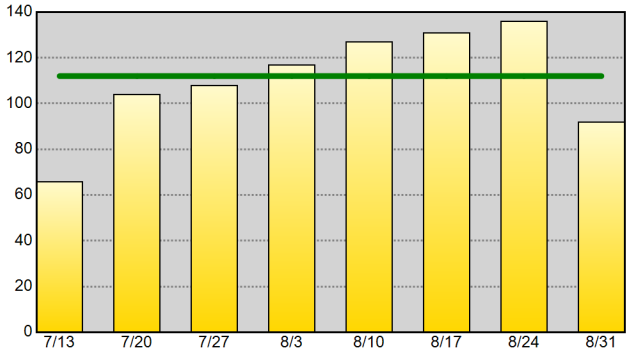

Self-Initiated Business Checks (10-96) - 52wk Avg: 632

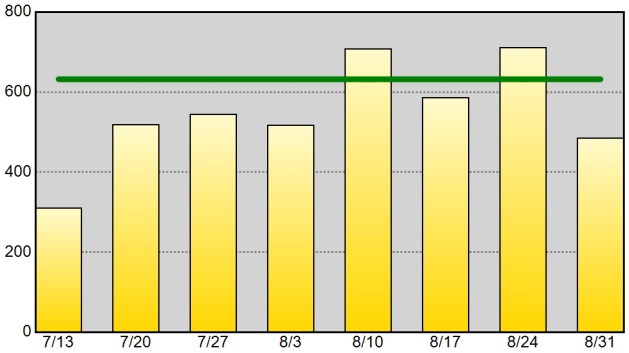

Self-Initiated Community Policing (10-15) - 52wk Avg: 130

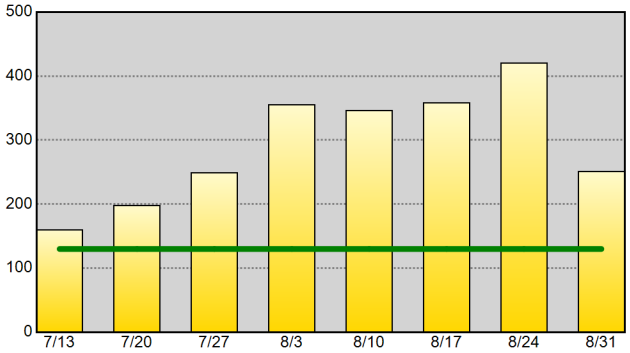

Self-Initiated Criminal Vice Activity (10-78) - 52wk Avg: 1

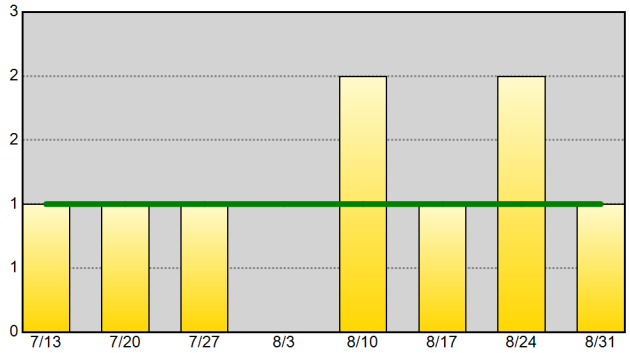

Part I Arrests - 52wk Avg: 8

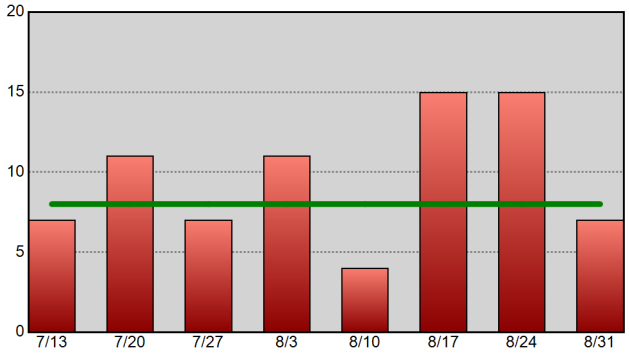

Drug-Related Arrests - 52wk Avg: 9

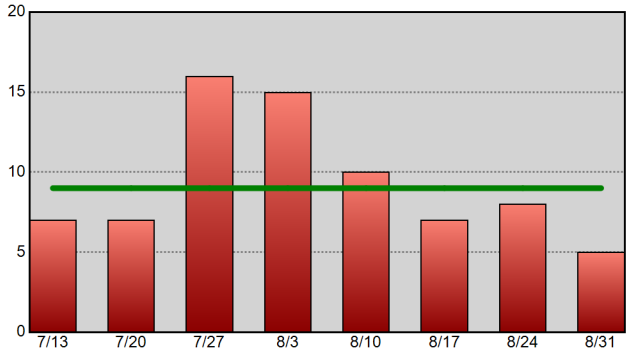

Warrants Served - 52wk Avg: 36

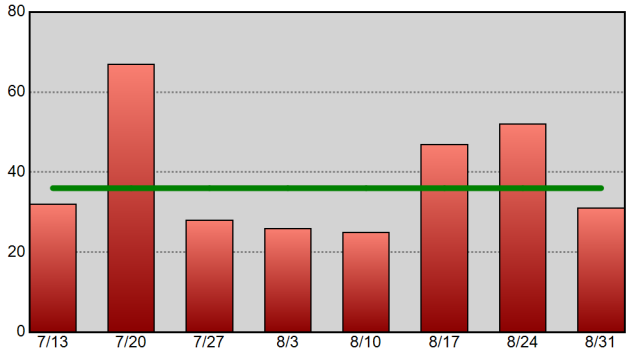

Information summarized for CompStat week ending 8/31/2019. The horizontal line on each chart represents the data set's 52-week weekly average.

Sourced from MNPD ARMS on 9/4/2019 9:03:42 AM. CAD reports only include calls initiated by an officer (call type 2 or 3). Excludes CFS with a disposition code of 6 or 11. Arrest reports do not take into account the number of charges. 1 arrest = 1 body.

Hermitage Precinct Precinct Efficiency Charts

METROPOLITAN POLICE DEPARTMENT
of Nashville and Davidson County

Summarized by CompStat week for past eight weeks.

Aggregated by component of officer initiating call / arresting officer.

All Self-Initiated CAD - 52wk Avg: 818

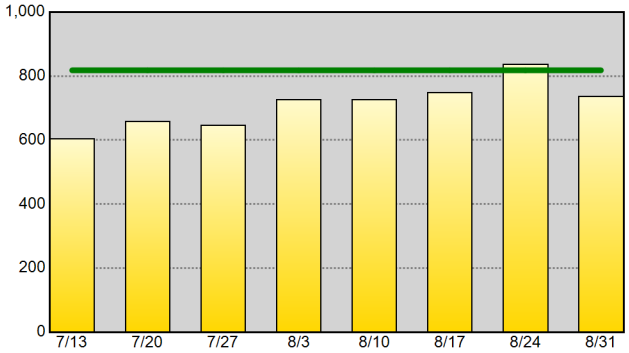

Self-Initiated Terry Stops - 52wk Avg: 13

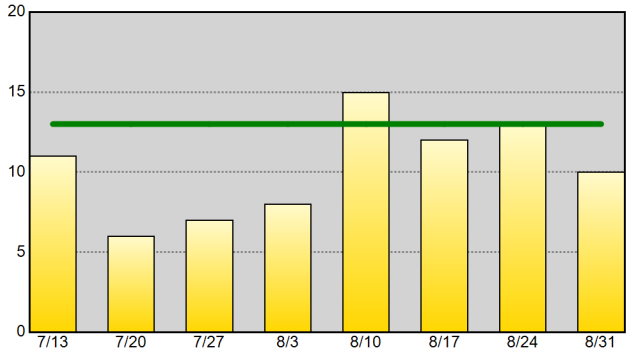

Self-Initiated Vehicle Stops (10-93) - 52wk Avg: 150

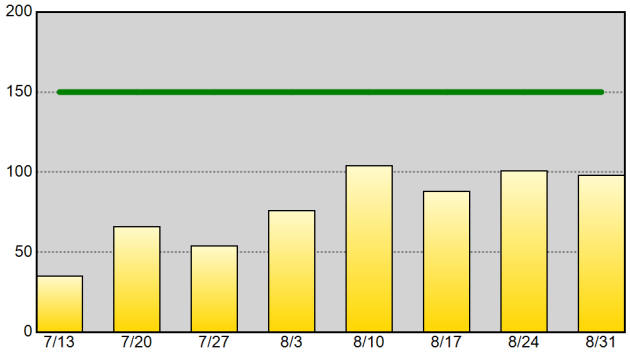

Self-Initiated Business Checks (10-96) - 52wk Avg: 298

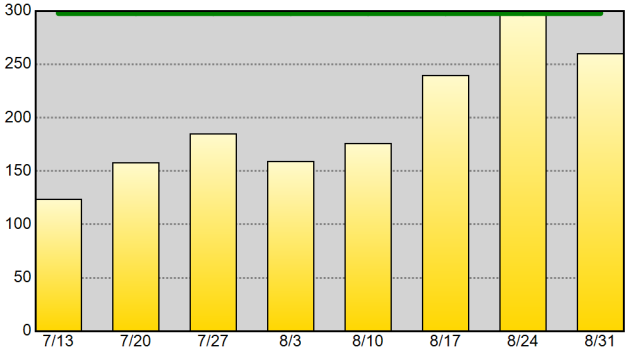

Self-Initiated Community Policing (10-15) - 52wk Avg: 61

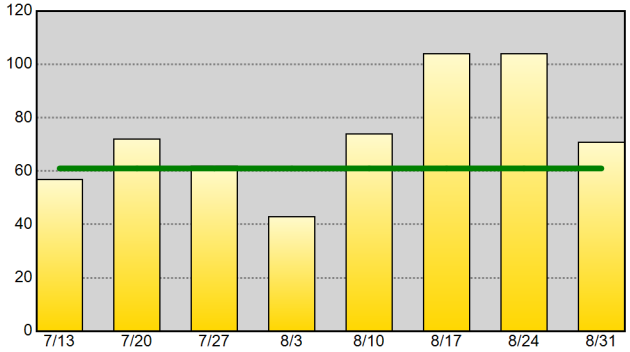

Self-Initiated Criminal Vice Activity (10-78) - 52wk Avg: 1

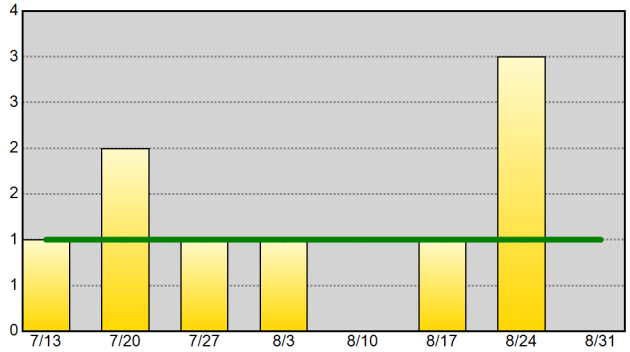

Part I Arrests - 52wk Avg: 13

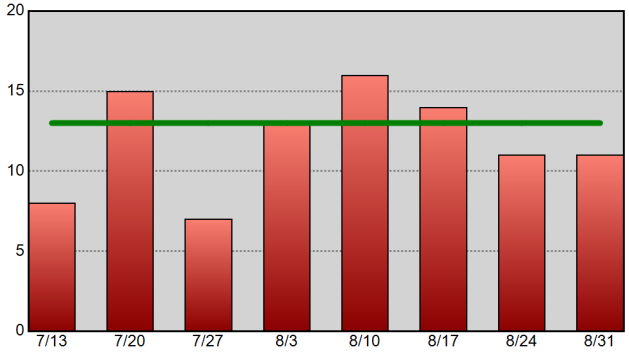

Drug-Related Arrests - 52wk Avg: 9

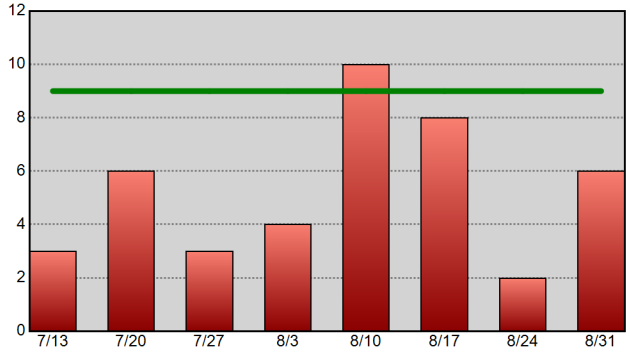

Warrants Served - 52wk Avg: 39

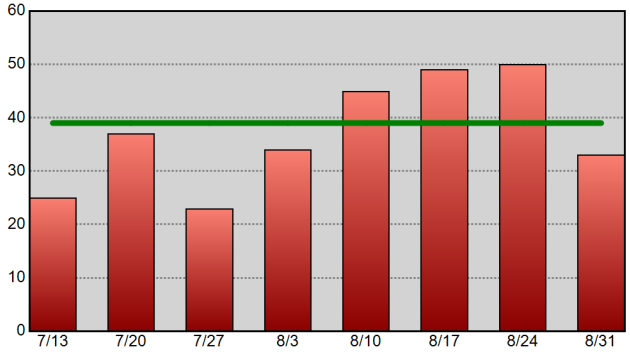

Information summarized for CompStat week ending 8/31/2019. The horizontal line on each chart represents the data set's 52-week weekly average.

Sourced from MNPD ARMS on 9/4/2019 9:03:43 AM. CAD reports only include calls initiated by an officer (call type 2 or 3). Excludes CFS with a disposition code of 6 or 11. Arrest reports do not take into account the number of charges. 1 arrest = 1 body.

North Precinct Precinct Efficiency Charts

METROPOLITAN POLICE DEPARTMENT
of Nashville and Davidson County

Summarized by CompStat week for past eight weeks.
Aggregated by component of officer initiating call / arresting officer.

All Self-Initiated CAD - 52wk Avg: 606

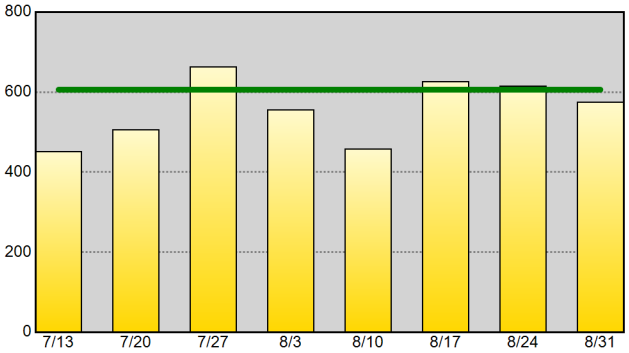

Self-Initiated Terry Stops - 52wk Avg: 15

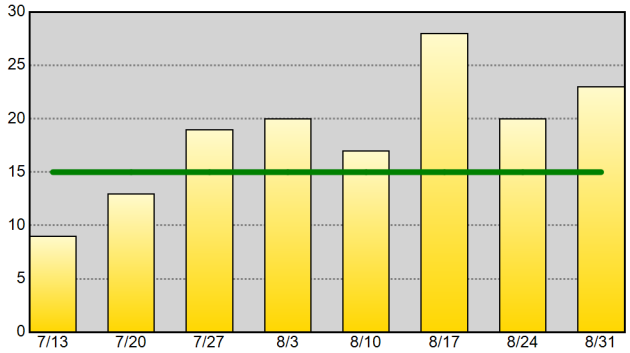

Self-Initiated Vehicle Stops (10-93) - 52wk Avg: 92

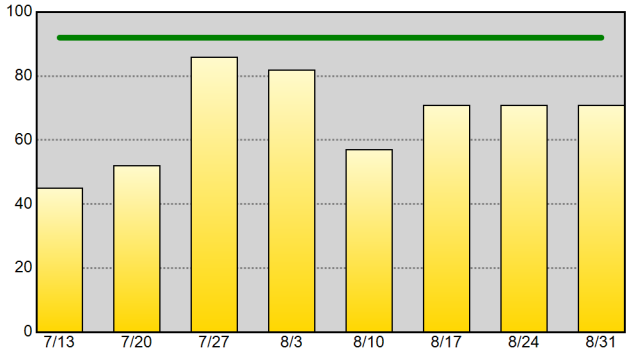

Self-Initiated Business Checks (10-96) - 52wk Avg: 238

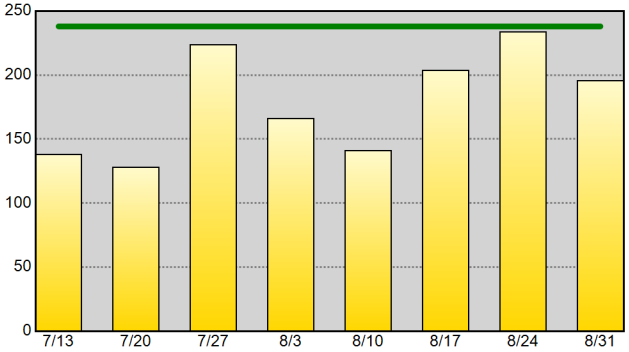

Self-Initiated Community Policing (10-15) - 52wk Avg: 34

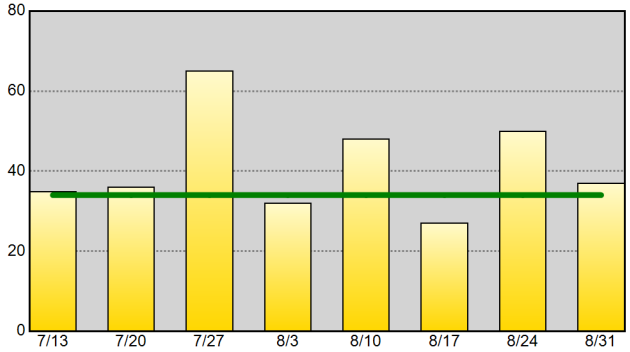

Self-Initiated Criminal Vice Activity (10-78) - 52wk Avg: 1

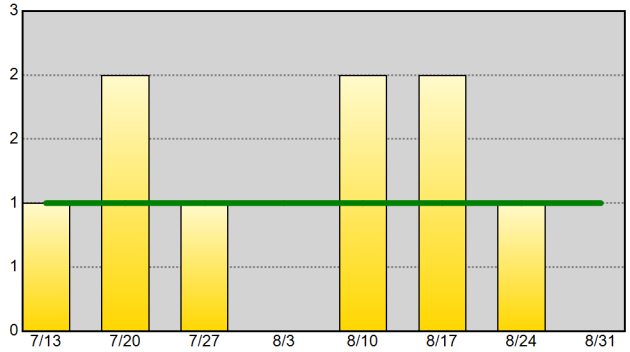

Part I Arrests - 52wk Avg: 13

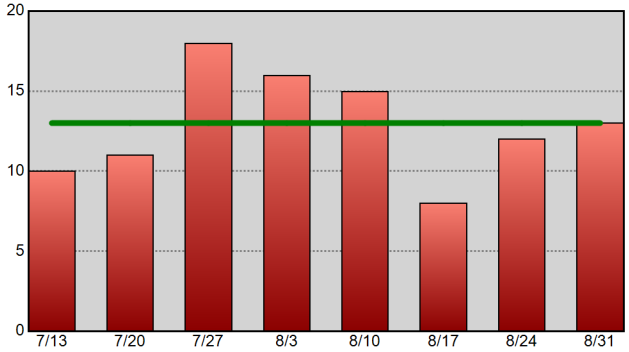

Drug-Related Arrests - 52wk Avg: 9

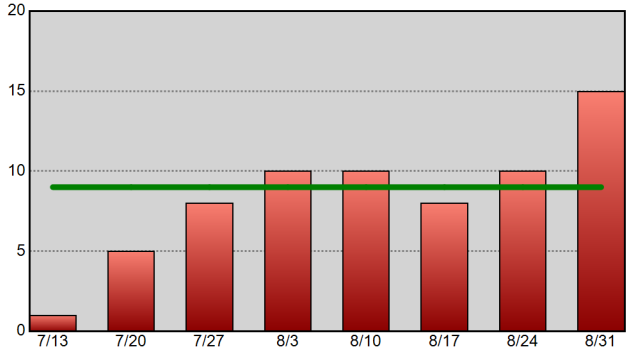

Warrants Served - 52wk Avg: 37

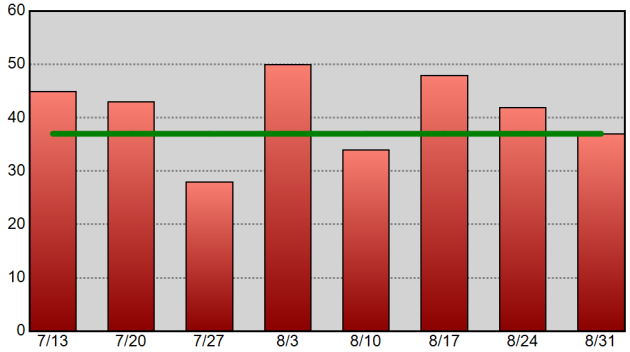

Information summarized for CompStat week ending 8/31/2019.
The horizontal line on each chart represents the data set's 52-week weekly average.

Sourced from MNPD ARMS on 9/4/2019 9:03:43 AM. CAD reports only include calls initiated by an officer (call type 2 or 3). Excludes CFS with a disposition code of 6 or 11. Arrest reports do not take into account the number of charges. 1 arrest = 1 body.

Madison Precinct Precinct Efficiency Charts

METROPOLITAN POLICE DEPARTMENT
of Nashville and Davidson County

Summarized by CompStat week for past eight weeks.
Aggregated by component of officer initiating call / arresting officer.

All Self-Initiated CAD - 52wk Avg: 720

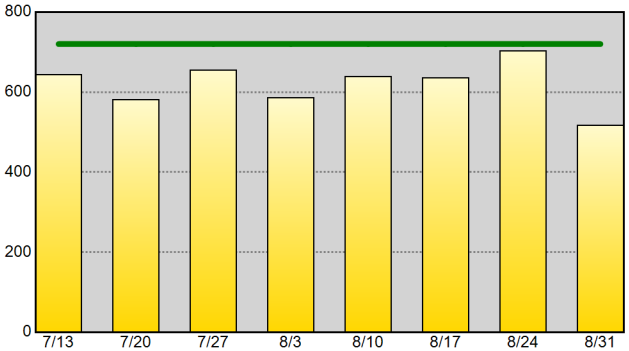

Self-Initiated Terry Stops - 52wk Avg: 5

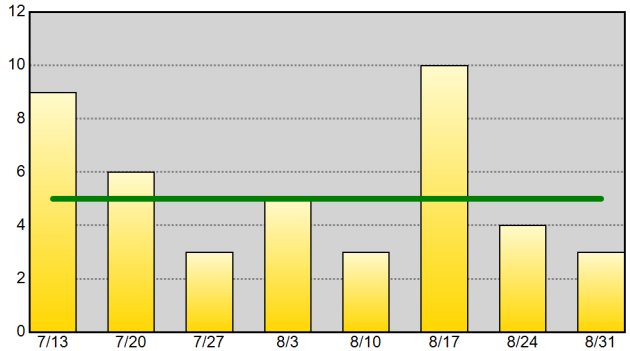

Self-Initiated Vehicle Stops (10-93) - 52wk Avg: 97

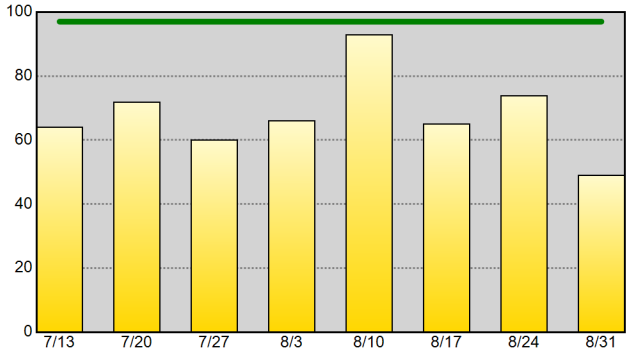

Self-Initiated Business Checks (10-96) - 52wk Avg: 445

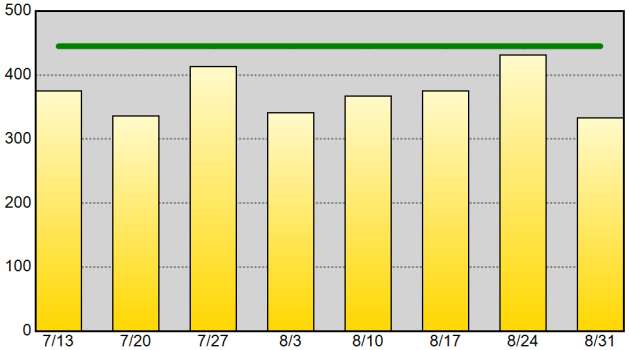

Self-Initiated Community Policing (10-15) - 52wk Avg: 30

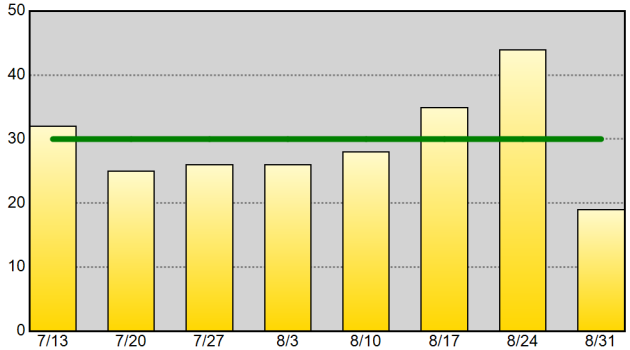

Self-Initiated Criminal Vice Activity (10-78) - 52wk Avg: 1

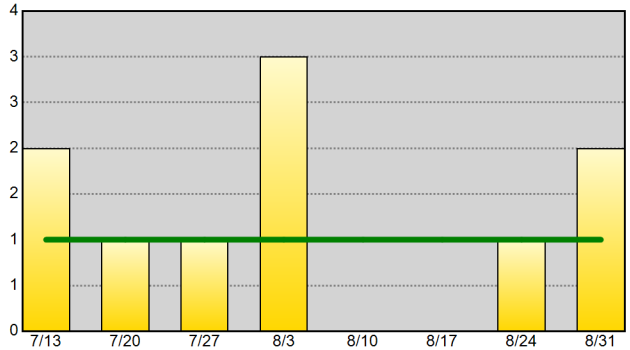

Part I Arrests - 52wk Avg: 14

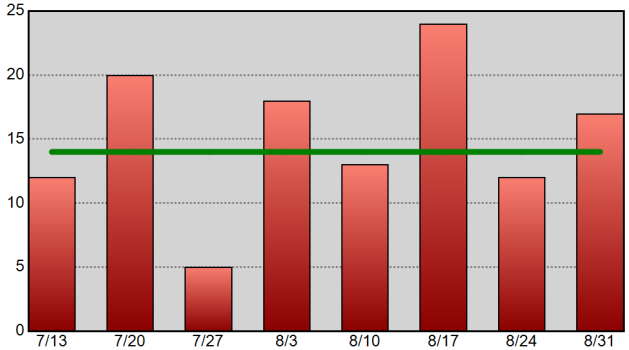

Drug-Related Arrests - 52wk Avg: 6

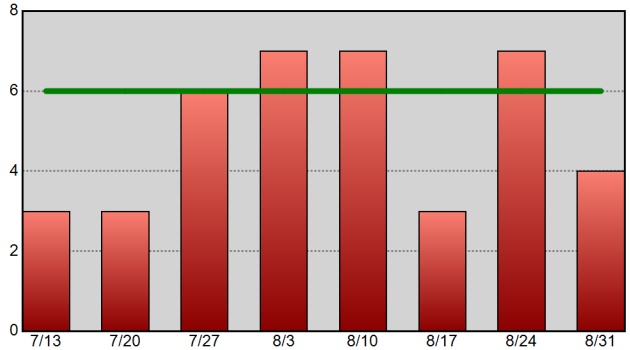

Warrants Served - 52wk Avg: 34

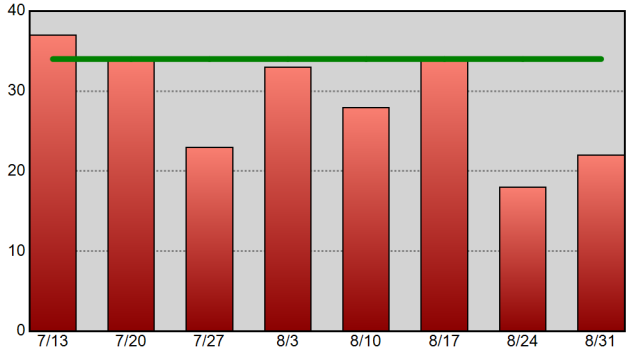

Information summarized for CompStat week ending 8/31/2019. The horizontal line on each chart represents the data set's 52-week weekly average.

Sourced from MNPD ARMS on 9/4/2019 9:03:44 AM. CAD reports only include calls initiated by an officer (call type 2 or 3). Excludes CFS with a disposition code of 6 or 11. Arrest reports do not take into account the number of charges. 1 arrest = 1 body.

Midtown Hills Precinct Precinct Efficiency Charts

METROPOLITAN POLICE DEPARTMENT
of Nashville and Davidson County

Summarized by CompStat week for past eight weeks.
Aggregated by component of officer initiating call / arresting officer.

All Self-Initiated CAD - 52wk Avg: 969

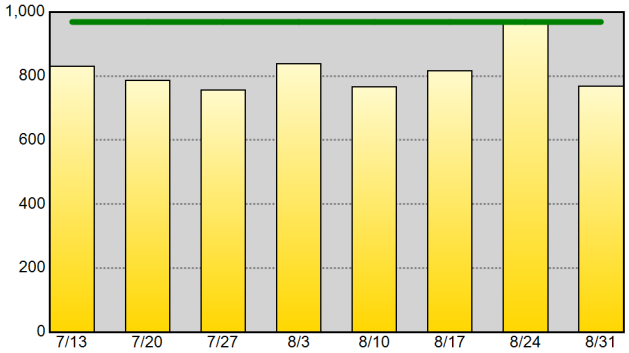

Self-Initiated Terry Stops - 52wk Avg: 10

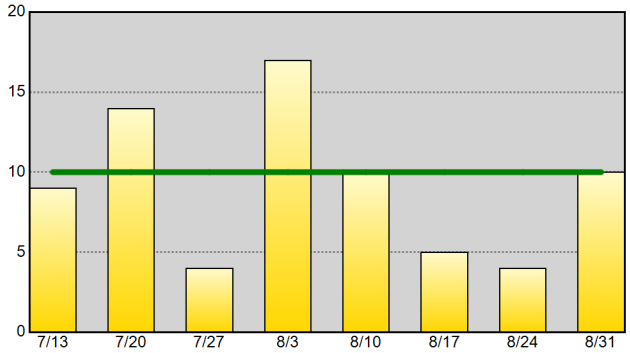

Self-Initiated Vehicle Stops (10-93) - 52wk Avg: 100

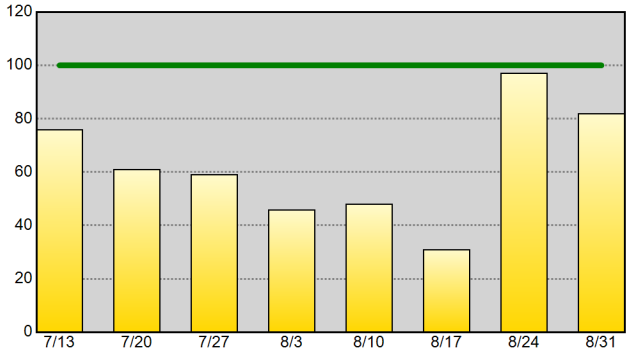

Self-Initiated Business Checks (10-96) - 52wk Avg: 494

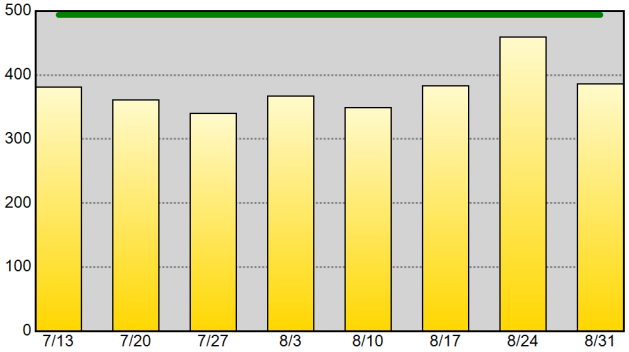

Self-Initiated Community Policing (10-15) - 52wk Avg: 95

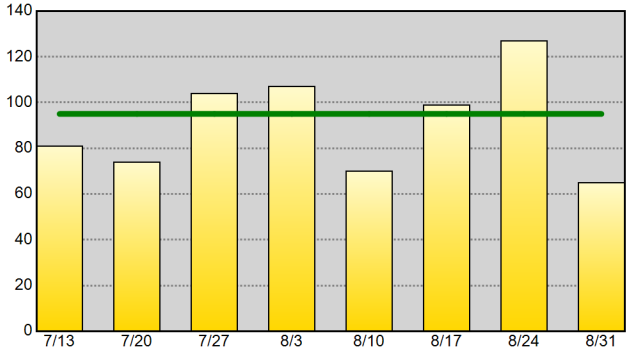

Self-Initiated Criminal Vice Activity (10-78) - 52wk Avg:

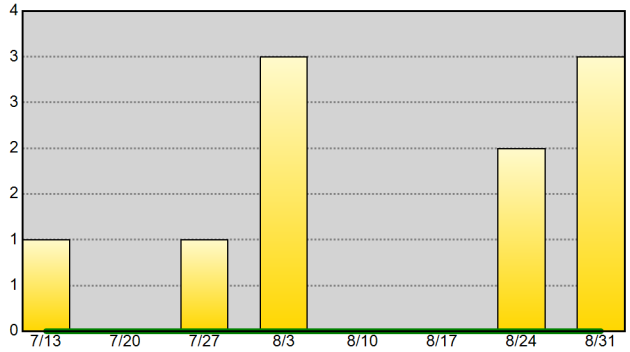

Part I Arrests - 52wk Avg: 10

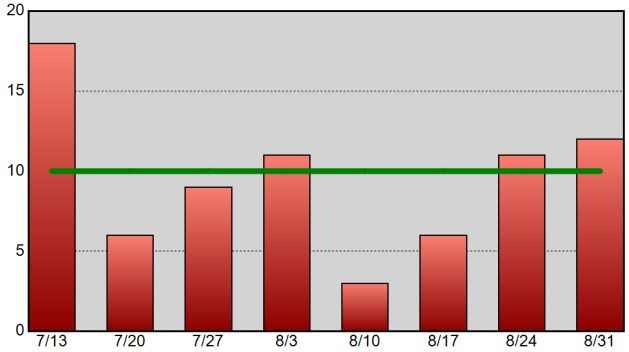

Drug-Related Arrests - 52wk Avg: 9

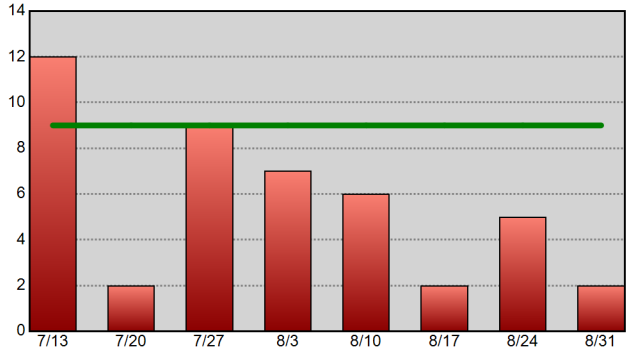

Warrants Served - 52wk Avg: 21

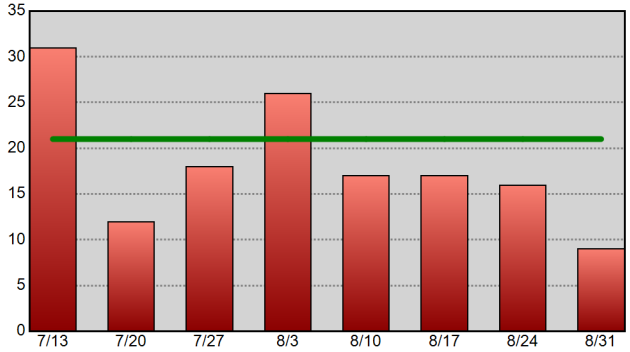

Information summarized for CompStat week ending 8/31/2019. The horizontal line on each chart represents the data set's 52-week weekly average.

Sourced from MNPD ARMS on 9/4/2019 9:03:45 AM. CAD reports only include calls initiated by an officer (call type 2 or 3). Excludes CFS with a disposition code of 6 or 11. Arrest reports do not take into account the number of charges. 1 arrest = 1 body.

High Crime Intersections and Hot Addresses Section

CompStat Weekly Analysis is provided by the Metropolitan Nashville Police Department Crime Analysis Section. This report is intended to be a management and planning tool and does not reflect the official UCR counts for the department.

"In any moment of decision, the best thing you can do is the right thing, the next best thing is the wrong thing, and the worst thing you can do is nothing."
- Theodore Roosevelt

Begin Date: 08/25/2019
End Date: 08/31/2019
Week: 35

County High Crime Intersections

Intersections with the highest concentrations of crime & traffic crashes - past 12 weeks.

METROPOLITAN POLICE DEPARTMENT
of Nashville and Davidson County

Violent Crime

Rank	Intersection	Precinct	ZIP	Count
1	EAST THOMPSON LN & MURFREESBORO PKE	South	37211	21
2	WELCH RD & TRAVIS DR	South	37211	15
3	MURFREESBORO PKE & PARRIS AV	South	37210	12
4	CLAIBORNE ST & LAFAYETTE ST	South	37210	11
4	I24 E & I24 E ENT RAMP	South	37211	11
6	MILLWOOD DR & MURFREESBORO PKE	Hermitage	37217	10
6	DUE WEST AV N & OLD DUE WEST AV	Madison	37115	10
6	DR DB TODD JR BLVD & JEFFERSON ST	North	37208	10
9	14TH AV S & EDGEHILL AV	Midtown	37212	9
9	WHISPERING HILLS DR & BONERWOOD DR	Midtown	37211	9
9	NOLENSVILLE PKE & GLENROSE AV	South	37210	9
12	FOSTER AV & MURFREESBORO PKE	South	37210	8
12	REISCHA DR & HOPE HILL CT	South	37211	8

Property Crime

Rank	Intersection	Precinct	ZIP	Count
1	OPRY MILLS DR & OPRYLAND DR	Hermitage	37214	117
2	3RD AV S & BROADWAY	Central	37201	114
3	JOYCE LN & GRINSTEAD PL	East	37216	54
4	BANDYWOOD DR & ABBOTT MARTIN RD	West	37215	44
5	WELCH RD & TRAVIS DR	South	37211	39
5	EAST THOMPSON LN & MURFREESBORO PKE	South	37211	39
7	SKYLINE MEMORIAL CT & DICKERSON PKE	Madison	37115	37
8	CHARLOTTE PKE & OLD CHARLOTTE PKE	West	37209	36
9	CHARLOTTE PKE & RIVER RD	West	37209	35
10	NOLENSVILLE PKE & SWISS AV	Midtown	37211	34
11	4TH AV N & BROADWAY	Central	37219	33
12	2ND AV N & BROADWAY	Central	37201	30
13	OLD HICKORY BLVD & FRANKLIN PIKE CIR	Midtown	37027	28

Traffic Crashes - Personal Injury

Rank	Intersection	Precinct	ZIP	Count
1	OLD HICKORY BLVD & NOLENSVILLE PKE	South	37211	5
2	BELL RD & BLUE HOLE RD	South	37013	4
2	MURFREESBORO PKE & HAMILTON CHURCH RD	South	37013	4
2	BELL RD & MURFREESBORO PKE	South	37013	4
2	CENTRAL PKE & OLD HICKORY BLVD	Hermitage	37076	4
2	I65 S & I65 S EXIT RAMP	East	37115	4
2	I40 W & I65 S ENT RAMP	Central	37203	4
2	I40 E &	Hermitage	37210	4
2	THOMPSON LN & EAST THOMPSON LN	South	37211	4
10	RAGLAND DR & FARRELL RD	Midtown	37220	3
10	CABOT DR & CHARLOTTE PKE	West	37205	3
10	I40 W & I40 W EXIT RAMP	Central	37210	3
10	I65 N & I65 N ENT RAMP	Central	37208	3

Traffic Crashes - Non-Injury

Rank	Intersection	Precinct	ZIP	Count
1	I40 E & I40 E EXIT RAMP	Hermitage	37210	27
2	POWELL AV & POWELL PL	Midtown	37204	20
2	CANE RIDGE RD & BELL RD	South	37013	20
4	DODSON CHAPEL RD & OLD HICKORY BLVD	Hermitage	37076	19
5	MURFREESBORO PKE & HAMILTON CHURCH RD	South	37013	18
5	ROSA L PARKS BLVD & DOMINICAN DR	North	37228	18
7	8TH AV S & LAFAYETTE ST	Central	37203	17
7	OLD HICKORY BLVD & NOLENSVILLE PKE	South	37211	17
7	HARDING PL & TROUSDALE DR	Midtown	37211	17
10	NOLENSVILLE PKE & EDMONDSON PKE	South	37211	16
10	S HAMILTON RD & BUENA VISTA PKE	North	37218	16
12	4TH AV N & BROADWAY	Central	37219	15
12	ANTIOCH PKE & HARDING PL	South	37211	15

Information summarized for CompStat week ending 08-31-19. (past 12 weeks of data). For each report, point data were plotted in a GIS and assigned to the nearest street intersection. Summary counts were then calculated for each intersection.

Sourced from MNPD ARMS on 9/4/2019 9:03:45 AM. Violent and property crime information sourced from incident reports using Uniform Crime Reporting definitions and reporting guidelines, based on the date when the crime was reported. Personal injury traffic crashes (10-46) and non-injury traffic crashes (10-45) retrieved from MNPD's CAD database. Excludes CFS with a disposition code of 6 or 11. For each incident or CAD record, the incident or dispatch location was assigned to the nearest street intersection.

West Precinct High Crime Intersections

Intersections with the highest concentrations of crime & traffic crashes - past 12 weeks.

METROPOLITAN POLICE DEPARTMENT
of Nashville and Davidson County

Violent Crime

Rank	Intersection	Precinct	ZIP	Count
1	BROOKMEADE GRNWY & BROOKMEADE GRNWY	West	37209	6
2	ALBION ST & 44TH AV N	West	37209	4
3	TENNESSEE AV & 44TH AV N	West	37209	3
3	CHARLOTTE PKE & RIVER RD	West	37209	3
3	CABOT DR & CHARLOTTE PKE	West	37205	3
3	POND CREEK RD & NATTIER DR	West	37143	3
3	MIDLAND AV & ROBERTSON AV	West	37209	3
3	OLD HICKORY BLVD &	West	37221	3
3	CHARLOTTE AV & MORROW RD	West	37209	3
10	CHARLOTTE AV & 47TH AV N	West	37209	2
10	43RD AV N & WESTLAWN DR	West	37209	2
10	DAKOTA AV & 39TH AV N	West	37209	2
10	CHARLOTTE AV & 37TH AV N	West	37209	2

Property Crime

Rank	Intersection	Precinct	ZIP	Count
1	BANDYWOOD DR & ABBOTT MARTIN RD	West	37215	44
2	CHARLOTTE PKE & OLD CHARLOTTE PKE	West	37209	36
3	CHARLOTTE PKE & RIVER RD	West	37209	35
4	WHITE BRIDGE PKE & NES ACCESS RD	West	37205	23
5	CARRIAGE DR & HARROW DR	West	37221	14
6	CHARLOTTE PKE & BROOKMEADE GRNWY ACCESS RD	West	37209	11
6	CHARLOTTE PKE & OCEOLA AV	West	37209	11
8	VAUGHN RD & HICKS RD ACCESS RD	West	37221	10
9	POST RD & WHITE BRIDGE PKE	West	37205	9
9	CHARLOTTE PKE & SUMMERLY DR	West	37205	9
9	OLD HICKORY BLVD & RIDGELAKE PKWY	West	37209	9
9	OLD HICKORY BLVD & HIGHWAY 70 S	West	37221	9
13	DELAWARE AV & 51ST AV N	West	37209	8

Traffic Crashes - Personal Injury

Rank	Intersection	Precinct	ZIP	Count
1	CABOT DR & CHARLOTTE PKE	West	37205	3
2	OLD HICKORY BLVD & HIGHWAY 70 S	West	37221	2
2	SAWYER BROWN RD & HIGHWAY 70 S	West	37221	2
2	OLD HICKORY BLVD & HIGHWAY 100	West	37221	2
2	HARDING PKE & WHITE BRIDGE PKE	West	37205	2
2	WEST END AV & BOWLING AV	West	37205	2
2	36TH AV N & DELAWARE AV	West	37209	2
8	WEST END AV & WILSON BLVD S	West	37205	1
8	PARK CIR & MURPHY RD	West	37205	1
8	WEST END AV & WHITEHALL	West	37205	1
8	WEST END AV & I440 E ENT RAMP	West	37205	1
8	HILLSBORO PKE & ABBOTT MARTIN RD	West	37215	1
8	HARDING PKE & KENNER AV	West	37205	1

Traffic Crashes - Non-Injury

Rank	Intersection	Precinct	ZIP	Count
1	OLD HICKORY BLVD & HIGHWAY 70 S	West	37221	11
2	HARDING PKE & WHITE BRIDGE PKE	West	37205	8
2	CHARLOTTE AV & 53RD AV N	West	37209	8
4	46TH AV N & ALABAMA AV	West	37209	7
4	CHARLOTTE PKE & WHITE BRIDGE PKE	West	37209	7
4	CHARLOTTE PKE & RIVER RD	West	37209	7
4	HILLSBORO PKE & WOODMONT BLVD	West	37215	7
8	CABOT DR & CHARLOTTE PKE	West	37205	6
8	HIGHWAY 70 S & COLEY DAVIS RD	West	37221	6
8	I440 E ENT RAMP & I440 E	West	37209	6
11	OCEOLA AV & LENOX AV	West	37209	5
11	BURGESS AV & WHITE BRIDGE PKE	West	37209	5
11	HARDING PKE & WOODLAWN DR	West	37205	5

Information summarized for CompStat week ending 08-31-19. (past 12 weeks of data). For each report, point data were plotted in a GIS and assigned to the nearest street intersection. Summary counts were then calculated for each intersection.

Sourced from MNPD ARMS on 9/4/2019 9:03:45 AM. Violent and property crime information sourced from incident reports using Uniform Crime Reporting definitions and reporting guidelines, based on the date when the crime was reported. Personal injury traffic crashes (10-46) and non-injury traffic crashes (10-45) retrieved from MNPD's CAD database. Excludes CFS with a disposition code of 6 or 11. For each incident or CAD record, the incident or dispatch location was assigned to the nearest street intersection.

East Precinct High Crime Intersections

Intersections with the highest concentrations of crime & traffic crashes - past 12 weeks.

METROPOLITAN POLICE DEPARTMENT
of Nashville and Davidson County

Violent Crime

Rank	Intersection	Precinct	ZIP	Count
1	MCKENNELL DR & PORTER RD	East	37206	6
1	I65 N & W TRINITY LN	East	37207	6
3	I65 N & I24 W ENT RAMP	East	37207	5
3	S 6TH ST & WOODLAND ST	East	37206	5
3	GRACE ST & JOSEPH AV	East	37207	5
6	JOSEPH AV & EVANSTON AV	East	37207	4
6	FATHERLAND ST & S 4TH ST	East	37206	4
8	RUSSELL ST & S 4TH ST	East	37206	3
8	S 7TH ST & SYLVAN ST	East	37206	3
8	SYLVAN ST & S 5TH ST	East	37206	3
8	SHELBY AV & S 20TH ST	East	37206	3
8	DICKERSON PKE & EWING DR	East	37207	3
8	R S GASS BLVD & HART LN	East	37216	3

Property Crime

Rank	Intersection	Precinct	ZIP	Count
1	JOYCE LN & GRINSTEAD PL	East	37216	54
2	S 5TH ST & WOODLAND ST	East	37206	10
3	DICKERSON PKE & HILLHURST DR	East	37207	9
3	DICKERSON PKE & OAK VALLEY DR	East	37207	9
3	DICKERSON PKE & HANCOCK ST	East	37207	9
3	CAHAL AV & GALLATIN AV	East	37216	9
7	CAHAL AV & GALLATIN AV	East	37216	8
7	GALLATIN PKE & GILLOCK ST	East	37216	8
9	HOME RD & GALLATIN PKE	East	37216	7
9	I65 N & W TRINITY LN	East	37207	7
11	DAVIDSON ST & SHELBY BOTTOMS GRNWY	East	37206	6
11	MAIN ST & N 7TH ST	East	37206	6
13	DELMAS AV & GALLATIN PKE	East	37216	5

Traffic Crashes - Personal Injury

Rank	Intersection	Precinct	ZIP	Count
1	I65 S & I65 S EXIT RAMP	East	37115	4
2	I65 S EXIT RAMP & BRILEY PKWY	East	37115	3
3	GALLATIN AV & MAXWELL AV	East	37206	2
3	MERIDIAN ST & DICKERSON PKE	East	37207	2
3	GALLATIN AV & SEYMOUR AV	East	37206	2
3	I65 N & W TRINITY LN	East	37207	2
3	S 5TH ST & SHELBY AV	East	37206	2
3	I65 S ENT RAMP & I65 S	East	37207	2
9	I65 S EXIT RAMP & I65 S	East	37207	1
9	I65 N ENT RAMP &	East	37207	1
9	S 6TH ST & WOODLAND ST	East	37206	1
9	STRATTON AV & N 12TH ST	East	37206	1
9	S 18TH ST & SHELBY AV	East	37206	1

Traffic Crashes - Non-Injury

Rank	Intersection	Precinct	ZIP	Count
1	MAIN ST & S 5TH ST	East	37207	9
2	TRINITY LN & DICKERSON PKE	East	37207	7
3	DICKERSON PKE & EWING DR	East	37207	6
4	W TRINITY LN & LUCAS LN	East	37207	5
4	STRATTON AV & GALLATIN AV	East	37206	5
4	SYLVAN ST & S 5TH ST	East	37206	5
4	S 5TH ST & WOODLAND ST	East	37206	5
4	GALLATIN AV & CHICAMAUGA AV	East	37206	5
9	S 4TH ST & I24 W ENT RAMP	East	37206	4
9	RUSSELL ST & S 10TH ST	East	37206	4
9	WOODLAND ST & 11TH ST (5 POINTS)	East	37206	4
9	HOLLY ST & S 11TH ST	East	37206	4
9	I24 W & SHELBY AV	East	37206	4

Information summarized for CompStat week ending 08-31-19. (past 12 weeks of data). For each report, point data were plotted in a GIS and assigned to the nearest street intersection. Summary counts were then calculated for each intersection.

Sourced from MNPD ARMS on 9/4/2019 9:03:45 AM. Violent and property crime information sourced from incident reports using Uniform Crime Reporting definitions and reporting guidelines, based on the date when the crime was reported. Personal injury traffic crashes (10-46) and non-injury traffic crashes (10-45) retrieved from MNPD's CAD database. Excludes CFS with a disposition code of 6 or 11. For each incident or CAD record, the incident or dispatch location was assigned to the nearest street intersection.

South Precinct High Crime Intersections

Intersections with the highest concentrations of crime & traffic crashes - past 12 weeks.

METROPOLITAN POLICE DEPARTMENT
of Nashville and Davidson County

Violent Crime

Rank	Intersection	Precinct	ZIP	Count
1	EAST THOMPSON LN & MURFREESBORO PKE	South	37211	21
2	WELCH RD & TRAVIS DR	South	37211	15
3	MURFREESBORO PKE & PARRIS AV	South	37210	12
4	CLAIBORNE ST & LAFAYETTE ST	South	37210	11
4	I24 E & I24 E ENT RAMP	South	37211	11
6	NOLENSVILLE PKE & GLENROSE AV	South	37210	9
7	FOSTER AV & MURFREESBORO PKE	South	37210	8
7	REISCHA DR & HOPE HILL CT	South	37211	8
9	NOLENSVILLE PKE & EDMONDSON PKE	South	37211	7
10	TAYLOR RD & NOLENSVILLE PKE	South	37211	6
10	TAMPA DR & SPARTAN DR	South	37211	6
10	BRIDGEWAY DR & BRIDGEWAY CIR	South	37211	6
10	COLBY DR & BRIGGS AV	South	37211	6

Property Crime

Rank	Intersection	Precinct	ZIP	Count
1	WELCH RD & TRAVIS DR	South	37211	39
1	EAST THOMPSON LN & MURFREESBORO PKE	South	37211	39
3	BELL RD & CEDAR POINTE PKWY	South	37013	24
4	ARBOR PL & ARBOR RIDGE DR	South	37013	20
5	MURFREESBORO PKE & KERMIT DR	South	37217	16
6	APPLE DR & CEDAR DR	South	37211	15
7	NOLENSVILLE PKE & ZOO RD	South	37211	14
7	NOLENSVILLE PKE & GLENROSE AV	South	37210	14
7	NOLENSVILLE PKE & EDMONDSON PKE	South	37211	14
7	MURFREESBORO PKE & HAMILTON CHURCH RD	South	37013	14
11	BROOKRIDGE TR & WALLACE RD	South	37211	12
12	APACHE TR & HAYWOOD LN	South	37211	11
12	BEECHWOOD TER & BELL RD	South	37013	11

Traffic Crashes - Personal Injury

Rank	Intersection	Precinct	ZIP	Count
1	OLD HICKORY BLVD & NOLENSVILLE PKE	South	37211	5
2	BELL RD & BLUE HOLE RD	South	37013	4
2	MURFREESBORO PKE & HAMILTON CHURCH RD	South	37013	4
2	BELL RD & MURFREESBORO PKE	South	37013	4
2	THOMPSON LN & EAST THOMPSON LN	South	37211	4
6	PIN HOOK RD & SUMMERCREST BLVD	South	37013	3
6	MT VIEW RD & MURFREESBORO PKE	South	37013	3
6	BELL RD & I24 E	South	37013	3
6	CANE RIDGE RD & CEDAR POINTE PKWY	South	37013	3
6	HARDING PL & HARDING IND DR	South	37211	3
6	I24 E & OLD FRANKLIN RD	South	37013	3
12	OLD HICKORY BLVD & I24 E	South	37013	2
12	I24 E EXIT RAMP & I24 E	South	37013	2

Traffic Crashes - Non-Injury

Rank	Intersection	Precinct	ZIP	Count
1	CANE RIDGE RD & BELL RD	South	37013	20
2	MURFREESBORO PKE & HAMILTON CHURCH RD	South	37013	18
3	OLD HICKORY BLVD & NOLENSVILLE PKE	South	37211	17
4	NOLENSVILLE PKE & EDMONDSON PKE	South	37211	16
5	ANTIOCH PKE & HARDING PL	South	37211	15
5	BELL RD & MURFREESBORO PKE	South	37013	15
7	BELL RD & BLUE HOLE RD	South	37013	14
8	HICKORY HOLLOW PKWY & BELL RD	South	37013	13
8	HARDING PL & METROPLEX DR	South	37211	13
10	DONELSON PKE & MURFREESBORO PKE	South	37217	12
10	I24 W & I440 W ENT RAMP	South	37210	12
10	I440 E & NOLENSVILLE PKE	South	37210	12
13	NOLENSVILLE PKE & ROSEDALE AV	South	37210	11

Information summarized for CompStat week ending 08-31-19. (past 12 weeks of data). For each report, point data were plotted in a GIS and assigned to the nearest street intersection. Summary counts were then calculated for each intersection.

Sourced from MNPD ARMS on 9/4/2019 9:03:45 AM. Violent and property crime information sourced from incident reports using Uniform Crime Reporting definitions and reporting guidelines, based on the date when the crime was reported. Personal injury traffic crashes (10-46) and non-injury traffic crashes (10-45) retrieved from MNPD's CAD database. Excludes CFS with a disposition code of 6 or 11. For each incident or CAD record, the incident or dispatch location was assigned to the nearest street intersection.

Central Precinct High Crime Intersections

Intersections with the highest concentrations of crime & traffic crashes - past 12 weeks.

METROPOLITAN POLICE DEPARTMENT
of Nashville and Davidson County

Violent Crime

Rank	Intersection	Precinct	ZIP	Count
1	N 1ST ST & MAIN ST	Central	37213	6
1	LAFAYETTE ST & LEA AV	Central	37203	6
3	11TH AV N & BROADWAY	Central	37203	5
3	2ND AV N & BROADWAY	Central	37201	5
3	3RD AV S & BROADWAY	Central	37201	5
6	COMMERCE ST & 5TH AV N	Central	37219	4
7	2ND AV N & JACKSON ST	Central	37201	3
7	5TH AV S & ASH ST	Central	37203	3
9	MIDDLETON ST & HERMITAGE AV	Central	37210	2
9	FRANKLIN ST & 5TH AV S	Central	37203	2
9	2ND AV N & COMMERCE ST	Central	37201	2
9	1ST AV S &	Central	37201	2
9	BROADWAY & 1ST AV S	Central	37201	2

Property Crime

Rank	Intersection	Precinct	ZIP	Count
1	3RD AV S & BROADWAY	Central	37201	114
2	4TH AV N & BROADWAY	Central	37219	33
3	2ND AV N & BROADWAY	Central	37201	30
4	3RD AV S & SYMPHONY PL	Central	37201	19
5	4TH AV N & COMMERCE ST	Central	37219	14
6	2ND AV N & COMMERCE ST	Central	37201	13
6	ROSA L PARKS BLVD & JEFFERSON ST	Central	37208	13
8	3RD AV N & COMMERCE ST	Central	37201	12
8	MIDDLETON ST & HERMITAGE AV	Central	37210	12
10	LAFAYETTE ST & LEA AV	Central	37203	11
11	5TH AV S & ASH ST	Central	37203	10
12	ROLLING MILL HILL RD & MIDDLETON ST	Central	37210	9
12	ACADEMY PL & HERMITAGE AV	Central	37210	9

Traffic Crashes - Personal Injury

Rank	Intersection	Precinct	ZIP	Count
1	I40 W & I65 S ENT RAMP	Central	37203	4
2	I40 W & I40 W EXIT RAMP	Central	37210	3
2	I65 N & I65 N ENT RAMP	Central	37208	3
4	BROADWAY & OPRY PL	Central	37203	2
4	I40 E & I24 E	Central	37201	2
4	12TH AV S & DIVISION ST	Central	37203	2
4	SPRING ST & N 1ST ST	Central	37207	2
8	INTERSTATE DR & HOWERTON AV	Central	37213	1
8	SPRING ST & I24 E	Central	37207	1
8	COWAN ST &	Central	37207	1
8	DAVIDSON ST & I24 E	Central	37213	1
8	TITANS WAY &	Central	37213	1
8	WOODLAND ST & INTERSTATE DR	Central	37213	1

Traffic Crashes - Non-Injury

Rank	Intersection	Precinct	ZIP	Count
1	8TH AV S & LAFAYETTE ST	Central	37203	17
2	4TH AV N & BROADWAY	Central	37219	15
3	12TH AV N & BROADWAY	Central	37203	12
3	SHELBY AV & I24 E ENT RAMP	Central	37213	12
5	SPRING ST & N 1ST ST	Central	37207	10
6	I24 E & INTERSTATE DR	Central	37213	9
6	FRANKLIN ST & 6TH AV S	Central	37203	9
6	GEORGE L DAVIS BLVD & CHURCH ST	Central	37203	9
9	3RD AV S & BROADWAY	Central	37201	8
9	BROADWAY & OPRY PL	Central	37203	8
9	8TH AV S & BROADWAY	Central	37203	8
9	2ND AV S & LINDSLEY AV	Central	37210	8
13	LAFAYETTE ST & 4TH AV S	Central	37203	7

Information summarized for CompStat week ending 08-31-19. (past 12 weeks of data). For each report, point data were plotted in a GIS and assigned to the nearest street intersection. Summary counts were then calculated for each intersection.

Sourced from MNPD ARMS on 9/4/2019 9:03:45 AM. Violent and property crime information sourced from incident reports using Uniform Crime Reporting definitions and reporting guidelines, based on the date when the crime was reported. Personal injury traffic crashes (10-46) and non-injury traffic crashes (10-45) retrieved from MNPD's CAD database. Excludes CFS with a disposition code of 6 or 11. For each incident or CAD record, the incident or dispatch location was assigned to the nearest street intersection.

Hermitage Precinct High Crime Intersections

Intersections with the highest concentrations of crime & traffic crashes - past 12 weeks.

METROPOLITAN POLICE DEPARTMENT
of Nashville and Davidson County

Violent Crime

Rank	Intersection	Precinct	ZIP	Count
1	MILLWOOD DR & MURFREESBORO PKE	Hermitage	37217	10
2	GREEN ST & CHARLES E DAVIS BLVD	Hermitage	37210	7
3	WANDA DR & ELM HILL PKE	Hermitage	37210	6
3	OPRY MILLS DR & OPRYLAND DR	Hermitage	37214	6
5	OLD HICKORY BLVD & PRINCETON PL	Hermitage	37076	5
5	TYLER DR & LEBANON PKE	Hermitage	37076	5
5	CASTLEGATE DR & SMITH SPRINGS RD	Hermitage	37217	5
5	MURFREESBORO PKE & UNA ANTIOCH PKE	Hermitage	37013	5
5	PATRICIA DR & THOMPSON PL	Hermitage	37217	5
5	UNIVERSITY CT &	Hermitage	37210	5
5	CHARLES E DAVIS BLVD & J C NAPIER CT	Hermitage	37210	5
5	UNIVERSITY CT & 1ST AV S	Hermitage	37210	5
13	FAIN ST & CHARLES E DAVIS BLVD	Hermitage	37210	4

Property Crime

Rank	Intersection	Precinct	ZIP	Count
1	OPRY MILLS DR & OPRYLAND DR	Hermitage	37214	117
2	MCGAVOCK PKE & MARRIOTT DR	Hermitage	37214	21
2	SHUTE LN & LEBANON PKE	Hermitage	37076	21
4	JUAREZ DR & OLD HICKORY BLVD	Hermitage	37076	19
5	KOHLS PVT DR & STONES RIVER GRNWY	Hermitage	37214	17
5	BRILEY PKWY S & I40 E EXIT RAMP	Hermitage	37217	17
7	I40 W EXIT RAMP & I40 W	Hermitage	37214	14
8	MURFREESBORO PKE & UNA ANTIOCH PKE	Hermitage	37013	13
9	OLD HICKORY BLVD & HERMITAGE WOODS DR	Hermitage	37076	12
10	FAIRWAY DR & LEBANON PKE	Hermitage	37214	11
10	OPRY MILLS DR & OPRY MILLS	Hermitage	37214	11
10	BELL RD & ARBOR LAKE BLVD	Hermitage	37076	11
13	PERIMETER PLACE DR & ROYAL PKWY	Hermitage	37214	10

Traffic Crashes - Personal Injury

Rank	Intersection	Precinct	ZIP	Count
1	I40 E &	Hermitage	37210	4
1	CENTRAL PKE & OLD HICKORY BLVD	Hermitage	37076	4
3	MURFREESBORO PKE & RANSOM PL	Hermitage	37217	3
3	TOWN PARK DR & MURFREESBORO PKE	Hermitage	37217	3
3	PRIEST WOODS DR & BELL RD	Hermitage	37214	3
3	I40 W & I40 W EXIT RAMP	Hermitage	37210	3
3	I40 W & I40 W ENT RAMP	Hermitage	37214	3
8	DONELSON PKE & I40 W ENT RAMP	Hermitage	37214	2
8	MCGAVOCK PKE & WILFORD DR	Hermitage	37214	2
8	BELL RD & NED SHELTON RD	Hermitage	37217	2
8	I40 W & FESSLERS LN	Hermitage	37210	2
8	I24 W & ARLINGTON AV	Hermitage	37210	2
8	TERMINAL DR & BNA DR	Hermitage	37214	2

Traffic Crashes - Non-Injury

Rank	Intersection	Precinct	ZIP	Count
1	I40 E & I40 E EXIT RAMP	Hermitage	37210	27
2	DODSON CHAPEL RD & OLD HICKORY BLVD	Hermitage	37076	19
3	I40 W & FESSLERS LN	Hermitage	37210	15
4	LEBANON PKE & OLD HICKORY BLVD	Hermitage	37076	13
5	CENTRAL PKE & OLD HICKORY BLVD	Hermitage	37076	12
6	I40 E & STEWARTS FERRY PKE	Hermitage	37214	11
7	BLACKWOOD DR & BELL RD	Hermitage	37214	10
7	RURAL HILL RD & MURFREESBORO PKE	Hermitage	37217	10
7	ELM HILL PKE & FESSLERS LN	Hermitage	37210	10
10	BELL RD & SMITH SPRINGS RD	Hermitage	37217	9
10	I40 W & I40 W EXIT RAMP	Hermitage	37210	9
10	ELM HILL PKE & DONELSON PKE	Hermitage	37214	9
13	OPRY MILLS DR & OPRYLAND DR	Hermitage	37214	8

Information summarized for CompStat week ending 08-31-19. (past 12 weeks of data). For each report, point data were plotted in a GIS and assigned to the nearest street intersection. Summary counts were then calculated for each intersection.

Sourced from MNPD ARMS on 9/4/2019 9:03:45 AM. Violent and property crime information sourced from incident reports using Uniform Crime Reporting definitions and reporting guidelines, based on the date when the crime was reported. Personal injury traffic crashes (10-46) and non-injury traffic crashes (10-45) retrieved from MNPD's CAD database. Excludes CFS with a disposition code of 6 or 11. For each incident or CAD record, the incident or dispatch location was assigned to the nearest street intersection.

North Precinct High Crime Intersections

Intersections with the highest concentrations of crime & traffic crashes - past 12 weeks.

METROPOLITAN POLICE DEPARTMENT
of Nashville and Davidson County

Violent Crime

Rank	Intersection	Precinct	ZIP	Count
1	DR DB TODD JR BLVD & JEFFERSON ST	North	37208	10
2	W TRINITY LN & HAMPTON ST	North	37207	8
2	GREGGWOOD DR & GWYNNWOOD DR	North	37207	8
4	ROSA L PARKS BLVD & MONROE ST	North	37208	7
5	COCKRILL ST & 16TH AV N	North	37208	6
6	30TH AV N & CLARE AV	North	37209	5
6	9TH AV N & COFFEE ST	North	37208	5
6	16TH AV N & BUCHANAN ST	North	37208	5
6	CURTIS ST & GOODRICH AV	North	37218	5
6	W TRINITY LN & SCRUGGS LN	North	37207	5
11	BRICK CHURCH PKE & ARTIC AV	North	37207	4
11	KINGVIEW DR & KINGVIEW CT	North	37218	4
11	HOLLAND LN & SNELL BLVD	North	37218	4

Property Crime

Rank	Intersection	Precinct	ZIP	Count
1	17TH AV N & DR D B TODD JR BLVD	North	37208	16
2	ROSA L PARKS BLVD & DOMINICAN DR	North	37228	15
2	W TRINITY LN & SCRUGGS LN	North	37207	15
4	W TRINITY LN & HAMPTON ST	North	37207	14
5	COURTNEY AV & CLARKSVILLE PKE	North	37218	13
6	S HAMILTON RD & BUENA VISTA PKE	North	37218	11
7	FAIRVIEW DR & CLARKSVILLE PKE	North	37218	10
8	BRICK CHURCH PKE & AVONDALE CIR	North	37207	9
8	SUMMITT AV & CLARKSVILLE PKE	North	37218	9
10	PONDER PL & 10TH AV N	North	37208	8
10	26TH AV N & JEFFERSON ST	North	37208	8
12	39TH AV N & CLIFTON AV	North	37209	7
12	5TH AV N & MADISON ST	North	37208	7

Traffic Crashes - Personal Injury

Rank	Intersection	Precinct	ZIP	Count
1	CLAY LICK RD & CLAY LICK RD ACCESS RD	North	37189	2
1	OLD MATTHEWS RD & COMBS DR	North	37207	2
1	BUENA VISTA PKE & TRINITY LN	North	37218	2
1	DRAKES BRANCH RD & BRILEY PKWY E	North	37218	2
1	I65 N & I24 E	North	37207	2
1	ROSA L PARKS BLVD & DOMINICAN DR	North	37228	2
7	I65 N EXIT RAMP & ROSA L PARKS BLVD	North	37208	1
7	I65 S &	North	37207	1
7	MADISON ST & 7TH AV N	North	37208	1
7	HUME ST & 4TH AV N	North	37208	1
7	BUCHANAN ST & ROSA L PARKS BLVD	North	37208	1
7	ROSA L PARKS BLVD & I65 S EXIT RAMP	North	37208	1
7	28TH AV N & DEERFIELD DR	North	37208	1

Traffic Crashes - Non-Injury

Rank	Intersection	Precinct	ZIP	Count
1	ROSA L PARKS BLVD & DOMINICAN DR	North	37228	18
2	S HAMILTON RD & BUENA VISTA PKE	North	37218	16
3	W TRINITY LN & BRICK CHURCH PKE	North	37207	12
4	I65 S & W TRINITY LN	North	37207	10
4	I24 E & I24 E EXIT RAMP	North	37189	10
6	BUCHANAN ST & DR D B TODD JR BLVD	North	37208	8
6	CLARKSVILLE PKE & ROSA L PARKS BLVD	North	37208	8
6	I65 N EXIT RAMP & I65 N	North	37208	8
6	DR DB TODD JR BLVD & JEFFERSON ST	North	37208	8
10	28TH AV N & JOHN A MERRITT BLVD	North	37209	7
10	VANTAGE WAY & ROSA L PARKS BLVD	North	37208	7
12	I65 S & I65 S EXIT RAMP	North	37208	6
12	I65 S & I24 E	North	37207	6

Information summarized for CompStat week ending 08-31-19. (past 12 weeks of data). For each report, point data were plotted in a GIS and assigned to the nearest street intersection. Summary counts were then calculated for each intersection.

Sourced from MNPD ARMS on 9/4/2019 9:03:45 AM. Violent and property crime information sourced from incident reports using Uniform Crime Reporting definitions and reporting guidelines, based on the date when the crime was reported. Personal injury traffic crashes (10-46) and non-injury traffic crashes (10-45) retrieved from MNPD's CAD database. Excludes CFS with a disposition code of 6 or 11. For each incident or CAD record, the incident or dispatch location was assigned to the nearest street intersection.

Madison Precinct High Crime Intersections

Intersections with the highest concentrations of crime & traffic crashes - past 12 weeks.

METROPOLITAN POLICE DEPARTMENT
of Nashville and Davidson County

Violent Crime

Rank	Intersection	Precinct	ZIP	Count
1	DUE WEST AV N & OLD DUE WEST AV	Madison	37115	10
2	OLD HICKORY BLVD W & I65 S	Madison	37207	6
3	DEVONSHIRE DR & RUGBY DR	Madison	37207	5
3	BERKLEY DR & ARGLE AV	Madison	37115	5
5	E PALESTINE AV & S GALLATIN PKE	Madison	37115	4
5	NEELYS BEND RD & S GALLATIN PKE	Madison	37115	4
5	WILEY ST & N GALLATIN PKE	Madison	37115	4
5	SKYLINE MEMORIAL CT & DICKERSON PKE	Madison	37115	4
5	CREEKWOOD DR &	Madison	37207	4
5	QUAIL RIDGE DR & SETTER CT	Madison	37207	4
11	HICKORY HILLS BLVD & WESTCAP RD	Madison	37189	3
11	RICHMOND HILL DR & BRICK CHURCH PKE	Madison	37207	3
11	MYATT DR & RIVERGATE PKWY	Madison	37115	3

Property Crime

Rank	Intersection	Precinct	ZIP	Count
1	SKYLINE MEMORIAL CT & DICKERSON PKE	Madison	37115	37
2	ALTA LOMA RD & N GALLATIN PKE	Madison	37115	26
3	N GALLATIN PKE & NORTHSIDE DR	Madison	37115	24
4	N GALLATIN PKE & RIVERCHASE BLVD	Madison	37115	21
5	TWIN HILLS DR & N GALLATIN PKE	Madison	37072	13
6	OLD HICKORY BLVD W & GALLATIN PKE	Madison	37115	12
7	MYATT DR & RIVERGATE PKWY	Madison	37115	10
7	DUE WEST AV N & OLD DUE WEST AV	Madison	37115	10
9	CONFERENCE DR & N GALLATIN PKE	Madison	37072	9
9	MYATT DR & SPRING BRANCH DR	Madison	37115	9
11	ARCHWOOD DR & ROOSEVELT AV	Madison	37115	8
11	S GALLATIN PKE RAMP & S GALLATIN PKE	Madison	37115	8
11	HICKORY HILLS BLVD & WESTCAP RD	Madison	37189	8

Traffic Crashes - Personal Injury

Rank	Intersection	Precinct	ZIP	Count
1	EWING DR & BRICK CHURCH PKE	Madison	37207	3
1	DICKERSON PKE & OLD HICKORY BLVD	Madison	37207	3
3	S GALLATIN PKE & LAKEWOOD DR	Madison	37115	2
3	E OLD HICKORY BLVD & LANIER DR	Madison	37115	2
3	E OLD HICKORY BLVD & LARKIN SPRINGS RD	Madison	37115	2
3	CONFERENCE DR & N GALLATIN PKE	Madison	37072	2
3	E OLD HICKORY BLVD & S GALLATIN PKE	Madison	37115	2
3	BELL GRIMES LN & DICKERSON PKE	Madison	37207	2
9	I24 W & OLD HICKORY BLVD	Madison	37189	1
9	SPRINGFIELD HWY & OLD SPRINGFIELD PKE	Madison	37072	1
9	I65 S & RIVERGATE PKWY	Madison	37072	1
9	I65 S & I65 S ENT RAMP	Madison	37207	1
9	CAMPBELL RD & DICKERSON PKE S	Madison	37072	1

Traffic Crashes - Non-Injury

Rank	Intersection	Precinct	ZIP	Count
1	CONFERENCE DR & N GALLATIN PKE	Madison	37072	12
2	MYATT DR & RIVERGATE PKWY	Madison	37115	9
2	S GALLATIN PKE & MAPLE ST	Madison	37115	9
4	I65 N & I65 N EXIT RAMP	Madison	37115	8
4	S GALLATIN PKE & WALTON LN	Madison	37115	8
4	SKYLINE MEMORIAL CT & DICKERSON PKE	Madison	37115	8
7	HEAD DR & OLD HICKORY BLVD W	Madison	37115	7
7	TWIN HILLS DR & N GALLATIN PKE	Madison	37072	7
7	OLD HICKORY BLVD W & GALLATIN PKE	Madison	37115	7
10	OLD HICKORY BLVD W & S GALLATIN PKE RAMP	Madison	37115	6
10	MYATT DR & SPRING BRANCH DR	Madison	37115	6
10	N GALLATIN PKE & LIBERTY LN	Madison	37072	6
10	E OLD HICKORY BLVD & S GALLATIN PKE	Madison	37115	6

Information summarized for CompStat week ending 08-31-19. (past 12 weeks of data). For each report, point data were plotted in a GIS and assigned to the nearest street intersection. Summary counts were then calculated for each intersection.

Sourced from MNPD ARMS on 9/4/2019 9:03:45 AM. Violent and property crime information sourced from incident reports using Uniform Crime Reporting definitions and reporting guidelines, based on the date when the crime was reported. Personal injury traffic crashes (10-46) and non-injury traffic crashes (10-45) retrieved from MNPD's CAD database. Excludes CFS with a disposition code of 6 or 11. For each incident or CAD record, the incident or dispatch location was assigned to the nearest street intersection.

Midtown Hills Precinct High Crime Intersections

Intersections with the highest concentrations of crime & traffic crashes - past 12 weeks.

METROPOLITAN POLICE DEPARTMENT
of Nashville and Davidson County

Violent Crime

Rank	Intersection	Precinct	ZIP	Count
1	14TH AV S & EDGEHILL AV	Midtown	37212	9
1	WHISPERING HILLS DR & BONERWOOD DR	Midtown	37211	9
3	RAINS AV & MERRITT AV	Midtown	37203	7
4	HORTON AV & 12TH AV S	Midtown	37203	5
5	28TH AV N &	Midtown	37203	4
6	24TH AV N & PARMAN PL	Midtown	37203	3
6	OLD HICKORY BLVD & HICKORY TRACE DR	Midtown	37211	3
6	OLD HICKORY BLVD & ZERMATT AV	Midtown	37211	3
9	ZERMATT AV & STEFFISBURG DR	Midtown	37211	2
9	MCMURRAY DR & WILKERSON DR	Midtown	37211	2
9	EDMONDSON PKE &	Midtown	37211	2
9	NOLENSVILLE PKE & LUTIE ST	Midtown	37211	2
9	CORNING DR & WELSHWOOD DR	Midtown	37211	2

Property Crime

Rank	Intersection	Precinct	ZIP	Count
1	NOLENSVILLE PKE & SWISS AV	Midtown	37211	34
2	OLD HICKORY BLVD & FRANKLIN PIKE CIR	Midtown	37027	28
3	POWELL AV & BRANSFORD AV	Midtown	37204	25
4	8TH AV S & ROYCROFT PL	Midtown	37204	23
5	WEST END AV & 17TH AV N	Midtown	37203	18
6	ELLISTON PL & 23RD AV N	Midtown	37203	15
6	8TH AV S & SOUTH DOUGLAS AV	Midtown	37204	15
8	STATE ST & 17TH AV N	Midtown	37203	14
9	9TH AV S & MONTROSE AV	Midtown	37204	12
10	14TH AV S & DEMONBREUN ST	Midtown	37203	11
11	CHARLOTTE AV &	Midtown	37203	10
11	TIMBERHILL DR & TROUSDALE DR	Midtown	37211	10
13	GREEN LEAF DR & HASTY DR	Midtown	37211	8

Traffic Crashes - Personal Injury

Rank	Intersection	Precinct	ZIP	Count
1	RAGLAND DR & FARRELL RD	Midtown	37220	3
1	NOLENSVILLE PKE & CONCORD RD	Midtown	37027	3
3	NOLENSVILLE PKE & BREWER DR	Midtown	37211	2
3	I65 N & I440 ENT RAMP	Midtown	37204	2
3	HARDING PL & I65 N ENT RAMP	Midtown	37204	2
3	LEALAND LN & I440 W	Midtown	37204	2
3	WEDGEWOOD AV & 12TH AV S	Midtown	37203	2
3	CHET ATKINS PL & MUSIC SQ W	Midtown	37203	2
3	WEDGEWOOD AV & 8TH AV S	Midtown	37203	2
3	I440 W & I440 W EXIT RAMP	Midtown	37215	2
3	I440 E & I65 N	Midtown	37204	2
3	MELROSE AV & GRANDVIEW AV	Midtown	37211	2
3	I440 W &	Midtown	37203	2

Traffic Crashes - Non-Injury

Rank	Intersection	Precinct	ZIP	Count
1	POWELL AV & POWELL PL	Midtown	37204	20
2	HARDING PL & TROUSDALE DR	Midtown	37211	17
3	OLD HICKORY BLVD & EDMONDSON PKE	Midtown	37211	14
4	14TH AV N & CHARLOTTE AV	Midtown	37203	12
5	18TH AV S & WEST END AV	Midtown	37203	10
5	I40 E EXIT RAMP & BROADWAY	Midtown	37203	10
5	I40 E EXIT RAMP & I40 E	Midtown	37203	10
5	OLD HICKORY BLVD & FRANKLIN PKE	Midtown	37027	10
5	PIERCE AV & VANDERBILT HOSPITAL	Midtown	37240	10
5	HARDING PL &	Midtown	37220	10
5	OLD HICKORY BLVD & FRANKLIN PIKE CIR	Midtown	37027	10
5	BRENTWOOD EAST DR & OLD HICKORY BLVD	Midtown	37211	10
13	I65 N & HARDING PL	Midtown	37220	9

Information summarized for CompStat week ending 08-31-19. (past 12 weeks of data). For each report, point data were plotted in a GIS and assigned to the nearest street intersection. Summary counts were then calculated for each intersection.

Sourced from MNPD ARMS on 9/4/2019 9:03:45 AM. Violent and property crime information sourced from incident reports using Uniform Crime Reporting definitions and reporting guidelines, based on the date when the crime was reported. Personal injury traffic crashes (10-46) and non-injury traffic crashes (10-45) retrieved from MNPD's CAD database. Excludes CFS with a disposition code of 6 or 11. For each incident or CAD record, the incident or dispatch location was assigned to the nearest street intersection.

County High Crime Intersections - Arrests

Intersections with the highest concentrations of arrests - past 12 weeks.

METROPOLITAN POLICE DEPARTMENT
of Nashville and Davidson County

DUI Arrests

Rank	Intersection	Precinct	ZIP	Count
1	NOLENSVILLE PKE & EDMONDSON PKE	South	37211	5
2	ALBION ST & DR D B TODD JR BLVD	North	37208	4
2	BRILEY PKWY E EXT RAMP & DICKERSON PKE	Madison	37207	4
4	SPENCE LN & LEBANON PKE	Hermitage	37210	3
4	MILLWOOD DR & MURFREESBORO PKE	Hermitage	37217	3
4	NOLENSVILLE PKE & WELSHWOOD DR	South	37211	3
4	MCGAVOCK PKE EB ENT & BRILEY PKWY N	Hermitage	37214	3
8	MURFREESBORO PKE & ARLINGTON AV	Hermitage	37210	2
8	BLUE HOLE RD &	South	37013	2
8	UNION ST & 4TH AV N	Central	37219	2
8	PATTERSON ST & 23RD AV N	Midtown	37203	2
8	BRILEY PKWY W EXT RAMP & I65 S EXIT RAMP	Madison	37216	2
8	LEBANON PKE & FESSLERS LN	Hermitage	37210	2

Drug-Related Arrests

Rank	Intersection	Precinct	ZIP	Count
1	W TRINITY LN & HAMPTON ST	North	37207	18
1	PERKINS ST & LINCOLN ST	South	37210	18
3	LEWIS ST & PERKINS ST	South	37210	13
4	LARGO DR & TRAVELERS INN DR	South	37211	10
4	EAST THOMPSON LN & MURFREESBORO PKE	South	37211	10
4	EWING AV & MIDDLETON ST	Central	37203	10
7	ALBION ST & DR D B TODD JR BLVD	North	37208	9
7	2ND AV N & JAMES ROBERTSON PKWY	Central	37201	9
9	DICKERSON PKE & MAPLEWOOD TRC	East	37207	8
10	LAFAYETTE ST & 5TH AV S	Central	37203	7
10	LINCOLN ST & LAFAYETTE ST	South	37210	7
10	BROADWAY & 1ST AV S	Central	37201	7
10	CANE RIDGE RD & BELL RD	South	37013	7

Felony Arrests

Rank	Intersection	Precinct	ZIP	Count
1	2ND AV N & JAMES ROBERTSON PKWY	Central	37201	61
2	COCKRILL BEND BLVD & COCKRILL BEND CIR	West	37209	19
2	MURFREESBORO PKE & PAVILION BLVD	Hermitage	37217	19
4	HILL AV & BLANTON AV	South	37210	17
5	ALBION ST & DR D B TODD JR BLVD	North	37208	14
5	GAY ST & 2ND AV N	Central	37201	14
7	NEELYS BEND RD & S GALLATIN PKE	Madison	37115	11
8	5TH AV N & UNION ST	Central	37219	9
9	NOLENSVILLE PKE & WELSHWOOD DR	South	37211	8
9	DELAWARE AV & 31ST AV N	North	37209	8
9	MILLWOOD DR & MURFREESBORO PKE	Hermitage	37217	8
9	16TH AV N & BUCHANAN ST	North	37208	8
9	MEDICAL CENTER DR & VANDERBILT HOSPITAL	Midtown	37212	8

Weapons Law Violation Arrests

Rank	Intersection	Precinct	ZIP	Count
1	LARIMORE DR & WANDA DR	Hermitage	37214	5
2	MAUDINA AV & DEMOSS RD	West	37209	4
2	JOSEPH AV & BERRY ST	East	37207	4
4	14TH AV S & EDGEHILL AV	Midtown	37212	3
4	COFFEE ST & 10TH AV N	North	37208	3
4	ANTIOCH PKE & PERIMETER HILL DR	South	37211	3
4	INDIANA AV & 40TH AV N	West	37209	3
8	EDGEHILL AV & 12TH AV S	Midtown	37212	2
8	MCKENNELL DR & PORTER RD	East	37206	2
8	CLIFTON AV & LENA ST	North	37208	2
8	EDMONDSON PKE &	Midtown	37211	2
8	LARGO DR & WALLACE RD	South	37211	2
8	MAIN ST & N 10TH ST	East	37206	2

Information summarized for CompStat week ending 08-31-19. (past 12 weeks of data). For each report, point data were plotted in a GIS and assigned to the nearest street intersection. Summary counts were then calculated for each intersection.

Sourced from MNPD ARMS on 9/4/2019 9:03:46 AM. For each arrest, the arrest location was assigned to the nearest street intersection. This report does not take into account the number of charges. 1 arrest = 1 body.

County Hot Addresses
Multiple CFS / Arrests at the Same Location, Past 12 Weeks

METROPOLITAN POLICE DEPARTMENT
of Nashville and Davidson County

CFS Location / Nearby Business	Count	Counts - Top Ten Codes
709 5TH AV S ***Greyhound***	**123**	53 - Disorderly Person (10-44) 39 - Want Officer for Investigation / Assistance (10-43) 5 - Fight / Assault (10-57)
4040 NOLENSVILLE PIKE ***Walmart***	**111**	38 - Theft (10-50) 28 - Disorderly Person (10-44) 14 - Want Officer for Investigation / Assistance (10-43)
801 JEFFERSON ST ***Mapco***	**109**	74 - Disorderly Person (10-44) 16 - Want Officer for Investigation / Assistance (10-43) 5 - Theft (10-50)
639 LAFAYETTE ST ***Nashville Rescue Mission***	**75**	#Error
1716 ROSA L PARKS BLVD ***Nashville Rescue Mission***	**65**	35 - Want Officer for Investigation / Assistance (10-43) 9 - Disorderly Person (10-44) 5 - Fight / Assault (10-57)
5824 NOLENSVILLE PIKE ***Walmart***	**63**	21 - Transport Prisoner / Suspect (10-16) 10 - Disorderly Person (10-44) 10 - Want Officer for Investigation / Assistance (10-43)
7044 CHARLOTTE PIKE ***Walmart Supercenter***	**62**	17 - Want Officer for Investigation / Assistance (10-43) 16 - Theft (10-50) 8 - Disorderly Person (10-44)
800 MONROE ST ***Kroger***	**62**	23 - Disorderly Person (10-44) 14 - Want Officer for Investigation / Assistance (10-43) 10 - Theft (10-50)
3458 DICKERSON PIKE ***Walmart Supercenter***	**60**	17 - Want Officer for Investigation / Assistance (10-43) 10 - Theft (10-50) 9 - Disorderly Person (10-44)
1800 JEFFERSON ST ***Pauls Market***	**54**	33 - Disorderly Person (10-44) 5 - Want Officer for Investigation / Assistance (10-43) 4 - Person with Weapon (10-54)
1090 MURFREESBORO PIKE ***Mapco Express***	**52**	12 - Theft (10-50) 11 - Disorderly Person (10-44) 8 - Want Officer for Investigation / Assistance (10-43)
1401 CHARLOTTE AV ***Exxon***	**51**	25 - Disorderly Person (10-44) 9 - Theft (10-50) 6 - Vehicle Accident - Property Damage (10-45)
433 OPRY MILLS DR ***Opry Mills***	**51**	15 - Theft (10-50) 9 - Want Officer for Investigation / Assistance (10-43) 7 - Disorderly Person (10-44)
227 SHELBY AV ***Exxon***	**48**	16 - Disorderly Person (10-44) 9 - Theft (10-50) 8 - Vehicle Accident - Property Damage (10-45)
2500 WEST END AV ***Centennial Park***	**48**	14 - Want Officer for Investigation / Assistance (10-43) 8 - Disorderly Person (10-44) 3 - Domestic Disturbance (10-41)

Arrest Location	Count	Counts - Top Charges
25 LINCOLN ST	**36**	14 - Criminal trespass 11 - Drug paraphernalia- unlawful use 7 - Failure to appear- class b or c misd.
3441 DICKERSON PIKE	**36**	7 - Failure to appear- class b or c misd. 5 - Assault, aggravated - deadly weapon - int/kn 5 - Probation violation- misdemeanor
5824 NOLENSVILLE PIKE	**35**	28 - Theft of merchandise- $1,000 or less 6 - Probation violation- misdemeanor 4 - Theft of property-$1,000 or less
1818 ALBION ST	**35**	9 - Probation violation- community corrections viol. 7 - Resisting stop, frisk, halt, arrest, or search 6 - Poss. or casual exchange-cont.sub.
212 PAVILION BLVD	**33**	14 - Community superv. viol. by felony off. 12 - Sex offender registration violation - 1st offense 10 - Community superv. viol. by non-criminal off
639 LAFAYETTE ST	**32**	11 - Failure to appear- class b or c misd. 6 - Failure to be booked (state citation) 3 - Intimidation
709 5TH AVE S	**32**	9 - Criminal trespass 6 - Poss. or casual exchange-cont.sub. 6 - Failure to be booked (state citation)
7044 CHARLOTTE PIKE	**31**	24 - Theft of merchandise- $1,000 or less 5 - Failure to appear- class b or c misd. 3 - Drug paraphernalia- unlawful use
3458 DICKERSON PIKE	**28**	18 - Theft of merchandise- $1,000 or less 2 - Public intoxication 2 - Drug paraphernalia- unlawful use
408 2ND AVE N	**28**	8 - Driv. lic. - no d/l 5 - Poss. or casual exchange-cont.sub. 4 - Driving- revoked license
1 TITANS WAY	**25**	10 - Public intoxication 6 - Poss. or casual exchange-cont.sub. 5 - Alcohol- under 21, consumption
DELL PKWY & MURFREESBORO PIKE	**25**	10 - Driv. lic. - no d/l 7 - Driving- revoked license 6 - Driving- suspended license
2300 PATTERSON ST	**23**	6 - Criminal trespass 4 - Disorderly conduct 3 - Drug paraphernalia- unlawful use
200 JAMES ROBERTSON PKY	**22**	4 - Vandalism- $1,000 or less 4 - Assault, domestic bodily injury 3 - Assault
4040 NOLENSVILLE PIKE	**22**	11 - Theft of merchandise- $1,000 or less 3 - Failure to appear- class b or c misd. 2 - Poss. or casual exchange-cont.sub.

Sourced from MNPD ARMS on 9/4/2019 9:03:46 AM. CAD calls retrieved from ECC's Computer Aided Dispatch system. Includes only calls where an officer response was made. Disposition codes 6 (Backup) and 11 (Signal 9) are excluded. Self-initiated calls are excluded. CFS located at hospitals, police precincts, and detention centers are excluded. Arrest information retrieved from the MNPD RMS warrants / arrests database. 1 arrest = 1 body. Includes adult and juvenile arrests. Arrests served by warrants division are excluded. 'Nearby Business' refers to a business establishment in close proximity of the address listed, and is provided for informational purposes only. There is no guarantee that all calls were dispatched to the business listed, because in some cases, multiple business establishments have the same address (e.g. a discount store that also contains a pharmacy). Due to the unique nature of apartment-based reporting, individual unit numbers and the address of the main office for a complex may sometimes both appear in this report.

West Precinct Hot Addresses
Multiple CFS / Arrests at the Same Location, Past 12 Weeks

METROPOLITAN POLICE DEPARTMENT
of Nashville and Davidson County

CFS Location / Nearby Business	Count	Counts - Top Ten Codes
7044 CHARLOTTE PIKE ***Walmart Supercenter***	**62**	17 - Want Officer for Investigation / Assistance (10-43) 16 - Theft (10-50) 8 - Disorderly Person (10-44)
2126 ABBOTT MARTIN RD ***Green Hills Mall***	**31**	9 - Theft (10-50) 8 - Disorderly Person (10-44) 5 - Want Officer for Investigation / Assistance (10-43)
5705 CHARLOTTE PIKE ***Kroger***	**25**	7 - Want Officer for Investigation / Assistance (10-43) 6 - Theft (10-50) 5 - Disorderly Person (10-44)
7102 CHARLOTTE PIKE ***Thorntons Gas Station***	**24**	7 - Disorderly Person (10-44) 4 - Want Officer for Investigation / Assistance (10-43) 3 - Fight / Assault (10-57)
6814 CHARLOTTE PIKE ***Target***	**24**	11 - Transport Prisoner / Suspect (10-16) 7 - Theft (10-50) 2 - Disorderly Person (10-44)
5800 MAUDINA AV ***Richland Hills Apartments***	**21**	8 - Want Officer for Investigation / Assistance (10-43) 4 - Criminal Vice Activity (10-78) 3 - Shots Fired (10-83)
7087 HIGHWAY 70 S ***Kroger***	**20**	4 - Disorderly Person (10-44) 3 - Want Officer for Investigation / Assistance (10-43) 3 - Theft (10-50)
6418 CENTENNIAL BLVD ***Pilot Travel Center***	**19**	6 - Disorderly Person (10-44) 6 - Vehicle Accident - Property Damage (10-45) 2 - Want Officer for Investigation / Assistance (10-43)
5600 CHARLOTTE PIKE ***Walgreen's***	**18**	4 - Want Officer for Investigation / Assistance (10-43) 4 - Vehicle Accident - Property Damage (10-45) 4 - Theft (10-50)
4601 ALABAMA AV ***Daily's***	**17**	6 - Theft (10-50) 4 - Disorderly Person (10-44) 3 - Vehicle Accident - Property Damage (10-45)
26 WHITE BRIDGE PIKE ***Target***	**16**	5 - Theft (10-50) 3 - Disorderly Person (10-44) 2 - Suspicious Person (10-40)
2131 ABBOTT MARTIN RD ***Kroger***	**14**	3 - Want Officer for Investigation / Assistance (10-43) 3 - Investigate 911 Hang-Up Call (10-88) 2 - Disorderly Person (10-44)
7034 CHARLOTTE PIKE ***Lowe's***	**14**	5 - Theft (10-50) 2 - Holdup / Robbery (10-53) 1 - Transport Prisoner / Suspect (10-16)
301 WHITE BRIDGE PIKE ***Gas Station***	**11**	3 - Burglary - Non-Residence (10-71) 2 - Holdup / Robbery (10-53) 2 - Vehicle Accident - Property Damage (10-45)
4211 CHARLOTTE AV ***Gas Station***	**10**	2 - Disorderly Person (10-44) 2 - Burglary - Non-Residence (10-71) 2 - Theft (10-50)

Arrest Location	Count	Counts - Top Charges
7044 CHARLOTTE PIKE	**31**	24 - Theft of merchandise- $1,000 or less 5 - Failure to appear- class b or c misd. 3 - Drug paraphernalia- unlawful use
26 WHITE BRIDGE PIKE	**14**	12 - Theft of merchandise- $1,000 or less 4 - Theft of property-$1,000 or less 2 - Burglary
6814 CHARLOTTE PIKE	**12**	11 - Theft of merchandise- $1,000 or less 1 - Vandalism- $1,000 or less 1 - Assault, domestic bodily injury
4011 INDIANA AVE	**11**	7 - Criminal trespass 6 - Poss. or casual exchange-cont.sub. 3 - Theft of property-$1,000 or less
621 40TH AVE N	**11**	10 - Criminal trespass 3 - Failure to appear- class b or c misd. 1 - Poss. or casual exchange-cont.sub.
5500 CHARLOTTE PIKE	**10**	3 - Theft of property-$1,000 or less 3 - Vandalism- $2,500 or > but < $10,000 1 - Robbery- agg.- weapon or object
6418 CENTENNIAL BLVD	**6**	3 - Public intoxication 2 - Driving- suspended license 2 - Failure to appear- class b or c misd.
2140 ABBOTT MARTIN RD	**6**	4 - Theft of merchandise- $1,000 or less 2 - Theft of merchandise 5th - $1,000 or less
7002 CHARLOTTE PIKE	**5**	2 - Probation violation- misdemeanor 2 - Assault, domestic bodily injury 1 - Assault
7102 CHARLOTTE PIKE	**4**	3 - Burglary- motor vehicle 2 - Assault, domestic bodily injury 2 - Drug paraphernalia- unlawful use
107 DEMOSS RD	**4**	5 - Poss. or casual exchange-cont.sub. 4 - Drug paraphernalia- unlawful use 3 - Burglary- aggravated
5807 CHARLOTTE PIKE	**4**	3 - Criminal trespass 2 - Public intoxication 1 - Criminal impersonation
5901 CALIFORNIA AVE	**4**	7 - Burglary- motor vehicle 4 - Evading arrest- misdemeaner 4 - Juvenile, minor contributing to deliquency of
50 VAUGHN RD	**3**	3 - Driv. lic. - no d/l
6806 CHARLOTTE PIKE	**3**	1 - Theft of merchandise 5th - $1,000 or less 1 - Theft of merchandise- $2,500 or > but < $10,000 1 - Theft of merchandise- $1,000 or less

Sourced from MNPD ARMS on 9/4/2019 9:03:46 AM. CAD calls retrieved from ECC's Computer Aided Dispatch system. Includes only calls where an officer response was made. Disposition codes 6 (Backup) and 11 (Signal 9) are excluded. Self-initiated calls are excluded. CFS located at hospitals, police precincts, and detention centers are excluded. Arrest information retrieved from the MNPD RMS warrants / arrests database. 1 arrest = 1 body. Includes adult and juvenile arrests. Arrests served by warrants division are excluded. 'Nearby Business' refers to a business establishment in close proximity of the address listed, and is provided for informational purposes only. There is no guarantee that all calls were dispatched to the business listed, because in some cases, multiple business establishments have the same address (e.g. a discount store that also contains a pharmacy). Due to the unique nature of apartment-based reporting, individual unit numbers and the address of the main office for a complex may sometimes both appear in this report.

East Precinct Hot Addresses
Multiple CFS / Arrests at the Same Location, Past 12 Weeks

METROPOLITAN POLICE DEPARTMENT
of Nashville and Davidson County

CFS Location / Nearby Business	Count	Counts - Top Ten Codes
130 W TRINITY LN ***Love's Truck Stop***	**47**	15 - Want Officer for Investigation / Assistance (10-43) 7 - Theft (10-50) 5 - Vehicle Accident - Property Damage (10-45)
3410 GALLATIN PIKE ***Kroger***	**32**	13 - Want Officer for Investigation / Assistance (10-43) 8 - Theft (10-50) 4 - Disorderly Person (10-44)
500 MAIN ST ***Citgo***	**27**	14 - Disorderly Person (10-44) 4 - Vehicle Accident - Property Damage (10-45) 4 - Theft (10-50)
711 GALLATIN AV ***Kroger***	**20**	5 - Theft (10-50) 4 - Want Officer for Investigation / Assistance (10-43) 3 - Disorderly Person (10-44)
712 MAIN ST ***Mapco Convenience***	**19**	6 - Disorderly Person (10-44) 6 - Theft (10-50) 4 - Want Officer for Investigation / Assistance (10-43)
1015 JOYCE LN ***Home Depot***	**19**	15 - Theft (10-50) 2 - Disorderly Person (10-44) 1 - Want Officer for Investigation / Assistance (10-43)
701 DICKERSON PIKE ***Gas Station***	**18**	9 - Disorderly Person (10-44) 2 - Want Officer for Investigation / Assistance (10-43) 2 - Vehicle Accident - Property Damage (10-45)
SHELBY PARK	**16**	5 - Want Officer for Investigation / Assistance (10-43) 3 - Shots Fired (10-83) 2 - Theft (10-50)
803 DICKERSON PIKE ***Z Mart***	**15**	9 - Disorderly Person (10-44) 3 - Theft (10-50) 2 - Want Officer for Investigation / Assistance (10-43)
3041 DICKERSON PIKE ***Domino's Pizza***	**15**	5 - Burglary - Non-Residence (10-71) 4 - Disorderly Person (10-44) 2 - Domestic Disturbance (10-41)
590 JOSEPH AV ***Riverchase Apartments***	**14**	5 - Want Officer for Investigation / Assistance (10-43) 3 - Criminal Vice Activity (10-78) 2 - Disorderly Person (10-44)
824 MAIN ST ***Weiss Liquors Inc***	**12**	5 - Disorderly Person (10-44) 4 - Want Officer for Investigation / Assistance (10-43) 1 - Theft (10-50)
1801 DICKERSON PIKE ***Trinity Inn***	**11**	5 - Want Officer for Investigation / Assistance (10-43) 2 - Disorderly Person (10-44) 1 - Burglary - Non-Residence (10-71)
2813 DICKERSON PIKE ***Mapco Convenience***	**10**	4 - Disorderly Person (10-44) 2 - Want Officer for Investigation / Assistance (10-43) 2 - Theft (10-50)
3144 DICKERSON PIKE ***Exxon***	**9**	4 - Disorderly Person (10-44) 2 - Want Officer for Investigation / Assistance (10-43) 1 - Domestic Disturbance (10-41)

Arrest Location	Count	Counts - Top Charges
130 W TRINITY LN	**13**	3 - Theft of merchandise- $1,000 or less 2 - Public intoxication 2 - Poss. or casual exchange-cont.sub.
590 JOSEPH AVE	**10**	5 - Failure to appear- class b or c misd. 2 - Drug paraphernalia- unlawful use 2 - Criminal trespass
I 65 S & W TRINITY LN	**9**	4 - Driv. lic. - no d/l 3 - Driving- suspended license 2 - Driving- revoked license, 2nd offense
500 MAIN ST	**8**	2 - Criminal trespass 2 - Driving- suspended license 2 - Probation violation- felony
1500 PORTER RD	**7**	1 - Robbery- esp. agg. 1 - Resisting stop, frisk, halt, arrest, or search 1 - Public intoxication
401 WALTON LN	**6**	2 - Disorderly conduct 2 - Juvenile, smoking paraphanalia 2 - Theft of vehicle-2,500 or > but<$10,000
936 E TRINITY LN	**6**	3 - Failure to appear- class b or c misd. 2 - Assault, domestic bodily injury 1 - Alcohol- under 21, possession
DICKERSON PIKE & MAPLEWOOD TRCE	**6**	4 - Drug paraphernalia- unlawful use 3 - Poss. or casual exchange-cont.sub. 1 - Poss.w/int-cont.sub.- sch. i
803 DICKERSON PIKE	**5**	2 - Resisting stop, frisk, halt, arrest, or search 1 - Failure to appear- class b or c misd. 1 - Evading arrest- misdemeaner
GRACE ST & JOSEPH AVE	**5**	1 - Poss. or casual exchange-cont.sub. 1 - Juvenile, runaway 1 - Assault
S 7TH ST & SYLVAN ST	**5**	2 - Failure to appear- class b or c misd. 2 - Poss. or casual exchange-cont.sub. 1 - Juvenile, loitering during school hours
3116 DICKERSON PIKE	**5**	4 - Assault 2 - Criminal trespass 1 - Driving- suspended license
110 GALLATIN AVE	**5**	3 - Disorderly conduct 1 - Driv. lic. - no d/l 1 - Juvenile, handgun possession - 1st offense
120 MAPLEWOOD TRCE	**4**	1 - Assault- simple - bodily injury 1 - Assault, aggravated - deadly weapon - int/kn 1 - Assault, domestic bodily injury
1800 STRATFORD AVE	**4**	3 - Disorderly conduct 2 - Criminal trespass 2 - Assault of officer - offensive contact

Sourced from MNPD ARMS on 9/4/2019 9:03:46 AM. CAD calls retrieved from ECC's Computer Aided Dispatch system. Includes only calls where an officer response was made. Disposition codes 6 (Backup) and 11 (Signal 9) are excluded. Self-initiated calls are excluded. CFS located at hospitals, police precincts, and detention centers are excluded. Arrest information retrieved from the MNPD RMS warrants / arrests database. 1 arrest = 1 body. Includes adult and juvenile arrests. Arrests served by warrants division are excluded. 'Nearby Business' refers to a business establishment in close proximity of the address listed, and is provided for informational purposes only. There is no guarantee that all calls were dispatched to the business listed, because in some cases, multiple business establishments have the same address (e.g. a discount store that also contains a pharmacy). Due to the unique nature of apartment-based reporting, individual unit numbers and the address of the main office for a complex may sometimes both appear in this report.

South Precinct Hot Addresses
Multiple CFS / Arrests at the Same Location, Past 12 Weeks

METROPOLITAN POLICE DEPARTMENT
of Nashville and Davidson County

CFS Location / Nearby Business	Count	Counts - Top Ten Codes
4040 NOLENSVILLE PIKE ***Walmart***	**111**	38 - Theft (10-50) 28 - Disorderly Person (10-44) 14 - Want Officer for Investigation / Assistance (10-43)
5824 NOLENSVILLE PIKE ***Walmart***	**63**	21 - Transport Prisoner / Suspect (10-16) 10 - Disorderly Person (10-44) 10 - Want Officer for Investigation / Assistance (10-43)
4190 NOLENSVILLE PIKE ***Mapco***	**41**	17 - Disorderly Person (10-44) 10 - Want Officer for Investigation / Assistance (10-43) 5 - Theft (10-50)
3035 HAMILTON CHURCH RD ***Walmart***	**38**	9 - Disorderly Person (10-44) 8 - Want Officer for Investigation / Assistance (10-43) 5 - Theft (10-50)
13011 OLD HICKORY BLVD ***BP***	**38**	10 - Disorderly Person (10-44) 9 - Want Officer for Investigation / Assistance (10-43) 8 - Vehicle Accident - Property Damage (10-45)
1155 BELL RD ***Home Depot***	**33**	12 - Theft (10-50) 3 - Vehicle Accident - Property Damage (10-45) 3 - Want Officer for Investigation / Assistance (10-43)
61 EAST THOMPSON LN ***Kroger***	**31**	11 - Want Officer for Investigation / Assistance (10-43) 8 - Theft (10-50) 7 - Disorderly Person (10-44)
2200 NOLENSVILLE PIKE ***Circle K***	**28**	9 - Theft (10-50) 6 - Want Officer for Investigation / Assistance (10-43) 5 - Disorderly Person (10-44)
340 HARDING PL ***Exxon***	**26**	10 - Want Officer for Investigation / Assistance (10-43) 8 - Theft (10-50) 4 - Disorderly Person (10-44)
1310 ANTIOCH PIKE ***So Gong Dong Restaurant***	**24**	19 - Want Officer for Investigation / Assistance (10-43) 1 - Vehicle Accident - Property Damage (10-45) 1 - Suspicious Person (10-40)
5319 MT VIEW RD ***Kroger***	**24**	10 - Disorderly Person (10-44) 7 - Want Officer for Investigation / Assistance (10-43) 2 - Domestic Disturbance (10-41)
1111 BELL RD ***Casa Fiesta***	**22**	8 - Want Officer for Investigation / Assistance (10-43) 3 - Disorderly Person (10-44) 3 - Investigate 911 Hang-Up Call (10-88)
1191 MURFREESBORO PIKE ***Mapco***	**21**	8 - Disorderly Person (10-44) 6 - Theft (10-50) 4 - Want Officer for Investigation / Assistance (10-43)
1400 EAGLE VIEW BLVD ***Thorntons***	**20**	8 - Want Officer for Investigation / Assistance (10-43) 8 - Disorderly Person (10-44) 3 - Theft (10-50)
2212 NOLENSVILLE PIKE	**20**	7 - Vehicle Accident - Property Damage (10-45) 4 - Disorderly Person (10-44) 4 - Want Officer for Investigation / Assistance (10-43)

Arrest Location	Count	Counts - Top Charges
25 LINCOLN ST	**36**	14 - Criminal trespass 11 - Drug paraphernalia- unlawful use 7 - Failure to appear- class b or c misd.
212 PAVILION BLVD	**33**	14 - Community superv. viol. by felony off. 12 - Sex offender registration violation - 1st offense 10 - Community superv. viol. by non-criminal off
5824 NOLENSVILLE PIKE	**31**	24 - Theft of merchandise- $1,000 or less 6 - Probation violation- misdemeanor 4 - Theft of property-$1,000 or less
LEWIS ST & PERKINS ST	**22**	9 - Drug paraphernalia- unlawful use 7 - Failure to be booked (state citation) 5 - Failure to appear- class b or c misd.
4040 NOLENSVILLE PIKE	**22**	11 - Theft of merchandise- $1,000 or less 3 - Failure to appear- class b or c misd. 2 - Poss. or casual exchange-cont.sub.
220 BLANTON AVE	**21**	18 - Probation violation- felony 4 - Probation violation- misdemeanor 2 - Failure to be booked (state citation)
391 WALLACE RD	**17**	5 - Failure to appear- class b or c misd. 3 - Public intoxication 3 - Driv. lic. - no d/l
BATTLE RD & BURKITT RD	**12**	8 - Driv. lic. - no d/l 4 - Theft of property-$1,000 or less 2 - Weapon - felon in poss of a handgun
1155 BELL RD	**10**	4 - Theft of merchandise- $1,000 or less 2 - Poss.w/int-cont.sub.-meth.5 gr or more 2 - Poss. or casual exchange-cont.sub.
204 LARGO DR	**9**	12 - Poss. or casual exchange-cont.sub. 2 - Weapon - felon in poss of a handgun 1 - Resisting stop, frisk, halt, arrest, or search
12848 OLD HICKORY BLVD	**8**	4 - Criminal trespass 1 - Assault, domestic bodily injury 1 - Poss. or casual exchange-cont.sub.
1211 BELL RD	**8**	3 - Juvenile, curfew 2 - Theft of vehicle-2,500 or > but<$10,000 2 - Assault, domestic bodily injury
141 LAFAYETTE ST	**8**	3 - Failure to appear- class b or c misd. 3 - Probation violation- felony 1 - Probation violation- misdemeanor
HARDING PL & NOLENSVILLE PIKE	**8**	4 - Driv. lic. - no d/l 2 - Failure to appear- class b or c misd. 1 - Obstructing a passageway
LAFAYETTE ST & LINCOLN ST	**7**	6 - Drug paraphernalia- unlawful use 1 - Failure to be booked (state citation) 1 - Poss. or casual exchange-cont.sub.

Sourced from MNPD ARMS on 9/4/2019 9:03:46 AM. CAD calls retrieved from ECC's Computer Aided Dispatch system. Includes only calls where an officer response was made. Disposition codes 6 (Backup) and 11 (Signal 9) are excluded. Self-initiated calls are excluded. CFS located at hospitals, police precincts, and detention centers are excluded. Arrest information retrieved from the MNPD RMS warrants / arrests database. 1 arrest = 1 body. Includes adult and juvenile arrests. Arrests served by warrants division are excluded. 'Nearby Business' refers to a business establishment in close proximity of the address listed, and is provided for informational purposes only. There is no guarantee that all calls were dispatched to the business listed, because in some cases, multiple business establishments have the same address (e.g. a discount store that also contains a pharmacy). Due to the unique nature of apartment-based reporting, individual unit numbers and the address of the main office for a complex may sometimes both appear in this report.

Central Precinct Hot Addresses
Multiple CFS / Arrests at the Same Location, Past 12 Weeks

METROPOLITAN POLICE DEPARTMENT
of Nashville and Davidson County

CFS Location / Nearby Business	Count	Counts - Top Ten Codes
639 LAFAYETTE ST ***Nashville Rescue Mission***	**124**	49 - Want Officer for Investigation / Assistance (10-43) 30 - Disorderly Person (10-44) 11 - Fight / Assault (10-57)
709 5TH AV S ***Greyhound***	**123**	53 - Disorderly Person (10-44) 39 - Want Officer for Investigation / Assistance (10-43) 5 - Theft (10-50)
227 SHELBY AV ***Exxon***	**48**	16 - Disorderly Person (10-44) 9 - Theft (10-50) 8 - Vehicle Accident - Property Damage (10-45)
111 N 1ST ST ***Travel Centers of America***	**47**	17 - Disorderly Person (10-44) 14 - Want Officer for Investigation / Assistance (10-43) 5 - Vehicle Accident - Property Damage (10-45)
9 HERMITAGE AV ***Gas Station***	**40**	12 - Disorderly Person (10-44) 10 - Want Officer for Investigation / Assistance (10-43) 7 - Theft (10-50)
1101 BROADWAY ***Exxon***	**29**	8 - Disorderly Person (10-44) 7 - Want Officer for Investigation / Assistance (10-43) 4 - Vehicle Accident - Property Damage (10-45)
121 4TH AV S ***Hilton Nashville Downtown***	**29**	12 - Disorderly Person (10-44) 10 - Want Officer for Investigation / Assistance (10-43) 3 - Theft (10-50)
305 BROADWAY ***Cadillac Ranch***	**28**	7 - Theft (10-50) 7 - Want Officer for Investigation / Assistance (10-43) 6 - Disorderly Person (10-44)
1 TITANS WAY ***LP Field***	**27**	13 - Want Officer for Investigation / Assistance (10-43) 5 - Disorderly Person (10-44) 2 - Theft (10-50)
1201 BROADWAY ***McDonalds***	**24**	8 - Disorderly Person (10-44) 7 - Want Officer for Investigation / Assistance (10-43) 3 - Fight / Assault (10-57)
315 4TH AV N ***Doubletree***	**24**	8 - Investigate 911 Hang-Up Call (10-88) 6 - Disorderly Person (10-44) 6 - Want Officer for Investigation / Assistance (10-43)
623 UNION ST ***Sheraton***	**23**	6 - Want Officer for Investigation / Assistance (10-43) 4 - Disorderly Person (10-44) 4 - Vehicle Blocking Right of Way (10-49)
615 CHURCH ST ***Nashville Public Library***	**22**	9 - Disorderly Person (10-44) 4 - Want Officer for Investigation / Assistance (10-43) 3 - Domestic Disturbance (10-41)
705 DREXEL ST ***Room In the Inn***	**22**	9 - Want Officer for Investigation / Assistance (10-43) 4 - Disorderly Person (10-44) 2 - Fight / Assault (10-57)
900 2ND AV N ***Children's Services Department***	**21**	15 - Missing Person (10-75) 2 - Domestic Disturbance (10-41) 2 - Disorderly Person (10-44)

Arrest Location	Count	Counts - Top Charges
639 LAFAYETTE ST	**32**	11 - Failure to appear- class b or c misd. 6 - Failure to be booked (state citation) 3 - Intimidation
709 5TH AVE S	**32**	9 - Criminal trespass 6 - Poss. or casual exchange-cont.sub. 6 - Failure to be booked (state citation)
408 2ND AVE N	**28**	8 - Driv. lic. - no d/l 5 - Poss. or casual exchange-cont.sub. 4 - Driving- revoked license
1 TITANS WAY	**25**	10 - Public intoxication 6 - Poss. or casual exchange-cont.sub. 5 - Alcohol- under 21, consumption
200 JAMES ROBERTSON PKY	**22**	4 - Vandalism- $1,000 or less 4 - Assault, domestic bodily injury 3 - Assault
617 MIDDLETON ST	**20**	9 - Criminal trespass 6 - Poss. or casual exchange-cont.sub. 2 - Failure to appear- class b or c misd.
BIRCH BUILDING	**19**	6 - Driv. lic. - no d/l 5 - Poss. or casual exchange-cont.sub. 2 - Driving- revoked license
100 WOODLAND ST	**18**	8 - Juvenile, runaway 3 - Probation violation- felony 2 - Assault
1101 BROADWAY	**16**	8 - Criminal trespass 4 - Public intoxication 2 - Probation violation- misdemeanor
512 1ST AVE N	**15**	6 - Assault, domestic bodily injury 3 - Probation violation- felony 2 - Theft of merchandise- $2,500 or > but < $10,000
601 KOREAN VETERANS BLVD	**14**	4 - Failure to appear- class b or c misd. 2 - Drug paraphernalia- unlawful use 2 - Public intoxication
227 SHELBY AVE	**14**	3 - Public intoxication 3 - Poss.w/int-cont.sub.- marijuana 14.175-4,535 gr. 3 - Poss.w/int-cont.sub.- sch. i
3RD AVE S & BROADWAY	**13**	9 - Public intoxication 2 - Poss. or casual exchange-cont.sub. 1 - Legend drug poss. w/out prescription
400 CHARLOTTE AVE	**13**	5 - Public intoxication 2 - Resisting stop, frisk, halt, arrest, or search 2 - Failure to appear- class b or c misd.
506 2ND AVE N	**12**	3 - Failure to be booked (state citation) 2 - Failure to appear- class b or c misd. 2 - Public intoxication

Sourced from MNPD ARMS on 9/4/2019 9:03:46 AM. CAD calls retrieved from ECC's Computer Aided Dispatch system. Includes only calls where an officer response was made. Disposition codes 6 (Backup) and 11 (Signal 9) are excluded. Self-initiated calls are excluded. CFS located at hospitals, police precincts, and detention centers are excluded. Arrest information retrieved from the MNPD RMS warrants / arrests database. 1 arrest = 1 body. Includes adult and juvenile arrests. Arrests served by warrants division are excluded. 'Nearby Business' refers to a business establishment in close proximity of the address listed, and is provided for informational purposes only. There is no guarantee that all calls were dispatched to the business listed, because in some cases, multiple business establishments have the same address (e.g. a discount store that also contains a pharmacy). Due to the unique nature of apartment-based reporting, individual unit numbers and the address of the main office for a complex may sometimes both appear in this report.

Hermitage Precinct Hot Addresses
Multiple CFS / Arrests at the Same Location, Past 12 Weeks

METROPOLITAN POLICE DEPARTMENT
of Nashville and Davidson County

CFS Location / Nearby Business	Count	Counts - Top Ten Codes
1090 MURFREESBORO PIKE ***Mapco Express***	**52**	12 - Theft (10-50) 11 - Disorderly Person (10-44) 8 - Want Officer for Investigation / Assistance (10-43)
433 OPRY MILLS DR ***Opry Mills***	**51**	15 - Theft (10-50) 9 - Want Officer for Investigation / Assistance (10-43) 7 - Disorderly Person (10-44)
4424 LEBANON PIKE ***Walmart Supercenter***	**44**	13 - Want Officer for Investigation / Assistance (10-43) 10 - Disorderly Person (10-44) 8 - Theft (10-50)
2284 MURFREESBORO PIKE ***Kroger***	**33**	16 - Disorderly Person (10-44) 9 - Want Officer for Investigation / Assistance (10-43) 2 - Vehicle Blocking Right of Way (10-49)
601 FESSLERS LN ***Dunkin' Donuts***	**32**	9 - Want Officer for Investigation / Assistance (10-43) 8 - Disorderly Person (10-44) 4 - Holdup / Robbery (10-53)
5800 OLD HICKORY BLVD ***Gas Station***	**24**	5 - Disorderly Person (10-44) 4 - Want Officer for Investigation / Assistance (10-43) 4 - Theft (10-50)
5544 OLD HICKORY BLVD ***Kroger***	**24**	6 - Disorderly Person (10-44) 5 - Want Officer for Investigation / Assistance (10-43) 4 - Theft (10-50)
143 MCGAVOCK PIKE ***Kroger***	**24**	7 - Disorderly Person (10-44) 5 - Want Officer for Investigation / Assistance (10-43) 3 - Theft (10-50)
4001 BELL RD ***Nashville Shores***	**23**	4 - Want Officer for Investigation / Assistance (10-43) 4 - Theft (10-50) 4 - Investigate 911 Hang-Up Call (10-88)
2800 OPRYLAND DR ***Gaylord Opryland Resort and Convention Center***	**21**	6 - Vehicle Accident - Property Damage (10-45) 4 - Theft (10-50) 4 - Want Officer for Investigation / Assistance (10-43)
710 MURFREESBORO PIKE ***Speedway***	**21**	5 - Disorderly Person (10-44) 4 - Theft (10-50) 4 - Vehicle Accident - Property Damage (10-45)
3910 CENTRAL PIKE ***Suburban Extended Stay Hotel***	**19**	4 - Want Officer for Investigation / Assistance (10-43) 4 - Disorderly Person (10-44) 3 - Suspicious Person (10-40)
5610 OLD HICKORY BLVD ***Green Leaf at Hermitage***	**18**	4 - Disorderly Person (10-44) 4 - Want Officer for Investigation / Assistance (10-43) 3 - Fight / Assault (10-57)
10 FAIRFIELD AV ***Shell***	**16**	11 - Disorderly Person (10-44) 1 - Domestic Disturbance (10-41) 1 - Want Officer for Investigation / Assistance (10-43)
3150 MCGAVOCK PIKE ***McGavock High School***	**14**	3 - Want Officer for Investigation / Assistance (10-43) 3 - Disorderly Person (10-44) 2 - Vehicle Accident - Property Damage (10-45)

Arrest Location	Count	Counts - Top Charges
DELL PKWY & MURFREESBORO PIKE	**25**	10 - Driv. lic. - no d/l 7 - Driving- revoked license 6 - Driving- suspended license
5010 OLD HICKORY BLVD	**14**	13 - Theft of merchandise- $1,000 or less 3 - Probation violation- misdemeanor 2 - Failure to appear- class b or c misd.
4424 LEBANON PIKE	**13**	9 - Theft of merchandise- $1,000 or less 5 - Failure to appear- class b or c misd. 2 - Failure to appear - felony or class a misd.
1074 MURFREESBORO PIKE	**12**	6 - Criminal trespass 2 - Drug paraphernalia- unlawful use 2 - Failure to appear- class b or c misd.
1090 MURFREESBORO PIKE	**9**	7 - Failure to appear- class b or c misd. 2 - Drug paraphernalia- unlawful use 1 - Criminal trespass
2131 ELM HILL PIKE	**9**	2 - Child endangerment 2 - Theft of merchandise- $1,000 or less 1 - Leaving scene of accident- damage over $1500
433 OPRY MILLS DR	**9**	4 - Theft of merchandise- $1,000 or less 2 - Assault- simple - bodily injury 1 - Intimidation
5655 FRIST BLVD	**9**	6 - Poss. or casual exchange-cont.sub. 2 - Failure to appear- class b or c misd. 1 - Failure to be booked (state citation)
DONELSON PIKE & MURFREESBORO PIKE	**8**	2 - Driv. lic. - no d/l 2 - Poss. or casual exchange-cont.sub. 1 - Implied consent - int. refuse, prevent or obstruct
CLAIBORNE ST & LAFAYETTE ST	**7**	3 - Drug paraphernalia- unlawful use 2 - Driving- revoked license 1 - Evidence- tampering
BRILEY PKWY N & MCGAVOCK PIKE	**7**	2 - Driving under the influence 2 - Driv. lic. - no d/l 1 - Driving- suspended license
619 MILLWOOD DR	**7**	5 - Failure to appear- class b or c misd. 2 - Criminal trespass 1 - Disorderly conduct
2330 JACKSON DOWNS BLVD	**7**	6 - Theft of merchandise- $1,000 or less 2 - Probation violation- misdemeanor 2 - Failure to be booked (state citation)
2425 ATRIUM WAY	**6**	5 - Juvenile, handgun possession - 1st offense 3 - Weapon - handgun 2 - Vehicle theft $10000 < $60000
3150 MCGAVOCK PIKE	**6**	3 - Juvenile, runaway 3 - Theft of vehicle-2,500 or > but<$10,000

Sourced from MNPD ARMS on 9/4/2019 9:03:46 AM. CAD calls retrieved from ECC's Computer Aided Dispatch system. Includes only calls where an officer response was made. Disposition codes 6 (Backup) and 11 (Signal 9) are excluded. Self-initiated calls are excluded. CFS located at hospitals, police precincts, and detention centers are excluded. Arrest information retrieved from the MNPD RMS warrants / arrests database. 1 arrest = 1 body. Includes adult and juvenile arrests. Arrests served by warrants division are excluded. 'Nearby Business' refers to a business establishment in close proximity of the address listed, and is provided for informational purposes only. There is no guarantee that all calls were dispatched to the business listed, because in some cases, multiple business establishments have the same address (e.g. a discount store that also contains a pharmacy). Due to the unique nature of apartment-based reporting, individual unit numbers and the address of the main office for a complex may sometimes both appear in this report.

North Precinct Hot Addresses
Multiple CFS / Arrests at the Same Location, Past 12 Weeks

METROPOLITAN POLICE DEPARTMENT
of Nashville and Davidson County

CFS Location / Nearby Business	Count	Counts - Top Ten Codes
801 JEFFERSON ST ***Mapco***	**109**	74 - Disorderly Person (10-44) 16 - Want Officer for Investigation / Assistance (10-43) 5 - Theft (10-50)
1716 ROSA L PARKS BLVD ***Nashville Rescue Mission***	**65**	35 - Want Officer for Investigation / Assistance (10-43) 9 - Disorderly Person (10-44) 5 - Fight / Assault (10-57)
800 MONROE ST ***Kroger***	**62**	23 - Disorderly Person (10-44) 14 - Want Officer for Investigation / Assistance (10-43) 10 - Theft (10-50)
1800 JEFFERSON ST ***Pauls Market***	**54**	33 - Disorderly Person (10-44) 5 - Want Officer for Investigation / Assistance (10-43) 4 - Theft (10-50)
2200 BRICK CHURCH PIKE ***Exxon***	**44**	21 - Disorderly Person (10-44) 7 - Theft (10-50) 5 - Want Officer for Investigation / Assistance (10-43)
2022 ROSA L PARKS BLVD ***Exxon***	**42**	17 - Disorderly Person (10-44) 7 - Vehicle Accident - Property Damage (10-45) 7 - Theft (10-50)
1755 DR D B TODD JR BLVD ***Dollar General***	**39**	19 - Disorderly Person (10-44) 11 - Theft (10-50) 5 - Want Officer for Investigation / Assistance (10-43)
2112 CHARLOTTE AV ***Gas Station***	**29**	14 - Disorderly Person (10-44) 10 - Want Officer for Investigation / Assistance (10-43) 3 - Theft (10-50)
2801 JOHN A MERRITT BLVD ***BP***	**29**	20 - Disorderly Person (10-44) 3 - Want Officer for Investigation / Assistance (10-43) 2 - Theft (10-50)
1037 28TH AV N ***Hadley Recreation Center***	**28**	11 - Want Officer for Investigation / Assistance (10-43) 8 - Disorderly Person (10-44) 3 - Investigate 911 Hang-Up Call (10-88)
1015 JEFFERSON ST ***Family Dollar Store***	**23**	11 - Disorderly Person (10-44) 3 - Want Officer for Investigation / Assistance (10-43) 3 - Theft (10-50)
2012 S HAMILTON RD ***Bordeaux Shopping Center***	**23**	13 - Disorderly Person (10-44) 4 - Vehicle Accident - Property Damage (10-45) 2 - Theft (10-50)
2624 JORDAN RIDGE DR	**21**	16 - Want Officer for Investigation / Assistance (10-43) 3 - Disorderly Person (10-44) 1 - Prowler (10-58)
2600 JEFFERSON ST ***Family Dollar***	**20**	7 - Want Officer for Investigation / Assistance (10-43) 3 - Disorderly Person (10-44) 3 - Theft (10-50)
3930 CLARKSVILLE PIKE ***Kroger***	**19**	5 - Domestic Disturbance (10-41) 3 - Want Officer for Investigation / Assistance (10-43) 2 - Disorderly Person (10-44)

Arrest Location	Count	Counts - Top Charges
1818 ALBION ST	**35**	9 - Probation violation- community corrections viol. 7 - Resisting stop, frisk, halt, arrest, or search 6 - Poss. or casual exchange-cont.sub.
800 MONROE ST	**15**	5 - Criminal trespass 4 - Public intoxication 3 - Failure to be booked (state citation)
1504 HAMPTON ST	**12**	4 - Criminal trespass 4 - Drug paraphernalia- unlawful use 2 - Failure to be booked (state citation)
1800 JEFFERSON ST	**9**	2 - Public intoxication 2 - Assault, aggravated - deadly weapon - int/kn 2 - Failure to appear- class b or c misd.
2200 BRICK CHURCH PIKE	**9**	1 - Failure to appear- class b or c misd. 1 - Failure to be booked (state citation) 1 - Driving- revoked license
234 W TRINITY LN	**8**	4 - Drug paraphernalia- unlawful use 2 - Failure to be booked (state citation) 2 - Probation violation- misdemeanor
2022 ROSA L PARKS BLVD	**8**	4 - Failure to appear- class b or c misd. 2 - Theft of merchandise- $1,000 or less 1 - Failure to be booked (state citation)
BRICK CHURCH PIKE & W TRINITY LN	**8**	3 - Drug paraphernalia- unlawful use 1 - Driving- revoked license 1 - Evidence- tampering
801 JEFFERSON ST	**7**	4 - Public intoxication 2 - Failure to appear- class b or c misd. 1 - Drug paraphernalia- unlawful use
BRICK CHURCH PIKE & I 65 EXIT S	**7**	4 - Driv. lic. - no d/l 2 - Driving- revoked license 1 - Driving- suspended license
512 31ST AVE N	**6**	2 - Probation violation- felony 1 - Probation violation- misdemeanor 1 - Burglary- aggravated
2400 BUENA VISTA PIKE	**6**	2 - Sex offender registration violation - 1st offense 2 - Child neglect, child 9-17 2 - Assault
2801 JOHN A MERRITT BLVD	**6**	1 - Assault 1 - Drug paraphernalia- unlawful use 1 - Driving- suspended license
1613 BUCHANAN ST	**6**	2 - Public intoxication 1 - Probation violation- felony 1 - Poss. or casual exchange-cont.sub.
16TH AVE N & BUCHANAN ST	**6**	3 - Drug paraphernalia- unlawful use 2 - Poss. or casual exchange-cont.sub. 1 - Legend drug poss. w/out prescription

Sourced from MNPD ARMS on 9/4/2019 9:03:46 AM. CAD calls retrieved from ECC's Computer Aided Dispatch system. Includes only calls where an officer response was made. Disposition codes 6 (Backup) and 11 (Signal 9) are excluded. Self-initiated calls are excluded. CFS located at hospitals, police precincts, and detention centers are excluded. Arrest information retrieved from the MNPD RMS warrants / arrests database. 1 arrest = 1 body. Includes adult and juvenile arrests. Arrests served by warrants division are excluded. 'Nearby Business' refers to a business establishment in close proximity of the address listed, and is provided for informational purposes only. There is no guarantee that all calls were dispatched to the business listed, because in some cases, multiple business establishments have the same address (e.g. a discount store that also contains a pharmacy). Due to the unique nature of apartment-based reporting, individual unit numbers and the address of the main office for a complex may sometimes both appear in this report.

Madison Precinct Hot Addresses
Multiple CFS / Arrests at the Same Location, Past 12 Weeks

METROPOLITAN POLICE DEPARTMENT
of Nashville and Davidson County

CFS Location / Nearby Business	Count	Counts - Top Ten Codes
3458 DICKERSON PIKE ***Walmart Supercenter***	**60**	17 - Want Officer for Investigation / Assistance (10-43) 10 - Theft (10-50) 9 - Disorderly Person (10-44)
101 GALLATIN PIKE N ***Gas Station***	**41**	21 - Disorderly Person (10-44) 6 - Want Officer for Investigation / Assistance (10-43) 3 - Vehicle Accident - Property Damage (10-45)
2232 GALLATIN PIKE N ***Walmart***	**40**	11 - Transport Prisoner / Suspect (10-16) 8 - Want Officer for Investigation / Assistance (10-43) 5 - Disorderly Person (10-44)
200 GALLATIN PIKE S ***Kroger***	**29**	7 - Disorderly Person (10-44) 5 - Theft (10-50) 4 - Want Officer for Investigation / Assistance (10-43)
109 GALLATIN PIKE N ***Walmart Neighborhood Market***	**28**	9 - Theft (10-50) 7 - Disorderly Person (10-44) 3 - Want Officer for Investigation / Assistance (10-43)
627 GALLATIN PIKE S ***Walgreens***	**27**	15 - Disorderly Person (10-44) 6 - Want Officer for Investigation / Assistance (10-43) 2 - Theft (10-50)
819 GALLATIN PIKE S ***Exxon***	**26**	13 - Disorderly Person (10-44) 5 - Want Officer for Investigation / Assistance (10-43) 3 - Domestic Disturbance (10-41)
860 OLD HICKORY BLVD W ***Cedar Hill Park Maintenance***	**25**	6 - Suspicious Person (10-40) 4 - Theft (10-50) 3 - Want Officer for Investigation / Assistance (10-43)
665 MYATT DR ***Crestwood Suites***	**23**	9 - Want Officer for Investigation / Assistance (10-43) 5 - Investigate 911 Hang-Up Call (10-88) 3 - Disorderly Person (10-44)
1584 GALLATIN PIKE N ***Home Depot***	**19**	8 - Theft (10-50) 3 - Burglary - Non-Residence (10-71) 2 - Suspicious Person (10-40)
317 MYATT DR ***Thorntons***	**19**	5 - Want Officer for Investigation / Assistance (10-43) 3 - Disorderly Person (10-44) 3 - Theft (10-50)
3301 CREEKWOOD DR ***Knoll Crest Apartments***	**18**	4 - Domestic Disturbance (10-41) 3 - Shots Fired (10-83) 2 - Person with Weapon (10-54)
333 RIO VISTA DR ***Charter Village Apartments***	**18**	7 - Disorderly Person (10-44) 4 - Want Officer for Investigation / Assistance (10-43) 2 - Shots Fired (10-83)
2050 GALLATIN PIKE N ***Target***	**15**	6 - Theft (10-50) 4 - Disorderly Person (10-44) 2 - Want Officer for Investigation / Assistance (10-43)
1000 RIVERGATE PKWY ***Rivergate Mall***	**14**	4 - Want Officer for Investigation / Assistance (10-43) 3 - Theft (10-50) 2 - Transport Prisoner / Suspect (10-16)

Arrest Location	Count	Counts - Top Charges
3441 DICKERSON PIKE	**36**	7 - Failure to appear- class b or c misd. 5 - Assault, aggravated - deadly weapon - int/kn 5 - Probation violation- misdemeanor
3458 DICKERSON PIKE	**28**	18 - Theft of merchandise- $1,000 or less 2 - Public intoxication 2 - Drug paraphernalia- unlawful use
2232 N GALLATIN PIKE	**13**	11 - Theft of merchandise- $1,000 or less 1 - Probation violation- felony 1 - Theft of vehicle-2,500 or > but<$10,000
900 MADISON SQ	**10**	9 - Probation violation- felony 3 - Probation violation- community corrections viol. 2 - Probation violation- misdemeanor
400 MYATT DR	**9**	1 - Assault, aggravated - deadly weapon - int/kn - in concert 1 - Assault, aggravated - strangulation - int/kn
404 N GALLATIN PIKE	**7**	5 - Vehicle theft $10000 < $60000 3 - Theft of property-$1,000 or less 1 - Theft of vehicle-2,500 or > but<$10,000
665 MYATT DR	**7**	9 - Poss. or casual exchange-cont.sub. 3 - Drug paraphernalia- unlawful use 2 - Child neglect, child 9-17
860 OLD HICKORY BLVD W	**7**	3 - Poss. or casual exchange-cont.sub. 2 - Drug paraphernalia- unlawful use 1 - Driving under the influence
135 S GALLATIN PIKE	**7**	6 - Criminal trespass 1 - Failure to appear- class b or c misd.
200 S GALLATIN PIKE	**6**	2 - Child neglect - aggravated - child 8 or under, or disabled 1 - Child neglect, child 8 or less
317 MYATT DR	**5**	5 - Theft of property-$1,000 or less 2 - Vandalism- >$1,000 but < $2,500 2 - Poss. or casual exchange-cont.sub.
1584 N GALLATIN PIKE	**5**	4 - Theft of merchandise- $1,000 or less 1 - Poss. or casual exchange-cont.sub.
200 N GALLATIN PIKE	**5**	3 - Probation violation- misdemeanor 1 - Resisting stop, frisk, halt, arrest, or search 1 - Poss.w/int-cont.sub.- sch. i
101 N GALLATIN PIKE	**5**	2 - Probation violation- misdemeanor 1 - Resisting stop, frisk, halt, arrest, or search 1 - Failure to appear- class b or c misd.
117 SLAYTON CT	**5**	4 - Poss. or casual exchange-cont.sub. 3 - Drug paraphernalia- unlawful use 2 - Theft of property-$1,000 or less

Sourced from MNPD ARMS on 9/4/2019 9:03:46 AM. CAD calls retrieved from ECC's Computer Aided Dispatch system. Includes only calls where an officer response was made. Disposition codes 6 (Backup) and 11 (Signal 9) are excluded. Self-initiated calls are excluded. CFS located at hospitals, police precincts, and detention centers are excluded. Arrest information retrieved from the MNPD RMS warrants / arrests database. 1 arrest = 1 body. Includes adult and juvenile arrests. Arrests served by warrants division are excluded. 'Nearby Business' refers to a business establishment in close proximity of the address listed, and is provided for informational purposes only. There is no guarantee that all calls were dispatched to the business listed, because in some cases, multiple business establishments have the same address (e.g. a discount store that also contains a pharmacy). Due to the unique nature of apartment-based reporting, individual unit numbers and the address of the main office for a complex may sometimes both appear in this report.

Midtown Hills Precinct Hot Addresses
Multiple CFS / Arrests at the Same Location, Past 12 Weeks

METROPOLITAN POLICE DEPARTMENT
of Nashville and Davidson County

CFS Location / Nearby Business	Count	Counts - Top Ten Codes
1401 CHARLOTTE AV ***Exxon***	**51**	25 - Disorderly Person (10-44) 9 - Theft (10-50) 6 - Vehicle Accident - Property Damage (10-45)
2500 WEST END AV ***Centennial Park***	**48**	14 - Want Officer for Investigation / Assistance (10-43) 8 - Disorderly Person (10-44) 3 - Domestic Disturbance (10-41)
1702 WEST END AV ***Shell Gas Station***	**39**	19 - Disorderly Person (10-44) 11 - Theft (10-50) 5 - Want Officer for Investigation / Assistance (10-43)
780 OLD HICKORY BLVD ***Target***	**32**	11 - Theft (10-50) 7 - Want Officer for Investigation / Assistance (10-43) 4 - Transport Prisoner / Suspect (10-16)
2421 POWELL AV ***Walmart***	**30**	11 - Want Officer for Investigation / Assistance (10-43) 5 - Disorderly Person (10-44) 5 - Vehicle Accident - Property Damage (10-45)
2001 8TH AV S ***Exxon***	**29**	10 - Theft (10-50) 8 - Disorderly Person (10-44) 5 - Want Officer for Investigation / Assistance (10-43)
719 THOMPSON LN ***100 Oaks***	**27**	5 - Burglary - Non-Residence (10-71) 4 - Investigate 911 Hang-Up Call (10-88) 4 - Theft (10-50)
1000 EDGEHILL AV ***ES Rose Park***	**26**	9 - Disorderly Person (10-44) 8 - Theft (10-50) 4 - Want Officer for Investigation / Assistance (10-43)
4041 NOLENSVILLE PIKE ***McDonald's***	**25**	13 - Disorderly Person (10-44) 4 - Want Officer for Investigation / Assistance (10-43) 3 - Fight / Assault (10-57)
2017 8TH AV S ***Gas Station***	**19**	8 - Disorderly Person (10-44) 6 - Theft (10-50) 2 - Want Officer for Investigation / Assistance (10-43)
1909 8TH AV S ***Gas Station***	**18**	7 - Disorderly Person (10-44) 6 - Theft (10-50) 4 - Want Officer for Investigation / Assistance (10-43)
2535 POWELL AV ***Home Depot***	**17**	7 - Theft (10-50) 4 - Investigate 911 Hang-Up Call (10-88) 2 - Domestic Disturbance (10-41)
5771 NOLENSVILLE PIKE ***Kroger***	**17**	5 - Theft (10-50) 4 - Disorderly Person (10-44) 3 - Want Officer for Investigation / Assistance (10-43)
4201 NOLENSVILLE PIKE ***Walgreens***	**16**	7 - Disorderly Person (10-44) 2 - Want Officer for Investigation / Assistance (10-43) 2 - Theft (10-50)
2101 8TH AV S ***Dollar General***	**16**	11 - Theft (10-50) 2 - Disorderly Person (10-44) 2 - Burglary - Non-Residence (10-71)

Arrest Location	Count	Counts - Top Charges
2300 PATTERSON ST	**23**	6 - Criminal trespass 4 - Disorderly conduct 3 - Drug paraphernalia- unlawful use
1211 MEDICAL CENTER DR	**17**	6 - Failure to appear- class b or c misd. 2 - Failure to give information/render aid 2 - Poss. or casual exchange-cont.sub.
5621 FRANKLIN PIKE	**16**	3 - Poss. or casual exchange-cont.sub. 3 - Failure to appear- class b or c misd. 3 - Child neglect, child 8 or less
2000 CHURCH ST	**13**	4 - Criminal trespass 2 - Assault, domestic bodily injury 1 - Assault, aggravated - deadly weapon - int/kn
2500 WEST END AVE	**8**	4 - Criminal trespass 2 - Indecent exposure 1 - Juvenile, curfew
EDMONDSON PIKE & OLD HICKORY BLVD	**8**	5 - Driv. lic. - no d/l 2 - Driving- suspended license 1 - Drug paraphernalia- unlawful use
30TH AVE N & WEST END AVE	**8**	7 - Driving- suspended license 1 - Failure to be booked (state citation) 1 - Assault, domestic bodily injury
4960 EDMONDSON PIKE	**7**	3 - Driv. lic. - no d/l 2 - Assault, domestic bodily injury 2 - Poss. or casual exchange-cont.sub.
8TH AVE S & WEDGEWOOD AVE	**7**	4 - Poss. or casual exchange-cont.sub. 2 - Drug paraphernalia- unlawful use 2 - Theft of property-$1,000 or less
780 OLD HICKORY BLVD	**7**	7 - Theft of merchandise- $1,000 or less
600 WHISPERING HILLS DR	**7**	2 - Driv. lic. - no d/l 2 - Forgery-$1,000 or less 2 - Poss. or casual exchange-cont.sub.
1202 14TH AVE S	**7**	6 - Juvenile, handgun possession - 1st offense 6 - Theft of property-$1,000 or less 3 - Juvenile, handgun possession - 2nd offense
EDMONDSON PIKE & NOLENSVILLE PIKE	**6**	2 - Poss. or casual exchange-cont.sub. 2 - Driv. lic. - no d/l 1 - Criminal trespass
4199 NOLENSVILLE PIKE	**6**	3 - Failure to be booked (state citation) 2 - Resisting stop, frisk, halt, arrest, or search 1 - Robbery- agg.- weapon or object
3441 LOVE CIR	**6**	5 - Criminal trespass 3 - Juvenile, curfew 2 - Indecent exposure

Sourced from MNPD ARMS on 9/4/2019 9:03:46 AM. CAD calls retrieved from ECC's Computer Aided Dispatch system. Includes only calls where an officer response was made. Disposition codes 6 (Backup) and 11 (Signal 9) are excluded. Self-initiated calls are excluded. CFS located at hospitals, police precincts, and detention centers are excluded. Arrest information retrieved from the MNPD RMS warrants / arrests database. 1 arrest = 1 body. Includes adult and juvenile arrests. Arrests served by warrants division are excluded. 'Nearby Business' refers to a business establishment in close proximity of the address listed, and is provided for informational purposes only. There is no guarantee that all calls were dispatched to the business listed, because in some cases, multiple business establishments have the same address (e.g. a discount store that also contains a pharmacy). Due to the unique nature of apartment-based reporting, individual unit numbers and the address of the main office for a complex may sometimes both appear in this report.

Other Reports

CompStat Weekly Analysis is provided by the Metropolitan Nashville Police Department Crime Analysis Section. This report is intended to be a management and planning tool and does not reflect the official UCR counts for the department.

"In any moment of decision, the best thing you can do is the right thing, the next best thing is the wrong thing, and the worst thing you can do is nothing."
- Theodore Roosevelt

Begin Date: 08/25/2019
End Date: 08/31/2019
Week: 35

APR Data

Precinct Assignment	YTD	Last Week
West	329	5
East	296	11
South	774	13
Central	116	0
Hermitage	528	22
North	0	0
Madison	0	0
Midtown Hills	42	0
County	**2,085**	**51**

APR Initiated by	YTD	Last Week
Self Initiated	257	14
Dispatched	882	21
Referred by Field Supervisor	12	0
Walk In	934	16

Criteria	YTD	Last Week
Met APR Criteria	1,959	48
Pending Less Than 30 Minutes	40	2
Pending Over 30 Minutes	86	1

Result	YTD	Last Week
Complainant Waiting	350	4
Requested Officer Respond	20	0
No Answer at Call Back	30	2
Complainant Gone	107	8
Reviewed Text of Call With Complainant	1,578	37

Action Taken	YTD	Last Week
No Police Action Required	230	3
Incident Report Completed	1,782	47
Sent Back to Pending	60	0
Extra Patrol Broadcast Sent	13	1

Percent of CFS by Precinct Assignment (YTD)

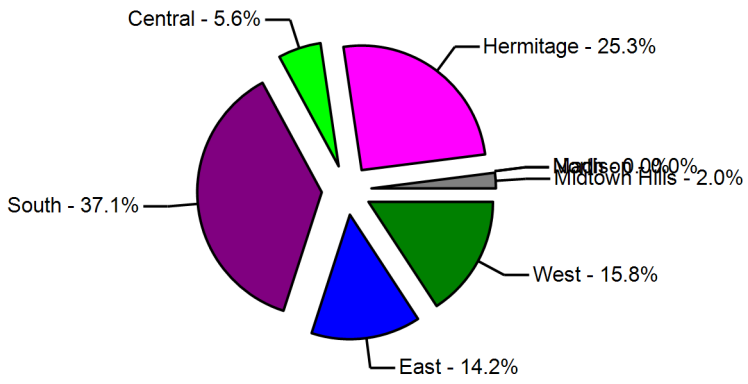

Action Taken (YTD)

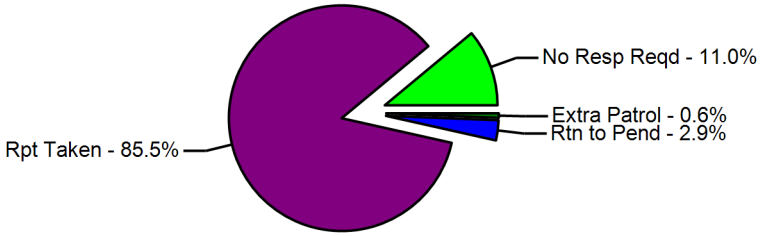

Sourced from data entered at each precinct.

Case Preparation Section - Case File Inventory

METROPOLITAN POLICE DEPARTMENT
of Nashville and Davidson County

Status	Prior Week	Compstat Week	Change	Same Week Last Year	Compstat Week	Change
Case Backlog	69		-Infinity			NaN
Average Number of Days to Complete	10		-10			0

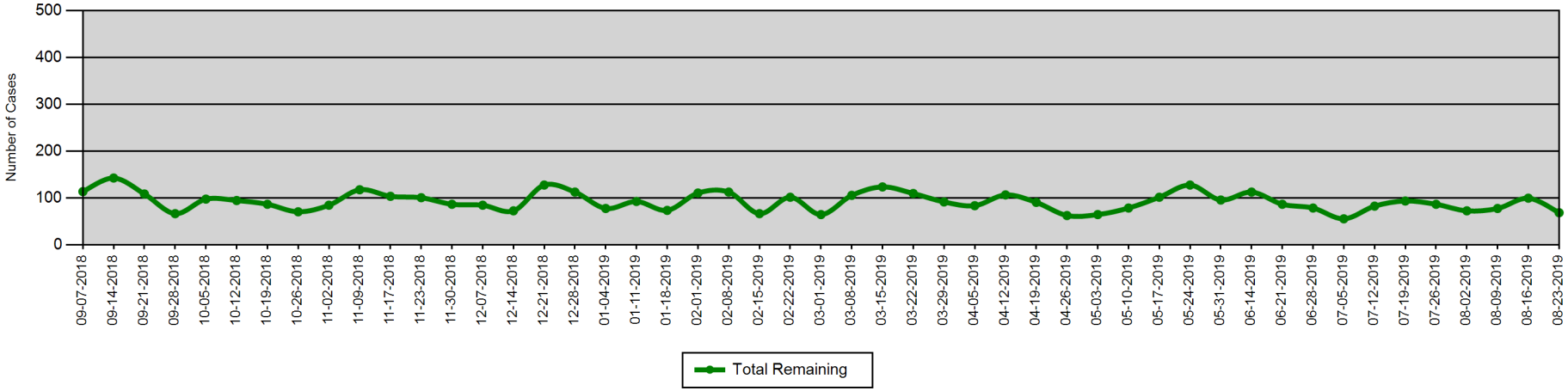

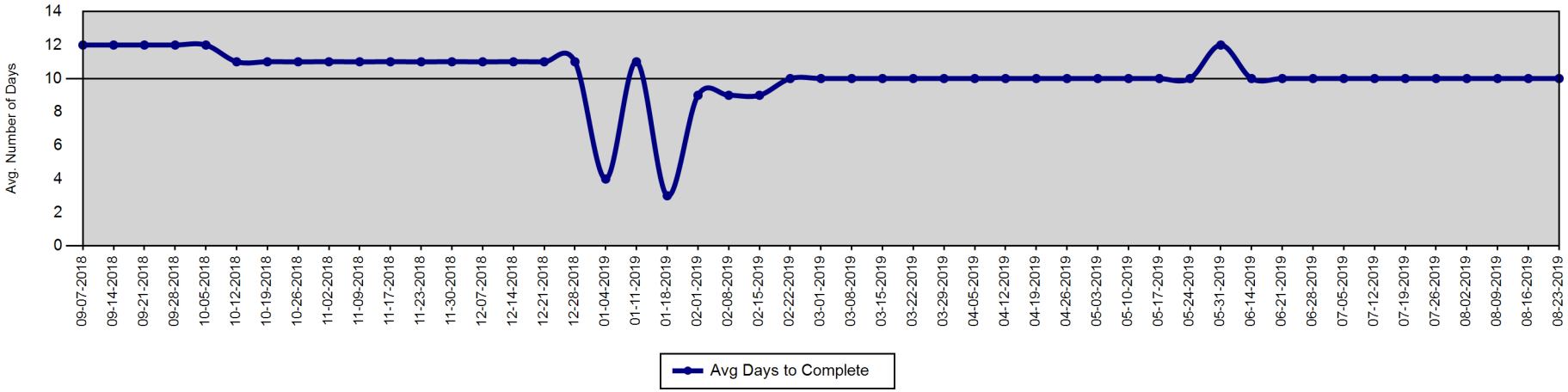

Report created on 9/4/2019 9:03:46 AM. Sources information provided by Case Preparation Division. This report is intended to be a management and planning tool and is not an exact representation of workload.

Court Attendance - 310s Issued by Month

METROPOLITAN POLICE DEPARTMENT
of Nashville and Davidson County

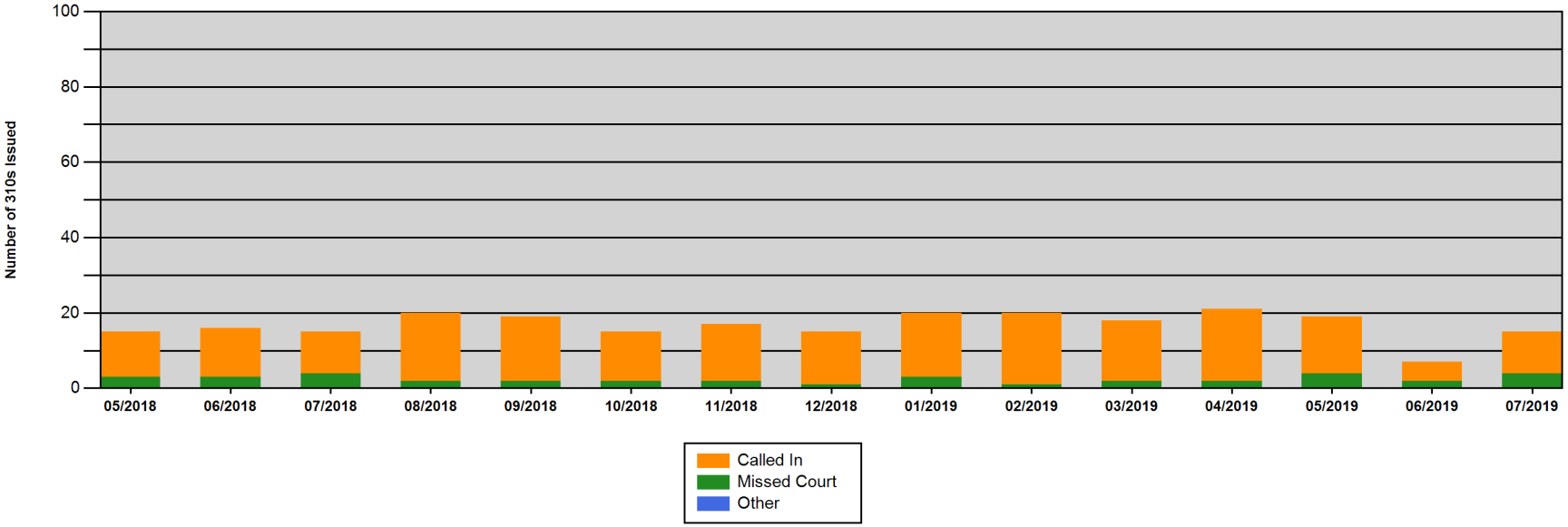

	05/2018	06/2018	07/2018	08/2018	09/2018	10/2018	11/2018	12/2018	01/2019	02/2019	03/2019	04/2019	05/2019	06/2019	07/2019
Called In	12	13	11	18	17	13	15	14	17	19	16	19	15	5	11
Missed Court	3	3	4	2	2	2	2	1	3	1	2	2	4	2	4
Other	0	0	0	0	0	0	0	0	0	0	0	0	0	0	0
Total	**15**	**16**	**15**	**20**	**19**	**15**	**17**	**15**	**20**	**20**	**18**	**21**	**19**	**7**	**15**

Report created on 9/4/2019 9:03:47 AM. MNPD Form 310 is a Notification of Violation of Court Appearance Procedures.

Violations include 'improperly dressed,' 'failed to appear,' 'clocked in, but didn't go to court,' 'late for court,' and 'called with excuse.'

Percentage of Incident Reports Included in CompStat Analysis

METROPOLITAN POLICE DEPARTMENT
of Nashville and Davidson County

Percentage of incident reports entered into ARMS by the following wednesday of each week.

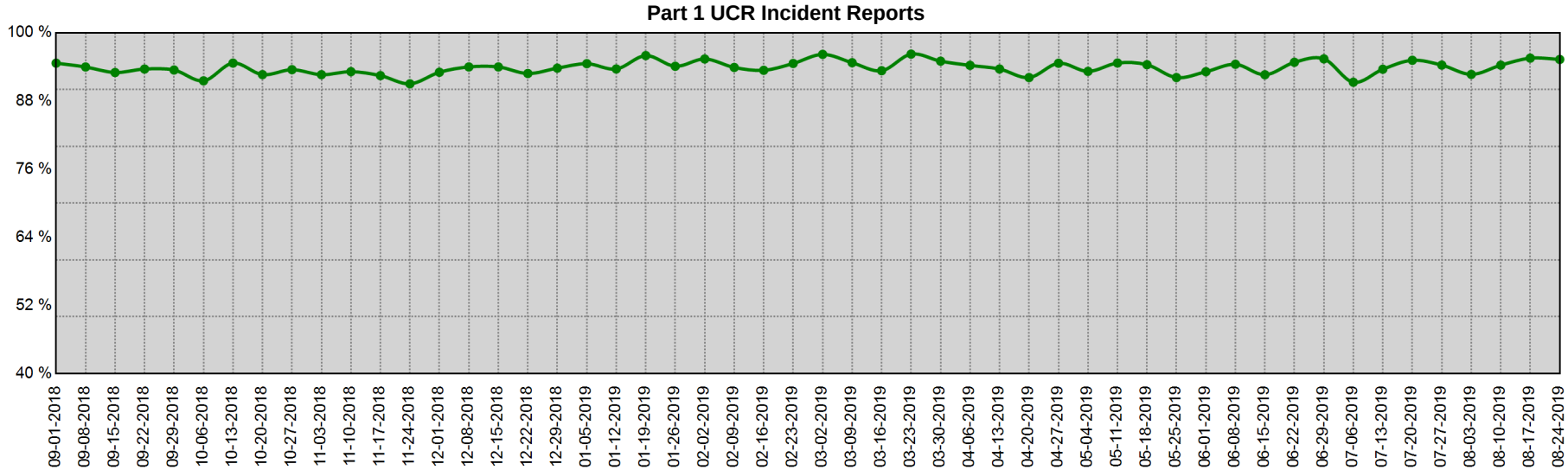

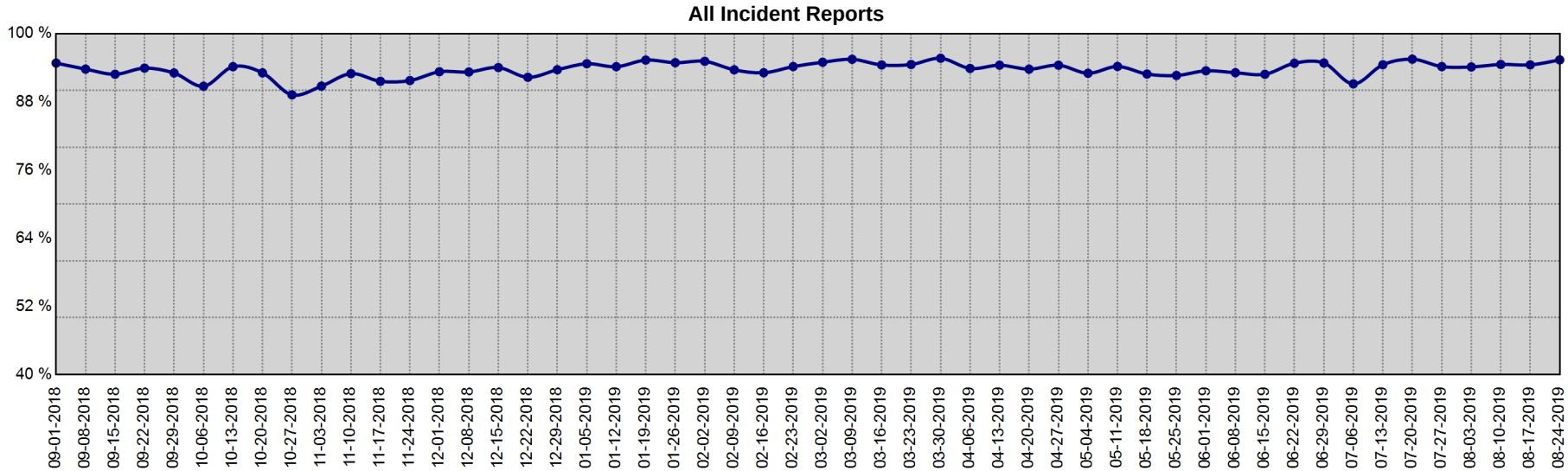

Date Range	Part I UCR Incident Reports			All Incident Reports		
	Min	Max	Mean	Min	Max	Mean
8-26-2018 to 8-24-2019	91.0 %	96.2 %	93.8 %	89.2 %	95.7 %	93.7 %

Information summarized for CompStat week ending 8/31/2019

Sourced from MNPD ARMS on 9/4/2019 9:03:47 AM. The figures above were sourced from incident reports using Uniform Crime Reporting definitions and reporting guidelines, based on the date when the crime was reported. This report is intended to be a management and planning tool and does not reflect the official UCR counts for the department.

Map Section

CompStat Weekly Analysis is provided by the Metropolitan Nashville Police Department Crime Analysis Section. This report is intended to be a management and planning tool and does not reflect the official UCR counts for the department.

"In any moment of decision, the best thing you can do is the right thing, the next best thing is the wrong thing, and the worst thing you can do is nothing."
- Theodore Roosevelt

Begin Date: 08/25/2019
End Date: 08/31/2019
Week: 35

YTD Gunshot Victims - Countywide

Gunshot Homicides / Injuries

Zone	Prior YTD	YTD	Change	Percent Change
111	2	5	3	150.0%
113	0	2	2	-
115	3	0	-3	-100.0%
117	2	0	-2	-100.0%
121	1	0	-1	-100.0%
123	1	3	2	200.0%
125	0	0	0	-
211	7	9	2	28.6%
213	0	0	0	-
215	8	1	-7	-87.5%
217	1	0	-1	-100.0%
221	6	5	-1	-16.7%
223	15	12	-3	-20.0%
225	6	5	-1	-16.7%
227	5	3	-2	-40.0%
311	5	5	0	0.0%
313	6	2	-4	-66.7%
315	2	2	0	0.0%
317	0	3	3	-
321	6	5	-1	-16.7%
323	2	3	1	50.0%
325	11	2	-9	-81.8%
331	7	5	-2	-28.6%
333	8	3	-5	-62.5%
335	4	7	3	75.0%
411	0	0	0	-
413	1	2	1	100.0%
415	0	1	1	-
421	0	0	0	-
423	0	1	1	-
425	2	1	-1	-50.0%
511	28	31	3	10.7%
513	1	4	3	300.0%

Zone	Prior YTD	YTD	Change	Percent Change
515	4	0	-4	-100.0%
517	0	1	1	-
521	0	3	3	-
523	9	5	-4	-44.4%
525	1	2	1	100.0%
531	2	3	1	50.0%
533	4	3	-1	-25.0%
535	3	2	-1	-33.3%
611	10	19	9	90.0%
613	23	34	11	47.8%
615	16	14	-2	-12.5%
617	3	4	1	33.3%
621	8	6	-2	-25.0%
623	6	10	4	66.7%
625	5	2	-3	-60.0%
627	2	0	-2	-100.0%
711	2	2	0	0.0%
713	0	2	2	-
715	6	3	-3	-50.0%
721	11	5	-6	-54.5%
723	0	2	2	-
725	7	0	-7	-100.0%
727	4	1	-3	-75.0%
811	6	2	-4	-66.7%
813	1	0	-1	-100.0%
815	2	2	0	0.0%
821	5	3	-2	-40.0%
823	0	1	1	-
825	2	0	-2	-100.0%
831	3	5	2	66.7%
833	1	0	-1	-100.0%
835	3	0	-3	-100.0%
Total	**289**	**258**	**-31**	**-10.7%**

YTD, 75.6% of all gunshot homicides and injuries have occurred in 20 MNPD zones, an area that covers 16.9% of the total area of Davidson County.

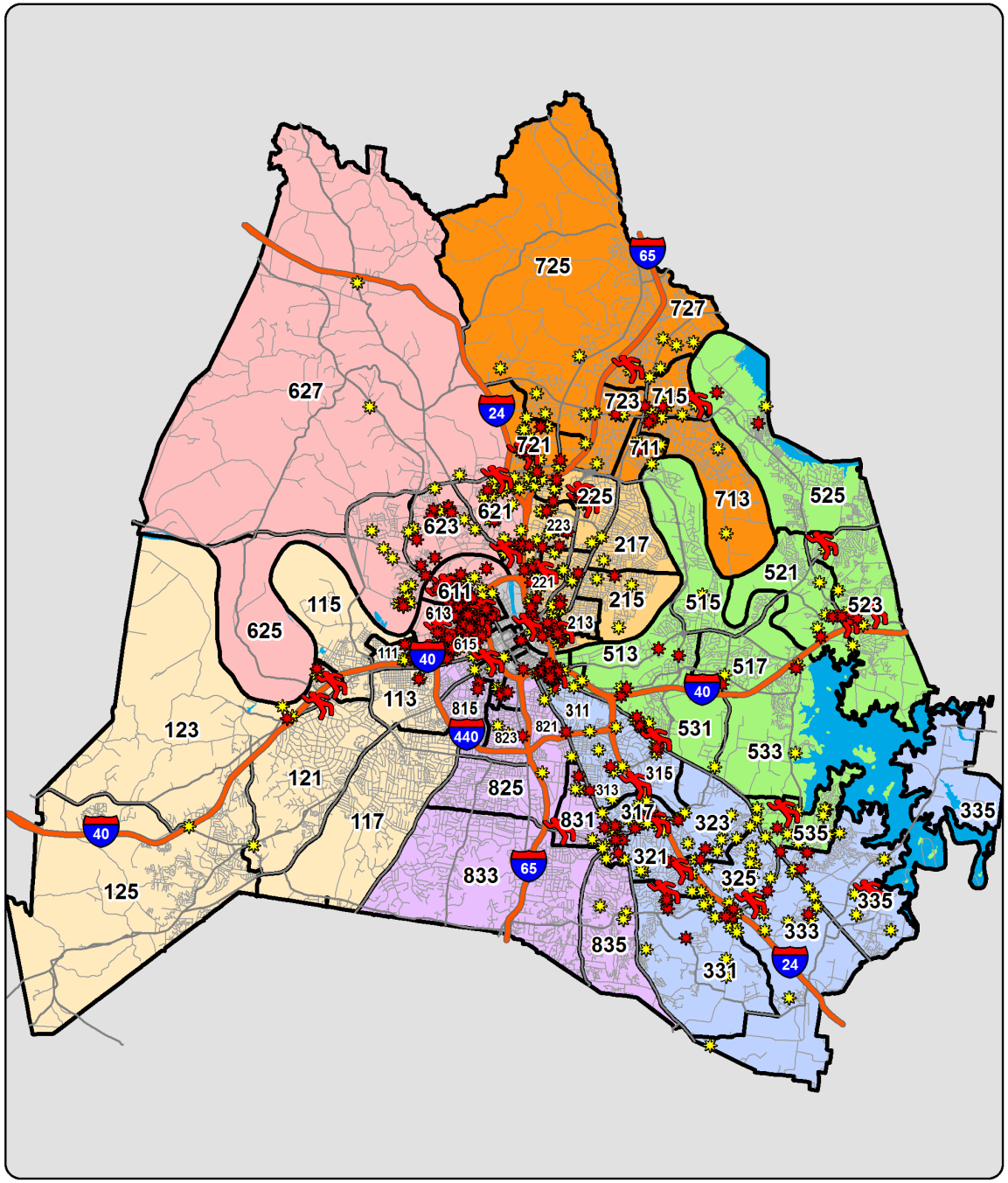

YTD Shootings Gunshot Homicide Gunshot Injury Property Damage Involving Firearm

Sourced from MNPD ARMS on 9/4/2019 9:03:47 AM. The information in this report is sourced from incident reports using UCR definitions and reporting guidelines, based on the date when the crime was reported, and aggregated by incident location. 'Gunshot Homicide / Injury' counts include only violent incidents (homicide, rape, robbery, and aggravated assault) in which one or more victims received a fatal or non-fatal gunshot wound. Suicides, suicide attempts, and accidental shootings are excluded. 'Property Damage' counts include all incidents that (1) include a 'Damage to Property' (NIBRS 290) offense, and (2) list a firearm in the Weapons/Tool' section of the incident report. Unfounded incidents are excluded from these counts. MNPD splits the geography of Davidson County into 1,500+ Reporting Areas (RPA's), ranging in size from 0.003 square miles to 14.9 square miles. The average RPA size is 0.34 square miles.

Gunshot Victims - Countywide (Homicides and Injuries)

Based on date when each incident was reported.

METROPOLITAN POLICE DEPARTMENT
of Nashville and Davidson County

Gunshot Victims (Homicides and Injuries), Annual Totals - Green Line Represents the Previous 15 Year Average

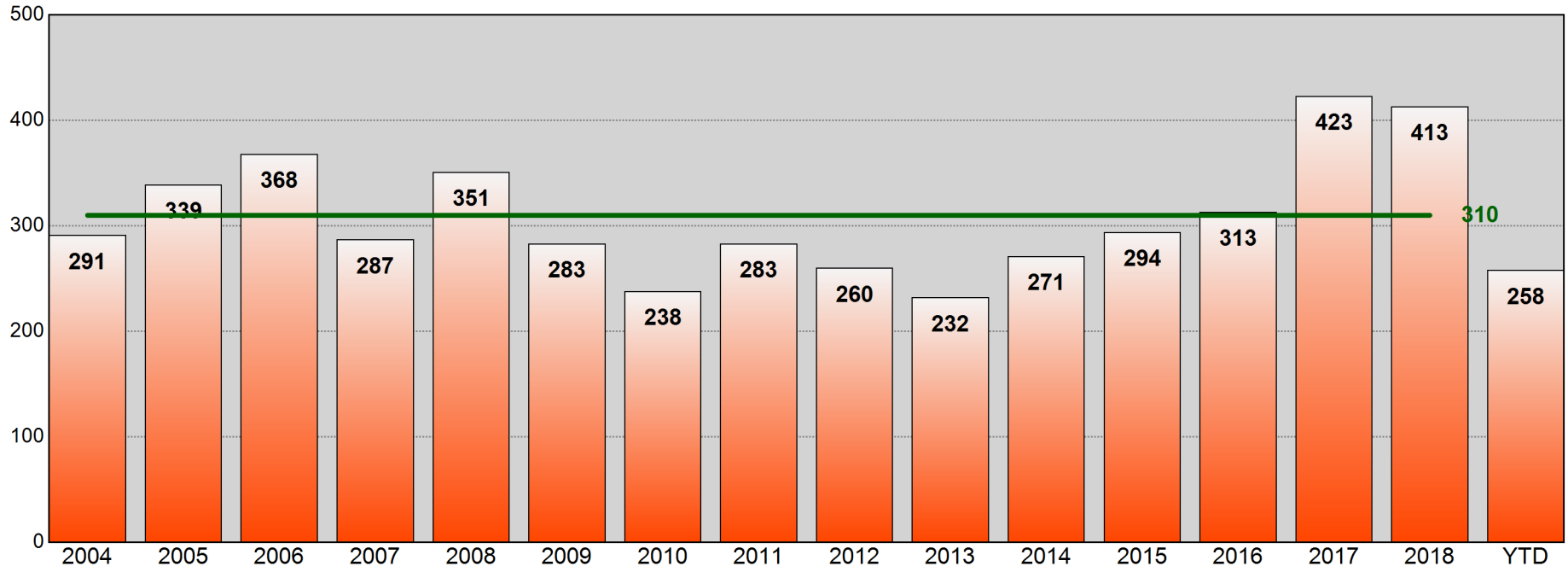

Age of Gunshot Victim
Annual Totals, Past 5 Years

Age	2014	Percent of Total	2015	Percent of Total	2016	Percent of Total	2017	Percent of Total	2018	Percent of Total
0-12	2	0.7%	2	0.7%	3	1.0%	5	1.2%	5	1.2%
13-17	20	7.4%	32	10.9%	27	8.6%	49	11.6%	43	10.4%
18-24	99	36.5%	116	39.5%	96	30.7%	136	32.2%	135	32.7%
25-34	83	30.6%	82	27.9%	89	28.4%	129	30.5%	129	31.2%
35-44	39	14.4%	32	10.9%	52	16.6%	52	12.3%	46	11.1%
45-54	18	6.6%	14	4.8%	24	7.7%	29	6.9%	37	9.0%
55-64	1	0.4%	13	4.4%	12	3.8%	14	3.3%	13	3.1%
65+	3	1.1%	2	0.7%	6	1.9%	5	1.2%	4	1.0%
Unk	6	2.2%	1	0.3%	4	1.3%	4	0.9%	1	0.2%

Age of Gunshot Victim
YTD Comparison

Age	Prior YTD	Percent of Total	YTD	Percent of Total	Change	Percent Change
0-12	4	1.4%	3	1.2%	-1	-25.0%
13-17	32	11.1%	13	5.0%	-19	-59.4%
18-24	88	30.4%	91	35.3%	3	3.4%
25-34	92	31.8%	84	32.6%	-8	-8.7%
35-44	37	12.8%	38	14.7%	1	2.7%
45-54	26	9.0%	21	8.1%	-5	-19.2%
55-64	8	2.8%	3	1.2%	-5	-62.5%
65+	2	0.7%	3	1.2%	1	50.0%
Unk	0	0.0%	2	0.8%	2	-

Information summarized for CompStat week ending 08/31/2019.

Sourced from MNPD ARMS on 9/4/2019 9:03:48 AM. The information in this report is sourced from incident reports using UCR definitions and reporting guidelines, based on report date, aggregated by incident location. Only includes violent incidents (homicide, rape, robbery, and aggravated assault) in which one or more victims received a fatal or non-fatal gunshot wound. Suicides, suicide attempts, and accidental shootings are excluded.

Gunshot Victims (Homicides, Injuries, and Property Damage)

METROPOLITAN POLICE DEPARTMENT
of Nashville and Davidson County

Aggregated by precinct (incident location). Based on date when each incident was reported.

		Rolling Two Week				Rolling Eight Week				YTD				Rolling Twenty-Four Month			
		Prior Week	Last Week	Change	% Change	Prior 4 Weeks	Last 4 Weeks	Change	% Change	Prior YTD	YTD	Change	% Change	Prior 52 Weeks	Last 52 Weeks	Change	% Change
West	Gunshot Homicide	0	0	0	-	0	0	0	-	1	1	0	0.0%	1	5	4	400.0%
	Gunshot Injury	0	0	0	-	1	0	-1	-100.0%	8	9	1	12.5%	12	11	-1	-8.3%
	Property Damage	1	0	-1	-100.0%	1	1	0	0.0%	12	14	2	16.7%	25	21	-4	-16.0%
East	Gunshot Homicide	0	0	0	-	0	1	1	-	10	4	-6	-60.0%	17	6	-11	-64.7%
	Gunshot Injury	1	2	1	100.0%	1	4	3	300.0%	38	31	-7	-18.4%	48	42	-6	-12.5%
	Property Damage	0	1	1	-	8	4	-4	-50.0%	49	60	11	22.4%	68	84	16	23.5%
South	Gunshot Homicide	0	1	1	-	1	1	0	0.0%	11	7	-4	-36.4%	21	15	-6	-28.6%
	Gunshot Injury	0	0	0	-	8	1	-7	-87.5%	40	30	-10	-25.0%	58	46	-12	-20.7%
	Property Damage	3	2	-1	-33.3%	13	6	-7	-53.8%	69	93	24	34.8%	112	167	55	49.1%
Central	Gunshot Homicide	0	0	0	-	0	0	0	-	0	1	1	-	0	1	1	-
	Gunshot Injury	0	0	0	-	0	1	1	-	3	4	1	33.3%	5	7	2	40.0%
	Property Damage	0	0	0	-	2	0	-2	-100.0%	5	3	-2	-40.0%	8	6	-2	-25.0%
Hermitage	Gunshot Homicide	0	0	0	-	1	0	-1	-100.0%	3	5	2	66.7%	5	12	7	140.0%
	Gunshot Injury	2	1	-1	-50.0%	8	5	-3	-37.5%	49	49	0	0.0%	64	65	1	1.6%
	Property Damage	1	0	-1	-100.0%	6	3	-3	-50.0%	53	45	-8	-15.1%	82	70	-12	-14.6%
North	Gunshot Homicide	0	0	0	-	5	1	-4	-80.0%	13	12	-1	-7.7%	20	16	-4	-20.0%
	Gunshot Injury	3	1	-2	-66.7%	9	5	-4	-44.4%	60	77	17	28.3%	90	102	12	13.3%
	Property Damage	0	0	0	-	16	1	-15	-93.8%	114	117	3	2.6%	168	168	0	0.0%
Madison	Gunshot Homicide	0	0	0	-	0	0	0	-	5	3	-2	-40.0%	7	5	-2	-28.6%
	Gunshot Injury	0	0	0	-	2	0	-2	-100.0%	25	12	-13	-52.0%	37	23	-14	-37.8%
	Property Damage	1	5	4	400.0%	6	8	2	33.3%	56	60	4	7.1%	77	91	14	18.2%
Midtown Hills	Gunshot Homicide	0	0	0	-	1	0	-1	-100.0%	4	2	-2	-50.0%	5	2	-3	-60.0%
	Gunshot Injury	0	0	0	-	0	2	2	-	19	11	-8	-42.1%	30	22	-8	-26.7%
	Property Damage	1	1	0	0.0%	4	3	-1	-25.0%	16	24	8	50.0%	29	41	12	41.4%
County	Gunshot Homicide	0	1	1	-	8	3	-5	-62.5%	47	35	-12	-25.5%	76	62	-14	-18.4%
	Gunshot Injury	6	4	-2	-33.3%	29	18	-11	-37.9%	242	223	-19	-7.9%	344	318	-26	-7.6%
	Property Damage	7	9	2	28.6%	56	26	-30	-53.6%	374	416	42	11.2%	569	648	79	13.9%

Information summarized for CompStat week ending 08/31/2019.

Sourced from MNPD ARMS on 9/4/2019 9:03:48 AM. The information in this report is sourced from incident reports using UCR definitions and reporting guidelines, based on report date, aggregated by incident location. Only includes violent incidents (homicide, rape, robbery, and aggravated assault) in which one or more victims received a fatal or non-fatal gunshot wound. Suicides, suicide attempts, and accidental shootings are excluded.

YTD Gunshot Victims - West Precinct

Gunshot Homicides / Injuries				
Zone	Prior YTD	YTD	Change	Percent Change
111	2	5	3	150.0%
113	0	2	2	-
115	3	0	-3	-100.0%
117	2	0	-2	-100.0%
121	1	0	-1	-100.0%
123	1	3	2	200.0%
125	0	0	0	-
Total	**9**	**10**	**1**	**11.1%**

Property Damage with Firearm				
Zone	Prior YTD	YTD	Change	Percent Change
111	2	7	5	250.0%
113	0	1	1	-
115	3	0	-3	-100.0%
117	2	0	-2	-100.0%
121	1	1	0	0.0%
123	2	4	2	100.0%
125	2	1	-1	-50.0%
Total	**12**	**14**	**2**	**16.7%**

Age of Victim - Gunshot Homicides / Injuries						
Age	Prior YTD	Percent of Total	YTD	Percent of Total	Change	Percent Change
0-12	0	0.0%	0	0.0%	0	-
13-17	2	22.2%	4	40.0%	2	100.0%
18-24	3	33.3%	1	10.0%	-2	-66.7%
25-34	3	33.3%	3	30.0%	0	0.0%
35-44	1	11.1%	1	10.0%	0	0.0%
45-54	0	0.0%	0	0.0%	0	-
55-64	0	0.0%	0	0.0%	0	-
65+	0	0.0%	0	0.0%	0	-
Unk	0	0.0%	1	10.0%	1	-

Annual Totals - Gunshot Homicides / Injuries

Green Line Represents the Previous 15 Year Average

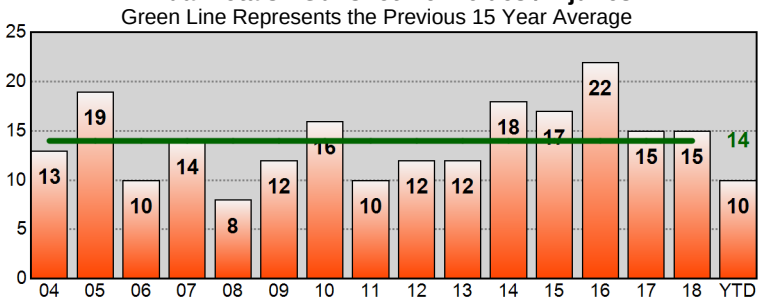

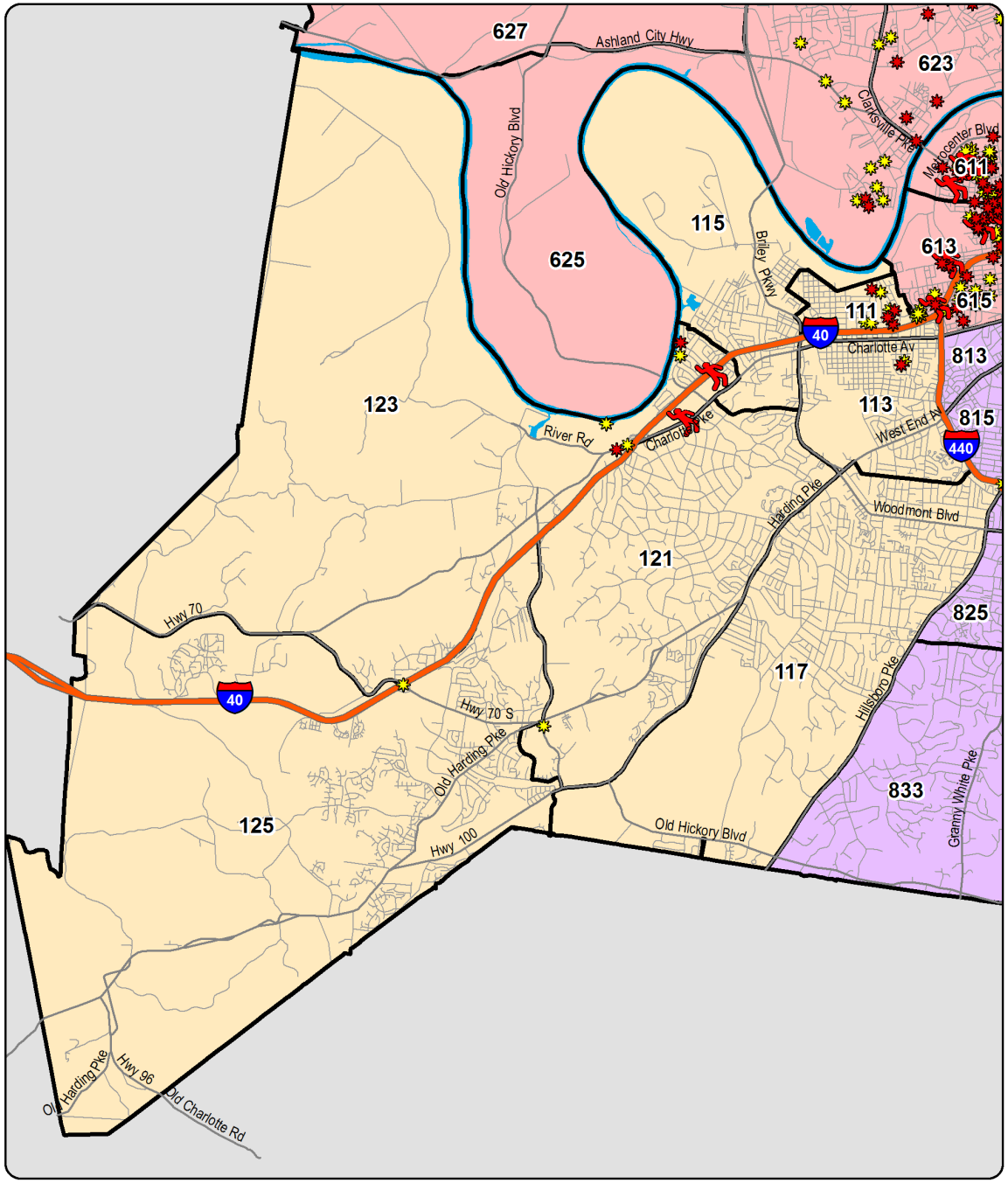

YTD Shootings Gunshot Homicide Gunshot Injury Property Damage Involving Firearm

Sourced from MNPD ARMS on 9/4/2019 9:03:49 AM. The information in this report is sourced from incident reports using UCR definitions and reporting guidelines, based on the date when the crime was reported, and aggregated by incident location. 'Gunshot Homicide / Injury' counts include only violent incidents (homicide, rape, robbery, and aggravated assault) in which one or more victims received a fatal or non-fatal gunshot wound. Suicides, suicide attempts, and accidental shootings are excluded. 'Property Damage' counts include all incidents that (1) include a 'Damage to Property' (NIBRS 290) offense, and (2) list a firearm in the Weapons/Tool' section of the incident report. Unfounded incidents are excluded from these counts.

YTD Gunshot Victims - East Precinct

Gunshot Homicides / Injuries				
Zone	Prior YTD	YTD	Change	Percent Change
211	7	9	2	28.6%
213	0	0	0	-
215	8	1	-7	-87.5%
217	1	0	-1	-100.0%
221	6	5	-1	-16.7%
223	15	12	-3	-20.0%
225	6	5	-1	-16.7%
227	5	3	-2	-40.0%
Total	**48**	**35**	**-13**	**-27.1%**

Property Damage with Firearm				
Zone	Prior YTD	YTD	Change	Percent Change
211	10	12	2	20.0%
213	0	1	1	-
215	5	6	1	20.0%
217	2	2	0	0.0%
221	10	10	0	0.0%
223	14	12	-2	-14.3%
225	5	10	5	100.0%
227	3	7	4	133.3%
Total	**49**	**60**	**11**	**22.4%**

Age of Victim - Gunshot Homicides / Injuries						
Age	Prior YTD	Percent of Total	YTD	Percent of Total	Change	Percent Change
0-12	0	0.0%	1	2.9%	1	-
13-17	5	10.4%	1	2.9%	-4	-80.0%
18-24	20	41.7%	10	28.6%	-10	-50.0%
25-34	14	29.2%	13	37.1%	-1	-7.1%
35-44	5	10.4%	6	17.1%	1	20.0%
45-54	3	6.3%	4	11.4%	1	33.3%
55-64	1	2.1%	0	0.0%	-1	-100.0%
65+	0	0.0%	0	0.0%	0	-

Annual Totals - Gunshot Homicides / Injuries

Green Line Represents the Previous 15 Year Average

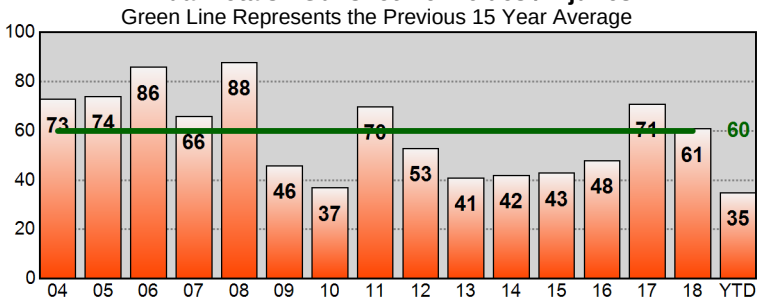

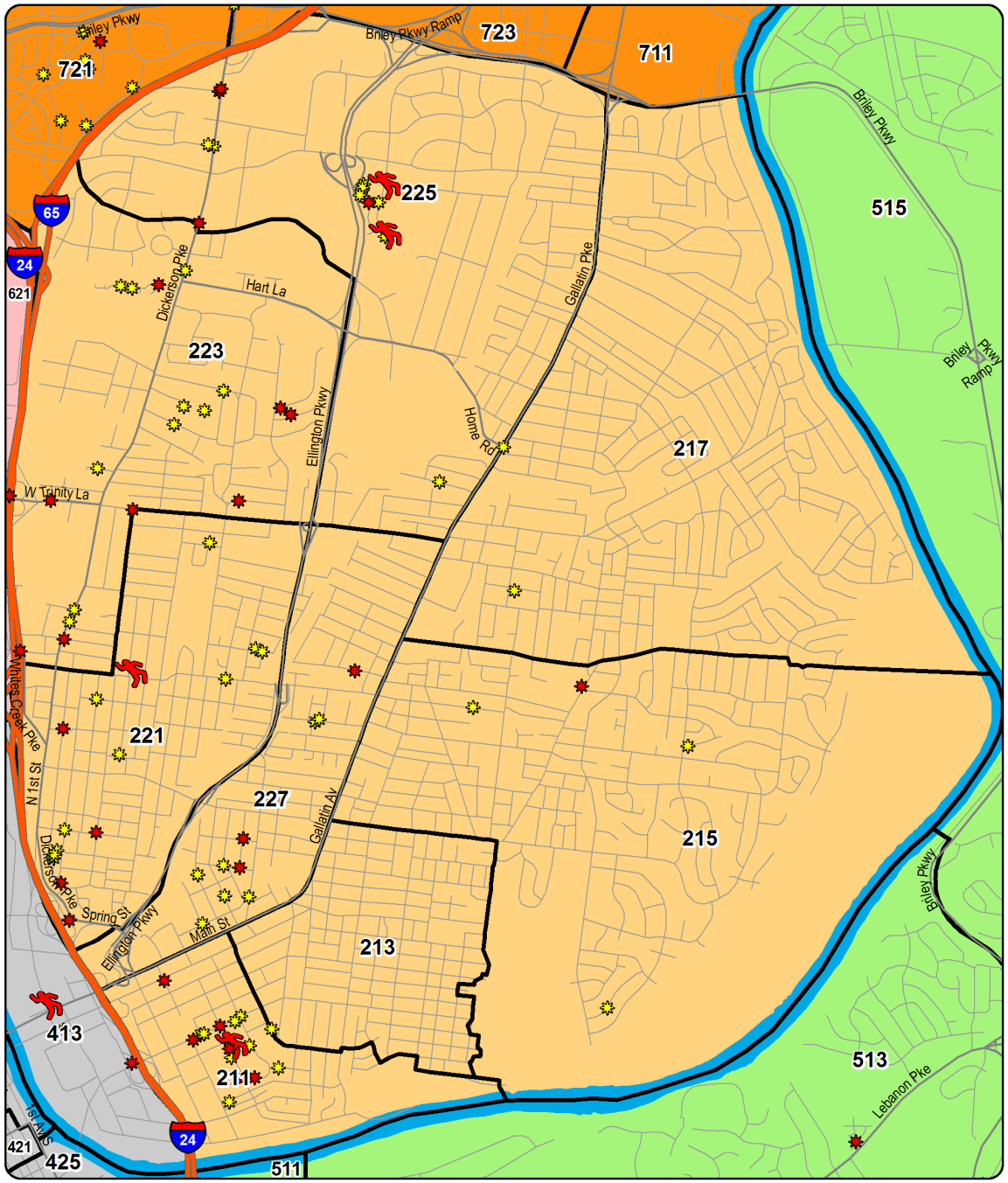

YTD Shootings Gunshot Homicide Gunshot Injury Property Damage Involving Firearm

Sourced from MNPD ARMS on 9/4/2019 9:03:49 AM. The information in this report is sourced from incident reports using UCR definitions and reporting guidelines, based on the date when the crime was reported, and aggregated by incident location. 'Gunshot Homicide / Injury' counts include only violent incidents (homicide, rape, robbery, and aggravated assault) in which one or more victims received a fatal or non-fatal gunshot wound. Suicides, suicide attempts, and accidental shootings are excluded. 'Property Damage' counts include all incidents that (1) include a 'Damage to Property' (NIBRS 290) offense, and (2) list a firearm in the Weapons/Tool' section of the incident report. Unfounded incidents are excluded from these counts.

YTD Gunshot Victims - South Precinct

Gunshot Homicides / Injuries				
Zone	Prior YTD	YTD	Change	Percent Change
311	5	5	0	0.0%
313	6	2	-4	-66.7%
315	2	2	0	0.0%
317	0	3	3	-
321	6	5	-1	-16.7%
323	2	3	1	50.0%
325	11	2	-9	-81.8%
331	7	5	-2	-28.6%
333	8	3	-5	-62.5%
335	4	7	3	75.0%
Total	**51**	**37**	**-14**	**-27.5%**

Property Damage with Firearm				
Zone	Prior YTD	YTD	Change	Percent Change
311	3	4	1	33.3%
313	9	3	-6	-66.7%
315	8	4	-4	-50.0%
317	7	15	8	114.3%
321	9	8	-1	-11.1%
323	2	11	9	450.0%
325	14	17	3	21.4%
331	4	11	7	175.0%
333	5	11	6	120.0%
335	8	9	1	12.5%
Total	**69**	**93**	**24**	**34.8%**

Age of Victim - Gunshot Homicides / Injuries						
Age	Prior YTD	Percent of Total	YTD	Percent of Total	Change	Percent Change
0-12	0	0.0%	0	0.0%	0	-
13-17	4	7.8%	2	5.4%	-2	-50.0%
18-24	13	25.5%	13	35.1%	0	0.0%
25-34	22	43.1%	12	32.4%	-10	-45.5%
35-44	6	11.8%	3	8.1%	-3	-50.0%
45-54	6	11.8%	4	10.8%	-2	-33.3%
55-64	0	0.0%	0	0.0%	0	-
65+	0	0.0%	2	5.4%	2	-
Unk	0	0.0%	1	2.7%	1	-

Annual Totals - Gunshot Homicides / Injuries

Green Line Represents the Previous 15 Year Average

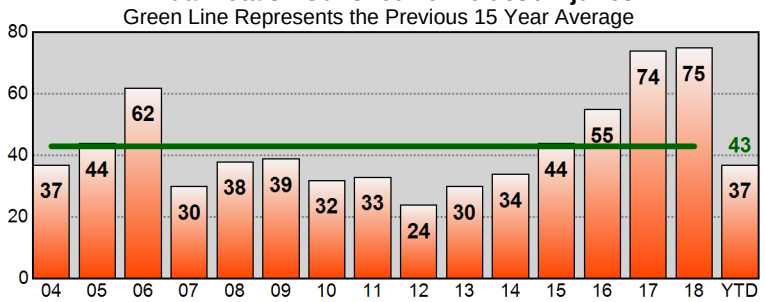

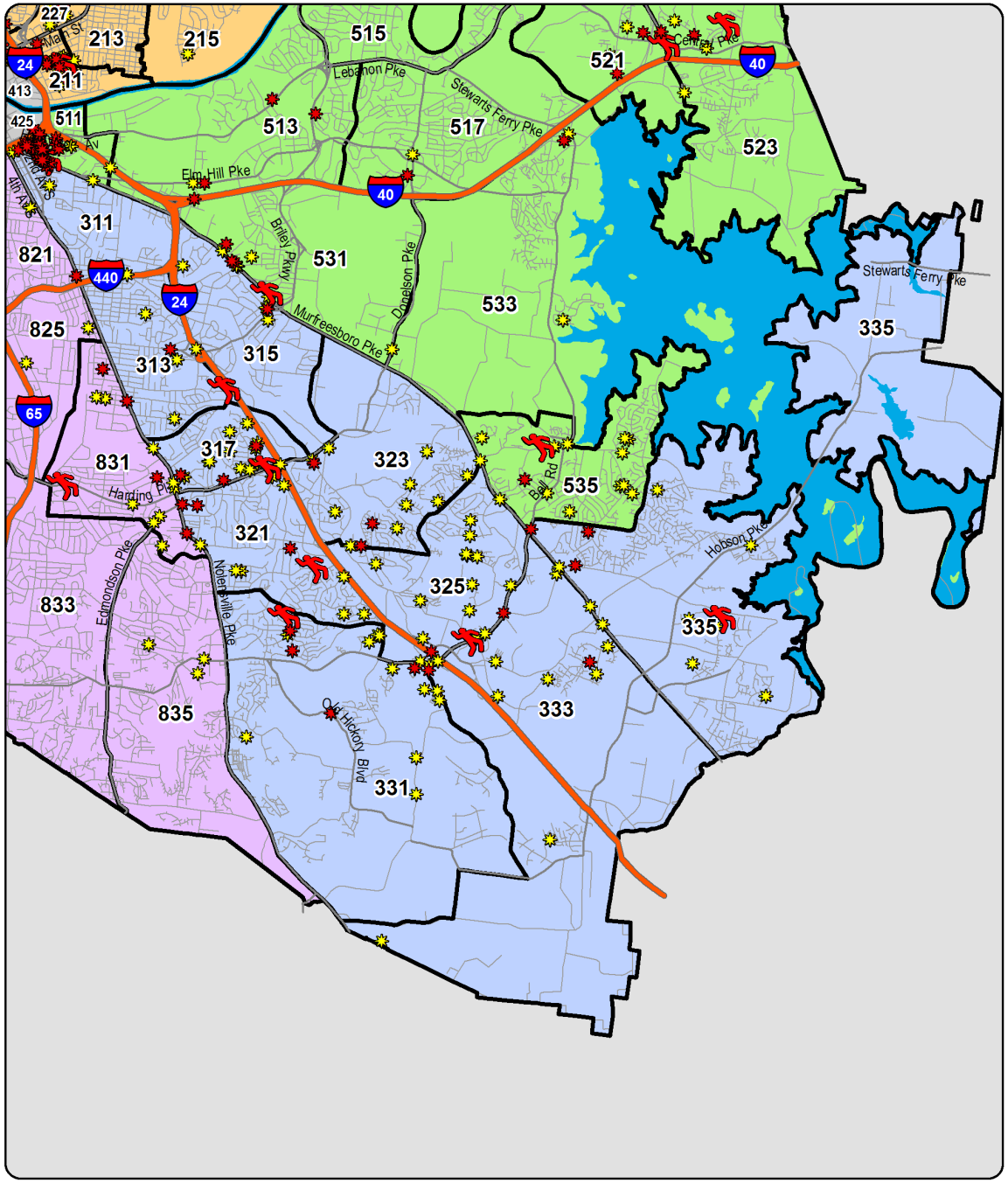

YTD Shootings Gunshot Homicide Gunshot Injury Property Damage Involving Firearm

Sourced from MNPD ARMS on 9/4/2019 9:03:50 AM. The information in this report is sourced from incident reports using UCR definitions and reporting guidelines, based on the date when the crime was reported, and aggregated by incident location. 'Gunshot Homicide / Injury' counts include only violent incidents (homicide, rape, robbery, and aggravated assault) in which one or more victims received a fatal or non-fatal gunshot wound. Suicides, suicide attempts, and accidental shootings are excluded. 'Property Damage' counts include all incidents that (1) include a 'Damage to Property' (NIBRS 290) offense, and (2) list a firearm in the Weapons/Tool' section of the incident report. Unfounded incidents are excluded from these counts.

YTD Gunshot Victims - Central Precinct

Gunshot Homicides / Injuries				
Zone	Prior YTD	YTD	Change	Percent Change
411	0	0	0	-
413	1	2	1	100.0%
415	0	1	1	-
421	0	0	0	-
423	0	1	1	-
425	2	1	-1	-50.0%
Total	**3**	**5**	**2**	**66.7%**

Property Damage with Firearm				
Zone	Prior YTD	YTD	Change	Percent Change
411	2	0	-2	-100.0%
413	1	2	1	100.0%
415	0	0	0	-
421	2	0	-2	-100.0%
423	0	1	1	-
425	0	0	0	-
Total	**5**	**3**	**-2**	**-40.0%**

Age of Victim - Gunshot Homicides / Injuries						
Age	Prior YTD	Percent of Total	YTD	Percent of Total	Change	Percent Change
0-12	0	0.0%	0	0.0%	0	-
13-17	1	33.3%	0	0.0%	-1	-100.0%
18-24	0	0.0%	0	0.0%	0	-
25-34	0	0.0%	2	40.0%	2	-
35-44	1	33.3%	3	60.0%	2	200.0%
45-54	0	0.0%	0	0.0%	0	-
55-64	1	33.3%	0	0.0%	-1	-100.0%
65+	0	0.0%	0	0.0%	0	-

Annual Totals - Gunshot Homicides / Injuries

Green Line Represents the Previous 15 Year Average

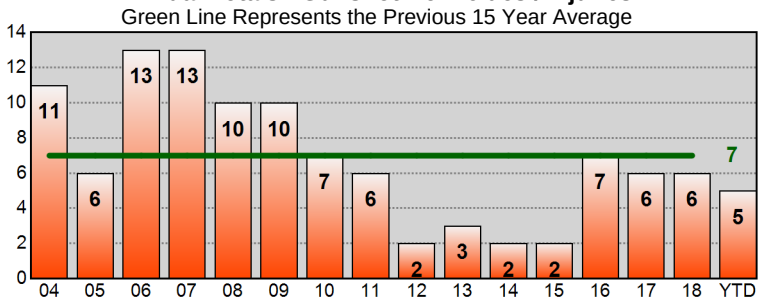

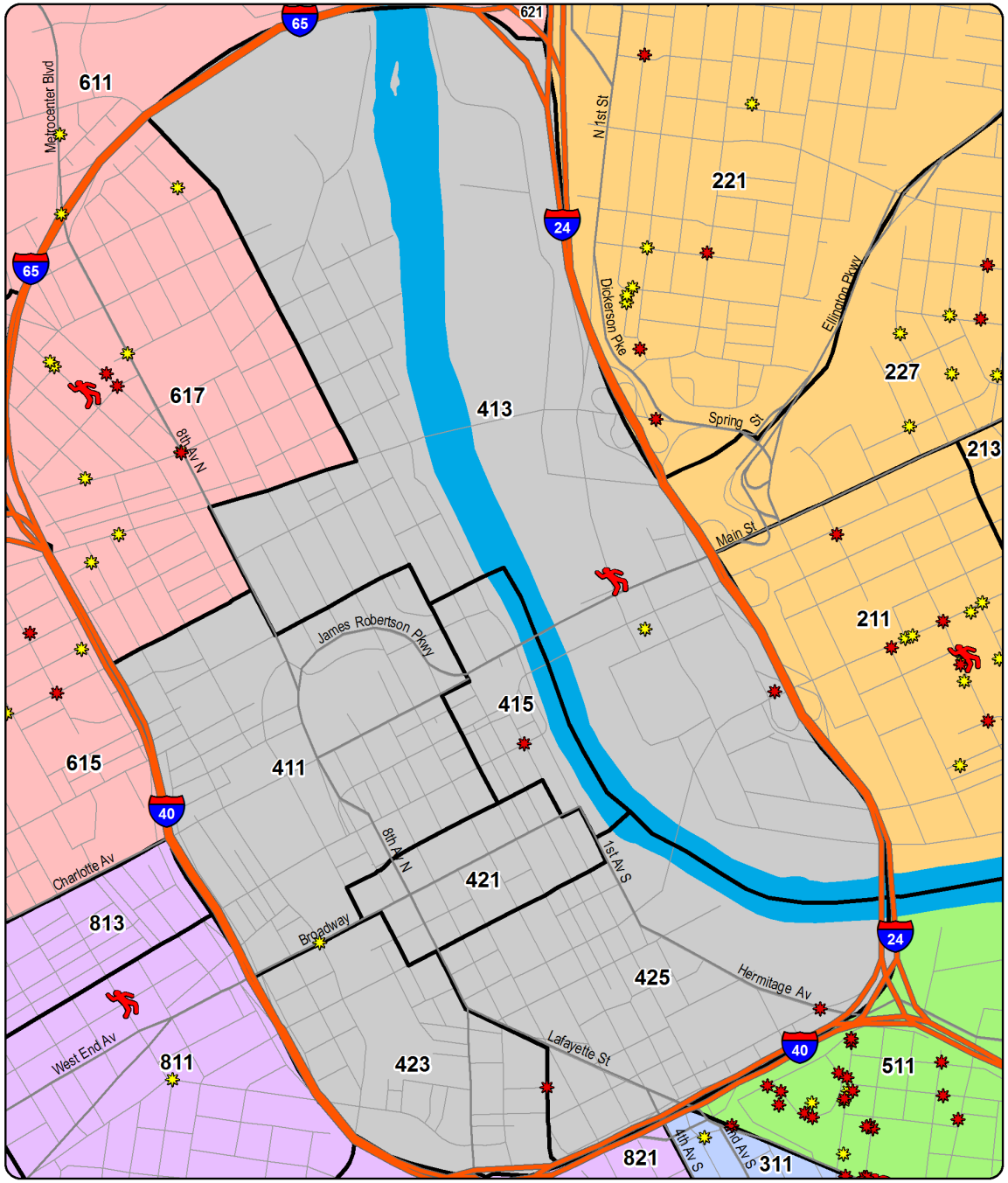

YTD Shootings Gunshot Homicide Gunshot Injury Property Damage Involving Firearm

Sourced from MNPD ARMS on 9/4/2019 9:03:51 AM. The information in this report is sourced from incident reports using UCR definitions and reporting guidelines, based on the date when the crime was reported, and aggregated by incident location. 'Gunshot Homicide / Injury' counts include only violent incidents (homicide, rape, robbery, and aggravated assault) in which one or more victims received a fatal or non-fatal gunshot wound. Suicides, suicide attempts, and accidental shootings are excluded. 'Property Damage' counts include all incidents that (1) include a 'Damage to Property' (NIBRS 290) offense, and (2) list a firearm in the Weapons/Tool' section of the incident report. Unfounded incidents are excluded from these counts.

YTD Gunshot Victims - Hermitage Precinct

Gunshot Homicides / Injuries				
Zone	Prior YTD	YTD	Change	Percent Change
511	28	31	3	10.7%
513	1	4	3	300.0%
515	4	0	-4	-100.0%
517	0	1	1	-
521	0	3	3	-
523	9	5	-4	-44.4%
525	1	2	1	100.0%
531	2	3	1	50.0%
533	4	3	-1	-25.0%
535	3	2	-1	-33.3%
Total	**52**	**54**	**2**	**3.8%**

Property Damage with Firearm				
Zone	Prior YTD	YTD	Change	Percent Change
511	14	8	-6	-42.9%
513	3	2	-1	-33.3%
515	1	2	1	100.0%
517	1	1	0	0.0%
521	4	3	-1	-25.0%
523	10	7	-3	-30.0%
525	7	1	-6	-85.7%
531	7	5	-2	-28.6%
533	2	4	2	100.0%
535	4	12	8	200.0%
Total	**53**	**45**	**-8**	**-15.1%**

Age of Victim - Gunshot Homicides / Injuries						
Age	Prior YTD	Percent of Total	YTD	Percent of Total	Change	Percent Change
0-12	0	0.0%	1	1.9%	1	-
13-17	5	9.6%	3	5.6%	-2	-40.0%
18-24	25	48.1%	17	31.5%	-8	-32.0%
25-34	11	21.2%	21	38.9%	10	90.9%
35-44	5	9.6%	9	16.7%	4	80.0%
45-54	4	7.7%	3	5.6%	-1	-25.0%
55-64	2	3.8%	0	0.0%	-2	-100.0%
65+	0	0.0%	0	0.0%	0	-

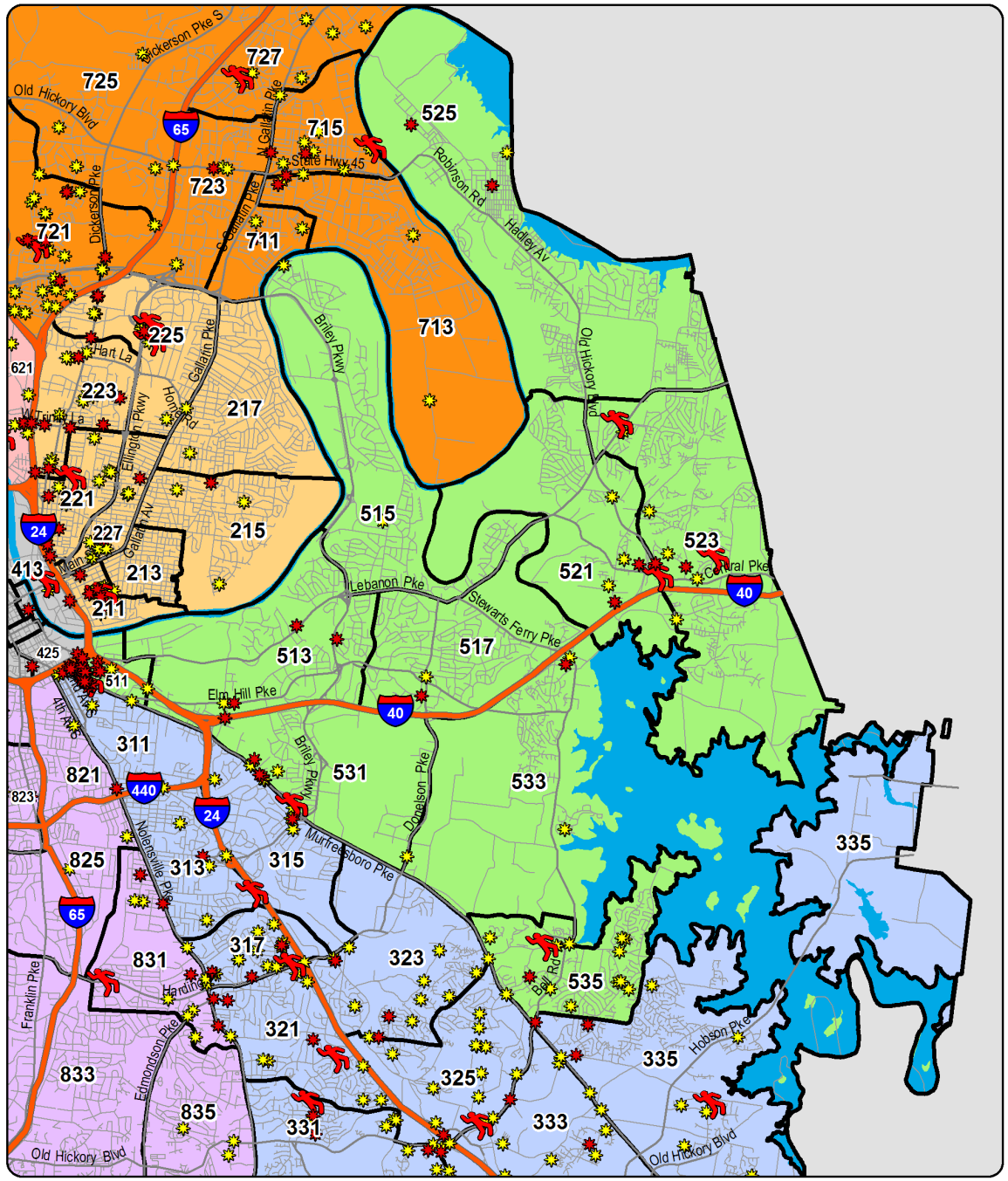

YTD Shootings Gunshot Homicide Gunshot Injury Property Damage Involving Firearm

Annual Totals - Gunshot Homicides / Injuries

Green Line Represents the Previous 15 Year Average

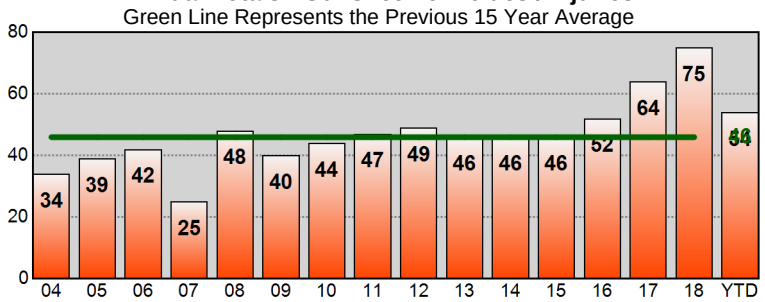

Sourced from MNPD ARMS on 9/4/2019 9:03:52 AM. The information in this report is sourced from incident reports using UCR definitions and reporting guidelines, based on the date when the crime was reported, and aggregated by incident location. 'Gunshot Homicide / Injury' counts include only violent incidents (homicide, rape, robbery, and aggravated assault) in which one or more victims received a fatal or non-fatal gunshot wound. Suicides, suicide attempts, and accidental shootings are excluded. 'Property Damage' counts include all incidents that (1) include a 'Damage to Property' (NIBRS 290) offense, and (2) list a firearm in the Weapons/Tool' section of the incident report. Unfounded incidents are excluded from these counts.

YTD Gunshot Victims - North Precinct

Gunshot Homicides / Injuries				
Zone	Prior YTD	YTD	Change	Percent Change
611	10	19	9	90.0%
613	23	34	11	47.8%
615	16	14	-2	-12.5%
617	3	4	1	33.3%
621	8	6	-2	-25.0%
623	6	10	4	66.7%
625	5	2	-3	-60.0%
627	2	0	-2	-100.0%
Total	**73**	**89**	**16**	**21.9%**

Property Damage with Firearm				
Zone	Prior YTD	YTD	Change	Percent Change
611	16	37	21	131.3%
613	26	19	-7	-26.9%
615	16	12	-4	-25.0%
617	5	8	3	60.0%
621	16	19	3	18.8%
623	16	9	-7	-43.8%
625	11	10	-1	-9.1%
627	8	3	-5	-62.5%
Total	**114**	**117**	**3**	**2.6%**

Age of Victim - Gunshot Homicides / Injuries						
Age	Prior YTD	Percent of Total	YTD	Percent of Total	Change	Percent Change
0-12	3	4.1%	1	1.1%	-2	-66.7%
13-17	9	12.3%	2	2.2%	-7	-77.8%
18-24	14	19.2%	39	43.8%	25	178.6%
25-34	21	28.8%	26	29.2%	5	23.8%
35-44	13	17.8%	10	11.2%	-3	-23.1%
45-54	8	11.0%	7	7.9%	-1	-12.5%
55-64	3	4.1%	3	3.4%	0	0.0%
65+	2	2.7%	1	1.1%	-1	-50.0%

Annual Totals - Gunshot Homicides / Injuries

Green Line Represents the Previous 15 Year Average

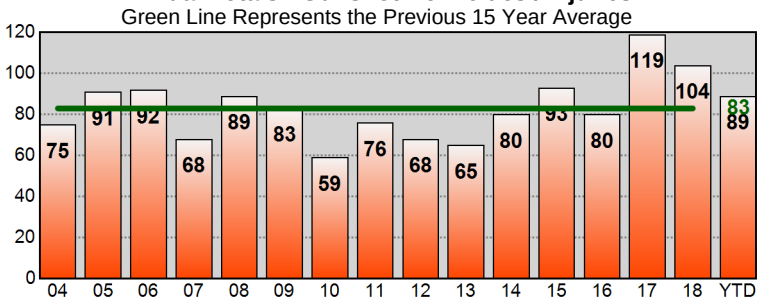

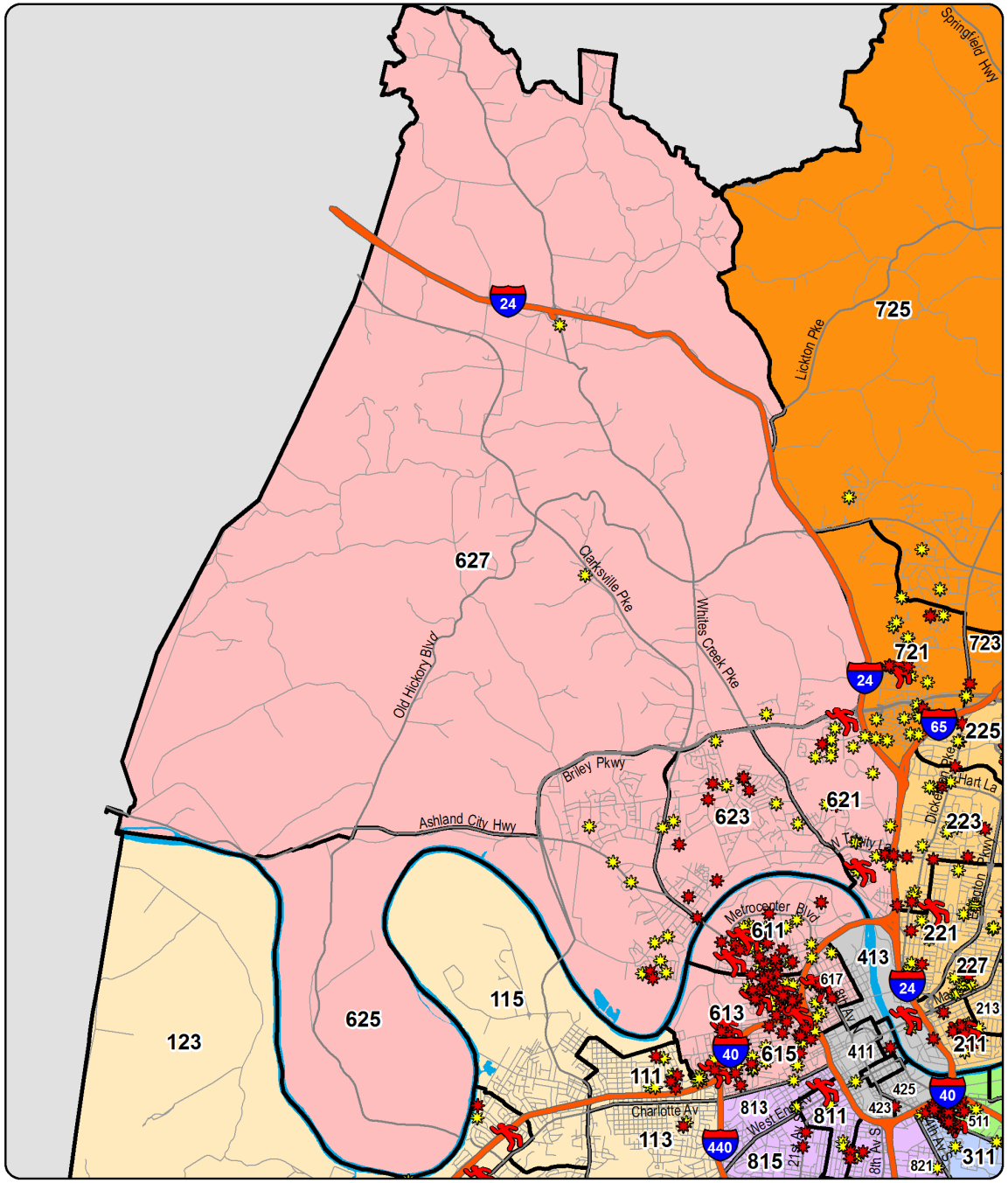

YTD Shootings Gunshot Homicide Gunshot Injury Property Damage Involving Firearm

Sourced from MNPD ARMS on 9/4/2019 9:03:52 AM. The information in this report is sourced from incident reports using UCR definitions and reporting guidelines, based on the date when the crime was reported, and aggregated by incident location. 'Gunshot Homicide / Injury' counts include only violent incidents (homicide, rape, robbery, and aggravated assault) in which one or more victims received a fatal or non-fatal gunshot wound. Suicides, suicide attempts, and accidental shootings are excluded. 'Property Damage' counts include all incidents that (1) include a 'Damage to Property' (NIBRS 290) offense, and (2) list a firearm in the Weapons/Tool' section of the incident report. Unfounded incidents are excluded from these counts.

YTD Gunshot Victims - Madison Precinct

Gunshot Homicides / Injuries

Zone	Prior YTD	YTD	Change	Percent Change
711	2	2	0	0.0%
713	0	2	2	-
715	6	3	-3	-50.0%
721	11	5	-6	-54.5%
723	0	2	2	-
725	7	0	-7	-100.0%
727	4	1	-3	-75.0%
Total	**30**	**15**	**-15**	**-50.0%**

Property Damage with Firearm

Zone	Prior YTD	YTD	Change	Percent Change
711	1	3	2	200.0%
713	4	4	0	0.0%
715	7	7	0	0.0%
721	33	26	-7	-21.2%
723	1	3	2	200.0%
725	5	8	3	60.0%
727	5	9	4	80.0%
Total	**56**	**60**	**4**	**7.1%**

Age of Victim - Gunshot Homicides / Injuries

Age	Prior YTD	Percent of Total	YTD	Percent of Total	Change	Percent Change
0-12	1	3.3%	0	0.0%	-1	-100.0%
13-17	4	13.3%	1	6.7%	-3	-75.0%
18-24	6	20.0%	8	53.3%	2	33.3%
25-34	14	46.7%	2	13.3%	-12	-85.7%
35-44	3	10.0%	3	20.0%	0	0.0%
45-54	1	3.3%	1	6.7%	0	0.0%
55-64	1	3.3%	0	0.0%	-1	-100.0%
65+	0	0.0%	0	0.0%	0	-

Annual Totals - Gunshot Homicides / Injuries

Green Line Represents the Previous 15 Year Average

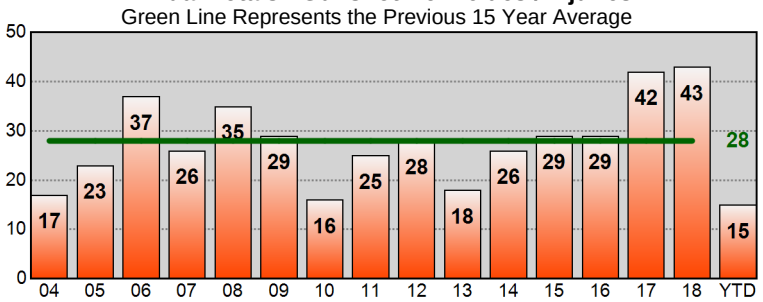

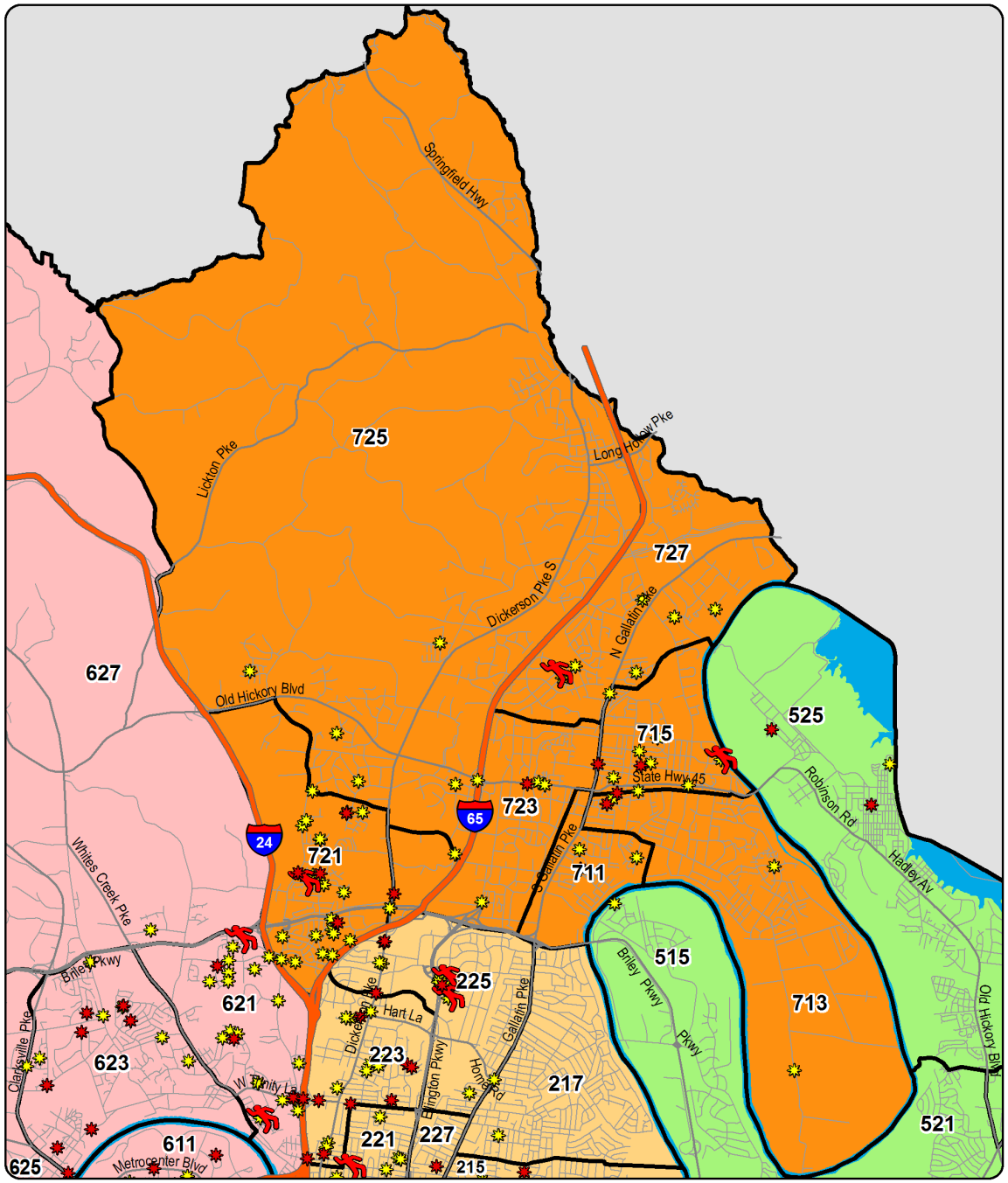

YTD Shootings Gunshot Homicide Gunshot Injury Property Damage Involving Firearm

Sourced from MNPD ARMS on 9/4/2019 9:03:54 AM. The information in this report is sourced from incident reports using UCR definitions and reporting guidelines, based on the date when the crime was reported, and aggregated by incident location. 'Gunshot Homicide / Injury' counts include only violent incidents (homicide, rape, robbery, and aggravated assault) in which one or more victims received a fatal or non-fatal gunshot wound. Suicides, suicide attempts, and accidental shootings are excluded. 'Property Damage' counts include all incidents that (1) include a 'Damage to Property' (NIBRS 290) offense, and (2) list a firearm in the Weapons/Tool' section of the incident report. Unfounded incidents are excluded from these counts.

YTD Gunshot Victims - Midtown Hills Precinct

Gunshot Homicides / Injuries				
Zone	Prior YTD	YTD	Change	Percent Change
811	6	2	-4	-66.7%
813	1	0	-1	-100.0%
815	2	2	0	0.0%
821	5	3	-2	-40.0%
823	0	1	1	-
825	2	0	-2	-100.0%
831	3	5	2	66.7%
833	1	0	-1	-100.0%
835	3	0	-3	-100.0%
Total	**23**	**13**	**-10**	**-43.5%**

Property Damage with Firearm				
Zone	Prior YTD	YTD	Change	Percent Change
811	2	5	3	150.0%
813	0	2	2	-
815	0	1	1	-
821	3	2	-1	-33.3%
823	2	2	0	0.0%
825	1	2	1	100.0%
831	1	7	6	600.0%
833	1	0	-1	-100.0%
835	6	3	-3	-50.0%
Total	**16**	**24**	**8**	**50.0%**

Age of Victim - Gunshot Homicides / Injuries						
Age	Prior YTD	Percent of Total	YTD	Percent of Total	Change	Percent Change
0-12	0	0.0%	0	0.0%	0	-
13-17	2	8.7%	0	0.0%	-2	-100.0%
18-24	7	30.4%	3	23.1%	-4	-57.1%
25-34	7	30.4%	5	38.5%	-2	-28.6%
35-44	3	13.0%	3	23.1%	0	0.0%
45-54	4	17.4%	2	15.4%	-2	-50.0%
55-64	0	0.0%	0	0.0%	0	-
65+	0	0.0%	0	0.0%	0	-

Annual Totals - Gunshot Homicides / Injuries

Green Line Represents the Previous 15 Year Average

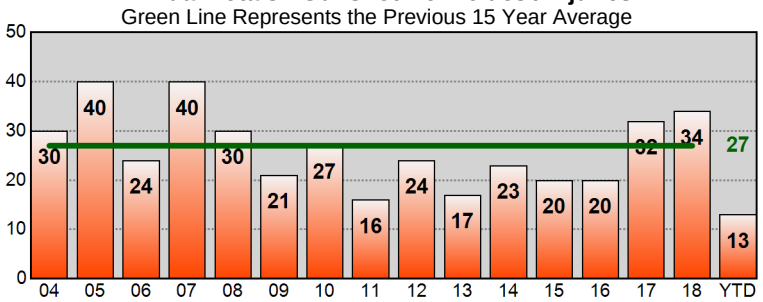

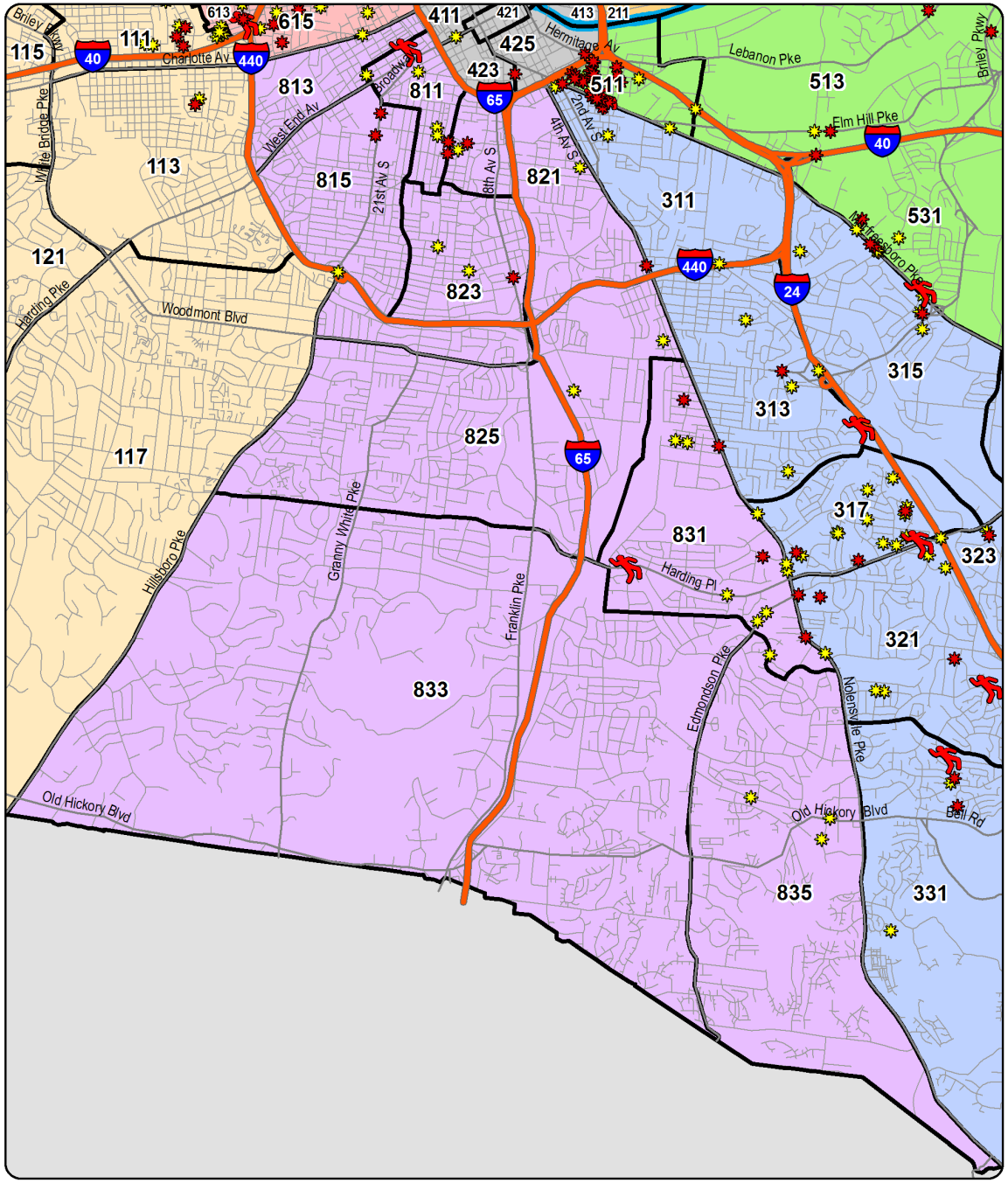

YTD Shootings Gunshot Homicide Gunshot Injury Property Damage Involving Firearm

Sourced from MNPD ARMS on 9/4/2019 9:03:55 AM. The information in this report is sourced from incident reports using UCR definitions and reporting guidelines, based on the date when the crime was reported, and aggregated by incident location. 'Gunshot Homicide / Injury' counts include only violent incidents (homicide, rape, robbery, and aggravated assault) in which one or more victims received a fatal or non-fatal gunshot wound. Suicides, suicide attempts, and accidental shootings are excluded. 'Property Damage' counts include all incidents that (1) include a 'Damage to Property' (NIBRS 290) offense, and (2) list a firearm in the Weapons/Tool' section of the incident report. Unfounded incidents are excluded from these counts.

West Precinct - Burglary and Theft from Vehicle Counts for the Past Two Weeks

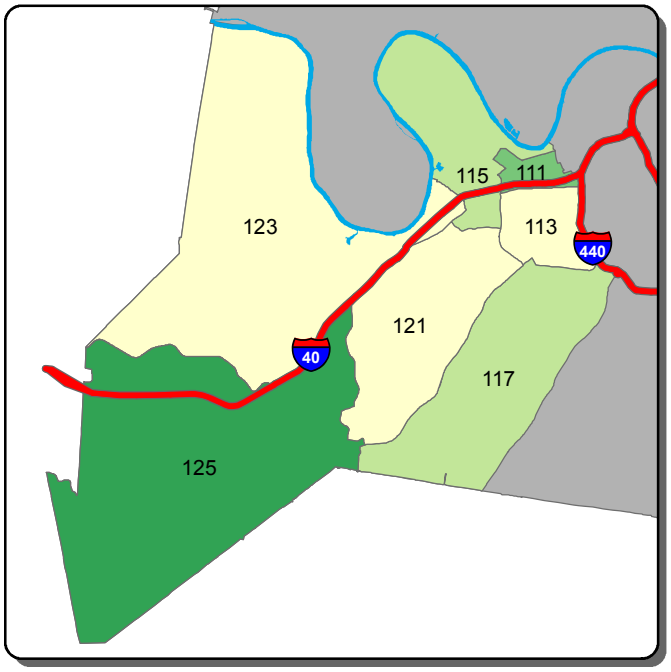

Burglary - A Shift

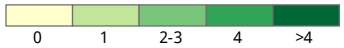

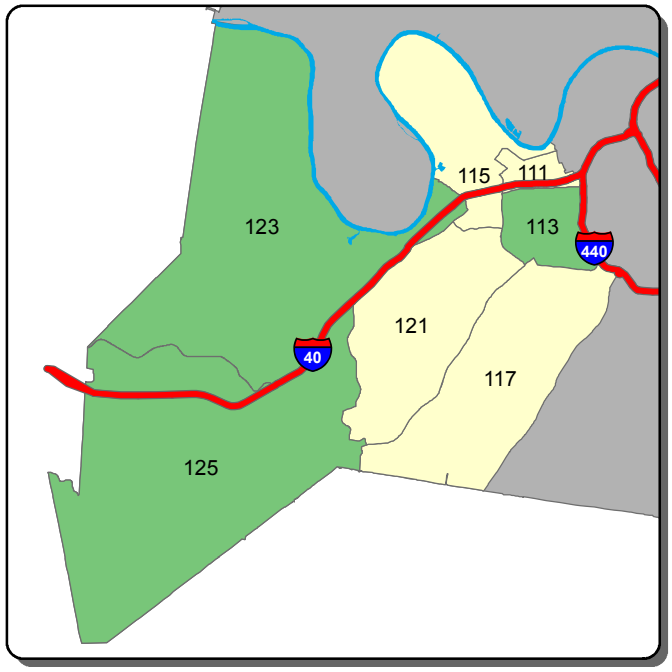

Burglary - B Shift

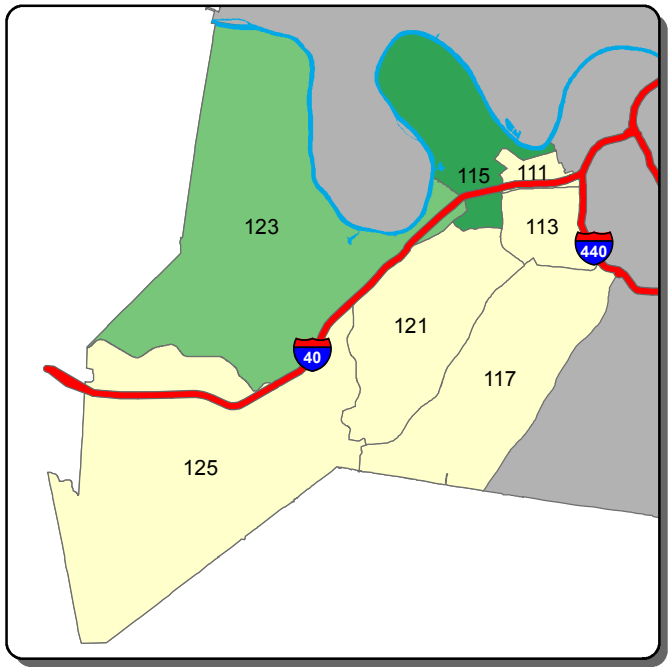

Burglary - C Shift

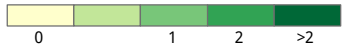

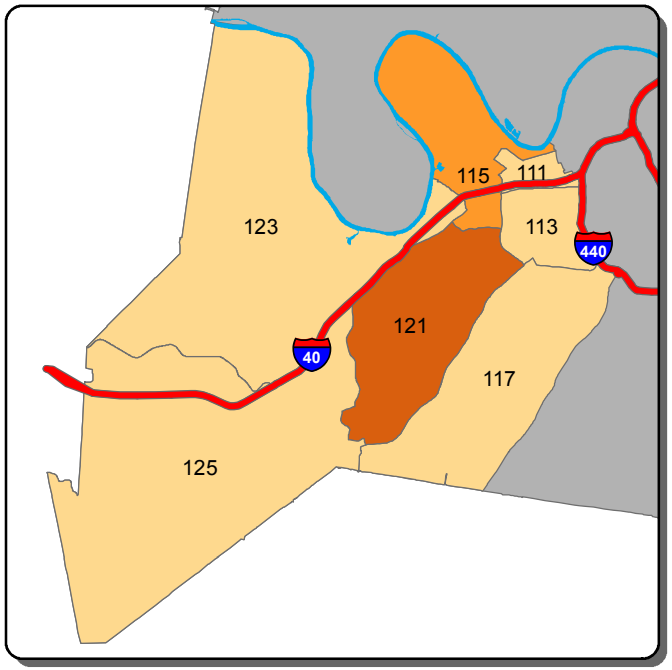

Theft from Vehicle - A Shift

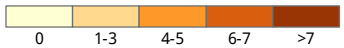

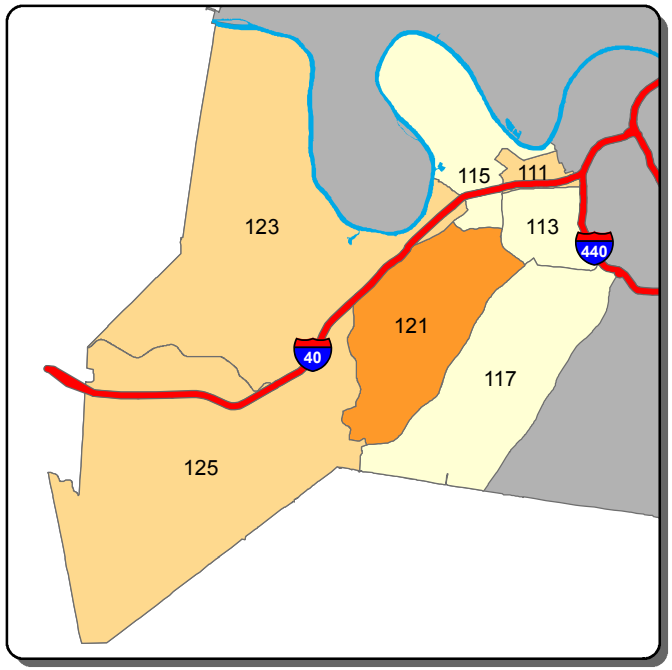

Theft from Vehicle - B Shift

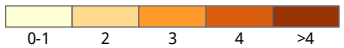

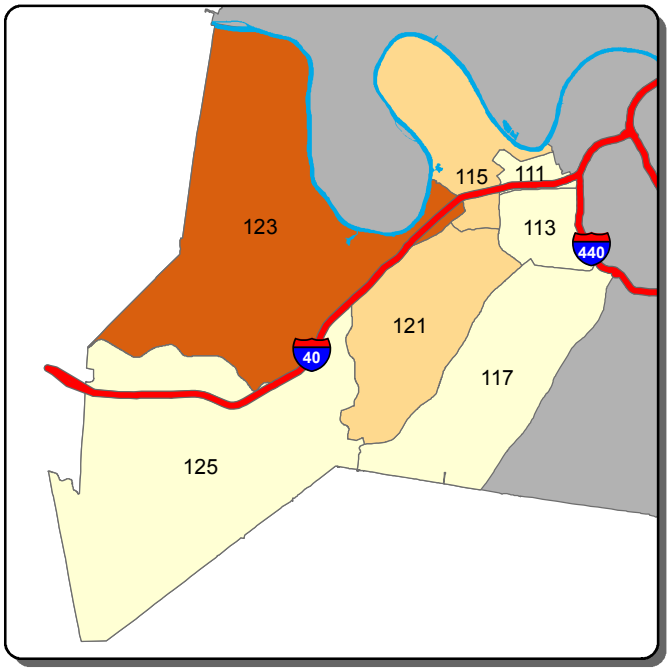

Theft from Vehicle - C Shift

Information summarized for CompStat week ending 8/31/2019

Sourced from MNPD ARMS on 9/4/2019. Data taken from incident reports using Uniform Crime Reporting definitions and guidelines, based on the date and time when the inicident was reported. 'A, B, and C Shift' refer to the following time periods: A Shift = 0700 - 1500; B Shift = 1500 - 2300; C Shift = 2300 - 0700.

West Precinct - Aggravated Assault and Self Initiated CAD Counts for the Past Two Weeks

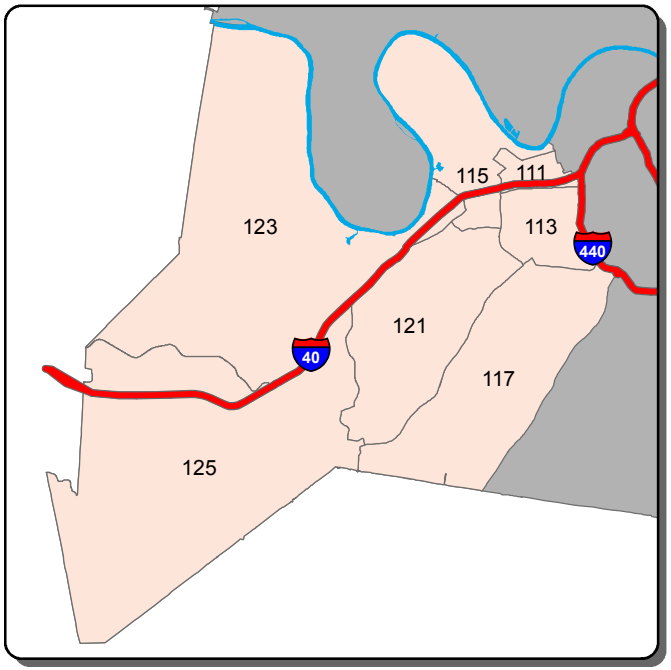

Aggravated Assault - A Shift

0 | >0

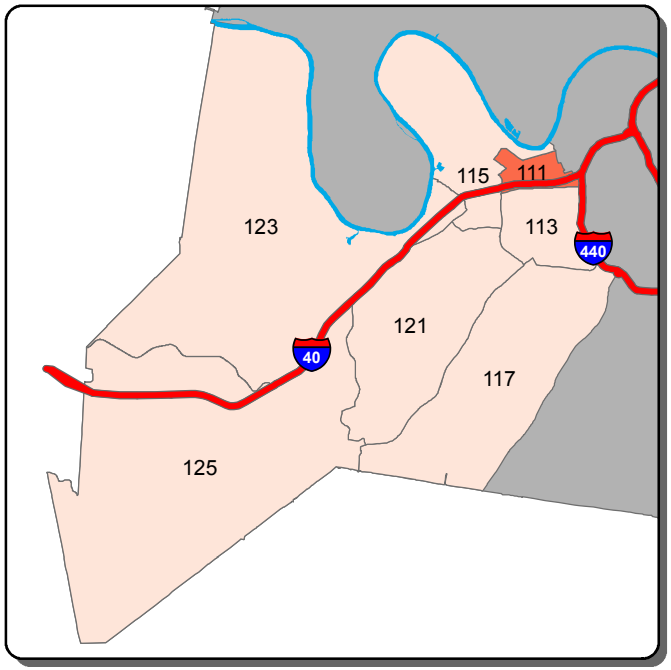

Aggravated Assault - B Shift

0 | 1 | >1

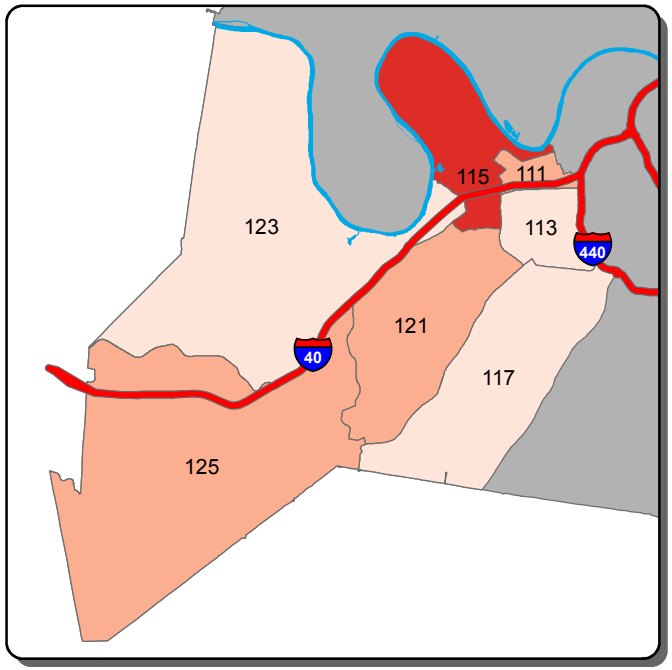

Aggravated Assault - C Shift

0 | 1 | 2 | 3 | >3

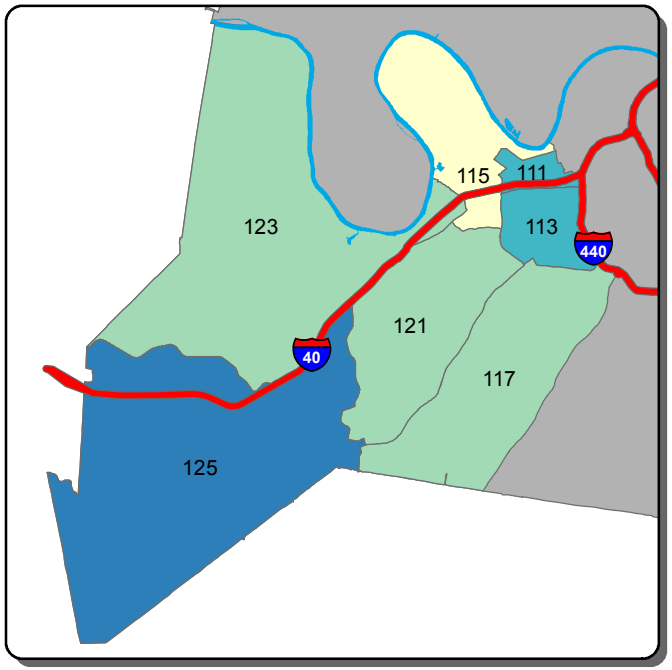

Self Initiated CAD - A Shift

0-85 | 86-189 | 190-294 | 295-398 | >398

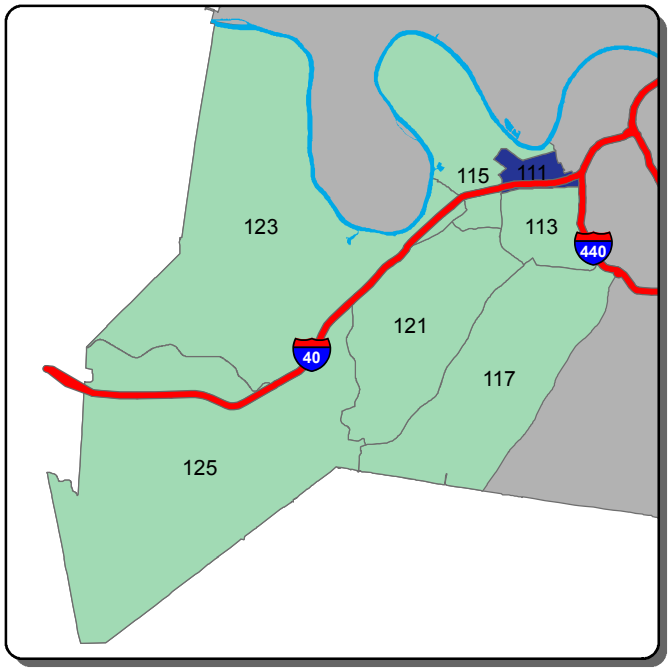

Self Initiated CAD - B Shift

0-27 | 28-94 | 95-161 | 162-227 | >227

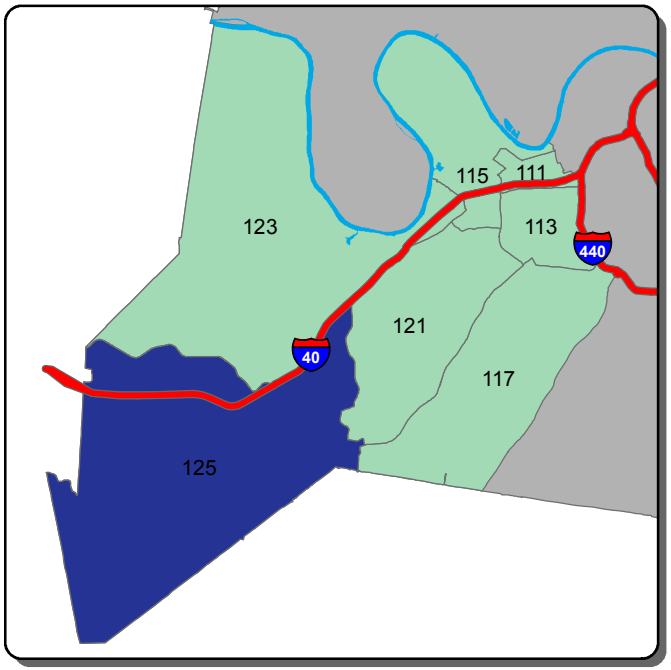

Self Initiated CAD - C Shift

0-9 | 10-274 | 275-539 | 540-803 | >803

Information summarized for CompStat week ending 8/31/2019

Sourced from MNPD ARMS on 9/4/2019. Data taken from incident reports using Uniform Crime Reporting definitions and guidelines, based on the date and time when the inicident was reported. 'A, B, and C Shift' refer to the following time periods: A Shift = 0700 - 1500; B Shift = 1500 - 2300; C Shift = 2300 - 0700.

East Precinct - Burglary and Theft from Vehicle Counts for the Past Two Weeks

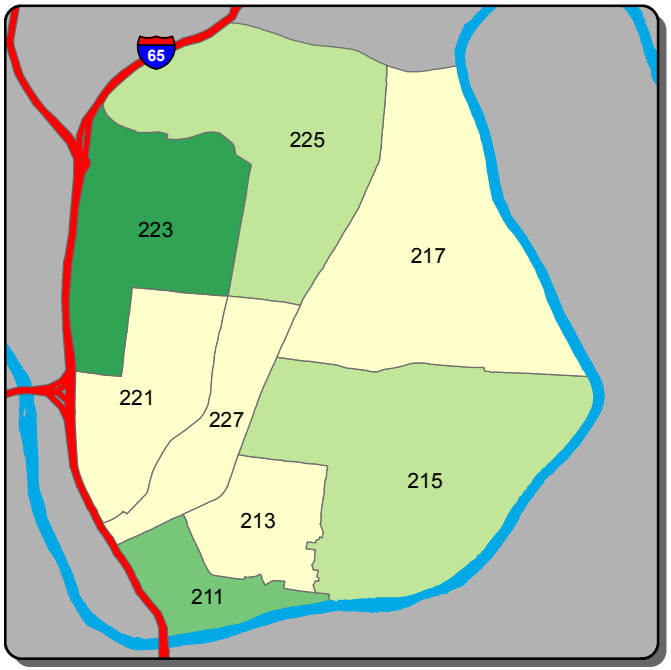

Burglary - A Shift

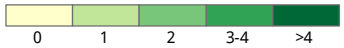

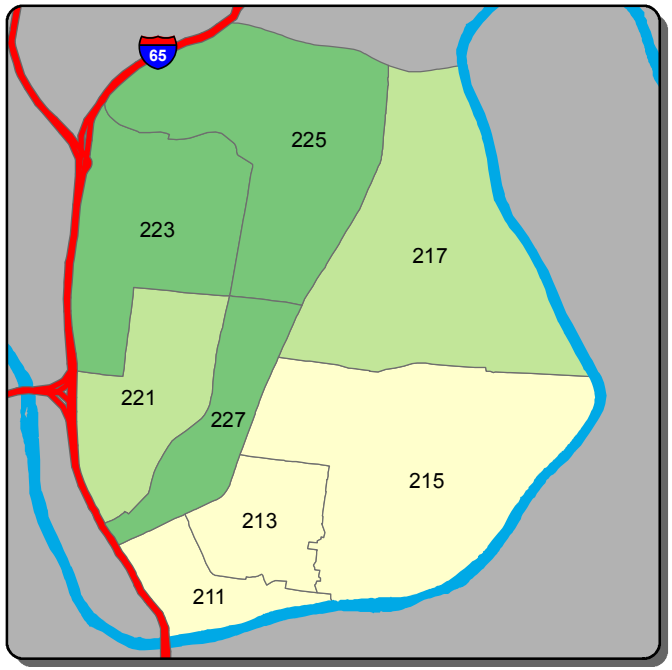

Burglary - B Shift

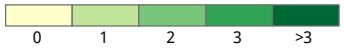

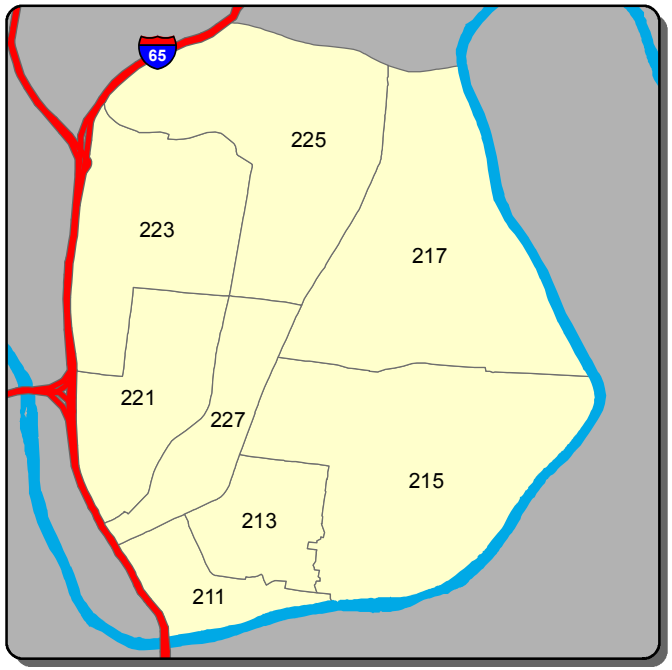

Burglary - C Shift

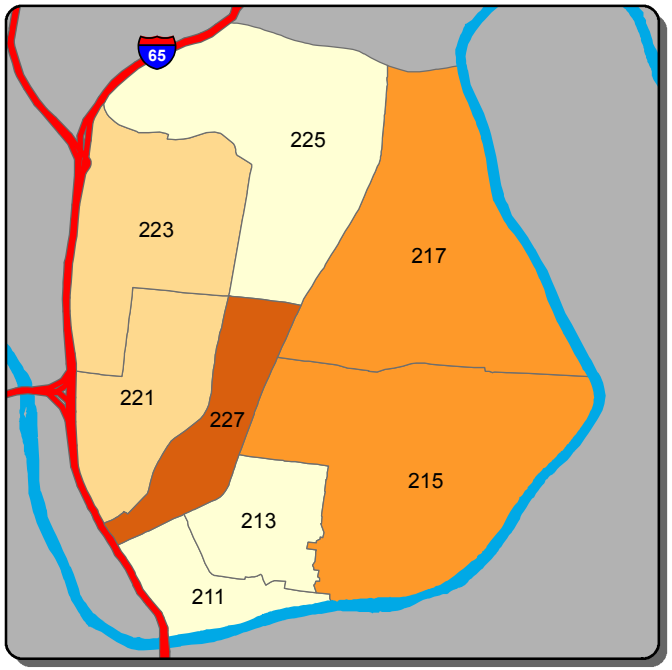

Theft from Vehicle - A Shift

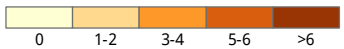

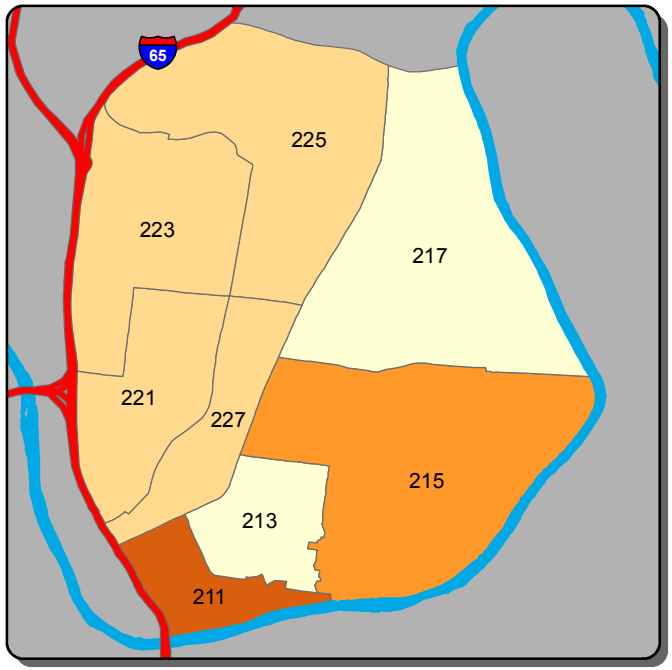

Theft from Vehicle - B Shift

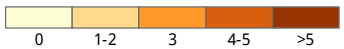

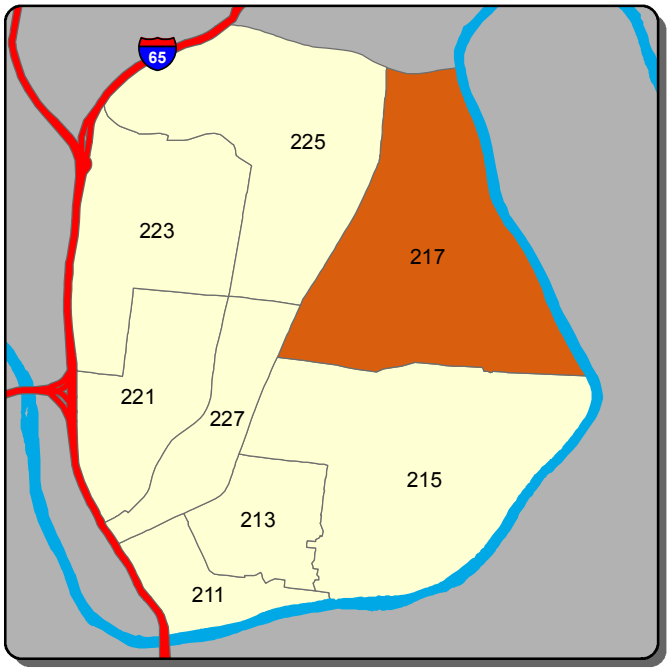

Theft from Vehicle - C Shift

Information summarized for CompStat week ending 8/31/2019

Sourced from MNPD ARMS on 9/4/2019. Data taken from incident reports using Uniform Crime Reporting definitions and guidelines, based on the date and time when the inicident was reported. 'A, B, and C Shift' refer to the following time periods: A Shift = 0700 - 1500; B Shift = 1500 - 2300; C Shift = 2300 - 0700.

East Precinct - Aggravated Assault and Self Initiated CAD Counts for the Past Two Weeks

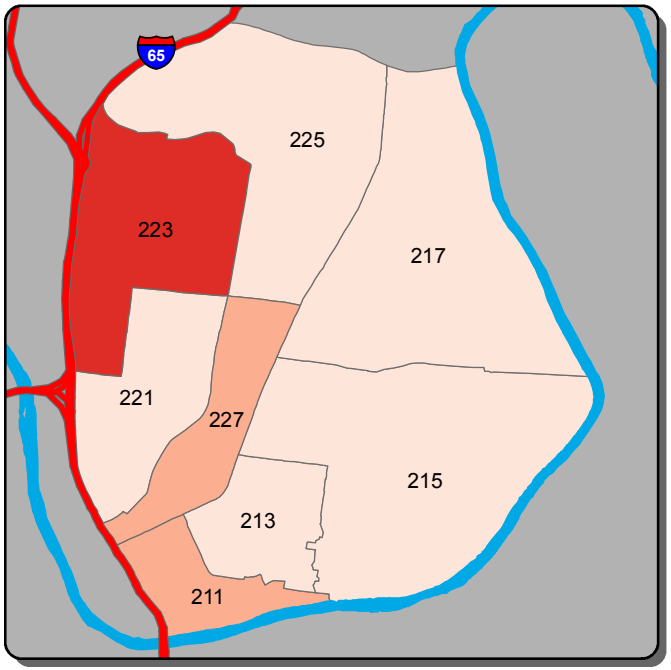

Aggravated Assault - A Shift

0 1 2 >2

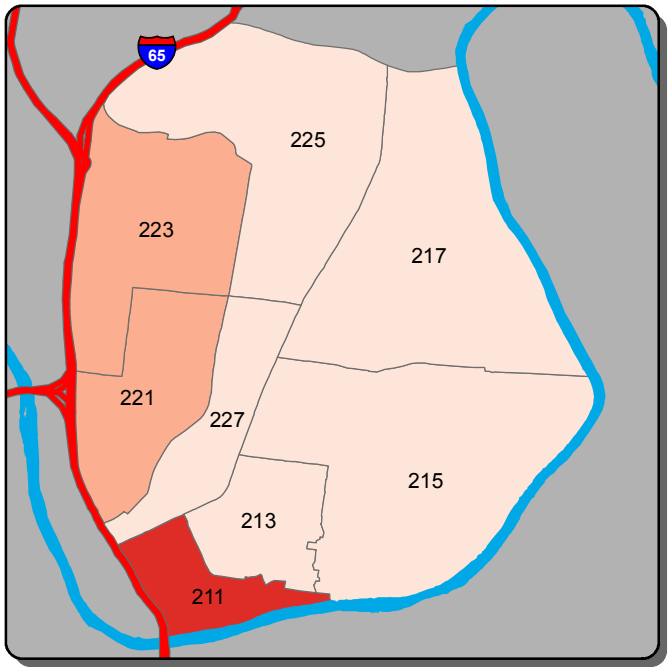

Aggravated Assault - B Shift

0 1 2 >2

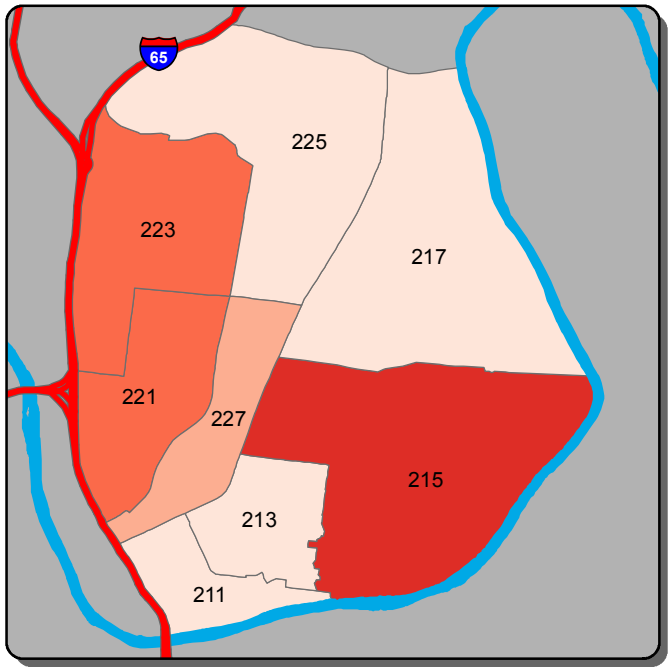

Aggravated Assault - C Shift

0 1 2 3 >3

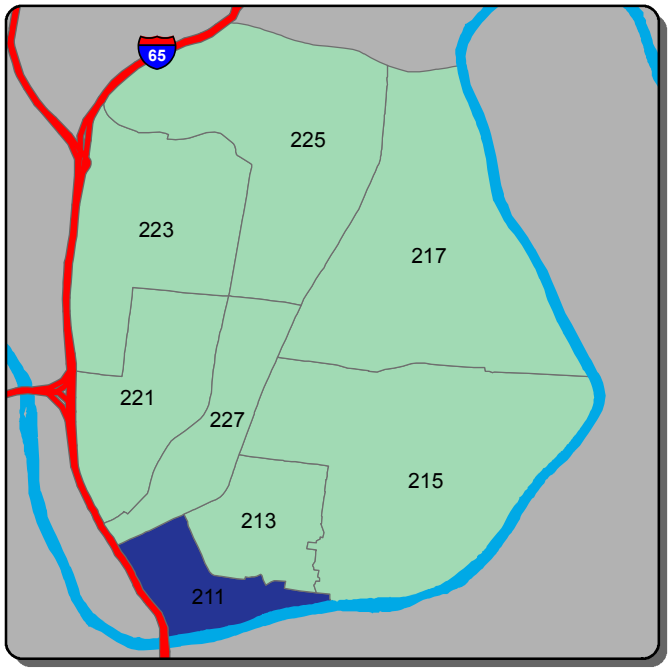

Self Initiated CAD - A Shift

0-1 2-80 81-158 159-237 >237

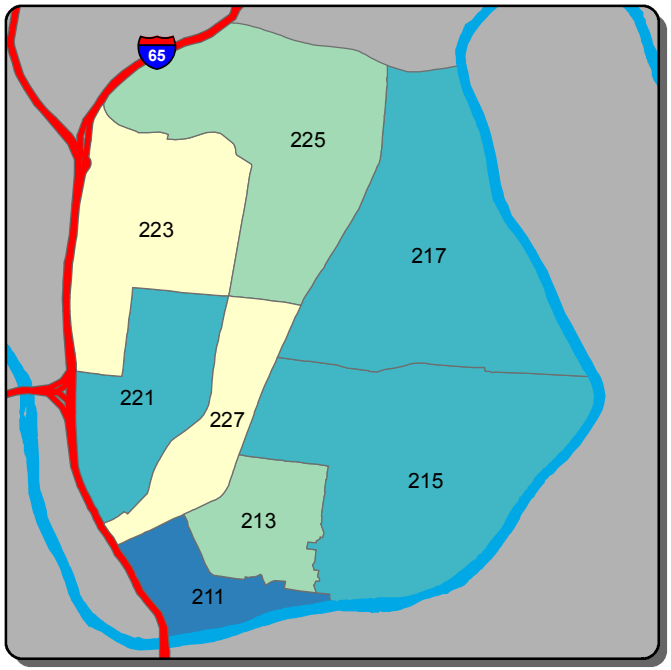

Self Initiated CAD - B Shift

0-45 46-79 80-113 114-147 >147

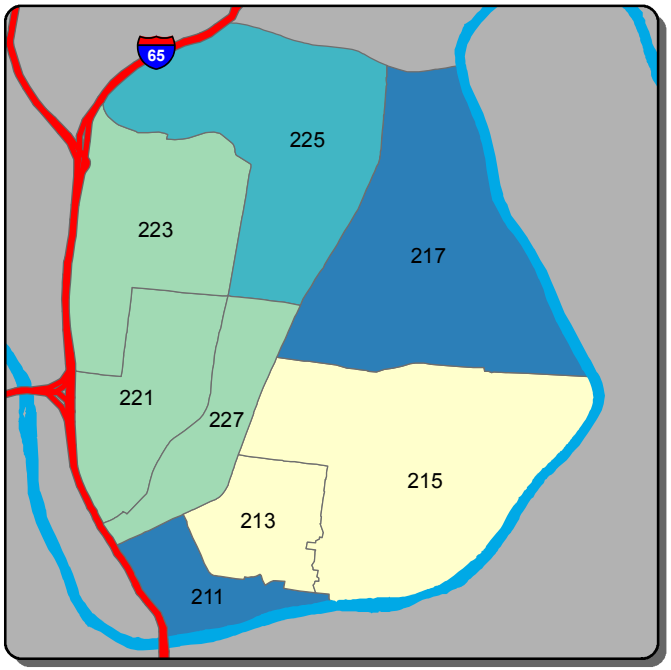

Self Initiated CAD - C Shift

0-38 39-72 73-107 108-141 >141

Information summarized for CompStat week ending 8/31/2019

Sourced from MNPD ARMS on 9/4/2019. Data taken from incident reports using Uniform Crime Reporting definitions and guidelines, based on the date and time when the inicident was reported. 'A, B, and C Shift' refer to the following time periods: A Shift = 0700 - 1500; B Shift = 1500 - 2300; C Shift = 2300 - 0700.

South Precinct - Burglary and Theft from Vehicle Counts for the Past Two Weeks

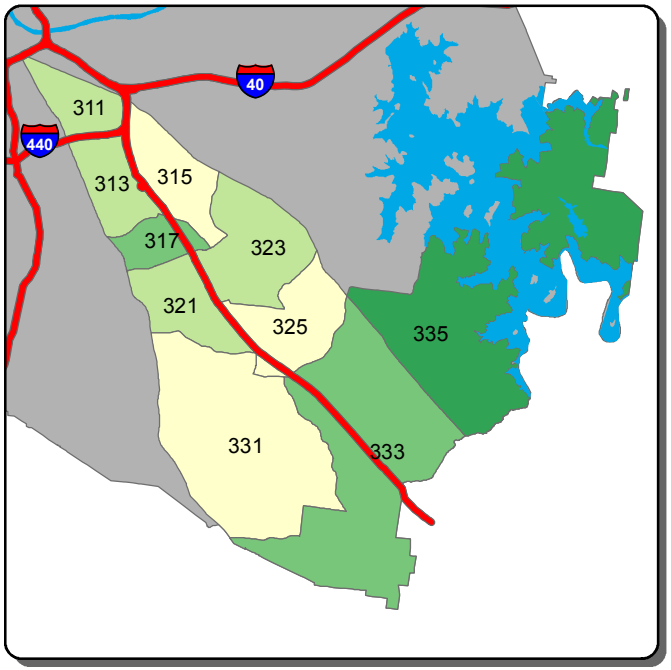

Burglary - A Shift

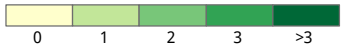

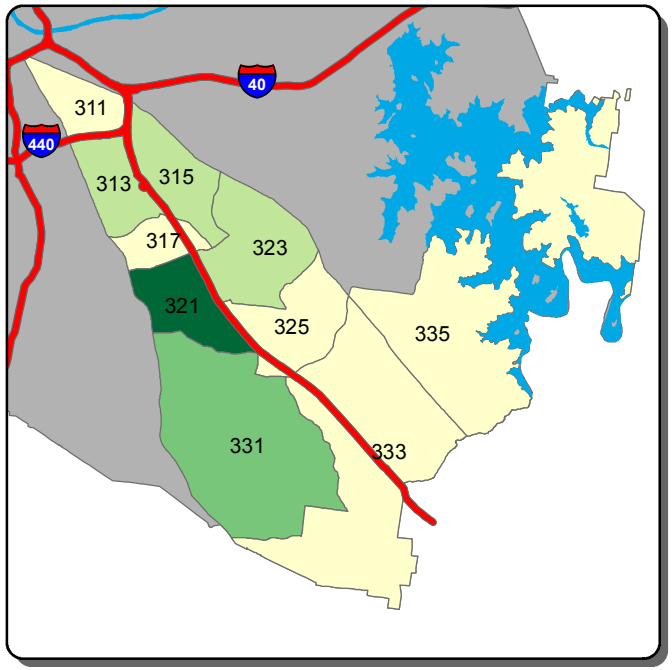

Burglary - B Shift

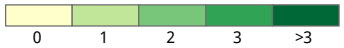

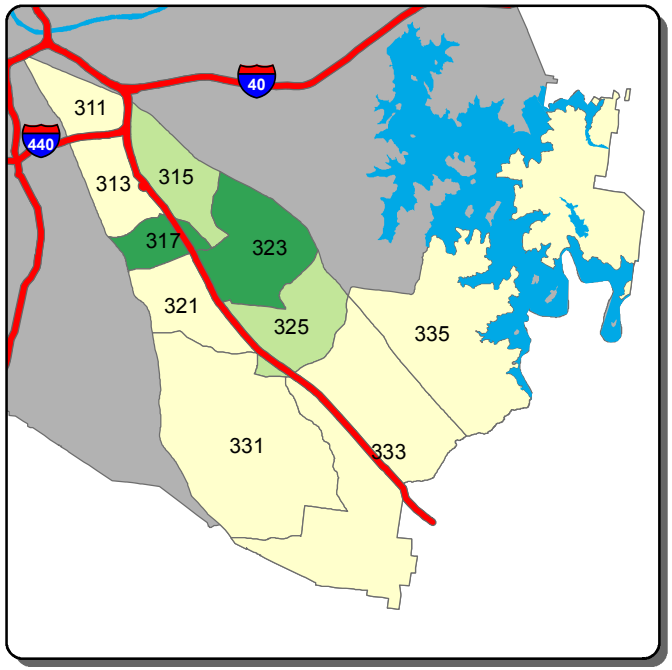

Burglary - C Shift

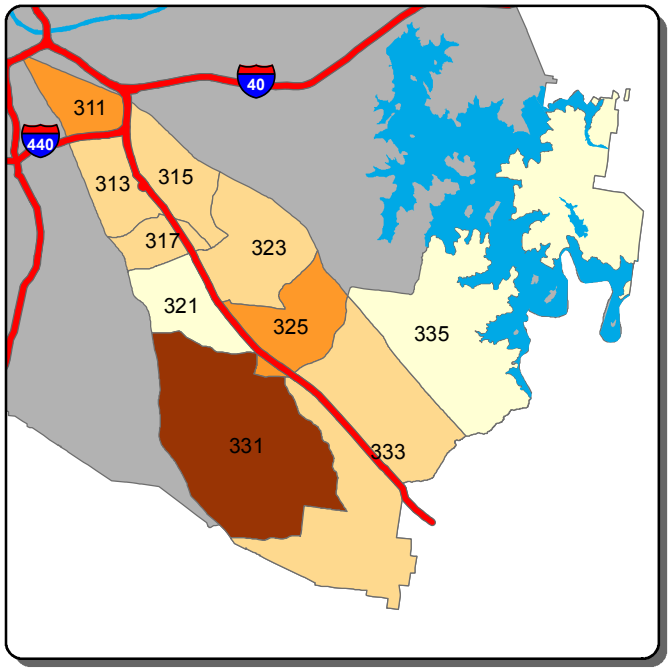

Theft from Vehicle - A Shift

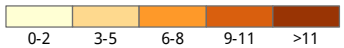

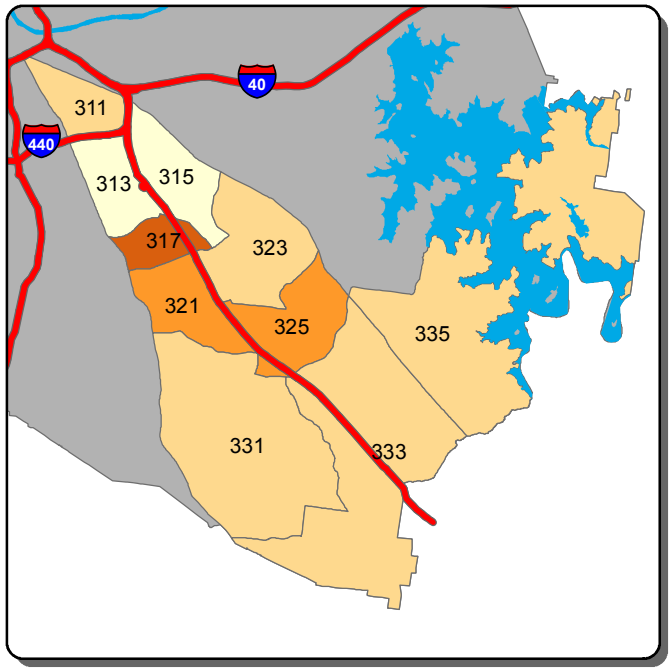

Theft from Vehicle - B Shift

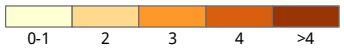

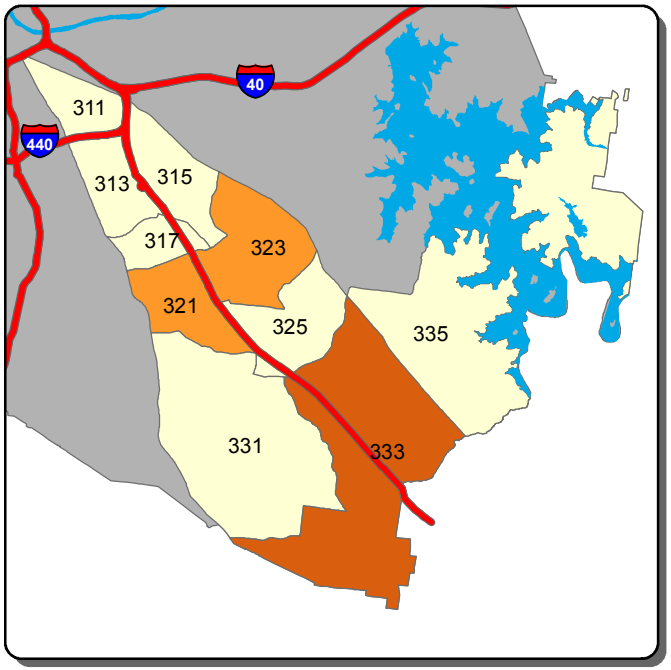

Theft from Vehicle - C Shift

Information summarized for CompStat week ending 8/31/2019

Sourced from MNPD ARMS on 9/4/2019. Data taken from incident reports using Uniform Crime Reporting definitions and guidelines, based on the date and time when the inicident was reported. 'A, B, and C Shift' refer to the following time periods: A Shift = 0700 - 1500; B Shift = 1500 - 2300; C Shift = 2300 - 0700.

South Precinct - Aggravated Assault and Self Initiated CAD Counts for the Past Two Weeks

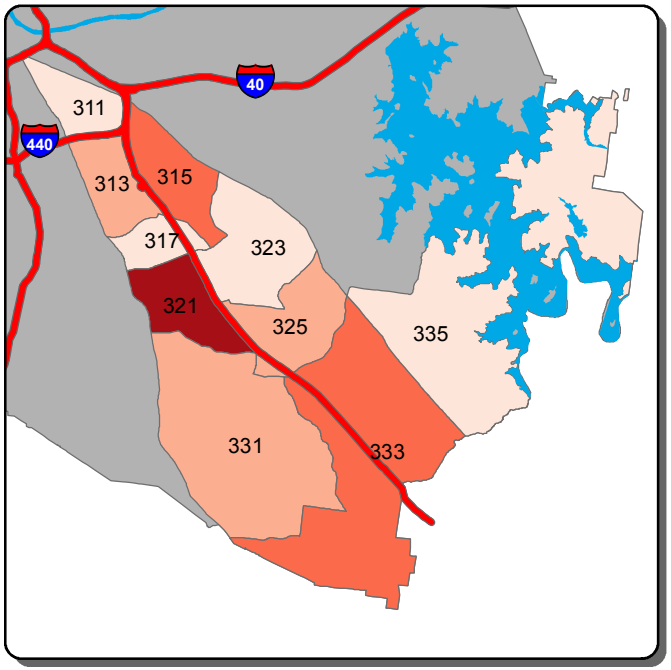

Aggravated Assault - A Shift

0 | 1 | 2-3 | 4 | >4

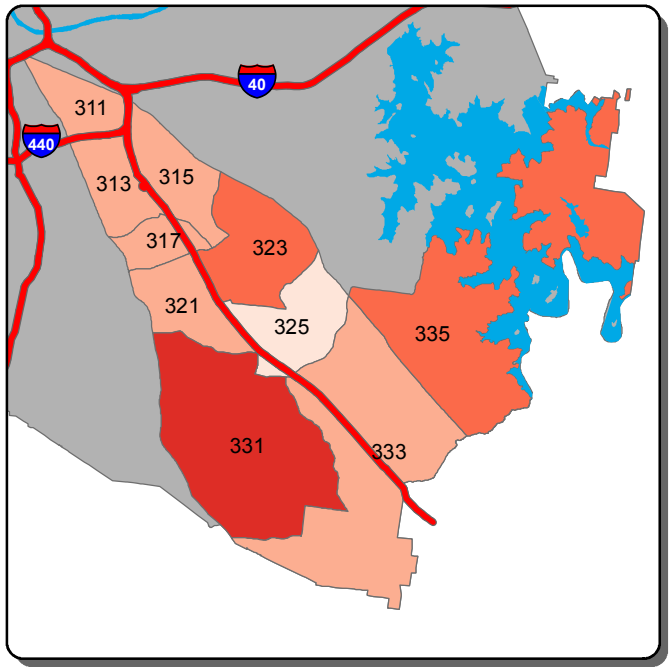

Aggravated Assault - B Shift

0 | 1-2 | 3-4 | 5 | >5

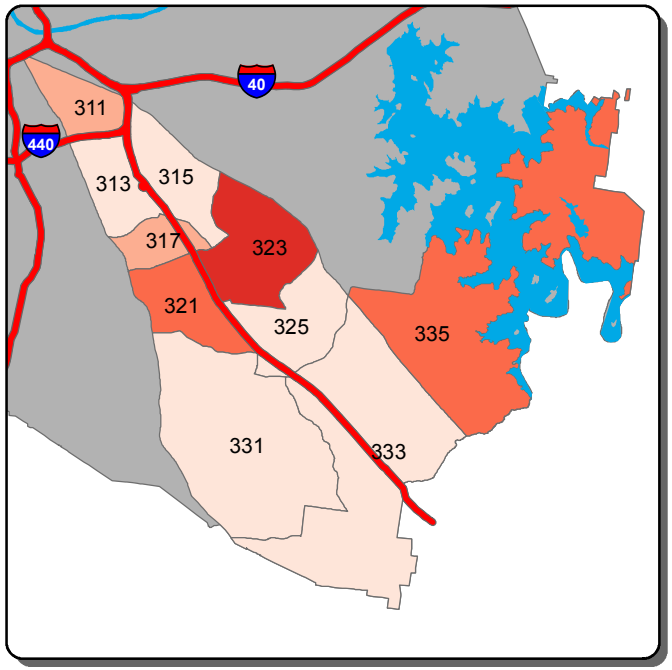

Aggravated Assault - C Shift

0 | 1 | 2 | 3 | >3

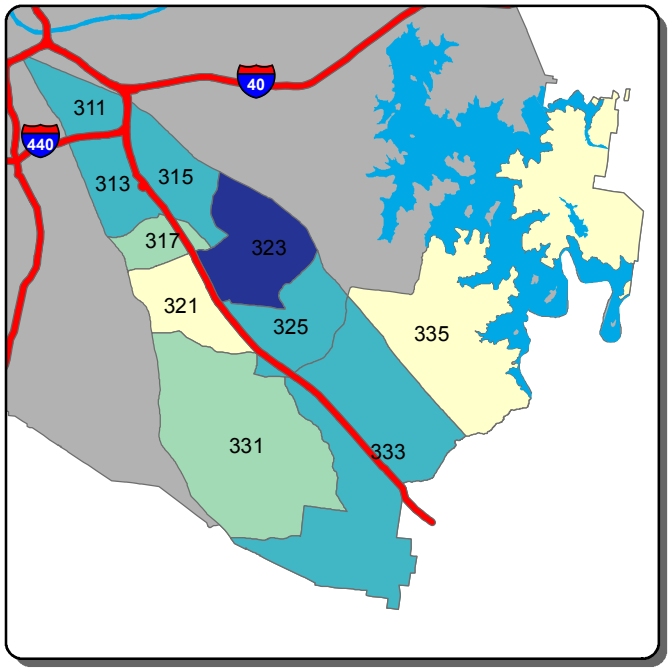

Self Initiated CAD - A Shift

0-22 | 23-41 | 42-61 | 62-80 | >80

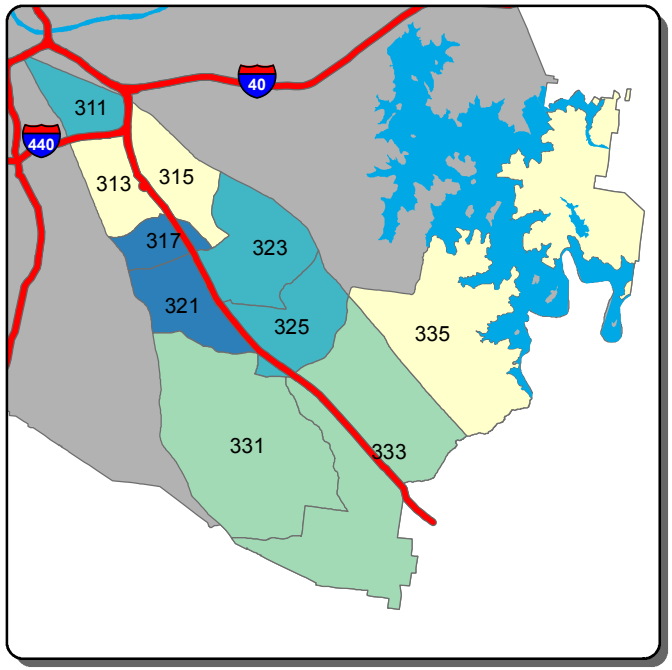

Self Initiated CAD - B Shift

0-25 | 26-44 | 45-62 | 63-80 | >80

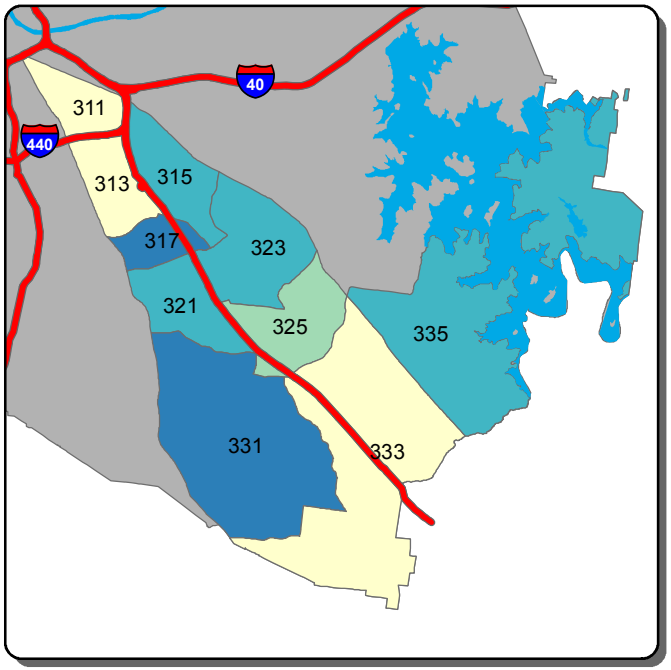

Self Initiated CAD - C Shift

0-21 | 22-33 | 34-44 | 45-56 | >56

Information summarized for CompStat week ending 8/31/2019

Sourced from MNPD ARMS on 9/4/2019. Data taken from incident reports using Uniform Crime Reporting definitions and guidelines, based on the date and time when the inicident was reported. 'A, B, and C Shift' refer to the following time periods: A Shift = 0700 - 1500; B Shift = 1500 - 2300; C Shift = 2300 - 0700.

Central Precinct - Burglary and Theft from Vehicle Counts for the Past Two Weeks

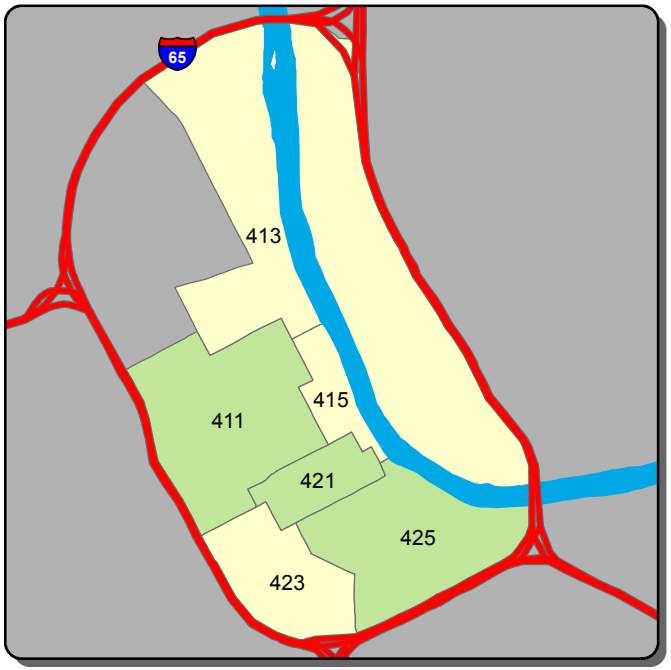

Burglary - A Shift

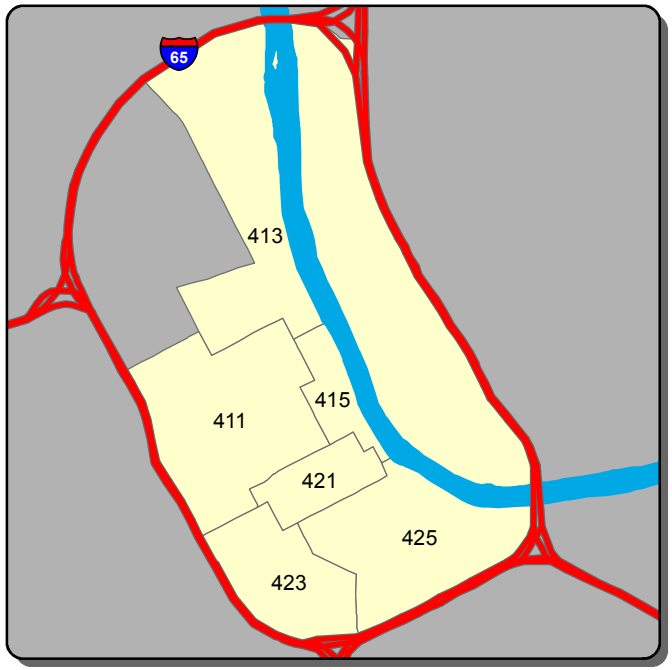

Burglary - B Shift

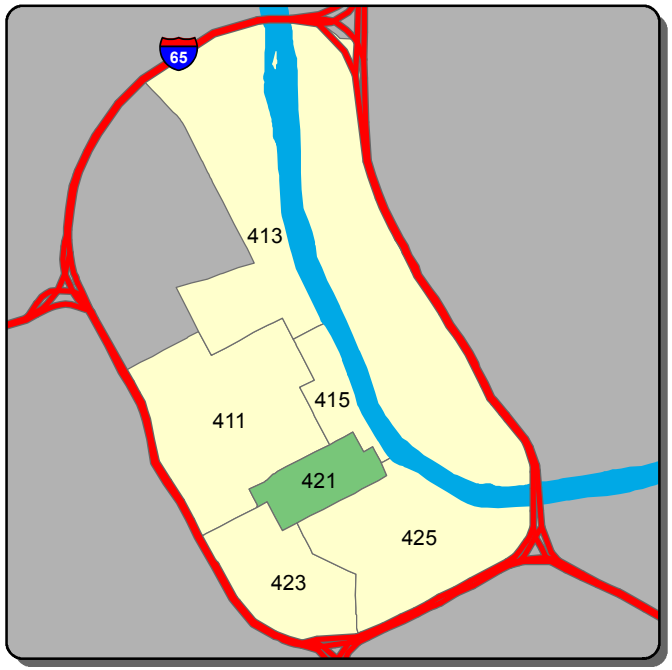

Burglary - C Shift

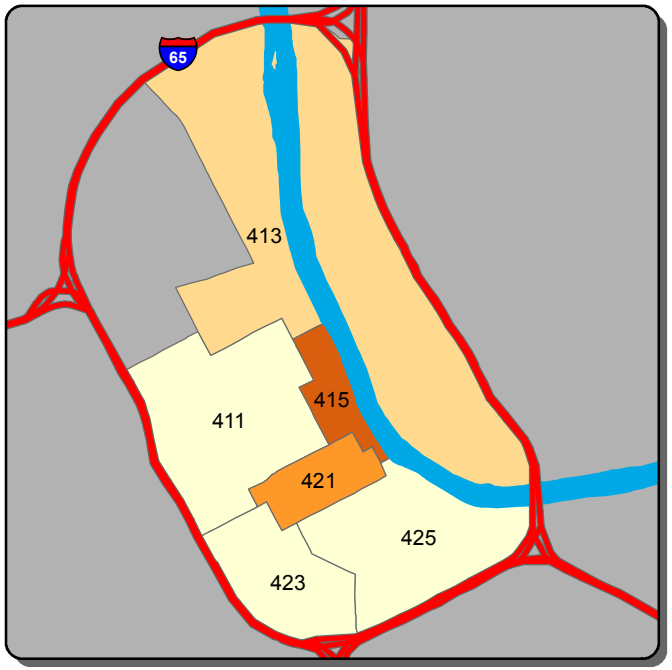

Theft from Vehicle - A Shift

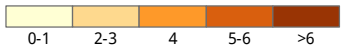

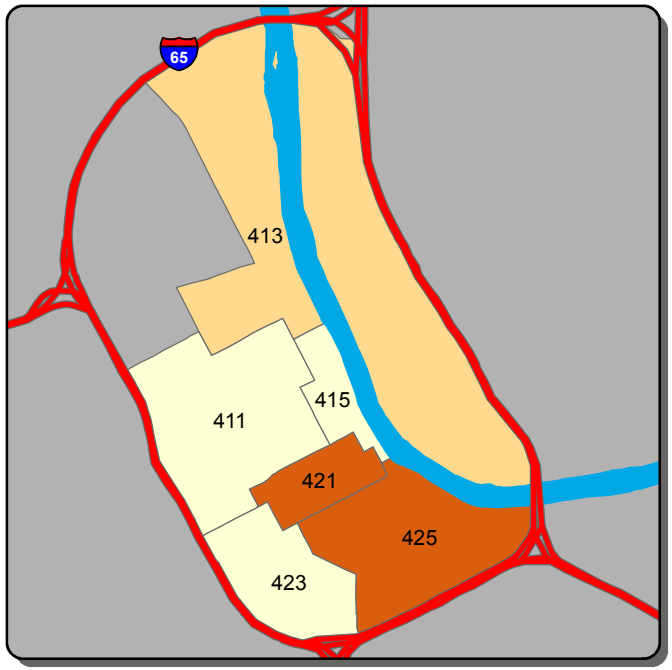

Theft from Vehicle - B Shift

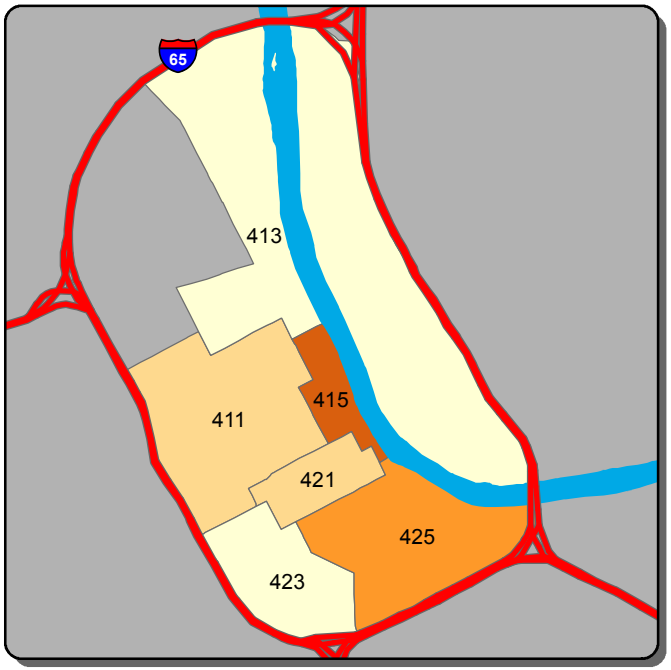

Theft from Vehicle - C Shift

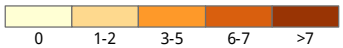

Information summarized for CompStat week ending 8/31/2019

Sourced from MNPD ARMS on 9/4/2019. Data taken from incident reports using Uniform Crime Reporting definitions and guidelines, based on the date and time when the inicident was reported. 'A, B, and C Shift' refer to the following time periods: A Shift = 0700 - 1500; B Shift = 1500 - 2300; C Shift = 2300 - 0700.

Central Precinct - Aggravated Assault and Self Initiated CAD Counts for the Past Two Weeks

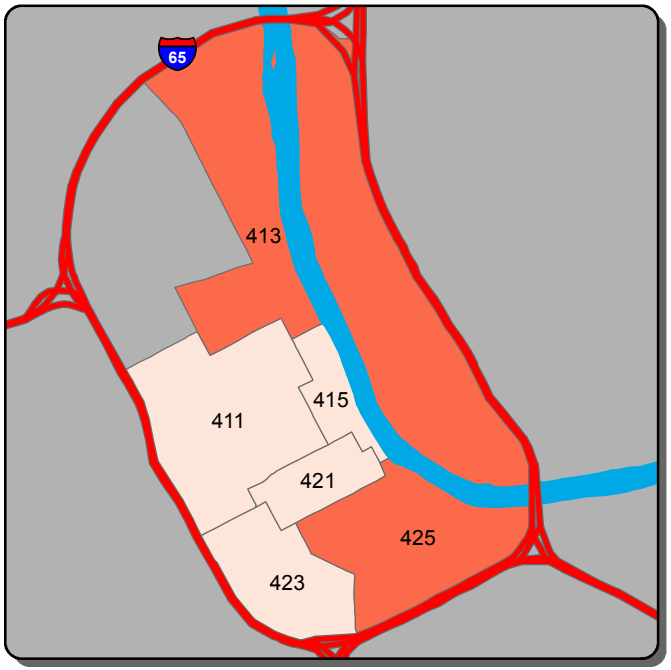

Aggravated Assault - A Shift

0 | 1 | >1

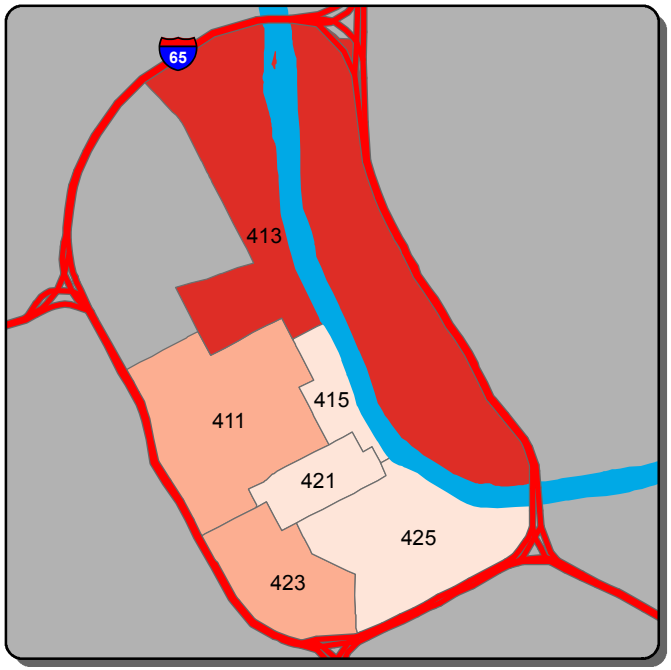

Aggravated Assault - B Shift

0 | 1 | 2 | 3 | >3

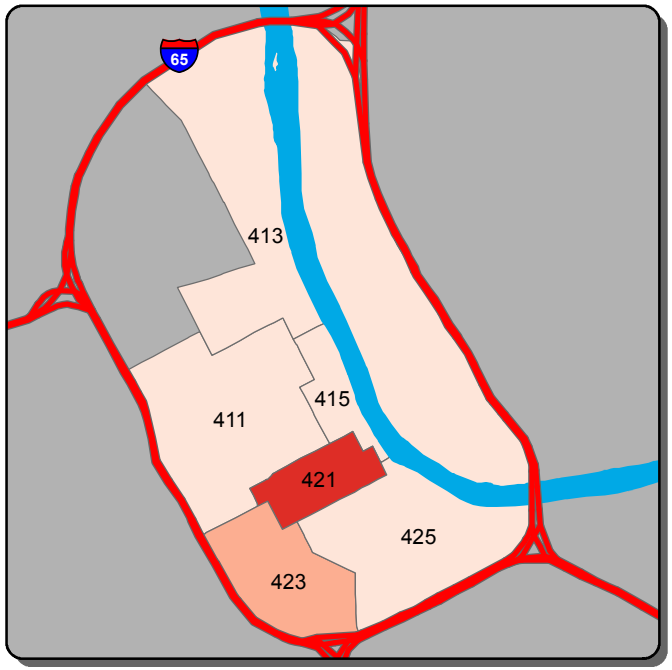

Aggravated Assault - C Shift

0 | 1 | 2 | 3 | >3

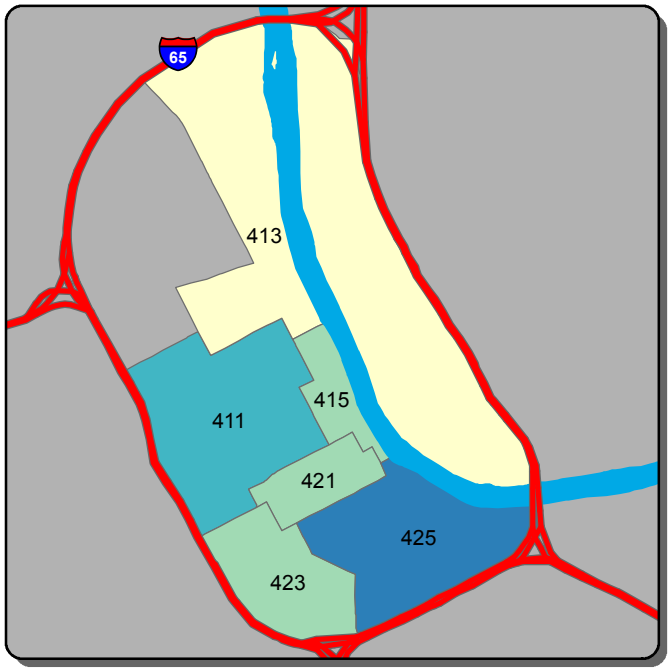

Self Initiated CAD - A Shift

0-79 | 80-116 | 117-154 | 155-191 | >191

Self Initiated CAD - B Shift

0-6 | 7-265 | 266-523 | 524-782 | >782

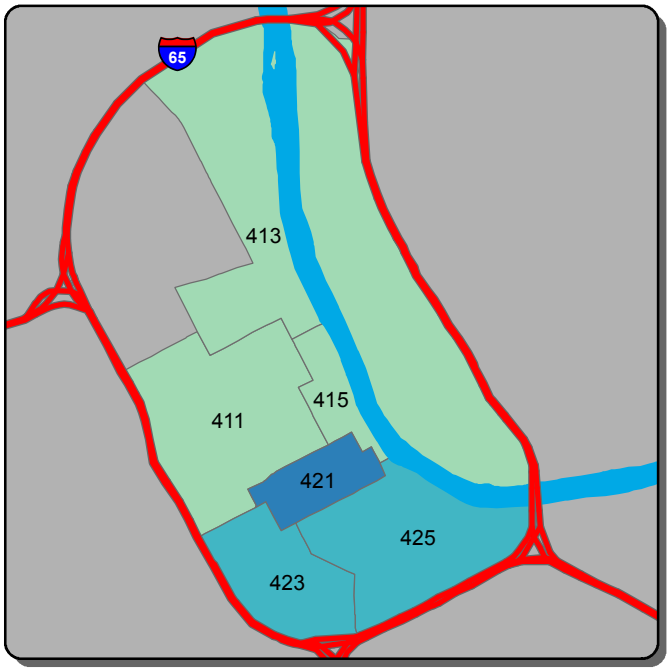

Self Initiated CAD - C Shift

0-90 | 91-200 | 201-310 | 311-420 | >420

Information summarized for CompStat week ending 8/31/2019

Sourced from MNPD ARMS on 9/4/2019. Data taken from incident reports using Uniform Crime Reporting definitions and guidelines, based on the date and time when the inicident was reported. 'A, B, and C Shift' refer to the following time periods: A Shift = 0700 - 1500; B Shift = 1500 - 2300; C Shift = 2300 - 0700.

Hermitage Precinct - Burglary and Theft from Vehicle Counts for the Past Two Weeks

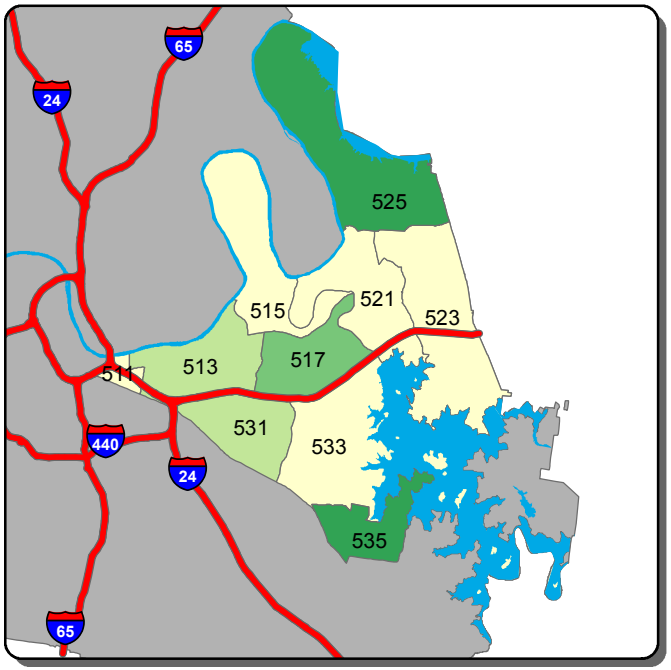

Burglary - A Shift

0 1 2 3 >3

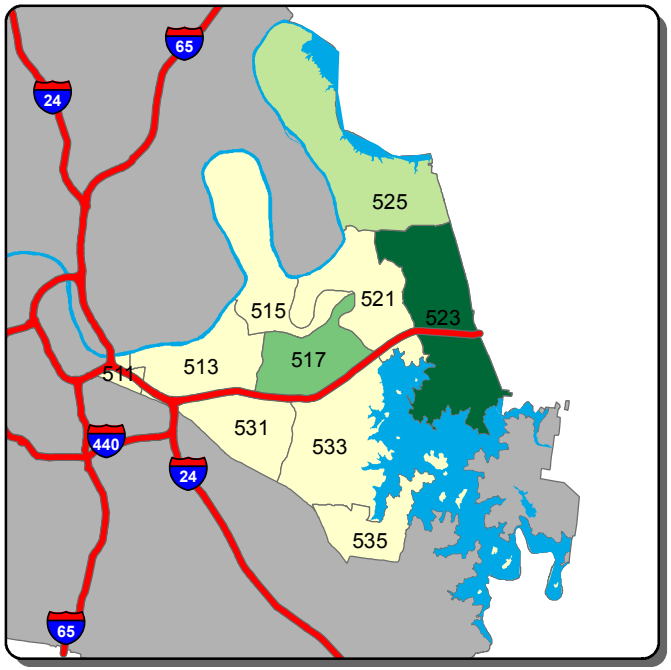

Burglary - B Shift

0 1 2 3-4 >4

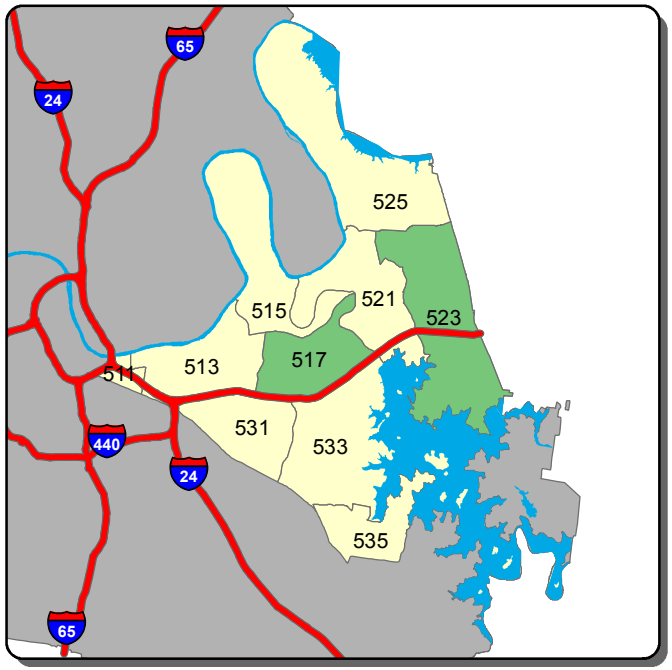

Burglary - C Shift

0 1 >1

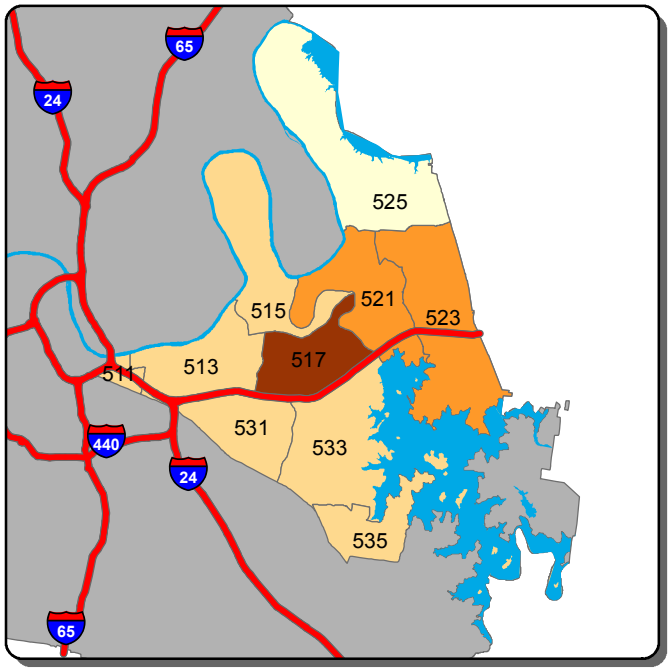

Theft from Vehicle - A Shift

0 1-3 4-7 8-11 >11

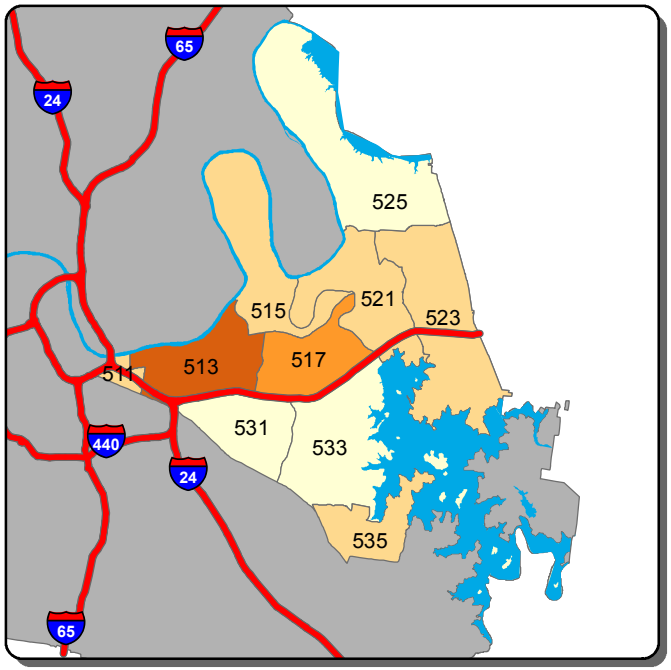

Theft from Vehicle - B Shift

0 1-2 3 4 >4

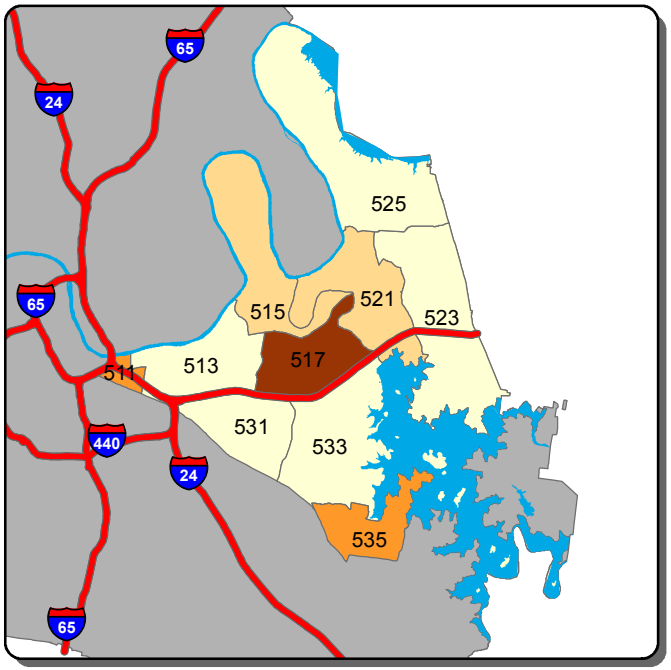

Theft from Vehicle - C Shift

0 1 2-4 5-6 >6

Information summarized for CompStat week ending 8/31/2019

Sourced from MNPD ARMS on 9/4/2019. Data taken from incident reports using Uniform Crime Reporting definitions and guidelines, based on the date and time when the inicident was reported. 'A, B, and C Shift' refer to the following time periods: A Shift = 0700 - 1500; B Shift = 1500 - 2300; C Shift = 2300 - 0700.

Hermitage Precinct - Aggravated Assault and Self Initiated CAD Counts for the Past Two Weeks

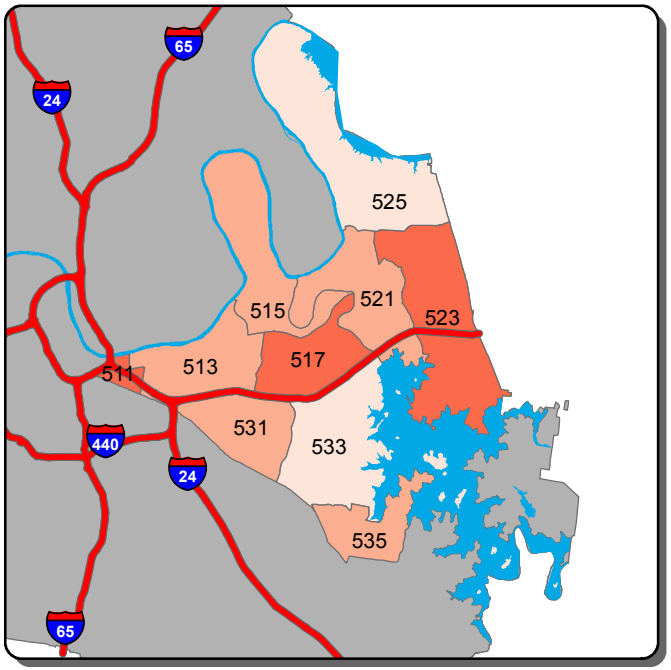

Aggravated Assault - A Shift

0	1	2	3	>3

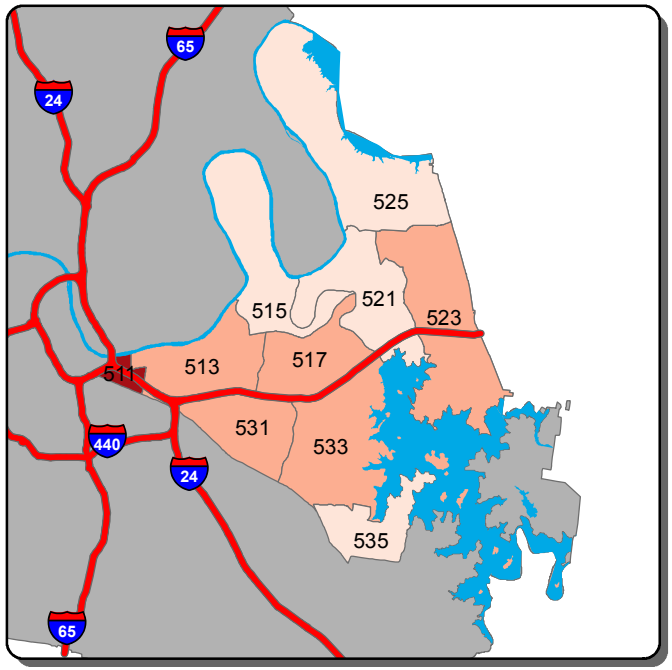

Aggravated Assault - B Shift

0	1	2	3	>3

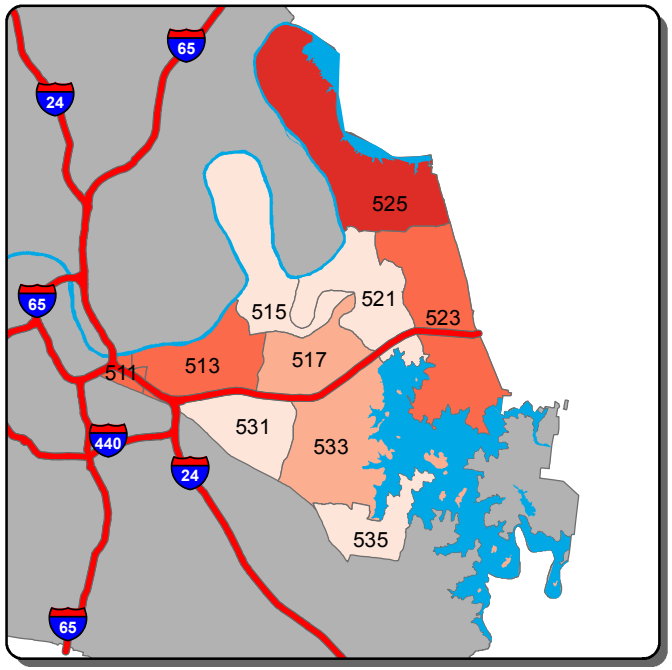

Aggravated Assault - C Shift

0	1	2-3	4	>4

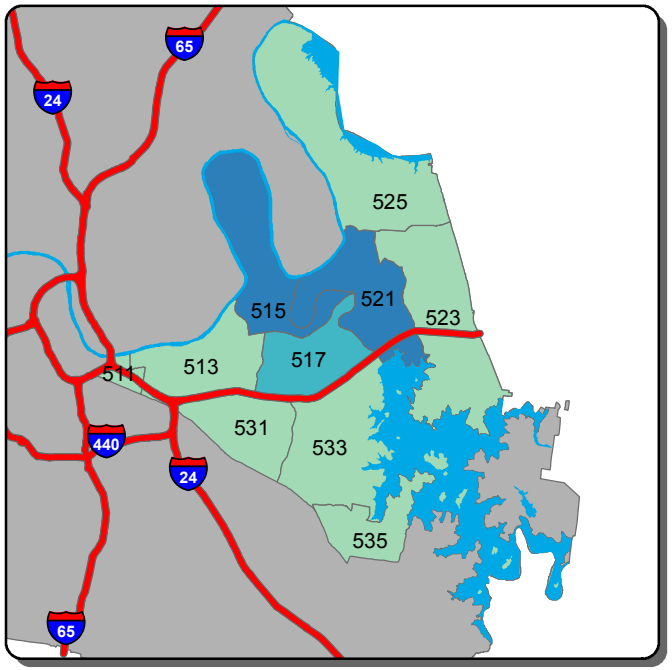

Self Initiated CAD - A Shift

0-41	42-84	85-127	128-170	>170

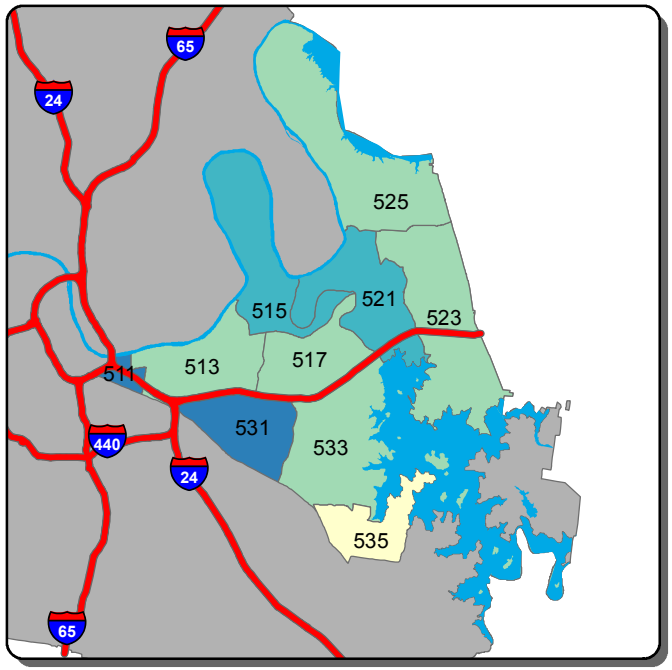

Self Initiated CAD - B Shift

0-41	42-74	75-107	108-140	>140

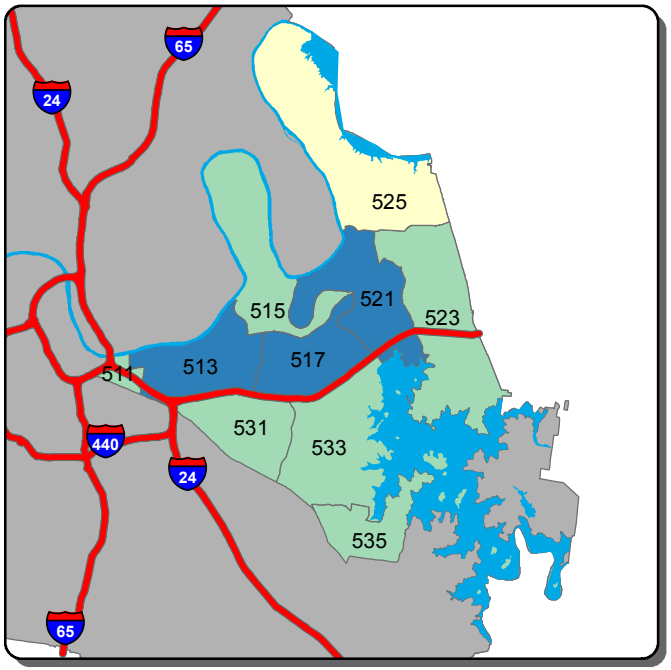

Self Initiated CAD - C Shift

0-42	43-69	70-96	97-123	>123

Information summarized for CompStat week ending 8/31/2019

Sourced from MNPD ARMS on 9/4/2019. Data taken from incident reports using Uniform Crime Reporting definitions and guidelines, based on the date and time when the inicident was reported. 'A, B, and C Shift' refer to the following time periods: A Shift = 0700 - 1500; B Shift = 1500 - 2300; C Shift = 2300 - 0700.

North Precinct - Burglary and Theft from Vehicle Counts for the Past Two Weeks

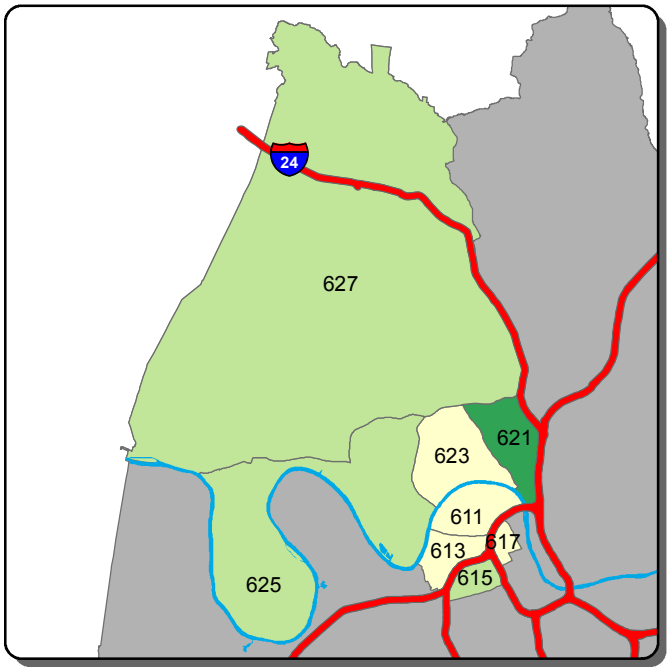

Burglary - A Shift

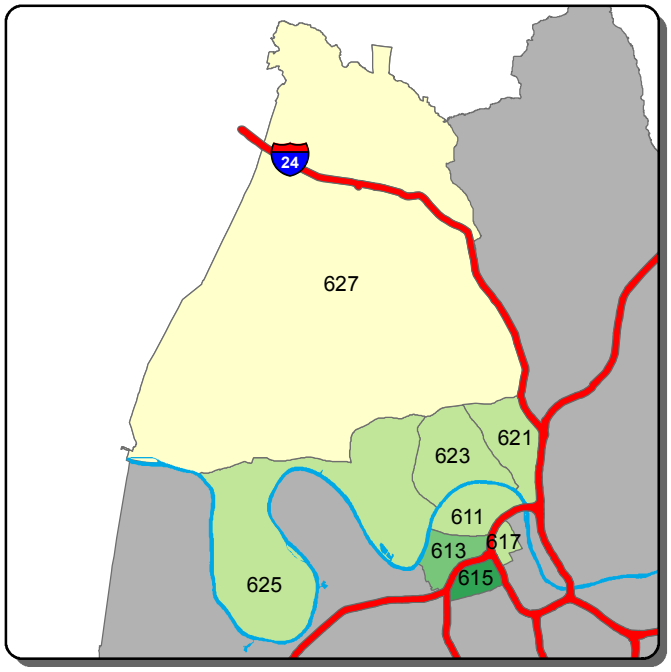

Burglary - B Shift

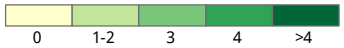

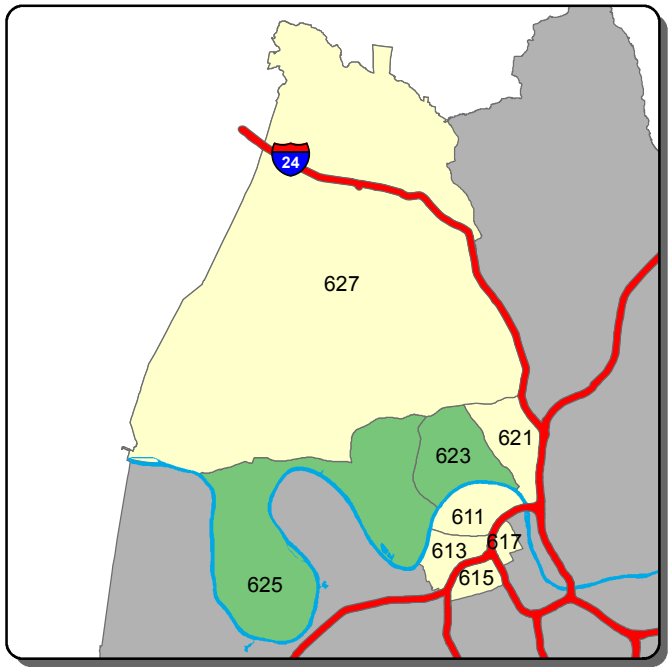

Burglary - C Shift

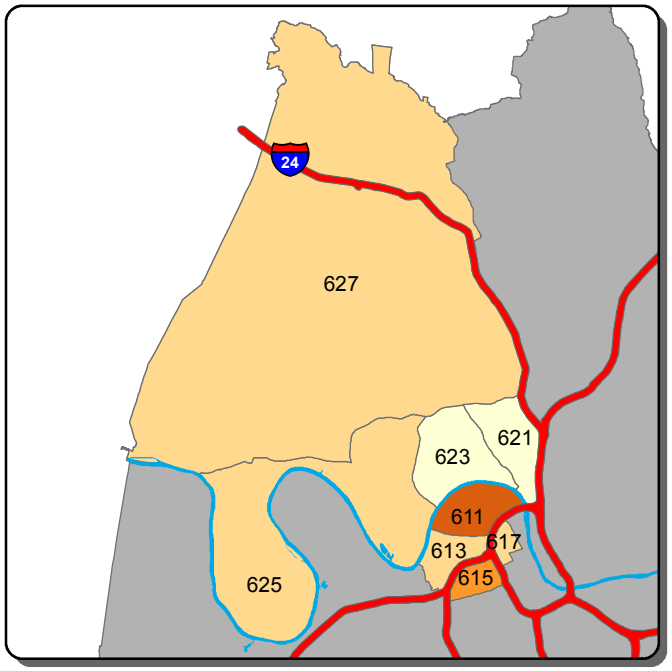

Theft from Vehicle - A Shift

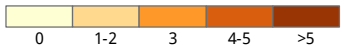

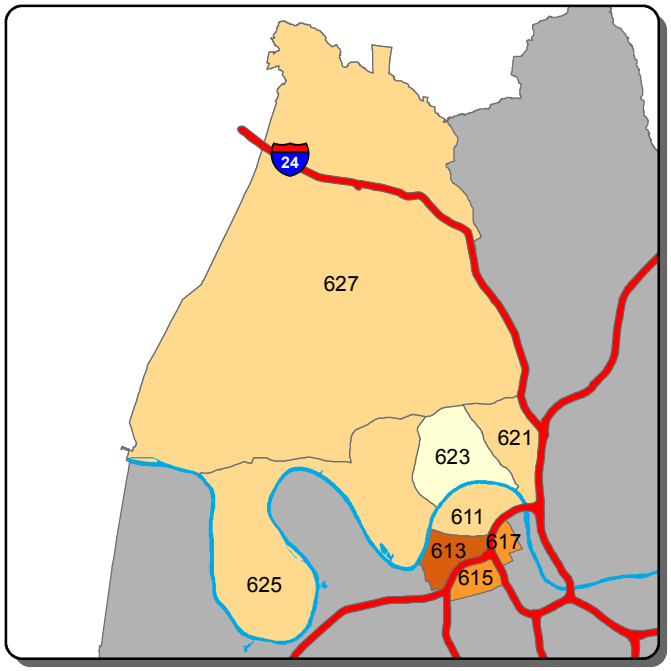

Theft from Vehicle - B Shift

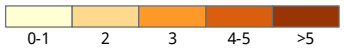

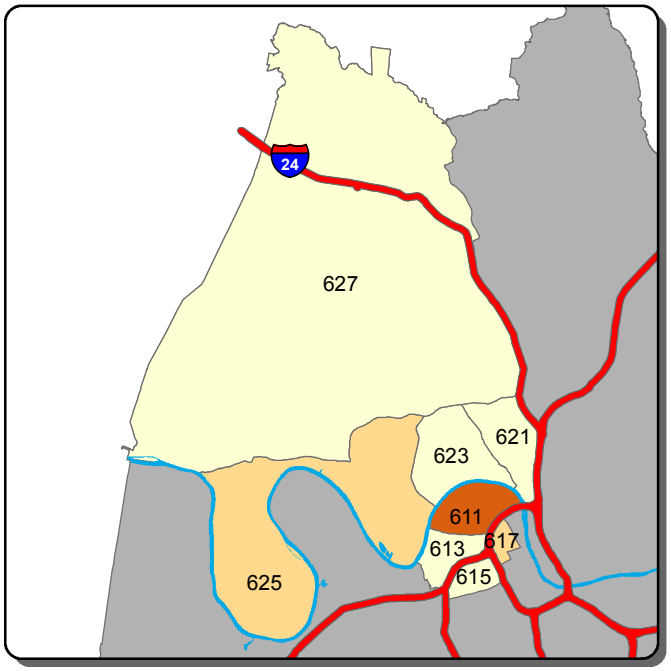

Theft from Vehicle - C Shift

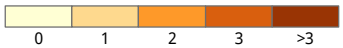

Information summarized for CompStat week ending 8/31/2019

Sourced from MNPD ARMS on 9/4/2019. Data taken from incident reports using Uniform Crime Reporting definitions and guidelines, based on the date and time when the inicident was reported. 'A, B, and C Shift' refer to the following time periods: A Shift = 0700 - 1500; B Shift = 1500 - 2300; C Shift = 2300 - 0700.

North Precinct - Aggravated Assault and Self Initiated CAD Counts for the Past Two Weeks

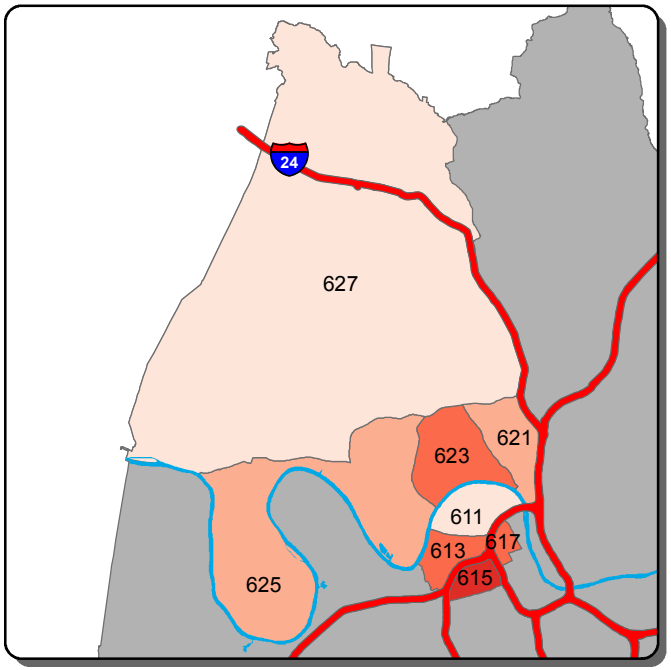

Aggravated Assault - A Shift

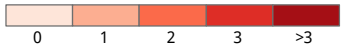

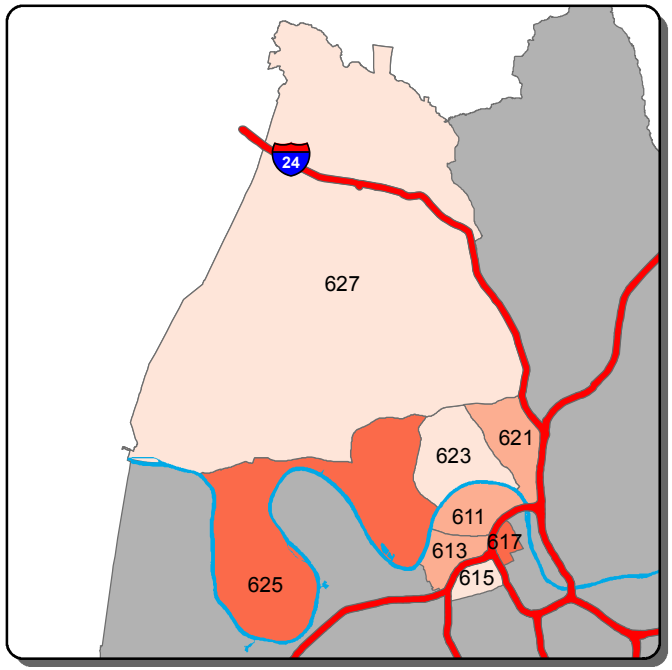

Aggravated Assault - B Shift

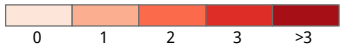

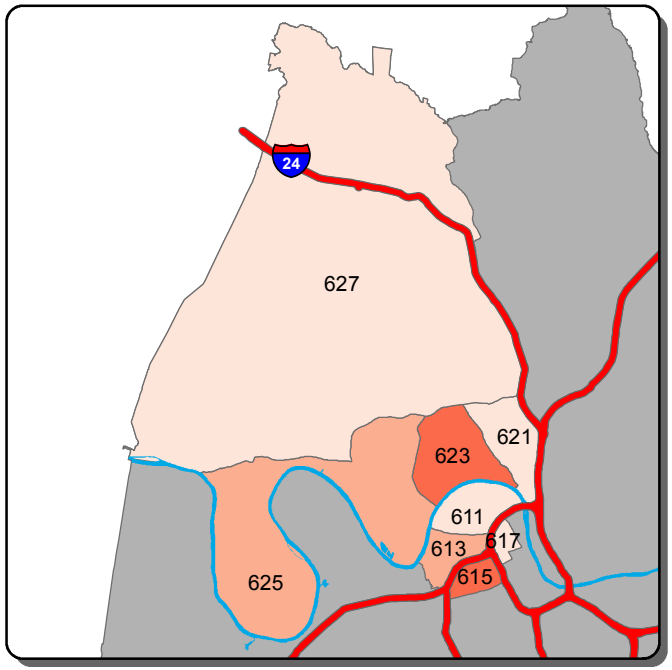

Aggravated Assault - C Shift

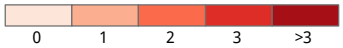

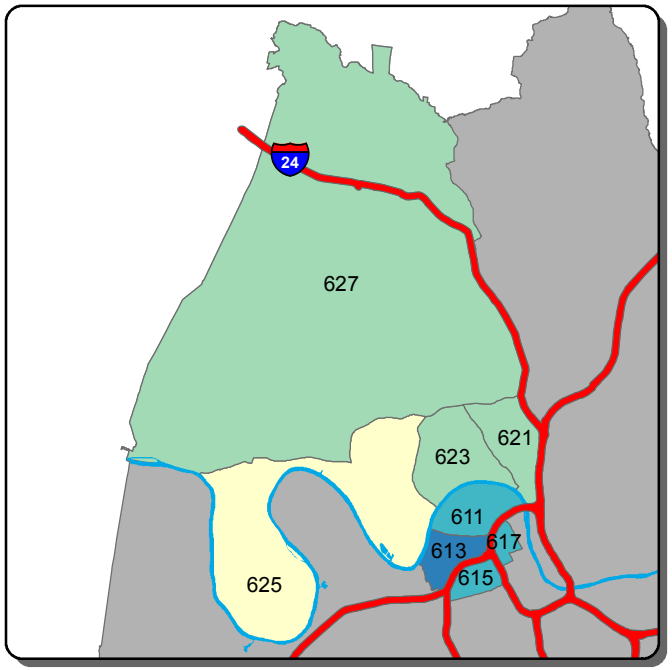

Self Initiated CAD - A Shift

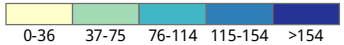

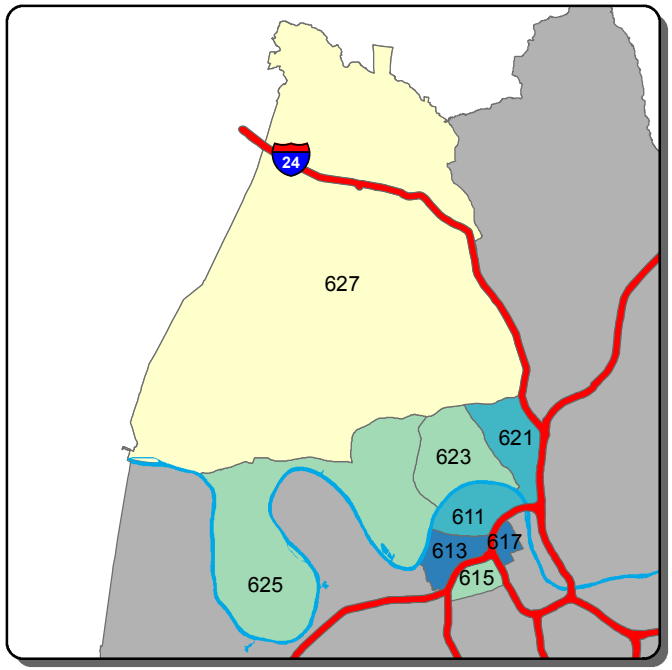

Self Initiated CAD - B Shift

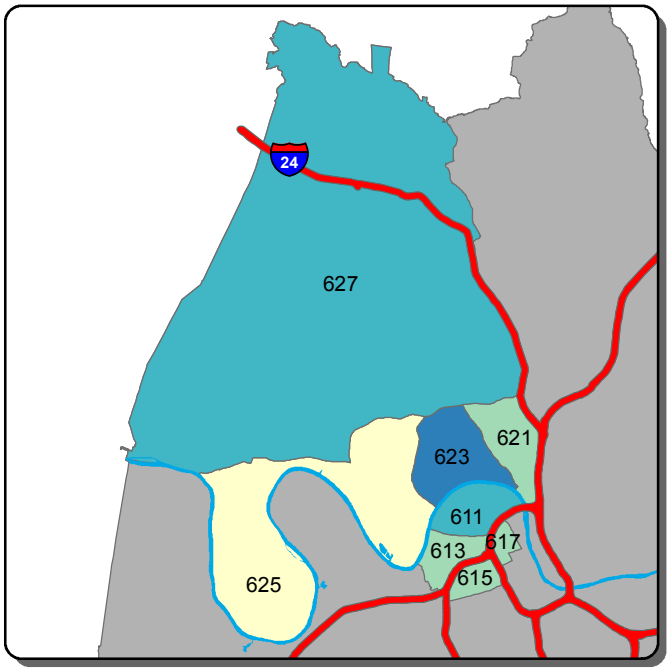

Self Initiated CAD - C Shift

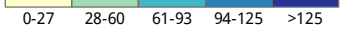

Information summarized for CompStat week ending 8/31/2019

Sourced from MNPD ARMS on 9/4/2019. Data taken from incident reports using Uniform Crime Reporting definitions and guidelines, based on the date and time when the inicident was reported. 'A, B, and C Shift' refer to the following time periods: A Shift = 0700 - 1500; B Shift = 1500 - 2300; C Shift = 2300 - 0700.

Madison Precinct - Burglary and Theft from Vehicle Counts for the Past Two Weeks

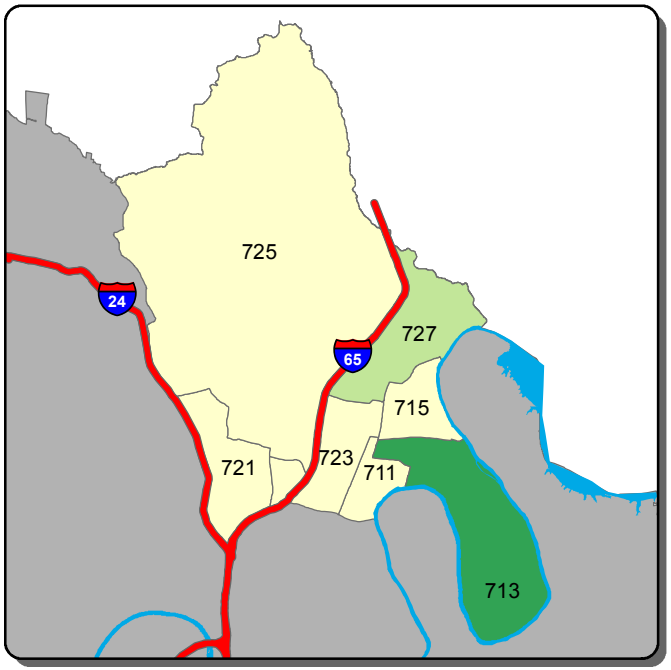

Burglary - A Shift

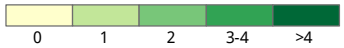

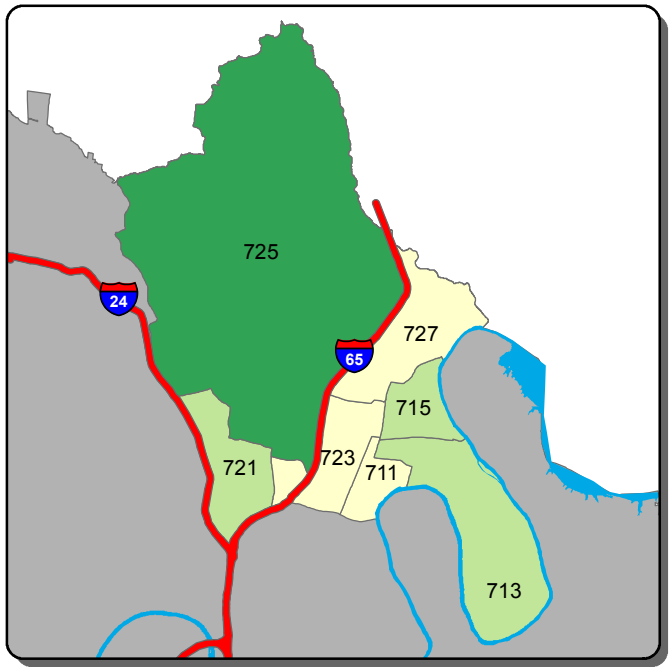

Burglary - B Shift

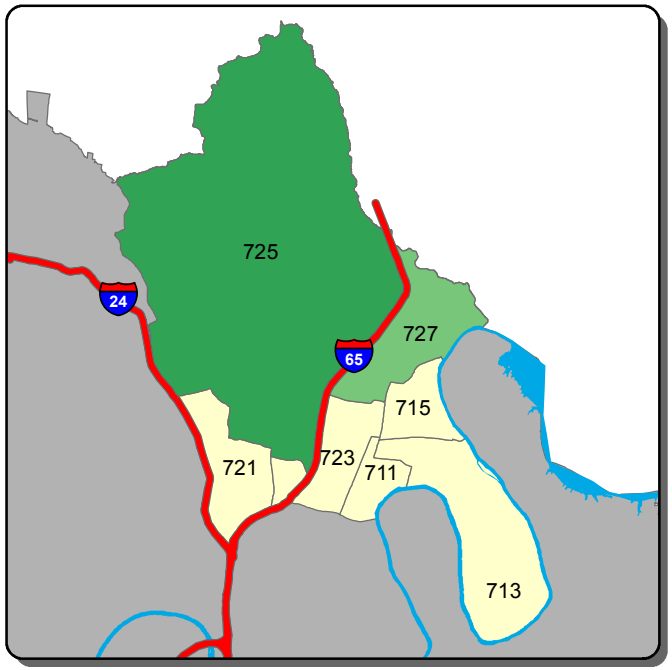

Burglary - C Shift

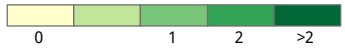

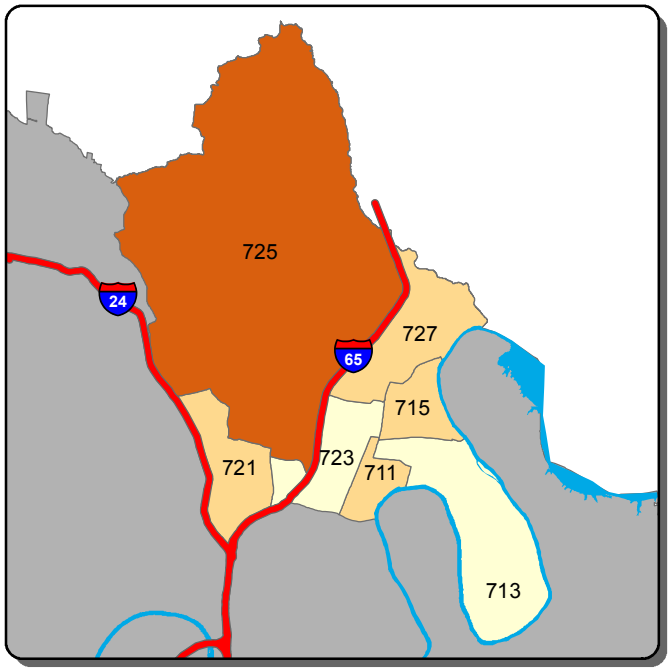

Theft from Vehicle - A Shift

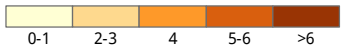

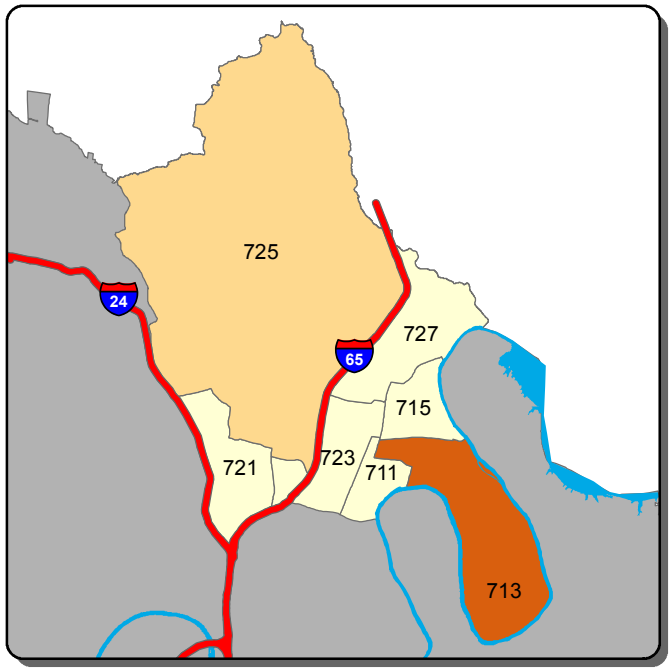

Theft from Vehicle - B Shift

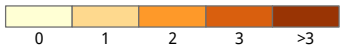

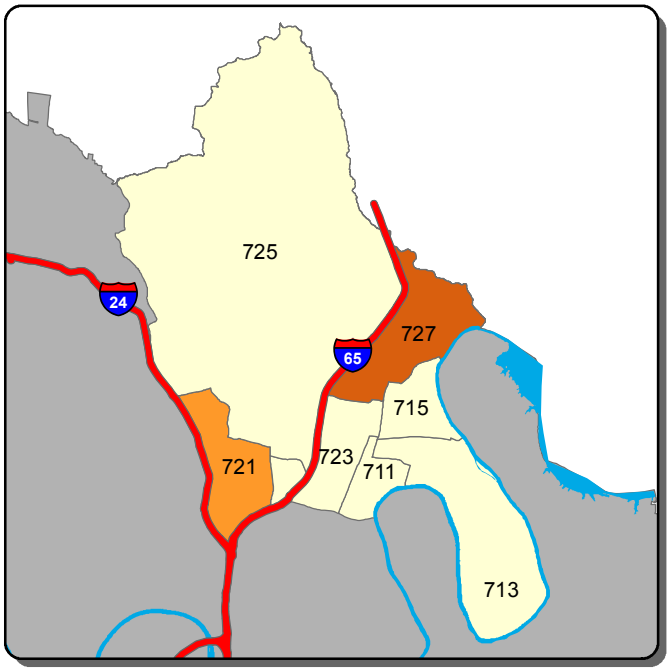

Theft from Vehicle - C Shift

Information summarized for CompStat week ending 8/31/2019

Sourced from MNPD ARMS on 9/4/2019. Data taken from incident reports using Uniform Crime Reporting definitions and guidelines, based on the date and time when the inicident was reported. 'A, B, and C Shift' refer to the following time periods: A Shift = 0700 - 1500; B Shift = 1500 - 2300; C Shift = 2300 - 0700.

Madison Precinct - Aggravated Assault and Self Initiated CAD Counts for the Past Two Weeks

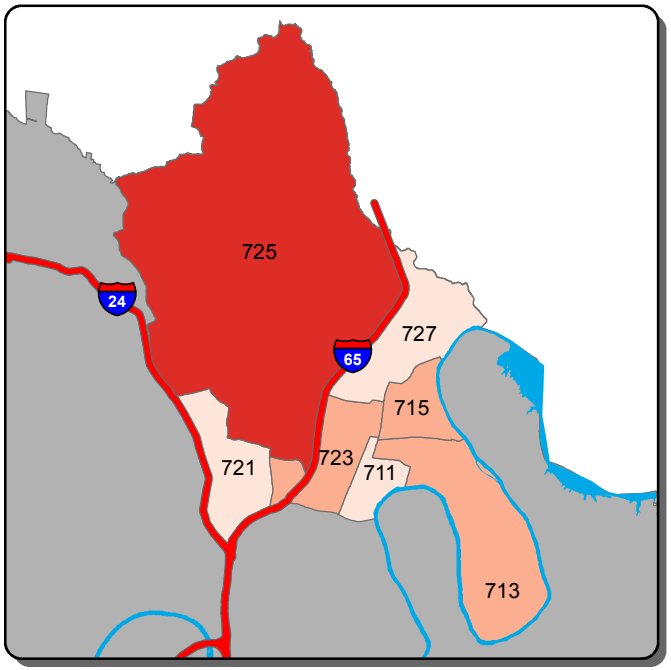

Aggravated Assault - A Shift

0 1 2 >2

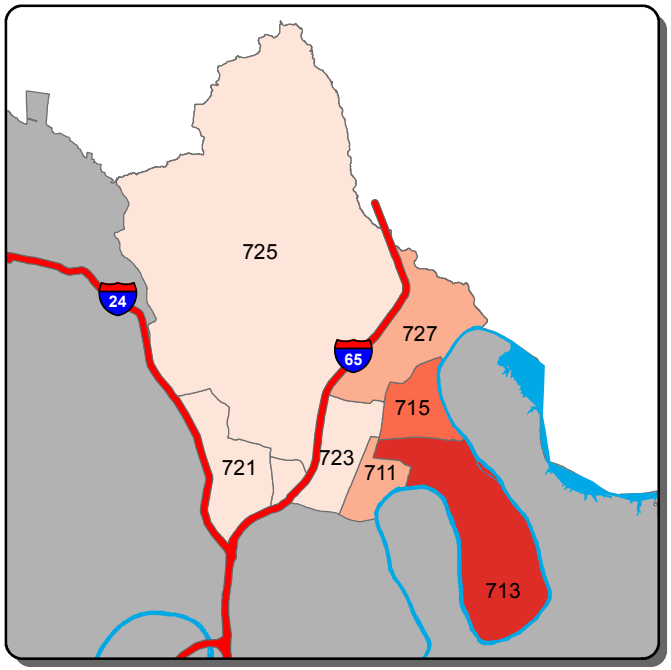

Aggravated Assault - B Shift

0-1 2 3 4-5 >5

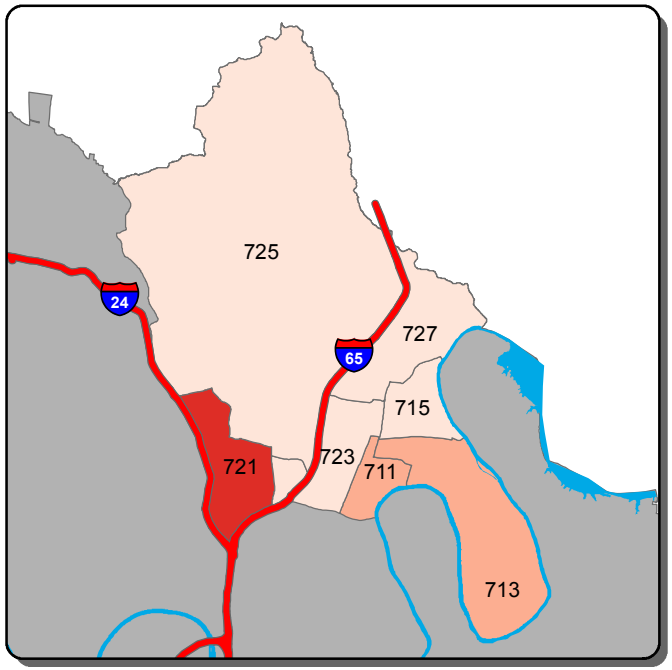

Aggravated Assault - C Shift

0 1 2 3-4 >4

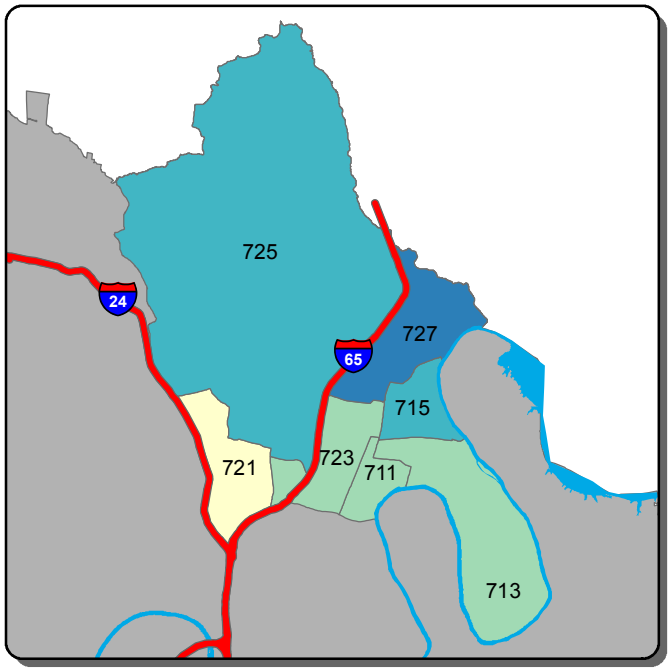

Self Initiated CAD - A Shift

0-19 20-52 53-85 86-119 >119

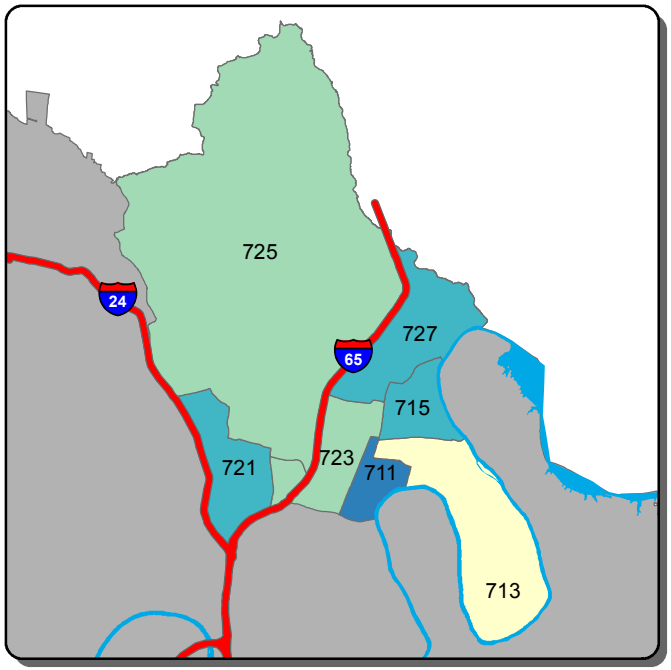

Self Initiated CAD - B Shift

0-40 41-63 64-86 87-109 >109

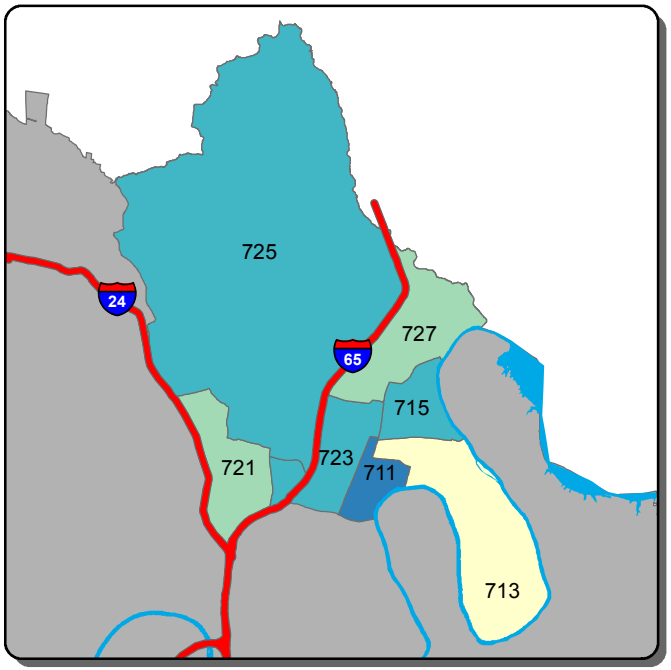

Self Initiated CAD - C Shift

0-54 55-93 94-131 132-170 >170

Information summarized for CompStat week ending 8/31/2019

Sourced from MNPD ARMS on 9/4/2019. Data taken from incident reports using Uniform Crime Reporting definitions and guidelines, based on the date and time when the inicident was reported. 'A, B, and C Shift' refer to the following time periods: A Shift = 0700 - 1500; B Shift = 1500 - 2300; C Shift = 2300 - 0700.

Midtown Hills Precinct - Burglary and Theft from Vehicle Counts for the Past Two Weeks

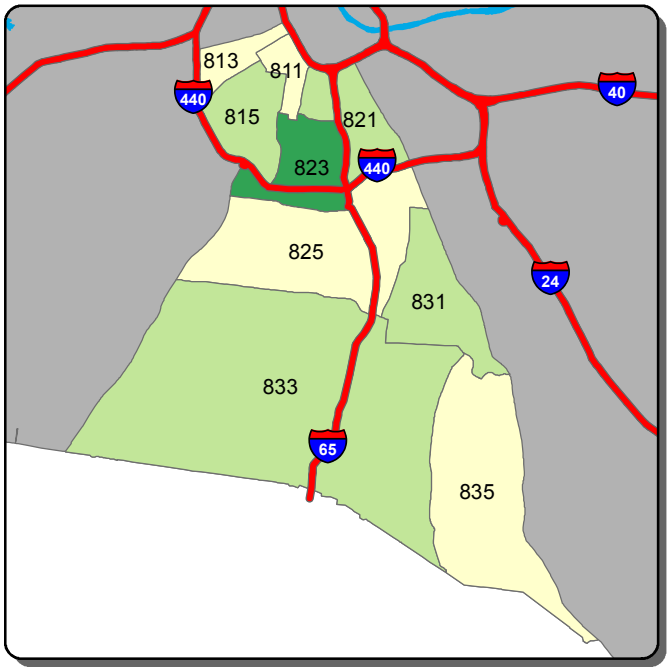

Burglary - A Shift

0 1 2 >2

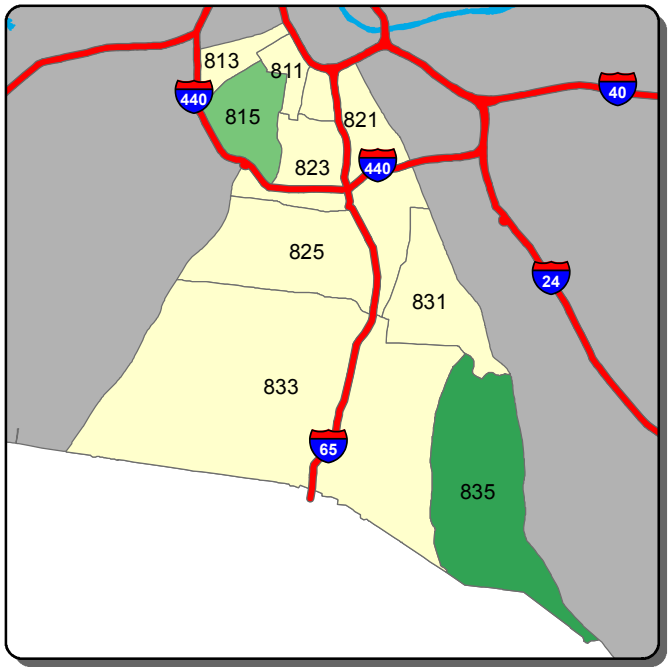

Burglary - B Shift

0 1 2 >2

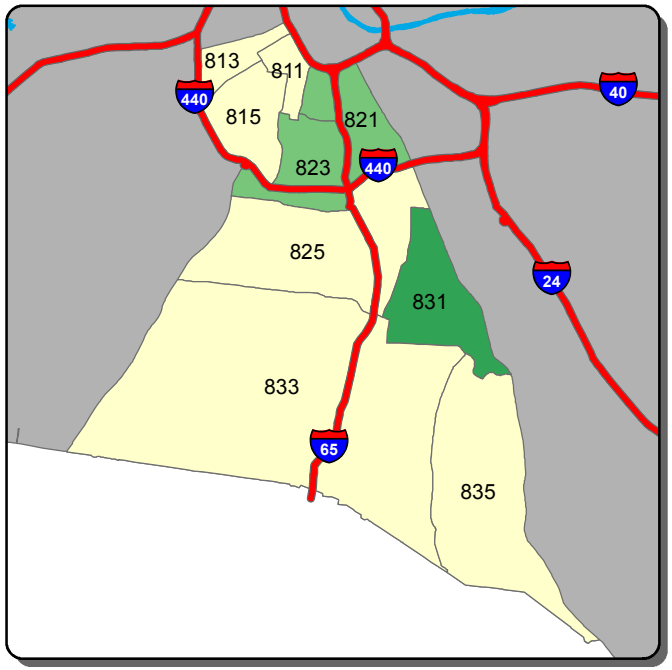

Burglary - C Shift

0 1 2 >2

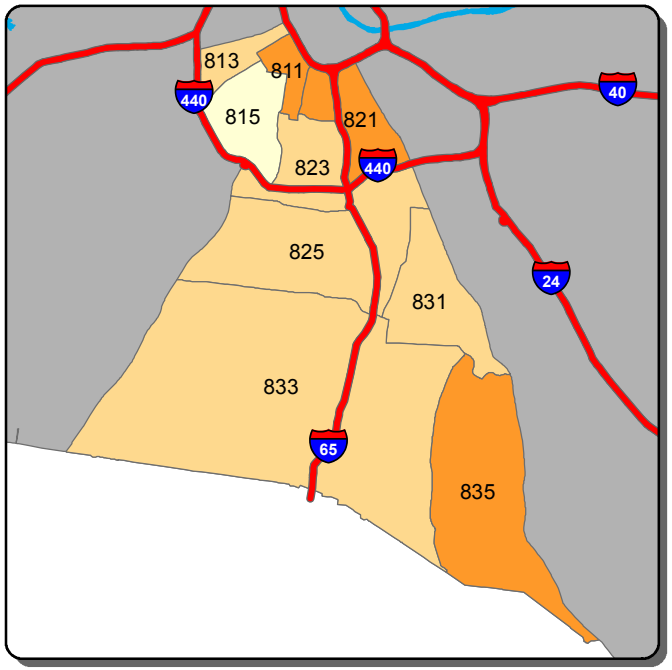

Theft from Vehicle - A Shift

0-4 5-6 7-9 10-11 >11

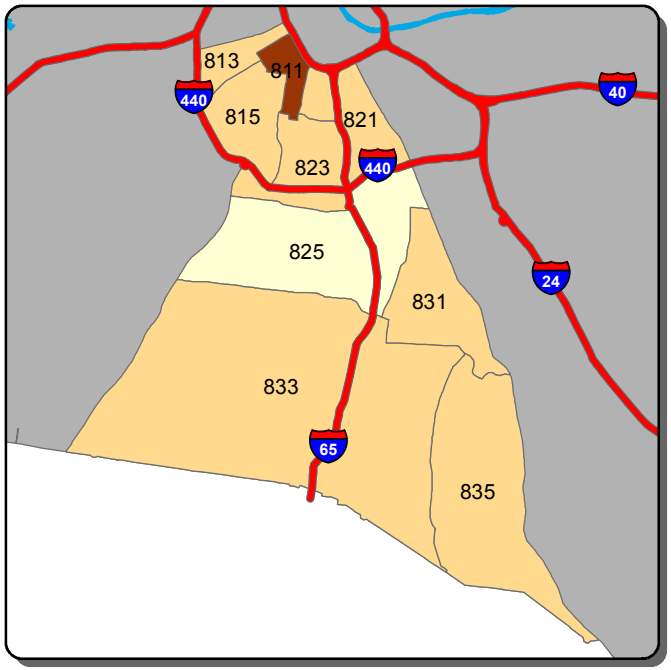

Theft from Vehicle - B Shift

0-1 2-3 4-5 6-8 >8

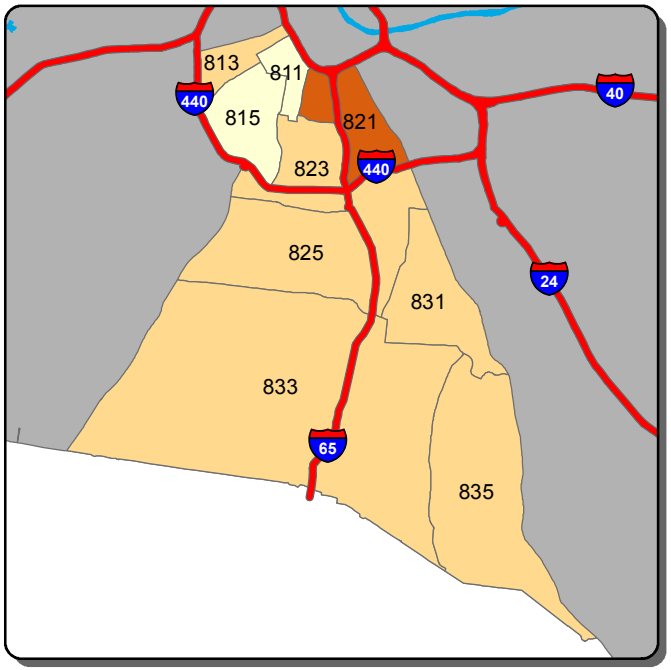

Theft from Vehicle - C Shift

0 1 2 3 >3

Information summarized for CompStat week ending 8/31/2019

Sourced from MNPD ARMS on 9/4/2019. Data taken from incident reports using Uniform Crime Reporting definitions and guidelines, based on the date and time when the inicident was reported. 'A, B, and C Shift' refer to the following time periods: A Shift = 0700 - 1500; B Shift = 1500 - 2300; C Shift = 2300 - 0700.

Midtown Hills Precinct - Aggravated Assault and Self Initiated CAD Counts for the Past Two Weeks

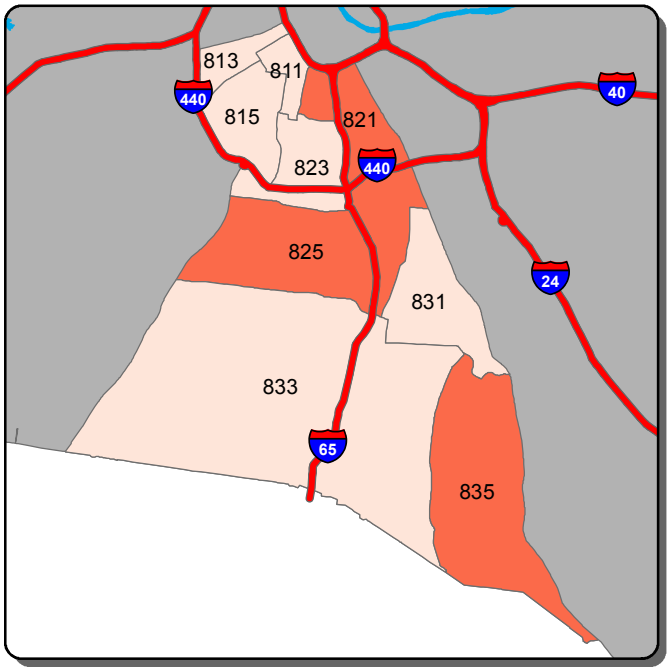

Aggravated Assault - A Shift

0 | 1 | >1

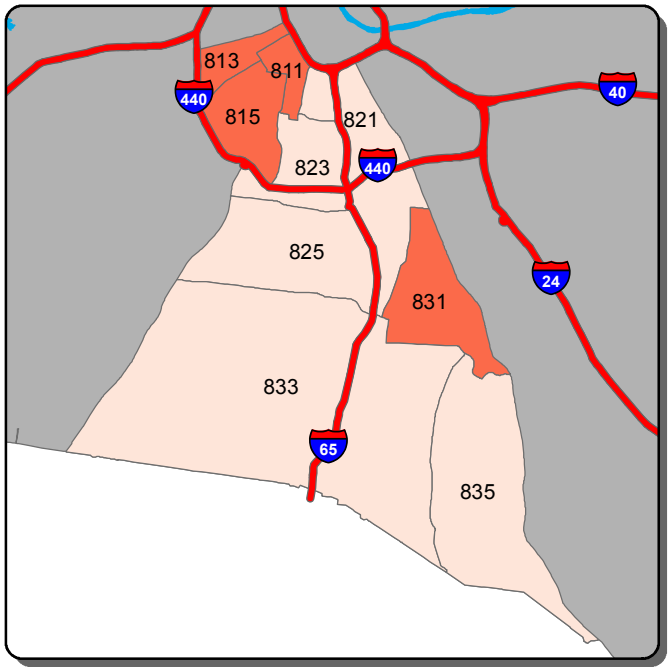

Aggravated Assault - B Shift

0 | 1 | >1

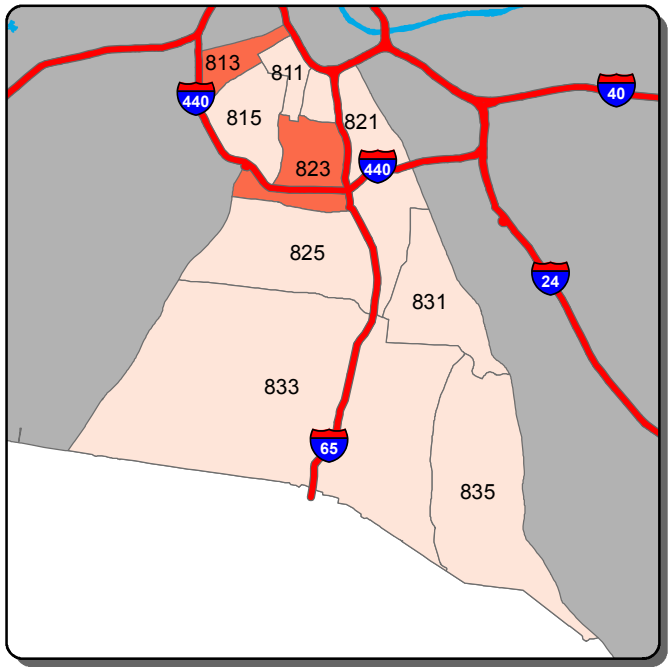

Aggravated Assault - C Shift

0 | 1 | >1

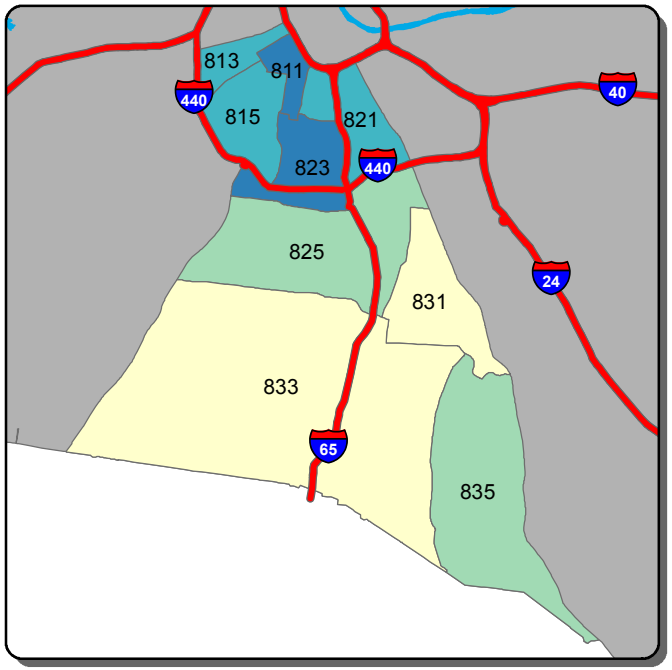

Self Initiated CAD - A Shift

0-31 | 32-62 | 63-93 | 94-125 | >125

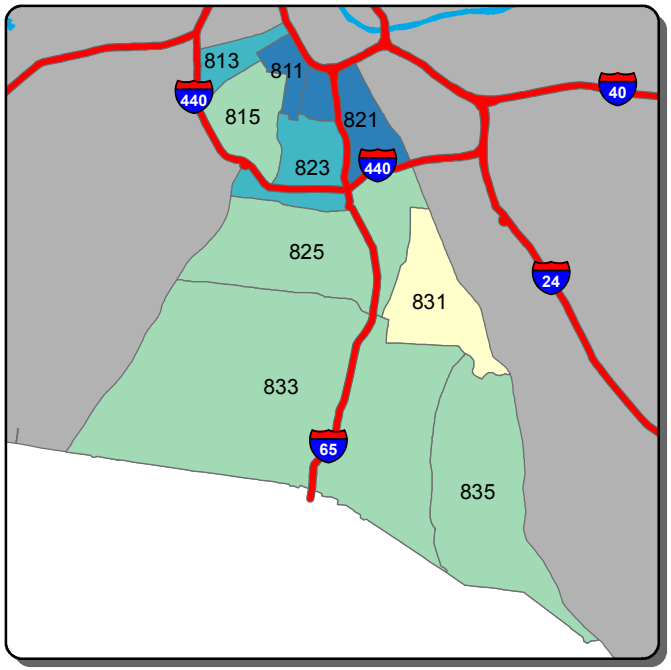

Self Initiated CAD - B Shift

0-23 | 24-69 | 70-114 | 115-160 | >160

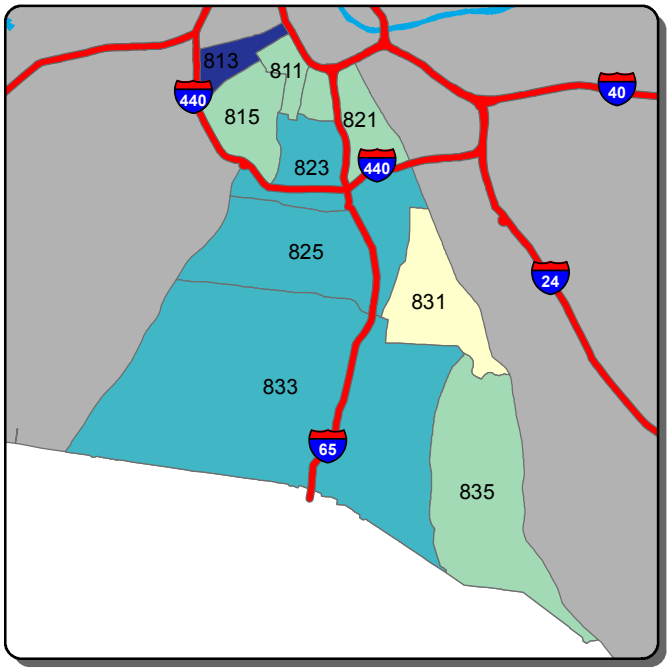

Self Initiated CAD - C Shift

0-74 | 75-147 | 148-220 | 221-292 | >292

Information summarized for CompStat week ending 8/31/2019

Sourced from MNPD ARMS on 9/4/2019. Data taken from incident reports using Uniform Crime Reporting definitions and guidelines, based on the date and time when the inicident was reported. 'A, B, and C Shift' refer to the following time periods: A Shift = 0700 - 1500; B Shift = 1500 - 2300; C Shift = 2300 - 0700.