CompStat Weekly Analysis

CompStat Weekly Analysis is provided by the Metropolitan Nashville Police Department Crime Analysis Section. This report is intended to be a management and planning tool and does not reflect the official UCR counts for the department.

"Far better is it to dare mighty things, to win glorious triumphs, even though checkered by failure... than to rank with those poor spirits who neither enjoy nor suffer much, because they live in a gray twilight that knows not victory nor defeat."
- Theodore Roosevelt

Begin Date: 09/15/2019
End Date: 09/21/2019
Week: 38

Table of Contents

Incidents Section **1**
Rolling Two Week Analysis 2
Rolling Weekly Year-to-Year Analysis 3
Rolling Eight Week Analysis 4
Rolling Four Week Year-to-Year Analysis 5
Rolling Sixteen Week Analysis 6
Rolling Eight Week Year-to-Year 7
Year-to-Date Analysis 8
Rolling Twenty-Four Month 9
2 Week, 8 Week, 16 Week, YTD, and 24 Month Summary 10
Incident and Efficiency Report Summary* 11
UCR Incident Charts* 30
UCR Incidents - Annual Totals 39
UCR Incidents - YTD Comparisons: All Incidents 40
UCR Incidents - YTD Comparison Charts* 41
UCR Incidents - Calendar Year to Calendar Year Comparison 50
UCR Incidents - Annual Comparison Charts* 51
UCR Incidents - YTD Comparisons* 60
YTD Homicide Report 69
Year-to-Year Weekly Chart* 70

Arrests Section **79**
Physical and Citation Arrests - Adult 80
Arrests: Part I, Weapons Law, Drug-Related, DUI, and All Other 89
Outstanding Warrants: Served 91
Outstanding Warrants: Attempts / Served 92
Crooks With Guns / School Zone Report 97

Juvenile Section **98**
Juvenile Arrests 99
Juvenile Victims - Rolling Two Week Analysis 100
Juvenile Victims - Rolling Eight Week Analysis 101
Juvenile Victims - Year-to-Date Analysis 102
Juvenile Victims 103

Efficiencies Section **104**
Self-Initiated CAD 105
Dispatched Calls for Service 106
Vehicle Stop Analysis (Form 252) 107
Field Interview Report (Form 114) 108
Efficiency Charts* 109

High Crime Intersections and Hot Addresses Section **118**
High Crime Street Intersections* 119
County High Crime Street Intersections - Arrests 128
Hot Addresses* 129

Other Reports **138**
APR Data 139
Case Preparation Division - Case File Inventory 140
Court Attendance - 310s Issued by Month 141
Percentage of Incident Reports Included in CompStat Analysis 142

Map Section **143**
YTD Gunshot Victims - Countywide 144
Gunshot Victims - Countywide (Homicides and Injuries) 145
Gunshot Victims (Homicides, Injuries, and Property Damage) 146
YTD Gunshot Victims** 147
UCR Incident and Self-Initiated CAD Zone Maps** 155

* - Set of countywide and precinct reports
** - Set of precinct reports

Incidents Section

CompStat Weekly Analysis is provided by the Metropolitan Nashville Police Department Crime Analysis Section. This report is intended to be a management and planning tool and does not reflect the official UCR counts for the department.

"Far better is it to dare mighty things, to win glorious triumphs, even though checkered by failure... than to rank with those poor spirits who neither enjoy nor suffer much, because they live in a gray twilight that knows not victory nor defeat."
- Theodore Roosevelt

Begin Date:	09/15/2019
End Date:	09/21/2019
Week:	38

Rolling Two Week Analysis

METROPOLITAN POLICE DEPARTMENT
of Nashville and Davidson County

Aggregated by precinct (incident location). Based on date when each incident was reported.

		Homicide	Rape	Commercial Robbery	Street Robbery	Total Robbery	Aggravated Assault	Commercial Burglary	Residential Burglary	Total Burglary	Larceny	Auto Theft	Violent Offenses	Property Offenses	Part I Offenses
West	Prior Week	1	0	0	2	2	1	1	2	3	51	3	4	57	61
	CompStat Week	0	1	0	1	1	2	3	3	6	48	6	4	60	64
	% Change	-100.0 %	Infinity	0.0 %	-50.0 %	-50.0 %	100.0 %	200.0 %	50.0 %	100.0 %	-5.9 %	100.0 %	0.0 %	5.3 %	4.9 %
East	Prior Week	1	2	0	6	6	5	3	6	9	67	7	14	83	97
	CompStat Week	1	1	0	2	2	19	0	3	3	59	7	23	69	92
	% Change	0.0 %	-50.0 %	0.0 %	-66.7 %	-66.7 %	280.0 %	-100.0 %	-50.0 %	-66.7 %	-11.9 %	0.0 %	64.3 %	-16.9 %	-5.2 %
South	Prior Week	0	3	1	7	8	13	4	8	12	78	10	24	100	124
	CompStat Week	0	4	1	3	4	17	3	5	8	70	10	25	88	113
	% Change	0.0 %	33.3 %	0.0 %	-57.1 %	-50.0 %	30.8 %	-25.0 %	-37.5 %	-33.3 %	-10.3 %	0.0 %	4.2 %	-12.0 %	-8.9 %
Central	Prior Week	0	0	0	5	5	8	1	0	1	40	1	13	42	55
	CompStat Week	0	0	0	2	2	4	0	0	0	27	3	6	30	36
	% Change	0.0 %	0.0 %	0.0 %	-60.0 %	-60.0 %	-50.0 %	-100.0 %	0.0 %	-100.0 %	-32.5 %	200.0 %	-53.8 %	-28.6 %	-34.5 %
Hermitage	Prior Week	2	2	0	6	6	20	7	10	17	109	10	30	136	166
	CompStat Week	0	0	2	2	4	12	3	9	12	68	8	16	88	104
	% Change	-100.0 %	-100.0 %	Infinity	-66.7 %	-33.3 %	-40.0 %	-57.1 %	-10.0 %	-29.4 %	-37.6 %	-20.0 %	-46.7 %	-35.3 %	-37.3 %
North	Prior Week	0	2	0	2	2	19	1	6	7	37	5	23	49	72
	CompStat Week	0	0	0	3	3	12	5	6	11	44	3	15	58	73
	% Change	0.0 %	-100.0 %	0.0 %	50.0 %	50.0 %	-36.8 %	400.0 %	0.0 %	57.1 %	18.9 %	-40.0 %	-34.8 %	18.4 %	1.4 %
Madison	Prior Week	0	1	0	2	2	15	1	3	4	46	6	18	56	74
	CompStat Week	1	0	0	2	2	4	3	5	8	58	3	7	69	76
	% Change	Infinity	-100.0 %	0.0 %	0.0 %	0.0 %	-73.3 %	200.0 %	66.7 %	100.0 %	26.1 %	-50.0 %	-61.1 %	23.2 %	2.7 %
Midtown Hills	Prior Week	0	2	0	4	4	18	1	3	4	56	3	24	63	87
	CompStat Week	0	0	0	1	1	4	2	4	6	57	8	5	71	76
	% Change	0.0 %	-100.0 %	0.0 %	-75.0 %	-75.0 %	-77.8 %	100.0 %	33.3 %	50.0 %	1.8 %	166.7 %	-79.2 %	12.7 %	-12.6 %
Not Validated	Prior Week	0	1	0	0	0	0	0	0	0	1	1	1	2	3
	CompStat Week	0	0	0	0	0	4	0	0	0	1	0	4	1	5
	% Change	0.0 %	-100.0 %	0.0 %	0.0 %	0.0 %	Infinity	0.0 %	0.0 %	0.0 %	0.0 %	-100.0 %	300.0 %	-50.0 %	66.7 %
County	Prior Week	4	13	1	34	35	99	19	38	57	485	46	151	588	739
	CompStat Week	2	6	3	16	19	78	19	35	54	432	48	105	534	639
	% Change	-50.0 %	-53.8 %	200.0 %	-52.9 %	-45.7 %	-21.2 %	0.0 %	-7.9 %	-5.3 %	-10.9 %	4.3 %	-30.5 %	-9.2 %	-13.5 %

Prior Week	**Begin Date**	09/08/2019	**End Date**	09/14/2019
CompStat Week	**Begin Date**	09/15/2019	**End Date**	09/21/2019

Sourced from MNPD ARMS on 9/25/2019 7:42:04 AM. The figures above were sourced from incident reports using Uniform Crime Reporting definitions and reporting guidelines, based on the date when the crime was reported. This report is intended to be a management and planning tool and does not reflect the official UCR counts for the department. Incidents where a location is unknown or unspecified are included in the countywide totals. 'Unknown' refers to records in which the address is listed as 'Unknown' on the incident report. 'Not Validated' refers to records that were entered in with an invalid addresses.

Rolling Weekly Year-to-Year Analysis

METROPOLITAN POLICE DEPARTMENT
of Nashville and Davidson County

Aggregated by precinct (incident location). Based on date when each incident was reported.

		Homicide	Rape	Commercial Robbery	Street Robbery	Total Robbery	Aggravated Assault	Commercial Burglary	Residential Burglary	Total Burglary	Larceny	Auto Theft	Violent Offenses	Property Offenses	Part I Offenses
West	Prior Year	0	0	0	1	1	8	1	5	6	55	5	9	66	75
	Last Week	0	1	0	1	1	2	3	3	6	48	6	4	60	64
	% Change	0.0 %	Infinity	0.0 %	0.0 %	0.0 %	-75.0 %	200.0 %	-40.0 %	0.0 %	-12.7 %	20.0 %	-55.6 %	-9.1 %	-14.7 %
East	Prior Year	1	0	0	3	3	10	2	9	11	57	6	14	74	88
	Last Week	1	1	0	2	2	19	0	3	3	59	7	23	69	92
	% Change	0.0 %	Infinity	0.0 %	-33.3 %	-33.3 %	90.0 %	-100.0 %	-66.7 %	-72.7 %	3.5 %	16.7 %	64.3 %	-6.8 %	4.5 %
South	Prior Year	1	5	0	13	13	22	3	13	16	88	10	41	114	155
	Last Week	0	4	1	3	4	17	3	5	8	70	10	25	88	113
	% Change	-100.0 %	-20.0 %	Infinity	-76.9 %	-69.2 %	-22.7 %	0.0 %	-61.5 %	-50.0 %	-20.5 %	0.0 %	-39.0 %	-22.8 %	-27.1 %
Central	Prior Year	0	0	0	2	2	3	2	1	3	21	4	5	28	33
	Last Week	0	0	0	2	2	4	0	0	0	27	3	6	30	36
	% Change	0.0 %	0.0 %	0.0 %	0.0 %	0.0 %	33.3 %	-100.0 %	-100.0 %	-100.0 %	28.6 %	-25.0 %	20.0 %	7.1 %	9.1 %
Hermitage	Prior Year	0	1	1	10	11	9	2	8	10	73	14	21	97	118
	Last Week	0	0	2	2	4	12	3	9	12	68	8	16	88	104
	% Change	0.0 %	-100.0 %	100.0 %	-80.0 %	-63.6 %	33.3 %	50.0 %	12.5 %	20.0 %	-6.8 %	-42.9 %	-23.8 %	-9.3 %	-11.9 %
North	Prior Year	0	1	0	3	3	24	3	9	12	61	11	28	84	112
	Last Week	0	0	0	3	3	12	5	6	11	44	3	15	58	73
	% Change	0.0 %	-100.0 %	0.0 %	0.0 %	0.0 %	-50.0 %	66.7 %	-33.3 %	-8.3 %	-27.9 %	-72.7 %	-46.4 %	-31.0 %	-34.8 %
Madison	Prior Year	0	1	0	3	3	14	6	5	11	37	4	18	52	70
	Last Week	1	0	0	2	2	4	3	5	8	58	3	7	69	76
	% Change	Infinity	-100.0 %	0.0 %	-33.3 %	-33.3 %	-71.4 %	-50.0 %	0.0 %	-27.3 %	56.8 %	-25.0 %	-61.1 %	32.7 %	8.6 %
Midtown Hills	Prior Year	0	3	1	7	8	17	3	5	8	84	8	28	100	128
	Last Week	0	0	0	1	1	4	2	4	6	57	8	5	71	76
	% Change	0.0 %	-100.0 %	-100.0 %	-85.7 %	-87.5 %	-76.5 %	-33.3 %	-20.0 %	-25.0 %	-32.1 %	0.0 %	-82.1 %	-29.0 %	-40.6 %
Not Validated	Prior Year	0	0	0	0	0	0	0	0	0	1	0	0	1	1
	Last Week	0	0	0	0	0	4	0	0	0	1	0	4	1	5
	% Change	0.0 %	0.0 %	0.0 %	0.0 %	0.0 %	Infinity	0.0 %	0.0 %	0.0 %	0.0 %	0.0 %	Infinity	0.0 %	400.0 %
County	Prior Year	2	11	2	42	44	107	22	55	77	477	62	164	616	780
	Last Week	2	6	3	16	19	78	19	35	54	432	48	105	534	639
	% Change	0.0 %	-45.5 %	50.0 %	-61.9 %	-56.8 %	-27.1 %	-13.6 %	-36.4 %	-29.9 %	-9.4 %	-22.6 %	-36.0 %	-13.3 %	-18.1 %

Prior Year	**Begin Date**	09/16/2018	**End Date**	09/22/2018
Last Week	**Begin Date**	09/15/2019	**End Date**	09/21/2019

Sourced from MNPD ARMS on 9/25/2019 7:42:04 AM. The figures above were sourced from incident reports using Uniform Crime Reporting definitions and reporting guidelines, based on the date when the crime was reported. This report is intended to be a management and planning tool and does not reflect the official UCR counts for the department. Incidents where a location is unknown or unspecified are included in the countywide totals. 'Unknown' refers to records in which the address is listed as 'Unknown' on the incident report. 'Not Validated' refers to records that were entered in with an invalid addresses.

Rolling Eight Week Analysis

METROPOLITAN POLICE DEPARTMENT
of Nashville and Davidson County

Aggregated by precinct (incident location). Based on date when each incident was reported.

		Homicide	Rape	Commercial Robbery	Street Robbery	Total Robbery	Aggravated Assault	Commercial Burglary	Residential Burglary	Total Burglary	Larceny	Auto Theft	Violent Offenses	Property Offenses	Part I Offenses
West	Prior 4 Weeks	0	3	4	4	8	34	18	21	39	210	17	45	266	311
	Last 4 Weeks	1	2	2	3	5	16	8	11	19	194	24	24	237	261
	% Change	Infinity	-33.3 %	-50.0 %	-25.0 %	-37.5 %	-52.9 %	-55.6 %	-47.6 %	-51.3 %	-7.6 %	41.2 %	-46.7 %	-10.9 %	-16.1 %
East	Prior 4 Weeks	1	2	0	13	13	46	6	27	33	146	17	62	196	258
	Last 4 Weeks	3	6	1	12	13	41	5	24	29	201	20	63	250	313
	% Change	200.0 %	200.0 %	Infinity	-7.7 %	0.0 %	-10.9 %	-16.7 %	-11.1 %	-12.1 %	37.7 %	17.6 %	1.6 %	27.6 %	21.3 %
South	Prior 4 Weeks	0	9	8	33	41	91	16	34	50	317	43	141	410	551
	Last 4 Weeks	1	12	3	38	41	79	22	36	58	318	35	133	411	544
	% Change	Infinity	33.3 %	-62.5 %	15.2 %	0.0 %	-13.2 %	37.5 %	5.9 %	16.0 %	0.3 %	-18.6 %	-5.7 %	0.2 %	-1.3 %
Central	Prior 4 Weeks	0	5	0	8	8	18	2	3	5	187	10	31	202	233
	Last 4 Weeks	0	2	1	8	9	33	4	1	5	142	8	44	155	199
	% Change	0.0 %	-60.0 %	Infinity	0.0 %	12.5 %	83.3 %	100.0 %	-66.7 %	0.0 %	-24.1 %	-20.0 %	41.9 %	-23.3 %	-14.6 %
Hermitage	Prior 4 Weeks	1	17	1	20	21	73	12	30	42	307	33	112	382	494
	Last 4 Weeks	2	6	3	17	20	62	16	30	46	339	33	90	418	508
	% Change	100.0 %	-64.7 %	200.0 %	-15.0 %	-4.8 %	-15.1 %	33.3 %	0.0 %	9.5 %	10.4 %	0.0 %	-19.6 %	9.4 %	2.8 %
North	Prior 4 Weeks	1	5	1	26	27	64	8	19	27	173	23	97	223	320
	Last 4 Weeks	1	8	0	15	15	62	12	29	41	171	22	86	234	320
	% Change	0.0 %	60.0 %	-100.0 %	-42.3 %	-44.4 %	-3.1 %	50.0 %	52.6 %	51.9 %	-1.2 %	-4.3 %	-11.3 %	4.9 %	0.0 %
Madison	Prior 4 Weeks	0	7	2	7	9	46	7	29	36	157	25	62	218	280
	Last 4 Weeks	1	2	0	7	7	46	4	21	25	187	20	56	232	288
	% Change	Infinity	-71.4 %	-100.0 %	0.0 %	-22.2 %	0.0 %	-42.9 %	-27.6 %	-30.6 %	19.1 %	-20.0 %	-9.7 %	6.4 %	2.9 %
Midtown Hills	Prior 4 Weeks	1	5	0	13	13	28	5	20	25	291	29	47	345	392
	Last 4 Weeks	0	4	1	13	14	36	12	11	23	250	26	54	299	353
	% Change	-100.0 %	-20.0 %	Infinity	0.0 %	7.7 %	28.6 %	140.0 %	-45.0 %	-8.0 %	-14.1 %	-10.3 %	14.9 %	-13.3 %	-9.9 %
Not Validated	Prior 4 Weeks	0	0	0	0	0	0	0	0	0	0	0	0	0	0
	Last 4 Weeks	0	1	0	0	0	4	0	0	0	2	1	5	3	8
	% Change	0.0 %	Infinity	0.0 %	0.0 %	0.0 %	Infinity	0.0 %	0.0 %	0.0 %	Infinity	Infinity	Infinity	Infinity	Infinity
County	Prior 4 Weeks	4	53	16	124	140	400	74	183	257	1,788	197	597	2,242	2,839
	Last 4 Weeks	9	43	11	113	124	379	83	163	246	1,804	189	555	2,239	2,794
	% Change	125.0 %	-18.9 %	-31.3 %	-8.9 %	-11.4 %	-5.3 %	12.2 %	-10.9 %	-4.3 %	0.9 %	-4.1 %	-7.0 %	-0.1 %	-1.6 %

Prior 4 Weeks	**Begin Date**	07/28/2019	**End Date**	08/24/2019
Last 4 Weeks	**Begin Date**	08/25/2019	**End Date**	09/21/2019

Sourced from MNPD ARMS on 9/25/2019 7:42:04 AM. The figures above were sourced from incident reports using Uniform Crime Reporting definitions and reporting guidelines, based on the date when the crime was reported. This report is intended to be a management and planning tool and does not reflect the official UCR counts for the department. Incidents where a location is unknown or unspecified are included in the countywide totals. 'Unknown' refers to records in which the address is listed as 'Unknown' on the incident report. 'Not Validated' refers to records that were entered in with an invalid addresses.

Rolling Four Week Year-to-Year Analysis

METROPOLITAN POLICE DEPARTMENT
of Nashville and Davidson County

Aggregated by precinct (incident location). Based on date when each incident was reported.

		Homicide	Rape	Commercial Robbery	Street Robbery	Total Robbery	Aggravated Assault	Commercial Burglary	Residential Burglary	Total Burglary	Larceny	Auto Theft	Violent Offenses	Property Offenses	Part I Offenses
West	Prior Year	0	2	2	6	8	25	7	22	29	223	23	35	275	310
	Last 4 Weeks	1	2	2	3	5	16	8	11	19	194	24	24	237	261
	% Change	Infinity	0.0 %	0.0 %	-50.0 %	-37.5 %	-36.0 %	14.3 %	-50.0 %	-34.5 %	-13.0 %	4.3 %	-31.4 %	-13.8 %	-15.8 %
East	Prior Year	1	1	0	17	17	49	12	36	48	209	38	68	295	363
	Last 4 Weeks	3	6	1	12	13	41	5	24	29	201	20	63	250	313
	% Change	200.0 %	500.0 %	Infinity	-29.4 %	-23.5 %	-16.3 %	-58.3 %	-33.3 %	-39.6 %	-3.8 %	-47.4 %	-7.4 %	-15.3 %	-13.8 %
South	Prior Year	2	11	3	45	48	88	18	49	67	286	43	149	396	545
	Last 4 Weeks	1	12	3	38	41	79	22	36	58	318	35	133	411	544
	% Change	-50.0 %	9.1 %	0.0 %	-15.6 %	-14.6 %	-10.2 %	22.2 %	-26.5 %	-13.4 %	11.2 %	-18.6 %	-10.7 %	3.8 %	-0.2 %
Central	Prior Year	0	2	0	8	8	22	7	4	11	119	20	32	150	182
	Last 4 Weeks	0	2	1	8	9	33	4	1	5	142	8	44	155	199
	% Change	0.0 %	0.0 %	Infinity	0.0 %	12.5 %	50.0 %	-42.9 %	-75.0 %	-54.5 %	19.3 %	-60.0 %	37.5 %	3.3 %	9.3 %
Hermitage	Prior Year	3	13	1	24	25	51	10	46	56	309	54	92	419	511
	Last 4 Weeks	2	6	3	17	20	62	16	30	46	339	33	90	418	508
	% Change	-33.3 %	-53.8 %	200.0 %	-29.2 %	-20.0 %	21.6 %	60.0 %	-34.8 %	-17.9 %	9.7 %	-38.9 %	-2.2 %	-0.2 %	-0.6 %
North	Prior Year	1	6	2	17	19	91	7	25	32	211	48	117	291	408
	Last 4 Weeks	1	8	0	15	15	62	12	29	41	171	22	86	234	320
	% Change	0.0 %	33.3 %	-100.0 %	-11.8 %	-21.1 %	-31.9 %	71.4 %	16.0 %	28.1 %	-19.0 %	-54.2 %	-26.5 %	-19.6 %	-21.6 %
Madison	Prior Year	0	6	0	9	9	47	9	22	31	181	12	62	224	286
	Last 4 Weeks	1	2	0	7	7	46	4	21	25	187	20	56	232	288
	% Change	Infinity	-66.7 %	0.0 %	-22.2 %	-22.2 %	-2.1 %	-55.6 %	-4.5 %	-19.4 %	3.3 %	66.7 %	-9.7 %	3.6 %	0.7 %
Midtown Hills	Prior Year	0	4	2	20	22	44	13	33	46	266	30	70	342	412
	Last 4 Weeks	0	4	1	13	14	36	12	11	23	250	26	54	299	353
	% Change	0.0 %	0.0 %	-50.0 %	-35.0 %	-36.4 %	-18.2 %	-7.7 %	-66.7 %	-50.0 %	-6.0 %	-13.3 %	-22.9 %	-12.6 %	-14.3 %
Not Validated	Prior Year	0	0	0	0	0	0	0	0	0	1	0	0	1	1
	Last 4 Weeks	0	1	0	0	0	4	0	0	0	2	1	5	3	8
	% Change	0.0 %	Infinity	0.0 %	0.0 %	0.0 %	Infinity	0.0 %	0.0 %	0.0 %	100.0 %	Infinity	Infinity	200.0 %	700.0 %
County	Prior Year	7	45	10	146	156	417	83	237	320	1,805	268	625	2,393	3,018
	Last 4 Weeks	9	43	11	113	124	379	83	163	246	1,804	189	555	2,239	2,794
	% Change	28.6 %	-4.4 %	10.0 %	-22.6 %	-20.5 %	-9.1 %	0.0 %	-31.2 %	-23.1 %	-0.1 %	-29.5 %	-11.2 %	-6.4 %	-7.4 %

Prior Year	**Begin Date**	08/26/2018	**End Date**	09/22/2018
Last 4 Weeks	**Begin Date**	08/25/2019	**End Date**	09/21/2019

Sourced from MNPD ARMS on 9/25/2019 7:42:04 AM. The figures above were sourced from incident reports using Uniform Crime Reporting definitions and reporting guidelines, based on the date when the crime was reported. This report is intended to be a management and planning tool and does not reflect the official UCR counts for the department. Incidents where a location is unknown or unspecified are included in the countywide totals. 'Unknown' refers to records in which the address is listed as 'Unknown' on the incident report. 'Not Validated' refers to records that were entered in with an invalid addresses.

Rolling Sixteen Week Analysis

METROPOLITAN POLICE DEPARTMENT
of Nashville and Davidson County

Aggregated by precinct (incident location). Based on date when each incident was reported.

		Homicide	Rape	Commercial Robbery	Street Robbery	Total Robbery	Aggravated Assault	Commercial Burglary	Residential Burglary	Total Burglary	Larceny	Auto Theft	Violent Offenses	Property Offenses	Part I Offenses
West	Prior 8 Weeks	1	7	4	15	19	57	30	39	69	484	76	84	629	713
	Last 8 Weeks	1	5	6	7	13	50	26	32	58	404	41	69	503	572
	% Change	0.0 %	-28.6 %	50.0 %	-53.3 %	-31.6 %	-12.3 %	-13.3 %	-17.9 %	-15.9 %	-16.5 %	-46.1 %	-17.9 %	-20.0 %	-19.8 %
East	Prior 8 Weeks	1	6	1	19	20	83	14	39	53	352	43	110	448	558
	Last 8 Weeks	4	8	1	25	26	87	11	51	62	347	37	125	446	571
	% Change	300.0 %	33.3 %	0.0 %	31.6 %	30.0 %	4.8 %	-21.4 %	30.8 %	17.0 %	-1.4 %	-14.0 %	13.6 %	-0.4 %	2.3 %
South	Prior 8 Weeks	4	13	12	75	87	178	37	63	100	627	73	282	800	1,082
	Last 8 Weeks	1	21	11	71	82	170	38	70	108	635	78	274	821	1,095
	% Change	-75.0 %	61.5 %	-8.3 %	-5.3 %	-5.7 %	-4.5 %	2.7 %	11.1 %	8.0 %	1.3 %	6.8 %	-2.8 %	2.6 %	1.2 %
Central	Prior 8 Weeks	2	9	0	21	21	59	15	3	18	392	16	91	426	517
	Last 8 Weeks	0	7	1	16	17	51	6	4	10	329	18	75	357	432
	% Change	-100.0 %	-22.2 %	Infinity	-23.8 %	-19.0 %	-13.6 %	-60.0 %	33.3 %	-44.4 %	-16.1 %	12.5 %	-17.6 %	-16.2 %	-16.4 %
Hermitage	Prior 8 Weeks	3	21	13	49	62	143	15	44	59	723	87	229	869	1,098
	Last 8 Weeks	3	23	4	37	41	135	28	60	88	646	66	202	800	1,002
	% Change	0.0 %	9.5 %	-69.2 %	-24.5 %	-33.9 %	-5.6 %	86.7 %	36.4 %	49.2 %	-10.7 %	-24.1 %	-11.8 %	-7.9 %	-8.7 %
North	Prior 8 Weeks	7	12	6	42	48	192	33	64	97	414	62	259	573	832
	Last 8 Weeks	2	13	1	41	42	126	20	48	68	344	45	183	457	640
	% Change	-71.4 %	8.3 %	-83.3 %	-2.4 %	-12.5 %	-34.4 %	-39.4 %	-25.0 %	-29.9 %	-16.9 %	-27.4 %	-29.3 %	-20.2 %	-23.1 %
Madison	Prior 8 Weeks	0	10	2	28	30	100	18	50	68	338	30	140	436	576
	Last 8 Weeks	1	9	2	14	16	92	11	50	61	344	45	118	450	568
	% Change	Infinity	-10.0 %	0.0 %	-50.0 %	-46.7 %	-8.0 %	-38.9 %	0.0 %	-10.3 %	1.8 %	50.0 %	-15.7 %	3.2 %	-1.4 %
Midtown Hills	Prior 8 Weeks	1	2	8	37	45	79	47	53	100	572	66	127	738	865
	Last 8 Weeks	1	9	1	26	27	64	17	31	48	541	55	101	644	745
	% Change	0.0 %	350.0 %	-87.5 %	-29.7 %	-40.0 %	-19.0 %	-63.8 %	-41.5 %	-52.0 %	-5.4 %	-16.7 %	-20.5 %	-12.7 %	-13.9 %
Not Validated	Prior 8 Weeks	0	0	0	0	0	0	0	0	0	2	0	0	2	2
	Last 8 Weeks	0	1	0	0	0	4	0	0	0	2	1	5	3	8
	% Change	0.0 %	Infinity	0.0 %	0.0 %	0.0 %	Infinity	0.0 %	0.0 %	0.0 %	0.0 %	Infinity	Infinity	50.0 %	300.0 %
County	Prior 8 Weeks	19	80	46	286	332	891	209	355	564	3,904	453	1,322	4,921	6,243
	Last 8 Weeks	13	96	27	237	264	779	157	346	503	3,592	386	1,152	4,481	5,633
	% Change	-31.6 %	20.0 %	-41.3 %	-17.1 %	-20.5 %	-12.6 %	-24.9 %	-2.5 %	-10.8 %	-8.0 %	-14.8 %	-12.9 %	-8.9 %	-9.8 %

Prior 8 Weeks	**Begin Date**	06/02/2019	**End Date**	07/27/2019
Last 8 Weeks	**Begin Date**	07/28/2019	**End Date**	09/21/2019

Sourced from MNPD ARMS on 9/25/2019 7:42:04 AM. The figures above were sourced from incident reports using Uniform Crime Reporting definitions and reporting guidelines, based on the date when the crime was reported. This report is intended to be a management and planning tool and does not reflect the official UCR counts for the department. Incidents where a location is unknown or unspecified are included in the countywide totals. 'Unknown' refers to records in which the address is listed as 'Unknown' on the incident report. 'Not Validated' refers to records that were entered in with an invalid addresses.

Rolling Eight Week Year-to-Year Analysis

METROPOLITAN POLICE DEPARTMENT
of Nashville and Davidson County

Aggregated by precinct (incident location). Based on date when each incident was reported.

		Homicide	Rape	Commercial Robbery	Street Robbery	Total Robbery	Aggravated Assault	Commercial Burglary	Residential Burglary	Total Burglary	Larceny	Auto Theft	Violent Offenses	Property Offenses	Part I Offenses
West	Prior Year	0	3	8	17	25	50	20	35	55	434	37	78	526	604
	Last 8 Weeks	1	5	6	7	13	50	26	32	58	404	41	69	503	572
	% Change	Infinity	66.7 %	-25.0 %	-58.8 %	-48.0 %	0.0 %	30.0 %	-8.6 %	5.5 %	-6.9 %	10.8 %	-11.5 %	-4.4 %	-5.3 %
East	Prior Year	4	5	0	28	28	82	20	83	103	415	60	119	578	697
	Last 8 Weeks	4	8	1	25	26	87	11	51	62	347	37	125	446	571
	% Change	0.0 %	60.0 %	Infinity	-10.7 %	-7.1 %	6.1 %	-45.0 %	-38.6 %	-39.8 %	-16.4 %	-38.3 %	5.0 %	-22.8 %	-18.1 %
South	Prior Year	3	20	5	79	84	182	42	80	122	607	83	289	812	1,101
	Last 8 Weeks	1	21	11	71	82	170	38	70	108	635	78	274	821	1,095
	% Change	-66.7 %	5.0 %	120.0 %	-10.1 %	-2.4 %	-6.6 %	-9.5 %	-12.5 %	-11.5 %	4.6 %	-6.0 %	-5.2 %	1.1 %	-0.5 %
Central	Prior Year	0	5	1	17	18	41	15	7	22	257	40	64	319	383
	Last 8 Weeks	0	7	1	16	17	51	6	4	10	329	18	75	357	432
	% Change	0.0 %	40.0 %	0.0 %	-5.9 %	-5.6 %	24.4 %	-60.0 %	-42.9 %	-54.5 %	28.0 %	-55.0 %	17.2 %	11.9 %	12.8 %
Hermitage	Prior Year	3	27	7	46	53	118	30	91	121	637	93	201	851	1,052
	Last 8 Weeks	3	23	4	37	41	135	28	60	88	646	66	202	800	1,002
	% Change	0.0 %	-14.8 %	-42.9 %	-19.6 %	-22.6 %	14.4 %	-6.7 %	-34.1 %	-27.3 %	1.4 %	-29.0 %	0.5 %	-6.0 %	-4.8 %
North	Prior Year	2	17	4	38	42	188	17	49	66	416	76	249	558	807
	Last 8 Weeks	2	13	1	41	42	126	20	48	68	344	45	183	457	640
	% Change	0.0 %	-23.5 %	-75.0 %	7.9 %	0.0 %	-33.0 %	17.6 %	-2.0 %	3.0 %	-17.3 %	-40.8 %	-26.5 %	-18.1 %	-20.7 %
Madison	Prior Year	1	9	1	17	18	102	14	51	65	381	27	130	473	603
	Last 8 Weeks	1	9	2	14	16	92	11	50	61	344	45	118	450	568
	% Change	0.0 %	0.0 %	100.0 %	-17.6 %	-11.1 %	-9.8 %	-21.4 %	-2.0 %	-6.2 %	-9.7 %	66.7 %	-9.2 %	-4.9 %	-5.8 %
Midtown Hills	Prior Year	1	7	7	33	40	63	35	59	94	507	52	111	653	764
	Last 8 Weeks	1	9	1	26	27	64	17	31	48	541	55	101	644	745
	% Change	0.0 %	28.6 %	-85.7 %	-21.2 %	-32.5 %	1.6 %	-51.4 %	-47.5 %	-48.9 %	6.7 %	5.8 %	-9.0 %	-1.4 %	-2.5 %
Not Validated	Prior Year	0	0	0	0	0	0	0	0	0	1	0	0	1	1
	Last 8 Weeks	0	1	0	0	0	4	0	0	0	2	1	5	3	8
	% Change	0.0 %	Infinity	0.0 %	0.0 %	0.0 %	Infinity	0.0 %	0.0 %	0.0 %	100.0 %	Infinity	Infinity	200.0 %	700.0 %
County	Prior Year	14	93	33	275	308	826	193	455	648	3,655	468	1,241	4,771	6,012
	Last 8 Weeks	13	96	27	237	264	779	157	346	503	3,592	386	1,152	4,481	5,633
	% Change	-7.1 %	3.2 %	-18.2 %	-13.8 %	-14.3 %	-5.7 %	-18.7 %	-24.0 %	-22.4 %	-1.7 %	-17.5 %	-7.2 %	-6.1 %	-6.3 %

Prior Year	**Begin Date**	07/29/2018	**End Date**	09/22/2018
Last 8 Weeks	**Begin Date**	07/28/2019	**End Date**	09/21/2019

Sourced from MNPD ARMS on 9/25/2019 7:42:04 AM. The figures above were sourced from incident reports using Uniform Crime Reporting definitions and reporting guidelines, based on the date when the crime was reported. This report is intended to be a management and planning tool and does not reflect the official UCR counts for the department. Incidents where a location is unknown or unspecified are included in the countywide totals. 'Unknown' refers to records in which the address is listed as 'Unknown' on the incident report. 'Not Validated' refers to records that were entered in with an invalid addresses.

Year-to-Date Analysis

METROPOLITAN POLICE DEPARTMENT
of Nashville and Davidson County

Aggregated by precinct (incident location). Based on date when each incident was reported.

		Homicide	Rape	Commercial Robbery	Street Robbery	Total Robbery	Aggravated Assault	Commercial Burglary	Residential Burglary	Total Burglary	Larceny	Auto Theft	Violent Offenses	Property Offenses	Part I Offenses
West	Prior YTD	4	18	18	61	79	199	88	244	332	1,948	185	300	2,465	2,765
	YTD	3	26	14	52	66	208	85	179	264	1,902	229	303	2,395	2,698
	% Change	-25.0 %	44.4 %	-22.2 %	-14.8 %	-16.5 %	4.5 %	-3.4 %	-26.6 %	-20.5 %	-2.4 %	23.8 %	1.0 %	-2.8 %	-2.4 %
East	Prior YTD	13	36	8	132	140	449	61	259	320	1,640	218	638	2,178	2,816
	YTD	8	36	6	109	115	418	54	195	249	1,597	209	577	2,055	2,632
	% Change	-38.5 %	0.0 %	-25.0 %	-17.4 %	-17.9 %	-6.9 %	-11.5 %	-24.7 %	-22.2 %	-2.6 %	-4.1 %	-9.6 %	-5.6 %	-6.5 %
South	Prior YTD	15	78	29	342	371	749	152	352	504	2,409	428	1,213	3,341	4,554
	YTD	9	76	49	328	377	710	170	373	543	2,591	404	1,172	3,538	4,710
	% Change	-40.0 %	-2.6 %	69.0 %	-4.1 %	1.6 %	-5.2 %	11.8 %	6.0 %	7.7 %	7.6 %	-5.6 %	-3.4 %	5.9 %	3.4 %
Central	Prior YTD	0	22	3	72	75	168	41	16	57	984	104	265	1,145	1,410
	YTD	3	31	2	77	79	207	49	23	72	1,390	80	320	1,542	1,862
	% Change	Infinity	40.9 %	-33.3 %	6.9 %	5.3 %	23.2 %	19.5 %	43.8 %	26.3 %	41.3 %	-23.1 %	20.8 %	34.7 %	32.1 %
Hermitage	Prior YTD	6	108	37	253	290	585	122	350	472	2,607	420	989	3,499	4,488
	YTD	9	83	47	218	265	562	110	283	393	2,924	360	919	3,677	4,596
	% Change	50.0 %	-23.1 %	27.0 %	-13.8 %	-8.6 %	-3.9 %	-9.8 %	-19.1 %	-16.7 %	12.2 %	-14.3 %	-7.1 %	5.1 %	2.4 %
North	Prior YTD	14	76	23	180	203	792	81	226	307	1,732	365	1,085	2,404	3,489
	YTD	14	58	15	171	186	738	85	273	358	1,640	279	996	2,277	3,273
	% Change	0.0 %	-23.7 %	-34.8 %	-5.0 %	-8.4 %	-6.8 %	4.9 %	20.8 %	16.6 %	-5.3 %	-23.6 %	-8.2 %	-5.3 %	-6.2 %
Madison	Prior YTD	6	34	20	100	120	483	64	177	241	1,699	198	643	2,138	2,781
	YTD	5	36	18	97	115	404	65	211	276	1,478	206	560	1,960	2,520
	% Change	-16.7 %	5.9 %	-10.0 %	-3.0 %	-4.2 %	-16.4 %	1.6 %	19.2 %	14.5 %	-13.0 %	4.0 %	-12.9 %	-8.3 %	-9.4 %
Midtown Hills	Prior YTD	5	43	20	137	157	294	142	261	403	2,067	246	499	2,716	3,215
	YTD	3	38	19	149	168	313	140	204	344	2,144	250	522	2,738	3,260
	% Change	-40.0 %	-11.6 %	-5.0 %	8.8 %	7.0 %	6.5 %	-1.4 %	-21.8 %	-14.6 %	3.7 %	1.6 %	4.6 %	0.8 %	1.4 %
Not Validated	Prior YTD	0	0	0	0	0	0	0	0	0	1	0	0	1	1
	YTD	0	1	0	0	0	4	0	0	0	4	1	5	5	10
	% Change	0.0 %	Infinity	0.0 %	0.0 %	0.0 %	Infinity	0.0 %	0.0 %	0.0 %	300.0 %	Infinity	Infinity	400.0 %	900.0 %
County	Prior YTD	63	415	158	1,277	1,435	3,719	751	1,885	2,636	15,087	2,164	5,632	19,887	25,519
	YTD	54	385	170	1,201	1,371	3,564	758	1,741	2,499	15,670	2,018	5,374	20,187	25,561
	% Change	-14.3 %	-7.2 %	7.6 %	-6.0 %	-4.5 %	-4.2 %	0.9 %	-7.6 %	-5.2 %	3.9 %	-6.7 %	-4.6 %	1.5 %	0.2 %

Prior YTD	**Begin Date**	01/01/2018	**End Date**	09/21/2018
YTD	**Begin Date**	01/01/2019	**End Date**	09/21/2019

Sourced from MNPD ARMS on 9/25/2019 7:42:04 AM. The figures above were sourced from incident reports using Uniform Crime Reporting definitions and reporting guidelines, based on the date when the crime was reported. This report is intended to be a management and planning tool and does not reflect the official UCR counts for the department. Incidents where a location is unknown or unspecified are included in the countywide totals. 'Unknown' refers to records in which the address is listed as 'Unknown' on the incident report. 'Not Validated' refers to records that were entered in with an invalid addresses.

Rolling Twenty-Four Month Analysis

METROPOLITAN POLICE DEPARTMENT
of Nashville and Davidson County

Aggregated by precinct (incident location). Based on date when each incident was reported.

		Homicide	Rape	Commercial Robbery	Street Robbery	Total Robbery	Aggravated Assault	Commercial Burglary	Residential Burglary	Total Burglary	Larceny	Auto Theft	Violent Offenses	Property Offenses	Part I Offenses
West	Prior 52 Weeks	4	26	27	84	111	260	144	302	446	2,633	236	401	3,315	3,716
	Last 52 Weeks	7	38	27	86	113	292	114	244	358	2,615	324	450	3,297	3,747
	% Change	75.0 %	46.2 %	0.0 %	2.4 %	1.8 %	12.3 %	-20.8 %	-19.2 %	-19.7 %	-0.7 %	37.3 %	12.2 %	-0.5 %	0.8 %
East	Prior 52 Weeks	19	50	14	174	188	591	94	375	469	2,240	284	848	2,993	3,841
	Last 52 Weeks	9	57	14	165	179	559	84	275	359	2,373	306	804	3,038	3,842
	% Change	-52.6 %	14.0 %	0.0 %	-5.2 %	-4.8 %	-5.4 %	-10.6 %	-26.7 %	-23.5 %	5.9 %	7.7 %	-5.2 %	1.5 %	0.0 %
South	Prior 52 Weeks	25	112	43	481	524	972	227	494	721	3,302	603	1,633	4,626	6,259
	Last 52 Weeks	17	104	75	470	545	956	251	499	750	3,519	593	1,622	4,862	6,484
	% Change	-32.0 %	-7.1 %	74.4 %	-2.3 %	4.0 %	-1.6 %	10.6 %	1.0 %	4.0 %	6.6 %	-1.7 %	-0.7 %	5.1 %	3.6 %
Central	Prior 52 Weeks	0	29	3	91	94	221	70	25	95	1,306	126	344	1,527	1,871
	Last 52 Weeks	3	44	3	104	107	287	59	36	95	1,849	135	441	2,079	2,520
	% Change	Infinity	51.7 %	0.0 %	14.3 %	13.8 %	29.9 %	-15.7 %	44.0 %	0.0 %	41.6 %	7.1 %	28.2 %	36.1 %	34.7 %
Hermitage	Prior 52 Weeks	9	134	59	337	396	798	171	483	654	3,534	581	1,337	4,769	6,106
	Last 52 Weeks	15	108	76	324	400	778	163	380	543	3,883	521	1,301	4,947	6,248
	% Change	66.7 %	-19.4 %	28.8 %	-3.9 %	1.0 %	-2.5 %	-4.7 %	-21.3 %	-17.0 %	9.9 %	-10.3 %	-2.7 %	3.7 %	2.3 %
North	Prior 52 Weeks	24	98	29	252	281	1,056	135	340	475	2,319	482	1,459	3,276	4,735
	Last 52 Weeks	19	84	27	247	274	1,005	107	403	510	2,285	434	1,382	3,229	4,611
	% Change	-20.8 %	-14.3 %	-6.9 %	-2.0 %	-2.5 %	-4.8 %	-20.7 %	18.5 %	7.4 %	-1.5 %	-10.0 %	-5.3 %	-1.4 %	-2.6 %
Madison	Prior 52 Weeks	8	49	36	140	176	634	89	253	342	2,357	252	867	2,951	3,818
	Last 52 Weeks	7	47	28	145	173	522	92	290	382	2,031	297	749	2,710	3,459
	% Change	-12.5 %	-4.1 %	-22.2 %	3.6 %	-1.7 %	-17.7 %	3.4 %	14.6 %	11.7 %	-13.8 %	17.9 %	-13.6 %	-8.2 %	-9.4 %
Midtown Hills	Prior 52 Weeks	7	66	36	179	215	415	210	351	561	2,882	314	703	3,757	4,460
	Last 52 Weeks	3	59	36	232	268	449	200	288	488	2,994	366	779	3,848	4,627
	% Change	-57.1 %	-10.6 %	0.0 %	29.6 %	24.7 %	8.2 %	-4.8 %	-17.9 %	-13.0 %	3.9 %	16.6 %	10.8 %	2.4 %	3.7 %
Not Validated	Prior 52 Weeks	0	0	0	0	0	0	0	0	0	7	0	0	7	7
	Last 52 Weeks	0	1	1	0	1	4	1	0	1	4	1	6	6	12
	% Change	0.0 %	Infinity	Infinity	0.0 %	Infinity	Infinity	Infinity	0.0 %	Infinity	-42.9 %	Infinity	Infinity	-14.3 %	71.4 %
County	Prior 52 Weeks	96	564	247	1,738	1,985	4,947	1,140	2,623	3,763	20,580	2,878	7,592	27,221	34,813
	Last 52 Weeks	80	542	287	1,773	2,060	4,852	1,071	2,415	3,486	21,553	2,977	7,534	28,016	35,550
	% Change	-16.7 %	-3.9 %	16.2 %	2.0 %	3.8 %	-1.9 %	-6.1 %	-7.9 %	-7.4 %	4.7 %	3.4 %	-0.8 %	2.9 %	2.1 %

Prior 52 Weeks	**Begin Date**	09/24/2017	**End Date**	09/22/2018
Last 52 Weeks	**Begin Date**	09/23/2018	**End Date**	09/21/2019

Sourced from MNPD ARMS on 9/25/2019 7:42:04 AM. The figures above were sourced from incident reports using Uniform Crime Reporting definitions and reporting guidelines, based on the date when the crime was reported. This report is intended to be a management and planning tool and does not reflect the official UCR counts for the department. Incidents where a location is unknown or unspecified are included in the countywide totals. 'Unknown' refers to records in which the address is listed as 'Unknown' on the incident report. 'Not Validated' refers to records that were entered in with an invalid addresses.

2 Week, 8 Week, 16 Week, YTD, and 24 Month Summary

METROPOLITAN POLICE DEPARTMENT
of Nashville and Davidson County

Aggregated by precinct (incident location). Based on date when each incident was reported.

		Rolling Two Week			Rolling Eight Week			Rolling Sixteen Week			YTD			Rolling Twenty-Four Month		
		Last Week to Prior Week			Last 4 Weeks to Prior 4 Weeks			Last 8 Weeks to Prior 8 Weeks			Current YTD to Prior YTD			Last 52 Weeks to Prior 52 Weeks		
		Violent Offenses	Property Offenses	Part I Offenses	Violent Offenses	Property Offenses	Part I Offenses	Violent Offenses	Property Offenses	Part I Offenses	Violent Offenses	Property Offenses	Part I Offenses	Violent Offenses	Property Offenses	Part I Offenses
West	Prior	4	57	61	45	266	311	84	629	713	300	2,465	2,765	401	3,315	3,716
	Last	4	60	64	24	237	261	69	503	572	303	2,395	2,698	450	3,297	3,747
	% Change	0.0 %	5.3 %	4.9 %	-46.7 %	-10.9 %	-16.1 %	-17.9 %	-20.0 %	-19.8 %	1.0 %	-2.8 %	-2.4 %	12.2 %	-0.5 %	0.8 %
East	Prior	14	83	97	62	196	258	110	448	558	638	2,178	2,816	848	2,993	3,841
	Last	23	69	92	63	250	313	125	446	571	577	2,055	2,632	804	3,038	3,842
	% Change	64.3 %	-16.9 %	-5.2 %	1.6 %	27.6 %	21.3 %	13.6 %	-0.4 %	2.3 %	-9.6 %	-5.6 %	-6.5 %	-5.2 %	1.5 %	0.0 %
South	Prior	24	100	124	141	410	551	282	800	1,082	1,213	3,341	4,554	1,633	4,626	6,259
	Last	25	88	113	133	411	544	274	821	1,095	1,172	3,538	4,710	1,622	4,862	6,484
	% Change	4.2 %	-12.0 %	-8.9 %	-5.7 %	0.2 %	-1.3 %	-2.8 %	2.6 %	1.2 %	-3.4 %	5.9 %	3.4 %	-0.7 %	5.1 %	3.6 %
Central	Prior	13	42	55	31	202	233	91	426	517	265	1,145	1,410	344	1,527	1,871
	Last	6	30	36	44	155	199	75	357	432	320	1,542	1,862	441	2,079	2,520
	% Change	-53.8 %	-28.6 %	-34.5 %	41.9 %	-23.3 %	-14.6 %	-17.6 %	-16.2 %	-16.4 %	20.8 %	34.7 %	32.1 %	28.2 %	36.1 %	34.7 %
Hermitage	Prior	30	136	166	112	382	494	229	869	1,098	989	3,499	4,488	1,337	4,769	6,106
	Last	16	88	104	90	418	508	202	800	1,002	919	3,677	4,596	1,301	4,947	6,248
	% Change	-46.7 %	-35.3 %	-37.3 %	-19.6 %	9.4 %	2.8 %	-11.8 %	-7.9 %	-8.7 %	-7.1 %	5.1 %	2.4 %	-2.7 %	3.7 %	2.3 %
North	Prior	23	49	72	97	223	320	259	573	832	1,085	2,404	3,489	1,459	3,276	4,735
	Last	15	58	73	86	234	320	183	457	640	996	2,277	3,273	1,382	3,229	4,611
	% Change	-34.8 %	18.4 %	1.4 %	-11.3 %	4.9 %	0.0 %	-29.3 %	-20.2 %	-23.1 %	-8.2 %	-5.3 %	-6.2 %	-5.3 %	-1.4 %	-2.6 %
Madison	Prior	18	56	74	62	218	280	140	436	576	643	2,138	2,781	867	2,951	3,818
	Last	7	69	76	56	232	288	118	450	568	560	1,960	2,520	749	2,710	3,459
	% Change	-61.1 %	23.2 %	2.7 %	-9.7 %	6.4 %	2.9 %	-15.7 %	3.2 %	-1.4 %	-12.9 %	-8.3 %	-9.4 %	-13.6 %	-8.2 %	-9.4 %
Midtown Hills	Prior	24	63	87	47	345	392	127	738	865	499	2,716	3,215	703	3,757	4,460
	Last	5	71	76	54	299	353	101	644	745	522	2,738	3,260	779	3,848	4,627
	% Change	-79.2 %	12.7 %	-12.6 %	14.9 %	-13.3 %	-9.9 %	-20.5 %	-12.7 %	-13.9 %	4.6 %	0.8 %	1.4 %	10.8 %	2.4 %	3.7 %
Not Validated	Prior	1	2	3	0	0	0	0	2	2	0	1	1	0	7	7
	Last	4	1	5	5	3	8	5	3	8	5	5	10	6	6	12
	% Change	300.0 %	-50.0 %	66.7 %	Infinity	Infinity	Infinity	Infinity	50.0 %	300.0 %	Infinity	400.0 %	900.0 %	Infinity	-14.3 %	71.4 %
County	Prior	151	588	739	597	2,242	2,839	1,322	4,921	6,243	5,632	19,887	25,519	7,592	27,221	34,813
	Last	105	534	639	555	2,239	2,794	1,152	4,481	5,633	5,374	20,187	25,561	7,534	28,016	35,550
	% Change	-30.5 %	-9.2 %	-13.5 %	-7.0 %	-0.1 %	-1.6 %	-12.9 %	-8.9 %	-9.8 %	-4.6 %	1.5 %	0.2 %	-0.8 %	2.9 %	2.1 %

Information summarized for CompStat week ending 09/21/2019.

Sourced from MNPD ARMS on 9/25/2019 7:42:04 AM. The figures above were sourced from incident reports using Uniform Crime Reporting definitions and reporting guidelines, based on the date when the crime was reported. This report is intended to be a management and planning tool and does not reflect the official UCR counts for the department. Incidents where a location is unknown or unspecified are included in the countywide totals. 'Unknown' refers to records in which the address is listed as 'Unknown' on the incident report. 'Not Validated' refers to records that were entered in with an invalid addresses.

County Incident Report Summary

METROPOLITAN POLICE DEPARTMENT
of Nashville and Davidson County

Two Week, Eight Week, Sixteen Week, YTD, and 24 Month Analyses

Aggregated by precinct (incident location). Based on date when each incident was reported.

		Homicide	Rape	Commercial Robbery	Street Robbery	Total Robbery	Aggravated Assault	Commercial Burglary	Residential Burglary	Total Burglary	Larceny	Auto Theft	Violent Offenses	Property Offenses	Part I Offenses
Two Week	Prior Week	4	13	1	34	35	99	19	38	57	485	46	151	588	739
	Last Week	2	6	3	16	19	78	19	35	54	432	48	105	534	639
	% Change	-50.0%	-53.8%	200.0%	-52.9%	-45.7%	-21.2%	0.0%	-7.9%	-5.3%	-10.9%	4.3%	-30.5%	-9.2%	-13.5%
Eight Week	Prior 4 Weeks	4	53	16	124	140	400	74	183	257	1,788	197	597	2,242	2,839
	Last 4 Weeks	9	43	11	113	124	379	83	163	246	1,804	189	555	2,239	2,794
	% Change	125.0%	-18.9%	-31.3%	-8.9%	-11.4%	-5.3%	12.2%	-10.9%	-4.3%	0.9%	-4.1%	-7.0%	-0.1%	-1.6%
Sixteen Week	Prior 8 Weeks	19	80	46	286	332	891	209	355	564	3,904	453	1,322	4,921	6,243
	Last 8 Weeks	13	96	27	237	264	779	157	346	503	3,592	386	1,152	4,481	5,633
	% Change	-31.6%	20.0%	-41.3%	-17.1%	-20.5%	-12.6%	-24.9%	-2.5%	-10.8%	-8.0%	-14.8%	-12.9%	-8.9%	-9.8%
YTD 2018	2018 YTD	63	415	158	1,277	1,435	3,719	751	1,885	2,636	15,087	2,164	5,632	19,887	25,519
	2019 YTD	54	385	170	1,201	1,371	3,564	758	1,741	2,499	15,670	2,018	5,374	20,187	25,561
	% Change	-14.3%	-7.2%	7.6%	-6.0%	-4.5%	-4.2%	0.9%	-7.6%	-5.2%	3.9%	-6.7%	-4.6%	1.5%	0.2%
Rolling 24 Month	Prior 52 Weeks	96	564	247	1,738	1,985	4,947	1,140	2,623	3,763	20,580	2,878	7,592	27,221	34,813
	Last 52 Weeks	80	542	287	1,773	2,060	4,852	1,071	2,415	3,486	21,553	2,977	7,534	28,016	35,550
	% Change	-16.7%	-3.9%	16.2%	2.0%	3.8%	-1.9%	-6.1%	-7.9%	-7.4%	4.7%	3.4%	-0.8%	2.9%	2.1%
YTD 2017	2017 YTD	76	412	230	1,286	1,516	3,821	915	2,161	3,076	13,700	1,874	5,825	18,650	24,475
	2019 YTD	54	385	170	1,201	1,371	3,564	758	1,741	2,499	15,670	2,018	5,374	20,187	25,561
	% Change	-28.9%	-6.6%	-26.1%	-6.6%	-9.6%	-6.7%	-17.2%	-19.4%	-18.8%	14.4%	7.7%	-7.7%	8.2%	4.4%
YTD 2016	2016 YTD	51	415	205	1,141	1,346	3,641	616	2,701	3,317	13,614	1,067	5,453	17,998	23,451
	2019 YTD	54	385	170	1,201	1,371	3,564	758	1,741	2,499	15,670	2,018	5,374	20,187	25,561
	% Change	5.9%	-7.2%	-17.1%	5.3%	1.9%	-2.1%	23.1%	-35.5%	-24.7%	15.1%	89.1%	-1.4%	12.2%	9.0%
YTD 2015	2015 YTD	51	445	178	1,161	1,339	3,699	609	2,937	3,546	13,324	1,016	5,534	17,886	23,420
	2019 YTD	54	385	170	1,201	1,371	3,564	758	1,741	2,499	15,670	2,018	5,374	20,187	25,561
	% Change	5.9%	-13.5%	-4.5%	3.4%	2.4%	-3.6%	24.5%	-40.7%	-29.5%	17.6%	98.6%	-2.9%	12.9%	9.1%
YTD 2014	2014 YTD	30	442	115	936	1,051	3,956	640	2,866	3,506	12,900	775	5,479	17,181	22,660
	2019 YTD	54	385	170	1,201	1,371	3,564	758	1,741	2,499	15,670	2,018	5,374	20,187	25,561
	% Change	80.0%	-12.9%	47.8%	28.3%	30.4%	-9.9%	18.4%	-39.3%	-28.7%	21.5%	160.4%	-1.9%	17.5%	12.8%

Information summarized for CompStat week ending 09/21/2019.

Sourced from MNPD ARMS on 9/25/2019 7:42:04 AM. The figures above were sourced from incident reports using Uniform Crime Reporting definitions and reporting guidelines, based on the date when the crime was reported. This report is intended to be a management and planning tool and does not reflect the official UCR counts for the department. Incidents where a location is unknown or unspecified are included in the countywide totals.

County Incident Report Summary

METROPOLITAN POLICE DEPARTMENT
of Nashville and Davidson County

Additional YTD Analyses

Aggregated by precinct (incident location). Based on date when each incident was reported.

		Homicide	Rape	Commercial Robbery	Street Robbery	Total Robbery	Aggravated Assault	Commercial Burglary	Residential Burglary	Total Burglary	Larceny	Auto Theft	Violent Offenses	Property Offenses	Part I Offenses
YTD	2013 YTD	33	380	162	1,063	1,225	3,680	633	3,481	4,114	13,604	887	5,318	18,605	23,923
2013	2019 YTD	54	385	170	1,201	1,371	3,564	758	1,741	2,499	15,670	2,018	5,374	20,187	25,561
	% Change	63.6%	1.3%	4.9%	13.0%	11.9%	-3.2%	19.7%	-50.0%	-39.3%	15.2%	127.5%	1.1%	8.5%	6.8%
YTD	2012 YTD	47	413	161	1,080	1,241	4,027	732	3,365	4,097	13,966	1,022	5,728	19,085	24,813
2012	2019 YTD	54	385	170	1,201	1,371	3,564	758	1,741	2,499	15,670	2,018	5,374	20,187	25,561
	% Change	14.9%	-6.8%	5.6%	11.2%	10.5%	-11.5%	3.6%	-48.3%	-39.0%	12.2%	97.5%	-6.2%	5.8%	3.0%
YTD	2011 YTD	38	405	210	1,067	1,277	3,542	807	4,473	5,280	14,771	1,254	5,262	21,305	26,567
2011	2019 YTD	54	385	170	1,201	1,371	3,564	758	1,741	2,499	15,670	2,018	5,374	20,187	25,561
	% Change	42.1%	-4.9%	-19.0%	12.6%	7.4%	0.6%	-6.1%	-61.1%	-52.7%	6.1%	60.9%	2.1%	-5.2%	-3.8%
YTD	2010 YTD	46	388	185	1,087	1,272	3,518	835	4,457	5,292	15,191	1,112	5,224	21,595	26,819
2010	2019 YTD	54	385	170	1,201	1,371	3,564	758	1,741	2,499	15,670	2,018	5,374	20,187	25,561
	% Change	17.4%	-0.8%	-8.1%	10.5%	7.8%	1.3%	-9.2%	-60.9%	-52.8%	3.2%	81.5%	2.9%	-6.5%	-4.7%
YTD	2009 YTD	61	370	194	1,286	1,480	3,696	790	3,810	4,600	15,811	1,243	5,607	21,654	27,261
2009	2019 YTD	54	385	170	1,201	1,371	3,564	758	1,741	2,499	15,670	2,018	5,374	20,187	25,561
	% Change	-11.5%	4.1%	-12.4%	-6.6%	-7.4%	-3.6%	-4.1%	-54.3%	-45.7%	-0.9%	62.3%	-4.2%	-6.8%	-6.2%
YTD	2008 YTD	52	382	247	1,473	1,720	4,396	876	3,398	4,274	17,673	1,685	6,550	23,632	30,182
2008	2019 YTD	54	385	170	1,201	1,371	3,564	758	1,741	2,499	15,670	2,018	5,374	20,187	25,561
	% Change	3.8%	0.8%	-31.2%	-18.5%	-20.3%	-18.9%	-13.5%	-48.8%	-41.5%	-11.3%	19.8%	-18.0%	-14.6%	-15.3%
YTD	2007 YTD	44	380	314	1,546	1,860	4,495	1,163	3,365	4,528	17,871	2,173	6,779	24,572	31,351
2007	2019 YTD	54	385	170	1,201	1,371	3,564	758	1,741	2,499	15,670	2,018	5,374	20,187	25,561
	% Change	22.7%	1.3%	-45.9%	-22.3%	-26.3%	-20.7%	-34.8%	-48.3%	-44.8%	-12.3%	-7.1%	-20.7%	-17.8%	-18.5%
YTD	2006 YTD	60	372	329	1,429	1,758	4,455	1,432	3,324	4,756	18,110	2,298	6,645	25,164	31,809
2006	2019 YTD	54	385	170	1,201	1,371	3,564	758	1,741	2,499	15,670	2,018	5,374	20,187	25,561
	% Change	-10.0%	3.5%	-48.3%	-16.0%	-22.0%	-20.0%	-47.1%	-47.6%	-47.5%	-13.5%	-12.2%	-19.1%	-19.8%	-19.6%
YTD	2005 YTD	68	411	373	1,292	1,665	4,655	1,348	3,374	4,722	18,956	2,549	6,799	26,227	33,026
2005	2019 YTD	54	385	170	1,201	1,371	3,564	758	1,741	2,499	15,670	2,018	5,374	20,187	25,561
	% Change	-20.6%	-6.3%	-54.4%	-7.0%	-17.7%	-23.4%	-43.8%	-48.4%	-47.1%	-17.3%	-20.8%	-21.0%	-23.0%	-22.6%
YTD	2004 YTD	43	391	252	1,202	1,454	4,508	1,239	3,782	5,021	19,001	3,213	6,396	27,235	33,631
2004	2019 YTD	54	385	170	1,201	1,371	3,564	758	1,741	2,499	15,670	2,018	5,374	20,187	25,561
	% Change	25.6%	-1.5%	-32.5%	-0.1%	-5.7%	-20.9%	-38.8%	-54.0%	-50.2%	-17.5%	-37.2%	-16.0%	-25.9%	-24.0%

Information summarized for CompStat week ending 09/21/2019.

Sourced from MNPD ARMS on 9/25/2019 7:42:04 AM. The figures above were sourced from incident reports using Uniform Crime Reporting definitions and reporting guidelines, based on the date when the crime was reported. This report is intended to be a management and planning tool and does not reflect the official UCR counts for the department. Incidents where a location is unknown or unspecified are included in the countywide totals..

County Efficiency Report Summary

METROPOLITAN POLICE DEPARTMENT
of Nashville and Davidson County

Two Week, Eight Week, Sixteen Week, YTD, and 24 Month Analyses

Aggregated by component of arresting officer / officer making stop.

		Adults Only				Adults and Juveniles						
		Felony Arrests	Misdemeanor Arrests	Citation Arrests	Total Arrests	Part I Arrests	Weapons Law Violation Arrests	Drug-Related Arrests	DUI Arrests	Warrant Service Attempts	Warrants Served	Vehicle Stops
Two Week	Prior Week	142	284	188	614	110	16	67	26	240	441	1,253
	Last Week	144	292	110	546	116	12	44	31	209	447	1,061
	% Change	1.4%	2.8%	-41.5%	-11.1%	5.5%	-25.0%	-34.3%	19.2%	-12.9%	1.4%	-15.3%
Eight Week	Prior 4 Weeks	567	1,156	880	2,603	497	50	301	81	991	1,713	4,438
	Last 4 Weeks	592	1,189	702	2,483	491	60	237	100	799	1,782	4,166
	% Change	4.4%	2.9%	-20.2%	-4.6%	-1.2%	20.0%	-21.3%	23.5%	-19.4%	4.0%	-6.1%
Sixteen Week	Prior 8 Weeks	1,140	2,242	1,617	4,999	973	84	601	142	2,327	3,391	7,527
	Last 8 Weeks	1,159	2,345	1,582	5,086	988	110	538	181	1,790	3,495	8,604
	% Change	1.7%	4.6%	-2.2%	1.7%	1.5%	31.0%	-10.5%	27.5%	-23.1%	3.1%	14.3%
YTD	2018 YTD	6,356	15,784	21,345	43,485	5,713	655	6,594	1,119	26,785	20,561	171,527
	2019 YTD	5,341	10,970	7,960	24,271	4,499	440	2,830	923	11,496	16,147	41,509
	% Change	-16.0%	-30.5%	-62.7%	-44.2%	-21.2%	-32.8%	-57.1%	-17.5%	-57.1%	-21.5%	-75.8%
Rolling 24 Month	Prior 52 Weeks	8,625	21,338	29,328	59,291	7,853	907	9,131	1,585	35,190	27,430	229,125
	Last 52 Weeks	7,306	15,658	12,879	35,843	6,347	619	4,278	1,342	18,714	22,437	73,511
	% Change	-15.3%	-26.6%	-56.1%	-39.5%	-19.2%	-31.8%	-53.1%	-15.3%	-46.8%	-18.2%	-67.9%
YTD 2017	2017 YTD	6,830	16,934	24,249	48,013	5,989	631	7,570	1,362	29,641	20,708	187,015
	2019 YTD	5,341	10,970	7,960	24,271	4,499	440	2,830	923	11,496	16,147	41,509
	% Change	-21.8%	-35.2%	-67.2%	-49.4%	-24.9%	-30.3%	-62.6%	-32.2%	-61.2%	-22.0%	-77.8%
YTD 2016	2016 YTD	7,238	17,624	27,140	52,002	5,987	554	8,435	1,417	33,365	21,117	230,472
	2019 YTD	5,341	10,970	7,960	24,271	4,499	440	2,830	923	11,496	16,147	41,509
	% Change	-26.2%	-37.8%	-70.7%	-53.3%	-24.9%	-20.6%	-66.4%	-34.9%	-65.5%	-23.5%	-82.0%
YTD 2015	2015 YTD	7,434	18,673	28,508	54,615	6,027	540	7,946	1,589	39,781	20,382	275,422
	2019 YTD	5,341	10,970	7,960	24,271	4,499	440	2,830	923	11,496	16,147	41,509
	% Change	-28.2%	-41.3%	-72.1%	-55.6%	-25.4%	-18.5%	-64.4%	-41.9%	-71.1%	-20.8%	-84.9%
YTD 2014	2014 YTD	7,734	18,737	31,027	57,498	5,935	608	8,691	1,921	41,952	20,057	308,253
	2019 YTD	5,341	10,970	7,960	24,271	4,499	440	2,830	923	11,496	16,147	41,509
	% Change	-30.9%	-41.5%	-74.3%	-57.8%	-24.2%	-27.6%	-67.4%	-52.0%	-72.6%	-19.5%	-86.5%

Information summarized for CompStat week ending 09/21/2019.

Sourced from MNPD ARMS on 9/25/2019 7:42:04 AM. Arrest summaries are not a count of arrest charges. 1 arrest = 1 body. Warrant Service summary considers 1 count for each service attempt and 1 count for each outstanding warrant served. Vehicle Stop summary sources MNPD's Vehicle Stop (Form 252) Database. Vehicle stop totals count all reports electronically entered via AFR. Hardcopy reports not entered into ARMS will affect accuracy of totals.

West Precinct Incident Report Summary

METROPOLITAN POLICE DEPARTMENT
of Nashville and Davidson County

Two Week, Eight Week, Sixteen Week, YTD, and 24 Month Analyses

Aggregated by precinct (incident location). Based on date when each incident was reported.

		Homicide	Rape	Commercial Robbery	Street Robbery	Total Robbery	Aggravated Assault	Commercial Burglary	Residential Burglary	Total Burglary	Larceny	Auto Theft	Violent Offenses	Property Offenses	Part I Offenses
Two Week	Prior Week	1	0	0	2	2	1	1	2	3	51	3	4	57	61
	Last Week	0	1	0	1	1	2	3	3	6	48	6	4	60	64
	% Change	-100.0%	-	-	-50.0%	-50.0%	100.0%	200.0%	50.0%	100.0%	-5.9%	100.0%	0.0%	5.3%	4.9%
Eight Week	Prior 4 Weeks	0	3	4	4	8	34	18	21	39	210	17	45	266	311
	Last 4 Weeks	1	2	2	3	5	16	8	11	19	194	24	24	237	261
	% Change	-	-33.3%	-50.0%	-25.0%	-37.5%	-52.9%	-55.6%	-47.6%	-51.3%	-7.6%	41.2%	-46.7%	-10.9%	-16.1%
Sixteen Week	Prior 8 Weeks	1	7	4	15	19	57	30	39	69	484	76	84	629	713
	Last 8 Weeks	1	5	6	7	13	50	26	32	58	404	41	69	503	572
	% Change	0.0%	-28.6%	50.0%	-53.3%	-31.6%	-12.3%	-13.3%	-17.9%	-15.9%	-16.5%	-46.1%	-17.9%	-20.0%	-19.8%
YTD 2018	2018 YTD	4	18	18	61	79	199	88	244	332	1,948	185	300	2,465	2,765
	2019 YTD	3	26	14	52	66	208	85	179	264	1,902	229	303	2,395	2,698
	% Change	-25.0%	44.4%	-22.2%	-14.8%	-16.5%	4.5%	-3.4%	-26.6%	-20.5%	-2.4%	23.8%	1.0%	-2.8%	-2.4%
Rolling 24 Month	Prior 52 Weeks	4	26	27	84	111	260	144	302	446	2,633	236	401	3,315	3,716
	Last 52 Weeks	7	38	27	86	113	292	114	244	358	2,615	324	450	3,297	3,747
	% Change	75.0%	46.2%	0.0%	2.4%	1.8%	12.3%	-20.8%	-19.2%	-19.7%	-0.7%	37.3%	12.2%	-0.5%	0.8%
YTD 2017	2017 YTD	5	30	11	57	68	239	99	221	320	1,867	173	342	2,360	2,702
	2019 YTD	3	26	14	52	66	208	85	179	264	1,902	229	303	2,395	2,698
	% Change	-40.0%	-13.3%	27.3%	-8.8%	-2.9%	-13.0%	-14.1%	-19.0%	-17.5%	1.9%	32.4%	-11.4%	1.5%	-0.1%
YTD 2016	2016 YTD	5	23	16	48	64	230	77	276	353	1,830	102	322	2,285	2,607
	2019 YTD	3	26	14	52	66	208	85	179	264	1,902	229	303	2,395	2,698
	% Change	-40.0%	13.0%	-12.5%	8.3%	3.1%	-9.6%	10.4%	-35.1%	-25.2%	3.9%	124.5%	-5.9%	4.8%	3.5%
YTD 2015	2015 YTD	0	25	22	55	77	212	62	275	337	1,782	91	314	2,210	2,524
	2019 YTD	3	26	14	52	66	208	85	179	264	1,902	229	303	2,395	2,698
	% Change	-	4.0%	-36.4%	-5.5%	-14.3%	-1.9%	37.1%	-34.9%	-21.7%	6.7%	151.6%	-3.5%	8.4%	6.9%
YTD 2014	2014 YTD	3	47	12	46	58	270	66	285	351	1,807	84	378	2,242	2,620
	2019 YTD	3	26	14	52	66	208	85	179	264	1,902	229	303	2,395	2,698
	% Change	0.0%	-44.7%	16.7%	13.0%	13.8%	-23.0%	28.8%	-37.2%	-24.8%	5.3%	172.6%	-19.8%	6.8%	3.0%

Information summarized for CompStat week ending 09/21/2019.

Sourced from MNPD ARMS on 9/25/2019 7:42:04 AM. The figures above were sourced from incident reports using Uniform Crime Reporting definitions and reporting guidelines, based on the date when the crime was reported. This report is intended to be a management and planning tool and does not reflect the official UCR counts for the department. Incidents where a location is unknown or unspecified are included in the countywide totals.

West Precinct Efficiency Report Summary

METROPOLITAN POLICE DEPARTMENT
of Nashville and Davidson County

Two Week, Eight Week, Sixteen Week, YTD, and 24 Month Analyses

Aggregated by component of arresting officer / officer making stop.

		Adults Only				Adults and Juveniles						
		Felony Arrests	Misdemeanor Arrests	Citation Arrests	Total Arrests	Part I Arrests	Weapons Law Violation Arrests	Drug-Related Arrests	DUI Arrests	Warrant Service Attempts	Warrants Served	Vehicle Stops
Two Week	Prior Week	6	5	12	23	6	0	1	2	28	14	24
	Last Week	7	11	2	20	6	2	1	1	23	28	16
	% Change	16.7%	120.0%	-83.3%	-13.0%	0.0%	-	0.0%	-50.0%	-17.9%	100.0%	-33.3%
Eight Week	Prior 4 Weeks	20	73	55	148	43	5	10	4	81	55	117
	Last 4 Weeks	26	49	31	106	32	2	6	4	85	81	83
	% Change	30.0%	-32.9%	-43.6%	-28.4%	-25.6%	-60.0%	-40.0%	0.0%	4.9%	47.3%	-29.1%
Sixteen Week	Prior 8 Weeks	55	97	105	257	104	2	27	5	181	110	236
	Last 8 Weeks	46	122	86	254	75	7	16	8	166	136	200
	% Change	-16.4%	25.8%	-18.1%	-1.2%	-27.9%	250.0%	-40.7%	60.0%	-8.3%	23.6%	-15.3%
YTD	2018 YTD	306	787	1,347	2,440	493	28	375	54	2,542	846	22,612
	2019 YTD	224	516	429	1,169	371	20	113	36	1,543	590	1,739
	% Change	-26.8%	-34.4%	-68.2%	-52.1%	-24.7%	-28.6%	-69.9%	-33.3%	-39.3%	-30.3%	-92.3%
Rolling 24 Month	Prior 52 Weeks	409	1,011	1,839	3,259	674	44	515	65	3,284	1,095	29,441
	Last 52 Weeks	325	741	740	1,806	536	31	201	54	2,420	855	5,289
	% Change	-20.5%	-26.7%	-59.8%	-44.6%	-20.5%	-29.5%	-61.0%	-16.9%	-26.3%	-21.9%	-82.0%
YTD 2017	2017 YTD	387	836	1,609	2,832	630	44	512	65	3,247	988	23,384
	2019 YTD	224	516	429	1,169	371	20	113	36	1,543	590	1,739
	% Change	-42.1%	-38.3%	-73.3%	-58.7%	-41.1%	-54.5%	-77.9%	-44.6%	-52.5%	-40.3%	-92.6%
YTD 2016	2016 YTD	396	826	1,966	3,188	632	24	596	89	3,339	1,030	28,519
	2019 YTD	224	516	429	1,169	371	20	113	36	1,543	590	1,739
	% Change	-43.4%	-37.5%	-78.2%	-63.3%	-41.3%	-16.7%	-81.0%	-59.6%	-53.8%	-42.7%	-93.9%
YTD 2015	2015 YTD	426	1,034	2,571	4,031	771	30	604	91	3,706	1,097	33,092
	2019 YTD	224	516	429	1,169	371	20	113	36	1,543	590	1,739
	% Change	-47.4%	-50.1%	-83.3%	-71.0%	-51.9%	-33.3%	-81.3%	-60.4%	-58.4%	-46.2%	-94.7%
YTD 2014	2014 YTD	678	1,783	3,801	6,262	820	44	1,164	196	5,360	1,490	44,952
	2019 YTD	224	516	429	1,169	371	20	113	36	1,543	590	1,739
	% Change	-67.0%	-71.1%	-88.7%	-81.3%	-54.8%	-54.5%	-90.3%	-81.6%	-71.2%	-60.4%	-96.1%

Information summarized for CompStat week ending 09/21/2019.

Sourced from MNPD ARMS on 9/25/2019 7:42:04 AM. Arrest summaries are not a count of arrest charges. 1 arrest = 1 body. Warrant Service summary considers 1 count for each service attempt and 1 count for each outstanding warrant served. Vehicle Stop summary sources MNPD's Vehicle Stop (Form 252) Database. Vehicle stop totals count all reports electronically entered via AFR. Hardcopy reports not entered into ARMS will affect accuracy of totals.

East Precinct Incident Report Summary

METROPOLITAN POLICE DEPARTMENT
of Nashville and Davidson County

Two Week, Eight Week, Sixteen Week, YTD, and 24 Month Analyses

Aggregated by precinct (incident location). Based on date when each incident was reported.

		Homicide	Rape	Commercial Robbery	Street Robbery	Total Robbery	Aggravated Assault	Commercial Burglary	Residential Burglary	Total Burglary	Larceny	Auto Theft	Violent Offenses	Property Offenses	Part I Offenses
Two Week	Prior Week	1	2	0	6	6	5	3	6	9	67	7	14	83	97
	Last Week	1	1	0	2	2	19	0	3	3	59	7	23	69	92
	% Change	0.0%	-50.0%	-	-66.7%	-66.7%	280.0%	-100.0%	-50.0%	-66.7%	-11.9%	0.0%	64.3%	-16.9%	-5.2%
Eight Week	Prior 4 Weeks	1	2	0	13	13	46	6	27	33	146	17	62	196	258
	Last 4 Weeks	3	6	1	12	13	41	5	24	29	201	20	63	250	313
	% Change	200.0%	200.0%	-	-7.7%	0.0%	-10.9%	-16.7%	-11.1%	-12.1%	37.7%	17.6%	1.6%	27.6%	21.3%
Sixteen Week	Prior 8 Weeks	1	6	1	19	20	83	14	39	53	352	43	110	448	558
	Last 8 Weeks	4	8	1	25	26	87	11	51	62	347	37	125	446	571
	% Change	300.0%	33.3%	0.0%	31.6%	30.0%	4.8%	-21.4%	30.8%	17.0%	-1.4%	-14.0%	13.6%	-0.4%	2.3%
YTD 2018	2018 YTD	13	36	8	132	140	449	61	259	320	1,640	218	638	2,178	2,816
	2019 YTD	8	36	6	109	115	418	54	195	249	1,597	209	577	2,055	2,632
	% Change	-38.5%	0.0%	-25.0%	-17.4%	-17.9%	-6.9%	-11.5%	-24.7%	-22.2%	-2.6%	-4.1%	-9.6%	-5.6%	-6.5%
Rolling 24 Month	Prior 52 Weeks	19	50	14	174	188	591	94	375	469	2,240	284	848	2,993	3,841
	Last 52 Weeks	9	57	14	165	179	559	84	275	359	2,373	306	804	3,038	3,842
	% Change	-52.6%	14.0%	0.0%	-5.2%	-4.8%	-5.4%	-10.6%	-26.7%	-23.5%	5.9%	7.7%	-5.2%	1.5%	0.0%
YTD 2017	2017 YTD	16	43	32	131	163	545	105	301	406	1,369	211	767	1,986	2,753
	2019 YTD	8	36	6	109	115	418	54	195	249	1,597	209	577	2,055	2,632
	% Change	-50.0%	-16.3%	-81.3%	-16.8%	-29.4%	-23.3%	-48.6%	-35.2%	-38.7%	16.7%	-0.9%	-24.8%	3.5%	-4.4%
YTD 2016	2016 YTD	6	46	17	132	149	494	57	322	379	1,394	146	695	1,919	2,614
	2019 YTD	8	36	6	109	115	418	54	195	249	1,597	209	577	2,055	2,632
	% Change	33.3%	-21.7%	-64.7%	-17.4%	-22.8%	-15.4%	-5.3%	-39.4%	-34.3%	14.6%	43.2%	-17.0%	7.1%	0.7%
YTD 2015	2015 YTD	9	58	30	152	182	544	60	412	472	1,394	134	793	2,000	2,793
	2019 YTD	8	36	6	109	115	418	54	195	249	1,597	209	577	2,055	2,632
	% Change	-11.1%	-37.9%	-80.0%	-28.3%	-36.8%	-23.2%	-10.0%	-52.7%	-47.2%	14.6%	56.0%	-27.2%	2.8%	-5.8%
YTD 2014	2014 YTD	2	59	11	144	155	659	63	337	400	1,181	92	875	1,673	2,548
	2019 YTD	8	36	6	109	115	418	54	195	249	1,597	209	577	2,055	2,632
	% Change	300.0%	-39.0%	-45.5%	-24.3%	-25.8%	-36.6%	-14.3%	-42.1%	-37.8%	35.2%	127.2%	-34.1%	22.8%	3.3%

Information summarized for CompStat week ending 09/21/2019.

Sourced from MNPD ARMS on 9/25/2019 7:42:04 AM. The figures above were sourced from incident reports using Uniform Crime Reporting definitions and reporting guidelines, based on the date when the crime was reported. This report is intended to be a management and planning tool and does not reflect the official UCR counts for the department. Incidents where a location is unknown or unspecified are included in the countywide totals.

East Precinct Efficiency Report Summary

METROPOLITAN POLICE DEPARTMENT
of Nashville and Davidson County

Two Week, Eight Week, Sixteen Week, YTD, and 24 Month Analyses

Aggregated by component of arresting officer / officer making stop.

		Adults Only				Adults and Juveniles						
		Felony Arrests	Misdemeanor Arrests	Citation Arrests	Total Arrests	Part I Arrests	Weapons Law Violation Arrests	Drug-Related Arrests	DUI Arrests	Warrant Service Attempts	Warrants Served	Vehicle Stops
Two Week	Prior Week	10	34	15	59	19	0	2	2	43	36	93
	Last Week	12	28	8	48	14	0	6	3	9	23	83
	% Change	20.0%	-17.6%	-46.7%	-18.6%	-26.3%	-	200.0%	50.0%	-79.1%	-36.1%	-10.8%
Eight Week	Prior 4 Weeks	44	100	63	207	46	6	50	5	121	110	293
	Last 4 Weeks	48	106	50	204	60	1	26	8	94	115	324
	% Change	9.1%	6.0%	-20.6%	-1.4%	30.4%	-83.3%	-48.0%	60.0%	-22.3%	4.5%	10.6%
Sixteen Week	Prior 8 Weeks	96	218	174	488	86	12	101	23	431	275	787
	Last 8 Weeks	92	206	113	411	106	7	76	13	215	225	617
	% Change	-4.2%	-5.5%	-35.1%	-15.8%	23.3%	-41.7%	-24.8%	-43.5%	-50.1%	-18.2%	-21.6%
YTD	2018 YTD	709	1,803	2,648	5,160	627	98	844	80	4,782	2,015	22,959
	2019 YTD	477	1,114	720	2,311	458	57	386	103	2,033	1,287	4,231
	% Change	-32.7%	-38.2%	-72.8%	-55.2%	-27.0%	-41.8%	-54.3%	28.8%	-57.5%	-36.1%	-81.6%
Rolling 24 Month	Prior 52 Weeks	993	2,445	3,763	7,201	852	150	1,237	130	6,492	2,726	31,717
	Last 52 Weeks	698	1,666	1,264	3,628	651	74	581	141	3,490	1,897	9,451
	% Change	-29.7%	-31.9%	-66.4%	-49.6%	-23.6%	-50.7%	-53.0%	8.5%	-46.2%	-30.4%	-70.2%
YTD 2017	2017 YTD	743	1,855	3,051	5,649	662	91	877	133	5,092	2,032	24,583
	2019 YTD	477	1,114	720	2,311	458	57	386	103	2,033	1,287	4,231
	% Change	-35.8%	-39.9%	-76.4%	-59.1%	-30.8%	-37.4%	-56.0%	-22.6%	-60.1%	-36.7%	-82.8%
YTD 2016	2016 YTD	901	1,917	3,248	6,066	595	111	1,119	155	5,869	2,307	25,350
	2019 YTD	477	1,114	720	2,311	458	57	386	103	2,033	1,287	4,231
	% Change	-47.1%	-41.9%	-77.8%	-61.9%	-23.0%	-48.6%	-65.5%	-33.5%	-65.4%	-44.2%	-83.3%
YTD 2015	2015 YTD	1,027	2,524	3,740	7,291	674	109	1,326	154	6,241	2,376	29,020
	2019 YTD	477	1,114	720	2,311	458	57	386	103	2,033	1,287	4,231
	% Change	-53.6%	-55.9%	-80.7%	-68.3%	-32.0%	-47.7%	-70.9%	-33.1%	-67.4%	-45.8%	-85.4%
YTD 2014	2014 YTD	1,076	2,428	3,885	7,389	626	100	1,286	145	6,499	2,332	38,107
	2019 YTD	477	1,114	720	2,311	458	57	386	103	2,033	1,287	4,231
	% Change	-55.7%	-54.1%	-81.5%	-68.7%	-26.8%	-43.0%	-70.0%	-29.0%	-68.7%	-44.8%	-88.9%

Information summarized for CompStat week ending 09/21/2019.

Sourced from MNPD ARMS on 9/25/2019 7:42:04 AM. Arrest summaries are not a count of arrest charges. 1 arrest = 1 body. Warrant Service summary considers 1 count for each service attempt and 1 count for each outstanding warrant served. Vehicle Stop summary sources MNPD's Vehicle Stop (Form 252) Database. Vehicle stop totals count all reports electronically entered via AFR. Hardcopy reports not entered into ARMS will affect accuracy of totals.

South Precinct Incident Report Summary

METROPOLITAN POLICE DEPARTMENT
of Nashville and Davidson County

Two Week, Eight Week, Sixteen Week, YTD, and 24 Month Analyses

Aggregated by precinct (incident location). Based on date when each incident was reported.

		Homicide	Rape	Commercial Robbery	Street Robbery	Total Robbery	Aggravated Assault	Commercial Burglary	Residential Burglary	Total Burglary	Larceny	Auto Theft	Violent Offenses	Property Offenses	Part I Offenses
Two Week	Prior Week	0	3	1	7	8	13	4	8	12	78	10	24	100	124
	Last Week	0	4	1	3	4	17	3	5	8	70	10	25	88	113
	% Change	-	33.3%	0.0%	-57.1%	-50.0%	30.8%	-25.0%	-37.5%	-33.3%	-10.3%	0.0%	4.2%	-12.0%	-8.9%
Eight Week	Prior 4 Weeks	0	9	8	33	41	91	16	34	50	317	43	141	410	551
	Last 4 Weeks	1	12	3	38	41	79	22	36	58	318	35	133	411	544
	% Change	-	33.3%	-62.5%	15.2%	0.0%	-13.2%	37.5%	5.9%	16.0%	0.3%	-18.6%	-5.7%	0.2%	-1.3%
Sixteen Week	Prior 8 Weeks	4	13	12	75	87	178	37	63	100	627	73	282	800	1,082
	Last 8 Weeks	1	21	11	71	82	170	38	70	108	635	78	274	821	1,095
	% Change	-75.0%	61.5%	-8.3%	-5.3%	-5.7%	-4.5%	2.7%	11.1%	8.0%	1.3%	6.8%	-2.8%	2.6%	1.2%
YTD 2018	2018 YTD	15	78	29	342	371	749	152	352	504	2,409	428	1,213	3,341	4,554
	2019 YTD	9	76	49	328	377	710	170	373	543	2,591	404	1,172	3,538	4,710
	% Change	-40.0%	-2.6%	69.0%	-4.1%	1.6%	-5.2%	11.8%	6.0%	7.7%	7.6%	-5.6%	-3.4%	5.9%	3.4%
Rolling 24 Month	Prior 52 Weeks	25	112	43	481	524	972	227	494	721	3,302	603	1,633	4,626	6,259
	Last 52 Weeks	17	104	75	470	545	956	251	499	750	3,519	593	1,622	4,862	6,484
	% Change	-32.0%	-7.1%	74.4%	-2.3%	4.0%	-1.6%	10.6%	1.0%	4.0%	6.6%	-1.7%	-0.7%	5.1%	3.6%
YTD 2017	2017 YTD	10	70	38	302	340	693	162	466	628	2,188	414	1,113	3,230	4,343
	2019 YTD	9	76	49	328	377	710	170	373	543	2,591	404	1,172	3,538	4,710
	% Change	-10.0%	8.6%	28.9%	8.6%	10.9%	2.5%	4.9%	-20.0%	-13.5%	18.4%	-2.4%	5.3%	9.5%	8.5%
YTD 2016	2016 YTD	13	73	43	306	349	712	115	701	816	2,350	233	1,147	3,399	4,546
	2019 YTD	9	76	49	328	377	710	170	373	543	2,591	404	1,172	3,538	4,710
	% Change	-30.8%	4.1%	14.0%	7.2%	8.0%	-0.3%	47.8%	-46.8%	-33.5%	10.3%	73.4%	2.2%	4.1%	3.6%
YTD 2015	2015 YTD	11	84	31	282	313	671	126	753	879	2,313	176	1,079	3,368	4,447
	2019 YTD	9	76	49	328	377	710	170	373	543	2,591	404	1,172	3,538	4,710
	% Change	-18.2%	-9.5%	58.1%	16.3%	20.4%	5.8%	34.9%	-50.5%	-38.2%	12.0%	129.5%	8.6%	5.0%	5.9%
YTD 2014	2014 YTD	4	75	32	203	235	724	116	596	712	2,275	143	1,038	3,130	4,168
	2019 YTD	9	76	49	328	377	710	170	373	543	2,591	404	1,172	3,538	4,710
	% Change	125.0%	1.3%	53.1%	61.6%	60.4%	-1.9%	46.6%	-37.4%	-23.7%	13.9%	182.5%	12.9%	13.0%	13.0%

Information summarized for CompStat week ending 09/21/2019.

Sourced from MNPD ARMS on 9/25/2019 7:42:04 AM. The figures above were sourced from incident reports using Uniform Crime Reporting definitions and reporting guidelines, based on the date when the crime was reported. This report is intended to be a management and planning tool and does not reflect the official UCR counts for the department. Incidents where a location is unknown or unspecified are included in the countywide totals.

South Precinct Efficiency Report Summary

METROPOLITAN POLICE DEPARTMENT
of Nashville and Davidson County

Two Week, Eight Week, Sixteen Week, YTD, and 24 Month Analyses

Aggregated by component of arresting officer / officer making stop.

		Adults Only				Adults and Juveniles						
		Felony Arrests	Misdemeanor Arrests	Citation Arrests	Total Arrests	Part I Arrests	Weapons Law Violation Arrests	Drug-Related Arrests	DUI Arrests	Warrant Service Attempts	Warrants Served	Vehicle Stops
Two Week	Prior Week	12	37	35	84	14	2	6	7	47	55	170
	Last Week	13	36	20	69	10	0	9	7	38	51	117
	% Change	8.3%	-2.7%	-42.9%	-17.9%	-28.6%	-100.0%	50.0%	0.0%	-19.1%	-7.3%	-31.2%
Eight Week	Prior 4 Weeks	63	100	202	365	66	7	58	20	112	174	605
	Last 4 Weeks	63	144	156	363	76	6	30	25	116	181	532
	% Change	0.0%	44.0%	-22.8%	-0.5%	15.2%	-14.3%	-48.3%	25.0%	3.6%	4.0%	-12.1%
Sixteen Week	Prior 8 Weeks	105	232	376	713	107	10	122	29	201	245	1,175
	Last 8 Weeks	126	244	358	728	142	13	88	45	228	355	1,137
	% Change	20.0%	5.2%	-4.8%	2.1%	32.7%	30.0%	-27.9%	55.2%	13.4%	44.9%	-3.2%
YTD	2018 YTD	603	1,496	3,063	5,162	683	81	862	157	1,861	1,701	19,095
	2019 YTD	551	1,184	1,835	3,570	568	56	568	181	996	1,343	6,198
	% Change	-8.6%	-20.9%	-40.1%	-30.8%	-16.8%	-30.9%	-34.1%	15.3%	-46.5%	-21.0%	-67.5%
Rolling 24 Month	Prior 52 Weeks	840	2,111	4,170	7,121	987	113	1,173	228	2,638	2,279	26,510
	Last 52 Weeks	729	1,718	2,706	5,153	775	81	836	234	1,569	1,858	10,139
	% Change	-13.2%	-18.6%	-35.1%	-27.6%	-21.5%	-28.3%	-28.7%	2.6%	-40.5%	-18.5%	-61.8%
YTD 2017	2017 YTD	655	1,585	3,050	5,290	699	57	869	199	2,431	1,593	26,401
	2019 YTD	551	1,184	1,835	3,570	568	56	568	181	996	1,343	6,198
	% Change	-15.9%	-25.3%	-39.8%	-32.5%	-18.7%	-1.8%	-34.6%	-9.0%	-59.0%	-15.7%	-76.5%
YTD 2016	2016 YTD	698	1,904	3,601	6,203	841	61	915	229	2,854	1,790	35,520
	2019 YTD	551	1,184	1,835	3,570	568	56	568	181	996	1,343	6,198
	% Change	-21.1%	-37.8%	-49.0%	-42.4%	-32.5%	-8.2%	-37.9%	-21.0%	-65.1%	-25.0%	-82.6%
YTD 2015	2015 YTD	623	1,664	3,041	5,328	767	68	584	165	3,603	1,482	38,104
	2019 YTD	551	1,184	1,835	3,570	568	56	568	181	996	1,343	6,198
	% Change	-11.6%	-28.8%	-39.7%	-33.0%	-25.9%	-17.6%	-2.7%	9.7%	-72.4%	-9.4%	-83.7%
YTD 2014	2014 YTD	769	1,960	4,816	7,545	1,151	81	912	184	4,034	1,657	57,507
	2019 YTD	551	1,184	1,835	3,570	568	56	568	181	996	1,343	6,198
	% Change	-28.3%	-39.6%	-61.9%	-52.7%	-50.7%	-30.9%	-37.7%	-1.6%	-75.3%	-18.9%	-89.2%

Information summarized for CompStat week ending 09/21/2019.

Sourced from MNPD ARMS on 9/25/2019 7:42:04 AM. Arrest summaries are not a count of arrest charges. 1 arrest = 1 body. Warrant Service summary considers 1 count for each service attempt and 1 count for each outstanding warrant served. Vehicle Stop summary sources MNPD's Vehicle Stop (Form 252) Database. Vehicle stop totals count all reports electronically entered via AFR. Hardcopy reports not entered into ARMS will affect accuracy of totals.

Central Precinct Incident Report Summary

METROPOLITAN POLICE DEPARTMENT
of Nashville and Davidson County

Two Week, Eight Week, Sixteen Week, YTD, and 24 Month Analyses

Aggregated by precinct (incident location). Based on date when each incident was reported.

		Homicide	Rape	Commercial Robbery	Street Robbery	Total Robbery	Aggravated Assault	Commercial Burglary	Residential Burglary	Total Burglary	Larceny	Auto Theft	Violent Offenses	Property Offenses	Part I Offenses
Two Week	Prior Week	0	0	0	5	5	8	1	0	1	40	1	13	42	55
	Last Week	0	0	0	2	2	4	0	0	0	27	3	6	30	36
	% Change	-	-	-	-60.0%	-60.0%	-50.0%	-100.0%	-	-100.0%	-32.5%	200.0%	-53.8%	-28.6%	-34.5%
Eight Week	Prior 4 Weeks	0	5	0	8	8	18	2	3	5	187	10	31	202	233
	Last 4 Weeks	0	2	1	8	9	33	4	1	5	142	8	44	155	199
	% Change	-	-60.0%	-	0.0%	12.5%	83.3%	100.0%	-66.7%	0.0%	-24.1%	-20.0%	41.9%	-23.3%	-14.6%
Sixteen Week	Prior 8 Weeks	2	9	0	21	21	59	15	3	18	392	16	91	426	517
	Last 8 Weeks	0	7	1	16	17	51	6	4	10	329	18	75	357	432
	% Change	-100.0%	-22.2%	-	-23.8%	-19.0%	-13.6%	-60.0%	33.3%	-44.4%	-16.1%	12.5%	-17.6%	-16.2%	-16.4%
YTD 2018	2018 YTD	0	22	3	72	75	168	41	16	57	984	104	265	1,145	1,410
	2019 YTD	3	31	2	77	79	207	49	23	72	1,390	80	320	1,542	1,862
	% Change	-	40.9%	-33.3%	6.9%	5.3%	23.2%	19.5%	43.8%	26.3%	41.3%	-23.1%	20.8%	34.7%	32.1%
Rolling 24 Month	Prior 52 Weeks	0	29	3	91	94	221	70	25	95	1,306	126	344	1,527	1,871
	Last 52 Weeks	3	44	3	104	107	287	59	36	95	1,849	135	441	2,079	2,520
	% Change	-	51.7%	0.0%	14.3%	13.8%	29.9%	-15.7%	44.0%	0.0%	41.6%	7.1%	28.2%	36.1%	34.7%
YTD 2017	2017 YTD	1	31	3	97	100	198	43	13	56	819	87	330	962	1,292
	2019 YTD	3	31	2	77	79	207	49	23	72	1,390	80	320	1,542	1,862
	% Change	200.0%	0.0%	-33.3%	-20.6%	-21.0%	4.5%	14.0%	76.9%	28.6%	69.7%	-8.0%	-3.0%	60.3%	44.1%
YTD 2016	2016 YTD	1	41	1	82	83	149	18	12	30	736	51	274	817	1,091
	2019 YTD	3	31	2	77	79	207	49	23	72	1,390	80	320	1,542	1,862
	% Change	200.0%	-24.4%	100.0%	-6.1%	-4.8%	38.9%	172.2%	91.7%	140.0%	88.9%	56.9%	16.8%	88.7%	70.7%
YTD 2015	2015 YTD	0	49	0	65	65	146	38	12	50	674	31	260	755	1,015
	2019 YTD	3	31	2	77	79	207	49	23	72	1,390	80	320	1,542	1,862
	% Change	-	-36.7%	-	18.5%	21.5%	41.8%	28.9%	91.7%	44.0%	106.2%	158.1%	23.1%	104.2%	83.4%
YTD 2014	2014 YTD	0	42	1	56	57	145	23	18	41	690	29	244	760	1,004
	2019 YTD	3	31	2	77	79	207	49	23	72	1,390	80	320	1,542	1,862
	% Change	-	-26.2%	100.0%	37.5%	38.6%	42.8%	113.0%	27.8%	75.6%	101.4%	175.9%	31.1%	102.9%	85.5%

Information summarized for CompStat week ending 09/21/2019.

Sourced from MNPD ARMS on 9/25/2019 7:42:04 AM. The figures above were sourced from incident reports using Uniform Crime Reporting definitions and reporting guidelines, based on the date when the crime was reported. This report is intended to be a management and planning tool and does not reflect the official UCR counts for the department. Incidents where a location is unknown or unspecified are included in the countywide totals.

Central Precinct Efficiency Report Summary

METROPOLITAN POLICE DEPARTMENT
of Nashville and Davidson County

Two Week, Eight Week, Sixteen Week, YTD, and 24 Month Analyses

Aggregated by component of arresting officer / officer making stop.

		Adults Only				Adults and Juveniles						
		Felony Arrests	Misdemeanor Arrests	Citation Arrests	Total Arrests	Part I Arrests	Weapons Law Violation Arrests	Drug-Related Arrests	DUI Arrests	Warrant Service Attempts	Warrants Served	Vehicle Stops
Two Week	Prior Week	9	53	19	81	14	0	8	1	10	22	107
	Last Week	15	56	11	82	13	1	3	3	24	34	157
	% Change	66.7%	5.7%	-42.1%	1.2%	-7.1%	-	-62.5%	200.0%	140.0%	54.5%	46.7%
Eight Week	Prior 4 Weeks	44	231	137	412	45	5	38	1	145	150	504
	Last 4 Weeks	50	219	78	347	46	1	30	9	56	115	461
	% Change	13.6%	-5.2%	-43.1%	-15.8%	2.2%	-80.0%	-21.1%	800.0%	-61.4%	-23.3%	-8.5%
Sixteen Week	Prior 8 Weeks	95	373	211	679	71	5	85	14	186	321	859
	Last 8 Weeks	94	450	215	759	91	6	68	10	201	265	965
	% Change	-1.1%	20.6%	1.9%	11.8%	28.2%	20.0%	-20.0%	-28.6%	8.1%	-17.4%	12.3%
YTD	2018 YTD	423	2,522	2,403	5,348	375	29	482	45	2,823	1,409	13,800
	2019 YTD	422	1,844	1,040	3,306	344	27	348	79	1,193	1,310	3,995
	% Change	-0.2%	-26.9%	-56.7%	-38.2%	-8.3%	-6.9%	-27.8%	75.6%	-57.7%	-7.0%	-71.1%
Rolling 24 Month	Prior 52 Weeks	576	3,343	3,379	7,298	490	44	690	61	3,427	1,929	19,376
	Last 52 Weeks	562	2,588	1,683	4,833	453	32	460	105	1,995	1,876	7,000
	% Change	-2.4%	-22.6%	-50.2%	-33.8%	-7.6%	-27.3%	-33.3%	72.1%	-41.8%	-2.7%	-63.9%
YTD 2017	2017 YTD	401	2,867	3,413	6,681	360	39	732	43	2,506	1,430	16,191
	2019 YTD	422	1,844	1,040	3,306	344	27	348	79	1,193	1,310	3,995
	% Change	5.2%	-35.7%	-69.5%	-50.5%	-4.4%	-30.8%	-52.5%	83.7%	-52.4%	-8.4%	-75.3%
YTD 2016	2016 YTD	420	2,908	3,070	6,398	352	26	698	80	2,038	1,306	18,342
	2019 YTD	422	1,844	1,040	3,306	344	27	348	79	1,193	1,310	3,995
	% Change	0.5%	-36.6%	-66.1%	-48.3%	-2.3%	3.8%	-50.1%	-1.3%	-41.5%	0.3%	-78.2%
YTD 2015	2015 YTD	528	3,269	3,504	7,301	303	44	697	141	3,684	1,550	29,071
	2019 YTD	422	1,844	1,040	3,306	344	27	348	79	1,193	1,310	3,995
	% Change	-20.1%	-43.6%	-70.3%	-54.7%	13.5%	-38.6%	-50.1%	-44.0%	-67.6%	-15.5%	-86.3%
YTD 2014	2014 YTD	557	3,129	3,368	7,054	358	38	530	144	4,859	1,567	33,141
	2019 YTD	422	1,844	1,040	3,306	344	27	348	79	1,193	1,310	3,995
	% Change	-24.2%	-41.1%	-69.1%	-53.1%	-3.9%	-28.9%	-34.3%	-45.1%	-75.4%	-16.4%	-87.9%

Information summarized for CompStat week ending 09/21/2019.

Sourced from MNPD ARMS on 9/25/2019 7:42:04 AM. Arrest summaries are not a count of arrest charges. 1 arrest = 1 body. Warrant Service summary considers 1 count for each service attempt and 1 count for each outstanding warrant served. Vehicle Stop summary sources MNPD's Vehicle Stop (Form 252) Database. Vehicle stop totals count all reports electronically entered via AFR. Hardcopy reports not entered into ARMS will affect accuracy of totals.

Hermitage Precinct Incident Report Summary

METROPOLITAN POLICE DEPARTMENT
of Nashville and Davidson County

Two Week, Eight Week, Sixteen Week, YTD, and 24 Month Analyses

Aggregated by precinct (incident location). Based on date when each incident was reported.

		Homicide	Rape	Commercial Robbery	Street Robbery	Total Robbery	Aggravated Assault	Commercial Burglary	Residential Burglary	Total Burglary	Larceny	Auto Theft	Violent Offenses	Property Offenses	Part I Offenses
Two Week	Prior Week	2	2	0	6	6	20	7	10	17	109	10	30	136	166
	Last Week	0	0	2	2	4	12	3	9	12	68	8	16	88	104
	% Change	-100.0%	-100.0%	-	-66.7%	-33.3%	-40.0%	-57.1%	-10.0%	-29.4%	-37.6%	-20.0%	-46.7%	-35.3%	-37.3%
Eight Week	Prior 4 Weeks	1	17	1	20	21	73	12	30	42	307	33	112	382	494
	Last 4 Weeks	2	6	3	17	20	62	16	30	46	339	33	90	418	508
	% Change	100.0%	-64.7%	200.0%	-15.0%	-4.8%	-15.1%	33.3%	0.0%	9.5%	10.4%	0.0%	-19.6%	9.4%	2.8%
Sixteen Week	Prior 8 Weeks	3	21	13	49	62	143	15	44	59	723	87	229	869	1,098
	Last 8 Weeks	3	23	4	37	41	135	28	60	88	646	66	202	800	1,002
	% Change	0.0%	9.5%	-69.2%	-24.5%	-33.9%	-5.6%	86.7%	36.4%	49.2%	-10.7%	-24.1%	-11.8%	-7.9%	-8.7%
YTD 2018	2018 YTD	6	108	37	253	290	585	122	350	472	2,607	420	989	3,499	4,488
	2019 YTD	9	83	47	218	265	562	110	283	393	2,924	360	919	3,677	4,596
	% Change	50.0%	-23.1%	27.0%	-13.8%	-8.6%	-3.9%	-9.8%	-19.1%	-16.7%	12.2%	-14.3%	-7.1%	5.1%	2.4%
Rolling 24 Month	Prior 52 Weeks	9	134	59	337	396	798	171	483	654	3,534	581	1,337	4,769	6,106
	Last 52 Weeks	15	108	76	324	400	778	163	380	543	3,883	521	1,301	4,947	6,248
	% Change	66.7%	-19.4%	28.8%	-3.9%	1.0%	-2.5%	-4.7%	-21.3%	-17.0%	9.9%	-10.3%	-2.7%	3.7%	2.3%
YTD 2017	2017 YTD	15	102	56	250	306	671	132	372	504	2,431	367	1,094	3,302	4,396
	2019 YTD	9	83	47	218	265	562	110	283	393	2,924	360	919	3,677	4,596
	% Change	-40.0%	-18.6%	-16.1%	-12.8%	-13.4%	-16.2%	-16.7%	-23.9%	-22.0%	20.3%	-1.9%	-16.0%	11.4%	4.5%
YTD 2016	2016 YTD	11	74	51	191	242	669	112	430	542	2,645	183	996	3,370	4,366
	2019 YTD	9	83	47	218	265	562	110	283	393	2,924	360	919	3,677	4,596
	% Change	-18.2%	12.2%	-7.8%	14.1%	9.5%	-16.0%	-1.8%	-34.2%	-27.5%	10.5%	96.7%	-7.7%	9.1%	5.3%
YTD 2015	2015 YTD	6	82	32	203	235	590	89	451	540	2,558	172	913	3,270	4,183
	2019 YTD	9	83	47	218	265	562	110	283	393	2,924	360	919	3,677	4,596
	% Change	50.0%	1.2%	46.9%	7.4%	12.8%	-4.7%	23.6%	-37.3%	-27.2%	14.3%	109.3%	0.7%	12.4%	9.9%
YTD 2014	2014 YTD	4	55	23	188	211	665	125	538	663	2,532	121	935	3,316	4,251
	2019 YTD	9	83	47	218	265	562	110	283	393	2,924	360	919	3,677	4,596
	% Change	125.0%	50.9%	104.3%	16.0%	25.6%	-15.5%	-12.0%	-47.4%	-40.7%	15.5%	197.5%	-1.7%	10.9%	8.1%

Information summarized for CompStat week ending 09/21/2019.

Sourced from MNPD ARMS on 9/25/2019 7:42:04 AM. The figures above were sourced from incident reports using Uniform Crime Reporting definitions and reporting guidelines, based on the date when the crime was reported. This report is intended to be a management and planning tool and does not reflect the official UCR counts for the department. Incidents where a location is unknown or unspecified are included in the countywide totals.

Hermitage Precinct Efficiency Report Summary

METROPOLITAN POLICE DEPARTMENT
of Nashville and Davidson County

Two Week, Eight Week, Sixteen Week, YTD, and 24 Month Analyses

Aggregated by component of arresting officer / officer making stop.

		Adults Only				Adults and Juveniles						
		Felony Arrests	Misdemeanor Arrests	Citation Arrests	Total Arrests	Part I Arrests	Weapons Law Violation Arrests	Drug-Related Arrests	DUI Arrests	Warrant Service Attempts	Warrants Served	Vehicle Stops
Two Week	Prior Week	13	24	21	58	11	0	11	5	17	36	156
	Last Week	16	25	15	56	15	1	2	5	15	32	130
	% Change	23.1%	4.2%	-28.6%	-3.4%	36.4%	-	-81.8%	0.0%	-11.8%	-11.1%	-16.7%
Eight Week	Prior 4 Weeks	52	109	106	267	54	1	25	15	77	179	551
	Last 4 Weeks	52	103	80	235	48	6	29	16	74	136	488
	% Change	0.0%	-5.5%	-24.5%	-12.0%	-11.1%	500.0%	16.0%	6.7%	-3.9%	-24.0%	-11.4%
Sixteen Week	Prior 8 Weeks	83	231	153	467	97	9	52	19	127	253	584
	Last 8 Weeks	104	212	186	502	102	7	54	31	151	315	1,039
	% Change	25.3%	-8.2%	21.6%	7.5%	5.2%	-22.2%	3.8%	63.2%	18.9%	24.5%	77.9%
YTD	2018 YTD	713	1,938	2,677	5,328	744	75	803	127	3,367	2,275	24,624
	2019 YTD	445	1,083	868	2,396	461	38	251	106	912	1,350	4,382
	% Change	-37.6%	-44.1%	-67.6%	-55.0%	-38.0%	-49.3%	-68.7%	-16.5%	-72.9%	-40.7%	-82.2%
Rolling 24 Month	Prior 52 Weeks	954	2,610	3,703	7,267	1,067	98	1,089	166	4,540	3,130	32,419
	Last 52 Weeks	676	1,593	1,494	3,763	711	64	407	168	1,731	2,009	8,504
	% Change	-29.1%	-39.0%	-59.7%	-48.2%	-33.4%	-34.7%	-62.6%	1.2%	-61.9%	-35.8%	-73.8%
YTD 2017	2017 YTD	776	1,925	3,139	5,840	782	69	995	142	4,299	2,442	26,364
	2019 YTD	445	1,083	868	2,396	461	38	251	106	912	1,350	4,382
	% Change	-42.7%	-43.7%	-72.3%	-59.0%	-41.0%	-44.9%	-74.8%	-25.4%	-78.8%	-44.7%	-83.4%
YTD 2016	2016 YTD	913	2,087	4,182	7,182	887	68	1,384	178	5,773	2,530	35,046
	2019 YTD	445	1,083	868	2,396	461	38	251	106	912	1,350	4,382
	% Change	-51.3%	-48.1%	-79.2%	-66.6%	-48.0%	-44.1%	-81.9%	-40.4%	-84.2%	-46.6%	-87.5%
YTD 2015	2015 YTD	856	1,888	4,132	6,876	785	54	1,295	107	6,979	2,136	39,586
	2019 YTD	445	1,083	868	2,396	461	38	251	106	912	1,350	4,382
	% Change	-48.0%	-42.6%	-79.0%	-65.2%	-41.3%	-29.6%	-80.6%	-0.9%	-86.9%	-36.8%	-88.9%
YTD 2014	2014 YTD	968	2,303	5,032	8,303	822	90	1,622	161	7,595	2,420	45,583
	2019 YTD	445	1,083	868	2,396	461	38	251	106	912	1,350	4,382
	% Change	-54.0%	-53.0%	-82.8%	-71.1%	-43.9%	-57.8%	-84.5%	-34.2%	-88.0%	-44.2%	-90.4%

Information summarized for CompStat week ending 09/21/2019.

Sourced from MNPD ARMS on 9/25/2019 7:42:05 AM. Arrest summaries are not a count of arrest charges. 1 arrest = 1 body. Warrant Service summary considers 1 count for each service attempt and 1 count for each outstanding warrant served. Vehicle Stop summary sources MNPD's Vehicle Stop (Form 252) Database. Vehicle stop totals count all reports electronically entered via AFR. Hardcopy reports not entered into ARMS will affect accuracy of totals.

North Precinct Incident Report Summary

METROPOLITAN POLICE DEPARTMENT
of Nashville and Davidson County

Two Week, Eight Week, Sixteen Week, YTD, and 24 Month Analyses

Aggregated by precinct (incident location). Based on date when each incident was reported.

		Homicide	Rape	Commercial Robbery	Street Robbery	Total Robbery	Aggravated Assault	Commercial Burglary	Residential Burglary	Total Burglary	Larceny	Auto Theft	Violent Offenses	Property Offenses	Part I Offenses
Two Week	Prior Week	0	2	0	2	2	19	1	6	7	37	5	23	49	72
	Last Week	0	0	0	3	3	12	5	6	11	44	3	15	58	73
	% Change	-	-100.0%	-	50.0%	50.0%	-36.8%	400.0%	0.0%	57.1%	18.9%	-40.0%	-34.8%	18.4%	1.4%
Eight Week	Prior 4 Weeks	1	5	1	26	27	64	8	19	27	173	23	97	223	320
	Last 4 Weeks	1	8	0	15	15	62	12	29	41	171	22	86	234	320
	% Change	0.0%	60.0%	-100.0%	-42.3%	-44.4%	-3.1%	50.0%	52.6%	51.9%	-1.2%	-4.3%	-11.3%	4.9%	0.0%
Sixteen Week	Prior 8 Weeks	7	12	6	42	48	192	33	64	97	414	62	259	573	832
	Last 8 Weeks	2	13	1	41	42	126	20	48	68	344	45	183	457	640
	% Change	-71.4%	8.3%	-83.3%	-2.4%	-12.5%	-34.4%	-39.4%	-25.0%	-29.9%	-16.9%	-27.4%	-29.3%	-20.2%	-23.1%
YTD 2018	2018 YTD	14	76	23	180	203	792	81	226	307	1,732	365	1,085	2,404	3,489
	2019 YTD	14	58	15	171	186	738	85	273	358	1,640	279	996	2,277	3,273
	% Change	0.0%	-23.7%	-34.8%	-5.0%	-8.4%	-6.8%	4.9%	20.8%	16.6%	-5.3%	-23.6%	-8.2%	-5.3%	-6.2%
Rolling 24 Month	Prior 52 Weeks	24	98	29	252	281	1,056	135	340	475	2,319	482	1,459	3,276	4,735
	Last 52 Weeks	19	84	27	247	274	1,005	107	403	510	2,285	434	1,382	3,229	4,611
	% Change	-20.8%	-14.3%	-6.9%	-2.0%	-2.5%	-4.8%	-20.7%	18.5%	7.4%	-1.5%	-10.0%	-5.3%	-1.4%	-2.6%
YTD 2017	2017 YTD	14	49	44	209	253	727	116	358	474	1,468	250	1,043	2,192	3,235
	2019 YTD	14	58	15	171	186	738	85	273	358	1,640	279	996	2,277	3,273
	% Change	0.0%	18.4%	-65.9%	-18.2%	-26.5%	1.5%	-26.7%	-23.7%	-24.5%	11.7%	11.6%	-4.5%	3.9%	1.2%
YTD 2016	2016 YTD	9	62	24	186	210	652	78	345	423	1,377	159	933	1,959	2,892
	2019 YTD	14	58	15	171	186	738	85	273	358	1,640	279	996	2,277	3,273
	% Change	55.6%	-6.5%	-37.5%	-8.1%	-11.4%	13.2%	9.0%	-20.9%	-15.4%	19.1%	75.5%	6.8%	16.2%	13.2%
YTD 2015	2015 YTD	19	64	15	212	227	793	80	374	454	1,272	172	1,103	1,898	3,001
	2019 YTD	14	58	15	171	186	738	85	273	358	1,640	279	996	2,277	3,273
	% Change	-26.3%	-9.4%	0.0%	-19.3%	-18.1%	-6.9%	6.3%	-27.0%	-21.1%	28.9%	62.2%	-9.7%	20.0%	9.1%
YTD 2014	2014 YTD	9	64	7	140	147	784	67	363	430	1,190	145	1,004	1,765	2,769
	2019 YTD	14	58	15	171	186	738	85	273	358	1,640	279	996	2,277	3,273
	% Change	55.6%	-9.4%	114.3%	22.1%	26.5%	-5.9%	26.9%	-24.8%	-16.7%	37.8%	92.4%	-0.8%	29.0%	18.2%

Information summarized for CompStat week ending 09/21/2019.

Sourced from MNPD ARMS on 9/25/2019 7:42:05 AM. The figures above were sourced from incident reports using Uniform Crime Reporting definitions and reporting guidelines, based on the date when the crime was reported. This report is intended to be a management and planning tool and does not reflect the official UCR counts for the department. Incidents where a location is unknown or unspecified are included in the countywide totals.

North Precinct Efficiency Report Summary

METROPOLITAN POLICE DEPARTMENT
of Nashville and Davidson County

Two Week, Eight Week, Sixteen Week, YTD, and 24 Month Analyses

Aggregated by component of arresting officer / officer making stop.

		Adults Only				Adults and Juveniles						
		Felony Arrests	Misdemeanor Arrests	Citation Arrests	Total Arrests	Part I Arrests	Weapons Law Violation Arrests	Drug-Related Arrests	DUI Arrests	Warrant Service Attempts	Warrants Served	Vehicle Stops
Two Week	Prior Week	22	31	29	82	15	2	18	2	23	54	109
	Last Week	9	26	9	44	8	0	7	2	23	39	81
	% Change	-59.1%	-16.1%	-69.0%	-46.3%	-46.7%	-100.0%	-61.1%	0.0%	0.0%	-27.8%	-25.7%
Eight Week	Prior 4 Weeks	59	130	80	269	51	1	42	2	120	174	329
	Last 4 Weeks	58	126	76	260	50	7	56	5	88	156	318
	% Change	-1.7%	-3.1%	-5.0%	-3.3%	-2.0%	600.0%	33.3%	150.0%	-26.7%	-10.3%	-3.3%
Sixteen Week	Prior 8 Weeks	120	262	149	531	121	12	57	7	297	330	360
	Last 8 Weeks	117	256	156	529	101	8	98	7	208	330	647
	% Change	-2.5%	-2.3%	4.7%	-0.4%	-16.5%	-33.3%	71.9%	0.0%	-30.0%	0.0%	79.7%
YTD	2018 YTD	721	1,487	1,940	4,148	645	95	776	35	3,480	1,995	11,731
	2019 YTD	533	1,143	697	2,373	513	37	315	41	1,174	1,460	2,221
	% Change	-26.1%	-23.1%	-64.1%	-42.8%	-20.5%	-61.1%	-59.4%	17.1%	-66.3%	-26.8%	-81.1%
Rolling 24 Month	Prior 52 Weeks	991	1,978	2,638	5,607	853	133	1,122	53	4,470	2,727	14,121
	Last 52 Weeks	718	1,508	1,051	3,277	689	57	480	53	1,782	1,933	4,264
	% Change	-27.5%	-23.8%	-60.2%	-41.6%	-19.2%	-57.1%	-57.2%	0.0%	-60.1%	-29.1%	-69.8%
YTD 2017	2017 YTD	837	1,722	2,575	5,134	707	105	1,126	39	4,431	2,354	12,149
	2019 YTD	533	1,143	697	2,373	513	37	315	41	1,174	1,460	2,221
	% Change	-36.3%	-33.6%	-72.9%	-53.8%	-27.4%	-64.8%	-72.0%	5.1%	-73.5%	-38.0%	-81.7%
YTD 2016	2016 YTD	933	1,966	2,934	5,833	687	98	1,247	88	5,156	2,213	18,020
	2019 YTD	533	1,143	697	2,373	513	37	315	41	1,174	1,460	2,221
	% Change	-42.9%	-41.9%	-76.2%	-59.3%	-25.3%	-62.2%	-74.7%	-53.4%	-77.2%	-34.0%	-87.7%
YTD 2015	2015 YTD	854	1,671	2,347	4,872	583	83	980	59	6,044	1,868	20,388
	2019 YTD	533	1,143	697	2,373	513	37	315	41	1,174	1,460	2,221
	% Change	-37.6%	-31.6%	-70.3%	-51.3%	-12.0%	-55.4%	-67.9%	-30.5%	-80.6%	-21.8%	-89.1%
YTD 2014	2014 YTD	961	1,714	3,530	6,205	542	91	1,085	53	5,739	2,102	27,600
	2019 YTD	533	1,143	697	2,373	513	37	315	41	1,174	1,460	2,221
	% Change	-44.5%	-33.3%	-80.3%	-61.8%	-5.4%	-59.3%	-71.0%	-22.6%	-79.5%	-30.5%	-92.0%

Information summarized for CompStat week ending 09/21/2019.

Sourced from MNPD ARMS on 9/25/2019 7:42:05 AM. Arrest summaries are not a count of arrest charges. 1 arrest = 1 body. Warrant Service summary considers 1 count for each service attempt and 1 count for each outstanding warrant served. Vehicle Stop summary sources MNPD's Vehicle Stop (Form 252) Database. Vehicle stop totals count all reports electronically entered via AFR. Hardcopy reports not entered into ARMS will affect accuracy of totals.

Madison Precinct Incident Report Summary

METROPOLITAN POLICE DEPARTMENT
of Nashville and Davidson County

Two Week, Eight Week, Sixteen Week, YTD, and 24 Month Analyses

Aggregated by precinct (incident location). Based on date when each incident was reported.

		Homicide	Rape	Commercial Robbery	Street Robbery	Total Robbery	Aggravated Assault	Commercial Burglary	Residential Burglary	Total Burglary	Larceny	Auto Theft	Violent Offenses	Property Offenses	Part I Offenses
Two Week	Prior Week	0	1	0	2	2	15	1	3	4	46	6	18	56	74
	Last Week	1	0	0	2	2	4	3	5	8	58	3	7	69	76
	% Change	-	-100.0%	-	0.0%	0.0%	-73.3%	200.0%	66.7%	100.0%	26.1%	-50.0%	-61.1%	23.2%	2.7%
Eight Week	Prior 4 Weeks	0	7	2	7	9	46	7	29	36	157	25	62	218	280
	Last 4 Weeks	1	2	0	7	7	46	4	21	25	187	20	56	232	288
	% Change	-	-71.4%	-100.0%	0.0%	-22.2%	0.0%	-42.9%	-27.6%	-30.6%	19.1%	-20.0%	-9.7%	6.4%	2.9%
Sixteen Week	Prior 8 Weeks	0	10	2	28	30	100	18	50	68	338	30	140	436	576
	Last 8 Weeks	1	9	2	14	16	92	11	50	61	344	45	118	450	568
	% Change	-	-10.0%	0.0%	-50.0%	-46.7%	-8.0%	-38.9%	0.0%	-10.3%	1.8%	50.0%	-15.7%	3.2%	-1.4%
YTD 2018	2018 YTD	6	34	20	100	120	483	64	177	241	1,699	198	643	2,138	2,781
	2019 YTD	5	36	18	97	115	404	65	211	276	1,478	206	560	1,960	2,520
	% Change	-16.7%	5.9%	-10.0%	-3.0%	-4.2%	-16.4%	1.6%	19.2%	14.5%	-13.0%	4.0%	-12.9%	-8.3%	-9.4%
Rolling 24 Month	Prior 52 Weeks	8	49	36	140	176	634	89	253	342	2,357	252	867	2,951	3,818
	Last 52 Weeks	7	47	28	145	173	522	92	290	382	2,031	297	749	2,710	3,459
	% Change	-12.5%	-4.1%	-22.2%	3.6%	-1.7%	-17.7%	3.4%	14.6%	11.7%	-13.8%	17.9%	-13.6%	-8.2%	-9.4%
YTD 2017	2017 YTD	7	41	29	128	157	404	71	228	299	1,766	180	609	2,245	2,854
	2019 YTD	5	36	18	97	115	404	65	211	276	1,478	206	560	1,960	2,520
	% Change	-28.6%	-12.2%	-37.9%	-24.2%	-26.8%	0.0%	-8.5%	-7.5%	-7.7%	-16.3%	14.4%	-8.0%	-12.7%	-11.7%
YTD 2016	2016 YTD	5	50	23	103	126	435	45	317	362	1,625	88	616	2,075	2,691
	2019 YTD	5	36	18	97	115	404	65	211	276	1,478	206	560	1,960	2,520
	% Change	0.0%	-28.0%	-21.7%	-5.8%	-8.7%	-7.1%	44.4%	-33.4%	-23.8%	-9.0%	134.1%	-9.1%	-5.5%	-6.4%
YTD 2015	2015 YTD	2	36	29	101	130	444	48	375	423	1,594	155	612	2,172	2,784
	2019 YTD	5	36	18	97	115	404	65	211	276	1,478	206	560	1,960	2,520
	% Change	150.0%	0.0%	-37.9%	-4.0%	-11.5%	-9.0%	35.4%	-43.7%	-34.8%	-7.3%	32.9%	-8.5%	-9.8%	-9.5%
YTD 2014	2014 YTD	5	44	17	79	96	402	53	343	396	1,521	81	547	1,998	2,545
	2019 YTD	5	36	18	97	115	404	65	211	276	1,478	206	560	1,960	2,520
	% Change	0.0%	-18.2%	5.9%	22.8%	19.8%	0.5%	22.6%	-38.5%	-30.3%	-2.8%	154.3%	2.4%	-1.9%	-1.0%

Information summarized for CompStat week ending 09/21/2019.

Sourced from MNPD ARMS on 9/25/2019 7:42:05 AM. The figures above were sourced from incident reports using Uniform Crime Reporting definitions and reporting guidelines, based on the date when the crime was reported. This report is intended to be a management and planning tool and does not reflect the official UCR counts for the department. Incidents where a location is unknown or unspecified are included in the countywide totals.

Madison Precinct Efficiency Report Summary

METROPOLITAN POLICE DEPARTMENT
of Nashville and Davidson County

Two Week, Eight Week, Sixteen Week, YTD, and 24 Month Analyses

Aggregated by component of arresting officer / officer making stop.

		Adults Only				Adults and Juveniles						
		Felony Arrests	Misdemeanor Arrests	Citation Arrests	Total Arrests	Part I Arrests	Weapons Law Violation Arrests	Drug-Related Arrests	DUI Arrests	Warrant Service Attempts	Warrants Served	Vehicle Stops
Two Week	Prior Week	7	30	15	52	7	2	5	3	23	38	91
	Last Week	7	13	20	40	11	2	4	2	9	9	85
	% Change	0.0%	-56.7%	33.3%	-23.1%	57.1%	0.0%	-20.0%	-33.3%	-60.9%	-76.3%	-6.6%
Eight Week	Prior 4 Weeks	51	99	80	230	68	5	24	7	92	114	401
	Last 4 Weeks	41	87	66	194	49	7	15	11	64	97	330
	% Change	-19.6%	-12.1%	-17.5%	-15.7%	-27.9%	40.0%	-37.5%	57.1%	-30.4%	-14.9%	-17.7%
Sixteen Week	Prior 8 Weeks	97	182	160	439	93	3	41	9	295	267	792
	Last 8 Weeks	92	186	146	424	117	12	39	18	156	211	731
	% Change	-5.2%	2.2%	-8.8%	-3.4%	25.8%	300.0%	-4.9%	100.0%	-47.1%	-21.0%	-7.7%
YTD	2018 YTD	568	1,436	2,596	4,600	738	61	614	159	3,217	1,746	15,078
	2019 YTD	416	828	735	1,979	481	30	177	71	1,265	1,147	2,908
	% Change	-26.8%	-42.3%	-71.7%	-57.0%	-34.8%	-50.8%	-71.2%	-55.3%	-60.7%	-34.3%	-80.7%
Rolling 24 Month	Prior 52 Weeks	773	1,998	3,592	6,363	1,078	78	856	228	4,276	2,310	19,409
	Last 52 Weeks	574	1,239	1,309	3,122	707	44	274	104	2,209	1,704	5,178
	% Change	-25.7%	-38.0%	-63.6%	-50.9%	-34.4%	-43.6%	-68.0%	-54.4%	-48.3%	-26.2%	-73.3%
YTD 2017	2017 YTD	599	1,674	2,582	4,855	925	81	635	201	3,413	1,600	12,685
	2019 YTD	416	828	735	1,979	481	30	177	71	1,265	1,147	2,908
	% Change	-30.6%	-50.5%	-71.5%	-59.2%	-48.0%	-63.0%	-72.1%	-64.7%	-62.9%	-28.3%	-77.1%
YTD 2016	2016 YTD	574	1,583	2,832	4,989	839	50	636	113	3,689	1,588	14,753
	2019 YTD	416	828	735	1,979	481	30	177	71	1,265	1,147	2,908
	% Change	-27.5%	-47.7%	-74.0%	-60.3%	-42.7%	-40.0%	-72.2%	-37.2%	-65.7%	-27.8%	-80.3%
YTD 2015	2015 YTD	634	1,562	3,367	5,563	988	49	745	143	4,336	1,671	19,213
	2019 YTD	416	828	735	1,979	481	30	177	71	1,265	1,147	2,908
	% Change	-34.4%	-47.0%	-78.2%	-64.4%	-51.3%	-38.8%	-76.2%	-50.3%	-70.8%	-31.4%	-84.9%
YTD 2014	2014 YTD	641	1,644	3,619	5,904	857	74	1,033	128	3,620	1,619	21,519
	2019 YTD	416	828	735	1,979	481	30	177	71	1,265	1,147	2,908
	% Change	-35.1%	-49.6%	-79.7%	-66.5%	-43.9%	-59.5%	-82.9%	-44.5%	-65.1%	-29.2%	-86.5%

Information summarized for CompStat week ending 09/21/2019.

Sourced from MNPD ARMS on 9/25/2019 7:42:05 AM. Arrest summaries are not a count of arrest charges. 1 arrest = 1 body. Warrant Service summary considers 1 count for each service attempt and 1 count for each outstanding warrant served. Vehicle Stop summary sources MNPD's Vehicle Stop (Form 252) Database. Vehicle stop totals count all reports electronically entered via AFR. Hardcopy reports not entered into ARMS will affect accuracy of totals.

Midtown Hills Precinct Incident Report Summary

METROPOLITAN POLICE DEPARTMENT
of Nashville and Davidson County

Two Week, Eight Week, Sixteen Week, YTD, and 24 Month Analyses

Aggregated by precinct (incident location). Based on date when each incident was reported.

		Homicide	Rape	Commercial Robbery	Street Robbery	Total Robbery	Aggravated Assault	Commercial Burglary	Residential Burglary	Total Burglary	Larceny	Auto Theft	Violent Offenses	Property Offenses	Part I Offenses
Two Week	Prior Week	0	2	0	4	4	18	1	3	4	56	3	24	63	87
	Last Week	0	0	0	1	1	4	2	4	6	57	8	5	71	76
	% Change	-	-100.0%	-	-75.0%	-75.0%	-77.8%	100.0%	33.3%	50.0%	1.8%	166.7%	-79.2%	12.7%	-12.6%
Eight Week	Prior 4 Weeks	1	5	0	13	13	28	5	20	25	291	29	47	345	392
	Last 4 Weeks	0	4	1	13	14	36	12	11	23	250	26	54	299	353
	% Change	-100.0%	-20.0%	-	0.0%	7.7%	28.6%	140.0%	-45.0%	-8.0%	-14.1%	-10.3%	14.9%	-13.3%	-9.9%
Sixteen Week	Prior 8 Weeks	1	2	8	37	45	79	47	53	100	572	66	127	738	865
	Last 8 Weeks	1	9	1	26	27	64	17	31	48	541	55	101	644	745
	% Change	0.0%	350.0%	-87.5%	-29.7%	-40.0%	-19.0%	-63.8%	-41.5%	-52.0%	-5.4%	-16.7%	-20.5%	-12.7%	-13.9%
YTD 2018	2018 YTD	5	43	20	137	157	294	142	261	403	2,067	246	499	2,716	3,215
	2019 YTD	3	38	19	149	168	313	140	204	344	2,144	250	522	2,738	3,260
	% Change	-40.0%	-11.6%	-5.0%	8.8%	7.0%	6.5%	-1.4%	-21.8%	-14.6%	3.7%	1.6%	4.6%	0.8%	1.4%
Rolling 24 Month	Prior 52 Weeks	7	66	36	179	215	415	210	351	561	2,882	314	703	3,757	4,460
	Last 52 Weeks	3	59	36	232	268	449	200	288	488	2,994	366	779	3,848	4,627
	% Change	-57.1%	-10.6%	0.0%	29.6%	24.7%	8.2%	-4.8%	-17.9%	-13.0%	3.9%	16.6%	10.8%	2.4%	3.7%
YTD 2017	2017 YTD	8	46	17	112	129	344	187	202	389	1,792	192	527	2,373	2,900
	2019 YTD	3	38	19	149	168	313	140	204	344	2,144	250	522	2,738	3,260
	% Change	-62.5%	-17.4%	11.8%	33.0%	30.2%	-9.0%	-25.1%	1.0%	-11.6%	19.6%	30.2%	-0.9%	15.4%	12.4%
YTD 2016	2016 YTD	1	46	30	93	123	299	114	298	412	1,657	105	469	2,174	2,643
	2019 YTD	3	38	19	149	168	313	140	204	344	2,144	250	522	2,738	3,260
	% Change	200.0%	-17.4%	-36.7%	60.2%	36.6%	4.7%	22.8%	-31.5%	-16.5%	29.4%	138.1%	11.3%	25.9%	23.3%
YTD 2015	2015 YTD	4	47	19	91	110	298	106	285	391	1,733	85	459	2,209	2,668
	2019 YTD	3	38	19	149	168	313	140	204	344	2,144	250	522	2,738	3,260
	% Change	-25.0%	-19.1%	0.0%	63.7%	52.7%	5.0%	32.1%	-28.4%	-12.0%	23.7%	194.1%	13.7%	23.9%	22.2%
YTD 2014	2014 YTD	3	56	12	80	92	307	127	386	513	1,704	80	458	2,297	2,755
	2019 YTD	3	38	19	149	168	313	140	204	344	2,144	250	522	2,738	3,260
	% Change	0.0%	-32.1%	58.3%	86.3%	82.6%	2.0%	10.2%	-47.2%	-32.9%	25.8%	212.5%	14.0%	19.2%	18.3%

Information summarized for CompStat week ending 09/21/2019.

Sourced from MNPD ARMS on 9/25/2019 7:42:05 AM. The figures above were sourced from incident reports using Uniform Crime Reporting definitions and reporting guidelines, based on the date when the crime was reported. This report is intended to be a management and planning tool and does not reflect the official UCR counts for the department. Incidents where a location is unknown or unspecified are included in the countywide totals.

Midtown Hills Precinct Efficiency Report Summary

METROPOLITAN POLICE DEPARTMENT
of Nashville and Davidson County

Two Week, Eight Week, Sixteen Week, YTD, and 24 Month Analyses

Aggregated by component of arresting officer / officer making stop.

		Adults Only				Adults and Juveniles						
		Felony Arrests	Misdemeanor Arrests	Citation Arrests	Total Arrests	Part I Arrests	Weapons Law Violation Arrests	Drug-Related Arrests	DUI Arrests	Warrant Service Attempts	Warrants Served	Vehicle Stops
Two Week	Prior Week	3	17	10	30	1	1	2	1	3	14	104
	Last Week	6	29	13	48	13	1	3	2	1	31	72
	% Change	100.0%	70.6%	30.0%	60.0%	>1,000%	0.0%	50.0%	100.0%	-66.7%	121.4%	-30.8%
Eight Week	Prior 4 Weeks	30	95	63	188	31	3	22	14	57	77	393
	Last 4 Weeks	26	88	65	179	32	6	9	11	19	88	405
	% Change	-13.3%	-7.4%	3.2%	-4.8%	3.2%	100.0%	-59.1%	-21.4%	-66.7%	14.3%	3.1%
Sixteen Week	Prior 8 Weeks	78	170	138	386	80	12	57	12	92	159	619
	Last 8 Weeks	56	183	128	367	63	9	31	25	76	165	798
	% Change	-28.2%	7.6%	-7.2%	-4.9%	-21.3%	-25.0%	-45.6%	108.3%	-17.4%	3.8%	28.9%
YTD	2018 YTD	439	1,320	2,680	4,439	503	57	920	109	1,959	1,228	20,335
	2019 YTD	322	827	748	1,897	367	39	283	92	533	826	3,426
	% Change	-26.7%	-37.3%	-72.1%	-57.3%	-27.0%	-31.6%	-69.2%	-15.6%	-72.8%	-32.7%	-83.2%
Rolling 24 Month	Prior 52 Weeks	618	1,839	3,625	6,082	704	97	1,285	158	2,708	1,706	26,988
	Last 52 Weeks	432	1,155	1,296	2,883	533	52	437	133	846	1,122	6,411
	% Change	-30.1%	-37.2%	-64.2%	-52.6%	-24.3%	-46.4%	-66.0%	-15.8%	-68.8%	-34.2%	-76.2%
YTD 2017	2017 YTD	533	1,592	2,967	5,092	523	91	1,161	128	2,240	1,356	21,323
	2019 YTD	322	827	748	1,897	367	39	283	92	533	826	3,426
	% Change	-39.6%	-48.1%	-74.8%	-62.7%	-29.8%	-57.1%	-75.6%	-28.1%	-76.2%	-39.1%	-83.9%
YTD 2016	2016 YTD	443	1,333	2,995	4,771	400	49	1,047	118	2,026	1,110	25,517
	2019 YTD	322	827	748	1,897	367	39	283	92	533	826	3,426
	% Change	-27.3%	-38.0%	-75.0%	-60.2%	-8.3%	-20.4%	-73.0%	-22.0%	-73.7%	-25.6%	-86.6%
YTD 2015	2015 YTD	452	1,732	3,635	5,819	429	36	934	130	2,563	1,202	35,007
	2019 YTD	322	827	748	1,897	367	39	283	92	533	826	3,426
	% Change	-28.8%	-52.3%	-79.4%	-67.4%	-14.5%	8.3%	-69.7%	-29.2%	-79.2%	-31.3%	-90.2%
YTD 2014	2014 YTD	73	225	461	759	62	4	112	14	543	208	5,186
	2019 YTD	322	827	748	1,897	367	39	283	92	533	826	3,426
	% Change	341.1%	267.6%	62.3%	149.9%	491.9%	875.0%	152.7%	557.1%	-1.8%	297.1%	-33.9%

Information summarized for CompStat week ending 09/21/2019.

Sourced from MNPD ARMS on 9/25/2019 7:42:05 AM. Arrest summaries are not a count of arrest charges. 1 arrest = 1 body. Warrant Service summary considers 1 count for each service attempt and 1 count for each outstanding warrant served. Vehicle Stop summary sources MNPD's Vehicle Stop (Form 252) Database. Vehicle stop totals count all reports electronically entered via AFR. Hardcopy reports not entered into ARMS will affect accuracy of totals.

County UCR Incident Charts

Aggregated by precinct (incident location).

Summarized by CompStat week for past eight weeks.

METROPOLITAN POLICE DEPARTMENT

of Nashville and Davidson County

All Part 1 Incidents - 52wk Avg: 683

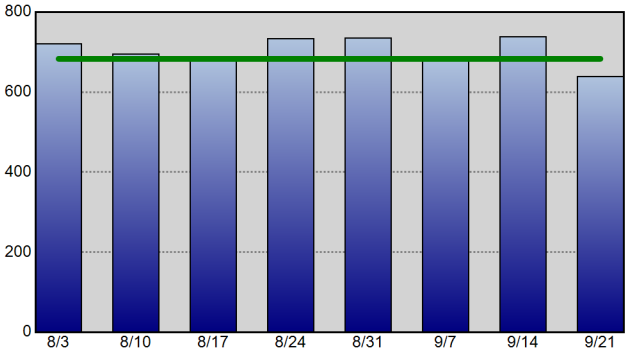

Violent Crime - 52wk Avg: 144

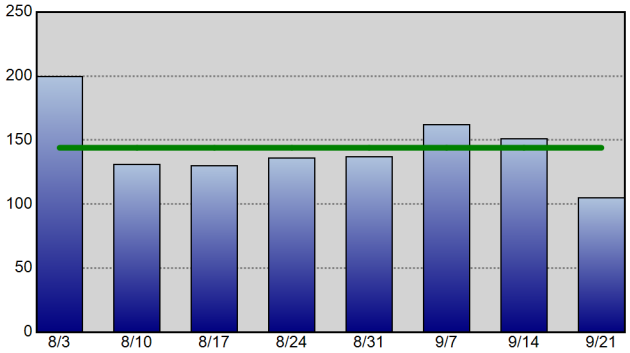

Property Crime - 52wk Avg: 538

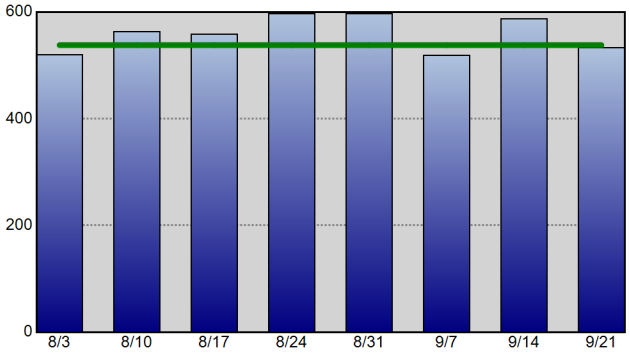

Robbery - 52wk Avg: 39

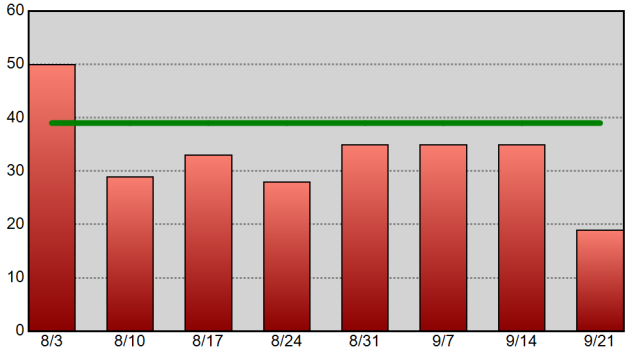

Commercial Burglary - 52wk Avg: 20

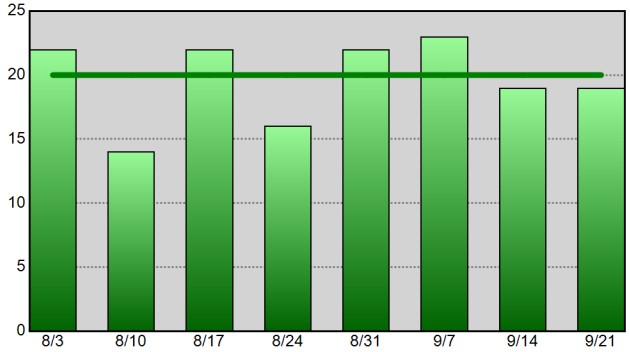

Residential Burglary - 52wk Avg: 46

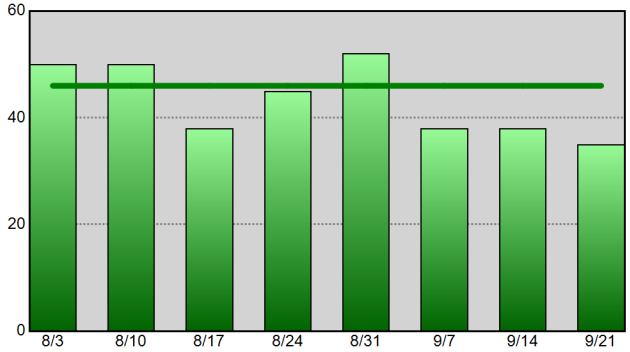

Aggravated Assault - 52wk Avg: 93

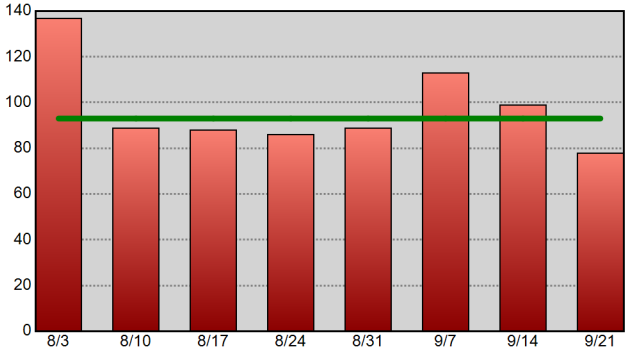

Theft From Vehicle - 52wk Avg: 148

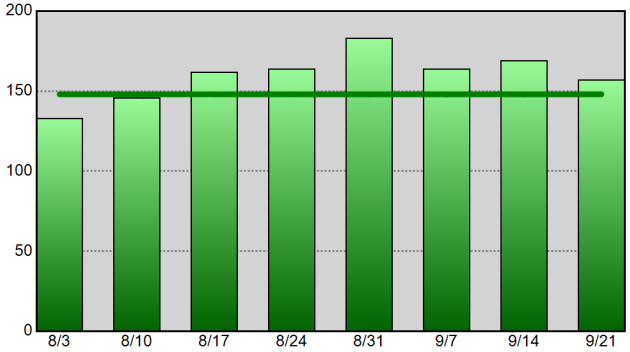

Vehicle Theft - 52wk Avg: 57

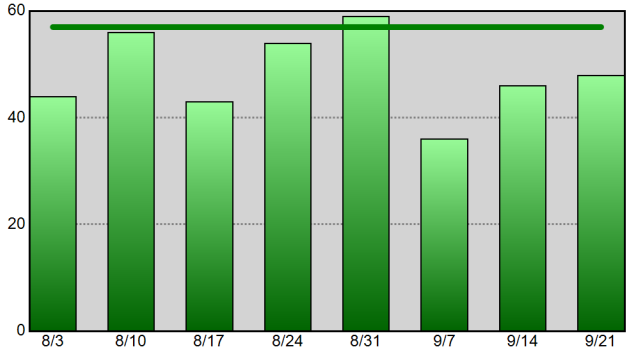

Information summarized for CompStat week ending 09-21-19.
The horizontal line on each chart represents the data set's 52-week weekly average.

Sourced from MNPD ARMS on 9/25/2019 7:42:05 AM. The figures above were sourced from incident reports using Uniform Crime Reporting definitions and reporting guidelines, based on the date when the crime was reported. This report is intended to be a management and planning tool and does not reflect the official UCR counts for the department. Incidents where a location is unknown or unspecified are included in the countywide totals.

West Precinct UCR Incident Charts

METROPOLITAN POLICE DEPARTMENT
of Nashville and Davidson County

Aggregated by precinct (incident location).
Summarized by CompStat week for past eight weeks.

All Part 1 Incidents - 52wk Avg: 72

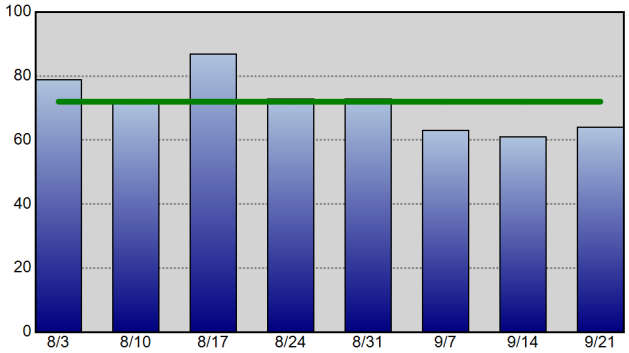

Violent Crime - 52wk Avg: 8

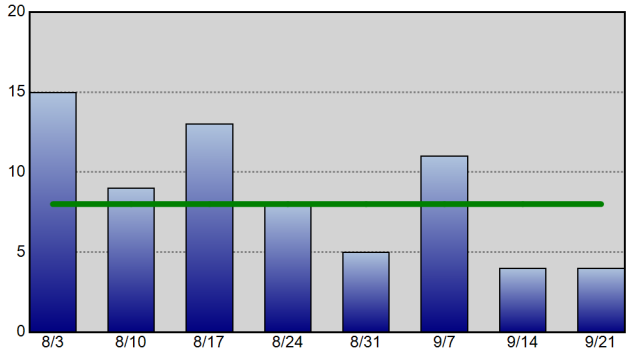

Property Crime - 52wk Avg: 63

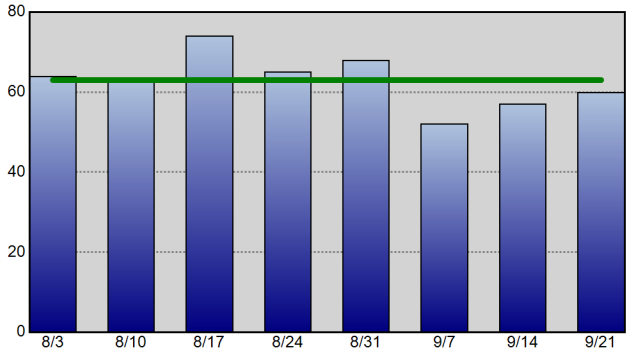

Robbery - 52wk Avg: 2

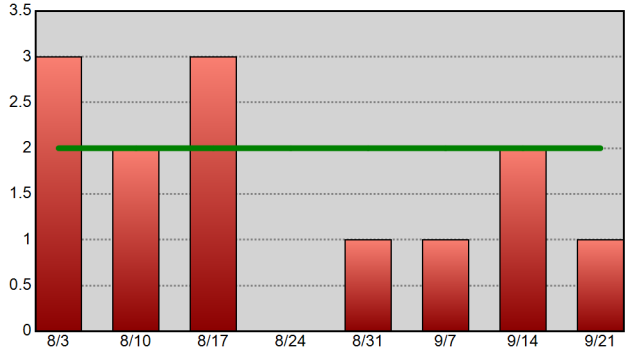

Commercial Burglary - 52wk Avg: 2

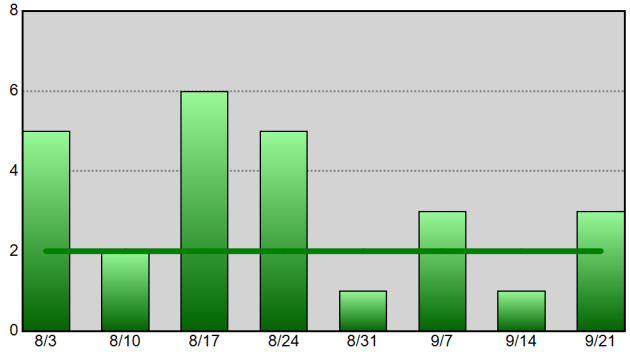

Residential Burglary - 52wk Avg: 4

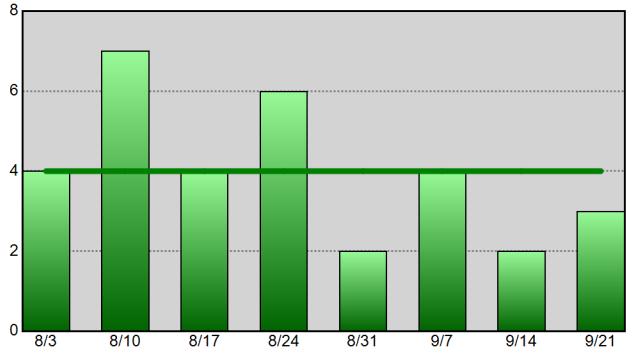

Aggravated Assault - 52wk Avg: 5

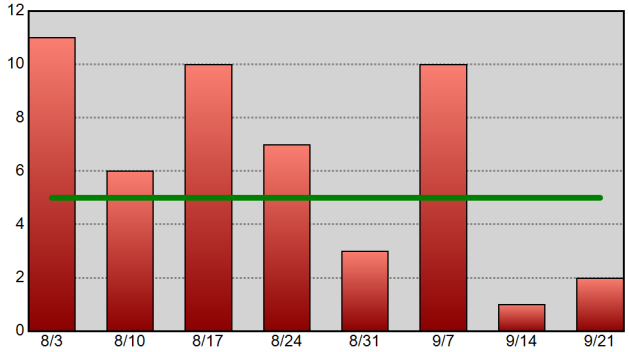

Theft From Vehicle - 52wk Avg: 17

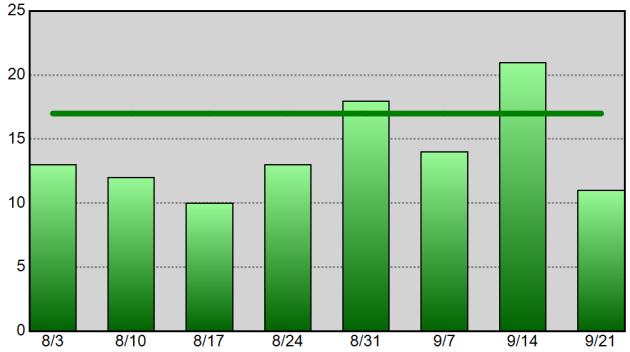

Vehicle Theft - 52wk Avg: 6

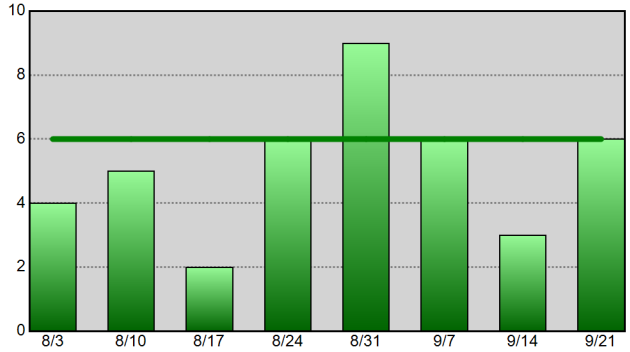

Information summarized for CompStat week ending 09-21-19.
The horizontal line on each chart represents the data set's 52-week weekly average.

Sourced from MNPD ARMS on 9/25/2019 7:42:05 AM. The figures above were sourced from incident reports using Uniform Crime Reporting definitions and reporting guidelines, based on the date when the crime was reported. This report is intended to be a management and planning tool and does not reflect the official UCR counts for the department. Incidents where a location is unknown or unspecified are included in the countywide totals.

East Precinct UCR Incident Charts

Aggregated by precinct (incident location).

Summarized by CompStat week for past eight weeks.

METROPOLITAN POLICE DEPARTMENT

of Nashville and Davidson County

All Part 1 Incidents - 52wk Avg: 73

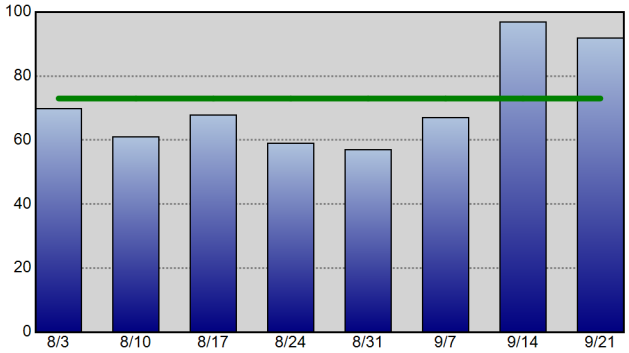

Violent Crime - 52wk Avg: 15

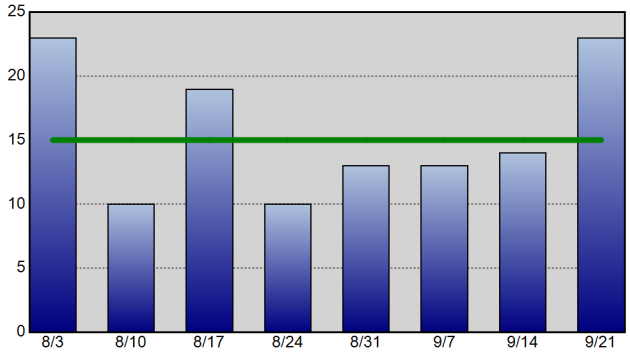

Property Crime - 52wk Avg: 58

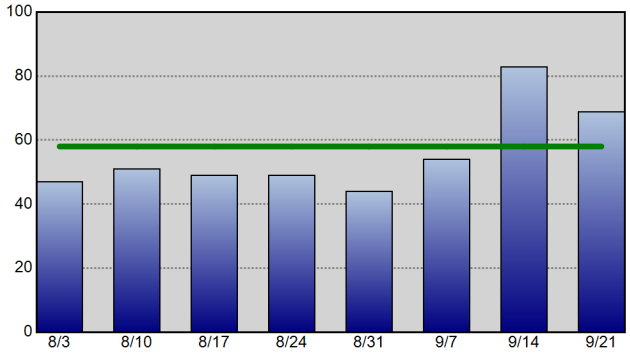

Robbery - 52wk Avg: 3

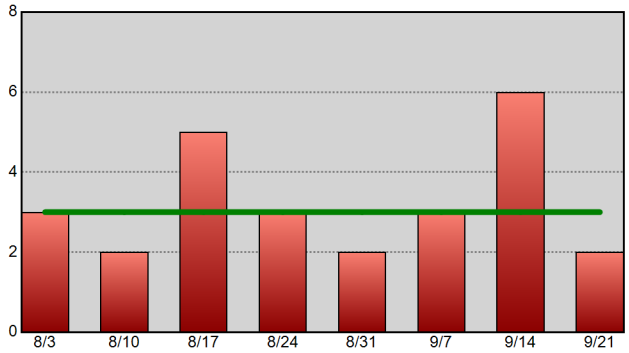

Commercial Burglary - 52wk Avg: 1

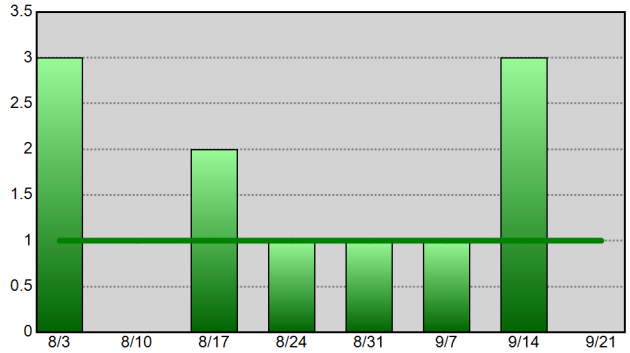

Residential Burglary - 52wk Avg: 5

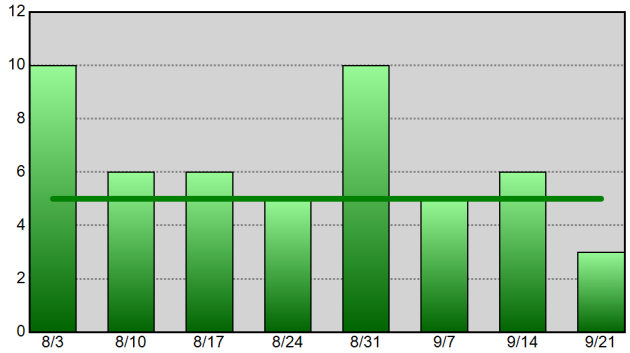

Aggravated Assault - 52wk Avg: 10

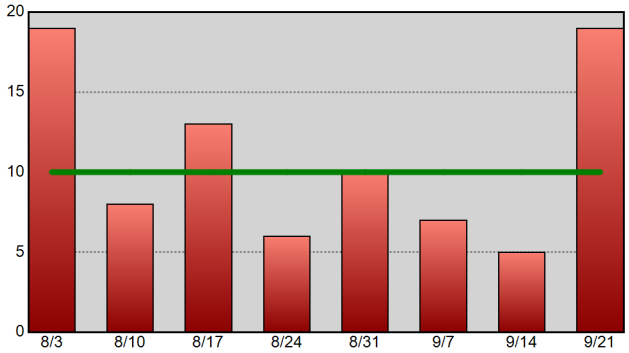

Theft From Vehicle - 52wk Avg: 20

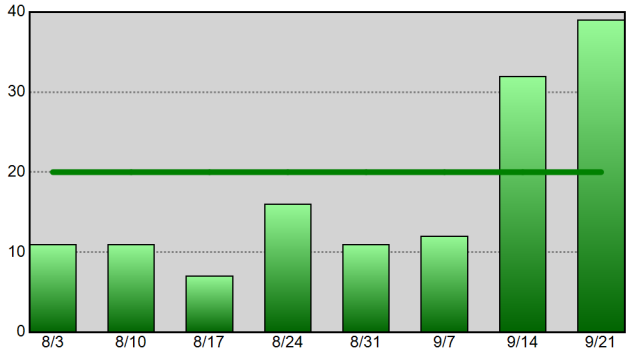

Vehicle Theft - 52wk Avg: 5

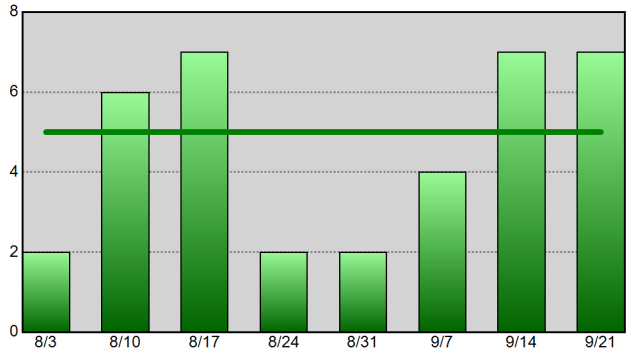

Information summarized for CompStat week ending 09-21-19.
The horizontal line on each chart represents the data set's 52-week weekly average.

Sourced from MNPD ARMS on 9/25/2019 7:42:06 AM. The figures above were sourced from incident reports using Uniform Crime Reporting definitions and reporting guidelines, based on the date when the crime was reported. This report is intended to be a management and planning tool and does not reflect the official UCR counts for the department. Incidents where a location is unknown or unspecified are included in the countywide totals.

South Precinct UCR Incident Charts

Aggregated by precinct (incident location).

Summarized by CompStat week for past eight weeks.

METROPOLITAN POLICE DEPARTMENT

of Nashville and Davidson County

All Part 1 Incidents - 52wk Avg: 124

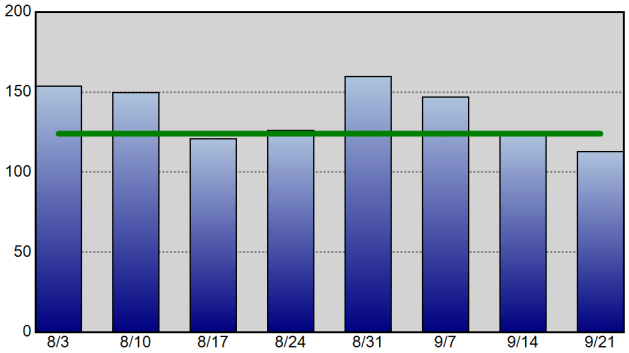

Violent Crime - 52wk Avg: 31

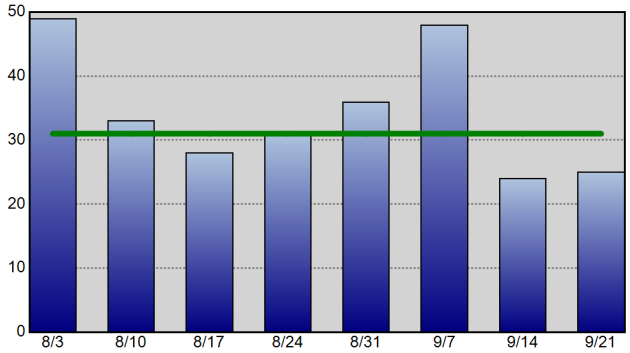

Property Crime - 52wk Avg: 93

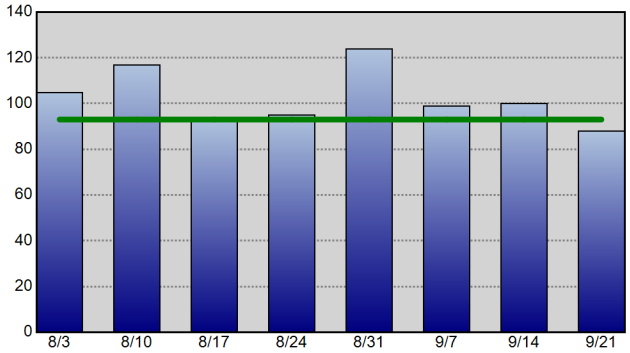

Robbery - 52wk Avg: 10

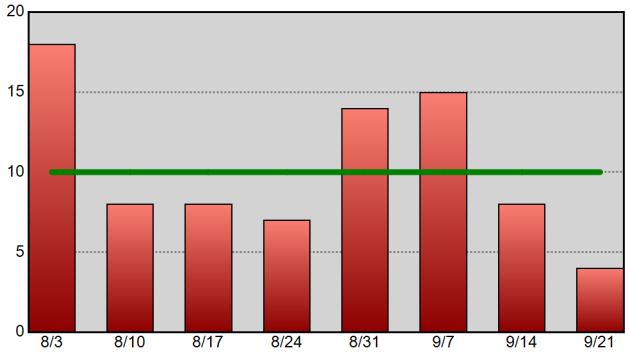

Commercial Burglary - 52wk Avg: 4

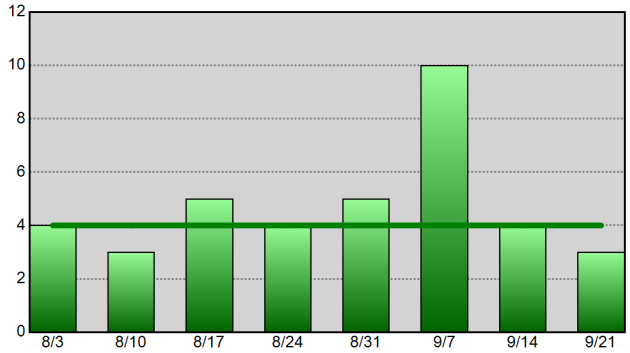

Residential Burglary - 52wk Avg: 9

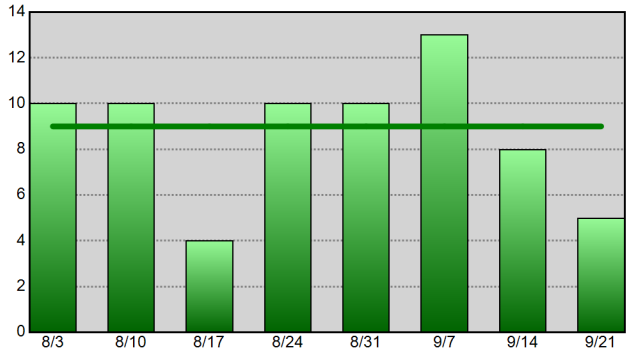

Aggravated Assault - 52wk Avg: 18

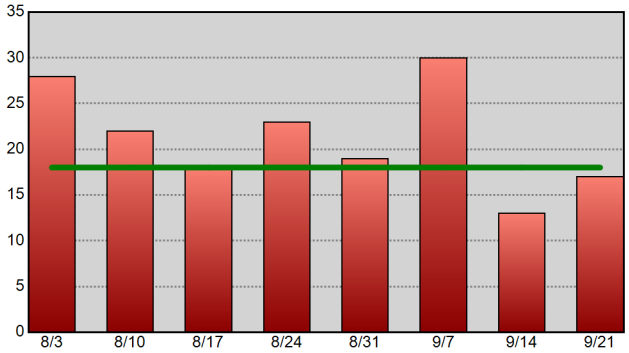

Theft From Vehicle - 52wk Avg: 25

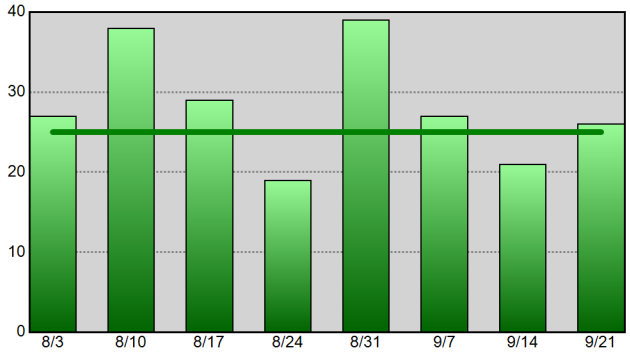

Vehicle Theft - 52wk Avg: 11

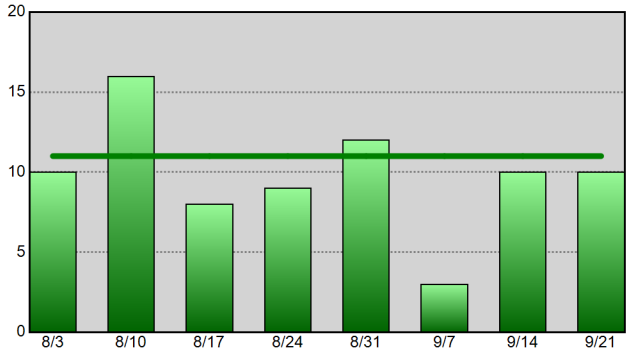

Information summarized for CompStat week ending 09-21-19.
The horizontal line on each chart represents the data set's 52-week weekly average.

Sourced from MNPD ARMS on 9/25/2019 7:42:07 AM. The figures above were sourced from incident reports using Uniform Crime Reporting definitions and reporting guidelines, based on the date when the crime was reported. This report is intended to be a management and planning tool and does not reflect the official UCR counts for the department. Incidents where a location is unknown or unspecified are included in the countywide totals.

Central Precinct UCR Incident Charts

METROPOLITAN POLICE DEPARTMENT
of Nashville and Davidson County

Aggregated by precinct (incident location).
Summarized by CompStat week for past eight weeks.

All Part 1 Incidents - 52wk Avg: 48

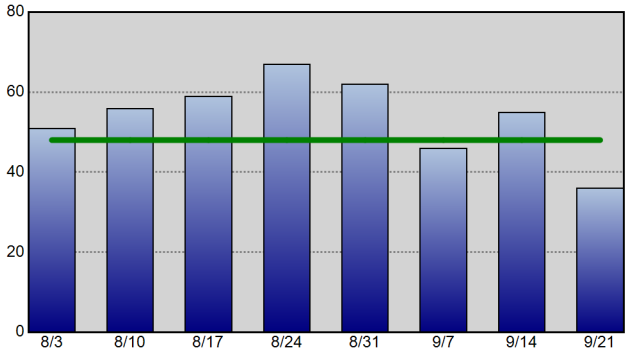

Violent Crime - 52wk Avg: 8

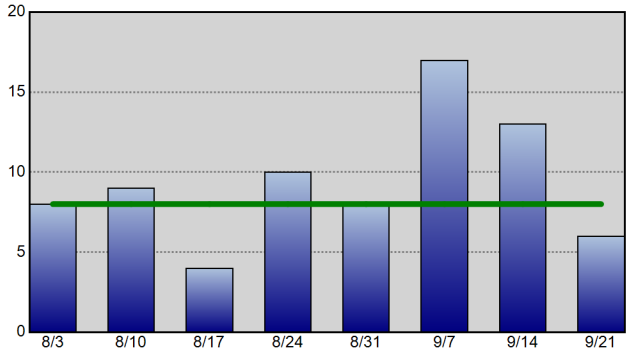

Property Crime - 52wk Avg: 39

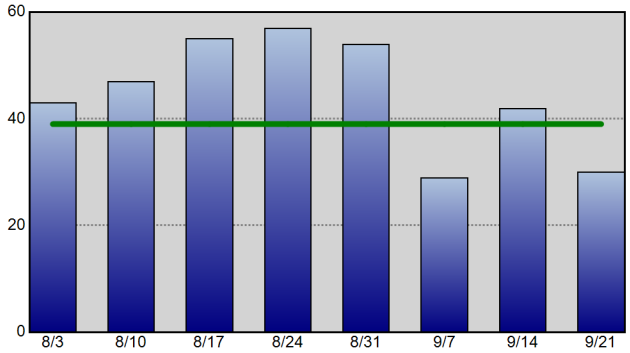

Robbery - 52wk Avg: 2

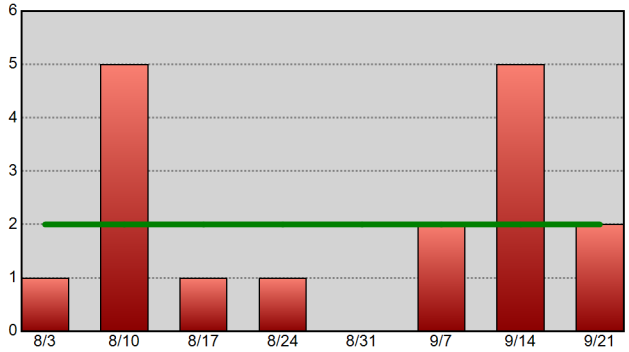

Commercial Burglary - 52wk Avg: 1

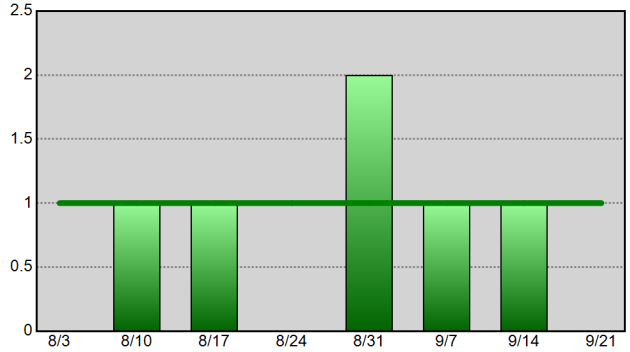

Residential Burglary - 52wk Avg: 0

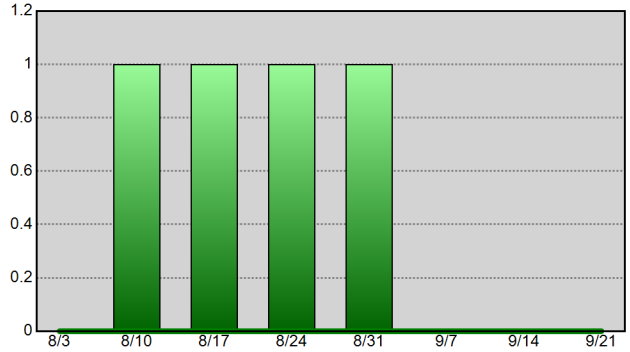

Aggravated Assault - 52wk Avg: 5

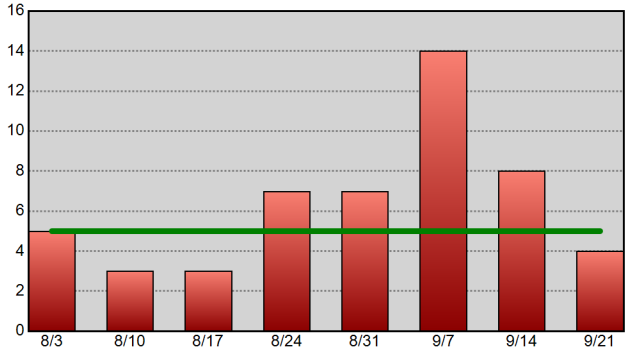

Theft From Vehicle - 52wk Avg: 11

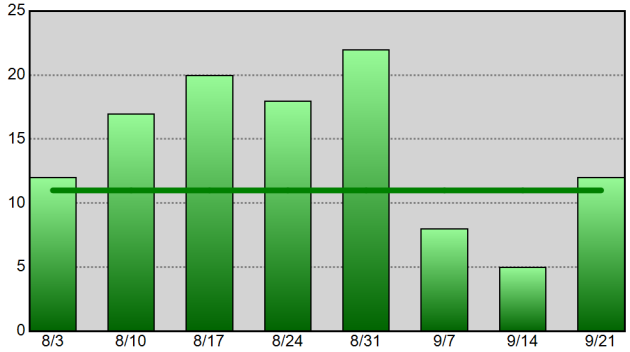

Vehicle Theft - 52wk Avg: 2

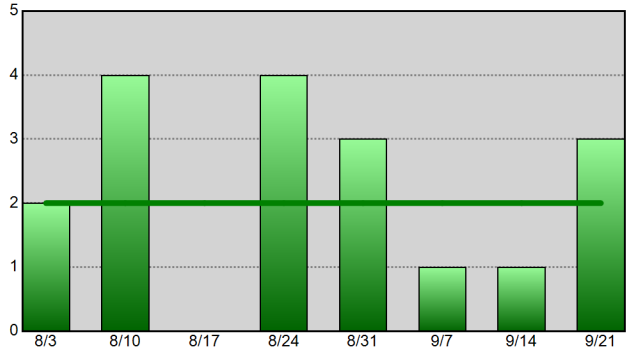

Information summarized for CompStat week ending 09-21-19.
The horizontal line on each chart represents the data set's 52-week weekly average.

Sourced from MNPD ARMS on 9/25/2019 7:42:08 AM. The figures above were sourced from incident reports using Uniform Crime Reporting definitions and reporting guidelines, based on the date when the crime was reported. This report is intended to be a management and planning tool and does not reflect the official UCR counts for the department. Incidents where a location is unknown or unspecified are included in the countywide totals.

Hermitage Precinct UCR Incident Charts

METROPOLITAN POLICE DEPARTMENT
of Nashville and Davidson County

Aggregated by precinct (incident location).
Summarized by CompStat week for past eight weeks.

All Part 1 Incidents - 52wk Avg: 120

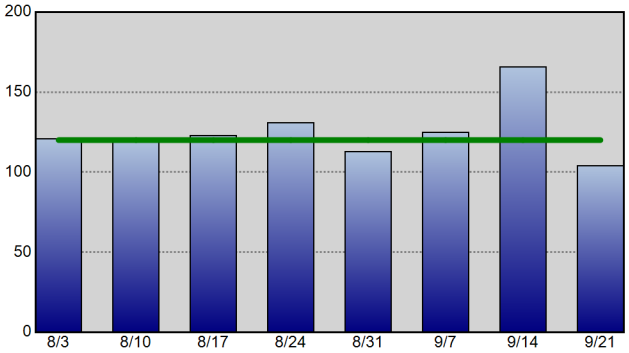

Violent Crime - 52wk Avg: 25

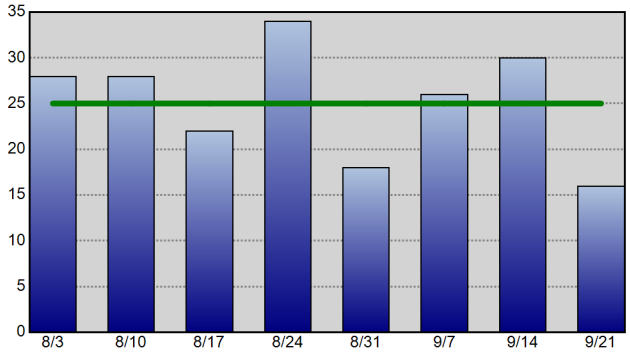

Property Crime - 52wk Avg: 95

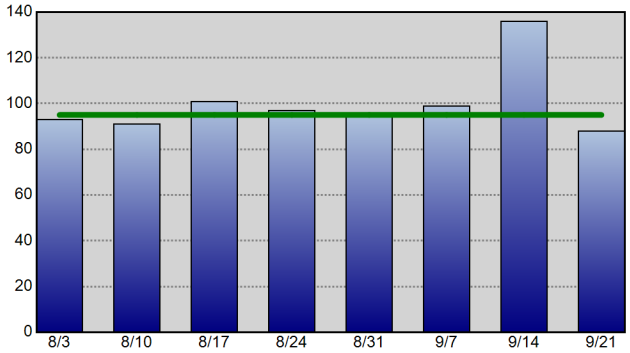

Robbery - 52wk Avg: 7

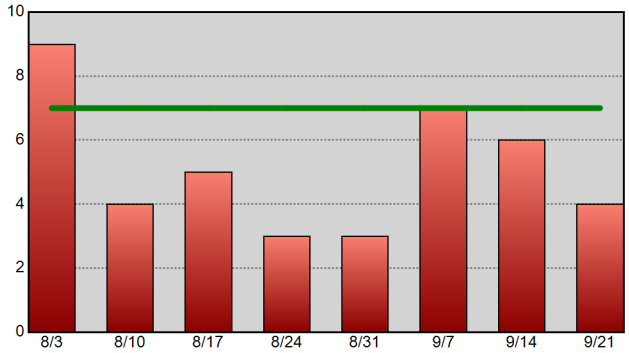

Commercial Burglary - 52wk Avg: 3

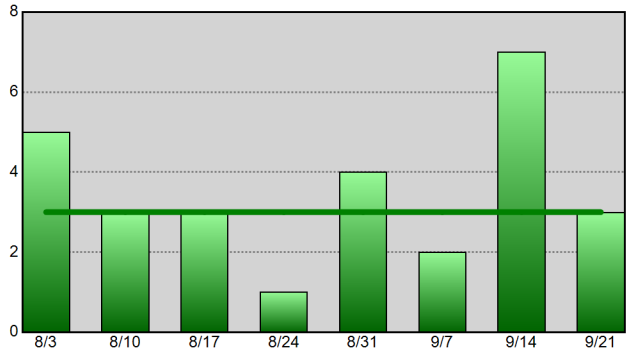

Residential Burglary - 52wk Avg: 7

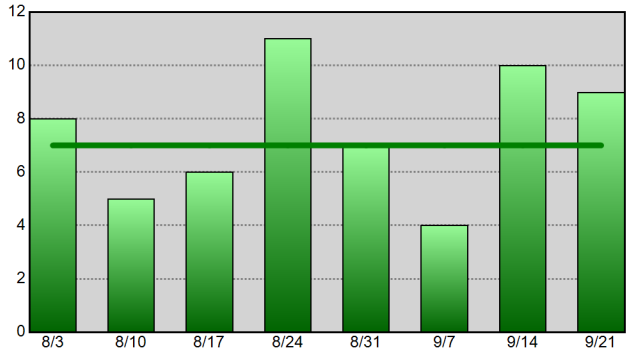

Aggravated Assault - 52wk Avg: 14

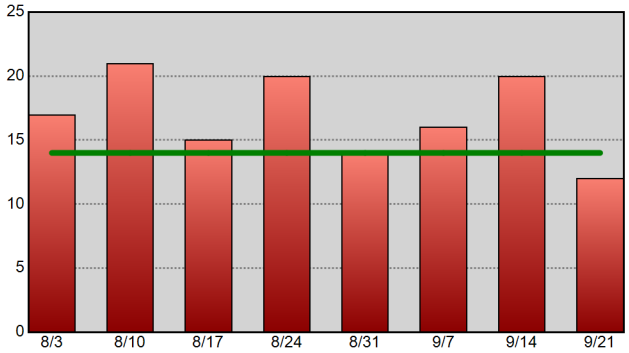

Theft From Vehicle - 52wk Avg: 26

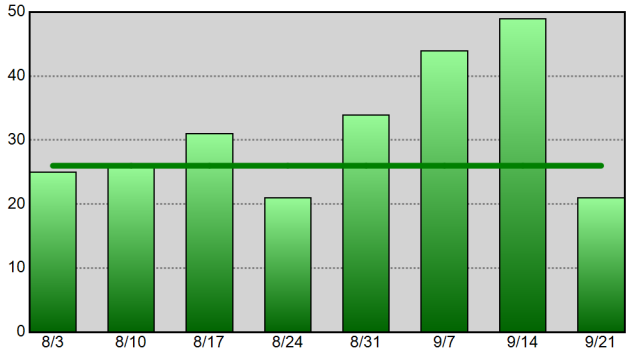

Vehicle Theft - 52wk Avg: 10

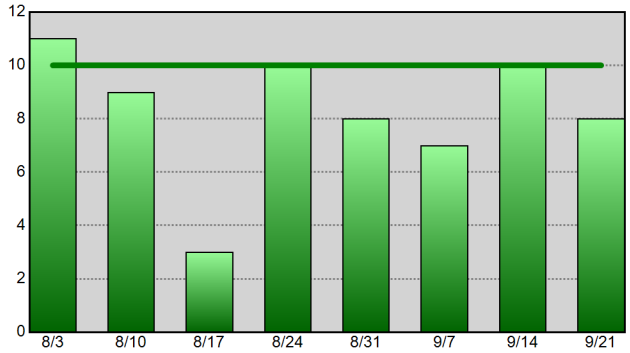

Information summarized for CompStat week ending 09-21-19.
The horizontal line on each chart represents the data set's 52-week weekly average.

Sourced from MNPD ARMS on 9/25/2019 7:42:08 AM. The figures above were sourced from incident reports using Uniform Crime Reporting definitions and reporting guidelines, based on the date when the crime was reported. This report is intended to be a management and planning tool and does not reflect the official UCR counts for the department. Incidents where a location is unknown or unspecified are included in the countywide totals.

North Precinct UCR Incident Charts

Aggregated by precinct (incident location).

Summarized by CompStat week for past eight weeks.

METROPOLITAN POLICE DEPARTMENT

of Nashville and Davidson County

All Part 1 Incidents - 52wk Avg: 88

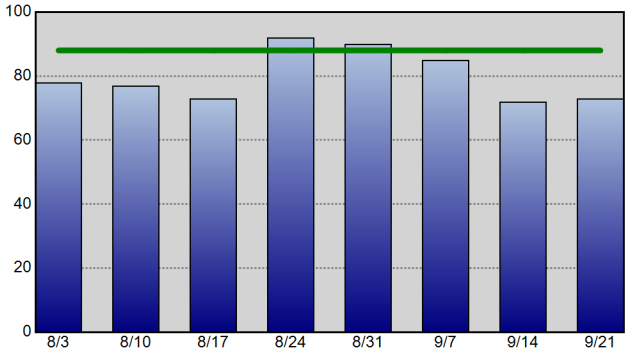

Violent Crime - 52wk Avg: 26

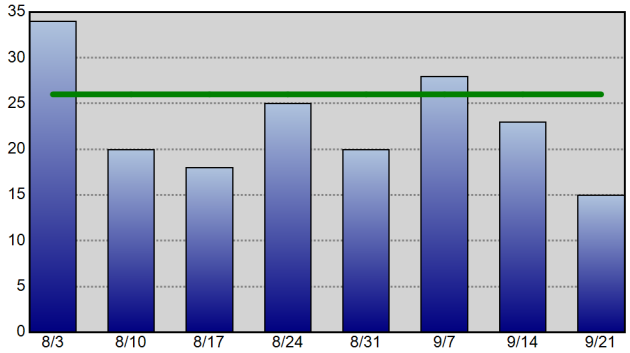

Property Crime - 52wk Avg: 62

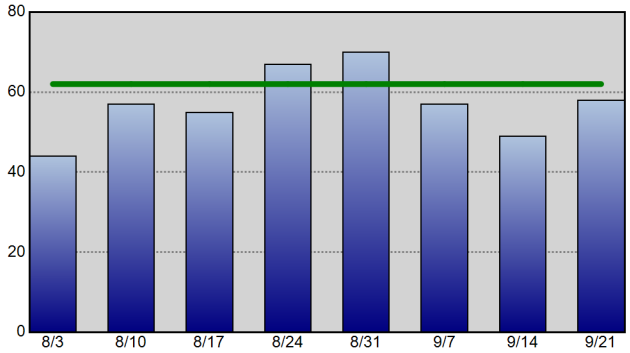

Robbery - 52wk Avg: 5

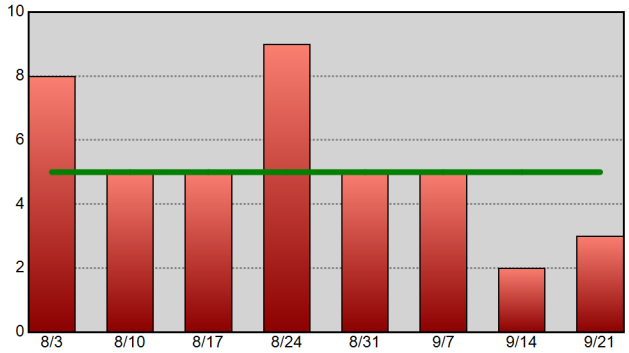

Commercial Burglary - 52wk Avg: 2

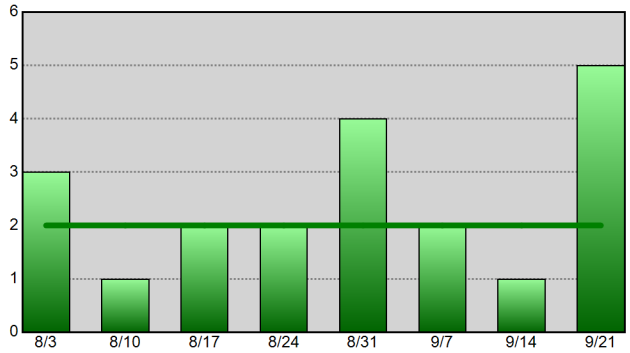

Residential Burglary - 52wk Avg: 7

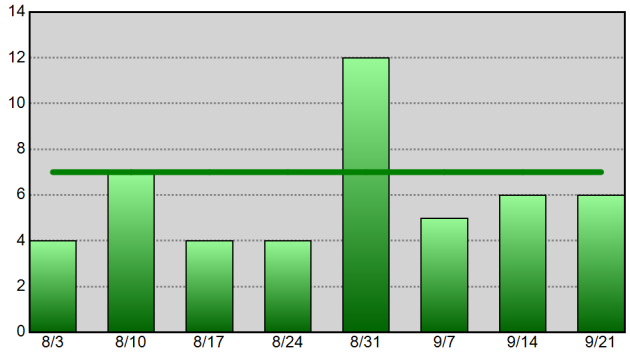

Aggravated Assault - 52wk Avg: 19

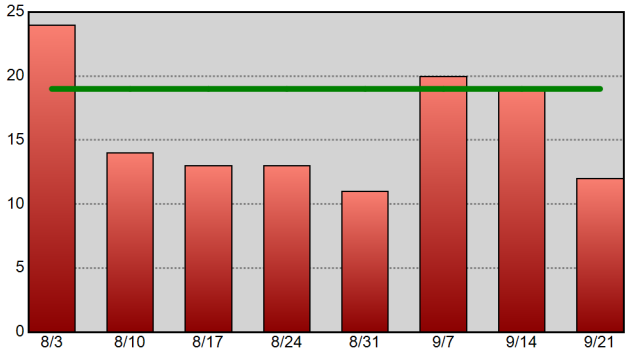

Theft From Vehicle - 52wk Avg: 13

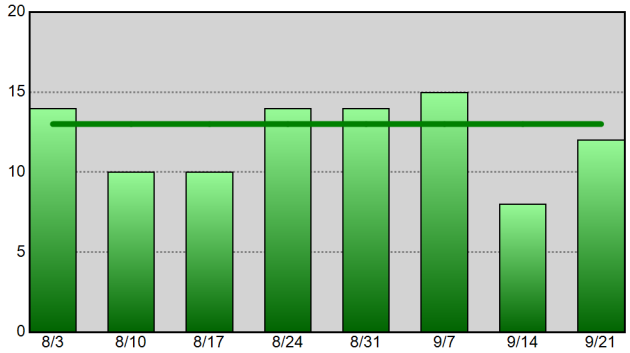

Vehicle Theft - 52wk Avg: 8

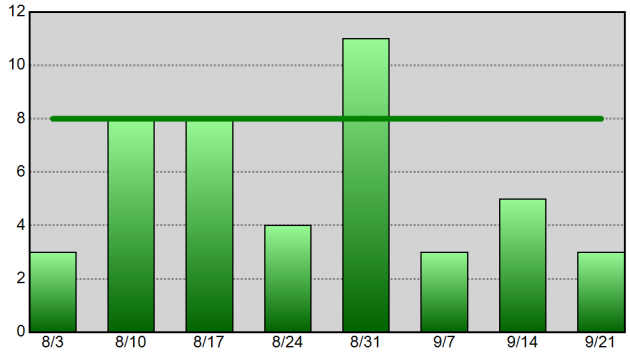

Information summarized for CompStat week ending 09-21-19. The horizontal line on each chart represents the data set's 52-week weekly average.

Sourced from MNPD ARMS on 9/25/2019 7:42:09 AM. The figures above were sourced from incident reports using Uniform Crime Reporting definitions and reporting guidelines, based on the date when the crime was reported. This report is intended to be a management and planning tool and does not reflect the official UCR counts for the department. Incidents where a location is unknown or unspecified are included in the countywide totals.

Madison Precinct UCR Incident Charts

Aggregated by precinct (incident location).

Summarized by CompStat week for past eight weeks.

METROPOLITAN POLICE DEPARTMENT

of Nashville and Davidson County

All Part 1 Incidents - 52wk Avg: 66

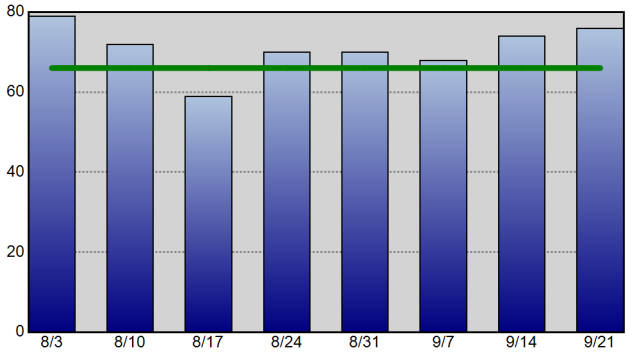

Violent Crime - 52wk Avg: 14

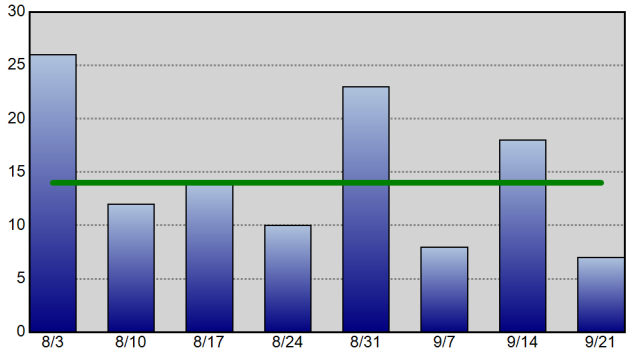

Property Crime - 52wk Avg: 52

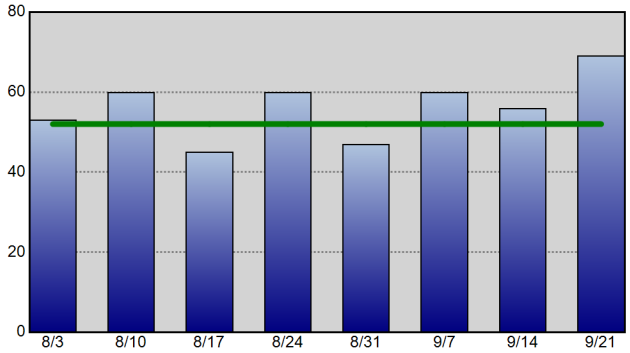

Robbery - 52wk Avg: 3

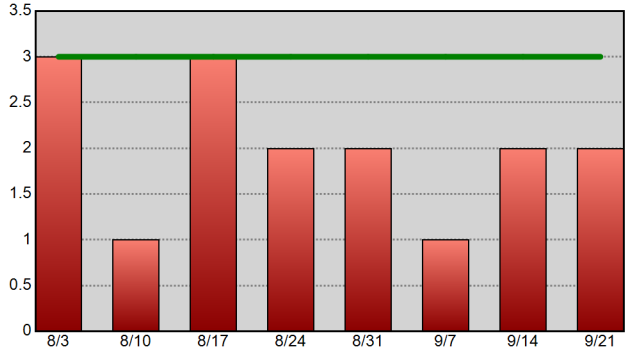

Commercial Burglary - 52wk Avg: 1

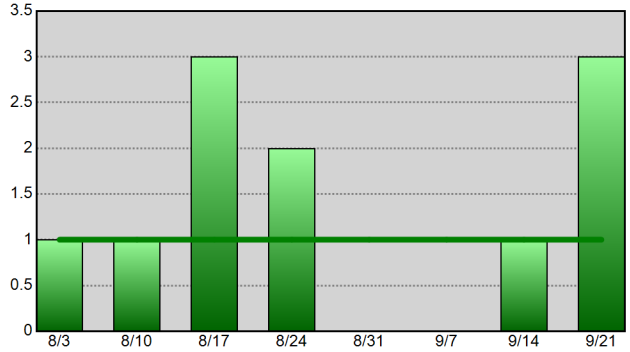

Residential Burglary - 52wk Avg: 5

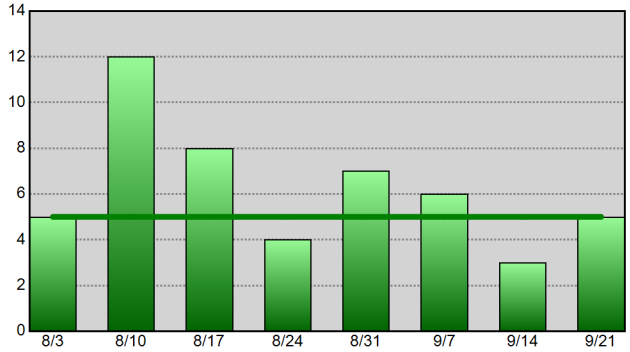

Aggravated Assault - 52wk Avg: 10

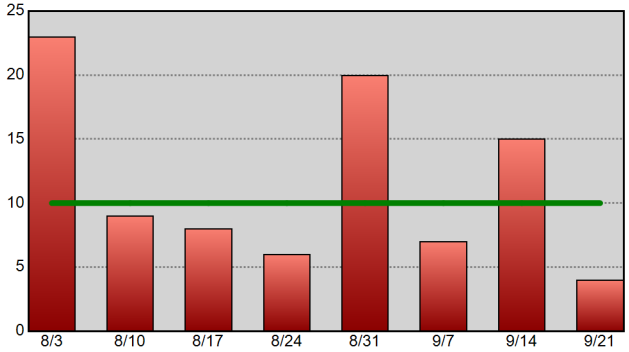

Theft From Vehicle - 52wk Avg: 9

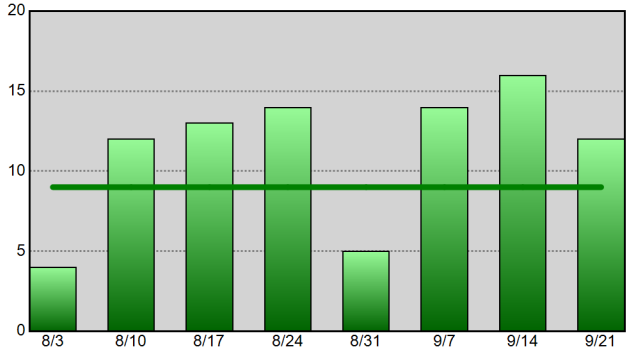

Vehicle Theft - 52wk Avg: 5

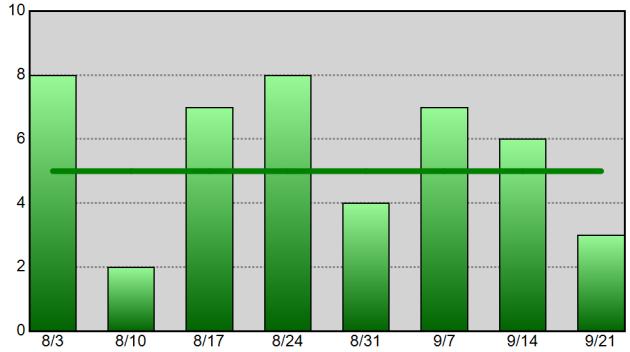

Information summarized for CompStat week ending 09-21-19.
The horizontal line on each chart represents the data set's 52-week weekly average.

Sourced from MNPD ARMS on 9/25/2019 7:42:10 AM. The figures above were sourced from incident reports using Uniform Crime Reporting definitions and reporting guidelines, based on the date when the crime was reported. This report is intended to be a management and planning tool and does not reflect the official UCR counts for the department. Incidents where a location is unknown or unspecified are included in the countywide totals.

Midtown Hills Precinct UCR Incident Charts

METROPOLITAN POLICE DEPARTMENT
of Nashville and Davidson County

Aggregated by precinct (incident location).
Summarized by CompStat week for past eight weeks.

All Part 1 Incidents - 52wk Avg: 88

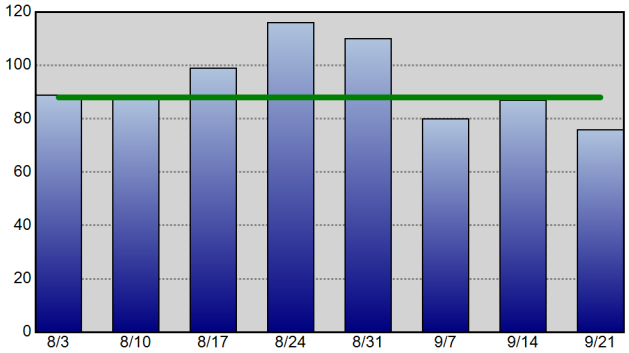

Violent Crime - 52wk Avg: 14

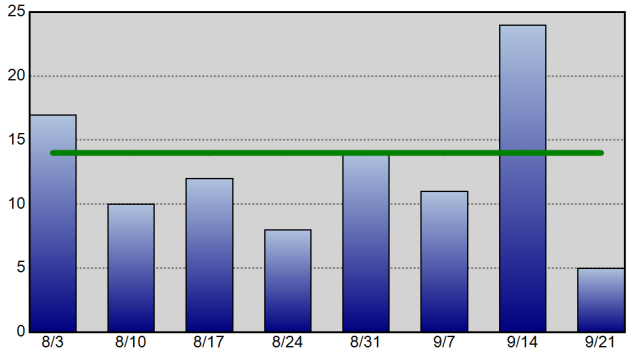

Property Crime - 52wk Avg: 74

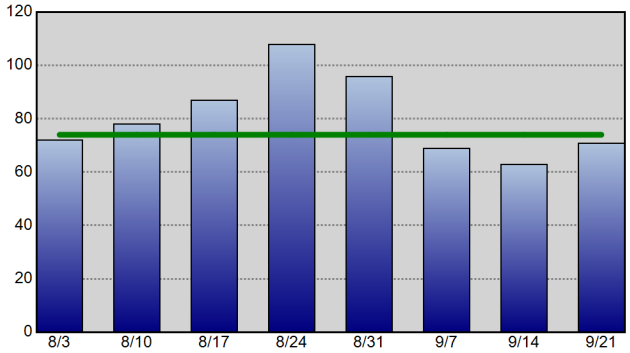

Robbery - 52wk Avg: 5

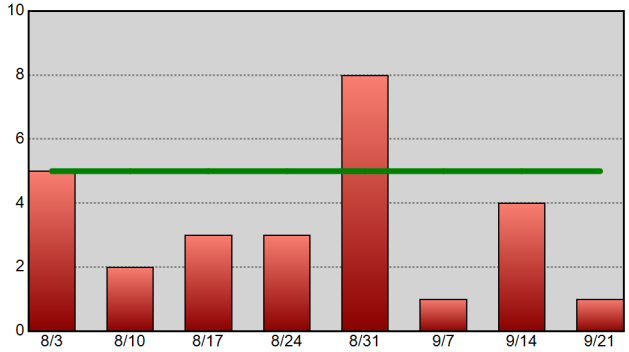

Commercial Burglary - 52wk Avg: 3

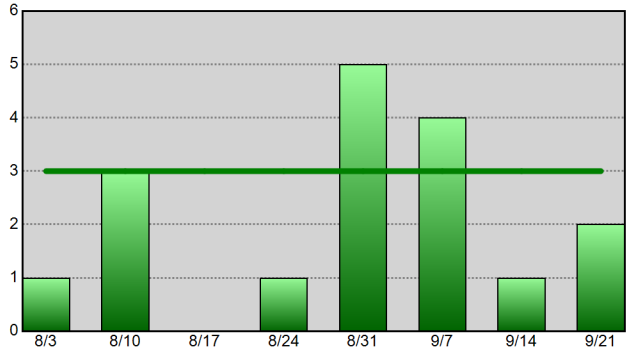

Residential Burglary - 52wk Avg: 5

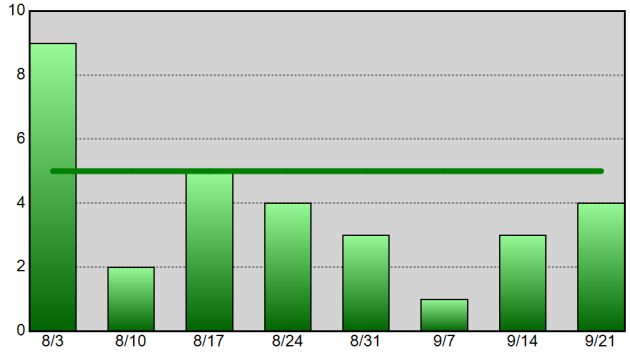

Aggravated Assault - 52wk Avg: 8

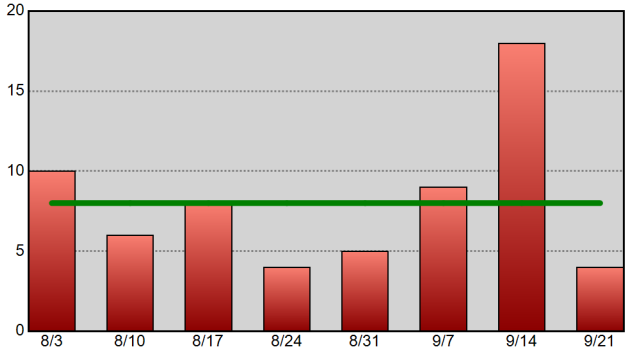

Theft From Vehicle - 52wk Avg: 23

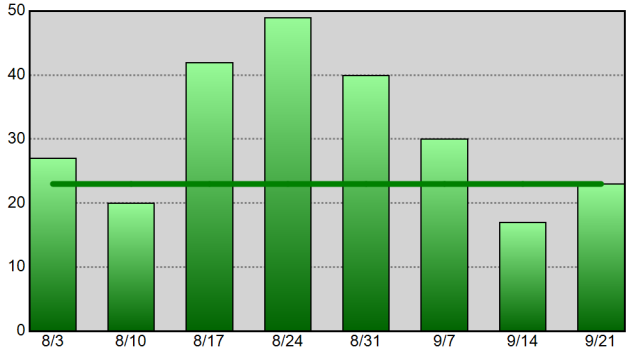

Vehicle Theft - 52wk Avg: 7

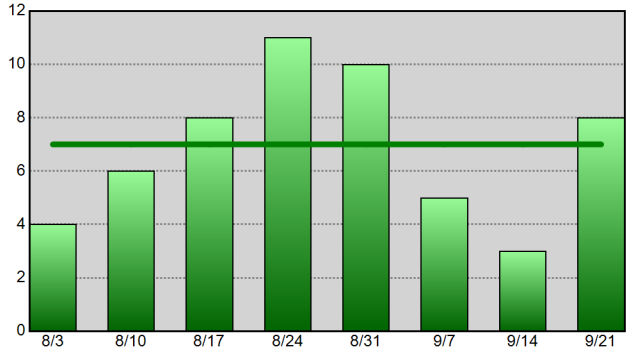

Information summarized for CompStat week ending 09-21-19.
The horizontal line on each chart represents the data set's 52-week weekly average.

Sourced from MNPD ARMS on 9/25/2019 7:42:10 AM. The figures above were sourced from incident reports using Uniform Crime Reporting definitions and reporting guidelines, based on the date when the crime was reported. This report is intended to be a management and planning tool and does not reflect the official UCR counts for the department. Incidents where a location is unknown or unspecified are included in the countywide totals.

UCR Incidents - Annual Totals

Based on date when each incident was reported.

METROPOLITAN POLICE DEPARTMENT

of Nashville and Davidson County

Year End Totals - All Part 1 Incidents (Prior 9 Year Annual Avg: 34,074)

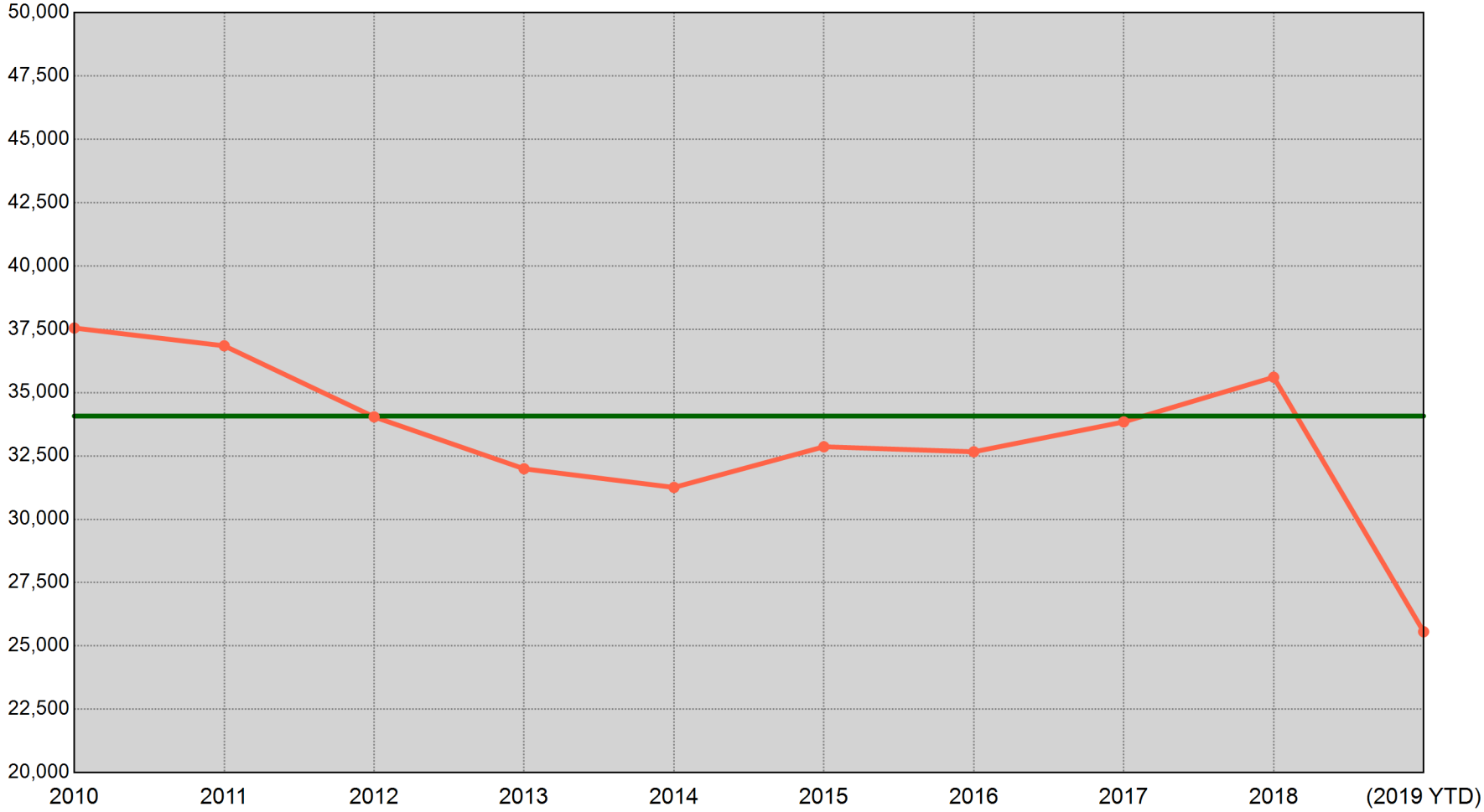

2010	2011	2012	2013	2014	2015	2016	2017	2018	(2019 YTD)
37,550 Incidents	36,848 Incidents	34,042 Incidents	31,993 Incidents	31,257 Incidents	32,863 Incidents	32,664 Incidents	33,844 Incidents	35,608 Incidents	25,561 Incidents

"(2019 YTD)" is a count of UCR incidents reported between 01/01/2019 and 09/21/2019. The green horizontal line represents the average of the nine prior annual totals.

Sourced from MNPD ARMS on 9/25/2019 7:42:11 AM. The figures above were sourced from incident reports using Uniform Crime Reporting definitions and reporting guidelines, based on the date when the crime was reported. This report is intended to be a management and planning tool and does not reflect the official UCR counts for the department. Incidents where a location is unknown or unspecified are included in the countywide totals.

UCR Incidents - YTD Comparisons: All Incidents

METROPOLITAN POLICE DEPARTMENT
of Nashville and Davidson County

Aggregated by precinct (incident location). Based on date when each incident was reported.

		2011 YTD to 2019 YTD	2012 YTD to 2019 YTD	2013 YTD to 2019 YTD	2014 YTD to 2019 YTD	2015 YTD to 2019 YTD	2016 YTD to 2019 YTD	2017 YTD to 2019 YTD	2018 YTD to 2019 YTD	8 YTD Avg to 2019 YTD	5 YTD Avg to 2019 YTD
West	Prior YTD	2,721	2,857	3,049	2,620	2,524	2,607	2,702	2,765	2,730	2,643
	YTD	2,698	2,698	2,698	2,698	2,698	2,698	2,698	2,698	2,698	2,698
	% Change	-0.8%	-5.6%	-11.5%	3.0%	6.9%	3.5%	-0.1%	-2.4%	-1.2%	2.1%
East	Prior YTD	3,619	3,254	2,820	2,548	2,793	2,614	2,753	2,816	2,902	2,704
	YTD	2,632	2,632	2,632	2,632	2,632	2,632	2,632	2,632	2,632	2,632
	% Change	-27.3%	-19.1%	-6.7%	3.3%	-5.8%	0.7%	-4.4%	-6.5%	-9.3%	-2.7%
South	Prior YTD	4,970	4,231	4,369	4,168	4,447	4,546	4,343	4,554	4,453	4,411
	YTD	4,710	4,710	4,710	4,710	4,710	4,710	4,710	4,710	4,710	4,710
	% Change	-5.2%	11.3%	7.8%	13.0%	5.9%	3.6%	8.5%	3.4%	5.8%	6.8%
Central	Prior YTD	1,267	1,240	1,014	1,004	1,015	1,091	1,292	1,410	1,166	1,162
	YTD	1,862	1,862	1,862	1,862	1,862	1,862	1,862	1,862	1,862	1,862
	% Change	47.0%	50.2%	83.6%	85.5%	83.4%	70.7%	44.1%	32.1%	59.7%	60.2%
Hermitage	Prior YTD	4,530	4,472	4,400	4,251	4,183	4,366	4,396	4,488	4,385	4,336
	YTD	4,596	4,596	4,596	4,596	4,596	4,596	4,596	4,596	4,596	4,596
	% Change	1.5%	2.8%	4.5%	8.1%	9.9%	5.3%	4.5%	2.4%	4.8%	6.0%
North	Prior YTD	3,056	2,840	2,926	2,769	3,001	2,892	3,235	3,489	3,026	3,077
	YTD	3,273	3,273	3,273	3,273	3,273	3,273	3,273	3,273	3,273	3,273
	% Change	7.1%	15.2%	11.9%	18.2%	9.1%	13.2%	1.2%	-6.2%	8.2%	6.4%
Madison	Prior YTD	2,952	2,916	2,437	2,545	2,784	2,691	2,854	2,781	2,745	2,731
	YTD	2,520	2,520	2,520	2,520	2,520	2,520	2,520	2,520	2,520	2,520
	% Change	-14.6%	-13.6%	3.4%	-1.0%	-9.5%	-6.4%	-11.7%	-9.4%	-8.2%	-7.7%
Midtown Hills	Prior YTD	3,449	3,000	2,898	2,755	2,668	2,643	2,900	3,215	2,941	2,836
	YTD	3,260	3,260	3,260	3,260	3,260	3,260	3,260	3,260	3,260	3,260
	% Change	-5.5%	8.7%	12.5%	18.3%	22.2%	23.3%	12.4%	1.4%	10.8%	15.0%
Not Validated	Prior YTD	3	3	10	0	5	1	0	1	2	1
	YTD	10	10	10	10	10	10	10	10	10	10
	% Change	233.3%	233.3%	0.0%	-	100.0%	900.0%	-	900.0%	400.0%	900.0%
County	Prior YTD	26,567	24,813	23,923	22,660	23,420	23,451	24,475	25,519	24,353	23,905
	YTD	25,561	25,561	25,561	25,561	25,561	25,561	25,561	25,561	25,561	25,561
	% Change	-3.8%	3.0%	6.8%	12.8%	9.1%	9.0%	4.4%	0.2%	5.0%	6.9%

Information summarized for CompStat week ending 09/21/2019.

Sourced from MNPD ARMS on 9/25/2019 7:42:12 AM. The figures above were sourced from incident reports using Uniform Crime Reporting definitions and reporting guidelines, based on the date when the crime was reported. This report is intended to be a management and planning tool and does not reflect the official UCR counts for the department. Incidents where a location is unknown or unspecified are included in the countywide totals. 'Unknown' refers to records in which the address is listed as 'Unknown' on the incident report. 'Not Validated' refers to records that were entered in with an invalid addresses.

County UCR Incidents - YTD Comparison Charts

METROPOLITAN POLICE DEPARTMENT
of Nashville and Davidson County

Aggregated by precinct (incident location). Based on date when each incident was reported.

All Part 1 Incidents - Annual YTD Avg: 24,721 (Bar Chart)

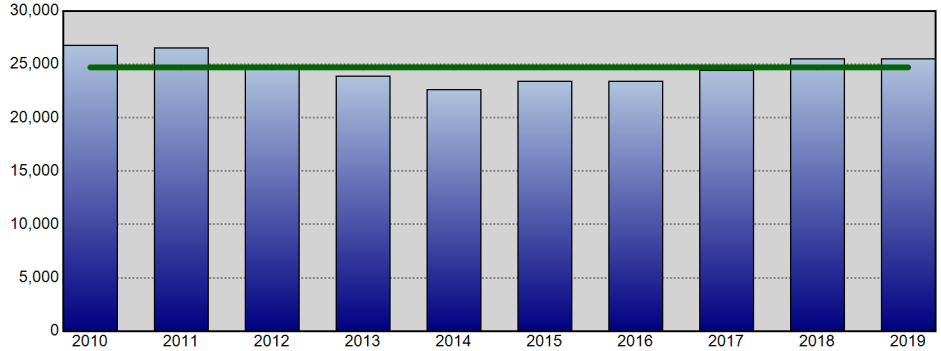

All Part 1 Incidents - Annual YTD Avg: 24,721 (Line Chart)

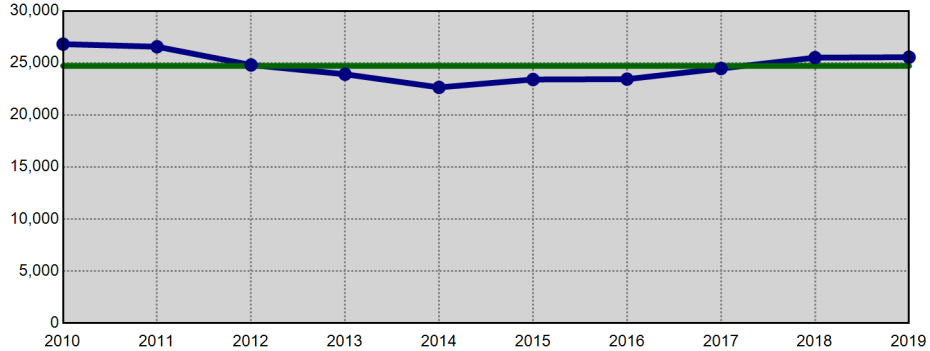

Violent Crime - Annual YTD Avg: 5,483 (Bar Chart)

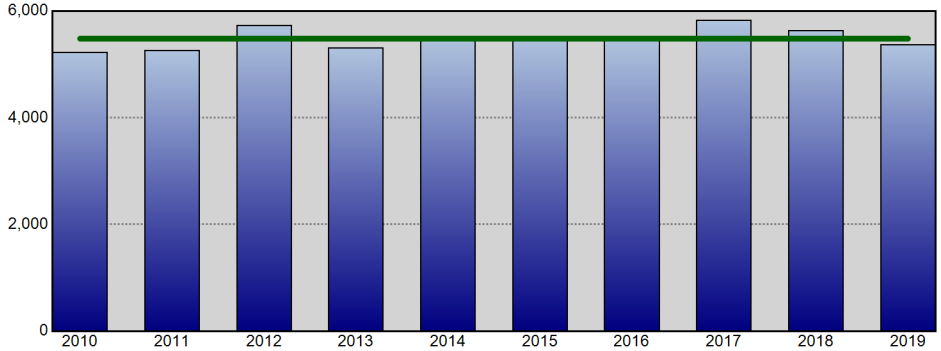

Violent Crime - Annual YTD Avg: 5,483 (Line Chart)

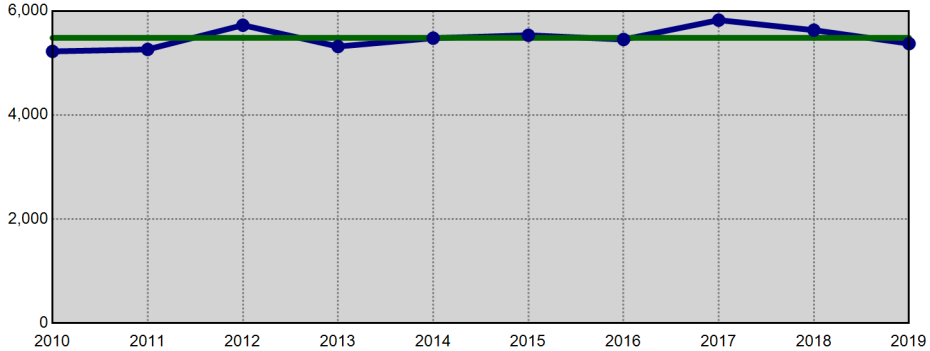

Property Crime - Annual YTD Avg: 19,238 (Bar Chart)

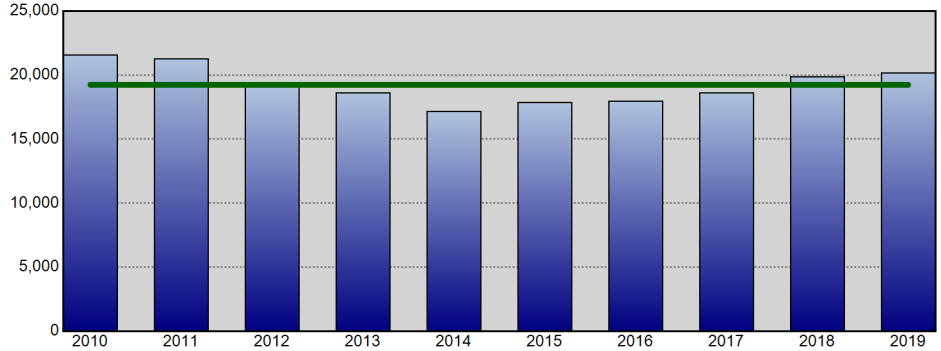

Property Crime - Annual YTD Avg: 19,238 (Line Chart)

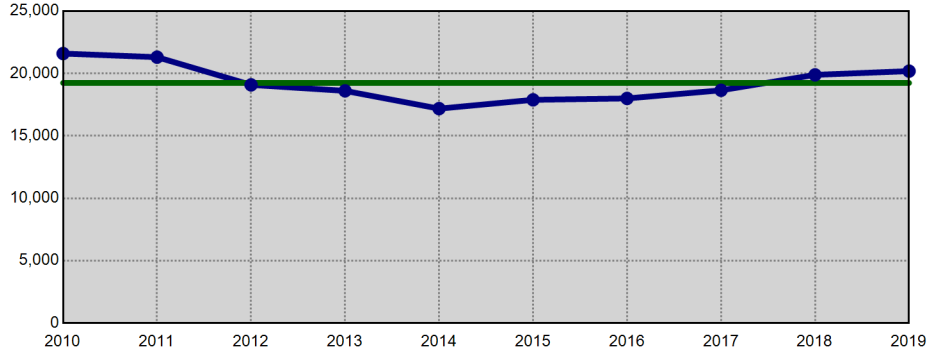

Information summarized for CompStat week ending 09/21/2019. The horizontal line on each chart represents the average of the prior 9 YTD offense totals.

Sourced from MNPD ARMS on 9/25/2019 7:42:12 AM. The figures above were sourced from incident reports using Uniform Crime Reporting definitions and reporting guidelines, based on the date when the crime was reported. This report is intended to be a management and planning tool and does not reflect the official UCR counts for the department. Incidents where a location is unknown or unspecified are included in the countywide totals.

West Precinct UCR Incidents - YTD Comparisons

Aggregated by precinct (incident location). Based on date when each incident was reported.

METROPOLITAN POLICE DEPARTMENT
of Nashville and Davidson County

All Part 1 Incidents - Annual YTD Avg: 2,753 (Bar Chart)

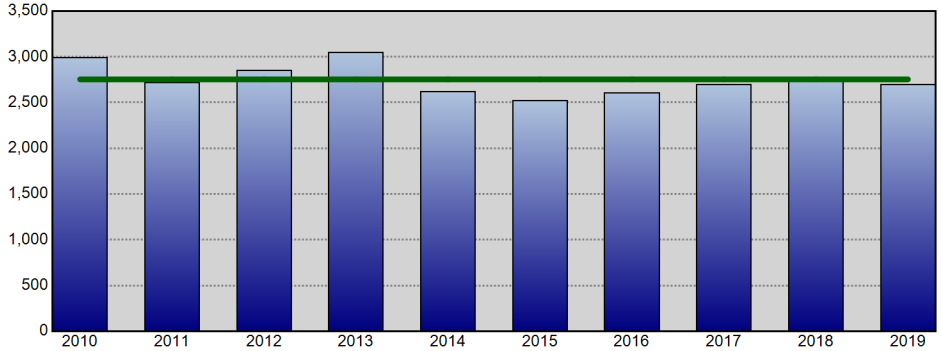

All Part 1 Incidents - Annual YTD Avg: 2,753 (Line Chart)

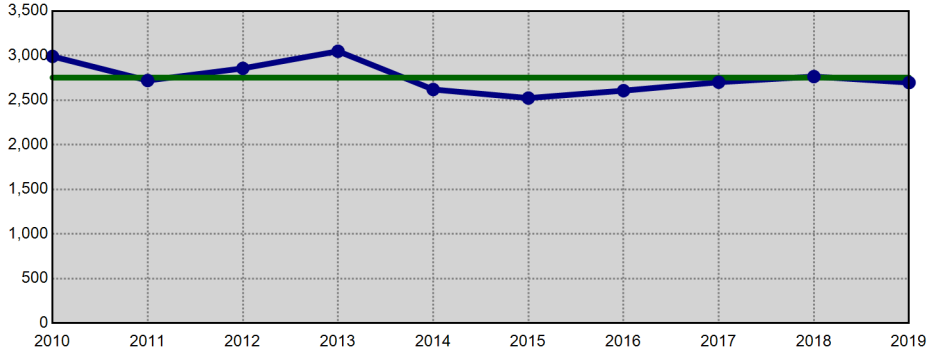

Violent Crime - Annual YTD Avg: 347 (Bar Chart)

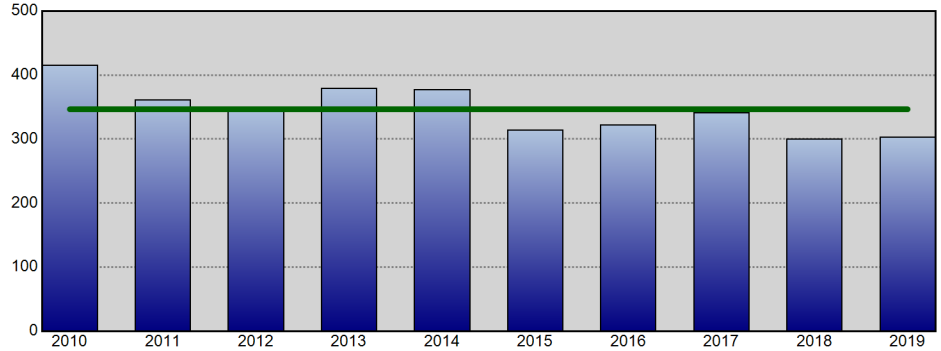

Violent Crime - Annual YTD Avg: 347 (Line Chart)

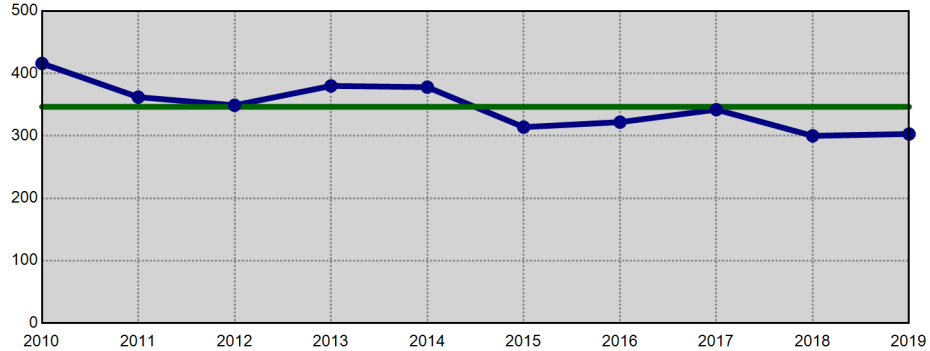

Property Crime - Annual YTD Avg: 2,407 (Bar Chart)

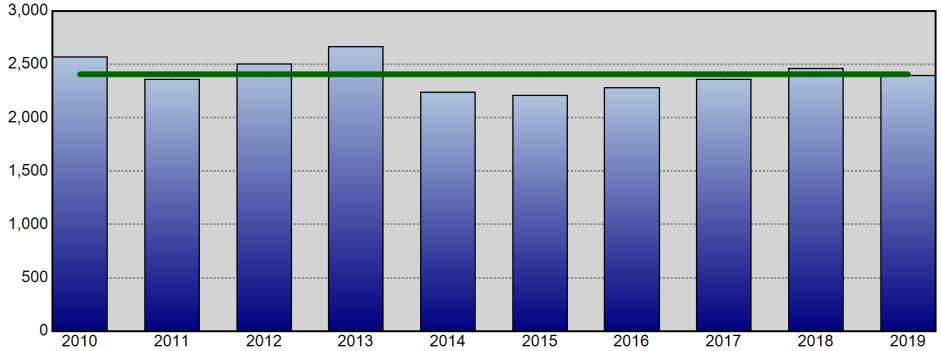

Property Crime - Annual YTD Avg: 2,407 (Line Chart)

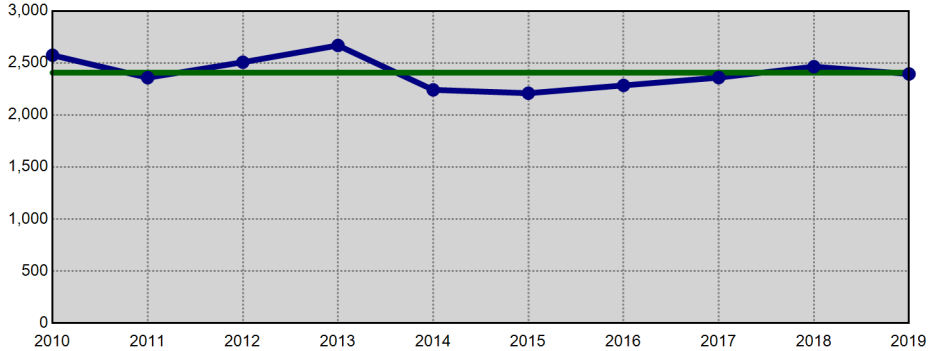

Information summarized for CompStat week ending 09/21/2019. The horizontal line on each chart represents the average of the prior 9 YTD offense totals.

Sourced from MNPD ARMS on 9/25/2019 7:42:12 AM. The figures above were sourced from incident reports using Uniform Crime Reporting definitions and reporting guidelines, based on the date when the crime was reported. This report is intended to be a management and planning tool and does not reflect the official UCR counts for the department. Incidents where a location is unknown or unspecified are included in the countywide totals.

East Precinct UCR Incidents - YTD Comparisons

Aggregated by precinct (incident location). Based on date when each incident was reported.

METROPOLITAN POLICE DEPARTMENT
of Nashville and Davidson County

All Part 1 Incidents - Annual YTD Avg: 2,925 (Bar Chart)

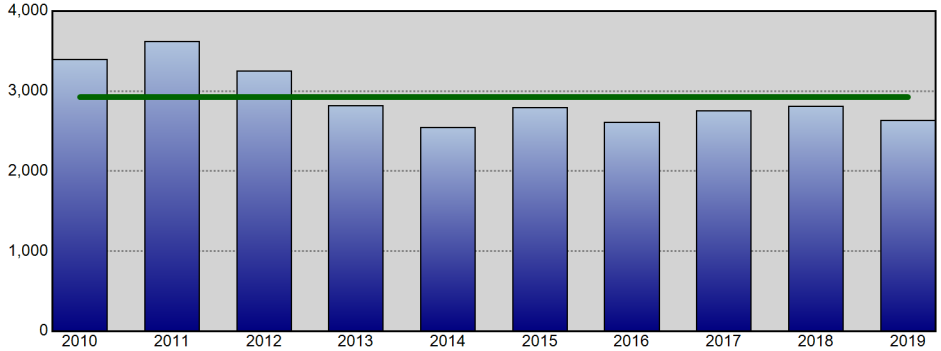

All Part 1 Incidents - Annual YTD Avg: 2,925 (Line Chart)

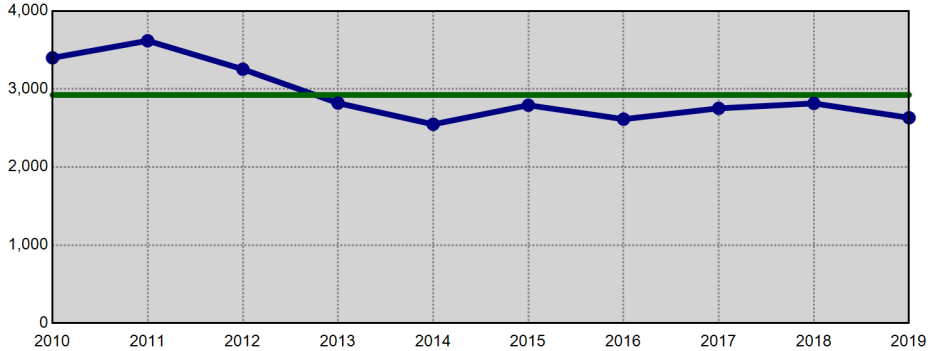

Violent Crime - Annual YTD Avg: 795 (Bar Chart)

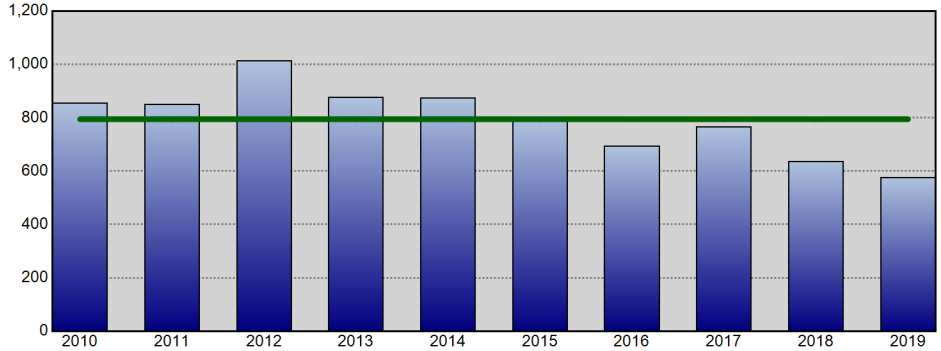

Violent Crime - Annual YTD Avg: 795 (Line Chart)

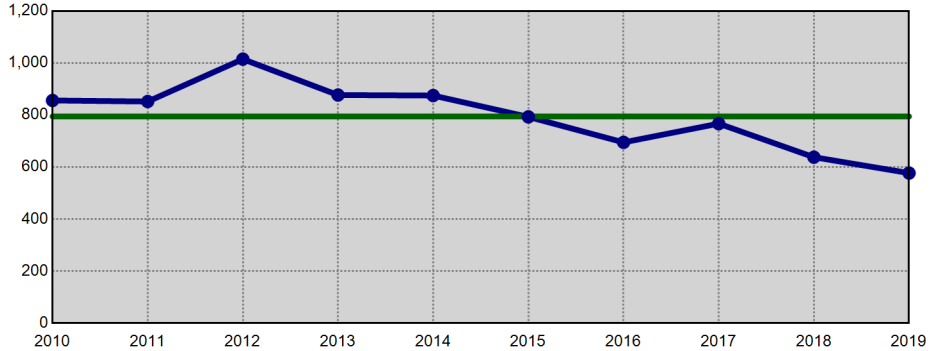

Property Crime - Annual YTD Avg: 2,130 (Bar Chart)

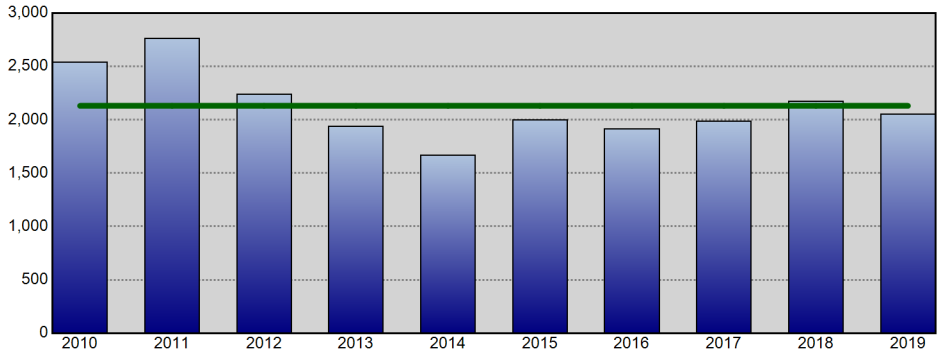

Property Crime - Annual YTD Avg: 2,130 (Line Chart)

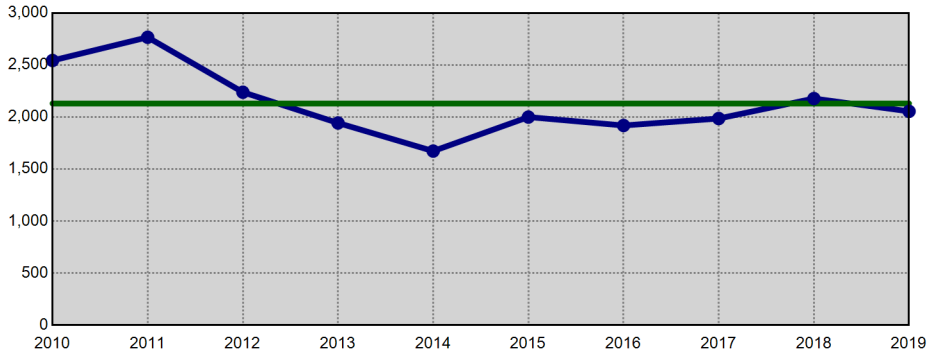

Information summarized for CompStat week ending 09/21/2019. The horizontal line on each chart represents the average of the prior 9 YTD offense totals.

Sourced from MNPD ARMS on 9/25/2019 7:42:13 AM. The figures above were sourced from incident reports using Uniform Crime Reporting definitions and reporting guidelines, based on the date when the crime was reported. This report is intended to be a management and planning tool and does not reflect the official UCR counts for the department. Incidents where a location is unknown or unspecified are included in the countywide totals.

South Precinct UCR Incidents - YTD Comparisons

Aggregated by precinct (incident location). Based on date when each incident was reported.

METROPOLITAN POLICE DEPARTMENT
of Nashville and Davidson County

All Part 1 Incidents - Annual YTD Avg: 4,518 (Bar Chart)

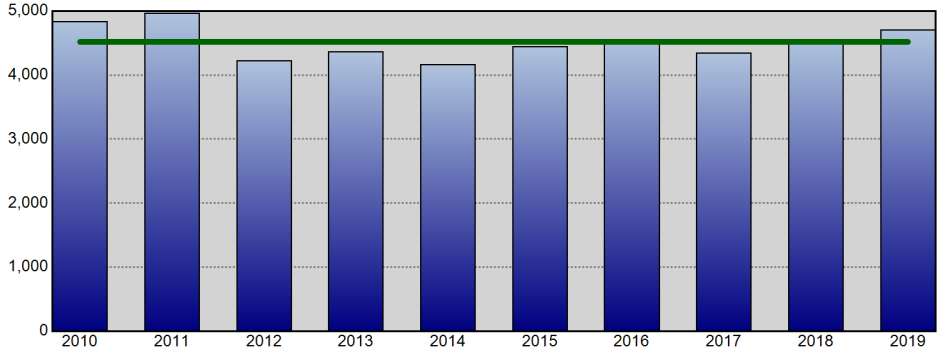

All Part 1 Incidents - Annual YTD Avg: 4,518 (Line Chart)

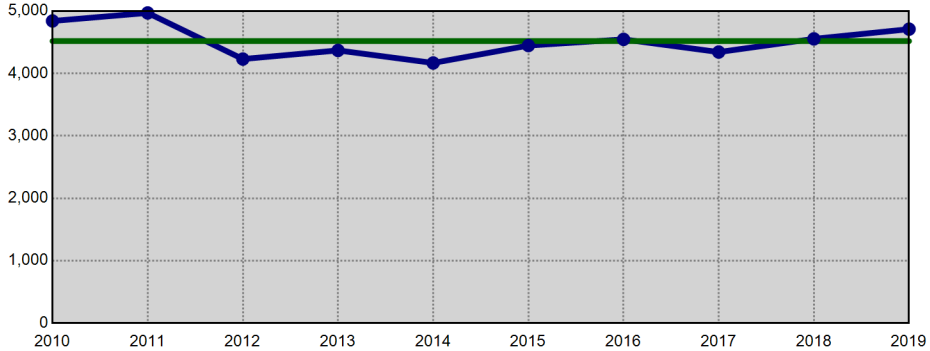

Violent Crime - Annual YTD Avg: 1,085 (Bar Chart)

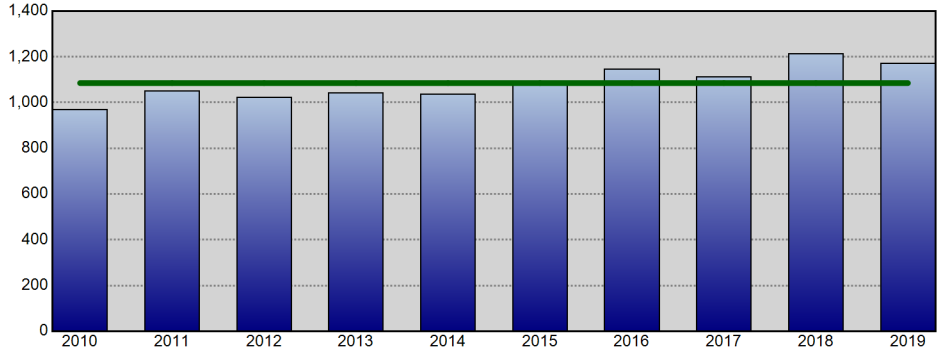

Violent Crime - Annual YTD Avg: 1,085 (Line Chart)

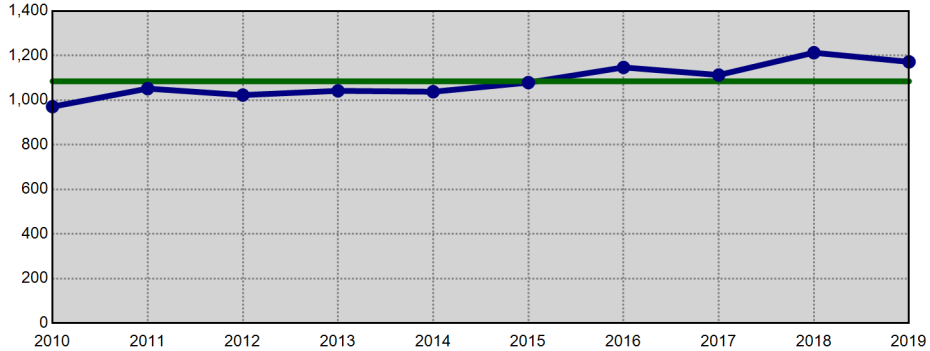

Property Crime - Annual YTD Avg: 3,433 (Bar Chart)

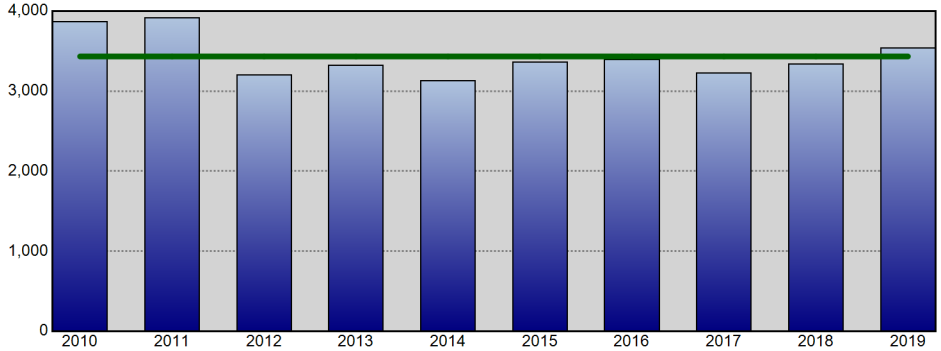

Property Crime - Annual YTD Avg: 3,433 (Line Chart)

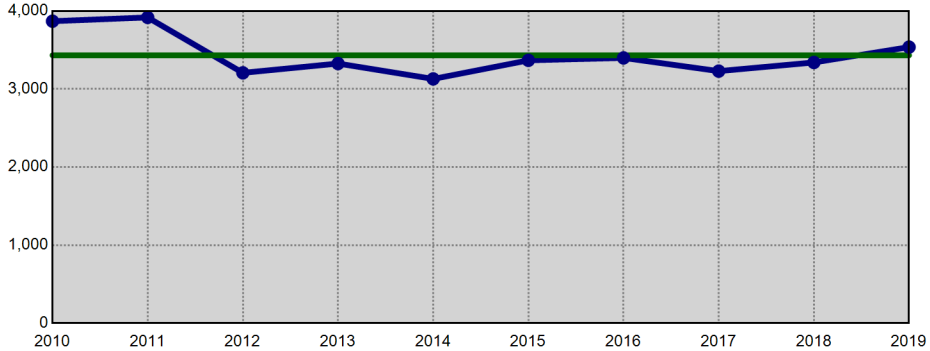

Information summarized for CompStat week ending 09/21/2019. The horizontal line on each chart represents the average of the prior 9 YTD offense totals.

Sourced from MNPD ARMS on 9/25/2019 7:42:14 AM. The figures above were sourced from incident reports using Uniform Crime Reporting definitions and reporting guidelines, based on the date when the crime was reported. This report is intended to be a management and planning tool and does not reflect the official UCR counts for the department. Incidents where a location is unknown or unspecified are included in the countywide totals.

Central Precinct UCR Incidents - YTD Comparisons

METROPOLITAN POLICE DEPARTMENT
of Nashville and Davidson County

Aggregated by precinct (incident location). Based on date when each incident was reported.

All Part 1 Incidents - Annual YTD Avg: 1,231 (Bar Chart)

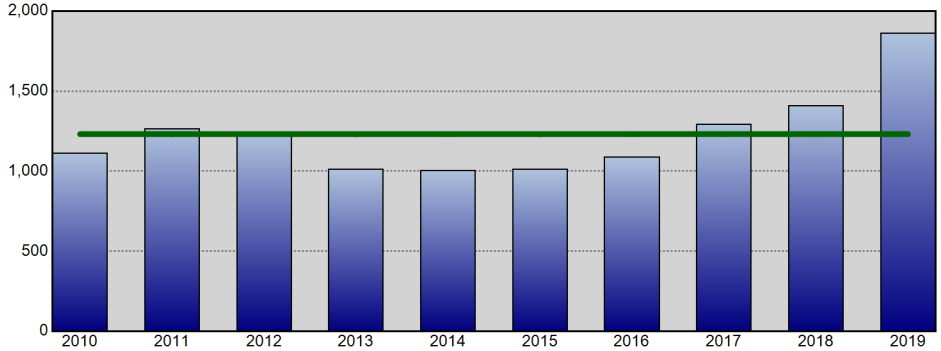

All Part 1 Incidents - Annual YTD Avg: 1,231 (Line Chart)

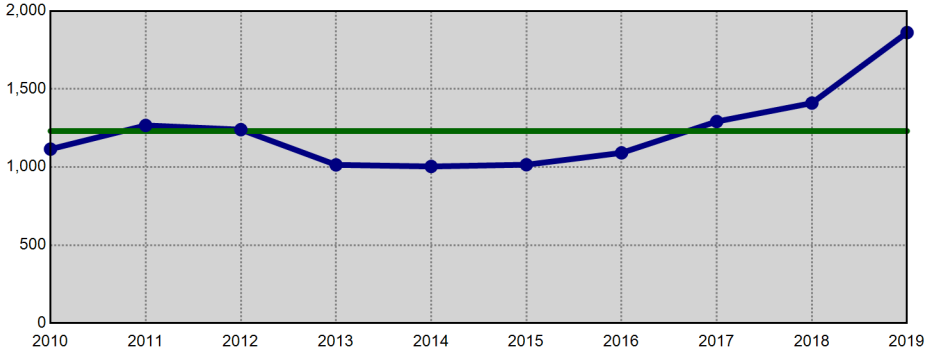

Violent Crime - Annual YTD Avg: 274 (Bar Chart)

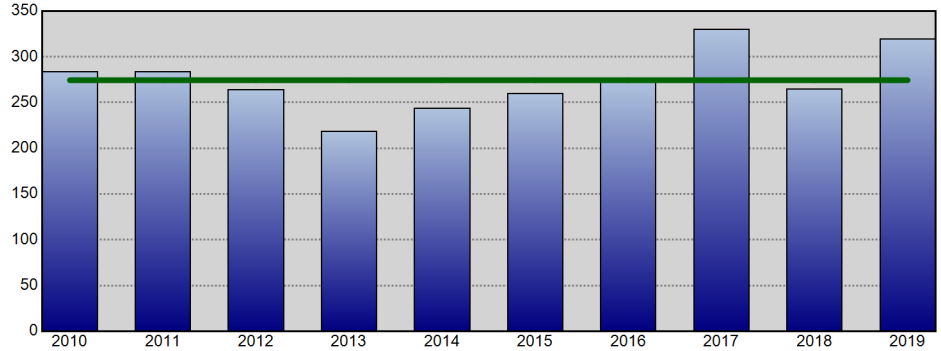

Violent Crime - Annual YTD Avg: 274 (Line Chart)

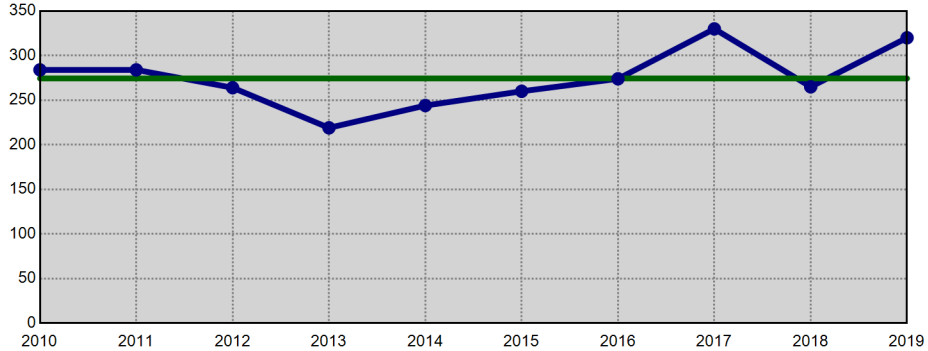

Property Crime - Annual YTD Avg: 957 (Bar Chart)

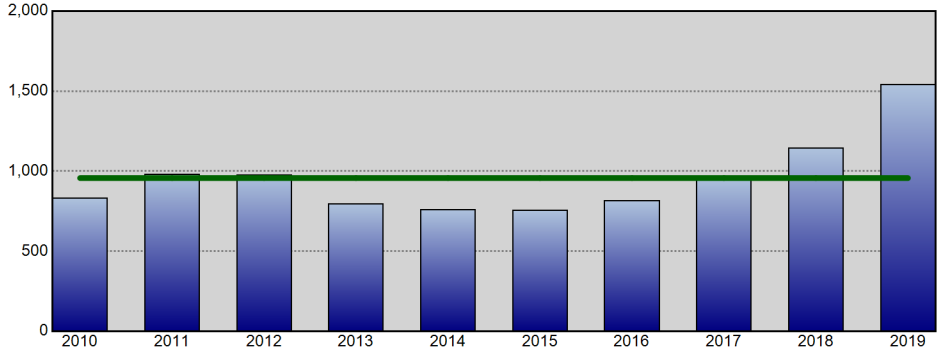

Property Crime - Annual YTD Avg: 957 (Line Chart)

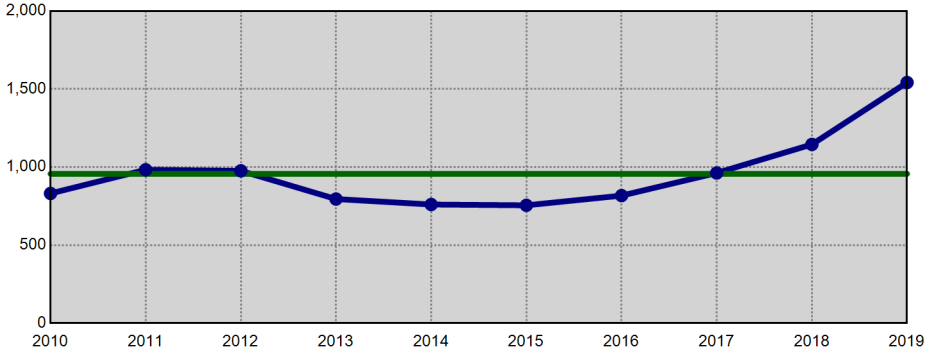

Information summarized for CompStat week ending 09/21/2019. The horizontal line on each chart represents the average of the prior 9 YTD offense totals.

Sourced from MNPD ARMS on 9/25/2019 7:42:14 AM. The figures above were sourced from incident reports using Uniform Crime Reporting definitions and reporting guidelines, based on the date when the crime was reported. This report is intended to be a management and planning tool and does not reflect the official UCR counts for the department. Incidents where a location is unknown or unspecified are included in the countywide totals.

Hermitage Precinct UCR Incidents - YTD Comparisons

METROPOLITAN POLICE DEPARTMENT
of Nashville and Davidson County

Aggregated by precinct (incident location). Based on date when each incident was reported.

All Part 1 Incidents - Annual YTD Avg: 4,438 (Bar Chart)

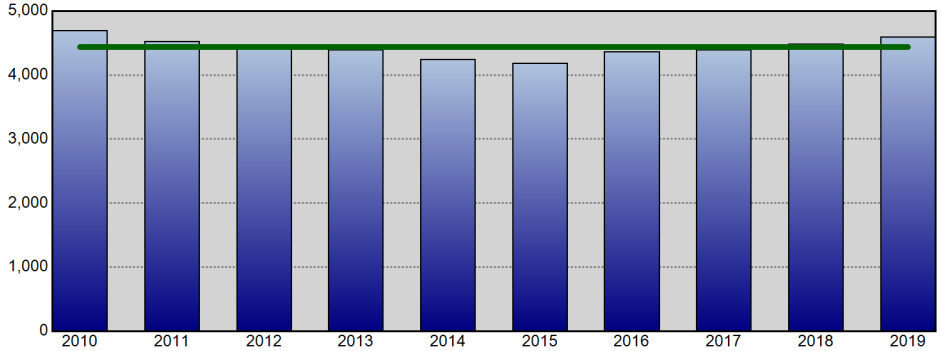

All Part 1 Incidents - Annual YTD Avg: 4,438 (Line Chart)

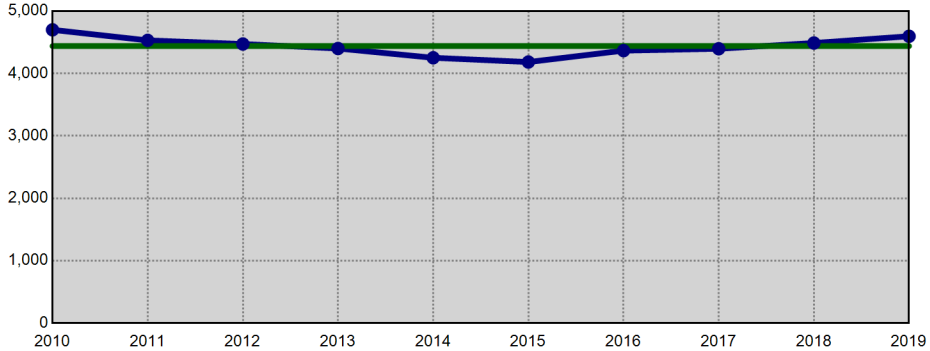

Violent Crime - Annual YTD Avg: 936 (Bar Chart)

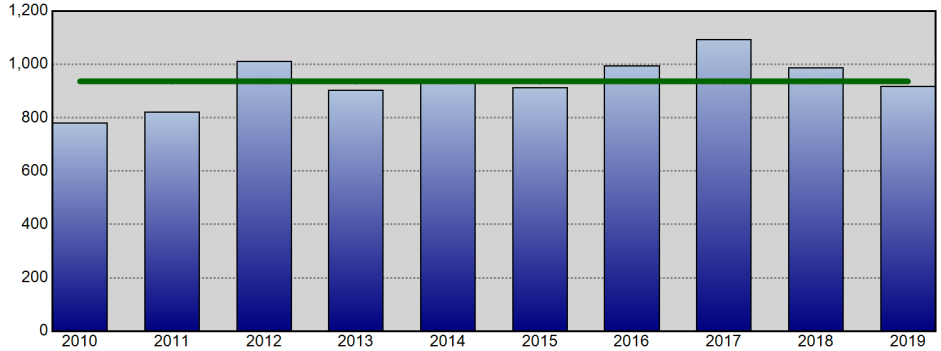

Violent Crime - Annual YTD Avg: 936 (Line Chart)

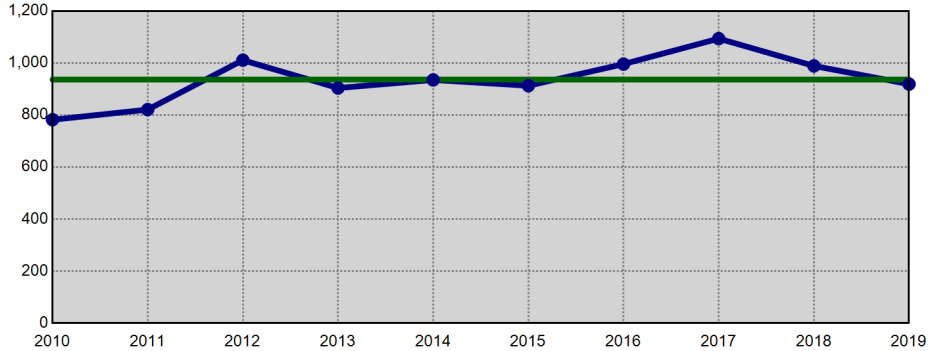

Property Crime - Annual YTD Avg: 3,502 (Bar Chart)

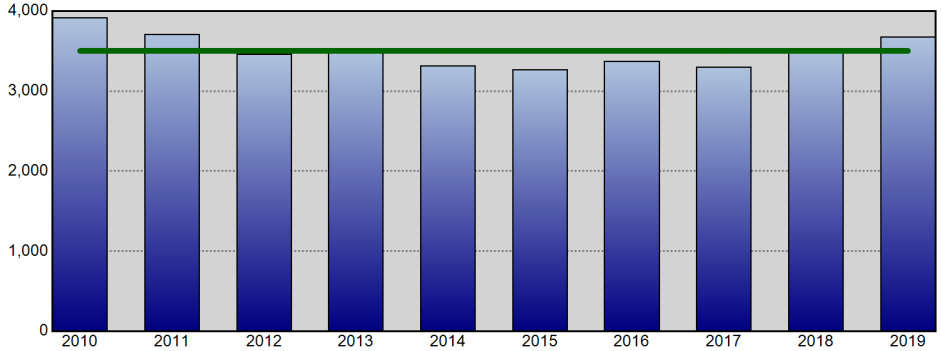

Property Crime - Annual YTD Avg: 3,502 (Line Chart)

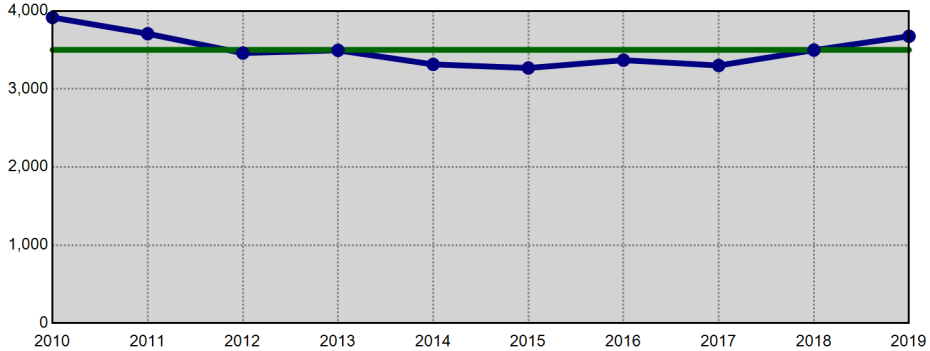

Information summarized for CompStat week ending 09/21/2019. The horizontal line on each chart represents the average of the prior 9 YTD offense totals.

Sourced from MNPD ARMS on 9/25/2019 7:42:15 AM. The figures above were sourced from incident reports using Uniform Crime Reporting definitions and reporting guidelines, based on the date when the crime was reported. This report is intended to be a management and planning tool and does not reflect the official UCR counts for the department. Incidents where a location is unknown or unspecified are included in the countywide totals.

North Precinct UCR Incidents - YTD Comparisons

Aggregated by precinct (incident location). Based on date when each incident was reported.

METROPOLITAN POLICE DEPARTMENT
of Nashville and Davidson County

All Part 1 Incidents - Annual YTD Avg: 3,065 (Bar Chart)

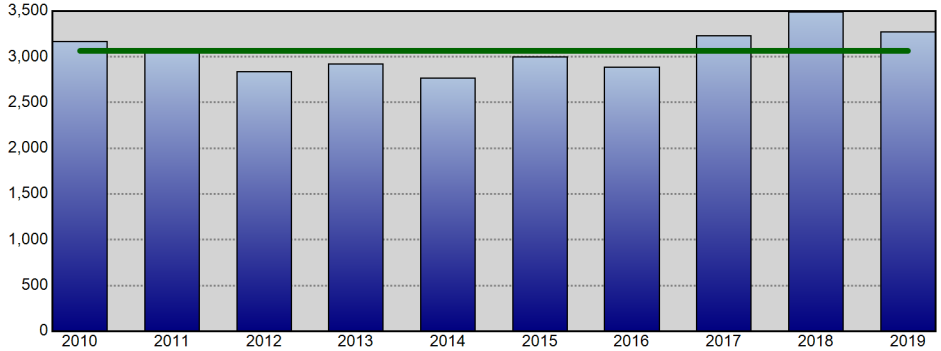

All Part 1 Incidents - Annual YTD Avg: 3,065 (Line Chart)

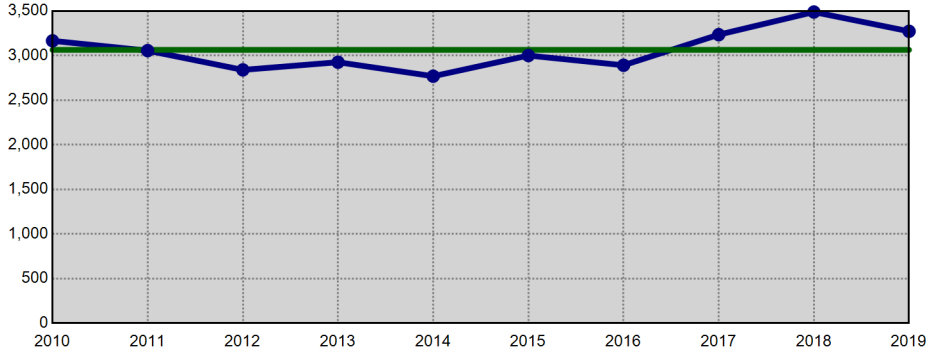

Violent Crime - Annual YTD Avg: 965 (Bar Chart)

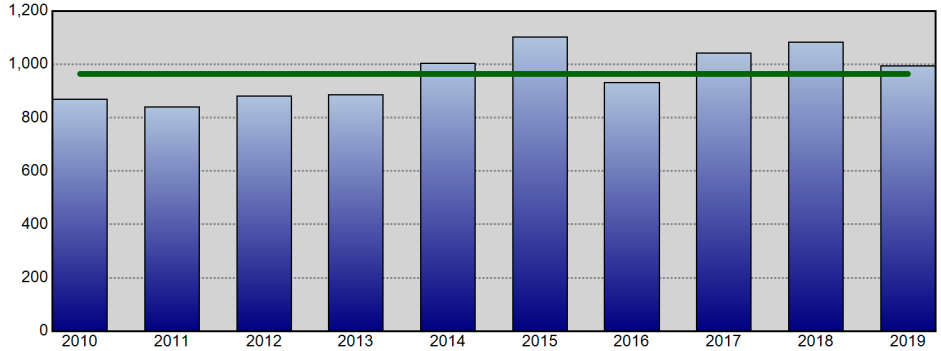

Violent Crime - Annual YTD Avg: 965 (Line Chart)

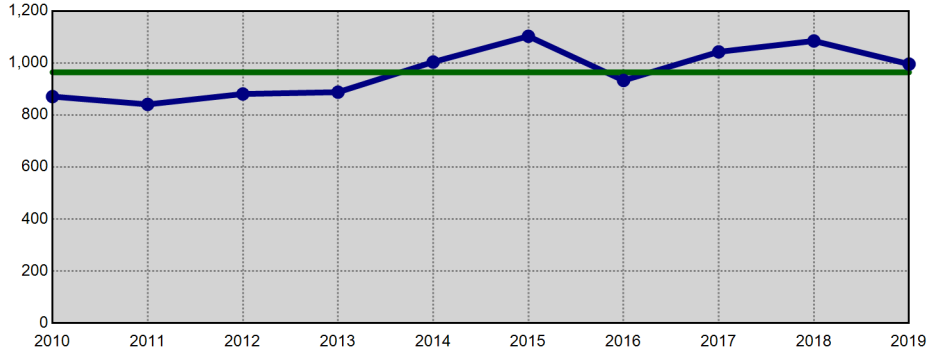

Property Crime - Annual YTD Avg: 2,100 (Bar Chart)

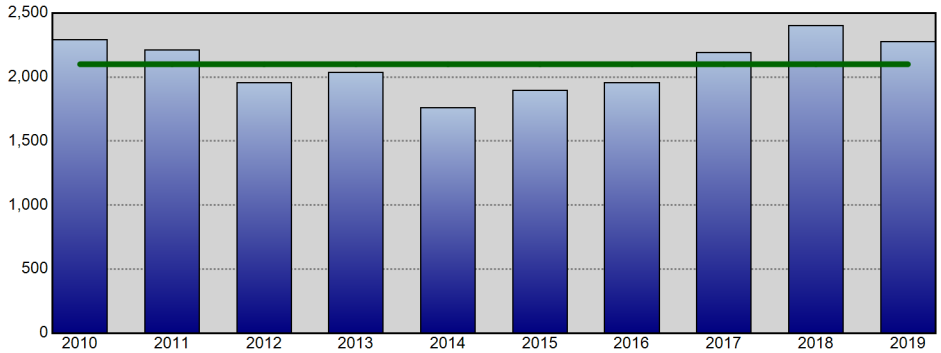

Property Crime - Annual YTD Avg: 2,100 (Line Chart)

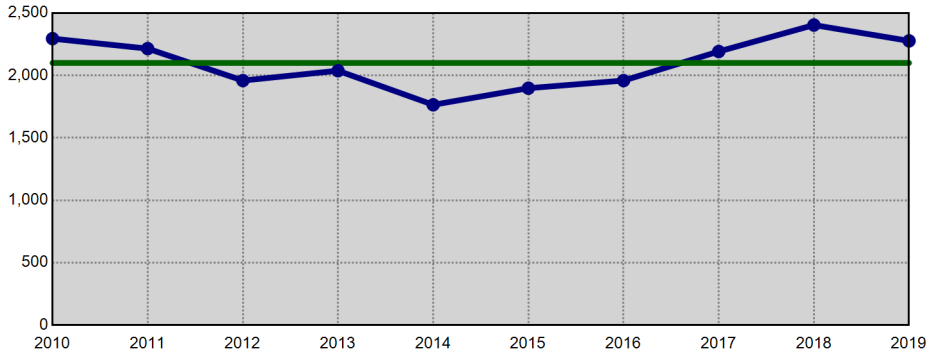

Information summarized for CompStat week ending 09/21/2019. The horizontal line on each chart represents the average of the prior 9 YTD offense totals.

Sourced from MNPD ARMS on 9/25/2019 7:42:16 AM. The figures above were sourced from incident reports using Uniform Crime Reporting definitions and reporting guidelines, based on the date when the crime was reported. This report is intended to be a management and planning tool and does not reflect the official UCR counts for the department. Incidents where a location is unknown or unspecified are included in the countywide totals.

Madison Precinct UCR Incidents - YTD Comparisons

Aggregated by precinct (incident location). Based on date when each incident was reported.

METROPOLITAN POLICE DEPARTMENT
of Nashville and Davidson County

All Part 1 Incidents - Annual YTD Avg: 2,759 (Bar Chart)

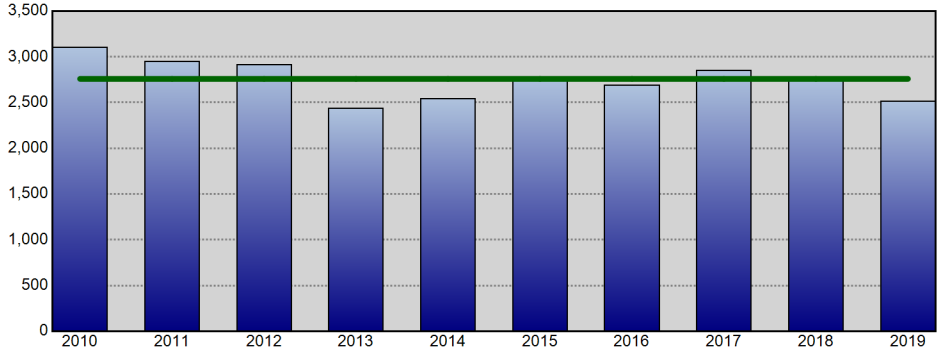

All Part 1 Incidents - Annual YTD Avg: 2,759 (Line Chart)

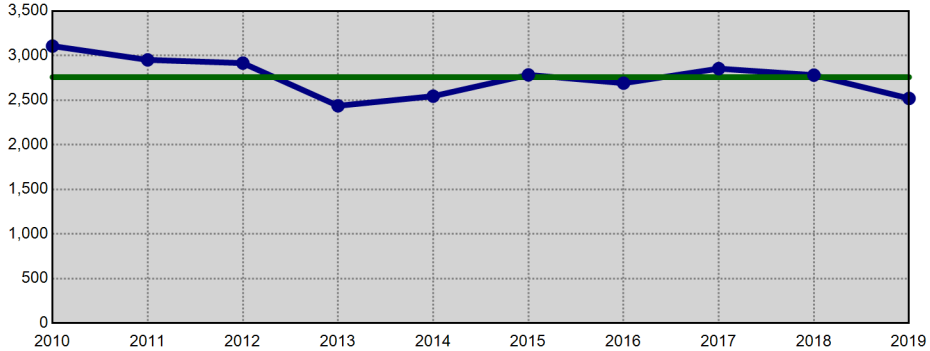

Violent Crime - Annual YTD Avg: 591 (Bar Chart)

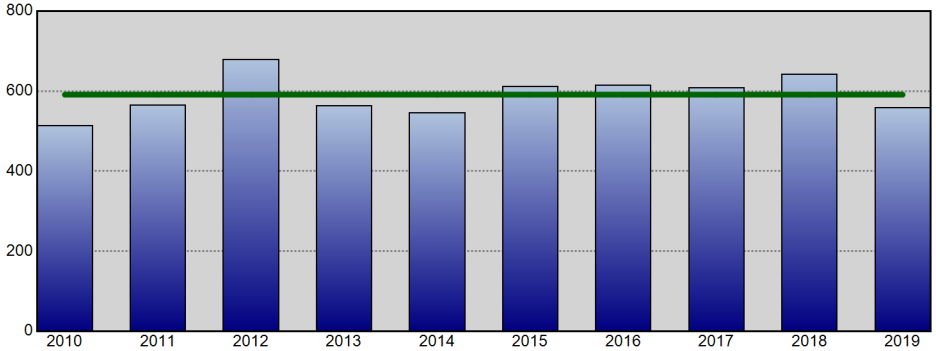

Violent Crime - Annual YTD Avg: 591 (Line Chart)

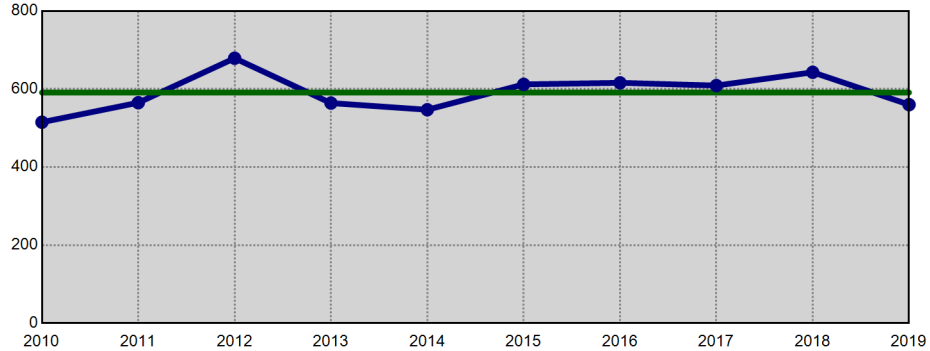

Property Crime - Annual YTD Avg: 2,168 (Bar Chart)

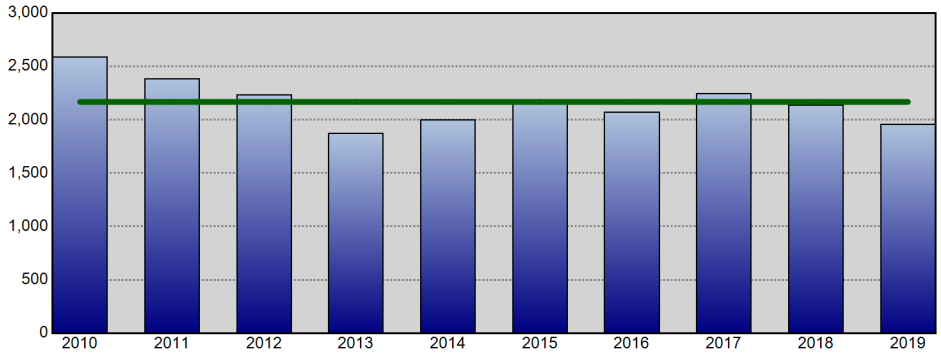

Property Crime - Annual YTD Avg: 2,168 (Line Chart)

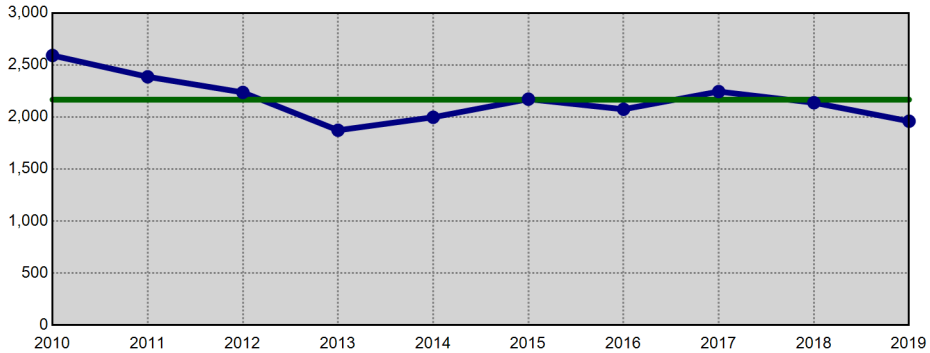

Information summarized for CompStat week ending 09/21/2019. The horizontal line on each chart represents the average of the prior 9 YTD offense totals.

Sourced from MNPD ARMS on 9/25/2019 7:42:16 AM. The figures above were sourced from incident reports using Uniform Crime Reporting definitions and reporting guidelines, based on the date when the crime was reported. This report is intended to be a management and planning tool and does not reflect the official UCR counts for the department. Incidents where a location is unknown or unspecified are included in the countywide totals.

Midtown Hills Precinct UCR Incidents - YTD Comparisons

Aggregated by precinct (incident location). Based on date when each incident was reported.

METROPOLITAN POLICE DEPARTMENT
of Nashville and Davidson County

All Part 1 Incidents - Annual YTD Avg: 3,026 (Bar Chart)

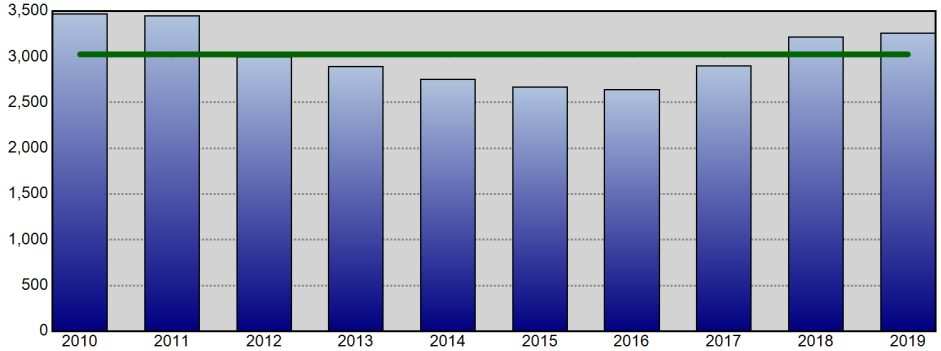

All Part 1 Incidents - Annual YTD Avg: 3,026 (Line Chart)

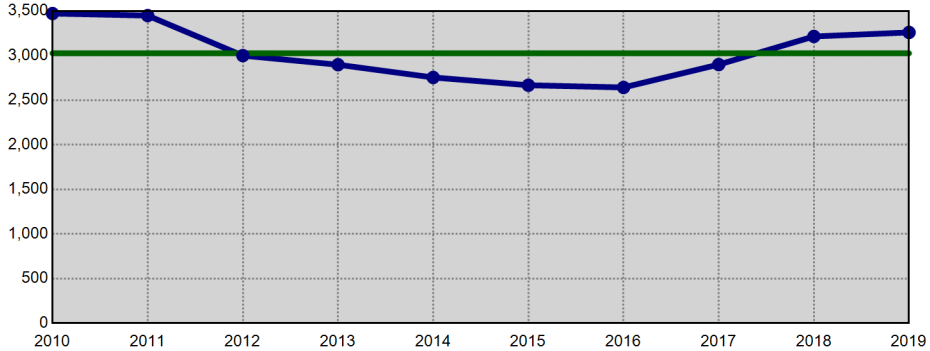

Violent Crime - Annual YTD Avg: 487 (Bar Chart)

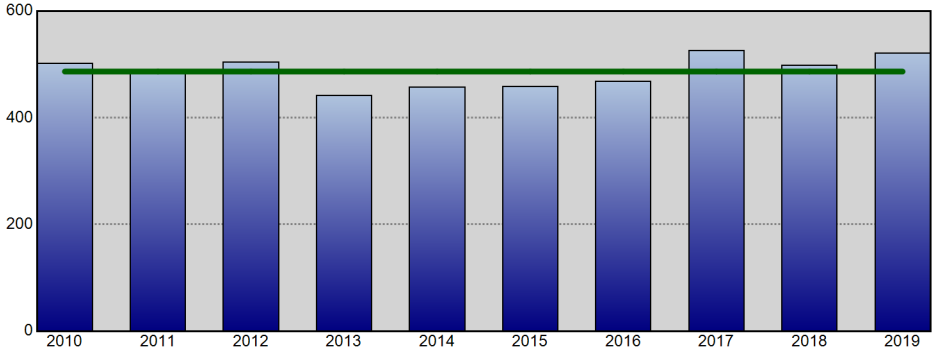

Violent Crime - Annual YTD Avg: 487 (Line Chart)

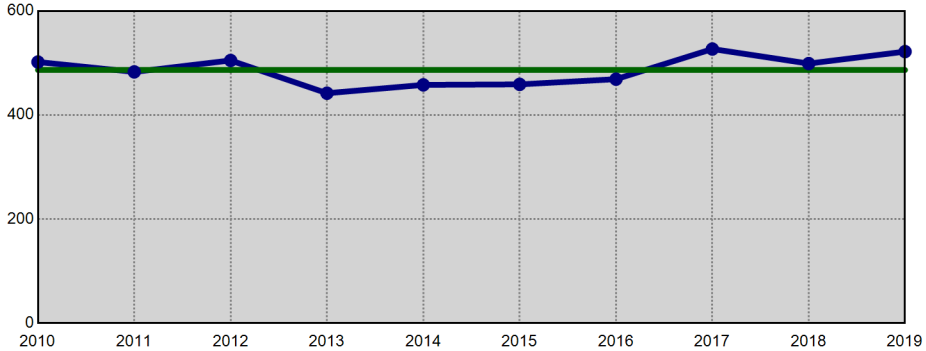

Property Crime - Annual YTD Avg: 2,539 (Bar Chart)

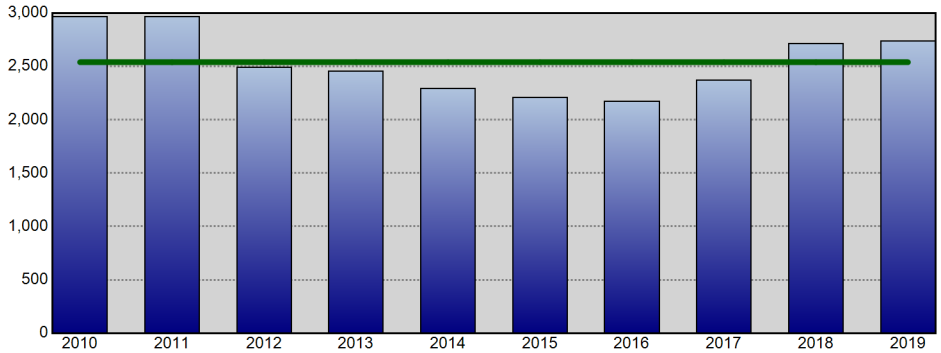

Property Crime - Annual YTD Avg: 2,539 (Line Chart)

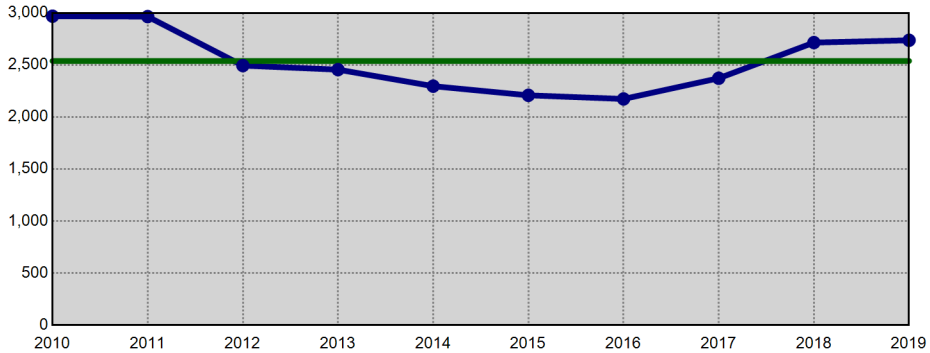

Information summarized for CompStat week ending 09/21/2019. The horizontal line on each chart represents the average of the prior 9 YTD offense totals.

Sourced from MNPD ARMS on 9/25/2019 7:42:17 AM. The figures above were sourced from incident reports using Uniform Crime Reporting definitions and reporting guidelines, based on the date when the crime was reported. This report is intended to be a management and planning tool and does not reflect the official UCR counts for the department. Incidents where a location is unknown or unspecified are included in the countywide totals.

County Calendar Year to Calendar Year Comparison

METROPOLITAN POLICE DEPARTMENT
of Nashville and Davidson County

Comparisons of Annual Totals for the Past Ten Years

Aggregated by precinct (incident location). Based on date when each incident was reported.

		Homicide	Forcible Rape	Commercial Robbery	Street Robbery	Total Robbery	Aggravated Assault	Commercial Burglary	Residential Burglary	Total Burglary	Larceny	Auto Theft	Violent Offenses	Property Offenses	Part I Offenses
2017 to	2017	111	562	321	1,747	2,068	5,071	1,312	2,911	4,223	19,222	2,587	7,812	26,032	33,844
2018	2018	89	574	275	1,856	2,131	5,024	1,070	2,566	3,636	21,022	3,132	7,818	27,790	35,608
	% Change	-19.8%	2.1%	-14.3%	6.2%	3.0%	-0.9%	-18.4%	-11.9%	-13.9%	9.4%	21.1%	0.1%	6.8%	5.2%
2016 to	2016	81	568	305	1,703	2,008	4,911	960	3,630	4,590	18,771	1,735	7,568	25,096	32,664
2018	2018	89	574	275	1,856	2,131	5,024	1,070	2,566	3,636	21,022	3,132	7,818	27,790	35,608
	% Change	9.9%	1.1%	-9.8%	9.0%	6.1%	2.3%	11.5%	-29.3%	-20.8%	12.0%	80.5%	3.3%	10.7%	9.0%
2015 to	2015	80	605	251	1,649	1,900	4,931	909	4,209	5,118	18,787	1,442	7,516	25,347	32,863
2018	2018	89	574	275	1,856	2,131	5,024	1,070	2,566	3,636	21,022	3,132	7,818	27,790	35,608
	% Change	11.3%	-5.1%	9.6%	12.6%	12.2%	1.9%	17.7%	-39.0%	-29.0%	11.9%	117.2%	4.0%	9.6%	8.4%
2014 to	2014	42	601	209	1,330	1,539	5,258	940	3,837	4,777	17,920	1,120	7,440	23,817	31,257
2018	2018	89	574	275	1,856	2,131	5,024	1,070	2,566	3,636	21,022	3,132	7,818	27,790	35,608
	% Change	111.9%	-4.5%	31.6%	39.5%	38.5%	-4.5%	13.8%	-33.1%	-23.9%	17.3%	179.6%	5.1%	16.7%	13.9%
2013 to	2013	42	528	225	1,409	1,634	4,806	890	4,788	5,678	18,102	1,203	7,010	24,983	31,993
2018	2018	89	574	275	1,856	2,131	5,024	1,070	2,566	3,636	21,022	3,132	7,818	27,790	35,608
	% Change	111.9%	8.7%	22.2%	31.7%	30.4%	4.5%	20.2%	-46.4%	-36.0%	16.1%	160.3%	11.5%	11.2%	11.3%
2012 to	2012	62	544	237	1,480	1,717	5,371	1,012	4,733	5,745	19,217	1,386	7,694	26,348	34,042
2018	2018	89	574	275	1,856	2,131	5,024	1,070	2,566	3,636	21,022	3,132	7,818	27,790	35,608
	% Change	43.5%	5.5%	16.0%	25.4%	24.1%	-6.5%	5.7%	-45.8%	-36.7%	9.4%	126.0%	1.6%	5.5%	4.6%
2011 to	2011	51	550	291	1,591	1,882	4,922	1,119	6,302	7,421	20,252	1,770	7,405	29,443	36,848
2018	2018	89	574	275	1,856	2,131	5,024	1,070	2,566	3,636	21,022	3,132	7,818	27,790	35,608
	% Change	74.5%	4.4%	-5.5%	16.7%	13.2%	2.1%	-4.4%	-59.3%	-51.0%	3.8%	76.9%	5.6%	-5.6%	-3.4%
2010 to	2010	60	494	298	1,506	1,804	4,729	1,157	6,662	7,819	21,016	1,628	7,087	30,463	37,550
2018	2018	89	574	275	1,856	2,131	5,024	1,070	2,566	3,636	21,022	3,132	7,818	27,790	35,608
	% Change	48.3%	16.2%	-7.7%	23.2%	18.1%	6.2%	-7.5%	-61.5%	-53.5%	0.0%	92.4%	10.3%	-8.8%	-5.2%
2009 to	2009	81	499	304	1,721	2,025	4,753	1,185	5,592	6,777	21,855	1,747	7,358	30,379	37,737
2018	2018	89	574	275	1,856	2,131	5,024	1,070	2,566	3,636	21,022	3,132	7,818	27,790	35,608
	% Change	9.9%	15.0%	-9.5%	7.8%	5.2%	5.7%	-9.7%	-54.1%	-46.3%	-3.8%	79.3%	6.3%	-8.5%	-5.6%
2008 to	2008	74	485	353	2,042	2,395	5,655	1,308	4,963	6,271	24,481	2,291	8,609	33,043	41,652
2018	2018	89	574	275	1,856	2,131	5,024	1,070	2,566	3,636	21,022	3,132	7,818	27,790	35,608
	% Change	20.3%	18.4%	-22.1%	-9.1%	-11.0%	-11.2%	-18.2%	-48.3%	-42.0%	-14.1%	36.7%	-9.2%	-15.9%	-14.5%

Information summarized for CompStat week ending 09/21/2019.

Sourced from MNPD ARMS on 9/25/2019 7:42:18 AM. The figures above were sourced from incident reports using Uniform Crime Reporting definitions and reporting guidelines, based on the date when the crime was reported. This report is intended to be a management and planning tool and does not reflect the official UCR counts for the department. Incidents where a location is unknown or unspecified are included in the countywide totals..

County UCR Incidents - Annual Comparison Charts

Aggregated by precinct (incident location). Based on date when each incident was reported.

METROPOLITAN POLICE DEPARTMENT
of Nashville and Davidson County

Year End Total Part 1 Incidents - Prior 9 Year Annual Avg: 34,074

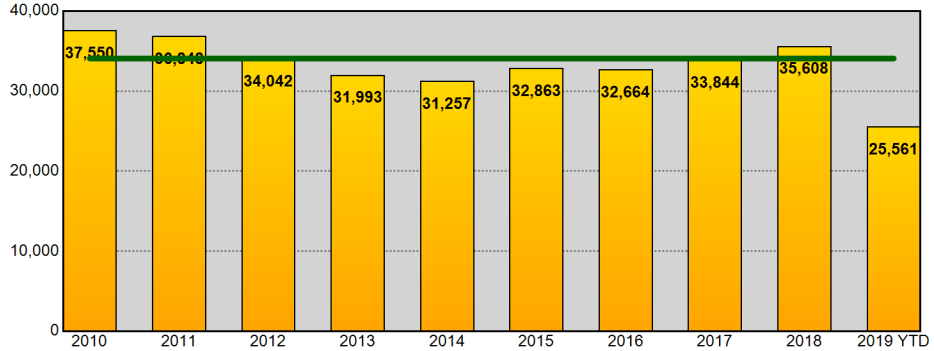

Year End Total Part 1 Incidents - Prior 9 Year Annual Avg: 34,074

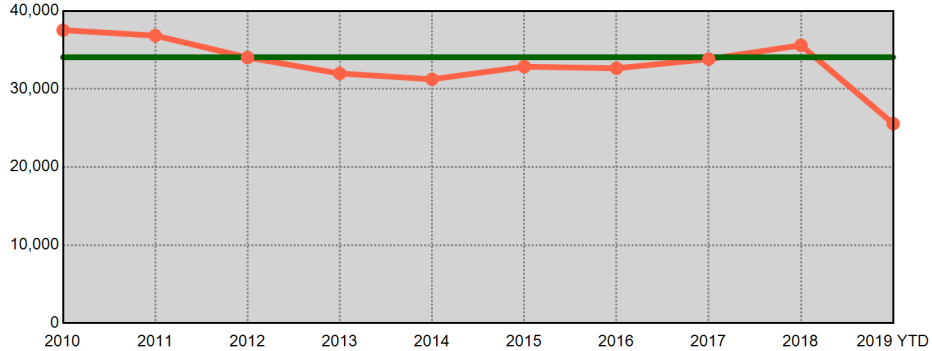

Year End Total Violent Part 1 Incidents - Prior 9 Year Annual Avg: 7,483

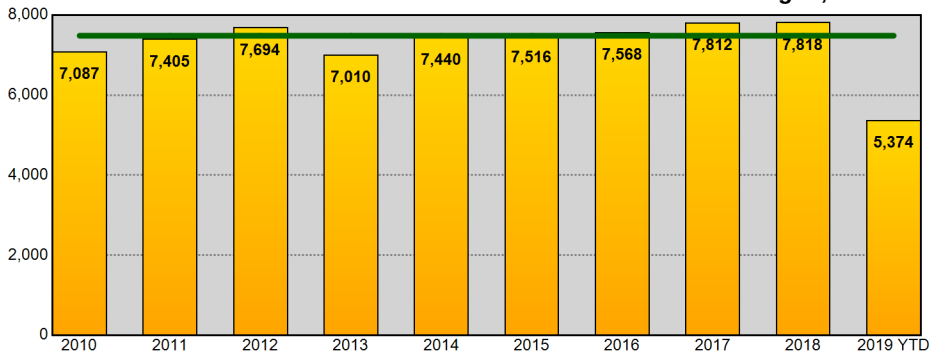

Year End Total Violent Part 1 Incidents - Prior 9 Year Annual Avg: 7,483

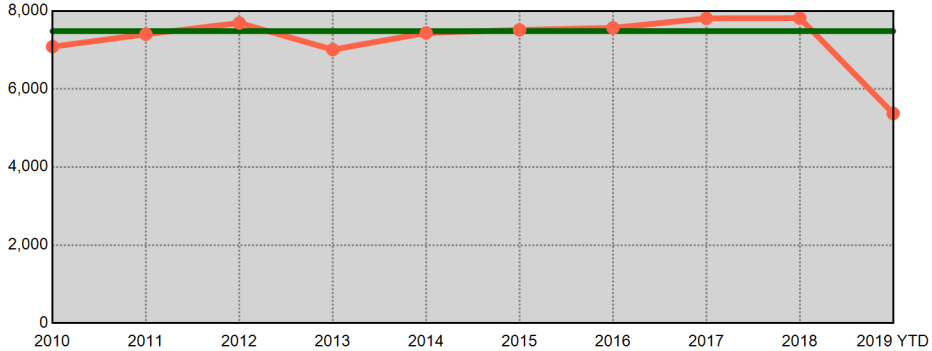

Year End Total Property Part 1 Incidents - Prior 9 Year Annual Avg: 26,591

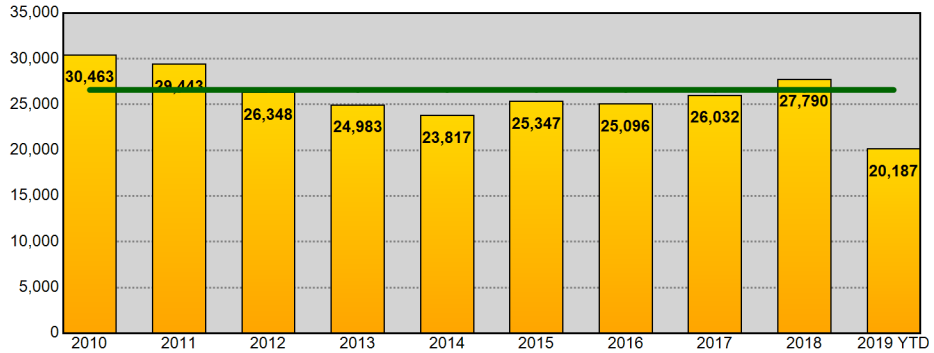

Year End Total Property Part 1 Incidents - Prior 9 Year Annual Avg: 26,591

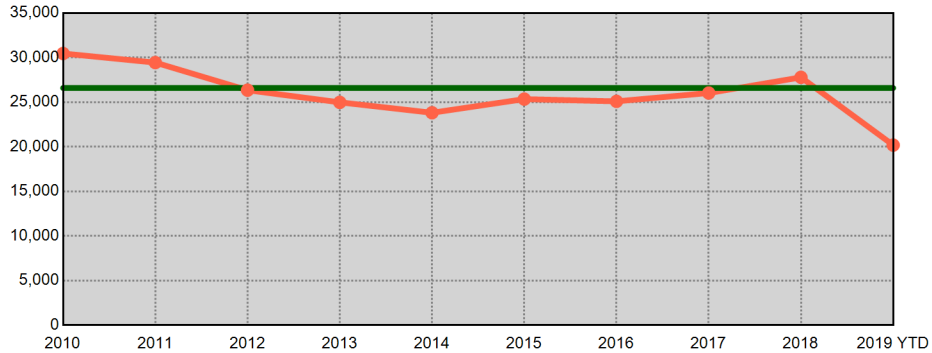

Information summarized for CompStat week ending 09/21/2019. Current year statistics are summarized for 2019 YTD. The horizontal line on each chart represents the average of the prior 9 year end offense totals.

Sourced from MNPD ARMS on 9/25/2019 7:42:18 AM. The figures above were sourced from incident reports using Uniform Crime Reporting definitions and reporting guidelines, based on the date when the crime was reported. This report is intended to be a management and planning tool and does not reflect the official UCR counts for the department. Incidents where a location is unknown or unspecified are included in the countywide totals.

West Precinct UCR Incidents - Annual Comparisons

Aggregated by precinct (incident location). Based on date when each incident was reported.

METROPOLITAN POLICE DEPARTMENT
of Nashville and Davidson County

Year End Total Part 1 Incidents - Prior 9 Year Annual Avg: 3,795

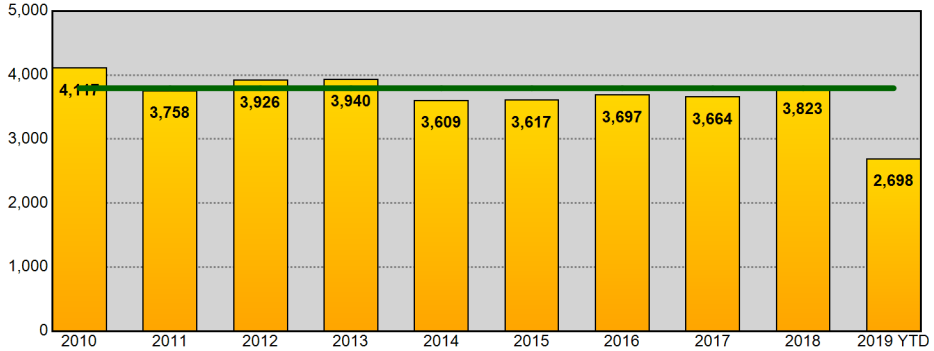

Year End Total Part 1 Incidents - Prior 9 Year Annual Avg: 3,795

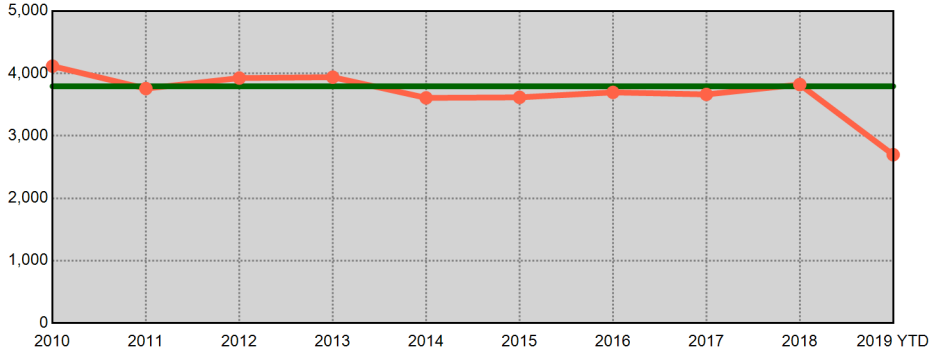

Year End Total Violent Part 1 Incidents - Prior 9 Year Annual Avg: 493

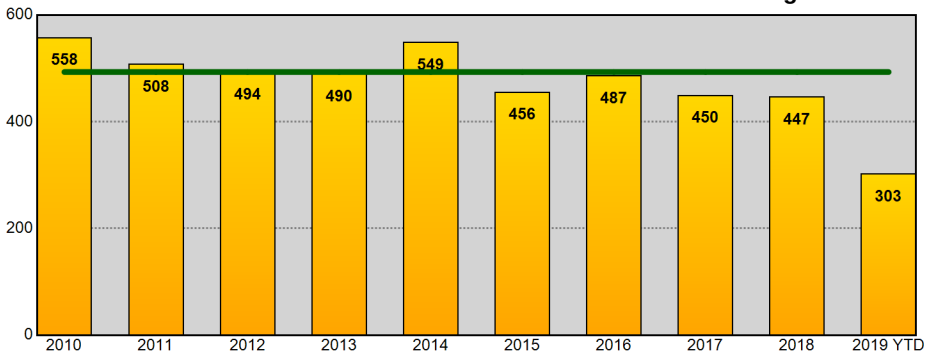

Year End Total Violent Part 1 Incidents - Prior 9 Year Annual Avg: 493

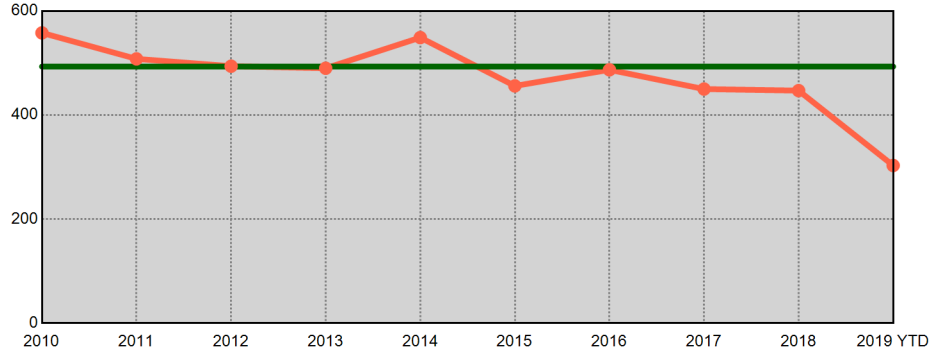

Year End Total Property Part 1 Incidents - Prior 9 Year Annual Avg: 3,301

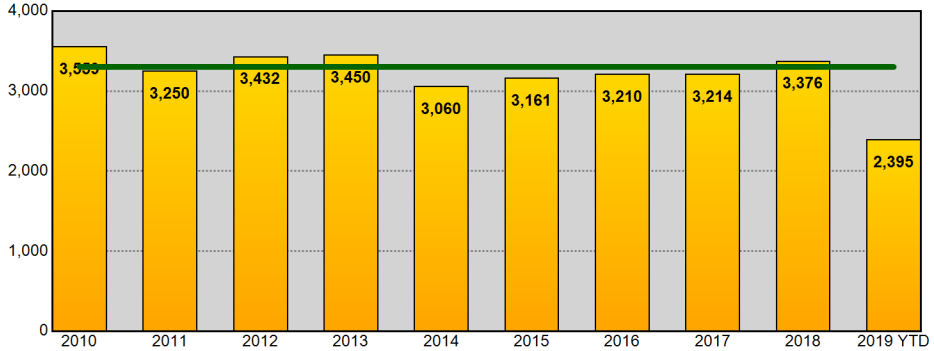

Year End Total Property Part 1 Incidents - Prior 9 Year Annual Avg: 3,301

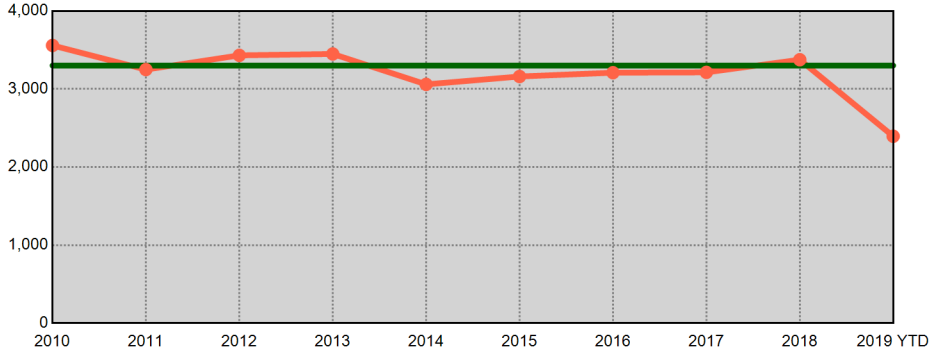

Information summarized for CompStat week ending 09/21/2019. Current year statistics are summarized for 2019 YTD. The horizontal line on each chart represents the average of the prior 9 year end offense totals.

Sourced from MNPD ARMS on 9/25/2019 7:42:19 AM. The figures above were sourced from incident reports using Uniform Crime Reporting definitions and reporting guidelines, based on the date when the crime was reported. This report is intended to be a management and planning tool and does not reflect the official UCR counts for the department. Incidents where a location is unknown or unspecified are included in the countywide totals.

East Precinct UCR Incidents - Annual Comparisons

Aggregated by precinct (incident location). Based on date when each incident was reported.

METROPOLITAN POLICE DEPARTMENT
of Nashville and Davidson County

Year End Total Part 1 Incidents - Prior 9 Year Annual Avg: 4,117

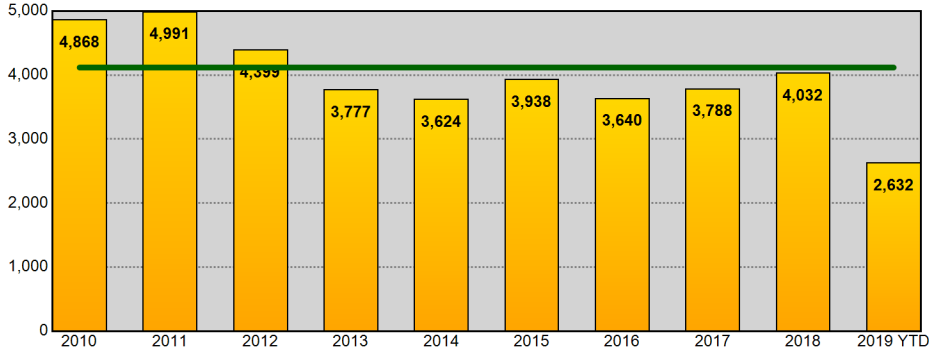

Year End Total Part 1 Incidents - Prior 9 Year Annual Avg: 4,117

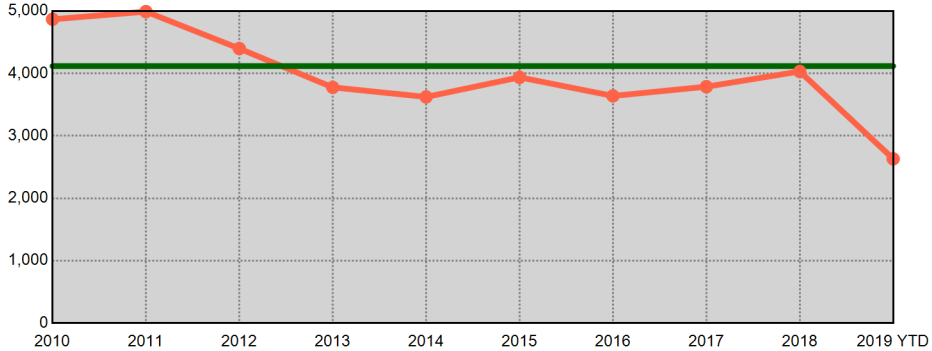

Year End Total Violent Part 1 Incidents - Prior 9 Year Annual Avg: 1,098

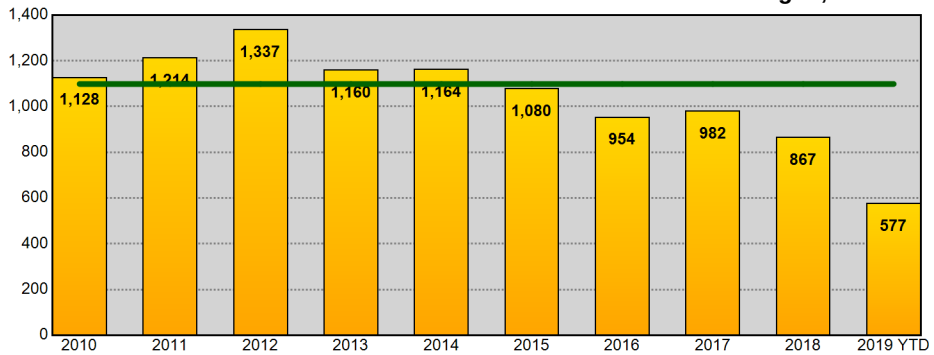

Year End Total Violent Part 1 Incidents - Prior 9 Year Annual Avg: 1,098

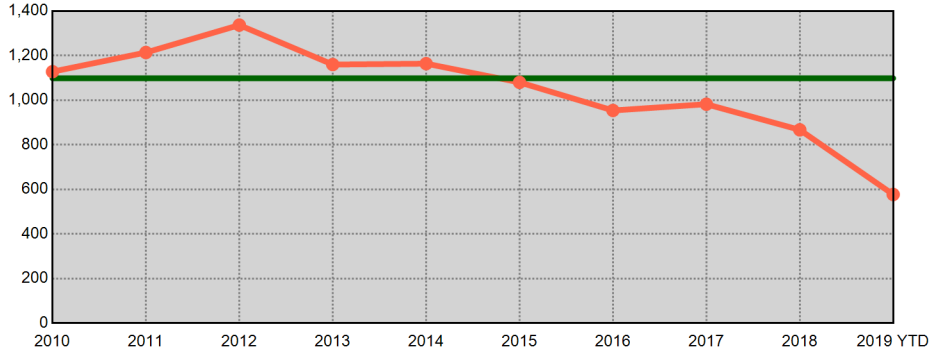

Year End Total Property Part 1 Incidents - Prior 9 Year Annual Avg: 3,019

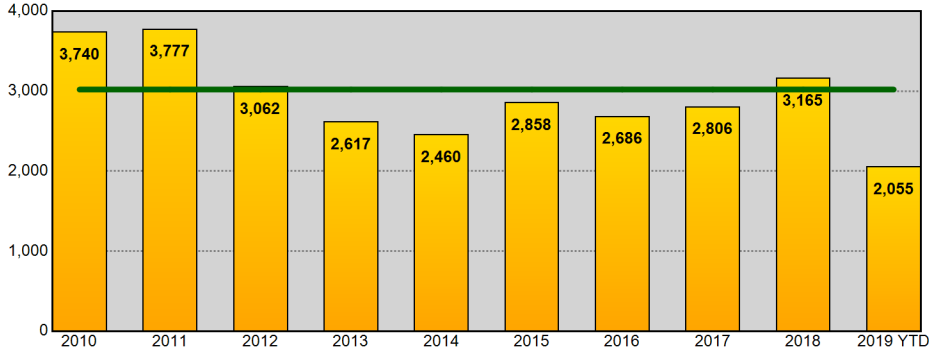

Year End Total Property Part 1 Incidents - Prior 9 Year Annual Avg: 3,019

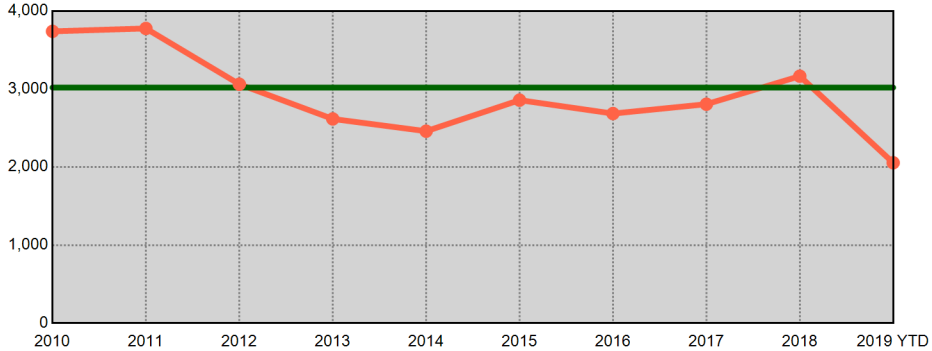

Information summarized for CompStat week ending 09/21/2019. Current year statistics are summarized for 2019 YTD. The horizontal line on each chart represents the average of the prior 9 year end offense totals.

Sourced from MNPD ARMS on 9/25/2019 7:42:19 AM. The figures above were sourced from incident reports using Uniform Crime Reporting definitions and reporting guidelines, based on the date when the crime was reported. This report is intended to be a management and planning tool and does not reflect the official UCR counts for the department. Incidents where a location is unknown or unspecified are included in the countywide totals.

South Precinct UCR Incidents - Annual Comparisons

Aggregated by precinct (incident location). Based on date when each incident was reported.

METROPOLITAN POLICE DEPARTMENT
of Nashville and Davidson County

Year End Total Part 1 Incidents - Prior 9 Year Annual Avg: 6,229

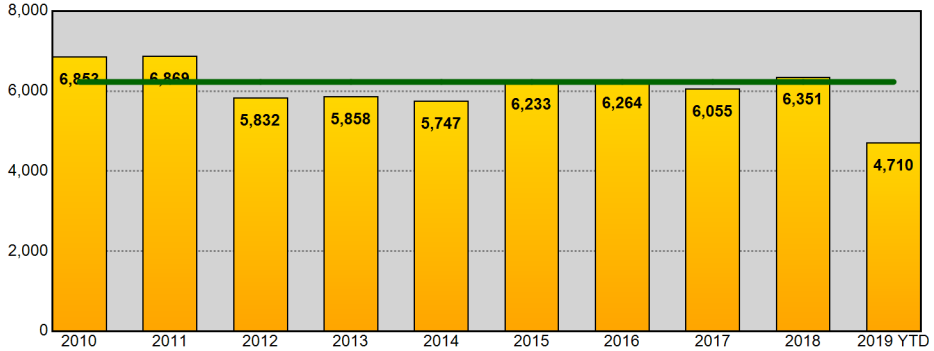

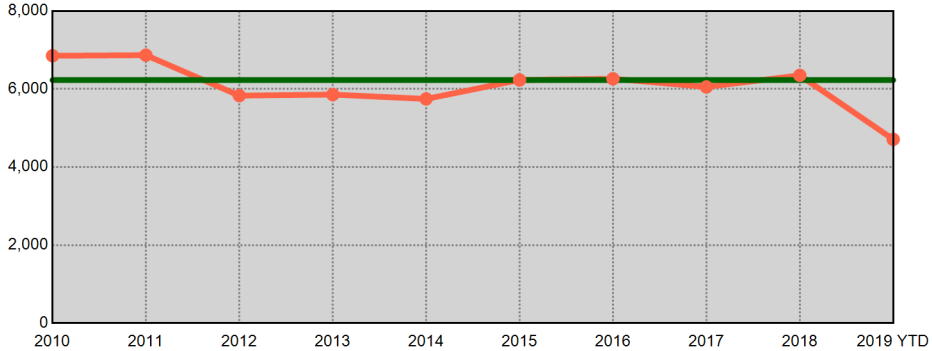

Year End Total Violent Part 1 Incidents - Prior 9 Year Annual Avg: 1,471

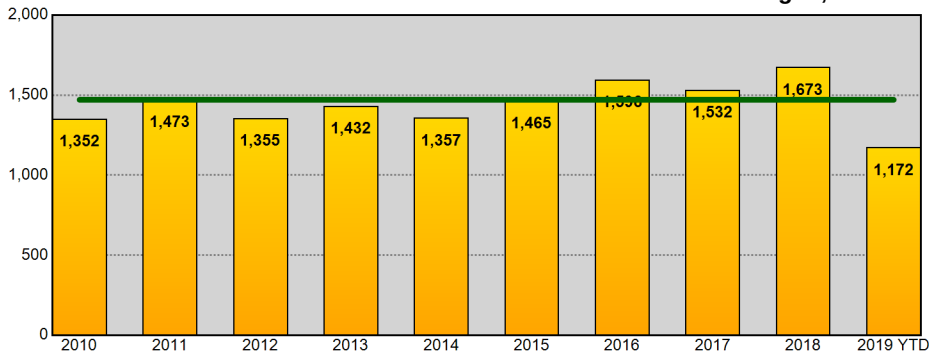

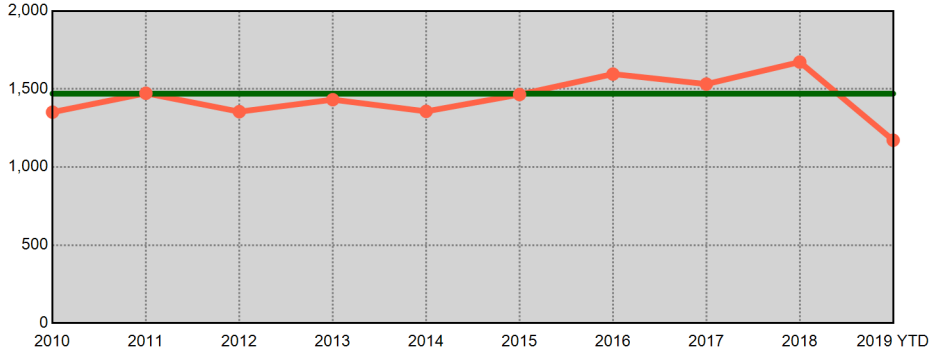

Year End Total Property Part 1 Incidents - Prior 9 Year Annual Avg: 4,759

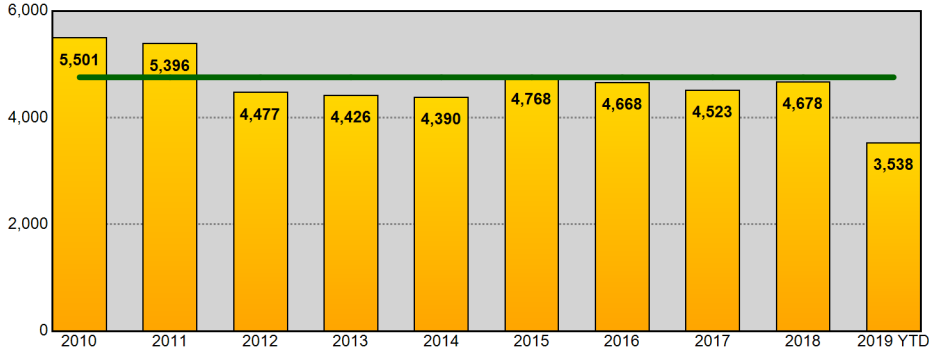

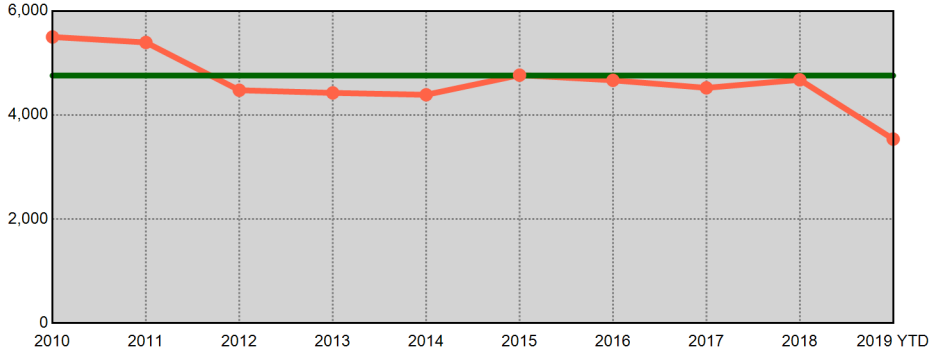

Information summarized for CompStat week ending 09/21/2019. Current year statistics are summarized for 2019 YTD. The horizontal line on each chart represents the average of the prior 9 year end offense totals.

Sourced from MNPD ARMS on 9/25/2019 7:42:20 AM. The figures above were sourced from incident reports using Uniform Crime Reporting definitions and reporting guidelines, based on the date when the crime was reported. This report is intended to be a management and planning tool and does not reflect the official UCR counts for the department. Incidents where a location is unknown or unspecified are included in the countywide totals.

Central Precinct UCR Incidents - Annual Comparisons

METROPOLITAN POLICE DEPARTMENT
of Nashville and Davidson County

Aggregated by precinct (incident location). Based on date when each incident was reported.

Year End Total Part 1 Incidents - Prior 9 Year Annual Avg: 1,627

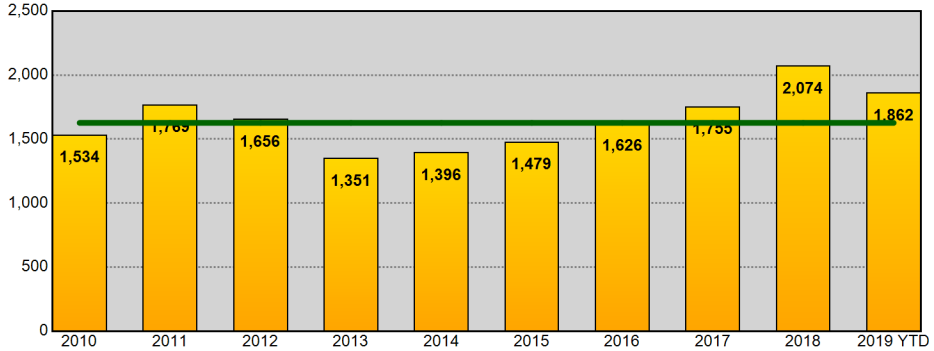

Year End Total Part 1 Incidents - Prior 9 Year Annual Avg: 1,627

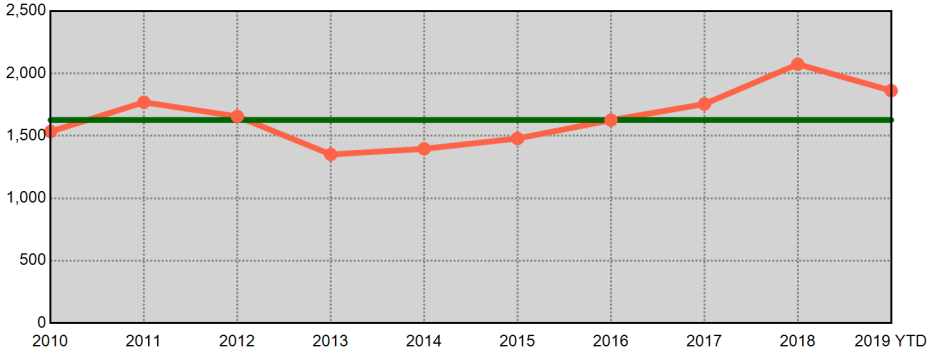

Year End Total Violent Part 1 Incidents - Prior 9 Year Annual Avg: 366

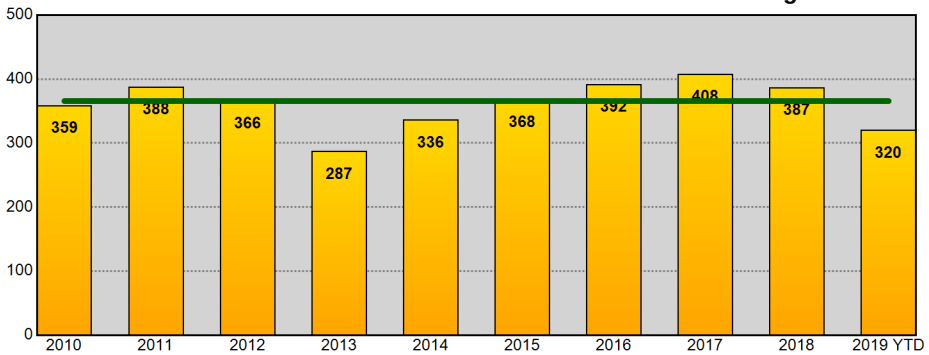

Year End Total Violent Part 1 Incidents - Prior 9 Year Annual Avg: 366

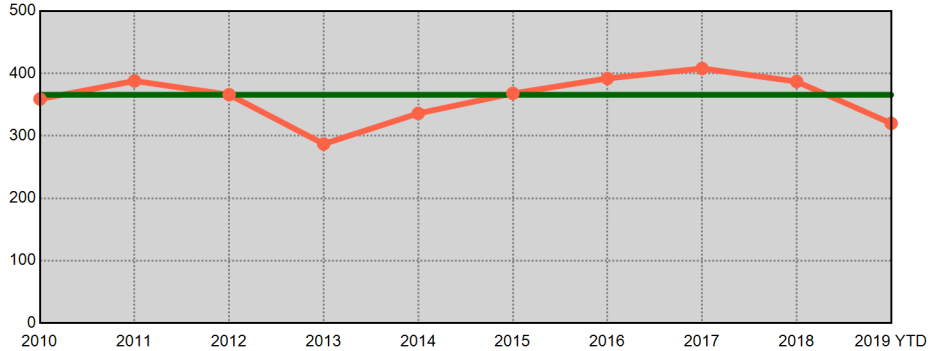

Year End Total Property Part 1 Incidents - Prior 9 Year Annual Avg: 1,261

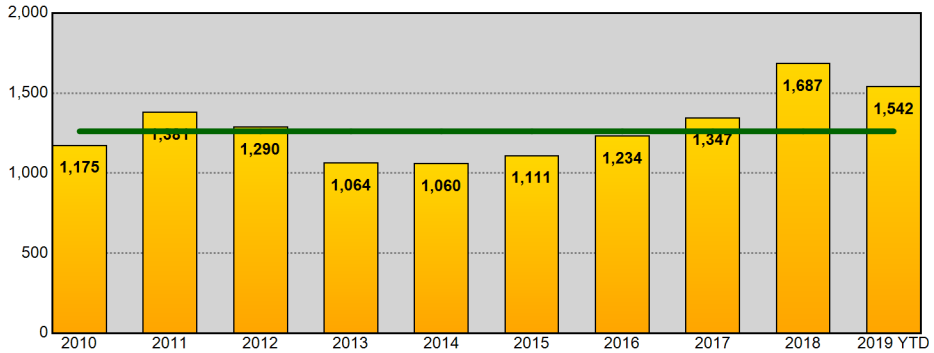

Year End Total Property Part 1 Incidents - Prior 9 Year Annual Avg: 1,261

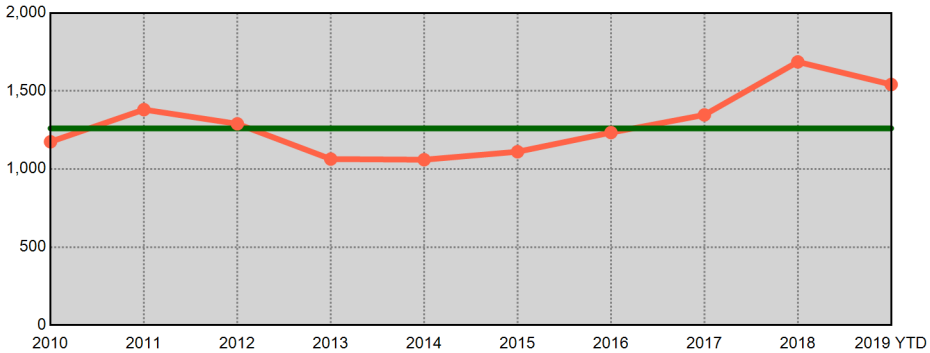

Information summarized for CompStat week ending 09/21/2019. Current year statistics are summarized for 2019 YTD. The horizontal line on each chart represents the average of the prior 9 year end offense totals.

Sourced from MNPD ARMS on 9/25/2019 7:42:21 AM. The figures above were sourced from incident reports using Uniform Crime Reporting definitions and reporting guidelines, based on the date when the crime was reported. This report is intended to be a management and planning tool and does not reflect the official UCR counts for the department. Incidents where a location is unknown or unspecified are included in the countywide totals.

Hermitage Precinct UCR Incidents - Annual Comparisons

METROPOLITAN POLICE DEPARTMENT
of Nashville and Davidson County

Aggregated by precinct (incident location). Based on date when each incident was reported.

Year End Total Part 1 Incidents - Prior 9 Year Annual Avg: 6,081

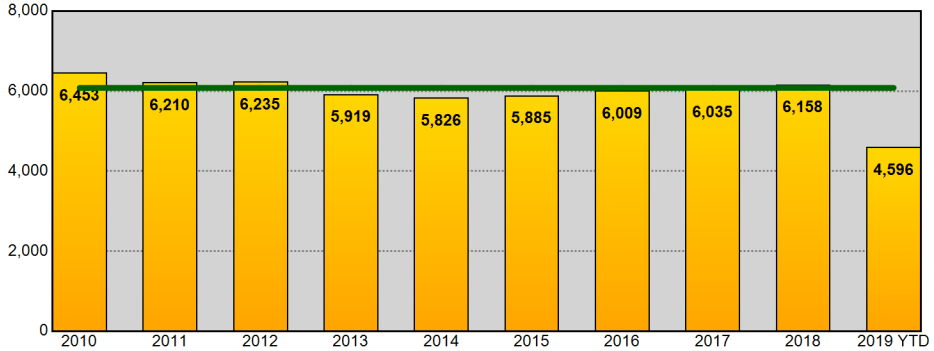

Year End Total Part 1 Incidents - Prior 9 Year Annual Avg: 6,081

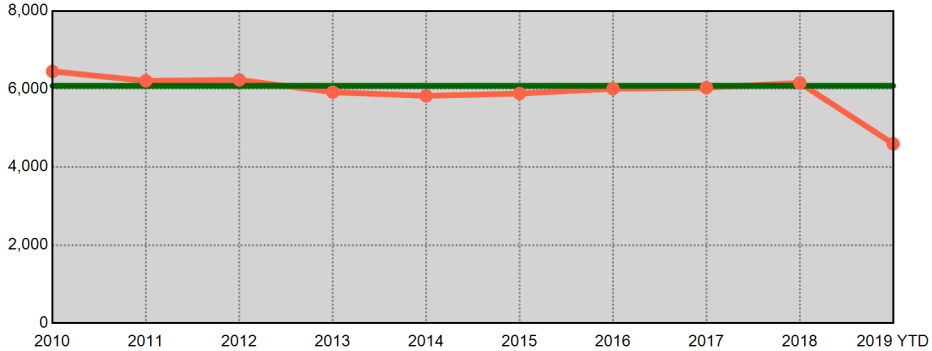

Year End Total Violent Part 1 Incidents - Prior 9 Year Annual Avg: 1,278

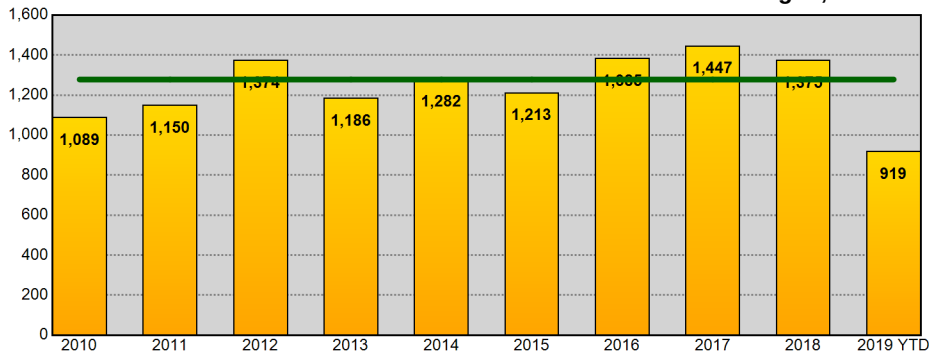

Year End Total Violent Part 1 Incidents - Prior 9 Year Annual Avg: 1,278

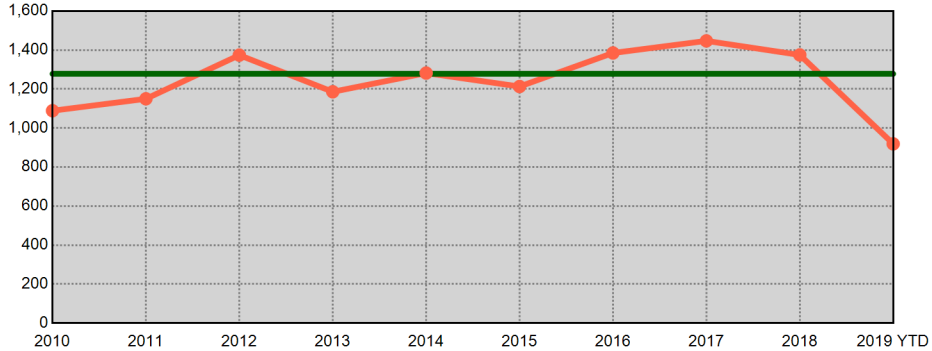

Year End Total Property Part 1 Incidents - Prior 9 Year Annual Avg: 4,803

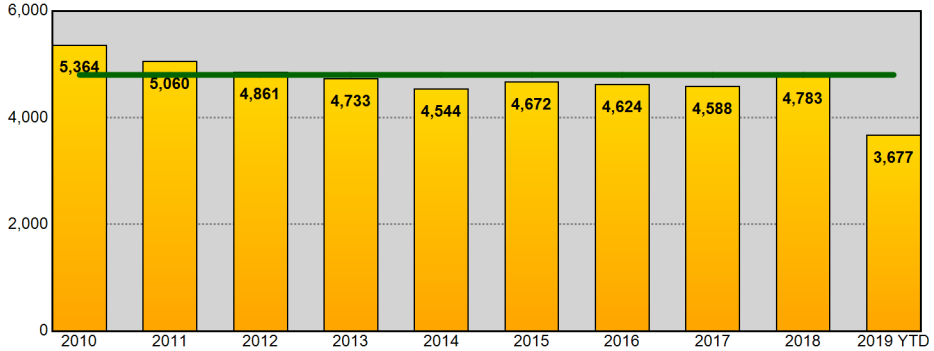

Year End Total Property Part 1 Incidents - Prior 9 Year Annual Avg: 4,803

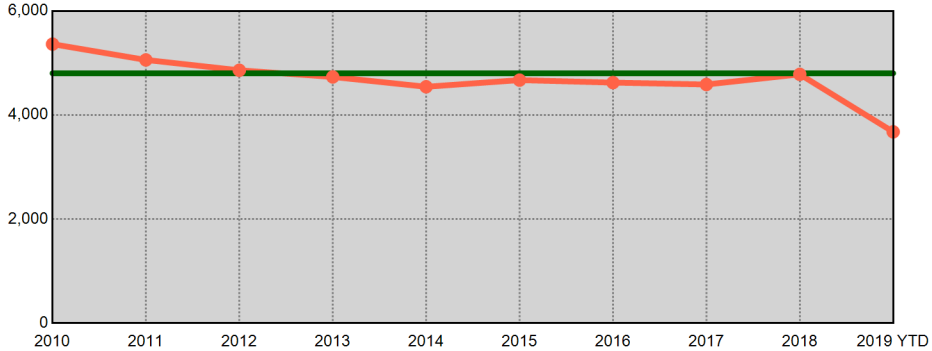

Information summarized for CompStat week ending 09/21/2019. Current year statistics are summarized for 2019 YTD. The horizontal line on each chart represents the average of the prior 9 year end offense totals.

Sourced from MNPD ARMS on 9/25/2019 7:42:21 AM. The figures above were sourced from incident reports using Uniform Crime Reporting definitions and reporting guidelines, based on the date when the crime was reported. This report is intended to be a management and planning tool and does not reflect the official UCR counts for the department. Incidents where a location is unknown or unspecified are included in the countywide totals.

North Precinct UCR Incidents - Annual Comparisons

Aggregated by precinct (incident location). Based on date when each incident was reported.

METROPOLITAN POLICE DEPARTMENT
of Nashville and Davidson County

Year End Total Part 1 Incidents - Prior 9 Year Annual Avg: 4,221

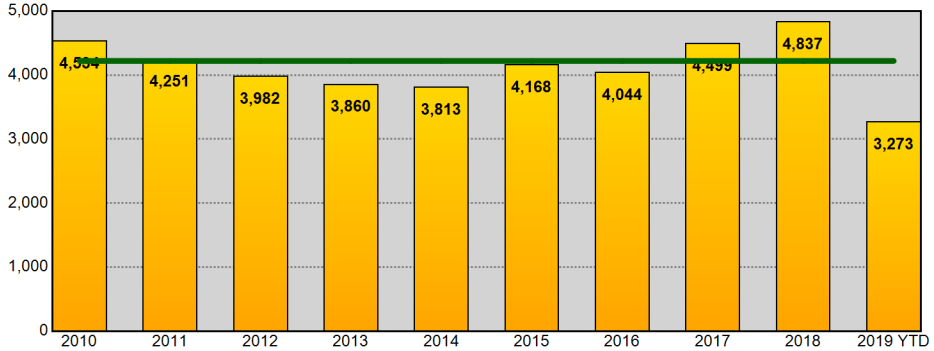

Year End Total Part 1 Incidents - Prior 9 Year Annual Avg: 4,221

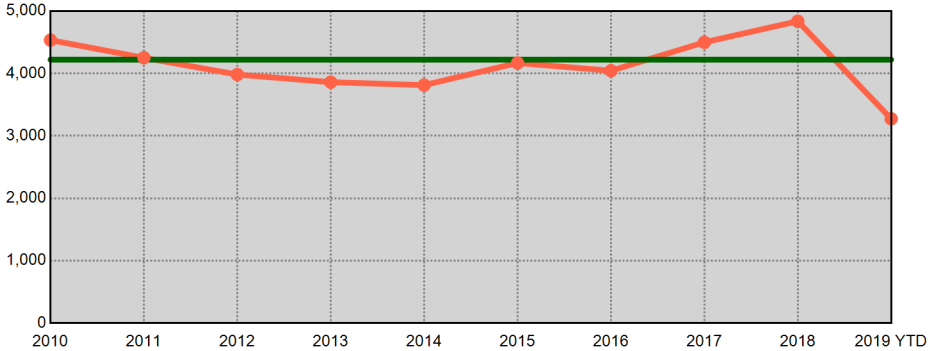

Year End Total Violent Part 1 Incidents - Prior 9 Year Annual Avg: 1,308

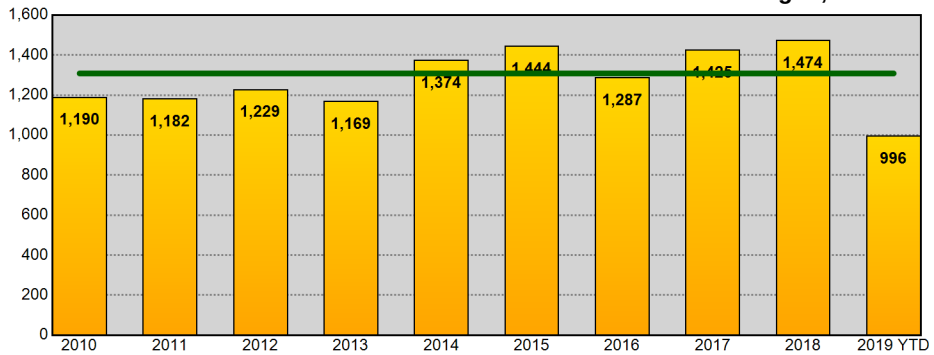

Year End Total Violent Part 1 Incidents - Prior 9 Year Annual Avg: 1,308

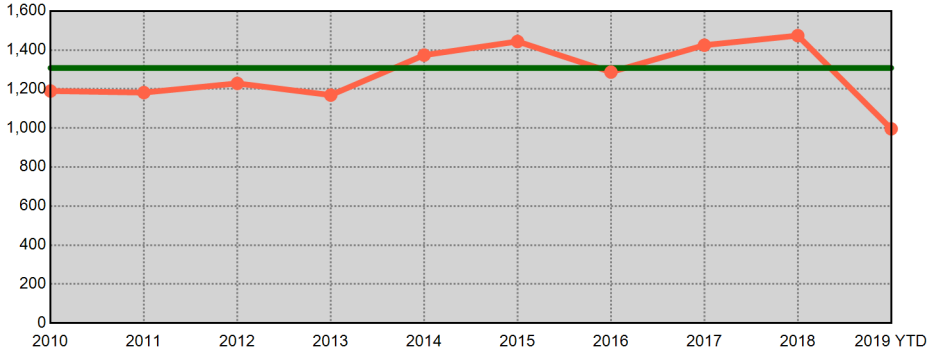

Year End Total Property Part 1 Incidents - Prior 9 Year Annual Avg: 2,913

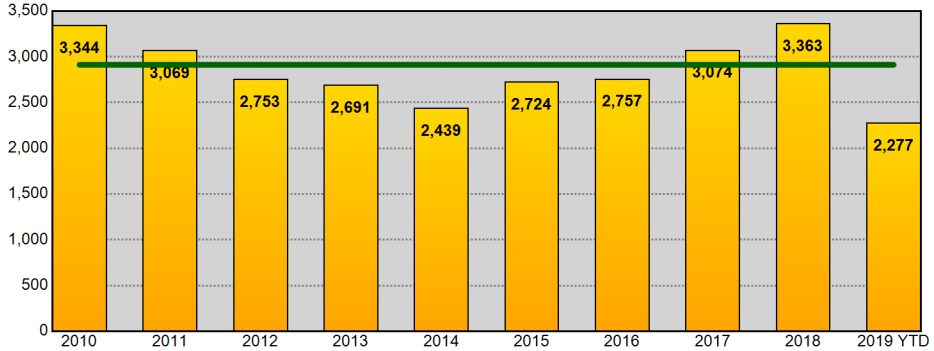

Year End Total Property Part 1 Incidents - Prior 9 Year Annual Avg: 2,913

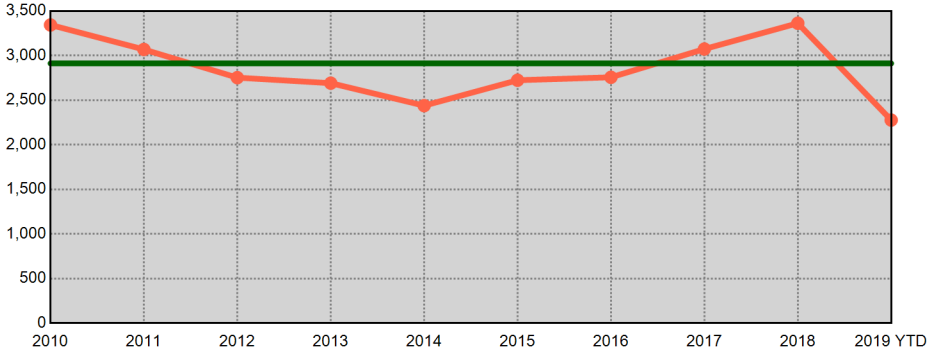

Information summarized for CompStat week ending 09/21/2019. Current year statistics are summarized for 2019 YTD. The horizontal line on each chart represents the average of the prior 9 year end offense totals.

Sourced from MNPD ARMS on 9/25/2019 7:42:22 AM. The figures above were sourced from incident reports using Uniform Crime Reporting definitions and reporting guidelines, based on the date when the crime was reported. This report is intended to be a management and planning tool and does not reflect the official UCR counts for the department. Incidents where a location is unknown or unspecified are included in the countywide totals.

Madison Precinct UCR Incidents - Annual Comparisons

METROPOLITAN POLICE DEPARTMENT
of Nashville and Davidson County

Aggregated by precinct (incident location). Based on date when each incident was reported.

Year End Total Part 1 Incidents - Prior 9 Year Annual Avg: 3,819

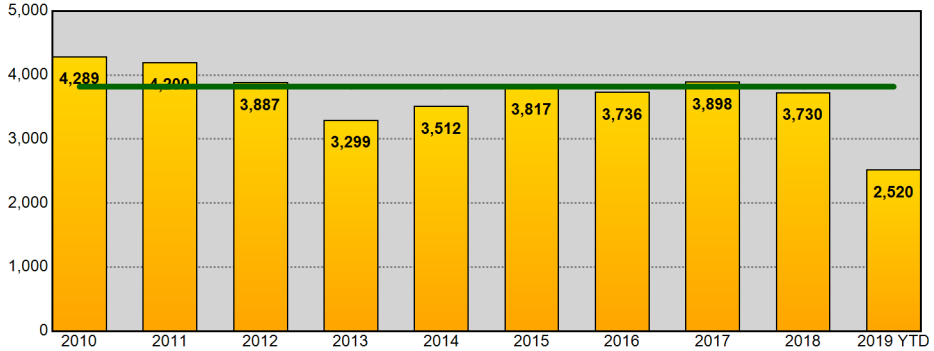

Year End Total Part 1 Incidents - Prior 9 Year Annual Avg: 3,819

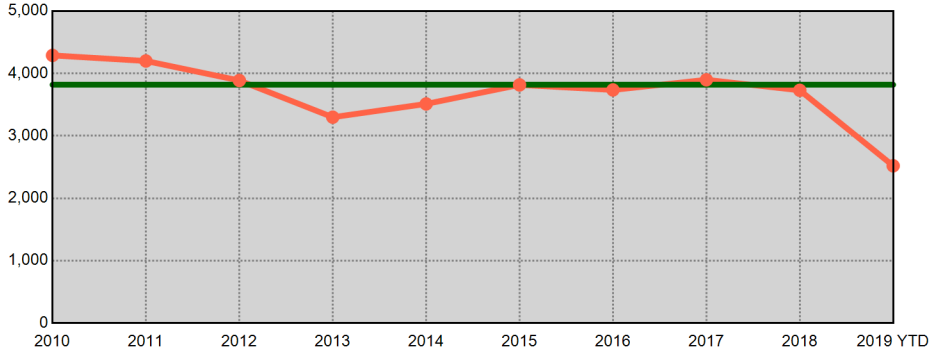

Year End Total Violent Part 1 Incidents - Prior 9 Year Annual Avg: 801

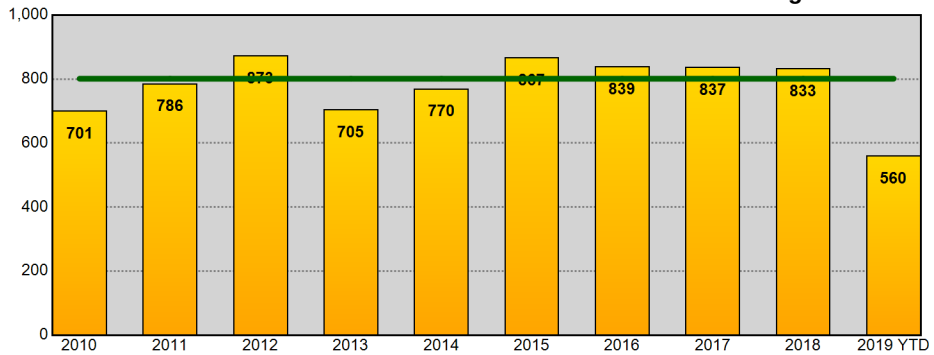

Year End Total Violent Part 1 Incidents - Prior 9 Year Annual Avg: 801

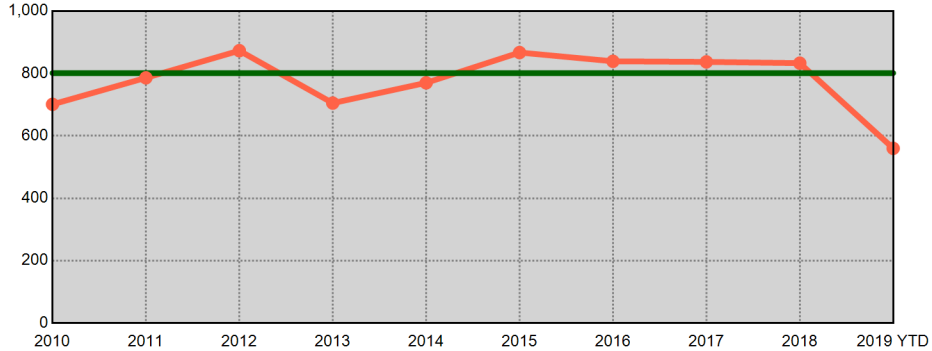

Year End Total Property Part 1 Incidents - Prior 9 Year Annual Avg: 3,017

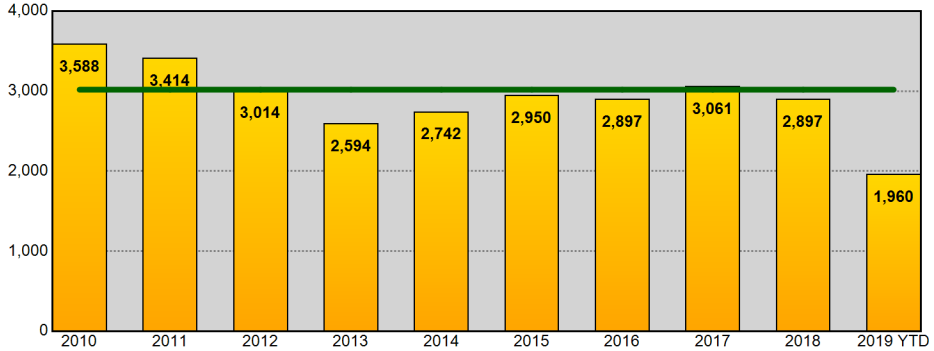

Year End Total Property Part 1 Incidents - Prior 9 Year Annual Avg: 3,017

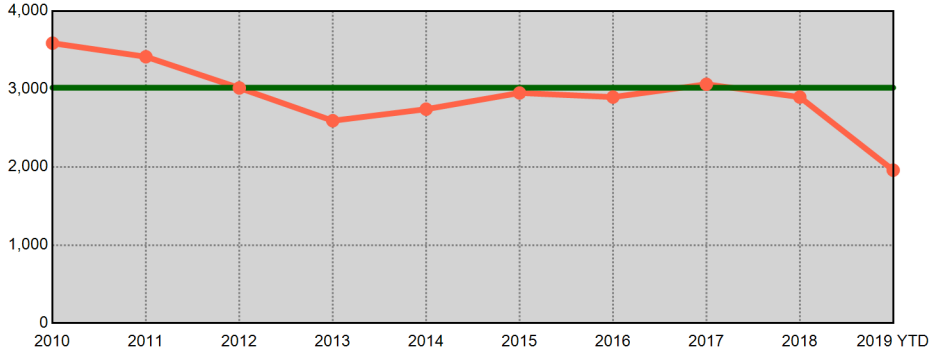

Information summarized for CompStat week ending 09/21/2019. Current year statistics are summarized for 2019 YTD. The horizontal line on each chart represents the average of the prior 9 year end offense totals.

Sourced from MNPD ARMS on 9/25/2019 7:42:23 AM. The figures above were sourced from incident reports using Uniform Crime Reporting definitions and reporting guidelines, based on the date when the crime was reported. This report is intended to be a management and planning tool and does not reflect the official UCR counts for the department. Incidents where a location is unknown or unspecified are included in the countywide totals.

Midtown Hills Precinct UCR Incidents - Annual Comparisons

METROPOLITAN POLICE DEPARTMENT
of Nashville and Davidson County

Aggregated by precinct (incident location). Based on date when each incident was reported.

Year End Total Part 1 Incidents - Prior 9 Year Annual Avg: 4,176

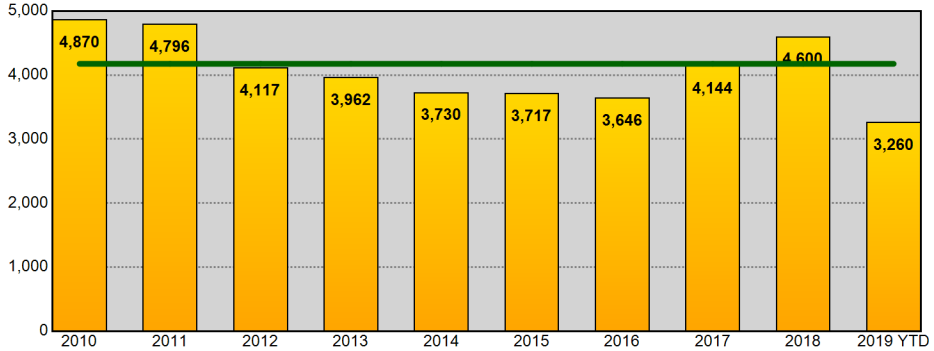

Year End Total Part 1 Incidents - Prior 9 Year Annual Avg: 4,176

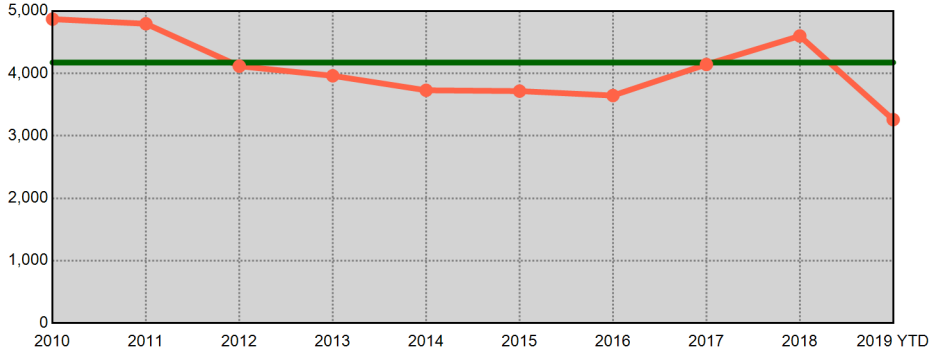

Year End Total Violent Part 1 Incidents - Prior 9 Year Annual Avg: 664

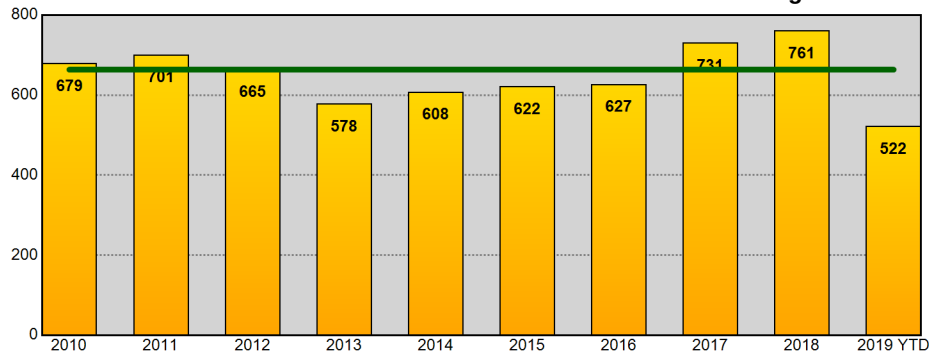

Year End Total Violent Part 1 Incidents - Prior 9 Year Annual Avg: 664

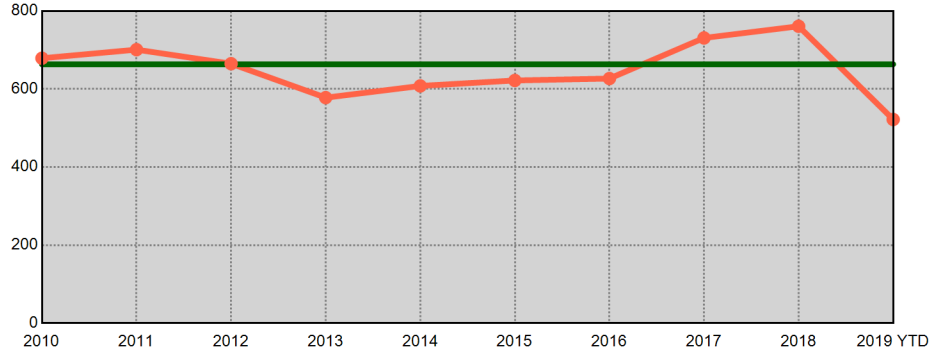

Year End Total Property Part 1 Incidents - Prior 9 Year Annual Avg: 3,512

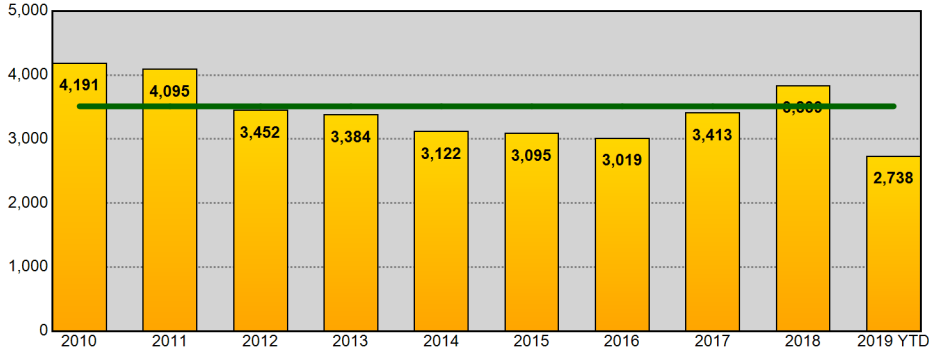

Year End Total Property Part 1 Incidents - Prior 9 Year Annual Avg: 3,512

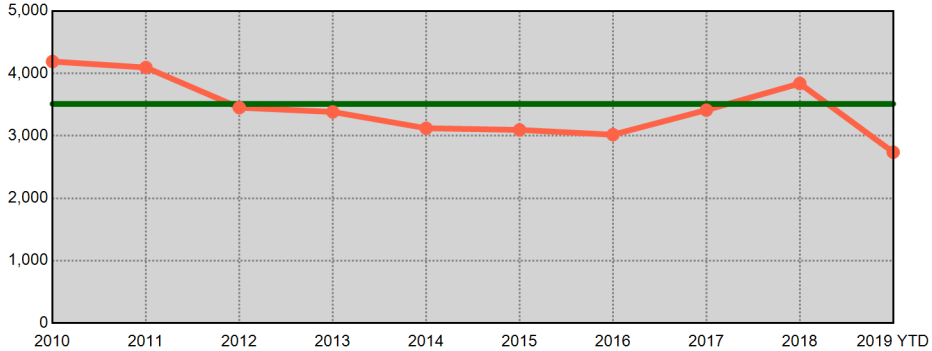

Information summarized for CompStat week ending 09/21/2019. Current year statistics are summarized for 2019 YTD. The horizontal line on each chart represents the average of the prior 9 year end offense totals.

Sourced from MNPD ARMS on 9/25/2019 7:42:23 AM. The figures above were sourced from incident reports using Uniform Crime Reporting definitions and reporting guidelines, based on the date when the crime was reported. This report is intended to be a management and planning tool and does not reflect the official UCR counts for the department. Incidents where a location is unknown or unspecified are included in the countywide totals.

County UCR Incidents - YTD Comparisons

METROPOLITAN POLICE DEPARTMENT
of Nashville and Davidson County

Aggregated by precinct (incident location). Based on date when each incident was reported.

	Homicide	Rape	Commercial Robbery	Street Robbery	Total Robbery	Aggravated Assault	Commercial Burglary	Residential Burglary	Total Burglary	Larceny	Auto Theft	Violent Offenses	Property Offenses	Part I Offenses
2018 YTD	63	415	158	1,277	1,435	3,719	751	1,885	2,636	15,087	2,164	5,632	19,887	25,519
2019 YTD	54	385	170	1,201	1,371	3,564	758	1,741	2,499	15,670	2,018	5,374	20,187	25,561
% Change	-14.3%	-7.2%	7.6%	-6.0%	-4.5%	-4.2%	0.9%	-7.6%	-5.2%	3.9%	-6.7%	-4.6%	1.5%	0.2%
2017 YTD	76	412	230	1,286	1,516	3,821	915	2,161	3,076	13,700	1,874	5,825	18,650	24,475
2019 YTD	54	385	170	1,201	1,371	3,564	758	1,741	2,499	15,670	2,018	5,374	20,187	25,561
% Change	-28.9%	-6.6%	-26.1%	-6.6%	-9.6%	-6.7%	-17.2%	-19.4%	-18.8%	14.4%	7.7%	-7.7%	8.2%	4.4%
2016 YTD	51	415	205	1,141	1,346	3,641	616	2,701	3,317	13,614	1,067	5,453	17,998	23,451
2019 YTD	54	385	170	1,201	1,371	3,564	758	1,741	2,499	15,670	2,018	5,374	20,187	25,561
% Change	5.9%	-7.2%	-17.1%	5.3%	1.9%	-2.1%	23.1%	-35.5%	-24.7%	15.1%	89.1%	-1.4%	12.2%	9.0%
2015 YTD	51	445	178	1,161	1,339	3,699	609	2,937	3,546	13,324	1,016	5,534	17,886	23,420
2019 YTD	54	385	170	1,201	1,371	3,564	758	1,741	2,499	15,670	2,018	5,374	20,187	25,561
% Change	5.9%	-13.5%	-4.5%	3.4%	2.4%	-3.6%	24.5%	-40.7%	-29.5%	17.6%	98.6%	-2.9%	12.9%	9.1%
2014 YTD	30	442	115	936	1,051	3,956	640	2,866	3,506	12,900	775	5,479	17,181	22,660
2019 YTD	54	385	170	1,201	1,371	3,564	758	1,741	2,499	15,670	2,018	5,374	20,187	25,561
% Change	80.0%	-12.9%	47.8%	28.3%	30.4%	-9.9%	18.4%	-39.3%	-28.7%	21.5%	160.4%	-1.9%	17.5%	12.8%
2013 YTD	33	380	162	1,063	1,225	3,680	633	3,481	4,114	13,604	887	5,318	18,605	23,923
2019 YTD	54	385	170	1,201	1,371	3,564	758	1,741	2,499	15,670	2,018	5,374	20,187	25,561
% Change	63.6%	1.3%	4.9%	13.0%	11.9%	-3.2%	19.7%	-50.0%	-39.3%	15.2%	127.5%	1.1%	8.5%	6.8%
2012 YTD	47	413	161	1,080	1,241	4,027	732	3,365	4,097	13,966	1,022	5,728	19,085	24,813
2019 YTD	54	385	170	1,201	1,371	3,564	758	1,741	2,499	15,670	2,018	5,374	20,187	25,561
% Change	14.9%	-6.8%	5.6%	11.2%	10.5%	-11.5%	3.6%	-48.3%	-39.0%	12.2%	97.5%	-6.2%	5.8%	3.0%
2011 YTD	38	405	210	1,067	1,277	3,542	807	4,473	5,280	14,771	1,254	5,262	21,305	26,567
2019 YTD	54	385	170	1,201	1,371	3,564	758	1,741	2,499	15,670	2,018	5,374	20,187	25,561
% Change	42.1%	-4.9%	-19.0%	12.6%	7.4%	0.6%	-6.1%	-61.1%	-52.7%	6.1%	60.9%	2.1%	-5.2%	-3.8%
8 YTD Avg	49	416	177	1,126	1,304	3,761	713	2,984	3,697	13,871	1,257	5,529	18,825	24,354
2019 YTD	54	385	170	1,201	1,371	3,564	758	1,741	2,499	15,670	2,018	5,374	20,187	25,561
% Change	10.2%	-7.5%	-4.0%	6.7%	5.1%	-5.2%	6.3%	-41.7%	-32.4%	13.0%	60.5%	-2.8%	7.2%	5.0%
5 YTD Avg	54	426	177	1,160	1,337	3,767	706	2,510	3,216	13,725	1,379	5,585	18,320	23,905
2019 YTD	54	385	170	1,201	1,371	3,564	758	1,741	2,499	15,670	2,018	5,374	20,187	25,561
% Change	0.0%	-9.6%	-4.0%	3.5%	2.5%	-5.4%	7.4%	-30.6%	-22.3%	14.2%	46.3%	-3.8%	10.2%	6.9%

Information summarized for CompStat week ending 09/21/2019.

'8 YTD Avg' refers to the computed 2011 - 2018 YTD average.
'5 YTD Avg' refers to the computed 2014 - 2018 YTD average.

Sourced from MNPD ARMS on 9/25/2019 7:42:24 AM. The figures above were sourced from incident reports using Uniform Crime Reporting definitions and reporting guidelines, based on the date when the crime was reported. This report is intended to be a management and planning tool and does not reflect the official UCR counts for the department. Incidents where a location is unknown or unspecified are included in the countywide totals. 'Unknown' refers to records in which the address is listed as 'Unknown' on the incident report. 'Not Validated' refers to records that were entered in with an invalid addresses.

West Precinct UCR Incidents - YTD Comparisons

METROPOLITAN POLICE DEPARTMENT
of Nashville and Davidson County

Aggregated by precinct (incident location). Based on date when each incident was reported.

	Homicide	Rape	Commercial Robbery	Street Robbery	Total Robbery	Aggravated Assault	Commercial Burglary	Residential Burglary	Total Burglary	Larceny	Auto Theft	Violent Offenses	Property Offenses	Part I Offenses
2018 YTD	4	18	18	61	79	199	88	244	332	1,948	185	300	2,465	2,765
2019 YTD	3	26	14	52	66	208	85	179	264	1,902	229	303	2,395	2,698
% Change	-25.0%	44.4%	-22.2%	-14.8%	-16.5%	4.5%	-3.4%	-26.6%	-20.5%	-2.4%	23.8%	1.0%	-2.8%	-2.4%
2017 YTD	5	30	11	57	68	239	99	221	320	1,867	173	342	2,360	2,702
2019 YTD	3	26	14	52	66	208	85	179	264	1,902	229	303	2,395	2,698
% Change	-40.0%	-13.3%	27.3%	-8.8%	-2.9%	-13.0%	-14.1%	-19.0%	-17.5%	1.9%	32.4%	-11.4%	1.5%	-0.1%
2016 YTD	5	23	16	48	64	230	77	276	353	1,830	102	322	2,285	2,607
2019 YTD	3	26	14	52	66	208	85	179	264	1,902	229	303	2,395	2,698
% Change	-40.0%	13.0%	-12.5%	8.3%	3.1%	-9.6%	10.4%	-35.1%	-25.2%	3.9%	124.5%	-5.9%	4.8%	3.5%
2015 YTD	0	25	22	55	77	212	62	275	337	1,782	91	314	2,210	2,524
2019 YTD	3	26	14	52	66	208	85	179	264	1,902	229	303	2,395	2,698
% Change	-	4.0%	-36.4%	-5.5%	-14.3%	-1.9%	37.1%	-34.9%	-21.7%	6.7%	151.6%	-3.5%	8.4%	6.9%
2014 YTD	3	47	12	46	58	270	66	285	351	1,807	84	378	2,242	2,620
2019 YTD	3	26	14	52	66	208	85	179	264	1,902	229	303	2,395	2,698
% Change	0.0%	-44.7%	16.7%	13.0%	13.8%	-23.0%	28.8%	-37.2%	-24.8%	5.3%	172.6%	-19.8%	6.8%	3.0%
2013 YTD	3	43	22	52	74	260	87	373	460	2,123	86	380	2,669	3,049
2019 YTD	3	26	14	52	66	208	85	179	264	1,902	229	303	2,395	2,698
% Change	0.0%	-39.5%	-36.4%	0.0%	-10.8%	-20.0%	-2.3%	-52.0%	-42.6%	-10.4%	166.3%	-20.3%	-10.3%	-11.5%
2012 YTD	7	26	21	52	73	243	79	384	463	1,934	111	349	2,508	2,857
2019 YTD	3	26	14	52	66	208	85	179	264	1,902	229	303	2,395	2,698
% Change	-57.1%	0.0%	-33.3%	0.0%	-9.6%	-14.4%	7.6%	-53.4%	-43.0%	-1.7%	106.3%	-13.2%	-4.5%	-5.6%
2011 YTD	2	28	20	64	84	248	82	452	534	1,737	88	362	2,359	2,721
2019 YTD	3	26	14	52	66	208	85	179	264	1,902	229	303	2,395	2,698
% Change	50.0%	-7.1%	-30.0%	-18.8%	-21.4%	-16.1%	3.7%	-60.4%	-50.6%	9.5%	160.2%	-16.3%	1.5%	-0.8%
8 YTD Avg	4	30	18	54	72	238	80	314	394	1,879	115	343	2,387	2,731
2019 YTD	3	26	14	52	66	208	85	179	264	1,902	229	303	2,395	2,698
% Change	-25.0%	-13.3%	-22.2%	-3.7%	-8.3%	-12.6%	6.3%	-43.0%	-33.0%	1.2%	99.1%	-11.7%	0.3%	-1.2%
5 YTD Avg	3	29	16	53	69	230	78	260	339	1,847	127	331	2,312	2,644
2019 YTD	3	26	14	52	66	208	85	179	264	1,902	229	303	2,395	2,698
% Change	0.0%	-10.3%	-12.5%	-1.9%	-4.3%	-9.6%	9.0%	-31.2%	-22.1%	3.0%	80.3%	-8.5%	3.6%	2.0%

Information summarized for CompStat week ending 09/21/2019.

'8 YTD Avg' refers to the computed 2011 - 2018 YTD average.
'5 YTD Avg' refers to the computed 2014 - 2018 YTD average.

Sourced from MNPD ARMS on 9/25/2019 7:42:24 AM. The figures above were sourced from incident reports using Uniform Crime Reporting definitions and reporting guidelines, based on the date when the crime was reported. This report is intended to be a management and planning tool and does not reflect the official UCR counts for the department. Incidents where a location is unknown or unspecified are included in the countywide totals. 'Unknown' refers to records in which the address is listed as 'Unknown' on the incident report. 'Not Validated' refers to records that were entered in with an invalid addresses.

East Precinct UCR Incidents - YTD Comparisons

METROPOLITAN POLICE DEPARTMENT
of Nashville and Davidson County

Aggregated by precinct (incident location). Based on date when each incident was reported.

	Homicide	Rape	Commercial Robbery	Street Robbery	Total Robbery	Aggravated Assault	Commercial Burglary	Residential Burglary	Total Burglary	Larceny	Auto Theft	Violent Offenses	Property Offenses	Part I Offenses
2018 YTD	13	36	8	132	140	449	61	259	320	1,640	218	638	2,178	2,816
2019 YTD	8	36	6	109	115	418	54	195	249	1,597	209	577	2,055	2,632
% Change	-38.5%	0.0%	-25.0%	-17.4%	-17.9%	-6.9%	-11.5%	-24.7%	-22.2%	-2.6%	-4.1%	-9.6%	-5.6%	-6.5%
2017 YTD	16	43	32	131	163	545	105	301	406	1,369	211	767	1,986	2,753
2019 YTD	8	36	6	109	115	418	54	195	249	1,597	209	577	2,055	2,632
% Change	-50.0%	-16.3%	-81.3%	-16.8%	-29.4%	-23.3%	-48.6%	-35.2%	-38.7%	16.7%	-0.9%	-24.8%	3.5%	-4.4%
2016 YTD	6	46	17	132	149	494	57	322	379	1,394	146	695	1,919	2,614
2019 YTD	8	36	6	109	115	418	54	195	249	1,597	209	577	2,055	2,632
% Change	33.3%	-21.7%	-64.7%	-17.4%	-22.8%	-15.4%	-5.3%	-39.4%	-34.3%	14.6%	43.2%	-17.0%	7.1%	0.7%
2015 YTD	9	58	30	152	182	544	60	412	472	1,394	134	793	2,000	2,793
2019 YTD	8	36	6	109	115	418	54	195	249	1,597	209	577	2,055	2,632
% Change	-11.1%	-37.9%	-80.0%	-28.3%	-36.8%	-23.2%	-10.0%	-52.7%	-47.2%	14.6%	56.0%	-27.2%	2.8%	-5.8%
2014 YTD	2	59	11	144	155	659	63	337	400	1,181	92	875	1,673	2,548
2019 YTD	8	36	6	109	115	418	54	195	249	1,597	209	577	2,055	2,632
% Change	300.0%	-39.0%	-45.5%	-24.3%	-25.8%	-36.6%	-14.3%	-42.1%	-37.8%	35.2%	127.2%	-34.1%	22.8%	3.3%
2013 YTD	6	54	15	181	196	621	29	491	520	1,325	98	877	1,943	2,820
2019 YTD	8	36	6	109	115	418	54	195	249	1,597	209	577	2,055	2,632
% Change	33.3%	-33.3%	-60.0%	-39.8%	-41.3%	-32.7%	86.2%	-60.3%	-52.1%	20.5%	113.3%	-34.2%	5.8%	-6.7%
2012 YTD	5	54	21	191	212	744	84	518	602	1,523	114	1,015	2,239	3,254
2019 YTD	8	36	6	109	115	418	54	195	249	1,597	209	577	2,055	2,632
% Change	60.0%	-33.3%	-71.4%	-42.9%	-45.8%	-43.8%	-35.7%	-62.4%	-58.6%	4.9%	83.3%	-43.2%	-8.2%	-19.1%
2011 YTD	1	55	29	174	203	593	89	776	865	1,744	158	852	2,767	3,619
2019 YTD	8	36	6	109	115	418	54	195	249	1,597	209	577	2,055	2,632
% Change	700.0%	-34.5%	-79.3%	-37.4%	-43.3%	-29.5%	-39.3%	-74.9%	-71.2%	-8.4%	32.3%	-32.3%	-25.7%	-27.3%
8 YTD Avg	7	51	20	155	175	581	69	427	496	1,446	146	814	2,088	2,902
2019 YTD	8	36	6	109	115	418	54	195	249	1,597	209	577	2,055	2,632
% Change	14.3%	-29.4%	-70.0%	-29.7%	-34.3%	-28.1%	-21.7%	-54.3%	-49.8%	10.4%	43.2%	-29.1%	-1.6%	-9.3%
5 YTD Avg	9	48	20	138	158	538	69	326	395	1,396	160	754	1,951	2,705
2019 YTD	8	36	6	109	115	418	54	195	249	1,597	209	577	2,055	2,632
% Change	-11.1%	-25.0%	-70.0%	-21.0%	-27.2%	-22.3%	-21.7%	-40.2%	-37.0%	14.4%	30.6%	-23.5%	5.3%	-2.7%

Information summarized for CompStat week ending 09/21/2019.

'8 YTD Avg' refers to the computed 2011 - 2018 YTD average.
'5 YTD Avg' refers to the computed 2014 - 2018 YTD average.

Sourced from MNPD ARMS on 9/25/2019 7:42:24 AM. The figures above were sourced from incident reports using Uniform Crime Reporting definitions and reporting guidelines, based on the date when the crime was reported. This report is intended to be a management and planning tool and does not reflect the official UCR counts for the department. Incidents where a location is unknown or unspecified are included in the countywide totals. 'Unknown' refers to records in which the address is listed as 'Unknown' on the incident report. 'Not Validated' refers to records that were entered in with an invalid addresses.

South Precinct UCR Incidents - YTD Comparisons

METROPOLITAN POLICE DEPARTMENT
of Nashville and Davidson County

Aggregated by precinct (incident location). Based on date when each incident was reported.

	Homicide	Rape	Commercial Robbery	Street Robbery	Total Robbery	Aggravated Assault	Commercial Burglary	Residential Burglary	Total Burglary	Larceny	Auto Theft	Violent Offenses	Property Offenses	Part I Offenses
2018 YTD	15	78	29	342	371	749	152	352	504	2,409	428	1,213	3,341	4,554
2019 YTD	9	76	49	328	377	710	170	373	543	2,591	404	1,172	3,538	4,710
% Change	-40.0%	-2.6%	69.0%	-4.1%	1.6%	-5.2%	11.8%	6.0%	7.7%	7.6%	-5.6%	-3.4%	5.9%	3.4%
2017 YTD	10	70	38	302	340	693	162	466	628	2,188	414	1,113	3,230	4,343
2019 YTD	9	76	49	328	377	710	170	373	543	2,591	404	1,172	3,538	4,710
% Change	-10.0%	8.6%	28.9%	8.6%	10.9%	2.5%	4.9%	-20.0%	-13.5%	18.4%	-2.4%	5.3%	9.5%	8.5%
2016 YTD	13	73	43	306	349	712	115	701	816	2,350	233	1,147	3,399	4,546
2019 YTD	9	76	49	328	377	710	170	373	543	2,591	404	1,172	3,538	4,710
% Change	-30.8%	4.1%	14.0%	7.2%	8.0%	-0.3%	47.8%	-46.8%	-33.5%	10.3%	73.4%	2.2%	4.1%	3.6%
2015 YTD	11	84	31	282	313	671	126	753	879	2,313	176	1,079	3,368	4,447
2019 YTD	9	76	49	328	377	710	170	373	543	2,591	404	1,172	3,538	4,710
% Change	-18.2%	-9.5%	58.1%	16.3%	20.4%	5.8%	34.9%	-50.5%	-38.2%	12.0%	129.5%	8.6%	5.0%	5.9%
2014 YTD	4	75	32	203	235	724	116	596	712	2,275	143	1,038	3,130	4,168
2019 YTD	9	76	49	328	377	710	170	373	543	2,591	404	1,172	3,538	4,710
% Change	125.0%	1.3%	53.1%	61.6%	60.4%	-1.9%	46.6%	-37.4%	-23.7%	13.9%	182.5%	12.9%	13.0%	13.0%
2013 YTD	6	65	18	251	269	702	166	730	896	2,244	187	1,042	3,327	4,369
2019 YTD	9	76	49	328	377	710	170	373	543	2,591	404	1,172	3,538	4,710
% Change	50.0%	16.9%	172.2%	30.7%	40.1%	1.1%	2.4%	-48.9%	-39.4%	15.5%	116.0%	12.5%	6.3%	7.8%
2012 YTD	6	74	30	221	251	692	147	586	733	2,238	237	1,023	3,208	4,231
2019 YTD	9	76	49	328	377	710	170	373	543	2,591	404	1,172	3,538	4,710
% Change	50.0%	2.7%	63.3%	48.4%	50.2%	2.6%	15.6%	-36.3%	-25.9%	15.8%	70.5%	14.6%	10.3%	11.3%
2011 YTD	5	71	54	262	316	660	135	919	1,054	2,569	295	1,052	3,918	4,970
2019 YTD	9	76	49	328	377	710	170	373	543	2,591	404	1,172	3,538	4,710
% Change	80.0%	7.0%	-9.3%	25.2%	19.3%	7.6%	25.9%	-59.4%	-48.5%	0.9%	36.9%	11.4%	-9.7%	-5.2%
8 YTD Avg	9	74	34	271	306	700	140	638	778	2,323	264	1,088	3,365	4,454
2019 YTD	9	76	49	328	377	710	170	373	543	2,591	404	1,172	3,538	4,710
% Change	0.0%	2.7%	44.1%	21.0%	23.2%	1.4%	21.4%	-41.5%	-30.2%	11.5%	53.0%	7.7%	5.1%	5.7%
5 YTD Avg	11	76	35	287	322	710	134	574	708	2,307	279	1,118	3,294	4,412
2019 YTD	9	76	49	328	377	710	170	373	543	2,591	404	1,172	3,538	4,710
% Change	-18.2%	0.0%	40.0%	14.3%	17.1%	0.0%	26.9%	-35.0%	-23.3%	12.3%	44.8%	4.8%	7.4%	6.8%

Information summarized for CompStat week ending 09/21/2019.

'8 YTD Avg' refers to the computed 2011 - 2018 YTD average.
'5 YTD Avg' refers to the computed 2014 - 2018 YTD average.

Sourced from MNPD ARMS on 9/25/2019 7:42:25 AM. The figures above were sourced from incident reports using Uniform Crime Reporting definitions and reporting guidelines, based on the date when the crime was reported. This report is intended to be a management and planning tool and does not reflect the official UCR counts for the department. Incidents where a location is unknown or unspecified are included in the countywide totals. 'Unknown' refers to records in which the address is listed as 'Unknown' on the incident report. 'Not Validated' refers to records that were entered in with an invalid addresses.

Central Precinct UCR Incidents - YTD Comparisons

METROPOLITAN POLICE DEPARTMENT
of Nashville and Davidson County

Aggregated by precinct (incident location). Based on date when each incident was reported.

	Homicide	Rape	Commercial Robbery	Street Robbery	Total Robbery	Aggravated Assault	Commercial Burglary	Residential Burglary	Total Burglary	Larceny	Auto Theft	Violent Offenses	Property Offenses	Part I Offenses
2018 YTD	0	22	3	72	75	168	41	16	57	984	104	265	1,145	1,410
2019 YTD	3	31	2	77	79	207	49	23	72	1,390	80	320	1,542	1,862
% Change	-	40.9%	-33.3%	6.9%	5.3%	23.2%	19.5%	43.8%	26.3%	41.3%	-23.1%	20.8%	34.7%	32.1%
2017 YTD	1	31	3	97	100	198	43	13	56	819	87	330	962	1,292
2019 YTD	3	31	2	77	79	207	49	23	72	1,390	80	320	1,542	1,862
% Change	200.0%	0.0%	-33.3%	-20.6%	-21.0%	4.5%	14.0%	76.9%	28.6%	69.7%	-8.0%	-3.0%	60.3%	44.1%
2016 YTD	1	41	1	82	83	149	18	12	30	736	51	274	817	1,091
2019 YTD	3	31	2	77	79	207	49	23	72	1,390	80	320	1,542	1,862
% Change	200.0%	-24.4%	100.0%	-6.1%	-4.8%	38.9%	172.2%	91.7%	140.0%	88.9%	56.9%	16.8%	88.7%	70.7%
2015 YTD	0	49	0	65	65	146	38	12	50	674	31	260	755	1,015
2019 YTD	3	31	2	77	79	207	49	23	72	1,390	80	320	1,542	1,862
% Change	-	-36.7%	-	18.5%	21.5%	41.8%	28.9%	91.7%	44.0%	106.2%	158.1%	23.1%	104.2%	83.4%
2014 YTD	0	42	1	56	57	145	23	18	41	690	29	244	760	1,004
2019 YTD	3	31	2	77	79	207	49	23	72	1,390	80	320	1,542	1,862
% Change	-	-26.2%	100.0%	37.5%	38.6%	42.8%	113.0%	27.8%	75.6%	101.4%	175.9%	31.1%	102.9%	85.5%
2013 YTD	0	28	1	45	46	145	38	19	57	708	30	219	795	1,014
2019 YTD	3	31	2	77	79	207	49	23	72	1,390	80	320	1,542	1,862
% Change	-	10.7%	100.0%	71.1%	71.7%	42.8%	28.9%	21.1%	26.3%	96.3%	166.7%	46.1%	94.0%	83.6%
2012 YTD	0	45	1	66	67	152	34	20	54	874	48	264	976	1,240
2019 YTD	3	31	2	77	79	207	49	23	72	1,390	80	320	1,542	1,862
% Change	-	-31.1%	100.0%	16.7%	17.9%	36.2%	44.1%	15.0%	33.3%	59.0%	66.7%	21.2%	58.0%	50.2%
2011 YTD	1	33	4	79	83	167	43	17	60	878	45	284	983	1,267
2019 YTD	3	31	2	77	79	207	49	23	72	1,390	80	320	1,542	1,862
% Change	200.0%	-6.1%	-50.0%	-2.5%	-4.8%	24.0%	14.0%	35.3%	20.0%	58.3%	77.8%	12.7%	56.9%	47.0%
8 YTD Avg	0	36	2	70	72	159	35	16	51	795	53	268	899	1,167
2019 YTD	3	31	2	77	79	207	49	23	72	1,390	80	320	1,542	1,862
% Change	-	-13.9%	0.0%	10.0%	9.7%	30.2%	40.0%	43.8%	41.2%	74.8%	50.9%	19.4%	71.5%	59.6%
5 YTD Avg	0	37	2	74	76	161	33	14	47	781	60	275	888	1,162
2019 YTD	3	31	2	77	79	207	49	23	72	1,390	80	320	1,542	1,862
% Change	-	-16.2%	0.0%	4.1%	3.9%	28.6%	48.5%	64.3%	53.2%	78.0%	33.3%	16.4%	73.6%	60.2%

Information summarized for CompStat week ending 09/21/2019.

'8 YTD Avg' refers to the computed 2011 - 2018 YTD average.
'5 YTD Avg' refers to the computed 2014 - 2018 YTD average.

Sourced from MNPD ARMS on 9/25/2019 7:42:25 AM. The figures above were sourced from incident reports using Uniform Crime Reporting definitions and reporting guidelines, based on the date when the crime was reported. This report is intended to be a management and planning tool and does not reflect the official UCR counts for the department. Incidents where a location is unknown or unspecified are included in the countywide totals. 'Unknown' refers to records in which the address is listed as 'Unknown' on the incident report. 'Not Validated' refers to records that were entered in with an invalid addresses.

Hermitage Precinct UCR Incidents - YTD Comparisons

METROPOLITAN POLICE DEPARTMENT
of Nashville and Davidson County

Aggregated by precinct (incident location). Based on date when each incident was reported.

	Homicide	Rape	Commercial Robbery	Street Robbery	Total Robbery	Aggravated Assault	Commercial Burglary	Residential Burglary	Total Burglary	Larceny	Auto Theft	Violent Offenses	Property Offenses	Part I Offenses
2018 YTD	6	108	37	253	290	585	122	350	472	2,607	420	989	3,499	4,488
2019 YTD	9	83	47	218	265	562	110	283	393	2,924	360	919	3,677	4,596
% Change	50.0%	-23.1%	27.0%	-13.8%	-8.6%	-3.9%	-9.8%	-19.1%	-16.7%	12.2%	-14.3%	-7.1%	5.1%	2.4%
2017 YTD	15	102	56	250	306	671	132	372	504	2,431	367	1,094	3,302	4,396
2019 YTD	9	83	47	218	265	562	110	283	393	2,924	360	919	3,677	4,596
% Change	-40.0%	-18.6%	-16.1%	-12.8%	-13.4%	-16.2%	-16.7%	-23.9%	-22.0%	20.3%	-1.9%	-16.0%	11.4%	4.5%
2016 YTD	11	74	51	191	242	669	112	430	542	2,645	183	996	3,370	4,366
2019 YTD	9	83	47	218	265	562	110	283	393	2,924	360	919	3,677	4,596
% Change	-18.2%	12.2%	-7.8%	14.1%	9.5%	-16.0%	-1.8%	-34.2%	-27.5%	10.5%	96.7%	-7.7%	9.1%	5.3%
2015 YTD	6	82	32	203	235	590	89	451	540	2,558	172	913	3,270	4,183
2019 YTD	9	83	47	218	265	562	110	283	393	2,924	360	919	3,677	4,596
% Change	50.0%	1.2%	46.9%	7.4%	12.8%	-4.7%	23.6%	-37.3%	-27.2%	14.3%	109.3%	0.7%	12.4%	9.9%
2014 YTD	4	55	23	188	211	665	125	538	663	2,532	121	935	3,316	4,251
2019 YTD	9	83	47	218	265	562	110	283	393	2,924	360	919	3,677	4,596
% Change	125.0%	50.9%	104.3%	16.0%	25.6%	-15.5%	-12.0%	-47.4%	-40.7%	15.5%	197.5%	-1.7%	10.9%	8.1%
2013 YTD	4	63	43	182	225	612	76	561	637	2,683	176	904	3,496	4,400
2019 YTD	9	83	47	218	265	562	110	283	393	2,924	360	919	3,677	4,596
% Change	125.0%	31.7%	9.3%	19.8%	17.8%	-8.2%	44.7%	-49.6%	-38.3%	9.0%	104.5%	1.7%	5.2%	4.5%
2012 YTD	11	67	26	155	181	752	135	531	666	2,630	165	1,011	3,461	4,472
2019 YTD	9	83	47	218	265	562	110	283	393	2,924	360	919	3,677	4,596
% Change	-18.2%	23.9%	80.8%	40.6%	46.4%	-25.3%	-18.5%	-46.7%	-41.0%	11.2%	118.2%	-9.1%	6.2%	2.8%
2011 YTD	5	70	37	151	188	558	131	695	826	2,710	173	821	3,709	4,530
2019 YTD	9	83	47	218	265	562	110	283	393	2,924	360	919	3,677	4,596
% Change	80.0%	18.6%	27.0%	44.4%	41.0%	0.7%	-16.0%	-59.3%	-52.4%	7.9%	108.1%	11.9%	-0.9%	1.5%
8 YTD Avg	8	78	38	197	235	638	115	491	606	2,600	222	958	3,428	4,386
2019 YTD	9	83	47	218	265	562	110	283	393	2,924	360	919	3,677	4,596
% Change	12.5%	6.4%	23.7%	10.7%	12.8%	-11.9%	-4.3%	-42.4%	-35.1%	12.5%	62.2%	-4.1%	7.3%	4.8%
5 YTD Avg	8	84	40	217	257	636	116	428	544	2,555	253	985	3,351	4,337
2019 YTD	9	83	47	218	265	562	110	283	393	2,924	360	919	3,677	4,596
% Change	12.5%	-1.2%	17.5%	0.5%	3.1%	-11.6%	-5.2%	-33.9%	-27.8%	14.4%	42.3%	-6.7%	9.7%	6.0%

Information summarized for CompStat week ending 09/21/2019.

'8 YTD Avg' refers to the computed 2011 - 2018 YTD average.
'5 YTD Avg' refers to the computed 2014 - 2018 YTD average.

Sourced from MNPD ARMS on 9/25/2019 7:42:25 AM. The figures above were sourced from incident reports using Uniform Crime Reporting definitions and reporting guidelines, based on the date when the crime was reported. This report is intended to be a management and planning tool and does not reflect the official UCR counts for the department. Incidents where a location is unknown or unspecified are included in the countywide totals. 'Unknown' refers to records in which the address is listed as 'Unknown' on the incident report. 'Not Validated' refers to records that were entered in with an invalid addresses.

North Precinct UCR Incidents - YTD Comparisons

METROPOLITAN POLICE DEPARTMENT
of Nashville and Davidson County

Aggregated by precinct (incident location). Based on date when each incident was reported.

	Homicide	Rape	Commercial Robbery	Street Robbery	Total Robbery	Aggravated Assault	Commercial Burglary	Residential Burglary	Total Burglary	Larceny	Auto Theft	Violent Offenses	Property Offenses	Part I Offenses
2018 YTD	14	76	23	180	203	792	81	226	307	1,732	365	1,085	2,404	3,489
2019 YTD	14	58	15	171	186	738	85	273	358	1,640	279	996	2,277	3,273
% Change	0.0%	-23.7%	-34.8%	-5.0%	-8.4%	-6.8%	4.9%	20.8%	16.6%	-5.3%	-23.6%	-8.2%	-5.3%	-6.2%
2017 YTD	14	49	44	209	253	727	116	358	474	1,468	250	1,043	2,192	3,235
2019 YTD	14	58	15	171	186	738	85	273	358	1,640	279	996	2,277	3,273
% Change	0.0%	18.4%	-65.9%	-18.2%	-26.5%	1.5%	-26.7%	-23.7%	-24.5%	11.7%	11.6%	-4.5%	3.9%	1.2%
2016 YTD	9	62	24	186	210	652	78	345	423	1,377	159	933	1,959	2,892
2019 YTD	14	58	15	171	186	738	85	273	358	1,640	279	996	2,277	3,273
% Change	55.6%	-6.5%	-37.5%	-8.1%	-11.4%	13.2%	9.0%	-20.9%	-15.4%	19.1%	75.5%	6.8%	16.2%	13.2%
2015 YTD	19	64	15	212	227	793	80	374	454	1,272	172	1,103	1,898	3,001
2019 YTD	14	58	15	171	186	738	85	273	358	1,640	279	996	2,277	3,273
% Change	-26.3%	-9.4%	0.0%	-19.3%	-18.1%	-6.9%	6.3%	-27.0%	-21.1%	28.9%	62.2%	-9.7%	20.0%	9.1%
2014 YTD	9	64	7	140	147	784	67	363	430	1,190	145	1,004	1,765	2,769
2019 YTD	14	58	15	171	186	738	85	273	358	1,640	279	996	2,277	3,273
% Change	55.6%	-9.4%	114.3%	22.1%	26.5%	-5.9%	26.9%	-24.8%	-16.7%	37.8%	92.4%	-0.8%	29.0%	18.2%
2013 YTD	9	43	22	174	196	640	72	537	609	1,313	116	888	2,038	2,926
2019 YTD	14	58	15	171	186	738	85	273	358	1,640	279	996	2,277	3,273
% Change	55.6%	34.9%	-31.8%	-1.7%	-5.1%	15.3%	18.1%	-49.2%	-41.2%	24.9%	140.5%	12.2%	11.7%	11.9%
2012 YTD	8	55	16	166	182	636	64	467	531	1,300	128	881	1,959	2,840
2019 YTD	14	58	15	171	186	738	85	273	358	1,640	279	996	2,277	3,273
% Change	75.0%	5.5%	-6.3%	3.0%	2.2%	16.0%	32.8%	-41.5%	-32.6%	26.2%	118.0%	13.1%	16.2%	15.2%
2011 YTD	12	45	25	140	165	619	136	584	720	1,351	144	841	2,215	3,056
2019 YTD	14	58	15	171	186	738	85	273	358	1,640	279	996	2,277	3,273
% Change	16.7%	28.9%	-40.0%	22.1%	12.7%	19.2%	-37.5%	-53.3%	-50.3%	21.4%	93.8%	18.4%	2.8%	7.1%
8 YTD Avg	12	57	22	176	198	705	87	407	494	1,375	185	972	2,054	3,026
2019 YTD	14	58	15	171	186	738	85	273	358	1,640	279	996	2,277	3,273
% Change	16.7%	1.8%	-31.8%	-2.8%	-6.1%	4.7%	-2.3%	-32.9%	-27.5%	19.3%	50.8%	2.5%	10.9%	8.2%
5 YTD Avg	13	63	23	185	208	750	84	333	418	1,408	218	1,034	2,044	3,077
2019 YTD	14	58	15	171	186	738	85	273	358	1,640	279	996	2,277	3,273
% Change	7.7%	-7.9%	-34.8%	-7.6%	-10.6%	-1.6%	1.2%	-18.0%	-14.4%	16.5%	28.0%	-3.7%	11.4%	6.4%

Information summarized for CompStat week ending 09/21/2019.

'8 YTD Avg' refers to the computed 2011 - 2018 YTD average.
'5 YTD Avg' refers to the computed 2014 - 2018 YTD average.

Sourced from MNPD ARMS on 9/25/2019 7:42:25 AM. The figures above were sourced from incident reports using Uniform Crime Reporting definitions and reporting guidelines, based on the date when the crime was reported. This report is intended to be a management and planning tool and does not reflect the official UCR counts for the department. Incidents where a location is unknown or unspecified are included in the countywide totals. 'Unknown' refers to records in which the address is listed as 'Unknown' on the incident report. 'Not Validated' refers to records that were entered in with an invalid addresses.

Madison Precinct UCR Incidents - YTD Comparisons

METROPOLITAN POLICE DEPARTMENT
of Nashville and Davidson County

Aggregated by precinct (incident location). Based on date when each incident was reported.

	Homicide	Rape	Commercial Robbery	Street Robbery	Total Robbery	Aggravated Assault	Commercial Burglary	Residential Burglary	Total Burglary	Larceny	Auto Theft	Violent Offenses	Property Offenses	Part I Offenses
2018 YTD	6	34	20	100	120	483	64	177	241	1,699	198	643	2,138	2,781
2019 YTD	5	36	18	97	115	404	65	211	276	1,478	206	560	1,960	2,520
% Change	-16.7%	5.9%	-10.0%	-3.0%	-4.2%	-16.4%	1.6%	19.2%	14.5%	-13.0%	4.0%	-12.9%	-8.3%	-9.4%
2017 YTD	7	41	29	128	157	404	71	228	299	1,766	180	609	2,245	2,854
2019 YTD	5	36	18	97	115	404	65	211	276	1,478	206	560	1,960	2,520
% Change	-28.6%	-12.2%	-37.9%	-24.2%	-26.8%	0.0%	-8.5%	-7.5%	-7.7%	-16.3%	14.4%	-8.0%	-12.7%	-11.7%
2016 YTD	5	50	23	103	126	435	45	317	362	1,625	88	616	2,075	2,691
2019 YTD	5	36	18	97	115	404	65	211	276	1,478	206	560	1,960	2,520
% Change	0.0%	-28.0%	-21.7%	-5.8%	-8.7%	-7.1%	44.4%	-33.4%	-23.8%	-9.0%	134.1%	-9.1%	-5.5%	-6.4%
2015 YTD	2	36	29	101	130	444	48	375	423	1,594	155	612	2,172	2,784
2019 YTD	5	36	18	97	115	404	65	211	276	1,478	206	560	1,960	2,520
% Change	150.0%	0.0%	-37.9%	-4.0%	-11.5%	-9.0%	35.4%	-43.7%	-34.8%	-7.3%	32.9%	-8.5%	-9.8%	-9.5%
2014 YTD	5	44	17	79	96	402	53	343	396	1,521	81	547	1,998	2,545
2019 YTD	5	36	18	97	115	404	65	211	276	1,478	206	560	1,960	2,520
% Change	0.0%	-18.2%	5.9%	22.8%	19.8%	0.5%	22.6%	-38.5%	-30.3%	-2.8%	154.3%	2.4%	-1.9%	-1.0%
2013 YTD	3	37	20	102	122	402	53	349	402	1,379	92	564	1,873	2,437
2019 YTD	5	36	18	97	115	404	65	211	276	1,478	206	560	1,960	2,520
% Change	66.7%	-2.7%	-10.0%	-4.9%	-5.7%	0.5%	22.6%	-39.5%	-31.3%	7.2%	123.9%	-0.7%	4.6%	3.4%
2012 YTD	7	44	17	137	154	474	64	456	520	1,616	101	679	2,237	2,916
2019 YTD	5	36	18	97	115	404	65	211	276	1,478	206	560	1,960	2,520
% Change	-28.6%	-18.2%	5.9%	-29.2%	-25.3%	-14.8%	1.6%	-53.7%	-46.9%	-8.5%	104.0%	-17.5%	-12.4%	-13.6%
2011 YTD	8	54	17	92	109	394	61	465	526	1,681	180	565	2,387	2,952
2019 YTD	5	36	18	97	115	404	65	211	276	1,478	206	560	1,960	2,520
% Change	-37.5%	-33.3%	5.9%	5.4%	5.5%	2.5%	6.6%	-54.6%	-47.5%	-12.1%	14.4%	-0.9%	-17.9%	-14.6%
8 YTD Avg	5	43	22	105	127	430	57	339	396	1,610	134	604	2,141	2,745
2019 YTD	5	36	18	97	115	404	65	211	276	1,478	206	560	1,960	2,520
% Change	0.0%	-16.3%	-18.2%	-7.6%	-9.4%	-6.0%	14.0%	-37.8%	-30.3%	-8.2%	53.7%	-7.3%	-8.5%	-8.2%
5 YTD Avg	5	41	24	102	126	434	56	288	344	1,641	140	605	2,126	2,731
2019 YTD	5	36	18	97	115	404	65	211	276	1,478	206	560	1,960	2,520
% Change	0.0%	-12.2%	-25.0%	-4.9%	-8.7%	-6.9%	16.1%	-26.7%	-19.8%	-9.9%	47.1%	-7.4%	-7.8%	-7.7%

Information summarized for CompStat week ending 09/21/2019.

'8 YTD Avg' refers to the computed 2011 - 2018 YTD average.
'5 YTD Avg' refers to the computed 2014 - 2018 YTD average.

Sourced from MNPD ARMS on 9/25/2019 7:42:25 AM. The figures above were sourced from incident reports using Uniform Crime Reporting definitions and reporting guidelines, based on the date when the crime was reported. This report is intended to be a management and planning tool and does not reflect the official UCR counts for the department. Incidents where a location is unknown or unspecified are included in the countywide totals. 'Unknown' refers to records in which the address is listed as 'Unknown' on the incident report. 'Not Validated' refers to records that were entered in with an invalid addresses.

Midtown Hills Precinct UCR Incidents - YTD Comparisons

METROPOLITAN POLICE DEPARTMENT
of Nashville and Davidson County

Aggregated by precinct (incident location). Based on date when each incident was reported.

	Homicide	Rape	Commercial Robbery	Street Robbery	Total Robbery	Aggravated Assault	Commercial Burglary	Residential Burglary	Total Burglary	Larceny	Auto Theft	Violent Offenses	Property Offenses	Part I Offenses
2018 YTD	5	43	20	137	157	294	142	261	403	2,067	246	499	2,716	3,215
2019 YTD	3	38	19	149	168	313	140	204	344	2,144	250	522	2,738	3,260
% Change	-40.0%	-11.6%	-5.0%	8.8%	7.0%	6.5%	-1.4%	-21.8%	-14.6%	3.7%	1.6%	4.6%	0.8%	1.4%
2017 YTD	8	46	17	112	129	344	187	202	389	1,792	192	527	2,373	2,900
2019 YTD	3	38	19	149	168	313	140	204	344	2,144	250	522	2,738	3,260
% Change	-62.5%	-17.4%	11.8%	33.0%	30.2%	-9.0%	-25.1%	1.0%	-11.6%	19.6%	30.2%	-0.9%	15.4%	12.4%
2016 YTD	1	46	30	93	123	299	114	298	412	1,657	105	469	2,174	2,643
2019 YTD	3	38	19	149	168	313	140	204	344	2,144	250	522	2,738	3,260
% Change	200.0%	-17.4%	-36.7%	60.2%	36.6%	4.7%	22.8%	-31.5%	-16.5%	29.4%	138.1%	11.3%	25.9%	23.3%
2015 YTD	4	47	19	91	110	298	106	285	391	1,733	85	459	2,209	2,668
2019 YTD	3	38	19	149	168	313	140	204	344	2,144	250	522	2,738	3,260
% Change	-25.0%	-19.1%	0.0%	63.7%	52.7%	5.0%	32.1%	-28.4%	-12.0%	23.7%	194.1%	13.7%	23.9%	22.2%
2014 YTD	3	56	12	80	92	307	127	386	513	1,704	80	458	2,297	2,755
2019 YTD	3	38	19	149	168	313	140	204	344	2,144	250	522	2,738	3,260
% Change	0.0%	-32.1%	58.3%	86.3%	82.6%	2.0%	10.2%	-47.2%	-32.9%	25.8%	212.5%	14.0%	19.2%	18.3%
2013 YTD	2	47	21	75	96	297	111	421	532	1,822	102	442	2,456	2,898
2019 YTD	3	38	19	149	168	313	140	204	344	2,144	250	522	2,738	3,260
% Change	50.0%	-19.1%	-9.5%	98.7%	75.0%	5.4%	26.1%	-51.5%	-35.3%	17.7%	145.1%	18.1%	11.5%	12.5%
2012 YTD	3	47	29	92	121	334	125	403	528	1,849	118	505	2,495	3,000
2019 YTD	3	38	19	149	168	313	140	204	344	2,144	250	522	2,738	3,260
% Change	0.0%	-19.1%	-34.5%	62.0%	38.8%	-6.3%	12.0%	-49.4%	-34.8%	16.0%	111.9%	3.4%	9.7%	8.7%
2011 YTD	4	49	24	104	128	302	130	565	695	2,101	170	483	2,966	3,449
2019 YTD	3	38	19	149	168	313	140	204	344	2,144	250	522	2,738	3,260
% Change	-25.0%	-22.4%	-20.8%	43.3%	31.3%	3.6%	7.7%	-63.9%	-50.5%	2.0%	47.1%	8.1%	-7.7%	-5.5%
8 YTD Avg	4	48	22	98	120	309	130	353	483	1,841	137	480	2,461	2,941
2019 YTD	3	38	19	149	168	313	140	204	344	2,144	250	522	2,738	3,260
% Change	-25.0%	-20.8%	-13.6%	52.0%	40.0%	1.3%	7.7%	-42.2%	-28.8%	16.5%	82.5%	8.8%	11.3%	10.8%
5 YTD Avg	4	48	20	103	122	308	135	286	422	1,791	142	482	2,354	2,836
2019 YTD	3	38	19	149	168	313	140	204	344	2,144	250	522	2,738	3,260
% Change	-25.0%	-20.8%	-5.0%	44.7%	37.7%	1.6%	3.7%	-28.7%	-18.5%	19.7%	76.1%	8.3%	16.3%	15.0%

Information summarized for CompStat week ending 09/21/2019.

'8 YTD Avg' refers to the computed 2011 - 2018 YTD average.
'5 YTD Avg' refers to the computed 2014 - 2018 YTD average.

Sourced from MNPD ARMS on 9/25/2019 7:42:25 AM. The figures above were sourced from incident reports using Uniform Crime Reporting definitions and reporting guidelines, based on the date when the crime was reported. This report is intended to be a management and planning tool and does not reflect the official UCR counts for the department. Incidents where a location is unknown or unspecified are included in the countywide totals. 'Unknown' refers to records in which the address is listed as 'Unknown' on the incident report. 'Not Validated' refers to records that were entered in with an invalid addresses.

YTD Homicide Report

Demographic information for homicide incidents occurring during the current year.

METROPOLITAN POLICE DEPARTMENT
of Nashville and Davidson County

Race of Victim		
Black	32	59.3 %
White	20	37.0 %
Asian	1	1.9 %
Unknown Race	1	1.9 %
Total	54	100.0 %

Ethnicity of Victim		
Non-Hispanic	49	90.7 %
Hispanic	5	9.3 %
Total	54	100.0 %

Gender of Victim		
Male	47	87.0 %
Female	7	13.0 %
Total	54	100.0 %

Age of Victim		
0 to 12	1	1.9 %
13 to 17	1	1.9 %
18 to 24	17	31.5 %
25 to 34	15	27.8 %
35 to 44	7	13.0 %
55 to 64	3	5.6 %
65+	4	7.4 %
Unk	6	11.1 %
Total	54	100.0 %

Domestic Related		
No	47	87.0 %
Yes	7	13.0 %
Total	54	100.0 %

Race - Ethnicity - Gender of Victim		
Black Non-Hispanic Male	30	55.6 %
White Non-Hispanic Male	11	20.4 %
White Hispanic Male	4	7.4 %
White Non-Hispanic Female	4	7.4 %
Black Non-Hispanic Female	2	3.7 %
Asian Non-Hispanic Male	1	1.9 %
Unknown Race Non-Hispanic Male	1	1.9 %
White Hispanic Female	1	1.9 %
Total	54	100.0 %

Time of Incident		
12:00 am - 3:59 am	16	29.6 %
4:00 am - 7:59 am	8	14.8 %
8:00 am - 11:59 am	2	3.7 %
12:00 pm - 3:59 pm	6	11.1 %
4:00 pm - 7:59 pm	6	11.1 %
8:00 pm - 11:59 pm	16	29.6 %
Total	54	100.0 %

Monthly Homicide Count (Year-to-Year Comparison)

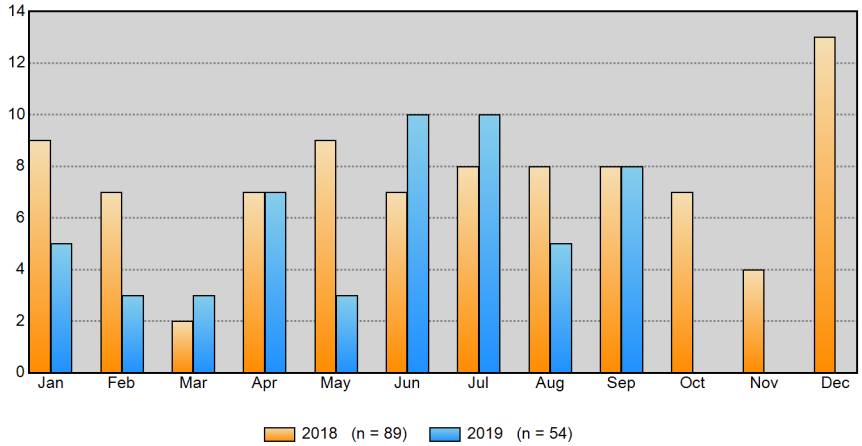

Monthly Homicide Cumulative Count (Year-to-Year Comparison)

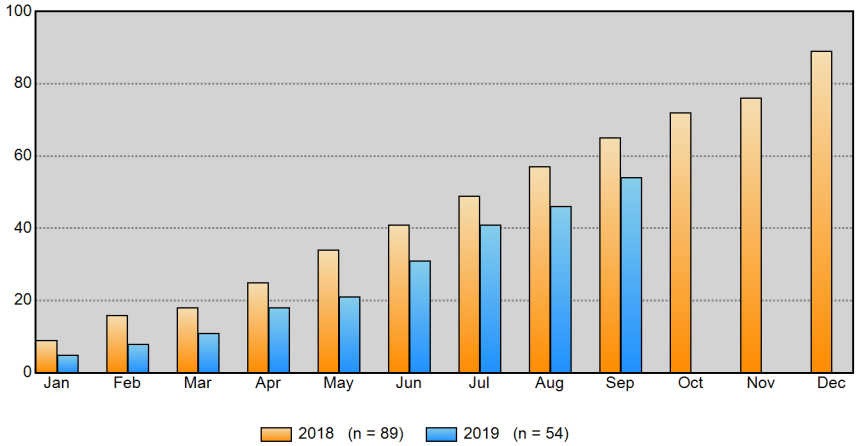

Information summarized for CompStat week ending 9/21/2019.

Sourced from MNPD ARMS on 9/25/2019 7:42:25 AM. The figures above were sourced from incident reports using Uniform Crime Reporting definitions and reporting guidelines, based on the date when the crime was reported. This report is intended to be a management and planning tool and does not reflect the official UCR counts for the department.

County Year-to-Year Weekly Chart

METROPOLITAN POLICE DEPARTMENT
of Nashville and Davidson County

	Homicide	Rape	Commercial Robbery	Street Robbery	Total Robbery	Aggravated Assault	Commercial Burglary	Residential Burglary	Total Burglary	Larceny	Auto Theft	Violent Offenses	Property Offenses	Part I Offenses
ending 10/06/2018 Next Week	3	11	6	52	58	94	12	45	57	450	64	166	571	737
ending 09/29/2018 Current Week	2	8	9	27	36	108	21	48	69	398	51	154	518	672
ending 09/22/2018	2	11	2	42	44	107	22	55	77	477	62	164	616	780
ending 09/21/2019	2	6	3	16	19	78	19	35	54	432	48	105	534	639
% Change	0.0%	-45.5%	50.0%	-61.9%	-56.8%	-27.1%	-13.6%	-36.4%	-29.9%	-9.4%	-22.6%	-36.0%	-13.3%	-18.1%
ending 09/15/2018	1	11	3	44	47	98	18	52	70	390	62	157	522	679
ending 09/14/2019	4	13	1	34	35	99	19	38	57	485	46	151	588	739
% Change	300.0%	18.2%	-66.7%	-22.7%	-25.5%	1.0%	5.6%	-26.9%	-18.6%	24.4%	-25.8%	-3.8%	12.6%	8.8%
ending 09/08/2018	3	15	3	26	29	113	19	61	80	444	75	160	599	759
ending 09/07/2019	2	12	4	31	35	113	23	38	61	422	36	162	519	681
% Change	-33.3%	-20.0%	33.3%	19.2%	20.7%	0.0%	21.1%	-37.7%	-23.8%	-5.0%	-52.0%	1.3%	-13.4%	-10.3%

Part I Incidents - Year-to-Year Weekly Comparisons

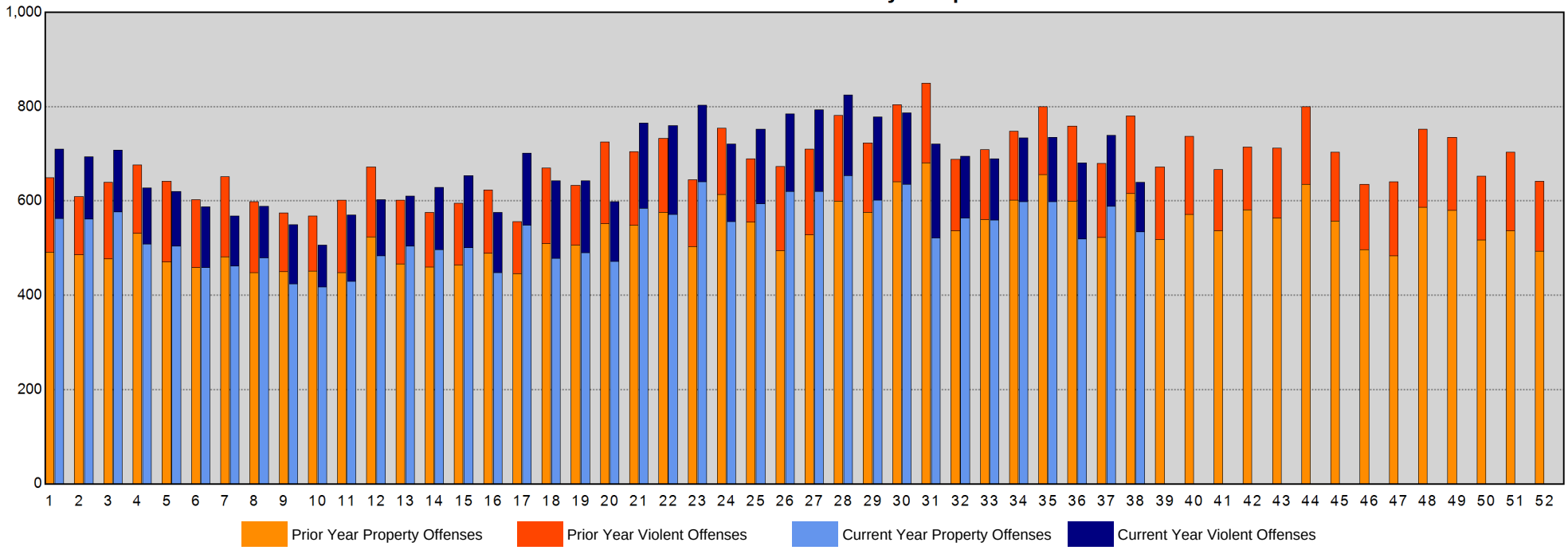

Sourced from MNPD ARMS on 9/25/2019 7:42:25 AM. The figures above were sourced from incident reports using Uniform Crime Reporting definitions and reporting guidelines, based on the date when the crime was reported. This report is intended to be a management and planning tool and does not reflect the official UCR counts for the department. Incidents where a location is unknown or unspecified are included in the countywide totals. 'Unknown' refers to records in which the address is listed as 'Unknown' on the incident report. 'Not Validated' refers to records that were entered in with an invalid addresses.

West Precinct Year-to-Year Weekly Chart

METROPOLITAN POLICE DEPARTMENT
of Nashville and Davidson County

	Homicide	Rape	Commercial Robbery	Street Robbery	Total Robbery	Aggravated Assault	Commercial Burglary	Residential Burglary	Total Burglary	Larceny	Auto Theft	Violent Offenses	Property Offenses	Part I Offenses
ending 10/06/2018 Next Week	0	0	0	1	1	5	0	3	3	63	11	6	77	83
ending 09/29/2018 Current Week	0	0	2	1	3	12	1	5	6	59	8	15	73	88
ending 09/22/2018	0	0	0	1	1	8	1	5	6	55	5	9	66	75
ending 09/21/2019	0	1	0	1	1	2	3	3	6	48	6	4	60	64
% Change	-	-	-	0.0%	0.0%	-75.0%	200.0%	-40.0%	0.0%	-12.7%	20.0%	-55.6%	-9.1%	-14.7%
ending 09/15/2018	0	1	1	2	3	9	2	8	10	46	3	13	59	72
ending 09/14/2019	1	0	0	2	2	1	1	2	3	51	3	4	57	61
% Change	-	-100.0%	-100.0%	0.0%	-33.3%	-88.9%	-50.0%	-75.0%	-70.0%	10.9%	0.0%	-69.2%	-3.4%	-15.3%
ending 09/08/2018	0	0	1	2	3	3	2	3	5	59	3	6	67	73
ending 09/07/2019	0	0	1	0	1	10	3	4	7	39	6	11	52	63
% Change	-	-	0.0%	-100.0%	-66.7%	233.3%	50.0%	33.3%	40.0%	-33.9%	100.0%	83.3%	-22.4%	-13.7%

Part I Incidents - Year-to-Year Weekly Comparisons

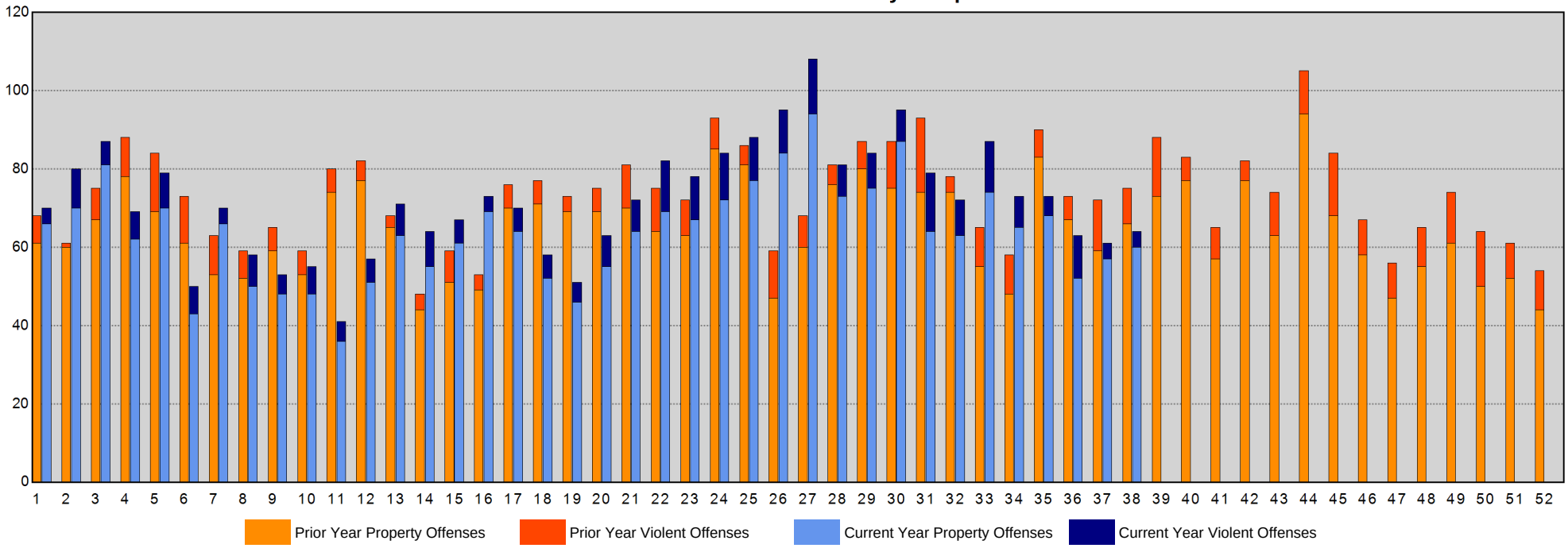

Sourced from MNPD ARMS on 9/25/2019 7:42:25 AM. The figures above were sourced from incident reports using Uniform Crime Reporting definitions and reporting guidelines, based on the date when the crime was reported. This report is intended to be a management and planning tool and does not reflect the official UCR counts for the department. Incidents where a location is unknown or unspecified are included in the countywide totals. 'Unknown' refers to records in which the address is listed as 'Unknown' on the incident report. 'Not Validated' refers to records that were entered in with an invalid addresses.

East Precinct Year-to-Year Weekly Chart

METROPOLITAN POLICE DEPARTMENT
of Nashville and Davidson County

	Homicide	Rape	Commercial Robbery	Street Robbery	Total Robbery	Aggravated Assault	Commercial Burglary	Residential Burglary	Total Burglary	Larceny	Auto Theft	Violent Offenses	Property Offenses	Part I Offenses
ending 10/06/2018 Next Week	0	1	2	6	8	10	5	3	8	55	4	19	67	86
ending 09/29/2018 Current Week	0	4	0	5	5	5	2	3	5	47	4	14	56	70
ending 09/22/2018	1	0	0	3	3	10	2	9	11	57	6	14	74	88
ending 09/21/2019	1	1	0	2	2	19	0	3	3	59	7	23	69	92
% Change	0.0%	-	-	-33.3%	-33.3%	90.0%	-100.0%	-66.7%	-72.7%	3.5%	16.7%	64.3%	-6.8%	4.5%
ending 09/15/2018	0	0	0	2	2	9	1	5	6	32	13	11	51	62
ending 09/14/2019	1	2	0	6	6	5	3	6	9	67	7	14	83	97
% Change	-	-	-	200.0%	200.0%	-44.4%	200.0%	20.0%	50.0%	109.4%	-46.2%	27.3%	62.7%	56.5%
ending 09/08/2018	0	1	0	5	5	24	3	8	11	62	15	30	88	118
ending 09/07/2019	1	2	1	2	3	7	1	5	6	44	4	13	54	67
% Change	-	100.0%	-	-60.0%	-40.0%	-70.8%	-66.7%	-37.5%	-45.5%	-29.0%	-73.3%	-56.7%	-38.6%	-43.2%

Part I Incidents - Year-to-Year Weekly Comparisons

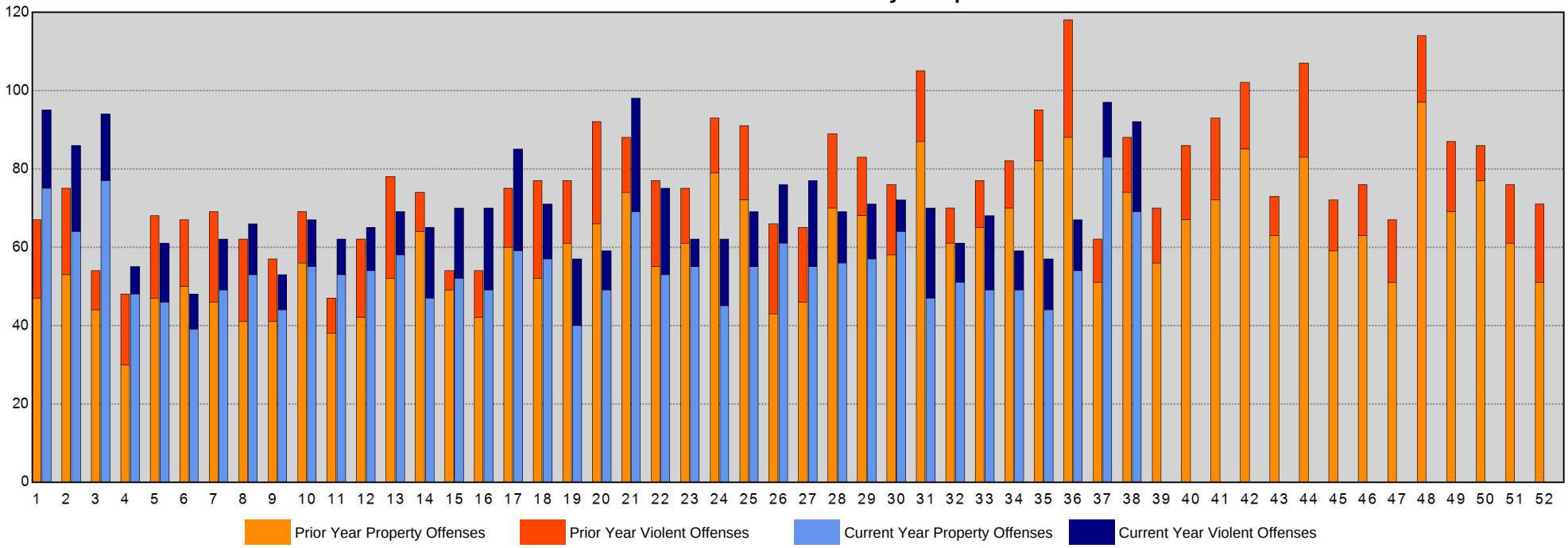

Sourced from MNPD ARMS on 9/25/2019 7:42:26 AM. The figures above were sourced from incident reports using Uniform Crime Reporting definitions and reporting guidelines, based on the date when the crime was reported. This report is intended to be a management and planning tool and does not reflect the official UCR counts for the department. Incidents where a location is unknown or unspecified are included in the countywide totals. 'Unknown' refers to records in which the address is listed as 'Unknown' on the incident report. 'Not Validated' refers to records that were entered in with an invalid addresses.

South Precinct Year-to-Year Weekly Chart

METROPOLITAN POLICE DEPARTMENT
of Nashville and Davidson County

	Homicide	Rape	Commercial Robbery	Street Robbery	Total Robbery	Aggravated Assault	Commercial Burglary	Residential Burglary	Total Burglary	Larceny	Auto Theft	Violent Offenses	Property Offenses	Part I Offenses
ending 10/06/2018 Next Week	2	1	0	9	9	25	3	9	12	84	18	37	114	151
ending 09/29/2018 Current Week	1	0	4	8	12	12	6	11	17	60	5	25	82	107
ending 09/22/2018	1	5	0	13	13	22	3	13	16	88	10	41	114	155
ending 09/21/2019	0	4	1	3	4	17	3	5	8	70	10	25	88	113
% Change	-100.0%	-20.0%	-	-76.9%	-69.2%	-22.7%	0.0%	-61.5%	-50.0%	-20.5%	0.0%	-39.0%	-22.8%	-27.1%
ending 09/15/2018	0	3	1	18	19	35	3	10	13	68	9	57	90	147
ending 09/14/2019	0	3	1	7	8	13	4	8	12	78	10	24	100	124
% Change	-	0.0%	0.0%	-61.1%	-57.9%	-62.9%	33.3%	-20.0%	-7.7%	14.7%	11.1%	-57.9%	11.1%	-15.6%
ending 09/08/2018	1	2	1	6	7	14	4	12	16	56	13	24	85	109
ending 09/07/2019	0	3	0	15	15	30	10	13	23	73	3	48	99	147
% Change	-100.0%	50.0%	-100.0%	150.0%	114.3%	114.3%	150.0%	8.3%	43.8%	30.4%	-76.9%	100.0%	16.5%	34.9%

Part I Incidents - Year-to-Year Weekly Comparisons

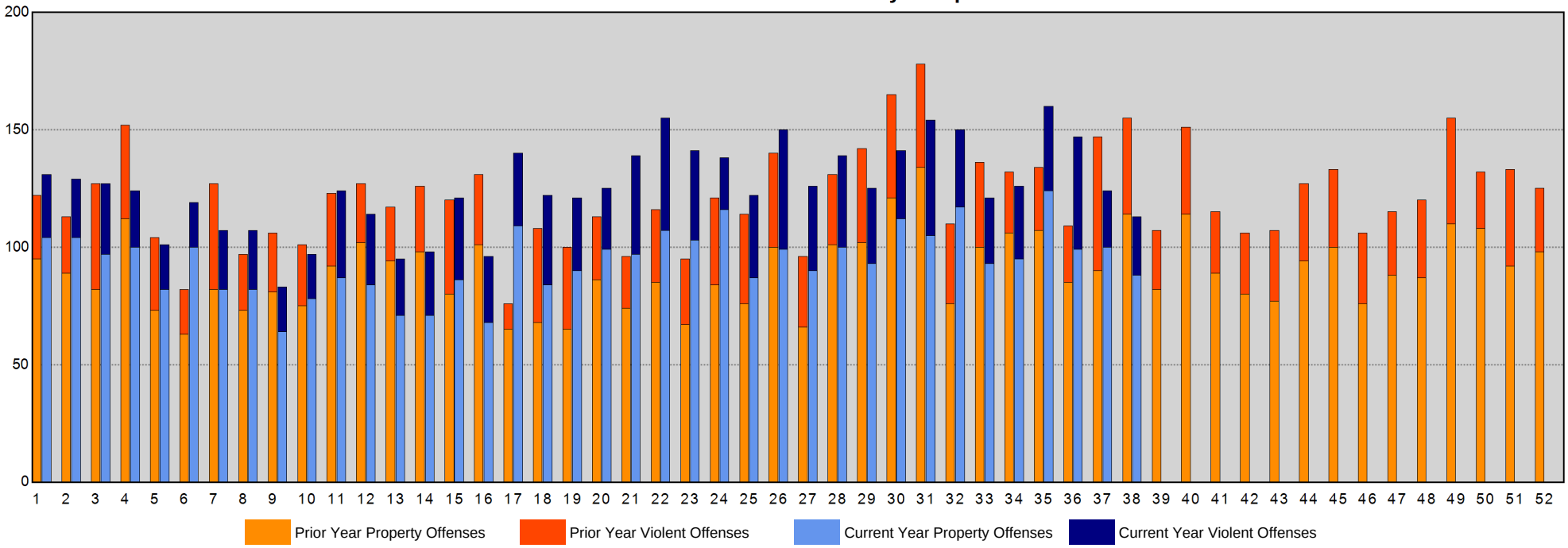

Sourced from MNPD ARMS on 9/25/2019 7:42:26 AM. The figures above were sourced from incident reports using Uniform Crime Reporting definitions and reporting guidelines, based on the date when the crime was reported. This report is intended to be a management and planning tool and does not reflect the official UCR counts for the department. Incidents where a location is unknown or unspecified are included in the countywide totals. 'Unknown' refers to records in which the address is listed as 'Unknown' on the incident report. 'Not Validated' refers to records that were entered in with an invalid addresses.

Central Precinct Year-to-Year Weekly Chart

METROPOLITAN POLICE DEPARTMENT
of Nashville and Davidson County

	Homicide	Rape	Commercial Robbery	Street Robbery	Total Robbery	Aggravated Assault	Commercial Burglary	Residential Burglary	Total Burglary	Larceny	Auto Theft	Violent Offenses	Property Offenses	Part I Offenses
ending 10/06/2018 Next Week	0	2	0	2	2	3	1	0	1	26	3	7	30	37
ending 09/29/2018 Current Week	0	0	0	1	1	12	0	2	2	41	4	13	47	60
ending 09/22/2018	0	0	0	2	2	3	2	1	3	21	4	5	28	33
ending 09/21/2019	0	0	0	2	2	4	0	0	0	27	3	6	30	36
% Change	-	-	-	0.0%	0.0%	33.3%	-100.0%	-100.0%	-100.0%	28.6%	-25.0%	20.0%	7.1%	9.1%
ending 09/15/2018	0	0	0	1	1	5	3	2	5	20	3	6	28	34
ending 09/14/2019	0	0	0	5	5	8	1	0	1	40	1	13	42	55
% Change	-	-	-	400.0%	400.0%	60.0%	-66.7%	-100.0%	-80.0%	100.0%	-66.7%	116.7%	50.0%	61.8%
ending 09/08/2018	0	1	0	2	2	7	2	0	2	35	9	10	46	56
ending 09/07/2019	0	1	1	1	2	14	1	0	1	27	1	17	29	46
% Change	-	0.0%	-	-50.0%	0.0%	100.0%	-50.0%	-	-50.0%	-22.9%	-88.9%	70.0%	-37.0%	-17.9%

Part I Incidents - Year-to-Year Weekly Comparisons

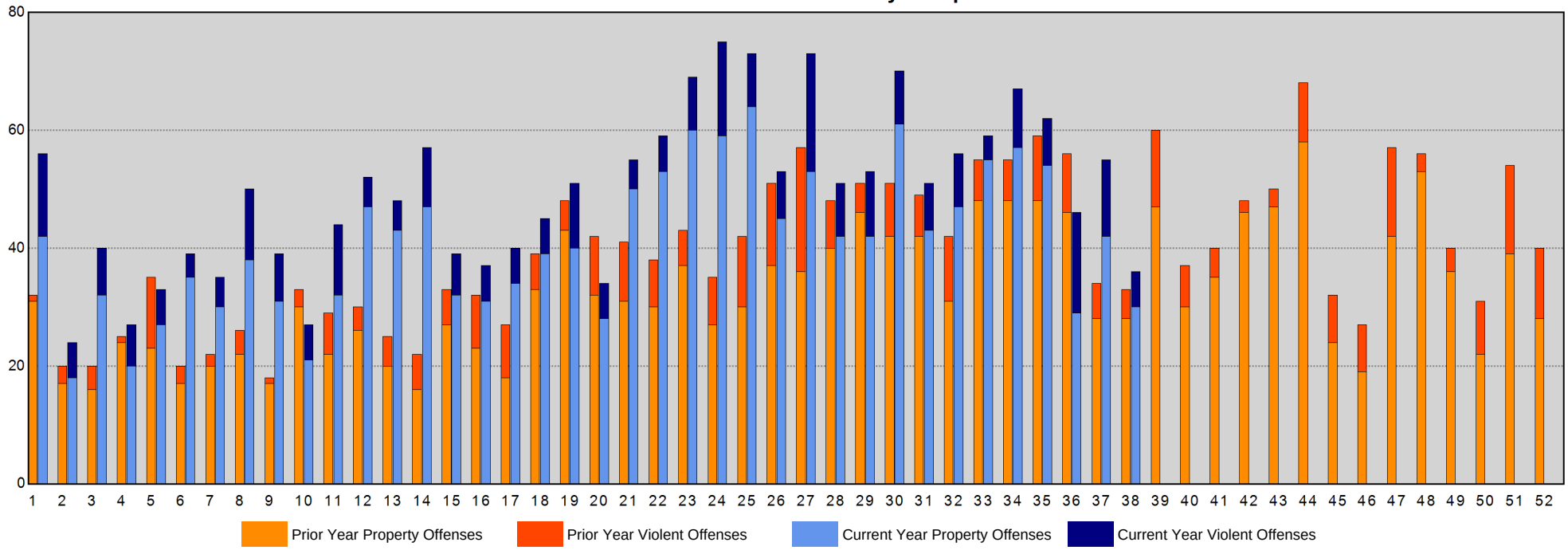

Sourced from MNPD ARMS on 9/25/2019 7:42:27 AM. The figures above were sourced from incident reports using Uniform Crime Reporting definitions and reporting guidelines, based on the date when the crime was reported. This report is intended to be a management and planning tool and does not reflect the official UCR counts for the department. Incidents where a location is unknown or unspecified are included in the countywide totals. 'Unknown' refers to records in which the address is listed as 'Unknown' on the incident report. 'Not Validated' refers to records that were entered in with an invalid addresses.

Hermitage Precinct Year-to-Year Weekly Chart

METROPOLITAN POLICE DEPARTMENT
of Nashville and Davidson County

	Homicide	Rape	Commercial Robbery	Street Robbery	Total Robbery	Aggravated Assault	Commercial Burglary	Residential Burglary	Total Burglary	Larceny	Auto Theft	Violent Offenses	Property Offenses	Part I Offenses
ending 10/06/2018 Next Week	1	2	2	11	13	16	1	6	7	90	2	32	99	131
ending 09/29/2018 Current Week	0	1	1	8	9	19	2	8	10	56	14	29	80	109
ending 09/22/2018	0	1	1	10	11	9	2	8	10	73	14	21	97	118
ending 09/21/2019	0	0	2	2	4	12	3	9	12	68	8	16	88	104
% Change	-	-100.0%	100.0%	-80.0%	-63.6%	33.3%	50.0%	12.5%	20.0%	-6.8%	-42.9%	-23.8%	-9.3%	-11.9%
ending 09/15/2018	1	4	0	8	8	14	3	10	13	68	17	27	98	125
ending 09/14/2019	2	2	0	6	6	20	7	10	17	109	10	30	136	166
% Change	100.0%	-50.0%	-	-25.0%	-25.0%	42.9%	133.3%	0.0%	30.8%	60.3%	-41.2%	11.1%	38.8%	32.8%
ending 09/08/2018	2	7	0	3	3	15	3	13	16	79	10	27	105	132
ending 09/07/2019	0	3	1	6	7	16	2	4	6	86	7	26	99	125
% Change	-100.0%	-57.1%	-	100.0%	133.3%	6.7%	-33.3%	-69.2%	-62.5%	8.9%	-30.0%	-3.7%	-5.7%	-5.3%

Part I Incidents - Year-to-Year Weekly Comparisons

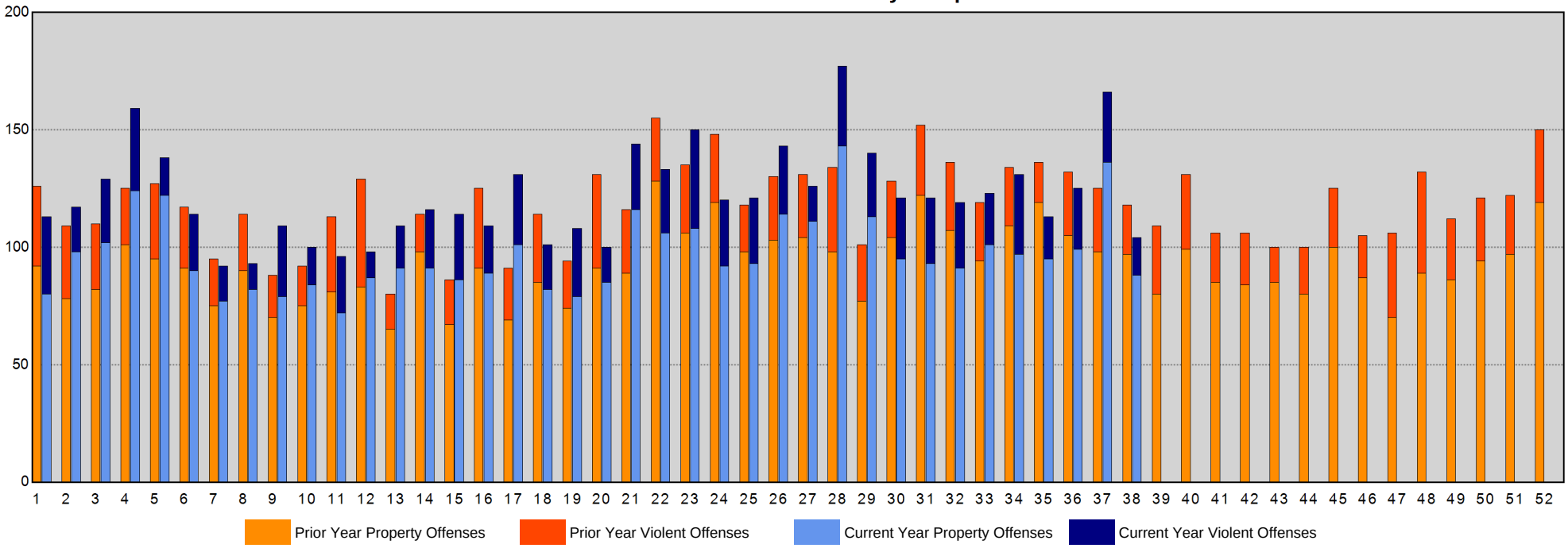

Sourced from MNPD ARMS on 9/25/2019 7:42:27 AM. The figures above were sourced from incident reports using Uniform Crime Reporting definitions and reporting guidelines, based on the date when the crime was reported. This report is intended to be a management and planning tool and does not reflect the official UCR counts for the department. Incidents where a location is unknown or unspecified are included in the countywide totals. 'Unknown' refers to records in which the address is listed as 'Unknown' on the incident report. 'Not Validated' refers to records that were entered in with an invalid addresses.

North Precinct Year-to-Year Weekly Chart

METROPOLITAN POLICE DEPARTMENT
of Nashville and Davidson County

	Homicide	Rape	Commercial Robbery	Street Robbery	Total Robbery	Aggravated Assault	Commercial Burglary	Residential Burglary	Total Burglary	Larceny	Auto Theft	Violent Offenses	Property Offenses	Part I Offenses
ending 10/06/2018 Next Week	0	2	1	9	10	21	0	11	11	32	10	33	53	86
ending 09/29/2018 Current Week	1	2	2	1	3	27	1	9	10	49	9	33	68	101
ending 09/22/2018	0	1	0	3	3	24	3	9	12	61	11	28	84	112
ending 09/21/2019	0	0	0	3	3	12	5	6	11	44	3	15	58	73
% Change	-	-100.0%	-	0.0%	0.0%	-50.0%	66.7%	-33.3%	-8.3%	-27.9%	-72.7%	-46.4%	-31.0%	-34.8%
ending 09/15/2018	0	3	1	4	5	13	2	4	6	43	10	21	59	80
ending 09/14/2019	0	2	0	2	2	19	1	6	7	37	5	23	49	72
% Change	-	-33.3%	-100.0%	-50.0%	-60.0%	46.2%	-50.0%	50.0%	16.7%	-14.0%	-50.0%	9.5%	-16.9%	-10.0%
ending 09/08/2018	0	1	0	4	4	28	1	8	9	46	14	33	69	102
ending 09/07/2019	1	2	0	5	5	20	2	5	7	47	3	28	57	85
% Change	-	100.0%	-	25.0%	25.0%	-28.6%	100.0%	-37.5%	-22.2%	2.2%	-78.6%	-15.2%	-17.4%	-16.7%

Part I Incidents - Year-to-Year Weekly Comparisons

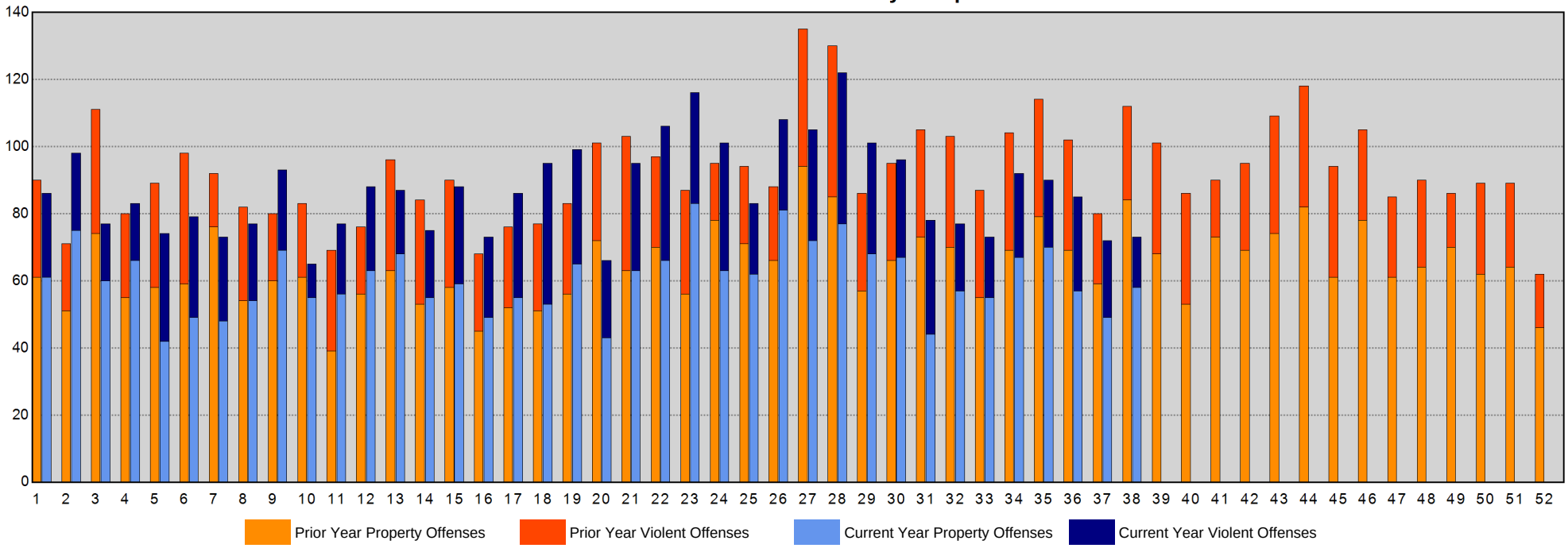

Sourced from MNPD ARMS on 9/25/2019 7:42:28 AM. The figures above were sourced from incident reports using Uniform Crime Reporting definitions and reporting guidelines, based on the date when the crime was reported. This report is intended to be a management and planning tool and does not reflect the official UCR counts for the department. Incidents where a location is unknown or unspecified are included in the countywide totals. 'Unknown' refers to records in which the address is listed as 'Unknown' on the incident report. 'Not Validated' refers to records that were entered in with an invalid addresses.

Madison Precinct Year-to-Year Weekly Chart

METROPOLITAN POLICE DEPARTMENT
of Nashville and Davidson County

	Homicide	Rape	Commercial Robbery	Street Robbery	Total Robbery	Aggravated Assault	Commercial Burglary	Residential Burglary	Total Burglary	Larceny	Auto Theft	Violent Offenses	Property Offenses	Part I Offenses
ending 10/06/2018 Next Week	0	0	0	3	3	5	2	6	8	36	9	8	53	61
ending 09/29/2018 Current Week	0	0	0	2	2	7	3	6	9	40	5	9	54	63
ending 09/22/2018	0	1	0	3	3	14	6	5	11	37	4	18	52	70
ending 09/21/2019	1	0	0	2	2	4	3	5	8	58	3	7	69	76
% Change	-	-100.0%	-	-33.3%	-33.3%	-71.4%	-50.0%	0.0%	-27.3%	56.8%	-25.0%	-61.1%	32.7%	8.6%
ending 09/15/2018	0	0	0	2	2	9	1	3	4	42	2	11	48	59
ending 09/14/2019	0	1	0	2	2	15	1	3	4	46	6	18	56	74
% Change	-	-	-	0.0%	0.0%	66.7%	0.0%	0.0%	0.0%	9.5%	200.0%	63.6%	16.7%	25.4%
ending 09/08/2018	0	3	0	2	2	11	2	8	10	52	3	16	65	81
ending 09/07/2019	0	0	0	1	1	7	0	6	6	47	7	8	60	68
% Change	-	-100.0%	-	-50.0%	-50.0%	-36.4%	-100.0%	-25.0%	-40.0%	-9.6%	133.3%	-50.0%	-7.7%	-16.0%

Part I Incidents - Year-to-Year Weekly Comparisons

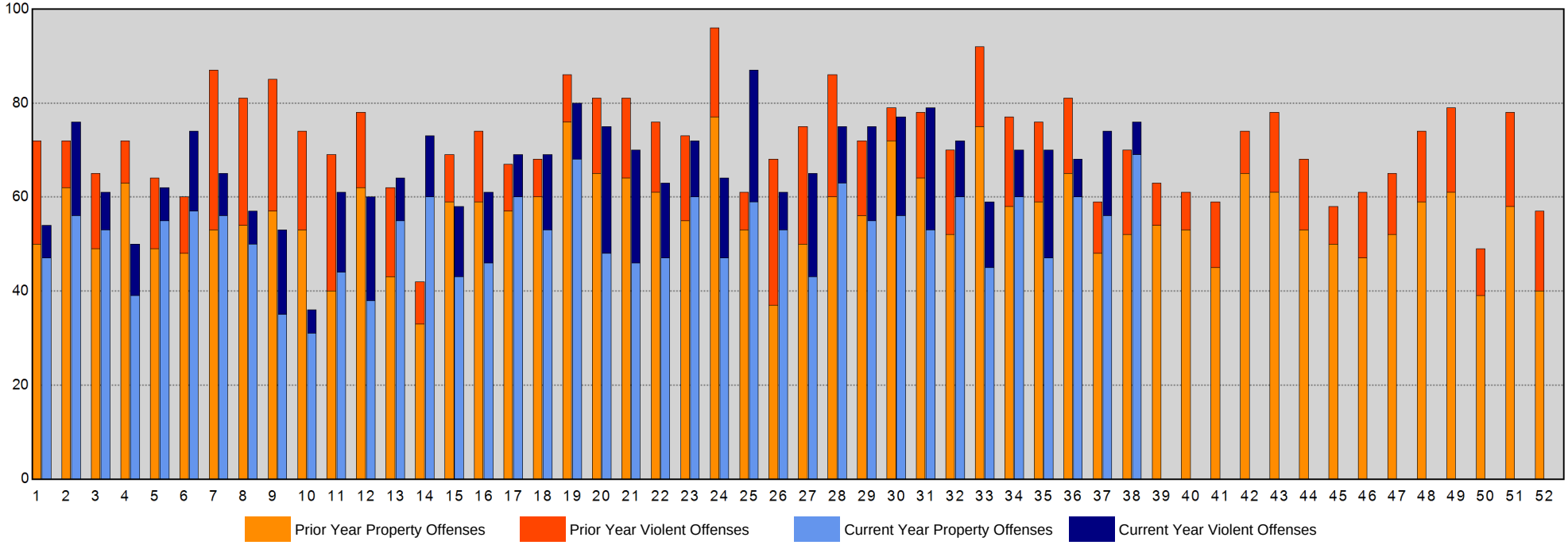

Sourced from MNPD ARMS on 9/25/2019 7:42:28 AM. The figures above were sourced from incident reports using Uniform Crime Reporting definitions and reporting guidelines, based on the date when the crime was reported. This report is intended to be a management and planning tool and does not reflect the official UCR counts for the department. Incidents where a location is unknown or unspecified are included in the countywide totals. 'Unknown' refers to records in which the address is listed as 'Unknown' on the incident report. 'Not Validated' refers to records that were entered in with an invalid addresses.

Midtown Hills Precinct Year-to-Year Weekly Chart

METROPOLITAN POLICE DEPARTMENT
of Nashville and Davidson County

	Homicide	Rape	Commercial Robbery	Street Robbery	Total Robbery	Aggravated Assault	Commercial Burglary	Residential Burglary	Total Burglary	Larceny	Auto Theft	Violent Offenses	Property Offenses	Part I Offenses
ending 10/06/2018 Next Week	0	3	1	11	12	9	0	7	7	64	7	24	78	102
ending 09/29/2018 Current Week	0	1	0	1	1	14	6	4	10	46	2	16	58	74
ending 09/22/2018	0	3	1	7	8	17	3	5	8	84	8	28	100	128
ending 09/21/2019	0	0	0	1	1	4	2	4	6	57	8	5	71	76
% Change	-	-100.0%	-100.0%	-85.7%	-87.5%	-76.5%	-33.3%	-20.0%	-25.0%	-32.1%	0.0%	-82.1%	-29.0%	-40.6%
ending 09/15/2018	0	0	0	7	7	4	3	10	13	71	5	11	89	100
ending 09/14/2019	0	2	0	4	4	18	1	3	4	56	3	24	63	87
% Change	-	-	-	-42.9%	-42.9%	350.0%	-66.7%	-70.0%	-69.2%	-21.1%	-40.0%	118.2%	-29.2%	-13.0%
ending 09/08/2018	0	0	1	2	3	11	2	9	11	55	8	14	74	88
ending 09/07/2019	0	1	0	1	1	9	4	1	5	59	5	11	69	80
% Change	-	-	-100.0%	-50.0%	-66.7%	-18.2%	100.0%	-88.9%	-54.5%	7.3%	-37.5%	-21.4%	-6.8%	-9.1%

Part I Incidents - Year-to-Year Weekly Comparisons

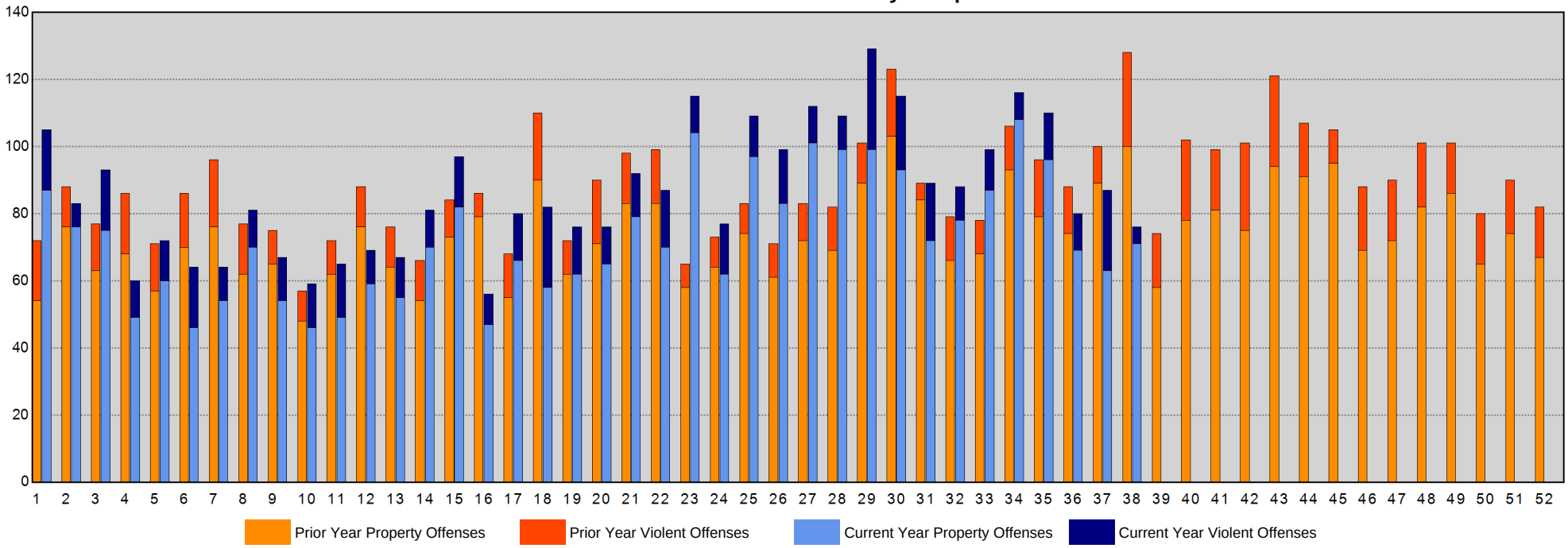

Sourced from MNPD ARMS on 9/25/2019 7:42:28 AM. The figures above were sourced from incident reports using Uniform Crime Reporting definitions and reporting guidelines, based on the date when the crime was reported. This report is intended to be a management and planning tool and does not reflect the official UCR counts for the department. Incidents where a location is unknown or unspecified are included in the countywide totals. 'Unknown' refers to records in which the address is listed as 'Unknown' on the incident report. 'Not Validated' refers to records that were entered in with an invalid addresses.

Arrests Section

CompStat Weekly Analysis is provided by the Metropolitan Nashville Police Department Crime Analysis Section. This report is intended to be a management and planning tool and does not reflect the official UCR counts for the department.

"Far better is it to dare mighty things, to win glorious triumphs, even though checkered by failure... than to rank with those poor spirits who neither enjoy nor suffer much, because they live in a gray twilight that knows not victory nor defeat."
- Theodore Roosevelt

Begin Date: 09/15/2019
End Date: 09/21/2019
Week: 38

Physical and Citation Arrests - Adult

Aggregated by component of arresting officer.

METROPOLITAN POLICE DEPARTMENT

of Nashville and Davidson County

			Prior Week	Last Week	Change*	Prior 4Wks	Last 4Wks	Change*	Prior YTD	YTD	Change*	Prior 52Wks	Last 52Wks	Change*
West Precinct	Patrol A	Felony	0	0	-	5	3	-40.0%	36	33	-8.3%	52	44	-15.4%
		Misdemeanor	0	1	-	12	6	-50.0%	124	89	-28.2%	154	127	-17.5%
		Citation	2	0	-100.0%	15	7	-53.3%	256	139	-45.7%	349	215	-38.4%
		Subtotal	2	1	-50.0%	32	16	-50.0%	416	261	-37.3%	555	386	-30.5%
	Patrol B	Felony	2	0	-100.0%	2	5	150.0%	78	52	-33.3%	98	81	-17.3%
		Misdemeanor	3	4	33.3%	23	17	-26.1%	305	199	-34.8%	378	280	-25.9%
		Citation	7	1	-85.7%	20	14	-30.0%	349	155	-55.6%	444	248	-44.1%
		Subtotal	12	5	-58.3%	45	36	-20.0%	732	406	-44.5%	920	609	-33.8%
	Patrol C	Felony	2	3	50.0%	6	8	33.3%	57	47	-17.5%	76	64	-15.8%
		Misdemeanor	1	1	0.0%	20	12	-40.0%	181	127	-29.8%	252	191	-24.2%
		Citation	2	0	-100.0%	7	4	-42.9%	208	47	-77.4%	309	109	-64.7%
		Subtotal	5	4	-20.0%	33	24	-27.3%	446	221	-50.4%	637	364	-42.9%
	Flex A	Felony	0	0	-	0	0	-	24	12	-50.0%	30	18	-40.0%
		Misdemeanor	0	0	-	2	0	-100.0%	58	17	-70.7%	74	26	-64.9%
		Citation	0	0	-	2	2	0.0%	100	16	-84.0%	153	29	-81.0%
		Subtotal	0	0	-	4	2	-50.0%	182	45	-75.3%	257	73	-71.6%
	Flex B	Felony	0	1	-	2	4	100.0%	41	45	9.8%	60	61	1.7%
		Misdemeanor	0	2	-	6	3	-50.0%	58	42	-27.6%	71	67	-5.6%
		Citation	0	1	-	1	1	0.0%	138	6	-95.7%	171	39	-77.2%
		Subtotal	0	4	-	9	8	-11.1%	237	93	-60.8%	302	167	-44.7%
	Flex C	Felony	0	2	-	1	2	100.0%	8	10	25.0%	14	12	-14.3%
		Misdemeanor	1	1	0.0%	5	8	60.0%	24	26	8.3%	32	31	-3.1%
		Citation	1	0	-100.0%	0	2	-	95	7	-92.6%	120	13	-89.2%
		Subtotal	2	3	50.0%	6	12	100.0%	127	43	-66.1%	166	56	-66.3%
	CSU	Felony	2	1	-50.0%	4	4	0.0%	61	23	-62.3%	78	43	-44.9%
		Misdemeanor	0	2	-	5	3	-40.0%	37	16	-56.8%	50	19	-62.0%
		Citation	0	0	-	9	1	-88.9%	198	55	-72.2%	287	83	-71.1%
		Subtotal	2	3	50.0%	18	8	-55.6%	296	94	-68.2%	415	145	-65.1%
	Other	Felony	0	0	-	0	0	-	1	2	100.0%	1	2	100.0%
		Citation	0	0	-	1	0	-100.0%	3	4	33.3%	6	4	-33.3%
		Subtotal	0	0	-	1	0	-100.0%	4	6	50.0%	7	6	-14.3%
Totals		Felony	6	7	16.7%	20	26	30.0%	306	224	-26.8%	409	325	-20.5%
		Misdemeanor	5	11	120.0%	73	49	-32.9%	787	516	-34.4%	1,011	741	-26.7%
		Citation	12	2	-83.3%	55	31	-43.6%	1,347	429	-68.2%	1,839	740	-59.8%
Precinct Total			23	20	-13.0%	148	106	-28.4%	2,440	1,169	-52.1%	3,259	1,806	-44.6%

Physical and Citation Arrests - Adult

Aggregated by component of arresting officer.

METROPOLITAN POLICE DEPARTMENT

of Nashville and Davidson County

			Prior Week	Last Week	Change*	Prior 4Wks	Last 4Wks	Change*	Prior YTD	YTD	Change*	Prior 52Wks	Last 52Wks	Change*
East Precinct	Patrol A	Felony	2	3	50.0%	1	11	>1,000%	109	86	-21.1%	158	126	-20.3%
		Misdemeanor	7	6	-14.3%	16	21	31.3%	286	181	-36.7%	415	274	-34.0%
		Citation	3	1	-66.7%	10	7	-30.0%	399	112	-71.9%	643	211	-67.2%
		Subtotal	12	10	-16.7%	27	39	44.4%	794	379	-52.3%	1,216	611	-49.8%
	Patrol B	Felony	3	2	-33.3%	15	10	-33.3%	180	143	-20.6%	236	213	-9.7%
		Misdemeanor	13	6	-53.8%	35	38	8.6%	505	366	-27.5%	645	526	-18.4%
		Citation	7	3	-57.1%	22	17	-22.7%	542	234	-56.8%	698	360	-48.4%
		Subtotal	23	11	-52.2%	72	65	-9.7%	1,227	743	-39.4%	1,579	1,099	-30.4%
	Patrol C	Felony	0	3	-	18	7	-61.1%	175	104	-40.6%	230	145	-37.0%
		Misdemeanor	11	12	9.1%	33	35	6.1%	604	358	-40.7%	822	549	-33.2%
		Citation	5	4	-20.0%	1	15	>1,000%	636	108	-83.0%	882	243	-72.4%
		Subtotal	16	19	18.8%	52	57	9.6%	1,415	570	-59.7%	1,934	937	-51.6%
	Flex A	Felony	0	0	-	0	0	-	64	10	-84.4%	94	32	-66.0%
		Misdemeanor	0	0	-	0	0	-	131	16	-87.8%	175	63	-64.0%
		Citation	0	0	-	0	0	-	259	15	-94.2%	387	90	-76.7%
		Subtotal	0	0	-	0	0	-	454	41	-91.0%	656	185	-71.8%
	Flex B	Felony	1	1	0.0%	3	3	0.0%	60	33	-45.0%	70	54	-22.9%
		Misdemeanor	1	0	-100.0%	6	1	-83.3%	120	56	-53.3%	145	82	-43.4%
		Citation	0	0	-	1	1	0.0%	366	49	-86.6%	396	116	-70.7%
		Subtotal	2	1	-50.0%	10	5	-50.0%	546	138	-74.7%	611	252	-58.8%
	Flex C	Felony	0	0	-	0	0	-	50	0	-100.0%	88	0	-100.0%
		Misdemeanor	0	0	-	0	0	-	68	0	-100.0%	123	0	-100.0%
		Citation	0	0	-	0	0	-	204	0	-100.0%	425	0	-100.0%
		Subtotal	0	0	-	0	0	-	322	0	-100.0%	636	0	-100.0%
	CSU	Felony	3	2	-33.3%	6	9	50.0%	70	65	-7.1%	115	92	-20.0%
		Misdemeanor	2	4	100.0%	6	10	66.7%	83	76	-8.4%	112	111	-0.9%
		Citation	0	0	-	25	10	-60.0%	235	153	-34.9%	323	195	-39.6%
		Subtotal	5	6	20.0%	37	29	-21.6%	388	294	-24.2%	550	398	-27.6%
	Other	Felony	1	1	0.0%	1	8	700.0%	1	36	>1,000%	2	36	>1,000%
		Misdemeanor	0	0	-	4	1	-75.0%	6	61	916.7%	8	61	662.5%
		Citation	0	0	-	4	0	-100.0%	7	49	600.0%	9	49	444.4%
		Subtotal	1	1	0.0%	9	9	0.0%	14	146	942.9%	19	146	668.4%
Totals		Felony	10	12	20.0%	44	48	9.1%	709	477	-32.7%	993	698	-29.7%
		Misdemeanor	34	28	-17.6%	100	106	6.0%	1,803	1,114	-38.2%	2,445	1,666	-31.9%
		Citation	15	8	-46.7%	63	50	-20.6%	2,648	720	-72.8%	3,763	1,264	-66.4%
Precinct Total			59	48	-18.6%	207	204	-1.4%	5,160	2,311	-55.2%	7,201	3,628	-49.6%

Physical and Citation Arrests - Adult

Aggregated by component of arresting officer.

METROPOLITAN POLICE DEPARTMENT

of Nashville and Davidson County

			Prior Week	Last Week	Change*	Prior 4Wks	Last 4Wks	Change*	Prior YTD	YTD	Change*	Prior 52Wks	Last 52Wks	Change*
South Precinct	Patrol A	Felony	4	3	-25.0%	17	20	17.6%	119	136	14.3%	175	166	-5.1%
		Misdemeanor	11	8	-27.3%	21	36	71.4%	316	261	-17.4%	465	353	-24.1%
		Citation	15	12	-20.0%	73	64	-12.3%	607	509	-16.1%	904	683	-24.4%
		Subtotal	30	23	-23.3%	111	120	8.1%	1,042	906	-13.1%	1,544	1,202	-22.2%
	Patrol B	Felony	4	5	25.0%	21	20	-4.8%	207	169	-18.4%	278	226	-18.7%
		Misdemeanor	9	12	33.3%	32	45	40.6%	581	409	-29.6%	805	620	-23.0%
		Citation	13	6	-53.8%	60	58	-3.3%	1,104	699	-36.7%	1,428	1,009	-29.3%
		Subtotal	26	23	-11.5%	113	123	8.8%	1,892	1,277	-32.5%	2,511	1,855	-26.1%
	Patrol C	Felony	2	3	50.0%	13	11	-15.4%	135	143	5.9%	183	200	9.3%
		Misdemeanor	11	13	18.2%	32	48	50.0%	439	407	-7.3%	614	583	-5.0%
		Citation	5	0	-100.0%	15	13	-13.3%	328	150	-54.3%	437	213	-51.3%
		Subtotal	18	16	-11.1%	60	72	20.0%	902	700	-22.4%	1,234	996	-19.3%
	Flex A	Felony	2	1	-50.0%	1	6	500.0%	8	14	75.0%	9	17	88.9%
		Misdemeanor	1	0	-100.0%	1	2	100.0%	7	11	57.1%	8	16	100.0%
		Citation	0	0	-	0	0	-	22	6	-72.7%	28	7	-75.0%
		Subtotal	3	1	-66.7%	2	8	300.0%	37	31	-16.2%	45	40	-11.1%
	Flex B	Felony	0	0	-	2	1	-50.0%	40	22	-45.0%	53	28	-47.2%
		Misdemeanor	0	0	-	0	0	-	35	9	-74.3%	53	15	-71.7%
		Citation	0	0	-	0	0	-	37	3	-91.9%	56	6	-89.3%
		Subtotal	0	0	-	2	1	-50.0%	112	34	-69.6%	162	49	-69.8%
	Flex C	Felony	0	0	-	4	3	-25.0%	26	16	-38.5%	45	21	-53.3%
		Misdemeanor	0	3	-	6	7	16.7%	70	31	-55.7%	95	59	-37.9%
		Citation	2	2	0.0%	4	4	0.0%	435	28	-93.6%	584	149	-74.5%
		Subtotal	2	5	150.0%	14	14	0.0%	531	75	-85.9%	724	229	-68.4%
	CSU	Felony	0	1	-	5	2	-60.0%	66	51	-22.7%	93	71	-23.7%
		Misdemeanor	5	0	-100.0%	8	6	-25.0%	45	56	24.4%	64	72	12.5%
		Citation	0	0	-	50	17	-66.0%	502	440	-12.4%	684	639	-6.6%
		Subtotal	5	1	-80.0%	63	25	-60.3%	613	547	-10.8%	841	782	-7.0%
	Other	Felony	0	0	-	0	0	-	2	0	-100.0%	4	0	-100.0%
		Misdemeanor	0	0	-	0	0	-	3	0	-100.0%	7	0	-100.0%
		Citation	0	0	-	0	0	-	28	0	-100.0%	49	0	-100.0%
		Subtotal	0	0	-	0	0	-	33	0	-100.0%	60	0	-100.0%
Totals		Felony	12	13	8.3%	63	63	0.0%	603	551	-8.6%	840	729	-13.2%
		Misdemeanor	37	36	-2.7%	100	144	44.0%	1,496	1,184	-20.9%	2,111	1,718	-18.6%
		Citation	35	20	-42.9%	202	156	-22.8%	3,063	1,835	-40.1%	4,170	2,706	-35.1%
Precinct Total			84	69	-17.9%	365	363	-0.5%	5,162	3,570	-30.8%	7,121	5,153	-27.6%

Physical and Citation Arrests - Adult

Aggregated by component of arresting officer.

METROPOLITAN POLICE DEPARTMENT
of Nashville and Davidson County

			Prior Week	Last Week	Change*	Prior 4Wks	Last 4Wks	Change*	Prior YTD	YTD	Change*	Prior 52Wks	Last 52Wks	Change*
Central Precinct	Patrol A	Felony	1	3	200.0%	9	7	-22.2%	64	64	0.0%	113	83	-26.5%
		Misdemeanor	13	7	-46.2%	51	46	-9.8%	591	397	-32.8%	863	577	-33.1%
		Citation	4	2	-50.0%	22	14	-36.4%	367	158	-56.9%	618	277	-55.2%
		Subtotal	18	12	-33.3%	82	67	-18.3%	1,022	619	-39.4%	1,594	937	-41.2%
	Patrol B	Felony	3	5	66.7%	6	16	166.7%	80	88	10.0%	107	113	5.6%
		Misdemeanor	10	16	60.0%	37	43	16.2%	489	400	-18.2%	609	528	-13.3%
		Citation	4	5	25.0%	25	19	-24.0%	410	211	-48.5%	522	292	-44.1%
		Subtotal	17	26	52.9%	68	78	14.7%	979	699	-28.6%	1,238	933	-24.6%
	Patrol C	Felony	4	2	-50.0%	14	17	21.4%	88	115	30.7%	117	153	30.8%
		Misdemeanor	16	12	-25.0%	70	66	-5.7%	603	516	-14.4%	771	745	-3.4%
		Citation	1	2	100.0%	30	14	-53.3%	373	177	-52.5%	502	291	-42.0%
		Subtotal	21	16	-23.8%	114	97	-14.9%	1,064	808	-24.1%	1,390	1,189	-14.5%
	Flex A	Felony	0	2	-	7	2	-71.4%	88	69	-21.6%	105	96	-8.6%
		Misdemeanor	2	1	-50.0%	9	5	-44.4%	194	126	-35.1%	274	199	-27.4%
		Citation	0	0	-	3	2	-33.3%	341	100	-70.7%	466	187	-59.9%
		Subtotal	2	3	50.0%	19	9	-52.6%	623	295	-52.6%	845	482	-43.0%
	Flex B	Felony	1	0	-100.0%	3	2	-33.3%	49	34	-30.6%	66	50	-24.2%
		Misdemeanor	7	8	14.3%	27	22	-18.5%	413	196	-52.5%	498	264	-47.0%
		Citation	3	2	-33.3%	22	9	-59.1%	329	107	-67.5%	421	189	-55.1%
		Subtotal	11	10	-9.1%	52	33	-36.5%	791	337	-57.4%	985	503	-48.9%
	Flex C	Felony	0	1	-	2	2	0.0%	20	15	-25.0%	31	20	-35.5%
		Misdemeanor	3	9	200.0%	27	27	0.0%	166	131	-21.1%	237	181	-23.6%
		Citation	0	0	-	9	4	-55.6%	212	74	-65.1%	350	137	-60.9%
		Subtotal	3	10	233.3%	38	33	-13.2%	398	220	-44.7%	618	338	-45.3%
	CSU	Felony	0	2	-	3	4	33.3%	34	36	5.9%	37	46	24.3%
		Misdemeanor	2	2	0.0%	10	9	-10.0%	64	76	18.8%	88	92	4.5%
		Citation	7	0	-100.0%	26	16	-38.5%	370	211	-43.0%	497	308	-38.0%
		Subtotal	9	4	-55.6%	39	29	-25.6%	468	323	-31.0%	622	446	-28.3%
	Other	Felony	0	0	-	0	0	-	0	1	-	0	1	-
		Misdemeanor	0	1	-	0	1	-	2	2	0.0%	3	2	-33.3%
		Citation	0	0	-	0	0	-	1	2	100.0%	3	2	-33.3%
		Subtotal	0	1	-	0	1	-	3	5	66.7%	6	5	-16.7%
Totals		Felony	9	15	66.7%	44	50	13.6%	423	422	-0.2%	576	562	-2.4%
		Misdemeanor	53	56	5.7%	231	219	-5.2%	2,522	1,844	-26.9%	3,343	2,588	-22.6%
		Citation	19	11	-42.1%	137	78	-43.1%	2,403	1,040	-56.7%	3,379	1,683	-50.2%
Precinct Total			81	82	1.2%	412	347	-15.8%	5,348	3,306	-38.2%	7,298	4,833	-33.8%

Physical and Citation Arrests - Adult

Aggregated by component of arresting officer.

METROPOLITAN POLICE DEPARTMENT
of Nashville and Davidson County

			Prior Week	Last Week	Change*	Prior 4Wks	Last 4Wks	Change*	Prior YTD	YTD	Change*	Prior 52Wks	Last 52Wks	Change*
Hermitage Precinct	Patrol A	Felony	5	8	60.0%	17	20	17.6%	155	135	-12.9%	208	191	-8.2%
		Misdemeanor	4	6	50.0%	22	24	9.1%	366	272	-25.7%	478	399	-16.5%
		Citation	7	8	14.3%	59	27	-54.2%	592	349	-41.0%	778	511	-34.3%
		Subtotal	16	22	37.5%	98	71	-27.6%	1,113	756	-32.1%	1,464	1,101	-24.8%
	Patrol B	Felony	4	6	50.0%	9	14	55.6%	176	108	-38.6%	241	168	-30.3%
		Misdemeanor	11	7	-36.4%	33	32	-3.0%	549	368	-33.0%	774	501	-35.3%
		Citation	7	3	-57.1%	18	19	5.6%	455	230	-49.5%	636	353	-44.5%
		Subtotal	22	16	-27.3%	60	65	8.3%	1,180	706	-40.2%	1,651	1,022	-38.1%
	Patrol C	Felony	3	1	-66.7%	18	10	-44.4%	184	106	-42.4%	236	161	-31.8%
		Misdemeanor	7	9	28.6%	43	34	-20.9%	613	333	-45.7%	770	518	-32.7%
		Citation	2	4	100.0%	17	14	-17.6%	439	126	-71.3%	588	218	-62.9%
		Subtotal	12	14	16.7%	78	58	-25.6%	1,236	565	-54.3%	1,594	897	-43.7%
	Flex A	Felony	0	0	-	1	0	-100.0%	21	16	-23.8%	39	22	-43.6%
		Misdemeanor	0	0	-	1	0	-100.0%	55	28	-49.1%	76	38	-50.0%
		Citation	1	0	-100.0%	3	3	0.0%	348	55	-84.2%	498	120	-75.9%
		Subtotal	1	0	-100.0%	5	3	-40.0%	424	99	-76.7%	613	180	-70.6%
	Flex B	Felony	1	1	0.0%	3	4	33.3%	110	42	-61.8%	151	66	-56.3%
		Misdemeanor	1	3	200.0%	6	10	66.7%	270	64	-76.3%	407	99	-75.7%
		Citation	3	0	-100.0%	1	4	300.0%	98	21	-78.6%	169	50	-70.4%
		Subtotal	5	4	-20.0%	10	18	80.0%	478	127	-73.4%	727	215	-70.4%
	Flex C	Felony	0	0	-	2	1	-50.0%	21	7	-66.7%	30	14	-53.3%
		Misdemeanor	0	0	-	2	2	0.0%	67	7	-89.6%	85	21	-75.3%
		Citation	0	0	-	0	2	-	445	8	-98.2%	606	124	-79.5%
		Subtotal	0	0	-	4	5	25.0%	533	22	-95.9%	721	159	-77.9%
	CSU	Felony	0	0	-	2	3	50.0%	45	31	-31.1%	48	54	12.5%
		Misdemeanor	0	0	-	1	0	-100.0%	7	7	0.0%	8	12	50.0%
		Citation	1	0	-100.0%	8	11	37.5%	210	76	-63.8%	302	110	-63.6%
		Subtotal	1	0	-100.0%	11	14	27.3%	262	114	-56.5%	358	176	-50.8%
	Other	Felony	0	0	-	0	0	-	1	0	-100.0%	1	0	-100.0%
		Misdemeanor	1	0	-100.0%	1	1	0.0%	11	4	-63.6%	12	5	-58.3%
		Citation	0	0	-	0	0	-	90	3	-96.7%	126	8	-93.7%
		Subtotal	1	0	-100.0%	1	1	0.0%	102	7	-93.1%	139	13	-90.6%
Totals		Felony	13	16	23.1%	52	52	0.0%	713	445	-37.6%	954	676	-29.1%
		Misdemeanor	24	25	4.2%	109	103	-5.5%	1,938	1,083	-44.1%	2,610	1,593	-39.0%
		Citation	21	15	-28.6%	106	80	-24.5%	2,677	868	-67.6%	3,703	1,494	-59.7%
Precinct Total			58	56	-3.4%	267	235	-12.0%	5,328	2,396	-55.0%	7,267	3,763	-48.2%

Physical and Citation Arrests - Adult

Aggregated by component of arresting officer.

METROPOLITAN POLICE DEPARTMENT
of Nashville and Davidson County

			Prior Week	Last Week	Change*	Prior 4Wks	Last 4Wks	Change*	Prior YTD	YTD	Change*	Prior 52Wks	Last 52Wks	Change*
North Precinct	Patrol A	Felony	6	1	-83.3%	18	14	-22.2%	151	123	-18.5%	205	181	-11.7%
		Misdemeanor	7	8	14.3%	41	24	-41.5%	332	312	-6.0%	422	406	-3.8%
		Citation	9	6	-33.3%	19	23	21.1%	291	184	-36.8%	365	256	-29.9%
		Subtotal	22	15	-31.8%	78	61	-21.8%	774	619	-20.0%	992	843	-15.0%
	Patrol B	Felony	8	2	-75.0%	15	22	46.7%	181	159	-12.2%	249	213	-14.5%
		Misdemeanor	12	6	-50.0%	36	52	44.4%	453	430	-5.1%	630	550	-12.7%
		Citation	8	0	-100.0%	15	27	80.0%	507	214	-57.8%	661	308	-53.4%
		Subtotal	28	8	-71.4%	66	101	53.0%	1,141	803	-29.6%	1,540	1,071	-30.5%
	Patrol C	Felony	5	2	-60.0%	16	13	-18.8%	153	136	-11.1%	212	170	-19.8%
		Misdemeanor	11	9	-18.2%	37	42	13.5%	401	280	-30.2%	499	362	-27.5%
		Citation	2	2	0.0%	8	8	0.0%	237	87	-63.3%	264	129	-51.1%
		Subtotal	18	13	-27.8%	61	63	3.3%	791	503	-36.4%	975	661	-32.2%
	Flex A	Felony	0	0	-	0	0	-	32	8	-75.0%	44	13	-70.5%
		Misdemeanor	0	0	-	2	0	-100.0%	37	31	-16.2%	61	55	-9.8%
		Citation	0	1	-	3	1	-66.7%	187	14	-92.5%	270	23	-91.5%
		Subtotal	0	1	-	5	1	-80.0%	256	53	-79.3%	375	91	-75.7%
	Flex B	Felony	3	1	-66.7%	7	5	-28.6%	54	50	-7.4%	86	55	-36.0%
		Misdemeanor	0	0	-	10	3	-70.0%	93	47	-49.5%	142	57	-59.9%
		Citation	4	0	-100.0%	11	10	-9.1%	191	51	-73.3%	350	72	-79.4%
		Subtotal	7	1	-85.7%	28	18	-35.7%	338	148	-56.2%	578	184	-68.2%
	Flex C	Felony	0	0	-	3	0	-100.0%	105	25	-76.2%	124	36	-71.0%
		Misdemeanor	0	0	-	0	0	-	133	19	-85.7%	167	38	-77.2%
		Citation	0	0	-	0	0	-	299	21	-93.0%	402	51	-87.3%
		Subtotal	0	0	-	3	0	-100.0%	537	65	-87.9%	693	125	-82.0%
	CSU	Felony	0	3	-	0	4	-	41	24	-41.5%	65	40	-38.5%
		Misdemeanor	0	0	-	0	0	-	32	3	-90.6%	45	15	-66.7%
		Citation	6	0	-100.0%	16	7	-56.3%	219	104	-52.5%	315	177	-43.8%
		Subtotal	6	3	-50.0%	16	11	-31.3%	292	131	-55.1%	425	232	-45.4%
	Other	Felony	0	0	-	0	0	-	4	8	100.0%	6	10	66.7%
		Misdemeanor	1	3	200.0%	4	5	25.0%	6	21	250.0%	12	25	108.3%
		Citation	0	0	-	8	0	-100.0%	9	22	144.4%	11	35	218.2%
		Subtotal	1	3	200.0%	12	5	-58.3%	19	51	168.4%	29	70	141.4%
Totals		Felony	22	9	-59.1%	59	58	-1.7%	721	533	-26.1%	991	718	-27.5%
		Misdemeanor	31	26	-16.1%	130	126	-3.1%	1,487	1,143	-23.1%	1,978	1,508	-23.8%
		Citation	29	9	-69.0%	80	76	-5.0%	1,940	697	-64.1%	2,638	1,051	-60.2%
Precinct Total			82	44	-46.3%	269	260	-3.3%	4,148	2,373	-42.8%	5,607	3,277	-41.6%

Physical and Citation Arrests - Adult

Aggregated by component of arresting officer.

METROPOLITAN POLICE DEPARTMENT

of Nashville and Davidson County

			Prior Week	Last Week	Change*	Prior 4Wks	Last 4Wks	Change*	Prior YTD	YTD	Change*	Prior 52Wks	Last 52Wks	Change*
Madison Precinct	**Patrol A**	Felony	0	2	-	3	3	0.0%	84	63	-25.0%	115	91	-20.9%
		Misdemeanor	4	1	-75.0%	10	7	-30.0%	169	107	-36.7%	233	162	-30.5%
		Citation	1	1	0.0%	14	6	-57.1%	269	126	-53.2%	437	182	-58.4%
		Subtotal	5	4	-20.0%	27	16	-40.7%	522	296	-43.3%	785	435	-44.6%
	Patrol B	Felony	2	4	100.0%	22	21	-4.5%	144	133	-7.6%	189	172	-9.0%
		Misdemeanor	8	4	-50.0%	24	29	20.8%	420	243	-42.1%	524	358	-31.7%
		Citation	3	7	133.3%	23	22	-4.3%	704	244	-65.3%	862	389	-54.9%
		Subtotal	13	15	15.4%	69	72	4.3%	1,268	620	-51.1%	1,575	919	-41.7%
	Patrol C	Felony	2	0	-100.0%	7	6	-14.3%	122	76	-37.7%	170	108	-36.5%
		Misdemeanor	10	2	-80.0%	20	21	5.0%	505	206	-59.2%	737	311	-57.8%
		Citation	0	0	-	7	5	-28.6%	351	64	-81.8%	505	95	-81.2%
		Subtotal	12	2	-83.3%	34	32	-5.9%	978	346	-64.6%	1,412	514	-63.6%
	Flex A	Felony	0	0	-	4	0	-100.0%	41	42	2.4%	56	55	-1.8%
		Misdemeanor	2	0	-100.0%	5	5	0.0%	44	37	-15.9%	56	56	0.0%
		Citation	1	0	-100.0%	7	3	-57.1%	125	35	-72.0%	181	61	-66.3%
		Subtotal	3	0	-100.0%	16	8	-50.0%	210	114	-45.7%	293	172	-41.3%
	Flex B	Felony	3	1	-66.7%	10	9	-10.0%	81	59	-27.2%	108	85	-21.3%
		Misdemeanor	5	2	-60.0%	31	15	-51.6%	180	154	-14.4%	247	234	-5.3%
		Citation	5	10	100.0%	19	21	10.5%	643	186	-71.1%	825	431	-47.8%
		Subtotal	13	13	0.0%	60	45	-25.0%	904	399	-55.9%	1,180	750	-36.4%
	Flex C	Felony	0	0	-	4	0	-100.0%	52	29	-44.2%	76	43	-43.4%
		Misdemeanor	1	4	300.0%	8	9	12.5%	110	71	-35.5%	178	107	-39.9%
		Citation	2	2	0.0%	3	4	33.3%	388	16	-95.9%	595	57	-90.4%
		Subtotal	3	6	100.0%	15	13	-13.3%	550	116	-78.9%	849	207	-75.6%
	CSU	Felony	0	0	-	1	2	100.0%	43	14	-67.4%	58	19	-67.2%
		Misdemeanor	0	0	-	1	1	0.0%	5	10	100.0%	19	11	-42.1%
		Citation	3	0	-100.0%	7	5	-28.6%	111	63	-43.2%	177	93	-47.5%
		Subtotal	3	0	-100.0%	9	8	-11.1%	159	87	-45.3%	254	123	-51.6%
	Other	Felony	0	0	-	0	0	-	1	0	-100.0%	1	1	0.0%
		Misdemeanor	0	0	-	0	0	-	3	0	-100.0%	4	0	-100.0%
		Citation	0	0	-	0	0	-	5	1	-80.0%	10	1	-90.0%
		Subtotal	0	0	-	0	0	-	9	1	-88.9%	15	2	-86.7%
Totals		Felony	7	7	0.0%	51	41	-19.6%	568	416	-26.8%	773	574	-25.7%
		Misdemeanor	30	13	-56.7%	99	87	-12.1%	1,436	828	-42.3%	1,998	1,239	-38.0%
		Citation	15	20	33.3%	80	66	-17.5%	2,596	735	-71.7%	3,592	1,309	-63.6%
Precinct Total			52	40	-23.1%	230	194	-15.7%	4,600	1,979	-57.0%	6,363	3,122	-50.9%

Physical and Citation Arrests - Adult

Aggregated by component of arresting officer.

METROPOLITAN POLICE DEPARTMENT

of Nashville and Davidson County

			Prior Week	Last Week	Change*	Prior 4Wks	Last 4Wks	Change*	Prior YTD	YTD	Change*	Prior 52Wks	Last 52Wks	Change*
Midtown Hills Precinct	**Patrol A**	Felony	2	2	0.0%	5	9	80.0%	54	60	11.1%	89	77	-13.5%
		Misdemeanor	5	4	-20.0%	17	15	-11.8%	181	133	-26.5%	264	189	-28.4%
		Citation	1	8	700.0%	16	17	6.3%	529	175	-66.9%	687	298	-56.6%
		Subtotal	8	14	75.0%	38	41	7.9%	764	368	-51.8%	1,040	564	-45.8%
	Patrol B	Felony	0	1	-	4	4	0.0%	105	86	-18.1%	126	113	-10.3%
		Misdemeanor	5	9	80.0%	23	23	0.0%	425	239	-43.8%	546	325	-40.5%
		Citation	1	4	300.0%	22	17	-22.7%	658	212	-67.8%	783	332	-57.6%
		Subtotal	6	14	133.3%	49	44	-10.2%	1,188	537	-54.8%	1,455	770	-47.1%
	Patrol C	Felony	1	3	200.0%	6	12	100.0%	87	61	-29.9%	128	84	-34.4%
		Misdemeanor	5	14	180.0%	40	38	-5.0%	408	304	-25.5%	558	403	-27.8%
		Citation	7	1	-85.7%	10	25	150.0%	271	101	-62.7%	422	149	-64.7%
		Subtotal	13	18	38.5%	56	75	33.9%	766	466	-39.2%	1,108	636	-42.6%
	Flex A	Felony	0	0	-	4	0	-100.0%	50	41	-18.0%	60	60	0.0%
		Misdemeanor	0	0	-	5	0	-100.0%	87	40	-54.0%	126	66	-47.6%
		Citation	0	0	-	3	0	-100.0%	319	46	-85.6%	373	119	-68.1%
		Subtotal	0	0	-	12	0	-100.0%	456	127	-72.1%	559	245	-56.2%
	Flex B	Felony	0	0	-	3	0	-100.0%	49	30	-38.8%	66	44	-33.3%
		Misdemeanor	2	2	0.0%	8	7	-12.5%	106	84	-20.8%	176	120	-31.8%
		Citation	0	0	-	5	5	0.0%	358	87	-75.7%	525	198	-62.3%
		Subtotal	2	2	0.0%	16	12	-25.0%	513	201	-60.8%	767	362	-52.8%
	Flex C	Felony	0	0	-	0	0	-	29	2	-93.1%	54	9	-83.3%
		Misdemeanor	0	0	-	0	0	-	84	9	-89.3%	122	30	-75.4%
		Citation	0	0	-	0	0	-	181	7	-96.1%	365	36	-90.1%
		Subtotal	0	0	-	0	0	-	294	18	-93.9%	541	75	-86.1%
	CSU	Felony	0	0	-	6	0	-100.0%	61	36	-41.0%	90	39	-56.7%
		Misdemeanor	0	0	-	0	0	-	25	4	-84.0%	43	7	-83.7%
		Citation	0	0	-	4	0	-100.0%	357	107	-70.0%	459	151	-67.1%
		Subtotal	0	0	-	10	0	-100.0%	443	147	-66.8%	592	197	-66.7%
	Other	Felony	0	0	-	2	1	-50.0%	4	6	50.0%	5	6	20.0%
		Misdemeanor	0	0	-	2	5	150.0%	4	14	250.0%	4	15	275.0%
		Citation	1	0	-100.0%	3	1	-66.7%	7	13	85.7%	11	13	18.2%
		Subtotal	1	0	-100.0%	7	7	0.0%	15	33	120.0%	20	34	70.0%
Totals		Felony	3	6	100.0%	30	26	-13.3%	439	322	-26.7%	618	432	-30.1%
		Misdemeanor	17	29	70.6%	95	88	-7.4%	1,320	827	-37.3%	1,839	1,155	-37.2%
		Citation	10	13	30.0%	63	65	3.2%	2,680	748	-72.1%	3,625	1,296	-64.2%
Precinct Total			30	48	60.0%	188	179	-4.8%	4,439	1,897	-57.3%	6,082	2,883	-52.6%

Physical and Citation Arrests - Adult

Aggregated by component of arresting officer.

METROPOLITAN POLICE DEPARTMENT

of Nashville and Davidson County

		Prior Week	Last Week	Change*	Prior 4Wks	Last 4Wks	Change*	Prior YTD	YTD	Change*	Prior 52Wks	Last 52Wks	Change*
SID	Felony	6	3	-50.0%	9	15	66.7%	88	99	12.5%	128	124	-3.1%
	Misdemeanor	0	2	-	2	2	0.0%	25	11	-56.0%	37	17	-54.1%
	Citation	0	0	-	9	9	0.0%	617	94	-84.8%	834	207	-75.2%
	Division Total	6	5	-16.7%	20	26	30.0%	730	204	-72.1%	999	348	-65.2%
SOD	Felony	0	0	-	7	0	-100.0%	38	37	-2.6%	56	50	-10.7%
(Excludes SRT)	Misdemeanor	6	5	-16.7%	15	19	26.7%	404	271	-32.9%	567	433	-23.6%
	Citation	23	10	-56.5%	50	67	34.0%	629	496	-21.1%	872	658	-24.5%
	Division Total	29	15	-48.3%	72	86	19.4%	1,071	804	-24.9%	1,495	1,141	-23.7%
SRT	Felony	0	0	-	0	0	-	21	2	-90.5%	26	6	-76.9%
	Misdemeanor	0	0	-	0	0	-	2	0	-100.0%	2	1	-50.0%
	Citation	0	0	-	0	0	-	1	0	-100.0%	1	0	-100.0%
	Division Total	0	0	-	0	0	-	24	2	-91.7%	29	7	-75.9%
Warrants	Felony	47	52	10.6%	174	194	11.5%	1,537	1,631	6.1%	2,056	2,163	5.2%
	Misdemeanor	42	55	31.0%	187	225	20.3%	2,295	2,003	-12.7%	3,088	2,756	-10.8%
	Citation	1	0	-100.0%	8	4	-50.0%	49	54	10.2%	62	67	8.1%
	Division Total	90	107	18.9%	369	423	14.6%	3,881	3,688	-5.0%	5,206	4,986	-4.2%
Other	Felony	7	4	-42.9%	14	19	35.7%	190	182	-4.2%	205	249	21.5%
Components	Misdemeanor	5	6	20.0%	15	21	40.0%	269	146	-45.7%	309	243	-21.4%
	Citation	8	2	-75.0%	27	20	-25.9%	695	244	-64.9%	850	404	-52.5%
	Division Total	20	12	-40.0%	56	60	7.1%	1,154	572	-50.4%	1,364	896	-34.3%
All	Felony	142	144	1.4%	567	592	4.4%	6,356	5,341	-16.0%	8,625	7,306	-15.3%
	Misdemeanor	284	292	2.8%	1,156	1,189	2.9%	15,784	10,970	-30.5%	21,338	15,658	-26.6%
	Citation	188	110	-41.5%	880	702	-20.2%	21,345	7,960	-62.7%	29,328	12,879	-56.1%
Grand Total		614	546	-11.1%	2,603	2,483	-4.6%	43,485	24,271	-44.2%	59,291	35,843	-39.5%

Information summarized for CompStat week ending 9/21/2019.

* Change for % Served is the difference in percents. Sourced from MNPD ARMS on 9/25/2019 7:42:29 AM. This report is not a count of arrest charges. 1 arrest = 1 body. Adult arrests only.

Arrests categorized by order of seriousness as follows: If an arrest citation is not issued, and any of the charges are felony charges, count the arrest as a felony arrest; if an arrest citation is not issued, and none of the charges are felony charges, count the arrest as a misdemeanor arrest; count all remaining arrests as a citation arrest. Shift / Detail totals are calculated based upon officer assignment for the date when the arrest was made (i.e. if the arresting officer's primary assignment is 'East CSU' for the date when the arrest was made, it will be counted as 1 'East CSU' arrest). Arrests made by officers working Mission 1 duties are counted toward their primary assignment.

Metro citations are not counted in this report, since they are issued for civil matters (i.e. violations of Davidson County Metropolitan Ordinances).

Arrests: Part I, Weapons Law, Drug-Related, DUI, and All Other

METROPOLITAN POLICE DEPARTMENT
of Nashville and Davidson County

Aggregated by component of arresting officer. Includes adult and juvenile arrests.

		Part I Arrests				Weapons Law Violation Arrests				Drug-Related Arrests				DUI Arrests			
		Week	4 Weeks	YTD	52 Weeks	Week	4 Weeks	YTD	52 Weeks	Week	4 Weeks	YTD	52 Weeks	Week	4 Weeks	YTD	52 Weeks
West	Prior	6	43	493	674	0	5	28	44	1	10	375	515	2	5	55	66
	Last	6	32	371	536	2	2	20	31	1	6	113	201	1	4	37	56
	% Change	0.0 %	-25.6 %	-24.7 %	-20.5 %	Infinity	-60.0 %	-28.6 %	-29.5 %	0.0 %	-40.0 %	-69.9 %	-61.0 %	-50.0 %	-20.0 %	-32.7 %	-15.2 %
East	Prior	19	46	627	852	0	6	98	150	2	50	844	1,237	2	7	82	134
	Last	14	60	458	651	0	1	57	74	6	26	386	581	3	8	105	144
	% Change	-26.3 %	30.4 %	-27.0 %	-23.6 %	0.0 %	-83.3 %	-41.8 %	-50.7 %	200.0 %	-48.0 %	-54.3 %	-53.0 %	50.0 %	14.3 %	28.0 %	7.5 %
South	Prior	14	66	683	987	2	7	81	113	6	58	862	1,173	7	20	163	236
	Last	10	76	568	775	0	6	56	81	9	30	568	836	7	25	181	235
	% Change	-28.6 %	15.2 %	-16.8 %	-21.5 %	-100.0 %	-14.3 %	-30.9 %	-28.3 %	50.0 %	-48.3 %	-34.1 %	-28.7 %	0.0 %	25.0 %	11.0 %	-0.4 %
Central	Prior	14	45	375	490	0	5	29	44	8	38	482	690	1	1	46	63
	Last	13	46	344	453	1	1	27	32	3	30	348	460	3	9	82	109
	% Change	-7.1 %	2.2 %	-8.3 %	-7.6 %	Infinity	-80.0 %	-6.9 %	-27.3 %	-62.5 %	-21.1 %	-27.8 %	-33.3 %	200.0 %	800.0 %	78.3 %	73.0 %
Hermitage	Prior	11	54	744	1,067	0	1	75	98	11	25	803	1,089	5	15	132	171
	Last	15	48	461	711	1	6	38	64	2	29	251	407	5	16	109	171
	% Change	36.4 %	-11.1 %	-38.0 %	-33.4 %	Infinity	500.0 %	-49.3 %	-34.7 %	-81.8 %	16.0 %	-68.7 %	-62.6 %	0.0 %	6.7 %	-17.4 %	0.0 %
North	Prior	15	51	645	853	2	1	95	133	18	42	776	1,122	2	3	37	55
	Last	8	50	513	689	0	7	37	57	7	56	315	480	2	5	43	58
	% Change	-46.7 %	-2.0 %	-20.5 %	-19.2 %	-100.0 %	600.0 %	-61.1 %	-57.1 %	-61.1 %	33.3 %	-59.4 %	-57.2 %	0.0 %	66.7 %	16.2 %	5.5 %
Madison	Prior	7	68	738	1,078	2	5	61	78	5	24	614	856	3	7	164	234
	Last	11	49	481	707	2	7	30	44	4	15	177	274	2	11	73	109
	% Change	57.1 %	-27.9 %	-34.8 %	-34.4 %	0.0 %	40.0 %	-50.8 %	-43.6 %	-20.0 %	-37.5 %	-71.2 %	-68.0 %	-33.3 %	57.1 %	-55.5 %	-53.4 %
Midtown Hills	Prior	1	31	503	704	1	3	57	97	2	22	920	1,285	1	14	112	162
	Last	13	32	367	533	1	6	39	52	3	9	283	437	3	12	95	136
	% Change	1,200.0 %	3.2 %	-27.0 %	-24.3 %	0.0 %	100.0 %	-31.6 %	-46.4 %	50.0 %	-59.1 %	-69.2 %	-66.0 %	200.0 %	-14.3 %	-15.2 %	-16.0 %
Other	Prior	23	93	905	1,148	9	17	131	150	14	32	918	1,164	3	13	358	503
	Last	26	98	936	1,292	5	24	136	184	9	36	389	602	6	11	217	354
	% Change	13.0 %	5.4 %	3.4 %	12.5 %	-44.4 %	41.2 %	3.8 %	22.7 %	-35.7 %	12.5 %	-57.6 %	-48.3 %	100.0 %	-15.4 %	-39.4 %	-29.6 %
County	Prior	110	497	5,713	7,853	16	50	655	907	67	301	6,594	9,131	26	85	1,149	1,624
	Last	116	491	4,499	6,347	12	60	440	619	44	237	2,830	4,278	32	101	942	1,372
	% Change	5.5 %	-1.2 %	-21.2 %	-19.2 %	-25.0 %	20.0 %	-32.8 %	-31.8 %	-34.3 %	-21.3 %	-57.1 %	-53.1 %	23.1 %	18.8 %	-18.0 %	-15.5 %

Information summarized for CompStat week ending 09/21/2019.

Sourced from MNPD ARMS on 9/25/2019 7:42:29 AM. This report is not a count of arrest charges. 1 arrest = 1 body. Includes adult and juvenile arrests. Arrests categorized by order of seriousness as follows: if an arrest includes one or more Part I UCR charges, it is counted as a Part I arrest. If an arrest includes one or weapons law violation charges but no Part I charges, it is counted as a weapons law violation arrest. The same hierarchical categorization is applicable for the remaining arrest categories (drug, DUI, and all other arrests).

Arrests: Part I, Weapons Law, Drug-Related, DUI, and All Other

Aggregated by component of arresting officer. Includes adult and juvenile arrests.

METROPOLITAN POLICE DEPARTMENT
of Nashville and Davidson County

		All Other Arrests				Total Arrests			
		Week	4 Weeks	YTD	52 Weeks	Week	4 Weeks	YTD	52 Weeks
West	Prior	14	92	1,738	2,347	23	155	2,689	3,646
	Last	13	70	761	1,166	23	114	1,302	1,990
	% Change	-7.1 %	-23.9 %	-56.2 %	-50.3 %	0.0 %	-26.5 %	-51.6 %	-45.4 %
East	Prior	45	136	4,028	5,623	68	245	5,679	7,996
	Last	31	137	1,569	2,576	54	232	2,575	4,026
	% Change	-31.1 %	0.7 %	-61.0 %	-54.2 %	-20.6 %	-5.3 %	-54.7 %	-49.6 %
South	Prior	67	254	3,868	5,362	96	405	5,657	7,871
	Last	57	279	2,563	3,701	83	416	3,936	5,628
	% Change	-14.9 %	9.8 %	-33.7 %	-31.0 %	-13.5 %	2.7 %	-30.4 %	-28.5 %
Central	Prior	62	341	4,559	6,223	85	430	5,491	7,510
	Last	66	279	2,643	3,947	86	365	3,444	5,001
	% Change	6.5 %	-18.2 %	-42.0 %	-36.6 %	1.2 %	-15.1 %	-37.3 %	-33.4 %
Hermitage	Prior	33	190	4,090	5,607	60	285	5,844	8,032
	Last	36	150	1,724	2,709	59	249	2,583	4,062
	% Change	9.1 %	-21.1 %	-57.8 %	-51.7 %	-1.7 %	-12.6 %	-55.8 %	-49.4 %
North	Prior	54	187	2,936	3,937	91	284	4,489	6,100
	Last	30	166	1,685	2,333	47	284	2,593	3,617
	% Change	-44.4 %	-11.2 %	-42.6 %	-40.7 %	-48.4 %	0.0 %	-42.2 %	-40.7 %
Madison	Prior	41	159	3,307	4,534	58	263	4,884	6,780
	Last	26	130	1,373	2,217	45	212	2,134	3,351
	% Change	-36.6 %	-18.2 %	-58.5 %	-51.1 %	-22.4 %	-19.4 %	-56.3 %	-50.6 %
Midtown Hills	Prior	28	129	3,248	4,404	33	199	4,840	6,652
	Last	39	140	1,307	2,023	59	199	2,091	3,181
	% Change	39.3 %	8.5 %	-59.8 %	-54.1 %	78.8 %	0.0 %	-56.8 %	-52.2 %
Other	Prior	113	399	4,888	6,498	162	554	7,200	9,463
	Last	109	482	4,080	5,690	155	651	5,758	8,122
	% Change	-3.5 %	20.8 %	-16.5 %	-12.4 %	-4.3 %	17.5 %	-20.0 %	-14.2 %
County	Prior	457	1,887	32,662	44,535	676	2,820	46,773	64,050
	Last	407	1,833	17,705	26,362	611	2,722	26,416	38,978
	% Change	-10.9 %	-2.9 %	-45.8 %	-40.8 %	-9.6 %	-3.5 %	-43.5 %	-39.1 %

Information summarized for CompStat week ending 09/21/2019.

Sourced from MNPD ARMS on 9/25/2019 7:42:29 AM. This report is not a count of arrest charges. 1 arrest = 1 body. Includes adult and juvenile arrests. Arrests categorized by order of seriousness as follows: if an arrest includes one or more Part I UCR charges, it is counted as a Part I arrest. If an arrest includes one or weapons law violation charges but no Part I charges, it is counted as a weapons law violation arrest. The same hierarchical categorization is applicable for the remaining arrest categories (drug, DUI, and all other arrests).

Outstanding Warrants: Served

Aggregated by component of arresting officer.

METROPOLITAN POLICE DEPARTMENT

of Nashville and Davidson County

		Rolling Two Week				Rolling Eight Week				YTD				Rolling Twenty-Four Month			
		Prior Week	Last Week	Change	% Change	Prior 4 Weeks	Last 4 Weeks	Change	% Change	Prior YTD	YTD	Change	% Change	Prior 52 Weeks	Last 52 Weeks	Change	% Change
West	Felony	8	10	2	25.0%	9	34	25	277.8%	225	182	-43	-19.1%	295	254	-41	-13.9%
	Misdemeanor	6	16	10	166.7%	46	47	1	2.2%	618	405	-213	-34.5%	797	598	-199	-25.0%
	Juvenile	0	2	2	-	0	2	2	-	3	3	0	0.0%	3	3	0	0.0%
	Subtotal	14	28	14	100.0%	55	83	28	50.9%	846	590	-256	-30.3%	1,095	855	-240	-21.9%
East	Felony	8	9	1	12.5%	30	40	10	33.3%	543	351	-192	-35.4%	725	515	-210	-29.0%
	Misdemeanor	28	14	-14	-50.0%	81	75	-6	-7.4%	1,458	927	-531	-36.4%	1,983	1,368	-615	-31.0%
	Juvenile	0	0	0	-	0	1	1	-	12	11	-1	-8.3%	16	16	0	0.0%
	Subtotal	36	23	-13	-36.1%	111	116	5	4.5%	2,013	1,289	-724	-36.0%	2,724	1,899	-825	-30.3%
South	Felony	13	17	4	30.8%	63	60	-3	-4.8%	485	395	-90	-18.6%	630	510	-120	-19.0%
	Misdemeanor	42	33	-9	-21.4%	111	119	8	7.2%	1,212	939	-273	-22.5%	1,642	1,337	-305	-18.6%
	Juvenile	0	1	1	-	0	2	2	-	4	9	5	125.0%	7	11	4	57.1%
	Subtotal	55	51	-4	-7.3%	174	181	7	4.0%	1,701	1,343	-358	-21.0%	2,279	1,858	-421	-18.5%
Central	Felony	3	12	9	300.0%	43	27	-16	-37.2%	331	338	7	2.1%	448	445	-3	-0.7%
	Misdemeanor	18	21	3	16.7%	107	85	-22	-20.6%	1,066	963	-103	-9.7%	1,466	1,421	-45	-3.1%
	Juvenile	1	1	0	0.0%	0	3	3	-	12	9	-3	-25.0%	15	10	-5	-33.3%
	Subtotal	22	34	12	54.5%	150	115	-35	-23.3%	1,409	1,310	-99	-7.0%	1,929	1,876	-53	-2.7%
Hermitage	Felony	9	11	2	22.2%	46	41	-5	-10.9%	503	328	-175	-34.8%	693	498	-195	-28.1%
	Misdemeanor	27	21	-6	-22.2%	132	95	-37	-28.0%	1,752	1,014	-738	-42.1%	2,413	1,503	-910	-37.7%
	Juvenile	0	0	0	-	1	0	-1	-100.0%	20	8	-12	-60.0%	24	8	-16	-66.7%
	Subtotal	36	32	-4	-11.1%	179	136	-43	-24.0%	2,275	1,350	-925	-40.7%	3,130	2,009	-1,121	-35.8%
North	Felony	19	11	-8	-42.1%	55	46	-9	-16.4%	554	428	-126	-22.7%	767	595	-172	-22.4%
	Misdemeanor	35	28	-7	-20.0%	118	110	-8	-6.8%	1,430	1,026	-404	-28.3%	1,948	1,331	-617	-31.7%
	Juvenile	0	0	0	-	0	0	0	-	11	5	-6	-54.5%	12	6	-6	-50.0%
	Subtotal	54	39	-15	-27.8%	173	156	-17	-9.8%	1,995	1,459	-536	-26.9%	2,727	1,932	-795	-29.2%
Madison	Felony	10	3	-7	-70.0%	38	28	-10	-26.3%	462	347	-115	-24.9%	585	489	-96	-16.4%
	Misdemeanor	28	6	-22	-78.6%	75	69	-6	-8.0%	1,275	797	-478	-37.5%	1,715	1,212	-503	-29.3%
	Juvenile	0	0	0	-	1	0	-1	-100.0%	9	3	-6	-66.7%	10	3	-7	-70.0%
	Subtotal	38	9	-29	-76.3%	114	97	-17	-14.9%	1,746	1,147	-599	-34.3%	2,310	1,704	-606	-26.2%
Midtown Hills	Felony	2	9	7	350.0%	16	39	23	143.8%	292	219	-73	-25.0%	396	266	-130	-32.8%
	Misdemeanor	12	21	9	75.0%	60	48	-12	-20.0%	930	594	-336	-36.1%	1,302	834	-468	-35.9%
	Juvenile	0	1	1	-	1	1	0	0.0%	6	13	7	116.7%	8	22	14	175.0%
	Subtotal	14	31	17	121.4%	77	88	11	14.3%	1,228	826	-402	-32.7%	1,706	1,122	-584	-34.2%
County	Felony	155	174	19	12.3%	602	664	62	10.3%	6,336	5,357	-979	-15.5%	8,264	7,186	-1,078	-13.0%
	Misdemeanor	284	268	-16	-5.6%	1,106	1,105	-1	-0.1%	14,113	10,681	-3,432	-24.3%	19,036	15,110	-3,926	-20.6%
	Juvenile	2	5	3	150.0%	5	13	8	160.0%	110	107	-3	-2.7%	128	139	11	8.6%
	Total	441	447	6	1.4%	1,713	1,782	69	4.0%	20,559	16,145	-4,414	-21.5%	27,428	22,435	-4,993	-18.2%

Information summarized for CompStat week ending 9/21/2019.

* Countywide totals include outstanding warrants served by all other divisions. Sourced from MNPD ARMS on 9/25/2019 7:42:29 AM.
Statistics provided above consider 1 count for each outstanding warrant served.

Outstanding Warrants: Attempts/Served

Aggregated by component of arresting officer.

METROPOLITAN POLICE DEPARTMENT
of Nashville and Davidson County

			Prior Week	Last Week	Change*	Prior 4Wks	Last 4Wks	Change*	Prior YTD	Current YTD	Change*	Prior 52Wks	Last 52Wks	Change*
West	Patrol-A	Served	0	7	Infinity	11	14	27.3 %	133	90	-32.3 %	164	131	-20.1 %
		Attempts	5	2	-60.0 %	17	20	17.6 %	475	355	-25.3 %	603	507	-15.9 %
		% Served	0.0 %	350.0 %	350.0 %	64.7 %	70.0 %	5.3 %	28.0 %	25.4 %	-2.6 %	27.2 %	25.8 %	-1.4 %
	Patrol-B	Served	9	4	-55.6 %	11	22	100.0 %	214	170	-20.6 %	274	248	-9.5 %
		Attempts	3	3	0.0 %	33	6	-81.8 %	767	300	-60.9 %	909	510	-43.9 %
		% Served	300.0 %	133.3 %	-166.7 %	33.3 %	366.7 %	333.3 %	27.9 %	56.7 %	28.8 %	30.1 %	48.6 %	18.5 %
	Patrol-C	Served	2	9	350.0 %	12	19	58.3 %	140	91	-35.0 %	179	143	-20.1 %
		Attempts	8	10	25.0 %	11	23	109.1 %	283	152	-46.3 %	367	289	-21.3 %
		% Served	25.0 %	90.0 %	65.0 %	109.1 %	82.6 %	-26.5 %	49.5 %	59.9 %	10.4 %	48.8 %	49.5 %	0.7 %
	Other	Served	3	8	166.7 %	21	26	23.8 %	359	239	-33.4 %	478	333	-30.3 %
		Attempts	12	8	-33.3 %	20	36	80.0 %	1,017	736	-27.6 %	1,405	1,114	-20.7 %
		% Served	25.0 %	100.0 %	75.0 %	105.0 %	72.2 %	-32.8 %	35.3 %	32.5 %	-2.8 %	34.0 %	29.9 %	-4.1 %
	Totals	**Served**	**14**	**28**	**100.0 %**	**55**	**81**	**47.3 %**	**846**	**590**	**-30.3 %**	**1,095**	**855**	**-21.9 %**
		Attempts	**28**	**23**	**-17.9 %**	**81**	**85**	**4.9 %**	**2,542**	**1,543**	**-39.3 %**	**3,284**	**2,420**	**-26.3 %**
		% Served	**50.0 %**	**121.7 %**	**71.7 %**	**67.9 %**	**95.3 %**	**27.4 %**	**33.3 %**	**38.2 %**	**5.0 %**	**33.3 %**	**35.3 %**	**2.0 %**
East	Patrol-A	Served	9	6	-33.3 %	8	20	150.0 %	361	235	-34.9 %	503	361	-28.2 %
		Attempts	34	6	-82.4 %	42	58	38.1 %	1,626	705	-56.6 %	2,112	1,205	-42.9 %
		% Served	26.5 %	100.0 %	73.5 %	19.0 %	34.5 %	15.4 %	22.2 %	33.3 %	11.1 %	23.8 %	30.0 %	6.1 %
	Patrol-B	Served	12	4	-66.7 %	43	35	-18.6 %	533	406	-23.8 %	662	559	-15.6 %
		Attempts	5	1	-80.0 %	16	14	-12.5 %	1,428	646	-54.8 %	1,783	1,074	-39.8 %
		% Served	240.0 %	400.0 %	160.0 %	268.8 %	250.0 %	-18.8 %	37.3 %	62.8 %	25.5 %	37.1 %	52.0 %	14.9 %
	Patrol-C	Served	6	11	83.3 %	31	32	3.2 %	578	271	-53.1 %	774	414	-46.5 %
		Attempts	1	2	100.0 %	38	12	-68.4 %	856	257	-70.0 %	1,449	481	-66.8 %
		% Served	600.0 %	550.0 %	-50.0 %	81.6 %	266.7 %	185.1 %	67.5 %	105.4 %	37.9 %	53.4 %	86.1 %	32.7 %
	Other	Served	9	2	-77.8 %	28	28	0.0 %	543	375	-30.9 %	787	563	-28.5 %
		Attempts	3	0	-100.0 %	25	10	-60.0 %	872	425	-51.3 %	1,148	730	-36.4 %
		% Served	300.0 %	Infinity	Infinity	112.0 %	280.0 %	168.0 %	62.3 %	88.2 %	26.0 %	68.6 %	77.1 %	8.6 %
	Totals	**Served**	**36**	**23**	**-36.1 %**	**110**	**115**	**4.5 %**	**2,015**	**1,287**	**-36.1 %**	**2,726**	**1,897**	**-30.4 %**
		Attempts	**43**	**9**	**-79.1 %**	**121**	**94**	**-22.3 %**	**4,782**	**2,033**	**-57.5 %**	**6,492**	**3,490**	**-46.2 %**
		% Served	**83.7 %**	**255.6 %**	**171.8 %**	**90.9 %**	**122.3 %**	**31.4 %**	**42.1 %**	**63.3 %**	**21.2 %**	**42.0 %**	**54.4 %**	**12.4 %**

Outstanding Warrants: Attempts/Served

Aggregated by component of arresting officer.

METROPOLITAN POLICE DEPARTMENT

of Nashville and Davidson County

			Prior Week	Last Week	Change*	Prior 4Wks	Last 4Wks	Change*	Prior YTD	Current YTD	Change*	Prior 52Wks	Last 52Wks	Change*
South	Patrol-A	Served	18	14	-22.2 %	43	46	7.0 %	463	379	-18.1 %	614	474	-22.8 %
		Attempts	27	21	-22.2 %	44	69	56.8 %	723	408	-43.6 %	1,022	638	-37.6 %
		% Served	66.7 %	66.7 %	0.0 %	97.7 %	66.7 %	-31.1 %	64.0 %	92.9 %	28.9 %	60.1 %	74.3 %	14.2 %
	Patrol-B	Served	15	16	6.7 %	72	62	-13.9 %	576	456	-20.8 %	763	676	-11.4 %
		Attempts	10	6	-40.0 %	20	18	-10.0 %	693	330	-52.4 %	950	553	-41.8 %
		% Served	150.0 %	266.7 %	116.7 %	360.0 %	344.4 %	-15.6 %	83.1 %	138.2 %	55.1 %	80.3 %	122.2 %	41.9 %
	Patrol-C	Served	15	12	-20.0 %	18	38	111.1 %	300	295	-1.7 %	410	402	-2.0 %
		Attempts	8	2	-75.0 %	9	15	66.7 %	194	152	-21.6 %	321	222	-30.8 %
		% Served	187.5 %	600.0 %	412.5 %	200.0 %	253.3 %	53.3 %	154.6 %	194.1 %	39.4 %	127.7 %	181.1 %	53.4 %
	Other	Served	7	9	28.6 %	41	35	-14.6 %	362	213	-41.2 %	492	306	-37.8 %
		Attempts	2	9	350.0 %	39	14	-64.1 %	251	106	-57.8 %	345	156	-54.8 %
		% Served	350.0 %	100.0 %	-250.0 %	105.1 %	250.0 %	144.9 %	144.2 %	200.9 %	56.7 %	142.6 %	196.2 %	53.5 %
	Totals	**Served**	**55**	**51**	**-7.3 %**	**174**	**181**	**4.0 %**	**1,701**	**1,343**	**-21.0 %**	**2,279**	**1,858**	**-18.5 %**
		Attempts	**47**	**38**	**-19.1 %**	**112**	**116**	**3.6 %**	**1,861**	**996**	**-46.5 %**	**2,638**	**1,569**	**-40.5 %**
		% Served	**117.0 %**	**134.2 %**	**17.2 %**	**155.4 %**	**156.0 %**	**0.7 %**	**91.4 %**	**134.8 %**	**43.4 %**	**86.4 %**	**118.4 %**	**32.0 %**
Central	Patrol-A	Served	3	14	366.7 %	43	28	-34.9 %	244	254	4.1 %	408	380	-6.9 %
		Attempts	3	4	33.3 %	13	11	-15.4 %	157	154	-1.9 %	291	233	-19.9 %
		% Served	100.0 %	350.0 %	250.0 %	330.8 %	254.5 %	-76.2 %	155.4 %	164.9 %	9.5 %	140.2 %	163.1 %	22.9 %
	Patrol-B	Served	3	7	133.3 %	22	21	-4.5 %	284	232	-18.3 %	372	360	-3.2 %
		Attempts	1	12	1,100.0 %	18	14	-22.2 %	241	247	2.5 %	299	374	25.1 %
		% Served	300.0 %	58.3 %	-241.7 %	122.2 %	150.0 %	27.8 %	117.8 %	93.9 %	-23.9 %	124.4 %	96.3 %	-28.2 %
	Patrol-C	Served	11	5	-54.5 %	27	34	25.9 %	264	288	9.1 %	327	385	17.7 %
		Attempts	1	2	100.0 %	73	8	-89.0 %	1,041	290	-72.1 %	1,089	593	-45.5 %
		% Served	1,100.0 %	250.0 %	-850.0 %	37.0 %	425.0 %	388.0 %	25.4 %	99.3 %	74.0 %	30.0 %	64.9 %	34.9 %
	Other	Served	5	8	60.0 %	58	32	-44.8 %	617	536	-13.1 %	822	751	-8.6 %
		Attempts	5	6	20.0 %	41	23	-43.9 %	1,384	502	-63.7 %	1,748	795	-54.5 %
		% Served	100.0 %	133.3 %	33.3 %	141.5 %	139.1 %	-2.3 %	44.6 %	106.8 %	62.2 %	47.0 %	94.5 %	47.4 %
	Totals	**Served**	**22**	**34**	**54.5 %**	**150**	**115**	**-23.3 %**	**1,409**	**1,310**	**-7.0 %**	**1,929**	**1,876**	**-2.7 %**
		Attempts	**10**	**24**	**140.0 %**	**145**	**56**	**-61.4 %**	**2,823**	**1,193**	**-57.7 %**	**3,427**	**1,995**	**-41.8 %**
		% Served	**220.0 %**	**141.7 %**	**-78.3 %**	**103.4 %**	**205.4 %**	**101.9 %**	**49.9 %**	**109.8 %**	**59.9 %**	**56.3 %**	**94.0 %**	**37.7 %**

Outstanding Warrants: Attempts/Served

Aggregated by component of arresting officer.

METROPOLITAN POLICE DEPARTMENT
of Nashville and Davidson County

			Prior Week	Last Week	Change*	Prior 4Wks	Last 4Wks	Change*	Prior YTD	Current YTD	Change*	Prior 52Wks	Last 52Wks	Change*
Hermitage	Patrol-A	Served	13	11	-15.4 %	64	46	-28.1 %	417	394	-5.5 %	545	579	6.2 %
		Attempts	1	4	300.0 %	40	19	-52.5 %	862	241	-72.0 %	1,130	461	-59.2 %
		% Served	1,300.0 %	275.0 %	-1,025.0 %	160.0 %	242.1 %	82.1 %	48.4 %	163.5 %	115.1 %	48.2 %	125.6 %	77.4 %
	Patrol-B	Served	11	13	18.2 %	58	41	-29.3 %	613	444	-27.6 %	884	614	-30.5 %
		Attempts	7	8	14.3 %	17	23	35.3 %	1,108	344	-69.0 %	1,407	552	-60.8 %
		% Served	157.1 %	162.5 %	5.4 %	341.2 %	178.3 %	-162.9 %	55.3 %	129.1 %	73.7 %	62.8 %	111.2 %	48.4 %
	Patrol-C	Served	8	3	-62.5 %	38	25	-34.2 %	521	270	-48.2 %	664	406	-38.9 %
		Attempts	6	1	-83.3 %	13	13	0.0 %	913	176	-80.7 %	1,266	414	-67.3 %
		% Served	133.3 %	300.0 %	166.7 %	292.3 %	192.3 %	-100.0 %	57.1 %	153.4 %	96.3 %	52.4 %	98.1 %	45.6 %
	Other	Served	4	5	25.0 %	19	24	26.3 %	724	242	-66.6 %	1,037	410	-60.5 %
		Attempts	3	2	-33.3 %	7	19	171.4 %	484	151	-68.8 %	737	304	-58.8 %
		% Served	133.3 %	250.0 %	116.7 %	271.4 %	126.3 %	-145.1 %	149.6 %	160.3 %	10.7 %	140.7 %	134.9 %	-5.8 %
	Totals	**Served**	**36**	**32**	**-11.1 %**	**179**	**136**	**-24.0 %**	**2,275**	**1,350**	**-40.7 %**	**3,130**	**2,009**	**-35.8 %**
		Attempts	**17**	**15**	**-11.8 %**	**77**	**74**	**-3.9 %**	**3,367**	**912**	**-72.9 %**	**4,540**	**1,731**	**-61.9 %**
		% Served	**211.8 %**	**213.3 %**	**1.6 %**	**232.5 %**	**183.8 %**	**-48.7 %**	**67.6 %**	**148.0 %**	**80.5 %**	**68.9 %**	**116.1 %**	**47.1 %**
North	Patrol-A	Served	12	5	-58.3 %	41	25	-39.0 %	436	393	-9.9 %	561	544	-3.0 %
		Attempts	11	13	18.2 %	24	34	41.7 %	815	418	-48.7 %	1,080	731	-32.3 %
		% Served	109.1 %	38.5 %	-70.6 %	170.8 %	73.5 %	-97.3 %	53.5 %	94.0 %	40.5 %	51.9 %	74.4 %	22.5 %
	Patrol-B	Served	15	2	-86.7 %	58	51	-12.1 %	449	453	0.9 %	644	587	-8.9 %
		Attempts	7	6	-14.3 %	57	28	-50.9 %	1,218	373	-69.4 %	1,544	493	-68.1 %
		% Served	214.3 %	33.3 %	-181.0 %	101.8 %	182.1 %	80.4 %	36.9 %	121.4 %	84.6 %	41.7 %	119.1 %	77.4 %
	Patrol-C	Served	25	16	-36.0 %	51	58	13.7 %	480	345	-28.1 %	646	434	-32.8 %
		Attempts	5	4	-20.0 %	28	21	-25.0 %	687	191	-72.2 %	849	276	-67.5 %
		% Served	500.0 %	400.0 %	-100.0 %	182.1 %	276.2 %	94.0 %	69.9 %	180.6 %	110.8 %	76.1 %	157.2 %	81.2 %
	Other	Served	2	16	700.0 %	24	22	-8.3 %	630	269	-57.3 %	876	368	-58.0 %
		Attempts	0	0	NaN	11	5	-54.5 %	760	192	-74.7 %	997	282	-71.7 %
		% Served	Infinity	Infinity	NaN	218.2 %	440.0 %	221.8 %	82.9 %	140.1 %	57.2 %	87.9 %	130.5 %	42.6 %
	Totals	**Served**	**54**	**39**	**-27.8 %**	**174**	**156**	**-10.3 %**	**1,995**	**1,460**	**-26.8 %**	**2,727**	**1,933**	**-29.1 %**
		Attempts	**23**	**23**	**0.0 %**	**120**	**88**	**-26.7 %**	**3,480**	**1,174**	**-66.3 %**	**4,470**	**1,782**	**-60.1 %**
		% Served	**234.8 %**	**169.6 %**	**-65.2 %**	**145.0 %**	**177.3 %**	**32.3 %**	**57.3 %**	**124.4 %**	**67.0 %**	**61.0 %**	**108.5 %**	**47.5 %**

Outstanding Warrants: Attempts/Served

Aggregated by component of arresting officer.

METROPOLITAN POLICE DEPARTMENT

of Nashville and Davidson County

			Prior Week	Last Week	Change*	Prior 4Wks	Last 4Wks	Change*	Prior YTD	Current YTD	Change*	Prior 52Wks	Last 52Wks	Change*
Madison	Patrol-A	Served	3	3	0.0 %	10	6	-40.0 %	212	185	-12.7 %	287	277	-3.5 %
		Attempts	2	2	0.0 %	4	5	25.0 %	459	174	-62.1 %	612	302	-50.7 %
		% Served	150.0 %	150.0 %	0.0 %	250.0 %	120.0 %	-130.0 %	46.2 %	106.3 %	60.1 %	46.9 %	91.7 %	44.8 %
	Patrol-B	Served	5	1	-80.0 %	42	24	-42.9 %	561	269	-52.0 %	647	407	-37.1 %
		Attempts	1	1	0.0 %	14	5	-64.3 %	830	147	-82.3 %	873	317	-63.7 %
		% Served	500.0 %	100.0 %	-400.0 %	300.0 %	480.0 %	180.0 %	67.6 %	183.0 %	115.4 %	74.1 %	128.4 %	54.3 %
	Patrol-C	Served	18	1	-94.4 %	13	28	115.4 %	400	176	-56.0 %	573	281	-51.0 %
		Attempts	0	2	Infinity	7	10	42.9 %	1,241	151	-87.8 %	1,682	406	-75.9 %
		% Served	Infinity	50.0 %	-Infinity	185.7 %	280.0 %	94.3 %	32.2 %	116.6 %	84.3 %	34.1 %	69.2 %	35.1 %
	Other	Served	12	4	-66.7 %	49	39	-20.4 %	573	517	-9.8 %	803	739	-8.0 %
		Attempts	20	4	-80.0 %	67	44	-34.3 %	687	793	15.4 %	1,109	1,184	6.8 %
		% Served	60.0 %	100.0 %	40.0 %	73.1 %	88.6 %	15.5 %	83.4 %	65.2 %	-18.2 %	72.4 %	62.4 %	-10.0 %
	Totals	**Served**	**38**	**9**	**-76.3 %**	**114**	**97**	**-14.9 %**	**1,746**	**1,147**	**-34.3 %**	**2,310**	**1,704**	**-26.2 %**
		Attempts	**23**	**9**	**-60.9 %**	**92**	**64**	**-30.4 %**	**3,217**	**1,265**	**-60.7 %**	**4,276**	**2,209**	**-48.3 %**
		% Served	**165.2 %**	**100.0 %**	**-65.2 %**	**123.9 %**	**151.6 %**	**27.6 %**	**54.3 %**	**90.7 %**	**36.4 %**	**54.0 %**	**77.1 %**	**23.1 %**
Midtown Hills	Patrol-A	Served	8	16	100.0 %	19	25	31.6 %	179	173	-3.4 %	269	215	-20.1 %
		Attempts	3	0	-100.0 %	20	9	-55.0 %	241	123	-49.0 %	442	183	-58.6 %
		% Served	266.7 %	Infinity	Infinity	95.0 %	277.8 %	182.8 %	74.3 %	140.7 %	66.4 %	60.9 %	117.5 %	56.6 %
	Patrol-B	Served	0	9	Infinity	24	35	45.8 %	295	259	-12.2 %	372	331	-11.0 %
		Attempts	0	0	NaN	4	3	-25.0 %	319	51	-84.0 %	438	123	-71.9 %
		% Served	NaN	Infinity	NaN	600.0 %	1,166.7 %	566.7 %	92.5 %	507.8 %	415.4 %	84.9 %	269.1 %	184.2 %
	Patrol-C	Served	1	4	300.0 %	9	16	77.8 %	276	134	-51.4 %	368	182	-50.5 %
		Attempts	0	1	Infinity	14	5	-64.3 %	684	74	-89.2 %	783	110	-86.0 %
		% Served	Infinity	400.0 %	-Infinity	64.3 %	320.0 %	255.7 %	40.4 %	181.1 %	140.7 %	47.0 %	165.5 %	118.5 %
	Other	Served	5	2	-60.0 %	25	12	-52.0 %	478	260	-45.6 %	697	394	-43.5 %
		Attempts	0	0	NaN	19	2	-89.5 %	715	285	-60.1 %	1,045	430	-58.9 %
		% Served	Infinity	Infinity	NaN	131.6 %	600.0 %	468.4 %	66.9 %	91.2 %	24.4 %	66.7 %	91.6 %	24.9 %
	Totals	**Served**	**14**	**31**	**121.4 %**	**77**	**88**	**14.3 %**	**1,228**	**826**	**-32.7 %**	**1,706**	**1,122**	**-34.2 %**
		Attempts	**3**	**1**	**-66.7 %**	**57**	**19**	**-66.7 %**	**1,959**	**533**	**-72.8 %**	**2,708**	**846**	**-68.8 %**
		% Served	**466.7 %**	**3,100.0 %**	**2,633.3 %**	**135.1 %**	**463.2 %**	**328.1 %**	**62.7 %**	**155.0 %**	**92.3 %**	**63.0 %**	**132.6 %**	**69.6 %**

Outstanding Warrants: Attempts/Served

Aggregated by component of arresting officer.

METROPOLITAN POLICE DEPARTMENT

of Nashville and Davidson County

		Prior Week	Last Week	Change*	Prior 4Wks	Last 4Wks	Change*	Prior YTD	Current YTD	Change*	Prior 52Wks	Last 52Wks	Change*
SID	Served	7	5	-28.6 %	11	18	63.6 %	93	91	-2.2 %	119	114	-4.2 %
	Attempts	0	0	NaN	1	0	-100.0 %	222	24	-89.2 %	243	36	-85.2 %
	% Served	Infinity	Infinity	NaN	1,100.0 %	Infinity	Infinity	41.9 %	379.2 %	337.3 %	49.0 %	316.7 %	267.7 %
SOD	Served	2	1	-50.0 %	10	4	-60.0 %	68	74	8.8 %	80	107	33.8 %
	Attempts	0	0	NaN	4	1	-75.0 %	43	43	0.0 %	50	54	8.0 %
	% Served	Infinity	Infinity	NaN	250.0 %	400.0 %	150.0 %	158.1 %	172.1 %	14.0 %	160.0 %	198.1 %	38.1 %
SRT	Served	0	0	NaN	0	0	NaN	99	24	-75.8 %	110	43	-60.9 %
	Attempts	0	0	NaN	0	0	NaN	168	6	-96.4 %	184	35	-81.0 %
	% Served	NaN	NaN	NaN	NaN	NaN	NaN	58.9 %	400.0 %	341.1 %	59.8 %	122.9 %	63.1 %
Warrants	Served	152	179	17.8 %	622	744	19.6 %	6,623	6,229	-5.9 %	8,712	8,342	-4.2 %
	Attempts	36	44	22.2 %	139	148	6.5 %	1,540	1,348	-12.5 %	1,912	1,853	-3.1 %
	% Served	422.2 %	406.8 %	-15.4 %	447.5 %	502.7 %	55.2 %	430.1 %	462.1 %	32.0 %	455.6 %	450.2 %	-5.5 %
Other	Served	11	15	36.4 %	37	47	27.0 %	463	416	-10.2 %	507	577	13.8 %
	Attempts	10	23	130.0 %	42	54	28.6 %	781	426	-45.5 %	966	694	-28.2 %
	% Served	110.0 %	65.2 %	-44.8 %	88.1 %	87.0 %	-1.1 %	59.3 %	97.7 %	38.4 %	52.5 %	83.1 %	30.7 %
County Total	**Served**	**441**	**447**	**1.4 %**	**1,713**	**1,782**	**4.0 %**	**20,561**	**16,147**	**-21.5 %**	**27,430**	**22,437**	**-18.2 %**
	Attempts	**240**	**209**	**-12.9 %**	**991**	**799**	**-19.4 %**	**26,785**	**11,496**	**-57.1 %**	**35,190**	**18,714**	**-46.8 %**
	% Served	**183.8 %**	**213.9 %**	**30.1 %**	**172.9 %**	**223.0 %**	**50.2 %**	**76.8 %**	**140.5 %**	**63.7 %**	**77.9 %**	**119.9 %**	**41.9 %**

Information summarized for CompStat week ending 9/21/2019.

* Change for % Served is the difference in percents. Sourced from MNPD ARMS on 9/25/2019 7:42:29 AM. Statistics provided above consider 1 count for each outstanding warrant served.

Crooks With Guns / School Zone Report

Aggregated by component of arresting officer.

METROPOLITAN POLICE DEPARTMENT
of Nashville and Davidson County

		Crooks With Guns - Arrests				Drugs in School Zones - Arrests				Drugs in School Zones - Charges			
		YTD	52 Weeks	4 Weeks	Last 4 Wks to Same Period Last Year	YTD	52 Weeks	4 Weeks	Last 4 Wks to Same Period Last Year	YTD	52 Weeks	4 Weeks	Last 4 Wks to Same Period Last Year
West	Prior	11	21	1	2	7	7	0	0	13	13	0	0
	Last	8	16	1	1	0	0	0	0	0	0	0	0
	% Change	-27.3 %	-23.8 %	0.0 %	-50.0 %	-100.0 %	-100.0 %	0.0 %	0.0 %	-100.0 %	-100.0 %	0.0 %	0.0 %
East	Prior	47	69	1	5	6	13	0	1	11	21	0	1
	Last	16	23	2	2	3	4	3	3	5	6	5	5
	% Change	-66.0 %	-66.7 %	100.0 %	-60.0 %	-50.0 %	-69.2 %	Infinity	200.0 %	-54.5 %	-71.4 %	Infinity	400.0 %
South	Prior	43	60	2	5	6	6	0	0	6	6	0	0
	Last	29	44	1	1	0	0	0	0	0	0	0	0
	% Change	-32.6 %	-26.7 %	-50.0 %	-80.0 %	-100.0 %	-100.0 %	0.0 %	0.0 %	-100.0 %	-100.0 %	0.0 %	0.0 %
Central	Prior	3	6	2	0	1	1	0	1	2	2	0	2
	Last	7	7	0	0	0	0	0	0	0	0	0	0
	% Change	133.3 %	16.7 %	-100.0 %	0.0 %	-100.0 %	-100.0 %	0.0 %	-100.0 %	-100.0 %	-100.0 %	0.0 %	-100.0 %
Hermitage	Prior	39	49	0	3	5	7	0	1	5	8	0	1
	Last	17	42	0	0	4	4	2	2	4	4	2	2
	% Change	-56.4 %	-14.3 %	0.0 %	-100.0 %	-20.0 %	-42.9 %	Infinity	100.0 %	-20.0 %	-50.0 %	Infinity	100.0 %
North	Prior	51	65	2	5	6	9	0	0	8	11	0	0
	Last	23	43	2	2	2	2	1	1	2	2	1	1
	% Change	-54.9 %	-33.8 %	0.0 %	-60.0 %	-66.7 %	-77.8 %	Infinity	Infinity	-75.0 %	-81.8 %	Infinity	Infinity
Madison	Prior	29	37	2	1	3	5	0	0	3	7	0	0
	Last	11	24	1	1	0	0	0	0	0	0	0	0
	% Change	-62.1 %	-35.1 %	-50.0 %	0.0 %	-100.0 %	-100.0 %	0.0 %	0.0 %	-100.0 %	-100.0 %	0.0 %	0.0 %
Midtown Hills	Prior	26	46	2	1	13	16	1	1	14	21	1	1
	Last	11	16	0	0	4	4	0	0	6	6	0	0
	% Change	-57.7 %	-65.2 %	-100.0 %	-100.0 %	-69.2 %	-75.0 %	-100.0 %	-100.0 %	-57.1 %	-71.4 %	-100.0 %	-100.0 %
Other	Prior	48	61	5	6	10	13	0	0	12	16	0	0
	Last	59	82	9	9	5	6	0	0	5	6	0	0
	% Change	22.9 %	34.4 %	80.0 %	50.0 %	-50.0 %	-53.8 %	0.0 %	0.0 %	-58.3 %	-62.5 %	0.0 %	0.0 %
County	Prior	297	414	17	28	57	77	1	4	74	105	1	5
	Last	181	297	16	16	18	20	6	6	22	24	8	8
	% Change	-39.1 %	-28.3 %	-5.9 %	-42.9 %	-68.4 %	-74.0 %	500.0 %	50.0 %	-70.3 %	-77.1 %	700.0 %	60.0 %

Information summarized for CompStat week ending 09/21/2019.

Sourced from MNPD ARMS on 9/25/2019 7:42:30 AM. Arrest totals do not count charges. 1 arrest = 1 body.

Juvenile Section

CompStat Weekly Analysis is provided by the Metropolitan Nashville Police Department Crime Analysis Section. This report is intended to be a management and planning tool and does not reflect the official UCR counts for the department.

"Far better is it to dare mighty things, to win glorious triumphs, even though checkered by failure... than to rank with those poor spirits who neither enjoy nor suffer much, because they live in a gray twilight that knows not victory nor defeat."
- Theodore Roosevelt

Begin Date: 09/15/2019
End Date: 09/21/2019
Week: 38

Juvenile Arrests

Aggregated by component of arresting officer.

METROPOLITAN POLICE DEPARTMENT

of Nashville and Davidson County

		Rolling 2 Weeks				Rolling 8 Weeks				YTD				Rolling 104 Weeks			
		Prior Week	Last Week	Change	Percent Change	Prior 4 Weeks	Last 4 Weeks	Change	Percent Change	Prior YTD	Current YTD	Change	Percent Change	Prior 52 Weeks	Last 52 Weeks	Change	Percent Change
West	Curfew	0	1	1	Infinity	0	4	4	Infinity	26	20	-6	-23.1 %	47	20	-27	-57.4 %
	Truancy	0	0	0	NaN	0	0	0	NaN	18	5	-13	-72.2 %	20	6	-14	-70.0 %
	Other	0	2	2	Infinity	7	4	-3	-42.9 %	205	108	-97	-47.3 %	320	158	-162	-50.6 %
	Subtotal	**0**	**3**	**3**	**Infinity**	**7**	**8**	**1**	**14.3 %**	**249**	**133**	**-116**	**-46.6 %**	**387**	**184**	**-203**	**-52.5 %**
East	Curfew	0	0	0	NaN	4	7	3	75.0 %	46	33	-13	-28.3 %	72	53	-19	-26.4 %
	Truancy	1	2	1	100.0 %	7	3	-4	-57.1 %	55	27	-28	-50.9 %	119	44	-75	-63.0 %
	Other	8	4	-4	-50.0 %	27	18	-9	-33.3 %	418	204	-214	-51.2 %	604	301	-303	-50.2 %
	Subtotal	**9**	**6**	**-3**	**-33.3 %**	**38**	**28**	**-10**	**-26.3 %**	**519**	**264**	**-255**	**-49.1 %**	**795**	**398**	**-397**	**-49.9 %**
South	Curfew	1	1	0	0.0 %	9	2	-7	-77.8 %	78	35	-43	-55.1 %	109	42	-67	-61.5 %
	Truancy	0	0	0	NaN	3	1	-2	-66.7 %	51	16	-35	-68.6 %	76	20	-56	-73.7 %
	Other	11	13	2	18.2 %	28	50	22	78.6 %	366	315	-51	-13.9 %	565	413	-152	-26.9 %
	Subtotal	**12**	**14**	**2**	**16.7 %**	**40**	**53**	**13**	**32.5 %**	**495**	**366**	**-129**	**-26.1 %**	**750**	**475**	**-275**	**-36.7 %**
Central	Curfew	0	0	0	NaN	9	0	-9	-100.0 %	31	37	6	19.4 %	40	40	0	0.0 %
	Truancy	0	0	0	NaN	0	0	0	NaN	1	0	-1	-100.0 %	8	3	-5	-62.5 %
	Other	4	4	0	0.0 %	9	18	9	100.0 %	111	101	-10	-9.0 %	164	125	-39	-23.8 %
	Subtotal	**4**	**4**	**0**	**0.0 %**	**18**	**18**	**0**	**0.0 %**	**143**	**138**	**-5**	**-3.5 %**	**212**	**168**	**-44**	**-20.8 %**
Hermitage	Curfew	0	1	1	Infinity	2	4	2	100.0 %	76	28	-48	-63.2 %	102	43	-59	-57.8 %
	Truancy	0	0	0	NaN	1	1	0	0.0 %	41	4	-37	-90.2 %	63	21	-42	-66.7 %
	Other	2	2	0	0.0 %	15	9	-6	-40.0 %	399	155	-244	-61.2 %	600	235	-365	-60.8 %
	Subtotal	**2**	**3**	**1**	**50.0 %**	**18**	**14**	**-4**	**-22.2 %**	**516**	**187**	**-329**	**-63.8 %**	**765**	**299**	**-466**	**-60.9 %**
North	Curfew	0	0	0	NaN	5	0	-5	-100.0 %	9	22	13	144.4 %	12	38	26	216.7 %
	Truancy	2	0	-2	-100.0 %	0	2	2	Infinity	24	7	-17	-70.8 %	28	13	-15	-53.6 %
	Other	7	3	-4	-57.1 %	10	22	12	120.0 %	308	191	-117	-38.0 %	453	289	-164	-36.2 %
	Subtotal	**9**	**3**	**-6**	**-66.7 %**	**15**	**24**	**9**	**60.0 %**	**341**	**220**	**-121**	**-35.5 %**	**493**	**340**	**-153**	**-31.0 %**
Madison	Curfew	0	0	0	NaN	4	2	-2	-50.0 %	21	28	7	33.3 %	37	35	-2	-5.4 %
	Truancy	1	0	-1	-100.0 %	0	1	1	Infinity	15	7	-8	-53.3 %	18	12	-6	-33.3 %
	Other	5	5	0	0.0 %	29	15	-14	-48.3 %	248	120	-128	-51.6 %	362	182	-180	-49.7 %
	Subtotal	**6**	**5**	**-1**	**-16.7 %**	**33**	**18**	**-15**	**-45.5 %**	**284**	**155**	**-129**	**-45.4 %**	**417**	**229**	**-188**	**-45.1 %**
Midtown Hills	Curfew	1	3	2	200.0 %	0	4	4	Infinity	35	19	-16	-45.7 %	52	28	-24	-46.2 %
	Truancy	0	0	0	NaN	0	0	0	NaN	66	18	-48	-72.7 %	86	38	-48	-55.8 %
	Other	2	8	6	300.0 %	11	16	5	45.5 %	300	157	-143	-47.7 %	432	232	-200	-46.3 %
	Subtotal	**3**	**11**	**8**	**266.7 %**	**11**	**20**	**9**	**81.8 %**	**401**	**194**	**-207**	**-51.6 %**	**570**	**298**	**-272**	**-47.7 %**
Youth Services	Other	0	0	0	NaN	0	0	0	NaN	1	0	-1	-100.0 %	1	0	-1	-100.0 %
	Subtotal	**0**	**0**	**0**	**NaN**	**0**	**0**	**0**	**NaN**	**1**	**0**	**-1**	**-100.0 %**	**1**	**0**	**-1**	**-100.0 %**
County*	Curfew	2	6	4	200.0 %	33	26	-7	-21.2 %	324	231	-93	-28.7 %	474	309	-165	-34.8 %
	Truancy	4	2	-2	-50.0 %	11	9	-2	-18.2 %	280	94	-186	-66.4 %	428	171	-257	-60.0 %
	Other	56	57	1	1.8 %	173	204	31	17.9 %	2,684	1,820	-864	-32.2 %	3,857	2,655	-1,202	-31.2 %
	Total	**62**	**65**	**3**	**4.8 %**	**217**	**239**	**22**	**10.1 %**	**3,288**	**2,145**	**-1,143**	**-34.8 %**	**4,759**	**3,135**	**-1,624**	**-34.1 %**

Information summarized for CompStat week ending 9/21/2019.

* Countywide totals include arrests made by all other divisions. Sourced from MNPD RMS on 9/25/2019 7:42:30 AM. This report does not take into account the number of charges. 1 arrest = 1 body. Curfew arrests include a violation of NCIC 0048 Juvenile, Curfew (TCA 11.28.210). Truancy arrests include a violation of NCIC 5327 Juvenile, Loitering During School Hours (TCA 11.28.080).

Juvenile Victims - Rolling Two Week Analysis

METROPOLITAN POLICE DEPARTMENT
of Nashville and Davidson County

Aggregated by precinct (incident location). Based on date when each incident was reported.

		Homicide	Rape	Robbery	Aggravated Assault	Burglary	Larceny	Motor Vehicle Theft	All Part I Offenses	Sexual Assault	Statuatory Rape	Simple Assault / Intimidation / Stalking	Other Offenses	All Part II Offenses	All Offenses
West	Prior Week	0	0	0	0	0	0	0	0	0	0	3	0	3	3
	CompStat Week	0	0	0	1	0	1	0	2	0	0	5	0	5	7
	% Change	0.0 %	0.0 %	0.0 %	Infinity	0.0 %	Infinity	0.0 %	Infinity	0.0 %	0.0 %	66.7 %	0.0 %	66.7 %	133.3 %
East	Prior Week	0	2	0	0	0	0	0	2	1	0	7	0	8	10
	CompStat Week	0	0	0	6	0	1	0	7	0	0	6	2	8	15
	% Change	0.0 %	-100.0 %	0.0 %	Infinity	0.0 %	Infinity	0.0 %	250.0 %	-100.0 %	0.0 %	-14.3 %	Infinity	0.0 %	50.0 %
South	Prior Week	0	2	0	1	0	2	0	5	1	0	12	4	17	22
	CompStat Week	0	1	0	2	0	1	0	4	1	1	9	4	15	19
	% Change	0.0 %	-50.0 %	0.0 %	100.0 %	0.0 %	-50.0 %	0.0 %	-20.0 %	0.0 %	Infinity	-25.0 %	0.0 %	-11.8 %	-13.6 %
Central	Prior Week	0	0	0	0	0	0	0	0	0	0	3	0	3	3
	CompStat Week	0	0	0	1	0	1	0	2	0	0	0	1	1	3
	% Change	0.0 %	0.0 %	0.0 %	Infinity	0.0 %	Infinity	0.0 %	Infinity	0.0 %	0.0 %	-100.0 %	Infinity	-66.7 %	0.0 %
Hermitage	Prior Week	1	0	0	2	0	1	0	4	1	0	3	3	7	11
	CompStat Week	0	0	0	1	0	0	0	1	0	0	1	0	1	2
	% Change	-100.0 %	0.0 %	0.0 %	-50.0 %	0.0 %	-100.0 %	0.0 %	-75.0 %	-100.0 %	0.0 %	-66.7 %	-100.0 %	-85.7 %	-81.8 %
North	Prior Week	0	0	0	3	1	0	0	4	0	0	4	1	5	9
	CompStat Week	0	0	0	1	0	2	0	3	0	0	10	2	12	15
	% Change	0.0 %	0.0 %	0.0 %	-66.7 %	-100.0 %	Infinity	0.0 %	-25.0 %	0.0 %	0.0 %	150.0 %	100.0 %	140.0 %	66.7 %
Madison	Prior Week	0	0	0	2	0	1	0	3	1	0	2	0	3	6
	CompStat Week	0	0	0	0	0	0	0	0	0	0	4	1	5	5
	% Change	0.0 %	0.0 %	0.0 %	-100.0 %	0.0 %	-100.0 %	0.0 %	-100.0 %	-100.0 %	0.0 %	100.0 %	Infinity	66.7 %	-16.7 %
Midtown Hills	Prior Week	0	1	0	5	0	7	0	13	2	0	5	2	9	22
	CompStat Week	0	0	0	0	0	2	0	2	0	0	4	3	7	9
	% Change	0.0 %	-100.0 %	0.0 %	-100.0 %	0.0 %	-71.4 %	0.0 %	-84.6 %	-100.0 %	0.0 %	-20.0 %	50.0 %	-22.2 %	-59.1 %
Not Validated	Prior Week	0	1	0	0	0	0	0	1	0	0	0	0	0	1
	CompStat Week	0	0	0	0	0	0	0	0	0	0	0	1	1	1
	% Change	0.0 %	-100.0 %	0.0 %	0.0 %	0.0 %	0.0 %	0.0 %	-100.0 %	0.0 %	0.0 %	0.0 %	Infinity	Infinity	0.0 %
County	Prior Week	1	6	0	13	1	11	0	32	6	0	39	10	55	87
	CompStat Week	0	1	0	12	0	8	0	21	1	1	39	14	55	76
	% Change	-100.0 %	-83.3 %	0.0 %	-7.7 %	-100.0 %	-27.3 %	0.0 %	-34.4 %	-83.3 %	Infinity	0.0 %	40.0 %	0.0 %	-12.6 %

Prior Week **Begin Date** 09/08/2019 **End Date** 09/14/2019

CompStat Week **Begin Date** 09/15/2019 **End Date** 09/21/2019

* Countywide totals include arrests made by all other divisions. Sourced from MNPD RMS on 9/25/2019 7:42:30 AM. This report does not take into account the number of charges. 1 arrest = 1 body. Curfew arrests include a violation of NCIC 0048 Juvenile, Curfew (TCA 11.28.210). Truancy arrests include a violation of NCIC 5327 Juvenile, Loitering During School Hours (TCA 11.28.080).

Juvenile Victims - Rolling Eight Week Analysis

METROPOLITAN POLICE DEPARTMENT
of Nashville and Davidson County

Aggregated by precinct (incident location). Based on date when each incident was reported.

		Homicide	Rape	Robbery	Aggravated Assault	Burglary	Larceny	Motor Vehicle Theft	All Part I Offenses	Sexual Assault	Statuatory Rape	Simple Assault / Intimidation / Stalking	Other Offenses	All Part II Offenses	All Offenses
West	Prior 4 Weeks	0	2	1	2	0	3	0	8	1	0	10	1	12	20
	Last 4 Weeks	0	0	0	3	0	3	0	6	0	0	17	1	18	24
	% Change	0.0 %	-100.0 %	-100.0 %	50.0 %	0.0 %	0.0 %	0.0 %	-25.0 %	-100.0 %	0.0 %	70.0 %	0.0 %	50.0 %	20.0 %
East	Prior 4 Weeks	0	1	1	8	0	3	0	13	0	2	13	4	19	32
	Last 4 Weeks	0	4	1	9	0	2	0	16	3	0	20	5	28	44
	% Change	0.0 %	300.0 %	0.0 %	12.5 %	0.0 %	-33.3 %	0.0 %	23.1 %	Infinity	-100.0 %	53.8 %	25.0 %	47.4 %	37.5 %
South	Prior 4 Weeks	0	5	1	11	2	12	0	31	2	1	24	8	35	66
	Last 4 Weeks	0	4	3	12	0	4	0	23	8	1	33	16	58	81
	% Change	0.0 %	-20.0 %	200.0 %	9.1 %	-100.0 %	-66.7 %	0.0 %	-25.8 %	300.0 %	0.0 %	37.5 %	100.0 %	65.7 %	22.7 %
Central	Prior 4 Weeks	0	0	0	0	0	1	0	1	0	0	2	0	2	3
	Last 4 Weeks	0	0	0	1	0	1	0	2	0	0	4	1	5	7
	% Change	0.0 %	0.0 %	0.0 %	Infinity	0.0 %	0.0 %	0.0 %	100.0 %	0.0 %	0.0 %	100.0 %	Infinity	150.0 %	133.3 %
Hermitage	Prior 4 Weeks	0	7	0	10	5	1	0	23	1	2	29	8	40	66
	Last 4 Weeks	1	2	1	3	0	3	0	10	3	0	13	9	25	35
	% Change	Infinity	-71.4 %	Infinity	-70.0 %	-100.0 %	200.0 %	0.0 %	-56.5 %	200.0 %	-100.0 %	-55.2 %	12.5 %	-37.5 %	-47.0 %
North	Prior 4 Weeks	0	2	0	2	2	0	0	6	1	0	13	5	19	25
	Last 4 Weeks	0	1	1	8	1	3	0	14	2	0	22	4	28	42
	% Change	0.0 %	-50.0 %	Infinity	300.0 %	-50.0 %	Infinity	0.0 %	133.3 %	100.0 %	0.0 %	69.2 %	-20.0 %	47.4 %	68.0 %
Madison	Prior 4 Weeks	0	5	1	8	0	3	0	17	1	0	13	0	14	31
	Last 4 Weeks	0	0	0	6	1	4	0	11	2	0	10	3	15	26
	% Change	0.0 %	-100.0 %	-100.0 %	-25.0 %	Infinity	33.3 %	0.0 %	-35.3 %	100.0 %	0.0 %	-23.1 %	Infinity	7.1 %	-16.1 %
Midtown Hills	Prior 4 Weeks	0	2	3	1	1	3	0	10	0	0	5	3	8	18
	Last 4 Weeks	0	1	1	6	1	13	0	22	3	0	19	6	28	50
	% Change	0.0 %	-50.0 %	-66.7 %	500.0 %	0.0 %	333.3 %	0.0 %	120.0 %	Infinity	0.0 %	280.0 %	100.0 %	250.0 %	177.8 %
Not Validated	Prior 4 Weeks	0	0	0	0	0	0	0	0	0	0	0	0	0	0
	Last 4 Weeks	0	1	0	0	0	0	0	1	0	0	0	1	1	2
	% Change	0.0 %	Infinity	0.0 %	0.0 %	0.0 %	0.0 %	0.0 %	Infinity	0.0 %	0.0 %	0.0 %	Infinity	Infinity	Infinity
County	Prior 4 Weeks	0	24	7	42	10	26	0	109	6	5	109	29	149	261
	Last 4 Weeks	1	13	7	48	3	33	0	105	21	1	138	46	206	311
	% Change	Infinity	-45.8 %	0.0 %	14.3 %	-70.0 %	26.9 %	0.0 %	-3.7 %	250.0 %	-80.0 %	26.6 %	58.6 %	38.3 %	19.2 %

Prior 4 Weeks **Begin Date** 07/28/2019 **End Date** 08/24/2019

Last 4 Weeks **Begin Date** 08/25/2019 **End Date** 09/21/2019

* Countywide totals include arrests made by all other divisions. Sourced from MNPD RMS on 9/25/2019 7:42:30 AM. This report does not take into account the number of charges. 1 arrest = 1 body. Curfew arrests include a violation of NCIC 0048 Juvenile, Curfew (TCA 11.28.210). Truancy arrests include a violation of NCIC 5327 Juvenile, Loitering During School Hours (TCA 11.28.080).

Juvenile Victims - Year-to-Date Analysis

METROPOLITAN POLICE DEPARTMENT
of Nashville and Davidson County

Aggregated by precinct (incident location). Based on date when each incident was reported.

		Homicide	Rape	Robbery	Aggravated Assault	Burglary	Larceny	Motor Vehicle Theft	All Part I Offenses	Sexual Assault	Statuatory Rape	Simple Assault / Intimidation / Stalking	Other Offenses	All Part II Offenses	All Offenses
West	Prior YTD	1	5	7	24	4	16	1	58	19	1	81	27	128	186
	YTD	0	7	5	21	7	16	1	57	14	2	84	21	121	178
	% Change	-100.0 %	40.0 %	-28.6 %	-12.5 %	75.0 %	0.0 %	0.0 %	-1.7 %	-26.3 %	100.0 %	3.7 %	-22.2 %	-5.5 %	-4.3 %
East	Prior YTD	1	17	14	68	4	24	1	129	16	4	157	48	225	354
	YTD	0	17	14	73	2	24	0	130	13	4	161	42	220	350
	% Change	-100.0 %	0.0 %	0.0 %	7.4 %	-50.0 %	0.0 %	-100.0 %	0.8 %	-18.8 %	0.0 %	2.5 %	-12.5 %	-2.2 %	-1.1 %
South	Prior YTD	1	35	35	87	9	53	1	221	49	3	234	86	372	593
	YTD	1	29	26	79	14	74	2	225	41	14	261	95	411	636
	% Change	0.0 %	-17.1 %	-25.7 %	-9.2 %	55.6 %	39.6 %	100.0 %	1.8 %	-16.3 %	366.7 %	11.5 %	10.5 %	10.5 %	7.3 %
Central	Prior YTD	0	2	2	7	2	11	0	24	1	0	27	8	36	60
	YTD	0	1	0	3	0	10	0	14	3	0	19	2	24	38
	% Change	0.0 %	-50.0 %	-100.0 %	-57.1 %	-100.0 %	-9.1 %	0.0 %	-41.7 %	200.0 %	0.0 %	-29.6 %	-75.0 %	-33.3 %	-36.7 %
Hermitage	Prior YTD	1	47	12	67	11	43	0	181	47	9	191	72	319	500
	YTD	1	34	15	70	9	40	0	169	23	11	145	62	241	413
	% Change	0.0 %	-27.7 %	25.0 %	4.5 %	-18.2 %	-7.0 %	0.0 %	-6.6 %	-51.1 %	22.2 %	-24.1 %	-13.9 %	-24.5 %	-17.4 %
North	Prior YTD	2	14	18	119	12	34	0	199	21	5	162	56	244	443
	YTD	0	19	11	77	14	22	1	144	21	4	168	62	255	399
	% Change	-100.0 %	35.7 %	-38.9 %	-35.3 %	16.7 %	-35.3 %	Infinity	-27.6 %	0.0 %	-20.0 %	3.7 %	10.7 %	4.5 %	-9.9 %
Madison	Prior YTD	2	16	13	88	6	24	0	149	39	1	185	43	268	417
	YTD	0	13	11	60	4	19	1	108	15	1	103	35	154	262
	% Change	-100.0 %	-18.8 %	-15.4 %	-31.8 %	-33.3 %	-20.8 %	Infinity	-27.5 %	-61.5 %	0.0 %	-44.3 %	-18.6 %	-42.5 %	-37.2 %
Midtown Hills	Prior YTD	0	14	14	28	3	27	0	86	17	0	102	44	163	249
	YTD	0	7	16	37	11	30	0	101	14	1	110	33	158	259
	% Change	0.0 %	-50.0 %	14.3 %	32.1 %	266.7 %	11.1 %	0.0 %	17.4 %	-17.6 %	Infinity	7.8 %	-25.0 %	-3.1 %	4.0 %
Not Validated	Prior YTD	0	0	0	0	0	0	0	0	0	0	0	0	0	0
	YTD	0	1	0	0	0	0	0	1	0	0	0	1	1	2
	% Change	0.0 %	Infinity	0.0 %	0.0 %	0.0 %	0.0 %	0.0 %	Infinity	0.0 %	0.0 %	0.0 %	Infinity	Infinity	Infinity
County	Prior YTD	8	150	115	488	51	232	3	1,047	209	23	1,139	384	1,755	2,802
	YTD	2	128	98	420	61	235	5	949	144	37	1,051	353	1,585	2,537
	% Change	-75.0 %	-14.7 %	-14.8 %	-13.9 %	19.6 %	1.3 %	66.7 %	-9.4 %	-31.1 %	60.9 %	-7.7 %	-8.1 %	-9.7 %	-9.5 %

Prior YTD **Begin Date** 01/01/2018 **End Date** 09/21/2018

YTD **Begin Date** 01/01/2019 **End Date** 09/21/2019

* Countywide totals include arrests made by all other divisions. Sourced from MNPD RMS on 9/25/2019 7:42:30 AM. This report does not take into account the number of charges. 1 arrest = 1 body. Curfew arrests include a violation of NCIC 0048 Juvenile, Curfew (TCA 11.28.210). Truancy arrests include a violation of NCIC 5327 Juvenile, Loitering During School Hours (TCA 11.28.080).

Juvenile Victims

METROPOLITAN POLICE DEPARTMENT
of Nashville and Davidson County

Aggregated by precinct (incident location). Based on date when each incident was reported.

		Rolling 2 Weeks				Rolling 8 Weeks				YTD				Rolling 104 Weeks			
		Prior Week	Last Week	Change	Percent Change	Prior 4 Weeks	Last 4 Weeks	Change	Percent Change	Prior YTD	Current YTD	Change	Percent Change	Prior 52 Weeks	Last 52 Weeks	Change	Percent Change
West	Part I-Violent	0	1	1	Infinity	5	3	-2	-40.0 %	37	33	-4	-10.8 %	47	57	10	21.3 %
	Part I-Property	0	1	1	Infinity	3	3	0	0.0 %	21	24	3	14.3 %	30	28	-2	-6.7 %
	Part II	3	5	2	66.7 %	12	18	6	50.0 %	128	121	-7	-5.5 %	171	183	12	7.0 %
	Subtotal	**3**	**7**	**4**	**133.3 %**	**20**	**24**	**4**	**20.0 %**	**186**	**178**	**-8**	**-4.3 %**	**248**	**268**	**20**	**8.1 %**
East	Part I-Violent	2	6	4	200.0 %	10	14	4	40.0 %	100	104	4	4.0 %	135	124	-11	-8.1 %
	Part I-Property	0	1	1	Infinity	3	2	-1	-33.3 %	29	26	-3	-10.3 %	48	37	-11	-22.9 %
	Part II	8	8	0	0.0 %	19	28	9	47.4 %	225	220	-5	-2.2 %	327	308	-19	-5.8 %
	Subtotal	**10**	**15**	**5**	**50.0 %**	**32**	**44**	**12**	**37.5 %**	**354**	**350**	**-4**	**-1.1 %**	**510**	**469**	**-41**	**-8.0 %**
South	Part I-Violent	3	3	0	0.0 %	17	19	2	11.8 %	158	135	-23	-14.6 %	213	188	-25	-11.7 %
	Part I-Property	2	1	-1	-50.0 %	14	4	-10	-71.4 %	63	90	27	42.9 %	82	121	39	47.6 %
	Part II	17	15	-2	-11.8 %	35	58	23	65.7 %	372	411	39	10.5 %	514	524	10	1.9 %
	Subtotal	**22**	**19**	**-3**	**-13.6 %**	**66**	**81**	**15**	**22.7 %**	**593**	**636**	**43**	**7.3 %**	**809**	**833**	**24**	**3.0 %**
Central	Part I-Violent	0	1	1	Infinity	0	1	1	Infinity	11	4	-7	-63.6 %	15	7	-8	-53.3 %
	Part I-Property	0	1	1	Infinity	1	1	0	0.0 %	13	10	-3	-23.1 %	18	12	-6	-33.3 %
	Part II	3	1	-2	-66.7 %	2	5	3	150.0 %	36	24	-12	-33.3 %	49	36	-13	-26.5 %
	Subtotal	**3**	**3**	**0**	**0.0 %**	**3**	**7**	**4**	**133.3 %**	**60**	**38**	**-22**	**-36.7 %**	**82**	**55**	**-27**	**-32.9 %**
Hermitage	Part I-Violent	3	1	-2	-66.7 %	17	7	-10	-58.8 %	127	120	-7	-5.5 %	155	158	3	1.9 %
	Part I-Property	1	0	-1	-100.0 %	6	3	-3	-50.0 %	54	49	-5	-9.3 %	74	70	-4	-5.4 %
	Part II	7	1	-6	-85.7 %	43	25	-18	-41.9 %	319	244	-75	-23.5 %	473	323	-150	-31.7 %
	Subtotal	**11**	**2**	**-9**	**-81.8 %**	**66**	**35**	**-31**	**-47.0 %**	**500**	**413**	**-87**	**-17.4 %**	**702**	**551**	**-151**	**-21.5 %**
North	Part I-Violent	3	1	-2	-66.7 %	4	10	6	150.0 %	153	107	-46	-30.1 %	200	159	-41	-20.5 %
	Part I-Property	1	2	1	100.0 %	2	4	2	100.0 %	46	37	-9	-19.6 %	52	56	4	7.7 %
	Part II	5	12	7	140.0 %	19	28	9	47.4 %	244	255	11	4.5 %	328	350	22	6.7 %
	Subtotal	**9**	**15**	**6**	**66.7 %**	**25**	**42**	**17**	**68.0 %**	**443**	**399**	**-44**	**-9.9 %**	**580**	**565**	**-15**	**-2.6 %**
Madison	Part I-Violent	2	0	-2	-100.0 %	14	6	-8	-57.1 %	119	84	-35	-29.4 %	151	115	-36	-23.8 %
	Part I-Property	1	0	-1	-100.0 %	3	5	2	66.7 %	30	24	-6	-20.0 %	37	35	-2	-5.4 %
	Part II	3	5	2	66.7 %	14	15	1	7.1 %	268	154	-114	-42.5 %	365	228	-137	-37.5 %
	Subtotal	**6**	**5**	**-1**	**-16.7 %**	**31**	**26**	**-5**	**-16.1 %**	**417**	**262**	**-155**	**-37.2 %**	**553**	**378**	**-175**	**-31.6 %**
Midtown Hills	Part I-Violent	6	0	-6	-100.0 %	6	8	2	33.3 %	56	60	4	7.1 %	77	90	13	16.9 %
	Part I-Property	7	2	-5	-71.4 %	4	14	10	250.0 %	30	41	11	36.7 %	51	54	3	5.9 %
	Part II	9	7	-2	-22.2 %	8	28	20	250.0 %	163	158	-5	-3.1 %	235	198	-37	-15.7 %
	Subtotal	**22**	**9**	**-13**	**-59.1 %**	**18**	**50**	**32**	**177.8 %**	**249**	**259**	**10**	**4.0 %**	**363**	**342**	**-21**	**-5.8 %**
County*	Part I-Violent	19	13	-6	-31.6 %	73	68	-5	-6.8 %	761	647	-114	-15.0 %	993	898	-95	-9.6 %
	Part I-Property	12	8	-4	-33.3 %	36	36	0	0.0 %	286	301	15	5.2 %	392	413	21	5.4 %
	Part II	55	54	-1	-1.8 %	152	205	53	34.9 %	1,755	1,587	-168	-9.6 %	2,462	2,150	-312	-12.7 %
	Total	**86**	**75**	**-11**	**-12.8 %**	**261**	**309**	**48**	**18.4 %**	**2,802**	**2,535**	**-267**	**-9.5 %**	**3,847**	**3,461**	**-386**	**-10.0 %**

Information summarized for CompStat week ending 09/21/2019.

Sourced from MNPD ARMS on 9/25/2019 7:42:30 AM. The figures above were sourced from incident reports using NIBRS definitions and reporting guidelines, based on the date when the crime was reported. This report is intended to be a management and planning tool and does not reflect the official NIBRS counts for the department. Incidents where a location is unknown or unspecified are included in the countywide totals. 'Unknown' refers to records in which the address is listed as 'Unknown' on the incident report. 'Not Validated' refers to records that were entered in with an invalid addresses.

Efficiencies Section

CompStat Weekly Analysis is provided by the Metropolitan Nashville Police Department Crime Analysis Section. This report is intended to be a management and planning tool and does not reflect the official UCR counts for the department.

"Far better is it to dare mighty things, to win glorious triumphs, even though checkered by failure... than to rank with those poor spirits who neither enjoy nor suffer much, because they live in a gray twilight that knows not victory nor defeat."
- Theodore Roosevelt

Begin Date: 09/15/2019
End Date: 09/21/2019
Week: 38

Self Initiated CAD

Aggregated by component of officer initiating call.

METROPOLITAN POLICE DEPARTMENT

of Nashville and Davidson County

		Rolling Two Week				Rolling Eight Week				YTD				Rolling Twenty-Four Month			
		Prior Week	Last Week	Change	Percent Change	Prior 4 Weeks	Last 4 Weeks	Change	Percent Change	Prior YTD	Current YTD	Change	Percent Change	Prior 52 Weeks	Last 52 Weeks	Change	Percent Change
West	Vehicle Stop	22	16	-6	-27.3 %	111	79	-32	-28.8 %	17,988	1,232	-16,756	-93.2 %	24,278	4,203	-20,075	-82.7 %
	Business Check	383	482	99	25.8 %	1,879	1,980	101	5.4 %	34,257	29,263	-4,994	-14.6 %	47,629	41,477	-6,152	-12.9 %
	All Other SI	243	286	43	17.7 %	1,057	1,111	54	5.1 %	14,806	12,337	-2,469	-16.7 %	19,511	16,934	-2,577	-13.2 %
	Subtotal	**648**	**784**	**136**	**21.0 %**	**3,047**	**3,170**	**123**	**4.0 %**	**67,051**	**42,832**	**-24,219**	**-36.1 %**	**91,418**	**62,614**	**-28,804**	**-31.5 %**
East	Vehicle Stop	86	83	-3	-3.5 %	220	301	81	36.8 %	21,133	3,881	-17,252	-81.6 %	30,019	8,828	-21,191	-70.6 %
	Business Check	169	136	-33	-19.5 %	654	655	1	0.2 %	14,507	9,819	-4,688	-32.3 %	19,168	15,993	-3,175	-16.6 %
	All Other SI	514	391	-123	-23.9 %	1,766	1,824	58	3.3 %	11,796	16,869	5,073	43.0 %	16,382	21,601	5,219	31.9 %
	Subtotal	**769**	**610**	**-159**	**-20.7 %**	**2,640**	**2,780**	**140**	**5.3 %**	**47,436**	**30,569**	**-16,867**	**-35.6 %**	**65,569**	**46,422**	**-19,147**	**-29.2 %**
South	Vehicle Stop	85	76	-9	-10.6 %	311	305	-6	-1.9 %	15,479	3,518	-11,961	-77.3 %	22,194	6,489	-15,705	-70.8 %
	Business Check	131	82	-49	-37.4 %	432	392	-40	-9.3 %	9,445	5,332	-4,113	-43.5 %	12,567	7,725	-4,842	-38.5 %
	All Other SI	336	314	-22	-6.5 %	1,319	1,204	-115	-8.7 %	13,775	13,731	-44	-0.3 %	18,672	18,707	35	0.2 %
	Subtotal	**552**	**472**	**-80**	**-14.5 %**	**2,062**	**1,901**	**-161**	**-7.8 %**	**38,699**	**22,581**	**-16,118**	**-41.6 %**	**53,433**	**32,921**	**-20,512**	**-38.4 %**
Central	Vehicle Stop	88	114	26	29.5 %	509	373	-136	-26.7 %	9,710	3,294	-6,416	-66.1 %	14,619	5,534	-9,085	-62.1 %
	Business Check	388	519	131	33.8 %	2,527	1,858	-669	-26.5 %	25,836	23,354	-2,482	-9.6 %	37,425	32,945	-4,480	-12.0 %
	All Other SI	439	497	58	13.2 %	2,869	1,905	-964	-33.6 %	12,571	17,904	5,333	42.4 %	17,242	22,152	4,910	28.5 %
	Subtotal	**915**	**1,130**	**215**	**23.5 %**	**5,905**	**4,136**	**-1,769**	**-30.0 %**	**48,117**	**44,552**	**-3,565**	**-7.4 %**	**69,286**	**60,631**	**-8,655**	**-12.5 %**
Hermitage	Vehicle Stop	119	99	-20	-16.8 %	369	379	10	2.7 %	21,339	3,129	-18,210	-85.3 %	30,022	6,531	-23,491	-78.2 %
	Business Check	224	180	-44	-19.6 %	857	802	-55	-6.4 %	16,272	10,161	-6,111	-37.6 %	21,118	15,028	-6,090	-28.8 %
	All Other SI	508	337	-171	-33.7 %	1,784	1,612	-172	-9.6 %	14,273	15,054	781	5.5 %	19,118	19,645	527	2.8 %
	Subtotal	**851**	**616**	**-235**	**-27.6 %**	**3,010**	**2,793**	**-217**	**-7.2 %**	**51,884**	**28,344**	**-23,540**	**-45.4 %**	**70,258**	**41,204**	**-29,054**	**-41.4 %**
North	Vehicle Stop	107	76	-31	-29.0 %	282	314	32	11.3 %	9,635	2,548	-7,087	-73.6 %	12,208	4,463	-7,745	-63.4 %
	Business Check	116	179	63	54.3 %	749	625	-124	-16.6 %	15,976	7,249	-8,727	-54.6 %	21,267	11,835	-9,432	-44.4 %
	All Other SI	236	217	-19	-8.1 %	1,229	994	-235	-19.1 %	10,350	11,022	672	6.5 %	13,314	14,310	996	7.5 %
	Subtotal	**459**	**472**	**13**	**2.8 %**	**2,260**	**1,933**	**-327**	**-14.5 %**	**35,961**	**20,819**	**-15,142**	**-42.1 %**	**46,789**	**30,608**	**-16,181**	**-34.6 %**
Madison	Vehicle Stop	57	69	12	21.1 %	297	230	-67	-22.6 %	12,536	2,198	-10,338	-82.5 %	16,861	4,418	-12,443	-73.8 %
	Business Check	435	292	-143	-32.9 %	1,511	1,330	-181	-12.0 %	15,784	16,296	512	3.2 %	22,252	23,318	1,066	4.8 %
	All Other SI	186	193	7	3.8 %	753	655	-98	-13.0 %	7,662	6,941	-721	-9.4 %	10,023	9,357	-666	-6.6 %
	Subtotal	**678**	**554**	**-124**	**-18.3 %**	**2,561**	**2,215**	**-346**	**-13.5 %**	**35,982**	**25,435**	**-10,547**	**-29.3 %**	**49,136**	**37,093**	**-12,043**	**-24.5 %**
Midtown Hills	Vehicle Stop	86	57	-29	-33.7 %	223	354	131	58.7 %	16,550	2,434	-14,116	-85.3 %	22,774	4,762	-18,012	-79.1 %
	Business Check	491	361	-130	-26.5 %	1,562	1,659	97	6.2 %	21,727	19,825	-1,902	-8.8 %	30,741	25,932	-4,809	-15.6 %
	All Other SI	340	400	60	17.6 %	1,614	1,419	-195	-12.1 %	12,345	15,316	2,971	24.1 %	16,387	19,910	3,523	21.5 %
	Subtotal	**917**	**818**	**-99**	**-10.8 %**	**3,399**	**3,432**	**33**	**1.0 %**	**50,622**	**37,575**	**-13,047**	**-25.8 %**	**69,902**	**50,604**	**-19,298**	**-27.6 %**
County*	Vehicle Stop	885	819	-66	-7.5 %	3,182	3,126	-56	-1.8 %	140,964	31,991	-108,973	-77.3 %	194,277	59,420	-134,857	-69.4 %
	Business Check	2,494	2,435	-59	-2.4 %	11,178	10,048	-1,130	-10.1 %	162,187	129,717	-32,470	-20.0 %	223,018	184,388	-38,630	-17.3 %
	All Other SI	3,594	3,448	-146	-4.1 %	16,135	13,839	-2,296	-14.2 %	124,399	140,202	15,803	12.7 %	166,785	184,466	17,681	10.6 %
	Total	**6,973**	**6,702**	**-271**	**-3.9 %**	**30,495**	**27,013**	**-3,482**	**-11.4 %**	**427,550**	**301,910**	**-125,640**	**-29.4 %**	**584,080**	**428,274**	**-155,806**	**-26.7 %**

Information summarized for CompStat week ending 9/21/2019.

* Countywide totals include CFS with unknown locations. Sourced from MNPD ARMS on 9/25/2019 7:42:30 AM. 'Vehicle Stops' refer to 10-93 calls. 'Business Checks' refer to 10-96 calls. Only includes calls initiated by an officer (call type 2 or 3). Excludes CFS with a disposition code of 6 or 11.

Dispatched Calls for Service

Aggregated by component of officer responding to call.

METROPOLITAN POLICE DEPARTMENT

of Nashville and Davidson County

		Rolling 2 Weeks				Rolling 8 Weeks				YTD				Rolling 104 Weeks			
		Prior Week	Last Week	Change	Percent Change	Prior 4 Weeks	Last 4 Weeks	Change	Percent Change	Prior YTD	Current YTD	Change	Percent Change	Prior 52 Weeks	Last 52 Weeks	Change	Percent Change
West	Part I	152	150	-2	-1.3 %	598	565	-33	-5.5 %	5,234	5,219	-15	-0.3 %	7,060	7,183	123	1.7 %
	Vehicle Crash	45	54	9	20.0 %	203	227	24	11.8 %	1,986	2,034	48	2.4 %	2,851	2,915	64	2.2 %
	All Other CFS	236	240	4	1.7 %	1,139	971	-168	-14.7 %	9,887	9,533	-354	-3.6 %	12,951	12,927	-24	-0.2 %
	Subtotal	**433**	**444**	**11**	**2.5 %**	**1,940**	**1,763**	**-177**	**-9.1 %**	**17,107**	**16,786**	**-321**	**-1.9 %**	**22,862**	**23,025**	**163**	**0.7 %**
East	Part I	143	144	1	0.7 %	390	486	96	24.6 %	4,798	4,204	-594	-12.4 %	6,496	5,995	-501	-7.7 %
	Vehicle Crash	47	44	-3	-6.4 %	157	165	8	5.1 %	1,403	1,352	-51	-3.6 %	1,912	1,874	-38	-2.0 %
	All Other CFS	298	312	14	4.7 %	1,072	1,133	61	5.7 %	11,034	9,818	-1,216	-11.0 %	15,023	13,335	-1,688	-11.2 %
	Subtotal	**488**	**500**	**12**	**2.5 %**	**1,619**	**1,784**	**165**	**10.2 %**	**17,235**	**15,374**	**-1,861**	**-10.8 %**	**23,431**	**21,204**	**-2,227**	**-9.5 %**
South	Part I	212	214	2	0.9 %	886	893	7	0.8 %	7,784	7,832	48	0.6 %	10,767	10,833	66	0.6 %
	Vehicle Crash	133	127	-6	-4.5 %	462	517	55	11.9 %	3,837	4,248	411	10.7 %	5,353	5,896	543	10.1 %
	All Other CFS	479	487	8	1.7 %	1,973	1,900	-73	-3.7 %	17,681	17,447	-234	-1.3 %	23,822	23,553	-269	-1.1 %
	Subtotal	**824**	**828**	**4**	**0.5 %**	**3,321**	**3,310**	**-11**	**-0.3 %**	**29,302**	**29,527**	**225**	**0.8 %**	**39,942**	**40,282**	**340**	**0.9 %**
Central	Part I	89	66	-23	-25.8 %	346	322	-24	-6.9 %	2,670	2,831	161	6.0 %	3,641	3,924	283	7.8 %
	Vehicle Crash	40	52	12	30.0 %	181	170	-11	-6.1 %	1,700	1,686	-14	-0.8 %	2,334	2,323	-11	-0.5 %
	All Other CFS	222	219	-3	-1.4 %	910	868	-42	-4.6 %	9,258	8,560	-698	-7.5 %	12,506	11,914	-592	-4.7 %
	Subtotal	**351**	**337**	**-14**	**-4.0 %**	**1,437**	**1,360**	**-77**	**-5.4 %**	**13,628**	**13,077**	**-551**	**-4.0 %**	**18,481**	**18,161**	**-320**	**-1.7 %**
Hermitage	Part I	189	154	-35	-18.5 %	641	682	41	6.4 %	6,689	6,257	-432	-6.5 %	9,135	8,718	-417	-4.6 %
	Vehicle Crash	82	75	-7	-8.5 %	352	319	-33	-9.4 %	3,015	3,162	147	4.9 %	4,337	4,448	111	2.6 %
	All Other CFS	417	419	2	0.5 %	1,764	1,613	-151	-8.6 %	16,494	15,938	-556	-3.4 %	22,464	21,472	-992	-4.4 %
	Subtotal	**688**	**648**	**-40**	**-5.8 %**	**2,757**	**2,614**	**-143**	**-5.2 %**	**26,198**	**25,357**	**-841**	**-3.2 %**	**35,936**	**34,638**	**-1,298**	**-3.6 %**
North	Part I	148	156	8	5.4 %	580	593	13	2.2 %	5,356	5,275	-81	-1.5 %	7,384	7,445	61	0.8 %
	Vehicle Crash	41	55	14	34.1 %	233	215	-18	-7.7 %	1,896	2,032	136	7.2 %	2,732	2,850	118	4.3 %
	All Other CFS	363	350	-13	-3.6 %	1,451	1,432	-19	-1.3 %	13,390	12,917	-473	-3.5 %	17,760	17,539	-221	-1.2 %
	Subtotal	**552**	**561**	**9**	**1.6 %**	**2,264**	**2,240**	**-24**	**-1.1 %**	**20,642**	**20,224**	**-418**	**-2.0 %**	**27,876**	**27,834**	**-42**	**-0.2 %**
Madison	Part I	116	106	-10	-8.6 %	410	423	13	3.2 %	4,122	3,690	-432	-10.5 %	5,607	5,142	-465	-8.3 %
	Vehicle Crash	47	42	-5	-10.6 %	182	178	-4	-2.2 %	1,546	1,584	38	2.5 %	2,138	2,213	75	3.5 %
	All Other CFS	249	257	8	3.2 %	989	990	1	0.1 %	9,821	9,072	-749	-7.6 %	13,185	12,454	-731	-5.5 %
	Subtotal	**412**	**405**	**-7**	**-1.7 %**	**1,581**	**1,591**	**10**	**0.6 %**	**15,489**	**14,346**	**-1,143**	**-7.4 %**	**20,930**	**19,809**	**-1,121**	**-5.4 %**
Midtown Hills	Part I	169	179	10	5.9 %	748	722	-26	-3.5 %	6,247	6,275	28	0.4 %	8,720	8,721	1	0.0 %
	Vehicle Crash	98	121	23	23.5 %	442	455	13	2.9 %	3,954	3,821	-133	-3.4 %	5,435	5,290	-145	-2.7 %
	All Other CFS	354	375	21	5.9 %	1,439	1,386	-53	-3.7 %	13,212	12,395	-817	-6.2 %	17,900	16,615	-1,285	-7.2 %
	Subtotal	**621**	**675**	**54**	**8.7 %**	**2,629**	**2,563**	**-66**	**-2.5 %**	**23,413**	**22,491**	**-922**	**-3.9 %**	**32,055**	**30,626**	**-1,429**	**-4.5 %**
County*	Part I	1,349	1,285	-64	-4.7 %	5,154	5,234	80	1.6 %	45,210	46,107	897	2.0 %	62,066	63,317	1,251	2.0 %
	Vehicle Crash	546	585	39	7.1 %	2,290	2,311	21	0.9 %	19,816	20,560	744	3.8 %	27,931	28,643	712	2.5 %
	All Other CFS	2,805	2,829	24	0.9 %	11,564	11,009	-555	-4.8 %	105,773	102,709	-3,064	-2.9 %	142,573	138,517	-4,056	-2.8 %
	Total	**4,700**	**4,699**	**-1**	**0.0 %**	**19,008**	**18,554**	**-454**	**-2.4 %**	**170,799**	**169,376**	**-1,423**	**-0.8 %**	**232,570**	**230,477**	**-2,093**	**-0.9 %**

Information summarized for CompStat week ending 9/21/2019.

* Countywide totals include CFS with unknown locations. 'Part I CFS' refer to dispatched CAD calls with a ten code of 50, 51, 52, 53, 54, 57, 70, 71, 72, 67, or 1000. 'Vehicle Crash CFS' refer to dispatched CAD calls with a ten code of 45 or 46. Only includes calls initiated by the citizenry (call type 0 or 1). Report only includes CFS with ten codes 10 through 89 and all thousand codes. Excludes CFS with a disposition code of 6 or 11.

Vehicle Stop Analysis (Form 252)

Aggregated by component of officer making stop.

METROPOLITAN POLICE DEPARTMENT

of Nashville and Davidson County

		Rolling Two Week				Rolling Eight Week				YTD				Rolling Twenty-Four Month			
		Prior Week	Last Week	Change	% Change	Prior 4 Weeks	Last 4 Weeks	Change	% Change	Prior YTD	YTD	Change	% Change	Prior 52 Weeks	Last 52 Weeks	Change	% Change
West	Vehicle Stops	24	16	-8	-33.3%	117	83	-34	-29.1%	22,612	1,739	-20,873	-92.3%	29,441	5,289	-24,152	-82.0%
	Warnings Issued	79.2 %	62.5 %	-16.7 %		82.1 %	78.3 %	-3.7 %		85.8 %	84.4 %	-1.4 %		86.3 %	88.7 %	2.3 %	
	Arrests Made	2	1	-1	-50.0%	8	7	-1	-12.5%	833	70	-763	-91.6%	1,083	216	-867	-80.1%
East	Vehicle Stops	93	83	-10	-10.8%	293	324	31	10.6%	22,959	4,231	-18,728	-81.6%	31,717	9,451	-22,266	-70.2%
	Warnings Issued	69.9 %	62.7 %	-7.2 %		76.8 %	71.3 %	-5.5 %		85.7 %	80.4 %	-5.3 %		85.3 %	84.2 %	-1.1 %	
	Arrests Made	10	6	-4	-40.0%	31	28	-3	-9.7%	2,123	337	-1,786	-84.1%	2,870	759	-2,111	-73.6%
South	Vehicle Stops	170	117	-53	-31.2%	605	532	-73	-12.1%	19,095	6,198	-12,897	-67.5%	26,510	10,139	-16,371	-61.8%
	Warnings Issued	34.7 %	44.4 %	9.7 %		44.1 %	37.8 %	-6.4 %		74.8 %	49.6 %	-25.3 %		74.6 %	56.6 %	-18.0 %	
	Arrests Made	20	17	-3	-15.0%	69	74	5	7.2%	1,622	658	-964	-59.4%	2,067	1,016	-1,051	-50.8%
Central	Vehicle Stops	107	157	50	46.7%	504	461	-43	-8.5%	13,800	3,995	-9,805	-71.1%	19,376	7,000	-12,376	-63.9%
	Warnings Issued	66.4 %	64.3 %	-2.0 %		70.2 %	65.1 %	-5.2 %		56.1 %	64.0 %	7.9 %		56.8 %	67.0 %	10.2 %	
	Arrests Made	5	9	4	80.0%	36	24	-12	-33.3%	894	269	-625	-69.9%	1,266	456	-810	-64.0%
Hermitage	Vehicle Stops	156	130	-26	-16.7%	551	488	-63	-11.4%	24,624	4,382	-20,242	-82.2%	32,419	8,504	-23,915	-73.8%
	Warnings Issued	56.4 %	50.0 %	-6.4 %		50.8 %	56.6 %	5.7 %		79.2 %	61.9 %	-17.2 %		80.1 %	67.3 %	-12.8 %	
	Arrests Made	10	12	2	20.0%	43	28	-15	-34.9%	1,925	380	-1,545	-80.3%	2,509	763	-1,746	-69.6%
North	Vehicle Stops	109	81	-28	-25.7%	329	318	-11	-3.3%	11,731	2,221	-9,510	-81.1%	14,121	4,264	-9,857	-69.8%
	Warnings Issued	74.3 %	74.1 %	-0.2 %		84.2 %	75.2 %	-9.0 %		78.2 %	83.5 %	5.3 %		77.1 %	84.0 %	6.8 %	
	Arrests Made	13	7	-6	-46.2%	29	37	8	27.6%	1,247	183	-1,064	-85.3%	1,540	312	-1,228	-79.7%
Madison	Vehicle Stops	91	85	-6	-6.6%	401	330	-71	-17.7%	15,078	2,908	-12,170	-80.7%	19,409	5,178	-14,231	-73.3%
	Warnings Issued	50.5 %	63.5 %	13.0 %		63.8 %	55.2 %	-8.7 %		70.4 %	59.4 %	-11.1 %		70.5 %	66.3 %	-4.2 %	
	Arrests Made	3	6	3	100.0%	23	21	-2	-8.7%	1,999	259	-1,740	-87.0%	2,649	629	-2,020	-76.3%
Midtown Hills	Vehicle Stops	104	72	-32	-30.8%	393	405	12	3.1%	20,335	3,426	-16,909	-83.2%	26,988	6,411	-20,577	-76.2%
	Warnings Issued	63.5 %	54.2 %	-9.3 %		77.6 %	64.0 %	-13.7 %		74.2 %	69.5 %	-4.7 %		75.2 %	73.1 %	-2.1 %	
	Arrests Made	7	10	3	42.9%	15	38	23	153.3%	1,535	202	-1,333	-86.8%	2,063	445	-1,618	-78.4%
SOD	Vehicle Stops	364	279	-85	-23.4%	1,094	1,091	-3	-0.3%	14,993	10,881	-4,112	-27.4%	21,482	14,680	-6,802	-31.7%
	Warnings Issued	32.1 %	25.1 %	-7.1 %		25.0 %	25.8 %	0.9 %		42.0 %	36.2 %	-5.8 %		41.0 %	38.3 %	-2.7 %	
	Arrests Made	20	12	-8	-40.0%	52	68	16	30.8%	586	557	-29	-4.9%	801	760	-41	-5.1%
Other	Vehicle Stops	35	41	6	17.1%	151	134	-17	-11.3%	6,300	1,528	-4,772	-75.7%	7,662	2,595	-5,067	-66.1%
	Warnings Issued	88.6 %	85.4 %	-3.2 %		86.1 %	87.3 %	1.2 %		80.9 %	86.5 %	5.5 %		81.2 %	84.5 %	3.3 %	
	Arrests Made	2	0	-2	-100.0%	7	4	-3	-42.9%	884	115	-769	-87.0%	1,041	247	-794	-76.3%
Total	Vehicle Stops	1,253	1,061	-192	-15.3%	4,438	4,166	-272	-6.1%	171,527	41,509	-130,018	-75.8%	229,125	73,511	-155,614	-67.9%
	Warnings Issued	51.3 %	50.7 %	-0.6 %		55.5 %	51.7 %	-3.8 %		74.0 %	58.9 %	-15.1 %		73.8 %	65.7 %	-8.1 %	
	Arrests Made	92	80	-12	-13.0%	313	329	16	5.1%	13,648	3,030	-10,618	-77.8%	17,889	5,603	-12,286	-68.7%

Information summarized for CompStat week ending 09/21/2019.

Sourced from MNPD ARMS on 9/25/2019 7:42:30 AM. The figures above were sourced from MNPD's Vehicle Stop (Form 252) Database. Vehicle stop totals count all reports electronically entered via AFR. Hardcopy reports not entered into ARMS will affect accuracy of totals. This report is intended to be a management and planning tool and does not reflect the official vehicle stop counts for the department.

Field Interview Report (Form 114)

Aggregated by component of officer conducting interview.

METROPOLITAN POLICE DEPARTMENT
of Nashville and Davidson County

		Rolling Two Week				Rolling Eight Week				YTD				Rolling Twenty-Four Month			
		Prior Week	Last Week	Change	% Change	Prior 4 Weeks	Last 4 Weeks	Change	% Change	Prior YTD	YTD	Change	% Change	Prior 52 Weeks	Last 52 Weeks	Change	% Change
West	Field Interview	6	12	6	100.0%	57	47	-10	-17.5%	1,126	565	-561	-49.8%	1,523	897	-626	-41.1%
	Arrest Made	1	2	1	100.0%	8	7	-1	-12.5%	222	90	-132	-59.5%	293	141	-152	-51.9%
East	Field Interview	13	14	1	7.7%	44	57	13	29.5%	1,758	640	-1,118	-63.6%	2,293	1,164	-1,129	-49.2%
	Arrest Made	1	0	-1	-100.0%	8	8	0	0.0%	347	92	-255	-73.5%	433	195	-238	-55.0%
South	Field Interview	9	15	6	66.7%	44	57	13	29.5%	1,509	532	-977	-64.7%	2,048	818	-1,230	-60.1%
	Arrest Made	0	1	1	-	3	7	4	133.3%	166	48	-118	-71.1%	229	91	-138	-60.3%
Central	Field Interview	10	13	3	30.0%	74	54	-20	-27.0%	2,029	829	-1,200	-59.1%	2,797	1,336	-1,461	-52.2%
	Arrest Made	1	0	-1	-100.0%	7	5	-2	-28.6%	501	103	-398	-79.4%	691	202	-489	-70.8%
Hermitage	Field Interview	9	16	7	77.8%	50	52	2	4.0%	2,312	562	-1,750	-75.7%	3,111	1,043	-2,068	-66.5%
	Arrest Made	0	0	0	-	6	4	-2	-33.3%	431	70	-361	-83.8%	566	145	-421	-74.4%
North	Field Interview	12	7	-5	-41.7%	29	41	12	41.4%	983	301	-682	-69.4%	1,212	466	-746	-61.6%
	Arrest Made	0	0	0	-	3	2	-1	-33.3%	120	31	-89	-74.2%	147	49	-98	-66.7%
Madison	Field Interview	4	11	7	175.0%	32	24	-8	-25.0%	1,184	299	-885	-74.7%	1,496	510	-986	-65.9%
	Arrest Made	0	0	0	-	3	0	-3	-100.0%	271	33	-238	-87.8%	345	68	-277	-80.3%
Midtown	Field Interview	7	4	-3	-42.9%	33	20	-13	-39.4%	1,327	298	-1,029	-77.5%	1,816	446	-1,370	-75.4%
Hills	Arrest Made	0	0	0	-	1	0	-1	-100.0%	206	11	-195	-94.7%	303	30	-273	-90.1%
SID	Field Interview	0	1	1	-	2	2	0	0.0%	188	161	-27	-14.4%	223	190	-33	-14.8%
	Arrest Made	0	1	1	-	1	2	1	100.0%	57	15	-42	-73.7%	71	26	-45	-63.4%
SOD	Field Interview	0	0	0	-	0	0	0	-	13	2	-11	-84.6%	20	11	-9	-45.0%
	Arrest Made	0	0	0	-	0	0	0	-	5	0	-5	-100.0%	7	2	-5	-71.4%
Other	Field Interview	3	1	-2	-66.7%	9	7	-2	-22.2%	395	129	-266	-67.3%	437	253	-184	-42.1%
	Arrest Made	1	0	-1	-100.0%	1	2	1	100.0%	128	40	-88	-68.8%	152	78	-74	-48.7%
County	Field Interview	73	94	21	28.8%	374	361	-13	-3.5%	12,824	4,318	-8,506	-66.3%	16,976	7,134	-9,842	-58.0%
	Arrest Made	4	4	0	0.0%	41	37	-4	-9.8%	2,454	533	-1,921	-78.3%	3,237	1,027	-2,210	-68.3%

Information summarized for CompStat week ending 09/21/2019.

Sourced from MNPD ARMS on 9/25/2019 7:42:30 AM. The numbers above are sourced from MNPD's Field Interview (Form 114) Database. This report includes all FI types (field interviews, terry stops, and homeless welfare checks). "Arrest Made" indicates that an individual in the FI database was also arrested. For an arrest to be counted, the Form 114 complaint number must match a Form 106 Arrest Report, Form 106A State Misdemeanor Citation Report, or Form 219 Juvenile Citation incident number and the master name record must match in each as well. This report is intended to be a management and planning tool and does not reflect official counts for the department.

County Efficiency Charts

METROPOLITAN POLICE DEPARTMENT
of Nashville and Davidson County

Summarized by CompStat week for past eight weeks.
Aggregated by component of officer initiating call / arresting officer.

All Self-Initiated CAD - 52wk Avg: 8,235

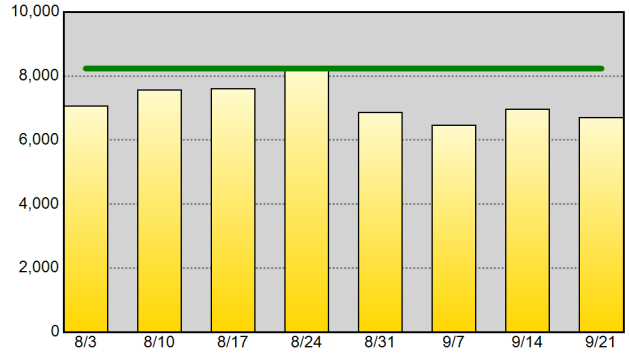

Self-Initiated Terry Stops - 52wk Avg: 123

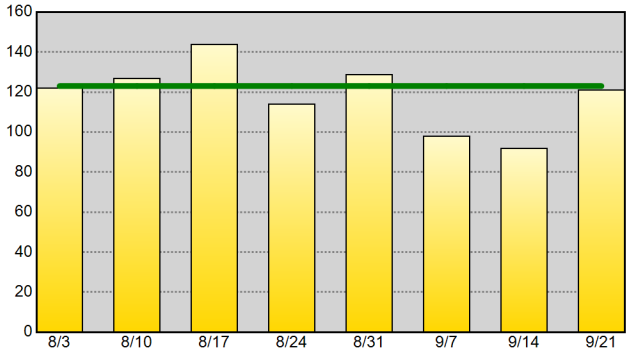

Self-Initiated Vehicle Stops (10-93) - 52wk Avg: 1,143

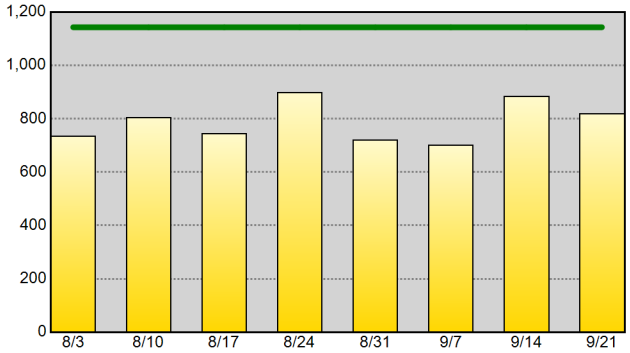

Self-Initiated Business Checks (10-96) - 52wk Avg: 3,546

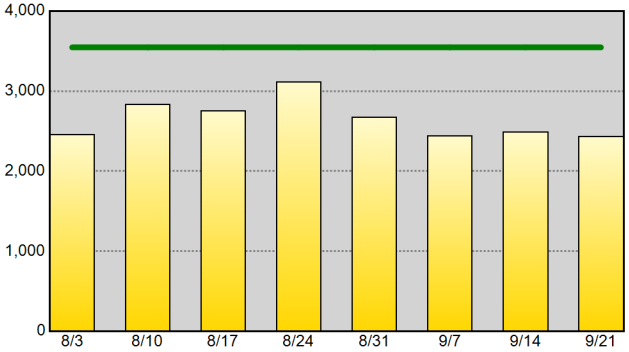

Self-Initiated Community Policing (10-15) - 52wk Avg: 1,232

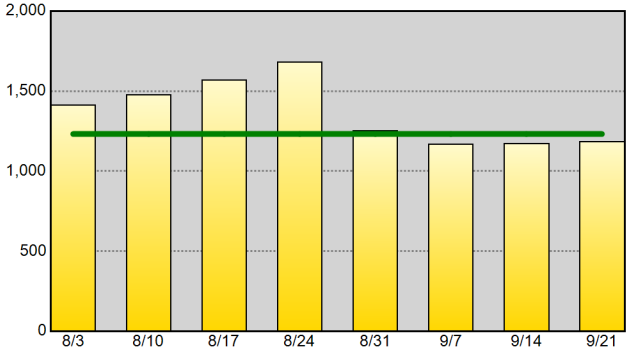

Self-Initiated Criminal Vice Activity (10-78) - 52wk Avg: 39

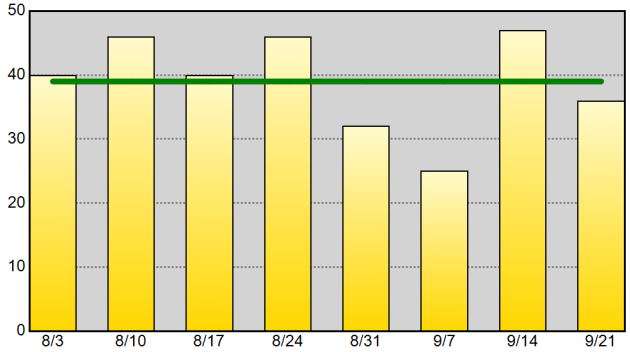

Part I Arrests - 52wk Avg: 122

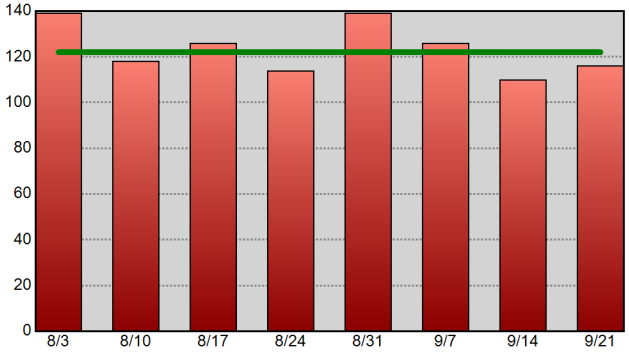

Drug-Related Arrests - 52wk Avg: 89

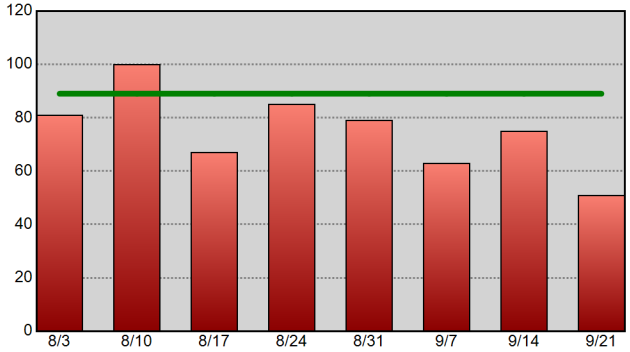

Warrants Served - 52wk Avg: 428

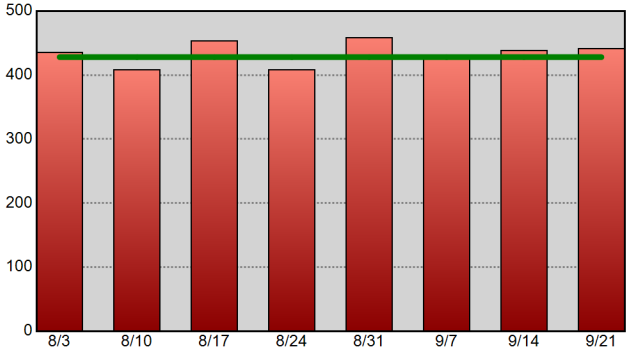

Information summarized for CompStat week ending 9/21/2019. The horizontal line on each chart represents the data set's 52-week weekly average.

Sourced from MNPD ARMS on 9/25/2019 7:42:30 AM. CAD reports only include calls initiated by an officer (call type 2 or 3). Excludes CFS with a disposition code of 6 or 11. Arrest reports do not take into account the number of charges. 1 arrest = 1 body.

West Precinct Precinct Efficiency Charts

METROPOLITAN POLICE DEPARTMENT
of Nashville and Davidson County

Summarized by CompStat week for past eight weeks.
Aggregated by component of officer initiating call / arresting officer.

All Self-Initiated CAD - 52wk Avg: 1,198

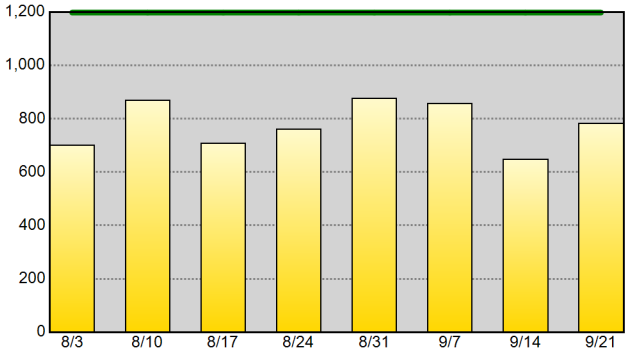

Self-Initiated Terry Stops - 52wk Avg: 8

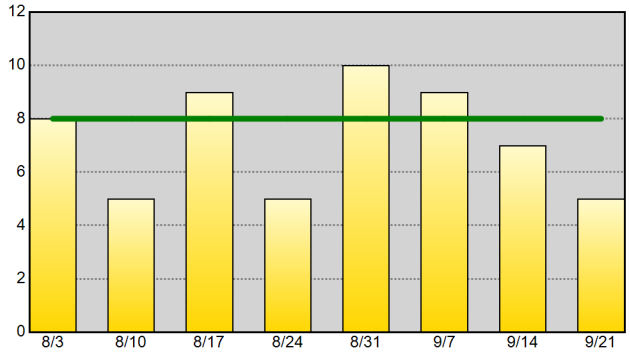

Self-Initiated Vehicle Stops (10-93) - 52wk Avg: 80

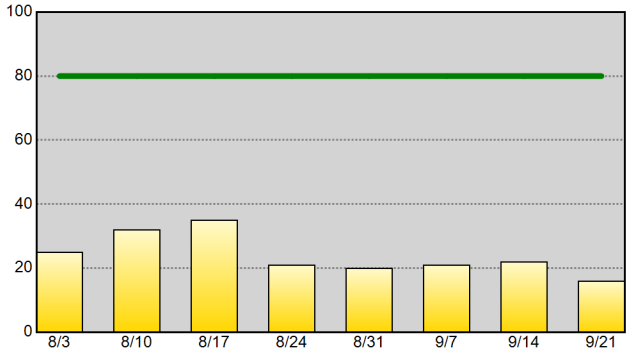

Self-Initiated Business Checks (10-96) - 52wk Avg: 794

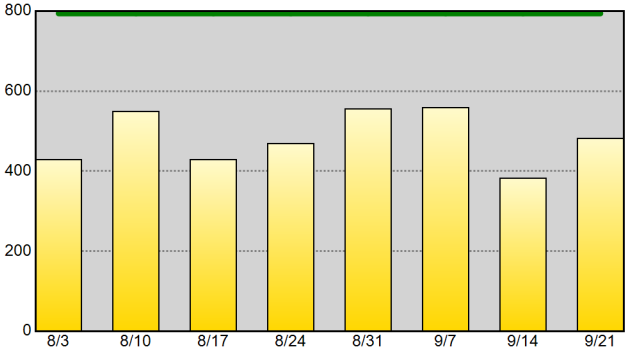

Self-Initiated Community Policing (10-15) - 52wk Avg: 229

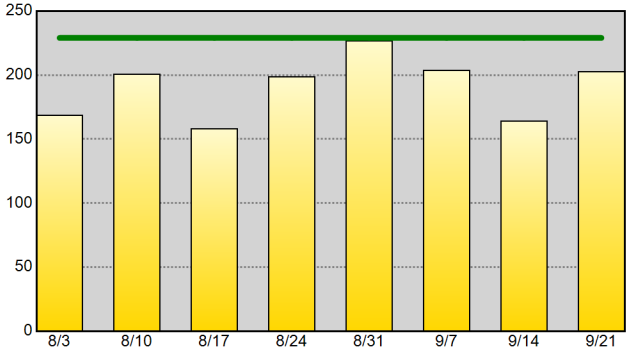

Self-Initiated Criminal Vice Activity (10-78) - 52wk Avg:

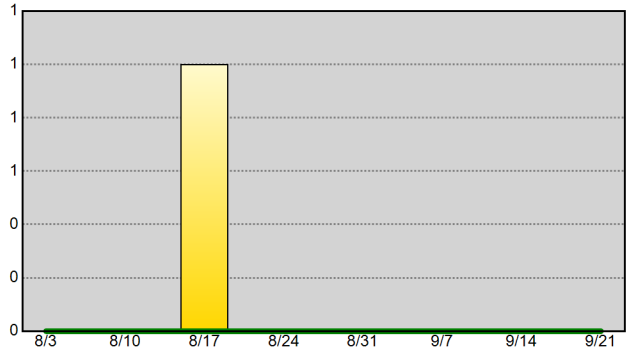

Part I Arrests - 52wk Avg: 10

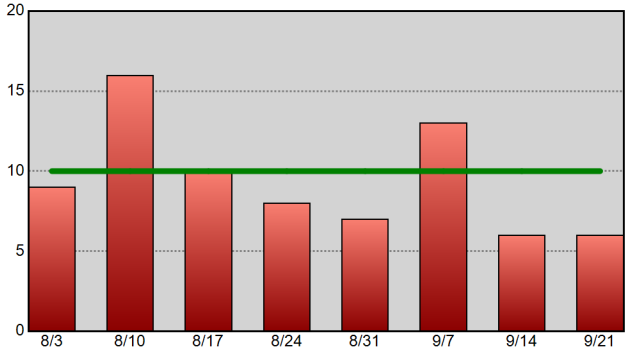

Drug-Related Arrests - 52wk Avg: 4

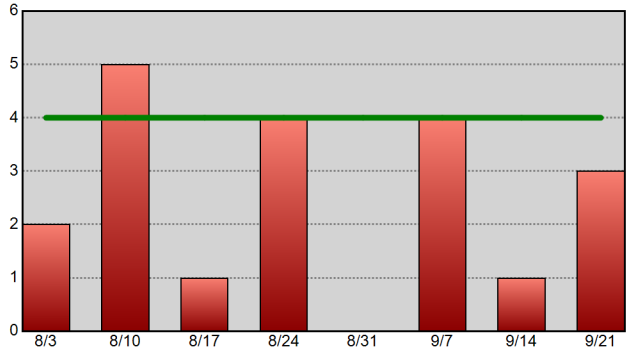

Warrants Served - 52wk Avg: 16

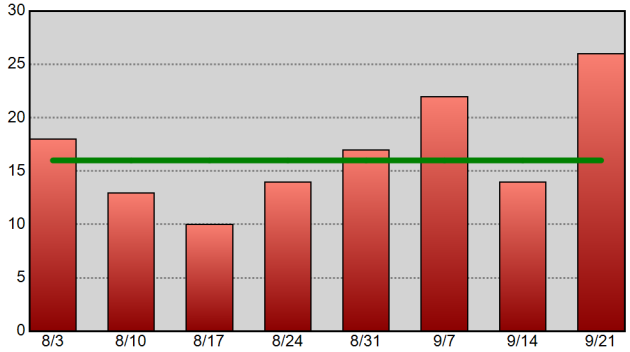

Information summarized for CompStat week ending 9/21/2019. The horizontal line on each chart represents the data set's 52-week weekly average.

Sourced from MNPD ARMS on 9/25/2019 7:42:31 AM. CAD reports only include calls initiated by an officer (call type 2 or 3). Excludes CFS with a disposition code of 6 or 11. Arrest reports do not take into account the number of charges. 1 arrest = 1 body.

East Precinct Precinct Efficiency Charts

METROPOLITAN POLICE DEPARTMENT
of Nashville and Davidson County

Summarized by CompStat week for past eight weeks.
Aggregated by component of officer initiating call / arresting officer.

All Self-Initiated CAD - 52wk Avg: 885

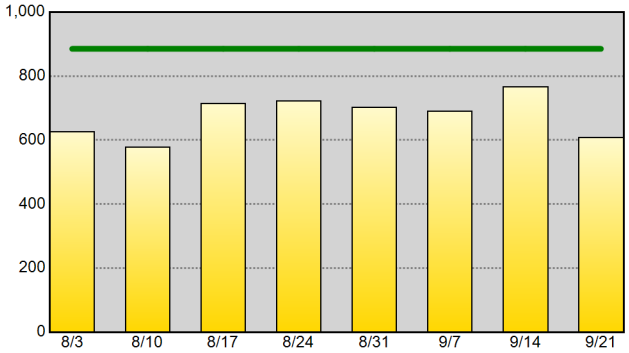

Self-Initiated Terry Stops - 52wk Avg: 15

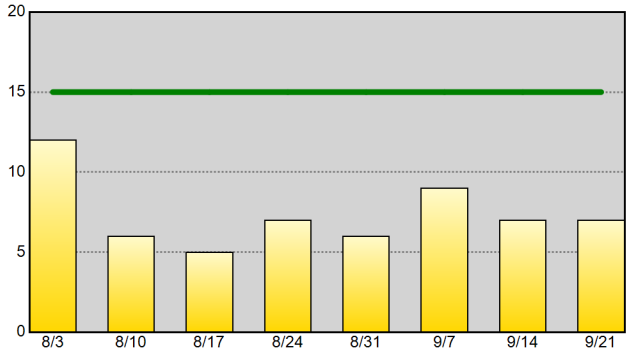

Self-Initiated Vehicle Stops (10-93) - 52wk Avg: 168

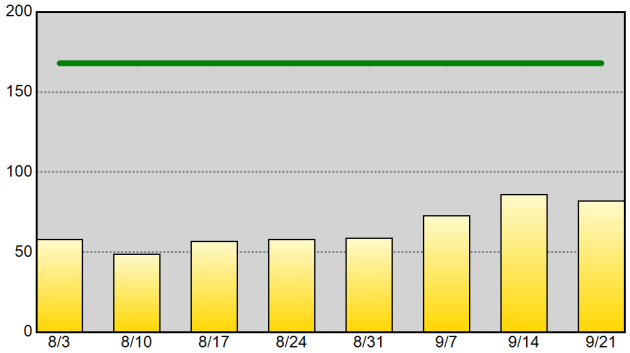

Self-Initiated Business Checks (10-96) - 52wk Avg: 305

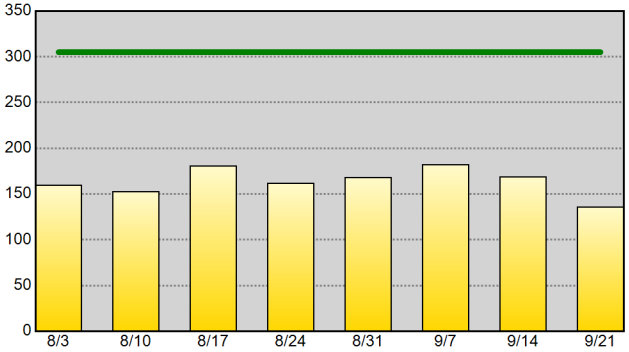

Self-Initiated Community Policing (10-15) - 52wk Avg: 149

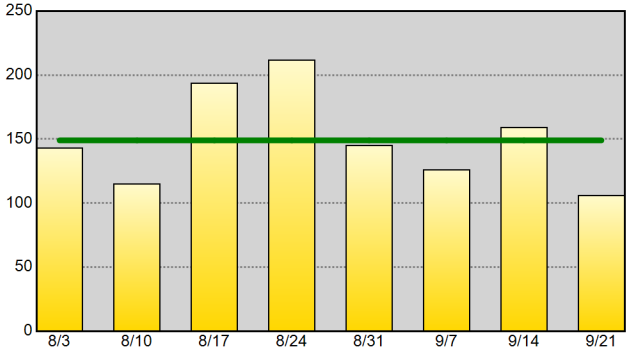

Self-Initiated Criminal Vice Activity (10-78) - 52wk Avg: 2

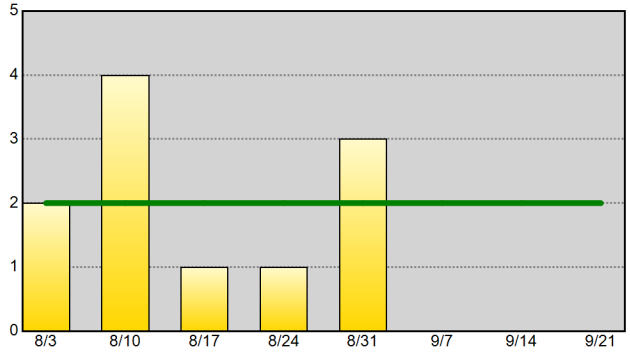

Part I Arrests - 52wk Avg: 12

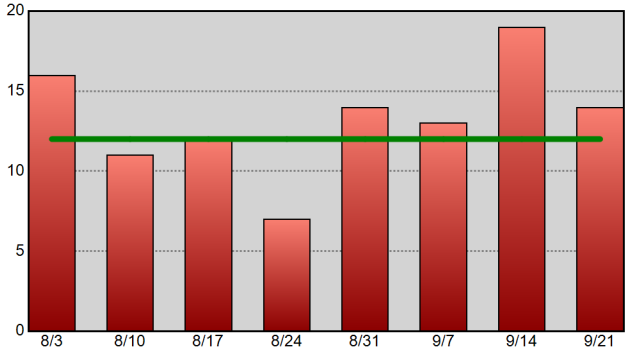

Drug-Related Arrests - 52wk Avg: 12

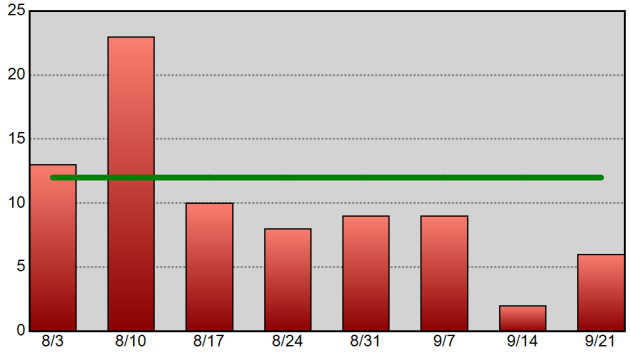

Warrants Served - 52wk Avg: 36

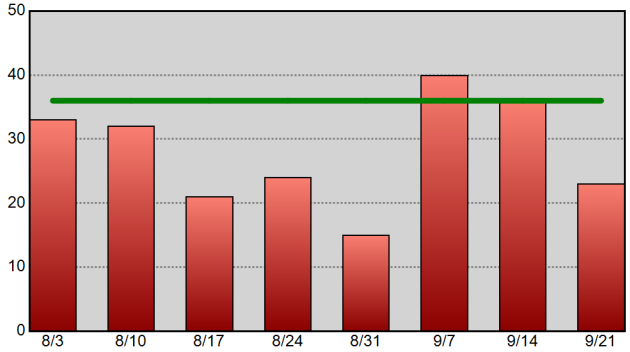

Information summarized for CompStat week ending 9/21/2019. The horizontal line on each chart represents the data set's 52-week weekly average.

Sourced from MNPD ARMS on 9/25/2019 7:42:32 AM. CAD reports only include calls initiated by an officer (call type 2 or 3). Excludes CFS with a disposition code of 6 or 11. Arrest reports do not take into account the number of charges. 1 arrest = 1 body.

South Precinct Precinct Efficiency Charts

METROPOLITAN POLICE DEPARTMENT
of Nashville and Davidson County

Summarized by CompStat week for past eight weeks.
Aggregated by component of officer initiating call / arresting officer.

All Self-Initiated CAD - 52wk Avg: 628

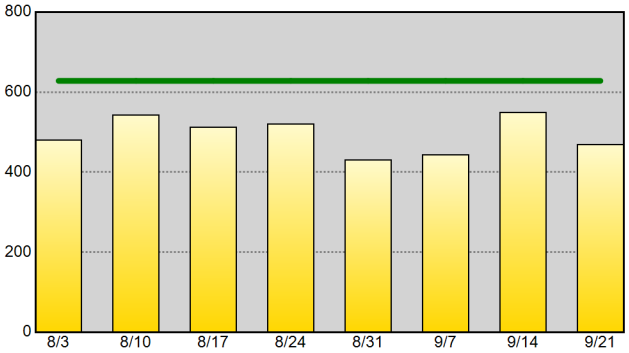

Self-Initiated Terry Stops - 52wk Avg: 12

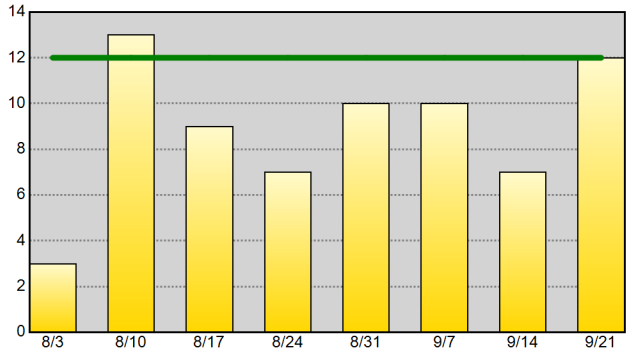

Self-Initiated Vehicle Stops (10-93) - 52wk Avg: 124

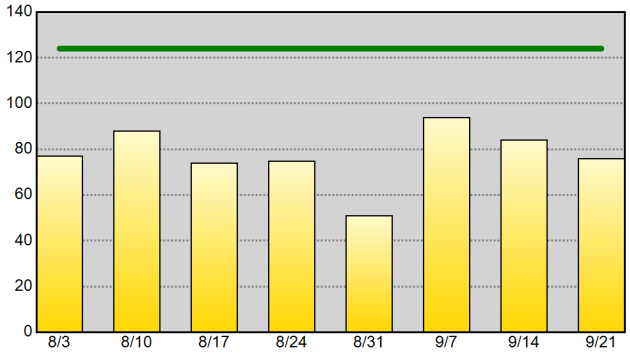

Self-Initiated Business Checks (10-96) - 52wk Avg: 147

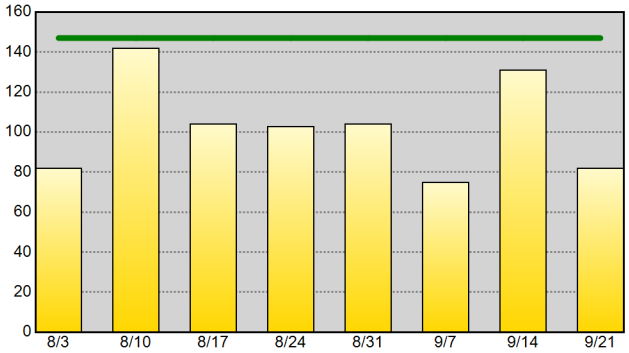

Self-Initiated Community Policing (10-15) - 52wk Avg: 15

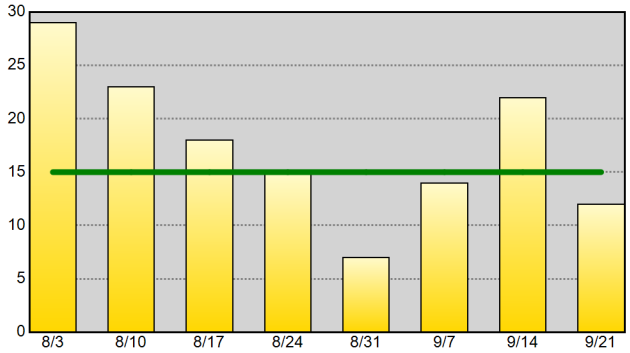

Self-Initiated Criminal Vice Activity (10-78) - 52wk Avg: 2

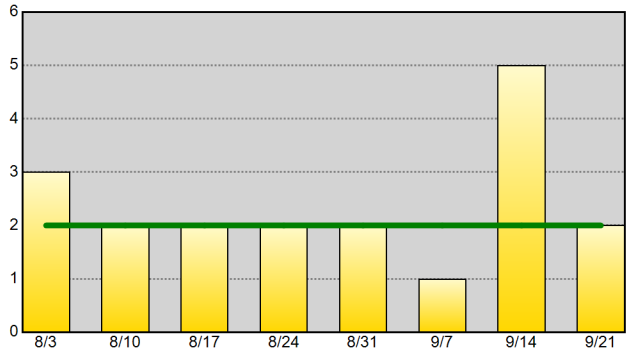

Part I Arrests - 52wk Avg: 14

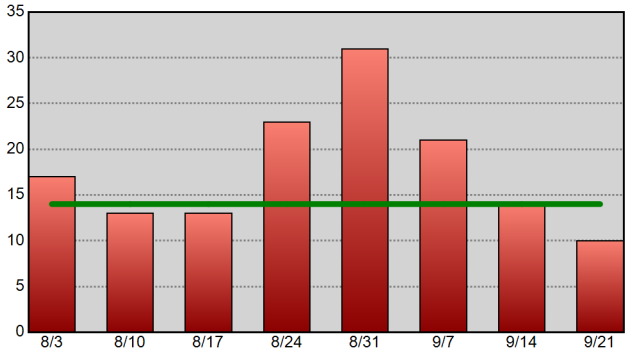

Drug-Related Arrests - 52wk Avg: 17

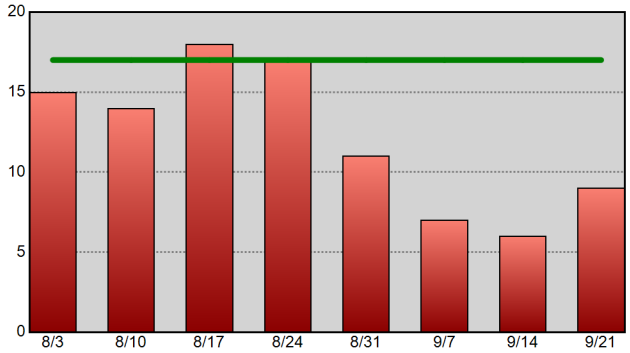

Warrants Served - 52wk Avg: 35

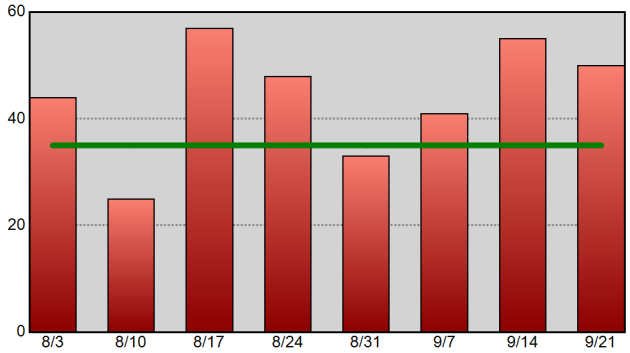

Information summarized for CompStat week ending 9/21/2019. The horizontal line on each chart represents the data set's 52-week weekly average.

Sourced from MNPD ARMS on 9/25/2019 7:42:32 AM. CAD reports only include calls initiated by an officer (call type 2 or 3). Excludes CFS with a disposition code of 6 or 11. Arrest reports do not take into account the number of charges. 1 arrest = 1 body.

Central Precinct Precinct Efficiency Charts

METROPOLITAN POLICE DEPARTMENT
of Nashville and Davidson County

Summarized by CompStat week for past eight weeks.
Aggregated by component of officer initiating call / arresting officer.

All Self-Initiated CAD - 52wk Avg: 1,156

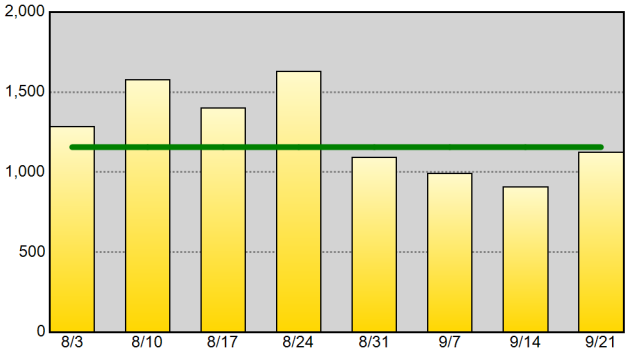

Self-Initiated Terry Stops - 52wk Avg: 39

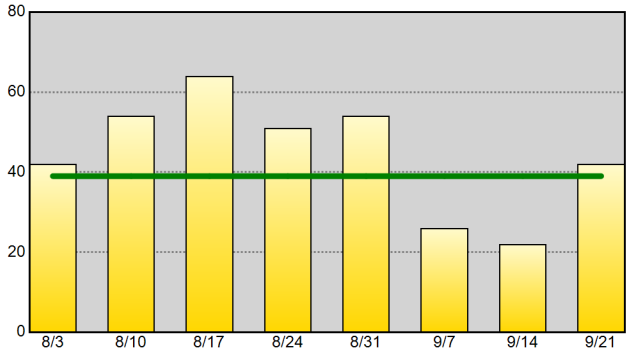

Self-Initiated Vehicle Stops (10-93) - 52wk Avg: 105

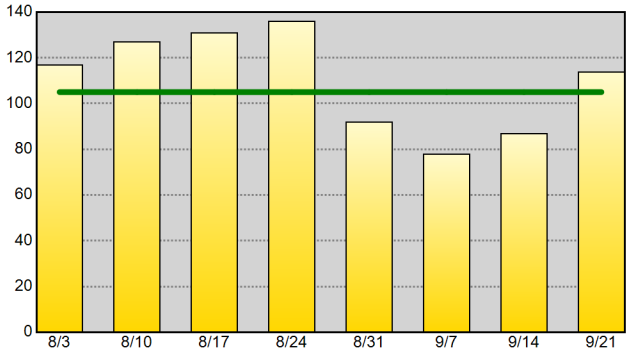

Self-Initiated Business Checks (10-96) - 52wk Avg: 628

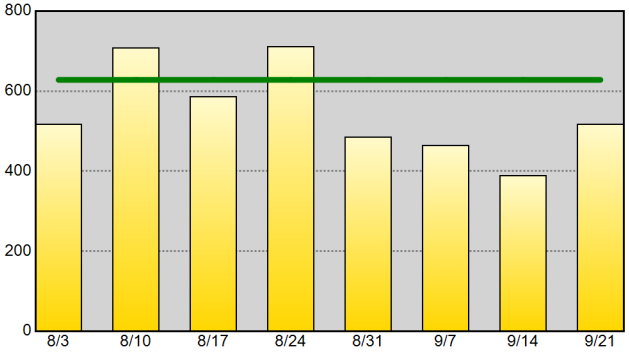

Self-Initiated Community Policing (10-15) - 52wk Avg: 142

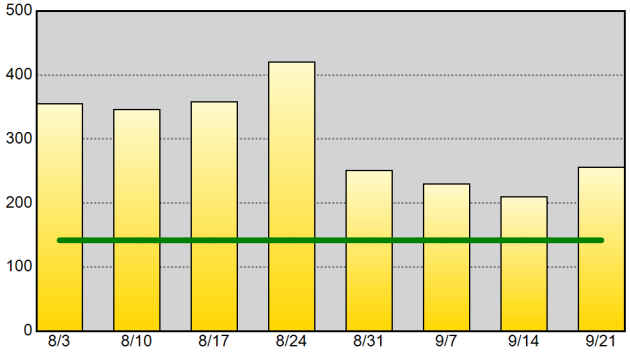

Self-Initiated Criminal Vice Activity (10-78) - 52wk Avg: 1

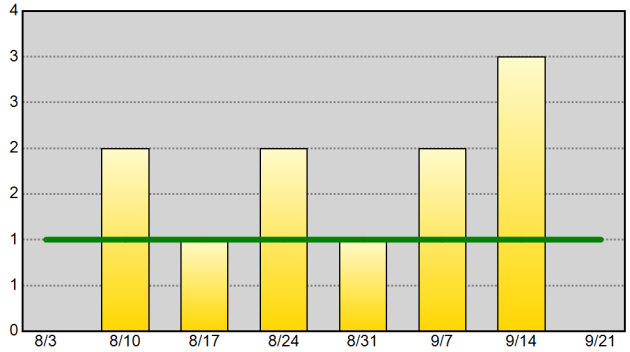

Part I Arrests - 52wk Avg: 8

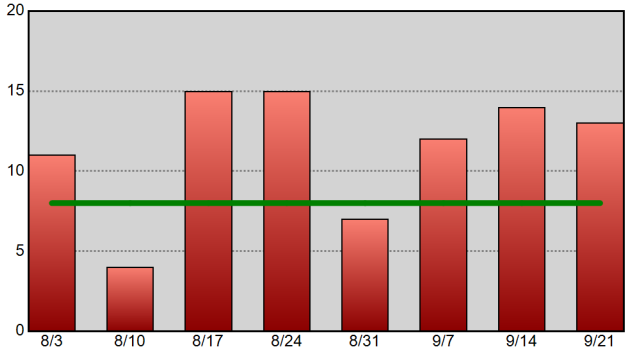

Drug-Related Arrests - 52wk Avg: 9

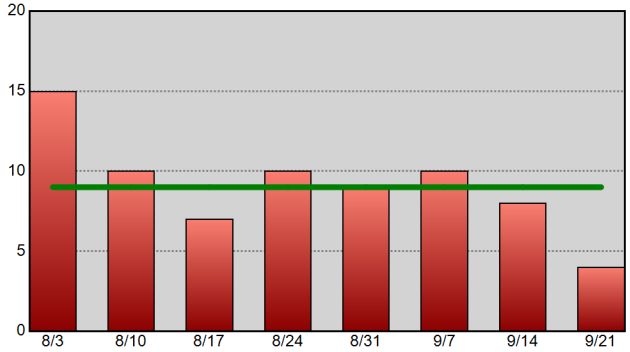

Warrants Served - 52wk Avg: 35

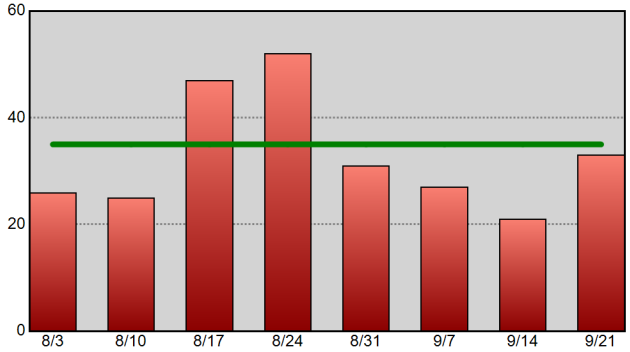

Information summarized for CompStat week ending 9/21/2019. The horizontal line on each chart represents the data set's 52-week weekly average.

Sourced from MNPD ARMS on 9/25/2019 7:42:33 AM. CAD reports only include calls initiated by an officer (call type 2 or 3). Excludes CFS with a disposition code of 6 or 11. Arrest reports do not take into account the number of charges. 1 arrest = 1 body.

Hermitage Precinct Precinct Efficiency Charts

METROPOLITAN POLICE DEPARTMENT
of Nashville and Davidson County

Summarized by CompStat week for past eight weeks.
Aggregated by component of officer initiating call / arresting officer.

All Self-Initiated CAD - 52wk Avg: 786

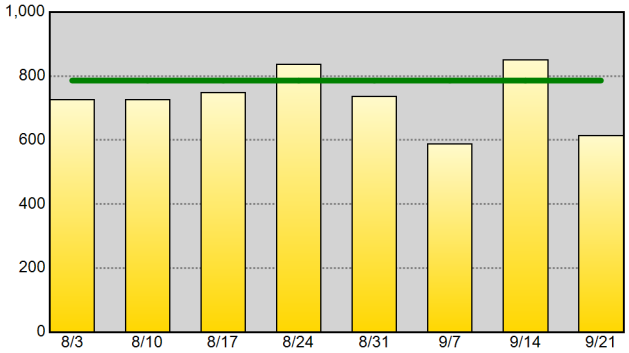

Self-Initiated Terry Stops - 52wk Avg: 11

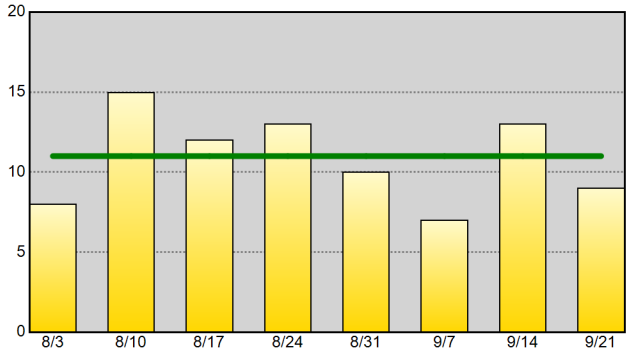

Self-Initiated Vehicle Stops (10-93) - 52wk Avg: 125

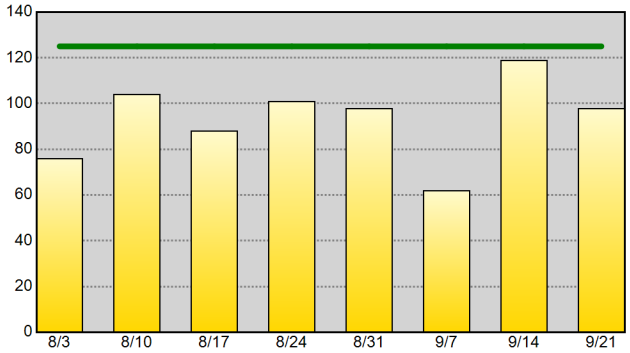

Self-Initiated Business Checks (10-96) - 52wk Avg: 287

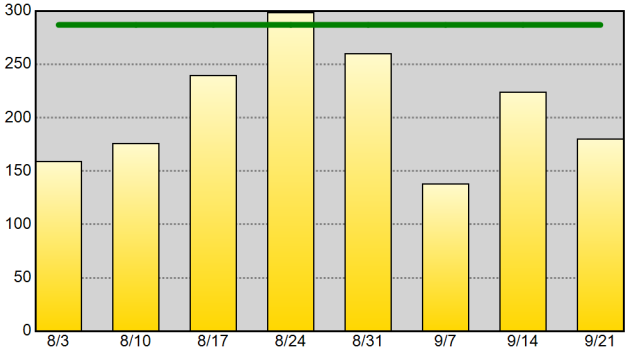

Self-Initiated Community Policing (10-15) - 52wk Avg: 62

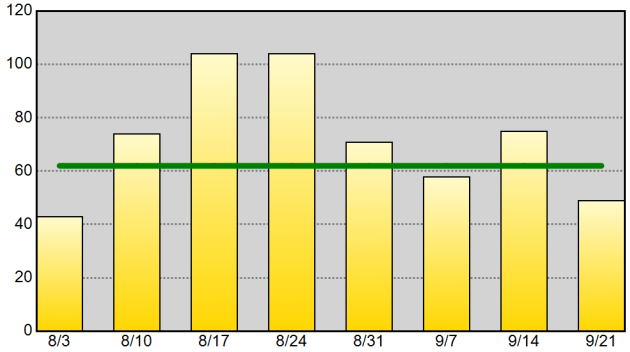

Self-Initiated Criminal Vice Activity (10-78) - 52wk Avg: 1

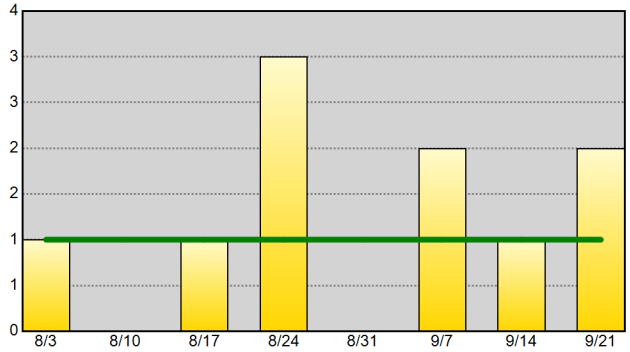

Part I Arrests - 52wk Avg: 13

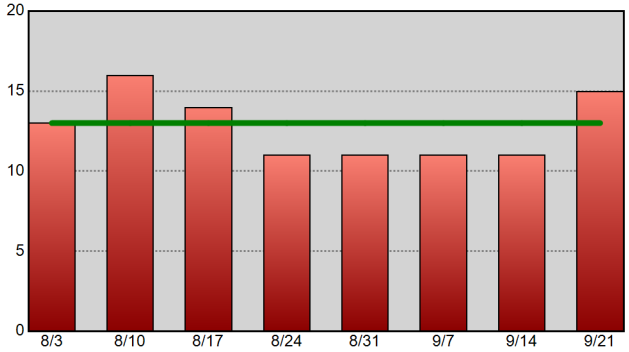

Drug-Related Arrests - 52wk Avg: 8

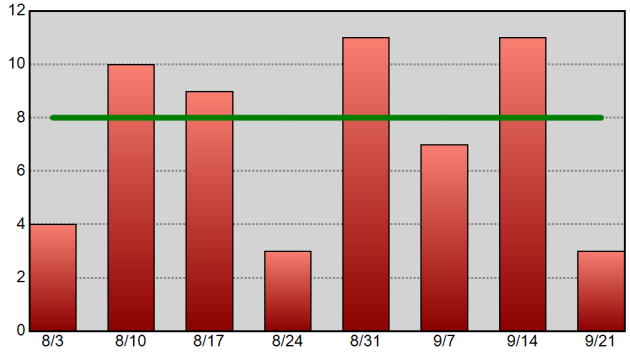

Warrants Served - 52wk Avg: 38

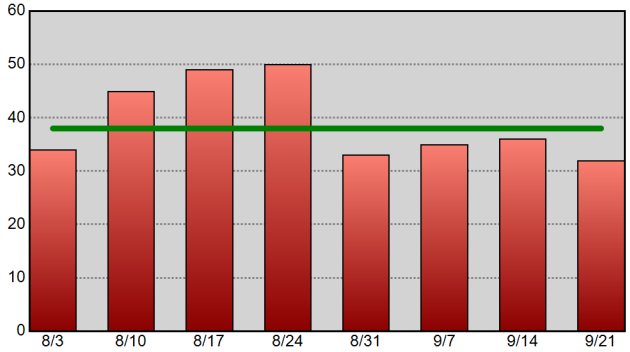

Information summarized for CompStat week ending 9/21/2019. The horizontal line on each chart represents the data set's 52-week weekly average.

Sourced from MNPD ARMS on 9/25/2019 7:42:34 AM. CAD reports only include calls initiated by an officer (call type 2 or 3). Excludes CFS with a disposition code of 6 or 11. Arrest reports do not take into account the number of charges. 1 arrest = 1 body.

North Precinct Precinct Efficiency Charts

METROPOLITAN POLICE DEPARTMENT
of Nashville and Davidson County

Summarized by CompStat week for past eight weeks.
Aggregated by component of officer initiating call / arresting officer.

All Self-Initiated CAD - 52wk Avg: 584

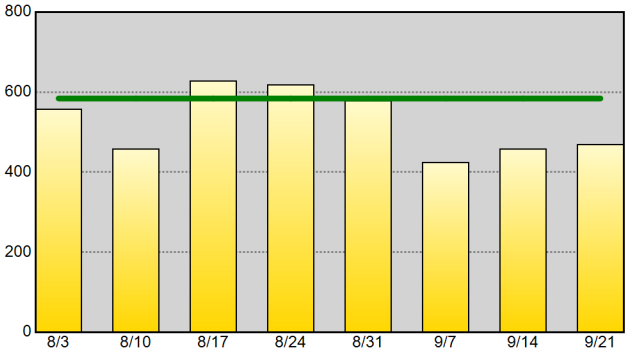

Self-Initiated Terry Stops - 52wk Avg: 15

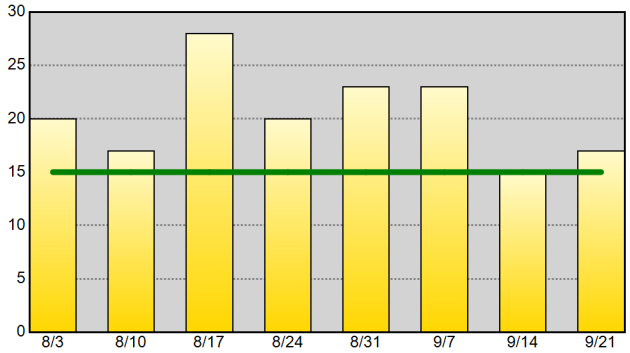

Self-Initiated Vehicle Stops (10-93) - 52wk Avg: 85

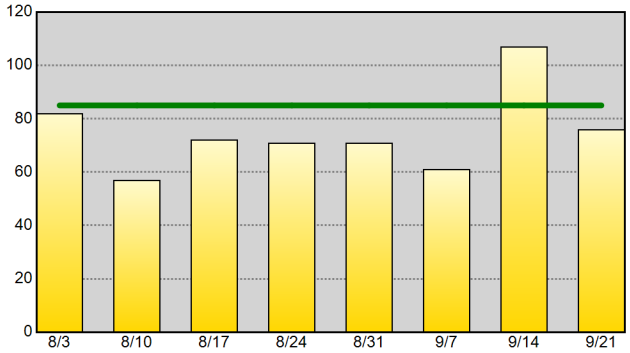

Self-Initiated Business Checks (10-96) - 52wk Avg: 226

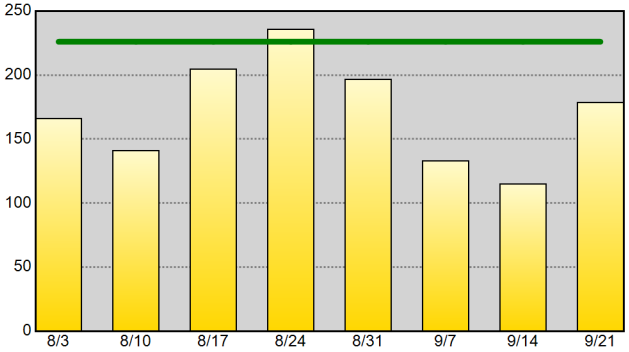

Self-Initiated Community Policing (10-15) - 52wk Avg: 33

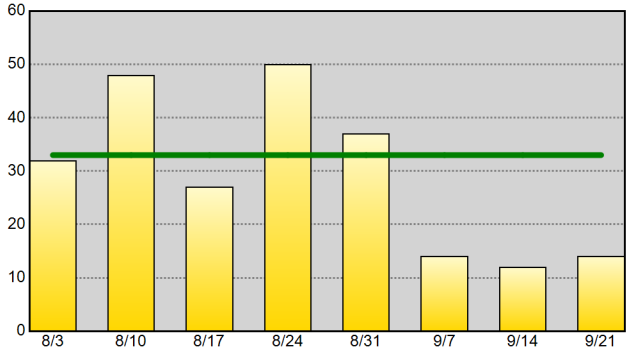

Self-Initiated Criminal Vice Activity (10-78) - 52wk Avg: 1

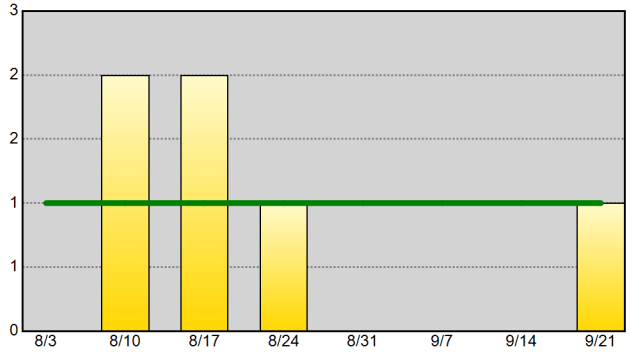

Part I Arrests - 52wk Avg: 13

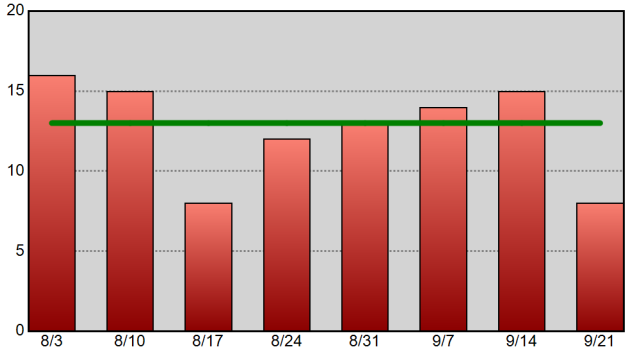

Drug-Related Arrests - 52wk Avg: 9

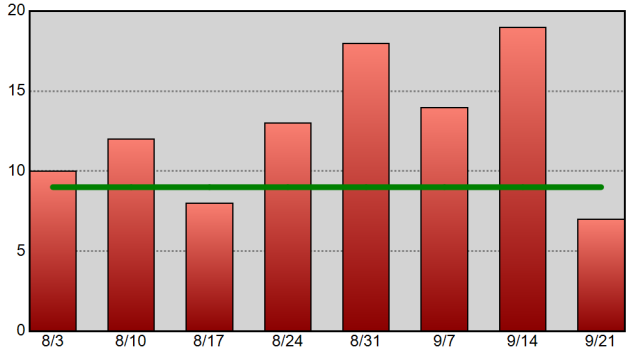

Warrants Served - 52wk Avg: 37

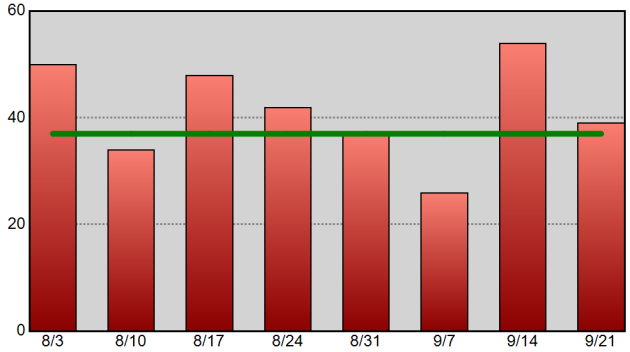

Information summarized for CompStat week ending 9/21/2019.
The horizontal line on each chart represents the data set's 52-week weekly average.

Sourced from MNPD ARMS on 9/25/2019 7:42:35 AM. CAD reports only include calls initiated by an officer (call type 2 or 3). Excludes CFS with a disposition code of 6 or 11. Arrest reports do not take into account the number of charges. 1 arrest = 1 body.

Madison Precinct Precinct Efficiency Charts

METROPOLITAN POLICE DEPARTMENT
of Nashville and Davidson County

Summarized by CompStat week for past eight weeks.
Aggregated by component of officer initiating call / arresting officer.

All Self-Initiated CAD - 52wk Avg: 709

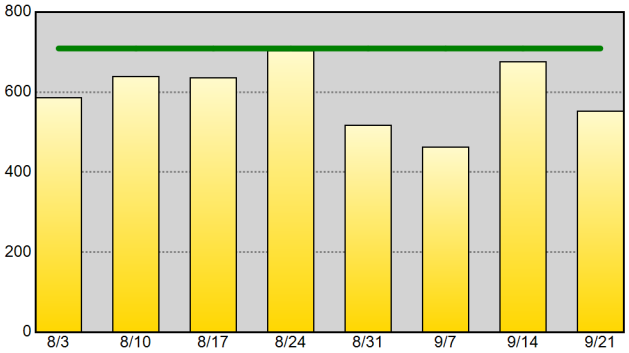

Self-Initiated Terry Stops - 52wk Avg: 5

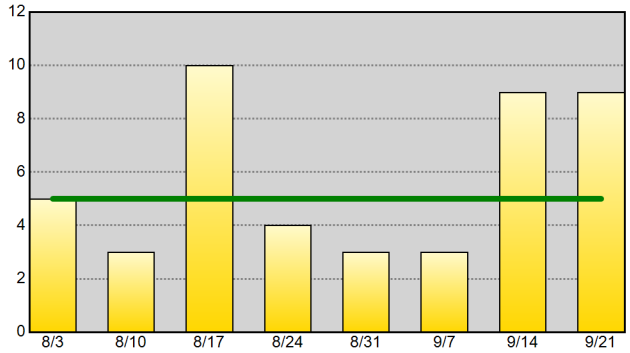

Self-Initiated Vehicle Stops (10-93) - 52wk Avg: 84

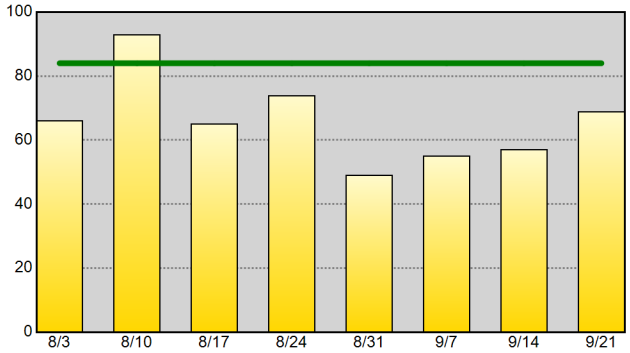

Self-Initiated Business Checks (10-96) - 52wk Avg: 446

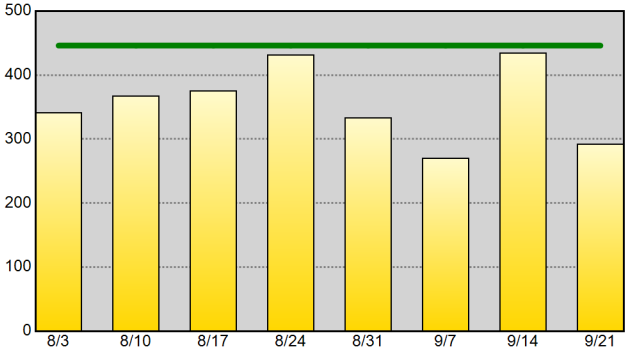

Self-Initiated Community Policing (10-15) - 52wk Avg: 30

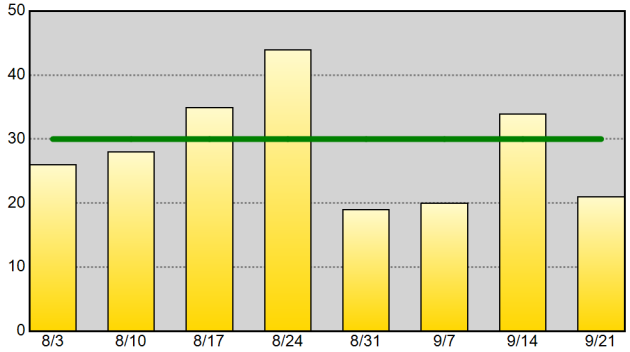

Self-Initiated Criminal Vice Activity (10-78) - 52wk Avg: 1

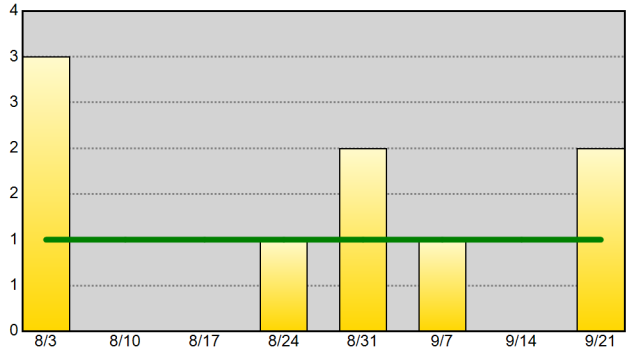

Part I Arrests - 52wk Avg: 13

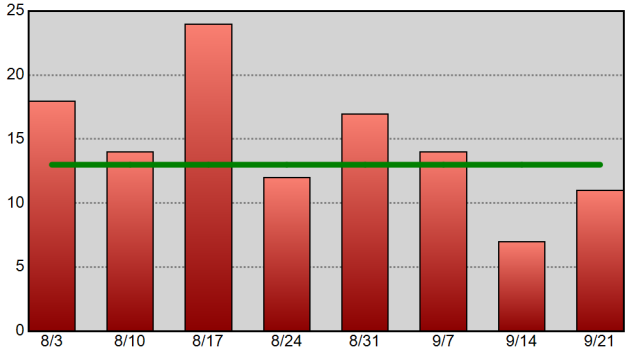

Drug-Related Arrests - 52wk Avg: 5

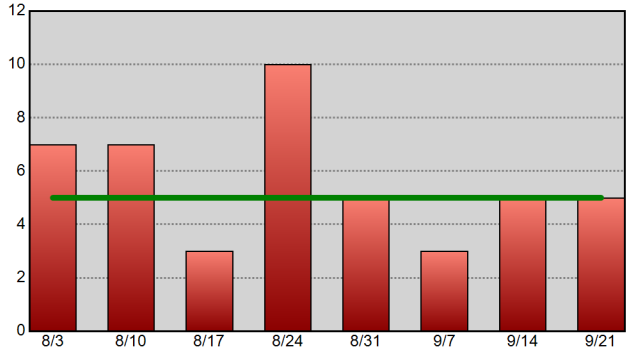

Warrants Served - 52wk Avg: 32

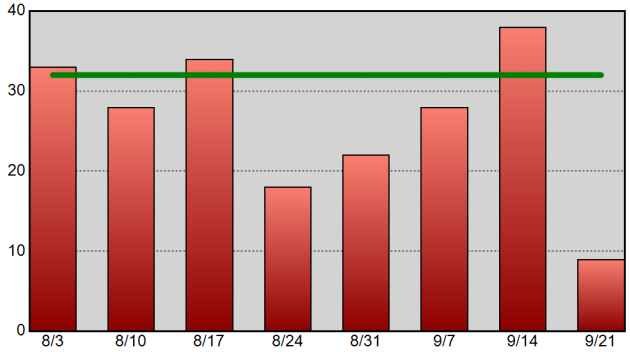

Information summarized for CompStat week ending 9/21/2019. The horizontal line on each chart represents the data set's 52-week weekly average.

Sourced from MNPD ARMS on 9/25/2019 7:42:36 AM. CAD reports only include calls initiated by an officer (call type 2 or 3). Excludes CFS with a disposition code of 6 or 11. Arrest reports do not take into account the number of charges. 1 arrest = 1 body.

Midtown Hills Precinct Precinct Efficiency Charts

METROPOLITAN POLICE DEPARTMENT
of Nashville and Davidson County

Summarized by CompStat week for past eight weeks.
Aggregated by component of officer initiating call / arresting officer.

All Self-Initiated CAD - 52wk Avg: 966

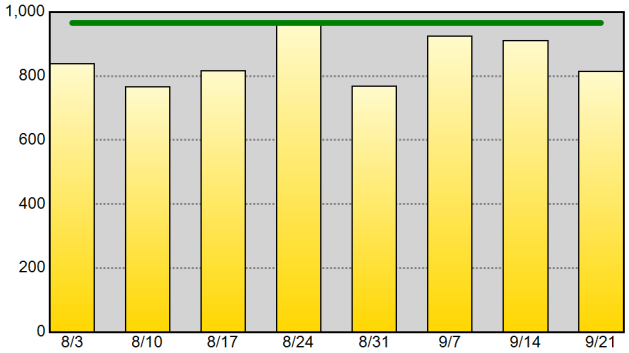

Self-Initiated Terry Stops - 52wk Avg: 9

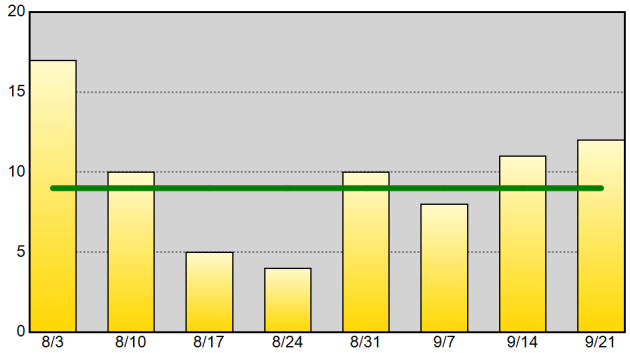

Self-Initiated Vehicle Stops (10-93) - 52wk Avg: 91

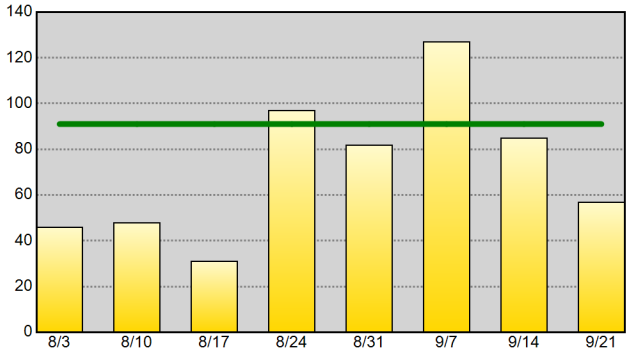

Self-Initiated Business Checks (10-96) - 52wk Avg: 495

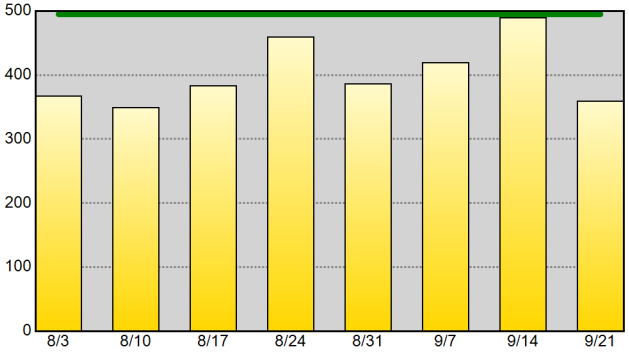

Self-Initiated Community Policing (10-15) - 52wk Avg: 96

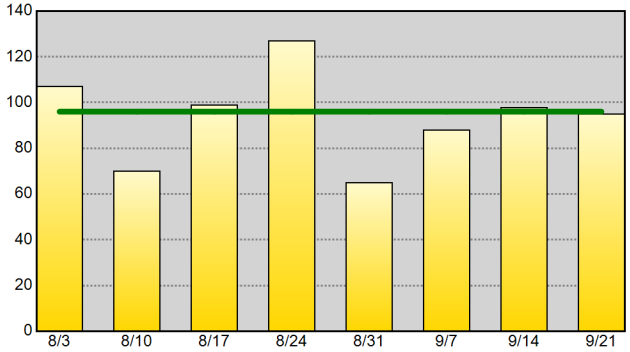

Self-Initiated Criminal Vice Activity (10-78) - 52wk Avg:

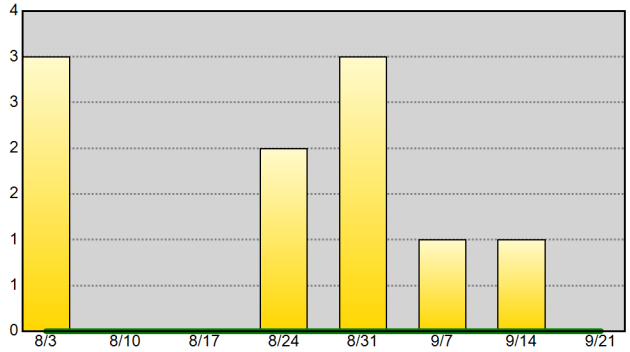

Part I Arrests - 52wk Avg: 10

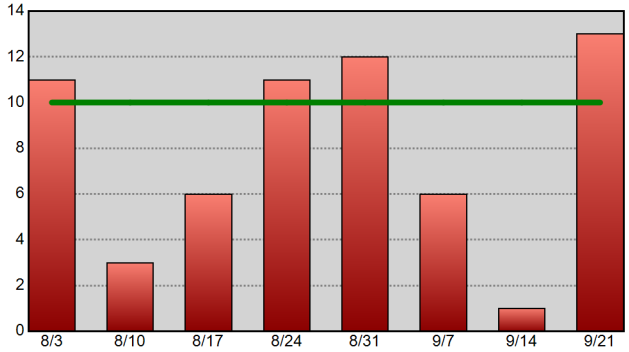

Drug-Related Arrests - 52wk Avg: 8

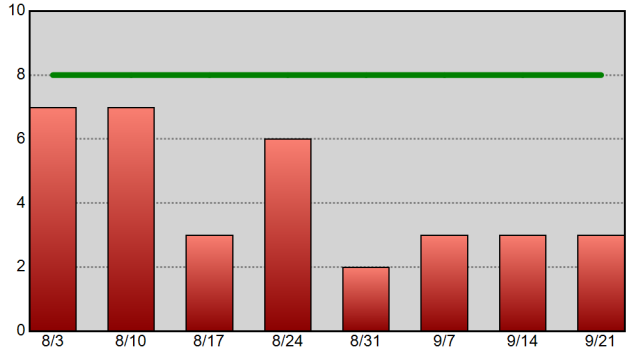

Warrants Served - 52wk Avg: 21

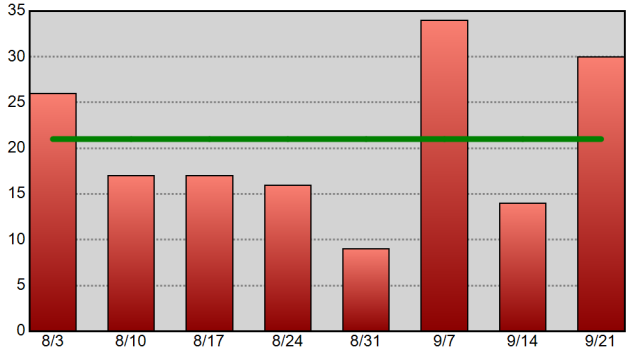

Information summarized for CompStat week ending 9/21/2019.
The horizontal line on each chart represents the data set's 52-week weekly average.

Sourced from MNPD ARMS on 9/25/2019 7:42:36 AM. CAD reports only include calls initiated by an officer (call type 2 or 3). Excludes CFS with a disposition code of 6 or 11. Arrest reports do not take into account the number of charges. 1 arrest = 1 body.

High Crime Intersections and Hot Addresses Section

CompStat Weekly Analysis is provided by the Metropolitan Nashville Police Department Crime Analysis Section. This report is intended to be a management and planning tool and does not reflect the official UCR counts for the department.

"Far better is it to dare mighty things, to win glorious triumphs, even though checkered by failure... than to rank with those poor spirits who neither enjoy nor suffer much, because they live in a gray twilight that knows not victory nor defeat."
- Theodore Roosevelt

Begin Date: 09/15/2019
End Date: 09/21/2019
Week: 38

County High Crime Intersections

Intersections with the highest concentrations of crime & traffic crashes - past 12 weeks.

METROPOLITAN POLICE DEPARTMENT
of Nashville and Davidson County

Violent Crime

Rank	Intersection	Precinct	ZIP	Count
1	EAST THOMPSON LN & MURFREESBORO PKE	South	37211	21
2	WELCH RD & TRAVIS DR	South	37211	14
3	DICKERSON PKE & GRACE ST	East	37207	10
3	DUE WEST AV N & OLD DUE WEST AV	Madison	37115	10
3	CLAIBORNE ST & LAFAYETTE ST	South	37210	10
6	MURFREESBORO PKE & PARRIS AV	South	37210	9
6	14TH AV S & EDGEHILL AV	Midtown	37212	9
8	EDGEHILL AV &	Midtown	37203	8
8	NOLENSVILLE PKE & GLENROSE AV	South	37210	8
8	DR DB TODD JR BLVD & JEFFERSON ST	North	37208	8
8	ROSA L PARKS BLVD & MONROE ST	North	37208	8
8	3RD AV S & BROADWAY	Central	37201	8
8	REISCHA DR & HOPE HILL CT	South	37211	8

Property Crime

Rank	Intersection	Precinct	ZIP	Count
1	OPRY MILLS DR & OPRYLAND DR	Hermitage	37214	132
2	3RD AV S & BROADWAY	Central	37201	106
3	JOYCE LN & GRINSTEAD PL	East	37216	56
4	SKYLINE MEMORIAL CT & DICKERSON PKE	Madison	37115	49
5	BANDYWOOD DR & ABBOTT MARTIN RD	West	37215	43
6	NOLENSVILLE PKE & SWISS AV	Midtown	37211	40
7	4TH AV N & BROADWAY	Central	37219	37
8	CHARLOTTE PKE & RIVER RD	West	37209	34
8	CHARLOTTE PKE & OLD CHARLOTTE PKE	West	37209	34
8	WELCH RD & TRAVIS DR	South	37211	34
11	N GALLATIN PKE & NORTHSIDE DR	Madison	37115	32
12	EAST THOMPSON LN & MURFREESBORO PKE	South	37211	31
13	OLD HICKORY BLVD & FRANKLIN PIKE CIR	Midtown	37027	29

Traffic Crashes - Personal Injury

Rank	Intersection	Precinct	ZIP	Count
1	BELL RD & MURFREESBORO PKE	South	37013	7
2	OLD HICKORY BLVD & NOLENSVILLE PKE	South	37211	6
3	BELL RD & BLUE HOLE RD	South	37013	4
3	MT VIEW RD & MURFREESBORO PKE	South	37013	4
3	MURFREESBORO PKE & HAMILTON CHURCH RD	South	37013	4
3	CENTRAL PKE & OLD HICKORY BLVD	Hermitage	37076	4
3	I65 S & I65 S EXIT RAMP	East	37115	4
3	I40 W & I65 S ENT RAMP	Central	37203	4
3	I40 E &	Hermitage	37210	4
3	THOMPSON LN & EAST THOMPSON LN	South	37211	4
11	RAGLAND DR & FARRELL RD	Midtown	37220	3
11	CABOT DR & CHARLOTTE PKE	West	37205	3
11	OLD HICKORY BLVD & HIGHWAY 70 S	West	37221	3

Traffic Crashes - Non-Injury

Rank	Intersection	Precinct	ZIP	Count
1	I40 E & I40 E EXIT RAMP	Hermitage	37210	28
2	POWELL AV & POWELL PL	Midtown	37204	21
3	CANE RIDGE RD & BELL RD	South	37013	19
3	BELL RD & MURFREESBORO PKE	South	37013	19
3	DODSON CHAPEL RD & OLD HICKORY BLVD	Hermitage	37076	19
6	MURFREESBORO PKE & HAMILTON CHURCH RD	South	37013	17
6	NOLENSVILLE PKE & EDMONDSON PKE	South	37211	17
8	OLD HICKORY BLVD & NOLENSVILLE PKE	South	37211	16
8	ANTIOCH PKE & HARDING PL	South	37211	16
8	S HAMILTON RD & BUENA VISTA PKE	North	37218	16
8	ROSA L PARKS BLVD & DOMINICAN DR	North	37228	16
12	8TH AV S & LAFAYETTE ST	Central	37203	15
12	BELL RD & BLUE HOLE RD	South	37013	15

Information summarized for CompStat week ending 09-21-19. (past 12 weeks of data). For each report, point data were plotted in a GIS and assigned to the nearest street intersection. Summary counts were then calculated for each intersection.

Sourced from MNPD ARMS on 9/25/2019 7:42:37 AM. Violent and property crime information sourced from incident reports using Uniform Crime Reporting definitions and reporting guidelines, based on the date when the crime was reported. Personal injury traffic crashes (10-46) and non-injury traffic crashes (10-45) retrieved from MNPD's CAD database. Excludes CFS with a disposition code of 6 or 11. For each incident or CAD record, the incident or dispatch location was assigned to the nearest street intersection.

West Precinct High Crime Intersections

Intersections with the highest concentrations of crime & traffic crashes - past 12 weeks.

METROPOLITAN POLICE DEPARTMENT
of Nashville and Davidson County

Violent Crime

Rank	Intersection	Precinct	ZIP	Count
1	BROOKMEADE GRNWY & BROOKMEADE GRNWY	West	37209	5
2	CHARLOTTE PKE & RIVER RD	West	37209	4
2	40TH AV N & ALBION ST	West	37209	4
2	ALBION ST & 44TH AV N	West	37209	4
5	TENNESSEE AV & 44TH AV N	West	37209	3
5	TENNESSEE AV & 48TH AV N	West	37209	3
7	INDIANA AV & 40TH AV N	West	37209	2
7	BRILEY PKWY & WHITE BRIDGE PKE	West	37209	2
7	CHARLOTTE PKE & BROOKMEADE GRNWY ACCESS RD	West	37209	2
7	CABOT DR & CHARLOTTE PKE	West	37205	2
7	OLD HICKORY BLVD & HIGHWAY 70 S	West	37221	2
7	ANNEX AV & CHARLOTTE PKE	West	37209	2
7	CHARLOTTE ROAD CIR & CHARLOTTE PKE	West	37209	2

Property Crime

Rank	Intersection	Precinct	ZIP	Count
1	BANDYWOOD DR & ABBOTT MARTIN RD	West	37215	43
2	CHARLOTTE PKE & RIVER RD	West	37209	34
2	CHARLOTTE PKE & OLD CHARLOTTE PKE	West	37209	34
4	WHITE BRIDGE PKE & NES ACCESS RD	West	37205	27
5	CHARLOTTE PKE & BROOKMEADE GRNWY ACCESS RD	West	37209	17
6	CARRIAGE DR & HARROW DR	West	37221	14
7	OLD HICKORY BLVD & HIGHWAY 70 S	West	37221	12
8	POST RD & WHITE BRIDGE PKE	West	37205	11
8	CHARLOTTE PKE & OCEOLA AV	West	37209	11
10	VAUGHN RD & HICKS RD ACCESS RD	West	37221	10
10	OLD HICKORY BLVD & RIDGELAKE PKWY	West	37209	10
12	CHARLOTTE PKE & SUMMERLY DR	West	37205	9
13	ANNEX AV & CHARLOTTE PKE	West	37209	8

Traffic Crashes - Personal Injury

Rank	Intersection	Precinct	ZIP	Count
1	HIGHWAY 100 & OLD HICKORY BLVD	West	37221	3
1	CABOT DR & CHARLOTTE PKE	West	37205	3
1	OLD HICKORY BLVD & HIGHWAY 70 S	West	37221	3
4	OLD HICKORY BLVD & HIGHWAY 100	West	37221	2
4	SAWYER BROWN RD & HIGHWAY 70 S	West	37221	2
4	36TH AV N & DELAWARE AV	West	37209	2
4	WEST END AV & BOWLING AV	West	37205	2
4	HARDING PKE & WHITE BRIDGE PKE	West	37205	2
9	HARDING PKE & KENNER AV	West	37205	1
9	I40 E & OLD HICKORY BLVD	West	37209	1
9	RODNEY DR & SHAWNEE DR	West	37205	1
9	OLD HICKORY BLVD & TOLBERT RD	West	37209	1
9	CHARLOTTE PKE & OCEOLA AV	West	37209	1

Traffic Crashes - Non-Injury

Rank	Intersection	Precinct	ZIP	Count
1	OLD HICKORY BLVD & HIGHWAY 70 S	West	37221	11
2	HARDING PKE & WHITE BRIDGE PKE	West	37205	9
2	CHARLOTTE AV & 53RD AV N	West	37209	9
4	CHARLOTTE PKE & WHITE BRIDGE PKE	West	37209	8
5	HIGHWAY 70 S & COLEY DAVIS RD	West	37221	7
5	CABOT DR & CHARLOTTE PKE	West	37205	7
5	HIGHWAY 100 & OLD HICKORY BLVD	West	37221	7
8	HILLSBORO PKE & WOODMONT BLVD	West	37215	6
8	CHARLOTTE PKE & RIVER RD	West	37209	6
8	OLD HICKORY BLVD & CHARLOTTE PKE	West	37209	6
8	OLD HICKORY BLVD &	West	37221	6
8	OBRIEN AV & MIDLAND AV	West	37209	6
8	I440 E ENT RAMP & I440 E	West	37209	6

Information summarized for CompStat week ending 09-21-19. (past 12 weeks of data). For each report, point data were plotted in a GIS and assigned to the nearest street intersection. Summary counts were then calculated for each intersection.

Sourced from MNPD ARMS on 9/25/2019 7:42:37 AM. Violent and property crime information sourced from incident reports using Uniform Crime Reporting definitions and reporting guidelines, based on the date when the crime was reported. Personal injury traffic crashes (10-46) and non-injury traffic crashes (10-45) retrieved from MNPD's CAD database. Excludes CFS with a disposition code of 6 or 11. For each incident or CAD record, the incident or dispatch location was assigned to the nearest street intersection.

East Precinct High Crime Intersections

Intersections with the highest concentrations of crime & traffic crashes - past 12 weeks.

METROPOLITAN POLICE DEPARTMENT
of Nashville and Davidson County

Violent Crime

Rank	Intersection	Precinct	ZIP	Count
1	DICKERSON PKE & GRACE ST	East	37207	10
2	I65 N & W TRINITY LN	East	37207	6
3	I65 N & I24 W ENT RAMP	East	37207	5
3	S 6TH ST & WOODLAND ST	East	37206	5
5	FATHERLAND ST & S 4TH ST	East	37206	4
5	MCKENNELL DR & PORTER RD	East	37206	4
7	RUSSELL ST & S 4TH ST	East	37206	3
7	S 5TH ST & SHELBY AV	East	37206	3
7	S 7TH ST & SYLVAN ST	East	37206	3
7	SHELBY AV & S 20TH ST	East	37206	3
7	DICKERSON PKE & EWING DR	East	37207	3
7	WESLEY AV &	East	37207	3
7	TRINITY LN & DICKERSON PKE	East	37207	3

Property Crime

Rank	Intersection	Precinct	ZIP	Count
1	JOYCE LN & GRINSTEAD PL	East	37216	56
2	DICKERSON PKE & OAK VALLEY DR	East	37207	12
3	I65 N & W TRINITY LN	East	37207	10
3	DICKERSON PKE & HANCOCK ST	East	37207	10
5	S 5TH ST & WOODLAND ST	East	37206	9
6	GALLATIN PKE & GILLOCK ST	East	37216	8
6	CAHAL AV & GALLATIN AV	East	37216	8
8	DELMAS AV & GALLATIN PKE	East	37216	7
8	DICKERSON PKE & DUKE ST	East	37207	7
8	MAIN ST & N 7TH ST	East	37206	7
8	CAHAL AV & GALLATIN AV	East	37216	7
12	DICKERSON PKE & HILLHURST DR	East	37207	6
13	DICKERSON PKE & MAPLEWOOD TRC	East	37207	5

Traffic Crashes - Personal Injury

Rank	Intersection	Precinct	ZIP	Count
1	I65 S & I65 S EXIT RAMP	East	37115	4
2	MERIDIAN ST & DICKERSON PKE	East	37207	2
2	I65 S EXIT RAMP & BRILEY PKWY	East	37115	2
2	GALLATIN AV & MAXWELL AV	East	37206	2
2	I65 N & W TRINITY LN	East	37207	2
2	DICKERSON PKE & EWING DR	East	37207	2
2	S 5TH ST & SHELBY AV	East	37206	2
2	I65 S ENT RAMP & I65 S	East	37207	2
9	I65 S EXIT RAMP & I65 S	East	37207	1
9	I65 N ENT RAMP &	East	37207	1
9	EASTLAND AV & GALLATIN AV	East	37206	1
9	S 6TH ST & WOODLAND ST	East	37206	1
9	S 5TH ST & SUMMER PL	East	37206	1

Traffic Crashes - Non-Injury

Rank	Intersection	Precinct	ZIP	Count
1	MAIN ST & S 5TH ST	East	37207	9
2	DICKERSON PKE & EWING DR	East	37207	8
3	W TRINITY LN & LUCAS LN	East	37207	6
3	TRINITY LN & DICKERSON PKE	East	37207	6
3	SYLVAN ST & S 5TH ST	East	37206	6
6	S 5TH ST & WOODLAND ST	East	37206	5
6	GALLATIN AV & CHICAMAUGA AV	East	37206	5
8	S 4TH ST & I24 W ENT RAMP	East	37206	4
8	RUSSELL ST & S 10TH ST	East	37206	4
8	HOLLY ST & S 11TH ST	East	37206	4
8	SHELBY AV & S 6TH ST	East	37206	4
8	I24 W &	East	37213	4
8	I24 W & SHELBY AV	East	37206	4

Information summarized for CompStat week ending 09-21-19. (past 12 weeks of data). For each report, point data were plotted in a GIS and assigned to the nearest street intersection. Summary counts were then calculated for each intersection.

Sourced from MNPD ARMS on 9/25/2019 7:42:37 AM. Violent and property crime information sourced from incident reports using Uniform Crime Reporting definitions and reporting guidelines, based on the date when the crime was reported. Personal injury traffic crashes (10-46) and non-injury traffic crashes (10-45) retrieved from MNPD's CAD database. Excludes CFS with a disposition code of 6 or 11. For each incident or CAD record, the incident or dispatch location was assigned to the nearest street intersection.

South Precinct High Crime Intersections

Intersections with the highest concentrations of crime & traffic crashes - past 12 weeks.

METROPOLITAN POLICE DEPARTMENT
of Nashville and Davidson County

Violent Crime

Rank	Intersection	Precinct	ZIP	Count
1	EAST THOMPSON LN & MURFREESBORO PKE	South	37211	21
2	WELCH RD & TRAVIS DR	South	37211	14
3	CLAIBORNE ST & LAFAYETTE ST	South	37210	10
4	MURFREESBORO PKE & PARRIS AV	South	37210	9
5	REISCHA DR & HOPE HILL CT	South	37211	8
5	NOLENSVILLE PKE & EDMONDSON PKE	South	37211	8
5	NOLENSVILLE PKE & GLENROSE AV	South	37210	8
8	I24 E & I24 E ENT RAMP	South	37211	7
8	FOSTER AV & MURFREESBORO PKE	South	37210	7
8	BRUIN DR & KOTHE WAY	South	37013	7
11	PLUS PARK BLVD & PAVILION BLVD	South	37217	6
11	BELL RD & ZELIDA AV	South	37013	6
11	ANTON DR & ANTON CT	South	37211	6

Property Crime

Rank	Intersection	Precinct	ZIP	Count
1	WELCH RD & TRAVIS DR	South	37211	34
2	EAST THOMPSON LN & MURFREESBORO PKE	South	37211	31
3	BELL RD & CEDAR POINTE PKWY	South	37013	21
4	APPLE DR & CEDAR DR	South	37211	19
4	ARBOR PL & ARBOR RIDGE DR	South	37013	19
6	APACHE TR & HAYWOOD LN	South	37211	17
7	MURFREESBORO PKE & KERMIT DR	South	37217	16
8	NOLENSVILLE PKE & GLENROSE AV	South	37210	13
9	CANE RIDGE RD & BELL RD	South	37013	12
9	MURFREESBORO PKE & HAMILTON CHURCH RD	South	37013	12
11	MOUNTAIN SPRINGS RD & MURFREESBORO PKE	South	37013	11
11	BELL RD & MT VIEW RD	South	37013	11
11	NOLENSVILLE PKE & EDMONDSON PKE	South	37211	11

Traffic Crashes - Personal Injury

Rank	Intersection	Precinct	ZIP	Count
1	BELL RD & MURFREESBORO PKE	South	37013	7
2	OLD HICKORY BLVD & NOLENSVILLE PKE	South	37211	6
3	BELL RD & BLUE HOLE RD	South	37013	4
3	MT VIEW RD & MURFREESBORO PKE	South	37013	4
3	MURFREESBORO PKE & HAMILTON CHURCH RD	South	37013	4
3	THOMPSON LN & EAST THOMPSON LN	South	37211	4
7	PIN HOOK RD & SUMMERCREST BLVD	South	37013	3
7	BELL RD & MT VIEW RD	South	37013	3
7	HARDING PL & HARDING IND DR	South	37211	3
7	CANE RIDGE RD & CEDAR POINTE PKWY	South	37013	3
7	BELL RD & I24 E	South	37013	3
7	I24 E EXIT RAMP & I24 E	South	37013	3
13	I24 E & OLD FRANKLIN RD	South	37013	2

Traffic Crashes - Non-Injury

Rank	Intersection	Precinct	ZIP	Count
1	CANE RIDGE RD & BELL RD	South	37013	19
1	BELL RD & MURFREESBORO PKE	South	37013	19
3	MURFREESBORO PKE & HAMILTON CHURCH RD	South	37013	17
3	NOLENSVILLE PKE & EDMONDSON PKE	South	37211	17
5	OLD HICKORY BLVD & NOLENSVILLE PKE	South	37211	16
5	ANTIOCH PKE & HARDING PL	South	37211	16
7	BELL RD & BLUE HOLE RD	South	37013	15
8	HARDING PL & METROPLEX DR	South	37211	14
9	DONELSON PKE & MURFREESBORO PKE	South	37217	13
9	I24 E EXIT RAMP & I24 E	South	37013	13
9	HICKORY HOLLOW PKWY & BELL RD	South	37013	13
9	I440 E & NOLENSVILLE PKE	South	37210	13
13	NOLENSVILLE PKE & ROSEDALE AV	South	37210	11

Information summarized for CompStat week ending 09-21-19. (past 12 weeks of data). For each report, point data were plotted in a GIS and assigned to the nearest street intersection. Summary counts were then calculated for each intersection.

Sourced from MNPD ARMS on 9/25/2019 7:42:37 AM. Violent and property crime information sourced from incident reports using Uniform Crime Reporting definitions and reporting guidelines, based on the date when the crime was reported. Personal injury traffic crashes (10-46) and non-injury traffic crashes (10-45) retrieved from MNPD's CAD database. Excludes CFS with a disposition code of 6 or 11. For each incident or CAD record, the incident or dispatch location was assigned to the nearest street intersection.

Central Precinct High Crime Intersections

Intersections with the highest concentrations of crime & traffic crashes - past 12 weeks.

METROPOLITAN POLICE DEPARTMENT
of Nashville and Davidson County

Violent Crime

Rank	Intersection	Precinct	ZIP	Count
1	3RD AV S & BROADWAY	Central	37201	8
2	11TH AV N & BROADWAY	Central	37203	6
2	2ND AV N & BROADWAY	Central	37201	6
2	LAFAYETTE ST & LEA AV	Central	37203	6
5	BROADWAY & 1ST AV S	Central	37201	4
5	DEMONBREUN ST & 3RD AV S	Central	37201	4
5	4TH AV N & BROADWAY	Central	37219	4
5	COMMERCE ST & 5TH AV N	Central	37219	4
9	4TH AV N & COMMERCE ST	Central	37219	3
9	5TH AV S & ASH ST	Central	37203	3
9	CHARLOTTE AV & 4TH AV N	Central	37219	3
9	2ND AV N & JACKSON ST	Central	37201	3
13	6TH AV N & DEADERICK ST	Central	37219	2

Property Crime

Rank	Intersection	Precinct	ZIP	Count
1	3RD AV S & BROADWAY	Central	37201	106
2	4TH AV N & BROADWAY	Central	37219	37
3	2ND AV N & BROADWAY	Central	37201	24
4	4TH AV N & COMMERCE ST	Central	37219	13
4	ROSA L PARKS BLVD & JEFFERSON ST	Central	37208	13
6	3RD AV N & COMMERCE ST	Central	37201	11
6	3RD AV S & SYMPHONY PL	Central	37201	11
6	11TH AV N & BROADWAY	Central	37203	11
9	LAFAYETTE ST & LEA AV	Central	37203	10
9	MIDDLETON ST & HERMITAGE AV	Central	37210	10
11	HERMITAGE AV & PEABODY ST	Central	37201	9
11	5TH AV S & ASH ST	Central	37203	9
11	2ND AV N & COMMERCE ST	Central	37201	9

Traffic Crashes - Personal Injury

Rank	Intersection	Precinct	ZIP	Count
1	I40 W & I65 S ENT RAMP	Central	37203	4
2	I40 E & I24 E	Central	37201	3
2	I40 W & I40 W EXIT RAMP	Central	37210	3
4	8TH AV S & DIVISION ST	Central	37203	2
4	BROADWAY & OPRY PL	Central	37203	2
4	SPRING ST & N 1ST ST	Central	37207	2
7	SPRING ST & I24 E	Central	37207	1
7	COWAN ST &	Central	37207	1
7	DAVIDSON ST & I24 E	Central	37213	1
7	WOODLAND ST & INTERSTATE DR	Central	37213	1
7	INTERSTATE DR & JAMES ROBERTSON PKWY	Central	37213	1
7	WOODLAND ST & S 2ND ST	Central	37213	1
7	N 1ST ST & JAMES ROBERTSON PKWY	Central	37213	1

Traffic Crashes - Non-Injury

Rank	Intersection	Precinct	ZIP	Count
1	8TH AV S & LAFAYETTE ST	Central	37203	15
2	4TH AV N & BROADWAY	Central	37219	12
3	SHELBY AV & I24 E ENT RAMP	Central	37213	11
3	SPRING ST & N 1ST ST	Central	37207	11
5	12TH AV N & BROADWAY	Central	37203	10
6	GEORGE L DAVIS BLVD & CHURCH ST	Central	37203	9
6	I24 E & INTERSTATE DR	Central	37213	9
8	3RD AV S & BROADWAY	Central	37201	8
8	BROADWAY & OPRY PL	Central	37203	8
8	3RD AV N & COMMERCE ST	Central	37201	8
8	8TH AV S & BROADWAY	Central	37203	8
8	CHURCH ST & 2ND AV N	Central	37201	8
8	FRANKLIN ST & 6TH AV S	Central	37203	8

Information summarized for CompStat week ending 09-21-19. (past 12 weeks of data). For each report, point data were plotted in a GIS and assigned to the nearest street intersection. Summary counts were then calculated for each intersection.

Sourced from MNPD ARMS on 9/25/2019 7:42:37 AM. Violent and property crime information sourced from incident reports using Uniform Crime Reporting definitions and reporting guidelines, based on the date when the crime was reported. Personal injury traffic crashes (10-46) and non-injury traffic crashes (10-45) retrieved from MNPD's CAD database. Excludes CFS with a disposition code of 6 or 11. For each incident or CAD record, the incident or dispatch location was assigned to the nearest street intersection.

Hermitage Precinct High Crime Intersections

Intersections with the highest concentrations of crime & traffic crashes - past 12 weeks.

METROPOLITAN POLICE DEPARTMENT
of Nashville and Davidson County

Violent Crime

Rank	Intersection	Precinct	ZIP	Count
1	GREEN ST & CHARLES E DAVIS BLVD	Hermitage	37210	7
1	MILLWOOD DR & MURFREESBORO PKE	Hermitage	37217	7
3	CHARLES E DAVIS BLVD & J C NAPIER CT	Hermitage	37210	6
3	CENTRAL PKE & OLD HICKORY BLVD	Hermitage	37076	6
5	UNIVERSITY CT &	Hermitage	37210	5
5	CHARLES E DAVIS BLVD & CANNON ST	Hermitage	37210	5
5	PLUS PARK BLVD & MURFREESBORO PKE	Hermitage	37217	5
5	CASTLEGATE DR & SMITH SPRINGS RD	Hermitage	37217	5
5	MURFREESBORO PKE & UNA ANTIOCH PKE	Hermitage	37013	5
5	STEWARTS FERRY PKE & I40 E ENT RAMP	Hermitage	37214	5
5	WANDA DR & ELM HILL PKE	Hermitage	37210	5
12	OPRY MILLS DR & OPRYLAND DR	Hermitage	37214	4
12	MURFREESBORO PKE & PAVILION BLVD	Hermitage	37217	4

Property Crime

Rank	Intersection	Precinct	ZIP	Count
1	OPRY MILLS DR & OPRYLAND DR	Hermitage	37214	132
2	MCGAVOCK PKE & MARRIOTT DR	Hermitage	37214	20
3	CENTRAL PKE & FRIST BLVD	Hermitage	37076	17
3	BRILEY PKWY S & I40 E EXIT RAMP	Hermitage	37217	17
5	DONELSON PKE & I40 W ENT RAMP	Hermitage	37214	16
6	SHUTE LN & LEBANON PKE	Hermitage	37076	15
7	KOHLS PVT DR & STONES RIVER GRNWY	Hermitage	37214	14
7	JUAREZ DR & OLD HICKORY BLVD	Hermitage	37076	14
9	AIRPORT CENTER DR & ROYAL PKWY	Hermitage	37214	13
9	OPRY MILLS DR & OPRY MILLS	Hermitage	37214	13
9	OLD HICKORY BLVD & HERMITAGE WOODS DR	Hermitage	37076	13
12	FAIRWAY DR & LEBANON PKE	Hermitage	37214	11
12	PERIMETER PLACE DR & ROYAL PKWY	Hermitage	37214	11

Traffic Crashes - Personal Injury

Rank	Intersection	Precinct	ZIP	Count
1	I40 E &	Hermitage	37210	4
1	CENTRAL PKE & OLD HICKORY BLVD	Hermitage	37076	4
3	JACKSONIAN DR & JUAREZ DR	Hermitage	37076	3
3	GRANWOOD BLVD & 2ND ST	Hermitage	37138	3
3	MURFREESBORO PKE & RANSOM PL	Hermitage	37217	3
3	TOWN PARK DR & MURFREESBORO PKE	Hermitage	37217	3
3	PRIEST WOODS DR & BELL RD	Hermitage	37214	3
3	I40 W & FESSLERS LN	Hermitage	37210	3
3	I40 W & I40 W EXIT RAMP	Hermitage	37210	3
3	I40 W & I40 W ENT RAMP	Hermitage	37214	3
11	DONELSON PKE & I40 W ENT RAMP	Hermitage	37214	2
11	ROYAL PKWY & DONELSON PKE	Hermitage	37214	2
11	I24 W & ARLINGTON AV	Hermitage	37210	2

Traffic Crashes - Non-Injury

Rank	Intersection	Precinct	ZIP	Count
1	I40 E & I40 E EXIT RAMP	Hermitage	37210	28
2	DODSON CHAPEL RD & OLD HICKORY BLVD	Hermitage	37076	19
3	LEBANON PKE & OLD HICKORY BLVD	Hermitage	37076	15
4	I40 W & FESSLERS LN	Hermitage	37210	13
5	RURAL HILL RD & MURFREESBORO PKE	Hermitage	37217	11
5	BLACKWOOD DR & BELL RD	Hermitage	37214	11
5	CENTRAL PKE & OLD HICKORY BLVD	Hermitage	37076	11
5	ELM HILL PKE & FESSLERS LN	Hermitage	37210	11
9	I40 E & STEWARTS FERRY PKE	Hermitage	37214	10
9	SPENCE LN & MURFREESBORO PKE	Hermitage	37210	10
11	BELL RD & SMITH SPRINGS RD	Hermitage	37217	9
12	BRILEY PKWY S & GLASTONBURY RD	Hermitage	37217	8
12	I40 W & I40 W EXIT RAMP	Hermitage	37210	8

Information summarized for CompStat week ending 09-21-19. (past 12 weeks of data). For each report, point data were plotted in a GIS and assigned to the nearest street intersection. Summary counts were then calculated for each intersection.

Sourced from MNPD ARMS on 9/25/2019 7:42:37 AM. Violent and property crime information sourced from incident reports using Uniform Crime Reporting definitions and reporting guidelines, based on the date when the crime was reported. Personal injury traffic crashes (10-46) and non-injury traffic crashes (10-45) retrieved from MNPD's CAD database. Excludes CFS with a disposition code of 6 or 11. For each incident or CAD record, the incident or dispatch location was assigned to the nearest street intersection.

North Precinct High Crime Intersections

Intersections with the highest concentrations of crime & traffic crashes - past 12 weeks.

METROPOLITAN POLICE DEPARTMENT
of Nashville and Davidson County

Violent Crime

Rank	Intersection	Precinct	ZIP	Count
1	DR DB TODD JR BLVD & JEFFERSON ST	North	37208	8
1	ROSA L PARKS BLVD & MONROE ST	North	37208	8
3	W TRINITY LN & HAMPTON ST	North	37207	7
3	GREGGWOOD DR & GWYNNWOOD DR	North	37207	7
5	BRICK CHURCH PKE & ARTIC AV	North	37207	5
5	W TRINITY LN & SCRUGGS LN	North	37207	5
5	CURTIS ST & GOODRICH AV	North	37218	5
5	9TH AV N & COFFEE ST	North	37208	5
5	COCKRILL ST & 16TH AV N	North	37208	5
10	16TH AV N & BUCHANAN ST	North	37208	4
10	OSAGE ST & 23RD AV N	North	37208	4
10	30TH AV N & CLARE AV	North	37209	4
10	RINGGOLD DR & BOATNER DR	North	37207	4

Property Crime

Rank	Intersection	Precinct	ZIP	Count
1	17TH AV N & DR D B TODD JR BLVD	North	37208	16
2	ROSA L PARKS BLVD & DOMINICAN DR	North	37228	15
3	W TRINITY LN & HAMPTON ST	North	37207	14
3	W TRINITY LN & SCRUGGS LN	North	37207	14
5	FAIRVIEW DR & CLARKSVILLE PKE	North	37218	13
6	S HAMILTON RD & BUENA VISTA PKE	North	37218	11
7	COURTNEY AV & CLARKSVILLE PKE	North	37218	10
8	JEFFERSON ST & WARREN ST	North	37208	9
8	39TH AV N & CLIFTON AV	North	37209	9
10	OLD HICKORY BLVD & CLARKSVILLE PKE	North	37080	8
11	26TH AV N & JEFFERSON ST	North	37208	7
11	ROSA L PARKS BLVD & MONROE ST	North	37208	7
11	5TH AV N & MADISON ST	North	37208	7

Traffic Crashes - Personal Injury

Rank	Intersection	Precinct	ZIP	Count
1	CLAY LICK RD & CLAY LICK RD ACCESS RD	North	37189	2
1	BUENA VISTA PKE & TRINITY LN	North	37218	2
1	OLD MATTHEWS RD & COMBS DR	North	37207	2
1	DRAKES BRANCH RD & BRILEY PKWY E	North	37218	2
1	I65 N & I24 E	North	37207	2
1	I24 E & OLD HICKORY BLVD	North	37189	2
1	ROSA L PARKS BLVD & DOMINICAN DR	North	37228	2
8	BUCHANAN ST & ROSA L PARKS BLVD	North	37208	1
8	I65 N EXIT RAMP & ROSA L PARKS BLVD	North	37208	1
8	ROSA L PARKS BLVD & I65 S EXIT RAMP	North	37208	1
8	I65 S &	North	37207	1
8	I65 S & 3RD AV N	North	37208	1
8	ATHENS WAY & PONDER PL	North	37228	1

Traffic Crashes - Non-Injury

Rank	Intersection	Precinct	ZIP	Count
1	S HAMILTON RD & BUENA VISTA PKE	North	37218	16
1	ROSA L PARKS BLVD & DOMINICAN DR	North	37228	16
3	W TRINITY LN & BRICK CHURCH PKE	North	37207	12
4	I65 S & W TRINITY LN	North	37207	11
5	I24 E & I24 E EXIT RAMP	North	37189	9
5	CLARKSVILLE PKE & ROSA L PARKS BLVD	North	37208	9
7	BUCHANAN ST & DR D B TODD JR BLVD	North	37208	8
7	I65 N EXIT RAMP & I65 N	North	37208	8
9	VANTAGE WAY & ROSA L PARKS BLVD	North	37208	7
9	DR DB TODD JR BLVD & JEFFERSON ST	North	37208	7
9	28TH AV N & JOHN A MERRITT BLVD	North	37209	7
12	I65 S & I65 S EXIT RAMP	North	37208	6
12	I65 S & I24 E	North	37207	6

Information summarized for CompStat week ending 09-21-19. (past 12 weeks of data). For each report, point data were plotted in a GIS and assigned to the nearest street intersection. Summary counts were then calculated for each intersection.

Sourced from MNPD ARMS on 9/25/2019 7:42:37 AM. Violent and property crime information sourced from incident reports using Uniform Crime Reporting definitions and reporting guidelines, based on the date when the crime was reported. Personal injury traffic crashes (10-46) and non-injury traffic crashes (10-45) retrieved from MNPD's CAD database. Excludes CFS with a disposition code of 6 or 11. For each incident or CAD record, the incident or dispatch location was assigned to the nearest street intersection.

Madison Precinct High Crime Intersections

Intersections with the highest concentrations of crime & traffic crashes - past 12 weeks.

METROPOLITAN POLICE DEPARTMENT
of Nashville and Davidson County

Violent Crime

Rank	Intersection	Precinct	ZIP	Count
1	DUE WEST AV N & OLD DUE WEST AV	Madison	37115	10
2	OLD HICKORY BLVD W & I65 S	Madison	37207	6
3	CREEKWOOD DR &	Madison	37207	5
3	DEVONSHIRE DR & RUGBY DR	Madison	37207	5
5	NEELYS BEND RD & S GALLATIN PKE	Madison	37115	4
5	N GALLATIN PKE & WELWORTH ST	Madison	37115	4
5	SPRING BRANCH DR & CUDE LN	Madison	37115	4
5	MYATT DR & RIVERGATE PKWY	Madison	37115	4
9	ARCHWOOD DR & ROOSEVELT AV	Madison	37115	3
9	N DUPONT AV &	Madison	37115	3
9	OLD HICKORY BLVD W & GALLATIN PKE	Madison	37115	3
9	NEELYS BEND RD & ALLEN PASS	Madison	37115	3
9	E PALESTINE AV & S GALLATIN PKE	Madison	37115	3

Property Crime

Rank	Intersection	Precinct	ZIP	Count
1	SKYLINE MEMORIAL CT & DICKERSON PKE	Madison	37115	49
2	N GALLATIN PKE & NORTHSIDE DR	Madison	37115	32
3	ALTA LOMA RD & N GALLATIN PKE	Madison	37115	18
4	N GALLATIN PKE & RIVERCHASE BLVD	Madison	37115	17
5	TWIN HILLS DR & N GALLATIN PKE	Madison	37072	12
5	DUE WEST AV N & OLD DUE WEST AV	Madison	37115	12
7	N GALLATIN PKE & ALTUS AV	Madison	37115	11
7	OLD HICKORY BLVD W & GALLATIN PKE	Madison	37115	11
9	S GALLATIN PKE RAMP & S GALLATIN PKE	Madison	37115	9
10	MYATT DR & RIVERGATE PKWY	Madison	37115	8
10	HICKORY HILLS BLVD & WESTCAP RD	Madison	37189	8
12	EWING DR & BRICK CHURCH PKE	Madison	37207	7
12	ARCHWOOD DR & ROOSEVELT AV	Madison	37115	7

Traffic Crashes - Personal Injury

Rank	Intersection	Precinct	ZIP	Count
1	EWING DR & BRICK CHURCH PKE	Madison	37207	3
2	BELL GRIMES LN & DICKERSON PKE	Madison	37207	2
2	DICKERSON PKE & OLD HICKORY BLVD	Madison	37207	2
2	S GALLATIN PKE & LAKEWOOD DR	Madison	37115	2
2	E OLD HICKORY BLVD & LANIER DR	Madison	37115	2
2	E OLD HICKORY BLVD & LARKIN SPRINGS RD	Madison	37115	2
2	CONFERENCE DR & N GALLATIN PKE	Madison	37072	2
2	DOUGLAS ST & OLD HICKORY BLVD W	Madison	37115	2
2	E OLD HICKORY BLVD & S GALLATIN PKE	Madison	37115	2
10	ONE MILE PKWY & CONNARE DR	Madison	37115	1
10	S GRAYCROFT AV & FAIROAKS DR	Madison	37115	1
10	OLD HICKORY BLVD W & PEGGY ST	Madison	37115	1
10	CONNARE DR & N GRAYCROFT AV	Madison	37115	1

Traffic Crashes - Non-Injury

Rank	Intersection	Precinct	ZIP	Count
1	CONFERENCE DR & N GALLATIN PKE	Madison	37072	12
2	MYATT DR & RIVERGATE PKWY	Madison	37115	10
3	S GALLATIN PKE & WALTON LN	Madison	37115	9
4	I65 N & I65 N EXIT RAMP	Madison	37115	8
4	S GALLATIN PKE & MAPLE ST	Madison	37115	8
4	SKYLINE MEMORIAL CT & DICKERSON PKE	Madison	37115	8
4	OLD HICKORY BLVD W & GALLATIN PKE	Madison	37115	8
8	OLD HICKORY BLVD W & S GALLATIN PKE RAMP	Madison	37115	7
8	HEAD DR & OLD HICKORY BLVD W	Madison	37115	7
10	DICKERSON PKE & BRILEY PKWY E	Madison	37207	6
10	EWING DR & BRICK CHURCH PKE	Madison	37207	6
10	OLD HICKORY BLVD W & I65 N	Madison	37207	6
10	MYATT DR & SPRING BRANCH DR	Madison	37115	6

Information summarized for CompStat week ending 09-21-19. (past 12 weeks of data). For each report, point data were plotted in a GIS and assigned to the nearest street intersection. Summary counts were then calculated for each intersection.

Sourced from MNPD ARMS on 9/25/2019 7:42:37 AM. Violent and property crime information sourced from incident reports using Uniform Crime Reporting definitions and reporting guidelines, based on the date when the crime was reported. Personal injury traffic crashes (10-46) and non-injury traffic crashes (10-45) retrieved from MNPD's CAD database. Excludes CFS with a disposition code of 6 or 11. For each incident or CAD record, the incident or dispatch location was assigned to the nearest street intersection.

Midtown Hills Precinct High Crime Intersections

Intersections with the highest concentrations of crime & traffic crashes - past 12 weeks.

METROPOLITAN POLICE DEPARTMENT
of Nashville and Davidson County

Violent Crime

Rank	Intersection	Precinct	ZIP	Count
1	14TH AV S & EDGEHILL AV	Midtown	37212	9
2	EDGEHILL AV &	Midtown	37203	8
3	RAINS AV & MERRITT AV	Midtown	37203	7
4	28TH AV N &	Midtown	37203	5
4	OLD HICKORY BLVD & HICKORY TRACE DR	Midtown	37211	5
4	WHISPERING HILLS DR & BONERWOOD DR	Midtown	37211	5
7	14TH AV S & HORTON AV	Midtown	37212	4
8	EDGEHILL AV & 12TH AV S	Midtown	37212	3
8	ELLISTON PL & LOUISE AV	Midtown	37203	3
8	24TH AV N & PARMAN PL	Midtown	37203	3
8	OLD HICKORY BLVD & ZERMATT AV	Midtown	37211	3
12	SWISS AV & ZERMATT AV	Midtown	37211	2
12	ZERMATT AV & STEFFISBURG DR	Midtown	37211	2

Property Crime

Rank	Intersection	Precinct	ZIP	Count
1	NOLENSVILLE PKE & SWISS AV	Midtown	37211	40
2	OLD HICKORY BLVD & FRANKLIN PIKE CIR	Midtown	37027	29
3	POWELL AV & BRANSFORD AV	Midtown	37204	28
4	WEST END AV & 17TH AV N	Midtown	37203	24
5	8TH AV S & ROYCROFT PL	Midtown	37204	20
6	ELLISTON PL & 23RD AV N	Midtown	37203	16
7	9TH AV S & MONTROSE AV	Midtown	37204	13
8	8TH AV S & SOUTH DOUGLAS AV	Midtown	37204	12
8	19TH AV S & 19TH AV N	Midtown	37203	12
10	STATE ST & 17TH AV N	Midtown	37203	11
10	CHARLOTTE AV &	Midtown	37203	11
12	14TH AV S & DEMONBREUN ST	Midtown	37203	10
12	EDGEHILL AV &	Midtown	37203	10

Traffic Crashes - Personal Injury

Rank	Intersection	Precinct	ZIP	Count
1	RAGLAND DR & FARRELL RD	Midtown	37220	3
1	NOLENSVILLE PKE & CONCORD RD	Midtown	37027	3
3	NOLENSVILLE PKE & BREWER DR	Midtown	37211	2
3	HARDING PL & I65 N ENT RAMP	Midtown	37204	2
3	LEALAND LN & I440 W	Midtown	37204	2
3	I440 W & I440 W EXIT RAMP	Midtown	37215	2
3	WEDGEWOOD AV & 12TH AV S	Midtown	37203	2
3	CHET ATKINS PL & MUSIC SQ W	Midtown	37203	2
3	WEDGEWOOD AV & 8TH AV S	Midtown	37203	2
3	I440 E & I65 N	Midtown	37204	2
3	I65 N & I440 ENT RAMP	Midtown	37204	2
3	CHARLOTTE AV & 15TH AV N	Midtown	37203	2
3	I40 E EXIT RAMP & CHARLOTTE AV	Midtown	37203	2

Traffic Crashes - Non-Injury

Rank	Intersection	Precinct	ZIP	Count
1	POWELL AV & POWELL PL	Midtown	37204	21
2	HARDING PL & TROUSDALE DR	Midtown	37211	15
3	OLD HICKORY BLVD & EDMONDSON PKE	Midtown	37211	14
4	14TH AV N & CHARLOTTE AV	Midtown	37203	12
5	I40 E EXIT RAMP & BROADWAY	Midtown	37203	11
5	HARDING PL & I65 N ENT RAMP	Midtown	37204	11
7	HARDING PL &	Midtown	37220	10
7	OLD HICKORY BLVD & FRANKLIN PIKE CIR	Midtown	37027	10
7	18TH AV S & WEST END AV	Midtown	37203	10
7	PIERCE AV & VANDERBILT HOSPITAL	Midtown	37240	10
11	HIGHLAND AV & 24TH AV S	Midtown	37212	9
11	OLD HICKORY BLVD & FRANKLIN PKE	Midtown	37027	9
11	I40 E EXIT RAMP & I40 E	Midtown	37203	9

Information summarized for CompStat week ending 09-21-19. (past 12 weeks of data). For each report, point data were plotted in a GIS and assigned to the nearest street intersection. Summary counts were then calculated for each intersection.

Sourced from MNPD ARMS on 9/25/2019 7:42:37 AM. Violent and property crime information sourced from incident reports using Uniform Crime Reporting definitions and reporting guidelines, based on the date when the crime was reported. Personal injury traffic crashes (10-46) and non-injury traffic crashes (10-45) retrieved from MNPD's CAD database. Excludes CFS with a disposition code of 6 or 11. For each incident or CAD record, the incident or dispatch location was assigned to the nearest street intersection.

County High Crime Intersections - Arrests

Intersections with the highest concentrations of arrests - past 12 weeks.

METROPOLITAN POLICE DEPARTMENT
of Nashville and Davidson County

DUI Arrests

Rank	Intersection	Precinct	ZIP	Count
1	NOLENSVILLE PKE & EDMONDSON PKE	South	37211	5
2	EDMONDSON PKE & OAKLEY DR	Midtown	37211	3
2	NEELYS BEND RD & S GALLATIN PKE	Madison	37115	3
2	ALBION ST & DR D B TODD JR BLVD	North	37208	3
2	NOLENSVILLE PKE & WELSHWOOD DR	South	37211	3
2	EAST THOMPSON LN & MURFREESBORO PKE	South	37211	3
2	MILLWOOD DR & MURFREESBORO PKE	Hermitage	37217	3
2	PLUS PARK BLVD & MURFREESBORO PKE	Hermitage	37217	3
2	BRILEY PKWY E EXT RAMP & DICKERSON PKE	Madison	37207	3
2	MEDICAL CENTER DR & VANDERBILT HOSPITAL	Midtown	37212	3
11	APACHE TR & HAYWOOD LN	South	37211	2
11	LINBAR DR &	South	37211	2
11	BRILEY PKWY W EXT RAMP & I65 S EXIT RAMP	Madison	37216	2

Drug-Related Arrests

Rank	Intersection	Precinct	ZIP	Count
1	W TRINITY LN & HAMPTON ST	North	37207	26
2	PERKINS ST & LINCOLN ST	South	37210	13
3	ALBION ST & DR D B TODD JR BLVD	North	37208	10
3	LARGO DR & TRAVELERS INN DR	South	37211	10
5	LEWIS ST & PERKINS ST	South	37210	9
5	EWING AV & MIDDLETON ST	Central	37203	9
7	EAST THOMPSON LN & MURFREESBORO PKE	South	37211	8
7	S 7TH ST & SYLVAN ST	East	37206	8
7	INDIANA AV & 40TH AV N	West	37209	8
7	DICKERSON PKE & MAPLEWOOD TRC	East	37207	8
7	2ND AV N & JAMES ROBERTSON PKWY	Central	37201	8
7	CANE RIDGE RD & BELL RD	South	37013	8
13	16TH AV N & BUCHANAN ST	North	37208	7

Felony Arrests

Rank	Intersection	Precinct	ZIP	Count
1	2ND AV N & JAMES ROBERTSON PKWY	Central	37201	62
2	COCKRILL BEND BLVD & COCKRILL BEND CIR	West	37209	19
2	MURFREESBORO PKE & PAVILION BLVD	Hermitage	37217	19
4	ALBION ST & DR D B TODD JR BLVD	North	37208	14
5	GAY ST & 2ND AV N	Central	37201	13
5	HILL AV & BLANTON AV	South	37210	13
7	W TRINITY LN & HAMPTON ST	North	37207	12
8	5TH AV N & UNION ST	Central	37219	11
8	S 7TH ST & SYLVAN ST	East	37206	11
8	NEELYS BEND RD & S GALLATIN PKE	Madison	37115	11
11	BRILEY PKWY E EXT RAMP & DICKERSON PKE	Madison	37207	9
11	MEDICAL CENTER DR & VANDERBILT HOSPITAL	Midtown	37212	9
11	NOLENSVILLE PKE & WELSHWOOD DR	South	37211	9

Weapons Law Violation Arrests

Rank	Intersection	Precinct	ZIP	Count
1	W TRINITY LN & HAMPTON ST	North	37207	8
2	JOSEPH AV & BERRY ST	East	37207	4
2	MAUDINA AV & DEMOSS RD	West	37209	4
4	ANTIOCH PKE & PERIMETER HILL DR	South	37211	3
4	INDIANA AV & 40TH AV N	West	37209	3
4	CLARKSVILLE PKE & 26TH AV N	North	37208	3
4	23RD AV N & KELLOW ST	North	37208	3
4	LARGO DR & WALLACE RD	South	37211	3
4	COFFEE ST & 10TH AV N	North	37208	3
10	CLIFTON AV & LENA ST	North	37208	2
10	LINCOLN ST & TRIMBLE ST	South	37210	2
10	CLAIBORNE ST & LAFAYETTE ST	South	37210	2
10	EDMONDSON PKE &	Midtown	37211	2

Information summarized for CompStat week ending 09-21-19. (past 12 weeks of data). For each report, point data were plotted in a GIS and assigned to the nearest street intersection. Summary counts were then calculated for each intersection.

Sourced from MNPD ARMS on 9/25/2019 7:42:37 AM. For each arrest, the arrest location was assigned to the nearest street intersection. This report does not take into account the number of charges. 1 arrest = 1 body.

County Hot Addresses
Multiple CFS / Arrests at the Same Location, Past 12 Weeks

METROPOLITAN POLICE DEPARTMENT
of Nashville and Davidson County

CFS Location / Nearby Business	Count	Counts - Top Ten Codes
801 JEFFERSON ST ***Mapco***	**123**	90 - Disorderly Person (10-44) 13 - Want Officer for Investigation / Assistance (10-43) 6 - Suspicious Person (10-40)
709 5TH AV S ***Greyhound***	**113**	45 - Disorderly Person (10-44) 39 - Want Officer for Investigation / Assistance (10-43) 6 - Theft (10-50)
4040 NOLENSVILLE PIKE ***Walmart***	**104**	31 - Theft (10-50) 30 - Disorderly Person (10-44) 16 - Want Officer for Investigation / Assistance (10-43)
1716 ROSA L PARKS BLVD ***Nashville Rescue Mission***	**82**	41 - Want Officer for Investigation / Assistance (10-43) 17 - Disorderly Person (10-44) 5 - Theft (10-50)
639 LAFAYETTE ST ***Nashville Rescue Mission***	**72**	#Error
800 MONROE ST ***Kroger***	**66**	23 - Disorderly Person (10-44) 15 - Want Officer for Investigation / Assistance (10-43) 12 - Theft (10-50)
433 OPRY MILLS DR ***Opry Mills***	**66**	17 - Theft (10-50) 11 - Want Officer for Investigation / Assistance (10-43) 9 - Disorderly Person (10-44)
3458 DICKERSON PIKE ***Walmart Supercenter***	**66**	16 - Theft (10-50) 15 - Want Officer for Investigation / Assistance (10-43) 11 - Disorderly Person (10-44)
5824 NOLENSVILLE PIKE ***Walmart***	**65**	22 - Transport Prisoner / Suspect (10-16) 12 - Disorderly Person (10-44) 10 - Want Officer for Investigation / Assistance (10-43)
7044 CHARLOTTE PIKE ***Walmart Supercenter***	**63**	17 - Want Officer for Investigation / Assistance (10-43) 15 - Theft (10-50) 9 - Disorderly Person (10-44)
130 W TRINITY LN ***Love's Truck Stop***	**57**	18 - Want Officer for Investigation / Assistance (10-43) 10 - Theft (10-50) 8 - Vehicle Accident - Property Damage (10-45)
2200 BRICK CHURCH PIKE ***Exxon***	**48**	21 - Disorderly Person (10-44) 8 - Theft (10-50) 6 - Want Officer for Investigation / Assistance (10-43)
227 SHELBY AV ***Exxon***	**48**	15 - Disorderly Person (10-44) 10 - Theft (10-50) 8 - Vehicle Accident - Property Damage (10-45)
1090 MURFREESBORO PIKE ***Mapco Express***	**47**	12 - Disorderly Person (10-44) 8 - Theft (10-50) 6 - Want Officer for Investigation / Assistance (10-43)
2232 GALLATIN PIKE N ***Walmart***	**45**	13 - Transport Prisoner / Suspect (10-16) 7 - Want Officer for Investigation / Assistance (10-43) 5 - Theft (10-50)

Arrest Location	Count	Counts - Top Charges
5824 NOLENSVILLE PIKE	**46**	36 - Theft of merchandise- $1,000 or less 5 - Theft of property-$1,000 or less 5 - Burglary
3441 DICKERSON PIKE	**37**	8 - Failure to appear- class b or c misd. 5 - Assault, aggravated - deadly weapon - int/kn 5 - Probation violation- misdemeanor
25 LINCOLN ST	**34**	15 - Criminal trespass 9 - Failure to appear- class b or c misd. 7 - Drug paraphernalia- unlawful use
1818 ALBION ST	**33**	7 - Assault, aggravated - deadly weapon - int/kn 7 - Probation violation- community corrections viol. 6 - Resisting stop, frisk, halt, arrest, or search
3458 DICKERSON PIKE	**31**	20 - Theft of merchandise- $1,000 or less 3 - Criminal trespass 3 - Burglary
212 PAVILION BLVD	**30**	15 - Community superv. viol. by felony off. 14 - Sex offender registration violation - 1st offense 8 - Community superv. viol. by non-criminal off
709 5TH AVE S	**29**	8 - Criminal trespass 5 - Poss. or casual exchange-cont.sub. 4 - Failure to be booked (state citation)
639 LAFAYETTE ST	**27**	9 - Failure to appear- class b or c misd. 7 - Failure to be booked (state citation) 3 - Criminal trespass
7044 CHARLOTTE PIKE	**24**	18 - Theft of merchandise- $1,000 or less 5 - Failure to appear- class b or c misd. 4 - Criminal trespass
408 2ND AVE N	**24**	7 - Driv. lic. - no d/l 3 - Driving- revoked license 3 - Poss. or casual exchange-cont.sub.
1211 MEDICAL CENTER DR	**24**	6 - Failure to appear- class b or c misd. 4 - Poss. or casual exchange-cont.sub. 3 - Assault, aggravated - deadly weapon - int/kn
2300 PATTERSON ST	**21**	6 - Criminal trespass 5 - Disorderly conduct 3 - Drug paraphernalia- unlawful use
4040 NOLENSVILLE PIKE	**21**	5 - Failure to be booked (state citation) 5 - Theft of merchandise- $1,000 or less 4 - Theft of property-$1,000 or less
3RD AVE S & BROADWAY	**21**	13 - Public intoxication 2 - Poss. or casual exchange-cont.sub. 2 - Assault
617 MIDDLETON ST	**21**	8 - Criminal trespass 7 - Poss. or casual exchange-cont.sub. 3 - Failure to appear- class b or c misd.

Sourced from MNPD ARMS on 9/25/2019 7:42:37 AM. CAD calls retrieved from ECC's Computer Aided Dispatch system. Includes only calls where an officer response was made. Disposition codes 6 (Backup) and 11 (Signal 9) are excluded. Self-initiated calls are excluded. CFS located at hospitals, police precincts, and detention centers are excluded. Arrest information retrieved from the MNPD RMS warrants / arrests database. 1 arrest = 1 body. Includes adult and juvenile arrests. Arrests served by warrants division are excluded. 'Nearby Business' refers to a business establishment in close proximity of the address listed, and is provided for informational purposes only. There is no guarantee that all calls were dispatched to the business listed, because in some cases, multiple business establishments have the same address (e.g. a discount store that also contains a pharmacy). Due to the unique nature of apartment-based reporting, individual unit numbers and the address of the main office for a complex may sometimes both appear in this report.

West Precinct Hot Addresses
Multiple CFS / Arrests at the Same Location, Past 12 Weeks

METROPOLITAN POLICE DEPARTMENT
of Nashville and Davidson County

CFS Location / Nearby Business	Count	Counts - Top Ten Codes
7044 CHARLOTTE PIKE ***Walmart Supercenter***	**63**	17 - Want Officer for Investigation / Assistance (10-43) 15 - Theft (10-50) 9 - Disorderly Person (10-44)
2126 ABBOTT MARTIN RD ***Green Hills Mall***	**32**	11 - Theft (10-50) 6 - Disorderly Person (10-44) 4 - Want Officer for Investigation / Assistance (10-43)
7102 CHARLOTTE PIKE ***Thorntons Gas Station***	**25**	8 - Disorderly Person (10-44) 3 - Vehicle Accident - Property Damage (10-45) 3 - Want Officer for Investigation / Assistance (10-43)
5800 MAUDINA AV ***Richland Hills Apartments***	**21**	8 - Want Officer for Investigation / Assistance (10-43) 3 - Suspicious Person (10-40) 3 - Shots Fired (10-83)
6814 CHARLOTTE PIKE ***Target***	**20**	7 - Theft (10-50) 7 - Transport Prisoner / Suspect (10-16) 2 - Disorderly Person (10-44)
7034 CHARLOTTE PIKE ***Lowe's***	**20**	8 - Theft (10-50) 2 - Burglary - Non-Residence (10-71) 2 - Holdup / Robbery (10-53)
7087 HIGHWAY 70 S ***Kroger***	**19**	5 - Disorderly Person (10-44) 3 - Want Officer for Investigation / Assistance (10-43) 3 - Theft (10-50)
5705 CHARLOTTE PIKE ***Kroger***	**18**	6 - Theft (10-50) 5 - Disorderly Person (10-44) 3 - Want Officer for Investigation / Assistance (10-43)
4601 ALABAMA AV ***Daily's***	**16**	5 - Theft (10-50) 4 - Disorderly Person (10-44) 3 - Vehicle Accident - Property Damage (10-45)
26 WHITE BRIDGE PIKE ***Target***	**16**	5 - Theft (10-50) 3 - Disorderly Person (10-44) 2 - Vehicle Accident - Property Damage (10-45)
5600 CHARLOTTE PIKE ***Walgreen's***	**16**	7 - Vehicle Accident - Property Damage (10-45) 3 - Want Officer for Investigation / Assistance (10-43) 3 - Theft (10-50)
6418 CENTENNIAL BLVD ***Pilot Travel Center***	**15**	4 - Disorderly Person (10-44) 4 - Vehicle Accident - Property Damage (10-45) 3 - Want Officer for Investigation / Assistance (10-43)
2131 ABBOTT MARTIN RD ***Kroger***	**15**	6 - Investigate 911 Hang-Up Call (10-88) 3 - Disorderly Person (10-44) 1 - Vehicle Accident - Property Damage (10-45)
4211 CHARLOTTE AV ***Gas Station***	**11**	2 - Want Officer for Investigation / Assistance (10-43) 2 - Disorderly Person (10-44) 2 - Burglary - Non-Residence (10-71)
301 WHITE BRIDGE PIKE ***Gas Station***	**10**	3 - Burglary - Non-Residence (10-71) 2 - Holdup / Robbery (10-53) 1 - Intoxicated Person (10-42)

Arrest Location	Count	Counts - Top Charges
7044 CHARLOTTE PIKE	**24**	18 - Theft of merchandise- $1,000 or less 5 - Failure to appear- class b or c misd. 4 - Criminal trespass
26 WHITE BRIDGE PIKE	**15**	12 - Theft of merchandise- $1,000 or less 5 - Theft of property-$1,000 or less 2 - Burglary
4011 INDIANA AVE	**14**	10 - Criminal trespass 7 - Poss. or casual exchange-cont.sub. 3 - Theft of property-$1,000 or less
5500 CHARLOTTE PIKE	**10**	3 - Theft of property-$1,000 or less 3 - Vandalism- $2,500 or > but < $10,000 2 - Driving- suspended license
6814 CHARLOTTE PIKE	**8**	7 - Theft of merchandise- $1,000 or less 1 - Vandalism- $1,000 or less 1 - Assault, domestic bodily injury
7002 CHARLOTTE PIKE	**6**	2 - Probation violation- misdemeanor 2 - Failure to appear- class b or c misd. 2 - Assault, domestic bodily injury
621 40TH AVE N	**6**	5 - Criminal trespass 3 - Failure to appear- class b or c misd. 1 - Poss. or casual exchange-cont.sub.
400 DAVIDSON RD	**6**	3 - Disorderly conduct 3 - Poss. or casual exchange-cont.sub. 1 - Probation violation- felony
2140 ABBOTT MARTIN RD	**5**	4 - Theft of merchandise- $1,000 or less 1 - Theft of merchandise- >$1,000 but < $2,500
111 OLD HICKORY BLVD	**4**	6 - Sexual explotation of a minor - over 100 items 1 - Contributing - delinquency of a minor 1 - Failure to appear- class b or c misd.
107 DEMOSS RD	**4**	5 - Poss. or casual exchange-cont.sub. 4 - Drug paraphernalia- unlawful use 3 - Contributing - delinquency of a minor
4220 HARDING PIKE	**4**	3 - Driv. lic. - no d/l 2 - Juvenile, curfew 2 - Juvenile, minor contributing to deliquency of
6418 CENTENNIAL BLVD	**4**	2 - Public intoxication 2 - Failure to appear- class b or c misd. 1 - Failure to be booked (state citation)
5807 CHARLOTTE PIKE	**4**	3 - Criminal trespass 2 - Public intoxication 1 - Criminal impersonation
5901 CALIFORNIA AVE	**4**	7 - Burglary- motor vehicle 4 - Juvenile, minor contributing to deliquency of another minor

Sourced from MNPD ARMS on 9/25/2019 7:42:37 AM. CAD calls retrieved from ECC's Computer Aided Dispatch system. Includes only calls where an officer response was made. Disposition codes 6 (Backup) and 11 (Signal 9) are excluded. Self-initiated calls are excluded. CFS located at hospitals, police precincts, and detention centers are excluded. Arrest information retrieved from the MNPD RMS warrants / arrests database. 1 arrest = 1 body. Includes adult and juvenile arrests. Arrests served by warrants division are excluded. 'Nearby Business' refers to a business establishment in close proximity of the address listed, and is provided for informational purposes only. There is no guarantee that all calls were dispatched to the business listed, because in some cases, multiple business establishments have the same address (e.g. a discount store that also contains a pharmacy). Due to the unique nature of apartment-based reporting, individual unit numbers and the address of the main office for a complex may sometimes both appear in this report.

East Precinct Hot Addresses
Multiple CFS / Arrests at the Same Location, Past 12 Weeks

METROPOLITAN POLICE DEPARTMENT
of Nashville and Davidson County

CFS Location / Nearby Business	Count	Counts - Top Ten Codes
130 W TRINITY LN ***Love's Truck Stop***	**57**	18 - Want Officer for Investigation / Assistance (10-43) 10 - Theft (10-50) 8 - Vehicle Accident - Property Damage (10-45)
3410 GALLATIN PIKE ***Kroger***	**32**	11 - Want Officer for Investigation / Assistance (10-43) 8 - Theft (10-50) 6 - Disorderly Person (10-44)
500 MAIN ST ***Citgo***	**29**	14 - Disorderly Person (10-44) 5 - Vehicle Accident - Property Damage (10-45) 4 - Theft (10-50)
1015 JOYCE LN ***Home Depot***	**24**	18 - Theft (10-50) 3 - Disorderly Person (10-44) 1 - Want Officer for Investigation / Assistance (10-43)
712 MAIN ST ***Mapco Convenience***	**21**	8 - Disorderly Person (10-44) 4 - Theft (10-50) 4 - Fight / Assault (10-57)
701 DICKERSON PIKE ***Gas Station***	**20**	10 - Disorderly Person (10-44) 3 - Want Officer for Investigation / Assistance (10-43) 2 - Person with Weapon (10-54)
711 GALLATIN AV ***Kroger***	**19**	5 - Vehicle Accident - Property Damage (10-45) 4 - Disorderly Person (10-44) 3 - Want Officer for Investigation / Assistance (10-43)
3041 DICKERSON PIKE ***Domino's Pizza***	**16**	6 - Burglary - Non-Residence (10-71) 3 - Disorderly Person (10-44) 2 - Domestic Disturbance (10-41)
SHELBY PARK	**15**	5 - Want Officer for Investigation / Assistance (10-43) 2 - Shots Fired (10-83) 2 - Person Indecently Exposed (10-59)
803 DICKERSON PIKE ***Z Mart***	**13**	8 - Disorderly Person (10-44) 3 - Theft (10-50) 1 - Vehicle Accident - Property Damage (10-45)
1500 PORTER RD ***Berkshire Place Apartments***	**13**	3 - Disorderly Person (10-44) 2 - Domestic Disturbance (10-41) 2 - Want Officer for Investigation / Assistance (10-43)
590 JOSEPH AV ***Riverchase Apartments***	**12**	4 - Disorderly Person (10-44) 2 - Shots Fired (10-83) 2 - Criminal Vice Activity (10-78)
3144 DICKERSON PIKE ***Exxon***	**12**	4 - Want Officer for Investigation / Assistance (10-43) 3 - Disorderly Person (10-44) 2 - Theft (10-50)
401 WALTON LN ***United Neighborhood Health***	**11**	6 - Want Officer for Investigation / Assistance (10-43) 2 - Investigate 911 Hang-Up Call (10-88) 1 - Shots Fired (10-83)
3049 DICKERSON PIKE ***Family Dollar***	**10**	5 - Disorderly Person (10-44) 2 - Want Officer for Investigation / Assistance (10-43) 1 - Suspicious Person (10-40)

Arrest Location	Count	Counts - Top Charges
130 W TRINITY LN	**16**	5 - Theft of merchandise- $1,000 or less 3 - Failure to appear- class b or c misd. 2 - Criminal trespass
1500 PORTER RD	**8**	1 - Robbery- esp. agg. 1 - Resisting stop, frisk, halt, arrest, or search 1 - Public intoxication
401 WALTON LN	**8**	3 - Disorderly conduct 2 - Juvenile, smoking paraphanalia 2 - Theft of vehicle-2,500 or > but<$10,000
500 MAIN ST	**8**	2 - Public intoxication 2 - Driving- suspended license 1 - Drug paraphernalia- unlawful use
936 E TRINITY LN	**7**	4 - Assault, domestic bodily injury 2 - Failure to appear- class b or c misd. 1 - Failure to be booked (criminal summons)
110 GALLATIN AVE	**7**	3 - Disorderly conduct 1 - Driv. lic. - no d/l 1 - Driving- revoked license, 2nd offense
1801 DICKERSON PIKE	**7**	3 - Poss. or casual exchange-cont.sub. 3 - Failure to appear- class b or c misd. 1 - Evading arrest- misdemeaner
I 65 S & W TRINITY LN	**7**	3 - Driv. lic. - no d/l 3 - Driving- suspended license 1 - Failure to be booked (state citation)
S 7TH ST & SYLVAN ST	**6**	2 - Poss.w/int-cont.sub.- marijuana 14.175-4,535 gr. 2 - Poss. or casual exchange-cont.sub. 2 - Drug paraphernalia- unlawful use
BRILEY PKWY E & GALLATIN PIKE	**6**	3 - Poss. or casual exchange-cont.sub. 2 - Drug paraphernalia- unlawful use 1 - Failure to appear- class b or c misd.
590 JOSEPH AVE	**6**	5 - Failure to appear- class b or c misd. 2 - Criminal trespass 1 - Contributing - delinquency of a minor
712 MAIN ST	**5**	2 - Community superv. viol. by felony off. 1 - Criminal trespass 1 - Driving under the influence
803 DICKERSON PIKE	**5**	2 - Resisting stop, frisk, halt, arrest, or search 1 - Driving- suspended license 1 - Failure to appear- class b or c misd.
1800 STRATFORD AVE	**5**	3 - Criminal trespass 3 - Disorderly conduct 2 - Assault of officer - offensive contact
BROADMOOR DR & DICKERSON PIKE	**5**	3 - Poss. or casual exchange-cont.sub. 1 - Drug paraphernalia- unlawful use 1 - Theft of property-$1,000 or less

Sourced from MNPD ARMS on 9/25/2019 7:42:37 AM. CAD calls retrieved from ECC's Computer Aided Dispatch system. Includes only calls where an officer response was made. Disposition codes 6 (Backup) and 11 (Signal 9) are excluded. Self-initiated calls are excluded. CFS located at hospitals, police precincts, and detention centers are excluded. Arrest information retrieved from the MNPD RMS warrants / arrests database. 1 arrest = 1 body. Includes adult and juvenile arrests. Arrests served by warrants division are excluded. 'Nearby Business' refers to a business establishment in close proximity of the address listed, and is provided for informational purposes only. There is no guarantee that all calls were dispatched to the business listed, because in some cases, multiple business establishments have the same address (e.g. a discount store that also contains a pharmacy). Due to the unique nature of apartment-based reporting, individual unit numbers and the address of the main office for a complex may sometimes both appear in this report.

South Precinct Hot Addresses
Multiple CFS / Arrests at the Same Location, Past 12 Weeks

METROPOLITAN POLICE DEPARTMENT
of Nashville and Davidson County

CFS Location / Nearby Business	Count	Counts - Top Ten Codes
4040 NOLENSVILLE PIKE ***Walmart***	**104**	31 - Theft (10-50) 30 - Disorderly Person (10-44) 16 - Want Officer for Investigation / Assistance (10-43)
5824 NOLENSVILLE PIKE ***Walmart***	**65**	22 - Transport Prisoner / Suspect (10-16) 12 - Disorderly Person (10-44) 10 - Want Officer for Investigation / Assistance (10-43)
4190 NOLENSVILLE PIKE ***Mapco***	**41**	18 - Disorderly Person (10-44) 9 - Want Officer for Investigation / Assistance (10-43) 4 - Theft (10-50)
3035 HAMILTON CHURCH RD ***Walmart***	**40**	14 - Disorderly Person (10-44) 8 - Want Officer for Investigation / Assistance (10-43) 5 - Theft (10-50)
13011 OLD HICKORY BLVD ***BP***	**38**	11 - Disorderly Person (10-44) 9 - Vehicle Accident - Property Damage (10-45) 7 - Want Officer for Investigation / Assistance (10-43)
1155 BELL RD ***Home Depot***	**32**	12 - Theft (10-50) 4 - Vehicle Accident - Property Damage (10-45) 4 - Disorderly Person (10-44)
61 EAST THOMPSON LN ***Kroger***	**28**	9 - Want Officer for Investigation / Assistance (10-43) 7 - Disorderly Person (10-44) 6 - Theft (10-50)
5319 MT VIEW RD ***Kroger***	**26**	13 - Disorderly Person (10-44) 5 - Want Officer for Investigation / Assistance (10-43) 2 - Domestic Disturbance (10-41)
2200 NOLENSVILLE PIKE ***Circle K***	**25**	8 - Theft (10-50) 5 - Want Officer for Investigation / Assistance (10-43) 4 - Disorderly Person (10-44)
1191 MURFREESBORO PIKE ***Mapco***	**24**	9 - Disorderly Person (10-44) 6 - Theft (10-50) 4 - Want Officer for Investigation / Assistance (10-43)
1310 ANTIOCH PIKE ***So Gong Dong Restaurant***	**23**	18 - Want Officer for Investigation / Assistance (10-43) 2 - Vehicle Accident - Property Damage (10-45) 1 - Suspicious Person (10-40)
340 HARDING PL ***Exxon***	**21**	7 - Want Officer for Investigation / Assistance (10-43) 6 - Disorderly Person (10-44) 5 - Theft (10-50)
1111 BELL RD ***Casa Fiesta***	**20**	9 - Want Officer for Investigation / Assistance (10-43) 3 - Disorderly Person (10-44) 2 - Suspicious Person (10-40)
553 MURFREESBORO PIKE ***Mapco***	**20**	8 - Theft (10-50) 5 - Burglary - Non-Residence (10-71) 4 - Disorderly Person (10-44)
1400 EAGLE VIEW BLVD ***Thorntons***	**18**	9 - Disorderly Person (10-44) 4 - Want Officer for Investigation / Assistance (10-43) 2 - Theft (10-50)

Arrest Location	Count	Counts - Top Charges
5824 NOLENSVILLE PIKE	**38**	28 - Theft of merchandise- $1,000 or less 5 - Theft of property-$1,000 or less 5 - Burglary
25 LINCOLN ST	**34**	15 - Criminal trespass 9 - Failure to appear- class b or c misd. 7 - Drug paraphernalia- unlawful use
212 PAVILION BLVD	**30**	15 - Community superv. viol. by felony off. 14 - Sex offender registration violation - 1st offense 8 - Community superv. viol. by non-criminal off
4040 NOLENSVILLE PIKE	**21**	5 - Theft of merchandise- $1,000 or less 5 - Failure to be booked (state citation) 4 - Theft of property-$1,000 or less
LEWIS ST & PERKINS ST	**17**	6 - Failure to be booked (state citation) 5 - Failure to appear- class b or c misd. 5 - Drug paraphernalia- unlawful use
220 BLANTON AVE	**16**	13 - Probation violation- felony 2 - Probation violation- misdemeanor 1 - Parole violation
391 WALLACE RD	**15**	3 - Drug paraphernalia- unlawful use 2 - Criminal trespass 2 - Driving under the influence
1155 BELL RD	**10**	4 - Theft of merchandise- $1,000 or less 2 - Poss.w/int-cont.sub.-meth.5 gr or more 2 - Poss. or casual exchange-cont.sub.
MURFREESBORO PIKE & THOMPSON PL	**10**	5 - Driv. lic. - no d/l 3 - Driving under the influence 2 - Open container viol.
LAFAYETTE ST & LINCOLN ST	**9**	5 - Drug paraphernalia- unlawful use 4 - Failure to be booked (state citation) 3 - Failure to appear- class b or c misd.
5209 LINBAR DR	**9**	4 - Driv. lic. - no d/l 3 - Driving- revoked license 2 - Failure to appear- class b or c misd.
270 TAMPA DR	**9**	9 - Theft of merchandise- >$1,000 but < $2,500 2 - Theft of merchandise- $1,000 or less 2 - Juvenile, runaway
1900 HOBSON PIKE	**8**	2 - Juvenile, curfew 2 - Poss. or casual exchange-cont.sub. 1 - Juvenile, runaway
204 LARGO DR	**8**	7 - Poss. or casual exchange-cont.sub. 2 - Weapon - felon in poss of a handgun 1 - Resisting stop, frisk, halt, arrest, or search
160 ANTIOCH PIKE	**7**	3 - Poss. or casual exchange-cont.sub. 2 - Juvenile, runaway 1 - Failure to appear- class b or c misd.

Sourced from MNPD ARMS on 9/25/2019 7:42:37 AM. CAD calls retrieved from ECC's Computer Aided Dispatch system. Includes only calls where an officer response was made. Disposition codes 6 (Backup) and 11 (Signal 9) are excluded. Self-initiated calls are excluded. CFS located at hospitals, police precincts, and detention centers are excluded. Arrest information retrieved from the MNPD RMS warrants / arrests database. 1 arrest = 1 body. Includes adult and juvenile arrests. Arrests served by warrants division are excluded. 'Nearby Business' refers to a business establishment in close proximity of the address listed, and is provided for informational purposes only. There is no guarantee that all calls were dispatched to the business listed, because in some cases, multiple business establishments have the same address (e.g. a discount store that also contains a pharmacy). Due to the unique nature of apartment-based reporting, individual unit numbers and the address of the main office for a complex may sometimes both appear in this report.

Central Precinct Hot Addresses
Multiple CFS / Arrests at the Same Location, Past 12 Weeks

METROPOLITAN POLICE DEPARTMENT
of Nashville and Davidson County

CFS Location / Nearby Business	Count	Counts - Top Ten Codes
639 LAFAYETTE ST ***Nashville Rescue Mission***	**117**	45 - Want Officer for Investigation / Assistance (10-43) 34 - Disorderly Person (10-44) 11 - Fight / Assault (10-57)
709 5TH AV S ***Greyhound***	**113**	45 - Disorderly Person (10-44) 39 - Want Officer for Investigation / Assistance (10-43) 6 - Theft (10-50)
227 SHELBY AV ***Exxon***	**48**	15 - Disorderly Person (10-44) 10 - Theft (10-50) 8 - Vehicle Accident - Property Damage (10-45)
111 N 1ST ST ***Travel Centers of America***	**39**	13 - Want Officer for Investigation / Assistance (10-43) 10 - Disorderly Person (10-44) 7 - Vehicle Accident - Property Damage (10-45)
9 HERMITAGE AV ***Gas Station***	**37**	13 - Disorderly Person (10-44) 10 - Want Officer for Investigation / Assistance (10-43) 8 - Theft (10-50)
305 BROADWAY ***Cadillac Ranch***	**34**	8 - Want Officer for Investigation / Assistance (10-43) 7 - Disorderly Person (10-44) 6 - Fight / Assault (10-57)
121 4TH AV S ***Hilton Nashville Downtown***	**32**	11 - Disorderly Person (10-44) 11 - Want Officer for Investigation / Assistance (10-43) 3 - Theft (10-50)
705 DREXEL ST ***Room In the Inn***	**31**	13 - Want Officer for Investigation / Assistance (10-43) 6 - Disorderly Person (10-44) 3 - Transport Prisoner / Suspect (10-16)
315 4TH AV N ***Doubletree***	**30**	9 - Want Officer for Investigation / Assistance (10-43) 9 - Investigate 911 Hang-Up Call (10-88) 8 - Disorderly Person (10-44)
1101 BROADWAY ***Exxon***	**30**	10 - Disorderly Person (10-44) 8 - Want Officer for Investigation / Assistance (10-43) 4 - Theft (10-50)
623 UNION ST ***Sheraton***	**24**	7 - Want Officer for Investigation / Assistance (10-43) 4 - Disorderly Person (10-44) 4 - Vehicle Blocking Right of Way (10-49)
615 CHURCH ST ***Nashville Public Library***	**22**	8 - Disorderly Person (10-44) 6 - Want Officer for Investigation / Assistance (10-43) 3 - Domestic Disturbance (10-41)
329 BROADWAY ***Honkey Tonk Central***	**22**	8 - Want Officer for Investigation / Assistance (10-43) 6 - Disorderly Person (10-44) 4 - Fight / Assault (10-57)
1201 BROADWAY ***McDonalds***	**22**	9 - Disorderly Person (10-44) 6 - Want Officer for Investigation / Assistance (10-43) 3 - Fight / Assault (10-57)
1 TITANS WAY ***LP Field***	**22**	12 - Want Officer for Investigation / Assistance (10-43) 5 - Disorderly Person (10-44) 1 - Domestic Disturbance (10-41)

Arrest Location	Count	Counts - Top Charges
709 5TH AVE S	**29**	8 - Criminal trespass 5 - Poss. or casual exchange-cont.sub. 4 - Failure to be booked (state citation)
639 LAFAYETTE ST	**27**	9 - Failure to appear- class b or c misd. 7 - Failure to be booked (state citation) 3 - Criminal trespass
408 2ND AVE N	**24**	7 - Driv. lic. - no d/l 3 - Driving- revoked license 3 - Poss. or casual exchange-cont.sub.
3RD AVE S & BROADWAY	**21**	13 - Public intoxication 2 - Poss. or casual exchange-cont.sub. 2 - Assault
617 MIDDLETON ST	**21**	8 - Criminal trespass 7 - Poss. or casual exchange-cont.sub. 3 - Failure to appear- class b or c misd.
1 TITANS WAY	**20**	13 - Public intoxication 3 - Criminal trespass 2 - Assault
100 WOODLAND ST	**19**	6 - Juvenile, runaway 4 - Probation violation- felony 3 - Sex offender registration violation - 1st offense
BIRCH BUILDING	**19**	7 - Driv. lic. - no d/l 4 - Poss. or casual exchange-cont.sub. 2 - Driving- suspended license, 2nd offense
1101 BROADWAY	**17**	7 - Criminal trespass 5 - Public intoxication 3 - Disorderly conduct
512 1ST AVE N	**16**	6 - Assault, domestic bodily injury 4 - Failure to appear- class b or c misd. 4 - Probation violation- felony
3RD AVE N & BROADWAY	**15**	9 - Public intoxication 2 - Assault, aggravated - deadly weapon - int/kn 2 - Obstructing a passageway
601 KOREAN VETERANS BLVD	**14**	4 - Failure to appear- class b or c misd. 2 - Public intoxication 2 - Probation violation- misdemeanor
200 JAMES ROBERTSON PKY	**14**	3 - Assault, domestic bodily injury 2 - Assault, domestic fear of bodily injury 2 - Order of protection-restraining order violation
227 SHELBY AVE	**14**	3 - Public intoxication 3 - Poss.w/int-cont.sub.- marijuana 14.175-4,535 gr. 3 - Poss.w/int-cont.sub.- sch. i
310 1ST AVE S	**13**	7 - Failure to appear- class b or c misd. 4 - Failure to be booked (state citation) 4 - Public intoxication

Sourced from MNPD ARMS on 9/25/2019 7:42:37 AM. CAD calls retrieved from ECC's Computer Aided Dispatch system. Includes only calls where an officer response was made. Disposition codes 6 (Backup) and 11 (Signal 9) are excluded. Self-initiated calls are excluded. CFS located at hospitals, police precincts, and detention centers are excluded. Arrest information retrieved from the MNPD RMS warrants / arrests database. 1 arrest = 1 body. Includes adult and juvenile arrests. Arrests served by warrants division are excluded. 'Nearby Business' refers to a business establishment in close proximity of the address listed, and is provided for informational purposes only. There is no guarantee that all calls were dispatched to the business listed, because in some cases, multiple business establishments have the same address (e.g. a discount store that also contains a pharmacy). Due to the unique nature of apartment-based reporting, individual unit numbers and the address of the main office for a complex may sometimes both appear in this report.

Hermitage Precinct Hot Addresses
Multiple CFS / Arrests at the Same Location, Past 12 Weeks

METROPOLITAN POLICE DEPARTMENT
of Nashville and Davidson County

CFS Location / Nearby Business	Count	Counts - Top Ten Codes
433 OPRY MILLS DR ***Opry Mills***	**66**	17 - Theft (10-50) 11 - Want Officer for Investigation / Assistance (10-43) 9 - Disorderly Person (10-44)
1090 MURFREESBORO PIKE ***Mapco Express***	**47**	12 - Disorderly Person (10-44) 8 - Theft (10-50) 6 - Want Officer for Investigation / Assistance (10-43)
4424 LEBANON PIKE ***Walmart Supercenter***	**42**	11 - Want Officer for Investigation / Assistance (10-43) 9 - Disorderly Person (10-44) 8 - Theft (10-50)
2284 MURFREESBORO PIKE ***Kroger***	**37**	16 - Disorderly Person (10-44) 12 - Want Officer for Investigation / Assistance (10-43) 3 - Vehicle Accident - Property Damage (10-45)
601 FESSLERS LN ***Dunkin' Donuts***	**34**	12 - Want Officer for Investigation / Assistance (10-43) 5 - Disorderly Person (10-44) 4 - Holdup / Robbery (10-53)
5544 OLD HICKORY BLVD ***Kroger***	**24**	5 - Want Officer for Investigation / Assistance (10-43) 4 - Theft (10-50) 3 - Disorderly Person (10-44)
4001 BELL RD ***Nashville Shores***	**22**	4 - Theft (10-50) 4 - Want Officer for Investigation / Assistance (10-43) 4 - Investigate 911 Hang-Up Call (10-88)
143 MCGAVOCK PIKE ***Kroger***	**21**	5 - Want Officer for Investigation / Assistance (10-43) 5 - Disorderly Person (10-44) 3 - Theft (10-50)
10 FAIRFIELD AV ***Shell***	**19**	14 - Disorderly Person (10-44) 3 - Want Officer for Investigation / Assistance (10-43) 1 - Domestic Disturbance (10-41)
5800 OLD HICKORY BLVD ***Gas Station***	**18**	4 - Disorderly Person (10-44) 3 - Want Officer for Investigation / Assistance (10-43) 2 - Suspicious Person (10-40)
990 MURFREESBORO PIKE ***Taco Bell***	**18**	5 - Disorderly Person (10-44) 4 - Want Officer for Investigation / Assistance (10-43) 2 - Vehicle Accident - Property Damage (10-45)
710 MURFREESBORO PIKE ***Speedway***	**16**	4 - Vehicle Accident - Property Damage (10-45) 3 - Theft (10-50) 3 - Disorderly Person (10-44)
82 LAFAYETTE ST ***Dollar General***	**16**	6 - Disorderly Person (10-44) 4 - Domestic Disturbance (10-41) 4 - Theft (10-50)
2330 JACKSON DOWNS BLVD ***Kohl's***	**16**	9 - Theft (10-50) 3 - Suspicious Person (10-40) 2 - Want Officer for Investigation / Assistance (10-43)
2800 OPRYLAND DR ***Gaylord Opryland Resort and Convention Center***	**16**	4 - Vehicle Accident - Property Damage (10-45) 4 - Theft (10-50) 3 - Want Officer for Investigation / Assistance (10-43)

Arrest Location	Count	Counts - Top Charges
DELL PKWY & MURFREESBORO PIKE	**21**	9 - Driv. lic. - no d/l 7 - Driving- revoked license 2 - Driving- suspended license
433 OPRY MILLS DR	**12**	6 - Theft of merchandise- $1,000 or less 2 - Intimidation 1 - Criminal trespass
4424 LEBANON PIKE	**11**	8 - Theft of merchandise- $1,000 or less 5 - Failure to appear- class b or c misd. 2 - Failure to appear - felony or class a misd.
5655 FRIST BLVD	**11**	6 - Poss. or casual exchange-cont.sub. 2 - Failure to appear- class b or c misd. 1 - Failure to be booked (state citation)
1074 MURFREESBORO PIKE	**11**	5 - Criminal trespass 2 - Failure to appear- class b or c misd. 2 - Drug paraphernalia- unlawful use
365 MONACO DR	**9**	3 - Poss. or casual exchange-cont.sub. 3 - Drug paraphernalia- unlawful use 2 - Failure to appear- class b or c misd.
BRILEY PKWY N & MCGAVOCK PIKE	**9**	3 - Driv. lic. - no d/l 1 - Driving under the influence 1 - Alteration of identification numbers
DONELSON PIKE & MURFREESBORO PIKE	**8**	2 - Driv. lic. - no d/l 2 - Poss. or casual exchange-cont.sub. 1 - Sale - cont.sub.-sch. i
MILLWOOD DR & MURFREESBORO PIKE	**8**	3 - Driv. lic. - no d/l 2 - Driving under the influence 2 - Implied consent - civil
3150 MCGAVOCK PIKE	**8**	3 - Juvenile, runaway 3 - Theft of vehicle-2,500 or > but<$10,000 1 - Juv: telecommunication device ill. use
5010 OLD HICKORY BLVD	**8**	5 - Theft of merchandise- $1,000 or less 2 - Probation violation- misdemeanor 2 - Failure to appear- class b or c misd.
1090 MURFREESBORO PIKE	**8**	7 - Failure to appear- class b or c misd. 1 - Drug paraphernalia- unlawful use 1 - Criminal contempt-violation of order of protection
2330 JACKSON DOWNS BLVD	**7**	6 - Theft of merchandise- $1,000 or less 2 - Probation violation- misdemeanor 2 - Failure to appear- class b or c misd.
CLAIBORNE ST & LAFAYETTE ST	**7**	3 - Drug paraphernalia- unlawful use 1 - Evidence- tampering 1 - Driving- revoked license
HILLS LN & OLD HICKORY BLVD	**6**	4 - Driving- suspended license 1 - Driving- revoked license 1 - Driv. lic. - no d/l

Sourced from MNPD ARMS on 9/25/2019 7:42:37 AM. CAD calls retrieved from ECC's Computer Aided Dispatch system. Includes only calls where an officer response was made. Disposition codes 6 (Backup) and 11 (Signal 9) are excluded. Self-initiated calls are excluded. CFS located at hospitals, police precincts, and detention centers are excluded. Arrest information retrieved from the MNPD RMS warrants / arrests database. 1 arrest = 1 body. Includes adult and juvenile arrests. Arrests served by warrants division are excluded. 'Nearby Business' refers to a business establishment in close proximity of the address listed, and is provided for informational purposes only. There is no guarantee that all calls were dispatched to the business listed, because in some cases, multiple business establishments have the same address (e.g. a discount store that also contains a pharmacy). Due to the unique nature of apartment-based reporting, individual unit numbers and the address of the main office for a complex may sometimes both appear in this report.

North Precinct Hot Addresses
Multiple CFS / Arrests at the Same Location, Past 12 Weeks

METROPOLITAN POLICE DEPARTMENT
of Nashville and Davidson County

CFS Location / Nearby Business	Count	Counts - Top Ten Codes
801 JEFFERSON ST ***Mapco***	**123**	90 - Disorderly Person (10-44) 13 - Want Officer for Investigation / Assistance (10-43) 6 - Suspicious Person (10-40)
1716 ROSA L PARKS BLVD ***Nashville Rescue Mission***	**82**	41 - Want Officer for Investigation / Assistance (10-43) 17 - Disorderly Person (10-44) 5 - Theft (10-50)
800 MONROE ST ***Kroger***	**66**	23 - Disorderly Person (10-44) 15 - Want Officer for Investigation / Assistance (10-43) 12 - Theft (10-50)
2200 BRICK CHURCH PIKE ***Exxon***	**48**	21 - Disorderly Person (10-44) 8 - Theft (10-50) 6 - Want Officer for Investigation / Assistance (10-43)
1800 JEFFERSON ST ***Pauls Market***	**43**	28 - Disorderly Person (10-44) 5 - Want Officer for Investigation / Assistance (10-43) 3 - Theft (10-50)
2022 ROSA L PARKS BLVD ***Exxon***	**35**	15 - Disorderly Person (10-44) 6 - Theft (10-50) 4 - Vehicle Accident - Property Damage (10-45)
1755 DR D B TODD JR BLVD ***Dollar General***	**34**	14 - Disorderly Person (10-44) 11 - Theft (10-50) 5 - Want Officer for Investigation / Assistance (10-43)
1037 28TH AV N ***Hadley Recreation Center***	**32**	10 - Want Officer for Investigation / Assistance (10-43) 9 - Disorderly Person (10-44) 6 - Investigate 911 Hang-Up Call (10-88)
2624 JORDAN RIDGE DR	**28**	17 - Want Officer for Investigation / Assistance (10-43) 6 - Burglary - Residence (10-70) 3 - Disorderly Person (10-44)
2012 S HAMILTON RD ***Bordeaux Shopping Center***	**27**	19 - Disorderly Person (10-44) 2 - Theft (10-50) 2 - Vehicle Accident - Property Damage (10-45)
2112 CHARLOTTE AV ***Gas Station***	**27**	13 - Disorderly Person (10-44) 9 - Want Officer for Investigation / Assistance (10-43) 3 - Theft (10-50)
2801 JOHN A MERRITT BLVD ***BP***	**25**	18 - Disorderly Person (10-44) 2 - Fight / Assault (10-57) 2 - Burglary - Non-Residence (10-71)
2600 JEFFERSON ST ***Family Dollar***	**22**	8 - Want Officer for Investigation / Assistance (10-43) 4 - Disorderly Person (10-44) 4 - Theft (10-50)
3930 CLARKSVILLE PIKE ***Kroger***	**21**	5 - Domestic Disturbance (10-41) 3 - Want Officer for Investigation / Assistance (10-43) 3 - Theft (10-50)
1015 JEFFERSON ST ***Family Dollar Store***	**21**	8 - Disorderly Person (10-44) 6 - Theft (10-50) 2 - Want Officer for Investigation / Assistance (10-43)

Arrest Location	Count	Counts - Top Charges
1818 ALBION ST	**33**	7 - Probation violation- community corrections viol. 7 - Assault, aggravated - deadly weapon - int/kn 6 - Resisting stop, frisk, halt, arrest, or search
800 MONROE ST	**12**	4 - Public intoxication 3 - Criminal trespass 2 - Robbery
1504 HAMPTON ST	**11**	4 - Drug paraphernalia- unlawful use 2 - Failure to be booked (state citation) 2 - Criminal trespass
2200 BRICK CHURCH PIKE	**11**	3 - Drug paraphernalia- unlawful use 2 - Criminal trespass 2 - Poss. or casual exchange-cont.sub.
1800 JEFFERSON ST	**9**	2 - Assault, aggravated - deadly weapon - int/kn 2 - Drug paraphernalia- unlawful use 1 - Driving- suspended license
1516 HAMPTON ST	**9**	6 - Vehicle theft $10000 < $60000 5 - Poss. or casual exchange-cont.sub. 5 - Juvenile, handgun possession - 2nd offense
1410 BRICK CHURCH PIKE	**7**	3 - Drug paraphernalia- unlawful use 2 - Probation violation- community corrections viol. 1 - Stalking- no prior conviction
2801 JOHN A MERRITT BLVD	**7**	2 - Poss. or casual exchange-cont.sub. 2 - Probation violation- misdemeanor 1 - Poss.w/int-cont.sub.- sch. iv
801 JEFFERSON ST	**7**	4 - Public intoxication 2 - Criminal trespass 1 - Community superv. viol. by non-criminal off
BRICK CHURCH PIKE & W TRINITY LN	**7**	3 - Drug paraphernalia- unlawful use 1 - Driving- revoked license 1 - Evidence- tampering
BRICK CHURCH PIKE & I 65 EXIT S	**6**	3 - Driv. lic. - no d/l 2 - Driving- revoked license 1 - Driving- suspended license
5515 SCRUGGS LN	**6**	2 - Poss. or casual exchange-cont.sub. 2 - Evading arrest- misdemeaner 1 - Driving- revoked license, 2nd offense
1015 JEFFERSON ST	**6**	4 - Public intoxication 2 - Theft of merchandise- $1,000 or less 2 - Failure to appear- class b or c misd.
1613 BUCHANAN ST	**6**	2 - Public intoxication 2 - Disorderly conduct 1 - Criminal trespass
16TH AVE N & BUCHANAN ST	**6**	3 - Drug paraphernalia- unlawful use 2 - Poss. or casual exchange-cont.sub. 1 - Legend drug poss. w/out prescription

Sourced from MNPD ARMS on 9/25/2019 7:42:37 AM. CAD calls retrieved from ECC's Computer Aided Dispatch system. Includes only calls where an officer response was made. Disposition codes 6 (Backup) and 11 (Signal 9) are excluded. Self-initiated calls are excluded. CFS located at hospitals, police precincts, and detention centers are excluded. Arrest information retrieved from the MNPD RMS warrants / arrests database. 1 arrest = 1 body. Includes adult and juvenile arrests. Arrests served by warrants division are excluded. 'Nearby Business' refers to a business establishment in close proximity of the address listed, and is provided for informational purposes only. There is no guarantee that all calls were dispatched to the business listed, because in some cases, multiple business establishments have the same address (e.g. a discount store that also contains a pharmacy). Due to the unique nature of apartment-based reporting, individual unit numbers and the address of the main office for a complex may sometimes both appear in this report.

Madison Precinct Hot Addresses
Multiple CFS / Arrests at the Same Location, Past 12 Weeks

METROPOLITAN POLICE DEPARTMENT
of Nashville and Davidson County

CFS Location / Nearby Business	Count	Counts - Top Ten Codes
3458 DICKERSON PIKE ***Walmart Supercenter***	**66**	16 - Theft (10-50) 15 - Want Officer for Investigation / Assistance (10-43) 11 - Disorderly Person (10-44)
2232 GALLATIN PIKE N ***Walmart***	**45**	13 - Transport Prisoner / Suspect (10-16) 7 - Want Officer for Investigation / Assistance (10-43) 5 - Theft (10-50)
101 GALLATIN PIKE N ***Gas Station***	**38**	20 - Disorderly Person (10-44) 6 - Want Officer for Investigation / Assistance (10-43) 3 - Vehicle Accident - Property Damage (10-45)
819 GALLATIN PIKE S ***Exxon***	**28**	13 - Disorderly Person (10-44) 4 - Want Officer for Investigation / Assistance (10-43) 4 - Theft (10-50)
109 GALLATIN PIKE N ***Walmart Neighborhood Market***	**27**	8 - Disorderly Person (10-44) 8 - Theft (10-50) 3 - Burglary - Non-Residence (10-71)
200 GALLATIN PIKE S ***Kroger***	**26**	6 - Want Officer for Investigation / Assistance (10-43) 5 - Disorderly Person (10-44) 3 - Vehicle Accident - Property Damage (10-45)
665 MYATT DR ***Crestwood Suites***	**25**	8 - Want Officer for Investigation / Assistance (10-43) 6 - Disorderly Person (10-44) 4 - Investigate 911 Hang-Up Call (10-88)
627 GALLATIN PIKE S ***Walgreens***	**24**	16 - Disorderly Person (10-44) 3 - Want Officer for Investigation / Assistance (10-43) 2 - Theft (10-50)
3301 CREEKWOOD DR ***Knoll Crest Apartments***	**21**	3 - Shots Fired (10-83) 3 - Want Officer for Investigation / Assistance (10-43) 3 - Disorderly Person (10-44)
333 RIO VISTA DR ***Charter Village Apartments***	**19**	6 - Disorderly Person (10-44) 5 - Want Officer for Investigation / Assistance (10-43) 2 - Shots Fired (10-83)
317 MYATT DR ***Thorntons***	**18**	6 - Want Officer for Investigation / Assistance (10-43) 3 - Disorderly Person (10-44) 2 - Domestic Disturbance (10-41)
860 OLD HICKORY BLVD W ***Cedar Hill Park Maintenance***	**18**	3 - Suspicious Person (10-40) 3 - Disorderly Person (10-44) 2 - Vehicle Accident - Property Damage (10-45)
591 N DUPONT AV ***Madison Towers***	**17**	3 - Investigate 911 Hang-Up Call (10-88) 3 - Disorderly Person (10-44) 3 - Want Officer for Investigation / Assistance (10-43)
2050 GALLATIN PIKE N ***Target***	**16**	6 - Theft (10-50) 4 - Disorderly Person (10-44) 2 - Want Officer for Investigation / Assistance (10-43)
1584 GALLATIN PIKE N ***Home Depot***	**16**	5 - Theft (10-50) 4 - Want Officer for Investigation / Assistance (10-43) 3 - Burglary - Non-Residence (10-71)

Arrest Location	Count	Counts - Top Charges
3441 DICKERSON PIKE	**37**	8 - Failure to appear- class b or c misd. 5 - Assault, aggravated - deadly weapon - int/kn 5 - Probation violation- misdemeanor
3458 DICKERSON PIKE	**31**	20 - Theft of merchandise- $1,000 or less 3 - Burglary 3 - Criminal trespass
2232 N GALLATIN PIKE	**15**	15 - Theft of merchandise- $1,000 or less 1 - Theft of vehicle-2,500 or > but<$10,000 1 - Drug paraphernalia- unlawful use
400 MYATT DR	**14**	2 - Assault 2 - Homicide- criminal 1 - Fugitive from justice- without warrant
860 OLD HICKORY BLVD W	**12**	3 - Poss. or casual exchange-cont.sub. 3 - Criminal trespass 2 - Indecent exposure
900 MADISON SQ	**9**	9 - Probation violation- felony 3 - Probation violation- community corrections viol. 1 - Probation violation- misdemeanor
3301 CREEKWOOD DR	**8**	3 - Probation violation- misdemeanor 2 - Theft of property-$1,000 or less 2 - Assault, aggravated - strangulation - int/kn
200 N GALLATIN PIKE	**6**	3 - Probation violation- misdemeanor 1 - Resisting stop, frisk, halt, arrest, or search 1 - Poss.w/int-cont.sub.- sch. i
135 S GALLATIN PIKE	**6**	6 - Criminal trespass
BRICK CHURCH PIKE & EWING DR	**6**	3 - Poss. or casual exchange-cont.sub. 1 - Implied consent - civil 1 - Failure to appear- class b or c misd.
665 MYATT DR	**6**	9 - Poss. or casual exchange-cont.sub. 3 - Drug paraphernalia- unlawful use 2 - Child neglect, child 9-17
GALLATIN PIKE & WALTON LN	**5**	2 - Drug paraphernalia- unlawful use 1 - Failure to give information/render aid 1 - Poss. or casual exchange-cont.sub.
117 SLAYTON CT	**5**	4 - Poss. or casual exchange-cont.sub. 3 - Drug paraphernalia- unlawful use 2 - Theft of property-$1,000 or less
109 N GALLATIN PIKE	**5**	2 - Criminal trespass 2 - Probation violation- community corrections viol. 1 - Poss. or casual exchange-cont.sub.
1584 N GALLATIN PIKE	**5**	4 - Theft of merchandise- $1,000 or less 1 - Poss. or casual exchange-cont.sub.

Sourced from MNPD ARMS on 9/25/2019 7:42:37 AM. CAD calls retrieved from ECC's Computer Aided Dispatch system. Includes only calls where an officer response was made. Disposition codes 6 (Backup) and 11 (Signal 9) are excluded. Self-initiated calls are excluded. CFS located at hospitals, police precincts, and detention centers are excluded. Arrest information retrieved from the MNPD RMS warrants / arrests database. 1 arrest = 1 body. Includes adult and juvenile arrests. Arrests served by warrants division are excluded. 'Nearby Business' refers to a business establishment in close proximity of the address listed, and is provided for informational purposes only. There is no guarantee that all calls were dispatched to the business listed, because in some cases, multiple business establishments have the same address (e.g. a discount store that also contains a pharmacy). Due to the unique nature of apartment-based reporting, individual unit numbers and the address of the main office for a complex may sometimes both appear in this report.

Midtown Hills Precinct Hot Addresses
Multiple CFS / Arrests at the Same Location, Past 12 Weeks

METROPOLITAN POLICE DEPARTMENT
of Nashville and Davidson County

CFS Location / Nearby Business	Count	Counts - Top Ten Codes
1401 CHARLOTTE AV ***Exxon***	**44**	17 - Disorderly Person (10-44) 9 - Theft (10-50) 8 - Vehicle Accident - Property Damage (10-45)
2500 WEST END AV ***Centennial Park***	**42**	10 - Want Officer for Investigation / Assistance (10-43) 7 - Disorderly Person (10-44) 4 - Domestic Disturbance (10-41)
1702 WEST END AV ***Shell Gas Station***	**41**	21 - Disorderly Person (10-44) 11 - Theft (10-50) 4 - Want Officer for Investigation / Assistance (10-43)
2001 8TH AV S ***Exxon***	**31**	11 - Disorderly Person (10-44) 9 - Theft (10-50) 5 - Want Officer for Investigation / Assistance (10-43)
780 OLD HICKORY BLVD ***Target***	**30**	11 - Theft (10-50) 6 - Want Officer for Investigation / Assistance (10-43) 5 - Transport Prisoner / Suspect (10-16)
4041 NOLENSVILLE PIKE ***McDonald's***	**29**	15 - Disorderly Person (10-44) 6 - Want Officer for Investigation / Assistance (10-43) 4 - Fight / Assault (10-57)
1000 EDGEHILL AV ***ES Rose Park***	**28**	10 - Theft (10-50) 9 - Disorderly Person (10-44) 5 - Want Officer for Investigation / Assistance (10-43)
2421 POWELL AV ***Walmart***	**24**	9 - Want Officer for Investigation / Assistance (10-43) 5 - Vehicle Accident - Property Damage (10-45) 2 - Theft (10-50)
5771 NOLENSVILLE PIKE ***Kroger***	**22**	6 - Want Officer for Investigation / Assistance (10-43) 5 - Disorderly Person (10-44) 5 - Theft (10-50)
719 THOMPSON LN ***100 Oaks***	**19**	4 - Want Officer for Investigation / Assistance (10-43) 3 - Disorderly Person (10-44) 3 - Suspicious Person (10-40)
2535 POWELL AV ***Home Depot***	**19**	10 - Theft (10-50) 4 - Investigate 911 Hang-Up Call (10-88) 2 - Domestic Disturbance (10-41)
1909 8TH AV S ***Gas Station***	**19**	10 - Disorderly Person (10-44) 4 - Want Officer for Investigation / Assistance (10-43) 4 - Theft (10-50)
2101 8TH AV S ***Dollar General***	**18**	10 - Theft (10-50) 4 - Disorderly Person (10-44) 2 - Burglary - Non-Residence (10-71)
2700 WEST END AV ***McDonald's***	**18**	10 - Disorderly Person (10-44) 5 - Want Officer for Investigation / Assistance (10-43) 1 - Holdup / Robbery (10-53)
2017 8TH AV S ***Gas Station***	**17**	8 - Disorderly Person (10-44) 5 - Theft (10-50) 1 - Fight / Assault (10-57)

Arrest Location	Count	Counts - Top Charges
1211 MEDICAL CENTER DR	**24**	6 - Failure to appear- class b or c misd. 4 - Poss. or casual exchange-cont.sub. 3 - Driving under the influence
2300 PATTERSON ST	**21**	6 - Criminal trespass 5 - Disorderly conduct 3 - Drug paraphernalia- unlawful use
5621 FRANKLIN PIKE	**14**	3 - Child neglect, child 8 or less 3 - Failure to appear- class b or c misd. 3 - Poss. or casual exchange-cont.sub.
2000 CHURCH ST	**13**	4 - Criminal trespass 2 - Assault, domestic bodily injury 2 - Public intoxication
5531 EDMONDSON PIKE	**12**	12 - Driv. lic. - no d/l
I 65 N & WEDGEWOOD AVE	**9**	2 - Driving- revoked license 2 - Driving- suspended license 1 - Poss. or casual exchange-cont.sub.
EDMONDSON PIKE & OLD HICKORY BLVD	**8**	5 - Driv. lic. - no d/l 2 - Driving- suspended license 1 - Implied consent - civil
5824 NOLENSVILLE PIKE	**8**	8 - Theft of merchandise- $1,000 or less
2500 WEST END AVE	**8**	4 - Criminal trespass 2 - Indecent exposure 1 - False report- emergency
30TH AVE N & WEST END AVE	**7**	6 - Driving- suspended license 1 - Failure to be booked (state citation) 1 - Driving under the influence
780 OLD HICKORY BLVD	**7**	7 - Theft of merchandise- $1,000 or less
8TH AVE S & WEDGEWOOD AVE	**6**	2 - Poss. or casual exchange-cont.sub. 1 - Implied consent - civil 1 - Driving- revoked license, 2nd offense
3441 LOVE CIR	**6**	5 - Criminal trespass 3 - Juvenile, curfew 2 - Indecent exposure
4199 NOLENSVILLE PIKE	**6**	3 - Failure to be booked (state citation) 2 - Resisting stop, frisk, halt, arrest, or search 1 - Robbery- agg.- weapon or object
3812 HILLSBORO PIKE	**5**	2 - Assault of officer - fear of bodily injury 1 - Disorderly conduct 1 - Evidence- tampering

Sourced from MNPD ARMS on 9/25/2019 7:42:37 AM. CAD calls retrieved from ECC's Computer Aided Dispatch system. Includes only calls where an officer response was made. Disposition codes 6 (Backup) and 11 (Signal 9) are excluded. Self-initiated calls are excluded. CFS located at hospitals, police precincts, and detention centers are excluded. Arrest information retrieved from the MNPD RMS warrants / arrests database. 1 arrest = 1 body. Includes adult and juvenile arrests. Arrests served by warrants division are excluded. 'Nearby Business' refers to a business establishment in close proximity of the address listed, and is provided for informational purposes only. There is no guarantee that all calls were dispatched to the business listed, because in some cases, multiple business establishments have the same address (e.g. a discount store that also contains a pharmacy). Due to the unique nature of apartment-based reporting, individual unit numbers and the address of the main office for a complex may sometimes both appear in this report.

Other Reports

CompStat Weekly Analysis is provided by the Metropolitan Nashville Police Department Crime Analysis Section. This report is intended to be a management and planning tool and does not reflect the official UCR counts for the department.

"Far better is it to dare mighty things, to win glorious triumphs, even though checkered by failure... than to rank with those poor spirits who neither enjoy nor suffer much, because they live in a gray twilight that knows not victory nor defeat."
- Theodore Roosevelt

Begin Date: 09/15/2019
End Date: 09/21/2019
Week: 38

APR Data

Precinct Assignment	YTD	Last Week
West	329	0
East	330	13
South	804	11
Central	116	0
Hermitage	572	13
North	0	0
Madison	0	0
Midtown Hills	42	0
County	**2,193**	**37**

APR Initiated by	YTD	Last Week
Dispatched	929	12
Self Initiated	263	0
Referred by Field Supervisor	13	1
Walk In	988	24

Criteria	YTD	Last Week
Met APR Criteria	2,063	37
Pending Less Than 30 Minutes	40	0
Pending Over 30 Minutes	90	0

Result	YTD	Last Week
Requested Officer Respond	20	0
No Answer at Call Back	33	0
Complainant Waiting	397	20
Complainant Gone	133	6
Reviewed Text of Call With Complainant	1,610	11

Action Taken	YTD	Last Week
Sent Back to Pending	60	0
Incident Report Completed	1,882	36
No Police Action Required	238	1
Extra Patrol Broadcast Sent	13	0

Percent of CFS by Precinct Assignment (YTD)

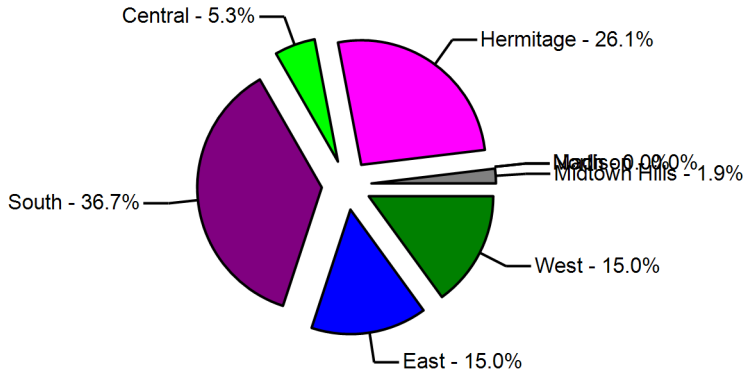

Action Taken (YTD)

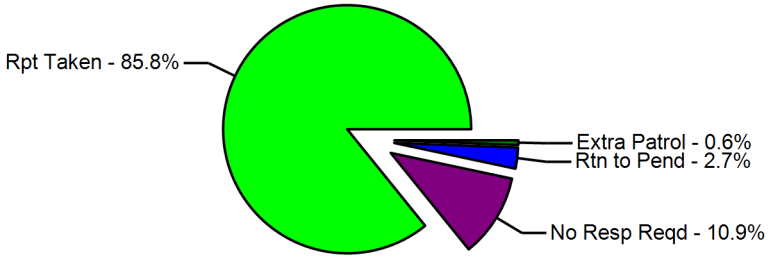

Sourced from data entered at each precinct.

Case Preparation Section - Case File Inventory

METROPOLITAN POLICE DEPARTMENT
of Nashville and Davidson County

Status	Prior Week	Compstat Week	Change	Same Week Last Year	Compstat Week	Change
Case Backlog	67		-Infinity	109		-100.0 %
Average Number of Days to Complete	10		-10	12		-12

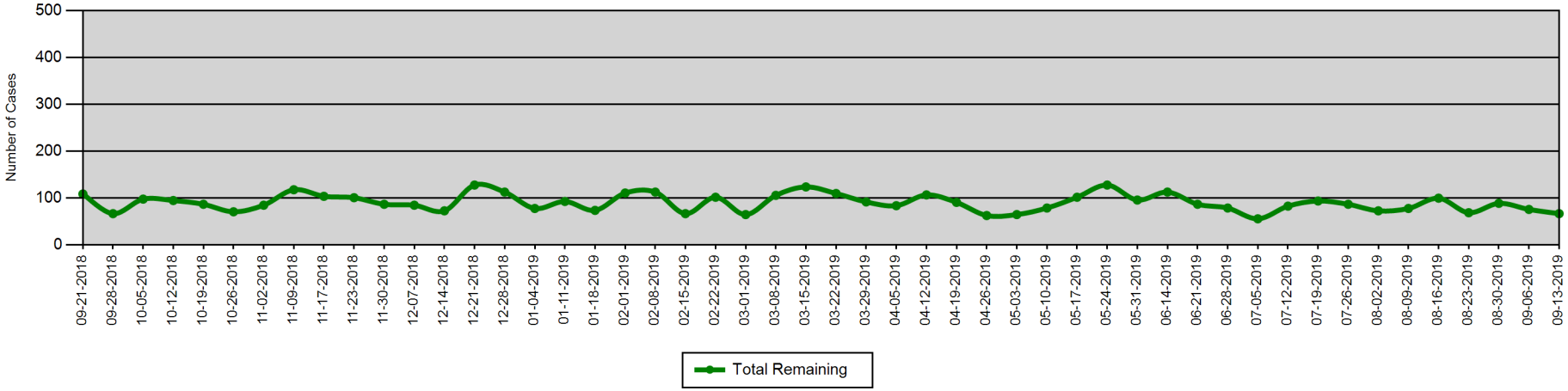

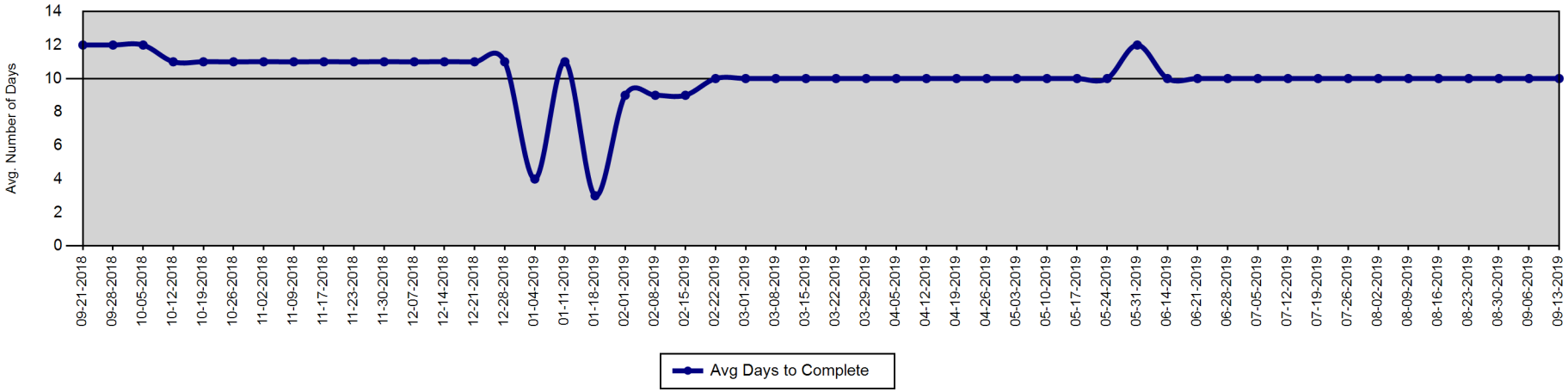

Report created on 9/25/2019 7:42:38 AM. Sources information provided by Case Preparation Division. This report is intended to be a management and planning tool and is not an exact representation of workload.

Court Attendance - 310s Issued by Month

METROPOLITAN POLICE DEPARTMENT
of Nashville and Davidson County

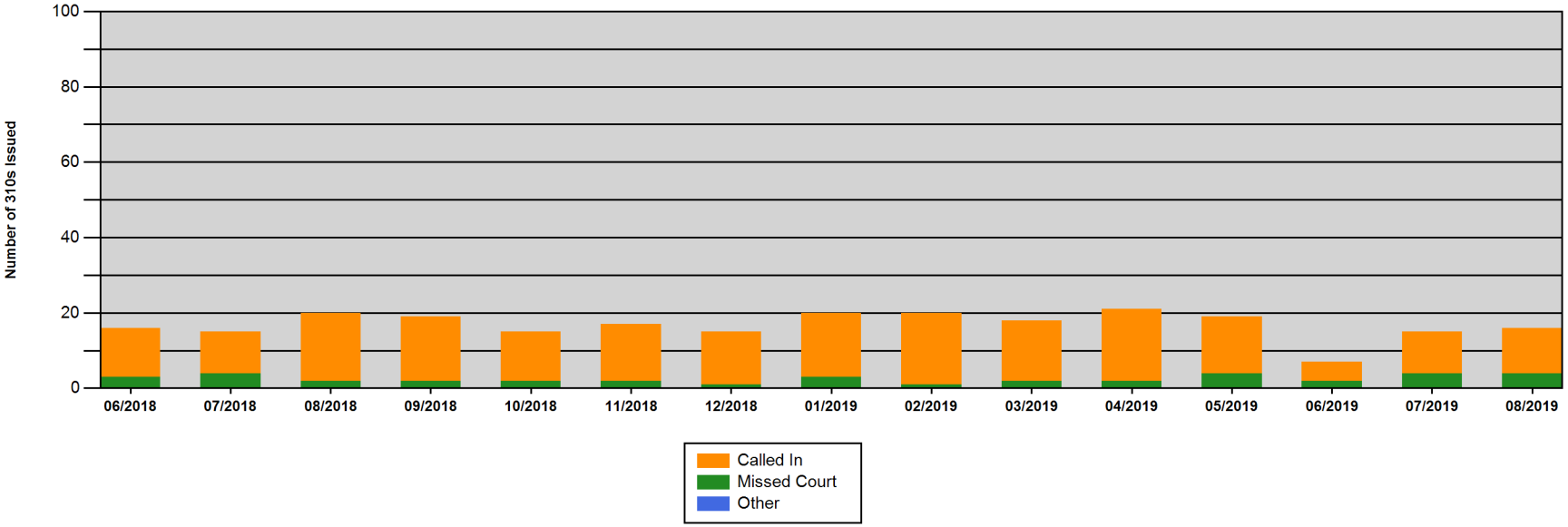

	06/2018	07/2018	08/2018	09/2018	10/2018	11/2018	12/2018	01/2019	02/2019	03/2019	04/2019	05/2019	06/2019	07/2019	08/2019
Called In	13	11	18	17	13	15	14	17	19	16	19	15	5	11	12
Missed Court	3	4	2	2	2	2	1	3	1	2	2	4	2	4	4
Other	0	0	0	0	0	0	0	0	0	0	0	0	0	0	0
Total	**16**	**15**	**20**	**19**	**15**	**17**	**15**	**20**	**20**	**18**	**21**	**19**	**7**	**15**	**16**

Report created on 9/25/2019 7:42:39 AM. MNPD Form 310 is a Notification of Violation of Court Appearance Procedures.

Violations include 'improperly dressed,' 'failed to appear,' 'clocked in, but didn't go to court,' 'late for court,' and 'called with excuse.'

Percentage of Incident Reports Included in CompStat Analysis

METROPOLITAN POLICE DEPARTMENT
of Nashville and Davidson County

Percentage of incident reports entered into ARMS by the following wednesday of each week.

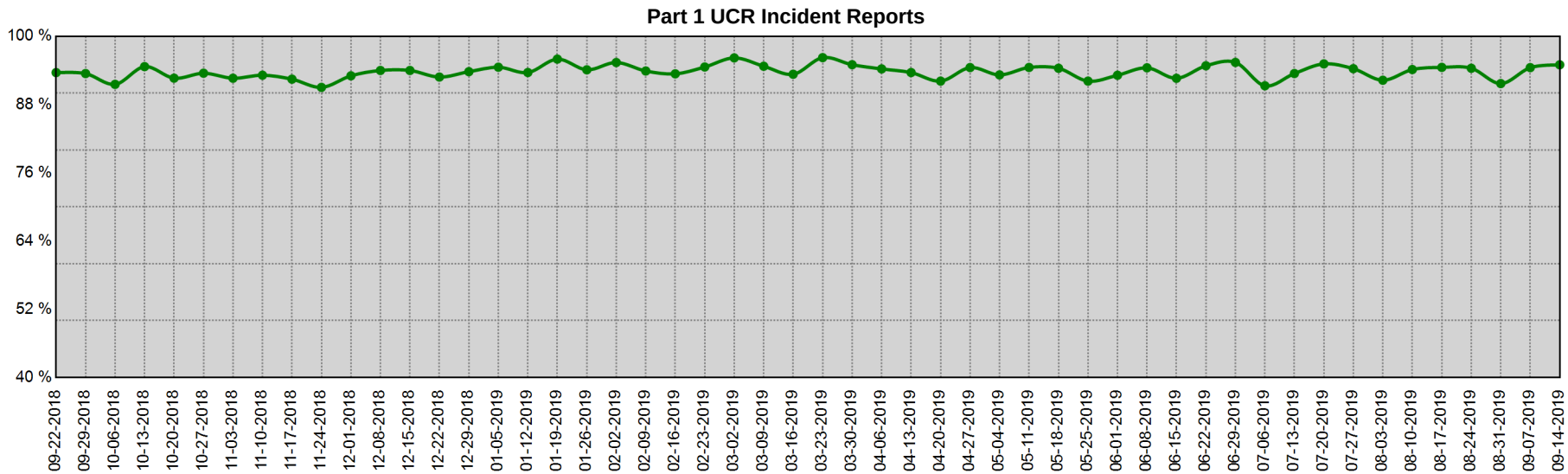

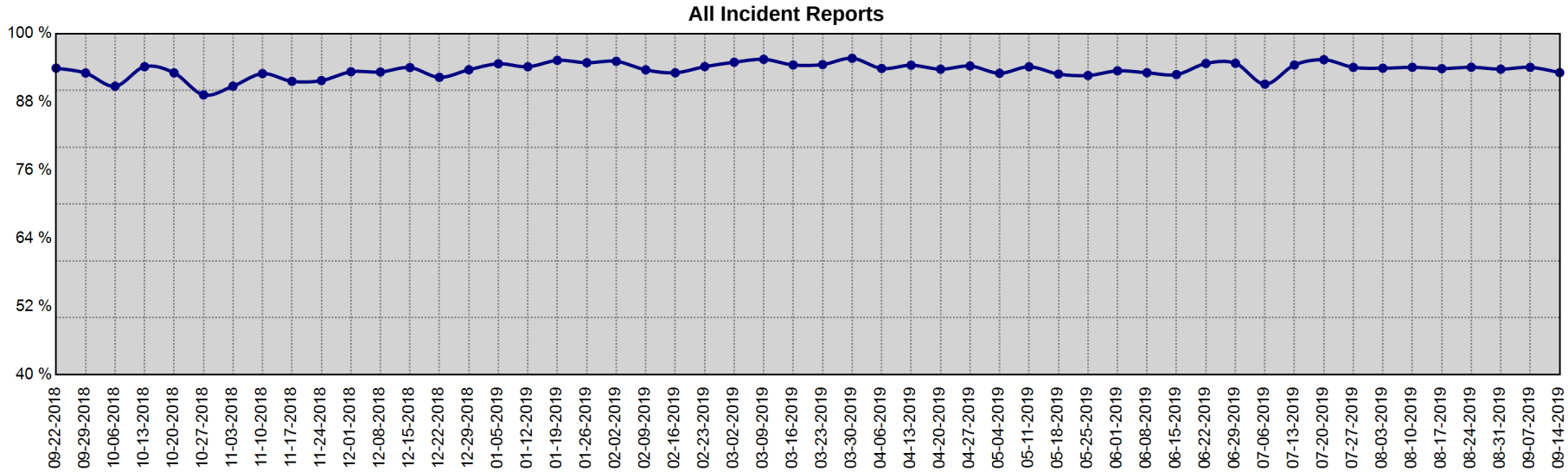

Date Range	Part I UCR Incident Reports			All Incident Reports		
	Min	Max	Mean	Min	Max	Mean
9-16-2018 to 9-14-2019	91.0 %	96.2 %	93.8 %	89.2 %	95.7 %	93.6 %

Information summarized for CompStat week ending 9/21/2019

Sourced from MNPD ARMS on 9/25/2019 7:42:39 AM. The figures above were sourced from incident reports using Uniform Crime Reporting definitions and reporting guidelines, based on the date when the crime was reported. This report is intended to be a management and planning tool and does not reflect the official UCR counts for the department.

Map Section

CompStat Weekly Analysis is provided by the Metropolitan Nashville Police Department Crime Analysis Section. This report is intended to be a management and planning tool and does not reflect the official UCR counts for the department.

"Far better is it to dare mighty things, to win glorious triumphs, even though checkered by failure... than to rank with those poor spirits who neither enjoy nor suffer much, because they live in a gray twilight that knows not victory nor defeat."
- Theodore Roosevelt

Begin Date: 09/15/2019
End Date: 09/21/2019
Week: 38

YTD Gunshot Victims - Countywide

Gunshot Homicides / Injuries

Zone	Prior YTD	YTD	Change	Percent Change
111	4	6	2	50.0%
113	0	2	2	-
115	3	1	-2	-66.7%
117	2	0	-2	-100.0%
121	1	0	-1	-100.0%
123	1	3	2	200.0%
125	0	0	0	-
211	8	11	3	37.5%
213	0	0	0	-
215	8	2	-6	-75.0%
217	1	0	-1	-100.0%
221	8	5	-3	-37.5%
223	15	13	-2	-13.3%
225	6	5	-1	-16.7%
227	5	3	-2	-40.0%
311	5	5	0	0.0%
313	6	2	-4	-66.7%
315	4	2	-2	-50.0%
317	0	3	3	-
321	7	5	-2	-28.6%
323	3	3	0	0.0%
325	12	3	-9	-75.0%
331	8	6	-2	-25.0%
333	8	3	-5	-62.5%
335	4	8	4	100.0%
411	0	0	0	-
413	1	2	1	100.0%
415	0	1	1	-
421	0	0	0	-
423	0	1	1	-
425	2	1	-1	-50.0%
511	30	32	2	6.7%
513	1	4	3	300.0%

Zone	Prior YTD	YTD	Change	Percent Change
515	4	0	-4	-100.0%
517	0	1	1	-
521	0	5	5	-
523	10	5	-5	-50.0%
525	1	2	1	100.0%
531	2	4	2	100.0%
533	4	3	-1	-25.0%
535	3	2	-1	-33.3%
611	14	21	7	50.0%
613	23	35	12	52.2%
615	17	16	-1	-5.9%
617	3	7	4	133.3%
621	9	6	-3	-33.3%
623	6	11	5	83.3%
625	6	2	-4	-66.7%
627	2	0	-2	-100.0%
711	2	2	0	0.0%
713	0	2	2	-
715	7	4	-3	-42.9%
721	11	6	-5	-45.5%
723	0	3	3	-
725	7	0	-7	-100.0%
727	4	1	-3	-75.0%
811	7	2	-5	-71.4%
813	1	1	0	0.0%
815	2	2	0	0.0%
821	5	3	-2	-40.0%
823	0	1	1	-
825	2	0	-2	-100.0%
831	3	5	2	66.7%
833	1	0	-1	-100.0%
835	3	1	-2	-66.7%
Total	**312**	**285**	**-27**	**-8.7%**

YTD, 76.1% of all gunshot homicides and injuries have occurred in 21 MNPD zones, an area that covers 17.6% of the total area of Davidson County.

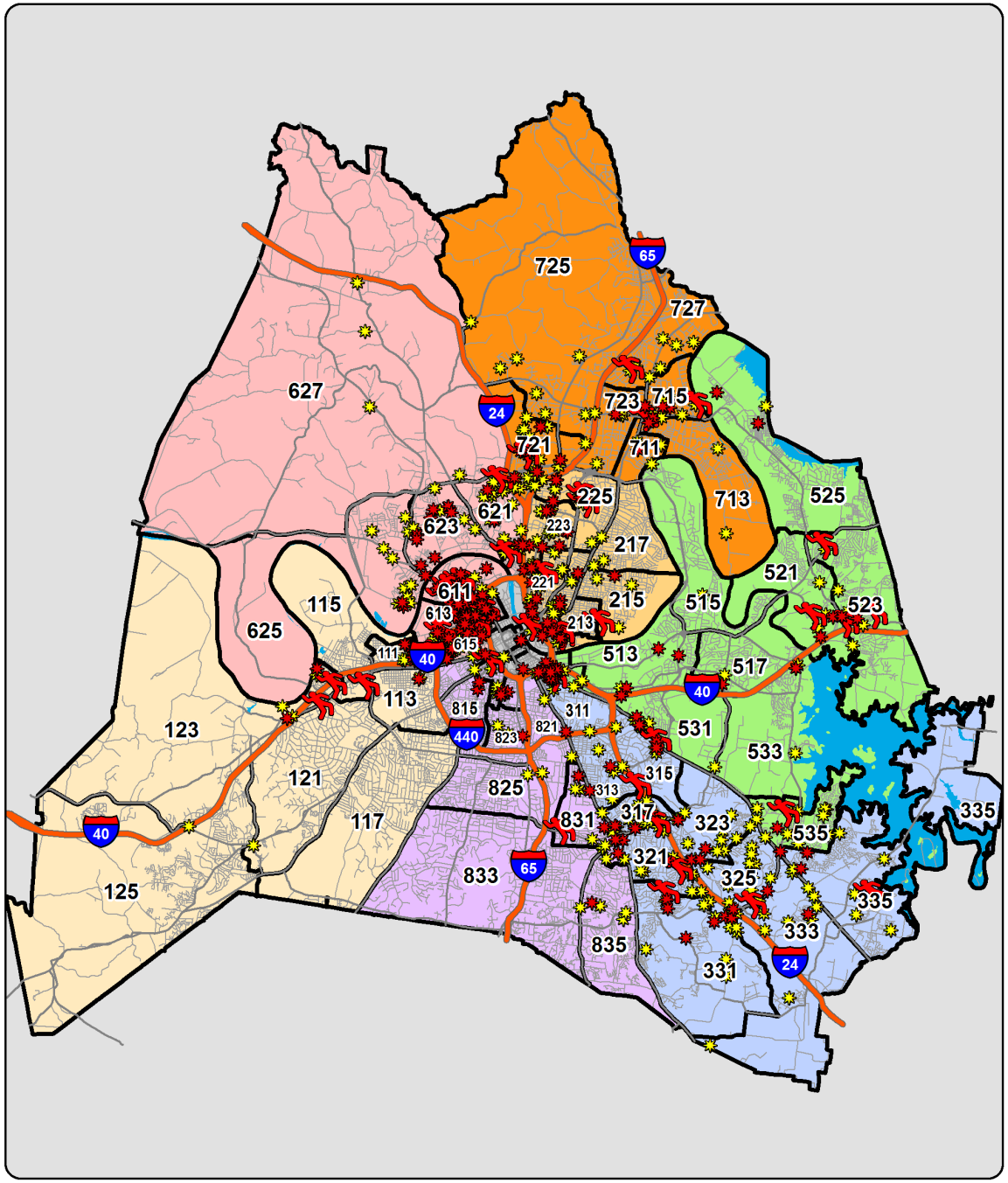

YTD Shootings Gunshot Homicide Gunshot Injury Property Damage Involving Firearm

Sourced from MNPD ARMS on 9/25/2019 7:42:40 AM. The information in this report is sourced from incident reports using UCR definitions and reporting guidelines, based on the date when the crime was reported, and aggregated by incident location. 'Gunshot Homicide / Injury' counts include only violent incidents (homicide, rape, robbery, and aggravated assault) in which one or more victims received a fatal or non-fatal gunshot wound. Suicides, suicide attempts, and accidental shootings are excluded. 'Property Damage' counts include all incidents that (1) include a 'Damage to Property' (NIBRS 290) offense, and (2) list a firearm in the Weapons/Tool' section of the incident report. Unfounded incidents are excluded from these counts. MNPD splits the geography of Davidson County into 1,500+ Reporting Areas (RPA's), ranging in size from 0.003 square miles to 14.9 square miles. The average RPA size is 0.34 square miles.

Gunshot Victims - Countywide (Homicides and Injuries)

Based on date when each incident was reported.

METROPOLITAN POLICE DEPARTMENT
of Nashville and Davidson County

Gunshot Victims (Homicides and Injuries), Annual Totals - Green Line Represents the Previous 15 Year Average

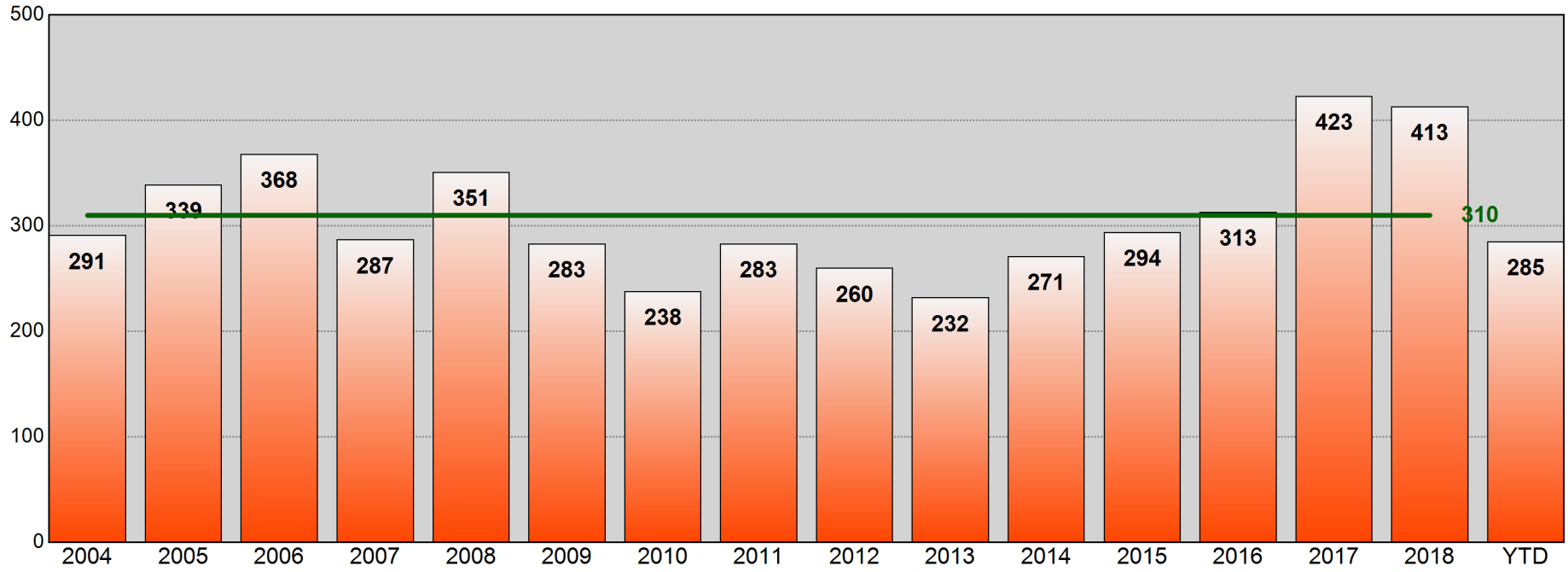

Age of Gunshot Victim
Annual Totals, Past 5 Years

Age	2014	Percent of Total	2015	Percent of Total	2016	Percent of Total	2017	Percent of Total	2018	Percent of Total
0-12	2	0.7%	2	0.7%	3	1.0%	5	1.2%	5	1.2%
13-17	20	7.4%	32	10.9%	27	8.6%	49	11.6%	43	10.4%
18-24	99	36.5%	116	39.5%	96	30.7%	136	32.2%	135	32.7%
25-34	83	30.6%	82	27.9%	89	28.4%	129	30.5%	129	31.2%
35-44	39	14.4%	32	10.9%	52	16.6%	52	12.3%	46	11.1%
45-54	18	6.6%	14	4.8%	24	7.7%	29	6.9%	37	9.0%
55-64	1	0.4%	13	4.4%	12	3.8%	14	3.3%	13	3.1%
65+	3	1.1%	2	0.7%	6	1.9%	5	1.2%	4	1.0%
Unk	6	2.2%	1	0.3%	4	1.3%	4	0.9%	1	0.2%

Age of Gunshot Victim
YTD Comparison

Age	Prior YTD	Percent of Total	YTD	Percent of Total	Change	Percent Change
0-12	4	1.3%	4	1.4%	0	0.0%
13-17	33	10.6%	13	4.6%	-20	-60.6%
18-24	99	31.7%	101	35.4%	2	2.0%
25-34	99	31.7%	91	31.9%	-8	-8.1%
35-44	37	11.9%	42	14.7%	5	13.5%
45-54	29	9.3%	24	8.4%	-5	-17.2%
55-64	9	2.9%	4	1.4%	-5	-55.6%
65+	2	0.6%	4	1.4%	2	100.0%
Unk	0	0.0%	2	0.7%	2	-

Information summarized for CompStat week ending 09/21/2019.

Sourced from MNPD ARMS on 9/25/2019 7:42:40 AM. The information in this report is sourced from incident reports using UCR definitions and reporting guidelines, based on report date, aggregated by incident location. Only includes violent incidents (homicide, rape, robbery, and aggravated assault) in which one or more victims received a fatal or non-fatal gunshot wound. Suicides, suicide attempts, and accidental shootings are excluded.

Gunshot Victims (Homicides, Injuries, and Property Damage)

METROPOLITAN POLICE DEPARTMENT
of Nashville and Davidson County

Aggregated by precinct (incident location). Based on date when each incident was reported.

		Rolling Two Week				Rolling Eight Week				YTD				Rolling Twenty-Four Month			
		Prior Week	Last Week	Change	% Change	Prior 4 Weeks	Last 4 Weeks	Change	% Change	Prior YTD	YTD	Change	% Change	Prior 52 Weeks	Last 52 Weeks	Change	% Change
West	Gunshot Homicide	1	0	-1	-100.0%	0	1	1	-	1	2	1	100.0%	1	6	5	500.0%
	Gunshot Injury	0	0	0	-	0	1	1	-	10	10	0	0.0%	11	10	-1	-9.1%
	Property Damage	0	0	0	-	1	0	-1	-100.0%	12	14	2	16.7%	22	21	-1	-4.5%
East	Gunshot Homicide	1	1	0	0.0%	1	2	1	100.0%	11	6	-5	-45.5%	16	7	-9	-56.3%
	Gunshot Injury	0	2	2	-	2	4	2	100.0%	40	33	-7	-17.5%	48	42	-6	-12.5%
	Property Damage	0	0	0	-	6	2	-4	-66.7%	54	61	7	13.0%	69	80	11	15.9%
South	Gunshot Homicide	0	0	0	-	0	1	1	-	13	7	-6	-46.2%	23	13	-10	-43.5%
	Gunshot Injury	0	1	1	-	3	3	0	0.0%	44	33	-11	-25.0%	60	45	-15	-25.0%
	Property Damage	2	0	-2	-100.0%	6	7	1	16.7%	83	98	15	18.1%	121	155	34	28.1%
Central	Gunshot Homicide	0	0	0	-	0	0	0	-	0	1	1	-	0	1	1	-
	Gunshot Injury	0	0	0	-	1	0	-1	-100.0%	3	4	1	33.3%	5	7	2	40.0%
	Property Damage	0	0	0	-	0	0	0	-	6	3	-3	-50.0%	9	5	-4	-44.4%
Hermitage	Gunshot Homicide	2	0	-2	-100.0%	0	2	2	-	4	7	3	75.0%	6	13	7	116.7%
	Gunshot Injury	0	0	0	-	5	3	-2	-40.0%	51	51	0	0.0%	64	65	1	1.6%
	Property Damage	2	0	-2	-100.0%	4	3	-1	-25.0%	60	48	-12	-20.0%	86	66	-20	-23.3%
North	Gunshot Homicide	0	0	0	-	1	1	0	0.0%	13	13	0	0.0%	19	17	-2	-10.5%
	Gunshot Injury	2	1	-1	-50.0%	6	9	3	50.0%	67	85	18	26.9%	90	105	15	16.7%
	Property Damage	5	2	-3	-60.0%	9	11	2	22.2%	117	128	11	9.4%	161	175	14	8.7%
Madison	Gunshot Homicide	0	1	1	-	0	1	1	-	5	4	-1	-20.0%	7	6	-1	-14.3%
	Gunshot Injury	2	0	-2	-100.0%	0	2	2	-	26	14	-12	-46.2%	36	24	-12	-33.3%
	Property Damage	1	0	-1	-100.0%	6	10	4	66.7%	63	65	2	3.2%	81	89	8	9.9%
Midtown Hills	Gunshot Homicide	0	0	0	-	0	0	0	-	4	2	-2	-50.0%	5	2	-3	-60.0%
	Gunshot Injury	1	0	-1	-100.0%	2	2	0	0.0%	20	13	-7	-35.0%	30	23	-7	-23.3%
	Property Damage	1	1	0	0.0%	4	4	0	0.0%	20	27	7	35.0%	31	40	9	29.0%
County	Gunshot Homicide	4	2	-2	-50.0%	2	8	6	300.0%	51	42	-9	-17.6%	77	65	-12	-15.6%
	Gunshot Injury	5	4	-1	-20.0%	19	24	5	26.3%	261	243	-18	-6.9%	344	321	-23	-6.7%
	Property Damage	11	3	-8	-72.7%	36	37	1	2.8%	415	444	29	7.0%	580	631	51	8.8%

Information summarized for CompStat week ending 09/21/2019.

Sourced from MNPD ARMS on 9/25/2019 7:42:40 AM. The information in this report is sourced from incident reports using UCR definitions and reporting guidelines, based on report date, aggregated by incident location. Only includes violent incidents (homicide, rape, robbery, and aggravated assault) in which one or more victims received a fatal or non-fatal gunshot wound. Suicides, suicide attempts, and accidental shootings are excluded.

YTD Gunshot Victims - West Precinct

Gunshot Homicides / Injuries				
Zone	Prior YTD	YTD	Change	Percent Change
111	4	6	2	50.0%
113	0	2	2	-
115	3	1	-2	-66.7%
117	2	0	-2	-100.0%
121	1	0	-1	-100.0%
123	1	3	2	200.0%
125	0	0	0	-
Total	**11**	**12**	**1**	**9.1%**

Property Damage with Firearm				
Zone	Prior YTD	YTD	Change	Percent Change
111	2	7	5	250.0%
113	0	1	1	-
115	3	0	-3	-100.0%
117	2	0	-2	-100.0%
121	1	1	0	0.0%
123	2	4	2	100.0%
125	2	1	-1	-50.0%
Total	**12**	**14**	**2**	**16.7%**

Age of Victim - Gunshot Homicides / Injuries						
Age	Prior YTD	Percent of Total	YTD	Percent of Total	Change	Percent Change
0-12	0	0.0%	0	0.0%	0	-
13-17	2	18.2%	4	33.3%	2	100.0%
18-24	4	36.4%	3	25.0%	-1	-25.0%
25-34	3	27.3%	3	25.0%	0	0.0%
35-44	1	9.1%	1	8.3%	0	0.0%
45-54	1	9.1%	0	0.0%	-1	-100.0%
55-64	0	0.0%	0	0.0%	0	-
65+	0	0.0%	0	0.0%	0	-
Unk	0	0.0%	1	8.3%	1	-

Annual Totals - Gunshot Homicides / Injuries

Green Line Represents the Previous 15 Year Average

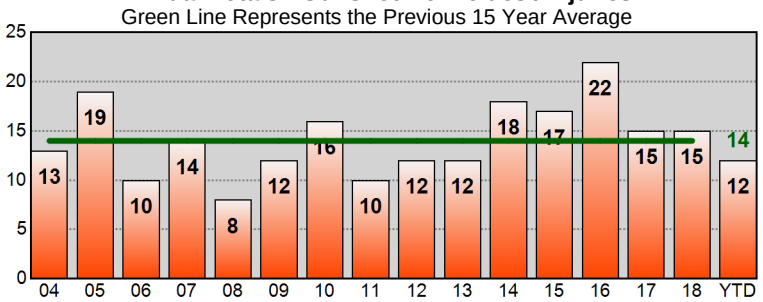

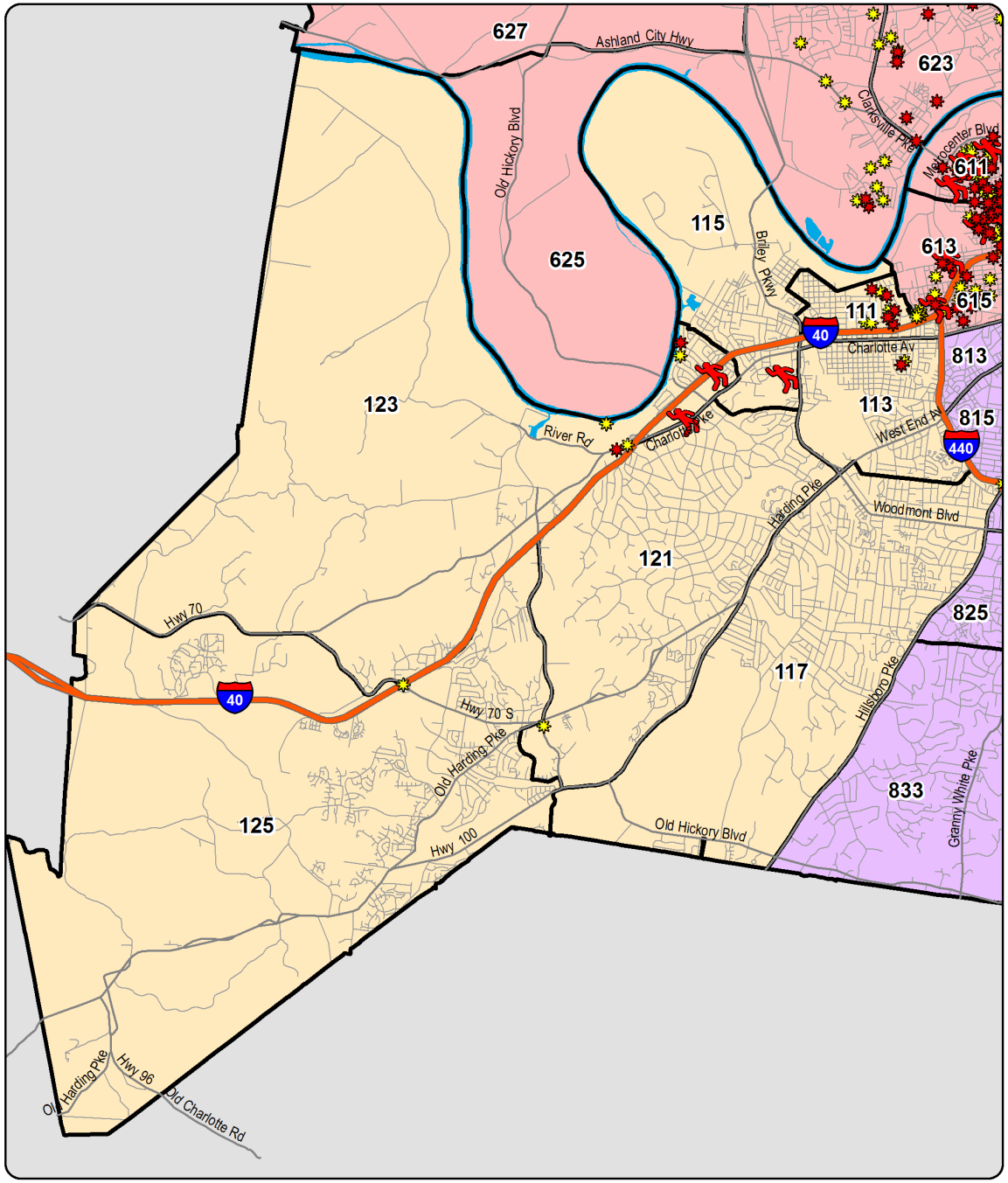

YTD Shootings Gunshot Homicide Gunshot Injury Property Damage Involving Firearm

Sourced from MNPD ARMS on 9/25/2019 7:42:41 AM. The information in this report is sourced from incident reports using UCR definitions and reporting guidelines, based on the date when the crime was reported, and aggregated by incident location. 'Gunshot Homicide / Injury' counts include only violent incidents (homicide, rape, robbery, and aggravated assault) in which one or more victims received a fatal or non-fatal gunshot wound. Suicides, suicide attempts, and accidental shootings are excluded. 'Property Damage' counts include all incidents that (1) include a 'Damage to Property' (NIBRS 290) offense, and (2) list a firearm in the Weapons/Tool' section of the incident report. Unfounded incidents are excluded from these counts.

YTD Gunshot Victims - East Precinct

Gunshot Homicides / Injuries				
Zone	Prior YTD	YTD	Change	Percent Change
211	8	11	3	37.5%
213	0	0	0	-
215	8	2	-6	-75.0%
217	1	0	-1	-100.0%
221	8	5	-3	-37.5%
223	15	13	-2	-13.3%
225	6	5	-1	-16.7%
227	5	3	-2	-40.0%
Total	**51**	**39**	**-12**	**-23.5%**

Property Damage with Firearm				
Zone	Prior YTD	YTD	Change	Percent Change
211	11	12	1	9.1%
213	0	1	1	-
215	7	6	-1	-14.3%
217	2	3	1	50.0%
221	11	10	-1	-9.1%
223	15	12	-3	-20.0%
225	5	10	5	100.0%
227	3	7	4	133.3%
Total	**54**	**61**	**7**	**13.0%**

Age of Victim - Gunshot Homicides / Injuries						
Age	Prior YTD	Percent of Total	YTD	Percent of Total	Change	Percent Change
0-12	0	0.0%	1	2.6%	1	-
13-17	6	11.8%	1	2.6%	-5	-83.3%
18-24	22	43.1%	12	30.8%	-10	-45.5%
25-34	14	27.5%	14	35.9%	0	0.0%
35-44	5	9.8%	6	15.4%	1	20.0%
45-54	3	5.9%	4	10.3%	1	33.3%
55-64	1	2.0%	0	0.0%	-1	-100.0%
65+	0	0.0%	1	2.6%	1	-

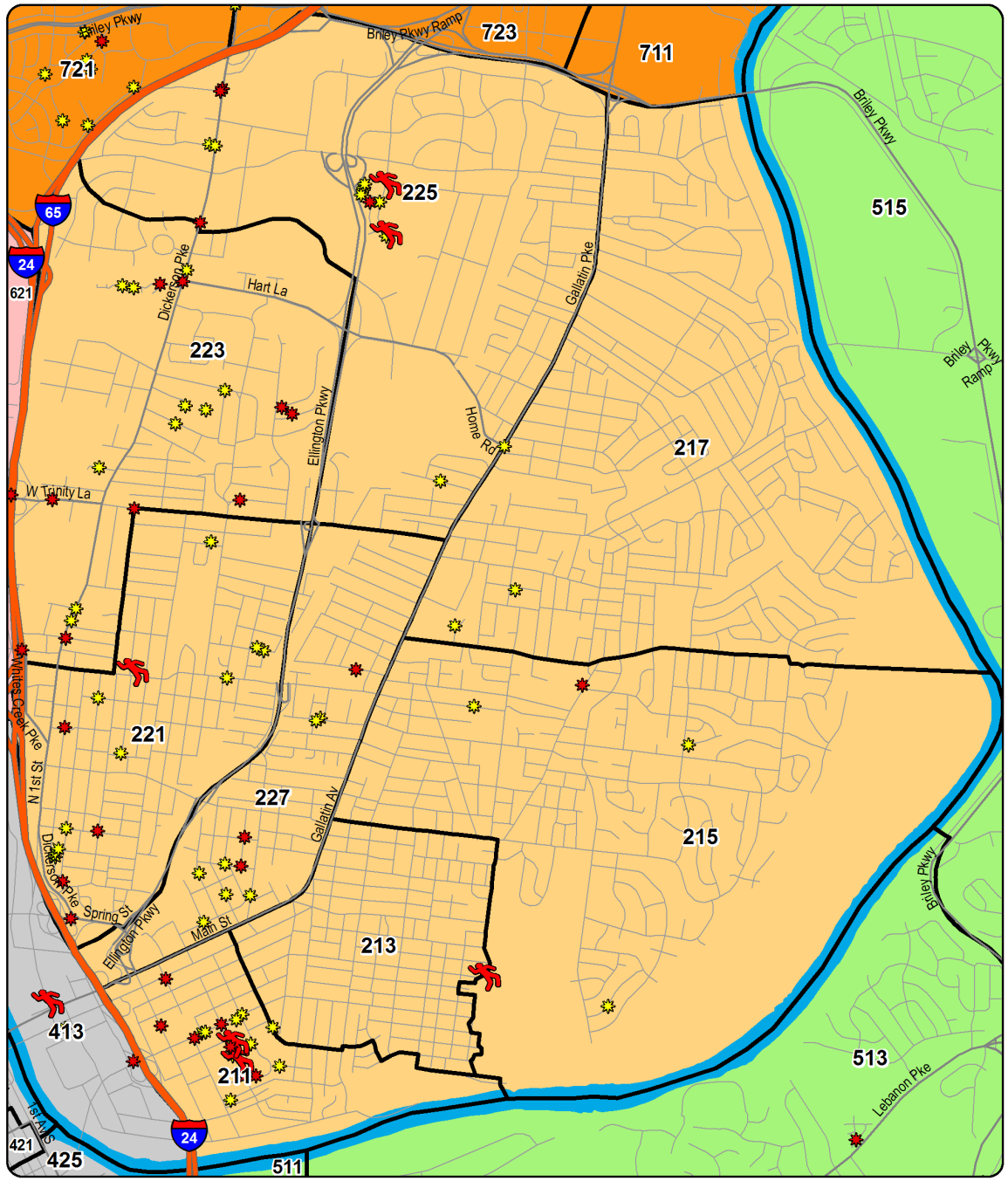

Annual Totals - Gunshot Homicides / Injuries

Green Line Represents the Previous 15 Year Average

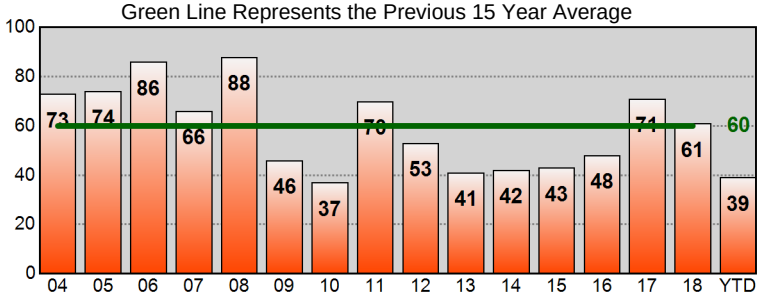

Sourced from MNPD ARMS on 9/25/2019 7:42:42 AM. The information in this report is sourced from incident reports using UCR definitions and reporting guidelines, based on the date when the crime was reported, and aggregated by incident location. 'Gunshot Homicide / Injury' counts include only violent incidents (homicide, rape, robbery, and aggravated assault) in which one or more victims received a fatal or non-fatal gunshot wound. Suicides, suicide attempts, and accidental shootings are excluded. 'Property Damage' counts include all incidents that (1) include a 'Damage to Property' (NIBRS 290) offense, and (2) list a firearm in the Weapons/Tool' section of the incident report. Unfounded incidents are excluded from these counts.

YTD Gunshot Victims - South Precinct

Gunshot Homicides / Injuries				
Zone	Prior YTD	YTD	Change	Percent Change
311	5	5	0	0.0%
313	6	2	-4	-66.7%
315	4	2	-2	-50.0%
317	0	3	3	-
321	7	5	-2	-28.6%
323	3	3	0	0.0%
325	12	3	-9	-75.0%
331	8	6	-2	-25.0%
333	8	3	-5	-62.5%
335	4	8	4	100.0%
Total	**57**	**40**	**-17**	**-29.8%**

Property Damage with Firearm				
Zone	Prior YTD	YTD	Change	Percent Change
311	7	4	-3	-42.9%
313	9	3	-6	-66.7%
315	8	4	-4	-50.0%
317	8	15	7	87.5%
321	13	11	-2	-15.4%
323	3	12	9	300.0%
325	16	17	1	6.3%
331	6	11	5	83.3%
333	5	12	7	140.0%
335	8	9	1	12.5%
Total	**83**	**98**	**15**	**18.1%**

Age of Victim - Gunshot Homicides / Injuries						
Age	Prior YTD	Percent of Total	YTD	Percent of Total	Change	Percent Change
0-12	0	0.0%	0	0.0%	0	-
13-17	4	7.0%	2	5.0%	-2	-50.0%
18-24	18	31.6%	14	35.0%	-4	-22.2%
25-34	23	40.4%	13	32.5%	-10	-43.5%
35-44	6	10.5%	4	10.0%	-2	-33.3%
45-54	6	10.5%	4	10.0%	-2	-33.3%
55-64	0	0.0%	0	0.0%	0	-
65+	0	0.0%	2	5.0%	2	-
Unk	0	0.0%	1	2.5%	1	-

Annual Totals - Gunshot Homicides / Injuries
Green Line Represents the Previous 15 Year Average

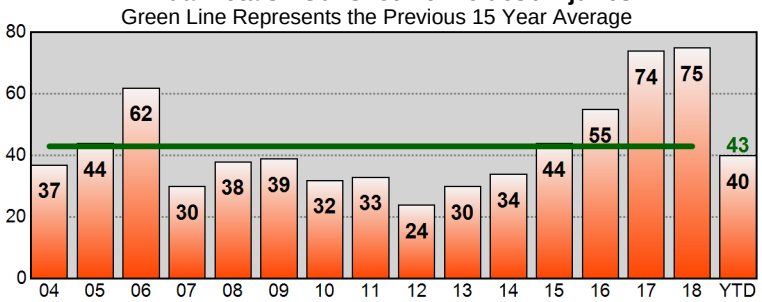

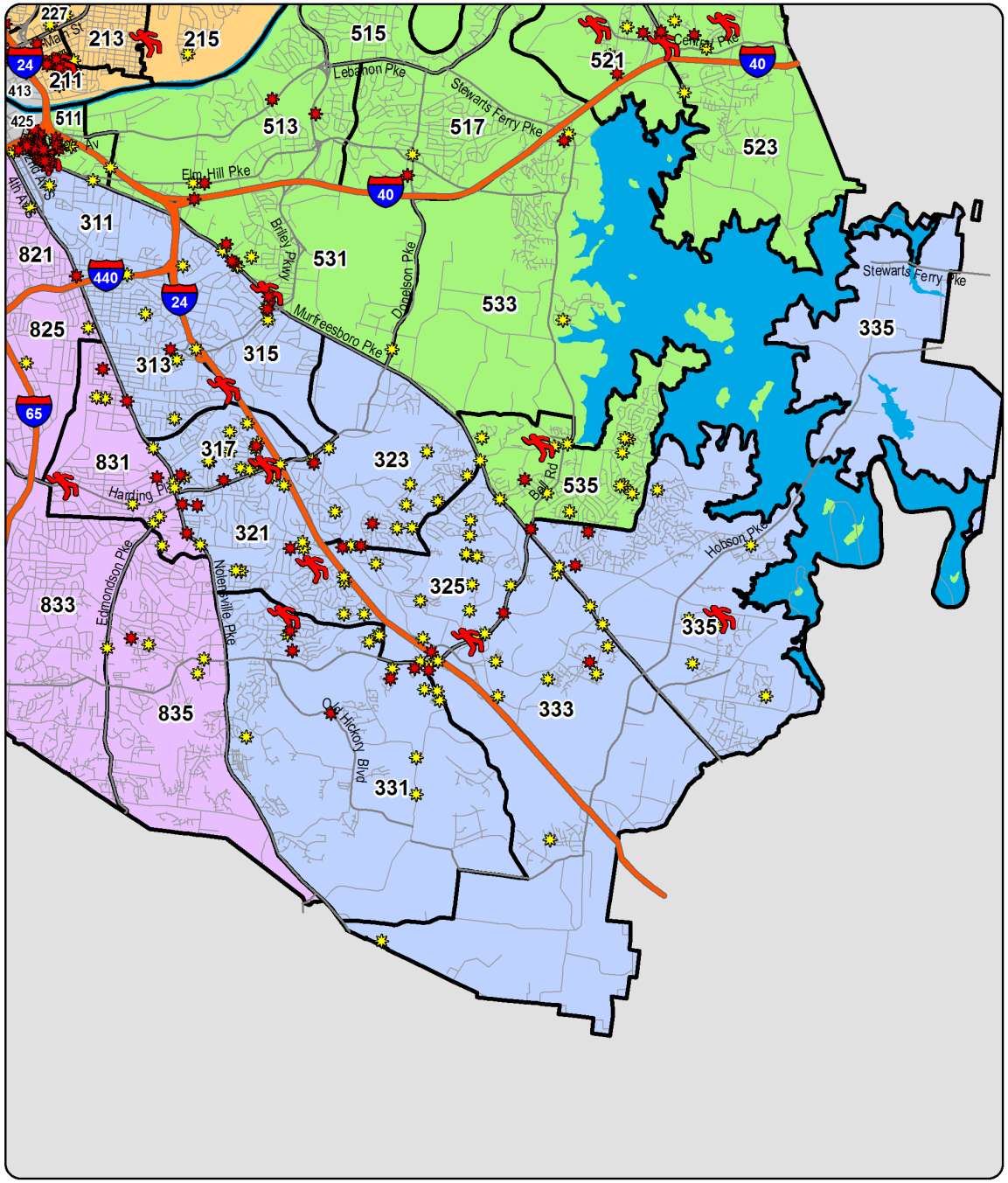

YTD Shootings Gunshot Homicide Gunshot Injury Property Damage Involving Firearm

Sourced from MNPD ARMS on 9/25/2019 7:42:42 AM. The information in this report is sourced from incident reports using UCR definitions and reporting guidelines, based on the date when the crime was reported, and aggregated by incident location. 'Gunshot Homicide / Injury' counts include only violent incidents (homicide, rape, robbery, and aggravated assault) in which one or more victims received a fatal or non-fatal gunshot wound. Suicides, suicide attempts, and accidental shootings are excluded. 'Property Damage' counts include all incidents that (1) include a 'Damage to Property' (NIBRS 290) offense, and (2) list a firearm in the Weapons/Tool' section of the incident report. Unfounded incidents are excluded from these counts.

YTD Gunshot Victims - Central Precinct

Gunshot Homicides / Injuries				
Zone	Prior YTD	YTD	Change	Percent Change
411	0	0	0	-
413	1	2	1	100.0%
415	0	1	1	-
421	0	0	0	-
423	0	1	1	-
425	2	1	-1	-50.0%
Total	**3**	**5**	**2**	**66.7%**

Property Damage with Firearm				
Zone	Prior YTD	YTD	Change	Percent Change
411	3	0	-3	-100.0%
413	1	2	1	100.0%
415	0	0	0	-
421	2	0	-2	-100.0%
423	0	1	1	-
425	0	0	0	-
Total	**6**	**3**	**-3**	**-50.0%**

Age of Victim - Gunshot Homicides / Injuries						
Age	Prior YTD	Percent of Total	YTD	Percent of Total	Change	Percent Change
0-12	0	0.0%	0	0.0%	0	-
13-17	1	33.3%	0	0.0%	-1	-100.0%
18-24	0	0.0%	0	0.0%	0	-
25-34	0	0.0%	2	40.0%	2	-
35-44	1	33.3%	3	60.0%	2	200.0%
45-54	0	0.0%	0	0.0%	0	-
55-64	1	33.3%	0	0.0%	-1	-100.0%
65+	0	0.0%	0	0.0%	0	-

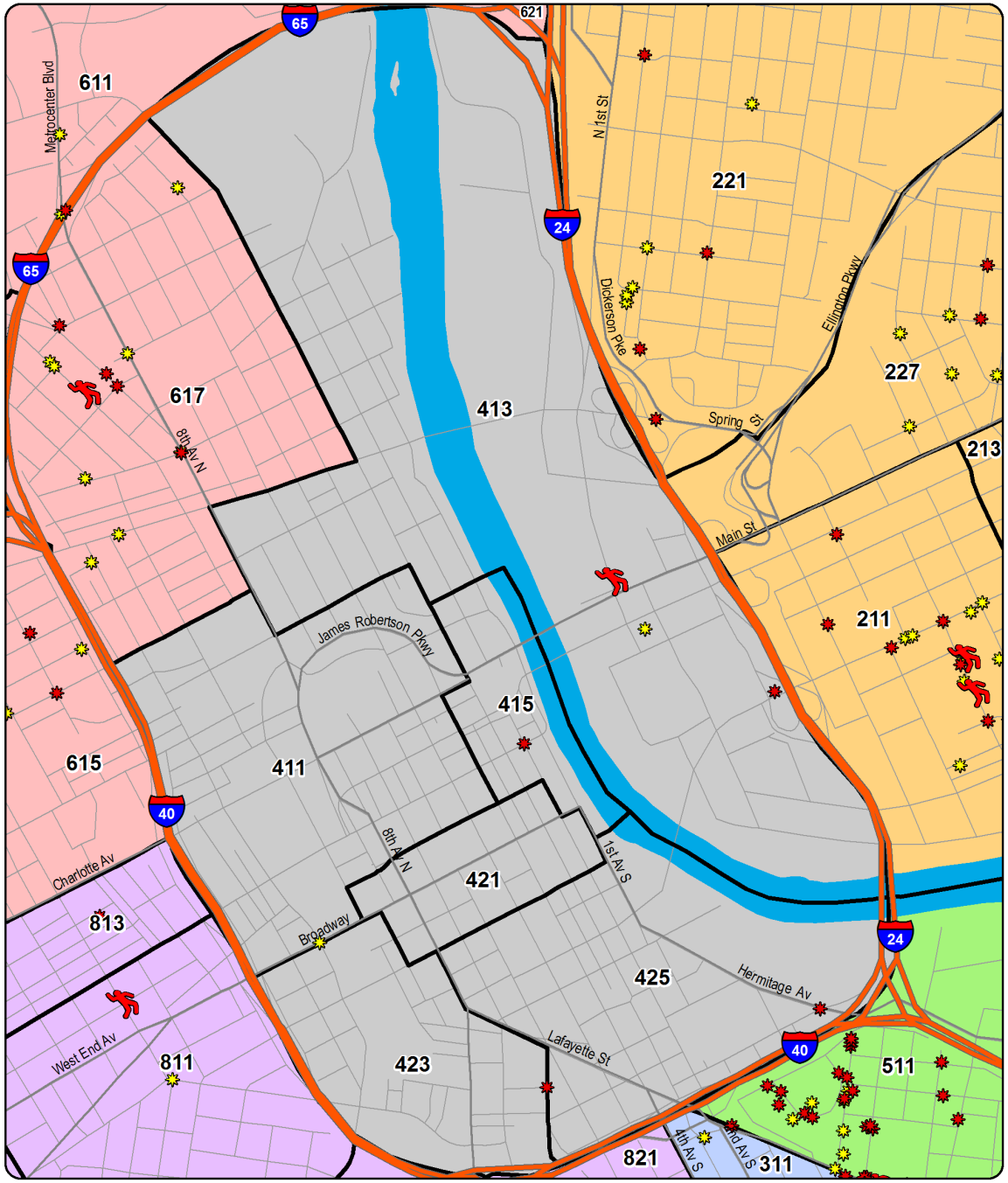

Annual Totals - Gunshot Homicides / Injuries

Green Line Represents the Previous 15 Year Average

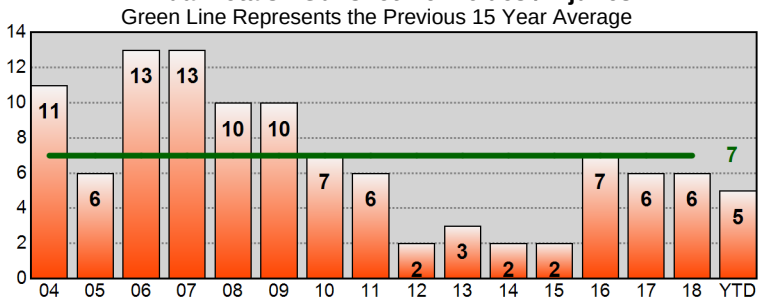

Sourced from MNPD ARMS on 9/25/2019 7:42:43 AM. The information in this report is sourced from incident reports using UCR definitions and reporting guidelines, based on the date when the crime was reported, and aggregated by incident location. 'Gunshot Homicide / Injury' counts include only violent incidents (homicide, rape, robbery, and aggravated assault) in which one or more victims received a fatal or non-fatal gunshot wound. Suicides, suicide attempts, and accidental shootings are excluded. 'Property Damage' counts include all incidents that (1) include a 'Damage to Property' (NIBRS 290) offense, and (2) list a firearm in the Weapons/Tool' section of the incident report. Unfounded incidents are excluded from these counts.

YTD Gunshot Victims - Hermitage Precinct

Gunshot Homicides / Injuries				
Zone	Prior YTD	YTD	Change	Percent Change
511	30	32	2	6.7%
513	1	4	3	300.0%
515	4	0	-4	-100.0%
517	0	1	1	-
521	0	5	5	-
523	10	5	-5	-50.0%
525	1	2	1	100.0%
531	2	4	2	100.0%
533	4	3	-1	-25.0%
535	3	2	-1	-33.3%
Total	**55**	**58**	**3**	**5.5%**

Property Damage with Firearm				
Zone	Prior YTD	YTD	Change	Percent Change
511	15	11	-4	-26.7%
513	3	2	-1	-33.3%
515	1	2	1	100.0%
517	1	1	0	0.0%
521	4	3	-1	-25.0%
523	13	7	-6	-46.2%
525	7	1	-6	-85.7%
531	7	5	-2	-28.6%
533	4	4	0	0.0%
535	5	12	7	140.0%
Total	**60**	**48**	**-12**	**-20.0%**

Age of Victim - Gunshot Homicides / Injuries						
Age	Prior YTD	Percent of Total	YTD	Percent of Total	Change	Percent Change
0-12	0	0.0%	2	3.4%	2	-
13-17	5	9.1%	3	5.2%	-2	-40.0%
18-24	26	47.3%	17	29.3%	-9	-34.6%
25-34	12	21.8%	22	37.9%	10	83.3%
35-44	5	9.1%	9	15.5%	4	80.0%
45-54	5	9.1%	4	6.9%	-1	-20.0%
55-64	2	3.6%	1	1.7%	-1	-50.0%
65+	0	0.0%	0	0.0%	0	-

Annual Totals - Gunshot Homicides / Injuries

Green Line Represents the Previous 15 Year Average

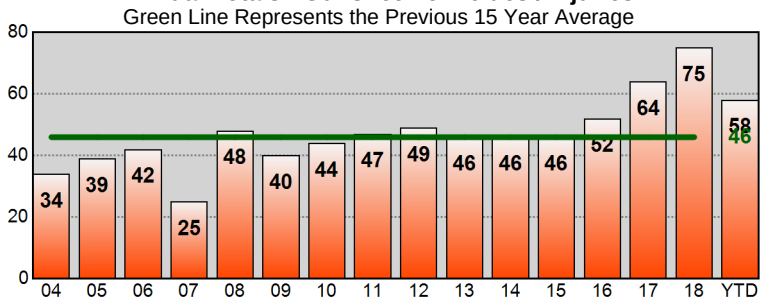

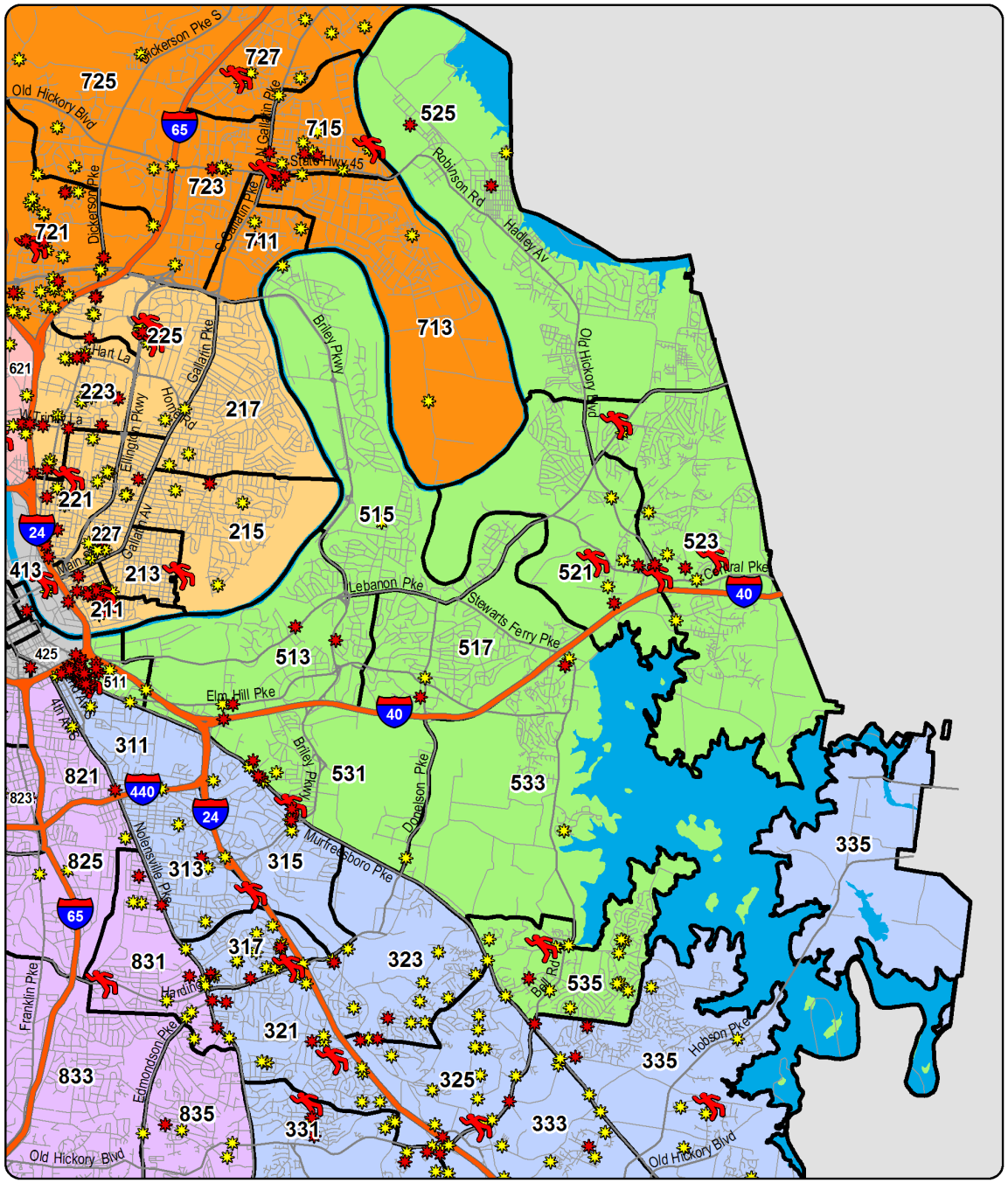

YTD Shootings Gunshot Homicide Gunshot Injury Property Damage Involving Firearm

Sourced from MNPD ARMS on 9/25/2019 7:42:44 AM. The information in this report is sourced from incident reports using UCR definitions and reporting guidelines, based on the date when the crime was reported, and aggregated by incident location. 'Gunshot Homicide / Injury' counts include only violent incidents (homicide, rape, robbery, and aggravated assault) in which one or more victims received a fatal or non-fatal gunshot wound. Suicides, suicide attempts, and accidental shootings are excluded. 'Property Damage' counts include all incidents that (1) include a 'Damage to Property' (NIBRS 290) offense, and (2) list a firearm in the Weapons/Tool' section of the incident report. Unfounded incidents are excluded from these counts.

YTD Gunshot Victims - North Precinct

Gunshot Homicides / Injuries				
Zone	Prior YTD	YTD	Change	Percent Change
611	14	21	7	50.0%
613	23	35	12	52.2%
615	17	16	-1	-5.9%
617	3	7	4	133.3%
621	9	6	-3	-33.3%
623	6	11	5	83.3%
625	6	2	-4	-66.7%
627	2	0	-2	-100.0%
Total	**80**	**98**	**18**	**22.5%**

Property Damage with Firearm				
Zone	Prior YTD	YTD	Change	Percent Change
611	16	37	21	131.3%
613	28	26	-2	-7.1%
615	16	12	-4	-25.0%
617	5	8	3	60.0%
621	16	19	3	18.8%
623	16	11	-5	-31.3%
625	12	11	-1	-8.3%
627	8	4	-4	-50.0%
Total	**117**	**128**	**11**	**9.4%**

Age of Victim - Gunshot Homicides / Injuries

Age	Prior YTD	Percent of Total	YTD	Percent of Total	Change	Percent Change
0-12	3	3.8%	1	1.0%	-2	-66.7%
13-17	9	11.3%	2	2.0%	-7	-77.8%
18-24	16	20.0%	42	42.9%	26	162.5%
25-34	24	30.0%	29	29.6%	5	20.8%
35-44	13	16.3%	12	12.2%	-1	-7.7%
45-54	9	11.3%	8	8.2%	-1	-11.1%
55-64	4	5.0%	3	3.1%	-1	-25.0%
65+	2	2.5%	1	1.0%	-1	-50.0%

Annual Totals - Gunshot Homicides / Injuries

Green Line Represents the Previous 15 Year Average

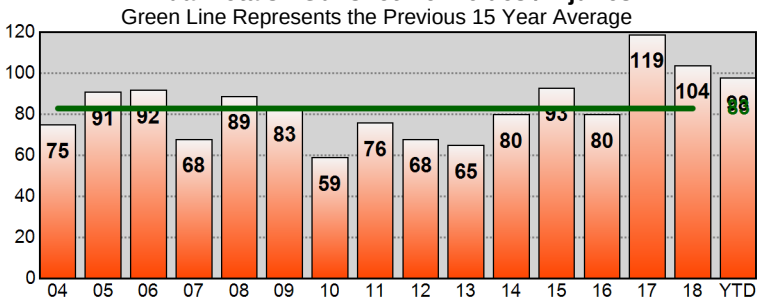

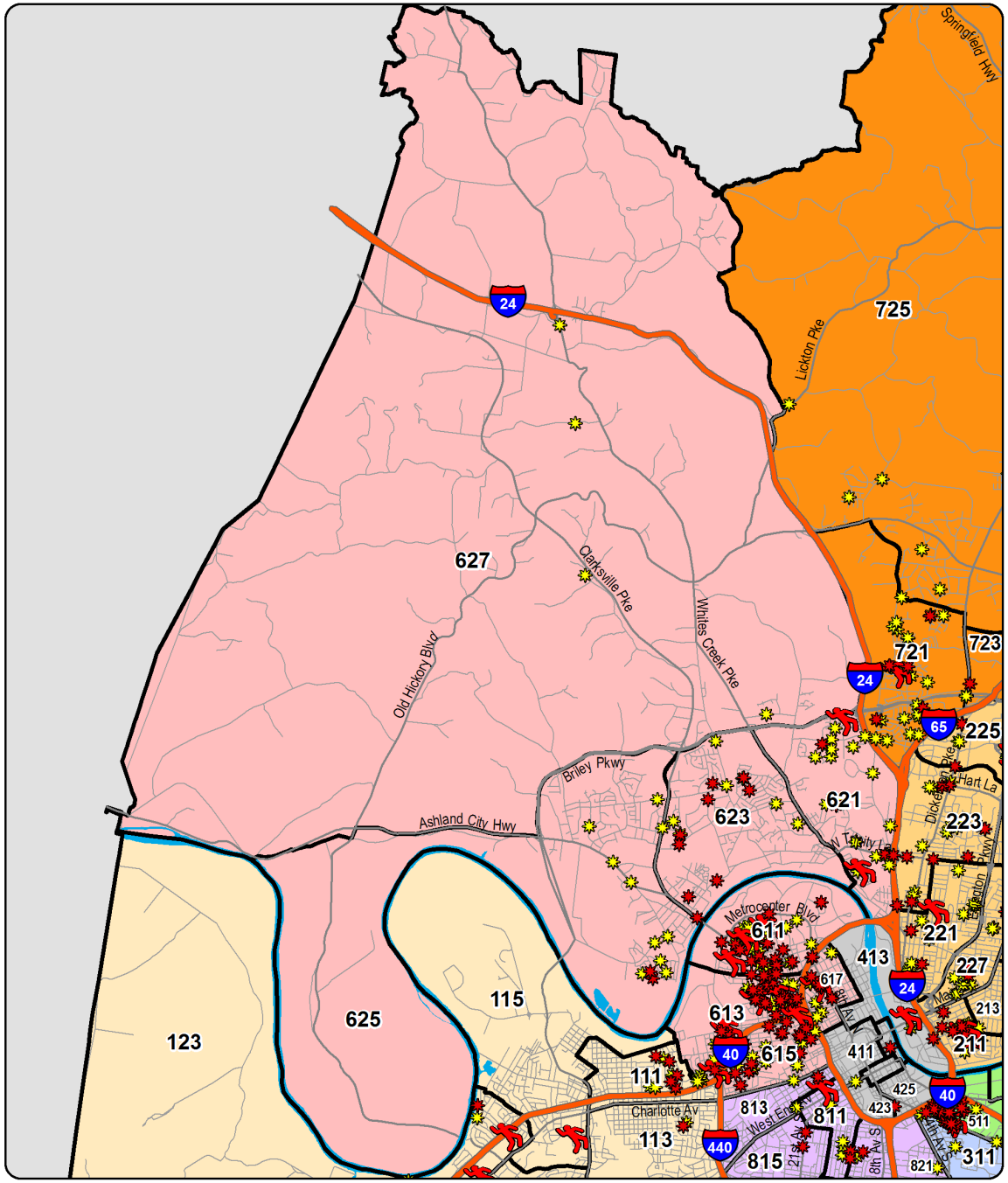

YTD Shootings Gunshot Homicide Gunshot Injury Property Damage Involving Firearm

Sourced from MNPD ARMS on 9/25/2019 7:42:44 AM. The information in this report is sourced from incident reports using UCR definitions and reporting guidelines, based on the date when the crime was reported, and aggregated by incident location. 'Gunshot Homicide / Injury' counts include only violent incidents (homicide, rape, robbery, and aggravated assault) in which one or more victims received a fatal or non-fatal gunshot wound. Suicides, suicide attempts, and accidental shootings are excluded. 'Property Damage' counts include all incidents that (1) include a 'Damage to Property' (NIBRS 290) offense, and (2) list a firearm in the Weapons/Tool' section of the incident report. Unfounded incidents are excluded from these counts.

YTD Gunshot Victims - Madison Precinct

Gunshot Homicides / Injuries				
Zone	Prior YTD	YTD	Change	Percent Change
711	2	2	0	0.0%
713	0	2	2	-
715	7	4	-3	-42.9%
721	11	6	-5	-45.5%
723	0	3	3	-
725	7	0	-7	-100.0%
727	4	1	-3	-75.0%
Total	**31**	**18**	**-13**	**-41.9%**

Property Damage with Firearm				
Zone	Prior YTD	YTD	Change	Percent Change
711	2	3	1	50.0%
713	5	4	-1	-20.0%
715	8	7	-1	-12.5%
721	35	28	-7	-20.0%
723	2	3	1	50.0%
725	5	11	6	120.0%
727	6	9	3	50.0%
Total	**63**	**65**	**2**	**3.2%**

Age of Victim - Gunshot Homicides / Injuries						
Age	Prior YTD	Percent of Total	YTD	Percent of Total	Change	Percent Change
0-12	1	3.2%	0	0.0%	-1	-100.0%
13-17	4	12.9%	1	5.6%	-3	-75.0%
18-24	6	19.4%	10	55.6%	4	66.7%
25-34	15	48.4%	2	11.1%	-13	-86.7%
35-44	3	9.7%	4	22.2%	1	33.3%
45-54	1	3.2%	1	5.6%	0	0.0%
55-64	1	3.2%	0	0.0%	-1	-100.0%
65+	0	0.0%	0	0.0%	0	-

Annual Totals - Gunshot Homicides / Injuries

Green Line Represents the Previous 15 Year Average

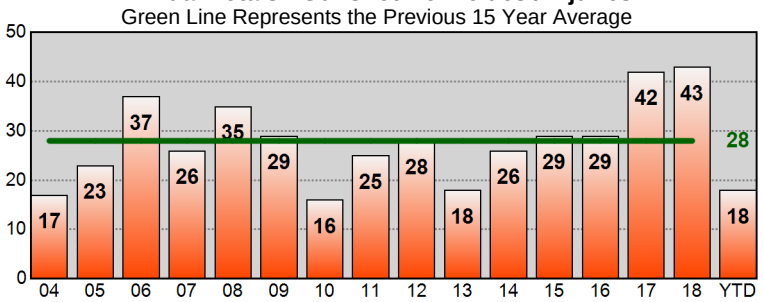

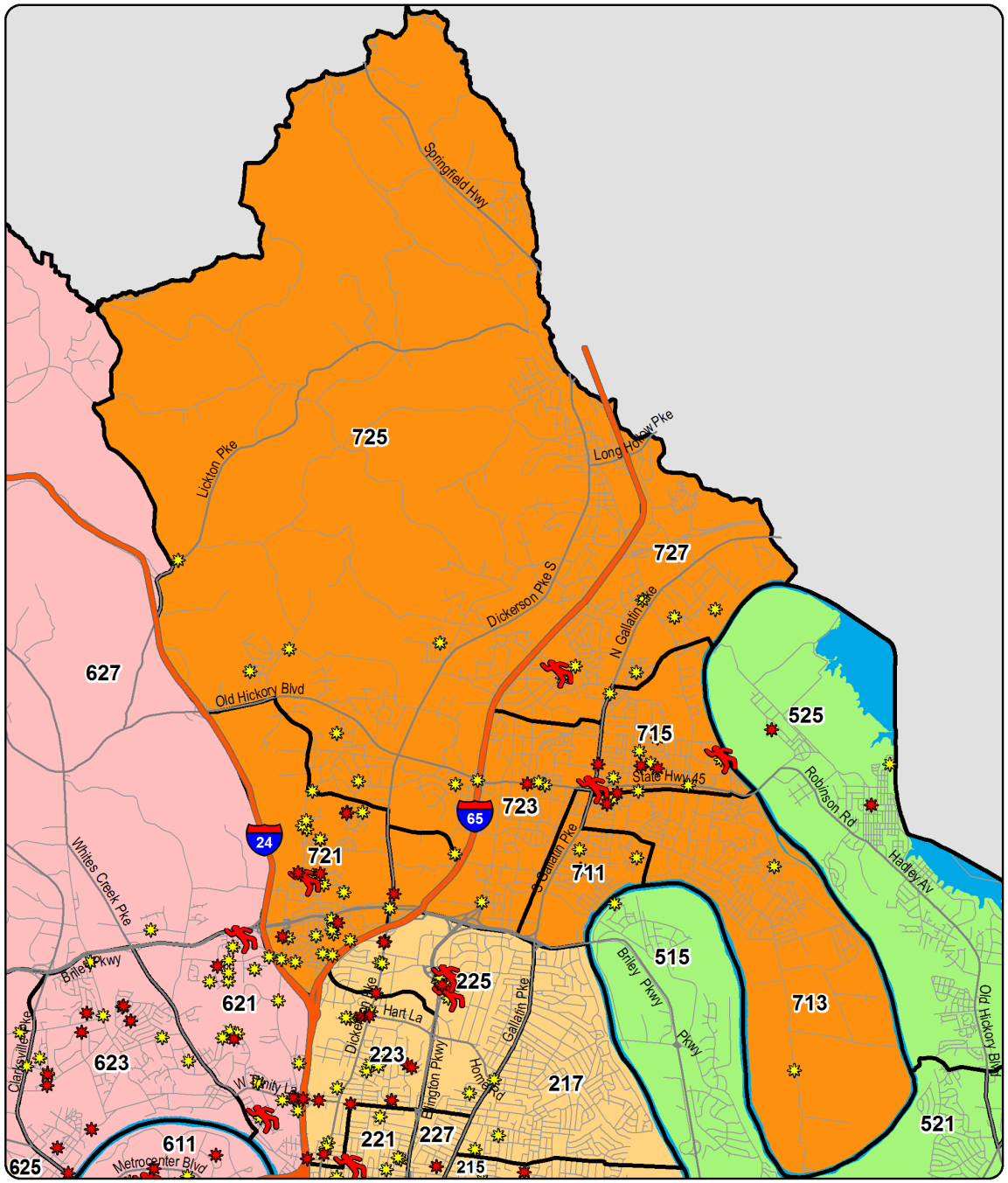

YTD Shootings Gunshot Homicide Gunshot Injury Property Damage Involving Firearm

Sourced from MNPD ARMS on 9/25/2019 7:42:46 AM. The information in this report is sourced from incident reports using UCR definitions and reporting guidelines, based on the date when the crime was reported, and aggregated by incident location. 'Gunshot Homicide / Injury' counts include only violent incidents (homicide, rape, robbery, and aggravated assault) in which one or more victims received a fatal or non-fatal gunshot wound. Suicides, suicide attempts, and accidental shootings are excluded. 'Property Damage' counts include all incidents that (1) include a 'Damage to Property' (NIBRS 290) offense, and (2) list a firearm in the Weapons/Tool' section of the incident report. Unfounded incidents are excluded from these counts.

YTD Gunshot Victims - Midtown Hills Precinct

Gunshot Homicides / Injuries				
Zone	Prior YTD	YTD	Change	Percent Change
811	7	2	-5	-71.4%
813	1	1	0	0.0%
815	2	2	0	0.0%
821	5	3	-2	-40.0%
823	0	1	1	-
825	2	0	-2	-100.0%
831	3	5	2	66.7%
833	1	0	-1	-100.0%
835	3	1	-2	-66.7%
Total	**24**	**15**	**-9**	**-37.5%**

Property Damage with Firearm				
Zone	Prior YTD	YTD	Change	Percent Change
811	3	6	3	100.0%
813	0	2	2	-
815	0	1	1	-
821	4	2	-2	-50.0%
823	2	2	0	0.0%
825	1	3	2	200.0%
831	1	7	6	600.0%
833	1	0	-1	-100.0%
835	8	4	-4	-50.0%
Total	**20**	**27**	**7**	**35.0%**

Age of Victim - Gunshot Homicides / Injuries						
Age	Prior YTD	Percent of Total	YTD	Percent of Total	Change	Percent Change
0-12	0	0.0%	0	0.0%	0	-
13-17	2	8.3%	0	0.0%	-2	-100.0%
18-24	7	29.2%	3	20.0%	-4	-57.1%
25-34	8	33.3%	6	40.0%	-2	-25.0%
35-44	3	12.5%	3	20.0%	0	0.0%
45-54	4	16.7%	3	20.0%	-1	-25.0%
55-64	0	0.0%	0	0.0%	0	-
65+	0	0.0%	0	0.0%	0	-

Annual Totals - Gunshot Homicides / Injuries

Green Line Represents the Previous 15 Year Average

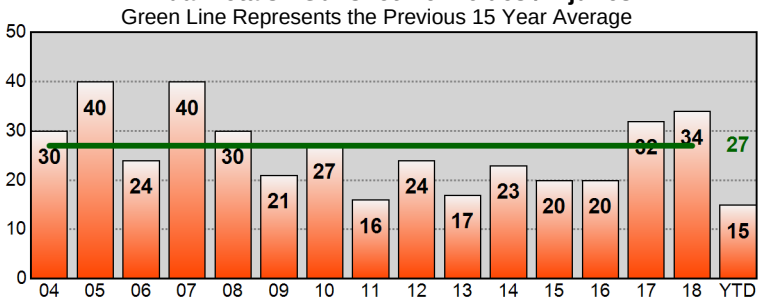

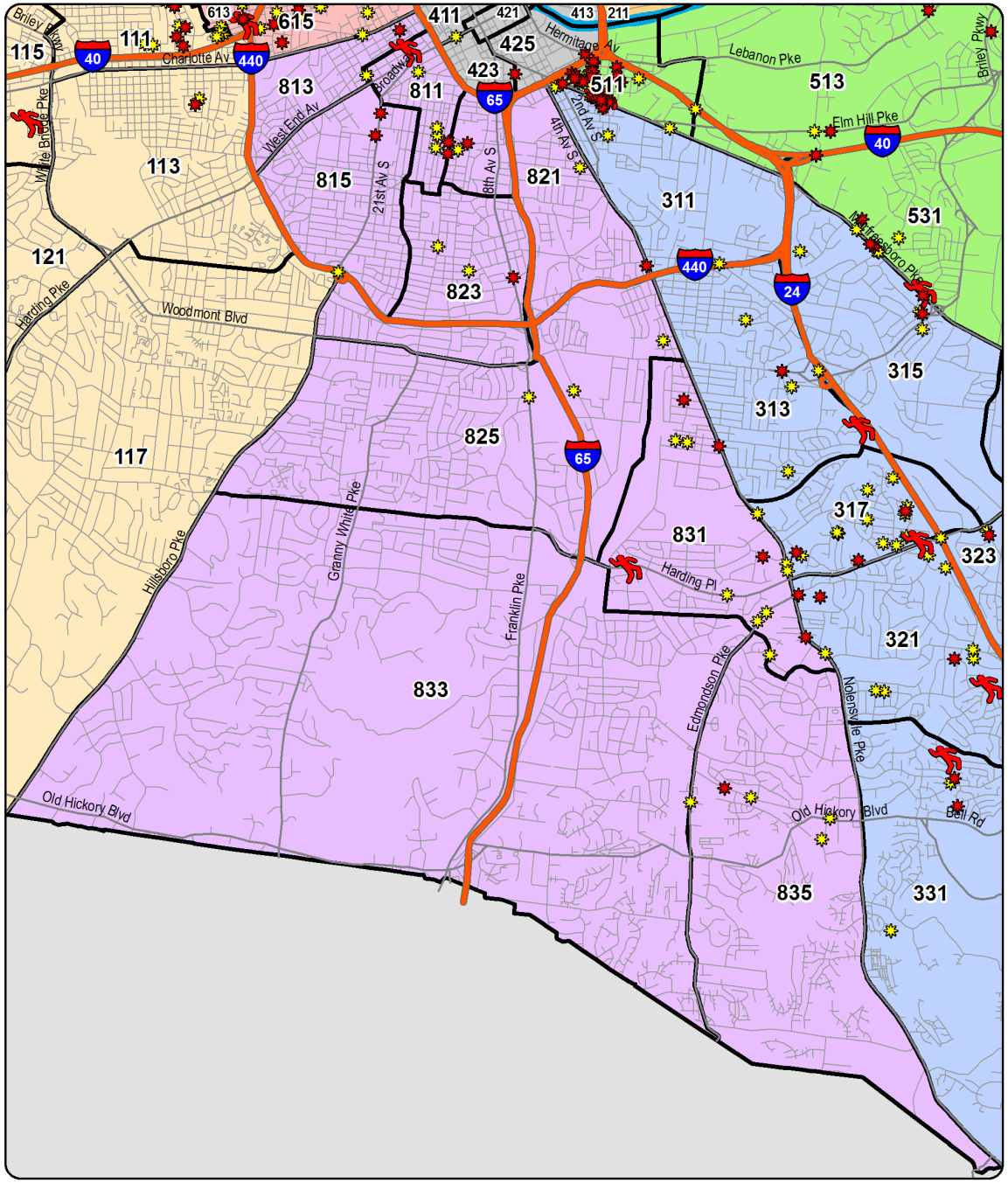

YTD Shootings Gunshot Homicide Gunshot Injury Property Damage Involving Firearm

Sourced from MNPD ARMS on 9/25/2019 7:42:47 AM. The information in this report is sourced from incident reports using UCR definitions and reporting guidelines, based on the date when the crime was reported, and aggregated by incident location. 'Gunshot Homicide / Injury' counts include only violent incidents (homicide, rape, robbery, and aggravated assault) in which one or more victims received a fatal or non-fatal gunshot wound. Suicides, suicide attempts, and accidental shootings are excluded. 'Property Damage' counts include all incidents that (1) include a 'Damage to Property' (NIBRS 290) offense, and (2) list a firearm in the Weapons/Tool' section of the incident report. Unfounded incidents are excluded from these counts.

West Precinct - Burglary and Theft from Vehicle Counts for the Past Two Weeks

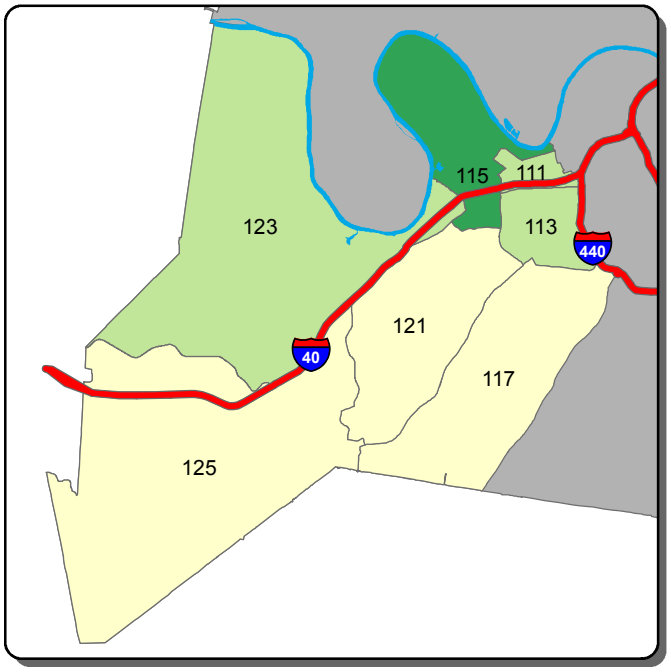

Burglary - A Shift

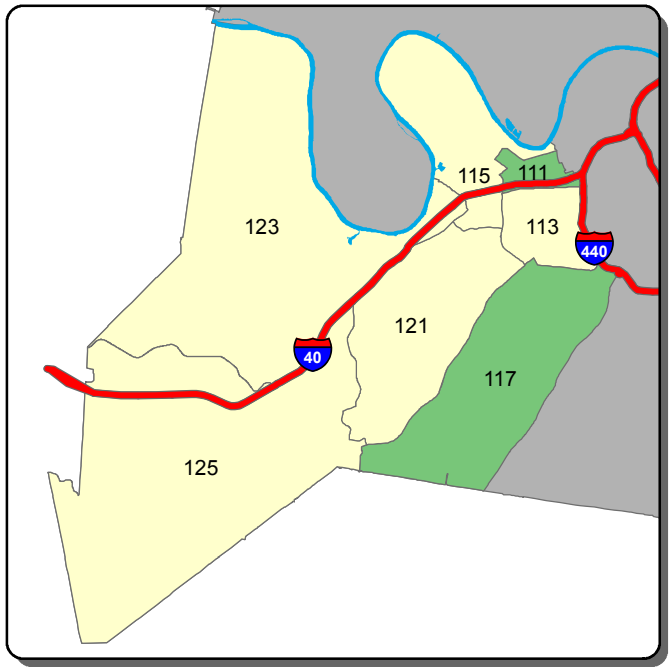

Burglary - B Shift

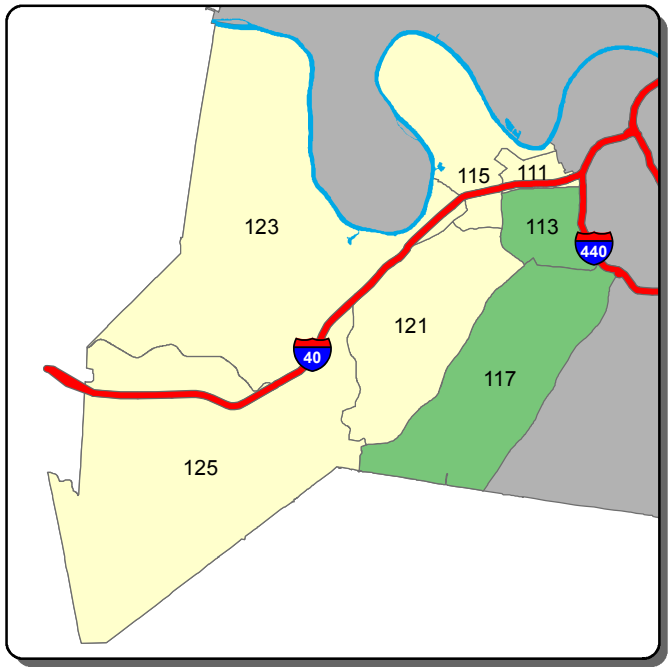

Burglary - C Shift

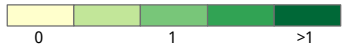

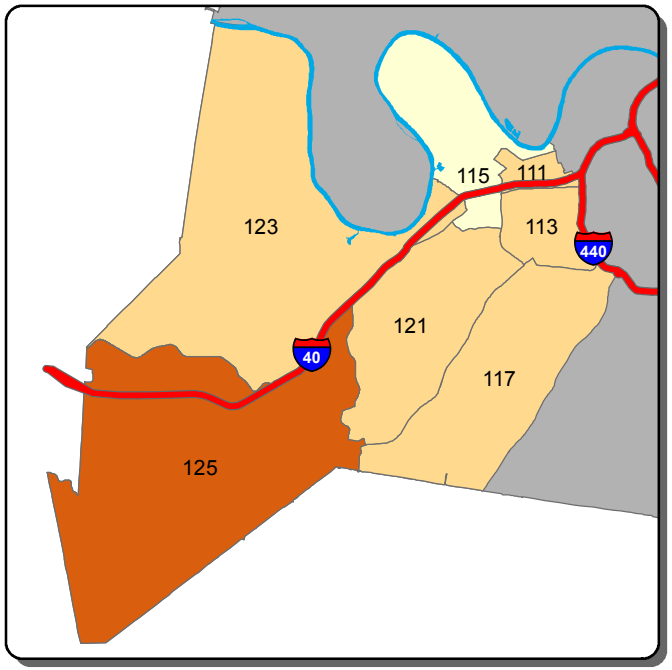

Theft from Vehicle - A Shift

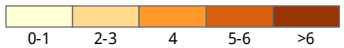

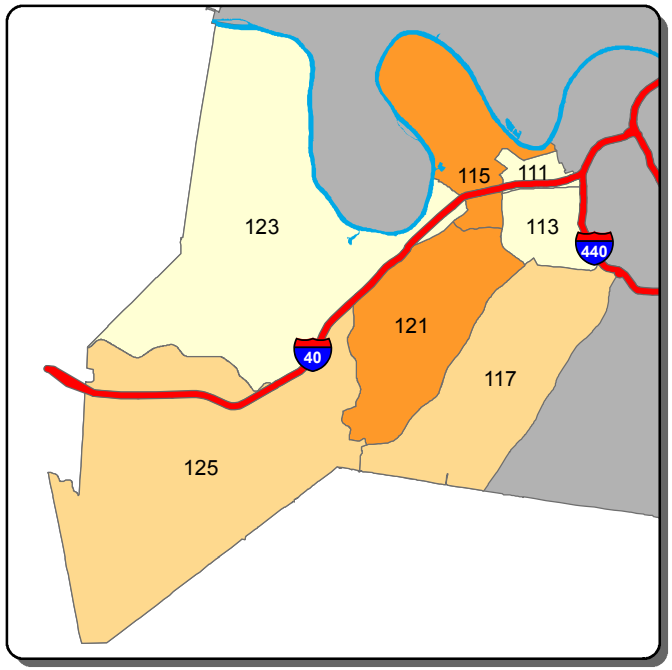

Theft from Vehicle - B Shift

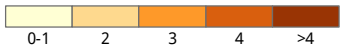

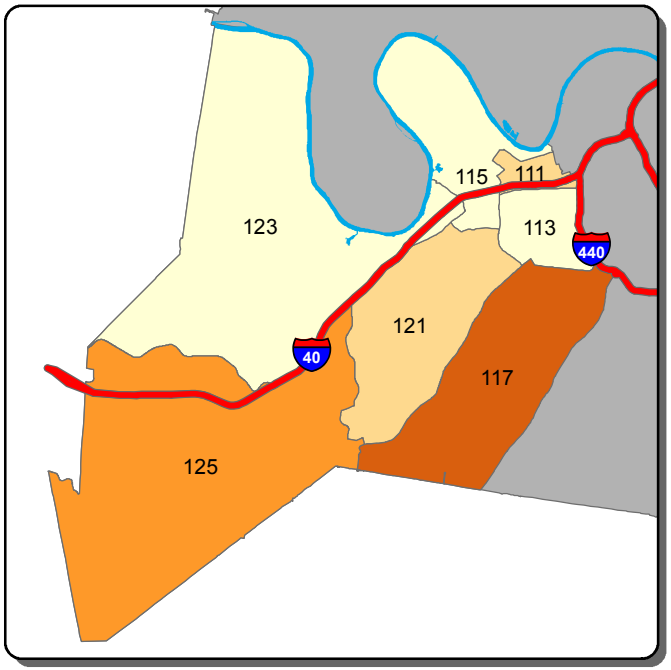

Theft from Vehicle - C Shift

Information summarized for CompStat week ending 9/21/2019

Sourced from MNPD ARMS on 9/25/2019. Data taken from incident reports using Uniform Crime Reporting definitions and guidelines, based on the date and time when the inicident was reported. 'A, B, and C Shift' refer to the following time periods: A Shift = 0700 - 1500; B Shift = 1500 - 2300; C Shift = 2300 - 0700.

West Precinct - Aggravated Assault and Self Initiated CAD Counts for the Past Two Weeks

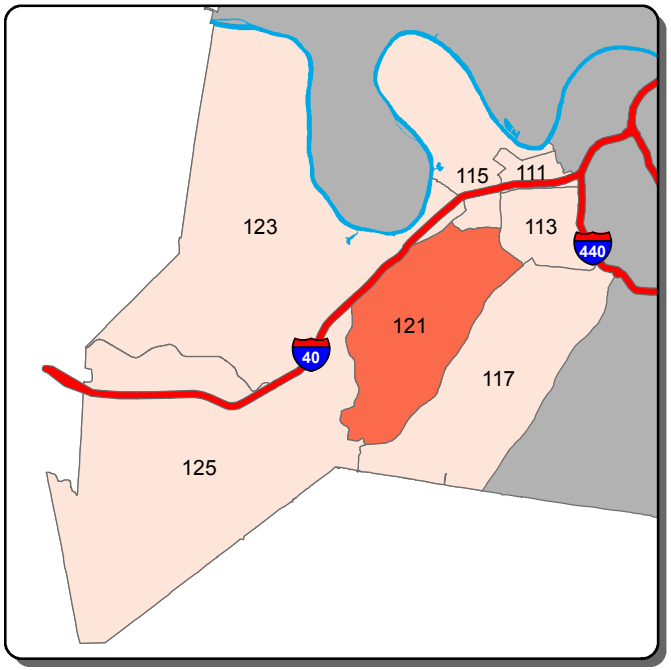

Aggravated Assault - A Shift

0 | 1 | >1

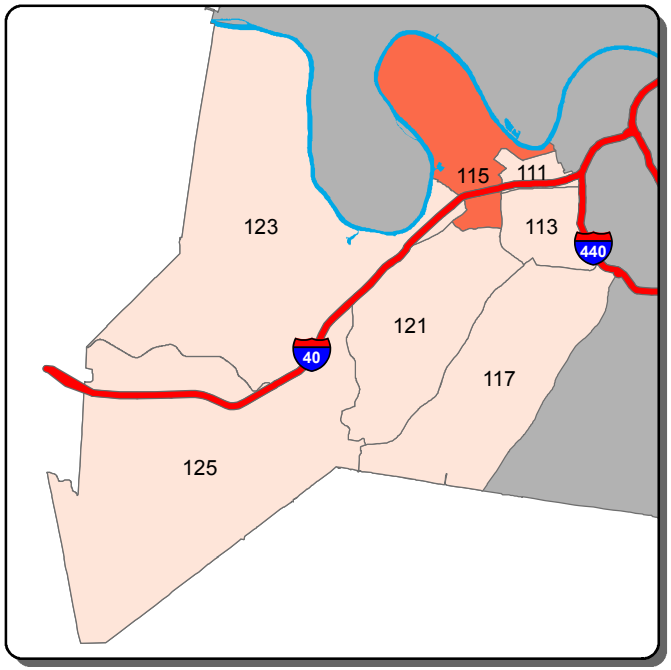

Aggravated Assault - B Shift

0 | 1 | >1

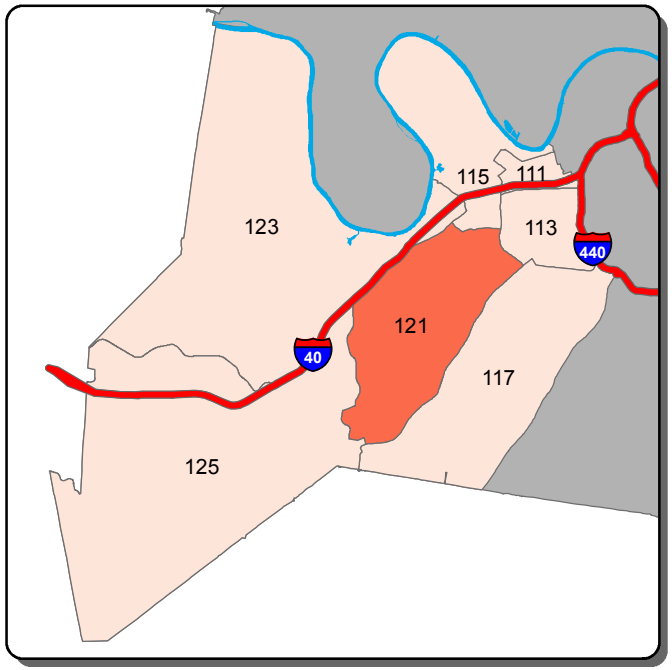

Aggravated Assault - C Shift

0 | 1 | >1

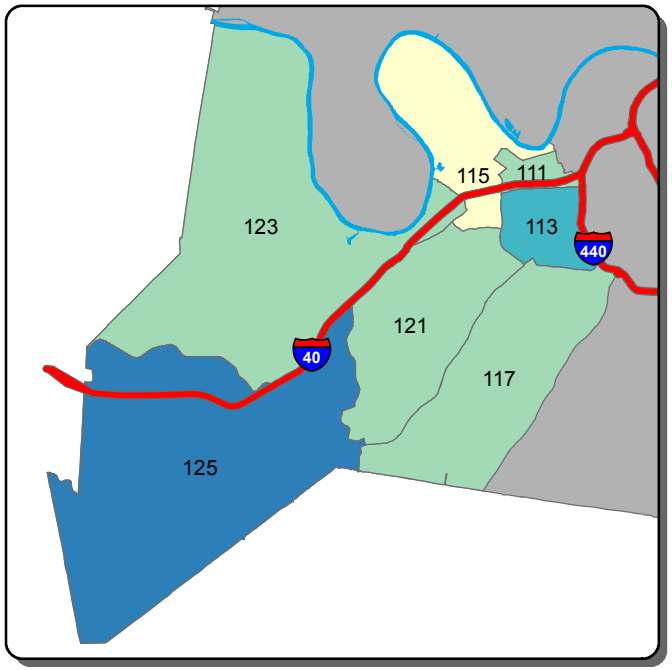

Self Initiated CAD - A Shift

0-90 | 91-162 | 163-234 | 235-306 | >306

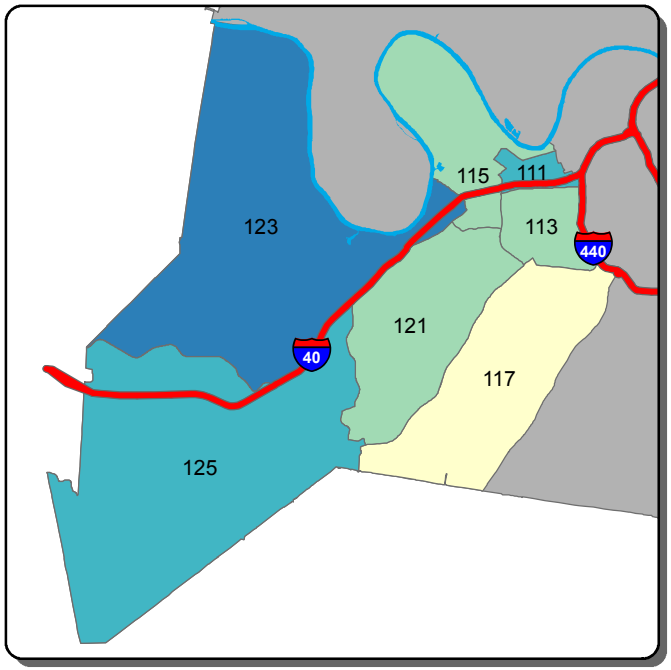

Self Initiated CAD - B Shift

0-28 | 29-48 | 49-68 | 69-88 | >88

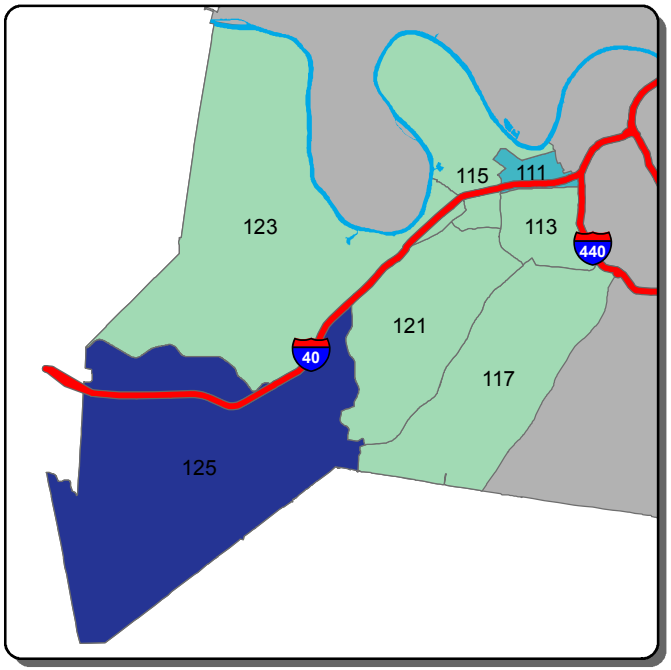

Self Initiated CAD - C Shift

0-78 | 79-205 | 206-332 | 333-459 | >459

Information summarized for CompStat week ending 9/21/2019

Sourced from MNPD ARMS on 9/25/2019. Data taken from incident reports using Uniform Crime Reporting definitions and guidelines, based on the date and time when the inicident was reported. 'A, B, and C Shift' refer to the following time periods: A Shift = 0700 - 1500; B Shift = 1500 - 2300; C Shift = 2300 - 0700.

East Precinct - Burglary and Theft from Vehicle Counts for the Past Two Weeks

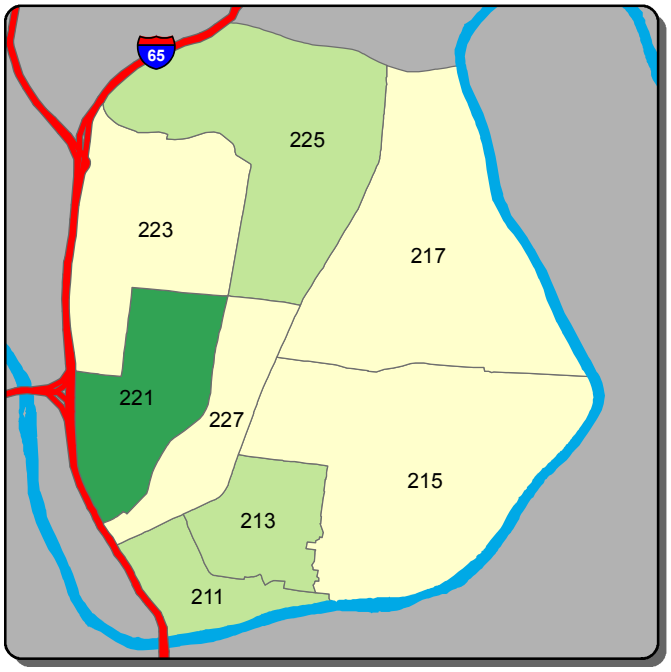

Burglary - A Shift

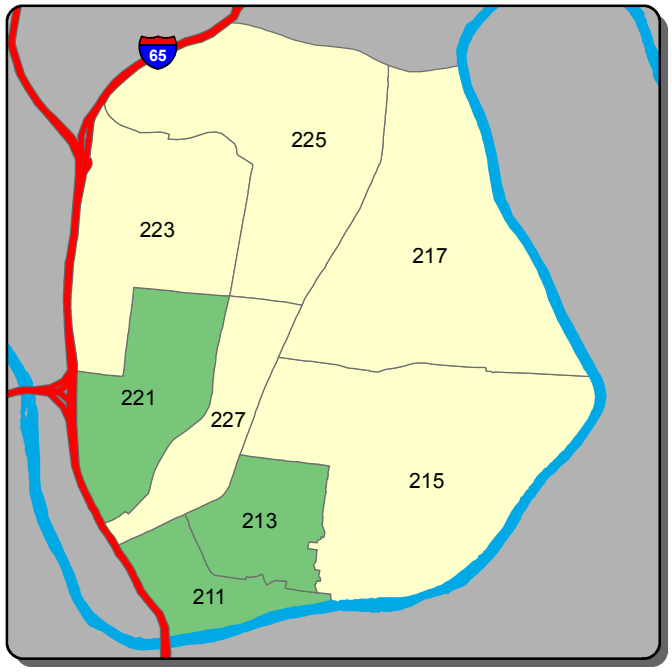

Burglary - B Shift

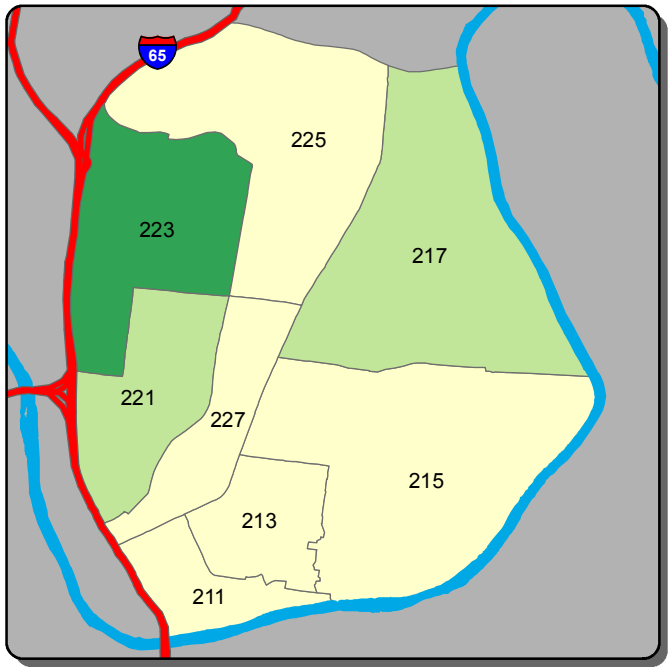

Burglary - C Shift

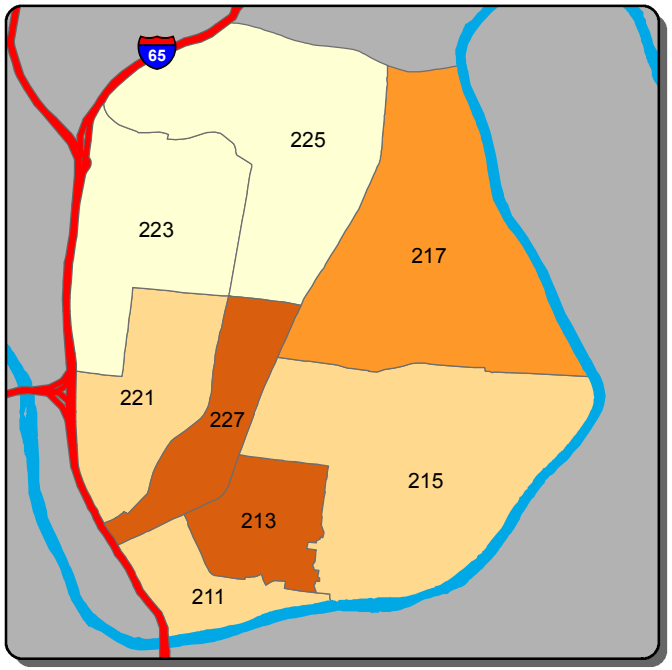

Theft from Vehicle - A Shift

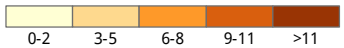

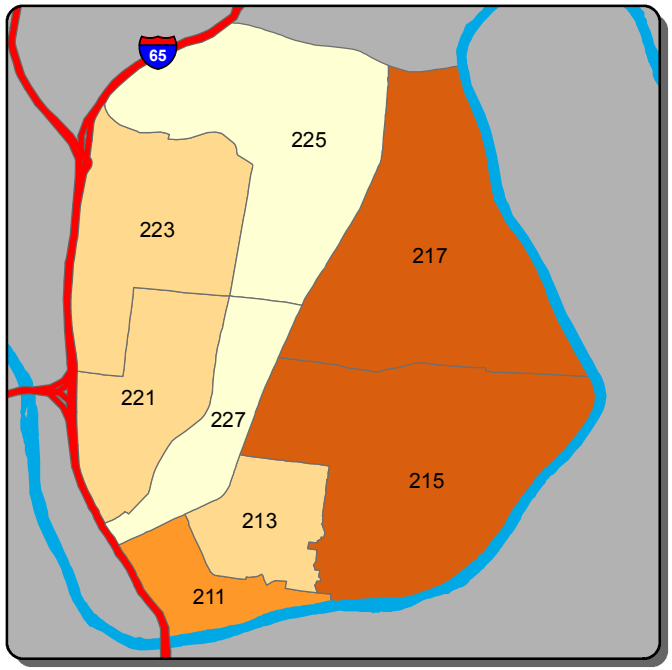

Theft from Vehicle - B Shift

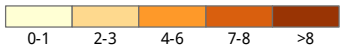

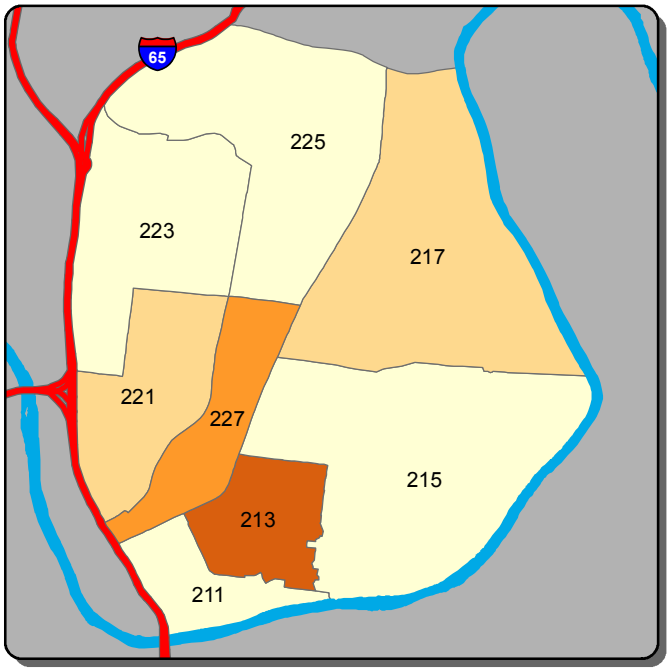

Theft from Vehicle - C Shift

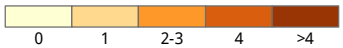

Information summarized for CompStat week ending 9/21/2019

Sourced from MNPD ARMS on 9/25/2019. Data taken from incident reports using Uniform Crime Reporting definitions and guidelines, based on the date and time when the inicident was reported. 'A, B, and C Shift' refer to the following time periods: A Shift = 0700 - 1500; B Shift = 1500 - 2300; C Shift = 2300 - 0700.

East Precinct - Aggravated Assault and Self Initiated CAD Counts for the Past Two Weeks

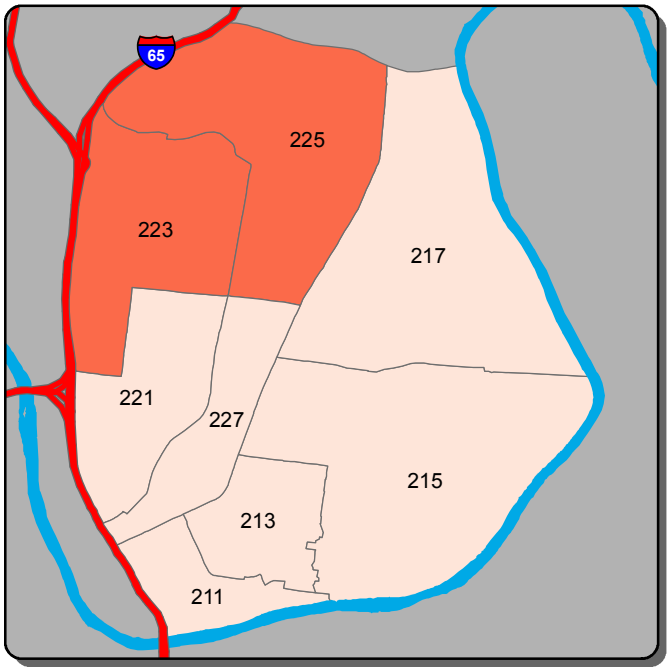

Aggravated Assault - A Shift

0 | 1 | >1

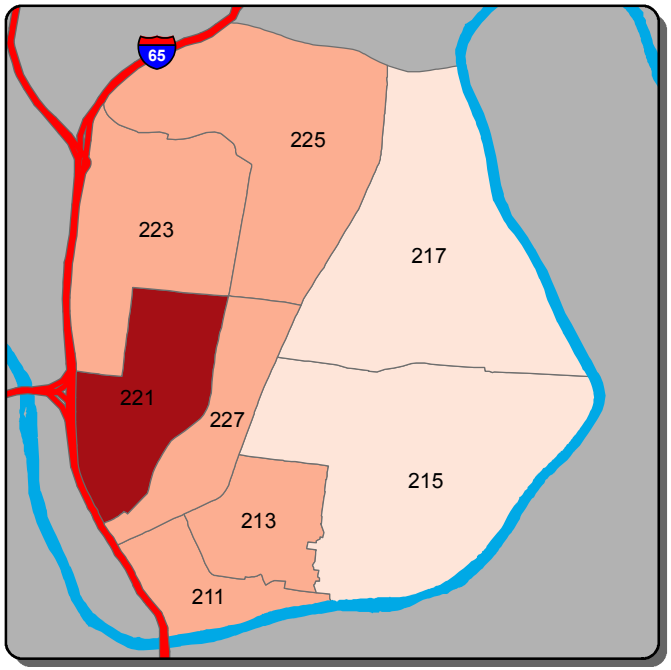

Aggravated Assault - B Shift

0 | 1-2 | 3-5 | 6-8 | >8

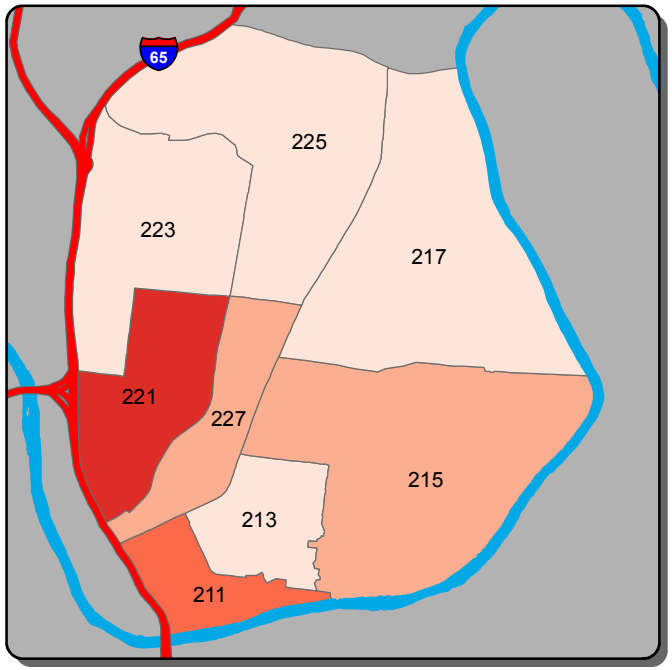

Aggravated Assault - C Shift

0 | 1 | 2 | 3 | >3

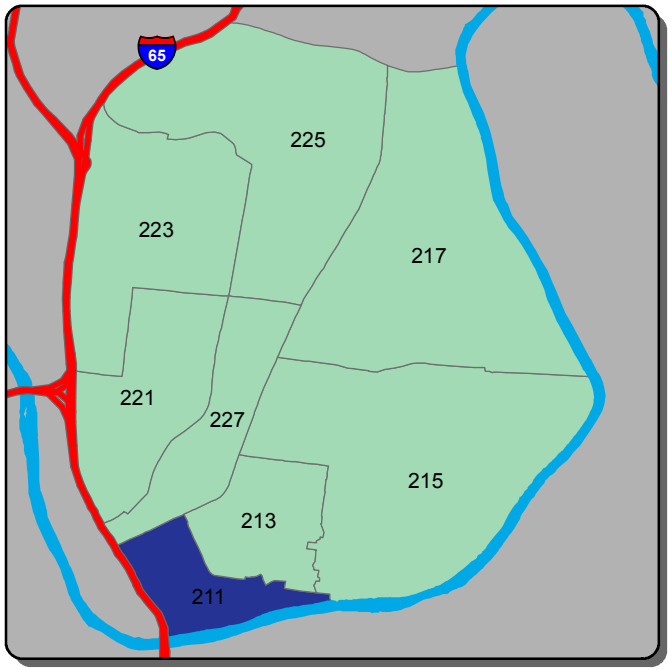

Self Initiated CAD - A Shift

0-6 | 7-69 | 70-133 | 134-196 | >196

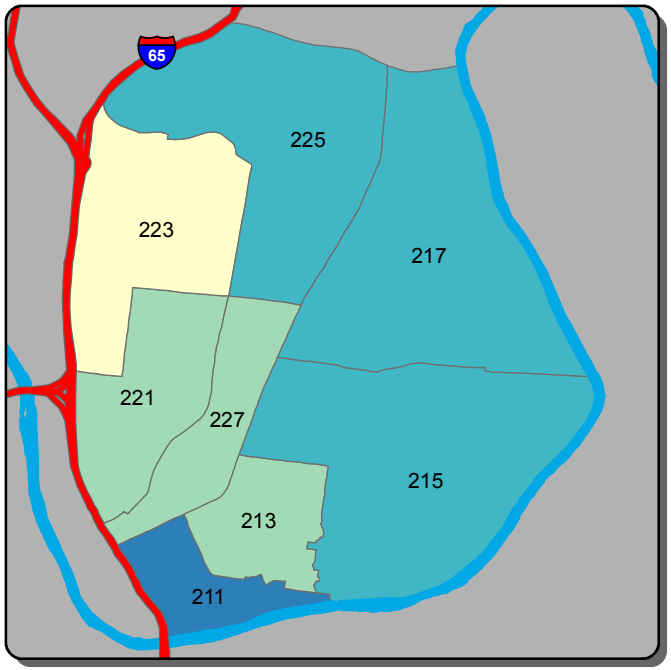

Self Initiated CAD - B Shift

0-52 | 53-70 | 71-88 | 89-106 | >106

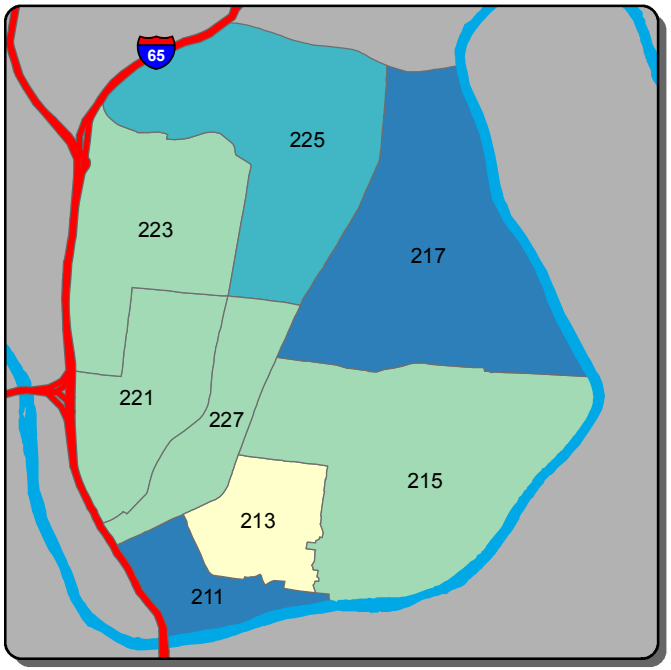

Self Initiated CAD - C Shift

0-29 | 30-73 | 74-116 | 117-160 | >160

Information summarized for CompStat week ending 9/21/2019

Sourced from MNPD ARMS on 9/25/2019. Data taken from incident reports using Uniform Crime Reporting definitions and guidelines, based on the date and time when the inicident was reported. 'A, B, and C Shift' refer to the following time periods: A Shift = 0700 - 1500; B Shift = 1500 - 2300; C Shift = 2300 - 0700.

South Precinct - Burglary and Theft from Vehicle Counts for the Past Two Weeks

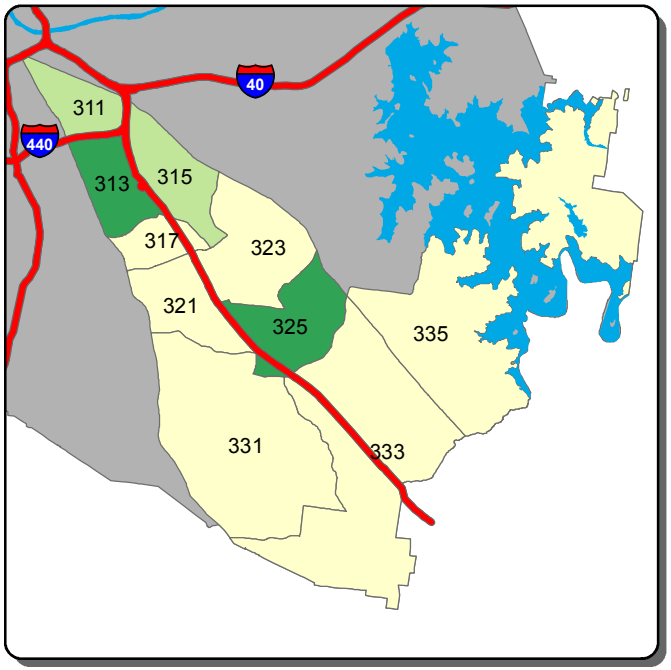

Burglary - A Shift

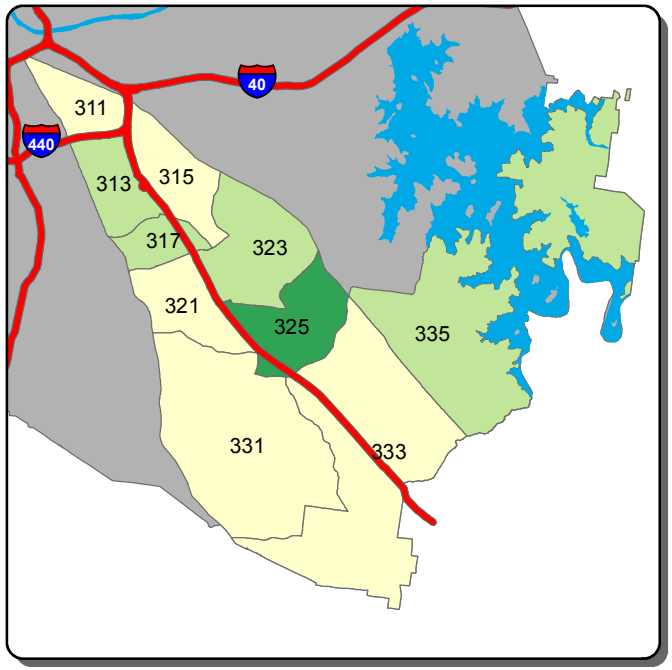

Burglary - B Shift

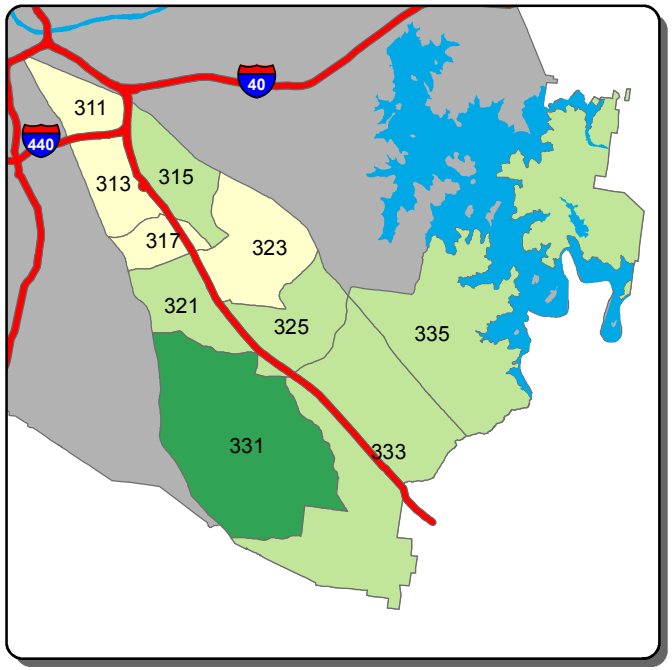

Burglary - C Shift

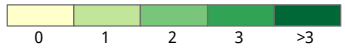

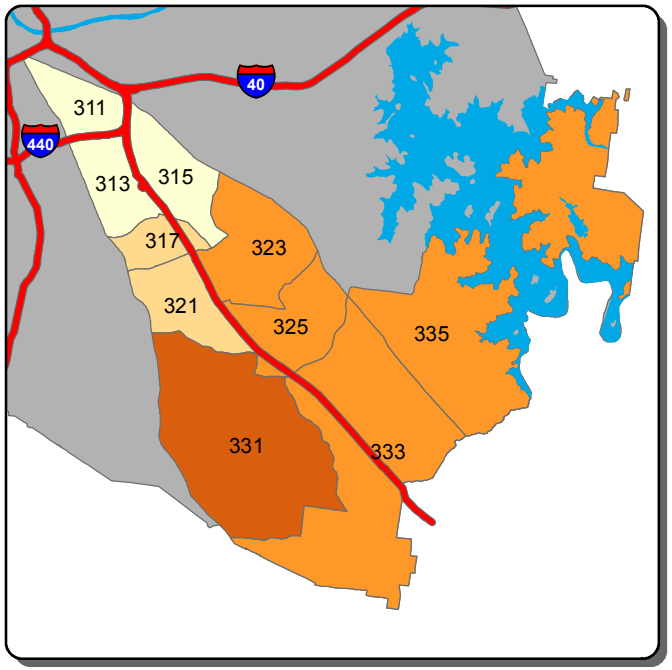

Theft from Vehicle - A Shift

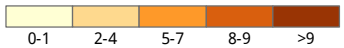

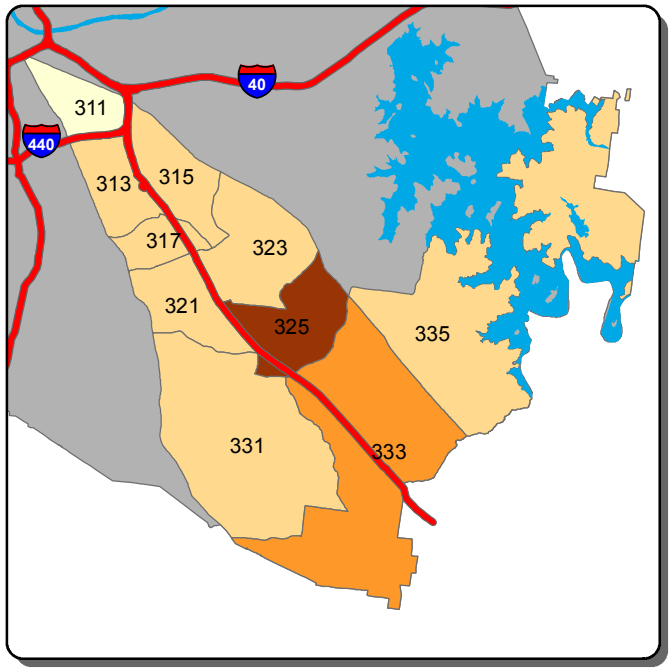

Theft from Vehicle - B Shift

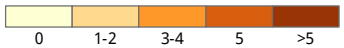

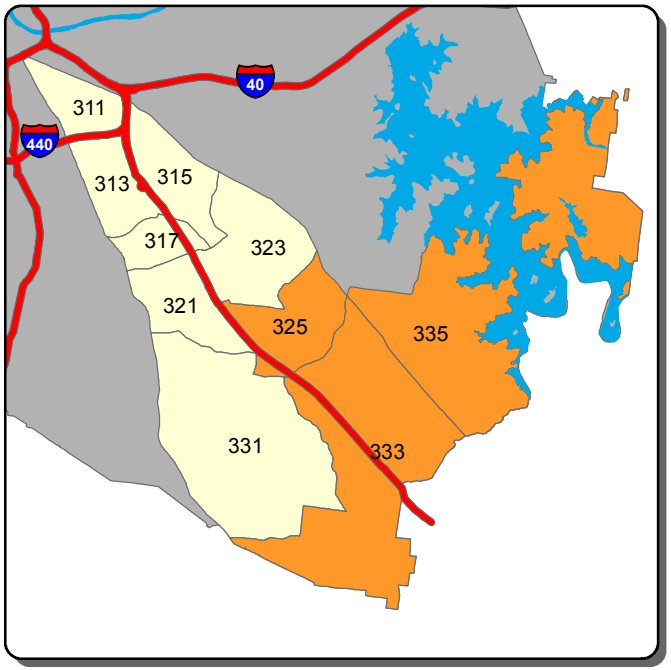

Theft from Vehicle - C Shift

Information summarized for CompStat week ending 9/21/2019

Sourced from MNPD ARMS on 9/25/2019. Data taken from incident reports using Uniform Crime Reporting definitions and guidelines, based on the date and time when the inicident was reported. 'A, B, and C Shift' refer to the following time periods: A Shift = 0700 - 1500; B Shift = 1500 - 2300; C Shift = 2300 - 0700.

South Precinct - Aggravated Assault and Self Initiated CAD Counts for the Past Two Weeks

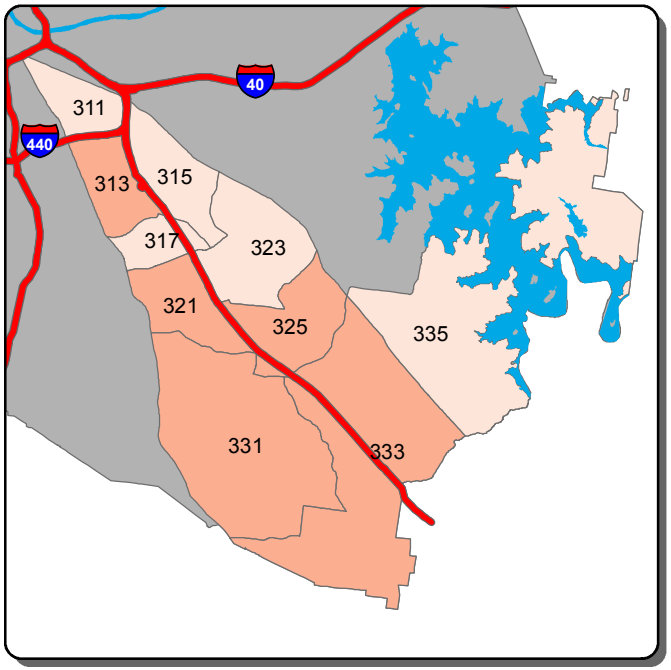

Aggravated Assault - A Shift

0 1 2 >2

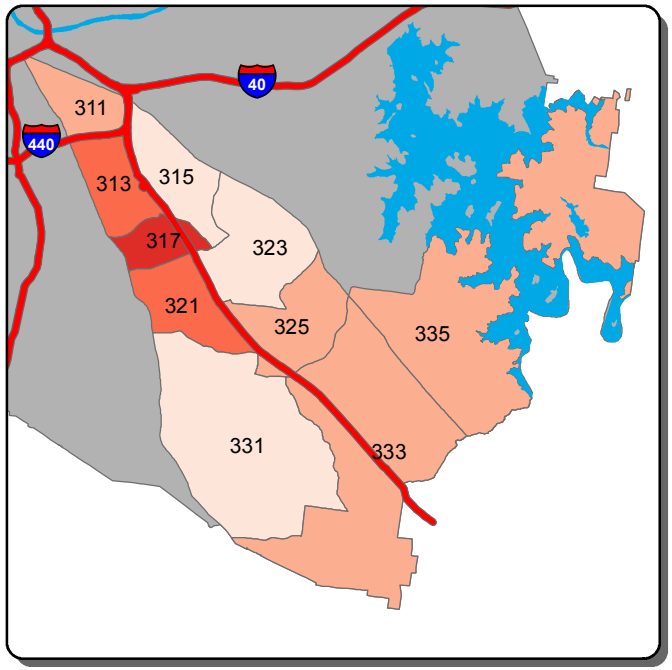

Aggravated Assault - B Shift

0 1 2 3 >3

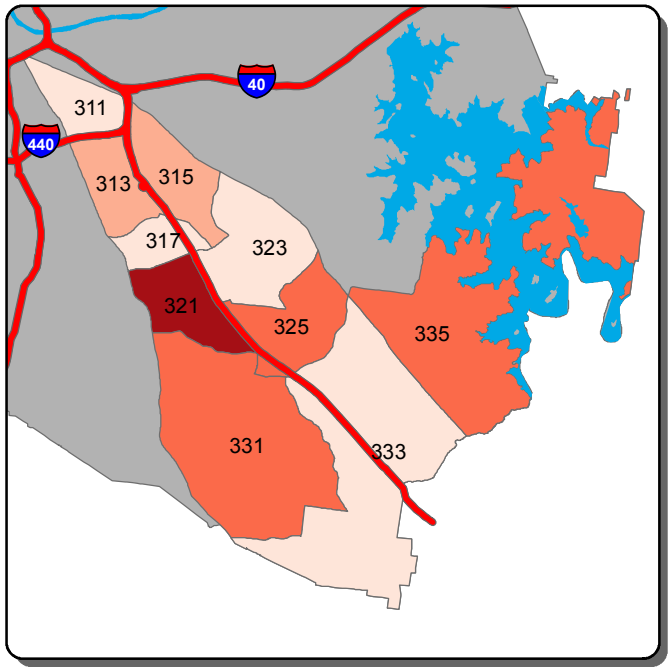

Aggravated Assault - C Shift

0 1 2-3 4-5 >5

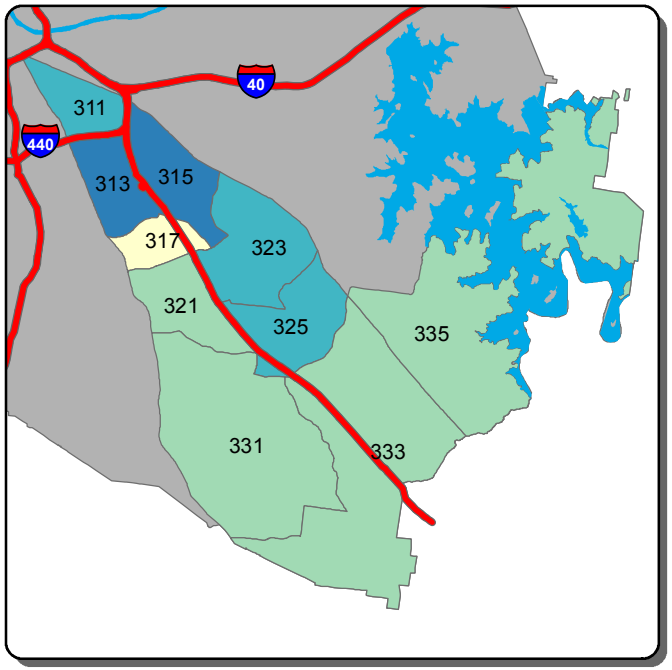

Self Initiated CAD - A Shift

0-30 31-44 45-59 60-73 >73

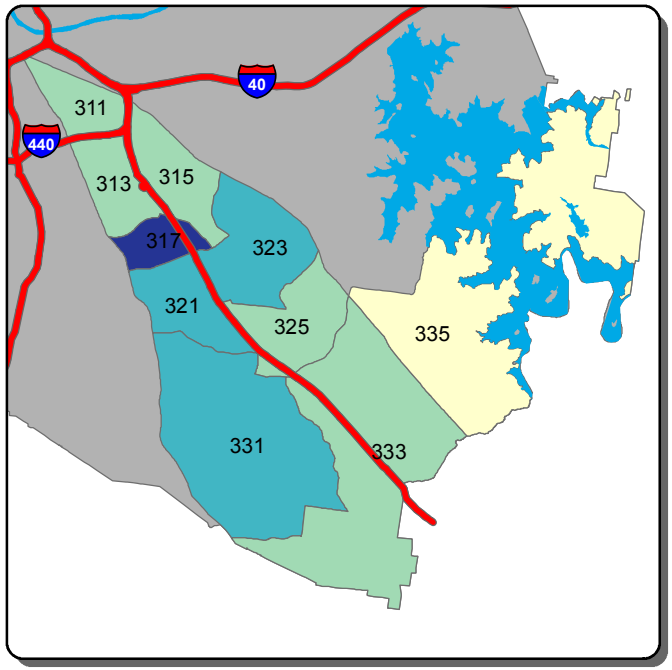

Self Initiated CAD - B Shift

0-23 24-44 45-66 67-88 >88

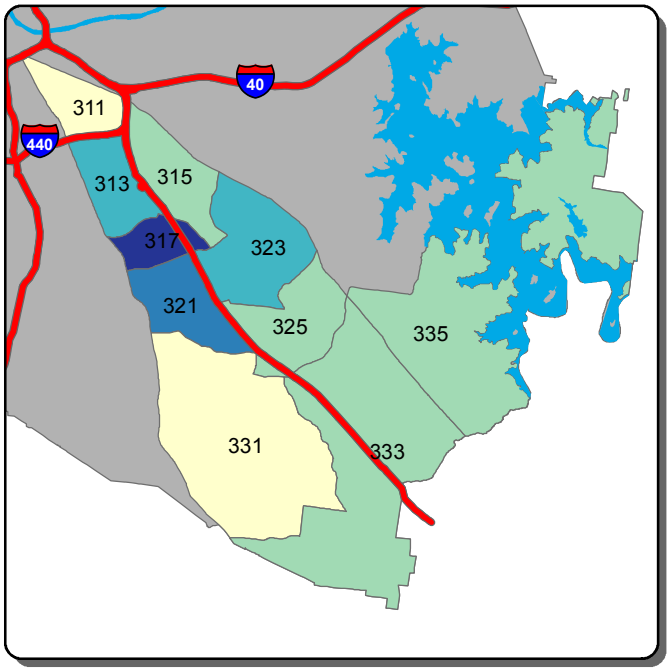

Self Initiated CAD - C Shift

0-17 18-33 34-49 50-65 >65

Information summarized for CompStat week ending 9/21/2019

Sourced from MNPD ARMS on 9/25/2019. Data taken from incident reports using Uniform Crime Reporting definitions and guidelines, based on the date and time when the inicident was reported. 'A, B, and C Shift' refer to the following time periods: A Shift = 0700 - 1500; B Shift = 1500 - 2300; C Shift = 2300 - 0700.

Central Precinct - Burglary and Theft from Vehicle Counts for the Past Two Weeks

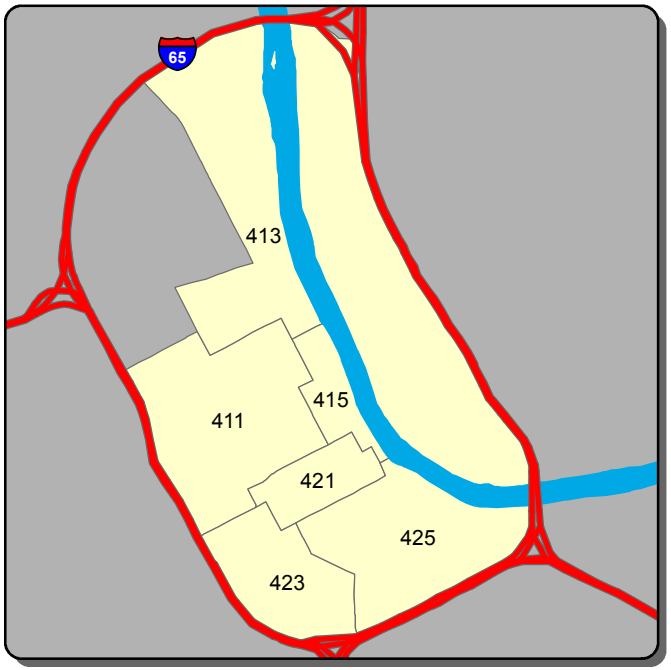

Burglary - A Shift

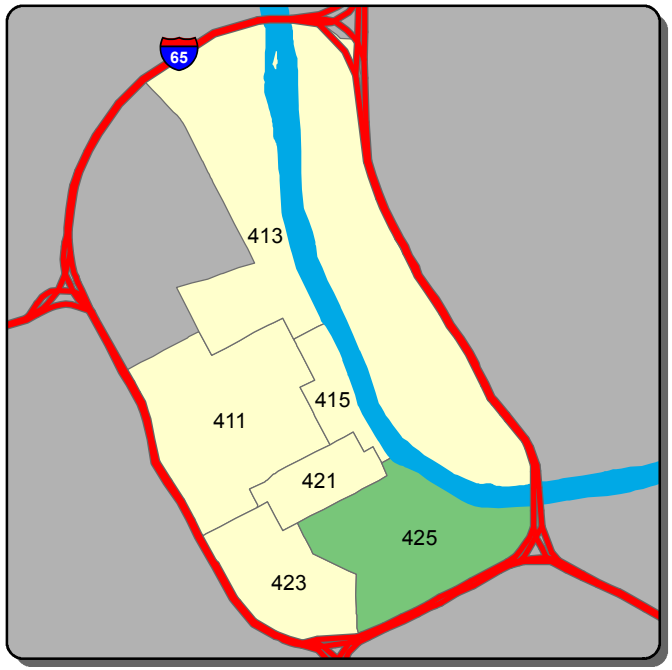

Burglary - B Shift

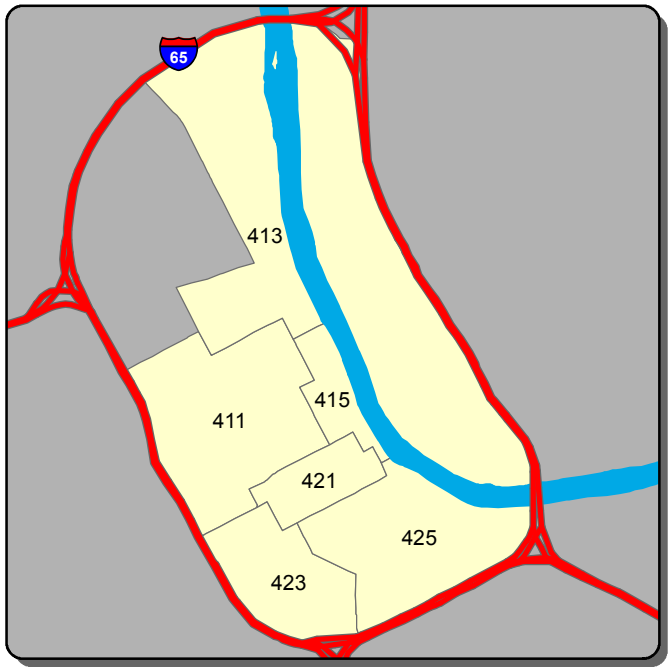

Burglary - C Shift

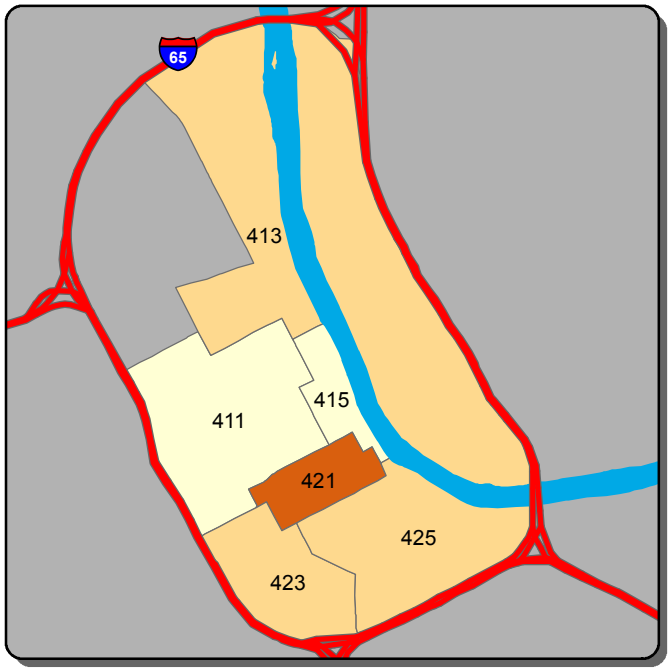

Theft from Vehicle - A Shift

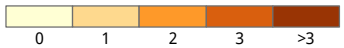

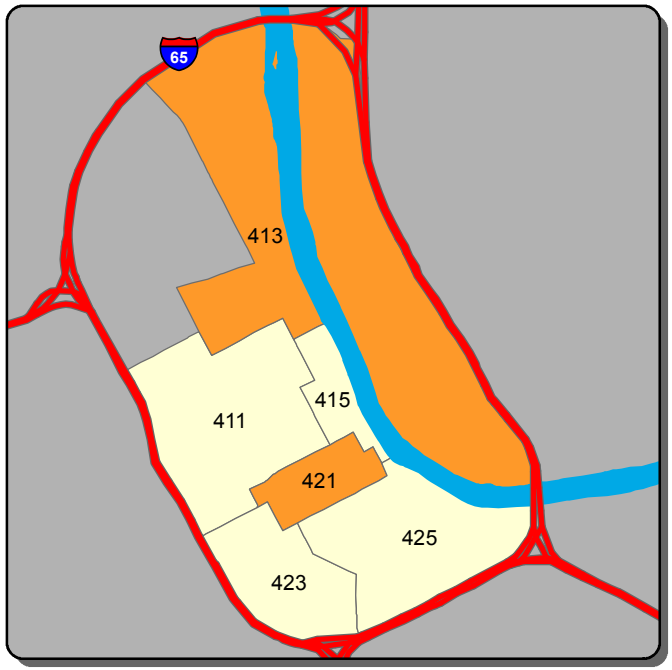

Theft from Vehicle - B Shift

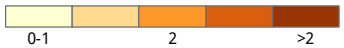

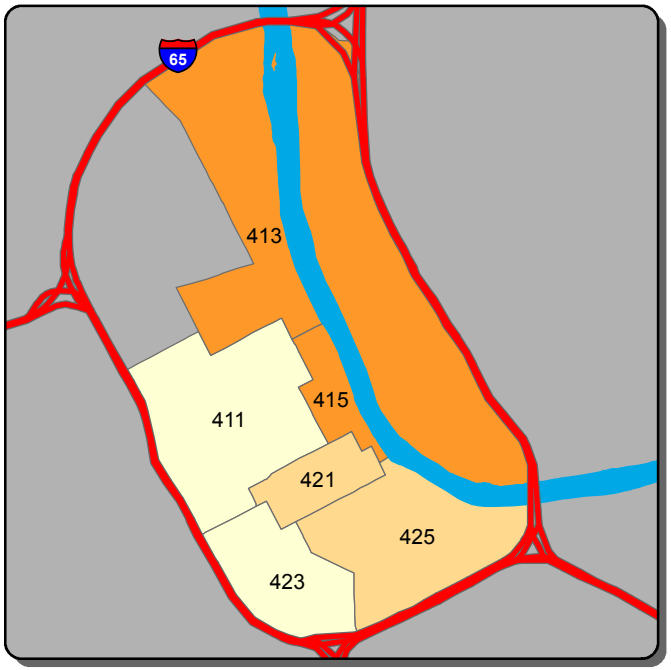

Theft from Vehicle - C Shift

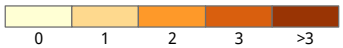

Information summarized for CompStat week ending 9/21/2019

Sourced from MNPD ARMS on 9/25/2019. Data taken from incident reports using Uniform Crime Reporting definitions and guidelines, based on the date and time when the inicident was reported. 'A, B, and C Shift' refer to the following time periods: A Shift = 0700 - 1500; B Shift = 1500 - 2300; C Shift = 2300 - 0700.

Central Precinct - Aggravated Assault and Self Initiated CAD Counts for the Past Two Weeks

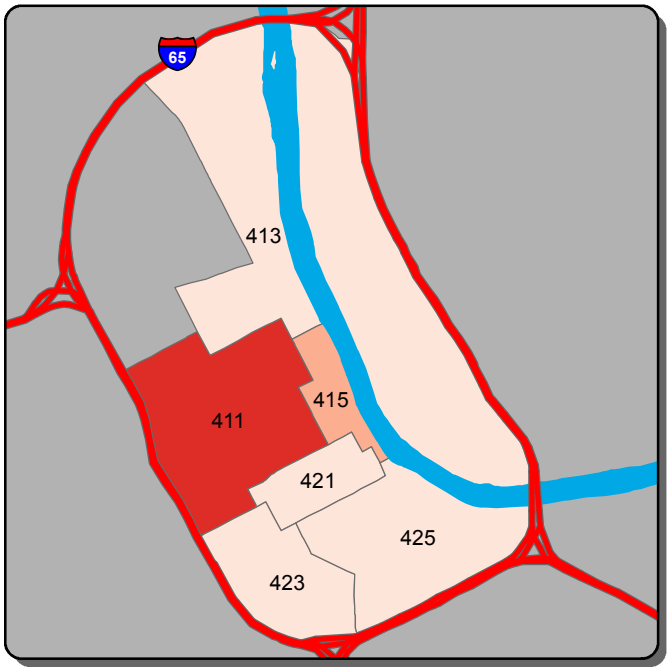

Aggravated Assault - A Shift

0 1 2 3 >3

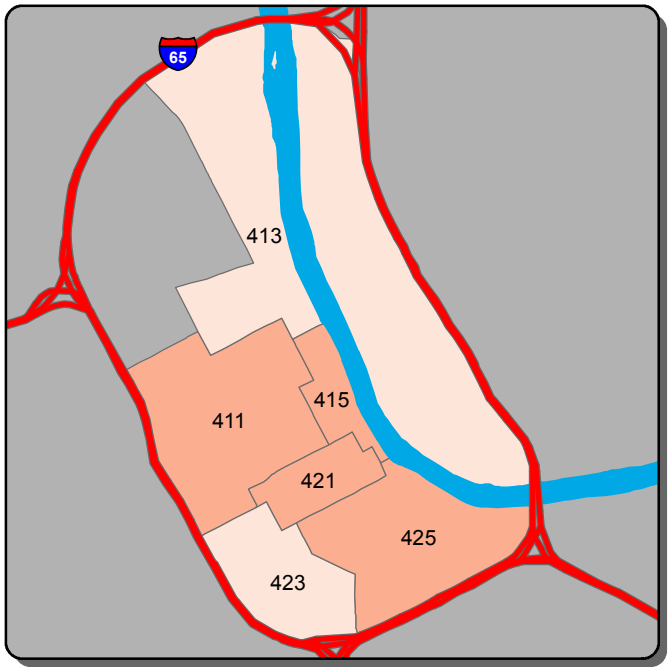

Aggravated Assault - B Shift

0 1 2 >2

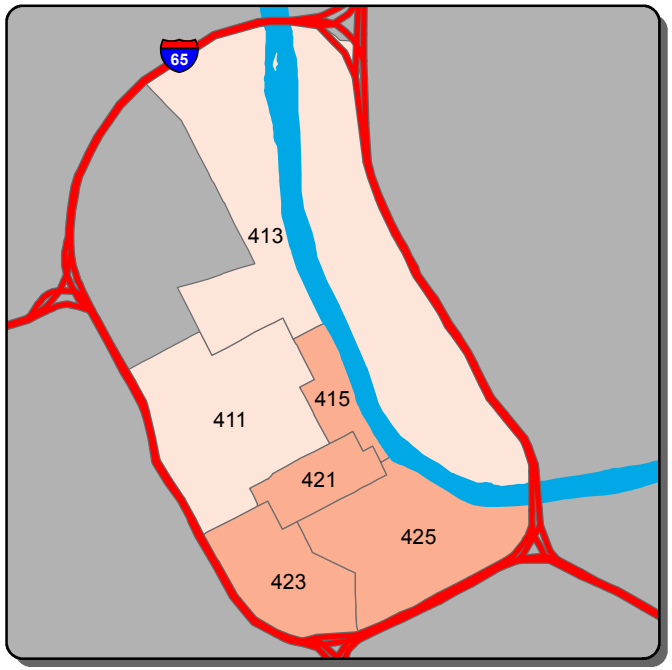

Aggravated Assault - C Shift

0 1 2 >2

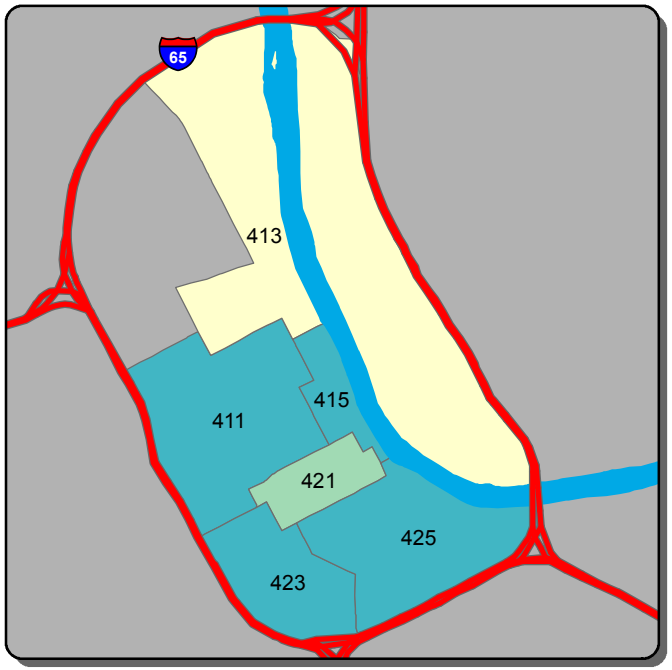

Self Initiated CAD - A Shift

0-87 88-117 118-147 148-176 >176

Self Initiated CAD - B Shift

0-40 41-197 198-353 354-509 >509

Self Initiated CAD - C Shift

0-45 46-122 123-198 199-274 >274

Information summarized for CompStat week ending 9/21/2019

Sourced from MNPD ARMS on 9/25/2019. Data taken from incident reports using Uniform Crime Reporting definitions and guidelines, based on the date and time when the inicident was reported. 'A, B, and C Shift' refer to the following time periods: A Shift = 0700 - 1500; B Shift = 1500 - 2300; C Shift = 2300 - 0700.

Hermitage Precinct - Burglary and Theft from Vehicle Counts for the Past Two Weeks

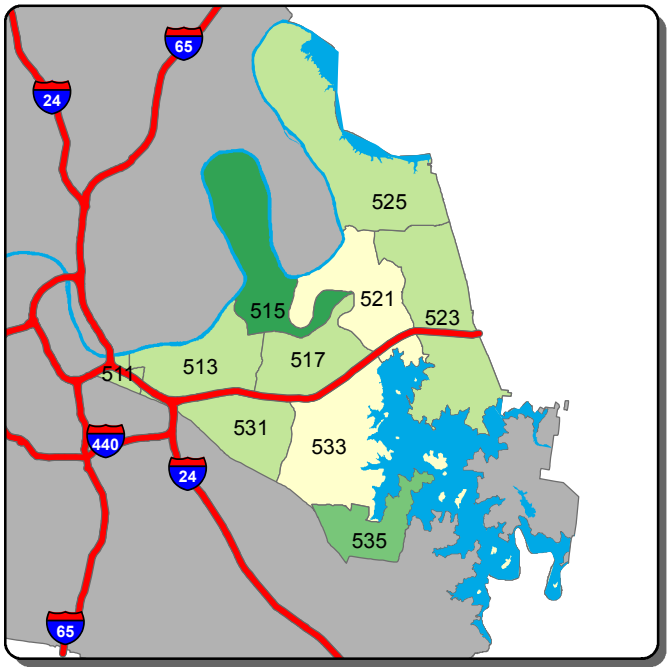

Burglary - A Shift

0 | 1-2 | 3 | 4-5 | >5

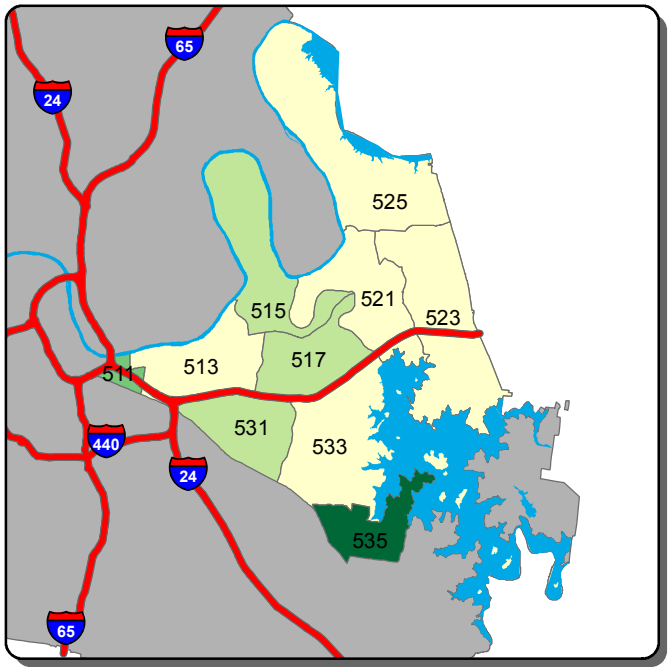

Burglary - B Shift

0 | 1 | 2 | 3 | >3

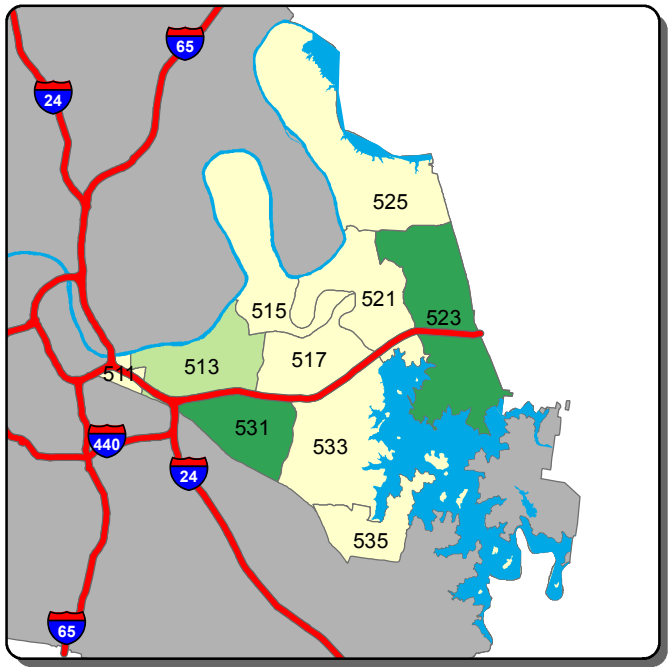

Burglary - C Shift

0 | 1 | 2 | >2

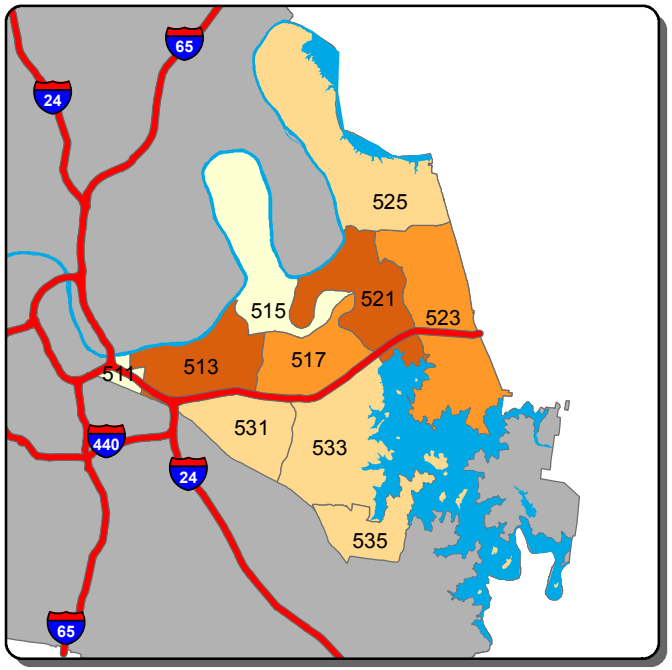

Theft from Vehicle - A Shift

0-1 | 2-5 | 6-8 | 9-12 | >12

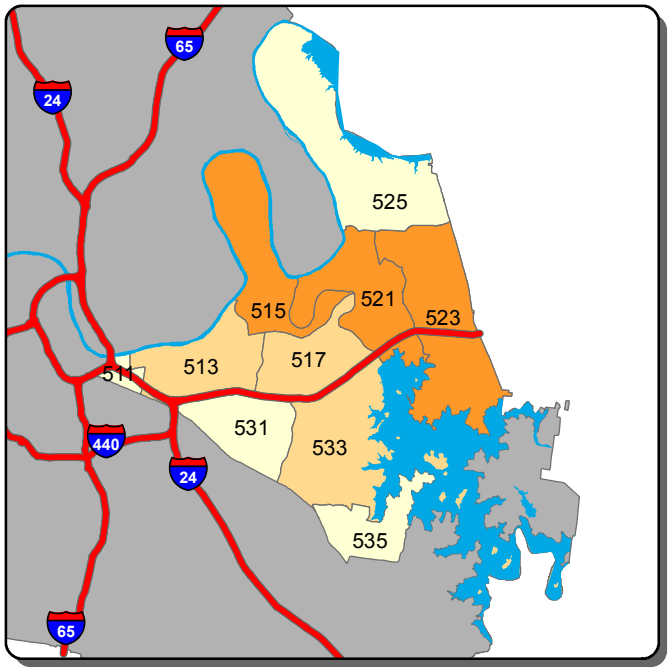

Theft from Vehicle - B Shift

0-1 | 2 | 3 | 4 | >4

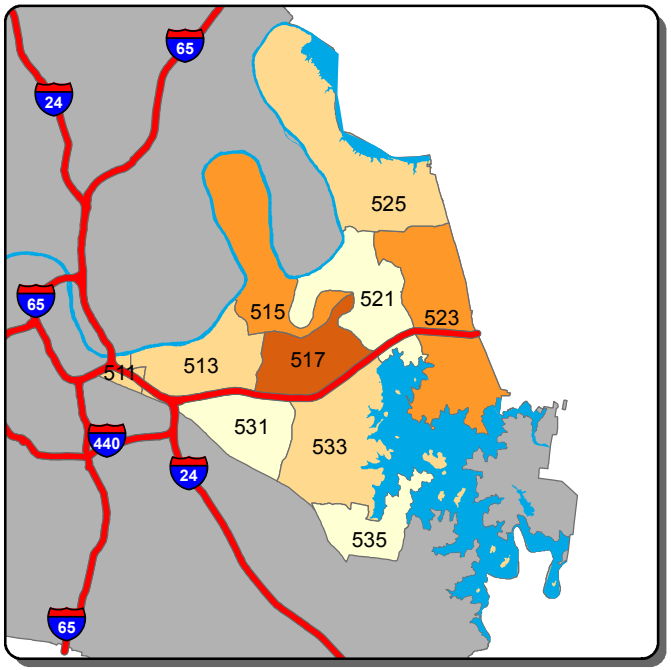

Theft from Vehicle - C Shift

0 | 1-2 | 3 | 4 | >4

Information summarized for CompStat week ending 9/21/2019

Sourced from MNPD ARMS on 9/25/2019. Data taken from incident reports using Uniform Crime Reporting definitions and guidelines, based on the date and time when the inicident was reported. 'A, B, and C Shift' refer to the following time periods: A Shift = 0700 - 1500; B Shift = 1500 - 2300; C Shift = 2300 - 0700.

Hermitage Precinct - Aggravated Assault and Self Initiated CAD Counts for the Past Two Weeks

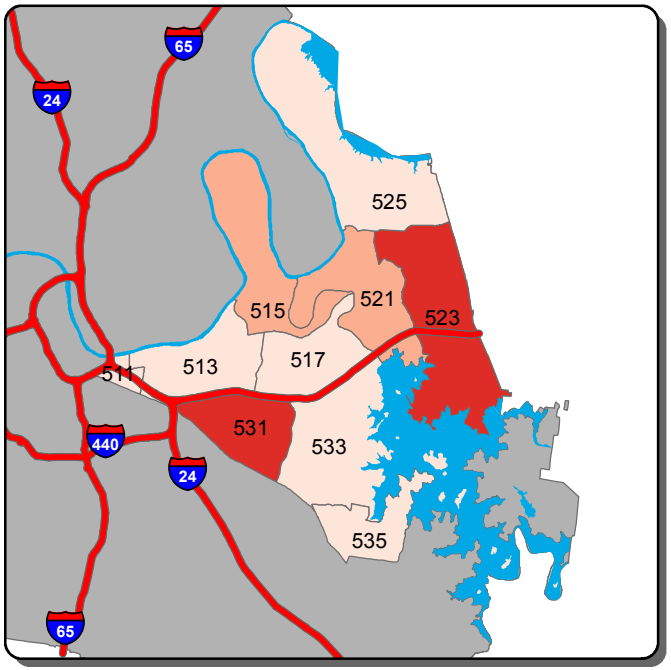

Aggravated Assault - A Shift

0 | 1 | 2 | >2

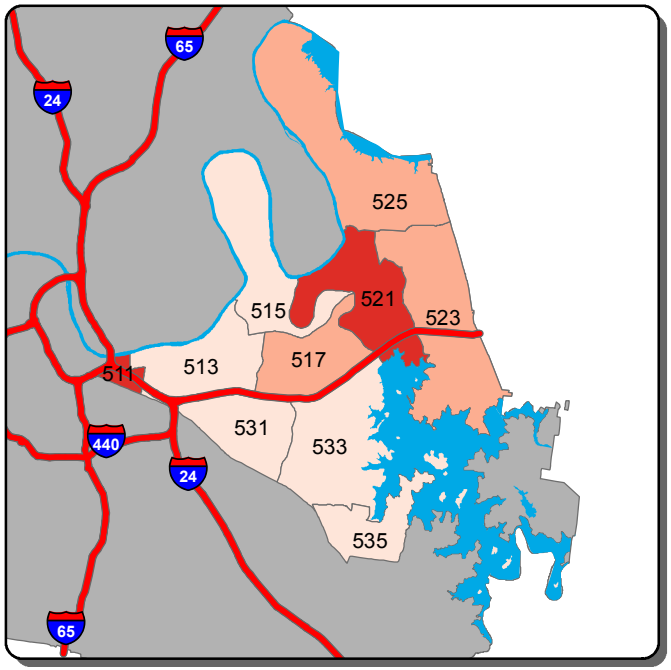

Aggravated Assault - B Shift

0 | 1-2 | 3 | 4-5 | >5

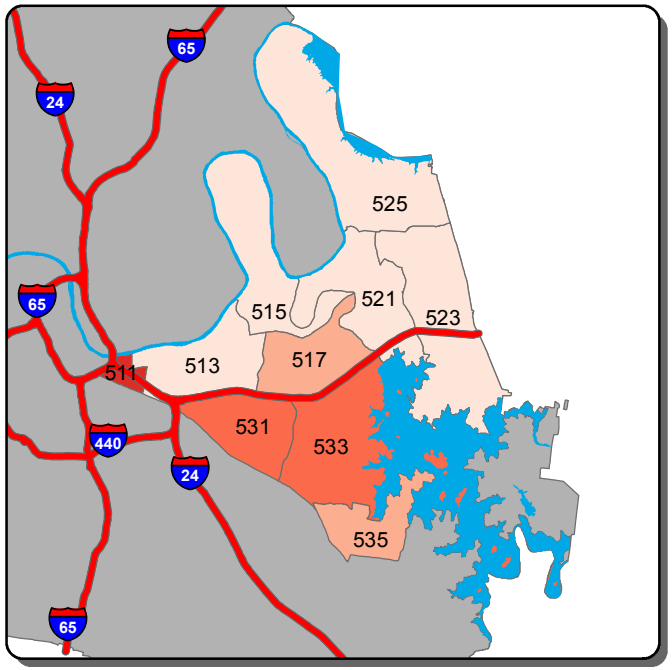

Aggravated Assault - C Shift

0 | 1 | 2-3 | 4 | >4

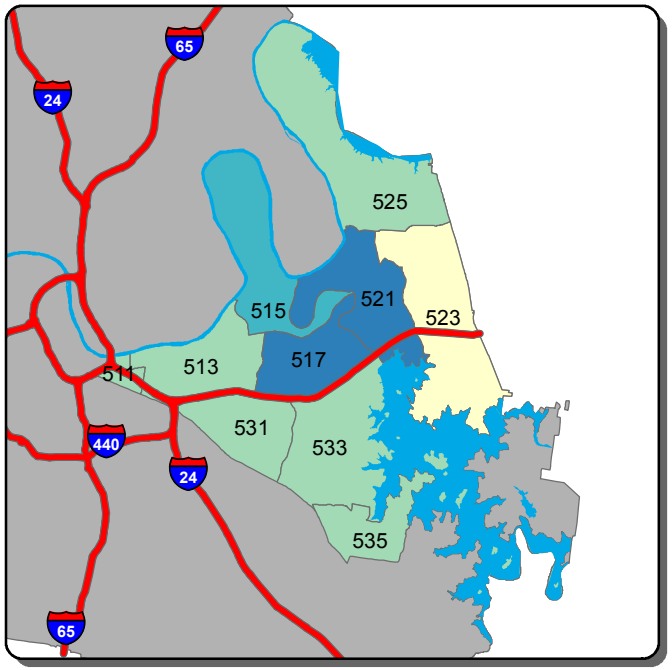

Self Initiated CAD - A Shift

0-47 | 48-81 | 82-114 | 115-148 | >148

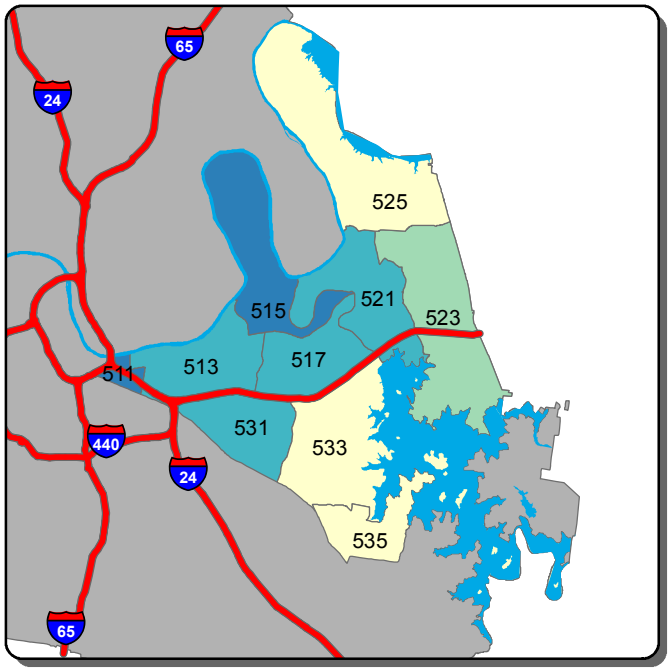

Self Initiated CAD - B Shift

0-44 | 45-86 | 87-127 | 128-169 | >169

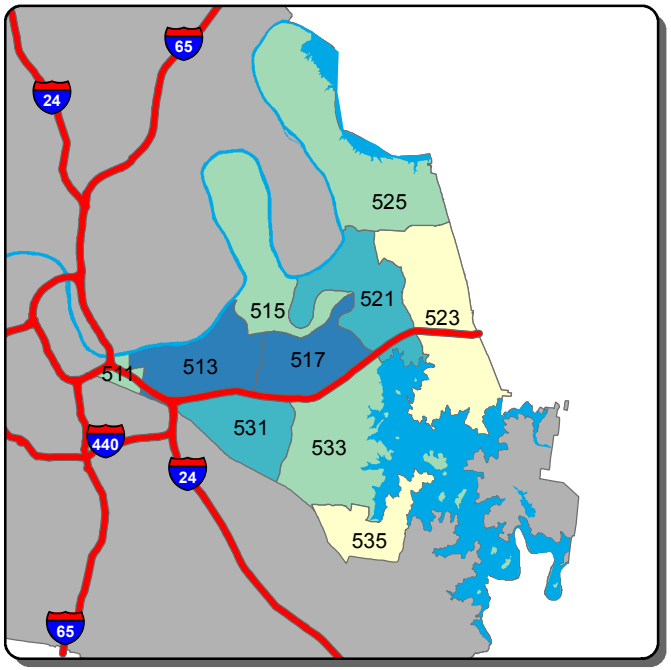

Self Initiated CAD - C Shift

0-20 | 21-43 | 44-65 | 66-88 | >88

Information summarized for CompStat week ending 9/21/2019

Sourced from MNPD ARMS on 9/25/2019. Data taken from incident reports using Uniform Crime Reporting definitions and guidelines, based on the date and time when the inicident was reported. 'A, B, and C Shift' refer to the following time periods: A Shift = 0700 - 1500; B Shift = 1500 - 2300; C Shift = 2300 - 0700.

North Precinct - Burglary and Theft from Vehicle Counts for the Past Two Weeks

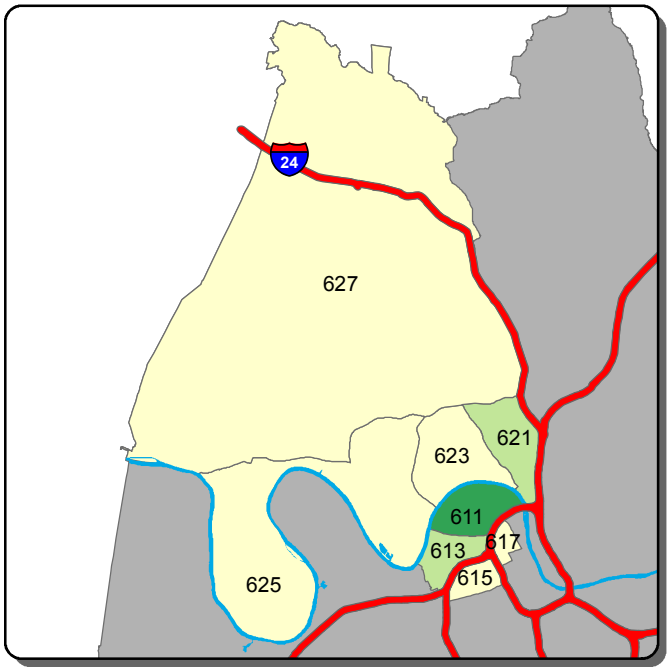

Burglary - A Shift

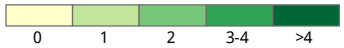

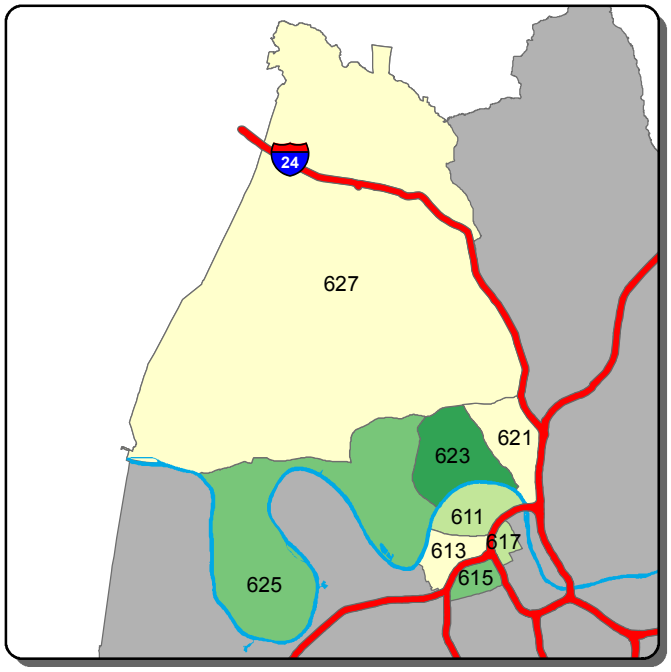

Burglary - B Shift

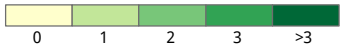

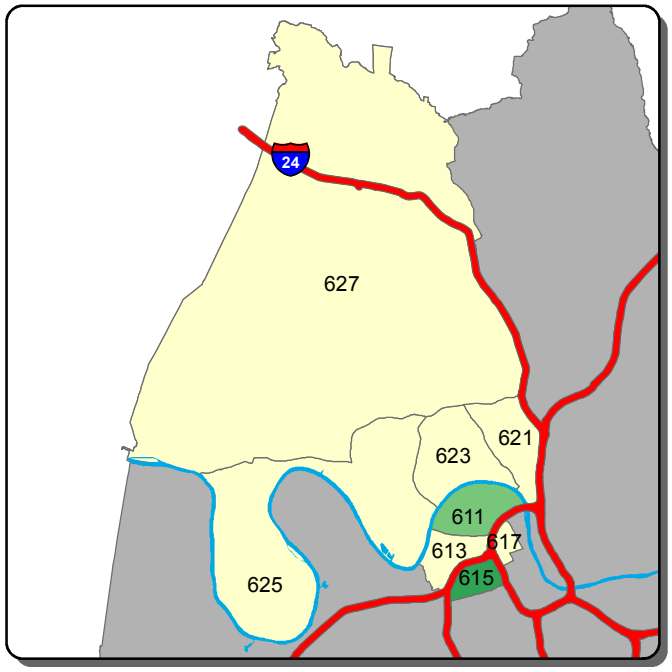

Burglary - C Shift

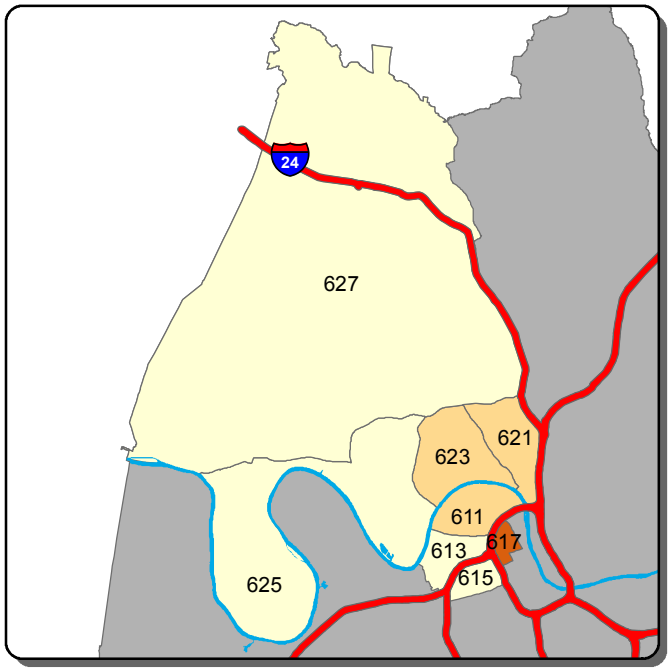

Theft from Vehicle - A Shift

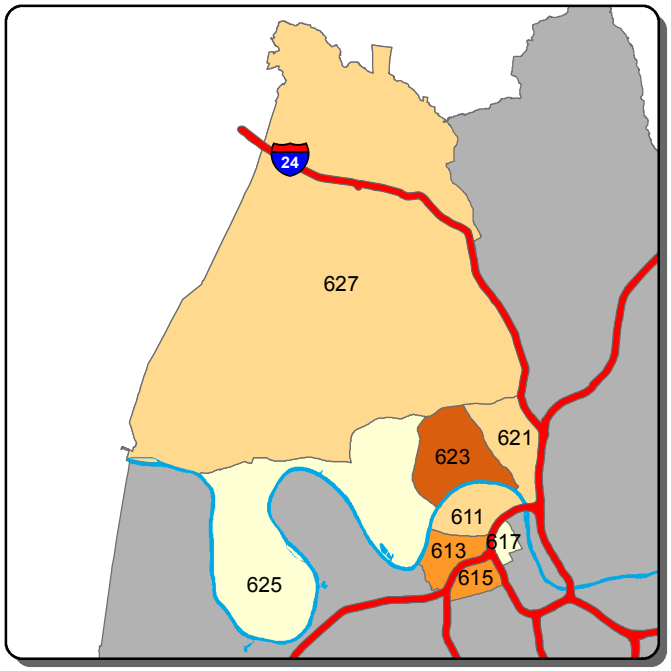

Theft from Vehicle - B Shift

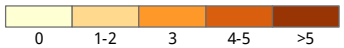

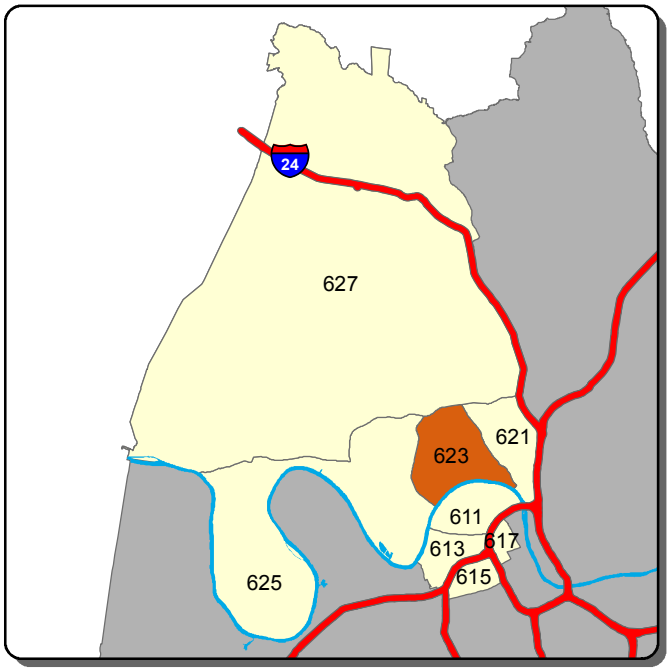

Theft from Vehicle - C Shift

Information summarized for CompStat week ending 9/21/2019

Sourced from MNPD ARMS on 9/25/2019. Data taken from incident reports using Uniform Crime Reporting definitions and guidelines, based on the date and time when the inicident was reported. 'A, B, and C Shift' refer to the following time periods: A Shift = 0700 - 1500; B Shift = 1500 - 2300; C Shift = 2300 - 0700.

North Precinct - Aggravated Assault and Self Initiated CAD Counts for the Past Two Weeks

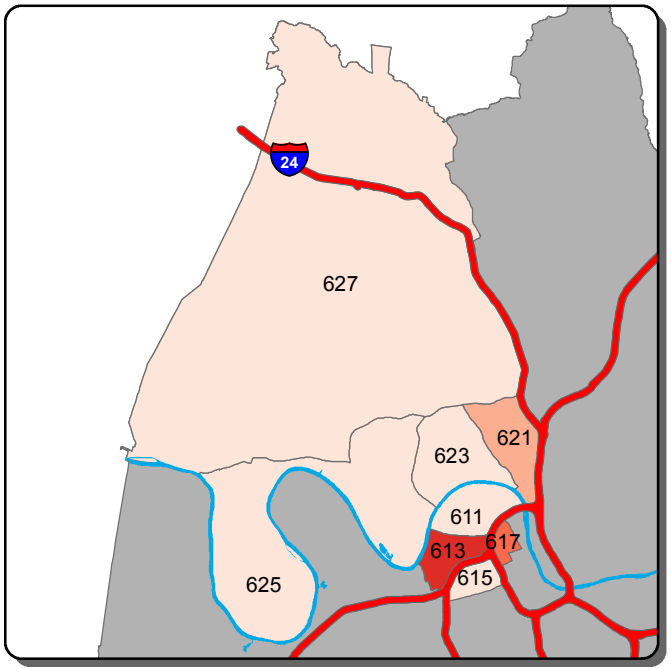

Aggravated Assault - A Shift

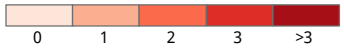

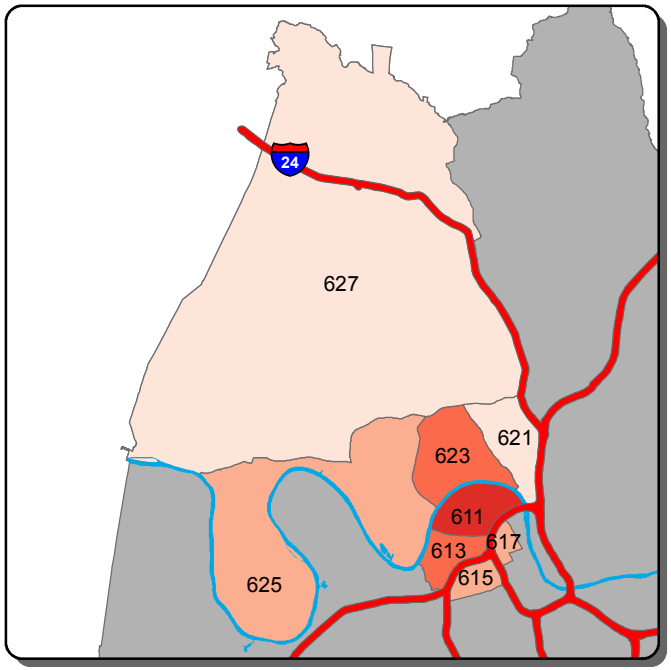

Aggravated Assault - B Shift

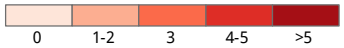

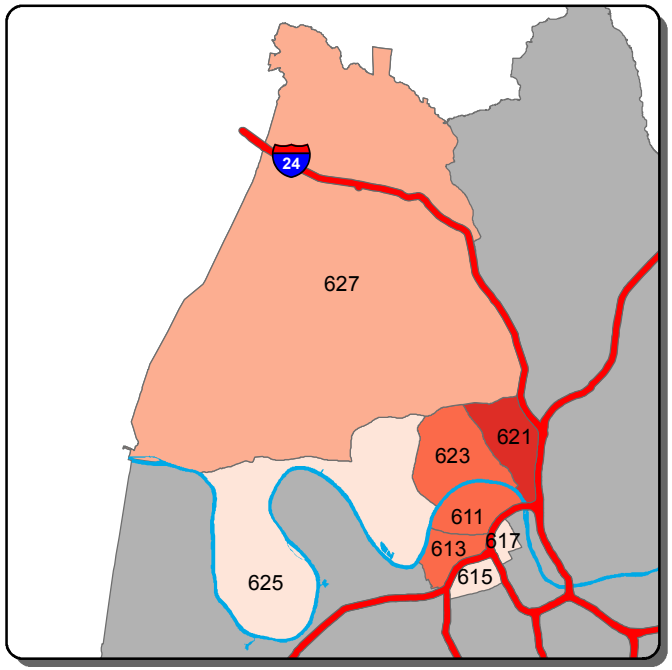

Aggravated Assault - C Shift

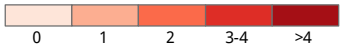

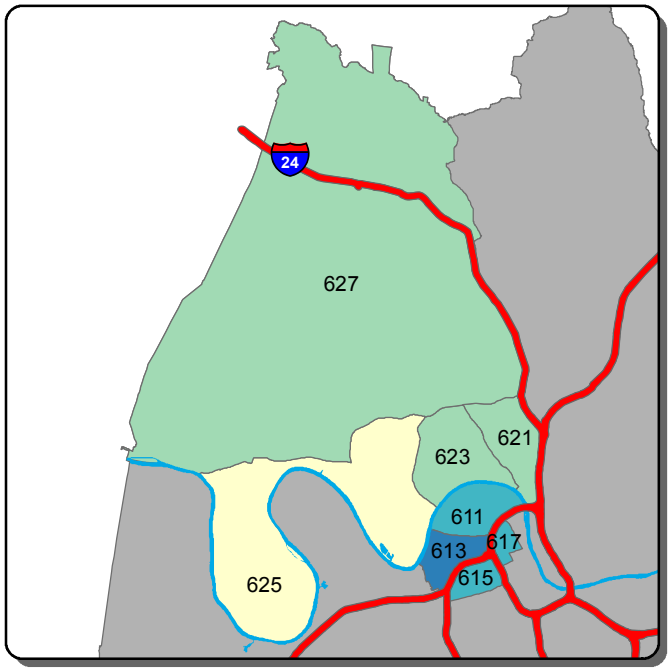

Self Initiated CAD - A Shift

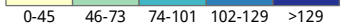

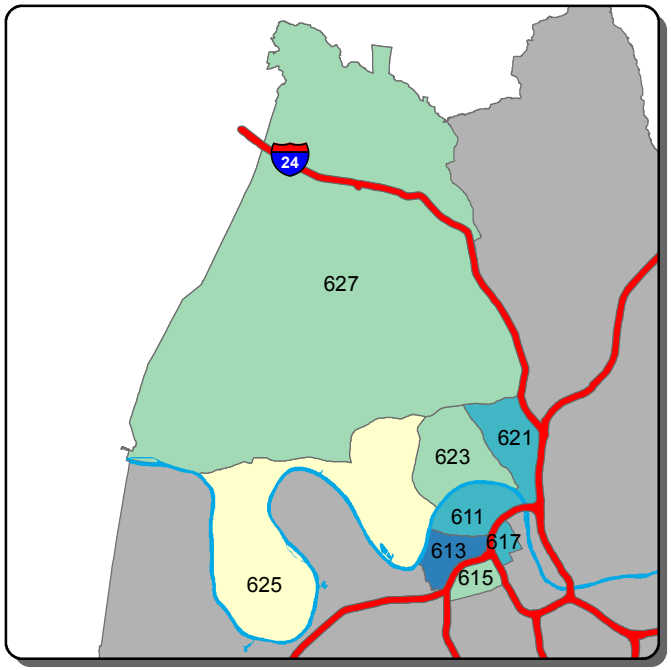

Self Initiated CAD - B Shift

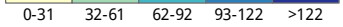

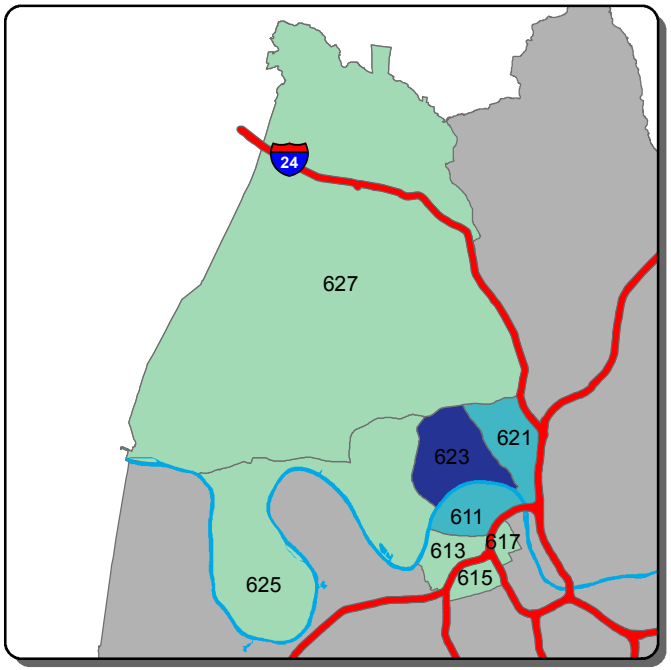

Self Initiated CAD - C Shift

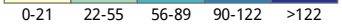

Information summarized for CompStat week ending 9/21/2019

Sourced from MNPD ARMS on 9/25/2019. Data taken from incident reports using Uniform Crime Reporting definitions and guidelines, based on the date and time when the inicident was reported. 'A, B, and C Shift' refer to the following time periods: A Shift = 0700 - 1500; B Shift = 1500 - 2300; C Shift = 2300 - 0700.

Madison Precinct - Burglary and Theft from Vehicle Counts for the Past Two Weeks

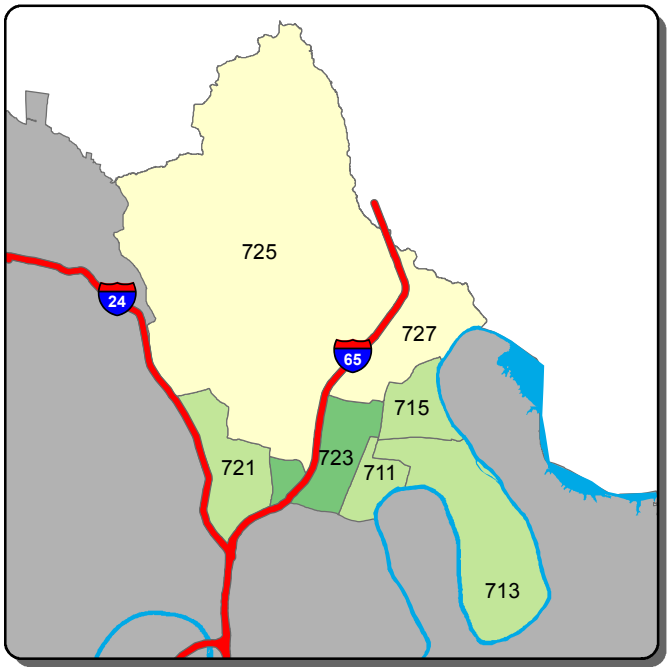

Burglary - A Shift

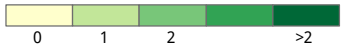

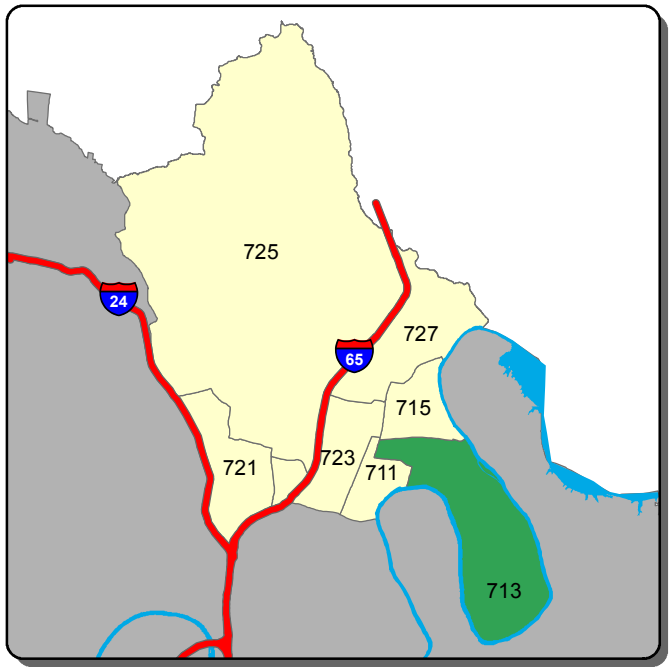

Burglary - B Shift

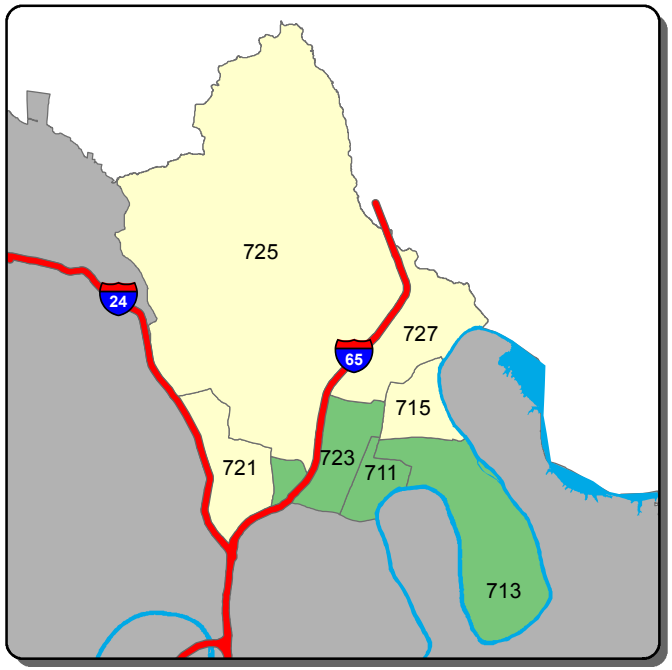

Burglary - C Shift

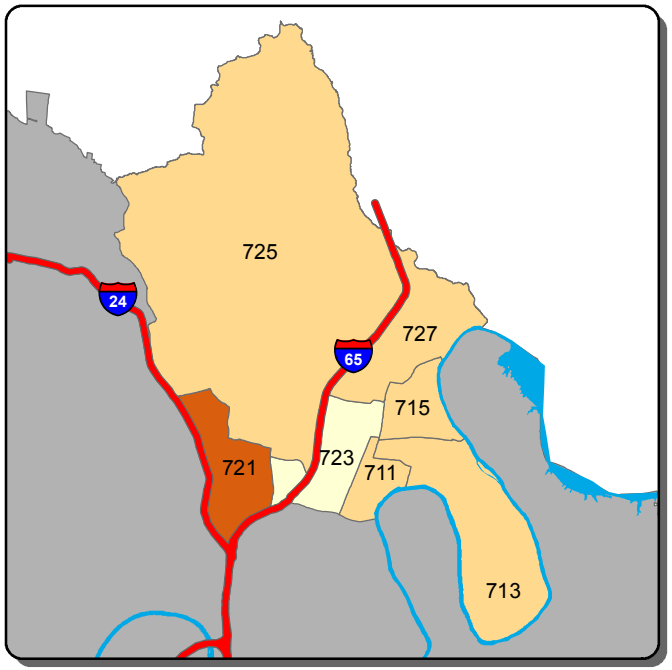

Theft from Vehicle - A Shift

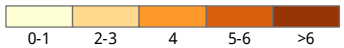

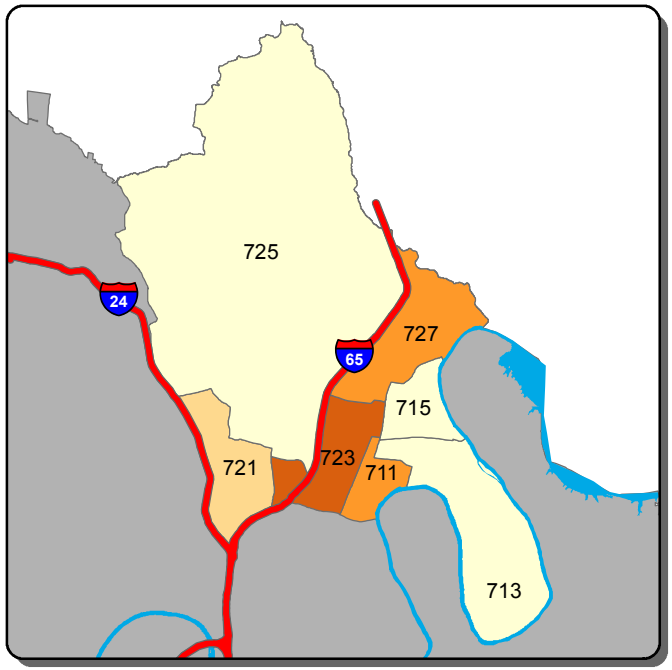

Theft from Vehicle - B Shift

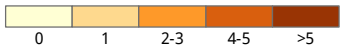

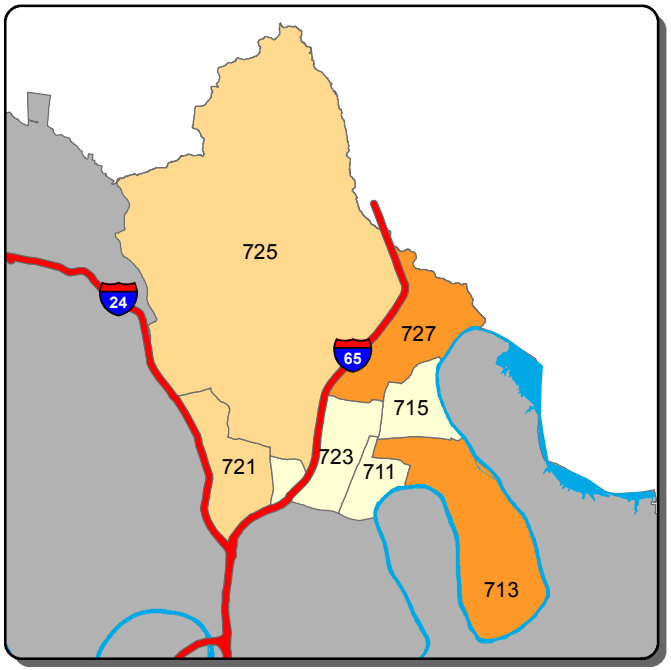

Theft from Vehicle - C Shift

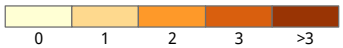

Information summarized for CompStat week ending 9/21/2019

Sourced from MNPD ARMS on 9/25/2019. Data taken from incident reports using Uniform Crime Reporting definitions and guidelines, based on the date and time when the inicident was reported. 'A, B, and C Shift' refer to the following time periods: A Shift = 0700 - 1500; B Shift = 1500 - 2300; C Shift = 2300 - 0700.

Madison Precinct - Aggravated Assault and Self Initiated CAD Counts for the Past Two Weeks

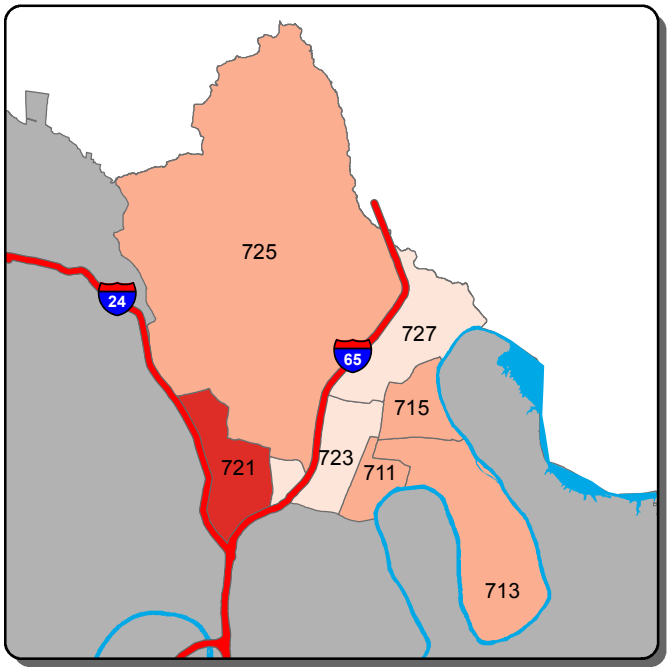

Aggravated Assault - A Shift

0 1 2 3 >3

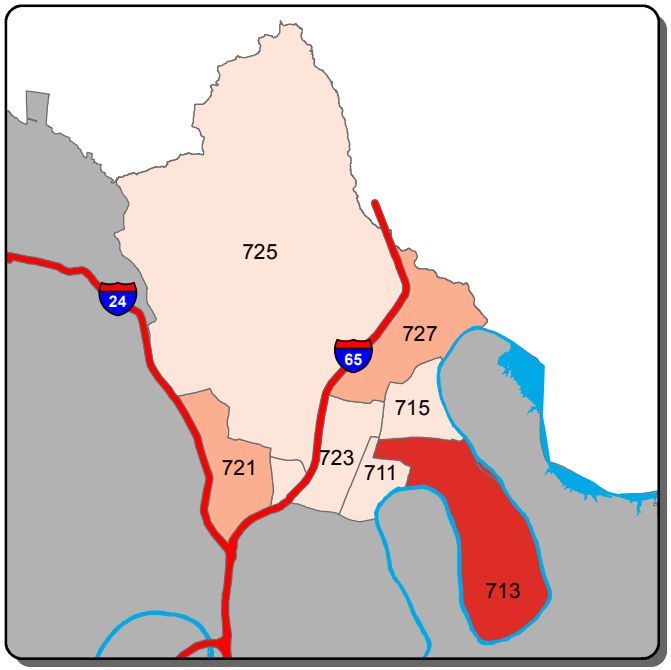

Aggravated Assault - B Shift

0 1 2 >2

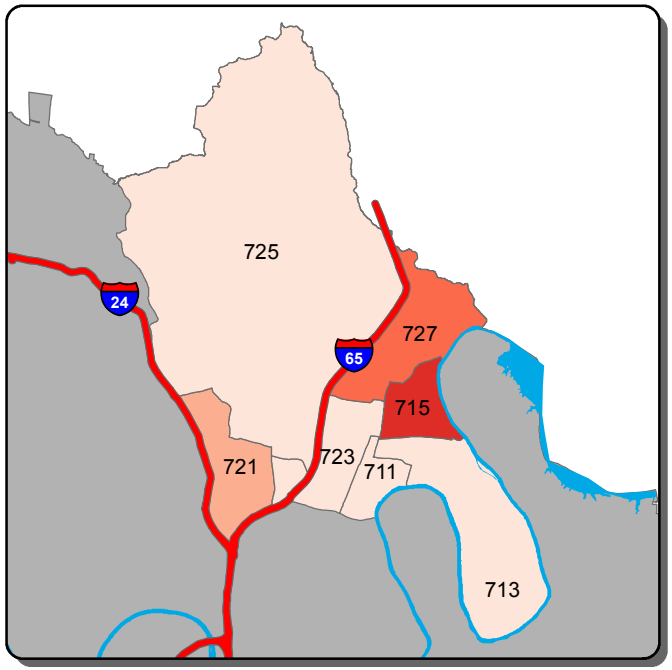

Aggravated Assault - C Shift

0 1 2-3 4 >4

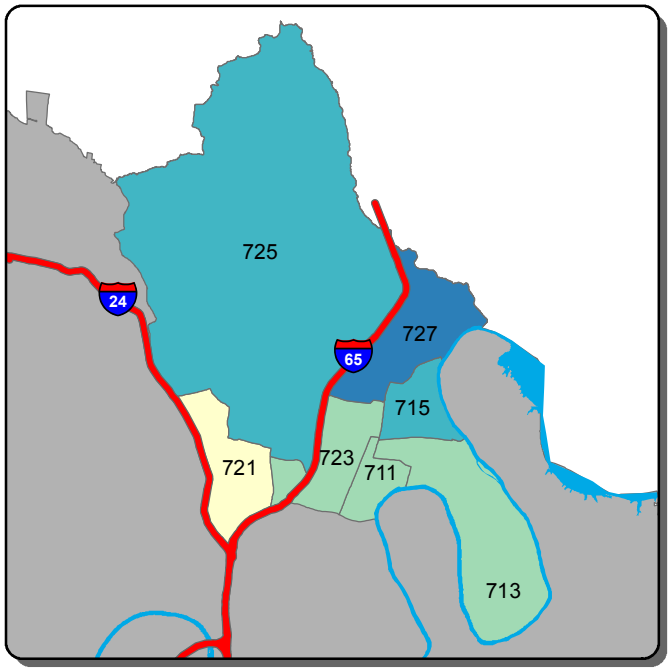

Self Initiated CAD - A Shift

0-21 22-54 55-88 89-121 >121

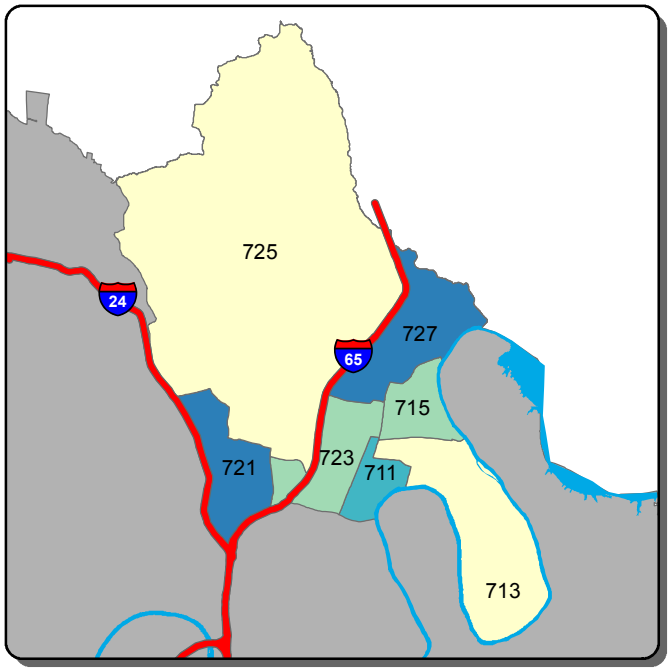

Self Initiated CAD - B Shift

0-50 51-57 58-64 65-71 >71

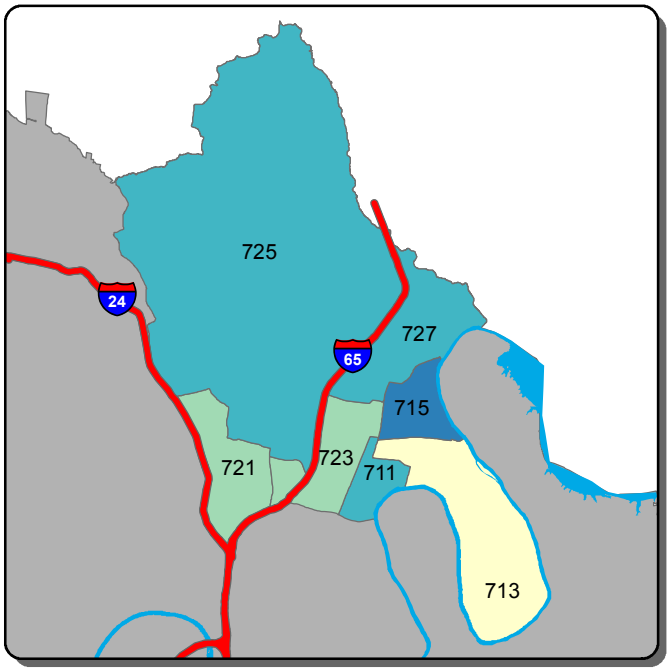

Self Initiated CAD - C Shift

0-62 63-98 99-134 135-171 >171

Information summarized for CompStat week ending 9/21/2019

Sourced from MNPD ARMS on 9/25/2019. Data taken from incident reports using Uniform Crime Reporting definitions and guidelines, based on the date and time when the inicident was reported. 'A, B, and C Shift' refer to the following time periods: A Shift = 0700 - 1500; B Shift = 1500 - 2300; C Shift = 2300 - 0700.

Midtown Hills Precinct - Burglary and Theft from Vehicle Counts for the Past Two Weeks

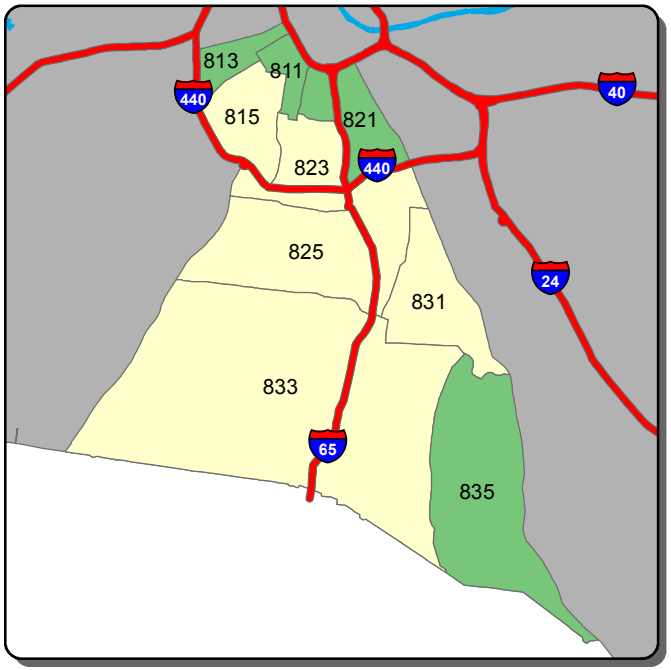

Burglary - A Shift

0 | 1 | >1

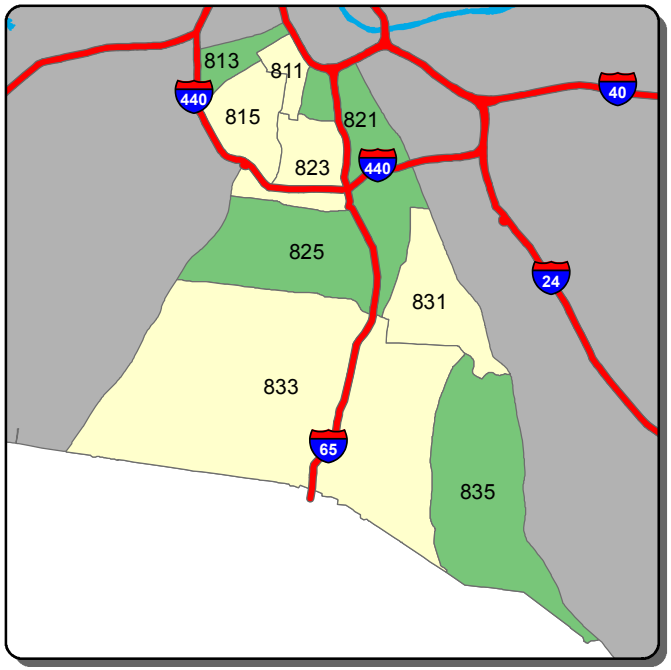

Burglary - B Shift

0 | 1 | >1

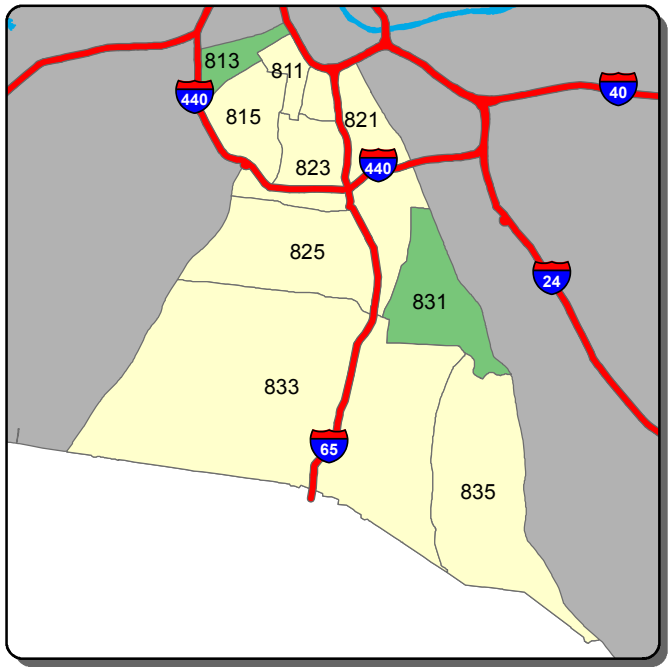

Burglary - C Shift

0 | 1 | >1

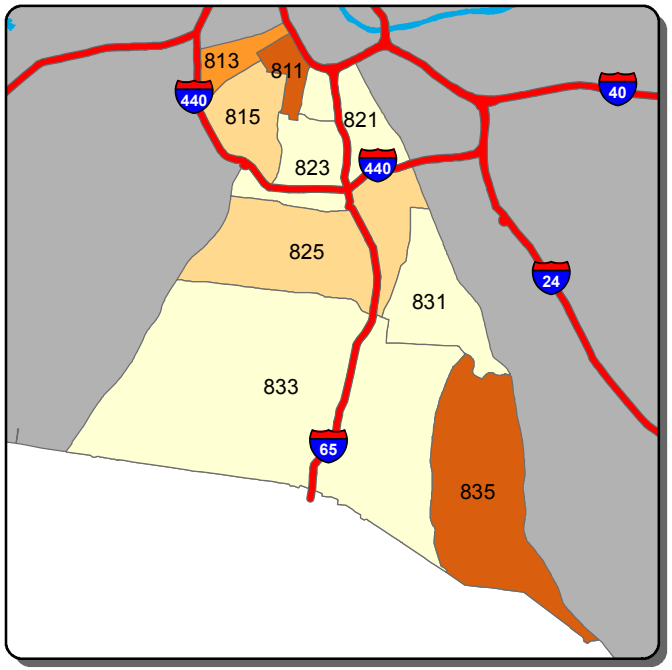

Theft from Vehicle - A Shift

0 | 1-2 | 3-5 | 6-9 | >9

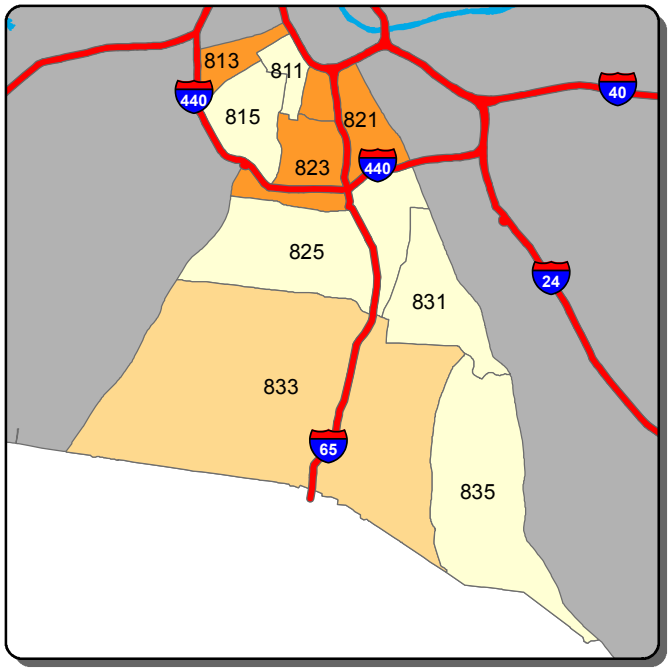

Theft from Vehicle - B Shift

0-1 | 2 | 3 | 4 | >4

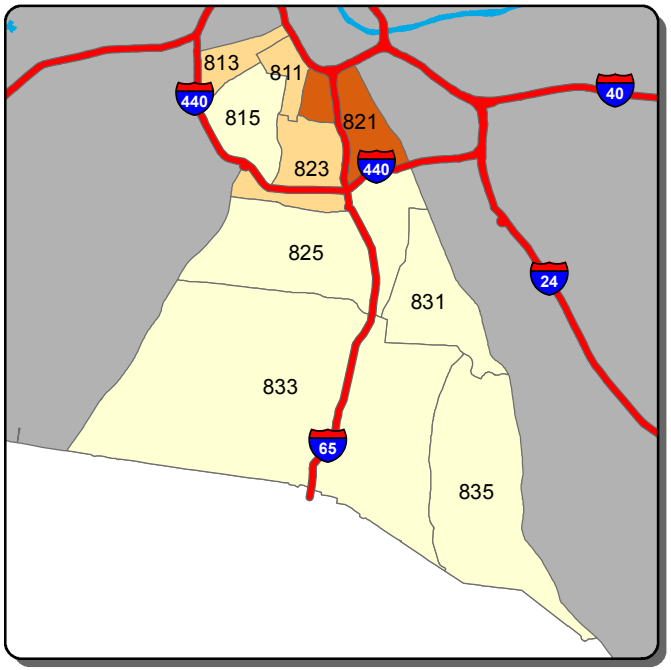

Theft from Vehicle - C Shift

0 | 1 | 2 | >2

Information summarized for CompStat week ending 9/21/2019

Sourced from MNPD ARMS on 9/25/2019. Data taken from incident reports using Uniform Crime Reporting definitions and guidelines, based on the date and time when the inicident was reported. 'A, B, and C Shift' refer to the following time periods: A Shift = 0700 - 1500; B Shift = 1500 - 2300; C Shift = 2300 - 0700.

Midtown Hills Precinct - Aggravated Assault and Self Initiated CAD Counts for the Past Two Weeks

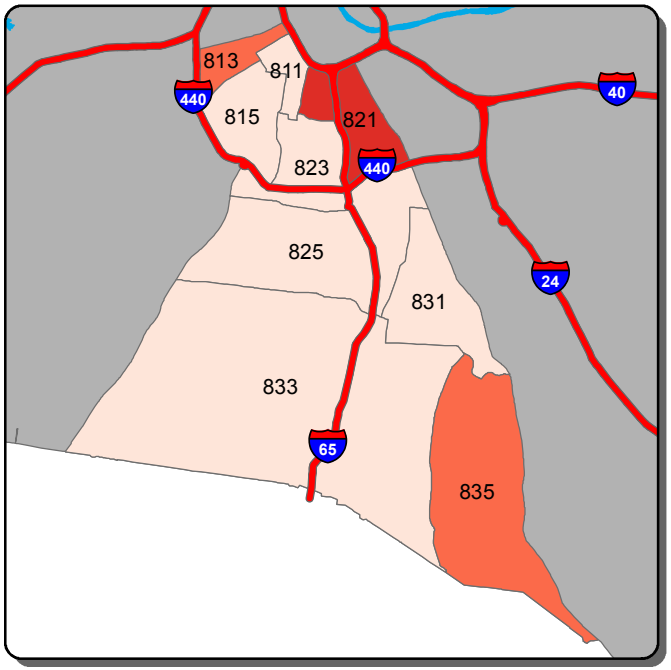

Aggravated Assault - A Shift

0 | 1 | 2 | >2

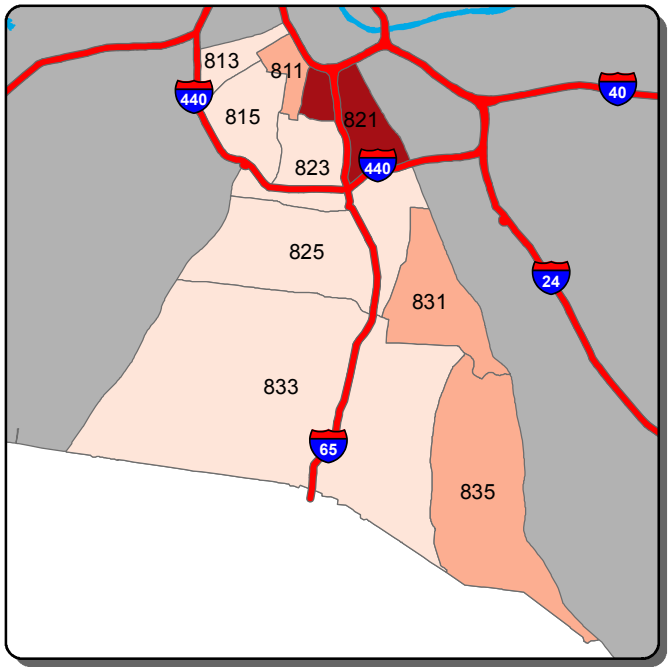

Aggravated Assault - B Shift

0 | 1 | 2-3 | 4-6 | >6

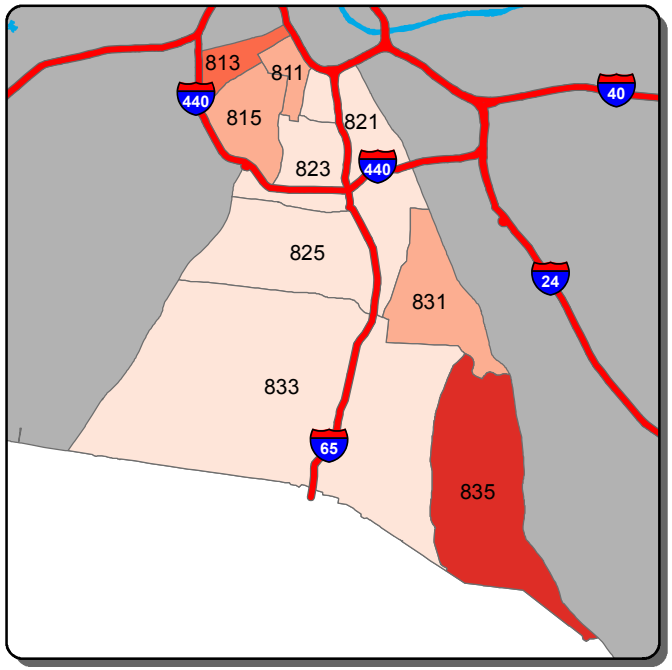

Aggravated Assault - C Shift

0 | 1 | 2 | 3 | >3

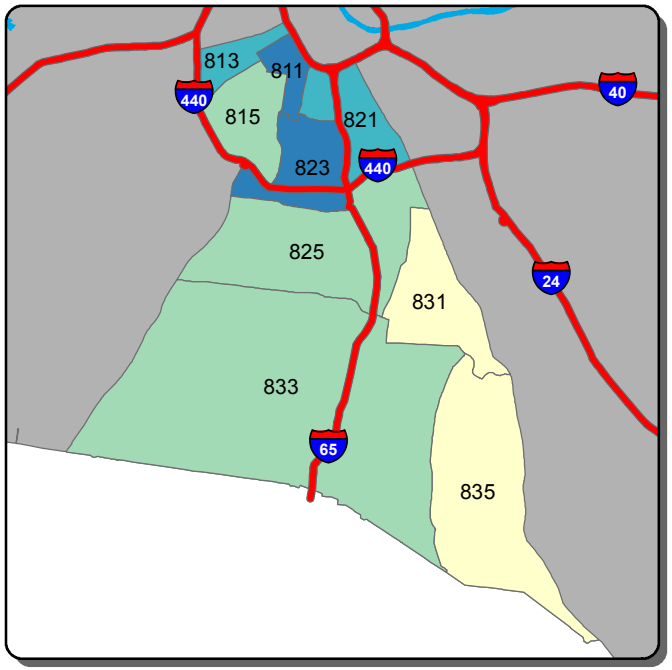

Self Initiated CAD - A Shift

0-36 | 37-74 | 75-111 | 112-149 | >149

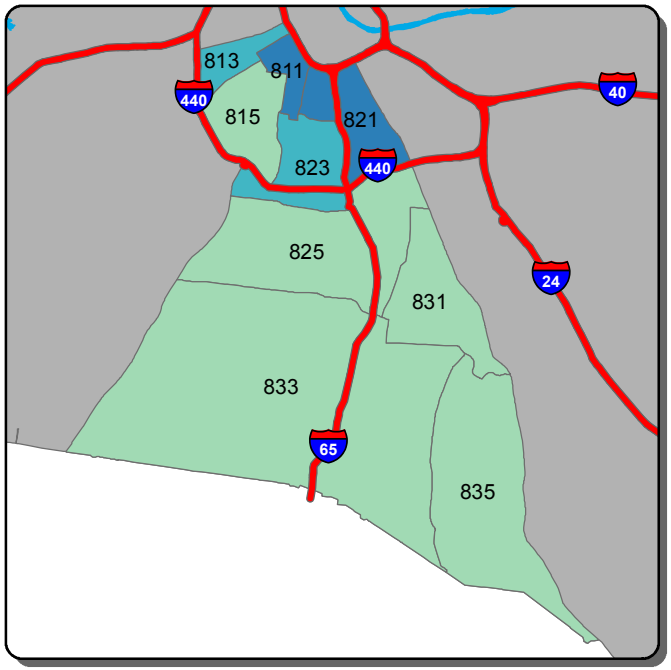

Self Initiated CAD - B Shift

0-26 | 27-71 | 72-116 | 117-161 | >161

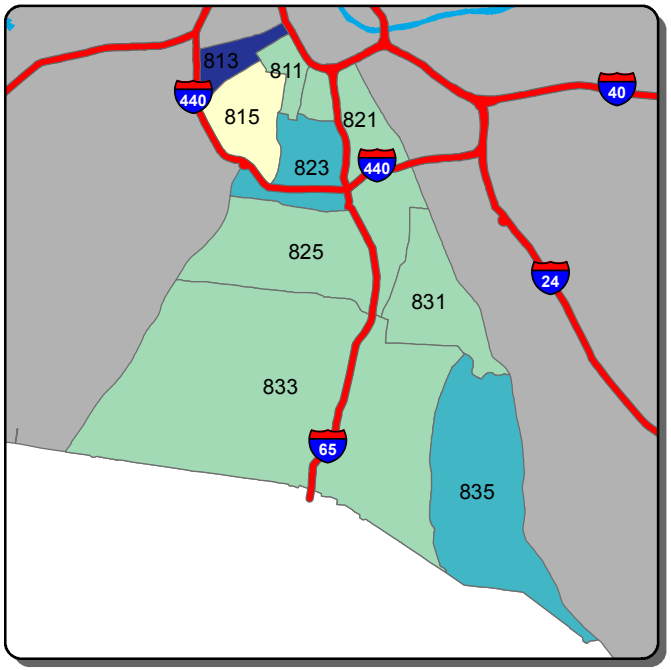

Self Initiated CAD - C Shift

0-74 | 75-146 | 147-217 | 218-289 | >289

Information summarized for CompStat week ending 9/21/2019

Sourced from MNPD ARMS on 9/25/2019. Data taken from incident reports using Uniform Crime Reporting definitions and guidelines, based on the date and time when the inicident was reported. 'A, B, and C Shift' refer to the following time periods: A Shift = 0700 - 1500; B Shift = 1500 - 2300; C Shift = 2300 - 0700.