CompStat Weekly Analysis

CompStat Weekly Analysis is provided by the Metropolitan Nashville Police Department Crime Analysis Section. This report is intended to be a management and planning tool and does not reflect the official UCR counts for the department.

"Freedom from effort in the present merely means that there has been effort stored up in the past."
- Theodore Roosevelt

Begin Date: 09/22/2019
End Date: 09/28/2019
Week: 39

Table of Contents

Incidents Section **1**
Rolling Two Week Analysis 2
Rolling Weekly Year-to-Year Analysis 3
Rolling Eight Week Analysis 4
Rolling Four Week Year-to-Year Analysis 5
Rolling Sixteen Week Analysis 6
Rolling Eight Week Year-to-Year 7
Year-to-Date Analysis 8
Rolling Twenty-Four Month 9
2 Week, 8 Week, 16 Week, YTD, and 24 Month Summary 10
Incident and Efficiency Report Summary* 11
UCR Incident Charts* 30
UCR Incidents - Annual Totals 39
UCR Incidents - YTD Comparisons: All Incidents 40
UCR Incidents - YTD Comparison Charts* 41
UCR Incidents - Calendar Year to Calendar Year Comparison 50
UCR Incidents - Annual Comparison Charts* 51
UCR Incidents - YTD Comparisons* 60
YTD Homicide Report 69
Year-to-Year Weekly Chart* 70

Arrests Section **79**
Physical and Citation Arrests - Adult 80
Arrests: Part I, Weapons Law, Drug-Related, DUI, and All Other 89
Outstanding Warrants: Served 91
Outstanding Warrants: Attempts / Served 92
Crooks With Guns / School Zone Report 97

Juvenile Section **98**
Juvenile Arrests 99
Juvenile Victims - Rolling Two Week Analysis 100
Juvenile Victims - Rolling Eight Week Analysis 101
Juvenile Victims - Year-to-Date Analysis 102
Juvenile Victims 103

Efficiencies Section **104**
Self-Initiated CAD 105
Dispatched Calls for Service 106
Vehicle Stop Analysis (Form 252) 107
Field Interview Report (Form 114) 108
Efficiency Charts* 109

High Crime Intersections and Hot Addresses Section **118**
High Crime Street Intersections* 119
County High Crime Street Intersections - Arrests 128
Hot Addresses* 129

Other Reports **138**
APR Data 139
Case Preparation Division - Case File Inventory 140
Court Attendance - 310s Issued by Month 141
Percentage of Incident Reports Included in CompStat Analysis 142

Map Section **143**
YTD Gunshot Victims - Countywide 144
Gunshot Victims - Countywide (Homicides and Injuries) 145
Gunshot Victims (Homicides, Injuries, and Property Damage) 146
YTD Gunshot Victims** 147
UCR Incident and Self-Initiated CAD Zone Maps** 155

* - Set of countywide and precinct reports
** - Set of precinct reports

Incidents Section

CompStat Weekly Analysis is provided by the Metropolitan Nashville Police Department Crime Analysis Section. This report is intended to be a management and planning tool and does not reflect the official UCR counts for the department.

"Freedom from effort in the present merely means that there has been effort stored up in the past."
- Theodore Roosevelt

Begin Date: 09/22/2019
End Date: 09/28/2019
Week: 39

Rolling Two Week Analysis

METROPOLITAN POLICE DEPARTMENT
of Nashville and Davidson County

Aggregated by precinct (incident location). Based on date when each incident was reported.

		Homicide	Rape	Commercial Robbery	Street Robbery	Total Robbery	Aggravated Assault	Commercial Burglary	Residential Burglary	Total Burglary	Larceny	Auto Theft	Violent Offenses	Property Offenses	Part I Offenses
West	Prior Week	0	1	0	2	2	2	3	3	6	50	6	5	62	67
	CompStat Week	0	0	1	2	3	8	2	0	2	48	6	11	56	67
	% Change	0.0 %	-100.0 %	Infinity	0.0 %	50.0 %	300.0 %	-33.3 %	-100.0 %	-66.7 %	-4.0 %	0.0 %	120.0 %	-9.7 %	0.0 %
East	Prior Week	1	2	0	4	4	23	0	4	4	62	7	30	73	103
	CompStat Week	1	2	0	3	3	21	4	8	12	38	4	27	54	81
	% Change	0.0 %	0.0 %	0.0 %	-25.0 %	-25.0 %	-8.7 %	Infinity	100.0 %	200.0 %	-38.7 %	-42.9 %	-10.0 %	-26.0 %	-21.4 %
South	Prior Week	0	5	2	3	5	18	3	5	8	71	10	28	89	117
	CompStat Week	0	3	0	8	8	19	7	6	13	70	5	30	88	118
	% Change	0.0 %	-40.0 %	-100.0 %	166.7 %	60.0 %	5.6 %	133.3 %	20.0 %	62.5 %	-1.4 %	-50.0 %	7.1 %	-1.1 %	0.9 %
Central	Prior Week	0	0	0	3	3	4	0	0	0	28	3	7	31	38
	CompStat Week	0	1	0	5	5	4	1	0	1	29	8	10	38	48
	% Change	0.0 %	Infinity	0.0 %	66.7 %	66.7 %	0.0 %	Infinity	0.0 %	Infinity	3.6 %	166.7 %	42.9 %	22.6 %	26.3 %
Hermitage	Prior Week	0	3	2	4	6	12	3	9	12	72	8	21	92	113
	CompStat Week	0	2	1	4	5	14	3	7	10	74	6	21	90	111
	% Change	0.0 %	-33.3 %	-50.0 %	0.0 %	-16.7 %	16.7 %	0.0 %	-22.2 %	-16.7 %	2.8 %	-25.0 %	0.0 %	-2.2 %	-1.8 %
North	Prior Week	0	1	0	4	4	18	5	7	12	49	3	23	64	87
	CompStat Week	1	0	0	9	9	9	2	6	8	37	8	19	53	72
	% Change	Infinity	-100.0 %	0.0 %	125.0 %	125.0 %	-50.0 %	-60.0 %	-14.3 %	-33.3 %	-24.5 %	166.7 %	-17.4 %	-17.2 %	-17.2 %
Madison	Prior Week	1	0	0	3	3	4	3	5	8	61	3	8	72	80
	CompStat Week	0	0	1	2	3	18	1	3	4	43	3	21	50	71
	% Change	-100.0 %	0.0 %	Infinity	-33.3 %	0.0 %	350.0 %	-66.7 %	-40.0 %	-50.0 %	-29.5 %	0.0 %	162.5 %	-30.6 %	-11.3 %
Midtown Hills	Prior Week	0	0	0	1	1	6	2	4	6	60	8	7	74	81
	CompStat Week	0	2	0	6	6	12	2	4	6	47	10	20	63	83
	% Change	0.0 %	Infinity	0.0 %	500.0 %	500.0 %	100.0 %	0.0 %	0.0 %	0.0 %	-21.7 %	25.0 %	185.7 %	-14.9 %	2.5 %
Not Validated	Prior Week	0	0	0	0	0	0	0	0	0	1	0	0	1	1
	CompStat Week	0	0	0	0	0	0	0	0	0	0	0	0	0	0
	% Change	0.0 %	0.0 %	0.0 %	0.0 %	0.0 %	0.0 %	0.0 %	0.0 %	0.0 %	-100.0 %	0.0 %	0.0 %	-100.0 %	-100.0 %
County	Prior Week	2	12	4	24	28	87	19	37	56	454	48	129	558	687
	CompStat Week	2	10	3	39	42	105	22	34	56	386	50	159	492	651
	% Change	0.0 %	-16.7 %	-25.0 %	62.5 %	50.0 %	20.7 %	15.8 %	-8.1 %	0.0 %	-15.0 %	4.2 %	23.3 %	-11.8 %	-5.2 %

Prior Week	**Begin Date**	09/15/2019	**End Date**	09/21/2019
CompStat Week	**Begin Date**	09/22/2019	**End Date**	09/28/2019

Sourced from MNPD ARMS on 10/2/2019 7:29:34 AM. The figures above were sourced from incident reports using Uniform Crime Reporting definitions and reporting guidelines, based on the date when the crime was reported. This report is intended to be a management and planning tool and does not reflect the official UCR counts for the department. Incidents where a location is unknown or unspecified are included in the countywide totals. 'Unknown' refers to records in which the address is listed as 'Unknown' on the incident report. 'Not Validated' refers to records that were entered in with an invalid addresses.

Rolling Weekly Year-to-Year Analysis

METROPOLITAN POLICE DEPARTMENT
of Nashville and Davidson County

Aggregated by precinct (incident location). Based on date when each incident was reported.

		Homicide	Rape	Commercial Robbery	Street Robbery	Total Robbery	Aggravated Assault	Commercial Burglary	Residential Burglary	Total Burglary	Larceny	Auto Theft	Violent Offenses	Property Offenses	Part I Offenses
West	Prior Year	0	0	2	1	3	12	1	5	6	59	8	15	73	88
	Last Week	0	0	1	2	3	8	2	0	2	48	6	11	56	67
	% Change	0.0 %	0.0 %	-50.0 %	100.0 %	0.0 %	-33.3 %	100.0 %	-100.0 %	-66.7 %	-18.6 %	-25.0 %	-26.7 %	-23.3 %	-23.9 %
East	Prior Year	0	4	0	5	5	5	2	3	5	47	4	14	56	70
	Last Week	1	2	0	3	3	21	4	8	12	38	4	27	54	81
	% Change	Infinity	-50.0 %	0.0 %	-40.0 %	-40.0 %	320.0 %	100.0 %	166.7 %	140.0 %	-19.1 %	0.0 %	92.9 %	-3.6 %	15.7 %
South	Prior Year	1	0	4	8	12	12	6	11	17	60	5	25	82	107
	Last Week	0	3	0	8	8	19	7	6	13	70	5	30	88	118
	% Change	-100.0 %	Infinity	-100.0 %	0.0 %	-33.3 %	58.3 %	16.7 %	-45.5 %	-23.5 %	16.7 %	0.0 %	20.0 %	7.3 %	10.3 %
Central	Prior Year	0	0	0	1	1	12	0	2	2	41	4	13	47	60
	Last Week	0	1	0	5	5	4	1	0	1	29	8	10	38	48
	% Change	0.0 %	Infinity	0.0 %	400.0 %	400.0 %	-66.7 %	Infinity	-100.0 %	-50.0 %	-29.3 %	100.0 %	-23.1 %	-19.1 %	-20.0 %
Hermitage	Prior Year	0	1	1	8	9	19	2	8	10	56	14	29	80	109
	Last Week	0	2	1	4	5	14	3	7	10	74	6	21	90	111
	% Change	0.0 %	100.0 %	0.0 %	-50.0 %	-44.4 %	-26.3 %	50.0 %	-12.5 %	0.0 %	32.1 %	-57.1 %	-27.6 %	12.5 %	1.8 %
North	Prior Year	1	2	2	1	3	27	1	9	10	49	9	33	68	101
	Last Week	1	0	0	9	9	9	2	6	8	37	8	19	53	72
	% Change	0.0 %	-100.0 %	-100.0 %	800.0 %	200.0 %	-66.7 %	100.0 %	-33.3 %	-20.0 %	-24.5 %	-11.1 %	-42.4 %	-22.1 %	-28.7 %
Madison	Prior Year	0	0	0	2	2	7	3	6	9	40	5	9	54	63
	Last Week	0	0	1	2	3	18	1	3	4	43	3	21	50	71
	% Change	0.0 %	0.0 %	Infinity	0.0 %	50.0 %	157.1 %	-66.7 %	-50.0 %	-55.6 %	7.5 %	-40.0 %	133.3 %	-7.4 %	12.7 %
Midtown Hills	Prior Year	0	1	0	1	1	14	6	4	10	46	2	16	58	74
	Last Week	0	2	0	6	6	12	2	4	6	47	10	20	63	83
	% Change	0.0 %	100.0 %	0.0 %	500.0 %	500.0 %	-14.3 %	-66.7 %	0.0 %	-40.0 %	2.2 %	400.0 %	25.0 %	8.6 %	12.2 %
County	Prior Year	2	8	9	27	36	108	21	48	69	398	51	154	518	672
	Last Week	2	10	3	39	42	105	22	34	56	386	50	159	492	651
	% Change	0.0 %	25.0 %	-66.7 %	44.4 %	16.7 %	-2.8 %	4.8 %	-29.2 %	-18.8 %	-3.0 %	-2.0 %	3.2 %	-5.0 %	-3.1 %

Prior Year	**Begin Date**	09/23/2018	**End Date**	09/29/2018
Last Week	**Begin Date**	09/22/2019	**End Date**	09/28/2019

Sourced from MNPD ARMS on 10/2/2019 7:29:34 AM. The figures above were sourced from incident reports using Uniform Crime Reporting definitions and reporting guidelines, based on the date when the crime was reported. This report is intended to be a management and planning tool and does not reflect the official UCR counts for the department. Incidents where a location is unknown or unspecified are included in the countywide totals. 'Unknown' refers to records in which the address is listed as 'Unknown' on the incident report. 'Not Validated' refers to records that were entered in with an invalid addresses.

Rolling Eight Week Analysis

METROPOLITAN POLICE DEPARTMENT
of Nashville and Davidson County

Aggregated by precinct (incident location). Based on date when each incident was reported.

		Homicide	Rape	Commercial Robbery	Street Robbery	Total Robbery	Aggravated Assault	Commercial Burglary	Residential Burglary	Total Burglary	Larceny	Auto Theft	Violent Offenses	Property Offenses	Part I Offenses
West	Prior 4 Weeks	0	3	3	3	6	26	14	19	33	217	22	35	272	307
	Last 4 Weeks	1	1	2	6	8	21	9	10	19	189	21	31	229	260
	% Change	Infinity	-66.7 %	-33.3 %	100.0 %	33.3 %	-19.2 %	-35.7 %	-47.4 %	-42.4 %	-12.9 %	-4.5 %	-11.4 %	-15.8 %	-15.3 %
East	Prior 4 Weeks	1	2	0	12	12	37	4	27	31	145	17	52	193	245
	Last 4 Weeks	4	8	1	15	16	56	8	23	31	211	22	84	264	348
	% Change	300.0 %	300.0 %	Infinity	25.0 %	33.3 %	51.4 %	100.0 %	-14.8 %	0.0 %	45.5 %	29.4 %	61.5 %	36.8 %	42.0 %
South	Prior 4 Weeks	1	8	4	34	38	82	18	34	52	333	45	129	430	559
	Last 4 Weeks	0	14	3	33	36	80	24	32	56	292	28	130	376	506
	% Change	-100.0 %	75.0 %	-25.0 %	-2.9 %	-5.3 %	-2.4 %	33.3 %	-5.9 %	7.7 %	-12.3 %	-37.8 %	0.8 %	-12.6 %	-9.5 %
Central	Prior 4 Weeks	0	4	0	7	7	20	4	4	8	195	11	31	214	245
	Last 4 Weeks	0	2	1	14	15	44	3	0	3	125	13	61	141	202
	% Change	0.0 %	-50.0 %	Infinity	100.0 %	114.3 %	120.0 %	-25.0 %	-100.0 %	-62.5 %	-35.9 %	18.2 %	96.8 %	-34.1 %	-17.6 %
Hermitage	Prior 4 Weeks	1	16	0	15	15	70	11	29	40	315	30	102	385	487
	Last 4 Weeks	2	10	4	20	24	63	15	30	45	343	31	99	419	518
	% Change	100.0 %	-37.5 %	Infinity	33.3 %	60.0 %	-10.0 %	36.4 %	3.4 %	12.5 %	8.9 %	3.3 %	-2.9 %	8.8 %	6.4 %
North	Prior 4 Weeks	1	7	0	24	24	51	9	27	36	182	31	83	249	332
	Last 4 Weeks	2	6	0	20	20	66	10	24	34	170	20	94	224	318
	% Change	100.0 %	-14.3 %	0.0 %	-16.7 %	-16.7 %	29.4 %	11.1 %	-11.1 %	-5.6 %	-6.6 %	-35.5 %	13.3 %	-10.0 %	-4.2 %
Madison	Prior 4 Weeks	0	8	0	8	8	43	6	31	37	156	21	59	214	273
	Last 4 Weeks	1	1	1	8	9	44	5	17	22	197	19	55	238	293
	% Change	Infinity	-87.5 %	Infinity	0.0 %	12.5 %	2.3 %	-16.7 %	-45.2 %	-40.5 %	26.3 %	-9.5 %	-6.8 %	11.2 %	7.3 %
Midtown Hills	Prior 4 Weeks	1	4	1	15	16	23	9	14	23	311	35	44	369	413
	Last 4 Weeks	0	5	0	13	13	44	9	12	21	222	26	62	269	331
	% Change	-100.0 %	25.0 %	-100.0 %	-13.3 %	-18.8 %	91.3 %	0.0 %	-14.3 %	-8.7 %	-28.6 %	-25.7 %	40.9 %	-27.1 %	-19.9 %
Not Validated	Prior 4 Weeks	0	0	0	0	0	0	0	0	0	0	0	0	0	0
	Last 4 Weeks	0	0	0	0	0	0	0	0	0	1	1	0	2	2
	% Change	0.0 %	0.0 %	0.0 %	0.0 %	0.0 %	0.0 %	0.0 %	0.0 %	0.0 %	Infinity	Infinity	0.0 %	Infinity	Infinity
County	Prior 4 Weeks	5	52	8	118	126	352	75	185	260	1,854	212	535	2,326	2,861
	Last 4 Weeks	10	47	12	129	141	418	83	148	231	1,750	181	616	2,162	2,778
	% Change	100.0 %	-9.6 %	50.0 %	9.3 %	11.9 %	18.8 %	10.7 %	-20.0 %	-11.2 %	-5.6 %	-14.6 %	15.1 %	-7.1 %	-2.9 %

Prior 4 Weeks	**Begin Date**	08/04/2019	**End Date**	08/31/2019
Last 4 Weeks	**Begin Date**	09/01/2019	**End Date**	09/28/2019

Sourced from MNPD ARMS on 10/2/2019 7:29:34 AM. The figures above were sourced from incident reports using Uniform Crime Reporting definitions and reporting guidelines, based on the date when the crime was reported. This report is intended to be a management and planning tool and does not reflect the official UCR counts for the department. Incidents where a location is unknown or unspecified are included in the countywide totals. 'Unknown' refers to records in which the address is listed as 'Unknown' on the incident report. 'Not Validated' refers to records that were entered in with an invalid addresses.

Rolling Four Week Year-to-Year Analysis

METROPOLITAN POLICE DEPARTMENT
of Nashville and Davidson County

Aggregated by precinct (incident location). Based on date when each incident was reported.

		Homicide	Rape	Commercial Robbery	Street Robbery	Total Robbery	Aggravated Assault	Commercial Burglary	Residential Burglary	Total Burglary	Larceny	Auto Theft	Violent Offenses	Property Offenses	Part I Offenses
West	Prior Year	0	1	4	6	10	32	6	21	27	220	19	43	266	309
	Last 4 Weeks	1	1	2	6	8	21	9	10	19	189	21	31	229	260
	% Change	Infinity	0.0 %	-50.0 %	0.0 %	-20.0 %	-34.4 %	50.0 %	-52.4 %	-29.6 %	-14.1 %	10.5 %	-27.9 %	-13.9 %	-15.9 %
East	Prior Year	1	5	0	15	15	48	8	25	33	198	38	69	269	338
	Last 4 Weeks	4	8	1	15	16	56	8	23	31	211	22	84	264	348
	% Change	300.0 %	60.0 %	Infinity	0.0 %	6.7 %	16.7 %	0.0 %	-8.0 %	-6.1 %	6.6 %	-42.1 %	21.7 %	-1.9 %	3.0 %
South	Prior Year	3	10	6	45	51	83	16	46	62	272	37	147	371	518
	Last 4 Weeks	0	14	3	33	36	80	24	32	56	292	28	130	376	506
	% Change	-100.0 %	40.0 %	-50.0 %	-26.7 %	-29.4 %	-3.6 %	50.0 %	-30.4 %	-9.7 %	7.4 %	-24.3 %	-11.6 %	1.3 %	-2.3 %
Central	Prior Year	0	1	0	6	6	27	7	5	12	117	20	34	149	183
	Last 4 Weeks	0	2	1	14	15	44	3	0	3	125	13	61	141	202
	% Change	0.0 %	100.0 %	Infinity	133.3 %	150.0 %	63.0 %	-57.1 %	-100.0 %	-75.0 %	6.8 %	-35.0 %	79.4 %	-5.4 %	10.4 %
Hermitage	Prior Year	3	13	2	29	31	57	10	39	49	276	55	104	380	484
	Last 4 Weeks	2	10	4	20	24	63	15	30	45	343	31	99	419	518
	% Change	-33.3 %	-23.1 %	100.0 %	-31.0 %	-22.6 %	10.5 %	50.0 %	-23.1 %	-8.2 %	24.3 %	-43.6 %	-4.8 %	10.3 %	7.0 %
North	Prior Year	1	7	3	12	15	92	7	30	37	199	44	115	280	395
	Last 4 Weeks	2	6	0	20	20	66	10	24	34	170	20	94	224	318
	% Change	100.0 %	-14.3 %	-100.0 %	66.7 %	33.3 %	-28.3 %	42.9 %	-20.0 %	-8.1 %	-14.6 %	-54.5 %	-18.3 %	-20.0 %	-19.5 %
Madison	Prior Year	0	4	0	9	9	41	12	22	34	171	14	54	219	273
	Last 4 Weeks	1	1	1	8	9	44	5	17	22	197	19	55	238	293
	% Change	Infinity	-75.0 %	Infinity	-11.1 %	0.0 %	7.3 %	-58.3 %	-22.7 %	-35.3 %	15.2 %	35.7 %	1.9 %	8.7 %	7.3 %
Midtown Hills	Prior Year	0	4	2	17	19	46	14	28	42	256	23	69	321	390
	Last 4 Weeks	0	5	0	13	13	44	9	12	21	222	26	62	269	331
	% Change	0.0 %	25.0 %	-100.0 %	-23.5 %	-31.6 %	-4.3 %	-35.7 %	-57.1 %	-50.0 %	-13.3 %	13.0 %	-10.1 %	-16.2 %	-15.1 %
Not Validated	Prior Year	0	0	0	0	0	0	0	0	0	0	0	0	0	0
	Last 4 Weeks	0	0	0	0	0	0	0	0	0	1	1	0	2	2
	% Change	0.0 %	0.0 %	0.0 %	0.0 %	0.0 %	0.0 %	0.0 %	0.0 %	0.0 %	Infinity	Infinity	0.0 %	Infinity	Infinity
County	Prior Year	8	45	17	139	156	426	80	216	296	1,709	250	635	2,255	2,890
	Last 4 Weeks	10	47	12	129	141	418	83	148	231	1,750	181	616	2,162	2,778
	% Change	25.0 %	4.4 %	-29.4 %	-7.2 %	-9.6 %	-1.9 %	3.8 %	-31.5 %	-22.0 %	2.4 %	-27.6 %	-3.0 %	-4.1 %	-3.9 %

Prior Year	**Begin Date**	09/02/2018	**End Date**	09/29/2018
Last 4 Weeks	**Begin Date**	09/01/2019	**End Date**	09/28/2019

Sourced from MNPD ARMS on 10/2/2019 7:29:35 AM. The figures above were sourced from incident reports using Uniform Crime Reporting definitions and reporting guidelines, based on the date when the crime was reported. This report is intended to be a management and planning tool and does not reflect the official UCR counts for the department. Incidents where a location is unknown or unspecified are included in the countywide totals. 'Unknown' refers to records in which the address is listed as 'Unknown' on the incident report. 'Not Validated' refers to records that were entered in with an invalid addresses.

Rolling Sixteen Week Analysis

METROPOLITAN POLICE DEPARTMENT
of Nashville and Davidson County

Aggregated by precinct (incident location). Based on date when each incident was reported.

		Homicide	Rape	Commercial Robbery	Street Robbery	Total Robbery	Aggravated Assault	Commercial Burglary	Residential Burglary	Total Burglary	Larceny	Auto Theft	Violent Offenses	Property Offenses	Part I Offenses
West	Prior 8 Weeks	1	7	5	15	20	60	30	40	70	481	76	88	627	715
	Last 8 Weeks	1	4	5	9	14	47	23	29	52	406	43	66	501	567
	% Change	0.0 %	-42.9 %	0.0 %	-40.0 %	-30.0 %	-21.7 %	-23.3 %	-27.5 %	-25.7 %	-15.6 %	-43.4 %	-25.0 %	-20.1 %	-20.7 %
East	Prior 8 Weeks	1	7	1	21	22	96	16	45	61	338	41	126	440	566
	Last 8 Weeks	5	10	1	27	28	93	12	50	62	356	39	136	457	593
	% Change	400.0 %	42.9 %	0.0 %	28.6 %	27.3 %	-3.1 %	-25.0 %	11.1 %	1.6 %	5.3 %	-4.9 %	7.9 %	3.9 %	4.8 %
South	Prior 8 Weeks	4	16	13	84	97	176	39	65	104	620	78	293	802	1,095
	Last 8 Weeks	1	22	7	67	74	162	42	66	108	625	73	259	806	1,065
	% Change	-75.0 %	37.5 %	-46.2 %	-20.2 %	-23.7 %	-8.0 %	7.7 %	1.5 %	3.8 %	0.8 %	-6.4 %	-11.6 %	0.5 %	-2.7 %
Central	Prior 8 Weeks	2	10	0	19	19	59	13	2	15	377	17	90	409	499
	Last 8 Weeks	0	6	1	21	22	64	7	4	11	320	24	92	355	447
	% Change	-100.0 %	-40.0 %	Infinity	10.5 %	15.8 %	8.5 %	-46.2 %	100.0 %	-26.7 %	-15.1 %	41.2 %	2.2 %	-13.2 %	-10.4 %
Hermitage	Prior 8 Weeks	3	20	9	52	61	131	18	47	65	704	85	215	854	1,069
	Last 8 Weeks	3	26	4	35	39	133	26	59	85	658	61	201	804	1,005
	% Change	0.0 %	30.0 %	-55.6 %	-32.7 %	-36.1 %	1.5 %	44.4 %	25.5 %	30.8 %	-6.5 %	-28.2 %	-6.5 %	-5.9 %	-6.0 %
North	Prior 8 Weeks	7	13	5	41	46	194	32	56	88	390	56	260	534	794
	Last 8 Weeks	3	13	0	44	44	117	19	51	70	352	51	177	473	650
	% Change	-57.1 %	0.0 %	-100.0 %	7.3 %	-4.3 %	-39.7 %	-40.6 %	-8.9 %	-20.5 %	-9.7 %	-8.9 %	-31.9 %	-11.4 %	-18.1 %
Madison	Prior 8 Weeks	0	9	4	26	30	115	17	47	64	329	36	154	429	583
	Last 8 Weeks	1	9	1	16	17	87	11	48	59	353	40	114	452	566
	% Change	Infinity	0.0 %	-75.0 %	-38.5 %	-43.3 %	-24.3 %	-35.3 %	2.1 %	-7.8 %	7.3 %	11.1 %	-26.0 %	5.4 %	-2.9 %
Midtown Hills	Prior 8 Weeks	1	3	8	39	47	82	45	56	101	543	62	133	706	839
	Last 8 Weeks	1	9	1	28	29	67	18	26	44	533	61	106	638	744
	% Change	0.0 %	200.0 %	-87.5 %	-28.2 %	-38.3 %	-18.3 %	-60.0 %	-53.6 %	-56.4 %	-1.8 %	-1.6 %	-20.3 %	-9.6 %	-11.3 %
Not Validated	Prior 8 Weeks	0	0	0	0	0	0	0	0	0	2	0	0	2	2
	Last 8 Weeks	0	0	0	0	0	0	0	0	0	1	1	0	2	2
	% Change	0.0 %	0.0 %	0.0 %	0.0 %	0.0 %	0.0 %	0.0 %	0.0 %	0.0 %	-50.0 %	Infinity	0.0 %	0.0 %	0.0 %
County	Prior 8 Weeks	19	85	45	297	342	913	210	358	568	3,784	451	1,359	4,803	6,162
	Last 8 Weeks	15	99	20	247	267	770	158	333	491	3,604	393	1,151	4,488	5,639
	% Change	-21.1 %	16.5 %	-55.6 %	-16.8 %	-21.9 %	-15.7 %	-24.8 %	-7.0 %	-13.6 %	-4.8 %	-12.9 %	-15.3 %	-6.6 %	-8.5 %

Prior 8 Weeks	**Begin Date**	06/09/2019	**End Date**	08/03/2019
Last 8 Weeks	**Begin Date**	08/04/2019	**End Date**	09/28/2019

Sourced from MNPD ARMS on 10/2/2019 7:29:35 AM. The figures above were sourced from incident reports using Uniform Crime Reporting definitions and reporting guidelines, based on the date when the crime was reported. This report is intended to be a management and planning tool and does not reflect the official UCR counts for the department. Incidents where a location is unknown or unspecified are included in the countywide totals. 'Unknown' refers to records in which the address is listed as 'Unknown' on the incident report. 'Not Validated' refers to records that were entered in with an invalid addresses.

Rolling Eight Week Year-to-Year Analysis

METROPOLITAN POLICE DEPARTMENT
of Nashville and Davidson County

Aggregated by precinct (incident location). Based on date when each incident was reported.

		Homicide	Rape	Commercial Robbery	Street Robbery	Total Robbery	Aggravated Assault	Commercial Burglary	Residential Burglary	Total Burglary	Larceny	Auto Theft	Violent Offenses	Property Offenses	Part I Offenses
West	Prior Year	0	3	8	15	23	48	15	38	53	435	38	74	526	600
	Last 8 Weeks	1	4	5	9	14	47	23	29	52	406	43	66	501	567
	% Change	Infinity	33.3 %	-37.5 %	-40.0 %	-39.1 %	-2.1 %	53.3 %	-23.7 %	-1.9 %	-6.7 %	13.2 %	-10.8 %	-4.8 %	-5.5 %
East	Prior Year	4	5	0	28	28	78	21	81	102	386	59	115	547	662
	Last 8 Weeks	5	10	1	27	28	93	12	50	62	356	39	136	457	593
	% Change	25.0 %	100.0 %	Infinity	-3.6 %	0.0 %	19.2 %	-42.9 %	-38.3 %	-39.2 %	-7.8 %	-33.9 %	18.3 %	-16.5 %	-10.4 %
South	Prior Year	4	17	9	77	86	163	38	81	119	564	77	270	760	1,030
	Last 8 Weeks	1	22	7	67	74	162	42	66	108	625	73	259	806	1,065
	% Change	-75.0 %	29.4 %	-22.2 %	-13.0 %	-14.0 %	-0.6 %	10.5 %	-18.5 %	-9.2 %	10.8 %	-5.2 %	-4.1 %	6.1 %	3.4 %
Central	Prior Year	0	4	1	15	16	50	13	8	21	264	39	70	324	394
	Last 8 Weeks	0	6	1	21	22	64	7	4	11	320	24	92	355	447
	% Change	0.0 %	50.0 %	0.0 %	40.0 %	37.5 %	28.0 %	-46.2 %	-50.0 %	-47.6 %	21.2 %	-38.5 %	31.4 %	9.6 %	13.5 %
Hermitage	Prior Year	3	26	6	49	55	116	27	90	117	596	96	200	809	1,009
	Last 8 Weeks	3	26	4	35	39	133	26	59	85	658	61	201	804	1,005
	% Change	0.0 %	0.0 %	-33.3 %	-28.6 %	-29.1 %	14.7 %	-3.7 %	-34.4 %	-27.4 %	10.4 %	-36.5 %	0.5 %	-0.6 %	-0.4 %
North	Prior Year	3	18	6	33	39	190	16	50	66	407	80	250	553	803
	Last 8 Weeks	3	13	0	44	44	117	19	51	70	352	51	177	473	650
	% Change	0.0 %	-27.8 %	-100.0 %	33.3 %	12.8 %	-38.4 %	18.8 %	2.0 %	6.1 %	-13.5 %	-36.3 %	-29.2 %	-14.5 %	-19.1 %
Madison	Prior Year	1	8	1	15	16	100	16	50	66	371	26	125	463	588
	Last 8 Weeks	1	9	1	16	17	87	11	48	59	353	40	114	452	566
	% Change	0.0 %	12.5 %	0.0 %	6.7 %	6.3 %	-13.0 %	-31.3 %	-4.0 %	-10.6 %	-4.9 %	53.8 %	-8.8 %	-2.4 %	-3.7 %
Midtown Hills	Prior Year	1	8	5	33	38	75	37	60	97	489	41	122	627	749
	Last 8 Weeks	1	9	1	28	29	67	18	26	44	533	61	106	638	744
	% Change	0.0 %	12.5 %	-80.0 %	-15.2 %	-23.7 %	-10.7 %	-51.4 %	-56.7 %	-54.6 %	9.0 %	48.8 %	-13.1 %	1.8 %	-0.7 %
Not Validated	Prior Year	0	0	0	0	0	0	0	0	0	0	0	0	0	0
	Last 8 Weeks	0	0	0	0	0	0	0	0	0	1	1	0	2	2
	% Change	0.0 %	0.0 %	0.0 %	0.0 %	0.0 %	0.0 %	0.0 %	0.0 %	0.0 %	Infinity	Infinity	0.0 %	Infinity	Infinity
County	Prior Year	16	89	36	265	301	820	183	458	641	3,512	456	1,226	4,609	5,835
	Last 8 Weeks	15	99	20	247	267	770	158	333	491	3,604	393	1,151	4,488	5,639
	% Change	-6.3 %	11.2 %	-44.4 %	-6.8 %	-11.3 %	-6.1 %	-13.7 %	-27.3 %	-23.4 %	2.6 %	-13.8 %	-6.1 %	-2.6 %	-3.4 %

Prior Year	**Begin Date**	08/05/2018	**End Date**	09/29/2018
Last 8 Weeks	**Begin Date**	08/04/2019	**End Date**	09/28/2019

Sourced from MNPD ARMS on 10/2/2019 7:29:35 AM. The figures above were sourced from incident reports using Uniform Crime Reporting definitions and reporting guidelines, based on the date when the crime was reported. This report is intended to be a management and planning tool and does not reflect the official UCR counts for the department. Incidents where a location is unknown or unspecified are included in the countywide totals. 'Unknown' refers to records in which the address is listed as 'Unknown' on the incident report. 'Not Validated' refers to records that were entered in with an invalid addresses.

Year-to-Date Analysis

METROPOLITAN POLICE DEPARTMENT
of Nashville and Davidson County

Aggregated by precinct (incident location). Based on date when each incident was reported.

		Homicide	Rape	Commercial Robbery	Street Robbery	Total Robbery	Aggravated Assault	Commercial Burglary	Residential Burglary	Total Burglary	Larceny	Auto Theft	Violent Offenses	Property Offenses	Part I Offenses
West	Prior YTD	4	18	20	62	82	206	89	248	337	2,011	193	310	2,541	2,851
	YTD	3	26	15	55	70	216	87	180	267	1,956	235	315	2,458	2,773
	% Change	-25.0 %	44.4 %	-25.0 %	-11.3 %	-14.6 %	4.9 %	-2.2 %	-27.4 %	-20.8 %	-2.7 %	21.8 %	1.6 %	-3.3 %	-2.7 %
East	Prior YTD	13	39	8	137	145	455	63	262	325	1,687	222	652	2,234	2,886
	YTD	9	39	6	114	120	443	58	204	262	1,638	213	611	2,113	2,724
	% Change	-30.8 %	0.0 %	-25.0 %	-16.8 %	-17.2 %	-2.6 %	-7.9 %	-22.1 %	-19.4 %	-2.9 %	-4.1 %	-6.3 %	-5.4 %	-5.6 %
South	Prior YTD	16	79	32	349	381	768	159	363	522	2,472	433	1,244	3,427	4,671
	YTD	9	80	50	337	387	730	178	379	557	2,662	409	1,206	3,628	4,834
	% Change	-43.8 %	1.3 %	56.3 %	-3.4 %	1.6 %	-4.9 %	11.9 %	4.4 %	6.7 %	7.7 %	-5.5 %	-3.1 %	5.9 %	3.5 %
Central	Prior YTD	0	22	3	73	76	178	41	18	59	1,025	108	276	1,192	1,468
	YTD	3	32	2	83	85	225	50	23	73	1,422	88	345	1,583	1,928
	% Change	Infinity	45.5 %	-33.3 %	13.7 %	11.8 %	26.4 %	22.0 %	27.8 %	23.7 %	38.7 %	-18.5 %	25.0 %	32.8 %	31.3 %
Hermitage	Prior YTD	6	109	38	260	298	603	125	358	483	2,667	435	1,016	3,585	4,601
	YTD	9	88	48	225	273	576	113	290	403	3,005	366	946	3,774	4,720
	% Change	50.0 %	-19.3 %	26.3 %	-13.5 %	-8.4 %	-4.5 %	-9.6 %	-19.0 %	-16.6 %	12.7 %	-15.9 %	-6.9 %	5.3 %	2.6 %
North	Prior YTD	15	77	25	182	207	820	83	234	317	1,777	375	1,119	2,469	3,588
	YTD	15	60	15	181	196	753	87	280	367	1,682	288	1,024	2,337	3,361
	% Change	0.0 %	-22.1 %	-40.0 %	-0.5 %	-5.3 %	-8.2 %	4.8 %	19.7 %	15.8 %	-5.3 %	-23.2 %	-8.5 %	-5.3 %	-6.3 %
Madison	Prior YTD	6	34	20	102	122	487	67	184	251	1,736	204	649	2,191	2,840
	YTD	5	36	19	100	119	422	66	214	280	1,526	209	582	2,015	2,597
	% Change	-16.7 %	5.9 %	-5.0 %	-2.0 %	-2.5 %	-13.3 %	-1.5 %	16.3 %	11.6 %	-12.1 %	2.5 %	-10.3 %	-8.0 %	-8.6 %
Midtown Hills	Prior YTD	5	45	20	139	159	310	151	266	417	2,111	247	519	2,775	3,294
	YTD	3	40	19	156	175	326	142	208	350	2,194	260	544	2,804	3,348
	% Change	-40.0 %	-11.1 %	-5.0 %	12.2 %	10.1 %	5.2 %	-6.0 %	-21.8 %	-16.1 %	3.9 %	5.3 %	4.8 %	1.0 %	1.6 %
Not Validated	Prior YTD	0	0	0	0	0	0	0	0	0	0	0	0	0	0
	YTD	0	0	0	0	0	0	0	0	0	3	1	0	4	4
	% Change	0.0 %	0.0 %	0.0 %	0.0 %	0.0 %	0.0 %	0.0 %	0.0 %	0.0 %	Infinity	Infinity	0.0 %	Infinity	Infinity
County	Prior YTD	65	423	166	1,304	1,470	3,827	778	1,933	2,711	15,486	2,217	5,785	20,414	26,199
	YTD	56	401	174	1,251	1,425	3,691	781	1,778	2,559	16,088	2,069	5,573	20,716	26,289
	% Change	-13.8 %	-5.2 %	4.8 %	-4.1 %	-3.1 %	-3.6 %	0.4 %	-8.0 %	-5.6 %	3.9 %	-6.7 %	-3.7 %	1.5 %	0.3 %

Prior YTD	**Begin Date**	01/01/2018	**End Date**	09/28/2018
YTD	**Begin Date**	01/01/2019	**End Date**	09/28/2019

Sourced from MNPD ARMS on 10/2/2019 7:29:35 AM. The figures above were sourced from incident reports using Uniform Crime Reporting definitions and reporting guidelines, based on the date when the crime was reported. This report is intended to be a management and planning tool and does not reflect the official UCR counts for the department. Incidents where a location is unknown or unspecified are included in the countywide totals. 'Unknown' refers to records in which the address is listed as 'Unknown' on the incident report. 'Not Validated' refers to records that were entered in with an invalid addresses.

Rolling Twenty-Four Month Analysis

METROPOLITAN POLICE DEPARTMENT
of Nashville and Davidson County

Aggregated by precinct (incident location). Based on date when each incident was reported.

		Homicide	Rape	Commercial Robbery	Street Robbery	Total Robbery	Aggravated Assault	Commercial Burglary	Residential Burglary	Total Burglary	Larceny	Auto Theft	Violent Offenses	Property Offenses	Part I Offenses
West	Prior 52 Weeks	4	26	29	82	111	269	141	307	448	2,635	241	410	3,324	3,734
	Last 52 Weeks	7	38	26	88	114	288	115	240	355	2,610	322	447	3,287	3,734
	% Change	75.0 %	46.2 %	-10.3 %	7.3 %	2.7 %	7.1 %	-18.4 %	-21.8 %	-20.8 %	-0.9 %	33.6 %	9.0 %	-1.1 %	0.0 %
East	Prior 52 Weeks	19	51	14	175	189	589	92	367	459	2,242	283	848	2,984	3,832
	Last 52 Weeks	10	56	14	165	179	579	86	281	367	2,367	306	824	3,040	3,864
	% Change	-47.4 %	9.8 %	0.0 %	-5.7 %	-5.3 %	-1.7 %	-6.5 %	-23.4 %	-20.0 %	5.6 %	8.1 %	-2.8 %	1.9 %	0.8 %
South	Prior 52 Weeks	23	111	47	477	524	945	230	491	721	3,293	602	1,603	4,616	6,219
	Last 52 Weeks	16	108	72	471	543	964	253	494	747	3,530	593	1,631	4,870	6,501
	% Change	-30.4 %	-2.7 %	53.2 %	-1.3 %	3.6 %	2.0 %	10.0 %	0.6 %	3.6 %	7.2 %	-1.5 %	1.7 %	5.5 %	4.5 %
Central	Prior 52 Weeks	0	29	3	91	94	231	67	26	93	1,319	127	354	1,539	1,893
	Last 52 Weeks	3	45	3	109	112	293	60	34	94	1,840	139	453	2,073	2,526
	% Change	Infinity	55.2 %	0.0 %	19.8 %	19.1 %	26.8 %	-10.4 %	30.8 %	1.1 %	39.5 %	9.4 %	28.0 %	34.7 %	33.4 %
Hermitage	Prior 52 Weeks	9	134	59	339	398	798	169	476	645	3,529	584	1,339	4,758	6,097
	Last 52 Weeks	15	112	76	323	399	773	164	379	543	3,908	513	1,299	4,964	6,263
	% Change	66.7 %	-16.4 %	28.8 %	-4.7 %	0.3 %	-3.1 %	-3.0 %	-20.4 %	-15.8 %	10.7 %	-12.2 %	-3.0 %	4.3 %	2.7 %
North	Prior 52 Weeks	25	97	30	249	279	1,074	136	329	465	2,329	483	1,475	3,277	4,752
	Last 52 Weeks	19	84	25	256	281	993	108	401	509	2,278	434	1,377	3,221	4,598
	% Change	-24.0 %	-13.4 %	-16.7 %	2.8 %	0.7 %	-7.5 %	-20.6 %	21.9 %	9.5 %	-2.2 %	-10.1 %	-6.6 %	-1.7 %	-3.2 %
Madison	Prior 52 Weeks	8	47	34	136	170	633	89	253	342	2,356	252	858	2,950	3,808
	Last 52 Weeks	7	47	29	146	175	533	90	287	377	2,039	295	762	2,711	3,473
	% Change	-12.5 %	0.0 %	-14.7 %	7.4 %	2.9 %	-15.8 %	1.1 %	13.4 %	10.2 %	-13.5 %	17.1 %	-11.2 %	-8.1 %	-8.8 %
Midtown Hills	Prior 52 Weeks	7	67	36	176	212	419	211	347	558	2,878	313	705	3,749	4,454
	Last 52 Weeks	3	60	36	238	274	448	196	288	484	2,998	374	785	3,856	4,641
	% Change	-57.1 %	-10.4 %	0.0 %	35.2 %	29.2 %	6.9 %	-7.1 %	-17.0 %	-13.3 %	4.2 %	19.5 %	11.3 %	2.9 %	4.2 %
Not Validated	Prior 52 Weeks	0	0	0	0	0	0	0	0	0	6	0	0	6	6
	Last 52 Weeks	0	0	1	0	1	0	1	0	1	3	1	1	5	6
	% Change	0.0 %	0.0 %	Infinity	0.0 %	Infinity	0.0 %	Infinity	0.0 %	Infinity	-50.0 %	Infinity	Infinity	-16.7 %	0.0 %
County	Prior 52 Weeks	95	562	252	1,725	1,977	4,958	1,135	2,596	3,731	20,587	2,885	7,592	27,203	34,795
	Last 52 Weeks	80	550	282	1,796	2,078	4,871	1,073	2,404	3,477	21,573	2,977	7,579	28,027	35,606
	% Change	-15.8 %	-2.1 %	11.9 %	4.1 %	5.1 %	-1.8 %	-5.5 %	-7.4 %	-6.8 %	4.8 %	3.2 %	-0.2 %	3.0 %	2.3 %

Prior 52 Weeks	**Begin Date**	10/01/2017	**End Date**	09/29/2018
Last 52 Weeks	**Begin Date**	09/30/2018	**End Date**	09/28/2019

Sourced from MNPD ARMS on 10/2/2019 7:29:35 AM. The figures above were sourced from incident reports using Uniform Crime Reporting definitions and reporting guidelines, based on the date when the crime was reported. This report is intended to be a management and planning tool and does not reflect the official UCR counts for the department. Incidents where a location is unknown or unspecified are included in the countywide totals. 'Unknown' refers to records in which the address is listed as 'Unknown' on the incident report. 'Not Validated' refers to records that were entered in with an invalid addresses.

2 Week, 8 Week, 16 Week, YTD, and 24 Month Summary

METROPOLITAN POLICE DEPARTMENT
of Nashville and Davidson County

Aggregated by precinct (incident location). Based on date when each incident was reported.

		Rolling Two Week			Rolling Eight Week			Rolling Sixteen Week			YTD			Rolling Twenty-Four Month		
		Last Week to Prior Week			Last 4 Weeks to Prior 4 Weeks			Last 8 Weeks to Prior 8 Weeks			Current YTD to Prior YTD			Last 52 Weeks to Prior 52 Weeks		
		Violent Offenses	Property Offenses	Part I Offenses	Violent Offenses	Property Offenses	Part I Offenses	Violent Offenses	Property Offenses	Part I Offenses	Violent Offenses	Property Offenses	Part I Offenses	Violent Offenses	Property Offenses	Part I Offenses
West	Prior	5	62	67	35	272	307	88	627	715	310	2,541	2,851	410	3,324	3,734
	Last	11	56	67	31	229	260	66	501	567	315	2,458	2,773	447	3,287	3,734
	% Change	120.0 %	-9.7 %	0.0 %	-11.4 %	-15.8 %	-15.3 %	-25.0 %	-20.1 %	-20.7 %	1.6 %	-3.3 %	-2.7 %	9.0 %	-1.1 %	0.0 %
East	Prior	30	73	103	52	193	245	126	440	566	652	2,234	2,886	848	2,984	3,832
	Last	27	54	81	84	264	348	136	457	593	611	2,113	2,724	824	3,040	3,864
	% Change	-10.0 %	-26.0 %	-21.4 %	61.5 %	36.8 %	42.0 %	7.9 %	3.9 %	4.8 %	-6.3 %	-5.4 %	-5.6 %	-2.8 %	1.9 %	0.8 %
South	Prior	28	89	117	129	430	559	293	802	1,095	1,244	3,427	4,671	1,603	4,616	6,219
	Last	30	88	118	130	376	506	259	806	1,065	1,206	3,628	4,834	1,631	4,870	6,501
	% Change	7.1 %	-1.1 %	0.9 %	0.8 %	-12.6 %	-9.5 %	-11.6 %	0.5 %	-2.7 %	-3.1 %	5.9 %	3.5 %	1.7 %	5.5 %	4.5 %
Central	Prior	7	31	38	31	214	245	90	409	499	276	1,192	1,468	354	1,539	1,893
	Last	10	38	48	61	141	202	92	355	447	345	1,583	1,928	453	2,073	2,526
	% Change	42.9 %	22.6 %	26.3 %	96.8 %	-34.1 %	-17.6 %	2.2 %	-13.2 %	-10.4 %	25.0 %	32.8 %	31.3 %	28.0 %	34.7 %	33.4 %
Hermitage	Prior	21	92	113	102	385	487	215	854	1,069	1,016	3,585	4,601	1,339	4,758	6,097
	Last	21	90	111	99	419	518	201	804	1,005	946	3,774	4,720	1,299	4,964	6,263
	% Change	0.0 %	-2.2 %	-1.8 %	-2.9 %	8.8 %	6.4 %	-6.5 %	-5.9 %	-6.0 %	-6.9 %	5.3 %	2.6 %	-3.0 %	4.3 %	2.7 %
North	Prior	23	64	87	83	249	332	260	534	794	1,119	2,469	3,588	1,475	3,277	4,752
	Last	19	53	72	94	224	318	177	473	650	1,024	2,337	3,361	1,377	3,221	4,598
	% Change	-17.4 %	-17.2 %	-17.2 %	13.3 %	-10.0 %	-4.2 %	-31.9 %	-11.4 %	-18.1 %	-8.5 %	-5.3 %	-6.3 %	-6.6 %	-1.7 %	-3.2 %
Madison	Prior	8	72	80	59	214	273	154	429	583	649	2,191	2,840	858	2,950	3,808
	Last	21	50	71	55	238	293	114	452	566	582	2,015	2,597	762	2,711	3,473
	% Change	162.5 %	-30.6 %	-11.3 %	-6.8 %	11.2 %	7.3 %	-26.0 %	5.4 %	-2.9 %	-10.3 %	-8.0 %	-8.6 %	-11.2 %	-8.1 %	-8.8 %
Midtown Hills	Prior	7	74	81	44	369	413	133	706	839	519	2,775	3,294	705	3,749	4,454
	Last	20	63	83	62	269	331	106	638	744	544	2,804	3,348	785	3,856	4,641
	% Change	185.7 %	-14.9 %	2.5 %	40.9 %	-27.1 %	-19.9 %	-20.3 %	-9.6 %	-11.3 %	4.8 %	1.0 %	1.6 %	11.3 %	2.9 %	4.2 %
Not Validated	Prior	0	1	1	0	0	0	0	2	2	0	0	0	0	6	6
	Last	0	0	0	0	2	2	0	2	2	0	4	4	1	5	6
	% Change	0.0 %	-100.0 %	-100.0 %	0.0 %	Infinity	Infinity	0.0 %	0.0 %	0.0 %	0.0 %	Infinity	Infinity	Infinity	-16.7 %	0.0 %
County	Prior	129	558	687	535	2,326	2,861	1,359	4,803	6,162	5,785	20,414	26,199	7,592	27,203	34,795
	Last	159	492	651	616	2,162	2,778	1,151	4,488	5,639	5,573	20,716	26,289	7,579	28,027	35,606
	% Change	23.3 %	-11.8 %	-5.2 %	15.1 %	-7.1 %	-2.9 %	-15.3 %	-6.6 %	-8.5 %	-3.7 %	1.5 %	0.3 %	-0.2 %	3.0 %	2.3 %

Information summarized for CompStat week ending 09/28/2019.

Sourced from MNPD ARMS on 10/2/2019 7:29:36 AM. The figures above were sourced from incident reports using Uniform Crime Reporting definitions and reporting guidelines, based on the date when the crime was reported. This report is intended to be a management and planning tool and does not reflect the official UCR counts for the department. Incidents where a location is unknown or unspecified are included in the countywide totals. 'Unknown' refers to records in which the address is listed as 'Unknown' on the incident report. 'Not Validated' refers to records that were entered in with an invalid addresses.

County Incident Report Summary

METROPOLITAN POLICE DEPARTMENT
of Nashville and Davidson County

Two Week, Eight Week, Sixteen Week, YTD, and 24 Month Analyses

Aggregated by precinct (incident location). Based on date when each incident was reported.

		Homicide	Rape	Commercial Robbery	Street Robbery	Total Robbery	Aggravated Assault	Commercial Burglary	Residential Burglary	Total Burglary	Larceny	Auto Theft	Violent Offenses	Property Offenses	Part I Offenses
Two Week	Prior Week	2	12	4	24	28	87	19	37	56	454	48	129	558	687
	Last Week	2	10	3	39	42	105	22	34	56	386	50	159	492	651
	% Change	0.0%	-16.7%	-25.0%	62.5%	50.0%	20.7%	15.8%	-8.1%	0.0%	-15.0%	4.2%	23.3%	-11.8%	-5.2%
Eight Week	Prior 4 Weeks	5	52	8	118	126	352	75	185	260	1,854	212	535	2,326	2,861
	Last 4 Weeks	10	47	12	129	141	418	83	148	231	1,750	181	616	2,162	2,778
	% Change	100.0%	-9.6%	50.0%	9.3%	11.9%	18.8%	10.7%	-20.0%	-11.2%	-5.6%	-14.6%	15.1%	-7.1%	-2.9%
Sixteen Week	Prior 8 Weeks	19	85	45	297	342	913	210	358	568	3,784	451	1,359	4,803	6,162
	Last 8 Weeks	15	99	20	247	267	770	158	333	491	3,604	393	1,151	4,488	5,639
	% Change	-21.1%	16.5%	-55.6%	-16.8%	-21.9%	-15.7%	-24.8%	-7.0%	-13.6%	-4.8%	-12.9%	-15.3%	-6.6%	-8.5%
YTD 2018	2018 YTD	65	423	166	1,304	1,470	3,827	778	1,933	2,711	15,486	2,217	5,785	20,414	26,199
	2019 YTD	56	401	174	1,251	1,425	3,691	781	1,778	2,559	16,088	2,069	5,573	20,716	26,289
	% Change	-13.8%	-5.2%	4.8%	-4.1%	-3.1%	-3.6%	0.4%	-8.0%	-5.6%	3.9%	-6.7%	-3.7%	1.5%	0.3%
Rolling 24 Month	Prior 52 Weeks	95	562	252	1,725	1,977	4,958	1,135	2,596	3,731	20,587	2,885	7,592	27,203	34,795
	Last 52 Weeks	80	550	282	1,796	2,078	4,871	1,073	2,404	3,477	21,573	2,977	7,579	28,027	35,606
	% Change	-15.8%	-2.1%	11.9%	4.1%	5.1%	-1.8%	-5.5%	-7.4%	-6.8%	4.8%	3.2%	-0.2%	3.0%	2.3%
YTD 2017	2017 YTD	81	423	235	1,322	1,557	3,923	944	2,235	3,179	14,062	1,912	5,984	19,153	25,137
	2019 YTD	56	401	174	1,251	1,425	3,691	781	1,778	2,559	16,088	2,069	5,573	20,716	26,289
	% Change	-30.9%	-5.2%	-26.0%	-5.4%	-8.5%	-5.9%	-17.3%	-20.4%	-19.5%	14.4%	8.2%	-6.9%	8.2%	4.6%
YTD 2016	2016 YTD	58	436	215	1,183	1,398	3,728	644	2,777	3,421	14,003	1,106	5,620	18,530	24,150
	2019 YTD	56	401	174	1,251	1,425	3,691	781	1,778	2,559	16,088	2,069	5,573	20,716	26,289
	% Change	-3.4%	-8.0%	-19.1%	5.7%	1.9%	-1.0%	21.3%	-36.0%	-25.2%	14.9%	87.1%	-0.8%	11.8%	8.9%
YTD 2015	2015 YTD	52	463	182	1,190	1,372	3,778	642	3,026	3,668	13,729	1,044	5,665	18,441	24,106
	2019 YTD	56	401	174	1,251	1,425	3,691	781	1,778	2,559	16,088	2,069	5,573	20,716	26,289
	% Change	7.7%	-13.4%	-4.4%	5.1%	3.9%	-2.3%	21.7%	-41.2%	-30.2%	17.2%	98.2%	-1.6%	12.3%	9.1%
YTD 2014	2014 YTD	33	455	119	969	1,088	4,088	652	2,941	3,593	13,278	798	5,664	17,669	23,333
	2019 YTD	56	401	174	1,251	1,425	3,691	781	1,778	2,559	16,088	2,069	5,573	20,716	26,289
	% Change	69.7%	-11.9%	46.2%	29.1%	31.0%	-9.7%	19.8%	-39.5%	-28.8%	21.2%	159.3%	-1.6%	17.2%	12.7%

Information summarized for CompStat week ending 09/28/2019.

Sourced from MNPD ARMS on 10/2/2019 7:29:36 AM. The figures above were sourced from incident reports using Uniform Crime Reporting definitions and reporting guidelines, based on the date when the crime was reported. This report is intended to be a management and planning tool and does not reflect the official UCR counts for the department. Incidents where a location is unknown or unspecified are included in the countywide totals.

County Incident Report Summary

METROPOLITAN POLICE DEPARTMENT
of Nashville and Davidson County

Additional YTD Analyses

Aggregated by precinct (incident location). Based on date when each incident was reported.

		Homicide	Rape	Commercial Robbery	Street Robbery	Total Robbery	Aggravated Assault	Commercial Burglary	Residential Burglary	Total Burglary	Larceny	Auto Theft	Violent Offenses	Property Offenses	Part I Offenses
YTD 2013	2013 YTD	34	395	166	1,084	1,250	3,794	656	3,573	4,229	13,961	903	5,473	19,093	24,566
	2019 YTD	56	401	174	1,251	1,425	3,691	781	1,778	2,559	16,088	2,069	5,573	20,716	26,289
	% Change	64.7%	1.5%	4.8%	15.4%	14.0%	-2.7%	19.1%	-50.2%	-39.5%	15.2%	129.1%	1.8%	8.5%	7.0%
YTD 2012	2012 YTD	49	421	168	1,107	1,275	4,145	747	3,483	4,230	14,405	1,058	5,890	19,693	25,583
	2019 YTD	56	401	174	1,251	1,425	3,691	781	1,778	2,559	16,088	2,069	5,573	20,716	26,289
	% Change	14.3%	-4.8%	3.6%	13.0%	11.8%	-11.0%	4.6%	-49.0%	-39.5%	11.7%	95.6%	-5.4%	5.2%	2.8%
YTD 2011	2011 YTD	39	418	214	1,108	1,322	3,662	825	4,593	5,418	15,195	1,297	5,441	21,910	27,351
	2019 YTD	56	401	174	1,251	1,425	3,691	781	1,778	2,559	16,088	2,069	5,573	20,716	26,289
	% Change	43.6%	-4.1%	-18.7%	12.9%	7.8%	0.8%	-5.3%	-61.3%	-52.8%	5.9%	59.5%	2.4%	-5.4%	-3.9%
YTD 2010	2010 YTD	48	395	191	1,108	1,299	3,628	859	4,609	5,468	15,630	1,152	5,370	22,250	27,620
	2019 YTD	56	401	174	1,251	1,425	3,691	781	1,778	2,559	16,088	2,069	5,573	20,716	26,289
	% Change	16.7%	1.5%	-8.9%	12.9%	9.7%	1.7%	-9.1%	-61.4%	-53.2%	2.9%	79.6%	3.8%	-6.9%	-4.8%
YTD 2009	2009 YTD	63	381	203	1,318	1,521	3,799	810	3,936	4,746	16,271	1,285	5,764	22,302	28,066
	2019 YTD	56	401	174	1,251	1,425	3,691	781	1,778	2,559	16,088	2,069	5,573	20,716	26,289
	% Change	-11.1%	5.2%	-14.3%	-5.1%	-6.3%	-2.8%	-3.6%	-54.8%	-46.1%	-1.1%	61.0%	-3.3%	-7.1%	-6.3%
YTD 2008	2008 YTD	54	391	252	1,529	1,781	4,531	908	3,528	4,436	18,161	1,734	6,757	24,331	31,088
	2019 YTD	56	401	174	1,251	1,425	3,691	781	1,778	2,559	16,088	2,069	5,573	20,716	26,289
	% Change	3.7%	2.6%	-31.0%	-18.2%	-20.0%	-18.5%	-14.0%	-49.6%	-42.3%	-11.4%	19.3%	-17.5%	-14.9%	-15.4%
YTD 2007	2007 YTD	48	393	323	1,594	1,917	4,608	1,182	3,447	4,629	18,380	2,217	6,966	25,226	32,192
	2019 YTD	56	401	174	1,251	1,425	3,691	781	1,778	2,559	16,088	2,069	5,573	20,716	26,289
	% Change	16.7%	2.0%	-46.1%	-21.5%	-25.7%	-19.9%	-33.9%	-48.4%	-44.7%	-12.5%	-6.7%	-20.0%	-17.9%	-18.3%
YTD 2006	2006 YTD	61	384	336	1,482	1,818	4,569	1,477	3,422	4,899	18,574	2,345	6,832	25,818	32,650
	2019 YTD	56	401	174	1,251	1,425	3,691	781	1,778	2,559	16,088	2,069	5,573	20,716	26,289
	% Change	-8.2%	4.4%	-48.2%	-15.6%	-21.6%	-19.2%	-47.1%	-48.0%	-47.8%	-13.4%	-11.8%	-18.4%	-19.8%	-19.5%
YTD 2005	2005 YTD	68	424	396	1,339	1,735	4,776	1,380	3,462	4,842	19,473	2,606	7,003	26,921	33,924
	2019 YTD	56	401	174	1,251	1,425	3,691	781	1,778	2,559	16,088	2,069	5,573	20,716	26,289
	% Change	-17.6%	-5.4%	-56.1%	-6.6%	-17.9%	-22.7%	-43.4%	-48.6%	-47.1%	-17.4%	-20.6%	-20.4%	-23.0%	-22.5%
YTD 2004	2004 YTD	44	400	257	1,242	1,499	4,635	1,262	3,886	5,148	19,531	3,287	6,578	27,966	34,544
	2019 YTD	56	401	174	1,251	1,425	3,691	781	1,778	2,559	16,088	2,069	5,573	20,716	26,289
	% Change	27.3%	0.3%	-32.3%	0.7%	-4.9%	-20.4%	-38.1%	-54.2%	-50.3%	-17.6%	-37.1%	-15.3%	-25.9%	-23.9%

Information summarized for CompStat week ending 09/28/2019.

Sourced from MNPD ARMS on 10/2/2019 7:29:36 AM. The figures above were sourced from incident reports using Uniform Crime Reporting definitions and reporting guidelines, based on the date when the crime was reported. This report is intended to be a management and planning tool and does not reflect the official UCR counts for the department. Incidents where a location is unknown or unspecified are included in the countywide totals..

County Efficiency Report Summary

METROPOLITAN POLICE DEPARTMENT
of Nashville and Davidson County

Two Week, Eight Week, Sixteen Week, YTD, and 24 Month Analyses

Aggregated by component of arresting officer / officer making stop.

		Adults Only				Adults and Juveniles						
		Felony Arrests	Misdemeanor Arrests	Citation Arrests	Total Arrests	Part I Arrests	Weapons Law Violation Arrests	Drug-Related Arrests	DUI Arrests	Warrant Service Attempts	Warrants Served	Vehicle Stops
Two Week	Prior Week	144	292	124	560	118	15	47	31	209	447	1,100
	Last Week	146	260	141	547	130	14	37	32	231	393	1,015
	% Change	1.4%	-11.0%	13.7%	-2.3%	10.2%	-6.7%	-21.3%	3.2%	10.5%	-12.1%	-7.7%
Eight Week	Prior 4 Weeks	562	1,198	896	2,656	497	52	302	87	965	1,736	4,422
	Last 4 Weeks	596	1,133	646	2,375	484	62	216	112	853	1,714	4,269
	% Change	6.0%	-5.4%	-27.9%	-10.6%	-2.6%	19.2%	-28.5%	28.7%	-11.6%	-1.3%	-3.5%
Sixteen Week	Prior 8 Weeks	1,115	2,217	1,583	4,915	970	84	594	135	2,285	3,355	7,681
	Last 8 Weeks	1,158	2,331	1,542	5,031	981	114	518	199	1,818	3,450	8,691
	% Change	3.9%	5.1%	-2.6%	2.4%	1.1%	35.7%	-12.8%	47.4%	-20.4%	2.8%	13.1%
YTD	2018 YTD	6,508	16,176	21,851	44,535	5,863	670	6,723	1,155	27,447	21,068	174,786
	2019 YTD	5,488	11,229	8,129	24,846	4,632	458	2,879	955	11,727	16,539	42,600
	% Change	-15.7%	-30.6%	-62.8%	-44.2%	-21.0%	-31.6%	-57.2%	-17.3%	-57.3%	-21.5%	-75.6%
Rolling 24 Month	Prior 52 Weeks	8,577	21,289	29,183	59,049	7,841	895	9,058	1,588	35,167	27,360	228,555
	Last 52 Weeks	7,295	15,541	12,558	35,394	6,333	625	4,207	1,338	18,311	22,338	71,424
	% Change	-14.9%	-27.0%	-57.0%	-40.1%	-19.2%	-30.2%	-53.6%	-15.7%	-47.9%	-18.4%	-68.7%
YTD 2017	2017 YTD	7,038	17,349	24,899	49,286	6,148	656	7,765	1,392	30,296	21,242	190,700
	2019 YTD	5,488	11,229	8,129	24,846	4,632	458	2,879	955	11,727	16,539	42,600
	% Change	-22.0%	-35.3%	-67.4%	-49.6%	-24.7%	-30.2%	-62.9%	-31.4%	-61.3%	-22.1%	-77.7%
YTD 2016	2016 YTD	7,442	18,026	27,725	53,193	6,151	569	8,605	1,453	34,188	21,704	235,517
	2019 YTD	5,488	11,229	8,129	24,846	4,632	458	2,879	955	11,727	16,539	42,600
	% Change	-26.3%	-37.7%	-70.7%	-53.3%	-24.7%	-19.5%	-66.5%	-34.3%	-65.7%	-23.8%	-81.9%
YTD 2015	2015 YTD	7,660	19,139	29,271	56,070	6,215	563	8,168	1,622	40,741	20,987	281,686
	2019 YTD	5,488	11,229	8,129	24,846	4,632	458	2,879	955	11,727	16,539	42,600
	% Change	-28.4%	-41.3%	-72.2%	-55.7%	-25.5%	-18.7%	-64.8%	-41.1%	-71.2%	-21.2%	-84.9%
YTD 2014	2014 YTD	7,926	19,263	31,815	59,004	6,120	625	8,933	1,969	42,970	20,646	315,518
	2019 YTD	5,488	11,229	8,129	24,846	4,632	458	2,879	955	11,727	16,539	42,600
	% Change	-30.8%	-41.7%	-74.4%	-57.9%	-24.3%	-26.7%	-67.8%	-51.5%	-72.7%	-19.9%	-86.5%

Information summarized for CompStat week ending 09/28/2019.

Sourced from MNPD ARMS on 10/2/2019 7:29:36 AM. Arrest summaries are not a count of arrest charges. 1 arrest = 1 body. Warrant Service summary considers 1 count for each service attempt and 1 count for each outstanding warrant served. Vehicle Stop summary sources MNPD's Vehicle Stop (Form 252) Database. Vehicle stop totals count all reports electronically entered via AFR. Hardcopy reports not entered into ARMS will affect accuracy of totals.

West Precinct Incident Report Summary

METROPOLITAN POLICE DEPARTMENT
of Nashville and Davidson County

Two Week, Eight Week, Sixteen Week, YTD, and 24 Month Analyses

Aggregated by precinct (incident location). Based on date when each incident was reported.

		Homicide	Rape	Commercial Robbery	Street Robbery	Total Robbery	Aggravated Assault	Commercial Burglary	Residential Burglary	Total Burglary	Larceny	Auto Theft	Violent Offenses	Property Offenses	Part I Offenses
Two Week	Prior Week	0	1	0	2	2	2	3	3	6	50	6	5	62	67
	Last Week	0	0	1	2	3	8	2	0	2	48	6	11	56	67
	% Change	-	-100.0%	-	0.0%	50.0%	300.0%	-33.3%	-100.0%	-66.7%	-4.0%	0.0%	120.0%	-9.7%	0.0%
Eight Week	Prior 4 Weeks	0	3	3	3	6	26	14	19	33	217	22	35	272	307
	Last 4 Weeks	1	1	2	6	8	21	9	10	19	189	21	31	229	260
	% Change	-	-66.7%	-33.3%	100.0%	33.3%	-19.2%	-35.7%	-47.4%	-42.4%	-12.9%	-4.5%	-11.4%	-15.8%	-15.3%
Sixteen Week	Prior 8 Weeks	1	7	5	15	20	60	30	40	70	481	76	88	627	715
	Last 8 Weeks	1	4	5	9	14	47	23	29	52	406	43	66	501	567
	% Change	0.0%	-42.9%	0.0%	-40.0%	-30.0%	-21.7%	-23.3%	-27.5%	-25.7%	-15.6%	-43.4%	-25.0%	-20.1%	-20.7%
YTD 2018	2018 YTD	4	18	20	62	82	206	89	248	337	2,011	193	310	2,541	2,851
	2019 YTD	3	26	15	55	70	216	87	180	267	1,956	235	315	2,458	2,773
	% Change	-25.0%	44.4%	-25.0%	-11.3%	-14.6%	4.9%	-2.2%	-27.4%	-20.8%	-2.7%	21.8%	1.6%	-3.3%	-2.7%
Rolling 24 Month	Prior 52 Weeks	4	26	29	82	111	269	141	307	448	2,635	241	410	3,324	3,734
	Last 52 Weeks	7	38	26	88	114	288	115	240	355	2,610	322	447	3,287	3,734
	% Change	75.0%	46.2%	-10.3%	7.3%	2.7%	7.1%	-18.4%	-21.8%	-20.8%	-0.9%	33.6%	9.0%	-1.1%	0.0%
YTD 2017	2017 YTD	5	31	11	58	69	247	102	222	324	1,918	174	352	2,416	2,768
	2019 YTD	3	26	15	55	70	216	87	180	267	1,956	235	315	2,458	2,773
	% Change	-40.0%	-16.1%	36.4%	-5.2%	1.4%	-12.6%	-14.7%	-18.9%	-17.6%	2.0%	35.1%	-10.5%	1.7%	0.2%
YTD 2016	2016 YTD	5	24	18	48	66	233	79	285	364	1,880	105	328	2,349	2,677
	2019 YTD	3	26	15	55	70	216	87	180	267	1,956	235	315	2,458	2,773
	% Change	-40.0%	8.3%	-16.7%	14.6%	6.1%	-7.3%	10.1%	-36.8%	-26.6%	4.0%	123.8%	-4.0%	4.6%	3.6%
YTD 2015	2015 YTD	0	28	22	57	79	219	66	282	348	1,829	93	326	2,270	2,596
	2019 YTD	3	26	15	55	70	216	87	180	267	1,956	235	315	2,458	2,773
	% Change	-	-7.1%	-31.8%	-3.5%	-11.4%	-1.4%	31.8%	-36.2%	-23.3%	6.9%	152.7%	-3.4%	8.3%	6.8%
YTD 2014	2014 YTD	4	48	12	50	62	303	66	291	357	1,861	85	417	2,303	2,720
	2019 YTD	3	26	15	55	70	216	87	180	267	1,956	235	315	2,458	2,773
	% Change	-25.0%	-45.8%	25.0%	10.0%	12.9%	-28.7%	31.8%	-38.1%	-25.2%	5.1%	176.5%	-24.5%	6.7%	1.9%

Information summarized for CompStat week ending 09/28/2019.

Sourced from MNPD ARMS on 10/2/2019 7:29:36 AM. The figures above were sourced from incident reports using Uniform Crime Reporting definitions and reporting guidelines, based on the date when the crime was reported. This report is intended to be a management and planning tool and does not reflect the official UCR counts for the department. Incidents where a location is unknown or unspecified are included in the countywide totals.

West Precinct Efficiency Report Summary

METROPOLITAN POLICE DEPARTMENT
of Nashville and Davidson County

Two Week, Eight Week, Sixteen Week, YTD, and 24 Month Analyses

Aggregated by component of arresting officer / officer making stop.

		Adults Only				Adults and Juveniles						
		Felony Arrests	Misdemeanor Arrests	Citation Arrests	Total Arrests	Part I Arrests	Weapons Law Violation Arrests	Drug-Related Arrests	DUI Arrests	Warrant Service Attempts	Warrants Served	Vehicle Stops
Two Week	Prior Week	7	11	2	20	6	2	1	1	23	28	17
	Last Week	8	14	11	33	10	2	0	3	41	18	14
	% Change	14.3%	27.3%	450.0%	65.0%	66.7%	0.0%	-100.0%	200.0%	78.3%	-35.7%	-17.6%
Eight Week	Prior 4 Weeks	19	74	51	144	41	4	8	4	79	54	111
	Last 4 Weeks	32	44	32	108	35	4	6	7	104	82	76
	% Change	68.4%	-40.5%	-37.3%	-25.0%	-14.6%	0.0%	-25.0%	75.0%	31.6%	51.9%	-31.5%
Sixteen Week	Prior 8 Weeks	49	108	89	246	93	3	23	5	170	112	211
	Last 8 Weeks	51	118	83	252	76	8	14	11	183	136	187
	% Change	4.1%	9.3%	-6.7%	2.4%	-18.3%	166.7%	-39.1%	120.0%	7.6%	21.4%	-11.4%
YTD	2018 YTD	314	801	1,389	2,504	506	29	385	54	2,604	864	23,099
	2019 YTD	232	530	440	1,202	381	22	113	39	1,584	608	1,754
	% Change	-26.1%	-33.8%	-68.3%	-52.0%	-24.7%	-24.1%	-70.6%	-27.8%	-39.2%	-29.6%	-92.4%
Rolling 24 Month	Prior 52 Weeks	406	1,007	1,826	3,239	670	43	507	65	3,264	1,095	29,337
	Last 52 Weeks	326	744	710	1,780	533	32	191	57	2,404	860	4,834
	% Change	-19.7%	-26.1%	-61.1%	-45.0%	-20.4%	-25.6%	-62.3%	-12.3%	-26.3%	-21.5%	-83.5%
YTD 2017	2017 YTD	401	852	1,660	2,913	653	46	528	65	3,328	1,008	23,934
	2019 YTD	232	530	440	1,202	381	22	113	39	1,584	608	1,754
	% Change	-42.1%	-37.8%	-73.5%	-58.7%	-41.7%	-52.2%	-78.6%	-40.0%	-52.4%	-39.7%	-92.7%
YTD 2016	2016 YTD	409	843	2,005	3,257	644	24	609	91	3,418	1,075	29,107
	2019 YTD	232	530	440	1,202	381	22	113	39	1,584	608	1,754
	% Change	-43.3%	-37.1%	-78.1%	-63.1%	-40.8%	-8.3%	-81.4%	-57.1%	-53.7%	-43.4%	-94.0%
YTD 2015	2015 YTD	439	1,062	2,651	4,152	794	30	621	92	3,834	1,127	33,843
	2019 YTD	232	530	440	1,202	381	22	113	39	1,584	608	1,754
	% Change	-47.2%	-50.1%	-83.4%	-71.1%	-52.0%	-26.7%	-81.8%	-57.6%	-58.7%	-46.1%	-94.8%
YTD 2014	2014 YTD	692	1,813	3,870	6,375	839	44	1,188	198	5,440	1,520	45,718
	2019 YTD	232	530	440	1,202	381	22	113	39	1,584	608	1,754
	% Change	-66.5%	-70.8%	-88.6%	-81.1%	-54.6%	-50.0%	-90.5%	-80.3%	-70.9%	-60.0%	-96.2%

Information summarized for CompStat week ending 09/28/2019.

Sourced from MNPD ARMS on 10/2/2019 7:29:36 AM. Arrest summaries are not a count of arrest charges. 1 arrest = 1 body. Warrant Service summary considers 1 count for each service attempt and 1 count for each outstanding warrant served. Vehicle Stop summary sources MNPD's Vehicle Stop (Form 252) Database. Vehicle stop totals count all reports electronically entered via AFR. Hardcopy reports not entered into ARMS will affect accuracy of totals.

East Precinct Incident Report Summary

METROPOLITAN POLICE DEPARTMENT
of Nashville and Davidson County

Two Week, Eight Week, Sixteen Week, YTD, and 24 Month Analyses

Aggregated by precinct (incident location). Based on date when each incident was reported.

		Homicide	Rape	Commercial Robbery	Street Robbery	Total Robbery	Aggravated Assault	Commercial Burglary	Residential Burglary	Total Burglary	Larceny	Auto Theft	Violent Offenses	Property Offenses	Part I Offenses
Two Week	Prior Week	1	2	0	4	4	23	0	4	4	62	7	30	73	103
	Last Week	1	2	0	3	3	21	4	8	12	38	4	27	54	81
	% Change	0.0%	0.0%	-	-25.0%	-25.0%	-8.7%	-	100.0%	200.0%	-38.7%	-42.9%	-10.0%	-26.0%	-21.4%
Eight Week	Prior 4 Weeks	1	2	0	12	12	37	4	27	31	145	17	52	193	245
	Last 4 Weeks	4	8	1	15	16	56	8	23	31	211	22	84	264	348
	% Change	300.0%	300.0%	-	25.0%	33.3%	51.4%	100.0%	-14.8%	0.0%	45.5%	29.4%	61.5%	36.8%	42.0%
Sixteen Week	Prior 8 Weeks	1	7	1	21	22	96	16	45	61	338	41	126	440	566
	Last 8 Weeks	5	10	1	27	28	93	12	50	62	356	39	136	457	593
	% Change	400.0%	42.9%	0.0%	28.6%	27.3%	-3.1%	-25.0%	11.1%	1.6%	5.3%	-4.9%	7.9%	3.9%	4.8%
YTD 2018	2018 YTD	13	39	8	137	145	455	63	262	325	1,687	222	652	2,234	2,886
	2019 YTD	9	39	6	114	120	443	58	204	262	1,638	213	611	2,113	2,724
	% Change	-30.8%	0.0%	-25.0%	-16.8%	-17.2%	-2.6%	-7.9%	-22.1%	-19.4%	-2.9%	-4.1%	-6.3%	-5.4%	-5.6%
Rolling 24 Month	Prior 52 Weeks	19	51	14	175	189	589	92	367	459	2,242	283	848	2,984	3,832
	Last 52 Weeks	10	56	14	165	179	579	86	281	367	2,367	306	824	3,040	3,864
	% Change	-47.4%	9.8%	0.0%	-5.7%	-5.3%	-1.7%	-6.5%	-23.4%	-20.0%	5.6%	8.1%	-2.8%	1.9%	0.8%
YTD 2017	2017 YTD	17	44	32	133	165	554	108	311	419	1,408	216	780	2,043	2,823
	2019 YTD	9	39	6	114	120	443	58	204	262	1,638	213	611	2,113	2,724
	% Change	-47.1%	-11.4%	-81.3%	-14.3%	-27.3%	-20.0%	-46.3%	-34.4%	-37.5%	16.3%	-1.4%	-21.7%	3.4%	-3.5%
YTD 2016	2016 YTD	7	48	18	136	154	499	59	333	392	1,428	148	708	1,968	2,676
	2019 YTD	9	39	6	114	120	443	58	204	262	1,638	213	611	2,113	2,724
	% Change	28.6%	-18.8%	-66.7%	-16.2%	-22.1%	-11.2%	-1.7%	-38.7%	-33.2%	14.7%	43.9%	-13.7%	7.4%	1.8%
YTD 2015	2015 YTD	9	59	30	155	185	551	65	424	489	1,429	136	804	2,054	2,858
	2019 YTD	9	39	6	114	120	443	58	204	262	1,638	213	611	2,113	2,724
	% Change	0.0%	-33.9%	-80.0%	-26.5%	-35.1%	-19.6%	-10.8%	-51.9%	-46.4%	14.6%	56.6%	-24.0%	2.9%	-4.7%
YTD 2014	2014 YTD	2	60	11	148	159	680	63	347	410	1,224	96	901	1,730	2,631
	2019 YTD	9	39	6	114	120	443	58	204	262	1,638	213	611	2,113	2,724
	% Change	350.0%	-35.0%	-45.5%	-23.0%	-24.5%	-34.9%	-7.9%	-41.2%	-36.1%	33.8%	121.9%	-32.2%	22.1%	3.5%

Information summarized for CompStat week ending 09/28/2019.

Sourced from MNPD ARMS on 10/2/2019 7:29:36 AM. The figures above were sourced from incident reports using Uniform Crime Reporting definitions and reporting guidelines, based on the date when the crime was reported. This report is intended to be a management and planning tool and does not reflect the official UCR counts for the department. Incidents where a location is unknown or unspecified are included in the countywide totals.

East Precinct Efficiency Report Summary

METROPOLITAN POLICE DEPARTMENT
of Nashville and Davidson County

Two Week, Eight Week, Sixteen Week, YTD, and 24 Month Analyses

Aggregated by component of arresting officer / officer making stop.

		Adults Only				Adults and Juveniles						
		Felony Arrests	Misdemeanor Arrests	Citation Arrests	Total Arrests	Part I Arrests	Weapons Law Violation Arrests	Drug-Related Arrests	DUI Arrests	Warrant Service Attempts	Warrants Served	Vehicle Stops
Two Week	Prior Week	12	28	8	48	14	0	6	3	9	23	83
	Last Week	15	16	7	38	11	0	3	1	13	14	81
	% Change	25.0%	-42.9%	-12.5%	-20.8%	-21.4%	-	-50.0%	-66.7%	44.4%	-39.1%	-2.4%
Eight Week	Prior 4 Weeks	41	86	58	185	44	5	48	5	78	92	300
	Last 4 Weeks	53	108	46	207	57	0	20	9	100	114	340
	% Change	29.3%	25.6%	-20.7%	11.9%	29.5%	-100.0%	-58.3%	80.0%	28.2%	23.9%	13.3%
Sixteen Week	Prior 8 Weeks	99	220	156	475	92	12	96	17	443	281	722
	Last 8 Weeks	94	194	104	392	101	5	68	14	178	206	640
	% Change	-5.1%	-11.8%	-33.3%	-17.5%	9.8%	-58.3%	-29.2%	-17.6%	-59.8%	-26.7%	-11.4%
YTD	2018 YTD	723	1,845	2,710	5,278	636	99	859	81	4,898	2,065	23,442
	2019 YTD	492	1,130	727	2,349	469	57	389	104	2,046	1,301	4,312
	% Change	-32.0%	-38.8%	-73.2%	-55.5%	-26.3%	-42.4%	-54.7%	28.4%	-58.2%	-37.0%	-81.6%
Rolling 24 Month	Prior 52 Weeks	986	2,433	3,740	7,159	841	150	1,226	128	6,448	2,702	31,559
	Last 52 Weeks	698	1,638	1,212	3,548	652	73	568	141	3,401	1,864	9,067
	% Change	-29.2%	-32.7%	-67.6%	-50.4%	-22.5%	-51.3%	-53.7%	10.2%	-47.3%	-31.0%	-71.3%
YTD 2017	2017 YTD	761	1,906	3,130	5,797	678	92	905	136	5,242	2,095	25,208
	2019 YTD	492	1,130	727	2,349	469	57	389	104	2,046	1,301	4,312
	% Change	-35.3%	-40.7%	-76.8%	-59.5%	-30.8%	-38.0%	-57.0%	-23.5%	-61.0%	-37.9%	-82.9%
YTD 2016	2016 YTD	919	1,966	3,316	6,201	617	114	1,136	159	5,996	2,367	25,875
	2019 YTD	492	1,130	727	2,349	469	57	389	104	2,046	1,301	4,312
	% Change	-46.5%	-42.5%	-78.1%	-62.1%	-24.0%	-50.0%	-65.8%	-34.6%	-65.9%	-45.0%	-83.3%
YTD 2015	2015 YTD	1,062	2,583	3,833	7,478	694	115	1,362	158	6,389	2,443	29,700
	2019 YTD	492	1,130	727	2,349	469	57	389	104	2,046	1,301	4,312
	% Change	-53.7%	-56.3%	-81.0%	-68.6%	-32.4%	-50.4%	-71.4%	-34.2%	-68.0%	-46.7%	-85.5%
YTD 2014	2014 YTD	1,096	2,497	4,002	7,595	647	101	1,331	149	6,628	2,395	38,898
	2019 YTD	492	1,130	727	2,349	469	57	389	104	2,046	1,301	4,312
	% Change	-55.1%	-54.7%	-81.8%	-69.1%	-27.5%	-43.6%	-70.8%	-30.2%	-69.1%	-45.7%	-88.9%

Information summarized for CompStat week ending 09/28/2019.

Sourced from MNPD ARMS on 10/2/2019 7:29:36 AM. Arrest summaries are not a count of arrest charges. 1 arrest = 1 body. Warrant Service summary considers 1 count for each service attempt and 1 count for each outstanding warrant served. Vehicle Stop summary sources MNPD's Vehicle Stop (Form 252) Database. Vehicle stop totals count all reports electronically entered via AFR. Hardcopy reports not entered into ARMS will affect accuracy of totals.

South Precinct Incident Report Summary

METROPOLITAN POLICE DEPARTMENT
of Nashville and Davidson County

Two Week, Eight Week, Sixteen Week, YTD, and 24 Month Analyses

Aggregated by precinct (incident location). Based on date when each incident was reported.

		Homicide	Rape	Commercial Robbery	Street Robbery	Total Robbery	Aggravated Assault	Commercial Burglary	Residential Burglary	Total Burglary	Larceny	Auto Theft	Violent Offenses	Property Offenses	Part I Offenses
Two Week	Prior Week	0	5	2	3	5	18	3	5	8	71	10	28	89	117
	Last Week	0	3	0	8	8	19	7	6	13	70	5	30	88	118
	% Change	-	-40.0%	-100.0%	166.7%	60.0%	5.6%	133.3%	20.0%	62.5%	-1.4%	-50.0%	7.1%	-1.1%	0.9%
Eight Week	Prior 4 Weeks	1	8	4	34	38	82	18	34	52	333	45	129	430	559
	Last 4 Weeks	0	14	3	33	36	80	24	32	56	292	28	130	376	506
	% Change	-100.0%	75.0%	-25.0%	-2.9%	-5.3%	-2.4%	33.3%	-5.9%	7.7%	-12.3%	-37.8%	0.8%	-12.6%	-9.5%
Sixteen Week	Prior 8 Weeks	4	16	13	84	97	176	39	65	104	620	78	293	802	1,095
	Last 8 Weeks	1	22	7	67	74	162	42	66	108	625	73	259	806	1,065
	% Change	-75.0%	37.5%	-46.2%	-20.2%	-23.7%	-8.0%	7.7%	1.5%	3.8%	0.8%	-6.4%	-11.6%	0.5%	-2.7%
YTD 2018	2018 YTD	16	79	32	349	381	768	159	363	522	2,472	433	1,244	3,427	4,671
	2019 YTD	9	80	50	337	387	730	178	379	557	2,662	409	1,206	3,628	4,834
	% Change	-43.8%	1.3%	56.3%	-3.4%	1.6%	-4.9%	11.9%	4.4%	6.7%	7.7%	-5.5%	-3.1%	5.9%	3.5%
Rolling 24 Month	Prior 52 Weeks	23	111	47	477	524	945	230	491	721	3,293	602	1,603	4,616	6,219
	Last 52 Weeks	16	108	72	471	543	964	253	494	747	3,530	593	1,631	4,870	6,501
	% Change	-30.4%	-2.7%	53.2%	-1.3%	3.6%	2.0%	10.0%	0.6%	3.6%	7.2%	-1.5%	1.7%	5.5%	4.5%
YTD 2017	2017 YTD	13	72	38	315	353	721	164	478	642	2,251	421	1,159	3,314	4,473
	2019 YTD	9	80	50	337	387	730	178	379	557	2,662	409	1,206	3,628	4,834
	% Change	-30.8%	11.1%	31.6%	7.0%	9.6%	1.2%	8.5%	-20.7%	-13.2%	18.3%	-2.9%	4.1%	9.5%	8.1%
YTD 2016	2016 YTD	14	78	45	313	358	733	120	713	833	2,412	244	1,183	3,489	4,672
	2019 YTD	9	80	50	337	387	730	178	379	557	2,662	409	1,206	3,628	4,834
	% Change	-35.7%	2.6%	11.1%	7.7%	8.1%	-0.4%	48.3%	-46.8%	-33.1%	10.4%	67.6%	1.9%	4.0%	3.5%
YTD 2015	2015 YTD	12	84	31	290	321	690	136	772	908	2,384	183	1,107	3,475	4,582
	2019 YTD	9	80	50	337	387	730	178	379	557	2,662	409	1,206	3,628	4,834
	% Change	-25.0%	-4.8%	61.3%	16.2%	20.6%	5.8%	30.9%	-50.9%	-38.7%	11.7%	123.5%	8.9%	4.4%	5.5%
YTD 2014	2014 YTD	4	77	33	208	241	738	116	607	723	2,345	147	1,060	3,215	4,275
	2019 YTD	9	80	50	337	387	730	178	379	557	2,662	409	1,206	3,628	4,834
	% Change	125.0%	3.9%	51.5%	62.0%	60.6%	-1.1%	53.4%	-37.6%	-23.0%	13.5%	178.2%	13.8%	12.8%	13.1%

Information summarized for CompStat week ending 09/28/2019.

Sourced from MNPD ARMS on 10/2/2019 7:29:36 AM. The figures above were sourced from incident reports using Uniform Crime Reporting definitions and reporting guidelines, based on the date when the crime was reported. This report is intended to be a management and planning tool and does not reflect the official UCR counts for the department. Incidents where a location is unknown or unspecified are included in the countywide totals.

South Precinct Efficiency Report Summary

METROPOLITAN POLICE DEPARTMENT
of Nashville and Davidson County

Two Week, Eight Week, Sixteen Week, YTD, and 24 Month Analyses

Aggregated by component of arresting officer / officer making stop.

		Adults Only				Adults and Juveniles						
		Felony Arrests	Misdemeanor Arrests	Citation Arrests	Total Arrests	Part I Arrests	Weapons Law Violation Arrests	Drug-Related Arrests	DUI Arrests	Warrant Service Attempts	Warrants Served	Vehicle Stops
Two Week	Prior Week	13	36	24	73	10	2	9	7	38	51	138
	Last Week	14	30	15	59	15	5	5	5	25	33	65
	% Change	7.7%	-16.7%	-37.5%	-19.2%	50.0%	150.0%	-44.4%	-28.6%	-34.2%	-35.3%	-52.9%
Eight Week	Prior 4 Weeks	64	113	202	379	80	8	53	23	107	163	548
	Last 4 Weeks	60	136	134	330	60	12	32	25	135	181	533
	% Change	-6.3%	20.4%	-33.7%	-12.9%	-25.0%	50.0%	-39.6%	8.7%	26.2%	11.0%	-2.7%
Sixteen Week	Prior 8 Weeks	111	230	371	712	116	11	125	27	198	265	1,170
	Last 8 Weeks	124	249	336	709	140	20	85	48	242	344	1,081
	% Change	11.7%	8.3%	-9.4%	-0.4%	20.7%	81.8%	-32.0%	77.8%	22.2%	29.8%	-7.6%
YTD	2018 YTD	623	1,533	3,142	5,298	704	83	879	163	1,907	1,752	19,437
	2019 YTD	565	1,214	1,863	3,642	583	64	579	186	1,021	1,376	6,284
	% Change	-9.3%	-20.8%	-40.7%	-31.3%	-17.2%	-22.9%	-34.1%	14.1%	-46.5%	-21.5%	-67.7%
Rolling 24 Month	Prior 52 Weeks	835	2,097	4,166	7,098	981	114	1,159	226	2,633	2,269	26,471
	Last 52 Weeks	722	1,712	2,659	5,093	771	87	831	235	1,555	1,839	9,885
	% Change	-13.5%	-18.4%	-36.2%	-28.2%	-21.4%	-23.7%	-28.3%	4.0%	-40.9%	-19.0%	-62.7%
YTD 2017	2017 YTD	676	1,632	3,133	5,441	724	58	901	205	2,481	1,642	26,774
	2019 YTD	565	1,214	1,863	3,642	583	64	579	186	1,021	1,376	6,284
	% Change	-16.4%	-25.6%	-40.5%	-33.1%	-19.5%	10.3%	-35.7%	-9.3%	-58.8%	-16.2%	-76.5%
YTD 2016	2016 YTD	717	1,932	3,677	6,326	859	62	930	232	2,924	1,836	36,250
	2019 YTD	565	1,214	1,863	3,642	583	64	579	186	1,021	1,376	6,284
	% Change	-21.2%	-37.2%	-49.3%	-42.4%	-32.1%	3.2%	-37.7%	-19.8%	-65.1%	-25.1%	-82.7%
YTD 2015	2015 YTD	638	1,701	3,147	5,486	789	71	602	170	3,639	1,506	39,007
	2019 YTD	565	1,214	1,863	3,642	583	64	579	186	1,021	1,376	6,284
	% Change	-11.4%	-28.6%	-40.8%	-33.6%	-26.1%	-9.9%	-3.8%	9.4%	-71.9%	-8.6%	-83.9%
YTD 2014	2014 YTD	786	2,014	4,902	7,702	1,173	82	942	188	4,136	1,698	58,599
	2019 YTD	565	1,214	1,863	3,642	583	64	579	186	1,021	1,376	6,284
	% Change	-28.1%	-39.7%	-62.0%	-52.7%	-50.3%	-22.0%	-38.5%	-1.1%	-75.3%	-19.0%	-89.3%

Information summarized for CompStat week ending 09/28/2019.

Sourced from MNPD ARMS on 10/2/2019 7:29:36 AM. Arrest summaries are not a count of arrest charges. 1 arrest = 1 body. Warrant Service summary considers 1 count for each service attempt and 1 count for each outstanding warrant served. Vehicle Stop summary sources MNPD's Vehicle Stop (Form 252) Database. Vehicle stop totals count all reports electronically entered via AFR. Hardcopy reports not entered into ARMS will affect accuracy of totals.

Central Precinct Incident Report Summary

METROPOLITAN POLICE DEPARTMENT
of Nashville and Davidson County

Two Week, Eight Week, Sixteen Week, YTD, and 24 Month Analyses

Aggregated by precinct (incident location). Based on date when each incident was reported.

		Homicide	Rape	Commercial Robbery	Street Robbery	Total Robbery	Aggravated Assault	Commercial Burglary	Residential Burglary	Total Burglary	Larceny	Auto Theft	Violent Offenses	Property Offenses	Part I Offenses
Two Week	Prior Week	0	0	0	3	3	4	0	0	0	28	3	7	31	38
	Last Week	0	1	0	5	5	4	1	0	1	29	8	10	38	48
	% Change	-	-	-	66.7%	66.7%	0.0%	-	-	-	3.6%	166.7%	42.9%	22.6%	26.3%
Eight Week	Prior 4 Weeks	0	4	0	7	7	20	4	4	8	195	11	31	214	245
	Last 4 Weeks	0	2	1	14	15	44	3	0	3	125	13	61	141	202
	% Change	-	-50.0%	-	100.0%	114.3%	120.0%	-25.0%	-100.0%	-62.5%	-35.9%	18.2%	96.8%	-34.1%	-17.6%
Sixteen Week	Prior 8 Weeks	2	10	0	19	19	59	13	2	15	377	17	90	409	499
	Last 8 Weeks	0	6	1	21	22	64	7	4	11	320	24	92	355	447
	% Change	-100.0%	-40.0%	-	10.5%	15.8%	8.5%	-46.2%	100.0%	-26.7%	-15.1%	41.2%	2.2%	-13.2%	-10.4%
YTD 2018	2018 YTD	0	22	3	73	76	178	41	18	59	1,025	108	276	1,192	1,468
	2019 YTD	3	32	2	83	85	225	50	23	73	1,422	88	345	1,583	1,928
	% Change	-	45.5%	-33.3%	13.7%	11.8%	26.4%	22.0%	27.8%	23.7%	38.7%	-18.5%	25.0%	32.8%	31.3%
Rolling 24 Month	Prior 52 Weeks	0	29	3	91	94	231	67	26	93	1,319	127	354	1,539	1,893
	Last 52 Weeks	3	45	3	109	112	293	60	34	94	1,840	139	453	2,073	2,526
	% Change	-	55.2%	0.0%	19.8%	19.1%	26.8%	-10.4%	30.8%	1.1%	39.5%	9.4%	28.0%	34.7%	33.4%
YTD 2017	2017 YTD	1	31	3	97	100	200	46	14	60	845	89	332	994	1,326
	2019 YTD	3	32	2	83	85	225	50	23	73	1,422	88	345	1,583	1,928
	% Change	200.0%	3.2%	-33.3%	-14.4%	-15.0%	12.5%	8.7%	64.3%	21.7%	68.3%	-1.1%	3.9%	59.3%	45.4%
YTD 2016	2016 YTD	2	42	1	88	89	158	19	12	31	759	56	291	846	1,137
	2019 YTD	3	32	2	83	85	225	50	23	73	1,422	88	345	1,583	1,928
	% Change	50.0%	-23.8%	100.0%	-5.7%	-4.5%	42.4%	163.2%	91.7%	135.5%	87.4%	57.1%	18.6%	87.1%	69.6%
YTD 2015	2015 YTD	0	50	0	65	65	151	38	13	51	709	32	266	792	1,058
	2019 YTD	3	32	2	83	85	225	50	23	73	1,422	88	345	1,583	1,928
	% Change	-	-36.0%	-	27.7%	30.8%	49.0%	31.6%	76.9%	43.1%	100.6%	175.0%	29.7%	99.9%	82.2%
YTD 2014	2014 YTD	0	43	1	59	60	150	24	19	43	713	32	253	788	1,041
	2019 YTD	3	32	2	83	85	225	50	23	73	1,422	88	345	1,583	1,928
	% Change	-	-25.6%	100.0%	40.7%	41.7%	50.0%	108.3%	21.1%	69.8%	99.4%	175.0%	36.4%	100.9%	85.2%

Information summarized for CompStat week ending 09/28/2019.

Sourced from MNPD ARMS on 10/2/2019 7:29:36 AM. The figures above were sourced from incident reports using Uniform Crime Reporting definitions and reporting guidelines, based on the date when the crime was reported. This report is intended to be a management and planning tool and does not reflect the official UCR counts for the department. Incidents where a location is unknown or unspecified are included in the countywide totals.

Central Precinct Efficiency Report Summary

METROPOLITAN POLICE DEPARTMENT
of Nashville and Davidson County

Two Week, Eight Week, Sixteen Week, YTD, and 24 Month Analyses

Aggregated by component of arresting officer / officer making stop.

		Adults Only				Adults and Juveniles						
		Felony Arrests	Misdemeanor Arrests	Citation Arrests	Total Arrests	Part I Arrests	Weapons Law Violation Arrests	Drug-Related Arrests	DUI Arrests	Warrant Service Attempts	Warrants Served	Vehicle Stops
Two Week	Prior Week	15	56	18	89	15	1	6	3	24	34	161
	Last Week	11	45	18	74	16	0	6	3	18	32	116
	% Change	-26.7%	-19.6%	0.0%	-16.9%	6.7%	-100.0%	0.0%	0.0%	-25.0%	-5.9%	-28.0%
Eight Week	Prior 4 Weeks	39	244	129	412	41	2	35	5	146	155	524
	Last 4 Weeks	50	206	78	334	57	1	31	8	58	116	481
	% Change	28.2%	-15.6%	-39.5%	-18.9%	39.0%	-50.0%	-11.4%	60.0%	-60.3%	-25.2%	-8.2%
Sixteen Week	Prior 8 Weeks	92	371	223	686	70	7	89	10	184	296	857
	Last 8 Weeks	89	450	207	746	98	3	66	13	204	271	1,005
	% Change	-3.3%	21.3%	-7.2%	8.7%	40.0%	-57.1%	-25.8%	30.0%	10.9%	-8.4%	17.3%
YTD	2018 YTD	433	2,586	2,456	5,475	381	30	487	47	2,938	1,456	14,043
	2019 YTD	433	1,889	1,067	3,389	362	27	358	82	1,211	1,342	4,132
	% Change	0.0%	-27.0%	-56.6%	-38.1%	-5.0%	-10.0%	-26.5%	74.5%	-58.8%	-7.8%	-70.6%
Rolling 24 Month	Prior 52 Weeks	578	3,334	3,361	7,273	493	41	678	62	3,484	1,928	19,447
	Last 52 Weeks	558	2,576	1,655	4,789	461	32	466	106	1,897	1,861	6,890
	% Change	-3.5%	-22.7%	-50.8%	-34.2%	-6.5%	-22.0%	-31.3%	71.0%	-45.6%	-3.5%	-64.6%
YTD 2017	2017 YTD	414	2,930	3,486	6,830	368	40	743	44	2,561	1,475	16,445
	2019 YTD	433	1,889	1,067	3,389	362	27	358	82	1,211	1,342	4,132
	% Change	4.6%	-35.5%	-69.4%	-50.4%	-1.6%	-32.5%	-51.8%	86.4%	-52.7%	-9.0%	-74.9%
YTD 2016	2016 YTD	435	2,973	3,135	6,543	366	26	714	81	2,091	1,354	18,825
	2019 YTD	433	1,889	1,067	3,389	362	27	358	82	1,211	1,342	4,132
	% Change	-0.5%	-36.5%	-66.0%	-48.2%	-1.1%	3.8%	-49.9%	1.2%	-42.1%	-0.9%	-78.1%
YTD 2015	2015 YTD	543	3,334	3,599	7,476	312	44	714	146	3,714	1,594	29,648
	2019 YTD	433	1,889	1,067	3,389	362	27	358	82	1,211	1,342	4,132
	% Change	-20.3%	-43.3%	-70.4%	-54.7%	16.0%	-38.6%	-49.9%	-43.8%	-67.4%	-15.8%	-86.1%
YTD 2014	2014 YTD	569	3,203	3,450	7,222	365	39	548	149	4,935	1,608	33,859
	2019 YTD	433	1,889	1,067	3,389	362	27	358	82	1,211	1,342	4,132
	% Change	-23.9%	-41.0%	-69.1%	-53.1%	-0.8%	-30.8%	-34.7%	-45.0%	-75.5%	-16.5%	-87.8%

Information summarized for CompStat week ending 09/28/2019.

Sourced from MNPD ARMS on 10/2/2019 7:29:36 AM. Arrest summaries are not a count of arrest charges. 1 arrest = 1 body. Warrant Service summary considers 1 count for each service attempt and 1 count for each outstanding warrant served. Vehicle Stop summary sources MNPD's Vehicle Stop (Form 252) Database. Vehicle stop totals count all reports electronically entered via AFR. Hardcopy reports not entered into ARMS will affect accuracy of totals.

Hermitage Precinct Incident Report Summary

METROPOLITAN POLICE DEPARTMENT
of Nashville and Davidson County

Two Week, Eight Week, Sixteen Week, YTD, and 24 Month Analyses

Aggregated by precinct (incident location). Based on date when each incident was reported.

		Homicide	Rape	Commercial Robbery	Street Robbery	Total Robbery	Aggravated Assault	Commercial Burglary	Residential Burglary	Total Burglary	Larceny	Auto Theft	Violent Offenses	Property Offenses	Part I Offenses
Two Week	Prior Week	0	3	2	4	6	12	3	9	12	72	8	21	92	113
	Last Week	0	2	1	4	5	14	3	7	10	74	6	21	90	111
	% Change	-	-33.3%	-50.0%	0.0%	-16.7%	16.7%	0.0%	-22.2%	-16.7%	2.8%	-25.0%	0.0%	-2.2%	-1.8%
Eight Week	Prior 4 Weeks	1	16	0	15	15	70	11	29	40	315	30	102	385	487
	Last 4 Weeks	2	10	4	20	24	63	15	30	45	343	31	99	419	518
	% Change	100.0%	-37.5%	-	33.3%	60.0%	-10.0%	36.4%	3.4%	12.5%	8.9%	3.3%	-2.9%	8.8%	6.4%
Sixteen Week	Prior 8 Weeks	3	20	9	52	61	131	18	47	65	704	85	215	854	1,069
	Last 8 Weeks	3	26	4	35	39	133	26	59	85	658	61	201	804	1,005
	% Change	0.0%	30.0%	-55.6%	-32.7%	-36.1%	1.5%	44.4%	25.5%	30.8%	-6.5%	-28.2%	-6.5%	-5.9%	-6.0%
YTD 2018	2018 YTD	6	109	38	260	298	603	125	358	483	2,667	435	1,016	3,585	4,601
	2019 YTD	9	88	48	225	273	576	113	290	403	3,005	366	946	3,774	4,720
	% Change	50.0%	-19.3%	26.3%	-13.5%	-8.4%	-4.5%	-9.6%	-19.0%	-16.6%	12.7%	-15.9%	-6.9%	5.3%	2.6%
Rolling 24 Month	Prior 52 Weeks	9	134	59	339	398	798	169	476	645	3,529	584	1,339	4,758	6,097
	Last 52 Weeks	15	112	76	323	399	773	164	379	543	3,908	513	1,299	4,964	6,263
	% Change	66.7%	-16.4%	28.8%	-4.7%	0.3%	-3.1%	-3.0%	-20.4%	-15.8%	10.7%	-12.2%	-3.0%	4.3%	2.7%
YTD 2017	2017 YTD	15	103	58	257	315	688	137	385	522	2,499	379	1,121	3,400	4,521
	2019 YTD	9	88	48	225	273	576	113	290	403	3,005	366	946	3,774	4,720
	% Change	-40.0%	-14.6%	-17.2%	-12.5%	-13.3%	-16.3%	-17.5%	-24.7%	-22.8%	20.2%	-3.4%	-15.6%	11.0%	4.4%
YTD 2016	2016 YTD	12	79	53	200	253	687	118	441	559	2,716	193	1,031	3,468	4,499
	2019 YTD	9	88	48	225	273	576	113	290	403	3,005	366	946	3,774	4,720
	% Change	-25.0%	11.4%	-9.4%	12.5%	7.9%	-16.2%	-4.2%	-34.2%	-27.9%	10.6%	89.6%	-8.2%	8.8%	4.9%
YTD 2015	2015 YTD	6	87	33	206	239	599	92	473	565	2,630	178	931	3,373	4,304
	2019 YTD	9	88	48	225	273	576	113	290	403	3,005	366	946	3,774	4,720
	% Change	50.0%	1.1%	45.5%	9.2%	14.2%	-3.8%	22.8%	-38.7%	-28.7%	14.3%	105.6%	1.6%	11.9%	9.7%
YTD 2014	2014 YTD	4	56	24	191	215	690	129	550	679	2,600	126	965	3,405	4,370
	2019 YTD	9	88	48	225	273	576	113	290	403	3,005	366	946	3,774	4,720
	% Change	125.0%	57.1%	100.0%	17.8%	27.0%	-16.5%	-12.4%	-47.3%	-40.6%	15.6%	190.5%	-2.0%	10.8%	8.0%

Information summarized for CompStat week ending 09/28/2019.

Sourced from MNPD ARMS on 10/2/2019 7:29:36 AM. The figures above were sourced from incident reports using Uniform Crime Reporting definitions and reporting guidelines, based on the date when the crime was reported. This report is intended to be a management and planning tool and does not reflect the official UCR counts for the department. Incidents where a location is unknown or unspecified are included in the countywide totals.

Hermitage Precinct Efficiency Report Summary

METROPOLITAN POLICE DEPARTMENT
of Nashville and Davidson County

Two Week, Eight Week, Sixteen Week, YTD, and 24 Month Analyses

Aggregated by component of arresting officer / officer making stop.

		Adults Only				Adults and Juveniles						
		Felony Arrests	Misdemeanor Arrests	Citation Arrests	Total Arrests	Part I Arrests	Weapons Law Violation Arrests	Drug-Related Arrests	DUI Arrests	Warrant Service Attempts	Warrants Served	Vehicle Stops
Two Week	Prior Week	16	25	15	56	15	1	2	5	15	32	130
	Last Week	17	20	20	57	13	0	4	2	57	38	148
	% Change	6.3%	-20.0%	33.3%	1.8%	-13.3%	-100.0%	100.0%	-60.0%	280.0%	18.8%	13.8%
Eight Week	Prior 4 Weeks	52	114	106	272	52	4	33	13	81	178	553
	Last 4 Weeks	60	97	79	236	50	3	23	16	117	141	515
	% Change	15.4%	-14.9%	-25.5%	-13.2%	-3.8%	-25.0%	-30.3%	23.1%	44.4%	-20.8%	-6.9%
Sixteen Week	Prior 8 Weeks	75	220	151	446	95	9	46	20	119	249	623
	Last 8 Weeks	112	211	185	508	102	7	56	29	198	319	1,068
	% Change	49.3%	-4.1%	22.5%	13.9%	7.4%	-22.2%	21.7%	45.0%	66.4%	28.1%	71.4%
YTD	2018 YTD	733	1,978	2,740	5,451	766	79	820	134	3,492	2,319	25,140
	2019 YTD	462	1,103	890	2,455	474	38	257	108	969	1,388	4,530
	% Change	-37.0%	-44.2%	-67.5%	-55.0%	-38.1%	-51.9%	-68.7%	-19.4%	-72.3%	-40.1%	-82.0%
Rolling 24 Month	Prior 52 Weeks	955	2,609	3,684	7,248	1,063	96	1,080	168	4,601	3,122	32,398
	Last 52 Weeks	675	1,569	1,456	3,700	707	62	396	164	1,661	2,000	8,171
	% Change	-29.3%	-39.9%	-60.5%	-49.0%	-33.5%	-35.4%	-63.3%	-2.4%	-63.9%	-35.9%	-74.8%
YTD 2017	2017 YTD	795	1,968	3,216	5,979	801	73	1,018	146	4,371	2,500	26,847
	2019 YTD	462	1,103	890	2,455	474	38	257	108	969	1,388	4,530
	% Change	-41.9%	-44.0%	-72.3%	-58.9%	-40.8%	-47.9%	-74.8%	-26.0%	-77.8%	-44.5%	-83.1%
YTD 2016	2016 YTD	943	2,137	4,256	7,336	908	69	1,417	185	5,924	2,598	35,746
	2019 YTD	462	1,103	890	2,455	474	38	257	108	969	1,388	4,530
	% Change	-51.0%	-48.4%	-79.1%	-66.5%	-47.8%	-44.9%	-81.9%	-41.6%	-83.6%	-46.6%	-87.3%
YTD 2015	2015 YTD	878	1,942	4,228	7,048	812	56	1,334	110	7,139	2,191	40,411
	2019 YTD	462	1,103	890	2,455	474	38	257	108	969	1,388	4,530
	% Change	-47.4%	-43.2%	-78.9%	-65.2%	-41.6%	-32.1%	-80.7%	-1.8%	-86.4%	-36.6%	-88.8%
YTD 2014	2014 YTD	993	2,359	5,129	8,481	850	94	1,645	165	7,768	2,495	46,671
	2019 YTD	462	1,103	890	2,455	474	38	257	108	969	1,388	4,530
	% Change	-53.5%	-53.2%	-82.6%	-71.1%	-44.2%	-59.6%	-84.4%	-34.5%	-87.5%	-44.4%	-90.3%

Information summarized for CompStat week ending 09/28/2019.

Sourced from MNPD ARMS on 10/2/2019 7:29:36 AM. Arrest summaries are not a count of arrest charges. 1 arrest = 1 body. Warrant Service summary considers 1 count for each service attempt and 1 count for each outstanding warrant served. Vehicle Stop summary sources MNPD's Vehicle Stop (Form 252) Database. Vehicle stop totals count all reports electronically entered via AFR. Hardcopy reports not entered into ARMS will affect accuracy of totals.

North Precinct Incident Report Summary

METROPOLITAN POLICE DEPARTMENT
of Nashville and Davidson County

Two Week, Eight Week, Sixteen Week, YTD, and 24 Month Analyses

Aggregated by precinct (incident location). Based on date when each incident was reported.

		Homicide	Rape	Commercial Robbery	Street Robbery	Total Robbery	Aggravated Assault	Commercial Burglary	Residential Burglary	Total Burglary	Larceny	Auto Theft	Violent Offenses	Property Offenses	Part I Offenses
Two Week	Prior Week	0	1	0	4	4	18	5	7	12	49	3	23	64	87
	Last Week	1	0	0	9	9	9	2	6	8	37	8	19	53	72
	% Change	-	-100.0%	-	125.0%	125.0%	-50.0%	-60.0%	-14.3%	-33.3%	-24.5%	166.7%	-17.4%	-17.2%	-17.2%
Eight Week	Prior 4 Weeks	1	7	0	24	24	51	9	27	36	182	31	83	249	332
	Last 4 Weeks	2	6	0	20	20	66	10	24	34	170	20	94	224	318
	% Change	100.0%	-14.3%	-	-16.7%	-16.7%	29.4%	11.1%	-11.1%	-5.6%	-6.6%	-35.5%	13.3%	-10.0%	-4.2%
Sixteen Week	Prior 8 Weeks	7	13	5	41	46	194	32	56	88	390	56	260	534	794
	Last 8 Weeks	3	13	0	44	44	117	19	51	70	352	51	177	473	650
	% Change	-57.1%	0.0%	-100.0%	7.3%	-4.3%	-39.7%	-40.6%	-8.9%	-20.5%	-9.7%	-8.9%	-31.9%	-11.4%	-18.1%
YTD 2018	2018 YTD	15	77	25	182	207	820	83	234	317	1,777	375	1,119	2,469	3,588
	2019 YTD	15	60	15	181	196	753	87	280	367	1,682	288	1,024	2,337	3,361
	% Change	0.0%	-22.1%	-40.0%	-0.5%	-5.3%	-8.2%	4.8%	19.7%	15.8%	-5.3%	-23.2%	-8.5%	-5.3%	-6.3%
Rolling 24 Month	Prior 52 Weeks	25	97	30	249	279	1,074	136	329	465	2,329	483	1,475	3,277	4,752
	Last 52 Weeks	19	84	25	256	281	993	108	401	509	2,278	434	1,377	3,221	4,598
	% Change	-24.0%	-13.4%	-16.7%	2.8%	0.7%	-7.5%	-20.6%	21.9%	9.5%	-2.2%	-10.1%	-6.6%	-1.7%	-3.2%
YTD 2017	2017 YTD	15	53	44	212	256	743	119	379	498	1,503	254	1,067	2,255	3,322
	2019 YTD	15	60	15	181	196	753	87	280	367	1,682	288	1,024	2,337	3,361
	% Change	0.0%	13.2%	-65.9%	-14.6%	-23.4%	1.3%	-26.9%	-26.1%	-26.3%	11.9%	13.4%	-4.0%	3.6%	1.2%
YTD 2016	2016 YTD	12	65	24	195	219	667	83	361	444	1,416	163	963	2,023	2,986
	2019 YTD	15	60	15	181	196	753	87	280	367	1,682	288	1,024	2,337	3,361
	% Change	25.0%	-7.7%	-37.5%	-7.2%	-10.5%	12.9%	4.8%	-22.4%	-17.3%	18.8%	76.7%	6.3%	15.5%	12.6%
YTD 2015	2015 YTD	19	69	18	220	238	807	83	387	470	1,309	176	1,133	1,955	3,088
	2019 YTD	15	60	15	181	196	753	87	280	367	1,682	288	1,024	2,337	3,361
	% Change	-21.1%	-13.0%	-16.7%	-17.7%	-17.6%	-6.7%	4.8%	-27.6%	-21.9%	28.5%	63.6%	-9.6%	19.5%	8.8%
YTD 2014	2014 YTD	10	67	8	146	154	805	71	372	443	1,217	150	1,036	1,810	2,846
	2019 YTD	15	60	15	181	196	753	87	280	367	1,682	288	1,024	2,337	3,361
	% Change	50.0%	-10.4%	87.5%	24.0%	27.3%	-6.5%	22.5%	-24.7%	-17.2%	38.2%	92.0%	-1.2%	29.1%	18.1%

Information summarized for CompStat week ending 09/28/2019.

Sourced from MNPD ARMS on 10/2/2019 7:29:36 AM. The figures above were sourced from incident reports using Uniform Crime Reporting definitions and reporting guidelines, based on the date when the crime was reported. This report is intended to be a management and planning tool and does not reflect the official UCR counts for the department. Incidents where a location is unknown or unspecified are included in the countywide totals.

North Precinct Efficiency Report Summary

METROPOLITAN POLICE DEPARTMENT
of Nashville and Davidson County

Two Week, Eight Week, Sixteen Week, YTD, and 24 Month Analyses

Aggregated by component of arresting officer / officer making stop.

		Adults Only				Adults and Juveniles						
		Felony Arrests	Misdemeanor Arrests	Citation Arrests	Total Arrests	Part I Arrests	Weapons Law Violation Arrests	Drug-Related Arrests	DUI Arrests	Warrant Service Attempts	Warrants Served	Vehicle Stops
Two Week	Prior Week	9	26	10	45	8	1	7	2	23	39	81
	Last Week	12	30	14	56	13	1	7	1	19	44	60
	% Change	33.3%	15.4%	40.0%	24.4%	62.5%	0.0%	0.0%	-50.0%	-17.4%	12.8%	-25.9%
Eight Week	Prior 4 Weeks	54	134	86	274	48	2	50	3	134	161	289
	Last 4 Weeks	59	121	69	249	50	8	45	5	74	163	307
	% Change	9.3%	-9.7%	-19.8%	-9.1%	4.2%	300.0%	-10.0%	66.7%	-44.8%	1.2%	6.2%
Sixteen Week	Prior 8 Weeks	117	254	142	513	116	8	60	7	268	351	438
	Last 8 Weeks	113	255	155	523	98	10	95	8	208	324	596
	% Change	-3.4%	0.4%	9.2%	1.9%	-15.5%	25.0%	58.3%	14.3%	-22.4%	-7.7%	36.1%
YTD	2018 YTD	739	1,515	1,969	4,223	657	96	799	35	3,517	2,028	11,879
	2019 YTD	545	1,173	712	2,430	526	39	322	42	1,193	1,504	2,281
	% Change	-26.3%	-22.6%	-63.8%	-42.5%	-19.9%	-59.4%	-59.7%	20.0%	-66.1%	-25.8%	-80.8%
Rolling 24 Month	Prior 52 Weeks	986	1,957	2,602	5,545	851	125	1,117	54	4,412	2,679	14,091
	Last 52 Weeks	713	1,516	1,034	3,263	687	59	468	53	1,768	1,949	4,176
	% Change	-27.7%	-22.5%	-60.3%	-41.2%	-19.3%	-52.8%	-58.1%	-1.9%	-59.9%	-27.2%	-70.4%
YTD 2017	2017 YTD	862	1,763	2,649	5,274	724	112	1,151	39	4,519	2,432	12,334
	2019 YTD	545	1,173	712	2,430	526	39	322	42	1,193	1,504	2,281
	% Change	-36.8%	-33.5%	-73.1%	-53.9%	-27.3%	-65.2%	-72.0%	7.7%	-73.6%	-38.2%	-81.5%
YTD 2016	2016 YTD	965	2,011	3,014	5,990	708	103	1,280	88	5,302	2,267	18,492
	2019 YTD	545	1,173	712	2,430	526	39	322	42	1,193	1,504	2,281
	% Change	-43.5%	-41.7%	-76.4%	-59.4%	-25.7%	-62.1%	-74.8%	-52.3%	-77.5%	-33.7%	-87.7%
YTD 2015	2015 YTD	886	1,712	2,412	5,010	603	87	1,005	60	6,216	1,938	20,823
	2019 YTD	545	1,173	712	2,430	526	39	322	42	1,193	1,504	2,281
	% Change	-38.5%	-31.5%	-70.5%	-51.5%	-12.8%	-55.2%	-68.0%	-30.0%	-80.8%	-22.4%	-89.0%
YTD 2014	2014 YTD	975	1,758	3,605	6,338	551	96	1,111	54	5,895	2,158	28,115
	2019 YTD	545	1,173	712	2,430	526	39	322	42	1,193	1,504	2,281
	% Change	-44.1%	-33.3%	-80.2%	-61.7%	-4.5%	-59.4%	-71.0%	-22.2%	-79.8%	-30.3%	-91.9%

Information summarized for CompStat week ending 09/28/2019.

Sourced from MNPD ARMS on 10/2/2019 7:29:36 AM. Arrest summaries are not a count of arrest charges. 1 arrest = 1 body. Warrant Service summary considers 1 count for each service attempt and 1 count for each outstanding warrant served. Vehicle Stop summary sources MNPD's Vehicle Stop (Form 252) Database. Vehicle stop totals count all reports electronically entered via AFR. Hardcopy reports not entered into ARMS will affect accuracy of totals.

Madison Precinct Incident Report Summary

METROPOLITAN POLICE DEPARTMENT
of Nashville and Davidson County

Two Week, Eight Week, Sixteen Week, YTD, and 24 Month Analyses

Aggregated by precinct (incident location). Based on date when each incident was reported.

		Homicide	Rape	Commercial Robbery	Street Robbery	Total Robbery	Aggravated Assault	Commercial Burglary	Residential Burglary	Total Burglary	Larceny	Auto Theft	Violent Offenses	Property Offenses	Part I Offenses
Two Week	Prior Week	1	0	0	3	3	4	3	5	8	61	3	8	72	80
	Last Week	0	0	1	2	3	18	1	3	4	43	3	21	50	71
	% Change	-100.0%	-	-	-33.3%	0.0%	350.0%	-66.7%	-40.0%	-50.0%	-29.5%	0.0%	162.5%	-30.6%	-11.3%
Eight Week	Prior 4 Weeks	0	8	0	8	8	43	6	31	37	156	21	59	214	273
	Last 4 Weeks	1	1	1	8	9	44	5	17	22	197	19	55	238	293
	% Change	-	-87.5%	-	0.0%	12.5%	2.3%	-16.7%	-45.2%	-40.5%	26.3%	-9.5%	-6.8%	11.2%	7.3%
Sixteen Week	Prior 8 Weeks	0	9	4	26	30	115	17	47	64	329	36	154	429	583
	Last 8 Weeks	1	9	1	16	17	87	11	48	59	353	40	114	452	566
	% Change	-	0.0%	-75.0%	-38.5%	-43.3%	-24.3%	-35.3%	2.1%	-7.8%	7.3%	11.1%	-26.0%	5.4%	-2.9%
YTD 2018	2018 YTD	6	34	20	102	122	487	67	184	251	1,736	204	649	2,191	2,840
	2019 YTD	5	36	19	100	119	422	66	214	280	1,526	209	582	2,015	2,597
	% Change	-16.7%	5.9%	-5.0%	-2.0%	-2.5%	-13.3%	-1.5%	16.3%	11.6%	-12.1%	2.5%	-10.3%	-8.0%	-8.6%
Rolling 24 Month	Prior 52 Weeks	8	47	34	136	170	633	89	253	342	2,356	252	858	2,950	3,808
	Last 52 Weeks	7	47	29	146	175	533	90	287	377	2,039	295	762	2,711	3,473
	% Change	-12.5%	0.0%	-14.7%	7.4%	2.9%	-15.8%	1.1%	13.4%	10.2%	-13.5%	17.1%	-11.2%	-8.1%	-8.8%
YTD 2017	2017 YTD	7	43	31	133	164	417	73	237	310	1,807	184	631	2,301	2,932
	2019 YTD	5	36	19	100	119	422	66	214	280	1,526	209	582	2,015	2,597
	% Change	-28.6%	-16.3%	-38.7%	-24.8%	-27.4%	1.2%	-9.6%	-9.7%	-9.7%	-15.6%	13.6%	-7.8%	-12.4%	-11.4%
YTD 2016	2016 YTD	5	52	23	109	132	446	48	328	376	1,681	91	635	2,148	2,783
	2019 YTD	5	36	19	100	119	422	66	214	280	1,526	209	582	2,015	2,597
	% Change	0.0%	-30.8%	-17.4%	-8.3%	-9.8%	-5.4%	37.5%	-34.8%	-25.5%	-9.2%	129.7%	-8.3%	-6.2%	-6.7%
YTD 2015	2015 YTD	2	39	29	101	130	454	50	383	433	1,636	159	625	2,228	2,853
	2019 YTD	5	36	19	100	119	422	66	214	280	1,526	209	582	2,015	2,597
	% Change	150.0%	-7.7%	-34.5%	-1.0%	-8.5%	-7.0%	32.0%	-44.1%	-35.3%	-6.7%	31.4%	-6.9%	-9.6%	-9.0%
YTD 2014	2014 YTD	5	46	18	83	101	413	54	353	407	1,563	81	565	2,051	2,616
	2019 YTD	5	36	19	100	119	422	66	214	280	1,526	209	582	2,015	2,597
	% Change	0.0%	-21.7%	5.6%	20.5%	17.8%	2.2%	22.2%	-39.4%	-31.2%	-2.4%	158.0%	3.0%	-1.8%	-0.7%

Information summarized for CompStat week ending 09/28/2019.

Sourced from MNPD ARMS on 10/2/2019 7:29:36 AM. The figures above were sourced from incident reports using Uniform Crime Reporting definitions and reporting guidelines, based on the date when the crime was reported. This report is intended to be a management and planning tool and does not reflect the official UCR counts for the department. Incidents where a location is unknown or unspecified are included in the countywide totals.

Madison Precinct Efficiency Report Summary

METROPOLITAN POLICE DEPARTMENT
of Nashville and Davidson County

Two Week, Eight Week, Sixteen Week, YTD, and 24 Month Analyses

Aggregated by component of arresting officer / officer making stop.

		Adults Only				Adults and Juveniles						
		Felony Arrests	Misdemeanor Arrests	Citation Arrests	Total Arrests	Part I Arrests	Weapons Law Violation Arrests	Drug-Related Arrests	DUI Arrests	Warrant Service Attempts	Warrants Served	Vehicle Stops
Two Week	Prior Week	7	13	21	41	11	2	4	2	9	9	85
	Last Week	9	29	23	61	21	1	4	3	10	25	81
	% Change	28.6%	123.1%	9.5%	48.8%	90.9%	-50.0%	0.0%	50.0%	11.1%	177.8%	-4.7%
Eight Week	Prior 4 Weeks	58	88	75	221	67	6	21	7	66	102	380
	Last 4 Weeks	35	100	74	209	53	6	16	12	58	100	339
	% Change	-39.7%	13.6%	-1.3%	-5.4%	-20.9%	0.0%	-23.8%	71.4%	-12.1%	-2.0%	-10.8%
Sixteen Week	Prior 8 Weeks	89	173	167	429	98	3	42	9	299	258	775
	Last 8 Weeks	93	188	149	430	120	12	37	19	124	202	719
	% Change	4.5%	8.7%	-10.8%	0.2%	22.4%	300.0%	-11.9%	111.1%	-58.5%	-21.7%	-7.2%
YTD	2018 YTD	580	1,475	2,676	4,731	762	63	627	163	3,297	1,792	15,355
	2019 YTD	425	857	759	2,041	502	31	181	74	1,275	1,172	2,989
	% Change	-26.7%	-41.9%	-71.6%	-56.9%	-34.1%	-50.8%	-71.1%	-54.6%	-61.3%	-34.6%	-80.5%
Rolling 24 Month	Prior 52 Weeks	764	2,002	3,604	6,370	1,075	80	854	227	4,293	2,339	19,449
	Last 52 Weeks	571	1,228	1,264	3,063	709	42	267	104	2,130	1,675	4,997
	% Change	-25.3%	-38.7%	-64.9%	-51.9%	-34.0%	-47.5%	-68.7%	-54.2%	-50.4%	-28.4%	-74.3%
YTD 2017	2017 YTD	627	1,714	2,641	4,982	947	85	650	205	3,483	1,622	12,932
	2019 YTD	425	857	759	2,041	502	31	181	74	1,275	1,172	2,989
	% Change	-32.2%	-50.0%	-71.3%	-59.0%	-47.0%	-63.5%	-72.2%	-63.9%	-63.4%	-27.7%	-76.9%
YTD 2016	2016 YTD	590	1,623	2,912	5,125	860	51	650	118	3,780	1,622	15,064
	2019 YTD	425	857	759	2,041	502	31	181	74	1,275	1,172	2,989
	% Change	-28.0%	-47.2%	-73.9%	-60.2%	-41.6%	-39.2%	-72.2%	-37.3%	-66.3%	-27.7%	-80.2%
YTD 2015	2015 YTD	652	1,609	3,441	5,702	1,012	53	774	144	4,470	1,713	19,651
	2019 YTD	425	857	759	2,041	502	31	181	74	1,275	1,172	2,989
	% Change	-34.8%	-46.7%	-77.9%	-64.2%	-50.4%	-41.5%	-76.6%	-48.6%	-71.5%	-31.6%	-84.8%
YTD 2014	2014 YTD	658	1,689	3,731	6,078	886	75	1,065	136	3,702	1,653	22,178
	2019 YTD	425	857	759	2,041	502	31	181	74	1,275	1,172	2,989
	% Change	-35.4%	-49.3%	-79.7%	-66.4%	-43.3%	-58.7%	-83.0%	-45.6%	-65.6%	-29.1%	-86.5%

Information summarized for CompStat week ending 09/28/2019.

Sourced from MNPD ARMS on 10/2/2019 7:29:36 AM. Arrest summaries are not a count of arrest charges. 1 arrest = 1 body. Warrant Service summary considers 1 count for each service attempt and 1 count for each outstanding warrant served. Vehicle Stop summary sources MNPD's Vehicle Stop (Form 252) Database. Vehicle stop totals count all reports electronically entered via AFR. Hardcopy reports not entered into ARMS will affect accuracy of totals.

Midtown Hills Precinct Incident Report Summary

METROPOLITAN POLICE DEPARTMENT
of Nashville and Davidson County

Two Week, Eight Week, Sixteen Week, YTD, and 24 Month Analyses

Aggregated by precinct (incident location). Based on date when each incident was reported.

		Homicide	Rape	Commercial Robbery	Street Robbery	Total Robbery	Aggravated Assault	Commercial Burglary	Residential Burglary	Total Burglary	Larceny	Auto Theft	Violent Offenses	Property Offenses	Part I Offenses
Two Week	Prior Week	0	0	0	1	1	6	2	4	6	60	8	7	74	81
	Last Week	0	2	0	6	6	12	2	4	6	47	10	20	63	83
	% Change	-	-	-	500.0%	500.0%	100.0%	0.0%	0.0%	0.0%	-21.7%	25.0%	185.7%	-14.9%	2.5%
Eight Week	Prior 4 Weeks	1	4	1	15	16	23	9	14	23	311	35	44	369	413
	Last 4 Weeks	0	5	0	13	13	44	9	12	21	222	26	62	269	331
	% Change	-100.0%	25.0%	-100.0%	-13.3%	-18.8%	91.3%	0.0%	-14.3%	-8.7%	-28.6%	-25.7%	40.9%	-27.1%	-19.9%
Sixteen Week	Prior 8 Weeks	1	3	8	39	47	82	45	56	101	543	62	133	706	839
	Last 8 Weeks	1	9	1	28	29	67	18	26	44	533	61	106	638	744
	% Change	0.0%	200.0%	-87.5%	-28.2%	-38.3%	-18.3%	-60.0%	-53.6%	-56.4%	-1.8%	-1.6%	-20.3%	-9.6%	-11.3%
YTD 2018	2018 YTD	5	45	20	139	159	310	151	266	417	2,111	247	519	2,775	3,294
	2019 YTD	3	40	19	156	175	326	142	208	350	2,194	260	544	2,804	3,348
	% Change	-40.0%	-11.1%	-5.0%	12.2%	10.1%	5.2%	-6.0%	-21.8%	-16.1%	3.9%	5.3%	4.8%	1.0%	1.6%
Rolling 24 Month	Prior 52 Weeks	7	67	36	176	212	419	211	347	558	2,878	313	705	3,749	4,454
	Last 52 Weeks	3	60	36	238	274	448	196	288	484	2,998	374	785	3,856	4,641
	% Change	-57.1%	-10.4%	0.0%	35.2%	29.2%	6.9%	-7.1%	-17.0%	-13.3%	4.2%	19.5%	11.3%	2.9%	4.2%
YTD 2017	2017 YTD	8	46	18	117	135	353	195	209	404	1,831	195	542	2,430	2,972
	2019 YTD	3	40	19	156	175	326	142	208	350	2,194	260	544	2,804	3,348
	% Change	-62.5%	-13.0%	5.6%	33.3%	29.6%	-7.6%	-27.2%	-0.5%	-13.4%	19.8%	33.3%	0.4%	15.4%	12.7%
YTD 2016	2016 YTD	1	48	33	94	127	304	118	304	422	1,711	106	480	2,239	2,719
	2019 YTD	3	40	19	156	175	326	142	208	350	2,194	260	544	2,804	3,348
	% Change	200.0%	-16.7%	-42.4%	66.0%	37.8%	7.2%	20.3%	-31.6%	-17.1%	28.2%	145.3%	13.3%	25.2%	23.1%
YTD 2015	2015 YTD	4	47	19	96	115	306	112	292	404	1,799	87	472	2,290	2,762
	2019 YTD	3	40	19	156	175	326	142	208	350	2,194	260	544	2,804	3,348
	% Change	-25.0%	-14.9%	0.0%	62.5%	52.2%	6.5%	26.8%	-28.8%	-13.4%	22.0%	198.9%	15.3%	22.4%	21.2%
YTD 2014	2014 YTD	4	58	12	84	96	309	129	402	531	1,755	81	467	2,367	2,834
	2019 YTD	3	40	19	156	175	326	142	208	350	2,194	260	544	2,804	3,348
	% Change	-25.0%	-31.0%	58.3%	85.7%	82.3%	5.5%	10.1%	-48.3%	-34.1%	25.0%	221.0%	16.5%	18.5%	18.1%

Information summarized for CompStat week ending 09/28/2019.

Sourced from MNPD ARMS on 10/2/2019 7:29:36 AM. The figures above were sourced from incident reports using Uniform Crime Reporting definitions and reporting guidelines, based on the date when the crime was reported. This report is intended to be a management and planning tool and does not reflect the official UCR counts for the department. Incidents where a location is unknown or unspecified are included in the countywide totals.

Midtown Hills Precinct Efficiency Report Summary

METROPOLITAN POLICE DEPARTMENT
of Nashville and Davidson County

Two Week, Eight Week, Sixteen Week, YTD, and 24 Month Analyses

Aggregated by component of arresting officer / officer making stop.

		Adults Only				Adults and Juveniles						
		Felony Arrests	Misdemeanor Arrests	Citation Arrests	Total Arrests	Part I Arrests	Weapons Law Violation Arrests	Drug-Related Arrests	DUI Arrests	Warrant Service Attempts	Warrants Served	Vehicle Stops
Two Week	Prior Week	6	29	14	49	13	1	3	2	1	31	85
	Last Week	11	27	17	55	5	1	6	8	11	30	45
	% Change	83.3%	-6.9%	21.4%	12.2%	-61.5%	0.0%	100.0%	300.0%	>1,000%	-3.2%	-47.1%
Eight Week	Prior 4 Weeks	29	87	79	195	32	3	17	16	56	59	399
	Last 4 Weeks	28	94	55	177	25	6	14	14	18	109	381
	% Change	-3.4%	8.0%	-30.4%	-9.2%	-21.9%	100.0%	-17.6%	-12.5%	-67.9%	84.7%	-4.5%
Sixteen Week	Prior 8 Weeks	78	179	136	393	81	11	61	14	99	166	641
	Last 8 Weeks	57	181	134	372	57	9	31	30	74	168	780
	% Change	-26.9%	1.1%	-1.5%	-5.3%	-29.6%	-18.2%	-49.2%	114.3%	-25.3%	1.2%	21.7%
YTD	2018 YTD	446	1,350	2,742	4,538	522	58	933	112	1,989	1,250	20,639
	2019 YTD	333	854	767	1,954	372	40	289	100	544	856	3,500
	% Change	-25.3%	-36.7%	-72.0%	-56.9%	-28.7%	-31.0%	-69.0%	-10.7%	-72.6%	-31.5%	-83.0%
Rolling 24 Month	Prior 52 Weeks	607	1,826	3,614	6,047	711	97	1,272	159	2,690	1,687	26,759
	Last 52 Weeks	435	1,150	1,250	2,835	518	52	429	137	828	1,129	6,179
	% Change	-28.3%	-37.0%	-65.4%	-53.1%	-27.1%	-46.4%	-66.3%	-13.8%	-69.2%	-33.1%	-76.9%
YTD 2017	2017 YTD	550	1,630	3,041	5,221	536	93	1,191	129	2,287	1,391	21,766
	2019 YTD	333	854	767	1,954	372	40	289	100	544	856	3,500
	% Change	-39.5%	-47.6%	-74.8%	-62.6%	-30.6%	-57.0%	-75.7%	-22.5%	-76.2%	-38.5%	-83.9%
YTD 2016	2016 YTD	453	1,359	3,050	4,862	413	52	1,061	122	2,081	1,131	26,126
	2019 YTD	333	854	767	1,954	372	40	289	100	544	856	3,500
	% Change	-26.5%	-37.2%	-74.9%	-59.8%	-9.9%	-23.1%	-72.8%	-18.0%	-73.9%	-24.3%	-86.6%
YTD 2015	2015 YTD	467	1,775	3,727	5,969	446	39	956	132	2,628	1,239	35,812
	2019 YTD	333	854	767	1,954	372	40	289	100	544	856	3,500
	% Change	-28.7%	-51.9%	-79.4%	-67.3%	-16.6%	2.6%	-69.8%	-24.2%	-79.3%	-30.9%	-90.2%
YTD 2014	2014 YTD	87	286	561	934	81	4	137	20	664	252	6,081
	2019 YTD	333	854	767	1,954	372	40	289	100	544	856	3,500
	% Change	282.8%	198.6%	36.7%	109.2%	359.3%	900.0%	110.9%	400.0%	-18.1%	239.7%	-42.4%

Information summarized for CompStat week ending 09/28/2019.

Sourced from MNPD ARMS on 10/2/2019 7:29:36 AM. Arrest summaries are not a count of arrest charges. 1 arrest = 1 body. Warrant Service summary considers 1 count for each service attempt and 1 count for each outstanding warrant served. Vehicle Stop summary sources MNPD's Vehicle Stop (Form 252) Database. Vehicle stop totals count all reports electronically entered via AFR. Hardcopy reports not entered into ARMS will affect accuracy of totals.

County UCR Incident Charts

Aggregated by precinct (incident location).

Summarized by CompStat week for past eight weeks.

METROPOLITAN POLICE DEPARTMENT

of Nashville and Davidson County

All Part 1 Incidents - 52wk Avg: 684

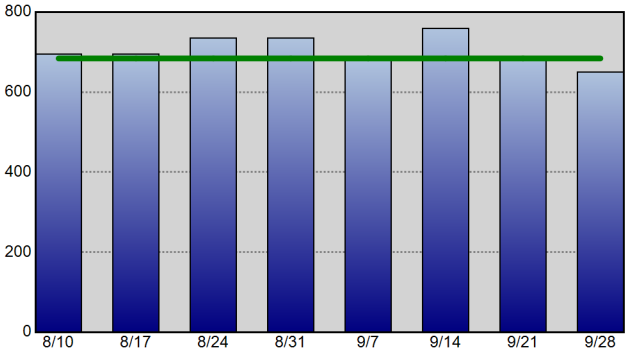

Violent Crime - 52wk Avg: 145

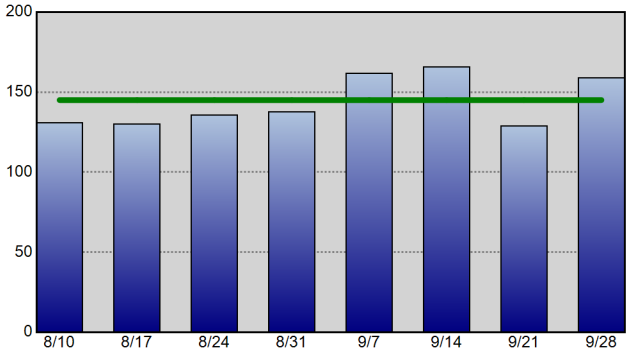

Property Crime - 52wk Avg: 538

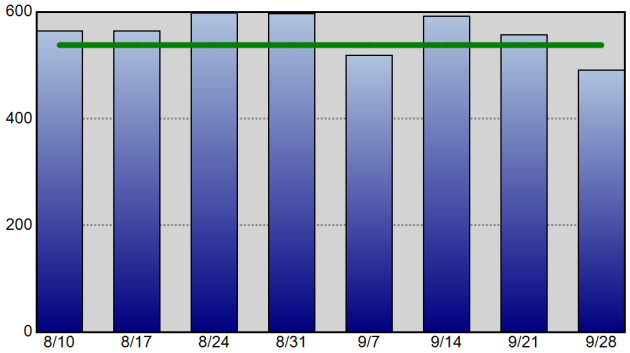

Robbery - 52wk Avg: 39

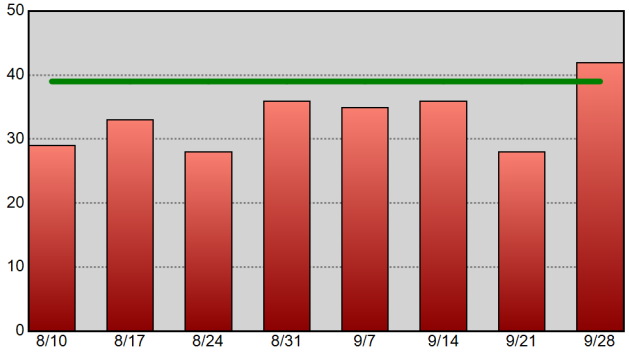

Commercial Burglary - 52wk Avg: 20

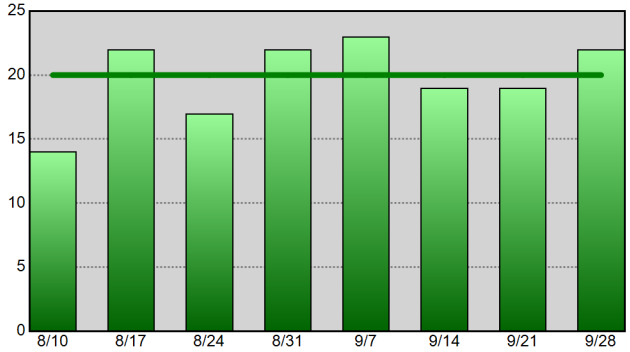

Residential Burglary - 52wk Avg: 46

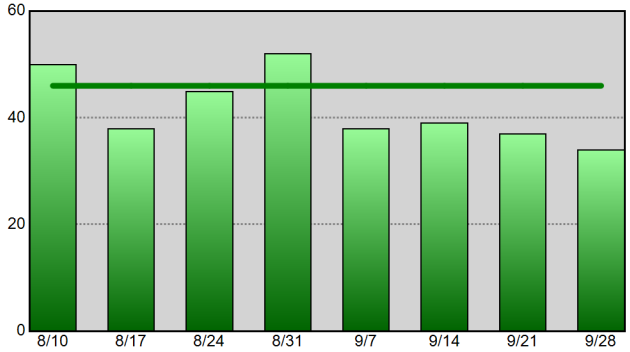

Aggravated Assault - 52wk Avg: 93

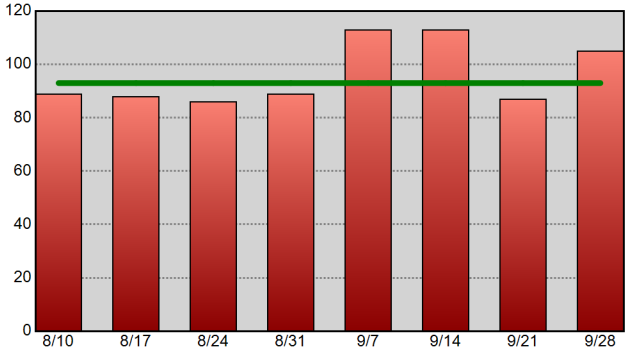

Theft From Vehicle - 52wk Avg: 147

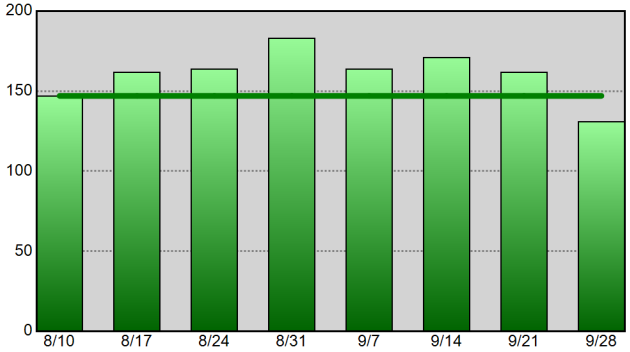

Vehicle Theft - 52wk Avg: 57

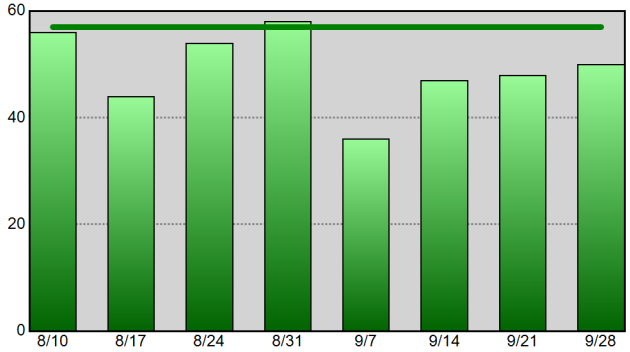

Information summarized for CompStat week ending 09-28-19.
The horizontal line on each chart represents the data set's 52-week weekly average.

Sourced from MNPD ARMS on 10/2/2019 7:29:36 AM. The figures above were sourced from incident reports using Uniform Crime Reporting definitions and reporting guidelines, based on the date when the crime was reported. This report is intended to be a management and planning tool and does not reflect the official UCR counts for the department. Incidents where a location is unknown or unspecified are included in the countywide totals.

West Precinct UCR Incident Charts

METROPOLITAN POLICE DEPARTMENT
of Nashville and Davidson County

Aggregated by precinct (incident location).
Summarized by CompStat week for past eight weeks.

All Part 1 Incidents - 52wk Avg: 71

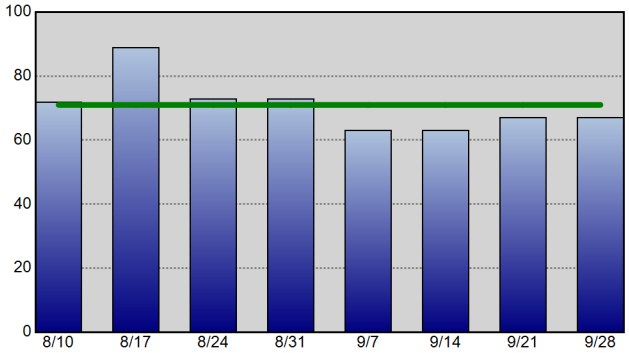

Violent Crime - 52wk Avg: 8

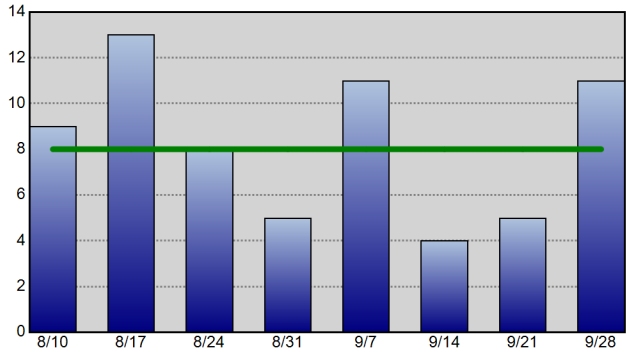

Property Crime - 52wk Avg: 63

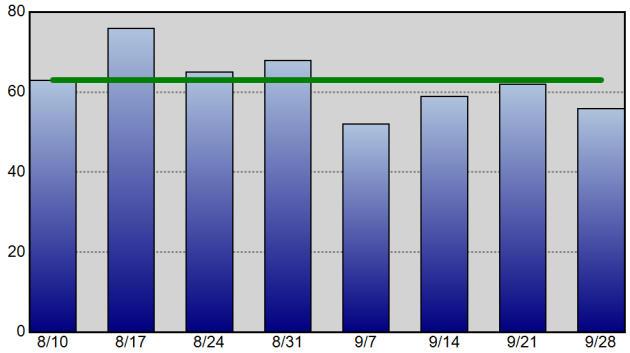

Robbery - 52wk Avg: 2

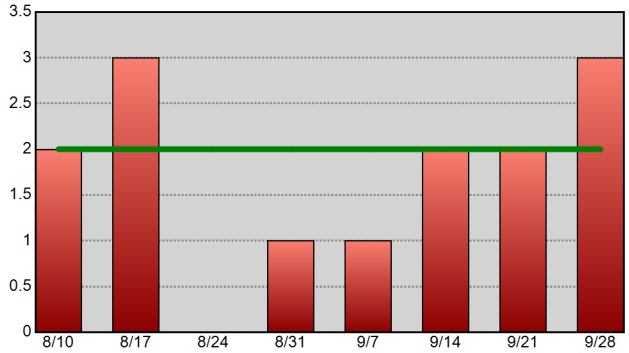

Commercial Burglary - 52wk Avg: 2

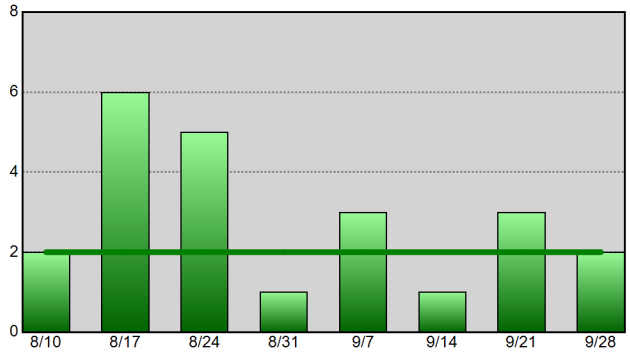

Residential Burglary - 52wk Avg: 4

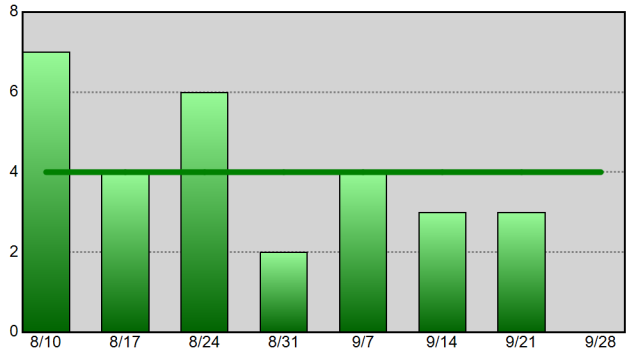

Aggravated Assault - 52wk Avg: 5

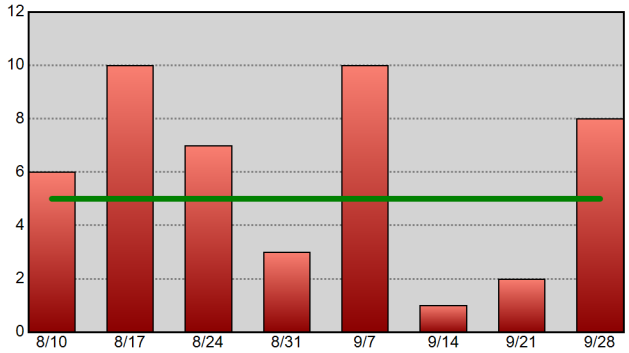

Theft From Vehicle - 52wk Avg: 17

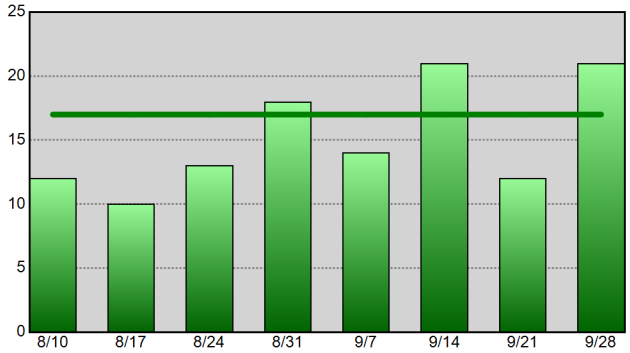

Vehicle Theft - 52wk Avg: 6

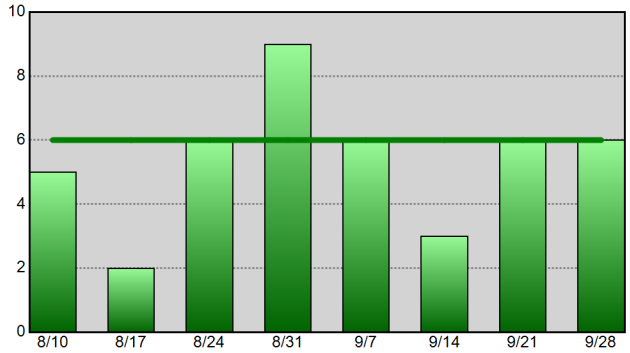

Information summarized for CompStat week ending 09-28-19.
The horizontal line on each chart represents the data set's 52-week weekly average.

Sourced from MNPD ARMS on 10/2/2019 7:29:38 AM. The figures above were sourced from incident reports using Uniform Crime Reporting definitions and reporting guidelines, based on the date when the crime was reported. This report is intended to be a management and planning tool and does not reflect the official UCR counts for the department. Incidents where a location is unknown or unspecified are included in the countywide totals.

East Precinct UCR Incident Charts

Aggregated by precinct (incident location).

Summarized by CompStat week for past eight weeks.

METROPOLITAN POLICE DEPARTMENT

of Nashville and Davidson County

All Part 1 Incidents - 52wk Avg: 74

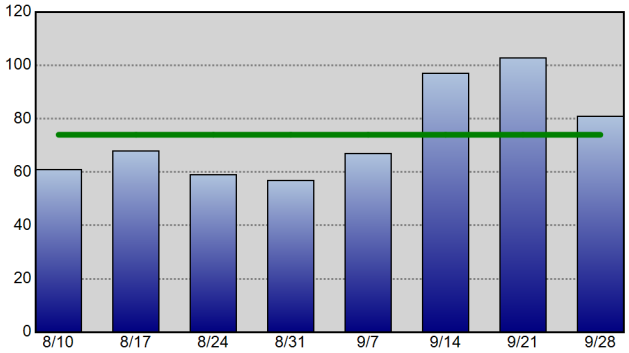

Violent Crime - 52wk Avg: 15

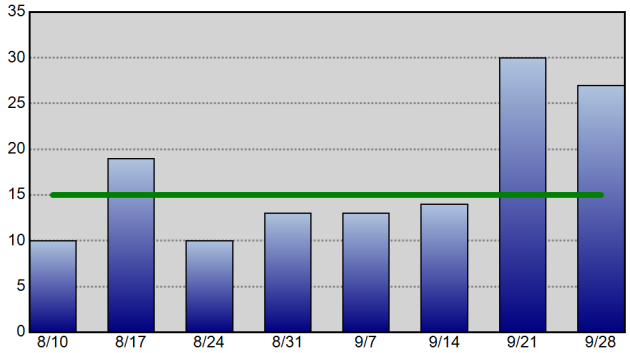

Property Crime - 52wk Avg: 58

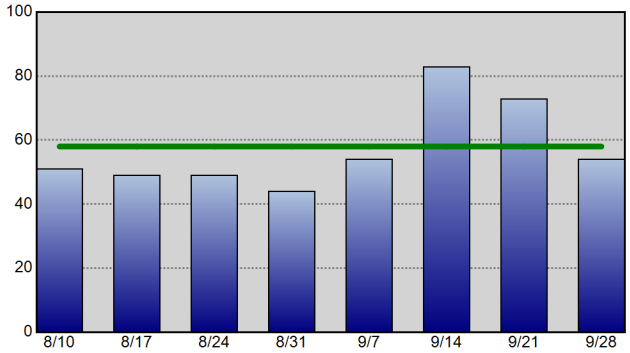

Robbery - 52wk Avg: 3

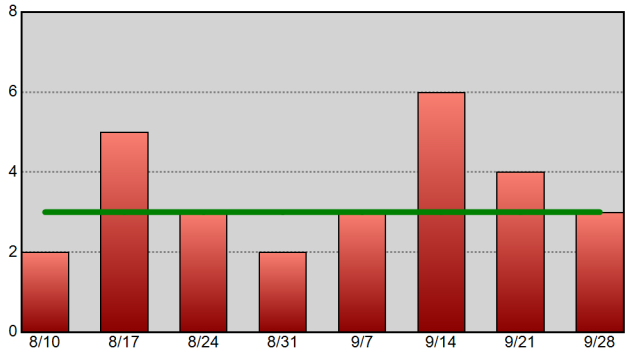

Commercial Burglary - 52wk Avg: 1

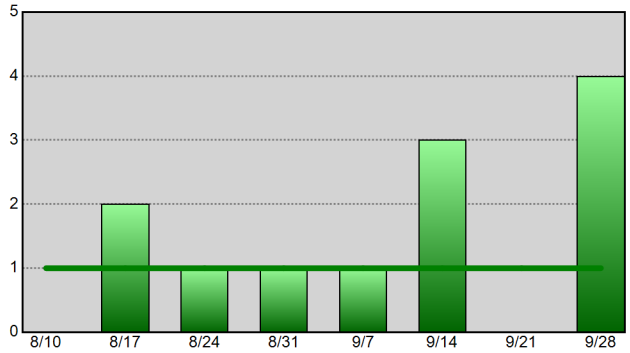

Residential Burglary - 52wk Avg: 5

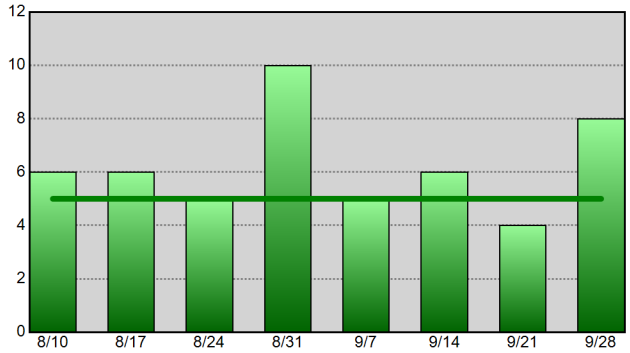

Aggravated Assault - 52wk Avg: 11

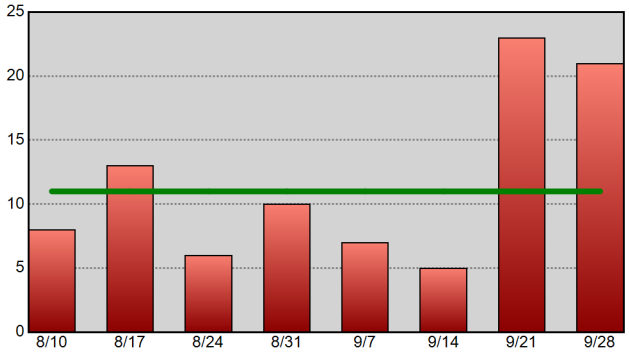

Theft From Vehicle - 52wk Avg: 19

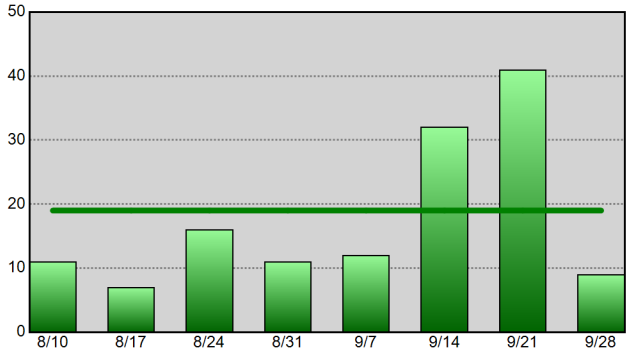

Vehicle Theft - 52wk Avg: 5

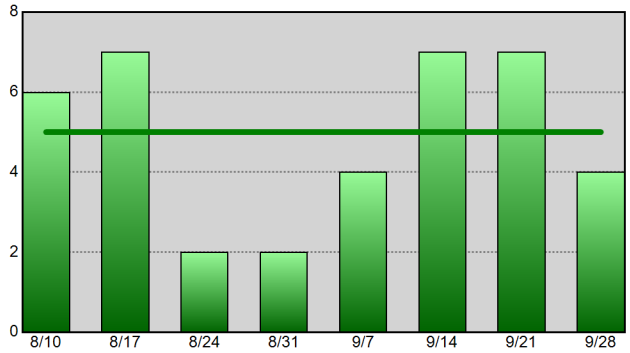

Information summarized for CompStat week ending 09-28-19.
The horizontal line on each chart represents the data set's 52-week weekly average.

Sourced from MNPD ARMS on 10/2/2019 7:29:39 AM. The figures above were sourced from incident reports using Uniform Crime Reporting definitions and reporting guidelines, based on the date when the crime was reported. This report is intended to be a management and planning tool and does not reflect the official UCR counts for the department. Incidents where a location is unknown or unspecified are included in the countywide totals.

South Precinct UCR Incident Charts

Aggregated by precinct (incident location).

Summarized by CompStat week for past eight weeks.

METROPOLITAN POLICE DEPARTMENT

of Nashville and Davidson County

All Part 1 Incidents - 52wk Avg: 124

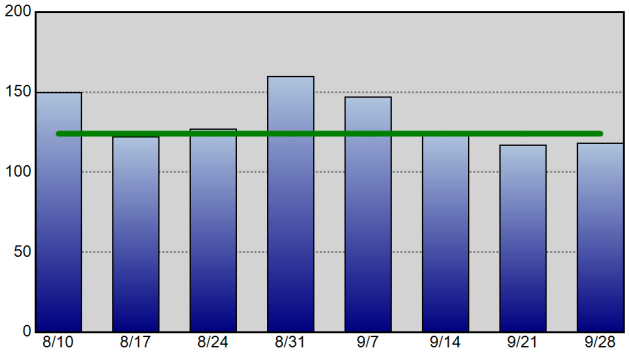

Violent Crime - 52wk Avg: 31

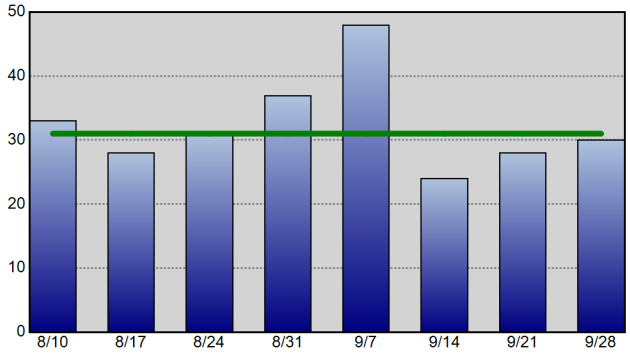

Property Crime - 52wk Avg: 93

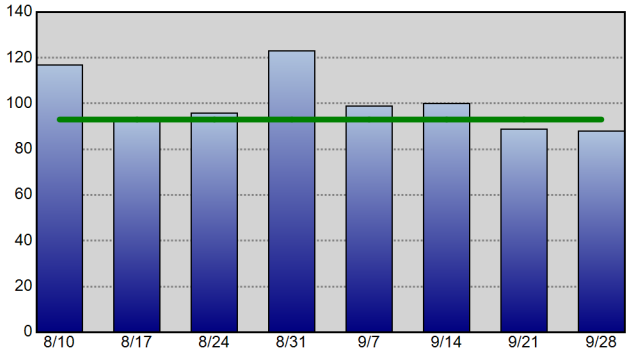

Robbery - 52wk Avg: 10

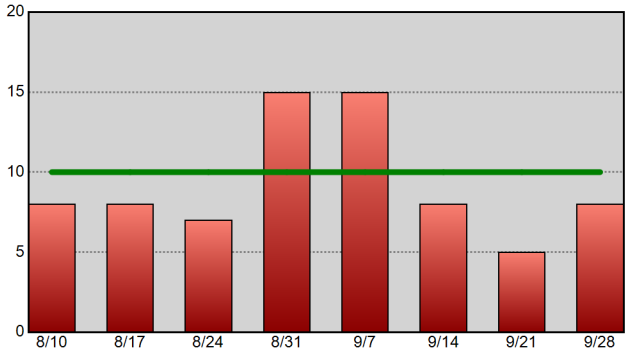

Commercial Burglary - 52wk Avg: 4

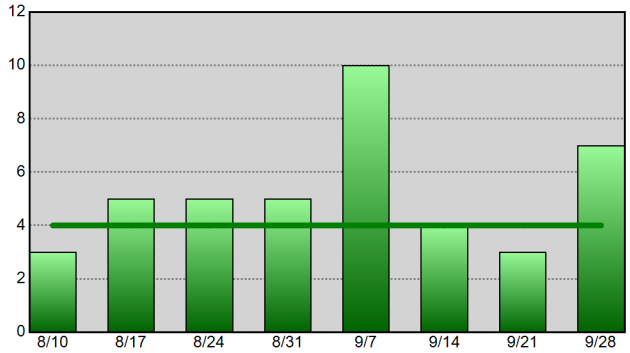

Residential Burglary - 52wk Avg: 9

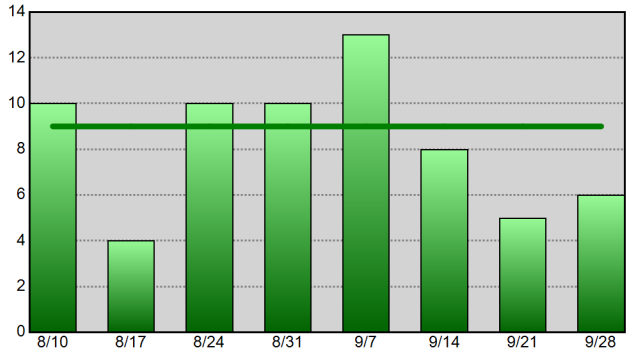

Aggravated Assault - 52wk Avg: 18

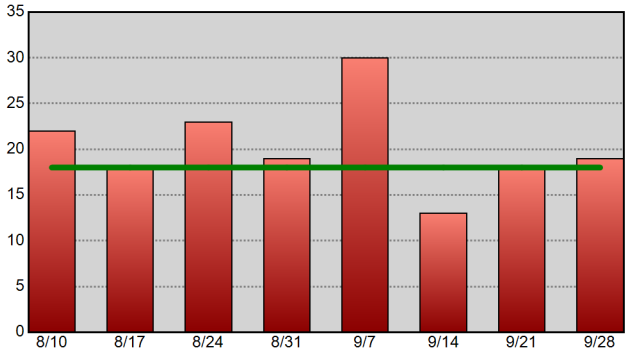

Theft From Vehicle - 52wk Avg: 25

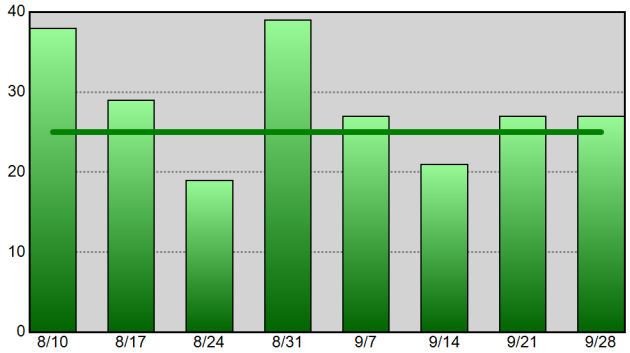

Vehicle Theft - 52wk Avg: 11

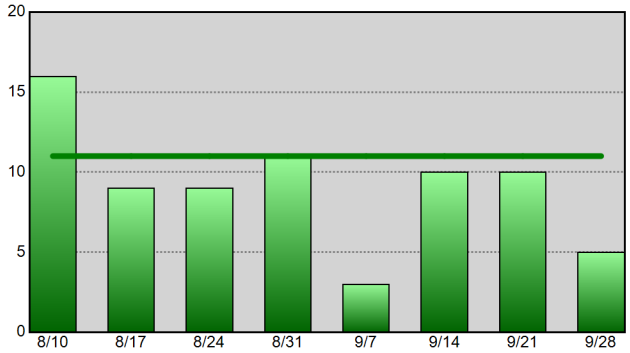

Information summarized for CompStat week ending 09-28-19. The horizontal line on each chart represents the data set's 52-week weekly average.

Sourced from MNPD ARMS on 10/2/2019 7:29:40 AM. The figures above were sourced from incident reports using Uniform Crime Reporting definitions and reporting guidelines, based on the date when the crime was reported. This report is intended to be a management and planning tool and does not reflect the official UCR counts for the department. Incidents where a location is unknown or unspecified are included in the countywide totals.

Central Precinct UCR Incident Charts

METROPOLITAN POLICE DEPARTMENT
of Nashville and Davidson County

Aggregated by precinct (incident location).
Summarized by CompStat week for past eight weeks.

All Part 1 Incidents - 52wk Avg: 48

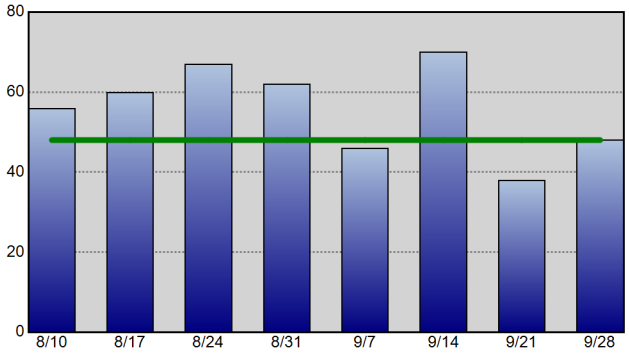

Violent Crime - 52wk Avg: 8

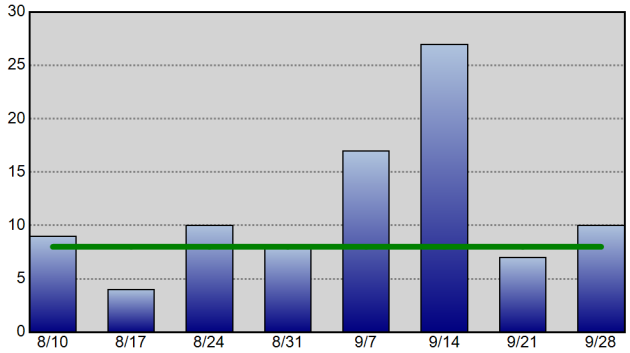

Property Crime - 52wk Avg: 39

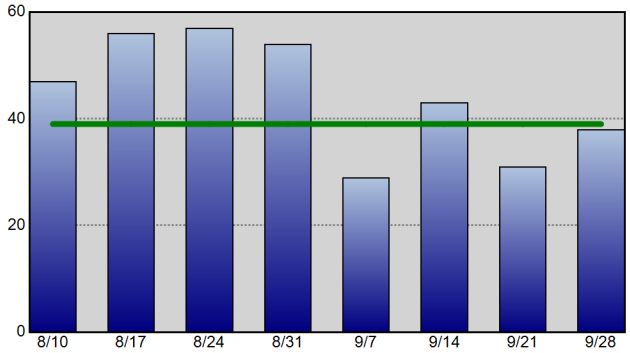

Robbery - 52wk Avg: 2

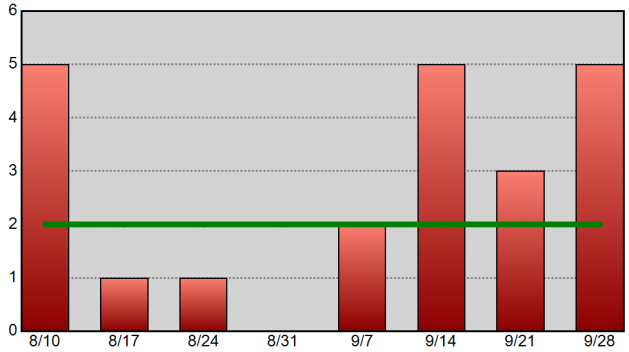

Commercial Burglary - 52wk Avg: 1

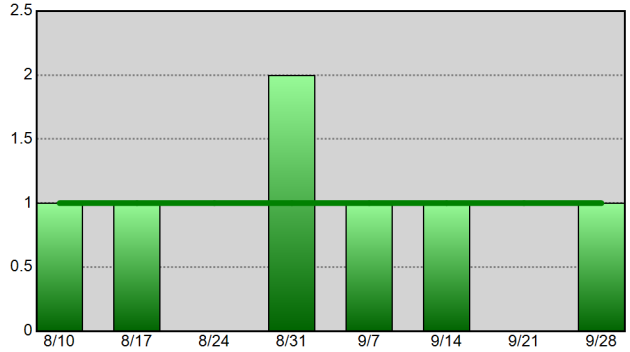

Residential Burglary - 52wk Avg: 0

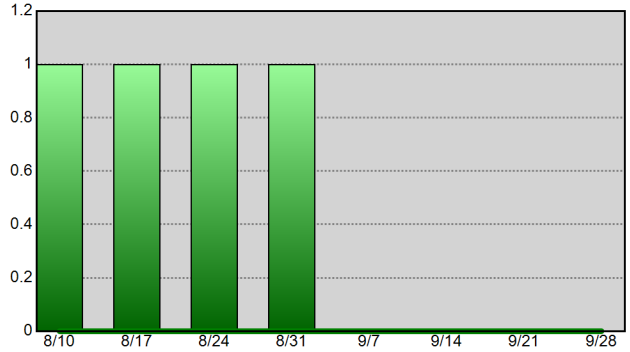

Aggravated Assault - 52wk Avg: 5

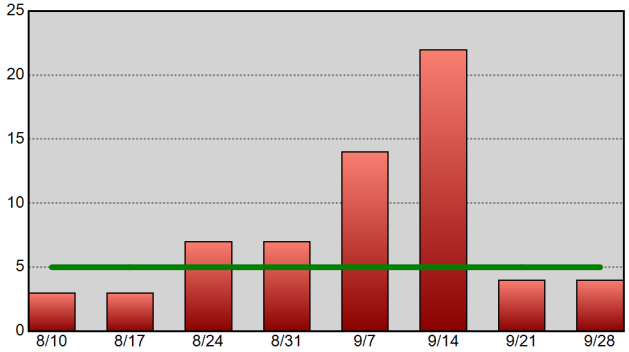

Theft From Vehicle - 52wk Avg: 11

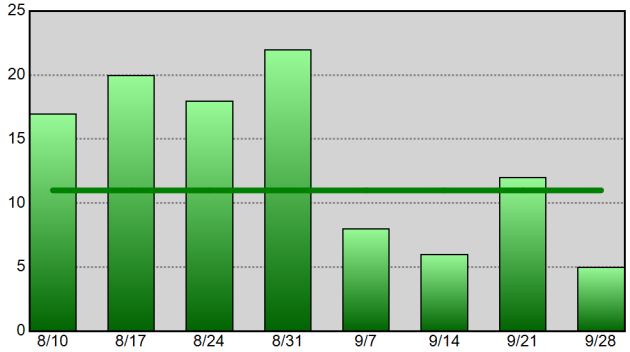

Vehicle Theft - 52wk Avg: 2

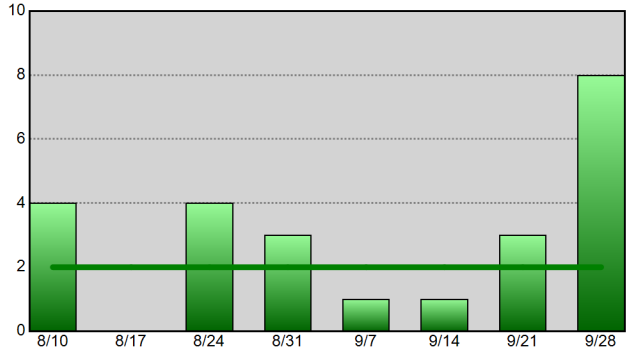

Information summarized for CompStat week ending 09-28-19.
The horizontal line on each chart represents the data set's 52-week weekly average.

Sourced from MNPD ARMS on 10/2/2019 7:29:41 AM. The figures above were sourced from incident reports using Uniform Crime Reporting definitions and reporting guidelines, based on the date when the crime was reported. This report is intended to be a management and planning tool and does not reflect the official UCR counts for the department. Incidents where a location is unknown or unspecified are included in the countywide totals.

Hermitage Precinct UCR Incident Charts

METROPOLITAN POLICE DEPARTMENT
of Nashville and Davidson County

Aggregated by precinct (incident location).
Summarized by CompStat week for past eight weeks.

All Part 1 Incidents - 52wk Avg: 120

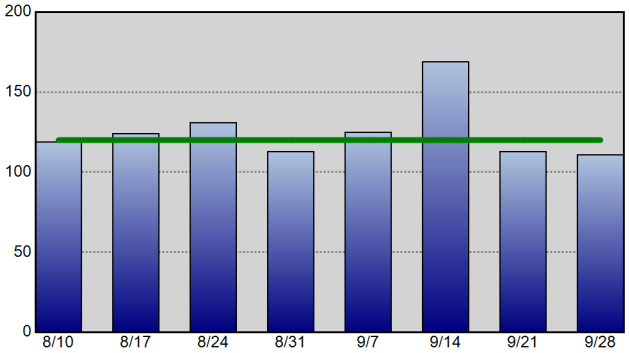

Violent Crime - 52wk Avg: 24

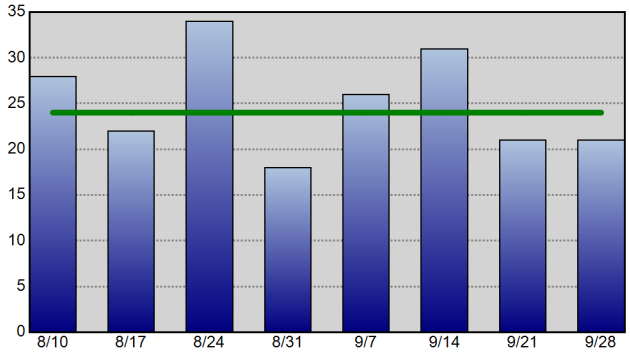

Property Crime - 52wk Avg: 95

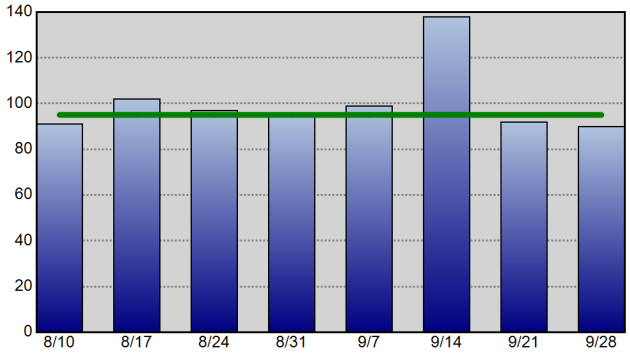

Robbery - 52wk Avg: 7

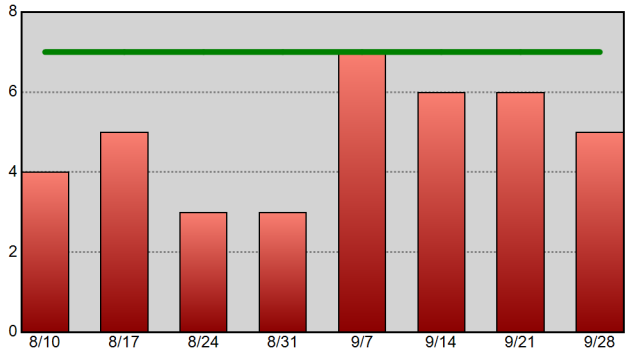

Commercial Burglary - 52wk Avg: 3

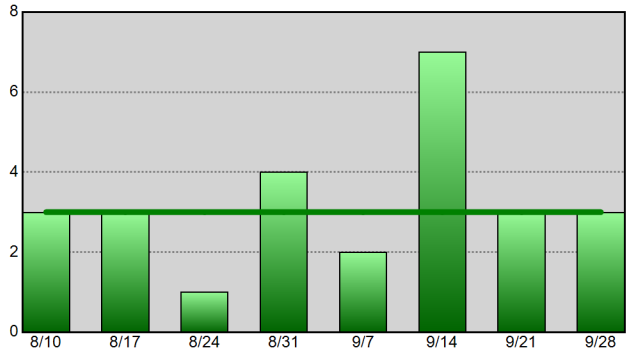

Residential Burglary - 52wk Avg: 7

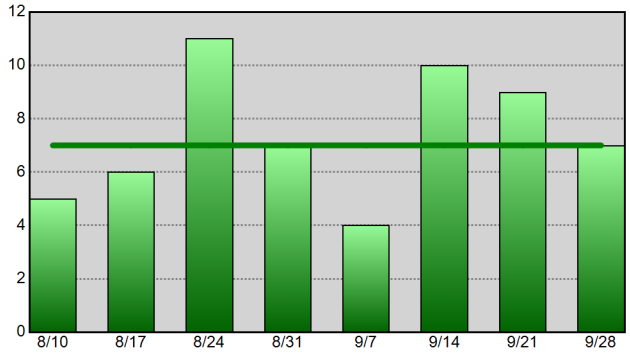

Aggravated Assault - 52wk Avg: 14

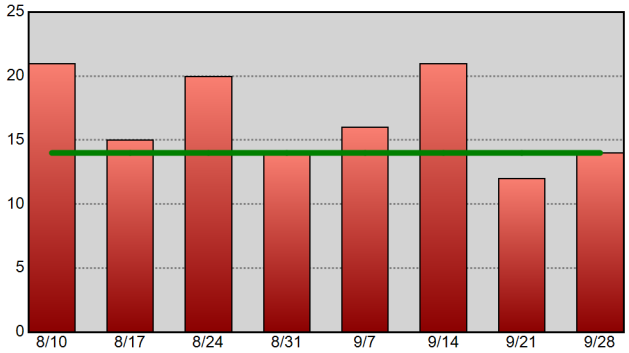

Theft From Vehicle - 52wk Avg: 26

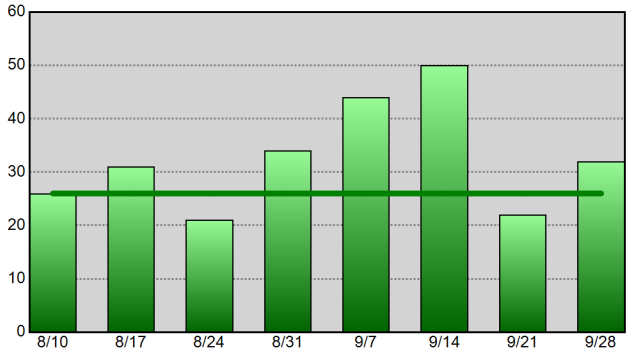

Vehicle Theft - 52wk Avg: 9

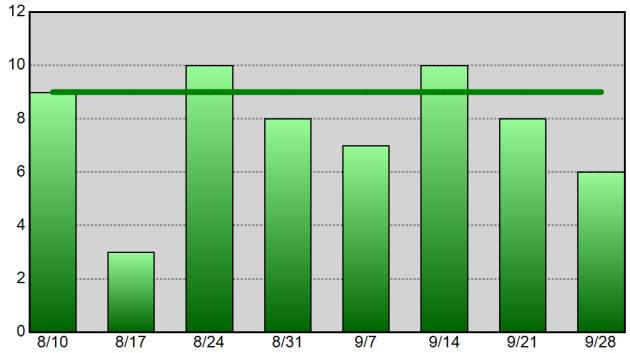

Information summarized for CompStat week ending 09-28-19.
The horizontal line on each chart represents the data set's 52-week weekly average.

Sourced from MNPD ARMS on 10/2/2019 7:29:42 AM. The figures above were sourced from incident reports using Uniform Crime Reporting definitions and reporting guidelines, based on the date when the crime was reported. This report is intended to be a management and planning tool and does not reflect the official UCR counts for the department. Incidents where a location is unknown or unspecified are included in the countywide totals.

North Precinct UCR Incident Charts

Aggregated by precinct (incident location).

Summarized by CompStat week for past eight weeks.

METROPOLITAN POLICE DEPARTMENT

of Nashville and Davidson County

All Part 1 Incidents - 52wk Avg: 88

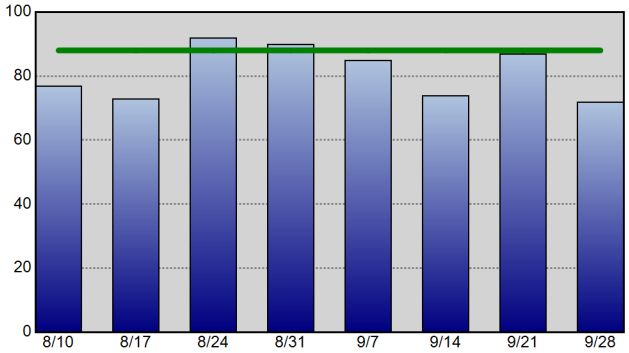

Violent Crime - 52wk Avg: 26

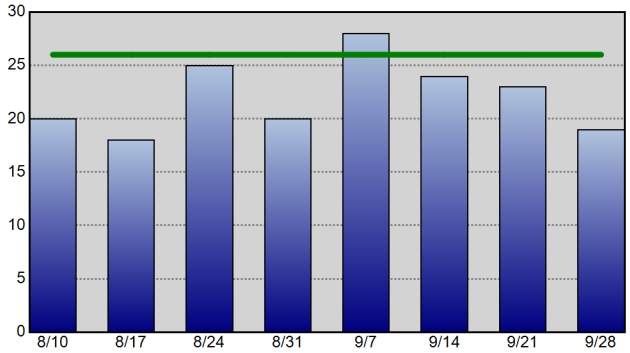

Property Crime - 52wk Avg: 61

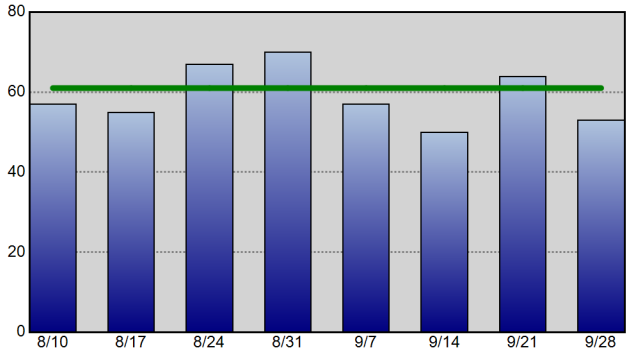

Robbery - 52wk Avg: 5

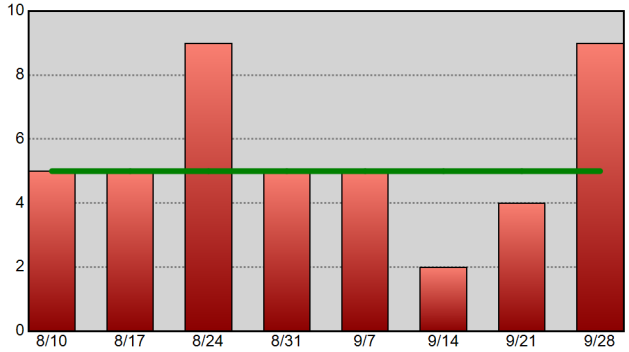

Commercial Burglary - 52wk Avg: 2

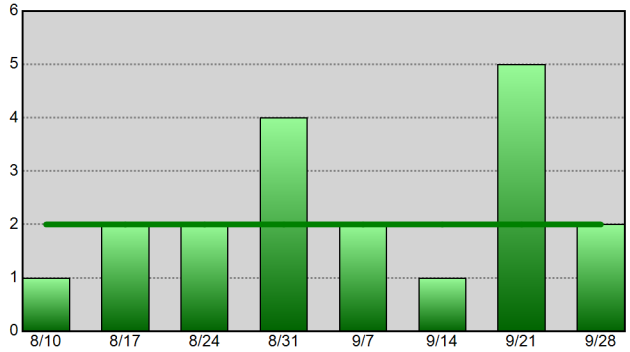

Residential Burglary - 52wk Avg: 7

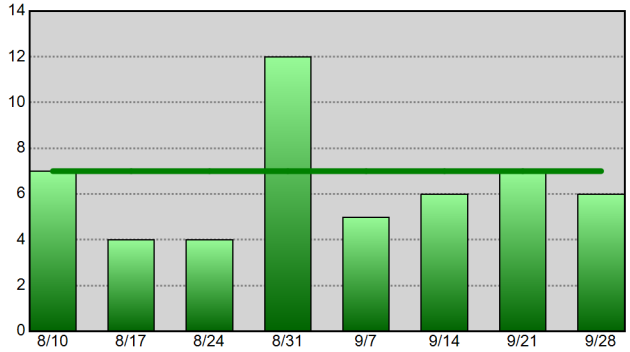

Aggravated Assault - 52wk Avg: 19

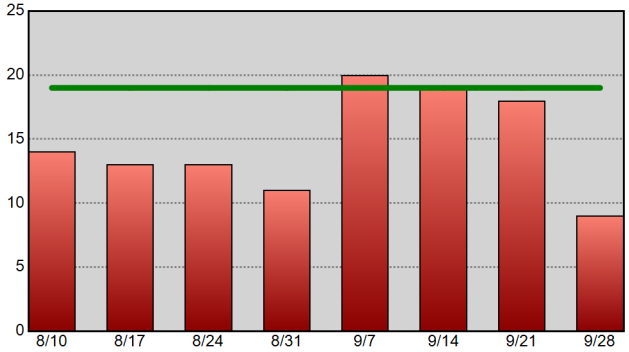

Theft From Vehicle - 52wk Avg: 13

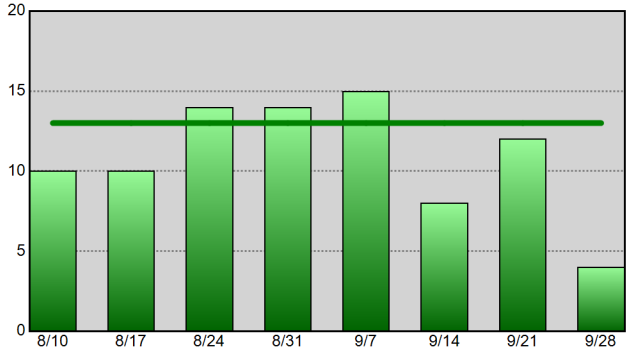

Vehicle Theft - 52wk Avg: 8

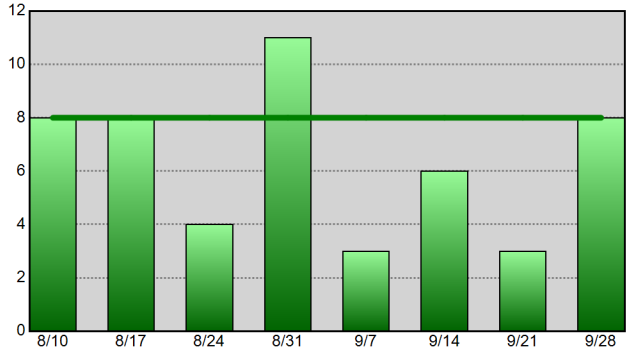

Information summarized for CompStat week ending 09-28-19.
The horizontal line on each chart represents the data set's 52-week weekly average.

Sourced from MNPD ARMS on 10/2/2019 7:29:43 AM. The figures above were sourced from incident reports using Uniform Crime Reporting definitions and reporting guidelines, based on the date when the crime was reported. This report is intended to be a management and planning tool and does not reflect the official UCR counts for the department. Incidents where a location is unknown or unspecified are included in the countywide totals.

Madison Precinct UCR Incident Charts

Aggregated by precinct (incident location).

Summarized by CompStat week for past eight weeks.

METROPOLITAN POLICE DEPARTMENT

of Nashville and Davidson County

All Part 1 Incidents - 52wk Avg: 66

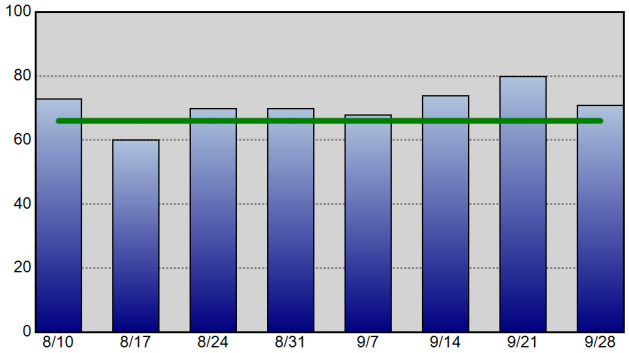

Violent Crime - 52wk Avg: 14

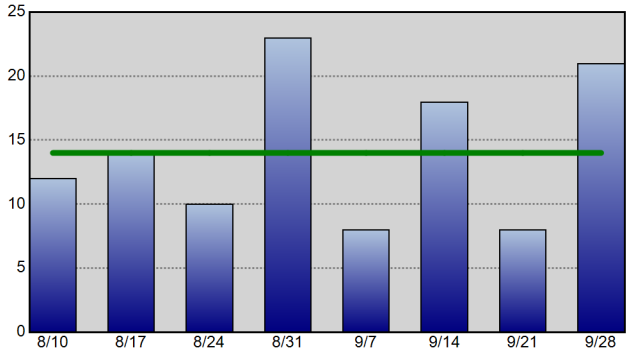

Property Crime - 52wk Avg: 52

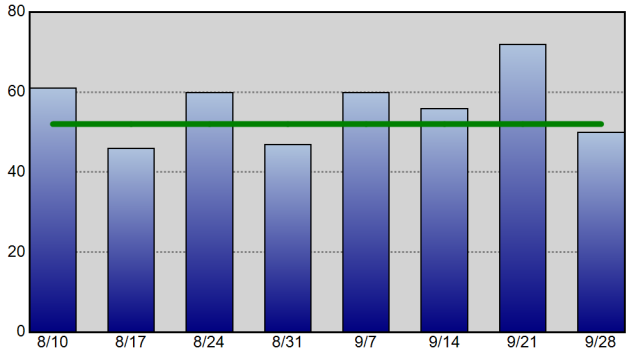

Robbery - 52wk Avg: 3

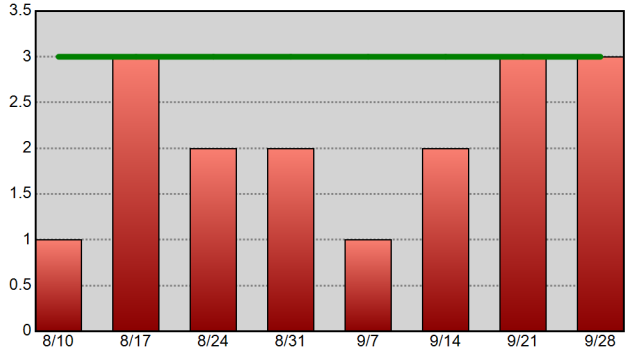

Commercial Burglary - 52wk Avg: 1

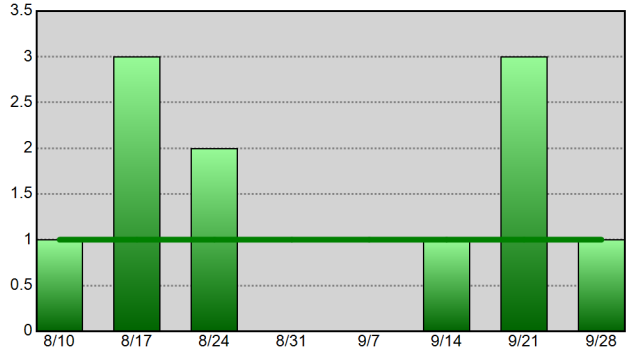

Residential Burglary - 52wk Avg: 5

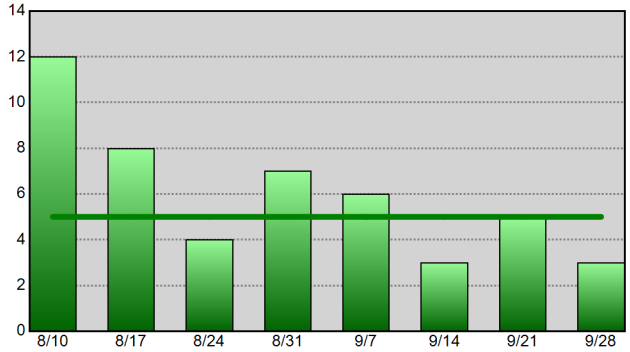

Aggravated Assault - 52wk Avg: 10

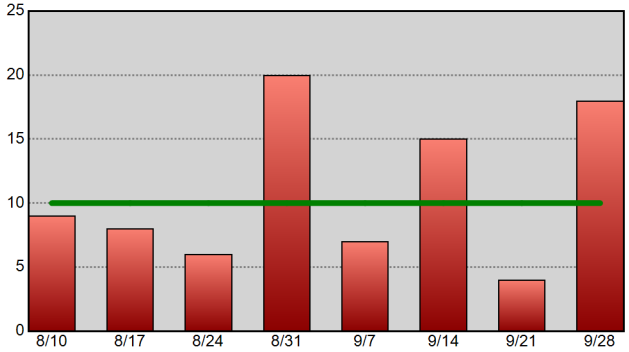

Theft From Vehicle - 52wk Avg: 9

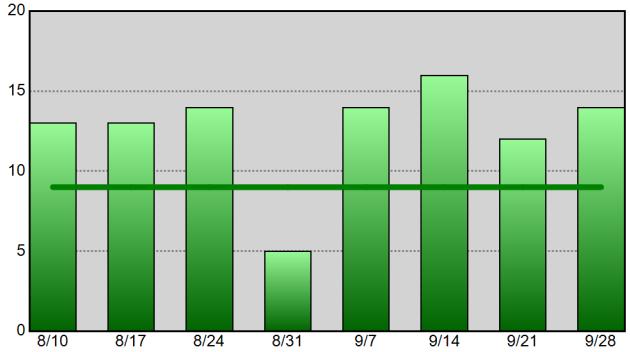

Vehicle Theft - 52wk Avg: 5

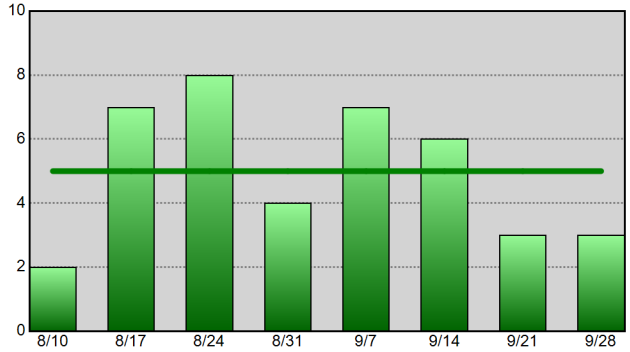

Information summarized for CompStat week ending 09-28-19.
The horizontal line on each chart represents the data set's 52-week weekly average.

Sourced from MNPD ARMS on 10/2/2019 7:29:45 AM. The figures above were sourced from incident reports using Uniform Crime Reporting definitions and reporting guidelines, based on the date when the crime was reported. This report is intended to be a management and planning tool and does not reflect the official UCR counts for the department. Incidents where a location is unknown or unspecified are included in the countywide totals.

Midtown Hills Precinct UCR Incident Charts

METROPOLITAN POLICE DEPARTMENT
of Nashville and Davidson County

Aggregated by precinct (incident location).
Summarized by CompStat week for past eight weeks.

All Part 1 Incidents - 52wk Avg: 89

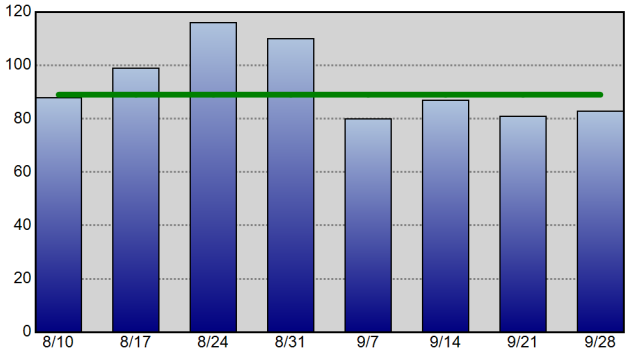

Violent Crime - 52wk Avg: 15

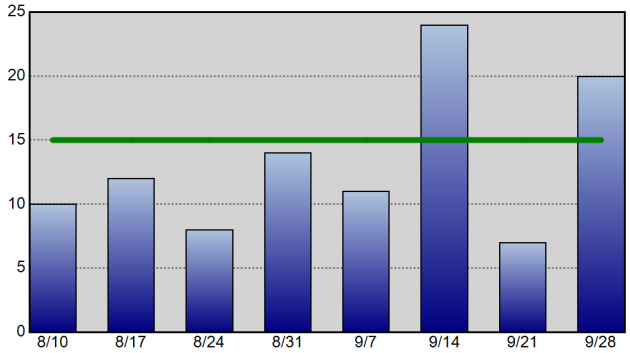

Property Crime - 52wk Avg: 74

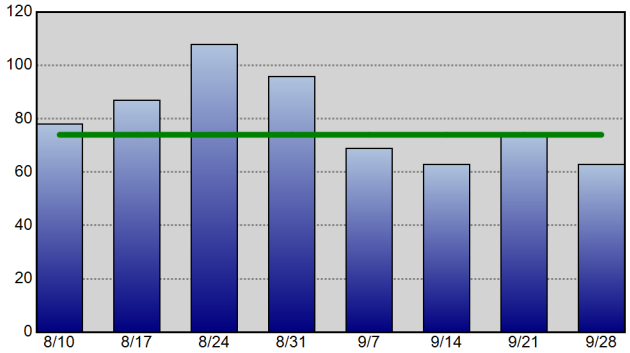

Robbery - 52wk Avg: 5

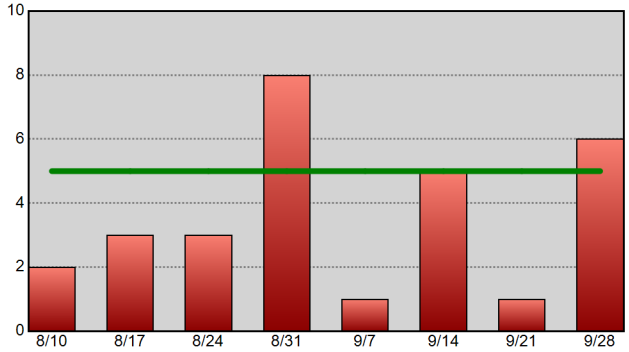

Commercial Burglary - 52wk Avg: 3

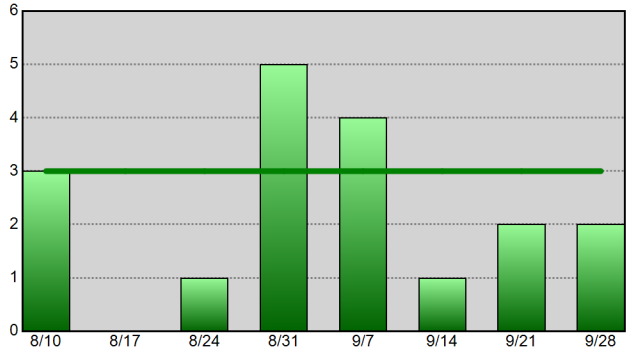

Residential Burglary - 52wk Avg: 5

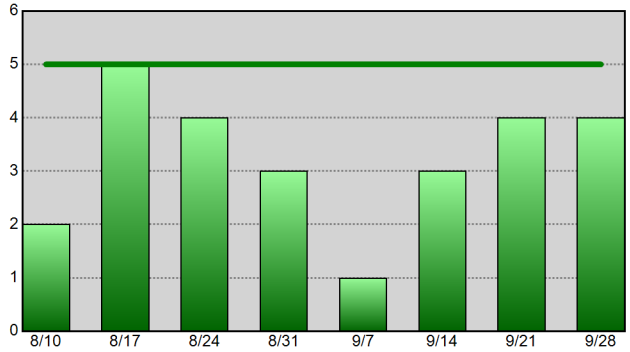

Aggravated Assault - 52wk Avg: 8

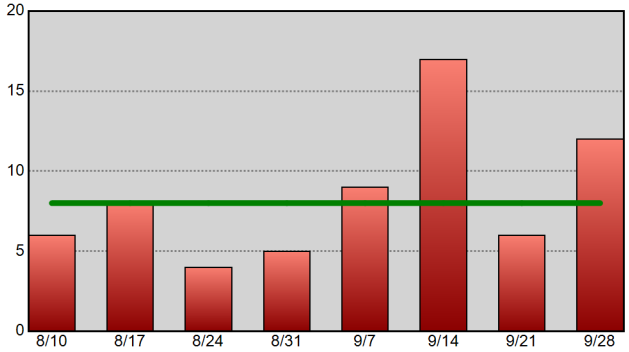

Theft From Vehicle - 52wk Avg: 24

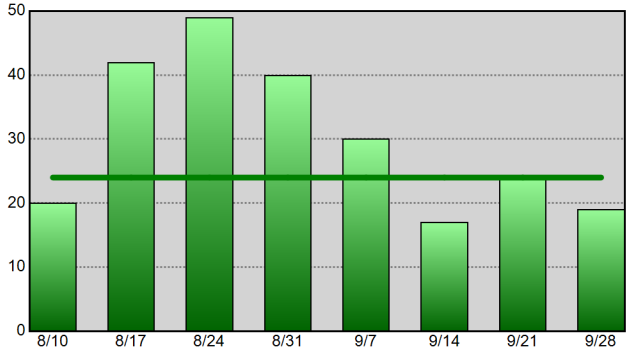

Vehicle Theft - 52wk Avg: 7

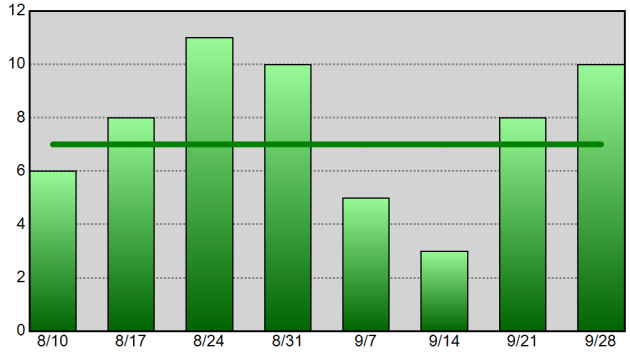

Information summarized for CompStat week ending 09-28-19.
The horizontal line on each chart represents the data set's 52-week weekly average.

Sourced from MNPD ARMS on 10/2/2019 7:29:46 AM. The figures above were sourced from incident reports using Uniform Crime Reporting definitions and reporting guidelines, based on the date when the crime was reported. This report is intended to be a management and planning tool and does not reflect the official UCR counts for the department. Incidents where a location is unknown or unspecified are included in the countywide totals.

UCR Incidents - Annual Totals

Based on date when each incident was reported.

METROPOLITAN POLICE DEPARTMENT

of Nashville and Davidson County

Year End Totals - All Part 1 Incidents (Prior 9 Year Annual Avg: 34,074)

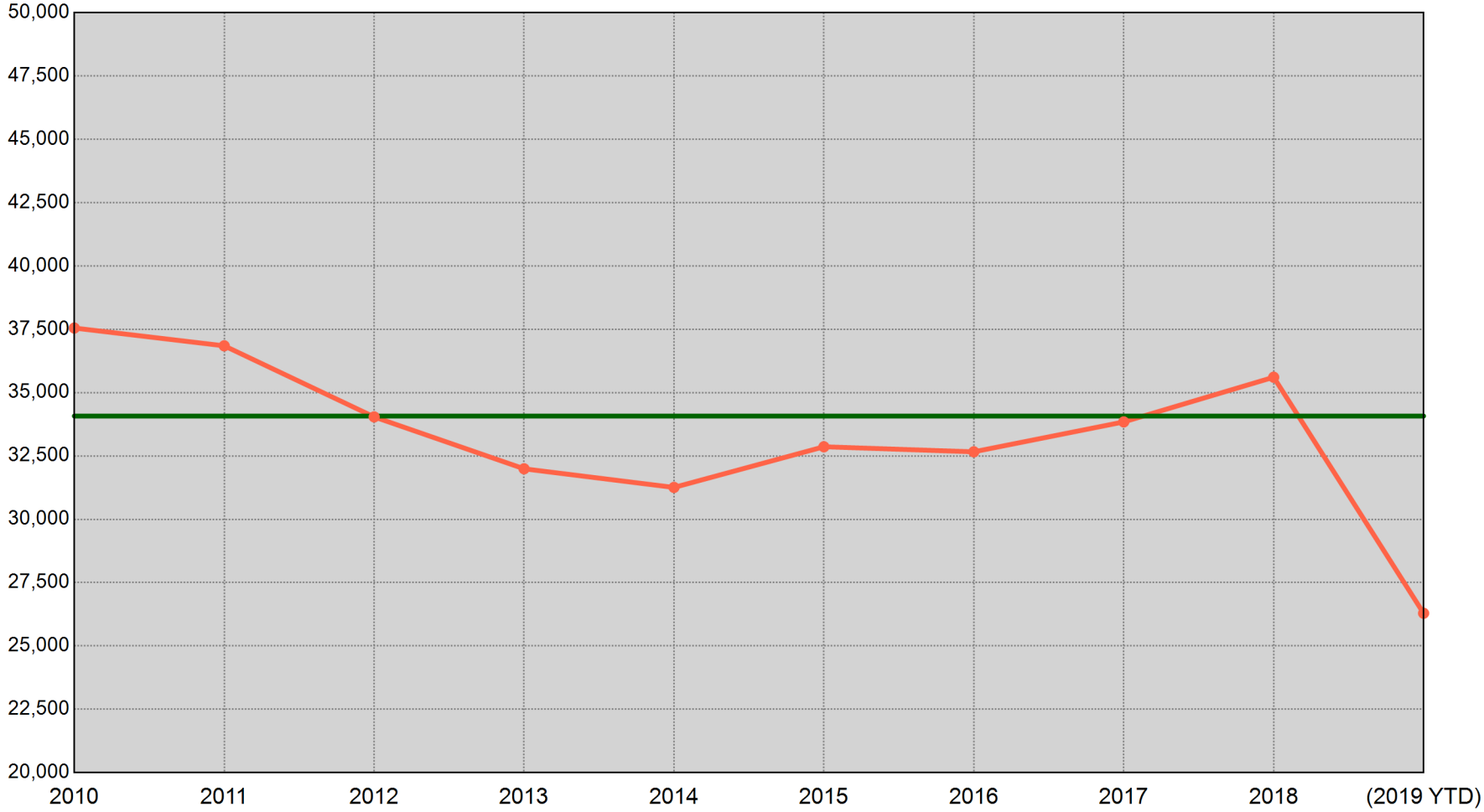

2010	2011	2012	2013	2014	2015	2016	2017	2018	(2019 YTD)
37,550 Incidents	36,848 Incidents	34,042 Incidents	31,993 Incidents	31,257 Incidents	32,863 Incidents	32,664 Incidents	33,844 Incidents	35,608 Incidents	26,289 Incidents

"(2019 YTD)" is a count of UCR incidents reported between 01/01/2019 and 09/28/2019. The green horizontal line represents the average of the nine prior annual totals.

Sourced from MNPD ARMS on 10/2/2019 7:29:47 AM. The figures above were sourced from incident reports using Uniform Crime Reporting definitions and reporting guidelines, based on the date when the crime was reported. This report is intended to be a management and planning tool and does not reflect the official UCR counts for the department. Incidents where a location is unknown or unspecified are included in the countywide totals.

UCR Incidents - YTD Comparisons: All Incidents

METROPOLITAN POLICE DEPARTMENT
of Nashville and Davidson County

Aggregated by precinct (incident location). Based on date when each incident was reported.

		2011 YTD to 2019 YTD	2012 YTD to 2019 YTD	2013 YTD to 2019 YTD	2014 YTD to 2019 YTD	2015 YTD to 2019 YTD	2016 YTD to 2019 YTD	2017 YTD to 2019 YTD	2018 YTD to 2019 YTD	8 YTD Avg to 2019 YTD	5 YTD Avg to 2019 YTD
West	Prior YTD	2,794	2,956	3,114	2,720	2,596	2,677	2,768	2,851	2,809	2,722
	YTD	2,773	2,773	2,773	2,773	2,773	2,773	2,773	2,773	2,773	2,773
	% Change	-0.8%	-6.2%	-11.0%	1.9%	6.8%	3.6%	0.2%	-2.7%	-1.3%	1.9%
East	Prior YTD	3,720	3,344	2,899	2,631	2,858	2,676	2,823	2,886	2,979	2,774
	YTD	2,724	2,724	2,724	2,724	2,724	2,724	2,724	2,724	2,724	2,724
	% Change	-26.8%	-18.5%	-6.0%	3.5%	-4.7%	1.8%	-3.5%	-5.6%	-8.6%	-1.8%
South	Prior YTD	5,104	4,371	4,481	4,275	4,582	4,672	4,473	4,671	4,578	4,534
	YTD	4,834	4,834	4,834	4,834	4,834	4,834	4,834	4,834	4,834	4,834
	% Change	-5.3%	10.6%	7.9%	13.1%	5.5%	3.5%	8.1%	3.5%	5.6%	6.6%
Central	Prior YTD	1,305	1,272	1,047	1,041	1,058	1,137	1,326	1,468	1,206	1,206
	YTD	1,928	1,928	1,928	1,928	1,928	1,928	1,928	1,928	1,928	1,928
	% Change	47.7%	51.6%	84.1%	85.2%	82.2%	69.6%	45.4%	31.3%	59.9%	59.9%
Hermitage	Prior YTD	4,658	4,604	4,528	4,370	4,304	4,499	4,521	4,601	4,510	4,459
	YTD	4,720	4,720	4,720	4,720	4,720	4,720	4,720	4,720	4,720	4,720
	% Change	1.3%	2.5%	4.2%	8.0%	9.7%	4.9%	4.4%	2.6%	4.7%	5.9%
North	Prior YTD	3,145	2,927	2,989	2,846	3,088	2,986	3,322	3,588	3,111	3,166
	YTD	3,361	3,361	3,361	3,361	3,361	3,361	3,361	3,361	3,361	3,361
	% Change	6.9%	14.8%	12.4%	18.1%	8.8%	12.6%	1.2%	-6.3%	8.0%	6.2%
Madison	Prior YTD	3,068	2,992	2,496	2,616	2,853	2,783	2,932	2,840	2,822	2,804
	YTD	2,597	2,597	2,597	2,597	2,597	2,597	2,597	2,597	2,597	2,597
	% Change	-15.4%	-13.2%	4.0%	-0.7%	-9.0%	-6.7%	-11.4%	-8.6%	-8.0%	-7.4%
Midtown Hills	Prior YTD	3,554	3,114	3,001	2,834	2,762	2,719	2,972	3,294	3,031	2,916
	YTD	3,348	3,348	3,348	3,348	3,348	3,348	3,348	3,348	3,348	3,348
	% Change	-5.8%	7.5%	11.6%	18.1%	21.2%	23.1%	12.7%	1.6%	10.5%	14.8%
Not Validated	Prior YTD	3	3	11	0	5	1	0	0	2	1
	YTD	4	4	4	4	4	4	4	4	4	4
	% Change	33.3%	33.3%	-63.6%	-	-20.0%	300.0%	-	-	100.0%	300.0%
County	Prior YTD	27,351	25,583	24,566	23,333	24,106	24,150	25,137	26,199	25,053	24,585
	YTD	26,289	26,289	26,289	26,289	26,289	26,289	26,289	26,289	26,289	26,289
	% Change	-3.9%	2.8%	7.0%	12.7%	9.1%	8.9%	4.6%	0.3%	4.9%	6.9%

Information summarized for CompStat week ending 09/28/2019.

Sourced from MNPD ARMS on 10/2/2019 7:29:48 AM. The figures above were sourced from incident reports using Uniform Crime Reporting definitions and reporting guidelines, based on the date when the crime was reported. This report is intended to be a management and planning tool and does not reflect the official UCR counts for the department. Incidents where a location is unknown or unspecified are included in the countywide totals. 'Unknown' refers to records in which the address is listed as 'Unknown' on the incident report. 'Not Validated' refers to records that were entered in with an invalid addresses.

County UCR Incidents - YTD Comparison Charts

Aggregated by precinct (incident location). Based on date when each incident was reported.

METROPOLITAN POLICE DEPARTMENT
of Nashville and Davidson County

All Part 1 Incidents - Annual YTD Avg: 25,433 (Bar Chart)

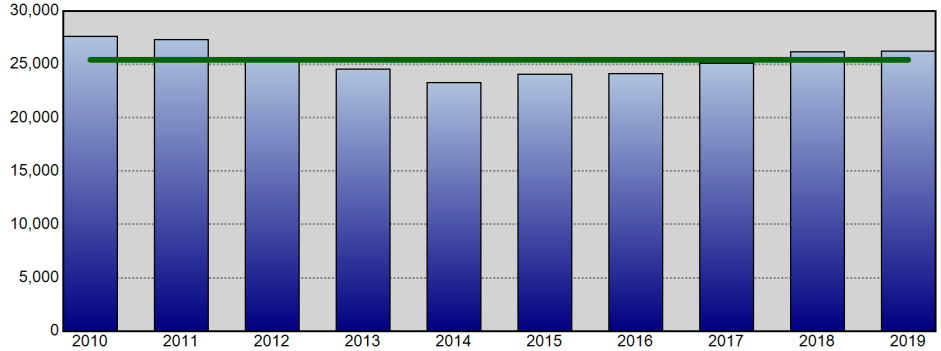

All Part 1 Incidents - Annual YTD Avg: 25,433 (Line Chart)

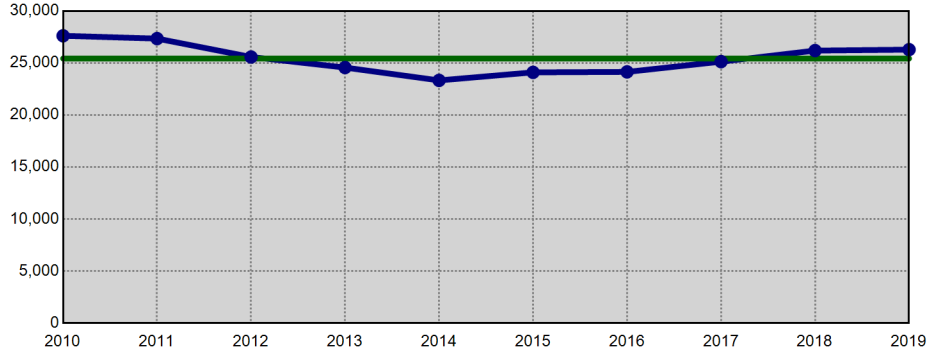

Violent Crime - Annual YTD Avg: 5,647 (Bar Chart)

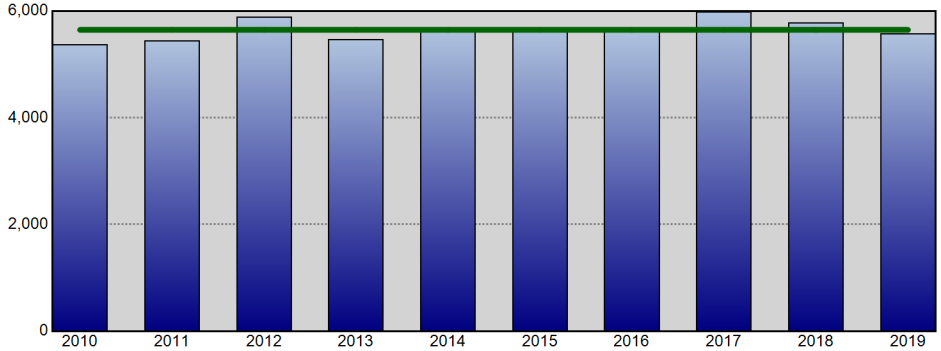

Violent Crime - Annual YTD Avg: 5,647 (Line Chart)

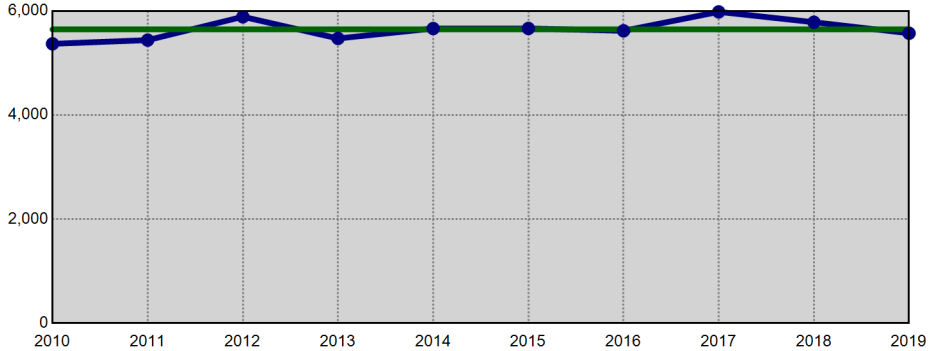

Property Crime - Annual YTD Avg: 19,787 (Bar Chart)

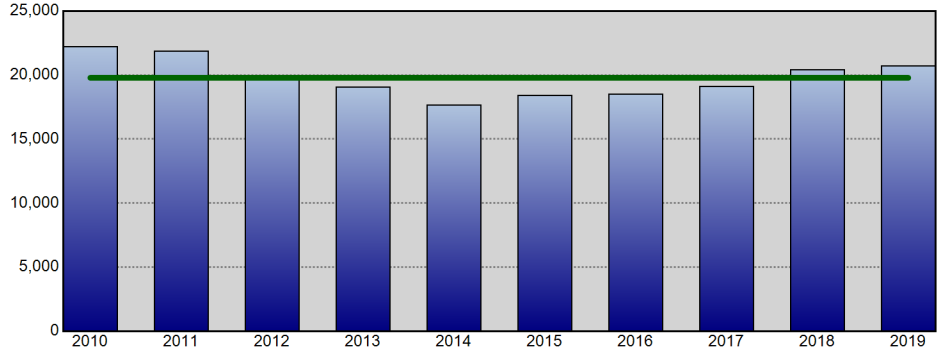

Property Crime - Annual YTD Avg: 19,787 (Line Chart)

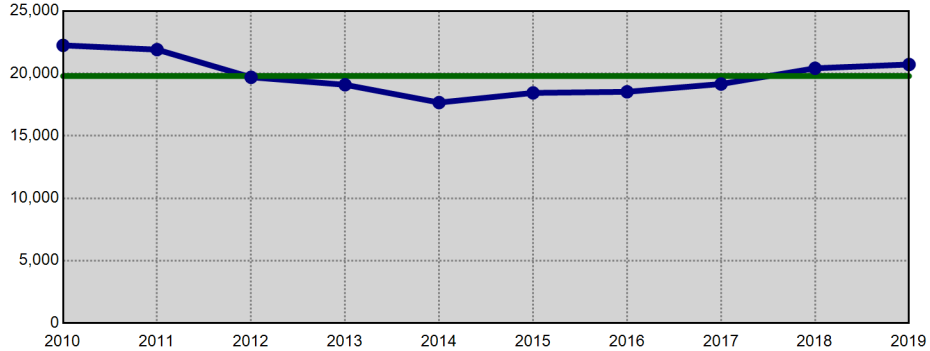

Information summarized for CompStat week ending 09/28/2019. The horizontal line on each chart represents the average of the prior 9 YTD offense totals.

Sourced from MNPD ARMS on 10/2/2019 7:29:48 AM. The figures above were sourced from incident reports using Uniform Crime Reporting definitions and reporting guidelines, based on the date when the crime was reported. This report is intended to be a management and planning tool and does not reflect the official UCR counts for the department. Incidents where a location is unknown or unspecified are included in the countywide totals.

West Precinct UCR Incidents - YTD Comparisons

Aggregated by precinct (incident location). Based on date when each incident was reported.

METROPOLITAN POLICE DEPARTMENT
of Nashville and Davidson County

All Part 1 Incidents - Annual YTD Avg: 2,831 (Bar Chart)

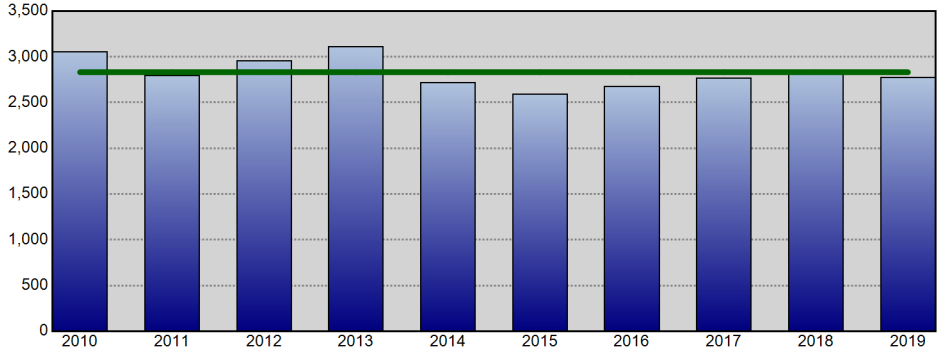

All Part 1 Incidents - Annual YTD Avg: 2,831 (Line Chart)

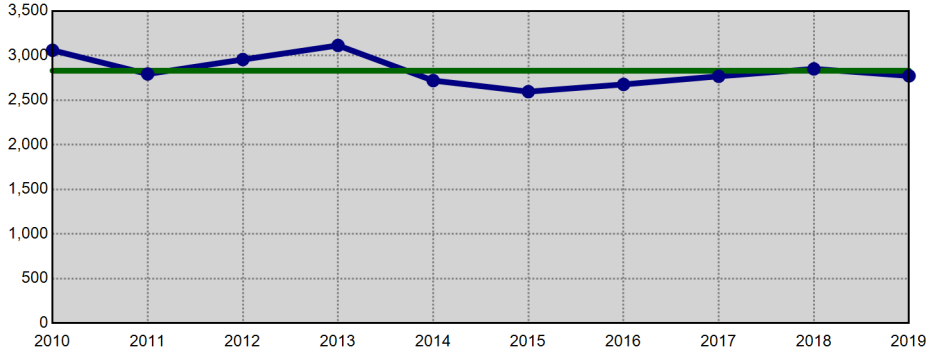

Violent Crime - Annual YTD Avg: 361 (Bar Chart)

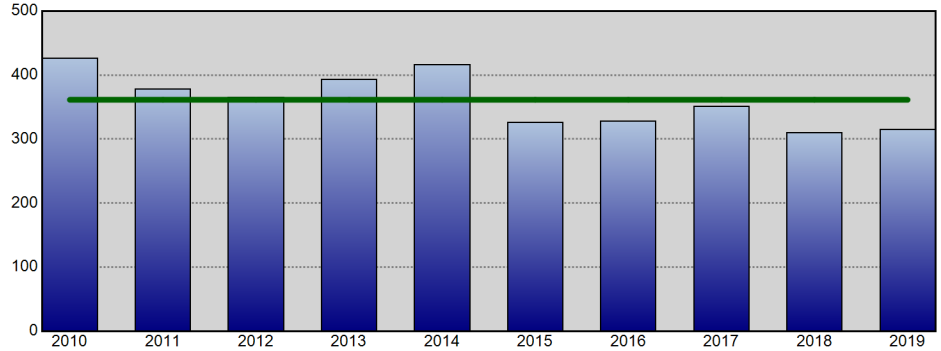

Violent Crime - Annual YTD Avg: 361 (Line Chart)

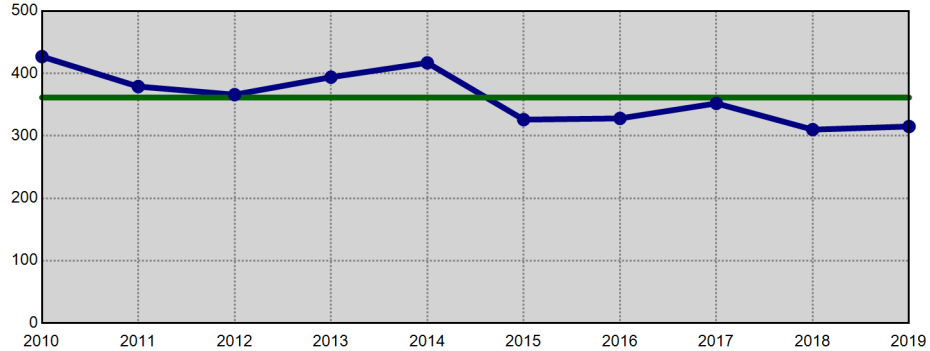

Property Crime - Annual YTD Avg: 2,470 (Bar Chart)

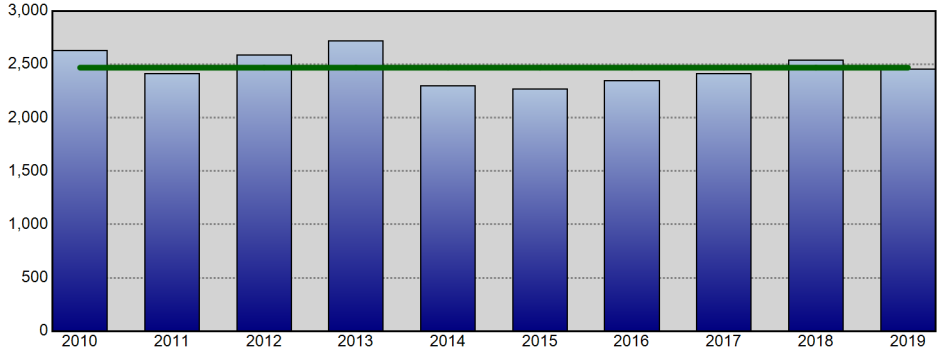

Property Crime - Annual YTD Avg: 2,470 (Line Chart)

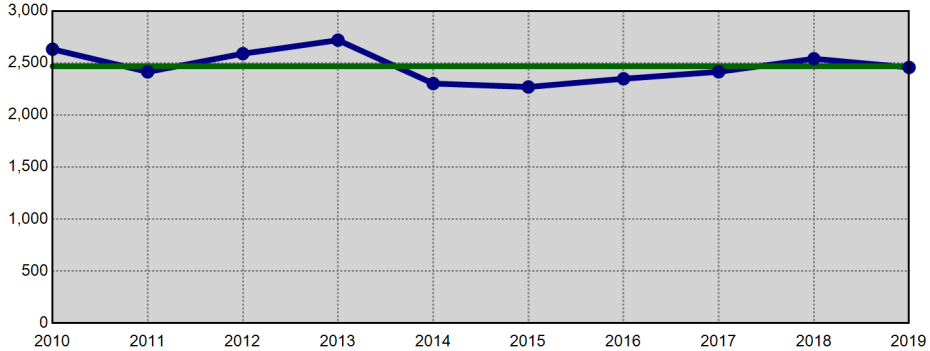

Information summarized for CompStat week ending 09/28/2019. The horizontal line on each chart represents the average of the prior 9 YTD offense totals.

Sourced from MNPD ARMS on 10/2/2019 7:29:50 AM. The figures above were sourced from incident reports using Uniform Crime Reporting definitions and reporting guidelines, based on the date when the crime was reported. This report is intended to be a management and planning tool and does not reflect the official UCR counts for the department. Incidents where a location is unknown or unspecified are included in the countywide totals.

East Precinct UCR Incidents - YTD Comparisons

Aggregated by precinct (incident location). Based on date when each incident was reported.

METROPOLITAN POLICE DEPARTMENT
of Nashville and Davidson County

All Part 1 Incidents - Annual YTD Avg: 3,009 (Bar Chart)

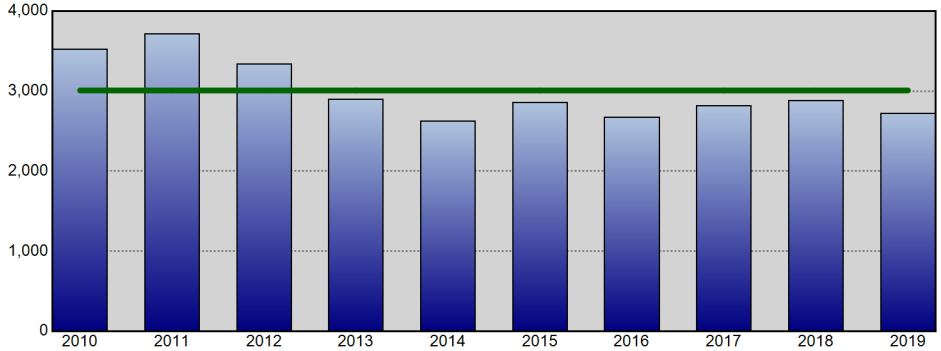

All Part 1 Incidents - Annual YTD Avg: 3,009 (Line Chart)

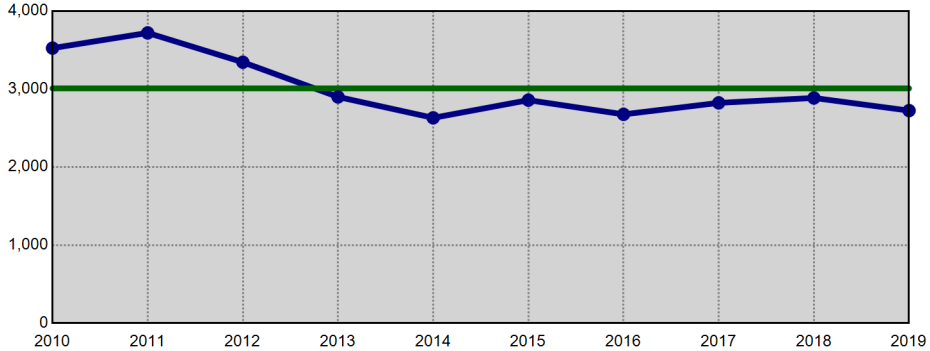

Violent Crime - Annual YTD Avg: 815 (Bar Chart)

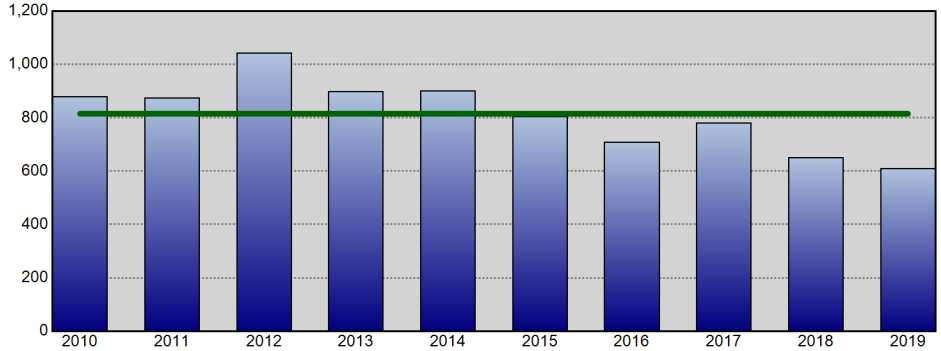

Violent Crime - Annual YTD Avg: 815 (Line Chart)

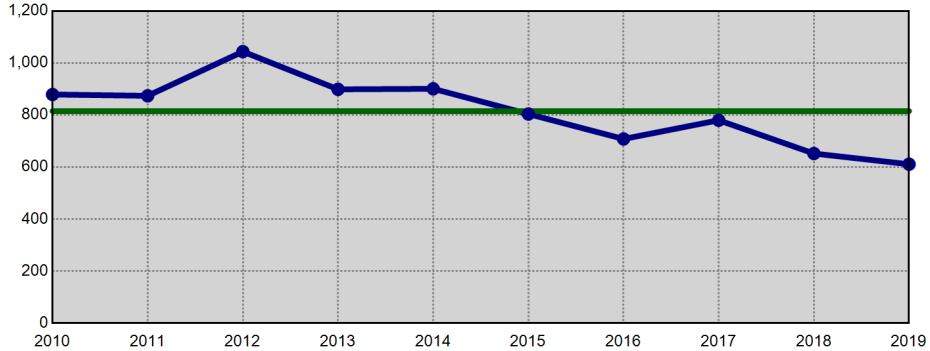

Property Crime - Annual YTD Avg: 2,193 (Bar Chart)

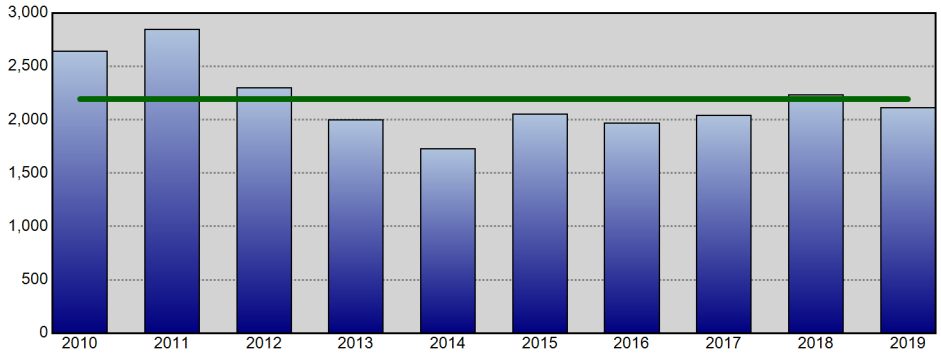

Property Crime - Annual YTD Avg: 2,193 (Line Chart)

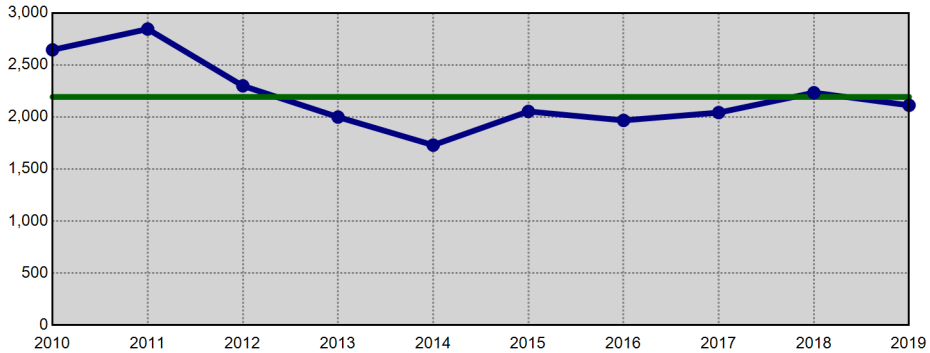

Information summarized for CompStat week ending 09/28/2019. The horizontal line on each chart represents the average of the prior 9 YTD offense totals.

Sourced from MNPD ARMS on 10/2/2019 7:29:51 AM. The figures above were sourced from incident reports using Uniform Crime Reporting definitions and reporting guidelines, based on the date when the crime was reported. This report is intended to be a management and planning tool and does not reflect the official UCR counts for the department. Incidents where a location is unknown or unspecified are included in the countywide totals.

South Precinct UCR Incidents - YTD Comparisons

Aggregated by precinct (incident location). Based on date when each incident was reported.

METROPOLITAN POLICE DEPARTMENT
of Nashville and Davidson County

All Part 1 Incidents - Annual YTD Avg: 4,644 (Bar Chart)

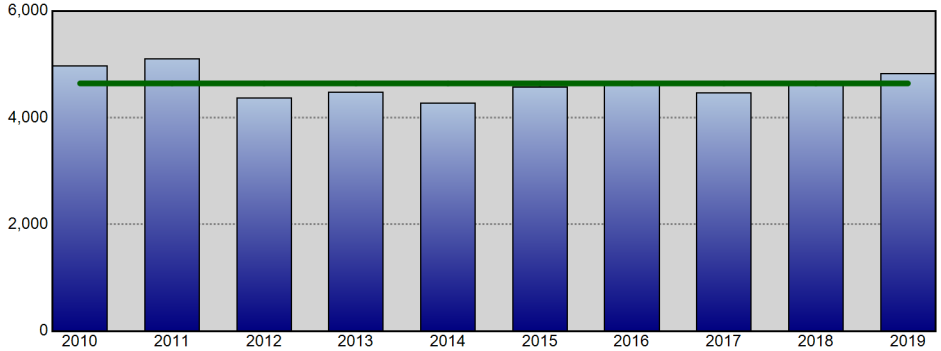

All Part 1 Incidents - Annual YTD Avg: 4,644 (Line Chart)

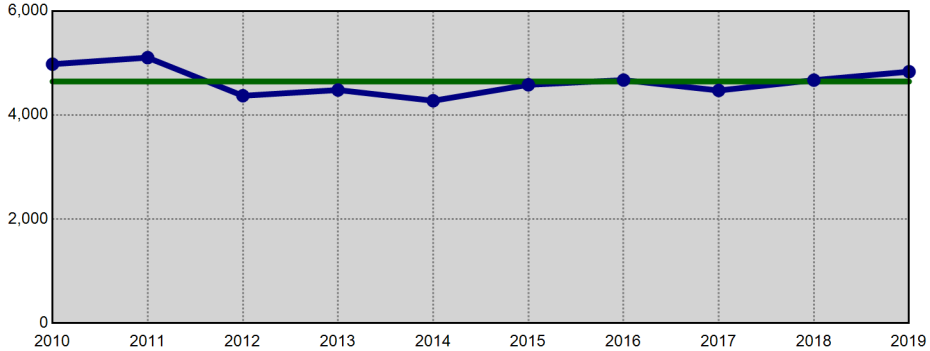

Violent Crime - Annual YTD Avg: 1,117 (Bar Chart)

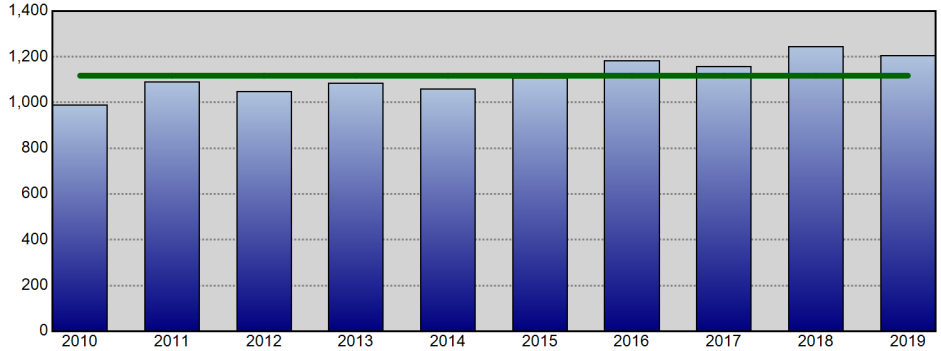

Violent Crime - Annual YTD Avg: 1,117 (Line Chart)

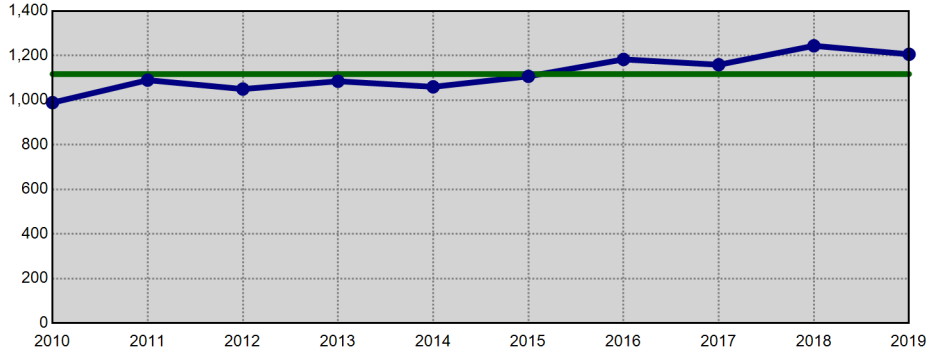

Property Crime - Annual YTD Avg: 3,527 (Bar Chart)

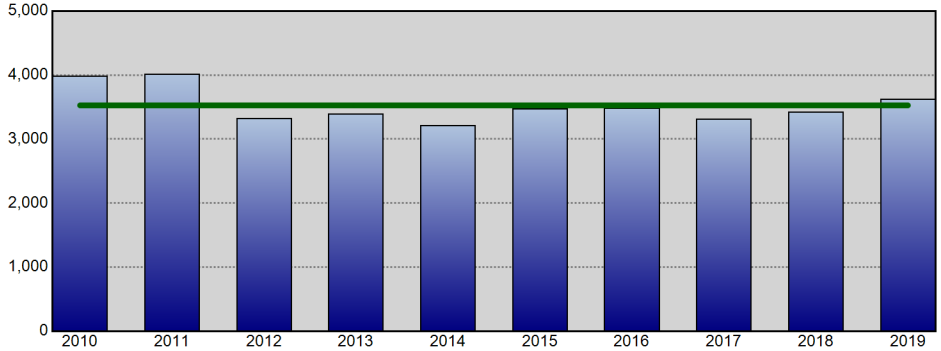

Property Crime - Annual YTD Avg: 3,527 (Line Chart)

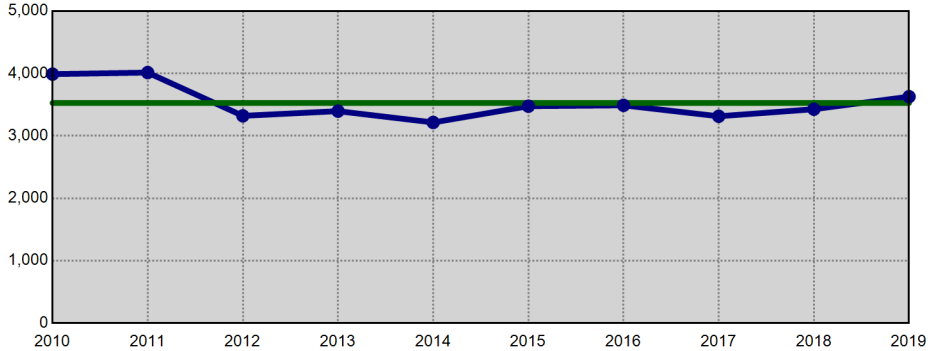

Information summarized for CompStat week ending 09/28/2019. The horizontal line on each chart represents the average of the prior 9 YTD offense totals.

Sourced from MNPD ARMS on 10/2/2019 7:29:54 AM. The figures above were sourced from incident reports using Uniform Crime Reporting definitions and reporting guidelines, based on the date when the crime was reported. This report is intended to be a management and planning tool and does not reflect the official UCR counts for the department. Incidents where a location is unknown or unspecified are included in the countywide totals.

Central Precinct UCR Incidents - YTD Comparisons

Aggregated by precinct (incident location). Based on date when each incident was reported.

METROPOLITAN POLICE DEPARTMENT
of Nashville and Davidson County

All Part 1 Incidents - Annual YTD Avg: 1,273 (Bar Chart)

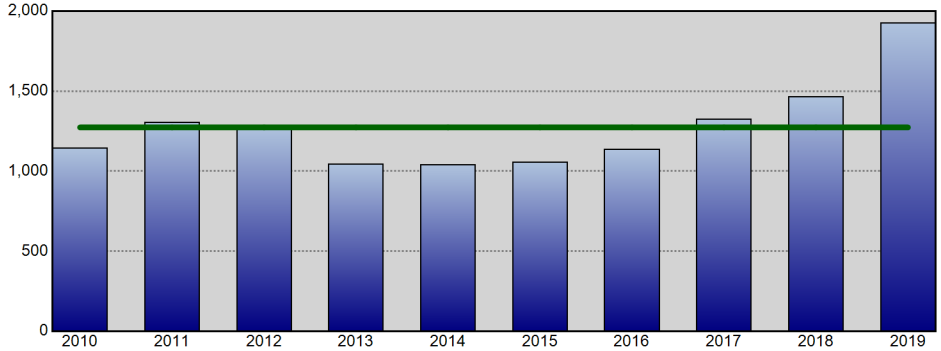

All Part 1 Incidents - Annual YTD Avg: 1,273 (Line Chart)

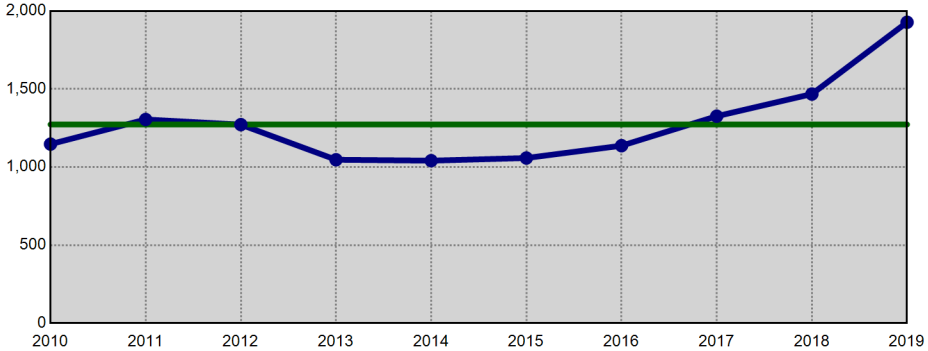

Violent Crime - Annual YTD Avg: 284 (Bar Chart)

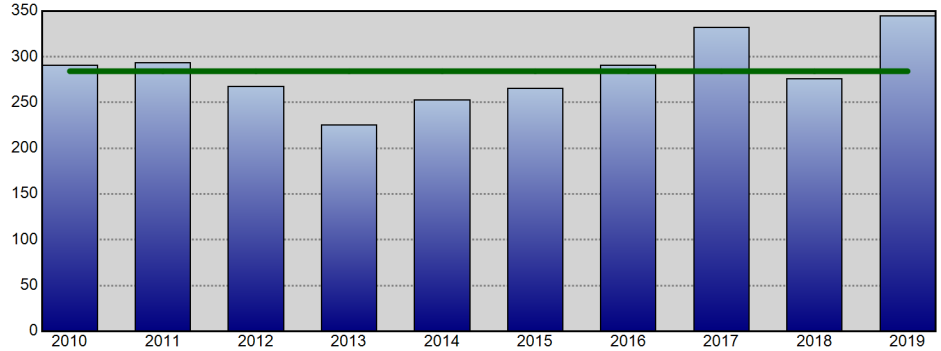

Violent Crime - Annual YTD Avg: 284 (Line Chart)

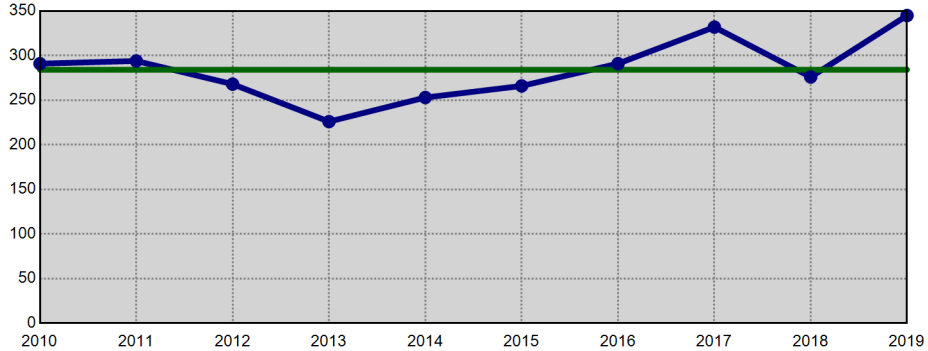

Property Crime - Annual YTD Avg: 989 (Bar Chart)

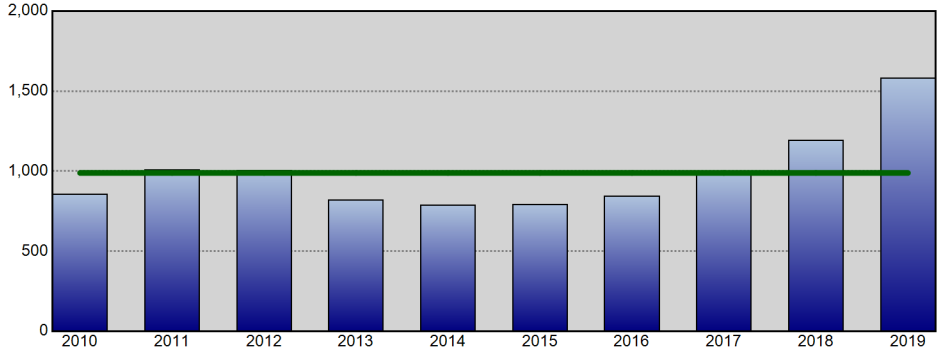

Property Crime - Annual YTD Avg: 989 (Line Chart)

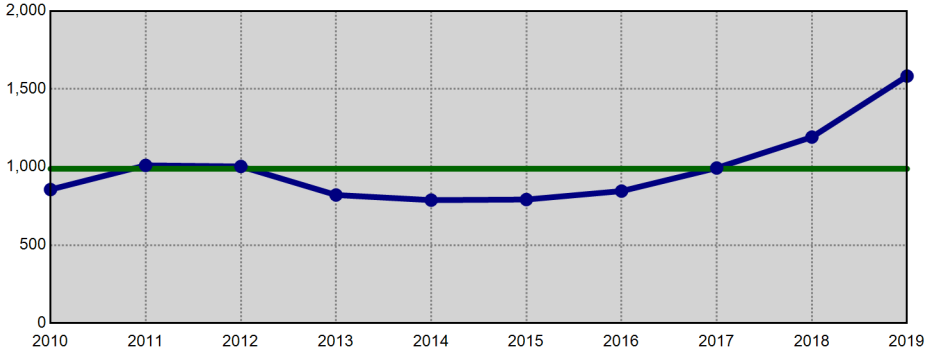

Information summarized for CompStat week ending 09/28/2019. The horizontal line on each chart represents the average of the prior 9 YTD offense totals.

Sourced from MNPD ARMS on 10/2/2019 7:29:55 AM. The figures above were sourced from incident reports using Uniform Crime Reporting definitions and reporting guidelines, based on the date when the crime was reported. This report is intended to be a management and planning tool and does not reflect the official UCR counts for the department. Incidents where a location is unknown or unspecified are included in the countywide totals.

Hermitage Precinct UCR Incidents - YTD Comparisons

METROPOLITAN POLICE DEPARTMENT
of Nashville and Davidson County

Aggregated by precinct (incident location). Based on date when each incident was reported.

All Part 1 Incidents - Annual YTD Avg: 4,564 (Bar Chart)

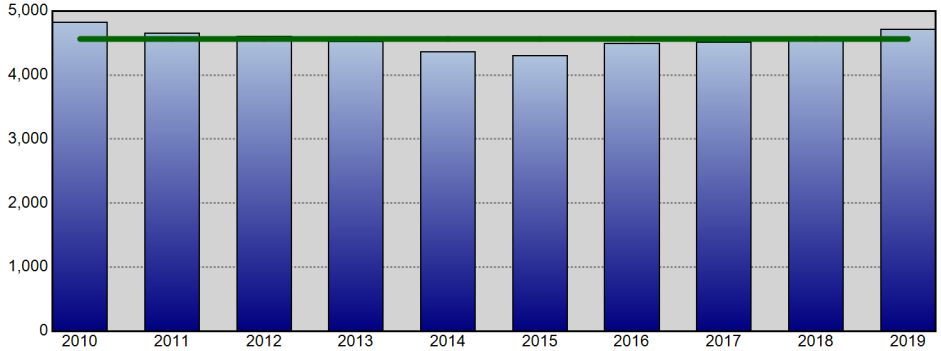

All Part 1 Incidents - Annual YTD Avg: 4,564 (Line Chart)

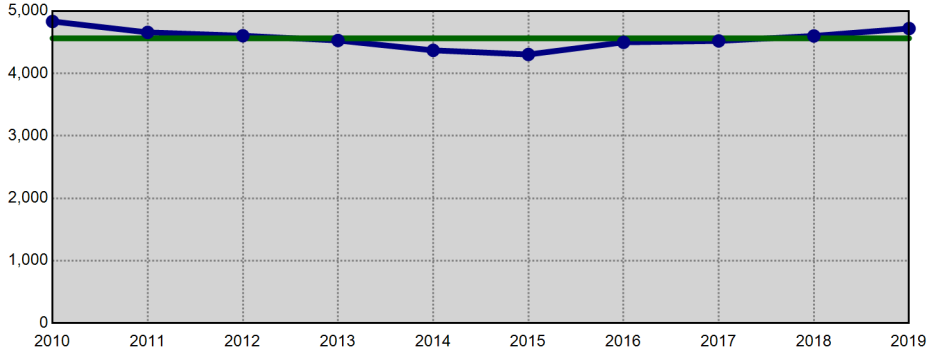

Violent Crime - Annual YTD Avg: 963 (Bar Chart)

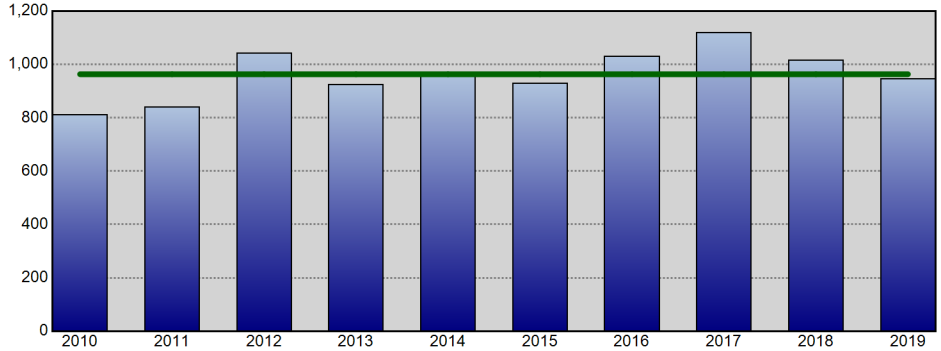

Violent Crime - Annual YTD Avg: 963 (Line Chart)

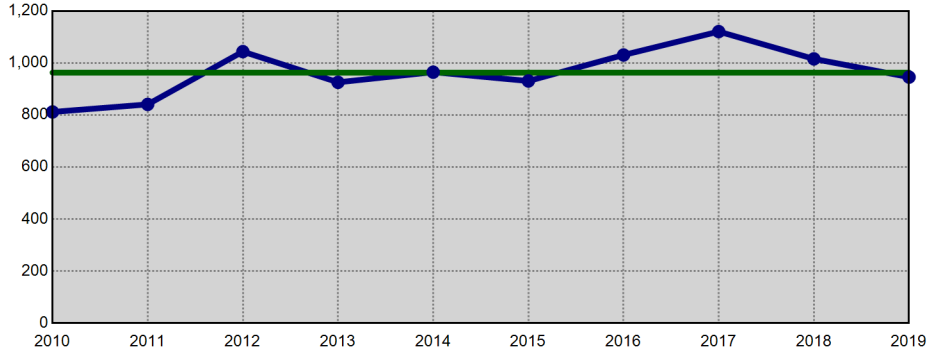

Property Crime - Annual YTD Avg: 3,601 (Bar Chart)

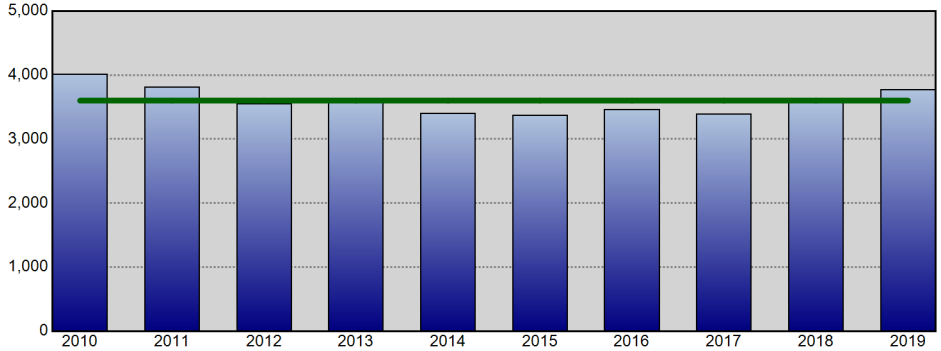

Property Crime - Annual YTD Avg: 3,601 (Line Chart)

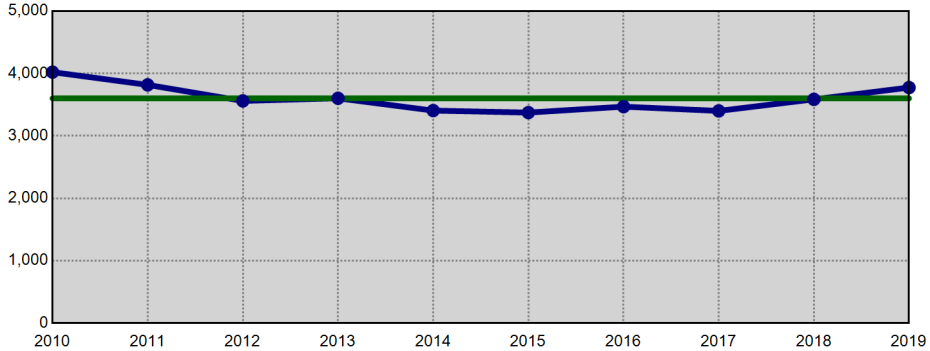

Information summarized for CompStat week ending 09/28/2019. The horizontal line on each chart represents the average of the prior 9 YTD offense totals.

Sourced from MNPD ARMS on 10/2/2019 7:29:56 AM. The figures above were sourced from incident reports using Uniform Crime Reporting definitions and reporting guidelines, based on the date when the crime was reported. This report is intended to be a management and planning tool and does not reflect the official UCR counts for the department. Incidents where a location is unknown or unspecified are included in the countywide totals.

North Precinct UCR Incidents - YTD Comparisons

Aggregated by precinct (incident location). Based on date when each incident was reported.

METROPOLITAN POLICE DEPARTMENT
of Nashville and Davidson County

All Part 1 Incidents - Annual YTD Avg: 3,154 (Bar Chart)

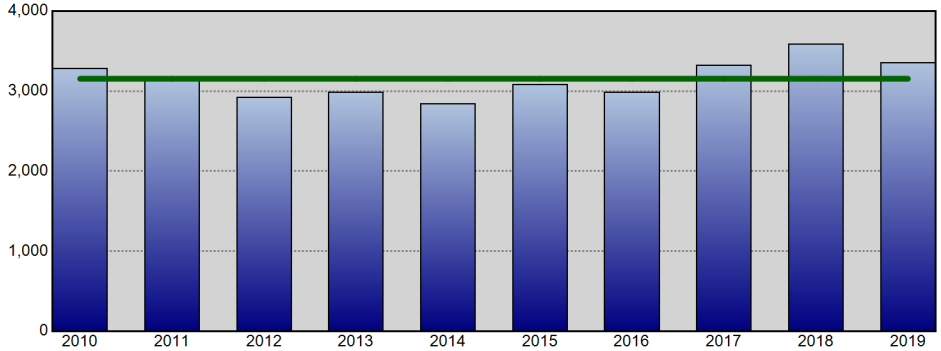

All Part 1 Incidents - Annual YTD Avg: 3,154 (Line Chart)

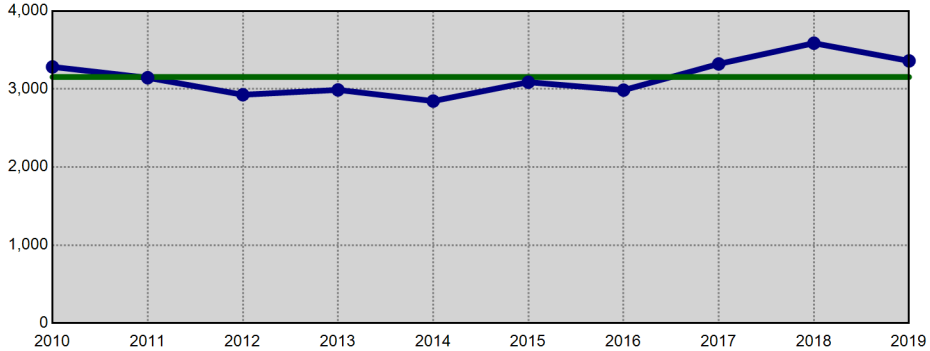

Violent Crime - Annual YTD Avg: 991 (Bar Chart)

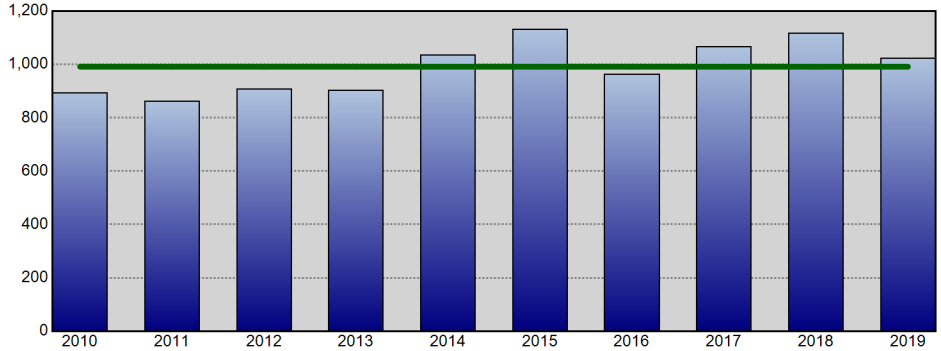

Violent Crime - Annual YTD Avg: 991 (Line Chart)

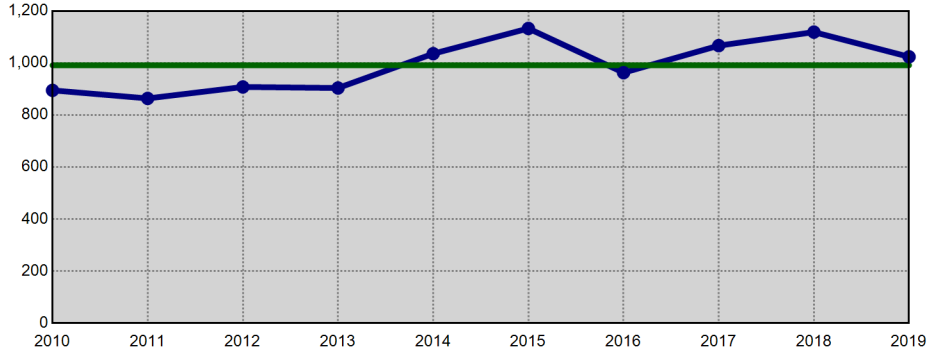

Property Crime - Annual YTD Avg: 2,162 (Bar Chart)

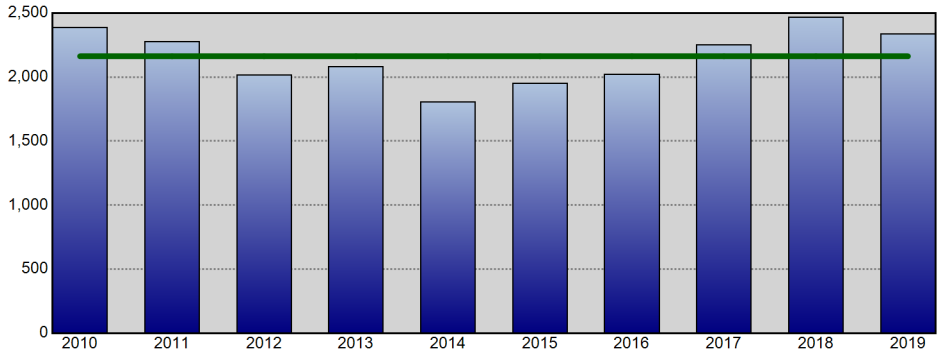

Property Crime - Annual YTD Avg: 2,162 (Line Chart)

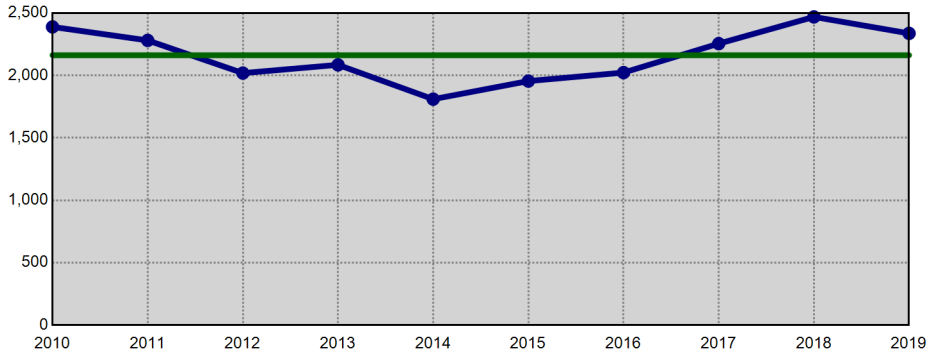

Information summarized for CompStat week ending 09/28/2019. The horizontal line on each chart represents the average of the prior 9 YTD offense totals.

Sourced from MNPD ARMS on 10/2/2019 7:29:58 AM. The figures above were sourced from incident reports using Uniform Crime Reporting definitions and reporting guidelines, based on the date when the crime was reported. This report is intended to be a management and planning tool and does not reflect the official UCR counts for the department. Incidents where a location is unknown or unspecified are included in the countywide totals.

Madison Precinct UCR Incidents - YTD Comparisons

METROPOLITAN POLICE DEPARTMENT
of Nashville and Davidson County

Aggregated by precinct (incident location). Based on date when each incident was reported.

All Part 1 Incidents - Annual YTD Avg: 2,837 (Bar Chart)

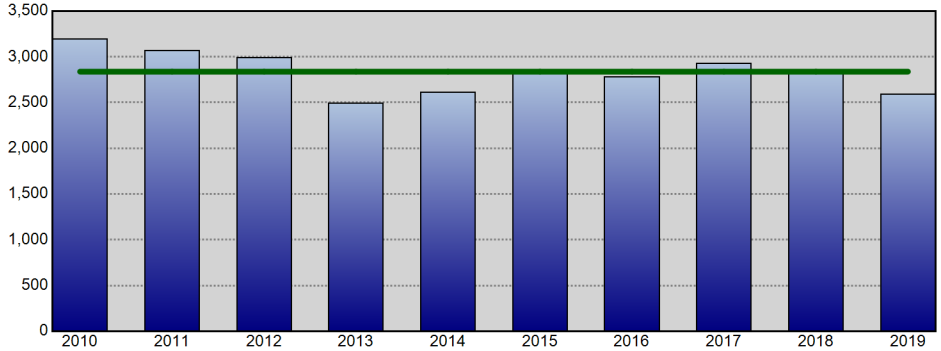

All Part 1 Incidents - Annual YTD Avg: 2,837 (Line Chart)

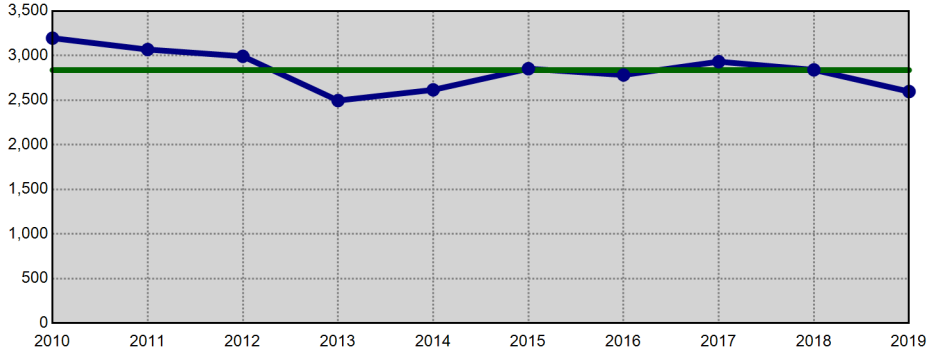

Violent Crime - Annual YTD Avg: 609 (Bar Chart)

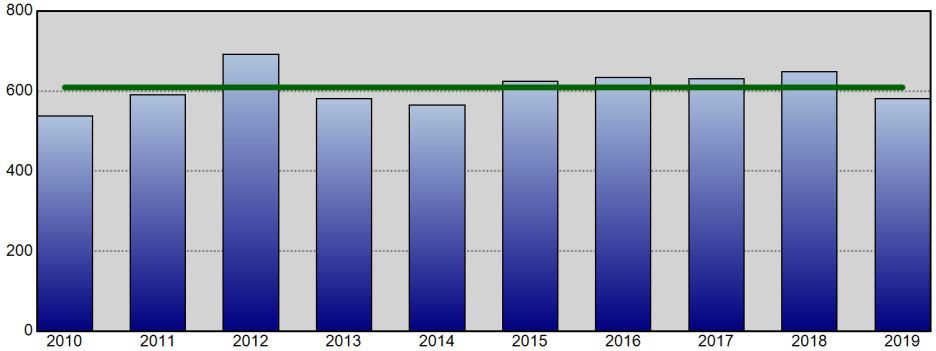

Violent Crime - Annual YTD Avg: 609 (Line Chart)

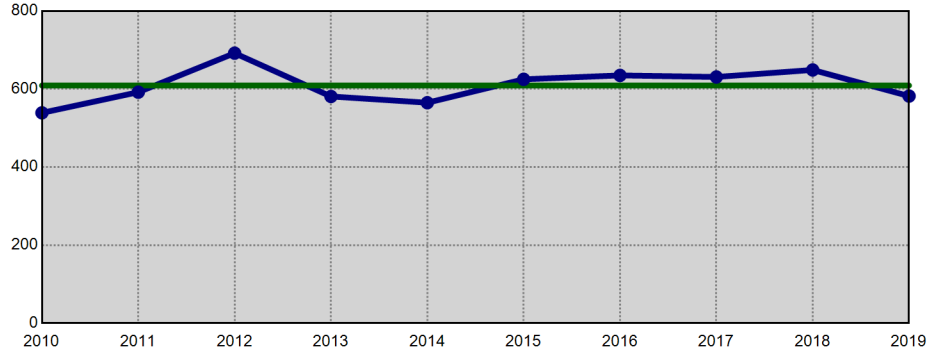

Property Crime - Annual YTD Avg: 2,228 (Bar Chart)

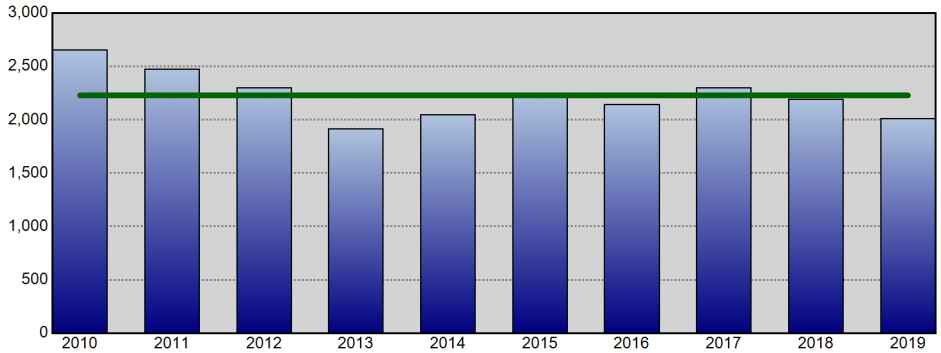

Property Crime - Annual YTD Avg: 2,228 (Line Chart)

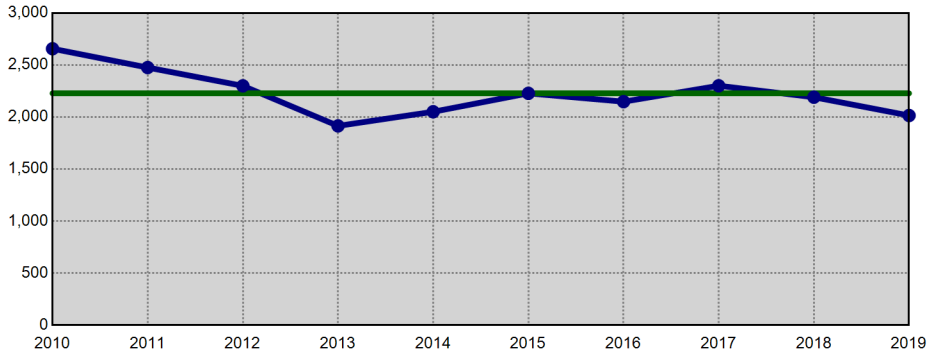

Information summarized for CompStat week ending 09/28/2019. The horizontal line on each chart represents the average of the prior 9 YTD offense totals.

Sourced from MNPD ARMS on 10/2/2019 7:29:59 AM. The figures above were sourced from incident reports using Uniform Crime Reporting definitions and reporting guidelines, based on the date when the crime was reported. This report is intended to be a management and planning tool and does not reflect the official UCR counts for the department. Incidents where a location is unknown or unspecified are included in the countywide totals.

Midtown Hills Precinct UCR Incidents - YTD Comparisons

Aggregated by precinct (incident location). Based on date when each incident was reported.

METROPOLITAN POLICE DEPARTMENT
of Nashville and Davidson County

All Part 1 Incidents - Annual YTD Avg: 3,117 (Bar Chart)

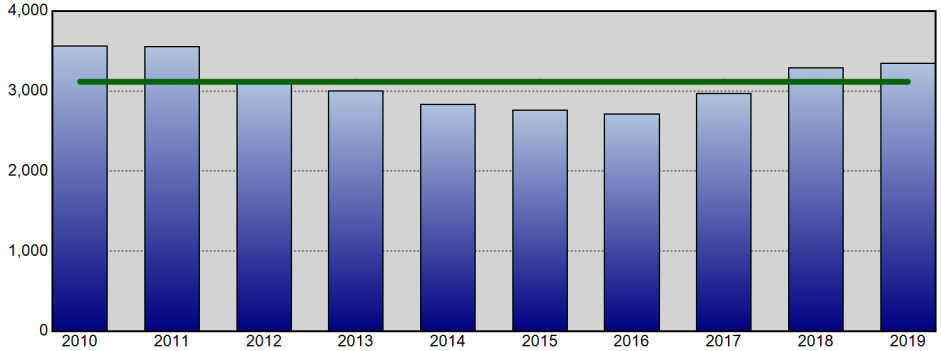

All Part 1 Incidents - Annual YTD Avg: 3,117 (Line Chart)

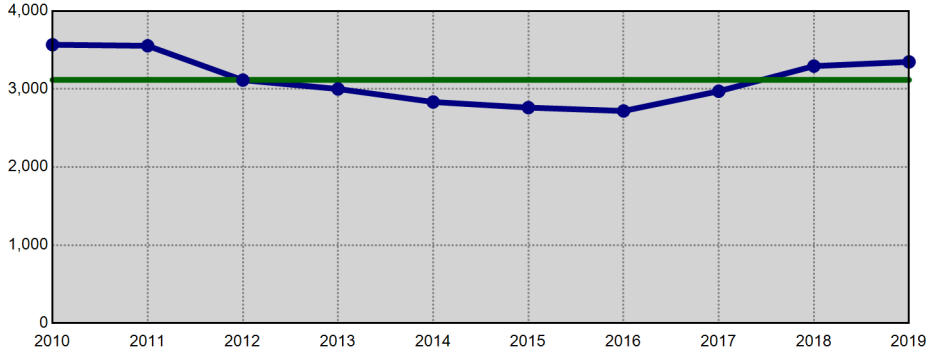

Violent Crime - Annual YTD Avg: 501 (Bar Chart)

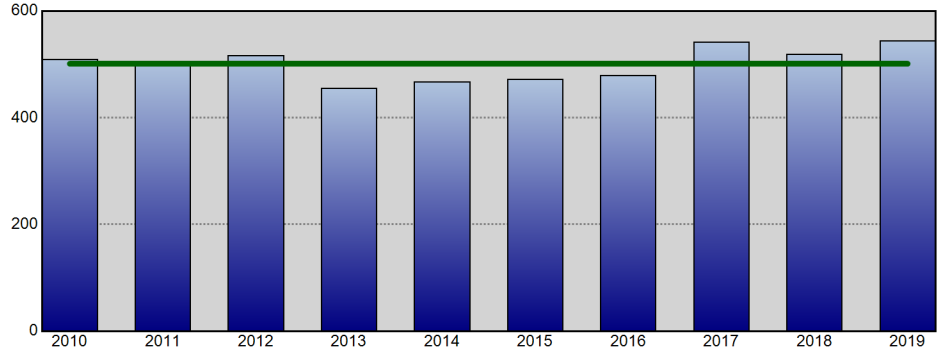

Violent Crime - Annual YTD Avg: 501 (Line Chart)

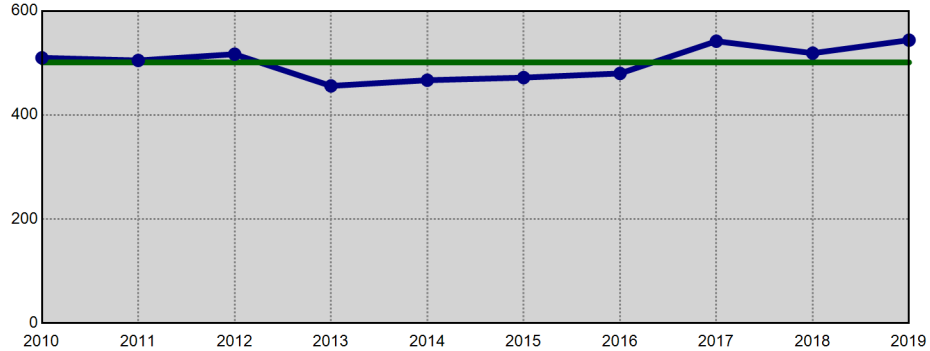

Property Crime - Annual YTD Avg: 2,615 (Bar Chart)

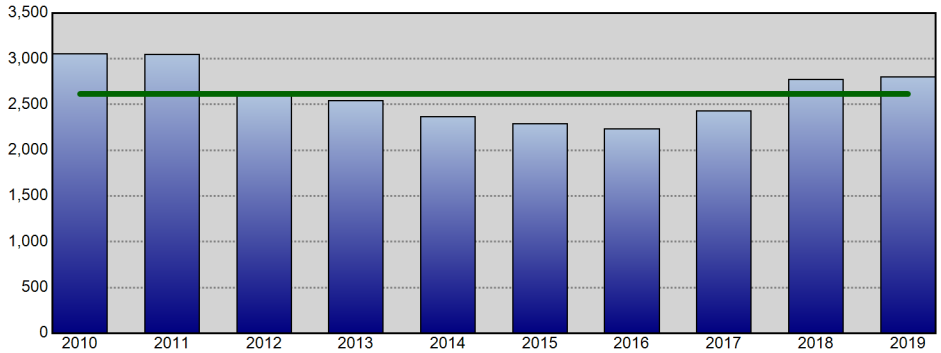

Property Crime - Annual YTD Avg: 2,615 (Line Chart)

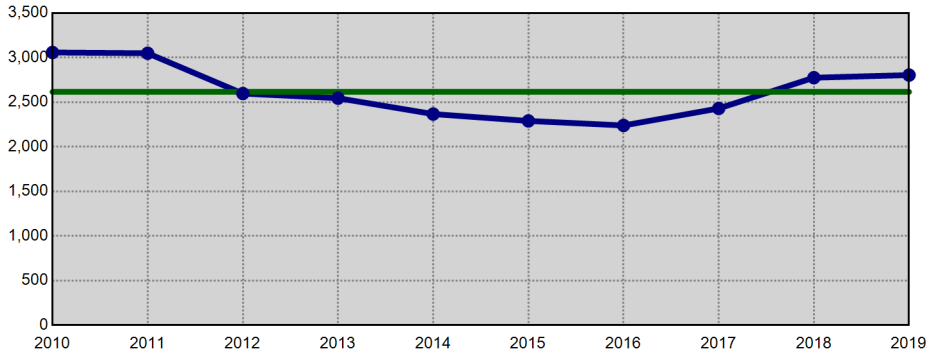

Information summarized for CompStat week ending 09/28/2019. The horizontal line on each chart represents the average of the prior 9 YTD offense totals.

Sourced from MNPD ARMS on 10/2/2019 7:30:01 AM. The figures above were sourced from incident reports using Uniform Crime Reporting definitions and reporting guidelines, based on the date when the crime was reported. This report is intended to be a management and planning tool and does not reflect the official UCR counts for the department. Incidents where a location is unknown or unspecified are included in the countywide totals.

County Calendar Year to Calendar Year Comparison

METROPOLITAN POLICE DEPARTMENT
of Nashville and Davidson County

Comparisons of Annual Totals for the Past Ten Years

Aggregated by precinct (incident location). Based on date when each incident was reported.

		Homicide	Forcible Rape	Commercial Robbery	Street Robbery	Total Robbery	Aggravated Assault	Commercial Burglary	Residential Burglary	Total Burglary	Larceny	Auto Theft	Violent Offenses	Property Offenses	Part I Offenses
2017 to	2017	111	562	321	1,747	2,068	5,071	1,312	2,911	4,223	19,222	2,587	7,812	26,032	33,844
2018	2018	89	574	275	1,856	2,131	5,024	1,070	2,566	3,636	21,022	3,132	7,818	27,790	35,608
	% Change	-19.8%	2.1%	-14.3%	6.2%	3.0%	-0.9%	-18.4%	-11.9%	-13.9%	9.4%	21.1%	0.1%	6.8%	5.2%
2016 to	2016	81	568	305	1,703	2,008	4,911	960	3,630	4,590	18,771	1,735	7,568	25,096	32,664
2018	2018	89	574	275	1,856	2,131	5,024	1,070	2,566	3,636	21,022	3,132	7,818	27,790	35,608
	% Change	9.9%	1.1%	-9.8%	9.0%	6.1%	2.3%	11.5%	-29.3%	-20.8%	12.0%	80.5%	3.3%	10.7%	9.0%
2015 to	2015	80	605	251	1,649	1,900	4,931	909	4,209	5,118	18,787	1,442	7,516	25,347	32,863
2018	2018	89	574	275	1,856	2,131	5,024	1,070	2,566	3,636	21,022	3,132	7,818	27,790	35,608
	% Change	11.3%	-5.1%	9.6%	12.6%	12.2%	1.9%	17.7%	-39.0%	-29.0%	11.9%	117.2%	4.0%	9.6%	8.4%
2014 to	2014	42	601	209	1,330	1,539	5,258	940	3,837	4,777	17,920	1,120	7,440	23,817	31,257
2018	2018	89	574	275	1,856	2,131	5,024	1,070	2,566	3,636	21,022	3,132	7,818	27,790	35,608
	% Change	111.9%	-4.5%	31.6%	39.5%	38.5%	-4.5%	13.8%	-33.1%	-23.9%	17.3%	179.6%	5.1%	16.7%	13.9%
2013 to	2013	42	528	225	1,409	1,634	4,806	890	4,788	5,678	18,102	1,203	7,010	24,983	31,993
2018	2018	89	574	275	1,856	2,131	5,024	1,070	2,566	3,636	21,022	3,132	7,818	27,790	35,608
	% Change	111.9%	8.7%	22.2%	31.7%	30.4%	4.5%	20.2%	-46.4%	-36.0%	16.1%	160.3%	11.5%	11.2%	11.3%
2012 to	2012	62	544	237	1,480	1,717	5,371	1,012	4,733	5,745	19,217	1,386	7,694	26,348	34,042
2018	2018	89	574	275	1,856	2,131	5,024	1,070	2,566	3,636	21,022	3,132	7,818	27,790	35,608
	% Change	43.5%	5.5%	16.0%	25.4%	24.1%	-6.5%	5.7%	-45.8%	-36.7%	9.4%	126.0%	1.6%	5.5%	4.6%
2011 to	2011	51	550	291	1,591	1,882	4,922	1,119	6,302	7,421	20,252	1,770	7,405	29,443	36,848
2018	2018	89	574	275	1,856	2,131	5,024	1,070	2,566	3,636	21,022	3,132	7,818	27,790	35,608
	% Change	74.5%	4.4%	-5.5%	16.7%	13.2%	2.1%	-4.4%	-59.3%	-51.0%	3.8%	76.9%	5.6%	-5.6%	-3.4%
2010 to	2010	60	494	298	1,506	1,804	4,729	1,157	6,662	7,819	21,016	1,628	7,087	30,463	37,550
2018	2018	89	574	275	1,856	2,131	5,024	1,070	2,566	3,636	21,022	3,132	7,818	27,790	35,608
	% Change	48.3%	16.2%	-7.7%	23.2%	18.1%	6.2%	-7.5%	-61.5%	-53.5%	0.0%	92.4%	10.3%	-8.8%	-5.2%
2009 to	2009	81	499	304	1,721	2,025	4,753	1,185	5,592	6,777	21,855	1,747	7,358	30,379	37,737
2018	2018	89	574	275	1,856	2,131	5,024	1,070	2,566	3,636	21,022	3,132	7,818	27,790	35,608
	% Change	9.9%	15.0%	-9.5%	7.8%	5.2%	5.7%	-9.7%	-54.1%	-46.3%	-3.8%	79.3%	6.3%	-8.5%	-5.6%
2008 to	2008	74	485	353	2,042	2,395	5,655	1,308	4,963	6,271	24,481	2,291	8,609	33,043	41,652
2018	2018	89	574	275	1,856	2,131	5,024	1,070	2,566	3,636	21,022	3,132	7,818	27,790	35,608
	% Change	20.3%	18.4%	-22.1%	-9.1%	-11.0%	-11.2%	-18.2%	-48.3%	-42.0%	-14.1%	36.7%	-9.2%	-15.9%	-14.5%

Information summarized for CompStat week ending 09/28/2019.

Sourced from MNPD ARMS on 10/2/2019 7:30:03 AM. The figures above were sourced from incident reports using Uniform Crime Reporting definitions and reporting guidelines, based on the date when the crime was reported. This report is intended to be a management and planning tool and does not reflect the official UCR counts for the department. Incidents where a location is unknown or unspecified are included in the countywide totals..

County UCR Incidents - Annual Comparison Charts

Aggregated by precinct (incident location). Based on date when each incident was reported.

METROPOLITAN POLICE DEPARTMENT
of Nashville and Davidson County

Year End Total Part 1 Incidents - Prior 9 Year Annual Avg: 34,074

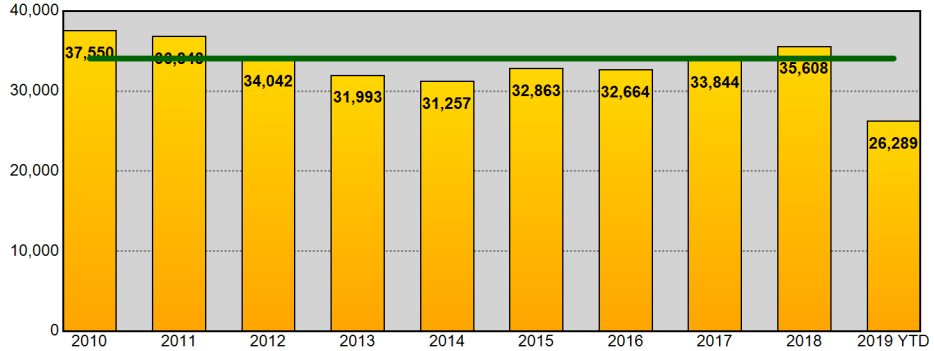

Year End Total Part 1 Incidents - Prior 9 Year Annual Avg: 34,074

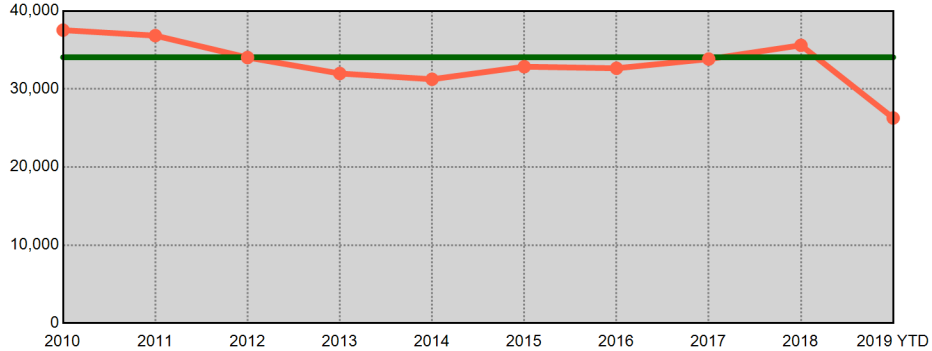

Year End Total Violent Part 1 Incidents - Prior 9 Year Annual Avg: 7,483

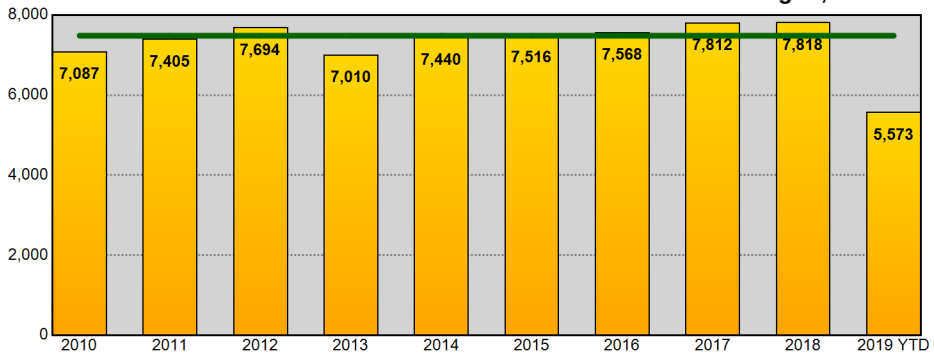

Year End Total Violent Part 1 Incidents - Prior 9 Year Annual Avg: 7,483

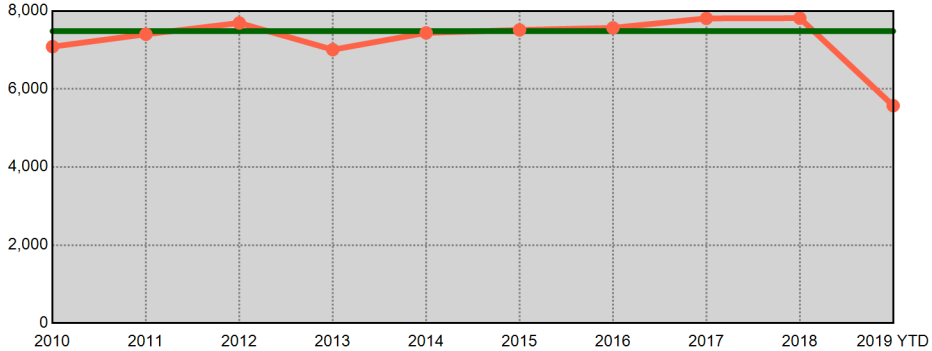

Year End Total Property Part 1 Incidents - Prior 9 Year Annual Avg: 26,591

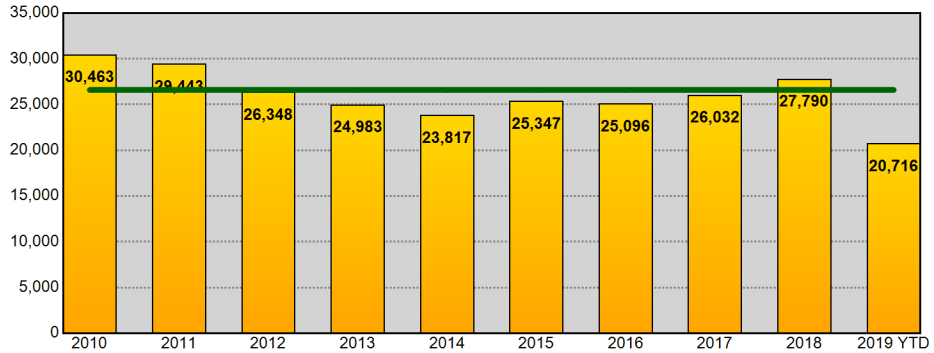

Year End Total Property Part 1 Incidents - Prior 9 Year Annual Avg: 26,591

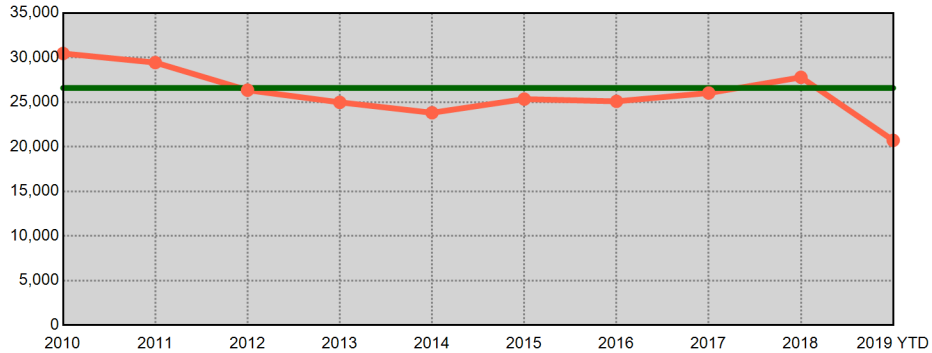

Information summarized for CompStat week ending 09/28/2019. Current year statistics are summarized for 2019 YTD. The horizontal line on each chart represents the average of the prior 9 year end offense totals.

Sourced from MNPD ARMS on 10/2/2019 7:30:03 AM. The figures above were sourced from incident reports using Uniform Crime Reporting definitions and reporting guidelines, based on the date when the crime was reported. This report is intended to be a management and planning tool and does not reflect the official UCR counts for the department. Incidents where a location is unknown or unspecified are included in the countywide totals.

West Precinct UCR Incidents - Annual Comparisons

Aggregated by precinct (incident location). Based on date when each incident was reported.

METROPOLITAN POLICE DEPARTMENT
of Nashville and Davidson County

Year End Total Part 1 Incidents - Prior 9 Year Annual Avg: 3,795

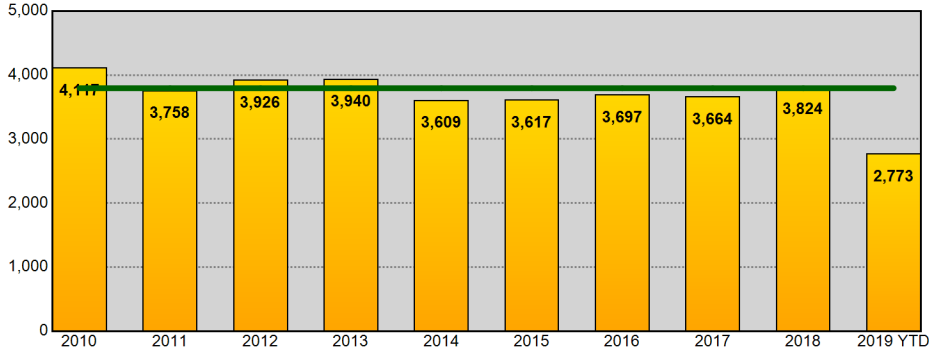

Year End Total Part 1 Incidents - Prior 9 Year Annual Avg: 3,795

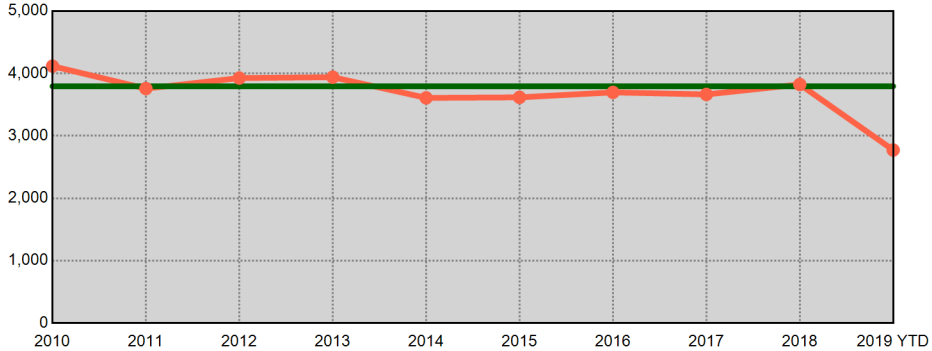

Year End Total Violent Part 1 Incidents - Prior 9 Year Annual Avg: 493

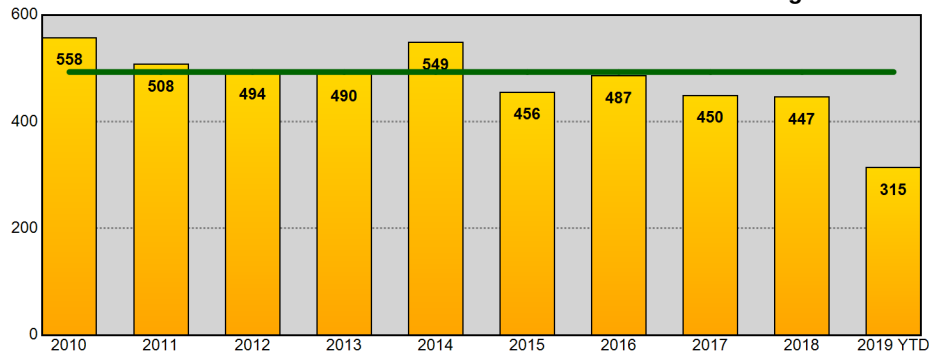

Year End Total Violent Part 1 Incidents - Prior 9 Year Annual Avg: 493

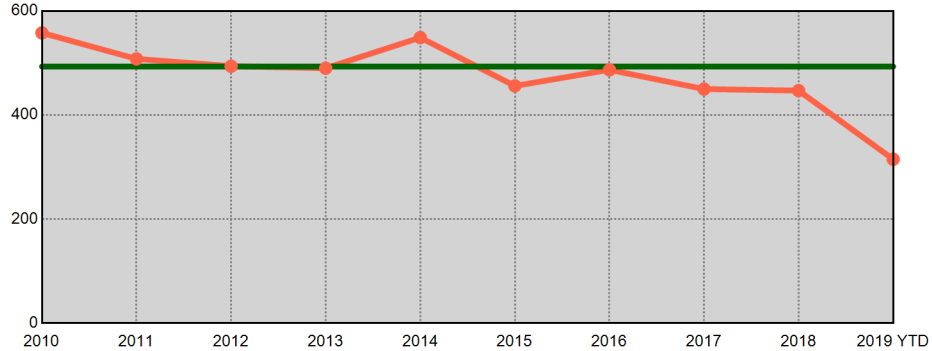

Year End Total Property Part 1 Incidents - Prior 9 Year Annual Avg: 3,301

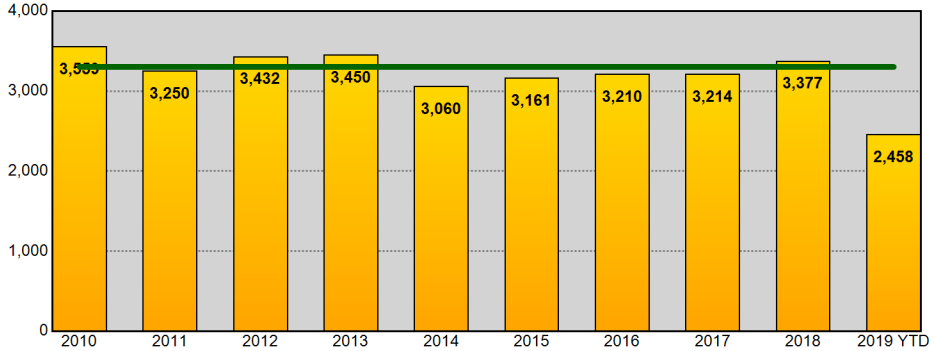

Year End Total Property Part 1 Incidents - Prior 9 Year Annual Avg: 3,301

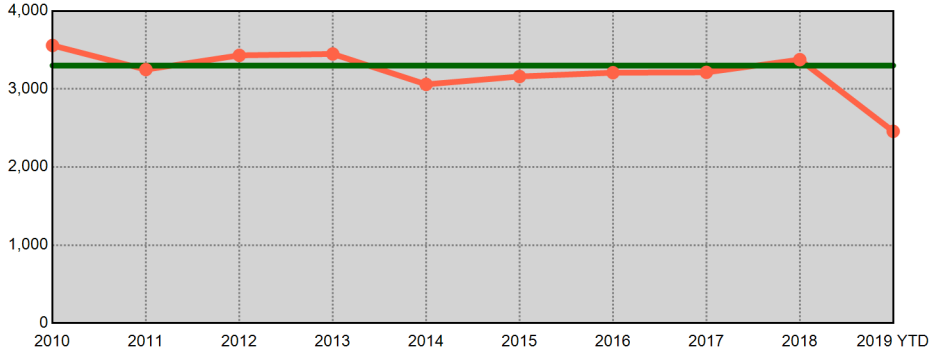

Information summarized for CompStat week ending 09/28/2019. Current year statistics are summarized for 2019 YTD. The horizontal line on each chart represents the average of the prior 9 year end offense totals.

Sourced from MNPD ARMS on 10/2/2019 7:30:05 AM. The figures above were sourced from incident reports using Uniform Crime Reporting definitions and reporting guidelines, based on the date when the crime was reported. This report is intended to be a management and planning tool and does not reflect the official UCR counts for the department. Incidents where a location is unknown or unspecified are included in the countywide totals.

East Precinct UCR Incidents - Annual Comparisons

Aggregated by precinct (incident location). Based on date when each incident was reported.

METROPOLITAN POLICE DEPARTMENT
of Nashville and Davidson County

Year End Total Part 1 Incidents - Prior 9 Year Annual Avg: 4,117

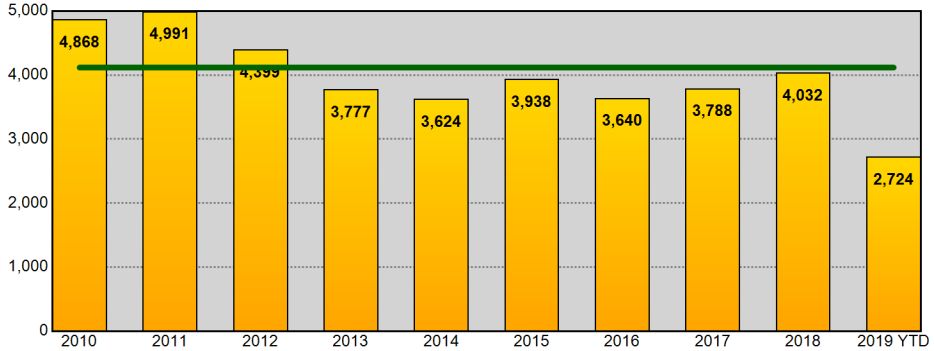

Year End Total Part 1 Incidents - Prior 9 Year Annual Avg: 4,117

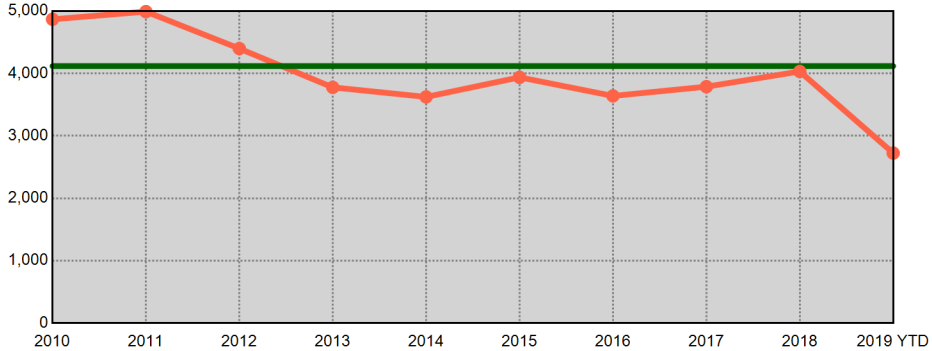

Year End Total Violent Part 1 Incidents - Prior 9 Year Annual Avg: 1,098

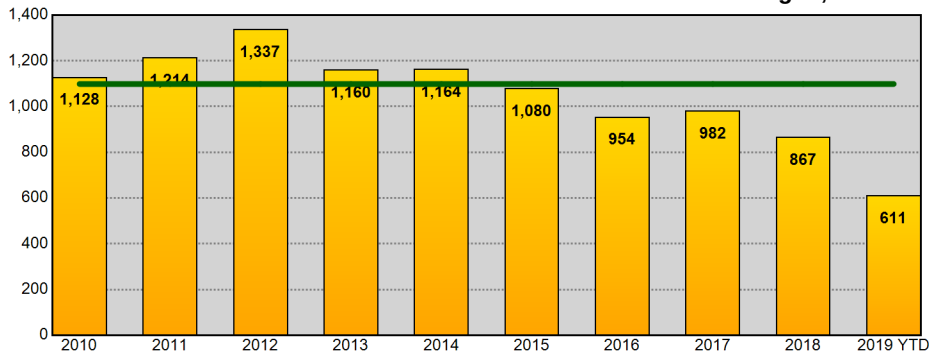

Year End Total Violent Part 1 Incidents - Prior 9 Year Annual Avg: 1,098

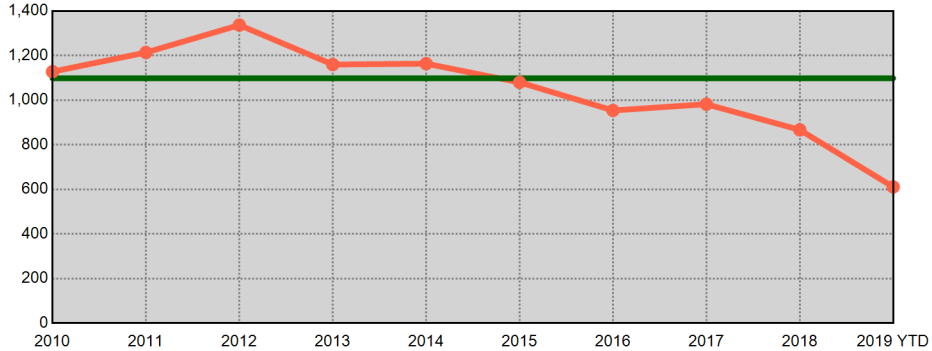

Year End Total Property Part 1 Incidents - Prior 9 Year Annual Avg: 3,019

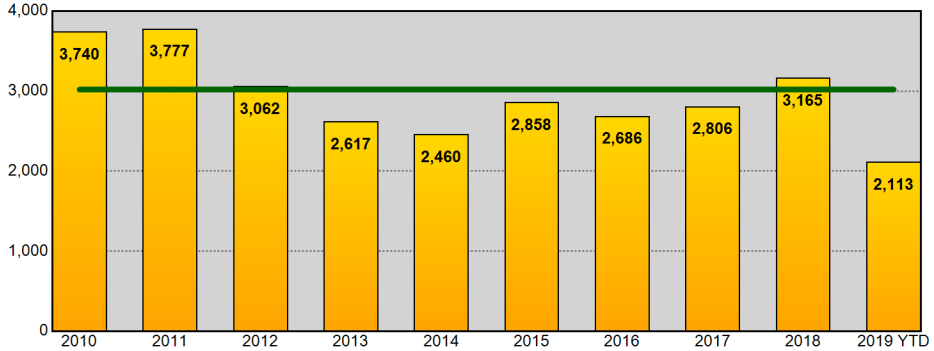

Year End Total Property Part 1 Incidents - Prior 9 Year Annual Avg: 3,019

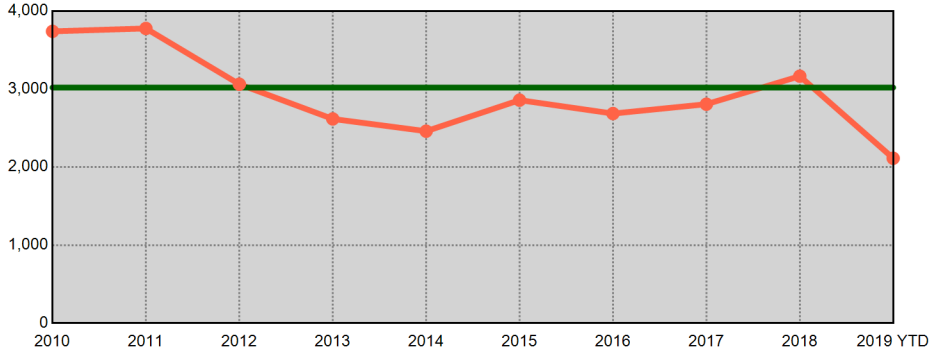

Information summarized for CompStat week ending 09/28/2019. Current year statistics are summarized for 2019 YTD. The horizontal line on each chart represents the average of the prior 9 year end offense totals.

Sourced from MNPD ARMS on 10/2/2019 7:30:07 AM. The figures above were sourced from incident reports using Uniform Crime Reporting definitions and reporting guidelines, based on the date when the crime was reported. This report is intended to be a management and planning tool and does not reflect the official UCR counts for the department. Incidents where a location is unknown or unspecified are included in the countywide totals.

South Precinct UCR Incidents - Annual Comparisons

Aggregated by precinct (incident location). Based on date when each incident was reported.

METROPOLITAN POLICE DEPARTMENT
of Nashville and Davidson County

Year End Total Part 1 Incidents - Prior 9 Year Annual Avg: 6,229

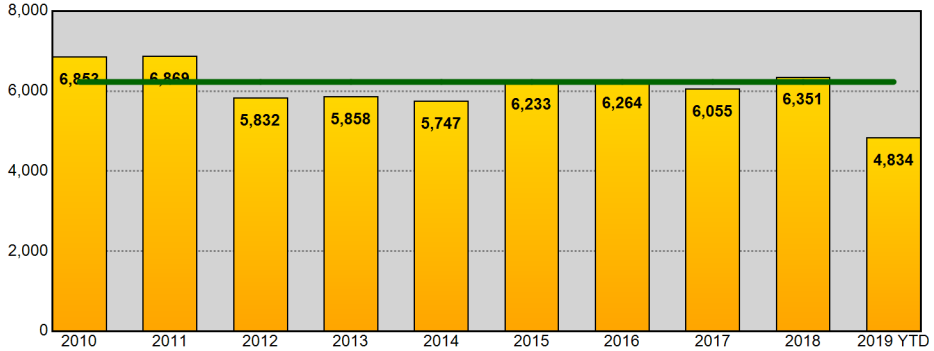

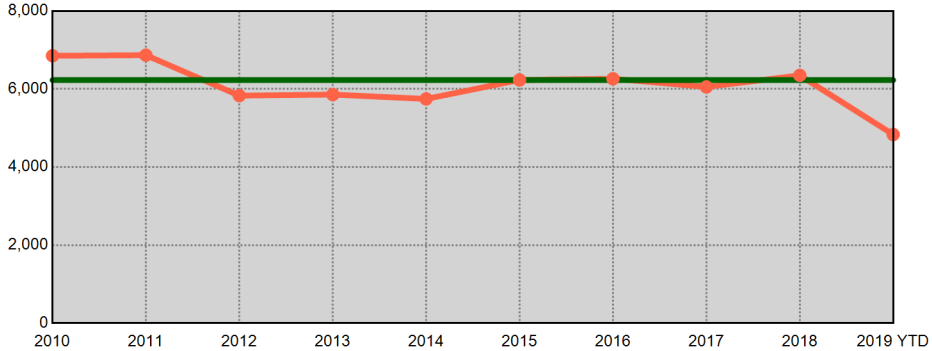

Year End Total Violent Part 1 Incidents - Prior 9 Year Annual Avg: 1,471

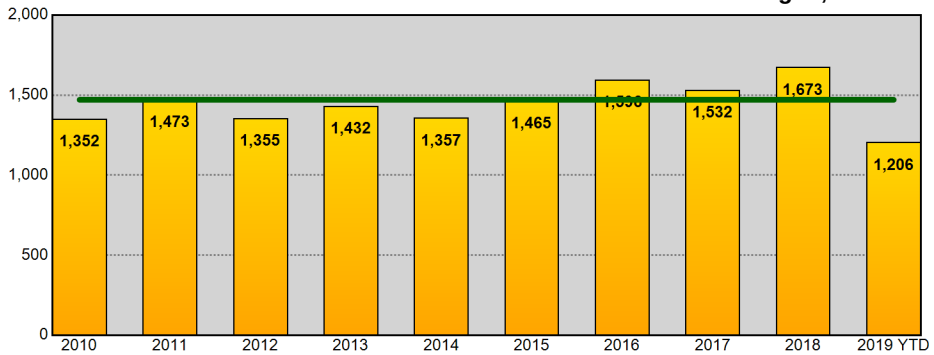

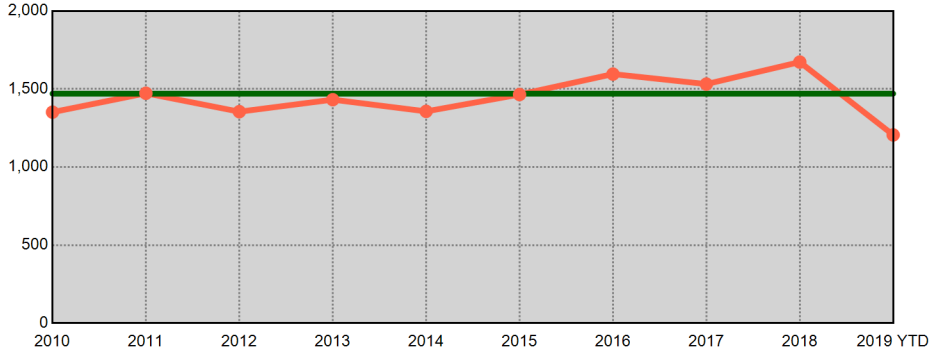

Year End Total Property Part 1 Incidents - Prior 9 Year Annual Avg: 4,759

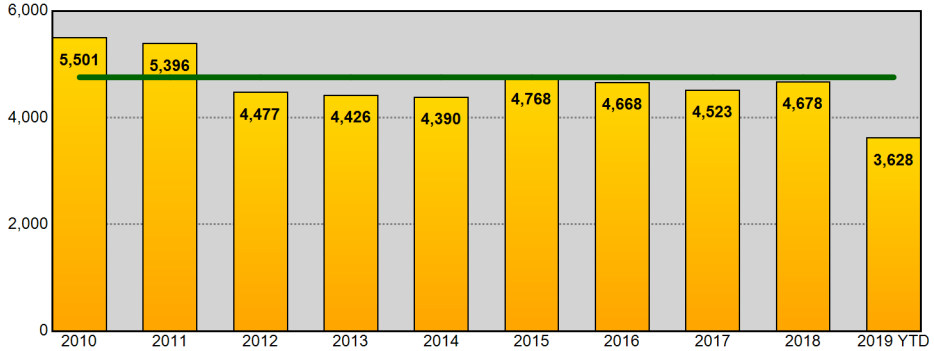

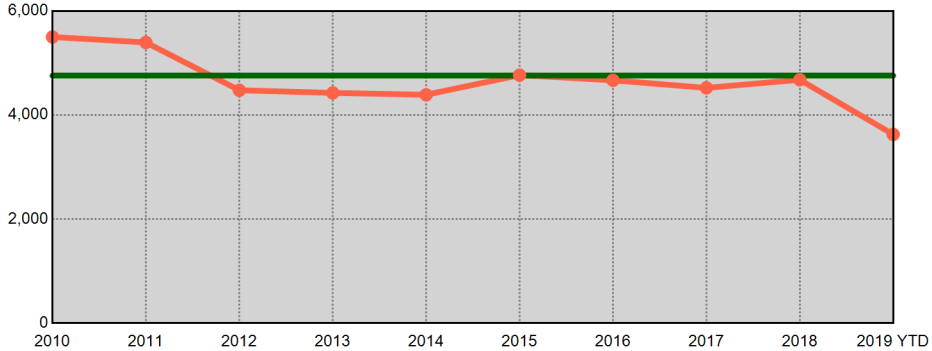

Information summarized for CompStat week ending 09/28/2019. Current year statistics are summarized for 2019 YTD. The horizontal line on each chart represents the average of the prior 9 year end offense totals.

Sourced from MNPD ARMS on 10/2/2019 7:30:08 AM. The figures above were sourced from incident reports using Uniform Crime Reporting definitions and reporting guidelines, based on the date when the crime was reported. This report is intended to be a management and planning tool and does not reflect the official UCR counts for the department. Incidents where a location is unknown or unspecified are included in the countywide totals.

Central Precinct UCR Incidents - Annual Comparisons

METROPOLITAN POLICE DEPARTMENT
of Nashville and Davidson County

Aggregated by precinct (incident location). Based on date when each incident was reported.

Year End Total Part 1 Incidents - Prior 9 Year Annual Avg: 1,627

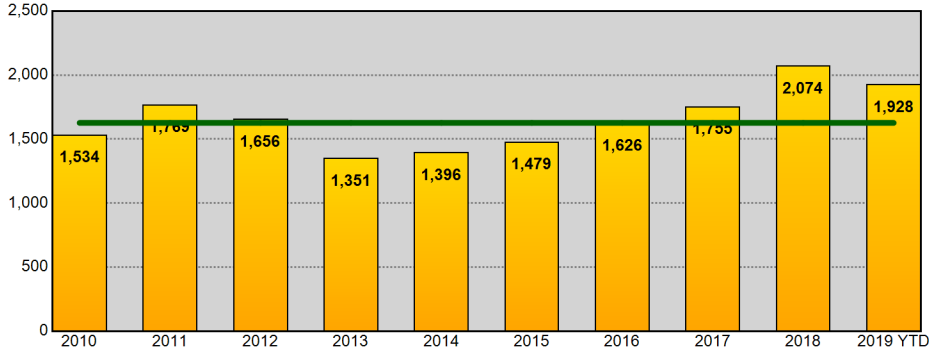

Year End Total Part 1 Incidents - Prior 9 Year Annual Avg: 1,627

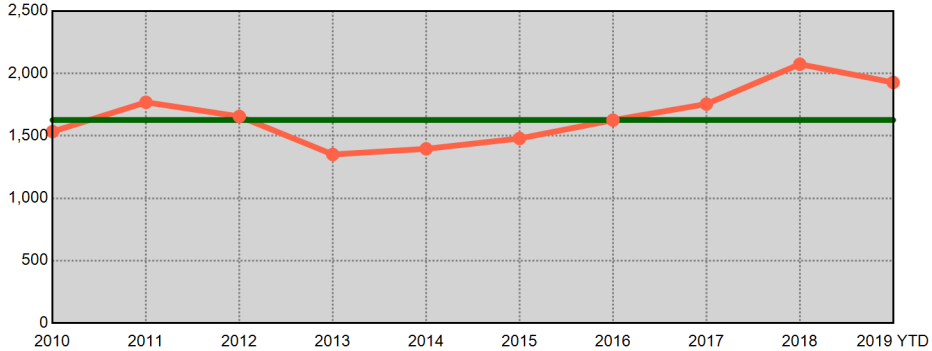

Year End Total Violent Part 1 Incidents - Prior 9 Year Annual Avg: 366

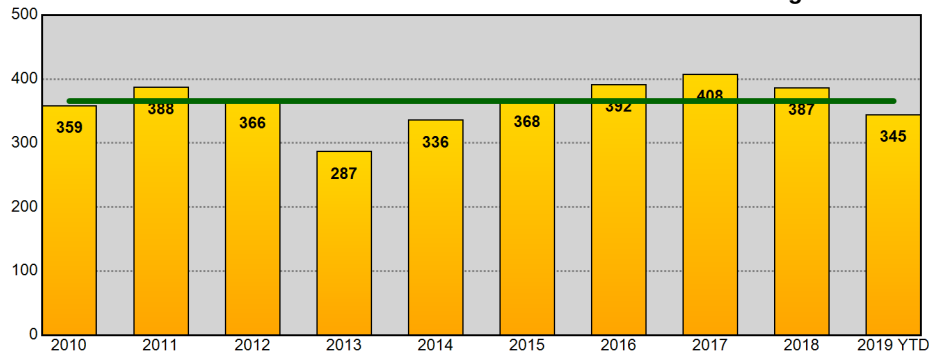

Year End Total Violent Part 1 Incidents - Prior 9 Year Annual Avg: 366

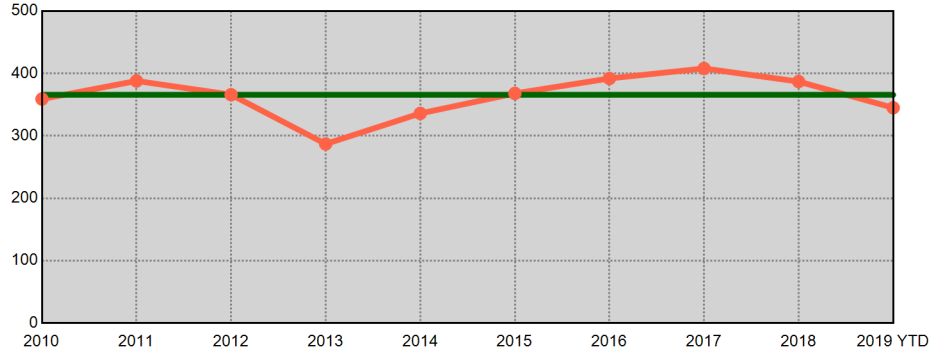

Year End Total Property Part 1 Incidents - Prior 9 Year Annual Avg: 1,261

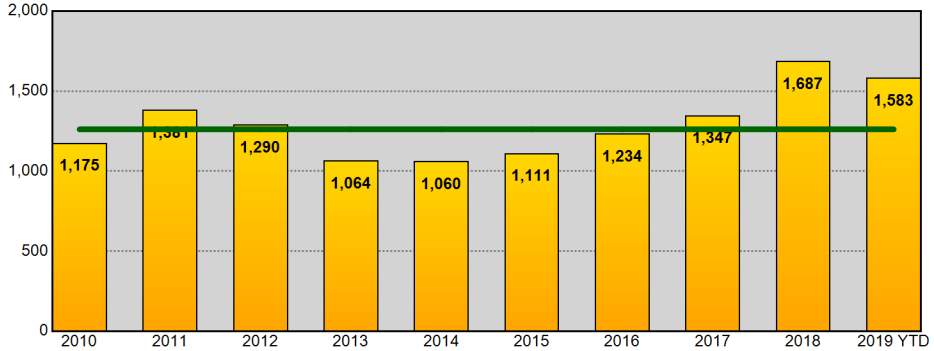

Year End Total Property Part 1 Incidents - Prior 9 Year Annual Avg: 1,261

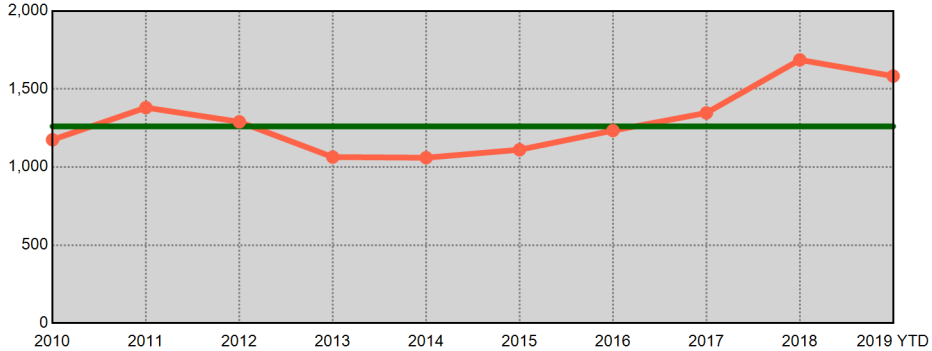

Information summarized for CompStat week ending 09/28/2019. Current year statistics are summarized for 2019 YTD. The horizontal line on each chart represents the average of the prior 9 year end offense totals.

Sourced from MNPD ARMS on 10/2/2019 7:30:10 AM. The figures above were sourced from incident reports using Uniform Crime Reporting definitions and reporting guidelines, based on the date when the crime was reported. This report is intended to be a management and planning tool and does not reflect the official UCR counts for the department. Incidents where a location is unknown or unspecified are included in the countywide totals.

Hermitage Precinct UCR Incidents - Annual Comparisons

METROPOLITAN POLICE DEPARTMENT
of Nashville and Davidson County

Aggregated by precinct (incident location). Based on date when each incident was reported.

Year End Total Part 1 Incidents - Prior 9 Year Annual Avg: 6,081

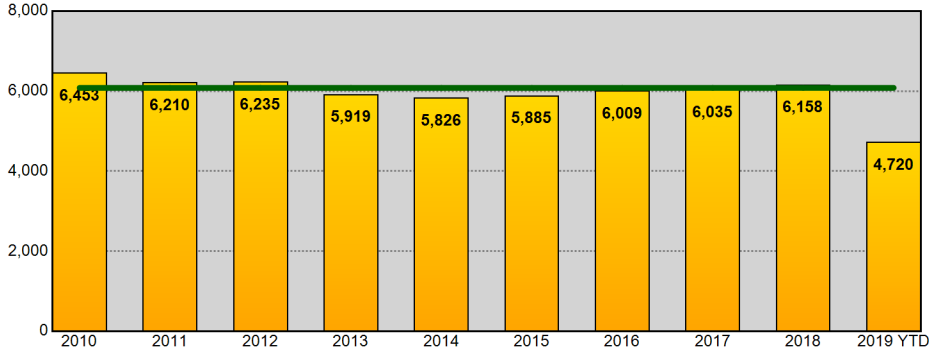

Year End Total Part 1 Incidents - Prior 9 Year Annual Avg: 6,081

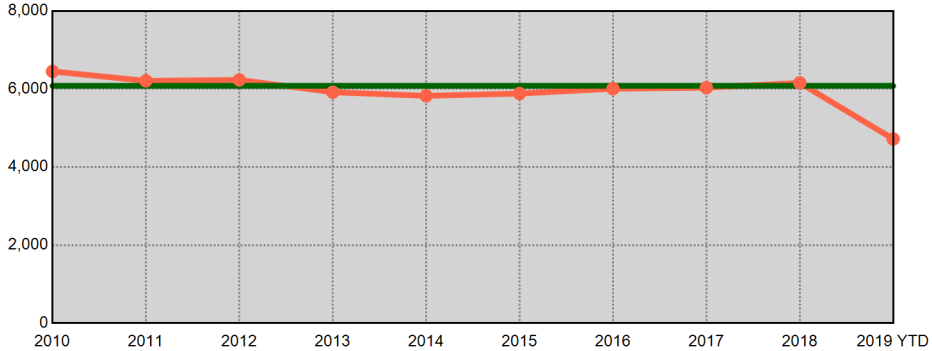

Year End Total Violent Part 1 Incidents - Prior 9 Year Annual Avg: 1,278

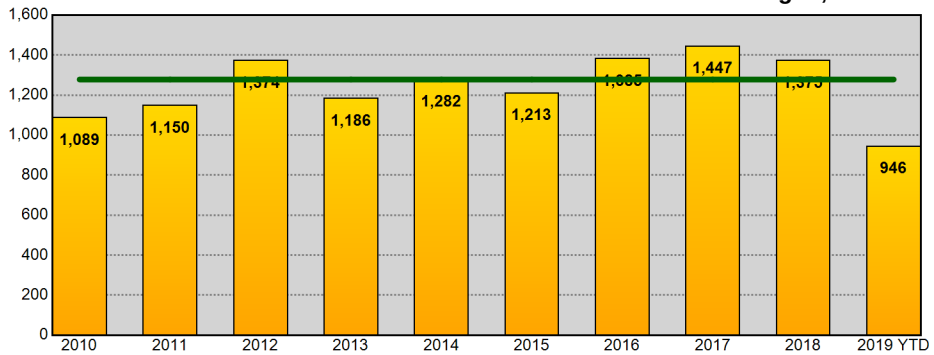

Year End Total Violent Part 1 Incidents - Prior 9 Year Annual Avg: 1,278

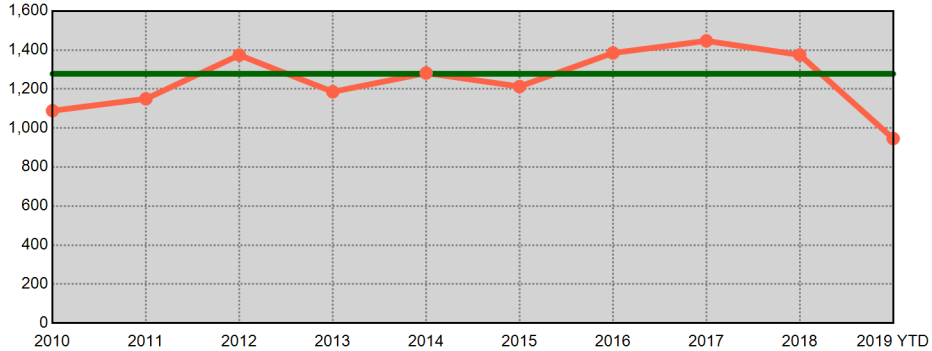

Year End Total Property Part 1 Incidents - Prior 9 Year Annual Avg: 4,803

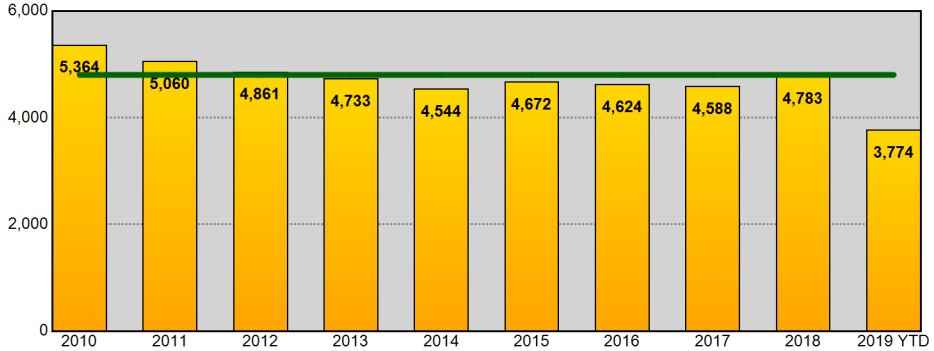

Year End Total Property Part 1 Incidents - Prior 9 Year Annual Avg: 4,803

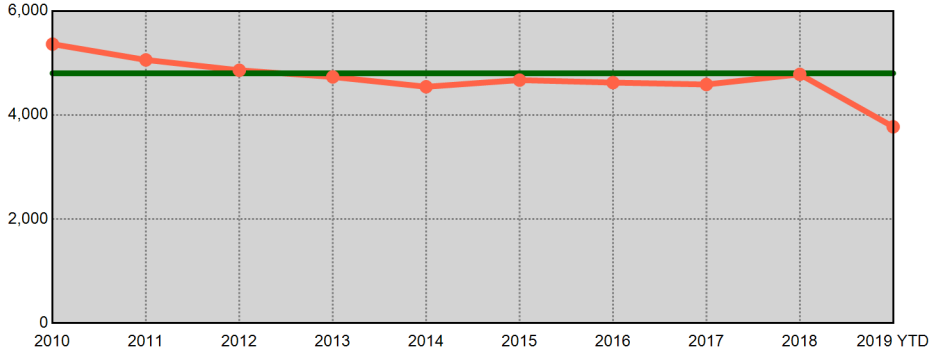

Information summarized for CompStat week ending 09/28/2019. Current year statistics are summarized for 2019 YTD. The horizontal line on each chart represents the average of the prior 9 year end offense totals.

Sourced from MNPD ARMS on 10/2/2019 7:30:12 AM. The figures above were sourced from incident reports using Uniform Crime Reporting definitions and reporting guidelines, based on the date when the crime was reported. This report is intended to be a management and planning tool and does not reflect the official UCR counts for the department. Incidents where a location is unknown or unspecified are included in the countywide totals.

North Precinct UCR Incidents - Annual Comparisons

Aggregated by precinct (incident location). Based on date when each incident was reported.

METROPOLITAN POLICE DEPARTMENT
of Nashville and Davidson County

Year End Total Part 1 Incidents - Prior 9 Year Annual Avg: 4,221

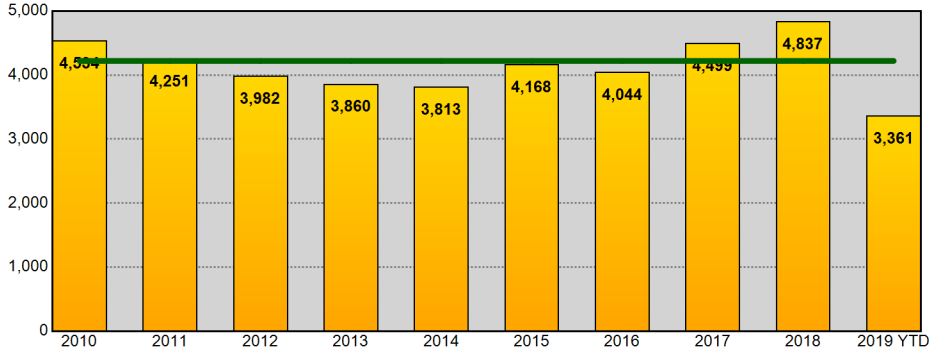

Year End Total Part 1 Incidents - Prior 9 Year Annual Avg: 4,221

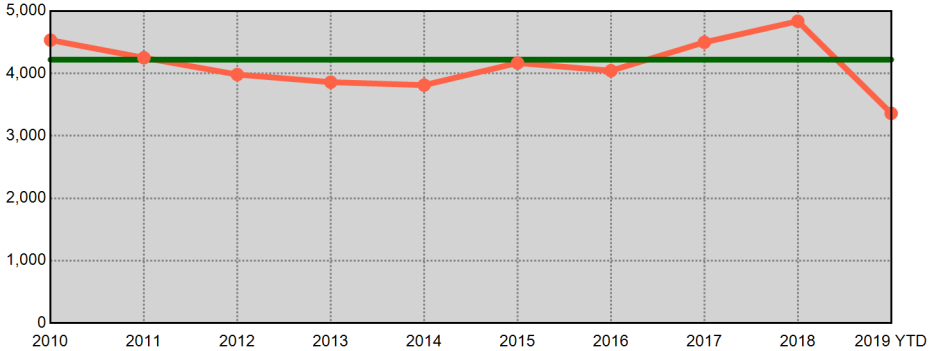

Year End Total Violent Part 1 Incidents - Prior 9 Year Annual Avg: 1,308

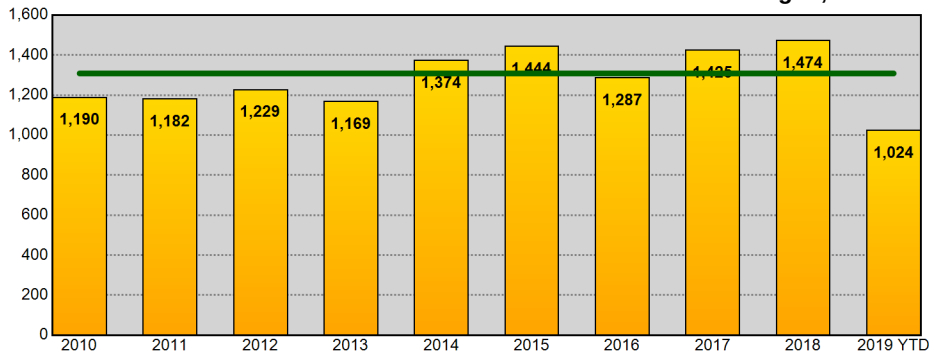

Year End Total Violent Part 1 Incidents - Prior 9 Year Annual Avg: 1,308

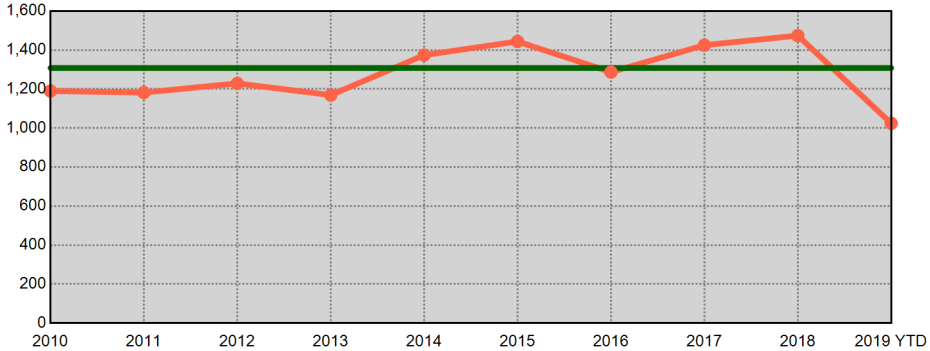

Year End Total Property Part 1 Incidents - Prior 9 Year Annual Avg: 2,913

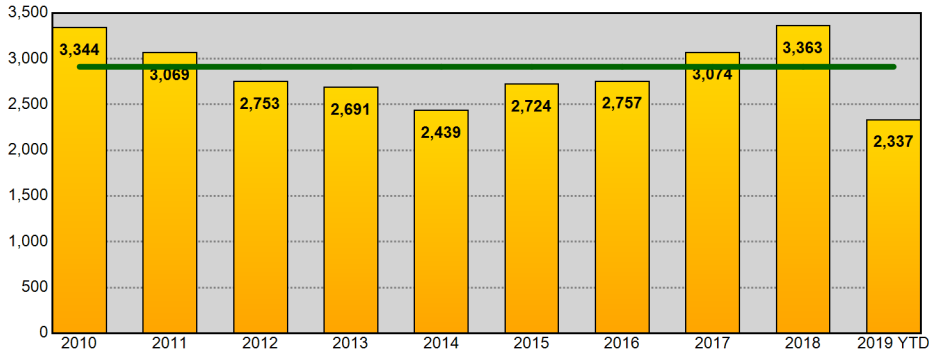

Year End Total Property Part 1 Incidents - Prior 9 Year Annual Avg: 2,913

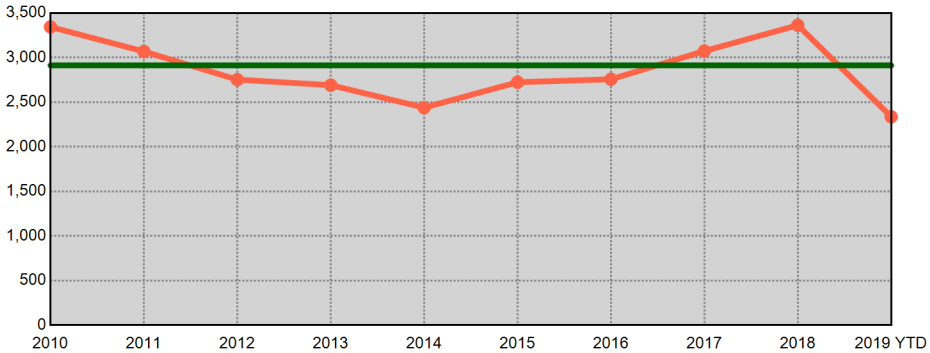

Information summarized for CompStat week ending 09/28/2019. Current year statistics are summarized for 2019 YTD. The horizontal line on each chart represents the average of the prior 9 year end offense totals.

Sourced from MNPD ARMS on 10/2/2019 7:30:13 AM. The figures above were sourced from incident reports using Uniform Crime Reporting definitions and reporting guidelines, based on the date when the crime was reported. This report is intended to be a management and planning tool and does not reflect the official UCR counts for the department. Incidents where a location is unknown or unspecified are included in the countywide totals.

Madison Precinct UCR Incidents - Annual Comparisons

METROPOLITAN POLICE DEPARTMENT
of Nashville and Davidson County

Aggregated by precinct (incident location). Based on date when each incident was reported.

Year End Total Part 1 Incidents - Prior 9 Year Annual Avg: 3,819

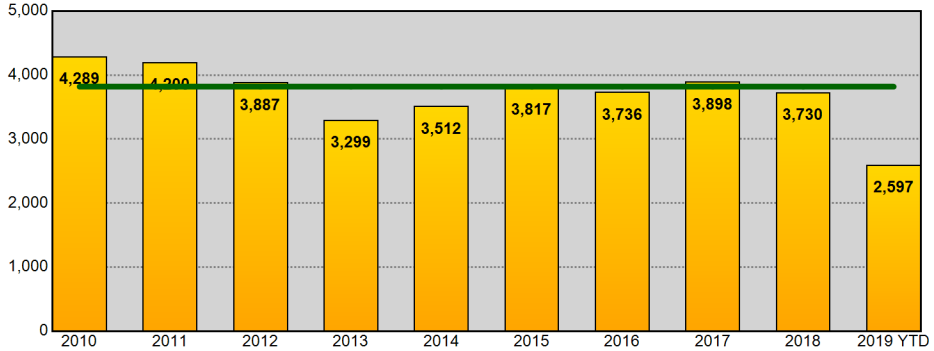

Year End Total Part 1 Incidents - Prior 9 Year Annual Avg: 3,819

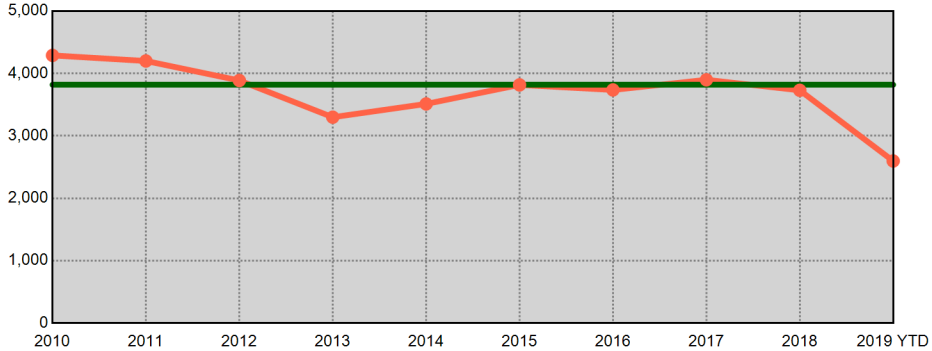

Year End Total Violent Part 1 Incidents - Prior 9 Year Annual Avg: 801

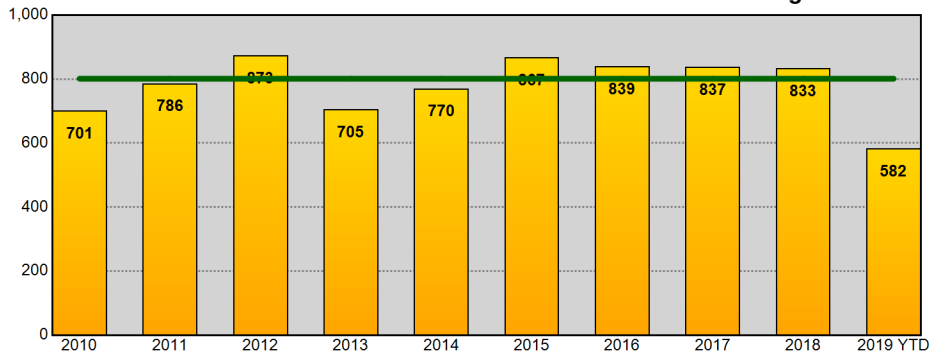

Year End Total Violent Part 1 Incidents - Prior 9 Year Annual Avg: 801

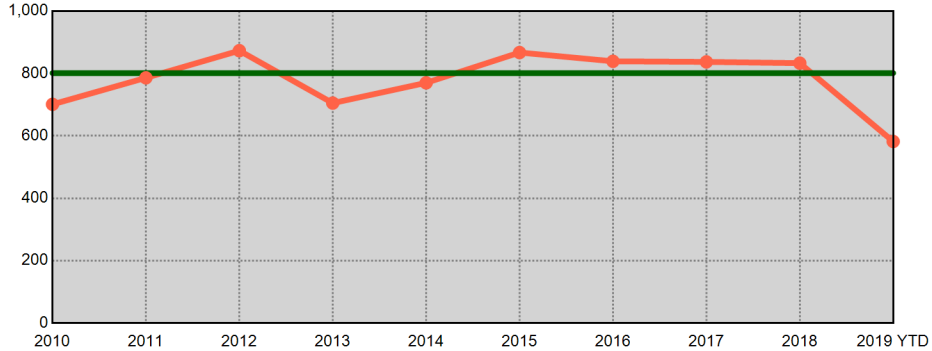

Year End Total Property Part 1 Incidents - Prior 9 Year Annual Avg: 3,017

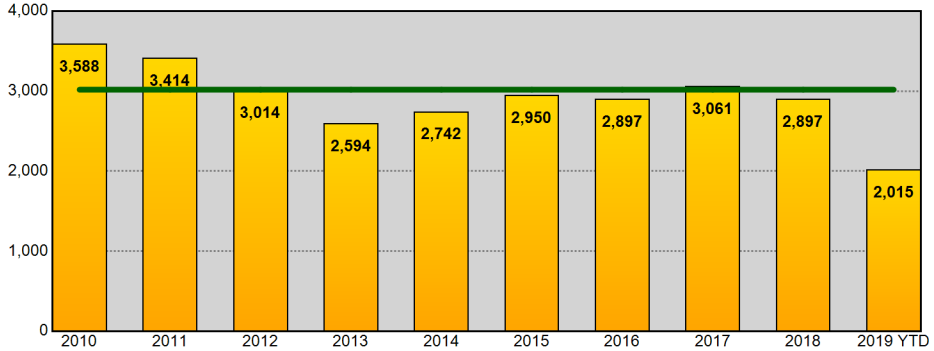

Year End Total Property Part 1 Incidents - Prior 9 Year Annual Avg: 3,017

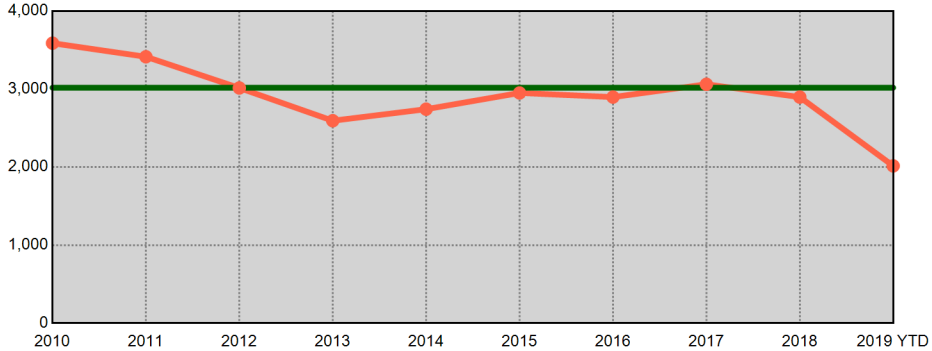

Information summarized for CompStat week ending 09/28/2019. Current year statistics are summarized for 2019 YTD. The horizontal line on each chart represents the average of the prior 9 year end offense totals.

Sourced from MNPD ARMS on 10/2/2019 7:30:14 AM. The figures above were sourced from incident reports using Uniform Crime Reporting definitions and reporting guidelines, based on the date when the crime was reported. This report is intended to be a management and planning tool and does not reflect the official UCR counts for the department. Incidents where a location is unknown or unspecified are included in the countywide totals.

Midtown Hills Precinct UCR Incidents - Annual Comparisons

METROPOLITAN POLICE DEPARTMENT
of Nashville and Davidson County

Aggregated by precinct (incident location). Based on date when each incident was reported.

Year End Total Part 1 Incidents - Prior 9 Year Annual Avg: 4,176

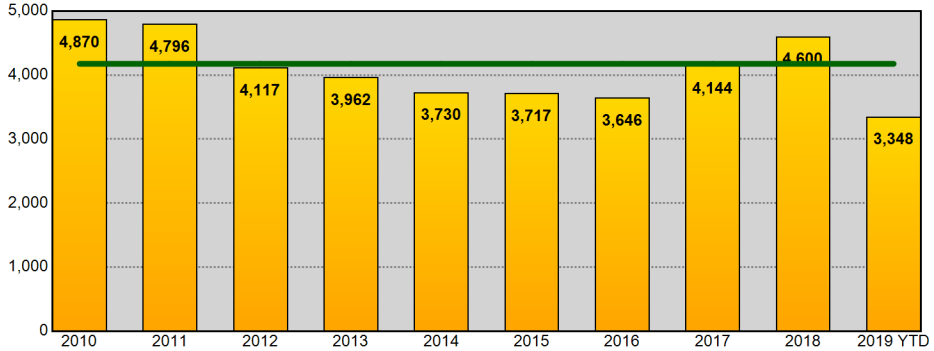

Year End Total Part 1 Incidents - Prior 9 Year Annual Avg: 4,176

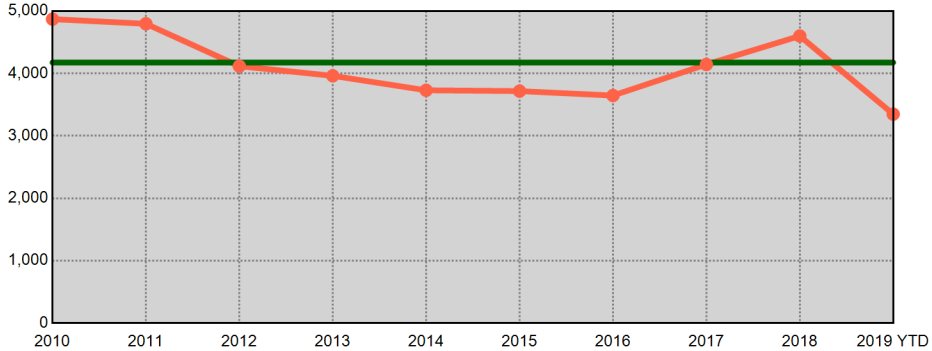

Year End Total Violent Part 1 Incidents - Prior 9 Year Annual Avg: 664

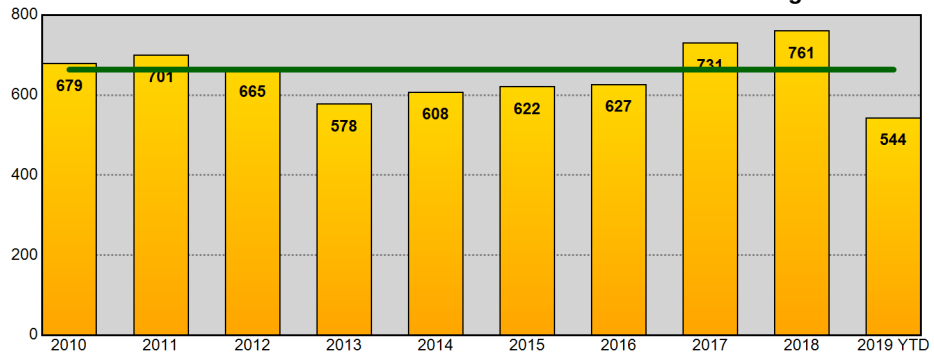

Year End Total Violent Part 1 Incidents - Prior 9 Year Annual Avg: 664

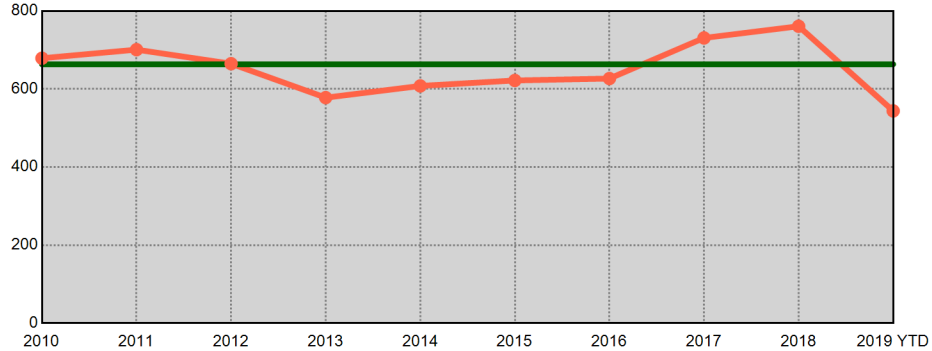

Year End Total Property Part 1 Incidents - Prior 9 Year Annual Avg: 3,512

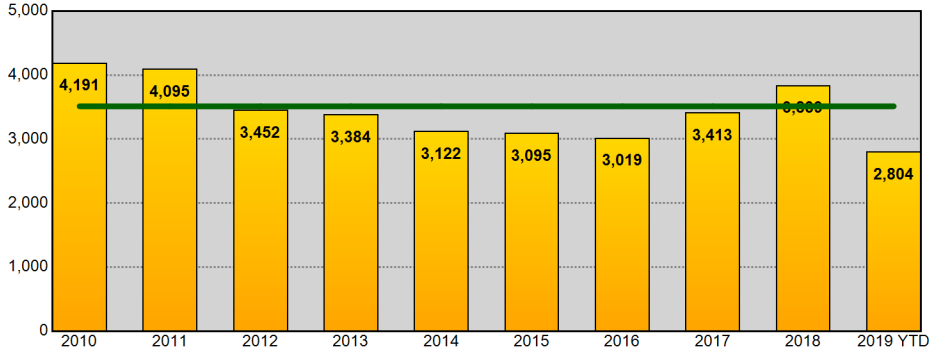

Year End Total Property Part 1 Incidents - Prior 9 Year Annual Avg: 3,512

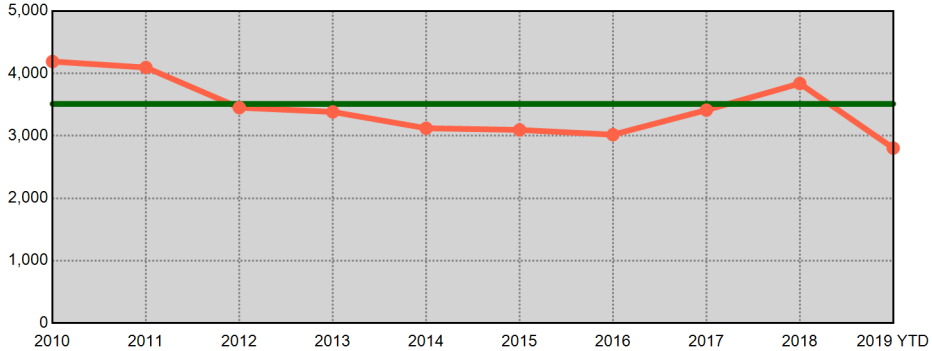

Information summarized for CompStat week ending 09/28/2019. Current year statistics are summarized for 2019 YTD. The horizontal line on each chart represents the average of the prior 9 year end offense totals.

Sourced from MNPD ARMS on 10/2/2019 7:30:16 AM. The figures above were sourced from incident reports using Uniform Crime Reporting definitions and reporting guidelines, based on the date when the crime was reported. This report is intended to be a management and planning tool and does not reflect the official UCR counts for the department. Incidents where a location is unknown or unspecified are included in the countywide totals.

County UCR Incidents - YTD Comparisons

METROPOLITAN POLICE DEPARTMENT
of Nashville and Davidson County

Aggregated by precinct (incident location). Based on date when each incident was reported.

	Homicide	Rape	Commercial Robbery	Street Robbery	Total Robbery	Aggravated Assault	Commercial Burglary	Residential Burglary	Total Burglary	Larceny	Auto Theft	Violent Offenses	Property Offenses	Part I Offenses
2018 YTD	65	423	166	1,304	1,470	3,827	778	1,933	2,711	15,486	2,217	5,785	20,414	26,199
2019 YTD	56	401	174	1,251	1,425	3,691	781	1,778	2,559	16,088	2,069	5,573	20,716	26,289
% Change	-13.8%	-5.2%	4.8%	-4.1%	-3.1%	-3.6%	0.4%	-8.0%	-5.6%	3.9%	-6.7%	-3.7%	1.5%	0.3%
2017 YTD	81	423	235	1,322	1,557	3,923	944	2,235	3,179	14,062	1,912	5,984	19,153	25,137
2019 YTD	56	401	174	1,251	1,425	3,691	781	1,778	2,559	16,088	2,069	5,573	20,716	26,289
% Change	-30.9%	-5.2%	-26.0%	-5.4%	-8.5%	-5.9%	-17.3%	-20.4%	-19.5%	14.4%	8.2%	-6.9%	8.2%	4.6%
2016 YTD	58	436	215	1,183	1,398	3,728	644	2,777	3,421	14,003	1,106	5,620	18,530	24,150
2019 YTD	56	401	174	1,251	1,425	3,691	781	1,778	2,559	16,088	2,069	5,573	20,716	26,289
% Change	-3.4%	-8.0%	-19.1%	5.7%	1.9%	-1.0%	21.3%	-36.0%	-25.2%	14.9%	87.1%	-0.8%	11.8%	8.9%
2015 YTD	52	463	182	1,190	1,372	3,778	642	3,026	3,668	13,729	1,044	5,665	18,441	24,106
2019 YTD	56	401	174	1,251	1,425	3,691	781	1,778	2,559	16,088	2,069	5,573	20,716	26,289
% Change	7.7%	-13.4%	-4.4%	5.1%	3.9%	-2.3%	21.7%	-41.2%	-30.2%	17.2%	98.2%	-1.6%	12.3%	9.1%
2014 YTD	33	455	119	969	1,088	4,088	652	2,941	3,593	13,278	798	5,664	17,669	23,333
2019 YTD	56	401	174	1,251	1,425	3,691	781	1,778	2,559	16,088	2,069	5,573	20,716	26,289
% Change	69.7%	-11.9%	46.2%	29.1%	31.0%	-9.7%	19.8%	-39.5%	-28.8%	21.2%	159.3%	-1.6%	17.2%	12.7%
2013 YTD	34	395	166	1,084	1,250	3,794	656	3,573	4,229	13,961	903	5,473	19,093	24,566
2019 YTD	56	401	174	1,251	1,425	3,691	781	1,778	2,559	16,088	2,069	5,573	20,716	26,289
% Change	64.7%	1.5%	4.8%	15.4%	14.0%	-2.7%	19.1%	-50.2%	-39.5%	15.2%	129.1%	1.8%	8.5%	7.0%
2012 YTD	49	421	168	1,107	1,275	4,145	747	3,483	4,230	14,405	1,058	5,890	19,693	25,583
2019 YTD	56	401	174	1,251	1,425	3,691	781	1,778	2,559	16,088	2,069	5,573	20,716	26,289
% Change	14.3%	-4.8%	3.6%	13.0%	11.8%	-11.0%	4.6%	-49.0%	-39.5%	11.7%	95.6%	-5.4%	5.2%	2.8%
2011 YTD	39	418	214	1,108	1,322	3,662	825	4,593	5,418	15,195	1,297	5,441	21,910	27,351
2019 YTD	56	401	174	1,251	1,425	3,691	781	1,778	2,559	16,088	2,069	5,573	20,716	26,289
% Change	43.6%	-4.1%	-18.7%	12.9%	7.8%	0.8%	-5.3%	-61.3%	-52.8%	5.9%	59.5%	2.4%	-5.4%	-3.9%
8 YTD Avg	51	429	183	1,158	1,342	3,868	736	3,070	3,806	14,265	1,292	5,690	19,363	25,053
2019 YTD	56	401	174	1,251	1,425	3,691	781	1,778	2,559	16,088	2,069	5,573	20,716	26,289
% Change	9.8%	-6.5%	-4.9%	8.0%	6.2%	-4.6%	6.1%	-42.1%	-32.8%	12.8%	60.1%	-2.1%	7.0%	4.9%
5 YTD Avg	58	440	183	1,194	1,377	3,869	732	2,582	3,314	14,112	1,415	5,744	18,841	24,585
2019 YTD	56	401	174	1,251	1,425	3,691	781	1,778	2,559	16,088	2,069	5,573	20,716	26,289
% Change	-3.4%	-8.9%	-4.9%	4.8%	3.5%	-4.6%	6.7%	-31.1%	-22.8%	14.0%	46.2%	-3.0%	10.0%	6.9%

Information summarized for CompStat week ending 09/28/2019.

'8 YTD Avg' refers to the computed 2011 - 2018 YTD average.
'5 YTD Avg' refers to the computed 2014 - 2018 YTD average.

Sourced from MNPD ARMS on 10/2/2019 7:30:18 AM. The figures above were sourced from incident reports using Uniform Crime Reporting definitions and reporting guidelines, based on the date when the crime was reported. This report is intended to be a management and planning tool and does not reflect the official UCR counts for the department. Incidents where a location is unknown or unspecified are included in the countywide totals. 'Unknown' refers to records in which the address is listed as 'Unknown' on the incident report. 'Not Validated' refers to records that were entered in with an invalid addresses.

West Precinct UCR Incidents - YTD Comparisons

METROPOLITAN POLICE DEPARTMENT
of Nashville and Davidson County

Aggregated by precinct (incident location). Based on date when each incident was reported.

	Homicide	Rape	Commercial Robbery	Street Robbery	Total Robbery	Aggravated Assault	Commercial Burglary	Residential Burglary	Total Burglary	Larceny	Auto Theft	Violent Offenses	Property Offenses	Part I Offenses
2018 YTD	4	18	20	62	82	206	89	248	337	2,011	193	310	2,541	2,851
2019 YTD	3	26	15	55	70	216	87	180	267	1,956	235	315	2,458	2,773
% Change	-25.0%	44.4%	-25.0%	-11.3%	-14.6%	4.9%	-2.2%	-27.4%	-20.8%	-2.7%	21.8%	1.6%	-3.3%	-2.7%
2017 YTD	5	31	11	58	69	247	102	222	324	1,918	174	352	2,416	2,768
2019 YTD	3	26	15	55	70	216	87	180	267	1,956	235	315	2,458	2,773
% Change	-40.0%	-16.1%	36.4%	-5.2%	1.4%	-12.6%	-14.7%	-18.9%	-17.6%	2.0%	35.1%	-10.5%	1.7%	0.2%
2016 YTD	5	24	18	48	66	233	79	285	364	1,880	105	328	2,349	2,677
2019 YTD	3	26	15	55	70	216	87	180	267	1,956	235	315	2,458	2,773
% Change	-40.0%	8.3%	-16.7%	14.6%	6.1%	-7.3%	10.1%	-36.8%	-26.6%	4.0%	123.8%	-4.0%	4.6%	3.6%
2015 YTD	0	28	22	57	79	219	66	282	348	1,829	93	326	2,270	2,596
2019 YTD	3	26	15	55	70	216	87	180	267	1,956	235	315	2,458	2,773
% Change	-	-7.1%	-31.8%	-3.5%	-11.4%	-1.4%	31.8%	-36.2%	-23.3%	6.9%	152.7%	-3.4%	8.3%	6.8%
2014 YTD	4	48	12	50	62	303	66	291	357	1,861	85	417	2,303	2,720
2019 YTD	3	26	15	55	70	216	87	180	267	1,956	235	315	2,458	2,773
% Change	-25.0%	-45.8%	25.0%	10.0%	12.9%	-28.7%	31.8%	-38.1%	-25.2%	5.1%	176.5%	-24.5%	6.7%	1.9%
2013 YTD	3	44	23	53	76	271	87	388	475	2,159	86	394	2,720	3,114
2019 YTD	3	26	15	55	70	216	87	180	267	1,956	235	315	2,458	2,773
% Change	0.0%	-40.9%	-34.8%	3.8%	-7.9%	-20.3%	0.0%	-53.6%	-43.8%	-9.4%	173.3%	-20.1%	-9.6%	-11.0%
2012 YTD	8	26	21	53	74	258	82	399	481	1,992	117	366	2,590	2,956
2019 YTD	3	26	15	55	70	216	87	180	267	1,956	235	315	2,458	2,773
% Change	-62.5%	0.0%	-28.6%	3.8%	-5.4%	-16.3%	6.1%	-54.9%	-44.5%	-1.8%	100.9%	-13.9%	-5.1%	-6.2%
2011 YTD	2	29	20	64	84	264	84	462	546	1,779	90	379	2,415	2,794
2019 YTD	3	26	15	55	70	216	87	180	267	1,956	235	315	2,458	2,773
% Change	50.0%	-10.3%	-25.0%	-14.1%	-16.7%	-18.2%	3.6%	-61.0%	-51.1%	9.9%	161.1%	-16.9%	1.8%	-0.8%
8 YTD Avg	4	31	18	56	74	250	82	322	404	1,929	118	359	2,451	2,810
2019 YTD	3	26	15	55	70	216	87	180	267	1,956	235	315	2,458	2,773
% Change	-25.0%	-16.1%	-16.7%	-1.8%	-5.4%	-13.6%	6.1%	-44.1%	-33.9%	1.4%	99.2%	-12.3%	0.3%	-1.3%
5 YTD Avg	4	30	17	55	72	242	80	266	346	1,900	130	347	2,376	2,722
2019 YTD	3	26	15	55	70	216	87	180	267	1,956	235	315	2,458	2,773
% Change	-25.0%	-13.3%	-11.8%	0.0%	-2.8%	-10.7%	8.8%	-32.3%	-22.8%	2.9%	80.8%	-9.2%	3.5%	1.9%

Information summarized for CompStat week ending 09/28/2019.

'8 YTD Avg' refers to the computed 2011 - 2018 YTD average.
'5 YTD Avg' refers to the computed 2014 - 2018 YTD average.

Sourced from MNPD ARMS on 10/2/2019 7:30:18 AM. The figures above were sourced from incident reports using Uniform Crime Reporting definitions and reporting guidelines, based on the date when the crime was reported. This report is intended to be a management and planning tool and does not reflect the official UCR counts for the department. Incidents where a location is unknown or unspecified are included in the countywide totals. 'Unknown' refers to records in which the address is listed as 'Unknown' on the incident report. 'Not Validated' refers to records that were entered in with an invalid addresses.

East Precinct UCR Incidents - YTD Comparisons

METROPOLITAN POLICE DEPARTMENT
of Nashville and Davidson County

Aggregated by precinct (incident location). Based on date when each incident was reported.

	Homicide	Rape	Commercial Robbery	Street Robbery	Total Robbery	Aggravated Assault	Commercial Burglary	Residential Burglary	Total Burglary	Larceny	Auto Theft	Violent Offenses	Property Offenses	Part I Offenses
2018 YTD	13	39	8	137	145	455	63	262	325	1,687	222	652	2,234	2,886
2019 YTD	9	39	6	114	120	443	58	204	262	1,638	213	611	2,113	2,724
% Change	-30.8%	0.0%	-25.0%	-16.8%	-17.2%	-2.6%	-7.9%	-22.1%	-19.4%	-2.9%	-4.1%	-6.3%	-5.4%	-5.6%
2017 YTD	17	44	32	133	165	554	108	311	419	1,408	216	780	2,043	2,823
2019 YTD	9	39	6	114	120	443	58	204	262	1,638	213	611	2,113	2,724
% Change	-47.1%	-11.4%	-81.3%	-14.3%	-27.3%	-20.0%	-46.3%	-34.4%	-37.5%	16.3%	-1.4%	-21.7%	3.4%	-3.5%
2016 YTD	7	48	18	136	154	499	59	333	392	1,428	148	708	1,968	2,676
2019 YTD	9	39	6	114	120	443	58	204	262	1,638	213	611	2,113	2,724
% Change	28.6%	-18.8%	-66.7%	-16.2%	-22.1%	-11.2%	-1.7%	-38.7%	-33.2%	14.7%	43.9%	-13.7%	7.4%	1.8%
2015 YTD	9	59	30	155	185	551	65	424	489	1,429	136	804	2,054	2,858
2019 YTD	9	39	6	114	120	443	58	204	262	1,638	213	611	2,113	2,724
% Change	0.0%	-33.9%	-80.0%	-26.5%	-35.1%	-19.6%	-10.8%	-51.9%	-46.4%	14.6%	56.6%	-24.0%	2.9%	-4.7%
2014 YTD	2	60	11	148	159	680	63	347	410	1,224	96	901	1,730	2,631
2019 YTD	9	39	6	114	120	443	58	204	262	1,638	213	611	2,113	2,724
% Change	350.0%	-35.0%	-45.5%	-23.0%	-24.5%	-34.9%	-7.9%	-41.2%	-36.1%	33.8%	121.9%	-32.2%	22.1%	3.5%
2013 YTD	7	55	16	182	198	639	30	509	539	1,356	105	899	2,000	2,899
2019 YTD	9	39	6	114	120	443	58	204	262	1,638	213	611	2,113	2,724
% Change	28.6%	-29.1%	-62.5%	-37.4%	-39.4%	-30.7%	93.3%	-59.9%	-51.4%	20.8%	102.9%	-32.0%	5.7%	-6.0%
2012 YTD	5	55	22	194	216	768	85	532	617	1,564	119	1,044	2,300	3,344
2019 YTD	9	39	6	114	120	443	58	204	262	1,638	213	611	2,113	2,724
% Change	80.0%	-29.1%	-72.7%	-41.2%	-44.4%	-42.3%	-31.8%	-61.7%	-57.5%	4.7%	79.0%	-41.5%	-8.1%	-18.5%
2011 YTD	1	55	29	179	208	610	90	806	896	1,784	166	874	2,846	3,720
2019 YTD	9	39	6	114	120	443	58	204	262	1,638	213	611	2,113	2,724
% Change	800.0%	-29.1%	-79.3%	-36.3%	-42.3%	-27.4%	-35.6%	-74.7%	-70.8%	-8.2%	28.3%	-30.1%	-25.8%	-26.8%
8 YTD Avg	8	52	21	158	179	595	70	441	511	1,485	151	833	2,147	2,980
2019 YTD	9	39	6	114	120	443	58	204	262	1,638	213	611	2,113	2,724
% Change	12.5%	-25.0%	-71.4%	-27.8%	-33.0%	-25.5%	-17.1%	-53.7%	-48.7%	10.3%	41.1%	-26.7%	-1.6%	-8.6%
5 YTD Avg	10	50	20	142	162	548	72	335	407	1,435	164	769	2,006	2,775
2019 YTD	9	39	6	114	120	443	58	204	262	1,638	213	611	2,113	2,724
% Change	-10.0%	-22.0%	-70.0%	-19.7%	-25.9%	-19.2%	-19.4%	-39.1%	-35.6%	14.1%	29.9%	-20.5%	5.3%	-1.8%

Information summarized for CompStat week ending 09/28/2019.

'8 YTD Avg' refers to the computed 2011 - 2018 YTD average.
'5 YTD Avg' refers to the computed 2014 - 2018 YTD average.

Sourced from MNPD ARMS on 10/2/2019 7:30:18 AM. The figures above were sourced from incident reports using Uniform Crime Reporting definitions and reporting guidelines, based on the date when the crime was reported. This report is intended to be a management and planning tool and does not reflect the official UCR counts for the department. Incidents where a location is unknown or unspecified are included in the countywide totals. 'Unknown' refers to records in which the address is listed as 'Unknown' on the incident report. 'Not Validated' refers to records that were entered in with an invalid addresses.

South Precinct UCR Incidents - YTD Comparisons

METROPOLITAN POLICE DEPARTMENT
of Nashville and Davidson County

Aggregated by precinct (incident location). Based on date when each incident was reported.

	Homicide	Rape	Commercial Robbery	Street Robbery	Total Robbery	Aggravated Assault	Commercial Burglary	Residential Burglary	Total Burglary	Larceny	Auto Theft	Violent Offenses	Property Offenses	Part I Offenses
2018 YTD	16	79	32	349	381	768	159	363	522	2,472	433	1,244	3,427	4,671
2019 YTD	9	80	50	337	387	730	178	379	557	2,662	409	1,206	3,628	4,834
% Change	-43.8%	1.3%	56.3%	-3.4%	1.6%	-4.9%	11.9%	4.4%	6.7%	7.7%	-5.5%	-3.1%	5.9%	3.5%
2017 YTD	13	72	38	315	353	721	164	478	642	2,251	421	1,159	3,314	4,473
2019 YTD	9	80	50	337	387	730	178	379	557	2,662	409	1,206	3,628	4,834
% Change	-30.8%	11.1%	31.6%	7.0%	9.6%	1.2%	8.5%	-20.7%	-13.2%	18.3%	-2.9%	4.1%	9.5%	8.1%
2016 YTD	14	78	45	313	358	733	120	713	833	2,412	244	1,183	3,489	4,672
2019 YTD	9	80	50	337	387	730	178	379	557	2,662	409	1,206	3,628	4,834
% Change	-35.7%	2.6%	11.1%	7.7%	8.1%	-0.4%	48.3%	-46.8%	-33.1%	10.4%	67.6%	1.9%	4.0%	3.5%
2015 YTD	12	84	31	290	321	690	136	772	908	2,384	183	1,107	3,475	4,582
2019 YTD	9	80	50	337	387	730	178	379	557	2,662	409	1,206	3,628	4,834
% Change	-25.0%	-4.8%	61.3%	16.2%	20.6%	5.8%	30.9%	-50.9%	-38.7%	11.7%	123.5%	8.9%	4.4%	5.5%
2014 YTD	4	77	33	208	241	738	116	607	723	2,345	147	1,060	3,215	4,275
2019 YTD	9	80	50	337	387	730	178	379	557	2,662	409	1,206	3,628	4,834
% Change	125.0%	3.9%	51.5%	62.0%	60.6%	-1.1%	53.4%	-37.6%	-23.0%	13.5%	178.2%	13.8%	12.8%	13.1%
2013 YTD	6	68	20	257	277	734	173	744	917	2,290	189	1,085	3,396	4,481
2019 YTD	9	80	50	337	387	730	178	379	557	2,662	409	1,206	3,628	4,834
% Change	50.0%	17.6%	150.0%	31.1%	39.7%	-0.5%	2.9%	-49.1%	-39.3%	16.2%	116.4%	11.2%	6.8%	7.9%
2012 YTD	6	76	31	225	256	712	150	608	758	2,321	242	1,050	3,321	4,371
2019 YTD	9	80	50	337	387	730	178	379	557	2,662	409	1,206	3,628	4,834
% Change	50.0%	5.3%	61.3%	49.8%	51.2%	2.5%	18.7%	-37.7%	-26.5%	14.7%	69.0%	14.9%	9.2%	10.6%
2011 YTD	5	73	55	269	324	688	141	933	1,074	2,636	304	1,090	4,014	5,104
2019 YTD	9	80	50	337	387	730	178	379	557	2,662	409	1,206	3,628	4,834
% Change	80.0%	9.6%	-9.1%	25.3%	19.4%	6.1%	26.2%	-59.4%	-48.1%	1.0%	34.5%	10.6%	-9.6%	-5.3%
8 YTD Avg	10	76	36	278	314	723	145	652	797	2,389	270	1,122	3,456	4,579
2019 YTD	9	80	50	337	387	730	178	379	557	2,662	409	1,206	3,628	4,834
% Change	-10.0%	5.3%	38.9%	21.2%	23.2%	1.0%	22.8%	-41.9%	-30.1%	11.4%	51.5%	7.5%	5.0%	5.6%
5 YTD Avg	12	78	36	295	331	730	139	587	726	2,373	286	1,151	3,384	4,535
2019 YTD	9	80	50	337	387	730	178	379	557	2,662	409	1,206	3,628	4,834
% Change	-25.0%	2.6%	38.9%	14.2%	16.9%	0.0%	28.1%	-35.4%	-23.3%	12.2%	43.0%	4.8%	7.2%	6.6%

Information summarized for CompStat week ending 09/28/2019.

'8 YTD Avg' refers to the computed 2011 - 2018 YTD average.
'5 YTD Avg' refers to the computed 2014 - 2018 YTD average.

Sourced from MNPD ARMS on 10/2/2019 7:30:18 AM. The figures above were sourced from incident reports using Uniform Crime Reporting definitions and reporting guidelines, based on the date when the crime was reported. This report is intended to be a management and planning tool and does not reflect the official UCR counts for the department. Incidents where a location is unknown or unspecified are included in the countywide totals. 'Unknown' refers to records in which the address is listed as 'Unknown' on the incident report. 'Not Validated' refers to records that were entered in with an invalid addresses.

Central Precinct UCR Incidents - YTD Comparisons

METROPOLITAN POLICE DEPARTMENT
of Nashville and Davidson County

Aggregated by precinct (incident location). Based on date when each incident was reported.

	Homicide	Rape	Commercial Robbery	Street Robbery	Total Robbery	Aggravated Assault	Commercial Burglary	Residential Burglary	Total Burglary	Larceny	Auto Theft	Violent Offenses	Property Offenses	Part I Offenses
2018 YTD	0	22	3	73	76	178	41	18	59	1,025	108	276	1,192	1,468
2019 YTD	3	32	2	83	85	225	50	23	73	1,422	88	345	1,583	1,928
% Change	-	45.5%	-33.3%	13.7%	11.8%	26.4%	22.0%	27.8%	23.7%	38.7%	-18.5%	25.0%	32.8%	31.3%
2017 YTD	1	31	3	97	100	200	46	14	60	845	89	332	994	1,326
2019 YTD	3	32	2	83	85	225	50	23	73	1,422	88	345	1,583	1,928
% Change	200.0%	3.2%	-33.3%	-14.4%	-15.0%	12.5%	8.7%	64.3%	21.7%	68.3%	-1.1%	3.9%	59.3%	45.4%
2016 YTD	2	42	1	88	89	158	19	12	31	759	56	291	846	1,137
2019 YTD	3	32	2	83	85	225	50	23	73	1,422	88	345	1,583	1,928
% Change	50.0%	-23.8%	100.0%	-5.7%	-4.5%	42.4%	163.2%	91.7%	135.5%	87.4%	57.1%	18.6%	87.1%	69.6%
2015 YTD	0	50	0	65	65	151	38	13	51	709	32	266	792	1,058
2019 YTD	3	32	2	83	85	225	50	23	73	1,422	88	345	1,583	1,928
% Change	-	-36.0%	-	27.7%	30.8%	49.0%	31.6%	76.9%	43.1%	100.6%	175.0%	29.7%	99.9%	82.2%
2014 YTD	0	43	1	59	60	150	24	19	43	713	32	253	788	1,041
2019 YTD	3	32	2	83	85	225	50	23	73	1,422	88	345	1,583	1,928
% Change	-	-25.6%	100.0%	40.7%	41.7%	50.0%	108.3%	21.1%	69.8%	99.4%	175.0%	36.4%	100.9%	85.2%
2013 YTD	0	28	1	45	46	152	40	20	60	730	31	226	821	1,047
2019 YTD	3	32	2	83	85	225	50	23	73	1,422	88	345	1,583	1,928
% Change	-	14.3%	100.0%	84.4%	84.8%	48.0%	25.0%	15.0%	21.7%	94.8%	183.9%	52.7%	92.8%	84.1%
2012 YTD	0	45	1	69	70	153	34	21	55	900	49	268	1,004	1,272
2019 YTD	3	32	2	83	85	225	50	23	73	1,422	88	345	1,583	1,928
% Change	-	-28.9%	100.0%	20.3%	21.4%	47.1%	47.1%	9.5%	32.7%	58.0%	79.6%	28.7%	57.7%	51.6%
2011 YTD	2	34	4	81	85	173	44	19	63	902	46	294	1,011	1,305
2019 YTD	3	32	2	83	85	225	50	23	73	1,422	88	345	1,583	1,928
% Change	50.0%	-5.9%	-50.0%	2.5%	0.0%	30.1%	13.6%	21.1%	15.9%	57.6%	91.3%	17.3%	56.6%	47.7%
8 YTD Avg	1	37	2	72	74	164	36	17	53	823	55	276	931	1,207
2019 YTD	3	32	2	83	85	225	50	23	73	1,422	88	345	1,583	1,928
% Change	200.0%	-13.5%	0.0%	15.3%	14.9%	37.2%	38.9%	35.3%	37.7%	72.8%	60.0%	25.0%	70.0%	59.7%
5 YTD Avg	1	38	2	76	78	167	34	15	49	810	63	284	922	1,206
2019 YTD	3	32	2	83	85	225	50	23	73	1,422	88	345	1,583	1,928
% Change	200.0%	-15.8%	0.0%	9.2%	9.0%	34.7%	47.1%	53.3%	49.0%	75.6%	39.7%	21.5%	71.7%	59.9%

Information summarized for CompStat week ending 09/28/2019.

'8 YTD Avg' refers to the computed 2011 - 2018 YTD average.
'5 YTD Avg' refers to the computed 2014 - 2018 YTD average.

Sourced from MNPD ARMS on 10/2/2019 7:30:18 AM. The figures above were sourced from incident reports using Uniform Crime Reporting definitions and reporting guidelines, based on the date when the crime was reported. This report is intended to be a management and planning tool and does not reflect the official UCR counts for the department. Incidents where a location is unknown or unspecified are included in the countywide totals. 'Unknown' refers to records in which the address is listed as 'Unknown' on the incident report. 'Not Validated' refers to records that were entered in with an invalid addresses.

Hermitage Precinct UCR Incidents - YTD Comparisons

METROPOLITAN POLICE DEPARTMENT
of Nashville and Davidson County

Aggregated by precinct (incident location). Based on date when each incident was reported.

	Homicide	Rape	Commercial Robbery	Street Robbery	Total Robbery	Aggravated Assault	Commercial Burglary	Residential Burglary	Total Burglary	Larceny	Auto Theft	Violent Offenses	Property Offenses	Part I Offenses
2018 YTD	6	109	38	260	298	603	125	358	483	2,667	435	1,016	3,585	4,601
2019 YTD	9	88	48	225	273	576	113	290	403	3,005	366	946	3,774	4,720
% Change	50.0%	-19.3%	26.3%	-13.5%	-8.4%	-4.5%	-9.6%	-19.0%	-16.6%	12.7%	-15.9%	-6.9%	5.3%	2.6%
2017 YTD	15	103	58	257	315	688	137	385	522	2,499	379	1,121	3,400	4,521
2019 YTD	9	88	48	225	273	576	113	290	403	3,005	366	946	3,774	4,720
% Change	-40.0%	-14.6%	-17.2%	-12.5%	-13.3%	-16.3%	-17.5%	-24.7%	-22.8%	20.2%	-3.4%	-15.6%	11.0%	4.4%
2016 YTD	12	79	53	200	253	687	118	441	559	2,716	193	1,031	3,468	4,499
2019 YTD	9	88	48	225	273	576	113	290	403	3,005	366	946	3,774	4,720
% Change	-25.0%	11.4%	-9.4%	12.5%	7.9%	-16.2%	-4.2%	-34.2%	-27.9%	10.6%	89.6%	-8.2%	8.8%	4.9%
2015 YTD	6	87	33	206	239	599	92	473	565	2,630	178	931	3,373	4,304
2019 YTD	9	88	48	225	273	576	113	290	403	3,005	366	946	3,774	4,720
% Change	50.0%	1.1%	45.5%	9.2%	14.2%	-3.8%	22.8%	-38.7%	-28.7%	14.3%	105.6%	1.6%	11.9%	9.7%
2014 YTD	4	56	24	191	215	690	129	550	679	2,600	126	965	3,405	4,370
2019 YTD	9	88	48	225	273	576	113	290	403	3,005	366	946	3,774	4,720
% Change	125.0%	57.1%	100.0%	17.8%	27.0%	-16.5%	-12.4%	-47.3%	-40.6%	15.6%	190.5%	-2.0%	10.8%	8.0%
2013 YTD	4	65	43	186	229	628	82	573	655	2,770	177	926	3,602	4,528
2019 YTD	9	88	48	225	273	576	113	290	403	3,005	366	946	3,774	4,720
% Change	125.0%	35.4%	11.6%	21.0%	19.2%	-8.3%	37.8%	-49.4%	-38.5%	8.5%	106.8%	2.2%	4.8%	4.2%
2012 YTD	12	69	28	162	190	773	135	547	682	2,705	173	1,044	3,560	4,604
2019 YTD	9	88	48	225	273	576	113	290	403	3,005	366	946	3,774	4,720
% Change	-25.0%	27.5%	71.4%	38.9%	43.7%	-25.5%	-16.3%	-47.0%	-40.9%	11.1%	111.6%	-9.4%	6.0%	2.5%
2011 YTD	5	71	39	153	192	573	131	718	849	2,788	180	841	3,817	4,658
2019 YTD	9	88	48	225	273	576	113	290	403	3,005	366	946	3,774	4,720
% Change	80.0%	23.9%	23.1%	47.1%	42.2%	0.5%	-13.7%	-59.6%	-52.5%	7.8%	103.3%	12.5%	-1.1%	1.3%
8 YTD Avg	8	80	40	202	241	655	119	506	624	2,672	230	984	3,526	4,511
2019 YTD	9	88	48	225	273	576	113	290	403	3,005	366	946	3,774	4,720
% Change	12.5%	10.0%	20.0%	11.4%	13.3%	-12.1%	-5.0%	-42.7%	-35.4%	12.5%	59.1%	-3.9%	7.0%	4.6%
5 YTD Avg	9	87	41	223	264	653	120	441	562	2,622	262	1,013	3,446	4,459
2019 YTD	9	88	48	225	273	576	113	290	403	3,005	366	946	3,774	4,720
% Change	0.0%	1.1%	17.1%	0.9%	3.4%	-11.8%	-5.8%	-34.2%	-28.3%	14.6%	39.7%	-6.6%	9.5%	5.9%

Information summarized for CompStat week ending 09/28/2019.

'8 YTD Avg' refers to the computed 2011 - 2018 YTD average.
'5 YTD Avg' refers to the computed 2014 - 2018 YTD average.

Sourced from MNPD ARMS on 10/2/2019 7:30:18 AM. The figures above were sourced from incident reports using Uniform Crime Reporting definitions and reporting guidelines, based on the date when the crime was reported. This report is intended to be a management and planning tool and does not reflect the official UCR counts for the department. Incidents where a location is unknown or unspecified are included in the countywide totals. 'Unknown' refers to records in which the address is listed as 'Unknown' on the incident report. 'Not Validated' refers to records that were entered in with an invalid addresses.

North Precinct UCR Incidents - YTD Comparisons

METROPOLITAN POLICE DEPARTMENT
of Nashville and Davidson County

Aggregated by precinct (incident location). Based on date when each incident was reported.

	Homicide	Rape	Commercial Robbery	Street Robbery	Total Robbery	Aggravated Assault	Commercial Burglary	Residential Burglary	Total Burglary	Larceny	Auto Theft	Violent Offenses	Property Offenses	Part I Offenses
2018 YTD	15	77	25	182	207	820	83	234	317	1,777	375	1,119	2,469	3,588
2019 YTD	15	60	15	181	196	753	87	280	367	1,682	288	1,024	2,337	3,361
% Change	0.0%	-22.1%	-40.0%	-0.5%	-5.3%	-8.2%	4.8%	19.7%	15.8%	-5.3%	-23.2%	-8.5%	-5.3%	-6.3%
2017 YTD	15	53	44	212	256	743	119	379	498	1,503	254	1,067	2,255	3,322
2019 YTD	15	60	15	181	196	753	87	280	367	1,682	288	1,024	2,337	3,361
% Change	0.0%	13.2%	-65.9%	-14.6%	-23.4%	1.3%	-26.9%	-26.1%	-26.3%	11.9%	13.4%	-4.0%	3.6%	1.2%
2016 YTD	12	65	24	195	219	667	83	361	444	1,416	163	963	2,023	2,986
2019 YTD	15	60	15	181	196	753	87	280	367	1,682	288	1,024	2,337	3,361
% Change	25.0%	-7.7%	-37.5%	-7.2%	-10.5%	12.9%	4.8%	-22.4%	-17.3%	18.8%	76.7%	6.3%	15.5%	12.6%
2015 YTD	19	69	18	220	238	807	83	387	470	1,309	176	1,133	1,955	3,088
2019 YTD	15	60	15	181	196	753	87	280	367	1,682	288	1,024	2,337	3,361
% Change	-21.1%	-13.0%	-16.7%	-17.7%	-17.6%	-6.7%	4.8%	-27.6%	-21.9%	28.5%	63.6%	-9.6%	19.5%	8.8%
2014 YTD	10	67	8	146	154	805	71	372	443	1,217	150	1,036	1,810	2,846
2019 YTD	15	60	15	181	196	753	87	280	367	1,682	288	1,024	2,337	3,361
% Change	50.0%	-10.4%	87.5%	24.0%	27.3%	-6.5%	22.5%	-24.7%	-17.2%	38.2%	92.0%	-1.2%	29.1%	18.1%
2013 YTD	9	45	22	175	197	653	73	550	623	1,344	118	904	2,085	2,989
2019 YTD	15	60	15	181	196	753	87	280	367	1,682	288	1,024	2,337	3,361
% Change	66.7%	33.3%	-31.8%	3.4%	-0.5%	15.3%	19.2%	-49.1%	-41.1%	25.1%	144.1%	13.3%	12.1%	12.4%
2012 YTD	8	57	18	169	187	656	68	486	554	1,333	132	908	2,019	2,927
2019 YTD	15	60	15	181	196	753	87	280	367	1,682	288	1,024	2,337	3,361
% Change	87.5%	5.3%	-16.7%	7.1%	4.8%	14.8%	27.9%	-42.4%	-33.8%	26.2%	118.2%	12.8%	15.8%	14.8%
2011 YTD	12	45	25	152	177	630	140	601	741	1,386	154	864	2,281	3,145
2019 YTD	15	60	15	181	196	753	87	280	367	1,682	288	1,024	2,337	3,361
% Change	25.0%	33.3%	-40.0%	19.1%	10.7%	19.5%	-37.9%	-53.4%	-50.5%	21.4%	87.0%	18.5%	2.5%	6.9%
8 YTD Avg	13	60	23	181	204	723	90	421	511	1,411	190	999	2,112	3,111
2019 YTD	15	60	15	181	196	753	87	280	367	1,682	288	1,024	2,337	3,361
% Change	15.4%	0.0%	-34.8%	0.0%	-3.9%	4.1%	-3.3%	-33.5%	-28.2%	19.2%	51.6%	2.5%	10.7%	8.0%
5 YTD Avg	14	66	24	191	215	768	88	347	434	1,444	224	1,064	2,102	3,166
2019 YTD	15	60	15	181	196	753	87	280	367	1,682	288	1,024	2,337	3,361
% Change	7.1%	-9.1%	-37.5%	-5.2%	-8.8%	-2.0%	-1.1%	-19.3%	-15.4%	16.5%	28.6%	-3.8%	11.2%	6.2%

Information summarized for CompStat week ending 09/28/2019.

'8 YTD Avg' refers to the computed 2011 - 2018 YTD average.
'5 YTD Avg' refers to the computed 2014 - 2018 YTD average.

Sourced from MNPD ARMS on 10/2/2019 7:30:18 AM. The figures above were sourced from incident reports using Uniform Crime Reporting definitions and reporting guidelines, based on the date when the crime was reported. This report is intended to be a management and planning tool and does not reflect the official UCR counts for the department. Incidents where a location is unknown or unspecified are included in the countywide totals. 'Unknown' refers to records in which the address is listed as 'Unknown' on the incident report. 'Not Validated' refers to records that were entered in with an invalid addresses.

Madison Precinct UCR Incidents - YTD Comparisons

METROPOLITAN POLICE DEPARTMENT
of Nashville and Davidson County

Aggregated by precinct (incident location). Based on date when each incident was reported.

	Homicide	Rape	Commercial Robbery	Street Robbery	Total Robbery	Aggravated Assault	Commercial Burglary	Residential Burglary	Total Burglary	Larceny	Auto Theft	Violent Offenses	Property Offenses	Part I Offenses
2018 YTD	6	34	20	102	122	487	67	184	251	1,736	204	649	2,191	2,840
2019 YTD	5	36	19	100	119	422	66	214	280	1,526	209	582	2,015	2,597
% Change	-16.7%	5.9%	-5.0%	-2.0%	-2.5%	-13.3%	-1.5%	16.3%	11.6%	-12.1%	2.5%	-10.3%	-8.0%	-8.6%
2017 YTD	7	43	31	133	164	417	73	237	310	1,807	184	631	2,301	2,932
2019 YTD	5	36	19	100	119	422	66	214	280	1,526	209	582	2,015	2,597
% Change	-28.6%	-16.3%	-38.7%	-24.8%	-27.4%	1.2%	-9.6%	-9.7%	-9.7%	-15.6%	13.6%	-7.8%	-12.4%	-11.4%
2016 YTD	5	52	23	109	132	446	48	328	376	1,681	91	635	2,148	2,783
2019 YTD	5	36	19	100	119	422	66	214	280	1,526	209	582	2,015	2,597
% Change	0.0%	-30.8%	-17.4%	-8.3%	-9.8%	-5.4%	37.5%	-34.8%	-25.5%	-9.2%	129.7%	-8.3%	-6.2%	-6.7%
2015 YTD	2	39	29	101	130	454	50	383	433	1,636	159	625	2,228	2,853
2019 YTD	5	36	19	100	119	422	66	214	280	1,526	209	582	2,015	2,597
% Change	150.0%	-7.7%	-34.5%	-1.0%	-8.5%	-7.0%	32.0%	-44.1%	-35.3%	-6.7%	31.4%	-6.9%	-9.6%	-9.0%
2014 YTD	5	46	18	83	101	413	54	353	407	1,563	81	565	2,051	2,616
2019 YTD	5	36	19	100	119	422	66	214	280	1,526	209	582	2,015	2,597
% Change	0.0%	-21.7%	5.6%	20.5%	17.8%	2.2%	22.2%	-39.4%	-31.2%	-2.4%	158.0%	3.0%	-1.8%	-0.7%
2013 YTD	3	40	20	104	124	414	54	355	409	1,413	93	581	1,915	2,496
2019 YTD	5	36	19	100	119	422	66	214	280	1,526	209	582	2,015	2,597
% Change	66.7%	-10.0%	-5.0%	-3.8%	-4.0%	1.9%	22.2%	-39.7%	-31.5%	8.0%	124.7%	0.2%	5.2%	4.0%
2012 YTD	7	45	18	140	158	482	64	468	532	1,666	102	692	2,300	2,992
2019 YTD	5	36	19	100	119	422	66	214	280	1,526	209	582	2,015	2,597
% Change	-28.6%	-20.0%	5.6%	-28.6%	-24.7%	-12.4%	3.1%	-54.3%	-47.4%	-8.4%	104.9%	-15.9%	-12.4%	-13.2%
2011 YTD	8	57	18	98	116	411	63	481	544	1,748	184	592	2,476	3,068
2019 YTD	5	36	19	100	119	422	66	214	280	1,526	209	582	2,015	2,597
% Change	-37.5%	-36.8%	5.6%	2.0%	2.6%	2.7%	4.8%	-55.5%	-48.5%	-12.7%	13.6%	-1.7%	-18.6%	-15.4%
8 YTD Avg	5	45	22	109	131	441	59	349	408	1,656	137	621	2,201	2,823
2019 YTD	5	36	19	100	119	422	66	214	280	1,526	209	582	2,015	2,597
% Change	0.0%	-20.0%	-13.6%	-8.3%	-9.2%	-4.3%	11.9%	-38.7%	-31.4%	-7.9%	52.6%	-6.3%	-8.5%	-8.0%
5 YTD Avg	5	43	24	106	130	443	58	297	355	1,685	144	621	2,184	2,805
2019 YTD	5	36	19	100	119	422	66	214	280	1,526	209	582	2,015	2,597
% Change	0.0%	-16.3%	-20.8%	-5.7%	-8.5%	-4.7%	13.8%	-27.9%	-21.1%	-9.4%	45.1%	-6.3%	-7.7%	-7.4%

Information summarized for CompStat week ending 09/28/2019.

'8 YTD Avg' refers to the computed 2011 - 2018 YTD average.
'5 YTD Avg' refers to the computed 2014 - 2018 YTD average.

Sourced from MNPD ARMS on 10/2/2019 7:30:18 AM. The figures above were sourced from incident reports using Uniform Crime Reporting definitions and reporting guidelines, based on the date when the crime was reported. This report is intended to be a management and planning tool and does not reflect the official UCR counts for the department. Incidents where a location is unknown or unspecified are included in the countywide totals. 'Unknown' refers to records in which the address is listed as 'Unknown' on the incident report. 'Not Validated' refers to records that were entered in with an invalid addresses.

Midtown Hills Precinct UCR Incidents - YTD Comparisons

METROPOLITAN POLICE DEPARTMENT
of Nashville and Davidson County

Aggregated by precinct (incident location). Based on date when each incident was reported.

	Homicide	Rape	Commercial Robbery	Street Robbery	Total Robbery	Aggravated Assault	Commercial Burglary	Residential Burglary	Total Burglary	Larceny	Auto Theft	Violent Offenses	Property Offenses	Part I Offenses
2018 YTD	5	45	20	139	159	310	151	266	417	2,111	247	519	2,775	3,294
2019 YTD	3	40	19	156	175	326	142	208	350	2,194	260	544	2,804	3,348
% Change	-40.0%	-11.1%	-5.0%	12.2%	10.1%	5.2%	-6.0%	-21.8%	-16.1%	3.9%	5.3%	4.8%	1.0%	1.6%
2017 YTD	8	46	18	117	135	353	195	209	404	1,831	195	542	2,430	2,972
2019 YTD	3	40	19	156	175	326	142	208	350	2,194	260	544	2,804	3,348
% Change	-62.5%	-13.0%	5.6%	33.3%	29.6%	-7.6%	-27.2%	-0.5%	-13.4%	19.8%	33.3%	0.4%	15.4%	12.7%
2016 YTD	1	48	33	94	127	304	118	304	422	1,711	106	480	2,239	2,719
2019 YTD	3	40	19	156	175	326	142	208	350	2,194	260	544	2,804	3,348
% Change	200.0%	-16.7%	-42.4%	66.0%	37.8%	7.2%	20.3%	-31.6%	-17.1%	28.2%	145.3%	13.3%	25.2%	23.1%
2015 YTD	4	47	19	96	115	306	112	292	404	1,799	87	472	2,290	2,762
2019 YTD	3	40	19	156	175	326	142	208	350	2,194	260	544	2,804	3,348
% Change	-25.0%	-14.9%	0.0%	62.5%	52.2%	6.5%	26.8%	-28.8%	-13.4%	22.0%	198.9%	15.3%	22.4%	21.2%
2014 YTD	4	58	12	84	96	309	129	402	531	1,755	81	467	2,367	2,834
2019 YTD	3	40	19	156	175	326	142	208	350	2,194	260	544	2,804	3,348
% Change	-25.0%	-31.0%	58.3%	85.7%	82.3%	5.5%	10.1%	-48.3%	-34.1%	25.0%	221.0%	16.5%	18.5%	18.1%
2013 YTD	2	50	21	81	102	302	116	434	550	1,891	104	456	2,545	3,001
2019 YTD	3	40	19	156	175	326	142	208	350	2,194	260	544	2,804	3,348
% Change	50.0%	-20.0%	-9.5%	92.6%	71.6%	7.9%	22.4%	-52.1%	-36.4%	16.0%	150.0%	19.3%	10.2%	11.6%
2012 YTD	3	47	29	95	124	343	129	422	551	1,922	124	517	2,597	3,114
2019 YTD	3	40	19	156	175	326	142	208	350	2,194	260	544	2,804	3,348
% Change	0.0%	-14.9%	-34.5%	64.2%	41.1%	-5.0%	10.1%	-50.7%	-36.5%	14.2%	109.7%	5.2%	8.0%	7.5%
2011 YTD	4	54	24	111	135	312	132	573	705	2,172	172	505	3,049	3,554
2019 YTD	3	40	19	156	175	326	142	208	350	2,194	260	544	2,804	3,348
% Change	-25.0%	-25.9%	-20.8%	40.5%	29.6%	4.5%	7.6%	-63.7%	-50.4%	1.0%	51.2%	7.7%	-8.0%	-5.8%
8 YTD Avg	4	49	22	102	124	317	135	363	498	1,899	140	495	2,537	3,031
2019 YTD	3	40	19	156	175	326	142	208	350	2,194	260	544	2,804	3,348
% Change	-25.0%	-18.4%	-13.6%	52.9%	41.1%	2.8%	5.2%	-42.7%	-29.7%	15.5%	85.7%	9.9%	10.5%	10.5%
5 YTD Avg	4	49	20	106	126	316	141	295	436	1,841	143	496	2,420	2,916
2019 YTD	3	40	19	156	175	326	142	208	350	2,194	260	544	2,804	3,348
% Change	-25.0%	-18.4%	-5.0%	47.2%	38.9%	3.2%	0.7%	-29.5%	-19.7%	19.2%	81.8%	9.7%	15.9%	14.8%

Information summarized for CompStat week ending 09/28/2019.

'8 YTD Avg' refers to the computed 2011 - 2018 YTD average.
'5 YTD Avg' refers to the computed 2014 - 2018 YTD average.

Sourced from MNPD ARMS on 10/2/2019 7:30:18 AM. The figures above were sourced from incident reports using Uniform Crime Reporting definitions and reporting guidelines, based on the date when the crime was reported. This report is intended to be a management and planning tool and does not reflect the official UCR counts for the department. Incidents where a location is unknown or unspecified are included in the countywide totals. 'Unknown' refers to records in which the address is listed as 'Unknown' on the incident report. 'Not Validated' refers to records that were entered in with an invalid addresses.

YTD Homicide Report

Demographic information for homicide incidents occurring during the current year.

METROPOLITAN POLICE DEPARTMENT
of Nashville and Davidson County

Race of Victim		
Black	33	58.9 %
White	21	37.5 %
Asian	1	1.8 %
Unknown Race	1	1.8 %
Total	56	100.0 %

Ethnicity of Victim		
Non-Hispanic	51	91.1 %
Hispanic	5	8.9 %
Total	56	100.0 %

Gender of Victim		
Male	49	87.5 %
Female	7	12.5 %
Total	56	100.0 %

Age of Victim		
0 to 12	1	1.8 %
13 to 17	1	1.8 %
18 to 24	18	32.1 %
25 to 34	16	28.6 %
35 to 44	7	12.5 %
55 to 64	3	5.4 %
65+	4	7.1 %
Unk	6	10.7 %
Total	56	100.0 %

Domestic Related		
No	49	87.5 %
Yes	7	12.5 %
Total	56	100.0 %

Race - Ethnicity - Gender of Victim		
Black Non-Hispanic Male	31	55.4 %
White Non-Hispanic Male	12	21.4 %
White Hispanic Male	4	7.1 %
White Non-Hispanic Female	4	7.1 %
Black Non-Hispanic Female	2	3.6 %
Asian Non-Hispanic Male	1	1.8 %
Unknown Race Non-Hispanic Male	1	1.8 %
White Hispanic Female	1	1.8 %
Total	56	100.0 %

Time of Incident		
12:00 am - 3:59 am	16	28.6 %
4:00 am - 7:59 am	9	16.1 %
8:00 am - 11:59 am	2	3.6 %
12:00 pm - 3:59 pm	6	10.7 %
4:00 pm - 7:59 pm	6	10.7 %
8:00 pm - 11:59 pm	17	30.4 %
Total	56	100.0 %

Monthly Homicide Count (Year-to-Year Comparison)

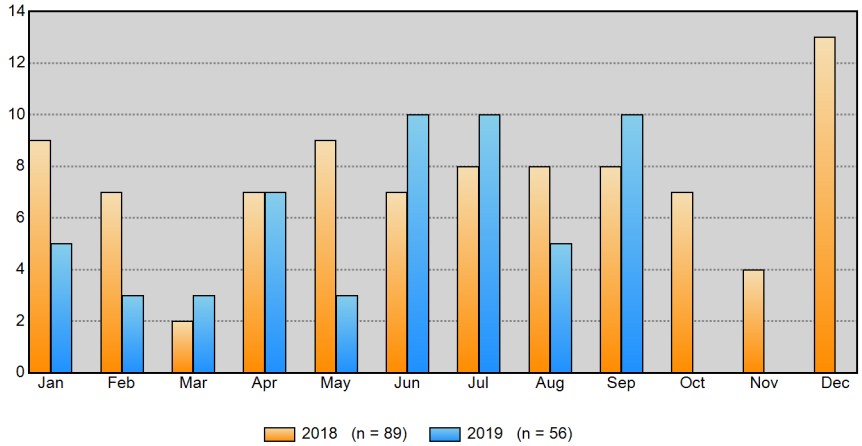

Monthly Homicide Cumulative Count (Year-to-Year Comparison)

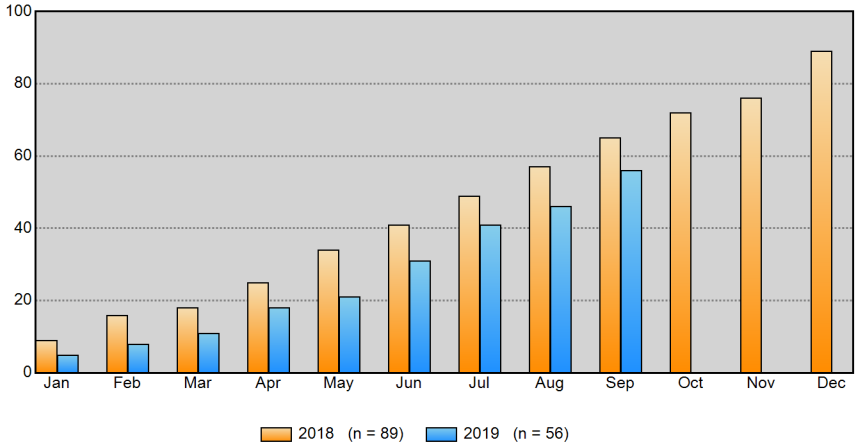

Information summarized for CompStat week ending 9/28/2019.

Sourced from MNPD ARMS on 10/2/2019 7:30:18 AM. The figures above were sourced from incident reports using Uniform Crime Reporting definitions and reporting guidelines, based on the date when the crime was reported. This report is intended to be a management and planning tool and does not reflect the official UCR counts for the department.

County Year-to-Year Weekly Chart

METROPOLITAN POLICE DEPARTMENT
of Nashville and Davidson County

	Homicide	Rape	Commercial Robbery	Street Robbery	Total Robbery	Aggravated Assault	Commercial Burglary	Residential Burglary	Total Burglary	Larceny	Auto Theft	Violent Offenses	Property Offenses	Part I Offenses
ending 10/13/2018 Next Week	3	16	5	33	38	73	25	44	69	407	61	130	537	667
ending 10/06/2018 Current Week	3	11	6	52	58	94	12	45	57	450	64	166	571	737
ending 09/29/2018	2	8	9	27	36	108	21	48	69	398	51	154	518	672
ending 09/28/2019	2	10	3	39	42	105	22	34	56	386	50	159	492	651
% Change	0.0%	25.0%	-66.7%	44.4%	16.7%	-2.8%	4.8%	-29.2%	-18.8%	-3.0%	-2.0%	3.2%	-5.0%	-3.1%
ending 09/22/2018	2	11	2	42	44	107	22	55	77	477	62	164	616	780
ending 09/21/2019	2	12	4	24	28	87	19	37	56	454	48	129	558	687
% Change	0.0%	9.1%	100.0%	-42.9%	-36.4%	-18.7%	-13.6%	-32.7%	-27.3%	-4.8%	-22.6%	-21.3%	-9.4%	-11.9%
ending 09/15/2018	1	11	3	44	47	98	18	52	70	390	62	157	522	679
ending 09/14/2019	4	13	1	35	36	113	19	39	58	488	47	166	593	759
% Change	300.0%	18.2%	-66.7%	-20.5%	-23.4%	15.3%	5.6%	-25.0%	-17.1%	25.1%	-24.2%	5.7%	13.6%	11.8%

Part I Incidents - Year-to-Year Weekly Comparisons

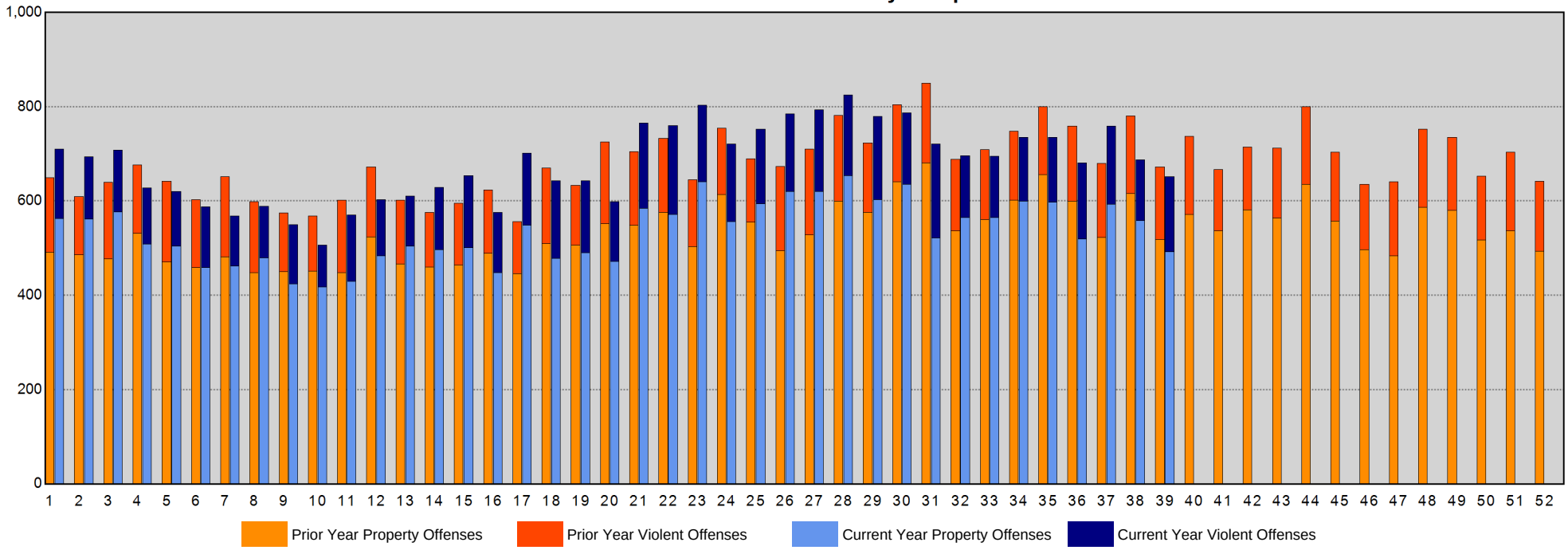

Sourced from MNPD ARMS on 10/2/2019 7:30:19 AM. The figures above were sourced from incident reports using Uniform Crime Reporting definitions and reporting guidelines, based on the date when the crime was reported. This report is intended to be a management and planning tool and does not reflect the official UCR counts for the department. Incidents where a location is unknown or unspecified are included in the countywide totals. 'Unknown' refers to records in which the address is listed as 'Unknown' on the incident report. 'Not Validated' refers to records that were entered in with an invalid addresses.

West Precinct Year-to-Year Weekly Chart

METROPOLITAN POLICE DEPARTMENT
of Nashville and Davidson County

	Homicide	Rape	Commercial Robbery	Street Robbery	Total Robbery	Aggravated Assault	Commercial Burglary	Residential Burglary	Total Burglary	Larceny	Auto Theft	Violent Offenses	Property Offenses	Part I Offenses
ending 10/13/2018 Next Week	0	3	1	2	3	2	1	4	5	44	8	8	57	65
ending 10/06/2018 Current Week	0	0	0	1	1	5	0	3	3	63	11	6	77	83
ending 09/29/2018	0	0	2	1	3	12	1	5	6	59	8	15	73	88
ending 09/28/2019	0	0	1	2	3	8	2	0	2	48	6	11	56	67
% Change	-	-	-50.0%	100.0%	0.0%	-33.3%	100.0%	-100.0%	-66.7%	-18.6%	-25.0%	-26.7%	-23.3%	-23.9%
ending 09/22/2018	0	0	0	1	1	8	1	5	6	56	5	9	67	76
ending 09/21/2019	0	1	0	2	2	2	3	3	6	50	6	5	62	67
% Change	-	-	-	100.0%	100.0%	-75.0%	200.0%	-40.0%	0.0%	-10.7%	20.0%	-44.4%	-7.5%	-11.8%
ending 09/15/2018	0	1	1	2	3	9	2	8	10	46	3	13	59	72
ending 09/14/2019	1	0	0	2	2	1	1	3	4	52	3	4	59	63
% Change	-	-100.0%	-100.0%	0.0%	-33.3%	-88.9%	-50.0%	-62.5%	-60.0%	13.0%	0.0%	-69.2%	0.0%	-12.5%

Part I Incidents - Year-to-Year Weekly Comparisons

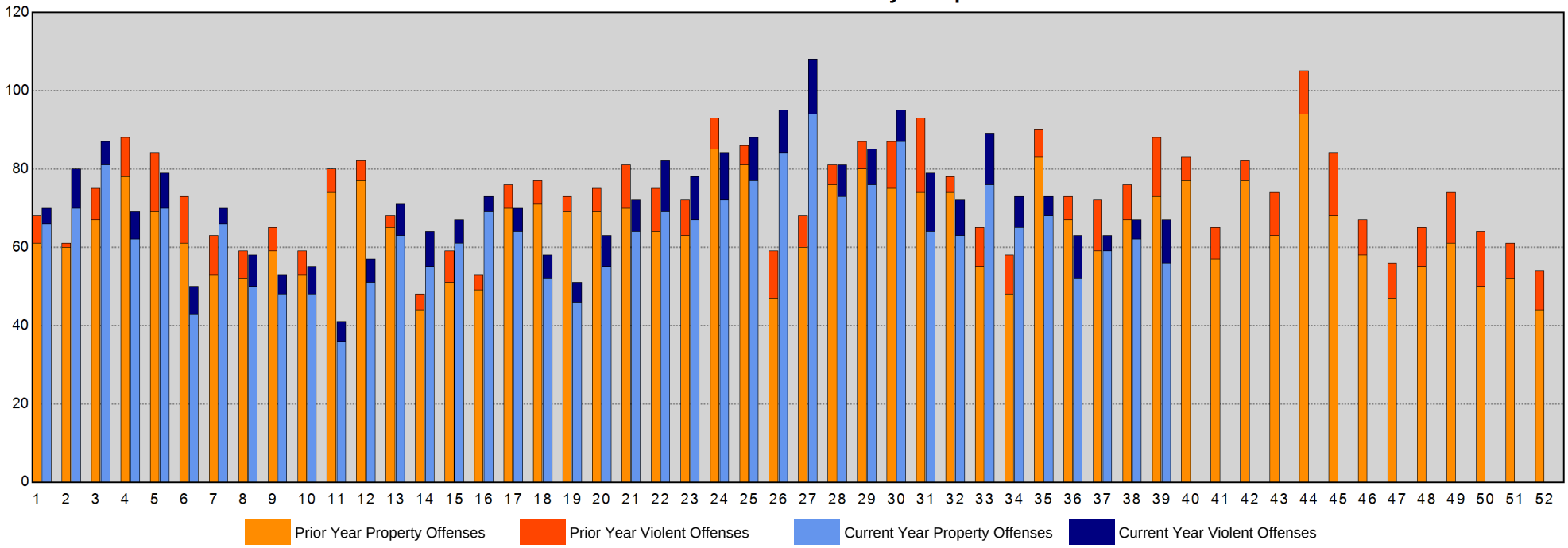

Sourced from MNPD ARMS on 10/2/2019 7:30:20 AM. The figures above were sourced from incident reports using Uniform Crime Reporting definitions and reporting guidelines, based on the date when the crime was reported. This report is intended to be a management and planning tool and does not reflect the official UCR counts for the department. Incidents where a location is unknown or unspecified are included in the countywide totals. 'Unknown' refers to records in which the address is listed as 'Unknown' on the incident report. 'Not Validated' refers to records that were entered in with an invalid addresses.

East Precinct Year-to-Year Weekly Chart

METROPOLITAN POLICE DEPARTMENT
of Nashville and Davidson County

	Homicide	Rape	Commercial Robbery	Street Robbery	Total Robbery	Aggravated Assault	Commercial Burglary	Residential Burglary	Total Burglary	Larceny	Auto Theft	Violent Offenses	Property Offenses	Part I Offenses
ending 10/13/2018 Next Week	0	3	0	6	6	12	4	4	8	60	4	21	72	93
ending 10/06/2018 Current Week	0	1	2	6	8	10	5	3	8	55	4	19	67	86
ending 09/29/2018	0	4	0	5	5	5	2	3	5	47	4	14	56	70
ending 09/28/2019	1	2	0	3	3	21	4	8	12	38	4	27	54	81
% Change	-	-50.0%	-	-40.0%	-40.0%	320.0%	100.0%	166.7%	140.0%	-19.1%	0.0%	92.9%	-3.6%	15.7%
ending 09/22/2018	1	0	0	3	3	10	2	9	11	57	6	14	74	88
ending 09/21/2019	1	2	0	4	4	23	0	4	4	62	7	30	73	103
% Change	0.0%	-	-	33.3%	33.3%	130.0%	-100.0%	-55.6%	-63.6%	8.8%	16.7%	114.3%	-1.4%	17.0%
ending 09/15/2018	0	0	0	2	2	9	1	5	6	32	13	11	51	62
ending 09/14/2019	1	2	0	6	6	5	3	6	9	67	7	14	83	97
% Change	-	-	-	200.0%	200.0%	-44.4%	200.0%	20.0%	50.0%	109.4%	-46.2%	27.3%	62.7%	56.5%

Part I Incidents - Year-to-Year Weekly Comparisons

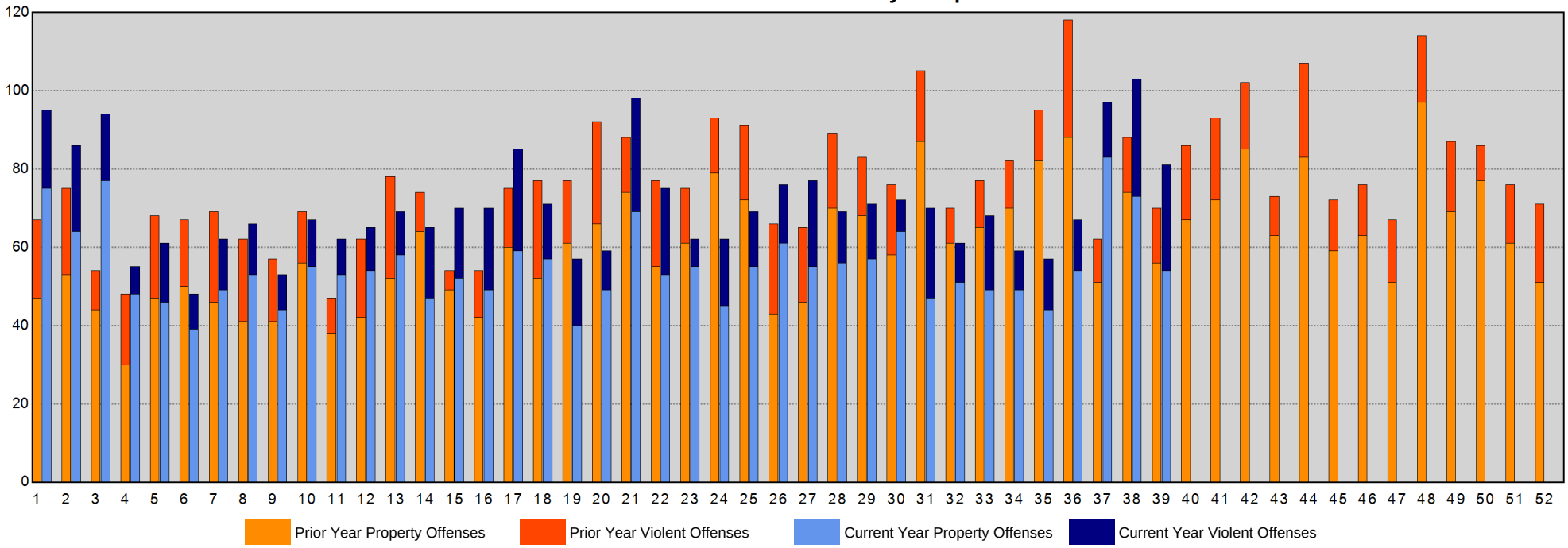

Sourced from MNPD ARMS on 10/2/2019 7:30:21 AM. The figures above were sourced from incident reports using Uniform Crime Reporting definitions and reporting guidelines, based on the date when the crime was reported. This report is intended to be a management and planning tool and does not reflect the official UCR counts for the department. Incidents where a location is unknown or unspecified are included in the countywide totals. 'Unknown' refers to records in which the address is listed as 'Unknown' on the incident report. 'Not Validated' refers to records that were entered in with an invalid addresses.

South Precinct Year-to-Year Weekly Chart

METROPOLITAN POLICE DEPARTMENT
of Nashville and Davidson County

	Homicide	Rape	Commercial Robbery	Street Robbery	Total Robbery	Aggravated Assault	Commercial Burglary	Residential Burglary	Total Burglary	Larceny	Auto Theft	Violent Offenses	Property Offenses	Part I Offenses
ending 10/13/2018 Next Week	1	3	1	10	11	11	5	6	11	67	11	26	89	115
ending 10/06/2018 Current Week	2	1	0	9	9	25	3	9	12	84	18	37	114	151
ending 09/29/2018	1	0	4	8	12	12	6	11	17	60	5	25	82	107
ending 09/28/2019	0	3	0	8	8	19	7	6	13	70	5	30	88	118
% Change	-100.0%	-	-100.0%	0.0%	-33.3%	58.3%	16.7%	-45.5%	-23.5%	16.7%	0.0%	20.0%	7.3%	10.3%
ending 09/22/2018	1	5	0	13	13	22	3	13	16	88	10	41	114	155
ending 09/21/2019	0	5	2	3	5	18	3	5	8	71	10	28	89	117
% Change	-100.0%	0.0%	-	-76.9%	-61.5%	-18.2%	0.0%	-61.5%	-50.0%	-19.3%	0.0%	-31.7%	-21.9%	-24.5%
ending 09/15/2018	0	3	1	18	19	35	3	10	13	68	9	57	90	147
ending 09/14/2019	0	3	1	7	8	13	4	8	12	78	10	24	100	124
% Change	-	0.0%	0.0%	-61.1%	-57.9%	-62.9%	33.3%	-20.0%	-7.7%	14.7%	11.1%	-57.9%	11.1%	-15.6%

Part I Incidents - Year-to-Year Weekly Comparisons

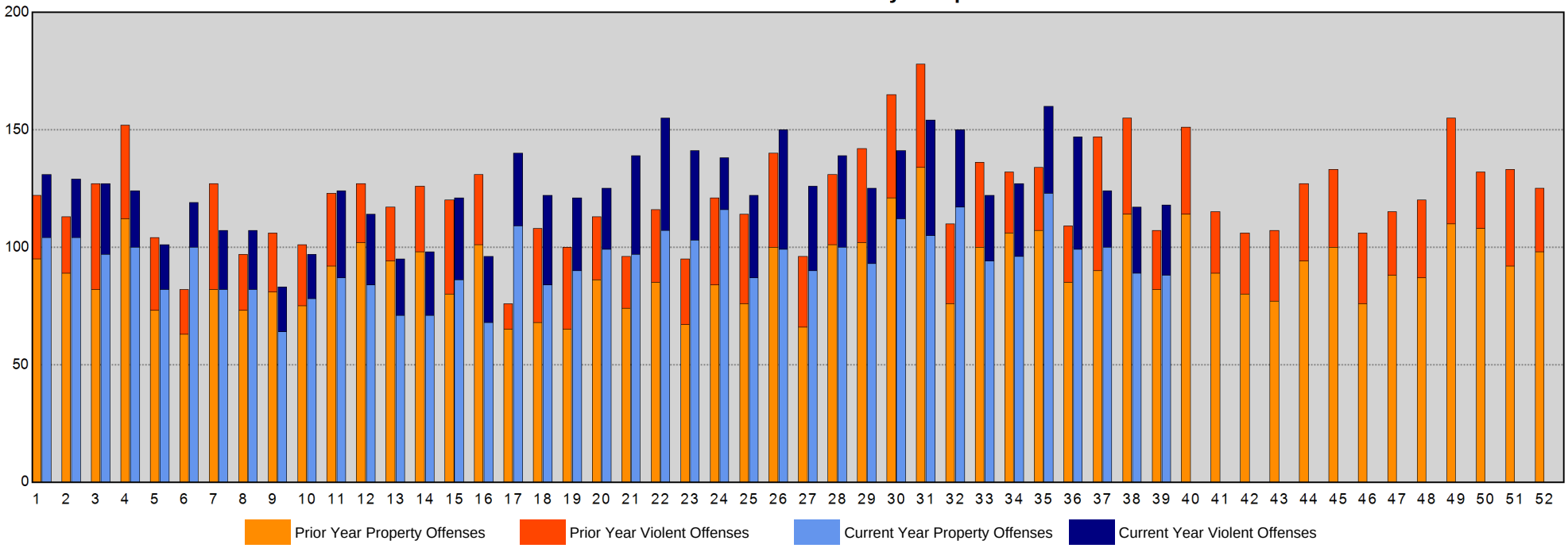

Sourced from MNPD ARMS on 10/2/2019 7:30:21 AM. The figures above were sourced from incident reports using Uniform Crime Reporting definitions and reporting guidelines, based on the date when the crime was reported. This report is intended to be a management and planning tool and does not reflect the official UCR counts for the department. Incidents where a location is unknown or unspecified are included in the countywide totals. 'Unknown' refers to records in which the address is listed as 'Unknown' on the incident report. 'Not Validated' refers to records that were entered in with an invalid addresses.

Central Precinct Year-to-Year Weekly Chart

METROPOLITAN POLICE DEPARTMENT
of Nashville and Davidson County

	Homicide	Rape	Commercial Robbery	Street Robbery	Total Robbery	Aggravated Assault	Commercial Burglary	Residential Burglary	Total Burglary	Larceny	Auto Theft	Violent Offenses	Property Offenses	Part I Offenses
ending 10/13/2018 Next Week	0	1	0	0	0	4	1	1	2	31	2	5	35	40
ending 10/06/2018 Current Week	0	2	0	2	2	3	1	0	1	26	3	7	30	37
ending 09/29/2018	0	0	0	1	1	12	0	2	2	41	4	13	47	60
ending 09/28/2019	0	1	0	5	5	4	1	0	1	29	8	10	38	48
% Change	-	-	-	400.0%	400.0%	-66.7%	-	-100.0%	-50.0%	-29.3%	100.0%	-23.1%	-19.1%	-20.0%
ending 09/22/2018	0	0	0	2	2	3	2	1	3	21	4	5	28	33
ending 09/21/2019	0	0	0	3	3	4	0	0	0	28	3	7	31	38
% Change	-	-	-	50.0%	50.0%	33.3%	-100.0%	-100.0%	-100.0%	33.3%	-25.0%	40.0%	10.7%	15.2%
ending 09/15/2018	0	0	0	1	1	5	3	2	5	20	3	6	28	34
ending 09/14/2019	0	0	0	5	5	22	1	0	1	41	1	27	43	70
% Change	-	-	-	400.0%	400.0%	340.0%	-66.7%	-100.0%	-80.0%	105.0%	-66.7%	350.0%	53.6%	105.9%

Part I Incidents - Year-to-Year Weekly Comparisons

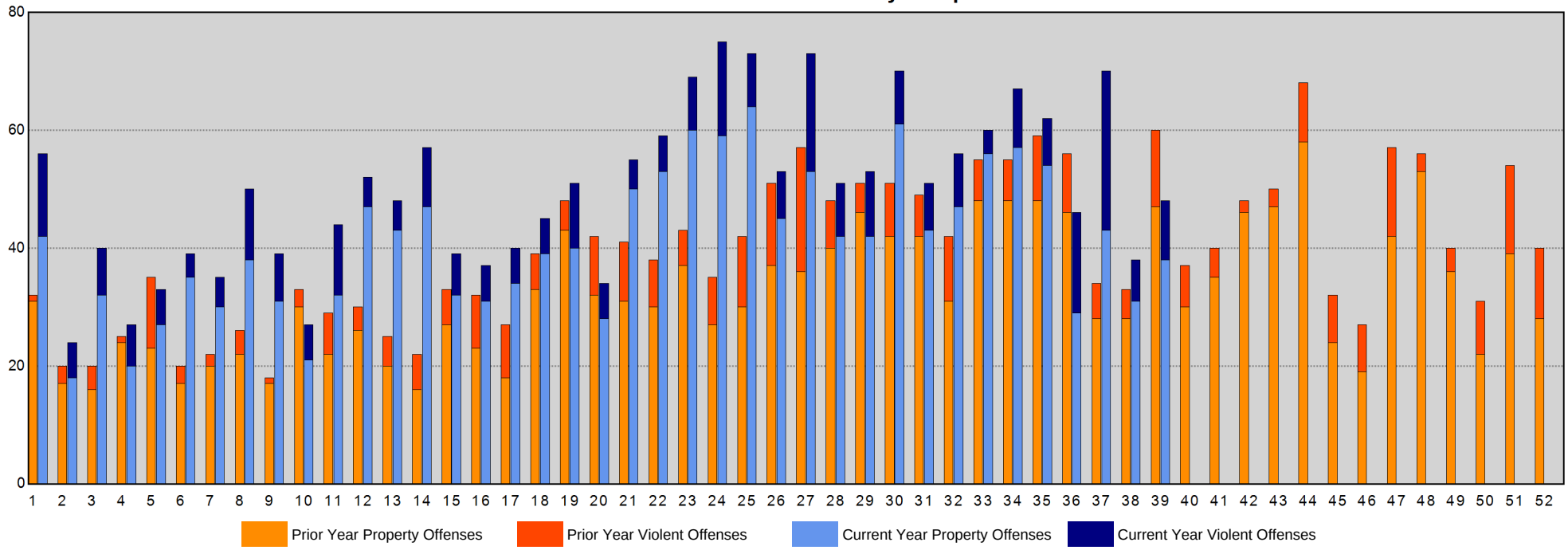

Sourced from MNPD ARMS on 10/2/2019 7:30:22 AM. The figures above were sourced from incident reports using Uniform Crime Reporting definitions and reporting guidelines, based on the date when the crime was reported. This report is intended to be a management and planning tool and does not reflect the official UCR counts for the department. Incidents where a location is unknown or unspecified are included in the countywide totals. 'Unknown' refers to records in which the address is listed as 'Unknown' on the incident report. 'Not Validated' refers to records that were entered in with an invalid addresses.

Hermitage Precinct Year-to-Year Weekly Chart

METROPOLITAN POLICE DEPARTMENT
of Nashville and Davidson County

	Homicide	Rape	Commercial Robbery	Street Robbery	Total Robbery	Aggravated Assault	Commercial Burglary	Residential Burglary	Total Burglary	Larceny	Auto Theft	Violent Offenses	Property Offenses	Part I Offenses
ending 10/13/2018 Next Week	1	3	1	2	3	14	3	9	12	62	11	21	85	106
ending 10/06/2018 Current Week	1	2	2	11	13	16	1	6	7	90	2	32	99	131
ending 09/29/2018	0	1	1	8	9	19	2	8	10	56	14	29	80	109
ending 09/28/2019	0	2	1	4	5	14	3	7	10	74	6	21	90	111
% Change	-	100.0%	0.0%	-50.0%	-44.4%	-26.3%	50.0%	-12.5%	0.0%	32.1%	-57.1%	-27.6%	12.5%	1.8%
ending 09/22/2018	0	1	1	10	11	9	2	8	10	73	14	21	97	118
ending 09/21/2019	0	3	2	4	6	12	3	9	12	72	8	21	92	113
% Change	-	200.0%	100.0%	-60.0%	-45.5%	33.3%	50.0%	12.5%	20.0%	-1.4%	-42.9%	0.0%	-5.2%	-4.2%
ending 09/15/2018	1	4	0	8	8	14	3	10	13	68	17	27	98	125
ending 09/14/2019	2	2	0	6	6	21	7	10	17	111	10	31	138	169
% Change	100.0%	-50.0%	-	-25.0%	-25.0%	50.0%	133.3%	0.0%	30.8%	63.2%	-41.2%	14.8%	40.8%	35.2%

Part I Incidents - Year-to-Year Weekly Comparisons

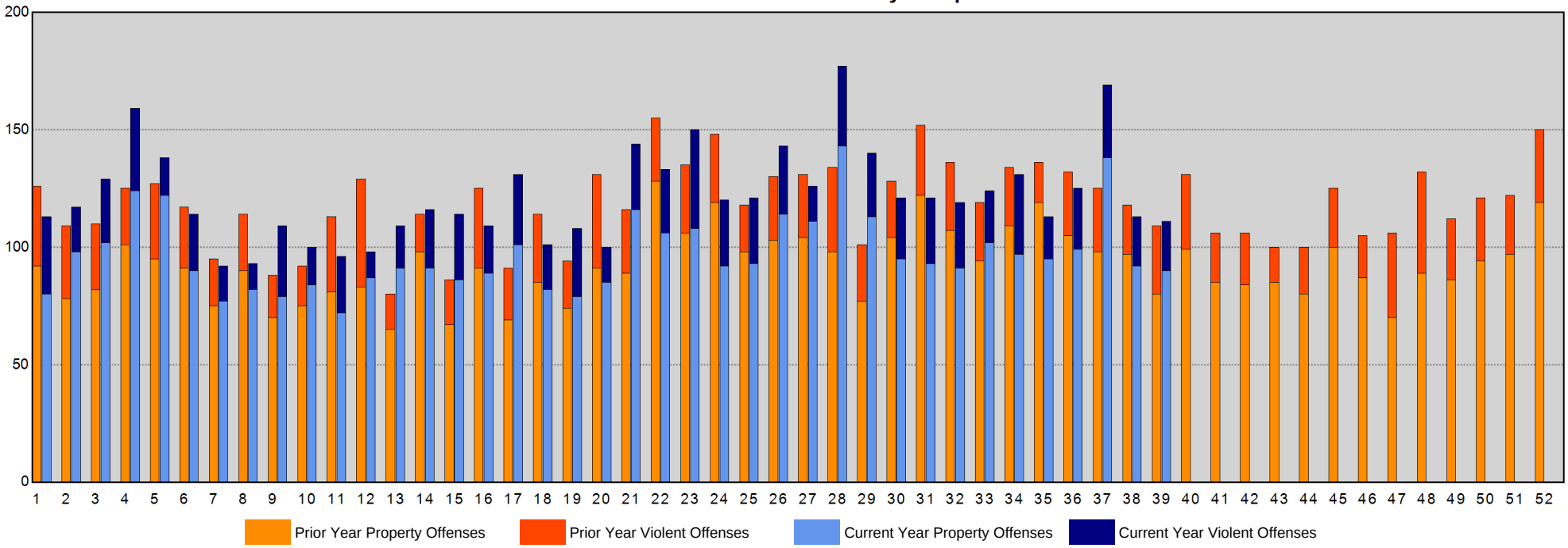

Sourced from MNPD ARMS on 10/2/2019 7:30:22 AM. The figures above were sourced from incident reports using Uniform Crime Reporting definitions and reporting guidelines, based on the date when the crime was reported. This report is intended to be a management and planning tool and does not reflect the official UCR counts for the department. Incidents where a location is unknown or unspecified are included in the countywide totals. 'Unknown' refers to records in which the address is listed as 'Unknown' on the incident report. 'Not Validated' refers to records that were entered in with an invalid addresses.

North Precinct Year-to-Year Weekly Chart

METROPOLITAN POLICE DEPARTMENT
of Nashville and Davidson County

	Homicide	Rape	Commercial Robbery	Street Robbery	Total Robbery	Aggravated Assault	Commercial Burglary	Residential Burglary	Total Burglary	Larceny	Auto Theft	Violent Offenses	Property Offenses	Part I Offenses
ending 10/13/2018 Next Week	1	1	1	4	5	10	4	7	11	51	11	17	73	90
ending 10/06/2018 Current Week	0	2	1	9	10	21	0	11	11	32	10	33	53	86
ending 09/29/2018	1	2	2	1	3	27	1	9	10	49	9	33	68	101
ending 09/28/2019	1	0	0	9	9	9	2	6	8	37	8	19	53	72
% Change	0.0%	-100.0%	-100.0%	800.0%	200.0%	-66.7%	100.0%	-33.3%	-20.0%	-24.5%	-11.1%	-42.4%	-22.1%	-28.7%
ending 09/22/2018	0	1	0	3	3	24	3	9	12	61	11	28	84	112
ending 09/21/2019	0	1	0	4	4	18	5	7	12	49	3	23	64	87
% Change	-	0.0%	-	33.3%	33.3%	-25.0%	66.7%	-22.2%	0.0%	-19.7%	-72.7%	-17.9%	-23.8%	-22.3%
ending 09/15/2018	0	3	1	4	5	13	2	4	6	43	10	21	59	80
ending 09/14/2019	0	3	0	2	2	19	1	6	7	37	6	24	50	74
% Change	-	0.0%	-100.0%	-50.0%	-60.0%	46.2%	-50.0%	50.0%	16.7%	-14.0%	-40.0%	14.3%	-15.3%	-7.5%

Part I Incidents - Year-to-Year Weekly Comparisons

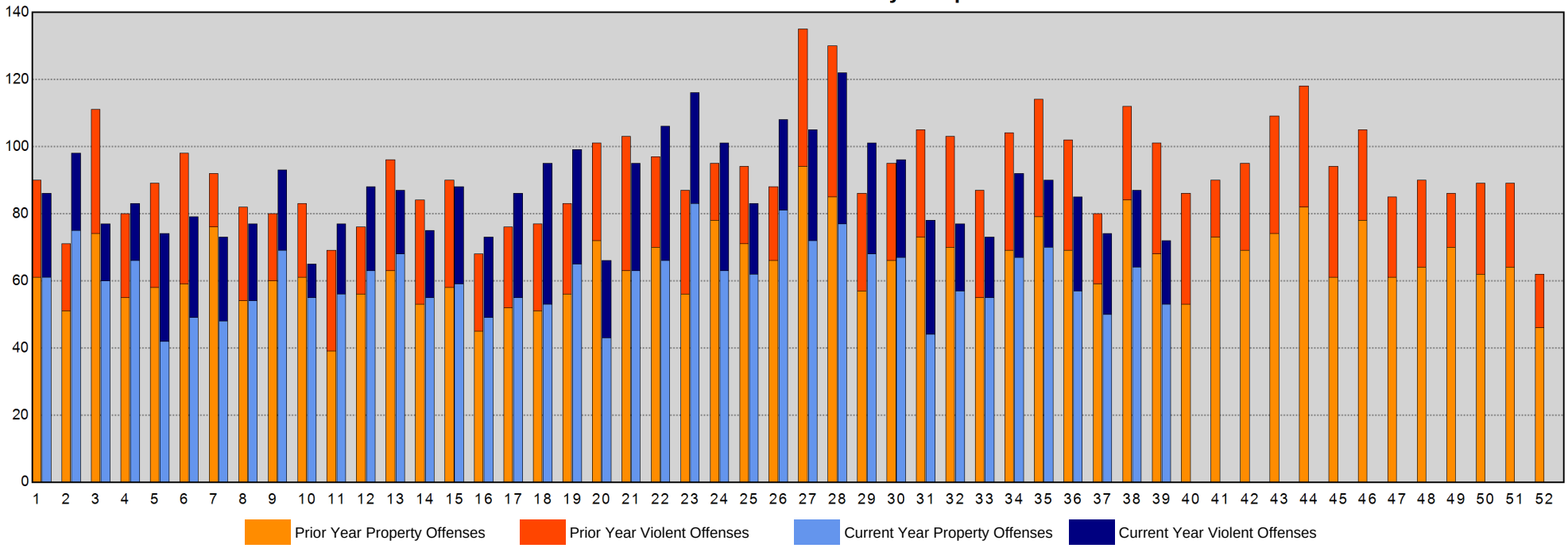

Sourced from MNPD ARMS on 10/2/2019 7:30:23 AM. The figures above were sourced from incident reports using Uniform Crime Reporting definitions and reporting guidelines, based on the date when the crime was reported. This report is intended to be a management and planning tool and does not reflect the official UCR counts for the department. Incidents where a location is unknown or unspecified are included in the countywide totals. 'Unknown' refers to records in which the address is listed as 'Unknown' on the incident report. 'Not Validated' refers to records that were entered in with an invalid addresses.

Madison Precinct Year-to-Year Weekly Chart

METROPOLITAN POLICE DEPARTMENT
of Nashville and Davidson County

	Homicide	Rape	Commercial Robbery	Street Robbery	Total Robbery	Aggravated Assault	Commercial Burglary	Residential Burglary	Total Burglary	Larceny	Auto Theft	Violent Offenses	Property Offenses	Part I Offenses
ending 10/13/2018 Next Week	0	1	0	2	2	11	2	5	7	34	4	14	45	59
ending 10/06/2018 Current Week	0	0	0	3	3	5	2	6	8	36	9	8	53	61
ending 09/29/2018	0	0	0	2	2	7	3	6	9	40	5	9	54	63
ending 09/28/2019	0	0	1	2	3	18	1	3	4	43	3	21	50	71
% Change	-	-	-	0.0%	50.0%	157.1%	-66.7%	-50.0%	-55.6%	7.5%	-40.0%	133.3%	-7.4%	12.7%
ending 09/22/2018	0	1	0	3	3	14	6	5	11	37	4	18	52	70
ending 09/21/2019	1	0	0	3	3	4	3	5	8	61	3	8	72	80
% Change	-	-100.0%	-	0.0%	0.0%	-71.4%	-50.0%	0.0%	-27.3%	64.9%	-25.0%	-55.6%	38.5%	14.3%
ending 09/15/2018	0	0	0	2	2	9	1	3	4	42	2	11	48	59
ending 09/14/2019	0	1	0	2	2	15	1	3	4	46	6	18	56	74
% Change	-	-	-	0.0%	0.0%	66.7%	0.0%	0.0%	0.0%	9.5%	200.0%	63.6%	16.7%	25.4%

Part I Incidents - Year-to-Year Weekly Comparisons

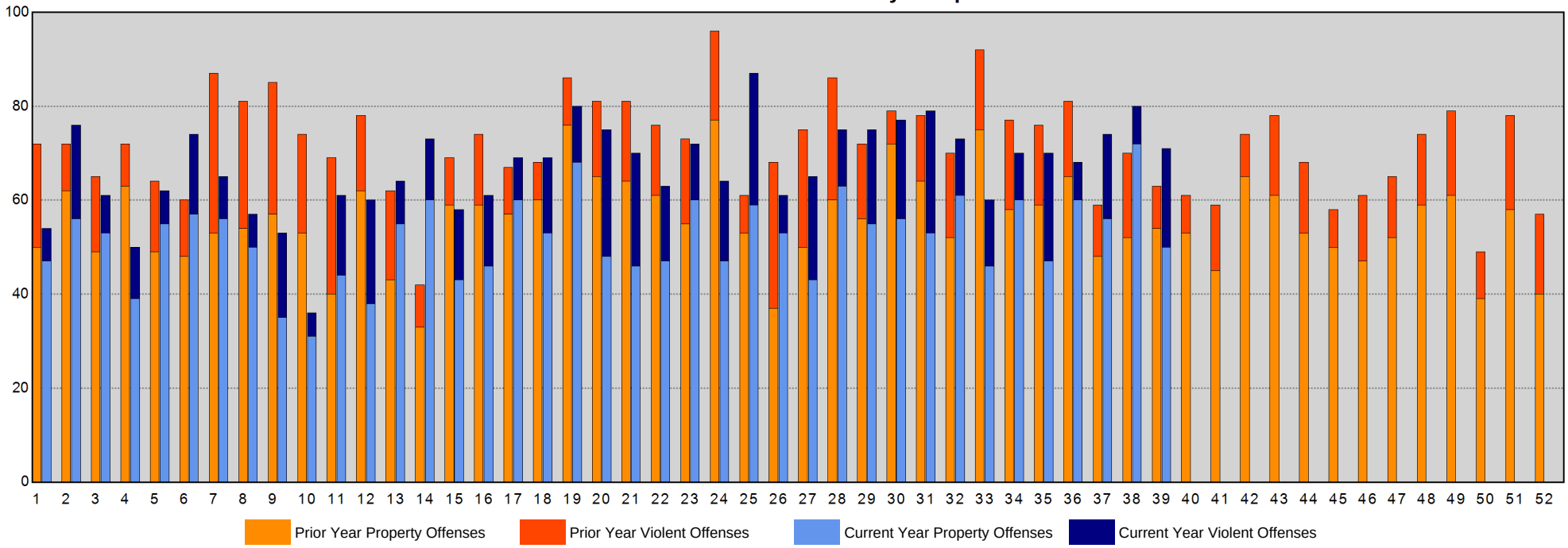

Sourced from MNPD ARMS on 10/2/2019 7:30:23 AM. The figures above were sourced from incident reports using Uniform Crime Reporting definitions and reporting guidelines, based on the date when the crime was reported. This report is intended to be a management and planning tool and does not reflect the official UCR counts for the department. Incidents where a location is unknown or unspecified are included in the countywide totals. 'Unknown' refers to records in which the address is listed as 'Unknown' on the incident report. 'Not Validated' refers to records that were entered in with an invalid addresses.

Midtown Hills Precinct Year-to-Year Weekly Chart

METROPOLITAN POLICE DEPARTMENT
of Nashville and Davidson County

	Homicide	Rape	Commercial Robbery	Street Robbery	Total Robbery	Aggravated Assault	Commercial Burglary	Residential Burglary	Total Burglary	Larceny	Auto Theft	Violent Offenses	Property Offenses	Part I Offenses
ending 10/13/2018 Next Week	0	1	1	7	8	9	5	8	13	58	10	18	81	99
ending 10/06/2018 Current Week	0	3	1	11	12	9	0	7	7	64	7	24	78	102
ending 09/29/2018	0	1	0	1	1	14	6	4	10	46	2	16	58	74
ending 09/28/2019	0	2	0	6	6	12	2	4	6	47	10	20	63	83
% Change	-	100.0%	-	500.0%	500.0%	-14.3%	-66.7%	0.0%	-40.0%	2.2%	400.0%	25.0%	8.6%	12.2%
ending 09/22/2018	0	3	1	7	8	17	3	5	8	84	8	28	100	128
ending 09/21/2019	0	0	0	1	1	6	2	4	6	60	8	7	74	81
% Change	-	-100.0%	-100.0%	-85.7%	-87.5%	-64.7%	-33.3%	-20.0%	-25.0%	-28.6%	0.0%	-75.0%	-26.0%	-36.7%
ending 09/15/2018	0	0	0	7	7	4	3	10	13	71	5	11	89	100
ending 09/14/2019	0	2	0	5	5	17	1	3	4	56	3	24	63	87
% Change	-	-	-	-28.6%	-28.6%	325.0%	-66.7%	-70.0%	-69.2%	-21.1%	-40.0%	118.2%	-29.2%	-13.0%

Part I Incidents - Year-to-Year Weekly Comparisons

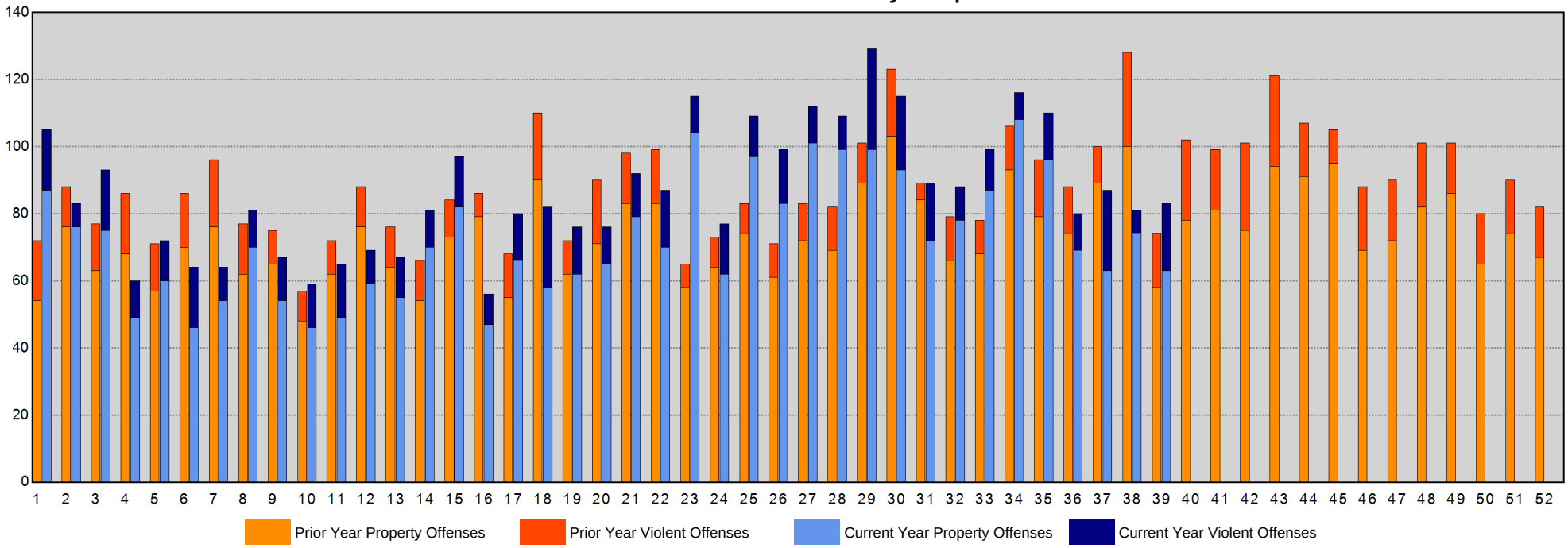

Sourced from MNPD ARMS on 10/2/2019 7:30:24 AM. The figures above were sourced from incident reports using Uniform Crime Reporting definitions and reporting guidelines, based on the date when the crime was reported. This report is intended to be a management and planning tool and does not reflect the official UCR counts for the department. Incidents where a location is unknown or unspecified are included in the countywide totals. 'Unknown' refers to records in which the address is listed as 'Unknown' on the incident report. 'Not Validated' refers to records that were entered in with an invalid addresses.

Arrests Section

CompStat Weekly Analysis is provided by the Metropolitan Nashville Police Department Crime Analysis Section. This report is intended to be a management and planning tool and does not reflect the official UCR counts for the department.

"Freedom from effort in the present merely means that there has been effort stored up in the past."
- Theodore Roosevelt

Begin Date: 09/22/2019
End Date: 09/28/2019
Week: 39

Physical and Citation Arrests - Adult

Aggregated by component of arresting officer.

METROPOLITAN POLICE DEPARTMENT

of Nashville and Davidson County

			Prior Week	Last Week	Change*	Prior 4Wks	Last 4Wks	Change*	Prior YTD	YTD	Change*	Prior 52Wks	Last 52Wks	Change*
West Precinct	Patrol A	Felony	0	1	-	7	2	-71.4%	36	34	-5.6%	52	45	-13.5%
		Misdemeanor	1	5	400.0%	10	8	-20.0%	125	94	-24.8%	154	131	-14.9%
		Citation	0	2	-	13	6	-53.8%	264	141	-46.6%	351	210	-40.2%
		Subtotal	1	8	700.0%	30	16	-46.7%	425	269	-36.7%	557	386	-30.7%
	Patrol B	Felony	0	2	-	2	7	250.0%	79	54	-31.6%	96	82	-14.6%
		Misdemeanor	4	5	25.0%	21	17	-19.0%	306	204	-33.3%	377	283	-24.9%
		Citation	1	7	600.0%	19	18	-5.3%	367	162	-55.9%	447	238	-46.8%
		Subtotal	5	14	180.0%	42	42	0.0%	752	420	-44.1%	920	603	-34.5%
	Patrol C	Felony	3	2	-33.3%	5	10	100.0%	59	49	-16.9%	75	65	-13.3%
		Misdemeanor	1	4	300.0%	23	9	-60.9%	189	131	-30.7%	249	191	-23.3%
		Citation	0	2	-	7	4	-42.9%	216	49	-77.3%	314	102	-67.5%
		Subtotal	4	8	100.0%	35	23	-34.3%	464	229	-50.6%	638	358	-43.9%
	Flex A	Felony	0	0	-	0	0	-	25	12	-52.0%	30	17	-43.3%
		Misdemeanor	0	0	-	2	0	-100.0%	58	17	-70.7%	73	26	-64.4%
		Citation	0	0	-	4	0	-100.0%	103	16	-84.5%	150	26	-82.7%
		Subtotal	0	0	-	6	0	-100.0%	186	45	-75.8%	253	69	-72.7%
	Flex B	Felony	1	2	100.0%	1	6	500.0%	43	47	9.3%	59	61	3.4%
		Misdemeanor	2	0	-100.0%	7	2	-71.4%	61	42	-31.1%	73	64	-12.3%
		Citation	1	0	-100.0%	1	1	0.0%	141	6	-95.7%	170	36	-78.8%
		Subtotal	4	2	-50.0%	9	9	0.0%	245	95	-61.2%	302	161	-46.7%
	Flex C	Felony	2	0	-100.0%	1	2	100.0%	8	10	25.0%	14	12	-14.3%
		Misdemeanor	1	0	-100.0%	6	6	0.0%	25	26	4.0%	32	30	-6.3%
		Citation	0	0	-	0	2	-	95	7	-92.6%	110	13	-88.2%
		Subtotal	3	0	-100.0%	7	10	42.9%	128	43	-66.4%	156	55	-64.7%
	CSU	Felony	1	1	0.0%	3	5	66.7%	63	24	-61.9%	79	42	-46.8%
		Misdemeanor	2	0	-100.0%	5	2	-60.0%	37	16	-56.8%	49	19	-61.2%
		Citation	0	0	-	6	1	-83.3%	200	55	-72.5%	278	81	-70.9%
		Subtotal	3	1	-66.7%	14	8	-42.9%	300	95	-68.3%	406	142	-65.0%
	Other	Felony	0	0	-	0	0	-	1	2	100.0%	1	2	100.0%
		Citation	0	0	-	1	0	-100.0%	3	4	33.3%	6	4	-33.3%
		Subtotal	0	0	-	1	0	-100.0%	4	6	50.0%	7	6	-14.3%
Totals		Felony	7	8	14.3%	19	32	68.4%	314	232	-26.1%	406	326	-19.7%
		Misdemeanor	11	14	27.3%	74	44	-40.5%	801	530	-33.8%	1,007	744	-26.1%
		Citation	2	11	450.0%	51	32	-37.3%	1,389	440	-68.3%	1,826	710	-61.1%
Precinct Total			20	33	65.0%	144	108	-25.0%	2,504	1,202	-52.0%	3,239	1,780	-45.0%

Physical and Citation Arrests - Adult

Aggregated by component of arresting officer.

METROPOLITAN POLICE DEPARTMENT

of Nashville and Davidson County

			Prior Week	Last Week	Change*	Prior 4Wks	Last 4Wks	Change*	Prior YTD	YTD	Change*	Prior 52Wks	Last 52Wks	Change*
East Precinct	Patrol A	Felony	3	4	33.3%	4	12	200.0%	113	90	-20.4%	160	126	-21.3%
		Misdemeanor	6	6	0.0%	13	24	84.6%	291	187	-35.7%	415	274	-34.0%
		Citation	1	2	100.0%	8	7	-12.5%	410	114	-72.2%	644	201	-68.8%
		Subtotal	10	12	20.0%	25	43	72.0%	814	391	-52.0%	1,219	601	-50.7%
	Patrol B	Felony	2	7	250.0%	15	15	0.0%	182	150	-17.6%	234	217	-7.3%
		Misdemeanor	6	3	-50.0%	31	35	12.9%	515	369	-28.3%	640	516	-19.4%
		Citation	3	1	-66.7%	19	17	-10.5%	546	235	-57.0%	689	357	-48.2%
		Subtotal	11	11	0.0%	65	67	3.1%	1,243	754	-39.3%	1,563	1,090	-30.3%
	Patrol C	Felony	3	3	0.0%	10	9	-10.0%	178	107	-39.9%	227	145	-36.1%
		Misdemeanor	12	4	-66.7%	30	35	16.7%	624	362	-42.0%	818	535	-34.6%
		Citation	4	4	0.0%	3	17	466.7%	655	112	-82.9%	875	232	-73.5%
		Subtotal	19	11	-42.1%	43	61	41.9%	1,457	581	-60.1%	1,920	912	-52.5%
	Flex A	Felony	0	0	-	0	0	-	67	10	-85.1%	94	29	-69.1%
		Misdemeanor	0	0	-	0	0	-	135	16	-88.1%	179	59	-67.0%
		Citation	0	0	-	0	0	-	272	15	-94.5%	394	77	-80.5%
		Subtotal	0	0	-	0	0	-	474	41	-91.4%	667	165	-75.3%
	Flex B	Felony	1	0	-100.0%	3	3	0.0%	62	33	-46.8%	72	52	-27.8%
		Misdemeanor	0	1	-	4	2	-50.0%	122	57	-53.3%	144	81	-43.8%
		Citation	0	0	-	1	1	0.0%	377	49	-87.0%	406	105	-74.1%
		Subtotal	1	1	0.0%	8	6	-25.0%	561	139	-75.2%	622	238	-61.7%
	Flex C	Felony	0	0	-	0	0	-	50	0	-100.0%	87	0	-100.0%
		Misdemeanor	0	0	-	0	0	-	68	0	-100.0%	121	0	-100.0%
		Citation	0	0	-	0	0	-	204	0	-100.0%	400	0	-100.0%
		Subtotal	0	0	-	0	0	-	322	0	-100.0%	608	0	-100.0%
	CSU	Felony	2	1	-50.0%	6	8	33.3%	70	66	-5.7%	110	93	-15.5%
		Misdemeanor	4	0	-100.0%	5	9	80.0%	84	76	-9.5%	108	110	1.9%
		Citation	0	0	-	26	4	-84.6%	239	153	-36.0%	323	191	-40.9%
		Subtotal	6	1	-83.3%	37	21	-43.2%	393	295	-24.9%	541	394	-27.2%
	Other	Felony	1	0	-100.0%	3	6	100.0%	1	36	>1,000%	2	36	>1,000%
		Misdemeanor	0	2	-	3	3	0.0%	6	63	950.0%	8	63	687.5%
		Citation	0	0	-	1	0	-100.0%	7	49	600.0%	9	49	444.4%
		Subtotal	1	2	100.0%	7	9	28.6%	14	148	957.1%	19	148	678.9%
Totals		Felony	12	15	25.0%	41	53	29.3%	723	492	-32.0%	986	698	-29.2%
		Misdemeanor	28	16	-42.9%	86	108	25.6%	1,845	1,130	-38.8%	2,433	1,638	-32.7%
		Citation	8	7	-12.5%	58	46	-20.7%	2,710	727	-73.2%	3,740	1,212	-67.6%
Precinct Total			48	38	-20.8%	185	207	11.9%	5,278	2,349	-55.5%	7,159	3,548	-50.4%

Physical and Citation Arrests - Adult

Aggregated by component of arresting officer.

METROPOLITAN POLICE DEPARTMENT
of Nashville and Davidson County

			Prior Week	Last Week	Change*	Prior 4Wks	Last 4Wks	Change*	Prior YTD	YTD	Change*	Prior 52Wks	Last 52Wks	Change*
South Precinct	Patrol A	Felony	3	1	-66.7%	17	15	-11.8%	126	137	8.7%	175	160	-8.6%
		Misdemeanor	8	4	-50.0%	29	29	0.0%	325	265	-18.5%	464	349	-24.8%
		Citation	13	6	-53.8%	76	51	-32.9%	632	516	-18.4%	913	669	-26.7%
		Subtotal	24	11	-54.2%	122	95	-22.1%	1,083	918	-15.2%	1,552	1,178	-24.1%
	Patrol B	Felony	5	6	20.0%	20	21	5.0%	211	175	-17.1%	273	228	-16.5%
		Misdemeanor	12	10	-16.7%	33	45	36.4%	602	419	-30.4%	804	612	-23.9%
		Citation	7	3	-57.1%	57	51	-10.5%	1,129	705	-37.6%	1,428	991	-30.6%
		Subtotal	24	19	-20.8%	110	117	6.4%	1,942	1,299	-33.1%	2,505	1,831	-26.9%
	Patrol C	Felony	3	4	33.3%	14	13	-7.1%	138	147	6.5%	185	200	8.1%
		Misdemeanor	13	8	-38.5%	36	44	22.2%	446	415	-7.0%	610	581	-4.8%
		Citation	0	4	-	11	15	36.4%	331	154	-53.5%	433	213	-50.8%
		Subtotal	16	16	0.0%	61	72	18.0%	915	716	-21.7%	1,228	994	-19.1%
	Flex A	Felony	1	1	0.0%	2	5	150.0%	8	15	87.5%	9	18	100.0%
		Misdemeanor	0	0	-	1	1	0.0%	7	11	57.1%	8	16	100.0%
		Citation	0	1	-	0	1	-	22	7	-68.2%	28	8	-71.4%
		Subtotal	1	2	100.0%	3	7	133.3%	37	33	-10.8%	45	42	-6.7%
	Flex B	Felony	0	0	-	1	1	0.0%	40	22	-45.0%	52	28	-46.2%
		Misdemeanor	0	0	-	0	0	-	35	9	-74.3%	51	15	-70.6%
		Citation	0	0	-	0	0	-	37	3	-91.9%	53	6	-88.7%
		Subtotal	0	0	-	1	1	0.0%	112	34	-69.6%	156	49	-68.6%
	Flex C	Felony	0	0	-	4	2	-50.0%	28	16	-42.9%	43	19	-55.8%
		Misdemeanor	3	2	-33.3%	7	6	-14.3%	70	33	-52.9%	91	61	-33.0%
		Citation	2	1	-50.0%	4	5	25.0%	451	29	-93.6%	589	134	-77.2%
		Subtotal	5	3	-40.0%	15	13	-13.3%	549	78	-85.8%	723	214	-70.4%
	CSU	Felony	1	2	100.0%	6	3	-50.0%	70	53	-24.3%	94	69	-26.6%
		Misdemeanor	0	6	-	7	11	57.1%	45	62	37.8%	62	78	25.8%
		Citation	2	0	-100.0%	54	11	-79.6%	512	449	-12.3%	673	638	-5.2%
		Subtotal	3	8	166.7%	67	25	-62.7%	627	564	-10.0%	829	785	-5.3%
	Other	Felony	0	0	-	0	0	-	2	0	-100.0%	4	0	-100.0%
		Misdemeanor	0	0	-	0	0	-	3	0	-100.0%	7	0	-100.0%
		Citation	0	0	-	0	0	-	28	0	-100.0%	49	0	-100.0%
		Subtotal	0	0	-	0	0	-	33	0	-100.0%	60	0	-100.0%
Totals		Felony	13	14	7.7%	64	60	-6.3%	623	565	-9.3%	835	722	-13.5%
		Misdemeanor	36	30	-16.7%	113	136	20.4%	1,533	1,214	-20.8%	2,097	1,712	-18.4%
		Citation	24	15	-37.5%	202	134	-33.7%	3,142	1,863	-40.7%	4,166	2,659	-36.2%
Precinct Total			73	59	-19.2%	379	330	-12.9%	5,298	3,642	-31.3%	7,098	5,093	-28.2%

Physical and Citation Arrests - Adult

Aggregated by component of arresting officer.

METROPOLITAN POLICE DEPARTMENT
of Nashville and Davidson County

			Prior Week	Last Week	Change*	Prior 4Wks	Last 4Wks	Change*	Prior YTD	YTD	Change*	Prior 52Wks	Last 52Wks	Change*
Central Precinct	Patrol A	Felony	3	2	-33.3%	4	9	125.0%	65	66	1.5%	112	84	-25.0%
		Misdemeanor	7	5	-28.6%	49	37	-24.5%	605	402	-33.6%	857	568	-33.7%
		Citation	2	5	150.0%	18	18	0.0%	377	163	-56.8%	615	272	-55.8%
		Subtotal	12	12	0.0%	71	64	-9.9%	1,047	631	-39.7%	1,584	924	-41.7%
	Patrol B	Felony	5	3	-40.0%	8	15	87.5%	82	91	11.0%	108	115	6.5%
		Misdemeanor	16	15	-6.3%	36	52	44.4%	497	415	-16.5%	610	536	-12.1%
		Citation	6	3	-50.0%	29	14	-51.7%	414	215	-48.1%	522	290	-44.4%
		Subtotal	27	21	-22.2%	73	81	11.0%	993	721	-27.4%	1,240	941	-24.1%
	Patrol C	Felony	2	2	0.0%	16	15	-6.3%	91	117	28.6%	120	147	22.5%
		Misdemeanor	12	11	-8.3%	80	55	-31.3%	621	527	-15.1%	773	745	-3.6%
		Citation	3	6	100.0%	24	17	-29.2%	378	184	-51.3%	499	293	-41.3%
		Subtotal	17	19	11.8%	120	87	-27.5%	1,090	828	-24.0%	1,392	1,185	-14.9%
	Flex A	Felony	2	1	-50.0%	3	3	0.0%	91	70	-23.1%	105	94	-10.5%
		Misdemeanor	1	3	200.0%	8	8	0.0%	199	129	-35.2%	268	197	-26.5%
		Citation	0	0	-	5	0	-100.0%	342	100	-70.8%	451	186	-58.8%
		Subtotal	3	4	33.3%	16	11	-31.3%	632	299	-52.7%	824	477	-42.1%
	Flex B	Felony	0	0	-	4	1	-75.0%	50	34	-32.0%	66	48	-27.3%
		Misdemeanor	8	3	-62.5%	22	22	0.0%	422	199	-52.8%	499	256	-48.7%
		Citation	4	3	-25.0%	20	12	-40.0%	334	112	-66.5%	422	190	-55.0%
		Subtotal	12	6	-50.0%	46	35	-23.9%	806	345	-57.2%	987	494	-49.9%
	Flex C	Felony	1	1	0.0%	3	2	-33.3%	20	16	-20.0%	31	21	-32.3%
		Misdemeanor	9	5	-44.4%	35	23	-34.3%	176	136	-22.7%	239	177	-25.9%
		Citation	0	0	-	10	2	-80.0%	227	74	-67.4%	350	121	-65.4%
		Subtotal	10	6	-40.0%	48	27	-43.8%	423	226	-46.6%	620	319	-48.5%
	CSU	Felony	2	2	0.0%	1	5	400.0%	34	38	11.8%	36	48	33.3%
		Misdemeanor	2	1	-50.0%	14	6	-57.1%	64	77	20.3%	85	93	9.4%
		Citation	3	1	-66.7%	23	15	-34.8%	383	217	-43.3%	499	301	-39.7%
		Subtotal	7	4	-42.9%	38	26	-31.6%	481	332	-31.0%	620	442	-28.7%
	Other	Felony	0	0	-	0	0	-	0	1	-	0	1	-
		Misdemeanor	1	2	100.0%	0	3	-	2	4	100.0%	3	4	33.3%
		Citation	0	0	-	0	0	-	1	2	100.0%	3	2	-33.3%
		Subtotal	1	2	100.0%	0	3	-	3	7	133.3%	6	7	16.7%
Totals		Felony	15	11	-26.7%	39	50	28.2%	433	433	0.0%	578	558	-3.5%
		Misdemeanor	56	45	-19.6%	244	206	-15.6%	2,586	1,889	-27.0%	3,334	2,576	-22.7%
		Citation	18	18	0.0%	129	78	-39.5%	2,456	1,067	-56.6%	3,361	1,655	-50.8%
Precinct Total			89	74	-16.9%	412	334	-18.9%	5,475	3,389	-38.1%	7,273	4,789	-34.2%

Physical and Citation Arrests - Adult

Aggregated by component of arresting officer.

METROPOLITAN POLICE DEPARTMENT
of Nashville and Davidson County

			Prior Week	Last Week	Change*	Prior 4Wks	Last 4Wks	Change*	Prior YTD	YTD	Change*	Prior 52Wks	Last 52Wks	Change*
Hermitage Precinct	**Patrol A**	Felony	8	5	-37.5%	16	23	43.8%	159	140	-11.9%	206	193	-6.3%
		Misdemeanor	6	9	50.0%	26	24	-7.7%	371	281	-24.3%	478	401	-16.1%
		Citation	8	5	-37.5%	49	28	-42.9%	603	354	-41.3%	777	505	-35.0%
		Subtotal	22	19	-13.6%	91	75	-17.6%	1,133	775	-31.6%	1,461	1,099	-24.8%
	Patrol B	Felony	6	3	-50.0%	8	16	100.0%	181	111	-38.7%	239	167	-30.1%
		Misdemeanor	7	3	-57.1%	34	29	-14.7%	564	371	-34.2%	776	486	-37.4%
		Citation	3	6	100.0%	20	21	5.0%	463	236	-49.0%	629	354	-43.7%
		Subtotal	16	12	-25.0%	62	66	6.5%	1,208	718	-40.6%	1,644	1,007	-38.7%
	Patrol C	Felony	1	4	300.0%	19	11	-42.1%	186	110	-40.9%	235	163	-30.6%
		Misdemeanor	9	7	-22.2%	40	34	-15.0%	626	340	-45.7%	770	513	-33.4%
		Citation	4	9	125.0%	18	18	0.0%	447	135	-69.8%	575	219	-61.9%
		Subtotal	14	20	42.9%	77	63	-18.2%	1,259	585	-53.5%	1,580	895	-43.4%
	Flex A	Felony	0	0	-	1	0	-100.0%	22	16	-27.3%	40	21	-47.5%
		Misdemeanor	0	0	-	1	0	-100.0%	55	28	-49.1%	76	38	-50.0%
		Citation	0	0	-	2	3	50.0%	363	55	-84.8%	506	105	-79.2%
		Subtotal	0	0	-	4	3	-25.0%	440	99	-77.5%	622	164	-73.6%
	Flex B	Felony	1	5	400.0%	4	7	75.0%	113	47	-58.4%	152	68	-55.3%
		Misdemeanor	3	1	-66.7%	8	8	0.0%	276	65	-76.4%	406	94	-76.8%
		Citation	0	0	-	2	3	50.0%	99	21	-78.8%	163	49	-69.9%
		Subtotal	4	6	50.0%	14	18	28.6%	488	133	-72.7%	721	211	-70.7%
	Flex C	Felony	0	0	-	2	0	-100.0%	23	7	-69.6%	31	12	-61.3%
		Misdemeanor	0	0	-	3	1	-66.7%	68	7	-89.7%	83	20	-75.9%
		Citation	0	0	-	1	1	0.0%	462	8	-98.3%	613	107	-82.5%
		Subtotal	0	0	-	6	2	-66.7%	553	22	-96.0%	727	139	-80.9%
	CSU	Felony	0	0	-	2	3	50.0%	48	31	-35.4%	51	51	0.0%
		Misdemeanor	0	0	-	1	0	-100.0%	7	7	0.0%	8	12	50.0%
		Citation	0	0	-	14	5	-64.3%	213	78	-63.4%	297	109	-63.3%
		Subtotal	0	0	-	17	8	-52.9%	268	116	-56.7%	356	172	-51.7%
	Other	Felony	0	0	-	0	0	-	1	0	-100.0%	1	0	-100.0%
		Misdemeanor	0	0	-	1	1	0.0%	11	4	-63.6%	12	5	-58.3%
		Citation	0	0	-	0	0	-	90	3	-96.7%	124	8	-93.5%
		Subtotal	0	0	-	1	1	0.0%	102	7	-93.1%	137	13	-90.5%
Totals		Felony	16	17	6.3%	52	60	15.4%	733	462	-37.0%	955	675	-29.3%
		Misdemeanor	25	20	-20.0%	114	97	-14.9%	1,978	1,103	-44.2%	2,609	1,569	-39.9%
		Citation	15	20	33.3%	106	79	-25.5%	2,740	890	-67.5%	3,684	1,456	-60.5%
Precinct Total			56	57	1.8%	272	236	-13.2%	5,451	2,455	-55.0%	7,248	3,700	-49.0%

Physical and Citation Arrests - Adult

Aggregated by component of arresting officer.

METROPOLITAN POLICE DEPARTMENT

of Nashville and Davidson County

			Prior Week	Last Week	Change*	Prior 4Wks	Last 4Wks	Change*	Prior YTD	YTD	Change*	Prior 52Wks	Last 52Wks	Change*
North Precinct	Patrol A	Felony	1	7	600.0%	19	18	-5.3%	155	130	-16.1%	203	184	-9.4%
		Misdemeanor	8	8	0.0%	33	28	-15.2%	338	320	-5.3%	415	411	-1.0%
		Citation	6	7	16.7%	18	26	44.4%	295	191	-35.3%	367	256	-30.2%
		Subtotal	15	22	46.7%	70	72	2.9%	788	641	-18.7%	985	851	-13.6%
	Patrol B	Felony	2	3	50.0%	14	21	50.0%	186	162	-12.9%	249	211	-15.3%
		Misdemeanor	6	9	50.0%	52	42	-19.2%	460	439	-4.6%	627	551	-12.1%
		Citation	0	7	-	22	23	4.5%	515	221	-57.1%	655	306	-53.3%
		Subtotal	8	19	137.5%	88	86	-2.3%	1,161	822	-29.2%	1,531	1,068	-30.2%
	Patrol C	Felony	2	1	-50.0%	14	12	-14.3%	157	137	-12.7%	213	167	-21.6%
		Misdemeanor	9	9	0.0%	32	42	31.3%	412	289	-29.9%	497	363	-27.0%
		Citation	2	0	-100.0%	8	5	-37.5%	241	87	-63.9%	263	126	-52.1%
		Subtotal	13	10	-23.1%	54	59	9.3%	810	513	-36.7%	973	656	-32.6%
	Flex A	Felony	0	0	-	0	0	-	32	8	-75.0%	44	13	-70.5%
		Misdemeanor	0	1	-	2	1	-50.0%	39	32	-17.9%	59	55	-6.8%
		Citation	1	0	-100.0%	3	1	-66.7%	187	14	-92.5%	255	23	-91.0%
		Subtotal	1	1	0.0%	5	2	-60.0%	258	54	-79.1%	358	91	-74.6%
	Flex B	Felony	1	0	-100.0%	6	4	-33.3%	54	50	-7.4%	82	55	-32.9%
		Misdemeanor	0	1	-	11	1	-90.9%	93	48	-48.4%	134	58	-56.7%
		Citation	0	0	-	14	6	-57.1%	191	51	-73.3%	339	72	-78.8%
		Subtotal	1	1	0.0%	31	11	-64.5%	338	149	-55.9%	555	185	-66.7%
	Flex C	Felony	0	0	-	0	0	-	108	25	-76.9%	125	33	-73.6%
		Misdemeanor	0	0	-	0	0	-	134	19	-85.8%	167	37	-77.8%
		Citation	0	0	-	0	0	-	303	21	-93.1%	391	49	-87.5%
		Subtotal	0	0	-	0	0	-	545	65	-88.1%	683	119	-82.6%
	CSU	Felony	3	1	-66.7%	1	4	300.0%	42	25	-40.5%	64	40	-37.5%
		Misdemeanor	0	1	-	0	1	-	33	4	-87.9%	46	15	-67.4%
		Citation	1	0	-100.0%	15	8	-46.7%	228	105	-53.9%	319	169	-47.0%
		Subtotal	4	2	-50.0%	16	13	-18.8%	303	134	-55.8%	429	224	-47.8%
	Other	Felony	0	0	-	0	0	-	5	8	60.0%	6	10	66.7%
		Misdemeanor	3	1	-66.7%	4	6	50.0%	6	22	266.7%	12	26	116.7%
		Citation	0	0	-	6	0	-100.0%	9	22	144.4%	13	33	153.8%
		Subtotal	3	1	-66.7%	10	6	-40.0%	20	52	160.0%	31	69	122.6%
Totals		Felony	9	12	33.3%	54	59	9.3%	739	545	-26.3%	986	713	-27.7%
		Misdemeanor	26	30	15.4%	134	121	-9.7%	1,515	1,173	-22.6%	1,957	1,516	-22.5%
		Citation	10	14	40.0%	86	69	-19.8%	1,969	712	-63.8%	2,602	1,034	-60.3%
Precinct Total			45	56	24.4%	274	249	-9.1%	4,223	2,430	-42.5%	5,545	3,263	-41.2%

Physical and Citation Arrests - Adult

Aggregated by component of arresting officer.

METROPOLITAN POLICE DEPARTMENT

of Nashville and Davidson County

			Prior Week	Last Week	Change*	Prior 4Wks	Last 4Wks	Change*	Prior YTD	YTD	Change*	Prior 52Wks	Last 52Wks	Change*
Madison Precinct	Patrol A	Felony	2	0	-100.0%	4	2	-50.0%	85	63	-25.9%	115	88	-23.5%
		Misdemeanor	1	1	0.0%	7	8	14.3%	175	108	-38.3%	233	157	-32.6%
		Citation	1	4	300.0%	13	7	-46.2%	279	130	-53.4%	436	180	-58.7%
		Subtotal	4	5	25.0%	24	17	-29.2%	539	301	-44.2%	784	425	-45.8%
	Patrol B	Felony	4	3	-25.0%	26	14	-46.2%	145	136	-6.2%	184	174	-5.4%
		Misdemeanor	4	9	125.0%	28	31	10.7%	429	252	-41.3%	532	357	-32.9%
		Citation	7	13	85.7%	24	30	25.0%	712	257	-63.9%	863	396	-54.1%
		Subtotal	15	25	66.7%	78	75	-3.8%	1,286	645	-49.8%	1,579	927	-41.3%
	Patrol C	Felony	0	4	-	9	7	-22.2%	126	80	-36.5%	170	110	-35.3%
		Misdemeanor	2	8	300.0%	16	26	62.5%	513	214	-58.3%	730	311	-57.4%
		Citation	1	0	-100.0%	9	2	-77.8%	353	65	-81.6%	501	94	-81.2%
		Subtotal	3	12	300.0%	34	35	2.9%	992	359	-63.8%	1,401	515	-63.2%
	Flex A	Felony	0	1	-	4	1	-75.0%	42	43	2.4%	53	55	3.8%
		Misdemeanor	0	1	-	5	4	-20.0%	46	38	-17.4%	59	54	-8.5%
		Citation	0	2	-	8	4	-50.0%	134	37	-72.4%	183	54	-70.5%
		Subtotal	0	4	-	17	9	-47.1%	222	118	-46.8%	295	163	-44.7%
	Flex B	Felony	1	0	-100.0%	10	8	-20.0%	82	59	-28.0%	109	84	-22.9%
		Misdemeanor	2	7	250.0%	23	20	-13.0%	193	161	-16.6%	258	229	-11.2%
		Citation	10	3	-70.0%	13	22	69.2%	678	189	-72.1%	844	401	-52.5%
		Subtotal	13	10	-23.1%	46	50	8.7%	953	409	-57.1%	1,211	714	-41.0%
	Flex C	Felony	0	1	-	4	1	-75.0%	56	30	-46.4%	79	40	-49.4%
		Misdemeanor	4	1	-75.0%	8	8	0.0%	111	72	-35.1%	175	107	-38.9%
		Citation	2	1	-50.0%	2	5	150.0%	401	17	-95.8%	587	48	-91.8%
		Subtotal	6	3	-50.0%	14	14	0.0%	568	119	-79.0%	841	195	-76.8%
	CSU	Felony	0	0	-	1	2	100.0%	43	14	-67.4%	53	19	-64.2%
		Misdemeanor	0	2	-	1	3	200.0%	5	12	140.0%	11	13	18.2%
		Citation	0	0	-	6	4	-33.3%	114	63	-44.7%	180	90	-50.0%
		Subtotal	0	2	-	8	9	12.5%	162	89	-45.1%	244	122	-50.0%
	Other	Felony	0	0	-	0	0	-	1	0	-100.0%	1	1	0.0%
		Misdemeanor	0	0	-	0	0	-	3	0	-100.0%	4	0	-100.0%
		Citation	0	0	-	0	0	-	5	1	-80.0%	10	1	-90.0%
		Subtotal	0	0	-	0	0	-	9	1	-88.9%	15	2	-86.7%
Totals		Felony	7	9	28.6%	58	35	-39.7%	580	425	-26.7%	764	571	-25.3%
		Misdemeanor	13	29	123.1%	88	100	13.6%	1,475	857	-41.9%	2,002	1,228	-38.7%
		Citation	21	23	9.5%	75	74	-1.3%	2,676	759	-71.6%	3,604	1,264	-64.9%
Precinct Total			41	61	48.8%	221	209	-5.4%	4,731	2,041	-56.9%	6,370	3,063	-51.9%

Physical and Citation Arrests - Adult

Aggregated by component of arresting officer.

METROPOLITAN POLICE DEPARTMENT

of Nashville and Davidson County

			Prior Week	Last Week	Change*	Prior 4Wks	Last 4Wks	Change*	Prior YTD	YTD	Change*	Prior 52Wks	Last 52Wks	Change*
Midtown Hills Precinct	**Patrol A**	Felony	2	3	50.0%	6	9	50.0%	56	63	12.5%	88	77	-12.5%
		Misdemeanor	4	4	0.0%	19	15	-21.1%	186	137	-26.3%	260	188	-27.7%
		Citation	8	2	-75.0%	15	15	0.0%	545	177	-67.5%	693	282	-59.3%
		Subtotal	14	9	-35.7%	40	39	-2.5%	787	377	-52.1%	1,041	547	-47.5%
	Patrol B	Felony	1	4	300.0%	3	8	166.7%	107	90	-15.9%	127	115	-9.4%
		Misdemeanor	9	4	-55.6%	19	24	26.3%	435	243	-44.1%	549	316	-42.4%
		Citation	4	7	75.0%	30	14	-53.3%	672	220	-67.3%	789	325	-58.8%
		Subtotal	14	15	7.1%	52	46	-11.5%	1,214	553	-54.4%	1,465	756	-48.4%
	Patrol C	Felony	3	2	-33.3%	9	9	0.0%	87	63	-27.6%	122	86	-29.5%
		Misdemeanor	14	17	21.4%	40	44	10.0%	416	321	-22.8%	557	412	-26.0%
		Citation	2	5	150.0%	16	21	31.3%	276	107	-61.2%	408	150	-63.2%
		Subtotal	19	24	26.3%	65	74	13.8%	779	491	-37.0%	1,087	648	-40.4%
	Flex A	Felony	0	0	-	2	0	-100.0%	51	41	-19.6%	61	59	-3.3%
		Misdemeanor	0	0	-	2	0	-100.0%	89	40	-55.1%	122	64	-47.5%
		Citation	0	0	-	3	0	-100.0%	325	46	-85.8%	373	113	-69.7%
		Subtotal	0	0	-	7	0	-100.0%	465	127	-72.7%	556	236	-57.6%
	Flex B	Felony	0	2	-	3	2	-33.3%	51	32	-37.3%	68	44	-35.3%
		Misdemeanor	2	1	-50.0%	5	6	20.0%	108	85	-21.3%	171	119	-30.4%
		Citation	0	2	-	8	3	-62.5%	373	89	-76.1%	532	185	-65.2%
		Subtotal	2	5	150.0%	16	11	-31.3%	532	206	-61.3%	771	348	-54.9%
	Flex C	Felony	0	0	-	0	0	-	29	2	-93.1%	51	9	-82.4%
		Misdemeanor	0	0	-	0	0	-	87	9	-89.7%	121	28	-76.9%
		Citation	0	0	-	0	0	-	181	7	-96.1%	350	36	-89.7%
		Subtotal	0	0	-	0	0	-	297	18	-93.9%	522	73	-86.0%
	CSU	Felony	0	0	-	3	0	-100.0%	61	36	-41.0%	85	39	-54.1%
		Misdemeanor	0	0	-	0	0	-	25	4	-84.0%	42	7	-83.3%
		Citation	0	0	-	4	0	-100.0%	363	107	-70.5%	460	145	-68.5%
		Subtotal	0	0	-	7	0	-100.0%	449	147	-67.3%	587	191	-67.5%
	Other	Felony	0	0	-	3	0	-100.0%	4	6	50.0%	5	6	20.0%
		Misdemeanor	0	1	-	2	5	150.0%	4	15	275.0%	4	16	300.0%
		Citation	0	1	-	3	2	-33.3%	7	14	100.0%	9	14	55.6%
		Subtotal	0	2	-	8	7	-12.5%	15	35	133.3%	18	36	100.0%
Totals		Felony	6	11	83.3%	29	28	-3.4%	446	333	-25.3%	607	435	-28.3%
		Misdemeanor	29	27	-6.9%	87	94	8.0%	1,350	854	-36.7%	1,826	1,150	-37.0%
		Citation	14	17	21.4%	79	55	-30.4%	2,742	767	-72.0%	3,614	1,250	-65.4%
Precinct Total			49	55	12.2%	195	177	-9.2%	4,538	1,954	-56.9%	6,047	2,835	-53.1%

Physical and Citation Arrests - Adult

Aggregated by component of arresting officer.

METROPOLITAN POLICE DEPARTMENT
of Nashville and Davidson County

		Prior Week	Last Week	Change*	Prior 4Wks	Last 4Wks	Change*	Prior YTD	YTD	Change*	Prior 52Wks	Last 52Wks	Change*
SID	Felony	3	2	-33.3%	10	11	10.0%	88	101	14.8%	124	126	1.6%
	Misdemeanor	2	0	-100.0%	2	2	0.0%	25	11	-56.0%	37	17	-54.1%
	Citation	0	0	-	14	3	-78.6%	628	94	-85.0%	823	197	-76.1%
	Division Total	5	2	-60.0%	26	16	-38.5%	741	206	-72.2%	984	340	-65.4%
SOD (Excludes SRT)	Felony	0	0	-	4	0	-100.0%	38	37	-2.6%	53	49	-7.5%
	Misdemeanor	5	8	60.0%	17	23	35.3%	419	279	-33.4%	566	425	-24.9%
	Citation	10	14	40.0%	59	58	-1.7%	643	510	-20.7%	857	657	-23.3%
	Division Total	15	22	46.7%	80	81	1.3%	1,100	826	-24.9%	1,476	1,131	-23.4%
SRT	Felony	0	0	-	0	0	-	21	2	-90.5%	24	6	-75.0%
	Misdemeanor	0	0	-	0	0	-	2	0	-100.0%	2	1	-50.0%
	Citation	0	0	-	0	0	-	1	0	-100.0%	1	0	-100.0%
	Division Total	0	0	-	0	0	-	24	2	-91.7%	27	7	-74.1%
Warrants	Felony	52	44	-15.4%	181	187	3.3%	1,576	1,676	6.3%	2,051	2,168	5.7%
	Misdemeanor	55	34	-38.2%	223	179	-19.7%	2,366	2,036	-13.9%	3,103	2,724	-12.2%
	Citation	0	0	-	8	3	-62.5%	49	54	10.2%	61	67	9.8%
	Division Total	107	78	-27.1%	412	369	-10.4%	3,991	3,766	-5.6%	5,215	4,959	-4.9%
Other Components	Felony	4	3	-25.0%	11	21	90.9%	194	185	-4.6%	208	248	19.2%
	Misdemeanor	6	7	16.7%	16	23	43.8%	281	153	-45.6%	316	241	-23.7%
	Citation	2	2	0.0%	29	15	-48.3%	706	246	-65.2%	844	397	-53.0%
	Division Total	12	12	0.0%	56	59	5.4%	1,181	584	-50.6%	1,368	886	-35.2%
All	Felony	144	146	1.4%	562	596	6.0%	6,508	5,488	-15.7%	8,577	7,295	-14.9%
	Misdemeanor	292	260	-11.0%	1,198	1,133	-5.4%	16,176	11,229	-30.6%	21,289	15,541	-27.0%
	Citation	124	141	13.7%	896	646	-27.9%	21,851	8,129	-62.8%	29,183	12,558	-57.0%
Grand Total		560	547	-2.3%	2,656	2,375	-10.6%	44,535	24,846	-44.2%	59,049	35,394	-40.1%

Information summarized for CompStat week ending 9/28/2019.

* Change for % Served is the difference in percents. Sourced from MNPD ARMS on 10/2/2019 7:30:24 AM. This report is not a count of arrest charges. 1 arrest = 1 body. Adult arrests only.

Arrests categorized by order of seriousness as follows: If an arrest citation is not issued, and any of the charges are felony charges, count the arrest as a felony arrest; if an arrest citation is not issued, and none of the charges are felony charges, count the arrest as a misdemeanor arrest; count all remaining arrests as a citation arrest. Shift / Detail totals are calculated based upon officer assignment for the date when the arrest was made (i.e. if the arresting officer's primary assignment is 'East CSU' for the date when the arrest was made, it will be counted as 1 'East CSU' arrest). Arrests made by officers working Mission 1 duties are counted toward their primary assignment.

Metro citations are not counted in this report, since they are issued for civil matters (i.e. violations of Davidson County Metropolitan Ordinances).

Arrests: Part I, Weapons Law, Drug-Related, DUI, and All Other

METROPOLITAN POLICE DEPARTMENT
of Nashville and Davidson County

Aggregated by component of arresting officer. Includes adult and juvenile arrests.

		Part I Arrests				Weapons Law Violation Arrests				Drug-Related Arrests				DUI Arrests			
		Week	4 Weeks	YTD	52 Weeks	Week	4 Weeks	YTD	52 Weeks	Week	4 Weeks	YTD	52 Weeks	Week	4 Weeks	YTD	52 Weeks
West	Prior	6	41	506	670	2	4	29	43	1	8	385	507	1	5	55	66
	Last	10	35	381	533	2	4	22	32	0	6	113	191	3	7	40	59
	% Change	66.7 %	-14.6 %	-24.7 %	-20.4 %	0.0 %	0.0 %	-24.1 %	-25.6 %	-100.0 %	-25.0 %	-70.6 %	-62.3 %	200.0 %	40.0 %	-27.3 %	-10.6 %
East	Prior	14	44	636	841	0	5	99	150	6	48	859	1,226	3	6	83	131
	Last	11	57	469	652	0	0	57	73	3	20	389	568	1	9	106	144
	% Change	-21.4 %	29.5 %	-26.3 %	-22.5 %	0.0 %	-100.0 %	-42.4 %	-51.3 %	-50.0 %	-58.3 %	-54.7 %	-53.7 %	-66.7 %	50.0 %	27.7 %	9.9 %
South	Prior	10	80	704	981	2	8	83	114	9	53	879	1,159	7	23	169	234
	Last	15	60	583	771	5	12	64	87	5	32	579	831	5	25	186	236
	% Change	50.0 %	-25.0 %	-17.2 %	-21.4 %	150.0 %	50.0 %	-22.9 %	-23.7 %	-44.4 %	-39.6 %	-34.1 %	-28.3 %	-28.6 %	8.7 %	10.1 %	0.9 %
Central	Prior	15	41	381	493	1	2	30	41	6	35	487	678	3	5	49	64
	Last	16	57	362	461	0	1	27	32	6	31	358	466	3	8	85	110
	% Change	6.7 %	39.0 %	-5.0 %	-6.5 %	-100.0 %	-50.0 %	-10.0 %	-22.0 %	0.0 %	-11.4 %	-26.5 %	-31.3 %	0.0 %	60.0 %	73.5 %	71.9 %
Hermitage	Prior	15	52	766	1,063	1	4	79	96	2	33	820	1,080	5	13	139	173
	Last	13	50	474	707	0	3	38	62	4	23	257	396	2	16	111	167
	% Change	-13.3 %	-3.8 %	-38.1 %	-33.5 %	-100.0 %	-25.0 %	-51.9 %	-35.4 %	100.0 %	-30.3 %	-68.7 %	-63.3 %	-60.0 %	23.1 %	-20.1 %	-3.5 %
North	Prior	8	48	657	851	1	2	96	125	7	50	799	1,117	2	4	38	57
	Last	13	50	526	687	1	8	39	59	7	45	322	468	1	5	44	57
	% Change	62.5 %	4.2 %	-19.9 %	-19.3 %	0.0 %	300.0 %	-59.4 %	-52.8 %	0.0 %	-10.0 %	-59.7 %	-58.1 %	-50.0 %	25.0 %	15.8 %	0.0 %
Madison	Prior	11	67	762	1,075	2	6	63	80	4	21	627	854	2	7	169	234
	Last	21	53	502	709	1	6	31	42	4	16	181	267	3	12	76	108
	% Change	90.9 %	-20.9 %	-34.1 %	-34.0 %	-50.0 %	0.0 %	-50.8 %	-47.5 %	0.0 %	-23.8 %	-71.1 %	-68.7 %	50.0 %	71.4 %	-55.0 %	-53.8 %
Midtown Hills	Prior	13	32	522	711	1	3	58	97	3	17	933	1,272	3	16	115	163
	Last	5	25	372	518	1	6	40	52	6	14	289	429	8	15	103	140
	% Change	-61.5 %	-21.9 %	-28.7 %	-27.1 %	0.0 %	100.0 %	-31.0 %	-46.4 %	100.0 %	-17.6 %	-69.0 %	-66.3 %	166.7 %	-6.3 %	-10.4 %	-14.1 %
Other	Prior	26	92	929	1,156	5	18	133	149	9	37	934	1,165	6	11	371	506
	Last	26	97	963	1,295	4	22	140	186	2	29	391	591	6	16	223	345
	% Change	0.0 %	5.4 %	3.7 %	12.0 %	-20.0 %	22.2 %	5.3 %	24.8 %	-77.8 %	-21.6 %	-58.1 %	-49.3 %	0.0 %	45.5 %	-39.9 %	-31.8 %
County	Prior	118	497	5,863	7,841	15	52	670	895	47	302	6,723	9,058	32	90	1,188	1,628
	Last	130	484	4,632	6,333	14	62	458	625	37	216	2,879	4,207	32	113	974	1,366
	% Change	10.2 %	-2.6 %	-21.0 %	-19.2 %	-6.7 %	19.2 %	-31.6 %	-30.2 %	-21.3 %	-28.5 %	-57.2 %	-53.6 %	0.0 %	25.6 %	-18.0 %	-16.1 %

Information summarized for CompStat week ending 09/28/2019.

Sourced from MNPD ARMS on 10/2/2019 7:30:25 AM. This report is not a count of arrest charges. 1 arrest = 1 body. Includes adult and juvenile arrests. Arrests categorized by order of seriousness as follows: if an arrest includes one or more Part I UCR charges, it is counted as a Part I arrest. If an arrest includes one or weapons law violation charges but no Part I charges, it is counted as a weapons law violation arrest. The same hierarchical categorization is applicable for the remaining arrest categories (drug, DUI, and all other arrests).

Arrests: Part I, Weapons Law, Drug-Related, DUI, and All Other

Aggregated by component of arresting officer. Includes adult and juvenile arrests.

METROPOLITAN POLICE DEPARTMENT

of Nashville and Davidson County

		All Other Arrests				Total Arrests			
		Week	4 Weeks	YTD	52 Weeks	Week	4 Weeks	YTD	52 Weeks
West	Prior	13	96	1,782	2,325	23	154	2,757	3,611
	Last	19	62	780	1,145	34	114	1,336	1,960
	% Change	46.2 %	-35.4 %	-56.2 %	-50.8 %	47.8 %	-26.0 %	-51.5 %	-45.7 %
East	Prior	31	110	4,129	5,592	54	213	5,806	7,940
	Last	29	152	1,598	2,505	44	238	2,619	3,942
	% Change	-6.5 %	38.2 %	-61.3 %	-55.2 %	-18.5 %	11.7 %	-54.9 %	-50.4 %
South	Prior	59	255	3,967	5,354	87	419	5,802	7,842
	Last	44	257	2,611	3,648	74	386	4,023	5,573
	% Change	-25.4 %	0.8 %	-34.2 %	-31.9 %	-14.9 %	-7.9 %	-30.7 %	-28.9 %
Central	Prior	68	347	4,673	6,204	93	430	5,620	7,480
	Last	50	250	2,696	3,888	75	347	3,528	4,957
	% Change	-26.5 %	-28.0 %	-42.3 %	-37.3 %	-19.4 %	-19.3 %	-37.2 %	-33.7 %
Hermitage	Prior	36	192	4,189	5,599	59	294	5,993	8,011
	Last	44	160	1,768	2,651	63	252	2,648	3,983
	% Change	22.2 %	-16.7 %	-57.8 %	-52.7 %	6.8 %	-14.3 %	-55.8 %	-50.3 %
North	Prior	30	188	2,979	3,881	48	292	4,569	6,031
	Last	37	161	1,720	2,327	59	269	2,651	3,598
	% Change	23.3 %	-14.4 %	-42.3 %	-40.0 %	22.9 %	-7.9 %	-42.0 %	-40.3 %
Madison	Prior	27	148	3,407	4,550	46	249	5,028	6,793
	Last	36	140	1,410	2,156	65	227	2,200	3,282
	% Change	33.3 %	-5.4 %	-58.6 %	-52.6 %	41.3 %	-8.8 %	-56.2 %	-51.7 %
Midtown Hills	Prior	40	135	3,316	4,369	60	203	4,944	6,612
	Last	38	139	1,347	1,993	58	199	2,151	3,132
	% Change	-5.0 %	3.0 %	-59.4 %	-54.4 %	-3.3 %	-2.0 %	-56.5 %	-52.6 %
Other	Prior	109	460	5,030	6,480	155	618	7,397	9,456
	Last	83	414	4,165	5,641	121	578	5,882	8,058
	% Change	-23.9 %	-10.0 %	-17.2 %	-12.9 %	-21.9 %	-6.5 %	-20.5 %	-14.8 %
County	Prior	413	1,931	33,472	44,354	625	2,872	47,916	63,776
	Last	380	1,735	18,095	25,954	593	2,610	27,038	38,485
	% Change	-8.0 %	-10.2 %	-45.9 %	-41.5 %	-5.1 %	-9.1 %	-43.6 %	-39.7 %

Information summarized for CompStat week ending 09/28/2019.

Sourced from MNPD ARMS on 10/2/2019 7:30:25 AM. This report is not a count of arrest charges. 1 arrest = 1 body. Includes adult and juvenile arrests. Arrests categorized by order of seriousness as follows: if an arrest includes one or more Part I UCR charges, it is counted as a Part I arrest. If an arrest includes one or weapons law violation charges but no Part I charges, it is counted as a weapons law violation arrest. The same hierarchical categorization is applicable for the remaining arrest categories (drug, DUI, and all other arrests).

Outstanding Warrants: Served

Aggregated by component of arresting officer.

METROPOLITAN POLICE DEPARTMENT

of Nashville and Davidson County

		Rolling Two Week				Rolling Eight Week				YTD				Rolling Twenty-Four Month			
		Prior Week	Last Week	Change	% Change	Prior 4 Weeks	Last 4 Weeks	Change	% Change	Prior YTD	YTD	Change	% Change	Prior 52 Weeks	Last 52 Weeks	Change	% Change
West	Felony	10	6	-4	-40.0%	7	38	31	442.9%	230	188	-42	-18.3%	297	256	-41	-13.8%
	Misdemeanor	16	12	-4	-25.0%	47	44	-3	-6.4%	631	417	-214	-33.9%	795	601	-194	-24.4%
	Juvenile	2	0	-2	-100.0%	0	2	2	-	3	3	0	0.0%	3	3	0	0.0%
	Subtotal	28	18	-10	-35.7%	54	84	30	55.6%	864	608	-256	-29.6%	1,095	860	-235	-21.5%
East	Felony	9	5	-4	-44.4%	31	38	7	22.6%	554	356	-198	-35.7%	712	509	-203	-28.5%
	Misdemeanor	14	9	-5	-35.7%	62	76	14	22.6%	1,496	936	-560	-37.4%	1,971	1,342	-629	-31.9%
	Juvenile	0	0	0	-	0	1	1	-	13	11	-2	-15.4%	17	15	-2	-11.8%
	Subtotal	23	14	-9	-39.1%	93	115	22	23.7%	2,063	1,303	-760	-36.8%	2,700	1,866	-834	-30.9%
South	Felony	17	9	-8	-47.1%	61	61	0	0.0%	498	404	-94	-18.9%	620	506	-114	-18.4%
	Misdemeanor	33	24	-9	-27.3%	102	118	16	15.7%	1,250	963	-287	-23.0%	1,644	1,322	-322	-19.6%
	Juvenile	1	0	-1	-100.0%	0	2	2	-	4	9	5	125.0%	5	11	6	120.0%
	Subtotal	51	33	-18	-35.3%	163	181	18	11.0%	1,752	1,376	-376	-21.5%	2,269	1,839	-430	-19.0%
Central	Felony	12	11	-1	-8.3%	41	30	-11	-26.8%	340	349	9	2.6%	452	442	-10	-2.2%
	Misdemeanor	21	21	0	0.0%	114	83	-31	-27.2%	1,103	984	-119	-10.8%	1,463	1,409	-54	-3.7%
	Juvenile	1	0	-1	-100.0%	0	3	3	-	13	9	-4	-30.8%	13	10	-3	-23.1%
	Subtotal	34	32	-2	-5.9%	155	116	-39	-25.2%	1,456	1,342	-114	-7.8%	1,928	1,861	-67	-3.5%
Hermitage	Felony	11	14	3	27.3%	46	46	0	0.0%	519	342	-177	-34.1%	699	497	-202	-28.9%
	Misdemeanor	21	24	3	14.3%	131	95	-36	-27.5%	1,780	1,038	-742	-41.7%	2,399	1,495	-904	-37.7%
	Juvenile	0	0	0	-	1	0	-1	-100.0%	20	8	-12	-60.0%	24	8	-16	-66.7%
	Subtotal	32	38	6	18.8%	178	141	-37	-20.8%	2,319	1,388	-931	-40.1%	3,122	2,000	-1,122	-35.9%
North	Felony	11	5	-6	-54.5%	50	42	-8	-16.0%	568	433	-135	-23.8%	763	586	-177	-23.2%
	Misdemeanor	28	39	11	39.3%	110	121	11	10.0%	1,448	1,065	-383	-26.5%	1,903	1,357	-546	-28.7%
	Juvenile	0	0	0	-	0	0	0	-	12	5	-7	-58.3%	13	5	-8	-61.5%
	Subtotal	39	44	5	12.8%	160	163	3	1.9%	2,028	1,503	-525	-25.9%	2,679	1,948	-731	-27.3%
Madison	Felony	3	7	4	133.3%	39	28	-11	-28.2%	474	354	-120	-25.3%	591	483	-108	-18.3%
	Misdemeanor	6	18	12	200.0%	63	72	9	14.3%	1,309	815	-494	-37.7%	1,738	1,189	-549	-31.6%
	Juvenile	0	0	0	-	0	0	0	-	9	3	-6	-66.7%	10	3	-7	-70.0%
	Subtotal	9	25	16	177.8%	102	100	-2	-2.0%	1,792	1,172	-620	-34.6%	2,339	1,675	-664	-28.4%
Midtown Hills	Felony	9	11	2	22.2%	13	47	34	261.5%	294	230	-64	-21.8%	386	275	-111	-28.8%
	Misdemeanor	21	19	-2	-9.5%	46	61	15	32.6%	949	613	-336	-35.4%	1,294	832	-462	-35.7%
	Juvenile	1	0	-1	-100.0%	0	1	1	-	7	13	6	85.7%	7	22	15	214.3%
	Subtotal	31	30	-1	-3.2%	59	109	50	84.7%	1,250	856	-394	-31.5%	1,687	1,129	-558	-33.1%
County	Felony	174	147	-27	-15.5%	605	664	59	9.8%	6,478	5,503	-975	-15.1%	8,232	7,189	-1,043	-12.7%
	Misdemeanor	268	245	-23	-8.6%	1,126	1,038	-88	-7.8%	14,473	10,926	-3,547	-24.5%	19,000	15,010	-3,990	-21.0%
	Juvenile	5	1	-4	-80.0%	5	12	7	140.0%	115	108	-7	-6.1%	126	137	11	8.7%
	Total	447	393	-54	-12.1%	1,736	1,714	-22	-1.3%	21,066	16,537	-4,529	-21.5%	27,358	22,336	-5,022	-18.4%

Information summarized for CompStat week ending 9/28/2019.

* Countywide totals include outstanding warrants served by all other divisions. Sourced from MNPD ARMS on 10/2/2019 7:30:25 AM.
Statistics provided above consider 1 count for each outstanding warrant served.

Outstanding Warrants: Attempts/Served

Aggregated by component of arresting officer.

METROPOLITAN POLICE DEPARTMENT

of Nashville and Davidson County

			Prior Week	Last Week	Change*	Prior 4Wks	Last 4Wks	Change*	Prior YTD	Current YTD	Change*	Prior 52Wks	Last 52Wks	Change*
West	Patrol-A	Served	7	5	-28.6 %	12	13	8.3 %	134	95	-29.1 %	164	135	-17.7 %
		Attempts	2	2	0.0 %	20	12	-40.0 %	483	357	-26.1 %	599	501	-16.4 %
		% Served	350.0 %	250.0 %	-100.0 %	60.0 %	108.3 %	48.3 %	27.7 %	26.6 %	-1.1 %	27.4 %	26.9 %	-0.4 %
	Patrol-B	Served	4	4	0.0 %	8	25	212.5 %	215	174	-19.1 %	273	251	-8.1 %
		Attempts	3	6	100.0 %	20	12	-40.0 %	782	306	-60.9 %	916	502	-45.2 %
		% Served	133.3 %	66.7 %	-66.7 %	40.0 %	208.3 %	168.3 %	27.5 %	56.9 %	29.4 %	29.8 %	50.0 %	20.2 %
	Patrol-C	Served	9	5	-44.4 %	11	20	81.8 %	149	96	-35.6 %	181	144	-20.4 %
		Attempts	10	7	-30.0 %	12	26	116.7 %	300	159	-47.0 %	361	283	-21.6 %
		% Served	90.0 %	71.4 %	-18.6 %	91.7 %	76.9 %	-14.7 %	49.7 %	60.4 %	10.7 %	50.1 %	50.9 %	0.7 %
	Other	Served	8	4	-50.0 %	23	24	4.3 %	366	243	-33.6 %	477	330	-30.8 %
		Attempts	8	26	225.0 %	27	54	100.0 %	1,039	762	-26.7 %	1,388	1,118	-19.5 %
		% Served	100.0 %	15.4 %	-84.6 %	85.2 %	44.4 %	-40.7 %	35.2 %	31.9 %	-3.3 %	34.4 %	29.5 %	-4.8 %
	Totals	**Served**	**28**	**18**	**-35.7 %**	**54**	**82**	**51.9 %**	**864**	**608**	**-29.6 %**	**1,095**	**860**	**-21.5 %**
		Attempts	**23**	**41**	**78.3 %**	**79**	**104**	**31.6 %**	**2,604**	**1,584**	**-39.2 %**	**3,264**	**2,404**	**-26.3 %**
		% Served	**121.7 %**	**43.9 %**	**-77.8 %**	**68.4 %**	**78.8 %**	**10.5 %**	**33.2 %**	**38.4 %**	**5.2 %**	**33.5 %**	**35.8 %**	**2.2 %**
East	Patrol-A	Served	6	6	0.0 %	6	24	300.0 %	366	241	-34.2 %	499	362	-27.5 %
		Attempts	6	1	-83.3 %	27	55	103.7 %	1,647	706	-57.1 %	2,112	1,185	-43.9 %
		% Served	100.0 %	600.0 %	500.0 %	22.2 %	43.6 %	21.4 %	22.2 %	34.1 %	11.9 %	23.6 %	30.5 %	6.9 %
	Patrol-B	Served	4	4	0.0 %	41	32	-22.0 %	537	410	-23.6 %	658	558	-15.2 %
		Attempts	1	1	0.0 %	17	12	-29.4 %	1,484	647	-56.4 %	1,783	1,036	-41.9 %
		% Served	400.0 %	400.0 %	0.0 %	241.2 %	266.7 %	25.5 %	36.2 %	63.4 %	27.2 %	36.9 %	53.9 %	17.0 %
	Patrol-C	Served	11	1	-90.9 %	22	29	31.8 %	604	272	-55.0 %	783	393	-49.8 %
		Attempts	2	2	0.0 %	23	14	-39.1 %	877	259	-70.5 %	1,427	459	-67.8 %
		% Served	550.0 %	50.0 %	-500.0 %	95.7 %	207.1 %	111.5 %	68.9 %	105.0 %	36.1 %	54.9 %	85.6 %	30.8 %
	Other	Served	2	3	50.0 %	23	29	26.1 %	558	378	-32.3 %	762	551	-27.7 %
		Attempts	0	9	Infinity	11	19	72.7 %	890	434	-51.2 %	1,126	721	-36.0 %
		% Served	Infinity	33.3 %	-Infinity	209.1 %	152.6 %	-56.5 %	62.7 %	87.1 %	24.4 %	67.7 %	76.4 %	8.7 %
	Totals	**Served**	**23**	**14**	**-39.1 %**	**92**	**114**	**23.9 %**	**2,065**	**1,301**	**-37.0 %**	**2,702**	**1,864**	**-31.0 %**
		Attempts	**9**	**13**	**44.4 %**	**78**	**100**	**28.2 %**	**4,898**	**2,046**	**-58.2 %**	**6,448**	**3,401**	**-47.3 %**
		% Served	**255.6 %**	**107.7 %**	**-147.9 %**	**117.9 %**	**114.0 %**	**-3.9 %**	**42.2 %**	**63.6 %**	**21.4 %**	**41.9 %**	**54.8 %**	**12.9 %**

Outstanding Warrants: Attempts/Served

Aggregated by component of arresting officer.

METROPOLITAN POLICE DEPARTMENT

of Nashville and Davidson County

			Prior Week	Last Week	Change*	Prior 4Wks	Last 4Wks	Change*	Prior YTD	Current YTD	Change*	Prior 52Wks	Last 52Wks	Change*
South	Patrol-A	Served	14	6	-57.1 %	36	48	33.3 %	475	385	-18.9 %	612	468	-23.5 %
		Attempts	21	7	-66.7 %	43	73	69.8 %	745	415	-44.3 %	1,013	630	-37.8 %
		% Served	66.7 %	85.7 %	19.0 %	83.7 %	65.8 %	-18.0 %	63.8 %	92.8 %	29.0 %	60.4 %	74.3 %	13.9 %
	Patrol-B	Served	16	13	-18.8 %	70	59	-15.7 %	603	469	-22.2 %	770	662	-14.0 %
		Attempts	6	11	83.3 %	20	28	40.0 %	709	341	-51.9 %	956	548	-42.7 %
		% Served	266.7 %	118.2 %	-148.5 %	350.0 %	210.7 %	-139.3 %	85.0 %	137.5 %	52.5 %	80.5 %	120.8 %	40.3 %
	Patrol-C	Served	12	8	-33.3 %	19	39	105.3 %	308	303	-1.6 %	410	401	-2.2 %
		Attempts	2	3	50.0 %	9	18	100.0 %	200	155	-22.5 %	322	219	-32.0 %
		% Served	600.0 %	266.7 %	-333.3 %	211.1 %	216.7 %	5.6 %	154.0 %	195.5 %	41.5 %	127.3 %	183.1 %	55.8 %
	Other	Served	9	6	-33.3 %	38	35	-7.9 %	366	219	-40.2 %	477	308	-35.4 %
		Attempts	9	4	-55.6 %	35	16	-54.3 %	253	110	-56.5 %	342	158	-53.8 %
		% Served	100.0 %	150.0 %	50.0 %	108.6 %	218.8 %	110.2 %	144.7 %	199.1 %	54.4 %	139.5 %	194.9 %	55.5 %
	Totals	**Served**	**51**	**33**	**-35.3 %**	**163**	**181**	**11.0 %**	**1,752**	**1,376**	**-21.5 %**	**2,269**	**1,839**	**-19.0 %**
		Attempts	**38**	**25**	**-34.2 %**	**107**	**135**	**26.2 %**	**1,907**	**1,021**	**-46.5 %**	**2,633**	**1,555**	**-40.9 %**
		% Served	**134.2 %**	**132.0 %**	**-2.2 %**	**152.3 %**	**134.1 %**	**-18.3 %**	**91.9 %**	**134.8 %**	**42.9 %**	**86.2 %**	**118.3 %**	**32.1 %**
Central	Patrol-A	Served	14	4	-71.4 %	32	30	-6.3 %	252	258	2.4 %	408	374	-8.3 %
		Attempts	4	1	-75.0 %	13	9	-30.8 %	157	155	-1.3 %	283	234	-17.3 %
		% Served	350.0 %	400.0 %	50.0 %	246.2 %	333.3 %	87.2 %	160.5 %	166.5 %	5.9 %	144.2 %	159.8 %	15.7 %
	Patrol-B	Served	7	16	128.6 %	25	34	36.0 %	291	248	-14.8 %	373	370	-0.8 %
		Attempts	12	6	-50.0 %	19	19	0.0 %	248	253	2.0 %	306	373	21.9 %
		% Served	58.3 %	266.7 %	208.3 %	131.6 %	178.9 %	47.4 %	117.3 %	98.0 %	-19.3 %	121.9 %	99.2 %	-22.7 %
	Patrol-C	Served	5	2	-60.0 %	40	21	-47.5 %	271	290	7.0 %	325	382	17.5 %
		Attempts	2	3	50.0 %	75	7	-90.7 %	1,126	293	-74.0 %	1,172	511	-56.4 %
		% Served	250.0 %	66.7 %	-183.3 %	53.3 %	300.0 %	246.7 %	24.1 %	99.0 %	74.9 %	27.7 %	74.8 %	47.0 %
	Other	Served	8	10	25.0 %	58	31	-46.6 %	642	546	-15.0 %	822	735	-10.6 %
		Attempts	6	8	33.3 %	39	23	-41.0 %	1,407	510	-63.8 %	1,723	779	-54.8 %
		% Served	133.3 %	125.0 %	-8.3 %	148.7 %	134.8 %	-13.9 %	45.6 %	107.1 %	61.4 %	47.7 %	94.4 %	46.6 %
	Totals	**Served**	**34**	**32**	**-5.9 %**	**155**	**116**	**-25.2 %**	**1,456**	**1,342**	**-7.8 %**	**1,928**	**1,861**	**-3.5 %**
		Attempts	**24**	**18**	**-25.0 %**	**146**	**58**	**-60.3 %**	**2,938**	**1,211**	**-58.8 %**	**3,484**	**1,897**	**-45.6 %**
		% Served	**141.7 %**	**177.8 %**	**36.1 %**	**106.2 %**	**200.0 %**	**93.8 %**	**49.6 %**	**110.8 %**	**61.3 %**	**55.3 %**	**98.1 %**	**42.8 %**

Outstanding Warrants: Attempts/Served

Aggregated by component of arresting officer.

METROPOLITAN POLICE DEPARTMENT

of Nashville and Davidson County

			Prior Week	Last Week	Change*	Prior 4Wks	Last 4Wks	Change*	Prior YTD	Current YTD	Change*	Prior 52Wks	Last 52Wks	Change*
Hermitage	Patrol-A	Served	11	24	118.2 %	57	56	-1.8 %	423	418	-1.2 %	542	596	10.0 %
		Attempts	4	18	350.0 %	39	32	-17.9 %	911	259	-71.6 %	1,160	430	-62.9 %
		% Served	275.0 %	133.3 %	-141.7 %	146.2 %	175.0 %	28.8 %	46.4 %	161.4 %	115.0 %	46.7 %	138.6 %	91.9 %
	Patrol-B	Served	13	1	-92.3 %	59	36	-39.0 %	625	445	-28.8 %	871	602	-30.9 %
		Attempts	8	3	-62.5 %	18	22	22.2 %	1,117	347	-68.9 %	1,397	545	-61.0 %
		% Served	162.5 %	33.3 %	-129.2 %	327.8 %	163.6 %	-164.1 %	56.0 %	128.2 %	72.3 %	62.3 %	110.5 %	48.1 %
	Patrol-C	Served	3	5	66.7 %	37	25	-32.4 %	526	275	-47.7 %	663	405	-38.9 %
		Attempts	1	1	0.0 %	13	13	0.0 %	957	177	-81.5 %	1,294	370	-71.4 %
		% Served	300.0 %	500.0 %	200.0 %	284.6 %	192.3 %	-92.3 %	55.0 %	155.4 %	100.4 %	51.2 %	109.5 %	58.2 %
	Other	Served	5	8	60.0 %	25	24	-4.0 %	745	250	-66.4 %	1,046	397	-62.0 %
		Attempts	2	35	1,650.0 %	11	50	354.5 %	507	186	-63.3 %	750	316	-57.9 %
		% Served	250.0 %	22.9 %	-227.1 %	227.3 %	48.0 %	-179.3 %	146.9 %	134.4 %	-12.5 %	139.5 %	125.6 %	-13.8 %
	Totals	**Served**	**32**	**38**	**18.8 %**	**178**	**141**	**-20.8 %**	**2,319**	**1,388**	**-40.1 %**	**3,122**	**2,000**	**-35.9 %**
		Attempts	**15**	**57**	**280.0 %**	**81**	**117**	**44.4 %**	**3,492**	**969**	**-72.3 %**	**4,601**	**1,661**	**-63.9 %**
		% Served	**213.3 %**	**66.7 %**	**-146.7 %**	**219.8 %**	**120.5 %**	**-99.2 %**	**66.4 %**	**143.2 %**	**76.8 %**	**67.9 %**	**120.4 %**	**52.6 %**
North	Patrol-A	Served	5	10	100.0 %	32	31	-3.1 %	448	403	-10.0 %	554	542	-2.2 %
		Attempts	13	6	-53.8 %	23	35	52.2 %	835	424	-49.2 %	1,088	713	-34.5 %
		% Served	38.5 %	166.7 %	128.2 %	139.1 %	88.6 %	-50.6 %	53.7 %	95.0 %	41.4 %	50.9 %	76.0 %	25.1 %
	Patrol-B	Served	2	8	300.0 %	70	40	-42.9 %	459	461	0.4 %	636	585	-8.0 %
		Attempts	6	3	-50.0 %	67	18	-73.1 %	1,220	376	-69.2 %	1,512	493	-67.4 %
		% Served	33.3 %	266.7 %	233.3 %	104.5 %	222.2 %	117.7 %	37.6 %	122.6 %	85.0 %	42.1 %	118.7 %	76.6 %
	Patrol-C	Served	16	25	56.3 %	43	73	69.8 %	488	370	-24.2 %	634	455	-28.2 %
		Attempts	4	10	150.0 %	32	21	-34.4 %	698	201	-71.2 %	831	283	-65.9 %
		% Served	400.0 %	250.0 %	-150.0 %	134.4 %	347.6 %	213.2 %	69.9 %	184.1 %	114.2 %	76.3 %	160.8 %	84.5 %
	Other	Served	16	1	-93.8 %	16	19	18.8 %	633	270	-57.3 %	855	367	-57.1 %
		Attempts	0	0	NaN	12	0	-100.0 %	764	192	-74.9 %	981	279	-71.6 %
		% Served	Infinity	Infinity	NaN	133.3 %	Infinity	Infinity	82.9 %	140.6 %	57.8 %	87.2 %	131.5 %	44.4 %
	Totals	**Served**	**39**	**44**	**12.8 %**	**161**	**163**	**1.2 %**	**2,028**	**1,504**	**-25.8 %**	**2,679**	**1,949**	**-27.2 %**
		Attempts	**23**	**19**	**-17.4 %**	**134**	**74**	**-44.8 %**	**3,517**	**1,193**	**-66.1 %**	**4,412**	**1,768**	**-59.9 %**
		% Served	**169.6 %**	**231.6 %**	**62.0 %**	**120.1 %**	**220.3 %**	**100.1 %**	**57.7 %**	**126.1 %**	**68.4 %**	**60.7 %**	**110.2 %**	**49.5 %**

Outstanding Warrants: Attempts/Served

Aggregated by component of arresting officer.

METROPOLITAN POLICE DEPARTMENT
of Nashville and Davidson County

			Prior Week	Last Week	Change*	Prior 4Wks	Last 4Wks	Change*	Prior YTD	Current YTD	Change*	Prior 52Wks	Last 52Wks	Change*
Madison	Patrol-A	Served	3	0	-100.0 %	7	6	-14.3 %	217	185	-14.7 %	292	270	-7.5 %
		Attempts	2	0	-100.0 %	2	5	150.0 %	478	174	-63.6 %	613	289	-52.9 %
		% Served	150.0 %	NaN	NaN	350.0 %	120.0 %	-230.0 %	45.4 %	106.3 %	60.9 %	47.6 %	93.4 %	45.8 %
	Patrol-B	Served	1	8	700.0 %	42	21	-50.0 %	570	277	-51.4 %	657	404	-38.5 %
		Attempts	1	1	0.0 %	16	3	-81.3 %	840	148	-82.4 %	893	297	-66.7 %
		% Served	100.0 %	800.0 %	700.0 %	262.5 %	700.0 %	437.5 %	67.9 %	187.2 %	119.3 %	73.6 %	136.0 %	62.5 %
	Patrol-C	Served	1	7	600.0 %	15	28	86.7 %	408	183	-55.1 %	581	277	-52.3 %
		Attempts	2	0	-100.0 %	7	6	-14.3 %	1,264	151	-88.1 %	1,690	379	-77.6 %
		% Served	50.0 %	Infinity	Infinity	214.3 %	466.7 %	252.4 %	32.3 %	121.2 %	88.9 %	34.4 %	73.1 %	38.7 %
	Other	Served	4	10	150.0 %	38	45	18.4 %	597	527	-11.7 %	809	724	-10.5 %
		Attempts	4	9	125.0 %	41	44	7.3 %	715	802	12.2 %	1,097	1,165	6.2 %
		% Served	100.0 %	111.1 %	11.1 %	92.7 %	102.3 %	9.6 %	83.5 %	65.7 %	-17.8 %	73.7 %	62.1 %	-11.6 %
	Totals	**Served**	**9**	**25**	**177.8 %**	**102**	**100**	**-2.0 %**	**1,792**	**1,172**	**-34.6 %**	**2,339**	**1,675**	**-28.4 %**
		Attempts	**9**	**10**	**11.1 %**	**66**	**58**	**-12.1 %**	**3,297**	**1,275**	**-61.3 %**	**4,293**	**2,130**	**-50.4 %**
		% Served	**100.0 %**	**250.0 %**	**150.0 %**	**154.5 %**	**172.4 %**	**17.9 %**	**54.4 %**	**91.9 %**	**37.6 %**	**54.5 %**	**78.6 %**	**24.2 %**
Midtown Hills	Patrol-A	Served	16	6	-62.5 %	15	30	100.0 %	183	179	-2.2 %	263	217	-17.5 %
		Attempts	0	3	Infinity	19	6	-68.4 %	246	126	-48.8 %	447	178	-60.2 %
		% Served	Infinity	200.0 %	-Infinity	78.9 %	500.0 %	421.1 %	74.4 %	142.1 %	67.7 %	58.8 %	121.9 %	63.1 %
	Patrol-B	Served	9	11	22.2 %	16	46	187.5 %	299	270	-9.7 %	373	337	-9.7 %
		Attempts	0	5	Infinity	6	6	0.0 %	323	56	-82.7 %	431	125	-71.0 %
		% Served	Infinity	220.0 %	-Infinity	266.7 %	766.7 %	500.0 %	92.6 %	482.1 %	389.6 %	86.5 %	269.6 %	183.1 %
	Patrol-C	Served	4	6	50.0 %	12	15	25.0 %	278	140	-49.6 %	360	186	-48.3 %
		Attempts	1	1	0.0 %	17	2	-88.2 %	697	75	-89.2 %	787	101	-87.2 %
		% Served	400.0 %	600.0 %	200.0 %	70.6 %	750.0 %	679.4 %	39.9 %	186.7 %	146.8 %	45.7 %	184.2 %	138.4 %
	Other	Served	2	7	250.0 %	16	18	12.5 %	490	267	-45.5 %	691	389	-43.7 %
		Attempts	0	2	Infinity	14	4	-71.4 %	723	287	-60.3 %	1,025	424	-58.6 %
		% Served	Infinity	350.0 %	-Infinity	114.3 %	450.0 %	335.7 %	67.8 %	93.0 %	25.3 %	67.4 %	91.7 %	24.3 %
	Totals	**Served**	**31**	**30**	**-3.2 %**	**59**	**109**	**84.7 %**	**1,250**	**856**	**-31.5 %**	**1,687**	**1,129**	**-33.1 %**
		Attempts	**1**	**11**	**1,000.0 %**	**56**	**18**	**-67.9 %**	**1,989**	**544**	**-72.6 %**	**2,690**	**828**	**-69.2 %**
		% Served	**3,100.0 %**	**272.7 %**	**-2,827.3 %**	**105.4 %**	**605.6 %**	**500.2 %**	**62.8 %**	**157.4 %**	**94.5 %**	**62.7 %**	**136.4 %**	**73.6 %**

Outstanding Warrants: Attempts/Served

Aggregated by component of arresting officer.

METROPOLITAN POLICE DEPARTMENT

of Nashville and Davidson County

		Prior Week	Last Week	Change*	Prior 4Wks	Last 4Wks	Change*	Prior YTD	Current YTD	Change*	Prior 52Wks	Last 52Wks	Change*
SID	Served	5	6	20.0 %	13	18	38.5 %	93	97	4.3 %	119	120	0.8 %
	Attempts	0	0	NaN	1	0	-100.0 %	222	24	-89.2 %	243	36	-85.2 %
	% Served	Infinity	Infinity	NaN	1,300.0 %	Infinity	Infinity	41.9 %	404.2 %	362.3 %	49.0 %	333.3 %	284.4 %
SOD	Served	1	2	100.0 %	8	6	-25.0 %	70	76	8.6 %	76	107	40.8 %
	Attempts	0	0	NaN	3	1	-66.7 %	43	43	0.0 %	50	54	8.0 %
	% Served	Infinity	Infinity	NaN	266.7 %	600.0 %	333.3 %	162.8 %	176.7 %	14.0 %	152.0 %	198.1 %	46.1 %
SRT	Served	0	0	NaN	0	0	NaN	99	24	-75.8 %	105	43	-59.0 %
	Attempts	0	0	NaN	0	0	NaN	168	6	-96.4 %	172	35	-79.7 %
	% Served	NaN	NaN	NaN	NaN	NaN	NaN	58.9 %	400.0 %	341.1 %	61.0 %	122.9 %	61.8 %
Warrants	Served	179	139	-22.3 %	719	630	-12.4 %	6,803	6,367	-6.4 %	8,725	8,313	-4.7 %
	Attempts	44	25	-43.2 %	172	127	-26.2 %	1,576	1,373	-12.9 %	1,906	1,851	-2.9 %
	% Served	406.8 %	556.0 %	149.2 %	418.0 %	496.1 %	78.0 %	431.7 %	463.7 %	32.1 %	457.8 %	449.1 %	-8.7 %
Other	Served	15	12	-20.0 %	32	54	68.8 %	477	428	-10.3 %	514	578	12.5 %
	Attempts	23	12	-47.8 %	42	61	45.2 %	796	438	-45.0 %	971	691	-28.8 %
	% Served	65.2 %	100.0 %	34.8 %	76.2 %	88.5 %	12.3 %	59.9 %	97.7 %	37.8 %	52.9 %	83.6 %	30.7 %
County Total	**Served**	**447**	**393**	**-12.1 %**	**1,736**	**1,714**	**-1.3 %**	**21,068**	**16,539**	**-21.5 %**	**27,360**	**22,338**	**-18.4 %**
	Attempts	**209**	**231**	**10.5 %**	**965**	**853**	**-11.6 %**	**27,447**	**11,727**	**-57.3 %**	**35,167**	**18,311**	**-47.9 %**
	% Served	**213.9 %**	**170.1 %**	**-43.7 %**	**179.9 %**	**200.9 %**	**21.0 %**	**76.8 %**	**141.0 %**	**64.3 %**	**77.8 %**	**122.0 %**	**44.2 %**

Information summarized for CompStat week ending 9/28/2019.

* Change for % Served is the difference in percents. Sourced from MNPD ARMS on 10/2/2019 7:30:25 AM. Statistics provided above consider 1 count for each outstanding warrant served.

Crooks With Guns / School Zone Report

Aggregated by component of arresting officer.

METROPOLITAN POLICE DEPARTMENT

of Nashville and Davidson County

		Crooks With Guns - Arrests				Drugs in School Zones - Arrests				Drugs in School Zones - Charges			
		YTD	52 Weeks	4 Weeks	Last 4 Wks to Same Period Last Year	YTD	52 Weeks	4 Weeks	Last 4 Wks to Same Period Last Year	YTD	52 Weeks	4 Weeks	Last 4 Wks to Same Period Last Year
West	Prior	12	21	1	2	7	7	0	0	13	13	0	0
	Last	10	17	3	3	0	0	0	0	0	0	0	0
	% Change	-16.7 %	-19.0 %	200.0 %	50.0 %	-100.0 %	-100.0 %	0.0 %	0.0 %	-100.0 %	-100.0 %	0.0 %	0.0 %
East	Prior	47	66	0	1	6	13	0	0	11	21	0	0
	Last	17	24	3	3	3	4	3	3	5	6	5	5
	% Change	-63.8 %	-63.6 %	Infinity	200.0 %	-50.0 %	-69.2 %	Infinity	Infinity	-54.5 %	-71.4 %	Infinity	Infinity
South	Prior	45	62	2	6	6	6	0	0	6	6	0	0
	Last	30	43	1	1	0	0	0	0	0	0	0	0
	% Change	-33.3 %	-30.6 %	-50.0 %	-83.3 %	-100.0 %	-100.0 %	0.0 %	0.0 %	-100.0 %	-100.0 %	0.0 %	0.0 %
Central	Prior	3	5	0	0	1	1	0	1	2	2	0	2
	Last	7	7	0	0	0	0	0	0	0	0	0	0
	% Change	133.3 %	40.0 %	0.0 %	0.0 %	-100.0 %	-100.0 %	0.0 %	-100.0 %	-100.0 %	-100.0 %	0.0 %	-100.0 %
Hermitage	Prior	44	53	0	8	5	7	0	1	5	8	0	1
	Last	17	37	0	0	4	4	2	2	4	4	2	2
	% Change	-61.4 %	-30.2 %	0.0 %	-100.0 %	-20.0 %	-42.9 %	Infinity	100.0 %	-20.0 %	-50.0 %	Infinity	100.0 %
North	Prior	53	61	2	5	6	9	0	0	8	11	0	0
	Last	25	43	2	2	2	2	1	1	2	2	1	1
	% Change	-52.8 %	-29.5 %	0.0 %	-60.0 %	-66.7 %	-77.8 %	Infinity	Infinity	-75.0 %	-81.8 %	Infinity	Infinity
Madison	Prior	29	37	2	1	3	3	0	0	3	3	0	0
	Last	11	24	0	0	0	0	0	0	0	0	0	0
	% Change	-62.1 %	-35.1 %	-100.0 %	-100.0 %	-100.0 %	-100.0 %	0.0 %	0.0 %	-100.0 %	-100.0 %	0.0 %	0.0 %
Midtown Hills	Prior	26	45	1	1	13	16	1	0	14	21	1	0
	Last	11	16	0	0	4	4	0	0	6	6	0	0
	% Change	-57.7 %	-64.4 %	-100.0 %	-100.0 %	-69.2 %	-75.0 %	-100.0 %	0.0 %	-57.1 %	-71.4 %	-100.0 %	0.0 %
Other	Prior	48	58	5	4	10	12	0	0	12	15	0	0
	Last	60	83	6	6	5	6	0	0	5	6	0	0
	% Change	25.0 %	43.1 %	20.0 %	50.0 %	-50.0 %	-50.0 %	0.0 %	0.0 %	-58.3 %	-60.0 %	0.0 %	0.0 %
County	Prior	307	408	13	28	57	74	1	2	74	100	1	3
	Last	188	294	15	15	18	20	6	6	22	24	8	8
	% Change	-38.8 %	-27.9 %	15.4 %	-46.4 %	-68.4 %	-73.0 %	500.0 %	200.0 %	-70.3 %	-76.0 %	700.0 %	166.7 %

Information summarized for CompStat week ending 09/28/2019.

Sourced from MNPD ARMS on 10/2/2019 7:30:25 AM. Arrest totals do not count charges. 1 arrest = 1 body.

Juvenile Section

CompStat Weekly Analysis is provided by the Metropolitan Nashville Police Department Crime Analysis Section. This report is intended to be a management and planning tool and does not reflect the official UCR counts for the department.

"Freedom from effort in the present merely means that there has been effort stored up in the past."
- Theodore Roosevelt

Begin Date: 09/22/2019
End Date: 09/28/2019
Week: 39

Juvenile Arrests

Aggregated by component of arresting officer.

METROPOLITAN POLICE DEPARTMENT

of Nashville and Davidson County

		Rolling 2 Weeks				Rolling 8 Weeks				YTD				Rolling 104 Weeks			
		Prior Week	Last Week	Change	Percent Change	Prior 4 Weeks	Last 4 Weeks	Change	Percent Change	Prior YTD	Current YTD	Change	Percent Change	Prior 52 Weeks	Last 52 Weeks	Change	Percent Change
West	Curfew	1	0	-1	-100.0 %	3	1	-2	-66.7 %	26	20	-6	-23.1 %	41	20	-21	-51.2 %
	Truancy	0	0	0	NaN	0	0	0	NaN	19	5	-14	-73.7 %	21	5	-16	-76.2 %
	Other	2	1	-1	-50.0 %	7	5	-2	-28.6 %	208	109	-99	-47.6 %	310	155	-155	-50.0 %
	Subtotal	**3**	**1**	**-2**	**-66.7 %**	**10**	**6**	**-4**	**-40.0 %**	**253**	**134**	**-119**	**-47.0 %**	**372**	**180**	**-192**	**-51.6 %**
East	Curfew	0	3	3	Infinity	0	10	10	Infinity	49	36	-13	-26.5 %	74	52	-22	-29.7 %
	Truancy	2	0	-2	-100.0 %	7	3	-4	-57.1 %	56	27	-29	-51.8 %	115	43	-72	-62.6 %
	Other	4	3	-1	-25.0 %	21	18	-3	-14.3 %	423	207	-216	-51.1 %	592	299	-293	-49.5 %
	Subtotal	**6**	**6**	**0**	**0.0 %**	**28**	**31**	**3**	**10.7 %**	**528**	**270**	**-258**	**-48.9 %**	**781**	**394**	**-387**	**-49.6 %**
South	Curfew	1	4	3	300.0 %	3	6	3	100.0 %	78	39	-39	-50.0 %	109	46	-63	-57.8 %
	Truancy	0	0	0	NaN	3	1	-2	-66.7 %	51	16	-35	-68.6 %	75	20	-55	-73.3 %
	Other	13	11	-2	-15.4 %	34	49	15	44.1 %	375	326	-49	-13.1 %	560	414	-146	-26.1 %
	Subtotal	**14**	**15**	**1**	**7.1 %**	**40**	**56**	**16**	**40.0 %**	**504**	**381**	**-123**	**-24.4 %**	**744**	**480**	**-264**	**-35.5 %**
Central	Curfew	0	0	0	NaN	5	0	-5	-100.0 %	31	37	6	19.4 %	40	40	0	0.0 %
	Truancy	0	0	0	NaN	0	0	0	NaN	1	0	-1	-100.0 %	8	3	-5	-62.5 %
	Other	4	1	-3	-75.0 %	13	13	0	0.0 %	113	102	-11	-9.7 %	159	125	-34	-21.4 %
	Subtotal	**4**	**1**	**-3**	**-75.0 %**	**18**	**13**	**-5**	**-27.8 %**	**145**	**139**	**-6**	**-4.1 %**	**207**	**168**	**-39**	**-18.8 %**
Hermitage	Curfew	1	3	2	200.0 %	3	6	3	100.0 %	76	31	-45	-59.2 %	100	46	-54	-54.0 %
	Truancy	0	0	0	NaN	1	1	0	0.0 %	45	4	-41	-91.1 %	66	17	-49	-74.2 %
	Other	2	3	1	50.0 %	18	9	-9	-50.0 %	421	158	-263	-62.5 %	597	220	-377	-63.1 %
	Subtotal	**3**	**6**	**3**	**100.0 %**	**22**	**16**	**-6**	**-27.3 %**	**542**	**193**	**-349**	**-64.4 %**	**763**	**283**	**-480**	**-62.9 %**
North	Curfew	0	0	0	NaN	4	0	-4	-100.0 %	9	21	12	133.3 %	12	37	25	208.3 %
	Truancy	0	1	1	Infinity	0	3	3	Infinity	24	8	-16	-66.7 %	27	14	-13	-48.1 %
	Other	3	2	-1	-33.3 %	14	17	3	21.4 %	313	192	-121	-38.7 %	447	284	-163	-36.5 %
	Subtotal	**3**	**3**	**0**	**0.0 %**	**18**	**20**	**2**	**11.1 %**	**346**	**221**	**-125**	**-36.1 %**	**486**	**335**	**-151**	**-31.1 %**
Madison	Curfew	0	0	0	NaN	5	1	-4	-80.0 %	22	28	6	27.3 %	36	34	-2	-5.6 %
	Truancy	0	0	0	NaN	0	1	1	Infinity	17	7	-10	-58.8 %	20	10	-10	-50.0 %
	Other	5	4	-1	-20.0 %	23	16	-7	-30.4 %	258	124	-134	-51.9 %	367	175	-192	-52.3 %
	Subtotal	**5**	**4**	**-1**	**-20.0 %**	**28**	**18**	**-10**	**-35.7 %**	**297**	**159**	**-138**	**-46.5 %**	**423**	**219**	**-204**	**-48.2 %**
Midtown Hills	Curfew	3	0	-3	-100.0 %	0	4	4	Infinity	35	19	-16	-45.7 %	52	28	-24	-46.2 %
	Truancy	0	2	2	Infinity	0	2	2	Infinity	66	20	-46	-69.7 %	85	40	-45	-52.9 %
	Other	8	1	-7	-87.5 %	8	16	8	100.0 %	305	158	-147	-48.2 %	428	229	-199	-46.5 %
	Subtotal	**11**	**3**	**-8**	**-72.7 %**	**8**	**22**	**14**	**175.0 %**	**406**	**197**	**-209**	**-51.5 %**	**565**	**297**	**-268**	**-47.4 %**
Youth Services	Other	0	0	0	NaN	0	0	0	NaN	1	0	-1	-100.0 %	1	0	-1	-100.0 %
	Subtotal	**0**	**0**	**0**	**NaN**	**0**	**0**	**0**	**NaN**	**1**	**0**	**-1**	**-100.0 %**	**1**	**0**	**-1**	**-100.0 %**
County*	Curfew	6	10	4	66.7 %	25	29	4	16.0 %	328	241	-87	-26.5 %	467	314	-153	-32.8 %
	Truancy	2	3	1	50.0 %	12	11	-1	-8.3 %	289	97	-192	-66.4 %	428	165	-263	-61.4 %
	Other	57	33	-24	-42.1 %	179	195	16	8.9 %	2,764	1,854	-910	-32.9 %	3,832	2,612	-1,220	-31.8 %
	Total	**65**	**46**	**-19**	**-29.2 %**	**216**	**235**	**19**	**8.8 %**	**3,381**	**2,192**	**-1,189**	**-35.2 %**	**4,727**	**3,091**	**-1,636**	**-34.6 %**

Information summarized for CompStat week ending 9/28/2019.

* Countywide totals include arrests made by all other divisions. Sourced from MNPD RMS on 10/2/2019 7:30:25 AM. This report does not take into account the number of charges. 1 arrest = 1 body. Curfew arrests include a violation of NCIC 0048 Juvenile, Curfew (TCA 11.28.210). Truancy arrests include a violation of NCIC 5327 Juvenile, Loitering During School Hours (TCA 11.28.080).

Juvenile Victims - Rolling Two Week Analysis

METROPOLITAN POLICE DEPARTMENT
of Nashville and Davidson County

Aggregated by precinct (incident location). Based on date when each incident was reported.

		Homicide	Rape	Robbery	Aggravated Assault	Burglary	Larceny	Motor Vehicle Theft	All Part I Offenses	Sexual Assault	Statuatory Rape	Simple Assault / Intimidation / Stalking	Other Offenses	All Part II Offenses	All Offenses
West	Prior Week	0	0	0	1	0	1	0	2	0	0	5	0	5	7
	CompStat Week	0	0	0	3	0	0	0	3	1	0	2	1	4	7
	% Change	0.0 %	0.0 %	0.0 %	200.0 %	0.0 %	-100.0 %	0.0 %	50.0 %	Infinity	0.0 %	-60.0 %	Infinity	-20.0 %	0.0 %
East	Prior Week	0	0	0	7	0	1	0	8	0	0	6	2	8	16
	CompStat Week	0	2	0	4	0	1	0	7	0	0	1	4	5	12
	% Change	0.0 %	Infinity	0.0 %	-42.9 %	0.0 %	0.0 %	0.0 %	-12.5 %	0.0 %	0.0 %	-83.3 %	100.0 %	-37.5 %	-25.0 %
South	Prior Week	0	1	0	2	0	1	0	4	1	1	11	5	18	22
	CompStat Week	0	1	0	8	1	0	0	10	1	0	8	6	15	25
	% Change	0.0 %	0.0 %	0.0 %	300.0 %	Infinity	-100.0 %	0.0 %	150.0 %	0.0 %	-100.0 %	-27.3 %	20.0 %	-16.7 %	13.6 %
Central	Prior Week	0	0	0	1	0	1	0	2	0	0	0	1	1	3
	CompStat Week	0	0	1	0	0	0	0	1	0	0	0	0	0	1
	% Change	0.0 %	0.0 %	Infinity	-100.0 %	0.0 %	-100.0 %	0.0 %	-50.0 %	0.0 %	0.0 %	0.0 %	-100.0 %	-100.0 %	-66.7 %
Hermitage	Prior Week	0	3	0	1	0	0	0	4	0	0	1	0	1	5
	CompStat Week	0	1	1	0	0	0	0	2	2	1	7	3	13	15
	% Change	0.0 %	-66.7 %	Infinity	-100.0 %	0.0 %	0.0 %	0.0 %	-50.0 %	Infinity	Infinity	600.0 %	Infinity	1,200.0 %	200.0 %
North	Prior Week	0	1	0	1	0	2	0	4	1	0	9	2	12	16
	CompStat Week	0	0	0	0	0	1	0	1	0	0	6	2	8	9
	% Change	0.0 %	-100.0 %	0.0 %	-100.0 %	0.0 %	-50.0 %	0.0 %	-75.0 %	-100.0 %	0.0 %	-33.3 %	0.0 %	-33.3 %	-43.8 %
Madison	Prior Week	0	0	0	0	0	0	0	0	0	0	4	1	5	5
	CompStat Week	0	0	0	4	0	0	0	4	0	0	4	1	5	9
	% Change	0.0 %	0.0 %	0.0 %	Infinity	0.0 %	0.0 %	0.0 %	Infinity	0.0 %	0.0 %	0.0 %	0.0 %	0.0 %	80.0 %
Midtown Hills	Prior Week	0	0	0	0	0	2	0	2	0	0	3	2	5	7
	CompStat Week	0	2	0	5	1	0	0	8	0	0	4	2	6	14
	% Change	0.0 %	Infinity	0.0 %	Infinity	Infinity	-100.0 %	0.0 %	300.0 %	0.0 %	0.0 %	33.3 %	0.0 %	20.0 %	100.0 %
County	Prior Week	0	5	0	13	0	8	0	26	2	1	39	13	55	81
	CompStat Week	0	6	2	24	2	2	0	36	4	1	32	19	56	92
	% Change	0.0 %	20.0 %	Infinity	84.6 %	Infinity	-75.0 %	0.0 %	38.5 %	100.0 %	0.0 %	-17.9 %	46.2 %	1.8 %	13.6 %

Prior Week **Begin Date** 09/15/2019 **End Date** 09/21/2019

CompStat Week **Begin Date** 09/22/2019 **End Date** 09/28/2019

* Countywide totals include arrests made by all other divisions. Sourced from MNPD RMS on 10/2/2019 7:30:25 AM. This report does not take into account the number of charges. 1 arrest = 1 body. Curfew arrests include a violation of NCIC 0048 Juvenile, Curfew (TCA 11.28.210). Truancy arrests include a violation of NCIC 5327 Juvenile, Loitering During School Hours (TCA 11.28.080).

Juvenile Victims - Rolling Eight Week Analysis

METROPOLITAN POLICE DEPARTMENT
of Nashville and Davidson County

Aggregated by precinct (incident location). Based on date when each incident was reported.

		Homicide	Rape	Robbery	Aggravated Assault	Burglary	Larceny	Motor Vehicle Theft	All Part I Offenses	Sexual Assault	Statuatory Rape	Simple Assault / Intimidation / Stalking	Other Offenses	All Part II Offenses	All Offenses
West	Prior 4 Weeks	0	1	1	1	0	3	0	6	1	0	10	1	12	18
	Last 4 Weeks	0	0	0	6	1	3	0	10	1	0	17	2	20	30
	% Change	0.0 %	-100.0 %	-100.0 %	500.0 %	Infinity	0.0 %	0.0 %	66.7 %	0.0 %	0.0 %	70.0 %	100.0 %	66.7 %	66.7 %
East	Prior 4 Weeks	0	1	1	4	0	3	0	9	1	2	11	2	16	25
	Last 4 Weeks	0	5	1	12	0	2	0	20	2	0	19	8	29	49
	% Change	0.0 %	400.0 %	0.0 %	200.0 %	0.0 %	-33.3 %	0.0 %	122.2 %	100.0 %	-100.0 %	72.7 %	300.0 %	81.3 %	96.0 %
South	Prior 4 Weeks	0	3	2	10	2	11	0	28	3	1	28	9	41	69
	Last 4 Weeks	0	5	2	16	1	3	0	27	7	1	34	19	61	88
	% Change	0.0 %	66.7 %	0.0 %	60.0 %	-50.0 %	-72.7 %	0.0 %	-3.6 %	133.3 %	0.0 %	21.4 %	111.1 %	48.8 %	27.5 %
Central	Prior 4 Weeks	0	0	0	0	0	1	0	1	0	0	3	0	3	4
	Last 4 Weeks	0	0	1	1	0	1	0	3	0	0	3	1	4	7
	% Change	0.0 %	0.0 %	Infinity	Infinity	0.0 %	0.0 %	0.0 %	200.0 %	0.0 %	0.0 %	0.0 %	Infinity	33.3 %	75.0 %
Hermitage	Prior 4 Weeks	0	6	1	9	4	2	0	22	2	2	26	8	38	63
	Last 4 Weeks	1	6	1	3	0	2	0	13	4	1	17	11	33	46
	% Change	Infinity	0.0 %	0.0 %	-66.7 %	-100.0 %	0.0 %	0.0 %	-40.9 %	100.0 %	-50.0 %	-34.6 %	37.5 %	-13.2 %	-27.0 %
North	Prior 4 Weeks	0	2	0	1	0	0	0	3	0	0	16	5	21	24
	Last 4 Weeks	0	2	1	8	1	4	0	16	3	0	23	5	31	47
	% Change	0.0 %	0.0 %	Infinity	700.0 %	Infinity	Infinity	0.0 %	433.3 %	Infinity	0.0 %	43.8 %	0.0 %	47.6 %	95.8 %
Madison	Prior 4 Weeks	0	5	1	4	0	4	0	14	1	0	11	0	12	26
	Last 4 Weeks	0	0	0	9	1	3	0	13	1	0	13	2	16	29
	% Change	0.0 %	-100.0 %	-100.0 %	125.0 %	Infinity	-25.0 %	0.0 %	-7.1 %	0.0 %	0.0 %	18.2 %	Infinity	33.3 %	11.5 %
Midtown Hills	Prior 4 Weeks	0	1	3	0	1	3	0	8	0	0	8	2	10	18
	Last 4 Weeks	0	3	1	11	2	12	0	29	3	0	19	7	29	58
	% Change	0.0 %	200.0 %	-66.7 %	Infinity	100.0 %	300.0 %	0.0 %	262.5 %	Infinity	0.0 %	137.5 %	250.0 %	190.0 %	222.2 %
County	Prior 4 Weeks	0	19	9	29	7	27	0	91	8	5	113	27	153	247
	Last 4 Weeks	1	21	7	66	6	30	0	131	21	2	145	55	223	354
	% Change	Infinity	10.5 %	-22.2 %	127.6 %	-14.3 %	11.1 %	0.0 %	44.0 %	162.5 %	-60.0 %	28.3 %	103.7 %	45.8 %	43.3 %

Prior 4 Weeks **Begin Date** 08/04/2019 **End Date** 08/31/2019

Last 4 Weeks **Begin Date** 09/01/2019 **End Date** 09/28/2019

* Countywide totals include arrests made by all other divisions. Sourced from MNPD RMS on 10/2/2019 7:30:25 AM. This report does not take into account the number of charges. 1 arrest = 1 body. Curfew arrests include a violation of NCIC 0048 Juvenile, Curfew (TCA 11.28.210). Truancy arrests include a violation of NCIC 5327 Juvenile, Loitering During School Hours (TCA 11.28.080).

Juvenile Victims - Year-to-Date Analysis

METROPOLITAN POLICE DEPARTMENT
of Nashville and Davidson County

Aggregated by precinct (incident location). Based on date when each incident was reported.

		Homicide	Rape	Robbery	Aggravated Assault	Burglary	Larceny	Motor Vehicle Theft	All Part I Offenses	Sexual Assault	Statuatory Rape	Simple Assault / Intimidation / Stalking	Other Offenses	All Part II Offenses	All Offenses
West	Prior YTD	1	5	9	28	4	16	1	64	21	1	85	27	134	198
	YTD	0	7	5	24	8	17	1	62	15	2	86	22	125	187
	% Change	-100.0 %	40.0 %	-44.4 %	-14.3 %	100.0 %	6.3 %	0.0 %	-3.1 %	-28.6 %	100.0 %	1.2 %	-18.5 %	-6.7 %	-5.6 %
East	Prior YTD	1	17	14	68	4	24	1	129	16	4	163	48	231	360
	YTD	0	19	14	78	2	25	0	138	13	4	162	45	224	362
	% Change	-100.0 %	11.8 %	0.0 %	14.7 %	-50.0 %	4.2 %	-100.0 %	7.0 %	-18.8 %	0.0 %	-0.6 %	-6.3 %	-3.0 %	0.6 %
South	Prior YTD	1	35	35	87	9	54	1	222	49	3	238	91	381	603
	YTD	1	30	27	87	15	74	2	236	42	14	269	102	427	663
	% Change	0.0 %	-14.3 %	-22.9 %	0.0 %	66.7 %	37.0 %	100.0 %	6.3 %	-14.3 %	366.7 %	13.0 %	12.1 %	12.1 %	10.0 %
Central	Prior YTD	0	2	2	7	2	11	0	24	1	0	28	8	37	61
	YTD	0	1	1	3	0	10	0	15	3	0	19	2	24	39
	% Change	0.0 %	-50.0 %	-50.0 %	-57.1 %	-100.0 %	-9.1 %	0.0 %	-37.5 %	200.0 %	0.0 %	-32.1 %	-75.0 %	-35.1 %	-36.1 %
Hermitage	Prior YTD	1	48	12	68	11	43	0	183	47	9	197	73	326	509
	YTD	1	38	16	70	9	40	0	174	25	12	151	64	252	429
	% Change	0.0 %	-20.8 %	33.3 %	2.9 %	-18.2 %	-7.0 %	0.0 %	-4.9 %	-46.8 %	33.3 %	-23.4 %	-12.3 %	-22.7 %	-15.7 %
North	Prior YTD	2	14	19	123	12	34	0	204	23	5	164	58	250	454
	YTD	0	21	11	77	14	23	1	147	22	4	173	63	262	409
	% Change	-100.0 %	50.0 %	-42.1 %	-37.4 %	16.7 %	-32.4 %	Infinity	-27.9 %	-4.3 %	-20.0 %	5.5 %	8.6 %	4.8 %	-9.9 %
Madison	Prior YTD	2	16	13	88	6	24	0	149	40	1	188	43	272	421
	YTD	0	13	11	64	4	19	1	112	15	1	106	34	156	268
	% Change	-100.0 %	-18.8 %	-15.4 %	-27.3 %	-33.3 %	-20.8 %	Infinity	-24.8 %	-62.5 %	0.0 %	-43.6 %	-20.9 %	-42.6 %	-36.3 %
Midtown Hills	Prior YTD	0	15	14	32	3	28	0	92	17	0	103	44	164	256
	YTD	0	9	16	42	12	30	0	109	14	1	113	34	162	271
	% Change	0.0 %	-40.0 %	14.3 %	31.3 %	300.0 %	7.1 %	0.0 %	18.5 %	-17.6 %	Infinity	9.7 %	-22.7 %	-1.2 %	5.9 %
County	Prior YTD	8	152	118	501	51	234	3	1,067	214	23	1,166	392	1,795	2,862
	YTD	2	138	101	445	64	238	5	993	149	38	1,079	366	1,632	2,628
	% Change	-75.0 %	-9.2 %	-14.4 %	-11.2 %	25.5 %	1.7 %	66.7 %	-6.9 %	-30.4 %	65.2 %	-7.5 %	-6.6 %	-9.1 %	-8.2 %

Prior YTD **Begin Date** 01/01/2018 **End Date** 09/28/2018

YTD **Begin Date** 01/01/2019 **End Date** 09/28/2019

* Countywide totals include arrests made by all other divisions. Sourced from MNPD RMS on 10/2/2019 7:30:25 AM. This report does not take into account the number of charges. 1 arrest = 1 body. Curfew arrests include a violation of NCIC 0048 Juvenile, Curfew (TCA 11.28.210). Truancy arrests include a violation of NCIC 5327 Juvenile, Loitering During School Hours (TCA 11.28.080).

Juvenile Victims

METROPOLITAN POLICE DEPARTMENT
of Nashville and Davidson County

Aggregated by precinct (incident location). Based on date when each incident was reported.

		Rolling 2 Weeks				Rolling 8 Weeks				YTD				Rolling 104 Weeks			
		Prior Week	Last Week	Change	Percent Change	Prior 4 Weeks	Last 4 Weeks	Change	Percent Change	Prior YTD	Current YTD	Change	Percent Change	Prior 52 Weeks	Last 52 Weeks	Change	Percent Change
West	Part I-Violent	1	3	2	200.0 %	3	6	3	100.0 %	43	36	-7	-16.3 %	53	54	1	1.9 %
	Part I-Property	1	0	-1	-100.0 %	3	4	1	33.3 %	21	26	5	23.8 %	30	30	0	0.0 %
	Part II	5	4	-1	-20.0 %	12	20	8	66.7 %	134	125	-9	-6.7 %	170	181	11	6.5 %
	Subtotal	**7**	**7**	**0**	**0.0 %**	**18**	**30**	**12**	**66.7 %**	**198**	**187**	**-11**	**-5.6 %**	**253**	**265**	**12**	**4.7 %**
East	Part I-Violent	7	6	-1	-14.3 %	6	18	12	200.0 %	100	111	11	11.0 %	132	130	-2	-1.5 %
	Part I-Property	1	1	0	0.0 %	3	2	-1	-33.3 %	29	27	-2	-6.9 %	47	38	-9	-19.1 %
	Part II	8	5	-3	-37.5 %	16	29	13	81.3 %	231	224	-7	-3.0 %	328	305	-23	-7.0 %
	Subtotal	**16**	**12**	**-4**	**-25.0 %**	**25**	**49**	**24**	**96.0 %**	**360**	**362**	**2**	**0.6 %**	**507**	**473**	**-34**	**-6.7 %**
South	Part I-Violent	3	9	6	200.0 %	15	23	8	53.3 %	158	145	-13	-8.2 %	206	198	-8	-3.9 %
	Part I-Property	1	1	0	0.0 %	13	4	-9	-69.2 %	64	91	27	42.2 %	82	120	38	46.3 %
	Part II	18	15	-3	-16.7 %	41	61	20	48.8 %	381	427	46	12.1 %	498	531	33	6.6 %
	Subtotal	**22**	**25**	**3**	**13.6 %**	**69**	**88**	**19**	**27.5 %**	**603**	**663**	**60**	**10.0 %**	**786**	**849**	**63**	**8.0 %**
Central	Part I-Violent	1	1	0	0.0 %	0	2	2	Infinity	11	5	-6	-54.5 %	15	8	-7	-46.7 %
	Part I-Property	1	0	-1	-100.0 %	1	1	0	0.0 %	13	10	-3	-23.1 %	18	12	-6	-33.3 %
	Part II	1	0	-1	-100.0 %	3	4	1	33.3 %	37	24	-13	-35.1 %	52	33	-19	-36.5 %
	Subtotal	**3**	**1**	**-2**	**-66.7 %**	**4**	**7**	**3**	**75.0 %**	**61**	**39**	**-22**	**-36.1 %**	**85**	**53**	**-32**	**-37.6 %**
Hermitage	Part I-Violent	4	2	-2	-50.0 %	16	11	-5	-31.3 %	129	125	-4	-3.1 %	156	161	5	3.2 %
	Part I-Property	0	0	0	NaN	6	2	-4	-66.7 %	54	49	-5	-9.3 %	73	70	-3	-4.1 %
	Part II	1	13	12	1,200.0 %	41	33	-8	-19.5 %	326	255	-71	-21.8 %	468	326	-142	-30.3 %
	Subtotal	**5**	**15**	**10**	**200.0 %**	**63**	**46**	**-17**	**-27.0 %**	**509**	**429**	**-80**	**-15.7 %**	**697**	**557**	**-140**	**-20.1 %**
North	Part I-Violent	2	0	-2	-100.0 %	3	11	8	266.7 %	158	109	-49	-31.0 %	204	156	-48	-23.5 %
	Part I-Property	2	1	-1	-50.0 %	0	5	5	Infinity	46	38	-8	-17.4 %	52	57	5	9.6 %
	Part II	12	8	-4	-33.3 %	21	31	10	47.6 %	250	262	12	4.8 %	331	350	19	5.7 %
	Subtotal	**16**	**9**	**-7**	**-43.8 %**	**24**	**47**	**23**	**95.8 %**	**454**	**409**	**-45**	**-9.9 %**	**587**	**563**	**-24**	**-4.1 %**
Madison	Part I-Violent	0	4	4	Infinity	10	9	-1	-10.0 %	119	88	-31	-26.1 %	148	119	-29	-19.6 %
	Part I-Property	0	0	0	NaN	4	4	0	0.0 %	30	24	-6	-20.0 %	36	35	-1	-2.8 %
	Part II	5	5	0	0.0 %	12	16	4	33.3 %	272	156	-116	-42.6 %	356	226	-130	-36.5 %
	Subtotal	**5**	**9**	**4**	**80.0 %**	**26**	**29**	**3**	**11.5 %**	**421**	**268**	**-153**	**-36.3 %**	**540**	**380**	**-160**	**-29.6 %**
Midtown Hills	Part I-Violent	0	7	7	Infinity	4	15	11	275.0 %	61	67	6	9.8 %	81	93	12	14.8 %
	Part I-Property	2	1	-1	-50.0 %	4	14	10	250.0 %	31	42	11	35.5 %	51	54	3	5.9 %
	Part II	5	6	1	20.0 %	10	29	19	190.0 %	164	162	-2	-1.2 %	220	201	-19	-8.6 %
	Subtotal	**7**	**14**	**7**	**100.0 %**	**18**	**58**	**40**	**222.2 %**	**256**	**271**	**15**	**5.9 %**	**352**	**348**	**-4**	**-1.1 %**
County*	Part I-Violent	18	32	14	77.8 %	57	95	38	66.7 %	779	686	-93	-11.9 %	995	919	-76	-7.6 %
	Part I-Property	8	4	-4	-50.0 %	34	36	2	5.9 %	288	307	19	6.6 %	389	416	27	6.9 %
	Part II	55	56	1	1.8 %	156	223	67	42.9 %	1,795	1,635	-160	-8.9 %	2,423	2,153	-270	-11.1 %
	Total	**81**	**92**	**11**	**13.6 %**	**247**	**354**	**107**	**43.3 %**	**2,862**	**2,628**	**-234**	**-8.2 %**	**3,807**	**3,488**	**-319**	**-8.4 %**

Information summarized for CompStat week ending 09/28/2019.

Sourced from MNPD ARMS on 10/2/2019 7:30:26 AM. The figures above were sourced from incident reports using NIBRS definitions and reporting guidelines, based on the date when the crime was reported. This report is intended to be a management and planning tool and does not reflect the official NIBRS counts for the department. Incidents where a location is unknown or unspecified are included in the countywide totals. 'Unknown' refers to records in which the address is listed as 'Unknown' on the incident report. 'Not Validated' refers to records that were entered in with an invalid addresses.

Efficiencies Section

CompStat Weekly Analysis is provided by the Metropolitan Nashville Police Department Crime Analysis Section. This report is intended to be a management and planning tool and does not reflect the official UCR counts for the department.

"Freedom from effort in the present merely means that there has been effort stored up in the past."
- Theodore Roosevelt

Begin Date: 09/22/2019
End Date: 09/28/2019
Week: 39

Self Initiated CAD

Aggregated by component of officer initiating call.

METROPOLITAN POLICE DEPARTMENT

of Nashville and Davidson County

		Rolling Two Week				Rolling Eight Week				YTD				Rolling Twenty-Four Month			
		Prior Week	Last Week	Change	Percent Change	Prior 4 Weeks	Last 4 Weeks	Change	Percent Change	Prior YTD	Current YTD	Change	Percent Change	Prior 52 Weeks	Last 52 Weeks	Change	Percent Change
West	Vehicle Stop	16	17	1	6.3 %	106	76	-30	-28.3 %	18,423	1,249	-17,174	-93.2 %	24,110	3,805	-20,305	-84.2 %
	Business Check	482	351	-131	-27.2 %	2,005	1,775	-230	-11.5 %	35,211	29,614	-5,597	-15.9 %	47,618	40,874	-6,744	-14.2 %
	All Other SI	286	256	-30	-10.5 %	1,110	1,065	-45	-4.1 %	15,146	12,593	-2,553	-16.9 %	19,373	16,851	-2,522	-13.0 %
	Subtotal	**784**	**624**	**-160**	**-20.4 %**	**3,221**	**2,916**	**-305**	**-9.5 %**	**68,780**	**43,456**	**-25,324**	**-36.8 %**	**91,101**	**61,530**	**-29,571**	**-32.5 %**
East	Vehicle Stop	83	88	5	6.0 %	221	330	109	49.3 %	21,599	3,969	-17,630	-81.6 %	29,757	8,470	-21,287	-71.5 %
	Business Check	136	179	43	31.6 %	662	666	4	0.6 %	14,913	9,998	-4,915	-33.0 %	19,353	15,769	-3,584	-18.5 %
	All Other SI	391	493	102	26.1 %	1,836	1,838	2	0.1 %	12,085	17,362	5,277	43.7 %	16,284	21,817	5,533	34.0 %
	Subtotal	**610**	**760**	**150**	**24.6 %**	**2,719**	**2,834**	**115**	**4.2 %**	**48,597**	**31,329**	**-17,268**	**-35.5 %**	**65,394**	**46,056**	**-19,338**	**-29.6 %**
South	Vehicle Stop	76	74	-2	-2.6 %	284	329	45	15.8 %	15,763	3,592	-12,171	-77.2 %	22,055	6,284	-15,771	-71.5 %
	Business Check	82	64	-18	-22.0 %	454	352	-102	-22.5 %	9,635	5,396	-4,239	-44.0 %	12,570	7,622	-4,948	-39.4 %
	All Other SI	314	271	-43	-13.7 %	1,271	1,197	-74	-5.8 %	14,155	14,002	-153	-1.1 %	18,730	18,626	-104	-0.6 %
	Subtotal	**472**	**409**	**-63**	**-13.3 %**	**2,009**	**1,878**	**-131**	**-6.5 %**	**39,553**	**22,990**	**-16,563**	**-41.9 %**	**53,355**	**32,532**	**-20,823**	**-39.0 %**
Central	Vehicle Stop	114	112	-2	-1.8 %	486	392	-94	-19.3 %	9,894	3,406	-6,488	-65.6 %	14,657	5,457	-9,200	-62.8 %
	Business Check	519	460	-59	-11.4 %	2,495	1,832	-663	-26.6 %	26,478	23,814	-2,664	-10.1 %	37,428	32,754	-4,674	-12.5 %
	All Other SI	497	535	38	7.6 %	2,731	1,924	-807	-29.5 %	12,850	18,439	5,589	43.5 %	17,238	22,408	5,170	30.0 %
	Subtotal	**1,130**	**1,107**	**-23**	**-2.0 %**	**5,712**	**4,148**	**-1,564**	**-27.4 %**	**49,222**	**45,659**	**-3,563**	**-7.2 %**	**69,323**	**60,619**	**-8,704**	**-12.6 %**
Hermitage	Vehicle Stop	99	131	32	32.3 %	392	411	19	4.8 %	21,791	3,260	-18,531	-85.0 %	29,830	6,240	-23,590	-79.1 %
	Business Check	180	152	-28	-15.6 %	958	694	-264	-27.6 %	16,649	10,313	-6,336	-38.1 %	21,161	14,811	-6,350	-30.0 %
	All Other SI	337	368	31	9.2 %	1,668	1,601	-67	-4.0 %	14,611	15,422	811	5.6 %	19,023	19,712	689	3.6 %
	Subtotal	**616**	**651**	**35**	**5.7 %**	**3,018**	**2,706**	**-312**	**-10.3 %**	**53,051**	**28,995**	**-24,056**	**-45.3 %**	**70,014**	**40,763**	**-29,251**	**-41.8 %**
North	Vehicle Stop	76	76	0	0.0 %	270	319	49	18.1 %	9,795	2,619	-7,176	-73.3 %	12,132	4,384	-7,748	-63.9 %
	Business Check	179	157	-22	-12.3 %	780	585	-195	-25.0 %	16,310	7,406	-8,904	-54.6 %	21,195	11,687	-9,508	-44.9 %
	All Other SI	216	244	28	13.0 %	1,223	927	-296	-24.2 %	10,657	11,199	542	5.1 %	13,315	14,191	876	6.6 %
	Subtotal	**471**	**477**	**6**	**1.3 %**	**2,273**	**1,831**	**-442**	**-19.4 %**	**36,762**	**21,224**	**-15,538**	**-42.3 %**	**46,642**	**30,262**	**-16,380**	**-35.1 %**
Madison	Vehicle Stop	69	81	12	17.4 %	279	262	-17	-6.1 %	12,810	2,279	-10,531	-82.2 %	16,848	4,242	-12,606	-74.8 %
	Business Check	292	384	92	31.5 %	1,502	1,381	-121	-8.1 %	16,198	16,680	482	3.0 %	22,244	23,308	1,064	4.8 %
	All Other SI	193	204	11	5.7 %	709	723	14	2.0 %	7,841	7,145	-696	-8.9 %	10,017	9,393	-624	-6.2 %
	Subtotal	**554**	**669**	**115**	**20.8 %**	**2,490**	**2,366**	**-124**	**-5.0 %**	**36,849**	**26,104**	**-10,745**	**-29.2 %**	**49,109**	**36,943**	**-12,166**	**-24.8 %**
Midtown Hills	Vehicle Stop	57	61	4	7.0 %	260	332	72	27.7 %	16,832	2,495	-14,337	-85.2 %	22,517	4,534	-17,983	-79.9 %
	Business Check	361	369	8	2.2 %	1,581	1,641	60	3.8 %	22,190	20,194	-1,996	-9.0 %	30,586	25,854	-4,732	-15.5 %
	All Other SI	400	364	-36	-9.0 %	1,489	1,483	-6	-0.4 %	12,650	15,680	3,030	24.0 %	16,378	19,967	3,589	21.9 %
	Subtotal	**818**	**794**	**-24**	**-2.9 %**	**3,330**	**3,456**	**126**	**3.8 %**	**51,672**	**38,369**	**-13,303**	**-25.7 %**	**69,481**	**50,355**	**-19,126**	**-27.5 %**
County*	Vehicle Stop	819	891	72	8.8 %	3,166	3,297	131	4.1 %	143,896	32,882	-111,014	-77.1 %	193,306	57,475	-135,831	-70.3 %
	Business Check	2,435	2,310	-125	-5.1 %	11,395	9,681	-1,714	-15.0 %	166,061	132,027	-34,034	-20.5 %	223,011	182,911	-40,100	-18.0 %
	All Other SI	3,448	3,497	49	1.4 %	15,725	13,866	-1,859	-11.8 %	127,572	143,699	16,127	12.6 %	166,542	184,934	18,392	11.0 %
	Total	**6,702**	**6,698**	**-4**	**-0.1 %**	**30,286**	**26,844**	**-3,442**	**-11.4 %**	**437,529**	**308,608**	**-128,921**	**-29.5 %**	**582,859**	**425,320**	**-157,539**	**-27.0 %**

Information summarized for CompStat week ending 9/28/2019.

* Countywide totals include CFS with unknown locations. Sourced from MNPD ARMS on 10/2/2019 7:30:26 AM. 'Vehicle Stops' refer to 10-93 calls. 'Business Checks' refer to 10-96 calls. Only includes calls initiated by an officer (call type 2 or 3). Excludes CFS with a disposition code of 6 or 11.

Dispatched Calls for Service

Aggregated by component of officer responding to call.

METROPOLITAN POLICE DEPARTMENT

of Nashville and Davidson County

		Rolling 2 Weeks				Rolling 8 Weeks				YTD				Rolling 104 Weeks			
		Prior Week	Last Week	Change	Percent Change	Prior 4 Weeks	Last 4 Weeks	Change	Percent Change	Prior YTD	Current YTD	Change	Percent Change	Prior 52 Weeks	Last 52 Weeks	Change	Percent Change
West	Part I	150	168	18	12.0 %	582	603	21	3.6 %	5,366	5,387	21	0.4 %	7,033	7,229	196	2.8 %
	Vehicle Crash	54	61	7	13.0 %	211	225	14	6.6 %	2,041	2,095	54	2.6 %	2,861	2,916	55	1.9 %
	All Other CFS	240	237	-3	-1.3 %	1,139	937	-202	-17.7 %	10,123	9,770	-353	-3.5 %	12,937	12,931	-6	0.0 %
	Subtotal	**444**	**466**	**22**	**5.0 %**	**1,932**	**1,765**	**-167**	**-8.6 %**	**17,530**	**17,252**	**-278**	**-1.6 %**	**22,831**	**23,076**	**245**	**1.1 %**
East	Part I	144	107	-37	-25.7 %	396	495	99	25.0 %	4,906	4,311	-595	-12.1 %	6,476	6,000	-476	-7.4 %
	Vehicle Crash	44	39	-5	-11.4 %	155	165	10	6.5 %	1,438	1,391	-47	-3.3 %	1,912	1,874	-38	-2.0 %
	All Other CFS	312	255	-57	-18.3 %	1,073	1,128	55	5.1 %	11,280	10,073	-1,207	-10.7 %	14,995	13,334	-1,661	-11.1 %
	Subtotal	**500**	**401**	**-99**	**-19.8 %**	**1,624**	**1,788**	**164**	**10.1 %**	**17,624**	**15,775**	**-1,849**	**-10.5 %**	**23,383**	**21,208**	**-2,175**	**-9.3 %**
South	Part I	214	216	2	0.9 %	952	842	-110	-11.6 %	7,967	8,048	81	1.0 %	10,691	10,859	168	1.6 %
	Vehicle Crash	127	115	-12	-9.4 %	485	500	15	3.1 %	3,972	4,363	391	9.8 %	5,361	5,894	533	9.9 %
	All Other CFS	487	492	5	1.0 %	1,963	1,909	-54	-2.8 %	18,102	17,939	-163	-0.9 %	23,784	23,601	-183	-0.8 %
	Subtotal	**828**	**823**	**-5**	**-0.6 %**	**3,400**	**3,251**	**-149**	**-4.4 %**	**30,041**	**30,350**	**309**	**1.0 %**	**39,836**	**40,354**	**518**	**1.3 %**
Central	Part I	66	73	7	10.6 %	353	310	-43	-12.2 %	2,749	2,904	155	5.6 %	3,650	3,911	261	7.2 %
	Vehicle Crash	52	58	6	11.5 %	162	187	25	15.4 %	1,758	1,744	-14	-0.8 %	2,328	2,325	-3	-0.1 %
	All Other CFS	219	241	22	10.0 %	913	889	-24	-2.6 %	9,486	8,801	-685	-7.2 %	12,481	11,942	-539	-4.3 %
	Subtotal	**337**	**372**	**35**	**10.4 %**	**1,428**	**1,386**	**-42**	**-2.9 %**	**13,993**	**13,449**	**-544**	**-3.9 %**	**18,459**	**18,178**	**-281**	**-1.5 %**
Hermitage	Part I	154	159	5	3.2 %	639	680	41	6.4 %	6,855	6,416	-439	-6.4 %	9,114	8,719	-395	-4.3 %
	Vehicle Crash	75	82	7	9.3 %	346	314	-32	-9.2 %	3,123	3,244	121	3.9 %	4,327	4,424	97	2.2 %
	All Other CFS	419	400	-19	-4.5 %	1,721	1,612	-109	-6.3 %	16,887	16,338	-549	-3.3 %	22,393	21,478	-915	-4.1 %
	Subtotal	**648**	**641**	**-7**	**-1.1 %**	**2,706**	**2,606**	**-100**	**-3.7 %**	**26,865**	**25,998**	**-867**	**-3.2 %**	**35,834**	**34,621**	**-1,213**	**-3.4 %**
North	Part I	156	124	-32	-20.5 %	603	568	-35	-5.8 %	5,530	5,391	-139	-2.5 %	7,398	7,387	-11	-0.1 %
	Vehicle Crash	55	55	0	0.0 %	234	203	-31	-13.2 %	1,955	2,087	132	6.8 %	2,735	2,847	112	4.1 %
	All Other CFS	350	332	-18	-5.1 %	1,412	1,394	-18	-1.3 %	13,766	13,229	-537	-3.9 %	17,825	17,492	-333	-1.9 %
	Subtotal	**561**	**511**	**-50**	**-8.9 %**	**2,249**	**2,165**	**-84**	**-3.7 %**	**21,251**	**20,707**	**-544**	**-2.6 %**	**27,958**	**27,726**	**-232**	**-0.8 %**
Madison	Part I	106	98	-8	-7.5 %	407	429	22	5.4 %	4,223	3,788	-435	-10.3 %	5,610	5,138	-472	-8.4 %
	Vehicle Crash	42	46	4	9.5 %	173	181	8	4.6 %	1,589	1,630	41	2.6 %	2,133	2,213	80	3.8 %
	All Other CFS	257	231	-26	-10.1 %	967	998	31	3.2 %	10,090	9,303	-787	-7.8 %	13,224	12,423	-801	-6.1 %
	Subtotal	**405**	**375**	**-30**	**-7.4 %**	**1,547**	**1,608**	**61**	**3.9 %**	**15,902**	**14,721**	**-1,181**	**-7.4 %**	**20,967**	**19,774**	**-1,193**	**-5.7 %**
Midtown Hills	Part I	179	165	-14	-7.8 %	791	676	-115	-14.5 %	6,404	6,440	36	0.6 %	8,698	8,727	29	0.3 %
	Vehicle Crash	121	110	-11	-9.1 %	458	439	-19	-4.1 %	4,090	3,931	-159	-3.9 %	5,466	5,265	-201	-3.7 %
	All Other CFS	375	354	-21	-5.6 %	1,383	1,438	55	4.0 %	13,530	12,749	-781	-5.8 %	17,845	16,655	-1,190	-6.7 %
	Subtotal	**675**	**629**	**-46**	**-6.8 %**	**2,632**	**2,553**	**-79**	**-3.0 %**	**24,024**	**23,120**	**-904**	**-3.8 %**	**32,009**	**30,647**	**-1,362**	**-4.3 %**
County*	Part I	1,285	1,230	-55	-4.3 %	5,309	5,109	-200	-3.8 %	46,371	47,337	966	2.1 %	61,929	63,392	1,463	2.4 %
	Vehicle Crash	585	581	-4	-0.7 %	2,320	2,270	-50	-2.2 %	20,454	21,141	687	3.4 %	27,955	28,597	642	2.3 %
	All Other CFS	2,829	2,736	-93	-3.3 %	11,374	11,044	-330	-2.9 %	108,388	105,445	-2,943	-2.7 %	142,429	138,655	-3,774	-2.6 %
	Total	**4,699**	**4,547**	**-152**	**-3.2 %**	**19,003**	**18,423**	**-580**	**-3.1 %**	**175,213**	**173,923**	**-1,290**	**-0.7 %**	**232,313**	**230,644**	**-1,669**	**-0.7 %**

Information summarized for CompStat week ending 9/28/2019.

* Countywide totals include CFS with unknown locations. 'Part I CFS' refer to dispatched CAD calls with a ten code of 50, 51, 52, 53, 54, 57, 70, 71, 72, 67, or 1000. 'Vehicle Crash CFS' refer to dispatched CAD calls with a ten code of 45 or 46. Only includes calls initiated by the citizenry (call type 0 or 1). Report only includes CFS with ten codes 10 through 89 and all thousand codes. Excludes CFS with a disposition code of 6 or 11.

Vehicle Stop Analysis (Form 252)

Aggregated by component of officer making stop.

METROPOLITAN POLICE DEPARTMENT

of Nashville and Davidson County

		Rolling Two Week				Rolling Eight Week				YTD				Rolling Twenty-Four Month			
		Prior Week	Last Week	Change	% Change	Prior 4 Weeks	Last 4 Weeks	Change	% Change	Prior YTD	YTD	Change	% Change	Prior 52 Weeks	Last 52 Weeks	Change	% Change
West	Vehicle Stops	17	14	-3	-17.6%	111	76	-35	-31.5%	23,099	1,754	-21,345	-92.4%	29,337	4,834	-24,503	-83.5%
	Warnings Issued	64.7 %	85.7 %	21.0 %		78.4 %	80.3 %	1.9 %		86.0 %	84.4 %	-1.5 %		86.3 %	88.4 %	2.1 %	
	Arrests Made	1	1	0	0.0%	9	6	-3	-33.3%	857	71	-786	-91.7%	1,086	192	-894	-82.3%
East	Vehicle Stops	83	81	-2	-2.4%	300	340	40	13.3%	23,442	4,312	-19,130	-81.6%	31,559	9,067	-22,492	-71.3%
	Warnings Issued	62.7 %	77.8 %	15.1 %		79.3 %	71.8 %	-7.6 %		85.7 %	80.4 %	-5.3 %		85.2 %	84.0 %	-1.3 %	
	Arrests Made	6	5	-1	-16.7%	26	27	1	3.8%	2,173	342	-1,831	-84.3%	2,868	717	-2,151	-75.0%
South	Vehicle Stops	138	65	-73	-52.9%	548	533	-15	-2.7%	19,437	6,284	-13,153	-67.7%	26,471	9,885	-16,586	-62.7%
	Warnings Issued	37.7 %	70.8 %	33.1 %		43.8 %	40.7 %	-3.1 %		74.8 %	49.6 %	-25.2 %		74.5 %	56.0 %	-18.5 %	
	Arrests Made	20	4	-16	-80.0%	56	72	16	28.6%	1,659	665	-994	-59.9%	2,070	989	-1,081	-52.2%
Central	Vehicle Stops	161	116	-45	-28.0%	524	481	-43	-8.2%	14,043	4,132	-9,911	-70.6%	19,447	6,890	-12,557	-64.6%
	Warnings Issued	63.4 %	77.6 %	14.2 %		67.4 %	68.0 %	0.6 %		56.4 %	64.2 %	7.8 %		56.9 %	66.8 %	9.9 %	
	Arrests Made	9	8	-1	-11.1%	34	25	-9	-26.5%	911	277	-634	-69.6%	1,269	449	-820	-64.6%
Hermitage	Vehicle Stops	130	148	18	13.8%	553	515	-38	-6.9%	25,140	4,530	-20,610	-82.0%	32,398	8,171	-24,227	-74.8%
	Warnings Issued	50.0 %	64.2 %	14.2 %		53.5 %	57.7 %	4.1 %		79.2 %	62.0 %	-17.1 %		80.0 %	66.5 %	-13.6 %	
	Arrests Made	12	20	8	66.7%	37	45	8	21.6%	1,977	400	-1,577	-79.8%	2,521	732	-1,789	-71.0%
North	Vehicle Stops	81	60	-21	-25.9%	289	307	18	6.2%	11,879	2,281	-9,598	-80.8%	14,091	4,176	-9,915	-70.4%
	Warnings Issued	74.1 %	73.3 %	-0.7 %		82.4 %	73.9 %	-8.4 %		78.3 %	83.2 %	4.9 %		77.3 %	83.6 %	6.3 %	
	Arrests Made	7	8	1	14.3%	30	32	2	6.7%	1,253	191	-1,062	-84.8%	1,511	316	-1,195	-79.1%
Madison	Vehicle Stops	85	81	-4	-4.7%	380	339	-41	-10.8%	15,355	2,989	-12,366	-80.5%	19,449	4,997	-14,452	-74.3%
	Warnings Issued	63.5 %	82.7 %	19.2 %		61.3 %	62.8 %	1.5 %		70.6 %	60.0 %	-10.5 %		70.5 %	65.9 %	-4.5 %	
	Arrests Made	6	6	0	0.0%	21	20	-1	-4.8%	2,055	265	-1,790	-87.1%	2,658	584	-2,074	-78.0%
Midtown Hills	Vehicle Stops	85	45	-40	-47.1%	399	381	-18	-4.5%	20,639	3,500	-17,139	-83.0%	26,759	6,179	-20,580	-76.9%
	Warnings Issued	60.0 %	66.7 %	6.7 %		72.9 %	66.7 %	-6.3 %		74.2 %	69.7 %	-4.6 %		75.1 %	73.0 %	-2.1 %	
	Arrests Made	10	4	-6	-60.0%	25	30	5	20.0%	1,560	206	-1,354	-86.8%	2,044	423	-1,621	-79.3%
SOD	Vehicle Stops	279	380	101	36.2%	1,175	1,165	-10	-0.9%	15,334	11,263	-4,071	-26.5%	21,347	14,721	-6,626	-31.0%
	Warnings Issued	25.1 %	35.3 %	10.2 %		22.6 %	30.4 %	7.7 %		42.3 %	36.2 %	-6.1 %		41.4 %	37.8 %	-3.6 %	
	Arrests Made	12	19	7	58.3%	60	64	4	6.7%	605	576	-29	-4.8%	795	759	-36	-4.5%
Other	Vehicle Stops	41	25	-16	-39.0%	143	132	-11	-7.7%	6,418	1,555	-4,863	-75.8%	7,697	2,504	-5,193	-67.5%
	Warnings Issued	85.4 %	84.0 %	-1.4 %		83.2 %	87.9 %	4.7 %		80.9 %	86.4 %	5.5 %		81.1 %	84.7 %	3.6 %	
	Arrests Made	0	1	1	-	9	3	-6	-66.7%	897	116	-781	-87.1%	1,046	236	-810	-77.4%
Total	Vehicle Stops	1,100	1,015	-85	-7.7%	4,422	4,269	-153	-3.5%	174,786	42,600	-132,186	-75.6%	228,555	71,424	-157,131	-68.7%
	Warnings Issued	50.2 %	59.3 %	9.1 %		53.4 %	54.1 %	0.7 %		74.1 %	58.9 %	-15.2 %		73.8 %	65.0 %	-8.8 %	
	Arrests Made	83	76	-7	-8.4%	307	324	17	5.5%	13,947	3,109	-10,838	-77.7%	17,868	5,397	-12,471	-69.8%

Information summarized for CompStat week ending 09/28/2019.

Sourced from MNPD ARMS on 10/2/2019 7:30:26 AM. The figures above were sourced from MNPD's Vehicle Stop (Form 252) Database. Vehicle stop totals count all reports electronically entered via AFR. Hardcopy reports not entered into ARMS will affect accuracy of totals. This report is intended to be a management and planning tool and does not reflect the official vehicle stop counts for the department.

Field Interview Report (Form 114)

Aggregated by component of officer conducting interview.

METROPOLITAN POLICE DEPARTMENT

of Nashville and Davidson County

		Rolling Two Week				Rolling Eight Week				YTD				Rolling Twenty-Four Month			
		Prior Week	Last Week	Change	% Change	Prior 4 Weeks	Last 4 Weeks	Change	% Change	Prior YTD	YTD	Change	% Change	Prior 52 Weeks	Last 52 Weeks	Change	% Change
West	Field Interview	12	4	-8	-66.7%	54	36	-18	-33.3%	1,158	569	-589	-50.9%	1,524	865	-659	-43.2%
	Arrest Made	2	0	-2	-100.0%	9	4	-5	-55.6%	227	91	-136	-59.9%	292	137	-155	-53.1%
East	Field Interview	14	14	0	0.0%	44	61	17	38.6%	1,811	654	-1,157	-63.9%	2,306	1,126	-1,180	-51.2%
	Arrest Made	0	2	2	-	7	8	1	14.3%	352	94	-258	-73.3%	433	192	-241	-55.7%
South	Field Interview	15	12	-3	-20.0%	53	54	1	1.9%	1,532	544	-988	-64.5%	2,022	805	-1,217	-60.2%
	Arrest Made	1	1	0	0.0%	5	5	0	0.0%	166	49	-117	-70.5%	227	90	-137	-60.4%
Central	Field Interview	13	25	12	92.3%	72	59	-13	-18.1%	2,055	854	-1,201	-58.4%	2,759	1,335	-1,424	-51.6%
	Arrest Made	0	4	4	-	6	7	1	16.7%	505	107	-398	-78.8%	686	202	-484	-70.6%
Hermitage	Field Interview	16	16	0	0.0%	42	57	15	35.7%	2,364	578	-1,786	-75.5%	3,063	1,012	-2,051	-67.0%
	Arrest Made	0	1	1	-	3	5	2	66.7%	442	71	-371	-83.9%	565	136	-429	-75.9%
North	Field Interview	7	13	6	85.7%	37	40	3	8.1%	999	314	-685	-68.6%	1,208	461	-747	-61.8%
	Arrest Made	0	1	1	-	3	2	-1	-33.3%	121	32	-89	-73.6%	144	49	-95	-66.0%
Madison	Field Interview	11	8	-3	-27.3%	22	29	7	31.8%	1,209	307	-902	-74.6%	1,499	491	-1,008	-67.2%
	Arrest Made	0	1	1	-	2	1	-1	-50.0%	275	34	-241	-87.6%	347	64	-283	-81.6%
Midtown	Field Interview	4	7	3	75.0%	28	20	-8	-28.6%	1,341	305	-1,036	-77.3%	1,793	440	-1,353	-75.5%
Hills	Arrest Made	0	1	1	-	0	1	1	-	206	12	-194	-94.2%	298	31	-267	-89.6%
SID	Field Interview	1	3	2	200.0%	2	5	3	150.0%	191	164	-27	-14.1%	223	192	-31	-13.9%
	Arrest Made	1	1	0	0.0%	1	3	2	200.0%	59	16	-43	-72.9%	71	27	-44	-62.0%
SOD	Field Interview	0	0	0	-	0	0	0	-	14	2	-12	-85.7%	21	10	-11	-52.4%
	Arrest Made	0	0	0	-	0	0	0	-	6	0	-6	-100.0%	8	1	-7	-87.5%
Other	Field Interview	1	3	2	200.0%	10	9	-1	-10.0%	401	132	-269	-67.1%	439	250	-189	-43.1%
	Arrest Made	0	0	0	-	2	1	-1	-50.0%	131	40	-91	-69.5%	151	75	-76	-50.3%
County	Field Interview	94	105	11	11.7%	364	370	6	1.6%	13,075	4,423	-8,652	-66.2%	16,857	6,987	-9,870	-58.6%
	Arrest Made	4	12	8	200.0%	38	37	-1	-2.6%	2,490	546	-1,944	-78.1%	3,222	1,004	-2,218	-68.8%

Information summarized for CompStat week ending 09/28/2019.

Sourced from MNPD ARMS on 10/2/2019 7:30:26 AM. The numbers above are sourced from MNPD's Field Interview (Form 114) Database. This report includes all FI types (field interviews, terry stops, and homeless welfare checks). "Arrest Made" indicates that an individual in the FI database was also arrested. For an arrest to be counted, the Form 114 complaint number must match a Form 106 Arrest Report, Form 106A State Misdemeanor Citation Report, or Form 219 Juvenile Citation incident number and the master name record must match in each as well. This report is intended to be a management and planning tool and does not reflect official counts for the department.

County Efficiency Charts

METROPOLITAN POLICE DEPARTMENT
of Nashville and Davidson County

Summarized by CompStat week for past eight weeks.
Aggregated by component of officer initiating call / arresting officer.

All Self-Initiated CAD - 52wk Avg: 8,178

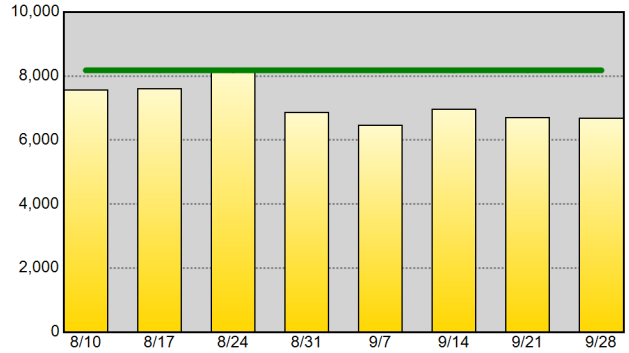

Self-Initiated Terry Stops - 52wk Avg: 120

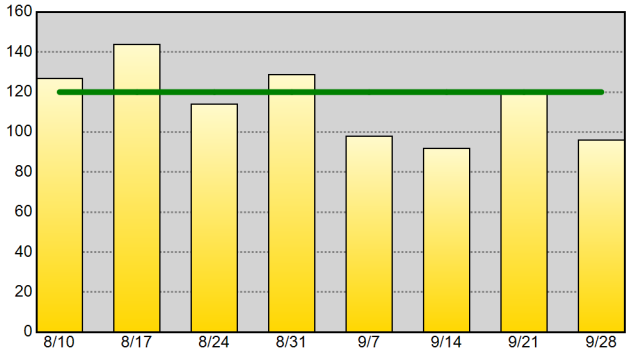

Self-Initiated Vehicle Stops (10-93) - 52wk Avg: 1,105

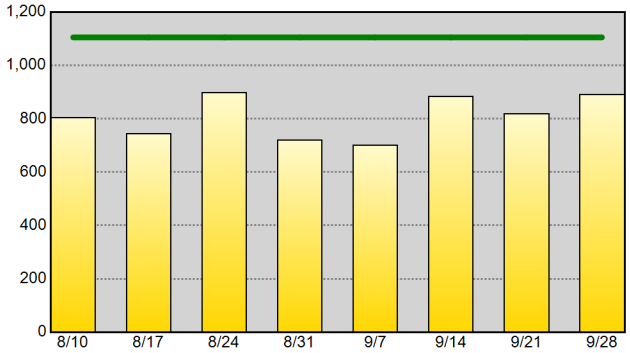

Self-Initiated Business Checks (10-96) - 52wk Avg: 3,517

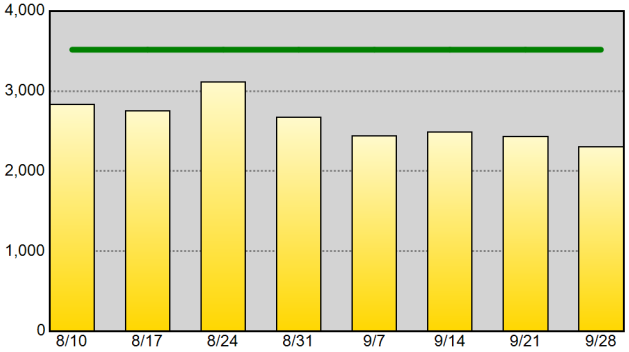

Self-Initiated Community Policing (10-15) - 52wk Avg: 1,240

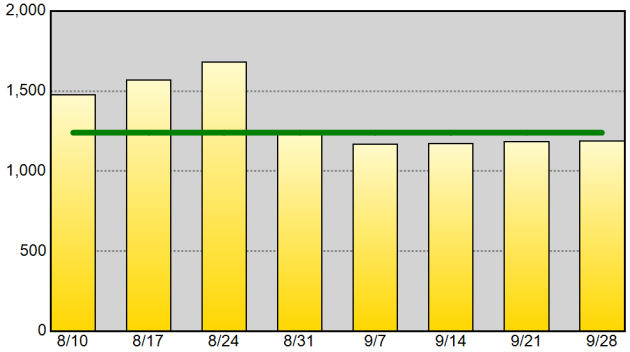

Self-Initiated Criminal Vice Activity (10-78) - 52wk Avg: 39

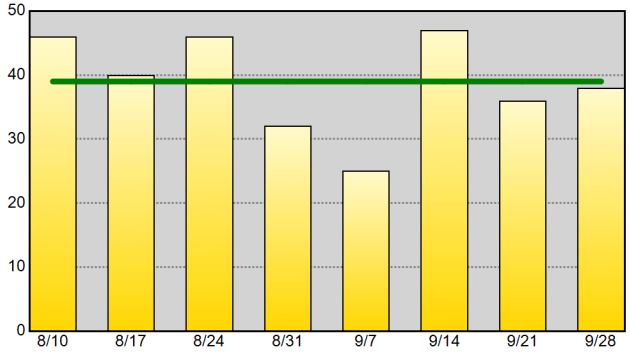

Part I Arrests - 52wk Avg: 121

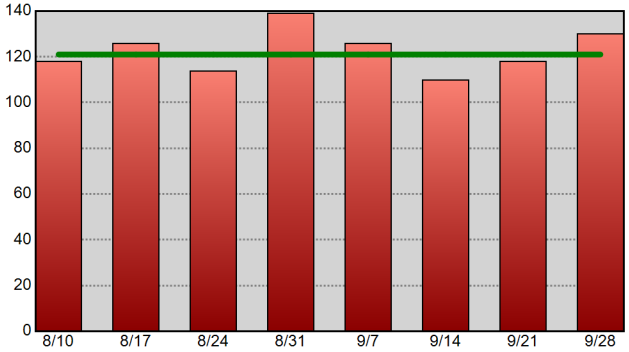

Drug-Related Arrests - 52wk Avg: 88

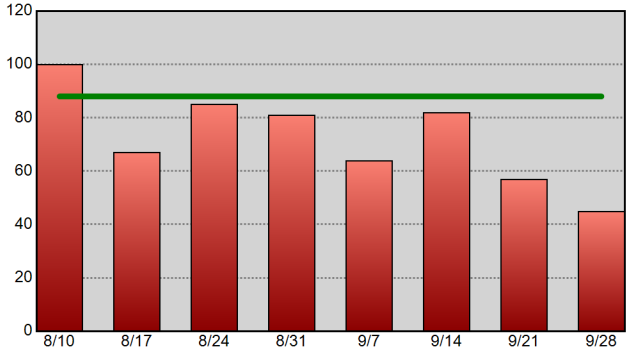

Warrants Served - 52wk Avg: 427

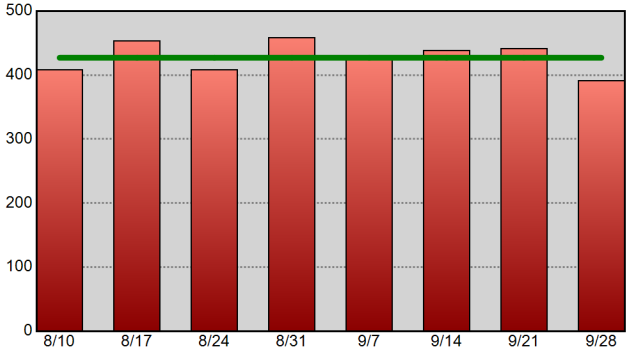

Information summarized for CompStat week ending 9/28/2019. The horizontal line on each chart represents the data set's 52-week weekly average.

Sourced from MNPD ARMS on 10/2/2019 7:30:26 AM. CAD reports only include calls initiated by an officer (call type 2 or 3). Excludes CFS with a disposition code of 6 or 11. Arrest reports do not take into account the number of charges. 1 arrest = 1 body.

West Precinct Precinct Efficiency Charts

METROPOLITAN POLICE DEPARTMENT
of Nashville and Davidson County

Summarized by CompStat week for past eight weeks.
Aggregated by component of officer initiating call / arresting officer.

All Self-Initiated CAD - 52wk Avg: 1,178

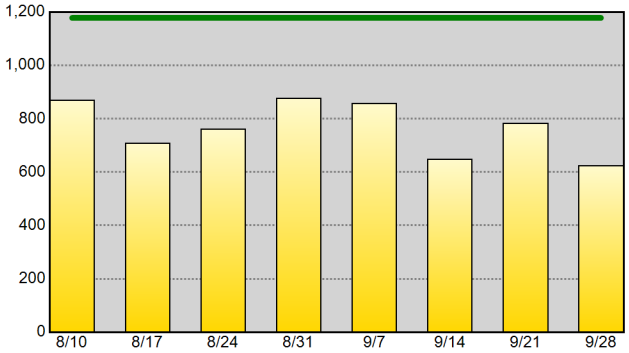

Self-Initiated Terry Stops - 52wk Avg: 8

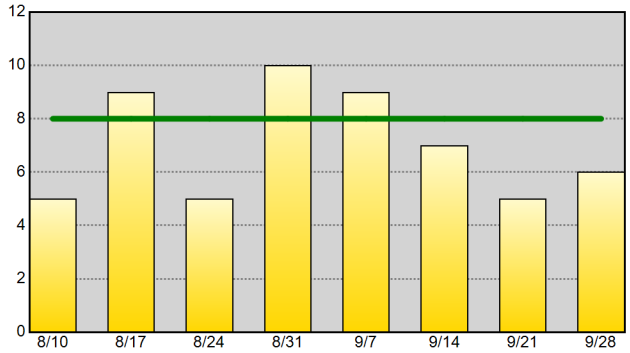

Self-Initiated Vehicle Stops (10-93) - 52wk Avg: 73

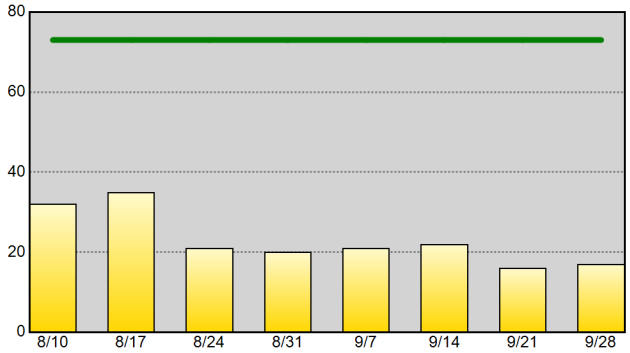

Self-Initiated Business Checks (10-96) - 52wk Avg: 783

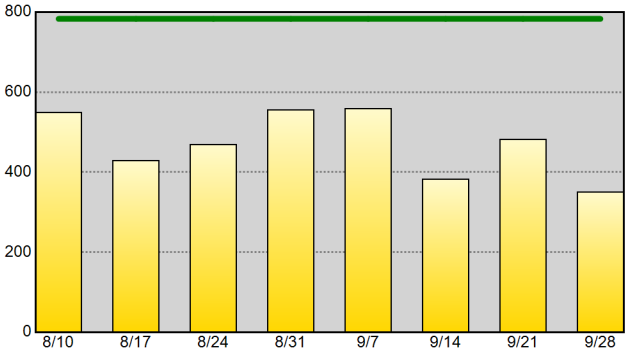

Self-Initiated Community Policing (10-15) - 52wk Avg: 228

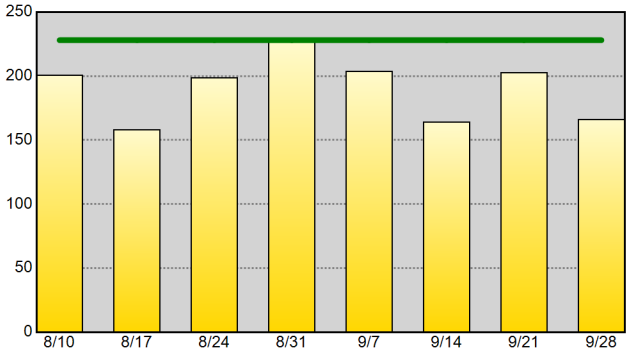

Self-Initiated Criminal Vice Activity (10-78) - 52wk Avg:

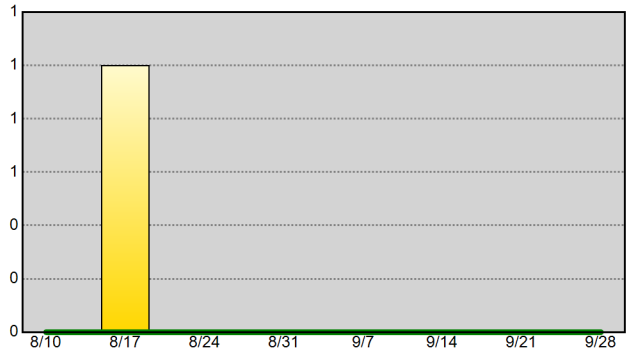

Part I Arrests - 52wk Avg: 10

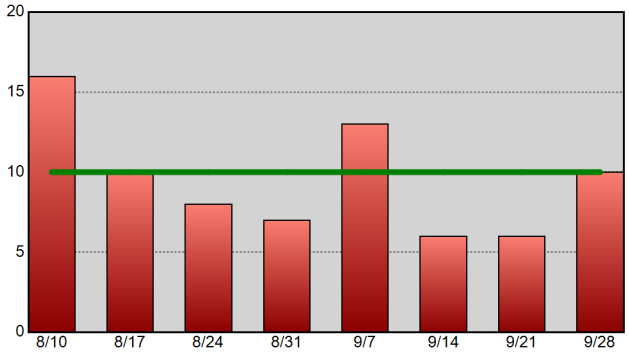

Drug-Related Arrests - 52wk Avg: 4

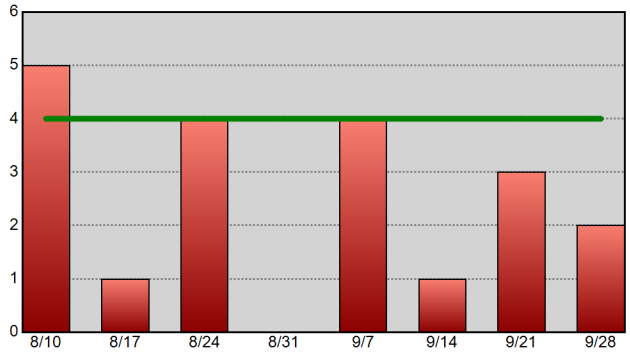

Warrants Served - 52wk Avg: 16

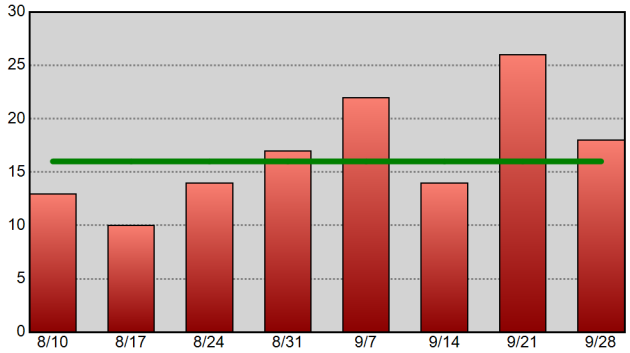

Information summarized for CompStat week ending 9/28/2019. The horizontal line on each chart represents the data set's 52-week weekly average.

Sourced from MNPD ARMS on 10/2/2019 7:30:28 AM. CAD reports only include calls initiated by an officer (call type 2 or 3). Excludes CFS with a disposition code of 6 or 11. Arrest reports do not take into account the number of charges. 1 arrest = 1 body.

East Precinct Precinct Efficiency Charts

METROPOLITAN POLICE DEPARTMENT
of Nashville and Davidson County

Summarized by CompStat week for past eight weeks.
Aggregated by component of officer initiating call / arresting officer.

All Self-Initiated CAD - 52wk Avg: 878

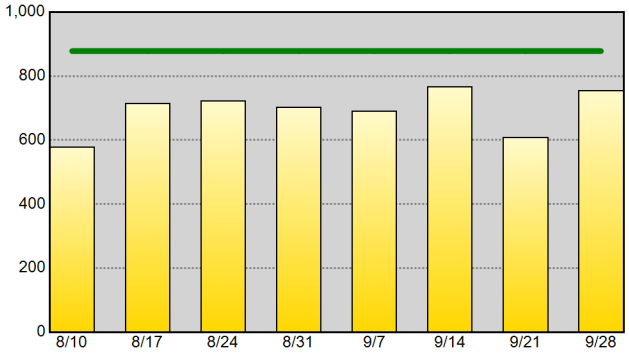

Self-Initiated Terry Stops - 52wk Avg: 15

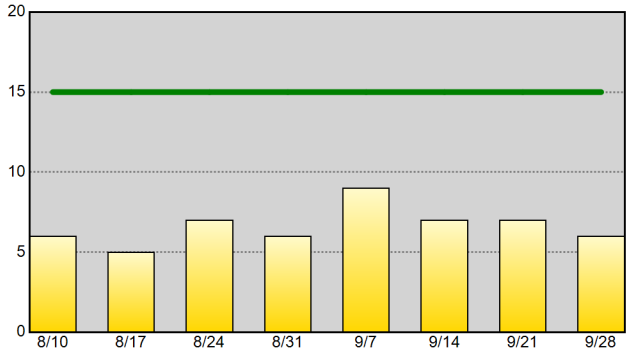

Self-Initiated Vehicle Stops (10-93) - 52wk Avg: 161

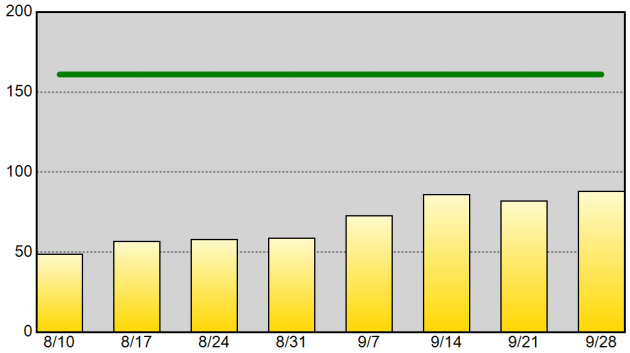

Self-Initiated Business Checks (10-96) - 52wk Avg: 300

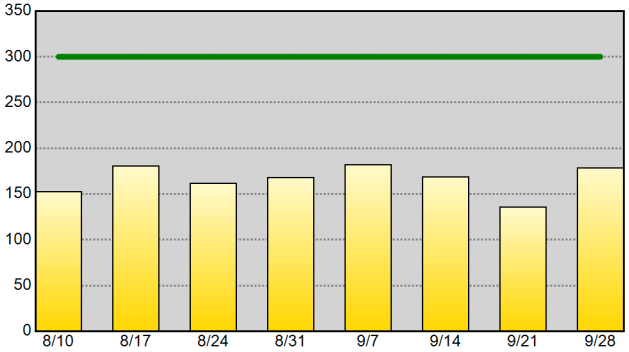

Self-Initiated Community Policing (10-15) - 52wk Avg: 151

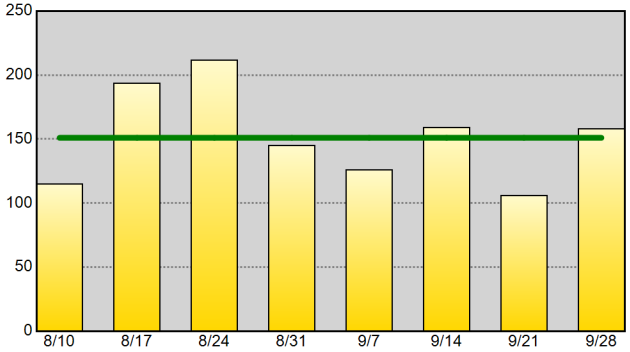

Self-Initiated Criminal Vice Activity (10-78) - 52wk Avg: 2

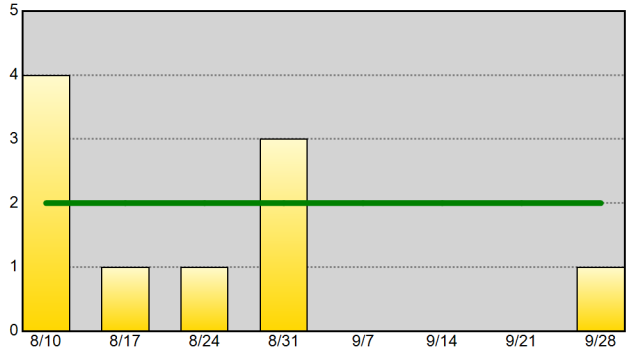

Part I Arrests - 52wk Avg: 12

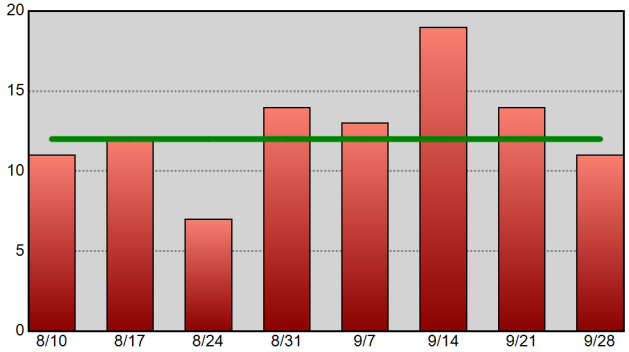

Drug-Related Arrests - 52wk Avg: 11

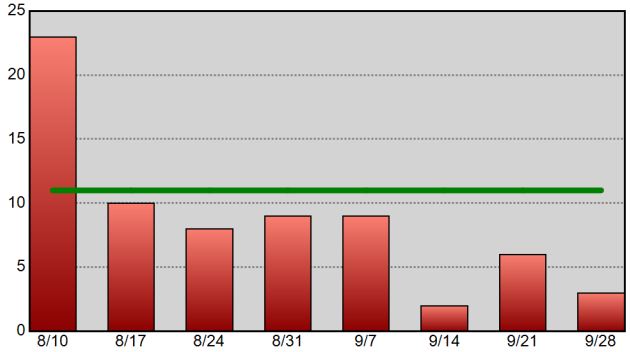

Warrants Served - 52wk Avg: 35

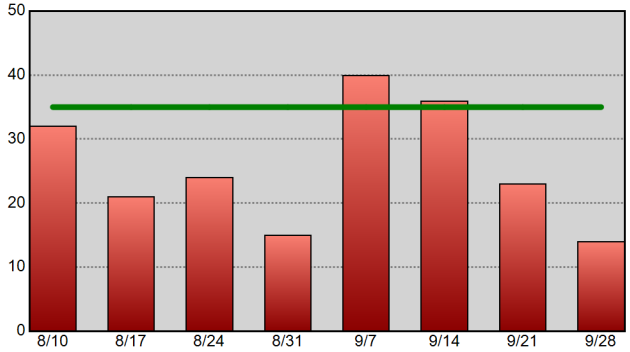

Information summarized for CompStat week ending 9/28/2019. The horizontal line on each chart represents the data set's 52-week weekly average.

Sourced from MNPD ARMS on 10/2/2019 7:30:29 AM. CAD reports only include calls initiated by an officer (call type 2 or 3). Excludes CFS with a disposition code of 6 or 11. Arrest reports do not take into account the number of charges. 1 arrest = 1 body.

South Precinct Precinct Efficiency Charts

METROPOLITAN POLICE DEPARTMENT
of Nashville and Davidson County

Summarized by CompStat week for past eight weeks.
Aggregated by component of officer initiating call / arresting officer.

All Self-Initiated CAD - 52wk Avg: 620

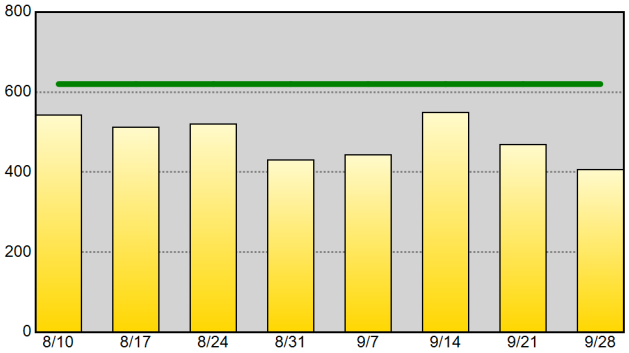

Self-Initiated Terry Stops - 52wk Avg: 11

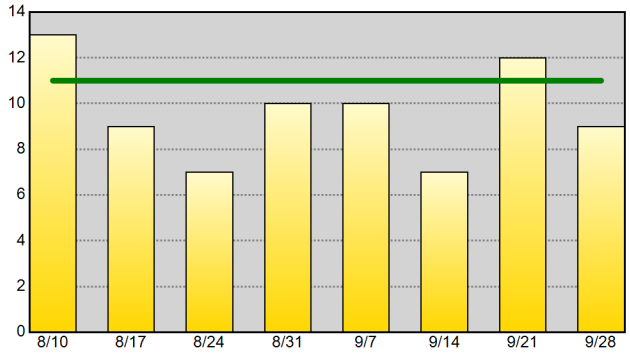

Self-Initiated Vehicle Stops (10-93) - 52wk Avg: 120

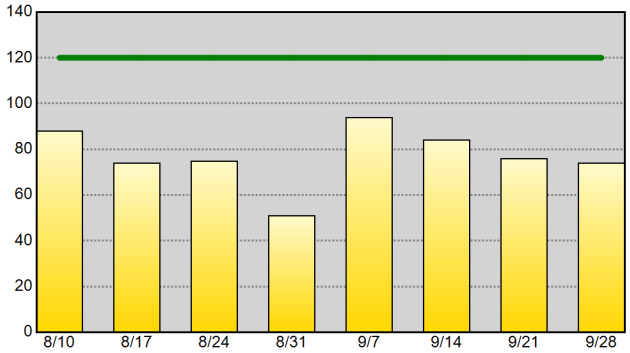

Self-Initiated Business Checks (10-96) - 52wk Avg: 145

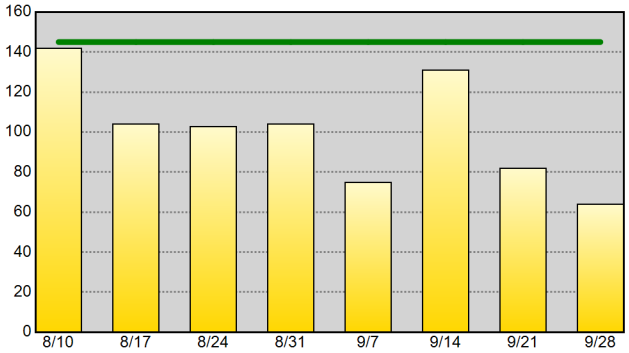

Self-Initiated Community Policing (10-15) - 52wk Avg: 15

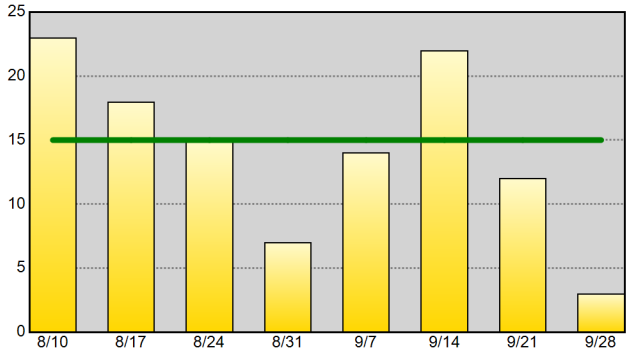

Self-Initiated Criminal Vice Activity (10-78) - 52wk Avg: 2

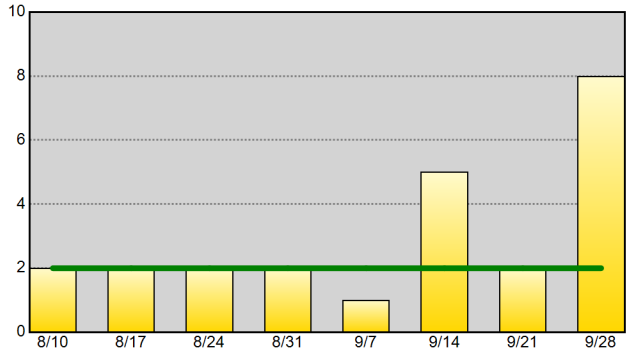

Part I Arrests - 52wk Avg: 14

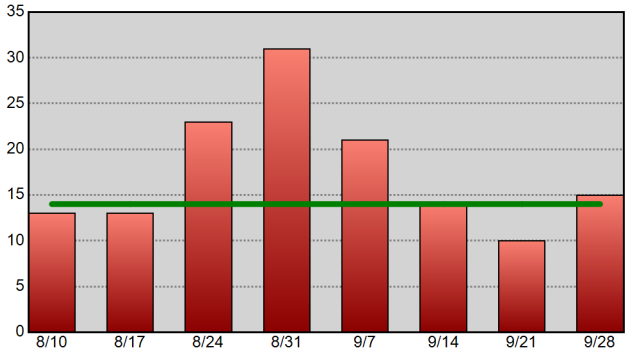

Drug-Related Arrests - 52wk Avg: 17

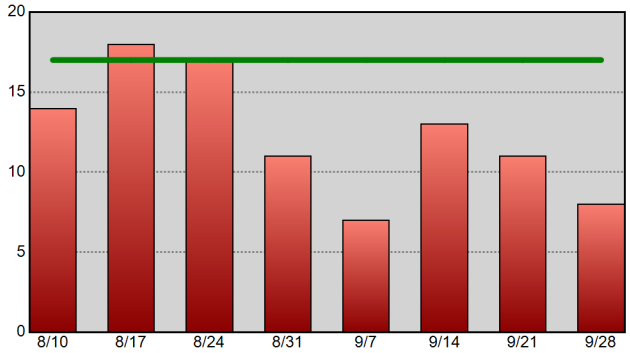

Warrants Served - 52wk Avg: 35

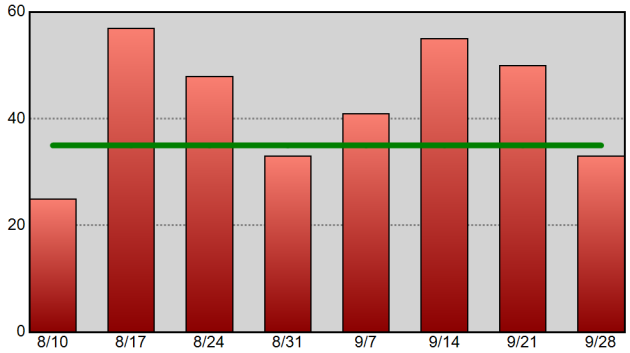

Information summarized for CompStat week ending 9/28/2019. The horizontal line on each chart represents the data set's 52-week weekly average.

Sourced from MNPD ARMS on 10/2/2019 7:30:31 AM. CAD reports only include calls initiated by an officer (call type 2 or 3). Excludes CFS with a disposition code of 6 or 11. Arrest reports do not take into account the number of charges. 1 arrest = 1 body.

Central Precinct Precinct Efficiency Charts

METROPOLITAN POLICE DEPARTMENT
of Nashville and Davidson County

Summarized by CompStat week for past eight weeks.
Aggregated by component of officer initiating call / arresting officer.

All Self-Initiated CAD - 52wk Avg: 1,155

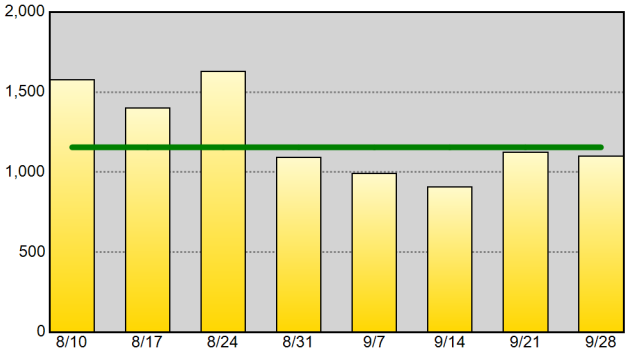

Self-Initiated Terry Stops - 52wk Avg: 38

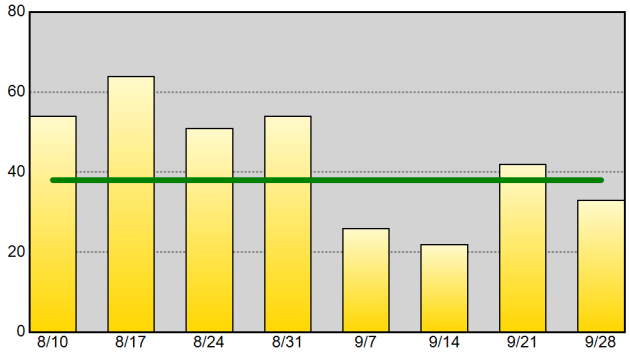

Self-Initiated Vehicle Stops (10-93) - 52wk Avg: 104

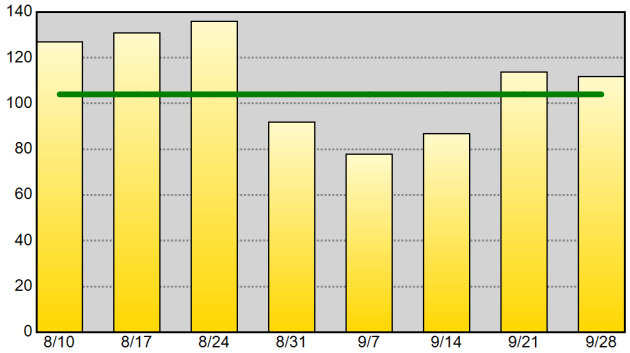

Self-Initiated Business Checks (10-96) - 52wk Avg: 625

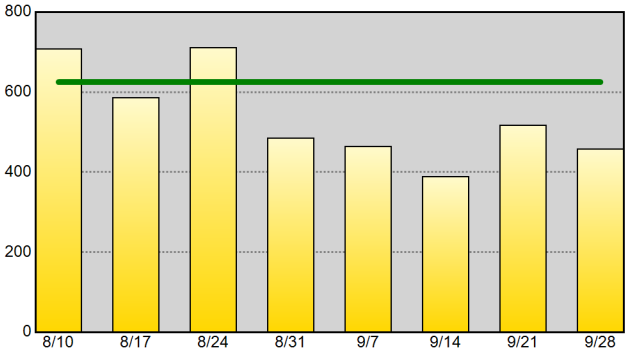

Self-Initiated Community Policing (10-15) - 52wk Avg: 147

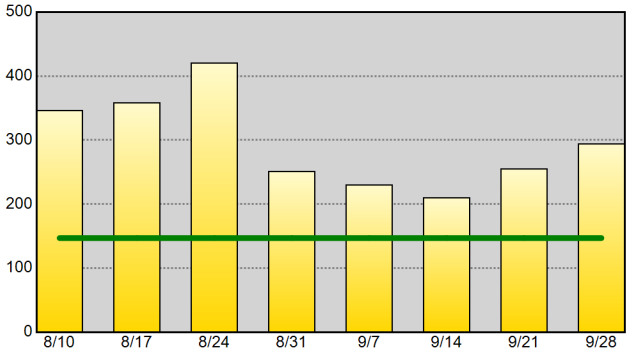

Self-Initiated Criminal Vice Activity (10-78) - 52wk Avg: 1

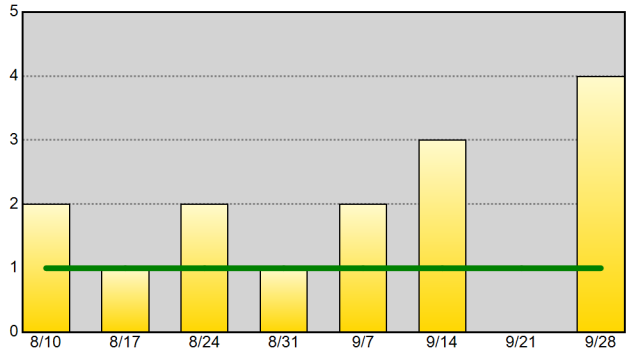

Part I Arrests - 52wk Avg: 8

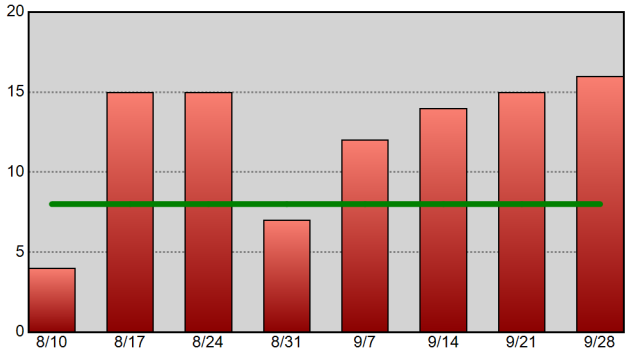

Drug-Related Arrests - 52wk Avg: 9

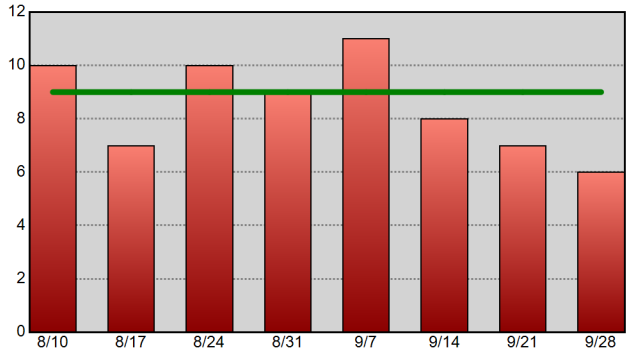

Warrants Served - 52wk Avg: 35

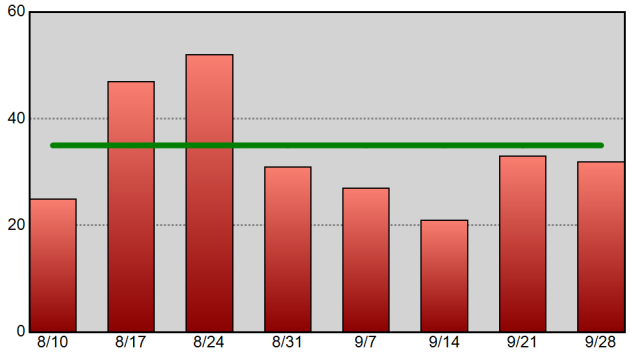

Information summarized for CompStat week ending 9/28/2019. The horizontal line on each chart represents the data set's 52-week weekly average.

Sourced from MNPD ARMS on 10/2/2019 7:30:32 AM. CAD reports only include calls initiated by an officer (call type 2 or 3). Excludes CFS with a disposition code of 6 or 11. Arrest reports do not take into account the number of charges. 1 arrest = 1 body.

Hermitage Precinct Precinct Efficiency Charts

METROPOLITAN POLICE DEPARTMENT
of Nashville and Davidson County

Summarized by CompStat week for past eight weeks.

Aggregated by component of officer initiating call / arresting officer.

All Self-Initiated CAD - 52wk Avg: 778

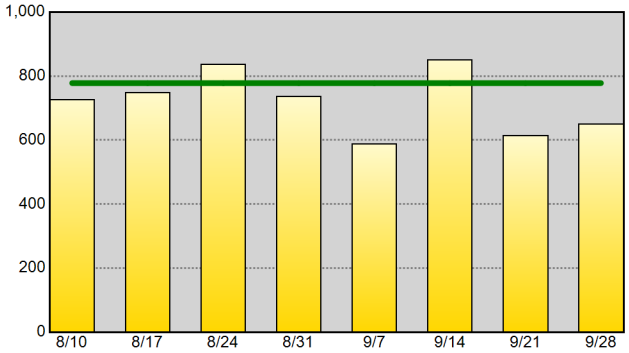

Self-Initiated Terry Stops - 52wk Avg: 11

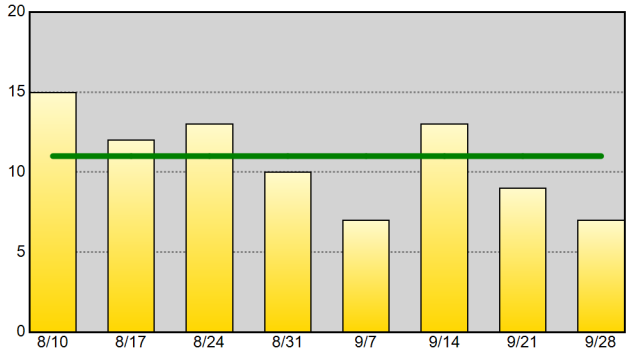

Self-Initiated Vehicle Stops (10-93) - 52wk Avg: 119

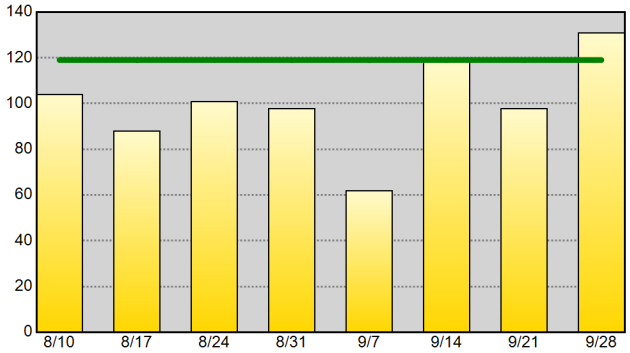

Self-Initiated Business Checks (10-96) - 52wk Avg: 283

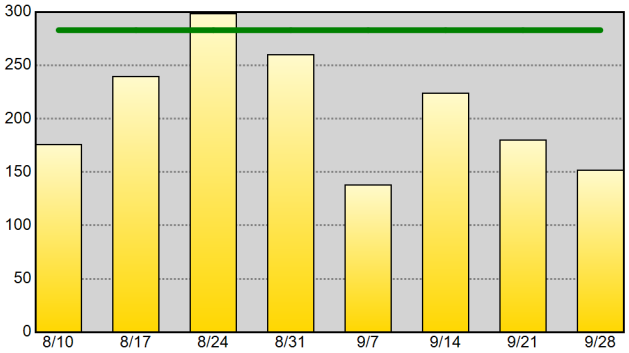

Self-Initiated Community Policing (10-15) - 52wk Avg: 63

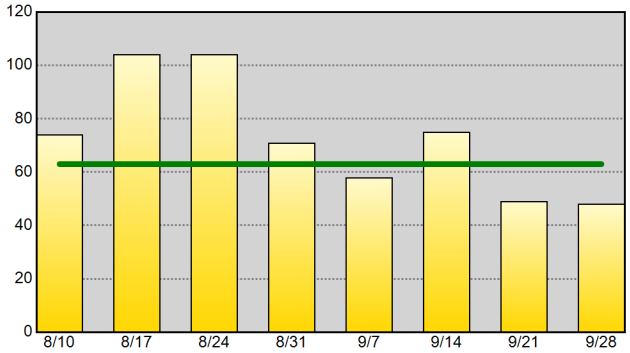

Self-Initiated Criminal Vice Activity (10-78) - 52wk Avg: 1

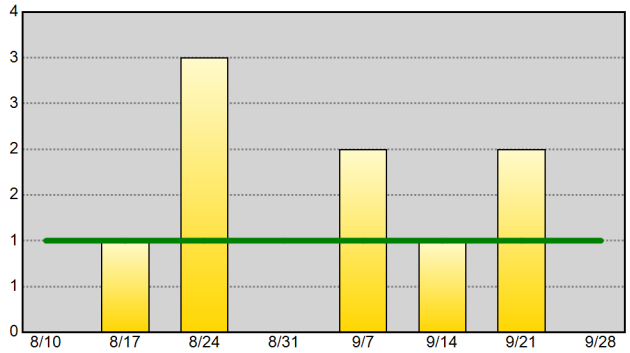

Part I Arrests - 52wk Avg: 13

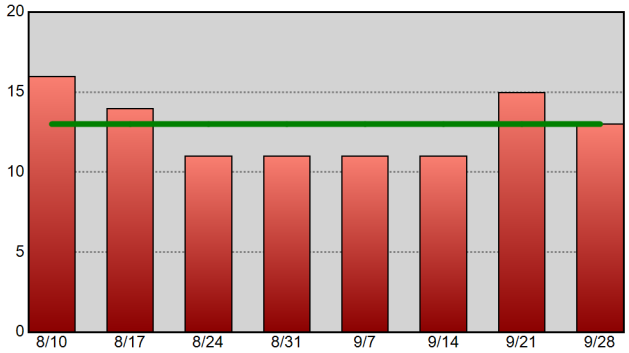

Drug-Related Arrests - 52wk Avg: 8

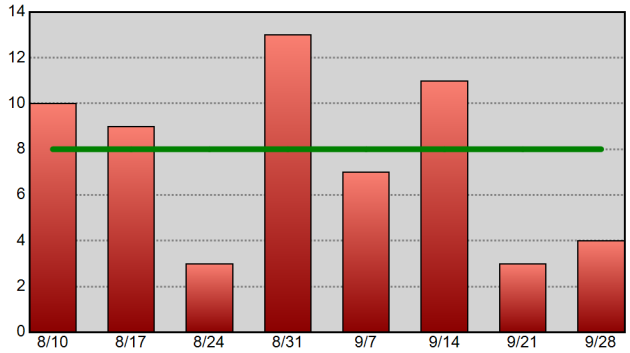

Warrants Served - 52wk Avg: 38

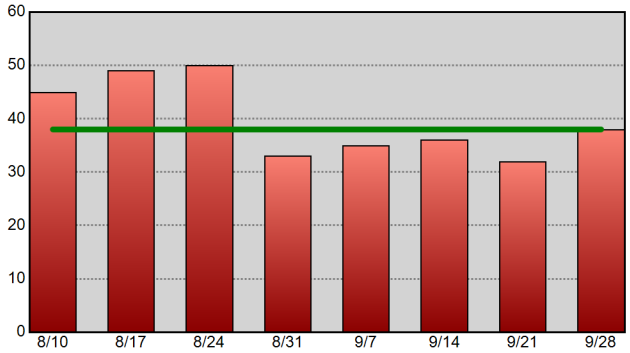

Information summarized for CompStat week ending 9/28/2019. The horizontal line on each chart represents the data set's 52-week weekly average.

Sourced from MNPD ARMS on 10/2/2019 7:30:34 AM. CAD reports only include calls initiated by an officer (call type 2 or 3). Excludes CFS with a disposition code of 6 or 11. Arrest reports do not take into account the number of charges. 1 arrest = 1 body.

North Precinct Precinct Efficiency Charts

METROPOLITAN POLICE DEPARTMENT
of Nashville and Davidson County

Summarized by CompStat week for past eight weeks.
Aggregated by component of officer initiating call / arresting officer.

All Self-Initiated CAD - 52wk Avg: 577

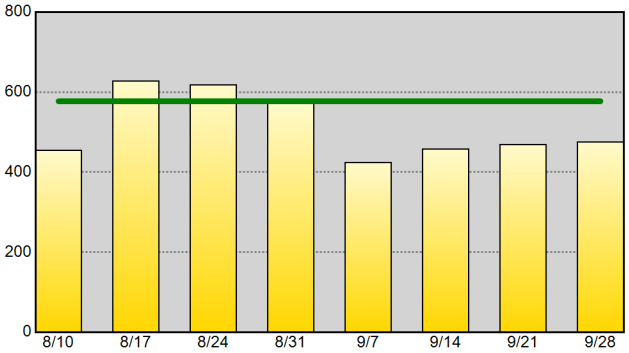

Self-Initiated Terry Stops - 52wk Avg: 15

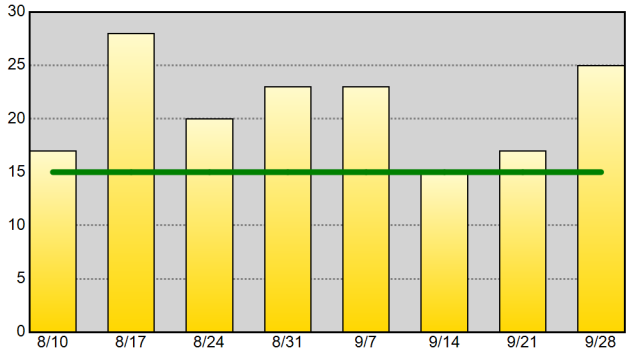

Self-Initiated Vehicle Stops (10-93) - 52wk Avg: 84

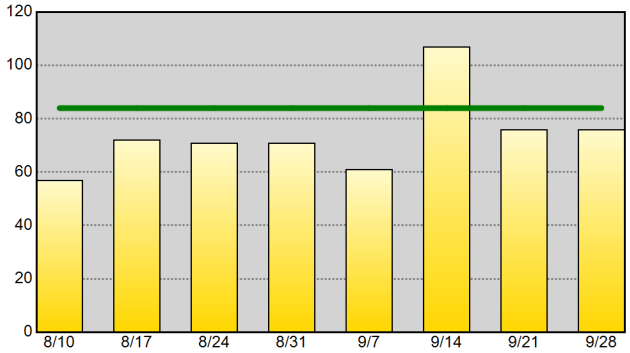

Self-Initiated Business Checks (10-96) - 52wk Avg: 223

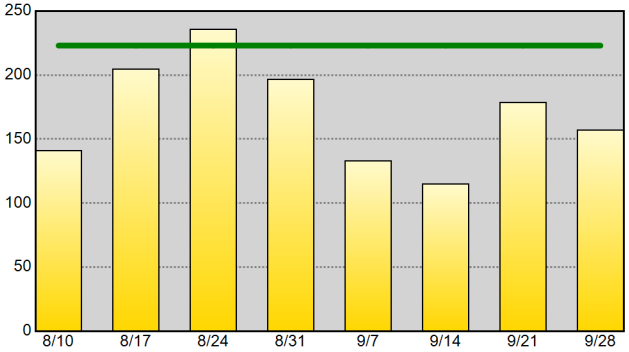

Self-Initiated Community Policing (10-15) - 52wk Avg: 32

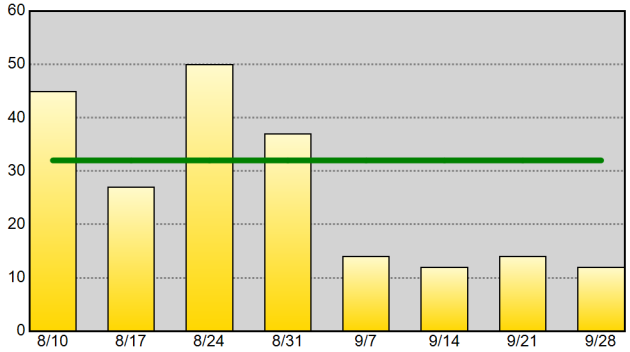

Self-Initiated Criminal Vice Activity (10-78) - 52wk Avg: 1

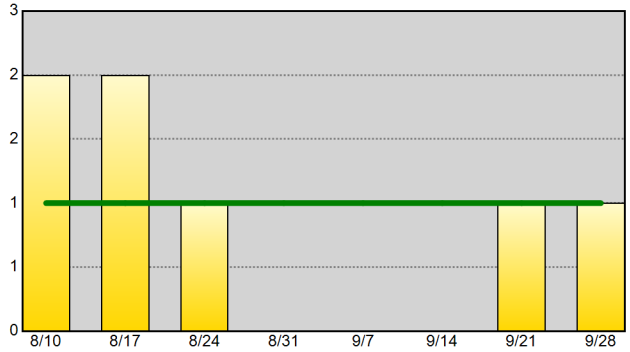

Part I Arrests - 52wk Avg: 13

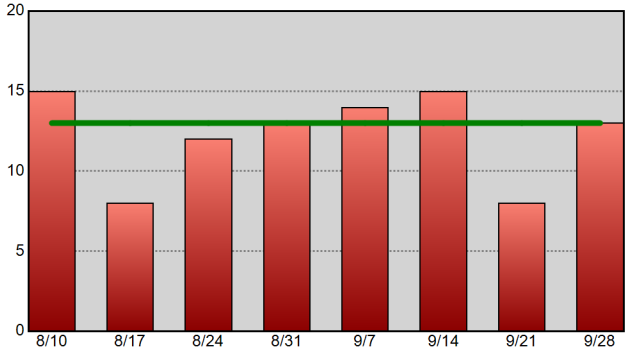

Drug-Related Arrests - 52wk Avg: 9

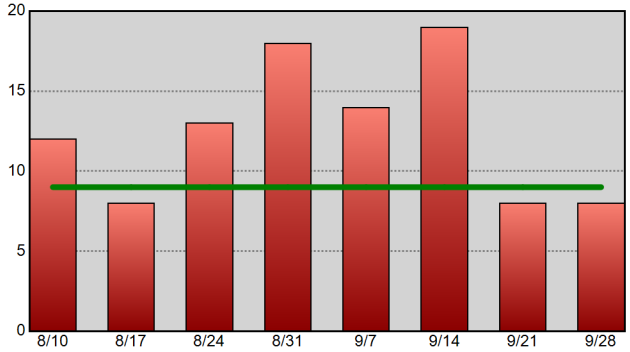

Warrants Served - 52wk Avg: 37

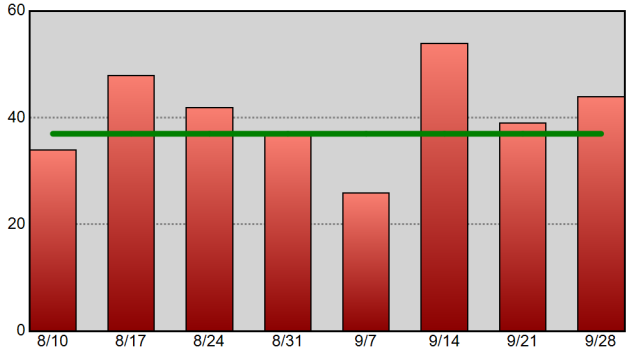

Information summarized for CompStat week ending 9/28/2019.
The horizontal line on each chart represents the data set's 52-week weekly average.

Sourced from MNPD ARMS on 10/2/2019 7:30:35 AM. CAD reports only include calls initiated by an officer (call type 2 or 3). Excludes CFS with a disposition code of 6 or 11. Arrest reports do not take into account the number of charges. 1 arrest = 1 body.

Madison Precinct Precinct Efficiency Charts

METROPOLITAN POLICE DEPARTMENT
of Nashville and Davidson County

Summarized by CompStat week for past eight weeks.
Aggregated by component of officer initiating call / arresting officer.

All Self-Initiated CAD - 52wk Avg: 706

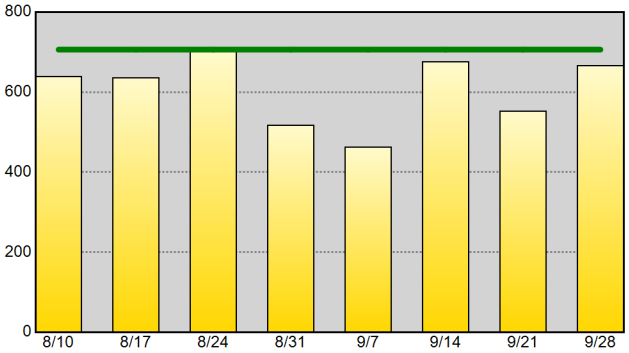

Self-Initiated Terry Stops - 52wk Avg: 5

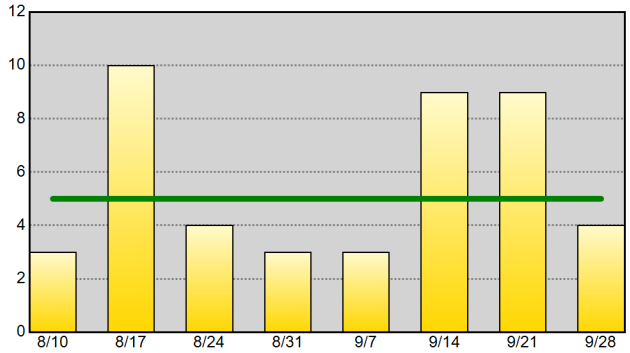

Self-Initiated Vehicle Stops (10-93) - 52wk Avg: 81

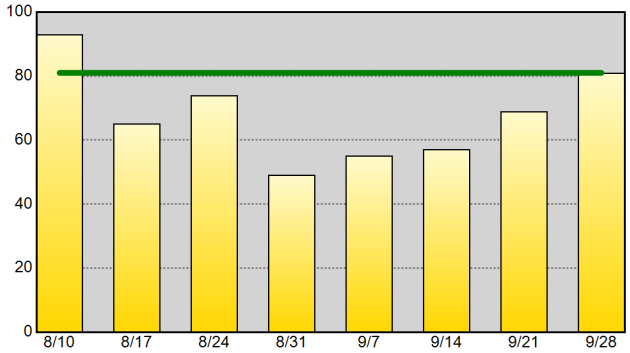

Self-Initiated Business Checks (10-96) - 52wk Avg: 446

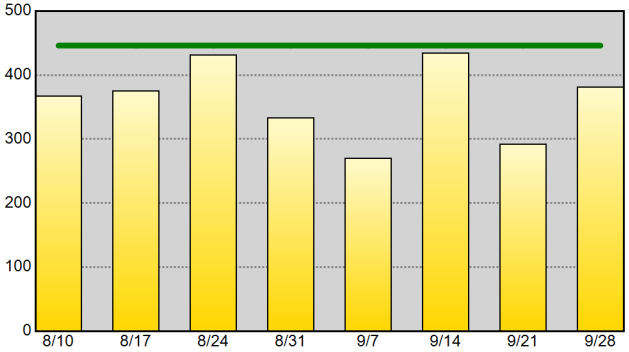

Self-Initiated Community Policing (10-15) - 52wk Avg: 30

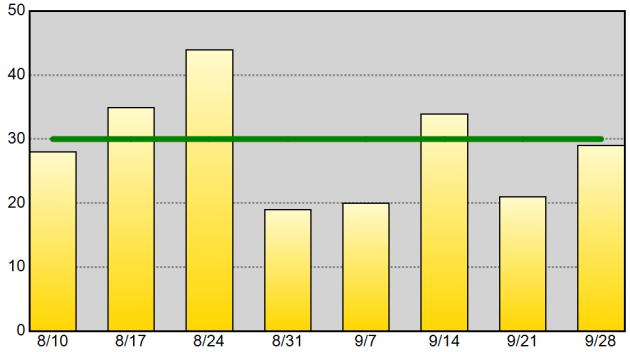

Self-Initiated Criminal Vice Activity (10-78) - 52wk Avg: 1

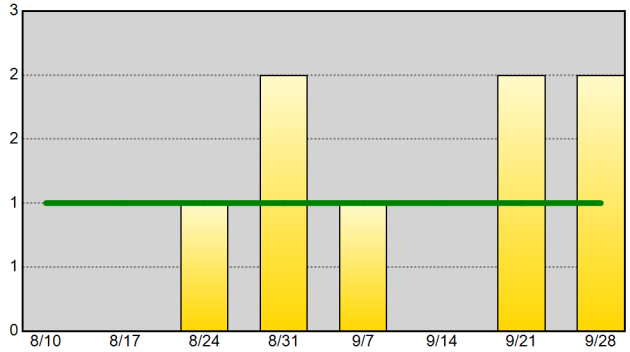

Part I Arrests - 52wk Avg: 13

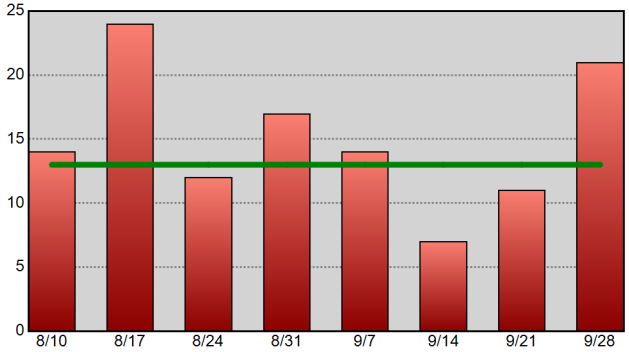

Drug-Related Arrests - 52wk Avg: 5

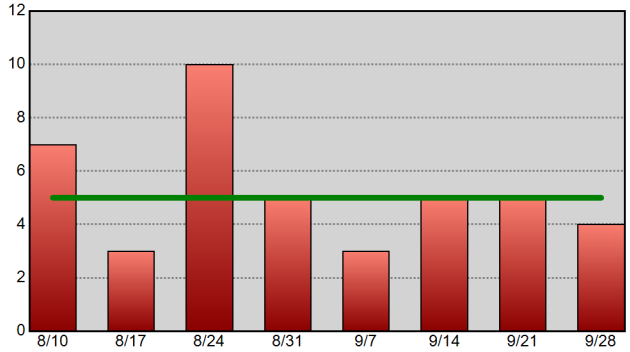

Warrants Served - 52wk Avg: 32

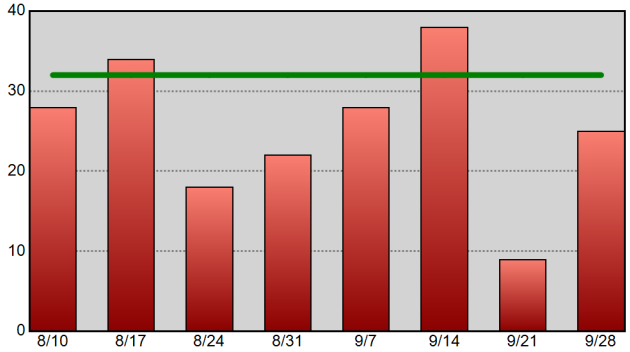

Information summarized for CompStat week ending 9/28/2019. The horizontal line on each chart represents the data set's 52-week weekly average.

Sourced from MNPD ARMS on 10/2/2019 7:30:36 AM. CAD reports only include calls initiated by an officer (call type 2 or 3). Excludes CFS with a disposition code of 6 or 11. Arrest reports do not take into account the number of charges. 1 arrest = 1 body.

Midtown Hills Precinct Precinct Efficiency Charts

METROPOLITAN POLICE DEPARTMENT
of Nashville and Davidson County

Summarized by CompStat week for past eight weeks.
Aggregated by component of officer initiating call / arresting officer.

All Self-Initiated CAD - 52wk Avg: 961

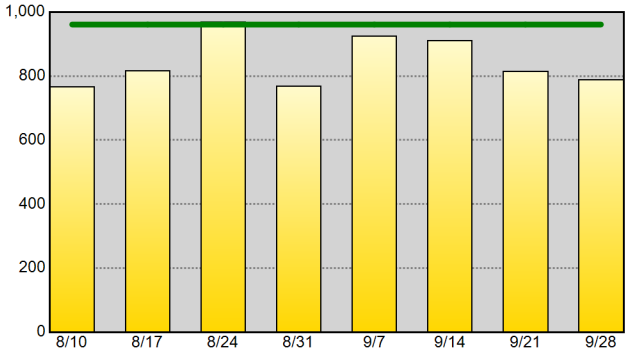

Self-Initiated Terry Stops - 52wk Avg: 9

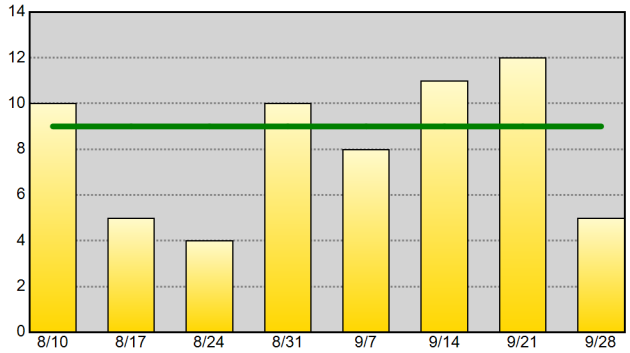

Self-Initiated Vehicle Stops (10-93) - 52wk Avg: 86

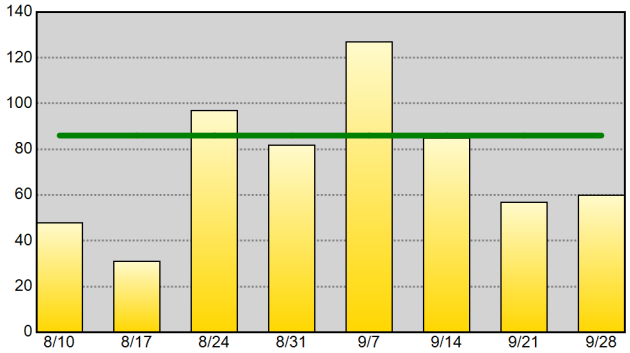

Self-Initiated Business Checks (10-96) - 52wk Avg: 494

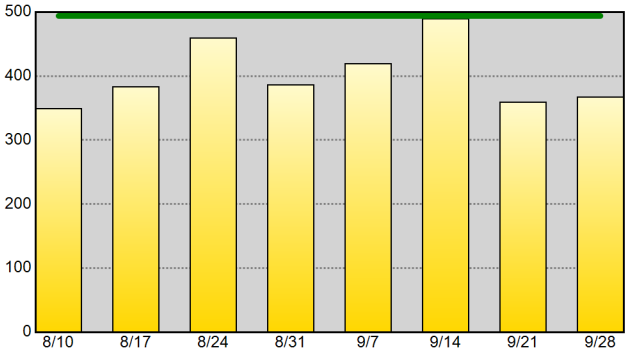

Self-Initiated Community Policing (10-15) - 52wk Avg: 97

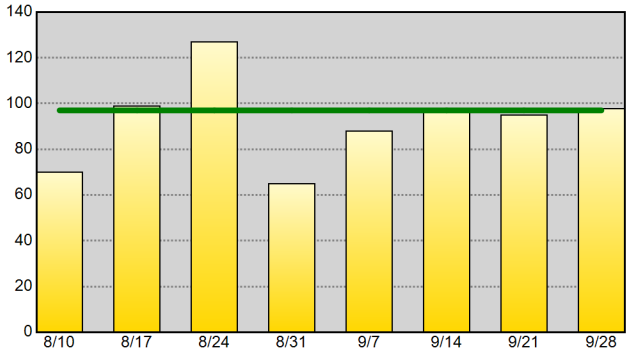

Self-Initiated Criminal Vice Activity (10-78) - 52wk Avg:

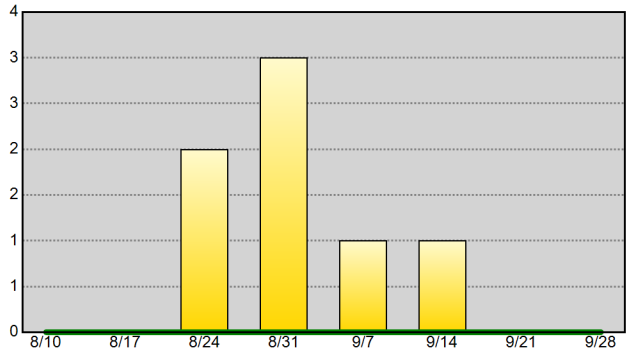

Part I Arrests - 52wk Avg: 9

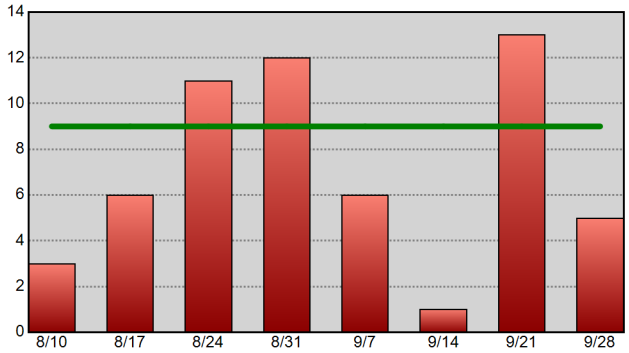

Drug-Related Arrests - 52wk Avg: 8

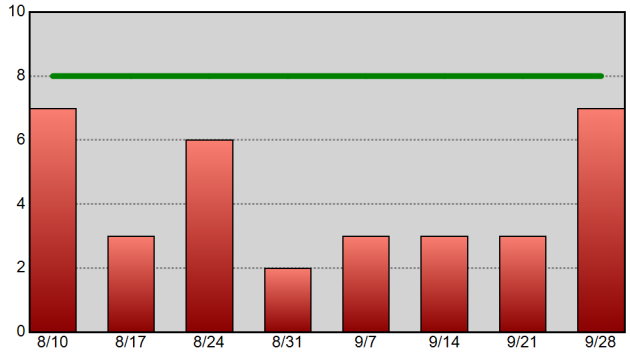

Warrants Served - 52wk Avg: 21

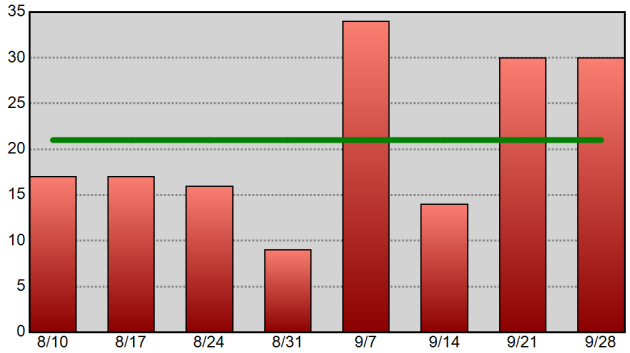

Information summarized for CompStat week ending 9/28/2019.
The horizontal line on each chart represents the data set's 52-week weekly average.

Sourced from MNPD ARMS on 10/2/2019 7:30:37 AM. CAD reports only include calls initiated by an officer (call type 2 or 3). Excludes CFS with a disposition code of 6 or 11. Arrest reports do not take into account the number of charges. 1 arrest = 1 body.

High Crime Intersections and Hot Addresses Section

CompStat Weekly Analysis is provided by the Metropolitan Nashville Police Department Crime Analysis Section. This report is intended to be a management and planning tool and does not reflect the official UCR counts for the department.

"Freedom from effort in the present merely means that there has been effort stored up in the past."
- Theodore Roosevelt

Begin Date: 09/22/2019
End Date: 09/28/2019
Week: 39

County High Crime Intersections

Intersections with the highest concentrations of crime & traffic crashes - past 12 weeks.

METROPOLITAN POLICE DEPARTMENT
of Nashville and Davidson County

Violent Crime

Rank	Intersection	Precinct	ZIP	Count
1	EAST THOMPSON LN & MURFREESBORO PKE	South	37211	26
2	BROADWAY & OPRY PL	Central	37203	15
3	MYATT DR & SPRING BRANCH DR	Madison	37115	14
4	WELCH RD & TRAVIS DR	South	37211	12
5	DICKERSON PKE & GRACE ST	East	37207	10
5	DUE WEST AV N & OLD DUE WEST AV	Madison	37115	10
5	MURFREESBORO PKE & PARRIS AV	South	37210	10
5	CLAIBORNE ST & LAFAYETTE ST	South	37210	10
5	FOSTER AV & MURFREESBORO PKE	South	37210	10
10	14TH AV S & EDGEHILL AV	Midtown	37212	9
10	REISCHA DR & HOPE HILL CT	South	37211	9
10	NOLENSVILLE PKE & EDMONDSON PKE	South	37211	9
10	MILLWOOD DR & MURFREESBORO PKE	Hermitage	37217	9

Property Crime

Rank	Intersection	Precinct	ZIP	Count
1	OPRY MILLS DR & OPRYLAND DR	Hermitage	37214	123
2	3RD AV S & BROADWAY	Central	37201	101
3	JOYCE LN & GRINSTEAD PL	East	37216	57
4	SKYLINE MEMORIAL CT & DICKERSON PKE	Madison	37115	56
5	BANDYWOOD DR & ABBOTT MARTIN RD	West	37215	45
6	4TH AV N & BROADWAY	Central	37219	41
7	NOLENSVILLE PKE & SWISS AV	Midtown	37211	39
8	N GALLATIN PKE & NORTHSIDE DR	Madison	37115	35
9	CHARLOTTE PKE & RIVER RD	West	37209	34
10	WELCH RD & TRAVIS DR	South	37211	33
11	CHARLOTTE PKE & OLD CHARLOTTE PKE	West	37209	32
12	POWELL AV & BRANSFORD AV	Midtown	37204	29
13	WHITE BRIDGE PKE & NES ACCESS RD	West	37205	28

Traffic Crashes - Personal Injury

Rank	Intersection	Precinct	ZIP	Count
1	BELL RD & MURFREESBORO PKE	South	37013	7
2	OLD HICKORY BLVD & NOLENSVILLE PKE	South	37211	6
3	BELL RD & BLUE HOLE RD	South	37013	4
3	MT VIEW RD & MURFREESBORO PKE	South	37013	4
3	MURFREESBORO PKE & HAMILTON CHURCH RD	South	37013	4
3	CENTRAL PKE & OLD HICKORY BLVD	Hermitage	37076	4
3	I65 S & I65 S EXIT RAMP	East	37115	4
3	I40 W & I65 S ENT RAMP	Central	37203	4
3	I40 E &	Hermitage	37210	4
3	THOMPSON LN & EAST THOMPSON LN	South	37211	4
11	RAGLAND DR & FARRELL RD	Midtown	37220	3
11	CABOT DR & CHARLOTTE PKE	West	37205	3
11	OLD HICKORY BLVD & HIGHWAY 70 S	West	37221	3

Traffic Crashes - Non-Injury

Rank	Intersection	Precinct	ZIP	Count
1	I40 E & I40 E EXIT RAMP	Hermitage	37210	28
2	POWELL AV & POWELL PL	Midtown	37204	21
3	CANE RIDGE RD & BELL RD	South	37013	19
3	BELL RD & MURFREESBORO PKE	South	37013	19
3	DODSON CHAPEL RD & OLD HICKORY BLVD	Hermitage	37076	19
6	MURFREESBORO PKE & HAMILTON CHURCH RD	South	37013	17
6	NOLENSVILLE PKE & EDMONDSON PKE	South	37211	17
8	OLD HICKORY BLVD & NOLENSVILLE PKE	South	37211	16
8	ANTIOCH PKE & HARDING PL	South	37211	16
8	S HAMILTON RD & BUENA VISTA PKE	North	37218	16
8	ROSA L PARKS BLVD & DOMINICAN DR	North	37228	16
12	8TH AV S & LAFAYETTE ST	Central	37203	15
12	BELL RD & BLUE HOLE RD	South	37013	15

Information summarized for CompStat week ending 09-28-19. (past 12 weeks of data). For each report, point data were plotted in a GIS and assigned to the nearest street intersection. Summary counts were then calculated for each intersection.

Sourced from MNPD ARMS on 10/2/2019 7:30:38 AM. Violent and property crime information sourced from incident reports using Uniform Crime Reporting definitions and reporting guidelines, based on the date when the crime was reported. Personal injury traffic crashes (10-46) and non-injury traffic crashes (10-45) retrieved from MNPD's CAD database. Excludes CFS with a disposition code of 6 or 11. For each incident or CAD record, the incident or dispatch location was assigned to the nearest street intersection.

West Precinct High Crime Intersections

Intersections with the highest concentrations of crime & traffic crashes - past 12 weeks.

METROPOLITAN POLICE DEPARTMENT
of Nashville and Davidson County

Violent Crime

Rank	Intersection	Precinct	ZIP	Count
1	BROOKMEADE GRNWY & BROOKMEADE GRNWY	West	37209	5
2	40TH AV N & ALBION ST	West	37209	4
3	TENNESSEE AV & 48TH AV N	West	37209	3
3	CHARLOTTE PKE & BROOKMEADE GRNWY ACCESS RD	West	37209	3
5	OLD HICKORY BLVD & HIGHWAY 70 S	West	37221	2
5	CHARLOTTE PKE & RIVER RD	West	37209	2
5	CHARLOTTE PKE & DAVIDSON DR	West	37205	2
5	CABOT DR & CHARLOTTE PKE	West	37205	2
5	ANNEX AV & CHARLOTTE PKE	West	37209	2
5	CHARLOTTE ROAD CIR & CHARLOTTE PKE	West	37209	2
5	MAUDINA AV & DEMOSS RD	West	37209	2
5	LELLYETT ST & CHARLOTTE PKE	West	37209	2
5	CHARLOTTE PKE & ORLANDO AV	West	37209	2

Property Crime

Rank	Intersection	Precinct	ZIP	Count
1	BANDYWOOD DR & ABBOTT MARTIN RD	West	37215	45
2	CHARLOTTE PKE & RIVER RD	West	37209	34
3	CHARLOTTE PKE & OLD CHARLOTTE PKE	West	37209	32
4	WHITE BRIDGE PKE & NES ACCESS RD	West	37205	28
5	CHARLOTTE PKE & BROOKMEADE GRNWY ACCESS RD	West	37209	20
6	CARRIAGE DR & HARROW DR	West	37221	17
7	OLD HICKORY BLVD & HIGHWAY 70 S	West	37221	13
8	OLD HICKORY BLVD & RIDGELAKE PKWY	West	37209	12
9	POST RD & WHITE BRIDGE PKE	West	37205	11
10	CHARLOTTE PKE & OCEOLA AV	West	37209	9
11	CHARLOTTE PKE & SUMMERLY DR	West	37205	8
11	ANNEX AV & CHARLOTTE PKE	West	37209	8
11	CENTENNIAL BLVD & 51ST AV N	West	37209	8

Traffic Crashes - Personal Injury

Rank	Intersection	Precinct	ZIP	Count
1	HIGHWAY 100 & OLD HICKORY BLVD	West	37221	3
1	CABOT DR & CHARLOTTE PKE	West	37205	3
1	OLD HICKORY BLVD & HIGHWAY 70 S	West	37221	3
4	OLD HICKORY BLVD & HIGHWAY 100	West	37221	2
4	SAWYER BROWN RD & HIGHWAY 70 S	West	37221	2
4	36TH AV N & DELAWARE AV	West	37209	2
4	WEST END AV & BOWLING AV	West	37205	2
4	HARDING PKE & WHITE BRIDGE PKE	West	37205	2
9	HARDING PKE & KENNER AV	West	37205	1
9	I40 E & OLD HICKORY BLVD	West	37209	1
9	RODNEY DR & SHAWNEE DR	West	37205	1
9	OLD HICKORY BLVD & TOLBERT RD	West	37209	1
9	CHARLOTTE PKE & OCEOLA AV	West	37209	1

Traffic Crashes - Non-Injury

Rank	Intersection	Precinct	ZIP	Count
1	OLD HICKORY BLVD & HIGHWAY 70 S	West	37221	11
2	HARDING PKE & WHITE BRIDGE PKE	West	37205	9
2	CHARLOTTE AV & 53RD AV N	West	37209	9
4	CHARLOTTE PKE & WHITE BRIDGE PKE	West	37209	8
5	HIGHWAY 70 S & COLEY DAVIS RD	West	37221	7
5	CABOT DR & CHARLOTTE PKE	West	37205	7
5	HIGHWAY 100 & OLD HICKORY BLVD	West	37221	7
8	HILLSBORO PKE & WOODMONT BLVD	West	37215	6
8	CHARLOTTE PKE & RIVER RD	West	37209	6
8	OLD HICKORY BLVD & CHARLOTTE PKE	West	37209	6
8	OLD HICKORY BLVD &	West	37221	6
8	OBRIEN AV & MIDLAND AV	West	37209	6
8	I440 E ENT RAMP & I440 E	West	37209	6

Information summarized for CompStat week ending 09-28-19. (past 12 weeks of data). For each report, point data were plotted in a GIS and assigned to the nearest street intersection. Summary counts were then calculated for each intersection.

Sourced from MNPD ARMS on 10/2/2019 7:30:38 AM. Violent and property crime information sourced from incident reports using Uniform Crime Reporting definitions and reporting guidelines, based on the date when the crime was reported. Personal injury traffic crashes (10-46) and non-injury traffic crashes (10-45) retrieved from MNPD's CAD database. Excludes CFS with a disposition code of 6 or 11. For each incident or CAD record, the incident or dispatch location was assigned to the nearest street intersection.

East Precinct High Crime Intersections

Intersections with the highest concentrations of crime & traffic crashes - past 12 weeks.

METROPOLITAN POLICE DEPARTMENT
of Nashville and Davidson County

Violent Crime

Rank	Intersection	Precinct	ZIP	Count
1	DICKERSON PKE & GRACE ST	East	37207	10
2	WHITES CREEK PKE & DICKERSON PKE	East	37207	8
3	FATHERLAND ST & S 4TH ST	East	37206	7
3	I65 N & W TRINITY LN	East	37207	7
5	I65 N & I24 W ENT RAMP	East	37207	5
5	S 6TH ST & WOODLAND ST	East	37206	5
7	MCKENNELL DR & PORTER RD	East	37206	4
7	DICKERSON PKE & EWING DR	East	37207	4
7	DICKERSON PKE & HART LN	East	37207	4
10	DICKERSON PKE & DELLWAY VILLA RD	East	37207	3
10	DONALD ST & DICKERSON PKE	East	37207	3
10	WESLEY AV &	East	37207	3
10	TRINITY LN & DICKERSON PKE	East	37207	3

Property Crime

Rank	Intersection	Precinct	ZIP	Count
1	JOYCE LN & GRINSTEAD PL	East	37216	57
2	DICKERSON PKE & OAK VALLEY DR	East	37207	11
2	I65 N & W TRINITY LN	East	37207	11
4	CAHAL AV & GALLATIN AV	East	37216	9
4	S 5TH ST & WOODLAND ST	East	37206	9
4	GALLATIN PKE & GILLOCK ST	East	37216	9
4	DICKERSON PKE & HANCOCK ST	East	37207	9
8	DICKERSON PKE & DUKE ST	East	37207	8
9	DELMAS AV & GALLATIN PKE	East	37216	7
9	DICKERSON PKE & HILLHURST DR	East	37207	7
9	CAHAL AV & GALLATIN AV	East	37216	7
12	MAIN ST & N 7TH ST	East	37206	6
12	DICKERSON PKE & MAPLEWOOD TRC	East	37207	6

Traffic Crashes - Personal Injury

Rank	Intersection	Precinct	ZIP	Count
1	I65 S & I65 S EXIT RAMP	East	37115	4
2	MERIDIAN ST & DICKERSON PKE	East	37207	2
2	I65 S EXIT RAMP & BRILEY PKWY	East	37115	2
2	GALLATIN AV & MAXWELL AV	East	37206	2
2	I65 N & W TRINITY LN	East	37207	2
2	DICKERSON PKE & EWING DR	East	37207	2
2	S 5TH ST & SHELBY AV	East	37206	2
2	I65 S ENT RAMP & I65 S	East	37207	2
9	I65 S EXIT RAMP & I65 S	East	37207	1
9	I65 N ENT RAMP &	East	37207	1
9	EASTLAND AV & GALLATIN AV	East	37206	1
9	S 6TH ST & WOODLAND ST	East	37206	1
9	S 5TH ST & SUMMER PL	East	37206	1

Traffic Crashes - Non-Injury

Rank	Intersection	Precinct	ZIP	Count
1	MAIN ST & S 5TH ST	East	37207	9
2	DICKERSON PKE & EWING DR	East	37207	8
3	W TRINITY LN & LUCAS LN	East	37207	6
3	TRINITY LN & DICKERSON PKE	East	37207	6
3	SYLVAN ST & S 5TH ST	East	37206	6
6	S 5TH ST & WOODLAND ST	East	37206	5
6	GALLATIN AV & CHICAMAUGA AV	East	37206	5
8	S 4TH ST & I24 W ENT RAMP	East	37206	4
8	RUSSELL ST & S 10TH ST	East	37206	4
8	HOLLY ST & S 11TH ST	East	37206	4
8	SHELBY AV & S 6TH ST	East	37206	4
8	I24 W &	East	37213	4
8	I24 W & SHELBY AV	East	37206	4

Information summarized for CompStat week ending 09-28-19. (past 12 weeks of data). For each report, point data were plotted in a GIS and assigned to the nearest street intersection. Summary counts were then calculated for each intersection.

Sourced from MNPD ARMS on 10/2/2019 7:30:38 AM. Violent and property crime information sourced from incident reports using Uniform Crime Reporting definitions and reporting guidelines, based on the date when the crime was reported. Personal injury traffic crashes (10-46) and non-injury traffic crashes (10-45) retrieved from MNPD's CAD database. Excludes CFS with a disposition code of 6 or 11. For each incident or CAD record, the incident or dispatch location was assigned to the nearest street intersection.

South Precinct High Crime Intersections

Intersections with the highest concentrations of crime & traffic crashes - past 12 weeks.

METROPOLITAN POLICE DEPARTMENT
of Nashville and Davidson County

Violent Crime

Rank	Intersection	Precinct	ZIP	Count
1	EAST THOMPSON LN & MURFREESBORO PKE	South	37211	26
2	WELCH RD & TRAVIS DR	South	37211	12
3	FOSTER AV & MURFREESBORO PKE	South	37210	10
3	CLAIBORNE ST & LAFAYETTE ST	South	37210	10
3	MURFREESBORO PKE & PARRIS AV	South	37210	10
6	REISCHA DR & HOPE HILL CT	South	37211	9
6	NOLENSVILLE PKE & EDMONDSON PKE	South	37211	9
8	NOLENSVILLE PKE & GLENROSE AV	South	37210	8
9	BRUIN DR & KOTHE WAY	South	37013	7
10	PEBBLE CREEK DR & UNA ANTIOCH PKE	South	37013	6
10	I24 E & I24 E ENT RAMP	South	37211	6
10	PLUS PARK BLVD & PAVILION BLVD	South	37217	6
13	WINTHORNE DR & MCDONALD DR	South	37217	5

Property Crime

Rank	Intersection	Precinct	ZIP	Count
1	WELCH RD & TRAVIS DR	South	37211	33
2	EAST THOMPSON LN & MURFREESBORO PKE	South	37211	27
3	BELL RD & CEDAR POINTE PKWY	South	37013	23
4	APPLE DR & CEDAR DR	South	37211	19
5	ARBOR PL & ARBOR RIDGE DR	South	37013	18
6	APACHE TR & HAYWOOD LN	South	37211	17
7	MURFREESBORO PKE & KERMIT DR	South	37217	16
8	CANE RIDGE RD & BELL RD	South	37013	13
8	NOLENSVILLE PKE & GLENROSE AV	South	37210	13
10	NOLENSVILLE PKE & EDMONDSON PKE	South	37211	12
10	MURFREESBORO PKE & HAMILTON CHURCH RD	South	37013	12
12	BELL RD & MT VIEW RD	South	37013	11
12	NOLENSVILLE PKE & ZOO RD	South	37211	11

Traffic Crashes - Personal Injury

Rank	Intersection	Precinct	ZIP	Count
1	BELL RD & MURFREESBORO PKE	South	37013	7
2	OLD HICKORY BLVD & NOLENSVILLE PKE	South	37211	6
3	BELL RD & BLUE HOLE RD	South	37013	4
3	MT VIEW RD & MURFREESBORO PKE	South	37013	4
3	MURFREESBORO PKE & HAMILTON CHURCH RD	South	37013	4
3	THOMPSON LN & EAST THOMPSON LN	South	37211	4
7	PIN HOOK RD & SUMMERCREST BLVD	South	37013	3
7	BELL RD & MT VIEW RD	South	37013	3
7	HARDING PL & HARDING IND DR	South	37211	3
7	CANE RIDGE RD & CEDAR POINTE PKWY	South	37013	3
7	BELL RD & I24 E	South	37013	3
7	I24 E EXIT RAMP & I24 E	South	37013	3
13	I24 E & OLD FRANKLIN RD	South	37013	2

Traffic Crashes - Non-Injury

Rank	Intersection	Precinct	ZIP	Count
1	CANE RIDGE RD & BELL RD	South	37013	19
1	BELL RD & MURFREESBORO PKE	South	37013	19
3	MURFREESBORO PKE & HAMILTON CHURCH RD	South	37013	17
3	NOLENSVILLE PKE & EDMONDSON PKE	South	37211	17
5	OLD HICKORY BLVD & NOLENSVILLE PKE	South	37211	16
5	ANTIOCH PKE & HARDING PL	South	37211	16
7	BELL RD & BLUE HOLE RD	South	37013	15
8	HARDING PL & METROPLEX DR	South	37211	14
9	DONELSON PKE & MURFREESBORO PKE	South	37217	13
9	I24 E EXIT RAMP & I24 E	South	37013	13
9	HICKORY HOLLOW PKWY & BELL RD	South	37013	13
9	I440 E & NOLENSVILLE PKE	South	37210	13
13	NOLENSVILLE PKE & ROSEDALE AV	South	37210	11

Information summarized for CompStat week ending 09-28-19. (past 12 weeks of data). For each report, point data were plotted in a GIS and assigned to the nearest street intersection. Summary counts were then calculated for each intersection.

Sourced from MNPD ARMS on 10/2/2019 7:30:38 AM. Violent and property crime information sourced from incident reports using Uniform Crime Reporting definitions and reporting guidelines, based on the date when the crime was reported. Personal injury traffic crashes (10-46) and non-injury traffic crashes (10-45) retrieved from MNPD's CAD database. Excludes CFS with a disposition code of 6 or 11. For each incident or CAD record, the incident or dispatch location was assigned to the nearest street intersection.

Central Precinct High Crime Intersections

Intersections with the highest concentrations of crime & traffic crashes - past 12 weeks.

METROPOLITAN POLICE DEPARTMENT
of Nashville and Davidson County

Violent Crime

Rank	Intersection	Precinct	ZIP	Count
1	BROADWAY & OPRY PL	Central	37203	15
2	3RD AV S & BROADWAY	Central	37201	8
3	2ND AV N & BROADWAY	Central	37201	6
4	4TH AV N & BROADWAY	Central	37219	5
4	LAFAYETTE ST & LEA AV	Central	37203	5
6	COMMERCE ST & 5TH AV N	Central	37219	4
6	DEMONBREUN ST & 3RD AV S	Central	37201	4
6	CHARLOTTE AV & 4TH AV N	Central	37219	4
9	2ND AV N & JACKSON ST	Central	37201	3
9	BROADWAY & 1ST AV S	Central	37201	3
9	GAY ST & 1ST AV N	Central	37201	3
9	4TH AV N & COMMERCE ST	Central	37219	3
9	5TH AV S & ASH ST	Central	37203	3

Property Crime

Rank	Intersection	Precinct	ZIP	Count
1	3RD AV S & BROADWAY	Central	37201	101
2	4TH AV N & BROADWAY	Central	37219	41
3	2ND AV N & BROADWAY	Central	37201	25
4	11TH AV N & BROADWAY	Central	37203	12
4	4TH AV N & COMMERCE ST	Central	37219	12
4	ROSA L PARKS BLVD & JEFFERSON ST	Central	37208	12
7	3RD AV N & COMMERCE ST	Central	37201	11
8	3RD AV S & SYMPHONY PL	Central	37201	10
9	2ND AV N & COMMERCE ST	Central	37201	9
9	LAFAYETTE ST & LEA AV	Central	37203	9
9	5TH AV S & ASH ST	Central	37203	9
9	MIDDLETON ST & HERMITAGE AV	Central	37210	9
13	FRANKLIN ST & 5TH AV S	Central	37203	8

Traffic Crashes - Personal Injury

Rank	Intersection	Precinct	ZIP	Count
1	I40 W & I65 S ENT RAMP	Central	37203	4
2	I40 E & I24 E	Central	37201	3
2	I40 W & I40 W EXIT RAMP	Central	37210	3
4	8TH AV S & DIVISION ST	Central	37203	2
4	BROADWAY & OPRY PL	Central	37203	2
4	SPRING ST & N 1ST ST	Central	37207	2
7	SPRING ST & I24 E	Central	37207	1
7	COWAN ST &	Central	37207	1
7	DAVIDSON ST & I24 E	Central	37213	1
7	WOODLAND ST & INTERSTATE DR	Central	37213	1
7	INTERSTATE DR & JAMES ROBERTSON PKWY	Central	37213	1
7	WOODLAND ST & S 2ND ST	Central	37213	1
7	N 1ST ST & JAMES ROBERTSON PKWY	Central	37213	1

Traffic Crashes - Non-Injury

Rank	Intersection	Precinct	ZIP	Count
1	8TH AV S & LAFAYETTE ST	Central	37203	15
2	4TH AV N & BROADWAY	Central	37219	12
3	SHELBY AV & I24 E ENT RAMP	Central	37213	11
3	SPRING ST & N 1ST ST	Central	37207	11
5	12TH AV N & BROADWAY	Central	37203	10
6	GEORGE L DAVIS BLVD & CHURCH ST	Central	37203	9
6	I24 E & INTERSTATE DR	Central	37213	9
8	3RD AV S & BROADWAY	Central	37201	8
8	BROADWAY & OPRY PL	Central	37203	8
8	3RD AV N & COMMERCE ST	Central	37201	8
8	8TH AV S & BROADWAY	Central	37203	8
8	CHURCH ST & 2ND AV N	Central	37201	8
8	FRANKLIN ST & 6TH AV S	Central	37203	8

Information summarized for CompStat week ending 09-28-19. (past 12 weeks of data). For each report, point data were plotted in a GIS and assigned to the nearest street intersection. Summary counts were then calculated for each intersection.

Sourced from MNPD ARMS on 10/2/2019 7:30:38 AM. Violent and property crime information sourced from incident reports using Uniform Crime Reporting definitions and reporting guidelines, based on the date when the crime was reported. Personal injury traffic crashes (10-46) and non-injury traffic crashes (10-45) retrieved from MNPD's CAD database. Excludes CFS with a disposition code of 6 or 11. For each incident or CAD record, the incident or dispatch location was assigned to the nearest street intersection.

Hermitage Precinct High Crime Intersections

Intersections with the highest concentrations of crime & traffic crashes - past 12 weeks.

METROPOLITAN POLICE DEPARTMENT
of Nashville and Davidson County

Violent Crime

Rank	Intersection	Precinct	ZIP	Count
1	MILLWOOD DR & MURFREESBORO PKE	Hermitage	37217	9
2	GREEN ST & CHARLES E DAVIS BLVD	Hermitage	37210	7
2	CENTRAL PKE & OLD HICKORY BLVD	Hermitage	37076	7
4	CHARLES E DAVIS BLVD & J C NAPIER CT	Hermitage	37210	6
4	WANDA DR & ELM HILL PKE	Hermitage	37210	6
6	MURFREESBORO PKE & UNA ANTIOCH PKE	Hermitage	37013	5
6	CASTLEGATE DR & SMITH SPRINGS RD	Hermitage	37217	5
6	UNIVERSITY CT &	Hermitage	37210	5
6	CHARLES E DAVIS BLVD & CANNON ST	Hermitage	37210	5
10	CANNON ST & CLAIBORNE ST	Hermitage	37210	4
10	GLASTONBURY RD & SOUTHWOOD PARK PL	Hermitage	37217	4
10	PLUS PARK BLVD & MURFREESBORO PKE	Hermitage	37217	4
13	MURFREESBORO PKE & MURFREESBORO ENT RAMP	Hermitage	37217	3

Property Crime

Rank	Intersection	Precinct	ZIP	Count
1	OPRY MILLS DR & OPRYLAND DR	Hermitage	37214	123
2	CENTRAL PKE & FRIST BLVD	Hermitage	37076	18
3	MCGAVOCK PKE & MARRIOTT DR	Hermitage	37214	17
3	DONELSON PKE & I40 W ENT RAMP	Hermitage	37214	17
3	BRILEY PKWY S & I40 E EXIT RAMP	Hermitage	37217	17
6	SHUTE LN & LEBANON PKE	Hermitage	37076	16
7	AIRPORT CENTER DR & ROYAL PKWY	Hermitage	37214	15
8	KOHLS PVT DR & STONES RIVER GRNWY	Hermitage	37214	13
8	OLD HICKORY BLVD & HERMITAGE WOODS DR	Hermitage	37076	13
8	MURFREESBORO PKE & UNA ANTIOCH PKE	Hermitage	37013	13
11	OPRY MILLS DR & OPRY MILLS	Hermitage	37214	12
12	LEBANON PKE & TULIP GROVE RD	Hermitage	37076	11
13	JUAREZ DR & OLD HICKORY BLVD	Hermitage	37076	10

Traffic Crashes - Personal Injury

Rank	Intersection	Precinct	ZIP	Count
1	I40 E &	Hermitage	37210	4
1	CENTRAL PKE & OLD HICKORY BLVD	Hermitage	37076	4
3	JACKSONIAN DR & JUAREZ DR	Hermitage	37076	3
3	GRANWOOD BLVD & 2ND ST	Hermitage	37138	3
3	MURFREESBORO PKE & RANSOM PL	Hermitage	37217	3
3	TOWN PARK DR & MURFREESBORO PKE	Hermitage	37217	3
3	PRIEST WOODS DR & BELL RD	Hermitage	37214	3
3	I40 W & FESSLERS LN	Hermitage	37210	3
3	I40 W & I40 W EXIT RAMP	Hermitage	37210	3
3	I40 W & I40 W ENT RAMP	Hermitage	37214	3
11	DONELSON PKE & I40 W ENT RAMP	Hermitage	37214	2
11	ROYAL PKWY & DONELSON PKE	Hermitage	37214	2
11	I24 W & ARLINGTON AV	Hermitage	37210	2

Traffic Crashes - Non-Injury

Rank	Intersection	Precinct	ZIP	Count
1	I40 E & I40 E EXIT RAMP	Hermitage	37210	28
2	DODSON CHAPEL RD & OLD HICKORY BLVD	Hermitage	37076	19
3	LEBANON PKE & OLD HICKORY BLVD	Hermitage	37076	15
4	I40 W & FESSLERS LN	Hermitage	37210	13
5	RURAL HILL RD & MURFREESBORO PKE	Hermitage	37217	11
5	BLACKWOOD DR & BELL RD	Hermitage	37214	11
5	CENTRAL PKE & OLD HICKORY BLVD	Hermitage	37076	11
5	ELM HILL PKE & FESSLERS LN	Hermitage	37210	11
9	I40 E & STEWARTS FERRY PKE	Hermitage	37214	10
9	SPENCE LN & MURFREESBORO PKE	Hermitage	37210	10
11	BELL RD & SMITH SPRINGS RD	Hermitage	37217	9
12	BRILEY PKWY S & GLASTONBURY RD	Hermitage	37217	8
12	I40 W & I40 W EXIT RAMP	Hermitage	37210	8

Information summarized for CompStat week ending 09-28-19. (past 12 weeks of data). For each report, point data were plotted in a GIS and assigned to the nearest street intersection. Summary counts were then calculated for each intersection.

Sourced from MNPD ARMS on 10/2/2019 7:30:38 AM. Violent and property crime information sourced from incident reports using Uniform Crime Reporting definitions and reporting guidelines, based on the date when the crime was reported. Personal injury traffic crashes (10-46) and non-injury traffic crashes (10-45) retrieved from MNPD's CAD database. Excludes CFS with a disposition code of 6 or 11. For each incident or CAD record, the incident or dispatch location was assigned to the nearest street intersection.

North Precinct High Crime Intersections

Intersections with the highest concentrations of crime & traffic crashes - past 12 weeks.

METROPOLITAN POLICE DEPARTMENT
of Nashville and Davidson County

Violent Crime

Rank	Intersection	Precinct	ZIP	Count
1	DR DB TODD JR BLVD & JEFFERSON ST	North	37208	7
1	GREGGWOOD DR & GWYNNWOOD DR	North	37207	7
3	ROSA L PARKS BLVD & MONROE ST	North	37208	6
4	RINGGOLD DR & BOATNER DR	North	37207	5
4	CURTIS ST & GOODRICH AV	North	37218	5
4	BRICK CHURCH PKE & ARTIC AV	North	37207	5
4	W TRINITY LN & SCRUGGS LN	North	37207	5
8	BUENA VISTA PKE & W HAMILTON AV	North	37218	4
8	LILA LN & ENCHANTED CIR	North	37218	4
8	COCKRILL ST & 16TH AV N	North	37208	4
8	17TH AV N & DR D B TODD JR BLVD	North	37208	4
8	30TH AV N & CLARE AV	North	37209	4
8	CLARKSVILLE PKE & 26TH AV N	North	37208	4

Property Crime

Rank	Intersection	Precinct	ZIP	Count
1	17TH AV N & DR D B TODD JR BLVD	North	37208	17
2	W TRINITY LN & HAMPTON ST	North	37207	15
3	FAIRVIEW DR & CLARKSVILLE PKE	North	37218	13
3	ROSA L PARKS BLVD & DOMINICAN DR	North	37228	13
5	W TRINITY LN & SCRUGGS LN	North	37207	12
6	S HAMILTON RD & BUENA VISTA PKE	North	37218	11
7	39TH AV N & CLIFTON AV	North	37209	10
8	26TH AV N & JEFFERSON ST	North	37208	9
9	ROSA L PARKS BLVD & MONROE ST	North	37208	8
9	JEFFERSON ST & WARREN ST	North	37208	8
9	5TH AV N & MADISON ST	North	37208	8
9	OLD HICKORY BLVD & CLARKSVILLE PKE	North	37080	8
13	COURTNEY AV & CLARKSVILLE PKE	North	37218	7

Traffic Crashes - Personal Injury

Rank	Intersection	Precinct	ZIP	Count
1	CLAY LICK RD & CLAY LICK RD ACCESS RD	North	37189	2
1	BUENA VISTA PKE & TRINITY LN	North	37218	2
1	OLD MATTHEWS RD & COMBS DR	North	37207	2
1	DRAKES BRANCH RD & BRILEY PKWY E	North	37218	2
1	I65 N & I24 E	North	37207	2
1	I24 E & OLD HICKORY BLVD	North	37189	2
1	ROSA L PARKS BLVD & DOMINICAN DR	North	37228	2
8	BUCHANAN ST & ROSA L PARKS BLVD	North	37208	1
8	I65 N EXIT RAMP & ROSA L PARKS BLVD	North	37208	1
8	ROSA L PARKS BLVD & I65 S EXIT RAMP	North	37208	1
8	I65 S &	North	37207	1
8	I65 S & 3RD AV N	North	37208	1
8	ATHENS WAY & PONDER PL	North	37228	1

Traffic Crashes - Non-Injury

Rank	Intersection	Precinct	ZIP	Count
1	S HAMILTON RD & BUENA VISTA PKE	North	37218	16
1	ROSA L PARKS BLVD & DOMINICAN DR	North	37228	16
3	W TRINITY LN & BRICK CHURCH PKE	North	37207	12
4	I65 S & W TRINITY LN	North	37207	11
5	I24 E & I24 E EXIT RAMP	North	37189	9
5	CLARKSVILLE PKE & ROSA L PARKS BLVD	North	37208	9
7	BUCHANAN ST & DR D B TODD JR BLVD	North	37208	8
7	I65 N EXIT RAMP & I65 N	North	37208	8
9	VANTAGE WAY & ROSA L PARKS BLVD	North	37208	7
9	DR DB TODD JR BLVD & JEFFERSON ST	North	37208	7
9	28TH AV N & JOHN A MERRITT BLVD	North	37209	7
12	I65 S & I65 S EXIT RAMP	North	37208	6
12	I65 S & I24 E	North	37207	6

Information summarized for CompStat week ending 09-28-19. (past 12 weeks of data). For each report, point data were plotted in a GIS and assigned to the nearest street intersection. Summary counts were then calculated for each intersection.

Sourced from MNPD ARMS on 10/2/2019 7:30:38 AM. Violent and property crime information sourced from incident reports using Uniform Crime Reporting definitions and reporting guidelines, based on the date when the crime was reported. Personal injury traffic crashes (10-46) and non-injury traffic crashes (10-45) retrieved from MNPD's CAD database. Excludes CFS with a disposition code of 6 or 11. For each incident or CAD record, the incident or dispatch location was assigned to the nearest street intersection.

Madison Precinct High Crime Intersections

Intersections with the highest concentrations of crime & traffic crashes - past 12 weeks.

METROPOLITAN POLICE DEPARTMENT
of Nashville and Davidson County

Violent Crime

Rank	Intersection	Precinct	ZIP	Count
1	MYATT DR & SPRING BRANCH DR	Madison	37115	14
2	DUE WEST AV N & OLD DUE WEST AV	Madison	37115	10
3	CREEKWOOD DR &	Madison	37207	6
3	OLD HICKORY BLVD W & I65 S	Madison	37207	6
5	DEVONSHIRE DR & RUGBY DR	Madison	37207	5
6	SKYLINE MEMORIAL CT & DICKERSON PKE	Madison	37115	4
6	RICHMOND HILL DR & BRICK CHURCH PKE	Madison	37207	4
6	SPRING BRANCH DR & CUDE LN	Madison	37115	4
6	MYATT DR & RIVERGATE PKWY	Madison	37115	4
6	N GALLATIN PKE & WELWORTH ST	Madison	37115	4
11	E OLD HICKORY BLVD & 3RD AV	Madison	37115	3
11	N DUPONT AV &	Madison	37115	3
11	ARCHWOOD DR & ROOSEVELT AV	Madison	37115	3

Property Crime

Rank	Intersection	Precinct	ZIP	Count
1	SKYLINE MEMORIAL CT & DICKERSON PKE	Madison	37115	56
2	N GALLATIN PKE & NORTHSIDE DR	Madison	37115	35
3	N GALLATIN PKE & RIVERCHASE BLVD	Madison	37115	17
4	ALTA LOMA RD & N GALLATIN PKE	Madison	37115	16
5	TWIN HILLS DR & N GALLATIN PKE	Madison	37072	13
6	DUE WEST AV N & OLD DUE WEST AV	Madison	37115	12
7	N GALLATIN PKE & ALTUS AV	Madison	37115	11
7	OLD HICKORY BLVD W & GALLATIN PKE	Madison	37115	11
9	S GALLATIN PKE RAMP & S GALLATIN PKE	Madison	37115	9
10	MYATT DR & RIVERGATE PKWY	Madison	37115	8
10	HICKORY HILLS BLVD & WESTCAP RD	Madison	37189	8
12	DICKERSON PKE & DARBYTOWN DR	Madison	37207	7
12	RICHMOND HILL DR & BRICK CHURCH PKE	Madison	37207	7

Traffic Crashes - Personal Injury

Rank	Intersection	Precinct	ZIP	Count
1	EWING DR & BRICK CHURCH PKE	Madison	37207	3
2	BELL GRIMES LN & DICKERSON PKE	Madison	37207	2
2	DICKERSON PKE & OLD HICKORY BLVD	Madison	37207	2
2	S GALLATIN PKE & LAKEWOOD DR	Madison	37115	2
2	E OLD HICKORY BLVD & LANIER DR	Madison	37115	2
2	E OLD HICKORY BLVD & LARKIN SPRINGS RD	Madison	37115	2
2	CONFERENCE DR & N GALLATIN PKE	Madison	37072	2
2	DOUGLAS ST & OLD HICKORY BLVD W	Madison	37115	2
2	E OLD HICKORY BLVD & S GALLATIN PKE	Madison	37115	2
10	ONE MILE PKWY & CONNARE DR	Madison	37115	1
10	S GRAYCROFT AV & FAIROAKS DR	Madison	37115	1
10	OLD HICKORY BLVD W & PEGGY ST	Madison	37115	1
10	CONNARE DR & N GRAYCROFT AV	Madison	37115	1

Traffic Crashes - Non-Injury

Rank	Intersection	Precinct	ZIP	Count
1	CONFERENCE DR & N GALLATIN PKE	Madison	37072	12
2	MYATT DR & RIVERGATE PKWY	Madison	37115	10
3	S GALLATIN PKE & WALTON LN	Madison	37115	9
4	I65 N & I65 N EXIT RAMP	Madison	37115	8
4	S GALLATIN PKE & MAPLE ST	Madison	37115	8
4	SKYLINE MEMORIAL CT & DICKERSON PKE	Madison	37115	8
4	OLD HICKORY BLVD W & GALLATIN PKE	Madison	37115	8
8	OLD HICKORY BLVD W & S GALLATIN PKE RAMP	Madison	37115	7
8	HEAD DR & OLD HICKORY BLVD W	Madison	37115	7
10	DICKERSON PKE & BRILEY PKWY E	Madison	37207	6
10	EWING DR & BRICK CHURCH PKE	Madison	37207	6
10	OLD HICKORY BLVD W & I65 N	Madison	37207	6
10	MYATT DR & SPRING BRANCH DR	Madison	37115	6

Information summarized for CompStat week ending 09-28-19. (past 12 weeks of data). For each report, point data were plotted in a GIS and assigned to the nearest street intersection. Summary counts were then calculated for each intersection.

Sourced from MNPD ARMS on 10/2/2019 7:30:38 AM. Violent and property crime information sourced from incident reports using Uniform Crime Reporting definitions and reporting guidelines, based on the date when the crime was reported. Personal injury traffic crashes (10-46) and non-injury traffic crashes (10-45) retrieved from MNPD's CAD database. Excludes CFS with a disposition code of 6 or 11. For each incident or CAD record, the incident or dispatch location was assigned to the nearest street intersection.

Midtown Hills Precinct High Crime Intersections

METROPOLITAN POLICE DEPARTMENT
of Nashville and Davidson County

Intersections with the highest concentrations of crime & traffic crashes - past 12 weeks.

Violent Crime

Rank	Intersection	Precinct	ZIP	Count
1	14TH AV S & EDGEHILL AV	Midtown	37212	9
2	EDGEHILL AV &	Midtown	37203	8
3	RAINS AV & MERRITT AV	Midtown	37203	7
4	OLD HICKORY BLVD & HICKORY TRACE DR	Midtown	37211	6
5	EDGEHILL AV & 11TH AV S	Midtown	37203	5
5	28TH AV N &	Midtown	37203	5
7	14TH AV S & HORTON AV	Midtown	37212	4
8	EDGEHILL AV & 12TH AV S	Midtown	37212	3
8	HORTON AV & 11TH AV S	Midtown	37203	3
8	ELLISTON PL & LOUISE AV	Midtown	37203	3
8	OLD HICKORY BLVD & ZERMATT AV	Midtown	37211	3
8	NOLENSVILLE PKE & BREWER DR	Midtown	37211	3
8	WHISPERING HILLS DR & BONERWOOD DR	Midtown	37211	3

Property Crime

Rank	Intersection	Precinct	ZIP	Count
1	NOLENSVILLE PKE & SWISS AV	Midtown	37211	39
2	POWELL AV & BRANSFORD AV	Midtown	37204	29
3	WEST END AV & 17TH AV N	Midtown	37203	24
4	OLD HICKORY BLVD & FRANKLIN PIKE CIR	Midtown	37027	22
5	ELLISTON PL & 23RD AV N	Midtown	37203	18
6	8TH AV S & ROYCROFT PL	Midtown	37204	17
7	19TH AV S & 19TH AV N	Midtown	37203	12
7	9TH AV S & MONTROSE AV	Midtown	37204	12
9	STATE ST & 17TH AV N	Midtown	37203	11
10	EDGEHILL AV &	Midtown	37203	10
11	8TH AV S & SOUTH DOUGLAS AV	Midtown	37204	9
11	CHARLOTTE AV &	Midtown	37203	9
11	14TH AV S & DEMONBREUN ST	Midtown	37203	9

Traffic Crashes - Personal Injury

Rank	Intersection	Precinct	ZIP	Count
1	RAGLAND DR & FARRELL RD	Midtown	37220	3
1	NOLENSVILLE PKE & CONCORD RD	Midtown	37027	3
3	NOLENSVILLE PKE & BREWER DR	Midtown	37211	2
3	HARDING PL & I65 N ENT RAMP	Midtown	37204	2
3	LEALAND LN & I440 W	Midtown	37204	2
3	I440 W & I440 W EXIT RAMP	Midtown	37215	2
3	WEDGEWOOD AV & 12TH AV S	Midtown	37203	2
3	CHET ATKINS PL & MUSIC SQ W	Midtown	37203	2
3	WEDGEWOOD AV & 8TH AV S	Midtown	37203	2
3	I440 E & I65 N	Midtown	37204	2
3	I65 N & I440 ENT RAMP	Midtown	37204	2
3	CHARLOTTE AV & 15TH AV N	Midtown	37203	2
3	I40 E EXIT RAMP & CHARLOTTE AV	Midtown	37203	2

Traffic Crashes - Non-Injury

Rank	Intersection	Precinct	ZIP	Count
1	POWELL AV & POWELL PL	Midtown	37204	21
2	HARDING PL & TROUSDALE DR	Midtown	37211	15
3	OLD HICKORY BLVD & EDMONDSON PKE	Midtown	37211	14
4	14TH AV N & CHARLOTTE AV	Midtown	37203	12
5	I40 E EXIT RAMP & BROADWAY	Midtown	37203	11
5	HARDING PL & I65 N ENT RAMP	Midtown	37204	11
7	HARDING PL &	Midtown	37220	10
7	OLD HICKORY BLVD & FRANKLIN PIKE CIR	Midtown	37027	10
7	18TH AV S & WEST END AV	Midtown	37203	10
7	PIERCE AV & VANDERBILT HOSPITAL	Midtown	37240	10
11	HIGHLAND AV & 24TH AV S	Midtown	37212	9
11	OLD HICKORY BLVD & FRANKLIN PKE	Midtown	37027	9
11	I40 E EXIT RAMP & I40 E	Midtown	37203	9

Information summarized for CompStat week ending 09-28-19. (past 12 weeks of data). For each report, point data were plotted in a GIS and assigned to the nearest street intersection. Summary counts were then calculated for each intersection.

Sourced from MNPD ARMS on 10/2/2019 7:30:38 AM. Violent and property crime information sourced from incident reports using Uniform Crime Reporting definitions and reporting guidelines, based on the date when the crime was reported. Personal injury traffic crashes (10-46) and non-injury traffic crashes (10-45) retrieved from MNPD's CAD database. Excludes CFS with a disposition code of 6 or 11. For each incident or CAD record, the incident or dispatch location was assigned to the nearest street intersection.

County High Crime Intersections - Arrests

Intersections with the highest concentrations of arrests - past 12 weeks.

METROPOLITAN POLICE DEPARTMENT
of Nashville and Davidson County

DUI Arrests

Rank	Intersection	Precinct	ZIP	Count
1	NOLENSVILLE PKE & EDMONDSON PKE	South	37211	6
2	MEDICAL CENTER DR & VANDERBILT HOSPITAL	Midtown	37212	5
3	EAST THOMPSON LN & MURFREESBORO PKE	South	37211	3
3	MURFREESBORO PKE & KERMIT DR	South	37217	3
3	MILLWOOD DR & MURFREESBORO PKE	Hermitage	37217	3
3	PLUS PARK BLVD & MURFREESBORO PKE	Hermitage	37217	3
3	BRILEY PKWY E EXT RAMP & DICKERSON PKE	Madison	37207	3
3	EDMONDSON PKE & OAKLEY DR	Midtown	37211	3
3	ALBION ST & DR D B TODD JR BLVD	North	37208	3
3	NOLENSVILLE PKE & WELSHWOOD DR	South	37211	3
3	MCGAVOCK PKE EB ENT & BRILEY PKWY N	Hermitage	37214	3
12	BANK ST & 2ND AV N	Central	37201	2
12	MURFREESBORO PKE & ARLINGTON AV	Hermitage	37210	2

Drug-Related Arrests

Rank	Intersection	Precinct	ZIP	Count
1	W TRINITY LN & HAMPTON ST	North	37207	24
2	ALBION ST & DR D B TODD JR BLVD	North	37208	11
3	PERKINS ST & LINCOLN ST	South	37210	10
3	LARGO DR & TRAVELERS INN DR	South	37211	10
3	EWING AV & MIDDLETON ST	Central	37203	10
6	LEWIS ST & PERKINS ST	South	37210	9
7	DICKERSON PKE & MAPLEWOOD TRC	East	37207	8
7	MONACO DR & NEPAL DR	Hermitage	37076	8
7	2ND AV N & JAMES ROBERTSON PKWY	Central	37201	8
7	CANE RIDGE RD & BELL RD	South	37013	8
7	INDIANA AV & 40TH AV N	West	37209	8
7	EAST THOMPSON LN & MURFREESBORO PKE	South	37211	8
7	S 7TH ST & SYLVAN ST	East	37206	8

Felony Arrests

Rank	Intersection	Precinct	ZIP	Count
1	2ND AV N & JAMES ROBERTSON PKWY	Central	37201	65
2	COCKRILL BEND BLVD & COCKRILL BEND CIR	West	37209	19
2	MURFREESBORO PKE & PAVILION BLVD	Hermitage	37217	19
4	ALBION ST & DR D B TODD JR BLVD	North	37208	14
4	GAY ST & 2ND AV N	Central	37201	14
6	HILL AV & BLANTON AV	South	37210	12
7	NOLENSVILLE PKE & WELSHWOOD DR	South	37211	11
7	5TH AV N & UNION ST	Central	37219	11
7	S 7TH ST & SYLVAN ST	East	37206	11
10	MEDICAL CENTER DR & VANDERBILT HOSPITAL	Midtown	37212	10
10	COMMERCE ST & UNION ST	Hermitage	37138	10
10	W TRINITY LN & HAMPTON ST	North	37207	10
10	S 1ST ST & WOODLAND ST	Central	37213	10

Weapons Law Violation Arrests

Rank	Intersection	Precinct	ZIP	Count
1	W TRINITY LN & HAMPTON ST	North	37207	7
2	JOSEPH AV & BERRY ST	East	37207	5
3	MAUDINA AV & DEMOSS RD	West	37209	4
4	ANTIOCH PKE & PERIMETER HILL DR	South	37211	3
4	INDIANA AV & 40TH AV N	West	37209	3
4	23RD AV N & KELLOW ST	North	37208	3
4	LARGO DR & WALLACE RD	South	37211	3
4	COFFEE ST & 10TH AV N	North	37208	3
9	CLIFTON AV & LENA ST	North	37208	2
9	CLAIBORNE ST & LAFAYETTE ST	South	37210	2
9	LINCOLN ST & TRIMBLE ST	South	37210	2
9	EDMONDSON PKE &	Midtown	37211	2
9	MAIN ST & N 10TH ST	East	37206	2

Information summarized for CompStat week ending 09-28-19. (past 12 weeks of data). For each report, point data were plotted in a GIS and assigned to the nearest street intersection. Summary counts were then calculated for each intersection.

Sourced from MNPD ARMS on 10/2/2019 7:30:38 AM. For each arrest, the arrest location was assigned to the nearest street intersection. This report does not take into account the number of charges. 1 arrest = 1 body.

County Hot Addresses
Multiple CFS / Arrests at the Same Location, Past 12 Weeks

METROPOLITAN POLICE DEPARTMENT
of Nashville and Davidson County

CFS Location / Nearby Business	Count	Counts - Top Ten Codes
801 JEFFERSON ST ***Mapco***	**119**	87 - Disorderly Person (10-44) 12 - Want Officer for Investigation / Assistance (10-43) 6 - Suspicious Person (10-40)
709 5TH AV S ***Greyhound***	**112**	43 - Want Officer for Investigation / Assistance (10-43) 40 - Disorderly Person (10-44) 6 - Theft (10-50)
4040 NOLENSVILLE PIKE ***Walmart***	**97**	28 - Disorderly Person (10-44) 28 - Theft (10-50) 15 - Want Officer for Investigation / Assistance (10-43)
1716 ROSA L PARKS BLVD ***Nashville Rescue Mission***	**82**	41 - Want Officer for Investigation / Assistance (10-43) 18 - Disorderly Person (10-44) 5 - Theft (10-50)
3458 DICKERSON PIKE ***Walmart Supercenter***	**71**	18 - Theft (10-50) 14 - Want Officer for Investigation / Assistance (10-43) 11 - Disorderly Person (10-44)
639 LAFAYETTE ST ***Nashville Rescue Mission***	**69**	#Error
433 OPRY MILLS DR ***Opry Mills***	**67**	18 - Theft (10-50) 11 - Want Officer for Investigation / Assistance (10-43) 9 - Disorderly Person (10-44)
800 MONROE ST ***Kroger***	**65**	23 - Disorderly Person (10-44) 13 - Want Officer for Investigation / Assistance (10-43) 13 - Theft (10-50)
5824 NOLENSVILLE PIKE ***Walmart***	**62**	22 - Transport Prisoner / Suspect (10-16) 10 - Disorderly Person (10-44) 9 - Want Officer for Investigation / Assistance (10-43)
7044 CHARLOTTE PIKE ***Walmart Supercenter***	**59**	15 - Theft (10-50) 15 - Want Officer for Investigation / Assistance (10-43) 7 - Disorderly Person (10-44)
130 W TRINITY LN ***Love's Truck Stop***	**55**	17 - Want Officer for Investigation / Assistance (10-43) 10 - Theft (10-50) 7 - Vehicle Accident - Property Damage (10-45)
2200 BRICK CHURCH PIKE ***Exxon***	**48**	20 - Disorderly Person (10-44) 9 - Theft (10-50) 7 - Want Officer for Investigation / Assistance (10-43)
2232 GALLATIN PIKE N ***Walmart***	**47**	13 - Transport Prisoner / Suspect (10-16) 8 - Theft (10-50) 7 - Want Officer for Investigation / Assistance (10-43)
227 SHELBY AV ***Exxon***	**46**	15 - Disorderly Person (10-44) 9 - Want Officer for Investigation / Assistance (10-43) 8 - Theft (10-50)
1090 MURFREESBORO PIKE ***Mapco Express***	**46**	12 - Disorderly Person (10-44) 8 - Theft (10-50) 6 - Want Officer for Investigation / Assistance (10-43)

Arrest Location	Count	Counts - Top Charges
5824 NOLENSVILLE PIKE	**44**	35 - Theft of merchandise- $1,000 or less 5 - Theft of property-$1,000 or less 5 - Burglary
3441 DICKERSON PIKE	**37**	9 - Failure to appear- class b or c misd. 5 - Assault, aggravated - deadly weapon - int/kn 5 - Probation violation- misdemeanor
3458 DICKERSON PIKE	**35**	23 - Theft of merchandise- $1,000 or less 4 - Criminal trespass 3 - Burglary
639 LAFAYETTE ST	**31**	10 - Failure to appear- class b or c misd. 7 - Failure to be booked (state citation) 5 - Criminal trespass
1818 ALBION ST	**31**	8 - Resisting stop, frisk, halt, arrest, or search 7 - Probation violation- community corrections viol. 7 - Poss. or casual exchange-cont.sub.
212 PAVILION BLVD	**31**	15 - Community superv. viol. by felony off. 13 - Sex offender registration violation - 1st offense 9 - Community superv. viol. by non-criminal off
25 LINCOLN ST	**29**	13 - Criminal trespass 9 - Failure to appear- class b or c misd. 7 - Drug paraphernalia- unlawful use
709 5TH AVE S	**29**	7 - Criminal trespass 5 - Poss. or casual exchange-cont.sub. 4 - Public intoxication
1211 MEDICAL CENTER DR	**27**	5 - Assault, aggravated - deadly weapon - int/kn 5 - Driving under the influence 4 - Failure to appear- class b or c misd.
617 MIDDLETON ST	**25**	9 - Criminal trespass 8 - Poss. or casual exchange-cont.sub. 4 - Failure to appear- class b or c misd.
408 2ND AVE N	**24**	8 - Driv. lic. - no d/l 3 - Driving- revoked license 3 - Poss. or casual exchange-cont.sub.
1 TITANS WAY	**22**	12 - Public intoxication 8 - Assault 2 - Poss. or casual exchange-cont.sub.
3RD AVE S & BROADWAY	**21**	13 - Public intoxication 2 - Poss. or casual exchange-cont.sub. 2 - Assault
7044 CHARLOTTE PIKE	**21**	16 - Theft of merchandise- $1,000 or less 4 - Criminal trespass 2 - Drug paraphernalia- unlawful use
100 WOODLAND ST	**20**	5 - Juvenile, runaway 4 - Probation violation- felony 3 - Sex offender registration violation - 1st offense

Sourced from MNPD ARMS on 10/2/2019 7:30:38 AM. CAD calls retrieved from ECC's Computer Aided Dispatch system. Includes only calls where an officer response was made. Disposition codes 6 (Backup) and 11 (Signal 9) are excluded. Self-initiated calls are excluded. CFS located at hospitals, police precincts, and detention centers are excluded. Arrest information retrieved from the MNPD RMS warrants / arrests database. 1 arrest = 1 body. Includes adult and juvenile arrests. Arrests served by warrants division are excluded. 'Nearby Business' refers to a business establishment in close proximity of the address listed, and is provided for informational purposes only. There is no guarantee that all calls were dispatched to the business listed, because in some cases, multiple business establishments have the same address (e.g. a discount store that also contains a pharmacy). Due to the unique nature of apartment-based reporting, individual unit numbers and the address of the main office for a complex may sometimes both appear in this report.

West Precinct Hot Addresses
Multiple CFS / Arrests at the Same Location, Past 12 Weeks

METROPOLITAN POLICE DEPARTMENT
of Nashville and Davidson County

CFS Location / Nearby Business	Count	Counts - Top Ten Codes
7044 CHARLOTTE PIKE ***Walmart Supercenter***	**59**	15 - Want Officer for Investigation / Assistance (10-43) 15 - Theft (10-50) 7 - Disorderly Person (10-44)
2126 ABBOTT MARTIN RD ***Green Hills Mall***	**36**	12 - Theft (10-50) 8 - Disorderly Person (10-44) 4 - Want Officer for Investigation / Assistance (10-43)
5800 MAUDINA AV ***Richland Hills Apartments***	**23**	8 - Want Officer for Investigation / Assistance (10-43) 5 - Shots Fired (10-83) 3 - Criminal Vice Activity (10-78)
7102 CHARLOTTE PIKE ***Thorntons Gas Station***	**19**	6 - Disorderly Person (10-44) 3 - Want Officer for Investigation / Assistance (10-43) 2 - Vehicle Accident - Property Damage (10-45)
7034 CHARLOTTE PIKE ***Lowe's***	**19**	7 - Theft (10-50) 2 - Holdup / Robbery (10-53) 2 - Transport Prisoner / Suspect (10-16)
7087 HIGHWAY 70 S ***Kroger***	**18**	4 - Disorderly Person (10-44) 3 - Want Officer for Investigation / Assistance (10-43) 3 - Theft (10-50)
6814 CHARLOTTE PIKE ***Target***	**18**	7 - Transport Prisoner / Suspect (10-16) 6 - Theft (10-50) 2 - Disorderly Person (10-44)
4601 ALABAMA AV ***Daily's***	**18**	6 - Disorderly Person (10-44) 5 - Theft (10-50) 3 - Vehicle Accident - Property Damage (10-45)
26 WHITE BRIDGE PIKE ***Target***	**18**	7 - Theft (10-50) 3 - Safety Hazard (10-87) 2 - Transport Prisoner / Suspect (10-16)
5705 CHARLOTTE PIKE ***Kroger***	**17**	5 - Theft (10-50) 4 - Disorderly Person (10-44) 3 - Want Officer for Investigation / Assistance (10-43)
5600 CHARLOTTE PIKE ***Walgreen's***	**15**	7 - Vehicle Accident - Property Damage (10-45) 3 - Want Officer for Investigation / Assistance (10-43) 2 - Theft (10-50)
2131 ABBOTT MARTIN RD ***Kroger***	**14**	6 - Investigate 911 Hang-Up Call (10-88) 3 - Disorderly Person (10-44) 2 - Want Officer for Investigation / Assistance (10-43)
6418 CENTENNIAL BLVD ***Pilot Travel Center***	**13**	4 - Vehicle Accident - Property Damage (10-45) 3 - Disorderly Person (10-44) 3 - Want Officer for Investigation / Assistance (10-43)
301 WHITE BRIDGE PIKE ***Gas Station***	**10**	3 - Burglary - Non-Residence (10-71) 2 - Holdup / Robbery (10-53) 1 - Intoxicated Person (10-42)
4211 CHARLOTTE AV ***Gas Station***	**9**	2 - Want Officer for Investigation / Assistance (10-43) 2 - Burglary - Non-Residence (10-71) 2 - Theft (10-50)

Arrest Location	Count	Counts - Top Charges
7044 CHARLOTTE PIKE	**21**	16 - Theft of merchandise- $1,000 or less 4 - Criminal trespass 2 - Probation violation- community corrections viol.
26 WHITE BRIDGE PIKE	**15**	13 - Theft of merchandise- $1,000 or less 4 - Theft of property-$1,000 or less 2 - Burglary
4011 INDIANA AVE	**14**	10 - Criminal trespass 7 - Poss. or casual exchange-cont.sub. 3 - Theft of property-$1,000 or less
5500 CHARLOTTE PIKE	**10**	3 - Theft of property-$1,000 or less 3 - Vandalism- $2,500 or > but < $10,000 2 - Burglary- motor vehicle
6814 CHARLOTTE PIKE	**8**	7 - Theft of merchandise- $1,000 or less 1 - Vandalism- $1,000 or less 1 - Assault, domestic bodily injury
400 DAVIDSON RD	**7**	4 - Poss. or casual exchange-cont.sub. 3 - Disorderly conduct 1 - Probation violation- felony
621 40TH AVE N	**6**	5 - Criminal trespass 3 - Failure to appear- class b or c misd. 1 - Poss. or casual exchange-cont.sub.
111 OLD HICKORY BLVD	**6**	6 - Sexual explotation of a minor - over 100 items 2 - Assault, domestic bodily injury 1 - Contributing - delinquency of a minor
2140 ABBOTT MARTIN RD	**5**	4 - Theft of merchandise- $1,000 or less 1 - Theft of merchandise- >$1,000 but < $2,500
4220 HARDING PIKE	**5**	3 - Driv. lic. - no d/l 2 - Driving under the influence 2 - Juvenile, curfew
5901 CALIFORNIA AVE	**4**	7 - Burglary- motor vehicle 4 - Juvenile, minor contributing to deliquency of another minor
5807 CHARLOTTE PIKE	**4**	3 - Criminal trespass 2 - Public intoxication 1 - Criminal impersonation
6418 CENTENNIAL BLVD	**4**	2 - Failure to appear- class b or c misd. 2 - Public intoxication 1 - Driving- revoked license, 2nd offense
7002 CHARLOTTE PIKE	**4**	2 - Failure to appear- class b or c misd. 2 - Probation violation- misdemeanor 1 - Theft of merchandise- $1,000 or less
107 DEMOSS RD	**4**	5 - Poss. or casual exchange-cont.sub. 4 - Drug paraphernalia- unlawful use 3 - Burglary- aggravated

Sourced from MNPD ARMS on 10/2/2019 7:30:38 AM. CAD calls retrieved from ECC's Computer Aided Dispatch system. Includes only calls where an officer response was made. Disposition codes 6 (Backup) and 11 (Signal 9) are excluded. Self-initiated calls are excluded. CFS located at hospitals, police precincts, and detention centers are excluded. Arrest information retrieved from the MNPD RMS warrants / arrests database. 1 arrest = 1 body. Includes adult and juvenile arrests. Arrests served by warrants division are excluded. 'Nearby Business' refers to a business establishment in close proximity of the address listed, and is provided for informational purposes only. There is no guarantee that all calls were dispatched to the business listed, because in some cases, multiple business establishments have the same address (e.g. a discount store that also contains a pharmacy). Due to the unique nature of apartment-based reporting, individual unit numbers and the address of the main office for a complex may sometimes both appear in this report.

East Precinct Hot Addresses
Multiple CFS / Arrests at the Same Location, Past 12 Weeks

METROPOLITAN POLICE DEPARTMENT
of Nashville and Davidson County

CFS Location / Nearby Business	Count	Counts - Top Ten Codes
130 W TRINITY LN ***Love's Truck Stop***	**55**	17 - Want Officer for Investigation / Assistance (10-43) 10 - Theft (10-50) 7 - Vehicle Accident - Property Damage (10-45)
3410 GALLATIN PIKE ***Kroger***	**29**	8 - Disorderly Person (10-44) 7 - Want Officer for Investigation / Assistance (10-43) 7 - Theft (10-50)
1015 JOYCE LN ***Home Depot***	**27**	21 - Theft (10-50) 3 - Disorderly Person (10-44) 1 - Want Officer for Investigation / Assistance (10-43)
500 MAIN ST ***Citgo***	**25**	13 - Disorderly Person (10-44) 5 - Vehicle Accident - Property Damage (10-45) 3 - Theft (10-50)
701 DICKERSON PIKE ***Gas Station***	**20**	10 - Disorderly Person (10-44) 3 - Want Officer for Investigation / Assistance (10-43) 2 - Person with Weapon (10-54)
711 GALLATIN AV ***Kroger***	**20**	5 - Vehicle Accident - Property Damage (10-45) 4 - Want Officer for Investigation / Assistance (10-43) 4 - Disorderly Person (10-44)
712 MAIN ST ***Mapco Convenience***	**19**	8 - Disorderly Person (10-44) 5 - Fight / Assault (10-57) 3 - Theft (10-50)
3041 DICKERSON PIKE ***Domino's Pizza***	**16**	6 - Burglary - Non-Residence (10-71) 3 - Disorderly Person (10-44) 3 - Want Officer for Investigation / Assistance (10-43)
SHELBY PARK	**15**	5 - Want Officer for Investigation / Assistance (10-43) 2 - Shots Fired (10-83) 2 - Person Indecently Exposed (10-59)
803 DICKERSON PIKE ***Z Mart***	**14**	8 - Disorderly Person (10-44) 3 - Theft (10-50) 2 - Fight / Assault (10-57)
1500 PORTER RD ***Berkshire Place Apartments***	**13**	3 - Want Officer for Investigation / Assistance (10-43) 3 - Disorderly Person (10-44) 2 - Domestic Disturbance (10-41)
590 JOSEPH AV ***Riverchase Apartments***	**12**	4 - Disorderly Person (10-44) 2 - Shots Fired (10-83) 2 - Criminal Vice Activity (10-78)
401 WALTON LN ***United Neighborhood Health***	**11**	6 - Want Officer for Investigation / Assistance (10-43) 2 - Investigate 911 Hang-Up Call (10-88) 1 - Community Policing Activity (10-15)
1801 DICKERSON PIKE ***Trinity Inn***	**10**	4 - Want Officer for Investigation / Assistance (10-43) 1 - Disorderly Person (10-44) 1 - Investigate 911 Hang-Up Call (10-88)
836 DICKERSON PIKE ***Family Dollar Store***	**9**	5 - Disorderly Person (10-44) 2 - Fight / Assault (10-57) 1 - Theft (10-50)

Arrest Location	Count	Counts - Top Charges
130 W TRINITY LN	**17**	5 - Theft of merchandise- $1,000 or less 3 - Failure to appear- class b or c misd. 3 - Criminal trespass
1500 PORTER RD	**9**	1 - Robbery- esp. agg. 1 - Resisting stop, frisk, halt, arrest, or search 1 - Weapon - handgun
401 WALTON LN	**8**	3 - Disorderly conduct 2 - Juvenile, smoking paraphanalia 2 - Theft of vehicle-2,500 or > but<$10,000
936 E TRINITY LN	**7**	4 - Assault, domestic bodily injury 2 - Failure to appear- class b or c misd. 1 - Failure to be booked (criminal summons)
1801 DICKERSON PIKE	**7**	3 - Poss. or casual exchange-cont.sub. 3 - Failure to appear- class b or c misd. 1 - Evading arrest- misdemeaner
110 GALLATIN AVE	**7**	3 - Disorderly conduct 1 - Driv. lic. - no d/l 1 - Juvenile, handgun possession - 1st offense
S 7TH ST & SYLVAN ST	**7**	2 - Poss. or casual exchange-cont.sub. 2 - Drug paraphernalia- unlawful use 2 - Driving- suspended license
I 65 S & W TRINITY LN	**6**	3 - Driving- suspended license 2 - Driv. lic. - no d/l 1 - Failure to be booked (state citation)
590 JOSEPH AVE	**6**	5 - Failure to appear- class b or c misd. 2 - Criminal trespass 1 - Contributing - delinquency of a minor
712 MAIN ST	**5**	2 - Community superv. viol. by felony off. 1 - Criminal trespass 1 - Driving under the influence
500 MAIN ST	**5**	2 - Driving- suspended license 1 - Drug paraphernalia- unlawful use 1 - Driving- revoked license
1800 STRATFORD AVE	**5**	3 - Disorderly conduct 3 - Criminal trespass 2 - Assault of officer - offensive contact
BRILEY PKWY E & GALLATIN PIKE	**5**	2 - Drug paraphernalia- unlawful use 2 - Poss. or casual exchange-cont.sub. 1 - Failure to be booked (state citation)
DICKERSON PIKE & MAPLEWOOD TRCE	**5**	3 - Poss. or casual exchange-cont.sub. 3 - Drug paraphernalia- unlawful use
DICKERSON PIKE & W TRINITY LN	**4**	2 - Poss. or casual exchange-cont.sub. 1 - Implied consent - int. refuse, prevent or obstruct 1 - Driving under the influence

Sourced from MNPD ARMS on 10/2/2019 7:30:38 AM. CAD calls retrieved from ECC's Computer Aided Dispatch system. Includes only calls where an officer response was made. Disposition codes 6 (Backup) and 11 (Signal 9) are excluded. Self-initiated calls are excluded. CFS located at hospitals, police precincts, and detention centers are excluded. Arrest information retrieved from the MNPD RMS warrants / arrests database. 1 arrest = 1 body. Includes adult and juvenile arrests. Arrests served by warrants division are excluded. 'Nearby Business' refers to a business establishment in close proximity of the address listed, and is provided for informational purposes only. There is no guarantee that all calls were dispatched to the business listed, because in some cases, multiple business establishments have the same address (e.g. a discount store that also contains a pharmacy). Due to the unique nature of apartment-based reporting, individual unit numbers and the address of the main office for a complex may sometimes both appear in this report.

South Precinct Hot Addresses
Multiple CFS / Arrests at the Same Location, Past 12 Weeks

METROPOLITAN POLICE DEPARTMENT
of Nashville and Davidson County

CFS Location / Nearby Business	Count	Counts - Top Ten Codes
4040 NOLENSVILLE PIKE ***Walmart***	**97**	28 - Disorderly Person (10-44) 28 - Theft (10-50) 15 - Want Officer for Investigation / Assistance (10-43)
5824 NOLENSVILLE PIKE ***Walmart***	**62**	22 - Transport Prisoner / Suspect (10-16) 10 - Disorderly Person (10-44) 9 - Want Officer for Investigation / Assistance (10-43)
4190 NOLENSVILLE PIKE ***Mapco***	**41**	18 - Disorderly Person (10-44) 8 - Want Officer for Investigation / Assistance (10-43) 4 - Theft (10-50)
13011 OLD HICKORY BLVD ***BP***	**38**	10 - Vehicle Accident - Property Damage (10-45) 10 - Disorderly Person (10-44) 7 - Want Officer for Investigation / Assistance (10-43)
3035 HAMILTON CHURCH RD ***Walmart***	**37**	13 - Disorderly Person (10-44) 6 - Want Officer for Investigation / Assistance (10-43) 5 - Theft (10-50)
1155 BELL RD ***Home Depot***	**30**	12 - Theft (10-50) 4 - Vehicle Accident - Property Damage (10-45) 4 - Disorderly Person (10-44)
1310 ANTIOCH PIKE ***So Gong Dong Restaurant***	**27**	21 - Want Officer for Investigation / Assistance (10-43) 2 - Vehicle Accident - Property Damage (10-45) 1 - Suspicious Person (10-40)
2200 NOLENSVILLE PIKE ***Circle K***	**25**	9 - Theft (10-50) 5 - Want Officer for Investigation / Assistance (10-43) 5 - Disorderly Person (10-44)
61 EAST THOMPSON LN ***Kroger***	**25**	8 - Want Officer for Investigation / Assistance (10-43) 7 - Theft (10-50) 6 - Disorderly Person (10-44)
5319 MT VIEW RD ***Kroger***	**25**	11 - Disorderly Person (10-44) 5 - Want Officer for Investigation / Assistance (10-43) 2 - Domestic Disturbance (10-41)
1191 MURFREESBORO PIKE ***Mapco***	**24**	9 - Disorderly Person (10-44) 6 - Theft (10-50) 4 - Want Officer for Investigation / Assistance (10-43)
340 HARDING PL ***Exxon***	**22**	7 - Want Officer for Investigation / Assistance (10-43) 6 - Disorderly Person (10-44) 5 - Theft (10-50)
270 TAMPA DR	**21**	5 - Want Officer for Investigation / Assistance (10-43) 4 - Disorderly Person (10-44) 4 - Investigate 911 Hang-Up Call (10-88)
1111 BELL RD ***Casa Fiesta***	**21**	9 - Want Officer for Investigation / Assistance (10-43) 3 - Disorderly Person (10-44) 2 - Vehicle Accident - Property Damage (10-45)
1400 EAGLE VIEW BLVD ***Thorntons***	**18**	8 - Disorderly Person (10-44) 4 - Want Officer for Investigation / Assistance (10-43) 2 - Theft (10-50)

Arrest Location	Count	Counts - Top Charges
5824 NOLENSVILLE PIKE	**37**	28 - Theft of merchandise- $1,000 or less 5 - Theft of property-$1,000 or less 5 - Burglary
212 PAVILION BLVD	**31**	15 - Community superv. viol. by felony off. 13 - Sex offender registration violation - 1st offense 9 - Community superv. viol. by non-criminal off
25 LINCOLN ST	**29**	13 - Criminal trespass 9 - Failure to appear- class b or c misd. 7 - Drug paraphernalia- unlawful use
4040 NOLENSVILLE PIKE	**19**	5 - Failure to be booked (state citation) 4 - Theft of property-$1,000 or less 3 - Theft of merchandise- $1,000 or less
391 WALLACE RD	**18**	3 - Driving under the influence 3 - Drug paraphernalia- unlawful use 2 - Driving under the influence - 2nd offense
LEWIS ST & PERKINS ST	**16**	6 - Failure to be booked (state citation) 6 - Drug paraphernalia- unlawful use 4 - Failure to appear- class b or c misd.
220 BLANTON AVE	**15**	12 - Probation violation- felony 2 - Probation violation- misdemeanor 1 - Parole violation
LAFAYETTE ST & LINCOLN ST	**11**	6 - Drug paraphernalia- unlawful use 4 - Failure to be booked (state citation) 3 - Failure to appear- class b or c misd.
MURFREESBORO PIKE & THOMPSON PL	**11**	5 - Driv. lic. - no d/l 3 - Driving under the influence 2 - Driving- suspended license
5209 LINBAR DR	**10**	5 - Driv. lic. - no d/l 3 - Driving- revoked license 2 - Failure to appear- class b or c misd.
1155 BELL RD	**10**	4 - Theft of merchandise- $1,000 or less 2 - Poss. or casual exchange-cont.sub. 2 - Poss.w/int-cont.sub.-meth.5 gr or more
160 ANTIOCH PIKE	**9**	4 - Juvenile, runaway 3 - Poss. or casual exchange-cont.sub. 1 - Resisting stop, frisk, halt, arrest, or search
1900 HOBSON PIKE	**8**	2 - Poss. or casual exchange-cont.sub. 2 - Juvenile, curfew 1 - Juvenile, runaway
204 LARGO DR	**8**	7 - Poss. or casual exchange-cont.sub. 2 - Weapon - felon in poss of a handgun 1 - Resisting stop, frisk, halt, arrest, or search
270 TAMPA DR	**8**	9 - Theft of merchandise- >$1,000 but < $2,500 2 - Theft of merchandise- $1,000 or less 2 - Juvenile, runaway

Sourced from MNPD ARMS on 10/2/2019 7:30:38 AM. CAD calls retrieved from ECC's Computer Aided Dispatch system. Includes only calls where an officer response was made. Disposition codes 6 (Backup) and 11 (Signal 9) are excluded. Self-initiated calls are excluded. CFS located at hospitals, police precincts, and detention centers are excluded. Arrest information retrieved from the MNPD RMS warrants / arrests database. 1 arrest = 1 body. Includes adult and juvenile arrests. Arrests served by warrants division are excluded. 'Nearby Business' refers to a business establishment in close proximity of the address listed, and is provided for informational purposes only. There is no guarantee that all calls were dispatched to the business listed, because in some cases, multiple business establishments have the same address (e.g. a discount store that also contains a pharmacy). Due to the unique nature of apartment-based reporting, individual unit numbers and the address of the main office for a complex may sometimes both appear in this report.

Central Precinct Hot Addresses
Multiple CFS / Arrests at the Same Location, Past 12 Weeks

METROPOLITAN POLICE DEPARTMENT
of Nashville and Davidson County

CFS Location / Nearby Business	Count	Counts - Top Ten Codes
639 LAFAYETTE ST ***Nashville Rescue Mission***	**112**	43 - Want Officer for Investigation / Assistance (10-43) 36 - Disorderly Person (10-44) 8 - Theft (10-50)
709 5TH AV S ***Greyhound***	**112**	43 - Want Officer for Investigation / Assistance (10-43) 40 - Disorderly Person (10-44) 6 - Theft (10-50)
227 SHELBY AV ***Exxon***	**46**	15 - Disorderly Person (10-44) 9 - Want Officer for Investigation / Assistance (10-43) 8 - Vehicle Accident - Property Damage (10-45)
111 N 1ST ST ***Travel Centers of America***	**39**	14 - Want Officer for Investigation / Assistance (10-43) 10 - Disorderly Person (10-44) 8 - Vehicle Accident - Property Damage (10-45)
9 HERMITAGE AV ***Gas Station***	**35**	12 - Disorderly Person (10-44) 10 - Want Officer for Investigation / Assistance (10-43) 8 - Theft (10-50)
705 DREXEL ST ***Room In the Inn***	**34**	15 - Want Officer for Investigation / Assistance (10-43) 6 - Disorderly Person (10-44) 3 - Suicidal Person (10-63)
305 BROADWAY ***Cadillac Ranch***	**33**	9 - Disorderly Person (10-44) 8 - Want Officer for Investigation / Assistance (10-43) 6 - Fight / Assault (10-57)
121 4TH AV S ***Hilton Nashville Downtown***	**32**	11 - Want Officer for Investigation / Assistance (10-43) 10 - Disorderly Person (10-44) 3 - Theft (10-50)
1101 BROADWAY ***Exxon***	**28**	10 - Disorderly Person (10-44) 6 - Want Officer for Investigation / Assistance (10-43) 4 - Theft (10-50)
315 4TH AV N ***Doubletree***	**27**	10 - Investigate 911 Hang-Up Call (10-88) 7 - Disorderly Person (10-44) 7 - Want Officer for Investigation / Assistance (10-43)
1201 BROADWAY ***McDonalds***	**25**	11 - Disorderly Person (10-44) 6 - Want Officer for Investigation / Assistance (10-43) 3 - Fight / Assault (10-57)
329 BROADWAY ***Honkey Tonk Central***	**23**	9 - Want Officer for Investigation / Assistance (10-43) 6 - Disorderly Person (10-44) 4 - Fight / Assault (10-57)
1 TITANS WAY ***LP Field***	**22**	12 - Want Officer for Investigation / Assistance (10-43) 5 - Disorderly Person (10-44) 1 - Domestic Disturbance (10-41)
310 4TH AV S ***Hampton Inn & Suites***	**20**	12 - Disorderly Person (10-44) 5 - Want Officer for Investigation / Assistance (10-43) 1 - Vehicle Accident - Property Damage (10-45)
615 CHURCH ST ***Nashville Public Library***	**20**	8 - Disorderly Person (10-44) 5 - Want Officer for Investigation / Assistance (10-43) 3 - Domestic Disturbance (10-41)

Arrest Location	Count	Counts - Top Charges
639 LAFAYETTE ST	**31**	10 - Failure to appear- class b or c misd. 7 - Failure to be booked (state citation) 5 - Criminal trespass
709 5TH AVE S	**29**	7 - Criminal trespass 5 - Poss. or casual exchange-cont.sub. 4 - Failure to be booked (state citation)
617 MIDDLETON ST	**25**	9 - Criminal trespass 8 - Poss. or casual exchange-cont.sub. 4 - Failure to appear- class b or c misd.
408 2ND AVE N	**24**	8 - Driv. lic. - no d/l 3 - Poss. or casual exchange-cont.sub. 3 - Driving- revoked license
1 TITANS WAY	**22**	12 - Public intoxication 8 - Assault 2 - Poss. or casual exchange-cont.sub.
3RD AVE S & BROADWAY	**21**	13 - Public intoxication 2 - Poss. or casual exchange-cont.sub. 2 - Assault
100 WOODLAND ST	**20**	5 - Juvenile, runaway 4 - Probation violation- felony 3 - Sex offender registration violation - 1st offense
BIRCH BUILDING	**19**	8 - Driv. lic. - no d/l 4 - Poss. or casual exchange-cont.sub. 2 - Driving- revoked license
1101 BROADWAY	**17**	7 - Criminal trespass 4 - Public intoxication 3 - Disorderly conduct
200 JAMES ROBERTSON PKY	**16**	5 - Assault, domestic bodily injury 3 - Order of protection-restraining order violation 2 - Assault, domestic fear of bodily injury
601 KOREAN VETERANS BLVD	**15**	4 - Failure to appear- class b or c misd. 3 - Probation violation- misdemeanor 2 - Theft of property-$1,000 or less
3RD AVE N & BROADWAY	**14**	9 - Public intoxication 2 - Obstructing a passageway 2 - Assault, aggravated - deadly weapon - int/kn
400 CHARLOTTE AVE	**13**	4 - Public intoxication 3 - Resisting stop, frisk, halt, arrest, or search 2 - Failure to appear- class b or c misd.
512 1ST AVE N	**13**	6 - Assault, domestic bodily injury 4 - Failure to appear- class b or c misd. 4 - Probation violation- felony
305 BROADWAY	**13**	8 - Public intoxication 2 - Obstructing a passageway 2 - Assault

Sourced from MNPD ARMS on 10/2/2019 7:30:38 AM. CAD calls retrieved from ECC's Computer Aided Dispatch system. Includes only calls where an officer response was made. Disposition codes 6 (Backup) and 11 (Signal 9) are excluded. Self-initiated calls are excluded. CFS located at hospitals, police precincts, and detention centers are excluded. Arrest information retrieved from the MNPD RMS warrants / arrests database. 1 arrest = 1 body. Includes adult and juvenile arrests. Arrests served by warrants division are excluded. 'Nearby Business' refers to a business establishment in close proximity of the address listed, and is provided for informational purposes only. There is no guarantee that all calls were dispatched to the business listed, because in some cases, multiple business establishments have the same address (e.g. a discount store that also contains a pharmacy). Due to the unique nature of apartment-based reporting, individual unit numbers and the address of the main office for a complex may sometimes both appear in this report.

Hermitage Precinct Hot Addresses
Multiple CFS / Arrests at the Same Location, Past 12 Weeks

METROPOLITAN POLICE DEPARTMENT
of Nashville and Davidson County

CFS Location / Nearby Business	Count	Counts - Top Ten Codes
433 OPRY MILLS DR ***Opry Mills***	**67**	18 - Theft (10-50) 11 - Want Officer for Investigation / Assistance (10-43) 9 - Disorderly Person (10-44)
1090 MURFREESBORO PIKE ***Mapco Express***	**46**	12 - Disorderly Person (10-44) 8 - Theft (10-50) 6 - Want Officer for Investigation / Assistance (10-43)
4424 LEBANON PIKE ***Walmart Supercenter***	**44**	10 - Want Officer for Investigation / Assistance (10-43) 9 - Disorderly Person (10-44) 8 - Theft (10-50)
2284 MURFREESBORO PIKE ***Kroger***	**38**	15 - Disorderly Person (10-44) 13 - Want Officer for Investigation / Assistance (10-43) 4 - Vehicle Accident - Property Damage (10-45)
601 FESSLERS LN ***Dunkin' Donuts***	**34**	11 - Want Officer for Investigation / Assistance (10-43) 6 - Disorderly Person (10-44) 4 - Holdup / Robbery (10-53)
5544 OLD HICKORY BLVD ***Kroger***	**25**	6 - Want Officer for Investigation / Assistance (10-43) 4 - Theft (10-50) 3 - Disorderly Person (10-44)
143 MCGAVOCK PIKE ***Kroger***	**23**	5 - Theft (10-50) 5 - Disorderly Person (10-44) 4 - Want Officer for Investigation / Assistance (10-43)
10 FAIRFIELD AV ***Shell***	**18**	13 - Disorderly Person (10-44) 3 - Want Officer for Investigation / Assistance (10-43) 1 - Domestic Disturbance (10-41)
5800 OLD HICKORY BLVD ***Gas Station***	**18**	5 - Want Officer for Investigation / Assistance (10-43) 4 - Disorderly Person (10-44) 2 - Suspicious Person (10-40)
990 MURFREESBORO PIKE ***Taco Bell***	**18**	5 - Disorderly Person (10-44) 4 - Want Officer for Investigation / Assistance (10-43) 2 - Vehicle Accident - Property Damage (10-45)
2800 OPRYLAND DR ***Gaylord Opryland Resort and Convention Center***	**17**	5 - Theft (10-50) 4 - Vehicle Accident - Property Damage (10-45) 3 - Want Officer for Investigation / Assistance (10-43)
3150 MCGAVOCK PIKE ***McGavock High School***	**17**	4 - Theft (10-50) 4 - Want Officer for Investigation / Assistance (10-43) 2 - Disorderly Person (10-44)
2330 JACKSON DOWNS BLVD ***Kohl's***	**16**	9 - Theft (10-50) 3 - Suspicious Person (10-40) 2 - Want Officer for Investigation / Assistance (10-43)
4001 BELL RD ***Nashville Shores***	**16**	3 - Want Officer for Investigation / Assistance (10-43) 3 - Investigate 911 Hang-Up Call (10-88) 3 - Burglary - Non-Residence (10-71)
710 MURFREESBORO PIKE ***Speedway***	**16**	4 - Vehicle Accident - Property Damage (10-45) 4 - Disorderly Person (10-44) 3 - Theft (10-50)

Arrest Location	Count	Counts - Top Charges
DELL PKWY & MURFREESBORO PIKE	**19**	7 - Driving- revoked license 7 - Driv. lic. - no d/l 2 - Driving- suspended license
4424 LEBANON PIKE	**13**	9 - Theft of merchandise- $1,000 or less 5 - Failure to appear- class b or c misd. 2 - Failure to appear - felony or class a misd.
5655 FRIST BLVD	**11**	6 - Poss. or casual exchange-cont.sub. 2 - Failure to appear- class b or c misd. 1 - Failure to be booked (state citation)
365 MONACO DR	**11**	4 - Poss. or casual exchange-cont.sub. 4 - Drug paraphernalia- unlawful use 2 - Failure to appear- class b or c misd.
BRILEY PKWY N & MCGAVOCK PIKE	**11**	3 - Driv. lic. - no d/l 2 - Driving under the influence 2 - Driving- suspended license
433 OPRY MILLS DR	**10**	4 - Theft of merchandise- $1,000 or less 2 - Intimidation 1 - Assault- simple - bodily injury
3150 MCGAVOCK PIKE	**9**	4 - Juvenile, runaway 3 - Theft of vehicle-2,500 or > but<$10,000 1 - Juv: telecommunication device ill. use
1074 MURFREESBORO PIKE	**9**	5 - Criminal trespass 2 - Drug paraphernalia- unlawful use 2 - Probation violation- misdemeanor
1090 MURFREESBORO PIKE	**9**	7 - Failure to appear- class b or c misd. 1 - Drug paraphernalia- unlawful use 1 - Criminal contempt-violation of order of protection
DONELSON PIKE & MURFREESBORO PIKE	**8**	2 - Driv. lic. - no d/l 2 - Poss. or casual exchange-cont.sub. 1 - Driving under the influence
MILLWOOD DR & MURFREESBORO PIKE	**8**	3 - Driv. lic. - no d/l 2 - Driving under the influence 2 - Driving- suspended license
619 MILLWOOD DR	**7**	5 - Failure to appear- class b or c misd. 3 - Criminal trespass 1 - Juvenile, runaway
5010 OLD HICKORY BLVD	**7**	4 - Theft of merchandise- $1,000 or less 2 - Probation violation- misdemeanor 2 - Failure to appear- class b or c misd.
2330 JACKSON DOWNS BLVD	**6**	5 - Theft of merchandise- $1,000 or less 2 - Failure to appear- class b or c misd. 1 - Drug paraphernalia- unlawful use
CLAIBORNE ST & LAFAYETTE ST	**6**	3 - Drug paraphernalia- unlawful use 1 - Failure to be booked (state citation) 1 - Evidence- tampering

Sourced from MNPD ARMS on 10/2/2019 7:30:38 AM. CAD calls retrieved from ECC's Computer Aided Dispatch system. Includes only calls where an officer response was made. Disposition codes 6 (Backup) and 11 (Signal 9) are excluded. Self-initiated calls are excluded. CFS located at hospitals, police precincts, and detention centers are excluded. Arrest information retrieved from the MNPD RMS warrants / arrests database. 1 arrest = 1 body. Includes adult and juvenile arrests. Arrests served by warrants division are excluded. 'Nearby Business' refers to a business establishment in close proximity of the address listed, and is provided for informational purposes only. There is no guarantee that all calls were dispatched to the business listed, because in some cases, multiple business establishments have the same address (e.g. a discount store that also contains a pharmacy). Due to the unique nature of apartment-based reporting, individual unit numbers and the address of the main office for a complex may sometimes both appear in this report.

North Precinct Hot Addresses
Multiple CFS / Arrests at the Same Location, Past 12 Weeks

METROPOLITAN POLICE DEPARTMENT
of Nashville and Davidson County

CFS Location / Nearby Business	Count	Counts - Top Ten Codes
801 JEFFERSON ST ***Mapco***	**119**	87 - Disorderly Person (10-44) 12 - Want Officer for Investigation / Assistance (10-43) 6 - Theft (10-50)
1716 ROSA L PARKS BLVD ***Nashville Rescue Mission***	**82**	41 - Want Officer for Investigation / Assistance (10-43) 18 - Disorderly Person (10-44) 5 - Theft (10-50)
800 MONROE ST ***Kroger***	**65**	23 - Disorderly Person (10-44) 13 - Want Officer for Investigation / Assistance (10-43) 13 - Theft (10-50)
2200 BRICK CHURCH PIKE ***Exxon***	**48**	20 - Disorderly Person (10-44) 9 - Theft (10-50) 7 - Want Officer for Investigation / Assistance (10-43)
1800 JEFFERSON ST ***Pauls Market***	**39**	26 - Disorderly Person (10-44) 4 - Want Officer for Investigation / Assistance (10-43) 3 - Theft (10-50)
1755 DR D B TODD JR BLVD ***Dollar General***	**36**	15 - Theft (10-50) 11 - Disorderly Person (10-44) 5 - Want Officer for Investigation / Assistance (10-43)
1037 28TH AV N ***Hadley Recreation Center***	**34**	12 - Want Officer for Investigation / Assistance (10-43) 9 - Disorderly Person (10-44) 6 - Investigate 911 Hang-Up Call (10-88)
2022 ROSA L PARKS BLVD ***Exxon***	**34**	14 - Disorderly Person (10-44) 7 - Theft (10-50) 5 - Vehicle Accident - Property Damage (10-45)
2112 CHARLOTTE AV ***Gas Station***	**30**	14 - Disorderly Person (10-44) 10 - Want Officer for Investigation / Assistance (10-43) 3 - Theft (10-50)
2012 S HAMILTON RD ***Bordeaux Shopping Center***	**29**	20 - Disorderly Person (10-44) 3 - Theft (10-50) 2 - Vehicle Accident - Property Damage (10-45)
2624 JORDAN RIDGE DR	**25**	15 - Want Officer for Investigation / Assistance (10-43) 7 - Burglary - Residence (10-70) 2 - Disorderly Person (10-44)
2801 JOHN A MERRITT BLVD ***BP***	**25**	18 - Disorderly Person (10-44) 2 - Fight / Assault (10-57) 2 - Burglary - Non-Residence (10-71)
2600 JEFFERSON ST ***Family Dollar***	**22**	8 - Want Officer for Investigation / Assistance (10-43) 4 - Disorderly Person (10-44) 4 - Theft (10-50)
1015 JEFFERSON ST ***Family Dollar Store***	**20**	8 - Disorderly Person (10-44) 6 - Theft (10-50) 1 - Fight / Assault (10-57)
3930 CLARKSVILLE PIKE ***Kroger***	**19**	5 - Domestic Disturbance (10-41) 3 - Disorderly Person (10-44) 3 - Theft (10-50)

Arrest Location	Count	Counts - Top Charges
1818 ALBION ST	**31**	8 - Resisting stop, frisk, halt, arrest, or search 7 - Probation violation- community corrections viol. 7 - Poss. or casual exchange-cont.sub.
800 MONROE ST	**13**	5 - Public intoxication 3 - Criminal trespass 2 - Robbery
2200 BRICK CHURCH PIKE	**11**	3 - Drug paraphernalia- unlawful use 2 - Criminal trespass 2 - Poss. or casual exchange-cont.sub.
1504 HAMPTON ST	**11**	4 - Drug paraphernalia- unlawful use 2 - Failure to be booked (state citation) 2 - Criminal trespass
1800 JEFFERSON ST	**10**	7 - Theft of merchandise- $1,000 or less 2 - Order of protection-restraining order violation 2 - Assault, aggravated - deadly weapon - int/kn
1516 HAMPTON ST	**9**	6 - Vehicle theft $10000 < $60000 5 - Poss. or casual exchange-cont.sub. 5 - Juvenile, handgun possession - 2nd offense
1613 BUCHANAN ST	**7**	3 - Public intoxication 2 - Disorderly conduct 1 - Criminal trespass
1755 DR D B TODD JR BLVD	**7**	3 - Theft of merchandise- $1,000 or less 2 - Criminal trespass 1 - Drug paraphernalia- unlawful use
2801 JOHN A MERRITT BLVD	**7**	2 - Probation violation- misdemeanor 2 - Poss. or casual exchange-cont.sub. 1 - Insurance - evidence of compliance - traffic
BRICK CHURCH PIKE & W TRINITY LN	**7**	3 - Drug paraphernalia- unlawful use 1 - Driving- revoked license 1 - Failure to appear- class b or c misd.
801 JEFFERSON ST	**6**	2 - Criminal trespass 2 - Public intoxication 1 - Resisting stop, frisk, halt, arrest, or search
16TH AVE N & BUCHANAN ST	**6**	3 - Drug paraphernalia- unlawful use 2 - Poss. or casual exchange-cont.sub. 1 - Legend drug poss. w/out prescription
16TH AVE N & COCKRILL ST	**6**	3 - Failure to appear- class b or c misd. 1 - Failure to be booked (state citation) 1 - Driving- revoked license
1410 BRICK CHURCH PIKE	**6**	3 - Drug paraphernalia- unlawful use 2 - Probation violation- community corrections viol. 1 - Public intoxication
1015 JEFFERSON ST	**6**	4 - Public intoxication 2 - Theft of merchandise- $1,000 or less 2 - Failure to appear- class b or c misd.

Sourced from MNPD ARMS on 10/2/2019 7:30:38 AM. CAD calls retrieved from ECC's Computer Aided Dispatch system. Includes only calls where an officer response was made. Disposition codes 6 (Backup) and 11 (Signal 9) are excluded. Self-initiated calls are excluded. CFS located at hospitals, police precincts, and detention centers are excluded. Arrest information retrieved from the MNPD RMS warrants / arrests database. 1 arrest = 1 body. Includes adult and juvenile arrests. Arrests served by warrants division are excluded. 'Nearby Business' refers to a business establishment in close proximity of the address listed, and is provided for informational purposes only. There is no guarantee that all calls were dispatched to the business listed, because in some cases, multiple business establishments have the same address (e.g. a discount store that also contains a pharmacy). Due to the unique nature of apartment-based reporting, individual unit numbers and the address of the main office for a complex may sometimes both appear in this report.

Madison Precinct Hot Addresses
Multiple CFS / Arrests at the Same Location, Past 12 Weeks

METROPOLITAN POLICE DEPARTMENT
of Nashville and Davidson County

CFS Location / Nearby Business	Count	Counts - Top Ten Codes
3458 DICKERSON PIKE ***Walmart Supercenter***	**71**	18 - Theft (10-50) 14 - Want Officer for Investigation / Assistance (10-43) 11 - Disorderly Person (10-44)
2232 GALLATIN PIKE N ***Walmart***	**47**	13 - Transport Prisoner / Suspect (10-16) 8 - Theft (10-50) 7 - Want Officer for Investigation / Assistance (10-43)
101 GALLATIN PIKE N ***Gas Station***	**38**	19 - Disorderly Person (10-44) 6 - Want Officer for Investigation / Assistance (10-43) 3 - Vehicle Accident - Property Damage (10-45)
109 GALLATIN PIKE N ***Walmart Neighborhood Market***	**28**	9 - Disorderly Person (10-44) 8 - Theft (10-50) 3 - Burglary - Non-Residence (10-71)
665 MYATT DR ***Crestwood Suites***	**25**	8 - Want Officer for Investigation / Assistance (10-43) 6 - Disorderly Person (10-44) 4 - Investigate 911 Hang-Up Call (10-88)
200 GALLATIN PIKE S ***Kroger***	**24**	6 - Want Officer for Investigation / Assistance (10-43) 4 - Disorderly Person (10-44) 3 - Fight / Assault (10-57)
627 GALLATIN PIKE S ***Walgreens***	**23**	15 - Disorderly Person (10-44) 3 - Want Officer for Investigation / Assistance (10-43) 2 - Theft (10-50)
819 GALLATIN PIKE S ***Exxon***	**23**	13 - Disorderly Person (10-44) 3 - Want Officer for Investigation / Assistance (10-43) 3 - Suspicious Person (10-40)
3301 CREEKWOOD DR ***Knoll Crest Apartments***	**22**	4 - Want Officer for Investigation / Assistance (10-43) 3 - Disorderly Person (10-44) 3 - Domestic Disturbance (10-41)
333 RIO VISTA DR ***Charter Village Apartments***	**20**	7 - Disorderly Person (10-44) 6 - Want Officer for Investigation / Assistance (10-43) 2 - Shots Fired (10-83)
317 MYATT DR ***Thorntons***	**19**	6 - Want Officer for Investigation / Assistance (10-43) 4 - Disorderly Person (10-44) 2 - Domestic Disturbance (10-41)
860 OLD HICKORY BLVD W ***Cedar Hill Park Maintenance***	**19**	4 - Want Officer for Investigation / Assistance (10-43) 3 - Disorderly Person (10-44) 3 - Suspicious Person (10-40)
2050 GALLATIN PIKE N ***Target***	**16**	6 - Theft (10-50) 4 - Disorderly Person (10-44) 2 - Want Officer for Investigation / Assistance (10-43)
591 N DUPONT AV ***Madison Towers***	**15**	3 - Investigate 911 Hang-Up Call (10-88) 3 - Disorderly Person (10-44) 3 - Want Officer for Investigation / Assistance (10-43)
1584 GALLATIN PIKE N ***Home Depot***	**13**	4 - Want Officer for Investigation / Assistance (10-43) 4 - Theft (10-50) 2 - Burglary - Non-Residence (10-71)

Arrest Location	Count	Counts - Top Charges
3441 DICKERSON PIKE	**37**	9 - Failure to appear- class b or c misd. 5 - Assault, aggravated - deadly weapon - int/kn 5 - Probation violation- misdemeanor
3458 DICKERSON PIKE	**35**	23 - Theft of merchandise- $1,000 or less 4 - Criminal trespass 3 - Burglary
2232 N GALLATIN PIKE	**15**	16 - Theft of merchandise- $1,000 or less
400 MYATT DR	**14**	2 - Assault 2 - Homicide- criminal 1 - Fugitive from justice- without warrant
860 OLD HICKORY BLVD W	**12**	3 - Criminal trespass 2 - Indecent exposure 2 - Poss. or casual exchange-cont.sub.
3301 CREEKWOOD DR	**8**	3 - Probation violation- misdemeanor 2 - Theft of property-$1,000 or less 2 - Evading arrest- misdemeaner
665 MYATT DR	**7**	10 - Poss. or casual exchange-cont.sub. 4 - Drug paraphernalia- unlawful use 2 - Child neglect, child 9-17
200 N GALLATIN PIKE	**7**	3 - Probation violation- misdemeanor 1 - Public intoxication 1 - Resisting stop, frisk, halt, arrest, or search
135 S GALLATIN PIKE	**6**	6 - Criminal trespass
900 MADISON SQ	**6**	6 - Probation violation- felony 1 - Probation violation- misdemeanor
BRICK CHURCH PIKE & EWING DR	**6**	3 - Poss. or casual exchange-cont.sub. 2 - Driving- suspended license 1 - Driving- revoked license
117 SLAYTON CT	**5**	4 - Poss. or casual exchange-cont.sub. 3 - Drug paraphernalia- unlawful use 2 - Theft of property-$1,000 or less
109 N GALLATIN PIKE	**5**	2 - Criminal trespass 2 - Probation violation- community corrections viol. 1 - Poss. or casual exchange-cont.sub.
HWY 45 & N GALLATIN PIKE	**5**	2 - Poss. or casual exchange-cont.sub. 2 - Driving- suspended license 2 - Vandalism- $1,000 or less
GALLATIN PIKE & WALTON LN	**4**	2 - Drug paraphernalia- unlawful use 1 - Failure to give information/render aid 1 - Poss. or casual exchange-cont.sub.

Sourced from MNPD ARMS on 10/2/2019 7:30:38 AM. CAD calls retrieved from ECC's Computer Aided Dispatch system. Includes only calls where an officer response was made. Disposition codes 6 (Backup) and 11 (Signal 9) are excluded. Self-initiated calls are excluded. CFS located at hospitals, police precincts, and detention centers are excluded. Arrest information retrieved from the MNPD RMS warrants / arrests database. 1 arrest = 1 body. Includes adult and juvenile arrests. Arrests served by warrants division are excluded. 'Nearby Business' refers to a business establishment in close proximity of the address listed, and is provided for informational purposes only. There is no guarantee that all calls were dispatched to the business listed, because in some cases, multiple business establishments have the same address (e.g. a discount store that also contains a pharmacy). Due to the unique nature of apartment-based reporting, individual unit numbers and the address of the main office for a complex may sometimes both appear in this report.

Midtown Hills Precinct Hot Addresses
Multiple CFS / Arrests at the Same Location, Past 12 Weeks

METROPOLITAN POLICE DEPARTMENT
of Nashville and Davidson County

CFS Location / Nearby Business	Count	Counts - Top Ten Codes
1702 WEST END AV ***Shell Gas Station***	**43**	25 - Disorderly Person (10-44) 10 - Theft (10-50) 4 - Want Officer for Investigation / Assistance (10-43)
2500 WEST END AV ***Centennial Park***	**43**	11 - Want Officer for Investigation / Assistance (10-43) 7 - Disorderly Person (10-44) 4 - Domestic Disturbance (10-41)
1401 CHARLOTTE AV ***Exxon***	**38**	13 - Disorderly Person (10-44) 8 - Vehicle Accident - Property Damage (10-45) 7 - Theft (10-50)
2001 8TH AV S ***Exxon***	**33**	12 - Disorderly Person (10-44) 8 - Theft (10-50) 5 - Want Officer for Investigation / Assistance (10-43)
4041 NOLENSVILLE PIKE ***McDonald's***	**28**	15 - Disorderly Person (10-44) 6 - Want Officer for Investigation / Assistance (10-43) 3 - Fight / Assault (10-57)
1000 EDGEHILL AV ***ES Rose Park***	**26**	11 - Theft (10-50) 7 - Disorderly Person (10-44) 5 - Want Officer for Investigation / Assistance (10-43)
780 OLD HICKORY BLVD ***Target***	**25**	9 - Theft (10-50) 6 - Want Officer for Investigation / Assistance (10-43) 4 - Transport Prisoner / Suspect (10-16)
5771 NOLENSVILLE PIKE ***Kroger***	**22**	6 - Want Officer for Investigation / Assistance (10-43) 5 - Disorderly Person (10-44) 5 - Theft (10-50)
2535 POWELL AV ***Home Depot***	**22**	11 - Theft (10-50) 4 - Investigate 911 Hang-Up Call (10-88) 2 - Domestic Disturbance (10-41)
2421 POWELL AV ***Walmart***	**21**	8 - Want Officer for Investigation / Assistance (10-43) 5 - Vehicle Accident - Property Damage (10-45) 2 - Suspicious Person (10-40)
719 THOMPSON LN ***100 Oaks***	**21**	4 - Want Officer for Investigation / Assistance (10-43) 3 - Suspicious Person (10-40) 3 - Disorderly Person (10-44)
2700 WEST END AV ***McDonald's***	**20**	10 - Disorderly Person (10-44) 5 - Want Officer for Investigation / Assistance (10-43) 2 - Theft (10-50)
1909 8TH AV S ***Gas Station***	**18**	9 - Disorderly Person (10-44) 4 - Want Officer for Investigation / Assistance (10-43) 3 - Theft (10-50)
2017 8TH AV S ***Gas Station***	**17**	9 - Disorderly Person (10-44) 4 - Theft (10-50) 1 - Fight / Assault (10-57)
1501 HILLSIDE AV ***Park At Hillside***	**14**	7 - Disorderly Person (10-44) 3 - Want Officer for Investigation / Assistance (10-43) 2 - Burglary - Residence (10-70)

Arrest Location	Count	Counts - Top Charges
1211 MEDICAL CENTER DR	**27**	5 - Assault, aggravated - deadly weapon - int/kn 5 - Driving under the influence 4 - Failure to appear- class b or c misd.
2300 PATTERSON ST	**17**	7 - Criminal trespass 4 - Disorderly conduct 2 - Driv. lic. - no d/l
2000 CHURCH ST	**16**	4 - Criminal trespass 2 - Assault, domestic offensive/provocative conduct 2 - Assault, domestic bodily injury
5531 EDMONDSON PIKE	**14**	14 - Driv. lic. - no d/l 1 - Failure to be booked (state citation)
5621 FRANKLIN PIKE	**12**	3 - Failure to appear- class b or c misd. 3 - Poss. or casual exchange-cont.sub. 1 - Juvenile, runaway
I 65 N & WEDGEWOOD AVE	**9**	2 - Driving- revoked license 2 - Driving- suspended license 1 - Failure to be booked (state citation)
EDMONDSON PIKE & OLD HICKORY BLVD	**8**	5 - Driv. lic. - no d/l 2 - Driving- suspended license 1 - Implied consent - civil
2500 WEST END AVE	**8**	4 - Criminal trespass 2 - Indecent exposure 1 - False report- emergency
5824 NOLENSVILLE PIKE	**7**	7 - Theft of merchandise- $1,000 or less
30TH AVE N & WEST END AVE	**7**	6 - Driving- suspended license 1 - Failure to be booked (state citation) 1 - Driving under the influence
3441 LOVE CIR	**6**	5 - Criminal trespass 3 - Juvenile, curfew 2 - Indecent exposure
4199 NOLENSVILLE PIKE	**6**	3 - Failure to be booked (state citation) 2 - Resisting stop, frisk, halt, arrest, or search 1 - Robbery- agg.- weapon or object
8TH AVE S & WEDGEWOOD AVE	**6**	1 - Driving under the influence 1 - Alcohol- under 21, possession 1 - Assault, domestic bodily injury
780 OLD HICKORY BLVD	**5**	5 - Theft of merchandise- $1,000 or less
5242 EDMONDSON PIKE	**5**	3 - Driv. lic. - no d/l 2 - Driving under the influence 2 - Probation violation- misdemeanor

Sourced from MNPD ARMS on 10/2/2019 7:30:38 AM. CAD calls retrieved from ECC's Computer Aided Dispatch system. Includes only calls where an officer response was made. Disposition codes 6 (Backup) and 11 (Signal 9) are excluded. Self-initiated calls are excluded. CFS located at hospitals, police precincts, and detention centers are excluded. Arrest information retrieved from the MNPD RMS warrants / arrests database. 1 arrest = 1 body. Includes adult and juvenile arrests. Arrests served by warrants division are excluded. 'Nearby Business' refers to a business establishment in close proximity of the address listed, and is provided for informational purposes only. There is no guarantee that all calls were dispatched to the business listed, because in some cases, multiple business establishments have the same address (e.g. a discount store that also contains a pharmacy). Due to the unique nature of apartment-based reporting, individual unit numbers and the address of the main office for a complex may sometimes both appear in this report.

Other Reports

CompStat Weekly Analysis is provided by the Metropolitan Nashville Police Department Crime Analysis Section. This report is intended to be a management and planning tool and does not reflect the official UCR counts for the department.

"Freedom from effort in the present merely means that there has been effort stored up in the past."
- Theodore Roosevelt

Begin Date: 09/22/2019
End Date: 09/28/2019
Week: 39

APR Data

Precinct Assignment	YTD	Last Week
West	329	0
East	341	11
South	807	3
Central	116	0
Hermitage	581	9
North	0	0
Madison	0	0
Midtown Hills	42	0
County	**2,216**	**23**

APR Initiated by	YTD	Last Week
Self Initiated	263	0
Dispatched	941	12
Referred by Field Supervisor	13	0
Walk In	999	11

Criteria	YTD	Last Week
Pending Less Than 30 Minutes	40	0
Pending Over 30 Minutes	90	0
Met APR Criteria	2,086	23

Result	YTD	Last Week
Requested Officer Respond	20	0
Complainant Waiting	409	12
No Answer at Call Back	33	0
Complainant Gone	140	7
Reviewed Text of Call With Complainant	1,614	4

Action Taken	YTD	Last Week
Extra Patrol Broadcast Sent	13	0
Sent Back to Pending	60	0
No Police Action Required	239	1
Incident Report Completed	1,904	22

Percent of CFS by Precinct Assignment (YTD)

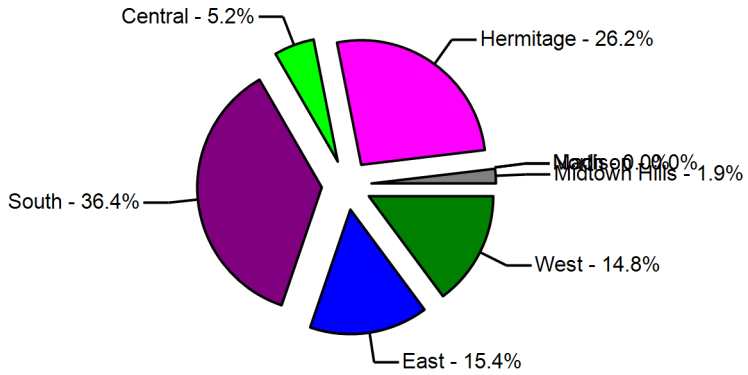

Action Taken (YTD)

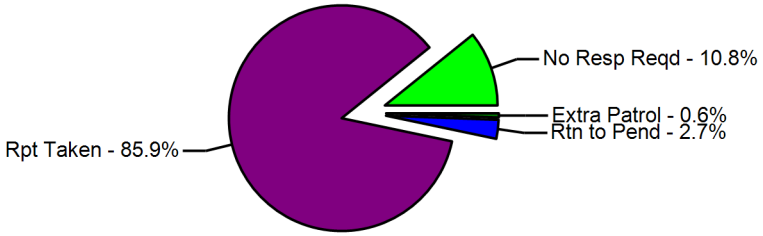

Sourced from data entered at each precinct.

Case Preparation Section - Case File Inventory

METROPOLITAN POLICE DEPARTMENT
of Nashville and Davidson County

Status	Prior Week	Compstat Week	Change	Same Week Last Year	Compstat Week	Change
Case Backlog	73		-Infinity	67		-100.0 %
Average Number of Days to Complete	10		-10	12		-12

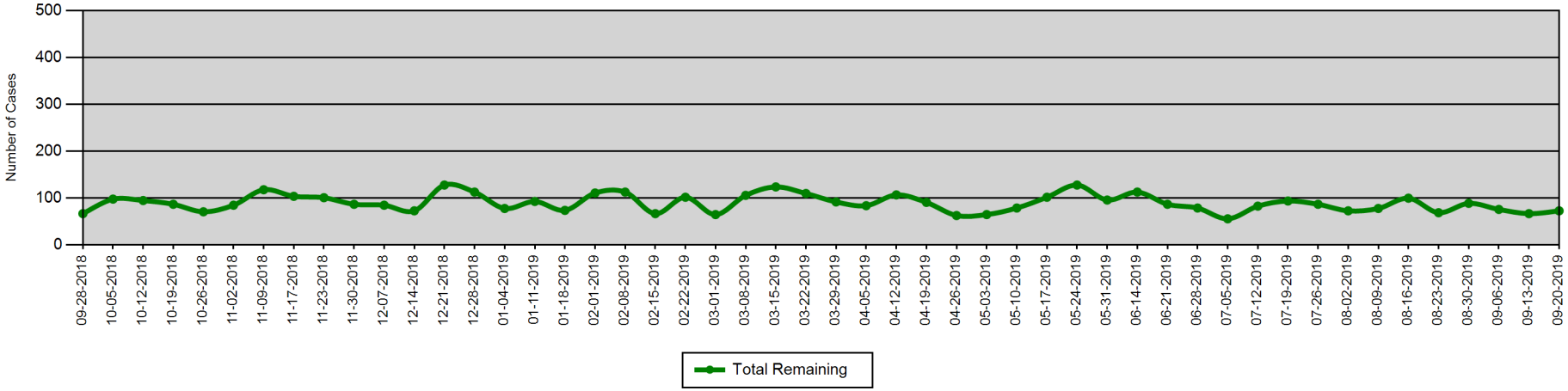

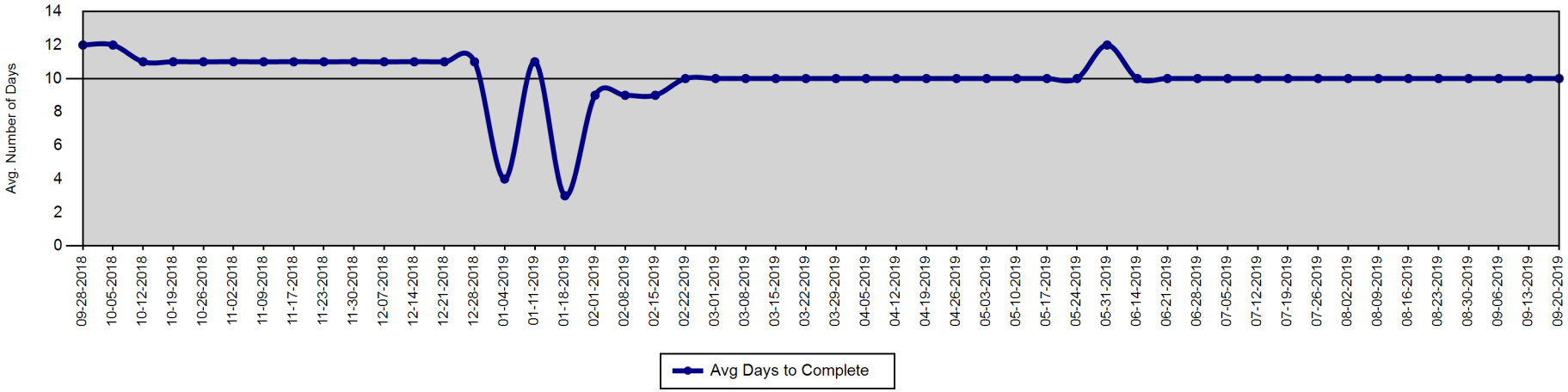

Report created on 10/2/2019 7:30:39 AM. Sources information provided by Case Preparation Division. This report is intended to be a management and planning tool and is not an exact representation of workload.

Court Attendance - 310s Issued by Month

METROPOLITAN POLICE DEPARTMENT
of Nashville and Davidson County

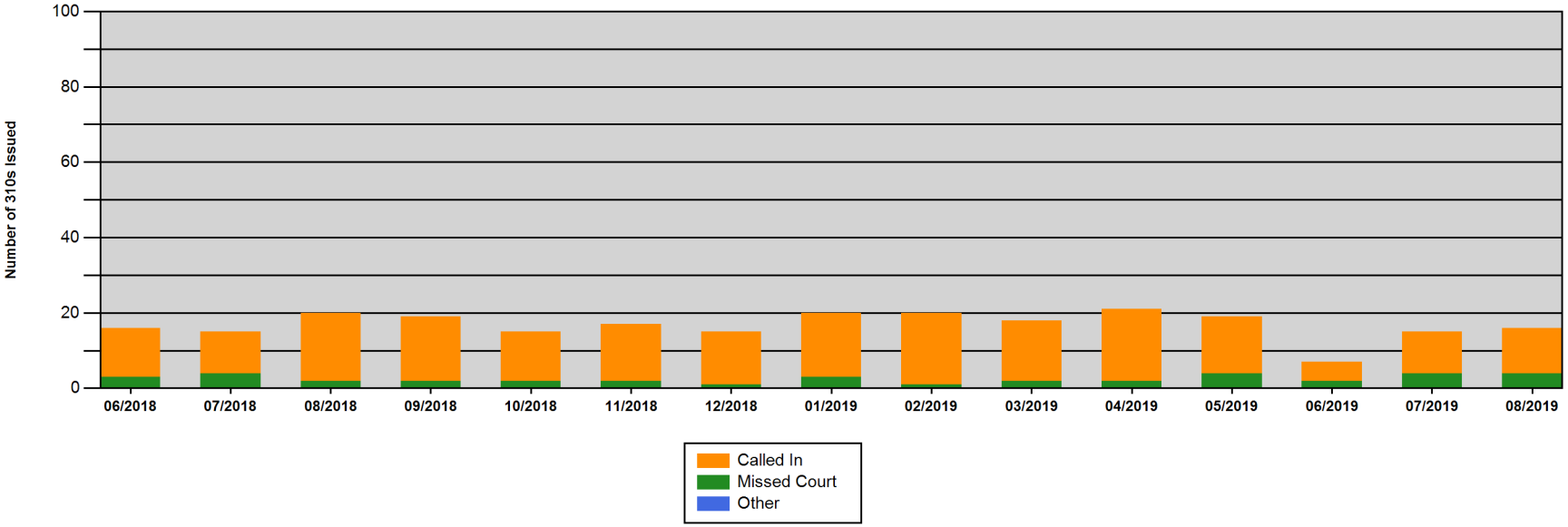

	06/2018	07/2018	08/2018	09/2018	10/2018	11/2018	12/2018	01/2019	02/2019	03/2019	04/2019	05/2019	06/2019	07/2019	08/2019
Called In	13	11	18	17	13	15	14	17	19	16	19	15	5	11	12
Missed Court	3	4	2	2	2	2	1	3	1	2	2	4	2	4	4
Other	0	0	0	0	0	0	0	0	0	0	0	0	0	0	0
Total	**16**	**15**	**20**	**19**	**15**	**17**	**15**	**20**	**20**	**18**	**21**	**19**	**7**	**15**	**16**

Report created on 10/2/2019 7:30:39 AM. MNPD Form 310 is a Notification of Violation of Court Appearance Procedures.

Violations include 'improperly dressed,' 'failed to appear,' 'clocked in, but didn't go to court,' 'late for court,' and 'called with excuse.'

Percentage of Incident Reports Included in CompStat Analysis

METROPOLITAN POLICE DEPARTMENT
of Nashville and Davidson County

Percentage of incident reports entered into ARMS by the following wednesday of each week.

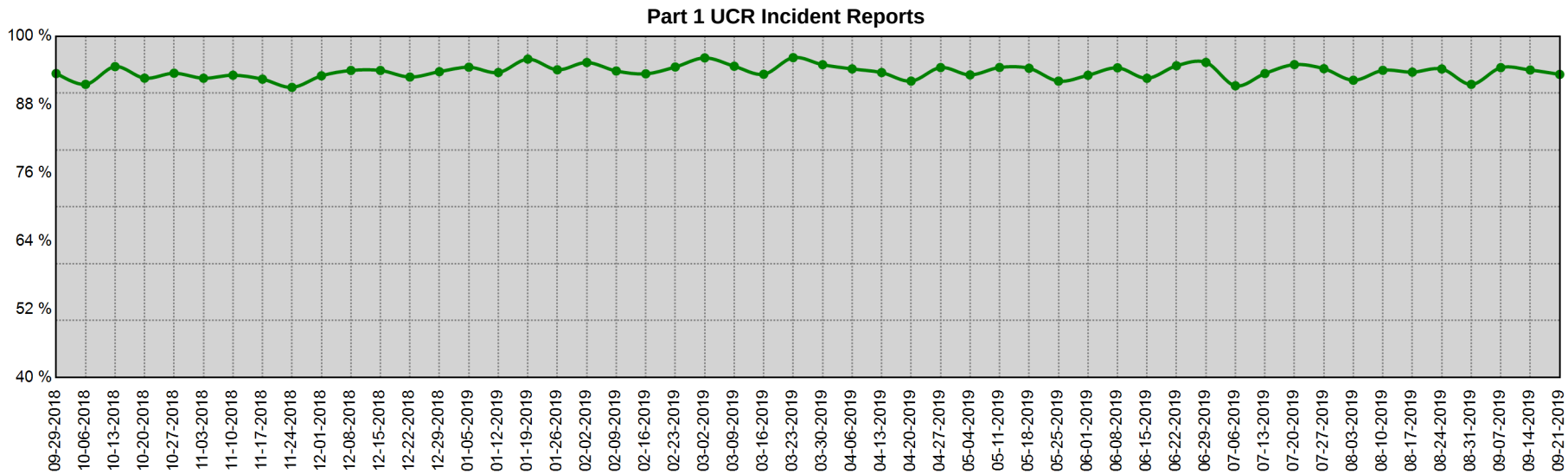

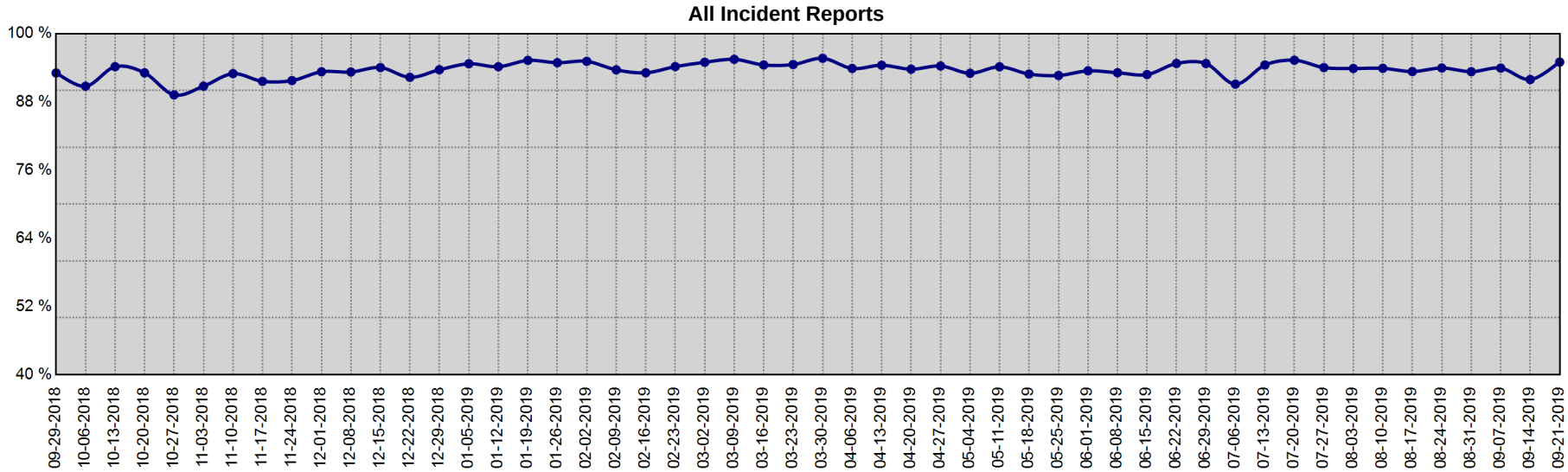

Date Range	Part I UCR Incident Reports			All Incident Reports		
	Min	Max	Mean	Min	Max	Mean
9-23-2018 to 9-21-2019	91.0 %	96.2 %	93.7 %	89.2 %	95.7 %	93.6 %

Information summarized for CompStat week ending 9/28/2019

Sourced from MNPD ARMS on 10/2/2019 7:30:39 AM. The figures above were sourced from incident reports using Uniform Crime Reporting definitions and reporting guidelines, based on the date when the crime was reported. This report is intended to be a management and planning tool and does not reflect the official UCR counts for the department.

Map Section

CompStat Weekly Analysis is provided by the Metropolitan Nashville Police Department Crime Analysis Section. This report is intended to be a management and planning tool and does not reflect the official UCR counts for the department.

"Freedom from effort in the present merely means that there has been effort stored up in the past."
- Theodore Roosevelt

Begin Date: 09/22/2019
End Date: 09/28/2019
Week: 39

YTD Gunshot Victims - Countywide

Gunshot Homicides / Injuries

Zone	Prior YTD	YTD	Change	Percent Change
111	4	6	2	50.0%
113	0	2	2	-
115	3	1	-2	-66.7%
117	2	0	-2	-100.0%
121	1	0	-1	-100.0%
123	1	3	2	200.0%
125	0	0	0	-
211	8	11	3	37.5%
213	1	0	-1	-100.0%
215	8	2	-6	-75.0%
217	1	0	-1	-100.0%
221	8	6	-2	-25.0%
223	15	15	0	0.0%
225	6	5	-1	-16.7%
227	5	3	-2	-40.0%
311	5	5	0	0.0%
313	6	2	-4	-66.7%
315	5	3	-2	-40.0%
317	1	4	3	300.0%
321	7	6	-1	-14.3%
323	3	3	0	0.0%
325	13	3	-10	-76.9%
331	8	6	-2	-25.0%
333	8	3	-5	-62.5%
335	4	8	4	100.0%
411	0	0	0	-
413	1	2	1	100.0%
415	0	1	1	-
421	0	0	0	-
423	0	1	1	-
425	2	1	-1	-50.0%
511	30	32	2	6.7%
513	1	4	3	300.0%

Zone	Prior YTD	YTD	Change	Percent Change
515	4	0	-4	-100.0%
517	0	1	1	-
521	0	5	5	-
523	10	5	-5	-50.0%
525	1	2	1	100.0%
531	3	4	1	33.3%
533	4	3	-1	-25.0%
535	3	2	-1	-33.3%
611	14	23	9	64.3%
613	23	35	12	52.2%
615	19	17	-2	-10.5%
617	3	7	4	133.3%
621	9	7	-2	-22.2%
623	7	11	4	57.1%
625	6	2	-4	-66.7%
627	2	0	-2	-100.0%
711	2	2	0	0.0%
713	0	2	2	-
715	7	4	-3	-42.9%
721	11	6	-5	-45.5%
723	0	3	3	-
725	7	0	-7	-100.0%
727	4	1	-3	-75.0%
811	7	2	-5	-71.4%
813	1	1	0	0.0%
815	2	2	0	0.0%
821	5	3	-2	-40.0%
823	0	1	1	-
825	2	0	-2	-100.0%
831	4	5	1	25.0%
833	1	0	-1	-100.0%
835	3	1	-2	-66.7%
Total	**321**	**295**	**-26**	**-8.1%**

YTD, 76.3% of all gunshot homicides and injuries have occurred in 21 MNPD zones, an area that covers 17.6% of the total area of Davidson County.

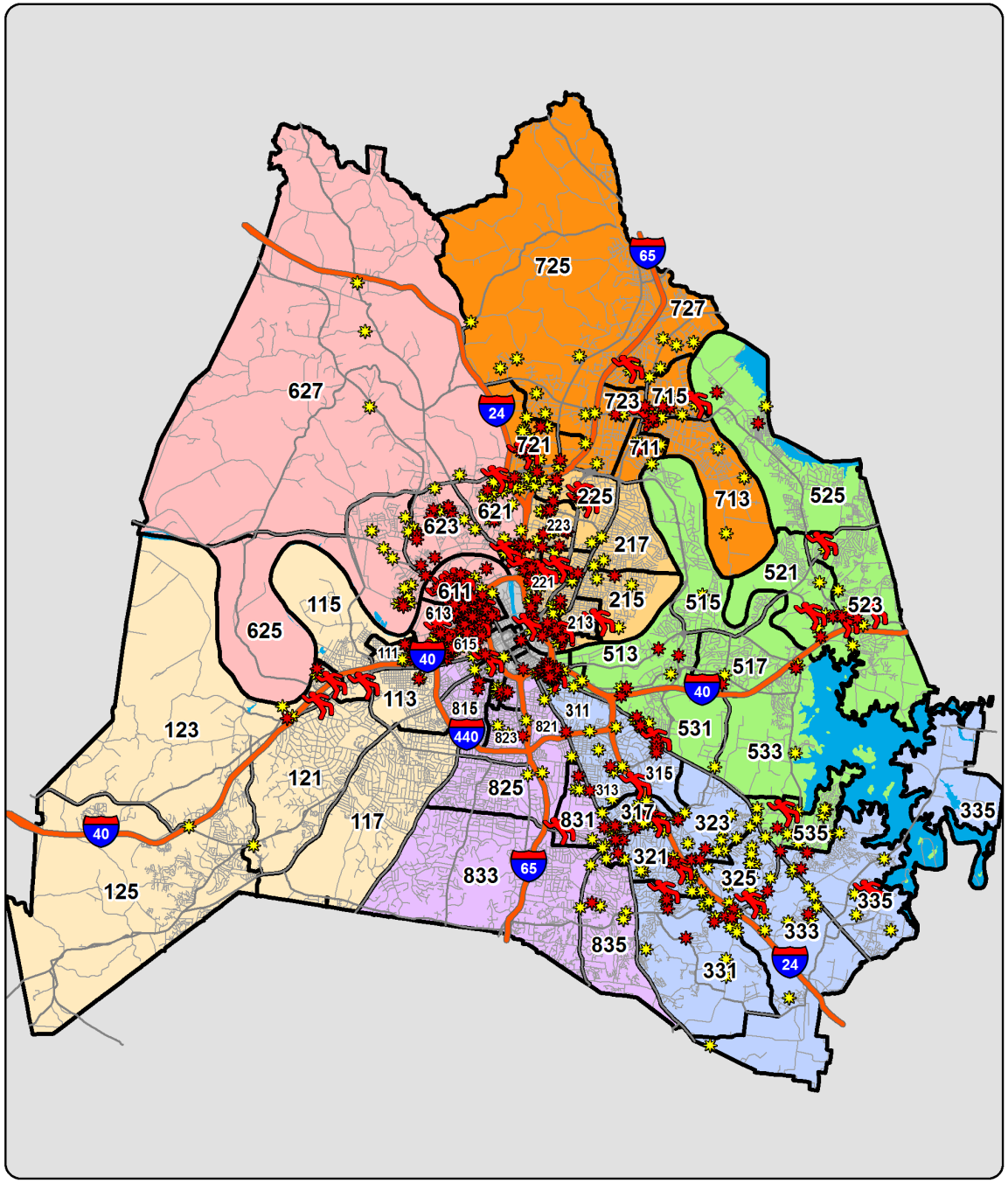

YTD Shootings Gunshot Homicide Gunshot Injury Property Damage Involving Firearm

Sourced from MNPD ARMS on 10/2/2019 7:30:40 AM. The information in this report is sourced from incident reports using UCR definitions and reporting guidelines, based on the date when the crime was reported, and aggregated by incident location. 'Gunshot Homicide / Injury' counts include only violent incidents (homicide, rape, robbery, and aggravated assault) in which one or more victims received a fatal or non-fatal gunshot wound. Suicides, suicide attempts, and accidental shootings are excluded. 'Property Damage' counts include all incidents that (1) include a 'Damage to Property' (NIBRS 290) offense, and (2) list a firearm in the Weapons/Tool' section of the incident report. Unfounded incidents are excluded from these counts. MNPD splits the geography of Davidson County into 1,500+ Reporting Areas (RPA's), ranging in size from 0.003 square miles to 14.9 square miles. The average RPA size is 0.34 square miles.

Gunshot Victims - Countywide (Homicides and Injuries)

Based on date when each incident was reported.

METROPOLITAN POLICE DEPARTMENT
of Nashville and Davidson County

Gunshot Victims (Homicides and Injuries), Annual Totals - Green Line Represents the Previous 15 Year Average

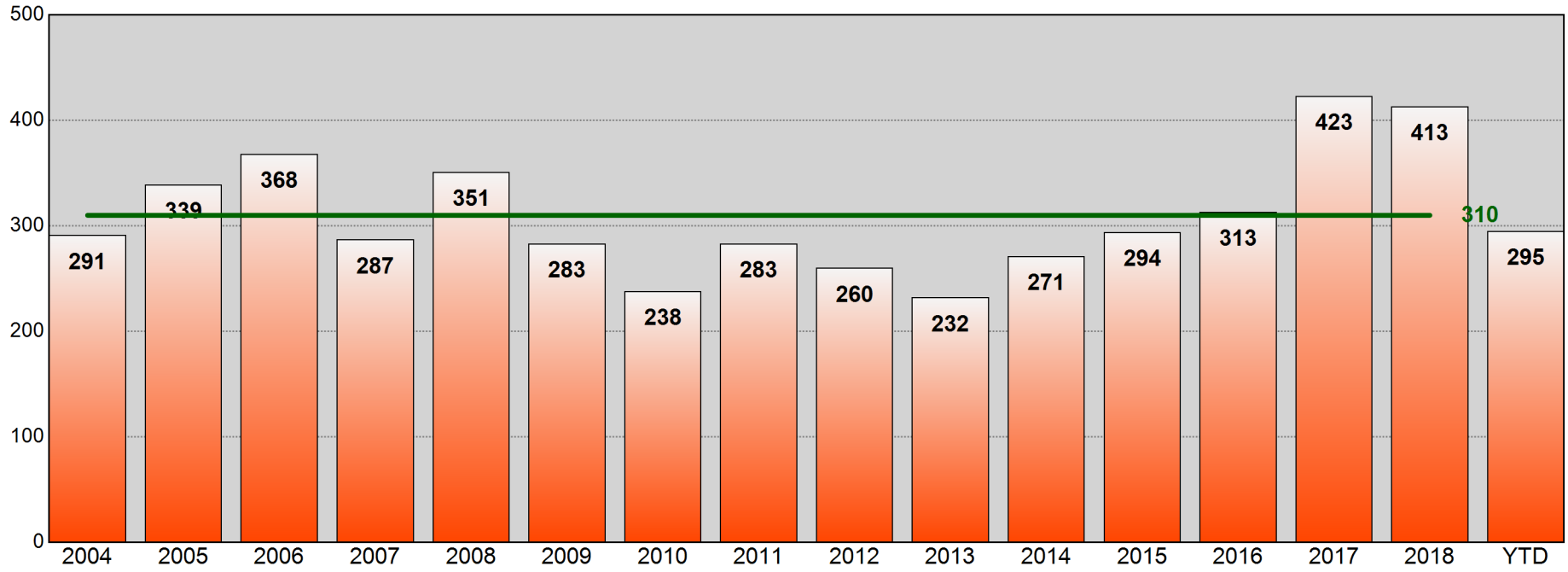

Age of Gunshot Victim
Annual Totals, Past 5 Years

Age	2014	Percent of Total	2015	Percent of Total	2016	Percent of Total	2017	Percent of Total	2018	Percent of Total
0-12	2	0.7%	2	0.7%	3	1.0%	5	1.2%	5	1.2%
13-17	20	7.4%	32	10.9%	27	8.6%	49	11.6%	43	10.4%
18-24	99	36.5%	116	39.5%	96	30.7%	136	32.2%	135	32.7%
25-34	83	30.6%	82	27.9%	89	28.4%	129	30.5%	129	31.2%
35-44	39	14.4%	32	10.9%	52	16.6%	52	12.3%	46	11.1%
45-54	18	6.6%	14	4.8%	24	7.7%	29	6.9%	37	9.0%
55-64	1	0.4%	13	4.4%	12	3.8%	14	3.3%	13	3.1%
65+	3	1.1%	2	0.7%	6	1.9%	5	1.2%	4	1.0%
Unk	6	2.2%	1	0.3%	4	1.3%	4	0.9%	1	0.2%

Age of Gunshot Victim
YTD Comparison

Age	Prior YTD	Percent of Total	YTD	Percent of Total	Change	Percent Change
0-12	4	1.2%	4	1.4%	0	0.0%
13-17	33	10.3%	13	4.4%	-20	-60.6%
18-24	101	31.5%	104	35.3%	3	3.0%
25-34	103	32.1%	93	31.5%	-10	-9.7%
35-44	37	11.5%	45	15.3%	8	21.6%
45-54	32	10.0%	26	8.8%	-6	-18.8%
55-64	9	2.8%	4	1.4%	-5	-55.6%
65+	2	0.6%	4	1.4%	2	100.0%
Unk	0	0.0%	2	0.7%	2	-

Information summarized for CompStat week ending 09/28/2019.

Sourced from MNPD ARMS on 10/2/2019 7:30:41 AM. The information in this report is sourced from incident reports using UCR definitions and reporting guidelines, based on report date, aggregated by incident location. Only includes violent incidents (homicide, rape, robbery, and aggravated assault) in which one or more victims received a fatal or non-fatal gunshot wound. Suicides, suicide attempts, and accidental shootings are excluded.

Gunshot Victims (Homicides, Injuries, and Property Damage)

METROPOLITAN POLICE DEPARTMENT
of Nashville and Davidson County

Aggregated by precinct (incident location). Based on date when each incident was reported.

		Rolling Two Week				Rolling Eight Week				YTD				Rolling Twenty-Four Month			
		Prior Week	Last Week	Change	% Change	Prior 4 Weeks	Last 4 Weeks	Change	% Change	Prior YTD	YTD	Change	% Change	Prior 52 Weeks	Last 52 Weeks	Change	% Change
West	Gunshot Homicide	0	0	0	-	0	1	1	-	1	2	1	100.0%	1	6	5	500.0%
	Gunshot Injury	0	0	0	-	0	1	1	-	10	10	0	0.0%	11	10	-1	-9.1%
	Property Damage	0	0	0	-	1	0	-1	-100.0%	13	14	1	7.7%	23	20	-3	-13.0%
East	Gunshot Homicide	1	1	0	0.0%	1	3	2	200.0%	11	7	-4	-36.4%	16	8	-8	-50.0%
	Gunshot Injury	2	2	0	0.0%	4	4	0	0.0%	41	35	-6	-14.6%	49	43	-6	-12.2%
	Property Damage	1	1	0	0.0%	4	3	-1	-25.0%	55	63	8	14.5%	69	81	12	17.4%
South	Gunshot Homicide	0	0	0	-	1	0	-1	-100.0%	14	7	-7	-50.0%	21	12	-9	-42.9%
	Gunshot Injury	1	3	2	200.0%	1	6	5	500.0%	46	36	-10	-21.7%	60	46	-14	-23.3%
	Property Damage	0	1	1	-	7	5	-2	-28.6%	90	99	9	10.0%	121	152	31	25.6%
Central	Gunshot Homicide	0	0	0	-	0	0	0	-	0	1	1	-	0	1	1	-
	Gunshot Injury	0	0	0	-	1	0	-1	-100.0%	3	4	1	33.3%	7	5	-2	-28.6%
	Property Damage	0	0	0	-	0	0	0	-	6	3	-3	-50.0%	9	5	-4	-44.4%
Hermitage	Gunshot Homicide	0	0	0	-	0	2	2	-	4	7	3	75.0%	6	13	7	116.7%
	Gunshot Injury	0	0	0	-	5	2	-3	-60.0%	52	51	-1	-1.9%	64	64	0	0.0%
	Property Damage	0	2	2	-	3	5	2	66.7%	60	50	-10	-16.7%	85	68	-17	-20.0%
North	Gunshot Homicide	0	1	1	-	1	2	1	100.0%	14	14	0	0.0%	20	17	-3	-15.0%
	Gunshot Injury	1	3	2	200.0%	5	11	6	120.0%	69	88	19	27.5%	92	106	14	15.2%
	Property Damage	2	4	2	100.0%	1	15	14	>1,000%	122	132	10	8.2%	163	174	11	6.7%
Madison	Gunshot Homicide	1	0	-1	-100.0%	0	1	1	-	5	4	-1	-20.0%	7	6	-1	-14.3%
	Gunshot Injury	0	0	0	-	0	2	2	-	26	14	-12	-46.2%	35	24	-11	-31.4%
	Property Damage	0	1	1	-	8	6	-2	-25.0%	64	66	2	3.1%	80	89	9	11.3%
Midtown Hills	Gunshot Homicide	0	0	0	-	0	0	0	-	4	2	-2	-50.0%	5	2	-3	-60.0%
	Gunshot Injury	0	0	0	-	2	2	0	0.0%	21	13	-8	-38.1%	31	22	-9	-29.0%
	Property Damage	2	3	1	50.0%	3	7	4	133.3%	21	31	10	47.6%	31	43	12	38.7%
County	Gunshot Homicide	2	2	0	0.0%	3	9	6	200.0%	53	44	-9	-17.0%	76	65	-11	-14.5%
	Gunshot Injury	4	8	4	100.0%	18	28	10	55.6%	268	251	-17	-6.3%	349	320	-29	-8.3%
	Property Damage	5	12	7	140.0%	27	41	14	51.9%	431	458	27	6.3%	581	632	51	8.8%

Information summarized for CompStat week ending 09/28/2019.

Sourced from MNPD ARMS on 10/2/2019 7:30:41 AM. The information in this report is sourced from incident reports using UCR definitions and reporting guidelines, based on report date, aggregated by incident location. Only includes violent incidents (homicide, rape, robbery, and aggravated assault) in which one or more victims received a fatal or non-fatal gunshot wound. Suicides, suicide attempts, and accidental shootings are excluded.

YTD Gunshot Victims - West Precinct

Gunshot Homicides / Injuries				
Zone	Prior YTD	YTD	Change	Percent Change
111	4	6	2	50.0%
113	0	2	2	-
115	3	1	-2	-66.7%
117	2	0	-2	-100.0%
121	1	0	-1	-100.0%
123	1	3	2	200.0%
125	0	0	0	-
Total	**11**	**12**	**1**	**9.1%**

Property Damage with Firearm				
Zone	Prior YTD	YTD	Change	Percent Change
111	2	7	5	250.0%
113	0	1	1	-
115	3	0	-3	-100.0%
117	2	0	-2	-100.0%
121	1	1	0	0.0%
123	2	4	2	100.0%
125	3	1	-2	-66.7%
Total	**13**	**14**	**1**	**7.7%**

Age of Victim - Gunshot Homicides / Injuries						
Age	Prior YTD	Percent of Total	YTD	Percent of Total	Change	Percent Change
0-12	0	0.0%	0	0.0%	0	-
13-17	2	18.2%	4	33.3%	2	100.0%
18-24	4	36.4%	3	25.0%	-1	-25.0%
25-34	3	27.3%	3	25.0%	0	0.0%
35-44	1	9.1%	1	8.3%	0	0.0%
45-54	1	9.1%	0	0.0%	-1	-100.0%
55-64	0	0.0%	0	0.0%	0	-
65+	0	0.0%	0	0.0%	0	-
Unk	0	0.0%	1	8.3%	1	-

Annual Totals - Gunshot Homicides / Injuries

Green Line Represents the Previous 15 Year Average

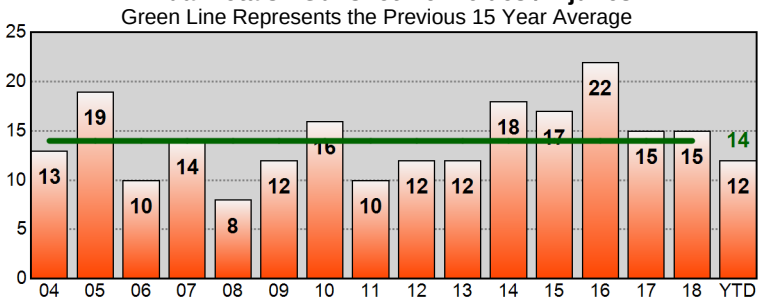

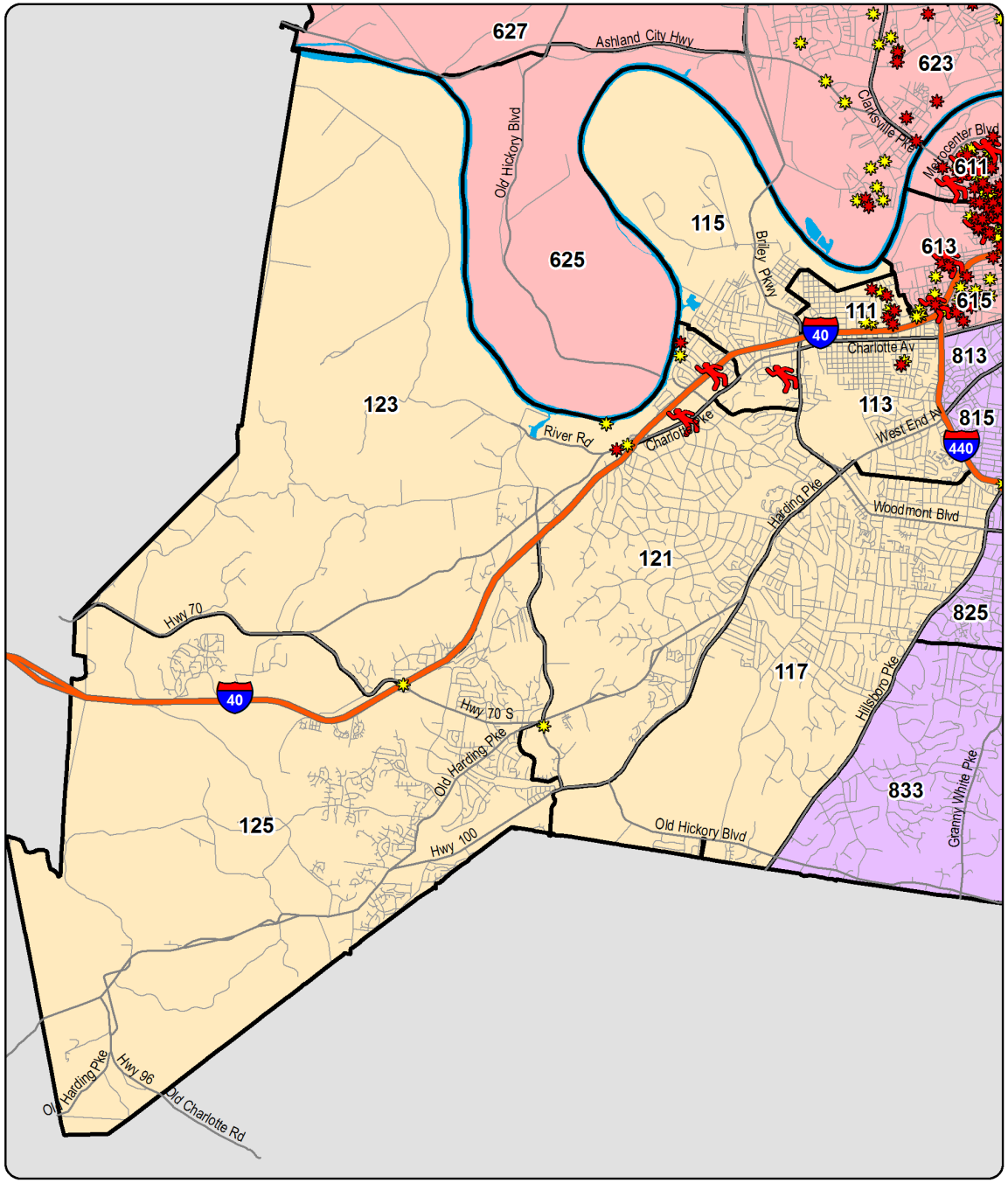

YTD Shootings Gunshot Homicide Gunshot Injury Property Damage Involving Firearm

Sourced from MNPD ARMS on 10/2/2019 7:30:42 AM. The information in this report is sourced from incident reports using UCR definitions and reporting guidelines, based on the date when the crime was reported, and aggregated by incident location. 'Gunshot Homicide / Injury' counts include only violent incidents (homicide, rape, robbery, and aggravated assault) in which one or more victims received a fatal or non-fatal gunshot wound. Suicides, suicide attempts, and accidental shootings are excluded. 'Property Damage' counts include all incidents that (1) include a 'Damage to Property' (NIBRS 290) offense, and (2) list a firearm in the Weapons/Tool' section of the incident report. Unfounded incidents are excluded from these counts.

YTD Gunshot Victims - East Precinct

Gunshot Homicides / Injuries				
Zone	Prior YTD	YTD	Change	Percent Change
211	8	11	3	37.5%
213	1	0	-1	-100.0%
215	8	2	-6	-75.0%
217	1	0	-1	-100.0%
221	8	6	-2	-25.0%
223	15	15	0	0.0%
225	6	5	-1	-16.7%
227	5	3	-2	-40.0%
Total	**52**	**42**	**-10**	**-19.2%**

Property Damage with Firearm				
Zone	Prior YTD	YTD	Change	Percent Change
211	11	13	2	18.2%
213	0	1	1	-
215	7	6	-1	-14.3%
217	2	3	1	50.0%
221	11	11	0	0.0%
223	15	12	-3	-20.0%
225	6	10	4	66.7%
227	3	7	4	133.3%
Total	**55**	**63**	**8**	**14.5%**

Age of Victim - Gunshot Homicides / Injuries						
Age	Prior YTD	Percent of Total	YTD	Percent of Total	Change	Percent Change
0-12	0	0.0%	1	2.4%	1	-
13-17	6	11.5%	1	2.4%	-5	-83.3%
18-24	22	42.3%	13	31.0%	-9	-40.9%
25-34	15	28.8%	14	33.3%	-1	-6.7%
35-44	5	9.6%	8	19.0%	3	60.0%
45-54	3	5.8%	4	9.5%	1	33.3%
55-64	1	1.9%	0	0.0%	-1	-100.0%
65+	0	0.0%	1	2.4%	1	-

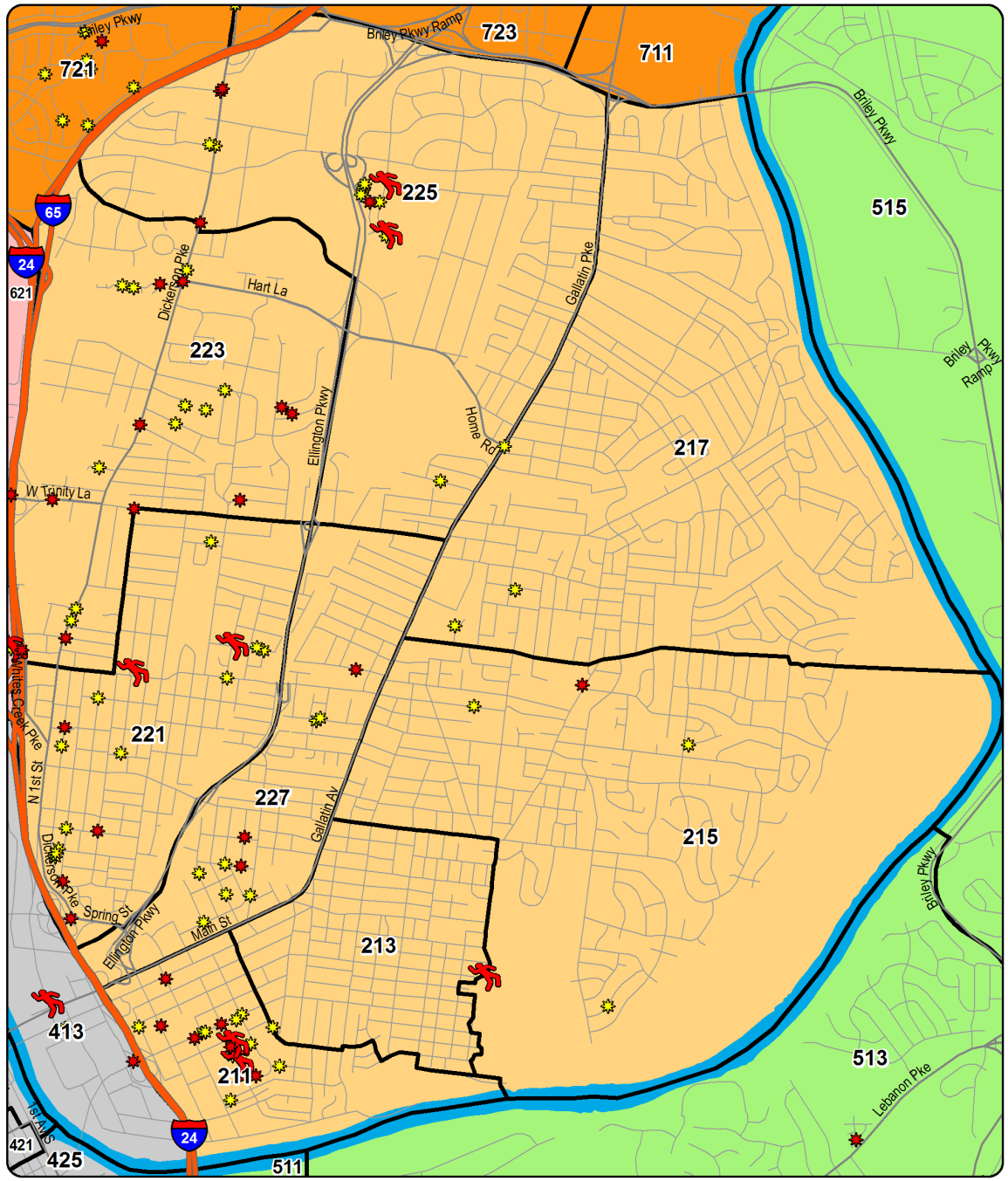

Annual Totals - Gunshot Homicides / Injuries

Green Line Represents the Previous 15 Year Average

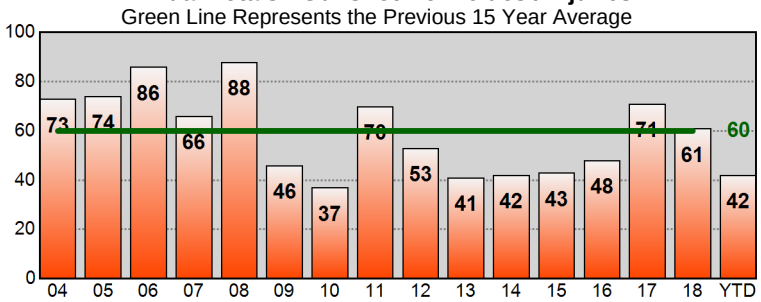

Sourced from MNPD ARMS on 10/2/2019 7:30:43 AM. The information in this report is sourced from incident reports using UCR definitions and reporting guidelines, based on the date when the crime was reported, and aggregated by incident location. 'Gunshot Homicide / Injury' counts include only violent incidents (homicide, rape, robbery, and aggravated assault) in which one or more victims received a fatal or non-fatal gunshot wound. Suicides, suicide attempts, and accidental shootings are excluded. 'Property Damage' counts include all incidents that (1) include a 'Damage to Property' (NIBRS 290) offense, and (2) list a firearm in the Weapons/Tool' section of the incident report. Unfounded incidents are excluded from these counts.

YTD Gunshot Victims - South Precinct

Gunshot Homicides / Injuries				
Zone	Prior YTD	YTD	Change	Percent Change
311	5	5	0	0.0%
313	6	2	-4	-66.7%
315	5	3	-2	-40.0%
317	1	4	3	300.0%
321	7	6	-1	-14.3%
323	3	3	0	0.0%
325	13	3	-10	-76.9%
331	8	6	-2	-25.0%
333	8	3	-5	-62.5%
335	4	8	4	100.0%
Total	**60**	**43**	**-17**	**-28.3%**

Property Damage with Firearm				
Zone	Prior YTD	YTD	Change	Percent Change
311	7	4	-3	-42.9%
313	10	3	-7	-70.0%
315	9	4	-5	-55.6%
317	8	15	7	87.5%
321	14	12	-2	-14.3%
323	3	12	9	300.0%
325	16	17	1	6.3%
331	8	11	3	37.5%
333	5	12	7	140.0%
335	10	9	-1	-10.0%
Total	**90**	**99**	**9**	**10.0%**

Age of Victim - Gunshot Homicides / Injuries						
Age	Prior YTD	Percent of Total	YTD	Percent of Total	Change	Percent Change
0-12	0	0.0%	0	0.0%	0	-
13-17	4	6.7%	2	4.7%	-2	-50.0%
18-24	19	31.7%	15	34.9%	-4	-21.1%
25-34	24	40.0%	13	30.2%	-11	-45.8%
35-44	6	10.0%	5	11.6%	-1	-16.7%
45-54	7	11.7%	5	11.6%	-2	-28.6%
55-64	0	0.0%	0	0.0%	0	-
65+	0	0.0%	2	4.7%	2	-
Unk	0	0.0%	1	2.3%	1	-

Annual Totals - Gunshot Homicides / Injuries

Green Line Represents the Previous 15 Year Average

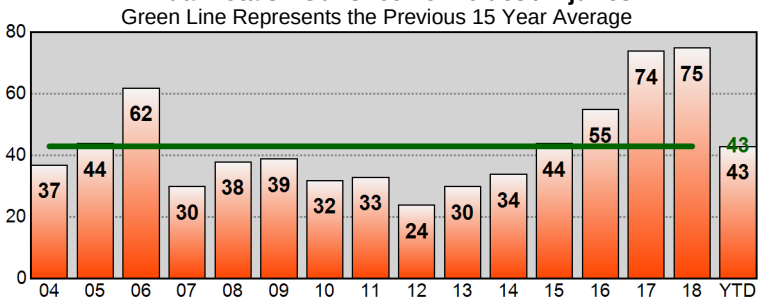

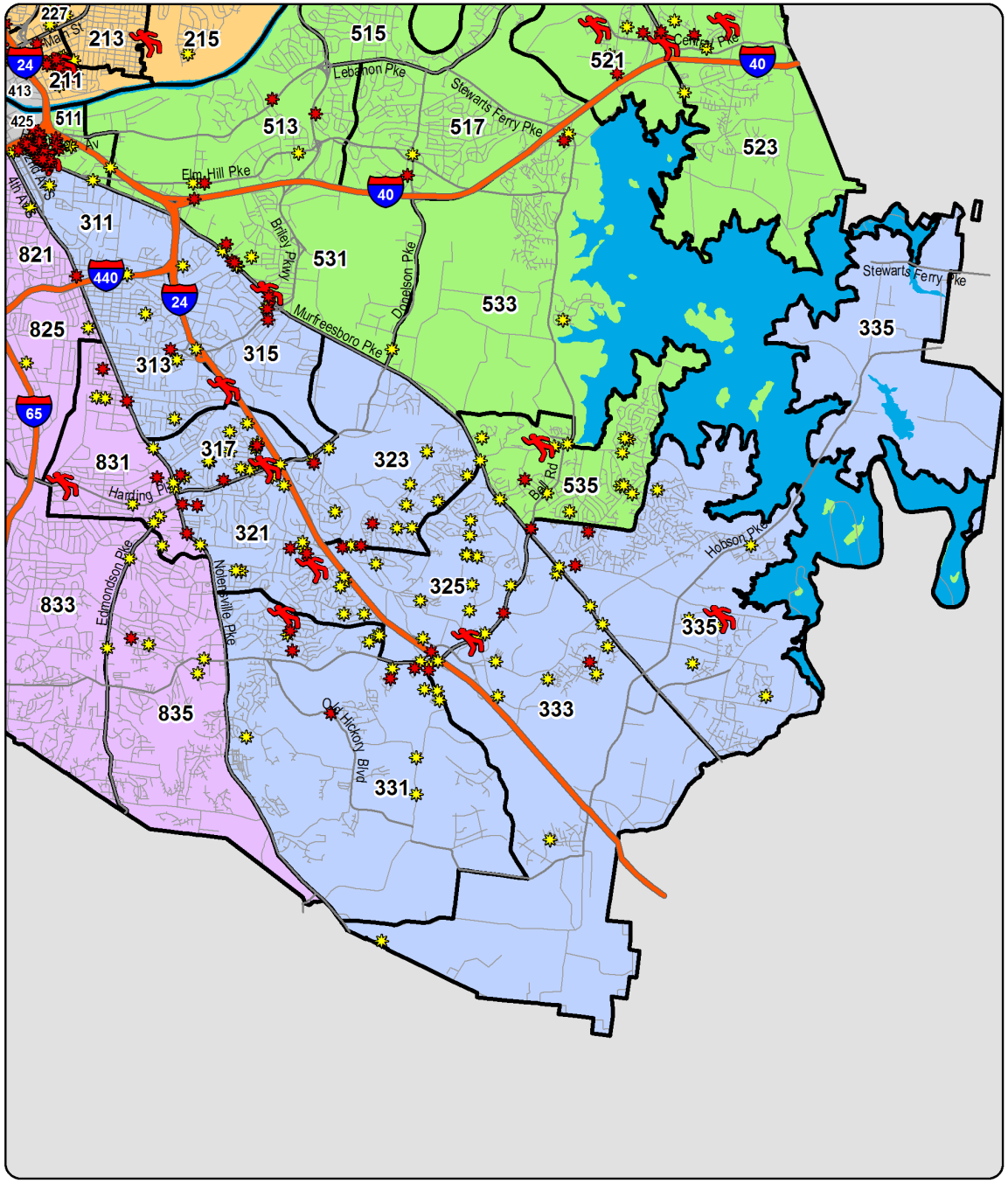

YTD Shootings Gunshot Homicide Gunshot Injury Property Damage Involving Firearm

Sourced from MNPD ARMS on 10/2/2019 7:30:43 AM. The information in this report is sourced from incident reports using UCR definitions and reporting guidelines, based on the date when the crime was reported, and aggregated by incident location. 'Gunshot Homicide / Injury' counts include only violent incidents (homicide, rape, robbery, and aggravated assault) in which one or more victims received a fatal or non-fatal gunshot wound. Suicides, suicide attempts, and accidental shootings are excluded. 'Property Damage' counts include all incidents that (1) include a 'Damage to Property' (NIBRS 290) offense, and (2) list a firearm in the Weapons/Tool' section of the incident report. Unfounded incidents are excluded from these counts.

YTD Gunshot Victims - Central Precinct

Gunshot Homicides / Injuries				
Zone	Prior YTD	YTD	Change	Percent Change
411	0	0	0	-
413	1	2	1	100.0%
415	0	1	1	-
421	0	0	0	-
423	0	1	1	-
425	2	1	-1	-50.0%
Total	**3**	**5**	**2**	**66.7%**

Property Damage with Firearm				
Zone	Prior YTD	YTD	Change	Percent Change
411	3	0	-3	-100.0%
413	1	2	1	100.0%
415	0	0	0	-
421	2	0	-2	-100.0%
423	0	1	1	-
425	0	0	0	-
Total	**6**	**3**	**-3**	**-50.0%**

Age of Victim - Gunshot Homicides / Injuries						
Age	Prior YTD	Percent of Total	YTD	Percent of Total	Change	Percent Change
0-12	0	0.0%	0	0.0%	0	-
13-17	1	33.3%	0	0.0%	-1	-100.0%
18-24	0	0.0%	0	0.0%	0	-
25-34	0	0.0%	2	40.0%	2	-
35-44	1	33.3%	3	60.0%	2	200.0%
45-54	0	0.0%	0	0.0%	0	-
55-64	1	33.3%	0	0.0%	-1	-100.0%
65+	0	0.0%	0	0.0%	0	-

Annual Totals - Gunshot Homicides / Injuries

Green Line Represents the Previous 15 Year Average

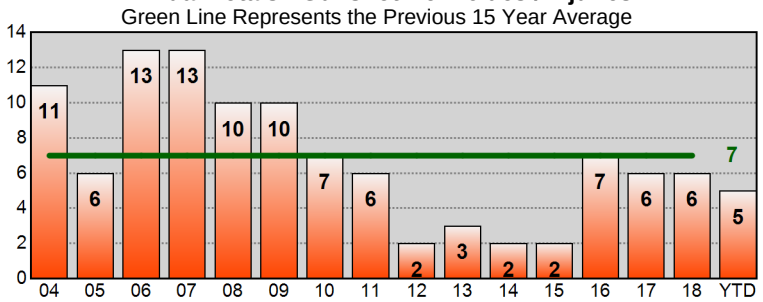

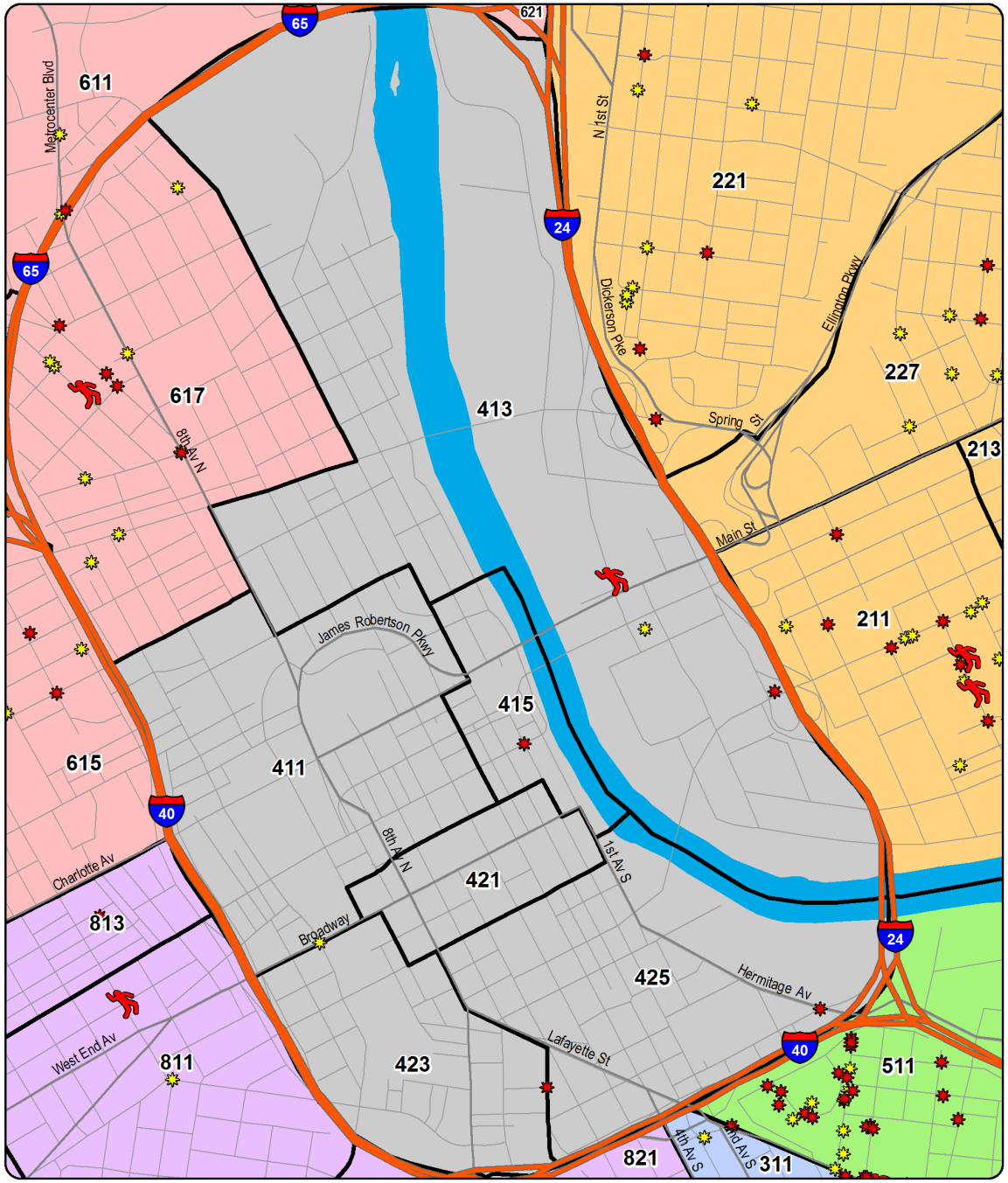

YTD Shootings Gunshot Homicide Gunshot Injury Property Damage Involving Firearm

Sourced from MNPD ARMS on 10/2/2019 7:30:44 AM. The information in this report is sourced from incident reports using UCR definitions and reporting guidelines, based on the date when the crime was reported, and aggregated by incident location. 'Gunshot Homicide / Injury' counts include only violent incidents (homicide, rape, robbery, and aggravated assault) in which one or more victims received a fatal or non-fatal gunshot wound. Suicides, suicide attempts, and accidental shootings are excluded. 'Property Damage' counts include all incidents that (1) include a 'Damage to Property' (NIBRS 290) offense, and (2) list a firearm in the Weapons/Tool' section of the incident report. Unfounded incidents are excluded from these counts.

YTD Gunshot Victims - Hermitage Precinct

Gunshot Homicides / Injuries				
Zone	Prior YTD	YTD	Change	Percent Change
511	30	32	2	6.7%
513	1	4	3	300.0%
515	4	0	-4	-100.0%
517	0	1	1	-
521	0	5	5	-
523	10	5	-5	-50.0%
525	1	2	1	100.0%
531	3	4	1	33.3%
533	4	3	-1	-25.0%
535	3	2	-1	-33.3%
Total	**56**	**58**	**2**	**3.6%**

Property Damage with Firearm				
Zone	Prior YTD	YTD	Change	Percent Change
511	15	12	-3	-20.0%
513	3	3	0	0.0%
515	1	2	1	100.0%
517	1	1	0	0.0%
521	4	3	-1	-25.0%
523	13	7	-6	-46.2%
525	7	1	-6	-85.7%
531	7	5	-2	-28.6%
533	4	4	0	0.0%
535	5	12	7	140.0%
Total	**60**	**50**	**-10**	**-16.7%**

Age of Victim - Gunshot Homicides / Injuries						
Age	Prior YTD	Percent of Total	YTD	Percent of Total	Change	Percent Change
0-12	0	0.0%	2	3.4%	2	-
13-17	5	8.9%	3	5.2%	-2	-40.0%
18-24	26	46.4%	17	29.3%	-9	-34.6%
25-34	13	23.2%	22	37.9%	9	69.2%
35-44	5	8.9%	9	15.5%	4	80.0%
45-54	5	8.9%	4	6.9%	-1	-20.0%
55-64	2	3.6%	1	1.7%	-1	-50.0%
65+	0	0.0%	0	0.0%	0	-

Annual Totals - Gunshot Homicides / Injuries

Green Line Represents the Previous 15 Year Average

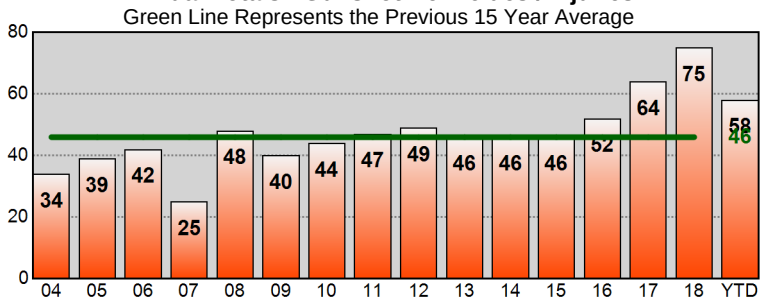

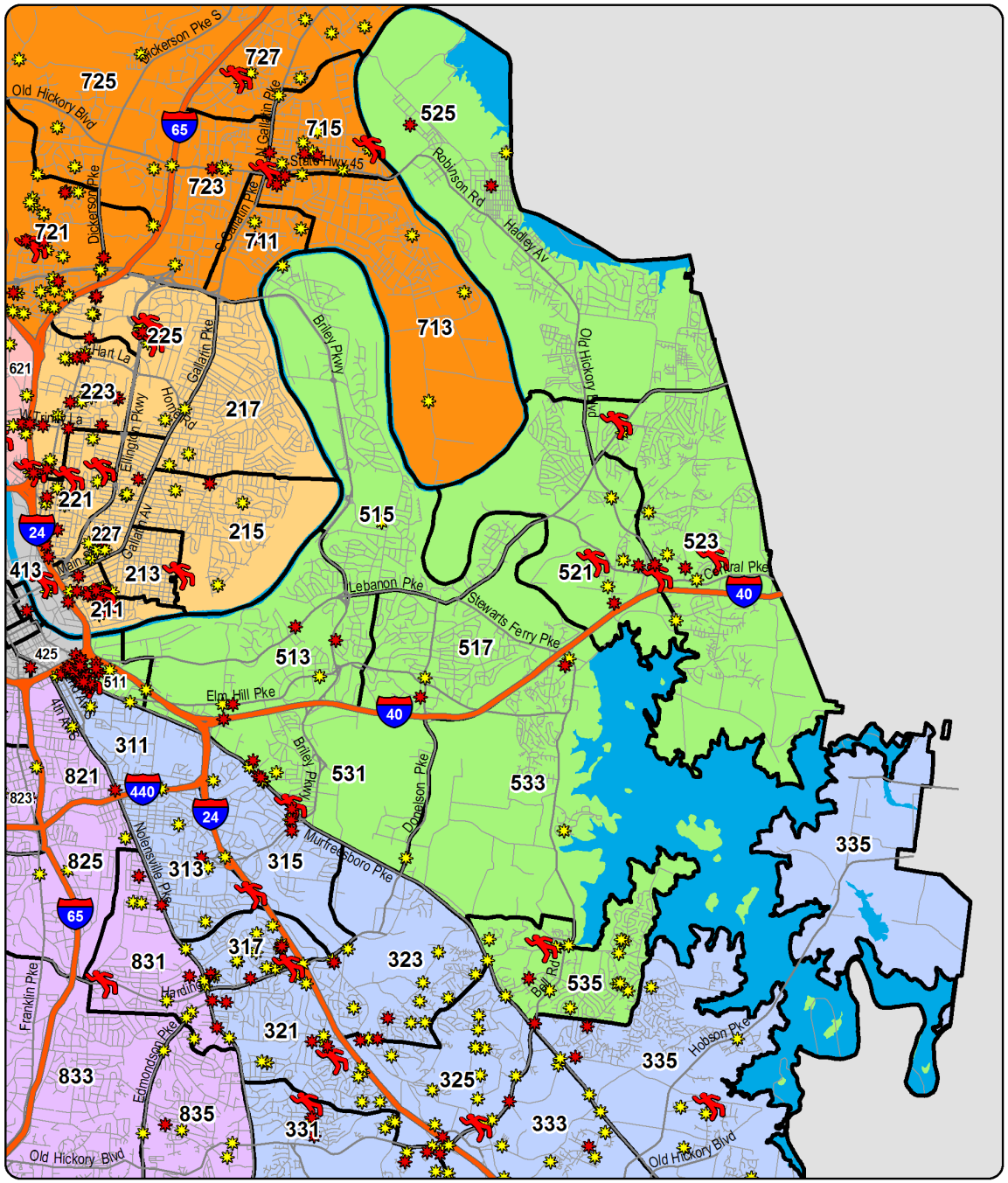

YTD Shootings Gunshot Homicide Gunshot Injury Property Damage Involving Firearm

Sourced from MNPD ARMS on 10/2/2019 7:30:45 AM. The information in this report is sourced from incident reports using UCR definitions and reporting guidelines, based on the date when the crime was reported, and aggregated by incident location. 'Gunshot Homicide / Injury' counts include only violent incidents (homicide, rape, robbery, and aggravated assault) in which one or more victims received a fatal or non-fatal gunshot wound. Suicides, suicide attempts, and accidental shootings are excluded. 'Property Damage' counts include all incidents that (1) include a 'Damage to Property' (NIBRS 290) offense, and (2) list a firearm in the Weapons/Tool' section of the incident report. Unfounded incidents are excluded from these counts.

YTD Gunshot Victims - North Precinct

Gunshot Homicides / Injuries				
Zone	Prior YTD	YTD	Change	Percent Change
611	14	23	9	64.3%
613	23	35	12	52.2%
615	19	17	-2	-10.5%
617	3	7	4	133.3%
621	9	7	-2	-22.2%
623	7	11	4	57.1%
625	6	2	-4	-66.7%
627	2	0	-2	-100.0%
Total	**83**	**102**	**19**	**22.9%**

Property Damage with Firearm				
Zone	Prior YTD	YTD	Change	Percent Change
611	16	38	22	137.5%
613	32	28	-4	-12.5%
615	17	12	-5	-29.4%
617	5	8	3	60.0%
621	16	20	4	25.0%
623	16	11	-5	-31.3%
625	12	11	-1	-8.3%
627	8	4	-4	-50.0%
Total	**122**	**132**	**10**	**8.2%**

Age of Victim - Gunshot Homicides / Injuries						
Age	Prior YTD	Percent of Total	YTD	Percent of Total	Change	Percent Change
0-12	3	3.6%	1	1.0%	-2	-66.7%
13-17	9	10.8%	2	2.0%	-7	-77.8%
18-24	16	19.3%	43	42.2%	27	168.8%
25-34	25	30.1%	31	30.4%	6	24.0%
35-44	13	15.7%	12	11.8%	-1	-7.7%
45-54	11	13.3%	9	8.8%	-2	-18.2%
55-64	4	4.8%	3	2.9%	-1	-25.0%
65+	2	2.4%	1	1.0%	-1	-50.0%

Annual Totals - Gunshot Homicides / Injuries

Green Line Represents the Previous 15 Year Average

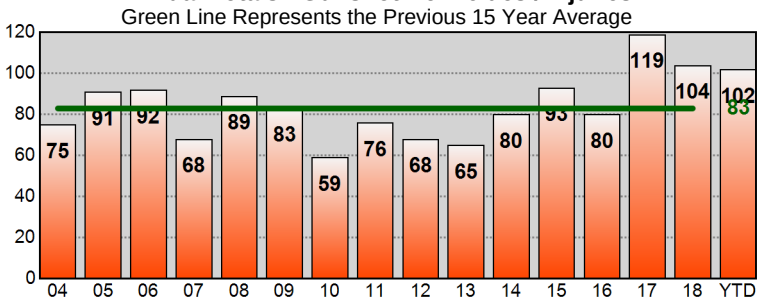

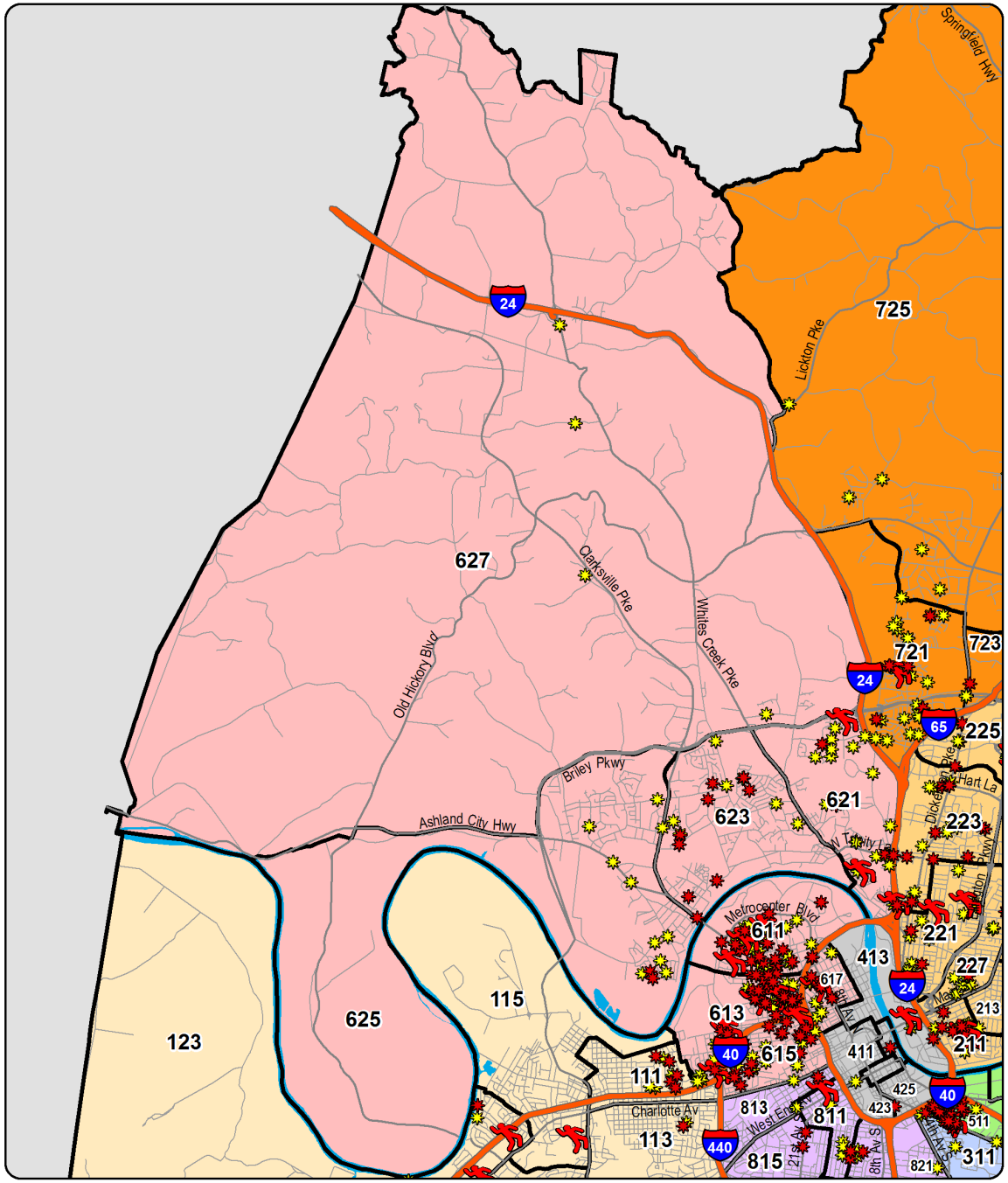

YTD Shootings Gunshot Homicide Gunshot Injury Property Damage Involving Firearm

Sourced from MNPD ARMS on 10/2/2019 7:30:45 AM. The information in this report is sourced from incident reports using UCR definitions and reporting guidelines, based on the date when the crime was reported, and aggregated by incident location. 'Gunshot Homicide / Injury' counts include only violent incidents (homicide, rape, robbery, and aggravated assault) in which one or more victims received a fatal or non-fatal gunshot wound. Suicides, suicide attempts, and accidental shootings are excluded. 'Property Damage' counts include all incidents that (1) include a 'Damage to Property' (NIBRS 290) offense, and (2) list a firearm in the Weapons/Tool' section of the incident report. Unfounded incidents are excluded from these counts.

YTD Gunshot Victims - Madison Precinct

Gunshot Homicides / Injuries

Zone	Prior YTD	YTD	Change	Percent Change
711	2	2	0	0.0%
713	0	2	2	-
715	7	4	-3	-42.9%
721	11	6	-5	-45.5%
723	0	3	3	-
725	7	0	-7	-100.0%
727	4	1	-3	-75.0%
Total	**31**	**18**	**-13**	**-41.9%**

Property Damage with Firearm

Zone	Prior YTD	YTD	Change	Percent Change
711	2	3	1	50.0%
713	5	5	0	0.0%
715	8	7	-1	-12.5%
721	35	28	-7	-20.0%
723	2	3	1	50.0%
725	5	11	6	120.0%
727	7	9	2	28.6%
Total	**64**	**66**	**2**	**3.1%**

Age of Victim - Gunshot Homicides / Injuries

Age	Prior YTD	Percent of Total	YTD	Percent of Total	Change	Percent Change
0-12	1	3.2%	0	0.0%	-1	-100.0%
13-17	4	12.9%	1	5.6%	-3	-75.0%
18-24	6	19.4%	10	55.6%	4	66.7%
25-34	15	48.4%	2	11.1%	-13	-86.7%
35-44	3	9.7%	4	22.2%	1	33.3%
45-54	1	3.2%	1	5.6%	0	0.0%
55-64	1	3.2%	0	0.0%	-1	-100.0%
65+	0	0.0%	0	0.0%	0	-

Annual Totals - Gunshot Homicides / Injuries

Green Line Represents the Previous 15 Year Average

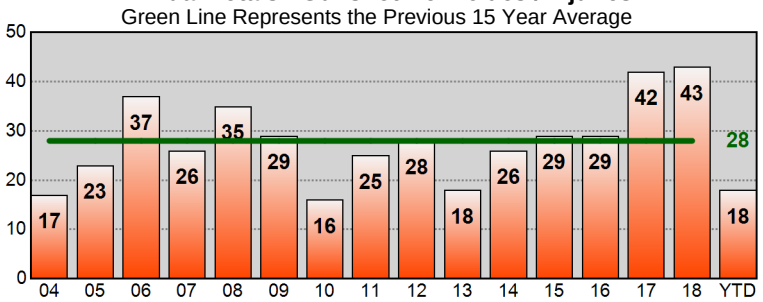

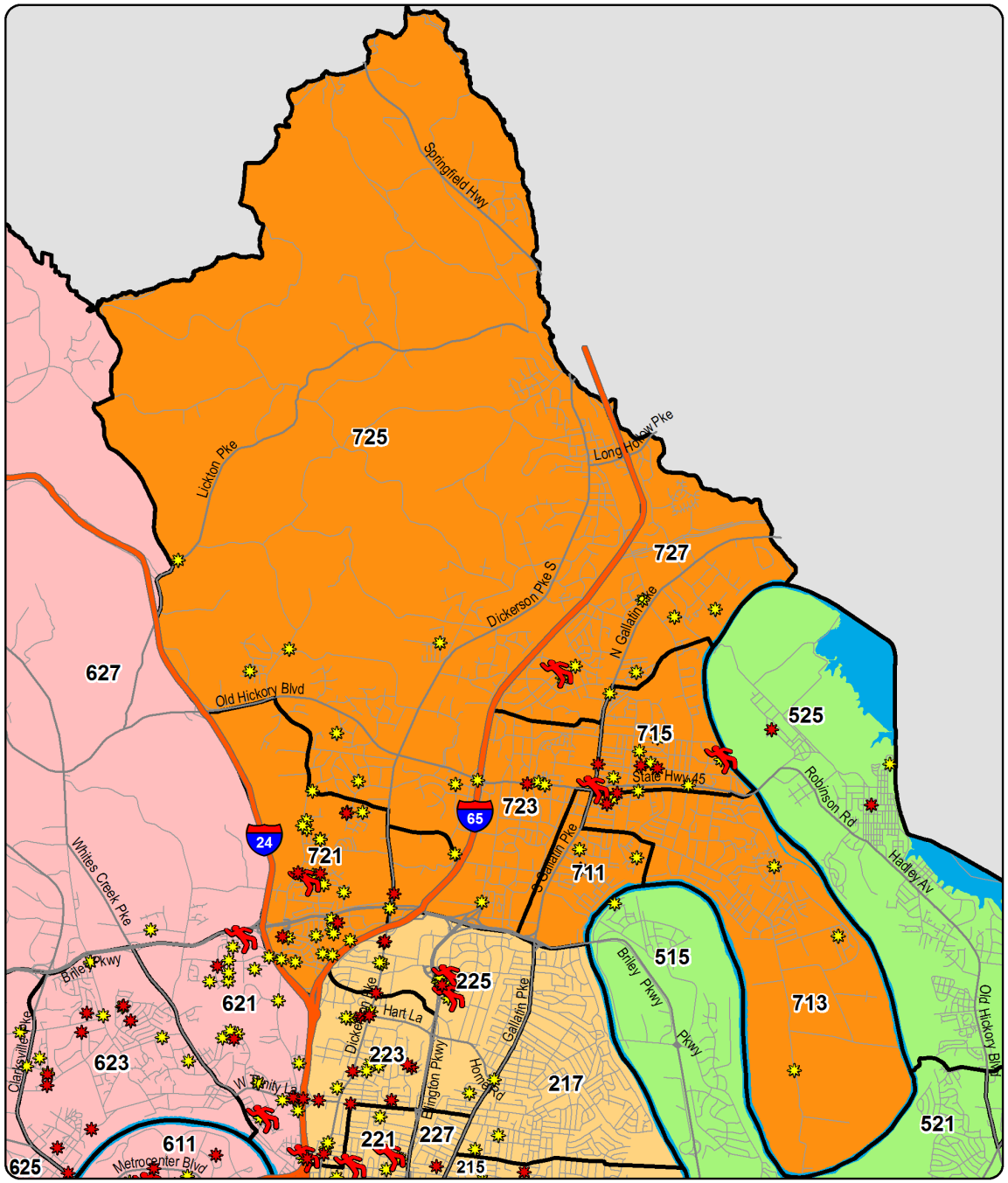

YTD Shootings Gunshot Homicide Gunshot Injury Property Damage Involving Firearm

Sourced from MNPD ARMS on 10/2/2019 7:30:47 AM. The information in this report is sourced from incident reports using UCR definitions and reporting guidelines, based on the date when the crime was reported, and aggregated by incident location. 'Gunshot Homicide / Injury' counts include only violent incidents (homicide, rape, robbery, and aggravated assault) in which one or more victims received a fatal or non-fatal gunshot wound. Suicides, suicide attempts, and accidental shootings are excluded. 'Property Damage' counts include all incidents that (1) include a 'Damage to Property' (NIBRS 290) offense, and (2) list a firearm in the Weapons/Tool' section of the incident report. Unfounded incidents are excluded from these counts.

YTD Gunshot Victims - Midtown Hills Precinct

Gunshot Homicides / Injuries				
Zone	Prior YTD	YTD	Change	Percent Change
811	7	2	-5	-71.4%
813	1	1	0	0.0%
815	2	2	0	0.0%
821	5	3	-2	-40.0%
823	0	1	1	-
825	2	0	-2	-100.0%
831	4	5	1	25.0%
833	1	0	-1	-100.0%
835	3	1	-2	-66.7%
Total	**25**	**15**	**-10**	**-40.0%**

Property Damage with Firearm				
Zone	Prior YTD	YTD	Change	Percent Change
811	3	6	3	100.0%
813	0	2	2	-
815	0	1	1	-
821	4	3	-1	-25.0%
823	2	3	1	50.0%
825	1	3	2	200.0%
831	1	8	7	700.0%
833	2	0	-2	-100.0%
835	8	5	-3	-37.5%
Total	**21**	**31**	**10**	**47.6%**

Age of Victim - Gunshot Homicides / Injuries						
Age	Prior YTD	Percent of Total	YTD	Percent of Total	Change	Percent Change
0-12	0	0.0%	0	0.0%	0	-
13-17	2	8.0%	0	0.0%	-2	-100.0%
18-24	8	32.0%	3	20.0%	-5	-62.5%
25-34	8	32.0%	6	40.0%	-2	-25.0%
35-44	3	12.0%	3	20.0%	0	0.0%
45-54	4	16.0%	3	20.0%	-1	-25.0%
55-64	0	0.0%	0	0.0%	0	-
65+	0	0.0%	0	0.0%	0	-

Annual Totals - Gunshot Homicides / Injuries

Green Line Represents the Previous 15 Year Average

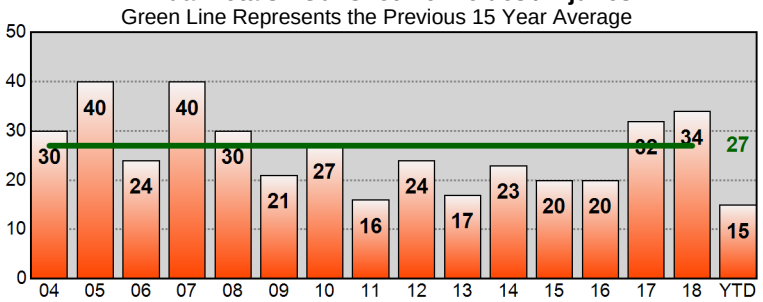

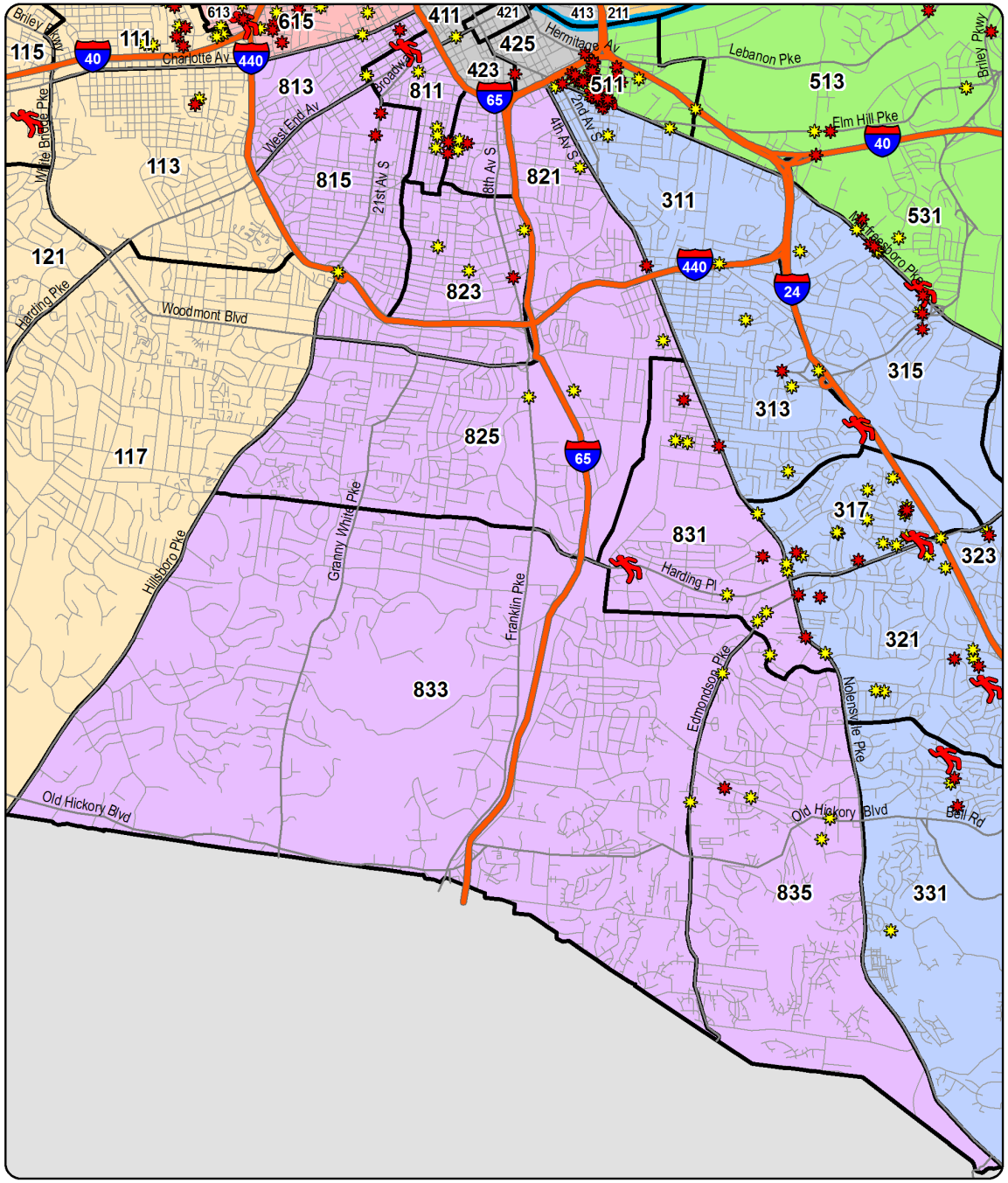

YTD Shootings Gunshot Homicide Gunshot Injury Property Damage Involving Firearm

Sourced from MNPD ARMS on 10/2/2019 7:30:48 AM. The information in this report is sourced from incident reports using UCR definitions and reporting guidelines, based on the date when the crime was reported, and aggregated by incident location. 'Gunshot Homicide / Injury' counts include only violent incidents (homicide, rape, robbery, and aggravated assault) in which one or more victims received a fatal or non-fatal gunshot wound. Suicides, suicide attempts, and accidental shootings are excluded. 'Property Damage' counts include all incidents that (1) include a 'Damage to Property' (NIBRS 290) offense, and (2) list a firearm in the Weapons/Tool' section of the incident report. Unfounded incidents are excluded from these counts.

West Precinct - Burglary and Theft from Vehicle Counts for the Past Two Weeks

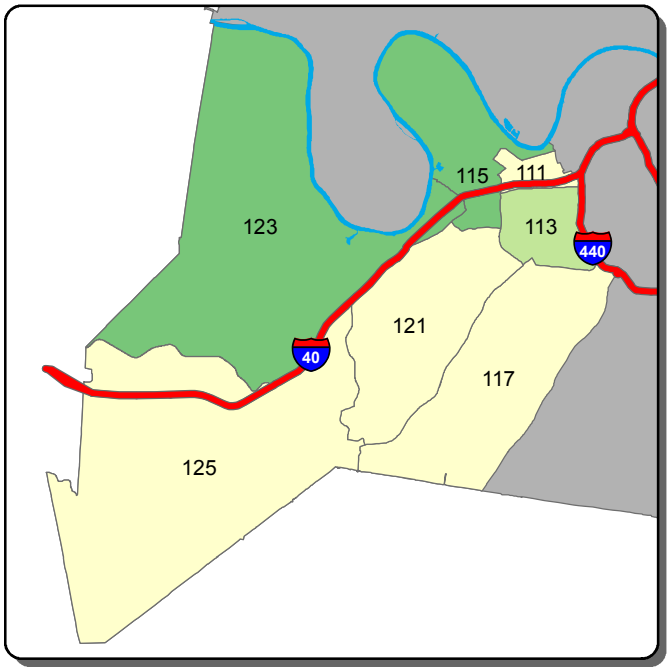

Burglary - A Shift

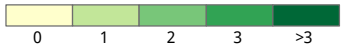

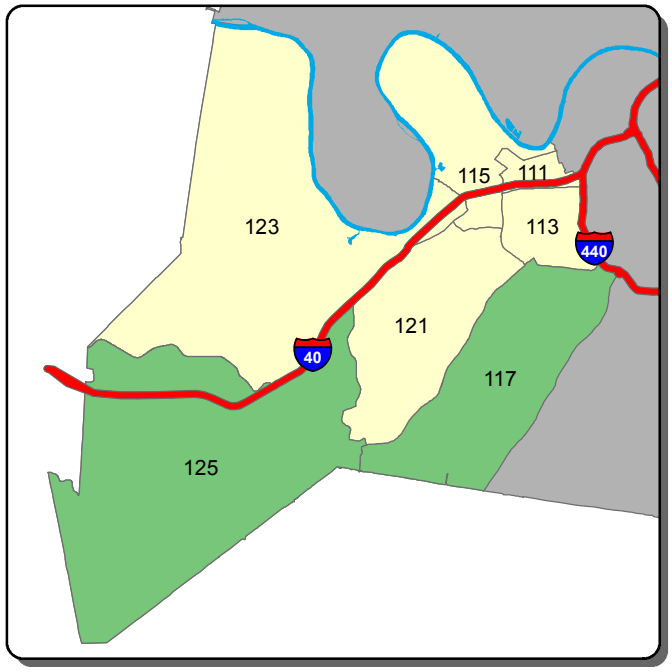

Burglary - B Shift

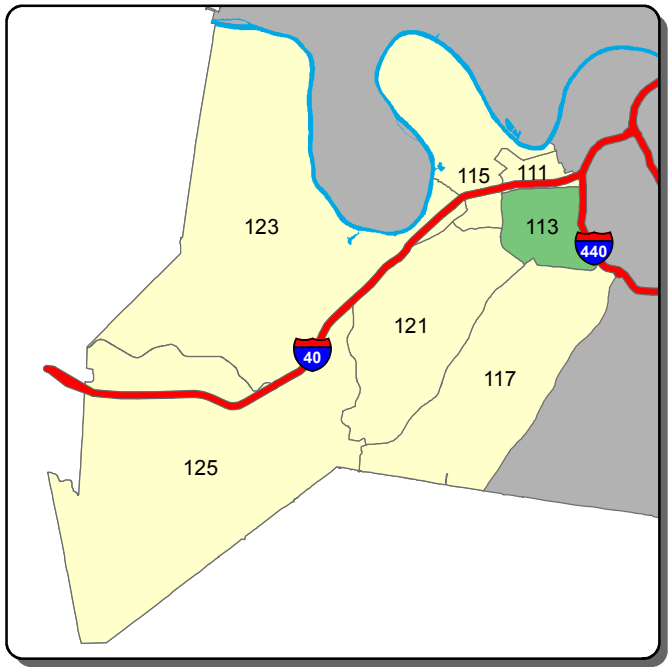

Burglary - C Shift

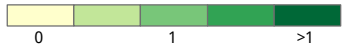

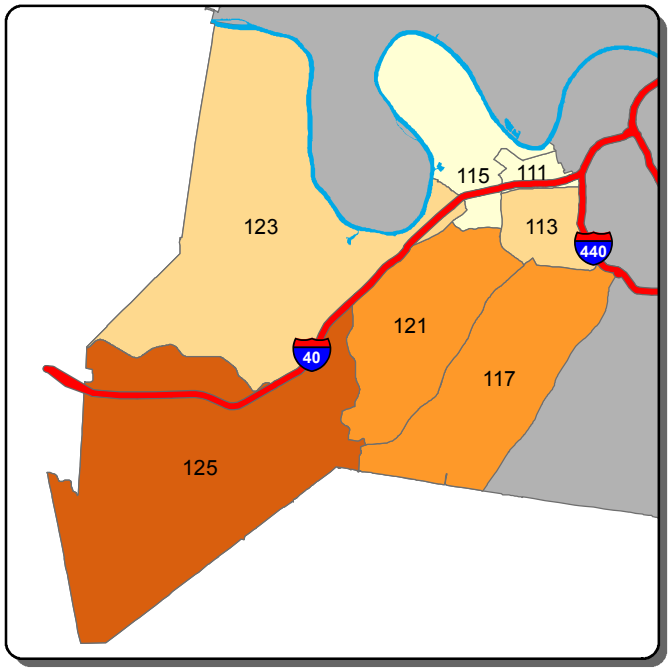

Theft from Vehicle - A Shift

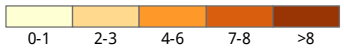

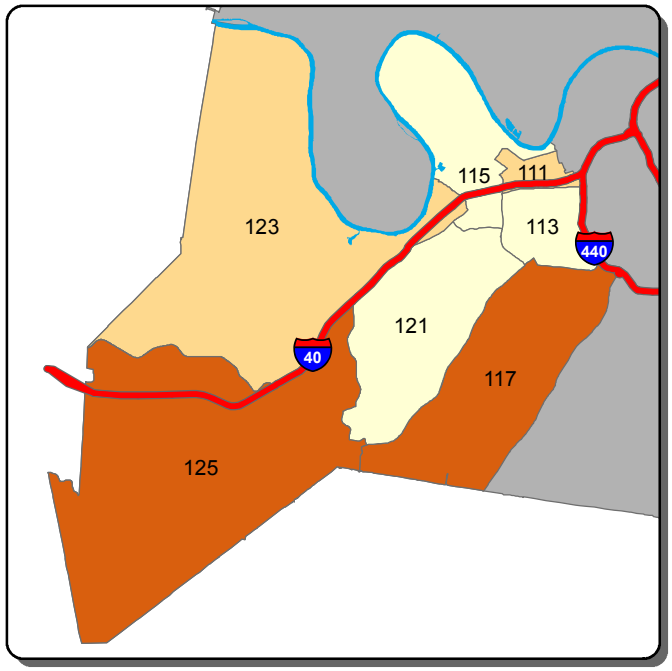

Theft from Vehicle - B Shift

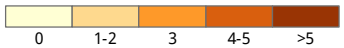

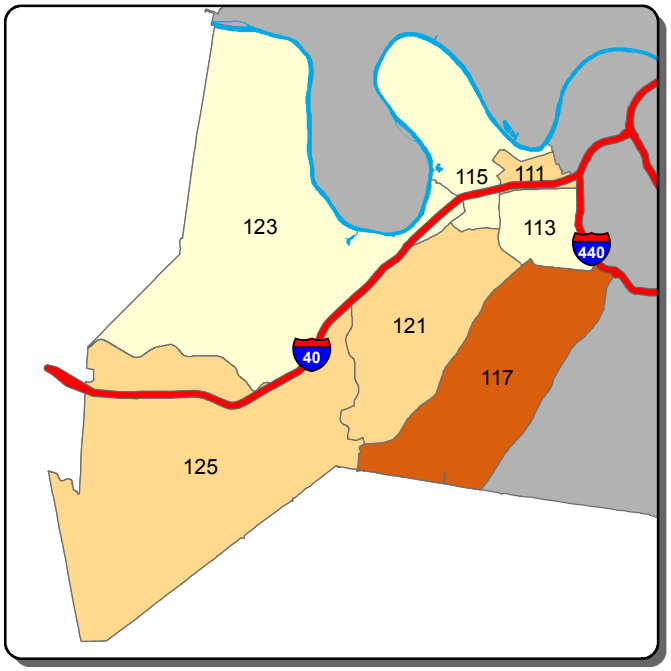

Theft from Vehicle - C Shift

Information summarized for CompStat week ending 9/28/2019

Sourced from MNPD ARMS on 10/2/2019. Data taken from incident reports using Uniform Crime Reporting definitions and guidelines, based on the date and time when the inicident was reported. 'A, B, and C Shift' refer to the following time periods: A Shift = 0700 - 1500; B Shift = 1500 - 2300; C Shift = 2300 - 0700.

West Precinct - Aggravated Assault and Self Initiated CAD Counts for the Past Two Weeks

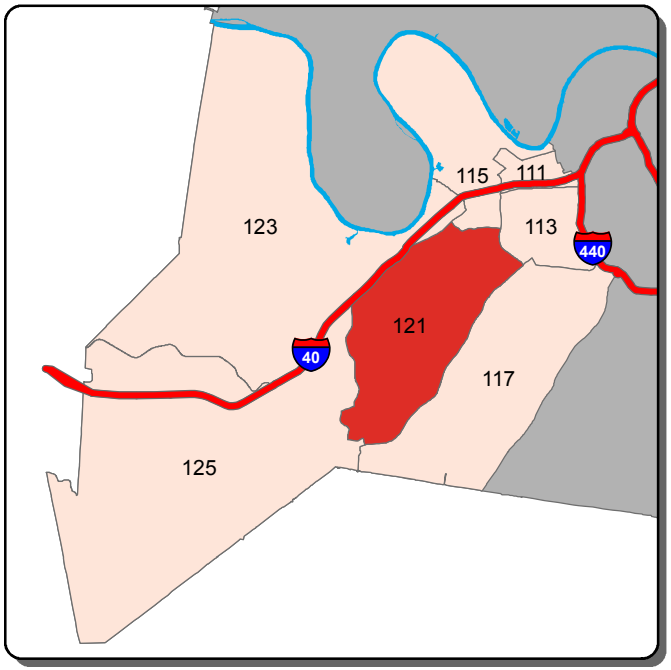

Aggravated Assault - A Shift

0 | 1 | 2 | >2

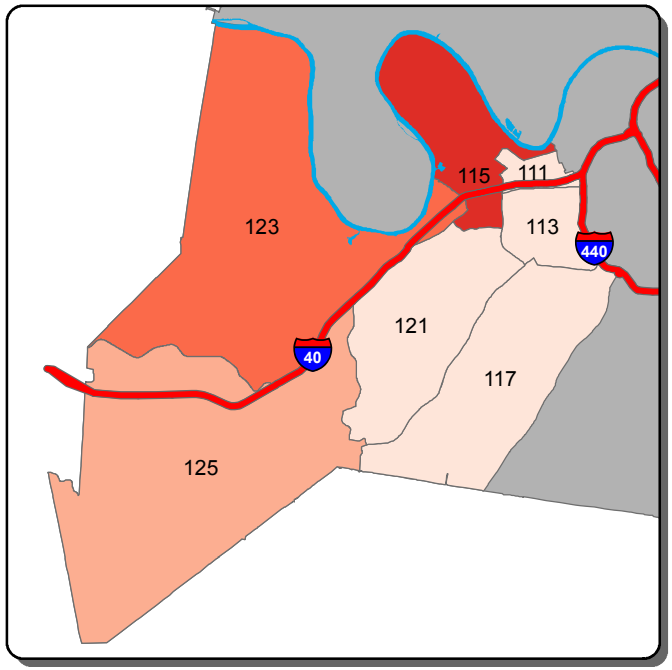

Aggravated Assault - B Shift

0 | 1 | 2-3 | 4 | >4

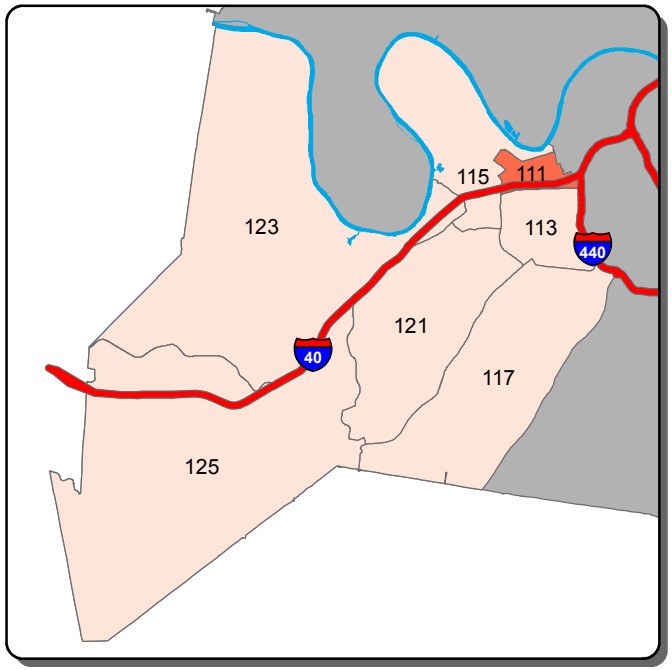

Aggravated Assault - C Shift

0 | 1 | >1

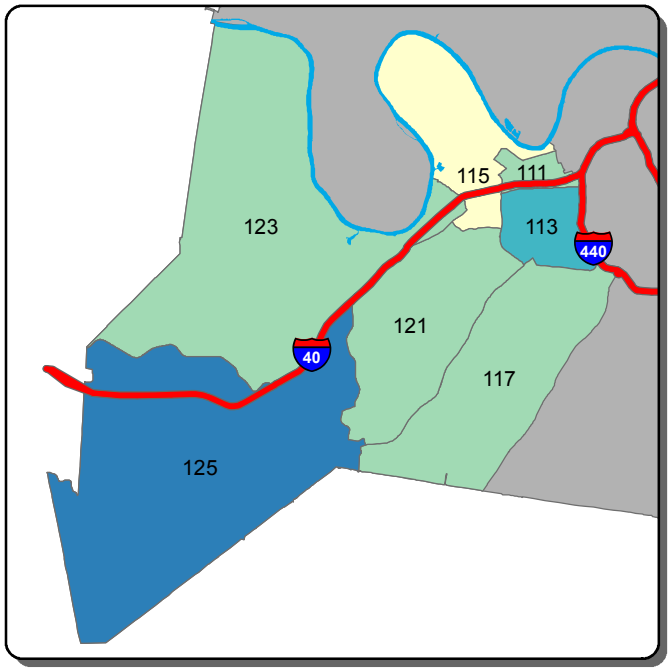

Self Initiated CAD - A Shift

0-95 | 96-149 | 150-204 | 205-258 | >258

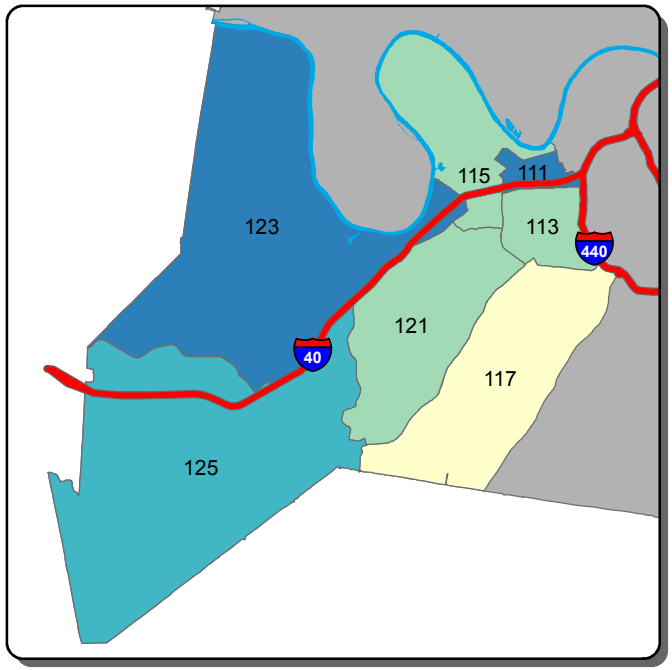

Self Initiated CAD - B Shift

0-33 | 34-53 | 54-72 | 73-91 | >91

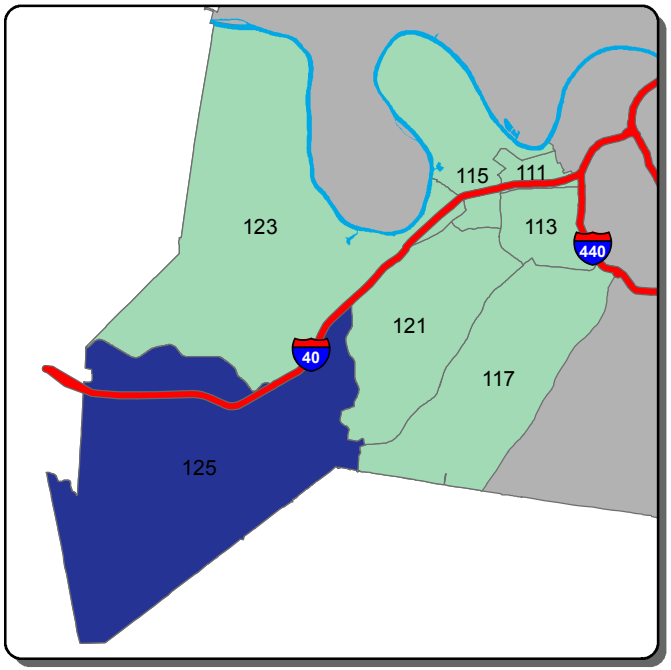

Self Initiated CAD - C Shift

0-37 | 38-214 | 215-391 | 392-567 | >567

Information summarized for CompStat week ending 9/28/2019

Sourced from MNPD ARMS on 10/2/2019. Data taken from incident reports using Uniform Crime Reporting definitions and guidelines, based on the date and time when the inicident was reported. 'A, B, and C Shift' refer to the following time periods: A Shift = 0700 - 1500; B Shift = 1500 - 2300; C Shift = 2300 - 0700.

East Precinct - Burglary and Theft from Vehicle Counts for the Past Two Weeks

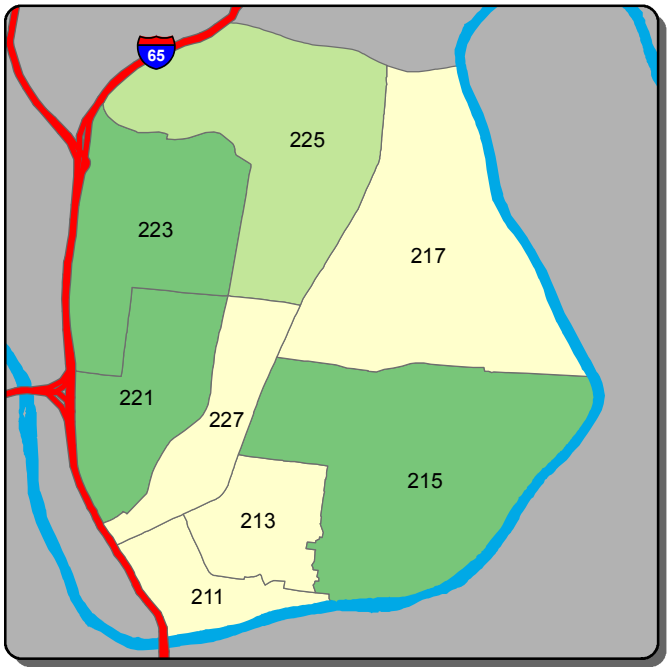

Burglary - A Shift

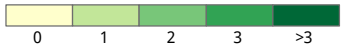

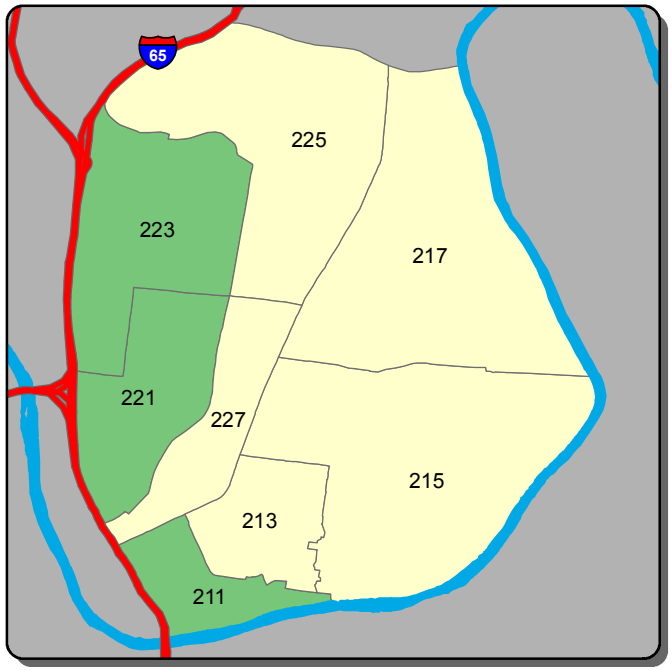

Burglary - B Shift

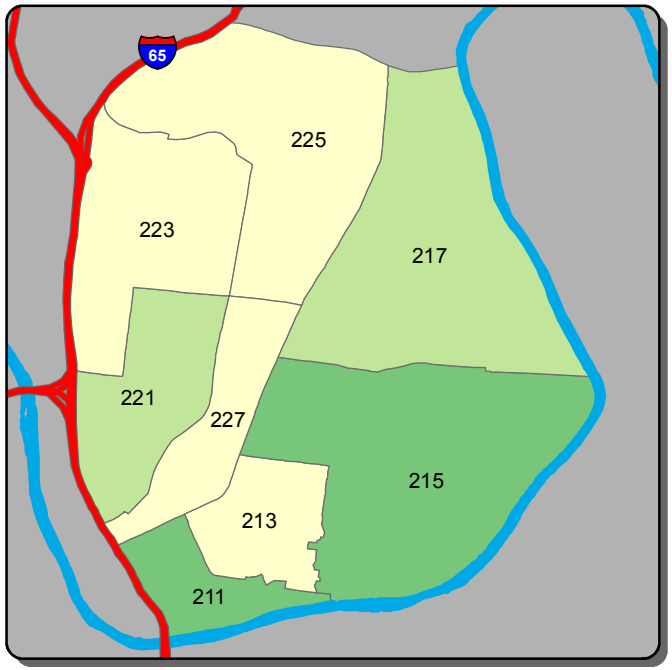

Burglary - C Shift

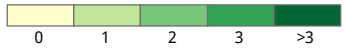

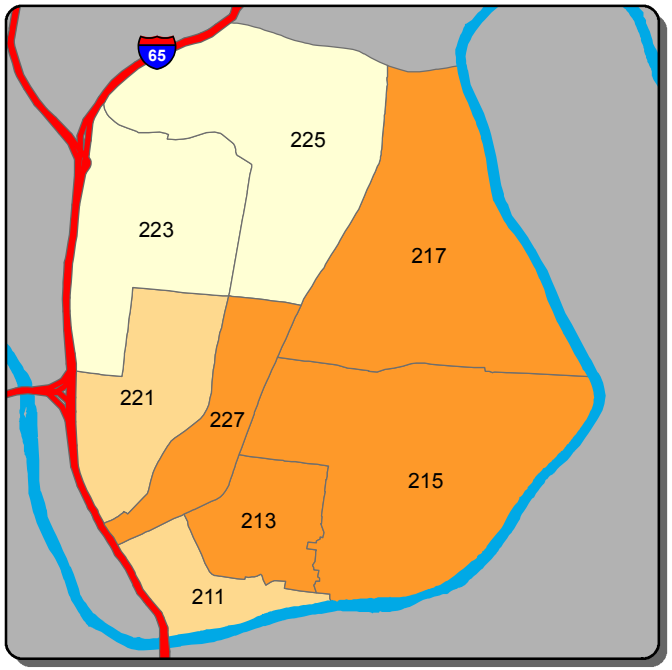

Theft from Vehicle - A Shift

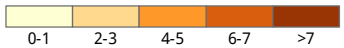

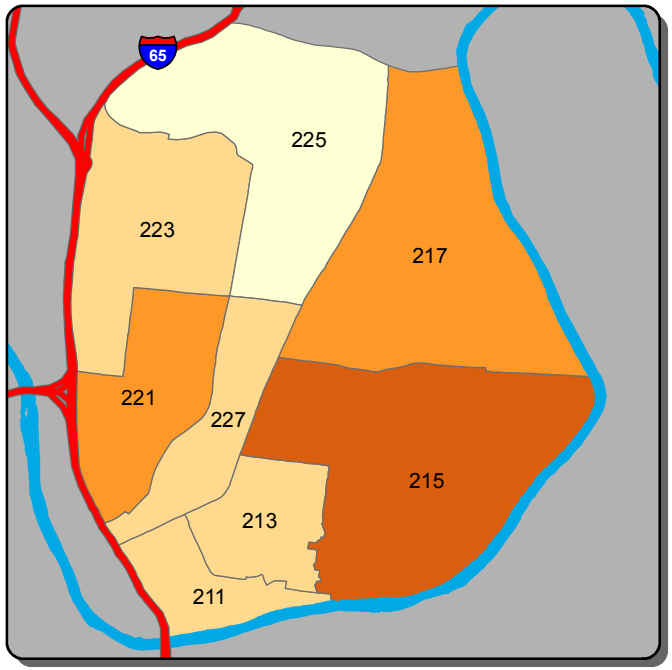

Theft from Vehicle - B Shift

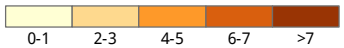

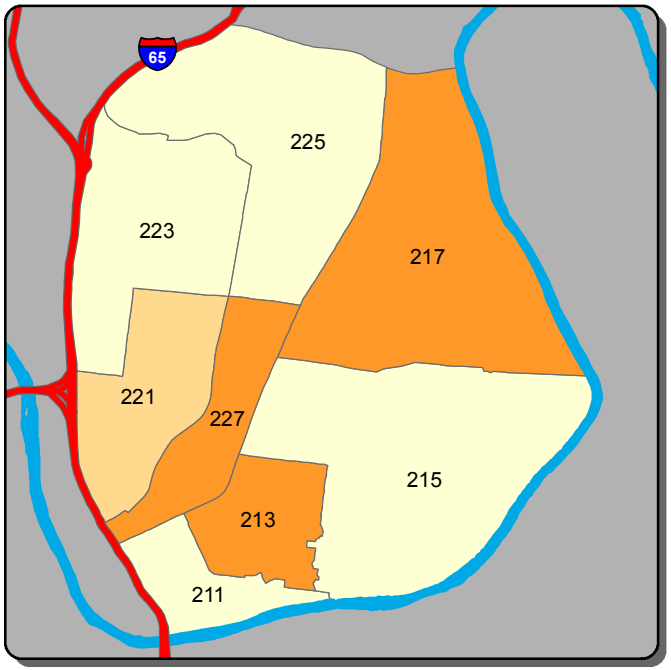

Theft from Vehicle - C Shift

Information summarized for CompStat week ending 9/28/2019

Sourced from MNPD ARMS on 10/2/2019. Data taken from incident reports using Uniform Crime Reporting definitions and guidelines, based on the date and time when the inicident was reported. 'A, B, and C Shift' refer to the following time periods: A Shift = 0700 - 1500; B Shift = 1500 - 2300; C Shift = 2300 - 0700.

East Precinct - Aggravated Assault and Self Initiated CAD Counts for the Past Two Weeks

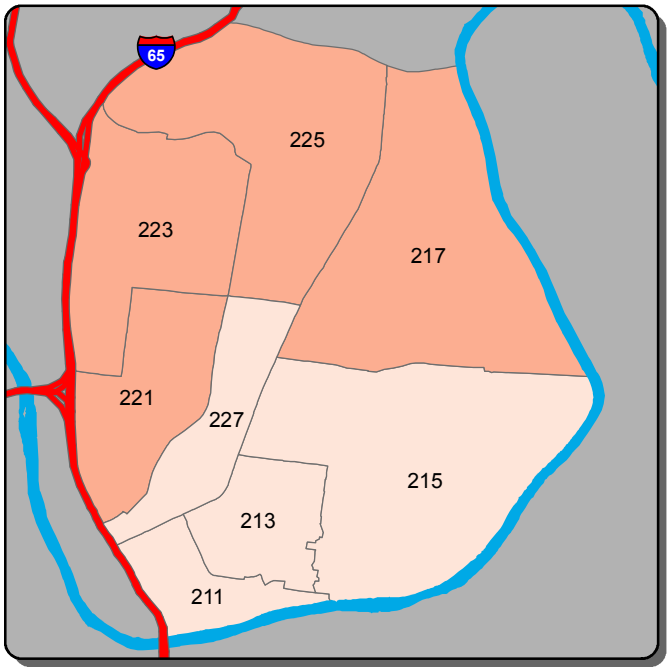

Aggravated Assault - A Shift

0 | 1 | 2 | >2

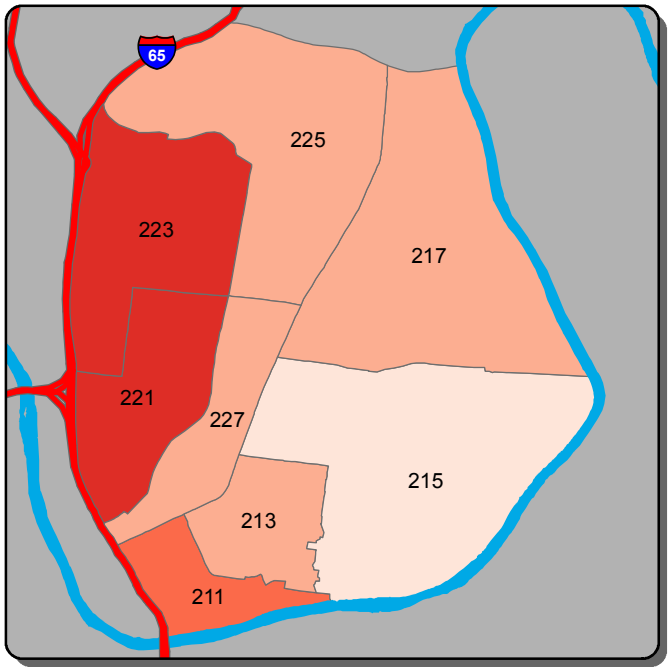

Aggravated Assault - B Shift

0 | 1-3 | 4-6 | 7-10 | >10

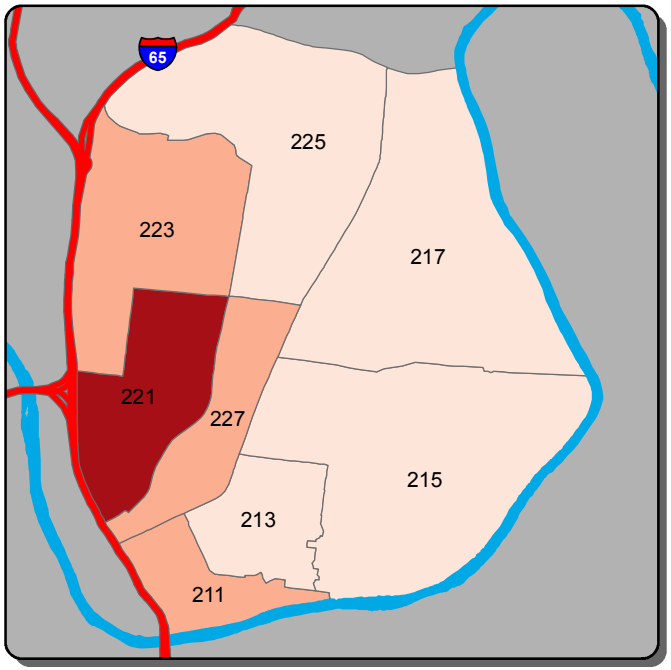

Aggravated Assault - C Shift

0 | 1-2 | 3-6 | 7-9 | >9

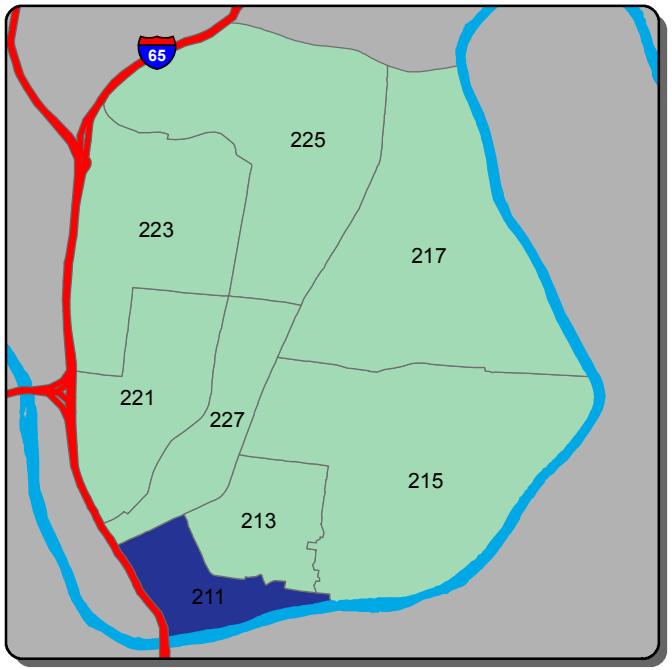

Self Initiated CAD - A Shift

0-6 | 7-61 | 62-117 | 118-172 | >172

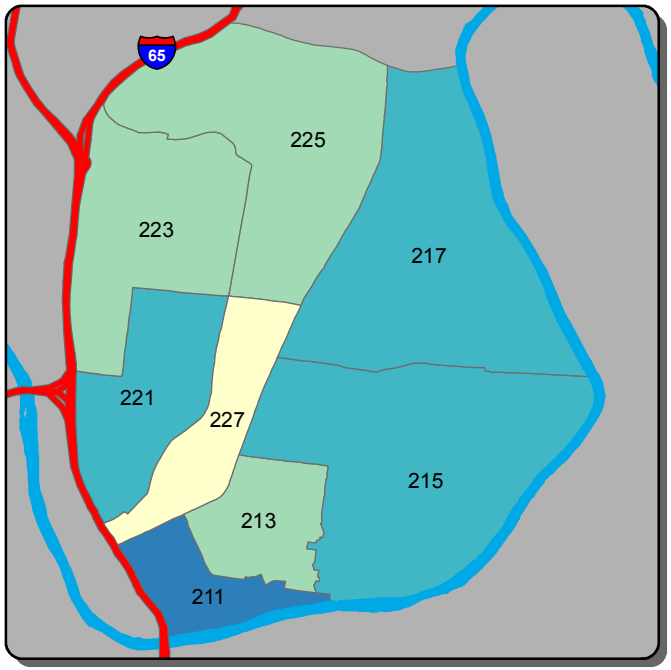

Self Initiated CAD - B Shift

0-56 | 57-78 | 79-99 | 100-121 | >121

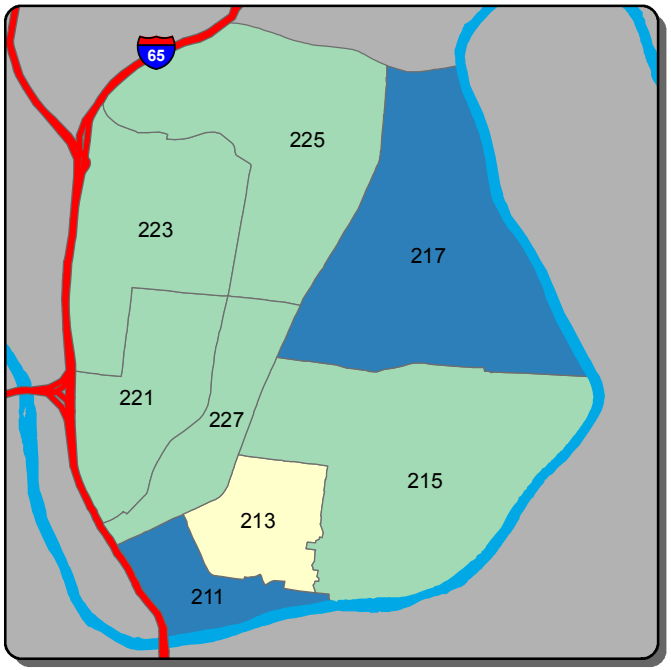

Self Initiated CAD - C Shift

0-38 | 39-78 | 79-119 | 120-159 | >159

Information summarized for CompStat week ending 9/28/2019

Sourced from MNPD ARMS on 10/2/2019. Data taken from incident reports using Uniform Crime Reporting definitions and guidelines, based on the date and time when the inicident was reported. 'A, B, and C Shift' refer to the following time periods: A Shift = 0700 - 1500; B Shift = 1500 - 2300; C Shift = 2300 - 0700.

South Precinct - Burglary and Theft from Vehicle Counts for the Past Two Weeks

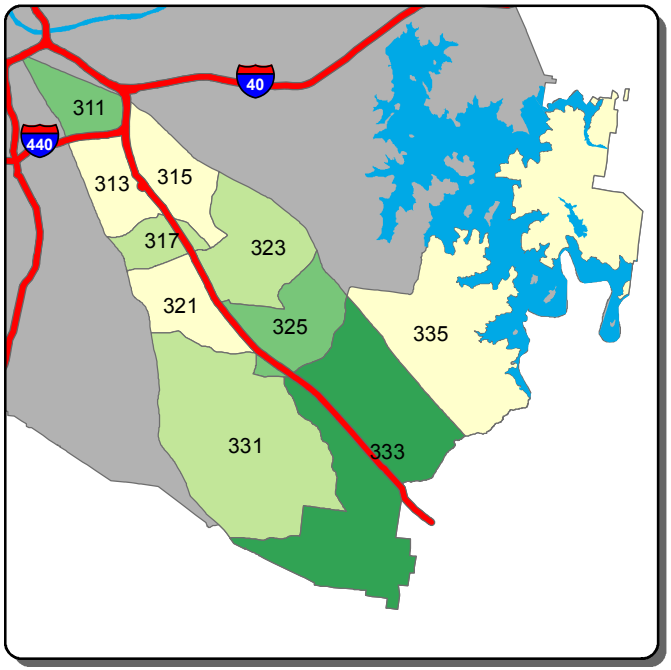

Burglary - A Shift

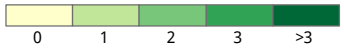

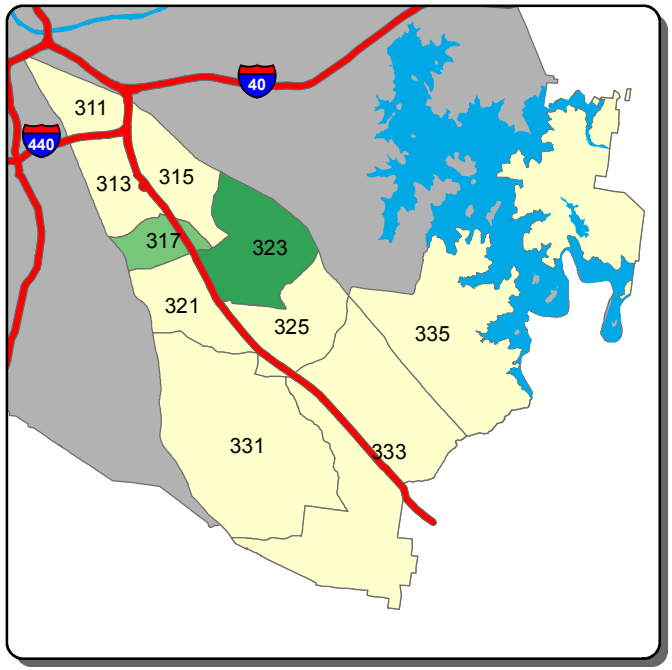

Burglary - B Shift

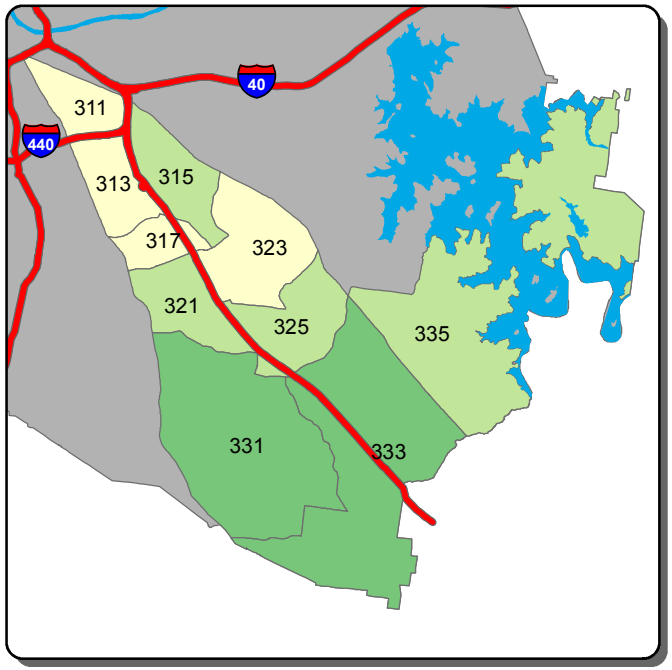

Burglary - C Shift

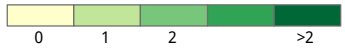

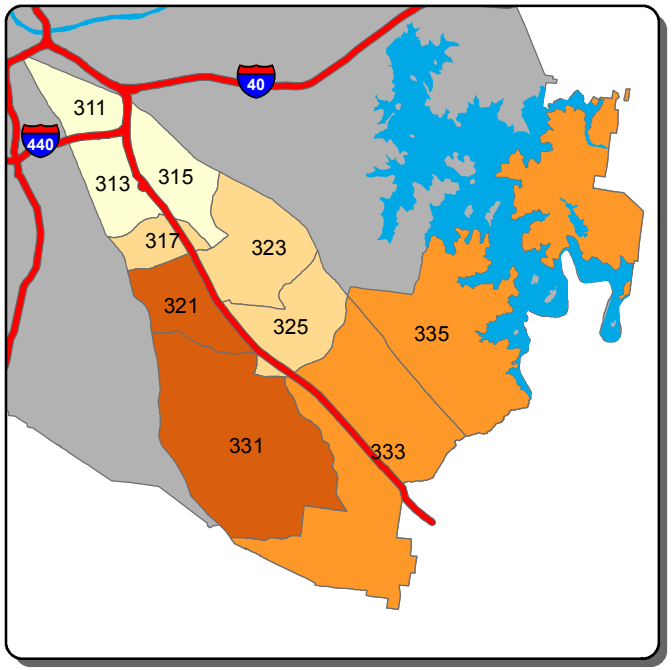

Theft from Vehicle - A Shift

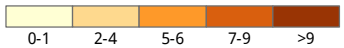

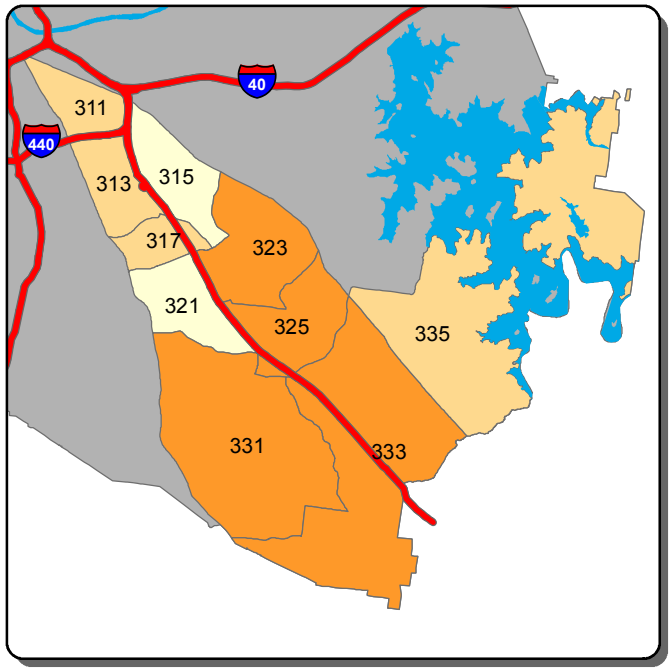

Theft from Vehicle - B Shift

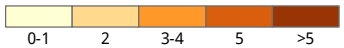

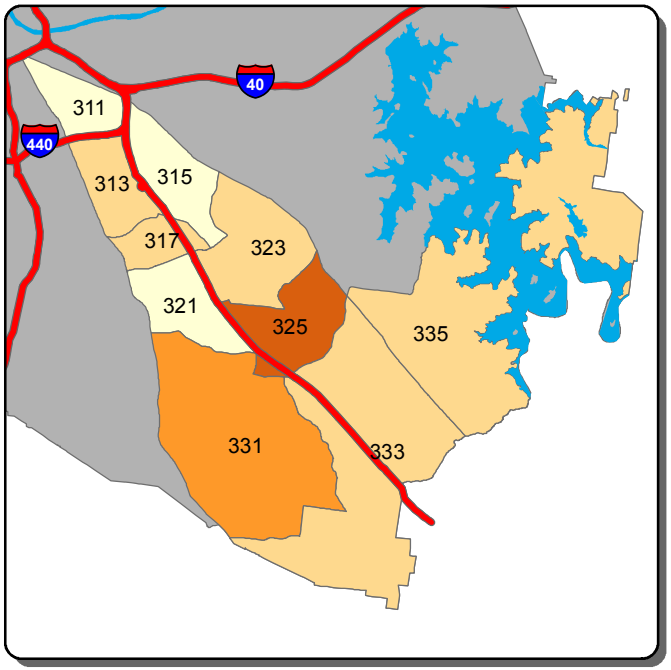

Theft from Vehicle - C Shift

Information summarized for CompStat week ending 9/28/2019

Sourced from MNPD ARMS on 10/2/2019. Data taken from incident reports using Uniform Crime Reporting definitions and guidelines, based on the date and time when the inicident was reported. 'A, B, and C Shift' refer to the following time periods: A Shift = 0700 - 1500; B Shift = 1500 - 2300; C Shift = 2300 - 0700.

South Precinct - Aggravated Assault and Self Initiated CAD Counts for the Past Two Weeks

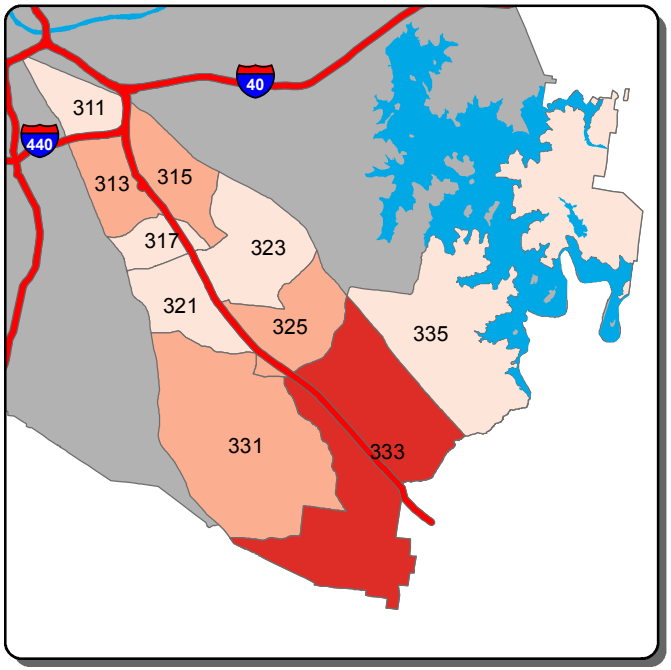

Aggravated Assault - A Shift

0 | 1 | 2 | >2

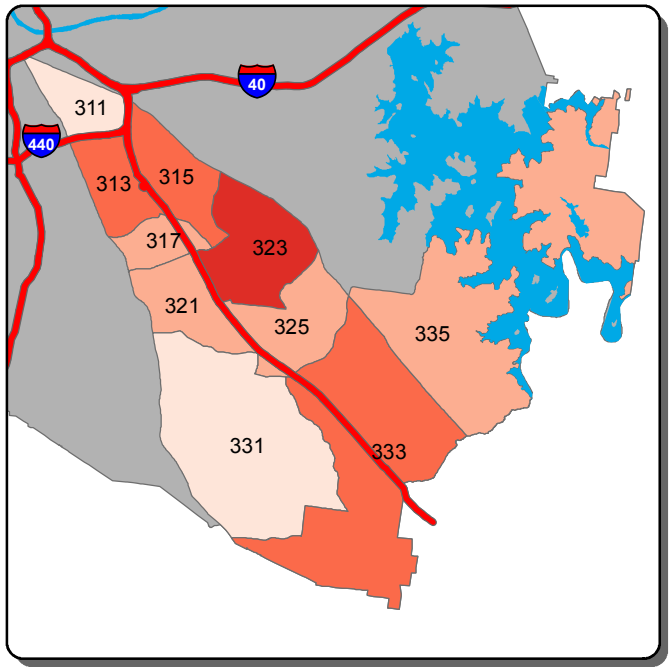

Aggravated Assault - B Shift

0 | 1-2 | 3-4 | 5-6 | >6

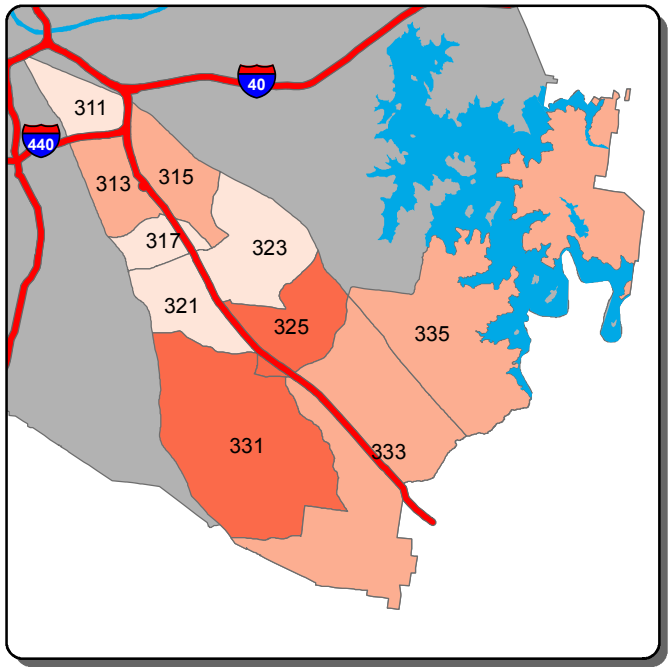

Aggravated Assault - C Shift

0 | 1 | 2 | >2

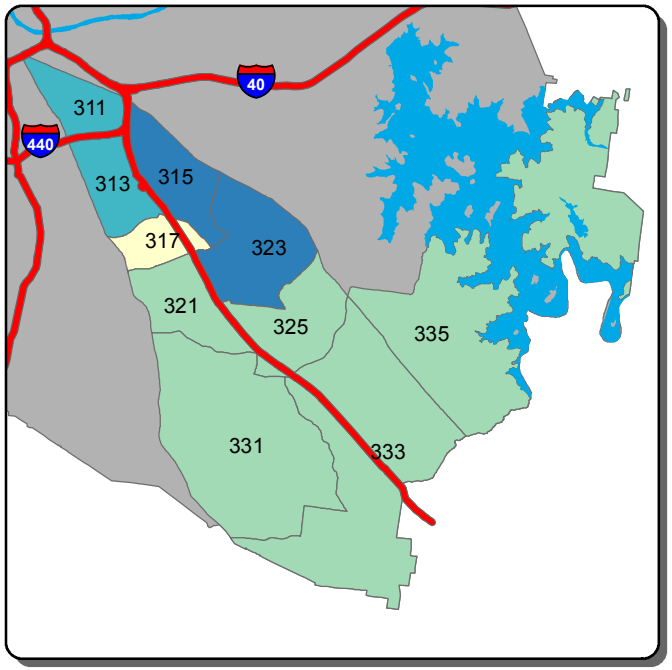

Self Initiated CAD - A Shift

0-23 | 24-40 | 41-56 | 57-73 | >73

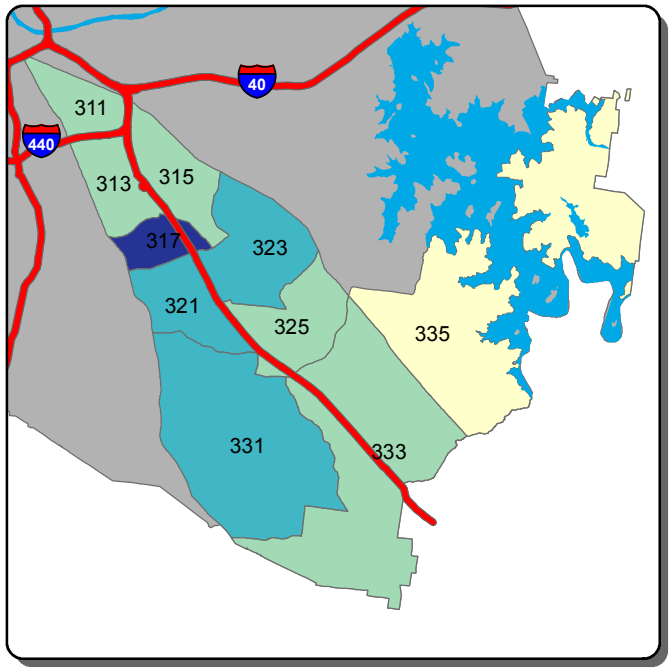

Self Initiated CAD - B Shift

0-14 | 15-41 | 42-69 | 70-97 | >97

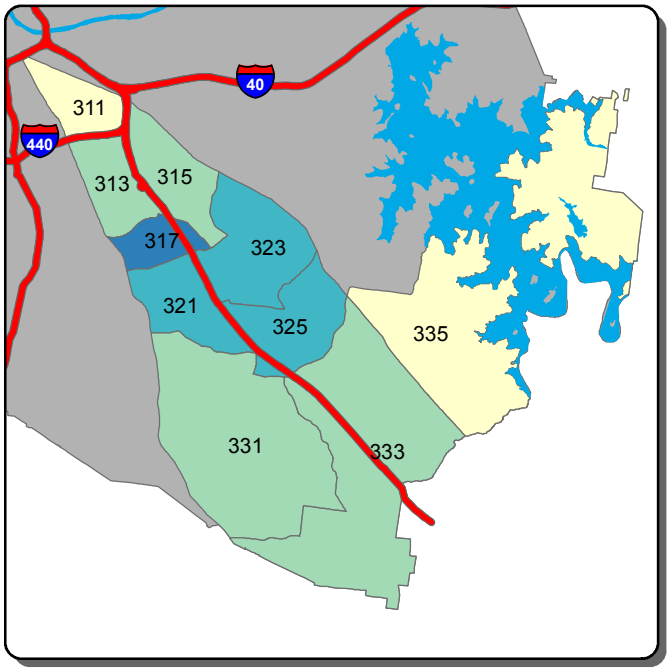

Self Initiated CAD - C Shift

0-18 | 19-31 | 32-45 | 46-59 | >59

Information summarized for CompStat week ending 9/28/2019

Sourced from MNPD ARMS on 10/2/2019. Data taken from incident reports using Uniform Crime Reporting definitions and guidelines, based on the date and time when the inicident was reported. 'A, B, and C Shift' refer to the following time periods: A Shift = 0700 - 1500; B Shift = 1500 - 2300; C Shift = 2300 - 0700.

Central Precinct - Burglary and Theft from Vehicle Counts for the Past Two Weeks

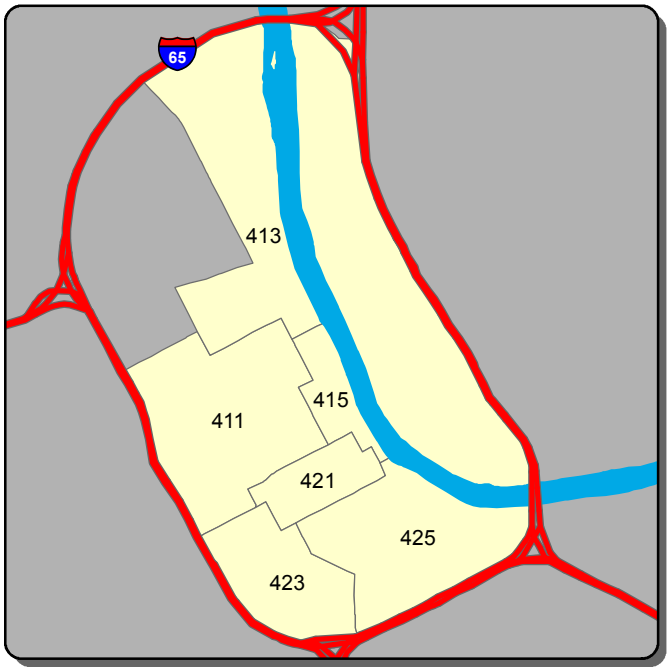

Burglary - A Shift

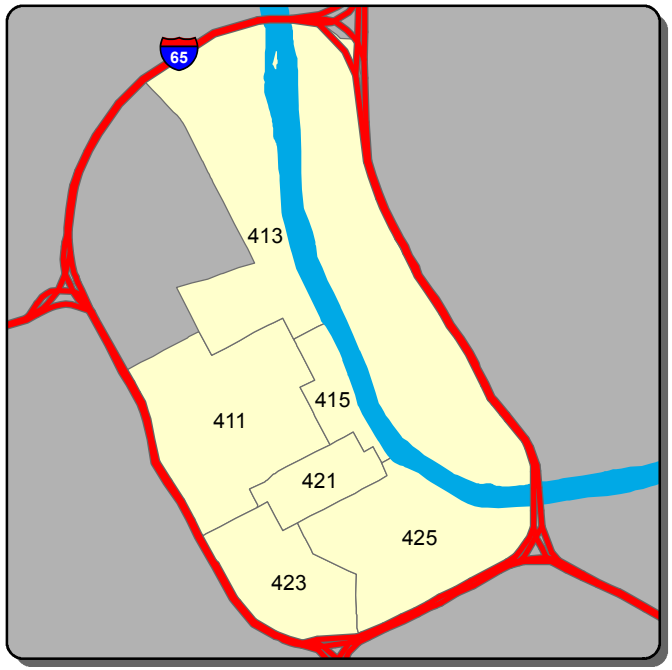

Burglary - B Shift

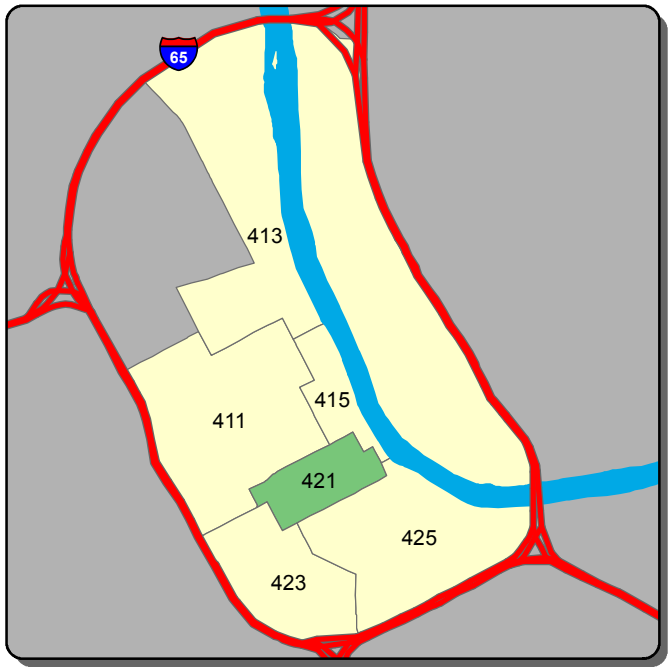

Burglary - C Shift

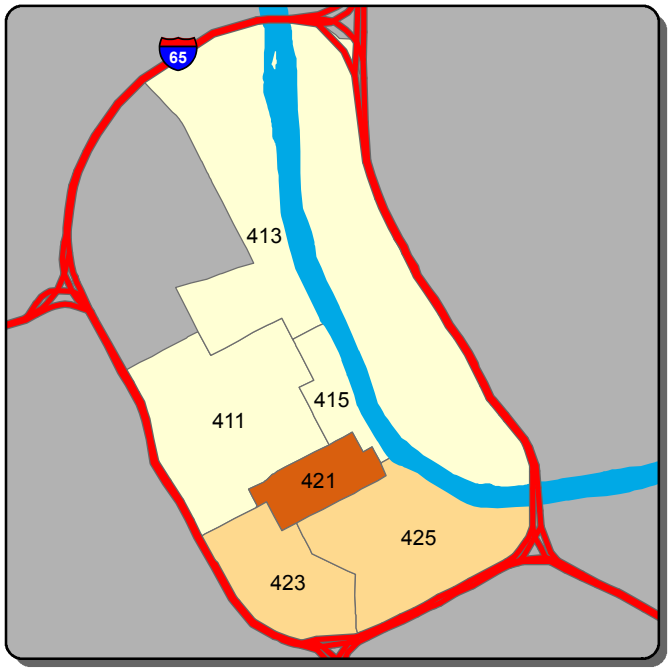

Theft from Vehicle - A Shift

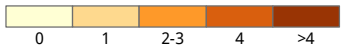

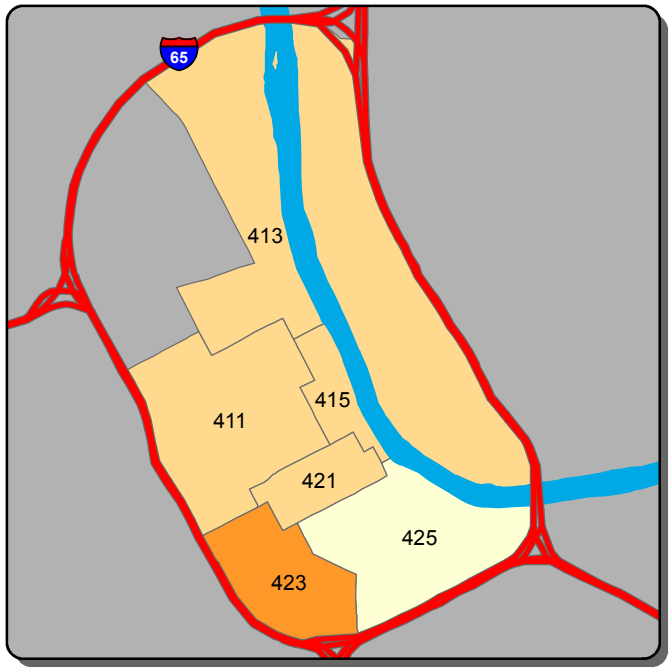

Theft from Vehicle - B Shift

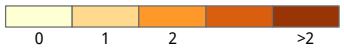

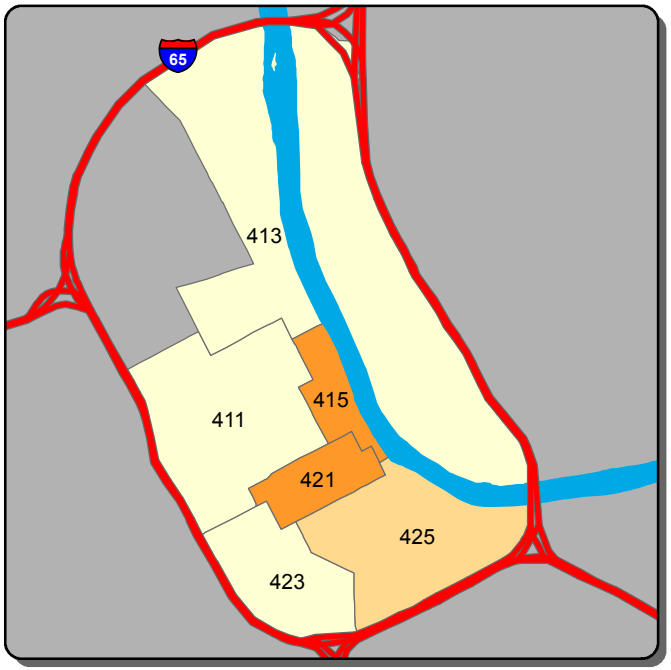

Theft from Vehicle - C Shift

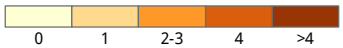

Information summarized for CompStat week ending 9/28/2019

Sourced from MNPD ARMS on 10/2/2019. Data taken from incident reports using Uniform Crime Reporting definitions and guidelines, based on the date and time when the inicident was reported. 'A, B, and C Shift' refer to the following time periods: A Shift = 0700 - 1500; B Shift = 1500 - 2300; C Shift = 2300 - 0700.

Central Precinct - Aggravated Assault and Self Initiated CAD Counts for the Past Two Weeks

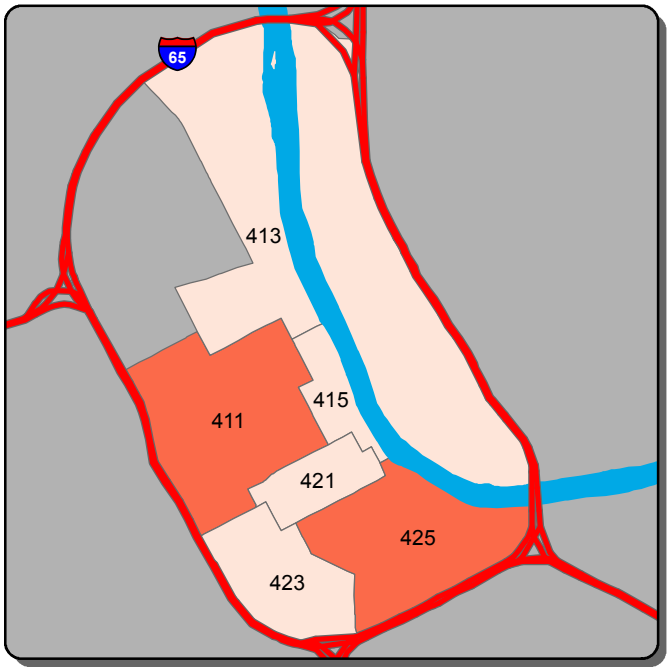

Aggravated Assault - A Shift

0 | 1 | >1

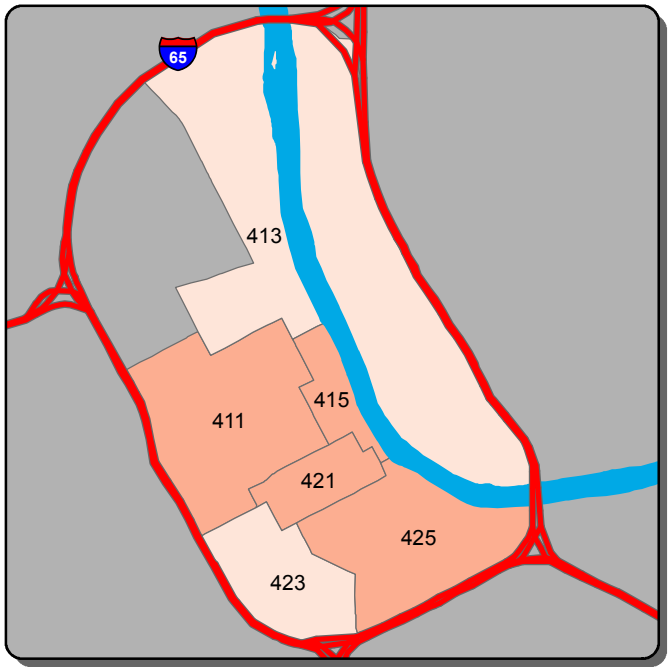

Aggravated Assault - B Shift

0 | 1 | 2 | >2

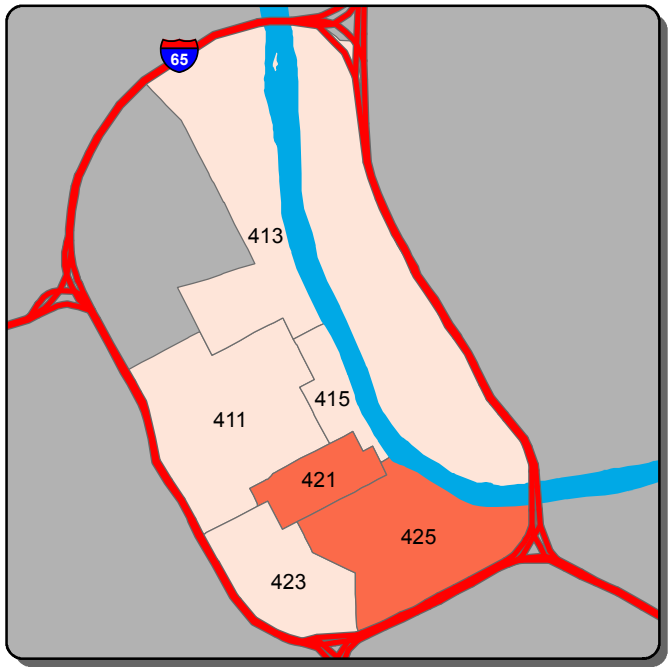

Aggravated Assault - C Shift

0 | 1 | >1

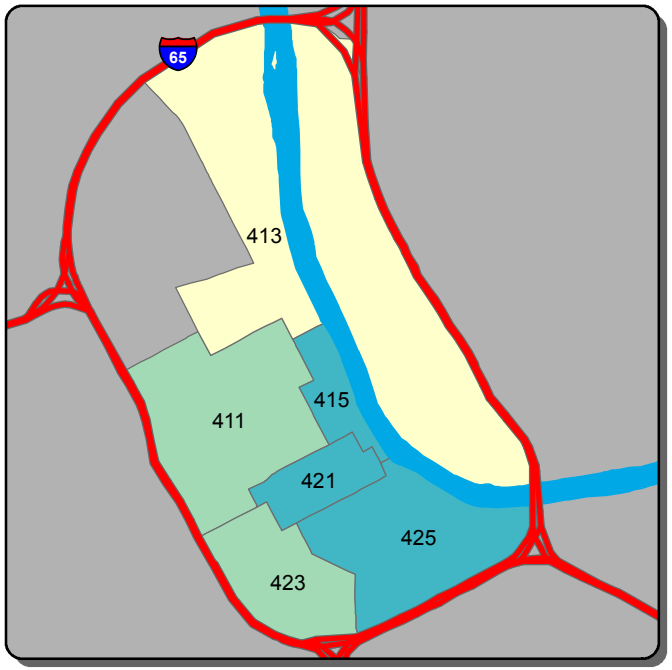

Self Initiated CAD - A Shift

0-85 | 86-119 | 120-152 | 153-186 | >186

Self Initiated CAD - B Shift

0-36 | 37-192 | 193-348 | 349-504 | >504

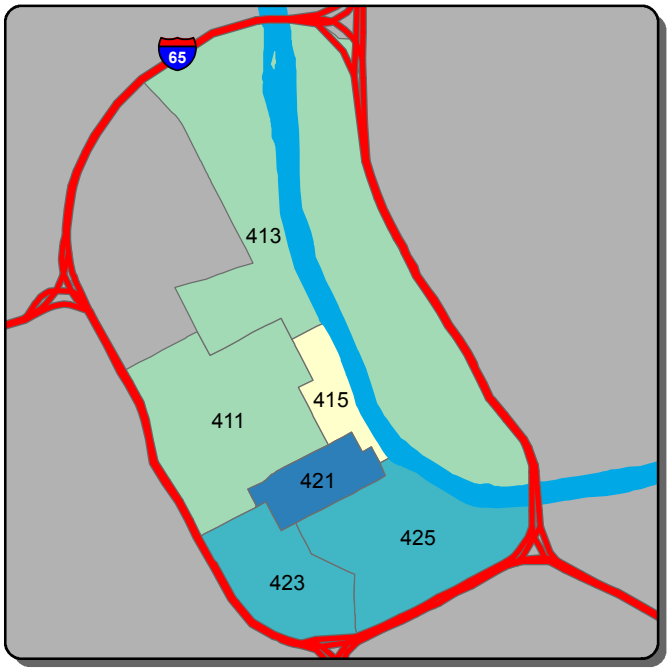

Self Initiated CAD - C Shift

0-47 | 48-139 | 140-231 | 232-323 | >323

Information summarized for CompStat week ending 9/28/2019

Sourced from MNPD ARMS on 10/2/2019. Data taken from incident reports using Uniform Crime Reporting definitions and guidelines, based on the date and time when the inicident was reported. 'A, B, and C Shift' refer to the following time periods: A Shift = 0700 - 1500; B Shift = 1500 - 2300; C Shift = 2300 - 0700.

Hermitage Precinct - Burglary and Theft from Vehicle Counts for the Past Two Weeks

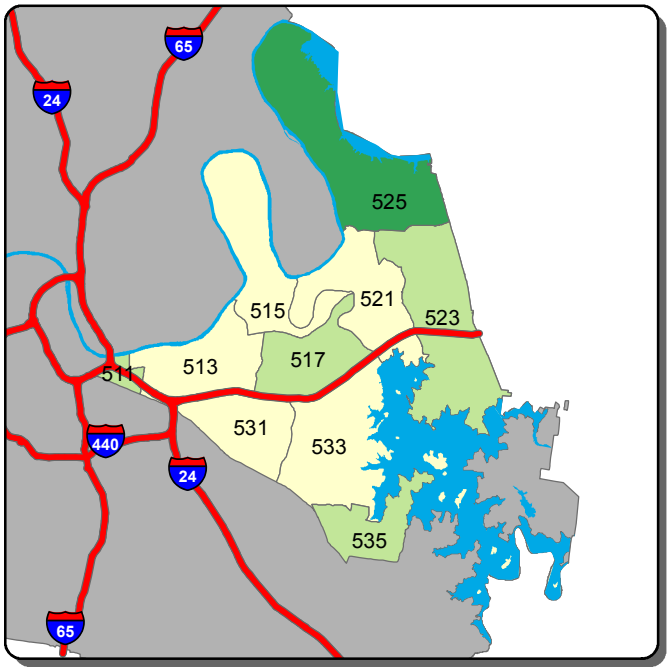

Burglary - A Shift

0 1 2 >2

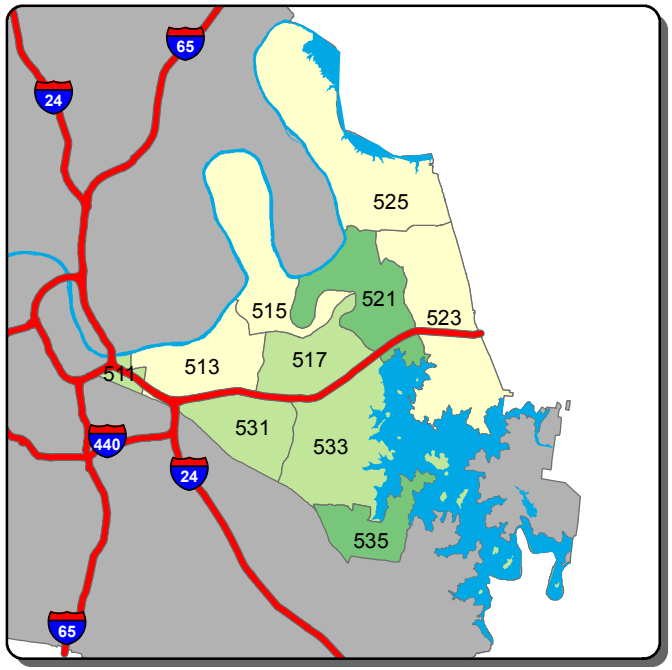

Burglary - B Shift

0 1 2 >2

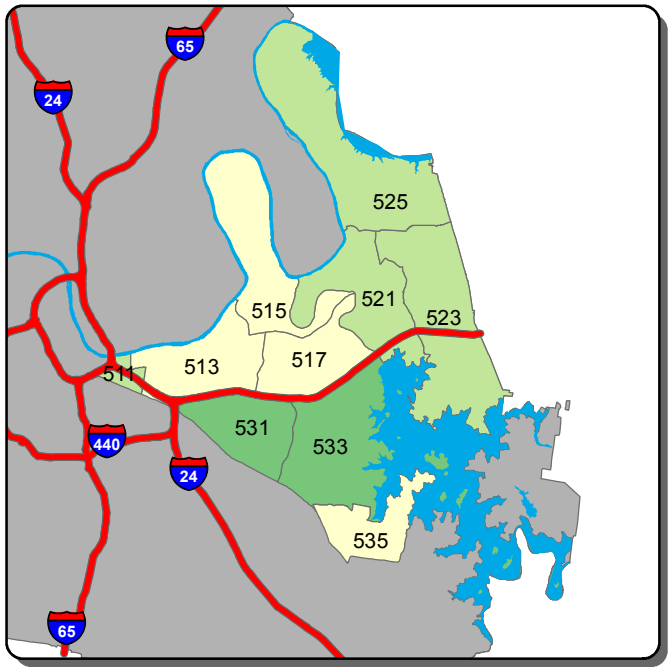

Burglary - C Shift

0 1 2 >2

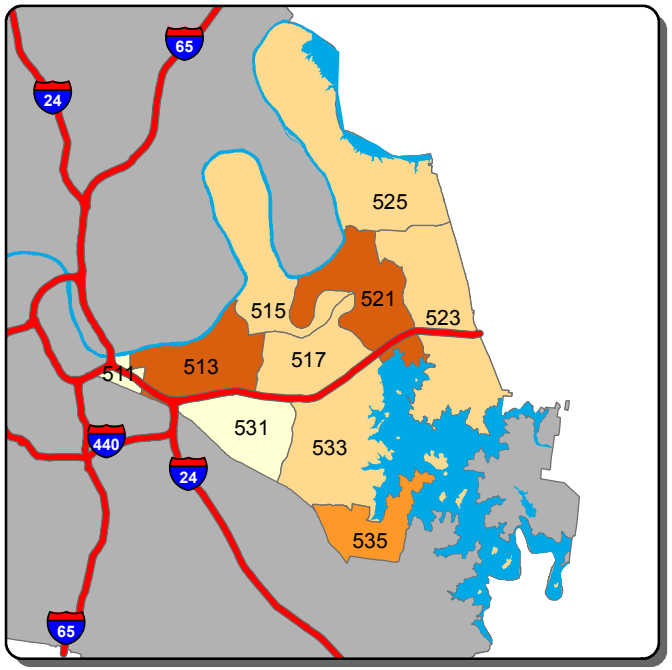

Theft from Vehicle - A Shift

0-1 2-3 4 5-6 >6

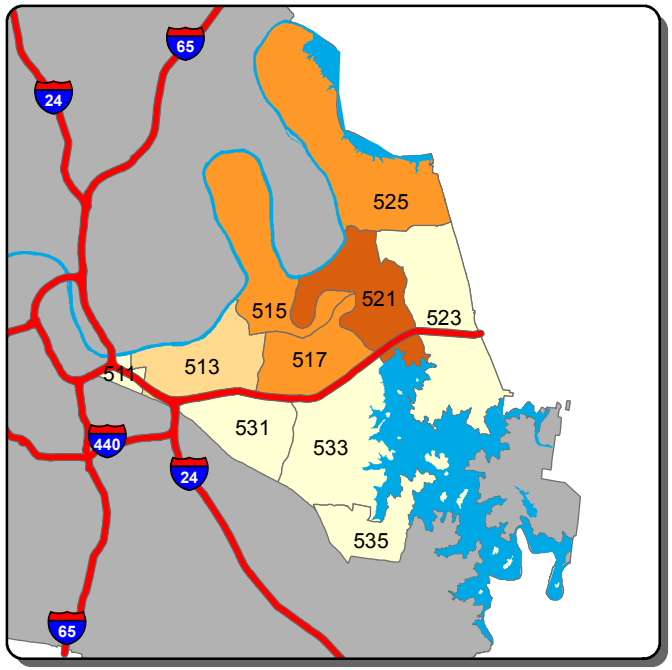

Theft from Vehicle - B Shift

0-1 2 3 4-5 >5

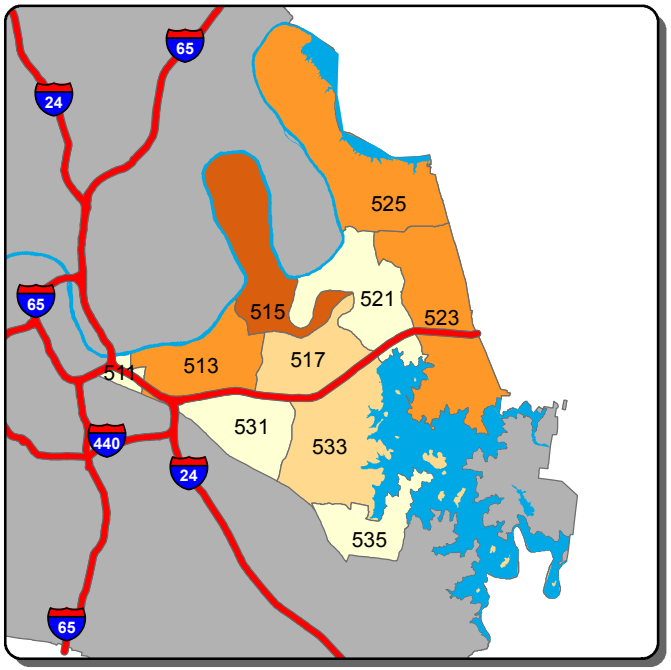

Theft from Vehicle - C Shift

0 1 2 3 >3

Information summarized for CompStat week ending 9/28/2019

Sourced from MNPD ARMS on 10/2/2019. Data taken from incident reports using Uniform Crime Reporting definitions and guidelines, based on the date and time when the inicident was reported. 'A, B, and C Shift' refer to the following time periods: A Shift = 0700 - 1500; B Shift = 1500 - 2300; C Shift = 2300 - 0700.

Hermitage Precinct - Aggravated Assault and Self Initiated CAD Counts for the Past Two Weeks

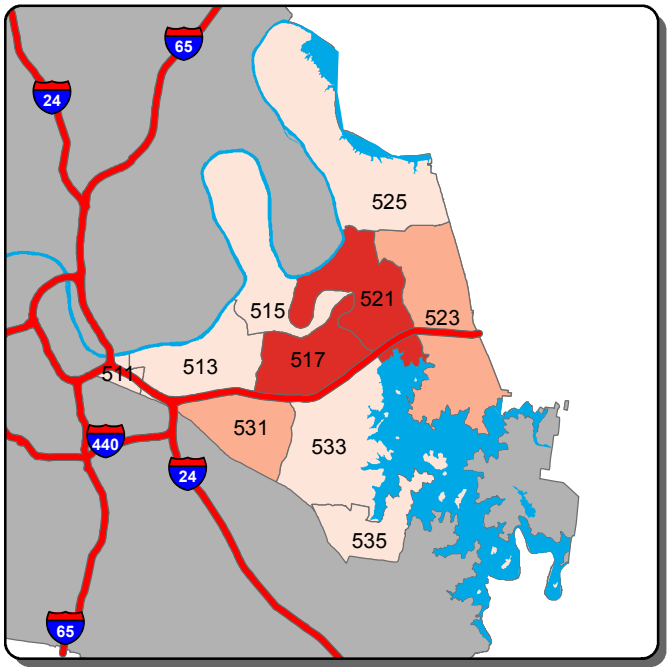

Aggravated Assault - A Shift

0 1 2 >2

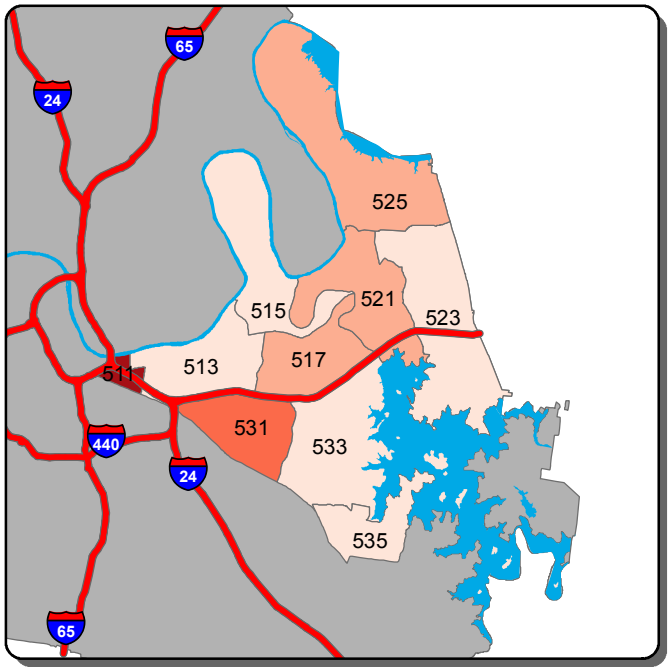

Aggravated Assault - B Shift

0 1 2-3 4 >4

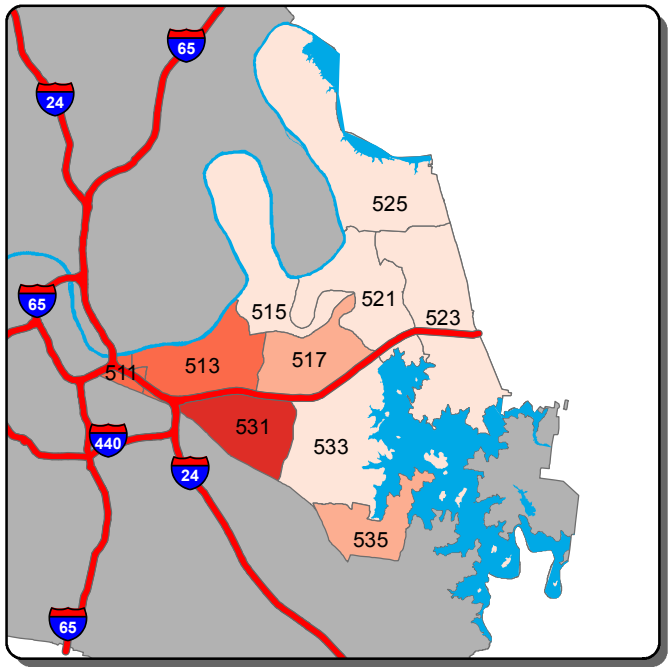

Aggravated Assault - C Shift

0 1 2 3 >3

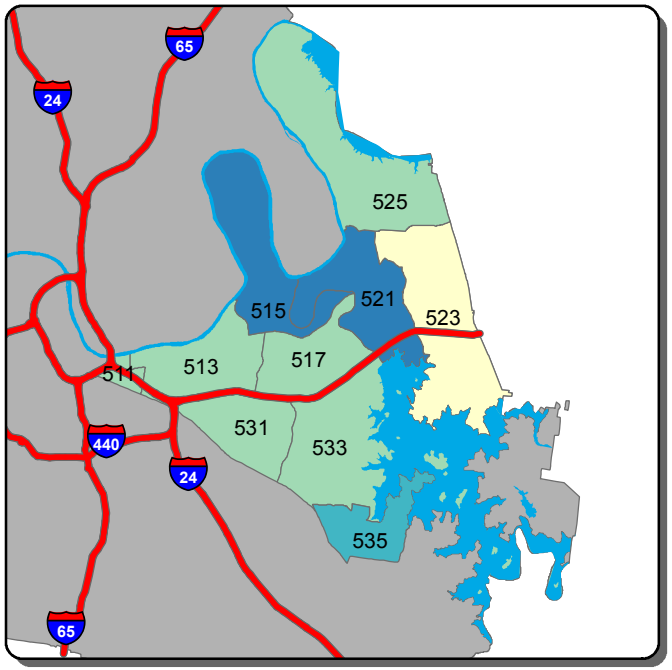

Self Initiated CAD - A Shift

0-50 51-81 82-111 112-141 >141

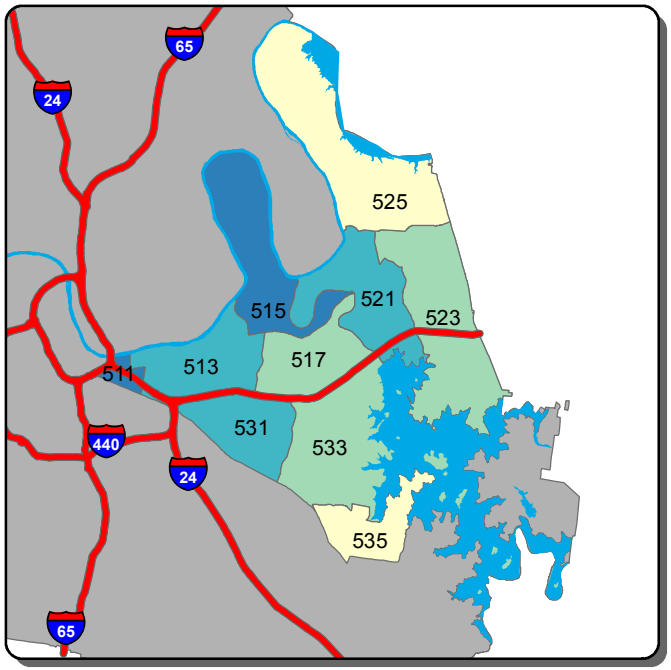

Self Initiated CAD - B Shift

0-38 39-76 77-113 114-151 >151

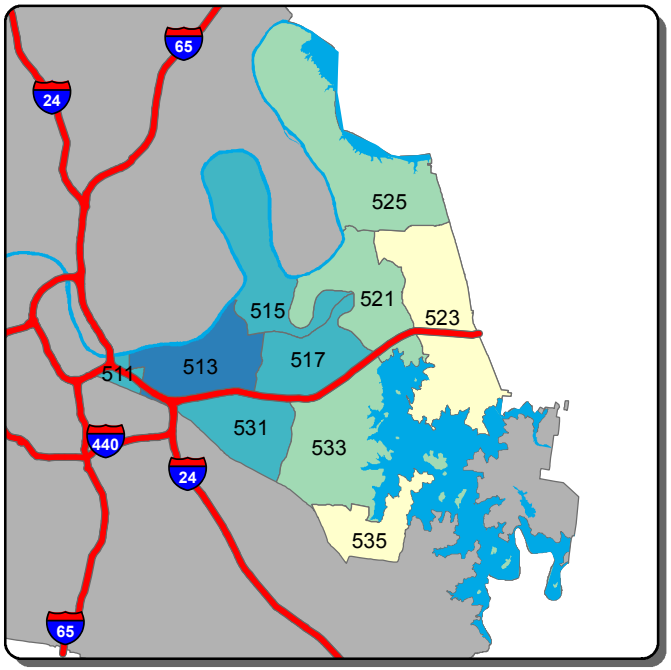

Self Initiated CAD - C Shift

0-25 26-44 45-63 64-82 >82

Information summarized for CompStat week ending 9/28/2019

Sourced from MNPD ARMS on 10/2/2019. Data taken from incident reports using Uniform Crime Reporting definitions and guidelines, based on the date and time when the inicident was reported. 'A, B, and C Shift' refer to the following time periods: A Shift = 0700 - 1500; B Shift = 1500 - 2300; C Shift = 2300 - 0700.

North Precinct - Burglary and Theft from Vehicle Counts for the Past Two Weeks

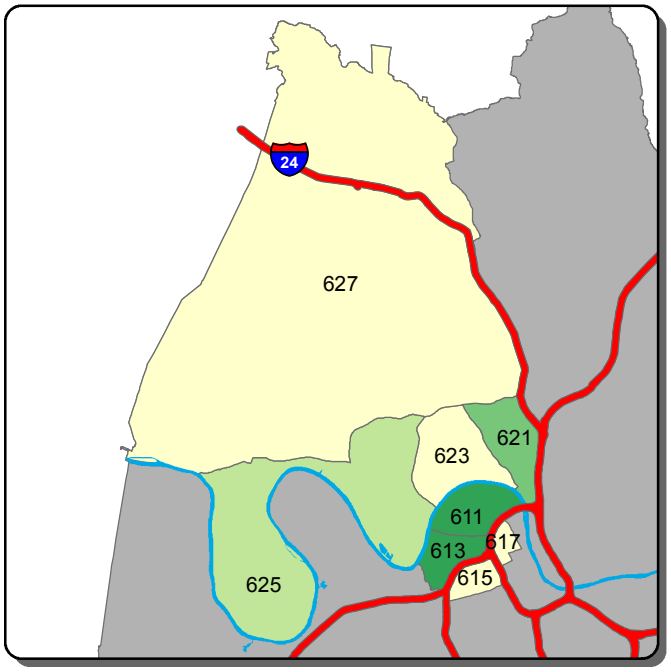

Burglary - A Shift

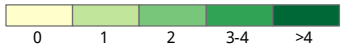

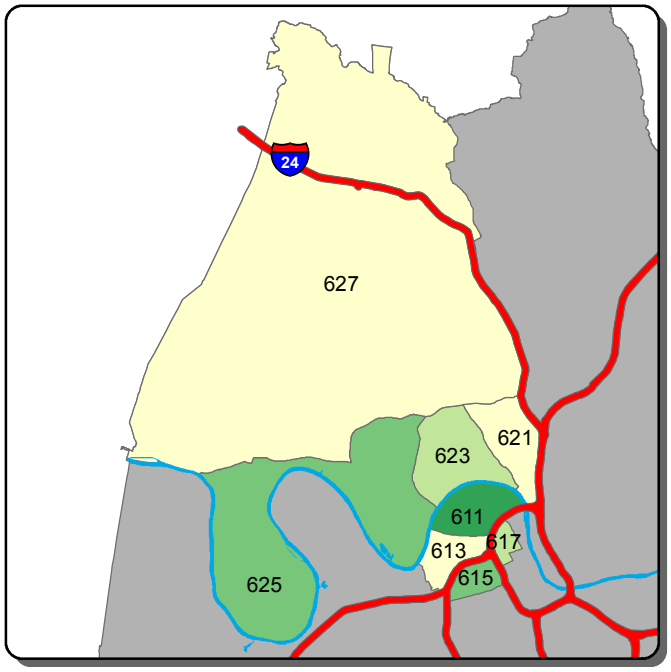

Burglary - B Shift

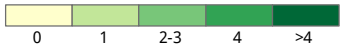

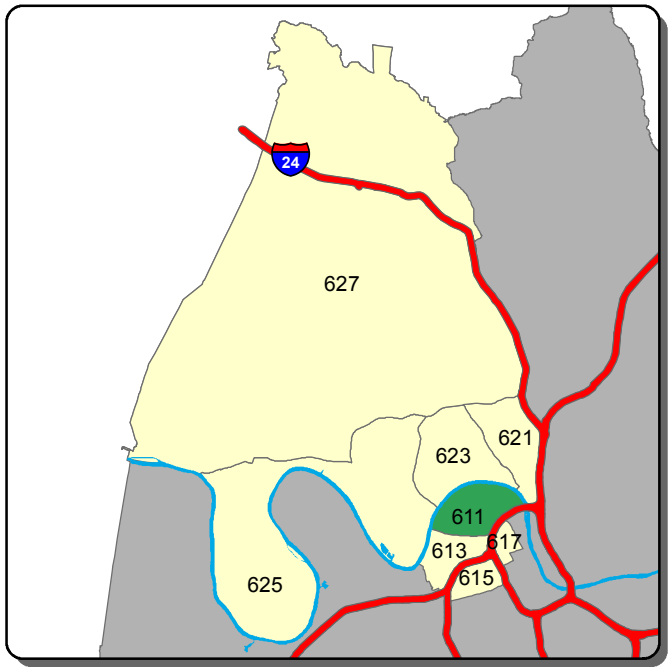

Burglary - C Shift

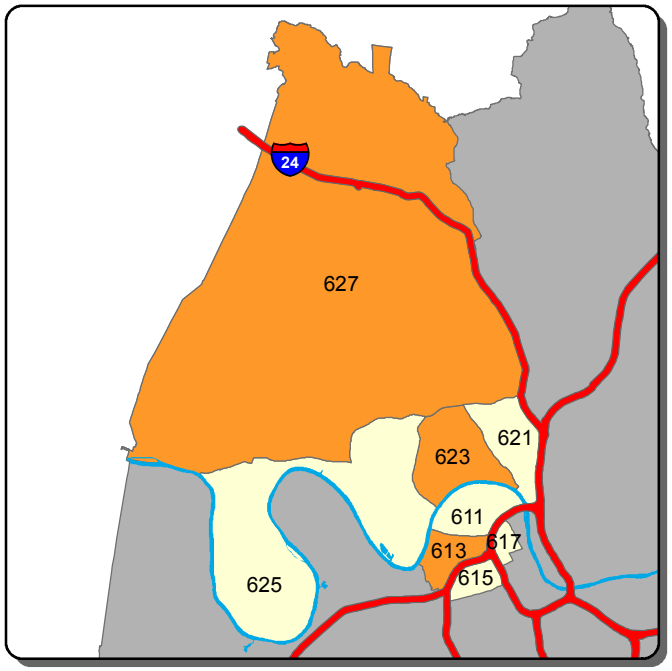

Theft from Vehicle - A Shift

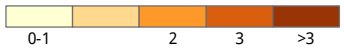

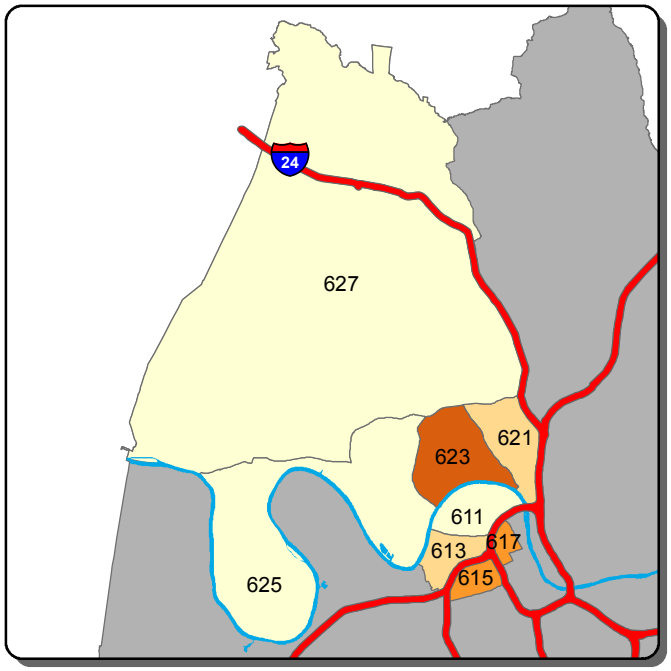

Theft from Vehicle - B Shift

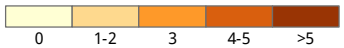

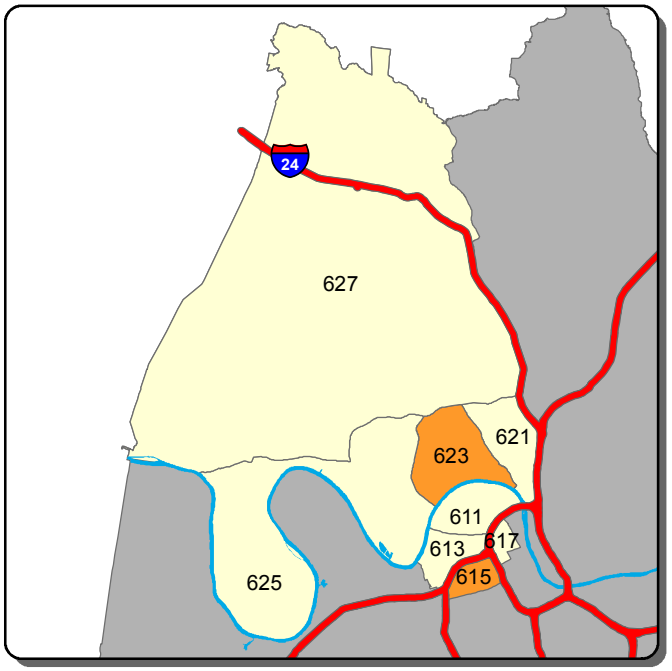

Theft from Vehicle - C Shift

Information summarized for CompStat week ending 9/28/2019

Sourced from MNPD ARMS on 10/2/2019. Data taken from incident reports using Uniform Crime Reporting definitions and guidelines, based on the date and time when the inicident was reported. 'A, B, and C Shift' refer to the following time periods: A Shift = 0700 - 1500; B Shift = 1500 - 2300; C Shift = 2300 - 0700.

North Precinct - Aggravated Assault and Self Initiated CAD Counts for the Past Two Weeks

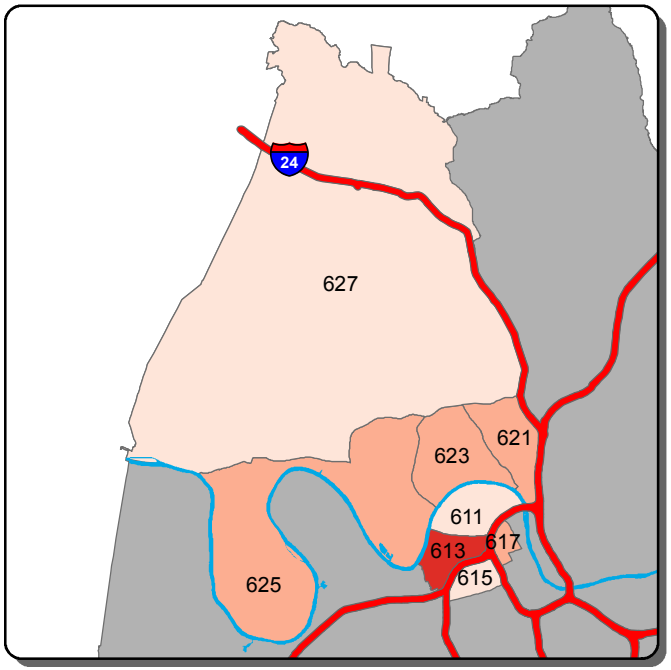

Aggravated Assault - A Shift

0 | 1 | 2 | >2

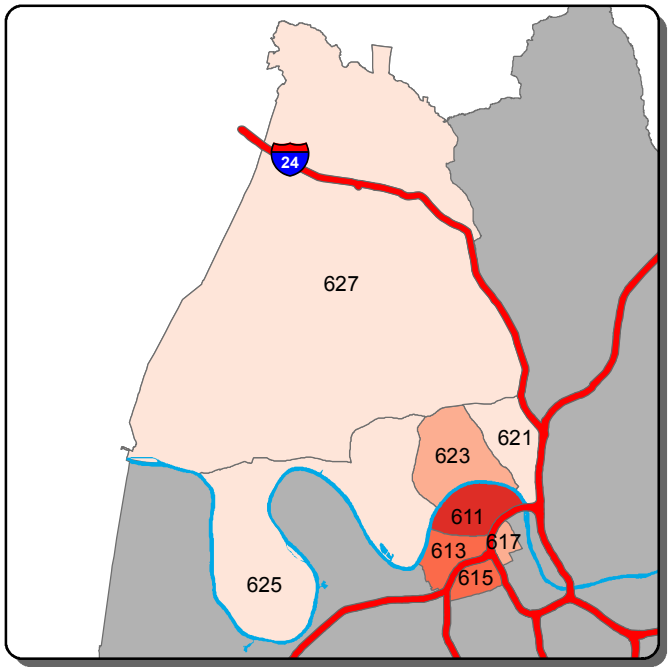

Aggravated Assault - B Shift

0 | 1-2 | 3-4 | 5-6 | >6

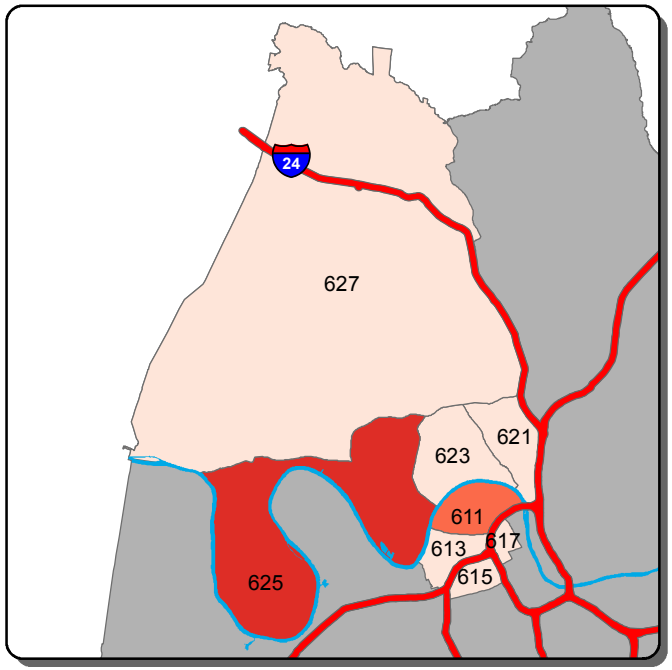

Aggravated Assault - C Shift

0 | 1 | 2 | 3-4 | >4

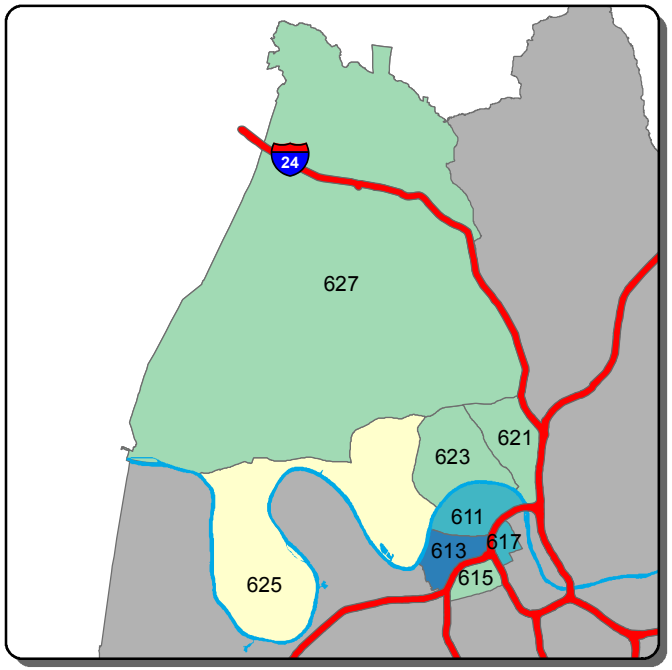

Self Initiated CAD - A Shift

0-33 | 34-70 | 71-107 | 108-144 | >144

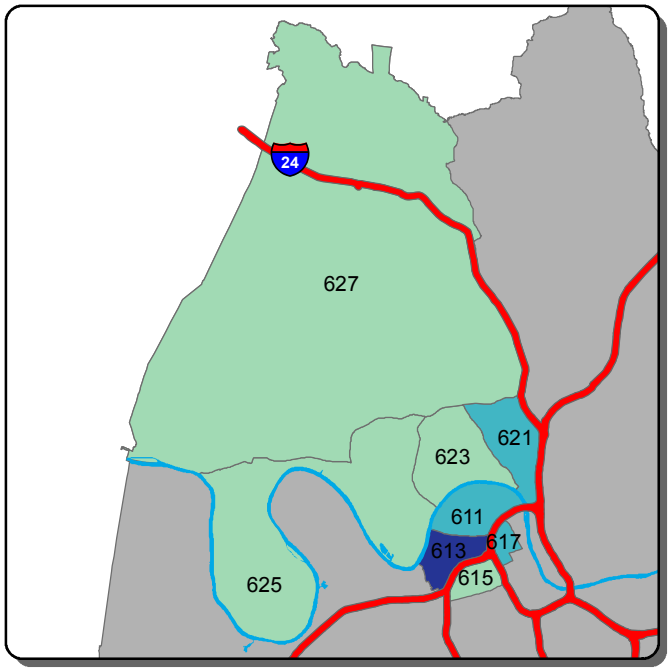

Self Initiated CAD - B Shift

0-25 | 26-67 | 68-108 | 109-150 | >150

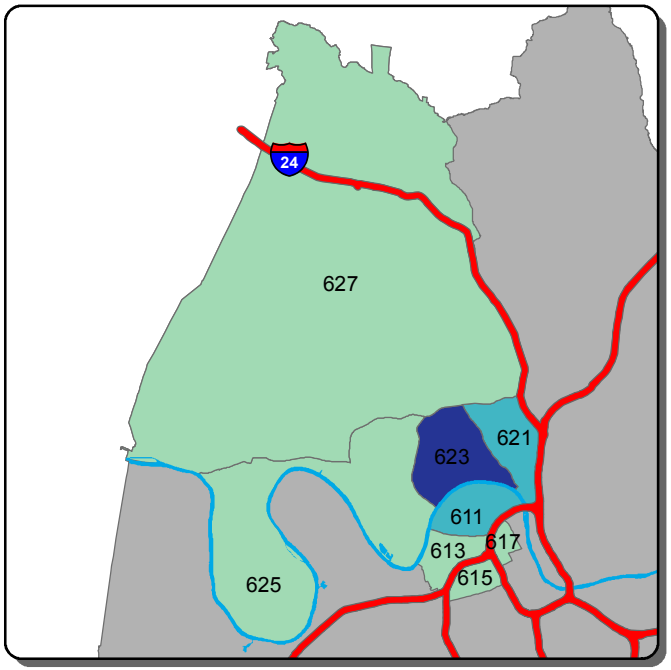

Self Initiated CAD - C Shift

0-19 | 20-58 | 59-96 | 97-135 | >135

Information summarized for CompStat week ending 9/28/2019

Sourced from MNPD ARMS on 10/2/2019. Data taken from incident reports using Uniform Crime Reporting definitions and guidelines, based on the date and time when the inicident was reported. 'A, B, and C Shift' refer to the following time periods: A Shift = 0700 - 1500; B Shift = 1500 - 2300; C Shift = 2300 - 0700.

Madison Precinct - Burglary and Theft from Vehicle Counts for the Past Two Weeks

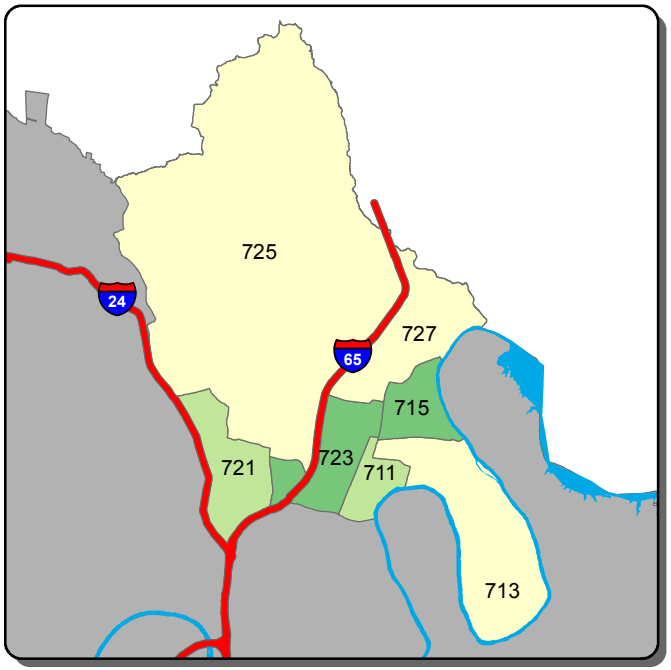

Burglary - A Shift

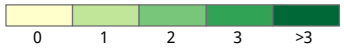

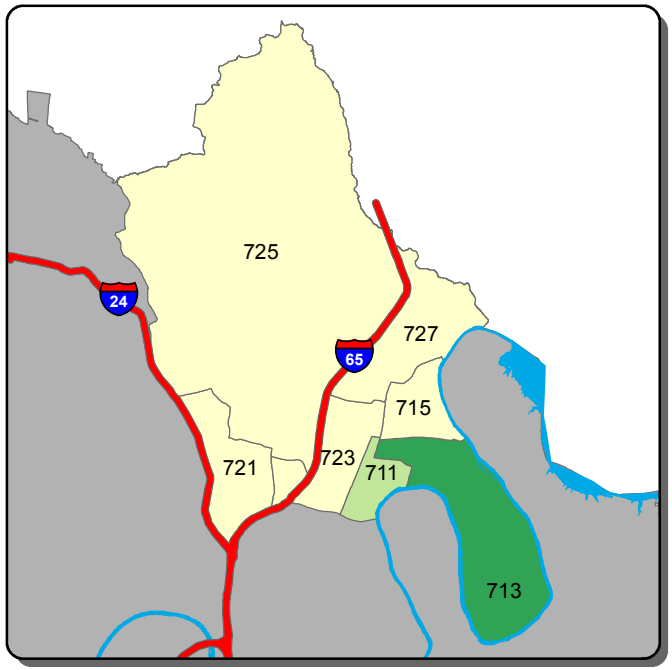

Burglary - B Shift

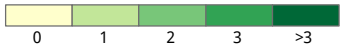

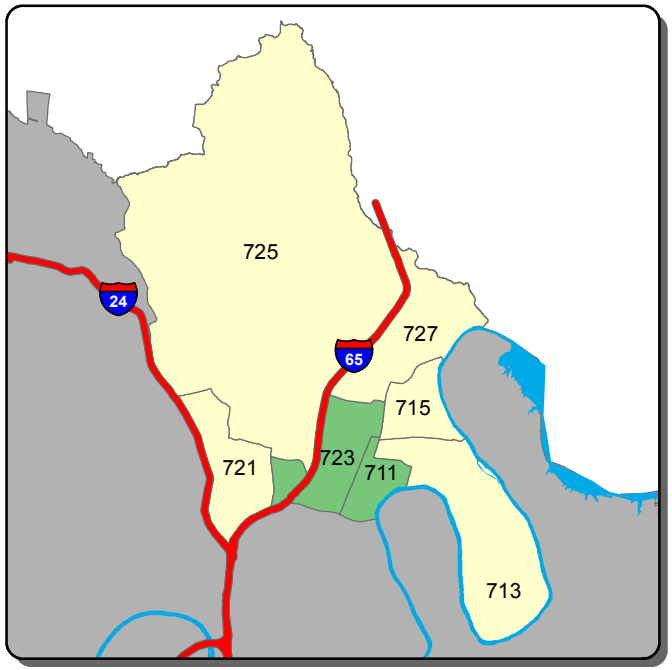

Burglary - C Shift

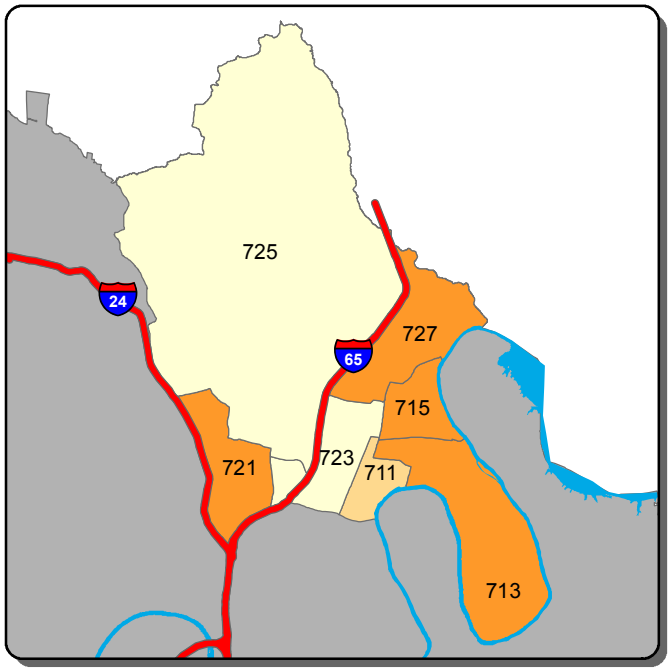

Theft from Vehicle - A Shift

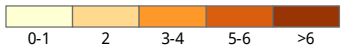

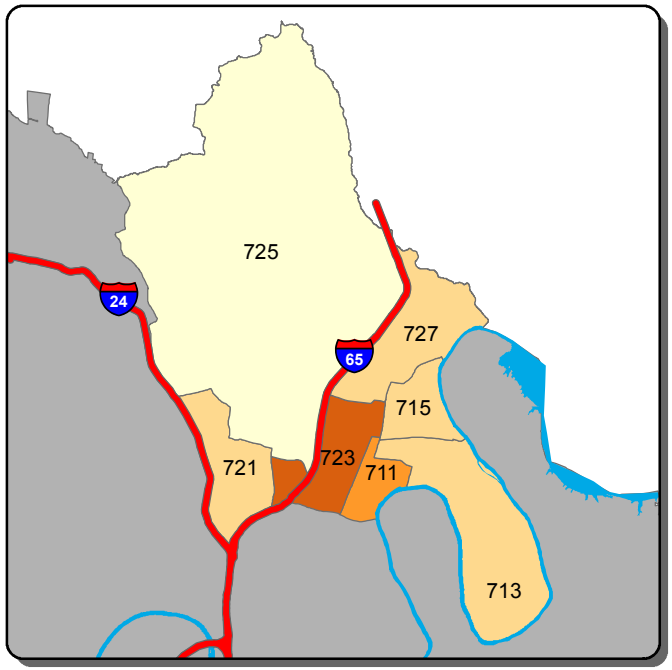

Theft from Vehicle - B Shift

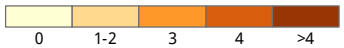

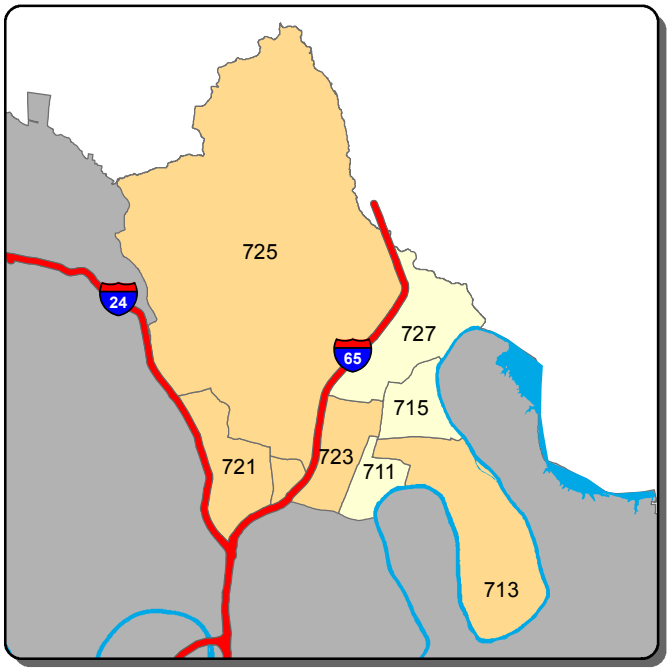

Theft from Vehicle - C Shift

Information summarized for CompStat week ending 9/28/2019

Sourced from MNPD ARMS on 10/2/2019. Data taken from incident reports using Uniform Crime Reporting definitions and guidelines, based on the date and time when the inicident was reported. 'A, B, and C Shift' refer to the following time periods: A Shift = 0700 - 1500; B Shift = 1500 - 2300; C Shift = 2300 - 0700.

Madison Precinct - Aggravated Assault and Self Initiated CAD Counts for the Past Two Weeks

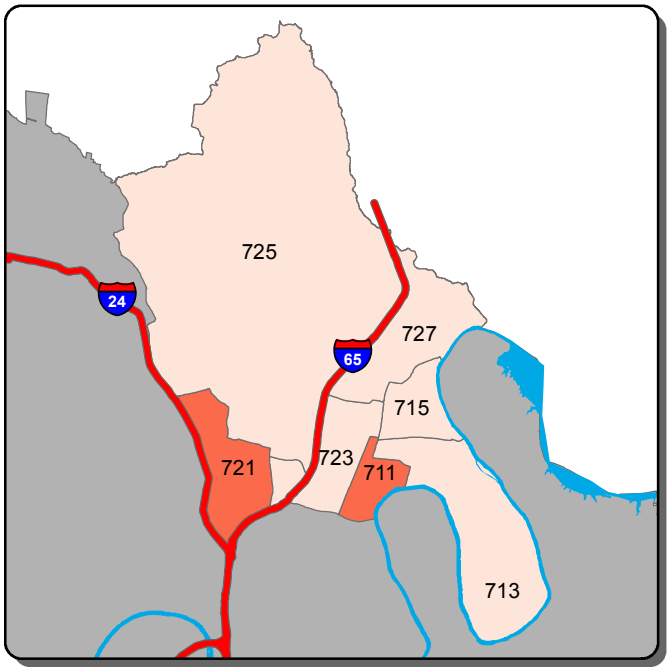

Aggravated Assault - A Shift

0 | 1 | >1

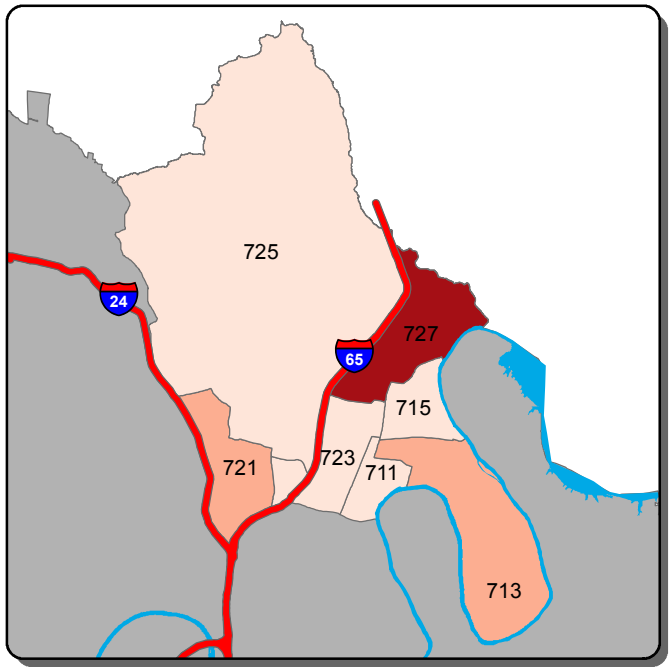

Aggravated Assault - B Shift

0 | 1-2 | 3-7 | 8-11 | >11

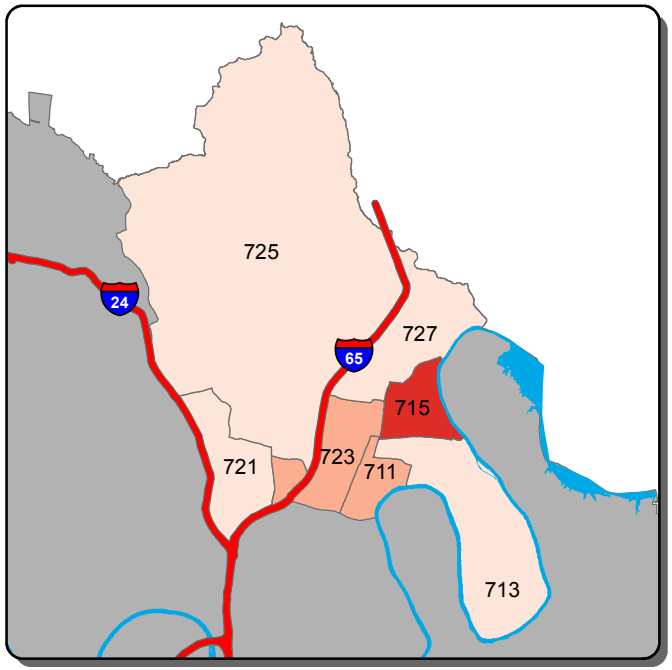

Aggravated Assault - C Shift

0 | 1 | 2 | 3 | >3

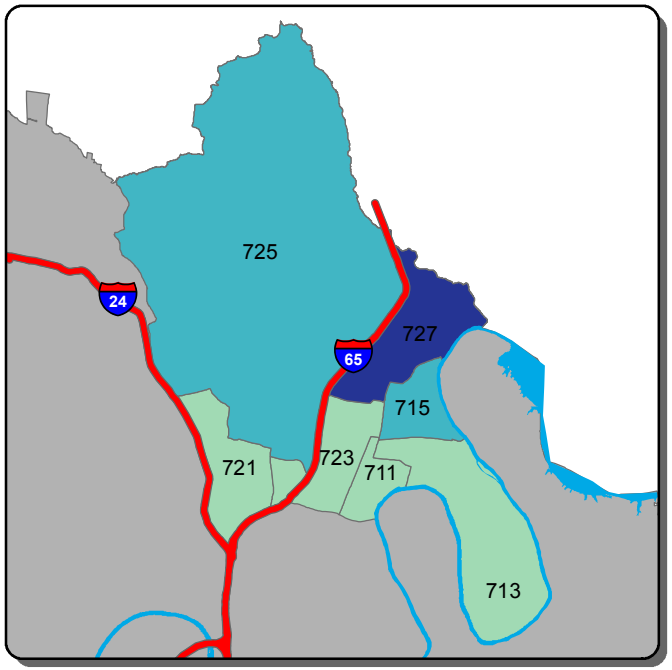

Self Initiated CAD - A Shift

0-15 | 16-55 | 56-95 | 96-135 | >135

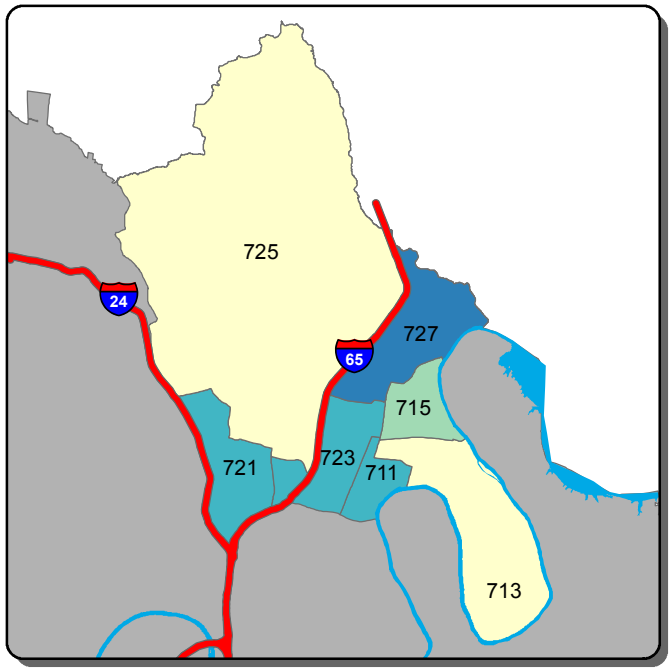

Self Initiated CAD - B Shift

0-49 | 50-65 | 66-82 | 83-99 | >99

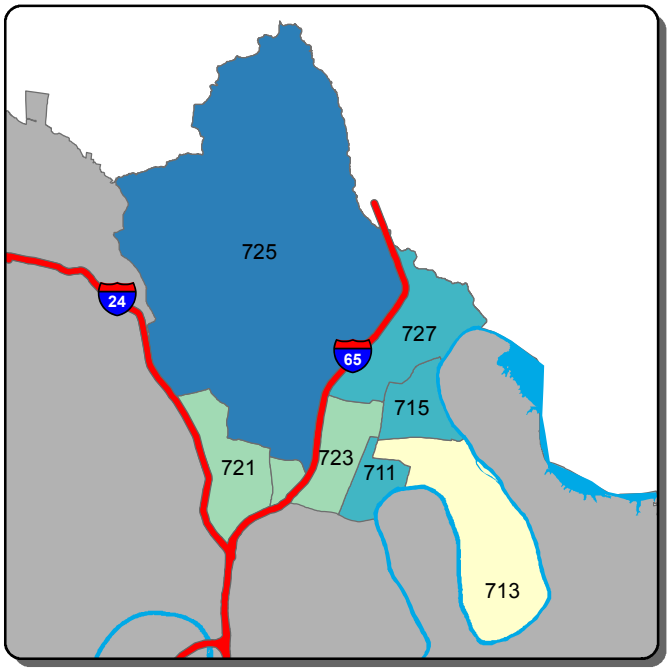

Self Initiated CAD - C Shift

0-65 | 66-92 | 93-120 | 121-148 | >148

Information summarized for CompStat week ending 9/28/2019

Sourced from MNPD ARMS on 10/2/2019. Data taken from incident reports using Uniform Crime Reporting definitions and guidelines, based on the date and time when the inicident was reported. 'A, B, and C Shift' refer to the following time periods: A Shift = 0700 - 1500; B Shift = 1500 - 2300; C Shift = 2300 - 0700.

Midtown Hills Precinct - Burglary and Theft from Vehicle Counts for the Past Two Weeks

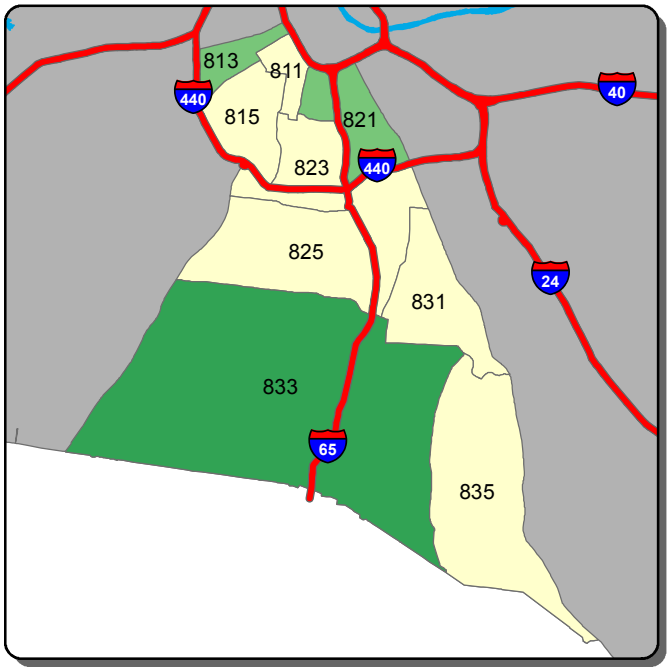

Burglary - A Shift

0 1 2 >2

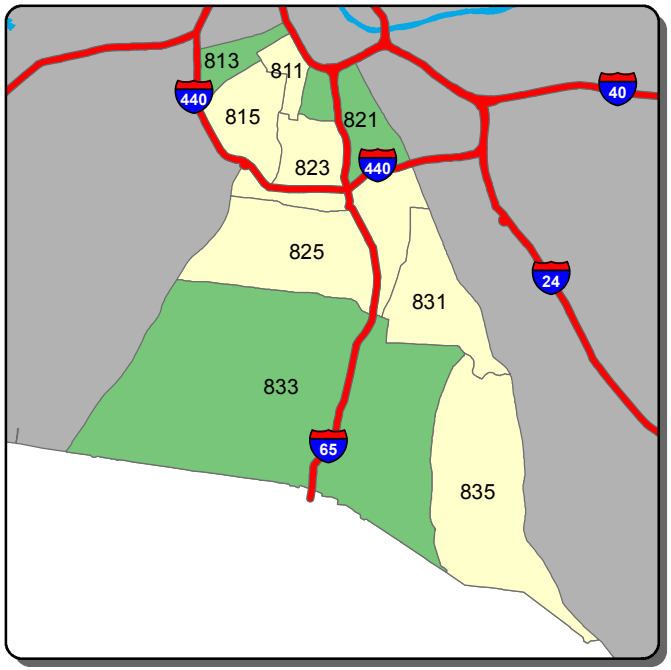

Burglary - B Shift

0 1 >1

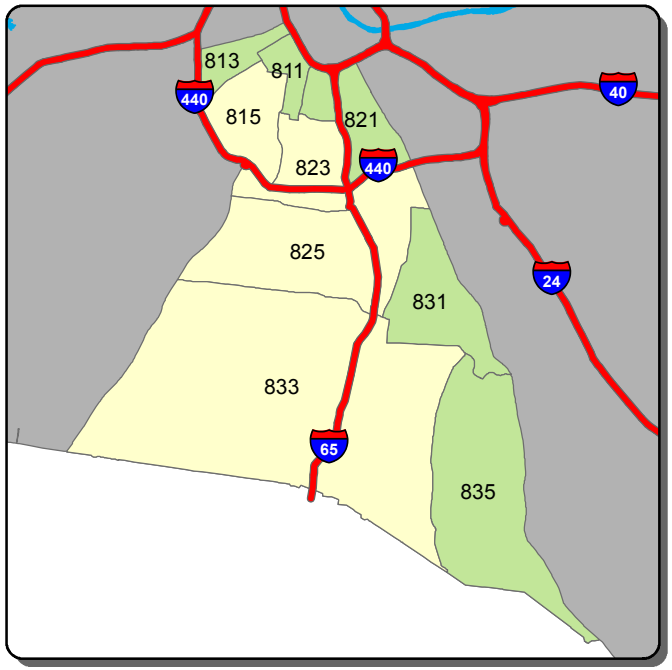

Burglary - C Shift

0 1 2 >2

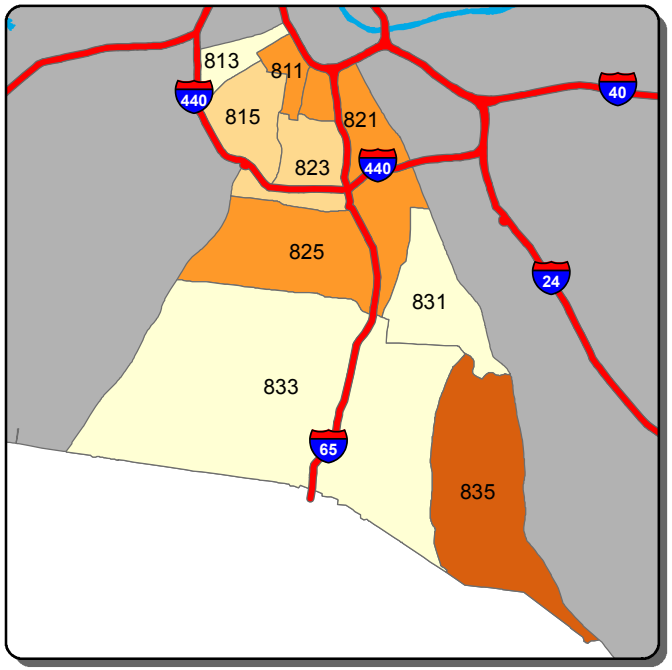

Theft from Vehicle - A Shift

0 1-2 3-5 6-7 >7

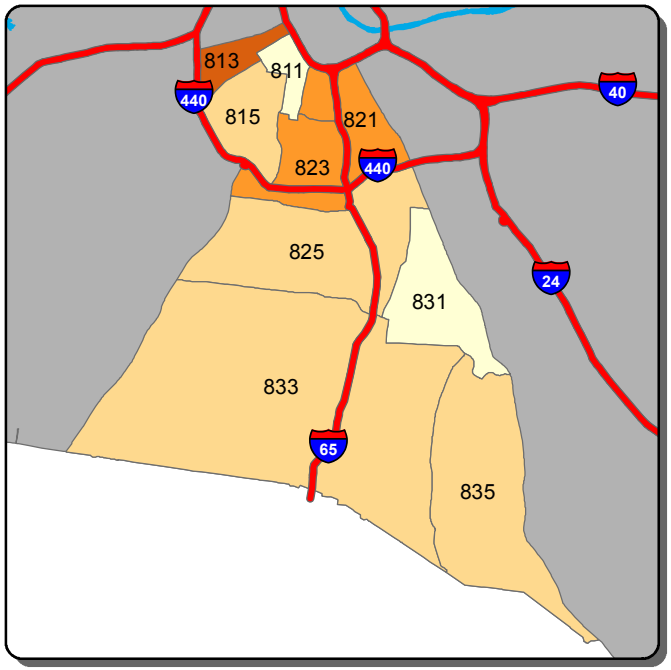

Theft from Vehicle - B Shift

0 1-2 3 4-5 >5

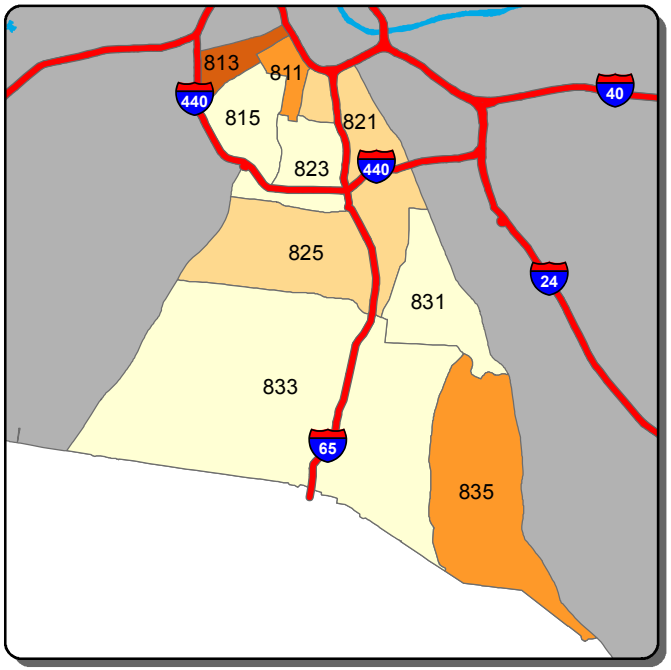

Theft from Vehicle - C Shift

0 1 2 3 >3

Information summarized for CompStat week ending 9/28/2019

Sourced from MNPD ARMS on 10/2/2019. Data taken from incident reports using Uniform Crime Reporting definitions and guidelines, based on the date and time when the inicident was reported. 'A, B, and C Shift' refer to the following time periods: A Shift = 0700 - 1500; B Shift = 1500 - 2300; C Shift = 2300 - 0700.

Midtown Hills Precinct - Aggravated Assault and Self Initiated CAD Counts for the Past Two Weeks

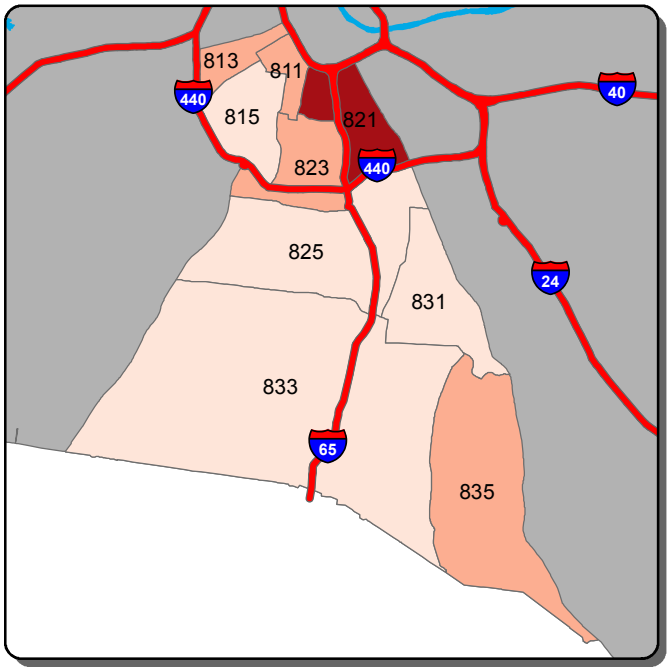

Aggravated Assault - A Shift

0 1 2 3 >3

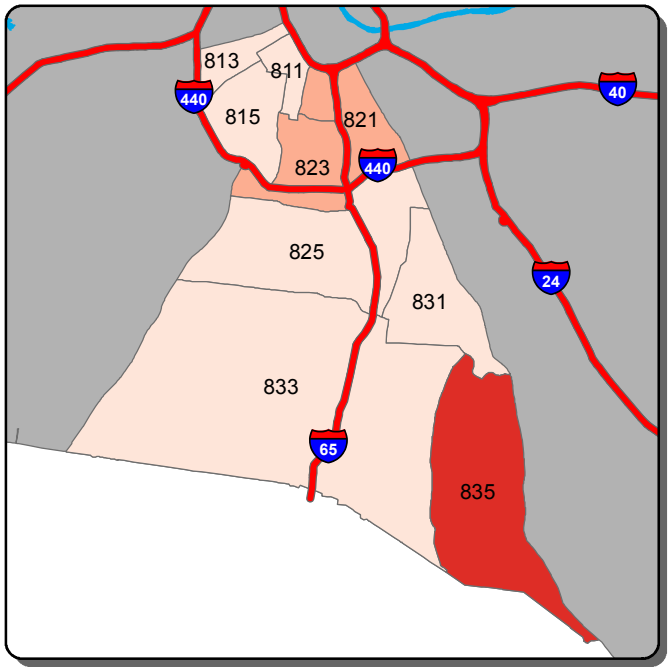

Aggravated Assault - B Shift

0 1 2 3 >3

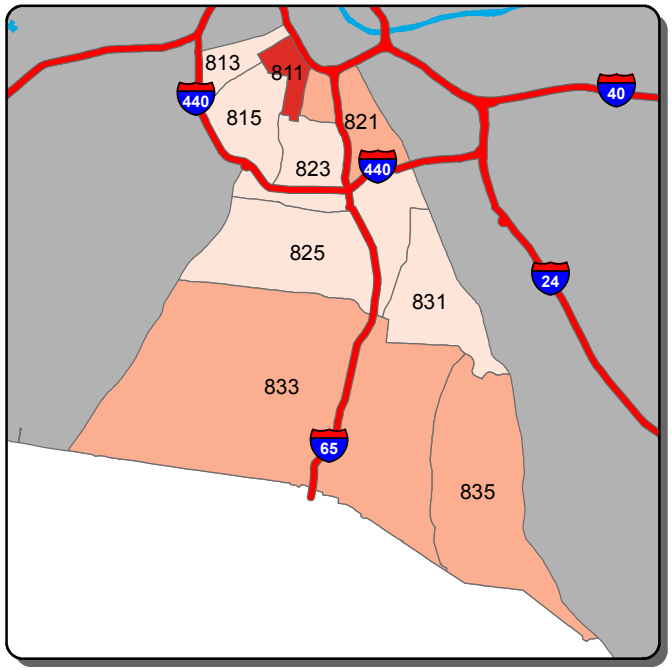

Aggravated Assault - C Shift

0 1 2 >2

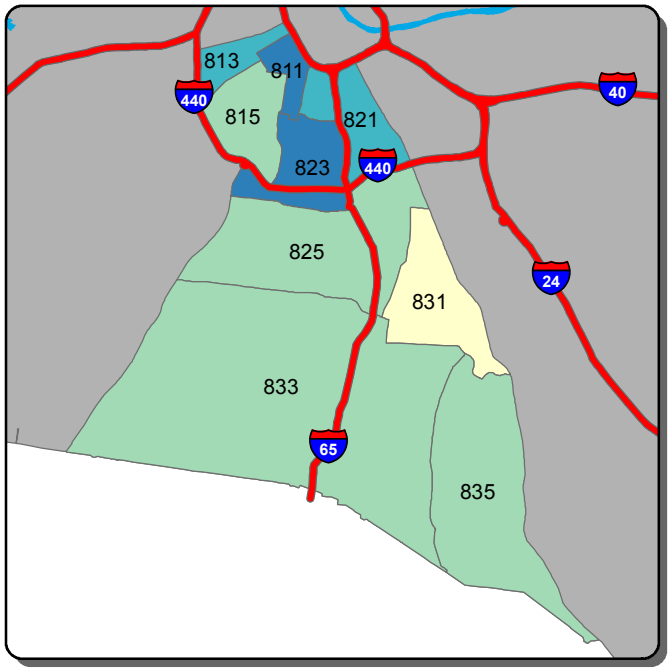

Self Initiated CAD - A Shift

0-31 32-61 62-92 93-123 >123

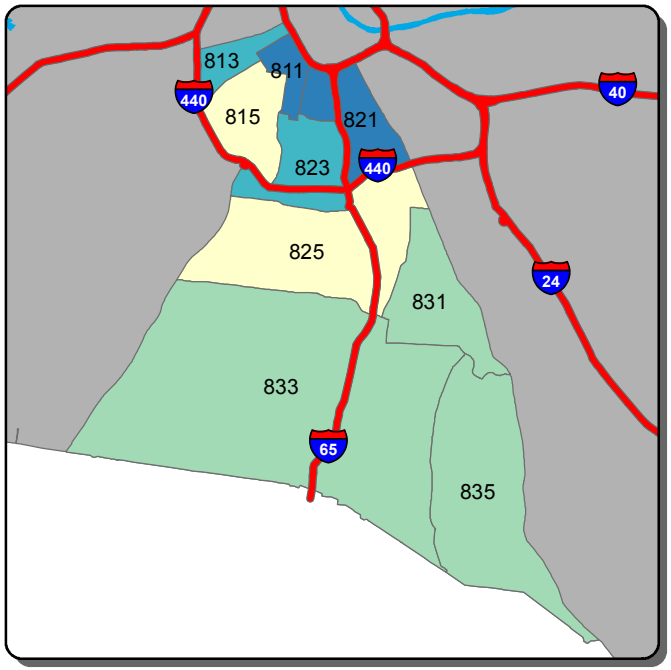

Self Initiated CAD - B Shift

0-37 38-77 78-117 118-158 >158

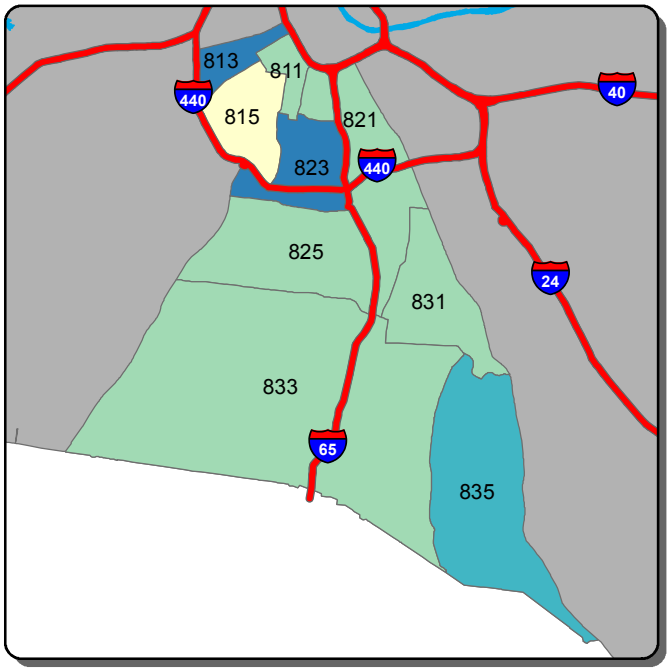

Self Initiated CAD - C Shift

0-63 64-129 130-195 196-261 >261

Information summarized for CompStat week ending 9/28/2019

Sourced from MNPD ARMS on 10/2/2019. Data taken from incident reports using Uniform Crime Reporting definitions and guidelines, based on the date and time when the inicident was reported. 'A, B, and C Shift' refer to the following time periods: A Shift = 0700 - 1500; B Shift = 1500 - 2300; C Shift = 2300 - 0700.