CompStat Weekly Analysis

CompStat Weekly Analysis is provided by the Metropolitan Nashville Police Department Crime Analysis Section. This report is intended to be a management and planning tool and does not reflect the official UCR counts for the department.

"It is hard to fail, but it is worse never to have tried to succeed."
- Theodore Roosevelt

Begin Date: 10/06/2019
End Date: 10/12/2019
Week: 41

Table of Contents

Incidents Section **1**
Rolling Two Week Analysis 2
Rolling Weekly Year-to-Year Analysis 3
Rolling Eight Week Analysis 4
Rolling Four Week Year-to-Year Analysis 5
Rolling Sixteen Week Analysis 6
Rolling Eight Week Year-to-Year 7
Year-to-Date Analysis 8
Rolling Twenty-Four Month 9
2 Week, 8 Week, 16 Week, YTD, and 24 Month Summary 10
Incident and Efficiency Report Summary* 11
UCR Incident Charts* 30
UCR Incidents - Annual Totals 39
UCR Incidents - YTD Comparisons: All Incidents 40
UCR Incidents - YTD Comparison Charts* 41
UCR Incidents - Calendar Year to Calendar Year Comparison 50
UCR Incidents - Annual Comparison Charts* 51
UCR Incidents - YTD Comparisons* 60
YTD Homicide Report 69
Year-to-Year Weekly Chart* 70

Arrests Section **79**
Physical and Citation Arrests - Adult 80
Arrests: Part I, Weapons Law, Drug-Related, DUI, and All Other 89
Outstanding Warrants: Served 91
Outstanding Warrants: Attempts / Served 92
Crooks With Guns / School Zone Report 97

Juvenile Section **98**
Juvenile Arrests 99
Juvenile Victims - Rolling Two Week Analysis 100
Juvenile Victims - Rolling Eight Week Analysis 101
Juvenile Victims - Year-to-Date Analysis 102
Juvenile Victims 103

Efficiencies Section **104**
Self-Initiated CAD 105
Dispatched Calls for Service 106
Vehicle Stop Analysis (Form 252) 107
Field Interview Report (Form 114) 108
Efficiency Charts* 109

High Crime Intersections and Hot Addresses Section **118**
High Crime Street Intersections* 119
County High Crime Street Intersections - Arrests 128
Hot Addresses* 129

Other Reports **138**
APR Data 139
Case Preparation Division - Case File Inventory 140
Court Attendance - 310s Issued by Month 141
Percentage of Incident Reports Included in CompStat Analysis 142

Map Section **143**
YTD Gunshot Victims - Countywide 144
Gunshot Victims - Countywide (Homicides and Injuries) 145
Gunshot Victims (Homicides, Injuries, and Property Damage) 146
YTD Gunshot Victims** 147
UCR Incident and Self-Initiated CAD Zone Maps** 155

* - Set of countywide and precinct reports
** - Set of precinct reports

Incidents Section

CompStat Weekly Analysis is provided by the Metropolitan Nashville Police Department Crime Analysis Section. This report is intended to be a management and planning tool and does not reflect the official UCR counts for the department.

"It is hard to fail, but it is worse never to have tried to succeed."
- Theodore Roosevelt

Begin Date: 10/06/2019
End Date: 10/12/2019
Week: 41

Rolling Two Week Analysis

METROPOLITAN POLICE DEPARTMENT
of Nashville and Davidson County

Aggregated by precinct (incident location). Based on date when each incident was reported.

		Homicide	Rape	Commercial Robbery	Street Robbery	Total Robbery	Aggravated Assault	Commercial Burglary	Residential Burglary	Total Burglary	Larceny	Auto Theft	Violent Offenses	Property Offenses	Part I Offenses
West	Prior Week	0	2	1	1	2	5	2	6	8	71	4	9	83	92
	CompStat Week	0	0	0	0	0	2	0	6	6	63	7	2	76	78
	% Change	0.0 %	-100.0 %	-100.0 %	-100.0 %	-100.0 %	-60.0 %	-100.0 %	0.0 %	-25.0 %	-11.3 %	75.0 %	-77.8 %	-8.4 %	-15.2 %
East	Prior Week	0	2	0	3	3	23	1	9	10	30	13	28	53	81
	CompStat Week	0	0	0	5	5	15	3	5	8	51	6	20	65	85
	% Change	0.0 %	-100.0 %	0.0 %	66.7 %	66.7 %	-34.8 %	200.0 %	-44.4 %	-20.0 %	70.0 %	-53.8 %	-28.6 %	22.6 %	4.9 %
South	Prior Week	0	1	3	11	14	20	5	4	9	74	9	35	92	127
	CompStat Week	2	2	0	5	5	13	3	3	6	69	10	22	85	107
	% Change	Infinity	100.0 %	-100.0 %	-54.5 %	-64.3 %	-35.0 %	-40.0 %	-25.0 %	-33.3 %	-6.8 %	11.1 %	-37.1 %	-7.6 %	-15.7 %
Central	Prior Week	0	0	0	7	7	8	0	1	1	37	3	15	41	56
	CompStat Week	0	1	1	2	3	11	7	0	7	47	5	15	59	74
	% Change	0.0 %	Infinity	Infinity	-71.4 %	-57.1 %	37.5 %	Infinity	-100.0 %	600.0 %	27.0 %	66.7 %	0.0 %	43.9 %	32.1 %
Hermitage	Prior Week	0	0	1	2	3	15	1	4	5	72	5	18	82	100
	CompStat Week	0	0	1	3	4	12	1	8	9	65	8	16	82	98
	% Change	0.0 %	0.0 %	0.0 %	50.0 %	33.3 %	-20.0 %	0.0 %	100.0 %	80.0 %	-9.7 %	60.0 %	-11.1 %	0.0 %	-2.0 %
North	Prior Week	0	2	1	6	7	14	4	9	13	38	5	23	56	79
	CompStat Week	1	3	1	5	6	18	2	3	5	35	13	28	53	81
	% Change	Infinity	50.0 %	0.0 %	-16.7 %	-14.3 %	28.6 %	-50.0 %	-66.7 %	-61.5 %	-7.9 %	160.0 %	21.7 %	-5.4 %	2.5 %
Madison	Prior Week	0	1	0	0	0	4	3	6	9	61	5	5	75	80
	CompStat Week	0	0	1	3	4	17	0	2	2	44	6	21	52	73
	% Change	0.0 %	-100.0 %	Infinity	Infinity	Infinity	325.0 %	-100.0 %	-66.7 %	-77.8 %	-27.9 %	20.0 %	320.0 %	-30.7 %	-8.8 %
Midtown Hills	Prior Week	0	0	0	4	4	8	4	5	9	45	8	12	62	74
	CompStat Week	0	1	0	5	5	9	3	5	8	73	7	15	88	103
	% Change	0.0 %	Infinity	0.0 %	25.0 %	25.0 %	12.5 %	-25.0 %	0.0 %	-11.1 %	62.2 %	-12.5 %	25.0 %	41.9 %	39.2 %
Not Validated	Prior Week	0	0	0	0	0	0	0	0	0	0	0	0	0	0
	CompStat Week	0	0	0	0	0	0	0	0	0	1	0	0	1	1
	% Change	0.0 %	0.0 %	0.0 %	0.0 %	0.0 %	0.0 %	0.0 %	0.0 %	0.0 %	Infinity	0.0 %	0.0 %	Infinity	Infinity
County	Prior Week	0	8	6	34	40	97	20	44	64	428	52	145	544	689
	CompStat Week	3	7	4	28	32	97	19	32	51	448	62	139	561	700
	% Change	Infinity	-12.5 %	-33.3 %	-17.6 %	-20.0 %	0.0 %	-5.0 %	-27.3 %	-20.3 %	4.7 %	19.2 %	-4.1 %	3.1 %	1.6 %

Prior Week	**Begin Date**	09/29/2019	**End Date**	10/05/2019
CompStat Week	**Begin Date**	10/06/2019	**End Date**	10/12/2019

Sourced from MNPD ARMS on 10/16/2019 8:37:06 AM. The figures above were sourced from incident reports using Uniform Crime Reporting definitions and reporting guidelines, based on the date when the crime was reported. This report is intended to be a management and planning tool and does not reflect the official UCR counts for the department. Incidents where a location is unknown or unspecified are included in the countywide totals. 'Unknown' refers to records in which the address is listed as 'Unknown' on the incident report. 'Not Validated' refers to records that were entered in with an invalid addresses.

Rolling Weekly Year-to-Year Analysis

METROPOLITAN POLICE DEPARTMENT
of Nashville and Davidson County

Aggregated by precinct (incident location). Based on date when each incident was reported.

		Homicide	Rape	Commercial Robbery	Street Robbery	Total Robbery	Aggravated Assault	Commercial Burglary	Residential Burglary	Total Burglary	Larceny	Auto Theft	Violent Offenses	Property Offenses	Part I Offenses
West	Prior Year	0	3	1	2	3	2	1	4	5	44	8	8	57	65
	Last Week	0	0	0	0	0	2	0	6	6	63	7	2	76	78
	% Change	0.0 %	-100.0 %	-100.0 %	-100.0 %	-100.0 %	0.0 %	-100.0 %	50.0 %	20.0 %	43.2 %	-12.5 %	-75.0 %	33.3 %	20.0 %
East	Prior Year	0	3	0	6	6	12	4	4	8	60	4	21	72	93
	Last Week	0	0	0	5	5	15	3	5	8	51	6	20	65	85
	% Change	0.0 %	-100.0 %	0.0 %	-16.7 %	-16.7 %	25.0 %	-25.0 %	25.0 %	0.0 %	-15.0 %	50.0 %	-4.8 %	-9.7 %	-8.6 %
South	Prior Year	1	3	1	10	11	11	5	6	11	67	11	26	89	115
	Last Week	2	2	0	5	5	13	3	3	6	69	10	22	85	107
	% Change	100.0 %	-33.3 %	-100.0 %	-50.0 %	-54.5 %	18.2 %	-40.0 %	-50.0 %	-45.5 %	3.0 %	-9.1 %	-15.4 %	-4.5 %	-7.0 %
Central	Prior Year	0	1	0	0	0	4	1	1	2	31	2	5	35	40
	Last Week	0	1	1	2	3	11	7	0	7	47	5	15	59	74
	% Change	0.0 %	0.0 %	Infinity	Infinity	Infinity	175.0 %	600.0 %	-100.0 %	250.0 %	51.6 %	150.0 %	200.0 %	68.6 %	85.0 %
Hermitage	Prior Year	1	3	1	2	3	14	3	9	12	62	11	21	85	106
	Last Week	0	0	1	3	4	12	1	8	9	65	8	16	82	98
	% Change	-100.0 %	-100.0 %	0.0 %	50.0 %	33.3 %	-14.3 %	-66.7 %	-11.1 %	-25.0 %	4.8 %	-27.3 %	-23.8 %	-3.5 %	-7.5 %
North	Prior Year	1	1	1	4	5	10	4	7	11	51	11	17	73	90
	Last Week	1	3	1	5	6	18	2	3	5	35	13	28	53	81
	% Change	0.0 %	200.0 %	0.0 %	25.0 %	20.0 %	80.0 %	-50.0 %	-57.1 %	-54.5 %	-31.4 %	18.2 %	64.7 %	-27.4 %	-10.0 %
Madison	Prior Year	0	1	0	2	2	11	2	5	7	34	4	14	45	59
	Last Week	0	0	1	3	4	17	0	2	2	44	6	21	52	73
	% Change	0.0 %	-100.0 %	Infinity	50.0 %	100.0 %	54.5 %	-100.0 %	-60.0 %	-71.4 %	29.4 %	50.0 %	50.0 %	15.6 %	23.7 %
Midtown Hills	Prior Year	0	1	1	7	8	9	5	8	13	58	10	18	81	99
	Last Week	0	1	0	5	5	9	3	5	8	73	7	15	88	103
	% Change	0.0 %	0.0 %	-100.0 %	-28.6 %	-37.5 %	0.0 %	-40.0 %	-37.5 %	-38.5 %	25.9 %	-30.0 %	-16.7 %	8.6 %	4.0 %
Not Validated	Prior Year	0	0	0	0	0	0	0	0	0	0	0	0	0	0
	Last Week	0	0	0	0	0	0	0	0	0	1	0	0	1	1
	% Change	0.0 %	0.0 %	0.0 %	0.0 %	0.0 %	0.0 %	0.0 %	0.0 %	0.0 %	Infinity	0.0 %	0.0 %	Infinity	Infinity
County	Prior Year	3	16	5	33	38	73	25	44	69	407	61	130	537	667
	Last Week	3	7	4	28	32	97	19	32	51	448	62	139	561	700
	% Change	0.0 %	-56.3 %	-20.0 %	-15.2 %	-15.8 %	32.9 %	-24.0 %	-27.3 %	-26.1 %	10.1 %	1.6 %	6.9 %	4.5 %	4.9 %

Prior Year	**Begin Date**	10/07/2018	**End Date**	10/13/2018
Last Week	**Begin Date**	10/06/2019	**End Date**	10/12/2019

Sourced from MNPD ARMS on 10/16/2019 8:37:06 AM. The figures above were sourced from incident reports using Uniform Crime Reporting definitions and reporting guidelines, based on the date when the crime was reported. This report is intended to be a management and planning tool and does not reflect the official UCR counts for the department. Incidents where a location is unknown or unspecified are included in the countywide totals. 'Unknown' refers to records in which the address is listed as 'Unknown' on the incident report. 'Not Validated' refers to records that were entered in with an invalid addresses.

Rolling Eight Week Analysis

METROPOLITAN POLICE DEPARTMENT
of Nashville and Davidson County

Aggregated by precinct (incident location). Based on date when each incident was reported.

		Homicide	Rape	Commercial Robbery	Street Robbery	Total Robbery	Aggravated Assault	Commercial Burglary	Residential Burglary	Total Burglary	Larceny	Auto Theft	Violent Offenses	Property Offenses	Part I Offenses
West	Prior 4 Weeks	1	2	2	2	4	21	10	15	25	195	25	28	245	273
	Last 4 Weeks	0	3	2	5	7	18	7	15	22	233	25	28	280	308
	% Change	-100.0 %	50.0 %	0.0 %	150.0 %	75.0 %	-14.3 %	-30.0 %	0.0 %	-12.0 %	19.5 %	0.0 %	0.0 %	14.3 %	12.8 %
East	Prior 4 Weeks	2	6	1	13	14	29	6	26	32	182	15	51	229	280
	Last 4 Weeks	2	6	0	15	15	83	8	26	34	185	31	106	250	356
	% Change	0.0 %	0.0 %	-100.0 %	15.4 %	7.1 %	186.2 %	33.3 %	0.0 %	6.3 %	1.6 %	106.7 %	107.8 %	9.2 %	27.1 %
South	Prior 4 Weeks	1	9	3	42	45	85	24	41	65	320	33	140	418	558
	Last 4 Weeks	2	12	5	28	33	72	18	17	35	285	34	119	354	473
	% Change	100.0 %	33.3 %	66.7 %	-33.3 %	-26.7 %	-15.3 %	-25.0 %	-58.5 %	-46.2 %	-10.9 %	3.0 %	-15.0 %	-15.3 %	-15.2 %
Central	Prior 4 Weeks	0	4	1	7	8	50	5	2	7	168	9	62	184	246
	Last 4 Weeks	0	2	2	18	20	27	8	2	10	144	19	49	173	222
	% Change	0.0 %	-50.0 %	100.0 %	157.1 %	150.0 %	-46.0 %	60.0 %	0.0 %	42.9 %	-14.3 %	111.1 %	-21.0 %	-6.0 %	-9.8 %
Hermitage	Prior 4 Weeks	3	16	1	18	19	72	14	32	46	348	37	110	431	541
	Last 4 Weeks	0	5	5	13	18	54	9	29	38	283	27	77	348	425
	% Change	-100.0 %	-68.8 %	400.0 %	-27.8 %	-5.3 %	-25.0 %	-35.7 %	-9.4 %	-17.4 %	-18.7 %	-27.0 %	-30.0 %	-19.3 %	-21.4 %
North	Prior 4 Weeks	1	12	0	21	21	63	9	27	36	185	24	97	245	342
	Last 4 Weeks	2	6	2	24	26	62	13	25	38	162	29	96	229	325
	% Change	100.0 %	-50.0 %	Infinity	14.3 %	23.8 %	-1.6 %	44.4 %	-7.4 %	5.6 %	-12.4 %	20.8 %	-1.0 %	-6.5 %	-5.0 %
Madison	Prior 4 Weeks	0	4	0	7	7	48	3	20	23	174	26	59	223	282
	Last 4 Weeks	1	1	2	9	11	45	7	16	23	212	17	58	252	310
	% Change	Infinity	-75.0 %	Infinity	28.6 %	57.1 %	-6.3 %	133.3 %	-20.0 %	0.0 %	21.8 %	-34.6 %	-1.7 %	13.0 %	9.9 %
Midtown Hills	Prior 4 Weeks	0	5	1	16	17	35	11	11	22	287	29	57	338	395
	Last 4 Weeks	0	3	0	16	16	36	12	18	30	229	32	55	291	346
	% Change	0.0 %	-40.0 %	-100.0 %	0.0 %	-5.9 %	2.9 %	9.1 %	63.6 %	36.4 %	-20.2 %	10.3 %	-3.5 %	-13.9 %	-12.4 %
Not Validated	Prior 4 Weeks	0	0	0	0	0	0	0	0	0	0	0	0	0	0
	Last 4 Weeks	0	0	0	0	0	0	0	0	0	2	0	0	2	2
	% Change	0.0 %	0.0 %	0.0 %	0.0 %	0.0 %	0.0 %	0.0 %	0.0 %	0.0 %	Infinity	0.0 %	0.0 %	Infinity	Infinity
County	Prior 4 Weeks	8	58	9	126	135	403	82	174	256	1,859	198	604	2,313	2,917
	Last 4 Weeks	7	38	18	128	146	397	82	148	230	1,735	214	588	2,179	2,767
	% Change	-12.5 %	-34.5 %	100.0 %	1.6 %	8.1 %	-1.5 %	0.0 %	-14.9 %	-10.2 %	-6.7 %	8.1 %	-2.6 %	-5.8 %	-5.1 %

Prior 4 Weeks	**Begin Date**	08/18/2019	**End Date**	09/14/2019
Last 4 Weeks	**Begin Date**	09/15/2019	**End Date**	10/12/2019

Sourced from MNPD ARMS on 10/16/2019 8:37:06 AM. The figures above were sourced from incident reports using Uniform Crime Reporting definitions and reporting guidelines, based on the date when the crime was reported. This report is intended to be a management and planning tool and does not reflect the official UCR counts for the department. Incidents where a location is unknown or unspecified are included in the countywide totals. 'Unknown' refers to records in which the address is listed as 'Unknown' on the incident report. 'Not Validated' refers to records that were entered in with an invalid addresses.

Rolling Four Week Year-to-Year Analysis

METROPOLITAN POLICE DEPARTMENT
of Nashville and Davidson County

Aggregated by precinct (incident location). Based on date when each incident was reported.

		Homicide	Rape	Commercial Robbery	Street Robbery	Total Robbery	Aggravated Assault	Commercial Burglary	Residential Burglary	Total Burglary	Larceny	Auto Theft	Violent Offenses	Property Offenses	Part I Offenses
West	Prior Year	0	3	3	5	8	27	3	17	20	222	32	38	274	312
	Last 4 Weeks	0	3	2	5	7	18	7	15	22	233	25	28	280	308
	% Change	0.0 %	0.0 %	-33.3 %	0.0 %	-12.5 %	-33.3 %	133.3 %	-11.8 %	10.0 %	5.0 %	-21.9 %	-26.3 %	2.2 %	-1.3 %
East	Prior Year	1	8	2	20	22	37	13	19	32	219	18	68	269	337
	Last 4 Weeks	2	6	0	15	15	83	8	26	34	185	31	106	250	356
	% Change	100.0 %	-25.0 %	-100.0 %	-25.0 %	-31.8 %	124.3 %	-38.5 %	36.8 %	6.3 %	-15.5 %	72.2 %	55.9 %	-7.1 %	5.6 %
South	Prior Year	5	9	5	40	45	70	17	39	56	299	44	129	399	528
	Last 4 Weeks	2	12	5	28	33	72	18	17	35	285	34	119	354	473
	% Change	-60.0 %	33.3 %	0.0 %	-30.0 %	-26.7 %	2.9 %	5.9 %	-56.4 %	-37.5 %	-4.7 %	-22.7 %	-7.8 %	-11.3 %	-10.4 %
Central	Prior Year	0	3	0	5	5	22	4	4	8	119	13	30	140	170
	Last 4 Weeks	0	2	2	18	20	27	8	2	10	144	19	49	173	222
	% Change	0.0 %	-33.3 %	Infinity	260.0 %	300.0 %	22.7 %	100.0 %	-50.0 %	25.0 %	21.0 %	46.2 %	63.3 %	23.6 %	30.6 %
Hermitage	Prior Year	2	7	5	31	36	58	8	31	39	281	41	103	361	464
	Last 4 Weeks	0	5	5	13	18	54	9	29	38	283	27	77	348	425
	% Change	-100.0 %	-28.6 %	0.0 %	-58.1 %	-50.0 %	-6.9 %	12.5 %	-6.5 %	-2.6 %	0.7 %	-34.1 %	-25.2 %	-3.6 %	-8.4 %
North	Prior Year	2	6	4	17	21	82	8	36	44	193	41	111	278	389
	Last 4 Weeks	2	6	2	24	26	62	13	25	38	162	29	96	229	325
	% Change	0.0 %	0.0 %	-50.0 %	41.2 %	23.8 %	-24.4 %	62.5 %	-30.6 %	-13.6 %	-16.1 %	-29.3 %	-13.5 %	-17.6 %	-16.5 %
Madison	Prior Year	0	2	0	10	10	37	13	22	35	147	22	49	204	253
	Last 4 Weeks	1	1	2	9	11	45	7	16	23	212	17	58	252	310
	% Change	Infinity	-50.0 %	Infinity	-10.0 %	10.0 %	21.6 %	-46.2 %	-27.3 %	-34.3 %	44.2 %	-22.7 %	18.4 %	23.5 %	22.5 %
Midtown Hills	Prior Year	0	8	3	26	29	49	14	24	38	252	27	86	317	403
	Last 4 Weeks	0	3	0	16	16	36	12	18	30	229	32	55	291	346
	% Change	0.0 %	-62.5 %	-100.0 %	-38.5 %	-44.8 %	-26.5 %	-14.3 %	-25.0 %	-21.1 %	-9.1 %	18.5 %	-36.0 %	-8.2 %	-14.1 %
Not Validated	Prior Year	0	0	0	0	0	0	0	0	0	0	0	0	0	0
	Last 4 Weeks	0	0	0	0	0	0	0	0	0	2	0	0	2	2
	% Change	0.0 %	0.0 %	0.0 %	0.0 %	0.0 %	0.0 %	0.0 %	0.0 %	0.0 %	Infinity	0.0 %	0.0 %	Infinity	Infinity
County	Prior Year	10	46	22	154	176	382	80	192	272	1,732	238	614	2,242	2,856
	Last 4 Weeks	7	38	18	128	146	397	82	148	230	1,735	214	588	2,179	2,767
	% Change	-30.0 %	-17.4 %	-18.2 %	-16.9 %	-17.0 %	3.9 %	2.5 %	-22.9 %	-15.4 %	0.2 %	-10.1 %	-4.2 %	-2.8 %	-3.1 %

Prior Year	**Begin Date**	09/16/2018	**End Date**	10/13/2018
Last 4 Weeks	**Begin Date**	09/15/2019	**End Date**	10/12/2019

Sourced from MNPD ARMS on 10/16/2019 8:37:06 AM. The figures above were sourced from incident reports using Uniform Crime Reporting definitions and reporting guidelines, based on the date when the crime was reported. This report is intended to be a management and planning tool and does not reflect the official UCR counts for the department. Incidents where a location is unknown or unspecified are included in the countywide totals. 'Unknown' refers to records in which the address is listed as 'Unknown' on the incident report. 'Not Validated' refers to records that were entered in with an invalid addresses.

Rolling Sixteen Week Analysis

METROPOLITAN POLICE DEPARTMENT
of Nashville and Davidson County

Aggregated by precinct (incident location). Based on date when each incident was reported.

		Homicide	Rape	Commercial Robbery	Street Robbery	Total Robbery	Aggravated Assault	Commercial Burglary	Residential Burglary	Total Burglary	Larceny	Auto Theft	Violent Offenses	Property Offenses	Part I Offenses
West	Prior 8 Weeks	0	6	5	14	19	60	30	41	71	483	61	85	615	700
	Last 8 Weeks	1	5	4	7	11	39	17	30	47	428	50	56	525	581
	% Change	Infinity	-16.7 %	-20.0 %	-50.0 %	-42.1 %	-35.0 %	-43.3 %	-26.8 %	-33.8 %	-11.4 %	-18.0 %	-34.1 %	-14.6 %	-17.0 %
East	Prior 8 Weeks	1	6	0	22	22	94	16	46	62	331	47	123	440	563
	Last 8 Weeks	4	12	1	28	29	112	14	52	66	367	46	157	479	636
	% Change	300.0 %	100.0 %	Infinity	27.3 %	31.8 %	19.1 %	-12.5 %	13.0 %	6.5 %	10.9 %	-2.1 %	27.6 %	8.9 %	13.0 %
South	Prior 8 Weeks	2	17	14	85	99	179	37	64	101	630	79	297	810	1,107
	Last 8 Weeks	3	21	8	70	78	157	42	58	100	605	67	259	772	1,031
	% Change	50.0 %	23.5 %	-42.9 %	-17.6 %	-21.2 %	-12.3 %	13.5 %	-9.4 %	-1.0 %	-4.0 %	-15.2 %	-12.8 %	-4.7 %	-6.9 %
Central	Prior 8 Weeks	1	10	0	20	20	47	8	2	10	360	19	78	389	467
	Last 8 Weeks	0	6	3	25	28	77	13	4	17	312	28	111	357	468
	% Change	-100.0 %	-40.0 %	Infinity	25.0 %	40.0 %	63.8 %	62.5 %	100.0 %	70.0 %	-13.3 %	47.4 %	42.3 %	-8.2 %	0.2 %
Hermitage	Prior 8 Weeks	2	21	6	44	50	139	22	47	69	705	88	212	862	1,074
	Last 8 Weeks	3	21	6	31	37	126	23	61	84	631	64	187	779	966
	% Change	50.0 %	0.0 %	0.0 %	-29.5 %	-26.0 %	-9.4 %	4.5 %	29.8 %	21.7 %	-10.5 %	-27.3 %	-11.8 %	-9.6 %	-10.1 %
North	Prior 8 Weeks	7	10	2	40	42	182	28	54	82	384	55	241	521	762
	Last 8 Weeks	3	18	2	45	47	125	22	52	74	347	53	193	474	667
	% Change	-57.1 %	80.0 %	0.0 %	12.5 %	11.9 %	-31.3 %	-21.4 %	-3.7 %	-9.8 %	-9.6 %	-3.6 %	-19.9 %	-9.0 %	-12.5 %
Madison	Prior 8 Weeks	0	9	4	23	27	99	16	57	73	317	40	135	430	565
	Last 8 Weeks	1	5	2	16	18	93	10	36	46	386	43	117	475	592
	% Change	Infinity	-44.4 %	-50.0 %	-30.4 %	-33.3 %	-6.1 %	-37.5 %	-36.8 %	-37.0 %	21.8 %	7.5 %	-13.3 %	10.5 %	4.8 %
Midtown Hills	Prior 8 Weeks	2	5	5	34	39	82	35	53	88	562	63	128	713	841
	Last 8 Weeks	0	8	1	32	33	71	23	29	52	516	61	112	629	741
	% Change	-100.0 %	60.0 %	-80.0 %	-5.9 %	-15.4 %	-13.4 %	-34.3 %	-45.3 %	-40.9 %	-8.2 %	-3.2 %	-12.5 %	-11.8 %	-11.9 %
Not Validated	Prior 8 Weeks	0	0	0	0	0	0	0	0	0	2	0	0	2	2
	Last 8 Weeks	0	0	0	0	0	0	0	0	0	2	0	0	2	2
	% Change	0.0 %	0.0 %	0.0 %	0.0 %	0.0 %	0.0 %	0.0 %	0.0 %	0.0 %	0.0 %	0.0 %	0.0 %	0.0 %	0.0 %
County	Prior 8 Weeks	15	84	36	282	318	882	192	364	556	3,774	452	1,299	4,782	6,081
	Last 8 Weeks	15	96	27	254	281	800	164	322	486	3,594	412	1,192	4,492	5,684
	% Change	0.0 %	14.3 %	-25.0 %	-9.9 %	-11.6 %	-9.3 %	-14.6 %	-11.5 %	-12.6 %	-4.8 %	-8.8 %	-8.2 %	-6.1 %	-6.5 %

Prior 8 Weeks	**Begin Date**	06/23/2019	**End Date**	08/17/2019
Last 8 Weeks	**Begin Date**	08/18/2019	**End Date**	10/12/2019

Sourced from MNPD ARMS on 10/16/2019 8:37:06 AM. The figures above were sourced from incident reports using Uniform Crime Reporting definitions and reporting guidelines, based on the date when the crime was reported. This report is intended to be a management and planning tool and does not reflect the official UCR counts for the department. Incidents where a location is unknown or unspecified are included in the countywide totals. 'Unknown' refers to records in which the address is listed as 'Unknown' on the incident report. 'Not Validated' refers to records that were entered in with an invalid addresses.

Rolling Eight Week Year-to-Year Analysis

METROPOLITAN POLICE DEPARTMENT
of Nashville and Davidson County

Aggregated by precinct (incident location). Based on date when each incident was reported.

		Homicide	Rape	Commercial Robbery	Street Robbery	Total Robbery	Aggravated Assault	Commercial Burglary	Residential Burglary	Total Burglary	Larceny	Auto Theft	Violent Offenses	Property Offenses	Part I Offenses
West	Prior Year	0	6	6	11	17	51	11	36	47	432	52	74	531	605
	Last 8 Weeks	1	5	4	7	11	39	17	30	47	428	50	56	525	581
	% Change	Infinity	-16.7 %	-33.3 %	-36.4 %	-35.3 %	-23.5 %	54.5 %	-16.7 %	0.0 %	-0.9 %	-3.8 %	-24.3 %	-1.1 %	-4.0 %
East	Prior Year	2	9	2	35	37	86	24	65	89	417	54	134	560	694
	Last 8 Weeks	4	12	1	28	29	112	14	52	66	367	46	157	479	636
	% Change	100.0 %	33.3 %	-50.0 %	-20.0 %	-21.6 %	30.2 %	-41.7 %	-20.0 %	-25.8 %	-12.0 %	-14.8 %	17.2 %	-14.5 %	-8.4 %
South	Prior Year	6	17	9	74	83	157	37	84	121	581	85	263	787	1,050
	Last 8 Weeks	3	21	8	70	78	157	42	58	100	605	67	259	772	1,031
	% Change	-50.0 %	23.5 %	-11.1 %	-5.4 %	-6.0 %	0.0 %	13.5 %	-31.0 %	-17.4 %	4.1 %	-21.2 %	-1.5 %	-1.9 %	-1.8 %
Central	Prior Year	0	7	0	13	13	44	13	7	20	255	35	64	310	374
	Last 8 Weeks	0	6	3	25	28	77	13	4	17	312	28	111	357	468
	% Change	0.0 %	-14.3 %	Infinity	92.3 %	115.4 %	75.0 %	0.0 %	-42.9 %	-15.0 %	22.4 %	-20.0 %	73.4 %	15.2 %	25.1 %
Hermitage	Prior Year	5	26	6	48	54	114	25	85	110	591	91	199	792	991
	Last 8 Weeks	3	21	6	31	37	126	23	61	84	631	64	187	779	966
	% Change	-40.0 %	-19.2 %	0.0 %	-35.4 %	-31.5 %	10.5 %	-8.0 %	-28.2 %	-23.6 %	6.8 %	-29.7 %	-6.0 %	-1.6 %	-2.5 %
North	Prior Year	3	13	7	35	42	177	16	56	72	393	89	235	554	789
	Last 8 Weeks	3	18	2	45	47	125	22	52	74	347	53	193	474	667
	% Change	0.0 %	38.5 %	-71.4 %	28.6 %	11.9 %	-29.4 %	37.5 %	-7.1 %	2.8 %	-11.7 %	-40.4 %	-17.9 %	-14.4 %	-15.5 %
Madison	Prior Year	0	8	1	16	17	87	16	44	60	342	32	112	434	546
	Last 8 Weeks	1	5	2	16	18	93	10	36	46	386	43	117	475	592
	% Change	Infinity	-37.5 %	100.0 %	0.0 %	5.9 %	6.9 %	-37.5 %	-18.2 %	-23.3 %	12.9 %	34.4 %	4.5 %	9.4 %	8.4 %
Midtown Hills	Prior Year	1	11	4	42	46	83	29	63	92	509	51	141	652	793
	Last 8 Weeks	0	8	1	32	33	71	23	29	52	516	61	112	629	741
	% Change	-100.0 %	-27.3 %	-75.0 %	-23.8 %	-28.3 %	-14.5 %	-20.7 %	-54.0 %	-43.5 %	1.4 %	19.6 %	-20.6 %	-3.5 %	-6.6 %
Not Validated	Prior Year	0	0	0	0	0	0	0	0	0	0	0	0	0	0
	Last 8 Weeks	0	0	0	0	0	0	0	0	0	2	0	0	2	2
	% Change	0.0 %	0.0 %	0.0 %	0.0 %	0.0 %	0.0 %	0.0 %	0.0 %	0.0 %	Infinity	0.0 %	0.0 %	Infinity	Infinity
County	Prior Year	17	97	35	274	309	799	171	440	611	3,520	489	1,222	4,620	5,842
	Last 8 Weeks	15	96	27	254	281	800	164	322	486	3,594	412	1,192	4,492	5,684
	% Change	-11.8 %	-1.0 %	-22.9 %	-7.3 %	-9.1 %	0.1 %	-4.1 %	-26.8 %	-20.5 %	2.1 %	-15.7 %	-2.5 %	-2.8 %	-2.7 %

Prior Year	**Begin Date**	08/19/2018	**End Date**	10/13/2018
Last 8 Weeks	**Begin Date**	08/18/2019	**End Date**	10/12/2019

Sourced from MNPD ARMS on 10/16/2019 8:37:06 AM. The figures above were sourced from incident reports using Uniform Crime Reporting definitions and reporting guidelines, based on the date when the crime was reported. This report is intended to be a management and planning tool and does not reflect the official UCR counts for the department. Incidents where a location is unknown or unspecified are included in the countywide totals. 'Unknown' refers to records in which the address is listed as 'Unknown' on the incident report. 'Not Validated' refers to records that were entered in with an invalid addresses.

Year-to-Date Analysis

METROPOLITAN POLICE DEPARTMENT
of Nashville and Davidson County

Aggregated by precinct (incident location). Based on date when each incident was reported.

		Homicide	Rape	Commercial Robbery	Street Robbery	Total Robbery	Aggravated Assault	Commercial Burglary	Residential Burglary	Total Burglary	Larceny	Auto Theft	Violent Offenses	Property Offenses	Part I Offenses
West	Prior YTD	4	21	21	65	86	218	90	255	345	2,118	214	329	2,677	3,006
	YTD	3	27	16	56	72	223	88	192	280	2,091	248	325	2,619	2,944
	% Change	-25.0 %	28.6 %	-23.8 %	-13.8 %	-16.3 %	2.3 %	-2.2 %	-24.7 %	-18.8 %	-1.3 %	15.9 %	-1.2 %	-2.2 %	-2.1 %
East	Prior YTD	13	43	10	148	158	475	72	268	340	1,802	229	689	2,371	3,060
	YTD	9	41	6	122	128	482	62	218	280	1,722	233	660	2,235	2,895
	% Change	-30.8 %	-4.7 %	-40.0 %	-17.6 %	-19.0 %	1.5 %	-13.9 %	-18.7 %	-17.6 %	-4.4 %	1.7 %	-4.2 %	-5.7 %	-5.4 %
South	Prior YTD	18	83	34	369	403	800	166	379	545	2,623	460	1,304	3,628	4,932
	YTD	11	84	53	355	408	765	186	385	571	2,806	428	1,268	3,805	5,073
	% Change	-38.9 %	1.2 %	55.9 %	-3.8 %	1.2 %	-4.4 %	12.0 %	1.6 %	4.8 %	7.0 %	-7.0 %	-2.8 %	4.9 %	2.9 %
Central	Prior YTD	0	25	3	75	78	188	43	19	62	1,082	114	291	1,258	1,549
	YTD	3	33	4	93	97	244	58	25	83	1,510	96	377	1,689	2,066
	% Change	Infinity	32.0 %	33.3 %	24.0 %	24.4 %	29.8 %	34.9 %	31.6 %	33.9 %	39.6 %	-15.8 %	29.6 %	34.3 %	33.4 %
Hermitage	Prior YTD	8	114	40	274	314	634	129	375	504	2,816	447	1,070	3,767	4,837
	YTD	9	88	50	230	280	608	116	303	419	3,142	381	985	3,942	4,927
	% Change	12.5 %	-22.8 %	25.0 %	-16.1 %	-10.8 %	-4.1 %	-10.1 %	-19.2 %	-16.9 %	11.6 %	-14.8 %	-7.9 %	4.6 %	1.9 %
North	Prior YTD	15	81	27	193	220	851	87	252	339	1,865	396	1,167	2,600	3,767
	YTD	16	65	17	192	209	790	93	292	385	1,759	306	1,080	2,450	3,530
	% Change	6.7 %	-19.8 %	-37.0 %	-0.5 %	-5.0 %	-7.2 %	6.9 %	15.9 %	13.6 %	-5.7 %	-22.7 %	-7.5 %	-5.8 %	-6.3 %
Madison	Prior YTD	6	35	20	108	128	504	71	195	266	1,812	217	673	2,295	2,968
	YTD	5	37	20	104	124	446	69	222	291	1,633	221	612	2,145	2,757
	% Change	-16.7 %	5.7 %	0.0 %	-3.7 %	-3.1 %	-11.5 %	-2.8 %	13.8 %	9.4 %	-9.9 %	1.8 %	-9.1 %	-6.5 %	-7.1 %
Midtown Hills	Prior YTD	5	49	22	156	178	328	155	278	433	2,237	263	560	2,933	3,493
	YTD	3	41	19	165	184	344	151	218	369	2,318	274	572	2,961	3,533
	% Change	-40.0 %	-16.3 %	-13.6 %	5.8 %	3.4 %	4.9 %	-2.6 %	-21.6 %	-14.8 %	3.6 %	4.2 %	2.1 %	1.0 %	1.1 %
Not Validated	Prior YTD	0	0	0	0	0	0	0	0	0	0	0	0	0	0
	YTD	0	0	0	0	0	0	0	0	0	4	0	0	4	4
	% Change	0.0 %	0.0 %	0.0 %	0.0 %	0.0 %	0.0 %	0.0 %	0.0 %	0.0 %	Infinity	0.0 %	0.0 %	Infinity	Infinity
County	Prior YTD	69	451	177	1,388	1,565	3,998	813	2,021	2,834	16,355	2,340	6,083	21,529	27,612
	YTD	59	416	185	1,317	1,502	3,902	823	1,855	2,678	16,985	2,187	5,879	21,850	27,729
	% Change	-14.5 %	-7.8 %	4.5 %	-5.1 %	-4.0 %	-2.4 %	1.2 %	-8.2 %	-5.5 %	3.9 %	-6.5 %	-3.4 %	1.5 %	0.4 %

Prior YTD	**Begin Date**	01/01/2018	**End Date**	10/12/2018
YTD	**Begin Date**	01/01/2019	**End Date**	10/12/2019

Sourced from MNPD ARMS on 10/16/2019 8:37:06 AM. The figures above were sourced from incident reports using Uniform Crime Reporting definitions and reporting guidelines, based on the date when the crime was reported. This report is intended to be a management and planning tool and does not reflect the official UCR counts for the department. Incidents where a location is unknown or unspecified are included in the countywide totals. 'Unknown' refers to records in which the address is listed as 'Unknown' on the incident report. 'Not Validated' refers to records that were entered in with an invalid addresses.

Rolling Twenty-Four Month Analysis

METROPOLITAN POLICE DEPARTMENT
of Nashville and Davidson County

Aggregated by precinct (incident location). Based on date when each incident was reported.

		Homicide	Rape	Commercial Robbery	Street Robbery	Total Robbery	Aggravated Assault	Commercial Burglary	Residential Burglary	Total Burglary	Larceny	Auto Theft	Violent Offenses	Property Offenses	Part I Offenses
West	Prior 52 Weeks	4	29	29	81	110	268	132	308	440	2,637	252	411	3,329	3,740
	Last 52 Weeks	7	36	26	86	112	288	115	245	360	2,638	316	443	3,314	3,757
	% Change	75.0 %	24.1 %	-10.3 %	6.2 %	1.8 %	7.5 %	-12.9 %	-20.5 %	-18.2 %	0.0 %	25.4 %	7.8 %	-0.5 %	0.5 %
East	Prior 52 Weeks	18	55	14	180	194	589	90	357	447	2,279	285	856	3,011	3,867
	Last 52 Weeks	10	54	12	161	173	596	81	288	369	2,336	318	833	3,023	3,856
	% Change	-44.4 %	-1.8 %	-14.3 %	-10.6 %	-10.8 %	1.2 %	-10.0 %	-19.3 %	-17.4 %	2.5 %	11.6 %	-2.7 %	0.4 %	-0.3 %
South	Prior 52 Weeks	25	111	47	480	527	959	223	485	708	3,318	610	1,622	4,636	6,258
	Last 52 Weeks	15	107	74	470	544	963	253	485	738	3,523	583	1,629	4,844	6,473
	% Change	-40.0 %	-3.6 %	57.4 %	-2.1 %	3.2 %	0.4 %	13.5 %	0.0 %	4.2 %	6.2 %	-4.4 %	0.4 %	4.5 %	3.4 %
Central	Prior 52 Weeks	0	32	3	92	95	227	62	26	88	1,331	129	354	1,548	1,902
	Last 52 Weeks	3	43	5	117	122	305	66	35	101	1,871	142	473	2,114	2,587
	% Change	Infinity	34.4 %	66.7 %	27.2 %	28.4 %	34.4 %	6.5 %	34.6 %	14.8 %	40.6 %	10.1 %	33.6 %	36.6 %	36.0 %
Hermitage	Prior 52 Weeks	10	139	62	338	400	802	159	479	638	3,553	571	1,351	4,762	6,113
	Last 52 Weeks	13	107	75	315	390	775	163	377	540	3,893	515	1,285	4,948	6,233
	% Change	30.0 %	-23.0 %	21.0 %	-6.8 %	-2.5 %	-3.4 %	2.5 %	-21.3 %	-15.4 %	9.6 %	-9.8 %	-4.9 %	3.9 %	2.0 %
North	Prior 52 Weeks	25	94	32	257	289	1,072	123	326	449	2,337	498	1,480	3,284	4,764
	Last 52 Weeks	19	86	25	254	279	999	110	395	505	2,272	431	1,383	3,208	4,591
	% Change	-24.0 %	-8.5 %	-21.9 %	-1.2 %	-3.5 %	-6.8 %	-10.6 %	21.2 %	12.5 %	-2.8 %	-13.5 %	-6.6 %	-2.3 %	-3.6 %
Madison	Prior 52 Weeks	8	48	32	136	168	611	90	255	345	2,347	259	835	2,951	3,786
	Last 52 Weeks	7	47	30	145	175	541	89	284	373	2,076	294	770	2,743	3,513
	% Change	-12.5 %	-2.1 %	-6.3 %	6.6 %	4.2 %	-11.5 %	-1.1 %	11.4 %	8.1 %	-11.5 %	13.5 %	-7.8 %	-7.0 %	-7.2 %
Midtown Hills	Prior 52 Weeks	7	66	36	191	227	407	199	352	551	2,904	319	707	3,774	4,481
	Last 52 Weeks	3	57	34	229	263	448	200	283	483	3,000	371	771	3,854	4,625
	% Change	-57.1 %	-13.6 %	-5.6 %	19.9 %	15.9 %	10.1 %	0.5 %	-19.6 %	-12.3 %	3.3 %	16.3 %	9.1 %	2.1 %	3.2 %
Not Validated	Prior 52 Weeks	0	0	0	0	0	0	0	0	0	4	0	0	4	4
	Last 52 Weeks	0	0	1	0	1	0	1	0	1	4	0	1	5	6
	% Change	0.0 %	0.0 %	Infinity	0.0 %	Infinity	0.0 %	Infinity	0.0 %	Infinity	0.0 %	0.0 %	Infinity	25.0 %	50.0 %
County	Prior 52 Weeks	97	574	255	1,755	2,010	4,935	1,078	2,588	3,666	20,710	2,923	7,616	27,299	34,915
	Last 52 Weeks	77	537	282	1,777	2,059	4,915	1,078	2,392	3,470	21,613	2,970	7,588	28,053	35,641
	% Change	-20.6 %	-6.4 %	10.6 %	1.3 %	2.4 %	-0.4 %	0.0 %	-7.6 %	-5.3 %	4.4 %	1.6 %	-0.4 %	2.8 %	2.1 %

Prior 52 Weeks	**Begin Date**	10/15/2017	**End Date**	10/13/2018
Last 52 Weeks	**Begin Date**	10/14/2018	**End Date**	10/12/2019

Sourced from MNPD ARMS on 10/16/2019 8:37:06 AM. The figures above were sourced from incident reports using Uniform Crime Reporting definitions and reporting guidelines, based on the date when the crime was reported. This report is intended to be a management and planning tool and does not reflect the official UCR counts for the department. Incidents where a location is unknown or unspecified are included in the countywide totals. 'Unknown' refers to records in which the address is listed as 'Unknown' on the incident report. 'Not Validated' refers to records that were entered in with an invalid addresses.

2 Week, 8 Week, 16 Week, YTD, and 24 Month Summary

METROPOLITAN POLICE DEPARTMENT
of Nashville and Davidson County

Aggregated by precinct (incident location). Based on date when each incident was reported.

		Rolling Two Week			Rolling Eight Week			Rolling Sixteen Week			YTD			Rolling Twenty-Four Month		
		Last Week to Prior Week			Last 4 Weeks to Prior 4 Weeks			Last 8 Weeks to Prior 8 Weeks			Current YTD to Prior YTD			Last 52 Weeks to Prior 52 Weeks		
		Violent Offenses	Property Offenses	Part I Offenses	Violent Offenses	Property Offenses	Part I Offenses	Violent Offenses	Property Offenses	Part I Offenses	Violent Offenses	Property Offenses	Part I Offenses	Violent Offenses	Property Offenses	Part I Offenses
West	Prior	9	83	92	28	245	273	85	615	700	329	2,677	3,006	411	3,329	3,740
	Last	2	76	78	28	280	308	56	525	581	325	2,619	2,944	443	3,314	3,757
	% Change	-77.8 %	-8.4 %	-15.2 %	0.0 %	14.3 %	12.8 %	-34.1 %	-14.6 %	-17.0 %	-1.2 %	-2.2 %	-2.1 %	7.8 %	-0.5 %	0.5 %
East	Prior	28	53	81	51	229	280	123	440	563	689	2,371	3,060	856	3,011	3,867
	Last	20	65	85	106	250	356	157	479	636	660	2,235	2,895	833	3,023	3,856
	% Change	-28.6 %	22.6 %	4.9 %	107.8 %	9.2 %	27.1 %	27.6 %	8.9 %	13.0 %	-4.2 %	-5.7 %	-5.4 %	-2.7 %	0.4 %	-0.3 %
South	Prior	35	92	127	140	418	558	297	810	1,107	1,304	3,628	4,932	1,622	4,636	6,258
	Last	22	85	107	119	354	473	259	772	1,031	1,268	3,805	5,073	1,629	4,844	6,473
	% Change	-37.1 %	-7.6 %	-15.7 %	-15.0 %	-15.3 %	-15.2 %	-12.8 %	-4.7 %	-6.9 %	-2.8 %	4.9 %	2.9 %	0.4 %	4.5 %	3.4 %
Central	Prior	15	41	56	62	184	246	78	389	467	291	1,258	1,549	354	1,548	1,902
	Last	15	59	74	49	173	222	111	357	468	377	1,689	2,066	473	2,114	2,587
	% Change	0.0 %	43.9 %	32.1 %	-21.0 %	-6.0 %	-9.8 %	42.3 %	-8.2 %	0.2 %	29.6 %	34.3 %	33.4 %	33.6 %	36.6 %	36.0 %
Hermitage	Prior	18	82	100	110	431	541	212	862	1,074	1,070	3,767	4,837	1,351	4,762	6,113
	Last	16	82	98	77	348	425	187	779	966	985	3,942	4,927	1,285	4,948	6,233
	% Change	-11.1 %	0.0 %	-2.0 %	-30.0 %	-19.3 %	-21.4 %	-11.8 %	-9.6 %	-10.1 %	-7.9 %	4.6 %	1.9 %	-4.9 %	3.9 %	2.0 %
North	Prior	23	56	79	97	245	342	241	521	762	1,167	2,600	3,767	1,480	3,284	4,764
	Last	28	53	81	96	229	325	193	474	667	1,080	2,450	3,530	1,383	3,208	4,591
	% Change	21.7 %	-5.4 %	2.5 %	-1.0 %	-6.5 %	-5.0 %	-19.9 %	-9.0 %	-12.5 %	-7.5 %	-5.8 %	-6.3 %	-6.6 %	-2.3 %	-3.6 %
Madison	Prior	5	75	80	59	223	282	135	430	565	673	2,295	2,968	835	2,951	3,786
	Last	21	52	73	58	252	310	117	475	592	612	2,145	2,757	770	2,743	3,513
	% Change	320.0 %	-30.7 %	-8.8 %	-1.7 %	13.0 %	9.9 %	-13.3 %	10.5 %	4.8 %	-9.1 %	-6.5 %	-7.1 %	-7.8 %	-7.0 %	-7.2 %
Midtown Hills	Prior	12	62	74	57	338	395	128	713	841	560	2,933	3,493	707	3,774	4,481
	Last	15	88	103	55	291	346	112	629	741	572	2,961	3,533	771	3,854	4,625
	% Change	25.0 %	41.9 %	39.2 %	-3.5 %	-13.9 %	-12.4 %	-12.5 %	-11.8 %	-11.9 %	2.1 %	1.0 %	1.1 %	9.1 %	2.1 %	3.2 %
Not Validated	Prior	0	0	0	0	0	0	0	2	2	0	0	0	0	4	4
	Last	0	1	1	0	2	2	0	2	2	0	4	4	1	5	6
	% Change	0.0 %	Infinity	Infinity	0.0 %	Infinity	Infinity	0.0 %	0.0 %	0.0 %	0.0 %	Infinity	Infinity	Infinity	25.0 %	50.0 %
County	Prior	145	544	689	604	2,313	2,917	1,299	4,782	6,081	6,083	21,529	27,612	7,616	27,299	34,915
	Last	139	561	700	588	2,179	2,767	1,192	4,492	5,684	5,879	21,850	27,729	7,588	28,053	35,641
	% Change	-4.1 %	3.1 %	1.6 %	-2.6 %	-5.8 %	-5.1 %	-8.2 %	-6.1 %	-6.5 %	-3.4 %	1.5 %	0.4 %	-0.4 %	2.8 %	2.1 %

Information summarized for CompStat week ending 10/12/2019.

Sourced from MNPD ARMS on 10/16/2019 8:37:06 AM. The figures above were sourced from incident reports using Uniform Crime Reporting definitions and reporting guidelines, based on the date when the crime was reported. This report is intended to be a management and planning tool and does not reflect the official UCR counts for the department. Incidents where a location is unknown or unspecified are included in the countywide totals. 'Unknown' refers to records in which the address is listed as 'Unknown' on the incident report. 'Not Validated' refers to records that were entered in with an invalid addresses.

County Incident Report Summary

METROPOLITAN POLICE DEPARTMENT
of Nashville and Davidson County

Two Week, Eight Week, Sixteen Week, YTD, and 24 Month Analyses

Aggregated by precinct (incident location). Based on date when each incident was reported.

		Homicide	Rape	Commercial Robbery	Street Robbery	Total Robbery	Aggravated Assault	Commercial Burglary	Residential Burglary	Total Burglary	Larceny	Auto Theft	Violent Offenses	Property Offenses	Part I Offenses
Two Week	Prior Week	0	8	6	34	40	97	20	44	64	428	52	145	544	689
	Last Week	3	7	4	28	32	97	19	32	51	448	62	139	561	700
	% Change	-	-12.5%	-33.3%	-17.6%	-20.0%	0.0%	-5.0%	-27.3%	-20.3%	4.7%	19.2%	-4.1%	3.1%	1.6%
Eight Week	Prior 4 Weeks	8	58	9	126	135	403	82	174	256	1,859	198	604	2,313	2,917
	Last 4 Weeks	7	38	18	128	146	397	82	148	230	1,735	214	588	2,179	2,767
	% Change	-12.5%	-34.5%	100.0%	1.6%	8.1%	-1.5%	0.0%	-14.9%	-10.2%	-6.7%	8.1%	-2.6%	-5.8%	-5.1%
Sixteen Week	Prior 8 Weeks	15	84	36	282	318	882	192	364	556	3,774	452	1,299	4,782	6,081
	Last 8 Weeks	15	96	27	254	281	800	164	322	486	3,594	412	1,192	4,492	5,684
	% Change	0.0%	14.3%	-25.0%	-9.9%	-11.6%	-9.3%	-14.6%	-11.5%	-12.6%	-4.8%	-8.8%	-8.2%	-6.1%	-6.5%
YTD 2018	2018 YTD	69	451	177	1,388	1,565	3,998	813	2,021	2,834	16,355	2,340	6,083	21,529	27,612
	2019 YTD	59	416	185	1,317	1,502	3,902	823	1,855	2,678	16,985	2,187	5,879	21,850	27,729
	% Change	-14.5%	-7.8%	4.5%	-5.1%	-4.0%	-2.4%	1.2%	-8.2%	-5.5%	3.9%	-6.5%	-3.4%	1.5%	0.4%
Rolling 24 Month	Prior 52 Weeks	97	574	255	1,755	2,010	4,935	1,078	2,588	3,666	20,710	2,923	7,616	27,299	34,915
	Last 52 Weeks	77	537	282	1,777	2,059	4,915	1,078	2,392	3,470	21,613	2,970	7,588	28,053	35,641
	% Change	-20.6%	-6.4%	10.6%	1.3%	2.4%	-0.4%	0.0%	-7.6%	-5.3%	4.4%	1.6%	-0.4%	2.8%	2.1%
YTD 2017	2017 YTD	85	439	243	1,380	1,623	4,103	1,040	2,337	3,377	14,807	2,000	6,250	20,184	26,434
	2019 YTD	59	416	185	1,317	1,502	3,902	823	1,855	2,678	16,985	2,187	5,879	21,850	27,729
	% Change	-30.6%	-5.2%	-23.9%	-4.6%	-7.5%	-4.9%	-20.9%	-20.6%	-20.7%	14.7%	9.4%	-5.9%	8.3%	4.9%
YTD 2016	2016 YTD	59	459	225	1,268	1,493	3,918	711	2,922	3,633	14,705	1,200	5,929	19,538	25,467
	2019 YTD	59	416	185	1,317	1,502	3,902	823	1,855	2,678	16,985	2,187	5,879	21,850	27,729
	% Change	0.0%	-9.4%	-17.8%	3.9%	0.6%	-0.4%	15.8%	-36.5%	-26.3%	15.5%	82.3%	-0.8%	11.8%	8.9%
YTD 2015	2015 YTD	59	484	199	1,257	1,456	3,964	683	3,189	3,872	14,527	1,103	5,963	19,502	25,465
	2019 YTD	59	416	185	1,317	1,502	3,902	823	1,855	2,678	16,985	2,187	5,879	21,850	27,729
	% Change	0.0%	-14.0%	-7.0%	4.8%	3.2%	-1.6%	20.5%	-41.8%	-30.8%	16.9%	98.3%	-1.4%	12.0%	8.9%
YTD 2014	2014 YTD	35	478	130	1,019	1,149	4,263	692	3,068	3,760	14,076	833	5,925	18,669	24,594
	2019 YTD	59	416	185	1,317	1,502	3,902	823	1,855	2,678	16,985	2,187	5,879	21,850	27,729
	% Change	68.6%	-13.0%	42.3%	29.2%	30.7%	-8.5%	18.9%	-39.5%	-28.8%	20.7%	162.5%	-0.8%	17.0%	12.7%

Information summarized for CompStat week ending 10/12/2019.

Sourced from MNPD ARMS on 10/16/2019 8:37:07 AM. The figures above were sourced from incident reports using Uniform Crime Reporting definitions and reporting guidelines, based on the date when the crime was reported. This report is intended to be a management and planning tool and does not reflect the official UCR counts for the department. Incidents where a location is unknown or unspecified are included in the countywide totals.

County Incident Report Summary

METROPOLITAN POLICE DEPARTMENT
of Nashville and Davidson County

Additional YTD Analyses

Aggregated by precinct (incident location). Based on date when each incident was reported.

		Homicide	Rape	Commercial Robbery	Street Robbery	Total Robbery	Aggravated Assault	Commercial Burglary	Residential Burglary	Total Burglary	Larceny	Auto Theft	Violent Offenses	Property Offenses	Part I Offenses
YTD	2013 YTD	35	404	177	1,136	1,313	3,967	689	3,743	4,432	14,613	953	5,719	19,998	25,717
2013	2019 YTD	59	416	185	1,317	1,502	3,902	823	1,855	2,678	16,985	2,187	5,879	21,850	27,729
	% Change	68.6%	3.0%	4.5%	15.9%	14.4%	-1.6%	19.4%	-50.4%	-39.6%	16.2%	129.5%	2.8%	9.3%	7.8%
YTD	2012 YTD	50	436	180	1,178	1,358	4,331	789	3,638	4,427	15,139	1,110	6,175	20,676	26,851
2012	2019 YTD	59	416	185	1,317	1,502	3,902	823	1,855	2,678	16,985	2,187	5,879	21,850	27,729
	% Change	18.0%	-4.6%	2.8%	11.8%	10.6%	-9.9%	4.3%	-49.0%	-39.5%	12.2%	97.0%	-4.8%	5.7%	3.3%
YTD	2011 YTD	42	440	226	1,170	1,396	3,894	861	4,776	5,637	15,927	1,361	5,772	22,925	28,697
2011	2019 YTD	59	416	185	1,317	1,502	3,902	823	1,855	2,678	16,985	2,187	5,879	21,850	27,729
	% Change	40.5%	-5.5%	-18.1%	12.6%	7.6%	0.2%	-4.4%	-61.2%	-52.5%	6.6%	60.7%	1.9%	-4.7%	-3.4%
YTD	2010 YTD	51	410	206	1,160	1,366	3,801	906	4,841	5,747	16,430	1,216	5,628	23,393	29,021
2010	2019 YTD	59	416	185	1,317	1,502	3,902	823	1,855	2,678	16,985	2,187	5,879	21,850	27,729
	% Change	15.7%	1.5%	-10.2%	13.5%	10.0%	2.7%	-9.2%	-61.7%	-53.4%	3.4%	79.9%	4.5%	-6.6%	-4.5%
YTD	2009 YTD	68	401	216	1,386	1,602	3,963	851	4,120	4,971	17,209	1,351	6,034	23,531	29,565
2009	2019 YTD	59	416	185	1,317	1,502	3,902	823	1,855	2,678	16,985	2,187	5,879	21,850	27,729
	% Change	-13.2%	3.7%	-14.4%	-5.0%	-6.2%	-1.5%	-3.3%	-55.0%	-46.1%	-1.3%	61.9%	-2.6%	-7.1%	-6.2%
YTD	2008 YTD	57	408	259	1,615	1,874	4,750	970	3,717	4,687	19,159	1,843	7,089	25,689	32,778
2008	2019 YTD	59	416	185	1,317	1,502	3,902	823	1,855	2,678	16,985	2,187	5,879	21,850	27,729
	% Change	3.5%	2.0%	-28.6%	-18.5%	-19.9%	-17.9%	-15.2%	-50.1%	-42.9%	-11.3%	18.7%	-17.1%	-14.9%	-15.4%
YTD	2007 YTD	51	410	343	1,667	2,010	4,810	1,234	3,615	4,849	19,354	2,317	7,281	26,520	33,801
2007	2019 YTD	59	416	185	1,317	1,502	3,902	823	1,855	2,678	16,985	2,187	5,879	21,850	27,729
	% Change	15.7%	1.5%	-46.1%	-21.0%	-25.3%	-18.9%	-33.3%	-48.7%	-44.8%	-12.2%	-5.6%	-19.3%	-17.6%	-18.0%
YTD	2006 YTD	68	409	354	1,556	1,910	4,824	1,554	3,571	5,125	19,478	2,435	7,211	27,038	34,249
2006	2019 YTD	59	416	185	1,317	1,502	3,902	823	1,855	2,678	16,985	2,187	5,879	21,850	27,729
	% Change	-13.2%	1.7%	-47.7%	-15.4%	-21.4%	-19.1%	-47.0%	-48.1%	-47.7%	-12.8%	-10.2%	-18.5%	-19.2%	-19.0%
YTD	2005 YTD	77	448	418	1,405	1,823	4,994	1,439	3,647	5,086	20,522	2,722	7,342	28,330	35,672
2005	2019 YTD	59	416	185	1,317	1,502	3,902	823	1,855	2,678	16,985	2,187	5,879	21,850	27,729
	% Change	-23.4%	-7.1%	-55.7%	-6.3%	-17.6%	-21.9%	-42.8%	-49.1%	-47.3%	-17.2%	-19.7%	-19.9%	-22.9%	-22.3%
YTD	2004 YTD	45	418	271	1,310	1,581	4,847	1,297	4,077	5,374	20,567	3,425	6,891	29,366	36,257
2004	2019 YTD	59	416	185	1,317	1,502	3,902	823	1,855	2,678	16,985	2,187	5,879	21,850	27,729
	% Change	31.1%	-0.5%	-31.7%	0.5%	-5.0%	-19.5%	-36.5%	-54.5%	-50.2%	-17.4%	-36.1%	-14.7%	-25.6%	-23.5%

Information summarized for CompStat week ending 10/12/2019.

Sourced from MNPD ARMS on 10/16/2019 8:37:07 AM. The figures above were sourced from incident reports using Uniform Crime Reporting definitions and reporting guidelines, based on the date when the crime was reported. This report is intended to be a management and planning tool and does not reflect the official UCR counts for the department. Incidents where a location is unknown or unspecified are included in the countywide totals..

County Efficiency Report Summary

METROPOLITAN POLICE DEPARTMENT
of Nashville and Davidson County

Two Week, Eight Week, Sixteen Week, YTD, and 24 Month Analyses

Aggregated by component of arresting officer / officer making stop.

		Adults Only				Adults and Juveniles						
		Felony Arrests	Misdemeanor Arrests	Citation Arrests	Total Arrests	Part I Arrests	Weapons Law Violation Arrests	Drug-Related Arrests	DUI Arrests	Warrant Service Attempts	Warrants Served	Vehicle Stops
Two Week	Prior Week	147	292	161	600	93	10	50	24	263	489	608
	Last Week	121	280	97	498	99	6	35	27	229	414	440
	% Change	-17.7%	-4.1%	-39.8%	-17.0%	6.5%	-40.0%	-30.0%	12.5%	-12.9%	-15.3%	-27.6%
Eight Week	Prior 4 Weeks	581	1,211	846	2,638	489	65	299	90	888	1,745	4,400
	Last 4 Weeks	558	1,124	689	2,371	447	47	227	114	932	1,743	3,216
	% Change	-4.0%	-7.2%	-18.6%	-10.1%	-8.6%	-27.7%	-24.1%	26.7%	5.0%	-0.1%	-26.9%
Sixteen Week	Prior 8 Weeks	1,131	2,233	1,617	4,981	963	88	594	150	2,060	3,372	7,975
	Last 8 Weeks	1,139	2,335	1,535	5,009	936	112	526	204	1,820	3,488	7,616
	% Change	0.7%	4.6%	-5.1%	0.6%	-2.8%	27.3%	-11.4%	36.0%	-11.7%	3.4%	-4.5%
YTD	2018 YTD	6,812	16,906	22,699	46,417	6,135	697	6,988	1,212	28,397	22,061	180,178
	2019 YTD	5,756	11,801	8,589	26,146	4,831	477	3,046	1,006	12,219	17,442	43,746
	% Change	-15.5%	-30.2%	-62.2%	-43.7%	-21.3%	-31.6%	-56.4%	-17.0%	-57.0%	-20.9%	-75.7%
Rolling 24 Month	Prior 52 Weeks	8,547	21,195	28,831	58,573	7,817	885	8,927	1,573	34,932	27,390	225,440
	Last 52 Weeks	7,268	15,390	12,162	34,820	6,267	617	4,106	1,337	17,860	22,253	67,179
	% Change	-15.0%	-27.4%	-57.8%	-40.6%	-19.8%	-30.3%	-54.0%	-15.0%	-48.9%	-18.8%	-70.2%
YTD 2017	2017 YTD	7,383	18,165	26,131	51,679	6,445	691	8,163	1,452	31,458	22,239	199,318
	2019 YTD	5,756	11,801	8,589	26,146	4,831	477	3,046	1,006	12,219	17,442	43,746
	% Change	-22.0%	-35.0%	-67.1%	-49.4%	-25.0%	-31.0%	-62.7%	-30.7%	-61.2%	-21.6%	-78.1%
YTD 2016	2016 YTD	7,786	18,779	28,812	55,377	6,400	596	8,982	1,513	35,542	22,755	245,138
	2019 YTD	5,756	11,801	8,589	26,146	4,831	477	3,046	1,006	12,219	17,442	43,746
	% Change	-26.1%	-37.2%	-70.2%	-52.8%	-24.5%	-20.0%	-66.1%	-33.5%	-65.6%	-23.3%	-82.2%
YTD 2015	2015 YTD	8,083	20,062	30,742	58,887	6,567	600	8,612	1,710	42,850	22,058	293,899
	2019 YTD	5,756	11,801	8,589	26,146	4,831	477	3,046	1,006	12,219	17,442	43,746
	% Change	-28.8%	-41.2%	-72.1%	-55.6%	-26.4%	-20.5%	-64.6%	-41.2%	-71.5%	-20.9%	-85.1%
YTD 2014	2014 YTD	8,357	20,303	33,337	61,997	6,448	649	9,409	2,072	45,310	21,803	330,005
	2019 YTD	5,756	11,801	8,589	26,146	4,831	477	3,046	1,006	12,219	17,442	43,746
	% Change	-31.1%	-41.9%	-74.2%	-57.8%	-25.1%	-26.5%	-67.6%	-51.4%	-73.0%	-20.0%	-86.7%

Information summarized for CompStat week ending 10/12/2019.

Sourced from MNPD ARMS on 10/16/2019 8:37:07 AM. Arrest summaries are not a count of arrest charges. 1 arrest = 1 body. Warrant Service summary considers 1 count for each service attempt and 1 count for each outstanding warrant served. Vehicle Stop summary sources MNPD's Vehicle Stop (Form 252) Database. Vehicle stop totals count all reports electronically entered via AFR. Hardcopy reports not entered into ARMS will affect accuracy of totals.

West Precinct Incident Report Summary

METROPOLITAN POLICE DEPARTMENT
of Nashville and Davidson County

Two Week, Eight Week, Sixteen Week, YTD, and 24 Month Analyses

Aggregated by precinct (incident location). Based on date when each incident was reported.

		Homicide	Rape	Commercial Robbery	Street Robbery	Total Robbery	Aggravated Assault	Commercial Burglary	Residential Burglary	Total Burglary	Larceny	Auto Theft	Violent Offenses	Property Offenses	Part I Offenses
Two Week	Prior Week	0	2	1	1	2	5	2	6	8	71	4	9	83	92
	Last Week	0	0	0	0	0	2	0	6	6	63	7	2	76	78
	% Change	-	-100.0%	-100.0%	-100.0%	-100.0%	-60.0%	-100.0%	0.0%	-25.0%	-11.3%	75.0%	-77.8%	-8.4%	-15.2%
Eight Week	Prior 4 Weeks	1	2	2	2	4	21	10	15	25	195	25	28	245	273
	Last 4 Weeks	0	3	2	5	7	18	7	15	22	233	25	28	280	308
	% Change	-100.0%	50.0%	0.0%	150.0%	75.0%	-14.3%	-30.0%	0.0%	-12.0%	19.5%	0.0%	0.0%	14.3%	12.8%
Sixteen Week	Prior 8 Weeks	0	6	5	14	19	60	30	41	71	483	61	85	615	700
	Last 8 Weeks	1	5	4	7	11	39	17	30	47	428	50	56	525	581
	% Change	-	-16.7%	-20.0%	-50.0%	-42.1%	-35.0%	-43.3%	-26.8%	-33.8%	-11.4%	-18.0%	-34.1%	-14.6%	-17.0%
YTD 2018	2018 YTD	4	21	21	65	86	218	90	255	345	2,118	214	329	2,677	3,006
	2019 YTD	3	27	16	56	72	223	88	192	280	2,091	248	325	2,619	2,944
	% Change	-25.0%	28.6%	-23.8%	-13.8%	-16.3%	2.3%	-2.2%	-24.7%	-18.8%	-1.3%	15.9%	-1.2%	-2.2%	-2.1%
Rolling 24 Month	Prior 52 Weeks	4	29	29	81	110	268	132	308	440	2,637	252	411	3,329	3,740
	Last 52 Weeks	7	36	26	86	112	288	115	245	360	2,638	316	443	3,314	3,757
	% Change	75.0%	24.1%	-10.3%	6.2%	1.8%	7.5%	-12.9%	-20.5%	-18.2%	0.0%	25.4%	7.8%	-0.5%	0.5%
YTD 2017	2017 YTD	5	31	12	64	76	253	115	228	343	2,029	184	365	2,556	2,921
	2019 YTD	3	27	16	56	72	223	88	192	280	2,091	248	325	2,619	2,944
	% Change	-40.0%	-12.9%	33.3%	-12.5%	-5.3%	-11.9%	-23.5%	-15.8%	-18.4%	3.1%	34.8%	-11.0%	2.5%	0.8%
YTD 2016	2016 YTD	5	28	21	53	74	257	83	300	383	1,966	110	364	2,459	2,823
	2019 YTD	3	27	16	56	72	223	88	192	280	2,091	248	325	2,619	2,944
	% Change	-40.0%	-3.6%	-23.8%	5.7%	-2.7%	-13.2%	6.0%	-36.0%	-26.9%	6.4%	125.5%	-10.7%	6.5%	4.3%
YTD 2015	2015 YTD	0	32	24	59	83	235	76	302	378	1,928	97	350	2,403	2,753
	2019 YTD	3	27	16	56	72	223	88	192	280	2,091	248	325	2,619	2,944
	% Change	-	-15.6%	-33.3%	-5.1%	-13.3%	-5.1%	15.8%	-36.4%	-25.9%	8.5%	155.7%	-7.1%	9.0%	6.9%
YTD 2014	2014 YTD	4	51	13	54	67	316	67	297	364	1,955	88	438	2,407	2,845
	2019 YTD	3	27	16	56	72	223	88	192	280	2,091	248	325	2,619	2,944
	% Change	-25.0%	-47.1%	23.1%	3.7%	7.5%	-29.4%	31.3%	-35.4%	-23.1%	7.0%	181.8%	-25.8%	8.8%	3.5%

Information summarized for CompStat week ending 10/12/2019.

Sourced from MNPD ARMS on 10/16/2019 8:37:07 AM. The figures above were sourced from incident reports using Uniform Crime Reporting definitions and reporting guidelines, based on the date when the crime was reported. This report is intended to be a management and planning tool and does not reflect the official UCR counts for the department. Incidents where a location is unknown or unspecified are included in the countywide totals.

West Precinct Efficiency Report Summary

METROPOLITAN POLICE DEPARTMENT
of Nashville and Davidson County

Two Week, Eight Week, Sixteen Week, YTD, and 24 Month Analyses

Aggregated by component of arresting officer / officer making stop.

		Adults Only				Adults and Juveniles						
		Felony Arrests	Misdemeanor Arrests	Citation Arrests	Total Arrests	Part I Arrests	Weapons Law Violation Arrests	Drug-Related Arrests	DUI Arrests	Warrant Service Attempts	Warrants Served	Vehicle Stops
Two Week	Prior Week	9	9	14	32	8	1	2	5	33	14	11
	Last Week	7	18	5	30	10	1	2	0	18	14	19
	% Change	-22.2%	100.0%	-64.3%	-6.3%	25.0%	0.0%	0.0%	-100.0%	-45.5%	0.0%	72.7%
Eight Week	Prior 4 Weeks	26	60	38	124	34	3	7	6	84	67	87
	Last 4 Weeks	31	52	35	118	34	6	7	9	115	74	61
	% Change	19.2%	-13.3%	-7.9%	-4.8%	0.0%	100.0%	0.0%	50.0%	36.9%	10.4%	-29.9%
Sixteen Week	Prior 8 Weeks	51	120	94	265	97	3	24	6	167	114	250
	Last 8 Weeks	57	112	73	242	68	9	14	15	199	141	148
	% Change	11.8%	-6.7%	-22.3%	-8.7%	-29.9%	200.0%	-41.7%	150.0%	19.2%	23.7%	-40.8%
YTD	2018 YTD	328	837	1,446	2,611	521	32	404	57	2,756	914	23,874
	2019 YTD	248	557	462	1,267	399	24	119	44	1,635	636	1,784
	% Change	-24.4%	-33.5%	-68.0%	-51.5%	-23.4%	-25.0%	-70.5%	-22.8%	-40.7%	-30.4%	-92.5%
Rolling 24 Month	Prior 52 Weeks	404	1,004	1,836	3,244	670	45	505	68	3,294	1,106	28,939
	Last 52 Weeks	327	735	674	1,736	535	31	177	59	2,307	837	4,084
	% Change	-19.1%	-26.8%	-63.3%	-46.5%	-20.1%	-31.1%	-65.0%	-13.2%	-30.0%	-24.3%	-85.9%
YTD 2017	2017 YTD	417	888	1,722	3,027	668	47	549	65	3,445	1,045	25,157
	2019 YTD	248	557	462	1,267	399	24	119	44	1,635	636	1,784
	% Change	-40.5%	-37.3%	-73.2%	-58.1%	-40.3%	-48.9%	-78.3%	-32.3%	-52.5%	-39.1%	-92.9%
YTD 2016	2016 YTD	425	869	2,083	3,377	673	30	624	95	3,563	1,107	30,141
	2019 YTD	248	557	462	1,267	399	24	119	44	1,635	636	1,784
	% Change	-41.6%	-35.9%	-77.8%	-62.5%	-40.7%	-20.0%	-80.9%	-53.7%	-54.1%	-42.5%	-94.1%
YTD 2015	2015 YTD	468	1,111	2,756	4,335	849	31	645	93	4,035	1,188	35,208
	2019 YTD	248	557	462	1,267	399	24	119	44	1,635	636	1,784
	% Change	-47.0%	-49.9%	-83.2%	-70.8%	-53.0%	-22.6%	-81.6%	-52.7%	-59.5%	-46.5%	-94.9%
YTD 2014	2014 YTD	720	1,874	4,028	6,622	881	46	1,243	205	5,667	1,588	47,408
	2019 YTD	248	557	462	1,267	399	24	119	44	1,635	636	1,784
	% Change	-65.6%	-70.3%	-88.5%	-80.9%	-54.7%	-47.8%	-90.4%	-78.5%	-71.1%	-59.9%	-96.2%

Information summarized for CompStat week ending 10/12/2019.

Sourced from MNPD ARMS on 10/16/2019 8:37:07 AM. Arrest summaries are not a count of arrest charges. 1 arrest = 1 body. Warrant Service summary considers 1 count for each service attempt and 1 count for each outstanding warrant served. Vehicle Stop summary sources MNPD's Vehicle Stop (Form 252) Database. Vehicle stop totals count all reports electronically entered via AFR. Hardcopy reports not entered into ARMS will affect accuracy of totals.

East Precinct Incident Report Summary

METROPOLITAN POLICE DEPARTMENT
of Nashville and Davidson County

Two Week, Eight Week, Sixteen Week, YTD, and 24 Month Analyses

Aggregated by precinct (incident location). Based on date when each incident was reported.

		Homicide	Rape	Commercial Robbery	Street Robbery	Total Robbery	Aggravated Assault	Commercial Burglary	Residential Burglary	Total Burglary	Larceny	Auto Theft	Violent Offenses	Property Offenses	Part I Offenses
Two Week	Prior Week	0	2	0	3	3	23	1	9	10	30	13	28	53	81
	Last Week	0	0	0	5	5	15	3	5	8	51	6	20	65	85
	% Change	-	-100.0%	-	66.7%	66.7%	-34.8%	200.0%	-44.4%	-20.0%	70.0%	-53.8%	-28.6%	22.6%	4.9%
Eight Week	Prior 4 Weeks	2	6	1	13	14	29	6	26	32	182	15	51	229	280
	Last 4 Weeks	2	6	0	15	15	83	8	26	34	185	31	106	250	356
	% Change	0.0%	0.0%	-100.0%	15.4%	7.1%	186.2%	33.3%	0.0%	6.3%	1.6%	106.7%	107.8%	9.2%	27.1%
Sixteen Week	Prior 8 Weeks	1	6	0	22	22	94	16	46	62	331	47	123	440	563
	Last 8 Weeks	4	12	1	28	29	112	14	52	66	367	46	157	479	636
	% Change	300.0%	100.0%	-	27.3%	31.8%	19.1%	-12.5%	13.0%	6.5%	10.9%	-2.1%	27.6%	8.9%	13.0%
YTD 2018	2018 YTD	13	43	10	148	158	475	72	268	340	1,802	229	689	2,371	3,060
	2019 YTD	9	41	6	122	128	482	62	218	280	1,722	233	660	2,235	2,895
	% Change	-30.8%	-4.7%	-40.0%	-17.6%	-19.0%	1.5%	-13.9%	-18.7%	-17.6%	-4.4%	1.7%	-4.2%	-5.7%	-5.4%
Rolling 24 Month	Prior 52 Weeks	18	55	14	180	194	589	90	357	447	2,279	285	856	3,011	3,867
	Last 52 Weeks	10	54	12	161	173	596	81	288	369	2,336	318	833	3,023	3,856
	% Change	-44.4%	-1.8%	-14.3%	-10.6%	-10.8%	1.2%	-10.0%	-19.3%	-17.4%	2.5%	11.6%	-2.7%	0.4%	-0.3%
YTD 2017	2017 YTD	18	47	34	142	176	571	119	326	445	1,485	222	812	2,152	2,964
	2019 YTD	9	41	6	122	128	482	62	218	280	1,722	233	660	2,235	2,895
	% Change	-50.0%	-12.8%	-82.4%	-14.1%	-27.3%	-15.6%	-47.9%	-33.1%	-37.1%	16.0%	5.0%	-18.7%	3.9%	-2.3%
YTD 2016	2016 YTD	7	51	20	144	164	530	71	347	418	1,504	156	752	2,078	2,830
	2019 YTD	9	41	6	122	128	482	62	218	280	1,722	233	660	2,235	2,895
	% Change	28.6%	-19.6%	-70.0%	-15.3%	-22.0%	-9.1%	-12.7%	-37.2%	-33.0%	14.5%	49.4%	-12.2%	7.6%	2.3%
YTD 2015	2015 YTD	12	62	32	169	201	579	67	445	512	1,514	150	854	2,176	3,030
	2019 YTD	9	41	6	122	128	482	62	218	280	1,722	233	660	2,235	2,895
	% Change	-25.0%	-33.9%	-81.3%	-27.8%	-36.3%	-16.8%	-7.5%	-51.0%	-45.3%	13.7%	55.3%	-22.7%	2.7%	-4.5%
YTD 2014	2014 YTD	2	63	11	156	167	698	72	372	444	1,298	102	930	1,844	2,774
	2019 YTD	9	41	6	122	128	482	62	218	280	1,722	233	660	2,235	2,895
	% Change	350.0%	-34.9%	-45.5%	-21.8%	-23.4%	-30.9%	-13.9%	-41.4%	-36.9%	32.7%	128.4%	-29.0%	21.2%	4.4%

Information summarized for CompStat week ending 10/12/2019.

Sourced from MNPD ARMS on 10/16/2019 8:37:07 AM. The figures above were sourced from incident reports using Uniform Crime Reporting definitions and reporting guidelines, based on the date when the crime was reported. This report is intended to be a management and planning tool and does not reflect the official UCR counts for the department. Incidents where a location is unknown or unspecified are included in the countywide totals.

East Precinct Efficiency Report Summary

METROPOLITAN POLICE DEPARTMENT
of Nashville and Davidson County

Two Week, Eight Week, Sixteen Week, YTD, and 24 Month Analyses

Aggregated by component of arresting officer / officer making stop.

		Adults Only				Adults and Juveniles						
		Felony Arrests	Misdemeanor Arrests	Citation Arrests	Total Arrests	Part I Arrests	Weapons Law Violation Arrests	Drug-Related Arrests	DUI Arrests	Warrant Service Attempts	Warrants Served	Vehicle Stops
Two Week	Prior Week	15	32	11	58	10	1	4	3	41	50	38
	Last Week	8	27	5	40	8	0	6	5	33	24	36
	% Change	-46.7%	-15.6%	-54.5%	-31.0%	-20.0%	-100.0%	50.0%	66.7%	-19.5%	-52.0%	-5.3%
Eight Week	Prior 4 Weeks	42	99	60	201	53	1	32	6	110	116	336
	Last 4 Weeks	50	103	38	191	44	1	23	12	96	111	238
	% Change	19.0%	4.0%	-36.7%	-5.0%	-17.0%	0.0%	-28.1%	100.0%	-12.7%	-4.3%	-29.2%
Sixteen Week	Prior 8 Weeks	95	212	146	453	87	13	99	17	366	259	615
	Last 8 Weeks	92	202	98	392	97	2	55	18	206	227	574
	% Change	-3.2%	-4.7%	-32.9%	-13.5%	11.5%	-84.6%	-44.4%	5.9%	-43.7%	-12.4%	-6.7%
YTD	2018 YTD	762	1,932	2,792	5,486	675	100	893	84	5,088	2,168	24,167
	2019 YTD	515	1,189	754	2,458	488	58	407	112	2,120	1,375	4,386
	% Change	-32.4%	-38.5%	-73.0%	-55.2%	-27.7%	-42.0%	-54.4%	33.3%	-58.3%	-36.6%	-81.9%
Rolling 24 Month	Prior 52 Weeks	985	2,430	3,652	7,067	853	143	1,198	124	6,377	2,714	31,115
	Last 52 Weeks	682	1,611	1,154	3,447	630	73	554	146	3,284	1,831	8,403
	% Change	-30.8%	-33.7%	-68.4%	-51.2%	-26.1%	-49.0%	-53.8%	17.7%	-48.5%	-32.5%	-73.0%
YTD 2017	2017 YTD	802	2,002	3,302	6,106	712	99	955	142	5,494	2,197	26,422
	2019 YTD	515	1,189	754	2,458	488	58	407	112	2,120	1,375	4,386
	% Change	-35.8%	-40.6%	-77.2%	-59.7%	-31.5%	-41.4%	-57.4%	-21.1%	-61.4%	-37.4%	-83.4%
YTD 2016	2016 YTD	961	2,046	3,452	6,459	644	117	1,194	165	6,239	2,487	26,941
	2019 YTD	515	1,189	754	2,458	488	58	407	112	2,120	1,375	4,386
	% Change	-46.4%	-41.9%	-78.2%	-61.9%	-24.2%	-50.4%	-65.9%	-32.1%	-66.0%	-44.7%	-83.7%
YTD 2015	2015 YTD	1,116	2,711	4,006	7,833	730	119	1,442	168	6,731	2,569	30,916
	2019 YTD	515	1,189	754	2,458	488	58	407	112	2,120	1,375	4,386
	% Change	-53.9%	-56.1%	-81.2%	-68.6%	-33.2%	-51.3%	-71.8%	-33.3%	-68.5%	-46.5%	-85.8%
YTD 2014	2014 YTD	1,144	2,626	4,162	7,932	681	105	1,375	156	6,990	2,517	40,381
	2019 YTD	515	1,189	754	2,458	488	58	407	112	2,120	1,375	4,386
	% Change	-55.0%	-54.7%	-81.9%	-69.0%	-28.3%	-44.8%	-70.4%	-28.2%	-69.7%	-45.4%	-89.1%

Information summarized for CompStat week ending 10/12/2019.

Sourced from MNPD ARMS on 10/16/2019 8:37:07 AM. Arrest summaries are not a count of arrest charges. 1 arrest = 1 body. Warrant Service summary considers 1 count for each service attempt and 1 count for each outstanding warrant served. Vehicle Stop summary sources MNPD's Vehicle Stop (Form 252) Database. Vehicle stop totals count all reports electronically entered via AFR. Hardcopy reports not entered into ARMS will affect accuracy of totals.

South Precinct Incident Report Summary

METROPOLITAN POLICE DEPARTMENT
of Nashville and Davidson County

Two Week, Eight Week, Sixteen Week, YTD, and 24 Month Analyses

Aggregated by precinct (incident location). Based on date when each incident was reported.

		Homicide	Rape	Commercial Robbery	Street Robbery	Total Robbery	Aggravated Assault	Commercial Burglary	Residential Burglary	Total Burglary	Larceny	Auto Theft	Violent Offenses	Property Offenses	Part I Offenses
Two Week	Prior Week	0	1	3	11	14	20	5	4	9	74	9	35	92	127
	Last Week	2	2	0	5	5	13	3	3	6	69	10	22	85	107
	% Change	-	100.0%	-100.0%	-54.5%	-64.3%	-35.0%	-40.0%	-25.0%	-33.3%	-6.8%	11.1%	-37.1%	-7.6%	-15.7%
Eight Week	Prior 4 Weeks	1	9	3	42	45	85	24	41	65	320	33	140	418	558
	Last 4 Weeks	2	12	5	28	33	72	18	17	35	285	34	119	354	473
	% Change	100.0%	33.3%	66.7%	-33.3%	-26.7%	-15.3%	-25.0%	-58.5%	-46.2%	-10.9%	3.0%	-15.0%	-15.3%	-15.2%
Sixteen Week	Prior 8 Weeks	2	17	14	85	99	179	37	64	101	630	79	297	810	1,107
	Last 8 Weeks	3	21	8	70	78	157	42	58	100	605	67	259	772	1,031
	% Change	50.0%	23.5%	-42.9%	-17.6%	-21.2%	-12.3%	13.5%	-9.4%	-1.0%	-4.0%	-15.2%	-12.8%	-4.7%	-6.9%
YTD 2018	2018 YTD	18	83	34	369	403	800	166	379	545	2,623	460	1,304	3,628	4,932
	2019 YTD	11	84	53	355	408	765	186	385	571	2,806	428	1,268	3,805	5,073
	% Change	-38.9%	1.2%	55.9%	-3.8%	1.2%	-4.4%	12.0%	1.6%	4.8%	7.0%	-7.0%	-2.8%	4.9%	2.9%
Rolling 24 Month	Prior 52 Weeks	25	111	47	480	527	959	223	485	708	3,318	610	1,622	4,636	6,258
	Last 52 Weeks	15	107	74	470	544	963	253	485	738	3,523	583	1,629	4,844	6,473
	% Change	-40.0%	-3.6%	57.4%	-2.1%	3.2%	0.4%	13.5%	0.0%	4.2%	6.2%	-4.4%	0.4%	4.5%	3.4%
YTD 2017	2017 YTD	14	75	39	329	368	754	180	502	682	2,389	441	1,211	3,512	4,723
	2019 YTD	11	84	53	355	408	765	186	385	571	2,806	428	1,268	3,805	5,073
	% Change	-21.4%	12.0%	35.9%	7.9%	10.9%	1.5%	3.3%	-23.3%	-16.3%	17.5%	-2.9%	4.7%	8.3%	7.4%
YTD 2016	2016 YTD	14	80	46	331	377	759	137	745	882	2,522	260	1,230	3,664	4,894
	2019 YTD	11	84	53	355	408	765	186	385	571	2,806	428	1,268	3,805	5,073
	% Change	-21.4%	5.0%	15.2%	7.3%	8.2%	0.8%	35.8%	-48.3%	-35.3%	11.3%	64.6%	3.1%	3.8%	3.7%
YTD 2015	2015 YTD	12	86	33	308	341	724	147	803	950	2,536	195	1,163	3,681	4,844
	2019 YTD	11	84	53	355	408	765	186	385	571	2,806	428	1,268	3,805	5,073
	% Change	-8.3%	-2.3%	60.6%	15.3%	19.6%	5.7%	26.5%	-52.1%	-39.9%	10.6%	119.5%	9.0%	3.4%	4.7%
YTD 2014	2014 YTD	4	78	36	222	258	767	128	630	758	2,518	153	1,107	3,429	4,536
	2019 YTD	11	84	53	355	408	765	186	385	571	2,806	428	1,268	3,805	5,073
	% Change	175.0%	7.7%	47.2%	59.9%	58.1%	-0.3%	45.3%	-38.9%	-24.7%	11.4%	179.7%	14.5%	11.0%	11.8%

Information summarized for CompStat week ending 10/12/2019.

Sourced from MNPD ARMS on 10/16/2019 8:37:07 AM. The figures above were sourced from incident reports using Uniform Crime Reporting definitions and reporting guidelines, based on the date when the crime was reported. This report is intended to be a management and planning tool and does not reflect the official UCR counts for the department. Incidents where a location is unknown or unspecified are included in the countywide totals.

South Precinct Efficiency Report Summary

METROPOLITAN POLICE DEPARTMENT
of Nashville and Davidson County

Two Week, Eight Week, Sixteen Week, YTD, and 24 Month Analyses

Aggregated by component of arresting officer / officer making stop.

		Adults Only				Adults and Juveniles						
		Felony Arrests	Misdemeanor Arrests	Citation Arrests	Total Arrests	Part I Arrests	Weapons Law Violation Arrests	Drug-Related Arrests	DUI Arrests	Warrant Service Attempts	Warrants Served	Vehicle Stops
Two Week	Prior Week	18	28	17	63	18	2	6	4	42	30	71
	Last Week	12	32	16	60	10	1	9	5	32	52	25
	% Change	-33.3%	14.3%	-5.9%	-4.8%	-44.4%	-50.0%	50.0%	25.0%	-23.8%	73.3%	-64.8%
Eight Week	Prior 4 Weeks	71	125	207	403	87	13	53	23	139	177	579
	Last 4 Weeks	57	126	133	316	55	11	50	21	137	166	320
	% Change	-19.7%	0.8%	-35.7%	-21.6%	-36.8%	-15.4%	-5.7%	-8.7%	-1.4%	-6.2%	-44.7%
Sixteen Week	Prior 8 Weeks	115	215	374	704	109	9	121	35	186	285	1,165
	Last 8 Weeks	128	251	340	719	142	24	103	44	276	343	899
	% Change	11.3%	16.7%	-9.1%	2.1%	30.3%	166.7%	-14.9%	25.7%	48.4%	20.4%	-22.8%
YTD	2018 YTD	645	1,613	3,273	5,531	733	87	921	168	2,001	1,806	20,041
	2019 YTD	594	1,271	1,972	3,837	611	69	629	195	1,095	1,457	6,425
	% Change	-7.9%	-21.2%	-39.7%	-30.6%	-16.6%	-20.7%	-31.7%	16.1%	-45.3%	-19.3%	-67.9%
Rolling 24 Month	Prior 52 Weeks	831	2,070	4,146	7,047	965	116	1,157	222	2,632	2,214	26,067
	Last 52 Weeks	728	1,690	2,637	5,055	769	87	839	239	1,537	1,867	9,436
	% Change	-12.4%	-18.4%	-36.4%	-28.3%	-20.3%	-25.0%	-27.5%	7.7%	-41.6%	-15.7%	-63.8%
YTD 2017	2017 YTD	706	1,735	3,287	5,728	770	60	946	215	2,565	1,755	27,764
	2019 YTD	594	1,271	1,972	3,837	611	69	629	195	1,095	1,457	6,425
	% Change	-15.9%	-26.7%	-40.0%	-33.0%	-20.6%	15.0%	-33.5%	-9.3%	-57.3%	-17.0%	-76.9%
YTD 2016	2016 YTD	740	2,017	3,830	6,587	878	62	978	245	3,057	1,920	37,845
	2019 YTD	594	1,271	1,972	3,837	611	69	629	195	1,095	1,457	6,425
	% Change	-19.7%	-37.0%	-48.5%	-41.7%	-30.4%	11.3%	-35.7%	-20.4%	-64.2%	-24.1%	-83.0%
YTD 2015	2015 YTD	677	1,775	3,280	5,732	835	78	635	182	3,753	1,606	40,622
	2019 YTD	594	1,271	1,972	3,837	611	69	629	195	1,095	1,457	6,425
	% Change	-12.3%	-28.4%	-39.9%	-33.1%	-26.8%	-11.5%	-0.9%	7.1%	-70.8%	-9.3%	-84.2%
YTD 2014	2014 YTD	814	2,099	5,088	8,001	1,212	84	984	198	4,311	1,777	60,742
	2019 YTD	594	1,271	1,972	3,837	611	69	629	195	1,095	1,457	6,425
	% Change	-27.0%	-39.4%	-61.2%	-52.0%	-49.6%	-17.9%	-36.1%	-1.5%	-74.6%	-18.0%	-89.4%

Information summarized for CompStat week ending 10/12/2019.

Sourced from MNPD ARMS on 10/16/2019 8:37:07 AM. Arrest summaries are not a count of arrest charges. 1 arrest = 1 body. Warrant Service summary considers 1 count for each service attempt and 1 count for each outstanding warrant served. Vehicle Stop summary sources MNPD's Vehicle Stop (Form 252) Database. Vehicle stop totals count all reports electronically entered via AFR. Hardcopy reports not entered into ARMS will affect accuracy of totals.

Central Precinct Incident Report Summary

METROPOLITAN POLICE DEPARTMENT
of Nashville and Davidson County

Two Week, Eight Week, Sixteen Week, YTD, and 24 Month Analyses

Aggregated by precinct (incident location). Based on date when each incident was reported.

		Homicide	Rape	Commercial Robbery	Street Robbery	Total Robbery	Aggravated Assault	Commercial Burglary	Residential Burglary	Total Burglary	Larceny	Auto Theft	Violent Offenses	Property Offenses	Part I Offenses
Two Week	Prior Week	0	0	0	7	7	8	0	1	1	37	3	15	41	56
	Last Week	0	1	1	2	3	11	7	0	7	47	5	15	59	74
	% Change	-	-	-	-71.4%	-57.1%	37.5%	-	-100.0%	600.0%	27.0%	66.7%	0.0%	43.9%	32.1%
Eight Week	Prior 4 Weeks	0	4	1	7	8	50	5	2	7	168	9	62	184	246
	Last 4 Weeks	0	2	2	18	20	27	8	2	10	144	19	49	173	222
	% Change	-	-50.0%	100.0%	157.1%	150.0%	-46.0%	60.0%	0.0%	42.9%	-14.3%	111.1%	-21.0%	-6.0%	-9.8%
Sixteen Week	Prior 8 Weeks	1	10	0	20	20	47	8	2	10	360	19	78	389	467
	Last 8 Weeks	0	6	3	25	28	77	13	4	17	312	28	111	357	468
	% Change	-100.0%	-40.0%	-	25.0%	40.0%	63.8%	62.5%	100.0%	70.0%	-13.3%	47.4%	42.3%	-8.2%	0.2%
YTD 2018	2018 YTD	0	25	3	75	78	188	43	19	62	1,082	114	291	1,258	1,549
	2019 YTD	3	33	4	93	97	244	58	25	83	1,510	96	377	1,689	2,066
	% Change	-	32.0%	33.3%	24.0%	24.4%	29.8%	34.9%	31.6%	33.9%	39.6%	-15.8%	29.6%	34.3%	33.4%
Rolling 24 Month	Prior 52 Weeks	0	32	3	92	95	227	62	26	88	1,331	129	354	1,548	1,902
	Last 52 Weeks	3	43	5	117	122	305	66	35	101	1,871	142	473	2,114	2,587
	% Change	-	34.4%	66.7%	27.2%	28.4%	34.4%	6.5%	34.6%	14.8%	40.6%	10.1%	33.6%	36.6%	36.0%
YTD 2017	2017 YTD	1	31	3	99	102	204	53	15	68	888	93	338	1,049	1,387
	2019 YTD	3	33	4	93	97	244	58	25	83	1,510	96	377	1,689	2,066
	% Change	200.0%	6.5%	33.3%	-6.1%	-4.9%	19.6%	9.4%	66.7%	22.1%	70.0%	3.2%	11.5%	61.0%	49.0%
YTD 2016	2016 YTD	2	44	1	97	98	166	21	12	33	813	64	310	910	1,220
	2019 YTD	3	33	4	93	97	244	58	25	83	1,510	96	377	1,689	2,066
	% Change	50.0%	-25.0%	300.0%	-4.1%	-1.0%	47.0%	176.2%	108.3%	151.5%	85.7%	50.0%	21.6%	85.6%	69.3%
YTD 2015	2015 YTD	0	55	0	70	70	158	38	14	52	759	36	283	847	1,130
	2019 YTD	3	33	4	93	97	244	58	25	83	1,510	96	377	1,689	2,066
	% Change	-	-40.0%	-	32.9%	38.6%	54.4%	52.6%	78.6%	59.6%	98.9%	166.7%	33.2%	99.4%	82.8%
YTD 2014	2014 YTD	0	45	1	64	65	159	28	19	47	763	31	269	841	1,110
	2019 YTD	3	33	4	93	97	244	58	25	83	1,510	96	377	1,689	2,066
	% Change	-	-26.7%	300.0%	45.3%	49.2%	53.5%	107.1%	31.6%	76.6%	97.9%	209.7%	40.1%	100.8%	86.1%

Information summarized for CompStat week ending 10/12/2019.

Sourced from MNPD ARMS on 10/16/2019 8:37:07 AM. The figures above were sourced from incident reports using Uniform Crime Reporting definitions and reporting guidelines, based on the date when the crime was reported. This report is intended to be a management and planning tool and does not reflect the official UCR counts for the department. Incidents where a location is unknown or unspecified are included in the countywide totals.

Central Precinct Efficiency Report Summary

METROPOLITAN POLICE DEPARTMENT
of Nashville and Davidson County

Two Week, Eight Week, Sixteen Week, YTD, and 24 Month Analyses

Aggregated by component of arresting officer / officer making stop.

		Adults Only				Adults and Juveniles						
		Felony Arrests	Misdemeanor Arrests	Citation Arrests	Total Arrests	Part I Arrests	Weapons Law Violation Arrests	Drug-Related Arrests	DUI Arrests	Warrant Service Attempts	Warrants Served	Vehicle Stops
Two Week	Prior Week	13	52	31	96	7	2	11	1	32	39	70
	Last Week	13	33	10	56	13	0	2	1	8	17	42
	% Change	0.0%	-36.5%	-67.7%	-41.7%	85.7%	-100.0%	-81.8%	0.0%	-75.0%	-56.4%	-40.0%
Eight Week	Prior 4 Weeks	46	243	98	387	50	1	38	7	83	134	460
	Last 4 Weeks	52	186	106	344	52	3	38	8	82	122	401
	% Change	13.0%	-23.5%	8.2%	-11.1%	4.0%	200.0%	0.0%	14.3%	-1.2%	-9.0%	-12.8%
Sixteen Week	Prior 8 Weeks	85	395	234	714	70	7	81	6	208	298	862
	Last 8 Weeks	98	429	204	731	102	4	76	15	165	256	861
	% Change	15.3%	8.6%	-12.8%	2.4%	45.7%	-42.9%	-6.2%	150.0%	-20.7%	-14.1%	-0.1%
YTD	2018 YTD	454	2,690	2,566	5,710	393	30	503	48	2,987	1,528	14,416
	2019 YTD	460	1,977	1,143	3,580	385	29	385	84	1,251	1,399	4,258
	% Change	1.3%	-26.5%	-55.5%	-37.3%	-2.0%	-3.3%	-23.5%	75.0%	-58.1%	-8.4%	-70.5%
Rolling 24 Month	Prior 52 Weeks	566	3,309	3,300	7,175	480	35	673	59	3,468	1,937	18,908
	Last 52 Weeks	571	2,557	1,623	4,751	477	34	477	108	1,887	1,846	6,639
	% Change	0.9%	-22.7%	-50.8%	-33.8%	-0.6%	-2.9%	-29.1%	83.1%	-45.6%	-4.7%	-64.9%
YTD 2017	2017 YTD	443	3,065	3,647	7,155	387	46	767	47	2,634	1,544	17,305
	2019 YTD	460	1,977	1,143	3,580	385	29	385	84	1,251	1,399	4,258
	% Change	3.8%	-35.5%	-68.7%	-50.0%	-0.5%	-37.0%	-49.8%	78.7%	-52.5%	-9.4%	-75.4%
YTD 2016	2016 YTD	459	3,094	3,261	6,814	386	29	748	83	2,201	1,431	19,674
	2019 YTD	460	1,977	1,143	3,580	385	29	385	84	1,251	1,399	4,258
	% Change	0.2%	-36.1%	-64.9%	-47.5%	-0.3%	0.0%	-48.5%	1.2%	-43.2%	-2.2%	-78.4%
YTD 2015	2015 YTD	564	3,499	3,768	7,831	326	48	745	149	3,887	1,681	30,951
	2019 YTD	460	1,977	1,143	3,580	385	29	385	84	1,251	1,399	4,258
	% Change	-18.4%	-43.5%	-69.7%	-54.3%	18.1%	-39.6%	-48.3%	-43.6%	-67.8%	-16.8%	-86.2%
YTD 2014	2014 YTD	596	3,388	3,604	7,588	377	40	576	158	5,135	1,692	35,343
	2019 YTD	460	1,977	1,143	3,580	385	29	385	84	1,251	1,399	4,258
	% Change	-22.8%	-41.6%	-68.3%	-52.8%	2.1%	-27.5%	-33.2%	-46.8%	-75.6%	-17.3%	-88.0%

Information summarized for CompStat week ending 10/12/2019.

Sourced from MNPD ARMS on 10/16/2019 8:37:07 AM. Arrest summaries are not a count of arrest charges. 1 arrest = 1 body. Warrant Service summary considers 1 count for each service attempt and 1 count for each outstanding warrant served. Vehicle Stop summary sources MNPD's Vehicle Stop (Form 252) Database. Vehicle stop totals count all reports electronically entered via AFR. Hardcopy reports not entered into ARMS will affect accuracy of totals.

Hermitage Precinct Incident Report Summary

METROPOLITAN POLICE DEPARTMENT
of Nashville and Davidson County

Two Week, Eight Week, Sixteen Week, YTD, and 24 Month Analyses

Aggregated by precinct (incident location). Based on date when each incident was reported.

		Homicide	Rape	Commercial Robbery	Street Robbery	Total Robbery	Aggravated Assault	Commercial Burglary	Residential Burglary	Total Burglary	Larceny	Auto Theft	Violent Offenses	Property Offenses	Part I Offenses
Two Week	Prior Week	0	0	1	2	3	15	1	4	5	72	5	18	82	100
	Last Week	0	0	1	3	4	12	1	8	9	65	8	16	82	98
	% Change	-	-	0.0%	50.0%	33.3%	-20.0%	0.0%	100.0%	80.0%	-9.7%	60.0%	-11.1%	0.0%	-2.0%
Eight Week	Prior 4 Weeks	3	16	1	18	19	72	14	32	46	348	37	110	431	541
	Last 4 Weeks	0	5	5	13	18	54	9	29	38	283	27	77	348	425
	% Change	-100.0%	-68.8%	400.0%	-27.8%	-5.3%	-25.0%	-35.7%	-9.4%	-17.4%	-18.7%	-27.0%	-30.0%	-19.3%	-21.4%
Sixteen Week	Prior 8 Weeks	2	21	6	44	50	139	22	47	69	705	88	212	862	1,074
	Last 8 Weeks	3	21	6	31	37	126	23	61	84	631	64	187	779	966
	% Change	50.0%	0.0%	0.0%	-29.5%	-26.0%	-9.4%	4.5%	29.8%	21.7%	-10.5%	-27.3%	-11.8%	-9.6%	-10.1%
YTD 2018	2018 YTD	8	114	40	274	314	634	129	375	504	2,816	447	1,070	3,767	4,837
	2019 YTD	9	88	50	230	280	608	116	303	419	3,142	381	985	3,942	4,927
	% Change	12.5%	-22.8%	25.0%	-16.1%	-10.8%	-4.1%	-10.1%	-19.2%	-16.9%	11.6%	-14.8%	-7.9%	4.6%	1.9%
Rolling 24 Month	Prior 52 Weeks	10	139	62	338	400	802	159	479	638	3,553	571	1,351	4,762	6,113
	Last 52 Weeks	13	107	75	315	390	775	163	377	540	3,893	515	1,285	4,948	6,233
	% Change	30.0%	-23.0%	21.0%	-6.8%	-2.5%	-3.4%	2.5%	-21.3%	-15.4%	9.6%	-9.8%	-4.9%	3.9%	2.0%
YTD 2017	2017 YTD	16	103	58	271	329	719	151	402	553	2,617	405	1,167	3,575	4,742
	2019 YTD	9	88	50	230	280	608	116	303	419	3,142	381	985	3,942	4,927
	% Change	-43.8%	-14.6%	-13.8%	-15.1%	-14.9%	-15.4%	-23.2%	-24.6%	-24.2%	20.1%	-5.9%	-15.6%	10.3%	3.9%
YTD 2016	2016 YTD	13	82	54	214	268	728	128	460	588	2,840	210	1,091	3,638	4,729
	2019 YTD	9	88	50	230	280	608	116	303	419	3,142	381	985	3,942	4,927
	% Change	-30.8%	7.3%	-7.4%	7.5%	4.5%	-16.5%	-9.4%	-34.1%	-28.7%	10.6%	81.4%	-9.7%	8.4%	4.2%
YTD 2015	2015 YTD	6	89	35	209	244	625	95	501	596	2,796	187	964	3,579	4,543
	2019 YTD	9	88	50	230	280	608	116	303	419	3,142	381	985	3,942	4,927
	% Change	50.0%	-1.1%	42.9%	10.0%	14.8%	-2.7%	22.1%	-39.5%	-29.7%	12.4%	103.7%	2.2%	10.1%	8.5%
YTD 2014	2014 YTD	4	59	24	197	221	723	133	562	695	2,757	134	1,007	3,586	4,593
	2019 YTD	9	88	50	230	280	608	116	303	419	3,142	381	985	3,942	4,927
	% Change	125.0%	49.2%	108.3%	16.8%	26.7%	-15.9%	-12.8%	-46.1%	-39.7%	14.0%	184.3%	-2.2%	9.9%	7.3%

Information summarized for CompStat week ending 10/12/2019.

Sourced from MNPD ARMS on 10/16/2019 8:37:07 AM. The figures above were sourced from incident reports using Uniform Crime Reporting definitions and reporting guidelines, based on the date when the crime was reported. This report is intended to be a management and planning tool and does not reflect the official UCR counts for the department. Incidents where a location is unknown or unspecified are included in the countywide totals.

Hermitage Precinct Efficiency Report Summary

METROPOLITAN POLICE DEPARTMENT
of Nashville and Davidson County

Two Week, Eight Week, Sixteen Week, YTD, and 24 Month Analyses

Aggregated by component of arresting officer / officer making stop.

		Adults Only				Adults and Juveniles						
		Felony Arrests	Misdemeanor Arrests	Citation Arrests	Total Arrests	Part I Arrests	Weapons Law Violation Arrests	Drug-Related Arrests	DUI Arrests	Warrant Service Attempts	Warrants Served	Vehicle Stops
Two Week	Prior Week	11	26	20	57	6	0	5	2	41	27	38
	Last Week	8	29	10	47	3	1	1	6	11	23	30
	% Change	-27.3%	11.5%	-50.0%	-17.5%	-50.0%	-	-80.0%	200.0%	-73.2%	-14.8%	-21.1%
Eight Week	Prior 4 Weeks	48	111	91	250	44	5	33	15	79	154	489
	Last 4 Weeks	52	100	93	245	38	2	16	15	124	120	346
	% Change	8.3%	-9.9%	2.2%	-2.0%	-13.6%	-60.0%	-51.5%	0.0%	57.0%	-22.1%	-29.2%
Sixteen Week	Prior 8 Weeks	87	219	162	468	105	7	47	23	133	292	741
	Last 8 Weeks	100	211	184	495	82	7	49	30	203	274	835
	% Change	14.9%	-3.7%	13.6%	5.8%	-21.9%	0.0%	4.3%	30.4%	52.6%	-6.2%	12.7%
YTD	2018 YTD	764	2,069	2,866	5,699	802	82	853	143	3,588	2,441	25,897
	2019 YTD	481	1,158	952	2,591	484	39	268	116	1,021	1,438	4,598
	% Change	-37.0%	-44.0%	-66.8%	-54.5%	-39.7%	-52.4%	-68.6%	-18.9%	-71.5%	-41.1%	-82.2%
Rolling 24 Month	Prior 52 Weeks	949	2,598	3,665	7,212	1,057	95	1,076	168	4,556	3,125	32,038
	Last 52 Weeks	662	1,539	1,383	3,584	683	60	370	163	1,620	1,930	7,468
	% Change	-30.2%	-40.8%	-62.3%	-50.3%	-35.4%	-36.8%	-65.6%	-3.0%	-64.4%	-38.2%	-76.7%
YTD 2017	2017 YTD	836	2,064	3,371	6,271	845	78	1,061	151	4,521	2,620	27,989
	2019 YTD	481	1,158	952	2,591	484	39	268	116	1,021	1,438	4,598
	% Change	-42.5%	-43.9%	-71.8%	-58.7%	-42.7%	-50.0%	-74.7%	-23.2%	-77.4%	-45.1%	-83.6%
YTD 2016	2016 YTD	985	2,219	4,380	7,584	947	70	1,468	189	6,112	2,718	36,999
	2019 YTD	481	1,158	952	2,591	484	39	268	116	1,021	1,438	4,598
	% Change	-51.2%	-47.8%	-78.3%	-65.8%	-48.9%	-44.3%	-81.7%	-38.6%	-83.3%	-47.1%	-87.6%
YTD 2015	2015 YTD	918	2,030	4,491	7,439	864	58	1,422	117	7,467	2,289	42,211
	2019 YTD	481	1,158	952	2,591	484	39	268	116	1,021	1,438	4,598
	% Change	-47.6%	-43.0%	-78.8%	-65.2%	-44.0%	-32.8%	-81.2%	-0.9%	-86.3%	-37.2%	-89.1%
YTD 2014	2014 YTD	1,051	2,471	5,336	8,858	899	97	1,724	172	8,259	2,603	48,796
	2019 YTD	481	1,158	952	2,591	484	39	268	116	1,021	1,438	4,598
	% Change	-54.2%	-53.1%	-82.2%	-70.7%	-46.2%	-59.8%	-84.5%	-32.6%	-87.6%	-44.8%	-90.6%

Information summarized for CompStat week ending 10/12/2019.

Sourced from MNPD ARMS on 10/16/2019 8:37:07 AM. Arrest summaries are not a count of arrest charges. 1 arrest = 1 body. Warrant Service summary considers 1 count for each service attempt and 1 count for each outstanding warrant served. Vehicle Stop summary sources MNPD's Vehicle Stop (Form 252) Database. Vehicle stop totals count all reports electronically entered via AFR. Hardcopy reports not entered into ARMS will affect accuracy of totals.

North Precinct Incident Report Summary

METROPOLITAN POLICE DEPARTMENT
of Nashville and Davidson County

Two Week, Eight Week, Sixteen Week, YTD, and 24 Month Analyses

Aggregated by precinct (incident location). Based on date when each incident was reported.

		Homicide	Rape	Commercial Robbery	Street Robbery	Total Robbery	Aggravated Assault	Commercial Burglary	Residential Burglary	Total Burglary	Larceny	Auto Theft	Violent Offenses	Property Offenses	Part I Offenses
Two Week	Prior Week	0	2	1	6	7	14	4	9	13	38	5	23	56	79
	Last Week	1	3	1	5	6	18	2	3	5	35	13	28	53	81
	% Change	-	50.0%	0.0%	-16.7%	-14.3%	28.6%	-50.0%	-66.7%	-61.5%	-7.9%	160.0%	21.7%	-5.4%	2.5%
Eight Week	Prior 4 Weeks	1	12	0	21	21	63	9	27	36	185	24	97	245	342
	Last 4 Weeks	2	6	2	24	26	62	13	25	38	162	29	96	229	325
	% Change	100.0%	-50.0%	-	14.3%	23.8%	-1.6%	44.4%	-7.4%	5.6%	-12.4%	20.8%	-1.0%	-6.5%	-5.0%
Sixteen Week	Prior 8 Weeks	7	10	2	40	42	182	28	54	82	384	55	241	521	762
	Last 8 Weeks	3	18	2	45	47	125	22	52	74	347	53	193	474	667
	% Change	-57.1%	80.0%	0.0%	12.5%	11.9%	-31.3%	-21.4%	-3.7%	-9.8%	-9.6%	-3.6%	-19.9%	-9.0%	-12.5%
YTD 2018	2018 YTD	15	81	27	193	220	851	87	252	339	1,865	396	1,167	2,600	3,767
	2019 YTD	16	65	17	192	209	790	93	292	385	1,759	306	1,080	2,450	3,530
	% Change	6.7%	-19.8%	-37.0%	-0.5%	-5.0%	-7.2%	6.9%	15.9%	13.6%	-5.7%	-22.7%	-7.5%	-5.8%	-6.3%
Rolling 24 Month	Prior 52 Weeks	25	94	32	257	289	1,072	123	326	449	2,337	498	1,480	3,284	4,764
	Last 52 Weeks	19	86	25	254	279	999	110	395	505	2,272	431	1,383	3,208	4,591
	% Change	-24.0%	-8.5%	-21.9%	-1.2%	-3.5%	-6.8%	-10.6%	21.2%	12.5%	-2.8%	-13.5%	-6.6%	-2.3%	-3.6%
YTD 2017	2017 YTD	16	58	45	217	262	776	132	402	534	1,580	263	1,112	2,377	3,489
	2019 YTD	16	65	17	192	209	790	93	292	385	1,759	306	1,080	2,450	3,530
	% Change	0.0%	12.1%	-62.2%	-11.5%	-20.2%	1.8%	-29.5%	-27.4%	-27.9%	11.3%	16.3%	-2.9%	3.1%	1.2%
YTD 2016	2016 YTD	12	70	24	214	238	705	95	391	486	1,504	184	1,025	2,174	3,199
	2019 YTD	16	65	17	192	209	790	93	292	385	1,759	306	1,080	2,450	3,530
	% Change	33.3%	-7.1%	-29.2%	-10.3%	-12.2%	12.1%	-2.1%	-25.3%	-20.8%	17.0%	66.3%	5.4%	12.7%	10.3%
YTD 2015	2015 YTD	22	72	21	232	253	831	89	413	502	1,381	185	1,178	2,068	3,246
	2019 YTD	16	65	17	192	209	790	93	292	385	1,759	306	1,080	2,450	3,530
	% Change	-27.3%	-9.7%	-19.0%	-17.2%	-17.4%	-4.9%	4.5%	-29.3%	-23.3%	27.4%	65.4%	-8.3%	18.5%	8.7%
YTD 2014	2014 YTD	11	72	11	154	165	846	74	401	475	1,283	154	1,094	1,912	3,006
	2019 YTD	16	65	17	192	209	790	93	292	385	1,759	306	1,080	2,450	3,530
	% Change	45.5%	-9.7%	54.5%	24.7%	26.7%	-6.6%	25.7%	-27.2%	-18.9%	37.1%	98.7%	-1.3%	28.1%	17.4%

Information summarized for CompStat week ending 10/12/2019.

Sourced from MNPD ARMS on 10/16/2019 8:37:08 AM. The figures above were sourced from incident reports using Uniform Crime Reporting definitions and reporting guidelines, based on the date when the crime was reported. This report is intended to be a management and planning tool and does not reflect the official UCR counts for the department. Incidents where a location is unknown or unspecified are included in the countywide totals.

North Precinct Efficiency Report Summary

METROPOLITAN POLICE DEPARTMENT
of Nashville and Davidson County

Two Week, Eight Week, Sixteen Week, YTD, and 24 Month Analyses

Aggregated by component of arresting officer / officer making stop.

		Adults Only				Adults and Juveniles						
		Felony Arrests	Misdemeanor Arrests	Citation Arrests	Total Arrests	Part I Arrests	Weapons Law Violation Arrests	Drug-Related Arrests	DUI Arrests	Warrant Service Attempts	Warrants Served	Vehicle Stops
Two Week	Prior Week	12	22	14	48	9	0	7	0	14	24	39
	Last Week	18	29	21	68	16	1	6	0	31	56	46
	% Change	50.0%	31.8%	50.0%	41.7%	77.8%	-	-14.3%	-	121.4%	133.3%	17.9%
Eight Week	Prior 4 Weeks	62	134	94	290	54	7	63	3	106	159	302
	Last 4 Weeks	51	107	69	227	46	4	32	3	87	163	226
	% Change	-17.7%	-20.1%	-26.6%	-21.7%	-14.8%	-42.9%	-49.2%	0.0%	-17.9%	2.5%	-25.2%
Sixteen Week	Prior 8 Weeks	116	255	148	519	105	8	62	6	251	321	538
	Last 8 Weeks	113	241	163	517	100	11	95	6	193	322	528
	% Change	-2.6%	-5.5%	10.1%	-0.4%	-4.8%	37.5%	53.2%	0.0%	-23.1%	0.3%	-1.9%
YTD	2018 YTD	767	1,572	2,022	4,361	686	101	816	38	3,589	2,103	12,218
	2019 YTD	575	1,224	760	2,559	551	41	341	42	1,238	1,584	2,366
	% Change	-25.0%	-22.1%	-62.4%	-41.3%	-19.7%	-59.4%	-58.2%	10.5%	-65.5%	-24.7%	-80.6%
Rolling 24 Month	Prior 52 Weeks	974	1,936	2,502	5,412	854	126	1,043	51	4,320	2,672	14,022
	Last 52 Weeks	715	1,508	1,035	3,258	686	56	470	51	1,734	1,953	3,907
	% Change	-26.6%	-22.1%	-58.6%	-39.8%	-19.7%	-55.6%	-54.9%	0.0%	-59.9%	-26.9%	-72.1%
YTD 2017	2017 YTD	902	1,843	2,804	5,549	748	116	1,248	43	4,686	2,525	12,767
	2019 YTD	575	1,224	760	2,559	551	41	341	42	1,238	1,584	2,366
	% Change	-36.3%	-33.6%	-72.9%	-53.9%	-26.3%	-64.7%	-72.7%	-2.3%	-73.6%	-37.3%	-81.5%
YTD 2016	2016 YTD	1,010	2,106	3,161	6,277	739	107	1,330	89	5,504	2,358	19,336
	2019 YTD	575	1,224	760	2,559	551	41	341	42	1,238	1,584	2,366
	% Change	-43.1%	-41.9%	-76.0%	-59.2%	-25.4%	-61.7%	-74.4%	-52.8%	-77.5%	-32.8%	-87.8%
YTD 2015	2015 YTD	944	1,809	2,545	5,298	638	94	1,070	66	6,481	2,018	21,732
	2019 YTD	575	1,224	760	2,559	551	41	341	42	1,238	1,584	2,366
	% Change	-39.1%	-32.3%	-70.1%	-51.7%	-13.6%	-56.4%	-68.1%	-36.4%	-80.9%	-21.5%	-89.1%
YTD 2014	2014 YTD	1,025	1,851	3,760	6,636	588	100	1,176	57	6,213	2,246	29,272
	2019 YTD	575	1,224	760	2,559	551	41	341	42	1,238	1,584	2,366
	% Change	-43.9%	-33.9%	-79.8%	-61.4%	-6.3%	-59.0%	-71.0%	-26.3%	-80.1%	-29.5%	-91.9%

Information summarized for CompStat week ending 10/12/2019.

Sourced from MNPD ARMS on 10/16/2019 8:37:08 AM. Arrest summaries are not a count of arrest charges. 1 arrest = 1 body. Warrant Service summary considers 1 count for each service attempt and 1 count for each outstanding warrant served. Vehicle Stop summary sources MNPD's Vehicle Stop (Form 252) Database. Vehicle stop totals count all reports electronically entered via AFR. Hardcopy reports not entered into ARMS will affect accuracy of totals.

Madison Precinct Incident Report Summary

METROPOLITAN POLICE DEPARTMENT
of Nashville and Davidson County

Two Week, Eight Week, Sixteen Week, YTD, and 24 Month Analyses

Aggregated by precinct (incident location). Based on date when each incident was reported.

		Homicide	Rape	Commercial Robbery	Street Robbery	Total Robbery	Aggravated Assault	Commercial Burglary	Residential Burglary	Total Burglary	Larceny	Auto Theft	Violent Offenses	Property Offenses	Part I Offenses
Two Week	Prior Week	0	1	0	0	0	4	3	6	9	61	5	5	75	80
	Last Week	0	0	1	3	4	17	0	2	2	44	6	21	52	73
	% Change	-	-100.0%	-	-	-	325.0%	-100.0%	-66.7%	-77.8%	-27.9%	20.0%	320.0%	-30.7%	-8.8%
Eight Week	Prior 4 Weeks	0	4	0	7	7	48	3	20	23	174	26	59	223	282
	Last 4 Weeks	1	1	2	9	11	45	7	16	23	212	17	58	252	310
	% Change	-	-75.0%	-	28.6%	57.1%	-6.3%	133.3%	-20.0%	0.0%	21.8%	-34.6%	-1.7%	13.0%	9.9%
Sixteen Week	Prior 8 Weeks	0	9	4	23	27	99	16	57	73	317	40	135	430	565
	Last 8 Weeks	1	5	2	16	18	93	10	36	46	386	43	117	475	592
	% Change	-	-44.4%	-50.0%	-30.4%	-33.3%	-6.1%	-37.5%	-36.8%	-37.0%	21.8%	7.5%	-13.3%	10.5%	4.8%
YTD 2018	2018 YTD	6	35	20	108	128	504	71	195	266	1,812	217	673	2,295	2,968
	2019 YTD	5	37	20	104	124	446	69	222	291	1,633	221	612	2,145	2,757
	% Change	-16.7%	5.7%	0.0%	-3.7%	-3.1%	-11.5%	-2.8%	13.8%	9.4%	-9.9%	1.8%	-9.1%	-6.5%	-7.1%
Rolling 24 Month	Prior 52 Weeks	8	48	32	136	168	611	90	255	345	2,347	259	835	2,951	3,786
	Last 52 Weeks	7	47	30	145	175	541	89	284	373	2,076	294	770	2,743	3,513
	% Change	-12.5%	-2.1%	-6.3%	6.6%	4.2%	-11.5%	-1.1%	11.4%	8.1%	-11.5%	13.5%	-7.8%	-7.0%	-7.2%
YTD 2017	2017 YTD	7	43	33	138	171	447	79	243	322	1,882	190	668	2,394	3,062
	2019 YTD	5	37	20	104	124	446	69	222	291	1,633	221	612	2,145	2,757
	% Change	-28.6%	-14.0%	-39.4%	-24.6%	-27.5%	-0.2%	-12.7%	-8.6%	-9.6%	-13.2%	16.3%	-8.4%	-10.4%	-10.0%
YTD 2016	2016 YTD	5	53	23	115	138	458	52	352	404	1,764	105	654	2,273	2,927
	2019 YTD	5	37	20	104	124	446	69	222	291	1,633	221	612	2,145	2,757
	% Change	0.0%	-30.2%	-13.0%	-9.6%	-10.1%	-2.6%	32.7%	-36.9%	-28.0%	-7.4%	110.5%	-6.4%	-5.6%	-5.8%
YTD 2015	2015 YTD	3	41	32	109	141	484	52	403	455	1,721	162	669	2,338	3,007
	2019 YTD	5	37	20	104	124	446	69	222	291	1,633	221	612	2,145	2,757
	% Change	66.7%	-9.8%	-37.5%	-4.6%	-12.1%	-7.9%	32.7%	-44.9%	-36.0%	-5.1%	36.4%	-8.5%	-8.3%	-8.3%
YTD 2014	2014 YTD	6	49	19	86	105	433	55	365	420	1,644	85	593	2,149	2,742
	2019 YTD	5	37	20	104	124	446	69	222	291	1,633	221	612	2,145	2,757
	% Change	-16.7%	-24.5%	5.3%	20.9%	18.1%	3.0%	25.5%	-39.2%	-30.7%	-0.7%	160.0%	3.2%	-0.2%	0.5%

Information summarized for CompStat week ending 10/12/2019.

Sourced from MNPD ARMS on 10/16/2019 8:37:08 AM. The figures above were sourced from incident reports using Uniform Crime Reporting definitions and reporting guidelines, based on the date when the crime was reported. This report is intended to be a management and planning tool and does not reflect the official UCR counts for the department. Incidents where a location is unknown or unspecified are included in the countywide totals.

Madison Precinct Efficiency Report Summary

METROPOLITAN POLICE DEPARTMENT
of Nashville and Davidson County

Two Week, Eight Week, Sixteen Week, YTD, and 24 Month Analyses

Aggregated by component of arresting officer / officer making stop.

		Adults Only				Adults and Juveniles						
		Felony Arrests	Misdemeanor Arrests	Citation Arrests	Total Arrests	Part I Arrests	Weapons Law Violation Arrests	Drug-Related Arrests	DUI Arrests	Warrant Service Attempts	Warrants Served	Vehicle Stops
Two Week	Prior Week	6	33	15	54	12	0	3	1	25	44	37
	Last Week	13	15	9	37	15	0	1	2	16	14	23
	% Change	116.7%	-54.5%	-40.0%	-31.5%	25.0%	-	-66.7%	100.0%	-36.0%	-68.2%	-37.8%
Eight Week	Prior 4 Weeks	42	97	68	207	50	5	23	10	69	106	355
	Last 4 Weeks	35	90	70	195	59	3	13	8	60	92	226
	% Change	-16.7%	-7.2%	2.9%	-5.8%	18.0%	-40.0%	-43.5%	-20.0%	-13.0%	-13.2%	-36.3%
Sixteen Week	Prior 8 Weeks	99	178	169	446	107	7	43	12	201	251	730
	Last 8 Weeks	77	187	138	402	109	8	36	18	129	198	581
	% Change	-22.2%	5.1%	-18.3%	-9.9%	1.9%	14.3%	-16.3%	50.0%	-35.8%	-21.1%	-20.4%
YTD	2018 YTD	609	1,541	2,760	4,910	789	66	645	170	3,426	1,880	15,764
	2019 YTD	444	905	787	2,136	529	31	188	77	1,316	1,230	3,049
	% Change	-27.1%	-41.3%	-71.5%	-56.5%	-33.0%	-53.0%	-70.9%	-54.7%	-61.6%	-34.6%	-80.7%
Rolling 24 Month	Prior 52 Weeks	771	1,996	3,569	6,336	1,054	80	840	226	4,271	2,340	19,282
	Last 52 Weeks	562	1,211	1,202	2,975	705	40	255	99	2,049	1,652	4,655
	% Change	-27.1%	-39.3%	-66.3%	-53.0%	-33.1%	-50.0%	-69.6%	-56.2%	-52.0%	-29.4%	-75.9%
YTD 2017	2017 YTD	645	1,783	2,766	5,194	994	86	683	214	3,612	1,699	13,479
	2019 YTD	444	905	787	2,136	529	31	188	77	1,316	1,230	3,049
	% Change	-31.2%	-49.2%	-71.5%	-58.9%	-46.8%	-64.0%	-72.5%	-64.0%	-63.6%	-27.6%	-77.4%
YTD 2016	2016 YTD	622	1,700	3,033	5,355	897	52	679	127	3,958	1,709	15,595
	2019 YTD	444	905	787	2,136	529	31	188	77	1,316	1,230	3,049
	% Change	-28.6%	-46.8%	-74.1%	-60.1%	-41.0%	-40.4%	-72.3%	-39.4%	-66.8%	-28.0%	-80.4%
YTD 2015	2015 YTD	703	1,681	3,591	5,975	1,063	57	808	154	4,857	1,793	20,435
	2019 YTD	444	905	787	2,136	529	31	188	77	1,316	1,230	3,049
	% Change	-36.8%	-46.2%	-78.1%	-64.3%	-50.2%	-45.6%	-76.7%	-50.0%	-72.9%	-31.4%	-85.1%
YTD 2014	2014 YTD	695	1,784	3,924	6,403	934	79	1,118	144	3,886	1,739	23,226
	2019 YTD	444	905	787	2,136	529	31	188	77	1,316	1,230	3,049
	% Change	-36.1%	-49.3%	-79.9%	-66.6%	-43.4%	-60.8%	-83.2%	-46.5%	-66.1%	-29.3%	-86.9%

Information summarized for CompStat week ending 10/12/2019.

Sourced from MNPD ARMS on 10/16/2019 8:37:08 AM. Arrest summaries are not a count of arrest charges. 1 arrest = 1 body. Warrant Service summary considers 1 count for each service attempt and 1 count for each outstanding warrant served. Vehicle Stop summary sources MNPD's Vehicle Stop (Form 252) Database. Vehicle stop totals count all reports electronically entered via AFR. Hardcopy reports not entered into ARMS will affect accuracy of totals.

Midtown Hills Precinct Incident Report Summary

METROPOLITAN POLICE DEPARTMENT
of Nashville and Davidson County

Two Week, Eight Week, Sixteen Week, YTD, and 24 Month Analyses

Aggregated by precinct (incident location). Based on date when each incident was reported.

		Homicide	Rape	Commercial Robbery	Street Robbery	Total Robbery	Aggravated Assault	Commercial Burglary	Residential Burglary	Total Burglary	Larceny	Auto Theft	Violent Offenses	Property Offenses	Part I Offenses
Two Week	Prior Week	0	0	0	4	4	8	4	5	9	45	8	12	62	74
	Last Week	0	1	0	5	5	9	3	5	8	73	7	15	88	103
	% Change	-	-	-	25.0%	25.0%	12.5%	-25.0%	0.0%	-11.1%	62.2%	-12.5%	25.0%	41.9%	39.2%
Eight Week	Prior 4 Weeks	0	5	1	16	17	35	11	11	22	287	29	57	338	395
	Last 4 Weeks	0	3	0	16	16	36	12	18	30	229	32	55	291	346
	% Change	-	-40.0%	-100.0%	0.0%	-5.9%	2.9%	9.1%	63.6%	36.4%	-20.2%	10.3%	-3.5%	-13.9%	-12.4%
Sixteen Week	Prior 8 Weeks	2	5	5	34	39	82	35	53	88	562	63	128	713	841
	Last 8 Weeks	0	8	1	32	33	71	23	29	52	516	61	112	629	741
	% Change	-100.0%	60.0%	-80.0%	-5.9%	-15.4%	-13.4%	-34.3%	-45.3%	-40.9%	-8.2%	-3.2%	-12.5%	-11.8%	-11.9%
YTD 2018	2018 YTD	5	49	22	156	178	328	155	278	433	2,237	263	560	2,933	3,493
	2019 YTD	3	41	19	165	184	344	151	218	369	2,318	274	572	2,961	3,533
	% Change	-40.0%	-16.3%	-13.6%	5.8%	3.4%	4.9%	-2.6%	-21.6%	-14.8%	3.6%	4.2%	2.1%	1.0%	1.1%
Rolling 24 Month	Prior 52 Weeks	7	66	36	191	227	407	199	352	551	2,904	319	707	3,774	4,481
	Last 52 Weeks	3	57	34	229	263	448	200	283	483	3,000	371	771	3,854	4,625
	% Change	-57.1%	-13.6%	-5.6%	19.9%	15.9%	10.1%	0.5%	-19.6%	-12.3%	3.3%	16.3%	9.1%	2.1%	3.2%
YTD 2017	2017 YTD	8	51	19	120	139	379	211	219	430	1,935	202	577	2,567	3,144
	2019 YTD	3	41	19	165	184	344	151	218	369	2,318	274	572	2,961	3,533
	% Change	-62.5%	-19.6%	0.0%	37.5%	32.4%	-9.2%	-28.4%	-0.5%	-14.2%	19.8%	35.6%	-0.9%	15.3%	12.4%
YTD 2016	2016 YTD	1	51	36	100	136	314	124	315	439	1,792	111	502	2,342	2,844
	2019 YTD	3	41	19	165	184	344	151	218	369	2,318	274	572	2,961	3,533
	% Change	200.0%	-19.6%	-47.2%	65.0%	35.3%	9.6%	21.8%	-30.8%	-15.9%	29.4%	146.8%	13.9%	26.4%	24.2%
YTD 2015	2015 YTD	4	47	22	101	123	327	119	308	427	1,887	91	501	2,405	2,906
	2019 YTD	3	41	19	165	184	344	151	218	369	2,318	274	572	2,961	3,533
	% Change	-25.0%	-12.8%	-13.6%	63.4%	49.6%	5.2%	26.9%	-29.2%	-13.6%	22.8%	201.1%	14.2%	23.1%	21.6%
YTD 2014	2014 YTD	4	61	15	86	101	321	135	422	557	1,858	86	487	2,501	2,988
	2019 YTD	3	41	19	165	184	344	151	218	369	2,318	274	572	2,961	3,533
	% Change	-25.0%	-32.8%	26.7%	91.9%	82.2%	7.2%	11.9%	-48.3%	-33.8%	24.8%	218.6%	17.5%	18.4%	18.2%

Information summarized for CompStat week ending 10/12/2019.

Sourced from MNPD ARMS on 10/16/2019 8:37:08 AM. The figures above were sourced from incident reports using Uniform Crime Reporting definitions and reporting guidelines, based on the date when the crime was reported. This report is intended to be a management and planning tool and does not reflect the official UCR counts for the department. Incidents where a location is unknown or unspecified are included in the countywide totals.

Midtown Hills Precinct Efficiency Report Summary

METROPOLITAN POLICE DEPARTMENT
of Nashville and Davidson County

Two Week, Eight Week, Sixteen Week, YTD, and 24 Month Analyses

Aggregated by component of arresting officer / officer making stop.

		Adults Only				Adults and Juveniles						
		Felony Arrests	Misdemeanor Arrests	Citation Arrests	Total Arrests	Part I Arrests	Weapons Law Violation Arrests	Drug-Related Arrests	DUI Arrests	Warrant Service Attempts	Warrants Served	Vehicle Stops
Two Week	Prior Week	8	17	20	45	7	2	5	4	15	29	39
	Last Week	6	24	13	43	11	1	2	3	6	16	66
	% Change	-25.0%	41.2%	-35.0%	-4.4%	57.1%	-50.0%	-60.0%	-25.0%	-60.0%	-44.8%	69.2%
Eight Week	Prior 4 Weeks	29	81	70	180	30	5	12	12	24	73	473
	Last 4 Weeks	31	97	75	203	36	5	19	17	33	106	254
	% Change	6.9%	19.8%	7.1%	12.8%	20.0%	0.0%	58.3%	41.7%	37.5%	45.2%	-46.3%
Sixteen Week	Prior 8 Weeks	73	173	133	379	74	10	58	18	91	168	679
	Last 8 Weeks	60	178	145	383	66	10	31	29	57	179	727
	% Change	-17.8%	2.9%	9.0%	1.1%	-10.8%	0.0%	-46.6%	61.1%	-37.4%	6.5%	7.1%
YTD	2018 YTD	464	1,393	2,864	4,721	553	59	971	117	2,043	1,285	21,222
	2019 YTD	347	895	812	2,054	390	43	299	107	565	901	3,643
	% Change	-25.2%	-35.8%	-71.6%	-56.5%	-29.5%	-27.1%	-69.2%	-8.5%	-72.3%	-29.9%	-82.8%
Rolling 24 Month	Prior 52 Weeks	597	1,788	3,585	5,970	713	92	1,251	155	2,638	1,651	26,324
	Last 52 Weeks	432	1,152	1,174	2,758	508	54	402	140	797	1,141	5,746
	% Change	-27.6%	-35.6%	-67.3%	-53.8%	-28.8%	-41.3%	-67.9%	-9.7%	-69.8%	-30.9%	-78.2%
YTD 2017	2017 YTD	582	1,709	3,200	5,491	566	99	1,248	137	2,383	1,463	22,850
	2019 YTD	347	895	812	2,054	390	43	299	107	565	901	3,643
	% Change	-40.4%	-47.6%	-74.6%	-62.6%	-31.1%	-56.6%	-76.0%	-21.9%	-76.3%	-38.4%	-84.1%
YTD 2016	2016 YTD	484	1,416	3,178	5,078	437	53	1,124	125	2,163	1,203	27,165
	2019 YTD	347	895	812	2,054	390	43	299	107	565	901	3,643
	% Change	-28.3%	-36.8%	-74.4%	-59.6%	-10.8%	-18.9%	-73.4%	-14.4%	-73.9%	-25.1%	-86.6%
YTD 2015	2015 YTD	489	1,862	3,945	6,296	469	43	1,006	141	2,801	1,297	37,446
	2019 YTD	347	895	812	2,054	390	43	299	107	565	901	3,643
	% Change	-29.0%	-51.9%	-79.4%	-67.4%	-16.8%	0.0%	-70.3%	-24.1%	-79.8%	-30.5%	-90.3%
YTD 2014	2014 YTD	116	365	730	1,211	103	6	187	25	847	318	7,888
	2019 YTD	347	895	812	2,054	390	43	299	107	565	901	3,643
	% Change	199.1%	145.2%	11.2%	69.6%	278.6%	616.7%	59.9%	328.0%	-33.3%	183.3%	-53.8%

Information summarized for CompStat week ending 10/12/2019.

Sourced from MNPD ARMS on 10/16/2019 8:37:08 AM. Arrest summaries are not a count of arrest charges. 1 arrest = 1 body. Warrant Service summary considers 1 count for each service attempt and 1 count for each outstanding warrant served. Vehicle Stop summary sources MNPD's Vehicle Stop (Form 252) Database. Vehicle stop totals count all reports electronically entered via AFR. Hardcopy reports not entered into ARMS will affect accuracy of totals.

County UCR Incident Charts

Aggregated by precinct (incident location).

Summarized by CompStat week for past eight weeks.

METROPOLITAN POLICE DEPARTMENT

of Nashville and Davidson County

All Part 1 Incidents - 52wk Avg: 685

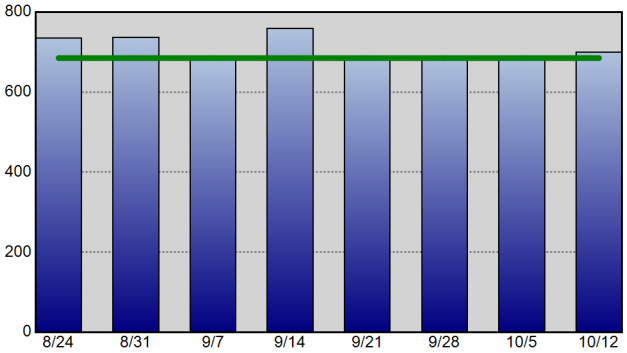

Violent Crime - 52wk Avg: 145

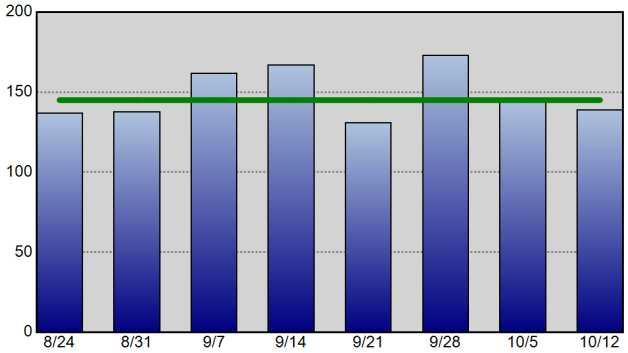

Property Crime - 52wk Avg: 539

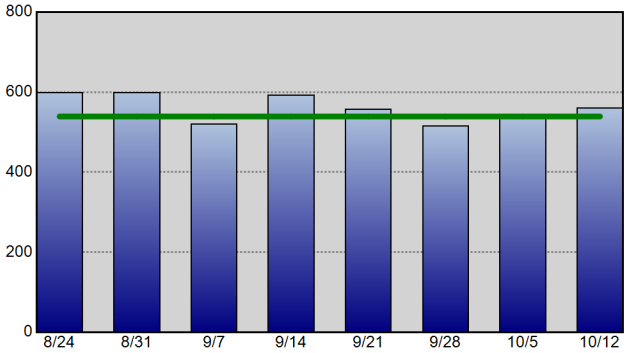

Robbery - 52wk Avg: 39

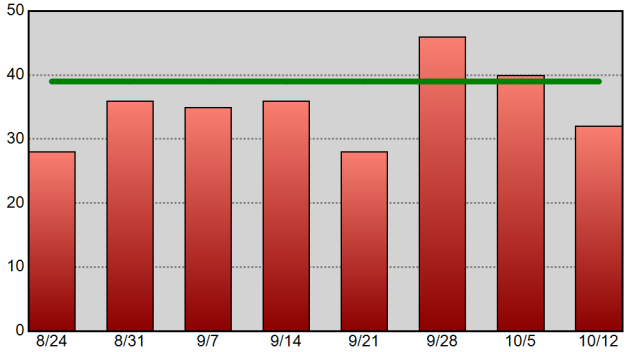

Commercial Burglary - 52wk Avg: 20

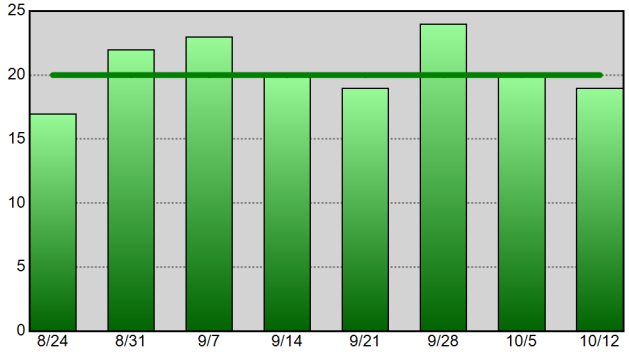

Residential Burglary - 52wk Avg: 46

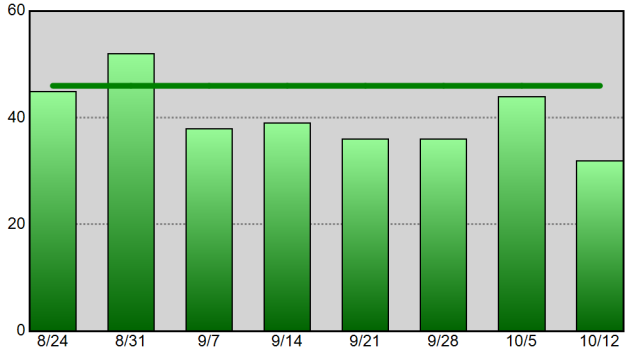

Aggravated Assault - 52wk Avg: 94

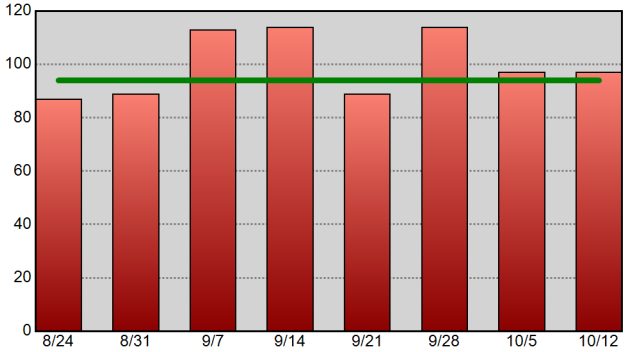

Theft From Vehicle - 52wk Avg: 148

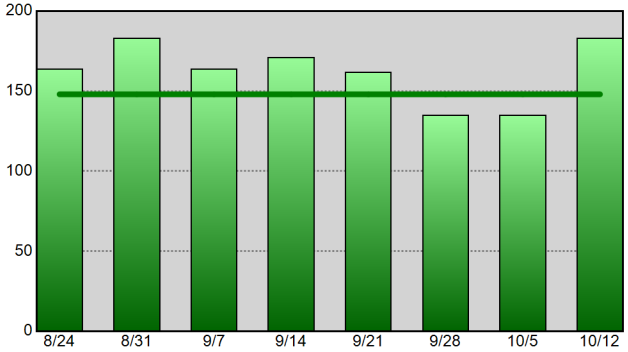

Vehicle Theft - 52wk Avg: 57

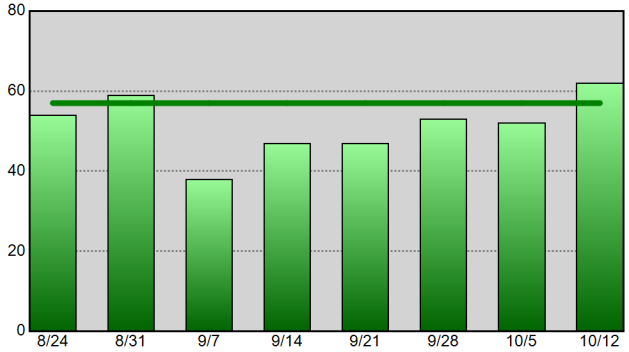

Information summarized for CompStat week ending 10-12-19.
The horizontal line on each chart represents the data set's 52-week weekly average.

Sourced from MNPD ARMS on 10/16/2019 8:37:08 AM. The figures above were sourced from incident reports using Uniform Crime Reporting definitions and reporting guidelines, based on the date when the crime was reported. This report is intended to be a management and planning tool and does not reflect the official UCR counts for the department. Incidents where a location is unknown or unspecified are included in the countywide totals.

West Precinct UCR Incident Charts

Aggregated by precinct (incident location).

Summarized by CompStat week for past eight weeks.

METROPOLITAN POLICE DEPARTMENT

of Nashville and Davidson County

All Part 1 Incidents - 52wk Avg: 72

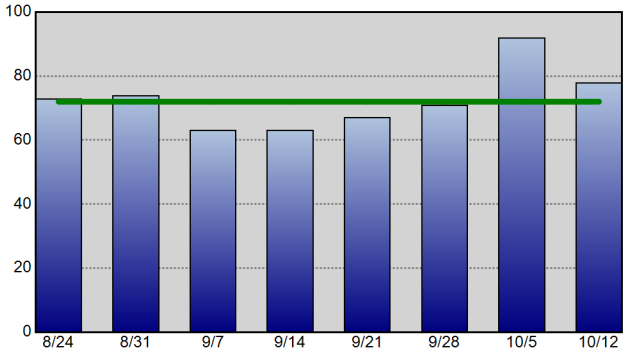

Violent Crime - 52wk Avg: 8

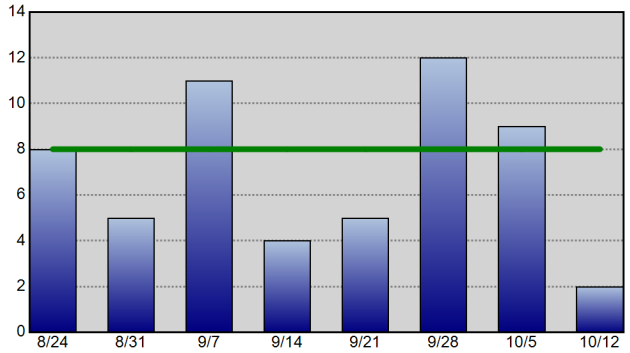

Property Crime - 52wk Avg: 63

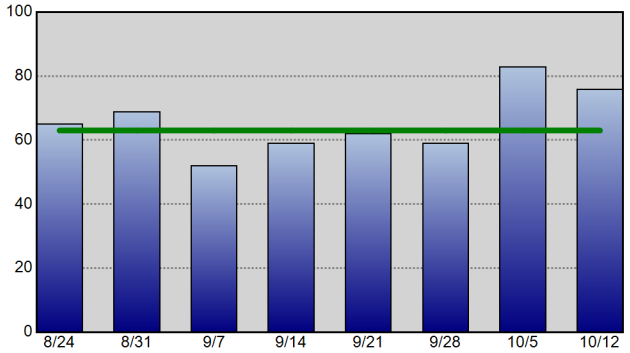

Robbery - 52wk Avg: 2

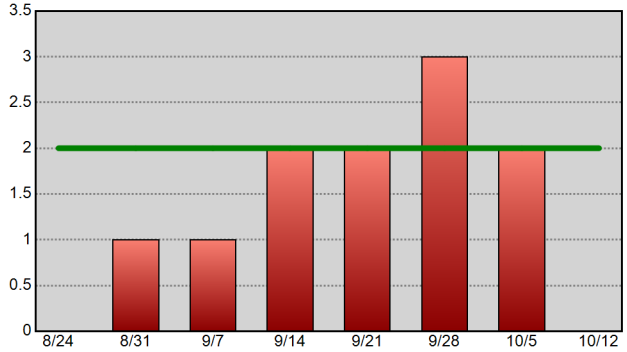

Commercial Burglary - 52wk Avg: 2

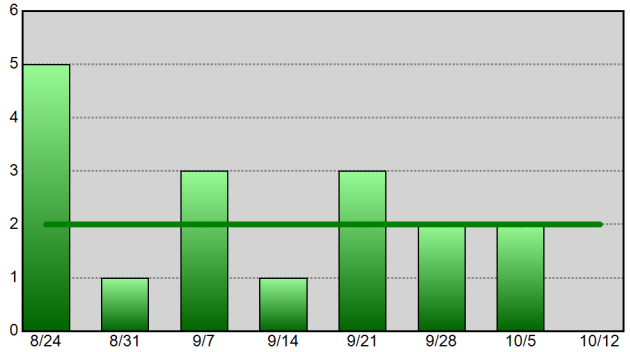

Residential Burglary - 52wk Avg: 4

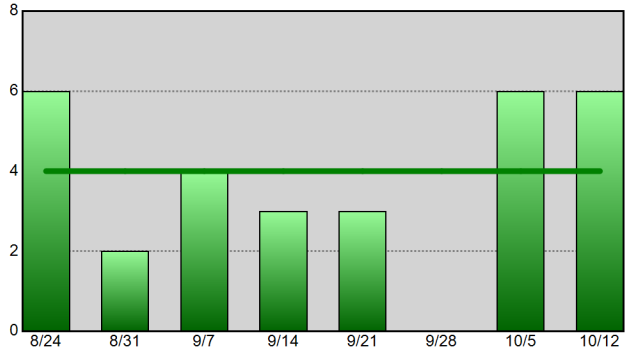

Aggravated Assault - 52wk Avg: 5

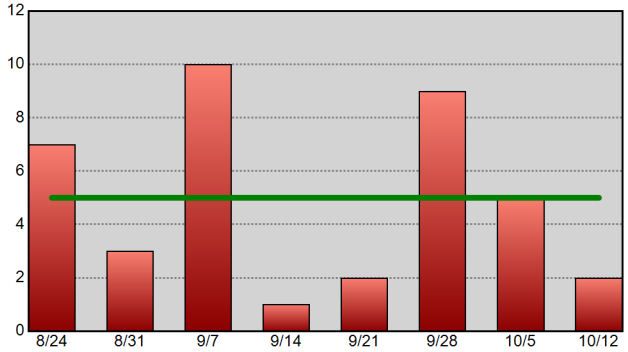

Theft From Vehicle - 52wk Avg: 17

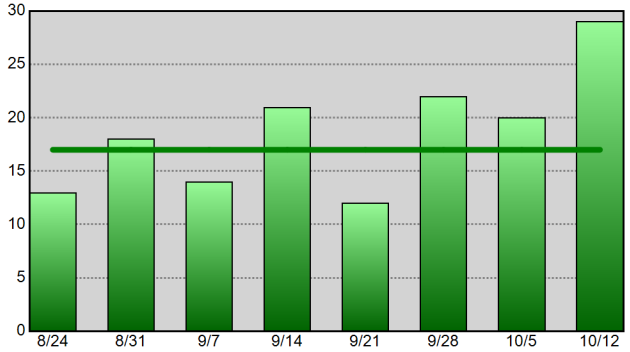

Vehicle Theft - 52wk Avg: 6

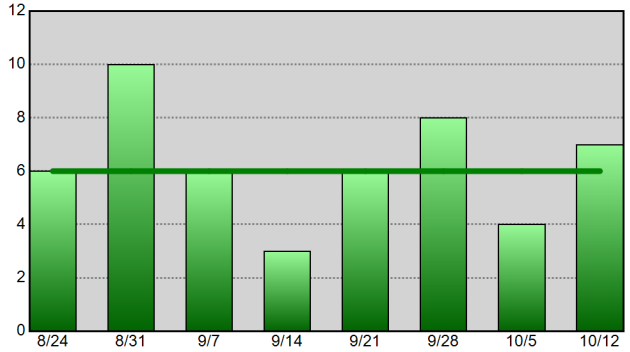

Information summarized for CompStat week ending 10-12-19. The horizontal line on each chart represents the data set's 52-week weekly average.

Sourced from MNPD ARMS on 10/16/2019 8:37:08 AM. The figures above were sourced from incident reports using Uniform Crime Reporting definitions and reporting guidelines, based on the date when the crime was reported. This report is intended to be a management and planning tool and does not reflect the official UCR counts for the department. Incidents where a location is unknown or unspecified are included in the countywide totals.

East Precinct UCR Incident Charts

Aggregated by precinct (incident location).

Summarized by CompStat week for past eight weeks.

METROPOLITAN POLICE DEPARTMENT

of Nashville and Davidson County

All Part 1 Incidents - 52wk Avg: 74

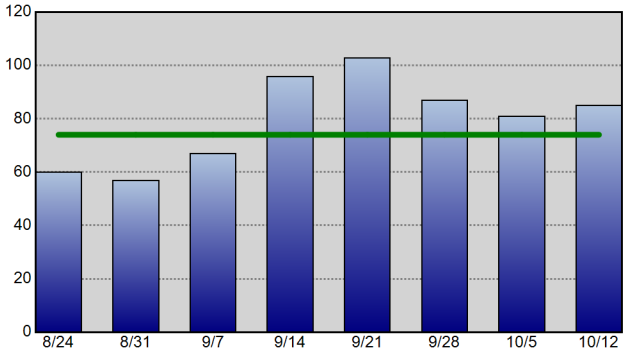

Violent Crime - 52wk Avg: 16

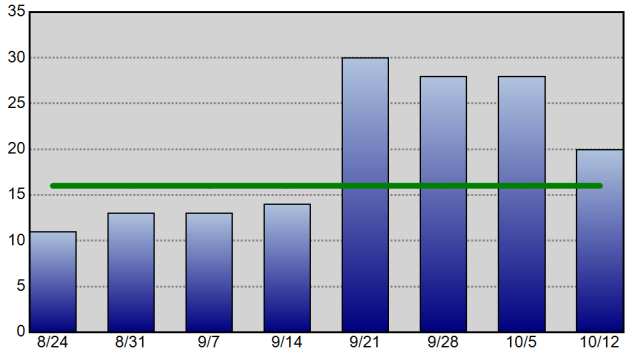

Property Crime - 52wk Avg: 58

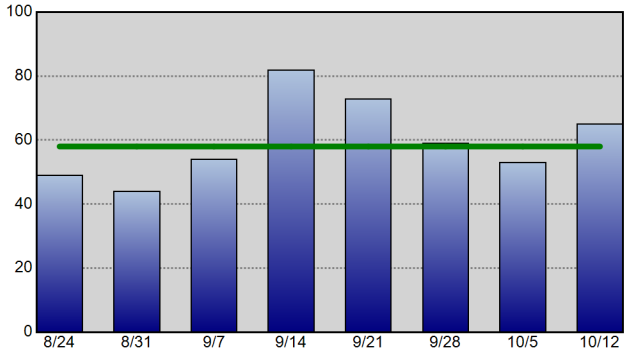

Robbery - 52wk Avg: 3

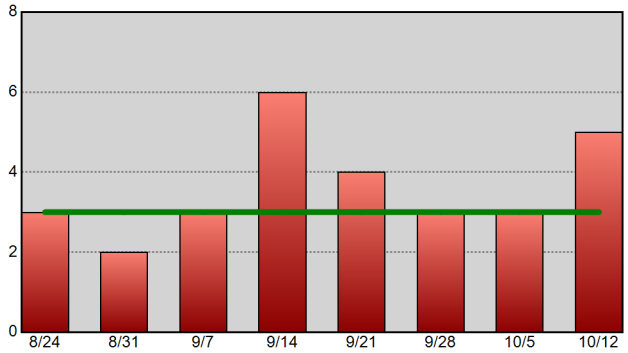

Commercial Burglary - 52wk Avg: 1

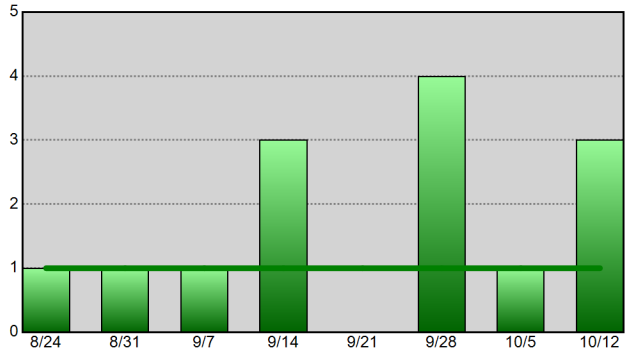

Residential Burglary - 52wk Avg: 5

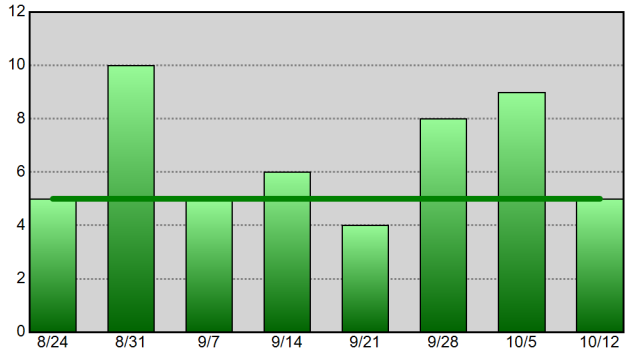

Aggravated Assault - 52wk Avg: 11

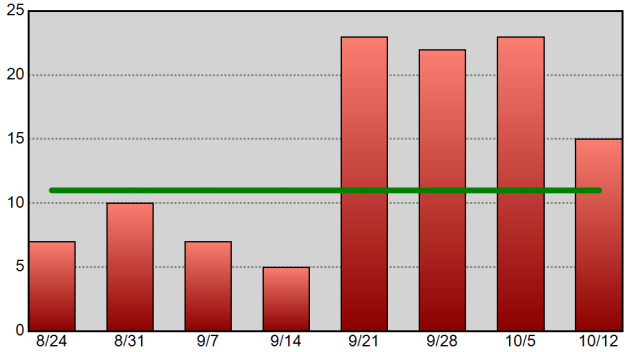

Theft From Vehicle - 52wk Avg: 19

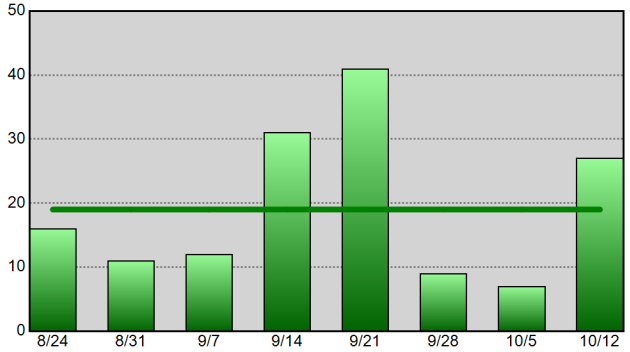

Vehicle Theft - 52wk Avg: 6

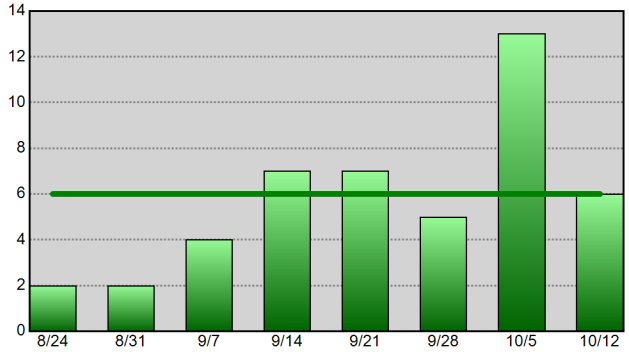

Information summarized for CompStat week ending 10-12-19. The horizontal line on each chart represents the data set's 52-week weekly average.

Sourced from MNPD ARMS on 10/16/2019 8:37:10 AM. The figures above were sourced from incident reports using Uniform Crime Reporting definitions and reporting guidelines, based on the date when the crime was reported. This report is intended to be a management and planning tool and does not reflect the official UCR counts for the department. Incidents where a location is unknown or unspecified are included in the countywide totals.

South Precinct UCR Incident Charts

Aggregated by precinct (incident location).

Summarized by CompStat week for past eight weeks.

METROPOLITAN POLICE DEPARTMENT

of Nashville and Davidson County

All Part 1 Incidents - 52wk Avg: 124

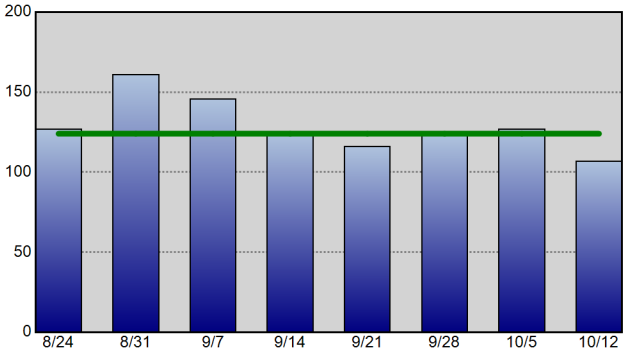

Violent Crime - 52wk Avg: 31

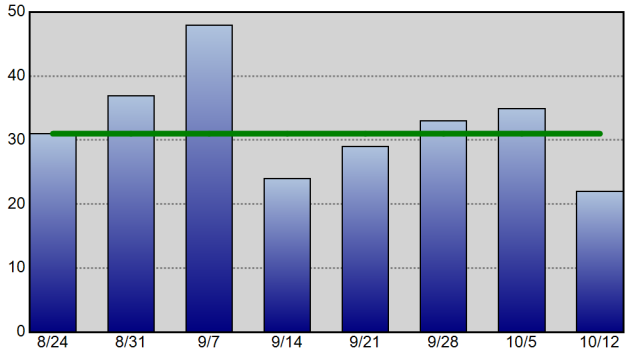

Property Crime - 52wk Avg: 93

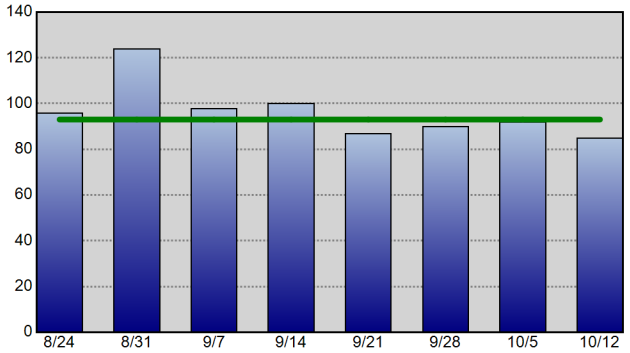

Robbery - 52wk Avg: 10

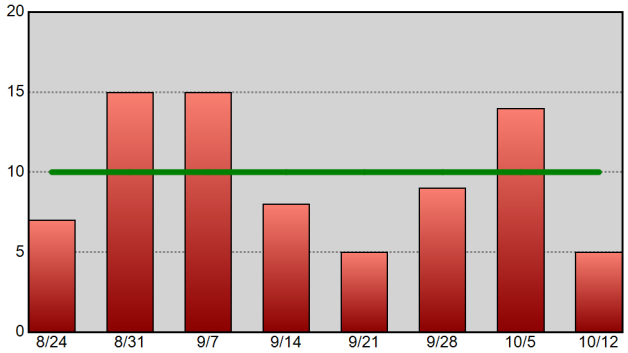

Commercial Burglary - 52wk Avg: 4

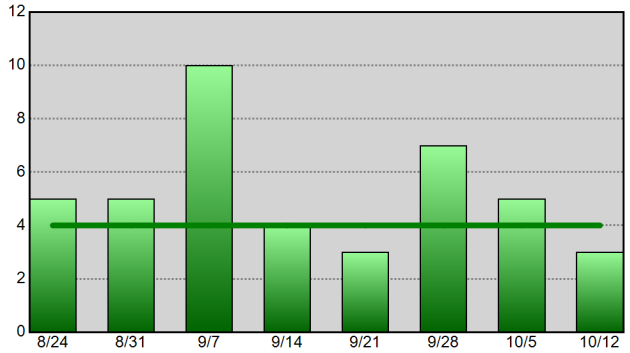

Residential Burglary - 52wk Avg: 9

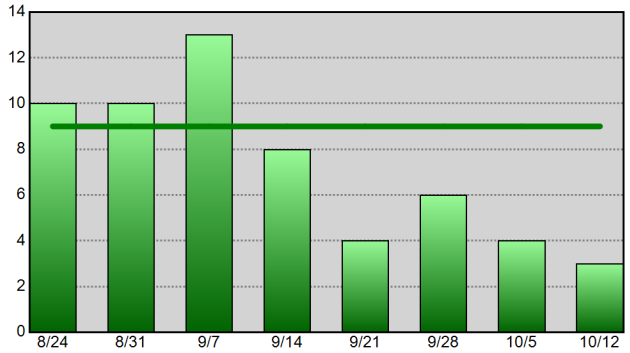

Aggravated Assault - 52wk Avg: 18

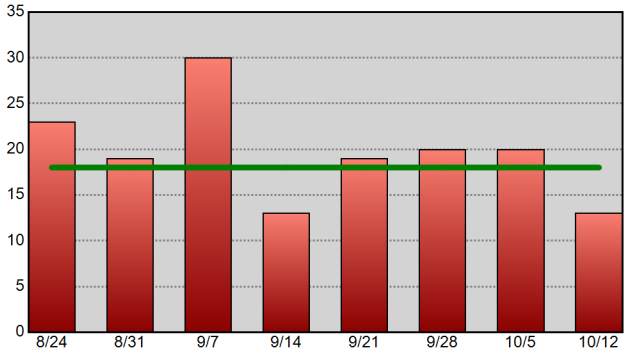

Theft From Vehicle - 52wk Avg: 25

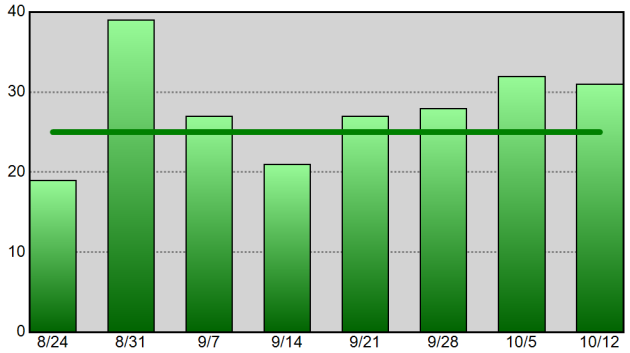

Vehicle Theft - 52wk Avg: 11

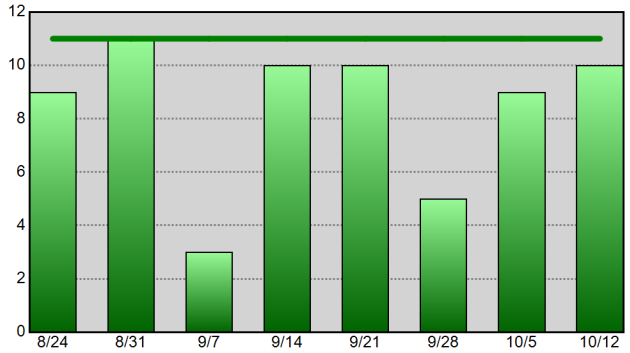

Information summarized for CompStat week ending 10-12-19. The horizontal line on each chart represents the data set's 52-week weekly average.

Sourced from MNPD ARMS on 10/16/2019 8:37:10 AM. The figures above were sourced from incident reports using Uniform Crime Reporting definitions and reporting guidelines, based on the date when the crime was reported. This report is intended to be a management and planning tool and does not reflect the official UCR counts for the department. Incidents where a location is unknown or unspecified are included in the countywide totals.

Central Precinct UCR Incident Charts

Aggregated by precinct (incident location).

Summarized by CompStat week for past eight weeks.

METROPOLITAN POLICE DEPARTMENT

of Nashville and Davidson County

All Part 1 Incidents - 52wk Avg: 49

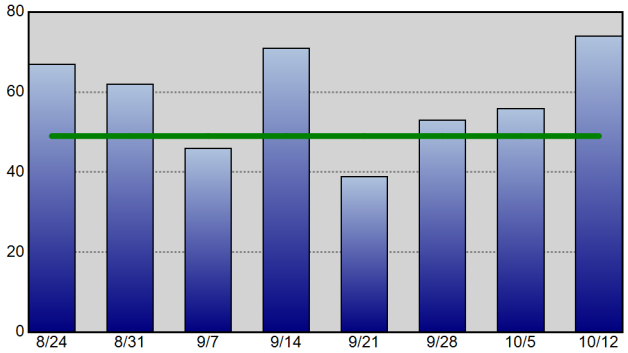

Violent Crime - 52wk Avg: 9

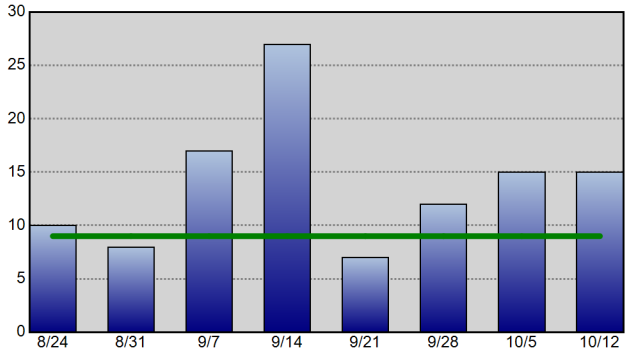

Property Crime - 52wk Avg: 40

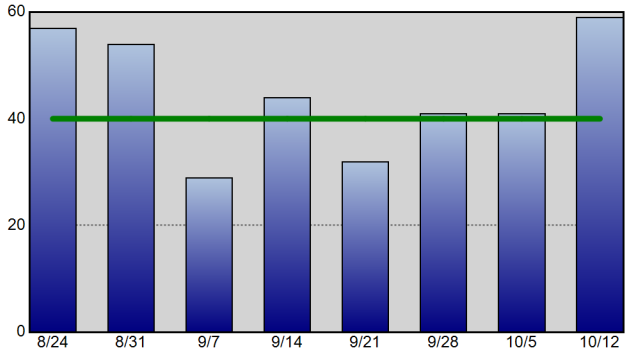

Robbery - 52wk Avg: 2

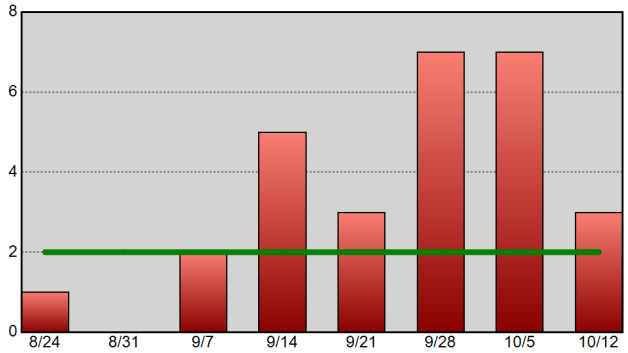

Commercial Burglary - 52wk Avg: 1

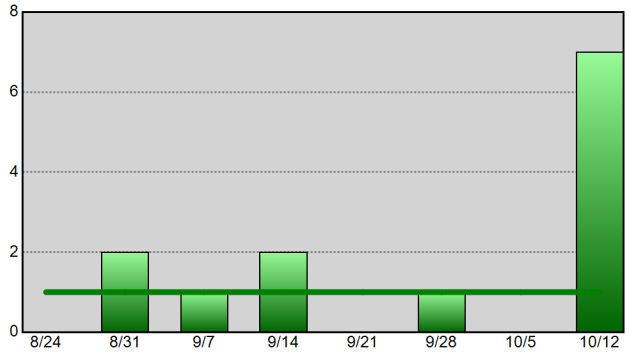

Residential Burglary - 52wk Avg: 0

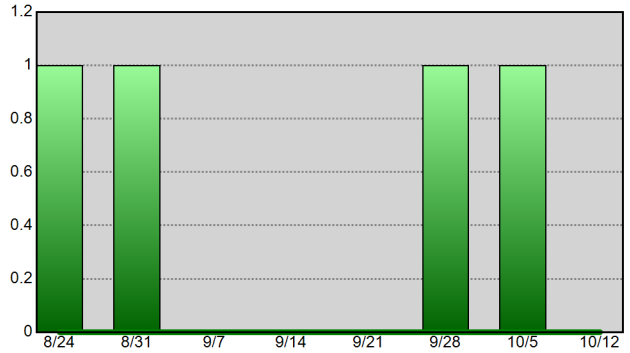

Aggravated Assault - 52wk Avg: 5

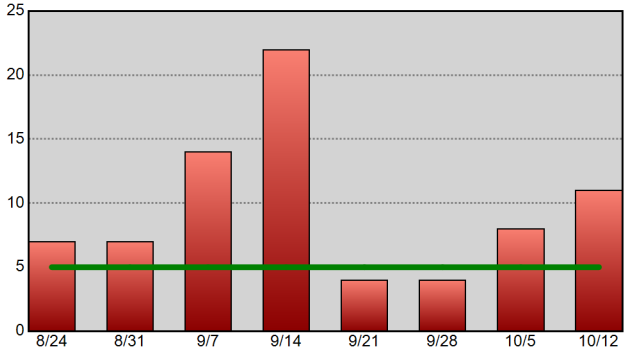

Theft From Vehicle - 52wk Avg: 11

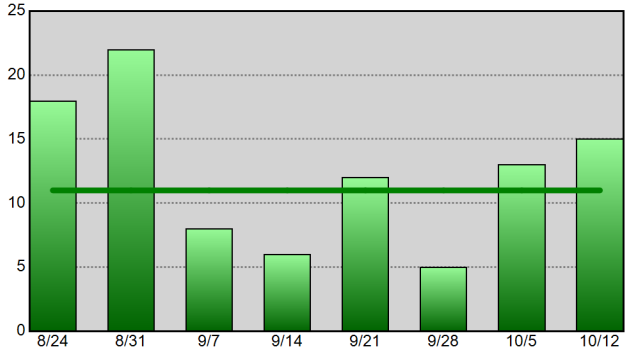

Vehicle Theft - 52wk Avg: 2

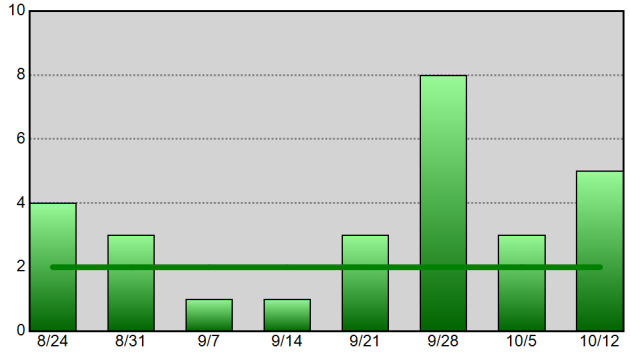

Information summarized for CompStat week ending 10-12-19. The horizontal line on each chart represents the data set's 52-week weekly average.

Sourced from MNPD ARMS on 10/16/2019 8:37:11 AM. The figures above were sourced from incident reports using Uniform Crime Reporting definitions and reporting guidelines, based on the date when the crime was reported. This report is intended to be a management and planning tool and does not reflect the official UCR counts for the department. Incidents where a location is unknown or unspecified are included in the countywide totals.

Hermitage Precinct UCR Incident Charts

METROPOLITAN POLICE DEPARTMENT
of Nashville and Davidson County

Aggregated by precinct (incident location).
Summarized by CompStat week for past eight weeks.

All Part 1 Incidents - 52wk Avg: 119

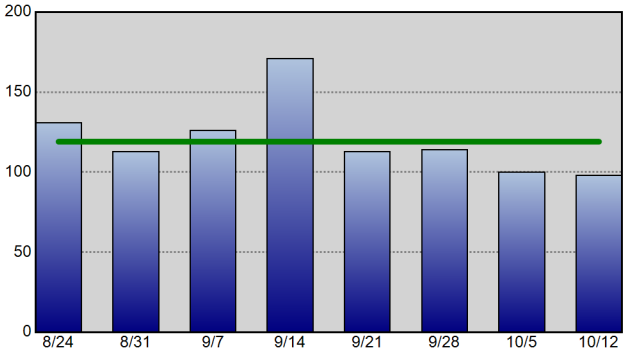

Violent Crime - 52wk Avg: 24

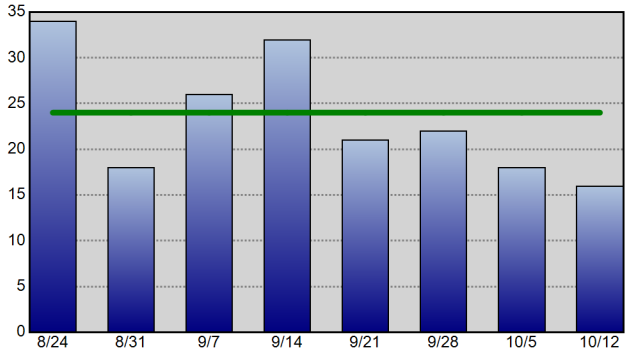

Property Crime - 52wk Avg: 95

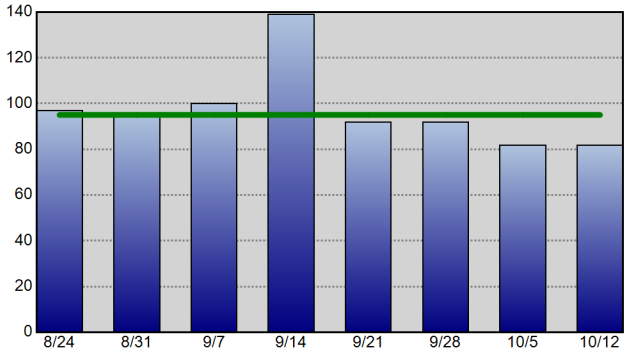

Robbery - 52wk Avg: 7

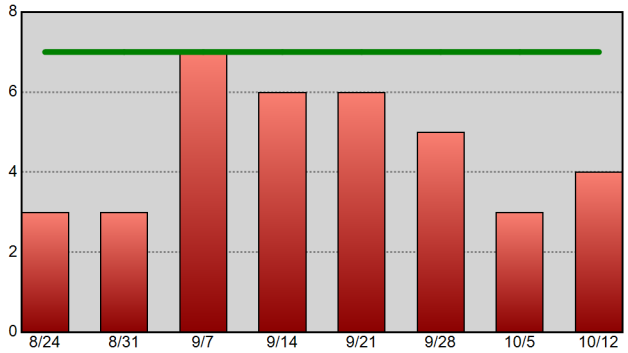

Commercial Burglary - 52wk Avg: 3

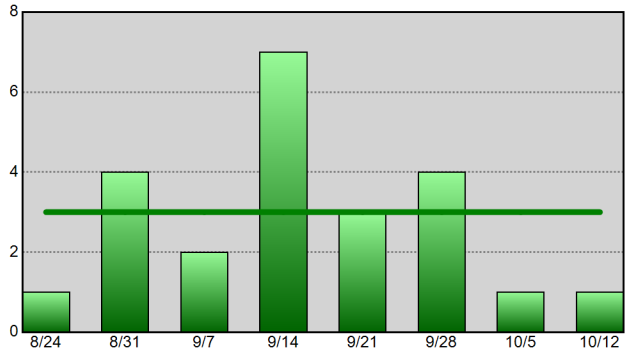

Residential Burglary - 52wk Avg: 7

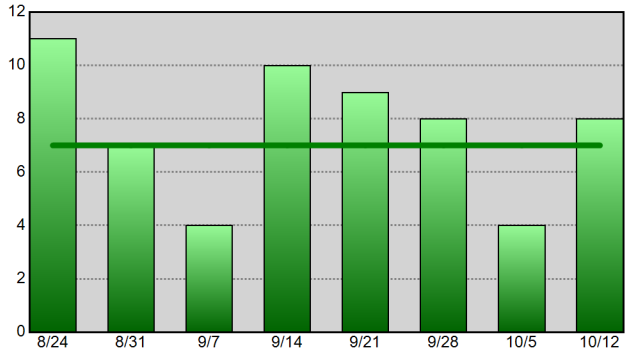

Aggravated Assault - 52wk Avg: 14

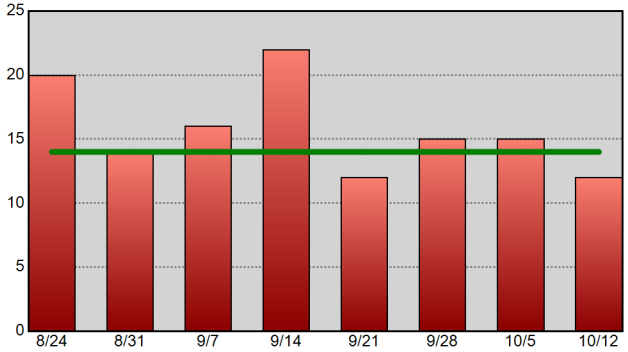

Theft From Vehicle - 52wk Avg: 26

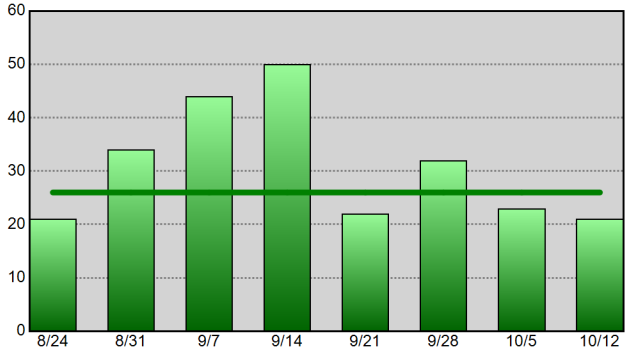

Vehicle Theft - 52wk Avg: 9

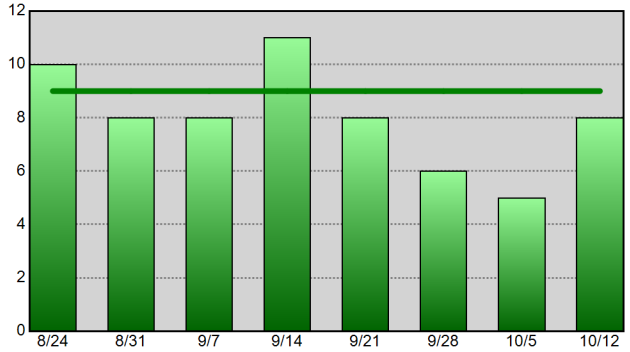

Information summarized for CompStat week ending 10-12-19.
The horizontal line on each chart represents the data set's 52-week weekly average.

Sourced from MNPD ARMS on 10/16/2019 8:37:12 AM. The figures above were sourced from incident reports using Uniform Crime Reporting definitions and reporting guidelines, based on the date when the crime was reported. This report is intended to be a management and planning tool and does not reflect the official UCR counts for the department. Incidents where a location is unknown or unspecified are included in the countywide totals.

North Precinct UCR Incident Charts

Aggregated by precinct (incident location).

Summarized by CompStat week for past eight weeks.

METROPOLITAN POLICE DEPARTMENT

of Nashville and Davidson County

All Part 1 Incidents - 52wk Avg: 88

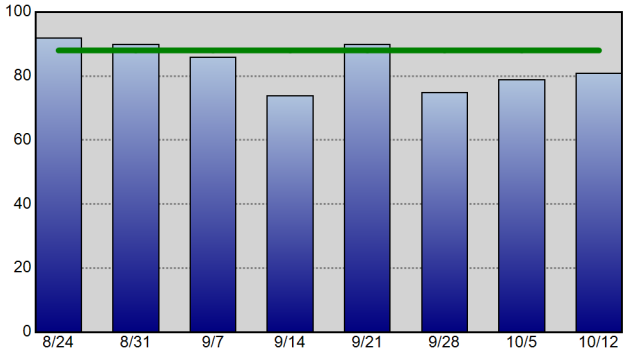

Violent Crime - 52wk Avg: 26

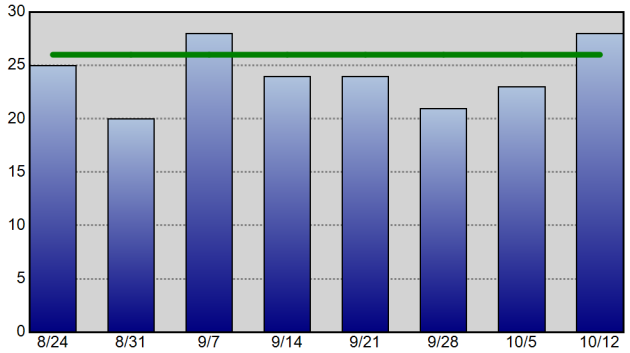

Property Crime - 52wk Avg: 61

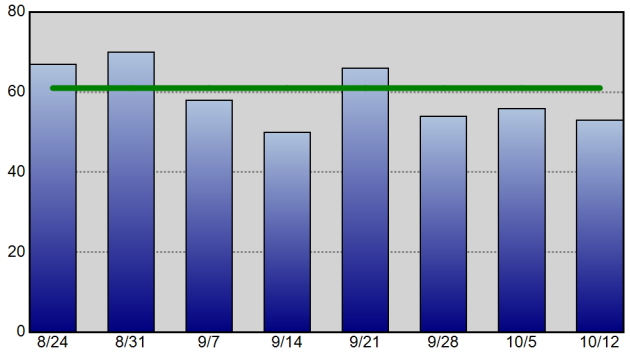

Robbery - 52wk Avg: 5

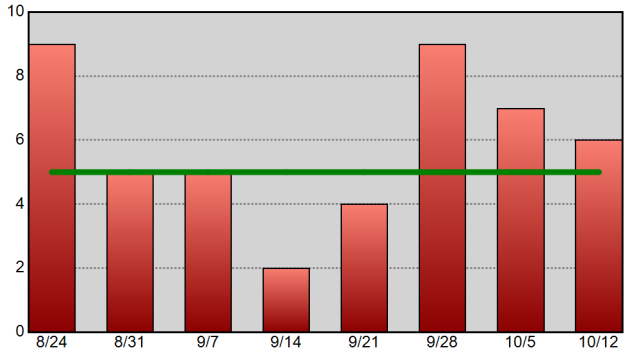

Commercial Burglary - 52wk Avg: 2

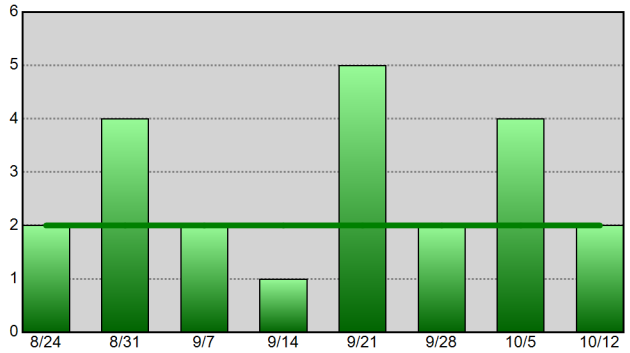

Residential Burglary - 52wk Avg: 7

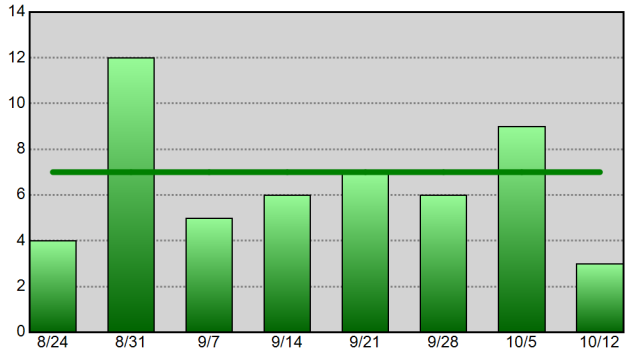

Aggravated Assault - 52wk Avg: 19

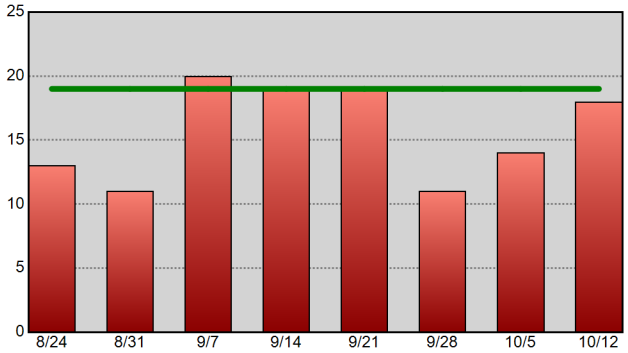

Theft From Vehicle - 52wk Avg: 13

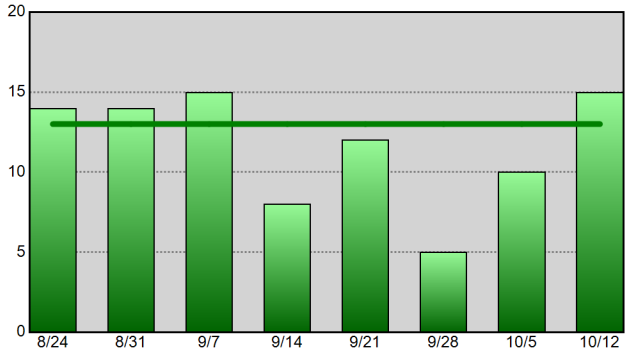

Vehicle Theft - 52wk Avg: 8

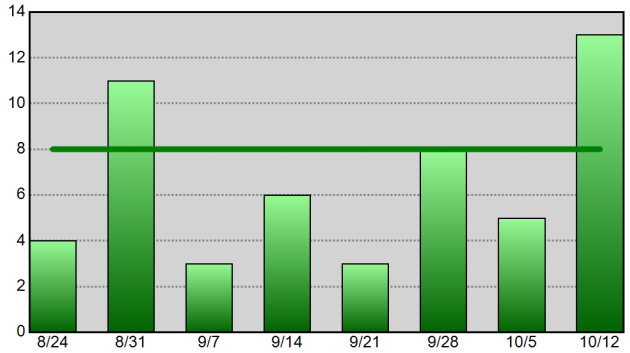

Information summarized for CompStat week ending 10-12-19.
The horizontal line on each chart represents the data set's 52-week weekly average.

Sourced from MNPD ARMS on 10/16/2019 8:37:13 AM. The figures above were sourced from incident reports using Uniform Crime Reporting definitions and reporting guidelines, based on the date when the crime was reported. This report is intended to be a management and planning tool and does not reflect the official UCR counts for the department. Incidents where a location is unknown or unspecified are included in the countywide totals.

Madison Precinct UCR Incident Charts

Aggregated by precinct (incident location).

Summarized by CompStat week for past eight weeks.

METROPOLITAN POLICE DEPARTMENT

of Nashville and Davidson County

All Part 1 Incidents - 52wk Avg: 67

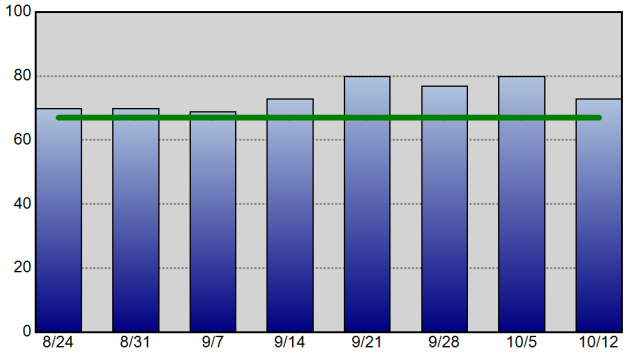

Violent Crime - 52wk Avg: 14

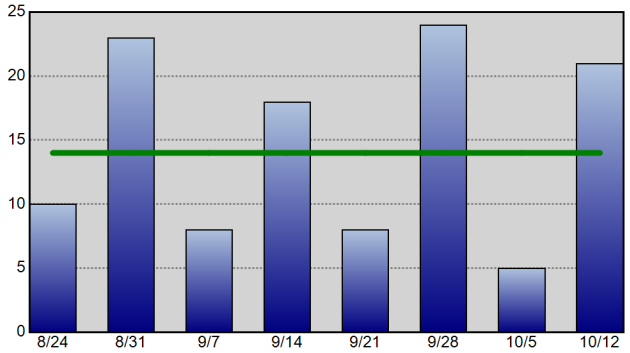

Property Crime - 52wk Avg: 52

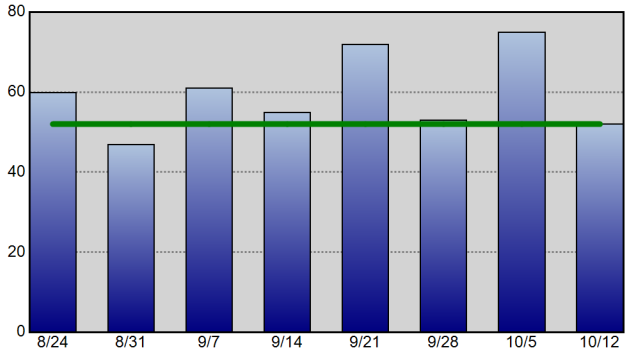

Robbery - 52wk Avg: 3

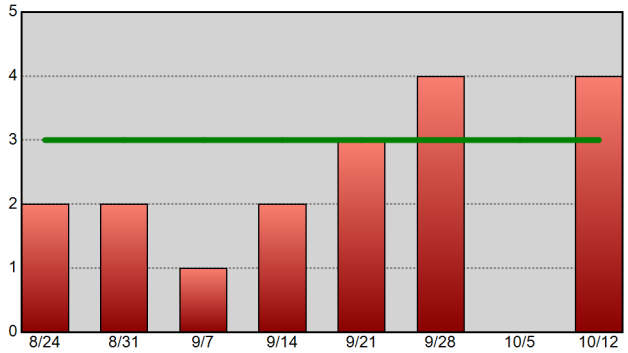

Commercial Burglary - 52wk Avg: 1

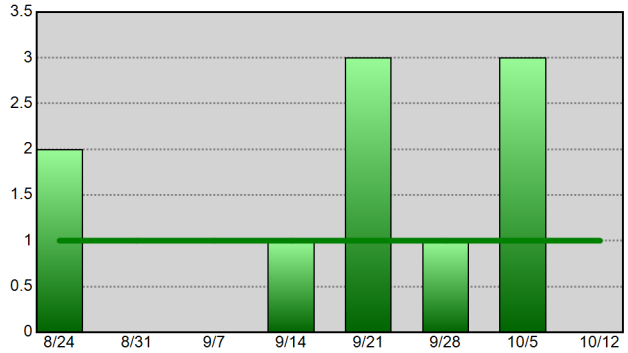

Residential Burglary - 52wk Avg: 5

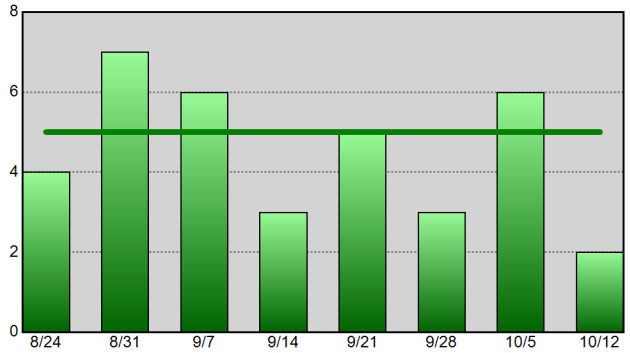

Aggravated Assault - 52wk Avg: 10

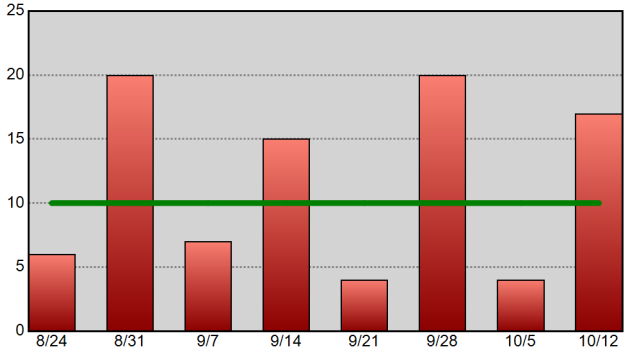

Theft From Vehicle - 52wk Avg: 9

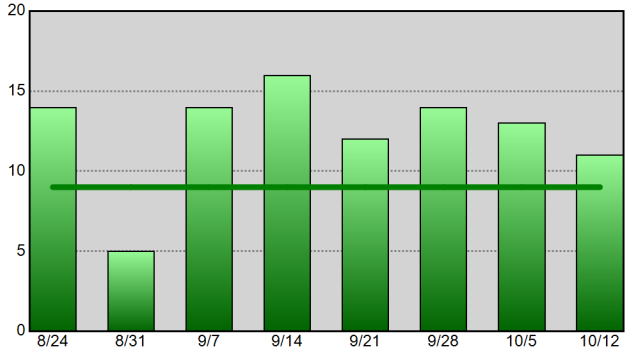

Vehicle Theft - 52wk Avg: 5

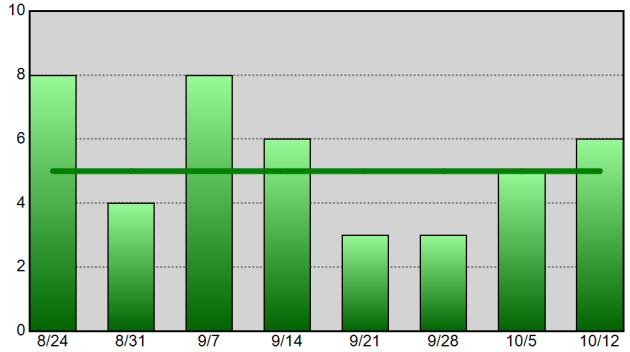

Information summarized for CompStat week ending 10-12-19.
The horizontal line on each chart represents the data set's 52-week weekly average.

Sourced from MNPD ARMS on 10/16/2019 8:37:13 AM. The figures above were sourced from incident reports using Uniform Crime Reporting definitions and reporting guidelines, based on the date when the crime was reported. This report is intended to be a management and planning tool and does not reflect the official UCR counts for the department. Incidents where a location is unknown or unspecified are included in the countywide totals.

Midtown Hills Precinct UCR Incident Charts

METROPOLITAN POLICE DEPARTMENT
of Nashville and Davidson County

Aggregated by precinct (incident location).
Summarized by CompStat week for past eight weeks.

All Part 1 Incidents - 52wk Avg: 88

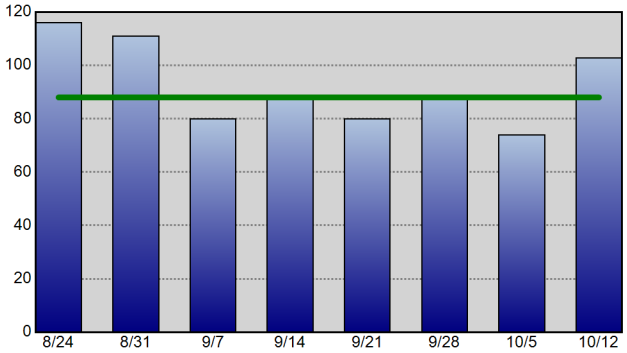

Violent Crime - 52wk Avg: 14

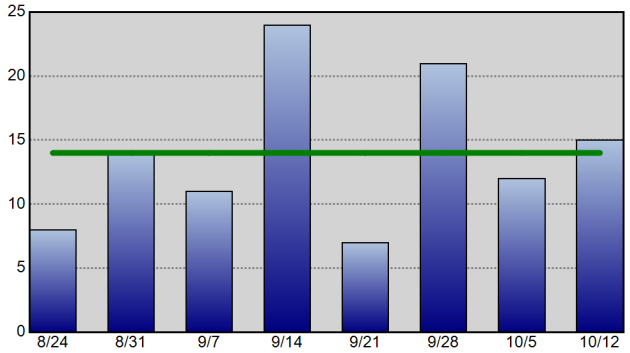

Property Crime - 52wk Avg: 74

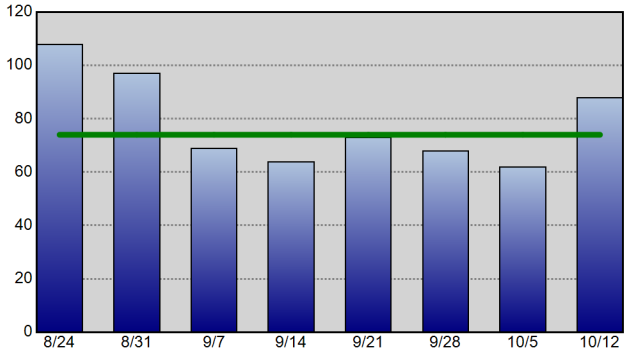

Robbery - 52wk Avg: 5

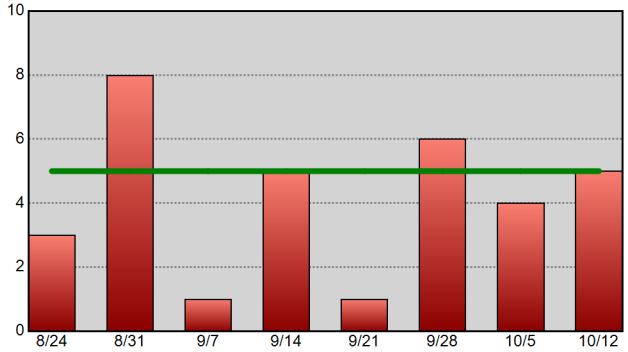

Commercial Burglary - 52wk Avg: 3

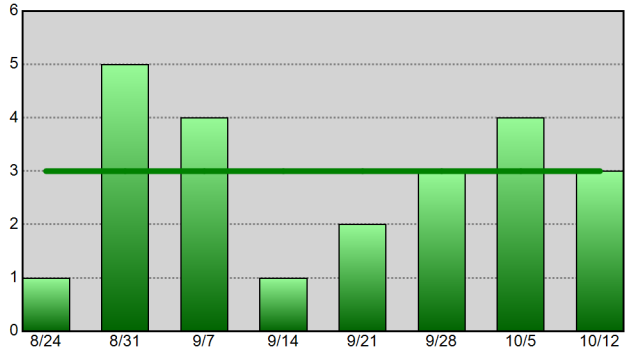

Residential Burglary - 52wk Avg: 5

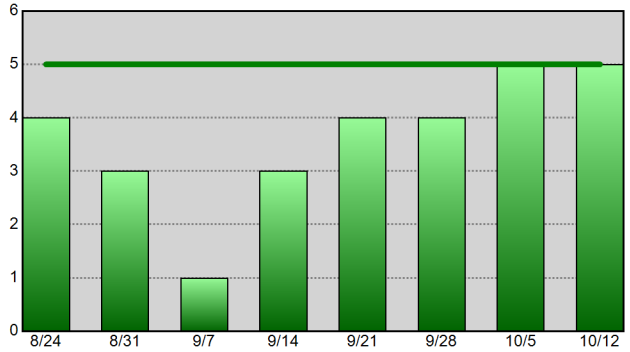

Aggravated Assault - 52wk Avg: 8

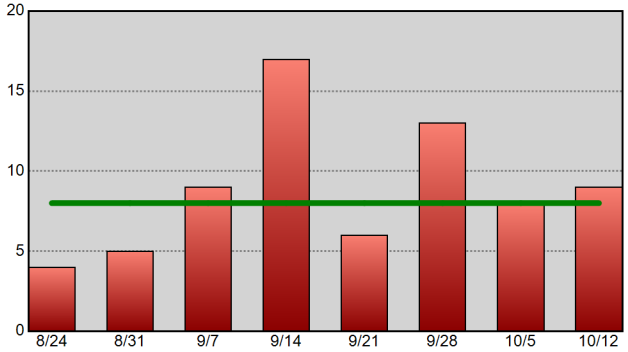

Theft From Vehicle - 52wk Avg: 24

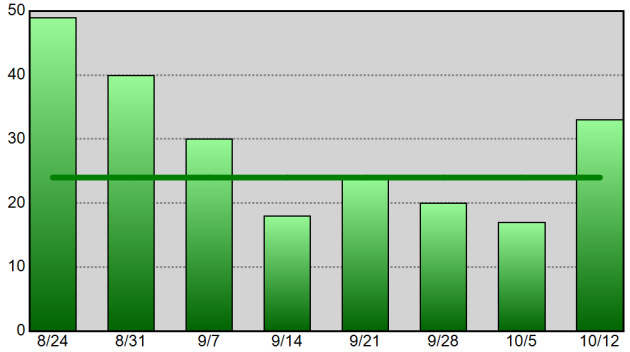

Vehicle Theft - 52wk Avg: 7

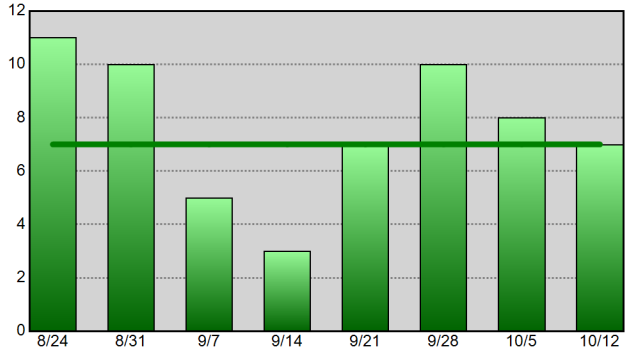

Information summarized for CompStat week ending 10-12-19.
The horizontal line on each chart represents the data set's 52-week weekly average.

Sourced from MNPD ARMS on 10/16/2019 8:37:14 AM. The figures above were sourced from incident reports using Uniform Crime Reporting definitions and reporting guidelines, based on the date when the crime was reported. This report is intended to be a management and planning tool and does not reflect the official UCR counts for the department. Incidents where a location is unknown or unspecified are included in the countywide totals.

UCR Incidents - Annual Totals

Based on date when each incident was reported.

METROPOLITAN POLICE DEPARTMENT

of Nashville and Davidson County

Year End Totals - All Part 1 Incidents (Prior 9 Year Annual Avg: 34,059)

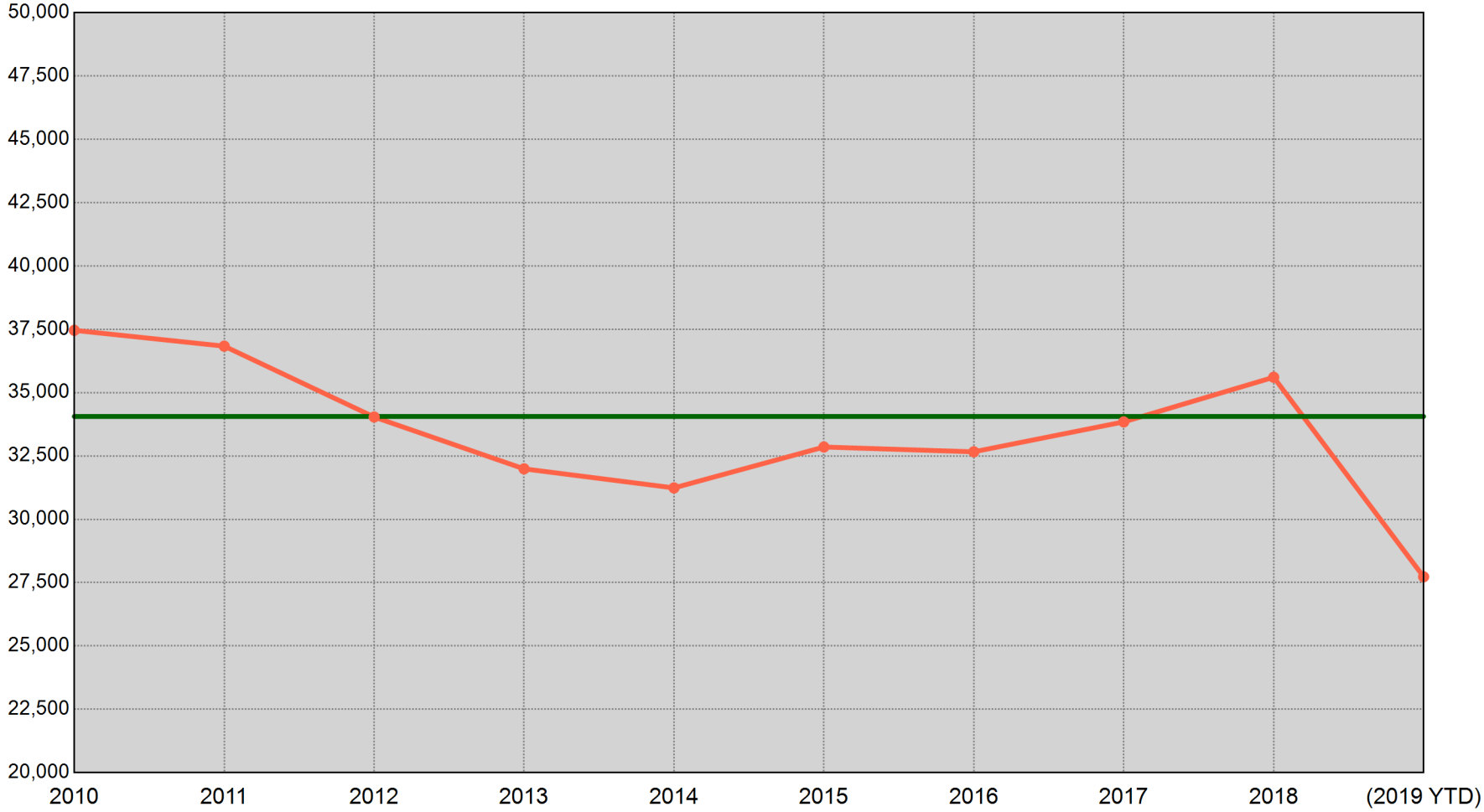

2010	2011	2012	2013	2014	2015	2016	2017	2018	(2019 YTD)
37,459 Incidents	36,835 Incidents	34,038 Incidents	31,991 Incidents	31,238 Incidents	32,853 Incidents	32,664 Incidents	33,845 Incidents	35,607 Incidents	27,729 Incidents

"(2019 YTD)" is a count of UCR incidents reported between 01/01/2019 and 10/12/2019. The green horizontal line represents the average of the nine prior annual totals.

Sourced from MNPD ARMS on 10/16/2019 8:37:14 AM. The figures above were sourced from incident reports using Uniform Crime Reporting definitions and reporting guidelines, based on the date when the crime was reported. This report is intended to be a management and planning tool and does not reflect the official UCR counts for the department. Incidents where a location is unknown or unspecified are included in the countywide totals.

UCR Incidents - YTD Comparisons: All Incidents

METROPOLITAN POLICE DEPARTMENT
of Nashville and Davidson County

Aggregated by precinct (incident location). Based on date when each incident was reported.

		2011 YTD to 2019 YTD	2012 YTD to 2019 YTD	2013 YTD to 2019 YTD	2014 YTD to 2019 YTD	2015 YTD to 2019 YTD	2016 YTD to 2019 YTD	2017 YTD to 2019 YTD	2018 YTD to 2019 YTD	8 YTD Avg to 2019 YTD	5 YTD Avg to 2019 YTD
West	Prior YTD	2,921	3,088	3,235	2,845	2,753	2,823	2,921	3,006	2,949	2,869
	YTD	2,944	2,944	2,944	2,944	2,944	2,944	2,944	2,944	2,944	2,944
	% Change	0.8%	-4.7%	-9.0%	3.5%	6.9%	4.3%	0.8%	-2.1%	-0.2%	2.6%
East	Prior YTD	3,890	3,493	3,042	2,774	3,030	2,830	2,964	3,060	3,135	2,931
	YTD	2,895	2,895	2,895	2,895	2,895	2,895	2,895	2,895	2,895	2,895
	% Change	-25.6%	-17.1%	-4.8%	4.4%	-4.5%	2.3%	-2.3%	-5.4%	-7.7%	-1.2%
South	Prior YTD	5,354	4,606	4,673	4,536	4,844	4,894	4,723	4,932	4,820	4,785
	YTD	5,073	5,073	5,073	5,073	5,073	5,073	5,073	5,073	5,073	5,073
	% Change	-5.2%	10.1%	8.6%	11.8%	4.7%	3.7%	7.4%	2.9%	5.2%	6.0%
Central	Prior YTD	1,387	1,339	1,088	1,110	1,130	1,220	1,387	1,549	1,276	1,279
	YTD	2,066	2,066	2,066	2,066	2,066	2,066	2,066	2,066	2,066	2,066
	% Change	49.0%	54.3%	89.9%	86.1%	82.8%	69.3%	49.0%	33.4%	61.9%	61.5%
Hermitage	Prior YTD	4,896	4,850	4,754	4,593	4,543	4,729	4,742	4,837	4,743	4,688
	YTD	4,927	4,927	4,927	4,927	4,927	4,927	4,927	4,927	4,927	4,927
	% Change	0.6%	1.6%	3.6%	7.3%	8.5%	4.2%	3.9%	1.9%	3.9%	5.1%
North	Prior YTD	3,294	3,063	3,140	3,006	3,246	3,199	3,489	3,767	3,275	3,341
	YTD	3,530	3,530	3,530	3,530	3,530	3,530	3,530	3,530	3,530	3,530
	% Change	7.2%	15.2%	12.4%	17.4%	8.7%	10.3%	1.2%	-6.3%	7.8%	5.7%
Madison	Prior YTD	3,220	3,135	2,616	2,742	3,007	2,927	3,062	2,968	2,959	2,941
	YTD	2,757	2,757	2,757	2,757	2,757	2,757	2,757	2,757	2,757	2,757
	% Change	-14.4%	-12.1%	5.4%	0.5%	-8.3%	-5.8%	-10.0%	-7.1%	-6.8%	-6.3%
Midtown Hills	Prior YTD	3,733	3,274	3,153	2,988	2,906	2,844	3,144	3,493	3,191	3,075
	YTD	3,533	3,533	3,533	3,533	3,533	3,533	3,533	3,533	3,533	3,533
	% Change	-5.4%	7.9%	12.1%	18.2%	21.6%	24.2%	12.4%	1.1%	10.7%	14.9%
Not Validated	Prior YTD	2	3	16	0	6	1	2	0	3	1
	YTD	4	4	4	4	4	4	4	4	4	4
	% Change	100.0%	33.3%	-75.0%	-	-33.3%	300.0%	100.0%	-	33.3%	300.0%
County	Prior YTD	28,697	26,851	25,717	24,594	25,465	25,467	26,434	27,612	26,354	25,914
	YTD	27,729	27,729	27,729	27,729	27,729	27,729	27,729	27,729	27,729	27,729
	% Change	-3.4%	3.3%	7.8%	12.7%	8.9%	8.9%	4.9%	0.4%	5.2%	7.0%

Information summarized for CompStat week ending 10/12/2019.

Sourced from MNPD ARMS on 10/16/2019 8:37:15 AM. The figures above were sourced from incident reports using Uniform Crime Reporting definitions and reporting guidelines, based on the date when the crime was reported. This report is intended to be a management and planning tool and does not reflect the official UCR counts for the department. Incidents where a location is unknown or unspecified are included in the countywide totals. 'Unknown' refers to records in which the address is listed as 'Unknown' on the incident report. 'Not Validated' refers to records that were entered in with an invalid addresses.

County UCR Incidents - YTD Comparison Charts

Aggregated by precinct (incident location). Based on date when each incident was reported.

METROPOLITAN POLICE DEPARTMENT
of Nashville and Davidson County

All Part 1 Incidents - Annual YTD Avg: 26,759 (Bar Chart)

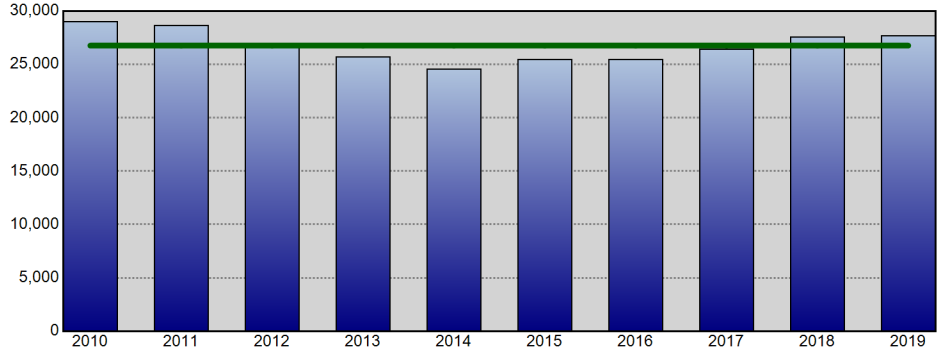

All Part 1 Incidents - Annual YTD Avg: 26,759 (Line Chart)

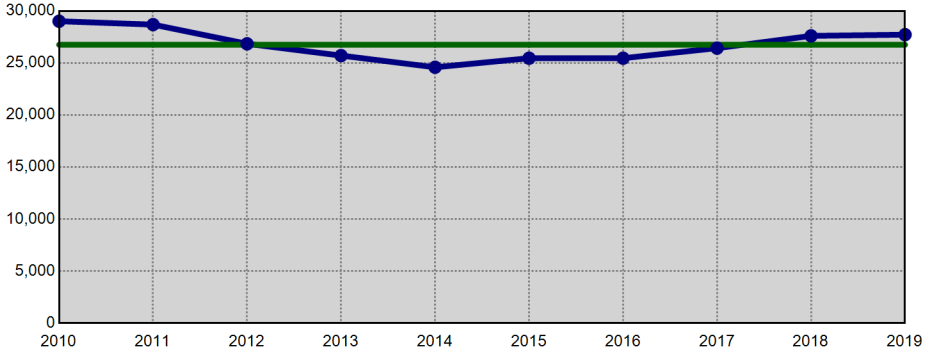

Violent Crime - Annual YTD Avg: 5,932 (Bar Chart)

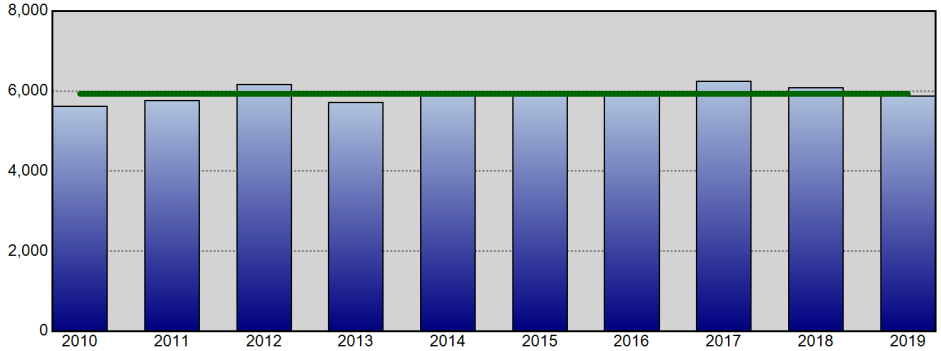

Violent Crime - Annual YTD Avg: 5,932 (Line Chart)

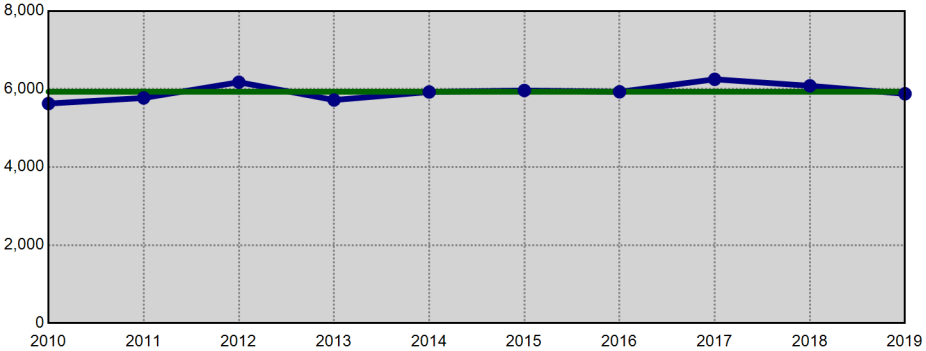

Property Crime - Annual YTD Avg: 20,826 (Bar Chart)

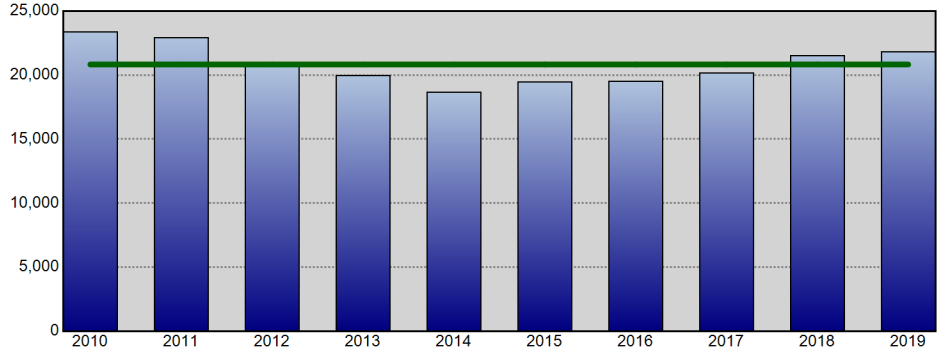

Property Crime - Annual YTD Avg: 20,826 (Line Chart)

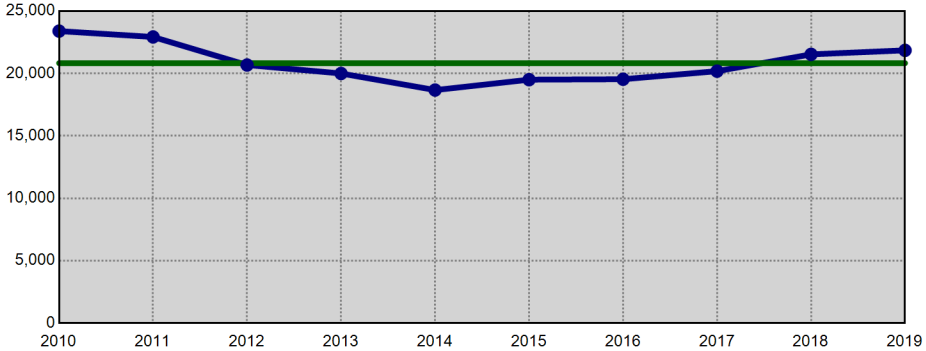

Information summarized for CompStat week ending 10/12/2019. The horizontal line on each chart represents the average of the prior 9 YTD offense totals.

Sourced from MNPD ARMS on 10/16/2019 8:37:15 AM. The figures above were sourced from incident reports using Uniform Crime Reporting definitions and reporting guidelines, based on the date when the crime was reported. This report is intended to be a management and planning tool and does not reflect the official UCR counts for the department. Incidents where a location is unknown or unspecified are included in the countywide totals.

West Precinct UCR Incidents - YTD Comparisons

Aggregated by precinct (incident location). Based on date when each incident was reported.

METROPOLITAN POLICE DEPARTMENT
of Nashville and Davidson County

All Part 1 Incidents - Annual YTD Avg: 2,975 (Bar Chart)

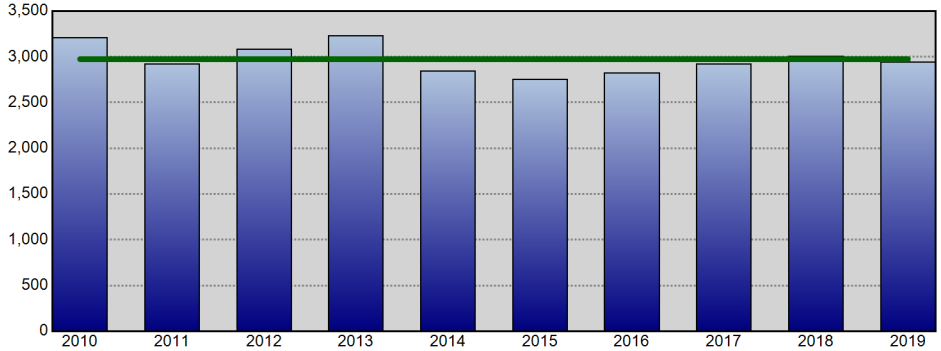

All Part 1 Incidents - Annual YTD Avg: 2,975 (Line Chart)

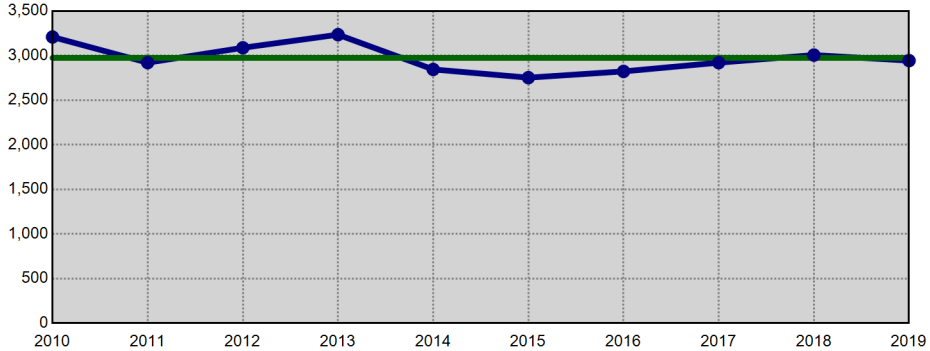

Violent Crime - Annual YTD Avg: 379 (Bar Chart)

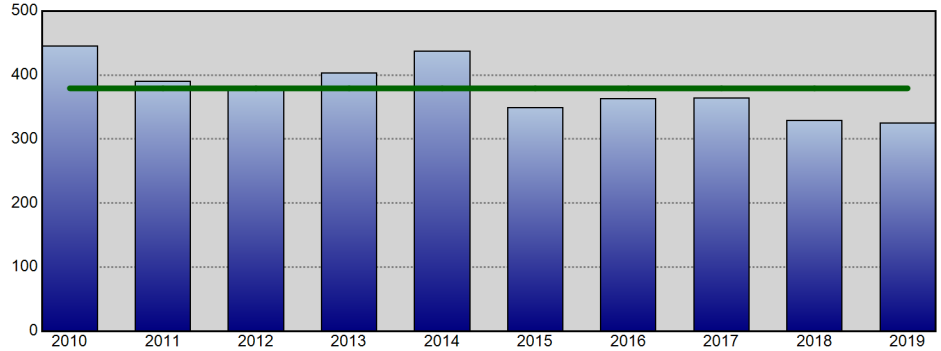

Violent Crime - Annual YTD Avg: 379 (Line Chart)

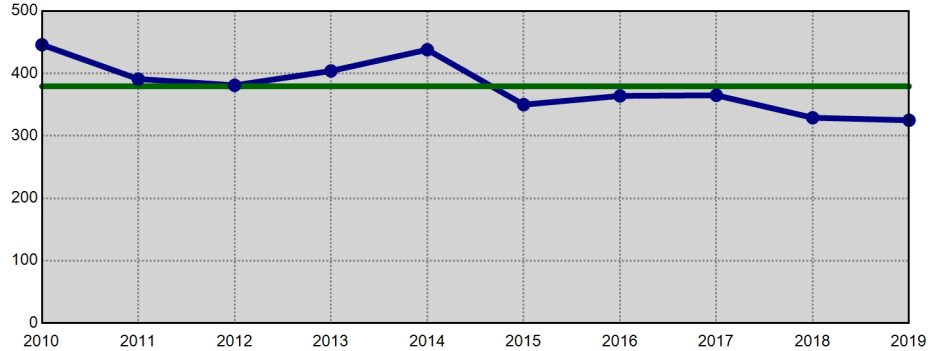

Property Crime - Annual YTD Avg: 2,595 (Bar Chart)

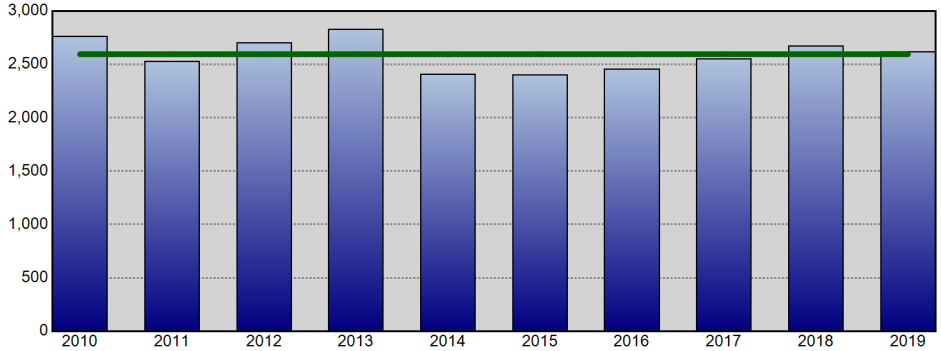

Property Crime - Annual YTD Avg: 2,595 (Line Chart)

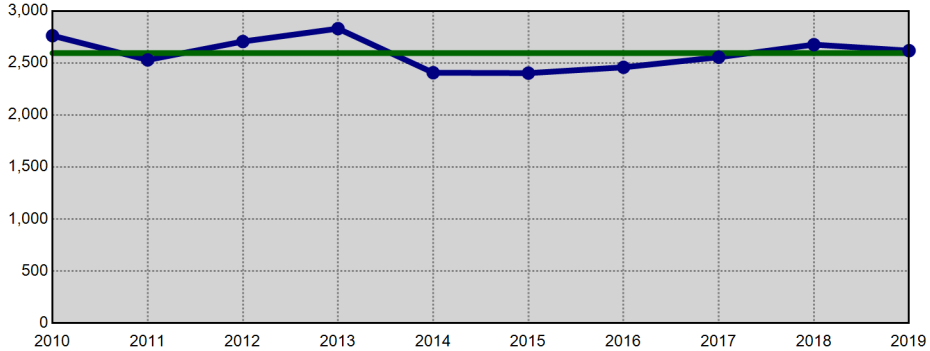

Information summarized for CompStat week ending 10/12/2019. The horizontal line on each chart represents the average of the prior 9 YTD offense totals.

Sourced from MNPD ARMS on 10/16/2019 8:37:16 AM. The figures above were sourced from incident reports using Uniform Crime Reporting definitions and reporting guidelines, based on the date when the crime was reported. This report is intended to be a management and planning tool and does not reflect the official UCR counts for the department. Incidents where a location is unknown or unspecified are included in the countywide totals.

East Precinct UCR Incidents - YTD Comparisons

Aggregated by precinct (incident location). Based on date when each incident was reported.

METROPOLITAN POLICE DEPARTMENT
of Nashville and Davidson County

All Part 1 Incidents - Annual YTD Avg: 3,170 (Bar Chart)

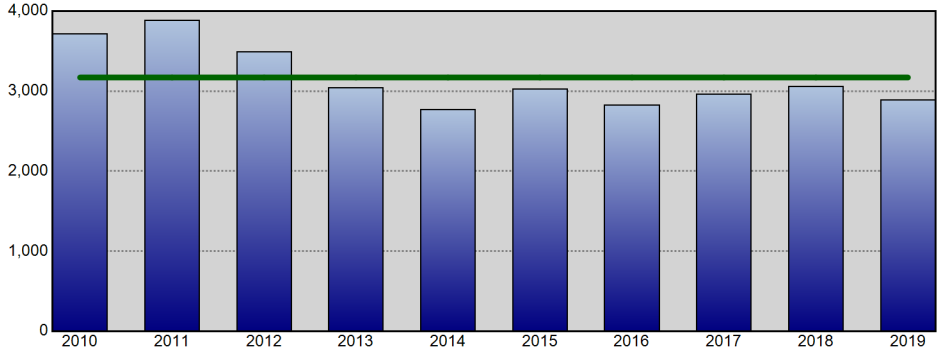

All Part 1 Incidents - Annual YTD Avg: 3,170 (Line Chart)

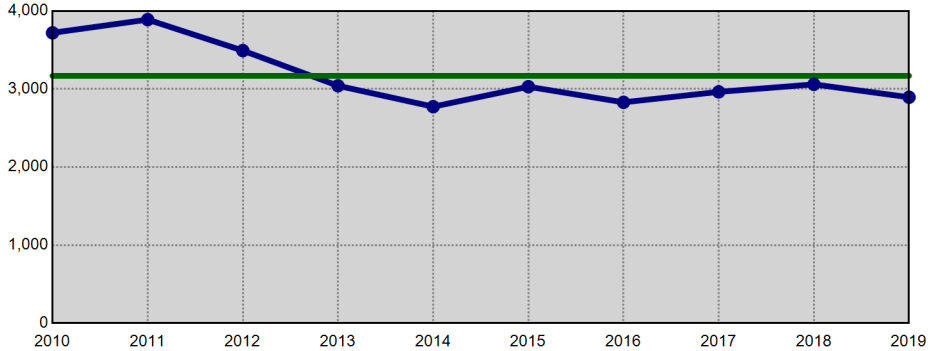

Violent Crime - Annual YTD Avg: 859 (Bar Chart)

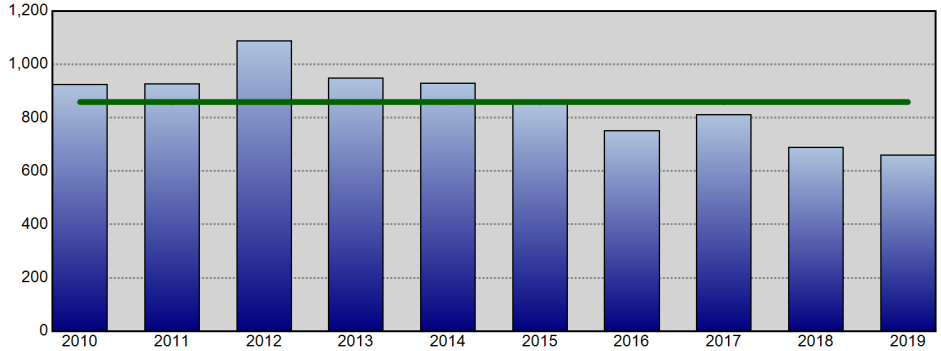

Violent Crime - Annual YTD Avg: 859 (Line Chart)

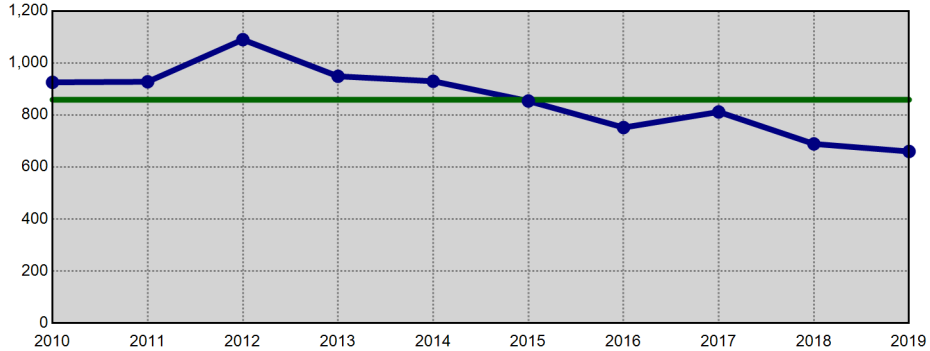

Property Crime - Annual YTD Avg: 2,311 (Bar Chart)

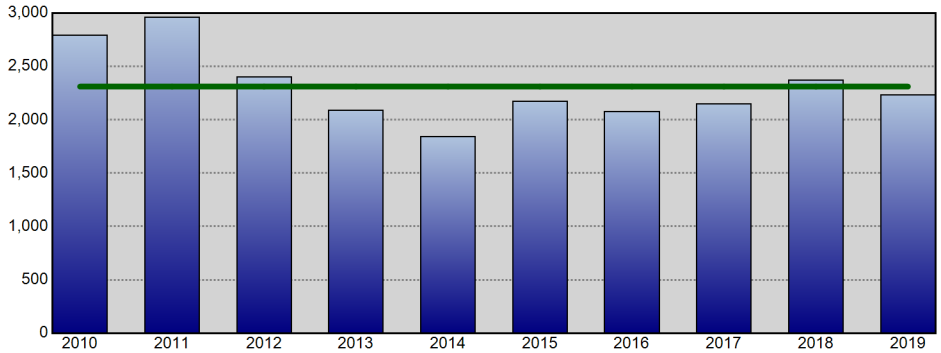

Property Crime - Annual YTD Avg: 2,311 (Line Chart)

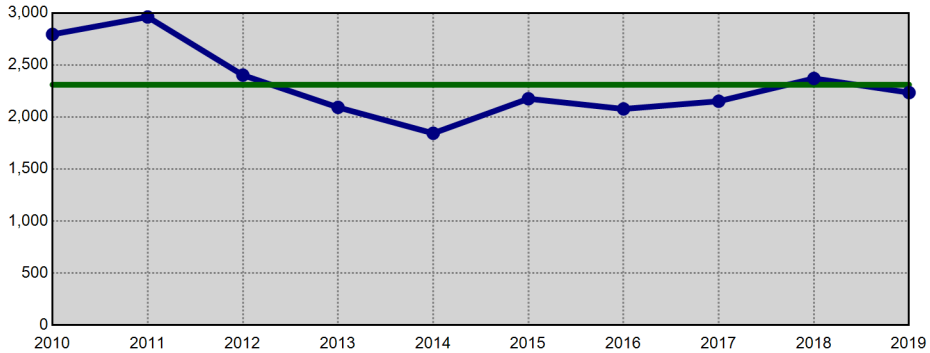

Information summarized for CompStat week ending 10/12/2019. The horizontal line on each chart represents the average of the prior 9 YTD offense totals.

Sourced from MNPD ARMS on 10/16/2019 8:37:17 AM. The figures above were sourced from incident reports using Uniform Crime Reporting definitions and reporting guidelines, based on the date when the crime was reported. This report is intended to be a management and planning tool and does not reflect the official UCR counts for the department. Incidents where a location is unknown or unspecified are included in the countywide totals.

South Precinct UCR Incidents - YTD Comparisons

Aggregated by precinct (incident location). Based on date when each incident was reported.

METROPOLITAN POLICE DEPARTMENT
of Nashville and Davidson County

All Part 1 Incidents - Annual YTD Avg: 4,887 (Bar Chart)

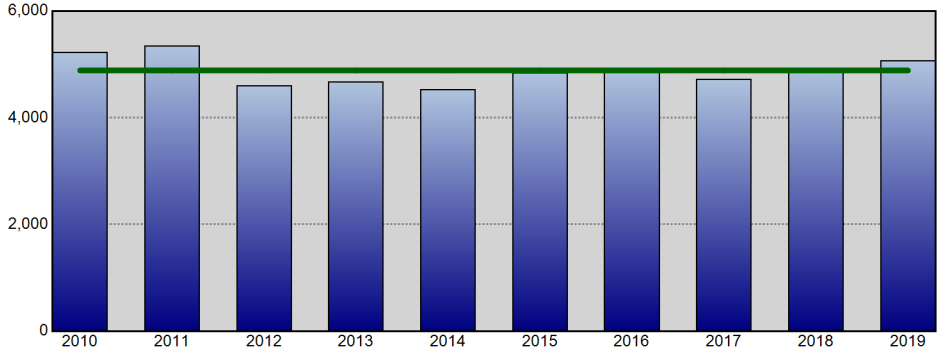

All Part 1 Incidents - Annual YTD Avg: 4,887 (Line Chart)

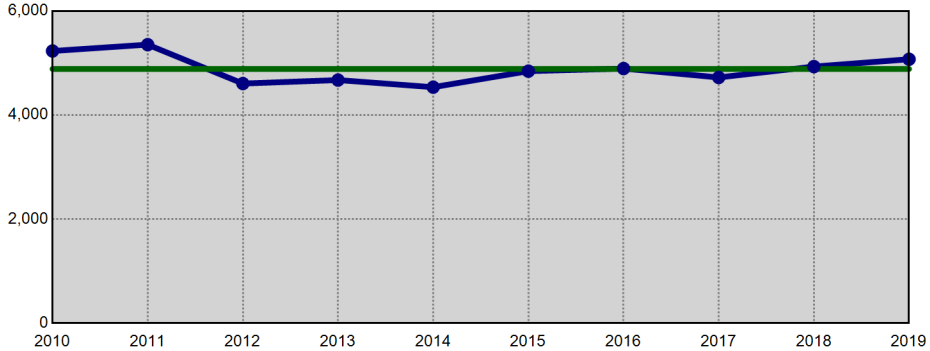

Violent Crime - Annual YTD Avg: 1,171 (Bar Chart)

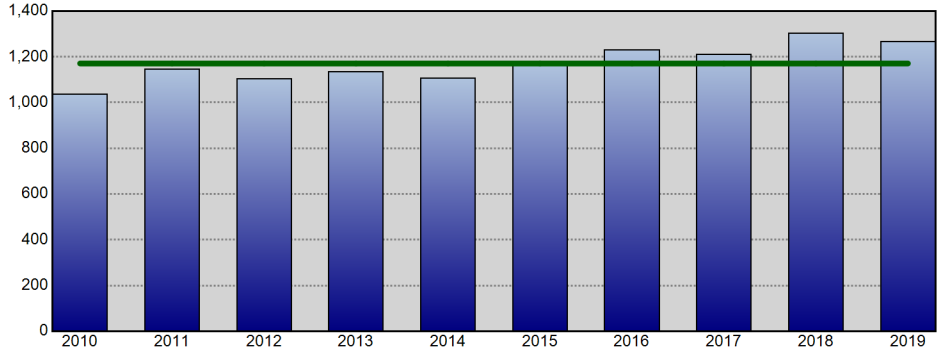

Violent Crime - Annual YTD Avg: 1,171 (Line Chart)

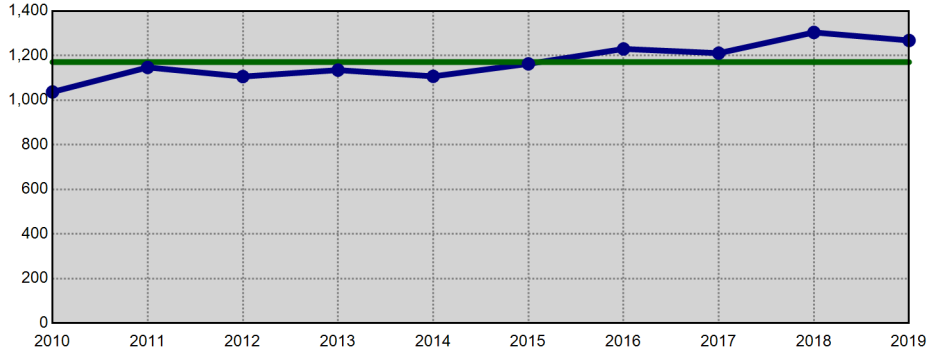

Property Crime - Annual YTD Avg: 3,716 (Bar Chart)

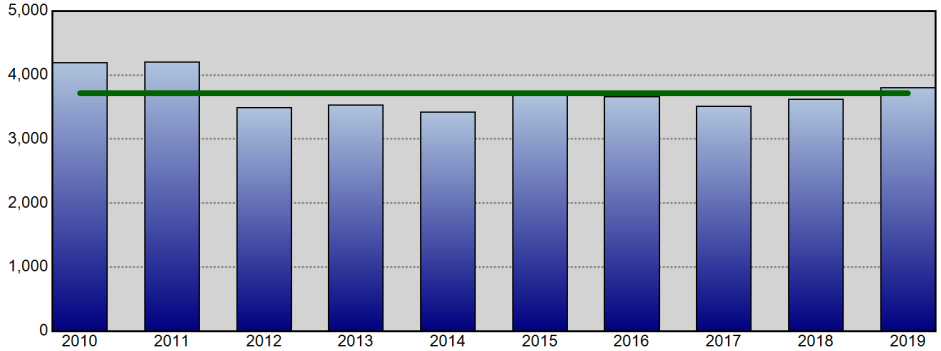

Property Crime - Annual YTD Avg: 3,716 (Line Chart)

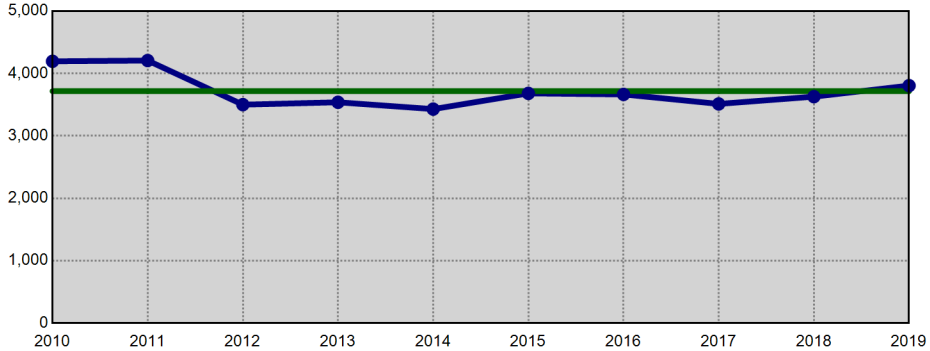

Information summarized for CompStat week ending 10/12/2019. The horizontal line on each chart represents the average of the prior 9 YTD offense totals.

Sourced from MNPD ARMS on 10/16/2019 8:37:17 AM. The figures above were sourced from incident reports using Uniform Crime Reporting definitions and reporting guidelines, based on the date when the crime was reported. This report is intended to be a management and planning tool and does not reflect the official UCR counts for the department. Incidents where a location is unknown or unspecified are included in the countywide totals.

Central Precinct UCR Incidents - YTD Comparisons

Aggregated by precinct (incident location). Based on date when each incident was reported.

METROPOLITAN POLICE DEPARTMENT
of Nashville and Davidson County

All Part 1 Incidents - Annual YTD Avg: 1,348 (Bar Chart)

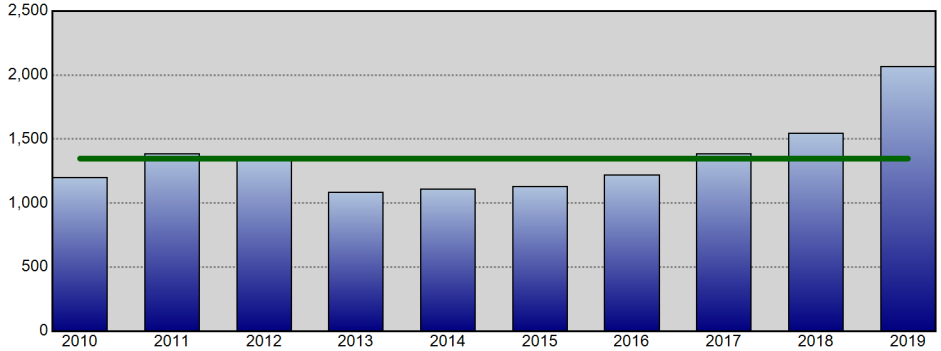

All Part 1 Incidents - Annual YTD Avg: 1,348 (Line Chart)

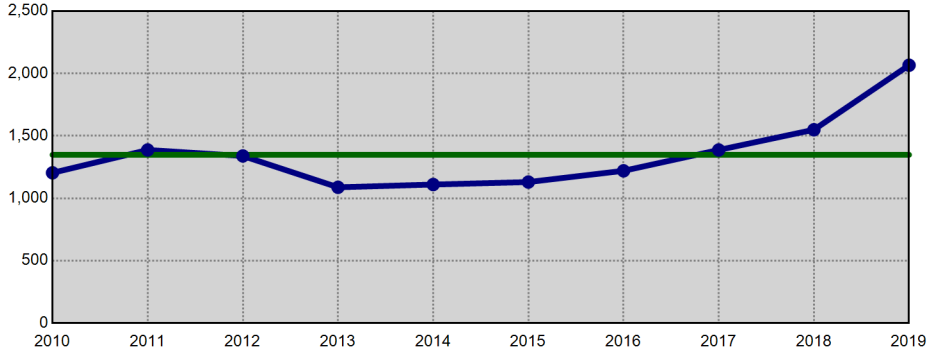

Violent Crime - Annual YTD Avg: 301 (Bar Chart)

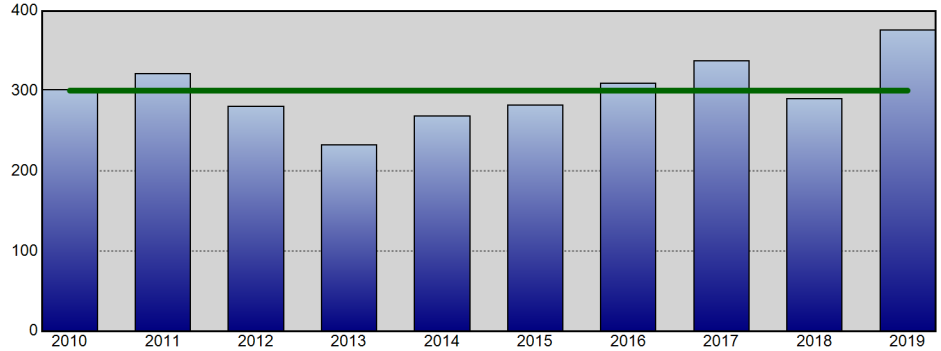

Violent Crime - Annual YTD Avg: 301 (Line Chart)

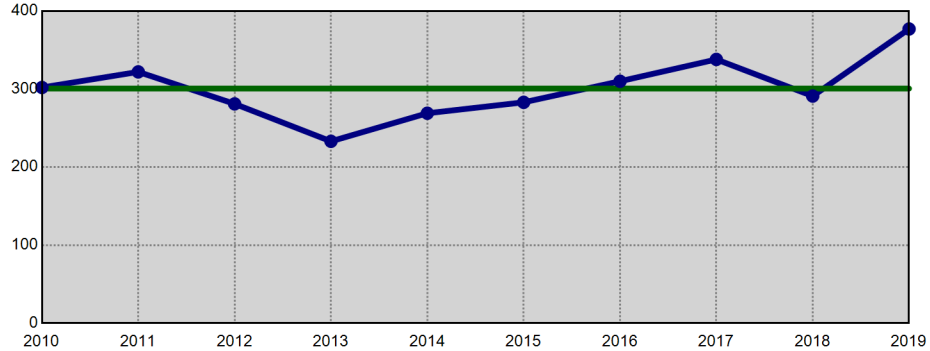

Property Crime - Annual YTD Avg: 1,047 (Bar Chart)

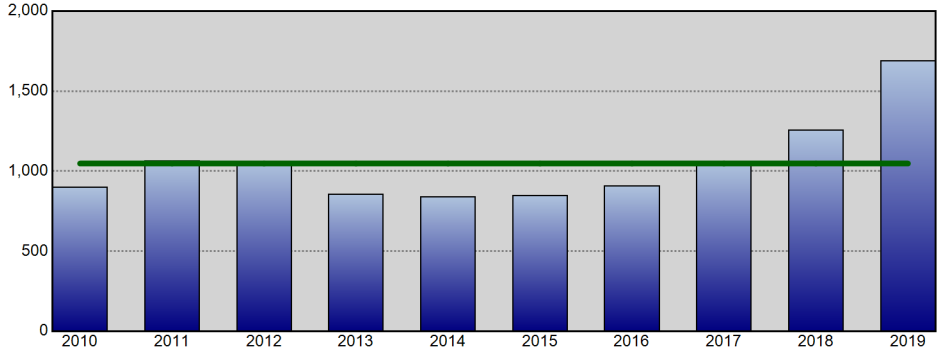

Property Crime - Annual YTD Avg: 1,047 (Line Chart)

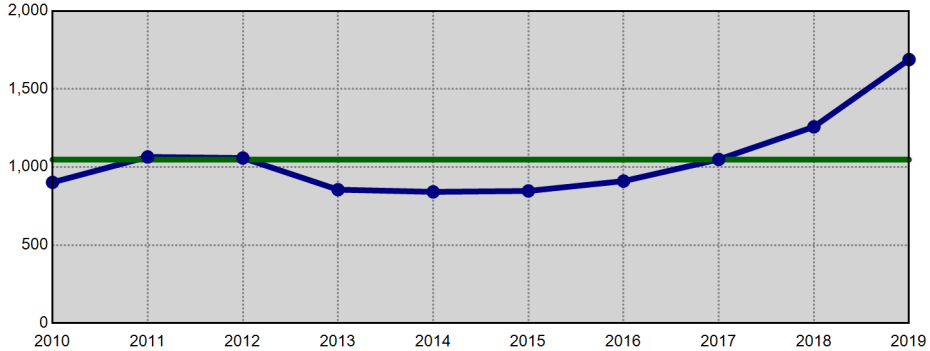

Information summarized for CompStat week ending 10/12/2019. The horizontal line on each chart represents the average of the prior 9 YTD offense totals.

Sourced from MNPD ARMS on 10/16/2019 8:37:18 AM. The figures above were sourced from incident reports using Uniform Crime Reporting definitions and reporting guidelines, based on the date when the crime was reported. This report is intended to be a management and planning tool and does not reflect the official UCR counts for the department. Incidents where a location is unknown or unspecified are included in the countywide totals.

Hermitage Precinct UCR Incidents - YTD Comparisons

METROPOLITAN POLICE DEPARTMENT
of Nashville and Davidson County

Aggregated by precinct (incident location). Based on date when each incident was reported.

All Part 1 Incidents - Annual YTD Avg: 4,793 (Bar Chart)

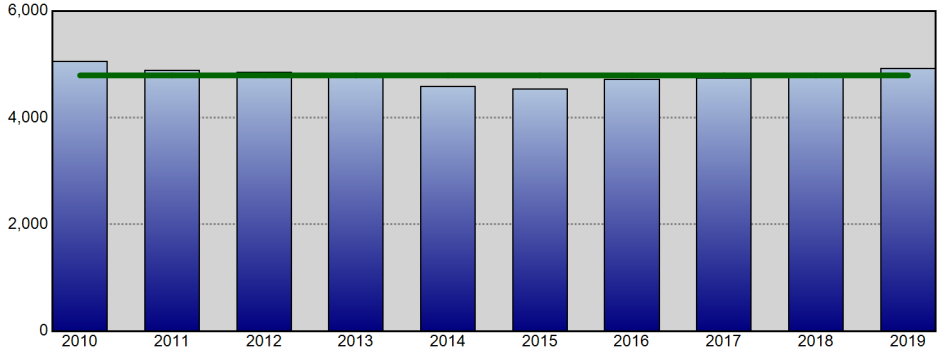

All Part 1 Incidents - Annual YTD Avg: 4,793 (Line Chart)

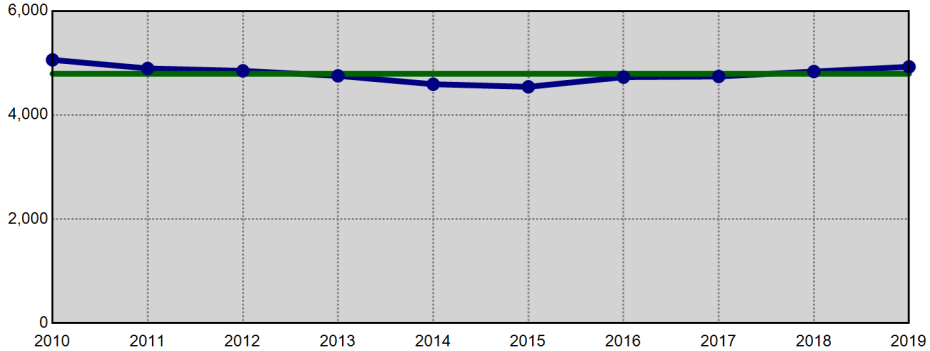

Violent Crime - Annual YTD Avg: 1,011 (Bar Chart)

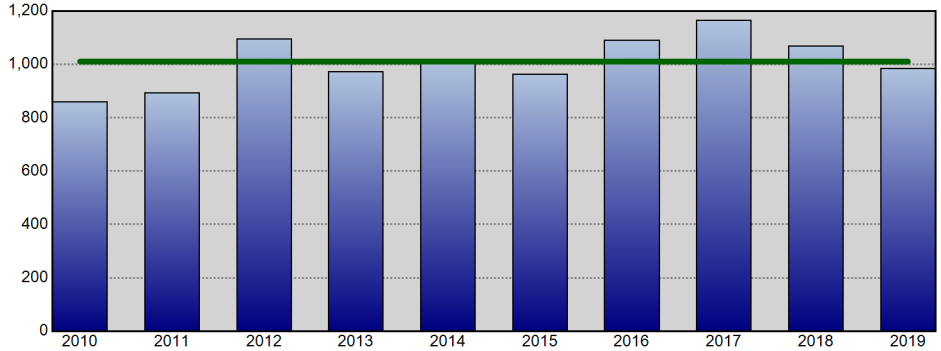

Violent Crime - Annual YTD Avg: 1,011 (Line Chart)

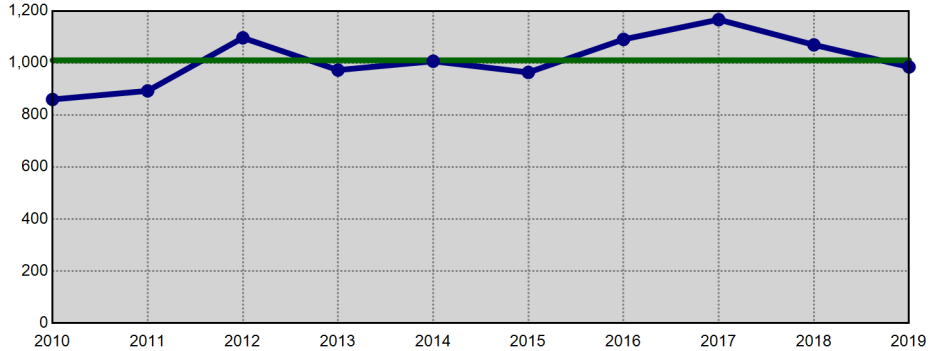

Property Crime - Annual YTD Avg: 3,783 (Bar Chart)

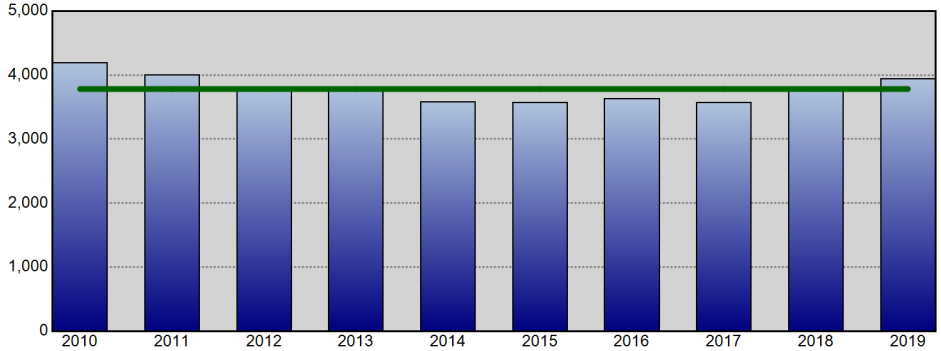

Property Crime - Annual YTD Avg: 3,783 (Line Chart)

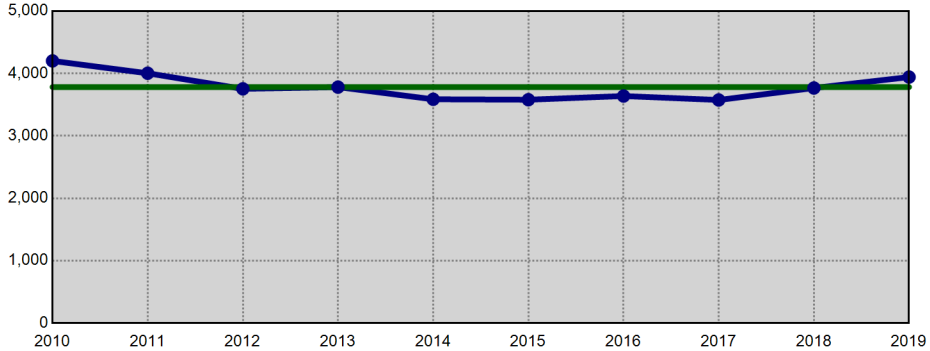

Information summarized for CompStat week ending 10/12/2019. The horizontal line on each chart represents the average of the prior 9 YTD offense totals.

Sourced from MNPD ARMS on 10/16/2019 8:37:19 AM. The figures above were sourced from incident reports using Uniform Crime Reporting definitions and reporting guidelines, based on the date when the crime was reported. This report is intended to be a management and planning tool and does not reflect the official UCR counts for the department. Incidents where a location is unknown or unspecified are included in the countywide totals.

North Precinct UCR Incidents - YTD Comparisons

Aggregated by precinct (incident location). Based on date when each incident was reported.

METROPOLITAN POLICE DEPARTMENT
of Nashville and Davidson County

All Part 1 Incidents - Annual YTD Avg: 3,319 (Bar Chart)

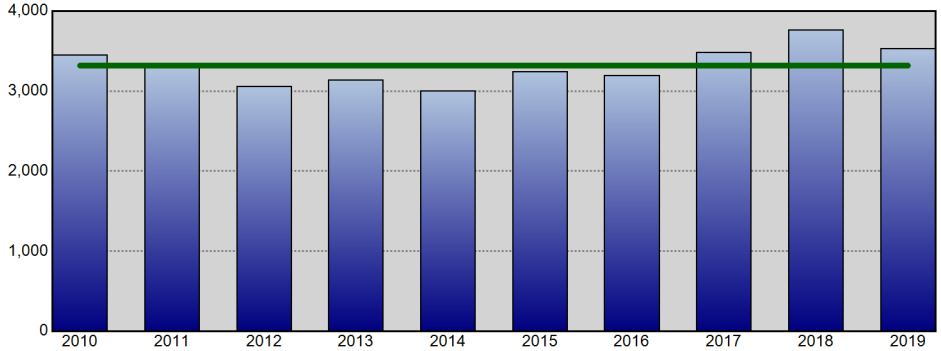

All Part 1 Incidents - Annual YTD Avg: 3,319 (Line Chart)

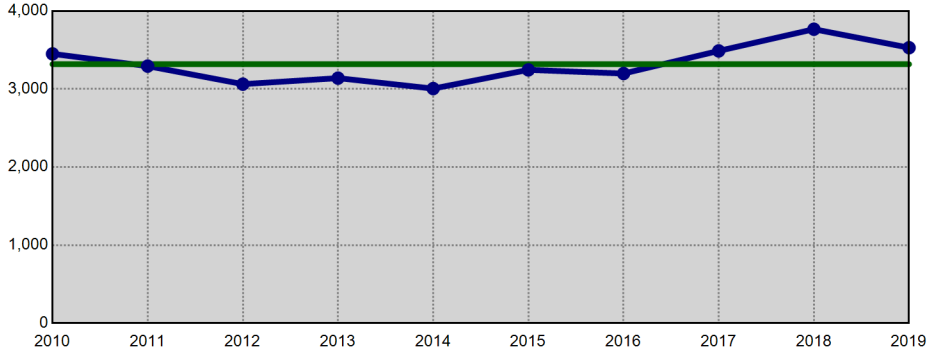

Violent Crime - Annual YTD Avg: 1,041 (Bar Chart)

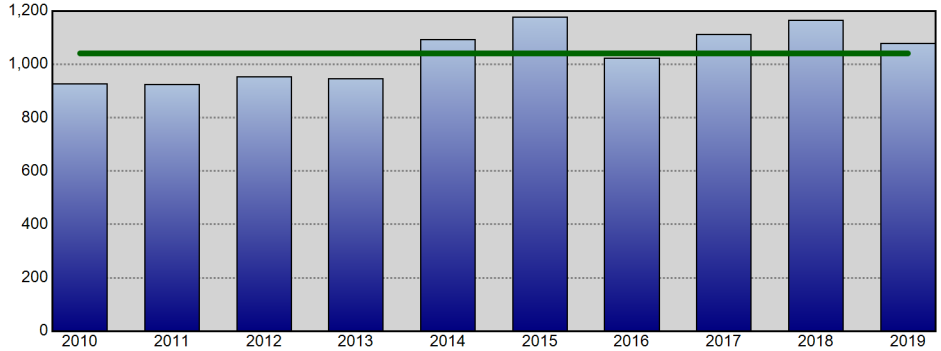

Violent Crime - Annual YTD Avg: 1,041 (Line Chart)

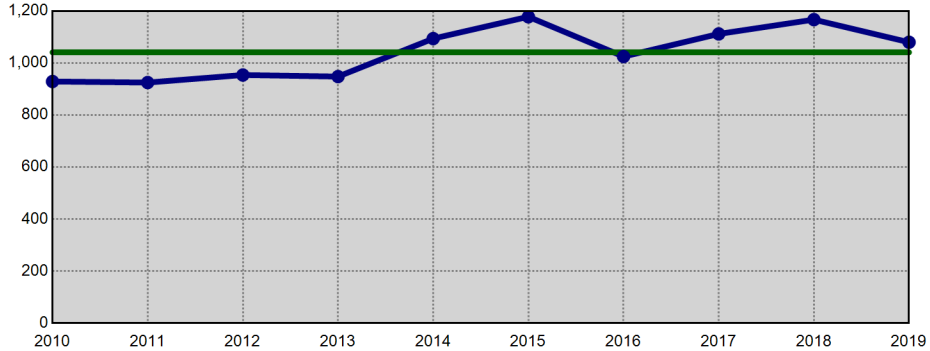

Property Crime - Annual YTD Avg: 2,277 (Bar Chart)

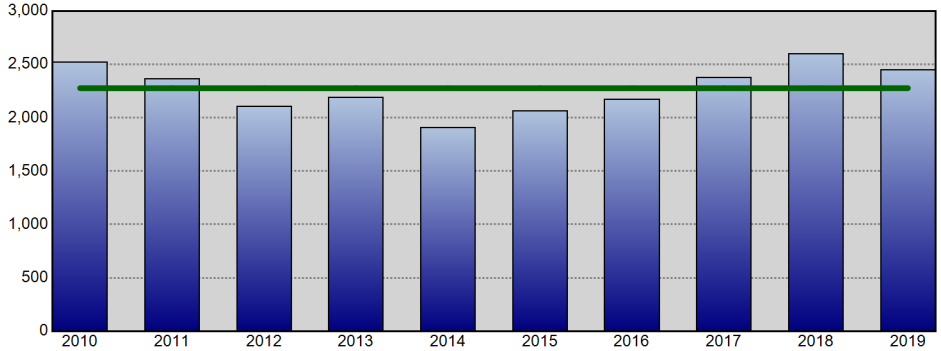

Property Crime - Annual YTD Avg: 2,277 (Line Chart)

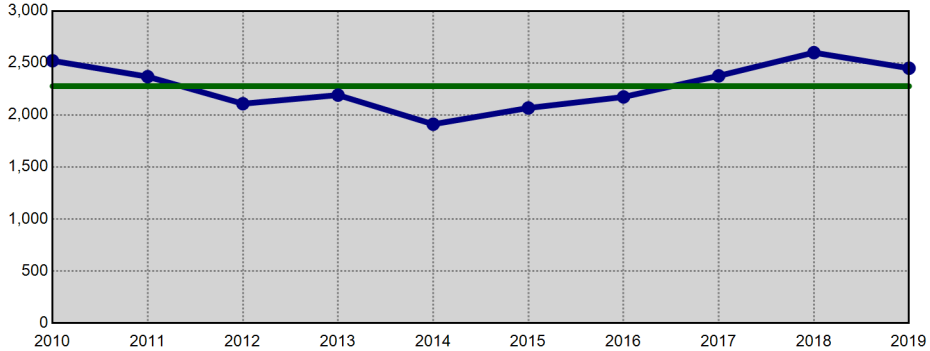

Information summarized for CompStat week ending 10/12/2019. The horizontal line on each chart represents the average of the prior 9 YTD offense totals.

Sourced from MNPD ARMS on 10/16/2019 8:37:19 AM. The figures above were sourced from incident reports using Uniform Crime Reporting definitions and reporting guidelines, based on the date when the crime was reported. This report is intended to be a management and planning tool and does not reflect the official UCR counts for the department. Incidents where a location is unknown or unspecified are included in the countywide totals.

Madison Precinct UCR Incidents - YTD Comparisons

METROPOLITAN POLICE DEPARTMENT
of Nashville and Davidson County

Aggregated by precinct (incident location). Based on date when each incident was reported.

All Part 1 Incidents - Annual YTD Avg: 2,980 (Bar Chart)

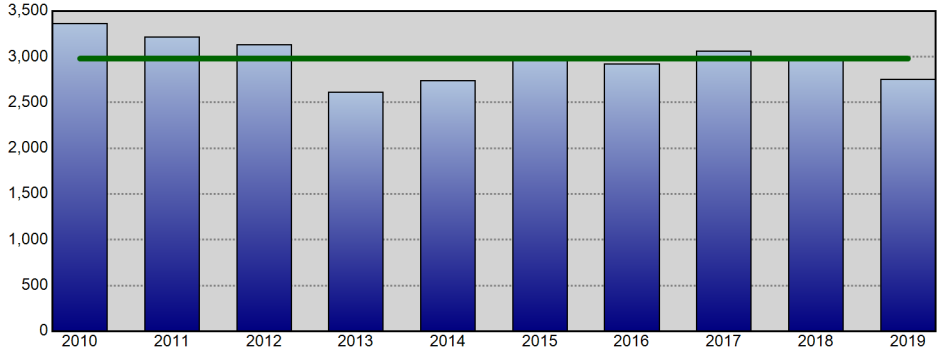

All Part 1 Incidents - Annual YTD Avg: 2,980 (Line Chart)

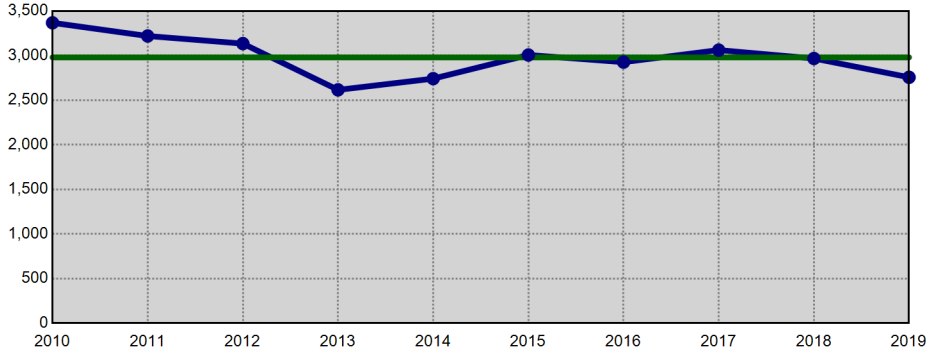

Violent Crime - Annual YTD Avg: 639 (Bar Chart)

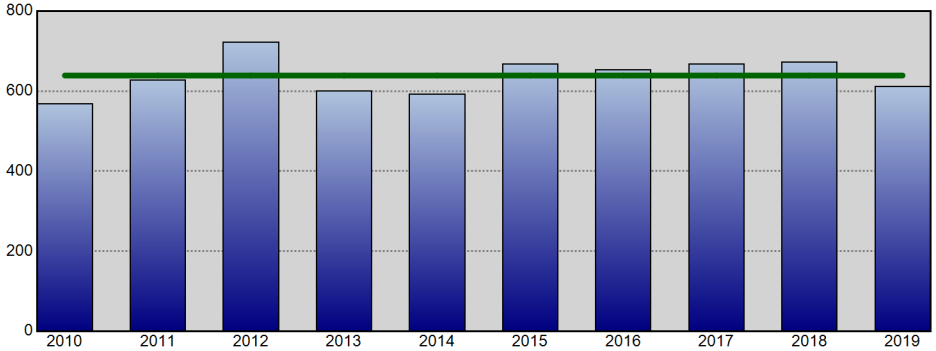

Violent Crime - Annual YTD Avg: 639 (Line Chart)

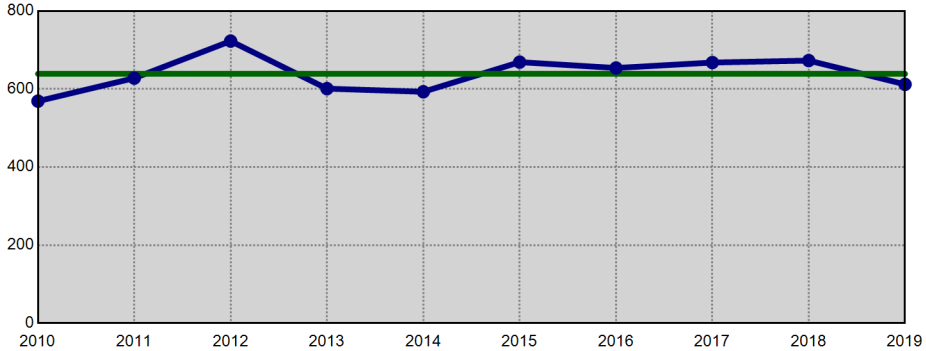

Property Crime - Annual YTD Avg: 2,341 (Bar Chart)

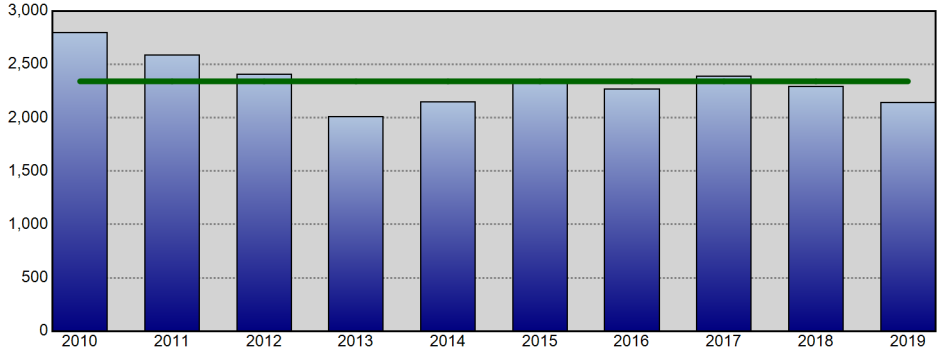

Property Crime - Annual YTD Avg: 2,341 (Line Chart)

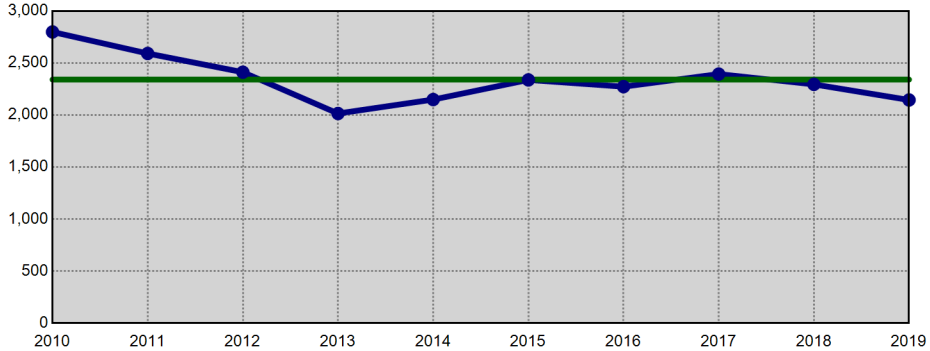

Information summarized for CompStat week ending 10/12/2019. The horizontal line on each chart represents the average of the prior 9 YTD offense totals.

Sourced from MNPD ARMS on 10/16/2019 8:37:20 AM. The figures above were sourced from incident reports using Uniform Crime Reporting definitions and reporting guidelines, based on the date when the crime was reported. This report is intended to be a management and planning tool and does not reflect the official UCR counts for the department. Incidents where a location is unknown or unspecified are included in the countywide totals.

Midtown Hills Precinct UCR Incidents - YTD Comparisons

Aggregated by precinct (incident location). Based on date when each incident was reported.

METROPOLITAN POLICE DEPARTMENT
of Nashville and Davidson County

All Part 1 Incidents - Annual YTD Avg: 3,281 (Bar Chart)

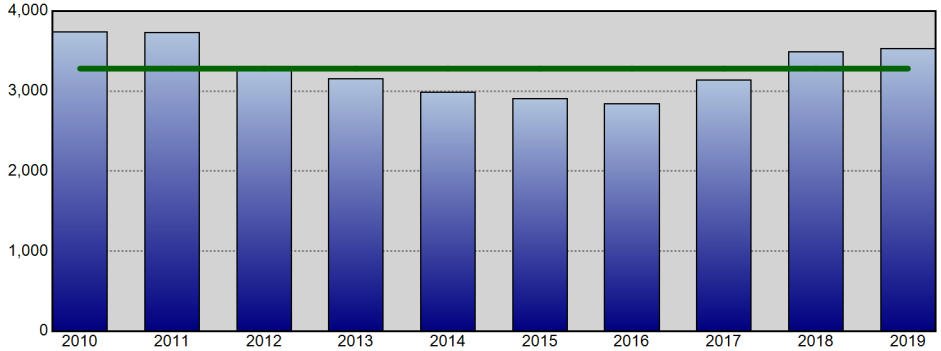

All Part 1 Incidents - Annual YTD Avg: 3,281 (Line Chart)

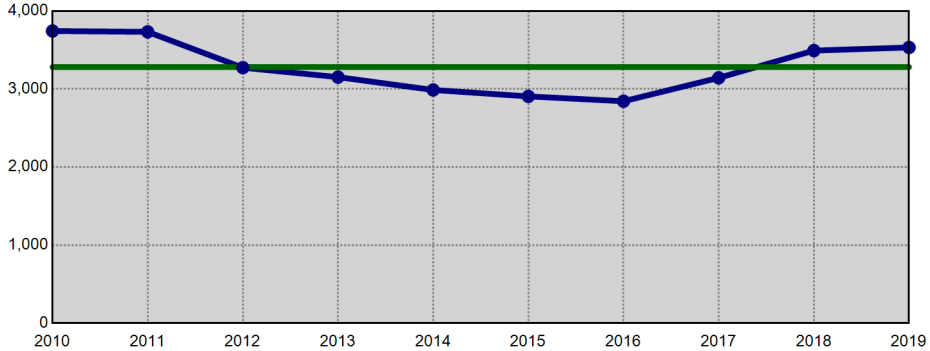

Violent Crime - Annual YTD Avg: 528 (Bar Chart)

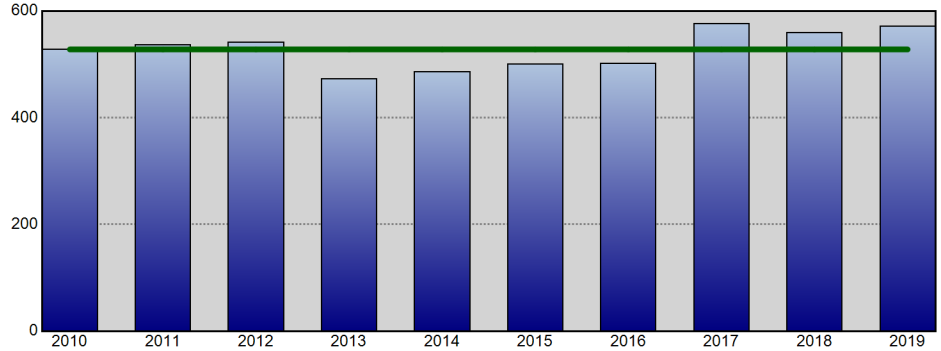

Violent Crime - Annual YTD Avg: 528 (Line Chart)

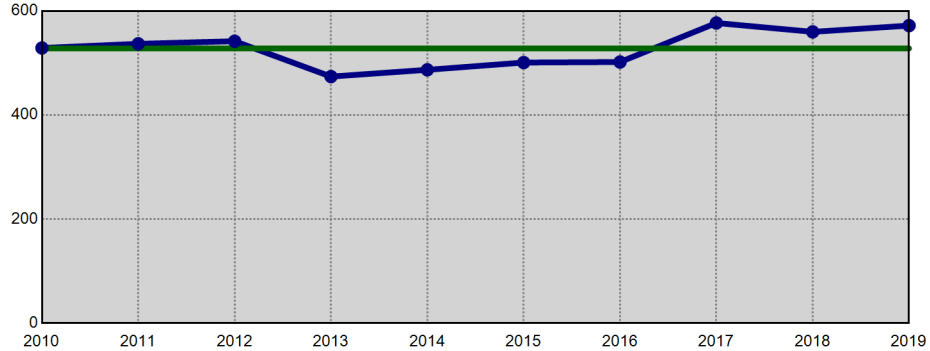

Property Crime - Annual YTD Avg: 2,753 (Bar Chart)

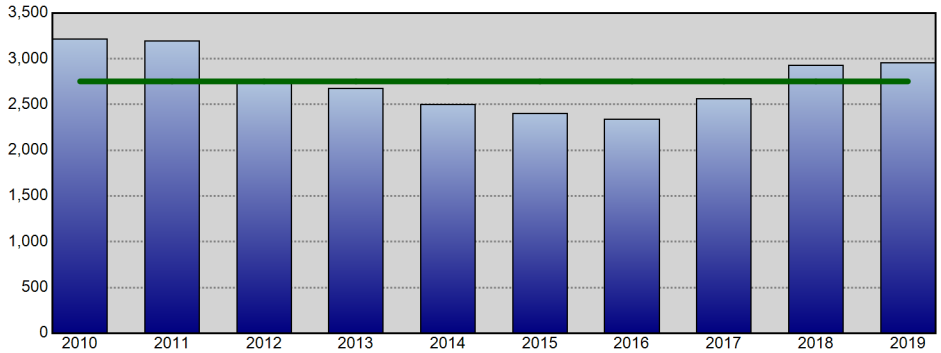

Property Crime - Annual YTD Avg: 2,753 (Line Chart)

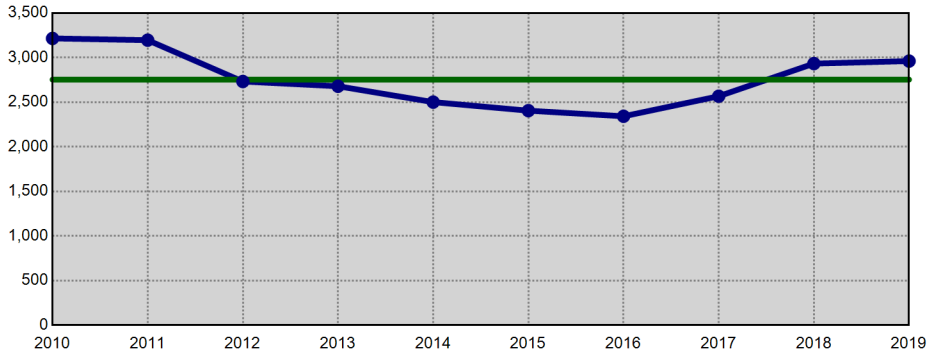

Information summarized for CompStat week ending 10/12/2019. The horizontal line on each chart represents the average of the prior 9 YTD offense totals.

Sourced from MNPD ARMS on 10/16/2019 8:37:21 AM. The figures above were sourced from incident reports using Uniform Crime Reporting definitions and reporting guidelines, based on the date when the crime was reported. This report is intended to be a management and planning tool and does not reflect the official UCR counts for the department. Incidents where a location is unknown or unspecified are included in the countywide totals.

County Calendar Year to Calendar Year Comparison

METROPOLITAN POLICE DEPARTMENT
of Nashville and Davidson County

Comparisons of Annual Totals for the Past Ten Years

Aggregated by precinct (incident location). Based on date when each incident was reported.

		Homicide	Forcible Rape	Commercial Robbery	Street Robbery	Total Robbery	Aggravated Assault	Commercial Burglary	Residential Burglary	Total Burglary	Larceny	Auto Theft	Violent Offenses	Property Offenses	Part I Offenses
2017 to	2017	111	563	321	1,747	2,068	5,071	1,312	2,911	4,223	19,222	2,587	7,813	26,032	33,845
2018	2018	89	573	275	1,856	2,131	5,024	1,070	2,566	3,636	21,022	3,132	7,817	27,790	35,607
	% Change	-19.8%	1.8%	-14.3%	6.2%	3.0%	-0.9%	-18.4%	-11.9%	-13.9%	9.4%	21.1%	0.1%	6.8%	5.2%
2016 to	2016	81	568	305	1,703	2,008	4,911	960	3,630	4,590	18,771	1,735	7,568	25,096	32,664
2018	2018	89	573	275	1,856	2,131	5,024	1,070	2,566	3,636	21,022	3,132	7,817	27,790	35,607
	% Change	9.9%	0.9%	-9.8%	9.0%	6.1%	2.3%	11.5%	-29.3%	-20.8%	12.0%	80.5%	3.3%	10.7%	9.0%
2015 to	2015	80	605	251	1,649	1,900	4,931	909	4,209	5,118	18,785	1,434	7,516	25,337	32,853
2018	2018	89	573	275	1,856	2,131	5,024	1,070	2,566	3,636	21,022	3,132	7,817	27,790	35,607
	% Change	11.3%	-5.3%	9.6%	12.6%	12.2%	1.9%	17.7%	-39.0%	-29.0%	11.9%	118.4%	4.0%	9.7%	8.4%
2014 to	2014	42	601	209	1,329	1,538	5,257	940	3,836	4,776	17,916	1,108	7,438	23,800	31,238
2018	2018	89	573	275	1,856	2,131	5,024	1,070	2,566	3,636	21,022	3,132	7,817	27,790	35,607
	% Change	111.9%	-4.7%	31.6%	39.7%	38.6%	-4.4%	13.8%	-33.1%	-23.9%	17.3%	182.7%	5.1%	16.8%	14.0%
2013 to	2013	42	528	225	1,409	1,634	4,806	890	4,788	5,678	18,100	1,203	7,010	24,981	31,991
2018	2018	89	573	275	1,856	2,131	5,024	1,070	2,566	3,636	21,022	3,132	7,817	27,790	35,607
	% Change	111.9%	8.5%	22.2%	31.7%	30.4%	4.5%	20.2%	-46.4%	-36.0%	16.1%	160.3%	11.5%	11.2%	11.3%
2012 to	2012	59	544	237	1,480	1,717	5,371	1,012	4,733	5,745	19,216	1,386	7,691	26,347	34,038
2018	2018	89	573	275	1,856	2,131	5,024	1,070	2,566	3,636	21,022	3,132	7,817	27,790	35,607
	% Change	50.8%	5.3%	16.0%	25.4%	24.1%	-6.5%	5.7%	-45.8%	-36.7%	9.4%	126.0%	1.6%	5.5%	4.6%
2011 to	2011	51	550	290	1,588	1,878	4,921	1,118	6,298	7,416	20,249	1,770	7,400	29,435	36,835
2018	2018	89	573	275	1,856	2,131	5,024	1,070	2,566	3,636	21,022	3,132	7,817	27,790	35,607
	% Change	74.5%	4.2%	-5.2%	16.9%	13.5%	2.1%	-4.3%	-59.3%	-51.0%	3.8%	76.9%	5.6%	-5.6%	-3.3%
2010 to	2010	61	493	297	1,503	1,800	4,718	1,156	6,617	7,773	20,989	1,625	7,072	30,387	37,459
2018	2018	89	573	275	1,856	2,131	5,024	1,070	2,566	3,636	21,022	3,132	7,817	27,790	35,607
	% Change	45.9%	16.2%	-7.4%	23.5%	18.4%	6.5%	-7.4%	-61.2%	-53.2%	0.2%	92.7%	10.5%	-8.5%	-4.9%
2009 to	2009	81	498	303	1,719	2,022	4,741	1,185	5,545	6,730	21,826	1,743	7,342	30,299	37,641
2018	2018	89	573	275	1,856	2,131	5,024	1,070	2,566	3,636	21,022	3,132	7,817	27,790	35,607
	% Change	9.9%	15.1%	-9.2%	8.0%	5.4%	6.0%	-9.7%	-53.7%	-46.0%	-3.7%	79.7%	6.5%	-8.3%	-5.4%
2008 to	2008	74	485	353	2,040	2,393	5,646	1,302	4,930	6,232	24,452	2,282	8,598	32,966	41,564
2018	2018	89	573	275	1,856	2,131	5,024	1,070	2,566	3,636	21,022	3,132	7,817	27,790	35,607
	% Change	20.3%	18.1%	-22.1%	-9.0%	-10.9%	-11.0%	-17.8%	-48.0%	-41.7%	-14.0%	37.2%	-9.1%	-15.7%	-14.3%

Information summarized for CompStat week ending 10/12/2019.

Sourced from MNPD ARMS on 10/16/2019 8:37:22 AM. The figures above were sourced from incident reports using Uniform Crime Reporting definitions and reporting guidelines, based on the date when the crime was reported. This report is intended to be a management and planning tool and does not reflect the official UCR counts for the department. Incidents where a location is unknown or unspecified are included in the countywide totals..

County UCR Incidents - Annual Comparison Charts

Aggregated by precinct (incident location). Based on date when each incident was reported.

METROPOLITAN POLICE DEPARTMENT
of Nashville and Davidson County

Year End Total Part 1 Incidents - Prior 9 Year Annual Avg: 34,059

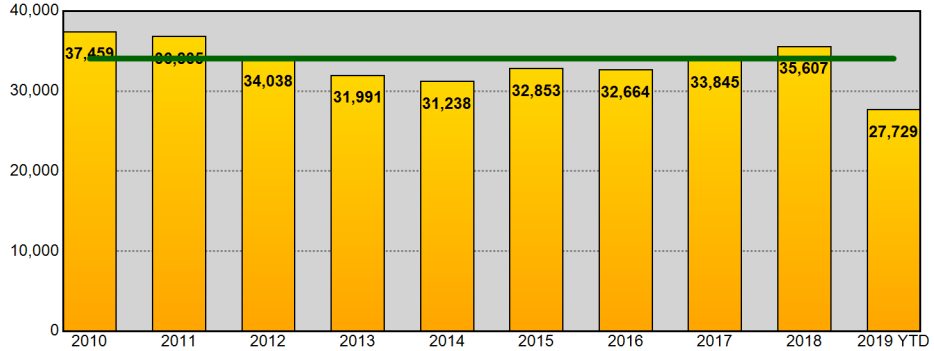

Year End Total Part 1 Incidents - Prior 9 Year Annual Avg: 34,059

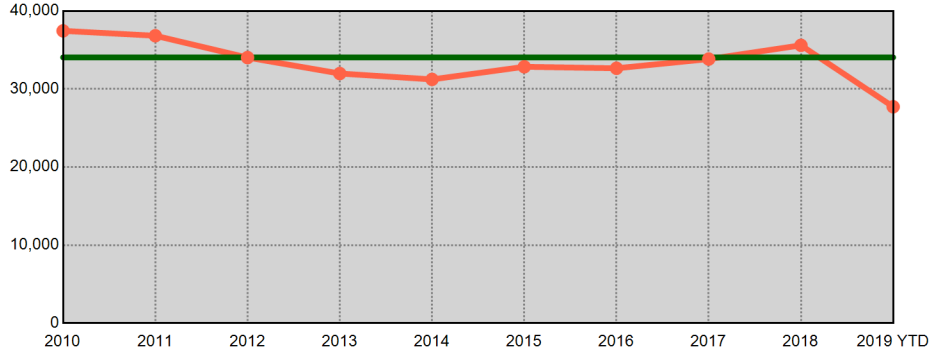

Year End Total Violent Part 1 Incidents - Prior 9 Year Annual Avg: 7,481

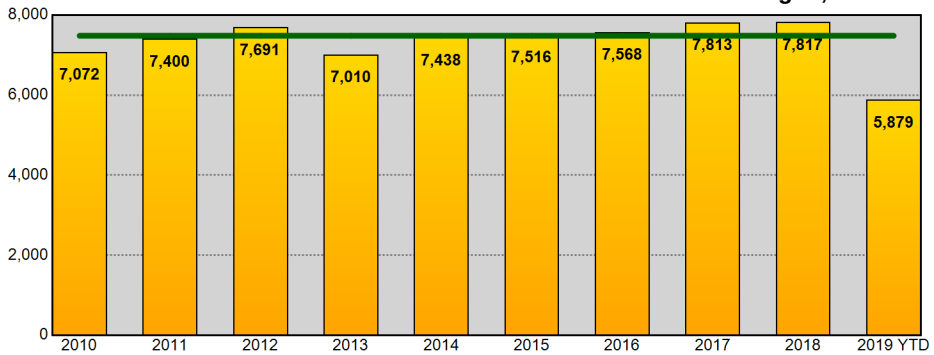

Year End Total Violent Part 1 Incidents - Prior 9 Year Annual Avg: 7,481

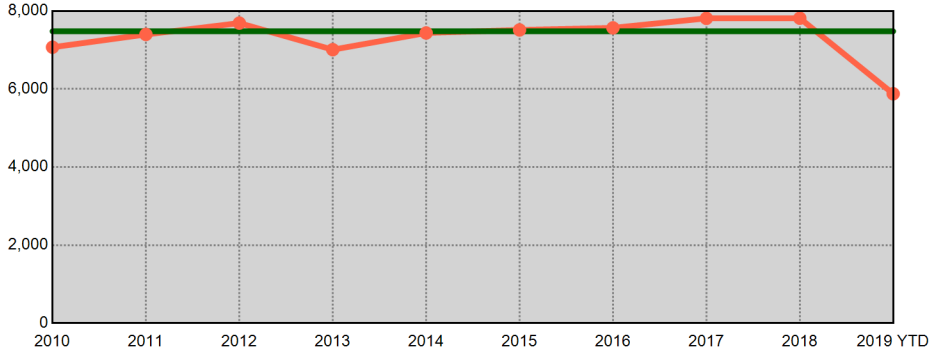

Year End Total Property Part 1 Incidents - Prior 9 Year Annual Avg: 26,578

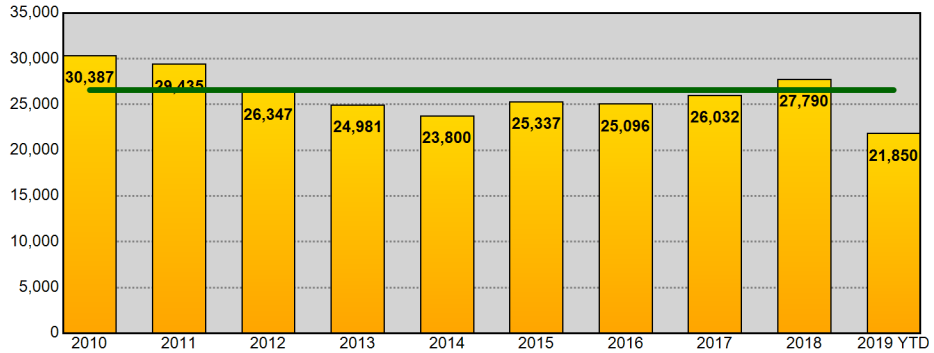

Year End Total Property Part 1 Incidents - Prior 9 Year Annual Avg: 26,578

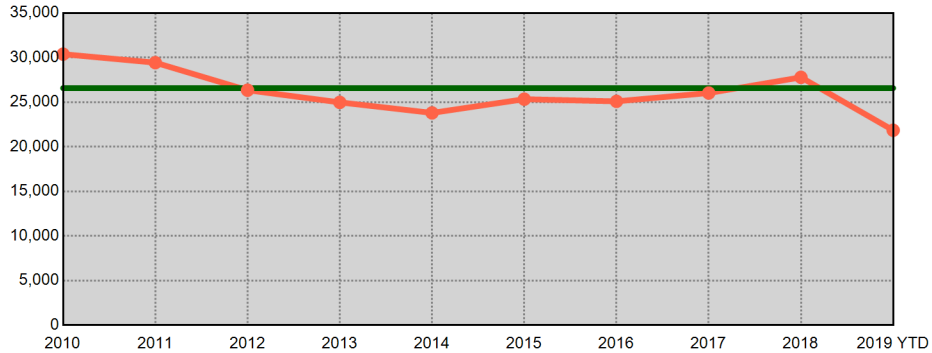

Information summarized for CompStat week ending 10/12/2019. Current year statistics are summarized for 2019 YTD. The horizontal line on each chart represents the average of the prior 9 year end offense totals.

Sourced from MNPD ARMS on 10/16/2019 8:37:22 AM. The figures above were sourced from incident reports using Uniform Crime Reporting definitions and reporting guidelines, based on the date when the crime was reported. This report is intended to be a management and planning tool and does not reflect the official UCR counts for the department. Incidents where a location is unknown or unspecified are included in the countywide totals.

West Precinct UCR Incidents - Annual Comparisons

Aggregated by precinct (incident location). Based on date when each incident was reported.

METROPOLITAN POLICE DEPARTMENT
of Nashville and Davidson County

Year End Total Part 1 Incidents - Prior 9 Year Annual Avg: 3,792

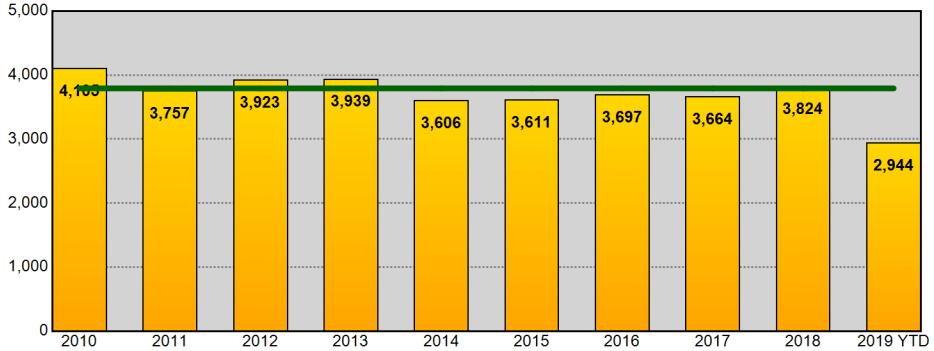

Year End Total Part 1 Incidents - Prior 9 Year Annual Avg: 3,792

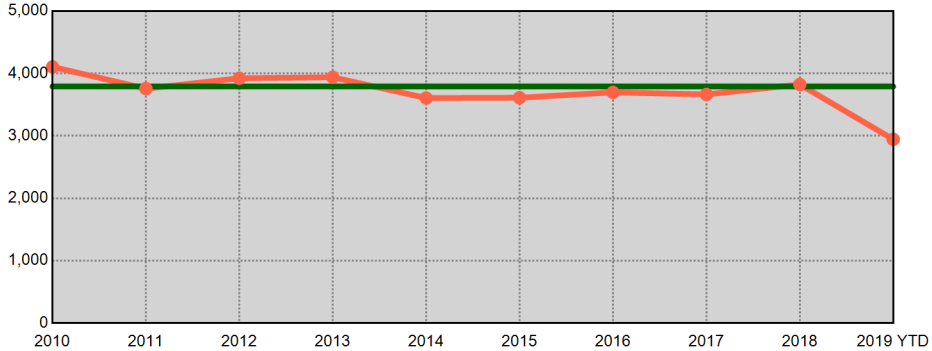

Year End Total Violent Part 1 Incidents - Prior 9 Year Annual Avg: 493

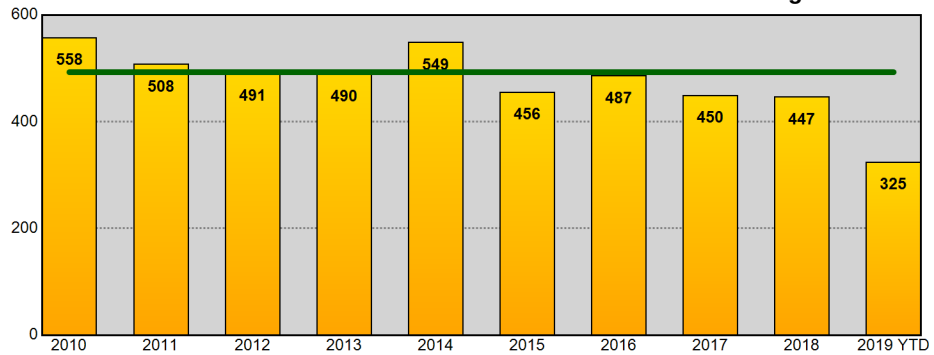

Year End Total Violent Part 1 Incidents - Prior 9 Year Annual Avg: 493

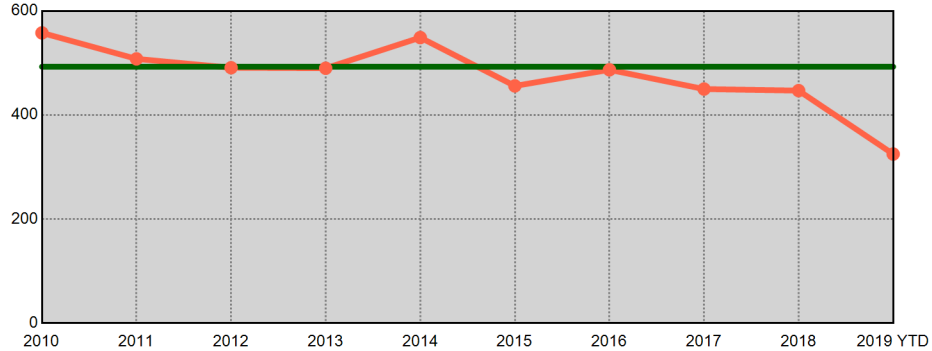

Year End Total Property Part 1 Incidents - Prior 9 Year Annual Avg: 3,299

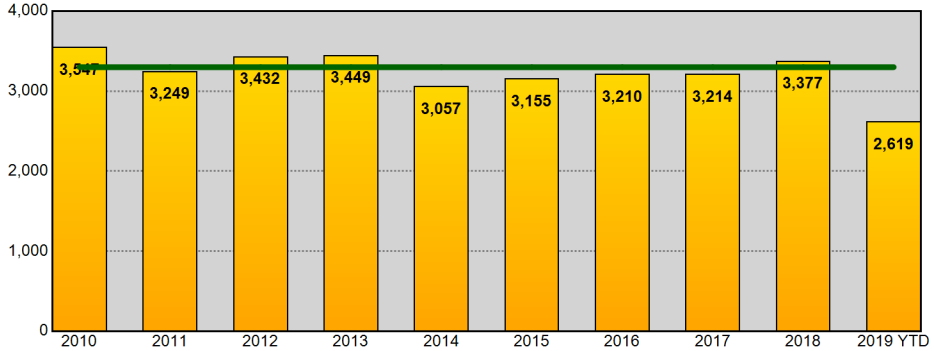

Year End Total Property Part 1 Incidents - Prior 9 Year Annual Avg: 3,299

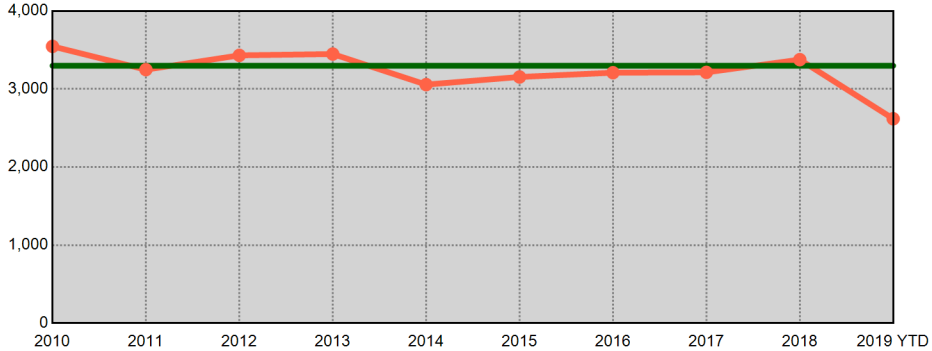

Information summarized for CompStat week ending 10/12/2019. Current year statistics are summarized for 2019 YTD. The horizontal line on each chart represents the average of the prior 9 year end offense totals.

Sourced from MNPD ARMS on 10/16/2019 8:37:22 AM. The figures above were sourced from incident reports using Uniform Crime Reporting definitions and reporting guidelines, based on the date when the crime was reported. This report is intended to be a management and planning tool and does not reflect the official UCR counts for the department. Incidents where a location is unknown or unspecified are included in the countywide totals.

East Precinct UCR Incidents - Annual Comparisons

Aggregated by precinct (incident location). Based on date when each incident was reported.

METROPOLITAN POLICE DEPARTMENT
of Nashville and Davidson County

Year End Total Part 1 Incidents - Prior 9 Year Annual Avg: 4,117

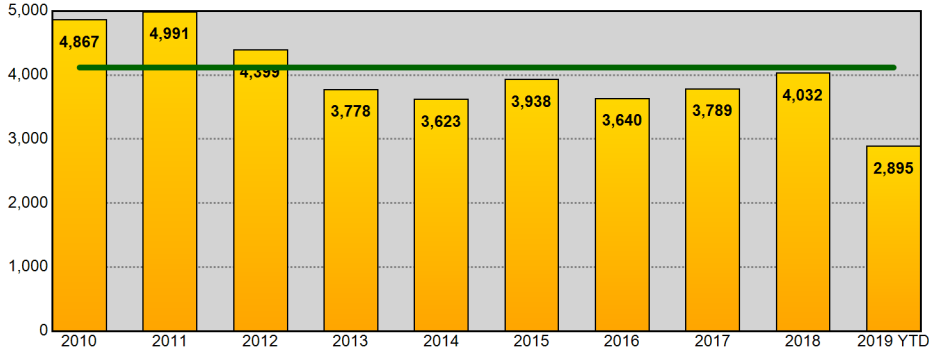

Year End Total Part 1 Incidents - Prior 9 Year Annual Avg: 4,117

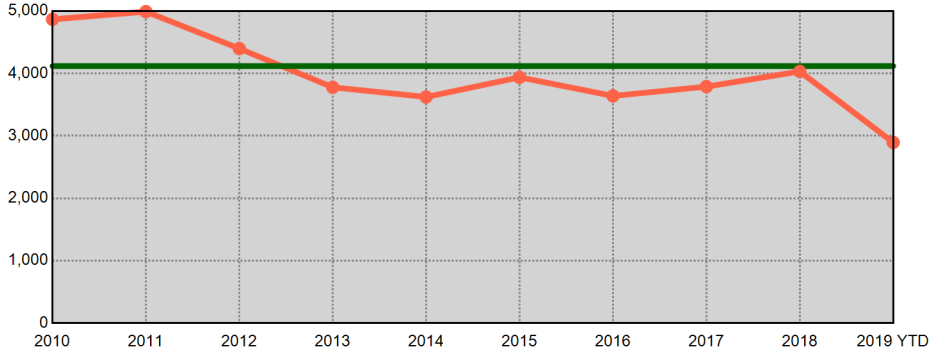

Year End Total Violent Part 1 Incidents - Prior 9 Year Annual Avg: 1,099

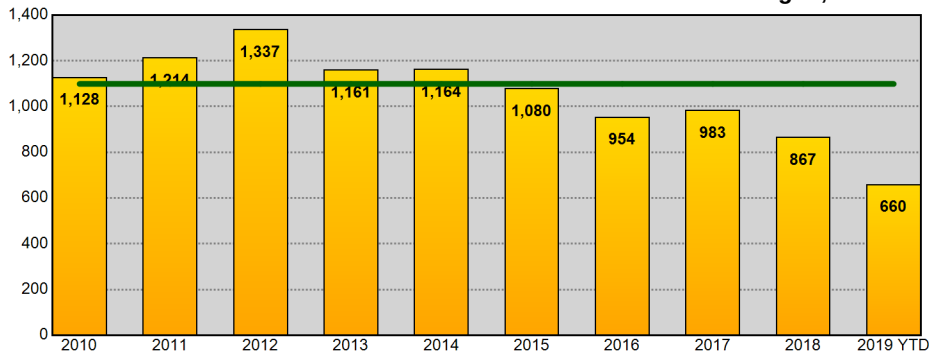

Year End Total Violent Part 1 Incidents - Prior 9 Year Annual Avg: 1,099

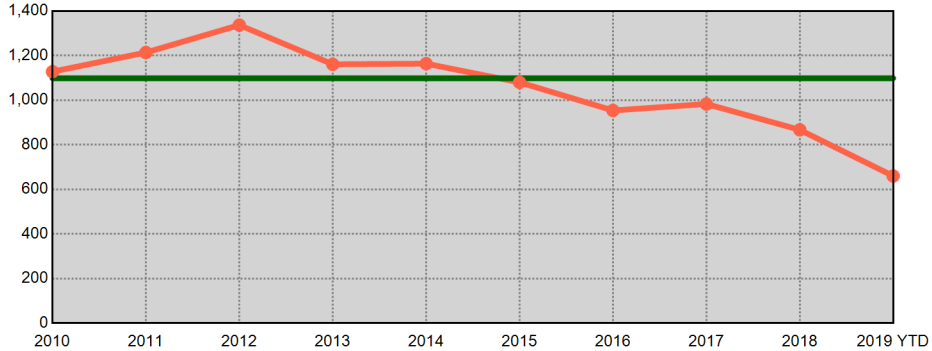

Year End Total Property Part 1 Incidents - Prior 9 Year Annual Avg: 3,019

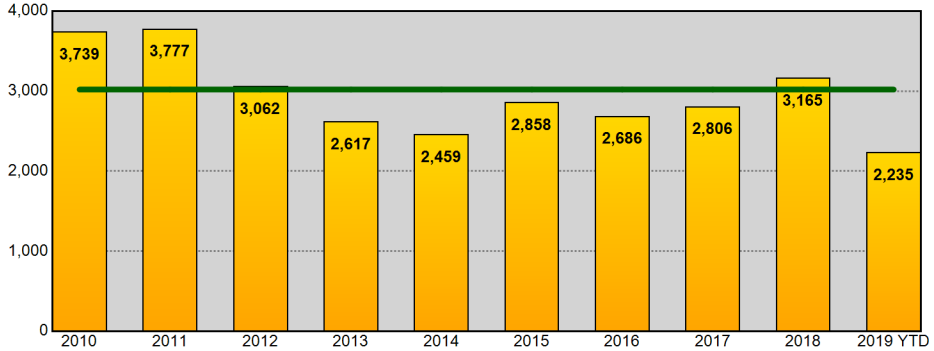

Year End Total Property Part 1 Incidents - Prior 9 Year Annual Avg: 3,019

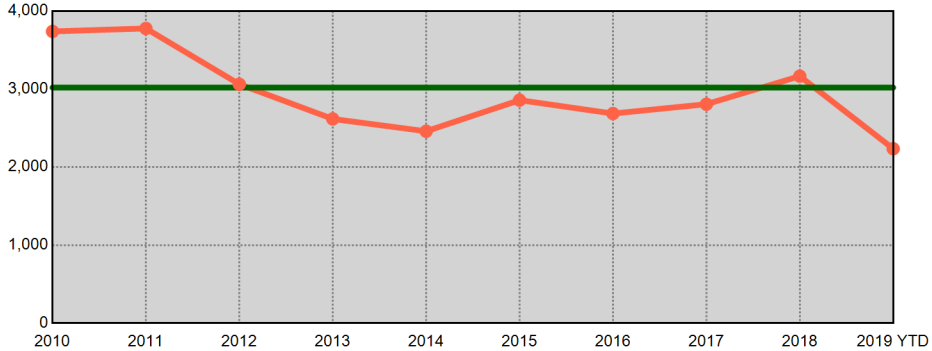

Information summarized for CompStat week ending 10/12/2019. Current year statistics are summarized for 2019 YTD. The horizontal line on each chart represents the average of the prior 9 year end offense totals.

Sourced from MNPD ARMS on 10/16/2019 8:37:23 AM. The figures above were sourced from incident reports using Uniform Crime Reporting definitions and reporting guidelines, based on the date when the crime was reported. This report is intended to be a management and planning tool and does not reflect the official UCR counts for the department. Incidents where a location is unknown or unspecified are included in the countywide totals.

South Precinct UCR Incidents - Annual Comparisons

METROPOLITAN POLICE DEPARTMENT
of Nashville and Davidson County

Aggregated by precinct (incident location). Based on date when each incident was reported.

Year End Total Part 1 Incidents - Prior 9 Year Annual Avg: 6,223

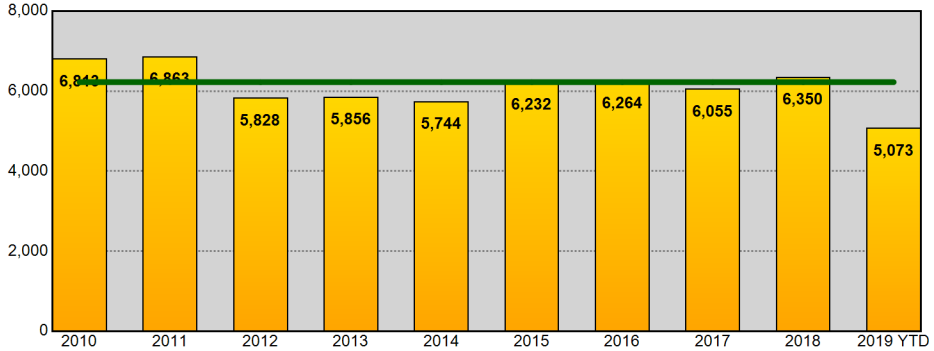

Year End Total Part 1 Incidents - Prior 9 Year Annual Avg: 6,223

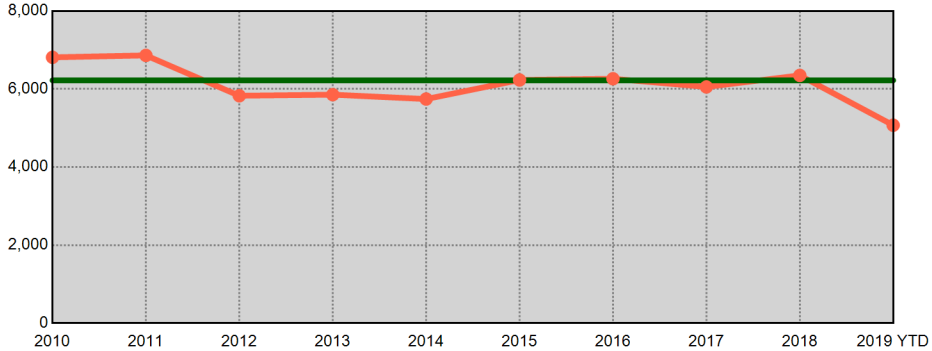

Year End Total Violent Part 1 Incidents - Prior 9 Year Annual Avg: 1,469

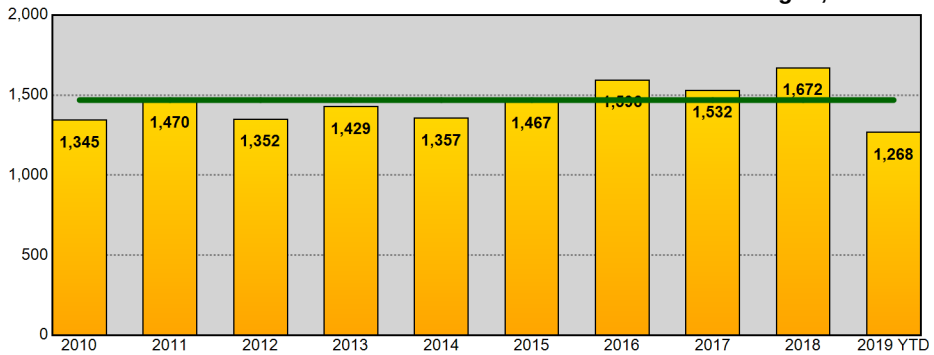

Year End Total Violent Part 1 Incidents - Prior 9 Year Annual Avg: 1,469

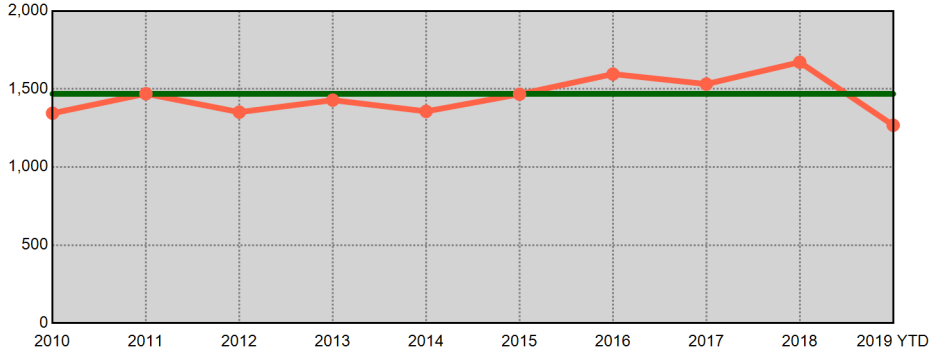

Year End Total Property Part 1 Incidents - Prior 9 Year Annual Avg: 4,754

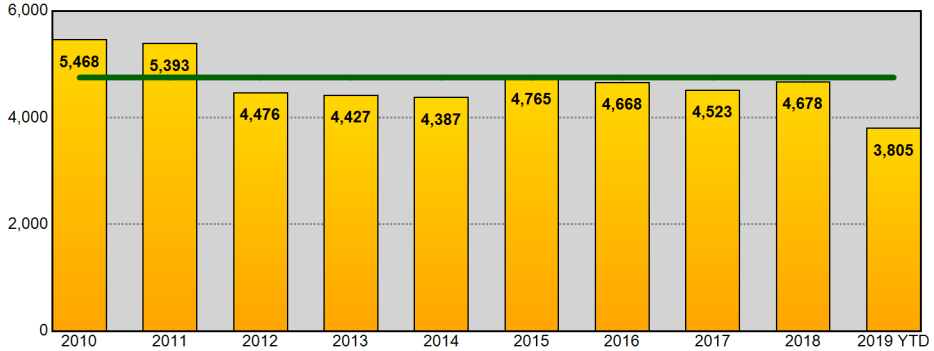

Year End Total Property Part 1 Incidents - Prior 9 Year Annual Avg: 4,754

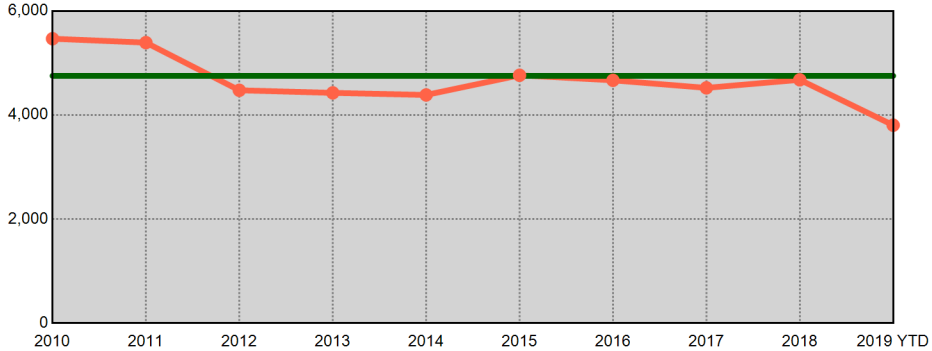

Information summarized for CompStat week ending 10/12/2019. Current year statistics are summarized for 2019 YTD. The horizontal line on each chart represents the average of the prior 9 year end offense totals.

Sourced from MNPD ARMS on 10/16/2019 8:37:24 AM. The figures above were sourced from incident reports using Uniform Crime Reporting definitions and reporting guidelines, based on the date when the crime was reported. This report is intended to be a management and planning tool and does not reflect the official UCR counts for the department. Incidents where a location is unknown or unspecified are included in the countywide totals.

Central Precinct UCR Incidents - Annual Comparisons

METROPOLITAN POLICE DEPARTMENT
of Nashville and Davidson County

Aggregated by precinct (incident location). Based on date when each incident was reported.

Year End Total Part 1 Incidents - Prior 9 Year Annual Avg: 1,627

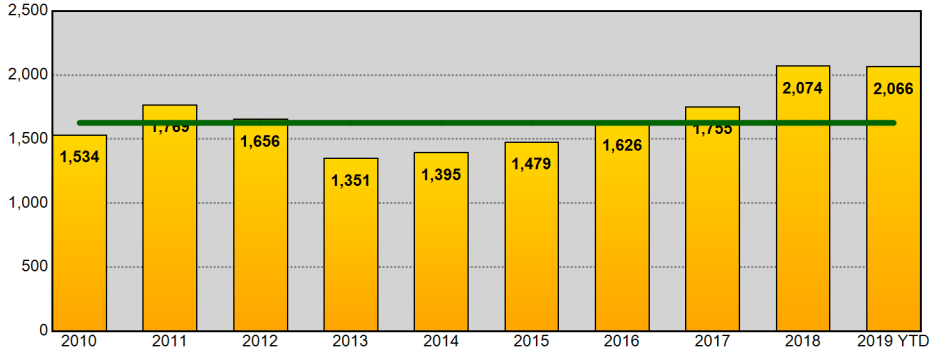

Year End Total Part 1 Incidents - Prior 9 Year Annual Avg: 1,627

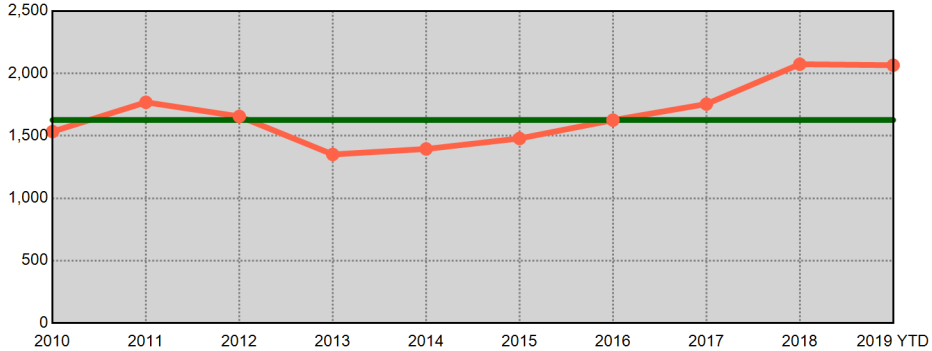

Year End Total Violent Part 1 Incidents - Prior 9 Year Annual Avg: 366

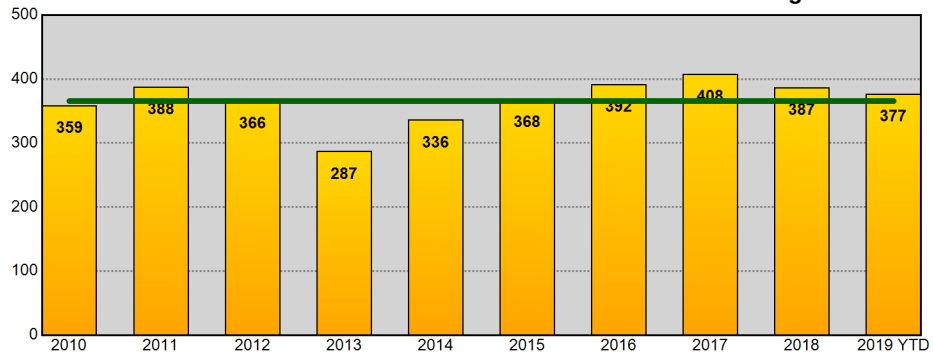

Year End Total Violent Part 1 Incidents - Prior 9 Year Annual Avg: 366

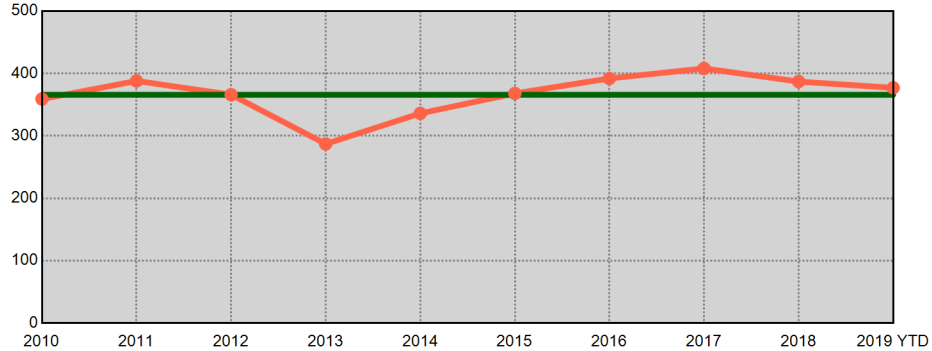

Year End Total Property Part 1 Incidents - Prior 9 Year Annual Avg: 1,261

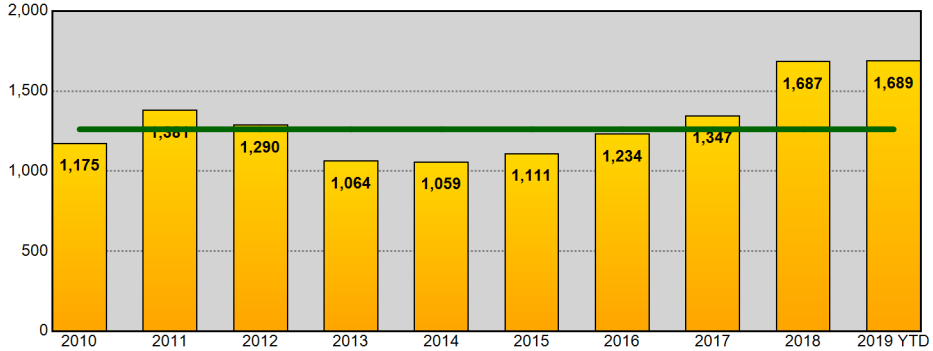

Year End Total Property Part 1 Incidents - Prior 9 Year Annual Avg: 1,261

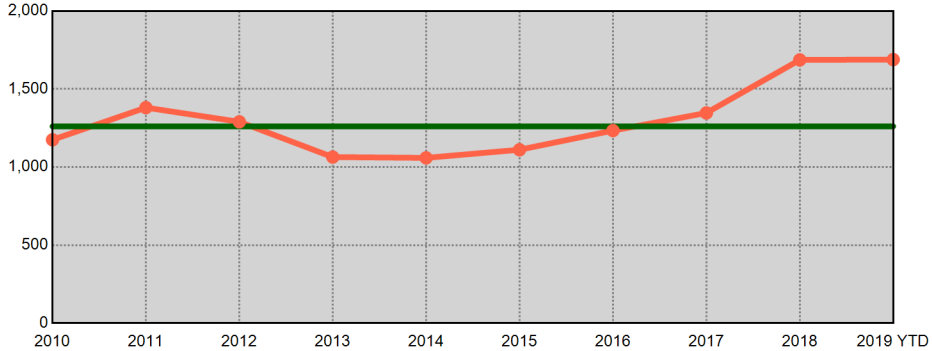

Information summarized for CompStat week ending 10/12/2019. Current year statistics are summarized for 2019 YTD. The horizontal line on each chart represents the average of the prior 9 year end offense totals.

Sourced from MNPD ARMS on 10/16/2019 8:37:24 AM. The figures above were sourced from incident reports using Uniform Crime Reporting definitions and reporting guidelines, based on the date when the crime was reported. This report is intended to be a management and planning tool and does not reflect the official UCR counts for the department. Incidents where a location is unknown or unspecified are included in the countywide totals.

Hermitage Precinct UCR Incidents - Annual Comparisons

METROPOLITAN POLICE DEPARTMENT
of Nashville and Davidson County

Aggregated by precinct (incident location). Based on date when each incident was reported.

Year End Total Part 1 Incidents - Prior 9 Year Annual Avg: 6,077

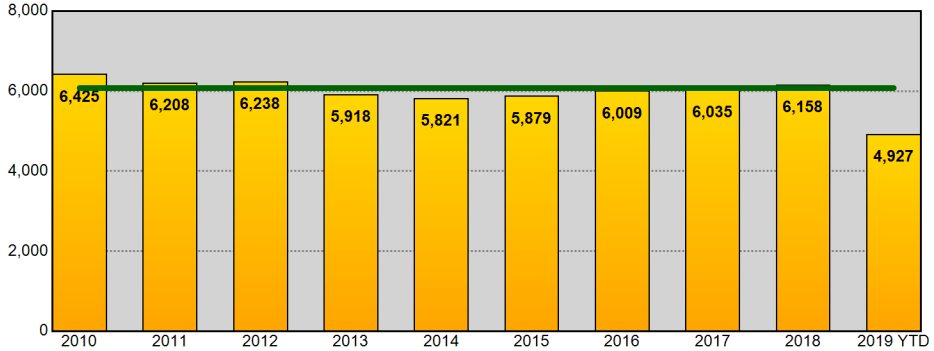

Year End Total Part 1 Incidents - Prior 9 Year Annual Avg: 6,077

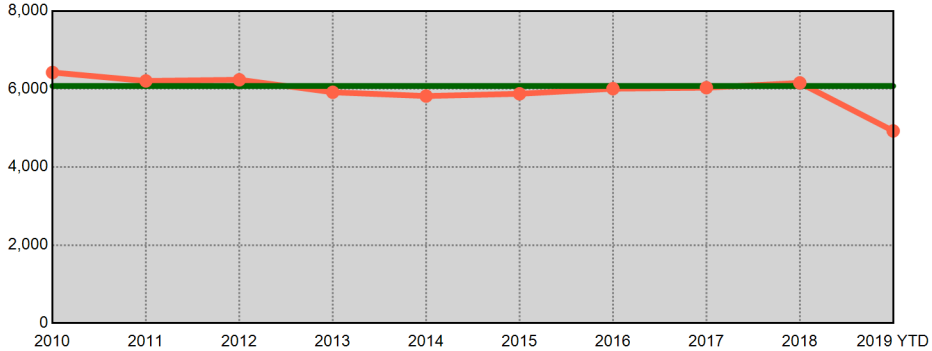

Year End Total Violent Part 1 Incidents - Prior 9 Year Annual Avg: 1,277

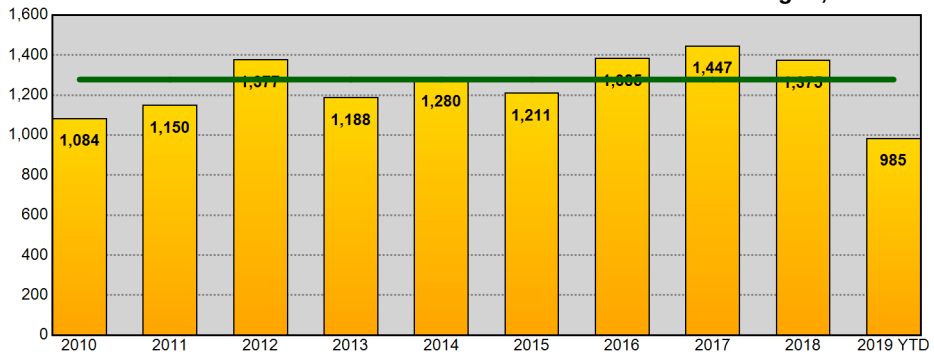

Year End Total Violent Part 1 Incidents - Prior 9 Year Annual Avg: 1,277

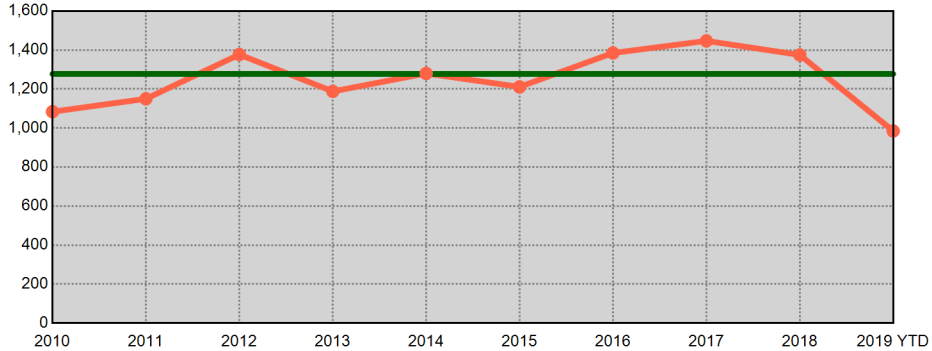

Year End Total Property Part 1 Incidents - Prior 9 Year Annual Avg: 4,799

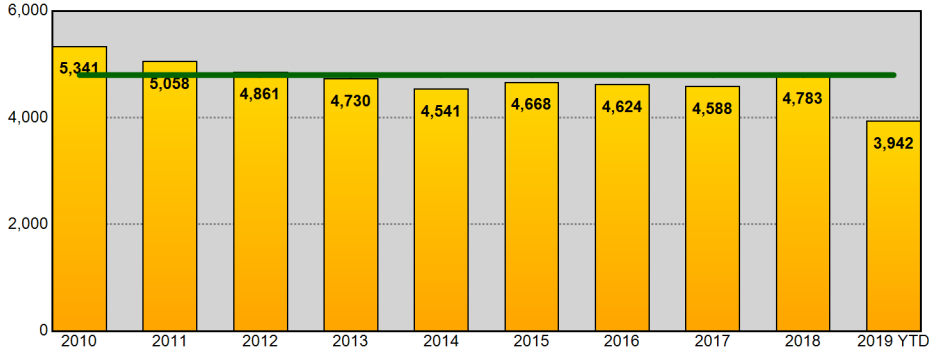

Year End Total Property Part 1 Incidents - Prior 9 Year Annual Avg: 4,799

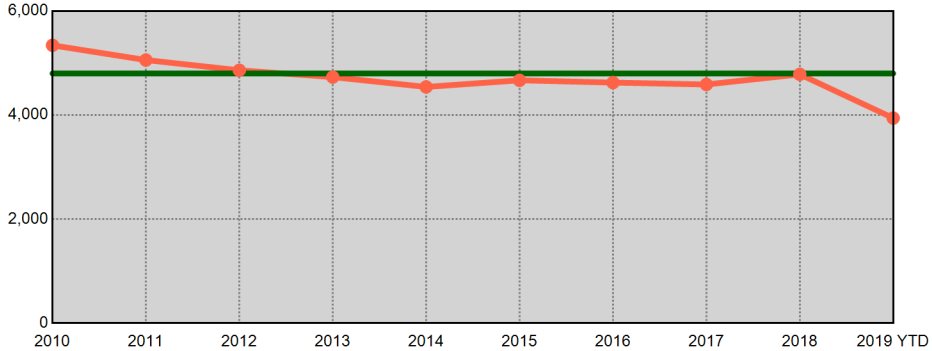

Information summarized for CompStat week ending 10/12/2019. Current year statistics are summarized for 2019 YTD. The horizontal line on each chart represents the average of the prior 9 year end offense totals.

Sourced from MNPD ARMS on 10/16/2019 8:37:25 AM. The figures above were sourced from incident reports using Uniform Crime Reporting definitions and reporting guidelines, based on the date when the crime was reported. This report is intended to be a management and planning tool and does not reflect the official UCR counts for the department. Incidents where a location is unknown or unspecified are included in the countywide totals.

North Precinct UCR Incidents - Annual Comparisons

Aggregated by precinct (incident location). Based on date when each incident was reported.

METROPOLITAN POLICE DEPARTMENT
of Nashville and Davidson County

Year End Total Part 1 Incidents - Prior 9 Year Annual Avg: 4,220

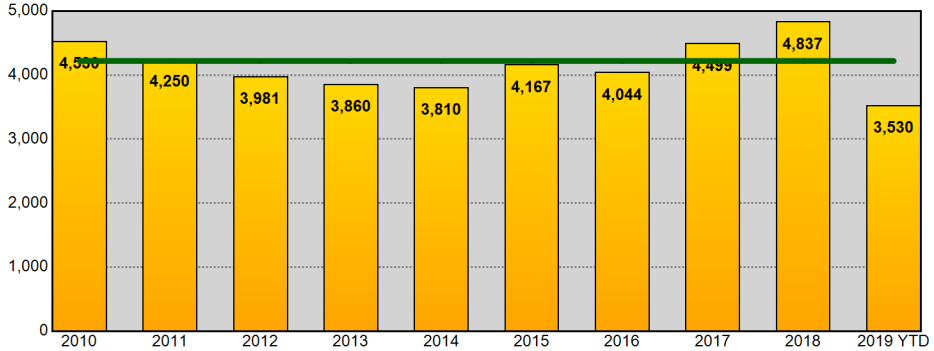

Year End Total Part 1 Incidents - Prior 9 Year Annual Avg: 4,220

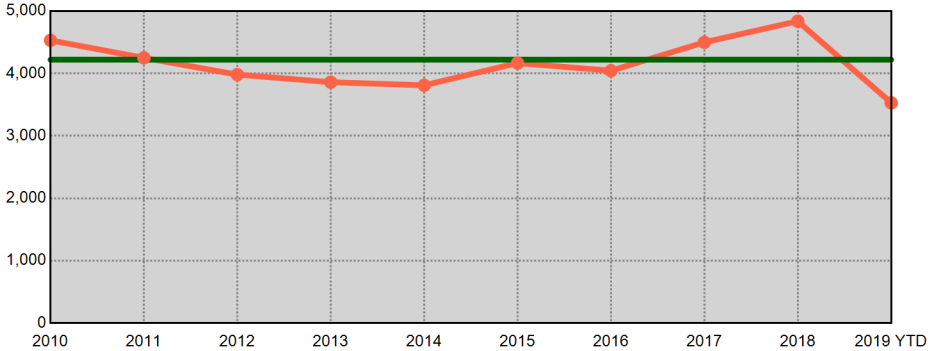

Year End Total Violent Part 1 Incidents - Prior 9 Year Annual Avg: 1,308

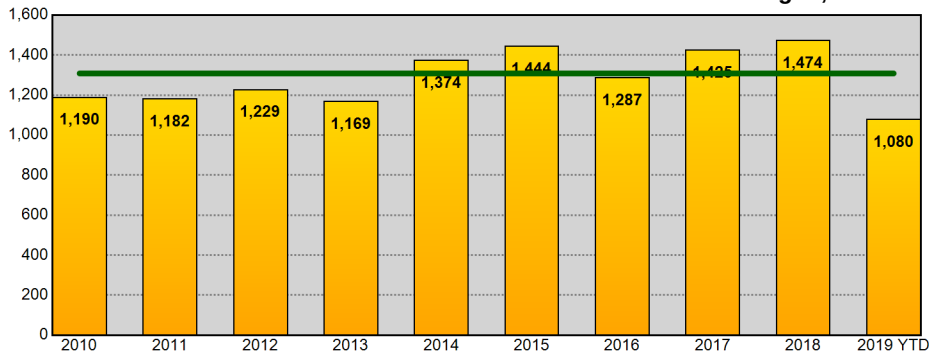

Year End Total Violent Part 1 Incidents - Prior 9 Year Annual Avg: 1,308

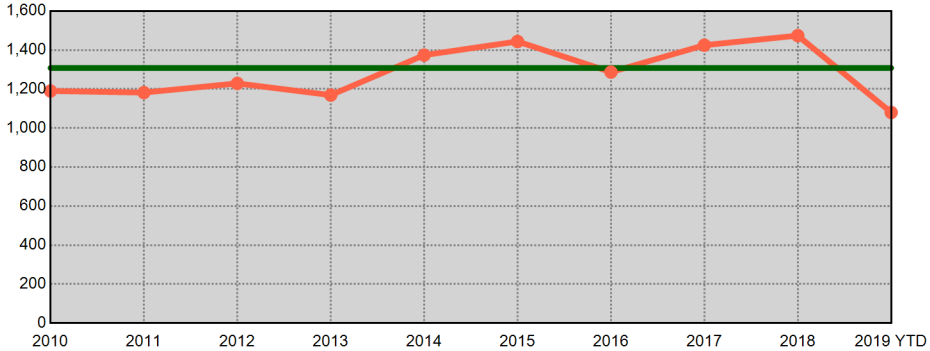

Year End Total Property Part 1 Incidents - Prior 9 Year Annual Avg: 2,912

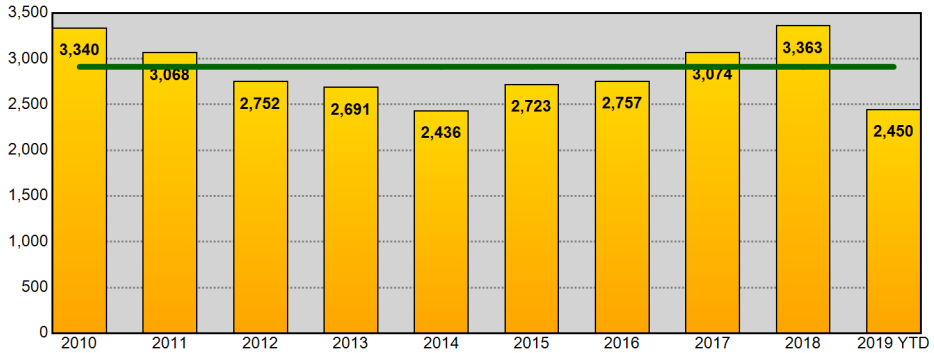

Year End Total Property Part 1 Incidents - Prior 9 Year Annual Avg: 2,912

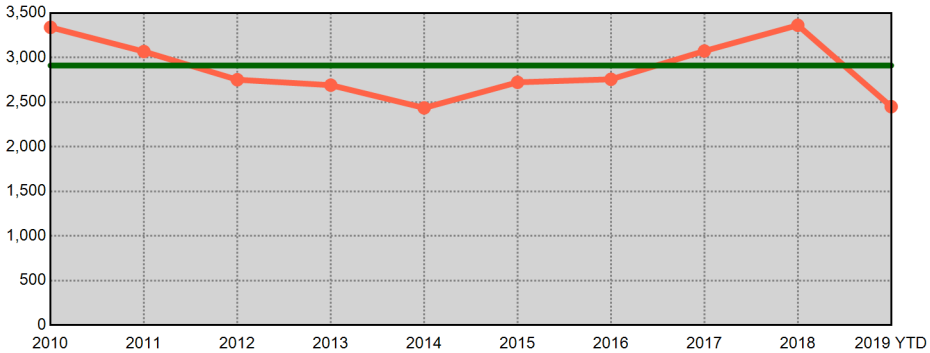

Information summarized for CompStat week ending 10/12/2019. Current year statistics are summarized for 2019 YTD. The horizontal line on each chart represents the average of the prior 9 year end offense totals.

Sourced from MNPD ARMS on 10/16/2019 8:37:26 AM. The figures above were sourced from incident reports using Uniform Crime Reporting definitions and reporting guidelines, based on the date when the crime was reported. This report is intended to be a management and planning tool and does not reflect the official UCR counts for the department. Incidents where a location is unknown or unspecified are included in the countywide totals.

Madison Precinct UCR Incidents - Annual Comparisons

METROPOLITAN POLICE DEPARTMENT
of Nashville and Davidson County

Aggregated by precinct (incident location). Based on date when each incident was reported.

Year End Total Part 1 Incidents - Prior 9 Year Annual Avg: 3,818

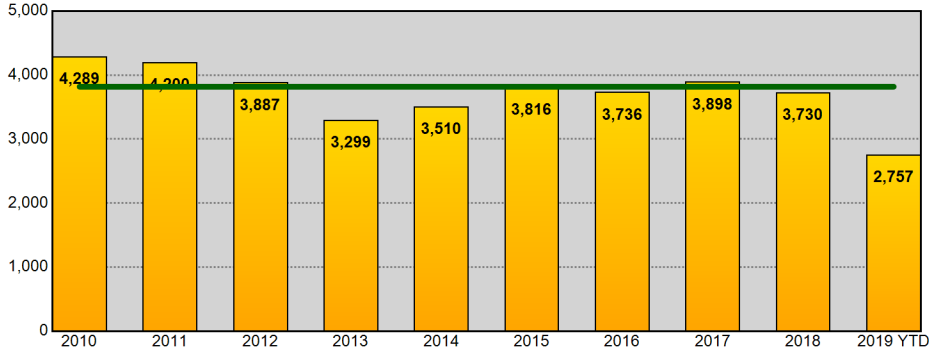

Year End Total Part 1 Incidents - Prior 9 Year Annual Avg: 3,818

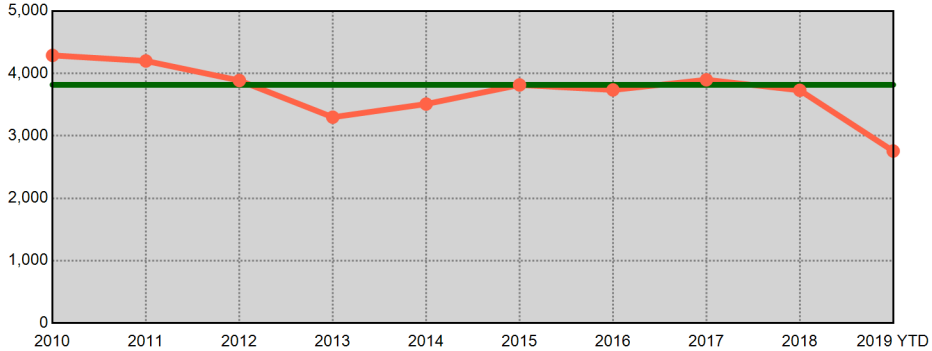

Year End Total Violent Part 1 Incidents - Prior 9 Year Annual Avg: 801

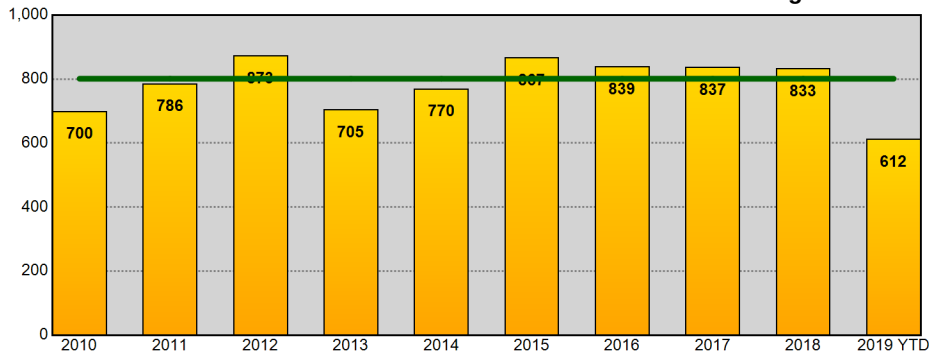

Year End Total Violent Part 1 Incidents - Prior 9 Year Annual Avg: 801

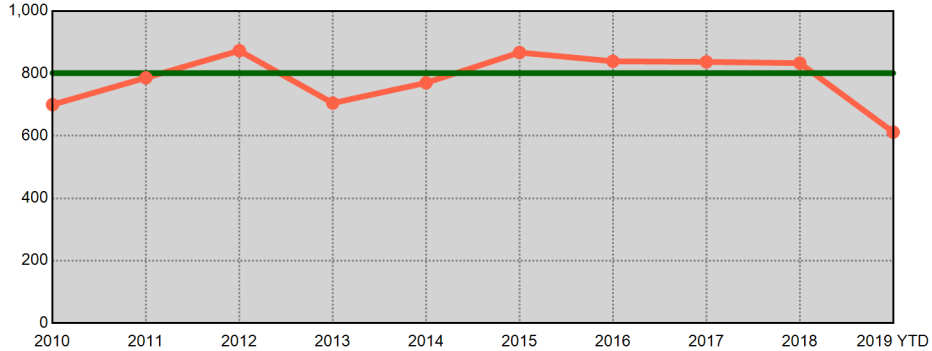

Year End Total Property Part 1 Incidents - Prior 9 Year Annual Avg: 3,017

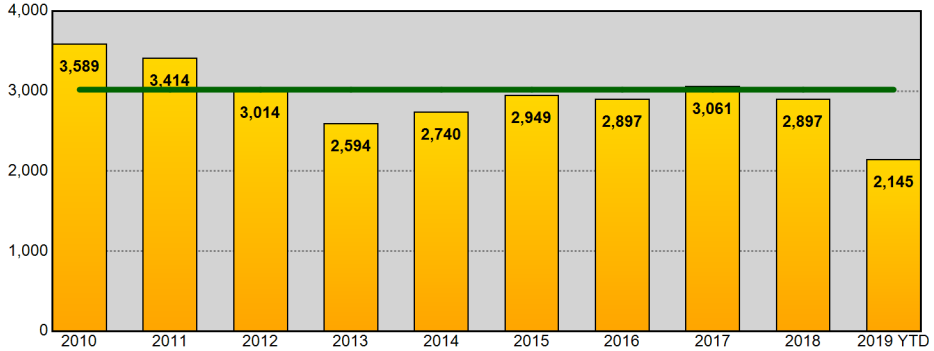

Year End Total Property Part 1 Incidents - Prior 9 Year Annual Avg: 3,017

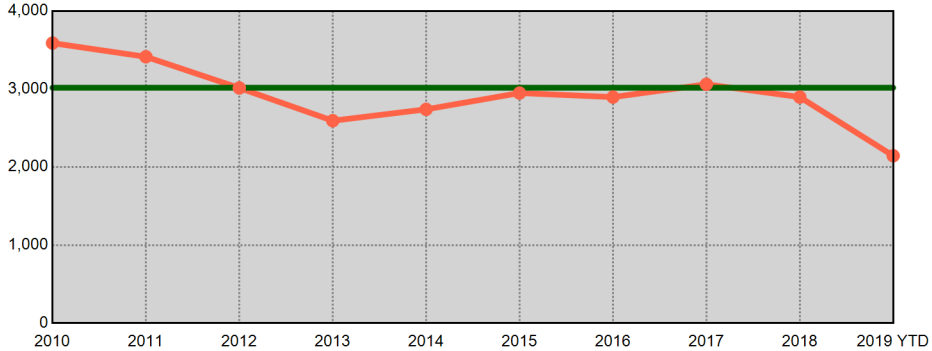

Information summarized for CompStat week ending 10/12/2019. Current year statistics are summarized for 2019 YTD. The horizontal line on each chart represents the average of the prior 9 year end offense totals.

Sourced from MNPD ARMS on 10/16/2019 8:37:26 AM. The figures above were sourced from incident reports using Uniform Crime Reporting definitions and reporting guidelines, based on the date when the crime was reported. This report is intended to be a management and planning tool and does not reflect the official UCR counts for the department. Incidents where a location is unknown or unspecified are included in the countywide totals.

Midtown Hills Precinct UCR Incidents - Annual Comparisons

METROPOLITAN POLICE DEPARTMENT
of Nashville and Davidson County

Aggregated by precinct (incident location). Based on date when each incident was reported.

Year End Total Part 1 Incidents - Prior 9 Year Annual Avg: 4,176

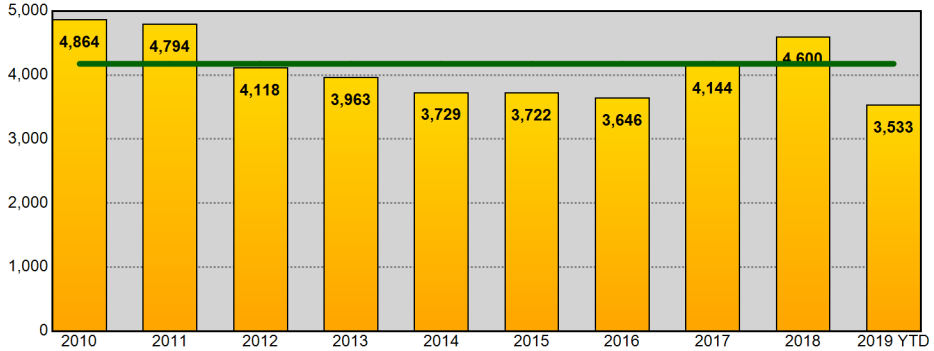

Year End Total Part 1 Incidents - Prior 9 Year Annual Avg: 4,176

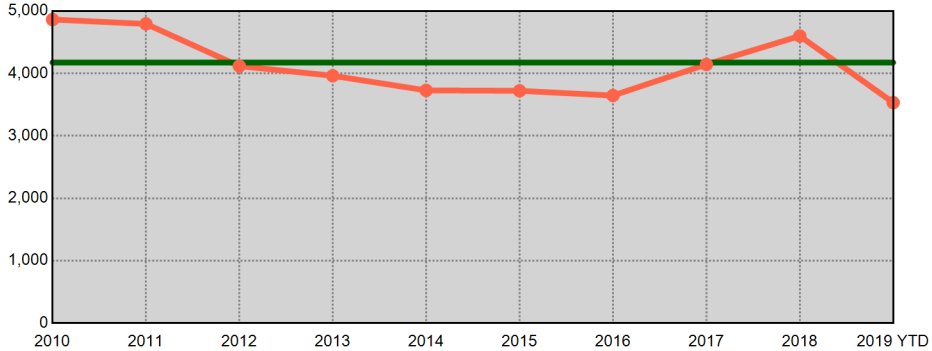

Year End Total Violent Part 1 Incidents - Prior 9 Year Annual Avg: 663

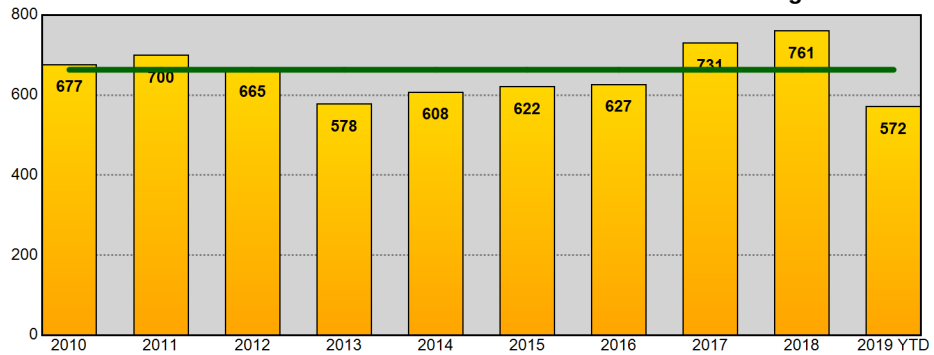

Year End Total Violent Part 1 Incidents - Prior 9 Year Annual Avg: 663

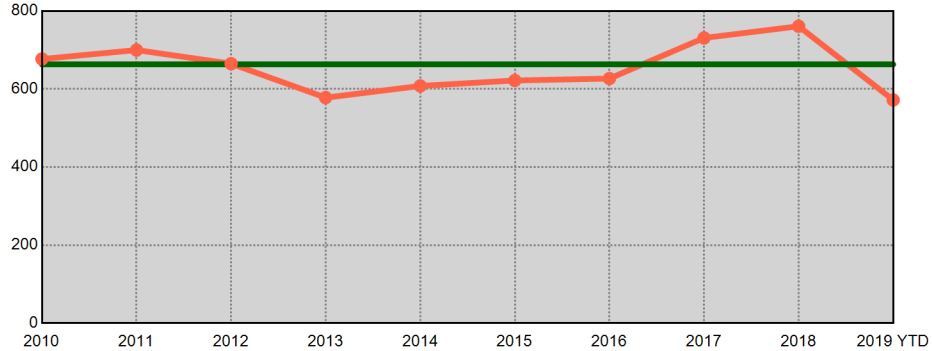

Year End Total Property Part 1 Incidents - Prior 9 Year Annual Avg: 3,512

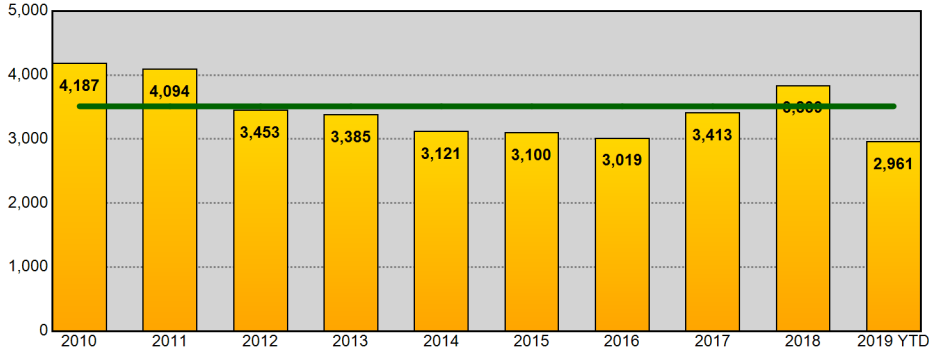

Year End Total Property Part 1 Incidents - Prior 9 Year Annual Avg: 3,512

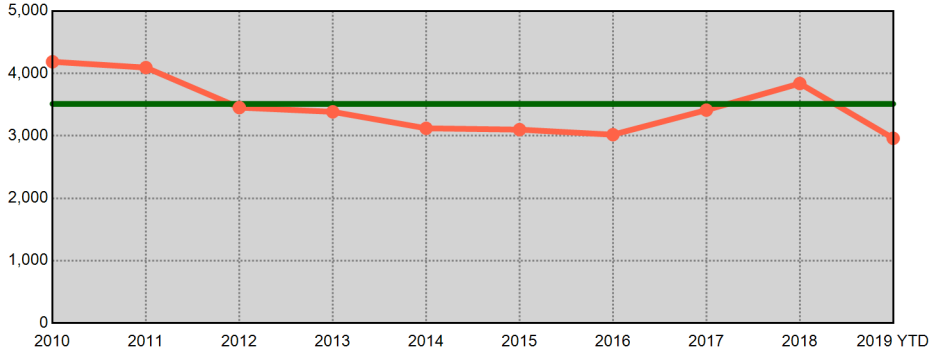

Information summarized for CompStat week ending 10/12/2019. Current year statistics are summarized for 2019 YTD. The horizontal line on each chart represents the average of the prior 9 year end offense totals.

Sourced from MNPD ARMS on 10/16/2019 8:37:27 AM. The figures above were sourced from incident reports using Uniform Crime Reporting definitions and reporting guidelines, based on the date when the crime was reported. This report is intended to be a management and planning tool and does not reflect the official UCR counts for the department. Incidents where a location is unknown or unspecified are included in the countywide totals.

County UCR Incidents - YTD Comparisons

METROPOLITAN POLICE DEPARTMENT
of Nashville and Davidson County

Aggregated by precinct (incident location). Based on date when each incident was reported.

	Homicide	Rape	Commercial Robbery	Street Robbery	Total Robbery	Aggravated Assault	Commercial Burglary	Residential Burglary	Total Burglary	Larceny	Auto Theft	Violent Offenses	Property Offenses	Part I Offenses
2018 YTD	69	451	177	1,388	1,565	3,998	813	2,021	2,834	16,355	2,340	6,083	21,529	27,612
2019 YTD	59	416	185	1,317	1,502	3,902	823	1,855	2,678	16,985	2,187	5,879	21,850	27,729
% Change	-14.5%	-7.8%	4.5%	-5.1%	-4.0%	-2.4%	1.2%	-8.2%	-5.5%	3.9%	-6.5%	-3.4%	1.5%	0.4%
2017 YTD	85	439	243	1,380	1,623	4,103	1,040	2,337	3,377	14,807	2,000	6,250	20,184	26,434
2019 YTD	59	416	185	1,317	1,502	3,902	823	1,855	2,678	16,985	2,187	5,879	21,850	27,729
% Change	-30.6%	-5.2%	-23.9%	-4.6%	-7.5%	-4.9%	-20.9%	-20.6%	-20.7%	14.7%	9.4%	-5.9%	8.3%	4.9%
2016 YTD	59	459	225	1,268	1,493	3,918	711	2,922	3,633	14,705	1,200	5,929	19,538	25,467
2019 YTD	59	416	185	1,317	1,502	3,902	823	1,855	2,678	16,985	2,187	5,879	21,850	27,729
% Change	0.0%	-9.4%	-17.8%	3.9%	0.6%	-0.4%	15.8%	-36.5%	-26.3%	15.5%	82.3%	-0.8%	11.8%	8.9%
2015 YTD	59	484	199	1,257	1,456	3,964	683	3,189	3,872	14,527	1,103	5,963	19,502	25,465
2019 YTD	59	416	185	1,317	1,502	3,902	823	1,855	2,678	16,985	2,187	5,879	21,850	27,729
% Change	0.0%	-14.0%	-7.0%	4.8%	3.2%	-1.6%	20.5%	-41.8%	-30.8%	16.9%	98.3%	-1.4%	12.0%	8.9%
2014 YTD	35	478	130	1,019	1,149	4,263	692	3,068	3,760	14,076	833	5,925	18,669	24,594
2019 YTD	59	416	185	1,317	1,502	3,902	823	1,855	2,678	16,985	2,187	5,879	21,850	27,729
% Change	68.6%	-13.0%	42.3%	29.2%	30.7%	-8.5%	18.9%	-39.5%	-28.8%	20.7%	162.5%	-0.8%	17.0%	12.7%
2013 YTD	35	404	177	1,136	1,313	3,967	689	3,743	4,432	14,613	953	5,719	19,998	25,717
2019 YTD	59	416	185	1,317	1,502	3,902	823	1,855	2,678	16,985	2,187	5,879	21,850	27,729
% Change	68.6%	3.0%	4.5%	15.9%	14.4%	-1.6%	19.4%	-50.4%	-39.6%	16.2%	129.5%	2.8%	9.3%	7.8%
2012 YTD	50	436	180	1,178	1,358	4,331	789	3,638	4,427	15,139	1,110	6,175	20,676	26,851
2019 YTD	59	416	185	1,317	1,502	3,902	823	1,855	2,678	16,985	2,187	5,879	21,850	27,729
% Change	18.0%	-4.6%	2.8%	11.8%	10.6%	-9.9%	4.3%	-49.0%	-39.5%	12.2%	97.0%	-4.8%	5.7%	3.3%
2011 YTD	42	440	226	1,170	1,396	3,894	861	4,776	5,637	15,927	1,361	5,772	22,925	28,697
2019 YTD	59	416	185	1,317	1,502	3,902	823	1,855	2,678	16,985	2,187	5,879	21,850	27,729
% Change	40.5%	-5.5%	-18.1%	12.6%	7.6%	0.2%	-4.4%	-61.2%	-52.5%	6.6%	60.7%	1.9%	-4.7%	-3.4%
8 YTD Avg	54	449	195	1,225	1,419	4,055	785	3,212	3,997	15,019	1,363	5,977	20,378	26,355
2019 YTD	59	416	185	1,317	1,502	3,902	823	1,855	2,678	16,985	2,187	5,879	21,850	27,729
% Change	9.3%	-7.3%	-5.1%	7.5%	5.8%	-3.8%	4.8%	-42.2%	-33.0%	13.1%	60.5%	-1.6%	7.2%	5.2%
5 YTD Avg	61	462	195	1,262	1,457	4,049	788	2,707	3,495	14,894	1,495	6,030	19,884	25,914
2019 YTD	59	416	185	1,317	1,502	3,902	823	1,855	2,678	16,985	2,187	5,879	21,850	27,729
% Change	-3.3%	-10.0%	-5.1%	4.4%	3.1%	-3.6%	4.4%	-31.5%	-23.4%	14.0%	46.3%	-2.5%	9.9%	7.0%

Information summarized for CompStat week ending 10/12/2019.

'8 YTD Avg' refers to the computed 2011 - 2018 YTD average.
'5 YTD Avg' refers to the computed 2014 - 2018 YTD average.

Sourced from MNPD ARMS on 10/16/2019 8:37:28 AM. The figures above were sourced from incident reports using Uniform Crime Reporting definitions and reporting guidelines, based on the date when the crime was reported. This report is intended to be a management and planning tool and does not reflect the official UCR counts for the department. Incidents where a location is unknown or unspecified are included in the countywide totals. 'Unknown' refers to records in which the address is listed as 'Unknown' on the incident report. 'Not Validated' refers to records that were entered in with an invalid addresses.

West Precinct UCR Incidents - YTD Comparisons

METROPOLITAN POLICE DEPARTMENT
of Nashville and Davidson County

Aggregated by precinct (incident location). Based on date when each incident was reported.

	Homicide	Rape	Commercial Robbery	Street Robbery	Total Robbery	Aggravated Assault	Commercial Burglary	Residential Burglary	Total Burglary	Larceny	Auto Theft	Violent Offenses	Property Offenses	Part I Offenses
2018 YTD	4	21	21	65	86	218	90	255	345	2,118	214	329	2,677	3,006
2019 YTD	3	27	16	56	72	223	88	192	280	2,091	248	325	2,619	2,944
% Change	-25.0%	28.6%	-23.8%	-13.8%	-16.3%	2.3%	-2.2%	-24.7%	-18.8%	-1.3%	15.9%	-1.2%	-2.2%	-2.1%
2017 YTD	5	31	12	64	76	253	115	228	343	2,029	184	365	2,556	2,921
2019 YTD	3	27	16	56	72	223	88	192	280	2,091	248	325	2,619	2,944
% Change	-40.0%	-12.9%	33.3%	-12.5%	-5.3%	-11.9%	-23.5%	-15.8%	-18.4%	3.1%	34.8%	-11.0%	2.5%	0.8%
2016 YTD	5	28	21	53	74	257	83	300	383	1,966	110	364	2,459	2,823
2019 YTD	3	27	16	56	72	223	88	192	280	2,091	248	325	2,619	2,944
% Change	-40.0%	-3.6%	-23.8%	5.7%	-2.7%	-13.2%	6.0%	-36.0%	-26.9%	6.4%	125.5%	-10.7%	6.5%	4.3%
2015 YTD	0	32	24	59	83	235	76	302	378	1,928	97	350	2,403	2,753
2019 YTD	3	27	16	56	72	223	88	192	280	2,091	248	325	2,619	2,944
% Change	-	-15.6%	-33.3%	-5.1%	-13.3%	-5.1%	15.8%	-36.4%	-25.9%	8.5%	155.7%	-7.1%	9.0%	6.9%
2014 YTD	4	51	13	54	67	316	67	297	364	1,955	88	438	2,407	2,845
2019 YTD	3	27	16	56	72	223	88	192	280	2,091	248	325	2,619	2,944
% Change	-25.0%	-47.1%	23.1%	3.7%	7.5%	-29.4%	31.3%	-35.4%	-23.1%	7.0%	181.8%	-25.8%	8.8%	3.5%
2013 YTD	3	44	23	56	79	278	88	415	503	2,234	94	404	2,831	3,235
2019 YTD	3	27	16	56	72	223	88	192	280	2,091	248	325	2,619	2,944
% Change	0.0%	-38.6%	-30.4%	0.0%	-8.9%	-19.8%	0.0%	-53.7%	-44.3%	-6.4%	163.8%	-19.6%	-7.5%	-9.0%
2012 YTD	8	28	22	57	79	266	90	413	503	2,084	120	381	2,707	3,088
2019 YTD	3	27	16	56	72	223	88	192	280	2,091	248	325	2,619	2,944
% Change	-62.5%	-3.6%	-27.3%	-1.8%	-8.9%	-16.2%	-2.2%	-53.5%	-44.3%	0.3%	106.7%	-14.7%	-3.3%	-4.7%
2011 YTD	2	29	20	66	86	274	91	487	578	1,855	97	391	2,530	2,921
2019 YTD	3	27	16	56	72	223	88	192	280	2,091	248	325	2,619	2,944
% Change	50.0%	-6.9%	-20.0%	-15.2%	-16.3%	-18.6%	-3.3%	-60.6%	-51.6%	12.7%	155.7%	-16.9%	3.5%	0.8%
8 YTD Avg	4	33	20	59	79	262	88	337	425	2,021	126	378	2,571	2,949
2019 YTD	3	27	16	56	72	223	88	192	280	2,091	248	325	2,619	2,944
% Change	-25.0%	-18.2%	-20.0%	-5.1%	-8.9%	-14.9%	0.0%	-43.0%	-34.1%	3.5%	96.8%	-14.0%	1.9%	-0.2%
5 YTD Avg	4	33	18	59	77	256	86	276	363	1,999	139	369	2,500	2,870
2019 YTD	3	27	16	56	72	223	88	192	280	2,091	248	325	2,619	2,944
% Change	-25.0%	-18.2%	-11.1%	-5.1%	-6.5%	-12.9%	2.3%	-30.4%	-22.9%	4.6%	78.4%	-11.9%	4.8%	2.6%

Information summarized for CompStat week ending 10/12/2019.

'8 YTD Avg' refers to the computed 2011 - 2018 YTD average.
'5 YTD Avg' refers to the computed 2014 - 2018 YTD average.

Sourced from MNPD ARMS on 10/16/2019 8:37:28 AM. The figures above were sourced from incident reports using Uniform Crime Reporting definitions and reporting guidelines, based on the date when the crime was reported. This report is intended to be a management and planning tool and does not reflect the official UCR counts for the department. Incidents where a location is unknown or unspecified are included in the countywide totals. 'Unknown' refers to records in which the address is listed as 'Unknown' on the incident report. 'Not Validated' refers to records that were entered in with an invalid addresses.

East Precinct UCR Incidents - YTD Comparisons

METROPOLITAN POLICE DEPARTMENT
of Nashville and Davidson County

Aggregated by precinct (incident location). Based on date when each incident was reported.

	Homicide	Rape	Commercial Robbery	Street Robbery	Total Robbery	Aggravated Assault	Commercial Burglary	Residential Burglary	Total Burglary	Larceny	Auto Theft	Violent Offenses	Property Offenses	Part I Offenses
2018 YTD	13	43	10	148	158	475	72	268	340	1,802	229	689	2,371	3,060
2019 YTD	9	41	6	122	128	482	62	218	280	1,722	233	660	2,235	2,895
% Change	-30.8%	-4.7%	-40.0%	-17.6%	-19.0%	1.5%	-13.9%	-18.7%	-17.6%	-4.4%	1.7%	-4.2%	-5.7%	-5.4%
2017 YTD	18	47	34	142	176	571	119	326	445	1,485	222	812	2,152	2,964
2019 YTD	9	41	6	122	128	482	62	218	280	1,722	233	660	2,235	2,895
% Change	-50.0%	-12.8%	-82.4%	-14.1%	-27.3%	-15.6%	-47.9%	-33.1%	-37.1%	16.0%	5.0%	-18.7%	3.9%	-2.3%
2016 YTD	7	51	20	144	164	530	71	347	418	1,504	156	752	2,078	2,830
2019 YTD	9	41	6	122	128	482	62	218	280	1,722	233	660	2,235	2,895
% Change	28.6%	-19.6%	-70.0%	-15.3%	-22.0%	-9.1%	-12.7%	-37.2%	-33.0%	14.5%	49.4%	-12.2%	7.6%	2.3%
2015 YTD	12	62	32	169	201	579	67	445	512	1,514	150	854	2,176	3,030
2019 YTD	9	41	6	122	128	482	62	218	280	1,722	233	660	2,235	2,895
% Change	-25.0%	-33.9%	-81.3%	-27.8%	-36.3%	-16.8%	-7.5%	-51.0%	-45.3%	13.7%	55.3%	-22.7%	2.7%	-4.5%
2014 YTD	2	63	11	156	167	698	72	372	444	1,298	102	930	1,844	2,774
2019 YTD	9	41	6	122	128	482	62	218	280	1,722	233	660	2,235	2,895
% Change	350.0%	-34.9%	-45.5%	-21.8%	-23.4%	-30.9%	-13.9%	-41.4%	-36.9%	32.7%	128.4%	-29.0%	21.2%	4.4%
2013 YTD	7	56	17	194	211	675	31	534	565	1,419	109	949	2,093	3,042
2019 YTD	9	41	6	122	128	482	62	218	280	1,722	233	660	2,235	2,895
% Change	28.6%	-26.8%	-64.7%	-37.1%	-39.3%	-28.6%	100.0%	-59.2%	-50.4%	21.4%	113.8%	-30.5%	6.8%	-4.8%
2012 YTD	5	56	24	203	227	802	90	548	638	1,638	127	1,090	2,403	3,493
2019 YTD	9	41	6	122	128	482	62	218	280	1,722	233	660	2,235	2,895
% Change	80.0%	-26.8%	-75.0%	-39.9%	-43.6%	-39.9%	-31.1%	-60.2%	-56.1%	5.1%	83.5%	-39.4%	-7.0%	-17.1%
2011 YTD	3	57	30	191	221	647	94	844	938	1,851	173	928	2,962	3,890
2019 YTD	9	41	6	122	128	482	62	218	280	1,722	233	660	2,235	2,895
% Change	200.0%	-28.1%	-80.0%	-36.1%	-42.1%	-25.5%	-34.0%	-74.2%	-70.1%	-7.0%	34.7%	-28.9%	-24.5%	-25.6%
8 YTD Avg	8	54	22	168	191	622	77	461	538	1,564	159	876	2,260	3,135
2019 YTD	9	41	6	122	128	482	62	218	280	1,722	233	660	2,235	2,895
% Change	12.5%	-24.1%	-72.7%	-27.4%	-33.0%	-22.5%	-19.5%	-52.7%	-48.0%	10.1%	46.5%	-24.7%	-1.1%	-7.7%
5 YTD Avg	10	53	21	152	173	571	80	352	432	1,521	172	807	2,124	2,932
2019 YTD	9	41	6	122	128	482	62	218	280	1,722	233	660	2,235	2,895
% Change	-10.0%	-22.6%	-71.4%	-19.7%	-26.0%	-15.6%	-22.5%	-38.1%	-35.2%	13.2%	35.5%	-18.2%	5.2%	-1.3%

Information summarized for CompStat week ending 10/12/2019.

'8 YTD Avg' refers to the computed 2011 - 2018 YTD average.
'5 YTD Avg' refers to the computed 2014 - 2018 YTD average.

Sourced from MNPD ARMS on 10/16/2019 8:37:28 AM. The figures above were sourced from incident reports using Uniform Crime Reporting definitions and reporting guidelines, based on the date when the crime was reported. This report is intended to be a management and planning tool and does not reflect the official UCR counts for the department. Incidents where a location is unknown or unspecified are included in the countywide totals. 'Unknown' refers to records in which the address is listed as 'Unknown' on the incident report. 'Not Validated' refers to records that were entered in with an invalid addresses.

South Precinct UCR Incidents - YTD Comparisons

METROPOLITAN POLICE DEPARTMENT
of Nashville and Davidson County

Aggregated by precinct (incident location). Based on date when each incident was reported.

	Homicide	Rape	Commercial Robbery	Street Robbery	Total Robbery	Aggravated Assault	Commercial Burglary	Residential Burglary	Total Burglary	Larceny	Auto Theft	Violent Offenses	Property Offenses	Part I Offenses
2018 YTD	18	83	34	369	403	800	166	379	545	2,623	460	1,304	3,628	4,932
2019 YTD	11	84	53	355	408	765	186	385	571	2,806	428	1,268	3,805	5,073
% Change	-38.9%	1.2%	55.9%	-3.8%	1.2%	-4.4%	12.0%	1.6%	4.8%	7.0%	-7.0%	-2.8%	4.9%	2.9%
2017 YTD	14	75	39	329	368	754	180	502	682	2,389	441	1,211	3,512	4,723
2019 YTD	11	84	53	355	408	765	186	385	571	2,806	428	1,268	3,805	5,073
% Change	-21.4%	12.0%	35.9%	7.9%	10.9%	1.5%	3.3%	-23.3%	-16.3%	17.5%	-2.9%	4.7%	8.3%	7.4%
2016 YTD	14	80	46	331	377	759	137	745	882	2,522	260	1,230	3,664	4,894
2019 YTD	11	84	53	355	408	765	186	385	571	2,806	428	1,268	3,805	5,073
% Change	-21.4%	5.0%	15.2%	7.3%	8.2%	0.8%	35.8%	-48.3%	-35.3%	11.3%	64.6%	3.1%	3.8%	3.7%
2015 YTD	12	86	33	308	341	724	147	803	950	2,536	195	1,163	3,681	4,844
2019 YTD	11	84	53	355	408	765	186	385	571	2,806	428	1,268	3,805	5,073
% Change	-8.3%	-2.3%	60.6%	15.3%	19.6%	5.7%	26.5%	-52.1%	-39.9%	10.6%	119.5%	9.0%	3.4%	4.7%
2014 YTD	4	78	36	222	258	767	128	630	758	2,518	153	1,107	3,429	4,536
2019 YTD	11	84	53	355	408	765	186	385	571	2,806	428	1,268	3,805	5,073
% Change	175.0%	7.7%	47.2%	59.9%	58.1%	-0.3%	45.3%	-38.9%	-24.7%	11.4%	179.7%	14.5%	11.0%	11.8%
2013 YTD	6	69	24	264	288	772	180	766	946	2,392	200	1,135	3,538	4,673
2019 YTD	11	84	53	355	408	765	186	385	571	2,806	428	1,268	3,805	5,073
% Change	83.3%	21.7%	120.8%	34.5%	41.7%	-0.9%	3.3%	-49.7%	-39.6%	17.3%	114.0%	11.7%	7.5%	8.6%
2012 YTD	6	79	35	238	273	748	160	637	797	2,448	255	1,106	3,500	4,606
2019 YTD	11	84	53	355	408	765	186	385	571	2,806	428	1,268	3,805	5,073
% Change	83.3%	6.3%	51.4%	49.2%	49.5%	2.3%	16.3%	-39.6%	-28.4%	14.6%	67.8%	14.6%	8.7%	10.1%
2011 YTD	5	75	59	282	341	726	146	965	1,111	2,773	323	1,147	4,207	5,354
2019 YTD	11	84	53	355	408	765	186	385	571	2,806	428	1,268	3,805	5,073
% Change	120.0%	12.0%	-10.2%	25.9%	19.6%	5.4%	27.4%	-60.1%	-48.6%	1.2%	32.5%	10.5%	-9.6%	-5.2%
8 YTD Avg	10	78	38	293	331	756	156	678	834	2,525	286	1,175	3,645	4,820
2019 YTD	11	84	53	355	408	765	186	385	571	2,806	428	1,268	3,805	5,073
% Change	10.0%	7.7%	39.5%	21.2%	23.3%	1.2%	19.2%	-43.2%	-31.5%	11.1%	49.7%	7.9%	4.4%	5.2%
5 YTD Avg	12	80	38	312	349	761	152	612	763	2,518	302	1,203	3,583	4,786
2019 YTD	11	84	53	355	408	765	186	385	571	2,806	428	1,268	3,805	5,073
% Change	-8.3%	5.0%	39.5%	13.8%	16.9%	0.5%	22.4%	-37.1%	-25.2%	11.4%	41.7%	5.4%	6.2%	6.0%

Information summarized for CompStat week ending 10/12/2019.

'8 YTD Avg' refers to the computed 2011 - 2018 YTD average.
'5 YTD Avg' refers to the computed 2014 - 2018 YTD average.

Sourced from MNPD ARMS on 10/16/2019 8:37:28 AM. The figures above were sourced from incident reports using Uniform Crime Reporting definitions and reporting guidelines, based on the date when the crime was reported. This report is intended to be a management and planning tool and does not reflect the official UCR counts for the department. Incidents where a location is unknown or unspecified are included in the countywide totals. 'Unknown' refers to records in which the address is listed as 'Unknown' on the incident report. 'Not Validated' refers to records that were entered in with an invalid addresses.

Central Precinct UCR Incidents - YTD Comparisons

METROPOLITAN POLICE DEPARTMENT
of Nashville and Davidson County

Aggregated by precinct (incident location). Based on date when each incident was reported.

	Homicide	Rape	Commercial Robbery	Street Robbery	Total Robbery	Aggravated Assault	Commercial Burglary	Residential Burglary	Total Burglary	Larceny	Auto Theft	Violent Offenses	Property Offenses	Part I Offenses
2018 YTD	0	25	3	75	78	188	43	19	62	1,082	114	291	1,258	1,549
2019 YTD	3	33	4	93	97	244	58	25	83	1,510	96	377	1,689	2,066
% Change	-	32.0%	33.3%	24.0%	24.4%	29.8%	34.9%	31.6%	33.9%	39.6%	-15.8%	29.6%	34.3%	33.4%
2017 YTD	1	31	3	99	102	204	53	15	68	888	93	338	1,049	1,387
2019 YTD	3	33	4	93	97	244	58	25	83	1,510	96	377	1,689	2,066
% Change	200.0%	6.5%	33.3%	-6.1%	-4.9%	19.6%	9.4%	66.7%	22.1%	70.0%	3.2%	11.5%	61.0%	49.0%
2016 YTD	2	44	1	97	98	166	21	12	33	813	64	310	910	1,220
2019 YTD	3	33	4	93	97	244	58	25	83	1,510	96	377	1,689	2,066
% Change	50.0%	-25.0%	300.0%	-4.1%	-1.0%	47.0%	176.2%	108.3%	151.5%	85.7%	50.0%	21.6%	85.6%	69.3%
2015 YTD	0	55	0	70	70	158	38	14	52	759	36	283	847	1,130
2019 YTD	3	33	4	93	97	244	58	25	83	1,510	96	377	1,689	2,066
% Change	-	-40.0%	-	32.9%	38.6%	54.4%	52.6%	78.6%	59.6%	98.9%	166.7%	33.2%	99.4%	82.8%
2014 YTD	0	45	1	64	65	159	28	19	47	763	31	269	841	1,110
2019 YTD	3	33	4	93	97	244	58	25	83	1,510	96	377	1,689	2,066
% Change	-	-26.7%	300.0%	45.3%	49.2%	53.5%	107.1%	31.6%	76.6%	97.9%	209.7%	40.1%	100.8%	86.1%
2013 YTD	0	28	1	47	48	157	43	22	65	757	33	233	855	1,088
2019 YTD	3	33	4	93	97	244	58	25	83	1,510	96	377	1,689	2,066
% Change	-	17.9%	300.0%	97.9%	102.1%	55.4%	34.9%	13.6%	27.7%	99.5%	190.9%	61.8%	97.5%	89.9%
2012 YTD	0	45	1	76	77	159	36	22	58	949	51	281	1,058	1,339
2019 YTD	3	33	4	93	97	244	58	25	83	1,510	96	377	1,689	2,066
% Change	-	-26.7%	300.0%	22.4%	26.0%	53.5%	61.1%	13.6%	43.1%	59.1%	88.2%	34.2%	59.6%	54.3%
2011 YTD	3	39	4	86	90	190	46	21	67	950	48	322	1,065	1,387
2019 YTD	3	33	4	93	97	244	58	25	83	1,510	96	377	1,689	2,066
% Change	0.0%	-15.4%	0.0%	8.1%	7.8%	28.4%	26.1%	19.0%	23.9%	58.9%	100.0%	17.1%	58.6%	49.0%
8 YTD Avg	1	39	2	77	79	173	39	18	57	870	59	291	985	1,276
2019 YTD	3	33	4	93	97	244	58	25	83	1,510	96	377	1,689	2,066
% Change	200.0%	-15.4%	100.0%	20.8%	22.8%	41.0%	48.7%	38.9%	45.6%	73.6%	62.7%	29.6%	71.5%	61.9%
5 YTD Avg	1	40	2	81	83	175	37	16	52	861	68	298	981	1,279
2019 YTD	3	33	4	93	97	244	58	25	83	1,510	96	377	1,689	2,066
% Change	200.0%	-17.5%	100.0%	14.8%	16.9%	39.4%	56.8%	56.3%	59.6%	75.4%	41.2%	26.5%	72.2%	61.5%

Information summarized for CompStat week ending 10/12/2019.

'8 YTD Avg' refers to the computed 2011 - 2018 YTD average.
'5 YTD Avg' refers to the computed 2014 - 2018 YTD average.

Sourced from MNPD ARMS on 10/16/2019 8:37:28 AM. The figures above were sourced from incident reports using Uniform Crime Reporting definitions and reporting guidelines, based on the date when the crime was reported. This report is intended to be a management and planning tool and does not reflect the official UCR counts for the department. Incidents where a location is unknown or unspecified are included in the countywide totals. 'Unknown' refers to records in which the address is listed as 'Unknown' on the incident report. 'Not Validated' refers to records that were entered in with an invalid addresses.

Hermitage Precinct UCR Incidents - YTD Comparisons

METROPOLITAN POLICE DEPARTMENT
of Nashville and Davidson County

Aggregated by precinct (incident location). Based on date when each incident was reported.

	Homicide	Rape	Commercial Robbery	Street Robbery	Total Robbery	Aggravated Assault	Commercial Burglary	Residential Burglary	Total Burglary	Larceny	Auto Theft	Violent Offenses	Property Offenses	Part I Offenses
2018 YTD	8	114	40	274	314	634	129	375	504	2,816	447	1,070	3,767	4,837
2019 YTD	9	88	50	230	280	608	116	303	419	3,142	381	985	3,942	4,927
% Change	12.5%	-22.8%	25.0%	-16.1%	-10.8%	-4.1%	-10.1%	-19.2%	-16.9%	11.6%	-14.8%	-7.9%	4.6%	1.9%
2017 YTD	16	103	58	271	329	719	151	402	553	2,617	405	1,167	3,575	4,742
2019 YTD	9	88	50	230	280	608	116	303	419	3,142	381	985	3,942	4,927
% Change	-43.8%	-14.6%	-13.8%	-15.1%	-14.9%	-15.4%	-23.2%	-24.6%	-24.2%	20.1%	-5.9%	-15.6%	10.3%	3.9%
2016 YTD	13	82	54	214	268	728	128	460	588	2,840	210	1,091	3,638	4,729
2019 YTD	9	88	50	230	280	608	116	303	419	3,142	381	985	3,942	4,927
% Change	-30.8%	7.3%	-7.4%	7.5%	4.5%	-16.5%	-9.4%	-34.1%	-28.7%	10.6%	81.4%	-9.7%	8.4%	4.2%
2015 YTD	6	89	35	209	244	625	95	501	596	2,796	187	964	3,579	4,543
2019 YTD	9	88	50	230	280	608	116	303	419	3,142	381	985	3,942	4,927
% Change	50.0%	-1.1%	42.9%	10.0%	14.8%	-2.7%	22.1%	-39.5%	-29.7%	12.4%	103.7%	2.2%	10.1%	8.5%
2014 YTD	4	59	24	197	221	723	133	562	695	2,757	134	1,007	3,586	4,593
2019 YTD	9	88	50	230	280	608	116	303	419	3,142	381	985	3,942	4,927
% Change	125.0%	49.2%	108.3%	16.8%	26.7%	-15.9%	-12.8%	-46.1%	-39.7%	14.0%	184.3%	-2.2%	9.9%	7.3%
2013 YTD	4	67	45	197	242	660	88	604	692	2,904	185	973	3,781	4,754
2019 YTD	9	88	50	230	280	608	116	303	419	3,142	381	985	3,942	4,927
% Change	125.0%	31.3%	11.1%	16.8%	15.7%	-7.9%	31.8%	-49.8%	-39.5%	8.2%	105.9%	1.2%	4.3%	3.6%
2012 YTD	12	72	32	175	207	806	140	582	722	2,848	183	1,097	3,753	4,850
2019 YTD	9	88	50	230	280	608	116	303	419	3,142	381	985	3,942	4,927
% Change	-25.0%	22.2%	56.3%	31.4%	35.3%	-24.6%	-17.1%	-47.9%	-42.0%	10.3%	108.2%	-10.2%	5.0%	1.6%
2011 YTD	5	73	43	159	202	613	137	736	873	2,936	194	893	4,003	4,896
2019 YTD	9	88	50	230	280	608	116	303	419	3,142	381	985	3,942	4,927
% Change	80.0%	20.5%	16.3%	44.7%	38.6%	-0.8%	-15.3%	-58.8%	-52.0%	7.0%	96.4%	10.3%	-1.5%	0.6%
8 YTD Avg	9	82	41	212	253	689	125	528	653	2,814	243	1,033	3,710	4,743
2019 YTD	9	88	50	230	280	608	116	303	419	3,142	381	985	3,942	4,927
% Change	0.0%	7.3%	22.0%	8.5%	10.7%	-11.8%	-7.2%	-42.6%	-35.8%	11.7%	56.8%	-4.6%	6.3%	3.9%
5 YTD Avg	9	89	42	233	275	686	127	460	587	2,765	277	1,060	3,629	4,689
2019 YTD	9	88	50	230	280	608	116	303	419	3,142	381	985	3,942	4,927
% Change	0.0%	-1.1%	19.0%	-1.3%	1.8%	-11.4%	-8.7%	-34.1%	-28.6%	13.6%	37.5%	-7.1%	8.6%	5.1%

Information summarized for CompStat week ending 10/12/2019.

'8 YTD Avg' refers to the computed 2011 - 2018 YTD average.
'5 YTD Avg' refers to the computed 2014 - 2018 YTD average.

Sourced from MNPD ARMS on 10/16/2019 8:37:28 AM. The figures above were sourced from incident reports using Uniform Crime Reporting definitions and reporting guidelines, based on the date when the crime was reported. This report is intended to be a management and planning tool and does not reflect the official UCR counts for the department. Incidents where a location is unknown or unspecified are included in the countywide totals. 'Unknown' refers to records in which the address is listed as 'Unknown' on the incident report. 'Not Validated' refers to records that were entered in with an invalid addresses.

North Precinct UCR Incidents - YTD Comparisons

METROPOLITAN POLICE DEPARTMENT
of Nashville and Davidson County

Aggregated by precinct (incident location). Based on date when each incident was reported.

	Homicide	Rape	Commercial Robbery	Street Robbery	Total Robbery	Aggravated Assault	Commercial Burglary	Residential Burglary	Total Burglary	Larceny	Auto Theft	Violent Offenses	Property Offenses	Part I Offenses
2018 YTD	15	81	27	193	220	851	87	252	339	1,865	396	1,167	2,600	3,767
2019 YTD	16	65	17	192	209	790	93	292	385	1,759	306	1,080	2,450	3,530
% Change	6.7%	-19.8%	-37.0%	-0.5%	-5.0%	-7.2%	6.9%	15.9%	13.6%	-5.7%	-22.7%	-7.5%	-5.8%	-6.3%
2017 YTD	16	58	45	217	262	776	132	402	534	1,580	263	1,112	2,377	3,489
2019 YTD	16	65	17	192	209	790	93	292	385	1,759	306	1,080	2,450	3,530
% Change	0.0%	12.1%	-62.2%	-11.5%	-20.2%	1.8%	-29.5%	-27.4%	-27.9%	11.3%	16.3%	-2.9%	3.1%	1.2%
2016 YTD	12	70	24	214	238	705	95	391	486	1,504	184	1,025	2,174	3,199
2019 YTD	16	65	17	192	209	790	93	292	385	1,759	306	1,080	2,450	3,530
% Change	33.3%	-7.1%	-29.2%	-10.3%	-12.2%	12.1%	-2.1%	-25.3%	-20.8%	17.0%	66.3%	5.4%	12.7%	10.3%
2015 YTD	22	72	21	232	253	831	89	413	502	1,381	185	1,178	2,068	3,246
2019 YTD	16	65	17	192	209	790	93	292	385	1,759	306	1,080	2,450	3,530
% Change	-27.3%	-9.7%	-19.0%	-17.2%	-17.4%	-4.9%	4.5%	-29.3%	-23.3%	27.4%	65.4%	-8.3%	18.5%	8.7%
2014 YTD	11	72	11	154	165	846	74	401	475	1,283	154	1,094	1,912	3,006
2019 YTD	16	65	17	192	209	790	93	292	385	1,759	306	1,080	2,450	3,530
% Change	45.5%	-9.7%	54.5%	24.7%	26.7%	-6.6%	25.7%	-27.2%	-18.9%	37.1%	98.7%	-1.3%	28.1%	17.4%
2013 YTD	10	46	23	180	203	689	78	566	644	1,424	124	948	2,192	3,140
2019 YTD	16	65	17	192	209	790	93	292	385	1,759	306	1,080	2,450	3,530
% Change	60.0%	41.3%	-26.1%	6.7%	3.0%	14.7%	19.2%	-48.4%	-40.2%	23.5%	146.8%	13.9%	11.8%	12.4%
2012 YTD	9	60	19	182	201	684	69	506	575	1,399	135	954	2,109	3,063
2019 YTD	16	65	17	192	209	790	93	292	385	1,759	306	1,080	2,450	3,530
% Change	77.8%	8.3%	-10.5%	5.5%	4.0%	15.5%	34.8%	-42.3%	-33.0%	25.7%	126.7%	13.2%	16.2%	15.2%
2011 YTD	12	48	25	165	190	675	145	622	767	1,442	160	925	2,369	3,294
2019 YTD	16	65	17	192	209	790	93	292	385	1,759	306	1,080	2,450	3,530
% Change	33.3%	35.4%	-32.0%	16.4%	10.0%	17.0%	-35.9%	-53.1%	-49.8%	22.0%	91.3%	16.8%	3.4%	7.2%
8 YTD Avg	13	63	24	192	217	757	96	444	540	1,485	200	1,050	2,225	3,276
2019 YTD	16	65	17	192	209	790	93	292	385	1,759	306	1,080	2,450	3,530
% Change	23.1%	3.2%	-29.2%	0.0%	-3.7%	4.4%	-3.1%	-34.2%	-28.7%	18.5%	53.0%	2.9%	10.1%	7.8%
5 YTD Avg	15	71	26	202	228	802	95	372	467	1,523	236	1,115	2,226	3,341
2019 YTD	16	65	17	192	209	790	93	292	385	1,759	306	1,080	2,450	3,530
% Change	6.7%	-8.5%	-34.6%	-5.0%	-8.3%	-1.5%	-2.1%	-21.5%	-17.6%	15.5%	29.7%	-3.1%	10.1%	5.7%

Information summarized for CompStat week ending 10/12/2019.

'8 YTD Avg' refers to the computed 2011 - 2018 YTD average.
'5 YTD Avg' refers to the computed 2014 - 2018 YTD average.

Sourced from MNPD ARMS on 10/16/2019 8:37:28 AM. The figures above were sourced from incident reports using Uniform Crime Reporting definitions and reporting guidelines, based on the date when the crime was reported. This report is intended to be a management and planning tool and does not reflect the official UCR counts for the department. Incidents where a location is unknown or unspecified are included in the countywide totals. 'Unknown' refers to records in which the address is listed as 'Unknown' on the incident report. 'Not Validated' refers to records that were entered in with an invalid addresses.

Madison Precinct UCR Incidents - YTD Comparisons

METROPOLITAN POLICE DEPARTMENT
of Nashville and Davidson County

Aggregated by precinct (incident location). Based on date when each incident was reported.

	Homicide	Rape	Commercial Robbery	Street Robbery	Total Robbery	Aggravated Assault	Commercial Burglary	Residential Burglary	Total Burglary	Larceny	Auto Theft	Violent Offenses	Property Offenses	Part I Offenses
2018 YTD	6	35	20	108	128	504	71	195	266	1,812	217	673	2,295	2,968
2019 YTD	5	37	20	104	124	446	69	222	291	1,633	221	612	2,145	2,757
% Change	-16.7%	5.7%	0.0%	-3.7%	-3.1%	-11.5%	-2.8%	13.8%	9.4%	-9.9%	1.8%	-9.1%	-6.5%	-7.1%
2017 YTD	7	43	33	138	171	447	79	243	322	1,882	190	668	2,394	3,062
2019 YTD	5	37	20	104	124	446	69	222	291	1,633	221	612	2,145	2,757
% Change	-28.6%	-14.0%	-39.4%	-24.6%	-27.5%	-0.2%	-12.7%	-8.6%	-9.6%	-13.2%	16.3%	-8.4%	-10.4%	-10.0%
2016 YTD	5	53	23	115	138	458	52	352	404	1,764	105	654	2,273	2,927
2019 YTD	5	37	20	104	124	446	69	222	291	1,633	221	612	2,145	2,757
% Change	0.0%	-30.2%	-13.0%	-9.6%	-10.1%	-2.6%	32.7%	-36.9%	-28.0%	-7.4%	110.5%	-6.4%	-5.6%	-5.8%
2015 YTD	3	41	32	109	141	484	52	403	455	1,721	162	669	2,338	3,007
2019 YTD	5	37	20	104	124	446	69	222	291	1,633	221	612	2,145	2,757
% Change	66.7%	-9.8%	-37.5%	-4.6%	-12.1%	-7.9%	32.7%	-44.9%	-36.0%	-5.1%	36.4%	-8.5%	-8.3%	-8.3%
2014 YTD	6	49	19	86	105	433	55	365	420	1,644	85	593	2,149	2,742
2019 YTD	5	37	20	104	124	446	69	222	291	1,633	221	612	2,145	2,757
% Change	-16.7%	-24.5%	5.3%	20.9%	18.1%	3.0%	25.5%	-39.2%	-30.7%	-0.7%	160.0%	3.2%	-0.2%	0.5%
2013 YTD	3	41	21	108	129	428	58	374	432	1,486	97	601	2,015	2,616
2019 YTD	5	37	20	104	124	446	69	222	291	1,633	221	612	2,145	2,757
% Change	66.7%	-9.8%	-4.8%	-3.7%	-3.9%	4.2%	19.0%	-40.6%	-32.6%	9.9%	127.8%	1.8%	6.5%	5.4%
2012 YTD	7	47	18	145	163	506	64	485	549	1,754	109	723	2,412	3,135
2019 YTD	5	37	20	104	124	446	69	222	291	1,633	221	612	2,145	2,757
% Change	-28.6%	-21.3%	11.1%	-28.3%	-23.9%	-11.9%	7.8%	-54.2%	-47.0%	-6.9%	102.8%	-15.4%	-11.1%	-12.1%
2011 YTD	8	61	18	106	124	435	67	508	575	1,827	190	628	2,592	3,220
2019 YTD	5	37	20	104	124	446	69	222	291	1,633	221	612	2,145	2,757
% Change	-37.5%	-39.3%	11.1%	-1.9%	0.0%	2.5%	3.0%	-56.3%	-49.4%	-10.6%	16.3%	-2.5%	-17.2%	-14.4%
8 YTD Avg	6	46	23	114	137	462	62	366	428	1,736	144	651	2,309	2,960
2019 YTD	5	37	20	104	124	446	69	222	291	1,633	221	612	2,145	2,757
% Change	-16.7%	-19.6%	-13.0%	-8.8%	-9.5%	-3.5%	11.3%	-39.3%	-32.0%	-5.9%	53.5%	-6.0%	-7.1%	-6.9%
5 YTD Avg	5	44	25	111	137	465	62	312	373	1,765	152	651	2,290	2,941
2019 YTD	5	37	20	104	124	446	69	222	291	1,633	221	612	2,145	2,757
% Change	0.0%	-15.9%	-20.0%	-6.3%	-9.5%	-4.1%	11.3%	-28.8%	-22.0%	-7.5%	45.4%	-6.0%	-6.3%	-6.3%

Information summarized for CompStat week ending 10/12/2019.

'8 YTD Avg' refers to the computed 2011 - 2018 YTD average.
'5 YTD Avg' refers to the computed 2014 - 2018 YTD average.

Sourced from MNPD ARMS on 10/16/2019 8:37:28 AM. The figures above were sourced from incident reports using Uniform Crime Reporting definitions and reporting guidelines, based on the date when the crime was reported. This report is intended to be a management and planning tool and does not reflect the official UCR counts for the department. Incidents where a location is unknown or unspecified are included in the countywide totals. 'Unknown' refers to records in which the address is listed as 'Unknown' on the incident report. 'Not Validated' refers to records that were entered in with an invalid addresses.

Midtown Hills Precinct UCR Incidents - YTD Comparisons

METROPOLITAN POLICE DEPARTMENT
of Nashville and Davidson County

Aggregated by precinct (incident location). Based on date when each incident was reported.

	Homicide	Rape	Commercial Robbery	Street Robbery	Total Robbery	Aggravated Assault	Commercial Burglary	Residential Burglary	Total Burglary	Larceny	Auto Theft	Violent Offenses	Property Offenses	Part I Offenses
2018 YTD	5	49	22	156	178	328	155	278	433	2,237	263	560	2,933	3,493
2019 YTD	3	41	19	165	184	344	151	218	369	2,318	274	572	2,961	3,533
% Change	-40.0%	-16.3%	-13.6%	5.8%	3.4%	4.9%	-2.6%	-21.6%	-14.8%	3.6%	4.2%	2.1%	1.0%	1.1%
2017 YTD	8	51	19	120	139	379	211	219	430	1,935	202	577	2,567	3,144
2019 YTD	3	41	19	165	184	344	151	218	369	2,318	274	572	2,961	3,533
% Change	-62.5%	-19.6%	0.0%	37.5%	32.4%	-9.2%	-28.4%	-0.5%	-14.2%	19.8%	35.6%	-0.9%	15.3%	12.4%
2016 YTD	1	51	36	100	136	314	124	315	439	1,792	111	502	2,342	2,844
2019 YTD	3	41	19	165	184	344	151	218	369	2,318	274	572	2,961	3,533
% Change	200.0%	-19.6%	-47.2%	65.0%	35.3%	9.6%	21.8%	-30.8%	-15.9%	29.4%	146.8%	13.9%	26.4%	24.2%
2015 YTD	4	47	22	101	123	327	119	308	427	1,887	91	501	2,405	2,906
2019 YTD	3	41	19	165	184	344	151	218	369	2,318	274	572	2,961	3,533
% Change	-25.0%	-12.8%	-13.6%	63.4%	49.6%	5.2%	26.9%	-29.2%	-13.6%	22.8%	201.1%	14.2%	23.1%	21.6%
2014 YTD	4	61	15	86	101	321	135	422	557	1,858	86	487	2,501	2,988
2019 YTD	3	41	19	165	184	344	151	218	369	2,318	274	572	2,961	3,533
% Change	-25.0%	-32.8%	26.7%	91.9%	82.2%	7.2%	11.9%	-48.3%	-33.8%	24.8%	218.6%	17.5%	18.4%	18.2%
2013 YTD	2	53	23	89	112	307	122	462	584	1,984	111	474	2,679	3,153
2019 YTD	3	41	19	165	184	344	151	218	369	2,318	274	572	2,961	3,533
% Change	50.0%	-22.6%	-17.4%	85.4%	64.3%	12.1%	23.8%	-52.8%	-36.8%	16.8%	146.8%	20.7%	10.5%	12.1%
2012 YTD	3	48	29	102	131	360	140	445	585	2,017	130	542	2,732	3,274
2019 YTD	3	41	19	165	184	344	151	218	369	2,318	274	572	2,961	3,533
% Change	0.0%	-14.6%	-34.5%	61.8%	40.5%	-4.4%	7.9%	-51.0%	-36.9%	14.9%	110.8%	5.5%	8.4%	7.9%
2011 YTD	4	58	27	115	142	333	135	593	728	2,293	175	537	3,196	3,733
2019 YTD	3	41	19	165	184	344	151	218	369	2,318	274	572	2,961	3,533
% Change	-25.0%	-29.3%	-29.6%	43.5%	29.6%	3.3%	11.9%	-63.2%	-49.3%	1.1%	56.6%	6.5%	-7.4%	-5.4%
8 YTD Avg	4	52	24	109	133	334	143	380	523	2,000	146	523	2,669	3,192
2019 YTD	3	41	19	165	184	344	151	218	369	2,318	274	572	2,961	3,533
% Change	-25.0%	-21.2%	-20.8%	51.4%	38.3%	3.0%	5.6%	-42.6%	-29.4%	15.9%	87.7%	9.4%	10.9%	10.7%
5 YTD Avg	4	52	23	113	135	334	149	308	457	1,942	151	525	2,550	3,075
2019 YTD	3	41	19	165	184	344	151	218	369	2,318	274	572	2,961	3,533
% Change	-25.0%	-21.2%	-17.4%	46.0%	36.3%	3.0%	1.3%	-29.2%	-19.3%	19.4%	81.5%	9.0%	16.1%	14.9%

Information summarized for CompStat week ending 10/12/2019.

'8 YTD Avg' refers to the computed 2011 - 2018 YTD average.
'5 YTD Avg' refers to the computed 2014 - 2018 YTD average.

Sourced from MNPD ARMS on 10/16/2019 8:37:28 AM. The figures above were sourced from incident reports using Uniform Crime Reporting definitions and reporting guidelines, based on the date when the crime was reported. This report is intended to be a management and planning tool and does not reflect the official UCR counts for the department. Incidents where a location is unknown or unspecified are included in the countywide totals. 'Unknown' refers to records in which the address is listed as 'Unknown' on the incident report. 'Not Validated' refers to records that were entered in with an invalid addresses.

YTD Homicide Report

Demographic information for homicide incidents occurring during the current year.

METROPOLITAN POLICE DEPARTMENT
of Nashville and Davidson County

Race of Victim		
Black	35	59.3 %
White	22	37.3 %
Asian	1	1.7 %
Unknown Race	1	1.7 %
Total	59	100.0 %

Ethnicity of Victim		
Non-Hispanic	53	89.8 %
Hispanic	6	10.2 %
Total	59	100.0 %

Gender of Victim		
Male	51	86.4 %
Female	8	13.6 %
Total	59	100.0 %

Age of Victim		
0 to 12	1	1.7 %
13 to 17	2	3.4 %
18 to 24	19	32.2 %
25 to 34	16	27.1 %
35 to 44	8	13.6 %
55 to 64	3	5.1 %
65+	4	6.8 %
Unk	6	10.2 %
Total	59	100.0 %

Domestic Related		
No	50	84.7 %
Yes	9	15.3 %
Total	59	100.0 %

Race - Ethnicity - Gender of Victim		
Black Non-Hispanic Male	33	55.9 %
White Non-Hispanic Male	12	20.3 %
White Hispanic Male	4	6.8 %
White Non-Hispanic Female	4	6.8 %
Black Non-Hispanic Female	2	3.4 %
White Hispanic Female	2	3.4 %
Asian Non-Hispanic Male	1	1.7 %
Unknown Race Non-Hispanic Male	1	1.7 %
Total	59	100.0 %

Time of Incident		
12:00 am - 3:59 am	16	27.1 %
4:00 am - 7:59 am	9	15.3 %
8:00 am - 11:59 am	4	6.8 %
12:00 pm - 3:59 pm	7	11.9 %
4:00 pm - 7:59 pm	6	10.2 %
8:00 pm - 11:59 pm	17	28.8 %
Total	59	100.0 %

Monthly Homicide Count (Year-to-Year Comparison)

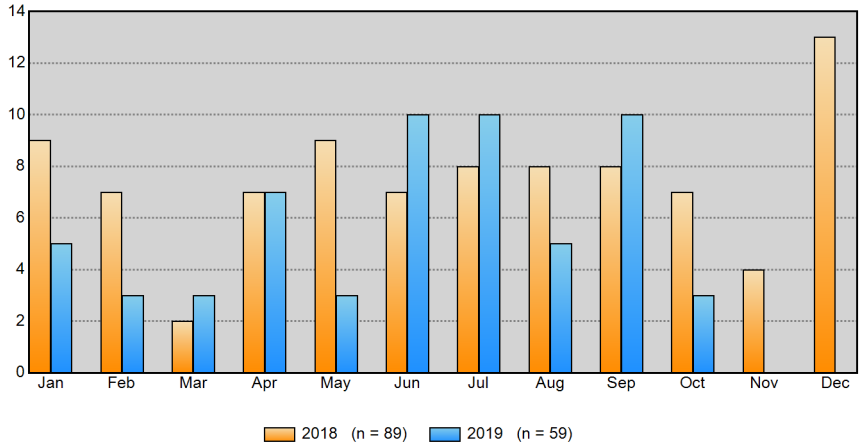

Monthly Homicide Cumulative Count (Year-to-Year Comparison)

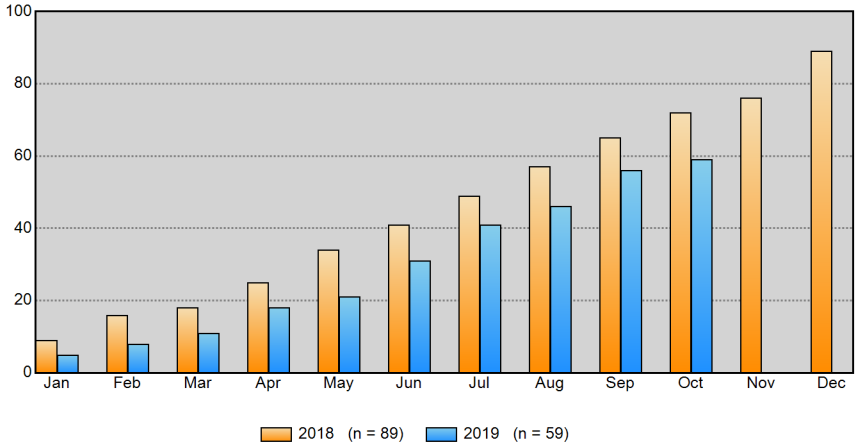

Information summarized for CompStat week ending 10/12/2019.

Sourced from MNPD ARMS on 10/16/2019 8:37:28 AM. The figures above were sourced from incident reports using Uniform Crime Reporting definitions and reporting guidelines, based on the date when the crime was reported. This report is intended to be a management and planning tool and does not reflect the official UCR counts for the department.

County Year-to-Year Weekly Chart

METROPOLITAN POLICE DEPARTMENT
of Nashville and Davidson County

	Homicide	Rape	Commercial Robbery	Street Robbery	Total Robbery	Aggravated Assault	Commercial Burglary	Residential Burglary	Total Burglary	Larceny	Auto Theft	Violent Offenses	Property Offenses	Part I Offenses
ending 10/27/2018 Next Week	0	15	15	32	47	85	20	45	65	439	60	147	564	711
ending 10/20/2018 Current Week	0	8	4	32	36	89	23	40	63	429	89	133	581	714
ending 10/13/2018	3	16	5	33	38	73	25	44	69	407	61	130	537	667
ending 10/12/2019	3	7	4	28	32	97	19	32	51	448	62	139	561	700
% Change	0.0%	-56.3%	-20.0%	-15.2%	-15.8%	32.9%	-24.0%	-27.3%	-26.1%	10.1%	1.6%	6.9%	4.5%	4.9%
ending 10/06/2018	3	11	6	52	58	94	12	45	57	450	64	166	571	737
ending 10/05/2019	0	8	6	34	40	97	20	44	64	428	52	145	544	689
% Change	-100.0%	-27.3%	0.0%	-34.6%	-31.0%	3.2%	66.7%	-2.2%	12.3%	-4.9%	-18.8%	-12.7%	-4.7%	-6.5%
ending 09/29/2018	2	8	9	27	36	108	21	48	69	398	51	154	518	672
ending 09/28/2019	2	11	4	42	46	114	24	36	60	403	53	173	516	689
% Change	0.0%	37.5%	-55.6%	55.6%	27.8%	5.6%	14.3%	-25.0%	-13.0%	1.3%	3.9%	12.3%	-0.4%	2.5%

Part I Incidents - Year-to-Year Weekly Comparisons

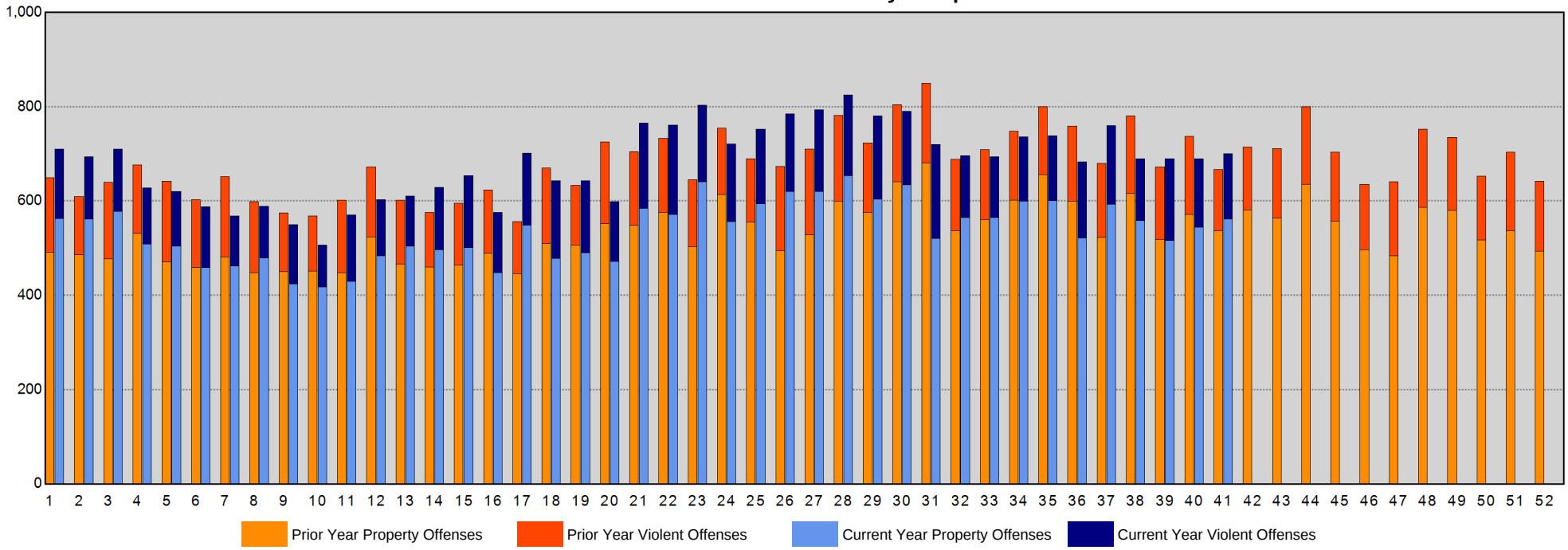

Sourced from MNPD ARMS on 10/16/2019 8:37:29 AM. The figures above were sourced from incident reports using Uniform Crime Reporting definitions and reporting guidelines, based on the date when the crime was reported. This report is intended to be a management and planning tool and does not reflect the official UCR counts for the department. Incidents where a location is unknown or unspecified are included in the countywide totals. 'Unknown' refers to records in which the address is listed as 'Unknown' on the incident report. 'Not Validated' refers to records that were entered in with an invalid addresses.

West Precinct Year-to-Year Weekly Chart

METROPOLITAN POLICE DEPARTMENT
of Nashville and Davidson County

	Homicide	Rape	Commercial Robbery	Street Robbery	Total Robbery	Aggravated Assault	Commercial Burglary	Residential Burglary	Total Burglary	Larceny	Auto Theft	Violent Offenses	Property Offenses	Part I Offenses
ending 10/27/2018 Next Week	0	3	3	1	4	4	2	4	6	53	4	11	63	74
ending 10/20/2018 Current Week	0	1	0	0	0	4	1	7	8	55	14	5	77	82
ending 10/13/2018	0	3	1	2	3	2	1	4	5	44	8	8	57	65
ending 10/12/2019	0	0	0	0	0	2	0	6	6	63	7	2	76	78
% Change	-	-100.0%	-100.0%	-100.0%	-100.0%	0.0%	-100.0%	50.0%	20.0%	43.2%	-12.5%	-75.0%	33.3%	20.0%
ending 10/06/2018	0	0	0	1	1	5	0	3	3	63	11	6	77	83
ending 10/05/2019	0	2	1	1	2	5	2	6	8	71	4	9	83	92
% Change	-	-	-	0.0%	100.0%	0.0%	-	100.0%	166.7%	12.7%	-63.6%	50.0%	7.8%	10.8%
ending 09/29/2018	0	0	2	1	3	12	1	5	6	59	8	15	73	88
ending 09/28/2019	0	0	1	2	3	9	2	0	2	49	8	12	59	71
% Change	-	-	-50.0%	100.0%	0.0%	-25.0%	100.0%	-100.0%	-66.7%	-16.9%	0.0%	-20.0%	-19.2%	-19.3%

Part I Incidents - Year-to-Year Weekly Comparisons

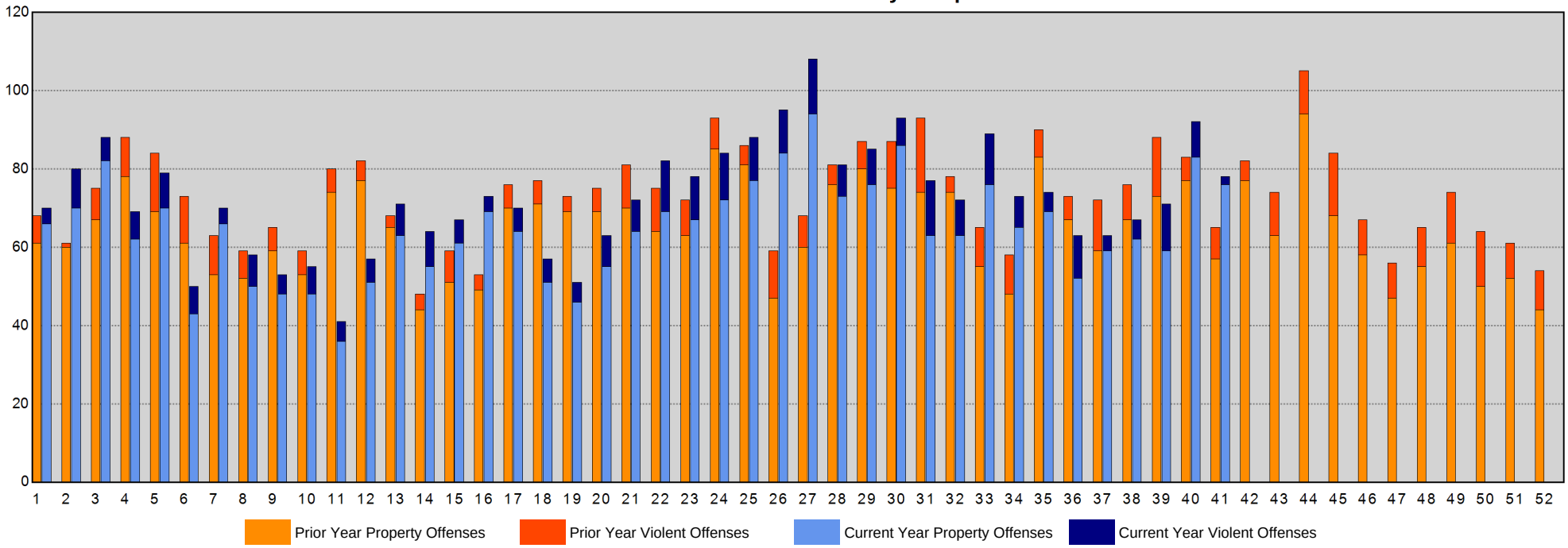

Sourced from MNPD ARMS on 10/16/2019 8:37:29 AM. The figures above were sourced from incident reports using Uniform Crime Reporting definitions and reporting guidelines, based on the date when the crime was reported. This report is intended to be a management and planning tool and does not reflect the official UCR counts for the department. Incidents where a location is unknown or unspecified are included in the countywide totals. 'Unknown' refers to records in which the address is listed as 'Unknown' on the incident report. 'Not Validated' refers to records that were entered in with an invalid addresses.

East Precinct Year-to-Year Weekly Chart

METROPOLITAN POLICE DEPARTMENT
of Nashville and Davidson County

	Homicide	Rape	Commercial Robbery	Street Robbery	Total Robbery	Aggravated Assault	Commercial Burglary	Residential Burglary	Total Burglary	Larceny	Auto Theft	Violent Offenses	Property Offenses	Part I Offenses
ending 10/27/2018 Next Week	0	1	1	1	2	7	0	4	4	52	7	10	63	73
ending 10/20/2018 Current Week	0	0	0	1	1	16	2	9	11	65	9	17	85	102
ending 10/13/2018	0	3	0	6	6	12	4	4	8	60	4	21	72	93
ending 10/12/2019	0	0	0	5	5	15	3	5	8	51	6	20	65	85
% Change	-	-100.0%	-	-16.7%	-16.7%	25.0%	-25.0%	25.0%	0.0%	-15.0%	50.0%	-4.8%	-9.7%	-8.6%
ending 10/06/2018	0	1	2	6	8	10	5	3	8	55	4	19	67	86
ending 10/05/2019	0	2	0	3	3	23	1	9	10	30	13	28	53	81
% Change	-	100.0%	-100.0%	-50.0%	-62.5%	130.0%	-80.0%	200.0%	25.0%	-45.5%	225.0%	47.4%	-20.9%	-5.8%
ending 09/29/2018	0	4	0	5	5	5	2	3	5	47	4	14	56	70
ending 09/28/2019	1	2	0	3	3	22	4	8	12	42	5	28	59	87
% Change	-	-50.0%	-	-40.0%	-40.0%	340.0%	100.0%	166.7%	140.0%	-10.6%	25.0%	100.0%	5.4%	24.3%

Part I Incidents - Year-to-Year Weekly Comparisons

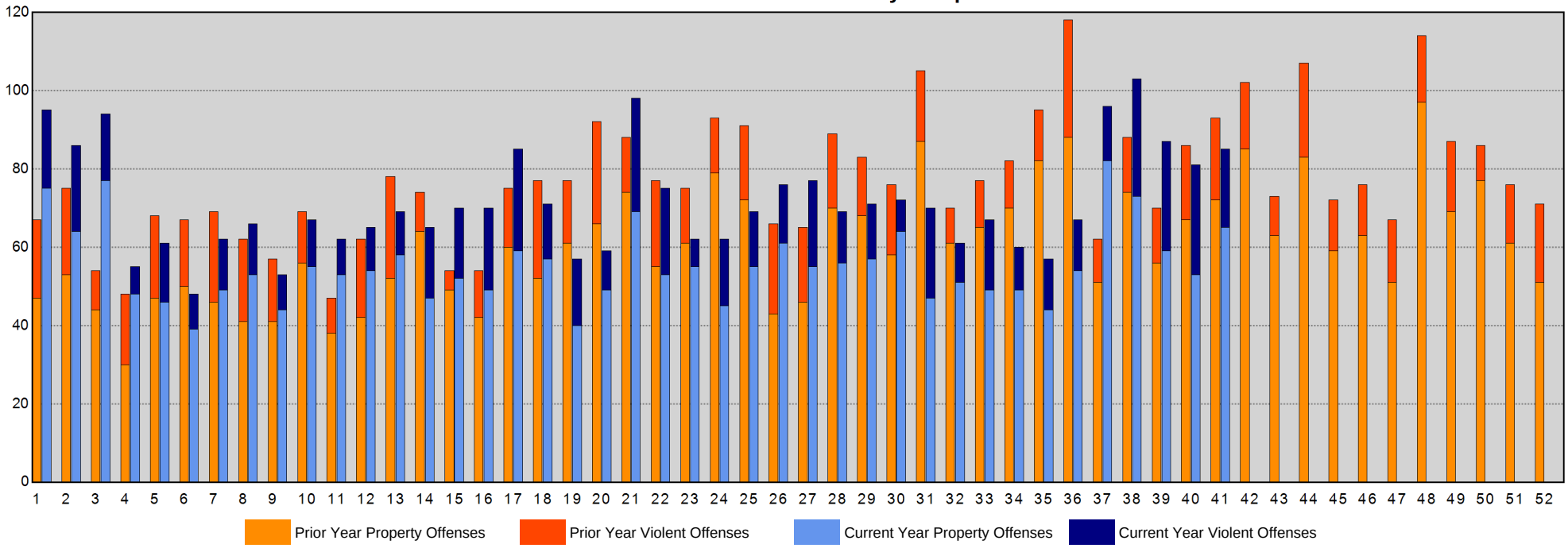

Sourced from MNPD ARMS on 10/16/2019 8:37:29 AM. The figures above were sourced from incident reports using Uniform Crime Reporting definitions and reporting guidelines, based on the date when the crime was reported. This report is intended to be a management and planning tool and does not reflect the official UCR counts for the department. Incidents where a location is unknown or unspecified are included in the countywide totals. 'Unknown' refers to records in which the address is listed as 'Unknown' on the incident report. 'Not Validated' refers to records that were entered in with an invalid addresses.

South Precinct Year-to-Year Weekly Chart

METROPOLITAN POLICE DEPARTMENT
of Nashville and Davidson County

	Homicide	Rape	Commercial Robbery	Street Robbery	Total Robbery	Aggravated Assault	Commercial Burglary	Residential Burglary	Total Burglary	Larceny	Auto Theft	Violent Offenses	Property Offenses	Part I Offenses
ending 10/27/2018 Next Week	0	4	4	11	15	10	5	7	12	51	14	29	77	106
ending 10/20/2018 Current Week	0	1	0	3	3	22	4	7	11	57	12	26	80	106
ending 10/13/2018	1	3	1	10	11	11	5	6	11	67	11	26	89	115
ending 10/12/2019	2	2	0	5	5	13	3	3	6	69	10	22	85	107
% Change	100.0%	-33.3%	-100.0%	-50.0%	-54.5%	18.2%	-40.0%	-50.0%	-45.5%	3.0%	-9.1%	-15.4%	-4.5%	-7.0%
ending 10/06/2018	2	1	0	9	9	25	3	9	12	84	18	37	114	151
ending 10/05/2019	0	1	3	11	14	20	5	4	9	74	9	35	92	127
% Change	-100.0%	0.0%	-	22.2%	55.6%	-20.0%	66.7%	-55.6%	-25.0%	-11.9%	-50.0%	-5.4%	-19.3%	-15.9%
ending 09/29/2018	1	0	4	8	12	12	6	11	17	60	5	25	82	107
ending 09/28/2019	0	4	0	9	9	20	7	6	13	72	5	33	90	123
% Change	-100.0%	-	-100.0%	12.5%	-25.0%	66.7%	16.7%	-45.5%	-23.5%	20.0%	0.0%	32.0%	9.8%	15.0%

Part I Incidents - Year-to-Year Weekly Comparisons

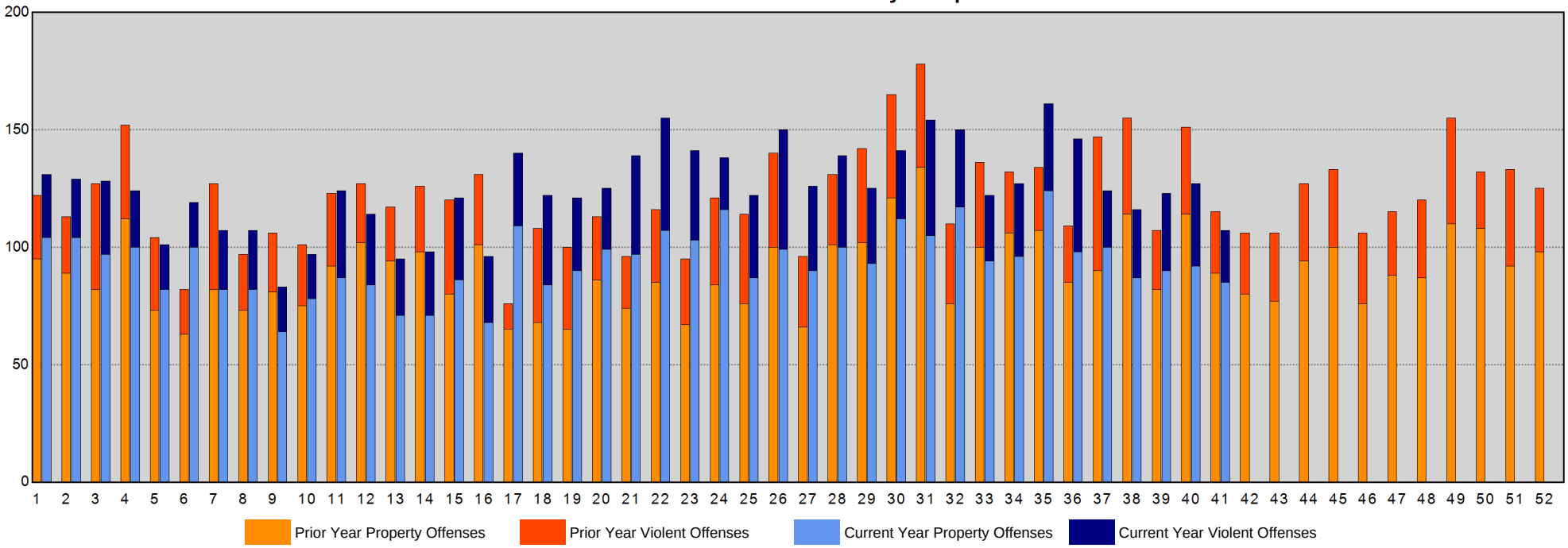

Sourced from MNPD ARMS on 10/16/2019 8:37:30 AM. The figures above were sourced from incident reports using Uniform Crime Reporting definitions and reporting guidelines, based on the date when the crime was reported. This report is intended to be a management and planning tool and does not reflect the official UCR counts for the department. Incidents where a location is unknown or unspecified are included in the countywide totals. 'Unknown' refers to records in which the address is listed as 'Unknown' on the incident report. 'Not Validated' refers to records that were entered in with an invalid addresses.

Central Precinct Year-to-Year Weekly Chart

METROPOLITAN POLICE DEPARTMENT
of Nashville and Davidson County

	Homicide	Rape	Commercial Robbery	Street Robbery	Total Robbery	Aggravated Assault	Commercial Burglary	Residential Burglary	Total Burglary	Larceny	Auto Theft	Violent Offenses	Property Offenses	Part I Offenses
ending 10/27/2018 Next Week	0	1	0	0	0	2	1	1	2	40	5	3	47	50
ending 10/20/2018 Current Week	0	0	0	2	2	0	2	0	2	40	4	2	46	48
ending 10/13/2018	0	1	0	0	0	4	1	1	2	31	2	5	35	40
ending 10/12/2019	0	1	1	2	3	11	7	0	7	47	5	15	59	74
% Change	-	0.0%	-	-	-	175.0%	600.0%	-100.0%	250.0%	51.6%	150.0%	200.0%	68.6%	85.0%
ending 10/06/2018	0	2	0	2	2	3	1	0	1	26	3	7	30	37
ending 10/05/2019	0	0	0	7	7	8	0	1	1	37	3	15	41	56
% Change	-	-100.0%	-	250.0%	250.0%	166.7%	-100.0%	-	0.0%	42.3%	0.0%	114.3%	36.7%	51.4%
ending 09/29/2018	0	0	0	1	1	12	0	2	2	41	4	13	47	60
ending 09/28/2019	0	1	1	6	7	4	1	1	2	31	8	12	41	53
% Change	-	-	-	500.0%	600.0%	-66.7%	-	-50.0%	0.0%	-24.4%	100.0%	-7.7%	-12.8%	-11.7%

Part I Incidents - Year-to-Year Weekly Comparisons

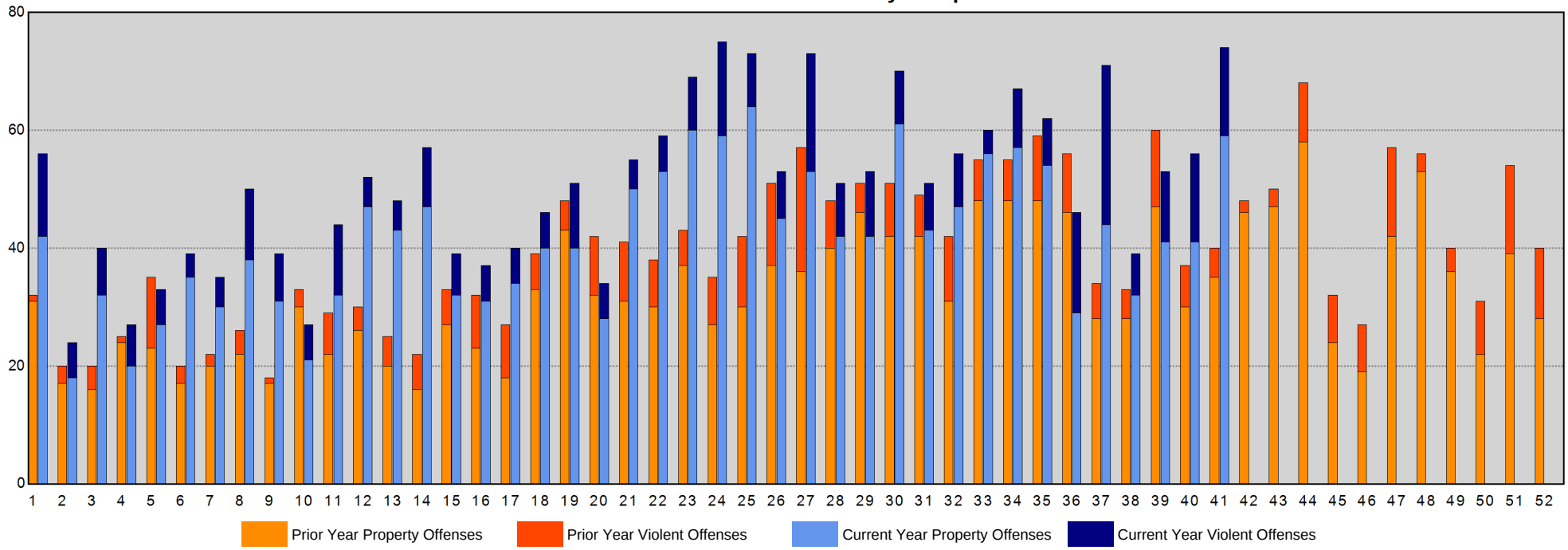

Sourced from MNPD ARMS on 10/16/2019 8:37:30 AM. The figures above were sourced from incident reports using Uniform Crime Reporting definitions and reporting guidelines, based on the date when the crime was reported. This report is intended to be a management and planning tool and does not reflect the official UCR counts for the department. Incidents where a location is unknown or unspecified are included in the countywide totals. 'Unknown' refers to records in which the address is listed as 'Unknown' on the incident report. 'Not Validated' refers to records that were entered in with an invalid addresses.

Hermitage Precinct Year-to-Year Weekly Chart

METROPOLITAN POLICE DEPARTMENT
of Nashville and Davidson County

	Homicide	Rape	Commercial Robbery	Street Robbery	Total Robbery	Aggravated Assault	Commercial Burglary	Residential Burglary	Total Burglary	Larceny	Auto Theft	Violent Offenses	Property Offenses	Part I Offenses
ending 10/27/2018 Next Week	0	1	1	3	4	10	2	5	7	68	10	15	85	100
ending 10/20/2018 Current Week	0	2	1	8	9	11	2	5	7	55	22	22	84	106
ending 10/13/2018	1	3	1	2	3	14	3	9	12	62	11	21	85	106
ending 10/12/2019	0	0	1	3	4	12	1	8	9	65	8	16	82	98
% Change	-100.0%	-100.0%	0.0%	50.0%	33.3%	-14.3%	-66.7%	-11.1%	-25.0%	4.8%	-27.3%	-23.8%	-3.5%	-7.5%
ending 10/06/2018	1	2	2	11	13	16	1	6	7	90	2	32	99	131
ending 10/05/2019	0	0	1	2	3	15	1	4	5	72	5	18	82	100
% Change	-100.0%	-100.0%	-50.0%	-81.8%	-76.9%	-6.3%	0.0%	-33.3%	-28.6%	-20.0%	150.0%	-43.8%	-17.2%	-23.7%
ending 09/29/2018	0	1	1	8	9	19	2	8	10	56	14	29	80	109
ending 09/28/2019	0	2	1	4	5	15	4	8	12	74	6	22	92	114
% Change	-	100.0%	0.0%	-50.0%	-44.4%	-21.1%	100.0%	0.0%	20.0%	32.1%	-57.1%	-24.1%	15.0%	4.6%

Part I Incidents - Year-to-Year Weekly Comparisons

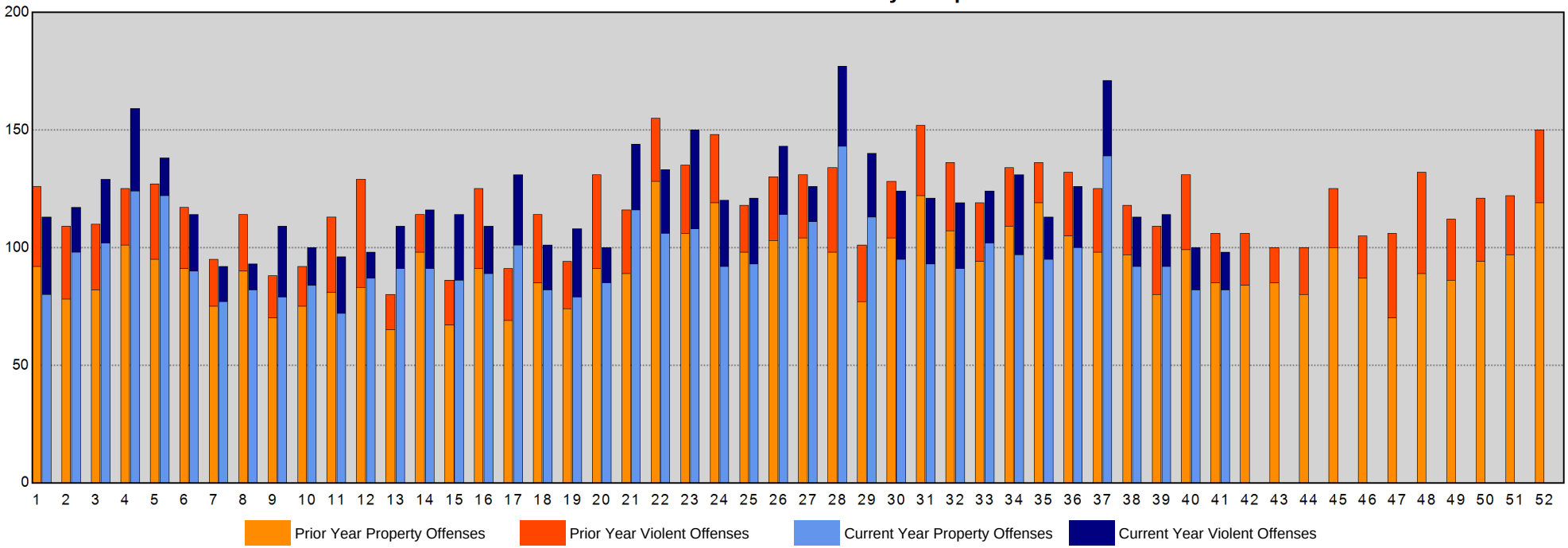

Sourced from MNPD ARMS on 10/16/2019 8:37:30 AM. The figures above were sourced from incident reports using Uniform Crime Reporting definitions and reporting guidelines, based on the date when the crime was reported. This report is intended to be a management and planning tool and does not reflect the official UCR counts for the department. Incidents where a location is unknown or unspecified are included in the countywide totals. 'Unknown' refers to records in which the address is listed as 'Unknown' on the incident report. 'Not Validated' refers to records that were entered in with an invalid addresses.

North Precinct Year-to-Year Weekly Chart

METROPOLITAN POLICE DEPARTMENT
of Nashville and Davidson County

	Homicide	Rape	Commercial Robbery	Street Robbery	Total Robbery	Aggravated Assault	Commercial Burglary	Residential Burglary	Total Burglary	Larceny	Auto Theft	Violent Offenses	Property Offenses	Part I Offenses
ending 10/27/2018 Next Week	0	2	2	9	11	22	4	10	14	51	9	35	74	109
ending 10/20/2018 Current Week	0	0	0	5	5	21	1	8	9	46	14	26	69	95
ending 10/13/2018	1	1	1	4	5	10	4	7	11	51	11	17	73	90
ending 10/12/2019	1	3	1	5	6	18	2	3	5	35	13	28	53	81
% Change	0.0%	200.0%	0.0%	25.0%	20.0%	80.0%	-50.0%	-57.1%	-54.5%	-31.4%	18.2%	64.7%	-27.4%	-10.0%
ending 10/06/2018	0	2	1	9	10	21	0	11	11	32	10	33	53	86
ending 10/05/2019	0	2	1	6	7	14	4	9	13	38	5	23	56	79
% Change	-	0.0%	0.0%	-33.3%	-30.0%	-33.3%	-	-18.2%	18.2%	18.8%	-50.0%	-30.3%	5.7%	-8.1%
ending 09/29/2018	1	2	2	1	3	27	1	9	10	49	9	33	68	101
ending 09/28/2019	1	0	0	9	9	11	2	6	8	38	8	21	54	75
% Change	0.0%	-100.0%	-100.0%	800.0%	200.0%	-59.3%	100.0%	-33.3%	-20.0%	-22.4%	-11.1%	-36.4%	-20.6%	-25.7%

Part I Incidents - Year-to-Year Weekly Comparisons

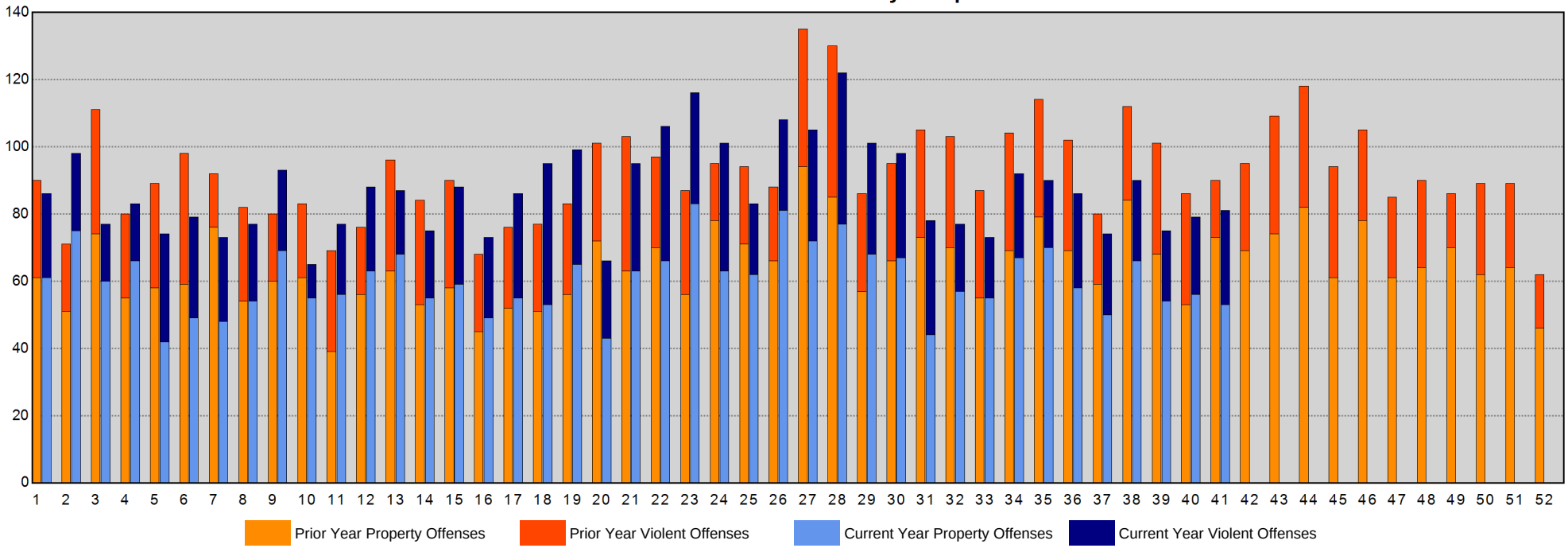

Sourced from MNPD ARMS on 10/16/2019 8:37:31 AM. The figures above were sourced from incident reports using Uniform Crime Reporting definitions and reporting guidelines, based on the date when the crime was reported. This report is intended to be a management and planning tool and does not reflect the official UCR counts for the department. Incidents where a location is unknown or unspecified are included in the countywide totals. 'Unknown' refers to records in which the address is listed as 'Unknown' on the incident report. 'Not Validated' refers to records that were entered in with an invalid addresses.

Madison Precinct Year-to-Year Weekly Chart

METROPOLITAN POLICE DEPARTMENT
of Nashville and Davidson County

	Homicide	Rape	Commercial Robbery	Street Robbery	Total Robbery	Aggravated Assault	Commercial Burglary	Residential Burglary	Total Burglary	Larceny	Auto Theft	Violent Offenses	Property Offenses	Part I Offenses
ending 10/27/2018 Next Week	0	1	1	2	3	13	3	5	8	51	2	17	61	78
ending 10/20/2018 Current Week	0	1	0	3	3	5	2	2	4	54	7	9	65	74
ending 10/13/2018	0	1	0	2	2	11	2	5	7	34	4	14	45	59
ending 10/12/2019	0	0	1	3	4	17	0	2	2	44	6	21	52	73
% Change	-	-100.0%	-	50.0%	100.0%	54.5%	-100.0%	-60.0%	-71.4%	29.4%	50.0%	50.0%	15.6%	23.7%
ending 10/06/2018	0	0	0	3	3	5	2	6	8	36	9	8	53	61
ending 10/05/2019	0	1	0	0	0	4	3	6	9	61	5	5	75	80
% Change	-	-	-	-100.0%	-100.0%	-20.0%	50.0%	0.0%	12.5%	69.4%	-44.4%	-37.5%	41.5%	31.1%
ending 09/29/2018	0	0	0	2	2	7	3	6	9	40	5	9	54	63
ending 09/28/2019	0	0	1	3	4	20	1	3	4	46	3	24	53	77
% Change	-	-	-	50.0%	100.0%	185.7%	-66.7%	-50.0%	-55.6%	15.0%	-40.0%	166.7%	-1.9%	22.2%

Part I Incidents - Year-to-Year Weekly Comparisons

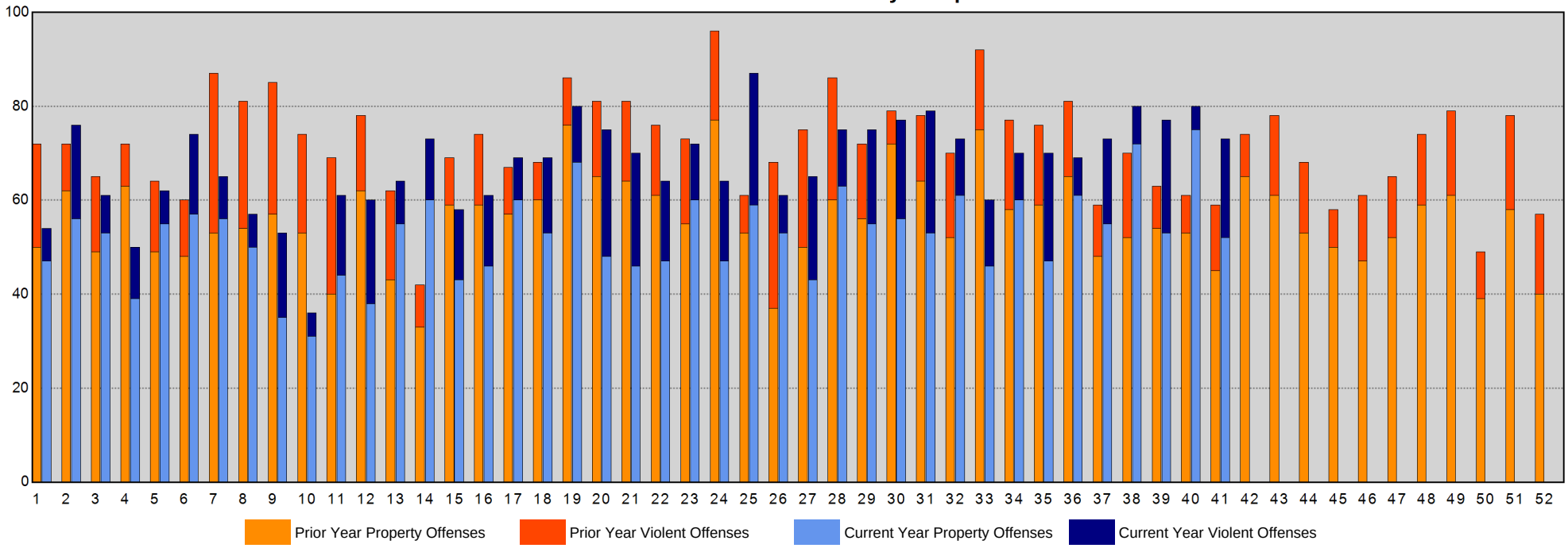

Sourced from MNPD ARMS on 10/16/2019 8:37:31 AM. The figures above were sourced from incident reports using Uniform Crime Reporting definitions and reporting guidelines, based on the date when the crime was reported. This report is intended to be a management and planning tool and does not reflect the official UCR counts for the department. Incidents where a location is unknown or unspecified are included in the countywide totals. 'Unknown' refers to records in which the address is listed as 'Unknown' on the incident report. 'Not Validated' refers to records that were entered in with an invalid addresses.

Midtown Hills Precinct Year-to-Year Weekly Chart

METROPOLITAN POLICE DEPARTMENT
of Nashville and Davidson County

	Homicide	Rape	Commercial Robbery	Street Robbery	Total Robbery	Aggravated Assault	Commercial Burglary	Residential Burglary	Total Burglary	Larceny	Auto Theft	Violent Offenses	Property Offenses	Part I Offenses
ending 10/27/2018 Next Week	0	2	3	5	8	17	3	9	12	73	9	27	94	121
ending 10/20/2018 Current Week	0	3	3	10	13	10	9	2	11	57	7	26	75	101
ending 10/13/2018	0	1	1	7	8	9	5	8	13	58	10	18	81	99
ending 10/12/2019	0	1	0	5	5	9	3	5	8	73	7	15	88	103
% Change	-	0.0%	-100.0%	-28.6%	-37.5%	0.0%	-40.0%	-37.5%	-38.5%	25.9%	-30.0%	-16.7%	8.6%	4.0%
ending 10/06/2018	0	3	1	11	12	9	0	7	7	64	7	24	78	102
ending 10/05/2019	0	0	0	4	4	8	4	5	9	45	8	12	62	74
% Change	-	-100.0%	-100.0%	-63.6%	-66.7%	-11.1%	-	-28.6%	28.6%	-29.7%	14.3%	-50.0%	-20.5%	-27.5%
ending 09/29/2018	0	1	0	1	1	14	6	4	10	46	2	16	58	74
ending 09/28/2019	0	2	0	6	6	13	3	4	7	51	10	21	68	89
% Change	-	100.0%	-	500.0%	500.0%	-7.1%	-50.0%	0.0%	-30.0%	10.9%	400.0%	31.3%	17.2%	20.3%

Part I Incidents - Year-to-Year Weekly Comparisons

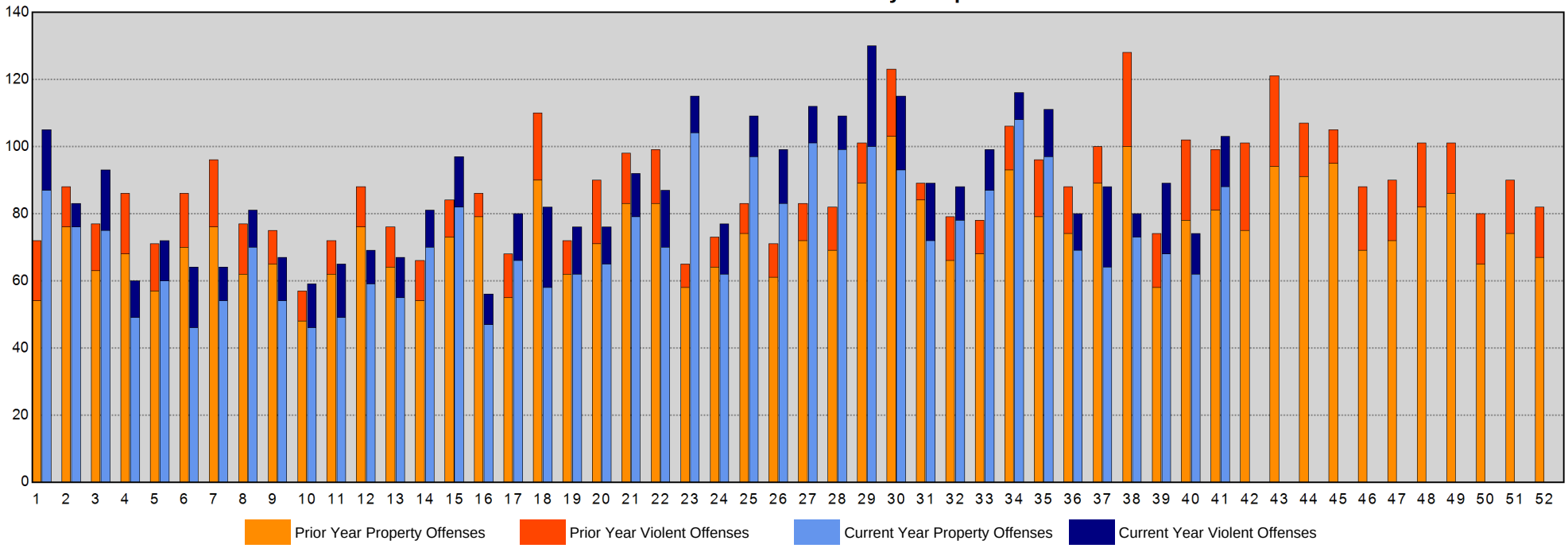

Sourced from MNPD ARMS on 10/16/2019 8:37:32 AM. The figures above were sourced from incident reports using Uniform Crime Reporting definitions and reporting guidelines, based on the date when the crime was reported. This report is intended to be a management and planning tool and does not reflect the official UCR counts for the department. Incidents where a location is unknown or unspecified are included in the countywide totals. 'Unknown' refers to records in which the address is listed as 'Unknown' on the incident report. 'Not Validated' refers to records that were entered in with an invalid addresses.

Arrests Section

CompStat Weekly Analysis is provided by the Metropolitan Nashville Police Department Crime Analysis Section. This report is intended to be a management and planning tool and does not reflect the official UCR counts for the department.

"It is hard to fail, but it is worse never to have tried to succeed."
- Theodore Roosevelt

Begin Date: 10/06/2019
End Date: 10/12/2019
Week: 41

Physical and Citation Arrests - Adult

Aggregated by component of arresting officer.

METROPOLITAN POLICE DEPARTMENT

of Nashville and Davidson County

			Prior Week	Last Week	Change*	Prior 4Wks	Last 4Wks	Change*	Prior YTD	YTD	Change*	Prior 52Wks	Last 52Wks	Change*
West Precinct	Patrol A	Felony	2	1	-50.0%	5	4	-20.0%	38	37	-2.6%	49	46	-6.1%
		Misdemeanor	1	4	300.0%	8	11	37.5%	130	99	-23.8%	156	130	-16.7%
		Citation	2	1	-50.0%	10	6	-40.0%	271	145	-46.5%	354	206	-41.8%
		Subtotal	5	6	20.0%	23	21	-8.7%	439	281	-36.0%	559	382	-31.7%
	Patrol B	Felony	3	1	-66.7%	5	6	20.0%	81	58	-28.4%	95	83	-12.6%
		Misdemeanor	5	2	-60.0%	21	16	-23.8%	320	211	-34.1%	378	277	-26.7%
		Citation	9	3	-66.7%	15	20	33.3%	385	174	-54.8%	454	230	-49.3%
		Subtotal	17	6	-64.7%	41	42	2.4%	786	443	-43.6%	927	590	-36.4%
	Patrol C	Felony	1	4	300.0%	8	10	25.0%	63	54	-14.3%	79	66	-16.5%
		Misdemeanor	3	10	233.3%	17	18	5.9%	197	144	-26.9%	248	196	-21.0%
		Citation	0	0	-	4	2	-50.0%	233	49	-79.0%	321	87	-72.9%
		Subtotal	4	14	250.0%	29	30	3.4%	493	247	-49.9%	648	349	-46.1%
	Flex A	Felony	0	0	-	0	0	-	25	12	-52.0%	29	17	-41.4%
		Misdemeanor	0	0	-	0	0	-	60	17	-71.7%	70	24	-65.7%
		Citation	1	0	-100.0%	3	1	-66.7%	107	17	-84.1%	150	23	-84.7%
		Subtotal	1	0	-100.0%	3	1	-66.7%	192	46	-76.0%	249	64	-74.3%
	Flex B	Felony	1	0	-100.0%	3	4	33.3%	48	48	0.0%	60	57	-5.0%
		Misdemeanor	0	1	-	3	3	0.0%	66	43	-34.8%	74	60	-18.9%
		Citation	0	0	-	1	1	0.0%	147	6	-95.9%	172	30	-82.6%
		Subtotal	1	1	0.0%	7	8	14.3%	261	97	-62.8%	306	147	-52.0%
	Flex C	Felony	0	0	-	0	2	-	8	10	25.0%	13	12	-7.7%
		Misdemeanor	0	0	-	10	1	-90.0%	27	26	-3.7%	33	28	-15.2%
		Citation	0	1	-	2	1	-50.0%	97	8	-91.8%	110	12	-89.1%
		Subtotal	0	1	-	12	4	-66.7%	132	44	-66.7%	156	52	-66.7%
	CSU	Felony	2	1	-50.0%	5	5	0.0%	64	27	-57.8%	78	44	-43.6%
		Misdemeanor	0	1	-	1	3	200.0%	37	17	-54.1%	45	20	-55.6%
		Citation	2	0	-100.0%	3	4	33.3%	203	59	-70.9%	270	82	-69.6%
		Subtotal	4	2	-50.0%	9	12	33.3%	304	103	-66.1%	393	146	-62.8%
	Other	Felony	0	0	-	0	0	-	1	2	100.0%	1	2	100.0%
		Citation	0	0	-	0	0	-	3	4	33.3%	5	4	-20.0%
		Subtotal	0	0	-	0	0	-	4	6	50.0%	6	6	0.0%
Totals		Felony	9	7	-22.2%	26	31	19.2%	328	248	-24.4%	404	327	-19.1%
		Misdemeanor	9	18	100.0%	60	52	-13.3%	837	557	-33.5%	1,004	735	-26.8%
		Citation	14	5	-64.3%	38	35	-7.9%	1,446	462	-68.0%	1,836	674	-63.3%
Precinct Total			32	30	-6.3%	124	118	-4.8%	2,611	1,267	-51.5%	3,244	1,736	-46.5%

Physical and Citation Arrests - Adult

Aggregated by component of arresting officer.

METROPOLITAN POLICE DEPARTMENT

of Nashville and Davidson County

			Prior Week	Last Week	Change*	Prior 4Wks	Last 4Wks	Change*	Prior YTD	YTD	Change*	Prior 52Wks	Last 52Wks	Change*
East Precinct	Patrol A	Felony	3	1	-66.7%	9	11	22.2%	118	94	-20.3%	159	125	-21.4%
		Misdemeanor	4	7	75.0%	17	23	35.3%	304	198	-34.9%	415	270	-34.9%
		Citation	1	1	0.0%	9	5	-44.4%	431	116	-73.1%	642	182	-71.7%
		Subtotal	8	9	12.5%	35	39	11.4%	853	408	-52.2%	1,216	577	-52.5%
	Patrol B	Felony	6	3	-50.0%	11	18	63.6%	194	159	-18.0%	234	215	-8.1%
		Misdemeanor	13	5	-61.5%	37	27	-27.0%	539	387	-28.2%	640	513	-19.8%
		Citation	7	2	-71.4%	20	13	-35.0%	560	245	-56.3%	674	350	-48.1%
		Subtotal	26	10	-61.5%	68	58	-14.7%	1,293	791	-38.8%	1,548	1,078	-30.4%
	Patrol C	Felony	5	3	-40.0%	5	14	180.0%	184	115	-37.5%	229	146	-36.2%
		Misdemeanor	9	11	22.2%	32	36	12.5%	647	382	-41.0%	809	532	-34.2%
		Citation	2	1	-50.0%	11	12	9.1%	675	116	-82.8%	859	216	-74.9%
		Subtotal	16	15	-6.3%	48	62	29.2%	1,506	613	-59.3%	1,897	894	-52.9%
	Flex A	Felony	0	0	-	0	0	-	70	10	-85.7%	94	26	-72.3%
		Misdemeanor	0	0	-	0	0	-	150	16	-89.3%	188	44	-76.6%
		Citation	0	0	-	0	0	-	280	15	-94.6%	392	69	-82.4%
		Subtotal	0	0	-	0	0	-	500	41	-91.8%	674	139	-79.4%
	Flex B	Felony	0	0	-	2	1	-50.0%	69	33	-52.2%	78	45	-42.3%
		Misdemeanor	1	1	0.0%	2	3	50.0%	125	59	-52.8%	144	80	-44.4%
		Citation	0	0	-	1	0	-100.0%	391	49	-87.5%	414	91	-78.0%
		Subtotal	1	1	0.0%	5	4	-20.0%	585	141	-75.9%	636	216	-66.0%
	Flex C	Felony	0	0	-	0	0	-	50	0	-100.0%	83	0	-100.0%
		Misdemeanor	0	0	-	0	0	-	68	0	-100.0%	114	0	-100.0%
		Citation	0	0	-	0	0	-	204	0	-100.0%	354	0	-100.0%
		Subtotal	0	0	-	0	0	-	322	0	-100.0%	551	0	-100.0%
	CSU	Felony	1	1	0.0%	8	5	-37.5%	76	68	-10.5%	107	89	-16.8%
		Misdemeanor	5	1	-80.0%	9	10	11.1%	93	82	-11.8%	112	107	-4.5%
		Citation	1	0	-100.0%	19	6	-68.4%	244	162	-33.6%	308	195	-36.7%
		Subtotal	7	2	-71.4%	36	21	-41.7%	413	312	-24.5%	527	391	-25.8%
	Other	Felony	0	0	-	7	1	-85.7%	1	36	>1,000%	1	36	>1,000%
		Misdemeanor	0	2	-	2	4	100.0%	6	65	983.3%	8	65	712.5%
		Citation	0	1	-	0	2	-	7	51	628.6%	9	51	466.7%
		Subtotal	0	3	-	9	7	-22.2%	14	152	985.7%	18	152	744.4%
Totals		Felony	15	8	-46.7%	42	50	19.0%	762	515	-32.4%	985	682	-30.8%
		Misdemeanor	32	27	-15.6%	99	103	4.0%	1,932	1,189	-38.5%	2,430	1,611	-33.7%
		Citation	11	5	-54.5%	60	38	-36.7%	2,792	754	-73.0%	3,652	1,154	-68.4%
Precinct Total			58	40	-31.0%	201	191	-5.0%	5,486	2,458	-55.2%	7,067	3,447	-51.2%

Physical and Citation Arrests - Adult

Aggregated by component of arresting officer.

METROPOLITAN POLICE DEPARTMENT
of Nashville and Davidson County

			Prior Week	Last Week	Change*	Prior 4Wks	Last 4Wks	Change*	Prior YTD	YTD	Change*	Prior 52Wks	Last 52Wks	Change*
South Precinct	Patrol A	Felony	1	5	400.0%	19	10	-47.4%	126	143	13.5%	170	165	-2.9%
		Misdemeanor	3	4	33.3%	34	19	-44.1%	340	272	-20.0%	451	340	-24.6%
		Citation	6	2	-66.7%	68	39	-42.6%	652	536	-17.8%	894	668	-25.3%
		Subtotal	10	11	10.0%	121	68	-43.8%	1,118	951	-14.9%	1,515	1,173	-22.6%
	Patrol B	Felony	3	5	66.7%	21	19	-9.5%	218	183	-16.1%	274	228	-16.8%
		Misdemeanor	7	11	57.1%	40	40	0.0%	629	437	-30.5%	797	603	-24.3%
		Citation	8	11	37.5%	68	53	-22.1%	1,167	748	-35.9%	1,425	996	-30.1%
		Subtotal	18	27	50.0%	129	112	-13.2%	2,014	1,368	-32.1%	2,496	1,827	-26.8%
	Patrol C	Felony	5	1	-80.0%	14	13	-7.1%	148	152	2.7%	187	196	4.8%
		Misdemeanor	15	11	-26.7%	36	47	30.6%	471	438	-7.0%	606	581	-4.1%
		Citation	2	1	-50.0%	13	8	-38.5%	338	156	-53.8%	429	209	-51.3%
		Subtotal	22	13	-40.9%	63	68	7.9%	957	746	-22.0%	1,222	986	-19.3%
	Flex A	Felony	3	0	-100.0%	5	5	0.0%	8	18	125.0%	9	21	133.3%
		Misdemeanor	0	0	-	2	0	-100.0%	7	11	57.1%	8	16	100.0%
		Citation	0	0	-	0	1	-	22	7	-68.2%	28	8	-71.4%
		Subtotal	3	0	-100.0%	7	6	-14.3%	37	36	-2.7%	45	45	0.0%
	Flex B	Felony	1	1	0.0%	2	2	0.0%	42	24	-42.9%	54	28	-48.1%
		Misdemeanor	0	1	-	0	1	-	38	10	-73.7%	49	13	-73.5%
		Citation	0	0	-	0	0	-	38	3	-92.1%	52	5	-90.4%
		Subtotal	1	2	100.0%	2	3	50.0%	118	37	-68.6%	155	46	-70.3%
	Flex C	Felony	2	0	-100.0%	6	2	-66.7%	28	18	-35.7%	41	21	-48.8%
		Misdemeanor	2	0	-100.0%	5	7	40.0%	76	35	-53.9%	93	57	-38.7%
		Citation	0	0	-	4	3	-25.0%	476	29	-93.9%	587	109	-81.4%
		Subtotal	4	0	-100.0%	15	12	-20.0%	580	82	-85.9%	721	187	-74.1%
	CSU	Felony	3	0	-100.0%	4	6	50.0%	73	56	-23.3%	92	69	-25.0%
		Misdemeanor	1	5	400.0%	8	12	50.0%	49	68	38.8%	59	80	35.6%
		Citation	1	2	100.0%	54	29	-46.3%	552	493	-10.7%	682	642	-5.9%
		Subtotal	5	7	40.0%	66	47	-28.8%	674	617	-8.5%	833	791	-5.0%
	Other	Felony	0	0	-	0	0	-	2	0	-100.0%	4	0	-100.0%
		Misdemeanor	0	0	-	0	0	-	3	0	-100.0%	7	0	-100.0%
		Citation	0	0	-	0	0	-	28	0	-100.0%	49	0	-100.0%
		Subtotal	0	0	-	0	0	-	33	0	-100.0%	60	0	-100.0%
Totals		Felony	18	12	-33.3%	71	57	-19.7%	645	594	-7.9%	831	728	-12.4%
		Misdemeanor	28	32	14.3%	125	126	0.8%	1,613	1,271	-21.2%	2,070	1,690	-18.4%
		Citation	17	16	-5.9%	207	133	-35.7%	3,273	1,972	-39.7%	4,146	2,637	-36.4%
Precinct Total			63	60	-4.8%	403	316	-21.6%	5,531	3,837	-30.6%	7,047	5,055	-28.3%

Physical and Citation Arrests - Adult

Aggregated by component of arresting officer.

METROPOLITAN POLICE DEPARTMENT
of Nashville and Davidson County

			Prior Week	Last Week	Change*	Prior 4Wks	Last 4Wks	Change*	Prior YTD	YTD	Change*	Prior 52Wks	Last 52Wks	Change*
Central Precinct	**Patrol A**	Felony	1	6	500.0%	7	12	71.4%	70	74	5.7%	107	88	-17.8%
		Misdemeanor	12	8	-33.3%	55	32	-41.8%	641	425	-33.7%	853	553	-35.2%
		Citation	4	0	-100.0%	18	13	-27.8%	390	173	-55.6%	592	267	-54.9%
		Subtotal	17	14	-17.6%	80	57	-28.8%	1,101	672	-39.0%	1,552	908	-41.5%
	Patrol B	Felony	2	1	-50.0%	12	11	-8.3%	83	94	13.3%	106	117	10.4%
		Misdemeanor	11	5	-54.5%	39	47	20.5%	513	431	-16.0%	610	533	-12.6%
		Citation	9	6	-33.3%	19	28	47.4%	428	235	-45.1%	513	300	-41.5%
		Subtotal	22	12	-45.5%	70	86	22.9%	1,024	760	-25.8%	1,229	950	-22.7%
	Patrol C	Felony	1	1	0.0%	19	6	-68.4%	100	119	19.0%	119	145	21.8%
		Misdemeanor	11	13	18.2%	81	47	-42.0%	640	551	-13.9%	765	748	-2.2%
		Citation	5	1	-80.0%	17	19	11.8%	403	194	-51.9%	497	278	-44.1%
		Subtotal	17	15	-11.8%	117	72	-38.5%	1,143	864	-24.4%	1,381	1,171	-15.2%
	Flex A	Felony	5	1	-80.0%	1	9	800.0%	94	76	-19.1%	107	97	-9.3%
		Misdemeanor	3	0	-100.0%	7	7	0.0%	209	132	-36.8%	266	190	-28.6%
		Citation	0	0	-	5	0	-100.0%	359	100	-72.1%	449	169	-62.4%
		Subtotal	8	1	-87.5%	13	16	23.1%	662	308	-53.5%	822	456	-44.5%
	Flex B	Felony	0	2	-	4	2	-50.0%	52	36	-30.8%	61	49	-19.7%
		Misdemeanor	6	3	-50.0%	20	20	0.0%	437	208	-52.4%	500	254	-49.2%
		Citation	4	3	-25.0%	10	14	40.0%	340	119	-65.0%	413	191	-53.8%
		Subtotal	10	8	-20.0%	34	36	5.9%	829	363	-56.2%	974	494	-49.3%
	Flex C	Felony	2	1	-50.0%	1	5	400.0%	20	19	-5.0%	29	24	-17.2%
		Misdemeanor	5	2	-60.0%	31	21	-32.3%	179	143	-20.1%	224	181	-19.2%
		Citation	1	0	-100.0%	7	4	-42.9%	234	78	-66.7%	330	118	-64.2%
		Subtotal	8	3	-62.5%	39	30	-23.1%	433	240	-44.6%	583	323	-44.6%
	CSU	Felony	2	1	-50.0%	2	7	250.0%	35	41	17.1%	37	50	35.1%
		Misdemeanor	4	1	-75.0%	10	8	-20.0%	69	82	18.8%	88	93	5.7%
		Citation	8	0	-100.0%	22	28	27.3%	411	242	-41.1%	505	298	-41.0%
		Subtotal	14	2	-85.7%	34	43	26.5%	515	365	-29.1%	630	441	-30.0%
	Other	Felony	0	0	-	0	0	-	0	1	-	0	1	-
		Misdemeanor	0	1	-	0	4	-	2	5	150.0%	3	5	66.7%
		Citation	0	0	-	0	0	-	1	2	100.0%	1	2	100.0%
		Subtotal	0	1	-	0	4	-	3	8	166.7%	4	8	100.0%
Totals		Felony	13	13	0.0%	46	52	13.0%	454	460	1.3%	566	571	0.9%
		Misdemeanor	52	33	-36.5%	243	186	-23.5%	2,690	1,977	-26.5%	3,309	2,557	-22.7%
		Citation	31	10	-67.7%	98	106	8.2%	2,566	1,143	-55.5%	3,300	1,623	-50.8%
Precinct Total			96	56	-41.7%	387	344	-11.1%	5,710	3,580	-37.3%	7,175	4,751	-33.8%

Physical and Citation Arrests - Adult

Aggregated by component of arresting officer.

METROPOLITAN POLICE DEPARTMENT
of Nashville and Davidson County

			Prior Week	Last Week	Change*	Prior 4Wks	Last 4Wks	Change*	Prior YTD	YTD	Change*	Prior 52Wks	Last 52Wks	Change*
Hermitage Precinct	**Patrol A**	Felony	4	2	-50.0%	16	19	18.8%	164	146	-11.0%	204	194	-4.9%
		Misdemeanor	11	10	-9.1%	24	36	50.0%	388	302	-22.2%	478	406	-15.1%
		Citation	5	5	0.0%	34	38	11.8%	624	382	-38.8%	779	511	-34.4%
		Subtotal	20	17	-15.0%	74	93	25.7%	1,176	830	-29.4%	1,461	1,111	-24.0%
	Patrol B	Felony	3	2	-33.3%	9	14	55.6%	197	116	-41.1%	243	155	-36.2%
		Misdemeanor	8	6	-25.0%	37	24	-35.1%	592	385	-35.0%	771	475	-38.4%
		Citation	7	5	-28.6%	19	22	15.8%	486	249	-48.8%	622	342	-45.0%
		Subtotal	18	13	-27.8%	65	60	-7.7%	1,275	750	-41.2%	1,636	972	-40.6%
	Patrol C	Felony	2	1	-50.0%	14	8	-42.9%	189	113	-40.2%	234	163	-30.3%
		Misdemeanor	6	11	83.3%	34	33	-2.9%	663	357	-46.2%	784	495	-36.9%
		Citation	5	0	-100.0%	14	27	92.9%	458	149	-67.5%	567	216	-61.9%
		Subtotal	13	12	-7.7%	62	68	9.7%	1,310	619	-52.7%	1,585	874	-44.9%
	Flex A	Felony	0	1	-	0	1	-	22	17	-22.7%	36	22	-38.9%
		Misdemeanor	0	0	-	1	0	-100.0%	56	28	-50.0%	76	37	-51.3%
		Citation	0	0	-	3	0	-100.0%	383	55	-85.6%	503	85	-83.1%
		Subtotal	0	1	-	4	1	-75.0%	461	100	-78.3%	615	144	-76.6%
	Flex B	Felony	2	1	-50.0%	3	9	200.0%	116	50	-56.9%	148	68	-54.1%
		Misdemeanor	1	1	0.0%	10	6	-40.0%	283	67	-76.3%	389	89	-77.1%
		Citation	1	0	-100.0%	4	1	-75.0%	110	22	-80.0%	163	39	-76.1%
		Subtotal	4	2	-50.0%	17	16	-5.9%	509	139	-72.7%	700	196	-72.0%
	Flex C	Felony	0	1	-	2	1	-50.0%	23	8	-65.2%	29	13	-55.2%
		Misdemeanor	0	1	-	3	1	-66.7%	69	8	-88.4%	80	20	-75.0%
		Citation	0	0	-	2	0	-100.0%	494	8	-98.4%	624	75	-88.0%
		Subtotal	0	2	-	7	2	-71.4%	586	24	-95.9%	733	108	-85.3%
	CSU	Felony	0	0	-	4	0	-100.0%	52	31	-40.4%	54	47	-13.0%
		Misdemeanor	0	0	-	1	0	-100.0%	7	7	0.0%	8	12	50.0%
		Citation	2	0	-100.0%	15	5	-66.7%	220	84	-61.8%	292	108	-63.0%
		Subtotal	2	0	-100.0%	20	5	-75.0%	279	122	-56.3%	354	167	-52.8%
	Other	Felony	0	0	-	0	0	-	1	0	-100.0%	1	0	-100.0%
		Misdemeanor	0	0	-	1	0	-100.0%	11	4	-63.6%	12	5	-58.3%
		Citation	0	0	-	0	0	-	91	3	-96.7%	115	7	-93.9%
		Subtotal	0	0	-	1	0	-100.0%	103	7	-93.2%	128	12	-90.6%
Totals		Felony	11	8	-27.3%	48	52	8.3%	764	481	-37.0%	949	662	-30.2%
		Misdemeanor	26	29	11.5%	111	100	-9.9%	2,069	1,158	-44.0%	2,598	1,539	-40.8%
		Citation	20	10	-50.0%	91	93	2.2%	2,866	952	-66.8%	3,665	1,383	-62.3%
Precinct Total			57	47	-17.5%	250	245	-2.0%	5,699	2,591	-54.5%	7,212	3,584	-50.3%

Physical and Citation Arrests - Adult

Aggregated by component of arresting officer.

METROPOLITAN POLICE DEPARTMENT

of Nashville and Davidson County

			Prior Week	Last Week	Change*	Prior 4Wks	Last 4Wks	Change*	Prior YTD	YTD	Change*	Prior 52Wks	Last 52Wks	Change*
North Precinct	Patrol A	Felony	2	4	100.0%	18	14	-22.2%	161	136	-15.5%	206	183	-11.2%
		Misdemeanor	6	7	16.7%	26	29	11.5%	357	333	-6.7%	420	404	-3.8%
		Citation	6	7	16.7%	24	27	12.5%	312	205	-34.3%	371	256	-31.0%
		Subtotal	14	18	28.6%	68	70	2.9%	830	674	-18.8%	997	843	-15.4%
	Patrol B	Felony	6	6	0.0%	22	16	-27.3%	195	173	-11.3%	254	213	-16.1%
		Misdemeanor	3	10	233.3%	60	28	-53.3%	472	452	-4.2%	610	553	-9.3%
		Citation	3	0	-100.0%	31	10	-67.7%	525	225	-57.1%	639	301	-52.9%
		Subtotal	12	16	33.3%	113	54	-52.2%	1,192	850	-28.7%	1,503	1,067	-29.0%
	Patrol C	Felony	3	5	66.7%	16	11	-31.3%	162	145	-10.5%	205	171	-16.6%
		Misdemeanor	9	7	-22.2%	40	34	-15.0%	421	305	-27.6%	494	370	-25.1%
		Citation	1	4	300.0%	8	9	12.5%	244	94	-61.5%	262	130	-50.4%
		Subtotal	13	16	23.1%	64	54	-15.6%	827	544	-34.2%	961	671	-30.2%
	Flex A	Felony	1	3	200.0%	0	4	-	32	12	-62.5%	42	17	-59.5%
		Misdemeanor	0	1	-	1	2	100.0%	47	33	-29.8%	60	48	-20.0%
		Citation	0	5	-	2	6	200.0%	190	19	-90.0%	241	25	-89.6%
		Subtotal	1	9	800.0%	3	12	300.0%	269	64	-76.2%	343	90	-73.8%
	Flex B	Felony	0	0	-	5	2	-60.0%	55	51	-7.3%	77	55	-28.6%
		Misdemeanor	1	1	0.0%	4	3	-25.0%	95	50	-47.4%	130	58	-55.4%
		Citation	1	4	300.0%	13	8	-38.5%	198	60	-69.7%	312	74	-76.3%
		Subtotal	2	5	150.0%	22	13	-40.9%	348	161	-53.7%	519	187	-64.0%
	Flex C	Felony	0	0	-	0	0	-	111	25	-77.5%	123	30	-75.6%
		Misdemeanor	0	0	-	0	0	-	139	19	-86.3%	166	30	-81.9%
		Citation	0	0	-	0	0	-	307	21	-93.2%	362	45	-87.6%
		Subtotal	0	0	-	0	0	-	557	65	-88.3%	651	105	-83.9%
	CSU	Felony	0	0	-	1	4	300.0%	45	25	-44.4%	60	37	-38.3%
		Misdemeanor	3	2	-33.3%	0	6	-	35	9	-74.3%	46	18	-60.9%
		Citation	2	0	-100.0%	12	7	-41.7%	235	112	-52.3%	302	169	-44.0%
		Subtotal	5	2	-60.0%	13	17	30.8%	315	146	-53.7%	408	224	-45.1%
	Other	Felony	0	0	-	0	0	-	6	8	33.3%	7	9	28.6%
		Misdemeanor	0	1	-	3	5	66.7%	6	23	283.3%	10	27	170.0%
		Citation	1	1	0.0%	4	2	-50.0%	11	24	118.2%	13	35	169.2%
		Subtotal	1	2	100.0%	7	7	0.0%	23	55	139.1%	30	71	136.7%
Totals		Felony	12	18	50.0%	62	51	-17.7%	767	575	-25.0%	974	715	-26.6%
		Misdemeanor	22	29	31.8%	134	107	-20.1%	1,572	1,224	-22.1%	1,936	1,508	-22.1%
		Citation	14	21	50.0%	94	69	-26.6%	2,022	760	-62.4%	2,502	1,035	-58.6%
Precinct Total			48	68	41.7%	290	227	-21.7%	4,361	2,559	-41.3%	5,412	3,258	-39.8%

Physical and Citation Arrests - Adult

Aggregated by component of arresting officer.

METROPOLITAN POLICE DEPARTMENT

of Nashville and Davidson County

			Prior Week	Last Week	Change*	Prior 4Wks	Last 4Wks	Change*	Prior YTD	YTD	Change*	Prior 52Wks	Last 52Wks	Change*
Madison Precinct	Patrol A	Felony	0	3	-	1	5	400.0%	94	66	-29.8%	119	84	-29.4%
		Misdemeanor	1	2	100.0%	8	5	-37.5%	181	111	-38.7%	234	154	-34.2%
		Citation	1	2	100.0%	6	8	33.3%	283	133	-53.0%	427	179	-58.1%
		Subtotal	2	7	250.0%	15	18	20.0%	558	310	-44.4%	780	417	-46.5%
	Patrol B	Felony	2	3	50.0%	20	12	-40.0%	151	141	-6.6%	187	173	-7.5%
		Misdemeanor	10	2	-80.0%	32	25	-21.9%	447	264	-40.9%	540	351	-35.0%
		Citation	5	5	0.0%	20	31	55.0%	731	268	-63.3%	861	382	-55.6%
		Subtotal	17	10	-41.2%	72	68	-5.6%	1,329	673	-49.4%	1,588	906	-42.9%
	Patrol C	Felony	0	3	-	7	7	0.0%	130	83	-36.2%	168	108	-35.7%
		Misdemeanor	8	5	-37.5%	23	23	0.0%	530	227	-57.2%	716	307	-57.1%
		Citation	1	1	0.0%	8	3	-62.5%	355	67	-81.1%	489	93	-81.0%
		Subtotal	9	9	0.0%	38	33	-13.2%	1,015	377	-62.9%	1,373	508	-63.0%
	Flex A	Felony	1	1	0.0%	0	3	-	42	45	7.1%	52	57	9.6%
		Misdemeanor	1	2	100.0%	6	4	-33.3%	50	41	-18.0%	62	54	-12.9%
		Citation	2	0	-100.0%	8	4	-50.0%	138	39	-71.7%	183	52	-71.6%
		Subtotal	4	3	-25.0%	14	11	-21.4%	230	125	-45.7%	297	163	-45.1%
	Flex B	Felony	0	0	-	9	1	-88.9%	89	59	-33.7%	113	77	-31.9%
		Misdemeanor	7	3	-57.1%	20	19	-5.0%	208	171	-17.8%	260	224	-13.8%
		Citation	4	0	-100.0%	13	17	30.8%	721	193	-73.2%	867	362	-58.2%
		Subtotal	11	3	-72.7%	42	37	-11.9%	1,018	423	-58.4%	1,240	663	-46.5%
	Flex C	Felony	2	2	0.0%	2	5	150.0%	59	34	-42.4%	80	41	-48.8%
		Misdemeanor	2	1	-50.0%	7	8	14.3%	117	75	-35.9%	171	104	-39.2%
		Citation	1	1	0.0%	3	5	66.7%	409	19	-95.4%	560	43	-92.3%
		Subtotal	5	4	-20.0%	12	18	50.0%	585	128	-78.1%	811	188	-76.8%
	CSU	Felony	1	1	0.0%	3	2	-33.3%	43	16	-62.8%	51	21	-58.8%
		Misdemeanor	1	0	-100.0%	1	3	200.0%	5	13	160.0%	9	14	55.6%
		Citation	1	0	-100.0%	10	2	-80.0%	118	67	-43.2%	172	90	-47.7%
		Subtotal	3	1	-66.7%	14	7	-50.0%	166	96	-42.2%	232	125	-46.1%
	Other	Felony	0	0	-	0	0	-	1	0	-100.0%	1	1	0.0%
		Misdemeanor	3	0	-100.0%	0	3	-	3	3	0.0%	4	3	-25.0%
		Citation	0	0	-	0	0	-	5	1	-80.0%	10	1	-90.0%
		Subtotal	3	0	-100.0%	0	3	-	9	4	-55.6%	15	5	-66.7%
Totals		Felony	6	13	116.7%	42	35	-16.7%	609	444	-27.1%	771	562	-27.1%
		Misdemeanor	33	15	-54.5%	97	90	-7.2%	1,541	905	-41.3%	1,996	1,211	-39.3%
		Citation	15	9	-40.0%	68	70	2.9%	2,760	787	-71.5%	3,569	1,202	-66.3%
Precinct Total			54	37	-31.5%	207	195	-5.8%	4,910	2,136	-56.5%	6,336	2,975	-53.0%

Physical and Citation Arrests - Adult

Aggregated by component of arresting officer.

METROPOLITAN POLICE DEPARTMENT

of Nashville and Davidson County

			Prior Week	Last Week	Change*	Prior 4Wks	Last 4Wks	Change*	Prior YTD	YTD	Change*	Prior 52Wks	Last 52Wks	Change*
Midtown Hills Precinct	**Patrol A**	Felony	1	1	0.0%	10	7	-30.0%	58	65	12.1%	87	78	-10.3%
		Misdemeanor	5	2	-60.0%	16	15	-6.3%	194	144	-25.8%	255	187	-26.7%
		Citation	4	5	25.0%	12	20	66.7%	565	187	-66.9%	692	271	-60.8%
		Subtotal	10	8	-20.0%	38	42	10.5%	817	396	-51.5%	1,034	536	-48.2%
	Patrol B	Felony	2	1	-50.0%	4	8	100.0%	113	93	-17.7%	129	112	-13.2%
		Misdemeanor	2	7	250.0%	20	22	10.0%	451	252	-44.1%	546	312	-42.9%
		Citation	5	6	20.0%	21	26	23.8%	690	236	-65.8%	788	324	-58.9%
		Subtotal	9	14	55.6%	45	56	24.4%	1,254	581	-53.7%	1,463	748	-48.9%
	Patrol C	Felony	3	2	-33.3%	11	10	-9.1%	91	68	-25.3%	121	87	-28.1%
		Misdemeanor	10	12	20.0%	34	53	55.9%	429	343	-20.0%	551	422	-23.4%
		Citation	8	2	-75.0%	27	19	-29.6%	288	119	-58.7%	397	151	-62.0%
		Subtotal	21	16	-23.8%	72	82	13.9%	808	530	-34.4%	1,069	660	-38.3%
	Flex A	Felony	0	0	-	0	0	-	55	41	-25.5%	63	55	-12.7%
		Misdemeanor	0	0	-	0	0	-	90	40	-55.6%	114	63	-44.7%
		Citation	0	0	-	0	0	-	347	46	-86.7%	383	91	-76.2%
		Subtotal	0	0	-	0	0	-	492	127	-74.2%	560	209	-62.7%
	Flex B	Felony	2	2	0.0%	1	6	500.0%	51	36	-29.4%	67	48	-28.4%
		Misdemeanor	0	2	-	6	5	-16.7%	113	87	-23.0%	164	116	-29.3%
		Citation	2	0	-100.0%	7	4	-42.9%	400	91	-77.3%	526	160	-69.6%
		Subtotal	4	4	0.0%	14	15	7.1%	564	214	-62.1%	757	324	-57.2%
	Flex C	Felony	0	0	-	0	0	-	30	2	-93.3%	48	8	-83.3%
		Misdemeanor	0	0	-	0	0	-	87	9	-89.7%	114	28	-75.4%
		Citation	0	0	-	0	0	-	188	7	-96.3%	331	29	-91.2%
		Subtotal	0	0	-	0	0	-	305	18	-94.1%	493	65	-86.8%
	CSU	Felony	0	0	-	0	0	-	62	36	-41.9%	78	38	-51.3%
		Misdemeanor	0	1	-	0	1	-	25	5	-80.0%	40	8	-80.0%
		Citation	1	0	-100.0%	0	3	-	379	110	-71.0%	459	132	-71.2%
		Subtotal	1	1	0.0%	0	4	-	466	151	-67.6%	577	178	-69.2%
	Other	Felony	0	0	-	3	0	-100.0%	4	6	50.0%	4	6	50.0%
		Misdemeanor	0	0	-	5	1	-80.0%	4	15	275.0%	4	16	300.0%
		Citation	0	0	-	3	3	0.0%	7	16	128.6%	9	16	77.8%
		Subtotal	0	0	-	11	4	-63.6%	15	37	146.7%	17	38	123.5%
Totals		Felony	8	6	-25.0%	29	31	6.9%	464	347	-25.2%	597	432	-27.6%
		Misdemeanor	17	24	41.2%	81	97	19.8%	1,393	895	-35.8%	1,788	1,152	-35.6%
		Citation	20	13	-35.0%	70	75	7.1%	2,864	812	-71.6%	3,585	1,174	-67.3%
Precinct Total			45	43	-4.4%	180	203	12.8%	4,721	2,054	-56.5%	5,970	2,758	-53.8%

Physical and Citation Arrests - Adult

Aggregated by component of arresting officer.

METROPOLITAN POLICE DEPARTMENT

of Nashville and Davidson County

		Prior Week	Last Week	Change*	Prior 4Wks	Last 4Wks	Change*	Prior YTD	YTD	Change*	Prior 52Wks	Last 52Wks	Change*
SID	Felony	1	1	0.0%	14	7	-50.0%	94	103	9.6%	125	122	-2.4%
	Misdemeanor	0	0	-	0	2	-	26	11	-57.7%	38	16	-57.9%
	Citation	1	0	-100.0%	12	4	-66.7%	650	99	-84.8%	809	181	-77.6%
	Division Total	2	1	-50.0%	26	13	-50.0%	770	213	-72.3%	972	319	-67.2%
SOD (Excludes SRT)	Felony	2	0	-100.0%	3	2	-33.3%	41	39	-4.9%	52	49	-5.8%
	Misdemeanor	5	8	60.0%	18	26	44.4%	440	292	-33.6%	566	419	-26.0%
	Citation	17	6	-64.7%	72	52	-27.8%	670	538	-19.7%	856	659	-23.0%
	Division Total	24	14	-41.7%	93	80	-14.0%	1,151	869	-24.5%	1,474	1,127	-23.5%
SRT	Felony	0	0	-	0	0	-	22	2	-90.9%	24	5	-79.2%
	Misdemeanor	0	0	-	0	0	-	3	0	-100.0%	3	0	-100.0%
	Citation	0	0	-	0	0	-	1	0	-100.0%	1	0	-100.0%
	Division Total	0	0	-	0	0	-	26	2	-92.3%	28	5	-82.1%
Warrants	Felony	48	29	-39.6%	182	173	-4.9%	1,659	1,753	5.7%	2,055	2,164	5.3%
	Misdemeanor	65	63	-3.1%	222	217	-2.3%	2,492	2,164	-13.2%	3,127	2,723	-12.9%
	Citation	0	2	-	5	3	-40.0%	54	57	5.6%	62	65	4.8%
	Division Total	113	94	-16.8%	409	393	-3.9%	4,205	3,974	-5.5%	5,244	4,952	-5.6%
Other Components	Felony	4	6	50.0%	16	17	6.3%	203	195	-3.9%	214	249	16.4%
	Misdemeanor	3	2	-33.3%	21	18	-14.3%	298	158	-47.0%	330	229	-30.6%
	Citation	1	0	-100.0%	31	11	-64.5%	735	253	-65.6%	848	375	-55.8%
	Division Total	8	8	0.0%	68	46	-32.4%	1,236	606	-51.0%	1,392	853	-38.7%
All	Felony	147	121	-17.7%	581	558	-4.0%	6,812	5,756	-15.5%	8,547	7,268	-15.0%
	Misdemeanor	292	280	-4.1%	1,211	1,124	-7.2%	16,906	11,801	-30.2%	21,195	15,390	-27.4%
	Citation	161	97	-39.8%	846	689	-18.6%	22,699	8,589	-62.2%	28,831	12,162	-57.8%
Grand Total		600	498	-17.0%	2,638	2,371	-10.1%	46,417	26,146	-43.7%	58,573	34,820	-40.6%

Information summarized for CompStat week ending 10/12/2019.

* Change for % Served is the difference in percents. Sourced from MNPD ARMS on 10/16/2019 8:37:32 AM. This report is not a count of arrest charges. 1 arrest = 1 body. Adult arrests only.

Arrests categorized by order of seriousness as follows: If an arrest citation is not issued, and any of the charges are felony charges, count the arrest as a felony arrest; if an arrest citation is not issued, and none of the charges are felony charges, count the arrest as a misdemeanor arrest; count all remaining arrests as a citation arrest. Shift / Detail totals are calculated based upon officer assignment for the date when the arrest was made (i.e. if the arresting officer's primary assignment is 'East CSU' for the date when the arrest was made, it will be counted as 1 'East CSU' arrest). Arrests made by officers working Mission 1 duties are counted toward their primary assignment.

Metro citations are not counted in this report, since they are issued for civil matters (i.e. violations of Davidson County Metropolitan Ordinances).

Arrests: Part I, Weapons Law, Drug-Related, DUI, and All Other

METROPOLITAN POLICE DEPARTMENT
of Nashville and Davidson County

Aggregated by component of arresting officer. Includes adult and juvenile arrests.

		Part I Arrests				Weapons Law Violation Arrests				Drug-Related Arrests				DUI Arrests			
		Week	4 Weeks	YTD	52 Weeks	Week	4 Weeks	YTD	52 Weeks	Week	4 Weeks	YTD	52 Weeks	Week	4 Weeks	YTD	52 Weeks
West	Prior	8	34	521	670	1	3	32	45	2	7	404	505	5	6	58	69
	Last	10	34	399	535	1	6	24	31	2	7	119	177	0	9	45	61
	% Change	25.0 %	0.0 %	-23.4 %	-20.1 %	0.0 %	100.0 %	-25.0 %	-31.1 %	0.0 %	0.0 %	-70.5 %	-65.0 %	-100.0 %	50.0 %	-22.4 %	-11.6 %
East	Prior	10	53	675	853	1	1	100	143	4	32	893	1,198	3	6	86	127
	Last	8	44	488	630	0	1	58	73	6	23	407	554	5	12	114	149
	% Change	-20.0 %	-17.0 %	-27.7 %	-26.1 %	-100.0 %	0.0 %	-42.0 %	-49.0 %	50.0 %	-28.1 %	-54.4 %	-53.8 %	66.7 %	100.0 %	32.6 %	17.3 %
South	Prior	18	87	733	965	2	13	87	116	6	53	921	1,157	4	23	174	230
	Last	10	55	611	769	1	11	69	87	9	50	629	839	5	21	195	240
	% Change	-44.4 %	-36.8 %	-16.6 %	-20.3 %	-50.0 %	-15.4 %	-20.7 %	-25.0 %	50.0 %	-5.7 %	-31.7 %	-27.5 %	25.0 %	-8.7 %	12.1 %	4.3 %
Central	Prior	7	50	393	480	2	1	30	35	11	38	503	673	1	7	50	61
	Last	13	52	385	477	0	3	29	34	2	38	385	477	1	8	87	112
	% Change	85.7 %	4.0 %	-2.0 %	-0.6 %	-100.0 %	200.0 %	-3.3 %	-2.9 %	-81.8 %	0.0 %	-23.5 %	-29.1 %	0.0 %	14.3 %	74.0 %	83.6 %
Hermitage	Prior	6	44	802	1,057	0	5	82	95	5	33	853	1,076	2	15	148	173
	Last	3	38	484	683	1	2	39	60	1	16	268	370	6	15	119	166
	% Change	-50.0 %	-13.6 %	-39.7 %	-35.4 %	Infinity	-60.0 %	-52.4 %	-36.8 %	-80.0 %	-51.5 %	-68.6 %	-65.6 %	200.0 %	0.0 %	-19.6 %	-4.0 %
North	Prior	9	54	686	854	0	7	101	126	7	63	816	1,043	0	3	41	54
	Last	16	46	551	686	1	4	41	56	6	32	341	470	0	3	44	55
	% Change	77.8 %	-14.8 %	-19.7 %	-19.7 %	Infinity	-42.9 %	-59.4 %	-55.6 %	-14.3 %	-49.2 %	-58.2 %	-54.9 %	0.0 %	0.0 %	7.3 %	1.9 %
Madison	Prior	12	50	789	1,054	0	5	66	80	3	23	645	840	1	10	176	233
	Last	15	59	529	705	0	3	31	40	1	13	188	255	2	8	79	103
	% Change	25.0 %	18.0 %	-33.0 %	-33.1 %	0.0 %	-40.0 %	-53.0 %	-50.0 %	-66.7 %	-43.5 %	-70.9 %	-69.6 %	100.0 %	-20.0 %	-55.1 %	-55.8 %
Midtown Hills	Prior	7	30	553	713	2	5	59	92	5	12	971	1,251	4	12	120	158
	Last	11	36	390	508	1	5	43	54	2	19	299	402	4	19	111	144
	% Change	57.1 %	20.0 %	-29.5 %	-28.8 %	-50.0 %	0.0 %	-27.1 %	-41.3 %	-60.0 %	58.3 %	-69.2 %	-67.9 %	0.0 %	58.3 %	-7.5 %	-8.9 %
Other	Prior	16	87	983	1,171	2	25	140	153	7	38	982	1,184	4	8	392	506
	Last	13	83	994	1,274	1	12	143	182	6	29	410	562	5	21	232	336
	% Change	-18.8 %	-4.6 %	1.1 %	8.8 %	-50.0 %	-52.0 %	2.1 %	19.0 %	-14.3 %	-23.7 %	-58.2 %	-52.5 %	25.0 %	162.5 %	-40.8 %	-33.6 %
County	Prior	93	489	6,135	7,817	10	65	697	885	50	299	6,988	8,927	24	90	1,245	1,611
	Last	99	447	4,831	6,267	6	47	477	617	35	227	3,046	4,106	28	116	1,026	1,366
	% Change	6.5 %	-8.6 %	-21.3 %	-19.8 %	-40.0 %	-27.7 %	-31.6 %	-30.3 %	-30.0 %	-24.1 %	-56.4 %	-54.0 %	16.7 %	28.9 %	-17.6 %	-15.2 %

Information summarized for CompStat week ending 10/12/2019.

Sourced from MNPD ARMS on 10/16/2019 8:37:33 AM. This report is not a count of arrest charges. 1 arrest = 1 body. Includes adult and juvenile arrests. Arrests categorized by order of seriousness as follows: if an arrest includes one or more Part I UCR charges, it is counted as a Part I arrest. If an arrest includes one or weapons law violation charges but no Part I charges, it is counted as a weapons law violation arrest. The same hierarchical categorization is applicable for the remaining arrest categories (drug, DUI, and all other arrests).

Arrests: Part I, Weapons Law, Drug-Related, DUI, and All Other

Aggregated by component of arresting officer. Includes adult and juvenile arrests.

METROPOLITAN POLICE DEPARTMENT
of Nashville and Davidson County

		All Other Arrests				Total Arrests			
		Week	4 Weeks	YTD	52 Weeks	Week	4 Weeks	YTD	52 Weeks
West	Prior	16	79	1,857	2,327	32	129	2,872	3,616
	Last	18	67	815	1,106	31	123	1,402	1,910
	% Change	12.5 %	-15.2 %	-56.1 %	-52.5 %	-3.1 %	-4.7 %	-51.2 %	-47.2 %
East	Prior	48	139	4,283	5,525	66	231	6,037	7,846
	Last	23	133	1,671	2,423	42	213	2,738	3,829
	% Change	-52.1 %	-4.3 %	-61.0 %	-56.1 %	-36.4 %	-7.8 %	-54.6 %	-51.2 %
South	Prior	45	278	4,135	5,303	75	454	6,050	7,771
	Last	44	229	2,735	3,606	69	366	4,239	5,541
	% Change	-2.2 %	-17.6 %	-33.9 %	-32.0 %	-8.0 %	-19.4 %	-29.9 %	-28.7 %
Central	Prior	80	309	4,885	6,126	101	405	5,861	7,375
	Last	41	254	2,839	3,819	57	355	3,725	4,919
	% Change	-48.8 %	-17.8 %	-41.9 %	-37.7 %	-43.6 %	-12.3 %	-36.4 %	-33.3 %
Hermitage	Prior	47	170	4,375	5,556	60	267	6,260	7,957
	Last	40	190	1,881	2,577	51	261	2,791	3,856
	% Change	-14.9 %	11.8 %	-57.0 %	-53.6 %	-15.0 %	-2.2 %	-55.4 %	-51.5 %
North	Prior	36	187	3,075	3,819	52	314	4,719	5,896
	Last	47	154	1,809	2,319	70	239	2,786	3,586
	% Change	30.6 %	-17.6 %	-41.2 %	-39.3 %	34.6 %	-23.9 %	-41.0 %	-39.2 %
Madison	Prior	44	139	3,547	4,539	60	227	5,223	6,746
	Last	21	129	1,476	2,084	39	212	2,303	3,187
	% Change	-52.3 %	-7.2 %	-58.4 %	-54.1 %	-35.0 %	-6.6 %	-55.9 %	-52.8 %
Midtown Hills	Prior	29	133	3,436	4,323	47	192	5,139	6,537
	Last	30	145	1,415	1,941	48	224	2,258	3,049
	% Change	3.4 %	9.0 %	-58.8 %	-55.1 %	2.1 %	16.7 %	-56.1 %	-53.4 %
Other	Prior	131	494	5,297	6,527	160	652	7,794	9,541
	Last	92	423	4,396	5,604	117	568	6,175	7,958
	% Change	-29.8 %	-14.4 %	-17.0 %	-14.1 %	-26.9 %	-12.9 %	-20.8 %	-16.6 %
County	Prior	476	1,928	34,890	44,045	653	2,871	49,955	63,285
	Last	356	1,724	19,037	25,479	524	2,561	28,417	37,835
	% Change	-25.2 %	-10.6 %	-45.4 %	-42.2 %	-19.8 %	-10.8 %	-43.1 %	-40.2 %

Information summarized for CompStat week ending 10/12/2019.

Sourced from MNPD ARMS on 10/16/2019 8:37:33 AM. This report is not a count of arrest charges. 1 arrest = 1 body. Includes adult and juvenile arrests. Arrests categorized by order of seriousness as follows: if an arrest includes one or more Part I UCR charges, it is counted as a Part I arrest. If an arrest includes one or weapons law violation charges but no Part I charges, it is counted as a weapons law violation arrest. The same hierarchical categorization is applicable for the remaining arrest categories (drug, DUI, and all other arrests).

Outstanding Warrants: Served

Aggregated by component of arresting officer.

METROPOLITAN POLICE DEPARTMENT

of Nashville and Davidson County

		Rolling Two Week				Rolling Eight Week				YTD				Rolling Twenty-Four Month			
		Prior Week	Last Week	Change	% Change	Prior 4 Weeks	Last 4 Weeks	Change	% Change	Prior YTD	YTD	Change	% Change	Prior 52 Weeks	Last 52 Weeks	Change	% Change
West	Felony	13	2	-11	-84.6%	25	31	6	24.0%	251	203	-48	-19.1%	310	250	-60	-19.4%
	Misdemeanor	1	12	11	>1,000%	44	41	-3	-6.8%	660	430	-230	-34.8%	793	584	-209	-26.4%
	Juvenile	0	0	0	-	0	2	2	-	3	3	0	0.0%	3	3	0	0.0%
	Subtotal	14	14	0	0.0%	69	74	5	7.2%	914	636	-278	-30.4%	1,106	837	-269	-24.3%
East	Felony	13	7	-6	-46.2%	37	34	-3	-8.1%	578	376	-202	-34.9%	711	504	-207	-29.1%
	Misdemeanor	36	17	-19	-52.8%	79	76	-3	-3.8%	1,575	989	-586	-37.2%	1,984	1,313	-671	-33.8%
	Juvenile	1	0	-1	-100.0%	1	1	0	0.0%	13	12	-1	-7.7%	17	16	-1	-5.9%
	Subtotal	50	24	-26	-52.0%	117	111	-6	-5.1%	2,166	1,377	-789	-36.4%	2,712	1,833	-879	-32.4%
South	Felony	13	16	3	23.1%	64	55	-9	-14.1%	509	433	-76	-14.9%	607	524	-83	-13.7%
	Misdemeanor	17	35	18	105.9%	112	109	-3	-2.7%	1,293	1,014	-279	-21.6%	1,602	1,331	-271	-16.9%
	Juvenile	0	1	1	-	1	2	1	100.0%	4	10	6	150.0%	5	12	7	140.0%
	Subtotal	30	52	22	73.3%	177	166	-11	-6.2%	1,806	1,457	-349	-19.3%	2,214	1,867	-347	-15.7%
Central	Felony	12	5	-7	-58.3%	25	40	15	60.0%	359	366	7	1.9%	444	446	2	0.5%
	Misdemeanor	27	12	-15	-55.6%	107	81	-26	-24.3%	1,155	1,024	-131	-11.3%	1,479	1,391	-88	-5.9%
	Juvenile	0	0	0	-	2	1	-1	-50.0%	14	9	-5	-35.7%	14	9	-5	-35.7%
	Subtotal	39	17	-22	-56.4%	134	122	-12	-9.0%	1,528	1,399	-129	-8.4%	1,937	1,846	-91	-4.7%
Hermitage	Felony	7	6	-1	-14.3%	43	38	-5	-11.6%	557	355	-202	-36.3%	710	471	-239	-33.7%
	Misdemeanor	20	17	-3	-15.0%	111	82	-29	-26.1%	1,864	1,075	-789	-42.3%	2,391	1,451	-940	-39.3%
	Juvenile	0	0	0	-	0	0	0	-	20	8	-12	-60.0%	24	8	-16	-66.7%
	Subtotal	27	23	-4	-14.8%	154	120	-34	-22.1%	2,441	1,438	-1,003	-41.1%	3,125	1,930	-1,195	-38.2%
North	Felony	7	18	11	157.1%	50	41	-9	-18.0%	598	458	-140	-23.4%	773	580	-193	-25.0%
	Misdemeanor	17	38	21	123.5%	109	122	13	11.9%	1,493	1,120	-373	-25.0%	1,886	1,367	-519	-27.5%
	Juvenile	0	0	0	-	0	0	0	-	12	5	-7	-58.3%	13	5	-8	-61.5%
	Subtotal	24	56	32	133.3%	159	163	4	2.5%	2,103	1,583	-520	-24.7%	2,672	1,952	-720	-26.9%
Madison	Felony	4	5	1	25.0%	28	19	-9	-32.1%	502	363	-139	-27.7%	602	466	-136	-22.6%
	Misdemeanor	40	9	-31	-77.5%	78	73	-5	-6.4%	1,369	864	-505	-36.9%	1,728	1,183	-545	-31.5%
	Juvenile	0	0	0	-	0	0	0	-	9	3	-6	-66.7%	10	3	-7	-70.0%
	Subtotal	44	14	-30	-68.2%	106	92	-14	-13.2%	1,880	1,230	-650	-34.6%	2,340	1,652	-688	-29.4%
Midtown Hills	Felony	16	3	-13	-81.3%	33	39	6	18.2%	301	249	-52	-17.3%	378	287	-91	-24.1%
	Misdemeanor	13	12	-1	-7.7%	40	65	25	62.5%	977	638	-339	-34.7%	1,266	831	-435	-34.4%
	Juvenile	0	1	1	-	0	2	2	-	7	14	7	100.0%	7	23	16	228.6%
	Subtotal	29	16	-13	-44.8%	73	106	33	45.2%	1,285	901	-384	-29.9%	1,651	1,141	-510	-30.9%
County	Felony	165	127	-38	-23.0%	626	613	-13	-2.1%	6,778	5,795	-983	-14.5%	8,261	7,188	-1,073	-13.0%
	Misdemeanor	323	285	-38	-11.8%	1,110	1,121	11	1.0%	15,165	11,534	-3,631	-23.9%	19,000	14,924	-4,076	-21.5%
	Juvenile	1	2	1	100.0%	9	9	0	0.0%	116	111	-5	-4.3%	127	139	12	9.4%
	Total	489	414	-75	-15.3%	1,745	1,743	-2	-0.1%	22,059	17,440	-4,619	-20.9%	27,388	22,251	-5,137	-18.8%

Information summarized for CompStat week ending 10/12/2019.

* Countywide totals include outstanding warrants served by all other divisions. Sourced from MNPD ARMS on 10/16/2019 8:37:33 AM.
Statistics provided above consider 1 count for each outstanding warrant served.

Outstanding Warrants: Attempts/Served

Aggregated by component of arresting officer.

METROPOLITAN POLICE DEPARTMENT

of Nashville and Davidson County

			Prior Week	Last Week	Change*	Prior 4Wks	Last 4Wks	Change*	Prior YTD	Current YTD	Change*	Prior 52Wks	Last 52Wks	Change*
West	Patrol-A	Served	8	5	-37.5 %	10	25	150.0 %	150	108	-28.0 %	180	131	-27.2 %
		Attempts	1	8	700.0 %	21	13	-38.1 %	533	366	-31.3 %	636	459	-27.8 %
		% Served	800.0 %	62.5 %	-737.5 %	47.6 %	192.3 %	144.7 %	28.1 %	29.5 %	1.4 %	28.3 %	28.5 %	0.2 %
	Patrol-B	Served	3	1	-66.7 %	22	12	-45.5 %	224	178	-20.5 %	265	246	-7.2 %
		Attempts	16	1	-93.8 %	6	26	333.3 %	809	323	-60.1 %	912	493	-45.9 %
		% Served	18.8 %	100.0 %	81.3 %	366.7 %	46.2 %	-320.5 %	27.7 %	55.1 %	27.4 %	29.1 %	49.9 %	20.8 %
	Patrol-C	Served	0	7	Infinity	14	21	50.0 %	156	103	-34.0 %	186	144	-22.6 %
		Attempts	2	8	300.0 %	17	27	58.8 %	321	169	-47.4 %	366	276	-24.6 %
		% Served	0.0 %	87.5 %	87.5 %	82.4 %	77.8 %	-4.6 %	48.6 %	60.9 %	12.3 %	50.8 %	52.2 %	1.4 %
	Other	Served	3	1	-66.7 %	21	16	-23.8 %	384	247	-35.7 %	475	316	-33.5 %
		Attempts	14	1	-92.9 %	40	49	22.5 %	1,093	777	-28.9 %	1,380	1,079	-21.8 %
		% Served	21.4 %	100.0 %	78.6 %	52.5 %	32.7 %	-19.8 %	35.1 %	31.8 %	-3.3 %	34.4 %	29.3 %	-5.1 %
	Totals	**Served**	**14**	**14**	**0.0 %**	**67**	**74**	**10.4 %**	**914**	**636**	**-30.4 %**	**1,106**	**837**	**-24.3 %**
		Attempts	**33**	**18**	**-45.5 %**	**84**	**115**	**36.9 %**	**2,756**	**1,635**	**-40.7 %**	**3,294**	**2,307**	**-30.0 %**
		% Served	**42.4 %**	**77.8 %**	**35.4 %**	**79.8 %**	**64.3 %**	**-15.4 %**	**33.2 %**	**38.9 %**	**5.7 %**	**33.6 %**	**36.3 %**	**2.7 %**
East	Patrol-A	Served	6	6	0.0 %	16	24	50.0 %	388	253	-34.8 %	501	352	-29.7 %
		Attempts	15	9	-40.0 %	66	31	-53.0 %	1,693	730	-56.9 %	2,075	1,159	-44.1 %
		% Served	40.0 %	66.7 %	26.7 %	24.2 %	77.4 %	53.2 %	22.9 %	34.7 %	11.7 %	24.1 %	30.4 %	6.2 %
	Patrol-B	Served	20	4	-80.0 %	45	32	-28.9 %	565	434	-23.2 %	668	550	-17.7 %
		Attempts	8	19	137.5 %	18	29	61.1 %	1,533	674	-56.0 %	1,786	1,014	-43.2 %
		% Served	250.0 %	21.1 %	-228.9 %	250.0 %	110.3 %	-139.7 %	36.9 %	64.4 %	27.5 %	37.4 %	54.2 %	16.8 %
	Patrol-C	Served	13	7	-46.2 %	26	32	23.1 %	617	292	-52.7 %	770	400	-48.1 %
		Attempts	6	1	-83.3 %	14	11	-21.4 %	901	266	-70.5 %	1,339	445	-66.8 %
		% Served	216.7 %	700.0 %	483.3 %	185.7 %	290.9 %	105.2 %	68.5 %	109.8 %	41.3 %	57.5 %	89.9 %	32.4 %
	Other	Served	11	7	-36.4 %	29	23	-20.7 %	598	396	-33.8 %	775	529	-31.7 %
		Attempts	12	4	-66.7 %	12	25	108.3 %	961	450	-53.2 %	1,177	666	-43.4 %
		% Served	91.7 %	175.0 %	83.3 %	241.7 %	92.0 %	-149.7 %	62.2 %	88.0 %	25.8 %	65.8 %	79.4 %	13.6 %
	Totals	**Served**	**50**	**24**	**-52.0 %**	**116**	**111**	**-4.3 %**	**2,168**	**1,375**	**-36.6 %**	**2,714**	**1,831**	**-32.5 %**
		Attempts	**41**	**33**	**-19.5 %**	**110**	**96**	**-12.7 %**	**5,088**	**2,120**	**-58.3 %**	**6,377**	**3,284**	**-48.5 %**
		% Served	**122.0 %**	**72.7 %**	**-49.2 %**	**105.5 %**	**115.6 %**	**10.2 %**	**42.6 %**	**64.9 %**	**22.2 %**	**42.6 %**	**55.8 %**	**13.2 %**

Outstanding Warrants: Attempts/Served

Aggregated by component of arresting officer.

METROPOLITAN POLICE DEPARTMENT

of Nashville and Davidson County

			Prior Week	Last Week	Change*	Prior 4Wks	Last 4Wks	Change*	Prior YTD	Current YTD	Change*	Prior 52Wks	Last 52Wks	Change*
South	Patrol-A	Served	0	24	Infinity	38	44	15.8 %	480	409	-14.8 %	584	487	-16.6 %
		Attempts	7	24	242.9 %	62	59	-4.8 %	768	446	-41.9 %	990	640	-35.4 %
		% Served	0.0 %	100.0 %	100.0 %	61.3 %	74.6 %	13.3 %	62.5 %	91.7 %	29.2 %	59.0 %	76.1 %	17.1 %
	Patrol-B	Served	6	10	66.7 %	64	45	-29.7 %	621	485	-21.9 %	757	660	-12.8 %
		Attempts	7	0	-100.0 %	21	24	14.3 %	751	348	-53.7 %	966	513	-46.9 %
		% Served	85.7 %	Infinity	Infinity	304.8 %	187.5 %	-117.3 %	82.7 %	139.4 %	56.7 %	78.4 %	128.7 %	50.3 %
	Patrol-C	Served	7	6	-14.3 %	29	33	13.8 %	320	315	-1.6 %	401	402	0.2 %
		Attempts	6	4	-33.3 %	20	15	-25.0 %	210	165	-21.4 %	320	219	-31.6 %
		% Served	116.7 %	150.0 %	33.3 %	145.0 %	220.0 %	75.0 %	152.4 %	190.9 %	38.5 %	125.3 %	183.6 %	58.2 %
	Other	Served	17	12	-29.4 %	46	44	-4.3 %	385	248	-35.6 %	472	318	-32.6 %
		Attempts	22	4	-81.8 %	36	39	8.3 %	272	136	-50.0 %	356	165	-53.7 %
		% Served	77.3 %	300.0 %	222.7 %	127.8 %	112.8 %	-15.0 %	141.5 %	182.4 %	40.8 %	132.6 %	192.7 %	60.1 %
	Totals	**Served**	**30**	**52**	**73.3 %**	**177**	**166**	**-6.2 %**	**1,806**	**1,457**	**-19.3 %**	**2,214**	**1,867**	**-15.7 %**
		Attempts	**42**	**32**	**-23.8 %**	**139**	**137**	**-1.4 %**	**2,001**	**1,095**	**-45.3 %**	**2,632**	**1,537**	**-41.6 %**
		% Served	**71.4 %**	**162.5 %**	**91.1 %**	**127.3 %**	**121.2 %**	**-6.2 %**	**90.3 %**	**133.1 %**	**42.8 %**	**84.1 %**	**121.5 %**	**37.4 %**
Central	Patrol-A	Served	3	4	33.3 %	24	25	4.2 %	274	266	-2.9 %	405	363	-10.4 %
		Attempts	4	2	-50.0 %	13	11	-15.4 %	159	161	1.3 %	269	238	-11.5 %
		% Served	75.0 %	200.0 %	125.0 %	184.6 %	227.3 %	42.7 %	172.3 %	165.2 %	-7.1 %	150.6 %	152.5 %	2.0 %
	Patrol-B	Served	3	1	-66.7 %	23	27	17.4 %	300	252	-16.0 %	379	360	-5.0 %
		Attempts	5	0	-100.0 %	10	23	130.0 %	259	258	-0.4 %	317	364	14.8 %
		% Served	60.0 %	Infinity	Infinity	230.0 %	117.4 %	-112.6 %	115.8 %	97.7 %	-18.2 %	119.6 %	98.9 %	-20.7 %
	Patrol-C	Served	12	8	-33.3 %	39	27	-30.8 %	284	310	9.2 %	328	390	18.9 %
		Attempts	10	3	-70.0 %	30	18	-40.0 %	1,129	306	-72.9 %	1,160	522	-55.0 %
		% Served	120.0 %	266.7 %	146.7 %	130.0 %	150.0 %	20.0 %	25.2 %	101.3 %	76.2 %	28.3 %	74.7 %	46.4 %
	Other	Served	21	4	-81.0 %	48	43	-10.4 %	670	571	-14.8 %	825	733	-11.2 %
		Attempts	13	3	-76.9 %	30	30	0.0 %	1,440	526	-63.5 %	1,722	763	-55.7 %
		% Served	161.5 %	133.3 %	-28.2 %	160.0 %	143.3 %	-16.7 %	46.5 %	108.6 %	62.0 %	47.9 %	96.1 %	48.2 %
	Totals	**Served**	**39**	**17**	**-56.4 %**	**134**	**122**	**-9.0 %**	**1,528**	**1,399**	**-8.4 %**	**1,937**	**1,846**	**-4.7 %**
		Attempts	**32**	**8**	**-75.0 %**	**83**	**82**	**-1.2 %**	**2,987**	**1,251**	**-58.1 %**	**3,468**	**1,887**	**-45.6 %**
		% Served	**121.9 %**	**212.5 %**	**90.6 %**	**161.4 %**	**148.8 %**	**-12.7 %**	**51.2 %**	**111.8 %**	**60.7 %**	**55.9 %**	**97.8 %**	**42.0 %**

Outstanding Warrants: Attempts/Served

Aggregated by component of arresting officer.

METROPOLITAN POLICE DEPARTMENT

of Nashville and Davidson County

			Prior Week	Last Week	Change*	Prior 4Wks	Last 4Wks	Change*	Prior YTD	Current YTD	Change*	Prior 52Wks	Last 52Wks	Change*
Hermitage	Patrol-A	Served	12	5	-58.3 %	45	52	15.6 %	441	435	-1.4 %	544	595	9.4 %
		Attempts	28	3	-89.3 %	28	53	89.3 %	927	290	-68.7 %	1,160	448	-61.4 %
		% Served	42.9 %	166.7 %	123.8 %	160.7 %	98.1 %	-62.6 %	47.6 %	150.0 %	102.4 %	46.9 %	132.8 %	85.9 %
	Patrol-B	Served	10	5	-50.0 %	48	29	-39.6 %	676	460	-32.0 %	876	567	-35.3 %
		Attempts	12	6	-50.0 %	16	29	81.3 %	1,157	365	-68.5 %	1,394	522	-62.6 %
		% Served	83.3 %	83.3 %	0.0 %	300.0 %	100.0 %	-200.0 %	58.4 %	126.0 %	67.6 %	62.8 %	108.6 %	45.8 %
	Patrol-C	Served	2	8	300.0 %	34	18	-47.1 %	555	285	-48.6 %	678	387	-42.9 %
		Attempts	0	2	Infinity	15	4	-73.3 %	989	179	-81.9 %	1,271	341	-73.2 %
		% Served	Infinity	400.0 %	-Infinity	226.7 %	450.0 %	223.3 %	56.1 %	159.2 %	103.1 %	53.3 %	113.5 %	60.1 %
	Other	Served	3	5	66.7 %	27	21	-22.2 %	769	258	-66.4 %	1,027	381	-62.9 %
		Attempts	1	0	-100.0 %	20	38	90.0 %	515	187	-63.7 %	731	309	-57.7 %
		% Served	300.0 %	Infinity	Infinity	135.0 %	55.3 %	-79.7 %	149.3 %	138.0 %	-11.4 %	140.5 %	123.3 %	-17.2 %
	Totals	**Served**	**27**	**23**	**-14.8 %**	**154**	**120**	**-22.1 %**	**2,441**	**1,438**	**-41.1 %**	**3,125**	**1,930**	**-38.2 %**
		Attempts	**41**	**11**	**-73.2 %**	**79**	**124**	**57.0 %**	**3,588**	**1,021**	**-71.5 %**	**4,556**	**1,620**	**-64.4 %**
		% Served	**65.9 %**	**209.1 %**	**143.2 %**	**194.9 %**	**96.8 %**	**-98.2 %**	**68.0 %**	**140.8 %**	**72.8 %**	**68.6 %**	**119.1 %**	**50.5 %**
North	Patrol-A	Served	6	16	166.7 %	30	37	23.3 %	471	425	-9.8 %	562	540	-3.9 %
		Attempts	2	3	50.0 %	28	24	-14.3 %	880	429	-51.3 %	1,078	675	-37.4 %
		% Served	300.0 %	533.3 %	233.3 %	107.1 %	154.2 %	47.0 %	53.5 %	99.1 %	45.5 %	52.1 %	80.0 %	27.9 %
	Patrol-B	Served	7	18	157.1 %	62	34	-45.2 %	475	485	2.1 %	641	594	-7.3 %
		Attempts	3	19	533.3 %	39	31	-20.5 %	1,229	398	-67.6 %	1,457	505	-65.3 %
		% Served	233.3 %	94.7 %	-138.6 %	159.0 %	109.7 %	-49.3 %	38.6 %	121.9 %	83.2 %	44.0 %	117.6 %	73.6 %
	Patrol-C	Served	10	6	-40.0 %	55	57	3.6 %	502	386	-23.1 %	634	457	-27.9 %
		Attempts	1	5	400.0 %	29	20	-31.0 %	707	207	-70.7 %	834	273	-67.3 %
		% Served	1,000.0 %	120.0 %	-880.0 %	189.7 %	285.0 %	95.3 %	71.0 %	186.5 %	115.5 %	76.0 %	167.4 %	91.4 %
	Other	Served	1	16	1,500.0 %	12	35	191.7 %	655	288	-56.0 %	835	362	-56.6 %
		Attempts	8	4	-50.0 %	10	12	20.0 %	773	204	-73.6 %	951	281	-70.5 %
		% Served	12.5 %	400.0 %	387.5 %	120.0 %	291.7 %	171.7 %	84.7 %	141.2 %	56.4 %	87.8 %	128.8 %	41.0 %
	Totals	**Served**	**24**	**56**	**133.3 %**	**159**	**163**	**2.5 %**	**2,103**	**1,584**	**-24.7 %**	**2,672**	**1,953**	**-26.9 %**
		Attempts	**14**	**31**	**121.4 %**	**106**	**87**	**-17.9 %**	**3,589**	**1,238**	**-65.5 %**	**4,320**	**1,734**	**-59.9 %**
		% Served	**171.4 %**	**180.6 %**	**9.2 %**	**150.0 %**	**187.4 %**	**37.4 %**	**58.6 %**	**127.9 %**	**69.4 %**	**61.9 %**	**112.6 %**	**50.8 %**

Outstanding Warrants: Attempts/Served

Aggregated by component of arresting officer.

METROPOLITAN POLICE DEPARTMENT

of Nashville and Davidson County

			Prior Week	Last Week	Change*	Prior 4Wks	Last 4Wks	Change*	Prior YTD	Current YTD	Change*	Prior 52Wks	Last 52Wks	Change*
Madison	Patrol-A	Served	1	3	200.0 %	6	7	16.7 %	228	189	-17.1 %	290	265	-8.6 %
		Attempts	5	1	-80.0 %	5	8	60.0 %	490	180	-63.3 %	600	284	-52.7 %
		% Served	20.0 %	300.0 %	280.0 %	120.0 %	87.5 %	-32.5 %	46.5 %	105.0 %	58.5 %	48.3 %	93.3 %	45.0 %
	Patrol-B	Served	8	0	-100.0 %	26	17	-34.6 %	597	285	-52.3 %	676	386	-42.9 %
		Attempts	2	6	200.0 %	5	10	100.0 %	872	156	-82.1 %	909	283	-68.9 %
		% Served	400.0 %	0.0 %	-400.0 %	520.0 %	170.0 %	-350.0 %	68.5 %	182.7 %	114.2 %	74.4 %	136.4 %	62.0 %
	Patrol-C	Served	9	5	-44.4 %	28	22	-21.4 %	422	197	-53.3 %	563	280	-50.3 %
		Attempts	4	3	-25.0 %	9	9	0.0 %	1,308	158	-87.9 %	1,680	338	-79.9 %
		% Served	225.0 %	166.7 %	-58.3 %	311.1 %	244.4 %	-66.7 %	32.3 %	124.7 %	92.4 %	33.5 %	82.8 %	49.3 %
	Other	Served	26	6	-76.9 %	46	46	0.0 %	633	559	-11.7 %	811	721	-11.1 %
		Attempts	14	6	-57.1 %	50	33	-34.0 %	756	822	8.7 %	1,082	1,144	5.7 %
		% Served	185.7 %	100.0 %	-85.7 %	92.0 %	139.4 %	47.4 %	83.7 %	68.0 %	-15.7 %	75.0 %	63.0 %	-11.9 %
	Totals	**Served**	**44**	**14**	**-68.2 %**	**106**	**92**	**-13.2 %**	**1,880**	**1,230**	**-34.6 %**	**2,340**	**1,652**	**-29.4 %**
		Attempts	**25**	**16**	**-36.0 %**	**69**	**60**	**-13.0 %**	**3,426**	**1,316**	**-61.6 %**	**4,271**	**2,049**	**-52.0 %**
		% Served	**176.0 %**	**87.5 %**	**-88.5 %**	**153.6 %**	**153.3 %**	**-0.3 %**	**54.9 %**	**93.5 %**	**38.6 %**	**54.8 %**	**80.6 %**	**25.8 %**
Midtown Hills	Patrol-A	Served	9	4	-55.6 %	13	35	169.2 %	189	192	1.6 %	258	225	-12.8 %
		Attempts	5	3	-40.0 %	12	11	-8.3 %	254	134	-47.2 %	417	181	-56.6 %
		% Served	180.0 %	133.3 %	-46.7 %	108.3 %	318.2 %	209.8 %	74.4 %	143.3 %	68.9 %	61.9 %	124.3 %	62.4 %
	Patrol-B	Served	12	2	-83.3 %	31	34	9.7 %	308	284	-7.8 %	369	343	-7.0 %
		Attempts	10	2	-80.0 %	5	17	240.0 %	344	68	-80.2 %	438	115	-73.7 %
		% Served	120.0 %	100.0 %	-20.0 %	620.0 %	200.0 %	-420.0 %	89.5 %	417.6 %	328.1 %	84.2 %	298.3 %	214.0 %
	Patrol-C	Served	6	5	-16.7 %	16	21	31.3 %	285	151	-47.0 %	358	190	-46.9 %
		Attempts	0	1	Infinity	4	3	-25.0 %	704	76	-89.2 %	788	95	-87.9 %
		% Served	Infinity	500.0 %	-Infinity	400.0 %	700.0 %	300.0 %	40.5 %	198.7 %	158.2 %	45.4 %	200.0 %	154.6 %
	Other	Served	2	5	150.0 %	13	16	23.1 %	503	274	-45.5 %	666	383	-42.5 %
		Attempts	0	0	NaN	3	2	-33.3 %	741	287	-61.3 %	995	406	-59.2 %
		% Served	Infinity	Infinity	NaN	433.3 %	800.0 %	366.7 %	67.9 %	95.5 %	27.6 %	66.9 %	94.3 %	27.4 %
	Totals	**Served**	**29**	**16**	**-44.8 %**	**73**	**106**	**45.2 %**	**1,285**	**901**	**-29.9 %**	**1,651**	**1,141**	**-30.9 %**
		Attempts	**15**	**6**	**-60.0 %**	**24**	**33**	**37.5 %**	**2,043**	**565**	**-72.3 %**	**2,638**	**797**	**-69.8 %**
		% Served	**193.3 %**	**266.7 %**	**73.3 %**	**304.2 %**	**321.2 %**	**17.0 %**	**62.9 %**	**159.5 %**	**96.6 %**	**62.6 %**	**143.2 %**	**80.6 %**

Outstanding Warrants: Attempts/Served

Aggregated by component of arresting officer.

METROPOLITAN POLICE DEPARTMENT

of Nashville and Davidson County

		Prior Week	Last Week	Change*	Prior 4Wks	Last 4Wks	Change*	Prior YTD	Current YTD	Change*	Prior 52Wks	Last 52Wks	Change*
SID	Served	2	1	-50.0 %	13	14	7.7 %	102	100	-2.0 %	125	114	-8.8 %
	Attempts	0	0	NaN	0	0	NaN	222	24	-89.2 %	231	36	-84.4 %
	% Served	Infinity	Infinity	NaN	Infinity	Infinity	NaN	45.9 %	416.7 %	370.7 %	54.1 %	316.7 %	262.6 %
SOD	Served	5	3	-40.0 %	6	11	83.3 %	74	84	13.5 %	80	111	38.8 %
	Attempts	0	0	NaN	4	0	-100.0 %	44	43	-2.3 %	47	53	12.8 %
	% Served	Infinity	Infinity	NaN	150.0 %	Infinity	Infinity	168.2 %	195.3 %	27.2 %	170.2 %	209.4 %	39.2 %
SRT	Served	0	0	NaN	0	0	NaN	105	24	-77.1 %	110	37	-66.4 %
	Attempts	0	0	NaN	0	0	NaN	168	6	-96.4 %	172	35	-79.7 %
	% Served	NaN	NaN	NaN	NaN	NaN	NaN	62.5 %	400.0 %	337.5 %	64.0 %	105.7 %	41.8 %
Warrants	Served	222	167	-24.8 %	696	707	1.6 %	7,154	6,756	-5.6 %	8,789	8,350	-5.0 %
	Attempts	16	39	143.8 %	151	124	-17.9 %	1,636	1,428	-12.7 %	1,932	1,844	-4.6 %
	% Served	1,387.5 %	428.2 %	-959.3 %	460.9 %	570.2 %	109.2 %	437.3 %	473.1 %	35.8 %	454.9 %	452.8 %	-2.1 %
Other	Served	3	27	800.0 %	44	57	29.5 %	501	458	-8.6 %	527	584	10.8 %
	Attempts	4	35	775.0 %	39	74	89.7 %	849	477	-43.8 %	994	677	-31.9 %
	% Served	75.0 %	77.1 %	2.1 %	112.8 %	77.0 %	-35.8 %	59.0 %	96.0 %	37.0 %	53.0 %	86.3 %	33.2 %
County Total	**Served**	**489**	**414**	**-15.3 %**	**1,745**	**1,743**	**-0.1 %**	**22,061**	**17,442**	**-20.9 %**	**27,390**	**22,253**	**-18.8 %**
	Attempts	**263**	**229**	**-12.9 %**	**888**	**932**	**5.0 %**	**28,397**	**12,219**	**-57.0 %**	**34,932**	**17,860**	**-48.9 %**
	% Served	**185.9 %**	**180.8 %**	**-5.1 %**	**196.5 %**	**187.0 %**	**-9.5 %**	**77.7 %**	**142.7 %**	**65.1 %**	**78.4 %**	**124.6 %**	**46.2 %**

Information summarized for CompStat week ending 10/12/2019.

* Change for % Served is the difference in percents. Sourced from MNPD ARMS on 10/16/2019 8:37:33 AM. Statistics provided above consider 1 count for each outstanding warrant served.

Crooks With Guns / School Zone Report

Aggregated by component of arresting officer.

METROPOLITAN POLICE DEPARTMENT

of Nashville and Davidson County

		Crooks With Guns - Arrests				Drugs in School Zones - Arrests				Drugs in School Zones - Charges			
		YTD	52 Weeks	4 Weeks	Last 4 Wks to Same Period Last Year	YTD	52 Weeks	4 Weeks	Last 4 Wks to Same Period Last Year	YTD	52 Weeks	4 Weeks	Last 4 Wks to Same Period Last Year
West	Prior	14	23	2	3	7	7	0	0	13	13	0	0
	Last	13	18	5	5	0	0	0	0	0	0	0	0
	% Change	-7.1 %	-21.7 %	150.0 %	66.7 %	-100.0 %	-100.0 %	0.0 %	0.0 %	-100.0 %	-100.0 %	0.0 %	0.0 %
East	Prior	47	62	0	0	6	11	2	0	11	19	4	0
	Last	18	25	4	4	5	6	3	3	7	8	3	3
	% Change	-61.7 %	-59.7 %	Infinity	Infinity	-16.7 %	-45.5 %	50.0 %	Infinity	-36.4 %	-57.9 %	-25.0 %	Infinity
South	Prior	48	63	1	7	6	6	0	0	6	6	0	0
	Last	34	44	5	5	0	0	0	0	0	0	0	0
	% Change	-29.2 %	-30.2 %	400.0 %	-28.6 %	-100.0 %	-100.0 %	0.0 %	0.0 %	-100.0 %	-100.0 %	0.0 %	0.0 %
Central	Prior	3	3	0	0	1	1	0	0	2	2	0	0
	Last	7	7	0	0	0	0	0	0	0	0	0	0
	% Change	133.3 %	133.3 %	0.0 %	0.0 %	-100.0 %	-100.0 %	0.0 %	0.0 %	-100.0 %	-100.0 %	0.0 %	0.0 %
Hermitage	Prior	46	53	0	7	5	7	2	1	5	8	2	1
	Last	17	35	0	0	4	4	0	0	4	4	0	0
	% Change	-63.0 %	-34.0 %	0.0 %	-100.0 %	-20.0 %	-42.9 %	-100.0 %	-100.0 %	-20.0 %	-50.0 %	-100.0 %	-100.0 %
North	Prior	58	65	2	7	6	8	1	0	8	10	1	0
	Last	25	38	1	1	2	2	0	0	2	2	0	0
	% Change	-56.9 %	-41.5 %	-50.0 %	-85.7 %	-66.7 %	-75.0 %	-100.0 %	0.0 %	-75.0 %	-80.0 %	-100.0 %	0.0 %
Madison	Prior	32	38	2	3	3	3	0	0	3	3	0	0
	Last	11	21	0	0	0	0	0	0	0	0	0	0
	% Change	-65.6 %	-44.7 %	-100.0 %	-100.0 %	-100.0 %	-100.0 %	0.0 %	0.0 %	-100.0 %	-100.0 %	0.0 %	0.0 %
Midtown Hills	Prior	26	37	0	1	13	14	1	0	14	19	1	0
	Last	13	18	2	2	4	4	0	0	6	6	0	0
	% Change	-50.0 %	-51.4 %	Infinity	100.0 %	-69.2 %	-71.4 %	-100.0 %	0.0 %	-57.1 %	-68.4 %	-100.0 %	0.0 %
Other	Prior	51	60	8	5	11	13	0	1	13	16	0	1
	Last	61	81	2	2	5	5	0	0	5	5	0	0
	% Change	19.6 %	35.0 %	-75.0 %	-60.0 %	-54.5 %	-61.5 %	0.0 %	-100.0 %	-61.5 %	-68.8 %	0.0 %	-100.0 %
County	Prior	325	404	15	33	58	70	6	2	75	96	8	2
	Last	199	287	19	19	20	21	3	3	24	25	3	3
	% Change	-38.8 %	-29.0 %	26.7 %	-42.4 %	-65.5 %	-70.0 %	-50.0 %	50.0 %	-68.0 %	-74.0 %	-62.5 %	50.0 %

Information summarized for CompStat week ending 10/12/2019.

Sourced from MNPD ARMS on 10/16/2019 8:37:33 AM. Arrest totals do not count charges. 1 arrest = 1 body.

Juvenile Section

CompStat Weekly Analysis is provided by the Metropolitan Nashville Police Department Crime Analysis Section. This report is intended to be a management and planning tool and does not reflect the official UCR counts for the department.

"It is hard to fail, but it is worse never to have tried to succeed."
- Theodore Roosevelt

Begin Date: 10/06/2019
End Date: 10/12/2019
Week: 41

Juvenile Arrests

Aggregated by component of arresting officer.

METROPOLITAN POLICE DEPARTMENT

of Nashville and Davidson County

		Rolling 2 Weeks				Rolling 8 Weeks				YTD				Rolling 104 Weeks			
		Prior Week	Last Week	Change	Percent Change	Prior 4 Weeks	Last 4 Weeks	Change	Percent Change	Prior YTD	Current YTD	Change	Percent Change	Prior 52 Weeks	Last 52 Weeks	Change	Percent Change
West	Curfew	0	1	1	Infinity	3	2	-1	-33.3 %	26	21	-5	-19.2 %	41	21	-20	-48.8 %
	Truancy	0	0	0	NaN	0	0	0	NaN	19	5	-14	-73.7 %	21	5	-16	-76.2 %
	Other	0	0	0	NaN	2	3	1	50.0 %	216	109	-107	-49.5 %	310	148	-162	-52.3 %
	Subtotal	**0**	**1**	**1**	**Infinity**	**5**	**5**	**0**	**0.0 %**	**261**	**135**	**-126**	**-48.3 %**	**372**	**174**	**-198**	**-53.2 %**
East	Curfew	0	0	0	NaN	7	3	-4	-57.1 %	52	36	-16	-30.8 %	70	51	-19	-27.1 %
	Truancy	6	0	-6	-100.0 %	5	8	3	60.0 %	58	33	-25	-43.1 %	114	47	-67	-58.8 %
	Other	2	2	0	0.0 %	18	11	-7	-38.9 %	441	211	-230	-52.2 %	595	284	-311	-52.3 %
	Subtotal	**8**	**2**	**-6**	**-75.0 %**	**30**	**22**	**-8**	**-26.7 %**	**551**	**280**	**-271**	**-49.2 %**	**779**	**382**	**-397**	**-51.0 %**
South	Curfew	3	0	-3	-100.0 %	1	8	7	700.0 %	78	42	-36	-46.2 %	107	49	-58	-54.2 %
	Truancy	1	0	-1	-100.0 %	1	1	0	0.0 %	53	17	-36	-67.9 %	77	19	-58	-75.3 %
	Other	8	9	1	12.5 %	49	41	-8	-16.3 %	388	343	-45	-11.6 %	540	418	-122	-22.6 %
	Subtotal	**12**	**9**	**-3**	**-25.0 %**	**51**	**50**	**-1**	**-2.0 %**	**519**	**402**	**-117**	**-22.5 %**	**724**	**486**	**-238**	**-32.9 %**
Central	Curfew	0	0	0	NaN	0	0	0	NaN	34	37	3	8.8 %	36	37	1	2.8 %
	Truancy	0	0	0	NaN	0	0	0	NaN	1	0	-1	-100.0 %	8	3	-5	-62.5 %
	Other	5	1	-4	-80.0 %	18	11	-7	-38.9 %	116	108	-8	-6.9 %	156	128	-28	-17.9 %
	Subtotal	**5**	**1**	**-4**	**-80.0 %**	**18**	**11**	**-7**	**-38.9 %**	**151**	**145**	**-6**	**-4.0 %**	**200**	**168**	**-32**	**-16.0 %**
Hermitage	Curfew	0	0	0	NaN	4	3	-1	-25.0 %	81	30	-51	-63.0 %	100	40	-60	-60.0 %
	Truancy	0	0	0	NaN	2	0	-2	-100.0 %	47	4	-43	-91.5 %	68	15	-53	-77.9 %
	Other	3	4	1	33.3 %	11	13	2	18.2 %	433	166	-267	-61.7 %	577	217	-360	-62.4 %
	Subtotal	**3**	**4**	**1**	**33.3 %**	**17**	**16**	**-1**	**-5.9 %**	**561**	**200**	**-361**	**-64.3 %**	**745**	**272**	**-473**	**-63.5 %**
North	Curfew	0	0	0	NaN	0	0	0	NaN	10	21	11	110.0 %	13	36	23	176.9 %
	Truancy	0	0	0	NaN	2	1	-1	-50.0 %	25	8	-17	-68.0 %	27	13	-14	-51.9 %
	Other	4	2	-2	-50.0 %	22	11	-11	-50.0 %	323	198	-125	-38.7 %	444	279	-165	-37.2 %
	Subtotal	**4**	**2**	**-2**	**-50.0 %**	**24**	**12**	**-12**	**-50.0 %**	**358**	**227**	**-131**	**-36.6 %**	**484**	**328**	**-156**	**-32.2 %**
Madison	Curfew	1	1	0	0.0 %	2	2	0	0.0 %	24	30	6	25.0 %	32	34	2	6.3 %
	Truancy	1	0	-1	-100.0 %	1	1	0	0.0 %	18	8	-10	-55.6 %	18	10	-8	-44.4 %
	Other	4	1	-3	-75.0 %	17	14	-3	-17.6 %	271	129	-142	-52.4 %	360	168	-192	-53.3 %
	Subtotal	**6**	**2**	**-4**	**-66.7 %**	**20**	**17**	**-3**	**-15.0 %**	**313**	**167**	**-146**	**-46.6 %**	**410**	**212**	**-198**	**-48.3 %**
Midtown Hills	Curfew	1	0	-1	-100.0 %	1	4	3	300.0 %	38	20	-18	-47.4 %	55	26	-29	-52.7 %
	Truancy	0	0	0	NaN	0	2	2	Infinity	68	20	-48	-70.6 %	87	38	-49	-56.3 %
	Other	1	5	4	400.0 %	11	15	4	36.4 %	312	164	-148	-47.4 %	425	227	-198	-46.6 %
	Subtotal	**2**	**5**	**3**	**150.0 %**	**12**	**21**	**9**	**75.0 %**	**418**	**204**	**-214**	**-51.2 %**	**567**	**291**	**-276**	**-48.7 %**
Youth Services	Other	0	0	0	NaN	0	0	0	NaN	1	0	-1	-100.0 %	1	0	-1	-100.0 %
	Subtotal	**0**	**0**	**0**	**NaN**	**0**	**0**	**0**	**NaN**	**1**	**0**	**-1**	**-100.0 %**	**1**	**0**	**-1**	**-100.0 %**
County*	Curfew	5	2	-3	-60.0 %	21	22	1	4.8 %	345	247	-98	-28.4 %	457	305	-152	-33.3 %
	Truancy	8	0	-8	-100.0 %	12	13	1	8.3 %	301	105	-196	-65.1 %	433	161	-272	-62.8 %
	Other	40	24	-16	-40.0 %	200	155	-45	-22.5 %	2,892	1,919	-973	-33.6 %	3,822	2,549	-1,273	-33.3 %
	Total	**53**	**26**	**-27**	**-50.9 %**	**233**	**190**	**-43**	**-18.5 %**	**3,538**	**2,271**	**-1,267**	**-35.8 %**	**4,712**	**3,015**	**-1,697**	**-36.0 %**

Information summarized for CompStat week ending 10/12/2019.

* Countywide totals include arrests made by all other divisions. Sourced from MNPD RMS on 10/16/2019 8:37:33 AM. This report does not take into account the number of charges. 1 arrest = 1 body. Curfew arrests include a violation of NCIC 0048 Juvenile, Curfew (TCA 11.28.210). Truancy arrests include a violation of NCIC 5327 Juvenile, Loitering During School Hours (TCA 11.28.080).

Juvenile Victims - Rolling Two Week Analysis

METROPOLITAN POLICE DEPARTMENT
of Nashville and Davidson County

Aggregated by precinct (incident location). Based on date when each incident was reported.

		Homicide	Rape	Robbery	Aggravated Assault	Burglary	Larceny	Motor Vehicle Theft	All Part I Offenses	Sexual Assault	Statuatory Rape	Simple Assault / Intimidation / Stalking	Other Offenses	All Part II Offenses	All Offenses
West	Prior Week	0	0	0	0	0	0	0	0	1	0	2	0	3	3
	CompStat Week	0	0	0	0	0	2	0	2	0	0	0	0	0	2
	% Change	0.0 %	0.0 %	0.0 %	0.0 %	0.0 %	Infinity	0.0 %	Infinity	-100.0 %	0.0 %	-100.0 %	0.0 %	-100.0 %	-33.3 %
East	Prior Week	0	1	0	3	2	0	0	6	0	0	9	1	10	16
	CompStat Week	0	0	0	7	0	1	0	8	3	0	3	1	7	15
	% Change	0.0 %	-100.0 %	0.0 %	133.3 %	-100.0 %	Infinity	0.0 %	33.3 %	Infinity	0.0 %	-66.7 %	0.0 %	-30.0 %	-6.3 %
South	Prior Week	0	0	0	2	0	2	0	4	2	0	7	7	16	20
	CompStat Week	1	0	0	2	0	3	0	6	0	0	1	5	6	12
	% Change	Infinity	0.0 %	0.0 %	0.0 %	0.0 %	50.0 %	0.0 %	50.0 %	-100.0 %	0.0 %	-85.7 %	-28.6 %	-62.5 %	-40.0 %
Central	Prior Week	0	0	0	0	0	0	0	0	0	0	0	0	0	0
	CompStat Week	0	0	0	2	0	1	0	3	0	0	2	0	2	5
	% Change	0.0 %	0.0 %	0.0 %	Infinity	0.0 %	Infinity	0.0 %	Infinity	0.0 %	0.0 %	Infinity	0.0 %	Infinity	Infinity
Hermitage	Prior Week	0	0	0	1	0	0	0	1	1	0	8	2	11	12
	CompStat Week	0	0	0	0	1	0	0	1	0	0	1	0	1	2
	% Change	0.0 %	0.0 %	0.0 %	-100.0 %	Infinity	0.0 %	0.0 %	0.0 %	-100.0 %	0.0 %	-87.5 %	-100.0 %	-90.9 %	-83.3 %
North	Prior Week	0	0	0	2	0	1	0	3	0	0	9	1	10	13
	CompStat Week	0	3	0	1	0	0	0	4	0	0	2	2	4	8
	% Change	0.0 %	Infinity	0.0 %	-50.0 %	0.0 %	-100.0 %	0.0 %	33.3 %	0.0 %	0.0 %	-77.8 %	100.0 %	-60.0 %	-38.5 %
Madison	Prior Week	0	1	0	0	0	0	0	1	0	1	0	2	3	4
	CompStat Week	0	0	0	5	0	0	0	5	0	0	2	1	3	8
	% Change	0.0 %	-100.0 %	0.0 %	Infinity	0.0 %	0.0 %	0.0 %	400.0 %	0.0 %	-100.0 %	Infinity	-50.0 %	0.0 %	100.0 %
Midtown Hills	Prior Week	0	0	0	0	0	2	0	2	0	0	6	5	11	13
	CompStat Week	0	0	0	0	1	2	0	3	1	0	1	1	3	6
	% Change	0.0 %	0.0 %	0.0 %	0.0 %	Infinity	0.0 %	0.0 %	50.0 %	Infinity	0.0 %	-83.3 %	-80.0 %	-72.7 %	-53.8 %
County	Prior Week	0	2	0	8	2	5	0	17	4	1	41	18	64	81
	CompStat Week	1	3	0	17	2	9	0	32	4	0	12	10	26	58
	% Change	Infinity	50.0 %	0.0 %	112.5 %	0.0 %	80.0 %	0.0 %	88.2 %	0.0 %	-100.0 %	-70.7 %	-44.4 %	-59.4 %	-28.4 %

Prior Week **Begin Date** 09/29/2019 **End Date** 10/05/2019

CompStat Week **Begin Date** 10/06/2019 **End Date** 10/12/2019

* Countywide totals include arrests made by all other divisions. Sourced from MNPD RMS on 10/16/2019 8:37:33 AM. This report does not take into account the number of charges. 1 arrest = 1 body. Curfew arrests include a violation of NCIC 0048 Juvenile, Curfew (TCA 11.28.210). Truancy arrests include a violation of NCIC 5327 Juvenile, Loitering During School Hours (TCA 11.28.080).

Juvenile Victims - Rolling Eight Week Analysis

METROPOLITAN POLICE DEPARTMENT
of Nashville and Davidson County

Aggregated by precinct (incident location). Based on date when each incident was reported.

		Homicide	Rape	Robbery	Aggravated Assault	Burglary	Larceny	Motor Vehicle Theft	All Part I Offenses	Sexual Assault	Statuatory Rape	Simple Assault / Intimidation / Stalking	Other Offenses	All Part II Offenses	All Offenses
West	Prior 4 Weeks	0	0	0	2	1	4	0	7	1	0	15	1	17	24
	Last 4 Weeks	0	0	0	4	0	3	0	7	2	0	9	1	12	19
	% Change	0.0 %	0.0 %	0.0 %	100.0 %	-100.0 %	-25.0 %	0.0 %	0.0 %	100.0 %	0.0 %	-40.0 %	0.0 %	-29.4 %	-20.8 %
East	Prior 4 Weeks	0	4	2	3	0	2	0	11	3	0	18	3	24	35
	Last 4 Weeks	0	3	0	21	2	3	0	29	3	0	19	7	29	58
	% Change	0.0 %	-25.0 %	-100.0 %	600.0 %	Infinity	50.0 %	0.0 %	163.6 %	0.0 %	0.0 %	5.6 %	133.3 %	20.8 %	65.7 %
South	Prior 4 Weeks	0	3	4	13	0	6	0	26	7	0	27	13	47	73
	Last 4 Weeks	1	2	0	14	1	6	0	24	4	1	28	20	53	77
	% Change	Infinity	-33.3 %	-100.0 %	7.7 %	Infinity	0.0 %	0.0 %	-7.7 %	-42.9 %	Infinity	3.7 %	53.8 %	12.8 %	5.5 %
Central	Prior 4 Weeks	0	0	0	0	0	0	0	0	0	0	4	0	4	4
	Last 4 Weeks	0	0	1	3	0	2	0	6	0	0	2	0	2	8
	% Change	0.0 %	0.0 %	Infinity	Infinity	0.0 %	Infinity	0.0 %	Infinity	0.0 %	0.0 %	-50.0 %	0.0 %	-50.0 %	100.0 %
Hermitage	Prior 4 Weeks	1	6	1	5	0	4	0	17	4	2	18	11	35	52
	Last 4 Weeks	0	4	1	2	1	0	0	8	3	1	17	5	26	34
	% Change	-100.0 %	-33.3 %	0.0 %	-60.0 %	Infinity	-100.0 %	0.0 %	-52.9 %	-25.0 %	-50.0 %	-5.6 %	-54.5 %	-25.7 %	-34.6 %
North	Prior 4 Weeks	0	3	1	8	1	1	0	14	2	0	16	3	21	35
	Last 4 Weeks	0	4	0	4	0	4	0	12	1	0	26	6	33	45
	% Change	0.0 %	33.3 %	-100.0 %	-50.0 %	-100.0 %	300.0 %	0.0 %	-14.3 %	-50.0 %	0.0 %	62.5 %	100.0 %	57.1 %	28.6 %
Madison	Prior 4 Weeks	0	2	0	7	1	4	0	14	2	0	9	0	11	25
	Last 4 Weeks	0	1	0	9	0	0	0	10	0	1	10	4	15	25
	% Change	0.0 %	-50.0 %	0.0 %	28.6 %	-100.0 %	-100.0 %	0.0 %	-28.6 %	-100.0 %	Infinity	11.1 %	Infinity	36.4 %	0.0 %
Midtown Hills	Prior 4 Weeks	0	2	2	6	1	12	0	23	3	0	18	4	25	48
	Last 4 Weeks	0	2	0	5	2	6	0	15	1	0	14	10	25	40
	% Change	0.0 %	0.0 %	-100.0 %	-16.7 %	100.0 %	-50.0 %	0.0 %	-34.8 %	-66.7 %	0.0 %	-22.2 %	150.0 %	0.0 %	-16.7 %
County	Prior 4 Weeks	1	20	10	44	4	33	0	112	22	2	125	35	184	296
	Last 4 Weeks	1	16	2	62	6	24	0	111	14	3	125	53	195	306
	% Change	0.0 %	-20.0 %	-80.0 %	40.9 %	50.0 %	-27.3 %	0.0 %	-0.9 %	-36.4 %	50.0 %	0.0 %	51.4 %	6.0 %	3.4 %

Prior 4 Weeks **Begin Date** 08/18/2019 **End Date** 09/14/2019

Last 4 Weeks **Begin Date** 09/15/2019 **End Date** 10/12/2019

* Countywide totals include arrests made by all other divisions. Sourced from MNPD RMS on 10/16/2019 8:37:33 AM. This report does not take into account the number of charges. 1 arrest = 1 body. Curfew arrests include a violation of NCIC 0048 Juvenile, Curfew (TCA 11.28.210). Truancy arrests include a violation of NCIC 5327 Juvenile, Loitering During School Hours (TCA 11.28.080).

Juvenile Victims - Year-to-Date Analysis

METROPOLITAN POLICE DEPARTMENT
of Nashville and Davidson County

Aggregated by precinct (incident location). Based on date when each incident was reported.

		Homicide	Rape	Robbery	Aggravated Assault	Burglary	Larceny	Motor Vehicle Theft	All Part I Offenses	Sexual Assault	Statuatory Rape	Simple Assault / Intimidation / Stalking	Other Offenses	All Part II Offenses	All Offenses
West	Prior YTD	1	7	9	29	4	16	1	67	21	1	95	29	146	213
	YTD	0	7	5	24	8	19	1	64	16	2	88	22	128	192
	% Change	-100.0 %	0.0 %	-44.4 %	-17.2 %	100.0 %	18.8 %	0.0 %	-4.5 %	-23.8 %	100.0 %	-7.4 %	-24.1 %	-12.3 %	-9.9 %
East	Prior YTD	1	17	15	68	4	25	1	131	19	4	177	51	251	382
	YTD	0	20	14	87	4	26	0	151	16	4	173	46	239	390
	% Change	-100.0 %	17.6 %	-6.7 %	27.9 %	0.0 %	4.0 %	-100.0 %	15.3 %	-15.8 %	0.0 %	-2.3 %	-9.8 %	-4.8 %	2.1 %
South	Prior YTD	1	36	36	91	11	60	1	236	51	3	248	93	395	631
	YTD	2	30	27	91	15	79	2	246	44	14	277	109	444	690
	% Change	100.0 %	-16.7 %	-25.0 %	0.0 %	36.4 %	31.7 %	100.0 %	4.2 %	-13.7 %	366.7 %	11.7 %	17.2 %	12.4 %	9.4 %
Central	Prior YTD	0	2	2	7	2	11	0	24	1	0	30	10	41	65
	YTD	0	1	1	5	0	11	0	18	3	0	21	1	25	43
	% Change	0.0 %	-50.0 %	-50.0 %	-28.6 %	-100.0 %	0.0 %	0.0 %	-25.0 %	200.0 %	0.0 %	-30.0 %	-90.0 %	-39.0 %	-33.8 %
Hermitage	Prior YTD	2	49	12	71	11	46	0	191	47	11	205	75	338	529
	YTD	1	38	16	73	10	40	0	178	26	12	161	63	262	443
	% Change	-50.0 %	-22.4 %	33.3 %	2.8 %	-9.1 %	-13.0 %	0.0 %	-6.8 %	-44.7 %	9.1 %	-21.5 %	-16.0 %	-22.5 %	-16.3 %
North	Prior YTD	2	16	19	126	12	38	0	213	26	5	171	66	268	481
	YTD	0	24	11	80	14	24	1	154	22	4	184	65	275	429
	% Change	-100.0 %	50.0 %	-42.1 %	-36.5 %	16.7 %	-36.8 %	Infinity	-27.7 %	-15.4 %	-20.0 %	7.6 %	-1.5 %	2.6 %	-10.8 %
Madison	Prior YTD	2	17	13	88	6	25	0	151	41	1	197	43	282	433
	YTD	0	14	11	70	4	19	1	119	15	2	108	36	161	280
	% Change	-100.0 %	-17.6 %	-15.4 %	-20.5 %	-33.3 %	-24.0 %	Infinity	-21.2 %	-63.4 %	100.0 %	-45.2 %	-16.3 %	-42.9 %	-35.3 %
Midtown Hills	Prior YTD	0	15	14	35	4	29	0	97	17	0	108	45	170	267
	YTD	0	9	16	42	13	34	0	114	15	1	120	40	176	290
	% Change	0.0 %	-40.0 %	14.3 %	20.0 %	225.0 %	17.2 %	0.0 %	17.5 %	-11.8 %	Infinity	11.1 %	-11.1 %	3.5 %	8.6 %
County	Prior YTD	9	159	120	515	54	250	3	1,110	223	25	1,231	412	1,891	3,001
	YTD	3	143	101	472	68	252	5	1,044	157	39	1,132	382	1,710	2,757
	% Change	-66.7 %	-10.1 %	-15.8 %	-8.3 %	25.9 %	0.8 %	66.7 %	-5.9 %	-29.6 %	56.0 %	-8.0 %	-7.3 %	-9.6 %	-8.1 %

Prior YTD **Begin Date** 01/01/2018 **End Date** 10/12/2018

YTD **Begin Date** 01/01/2019 **End Date** 10/12/2019

* Countywide totals include arrests made by all other divisions. Sourced from MNPD RMS on 10/16/2019 8:37:33 AM. This report does not take into account the number of charges. 1 arrest = 1 body. Curfew arrests include a violation of NCIC 0048 Juvenile, Curfew (TCA 11.28.210). Truancy arrests include a violation of NCIC 5327 Juvenile, Loitering During School Hours (TCA 11.28.080).

Juvenile Victims

METROPOLITAN POLICE DEPARTMENT
of Nashville and Davidson County

Aggregated by precinct (incident location). Based on date when each incident was reported.

		Rolling 2 Weeks				Rolling 8 Weeks				YTD				Rolling 104 Weeks			
		Prior Week	Last Week	Change	Percent Change	Prior 4 Weeks	Last 4 Weeks	Change	Percent Change	Prior YTD	Current YTD	Change	Percent Change	Prior 52 Weeks	Last 52 Weeks	Change	Percent Change
West	Part I-Violent	0	0	0	NaN	2	4	2	100.0 %	46	36	-10	-21.7 %	55	51	-4	-7.3 %
	Part I-Property	0	2	2	Infinity	5	3	-2	-40.0 %	21	28	7	33.3 %	30	32	2	6.7 %
	Part II	3	0	-3	-100.0 %	17	12	-5	-29.4 %	146	128	-18	-12.3 %	171	172	1	0.6 %
	Subtotal	**3**	**2**	**-1**	**-33.3 %**	**24**	**19**	**-5**	**-20.8 %**	**213**	**192**	**-21**	**-9.9 %**	**256**	**255**	**-1**	**-0.4 %**
East	Part I-Violent	4	7	3	75.0 %	9	24	15	166.7 %	101	121	20	19.8 %	126	140	14	11.1 %
	Part I-Property	2	1	-1	-50.0 %	2	5	3	150.0 %	30	30	0	0.0 %	45	40	-5	-11.1 %
	Part II	10	7	-3	-30.0 %	24	29	5	20.8 %	251	239	-12	-4.8 %	340	300	-40	-11.8 %
	Subtotal	**16**	**15**	**-1**	**-6.3 %**	**35**	**58**	**23**	**65.7 %**	**382**	**390**	**8**	**2.1 %**	**511**	**480**	**-31**	**-6.1 %**
South	Part I-Violent	2	3	1	50.0 %	20	17	-3	-15.0 %	164	150	-14	-8.5 %	213	189	-24	-11.3 %
	Part I-Property	2	3	1	50.0 %	6	7	1	16.7 %	72	96	24	33.3 %	88	118	30	34.1 %
	Part II	16	6	-10	-62.5 %	47	53	6	12.8 %	395	444	49	12.4 %	495	534	39	7.9 %
	Subtotal	**20**	**12**	**-8**	**-40.0 %**	**73**	**77**	**4**	**5.5 %**	**631**	**690**	**59**	**9.4 %**	**796**	**841**	**45**	**5.7 %**
Central	Part I-Violent	0	2	2	Infinity	0	4	4	Infinity	11	7	-4	-36.4 %	15	10	-5	-33.3 %
	Part I-Property	0	1	1	Infinity	0	2	2	Infinity	13	11	-2	-15.4 %	18	13	-5	-27.8 %
	Part II	0	2	2	Infinity	4	2	-2	-50.0 %	41	25	-16	-39.0 %	51	32	-19	-37.3 %
	Subtotal	**0**	**5**	**5**	**Infinity**	**4**	**8**	**4**	**100.0 %**	**65**	**43**	**-22**	**-33.8 %**	**84**	**55**	**-29**	**-34.5 %**
Hermitage	Part I-Violent	1	0	-1	-100.0 %	13	7	-6	-46.2 %	134	128	-6	-4.5 %	160	159	-1	-0.6 %
	Part I-Property	0	1	1	Infinity	4	1	-3	-75.0 %	57	50	-7	-12.3 %	73	68	-5	-6.8 %
	Part II	11	1	-10	-90.9 %	35	26	-9	-25.7 %	338	265	-73	-21.6 %	463	325	-138	-29.8 %
	Subtotal	**12**	**2**	**-10**	**-83.3 %**	**52**	**34**	**-18**	**-34.6 %**	**529**	**443**	**-86**	**-16.3 %**	**696**	**552**	**-144**	**-20.7 %**
North	Part I-Violent	2	4	2	100.0 %	12	8	-4	-33.3 %	163	115	-48	-29.4 %	207	157	-50	-24.2 %
	Part I-Property	1	0	-1	-100.0 %	2	4	2	100.0 %	50	39	-11	-22.0 %	56	54	-2	-3.6 %
	Part II	10	4	-6	-60.0 %	21	33	12	57.1 %	268	275	7	2.6 %	334	346	12	3.6 %
	Subtotal	**13**	**8**	**-5**	**-38.5 %**	**35**	**45**	**10**	**28.6 %**	**481**	**429**	**-52**	**-10.8 %**	**597**	**557**	**-40**	**-6.7 %**
Madison	Part I-Violent	1	5	4	400.0 %	9	10	1	11.1 %	120	95	-25	-20.8 %	141	125	-16	-11.3 %
	Part I-Property	0	0	0	NaN	5	0	-5	-100.0 %	31	24	-7	-22.6 %	35	34	-1	-2.9 %
	Part II	3	3	0	0.0 %	11	15	4	36.4 %	282	161	-121	-42.9 %	337	220	-117	-34.7 %
	Subtotal	**4**	**8**	**4**	**100.0 %**	**25**	**25**	**0**	**0.0 %**	**433**	**280**	**-153**	**-35.3 %**	**513**	**379**	**-134**	**-26.1 %**
Midtown Hills	Part I-Violent	0	0	0	NaN	10	7	-3	-30.0 %	64	67	3	4.7 %	81	90	9	11.1 %
	Part I-Property	2	3	1	50.0 %	13	8	-5	-38.5 %	33	47	14	42.4 %	53	57	4	7.5 %
	Part II	11	3	-8	-72.7 %	25	25	0	0.0 %	170	176	6	3.5 %	218	209	-9	-4.1 %
	Subtotal	**13**	**6**	**-7**	**-53.8 %**	**48**	**40**	**-8**	**-16.7 %**	**267**	**290**	**23**	**8.6 %**	**352**	**356**	**4**	**1.1 %**
County*	Part I-Violent	10	21	11	110.0 %	75	81	6	8.0 %	803	719	-84	-10.5 %	998	921	-77	-7.7 %
	Part I-Property	7	11	4	57.1 %	37	30	-7	-18.9 %	307	325	18	5.9 %	398	416	18	4.5 %
	Part II	64	26	-38	-59.4 %	184	195	11	6.0 %	1,891	1,713	-178	-9.4 %	2,409	2,138	-271	-11.2 %
	Total	**81**	**58**	**-23**	**-28.4 %**	**296**	**306**	**10**	**3.4 %**	**3,001**	**2,757**	**-244**	**-8.1 %**	**3,805**	**3,475**	**-330**	**-8.7 %**

Information summarized for CompStat week ending 10/12/2019.

Sourced from MNPD ARMS on 10/16/2019 8:37:33 AM. The figures above were sourced from incident reports using NIBRS definitions and reporting guidelines, based on the date when the crime was reported. This report is intended to be a management and planning tool and does not reflect the official NIBRS counts for the department. Incidents where a location is unknown or unspecified are included in the countywide totals. 'Unknown' refers to records in which the address is listed as 'Unknown' on the incident report. 'Not Validated' refers to records that were entered in with an invalid addresses.

Efficiencies Section

CompStat Weekly Analysis is provided by the Metropolitan Nashville Police Department Crime Analysis Section. This report is intended to be a management and planning tool and does not reflect the official UCR counts for the department.

"It is hard to fail, but it is worse never to have tried to succeed."
- Theodore Roosevelt

Begin Date: 10/06/2019
End Date: 10/12/2019
Week: 41

Self Initiated CAD

Aggregated by component of officer initiating call.

METROPOLITAN POLICE DEPARTMENT

of Nashville and Davidson County

		Rolling Two Week				Rolling Eight Week				YTD				Rolling Twenty-Four Month			
		Prior Week	Last Week	Change	Percent Change	Prior 4 Weeks	Last 4 Weeks	Change	Percent Change	Prior YTD	Current YTD	Change	Percent Change	Prior 52 Weeks	Last 52 Weeks	Change	Percent Change
West	Vehicle Stop	14	27	13	92.9 %	84	74	-10	-11.9 %	19,142	1,290	-17,852	-93.3 %	23,771	3,122	-20,649	-86.9 %
	Business Check	438	452	14	3.2 %	1,968	1,723	-245	-12.4 %	36,592	30,504	-6,088	-16.6 %	47,374	40,377	-6,997	-14.8 %
	All Other SI	293	290	-3	-1.0 %	1,098	1,125	27	2.5 %	15,691	13,176	-2,515	-16.0 %	19,269	16,884	-2,385	-12.4 %
	Subtotal	**745**	**769**	**24**	**3.2 %**	**3,150**	**2,922**	**-228**	**-7.2 %**	**71,425**	**44,970**	**-26,455**	**-37.0 %**	**90,414**	**60,383**	**-30,031**	**-33.2 %**
East	Vehicle Stop	59	71	12	20.3 %	276	301	25	9.1 %	22,265	4,099	-18,166	-81.6 %	29,179	7,918	-21,261	-72.9 %
	Business Check	133	223	90	67.7 %	681	671	-10	-1.5 %	15,556	10,354	-5,202	-33.4 %	19,488	15,469	-4,019	-20.6 %
	All Other SI	403	432	29	7.2 %	1,937	1,719	-218	-11.3 %	12,638	18,197	5,559	44.0 %	16,230	22,084	5,854	36.1 %
	Subtotal	**595**	**726**	**131**	**22.0 %**	**2,894**	**2,691**	**-203**	**-7.0 %**	**50,459**	**32,650**	**-17,809**	**-35.3 %**	**64,897**	**45,471**	**-19,426**	**-29.9 %**
South	Vehicle Stop	78	50	-28	-35.9 %	302	277	-25	-8.3 %	16,282	3,718	-12,564	-77.2 %	21,613	5,897	-15,716	-72.7 %
	Business Check	78	81	3	3.8 %	413	305	-108	-26.2 %	9,881	5,555	-4,326	-43.8 %	12,472	7,531	-4,941	-39.6 %
	All Other SI	297	348	51	17.2 %	1,198	1,206	8	0.7 %	14,783	14,574	-209	-1.4 %	18,771	18,565	-206	-1.1 %
	Subtotal	**453**	**479**	**26**	**5.7 %**	**1,913**	**1,788**	**-125**	**-6.5 %**	**40,946**	**23,847**	**-17,099**	**-41.8 %**	**52,856**	**31,993**	**-20,863**	**-39.5 %**
Central	Vehicle Stop	82	72	-10	-12.2 %	396	381	-15	-3.8 %	10,207	3,562	-6,645	-65.1 %	14,201	5,296	-8,905	-62.7 %
	Business Check	391	287	-104	-26.6 %	2,053	1,657	-396	-19.3 %	27,466	24,492	-2,974	-10.8 %	36,721	32,453	-4,268	-11.6 %
	All Other SI	478	332	-146	-30.5 %	2,227	1,866	-361	-16.2 %	13,314	19,322	6,008	45.1 %	16,990	22,828	5,838	34.4 %
	Subtotal	**951**	**691**	**-260**	**-27.3 %**	**4,676**	**3,904**	**-772**	**-16.5 %**	**50,987**	**47,376**	**-3,611**	**-7.1 %**	**67,912**	**60,577**	**-7,335**	**-10.8 %**
Hermitage	Vehicle Stop	57	47	-10	-17.5 %	381	334	-47	-12.3 %	22,467	3,364	-19,103	-85.0 %	29,275	5,652	-23,623	-80.7 %
	Business Check	152	140	-12	-7.9 %	921	624	-297	-32.2 %	17,269	10,605	-6,664	-38.6 %	21,163	14,484	-6,679	-31.6 %
	All Other SI	403	318	-85	-21.1 %	1,714	1,426	-288	-16.8 %	15,159	16,143	984	6.5 %	18,914	19,879	965	5.1 %
	Subtotal	**612**	**505**	**-107**	**-17.5 %**	**3,016**	**2,384**	**-632**	**-21.0 %**	**54,895**	**30,112**	**-24,783**	**-45.1 %**	**69,352**	**40,015**	**-29,337**	**-42.3 %**
North	Vehicle Stop	49	65	16	32.7 %	309	266	-43	-13.9 %	10,094	2,733	-7,361	-72.9 %	11,987	4,186	-7,801	-65.1 %
	Business Check	123	180	57	46.3 %	683	639	-44	-6.4 %	16,921	7,709	-9,212	-54.4 %	21,284	11,336	-9,948	-46.7 %
	All Other SI	205	252	47	22.9 %	1,093	917	-176	-16.1 %	11,084	11,656	572	5.2 %	13,290	14,219	929	7.0 %
	Subtotal	**377**	**497**	**120**	**31.8 %**	**2,085**	**1,822**	**-263**	**-12.6 %**	**38,099**	**22,098**	**-16,001**	**-42.0 %**	**46,561**	**29,741**	**-16,820**	**-36.1 %**
Madison	Vehicle Stop	60	39	-21	-35.0 %	235	249	14	6.0 %	13,204	2,378	-10,826	-82.0 %	16,663	3,951	-12,712	-76.3 %
	Business Check	370	283	-87	-23.5 %	1,471	1,329	-142	-9.7 %	16,858	17,333	475	2.8 %	22,152	23,266	1,114	5.0 %
	All Other SI	183	162	-21	-11.5 %	661	742	81	12.3 %	8,126	7,490	-636	-7.8 %	9,958	9,449	-509	-5.1 %
	Subtotal	**613**	**484**	**-129**	**-21.0 %**	**2,367**	**2,320**	**-47**	**-2.0 %**	**38,188**	**27,201**	**-10,987**	**-28.8 %**	**48,773**	**36,666**	**-12,107**	**-24.8 %**
Midtown Hills	Vehicle Stop	51	77	26	51.0 %	395	246	-149	-37.7 %	17,293	2,623	-14,670	-84.8 %	22,006	4,212	-17,794	-80.9 %
	Business Check	249	270	21	8.4 %	1,759	1,249	-510	-29.0 %	22,965	20,713	-2,252	-9.8 %	30,144	25,576	-4,568	-15.2 %
	All Other SI	337	327	-10	-3.0 %	1,433	1,428	-5	-0.3 %	13,255	16,344	3,089	23.3 %	16,367	20,014	3,647	22.3 %
	Subtotal	**637**	**674**	**37**	**5.8 %**	**3,587**	**2,923**	**-664**	**-18.5 %**	**53,513**	**39,680**	**-13,833**	**-25.8 %**	**68,517**	**49,802**	**-18,715**	**-27.3 %**
County*	Vehicle Stop	621	568	-53	-8.5 %	3,205	2,899	-306	-9.5 %	148,621	34,071	-114,550	-77.1 %	190,142	53,926	-136,216	-71.6 %
	Business Check	2,113	2,084	-29	-1.4 %	10,734	8,942	-1,792	-16.7 %	172,205	136,224	-35,981	-20.9 %	221,669	180,861	-40,808	-18.4 %
	All Other SI	3,360	3,110	-250	-7.4 %	14,591	13,415	-1,176	-8.1 %	133,264	150,169	16,905	12.7 %	166,333	185,645	19,312	11.6 %
	Total	**6,094**	**5,762**	**-332**	**-5.4 %**	**28,530**	**25,256**	**-3,274**	**-11.5 %**	**454,090**	**320,464**	**-133,626**	**-29.4 %**	**578,144**	**420,432**	**-157,712**	**-27.3 %**

Information summarized for CompStat week ending 10/12/2019.

* Countywide totals include CFS with unknown locations. Sourced from MNPD ARMS on 10/16/2019 8:37:33 AM. 'Vehicle Stops' refer to 10-93 calls. 'Business Checks' refer to 10-96 calls. Only includes calls initiated by an officer (call type 2 or 3). Excludes CFS with a disposition code of 6 or 11.

Dispatched Calls for Service

Aggregated by component of officer responding to call.

METROPOLITAN POLICE DEPARTMENT

of Nashville and Davidson County

		Rolling 2 Weeks				Rolling 8 Weeks				YTD				Rolling 104 Weeks			
		Prior Week	Last Week	Change	Percent Change	Prior 4 Weeks	Last 4 Weeks	Change	Percent Change	Prior YTD	Current YTD	Change	Percent Change	Prior 52 Weeks	Last 52 Weeks	Change	Percent Change
West	Part I	163	159	-4	-2.5 %	569	640	71	12.5 %	5,650	5,709	59	1.0 %	7,052	7,264	212	3.0 %
	Vehicle Crash	58	46	-12	-20.7 %	215	219	4	1.9 %	2,167	2,199	32	1.5 %	2,865	2,900	35	1.2 %
	All Other CFS	234	225	-9	-3.8 %	999	936	-63	-6.3 %	10,609	10,229	-380	-3.6 %	12,930	12,886	-44	-0.3 %
	Subtotal	**455**	**430**	**-25**	**-5.5 %**	**1,783**	**1,795**	**12**	**0.7 %**	**18,426**	**18,137**	**-289**	**-1.6 %**	**22,847**	**23,050**	**203**	**0.9 %**
East	Part I	99	145	46	46.5 %	454	495	41	9.0 %	5,173	4,555	-618	-11.9 %	6,510	5,973	-537	-8.2 %
	Vehicle Crash	39	45	6	15.4 %	159	167	8	5.0 %	1,518	1,475	-43	-2.8 %	1,883	1,886	3	0.2 %
	All Other CFS	265	273	8	3.0 %	1,111	1,105	-6	-0.5 %	11,853	10,611	-1,242	-10.5 %	14,932	13,306	-1,626	-10.9 %
	Subtotal	**403**	**463**	**60**	**14.9 %**	**1,724**	**1,767**	**43**	**2.5 %**	**18,544**	**16,641**	**-1,903**	**-10.3 %**	**23,325**	**21,165**	**-2,160**	**-9.3 %**
South	Part I	217	213	-4	-1.8 %	901	855	-46	-5.1 %	8,414	8,459	45	0.5 %	10,734	10,825	91	0.8 %
	Vehicle Crash	112	128	16	14.3 %	497	477	-20	-4.0 %	4,187	4,595	408	9.7 %	5,388	5,902	514	9.5 %
	All Other CFS	443	427	-16	-3.6 %	1,875	1,835	-40	-2.1 %	19,085	18,766	-319	-1.7 %	23,746	23,472	-274	-1.2 %
	Subtotal	**772**	**768**	**-4**	**-0.5 %**	**3,273**	**3,167**	**-106**	**-3.2 %**	**31,686**	**31,820**	**134**	**0.4 %**	**39,868**	**40,199**	**331**	**0.8 %**
Central	Part I	76	93	17	22.4 %	365	313	-52	-14.2 %	2,915	3,092	177	6.1 %	3,663	3,939	276	7.5 %
	Vehicle Crash	59	47	-12	-20.3 %	160	221	61	38.1 %	1,884	1,858	-26	-1.4 %	2,349	2,317	-32	-1.4 %
	All Other CFS	271	256	-15	-5.5 %	903	1,001	98	10.9 %	9,997	9,371	-626	-6.3 %	12,506	11,970	-536	-4.3 %
	Subtotal	**406**	**396**	**-10**	**-2.5 %**	**1,428**	**1,535**	**107**	**7.5 %**	**14,796**	**14,321**	**-475**	**-3.2 %**	**18,518**	**18,226**	**-292**	**-1.6 %**
Hermitage	Part I	181	165	-16	-8.8 %	674	659	-15	-2.2 %	7,231	6,762	-469	-6.5 %	9,167	8,691	-476	-5.2 %
	Vehicle Crash	98	78	-20	-20.4 %	341	333	-8	-2.3 %	3,287	3,420	133	4.0 %	4,310	4,438	128	3.0 %
	All Other CFS	434	422	-12	-2.8 %	1,619	1,675	56	3.5 %	17,734	17,194	-540	-3.0 %	22,322	21,483	-839	-3.8 %
	Subtotal	**713**	**665**	**-48**	**-6.7 %**	**2,634**	**2,667**	**33**	**1.3 %**	**28,252**	**27,376**	**-876**	**-3.1 %**	**35,799**	**34,612**	**-1,187**	**-3.3 %**
North	Part I	150	146	-4	-2.7 %	572	576	4	0.7 %	5,830	5,687	-143	-2.5 %	7,409	7,384	-25	-0.3 %
	Vehicle Crash	68	54	-14	-20.6 %	227	232	5	2.2 %	2,070	2,209	139	6.7 %	2,726	2,858	132	4.8 %
	All Other CFS	381	344	-37	-9.7 %	1,401	1,407	6	0.4 %	14,498	13,954	-544	-3.8 %	17,896	17,493	-403	-2.3 %
	Subtotal	**599**	**544**	**-55**	**-9.2 %**	**2,200**	**2,215**	**15**	**0.7 %**	**22,398**	**21,850**	**-548**	**-2.4 %**	**28,031**	**27,735**	**-296**	**-1.1 %**
Madison	Part I	102	114	12	11.8 %	412	420	8	1.9 %	4,446	4,004	-442	-9.9 %	5,639	5,139	-500	-8.9 %
	Vehicle Crash	51	35	-16	-31.4 %	184	174	-10	-5.4 %	1,687	1,716	29	1.7 %	2,161	2,204	43	2.0 %
	All Other CFS	254	232	-22	-8.7 %	973	974	1	0.1 %	10,645	9,789	-856	-8.0 %	13,234	12,365	-869	-6.6 %
	Subtotal	**407**	**381**	**-26**	**-6.4 %**	**1,569**	**1,568**	**-1**	**-0.1 %**	**16,778**	**15,509**	**-1,269**	**-7.6 %**	**21,034**	**19,708**	**-1,326**	**-6.3 %**
Midtown Hills	Part I	169	195	26	15.4 %	765	708	-57	-7.5 %	6,758	6,804	46	0.7 %	8,717	8,725	8	0.1 %
	Vehicle Crash	116	123	7	6.0 %	433	470	37	8.5 %	4,312	4,170	-142	-3.3 %	5,473	5,287	-186	-3.4 %
	All Other CFS	340	300	-40	-11.8 %	1,382	1,369	-13	-0.9 %	14,226	13,389	-837	-5.9 %	17,805	16,613	-1,192	-6.7 %
	Subtotal	**625**	**618**	**-7**	**-1.1 %**	**2,580**	**2,547**	**-33**	**-1.3 %**	**25,296**	**24,363**	**-933**	**-3.7 %**	**31,995**	**30,625**	**-1,370**	**-4.3 %**
County*	Part I	1,293	1,363	70	5.4 %	5,258	5,171	-87	-1.7 %	48,926	49,993	1,067	2.2 %	62,196	63,486	1,290	2.1 %
	Vehicle Crash	620	573	-47	-7.6 %	2,277	2,359	82	3.6 %	21,619	22,334	715	3.3 %	27,970	28,647	677	2.4 %
	All Other CFS	2,809	2,634	-175	-6.2 %	10,992	11,008	16	0.1 %	114,033	110,888	-3,145	-2.8 %	142,366	138,460	-3,906	-2.7 %
	Total	**4,722**	**4,570**	**-152**	**-3.2 %**	**18,527**	**18,538**	**11**	**0.1 %**	**184,578**	**183,215**	**-1,363**	**-0.7 %**	**232,532**	**230,593**	**-1,939**	**-0.8 %**

Information summarized for CompStat week ending 10/12/2019.

* Countywide totals include CFS with unknown locations. 'Part I CFS' refer to dispatched CAD calls with a ten code of 50, 51, 52, 53, 54, 57, 70, 71, 72, 67, or 1000. 'Vehicle Crash CFS' refer to dispatched CAD calls with a ten code of 45 or 46. Only includes calls initiated by the citizenry (call type 0 or 1). Report only includes CFS with ten codes 10 through 89 and all thousand codes. Excludes CFS with a disposition code of 6 or 11.

Vehicle Stop Analysis (Form 252)

Aggregated by component of officer making stop.

METROPOLITAN POLICE DEPARTMENT

of Nashville and Davidson County

		Rolling Two Week				Rolling Eight Week				YTD				Rolling Twenty-Four Month			
		Prior Week	Last Week	Change	% Change	Prior 4 Weeks	Last 4 Weeks	Change	% Change	Prior YTD	YTD	Change	% Change	Prior 52 Weeks	Last 52 Weeks	Change	% Change
West	Vehicle Stops	11	19	8	72.7%	87	61	-26	-29.9%	23,874	1,784	-22,090	-92.5%	28,939	4,084	-24,855	-85.9%
	Warnings Issued	63.6 %	94.7 %	31.1 %		80.5 %	78.7 %	-1.8 %		86.2 %	84.4 %	-1.7 %		86.4 %	87.7 %	1.2 %	
	Arrests Made	2	1	-1	-50.0%	8	5	-3	-37.5%	890	74	-816	-91.7%	1,086	162	-924	-85.1%
East	Vehicle Stops	38	36	-2	-5.3%	336	238	-98	-29.2%	24,167	4,386	-19,781	-81.9%	31,115	8,403	-22,712	-73.0%
	Warnings Issued	68.4 %	83.3 %	14.9 %		76.5 %	71.8 %	-4.6 %		85.7 %	80.3 %	-5.4 %		85.3 %	83.8 %	-1.5 %	
	Arrests Made	4	2	-2	-50.0%	29	17	-12	-41.4%	2,242	348	-1,894	-84.5%	2,828	652	-2,176	-76.9%
South	Vehicle Stops	71	25	-46	-64.8%	579	320	-259	-44.7%	20,041	6,425	-13,616	-67.9%	26,067	9,436	-16,631	-63.8%
	Warnings Issued	71.8 %	84.0 %	12.2 %		43.2 %	54.7 %	11.5 %		74.8 %	50.1 %	-24.7 %		74.5 %	55.0 %	-19.5 %	
	Arrests Made	7	1	-6	-85.7%	72	37	-35	-48.6%	1,718	678	-1,040	-60.5%	2,075	941	-1,134	-54.7%
Central	Vehicle Stops	70	42	-28	-40.0%	460	401	-59	-12.8%	14,416	4,258	-10,158	-70.5%	18,908	6,639	-12,269	-64.9%
	Warnings Issued	70.0 %	88.1 %	18.1 %		65.4 %	70.3 %	4.9 %		56.9 %	64.4 %	7.5 %		57.3 %	66.3 %	9.0 %	
	Arrests Made	13	3	-10	-76.9%	22	33	11	50.0%	930	293	-637	-68.5%	1,223	444	-779	-63.7%
Hermitage	Vehicle Stops	38	30	-8	-21.1%	489	346	-143	-29.2%	25,897	4,598	-21,299	-82.2%	32,038	7,468	-24,570	-76.7%
	Warnings Issued	71.1 %	70.0 %	-1.1 %		59.5 %	60.1 %	0.6 %		79.0 %	62.1 %	-16.9 %		79.7 %	65.8 %	-13.9 %	
	Arrests Made	1	1	0	0.0%	23	34	11	47.8%	2,058	402	-1,656	-80.5%	2,523	650	-1,873	-74.2%
North	Vehicle Stops	39	46	7	17.9%	302	226	-76	-25.2%	12,218	2,366	-9,852	-80.6%	14,022	3,907	-10,115	-72.1%
	Warnings Issued	87.2 %	89.1 %	2.0 %		77.5 %	79.2 %	1.7 %		78.6 %	83.4 %	4.8 %		77.7 %	83.6 %	5.8 %	
	Arrests Made	3	3	0	0.0%	34	21	-13	-38.2%	1,274	197	-1,077	-84.5%	1,472	301	-1,171	-79.6%
Madison	Vehicle Stops	37	23	-14	-37.8%	355	226	-129	-36.3%	15,764	3,049	-12,715	-80.7%	19,282	4,655	-14,627	-75.9%
	Warnings Issued	83.8 %	91.3 %	7.5 %		56.6 %	76.5 %	19.9 %		70.8 %	60.5 %	-10.2 %		70.6 %	65.1 %	-5.5 %	
	Arrests Made	3	1	-2	-66.7%	19	16	-3	-15.8%	2,121	269	-1,852	-87.3%	2,655	521	-2,134	-80.4%
Midtown Hills	Vehicle Stops	39	66	27	69.2%	473	254	-219	-46.3%	21,222	3,643	-17,579	-82.8%	26,324	5,746	-20,578	-78.2%
	Warnings Issued	76.9 %	75.8 %	-1.2 %		70.8 %	70.9 %	0.0 %		74.2 %	70.1 %	-4.1 %		75.0 %	73.1 %	-1.9 %	
	Arrests Made	3	7	4	133.3%	35	24	-11	-31.4%	1,619	216	-1,403	-86.7%	2,027	373	-1,654	-81.6%
SOD	Vehicle Stops	255	142	-113	-44.3%	1,182	1,056	-126	-10.7%	15,981	11,660	-4,321	-27.0%	21,107	14,481	-6,626	-31.4%
	Warnings Issued	16.1 %	12.0 %	-4.1 %		24.5 %	24.8 %	0.3 %		42.2 %	35.4 %	-6.7 %		41.6 %	37.1 %	-4.4 %	
	Arrests Made	15	7	-8	-53.3%	77	53	-24	-31.2%	632	598	-34	-5.4%	803	755	-48	-6.0%
Other	Vehicle Stops	10	11	1	10.0%	137	88	-49	-35.8%	6,598	1,577	-5,021	-76.1%	7,638	2,360	-5,278	-69.1%
	Warnings Issued	80.0 %	54.5 %	-25.5 %		86.9 %	79.5 %	-7.3 %		81.0 %	86.0 %	5.1 %		81.3 %	84.4 %	3.1 %	
	Arrests Made	1	1	0	0.0%	7	4	-3	-42.9%	913	119	-794	-87.0%	1,026	223	-803	-78.3%
Total	Vehicle Stops	608	440	-168	-27.6%	4,400	3,216	-1,184	-26.9%	180,178	43,746	-136,432	-75.7%	225,440	67,179	-158,261	-70.2%
	Warnings Issued	50.0 %	59.5 %	9.5 %		53.4 %	54.4 %	1.0 %		74.1 %	58.8 %	-15.3 %		73.9 %	64.0 %	-9.9 %	
	Arrests Made	52	27	-25	-48.1%	326	244	-82	-25.2%	14,397	3,194	-11,203	-77.8%	17,718	5,022	-12,696	-71.7%

Information summarized for CompStat week ending 10/12/2019.

Sourced from MNPD ARMS on 10/16/2019 8:37:33 AM. The figures above were sourced from MNPD's Vehicle Stop (Form 252) Database. Vehicle stop totals count all reports electronically entered via AFR. Hardcopy reports not entered into ARMS will affect accuracy of totals. This report is intended to be a management and planning tool and does not reflect the official vehicle stop counts for the department.

Field Interview Report (Form 114)

Aggregated by component of officer conducting interview.

METROPOLITAN POLICE DEPARTMENT
of Nashville and Davidson County

		Rolling Two Week				Rolling Eight Week				YTD				Rolling Twenty-Four Month			
		Prior Week	Last Week	Change	% Change	Prior 4 Weeks	Last 4 Weeks	Change	% Change	Prior YTD	YTD	Change	% Change	Prior 52 Weeks	Last 52 Weeks	Change	% Change
West	Field Interview	3	10	7	233.3%	48	29	-19	-39.6%	1,231	582	-649	-52.7%	1,521	808	-713	-46.9%
	Arrest Made	0	1	1	-	7	3	-4	-57.1%	246	92	-154	-62.6%	298	119	-179	-60.1%
East	Field Interview	14	16	2	14.3%	51	58	7	13.7%	1,871	684	-1,187	-63.4%	2,300	1,093	-1,207	-52.5%
	Arrest Made	3	1	-2	-66.7%	8	7	-1	-12.5%	372	100	-272	-73.1%	444	176	-268	-60.4%
South	Field Interview	11	10	-1	-9.1%	56	48	-8	-14.3%	1,581	565	-1,016	-64.3%	2,002	780	-1,222	-61.0%
	Arrest Made	1	0	-1	-100.0%	6	3	-3	-50.0%	174	50	-124	-71.3%	228	85	-143	-62.7%
Central	Field Interview	15	10	-5	-33.3%	58	63	5	8.6%	2,106	879	-1,227	-58.3%	2,676	1,310	-1,366	-51.0%
	Arrest Made	2	1	-1	-50.0%	5	7	2	40.0%	513	110	-403	-78.6%	662	197	-465	-70.2%
Hermitage	Field Interview	20	13	-7	-35.0%	48	65	17	35.4%	2,457	611	-1,846	-75.1%	3,026	949	-2,077	-68.6%
	Arrest Made	1	0	-1	-100.0%	6	2	-4	-66.7%	455	72	-383	-84.2%	555	126	-429	-77.3%
North	Field Interview	8	6	-2	-25.0%	41	34	-7	-17.1%	1,024	328	-696	-68.0%	1,189	450	-739	-62.2%
	Arrest Made	0	0	0	-	2	1	-1	-50.0%	124	32	-92	-74.2%	145	44	-101	-69.7%
Madison	Field Interview	3	5	2	66.7%	18	27	9	50.0%	1,233	315	-918	-74.5%	1,461	477	-984	-67.4%
	Arrest Made	1	0	-1	-100.0%	0	2	2	-	279	35	-244	-87.5%	337	62	-275	-81.6%
Midtown	Field Interview	4	8	4	100.0%	20	23	3	15.0%	1,367	317	-1,050	-76.8%	1,747	423	-1,324	-75.8%
Hills	Arrest Made	1	1	0	0.0%	0	3	3	-	208	14	-194	-93.3%	292	33	-259	-88.7%
SID	Field Interview	1	5	4	400.0%	1	10	9	900.0%	194	170	-24	-12.4%	223	195	-28	-12.6%
	Arrest Made	0	0	0	-	1	2	1	100.0%	59	16	-43	-72.9%	70	27	-43	-61.4%
SOD	Field Interview	2	0	-2	-100.0%	0	2	2	-	15	4	-11	-73.3%	21	11	-10	-47.6%
	Arrest Made	0	0	0	-	0	0	0	-	6	0	-6	-100.0%	8	1	-7	-87.5%
Other	Field Interview	2	3	1	50.0%	8	9	1	12.5%	439	137	-302	-68.8%	472	216	-256	-54.2%
	Arrest Made	0	0	0	-	2	0	-2	-100.0%	152	40	-112	-73.7%	170	54	-116	-68.2%
County	Field Interview	83	86	3	3.6%	349	368	19	5.4%	13,518	4,592	-8,926	-66.0%	16,638	6,712	-9,926	-59.7%
	Arrest Made	9	4	-5	-55.6%	37	30	-7	-18.9%	2,588	561	-2,027	-78.3%	3,209	924	-2,285	-71.2%

Information summarized for CompStat week ending 10/12/2019.

Sourced from MNPD ARMS on 10/16/2019 8:37:33 AM. The numbers above are sourced from MNPD's Field Interview (Form 114) Database. This report includes all FI types (field interviews, terry stops, and homeless welfare checks). "Arrest Made" indicates that an individual in the FI database was also arrested. For an arrest to be counted, the Form 114 complaint number must match a Form 106 Arrest Report, Form 106A State Misdemeanor Citation Report, or Form 219 Juvenile Citation incident number and the master name record must match in each as well. This report is intended to be a management and planning tool and does not reflect official counts for the department.

County Efficiency Charts

METROPOLITAN POLICE DEPARTMENT
of Nashville and Davidson County

Summarized by CompStat week for past eight weeks.
Aggregated by component of officer initiating call / arresting officer.

All Self-Initiated CAD - 52wk Avg: 8,084

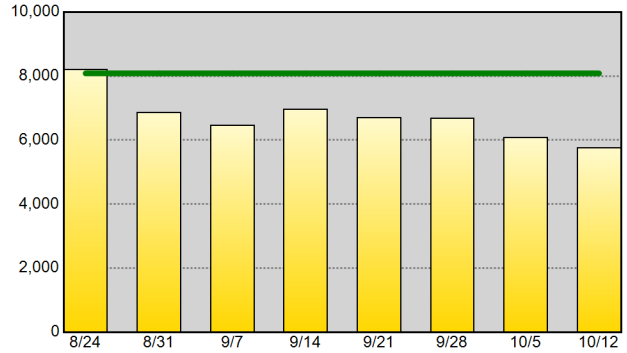

Self-Initiated Terry Stops - 52wk Avg: 114

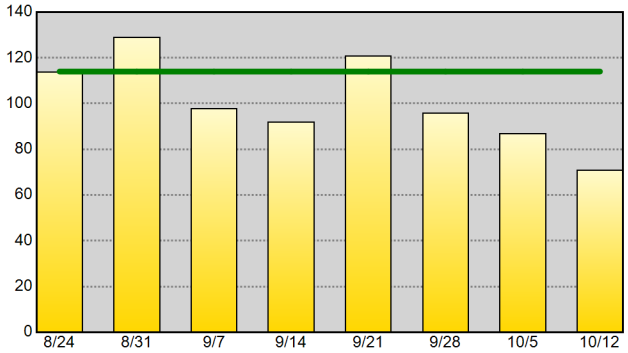

Self-Initiated Vehicle Stops (10-93) - 52wk Avg: 1,037

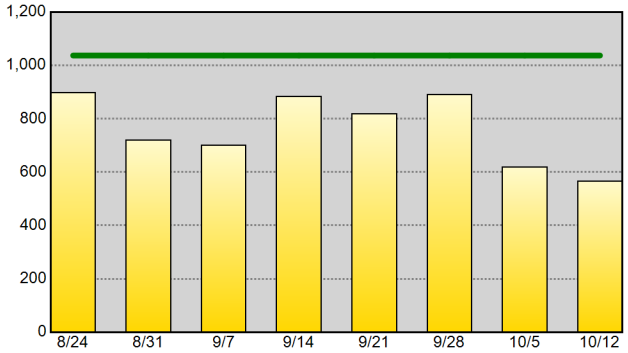

Self-Initiated Business Checks (10-96) - 52wk Avg: 3,478

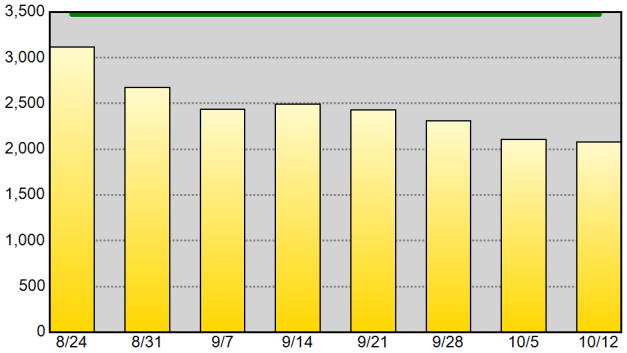

Self-Initiated Community Policing (10-15) - 52wk Avg: 1,253

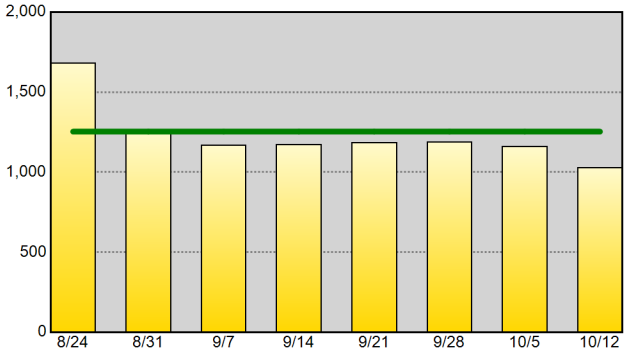

Self-Initiated Criminal Vice Activity (10-78) - 52wk Avg: 38

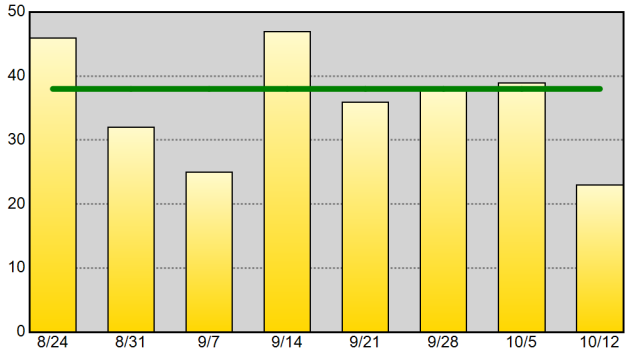

Part I Arrests - 52wk Avg: 120

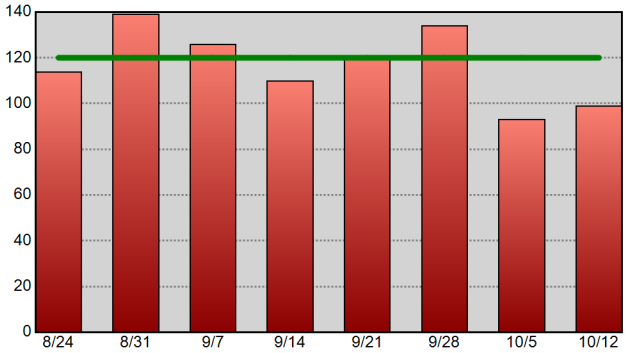

Drug-Related Arrests - 52wk Avg: 86

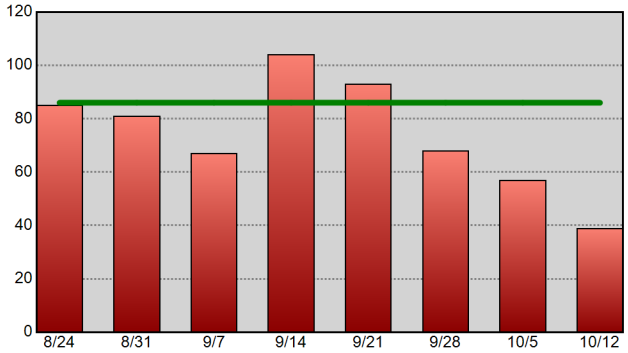

Warrants Served - 52wk Avg: 425

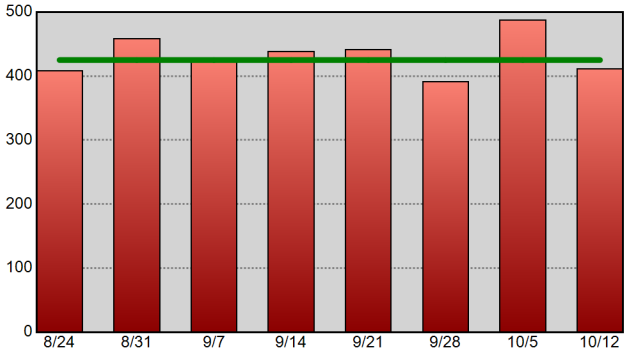

Information summarized for CompStat week ending 10/12/2019. The horizontal line on each chart represents the data set's 52-week weekly average.

Sourced from MNPD ARMS on 10/16/2019 8:37:34 AM. CAD reports only include calls initiated by an officer (call type 2 or 3). Excludes CFS with a disposition code of 6 or 11. Arrest reports do not take into account the number of charges. 1 arrest = 1 body.

West Precinct Precinct Efficiency Charts

METROPOLITAN POLICE DEPARTMENT
of Nashville and Davidson County

Summarized by CompStat week for past eight weeks.
Aggregated by component of officer initiating call / arresting officer.

All Self-Initiated CAD - 52wk Avg: 1,156

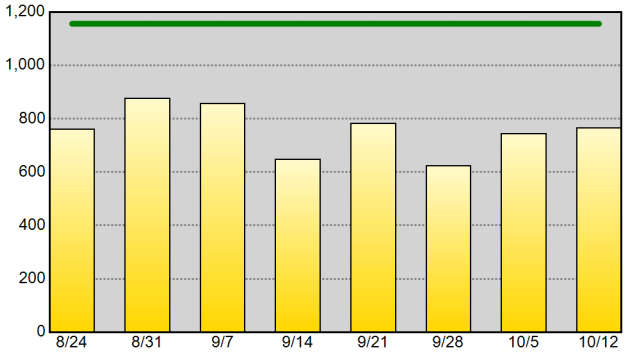

Self-Initiated Terry Stops - 52wk Avg: 7

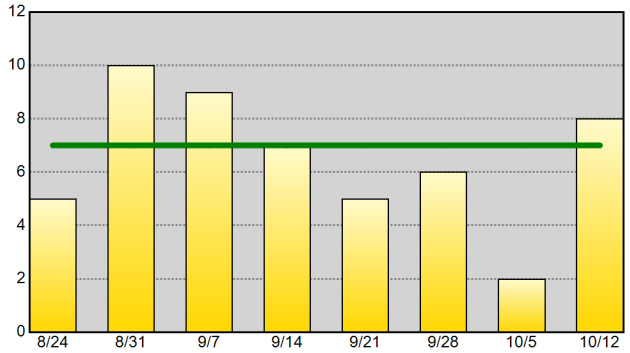

Self-Initiated Vehicle Stops (10-93) - 52wk Avg: 59

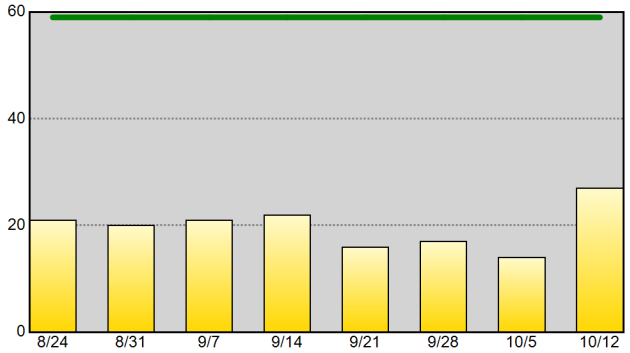

Self-Initiated Business Checks (10-96) - 52wk Avg: 773

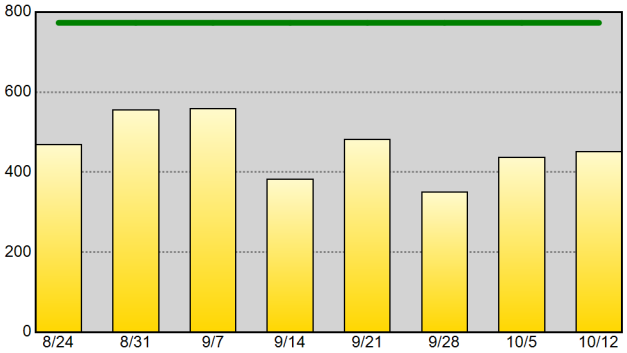

Self-Initiated Community Policing (10-15) - 52wk Avg: 229

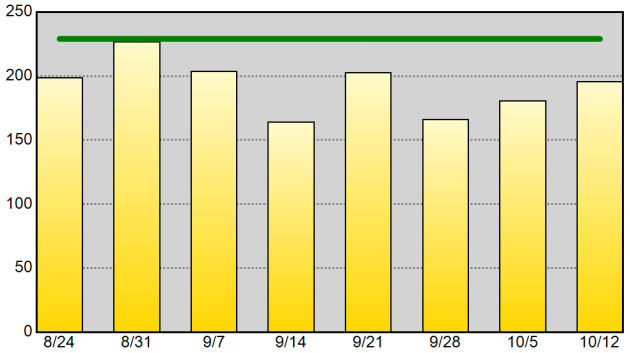

Self-Initiated Criminal Vice Activity (10-78) - 52wk Avg:

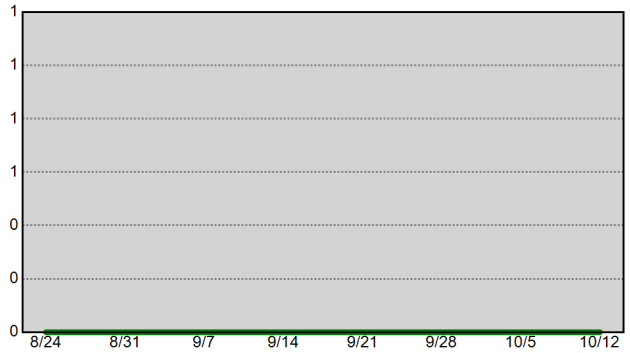

Part I Arrests - 52wk Avg: 10

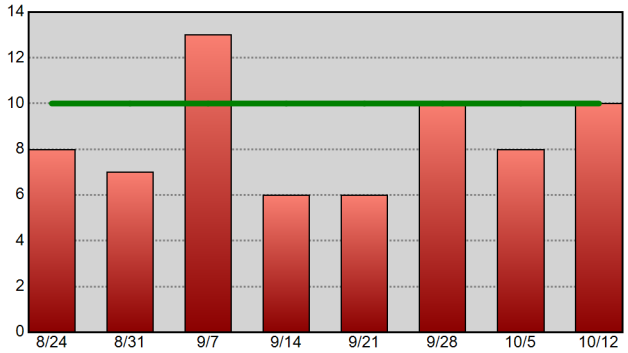

Drug-Related Arrests - 52wk Avg: 3

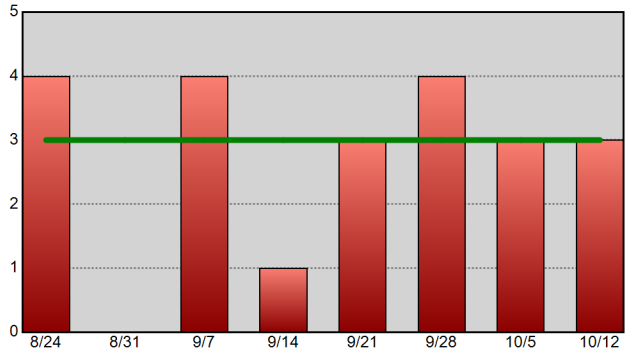

Warrants Served - 52wk Avg: 16

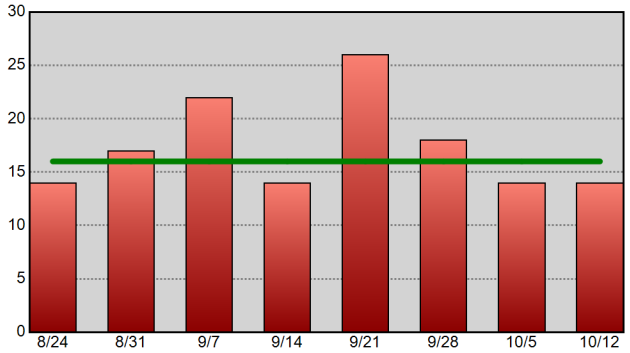

Information summarized for CompStat week ending 10/12/2019. The horizontal line on each chart represents the data set's 52-week weekly average.

Sourced from MNPD ARMS on 10/16/2019 8:37:34 AM. CAD reports only include calls initiated by an officer (call type 2 or 3). Excludes CFS with a disposition code of 6 or 11. Arrest reports do not take into account the number of charges. 1 arrest = 1 body.

East Precinct Precinct Efficiency Charts

METROPOLITAN POLICE DEPARTMENT
of Nashville and Davidson County

Summarized by CompStat week for past eight weeks.
Aggregated by component of officer initiating call / arresting officer.

All Self-Initiated CAD - 52wk Avg: 866

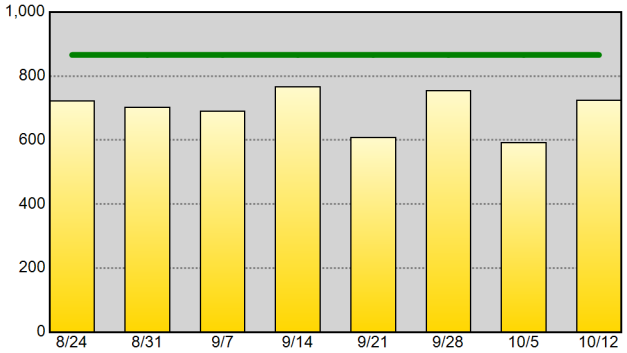

Self-Initiated Terry Stops - 52wk Avg: 14

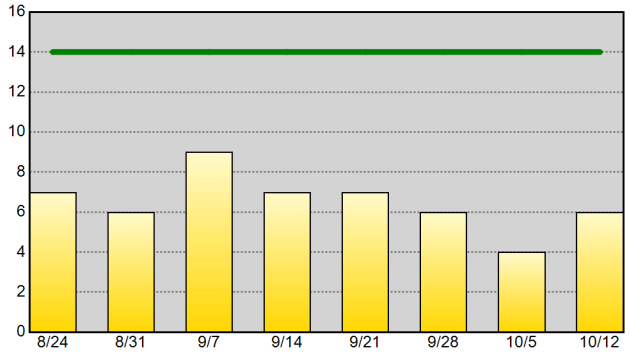

Self-Initiated Vehicle Stops (10-93) - 52wk Avg: 151

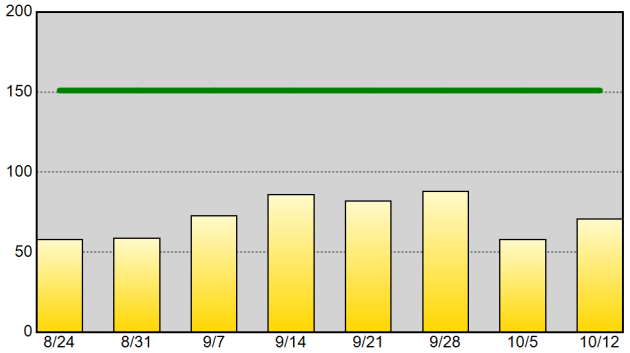

Self-Initiated Business Checks (10-96) - 52wk Avg: 295

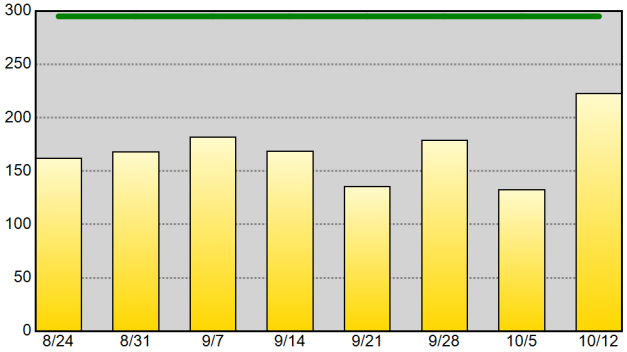

Self-Initiated Community Policing (10-15) - 52wk Avg: 154

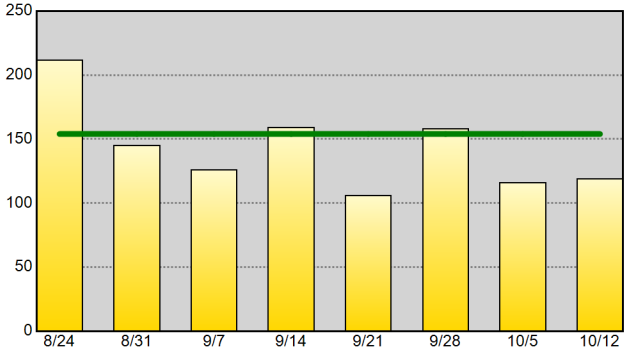

Self-Initiated Criminal Vice Activity (10-78) - 52wk Avg: 2

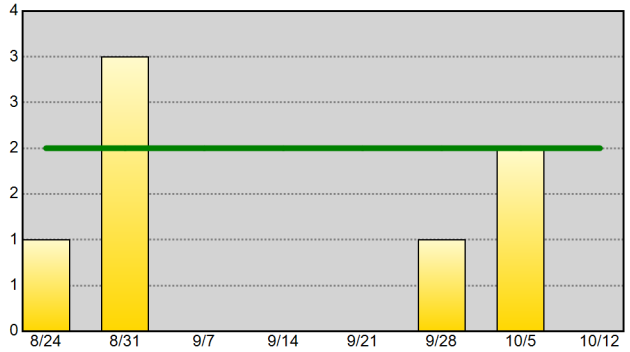

Part I Arrests - 52wk Avg: 12

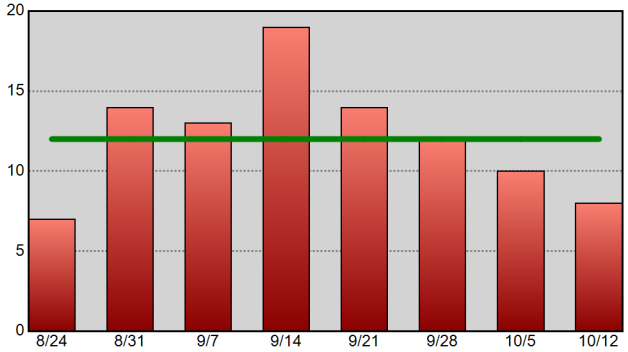

Drug-Related Arrests - 52wk Avg: 11

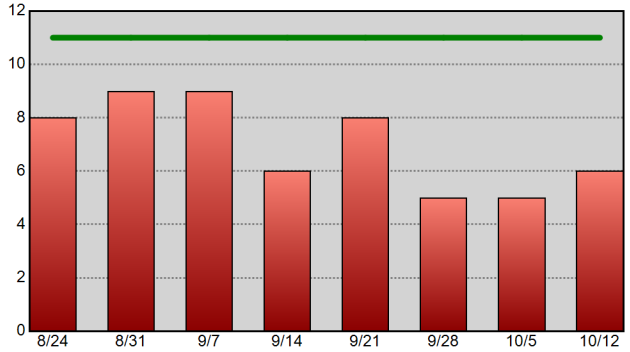

Warrants Served - 52wk Avg: 34

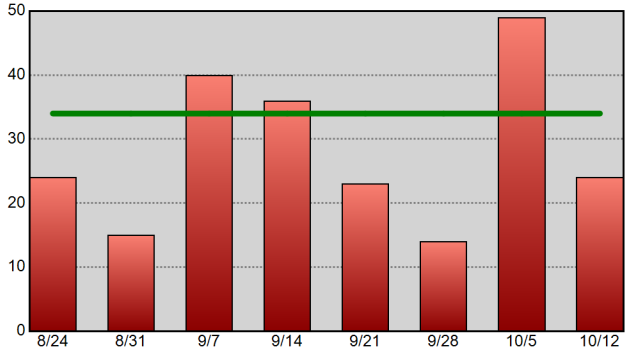

Information summarized for CompStat week ending 10/12/2019. The horizontal line on each chart represents the data set's 52-week weekly average.

Sourced from MNPD ARMS on 10/16/2019 8:37:35 AM. CAD reports only include calls initiated by an officer (call type 2 or 3). Excludes CFS with a disposition code of 6 or 11. Arrest reports do not take into account the number of charges. 1 arrest = 1 body.

South Precinct Precinct Efficiency Charts

METROPOLITAN POLICE DEPARTMENT
of Nashville and Davidson County

Summarized by CompStat week for past eight weeks.

Aggregated by component of officer initiating call / arresting officer.

All Self-Initiated CAD - 52wk Avg: 610

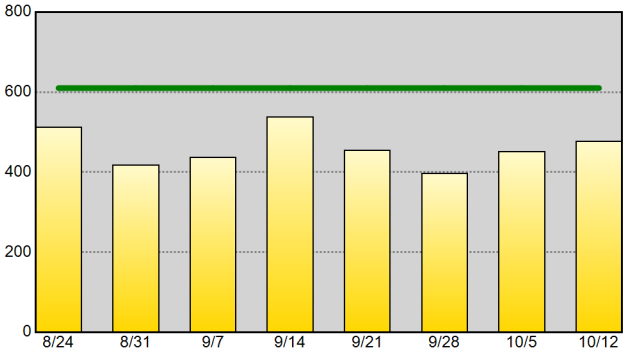

Self-Initiated Terry Stops - 52wk Avg: 10

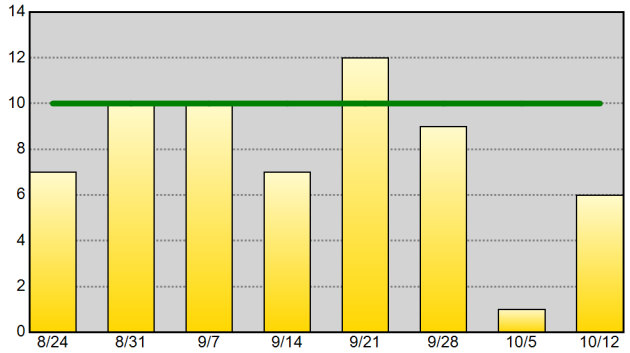

Self-Initiated Vehicle Stops (10-93) - 52wk Avg: 112

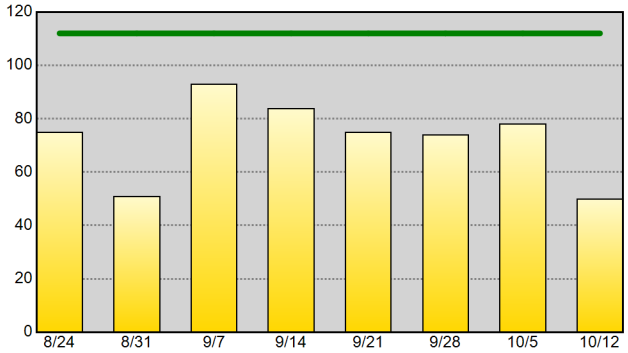

Self-Initiated Business Checks (10-96) - 52wk Avg: 144

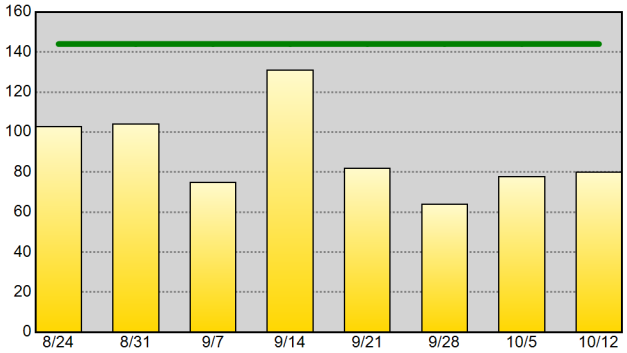

Self-Initiated Community Policing (10-15) - 52wk Avg: 16

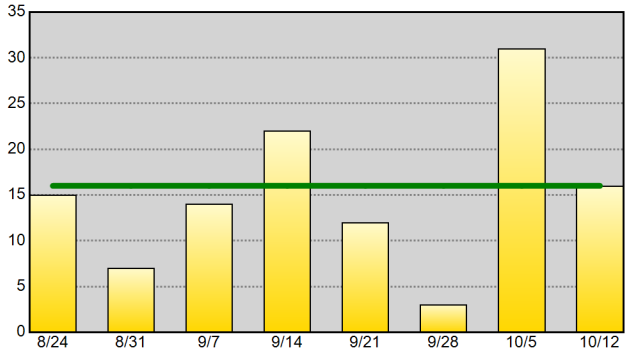

Self-Initiated Criminal Vice Activity (10-78) - 52wk Avg: 2

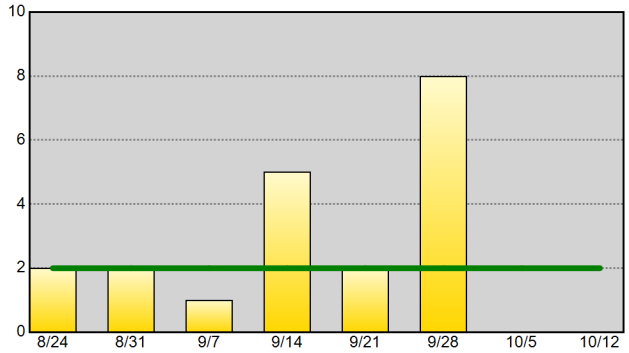

Part I Arrests - 52wk Avg: 14

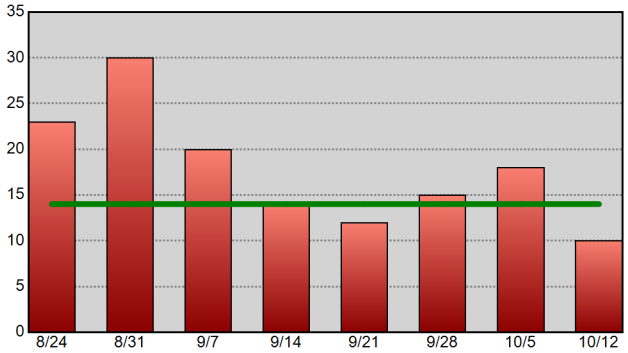

Drug-Related Arrests - 52wk Avg: 17

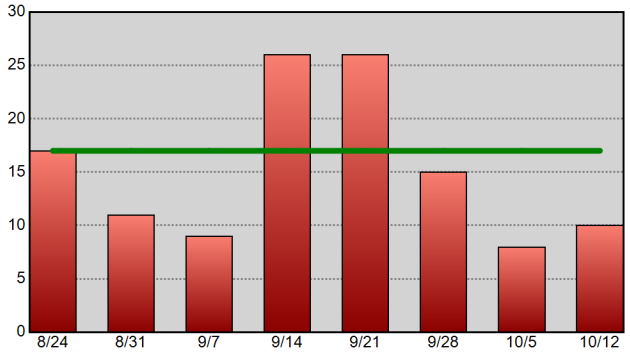

Warrants Served - 52wk Avg: 35

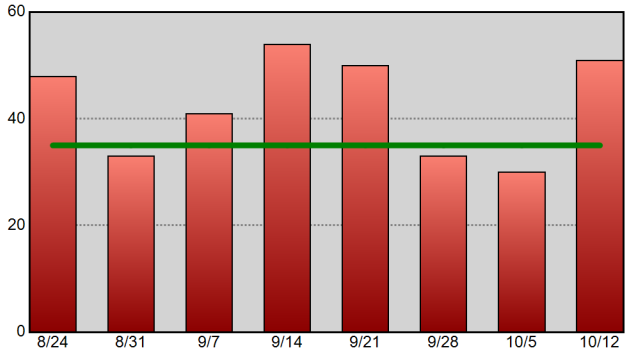

Information summarized for CompStat week ending 10/12/2019. The horizontal line on each chart represents the data set's 52-week weekly average.

Sourced from MNPD ARMS on 10/16/2019 8:37:36 AM. CAD reports only include calls initiated by an officer (call type 2 or 3). Excludes CFS with a disposition code of 6 or 11. Arrest reports do not take into account the number of charges. 1 arrest = 1 body.

Central Precinct Precinct Efficiency Charts

METROPOLITAN POLICE DEPARTMENT
of Nashville and Davidson County

Summarized by CompStat week for past eight weeks.
Aggregated by component of officer initiating call / arresting officer.

All Self-Initiated CAD - 52wk Avg: 1,155

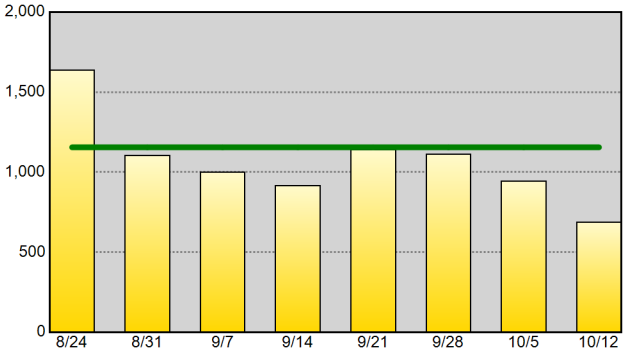

Self-Initiated Terry Stops - 52wk Avg: 37

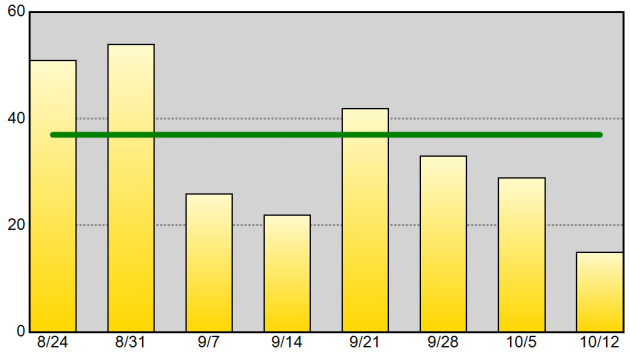

Self-Initiated Vehicle Stops (10-93) - 52wk Avg: 101

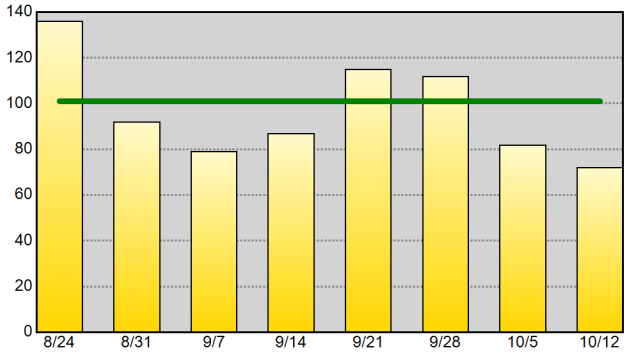

Self-Initiated Business Checks (10-96) - 52wk Avg: 619

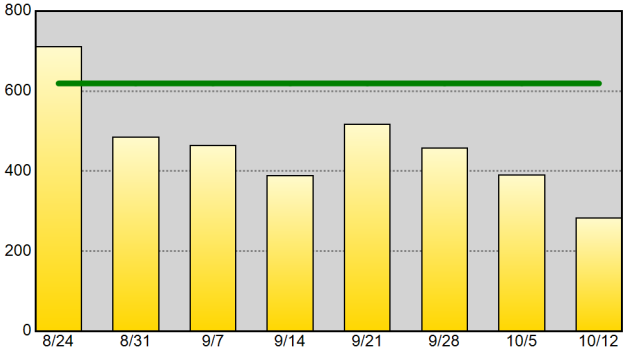

Self-Initiated Community Policing (10-15) - 52wk Avg: 154

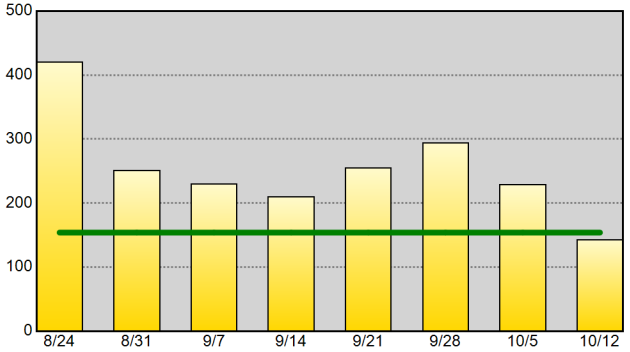

Self-Initiated Criminal Vice Activity (10-78) - 52wk Avg: 1

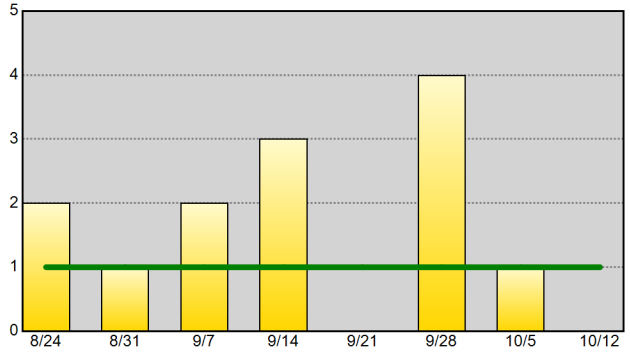

Part I Arrests - 52wk Avg: 9

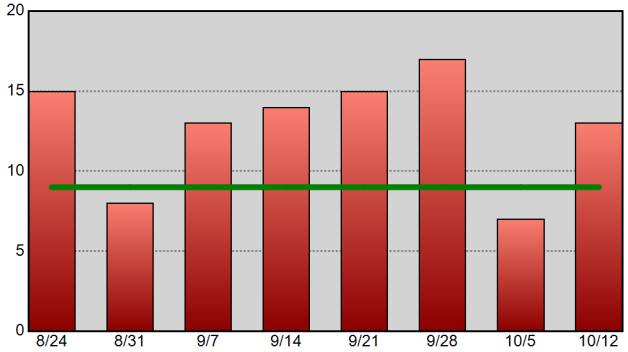

Drug-Related Arrests - 52wk Avg: 9

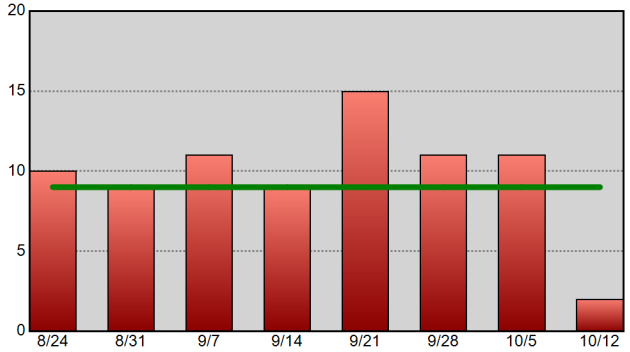

Warrants Served - 52wk Avg: 35

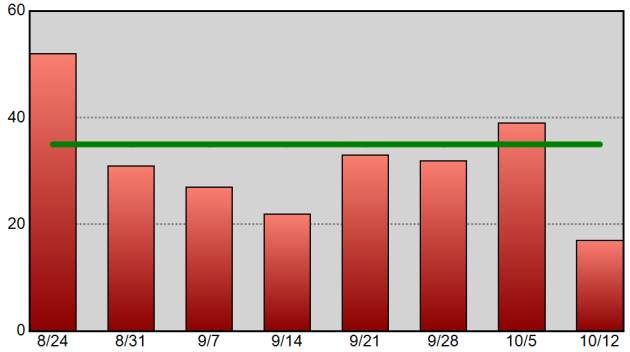

Information summarized for CompStat week ending 10/12/2019. The horizontal line on each chart represents the data set's 52-week weekly average.

Sourced from MNPD ARMS on 10/16/2019 8:37:37 AM. CAD reports only include calls initiated by an officer (call type 2 or 3). Excludes CFS with a disposition code of 6 or 11. Arrest reports do not take into account the number of charges. 1 arrest = 1 body.

Hermitage Precinct Precinct Efficiency Charts

METROPOLITAN POLICE DEPARTMENT
of Nashville and Davidson County

Summarized by CompStat week for past eight weeks.
Aggregated by component of officer initiating call / arresting officer.

All Self-Initiated CAD - 52wk Avg: 764

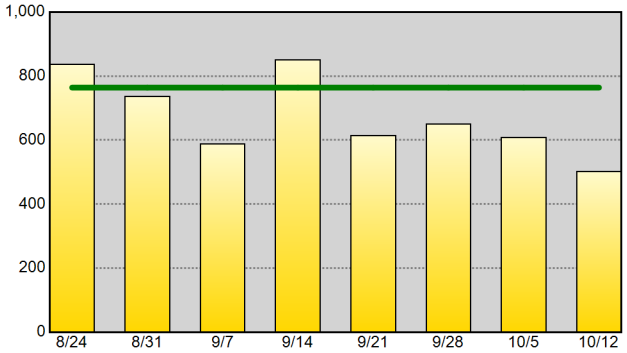

Self-Initiated Terry Stops - 52wk Avg: 10

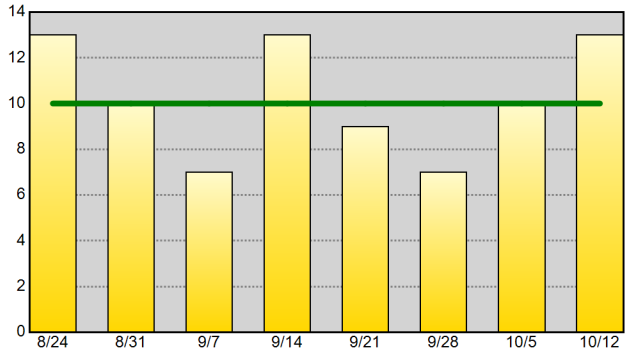

Self-Initiated Vehicle Stops (10-93) - 52wk Avg: 108

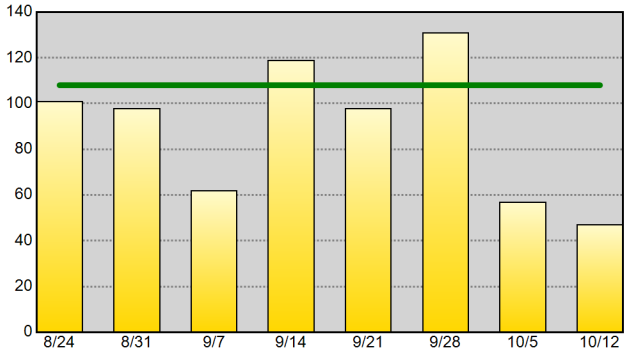

Self-Initiated Business Checks (10-96) - 52wk Avg: 277

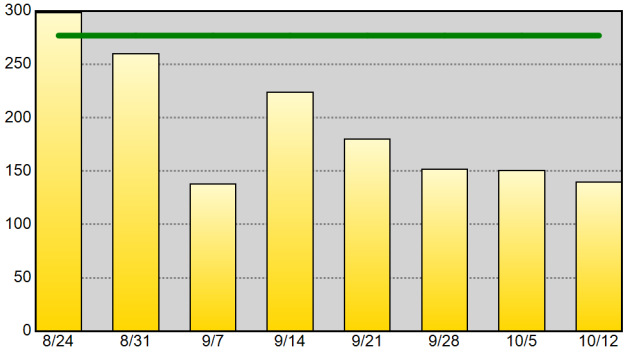

Self-Initiated Community Policing (10-15) - 52wk Avg: 64

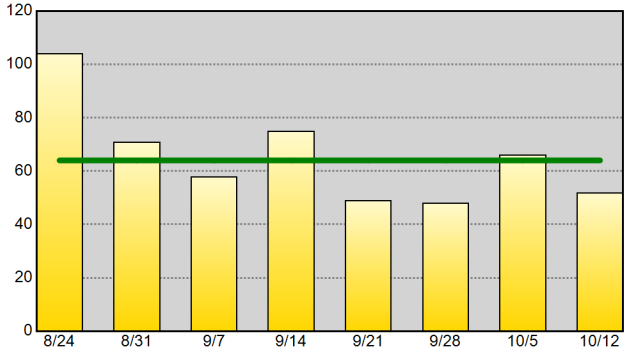

Self-Initiated Criminal Vice Activity (10-78) - 52wk Avg: 1

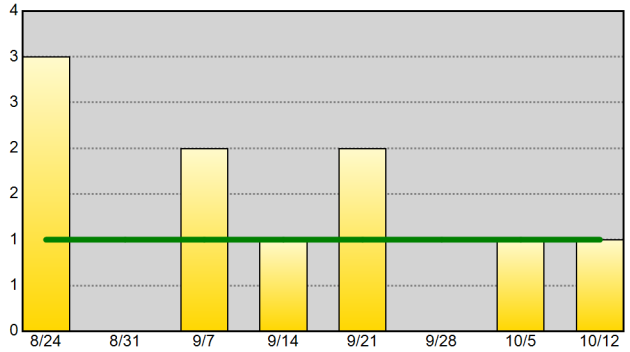

Part I Arrests - 52wk Avg: 13

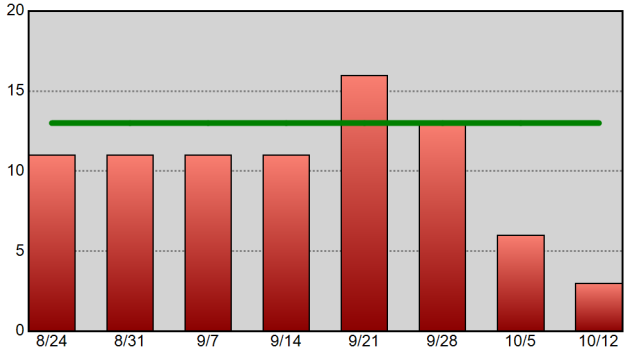

Drug-Related Arrests - 52wk Avg: 7

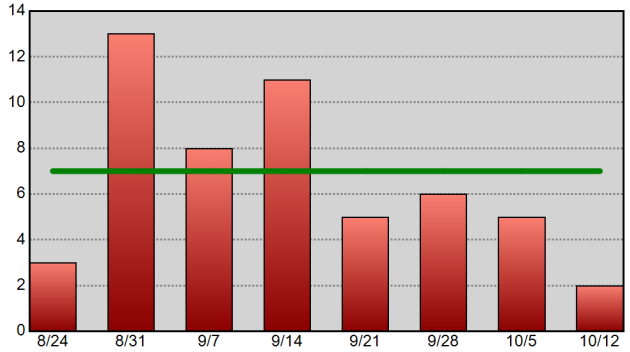

Warrants Served - 52wk Avg: 36

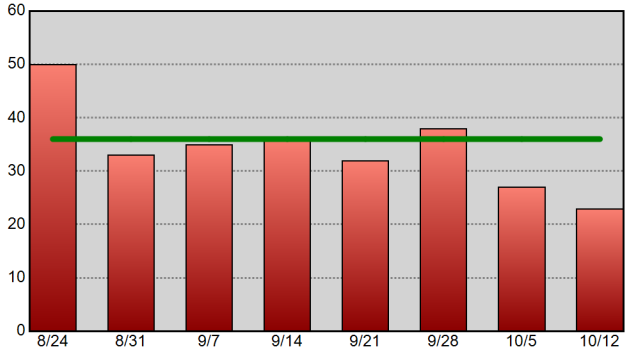

Information summarized for CompStat week ending 10/12/2019. The horizontal line on each chart represents the data set's 52-week weekly average.

Sourced from MNPD ARMS on 10/16/2019 8:37:37 AM. CAD reports only include calls initiated by an officer (call type 2 or 3). Excludes CFS with a disposition code of 6 or 11. Arrest reports do not take into account the number of charges. 1 arrest = 1 body.

North Precinct Precinct Efficiency Charts

METROPOLITAN POLICE DEPARTMENT
of Nashville and Davidson County

Summarized by CompStat week for past eight weeks.
Aggregated by component of officer initiating call / arresting officer.

All Self-Initiated CAD - 52wk Avg: 567

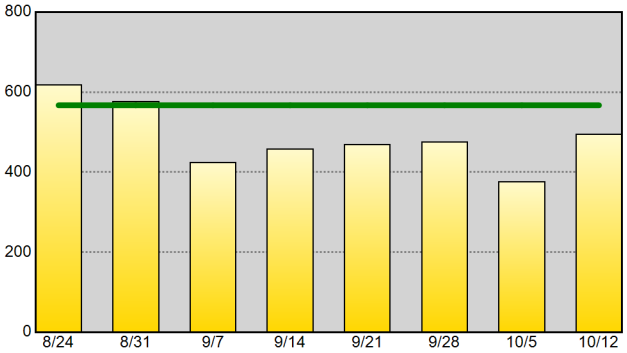

Self-Initiated Terry Stops - 52wk Avg: 14

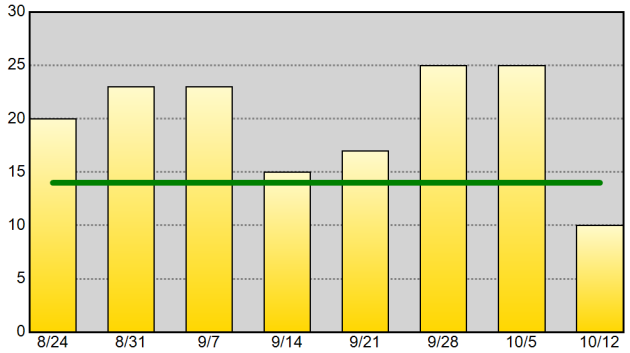

Self-Initiated Vehicle Stops (10-93) - 52wk Avg: 80

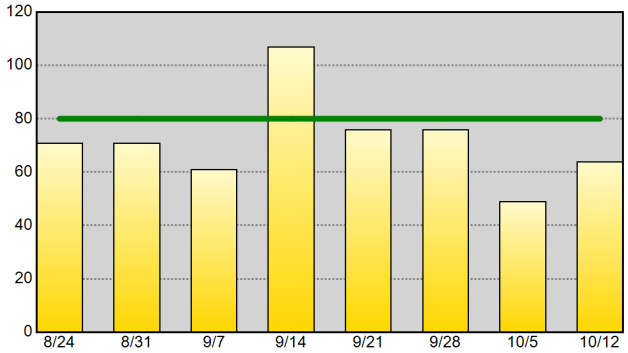

Self-Initiated Business Checks (10-96) - 52wk Avg: 216

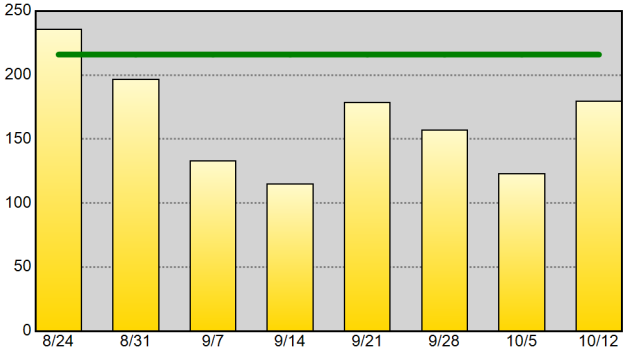

Self-Initiated Community Policing (10-15) - 52wk Avg: 33

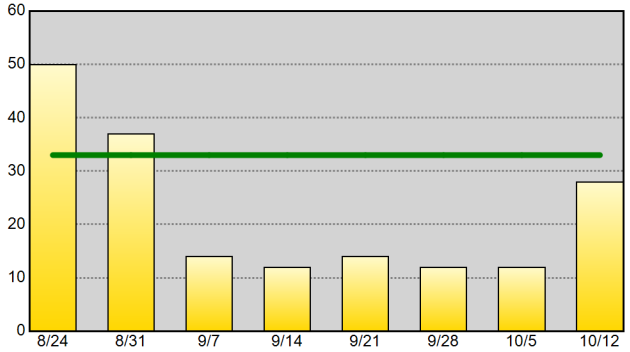

Self-Initiated Criminal Vice Activity (10-78) - 52wk Avg: 1

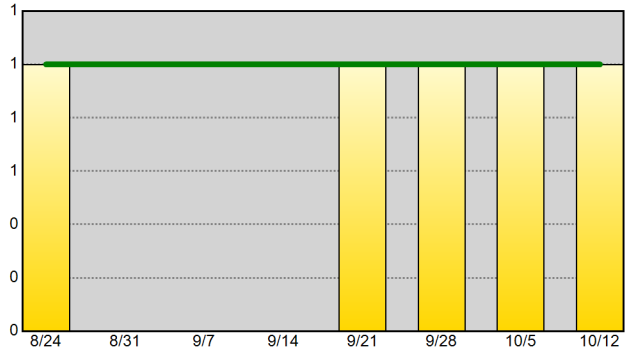

Part I Arrests - 52wk Avg: 13

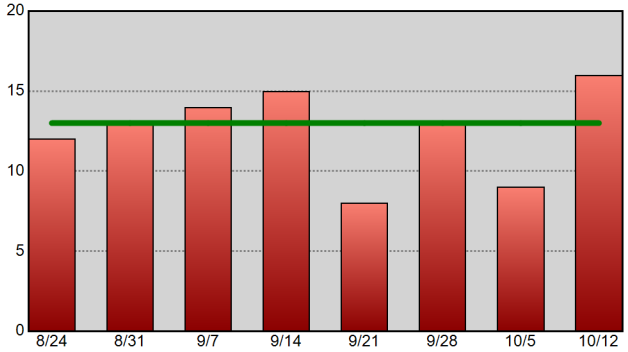

Drug-Related Arrests - 52wk Avg: 9

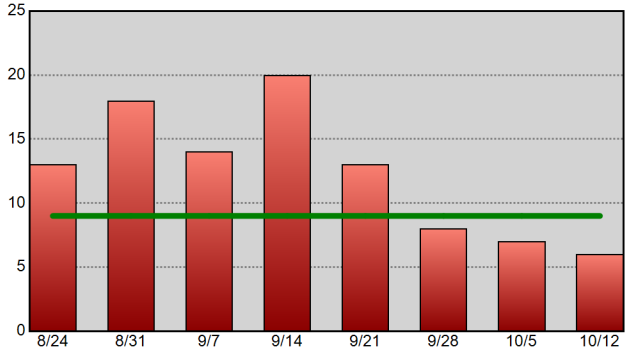

Warrants Served - 52wk Avg: 37

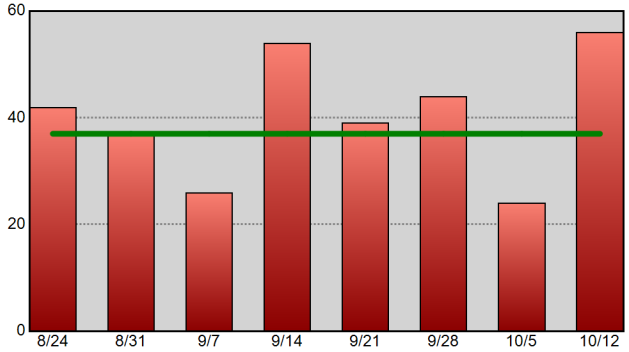

Information summarized for CompStat week ending 10/12/2019. The horizontal line on each chart represents the data set's 52-week weekly average.

Sourced from MNPD ARMS on 10/16/2019 8:37:38 AM. CAD reports only include calls initiated by an officer (call type 2 or 3). Excludes CFS with a disposition code of 6 or 11. Arrest reports do not take into account the number of charges. 1 arrest = 1 body.

Madison Precinct Precinct Efficiency Charts

METROPOLITAN POLICE DEPARTMENT
of Nashville and Davidson County

Summarized by CompStat week for past eight weeks.
Aggregated by component of officer initiating call / arresting officer.

All Self-Initiated CAD - 52wk Avg: 701

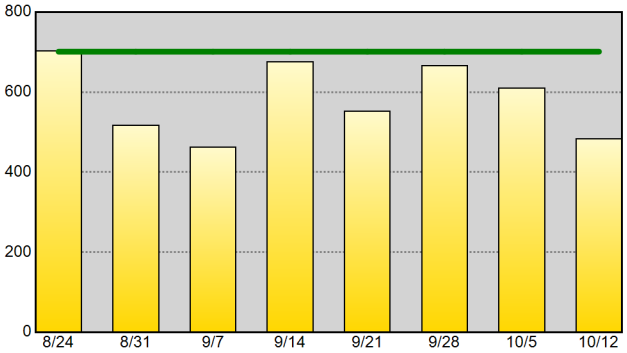

Self-Initiated Terry Stops - 52wk Avg: 5

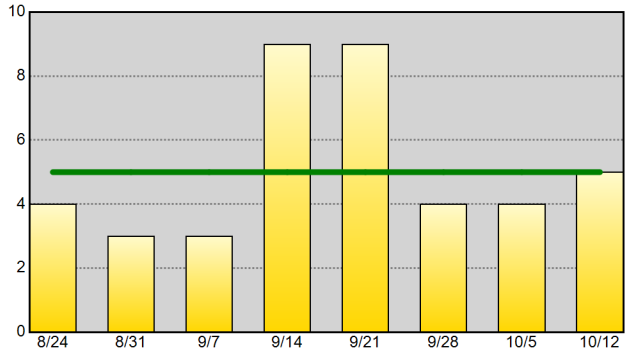

Self-Initiated Vehicle Stops (10-93) - 52wk Avg: 75

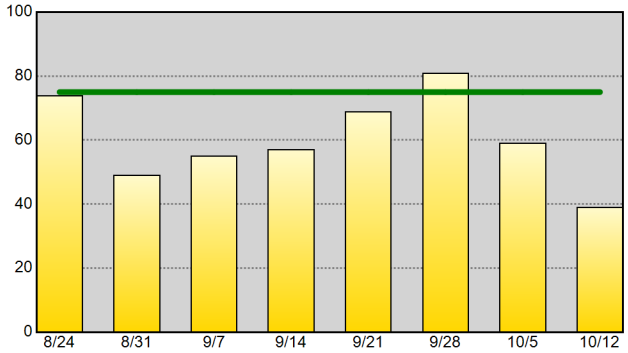

Self-Initiated Business Checks (10-96) - 52wk Avg: 445

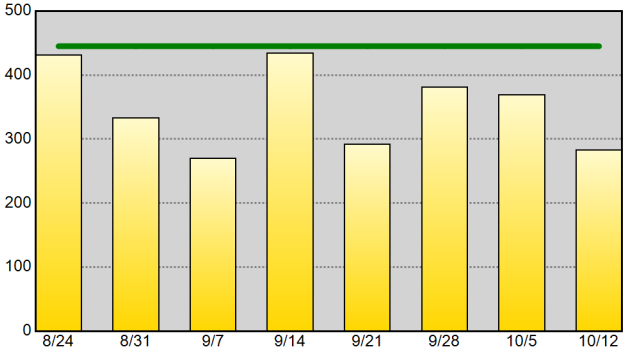

Self-Initiated Community Policing (10-15) - 52wk Avg: 30

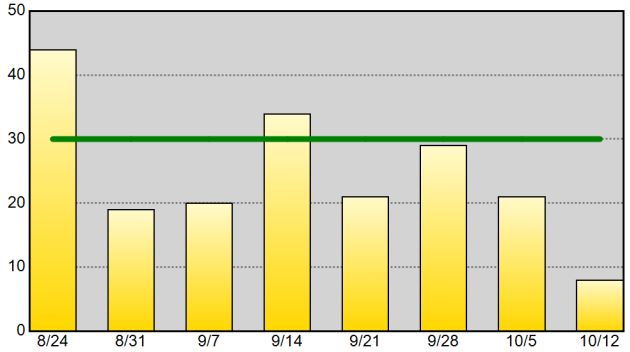

Self-Initiated Criminal Vice Activity (10-78) - 52wk Avg: 1

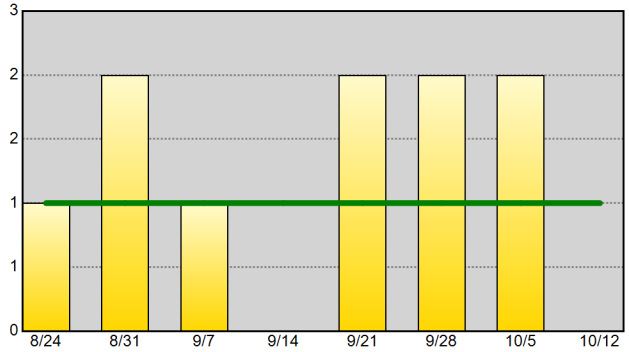

Part I Arrests - 52wk Avg: 13

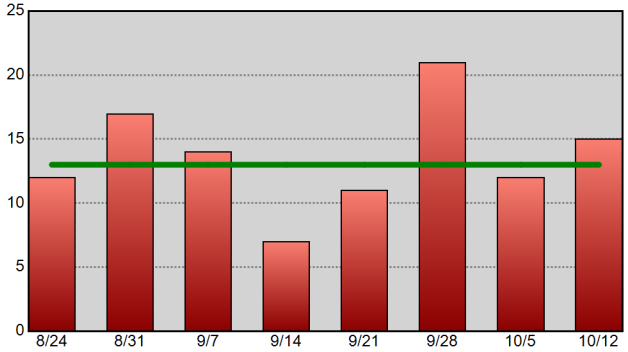

Drug-Related Arrests - 52wk Avg: 5

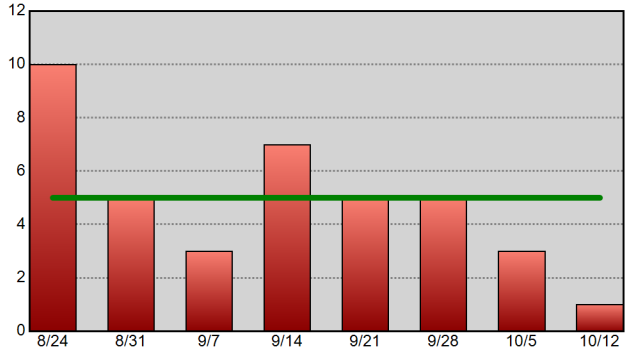

Warrants Served - 52wk Avg: 31

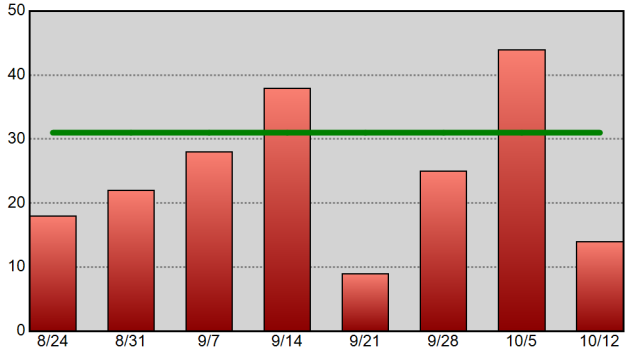

Information summarized for CompStat week ending 10/12/2019. The horizontal line on each chart represents the data set's 52-week weekly average.

Sourced from MNPD ARMS on 10/16/2019 8:37:39 AM. CAD reports only include calls initiated by an officer (call type 2 or 3). Excludes CFS with a disposition code of 6 or 11. Arrest reports do not take into account the number of charges. 1 arrest = 1 body.

Midtown Hills Precinct Precinct Efficiency Charts

METROPOLITAN POLICE DEPARTMENT
of Nashville and Davidson County

Summarized by CompStat week for past eight weeks.
Aggregated by component of officer initiating call / arresting officer.

All Self-Initiated CAD - 52wk Avg: 950

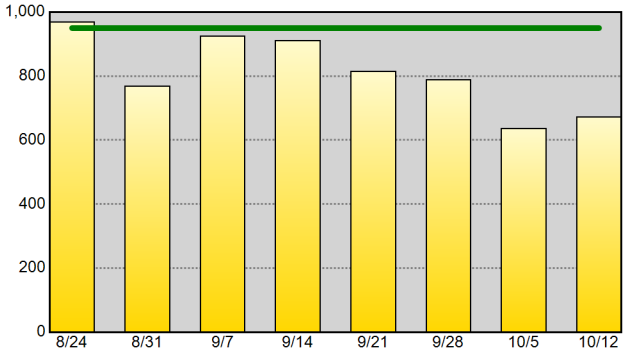

Self-Initiated Terry Stops - 52wk Avg: 8

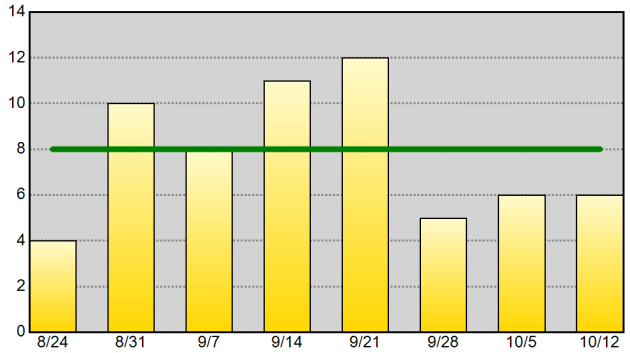

Self-Initiated Vehicle Stops (10-93) - 52wk Avg: 80

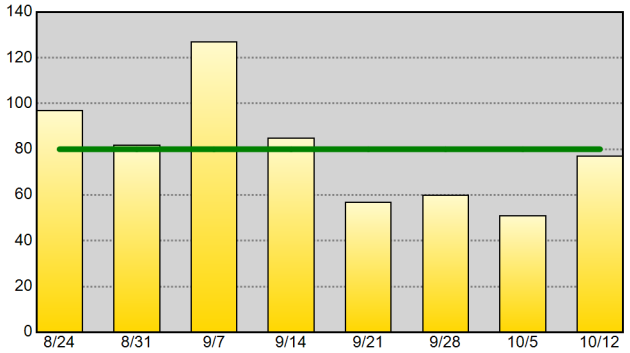

Self-Initiated Business Checks (10-96) - 52wk Avg: 488

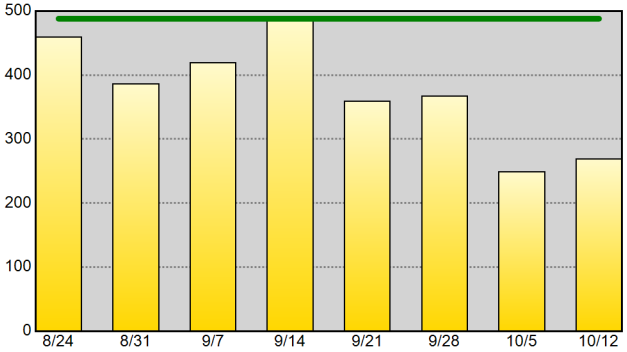

Self-Initiated Community Policing (10-15) - 52wk Avg: 98

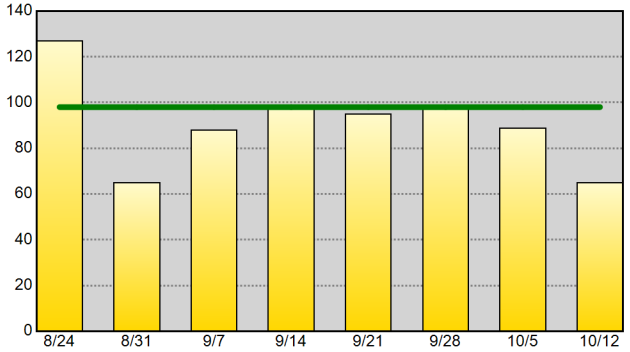

Self-Initiated Criminal Vice Activity (10-78) - 52wk Avg:

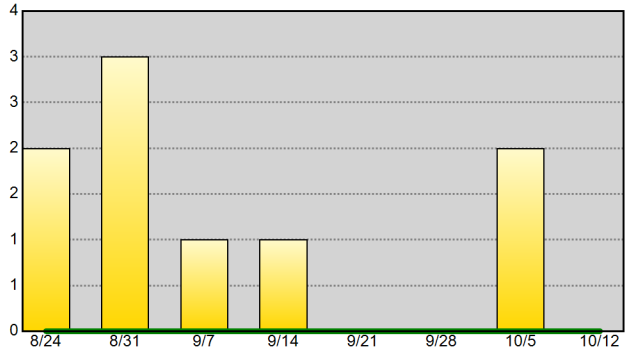

Part I Arrests - 52wk Avg: 9

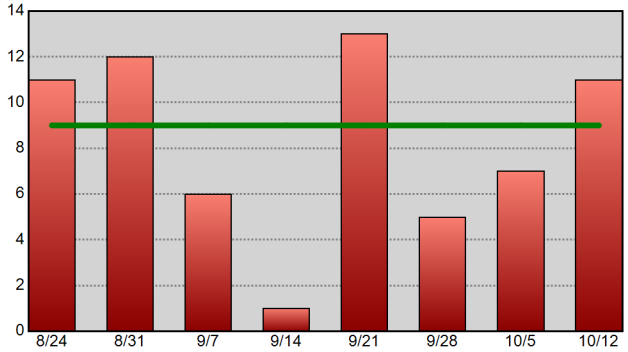

Drug-Related Arrests - 52wk Avg: 8

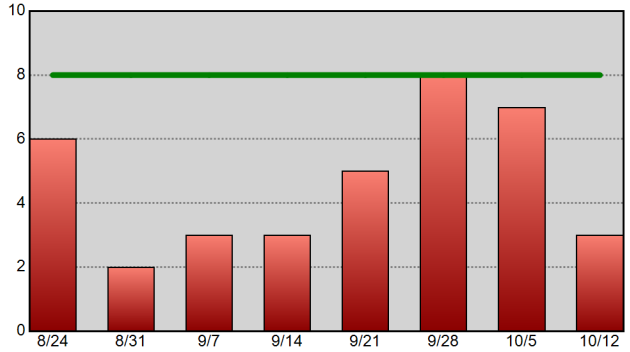

Warrants Served - 52wk Avg: 21

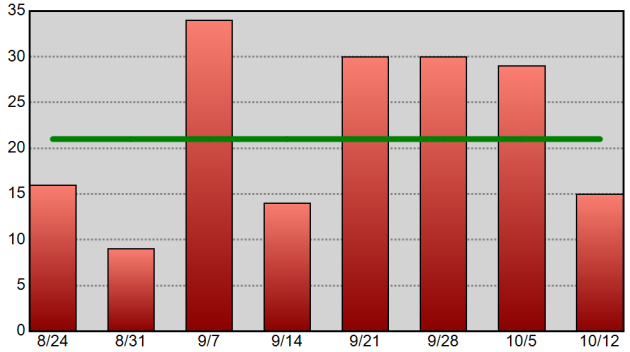

Information summarized for CompStat week ending 10/12/2019. The horizontal line on each chart represents the data set's 52-week weekly average.

Sourced from MNPD ARMS on 10/16/2019 8:37:39 AM. CAD reports only include calls initiated by an officer (call type 2 or 3). Excludes CFS with a disposition code of 6 or 11. Arrest reports do not take into account the number of charges. 1 arrest = 1 body.

High Crime Intersections and Hot Addresses Section

CompStat Weekly Analysis is provided by the Metropolitan Nashville Police Department Crime Analysis Section. This report is intended to be a management and planning tool and does not reflect the official UCR counts for the department.

"It is hard to fail, but it is worse never to have tried to succeed."
- Theodore Roosevelt

Begin Date: 10/06/2019
End Date: 10/12/2019
Week: 41

County High Crime Intersections

Intersections with the highest concentrations of crime & traffic crashes - past 12 weeks.

METROPOLITAN POLICE DEPARTMENT
of Nashville and Davidson County

Violent Crime

Rank	Intersection	Precinct	ZIP	Count
1	EAST THOMPSON LN & MURFREESBORO PKE	South	37211	21
2	MYATT DR & SPRING BRANCH DR	Madison	37115	15
2	BROADWAY & OPRY PL	Central	37203	15
4	DICKERSON PKE & GRACE ST	East	37207	10
4	NORTON AV & JONES AV	East	37207	10
4	FOSTER AV & MURFREESBORO PKE	South	37210	10
4	REISCHA DR & HOPE HILL CT	South	37211	10
4	MILLWOOD DR & MURFREESBORO PKE	Hermitage	37217	10
9	CLAIBORNE ST & LAFAYETTE ST	South	37210	9
9	DUE WEST AV N & OLD DUE WEST AV	Madison	37115	9
9	MURFREESBORO PKE & PARRIS AV	South	37210	9
12	NOLENSVILLE PKE & GLENROSE AV	South	37210	8
12	EDGEHILL AV &	Midtown	37203	8

Property Crime

Rank	Intersection	Precinct	ZIP	Count
1	OPRY MILLS DR & OPRYLAND DR	Hermitage	37214	123
2	3RD AV S & BROADWAY	Central	37201	100
3	SKYLINE MEMORIAL CT & DICKERSON PKE	Madison	37115	61
4	JOYCE LN & GRINSTEAD PL	East	37216	56
5	BANDYWOOD DR & ABBOTT MARTIN RD	West	37215	50
6	4TH AV N & BROADWAY	Central	37219	43
7	WHITE BRIDGE PKE & NES ACCESS RD	West	37205	35
7	N GALLATIN PKE & NORTHSIDE DR	Madison	37115	35
7	NOLENSVILLE PKE & SWISS AV	Midtown	37211	35
10	ALTA LOMA RD & N GALLATIN PKE	Madison	37115	34
11	CHARLOTTE PKE & OLD CHARLOTTE PKE	West	37209	33
12	CHARLOTTE PKE & RIVER RD	West	37209	30
13	WELCH RD & TRAVIS DR	South	37211	28

Traffic Crashes - Personal Injury

Rank	Intersection	Precinct	ZIP	Count
1	BELL RD & MURFREESBORO PKE	South	37013	7
2	OLD HICKORY BLVD & NOLENSVILLE PKE	South	37211	6
3	BELL RD & BLUE HOLE RD	South	37013	4
3	MT VIEW RD & MURFREESBORO PKE	South	37013	4
3	MURFREESBORO PKE & HAMILTON CHURCH RD	South	37013	4
3	CENTRAL PKE & OLD HICKORY BLVD	Hermitage	37076	4
3	I65 S & I65 S EXIT RAMP	East	37115	4
3	I40 W & I65 S ENT RAMP	Central	37203	4
3	I40 E &	Hermitage	37210	4
3	THOMPSON LN & EAST THOMPSON LN	South	37211	4
11	RAGLAND DR & FARRELL RD	Midtown	37220	3
11	CABOT DR & CHARLOTTE PKE	West	37205	3
11	OLD HICKORY BLVD & HIGHWAY 70 S	West	37221	3

Traffic Crashes - Non-Injury

Rank	Intersection	Precinct	ZIP	Count
1	I40 E & I40 E EXIT RAMP	Hermitage	37210	28
2	POWELL AV & POWELL PL	Midtown	37204	21
3	CANE RIDGE RD & BELL RD	South	37013	19
3	BELL RD & MURFREESBORO PKE	South	37013	19
3	DODSON CHAPEL RD & OLD HICKORY BLVD	Hermitage	37076	19
6	MURFREESBORO PKE & HAMILTON CHURCH RD	South	37013	17
6	NOLENSVILLE PKE & EDMONDSON PKE	South	37211	17
8	OLD HICKORY BLVD & NOLENSVILLE PKE	South	37211	16
8	ANTIOCH PKE & HARDING PL	South	37211	16
8	S HAMILTON RD & BUENA VISTA PKE	North	37218	16
8	ROSA L PARKS BLVD & DOMINICAN DR	North	37228	16
12	8TH AV S & LAFAYETTE ST	Central	37203	15
12	BELL RD & BLUE HOLE RD	South	37013	15

Information summarized for CompStat week ending 10-12-19. (past 12 weeks of data). For each report, point data were plotted in a GIS and assigned to the nearest street intersection. Summary counts were then calculated for each intersection.

Sourced from MNPD ARMS on 10/16/2019 8:37:40 AM. Violent and property crime information sourced from incident reports using Uniform Crime Reporting definitions and reporting guidelines, based on the date when the crime was reported. Personal injury traffic crashes (10-46) and non-injury traffic crashes (10-45) retrieved from MNPD's CAD database. Excludes CFS with a disposition code of 6 or 11. For each incident or CAD record, the incident or dispatch location was assigned to the nearest street intersection.

West Precinct High Crime Intersections

Intersections with the highest concentrations of crime & traffic crashes - past 12 weeks.

METROPOLITAN POLICE DEPARTMENT
of Nashville and Davidson County

Violent Crime

Rank	Intersection	Precinct	ZIP	Count
1	BROOKMEADE GRNWY & BROOKMEADE GRNWY	West	37209	5
1	MAUDINA AV & DEMOSS RD	West	37209	5
3	40TH AV N & ALBION ST	West	37209	4
4	LELLYETT ST & CHARLOTTE PKE	West	37209	3
4	CABOT DR & CHARLOTTE PKE	West	37205	3
4	CHARLOTTE PKE & RIVER RD	West	37209	3
4	TENNESSEE AV & 48TH AV N	West	37209	3
8	CHARLOTTE PKE & DAVIDSON DR	West	37205	2
8	CHARLOTTE PKE & ORLANDO AV	West	37209	2
8	CHARLOTTE AV & 47TH AV N	West	37209	2
8	43RD AV N & WESTLAWN DR	West	37209	2
8	ANNEX AV & CHARLOTTE PKE	West	37209	2
8	CHARLOTTE ROAD CIR & CHARLOTTE PKE	West	37209	2

Property Crime

Rank	Intersection	Precinct	ZIP	Count
1	BANDYWOOD DR & ABBOTT MARTIN RD	West	37215	50
2	WHITE BRIDGE PKE & NES ACCESS RD	West	37205	35
3	CHARLOTTE PKE & OLD CHARLOTTE PKE	West	37209	33
4	CHARLOTTE PKE & RIVER RD	West	37209	30
5	CHARLOTTE PKE & BROOKMEADE GRNWY ACCESS RD	West	37209	20
6	CARRIAGE DR & HARROW DR	West	37221	19
7	OLD HICKORY BLVD & RIDGELAKE PKWY	West	37209	16
8	OLD HICKORY BLVD & HIGHWAY 70 S	West	37221	13
9	SONYA DR & OLD HICKORY BLVD	West	37209	11
10	CHARLOTTE PKE & SUMMERLY DR	West	37205	9
10	ANNEX AV & CHARLOTTE PKE	West	37209	9
12	VAUGHN RD & HICKS RD ACCESS RD	West	37221	8
12	TENNESSEE AV & 44TH AV N	West	37209	8

Traffic Crashes - Personal Injury

Rank	Intersection	Precinct	ZIP	Count
1	HIGHWAY 100 & OLD HICKORY BLVD	West	37221	3
1	CABOT DR & CHARLOTTE PKE	West	37205	3
1	OLD HICKORY BLVD & HIGHWAY 70 S	West	37221	3
4	OLD HICKORY BLVD & HIGHWAY 100	West	37221	2
4	SAWYER BROWN RD & HIGHWAY 70 S	West	37221	2
4	36TH AV N & DELAWARE AV	West	37209	2
4	WEST END AV & BOWLING AV	West	37205	2
4	HARDING PKE & WHITE BRIDGE PKE	West	37205	2
9	HARDING PKE & KENNER AV	West	37205	1
9	I40 E & OLD HICKORY BLVD	West	37209	1
9	RODNEY DR & SHAWNEE DR	West	37205	1
9	OLD HICKORY BLVD & TOLBERT RD	West	37209	1
9	CHARLOTTE PKE & OCEOLA AV	West	37209	1

Traffic Crashes - Non-Injury

Rank	Intersection	Precinct	ZIP	Count
1	OLD HICKORY BLVD & HIGHWAY 70 S	West	37221	11
2	HARDING PKE & WHITE BRIDGE PKE	West	37205	9
2	CHARLOTTE AV & 53RD AV N	West	37209	9
4	CHARLOTTE PKE & WHITE BRIDGE PKE	West	37209	8
5	HIGHWAY 70 S & COLEY DAVIS RD	West	37221	7
5	CABOT DR & CHARLOTTE PKE	West	37205	7
5	HIGHWAY 100 & OLD HICKORY BLVD	West	37221	7
8	HILLSBORO PKE & WOODMONT BLVD	West	37215	6
8	CHARLOTTE PKE & RIVER RD	West	37209	6
8	OLD HICKORY BLVD & CHARLOTTE PKE	West	37209	6
8	OLD HICKORY BLVD &	West	37221	6
8	OBRIEN AV & MIDLAND AV	West	37209	6
8	I440 E ENT RAMP & I440 E	West	37209	6

Information summarized for CompStat week ending 10-12-19. (past 12 weeks of data). For each report, point data were plotted in a GIS and assigned to the nearest street intersection. Summary counts were then calculated for each intersection.

Sourced from MNPD ARMS on 10/16/2019 8:37:40 AM. Violent and property crime information sourced from incident reports using Uniform Crime Reporting definitions and reporting guidelines, based on the date when the crime was reported. Personal injury traffic crashes (10-46) and non-injury traffic crashes (10-45) retrieved from MNPD's CAD database. Excludes CFS with a disposition code of 6 or 11. For each incident or CAD record, the incident or dispatch location was assigned to the nearest street intersection.

East Precinct High Crime Intersections

Intersections with the highest concentrations of crime & traffic crashes - past 12 weeks.

METROPOLITAN POLICE DEPARTMENT
of Nashville and Davidson County

Violent Crime

Rank	Intersection	Precinct	ZIP	Count
1	DICKERSON PKE & GRACE ST	East	37207	10
1	NORTON AV & JONES AV	East	37207	10
3	WHITES CREEK PKE & DICKERSON PKE	East	37207	8
4	S 5TH ST & SHELBY AV	East	37206	7
4	FATHERLAND ST & S 4TH ST	East	37206	7
4	DICKERSON PKE & EWING DR	East	37207	7
7	I65 N & W TRINITY LN	East	37207	6
7	S 7TH ST & SYLVAN ST	East	37206	6
7	GRACE ST & JOSEPH AV	East	37207	6
10	MCKENNELL DR & PORTER RD	East	37206	5
10	DICKERSON PKE & OAK VALLEY DR	East	37207	5
12	DICKERSON PKE & DELLWAY VILLA RD	East	37207	4
12	DICKERSON PKE & ROCK ST	East	37207	4

Property Crime

Rank	Intersection	Precinct	ZIP	Count
1	JOYCE LN & GRINSTEAD PL	East	37216	56
2	DICKERSON PKE & OAK VALLEY DR	East	37207	15
3	I65 N & W TRINITY LN	East	37207	13
4	DICKERSON PKE & HILLHURST DR	East	37207	9
5	DICKERSON PKE & DUKE ST	East	37207	7
5	DICKERSON PKE & HANCOCK ST	East	37207	7
5	CAHAL AV & GALLATIN AV	East	37216	7
5	FAIRWIN AV & GALLATIN PKE	East	37216	7
9	GALLATIN AV & CHESTER AV / MCCLURKAN AV	East	37206	6
9	DELMAS AV & GALLATIN PKE	East	37216	6
9	DICKERSON PKE & ROCK ST	East	37207	6
9	S 7TH ST & SYLVAN ST	East	37206	6
9	SHELBY AV & S 6TH ST	East	37206	6

Traffic Crashes - Personal Injury

Rank	Intersection	Precinct	ZIP	Count
1	I65 S & I65 S EXIT RAMP	East	37115	4
2	MERIDIAN ST & DICKERSON PKE	East	37207	2
2	I65 S EXIT RAMP & BRILEY PKWY	East	37115	2
2	GALLATIN AV & MAXWELL AV	East	37206	2
2	I65 N & W TRINITY LN	East	37207	2
2	DICKERSON PKE & EWING DR	East	37207	2
2	S 5TH ST & SHELBY AV	East	37206	2
2	I65 S ENT RAMP & I65 S	East	37207	2
9	I65 S EXIT RAMP & I65 S	East	37207	1
9	I65 N ENT RAMP &	East	37207	1
9	EASTLAND AV & GALLATIN AV	East	37206	1
9	S 6TH ST & WOODLAND ST	East	37206	1
9	S 5TH ST & SUMMER PL	East	37206	1

Traffic Crashes - Non-Injury

Rank	Intersection	Precinct	ZIP	Count
1	MAIN ST & S 5TH ST	East	37207	9
2	DICKERSON PKE & EWING DR	East	37207	8
3	W TRINITY LN & LUCAS LN	East	37207	6
3	TRINITY LN & DICKERSON PKE	East	37207	6
3	SYLVAN ST & S 5TH ST	East	37206	6
6	S 5TH ST & WOODLAND ST	East	37206	5
6	GALLATIN AV & CHICAMAUGA AV	East	37206	5
8	S 4TH ST & I24 W ENT RAMP	East	37206	4
8	RUSSELL ST & S 10TH ST	East	37206	4
8	HOLLY ST & S 11TH ST	East	37206	4
8	SHELBY AV & S 6TH ST	East	37206	4
8	I24 W &	East	37213	4
8	I24 W & SHELBY AV	East	37206	4

Information summarized for CompStat week ending 10-12-19. (past 12 weeks of data). For each report, point data were plotted in a GIS and assigned to the nearest street intersection. Summary counts were then calculated for each intersection.

Sourced from MNPD ARMS on 10/16/2019 8:37:40 AM. Violent and property crime information sourced from incident reports using Uniform Crime Reporting definitions and reporting guidelines, based on the date when the crime was reported. Personal injury traffic crashes (10-46) and non-injury traffic crashes (10-45) retrieved from MNPD's CAD database. Excludes CFS with a disposition code of 6 or 11. For each incident or CAD record, the incident or dispatch location was assigned to the nearest street intersection.

South Precinct High Crime Intersections

Intersections with the highest concentrations of crime & traffic crashes - past 12 weeks.

METROPOLITAN POLICE DEPARTMENT
of Nashville and Davidson County

Violent Crime

Rank	Intersection	Precinct	ZIP	Count
1	EAST THOMPSON LN & MURFREESBORO PKE	South	37211	21
2	REISCHA DR & HOPE HILL CT	South	37211	10
2	FOSTER AV & MURFREESBORO PKE	South	37210	10
4	CLAIBORNE ST & LAFAYETTE ST	South	37210	9
4	MURFREESBORO PKE & PARRIS AV	South	37210	9
6	NOLENSVILLE PKE & GLENROSE AV	South	37210	8
6	WELCH RD & TRAVIS DR	South	37211	8
6	NOLENSVILLE PKE & EDMONDSON PKE	South	37211	8
9	WALLACE RD & LINBAR DR	South	37211	7
9	APACHE TR & HAYWOOD LN	South	37211	7
11	PLUS PARK BLVD & PAVILION BLVD	South	37217	6
11	PEBBLE CREEK DR & UNA ANTIOCH PKE	South	37013	6
11	BRUIN DR & KOTHE WAY	South	37013	6

Property Crime

Rank	Intersection	Precinct	ZIP	Count
1	WELCH RD & TRAVIS DR	South	37211	28
2	BELL RD & CEDAR POINTE PKWY	South	37013	22
3	EAST THOMPSON LN & MURFREESBORO PKE	South	37211	20
4	ARBOR PL & ARBOR RIDGE DR	South	37013	19
4	APPLE DR & CEDAR DR	South	37211	19
6	NOLENSVILLE PKE & GLENROSE AV	South	37210	16
7	APACHE TR & HAYWOOD LN	South	37211	15
8	CANE RIDGE RD & BELL RD	South	37013	14
8	MURFREESBORO PKE & KERMIT DR	South	37217	14
10	MURFREESBORO PKE & HAMILTON CHURCH RD	South	37013	12
10	I24 E EXIT RAMP & EAST THOMPSON LN	South	37210	12
12	BELL RD & MT VIEW RD	South	37013	11
13	METROPLEX DR & PARAGON MILLS RD	South	37211	10

Traffic Crashes - Personal Injury

Rank	Intersection	Precinct	ZIP	Count
1	BELL RD & MURFREESBORO PKE	South	37013	7
2	OLD HICKORY BLVD & NOLENSVILLE PKE	South	37211	6
3	BELL RD & BLUE HOLE RD	South	37013	4
3	MT VIEW RD & MURFREESBORO PKE	South	37013	4
3	MURFREESBORO PKE & HAMILTON CHURCH RD	South	37013	4
3	THOMPSON LN & EAST THOMPSON LN	South	37211	4
7	PIN HOOK RD & SUMMERCREST BLVD	South	37013	3
7	BELL RD & MT VIEW RD	South	37013	3
7	HARDING PL & HARDING IND DR	South	37211	3
7	CANE RIDGE RD & CEDAR POINTE PKWY	South	37013	3
7	BELL RD & I24 E	South	37013	3
7	I24 E EXIT RAMP & I24 E	South	37013	3
13	I24 E & OLD FRANKLIN RD	South	37013	2

Traffic Crashes - Non-Injury

Rank	Intersection	Precinct	ZIP	Count
1	CANE RIDGE RD & BELL RD	South	37013	19
1	BELL RD & MURFREESBORO PKE	South	37013	19
3	MURFREESBORO PKE & HAMILTON CHURCH RD	South	37013	17
3	NOLENSVILLE PKE & EDMONDSON PKE	South	37211	17
5	OLD HICKORY BLVD & NOLENSVILLE PKE	South	37211	16
5	ANTIOCH PKE & HARDING PL	South	37211	16
7	BELL RD & BLUE HOLE RD	South	37013	15
8	HARDING PL & METROPLEX DR	South	37211	14
9	DONELSON PKE & MURFREESBORO PKE	South	37217	13
9	I24 E EXIT RAMP & I24 E	South	37013	13
9	HICKORY HOLLOW PKWY & BELL RD	South	37013	13
9	I440 E & NOLENSVILLE PKE	South	37210	13
13	NOLENSVILLE PKE & ROSEDALE AV	South	37210	11

Information summarized for CompStat week ending 10-12-19. (past 12 weeks of data). For each report, point data were plotted in a GIS and assigned to the nearest street intersection. Summary counts were then calculated for each intersection.

Sourced from MNPD ARMS on 10/16/2019 8:37:40 AM. Violent and property crime information sourced from incident reports using Uniform Crime Reporting definitions and reporting guidelines, based on the date when the crime was reported. Personal injury traffic crashes (10-46) and non-injury traffic crashes (10-45) retrieved from MNPD's CAD database. Excludes CFS with a disposition code of 6 or 11. For each incident or CAD record, the incident or dispatch location was assigned to the nearest street intersection.

Central Precinct High Crime Intersections

Intersections with the highest concentrations of crime & traffic crashes - past 12 weeks.

METROPOLITAN POLICE DEPARTMENT
of Nashville and Davidson County

Violent Crime

Rank	Intersection	Precinct	ZIP	Count
1	BROADWAY & OPRY PL	Central	37203	15
2	3RD AV S & BROADWAY	Central	37201	8
3	DREXEL ST & 7TH AV S	Central	37203	6
4	LAFAYETTE ST & LEA AV	Central	37203	4
4	4TH AV N & BROADWAY	Central	37219	4
4	4TH AV N & COMMERCE ST	Central	37219	4
4	COMMERCE ST & 5TH AV N	Central	37219	4
4	DEMONBREUN ST & 3RD AV S	Central	37201	4
4	CHARLOTTE AV & 4TH AV N	Central	37219	4
4	2ND AV N & JACKSON ST	Central	37201	4
11	ROSA L PARKS BLVD & JEFFERSON ST	Central	37208	3
11	2ND AV N & JAMES ROBERTSON PKWY	Central	37201	3
11	DEMONBREUN ST & 5TH AV S	Central	37203	3

Property Crime

Rank	Intersection	Precinct	ZIP	Count
1	3RD AV S & BROADWAY	Central	37201	100
2	4TH AV N & BROADWAY	Central	37219	43
3	2ND AV N & BROADWAY	Central	37201	24
4	4TH AV N & COMMERCE ST	Central	37219	12
5	COMMERCE ST & 5TH AV N	Central	37219	11
5	3RD AV S & SYMPHONY PL	Central	37201	11
7	11TH AV N & BROADWAY	Central	37203	10
7	3RD AV N & COMMERCE ST	Central	37201	10
7	2ND AV N & COMMERCE ST	Central	37201	10
10	JACKSON ST & 4TH AV N	Central	37219	9
10	5TH AV S & ASH ST	Central	37203	9
12	MIDDLETON ST & HERMITAGE AV	Central	37210	8
12	LAFAYETTE ST & LEA AV	Central	37203	8

Traffic Crashes - Personal Injury

Rank	Intersection	Precinct	ZIP	Count
1	I40 W & I65 S ENT RAMP	Central	37203	4
2	I40 E & I24 E	Central	37201	3
2	I40 W & I40 W EXIT RAMP	Central	37210	3
4	8TH AV S & DIVISION ST	Central	37203	2
4	BROADWAY & OPRY PL	Central	37203	2
4	SPRING ST & N 1ST ST	Central	37207	2
7	SPRING ST & I24 E	Central	37207	1
7	COWAN ST &	Central	37207	1
7	DAVIDSON ST & I24 E	Central	37213	1
7	WOODLAND ST & INTERSTATE DR	Central	37213	1
7	INTERSTATE DR & JAMES ROBERTSON PKWY	Central	37213	1
7	WOODLAND ST & S 2ND ST	Central	37213	1
7	N 1ST ST & JAMES ROBERTSON PKWY	Central	37213	1

Traffic Crashes - Non-Injury

Rank	Intersection	Precinct	ZIP	Count
1	8TH AV S & LAFAYETTE ST	Central	37203	15
2	4TH AV N & BROADWAY	Central	37219	12
3	SHELBY AV & I24 E ENT RAMP	Central	37213	11
3	SPRING ST & N 1ST ST	Central	37207	11
5	12TH AV N & BROADWAY	Central	37203	10
6	GEORGE L DAVIS BLVD & CHURCH ST	Central	37203	9
6	I24 E & INTERSTATE DR	Central	37213	9
8	3RD AV S & BROADWAY	Central	37201	8
8	BROADWAY & OPRY PL	Central	37203	8
8	3RD AV N & COMMERCE ST	Central	37201	8
8	8TH AV S & BROADWAY	Central	37203	8
8	CHURCH ST & 2ND AV N	Central	37201	8
8	FRANKLIN ST & 6TH AV S	Central	37203	8

Information summarized for CompStat week ending 10-12-19. (past 12 weeks of data). For each report, point data were plotted in a GIS and assigned to the nearest street intersection. Summary counts were then calculated for each intersection.

Sourced from MNPD ARMS on 10/16/2019 8:37:40 AM. Violent and property crime information sourced from incident reports using Uniform Crime Reporting definitions and reporting guidelines, based on the date when the crime was reported. Personal injury traffic crashes (10-46) and non-injury traffic crashes (10-45) retrieved from MNPD's CAD database. Excludes CFS with a disposition code of 6 or 11. For each incident or CAD record, the incident or dispatch location was assigned to the nearest street intersection.

Hermitage Precinct High Crime Intersections

Intersections with the highest concentrations of crime & traffic crashes - past 12 weeks.

METROPOLITAN POLICE DEPARTMENT
of Nashville and Davidson County

Violent Crime

Rank	Intersection	Precinct	ZIP	Count
1	MILLWOOD DR & MURFREESBORO PKE	Hermitage	37217	10
2	GREEN ST & CHARLES E DAVIS BLVD	Hermitage	37210	7
2	WANDA DR & ELM HILL PKE	Hermitage	37210	7
4	CANNON ST & CLAIBORNE ST	Hermitage	37210	6
5	UNIVERSITY CT &	Hermitage	37210	5
5	CHARLES E DAVIS BLVD & J C NAPIER CT	Hermitage	37210	5
5	CHARLES E DAVIS BLVD & CANNON ST	Hermitage	37210	5
8	OPRY MILLS DR & OPRYLAND DR	Hermitage	37214	4
8	MURFREESBORO PKE & UNA ANTIOCH PKE	Hermitage	37013	4
8	GLASTONBURY RD & SOUTHWOOD PARK PL	Hermitage	37217	4
8	CENTRAL PKE & OLD HICKORY BLVD	Hermitage	37076	4
12	DODSON CHAPEL RD & OLD HICKORY BLVD	Hermitage	37076	3
12	HICKORY HILL LN & LEBANON PKE	Hermitage	37076	3

Property Crime

Rank	Intersection	Precinct	ZIP	Count
1	OPRY MILLS DR & OPRYLAND DR	Hermitage	37214	123
2	MCGAVOCK PKE & MARRIOTT DR	Hermitage	37214	17
2	BRILEY PKWY S & I40 E EXIT RAMP	Hermitage	37217	17
4	CENTRAL PKE & FRIST BLVD	Hermitage	37076	16
5	DONELSON PKE & I40 W ENT RAMP	Hermitage	37214	15
6	AIRPORT CENTER DR & ROYAL PKWY	Hermitage	37214	14
6	SHUTE LN & LEBANON PKE	Hermitage	37076	14
8	OPRY MILLS DR & OPRY MILLS	Hermitage	37214	13
8	MURFREESBORO PKE & UNA ANTIOCH PKE	Hermitage	37013	13
10	MCGAVOCK PKE &	Hermitage	37214	11
10	PERIMETER PLACE DR & ROYAL PKWY	Hermitage	37214	11
12	KOHLS PVT DR & STONES RIVER GRNWY	Hermitage	37214	10
13	ALVIN SPERRY RD & EARHART RD	Hermitage	37122	9

Traffic Crashes - Personal Injury

Rank	Intersection	Precinct	ZIP	Count
1	I40 E &	Hermitage	37210	4
1	CENTRAL PKE & OLD HICKORY BLVD	Hermitage	37076	4
3	JACKSONIAN DR & JUAREZ DR	Hermitage	37076	3
3	GRANWOOD BLVD & 2ND ST	Hermitage	37138	3
3	MURFREESBORO PKE & RANSOM PL	Hermitage	37217	3
3	TOWN PARK DR & MURFREESBORO PKE	Hermitage	37217	3
3	PRIEST WOODS DR & BELL RD	Hermitage	37214	3
3	I40 W & FESSLERS LN	Hermitage	37210	3
3	I40 W & I40 W EXIT RAMP	Hermitage	37210	3
3	I40 W & I40 W ENT RAMP	Hermitage	37214	3
11	DONELSON PKE & I40 W ENT RAMP	Hermitage	37214	2
11	ROYAL PKWY & DONELSON PKE	Hermitage	37214	2
11	I24 W & ARLINGTON AV	Hermitage	37210	2

Traffic Crashes - Non-Injury

Rank	Intersection	Precinct	ZIP	Count
1	I40 E & I40 E EXIT RAMP	Hermitage	37210	28
2	DODSON CHAPEL RD & OLD HICKORY BLVD	Hermitage	37076	19
3	LEBANON PKE & OLD HICKORY BLVD	Hermitage	37076	15
4	I40 W & FESSLERS LN	Hermitage	37210	13
5	RURAL HILL RD & MURFREESBORO PKE	Hermitage	37217	11
5	BLACKWOOD DR & BELL RD	Hermitage	37214	11
5	CENTRAL PKE & OLD HICKORY BLVD	Hermitage	37076	11
5	ELM HILL PKE & FESSLERS LN	Hermitage	37210	11
9	I40 E & STEWARTS FERRY PKE	Hermitage	37214	10
9	SPENCE LN & MURFREESBORO PKE	Hermitage	37210	10
11	BELL RD & SMITH SPRINGS RD	Hermitage	37217	9
12	BRILEY PKWY S & GLASTONBURY RD	Hermitage	37217	8
12	I40 W & I40 W EXIT RAMP	Hermitage	37210	8

Information summarized for CompStat week ending 10-12-19. (past 12 weeks of data). For each report, point data were plotted in a GIS and assigned to the nearest street intersection. Summary counts were then calculated for each intersection.

Sourced from MNPD ARMS on 10/16/2019 8:37:40 AM. Violent and property crime information sourced from incident reports using Uniform Crime Reporting definitions and reporting guidelines, based on the date when the crime was reported. Personal injury traffic crashes (10-46) and non-injury traffic crashes (10-45) retrieved from MNPD's CAD database. Excludes CFS with a disposition code of 6 or 11. For each incident or CAD record, the incident or dispatch location was assigned to the nearest street intersection.

North Precinct High Crime Intersections

Intersections with the highest concentrations of crime & traffic crashes - past 12 weeks.

METROPOLITAN POLICE DEPARTMENT
of Nashville and Davidson County

Violent Crime

Rank	Intersection	Precinct	ZIP	Count
1	ROSA L PARKS BLVD & MONROE ST	North	37208	7
2	COCKRILL ST & 16TH AV N	North	37208	6
3	CASS ST & 18TH AV N	North	37208	5
3	26TH AV N & 25TH AV N	North	37208	5
3	BRICK CHURCH PKE & ARTIC AV	North	37207	5
3	RINGGOLD DR & BOATNER DR	North	37207	5
3	CURTIS ST & GOODRICH AV	North	37218	5
3	CROWE DR & SNELL BLVD	North	37218	5
9	LILA LN & ENCHANTED CIR	North	37218	4
9	W TRINITY LN & HAMPTON ST	North	37207	4
9	CLARKSVILLE PKE & 26TH AV N	North	37208	4
9	17TH AV N & DR D B TODD JR BLVD	North	37208	4
13	KELLOW ST & 14TH AV N	North	37208	3

Property Crime

Rank	Intersection	Precinct	ZIP	Count
1	17TH AV N & DR D B TODD JR BLVD	North	37208	19
2	W TRINITY LN & HAMPTON ST	North	37207	15
3	W TRINITY LN & SCRUGGS LN	North	37207	12
3	FAIRVIEW DR & CLARKSVILLE PKE	North	37218	12
5	39TH AV N & CLIFTON AV	North	37209	11
6	ROSA L PARKS BLVD & DOMINICAN DR	North	37228	10
7	BUCHANAN ST & 10TH AV N	North	37208	9
7	ROSA L PARKS BLVD & MONROE ST	North	37208	9
7	S HAMILTON RD & BUENA VISTA PKE	North	37218	9
10	5TH AV N & MADISON ST	North	37208	8
10	JEFFERSON ST & WARREN ST	North	37208	8
12	26TH AV N & JEFFERSON ST	North	37208	7
12	COURTNEY AV & CLARKSVILLE PKE	North	37218	7

Traffic Crashes - Personal Injury

Rank	Intersection	Precinct	ZIP	Count
1	CLAY LICK RD & CLAY LICK RD ACCESS RD	North	37189	2
1	BUENA VISTA PKE & TRINITY LN	North	37218	2
1	OLD MATTHEWS RD & COMBS DR	North	37207	2
1	DRAKES BRANCH RD & BRILEY PKWY E	North	37218	2
1	I65 N & I24 E	North	37207	2
1	I24 E & OLD HICKORY BLVD	North	37189	2
1	ROSA L PARKS BLVD & DOMINICAN DR	North	37228	2
8	BUCHANAN ST & ROSA L PARKS BLVD	North	37208	1
8	I65 N EXIT RAMP & ROSA L PARKS BLVD	North	37208	1
8	ROSA L PARKS BLVD & I65 S EXIT RAMP	North	37208	1
8	I65 S &	North	37207	1
8	I65 S & 3RD AV N	North	37208	1
8	ATHENS WAY & PONDER PL	North	37228	1

Traffic Crashes - Non-Injury

Rank	Intersection	Precinct	ZIP	Count
1	S HAMILTON RD & BUENA VISTA PKE	North	37218	16
1	ROSA L PARKS BLVD & DOMINICAN DR	North	37228	16
3	W TRINITY LN & BRICK CHURCH PKE	North	37207	12
4	I65 S & W TRINITY LN	North	37207	11
5	I24 E & I24 E EXIT RAMP	North	37189	9
5	CLARKSVILLE PKE & ROSA L PARKS BLVD	North	37208	9
7	BUCHANAN ST & DR D B TODD JR BLVD	North	37208	8
7	I65 N EXIT RAMP & I65 N	North	37208	8
9	VANTAGE WAY & ROSA L PARKS BLVD	North	37208	7
9	DR DB TODD JR BLVD & JEFFERSON ST	North	37208	7
9	28TH AV N & JOHN A MERRITT BLVD	North	37209	7
12	I65 S & I65 S EXIT RAMP	North	37208	6
12	I65 S & I24 E	North	37207	6

Information summarized for CompStat week ending 10-12-19. (past 12 weeks of data). For each report, point data were plotted in a GIS and assigned to the nearest street intersection. Summary counts were then calculated for each intersection.

Sourced from MNPD ARMS on 10/16/2019 8:37:40 AM. Violent and property crime information sourced from incident reports using Uniform Crime Reporting definitions and reporting guidelines, based on the date when the crime was reported. Personal injury traffic crashes (10-46) and non-injury traffic crashes (10-45) retrieved from MNPD's CAD database. Excludes CFS with a disposition code of 6 or 11. For each incident or CAD record, the incident or dispatch location was assigned to the nearest street intersection.

Madison Precinct High Crime Intersections

Intersections with the highest concentrations of crime & traffic crashes - past 12 weeks.

METROPOLITAN POLICE DEPARTMENT
of Nashville and Davidson County

Violent Crime

Rank	Intersection	Precinct	ZIP	Count
1	MYATT DR & SPRING BRANCH DR	Madison	37115	15
2	DUE WEST AV N & OLD DUE WEST AV	Madison	37115	9
3	OLD HICKORY BLVD W & I65 S	Madison	37207	8
4	CREEKWOOD DR &	Madison	37207	6
5	DEVONSHIRE DR & RUGBY DR	Madison	37207	5
5	N GALLATIN PKE & WELWORTH ST	Madison	37115	5
7	MYATT DR & RIVERGATE PKWY	Madison	37115	4
7	OLD HICKORY BLVD W & GALLATIN PKE	Madison	37115	4
7	SPRING BRANCH DR & CUDE LN	Madison	37115	4
7	SKYLINE MEMORIAL CT & DICKERSON PKE	Madison	37115	4
7	RICHMOND HILL DR & BRICK CHURCH PKE	Madison	37207	4
12	RYAN ALLEN CIR & COBBLESTONE CREEK DR	Madison	37189	3
12	HICKORY HILLS BLVD & WESTCAP RD	Madison	37189	3

Property Crime

Rank	Intersection	Precinct	ZIP	Count
1	SKYLINE MEMORIAL CT & DICKERSON PKE	Madison	37115	61
2	N GALLATIN PKE & NORTHSIDE DR	Madison	37115	35
3	ALTA LOMA RD & N GALLATIN PKE	Madison	37115	34
4	N GALLATIN PKE & RIVERCHASE BLVD	Madison	37115	17
5	DUE WEST AV N & OLD DUE WEST AV	Madison	37115	14
6	N GALLATIN PKE & ALTUS AV	Madison	37115	11
7	TWIN HILLS DR & N GALLATIN PKE	Madison	37072	10
7	N GALLATIN PKE & LIBERTY LN	Madison	37072	10
9	OLD HICKORY BLVD W & GALLATIN PKE	Madison	37115	8
9	DICKERSON PKE & DARBYTOWN DR	Madison	37207	8
9	RICHMOND HILL DR & BRICK CHURCH PKE	Madison	37207	8
12	NEELYS BEND RD & S GALLATIN PKE	Madison	37115	7
12	MYATT DR & MYATT CENTER LN	Madison	37115	7

Traffic Crashes - Personal Injury

Rank	Intersection	Precinct	ZIP	Count
1	EWING DR & BRICK CHURCH PKE	Madison	37207	3
2	BELL GRIMES LN & DICKERSON PKE	Madison	37207	2
2	DICKERSON PKE & OLD HICKORY BLVD	Madison	37207	2
2	S GALLATIN PKE & LAKEWOOD DR	Madison	37115	2
2	E OLD HICKORY BLVD & LANIER DR	Madison	37115	2
2	E OLD HICKORY BLVD & LARKIN SPRINGS RD	Madison	37115	2
2	CONFERENCE DR & N GALLATIN PKE	Madison	37072	2
2	DOUGLAS ST & OLD HICKORY BLVD W	Madison	37115	2
2	E OLD HICKORY BLVD & S GALLATIN PKE	Madison	37115	2
10	ONE MILE PKWY & CONNARE DR	Madison	37115	1
10	S GRAYCROFT AV & FAIROAKS DR	Madison	37115	1
10	OLD HICKORY BLVD W & PEGGY ST	Madison	37115	1
10	CONNARE DR & N GRAYCROFT AV	Madison	37115	1

Traffic Crashes - Non-Injury

Rank	Intersection	Precinct	ZIP	Count
1	CONFERENCE DR & N GALLATIN PKE	Madison	37072	12
2	MYATT DR & RIVERGATE PKWY	Madison	37115	10
3	S GALLATIN PKE & WALTON LN	Madison	37115	9
4	I65 N & I65 N EXIT RAMP	Madison	37115	8
4	S GALLATIN PKE & MAPLE ST	Madison	37115	8
4	SKYLINE MEMORIAL CT & DICKERSON PKE	Madison	37115	8
4	OLD HICKORY BLVD W & GALLATIN PKE	Madison	37115	8
8	OLD HICKORY BLVD W & S GALLATIN PKE RAMP	Madison	37115	7
8	HEAD DR & OLD HICKORY BLVD W	Madison	37115	7
10	DICKERSON PKE & BRILEY PKWY E	Madison	37207	6
10	EWING DR & BRICK CHURCH PKE	Madison	37207	6
10	OLD HICKORY BLVD W & I65 N	Madison	37207	6
10	MYATT DR & SPRING BRANCH DR	Madison	37115	6

Information summarized for CompStat week ending 10-12-19. (past 12 weeks of data). For each report, point data were plotted in a GIS and assigned to the nearest street intersection. Summary counts were then calculated for each intersection.

Sourced from MNPD ARMS on 10/16/2019 8:37:40 AM. Violent and property crime information sourced from incident reports using Uniform Crime Reporting definitions and reporting guidelines, based on the date when the crime was reported. Personal injury traffic crashes (10-46) and non-injury traffic crashes (10-45) retrieved from MNPD's CAD database. Excludes CFS with a disposition code of 6 or 11. For each incident or CAD record, the incident or dispatch location was assigned to the nearest street intersection.

Midtown Hills Precinct High Crime Intersections

Intersections with the highest concentrations of crime & traffic crashes - past 12 weeks.

METROPOLITAN POLICE DEPARTMENT
of Nashville and Davidson County

Violent Crime

Rank	Intersection	Precinct	ZIP	Count
1	EDGEHILL AV &	Midtown	37203	8
2	EDGEHILL AV & 11TH AV S	Midtown	37203	5
3	14TH AV S & HORTON AV	Midtown	37212	4
3	MAYS ST & RAYMOND ST	Midtown	37211	4
5	OLD HICKORY BLVD & HICKORY TRACE DR	Midtown	37211	3
5	OLD HICKORY BLVD & ZERMATT AV	Midtown	37211	3
5	NOLENSVILLE PKE & BREWER DR	Midtown	37211	3
5	WHISPERING HILLS DR & BONERWOOD DR	Midtown	37211	3
5	HORTON AV & 12TH AV S	Midtown	37203	3
5	EDGEHILL AV & 12TH AV S	Midtown	37212	3
5	HORTON AV & 11TH AV S	Midtown	37203	3
5	ELLISTON PL & LOUISE AV	Midtown	37203	3
5	28TH AV N &	Midtown	37203	3

Property Crime

Rank	Intersection	Precinct	ZIP	Count
1	NOLENSVILLE PKE & SWISS AV	Midtown	37211	35
2	WEST END AV & 17TH AV N	Midtown	37203	26
3	POWELL AV & BRANSFORD AV	Midtown	37204	22
4	OLD HICKORY BLVD & FRANKLIN PIKE CIR	Midtown	37027	20
5	ELLISTON PL & 23RD AV N	Midtown	37203	18
6	8TH AV S & ROYCROFT PL	Midtown	37204	13
7	RICHARD JONES RD & HILLMONT DR	Midtown	37215	12
8	19TH AV S & 19TH AV N	Midtown	37203	10
8	14TH AV S & DEMONBREUN ST	Midtown	37203	10
10	STATE ST & 17TH AV N	Midtown	37203	9
10	BROADWAY & 17TH AV S	Midtown	37203	9
12	BEECH AV & BENTON AV	Midtown	37204	8
12	EDGEHILL AV &	Midtown	37203	8

Traffic Crashes - Personal Injury

Rank	Intersection	Precinct	ZIP	Count
1	RAGLAND DR & FARRELL RD	Midtown	37220	3
1	NOLENSVILLE PKE & CONCORD RD	Midtown	37027	3
3	NOLENSVILLE PKE & BREWER DR	Midtown	37211	2
3	HARDING PL & I65 N ENT RAMP	Midtown	37204	2
3	LEALAND LN & I440 W	Midtown	37204	2
3	I440 W & I440 W EXIT RAMP	Midtown	37215	2
3	WEDGEWOOD AV & 12TH AV S	Midtown	37203	2
3	CHET ATKINS PL & MUSIC SQ W	Midtown	37203	2
3	WEDGEWOOD AV & 8TH AV S	Midtown	37203	2
3	I440 E & I65 N	Midtown	37204	2
3	I65 N & I440 ENT RAMP	Midtown	37204	2
3	CHARLOTTE AV & 15TH AV N	Midtown	37203	2
3	I40 E EXIT RAMP & CHARLOTTE AV	Midtown	37203	2

Traffic Crashes - Non-Injury

Rank	Intersection	Precinct	ZIP	Count
1	POWELL AV & POWELL PL	Midtown	37204	21
2	HARDING PL & TROUSDALE DR	Midtown	37211	15
3	OLD HICKORY BLVD & EDMONDSON PKE	Midtown	37211	14
4	14TH AV N & CHARLOTTE AV	Midtown	37203	12
5	I40 E EXIT RAMP & BROADWAY	Midtown	37203	11
5	HARDING PL & I65 N ENT RAMP	Midtown	37204	11
7	HARDING PL &	Midtown	37220	10
7	OLD HICKORY BLVD & FRANKLIN PIKE CIR	Midtown	37027	10
7	18TH AV S & WEST END AV	Midtown	37203	10
7	PIERCE AV & VANDERBILT HOSPITAL	Midtown	37240	10
11	HIGHLAND AV & 24TH AV S	Midtown	37212	9
11	OLD HICKORY BLVD & FRANKLIN PKE	Midtown	37027	9
11	I40 E EXIT RAMP & I40 E	Midtown	37203	9

Information summarized for CompStat week ending 10-12-19. (past 12 weeks of data). For each report, point data were plotted in a GIS and assigned to the nearest street intersection. Summary counts were then calculated for each intersection.

Sourced from MNPD ARMS on 10/16/2019 8:37:40 AM. Violent and property crime information sourced from incident reports using Uniform Crime Reporting definitions and reporting guidelines, based on the date when the crime was reported. Personal injury traffic crashes (10-46) and non-injury traffic crashes (10-45) retrieved from MNPD's CAD database. Excludes CFS with a disposition code of 6 or 11. For each incident or CAD record, the incident or dispatch location was assigned to the nearest street intersection.

County High Crime Intersections - Arrests

Intersections with the highest concentrations of arrests - past 12 weeks.

METROPOLITAN POLICE DEPARTMENT
of Nashville and Davidson County

DUI Arrests

Rank	Intersection	Precinct	ZIP	Count
1	NOLENSVILLE PKE & EDMONDSON PKE	South	37211	6
1	MEDICAL CENTER DR & VANDERBILT HOSPITAL	Midtown	37212	6
3	EAST THOMPSON LN & MURFREESBORO PKE	South	37211	4
3	ALBION ST & DR D B TODD JR BLVD	North	37208	4
3	MCGAVOCK PKE EB ENT & BRILEY PKWY N	Hermitage	37214	4
6	NOLENSVILLE PKE & WELSHWOOD DR	South	37211	3
6	CANE RIDGE RD & BELL RD	South	37013	3
6	EDMONDSON PKE & OAKLEY DR	Midtown	37211	3
6	MURFREESBORO PKE & KERMIT DR	South	37217	3
6	MILLWOOD DR & MURFREESBORO PKE	Hermitage	37217	3
11	PLUS PARK BLVD & MURFREESBORO PKE	Hermitage	37217	2
11	31ST AV S & WEST END AV	Midtown	37203	2
11	BRILEY PKWY E EXT RAMP & DICKERSON PKE	Madison	37207	2

Drug-Related Arrests

Rank	Intersection	Precinct	ZIP	Count
1	W TRINITY LN & HAMPTON ST	North	37207	25
2	EWING AV & MIDDLETON ST	Central	37203	13
3	LEWIS ST & PERKINS ST	South	37210	11
4	ALBION ST & DR D B TODD JR BLVD	North	37208	10
4	LINBAR DR & WALLACE RD	South	37211	10
4	LARGO DR & TRAVELERS INN DR	South	37211	10
7	16TH AV N & BUCHANAN ST	North	37208	9
7	S 7TH ST & SYLVAN ST	East	37206	9
9	EAST THOMPSON LN & MURFREESBORO PKE	South	37211	8
9	DREXEL ST & 7TH AV S	Central	37203	8
9	MONACO DR & NEPAL DR	Hermitage	37076	8
12	CANE RIDGE RD & BELL RD	South	37013	7
12	PERKINS ST & LINCOLN ST	South	37210	7

Felony Arrests

Rank	Intersection	Precinct	ZIP	Count
1	2ND AV N & JAMES ROBERTSON PKWY	Central	37201	73
2	MURFREESBORO PKE & PAVILION BLVD	Hermitage	37217	21
3	GAY ST & 2ND AV N	Central	37201	14
4	W TRINITY LN & HAMPTON ST	North	37207	13
5	ALBION ST & DR D B TODD JR BLVD	North	37208	12
6	HILL AV & BLANTON AV	South	37210	11
6	5TH AV N & UNION ST	Central	37219	11
6	S 7TH ST & SYLVAN ST	East	37206	11
9	MEDICAL CENTER DR & VANDERBILT HOSPITAL	Midtown	37212	10
9	S 1ST ST & WOODLAND ST	Central	37213	10
11	NOLENSVILLE PKE & WELSHWOOD DR	South	37211	9
11	COMMERCE ST & UNION ST	Hermitage	37138	9
11	COCKRILL BEND BLVD & COCKRILL BEND CIR	West	37209	9

Weapons Law Violation Arrests

Rank	Intersection	Precinct	ZIP	Count
1	W TRINITY LN & HAMPTON ST	North	37207	7
2	JOSEPH AV & BERRY ST	East	37207	5
3	MAUDINA AV & DEMOSS RD	West	37209	4
4	ANTIOCH PKE & PERIMETER HILL DR	South	37211	3
4	23RD AV N & KELLOW ST	North	37208	3
4	LARGO DR & WALLACE RD	South	37211	3
7	MAIN ST & N 10TH ST	East	37206	2
7	EDMONDSON PKE &	Midtown	37211	2
7	NOLENSVILLE PKE & MCCALL ST	South	37211	2
7	SYLVAN ST & S 6TH ST	East	37206	2
7	LINCOLN ST & TRIMBLE ST	South	37210	2
7	CLAIBORNE ST & LAFAYETTE ST	South	37210	2
7	SLAYTON CT & SLAYTON DR	Madison	37115	2

Information summarized for CompStat week ending 10-12-19. (past 12 weeks of data). For each report, point data were plotted in a GIS and assigned to the nearest street intersection. Summary counts were then calculated for each intersection.

Sourced from MNPD ARMS on 10/16/2019 8:37:40 AM. For each arrest, the arrest location was assigned to the nearest street intersection. This report does not take into account the number of charges. 1 arrest = 1 body.

County Hot Addresses
Multiple CFS / Arrests at the Same Location, Past 12 Weeks

METROPOLITAN POLICE DEPARTMENT
of Nashville and Davidson County

CFS Location / Nearby Business	Count	Counts - Top Ten Codes
801 JEFFERSON ST ***Mapco***	**120**	87 - Disorderly Person (10-44) 11 - Want Officer for Investigation / Assistance (10-43) 6 - Suspicious Person (10-40)
709 5TH AV S ***Greyhound***	**114**	43 - Want Officer for Investigation / Assistance (10-43) 39 - Disorderly Person (10-44) 7 - Theft (10-50)
4040 NOLENSVILLE PIKE ***Walmart***	**89**	25 - Disorderly Person (10-44) 20 - Theft (10-50) 15 - Want Officer for Investigation / Assistance (10-43)
1716 ROSA L PARKS BLVD ***Nashville Rescue Mission***	**84**	40 - Want Officer for Investigation / Assistance (10-43) 19 - Disorderly Person (10-44) 5 - Theft (10-50)
639 LAFAYETTE ST ***Nashville Rescue Mission***	**75**	#Error
3458 DICKERSON PIKE ***Walmart Supercenter***	**71**	19 - Theft (10-50) 14 - Want Officer for Investigation / Assistance (10-43) 10 - Transport Prisoner / Suspect (10-16)
800 MONROE ST ***Kroger***	**69**	25 - Disorderly Person (10-44) 15 - Want Officer for Investigation / Assistance (10-43) 12 - Theft (10-50)
433 OPRY MILLS DR ***Opry Mills***	**62**	17 - Theft (10-50) 10 - Want Officer for Investigation / Assistance (10-43) 8 - Disorderly Person (10-44)
5824 NOLENSVILLE PIKE ***Walmart***	**59**	20 - Transport Prisoner / Suspect (10-16) 9 - Disorderly Person (10-44) 8 - Want Officer for Investigation / Assistance (10-43)
130 W TRINITY LN ***Love's Truck Stop***	**58**	17 - Want Officer for Investigation / Assistance (10-43) 9 - Theft (10-50) 8 - Vehicle Accident - Property Damage (10-45)
2200 BRICK CHURCH PIKE ***Exxon***	**50**	18 - Disorderly Person (10-44) 9 - Want Officer for Investigation / Assistance (10-43) 8 - Theft (10-50)
7044 CHARLOTTE PIKE ***Walmart Supercenter***	**50**	14 - Want Officer for Investigation / Assistance (10-43) 12 - Theft (10-50) 7 - Disorderly Person (10-44)
2232 GALLATIN PIKE N ***Walmart***	**48**	14 - Transport Prisoner / Suspect (10-16) 7 - Theft (10-50) 6 - Want Officer for Investigation / Assistance (10-43)
1090 MURFREESBORO PIKE ***Mapco Express***	**48**	15 - Disorderly Person (10-44) 7 - Theft (10-50) 6 - Want Officer for Investigation / Assistance (10-43)
3035 HAMILTON CHURCH RD ***Walmart***	**45**	17 - Disorderly Person (10-44) 7 - Theft (10-50) 6 - Want Officer for Investigation / Assistance (10-43)

Arrest Location	Count	Counts - Top Charges
3458 DICKERSON PIKE	**40**	27 - Theft of merchandise- $1,000 or less 6 - Criminal trespass 4 - Burglary
5824 NOLENSVILLE PIKE	**40**	30 - Theft of merchandise- $1,000 or less 5 - Burglary 4 - Criminal trespass
1818 ALBION ST	**32**	8 - Resisting stop, frisk, halt, arrest, or search 7 - Probation violation- community corrections viol. 6 - Assault, aggravated - deadly weapon - int/kn
212 PAVILION BLVD	**27**	13 - Community superv. viol. by felony off. 12 - Sex offender registration violation - 1st offense 5 - Parole violation
639 LAFAYETTE ST	**27**	7 - Criminal trespass 7 - Failure to appear- class b or c misd. 5 - Failure to be booked (state citation)
3441 DICKERSON PIKE	**27**	6 - Failure to appear- class b or c misd. 4 - Driv. lic. - no d/l 3 - Forfeiture - bond violation/increase
1 TITANS WAY	**26**	14 - Public intoxication 8 - Assault 3 - Poss. or casual exchange-cont.sub.
1211 MEDICAL CENTER DR	**26**	5 - Failure to appear- class b or c misd. 5 - Assault, aggravated - deadly weapon - int/kn 5 - Driving under the influence
709 5TH AVE S	**25**	6 - Criminal trespass 5 - Poss. or casual exchange-cont.sub. 3 - Public intoxication
408 2ND AVE N	**24**	7 - Driv. lic. - no d/l 3 - Driving- revoked license 2 - Poss. or casual exchange-cont.sub.
3RD AVE S & BROADWAY	**23**	16 - Public intoxication 2 - Assault 2 - Poss. or casual exchange-cont.sub.
617 MIDDLETON ST	**23**	8 - Criminal trespass 6 - Poss. or casual exchange-cont.sub. 5 - Drug paraphernalia- unlawful use
130 W TRINITY LN	**22**	8 - Theft of merchandise- $1,000 or less 5 - Criminal trespass 4 - Failure to appear- class b or c misd.
25 LINCOLN ST	**20**	9 - Criminal trespass 9 - Failure to appear- class b or c misd. 3 - Drug paraphernalia- unlawful use
7044 CHARLOTTE PIKE	**20**	21 - Theft of merchandise- $1,000 or less 4 - Criminal trespass 2 - Public intoxication

Sourced from MNPD ARMS on 10/16/2019 8:37:40 AM. CAD calls retrieved from ECC's Computer Aided Dispatch system. Includes only calls where an officer response was made. Disposition codes 6 (Backup) and 11 (Signal 9) are excluded. Self-initiated calls are excluded. CFS located at hospitals, police precincts, and detention centers are excluded. Arrest information retrieved from the MNPD RMS warrants / arrests database. 1 arrest = 1 body. Includes adult and juvenile arrests. Arrests served by warrants division are excluded. 'Nearby Business' refers to a business establishment in close proximity of the address listed, and is provided for informational purposes only. There is no guarantee that all calls were dispatched to the business listed, because in some cases, multiple business establishments have the same address (e.g. a discount store that also contains a pharmacy). Due to the unique nature of apartment-based reporting, individual unit numbers and the address of the main office for a complex may sometimes both appear in this report.

West Precinct Hot Addresses
Multiple CFS / Arrests at the Same Location, Past 12 Weeks

METROPOLITAN POLICE DEPARTMENT
of Nashville and Davidson County

CFS Location / Nearby Business	Count	Counts - Top Ten Codes
7044 CHARLOTTE PIKE ***Walmart Supercenter***	**50**	14 - Want Officer for Investigation / Assistance (10-43) 12 - Theft (10-50) 7 - Disorderly Person (10-44)
2126 ABBOTT MARTIN RD ***Green Hills Mall***	**38**	12 - Theft (10-50) 8 - Disorderly Person (10-44) 6 - Want Officer for Investigation / Assistance (10-43)
5800 MAUDINA AV ***Richland Hills Apartments***	**20**	6 - Want Officer for Investigation / Assistance (10-43) 4 - Shots Fired (10-83) 3 - Criminal Vice Activity (10-78)
7087 HIGHWAY 70 S ***Kroger***	**18**	5 - Want Officer for Investigation / Assistance (10-43) 3 - Disorderly Person (10-44) 3 - Theft (10-50)
7102 CHARLOTTE PIKE ***Thorntons Gas Station***	**18**	5 - Want Officer for Investigation / Assistance (10-43) 5 - Disorderly Person (10-44) 2 - Holdup / Robbery (10-53)
7034 CHARLOTTE PIKE ***Lowe's***	**18**	7 - Theft (10-50) 2 - Holdup / Robbery (10-53) 2 - Transport Prisoner / Suspect (10-16)
6814 CHARLOTTE PIKE ***Target***	**17**	7 - Transport Prisoner / Suspect (10-16) 5 - Theft (10-50) 2 - Disorderly Person (10-44)
26 WHITE BRIDGE PIKE ***Target***	**16**	8 - Theft (10-50) 2 - Transport Prisoner / Suspect (10-16) 2 - Disorderly Person (10-44)
5705 CHARLOTTE PIKE ***Kroger***	**15**	4 - Disorderly Person (10-44) 4 - Theft (10-50) 2 - Want Officer for Investigation / Assistance (10-43)
6418 CENTENNIAL BLVD ***Pilot Travel Center***	**14**	5 - Want Officer for Investigation / Assistance (10-43) 4 - Vehicle Accident - Property Damage (10-45) 2 - Disorderly Person (10-44)
4601 ALABAMA AV ***Daily's***	**13**	5 - Disorderly Person (10-44) 4 - Theft (10-50) 2 - Investigate 911 Hang-Up Call (10-88)
5600 CHARLOTTE PIKE ***Walgreen's***	**13**	7 - Vehicle Accident - Property Damage (10-45) 3 - Want Officer for Investigation / Assistance (10-43) 2 - Disorderly Person (10-44)
2131 ABBOTT MARTIN RD ***Kroger***	**13**	5 - Investigate 911 Hang-Up Call (10-88) 3 - Disorderly Person (10-44) 2 - Want Officer for Investigation / Assistance (10-43)
4700 CHARLOTTE AV ***Richland Park***	**12**	6 - Disorderly Person (10-44) 2 - Want Officer for Investigation / Assistance (10-43) 1 - Suspicious Person (10-40)
6500 CHARLOTTE PIKE ***Chick-fil-A***	**10**	4 - Burglary - Non-Residence (10-71) 2 - Disorderly Person (10-44) 1 - Vehicle Accident - Property Damage (10-45)

Arrest Location	Count	Counts - Top Charges
7044 CHARLOTTE PIKE	**20**	21 - Theft of merchandise- $1,000 or less 4 - Criminal trespass 2 - Probation violation- community corrections viol.
26 WHITE BRIDGE PIKE	**19**	16 - Theft of merchandise- $1,000 or less 5 - Theft of property-$1,000 or less 3 - Burglary
4011 INDIANA AVE	**9**	7 - Criminal trespass 4 - Poss. or casual exchange-cont.sub. 1 - Failure to be booked (state citation)
6814 CHARLOTTE PIKE	**8**	6 - Theft of merchandise- $1,000 or less 1 - Theft of merchandise- >$1,000 but < $2,500 1 - Vandalism- $1,000 or less
400 DAVIDSON RD	**7**	4 - Poss. or casual exchange-cont.sub. 3 - Disorderly conduct 1 - Probation violation- felony
5500 CHARLOTTE PIKE	**7**	2 - Burglary- motor vehicle 1 - Driving- suspended license 1 - Order of protection-restraining order violation
111 OLD HICKORY BLVD	**7**	6 - Sexual explotation of a minor - over 100 items 2 - Assault, domestic bodily injury 1 - Contributing - delinquency of a minor
4220 HARDING PIKE	**5**	3 - Driv. lic. - no d/l 2 - Driving under the influence 2 - Juvenile, minor contributing to deliquency of
2140 ABBOTT MARTIN RD	**4**	3 - Theft of merchandise- $1,000 or less 1 - Theft of merchandise- >$1,000 but < $2,500
107 DEMOSS RD	**4**	5 - Poss. or casual exchange-cont.sub. 4 - Drug paraphernalia- unlawful use 3 - Burglary- aggravated
5807 CHARLOTTE PIKE	**4**	3 - Criminal trespass 2 - Public intoxication 1 - Criminal impersonation
5901 CALIFORNIA AVE	**4**	7 - Burglary- motor vehicle 4 - Juvenile, curfew 4 - Juvenile, minor contributing to deliquency of
6418 CENTENNIAL BLVD	**4**	2 - Failure to appear- class b or c misd. 2 - Public intoxication 1 - Criminal impersonation
7002 CHARLOTTE PIKE	**4**	2 - Failure to appear- class b or c misd. 2 - Probation violation- misdemeanor 1 - Poss. or casual exchange of meth
7087 HWY 70 S	**4**	2 - Probation violation- misdemeanor 2 - Public intoxication 1 - Theft of property-$1,000 or less

Sourced from MNPD ARMS on 10/16/2019 8:37:41 AM. CAD calls retrieved from ECC's Computer Aided Dispatch system. Includes only calls where an officer response was made. Disposition codes 6 (Backup) and 11 (Signal 9) are excluded. Self-initiated calls are excluded. CFS located at hospitals, police precincts, and detention centers are excluded. Arrest information retrieved from the MNPD RMS warrants / arrests database. 1 arrest = 1 body. Includes adult and juvenile arrests. Arrests served by warrants division are excluded. 'Nearby Business' refers to a business establishment in close proximity of the address listed, and is provided for informational purposes only. There is no guarantee that all calls were dispatched to the business listed, because in some cases, multiple business establishments have the same address (e.g. a discount store that also contains a pharmacy). Due to the unique nature of apartment-based reporting, individual unit numbers and the address of the main office for a complex may sometimes both appear in this report.

East Precinct Hot Addresses
Multiple CFS / Arrests at the Same Location, Past 12 Weeks

METROPOLITAN POLICE DEPARTMENT
of Nashville and Davidson County

CFS Location / Nearby Business	Count	Counts - Top Ten Codes
130 W TRINITY LN ***Love's Truck Stop***	**58**	17 - Want Officer for Investigation / Assistance (10-43) 9 - Theft (10-50) 8 - Vehicle Accident - Property Damage (10-45)
3410 GALLATIN PIKE ***Kroger***	**31**	9 - Theft (10-50) 8 - Disorderly Person (10-44) 7 - Want Officer for Investigation / Assistance (10-43)
1015 JOYCE LN ***Home Depot***	**27**	22 - Theft (10-50) 3 - Disorderly Person (10-44) 1 - Vehicle Accident - Property Damage (10-45)
500 MAIN ST ***Citgo***	**23**	12 - Disorderly Person (10-44) 5 - Vehicle Accident - Property Damage (10-45) 3 - Theft (10-50)
701 DICKERSON PIKE ***Gas Station***	**22**	11 - Disorderly Person (10-44) 3 - Want Officer for Investigation / Assistance (10-43) 3 - Person with Weapon (10-54)
711 GALLATIN AV ***Kroger***	**20**	4 - Disorderly Person (10-44) 4 - Vehicle Accident - Property Damage (10-45) 3 - Theft (10-50)
3041 DICKERSON PIKE ***Domino's Pizza***	**16**	4 - Disorderly Person (10-44) 4 - Want Officer for Investigation / Assistance (10-43) 4 - Burglary - Non-Residence (10-71)
1500 PORTER RD ***Berkshire Place Apartments***	**15**	4 - Want Officer for Investigation / Assistance (10-43) 4 - Disorderly Person (10-44) 3 - Domestic Disturbance (10-41)
712 MAIN ST ***Mapco Convenience***	**15**	8 - Disorderly Person (10-44) 4 - Fight / Assault (10-57) 1 - Holdup / Robbery (10-53)
SHELBY PARK	**15**	5 - Want Officer for Investigation / Assistance (10-43) 2 - Shots Fired (10-83) 2 - Person Indecently Exposed (10-59)
401 WALTON LN ***United Neighborhood Health***	**14**	6 - Want Officer for Investigation / Assistance (10-43) 3 - Investigate 911 Hang-Up Call (10-88) 2 - Vehicle Accident - Property Damage (10-45)
590 JOSEPH AV ***Riverchase Apartments***	**14**	5 - Disorderly Person (10-44) 2 - Want Officer for Investigation / Assistance (10-43) 2 - Shots Fired (10-83)
803 DICKERSON PIKE ***Z Mart***	**13**	5 - Disorderly Person (10-44) 3 - Theft (10-50) 2 - Fight / Assault (10-57)
3144 DICKERSON PIKE ***Exxon***	**12**	5 - Want Officer for Investigation / Assistance (10-43) 3 - Theft (10-50) 2 - Person with Weapon (10-54)
1801 DICKERSON PIKE ***Trinity Inn***	**10**	3 - Want Officer for Investigation / Assistance (10-43) 2 - Investigate 911 Hang-Up Call (10-88) 1 - Person with Weapon (10-54)

Arrest Location	Count	Counts - Top Charges
130 W TRINITY LN	**22**	8 - Theft of merchandise- $1,000 or less 5 - Criminal trespass 4 - Failure to appear- class b or c misd.
1500 PORTER RD	**9**	2 - Probation violation- felony 1 - Public intoxication 1 - Weapon- dangerous felony, employ firearm with
401 WALTON LN	**9**	3 - Disorderly conduct 2 - Juvenile, smoking paraphanalia 2 - Theft of vehicle-2,500 or > but<$10,000
1801 DICKERSON PIKE	**8**	3 - Poss. or casual exchange-cont.sub. 3 - Failure to appear- class b or c misd. 2 - Drug paraphernalia- unlawful use
110 GALLATIN AVE	**7**	3 - Disorderly conduct 1 - Driv. lic. - no d/l 1 - Juvenile, runaway
BRILEY PKWY E & GALLATIN PIKE	**7**	2 - Driving- suspended license 2 - Drug paraphernalia- unlawful use 2 - Poss. or casual exchange-cont.sub.
S 7TH ST & SYLVAN ST	**7**	2 - Drug paraphernalia- unlawful use 2 - Driving- suspended license 2 - Poss. or casual exchange-cont.sub.
I 65 S & W TRINITY LN	**6**	3 - Driv. lic. - no d/l 1 - Driving- revoked license 1 - Driving- suspended license
1015 JOYCE LN	**5**	2 - Drug paraphernalia- unlawful use 1 - Evading arrest- misdemeaner 1 - Failure to be booked (state citation)
1800 STRATFORD AVE	**5**	3 - Disorderly conduct 3 - Criminal trespass 2 - Assault of officer - offensive contact
500 MAIN ST	**5**	2 - Driving- suspended license 1 - Drug paraphernalia- unlawful use 1 - Driving- revoked license
590 JOSEPH AVE	**5**	2 - Failure to appear- class b or c misd. 2 - Criminal trespass 1 - Contributing - delinquency of a minor
701 DICKERSON PIKE	**5**	3 - Criminal trespass 2 - Public intoxication 1 - Vandalism- $1,000 or less
712 MAIN ST	**5**	2 - Community superv. viol. by felony off. 1 - Criminal trespass 1 - Driving under the influence
936 E TRINITY LN	**5**	3 - Assault, domestic bodily injury 1 - Assault of officer - bodily injury 1 - Failure to be booked (state citation)

Sourced from MNPD ARMS on 10/16/2019 8:37:41 AM. CAD calls retrieved from ECC's Computer Aided Dispatch system. Includes only calls where an officer response was made. Disposition codes 6 (Backup) and 11 (Signal 9) are excluded. Self-initiated calls are excluded. CFS located at hospitals, police precincts, and detention centers are excluded. Arrest information retrieved from the MNPD RMS warrants / arrests database. 1 arrest = 1 body. Includes adult and juvenile arrests. Arrests served by warrants division are excluded. 'Nearby Business' refers to a business establishment in close proximity of the address listed, and is provided for informational purposes only. There is no guarantee that all calls were dispatched to the business listed, because in some cases, multiple business establishments have the same address (e.g. a discount store that also contains a pharmacy). Due to the unique nature of apartment-based reporting, individual unit numbers and the address of the main office for a complex may sometimes both appear in this report.

South Precinct Hot Addresses
Multiple CFS / Arrests at the Same Location, Past 12 Weeks

METROPOLITAN POLICE DEPARTMENT
of Nashville and Davidson County

CFS Location / Nearby Business	Count	Counts - Top Ten Codes
4040 NOLENSVILLE PIKE ***Walmart***	**89**	25 - Disorderly Person (10-44) 20 - Theft (10-50) 15 - Want Officer for Investigation / Assistance (10-43)
5824 NOLENSVILLE PIKE ***Walmart***	**59**	20 - Transport Prisoner / Suspect (10-16) 9 - Disorderly Person (10-44) 8 - Want Officer for Investigation / Assistance (10-43)
3035 HAMILTON CHURCH RD ***Walmart***	**45**	17 - Disorderly Person (10-44) 7 - Theft (10-50) 6 - Want Officer for Investigation / Assistance (10-43)
4190 NOLENSVILLE PIKE ***Mapco***	**34**	14 - Disorderly Person (10-44) 6 - Want Officer for Investigation / Assistance (10-43) 4 - Fight / Assault (10-57)
1155 BELL RD ***Home Depot***	**33**	13 - Theft (10-50) 4 - Vehicle Accident - Property Damage (10-45) 4 - Disorderly Person (10-44)
13011 OLD HICKORY BLVD ***BP***	**31**	10 - Vehicle Accident - Property Damage (10-45) 8 - Disorderly Person (10-44) 6 - Want Officer for Investigation / Assistance (10-43)
2200 NOLENSVILLE PIKE ***Circle K***	**28**	10 - Theft (10-50) 8 - Disorderly Person (10-44) 4 - Want Officer for Investigation / Assistance (10-43)
61 EAST THOMPSON LN ***Kroger***	**25**	7 - Want Officer for Investigation / Assistance (10-43) 6 - Theft (10-50) 5 - Disorderly Person (10-44)
5319 MT VIEW RD ***Kroger***	**23**	10 - Disorderly Person (10-44) 5 - Want Officer for Investigation / Assistance (10-43) 2 - Domestic Disturbance (10-41)
1310 ANTIOCH PIKE ***So Gong Dong Restaurant***	**23**	16 - Want Officer for Investigation / Assistance (10-43) 2 - Vehicle Accident - Property Damage (10-45) 2 - Burglary - Non-Residence (10-71)
1191 MURFREESBORO PIKE ***Mapco***	**21**	8 - Disorderly Person (10-44) 6 - Theft (10-50) 4 - Want Officer for Investigation / Assistance (10-43)
340 HARDING PL ***Exxon***	**21**	6 - Want Officer for Investigation / Assistance (10-43) 5 - Disorderly Person (10-44) 5 - Theft (10-50)
270 TAMPA DR	**20**	5 - Disorderly Person (10-44) 5 - Want Officer for Investigation / Assistance (10-43) 4 - Investigate 911 Hang-Up Call (10-88)
3769 MURFREESBORO PIKE ***Quick Stop***	**18**	6 - Want Officer for Investigation / Assistance (10-43) 6 - Vehicle Accident - Property Damage (10-45) 3 - Disorderly Person (10-44)
1400 EAGLE VIEW BLVD ***Thorntons***	**17**	6 - Disorderly Person (10-44) 3 - Want Officer for Investigation / Assistance (10-43) 3 - Vehicle Accident - Property Damage (10-45)

Arrest Location	Count	Counts - Top Charges
5824 NOLENSVILLE PIKE	**34**	24 - Theft of merchandise- $1,000 or less 5 - Burglary 4 - Criminal trespass
212 PAVILION BLVD	**27**	13 - Community superv. viol. by felony off. 12 - Sex offender registration violation - 1st offense 5 - Theft of property-$1,000 or less
25 LINCOLN ST	**20**	9 - Failure to appear- class b or c misd. 9 - Criminal trespass 3 - Drug paraphernalia- unlawful use
LEWIS ST & PERKINS ST	**19**	8 - Drug paraphernalia- unlawful use 7 - Failure to be booked (state citation) 5 - Failure to appear- class b or c misd.
4040 NOLENSVILLE PIKE	**17**	5 - Failure to be booked (state citation) 5 - Theft of merchandise- $1,000 or less 4 - Theft of property-$1,000 or less
391 WALLACE RD	**17**	3 - Criminal trespass 2 - Driving under the influence 2 - Disorderly conduct
MURFREESBORO PIKE & THOMPSON PL	**17**	9 - Driv. lic. - no d/l 4 - Driving under the influence 3 - Driving- suspended license
220 BLANTON AVE	**13**	11 - Probation violation- felony 1 - Probation violation- misdemeanor 1 - Fugitive from justice- without warrant
LAFAYETTE ST & LINCOLN ST	**13**	5 - Failure to appear- class b or c misd. 5 - Drug paraphernalia- unlawful use 3 - Failure to be booked (state citation)
97 WALLACE RD	**11**	10 - Poss. or casual exchange-cont.sub. 1 - Prostitution 1 - Drug paraphernalia- unlawful use
5209 LINBAR DR	**11**	6 - Driv. lic. - no d/l 2 - Driving- revoked license 2 - Failure to appear- class b or c misd.
160 ANTIOCH PIKE	**11**	5 - Juvenile, runaway 4 - Poss. or casual exchange-cont.sub. 1 - Resisting stop, frisk, halt, arrest, or search
1900 HOBSON PIKE	**8**	2 - Poss. or casual exchange-cont.sub. 2 - Juvenile, curfew 1 - Juvenile, runaway
12848 OLD HICKORY BLVD	**8**	3 - Poss. or casual exchange-cont.sub. 1 - Juvenile, runaway 1 - Public intoxication
270 TAMPA DR	**8**	9 - Theft of merchandise- >$1,000 but < $2,500 2 - Theft of merchandise- $1,000 or less 2 - Juvenile, runaway

Sourced from MNPD ARMS on 10/16/2019 8:37:41 AM. CAD calls retrieved from ECC's Computer Aided Dispatch system. Includes only calls where an officer response was made. Disposition codes 6 (Backup) and 11 (Signal 9) are excluded. Self-initiated calls are excluded. CFS located at hospitals, police precincts, and detention centers are excluded. Arrest information retrieved from the MNPD RMS warrants / arrests database. 1 arrest = 1 body. Includes adult and juvenile arrests. Arrests served by warrants division are excluded. 'Nearby Business' refers to a business establishment in close proximity of the address listed, and is provided for informational purposes only. There is no guarantee that all calls were dispatched to the business listed, because in some cases, multiple business establishments have the same address (e.g. a discount store that also contains a pharmacy). Due to the unique nature of apartment-based reporting, individual unit numbers and the address of the main office for a complex may sometimes both appear in this report.

Central Precinct Hot Addresses
Multiple CFS / Arrests at the Same Location, Past 12 Weeks

METROPOLITAN POLICE DEPARTMENT
of Nashville and Davidson County

CFS Location / Nearby Business	Count	Counts - Top Ten Codes
639 LAFAYETTE ST ***Nashville Rescue Mission***	**126**	51 - Want Officer for Investigation / Assistance (10-43) 42 - Disorderly Person (10-44) 8 - Fight / Assault (10-57)
709 5TH AV S ***Greyhound***	**114**	43 - Want Officer for Investigation / Assistance (10-43) 39 - Disorderly Person (10-44) 7 - Theft (10-50)
121 4TH AV S ***Hilton Nashville Downtown***	**39**	13 - Disorderly Person (10-44) 12 - Want Officer for Investigation / Assistance (10-43) 4 - Theft (10-50)
227 SHELBY AV ***Exxon***	**39**	11 - Disorderly Person (10-44) 9 - Vehicle Accident - Property Damage (10-45) 8 - Want Officer for Investigation / Assistance (10-43)
9 HERMITAGE AV ***Gas Station***	**38**	16 - Disorderly Person (10-44) 12 - Want Officer for Investigation / Assistance (10-43) 5 - Theft (10-50)
111 N 1ST ST ***Travel Centers of America***	**36**	12 - Want Officer for Investigation / Assistance (10-43) 10 - Disorderly Person (10-44) 9 - Vehicle Accident - Property Damage (10-45)
305 BROADWAY ***Cadillac Ranch***	**35**	8 - Want Officer for Investigation / Assistance (10-43) 7 - Disorderly Person (10-44) 7 - Fight / Assault (10-57)
705 DREXEL ST ***Room In the Inn***	**35**	13 - Want Officer for Investigation / Assistance (10-43) 6 - Disorderly Person (10-44) 3 - Person with Weapon (10-54)
1101 BROADWAY ***Exxon***	**34**	12 - Disorderly Person (10-44) 9 - Want Officer for Investigation / Assistance (10-43) 4 - Theft (10-50)
1201 BROADWAY ***McDonalds***	**29**	13 - Disorderly Person (10-44) 7 - Want Officer for Investigation / Assistance (10-43) 2 - Fight / Assault (10-57)
315 4TH AV N ***Doubletree***	**28**	10 - Investigate 911 Hang-Up Call (10-88) 8 - Want Officer for Investigation / Assistance (10-43) 6 - Disorderly Person (10-44)
310 4TH AV S ***Hampton Inn & Suites***	**24**	12 - Disorderly Person (10-44) 5 - Want Officer for Investigation / Assistance (10-43) 2 - Theft (10-50)
615 CHURCH ST ***Nashville Public Library***	**22**	8 - Disorderly Person (10-44) 5 - Want Officer for Investigation / Assistance (10-43) 2 - Domestic Disturbance (10-41)
329 BROADWAY ***Honkey Tonk Central***	**20**	8 - Want Officer for Investigation / Assistance (10-43) 5 - Disorderly Person (10-44) 4 - Fight / Assault (10-57)
250 5TH AV S ***Omni***	**20**	7 - Disorderly Person (10-44) 6 - Want Officer for Investigation / Assistance (10-43) 2 - Theft (10-50)

Arrest Location	Count	Counts - Top Charges
639 LAFAYETTE ST	**27**	7 - Criminal trespass 7 - Failure to appear- class b or c misd. 5 - Failure to be booked (state citation)
1 TITANS WAY	**26**	14 - Public intoxication 8 - Assault 3 - Poss. or casual exchange-cont.sub.
709 5TH AVE S	**25**	6 - Criminal trespass 5 - Poss. or casual exchange-cont.sub. 3 - Resisting stop, frisk, halt, arrest, or search
408 2ND AVE N	**24**	7 - Driv. lic. - no d/l 3 - Driving- revoked license 2 - Poss. or casual exchange-cont.sub.
3RD AVE S & BROADWAY	**23**	16 - Public intoxication 2 - Poss. or casual exchange-cont.sub. 2 - Assault
617 MIDDLETON ST	**23**	8 - Criminal trespass 6 - Poss. or casual exchange-cont.sub. 5 - Drug paraphernalia- unlawful use
200 JAMES ROBERTSON PKY	**19**	5 - Assault, domestic bodily injury 3 - Vandalism- $1,000 or less 2 - Order of protection-restraining order violation
BIRCH BUILDING	**19**	7 - Driv. lic. - no d/l 5 - Poss. or casual exchange-cont.sub. 2 - Driving- revoked license
100 WOODLAND ST	**18**	4 - Probation violation- felony 3 - Juvenile, runaway 3 - Sex offender registration violation - 1st offense
1101 BROADWAY	**15**	6 - Criminal trespass 4 - Public intoxication 3 - Disorderly conduct
601 KOREAN VETERANS BLVD	**15**	4 - Failure to appear- class b or c misd. 3 - Public intoxication 3 - Probation violation- misdemeanor
3RD AVE N & BROADWAY	**15**	10 - Public intoxication 2 - Obstructing a passageway 2 - Assault, aggravated - deadly weapon - int/kn
512 1ST AVE N	**14**	6 - Assault, domestic bodily injury 5 - Failure to appear- class b or c misd. 4 - Probation violation- felony
100 1ST AVE S	**14**	6 - Poss. or casual exchange-cont.sub. 5 - Public intoxication 4 - Failure to be booked (state citation)
305 BROADWAY	**13**	8 - Public intoxication 2 - Obstructing a passageway 2 - Assault

Sourced from MNPD ARMS on 10/16/2019 8:37:41 AM. CAD calls retrieved from ECC's Computer Aided Dispatch system. Includes only calls where an officer response was made. Disposition codes 6 (Backup) and 11 (Signal 9) are excluded. Self-initiated calls are excluded. CFS located at hospitals, police precincts, and detention centers are excluded. Arrest information retrieved from the MNPD RMS warrants / arrests database. 1 arrest = 1 body. Includes adult and juvenile arrests. Arrests served by warrants division are excluded. 'Nearby Business' refers to a business establishment in close proximity of the address listed, and is provided for informational purposes only. There is no guarantee that all calls were dispatched to the business listed, because in some cases, multiple business establishments have the same address (e.g. a discount store that also contains a pharmacy). Due to the unique nature of apartment-based reporting, individual unit numbers and the address of the main office for a complex may sometimes both appear in this report.

Hermitage Precinct Hot Addresses
Multiple CFS / Arrests at the Same Location, Past 12 Weeks

METROPOLITAN POLICE DEPARTMENT
of Nashville and Davidson County

CFS Location / Nearby Business	Count	Counts - Top Ten Codes
433 OPRY MILLS DR ***Opry Mills***	**62**	17 - Theft (10-50) 10 - Want Officer for Investigation / Assistance (10-43) 8 - Disorderly Person (10-44)
1090 MURFREESBORO PIKE ***Mapco Express***	**48**	15 - Disorderly Person (10-44) 7 - Theft (10-50) 6 - Want Officer for Investigation / Assistance (10-43)
4424 LEBANON PIKE ***Walmart Supercenter***	**41**	9 - Disorderly Person (10-44) 7 - Want Officer for Investigation / Assistance (10-43) 7 - Theft (10-50)
2284 MURFREESBORO PIKE ***Kroger***	**35**	15 - Want Officer for Investigation / Assistance (10-43) 9 - Disorderly Person (10-44) 4 - Vehicle Accident - Property Damage (10-45)
5544 OLD HICKORY BLVD ***Kroger***	**31**	7 - Theft (10-50) 7 - Want Officer for Investigation / Assistance (10-43) 4 - Disorderly Person (10-44)
601 FESSLERS LN ***Dunkin' Donuts***	**30**	11 - Want Officer for Investigation / Assistance (10-43) 6 - Disorderly Person (10-44) 4 - Vehicle Accident - Property Damage (10-45)
143 MCGAVOCK PIKE ***Kroger***	**27**	6 - Want Officer for Investigation / Assistance (10-43) 6 - Disorderly Person (10-44) 5 - Theft (10-50)
10 FAIRFIELD AV ***Shell***	**23**	16 - Disorderly Person (10-44) 3 - Want Officer for Investigation / Assistance (10-43) 1 - Domestic Disturbance (10-41)
2800 OPRYLAND DR ***Gaylord Opryland Resort and Convention Center***	**21**	8 - Theft (10-50) 4 - Vehicle Accident - Property Damage (10-45) 4 - Want Officer for Investigation / Assistance (10-43)
990 MURFREESBORO PIKE ***Taco Bell***	**19**	5 - Disorderly Person (10-44) 4 - Want Officer for Investigation / Assistance (10-43) 3 - Vehicle Accident - Property Damage (10-45)
5800 OLD HICKORY BLVD ***Gas Station***	**18**	5 - Want Officer for Investigation / Assistance (10-43) 3 - Disorderly Person (10-44) 2 - Person with Weapon (10-54)
3150 MCGAVOCK PIKE ***McGavock High School***	**18**	6 - Want Officer for Investigation / Assistance (10-43) 5 - Theft (10-50) 2 - Vehicle Accident - Property Damage (10-45)
3910 CENTRAL PIKE ***Suburban Extended Stay Hotel***	**16**	5 - Want Officer for Investigation / Assistance (10-43) 5 - Suspicious Person (10-40) 2 - Domestic Disturbance (10-41)
710 MURFREESBORO PIKE ***Speedway***	**16**	5 - Disorderly Person (10-44) 4 - Want Officer for Investigation / Assistance (10-43) 4 - Vehicle Accident - Property Damage (10-45)
580 DONELSON PIKE ***Gas Station***	**15**	7 - Vehicle Accident - Property Damage (10-45) 3 - Want Officer for Investigation / Assistance (10-43) 2 - Disorderly Person (10-44)

Arrest Location	Count	Counts - Top Charges
DELL PKWY & MURFREESBORO PIKE	**18**	8 - Driv. lic. - no d/l 7 - Driving- revoked license 1 - Driving- suspended license
BRILEY PKWY N & MCGAVOCK PIKE	**15**	5 - Driv. lic. - no d/l 4 - Driving- suspended license 3 - Driving under the influence
4424 LEBANON PIKE	**15**	9 - Theft of merchandise- $1,000 or less 5 - Failure to appear- class b or c misd. 2 - Failure to appear - felony or class a misd.
365 MONACO DR	**11**	4 - Poss. or casual exchange-cont.sub. 4 - Drug paraphernalia- unlawful use 2 - Failure to appear- class b or c misd.
3150 MCGAVOCK PIKE	**11**	4 - Juvenile, runaway 3 - Theft of vehicle-2,500 or > but<$10,000 2 - Resisting stop, frisk, halt, arrest, or search
MILLWOOD DR & MURFREESBORO PIKE	**11**	5 - Driv. lic. - no d/l 2 - Driving under the influence 2 - Driving- suspended license
1074 MURFREESBORO PIKE	**10**	5 - Criminal trespass 2 - Drug paraphernalia- unlawful use 2 - Probation violation- misdemeanor
1090 MURFREESBORO PIKE	**10**	3 - Failure to appear- class b or c misd. 1 - Evading arrest- misdemeaner 1 - Drug paraphernalia- unlawful use
5655 FRIST BLVD	**9**	1 - Assault of officer - offensive contact 1 - Assault, aggravated - deadly weapon - reckless 1 - Assault, vehicular - 1st offense
DONELSON PIKE & MURFREESBORO PIKE	**8**	3 - Driv. lic. - no d/l 2 - Poss. or casual exchange-cont.sub. 1 - Community superv. viol. by misd. offense
433 OPRY MILLS DR	**7**	3 - Theft of merchandise- $1,000 or less 1 - Photography- unlawful 1 - Intimidation
2131 ELM HILL PIKE	**6**	2 - Assault, domestic bodily injury 2 - Probation violation- misdemeanor 1 - Public intoxication
2330 JACKSON DOWNS BLVD	**6**	5 - Theft of merchandise- $1,000 or less 2 - Failure to appear- class b or c misd. 1 - Drug paraphernalia- unlawful use
600 MURFREESBORO PIKE	**6**	4 - Child neglect, child 8 or less 2 - Child endangerment - aggravated - child 8 or under, or disabled
HILLS LN & OLD HICKORY BLVD	**6**	4 - Driving- suspended license 1 - Driving- revoked license 1 - Driv. lic. - no d/l

Sourced from MNPD ARMS on 10/16/2019 8:37:41 AM. CAD calls retrieved from ECC's Computer Aided Dispatch system. Includes only calls where an officer response was made. Disposition codes 6 (Backup) and 11 (Signal 9) are excluded. Self-initiated calls are excluded. CFS located at hospitals, police precincts, and detention centers are excluded. Arrest information retrieved from the MNPD RMS warrants / arrests database. 1 arrest = 1 body. Includes adult and juvenile arrests. Arrests served by warrants division are excluded. 'Nearby Business' refers to a business establishment in close proximity of the address listed, and is provided for informational purposes only. There is no guarantee that all calls were dispatched to the business listed, because in some cases, multiple business establishments have the same address (e.g. a discount store that also contains a pharmacy). Due to the unique nature of apartment-based reporting, individual unit numbers and the address of the main office for a complex may sometimes both appear in this report.

North Precinct Hot Addresses
Multiple CFS / Arrests at the Same Location, Past 12 Weeks

METROPOLITAN POLICE DEPARTMENT
of Nashville and Davidson County

CFS Location / Nearby Business	Count	Counts - Top Ten Codes
801 JEFFERSON ST ***Mapco***	**120**	87 - Disorderly Person (10-44) 11 - Want Officer for Investigation / Assistance (10-43) 6 - Theft (10-50)
1716 ROSA L PARKS BLVD ***Nashville Rescue Mission***	**84**	40 - Want Officer for Investigation / Assistance (10-43) 19 - Disorderly Person (10-44) 5 - Theft (10-50)
800 MONROE ST ***Kroger***	**69**	25 - Disorderly Person (10-44) 15 - Want Officer for Investigation / Assistance (10-43) 12 - Theft (10-50)
2200 BRICK CHURCH PIKE ***Exxon***	**50**	18 - Disorderly Person (10-44) 9 - Want Officer for Investigation / Assistance (10-43) 8 - Theft (10-50)
1755 DR D B TODD JR BLVD ***Dollar General***	**42**	15 - Theft (10-50) 14 - Disorderly Person (10-44) 7 - Want Officer for Investigation / Assistance (10-43)
2022 ROSA L PARKS BLVD ***Exxon***	**32**	11 - Disorderly Person (10-44) 7 - Vehicle Accident - Property Damage (10-45) 5 - Theft (10-50)
2112 CHARLOTTE AV ***Gas Station***	**29**	12 - Disorderly Person (10-44) 9 - Want Officer for Investigation / Assistance (10-43) 4 - Theft (10-50)
2012 S HAMILTON RD ***Bordeaux Shopping Center***	**29**	19 - Disorderly Person (10-44) 3 - Theft (10-50) 2 - Vehicle Accident - Property Damage (10-45)
1800 JEFFERSON ST ***Pauls Market***	**27**	18 - Disorderly Person (10-44) 3 - Want Officer for Investigation / Assistance (10-43) 3 - Criminal Vice Activity (10-78)
1037 28TH AV N ***Hadley Recreation Center***	**27**	9 - Want Officer for Investigation / Assistance (10-43) 6 - Disorderly Person (10-44) 6 - Investigate 911 Hang-Up Call (10-88)
2624 JORDAN RIDGE DR	**25**	14 - Want Officer for Investigation / Assistance (10-43) 8 - Burglary - Residence (10-70) 2 - Disorderly Person (10-44)
1015 JEFFERSON ST ***Family Dollar Store***	**23**	8 - Disorderly Person (10-44) 6 - Theft (10-50) 4 - Want Officer for Investigation / Assistance (10-43)
2801 JOHN A MERRITT BLVD ***BP***	**22**	17 - Disorderly Person (10-44) 2 - Fight / Assault (10-57) 2 - Burglary - Non-Residence (10-71)
3930 CLARKSVILLE PIKE ***Kroger***	**18**	4 - Domestic Disturbance (10-41) 3 - Disorderly Person (10-44) 3 - Want Officer for Investigation / Assistance (10-43)
2715 WHITES CREEK PIKE ***Haynes Garden Apartments***	**16**	5 - Disorderly Person (10-44) 3 - Suspicious Person (10-40) 2 - Want Officer for Investigation / Assistance (10-43)

Arrest Location	Count	Counts - Top Charges
1818 ALBION ST	**32**	8 - Resisting stop, frisk, halt, arrest, or search 7 - Probation violation- community corrections viol. 6 - Poss. or casual exchange-cont.sub.
800 MONROE ST	**16**	7 - Criminal trespass 3 - Public intoxication 2 - Theft of merchandise- $1,000 or less
2200 BRICK CHURCH PIKE	**14**	3 - Drug paraphernalia- unlawful use 3 - Failure to appear- class b or c misd. 2 - Driving- revoked license
1504 HAMPTON ST	**11**	4 - Drug paraphernalia- unlawful use 2 - Criminal trespass 2 - Sex offender registration violation - 1st offense
16TH AVE N & BUCHANAN ST	**9**	5 - Drug paraphernalia- unlawful use 3 - Poss. or casual exchange-cont.sub. 2 - Driv. lic. - no d/l
1516 HAMPTON ST	**9**	6 - Vehicle theft $10000 < $60000 5 - Juvenile, handgun possession - 2nd offense 5 - Poss. or casual exchange-cont.sub.
BRICK CHURCH PIKE & W TRINITY LN	**9**	4 - Failure to appear- class b or c misd. 3 - Drug paraphernalia- unlawful use 1 - Driving- revoked license
16TH AVE N & COCKRILL ST	**8**	5 - Failure to appear- class b or c misd. 2 - Probation violation- misdemeanor 1 - Vandalism- >$1,000 but < $2,500
1613 BUCHANAN ST	**8**	4 - Public intoxication 2 - Disorderly conduct 1 - Criminal trespass
1800 JEFFERSON ST	**7**	7 - Theft of merchandise- $1,000 or less 2 - Order of protection-restraining order violation 2 - Criminal contempt-violation of order of protection
1755 DR D B TODD JR BLVD	**7**	4 - Theft of merchandise- $1,000 or less 1 - Public intoxication 1 - Weapon - felon in poss of a handgun
2801 JOHN A MERRITT BLVD	**7**	2 - Poss. or casual exchange-cont.sub. 2 - Probation violation- misdemeanor 1 - Poss.w/int-cont.sub.- marijuana 14.175-4,535 gr.
26TH AVE N & CLARKSVILLE PIKE	**6**	2 - Failure to appear- class b or c misd. 2 - Driving- revoked license 2 - Poss. or casual exchange-cont.sub.
234 W TRINITY LN	**6**	5 - Drug paraphernalia- unlawful use 2 - Failure to be booked (state citation) 1 - Failure to appear - felony or class a misd.
2112 CHARLOTTE AVE	**6**	4 - Failure to appear- class b or c misd. 2 - Poss. or casual exchange-cont.sub. 1 - Probation violation- felony

Sourced from MNPD ARMS on 10/16/2019 8:37:41 AM. CAD calls retrieved from ECC's Computer Aided Dispatch system. Includes only calls where an officer response was made. Disposition codes 6 (Backup) and 11 (Signal 9) are excluded. Self-initiated calls are excluded. CFS located at hospitals, police precincts, and detention centers are excluded. Arrest information retrieved from the MNPD RMS warrants / arrests database. 1 arrest = 1 body. Includes adult and juvenile arrests. Arrests served by warrants division are excluded. 'Nearby Business' refers to a business establishment in close proximity of the address listed, and is provided for informational purposes only. There is no guarantee that all calls were dispatched to the business listed, because in some cases, multiple business establishments have the same address (e.g. a discount store that also contains a pharmacy). Due to the unique nature of apartment-based reporting, individual unit numbers and the address of the main office for a complex may sometimes both appear in this report.

Madison Precinct Hot Addresses
Multiple CFS / Arrests at the Same Location, Past 12 Weeks

METROPOLITAN POLICE DEPARTMENT
of Nashville and Davidson County

CFS Location / Nearby Business	Count	Counts - Top Ten Codes
3458 DICKERSON PIKE ***Walmart Supercenter***	**71**	19 - Theft (10-50) 14 - Want Officer for Investigation / Assistance (10-43) 10 - Transport Prisoner / Suspect (10-16)
2232 GALLATIN PIKE N ***Walmart***	**48**	14 - Transport Prisoner / Suspect (10-16) 7 - Theft (10-50) 6 - Want Officer for Investigation / Assistance (10-43)
101 GALLATIN PIKE N ***Gas Station***	**43**	19 - Disorderly Person (10-44) 9 - Want Officer for Investigation / Assistance (10-43) 3 - Vehicle Accident - Property Damage (10-45)
200 GALLATIN PIKE S ***Kroger***	**26**	8 - Want Officer for Investigation / Assistance (10-43) 3 - Vehicle Accident - Property Damage (10-45) 3 - Disorderly Person (10-44)
109 GALLATIN PIKE N ***Walmart Neighborhood Market***	**25**	7 - Disorderly Person (10-44) 7 - Theft (10-50) 3 - Burglary - Non-Residence (10-71)
3301 CREEKWOOD DR ***Knoll Crest Apartments***	**24**	5 - Shots Fired (10-83) 4 - Want Officer for Investigation / Assistance (10-43) 3 - Disorderly Person (10-44)
627 GALLATIN PIKE S ***Walgreens***	**24**	14 - Disorderly Person (10-44) 5 - Want Officer for Investigation / Assistance (10-43) 2 - Domestic Disturbance (10-41)
665 MYATT DR ***Crestwood Suites***	**24**	8 - Want Officer for Investigation / Assistance (10-43) 5 - Disorderly Person (10-44) 3 - Fight / Assault (10-57)
333 RIO VISTA DR ***Charter Village Apartments***	**22**	7 - Disorderly Person (10-44) 7 - Want Officer for Investigation / Assistance (10-43) 2 - Person with Weapon (10-54)
819 GALLATIN PIKE S ***Exxon***	**20**	10 - Disorderly Person (10-44) 4 - Theft (10-50) 3 - Suspicious Person (10-40)
317 MYATT DR ***Thorntons***	**19**	6 - Want Officer for Investigation / Assistance (10-43) 5 - Disorderly Person (10-44) 3 - Theft (10-50)
3460 DICKERSON PIKE ***Lowe's***	**15**	4 - Theft (10-50) 3 - Vehicle Accident - Property Damage (10-45) 3 - Disorderly Person (10-44)
860 OLD HICKORY BLVD W ***Cedar Hill Park Maintenance***	**14**	3 - Want Officer for Investigation / Assistance (10-43) 3 - Disorderly Person (10-44) 2 - Suspicious Person (10-40)
591 N DUPONT AV ***Madison Towers***	**14**	3 - Disorderly Person (10-44) 3 - Want Officer for Investigation / Assistance (10-43) 2 - Domestic Disturbance (10-41)
2050 GALLATIN PIKE N ***Target***	**13**	4 - Theft (10-50) 3 - Disorderly Person (10-44) 2 - Want Officer for Investigation / Assistance (10-43)

Arrest Location	Count	Counts - Top Charges
3458 DICKERSON PIKE	**40**	27 - Theft of merchandise- $1,000 or less 6 - Criminal trespass 4 - Burglary
3441 DICKERSON PIKE	**27**	6 - Failure to appear- class b or c misd. 4 - Driv. lic. - no d/l 3 - Forfeiture - bond violation/increase
2232 N GALLATIN PIKE	**18**	19 - Theft of merchandise- $1,000 or less 1 - Burglary 1 - Failure to be booked (state citation)
400 MYATT DR	**15**	2 - Assault 2 - Homicide- criminal 1 - Failure to yield - death
860 OLD HICKORY BLVD W	**10**	3 - Criminal trespass 2 - Drug paraphernalia- unlawful use 2 - Poss. or casual exchange-cont.sub.
3301 CREEKWOOD DR	**9**	3 - Probation violation- misdemeanor 2 - Evading arrest- misdemeaner 2 - Assault, aggravated - strangulation - int/kn
665 MYATT DR	**8**	10 - Poss. or casual exchange-cont.sub. 4 - Drug paraphernalia- unlawful use 2 - Child neglect, child 9-17
200 N GALLATIN PIKE	**7**	3 - Probation violation- misdemeanor 1 - Public intoxication 1 - Legend drug poss. w/out prescription
135 S GALLATIN PIKE	**6**	6 - Criminal trespass
900 MADISON SQ	**5**	5 - Probation violation- felony 1 - Probation violation- misdemeanor
714 DUE WEST AVE N	**5**	2 - Assault, domestic bodily injury 1 - Driv. lic. - no d/l 1 - Driving under the influence
721 DUE WEST AVE N	**5**	1 - Failure to appear - felony or class a misd. 1 - Public intoxication 1 - Assault, domestic offensive/provocative conduct
BRICK CHURCH PIKE & EWING DR	**5**	3 - Poss. or casual exchange-cont.sub. 2 - Driving- suspended license 1 - Drug paraphernalia- unlawful use
GALLATIN PIKE & WALTON LN	**4**	2 - Drug paraphernalia- unlawful use 1 - Driving- revoked license, 2nd offense 1 - Driv. lic. - no d/l
610 S GALLATIN PIKE	**4**	1 - Contributing - delinquency of a minor 1 - Criminal impersonation 1 - Failure to be booked (state citation)

Sourced from MNPD ARMS on 10/16/2019 8:37:41 AM. CAD calls retrieved from ECC's Computer Aided Dispatch system. Includes only calls where an officer response was made. Disposition codes 6 (Backup) and 11 (Signal 9) are excluded. Self-initiated calls are excluded. CFS located at hospitals, police precincts, and detention centers are excluded. Arrest information retrieved from the MNPD RMS warrants / arrests database. 1 arrest = 1 body. Includes adult and juvenile arrests. Arrests served by warrants division are excluded. 'Nearby Business' refers to a business establishment in close proximity of the address listed, and is provided for informational purposes only. There is no guarantee that all calls were dispatched to the business listed, because in some cases, multiple business establishments have the same address (e.g. a discount store that also contains a pharmacy). Due to the unique nature of apartment-based reporting, individual unit numbers and the address of the main office for a complex may sometimes both appear in this report.

Midtown Hills Precinct Hot Addresses
Multiple CFS / Arrests at the Same Location, Past 12 Weeks

METROPOLITAN POLICE DEPARTMENT
of Nashville and Davidson County

CFS Location / Nearby Business	Count	Counts - Top Ten Codes
1702 WEST END AV ***Shell Gas Station***	**44**	25 - Disorderly Person (10-44) 12 - Theft (10-50) 3 - Want Officer for Investigation / Assistance (10-43)
1401 CHARLOTTE AV ***Exxon***	**38**	15 - Disorderly Person (10-44) 8 - Vehicle Accident - Property Damage (10-45) 6 - Theft (10-50)
2500 WEST END AV ***Centennial Park***	**34**	9 - Want Officer for Investigation / Assistance (10-43) 5 - Person Indecently Exposed (10-59) 4 - Disorderly Person (10-44)
4041 NOLENSVILLE PIKE ***McDonald's***	**32**	18 - Disorderly Person (10-44) 6 - Want Officer for Investigation / Assistance (10-43) 3 - Fight / Assault (10-57)
2001 8TH AV S ***Exxon***	**27**	12 - Disorderly Person (10-44) 6 - Theft (10-50) 4 - Vehicle Accident - Property Damage (10-45)
780 OLD HICKORY BLVD ***Target***	**25**	8 - Theft (10-50) 5 - Transport Prisoner / Suspect (10-16) 5 - Want Officer for Investigation / Assistance (10-43)
2535 POWELL AV ***Home Depot***	**23**	12 - Theft (10-50) 4 - Investigate 911 Hang-Up Call (10-88) 2 - Disorderly Person (10-44)
2700 WEST END AV ***McDonald's***	**23**	11 - Disorderly Person (10-44) 6 - Want Officer for Investigation / Assistance (10-43) 2 - Theft (10-50)
2421 POWELL AV ***Walmart***	**21**	8 - Want Officer for Investigation / Assistance (10-43) 5 - Vehicle Accident - Property Damage (10-45) 2 - Suspicious Person (10-40)
5771 NOLENSVILLE PIKE ***Kroger***	**20**	6 - Disorderly Person (10-44) 5 - Want Officer for Investigation / Assistance (10-43) 4 - Theft (10-50)
719 THOMPSON LN ***100 Oaks***	**20**	5 - Want Officer for Investigation / Assistance (10-43) 3 - Disorderly Person (10-44) 2 - Suspicious Person (10-40)
1000 EDGEHILL AV ***ES Rose Park***	**19**	9 - Theft (10-50) 3 - Want Officer for Investigation / Assistance (10-43) 2 - Disorderly Person (10-44)
1909 8TH AV S ***Gas Station***	**17**	10 - Disorderly Person (10-44) 3 - Want Officer for Investigation / Assistance (10-43) 2 - Vehicle Accident - Property Damage (10-45)
2017 8TH AV S ***Gas Station***	**15**	9 - Disorderly Person (10-44) 3 - Theft (10-50) 1 - Holdup / Robbery (10-53)
1501 HILLSIDE AV ***Park At Hillside***	**13**	7 - Disorderly Person (10-44) 3 - Want Officer for Investigation / Assistance (10-43) 2 - Burglary - Residence (10-70)

Arrest Location	Count	Counts - Top Charges
1211 MEDICAL CENTER DR	**26**	5 - Assault, aggravated - deadly weapon - int/kn 5 - Driving under the influence 5 - Failure to appear- class b or c misd.
2300 PATTERSON ST	**18**	7 - Criminal trespass 2 - Failure to be booked (state citation) 2 - Failure to appear- class b or c misd.
2000 CHURCH ST	**14**	4 - Criminal trespass 2 - Assault, domestic bodily injury 2 - Intimidation
5531 EDMONDSON PIKE	**14**	14 - Driv. lic. - no d/l 1 - Failure to be booked (state citation)
5621 FRANKLIN PIKE	**14**	3 - Poss. or casual exchange-cont.sub. 3 - Failure to appear- class b or c misd. 2 - Failure to be booked (state citation)
I 65 N & WEDGEWOOD AVE	**9**	2 - Driving- revoked license 2 - Driving- suspended license 1 - Driv. lic. - copy and use of lic. as valid
8TH AVE S & WEDGEWOOD AVE	**8**	1 - Driving under the influence 1 - Assault, aggravated - deadly weapon - int/kn 1 - Alcohol- under 21, possession
30TH AVE N & WEST END AVE	**7**	6 - Driving- suspended license 1 - Failure to be booked (state citation) 1 - Driving under the influence
2500 WEST END AVE	**6**	2 - Indecent exposure 2 - Criminal trespass 1 - Contributing - delinquency of a minor
4199 NOLENSVILLE PIKE	**6**	3 - Failure to be booked (state citation) 2 - Driv. lic. - no d/l 1 - Driving under the influence
5824 NOLENSVILLE PIKE	**6**	6 - Theft of merchandise- $1,000 or less
780 OLD HICKORY BLVD	**6**	5 - Theft of merchandise- $1,000 or less 1 - Theft of property-$1,000 or less
EDMONDSON PIKE & NOLENSVILLE PIKE	**6**	2 - Driv. lic. - no d/l 1 - Criminal trespass 1 - Poss. or casual exchange-cont.sub.
EDMONDSON PIKE & OLD HICKORY BLVD	**5**	2 - Driving- suspended license 2 - Driv. lic. - no d/l 1 - Driving under the influence
HARDING PL & OVERCREST DR	**5**	5 - Driv. lic. - no d/l 1 - Criminal impersonation

Sourced from MNPD ARMS on 10/16/2019 8:37:41 AM. CAD calls retrieved from ECC's Computer Aided Dispatch system. Includes only calls where an officer response was made. Disposition codes 6 (Backup) and 11 (Signal 9) are excluded. Self-initiated calls are excluded. CFS located at hospitals, police precincts, and detention centers are excluded. Arrest information retrieved from the MNPD RMS warrants / arrests database. 1 arrest = 1 body. Includes adult and juvenile arrests. Arrests served by warrants division are excluded. 'Nearby Business' refers to a business establishment in close proximity of the address listed, and is provided for informational purposes only. There is no guarantee that all calls were dispatched to the business listed, because in some cases, multiple business establishments have the same address (e.g. a discount store that also contains a pharmacy). Due to the unique nature of apartment-based reporting, individual unit numbers and the address of the main office for a complex may sometimes both appear in this report.

Other Reports

CompStat Weekly Analysis is provided by the Metropolitan Nashville Police Department Crime Analysis Section. This report is intended to be a management and planning tool and does not reflect the official UCR counts for the department.

"It is hard to fail, but it is worse never to have tried to succeed."
- Theodore Roosevelt

Begin Date: 10/06/2019
End Date: 10/12/2019
Week: 41

APR Data

Precinct Assignment	YTD	Last Week
West	329	0
East	352	5
South	807	0
Central	116	0
Hermitage	597	2
North	0	0
Madison	0	0
Midtown Hills	42	0
County	**2,243**	**7**

APR Initiated by	YTD	Last Week
Self Initiated	274	1
Dispatched	948	2
Walk In	1,008	4
Referred by Field Supervisor	13	0

Criteria	YTD	Last Week
Pending Over 30 Minutes	91	1
Pending Less Than 30 Minutes	40	0
Met APR Criteria	2,112	6

Result	YTD	Last Week
Requested Officer Respond	20	0
No Answer at Call Back	33	0
Complainant Gone	155	2
Reviewed Text of Call With Complainant	1,618	0
Complainant Waiting	417	5

Action Taken	YTD	Last Week
Extra Patrol Broadcast Sent	13	0
Sent Back to Pending	60	0
Incident Report Completed	1,930	7
No Police Action Required	240	0

Percent of CFS by Precinct Assignment (YTD)

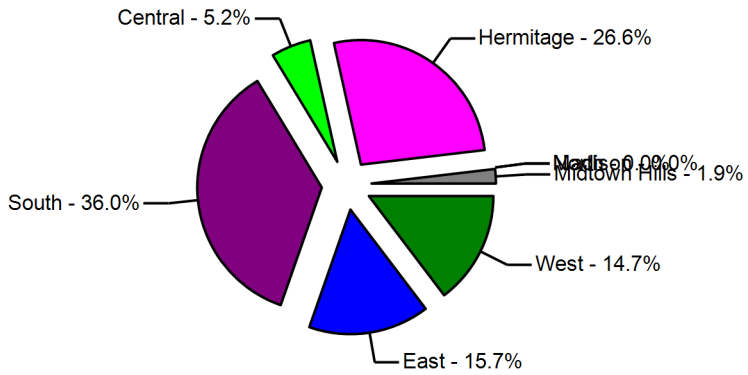

Action Taken (YTD)

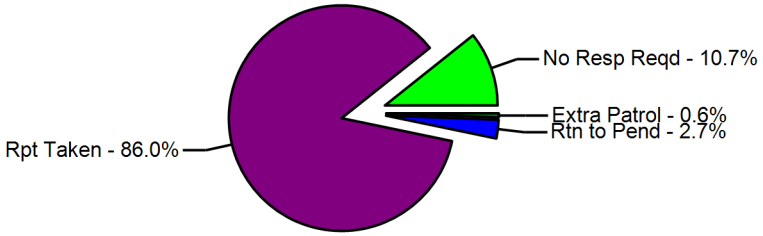

Sourced from data entered at each precinct.

Case Preparation Section - Case File Inventory

METROPOLITAN POLICE DEPARTMENT
of Nashville and Davidson County

Status	Prior Week	Compstat Week	Change	Same Week Last Year	Compstat Week	Change
Case Backlog	85		-Infinity	95		-100.0 %
Average Number of Days to Complete	10		-10	11		-11

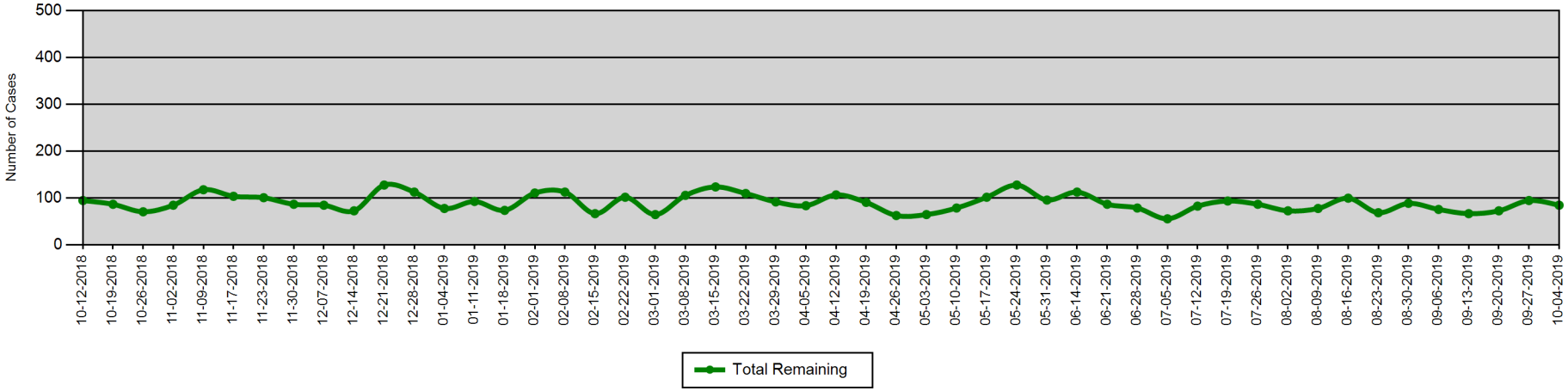

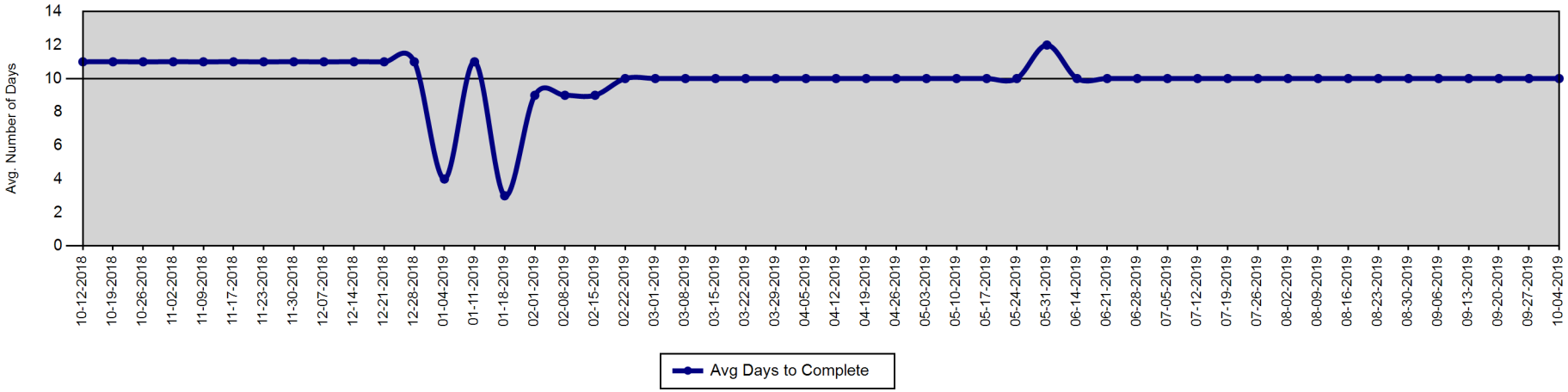

Report created on 10/16/2019 8:37:41 AM. Sources information provided by Case Preparation Division. This report is intended to be a management and planning tool and is not an exact representation of workload.

Court Attendance - 310s Issued by Month

METROPOLITAN POLICE DEPARTMENT
of Nashville and Davidson County

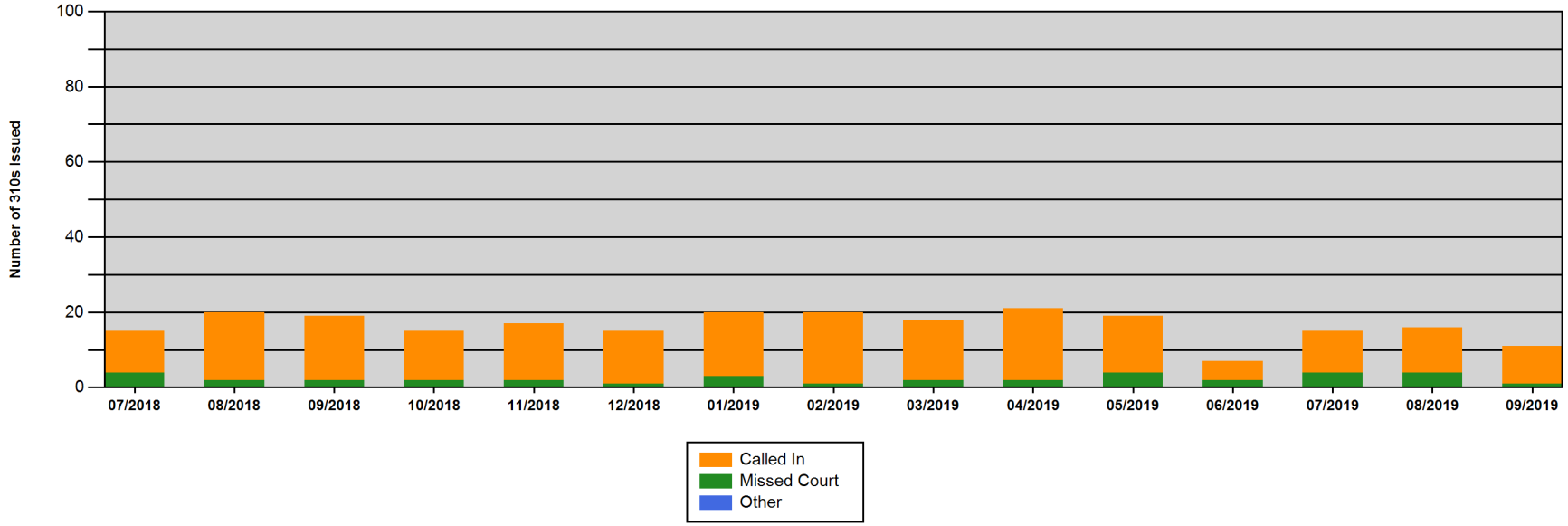

	07/2018	08/2018	09/2018	10/2018	11/2018	12/2018	01/2019	02/2019	03/2019	04/2019	05/2019	06/2019	07/2019	08/2019	09/2019
Called In	11	18	17	13	15	14	17	19	16	19	15	5	11	12	10
Missed Court	4	2	2	2	2	1	3	1	2	2	4	2	4	4	1
Other	0	0	0	0	0	0	0	0	0	0	0	0	0	0	0
Total	**15**	**20**	**19**	**15**	**17**	**15**	**20**	**20**	**18**	**21**	**19**	**7**	**15**	**16**	**11**

Report created on 10/16/2019 8:37:42 AM. MNPD Form 310 is a Notification of Violation of Court Appearance Procedures.

Violations include 'improperly dressed,' 'failed to appear,' 'clocked in, but didn't go to court,' 'late for court,' and 'called with excuse.'

Percentage of Incident Reports Included in CompStat Analysis

METROPOLITAN POLICE DEPARTMENT
of Nashville and Davidson County

Percentage of incident reports entered into ARMS by the following wednesday of each week.

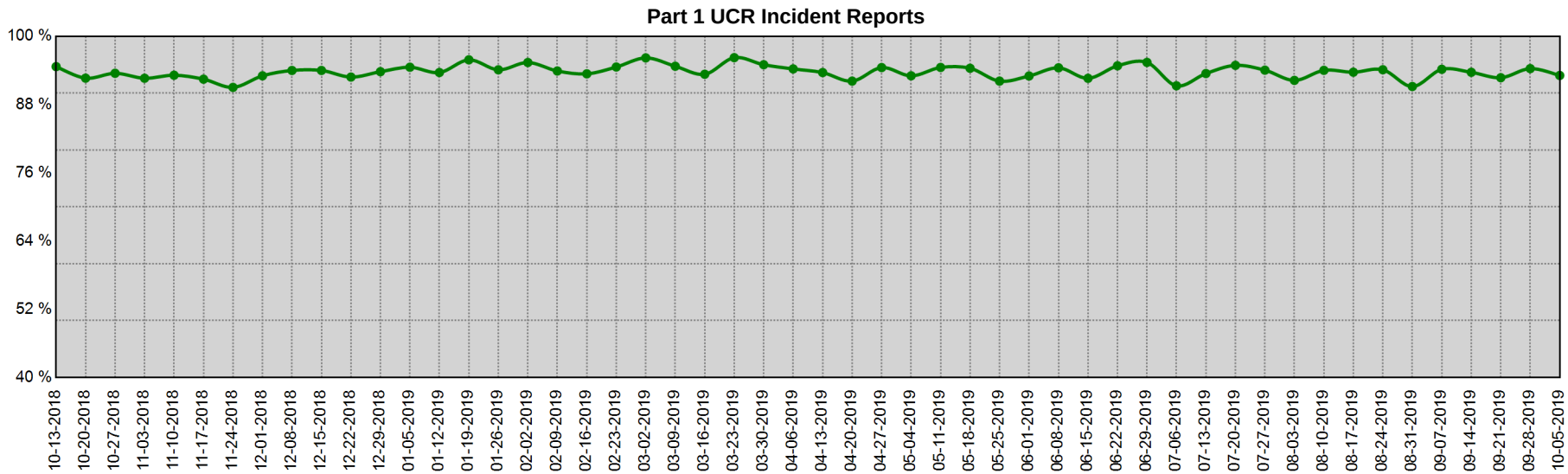

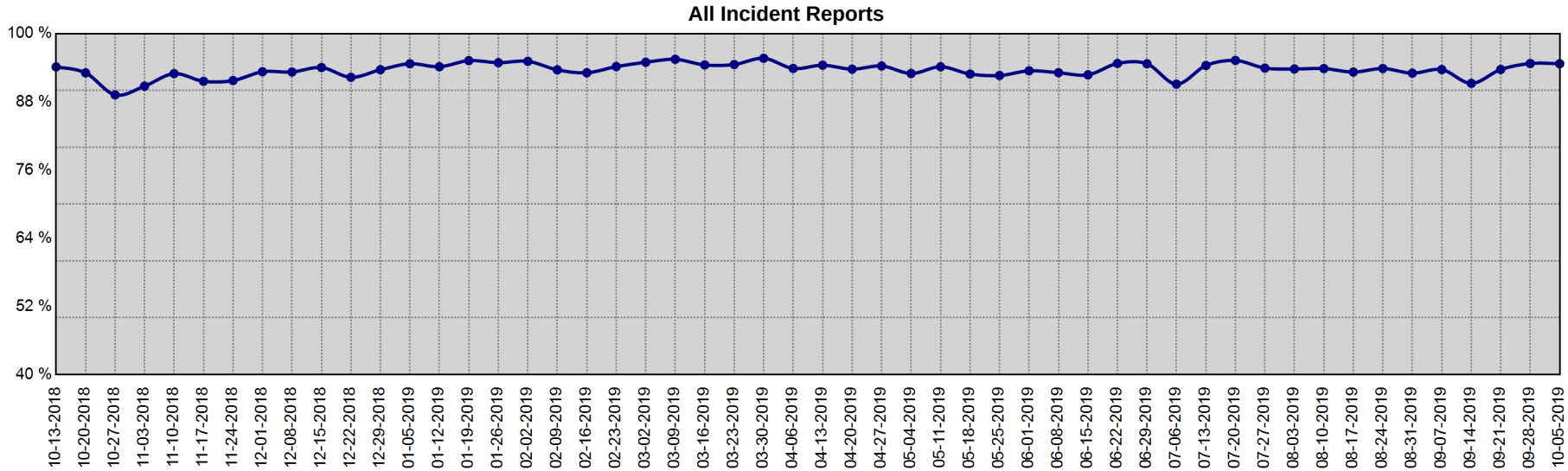

Date Range	Part I UCR Incident Reports			All Incident Reports		
	Min	Max	Mean	Min	Max	Mean
10-7-2018 to 10-5-2019	91.0 %	96.2 %	93.7 %	89.2 %	95.7 %	93.6 %

Information summarized for CompStat week ending 10/12/2019

Sourced from MNPD ARMS on 10/16/2019 8:37:42 AM. The figures above were sourced from incident reports using Uniform Crime Reporting definitions and reporting guidelines, based on the date when the crime was reported. This report is intended to be a management and planning tool and does not reflect the official UCR counts for the department.

Map Section

CompStat Weekly Analysis is provided by the Metropolitan Nashville Police Department Crime Analysis Section. This report is intended to be a management and planning tool and does not reflect the official UCR counts for the department.

"It is hard to fail, but it is worse never to have tried to succeed."
- Theodore Roosevelt

Begin Date: 10/06/2019
End Date: 10/12/2019
Week: 41

YTD Gunshot Victims - Countywide

Gunshot Homicides / Injuries

Zone	Prior YTD	YTD	Change	Percent Change
111	4	6	2	50.0%
113	0	2	2	-
115	3	1	-2	-66.7%
117	2	0	-2	-100.0%
121	1	0	-1	-100.0%
123	1	3	2	200.0%
125	0	0	0	-
211	8	12	4	50.0%
213	1	0	-1	-100.0%
215	8	2	-6	-75.0%
217	1	0	-1	-100.0%
221	8	6	-2	-25.0%
223	15	16	1	6.7%
225	6	5	-1	-16.7%
227	5	3	-2	-40.0%
311	5	6	1	20.0%
313	6	2	-4	-66.7%
315	5	3	-2	-40.0%
317	1	4	3	300.0%
321	8	7	-1	-12.5%
323	3	3	0	0.0%
325	13	3	-10	-76.9%
331	8	6	-2	-25.0%
333	10	4	-6	-60.0%
335	4	8	4	100.0%
411	0	1	1	-
413	1	2	1	100.0%
415	2	1	-1	-50.0%
421	0	1	1	-
423	0	1	1	-
425	2	1	-1	-50.0%
511	31	37	6	19.4%
513	1	4	3	300.0%

Zone	Prior YTD	YTD	Change	Percent Change
515	4	0	-4	-100.0%
517	0	1	1	-
521	0	5	5	-
523	10	5	-5	-50.0%
525	1	2	1	100.0%
531	3	4	1	33.3%
533	4	3	-1	-25.0%
535	4	2	-2	-50.0%
611	14	23	9	64.3%
613	24	36	12	50.0%
615	19	17	-2	-10.5%
617	3	7	4	133.3%
621	9	7	-2	-22.2%
623	7	12	5	71.4%
625	6	2	-4	-66.7%
627	2	0	-2	-100.0%
711	2	2	0	0.0%
713	0	2	2	-
715	8	4	-4	-50.0%
721	11	6	-5	-45.5%
723	0	3	3	-
725	7	2	-5	-71.4%
727	4	2	-2	-50.0%
811	7	2	-5	-71.4%
813	1	1	0	0.0%
815	2	2	0	0.0%
821	5	3	-2	-40.0%
823	0	1	1	-
825	2	0	-2	-100.0%
831	4	5	1	25.0%
833	2	0	-2	-100.0%
835	3	1	-2	-66.7%
Total	**331**	**312**	**-19**	**-5.7%**

YTD, 75.6% of all gunshot homicides and injuries have occurred in 21 MNPD zones, an area that covers 17.6% of the total area of Davidson County.

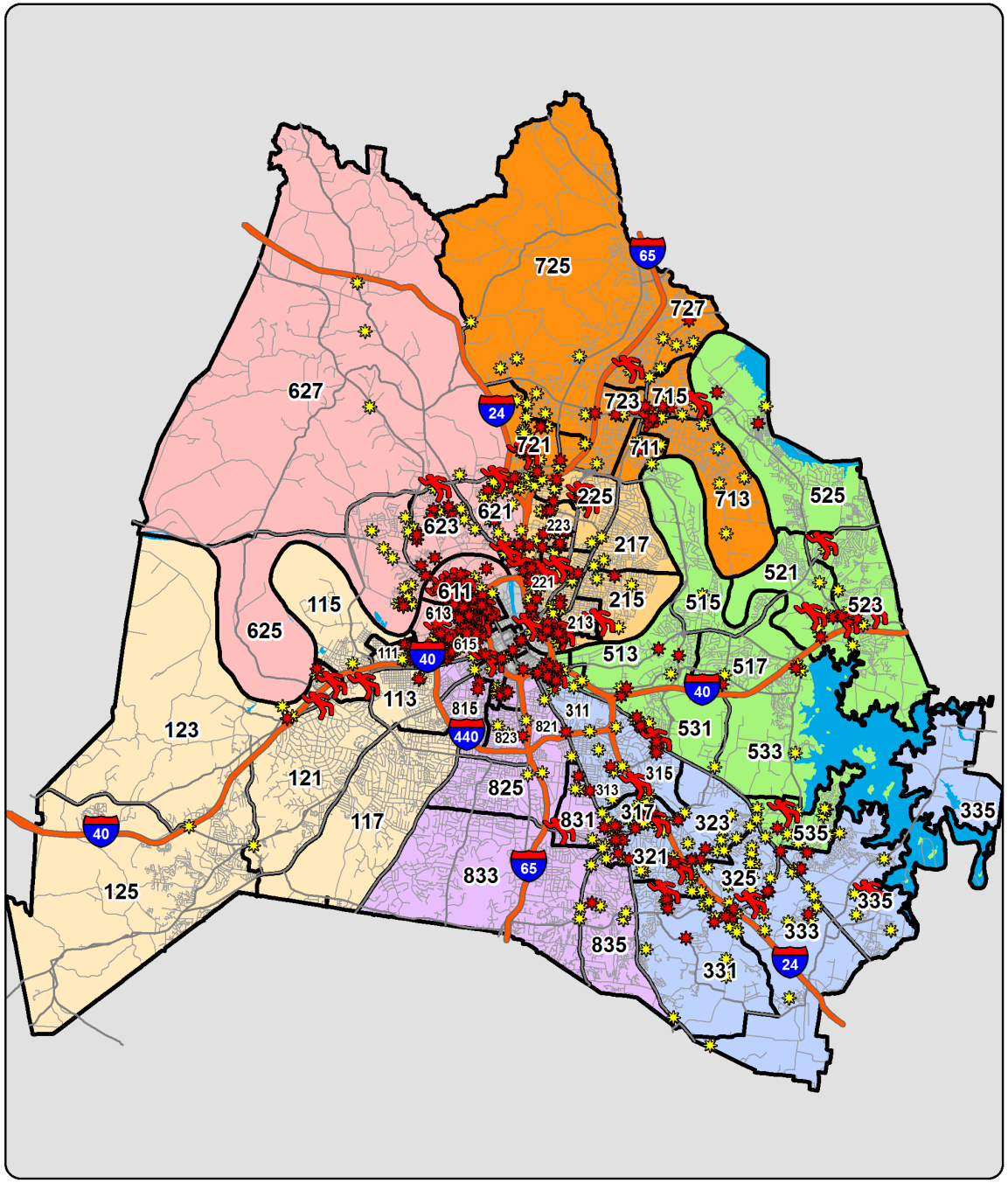

YTD Shootings Gunshot Homicide Gunshot Injury Property Damage Involving Firearm

Sourced from MNPD ARMS on 10/16/2019 8:37:43 AM. The information in this report is sourced from incident reports using UCR definitions and reporting guidelines, based on the date when the crime was reported, and aggregated by incident location. 'Gunshot Homicide / Injury' counts include only violent incidents (homicide, rape, robbery, and aggravated assault) in which one or more victims received a fatal or non-fatal gunshot wound. Suicides, suicide attempts, and accidental shootings are excluded. 'Property Damage' counts include all incidents that (1) include a 'Damage to Property' (NIBRS 290) offense, and (2) list a firearm in the Weapons/Tool' section of the incident report. Unfounded incidents are excluded from these counts. MNPD splits the geography of Davidson County into 1,500+ Reporting Areas (RPA's), ranging in size from 0.003 square miles to 14.9 square miles. The average RPA size is 0.34 square miles.

Gunshot Victims - Countywide (Homicides and Injuries)

Based on date when each incident was reported.

METROPOLITAN POLICE DEPARTMENT
of Nashville and Davidson County

Gunshot Victims (Homicides and Injuries), Annual Totals - Green Line Represents the Previous 15 Year Average

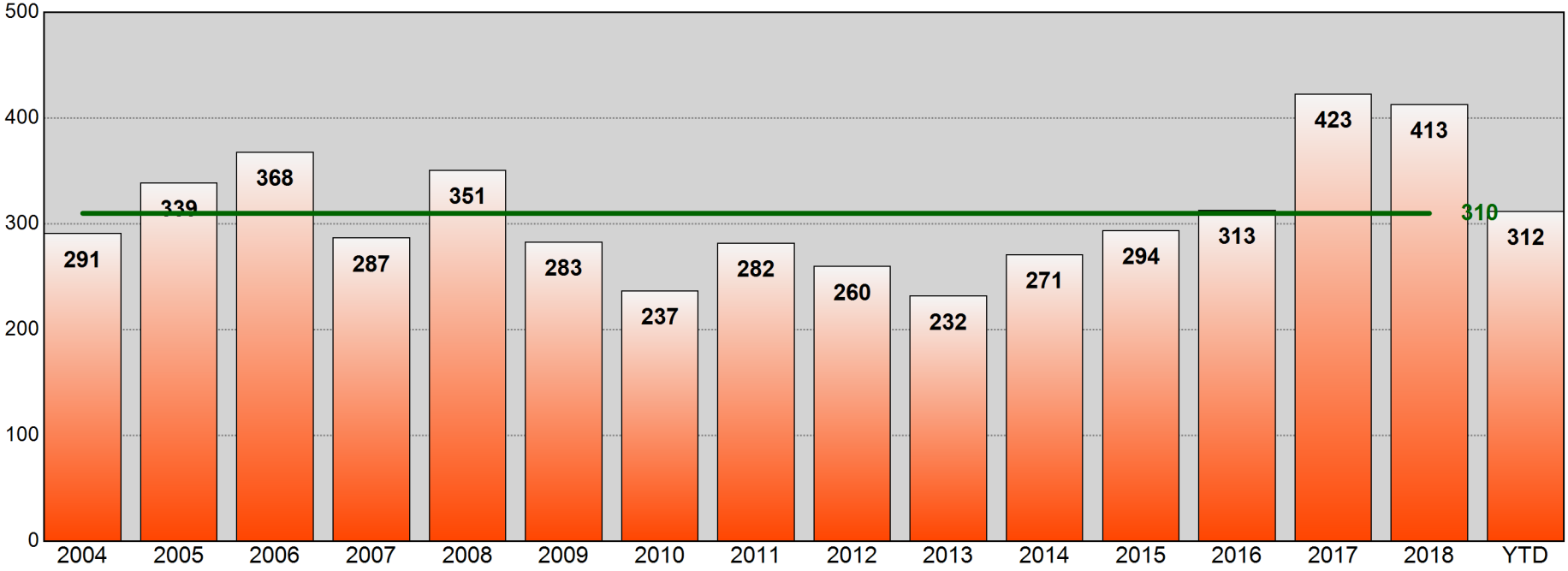

Age of Gunshot Victim
Annual Totals, Past 5 Years

Age	2014	Percent of Total	2015	Percent of Total	2016	Percent of Total	2017	Percent of Total	2018	Percent of Total
0-12	2	0.7%	2	0.7%	3	1.0%	5	1.2%	5	1.2%
13-17	20	7.4%	32	10.9%	27	8.6%	49	11.6%	43	10.4%
18-24	100	36.9%	116	39.5%	96	30.7%	136	32.2%	135	32.7%
25-34	82	30.3%	82	27.9%	89	28.4%	129	30.5%	129	31.2%
35-44	39	14.4%	32	10.9%	52	16.6%	52	12.3%	46	11.1%
45-54	18	6.6%	14	4.8%	24	7.7%	29	6.9%	37	9.0%
55-64	1	0.4%	13	4.4%	12	3.8%	14	3.3%	13	3.1%
65+	3	1.1%	2	0.7%	6	1.9%	5	1.2%	4	1.0%
Unk	6	2.2%	1	0.3%	4	1.3%	4	0.9%	1	0.2%

Age of Gunshot Victim
YTD Comparison

Age	Prior YTD	Percent of Total	YTD	Percent of Total	Change	Percent Change
0-12	4	1.2%	4	1.3%	0	0.0%
13-17	34	10.3%	15	4.8%	-19	-55.9%
18-24	104	31.4%	108	34.6%	4	3.8%
25-34	108	32.6%	97	31.1%	-11	-10.2%
35-44	37	11.2%	50	16.0%	13	35.1%
45-54	33	10.0%	28	9.0%	-5	-15.2%
55-64	9	2.7%	4	1.3%	-5	-55.6%
65+	2	0.6%	4	1.3%	2	100.0%
Unk	0	0.0%	2	0.6%	2	-

Information summarized for CompStat week ending 10/12/2019.

Sourced from MNPD ARMS on 10/16/2019 8:37:43 AM. The information in this report is sourced from incident reports using UCR definitions and reporting guidelines, based on report date, aggregated by incident location. Only includes violent incidents (homicide, rape, robbery, and aggravated assault) in which one or more victims received a fatal or non-fatal gunshot wound. Suicides, suicide attempts, and accidental shootings are excluded.

Gunshot Victims (Homicides, Injuries, and Property Damage)

METROPOLITAN POLICE DEPARTMENT
of Nashville and Davidson County

Aggregated by precinct (incident location). Based on date when each incident was reported.

		Rolling Two Week				Rolling Eight Week				YTD				Rolling Twenty-Four Month			
		Prior Week	Last Week	Change	% Change	Prior 4 Weeks	Last 4 Weeks	Change	% Change	Prior YTD	YTD	Change	% Change	Prior 52 Weeks	Last 52 Weeks	Change	% Change
West	Gunshot Homicide	0	0	0	-	1	0	-1	-100.0%	1	2	1	100.0%	1	6	5	500.0%
	Gunshot Injury	0	0	0	-	1	0	-1	-100.0%	10	10	0	0.0%	11	10	-1	-9.1%
	Property Damage	1	0	-1	-100.0%	1	1	0	0.0%	13	15	2	15.4%	22	21	-1	-4.5%
East	Gunshot Homicide	0	0	0	-	1	2	1	100.0%	11	7	-4	-36.4%	15	8	-7	-46.7%
	Gunshot Injury	2	0	-2	-100.0%	3	6	3	100.0%	41	37	-4	-9.8%	46	45	-1	-2.2%
	Property Damage	2	0	-2	-100.0%	2	4	2	100.0%	60	65	5	8.3%	71	78	7	9.9%
South	Gunshot Homicide	0	0	0	-	1	0	-1	-100.0%	15	7	-8	-53.3%	21	11	-10	-47.6%
	Gunshot Injury	1	2	1	100.0%	2	7	5	250.0%	48	39	-9	-18.8%	60	47	-13	-21.7%
	Property Damage	1	2	1	100.0%	10	5	-5	-50.0%	96	103	7	7.3%	124	147	23	18.5%
Central	Gunshot Homicide	0	0	0	-	0	0	0	-	0	1	1	-	0	1	1	-
	Gunshot Injury	2	0	-2	-100.0%	0	2	2	-	5	6	1	20.0%	5	7	2	40.0%
	Property Damage	0	1	1	-	0	1	1	-	6	4	-2	-33.3%	8	6	-2	-25.0%
Hermitage	Gunshot Homicide	0	0	0	-	2	0	-2	-100.0%	6	7	1	16.7%	7	11	4	57.1%
	Gunshot Injury	2	3	1	50.0%	5	5	0	0.0%	52	56	4	7.7%	62	69	7	11.3%
	Property Damage	0	1	1	-	4	3	-1	-25.0%	61	51	-10	-16.4%	83	67	-16	-19.3%
North	Gunshot Homicide	0	1	1	-	1	2	1	100.0%	14	15	1	7.1%	20	17	-3	-15.0%
	Gunshot Injury	0	0	0	-	11	5	-6	-54.5%	70	89	19	27.1%	92	106	14	15.2%
	Property Damage	2	3	1	50.0%	9	12	3	33.3%	126	139	13	10.3%	161	178	17	10.6%
Madison	Gunshot Homicide	0	0	0	-	0	1	1	-	5	4	-1	-20.0%	7	6	-1	-14.3%
	Gunshot Injury	0	3	3	-	2	3	1	50.0%	27	17	-10	-37.0%	34	26	-8	-23.5%
	Property Damage	3	2	-1	-33.3%	11	6	-5	-45.5%	70	71	1	1.4%	82	88	6	7.3%
Midtown Hills	Gunshot Homicide	0	0	0	-	0	0	0	-	4	2	-2	-50.0%	5	2	-3	-60.0%
	Gunshot Injury	0	0	0	-	2	0	-2	-100.0%	22	13	-9	-40.9%	30	21	-9	-30.0%
	Property Damage	1	2	1	100.0%	4	8	4	100.0%	24	34	10	41.7%	31	43	12	38.7%
County	Gunshot Homicide	0	1	1	-	6	5	-1	-16.7%	56	45	-11	-19.6%	76	62	-14	-18.4%
	Gunshot Injury	7	8	1	14.3%	26	28	2	7.7%	275	267	-8	-2.9%	340	331	-9	-2.6%
	Property Damage	10	11	1	10.0%	41	40	-1	-2.4%	456	482	26	5.7%	582	628	46	7.9%

Information summarized for CompStat week ending 10/12/2019.

Sourced from MNPD ARMS on 10/16/2019 8:37:43 AM. The information in this report is sourced from incident reports using UCR definitions and reporting guidelines, based on report date, aggregated by incident location. Only includes violent incidents (homicide, rape, robbery, and aggravated assault) in which one or more victims received a fatal or non-fatal gunshot wound. Suicides, suicide attempts, and accidental shootings are excluded.

YTD Gunshot Victims - West Precinct

Gunshot Homicides / Injuries				
Zone	Prior YTD	YTD	Change	Percent Change
111	4	6	2	50.0%
113	0	2	2	-
115	3	1	-2	-66.7%
117	2	0	-2	-100.0%
121	1	0	-1	-100.0%
123	1	3	2	200.0%
125	0	0	0	-
Total	**11**	**12**	**1**	**9.1%**

Property Damage with Firearm				
Zone	Prior YTD	YTD	Change	Percent Change
111	2	7	5	250.0%
113	0	1	1	-
115	3	1	-2	-66.7%
117	2	0	-2	-100.0%
121	1	1	0	0.0%
123	2	4	2	100.0%
125	3	1	-2	-66.7%
Total	**13**	**15**	**2**	**15.4%**

Age of Victim - Gunshot Homicides / Injuries						
Age	Prior YTD	Percent of Total	YTD	Percent of Total	Change	Percent Change
0-12	0	0.0%	0	0.0%	0	-
13-17	2	18.2%	4	33.3%	2	100.0%
18-24	4	36.4%	3	25.0%	-1	-25.0%
25-34	3	27.3%	3	25.0%	0	0.0%
35-44	1	9.1%	1	8.3%	0	0.0%
45-54	1	9.1%	0	0.0%	-1	-100.0%
55-64	0	0.0%	0	0.0%	0	-
65+	0	0.0%	0	0.0%	0	-
Unk	0	0.0%	1	8.3%	1	-

Annual Totals - Gunshot Homicides / Injuries

Green Line Represents the Previous 15 Year Average

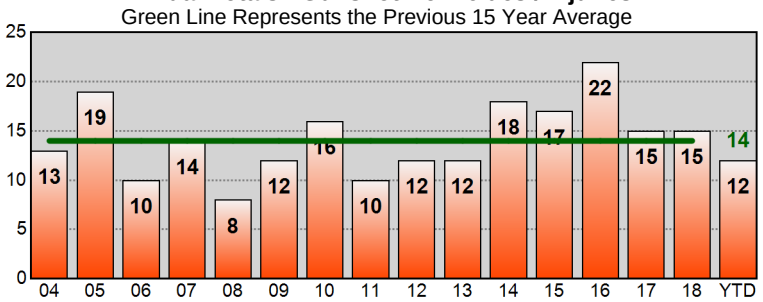

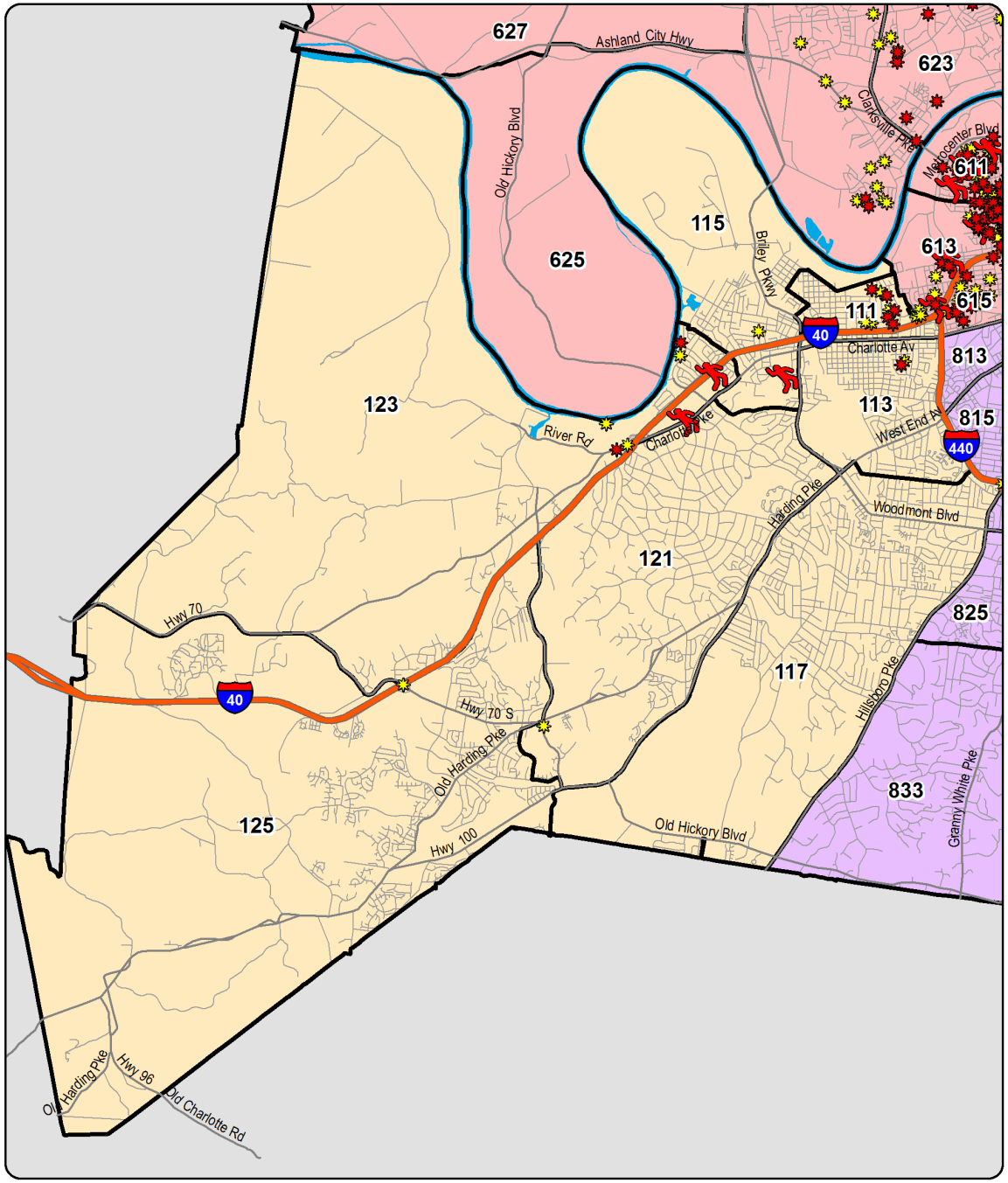

YTD Shootings Gunshot Homicide Gunshot Injury Property Damage Involving Firearm

Sourced from MNPD ARMS on 10/16/2019 8:37:44 AM. The information in this report is sourced from incident reports using UCR definitions and reporting guidelines, based on the date when the crime was reported, and aggregated by incident location. 'Gunshot Homicide / Injury' counts include only violent incidents (homicide, rape, robbery, and aggravated assault) in which one or more victims received a fatal or non-fatal gunshot wound. Suicides, suicide attempts, and accidental shootings are excluded. 'Property Damage' counts include all incidents that (1) include a 'Damage to Property' (NIBRS 290) offense, and (2) list a firearm in the Weapons/Tool' section of the incident report. Unfounded incidents are excluded from these counts.

YTD Gunshot Victims - East Precinct

Gunshot Homicides / Injuries				
Zone	Prior YTD	YTD	Change	Percent Change
211	8	12	4	50.0%
213	1	0	-1	-100.0%
215	8	2	-6	-75.0%
217	1	0	-1	-100.0%
221	8	6	-2	-25.0%
223	15	16	1	6.7%
225	6	5	-1	-16.7%
227	5	3	-2	-40.0%
Total	**52**	**44**	**-8**	**-15.4%**

Property Damage with Firearm				
Zone	Prior YTD	YTD	Change	Percent Change
211	12	13	1	8.3%
213	0	1	1	-
215	8	6	-2	-25.0%
217	3	3	0	0.0%
221	11	13	2	18.2%
223	15	12	-3	-20.0%
225	6	10	4	66.7%
227	5	7	2	40.0%
Total	**60**	**65**	**5**	**8.3%**

Age of Victim - Gunshot Homicides / Injuries						
Age	Prior YTD	Percent of Total	YTD	Percent of Total	Change	Percent Change
0-12	0	0.0%	1	2.3%	1	-
13-17	6	11.5%	1	2.3%	-5	-83.3%
18-24	22	42.3%	14	31.8%	-8	-36.4%
25-34	15	28.8%	14	31.8%	-1	-6.7%
35-44	5	9.6%	9	20.5%	4	80.0%
45-54	3	5.8%	4	9.1%	1	33.3%
55-64	1	1.9%	0	0.0%	-1	-100.0%
65+	0	0.0%	1	2.3%	1	-

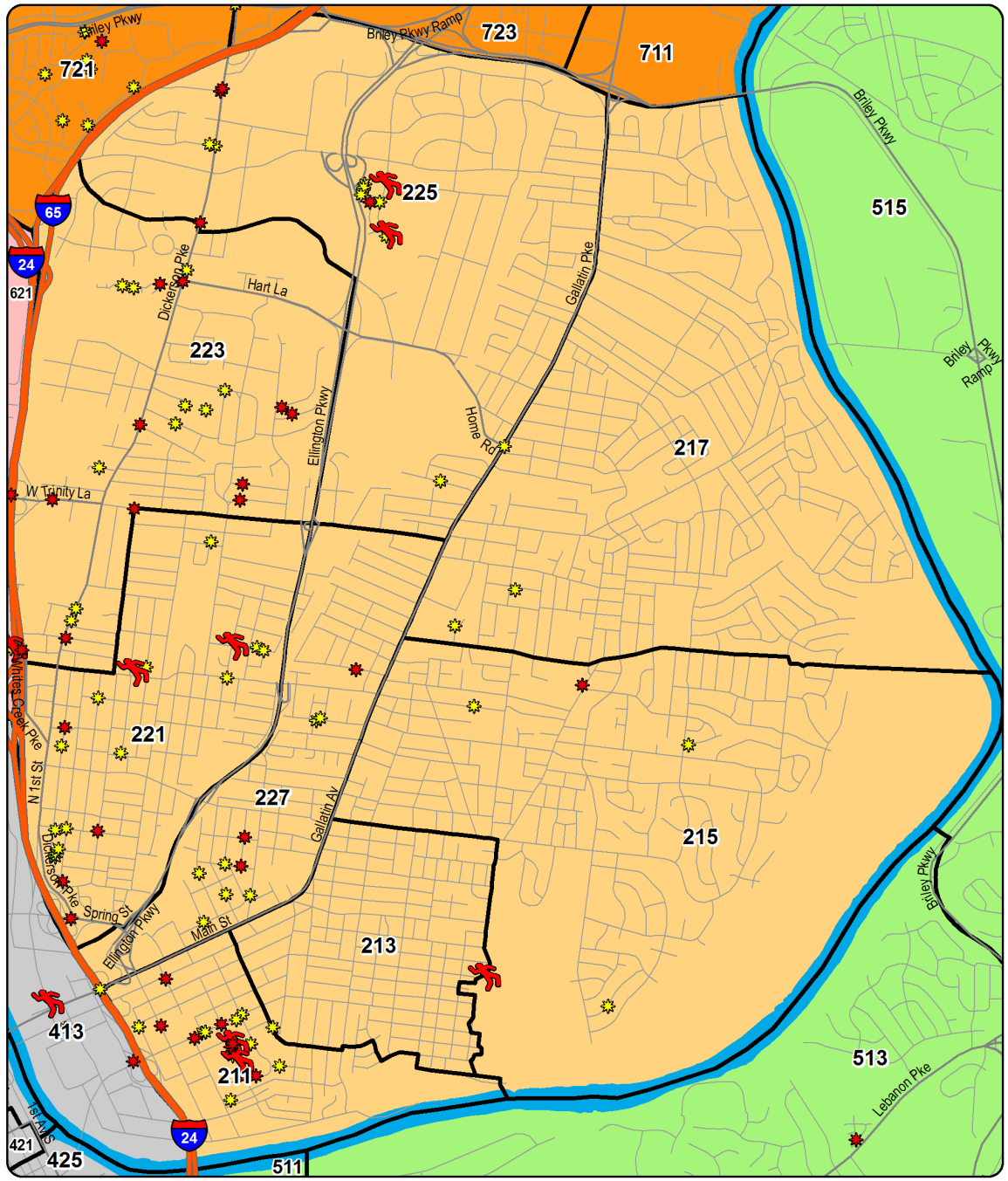

Annual Totals - Gunshot Homicides / Injuries

Green Line Represents the Previous 15 Year Average

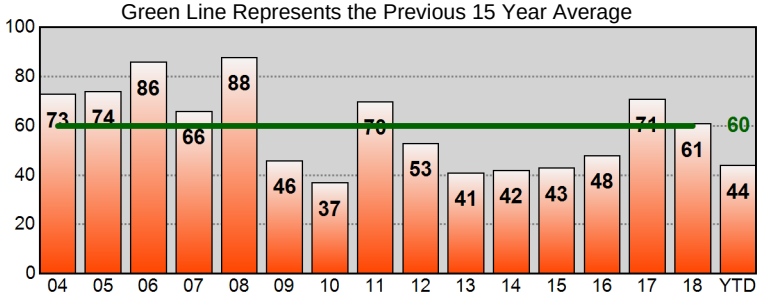

Sourced from MNPD ARMS on 10/16/2019 8:37:45 AM. The information in this report is sourced from incident reports using UCR definitions and reporting guidelines, based on the date when the crime was reported, and aggregated by incident location. 'Gunshot Homicide / Injury' counts include only violent incidents (homicide, rape, robbery, and aggravated assault) in which one or more victims received a fatal or non-fatal gunshot wound. Suicides, suicide attempts, and accidental shootings are excluded. 'Property Damage' counts include all incidents that (1) include a 'Damage to Property' (NIBRS 290) offense, and (2) list a firearm in the Weapons/Tool' section of the incident report. Unfounded incidents are excluded from these counts.

YTD Gunshot Victims - South Precinct

Gunshot Homicides / Injuries				
Zone	Prior YTD	YTD	Change	Percent Change
311	5	6	1	20.0%
313	6	2	-4	-66.7%
315	5	3	-2	-40.0%
317	1	4	3	300.0%
321	8	7	-1	-12.5%
323	3	3	0	0.0%
325	13	3	-10	-76.9%
331	8	6	-2	-25.0%
333	10	4	-6	-60.0%
335	4	8	4	100.0%
Total	**63**	**46**	**-17**	**-27.0%**

Property Damage with Firearm				
Zone	Prior YTD	YTD	Change	Percent Change
311	7	4	-3	-42.9%
313	11	3	-8	-72.7%
315	10	5	-5	-50.0%
317	9	15	6	66.7%
321	16	13	-3	-18.8%
323	3	12	9	300.0%
325	16	17	1	6.3%
331	8	12	4	50.0%
333	5	12	7	140.0%
335	11	10	-1	-9.1%
Total	**96**	**103**	**7**	**7.3%**

Age of Victim - Gunshot Homicides / Injuries

Age	Prior YTD	Percent of Total	YTD	Percent of Total	Change	Percent Change
0-12	0	0.0%	0	0.0%	0	-
13-17	4	6.3%	2	4.3%	-2	-50.0%
18-24	20	31.7%	15	32.6%	-5	-25.0%
25-34	25	39.7%	14	30.4%	-11	-44.0%
35-44	6	9.5%	6	13.0%	0	0.0%
45-54	8	12.7%	6	13.0%	-2	-25.0%
55-64	0	0.0%	0	0.0%	0	-
65+	0	0.0%	2	4.3%	2	-
Unk	0	0.0%	1	2.2%	1	-

Annual Totals - Gunshot Homicides / Injuries

Green Line Represents the Previous 15 Year Average

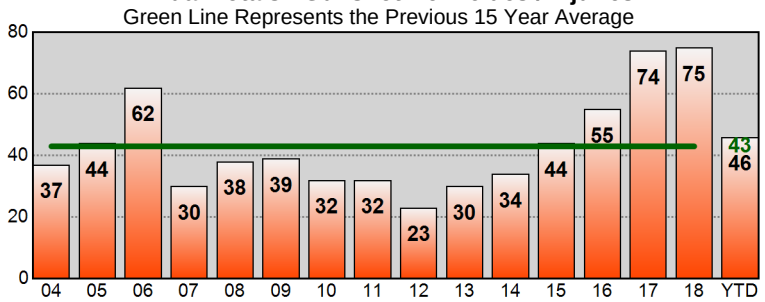

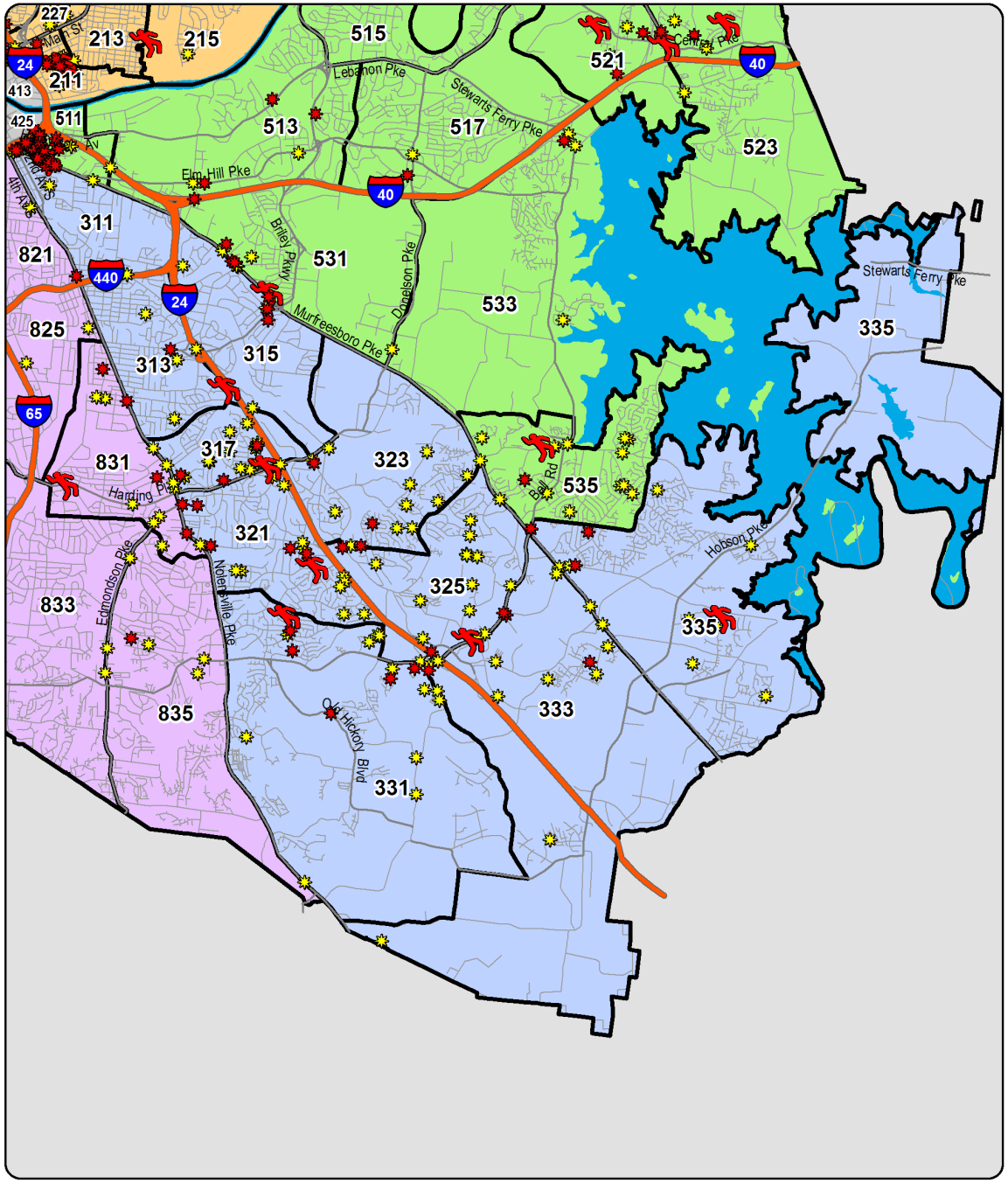

YTD Shootings Gunshot Homicide Gunshot Injury Property Damage Involving Firearm

Sourced from MNPD ARMS on 10/16/2019 8:37:45 AM. The information in this report is sourced from incident reports using UCR definitions and reporting guidelines, based on the date when the crime was reported, and aggregated by incident location. 'Gunshot Homicide / Injury' counts include only violent incidents (homicide, rape, robbery, and aggravated assault) in which one or more victims received a fatal or non-fatal gunshot wound. Suicides, suicide attempts, and accidental shootings are excluded. 'Property Damage' counts include all incidents that (1) include a 'Damage to Property' (NIBRS 290) offense, and (2) list a firearm in the Weapons/Tool' section of the incident report. Unfounded incidents are excluded from these counts.

YTD Gunshot Victims - Central Precinct

Gunshot Homicides / Injuries				
Zone	Prior YTD	YTD	Change	Percent Change
411	0	1	1	-
413	1	2	1	100.0%
415	2	1	-1	-50.0%
421	0	1	1	-
423	0	1	1	-
425	2	1	-1	-50.0%
Total	**5**	**7**	**2**	**40.0%**

Property Damage with Firearm				
Zone	Prior YTD	YTD	Change	Percent Change
411	3	0	-3	-100.0%
413	1	3	2	200.0%
415	0	0	0	-
421	2	0	-2	-100.0%
423	0	1	1	-
425	0	0	0	-
Total	**6**	**4**	**-2**	**-33.3%**

Age of Victim - Gunshot Homicides / Injuries						
Age	Prior YTD	Percent of Total	YTD	Percent of Total	Change	Percent Change
0-12	0	0.0%	0	0.0%	0	-
13-17	1	20.0%	0	0.0%	-1	-100.0%
18-24	0	0.0%	0	0.0%	0	-
25-34	2	40.0%	2	28.6%	0	0.0%
35-44	1	20.0%	4	57.1%	3	300.0%
45-54	0	0.0%	1	14.3%	1	-
55-64	1	20.0%	0	0.0%	-1	-100.0%
65+	0	0.0%	0	0.0%	0	-

Annual Totals - Gunshot Homicides / Injuries

Green Line Represents the Previous 15 Year Average

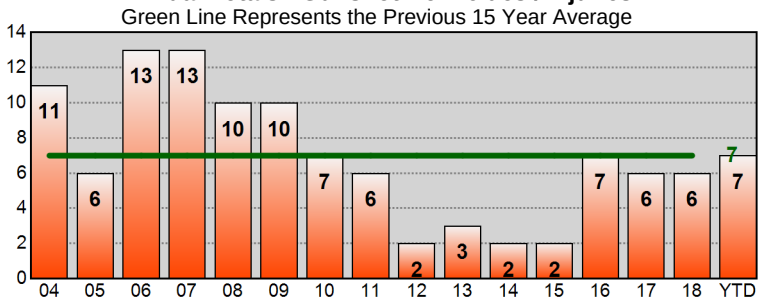

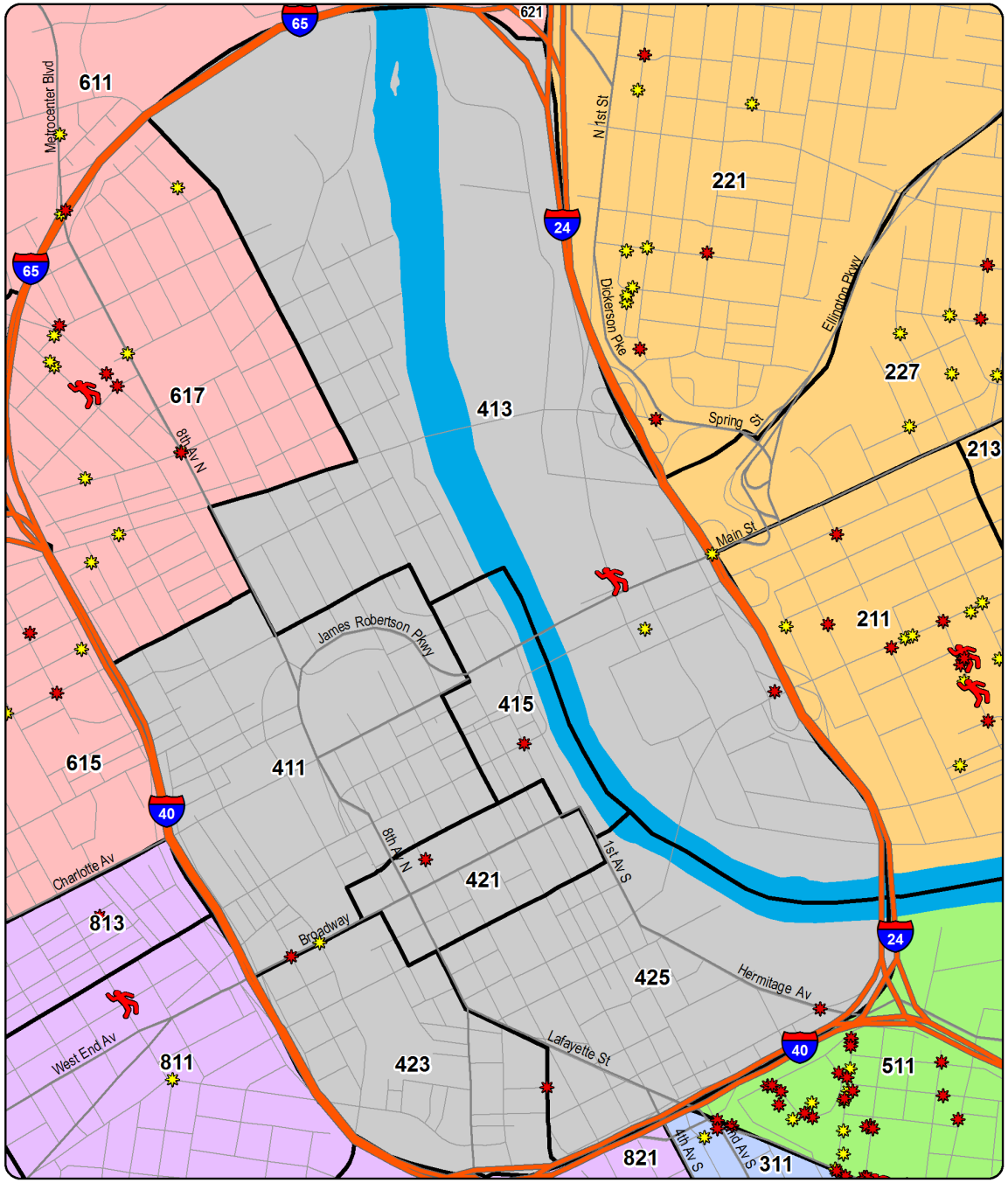

YTD Shootings Gunshot Homicide Gunshot Injury Property Damage Involving Firearm

Sourced from MNPD ARMS on 10/16/2019 8:37:47 AM. The information in this report is sourced from incident reports using UCR definitions and reporting guidelines, based on the date when the crime was reported, and aggregated by incident location. 'Gunshot Homicide / Injury' counts include only violent incidents (homicide, rape, robbery, and aggravated assault) in which one or more victims received a fatal or non-fatal gunshot wound. Suicides, suicide attempts, and accidental shootings are excluded. 'Property Damage' counts include all incidents that (1) include a 'Damage to Property' (NIBRS 290) offense, and (2) list a firearm in the Weapons/Tool' section of the incident report. Unfounded incidents are excluded from these counts.

YTD Gunshot Victims - Hermitage Precinct

Gunshot Homicides / Injuries				
Zone	Prior YTD	YTD	Change	Percent Change
511	31	37	6	19.4%
513	1	4	3	300.0%
515	4	0	-4	-100.0%
517	0	1	1	-
521	0	5	5	-
523	10	5	-5	-50.0%
525	1	2	1	100.0%
531	3	4	1	33.3%
533	4	3	-1	-25.0%
535	4	2	-2	-50.0%
Total	**58**	**63**	**5**	**8.6%**

Property Damage with Firearm				
Zone	Prior YTD	YTD	Change	Percent Change
511	15	12	-3	-20.0%
513	3	3	0	0.0%
515	1	2	1	100.0%
517	1	1	0	0.0%
521	4	3	-1	-25.0%
523	13	7	-6	-46.2%
525	7	1	-6	-85.7%
531	7	5	-2	-28.6%
533	5	5	0	0.0%
535	5	12	7	140.0%
Total	**61**	**51**	**-10**	**-16.4%**

Age of Victim - Gunshot Homicides / Injuries						
Age	Prior YTD	Percent of Total	YTD	Percent of Total	Change	Percent Change
0-12	0	0.0%	2	3.2%	2	-
13-17	6	10.3%	3	4.8%	-3	-50.0%
18-24	26	44.8%	18	28.6%	-8	-30.8%
25-34	14	24.1%	24	38.1%	10	71.4%
35-44	5	8.6%	11	17.5%	6	120.0%
45-54	5	8.6%	4	6.3%	-1	-20.0%
55-64	2	3.4%	1	1.6%	-1	-50.0%
65+	0	0.0%	0	0.0%	0	-

Annual Totals - Gunshot Homicides / Injuries

Green Line Represents the Previous 15 Year Average

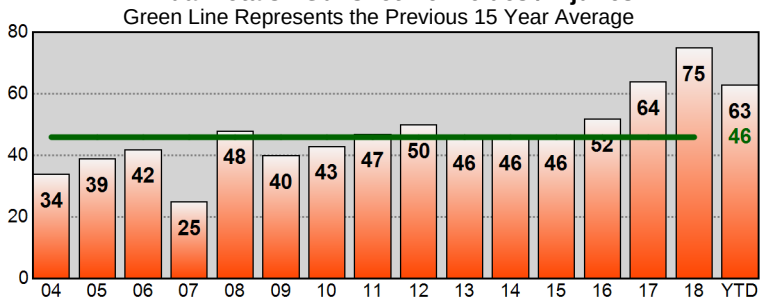

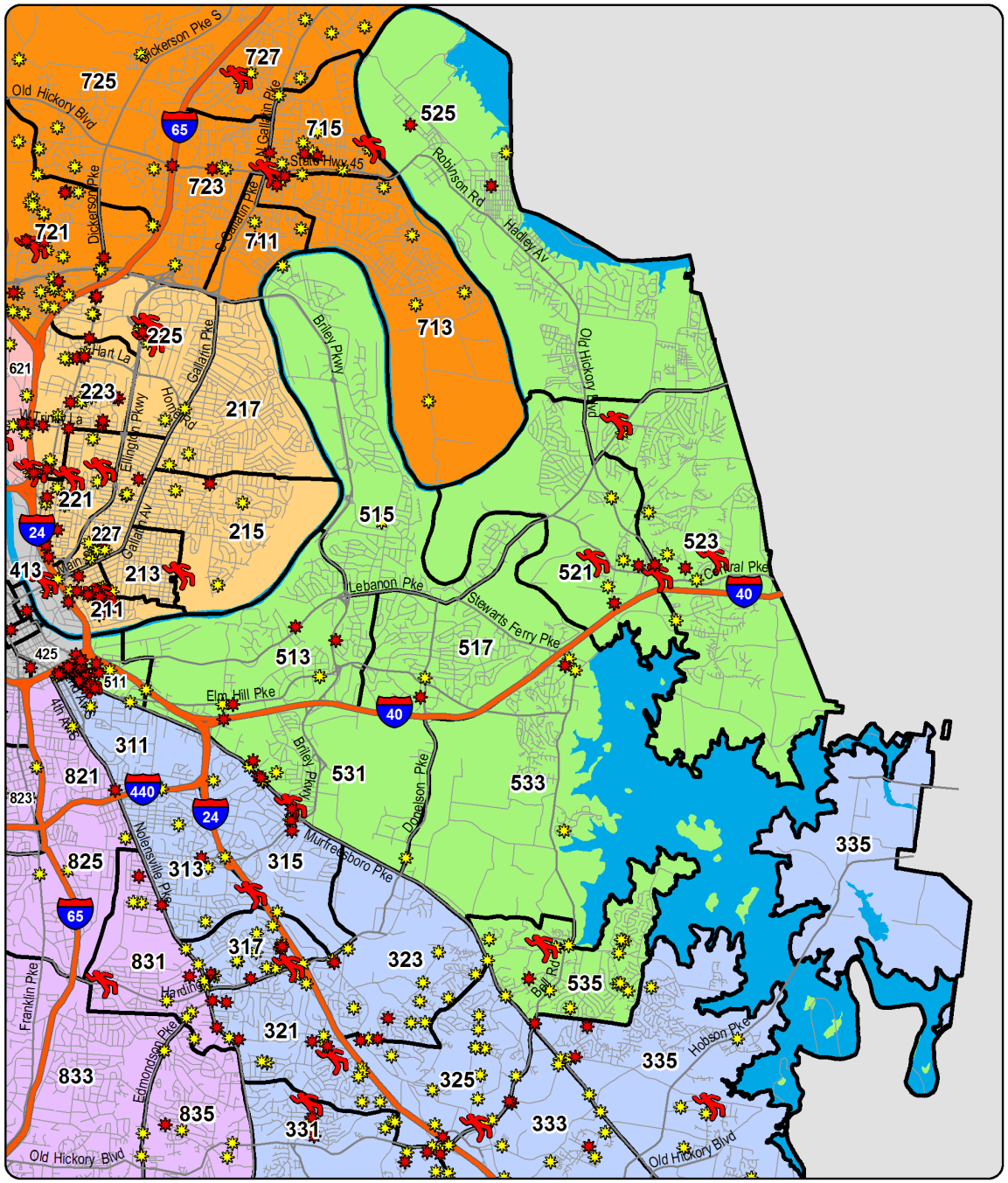

YTD Shootings Gunshot Homicide Gunshot Injury Property Damage Involving Firearm

Sourced from MNPD ARMS on 10/16/2019 8:37:47 AM. The information in this report is sourced from incident reports using UCR definitions and reporting guidelines, based on the date when the crime was reported, and aggregated by incident location. 'Gunshot Homicide / Injury' counts include only violent incidents (homicide, rape, robbery, and aggravated assault) in which one or more victims received a fatal or non-fatal gunshot wound. Suicides, suicide attempts, and accidental shootings are excluded. 'Property Damage' counts include all incidents that (1) include a 'Damage to Property' (NIBRS 290) offense, and (2) list a firearm in the Weapons/Tool' section of the incident report. Unfounded incidents are excluded from these counts.

YTD Gunshot Victims - North Precinct

Gunshot Homicides / Injuries				
Zone	Prior YTD	YTD	Change	Percent Change
611	14	23	9	64.3%
613	24	36	12	50.0%
615	19	17	-2	-10.5%
617	3	7	4	133.3%
621	9	7	-2	-22.2%
623	7	12	5	71.4%
625	6	2	-4	-66.7%
627	2	0	-2	-100.0%
Total	**84**	**104**	**20**	**23.8%**

Property Damage with Firearm				
Zone	Prior YTD	YTD	Change	Percent Change
611	17	40	23	135.3%
613	33	29	-4	-12.1%
615	17	12	-5	-29.4%
617	5	9	4	80.0%
621	17	21	4	23.5%
623	16	12	-4	-25.0%
625	12	12	0	0.0%
627	9	4	-5	-55.6%
Total	**126**	**139**	**13**	**10.3%**

Age of Victim - Gunshot Homicides / Injuries						
Age	Prior YTD	Percent of Total	YTD	Percent of Total	Change	Percent Change
0-12	3	3.6%	1	1.0%	-2	-66.7%
13-17	9	10.7%	2	1.9%	-7	-77.8%
18-24	17	20.2%	44	42.3%	27	158.8%
25-34	25	29.8%	32	30.8%	7	28.0%
35-44	13	15.5%	12	11.5%	-1	-7.7%
45-54	11	13.1%	9	8.7%	-2	-18.2%
55-64	4	4.8%	3	2.9%	-1	-25.0%
65+	2	2.4%	1	1.0%	-1	-50.0%

Annual Totals - Gunshot Homicides / Injuries

Green Line Represents the Previous 15 Year Average

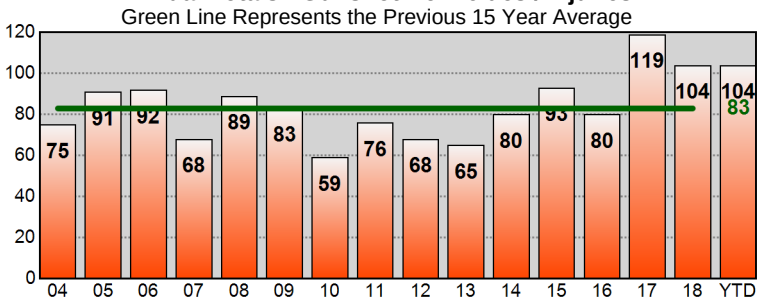

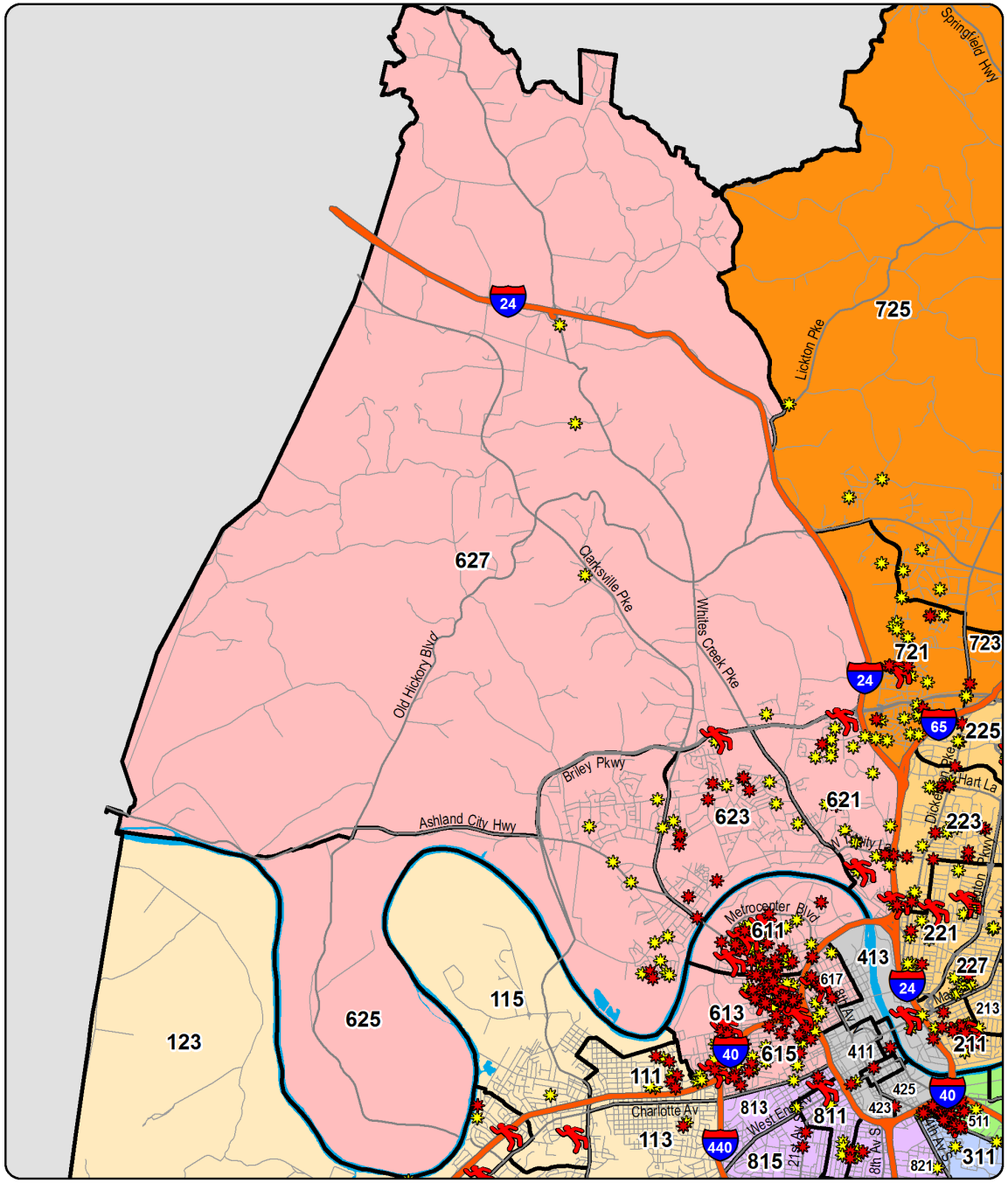

YTD Shootings Gunshot Homicide Gunshot Injury Property Damage Involving Firearm

Sourced from MNPD ARMS on 10/16/2019 8:37:47 AM. The information in this report is sourced from incident reports using UCR definitions and reporting guidelines, based on the date when the crime was reported, and aggregated by incident location. 'Gunshot Homicide / Injury' counts include only violent incidents (homicide, rape, robbery, and aggravated assault) in which one or more victims received a fatal or non-fatal gunshot wound. Suicides, suicide attempts, and accidental shootings are excluded. 'Property Damage' counts include all incidents that (1) include a 'Damage to Property' (NIBRS 290) offense, and (2) list a firearm in the Weapons/Tool' section of the incident report. Unfounded incidents are excluded from these counts.

YTD Gunshot Victims - Madison Precinct

Gunshot Homicides / Injuries

Zone	Prior YTD	YTD	Change	Percent Change
711	2	2	0	0.0%
713	0	2	2	-
715	8	4	-4	-50.0%
721	11	6	-5	-45.5%
723	0	3	3	-
725	7	2	-5	-71.4%
727	4	2	-2	-50.0%
Total	**32**	**21**	**-11**	**-34.4%**

Property Damage with Firearm

Zone	Prior YTD	YTD	Change	Percent Change
711	2	3	1	50.0%
713	5	7	2	40.0%
715	10	7	-3	-30.0%
721	35	29	-6	-17.1%
723	4	4	0	0.0%
725	5	12	7	140.0%
727	9	9	0	0.0%
Total	**70**	**71**	**1**	**1.4%**

Age of Victim - Gunshot Homicides / Injuries

Age	Prior YTD	Percent of Total	YTD	Percent of Total	Change	Percent Change
0-12	1	3.1%	0	0.0%	-1	-100.0%
13-17	4	12.5%	3	14.3%	-1	-25.0%
18-24	7	21.9%	11	52.4%	4	57.1%
25-34	15	46.9%	2	9.5%	-13	-86.7%
35-44	3	9.4%	4	19.0%	1	33.3%
45-54	1	3.1%	1	4.8%	0	0.0%
55-64	1	3.1%	0	0.0%	-1	-100.0%
65+	0	0.0%	0	0.0%	0	-

Annual Totals - Gunshot Homicides / Injuries

Green Line Represents the Previous 15 Year Average

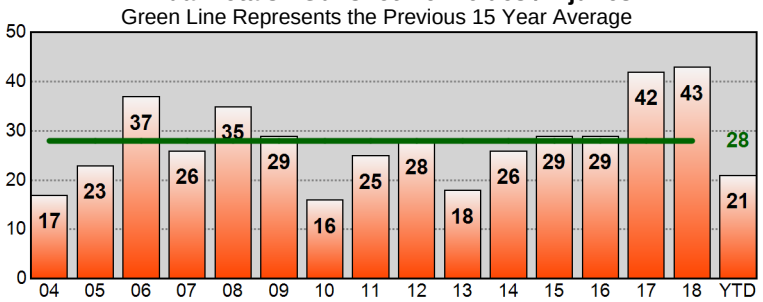

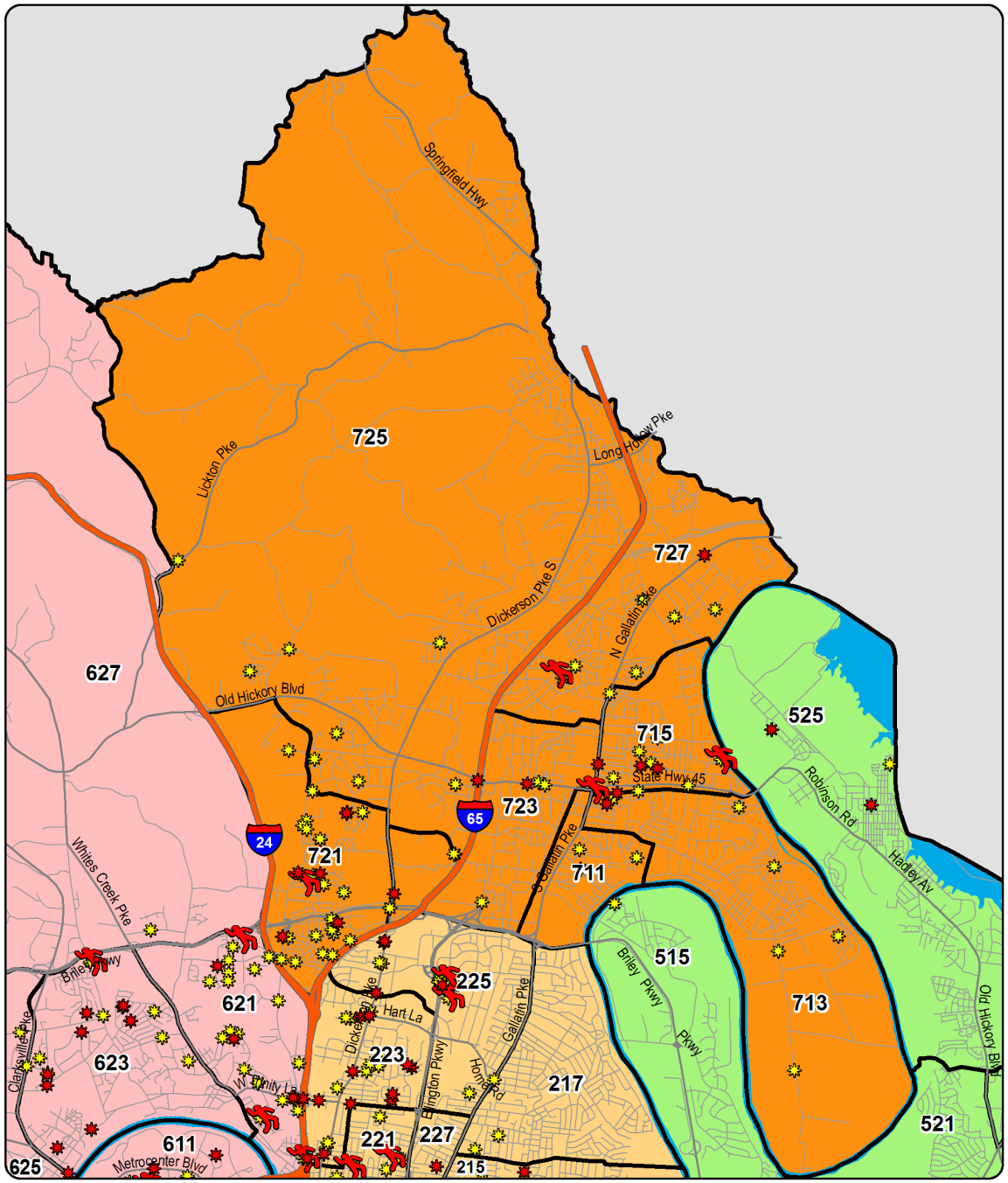

YTD Shootings Gunshot Homicide Gunshot Injury Property Damage Involving Firearm

Sourced from MNPD ARMS on 10/16/2019 8:37:49 AM. The information in this report is sourced from incident reports using UCR definitions and reporting guidelines, based on the date when the crime was reported, and aggregated by incident location. 'Gunshot Homicide / Injury' counts include only violent incidents (homicide, rape, robbery, and aggravated assault) in which one or more victims received a fatal or non-fatal gunshot wound. Suicides, suicide attempts, and accidental shootings are excluded. 'Property Damage' counts include all incidents that (1) include a 'Damage to Property' (NIBRS 290) offense, and (2) list a firearm in the Weapons/Tool' section of the incident report. Unfounded incidents are excluded from these counts.

YTD Gunshot Victims - Midtown Hills Precinct

Gunshot Homicides / Injuries				
Zone	Prior YTD	YTD	Change	Percent Change
811	7	2	-5	-71.4%
813	1	1	0	0.0%
815	2	2	0	0.0%
821	5	3	-2	-40.0%
823	0	1	1	-
825	2	0	-2	-100.0%
831	4	5	1	25.0%
833	2	0	-2	-100.0%
835	3	1	-2	-66.7%
Total	**26**	**15**	**-11**	**-42.3%**

Property Damage with Firearm				
Zone	Prior YTD	YTD	Change	Percent Change
811	4	6	2	50.0%
813	0	2	2	-
815	0	1	1	-
821	4	3	-1	-25.0%
823	2	3	1	50.0%
825	1	3	2	200.0%
831	1	9	8	800.0%
833	3	1	-2	-66.7%
835	9	6	-3	-33.3%
Total	**24**	**34**	**10**	**41.7%**

Age of Victim - Gunshot Homicides / Injuries						
Age	Prior YTD	Percent of Total	YTD	Percent of Total	Change	Percent Change
0-12	0	0.0%	0	0.0%	0	-
13-17	2	7.7%	0	0.0%	-2	-100.0%
18-24	8	30.8%	3	20.0%	-5	-62.5%
25-34	9	34.6%	6	40.0%	-3	-33.3%
35-44	3	11.5%	3	20.0%	0	0.0%
45-54	4	15.4%	3	20.0%	-1	-25.0%
55-64	0	0.0%	0	0.0%	0	-
65+	0	0.0%	0	0.0%	0	-

Annual Totals - Gunshot Homicides / Injuries

Green Line Represents the Previous 15 Year Average

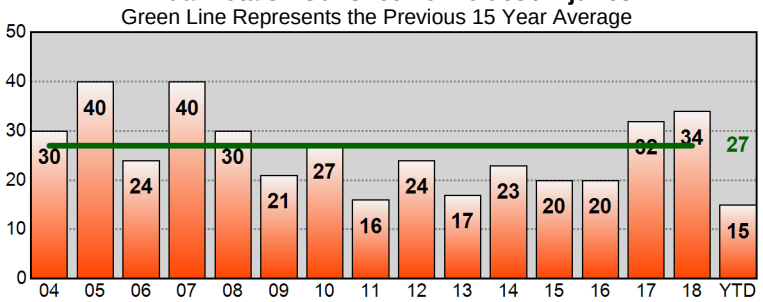

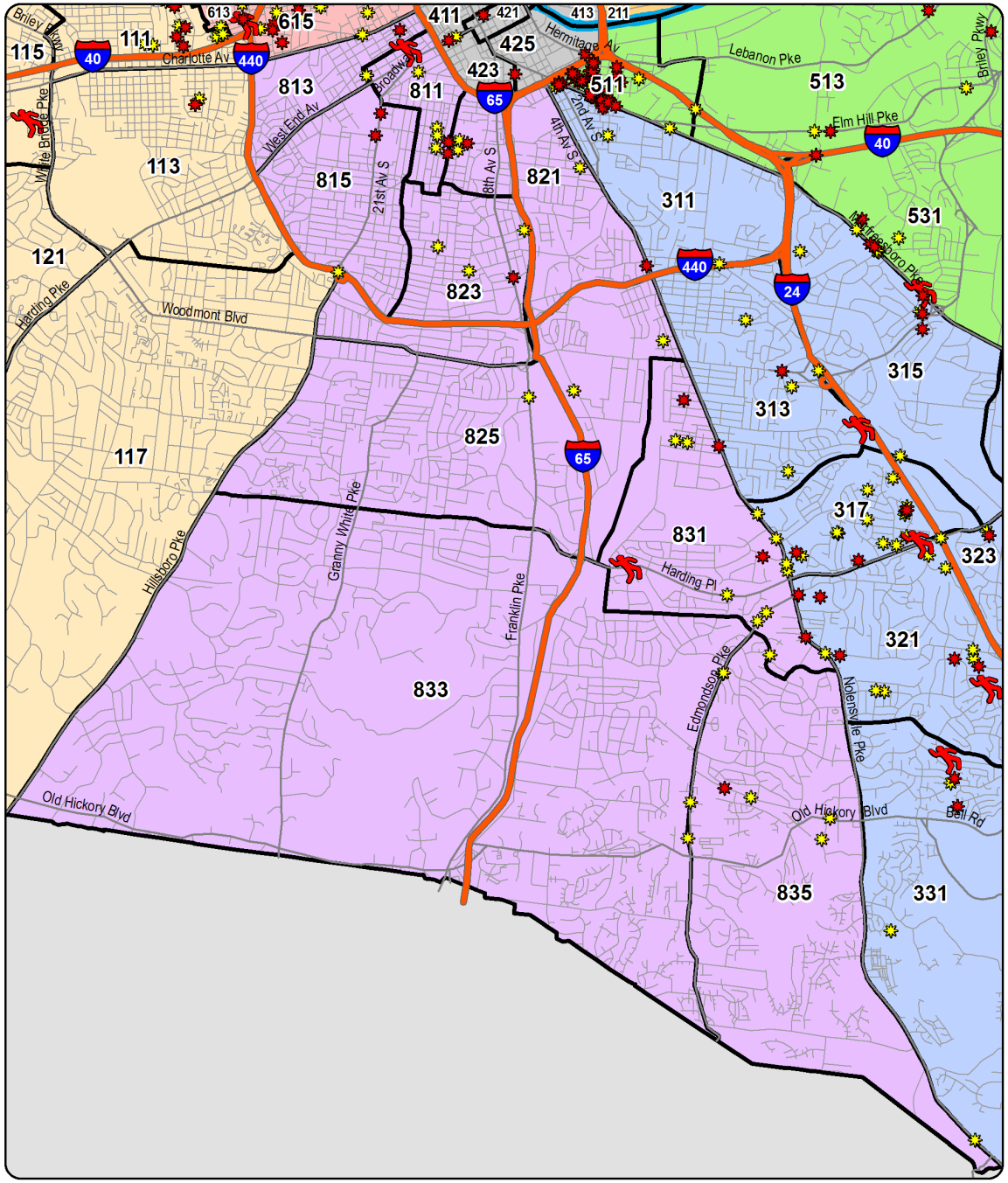

YTD Shootings Gunshot Homicide Gunshot Injury Property Damage Involving Firearm

Sourced from MNPD ARMS on 10/16/2019 8:37:50 AM. The information in this report is sourced from incident reports using UCR definitions and reporting guidelines, based on the date when the crime was reported, and aggregated by incident location. 'Gunshot Homicide / Injury' counts include only violent incidents (homicide, rape, robbery, and aggravated assault) in which one or more victims received a fatal or non-fatal gunshot wound. Suicides, suicide attempts, and accidental shootings are excluded. 'Property Damage' counts include all incidents that (1) include a 'Damage to Property' (NIBRS 290) offense, and (2) list a firearm in the Weapons/Tool' section of the incident report. Unfounded incidents are excluded from these counts.

West Precinct - Burglary and Theft from Vehicle Counts for the Past Two Weeks

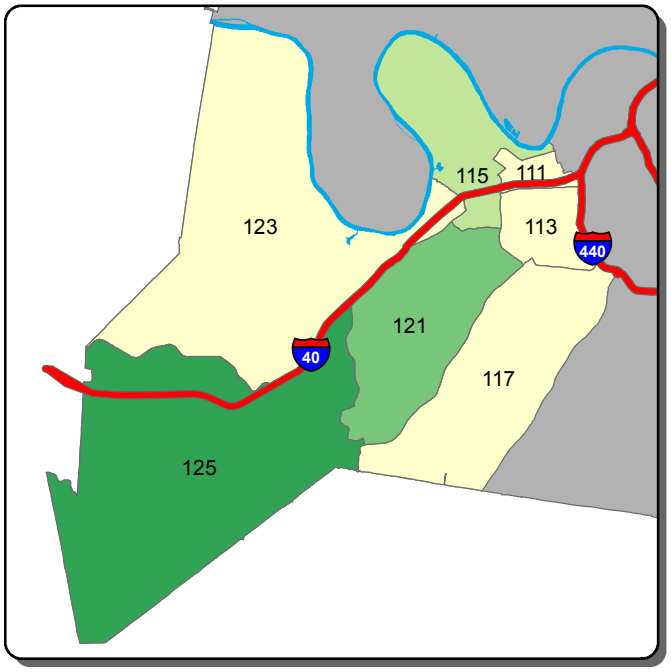

Burglary - A Shift

0 1 2 3 >3

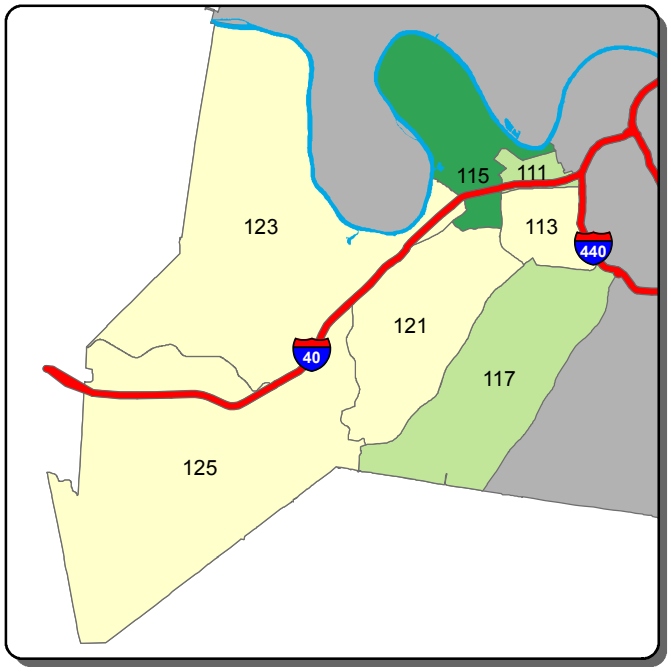

Burglary - B Shift

0 1 2 >2

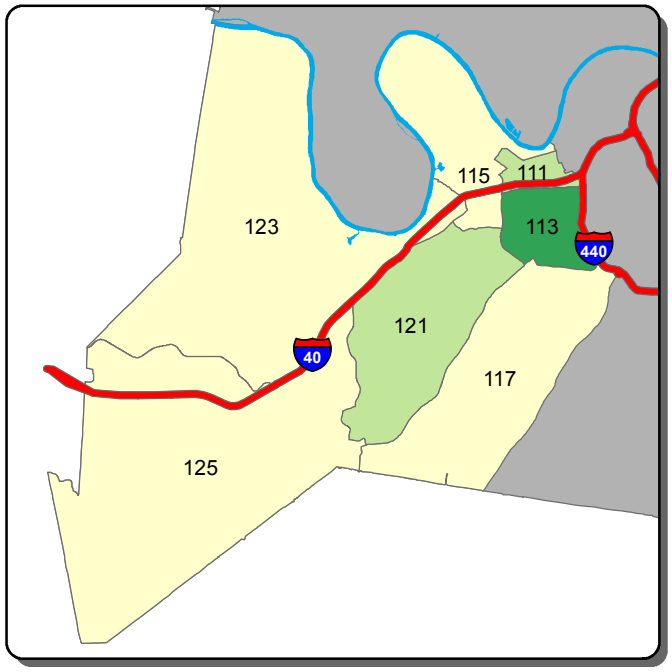

Burglary - C Shift

0 1 2 >2

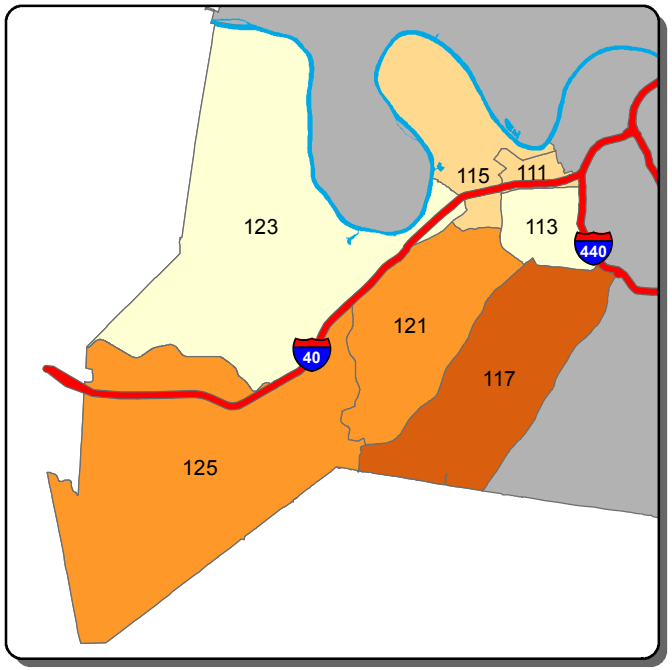

Theft from Vehicle - A Shift

0-1 2-4 5-6 7-9 >9

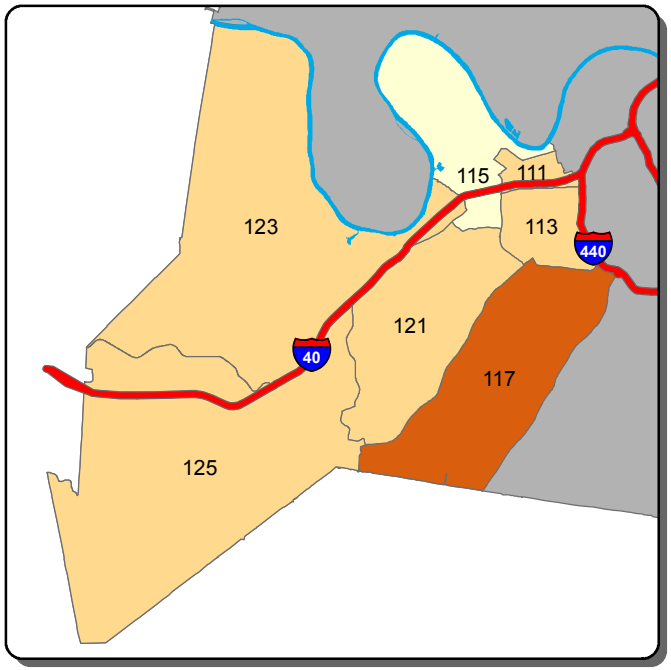

Theft from Vehicle - B Shift

0-1 2-3 4-5 6 >6

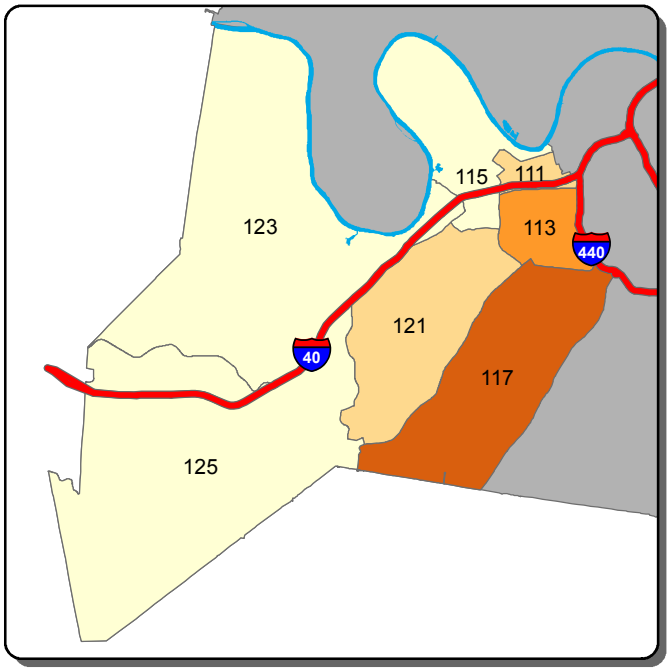

Theft from Vehicle - C Shift

0 1 2 3 >3

Information summarized for CompStat week ending 10/12/2019

Sourced from MNPD ARMS on 10/16/2019. Data taken from incident reports using Uniform Crime Reporting definitions and guidelines, based on the date and time when the inicident was reported. 'A, B, and C Shift' refer to the following time periods: A Shift = 0700 - 1500; B Shift = 1500 - 2300; C Shift = 2300 - 0700.

West Precinct - Aggravated Assault and Self Initiated CAD Counts for the Past Two Weeks

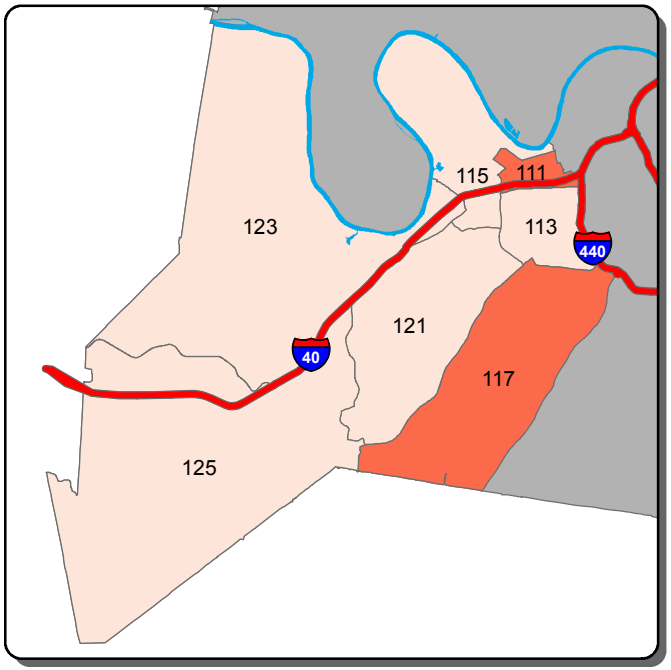

Aggravated Assault - A Shift

0 | 1 | >1

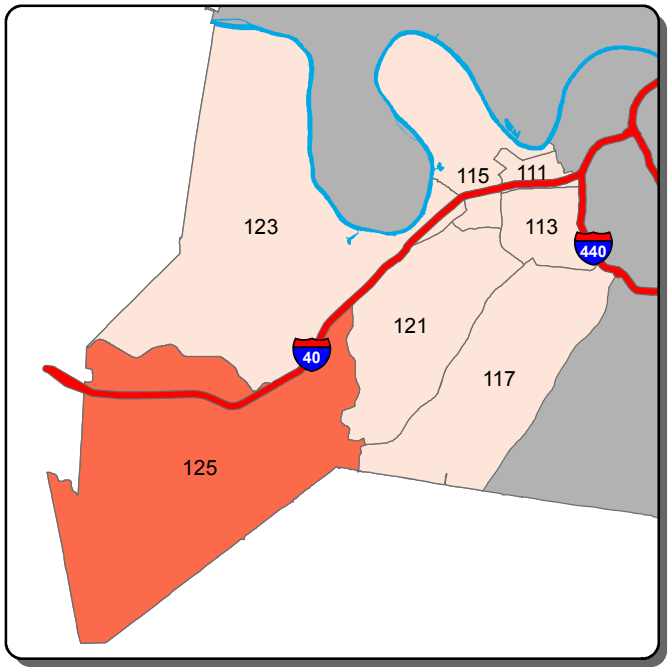

Aggravated Assault - B Shift

0 | 1 | >1

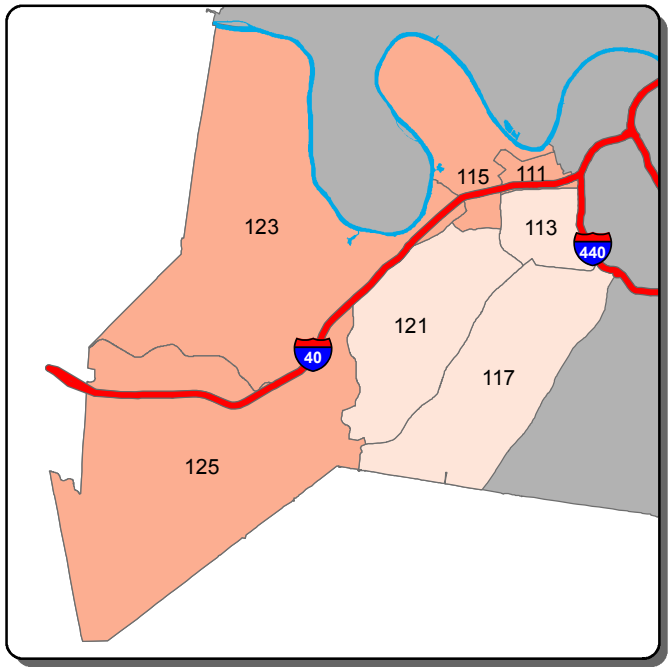

Aggravated Assault - C Shift

0 | 1 | 2 | >2

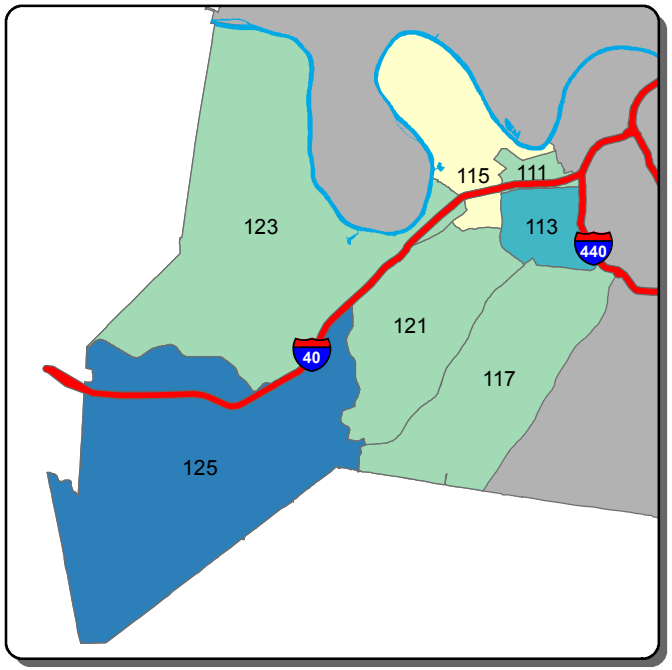

Self Initiated CAD - A Shift

0-85 | 86-155 | 156-224 | 225-294 | >294

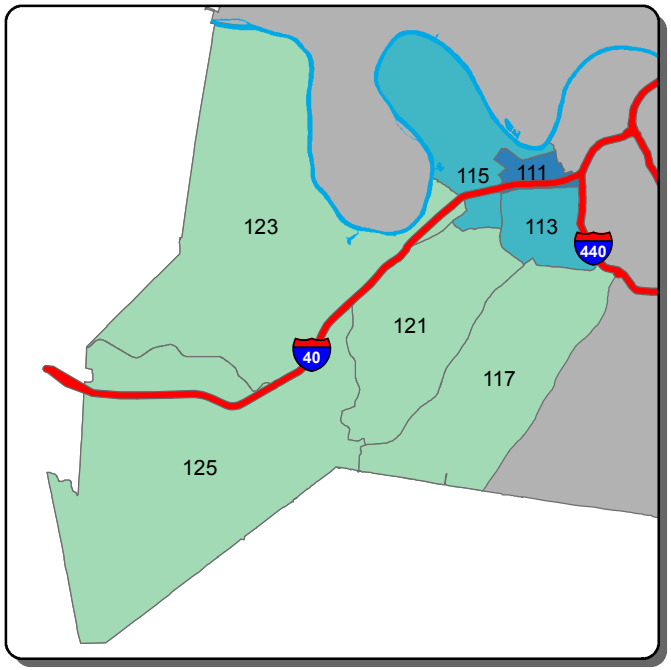

Self Initiated CAD - B Shift

0-28 | 29-76 | 77-124 | 125-173 | >173

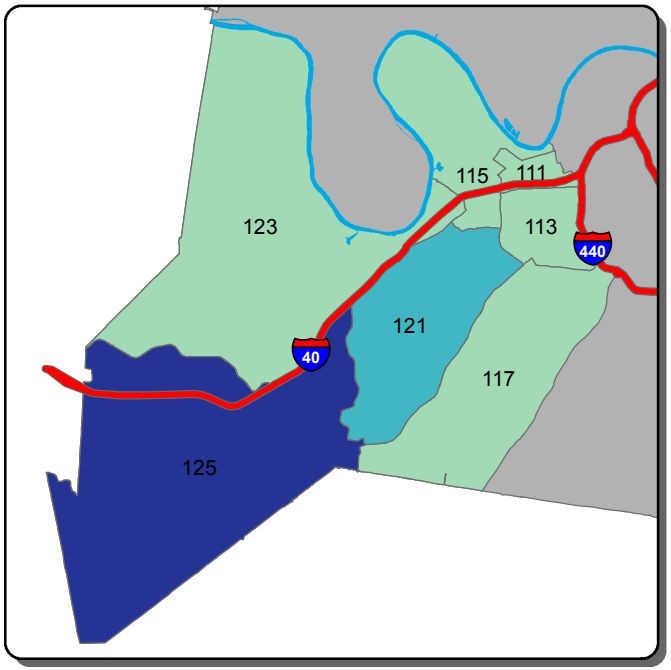

Self Initiated CAD - C Shift

0-7 | 8-216 | 217-425 | 426-634 | >634

Information summarized for CompStat week ending 10/12/2019

Sourced from MNPD ARMS on 10/16/2019. Data taken from incident reports using Uniform Crime Reporting definitions and guidelines, based on the date and time when the inicident was reported. 'A, B, and C Shift' refer to the following time periods: A Shift = 0700 - 1500; B Shift = 1500 - 2300; C Shift = 2300 - 0700.

East Precinct - Burglary and Theft from Vehicle Counts for the Past Two Weeks

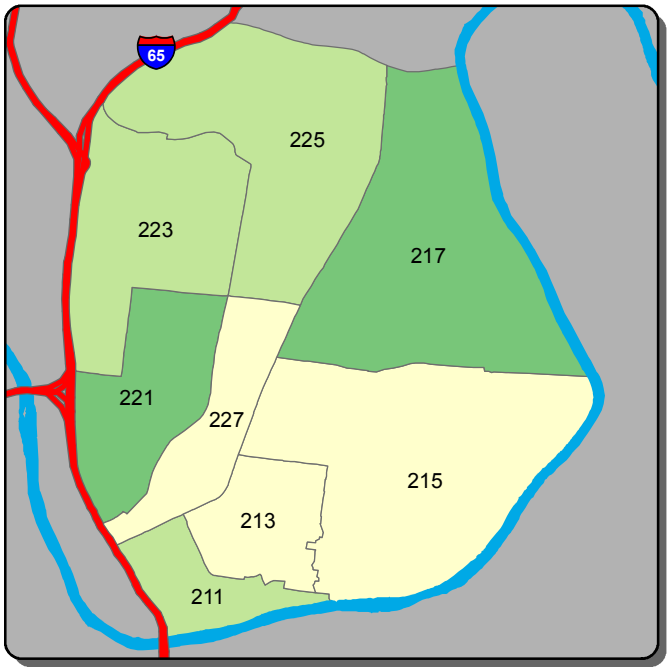

Burglary - A Shift

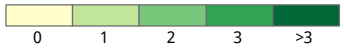

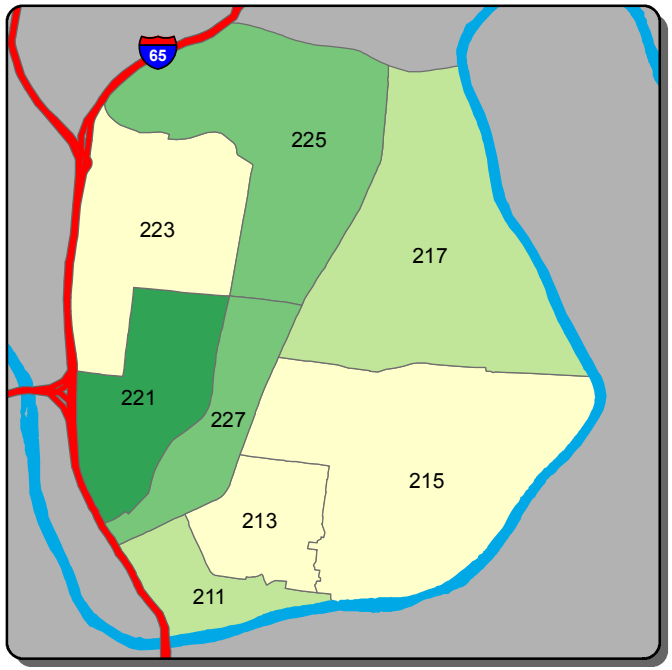

Burglary - B Shift

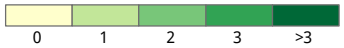

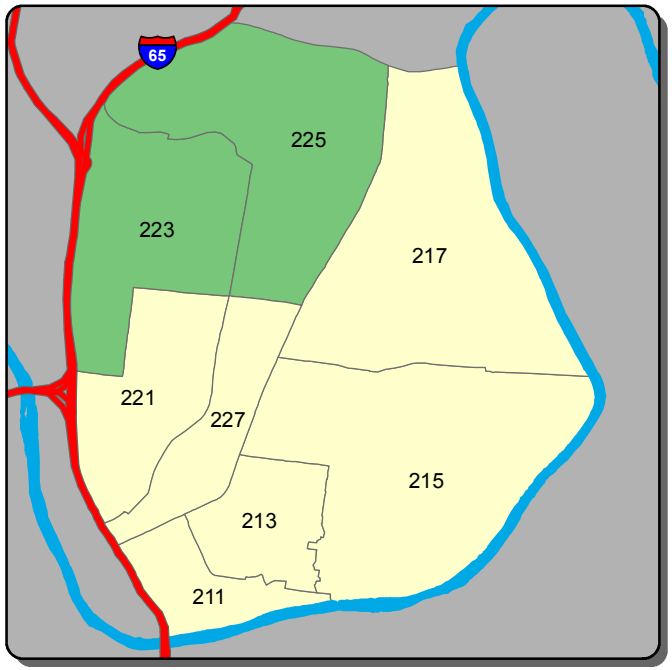

Burglary - C Shift

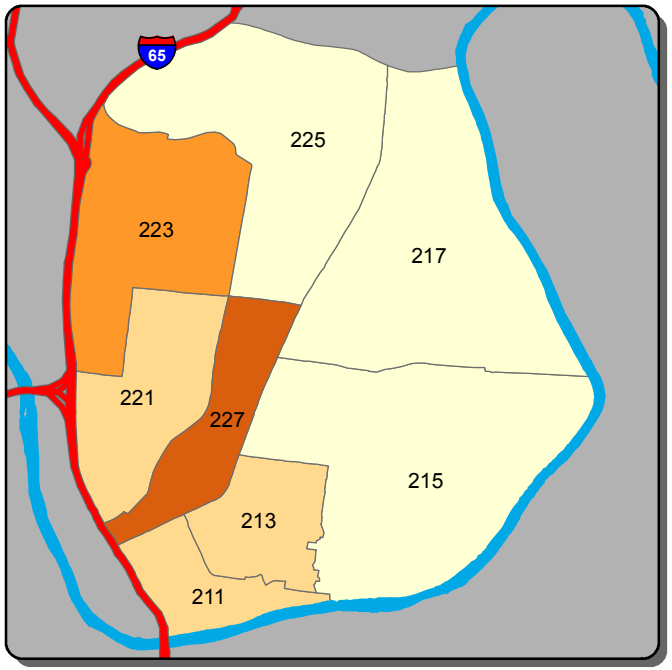

Theft from Vehicle - A Shift

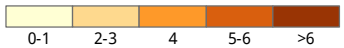

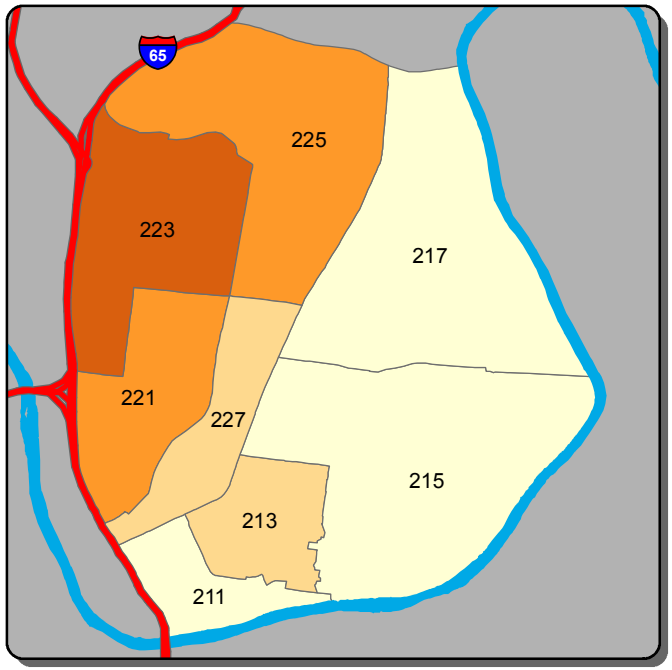

Theft from Vehicle - B Shift

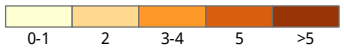

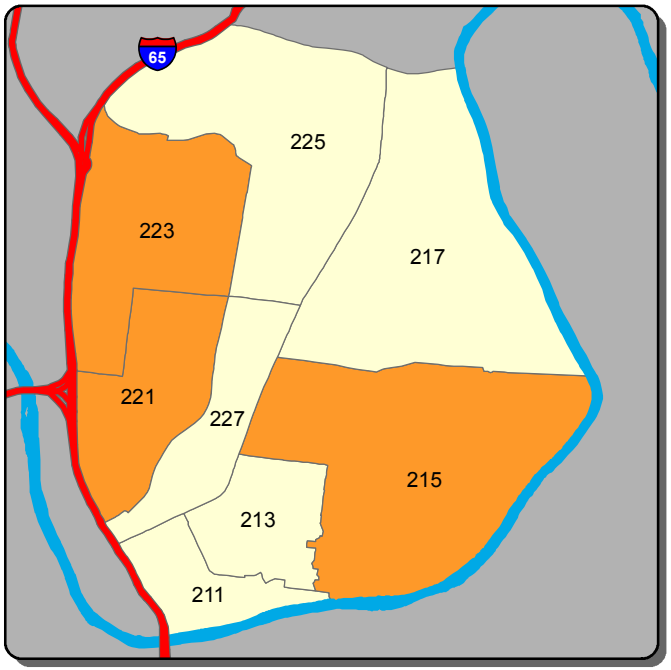

Theft from Vehicle - C Shift

Information summarized for CompStat week ending 10/12/2019

Sourced from MNPD ARMS on 10/16/2019. Data taken from incident reports using Uniform Crime Reporting definitions and guidelines, based on the date and time when the inicident was reported. 'A, B, and C Shift' refer to the following time periods: A Shift = 0700 - 1500; B Shift = 1500 - 2300; C Shift = 2300 - 0700.

East Precinct - Aggravated Assault and Self Initiated CAD Counts for the Past Two Weeks

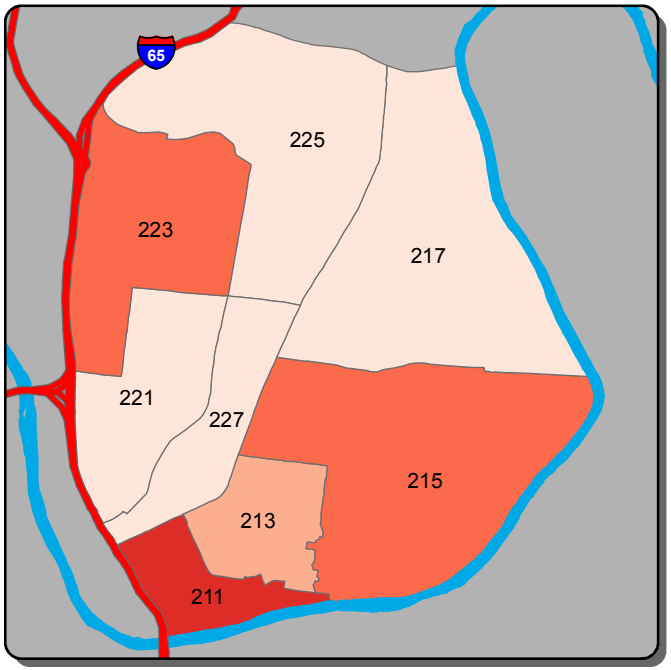

Aggravated Assault - A Shift

0	1	2	3	>3

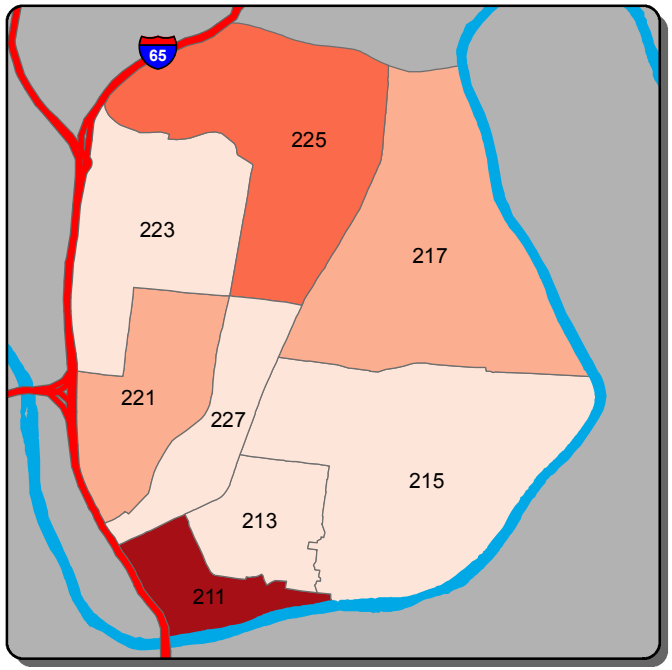

Aggravated Assault - B Shift

0	1-2	3-4	5-7	>7

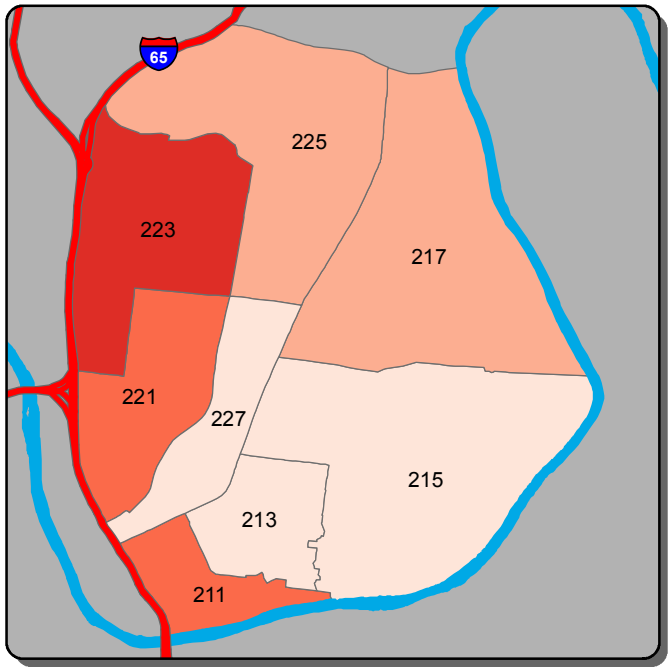

Aggravated Assault - C Shift

0	1-2	3-5	6-8	>8

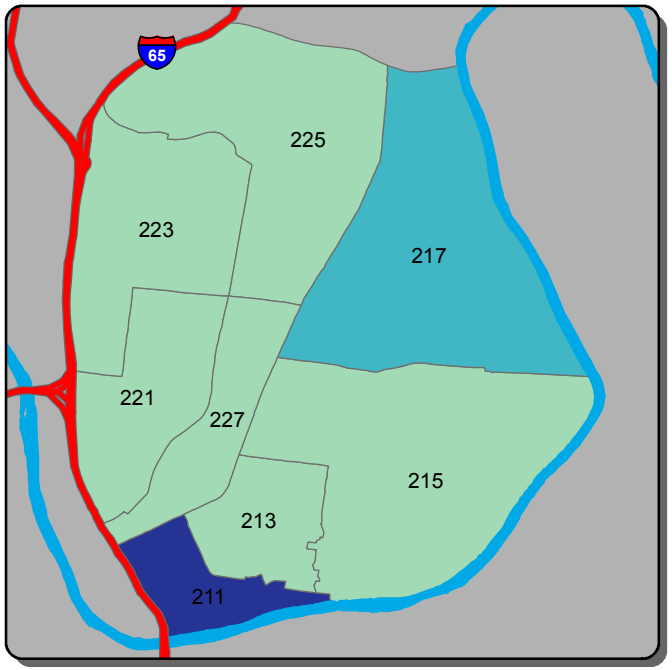

Self Initiated CAD - A Shift

0-14	15-62	63-111	112-159	>159

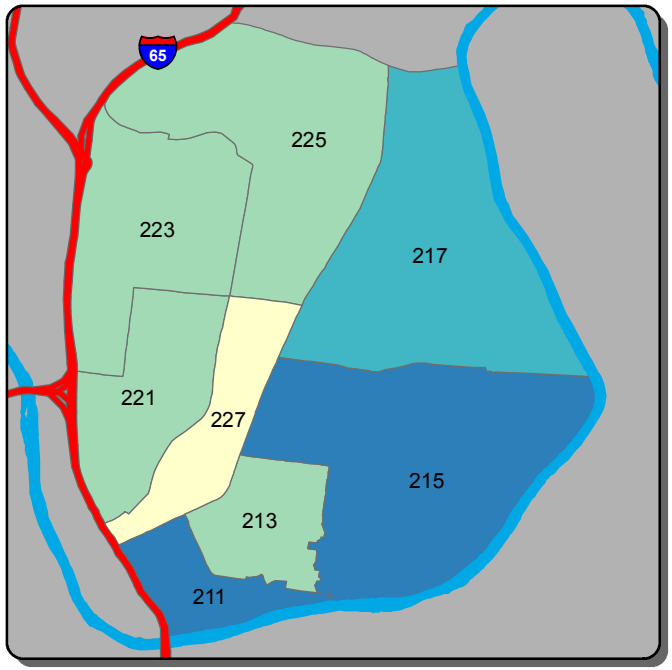

Self Initiated CAD - B Shift

0-45	46-71	72-97	98-124	>124

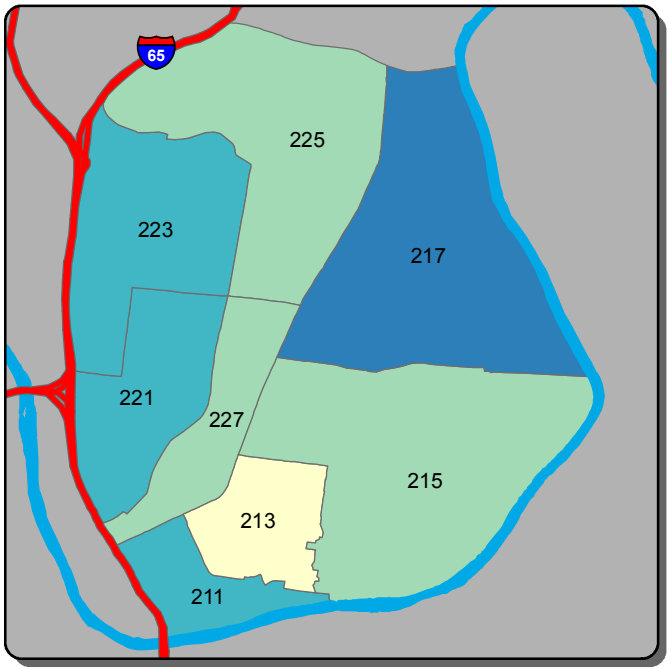

Self Initiated CAD - C Shift

0-38	39-76	77-114	115-152	>152

Information summarized for CompStat week ending 10/12/2019

Sourced from MNPD ARMS on 10/16/2019. Data taken from incident reports using Uniform Crime Reporting definitions and guidelines, based on the date and time when the inicident was reported. 'A, B, and C Shift' refer to the following time periods: A Shift = 0700 - 1500; B Shift = 1500 - 2300; C Shift = 2300 - 0700.

South Precinct - Burglary and Theft from Vehicle Counts for the Past Two Weeks

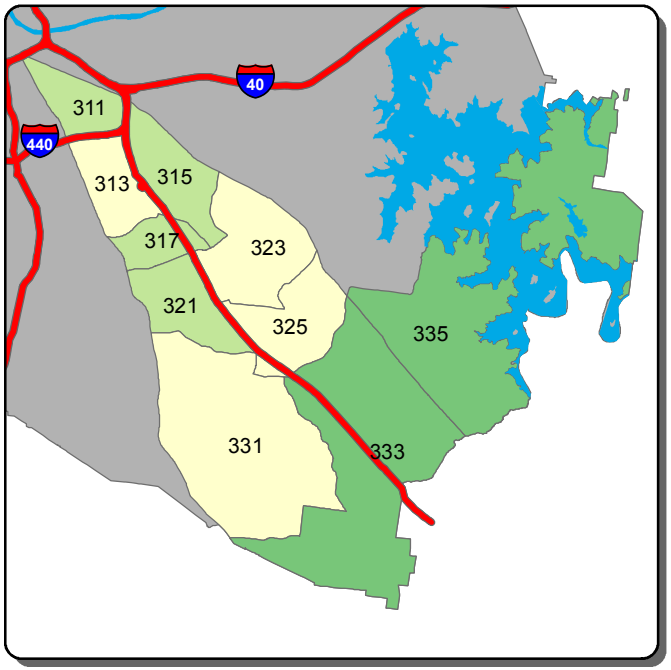

Burglary - A Shift

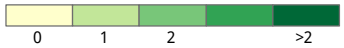

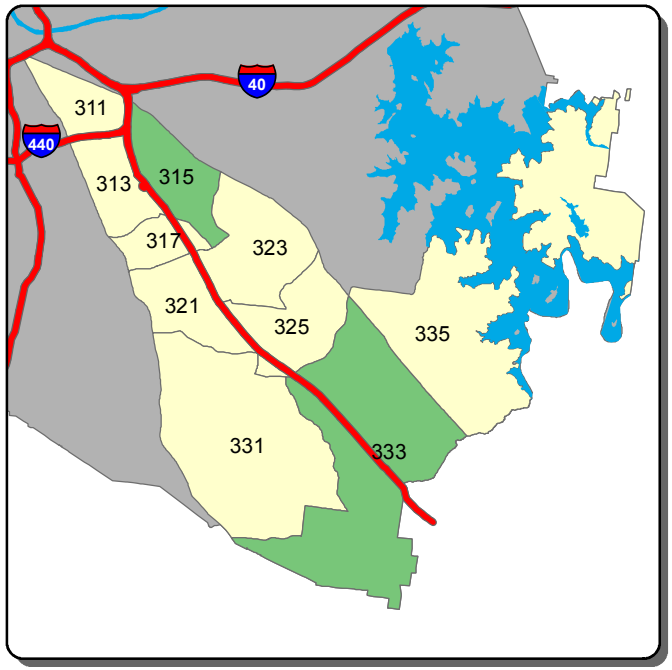

Burglary - B Shift

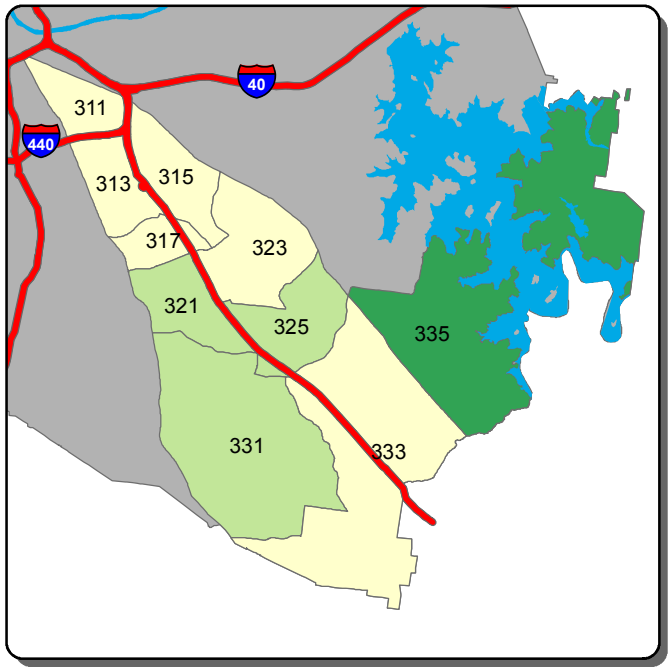

Burglary - C Shift

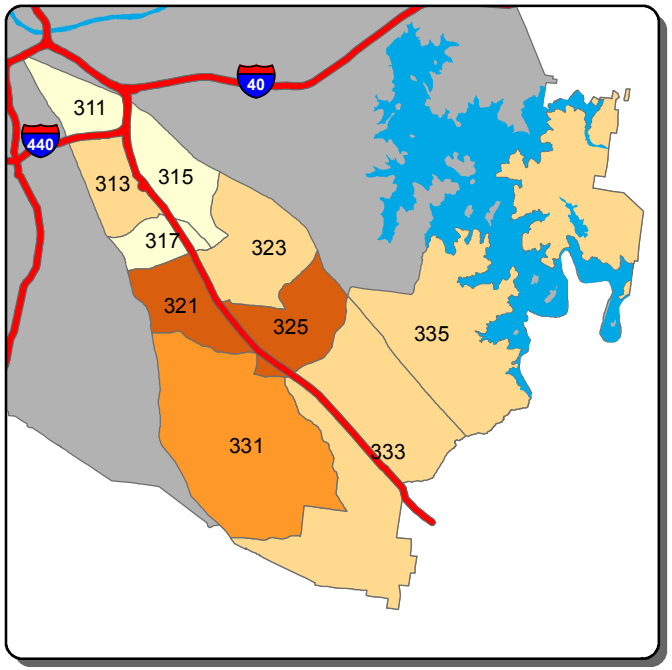

Theft from Vehicle - A Shift

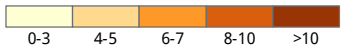

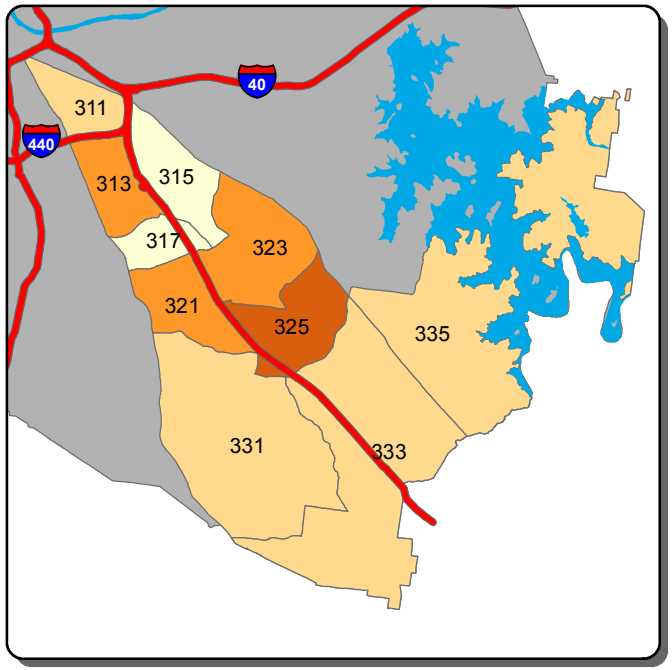

Theft from Vehicle - B Shift

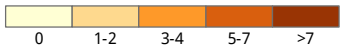

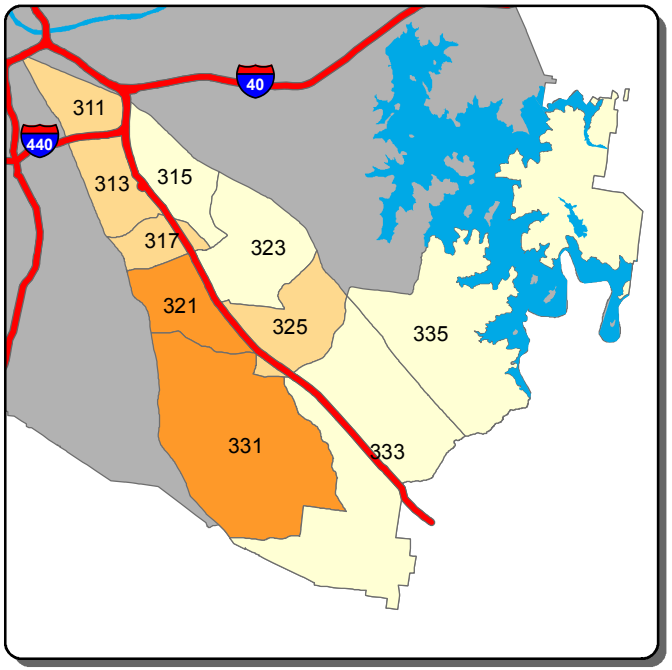

Theft from Vehicle - C Shift

Information summarized for CompStat week ending 10/12/2019

Sourced from MNPD ARMS on 10/16/2019. Data taken from incident reports using Uniform Crime Reporting definitions and guidelines, based on the date and time when the inicident was reported. 'A, B, and C Shift' refer to the following time periods: A Shift = 0700 - 1500; B Shift = 1500 - 2300; C Shift = 2300 - 0700.

South Precinct - Aggravated Assault and Self Initiated CAD Counts for the Past Two Weeks

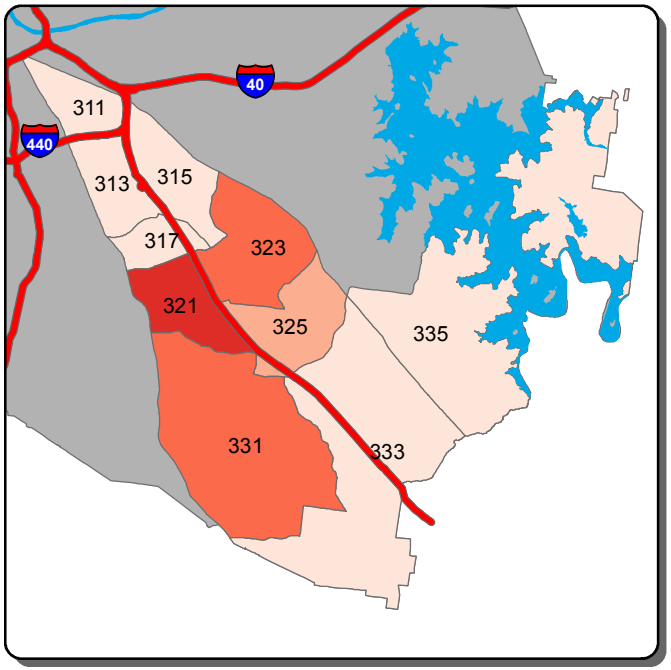

Aggravated Assault - A Shift

0 | 1 | 2 | 3 | >3

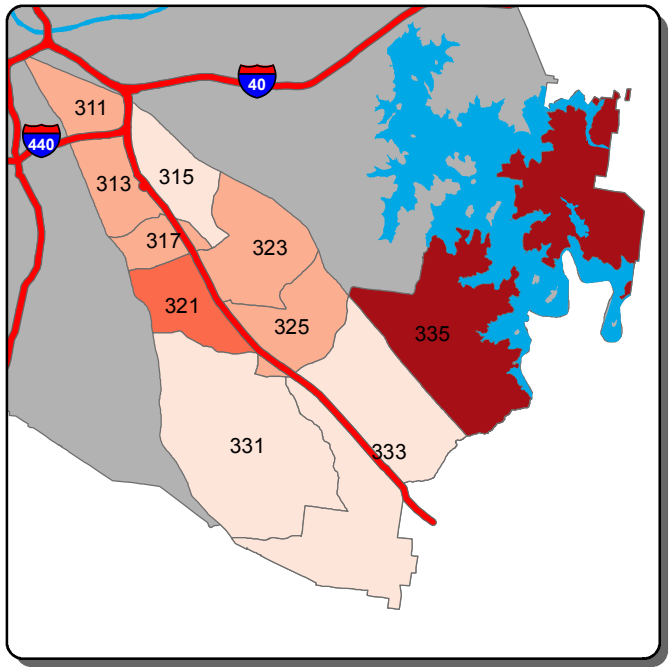

Aggravated Assault - B Shift

0 | 1 | 2 | 3 | >3

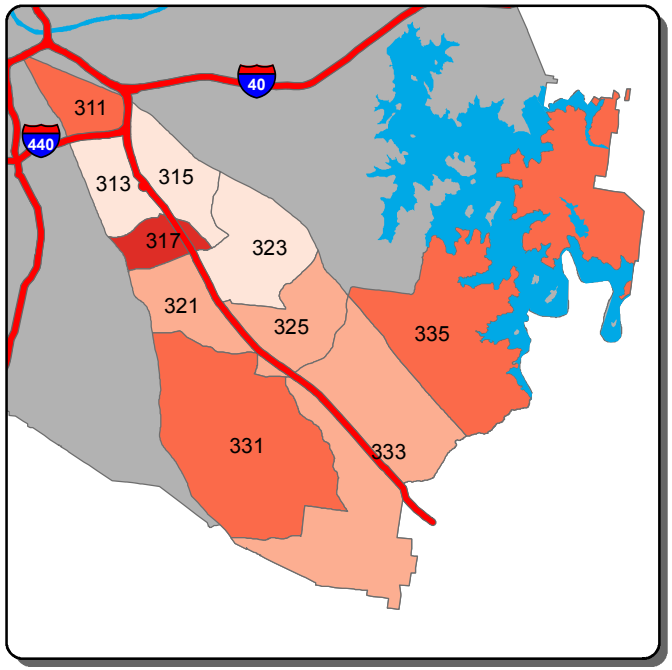

Aggravated Assault - C Shift

0 | 1 | 2-3 | 4 | >4

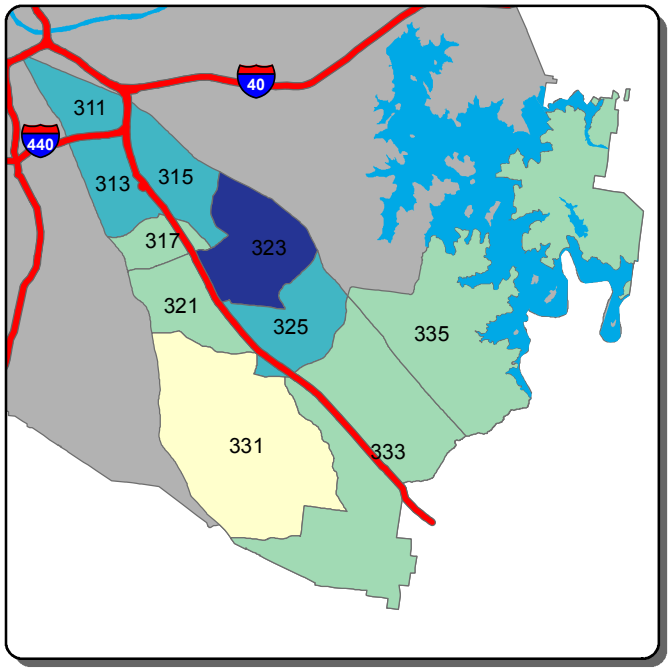

Self Initiated CAD - A Shift

0-16 | 17-31 | 32-46 | 47-62 | >62

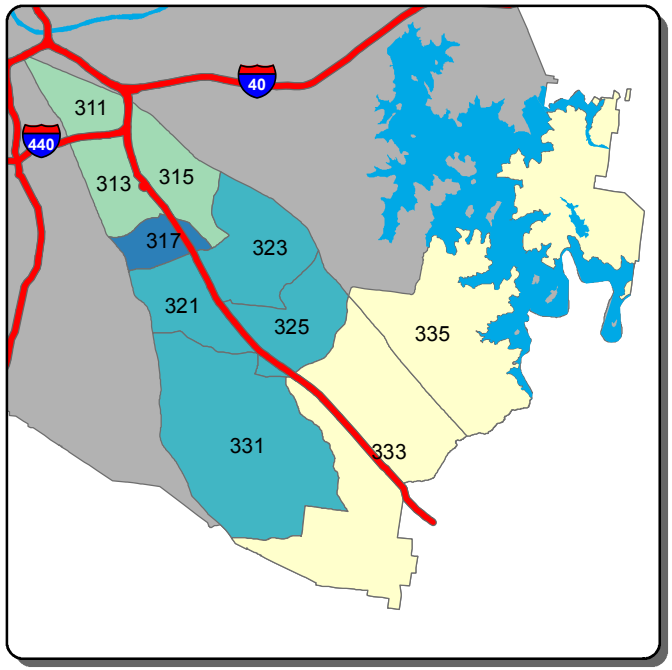

Self Initiated CAD - B Shift

0-34 | 35-51 | 52-68 | 69-85 | >85

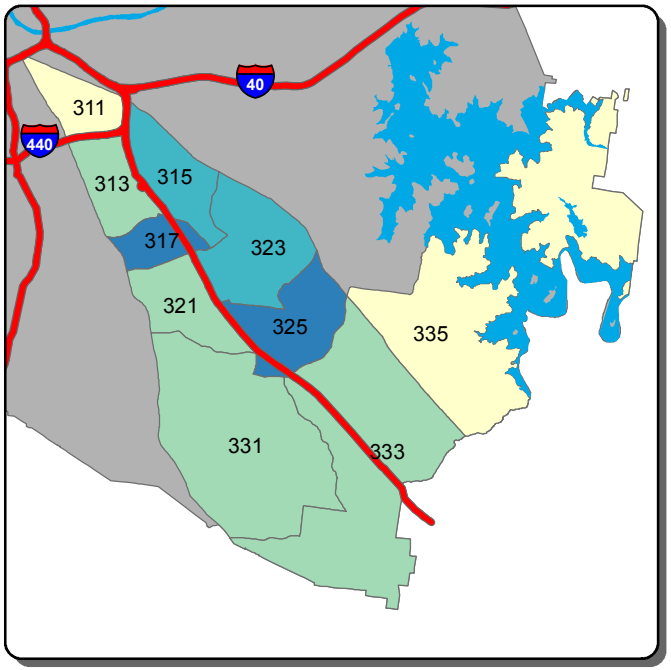

Self Initiated CAD - C Shift

0-17 | 18-34 | 35-52 | 53-70 | >70

Information summarized for CompStat week ending 10/12/2019

Sourced from MNPD ARMS on 10/16/2019. Data taken from incident reports using Uniform Crime Reporting definitions and guidelines, based on the date and time when the inicident was reported. 'A, B, and C Shift' refer to the following time periods: A Shift = 0700 - 1500; B Shift = 1500 - 2300; C Shift = 2300 - 0700.

Central Precinct - Burglary and Theft from Vehicle Counts for the Past Two Weeks

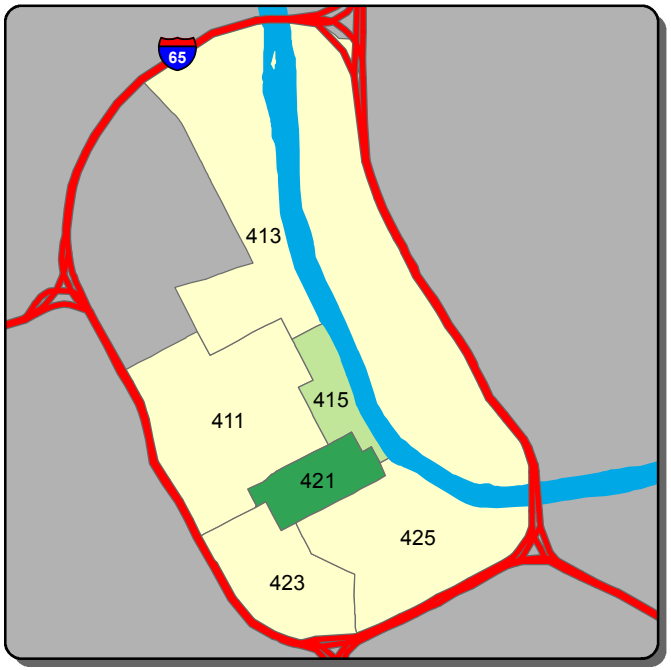

Burglary - A Shift

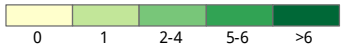

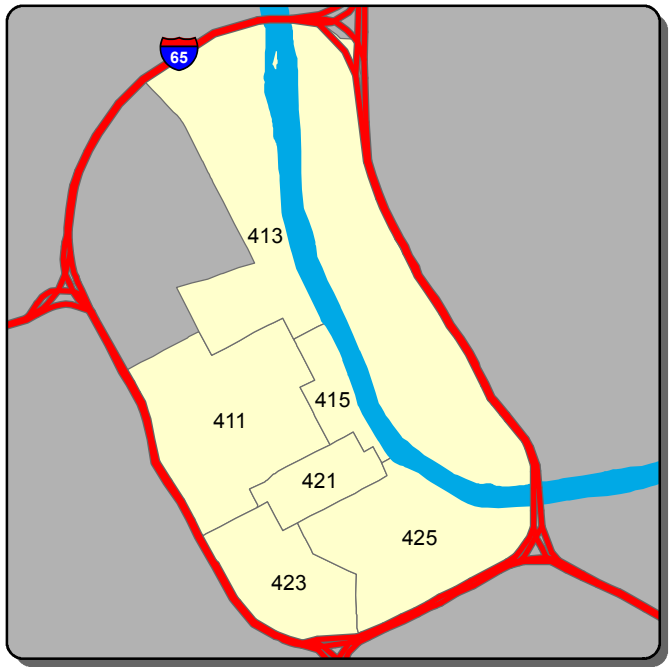

Burglary - B Shift

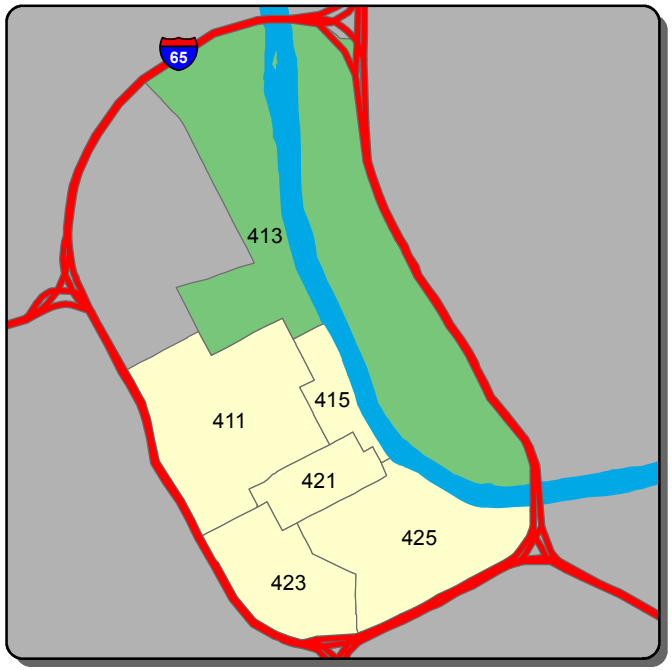

Burglary - C Shift

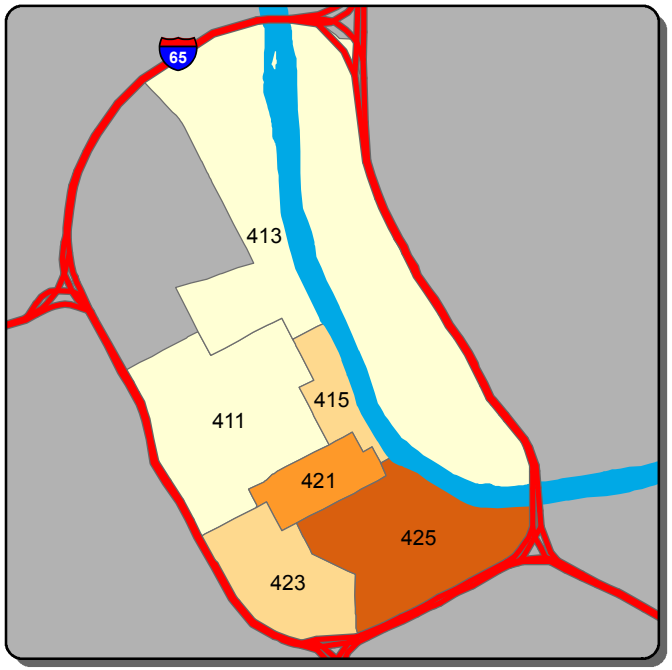

Theft from Vehicle - A Shift

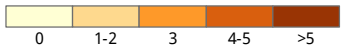

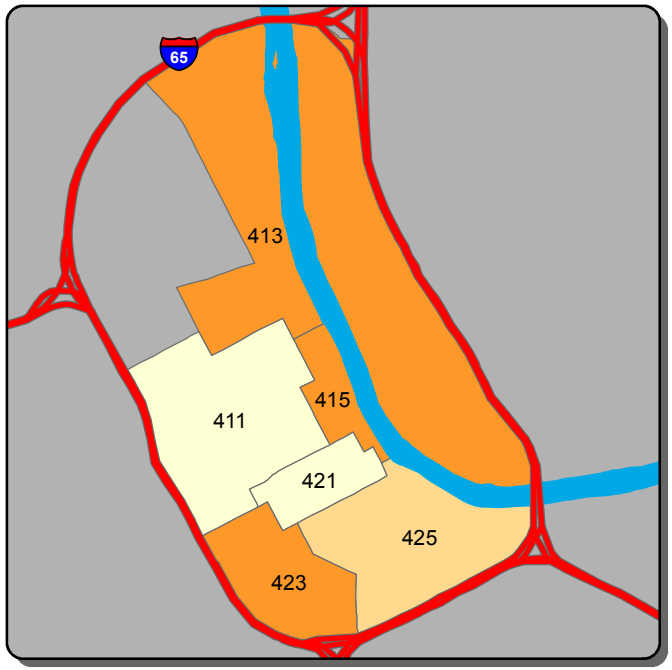

Theft from Vehicle - B Shift

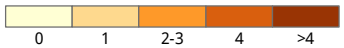

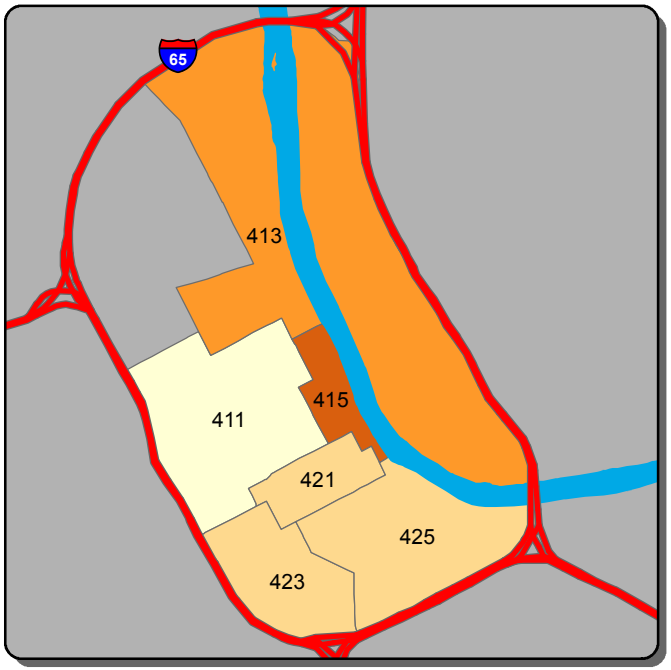

Theft from Vehicle - C Shift

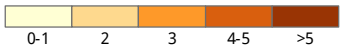

Information summarized for CompStat week ending 10/12/2019

Sourced from MNPD ARMS on 10/16/2019. Data taken from incident reports using Uniform Crime Reporting definitions and guidelines, based on the date and time when the inicident was reported. 'A, B, and C Shift' refer to the following time periods: A Shift = 0700 - 1500; B Shift = 1500 - 2300; C Shift = 2300 - 0700.

Central Precinct - Aggravated Assault and Self Initiated CAD Counts for the Past Two Weeks

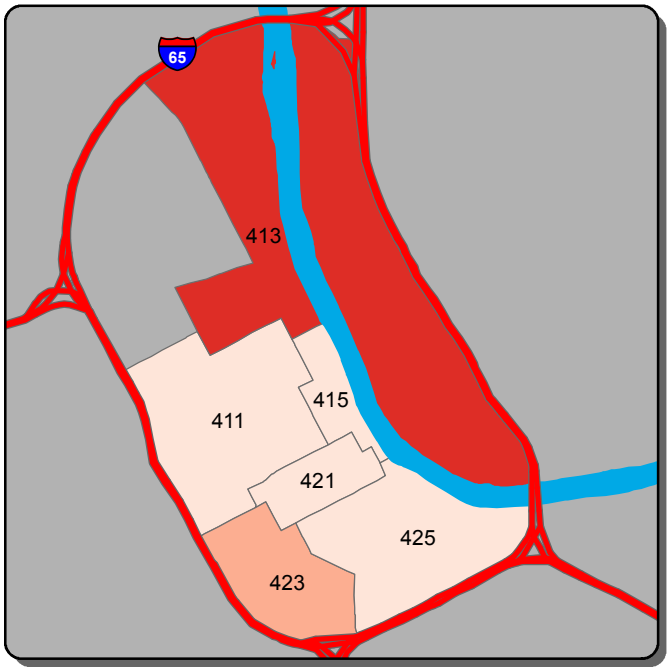

Aggravated Assault - A Shift

0-1	2	3	>3

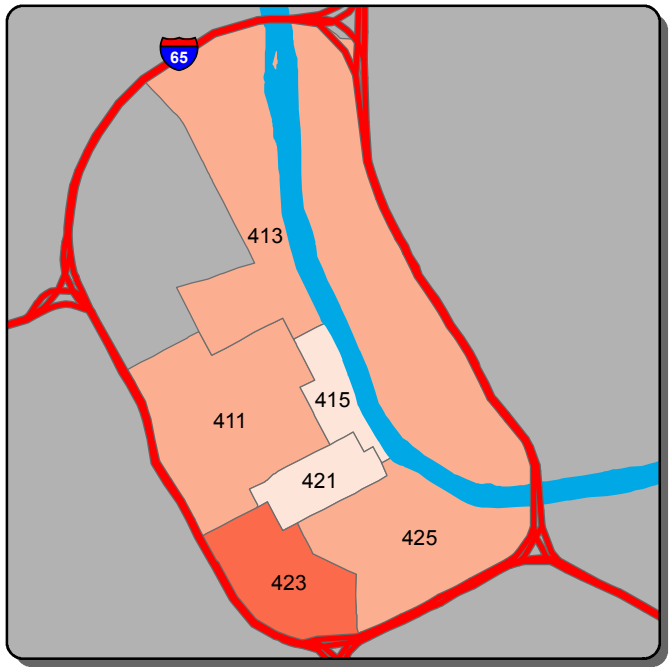

Aggravated Assault - B Shift

0	1	2	>2

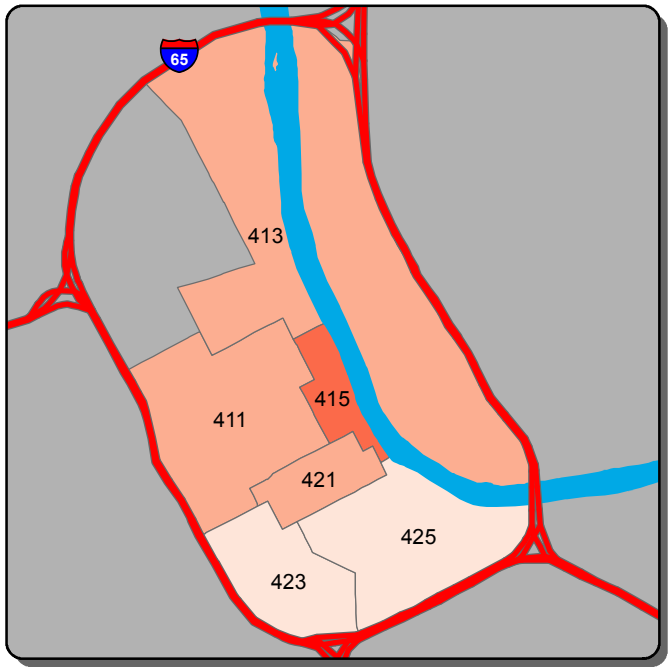

Aggravated Assault - C Shift

0	1	2	>2

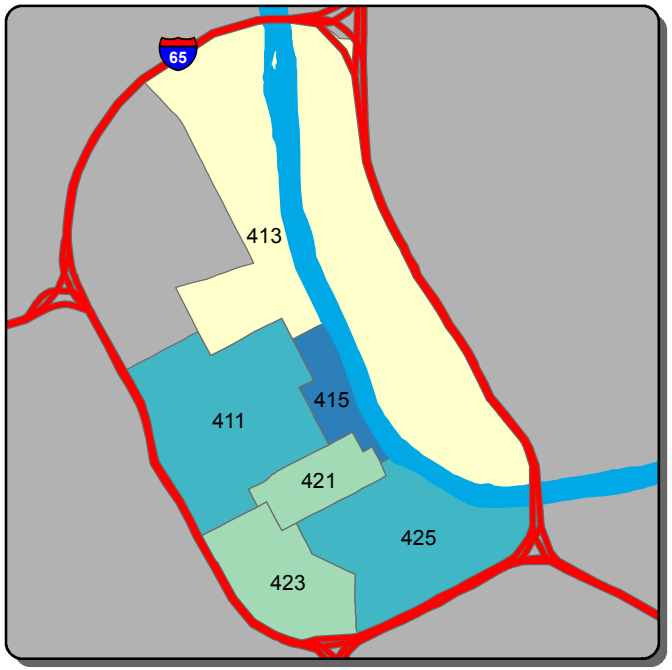

Self Initiated CAD - A Shift

0-79	80-102	103-125	126-149	>149

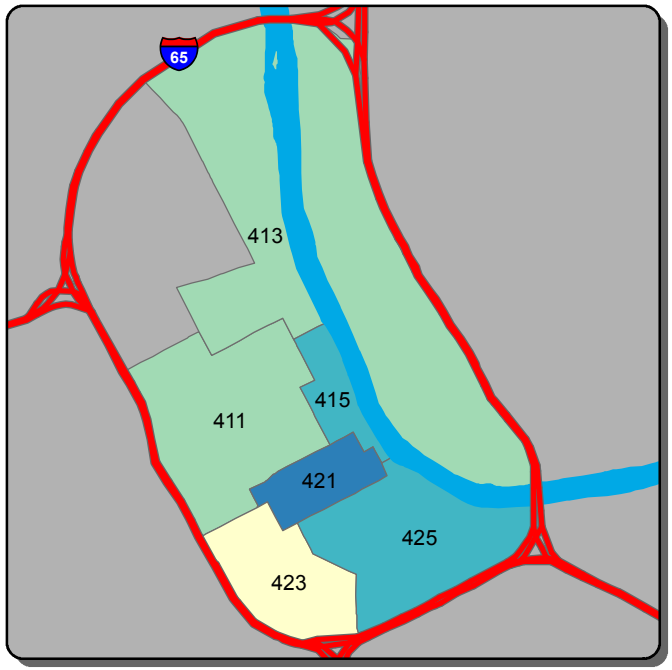

Self Initiated CAD - B Shift

0-64	65-131	132-198	199-265	>265

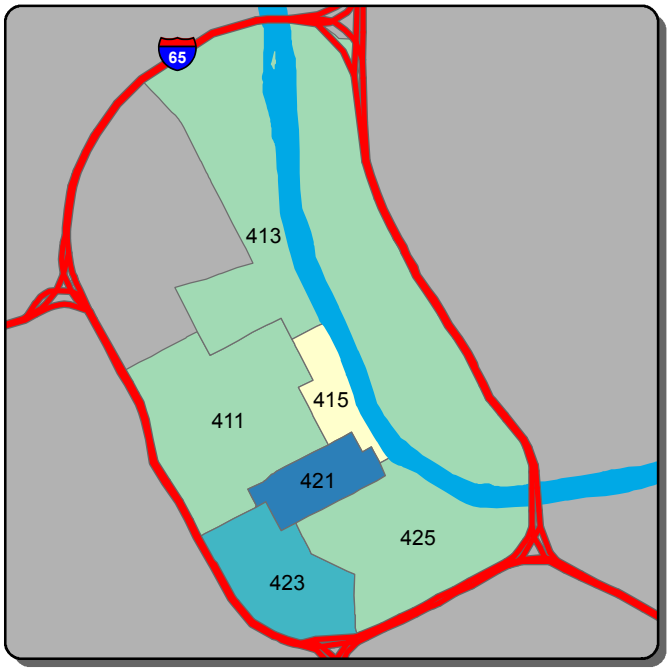

Self Initiated CAD - C Shift

0-74	75-130	131-185	186-241	>241

Information summarized for CompStat week ending 10/12/2019

Sourced from MNPD ARMS on 10/16/2019. Data taken from incident reports using Uniform Crime Reporting definitions and guidelines, based on the date and time when the inicident was reported. 'A, B, and C Shift' refer to the following time periods: A Shift = 0700 - 1500; B Shift = 1500 - 2300; C Shift = 2300 - 0700.

Hermitage Precinct - Burglary and Theft from Vehicle Counts for the Past Two Weeks

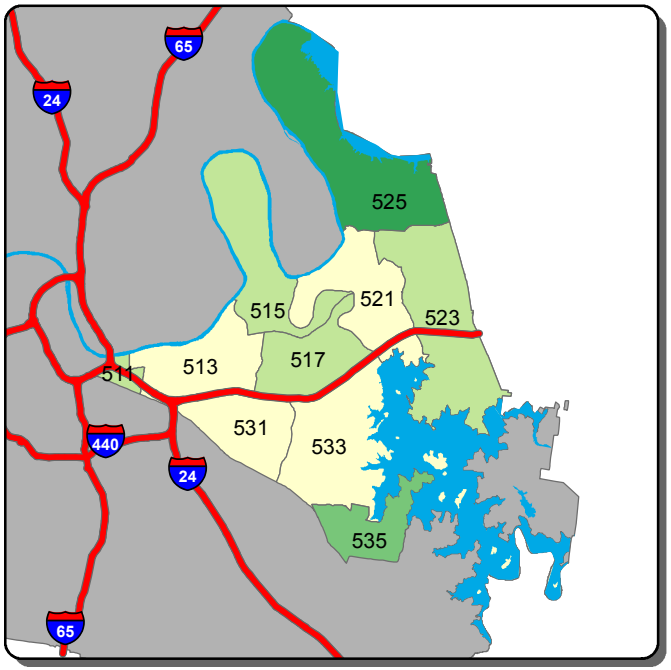

Burglary - A Shift

0 1 2 3 >3

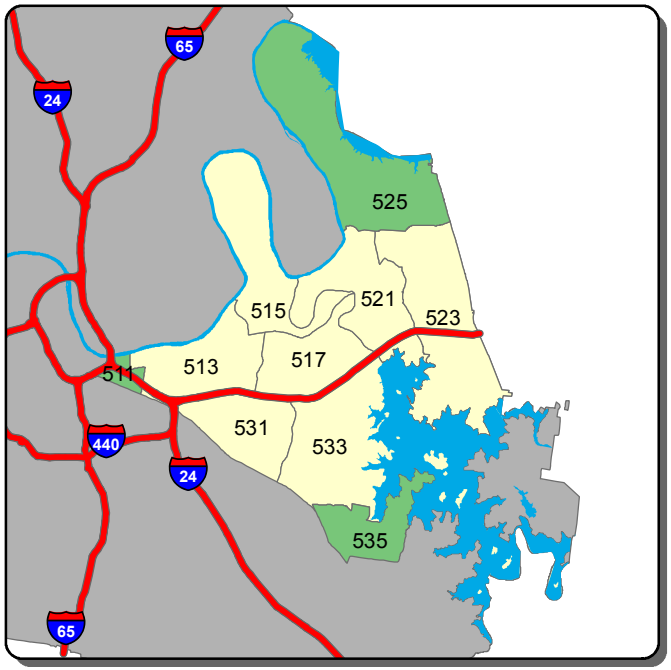

Burglary - B Shift

0 1 >1

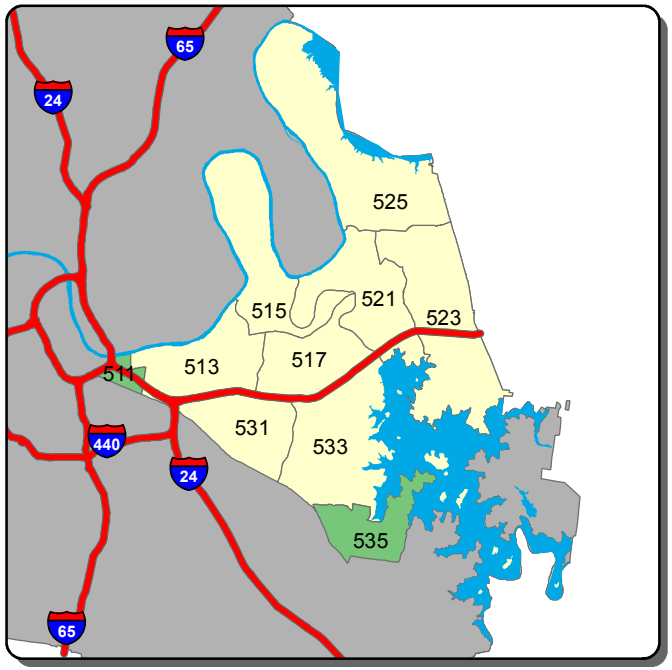

Burglary - C Shift

0 1 >1

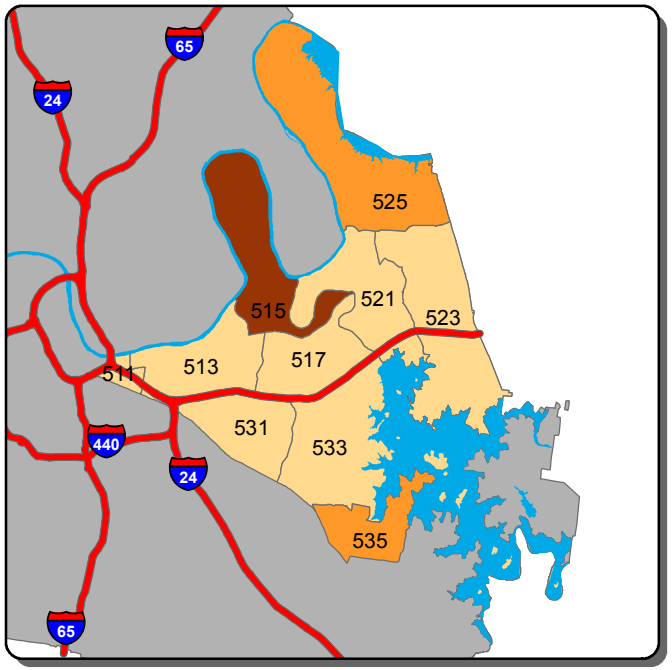

Theft from Vehicle - A Shift

0 1-4 5-7 8-11 >11

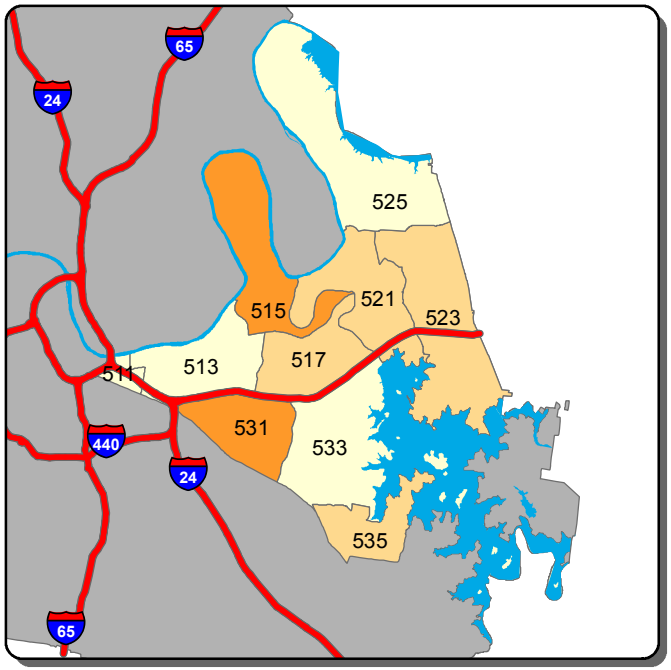

Theft from Vehicle - B Shift

0 1 2 >2

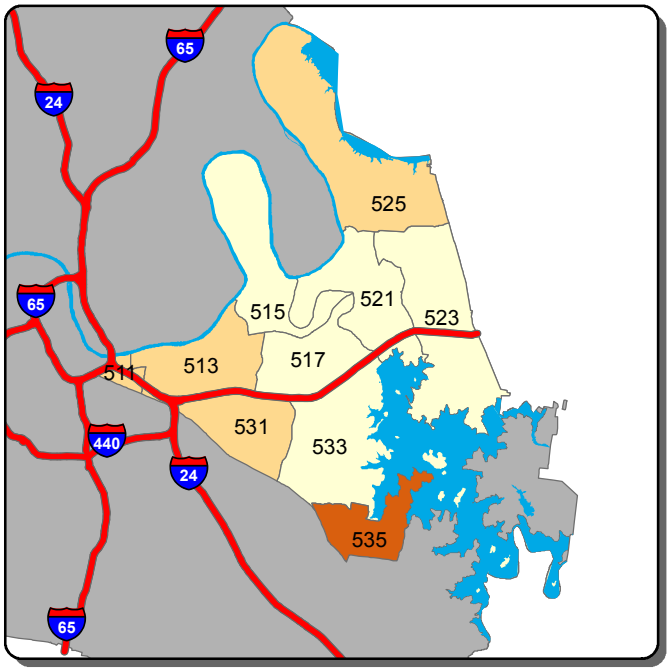

Theft from Vehicle - C Shift

0 1 2 >2

Information summarized for CompStat week ending 10/12/2019

Sourced from MNPD ARMS on 10/16/2019. Data taken from incident reports using Uniform Crime Reporting definitions and guidelines, based on the date and time when the inicident was reported. 'A, B, and C Shift' refer to the following time periods: A Shift = 0700 - 1500; B Shift = 1500 - 2300; C Shift = 2300 - 0700.

Hermitage Precinct - Aggravated Assault and Self Initiated CAD Counts for the Past Two Weeks

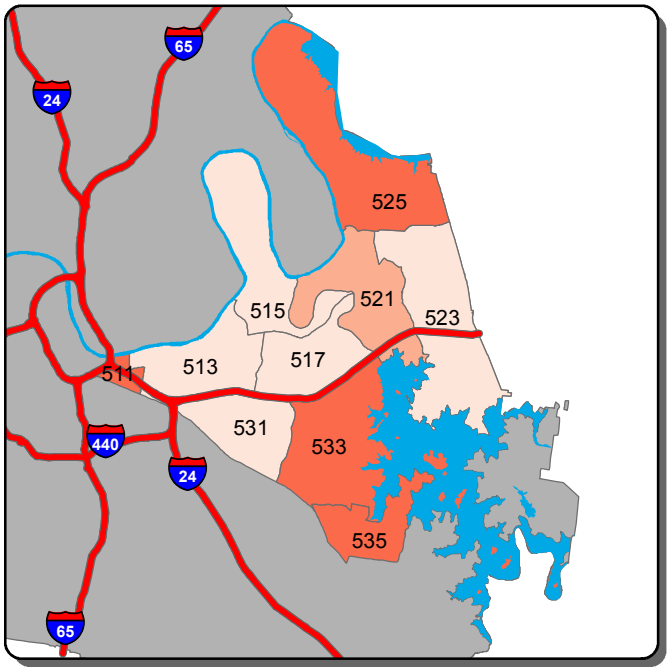

Aggravated Assault - A Shift

0 1 2 3 >3

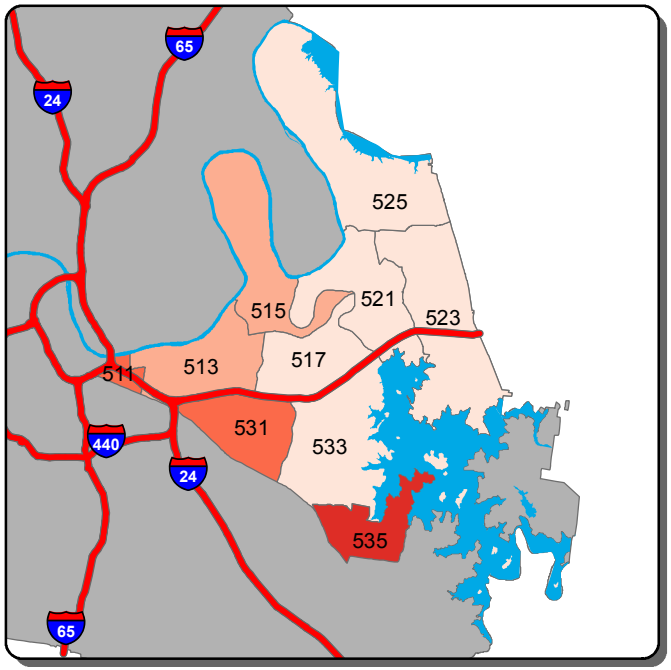

Aggravated Assault - B Shift

0 1 2 3-4 >4

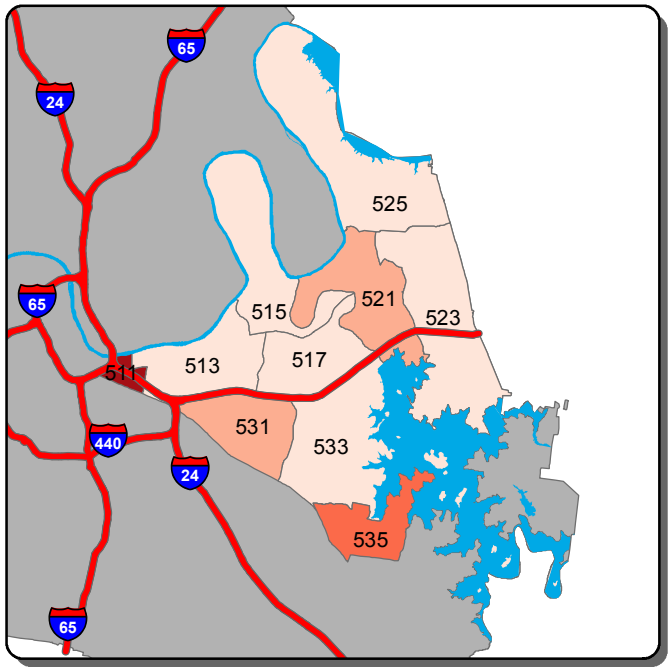

Aggravated Assault - C Shift

0 1 2 3 >3

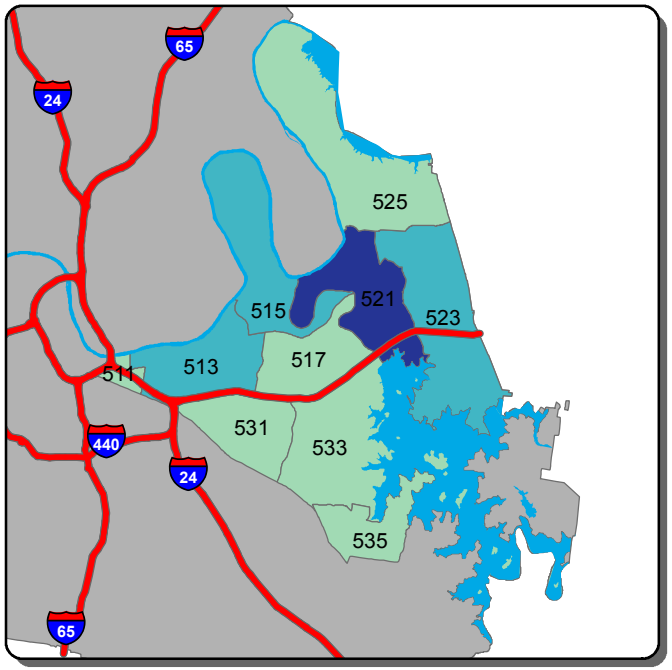

Self Initiated CAD - A Shift

0-29 30-61 62-93 94-125 >125

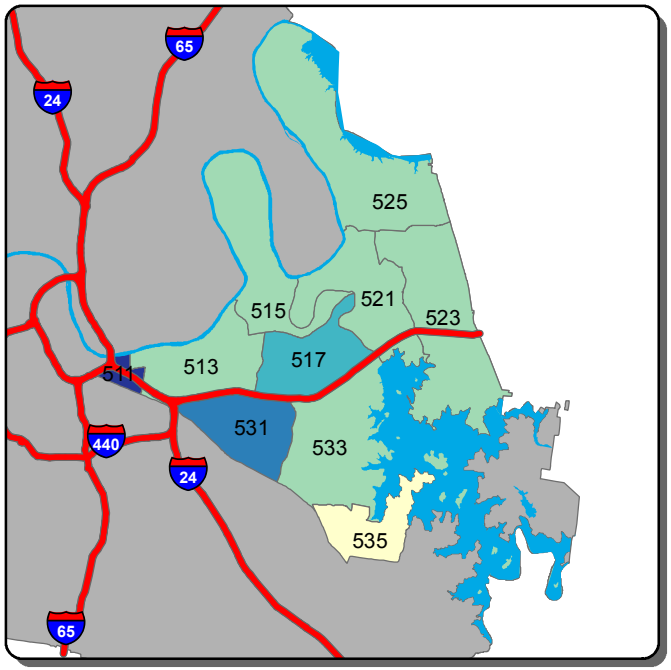

Self Initiated CAD - B Shift

0-35 36-66 67-96 97-127 >127

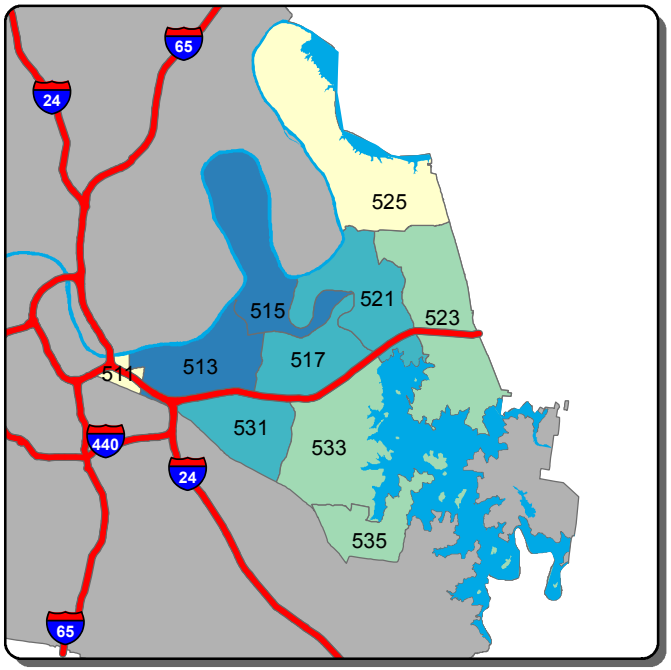

Self Initiated CAD - C Shift

0-35 36-53 54-71 72-89 >89

Information summarized for CompStat week ending 10/12/2019

Sourced from MNPD ARMS on 10/16/2019. Data taken from incident reports using Uniform Crime Reporting definitions and guidelines, based on the date and time when the inicident was reported. 'A, B, and C Shift' refer to the following time periods: A Shift = 0700 - 1500; B Shift = 1500 - 2300; C Shift = 2300 - 0700.

North Precinct - Burglary and Theft from Vehicle Counts for the Past Two Weeks

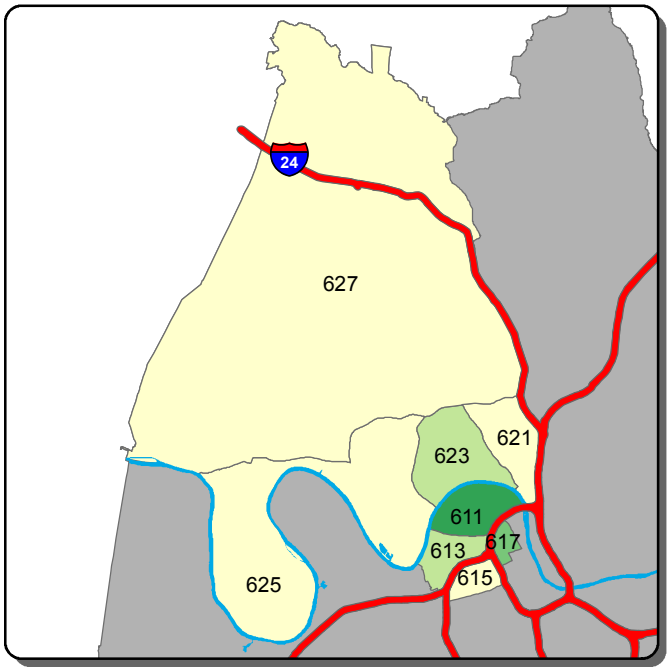

Burglary - A Shift

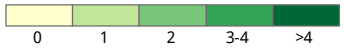

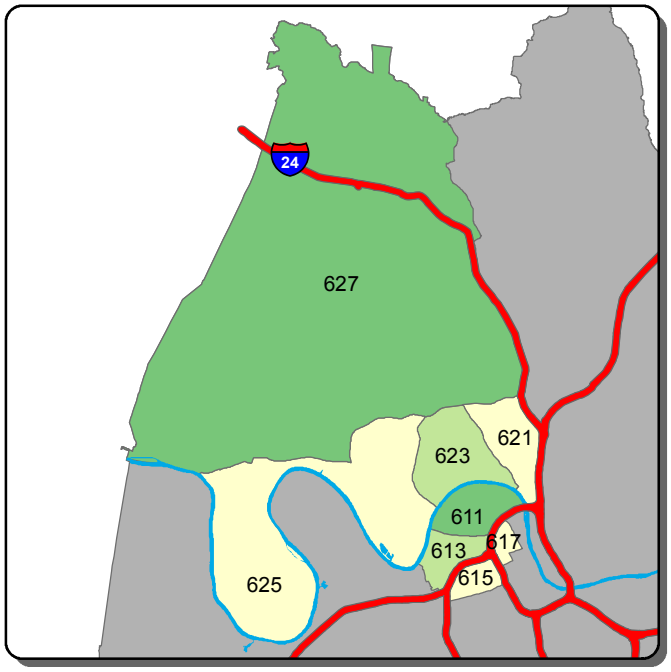

Burglary - B Shift

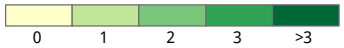

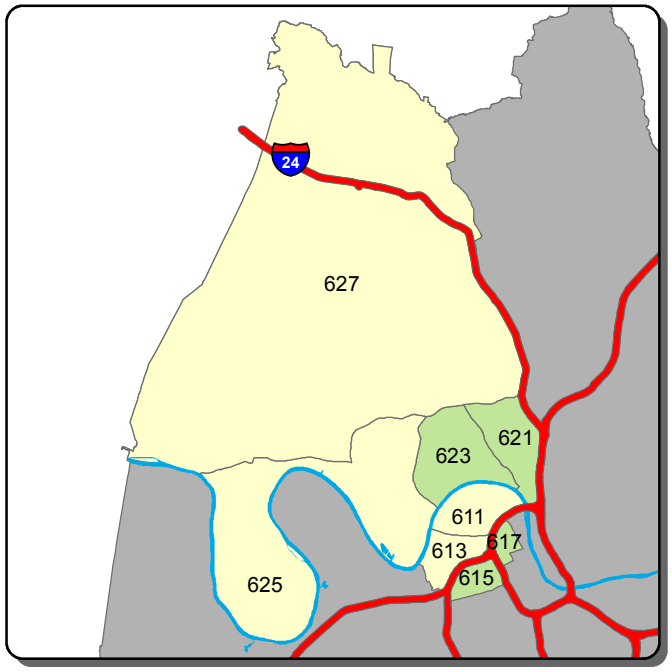

Burglary - C Shift

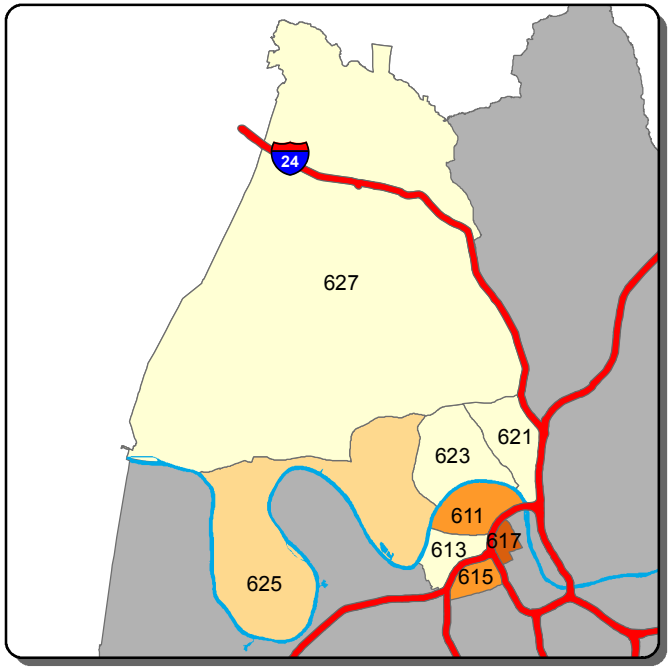

Theft from Vehicle - A Shift

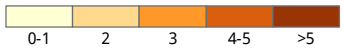

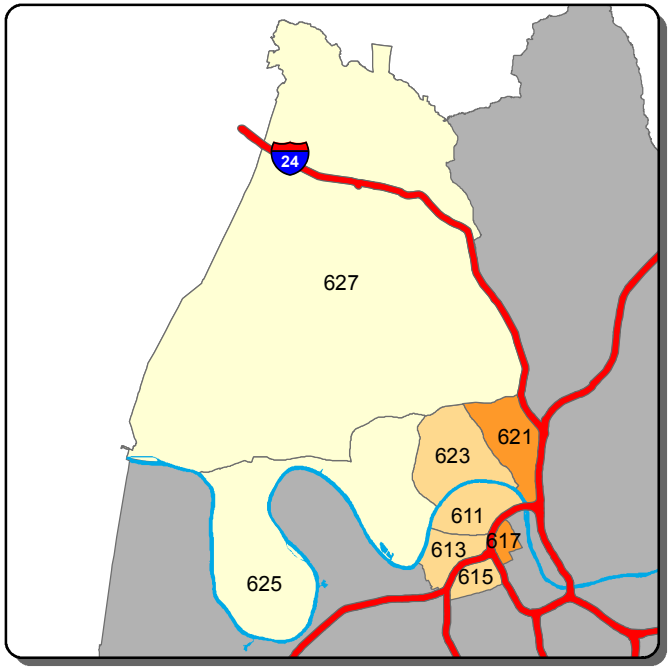

Theft from Vehicle - B Shift

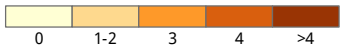

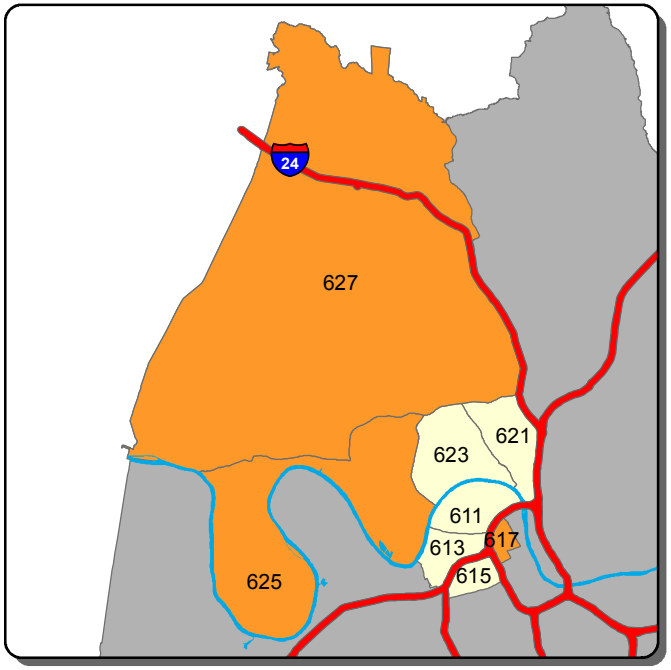

Theft from Vehicle - C Shift

Information summarized for CompStat week ending 10/12/2019

Sourced from MNPD ARMS on 10/16/2019. Data taken from incident reports using Uniform Crime Reporting definitions and guidelines, based on the date and time when the inicident was reported. 'A, B, and C Shift' refer to the following time periods: A Shift = 0700 - 1500; B Shift = 1500 - 2300; C Shift = 2300 - 0700.

North Precinct - Aggravated Assault and Self Initiated CAD Counts for the Past Two Weeks

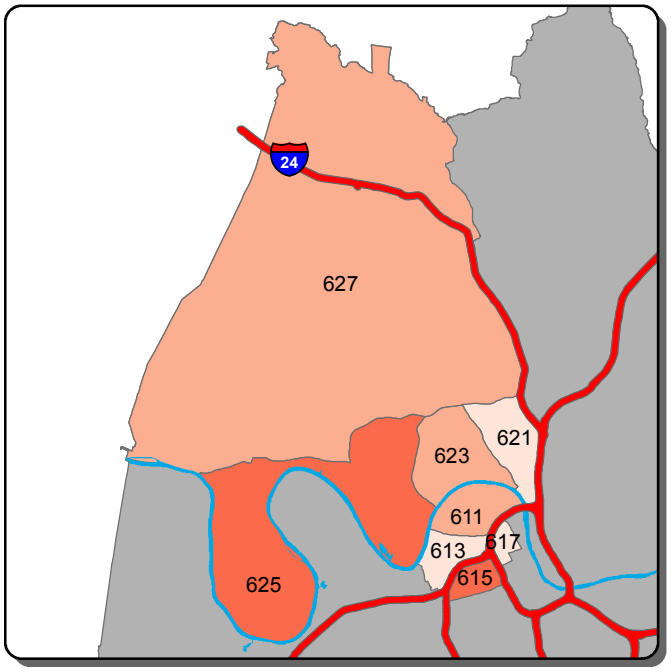

Aggravated Assault - A Shift

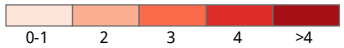

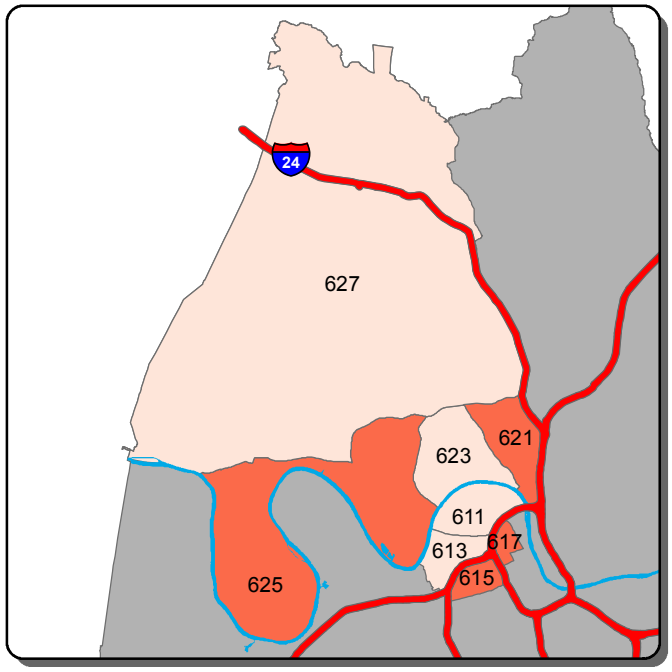

Aggravated Assault - B Shift

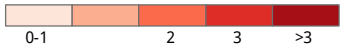

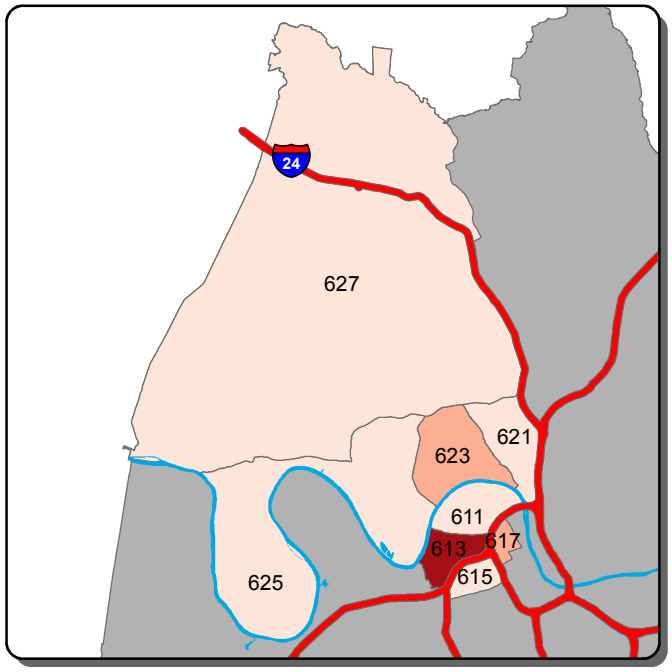

Aggravated Assault - C Shift

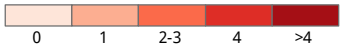

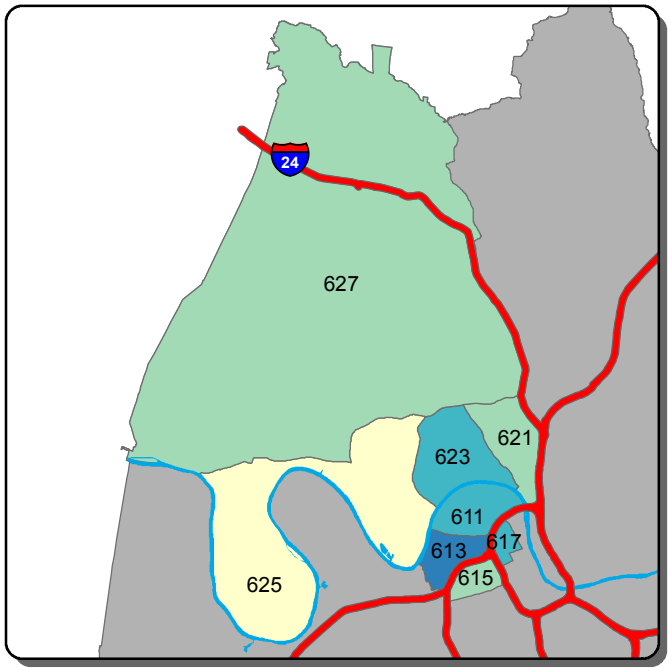

Self Initiated CAD - A Shift

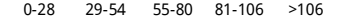

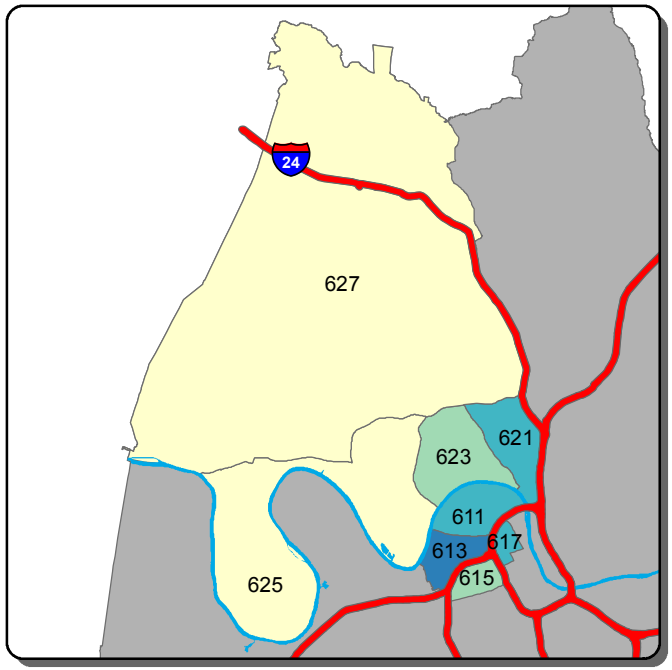

Self Initiated CAD - B Shift



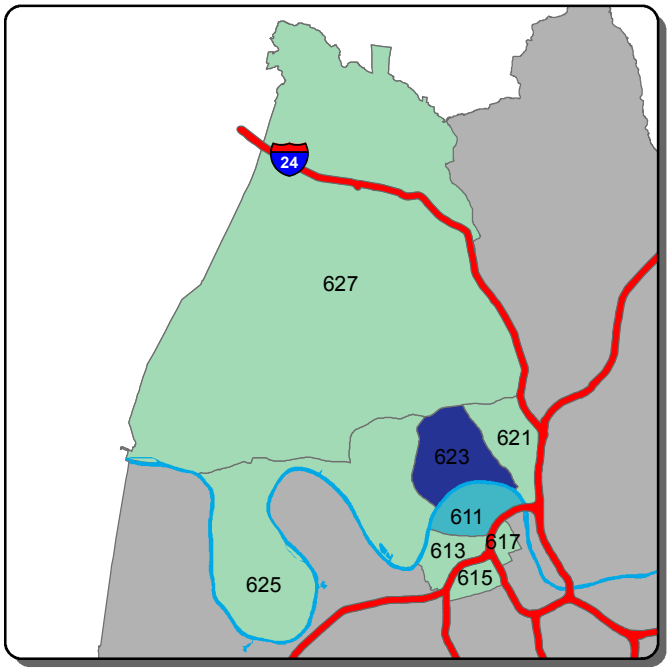

Self Initiated CAD - C Shift



Information summarized for CompStat week ending 10/12/2019

Sourced from MNPD ARMS on 10/16/2019. Data taken from incident reports using Uniform Crime Reporting definitions and guidelines, based on the date and time when the inicident was reported. 'A, B, and C Shift' refer to the following time periods: A Shift = 0700 - 1500; B Shift = 1500 - 2300; C Shift = 2300 - 0700.

Madison Precinct - Burglary and Theft from Vehicle Counts for the Past Two Weeks

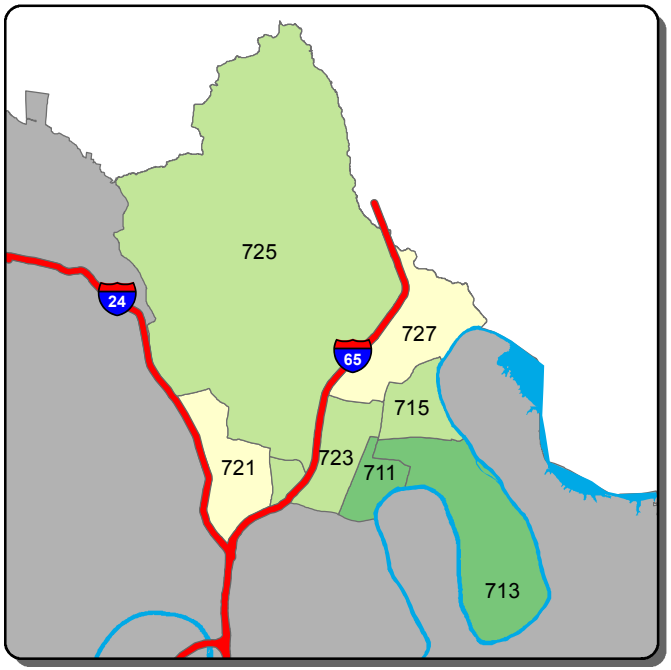

Burglary - A Shift

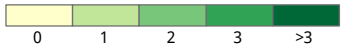

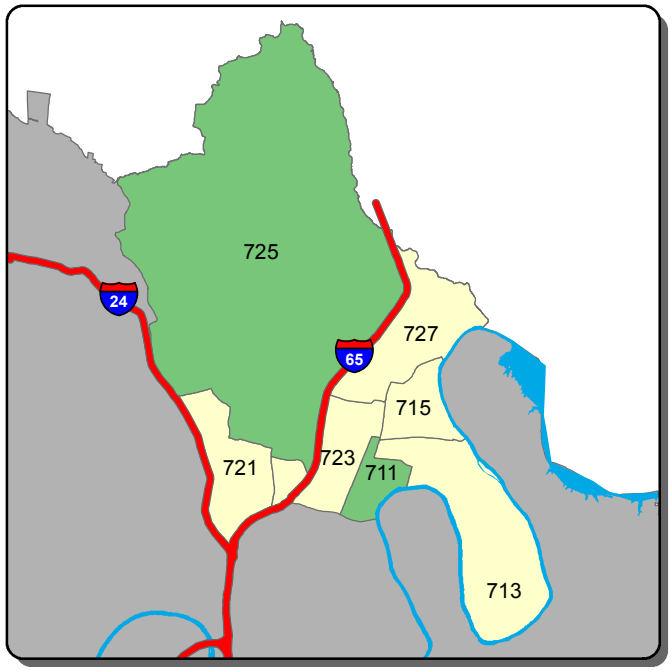

Burglary - B Shift

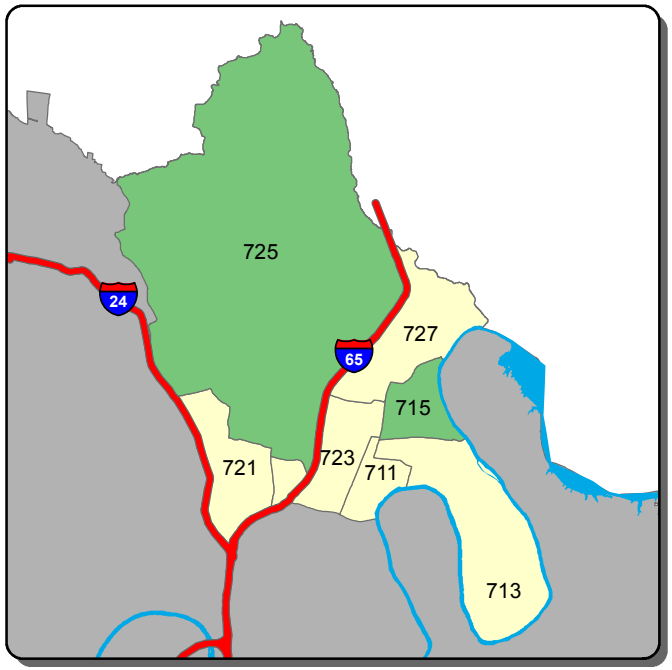

Burglary - C Shift

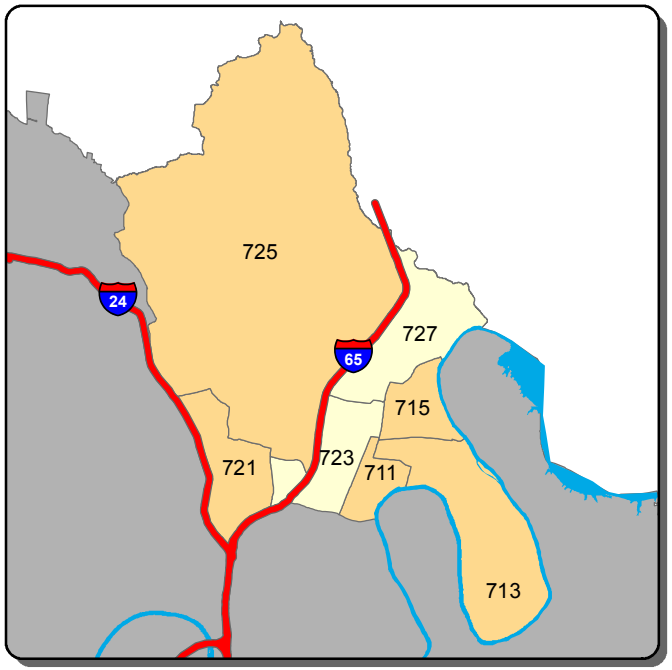

Theft from Vehicle - A Shift

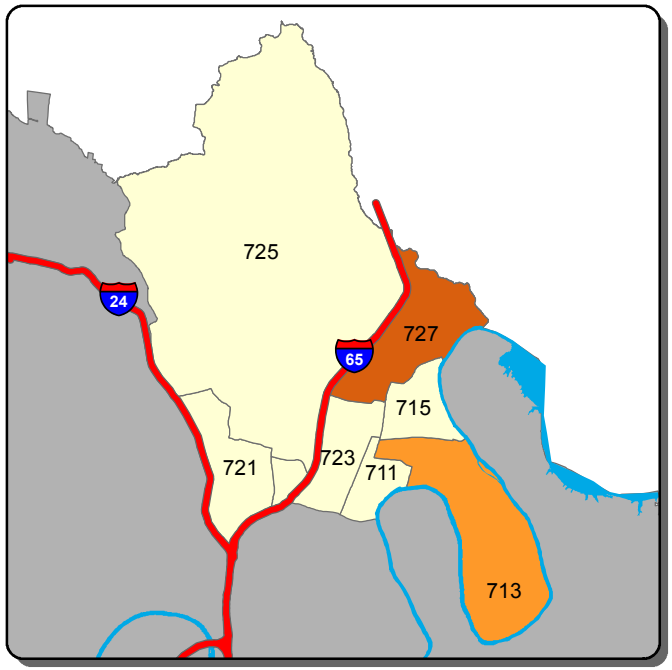

Theft from Vehicle - B Shift

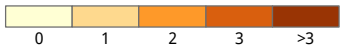

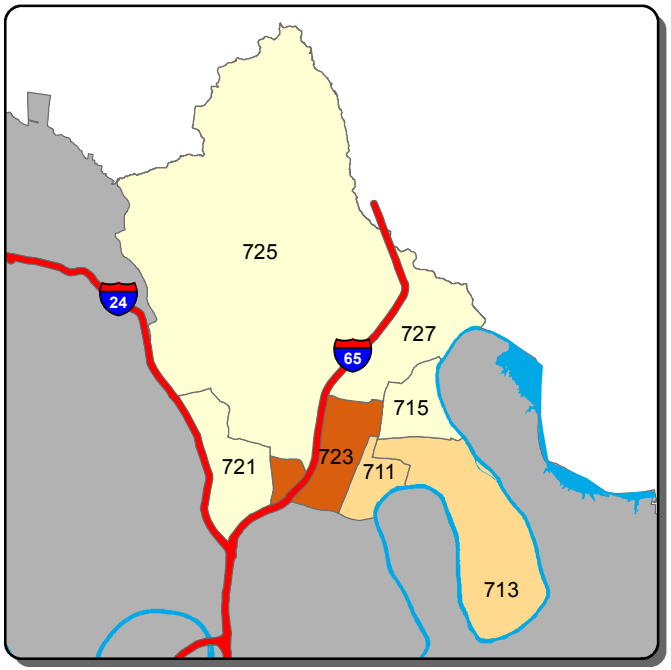

Theft from Vehicle - C Shift

Information summarized for CompStat week ending 10/12/2019

Sourced from MNPD ARMS on 10/16/2019. Data taken from incident reports using Uniform Crime Reporting definitions and guidelines, based on the date and time when the inicident was reported. 'A, B, and C Shift' refer to the following time periods: A Shift = 0700 - 1500; B Shift = 1500 - 2300; C Shift = 2300 - 0700.

Madison Precinct - Aggravated Assault and Self Initiated CAD Counts for the Past Two Weeks

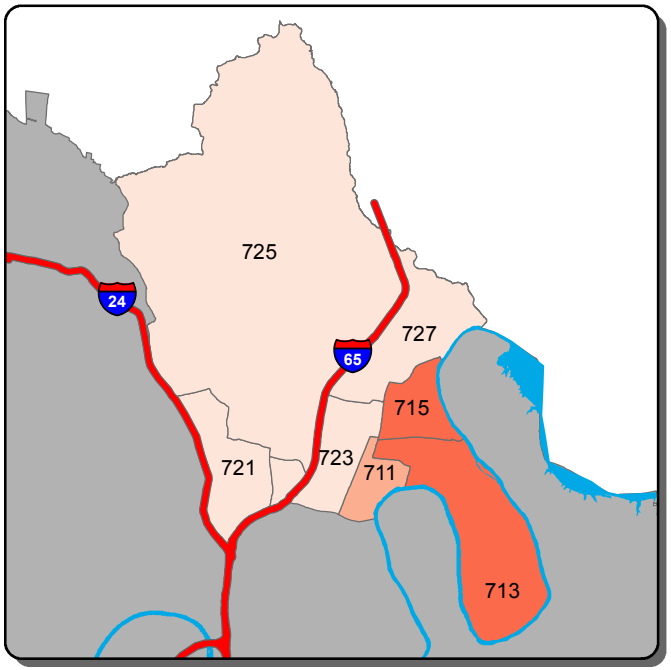

Aggravated Assault - A Shift

0 1 2 3 >3

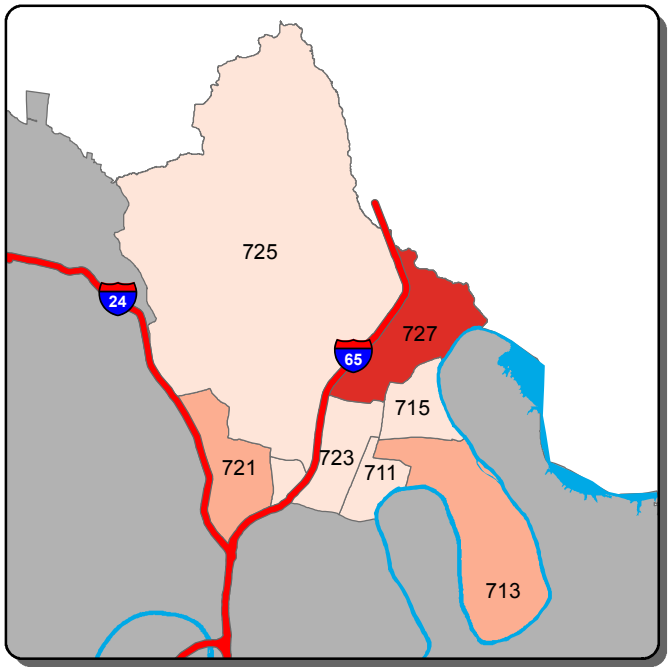

Aggravated Assault - B Shift

0 1 2 3-4 >4

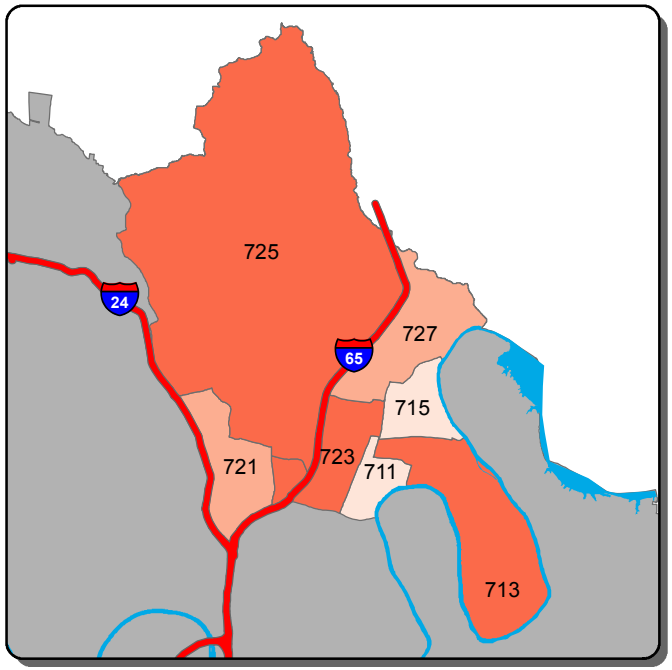

Aggravated Assault - C Shift

0 1 2-3 4 >4

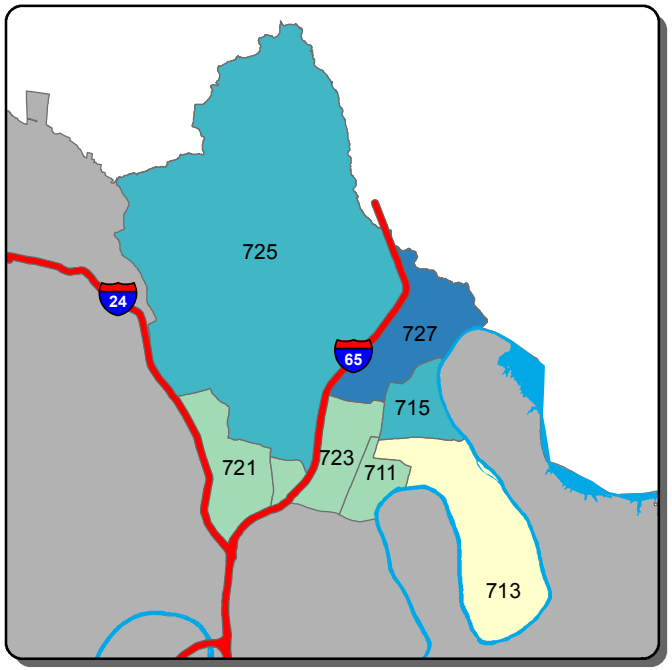

Self Initiated CAD - A Shift

0-20 21-49 50-78 79-107 >107

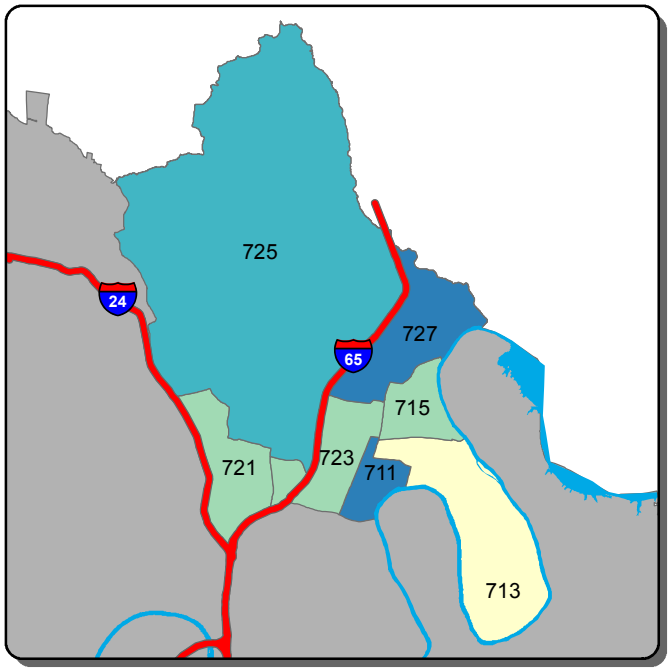

Self Initiated CAD - B Shift

0-44 45-59 60-74 75-89 >89

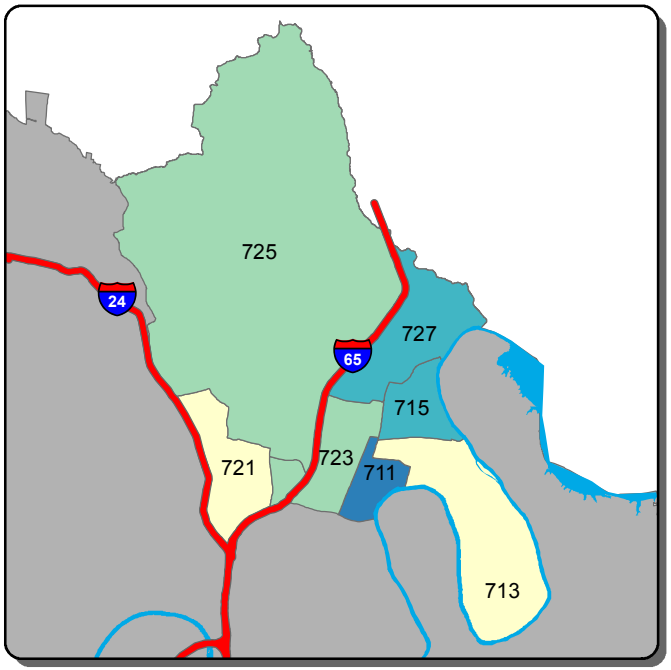

Self Initiated CAD - C Shift

0-53 54-92 93-132 133-171 >171

Information summarized for CompStat week ending 10/12/2019

Sourced from MNPD ARMS on 10/16/2019. Data taken from incident reports using Uniform Crime Reporting definitions and guidelines, based on the date and time when the inicident was reported. 'A, B, and C Shift' refer to the following time periods: A Shift = 0700 - 1500; B Shift = 1500 - 2300; C Shift = 2300 - 0700.

Midtown Hills Precinct - Burglary and Theft from Vehicle Counts for the Past Two Weeks

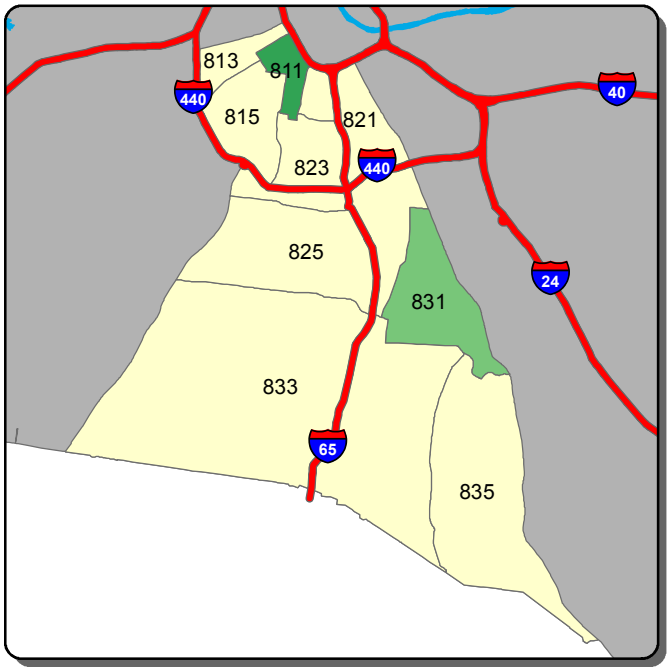

Burglary - A Shift

0 1 2 3 >3

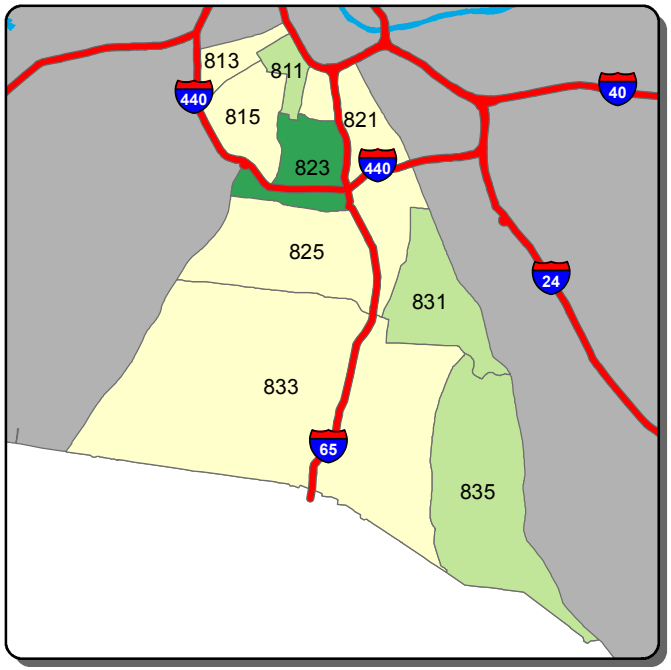

Burglary - B Shift

0 1 2 >2

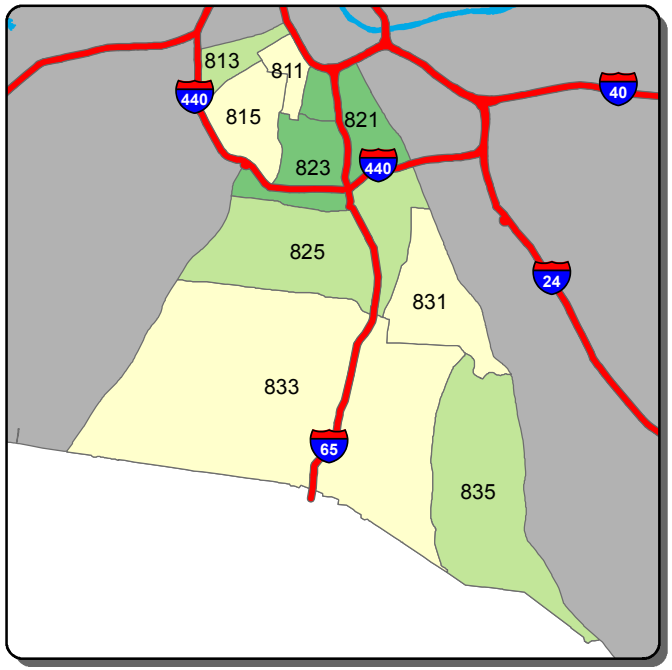

Burglary - C Shift

0 1 2 >2

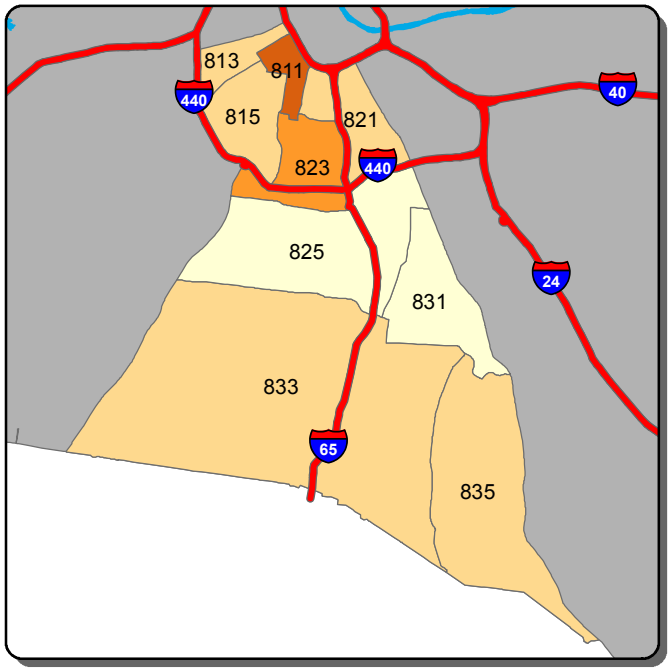

Theft from Vehicle - A Shift

0-1 2-4 5-6 7-8 >8

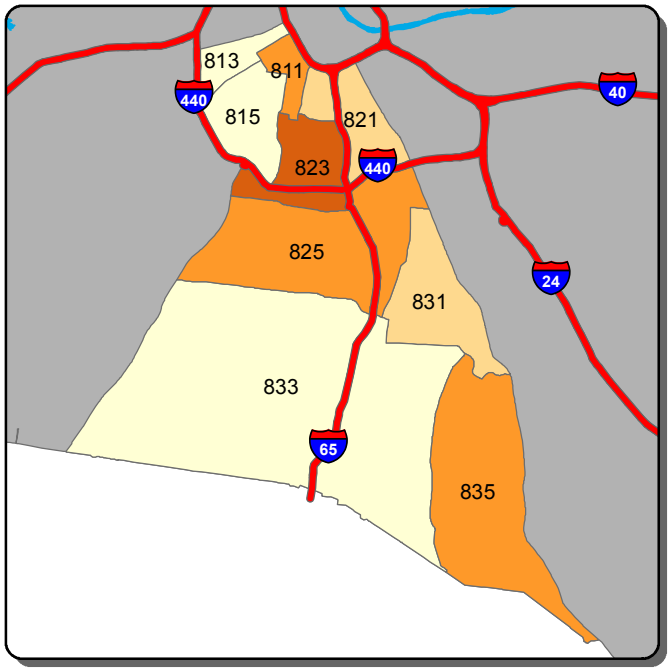

Theft from Vehicle - B Shift

0-1 2 3-4 5-6 >6

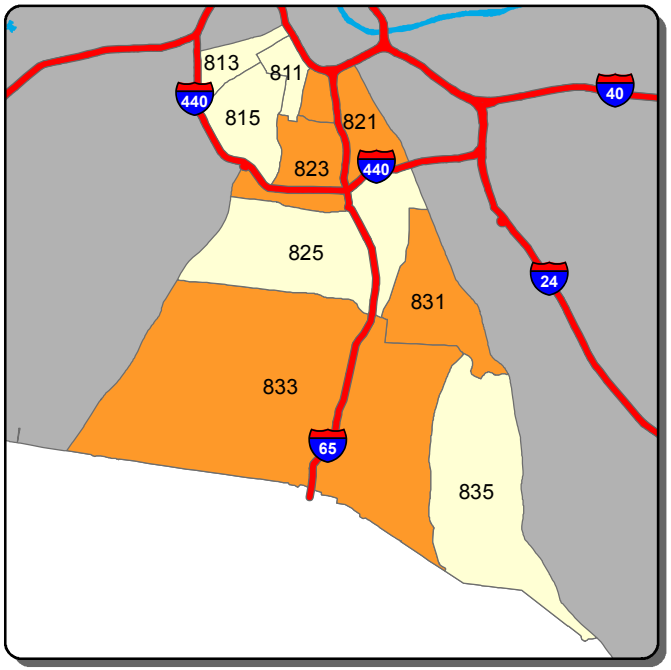

Theft from Vehicle - C Shift

0 1 >1

Information summarized for CompStat week ending 10/12/2019

Sourced from MNPD ARMS on 10/16/2019. Data taken from incident reports using Uniform Crime Reporting definitions and guidelines, based on the date and time when the inicident was reported. 'A, B, and C Shift' refer to the following time periods: A Shift = 0700 - 1500; B Shift = 1500 - 2300; C Shift = 2300 - 0700.

Midtown Hills Precinct - Aggravated Assault and Self Initiated CAD Counts for the Past Two Weeks

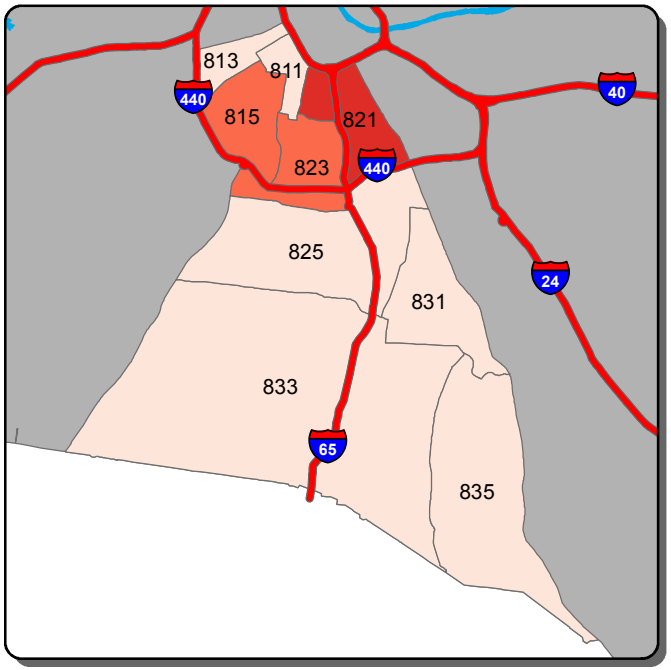

Aggravated Assault - A Shift

0 | 1 | 2 | >2

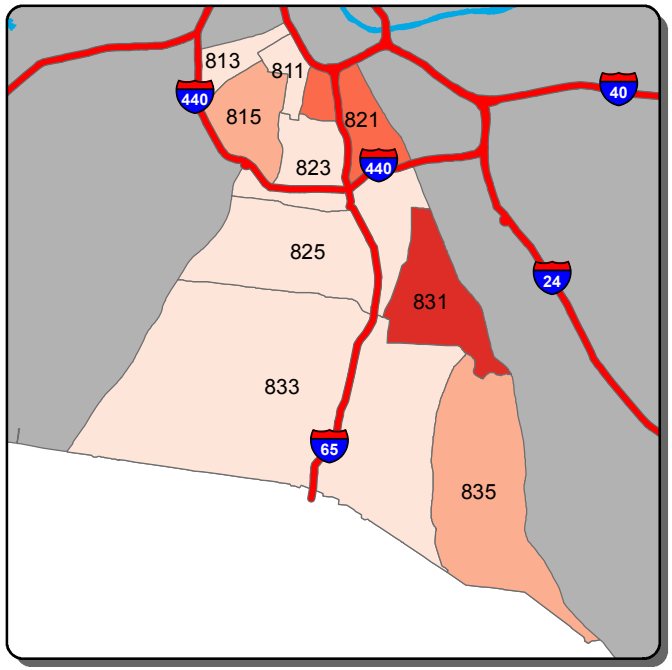

Aggravated Assault - B Shift

0 | 1 | 2-3 | 4-5 | >5

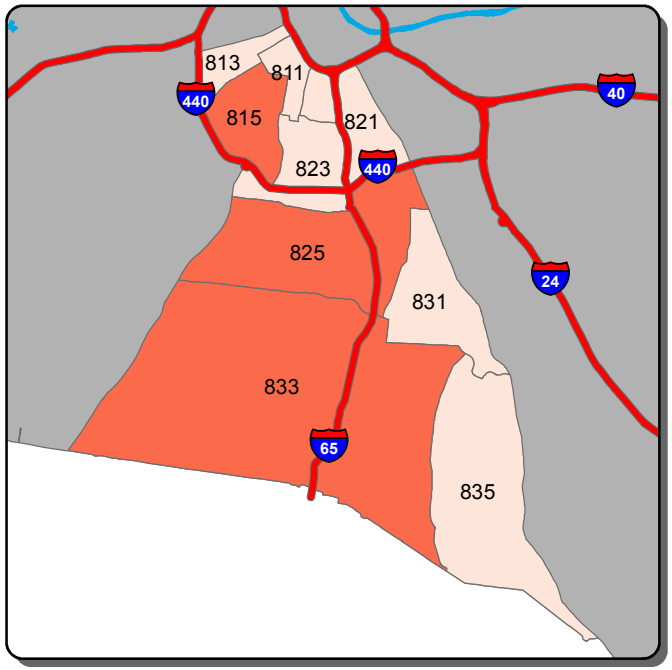

Aggravated Assault - C Shift

0 | 1 | >1

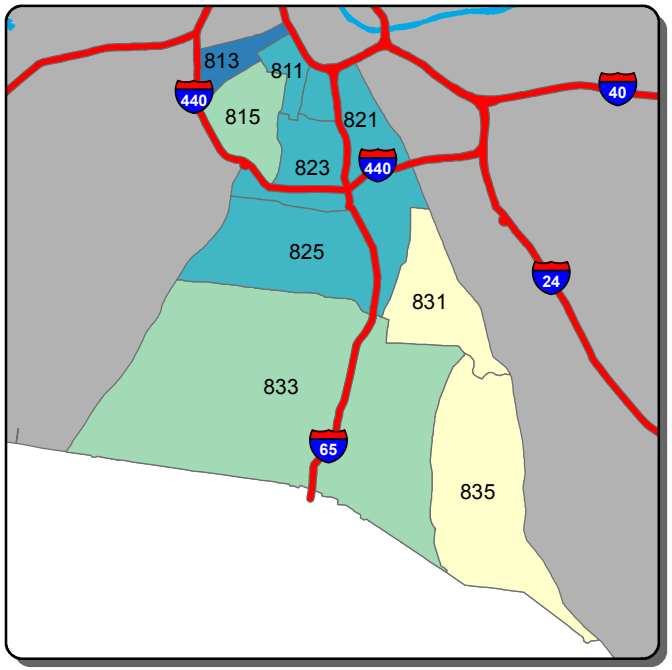

Self Initiated CAD - A Shift

0-25 | 26-50 | 51-74 | 75-98 | >98

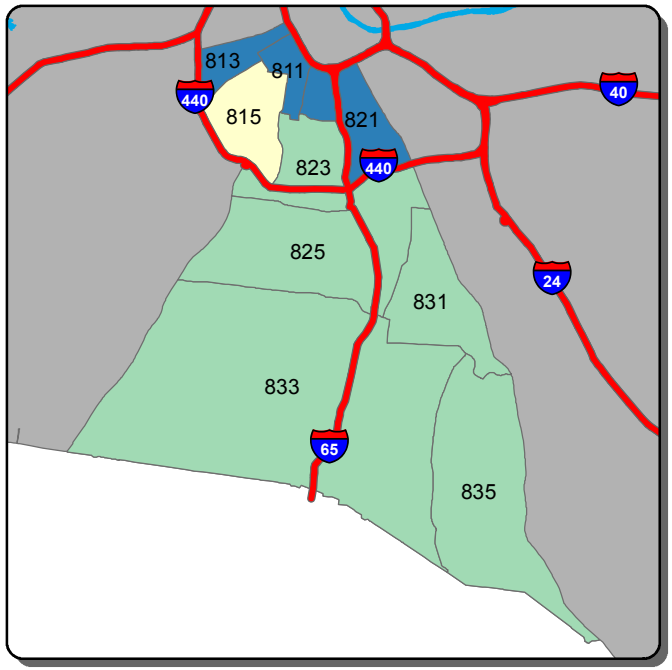

Self Initiated CAD - B Shift

0-37 | 38-63 | 64-89 | 90-115 | >115

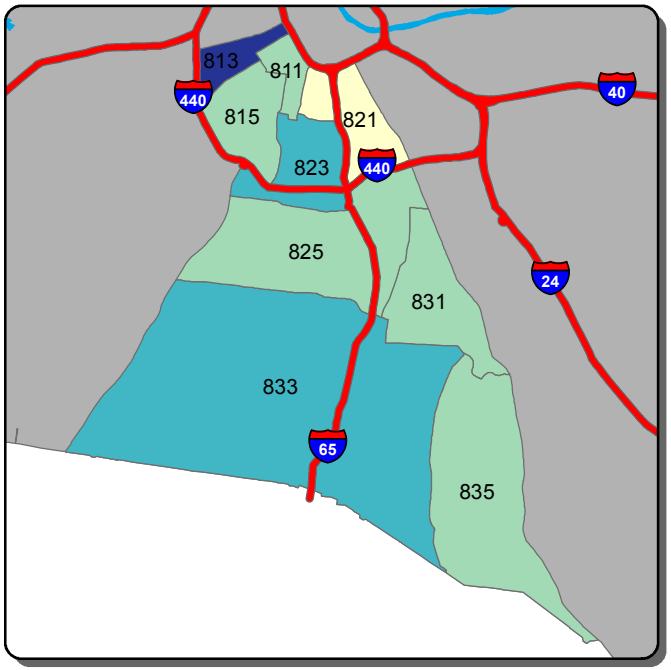

Self Initiated CAD - C Shift

0-66 | 67-115 | 116-164 | 165-212 | >212

Information summarized for CompStat week ending 10/12/2019

Sourced from MNPD ARMS on 10/16/2019. Data taken from incident reports using Uniform Crime Reporting definitions and guidelines, based on the date and time when the inicident was reported. 'A, B, and C Shift' refer to the following time periods: A Shift = 0700 - 1500; B Shift = 1500 - 2300; C Shift = 2300 - 0700.