CompStat Weekly Analysis

CompStat Weekly Analysis is provided by the Metropolitan Nashville Police Department Crime Analysis Section. This report is intended to be a management and planning tool and does not reflect the official UCR counts for the department.

"It is only through labor and painful effort, by grim energy and resolute courage, that we move on to better things."
- Theodore Roosevelt

Begin Date:	10/13/2019
End Date:	10/19/2019
Week:	42

Table of Contents

Incidents Section **1**
Rolling Two Week Analysis 2
Rolling Weekly Year-to-Year Analysis 3
Rolling Eight Week Analysis 4
Rolling Four Week Year-to-Year Analysis 5
Rolling Sixteen Week Analysis 6
Rolling Eight Week Year-to-Year 7
Year-to-Date Analysis 8
Rolling Twenty-Four Month 9
2 Week, 8 Week, 16 Week, YTD, and 24 Month Summary 10
Incident and Efficiency Report Summary* 11
UCR Incident Charts* 30
UCR Incidents - Annual Totals 39
UCR Incidents - YTD Comparisons: All Incidents 40
UCR Incidents - YTD Comparison Charts* 41
UCR Incidents - Calendar Year to Calendar Year Comparison 50
UCR Incidents - Annual Comparison Charts* 51
UCR Incidents - YTD Comparisons* 60
YTD Homicide Report 69
Year-to-Year Weekly Chart* 70

Arrests Section **79**
Physical and Citation Arrests - Adult 80
Arrests: Part I, Weapons Law, Drug-Related, DUI, and All Other 89
Outstanding Warrants: Served 91
Outstanding Warrants: Attempts / Served 92
Crooks With Guns / School Zone Report 97

Juvenile Section **98**
Juvenile Arrests 99
Juvenile Victims - Rolling Two Week Analysis 100
Juvenile Victims - Rolling Eight Week Analysis 101
Juvenile Victims - Year-to-Date Analysis 102
Juvenile Victims 103

Efficiencies Section **104**
Self-Initiated CAD 105
Dispatched Calls for Service 106
Vehicle Stop Analysis (Form 252) 107
Field Interview Report (Form 114) 108
Efficiency Charts* 109

High Crime Intersections and Hot Addresses Section **118**
High Crime Street Intersections* 119
County High Crime Street Intersections - Arrests 128
Hot Addresses* 129

Other Reports **138**
APR Data 139
Case Preparation Division - Case File Inventory 140
Court Attendance - 310s Issued by Month 141
Percentage of Incident Reports Included in CompStat Analysis 142

Map Section **143**
YTD Gunshot Victims - Countywide 144
Gunshot Victims - Countywide (Homicides and Injuries) 145
Gunshot Victims (Homicides, Injuries, and Property Damage) 146
YTD Gunshot Victims** 147
UCR Incident and Self-Initiated CAD Zone Maps** 155

* - Set of countywide and precinct reports
** - Set of precinct reports

Incidents Section

CompStat Weekly Analysis is provided by the Metropolitan Nashville Police Department Crime Analysis Section. This report is intended to be a management and planning tool and does not reflect the official UCR counts for the department.

"It is only through labor and painful effort, by grim energy and resolute courage, that we move on to better things."
- Theodore Roosevelt

Begin Date: 10/13/2019
End Date: 10/19/2019
Week: 42

Rolling Two Week Analysis

METROPOLITAN POLICE DEPARTMENT
of Nashville and Davidson County

Aggregated by precinct (incident location). Based on date when each incident was reported.

		Homicide	Rape	Commercial Robbery	Street Robbery	Total Robbery	Aggravated Assault	Commercial Burglary	Residential Burglary	Total Burglary	Larceny	Auto Theft	Violent Offenses	Property Offenses	Part I Offenses
West	Prior Week	0	0	0	0	0	3	0	6	6	66	6	3	78	81
	CompStat Week	0	0	0	2	2	7	1	2	3	65	5	9	73	82
	% Change	0.0 %	0.0 %	0.0 %	Infinity	Infinity	133.3 %	Infinity	-66.7 %	-50.0 %	-1.5 %	-16.7 %	200.0 %	-6.4 %	1.2 %
East	Prior Week	0	0	0	5	5	16	3	5	8	52	6	21	66	87
	CompStat Week	0	1	1	1	2	6	1	6	7	54	6	9	67	76
	% Change	0.0 %	Infinity	Infinity	-80.0 %	-60.0 %	-62.5 %	-66.7 %	20.0 %	-12.5 %	3.8 %	0.0 %	-57.1 %	1.5 %	-12.6 %
South	Prior Week	2	2	0	6	6	13	3	3	6	69	10	23	85	108
	CompStat Week	0	2	0	3	3	18	3	9	12	83	13	23	108	131
	% Change	-100.0 %	0.0 %	0.0 %	-50.0 %	-50.0 %	38.5 %	0.0 %	200.0 %	100.0 %	20.3 %	30.0 %	0.0 %	27.1 %	21.3 %
Central	Prior Week	0	1	0	3	3	11	6	0	6	51	5	15	62	77
	CompStat Week	0	0	1	7	8	6	0	0	0	43	4	14	47	61
	% Change	0.0 %	-100.0 %	Infinity	133.3 %	166.7 %	-45.5 %	-100.0 %	0.0 %	-100.0 %	-15.7 %	-20.0 %	-6.7 %	-24.2 %	-20.8 %
Hermitage	Prior Week	0	0	1	3	4	12	1	9	10	67	8	16	85	101
	CompStat Week	0	1	2	7	9	15	4	6	10	86	8	25	104	129
	% Change	0.0 %	Infinity	100.0 %	133.3 %	125.0 %	25.0 %	300.0 %	-33.3 %	0.0 %	28.4 %	0.0 %	56.3 %	22.4 %	27.7 %
North	Prior Week	1	3	1	6	7	21	3	3	6	36	15	32	57	89
	CompStat Week	2	2	0	8	8	16	1	8	9	41	15	28	65	93
	% Change	100.0 %	-33.3 %	-100.0 %	33.3 %	14.3 %	-23.8 %	-66.7 %	166.7 %	50.0 %	13.9 %	0.0 %	-12.5 %	14.0 %	4.5 %
Madison	Prior Week	1	0	1	3	4	18	0	2	2	45	6	23	53	76
	CompStat Week	0	1	0	3	3	6	2	9	11	40	5	10	56	66
	% Change	-100.0 %	Infinity	-100.0 %	0.0 %	-25.0 %	-66.7 %	Infinity	350.0 %	450.0 %	-11.1 %	-16.7 %	-56.5 %	5.7 %	-13.2 %
Midtown Hills	Prior Week	0	2	0	5	5	9	3	5	8	82	7	16	97	113
	CompStat Week	0	0	1	3	4	26	6	9	15	80	7	30	102	132
	% Change	0.0 %	-100.0 %	Infinity	-40.0 %	-20.0 %	188.9 %	100.0 %	80.0 %	87.5 %	-2.4 %	0.0 %	87.5 %	5.2 %	16.8 %
Not Validated	Prior Week	0	0	0	0	0	0	0	0	0	0	0	0	0	0
	CompStat Week	0	0	0	0	0	0	0	0	0	2	0	0	2	2
	% Change	0.0 %	0.0 %	0.0 %	0.0 %	0.0 %	0.0 %	0.0 %	0.0 %	0.0 %	Infinity	0.0 %	0.0 %	Infinity	Infinity
County	Prior Week	4	8	3	31	34	103	19	33	52	468	63	149	583	732
	CompStat Week	2	7	5	34	39	100	18	49	67	494	63	148	624	772
	% Change	-50.0 %	-12.5 %	66.7 %	9.7 %	14.7 %	-2.9 %	-5.3 %	48.5 %	28.8 %	5.6 %	0.0 %	-0.7 %	7.0 %	5.5 %

Prior Week	**Begin Date**	10/06/2019	**End Date**	10/12/2019
CompStat Week	**Begin Date**	10/13/2019	**End Date**	10/19/2019

Sourced from MNPD ARMS on 10/23/2019 7:40:04 AM. The figures above were sourced from incident reports using Uniform Crime Reporting definitions and reporting guidelines, based on the date when the crime was reported. This report is intended to be a management and planning tool and does not reflect the official UCR counts for the department. Incidents where a location is unknown or unspecified are included in the countywide totals. 'Unknown' refers to records in which the address is listed as 'Unknown' on the incident report. 'Not Validated' refers to records that were entered in with an invalid addresses.

Rolling Weekly Year-to-Year Analysis

METROPOLITAN POLICE DEPARTMENT
of Nashville and Davidson County

Aggregated by precinct (incident location). Based on date when each incident was reported.

		Homicide	Rape	Commercial Robbery	Street Robbery	Total Robbery	Aggravated Assault	Commercial Burglary	Residential Burglary	Total Burglary	Larceny	Auto Theft	Violent Offenses	Property Offenses	Part I Offenses
West	Prior Year	0	1	0	0	0	4	1	7	8	55	14	5	77	82
	Last Week	0	0	0	2	2	7	1	2	3	65	5	9	73	82
	% Change	0.0 %	-100.0 %	0.0 %	Infinity	Infinity	75.0 %	0.0 %	-71.4 %	-62.5 %	18.2 %	-64.3 %	80.0 %	-5.2 %	0.0 %
East	Prior Year	0	0	0	1	1	16	2	9	11	65	9	17	85	102
	Last Week	0	1	1	1	2	6	1	6	7	54	6	9	67	76
	% Change	0.0 %	Infinity	Infinity	0.0 %	100.0 %	-62.5 %	-50.0 %	-33.3 %	-36.4 %	-16.9 %	-33.3 %	-47.1 %	-21.2 %	-25.5 %
South	Prior Year	0	1	0	3	3	22	4	7	11	57	12	26	80	106
	Last Week	0	2	0	3	3	18	3	9	12	83	13	23	108	131
	% Change	0.0 %	100.0 %	0.0 %	0.0 %	0.0 %	-18.2 %	-25.0 %	28.6 %	9.1 %	45.6 %	8.3 %	-11.5 %	35.0 %	23.6 %
Central	Prior Year	0	0	0	2	2	0	2	0	2	40	4	2	46	48
	Last Week	0	0	1	7	8	6	0	0	0	43	4	14	47	61
	% Change	0.0 %	0.0 %	Infinity	250.0 %	300.0 %	Infinity	-100.0 %	0.0 %	-100.0 %	7.5 %	0.0 %	600.0 %	2.2 %	27.1 %
Hermitage	Prior Year	0	2	1	8	9	11	2	5	7	55	22	22	84	106
	Last Week	0	1	2	7	9	15	4	6	10	86	8	25	104	129
	% Change	0.0 %	-50.0 %	100.0 %	-12.5 %	0.0 %	36.4 %	100.0 %	20.0 %	42.9 %	56.4 %	-63.6 %	13.6 %	23.8 %	21.7 %
North	Prior Year	0	0	0	5	5	21	1	8	9	46	14	26	69	95
	Last Week	2	2	0	8	8	16	1	8	9	41	15	28	65	93
	% Change	Infinity	Infinity	0.0 %	60.0 %	60.0 %	-23.8 %	0.0 %	0.0 %	0.0 %	-10.9 %	7.1 %	7.7 %	-5.8 %	-2.1 %
Madison	Prior Year	0	1	0	3	3	5	2	2	4	54	7	9	65	74
	Last Week	0	1	0	3	3	6	2	9	11	40	5	10	56	66
	% Change	0.0 %	0.0 %	0.0 %	0.0 %	0.0 %	20.0 %	0.0 %	350.0 %	175.0 %	-25.9 %	-28.6 %	11.1 %	-13.8 %	-10.8 %
Midtown Hills	Prior Year	0	3	3	10	13	10	9	2	11	57	7	26	75	101
	Last Week	0	0	1	3	4	26	6	9	15	80	7	30	102	132
	% Change	0.0 %	-100.0 %	-66.7 %	-70.0 %	-69.2 %	160.0 %	-33.3 %	350.0 %	36.4 %	40.4 %	0.0 %	15.4 %	36.0 %	30.7 %
Not Validated	Prior Year	0	0	0	0	0	0	0	0	0	0	0	0	0	0
	Last Week	0	0	0	0	0	0	0	0	0	2	0	0	2	2
	% Change	0.0 %	0.0 %	0.0 %	0.0 %	0.0 %	0.0 %	0.0 %	0.0 %	0.0 %	Infinity	0.0 %	0.0 %	Infinity	Infinity
County	Prior Year	0	8	4	32	36	89	23	40	63	429	89	133	581	714
	Last Week	2	7	5	34	39	100	18	49	67	494	63	148	624	772
	% Change	Infinity	-12.5 %	25.0 %	6.3 %	8.3 %	12.4 %	-21.7 %	22.5 %	6.3 %	15.2 %	-29.2 %	11.3 %	7.4 %	8.1 %

Prior Year	**Begin Date**	10/14/2018	**End Date**	10/20/2018
Last Week	**Begin Date**	10/13/2019	**End Date**	10/19/2019

Sourced from MNPD ARMS on 10/23/2019 7:40:04 AM. The figures above were sourced from incident reports using Uniform Crime Reporting definitions and reporting guidelines, based on the date when the crime was reported. This report is intended to be a management and planning tool and does not reflect the official UCR counts for the department. Incidents where a location is unknown or unspecified are included in the countywide totals. 'Unknown' refers to records in which the address is listed as 'Unknown' on the incident report. 'Not Validated' refers to records that were entered in with an invalid addresses.

Rolling Eight Week Analysis

METROPOLITAN POLICE DEPARTMENT
of Nashville and Davidson County

Aggregated by precinct (incident location). Based on date when each incident was reported.

		Homicide	Rape	Commercial Robbery	Street Robbery	Total Robbery	Aggravated Assault	Commercial Burglary	Residential Burglary	Total Burglary	Larceny	Auto Theft	Violent Offenses	Property Offenses	Part I Offenses
West	Prior 4 Weeks	1	2	2	4	6	16	8	12	20	197	25	25	242	267
	Last 4 Weeks	0	2	2	5	7	25	5	14	19	251	23	34	293	327
	% Change	-100.0 %	0.0 %	0.0 %	25.0 %	16.7 %	56.3 %	-37.5 %	16.7 %	-5.0 %	27.4 %	-8.0 %	36.0 %	21.1 %	22.5 %
East	Prior 4 Weeks	3	7	1	14	15	45	5	25	30	203	20	70	253	323
	Last 4 Weeks	1	5	1	12	13	67	9	28	37	178	30	86	245	331
	% Change	-66.7 %	-28.6 %	0.0 %	-14.3 %	-13.3 %	48.9 %	80.0 %	12.0 %	23.3 %	-12.3 %	50.0 %	22.9 %	-3.2 %	2.5 %
South	Prior 4 Weeks	1	13	4	39	43	81	22	35	57	319	34	138	410	548
	Last 4 Weeks	2	9	3	29	32	71	18	22	40	298	36	114	374	488
	% Change	100.0 %	-30.8 %	-25.0 %	-25.6 %	-25.6 %	-12.3 %	-18.2 %	-37.1 %	-29.8 %	-6.6 %	5.9 %	-17.4 %	-8.8 %	-10.9 %
Central	Prior 4 Weeks	0	2	1	9	10	47	5	1	6	146	8	59	160	219
	Last 4 Weeks	0	2	2	23	25	29	7	2	9	162	20	56	191	247
	% Change	0.0 %	0.0 %	100.0 %	155.6 %	150.0 %	-38.3 %	40.0 %	100.0 %	50.0 %	11.0 %	150.0 %	-5.1 %	19.4 %	12.8 %
Hermitage	Prior 4 Weeks	2	9	3	19	22	64	16	30	46	345	35	97	426	523
	Last 4 Weeks	0	3	5	16	21	57	10	27	37	300	27	81	364	445
	% Change	-100.0 %	-66.7 %	66.7 %	-15.8 %	-4.5 %	-10.9 %	-37.5 %	-10.0 %	-19.6 %	-13.0 %	-22.9 %	-16.5 %	-14.6 %	-14.9 %
North	Prior 4 Weeks	1	10	0	16	16	69	12	30	42	180	23	96	245	341
	Last 4 Weeks	4	8	2	29	31	64	10	29	39	153	43	107	235	342
	% Change	300.0 %	-20.0 %	Infinity	81.3 %	93.8 %	-7.2 %	-16.7 %	-3.3 %	-7.1 %	-15.0 %	87.0 %	11.5 %	-4.1 %	0.3 %
Madison	Prior 4 Weeks	1	2	0	8	8	46	4	21	25	189	21	57	235	292
	Last 4 Weeks	1	2	2	9	11	48	6	20	26	192	19	62	237	299
	% Change	0.0 %	0.0 %	Infinity	12.5 %	37.5 %	4.3 %	50.0 %	-4.8 %	4.0 %	1.6 %	-9.5 %	8.8 %	0.9 %	2.4 %
Midtown Hills	Prior 4 Weeks	0	4	1	14	15	37	12	11	23	255	25	56	303	359
	Last 4 Weeks	0	4	1	18	19	56	16	23	39	257	32	79	328	407
	% Change	0.0 %	0.0 %	0.0 %	28.6 %	26.7 %	51.4 %	33.3 %	109.1 %	69.6 %	0.8 %	28.0 %	41.1 %	8.3 %	13.4 %
Not Validated	Prior 4 Weeks	0	0	0	0	0	0	0	0	0	1	0	0	1	1
	Last 4 Weeks	0	0	0	0	0	0	0	0	0	2	0	0	2	2
	% Change	0.0 %	0.0 %	0.0 %	0.0 %	0.0 %	0.0 %	0.0 %	0.0 %	0.0 %	100.0 %	0.0 %	0.0 %	100.0 %	100.0 %
County	Prior 4 Weeks	9	49	12	123	135	405	84	165	249	1,835	191	598	2,275	2,873
	Last 4 Weeks	8	35	18	141	159	417	81	165	246	1,793	230	619	2,269	2,888
	% Change	-11.1 %	-28.6 %	50.0 %	14.6 %	17.8 %	3.0 %	-3.6 %	0.0 %	-1.2 %	-2.3 %	20.4 %	3.5 %	-0.3 %	0.5 %

Prior 4 Weeks	**Begin Date**	08/25/2019	**End Date**	09/21/2019
Last 4 Weeks	**Begin Date**	09/22/2019	**End Date**	10/19/2019

Sourced from MNPD ARMS on 10/23/2019 7:40:04 AM. The figures above were sourced from incident reports using Uniform Crime Reporting definitions and reporting guidelines, based on the date when the crime was reported. This report is intended to be a management and planning tool and does not reflect the official UCR counts for the department. Incidents where a location is unknown or unspecified are included in the countywide totals. 'Unknown' refers to records in which the address is listed as 'Unknown' on the incident report. 'Not Validated' refers to records that were entered in with an invalid addresses.

Rolling Four Week Year-to-Year Analysis

METROPOLITAN POLICE DEPARTMENT
of Nashville and Davidson County

Aggregated by precinct (incident location). Based on date when each incident was reported.

		Homicide	Rape	Commercial Robbery	Street Robbery	Total Robbery	Aggravated Assault	Commercial Burglary	Residential Burglary	Total Burglary	Larceny	Auto Theft	Violent Offenses	Property Offenses	Part I Offenses
West	Prior Year	0	4	3	4	7	23	3	19	22	221	41	34	284	318
	Last 4 Weeks	0	2	2	5	7	25	5	14	19	251	23	34	293	327
	% Change	0.0 %	-50.0 %	-33.3 %	25.0 %	0.0 %	8.7 %	66.7 %	-26.3 %	-13.6 %	13.6 %	-43.9 %	0.0 %	3.2 %	2.8 %
East	Prior Year	0	8	2	18	20	43	13	19	32	227	21	71	280	351
	Last 4 Weeks	1	5	1	12	13	67	9	28	37	178	30	86	245	331
	% Change	Infinity	-37.5 %	-50.0 %	-33.3 %	-35.0 %	55.8 %	-30.8 %	47.4 %	15.6 %	-21.6 %	42.9 %	21.1 %	-12.5 %	-5.7 %
South	Prior Year	4	5	5	30	35	70	18	33	51	268	46	114	365	479
	Last 4 Weeks	2	9	3	29	32	71	18	22	40	298	36	114	374	488
	% Change	-50.0 %	80.0 %	-40.0 %	-3.3 %	-8.6 %	1.4 %	0.0 %	-33.3 %	-21.6 %	11.2 %	-21.7 %	0.0 %	2.5 %	1.9 %
Central	Prior Year	0	3	0	5	5	19	4	3	7	138	13	27	158	185
	Last 4 Weeks	0	2	2	23	25	29	7	2	9	162	20	56	191	247
	% Change	0.0 %	-33.3 %	Infinity	360.0 %	400.0 %	52.6 %	75.0 %	-33.3 %	28.6 %	17.4 %	53.8 %	107.4 %	20.9 %	33.5 %
Hermitage	Prior Year	2	8	5	29	34	60	8	28	36	263	49	104	348	452
	Last 4 Weeks	0	3	5	16	21	57	10	27	37	300	27	81	364	445
	% Change	-100.0 %	-62.5 %	0.0 %	-44.8 %	-38.2 %	-5.0 %	25.0 %	-3.6 %	2.8 %	14.1 %	-44.9 %	-22.1 %	4.6 %	-1.5 %
North	Prior Year	2	5	4	19	23	79	6	35	41	178	44	109	263	372
	Last 4 Weeks	4	8	2	29	31	64	10	29	39	153	43	107	235	342
	% Change	100.0 %	60.0 %	-50.0 %	52.6 %	34.8 %	-19.0 %	66.7 %	-17.1 %	-4.9 %	-14.0 %	-2.3 %	-1.8 %	-10.6 %	-8.1 %
Madison	Prior Year	0	2	0	10	10	28	9	19	28	164	25	40	217	257
	Last 4 Weeks	1	2	2	9	11	48	6	20	26	192	19	62	237	299
	% Change	Infinity	0.0 %	Infinity	-10.0 %	10.0 %	71.4 %	-33.3 %	5.3 %	-7.1 %	17.1 %	-24.0 %	55.0 %	9.2 %	16.3 %
Midtown Hills	Prior Year	0	8	5	29	34	42	20	21	41	225	26	84	292	376
	Last 4 Weeks	0	4	1	18	19	56	16	23	39	257	32	79	328	407
	% Change	0.0 %	-50.0 %	-80.0 %	-37.9 %	-44.1 %	33.3 %	-20.0 %	9.5 %	-4.9 %	14.2 %	23.1 %	-6.0 %	12.3 %	8.2 %
Not Validated	Prior Year	0	0	0	0	0	0	0	0	0	0	0	0	0	0
	Last 4 Weeks	0	0	0	0	0	0	0	0	0	2	0	0	2	2
	% Change	0.0 %	0.0 %	0.0 %	0.0 %	0.0 %	0.0 %	0.0 %	0.0 %	0.0 %	Infinity	0.0 %	0.0 %	Infinity	Infinity
County	Prior Year	8	43	24	144	168	364	81	177	258	1,684	265	583	2,207	2,790
	Last 4 Weeks	8	35	18	141	159	417	81	165	246	1,793	230	619	2,269	2,888
	% Change	0.0 %	-18.6 %	-25.0 %	-2.1 %	-5.4 %	14.6 %	0.0 %	-6.8 %	-4.7 %	6.5 %	-13.2 %	6.2 %	2.8 %	3.5 %

Prior Year	**Begin Date**	09/23/2018	**End Date**	10/20/2018
Last 4 Weeks	**Begin Date**	09/22/2019	**End Date**	10/19/2019

Sourced from MNPD ARMS on 10/23/2019 7:40:04 AM. The figures above were sourced from incident reports using Uniform Crime Reporting definitions and reporting guidelines, based on the date when the crime was reported. This report is intended to be a management and planning tool and does not reflect the official UCR counts for the department. Incidents where a location is unknown or unspecified are included in the countywide totals. 'Unknown' refers to records in which the address is listed as 'Unknown' on the incident report. 'Not Validated' refers to records that were entered in with an invalid addresses.

Rolling Sixteen Week Analysis

METROPOLITAN POLICE DEPARTMENT
of Nashville and Davidson County

Aggregated by precinct (incident location). Based on date when each incident was reported.

		Homicide	Rape	Commercial Robbery	Street Robbery	Total Robbery	Aggravated Assault	Commercial Burglary	Residential Burglary	Total Burglary	Larceny	Auto Theft	Violent Offenses	Property Offenses	Part I Offenses
West	Prior 8 Weeks	0	6	4	9	13	63	33	34	67	471	59	82	597	679
	Last 8 Weeks	1	4	4	9	13	41	13	26	39	448	48	59	535	594
	% Change	Infinity	-33.3 %	0.0 %	0.0 %	0.0 %	-34.9 %	-60.6 %	-23.5 %	-41.8 %	-4.9 %	-18.6 %	-28.0 %	-10.4 %	-12.5 %
East	Prior 8 Weeks	1	5	0	21	21	92	17	46	63	325	40	119	428	547
	Last 8 Weeks	4	12	2	26	28	112	14	53	67	381	50	156	498	654
	% Change	300.0 %	140.0 %	Infinity	23.8 %	33.3 %	21.7 %	-17.6 %	15.2 %	6.3 %	17.2 %	25.0 %	31.1 %	16.4 %	19.6 %
South	Prior 8 Weeks	2	17	11	81	92	166	37	67	104	623	80	277	807	1,084
	Last 8 Weeks	3	22	7	68	75	152	40	57	97	617	70	252	784	1,036
	% Change	50.0 %	29.4 %	-36.4 %	-16.0 %	-18.5 %	-8.4 %	8.1 %	-14.9 %	-6.7 %	-1.0 %	-12.5 %	-9.0 %	-2.9 %	-4.4 %
Central	Prior 8 Weeks	1	11	0	20	20	47	4	3	7	372	22	79	401	480
	Last 8 Weeks	0	4	3	32	35	76	12	3	15	308	28	115	351	466
	% Change	-100.0 %	-63.6 %	Infinity	60.0 %	75.0 %	61.7 %	200.0 %	0.0 %	114.3 %	-17.2 %	27.3 %	45.6 %	-12.5 %	-2.9 %
Hermitage	Prior 8 Weeks	3	28	4	41	45	141	21	50	71	689	85	217	845	1,062
	Last 8 Weeks	2	12	8	35	43	121	26	57	83	645	62	178	790	968
	% Change	-33.3 %	-57.1 %	100.0 %	-14.6 %	-4.4 %	-14.2 %	23.8 %	14.0 %	16.9 %	-6.4 %	-27.1 %	-18.0 %	-6.5 %	-8.9 %
North	Prior 8 Weeks	6	10	2	48	50	173	24	47	71	383	53	239	507	746
	Last 8 Weeks	5	18	2	45	47	133	22	59	81	333	66	203	480	683
	% Change	-16.7 %	80.0 %	0.0 %	-6.3 %	-6.0 %	-23.1 %	-8.3 %	25.5 %	14.1 %	-13.1 %	24.5 %	-15.1 %	-5.3 %	-8.4 %
Madison	Prior 8 Weeks	0	11	4	22	26	100	18	55	73	322	42	137	437	574
	Last 8 Weeks	2	4	2	17	19	94	10	41	51	381	40	119	472	591
	% Change	Infinity	-63.6 %	-50.0 %	-22.7 %	-26.9 %	-6.0 %	-44.4 %	-25.5 %	-30.1 %	18.3 %	-4.8 %	-13.1 %	8.0 %	3.0 %
Midtown Hills	Prior 8 Weeks	2	6	3	34	37	75	31	48	79	593	66	120	738	858
	Last 8 Weeks	0	8	2	32	34	93	28	34	62	512	57	135	631	766
	% Change	-100.0 %	33.3 %	-33.3 %	-5.9 %	-8.1 %	24.0 %	-9.7 %	-29.2 %	-21.5 %	-13.7 %	-13.6 %	12.5 %	-14.5 %	-10.7 %
Not Validated	Prior 8 Weeks	0	0	0	0	0	0	0	0	0	2	0	0	2	2
	Last 8 Weeks	0	0	0	0	0	0	0	0	0	3	0	0	3	3
	% Change	0.0 %	0.0 %	0.0 %	0.0 %	0.0 %	0.0 %	0.0 %	0.0 %	0.0 %	50.0 %	0.0 %	0.0 %	50.0 %	50.0 %
County	Prior 8 Weeks	15	94	28	276	304	857	185	350	535	3,780	447	1,270	4,762	6,032
	Last 8 Weeks	17	84	30	264	294	822	165	330	495	3,628	421	1,217	4,544	5,761
	% Change	13.3 %	-10.6 %	7.1 %	-4.3 %	-3.3 %	-4.1 %	-10.8 %	-5.7 %	-7.5 %	-4.0 %	-5.8 %	-4.2 %	-4.6 %	-4.5 %

Prior 8 Weeks	**Begin Date**	06/30/2019	**End Date**	08/24/2019
Last 8 Weeks	**Begin Date**	08/25/2019	**End Date**	10/19/2019

Sourced from MNPD ARMS on 10/23/2019 7:40:04 AM. The figures above were sourced from incident reports using Uniform Crime Reporting definitions and reporting guidelines, based on the date when the crime was reported. This report is intended to be a management and planning tool and does not reflect the official UCR counts for the department. Incidents where a location is unknown or unspecified are included in the countywide totals. 'Unknown' refers to records in which the address is listed as 'Unknown' on the incident report. 'Not Validated' refers to records that were entered in with an invalid addresses.

Rolling Eight Week Year-to-Year Analysis

METROPOLITAN POLICE DEPARTMENT
of Nashville and Davidson County

Aggregated by precinct (incident location). Based on date when each incident was reported.

		Homicide	Rape	Commercial Robbery	Street Robbery	Total Robbery	Aggravated Assault	Commercial Burglary	Residential Burglary	Total Burglary	Larceny	Auto Theft	Violent Offenses	Property Offenses	Part I Offenses
West	Prior Year	0	6	5	10	15	48	10	41	51	445	64	69	560	629
	Last 8 Weeks	1	4	4	9	13	41	13	26	39	448	48	59	535	594
	% Change	Infinity	-33.3 %	-20.0 %	-10.0 %	-13.3 %	-14.6 %	30.0 %	-36.6 %	-23.5 %	0.7 %	-25.0 %	-14.5 %	-4.5 %	-5.6 %
East	Prior Year	1	9	2	35	37	92	25	55	80	436	59	139	575	714
	Last 8 Weeks	4	12	2	26	28	112	14	53	67	381	50	156	498	654
	% Change	300.0 %	33.3 %	0.0 %	-25.7 %	-24.3 %	21.7 %	-44.0 %	-3.6 %	-16.3 %	-12.6 %	-15.3 %	12.2 %	-13.4 %	-8.4 %
South	Prior Year	6	16	8	75	83	158	36	82	118	554	89	263	761	1,024
	Last 8 Weeks	3	22	7	68	75	152	40	57	97	617	70	252	784	1,036
	% Change	-50.0 %	37.5 %	-12.5 %	-9.3 %	-9.6 %	-3.8 %	11.1 %	-30.5 %	-17.8 %	11.4 %	-21.3 %	-4.2 %	3.0 %	1.2 %
Central	Prior Year	0	5	0	13	13	41	11	7	18	257	33	59	308	367
	Last 8 Weeks	0	4	3	32	35	76	12	3	15	308	28	115	351	466
	% Change	0.0 %	-20.0 %	Infinity	146.2 %	169.2 %	85.4 %	9.1 %	-57.1 %	-16.7 %	19.8 %	-15.2 %	94.9 %	14.0 %	27.0 %
Hermitage	Prior Year	5	21	6	53	59	111	18	74	92	572	103	196	767	963
	Last 8 Weeks	2	12	8	35	43	121	26	57	83	645	62	178	790	968
	% Change	-60.0 %	-42.9 %	33.3 %	-34.0 %	-27.1 %	9.0 %	44.4 %	-23.0 %	-9.8 %	12.8 %	-39.8 %	-9.2 %	3.0 %	0.5 %
North	Prior Year	3	11	6	36	42	170	13	60	73	389	92	226	554	780
	Last 8 Weeks	5	18	2	45	47	133	22	59	81	333	66	203	480	683
	% Change	66.7 %	63.6 %	-66.7 %	25.0 %	11.9 %	-21.8 %	69.2 %	-1.7 %	11.0 %	-14.4 %	-28.3 %	-10.2 %	-13.4 %	-12.4 %
Madison	Prior Year	0	8	0	19	19	75	18	41	59	345	37	102	441	543
	Last 8 Weeks	2	4	2	17	19	94	10	41	51	381	40	119	472	591
	% Change	Infinity	-50.0 %	Infinity	-10.5 %	0.0 %	25.3 %	-44.4 %	0.0 %	-13.6 %	10.4 %	8.1 %	16.7 %	7.0 %	8.8 %
Midtown Hills	Prior Year	0	12	7	49	56	86	33	54	87	491	56	154	634	788
	Last 8 Weeks	0	8	2	32	34	93	28	34	62	512	57	135	631	766
	% Change	0.0 %	-33.3 %	-71.4 %	-34.7 %	-39.3 %	8.1 %	-15.2 %	-37.0 %	-28.7 %	4.3 %	1.8 %	-12.3 %	-0.5 %	-2.8 %
Not Validated	Prior Year	0	0	0	0	0	0	0	0	0	0	0	0	0	0
	Last 8 Weeks	0	0	0	0	0	0	0	0	0	3	0	0	3	3
	% Change	0.0 %	0.0 %	0.0 %	0.0 %	0.0 %	0.0 %	0.0 %	0.0 %	0.0 %	Infinity	0.0 %	0.0 %	Infinity	Infinity
County	Prior Year	15	88	34	290	324	781	164	414	578	3,489	533	1,208	4,600	5,808
	Last 8 Weeks	17	84	30	264	294	822	165	330	495	3,628	421	1,217	4,544	5,761
	% Change	13.3 %	-4.5 %	-11.8 %	-9.0 %	-9.3 %	5.2 %	0.6 %	-20.3 %	-14.4 %	4.0 %	-21.0 %	0.7 %	-1.2 %	-0.8 %

Prior Year	**Begin Date**	08/26/2018	**End Date**	10/20/2018
Last 8 Weeks	**Begin Date**	08/25/2019	**End Date**	10/19/2019

Sourced from MNPD ARMS on 10/23/2019 7:40:04 AM. The figures above were sourced from incident reports using Uniform Crime Reporting definitions and reporting guidelines, based on the date when the crime was reported. This report is intended to be a management and planning tool and does not reflect the official UCR counts for the department. Incidents where a location is unknown or unspecified are included in the countywide totals. 'Unknown' refers to records in which the address is listed as 'Unknown' on the incident report. 'Not Validated' refers to records that were entered in with an invalid addresses.

Year-to-Date Analysis

METROPOLITAN POLICE DEPARTMENT
of Nashville and Davidson County

Aggregated by precinct (incident location). Based on date when each incident was reported.

		Homicide	Rape	Commercial Robbery	Street Robbery	Total Robbery	Aggravated Assault	Commercial Burglary	Residential Burglary	Total Burglary	Larceny	Auto Theft	Violent Offenses	Property Offenses	Part I Offenses
West	Prior YTD	4	21	21	65	86	222	91	262	353	2,174	227	333	2,754	3,087
	YTD	3	27	16	58	74	232	89	194	283	2,160	252	336	2,695	3,031
	% Change	-25.0 %	28.6 %	-23.8 %	-10.8 %	-14.0 %	4.5 %	-2.2 %	-26.0 %	-19.8 %	-0.6 %	11.0 %	0.9 %	-2.1 %	-1.8 %
East	Prior YTD	13	44	10	151	161	492	74	277	351	1,855	238	710	2,444	3,154
	YTD	9	42	7	123	130	489	63	224	287	1,777	239	670	2,303	2,973
	% Change	-30.8 %	-4.5 %	-30.0 %	-18.5 %	-19.3 %	-0.6 %	-14.9 %	-19.1 %	-18.2 %	-4.2 %	0.4 %	-5.6 %	-5.8 %	-5.7 %
South	Prior YTD	19	84	34	374	408	822	171	385	556	2,681	476	1,333	3,713	5,046
	YTD	11	86	53	359	412	783	189	394	583	2,890	440	1,292	3,913	5,205
	% Change	-42.1 %	2.4 %	55.9 %	-4.0 %	1.0 %	-4.7 %	10.5 %	2.3 %	4.9 %	7.8 %	-7.6 %	-3.1 %	5.4 %	3.2 %
Central	Prior YTD	0	25	3	77	80	188	44	19	63	1,121	118	293	1,302	1,595
	YTD	3	33	4	101	105	249	57	25	82	1,558	100	390	1,740	2,130
	% Change	Infinity	32.0 %	33.3 %	31.2 %	31.3 %	32.4 %	29.5 %	31.6 %	30.2 %	39.0 %	-15.3 %	33.1 %	33.6 %	33.5 %
Hermitage	Prior YTD	8	116	42	282	324	647	130	378	508	2,870	469	1,095	3,847	4,942
	YTD	9	89	52	237	289	623	120	310	430	3,231	389	1,010	4,050	5,060
	% Change	12.5 %	-23.3 %	23.8 %	-16.0 %	-10.8 %	-3.7 %	-7.7 %	-18.0 %	-15.4 %	12.6 %	-17.1 %	-7.8 %	5.3 %	2.4 %
North	Prior YTD	16	81	27	198	225	870	88	261	349	1,908	408	1,192	2,665	3,857
	YTD	18	68	17	201	218	811	95	303	398	1,802	323	1,115	2,523	3,638
	% Change	12.5 %	-16.0 %	-37.0 %	1.5 %	-3.1 %	-6.8 %	8.0 %	16.1 %	14.0 %	-5.6 %	-20.8 %	-6.5 %	-5.3 %	-5.7 %
Madison	Prior YTD	6	36	20	111	131	511	73	198	271	1,865	224	684	2,360	3,044
	YTD	6	38	20	107	127	453	71	231	302	1,674	226	624	2,202	2,826
	% Change	0.0 %	5.6 %	0.0 %	-3.6 %	-3.1 %	-11.4 %	-2.7 %	16.7 %	11.4 %	-10.2 %	0.9 %	-8.8 %	-6.7 %	-7.2 %
Midtown Hills	Prior YTD	5	52	25	166	191	339	163	283	446	2,294	272	587	3,012	3,599
	YTD	3	42	20	168	188	370	157	227	384	2,406	281	603	3,071	3,674
	% Change	-40.0 %	-19.2 %	-20.0 %	1.2 %	-1.6 %	9.1 %	-3.7 %	-19.8 %	-13.9 %	4.9 %	3.3 %	2.7 %	2.0 %	2.1 %
Not Validated	Prior YTD	0	0	0	0	0	0	0	0	0	0	0	0	0	0
	YTD	0	0	0	0	0	0	0	0	0	5	0	0	5	5
	% Change	0.0 %	0.0 %	0.0 %	0.0 %	0.0 %	0.0 %	0.0 %	0.0 %	0.0 %	Infinity	0.0 %	0.0 %	Infinity	Infinity
County	Prior YTD	71	459	182	1,424	1,606	4,091	834	2,063	2,897	16,768	2,432	6,227	22,097	28,324
	YTD	62	425	189	1,354	1,543	4,010	841	1,908	2,749	17,503	2,250	6,040	22,502	28,542
	% Change	-12.7 %	-7.4 %	3.8 %	-4.9 %	-3.9 %	-2.0 %	0.8 %	-7.5 %	-5.1 %	4.4 %	-7.5 %	-3.0 %	1.8 %	0.8 %

Prior YTD	**Begin Date**	01/01/2018	**End Date**	10/19/2018
YTD	**Begin Date**	01/01/2019	**End Date**	10/19/2019

Sourced from MNPD ARMS on 10/23/2019 7:40:04 AM. The figures above were sourced from incident reports using Uniform Crime Reporting definitions and reporting guidelines, based on the date when the crime was reported. This report is intended to be a management and planning tool and does not reflect the official UCR counts for the department. Incidents where a location is unknown or unspecified are included in the countywide totals. 'Unknown' refers to records in which the address is listed as 'Unknown' on the incident report. 'Not Validated' refers to records that were entered in with an invalid addresses.

Rolling Twenty-Four Month Analysis

METROPOLITAN POLICE DEPARTMENT
of Nashville and Davidson County

Aggregated by precinct (incident location). Based on date when each incident was reported.

		Homicide	Rape	Commercial Robbery	Street Robbery	Total Robbery	Aggravated Assault	Commercial Burglary	Residential Burglary	Total Burglary	Larceny	Auto Theft	Violent Offenses	Property Offenses	Part I Offenses
West	Prior 52 Weeks	4	30	29	80	109	264	130	309	439	2,653	265	407	3,357	3,764
	Last 52 Weeks	7	35	26	88	114	293	115	240	355	2,652	306	449	3,313	3,762
	% Change	75.0 %	16.7 %	-10.3 %	10.0 %	4.6 %	11.0 %	-11.5 %	-22.3 %	-19.1 %	0.0 %	15.5 %	10.3 %	-1.3 %	-0.1 %
East	Prior 52 Weeks	18	53	14	179	193	598	90	357	447	2,264	287	862	2,998	3,860
	Last 52 Weeks	10	55	13	161	174	587	80	285	365	2,326	315	826	3,006	3,832
	% Change	-44.4 %	3.8 %	-7.1 %	-10.1 %	-9.8 %	-1.8 %	-11.1 %	-20.2 %	-18.3 %	2.7 %	9.8 %	-4.2 %	0.3 %	-0.7 %
South	Prior 52 Weeks	25	111	44	472	516	958	223	483	706	3,316	611	1,610	4,633	6,243
	Last 52 Weeks	15	108	74	471	545	959	252	487	739	3,550	583	1,627	4,872	6,499
	% Change	-40.0 %	-2.7 %	68.2 %	-0.2 %	5.6 %	0.1 %	13.0 %	0.8 %	4.7 %	7.1 %	-4.6 %	1.1 %	5.2 %	4.1 %
Central	Prior 52 Weeks	0	31	3	93	96	225	63	25	88	1,338	132	352	1,558	1,910
	Last 52 Weeks	3	43	5	123	128	310	63	35	98	1,879	142	484	2,119	2,603
	% Change	Infinity	38.7 %	66.7 %	32.3 %	33.3 %	37.8 %	0.0 %	40.0 %	11.4 %	40.4 %	7.6 %	37.5 %	36.0 %	36.3 %
Hermitage	Prior 52 Weeks	10	137	59	342	401	797	159	473	632	3,546	574	1,345	4,752	6,097
	Last 52 Weeks	13	106	76	314	390	779	165	379	544	3,927	501	1,288	4,972	6,260
	% Change	30.0 %	-22.6 %	28.8 %	-8.2 %	-2.7 %	-2.3 %	3.8 %	-19.9 %	-13.9 %	10.7 %	-12.7 %	-4.2 %	4.6 %	2.7 %
North	Prior 52 Weeks	24	93	30	256	286	1,069	116	326	442	2,349	507	1,472	3,298	4,770
	Last 52 Weeks	21	89	25	258	283	999	111	398	509	2,269	434	1,392	3,212	4,604
	% Change	-12.5 %	-4.3 %	-16.7 %	0.8 %	-1.0 %	-6.5 %	-4.3 %	22.1 %	15.2 %	-3.4 %	-14.4 %	-5.4 %	-2.6 %	-3.5 %
Madison	Prior 52 Weeks	8	48	30	138	168	609	88	255	343	2,353	265	833	2,961	3,794
	Last 52 Weeks	8	47	30	145	175	543	89	291	380	2,063	292	773	2,735	3,508
	% Change	0.0 %	-2.1 %	0.0 %	5.1 %	4.2 %	-10.8 %	1.1 %	14.1 %	10.8 %	-12.3 %	10.2 %	-7.2 %	-7.6 %	-7.5 %
Midtown Hills	Prior 52 Weeks	7	67	38	195	233	405	208	349	557	2,896	321	712	3,774	4,486
	Last 52 Weeks	3	55	32	222	254	464	197	290	487	3,031	371	776	3,889	4,665
	% Change	-57.1 %	-17.9 %	-15.8 %	13.8 %	9.0 %	14.6 %	-5.3 %	-16.9 %	-12.6 %	4.7 %	15.6 %	9.0 %	3.0 %	4.0 %
Not Validated	Prior 52 Weeks	0	0	0	0	0	0	0	0	0	4	0	0	4	4
	Last 52 Weeks	0	0	1	0	1	0	1	0	1	5	0	1	6	7
	% Change	0.0 %	0.0 %	Infinity	0.0 %	Infinity	0.0 %	Infinity	0.0 %	Infinity	25.0 %	0.0 %	Infinity	50.0 %	75.0 %
County	Prior 52 Weeks	96	570	247	1,755	2,002	4,925	1,077	2,577	3,654	20,719	2,962	7,593	27,335	34,928
	Last 52 Weeks	80	538	282	1,782	2,064	4,934	1,073	2,405	3,478	21,702	2,944	7,616	28,124	35,740
	% Change	-16.7 %	-5.6 %	14.2 %	1.5 %	3.1 %	0.2 %	-0.4 %	-6.7 %	-4.8 %	4.7 %	-0.6 %	0.3 %	2.9 %	2.3 %

Prior 52 Weeks	**Begin Date**	10/22/2017	**End Date**	10/20/2018
Last 52 Weeks	**Begin Date**	10/21/2018	**End Date**	10/19/2019

Sourced from MNPD ARMS on 10/23/2019 7:40:04 AM. The figures above were sourced from incident reports using Uniform Crime Reporting definitions and reporting guidelines, based on the date when the crime was reported. This report is intended to be a management and planning tool and does not reflect the official UCR counts for the department. Incidents where a location is unknown or unspecified are included in the countywide totals. 'Unknown' refers to records in which the address is listed as 'Unknown' on the incident report. 'Not Validated' refers to records that were entered in with an invalid addresses.

2 Week, 8 Week, 16 Week, YTD, and 24 Month Summary

METROPOLITAN POLICE DEPARTMENT
of Nashville and Davidson County

Aggregated by precinct (incident location). Based on date when each incident was reported.

		Rolling Two Week			Rolling Eight Week			Rolling Sixteen Week			YTD			Rolling Twenty-Four Month		
		Last Week to Prior Week			Last 4 Weeks to Prior 4 Weeks			Last 8 Weeks to Prior 8 Weeks			Current YTD to Prior YTD			Last 52 Weeks to Prior 52 Weeks		
		Violent Offenses	Property Offenses	Part I Offenses	Violent Offenses	Property Offenses	Part I Offenses	Violent Offenses	Property Offenses	Part I Offenses	Violent Offenses	Property Offenses	Part I Offenses	Violent Offenses	Property Offenses	Part I Offenses
West	Prior	3	78	81	25	242	267	82	597	679	333	2,754	3,087	407	3,357	3,764
	Last	9	73	82	34	293	327	59	535	594	336	2,695	3,031	449	3,313	3,762
	% Change	200.0 %	-6.4 %	1.2 %	36.0 %	21.1 %	22.5 %	-28.0 %	-10.4 %	-12.5 %	0.9 %	-2.1 %	-1.8 %	10.3 %	-1.3 %	-0.1 %
East	Prior	21	66	87	70	253	323	119	428	547	710	2,444	3,154	862	2,998	3,860
	Last	9	67	76	86	245	331	156	498	654	670	2,303	2,973	826	3,006	3,832
	% Change	-57.1 %	1.5 %	-12.6 %	22.9 %	-3.2 %	2.5 %	31.1 %	16.4 %	19.6 %	-5.6 %	-5.8 %	-5.7 %	-4.2 %	0.3 %	-0.7 %
South	Prior	23	85	108	138	410	548	277	807	1,084	1,333	3,713	5,046	1,610	4,633	6,243
	Last	23	108	131	114	374	488	252	784	1,036	1,292	3,913	5,205	1,627	4,872	6,499
	% Change	0.0 %	27.1 %	21.3 %	-17.4 %	-8.8 %	-10.9 %	-9.0 %	-2.9 %	-4.4 %	-3.1 %	5.4 %	3.2 %	1.1 %	5.2 %	4.1 %
Central	Prior	15	62	77	59	160	219	79	401	480	293	1,302	1,595	352	1,558	1,910
	Last	14	47	61	56	191	247	115	351	466	390	1,740	2,130	484	2,119	2,603
	% Change	-6.7 %	-24.2 %	-20.8 %	-5.1 %	19.4 %	12.8 %	45.6 %	-12.5 %	-2.9 %	33.1 %	33.6 %	33.5 %	37.5 %	36.0 %	36.3 %
Hermitage	Prior	16	85	101	97	426	523	217	845	1,062	1,095	3,847	4,942	1,345	4,752	6,097
	Last	25	104	129	81	364	445	178	790	968	1,010	4,050	5,060	1,288	4,972	6,260
	% Change	56.3 %	22.4 %	27.7 %	-16.5 %	-14.6 %	-14.9 %	-18.0 %	-6.5 %	-8.9 %	-7.8 %	5.3 %	2.4 %	-4.2 %	4.6 %	2.7 %
North	Prior	32	57	89	96	245	341	239	507	746	1,192	2,665	3,857	1,472	3,298	4,770
	Last	28	65	93	107	235	342	203	480	683	1,115	2,523	3,638	1,392	3,212	4,604
	% Change	-12.5 %	14.0 %	4.5 %	11.5 %	-4.1 %	0.3 %	-15.1 %	-5.3 %	-8.4 %	-6.5 %	-5.3 %	-5.7 %	-5.4 %	-2.6 %	-3.5 %
Madison	Prior	23	53	76	57	235	292	137	437	574	684	2,360	3,044	833	2,961	3,794
	Last	10	56	66	62	237	299	119	472	591	624	2,202	2,826	773	2,735	3,508
	% Change	-56.5 %	5.7 %	-13.2 %	8.8 %	0.9 %	2.4 %	-13.1 %	8.0 %	3.0 %	-8.8 %	-6.7 %	-7.2 %	-7.2 %	-7.6 %	-7.5 %
Midtown Hills	Prior	16	97	113	56	303	359	120	738	858	587	3,012	3,599	712	3,774	4,486
	Last	30	102	132	79	328	407	135	631	766	603	3,071	3,674	776	3,889	4,665
	% Change	87.5 %	5.2 %	16.8 %	41.1 %	8.3 %	13.4 %	12.5 %	-14.5 %	-10.7 %	2.7 %	2.0 %	2.1 %	9.0 %	3.0 %	4.0 %
Not Validated	Prior	0	0	0	0	1	1	0	2	2	0	0	0	0	4	4
	Last	0	2	2	0	2	2	0	3	3	0	5	5	1	6	7
	% Change	0.0 %	Infinity	Infinity	0.0 %	100.0 %	100.0 %	0.0 %	50.0 %	50.0 %	0.0 %	Infinity	Infinity	Infinity	50.0 %	75.0 %
County	Prior	149	583	732	598	2,275	2,873	1,270	4,762	6,032	6,227	22,097	28,324	7,593	27,335	34,928
	Last	148	624	772	619	2,269	2,888	1,217	4,544	5,761	6,040	22,502	28,542	7,616	28,124	35,740
	% Change	-0.7 %	7.0 %	5.5 %	3.5 %	-0.3 %	0.5 %	-4.2 %	-4.6 %	-4.5 %	-3.0 %	1.8 %	0.8 %	0.3 %	2.9 %	2.3 %

Information summarized for CompStat week ending 10/19/2019.

Sourced from MNPD ARMS on 10/23/2019 7:40:04 AM. The figures above were sourced from incident reports using Uniform Crime Reporting definitions and reporting guidelines, based on the date when the crime was reported. This report is intended to be a management and planning tool and does not reflect the official UCR counts for the department. Incidents where a location is unknown or unspecified are included in the countywide totals. 'Unknown' refers to records in which the address is listed as 'Unknown' on the incident report. 'Not Validated' refers to records that were entered in with an invalid addresses.

County Incident Report Summary

METROPOLITAN POLICE DEPARTMENT
of Nashville and Davidson County

Two Week, Eight Week, Sixteen Week, YTD, and 24 Month Analyses

Aggregated by precinct (incident location). Based on date when each incident was reported.

		Homicide	Rape	Commercial Robbery	Street Robbery	Total Robbery	Aggravated Assault	Commercial Burglary	Residential Burglary	Total Burglary	Larceny	Auto Theft	Violent Offenses	Property Offenses	Part I Offenses
Two Week	Prior Week	4	8	3	31	34	103	19	33	52	468	63	149	583	732
	Last Week	2	7	5	34	39	100	18	49	67	494	63	148	624	772
	% Change	-50.0%	-12.5%	66.7%	9.7%	14.7%	-2.9%	-5.3%	48.5%	28.8%	5.6%	0.0%	-0.7%	7.0%	5.5%
Eight Week	Prior 4 Weeks	9	49	12	123	135	405	84	165	249	1,835	191	598	2,275	2,873
	Last 4 Weeks	8	35	18	141	159	417	81	165	246	1,793	230	619	2,269	2,888
	% Change	-11.1%	-28.6%	50.0%	14.6%	17.8%	3.0%	-3.6%	0.0%	-1.2%	-2.3%	20.4%	3.5%	-0.3%	0.5%
Sixteen Week	Prior 8 Weeks	15	94	28	276	304	857	185	350	535	3,780	447	1,270	4,762	6,032
	Last 8 Weeks	17	84	30	264	294	822	165	330	495	3,628	421	1,217	4,544	5,761
	% Change	13.3%	-10.6%	7.1%	-4.3%	-3.3%	-4.1%	-10.8%	-5.7%	-7.5%	-4.0%	-5.8%	-4.2%	-4.6%	-4.5%
YTD 2018	2018 YTD	71	459	182	1,424	1,606	4,091	834	2,063	2,897	16,768	2,432	6,227	22,097	28,324
	2019 YTD	62	425	189	1,354	1,543	4,010	841	1,908	2,749	17,503	2,250	6,040	22,502	28,542
	% Change	-12.7%	-7.4%	3.8%	-4.9%	-3.9%	-2.0%	0.8%	-7.5%	-5.1%	4.4%	-7.5%	-3.0%	1.8%	0.8%
Rolling 24 Month	Prior 52 Weeks	96	570	247	1,755	2,002	4,925	1,077	2,577	3,654	20,719	2,962	7,593	27,335	34,928
	Last 52 Weeks	80	538	282	1,782	2,064	4,934	1,073	2,405	3,478	21,702	2,944	7,616	28,124	35,740
	% Change	-16.7%	-5.6%	14.2%	1.5%	3.1%	0.2%	-0.4%	-6.7%	-4.8%	4.7%	-0.6%	0.3%	2.9%	2.3%
YTD 2017	2017 YTD	86	452	255	1,412	1,667	4,215	1,067	2,391	3,458	15,215	2,054	6,420	20,727	27,147
	2019 YTD	62	425	189	1,354	1,543	4,010	841	1,908	2,749	17,503	2,250	6,040	22,502	28,542
	% Change	-27.9%	-6.0%	-25.9%	-4.1%	-7.4%	-4.9%	-21.2%	-20.2%	-20.5%	15.0%	9.5%	-5.9%	8.6%	5.1%
YTD 2016	2016 YTD	60	465	230	1,313	1,543	4,020	742	2,999	3,741	15,077	1,237	6,088	20,055	26,143
	2019 YTD	62	425	189	1,354	1,543	4,010	841	1,908	2,749	17,503	2,250	6,040	22,502	28,542
	% Change	3.3%	-8.6%	-17.8%	3.1%	0.0%	-0.2%	13.3%	-36.4%	-26.5%	16.1%	81.9%	-0.8%	12.2%	9.2%
YTD 2015	2015 YTD	60	491	206	1,293	1,499	4,055	702	3,285	3,987	14,866	1,125	6,105	19,978	26,083
	2019 YTD	62	425	189	1,354	1,543	4,010	841	1,908	2,749	17,503	2,250	6,040	22,502	28,542
	% Change	3.3%	-13.4%	-8.3%	4.7%	2.9%	-1.1%	19.8%	-41.9%	-31.1%	17.7%	100.0%	-1.1%	12.6%	9.4%
YTD 2014	2014 YTD	35	488	133	1,037	1,170	4,361	715	3,133	3,848	14,465	872	6,054	19,185	25,239
	2019 YTD	62	425	189	1,354	1,543	4,010	841	1,908	2,749	17,503	2,250	6,040	22,502	28,542
	% Change	77.1%	-12.9%	42.1%	30.6%	31.9%	-8.0%	17.6%	-39.1%	-28.6%	21.0%	158.0%	-0.2%	17.3%	13.1%

Information summarized for CompStat week ending 10/19/2019.

Sourced from MNPD ARMS on 10/23/2019 7:40:04 AM. The figures above were sourced from incident reports using Uniform Crime Reporting definitions and reporting guidelines, based on the date when the crime was reported. This report is intended to be a management and planning tool and does not reflect the official UCR counts for the department. Incidents where a location is unknown or unspecified are included in the countywide totals.

County Incident Report Summary

METROPOLITAN POLICE DEPARTMENT
of Nashville and Davidson County

Additional YTD Analyses

Aggregated by precinct (incident location). Based on date when each incident was reported.

		Homicide	Rape	Commercial Robbery	Street Robbery	Total Robbery	Aggravated Assault	Commercial Burglary	Residential Burglary	Total Burglary	Larceny	Auto Theft	Violent Offenses	Property Offenses	Part I Offenses
YTD	2013 YTD	35	419	181	1,159	1,340	4,074	708	3,831	4,539	14,898	975	5,868	20,412	26,280
2013	2019 YTD	62	425	189	1,354	1,543	4,010	841	1,908	2,749	17,503	2,250	6,040	22,502	28,542
	% Change	77.1%	1.4%	4.4%	16.8%	15.1%	-1.6%	18.8%	-50.2%	-39.4%	17.5%	130.8%	2.9%	10.2%	8.6%
YTD	2012 YTD	51	439	186	1,206	1,392	4,422	812	3,740	4,552	15,497	1,139	6,304	21,188	27,492
2012	2019 YTD	62	425	189	1,354	1,543	4,010	841	1,908	2,749	17,503	2,250	6,040	22,502	28,542
	% Change	21.6%	-3.2%	1.6%	12.3%	10.8%	-9.3%	3.6%	-49.0%	-39.6%	12.9%	97.5%	-4.2%	6.2%	3.8%
YTD	2011 YTD	44	452	229	1,206	1,435	3,995	877	4,894	5,771	16,337	1,398	5,926	23,506	29,432
2011	2019 YTD	62	425	189	1,354	1,543	4,010	841	1,908	2,749	17,503	2,250	6,040	22,502	28,542
	% Change	40.9%	-6.0%	-17.5%	12.3%	7.5%	0.4%	-4.1%	-61.0%	-52.4%	7.1%	60.9%	1.9%	-4.3%	-3.0%
YTD	2010 YTD	51	418	216	1,197	1,413	3,909	923	4,978	5,901	16,885	1,239	5,791	24,025	29,816
2010	2019 YTD	62	425	189	1,354	1,543	4,010	841	1,908	2,749	17,503	2,250	6,040	22,502	28,542
	% Change	21.6%	1.7%	-12.5%	13.1%	9.2%	2.6%	-8.9%	-61.7%	-53.4%	3.7%	81.6%	4.3%	-6.3%	-4.3%
YTD	2009 YTD	69	409	223	1,414	1,637	4,026	879	4,243	5,122	17,626	1,383	6,141	24,131	30,272
2009	2019 YTD	62	425	189	1,354	1,543	4,010	841	1,908	2,749	17,503	2,250	6,040	22,502	28,542
	% Change	-10.1%	3.9%	-15.2%	-4.2%	-5.7%	-0.4%	-4.3%	-55.0%	-46.3%	-0.7%	62.7%	-1.6%	-6.8%	-5.7%
YTD	2008 YTD	60	417	268	1,663	1,931	4,843	993	3,817	4,810	19,648	1,876	7,251	26,334	33,585
2008	2019 YTD	62	425	189	1,354	1,543	4,010	841	1,908	2,749	17,503	2,250	6,040	22,502	28,542
	% Change	3.3%	1.9%	-29.5%	-18.6%	-20.1%	-17.2%	-15.3%	-50.0%	-42.8%	-10.9%	19.9%	-16.7%	-14.6%	-15.0%
YTD	2007 YTD	53	415	355	1,707	2,062	4,938	1,257	3,703	4,960	19,800	2,356	7,468	27,116	34,584
2007	2019 YTD	62	425	189	1,354	1,543	4,010	841	1,908	2,749	17,503	2,250	6,040	22,502	28,542
	% Change	17.0%	2.4%	-46.8%	-20.7%	-25.2%	-18.8%	-33.1%	-48.5%	-44.6%	-11.6%	-4.5%	-19.1%	-17.0%	-17.5%
YTD	2006 YTD	69	420	364	1,591	1,955	4,930	1,590	3,642	5,232	19,933	2,487	7,374	27,652	35,026
2006	2019 YTD	62	425	189	1,354	1,543	4,010	841	1,908	2,749	17,503	2,250	6,040	22,502	28,542
	% Change	-10.1%	1.2%	-48.1%	-14.9%	-21.1%	-18.7%	-47.1%	-47.6%	-47.5%	-12.2%	-9.5%	-18.1%	-18.6%	-18.5%
YTD	2005 YTD	82	457	436	1,455	1,891	5,096	1,468	3,753	5,221	21,085	2,782	7,526	29,088	36,614
2005	2019 YTD	62	425	189	1,354	1,543	4,010	841	1,908	2,749	17,503	2,250	6,040	22,502	28,542
	% Change	-24.4%	-7.0%	-56.7%	-6.9%	-18.4%	-21.3%	-42.7%	-49.2%	-47.3%	-17.0%	-19.1%	-19.7%	-22.6%	-22.0%
YTD	2004 YTD	46	431	278	1,350	1,628	4,965	1,321	4,197	5,518	21,079	3,504	7,070	30,101	37,171
2004	2019 YTD	62	425	189	1,354	1,543	4,010	841	1,908	2,749	17,503	2,250	6,040	22,502	28,542
	% Change	34.8%	-1.4%	-32.0%	0.3%	-5.2%	-19.2%	-36.3%	-54.5%	-50.2%	-17.0%	-35.8%	-14.6%	-25.2%	-23.2%

Information summarized for CompStat week ending 10/19/2019.

Sourced from MNPD ARMS on 10/23/2019 7:40:04 AM. The figures above were sourced from incident reports using Uniform Crime Reporting definitions and reporting guidelines, based on the date when the crime was reported. This report is intended to be a management and planning tool and does not reflect the official UCR counts for the department. Incidents where a location is unknown or unspecified are included in the countywide totals..

County Efficiency Report Summary

METROPOLITAN POLICE DEPARTMENT
of Nashville and Davidson County

Two Week, Eight Week, Sixteen Week, YTD, and 24 Month Analyses

Aggregated by component of arresting officer / officer making stop.

		Adults Only				Adults and Juveniles						
		Felony Arrests	Misdemeanor Arrests	Citation Arrests	Total Arrests	Part I Arrests	Weapons Law Violation Arrests	Drug-Related Arrests	DUI Arrests	Warrant Service Attempts	Warrants Served	Vehicle Stops
Two Week	Prior Week	121	280	124	525	102	7	43	27	229	414	671
	Last Week	158	273	99	530	112	14	52	20	176	427	828
	% Change	30.6%	-2.5%	-20.2%	1.0%	9.8%	100.0%	20.9%	-25.9%	-23.1%	3.1%	23.4%
Eight Week	Prior 4 Weeks	592	1,189	859	2,640	496	65	309	100	799	1,782	4,339
	Last 4 Weeks	572	1,105	602	2,279	441	47	205	103	899	1,723	3,375
	% Change	-3.4%	-7.1%	-29.9%	-13.7%	-11.1%	-27.7%	-33.7%	3.0%	12.5%	-3.3%	-22.2%
Sixteen Week	Prior 8 Weeks	1,129	2,278	1,596	5,003	972	95	569	158	1,972	3,389	8,170
	Last 8 Weeks	1,164	2,294	1,461	4,919	937	112	514	203	1,698	3,505	7,714
	% Change	3.1%	0.7%	-8.5%	-1.7%	-3.6%	17.9%	-9.7%	28.5%	-13.9%	3.4%	-5.6%
YTD	2018 YTD	6,947	17,243	23,082	47,272	6,255	719	7,089	1,235	29,388	22,522	183,276
	2019 YTD	5,914	12,074	8,719	26,707	4,949	492	3,106	1,025	12,395	17,869	45,082
	% Change	-14.9%	-30.0%	-62.2%	-43.5%	-20.9%	-31.6%	-56.2%	-17.0%	-57.8%	-20.7%	-75.4%
Rolling 24 Month	Prior 52 Weeks	8,529	21,117	28,584	58,230	7,798	886	8,858	1,568	35,113	27,351	224,147
	Last 52 Weeks	7,292	15,320	11,925	34,537	6,268	610	4,069	1,327	17,015	22,192	65,415
	% Change	-14.5%	-27.5%	-58.3%	-40.7%	-19.6%	-31.2%	-54.1%	-15.4%	-51.5%	-18.9%	-70.8%
YTD 2017	2017 YTD	7,527	18,580	26,705	52,812	6,576	713	8,327	1,492	32,258	22,715	203,691
	2019 YTD	5,914	12,074	8,719	26,707	4,949	492	3,106	1,025	12,395	17,869	45,082
	% Change	-21.4%	-35.0%	-67.4%	-49.4%	-24.7%	-31.0%	-62.7%	-31.3%	-61.6%	-21.3%	-77.9%
YTD 2016	2016 YTD	7,966	19,191	29,448	56,605	6,575	621	9,167	1,536	36,488	23,247	250,037
	2019 YTD	5,914	12,074	8,719	26,707	4,949	492	3,106	1,025	12,395	17,869	45,082
	% Change	-25.8%	-37.1%	-70.4%	-52.8%	-24.7%	-20.8%	-66.1%	-33.3%	-66.0%	-23.1%	-82.0%
YTD 2015	2015 YTD	8,274	20,498	31,453	60,225	6,712	626	8,858	1,760	43,894	22,569	299,996
	2019 YTD	5,914	12,074	8,719	26,707	4,949	492	3,106	1,025	12,395	17,869	45,082
	% Change	-28.5%	-41.1%	-72.3%	-55.7%	-26.3%	-21.4%	-64.9%	-41.8%	-71.8%	-20.8%	-85.0%
YTD 2014	2014 YTD	8,525	20,768	34,074	63,367	6,601	661	9,610	2,141	46,211	22,270	336,996
	2019 YTD	5,914	12,074	8,719	26,707	4,949	492	3,106	1,025	12,395	17,869	45,082
	% Change	-30.6%	-41.9%	-74.4%	-57.9%	-25.0%	-25.6%	-67.7%	-52.1%	-73.2%	-19.8%	-86.6%

Information summarized for CompStat week ending 10/19/2019.

Sourced from MNPD ARMS on 10/23/2019 7:40:05 AM. Arrest summaries are not a count of arrest charges. 1 arrest = 1 body. Warrant Service summary considers 1 count for each service attempt and 1 count for each outstanding warrant served. Vehicle Stop summary sources MNPD's Vehicle Stop (Form 252) Database. Vehicle stop totals count all reports electronically entered via AFR. Hardcopy reports not entered into ARMS will affect accuracy of totals.

West Precinct Incident Report Summary

METROPOLITAN POLICE DEPARTMENT
of Nashville and Davidson County

Two Week, Eight Week, Sixteen Week, YTD, and 24 Month Analyses

Aggregated by precinct (incident location). Based on date when each incident was reported.

		Homicide	Rape	Commercial Robbery	Street Robbery	Total Robbery	Aggravated Assault	Commercial Burglary	Residential Burglary	Total Burglary	Larceny	Auto Theft	Violent Offenses	Property Offenses	Part I Offenses
Two Week	Prior Week	0	0	0	0	0	3	0	6	6	66	6	3	78	81
	Last Week	0	0	0	2	2	7	1	2	3	65	5	9	73	82
	% Change	-	-	-	-	-	133.3%	-	-66.7%	-50.0%	-1.5%	-16.7%	200.0%	-6.4%	1.2%
Eight Week	Prior 4 Weeks	1	2	2	4	6	16	8	12	20	197	25	25	242	267
	Last 4 Weeks	0	2	2	5	7	25	5	14	19	251	23	34	293	327
	% Change	-100.0%	0.0%	0.0%	25.0%	16.7%	56.3%	-37.5%	16.7%	-5.0%	27.4%	-8.0%	36.0%	21.1%	22.5%
Sixteen Week	Prior 8 Weeks	0	6	4	9	13	63	33	34	67	471	59	82	597	679
	Last 8 Weeks	1	4	4	9	13	41	13	26	39	448	48	59	535	594
	% Change	-	-33.3%	0.0%	0.0%	0.0%	-34.9%	-60.6%	-23.5%	-41.8%	-4.9%	-18.6%	-28.0%	-10.4%	-12.5%
YTD 2018	2018 YTD	4	21	21	65	86	222	91	262	353	2,174	227	333	2,754	3,087
	2019 YTD	3	27	16	58	74	232	89	194	283	2,160	252	336	2,695	3,031
	% Change	-25.0%	28.6%	-23.8%	-10.8%	-14.0%	4.5%	-2.2%	-26.0%	-19.8%	-0.6%	11.0%	0.9%	-2.1%	-1.8%
Rolling 24 Month	Prior 52 Weeks	4	30	29	80	109	264	130	309	439	2,653	265	407	3,357	3,764
	Last 52 Weeks	7	35	26	88	114	293	115	240	355	2,652	306	449	3,313	3,762
	% Change	75.0%	16.7%	-10.3%	10.0%	4.6%	11.0%	-11.5%	-22.3%	-19.1%	0.0%	15.5%	10.3%	-1.3%	-0.1%
YTD 2017	2017 YTD	5	31	12	64	76	263	118	233	351	2,067	185	375	2,603	2,978
	2019 YTD	3	27	16	58	74	232	89	194	283	2,160	252	336	2,695	3,031
	% Change	-40.0%	-12.9%	33.3%	-9.4%	-2.6%	-11.8%	-24.6%	-16.7%	-19.4%	4.5%	36.2%	-10.4%	3.5%	1.8%
YTD 2016	2016 YTD	5	28	21	53	74	262	89	310	399	2,015	118	369	2,532	2,901
	2019 YTD	3	27	16	58	74	232	89	194	283	2,160	252	336	2,695	3,031
	% Change	-40.0%	-3.6%	-23.8%	9.4%	0.0%	-11.5%	0.0%	-37.4%	-29.1%	7.2%	113.6%	-8.9%	6.4%	4.5%
YTD 2015	2015 YTD	0	32	24	60	84	239	78	318	396	1,967	103	355	2,466	2,821
	2019 YTD	3	27	16	58	74	232	89	194	283	2,160	252	336	2,695	3,031
	% Change	-	-15.6%	-33.3%	-3.3%	-11.9%	-2.9%	14.1%	-39.0%	-28.5%	9.8%	144.7%	-5.4%	9.3%	7.4%
YTD 2014	2014 YTD	4	51	14	56	70	323	67	306	373	2,015	94	448	2,482	2,930
	2019 YTD	3	27	16	58	74	232	89	194	283	2,160	252	336	2,695	3,031
	% Change	-25.0%	-47.1%	14.3%	3.6%	5.7%	-28.2%	32.8%	-36.6%	-24.1%	7.2%	168.1%	-25.0%	8.6%	3.4%

Information summarized for CompStat week ending 10/19/2019.

Sourced from MNPD ARMS on 10/23/2019 7:40:05 AM. The figures above were sourced from incident reports using Uniform Crime Reporting definitions and reporting guidelines, based on the date when the crime was reported. This report is intended to be a management and planning tool and does not reflect the official UCR counts for the department. Incidents where a location is unknown or unspecified are included in the countywide totals.

West Precinct Efficiency Report Summary

METROPOLITAN POLICE DEPARTMENT
of Nashville and Davidson County

Two Week, Eight Week, Sixteen Week, YTD, and 24 Month Analyses

Aggregated by component of arresting officer / officer making stop.

		Adults Only				Adults and Juveniles						
		Felony Arrests	Misdemeanor Arrests	Citation Arrests	Total Arrests	Part I Arrests	Weapons Law Violation Arrests	Drug-Related Arrests	DUI Arrests	Warrant Service Attempts	Warrants Served	Vehicle Stops
Two Week	Prior Week	7	18	9	34	12	1	2	0	18	14	30
	Last Week	9	8	3	20	6	2	0	0	4	23	15
	% Change	28.6%	-55.6%	-66.7%	-41.2%	-50.0%	100.0%	-100.0%	-	-77.8%	64.3%	-50.0%
Eight Week	Prior 4 Weeks	26	49	32	107	32	2	6	4	85	81	85
	Last 4 Weeks	33	49	39	121	36	6	6	8	96	69	86
	% Change	26.9%	0.0%	21.9%	13.1%	12.5%	200.0%	0.0%	100.0%	12.9%	-14.8%	1.2%
Sixteen Week	Prior 8 Weeks	51	130	95	276	97	6	22	8	163	116	203
	Last 8 Weeks	59	98	71	228	68	8	12	12	181	150	171
	% Change	15.7%	-24.6%	-25.3%	-17.4%	-29.9%	33.3%	-45.5%	50.0%	11.0%	29.3%	-15.8%
YTD	2018 YTD	335	852	1,479	2,666	534	33	413	58	2,862	922	24,289
	2019 YTD	257	565	469	1,291	407	26	119	44	1,639	659	1,827
	% Change	-23.3%	-33.7%	-68.3%	-51.6%	-23.8%	-21.2%	-71.2%	-24.1%	-42.7%	-28.5%	-92.5%
Rolling 24 Month	Prior 52 Weeks	404	1,008	1,831	3,243	674	46	504	67	3,351	1,104	28,881
	Last 52 Weeks	329	729	651	1,709	531	32	169	58	2,189	853	3,723
	% Change	-18.6%	-27.7%	-64.4%	-47.3%	-21.2%	-30.4%	-66.5%	-13.4%	-34.7%	-22.7%	-87.1%
YTD 2017	2017 YTD	425	902	1,753	3,080	680	47	559	67	3,504	1,057	25,640
	2019 YTD	257	565	469	1,291	407	26	119	44	1,639	659	1,827
	% Change	-39.5%	-37.4%	-73.2%	-58.1%	-40.1%	-44.7%	-78.7%	-34.3%	-53.2%	-37.7%	-92.9%
YTD 2016	2016 YTD	438	890	2,128	3,456	691	33	635	96	3,676	1,135	30,851
	2019 YTD	257	565	469	1,291	407	26	119	44	1,639	659	1,827
	% Change	-41.3%	-36.5%	-78.0%	-62.6%	-41.1%	-21.2%	-81.3%	-54.2%	-55.4%	-41.9%	-94.1%
YTD 2015	2015 YTD	483	1,135	2,804	4,422	861	34	661	95	4,139	1,221	35,905
	2019 YTD	257	565	469	1,291	407	26	119	44	1,639	659	1,827
	% Change	-46.8%	-50.2%	-83.3%	-70.8%	-52.7%	-23.5%	-82.0%	-53.7%	-60.4%	-46.0%	-94.9%
YTD 2014	2014 YTD	731	1,899	4,103	6,733	904	48	1,265	208	5,714	1,603	48,084
	2019 YTD	257	565	469	1,291	407	26	119	44	1,639	659	1,827
	% Change	-64.8%	-70.2%	-88.6%	-80.8%	-55.0%	-45.8%	-90.6%	-78.8%	-71.3%	-58.9%	-96.2%

Information summarized for CompStat week ending 10/19/2019.

Sourced from MNPD ARMS on 10/23/2019 7:40:05 AM. Arrest summaries are not a count of arrest charges. 1 arrest = 1 body. Warrant Service summary considers 1 count for each service attempt and 1 count for each outstanding warrant served. Vehicle Stop summary sources MNPD's Vehicle Stop (Form 252) Database. Vehicle stop totals count all reports electronically entered via AFR. Hardcopy reports not entered into ARMS will affect accuracy of totals.

East Precinct Incident Report Summary

METROPOLITAN POLICE DEPARTMENT
of Nashville and Davidson County

Two Week, Eight Week, Sixteen Week, YTD, and 24 Month Analyses

Aggregated by precinct (incident location). Based on date when each incident was reported.

		Homicide	Rape	Commercial Robbery	Street Robbery	Total Robbery	Aggravated Assault	Commercial Burglary	Residential Burglary	Total Burglary	Larceny	Auto Theft	Violent Offenses	Property Offenses	Part I Offenses
Two Week	Prior Week	0	0	0	5	5	16	3	5	8	52	6	21	66	87
	Last Week	0	1	1	1	2	6	1	6	7	54	6	9	67	76
	% Change	-	-	-	-80.0%	-60.0%	-62.5%	-66.7%	20.0%	-12.5%	3.8%	0.0%	-57.1%	1.5%	-12.6%
Eight Week	Prior 4 Weeks	3	7	1	14	15	45	5	25	30	203	20	70	253	323
	Last 4 Weeks	1	5	1	12	13	67	9	28	37	178	30	86	245	331
	% Change	-66.7%	-28.6%	0.0%	-14.3%	-13.3%	48.9%	80.0%	12.0%	23.3%	-12.3%	50.0%	22.9%	-3.2%	2.5%
Sixteen Week	Prior 8 Weeks	1	5	0	21	21	92	17	46	63	325	40	119	428	547
	Last 8 Weeks	4	12	2	26	28	112	14	53	67	381	50	156	498	654
	% Change	300.0%	140.0%	-	23.8%	33.3%	21.7%	-17.6%	15.2%	6.3%	17.2%	25.0%	31.1%	16.4%	19.6%
YTD 2018	2018 YTD	13	44	10	151	161	492	74	277	351	1,855	238	710	2,444	3,154
	2019 YTD	9	42	7	123	130	489	63	224	287	1,777	239	670	2,303	2,973
	% Change	-30.8%	-4.5%	-30.0%	-18.5%	-19.3%	-0.6%	-14.9%	-19.1%	-18.2%	-4.2%	0.4%	-5.6%	-5.8%	-5.7%
Rolling 24 Month	Prior 52 Weeks	18	53	14	179	193	598	90	357	447	2,264	287	862	2,998	3,860
	Last 52 Weeks	10	55	13	161	174	587	80	285	365	2,326	315	826	3,006	3,832
	% Change	-44.4%	3.8%	-7.1%	-10.1%	-9.8%	-1.8%	-11.1%	-20.2%	-18.3%	2.7%	9.8%	-4.2%	0.3%	-0.7%
YTD 2017	2017 YTD	18	48	34	144	178	583	122	339	461	1,560	228	827	2,249	3,076
	2019 YTD	9	42	7	123	130	489	63	224	287	1,777	239	670	2,303	2,973
	% Change	-50.0%	-12.5%	-79.4%	-14.6%	-27.0%	-16.1%	-48.4%	-33.9%	-37.7%	13.9%	4.8%	-19.0%	2.4%	-3.3%
YTD 2016	2016 YTD	7	52	20	147	167	548	72	352	424	1,538	158	774	2,120	2,894
	2019 YTD	9	42	7	123	130	489	63	224	287	1,777	239	670	2,303	2,973
	% Change	28.6%	-19.2%	-65.0%	-16.3%	-22.2%	-10.8%	-12.5%	-36.4%	-32.3%	15.5%	51.3%	-13.4%	8.6%	2.7%
YTD 2015	2015 YTD	13	63	34	177	211	590	70	465	535	1,544	153	877	2,232	3,109
	2019 YTD	9	42	7	123	130	489	63	224	287	1,777	239	670	2,303	2,973
	% Change	-30.8%	-33.3%	-79.4%	-30.5%	-38.4%	-17.1%	-10.0%	-51.8%	-46.4%	15.1%	56.2%	-23.6%	3.2%	-4.4%
YTD 2014	2014 YTD	2	64	12	160	172	716	75	383	458	1,338	105	954	1,901	2,855
	2019 YTD	9	42	7	123	130	489	63	224	287	1,777	239	670	2,303	2,973
	% Change	350.0%	-34.4%	-41.7%	-23.1%	-24.4%	-31.7%	-16.0%	-41.5%	-37.3%	32.8%	127.6%	-29.8%	21.1%	4.1%

Information summarized for CompStat week ending 10/19/2019.

Sourced from MNPD ARMS on 10/23/2019 7:40:05 AM. The figures above were sourced from incident reports using Uniform Crime Reporting definitions and reporting guidelines, based on the date when the crime was reported. This report is intended to be a management and planning tool and does not reflect the official UCR counts for the department. Incidents where a location is unknown or unspecified are included in the countywide totals.

East Precinct Efficiency Report Summary

METROPOLITAN POLICE DEPARTMENT
of Nashville and Davidson County

Two Week, Eight Week, Sixteen Week, YTD, and 24 Month Analyses

Aggregated by component of arresting officer / officer making stop.

		Adults Only				Adults and Juveniles						
		Felony Arrests	Misdemeanor Arrests	Citation Arrests	Total Arrests	Part I Arrests	Weapons Law Violation Arrests	Drug-Related Arrests	DUI Arrests	Warrant Service Attempts	Warrants Served	Vehicle Stops
Two Week	Prior Week	8	27	5	40	8	0	6	5	33	24	67
	Last Week	11	19	7	37	8	0	5	0	40	36	86
	% Change	37.5%	-29.6%	40.0%	-7.5%	0.0%	-	-16.7%	-100.0%	21.2%	50.0%	28.4%
Eight Week	Prior 4 Weeks	48	106	58	212	60	1	32	8	94	115	324
	Last 4 Weeks	49	94	33	176	38	1	20	9	127	124	285
	% Change	2.1%	-11.3%	-43.1%	-17.0%	-36.7%	0.0%	-37.5%	12.5%	35.1%	7.8%	-12.0%
Sixteen Week	Prior 8 Weeks	94	209	137	440	87	12	93	16	338	260	621
	Last 8 Weeks	97	200	91	388	98	2	52	17	221	239	609
	% Change	3.2%	-4.3%	-33.6%	-11.8%	12.6%	-83.3%	-44.1%	6.3%	-34.6%	-8.1%	-1.9%
YTD	2018 YTD	777	1,967	2,841	5,585	687	101	909	85	5,250	2,206	24,685
	2019 YTD	526	1,208	761	2,495	497	58	412	111	2,160	1,411	4,517
	% Change	-32.3%	-38.6%	-73.2%	-55.3%	-27.7%	-42.6%	-54.7%	30.6%	-58.9%	-36.0%	-81.7%
Rolling 24 Month	Prior 52 Weeks	978	2,409	3,619	7,006	850	139	1,186	124	6,403	2,694	31,057
	Last 52 Weeks	677	1,590	1,114	3,381	626	72	543	142	3,151	1,820	8,011
	% Change	-30.8%	-34.0%	-69.2%	-51.7%	-26.4%	-48.2%	-54.2%	14.5%	-50.8%	-32.4%	-74.2%
YTD 2017	2017 YTD	823	2,058	3,388	6,269	727	103	989	145	5,640	2,253	27,005
	2019 YTD	526	1,208	761	2,495	497	58	412	111	2,160	1,411	4,517
	% Change	-36.1%	-41.3%	-77.5%	-60.2%	-31.6%	-43.7%	-58.3%	-23.4%	-61.7%	-37.4%	-83.3%
YTD 2016	2016 YTD	989	2,081	3,540	6,610	661	119	1,222	168	6,404	2,548	27,523
	2019 YTD	526	1,208	761	2,495	497	58	412	111	2,160	1,411	4,517
	% Change	-46.8%	-42.0%	-78.5%	-62.3%	-24.8%	-51.3%	-66.3%	-33.9%	-66.3%	-44.6%	-83.6%
YTD 2015	2015 YTD	1,138	2,768	4,092	7,998	750	120	1,484	179	6,854	2,616	31,557
	2019 YTD	526	1,208	761	2,495	497	58	412	111	2,160	1,411	4,517
	% Change	-53.8%	-56.4%	-81.4%	-68.8%	-33.7%	-51.7%	-72.2%	-38.0%	-68.5%	-46.1%	-85.7%
YTD 2014	2014 YTD	1,166	2,675	4,262	8,103	695	110	1,402	158	7,138	2,575	41,222
	2019 YTD	526	1,208	761	2,495	497	58	412	111	2,160	1,411	4,517
	% Change	-54.9%	-54.8%	-82.1%	-69.2%	-28.5%	-47.3%	-70.6%	-29.7%	-69.7%	-45.2%	-89.0%

Information summarized for CompStat week ending 10/19/2019.

Sourced from MNPD ARMS on 10/23/2019 7:40:05 AM. Arrest summaries are not a count of arrest charges. 1 arrest = 1 body. Warrant Service summary considers 1 count for each service attempt and 1 count for each outstanding warrant served. Vehicle Stop summary sources MNPD's Vehicle Stop (Form 252) Database. Vehicle stop totals count all reports electronically entered via AFR. Hardcopy reports not entered into ARMS will affect accuracy of totals.

South Precinct Incident Report Summary

METROPOLITAN POLICE DEPARTMENT
of Nashville and Davidson County

Two Week, Eight Week, Sixteen Week, YTD, and 24 Month Analyses

Aggregated by precinct (incident location). Based on date when each incident was reported.

		Homicide	Rape	Commercial Robbery	Street Robbery	Total Robbery	Aggravated Assault	Commercial Burglary	Residential Burglary	Total Burglary	Larceny	Auto Theft	Violent Offenses	Property Offenses	Part I Offenses
Two Week	Prior Week	2	2	0	6	6	13	3	3	6	69	10	23	85	108
	Last Week	0	2	0	3	3	18	3	9	12	83	13	23	108	131
	% Change	-100.0%	0.0%	-	-50.0%	-50.0%	38.5%	0.0%	200.0%	100.0%	20.3%	30.0%	0.0%	27.1%	21.3%
Eight Week	Prior 4 Weeks	1	13	4	39	43	81	22	35	57	319	34	138	410	548
	Last 4 Weeks	2	9	3	29	32	71	18	22	40	298	36	114	374	488
	% Change	100.0%	-30.8%	-25.0%	-25.6%	-25.6%	-12.3%	-18.2%	-37.1%	-29.8%	-6.6%	5.9%	-17.4%	-8.8%	-10.9%
Sixteen Week	Prior 8 Weeks	2	17	11	81	92	166	37	67	104	623	80	277	807	1,084
	Last 8 Weeks	3	22	7	68	75	152	40	57	97	617	70	252	784	1,036
	% Change	50.0%	29.4%	-36.4%	-16.0%	-18.5%	-8.4%	8.1%	-14.9%	-6.7%	-1.0%	-12.5%	-9.0%	-2.9%	-4.4%
YTD 2018	2018 YTD	19	84	34	374	408	822	171	385	556	2,681	476	1,333	3,713	5,046
	2019 YTD	11	86	53	359	412	783	189	394	583	2,890	440	1,292	3,913	5,205
	% Change	-42.1%	2.4%	55.9%	-4.0%	1.0%	-4.7%	10.5%	2.3%	4.9%	7.8%	-7.6%	-3.1%	5.4%	3.2%
Rolling 24 Month	Prior 52 Weeks	25	111	44	472	516	958	223	483	706	3,316	611	1,610	4,633	6,243
	Last 52 Weeks	15	108	74	471	545	959	252	487	739	3,550	583	1,627	4,872	6,499
	% Change	-40.0%	-2.7%	68.2%	-0.2%	5.6%	0.1%	13.0%	0.8%	4.7%	7.1%	-4.6%	1.1%	5.2%	4.1%
YTD 2017	2017 YTD	14	77	42	342	384	772	185	508	693	2,439	452	1,247	3,584	4,831
	2019 YTD	11	86	53	359	412	783	189	394	583	2,890	440	1,292	3,913	5,205
	% Change	-21.4%	11.7%	26.2%	5.0%	7.3%	1.4%	2.2%	-22.4%	-15.9%	18.5%	-2.7%	3.6%	9.2%	7.7%
YTD 2016	2016 YTD	14	82	48	346	394	771	146	764	910	2,587	271	1,261	3,768	5,029
	2019 YTD	11	86	53	359	412	783	189	394	583	2,890	440	1,292	3,913	5,205
	% Change	-21.4%	4.9%	10.4%	3.8%	4.6%	1.6%	29.5%	-48.4%	-35.9%	11.7%	62.4%	2.5%	3.8%	3.5%
YTD 2015	2015 YTD	12	89	33	318	351	747	154	822	976	2,598	197	1,199	3,771	4,970
	2019 YTD	11	86	53	359	412	783	189	394	583	2,890	440	1,292	3,913	5,205
	% Change	-8.3%	-3.4%	60.6%	12.9%	17.4%	4.8%	22.7%	-52.1%	-40.3%	11.2%	123.4%	7.8%	3.8%	4.7%
YTD 2014	2014 YTD	4	80	37	226	263	776	137	645	782	2,585	158	1,123	3,525	4,648
	2019 YTD	11	86	53	359	412	783	189	394	583	2,890	440	1,292	3,913	5,205
	% Change	175.0%	7.5%	43.2%	58.8%	56.7%	0.9%	38.0%	-38.9%	-25.4%	11.8%	178.5%	15.0%	11.0%	12.0%

Information summarized for CompStat week ending 10/19/2019.

Sourced from MNPD ARMS on 10/23/2019 7:40:05 AM. The figures above were sourced from incident reports using Uniform Crime Reporting definitions and reporting guidelines, based on the date when the crime was reported. This report is intended to be a management and planning tool and does not reflect the official UCR counts for the department. Incidents where a location is unknown or unspecified are included in the countywide totals.

South Precinct Efficiency Report Summary

METROPOLITAN POLICE DEPARTMENT
of Nashville and Davidson County

Two Week, Eight Week, Sixteen Week, YTD, and 24 Month Analyses

Aggregated by component of arresting officer / officer making stop.

		Adults Only				Adults and Juveniles						
		Felony Arrests	Misdemeanor Arrests	Citation Arrests	Total Arrests	Part I Arrests	Weapons Law Violation Arrests	Drug-Related Arrests	DUI Arrests	Warrant Service Attempts	Warrants Served	Vehicle Stops
Two Week	Prior Week	12	32	16	60	10	1	9	5	32	52	47
	Last Week	14	37	16	67	16	1	4	1	24	35	162
	% Change	16.7%	15.6%	0.0%	11.7%	60.0%	0.0%	-55.6%	-80.0%	-25.0%	-32.7%	244.7%
Eight Week	Prior 4 Weeks	62	141	219	422	76	10	65	25	116	180	602
	Last 4 Weeks	58	127	93	278	59	10	32	15	123	150	466
	% Change	-6.5%	-9.9%	-57.5%	-34.1%	-22.4%	0.0%	-50.8%	-40.0%	6.0%	-16.7%	-22.6%
Sixteen Week	Prior 8 Weeks	127	206	363	696	119	14	116	37	196	302	1,140
	Last 8 Weeks	120	268	312	700	135	20	97	40	239	330	1,068
	% Change	-5.5%	30.1%	-14.0%	0.6%	13.4%	42.9%	-16.4%	8.1%	21.9%	9.3%	-6.3%
YTD	2018 YTD	658	1,658	3,341	5,657	751	90	937	171	2,086	1,855	20,453
	2019 YTD	608	1,308	1,991	3,907	627	70	635	196	1,119	1,492	6,734
	% Change	-7.6%	-21.1%	-40.4%	-30.9%	-16.5%	-22.2%	-32.2%	14.6%	-46.4%	-19.6%	-67.1%
Rolling 24 Month	Prior 52 Weeks	830	2,075	4,128	7,033	964	117	1,155	222	2,652	2,228	25,968
	Last 52 Weeks	731	1,682	2,587	5,000	772	85	829	237	1,469	1,851	9,330
	% Change	-11.9%	-18.9%	-37.3%	-28.9%	-19.9%	-27.4%	-28.2%	6.8%	-44.6%	-16.9%	-64.1%
YTD 2017	2017 YTD	720	1,783	3,365	5,868	786	62	963	217	2,641	1,804	28,304
	2019 YTD	608	1,308	1,991	3,907	627	70	635	196	1,119	1,492	6,734
	% Change	-15.6%	-26.6%	-40.8%	-33.4%	-20.2%	12.9%	-34.1%	-9.7%	-57.6%	-17.3%	-76.2%
YTD 2016	2016 YTD	754	2,069	3,913	6,736	889	66	998	246	3,153	1,968	38,560
	2019 YTD	608	1,308	1,991	3,907	627	70	635	196	1,119	1,492	6,734
	% Change	-19.4%	-36.8%	-49.1%	-42.0%	-29.5%	6.1%	-36.4%	-20.3%	-64.5%	-24.2%	-82.5%
YTD 2015	2015 YTD	706	1,817	3,380	5,903	863	87	655	189	3,801	1,651	41,580
	2019 YTD	608	1,308	1,991	3,907	627	70	635	196	1,119	1,492	6,734
	% Change	-13.9%	-28.0%	-41.1%	-33.8%	-27.3%	-19.5%	-3.1%	3.7%	-70.6%	-9.6%	-83.8%
YTD 2014	2014 YTD	825	2,135	5,167	8,127	1,230	84	999	201	4,366	1,802	61,824
	2019 YTD	608	1,308	1,991	3,907	627	70	635	196	1,119	1,492	6,734
	% Change	-26.3%	-38.7%	-61.5%	-51.9%	-49.0%	-16.7%	-36.4%	-2.5%	-74.4%	-17.2%	-89.1%

Information summarized for CompStat week ending 10/19/2019.

Sourced from MNPD ARMS on 10/23/2019 7:40:05 AM. Arrest summaries are not a count of arrest charges. 1 arrest = 1 body. Warrant Service summary considers 1 count for each service attempt and 1 count for each outstanding warrant served. Vehicle Stop summary sources MNPD's Vehicle Stop (Form 252) Database. Vehicle stop totals count all reports electronically entered via AFR. Hardcopy reports not entered into ARMS will affect accuracy of totals.

Central Precinct Incident Report Summary

METROPOLITAN POLICE DEPARTMENT
of Nashville and Davidson County

Two Week, Eight Week, Sixteen Week, YTD, and 24 Month Analyses

Aggregated by precinct (incident location). Based on date when each incident was reported.

		Homicide	Rape	Commercial Robbery	Street Robbery	Total Robbery	Aggravated Assault	Commercial Burglary	Residential Burglary	Total Burglary	Larceny	Auto Theft	Violent Offenses	Property Offenses	Part I Offenses
Two Week	Prior Week	0	1	0	3	3	11	6	0	6	51	5	15	62	77
	Last Week	0	0	1	7	8	6	0	0	0	43	4	14	47	61
	% Change	-	-100.0%	-	133.3%	166.7%	-45.5%	-100.0%	-	-100.0%	-15.7%	-20.0%	-6.7%	-24.2%	-20.8%
Eight Week	Prior 4 Weeks	0	2	1	9	10	47	5	1	6	146	8	59	160	219
	Last 4 Weeks	0	2	2	23	25	29	7	2	9	162	20	56	191	247
	% Change	-	0.0%	100.0%	155.6%	150.0%	-38.3%	40.0%	100.0%	50.0%	11.0%	150.0%	-5.1%	19.4%	12.8%
Sixteen Week	Prior 8 Weeks	1	11	0	20	20	47	4	3	7	372	22	79	401	480
	Last 8 Weeks	0	4	3	32	35	76	12	3	15	308	28	115	351	466
	% Change	-100.0%	-63.6%	-	60.0%	75.0%	61.7%	200.0%	0.0%	114.3%	-17.2%	27.3%	45.6%	-12.5%	-2.9%
YTD 2018	2018 YTD	0	25	3	77	80	188	44	19	63	1,121	118	293	1,302	1,595
	2019 YTD	3	33	4	101	105	249	57	25	82	1,558	100	390	1,740	2,130
	% Change	-	32.0%	33.3%	31.2%	31.3%	32.4%	29.5%	31.6%	30.2%	39.0%	-15.3%	33.1%	33.6%	33.5%
Rolling 24 Month	Prior 52 Weeks	0	31	3	93	96	225	63	25	88	1,338	132	352	1,558	1,910
	Last 52 Weeks	3	43	5	123	128	310	63	35	98	1,879	142	484	2,119	2,603
	% Change	-	38.7%	66.7%	32.3%	33.3%	37.8%	0.0%	40.0%	11.4%	40.4%	7.6%	37.5%	36.0%	36.3%
YTD 2017	2017 YTD	1	32	3	100	103	213	55	16	71	925	94	349	1,090	1,439
	2019 YTD	3	33	4	101	105	249	57	25	82	1,558	100	390	1,740	2,130
	% Change	200.0%	3.1%	33.3%	1.0%	1.9%	16.9%	3.6%	56.3%	15.5%	68.4%	6.4%	11.7%	59.6%	48.0%
YTD 2016	2016 YTD	2	45	1	102	103	174	22	12	34	843	64	324	941	1,265
	2019 YTD	3	33	4	101	105	249	57	25	82	1,558	100	390	1,740	2,130
	% Change	50.0%	-26.7%	300.0%	-1.0%	1.9%	43.1%	159.1%	108.3%	141.2%	84.8%	56.3%	20.4%	84.9%	68.4%
YTD 2015	2015 YTD	0	55	0	73	73	161	39	15	54	786	38	289	878	1,167
	2019 YTD	3	33	4	101	105	249	57	25	82	1,558	100	390	1,740	2,130
	% Change	-	-40.0%	-	38.4%	43.8%	54.7%	46.2%	66.7%	51.9%	98.2%	163.2%	34.9%	98.2%	82.5%
YTD 2014	2014 YTD	0	46	1	64	65	165	28	20	48	779	32	276	859	1,135
	2019 YTD	3	33	4	101	105	249	57	25	82	1,558	100	390	1,740	2,130
	% Change	-	-28.3%	300.0%	57.8%	61.5%	50.9%	103.6%	25.0%	70.8%	100.0%	212.5%	41.3%	102.6%	87.7%

Information summarized for CompStat week ending 10/19/2019.

Sourced from MNPD ARMS on 10/23/2019 7:40:05 AM. The figures above were sourced from incident reports using Uniform Crime Reporting definitions and reporting guidelines, based on the date when the crime was reported. This report is intended to be a management and planning tool and does not reflect the official UCR counts for the department. Incidents where a location is unknown or unspecified are included in the countywide totals.

Central Precinct Efficiency Report Summary

METROPOLITAN POLICE DEPARTMENT
of Nashville and Davidson County

Two Week, Eight Week, Sixteen Week, YTD, and 24 Month Analyses

Aggregated by component of arresting officer / officer making stop.

		Adults Only				Adults and Juveniles						
		Felony Arrests	Misdemeanor Arrests	Citation Arrests	Total Arrests	Part I Arrests	Weapons Law Violation Arrests	Drug-Related Arrests	DUI Arrests	Warrant Service Attempts	Warrants Served	Vehicle Stops
Two Week	Prior Week	13	33	14	60	14	0	4	1	8	17	55
	Last Week	13	48	17	78	9	0	10	5	25	26	105
	% Change	0.0%	45.5%	21.4%	30.0%	-35.7%	-	150.0%	400.0%	212.5%	52.9%	90.9%
Eight Week	Prior 4 Weeks	51	222	112	385	50	1	43	9	56	116	497
	Last 4 Weeks	50	178	90	318	47	2	36	10	83	114	365
	% Change	-2.0%	-19.8%	-19.6%	-17.4%	-6.0%	100.0%	-16.3%	11.1%	48.2%	-1.7%	-26.6%
Sixteen Week	Prior 8 Weeks	80	424	219	723	78	8	73	7	237	314	851
	Last 8 Weeks	101	400	202	703	97	3	79	19	139	230	862
	% Change	26.3%	-5.7%	-7.8%	-2.8%	24.4%	-62.5%	8.2%	171.4%	-41.4%	-26.8%	1.3%
YTD	2018 YTD	462	2,750	2,609	5,821	399	31	509	52	3,115	1,586	14,693
	2019 YTD	473	2,025	1,164	3,662	395	29	397	89	1,276	1,425	4,396
	% Change	2.4%	-26.4%	-55.4%	-37.1%	-1.0%	-6.5%	-22.0%	71.2%	-59.0%	-10.2%	-70.1%
Rolling 24 Month	Prior 52 Weeks	562	3,300	3,274	7,136	474	36	665	61	3,509	1,949	18,791
	Last 52 Weeks	576	2,547	1,601	4,724	481	33	483	109	1,777	1,813	6,498
	% Change	2.5%	-22.8%	-51.1%	-33.8%	1.5%	-8.3%	-27.4%	78.7%	-49.4%	-7.0%	-65.4%
YTD 2017	2017 YTD	453	3,133	3,713	7,299	399	48	779	49	2,721	1,590	17,715
	2019 YTD	473	2,025	1,164	3,662	395	29	397	89	1,276	1,425	4,396
	% Change	4.4%	-35.4%	-68.7%	-49.8%	-1.0%	-39.6%	-49.0%	81.6%	-53.1%	-10.4%	-75.2%
YTD 2016	2016 YTD	476	3,157	3,327	6,960	404	31	766	85	2,351	1,466	20,146
	2019 YTD	473	2,025	1,164	3,662	395	29	397	89	1,276	1,425	4,396
	% Change	-0.6%	-35.9%	-65.0%	-47.4%	-2.2%	-6.5%	-48.2%	4.7%	-45.7%	-2.8%	-78.2%
YTD 2015	2015 YTD	578	3,561	3,858	7,997	330	50	767	152	3,942	1,714	31,613
	2019 YTD	473	2,025	1,164	3,662	395	29	397	89	1,276	1,425	4,396
	% Change	-18.2%	-43.1%	-69.8%	-54.2%	19.7%	-42.0%	-48.2%	-41.4%	-67.6%	-16.9%	-86.1%
YTD 2014	2014 YTD	609	3,464	3,671	7,744	390	41	585	164	5,219	1,736	35,972
	2019 YTD	473	2,025	1,164	3,662	395	29	397	89	1,276	1,425	4,396
	% Change	-22.3%	-41.5%	-68.3%	-52.7%	1.3%	-29.3%	-32.1%	-45.7%	-75.6%	-17.9%	-87.8%

Information summarized for CompStat week ending 10/19/2019.

Sourced from MNPD ARMS on 10/23/2019 7:40:05 AM. Arrest summaries are not a count of arrest charges. 1 arrest = 1 body. Warrant Service summary considers 1 count for each service attempt and 1 count for each outstanding warrant served. Vehicle Stop summary sources MNPD's Vehicle Stop (Form 252) Database. Vehicle stop totals count all reports electronically entered via AFR. Hardcopy reports not entered into ARMS will affect accuracy of totals.

Hermitage Precinct Incident Report Summary

METROPOLITAN POLICE DEPARTMENT
of Nashville and Davidson County

Two Week, Eight Week, Sixteen Week, YTD, and 24 Month Analyses

Aggregated by precinct (incident location). Based on date when each incident was reported.

		Homicide	Rape	Commercial Robbery	Street Robbery	Total Robbery	Aggravated Assault	Commercial Burglary	Residential Burglary	Total Burglary	Larceny	Auto Theft	Violent Offenses	Property Offenses	Part I Offenses
Two Week	Prior Week	0	0	1	3	4	12	1	9	10	67	8	16	85	101
	Last Week	0	1	2	7	9	15	4	6	10	86	8	25	104	129
	% Change	-	-	100.0%	133.3%	125.0%	25.0%	300.0%	-33.3%	0.0%	28.4%	0.0%	56.3%	22.4%	27.7%
Eight Week	Prior 4 Weeks	2	9	3	19	22	64	16	30	46	345	35	97	426	523
	Last 4 Weeks	0	3	5	16	21	57	10	27	37	300	27	81	364	445
	% Change	-100.0%	-66.7%	66.7%	-15.8%	-4.5%	-10.9%	-37.5%	-10.0%	-19.6%	-13.0%	-22.9%	-16.5%	-14.6%	-14.9%
Sixteen Week	Prior 8 Weeks	3	28	4	41	45	141	21	50	71	689	85	217	845	1,062
	Last 8 Weeks	2	12	8	35	43	121	26	57	83	645	62	178	790	968
	% Change	-33.3%	-57.1%	100.0%	-14.6%	-4.4%	-14.2%	23.8%	14.0%	16.9%	-6.4%	-27.1%	-18.0%	-6.5%	-8.9%
YTD 2018	2018 YTD	8	116	42	282	324	647	130	378	508	2,870	469	1,095	3,847	4,942
	2019 YTD	9	89	52	237	289	623	120	310	430	3,231	389	1,010	4,050	5,060
	% Change	12.5%	-23.3%	23.8%	-16.0%	-10.8%	-3.7%	-7.7%	-18.0%	-15.4%	12.6%	-17.1%	-7.8%	5.3%	2.4%
Rolling 24 Month	Prior 52 Weeks	10	137	59	342	401	797	159	473	632	3,546	574	1,345	4,752	6,097
	Last 52 Weeks	13	106	76	314	390	779	165	379	544	3,927	501	1,288	4,972	6,260
	% Change	30.0%	-22.6%	28.8%	-8.2%	-2.7%	-2.3%	3.8%	-19.9%	-13.9%	10.7%	-12.7%	-4.2%	4.6%	2.7%
YTD 2017	2017 YTD	16	107	62	274	336	733	153	412	565	2,685	422	1,192	3,672	4,864
	2019 YTD	9	89	52	237	289	623	120	310	430	3,231	389	1,010	4,050	5,060
	% Change	-43.8%	-16.8%	-16.1%	-13.5%	-14.0%	-15.0%	-21.6%	-24.8%	-23.9%	20.3%	-7.8%	-15.3%	10.3%	4.0%
YTD 2016	2016 YTD	13	83	55	221	276	746	130	470	600	2,904	212	1,118	3,716	4,834
	2019 YTD	9	89	52	237	289	623	120	310	430	3,231	389	1,010	4,050	5,060
	% Change	-30.8%	7.2%	-5.5%	7.2%	4.7%	-16.5%	-7.7%	-34.0%	-28.3%	11.3%	83.5%	-9.7%	9.0%	4.7%
YTD 2015	2015 YTD	6	89	37	213	250	638	96	509	605	2,850	188	983	3,643	4,626
	2019 YTD	9	89	52	237	289	623	120	310	430	3,231	389	1,010	4,050	5,060
	% Change	50.0%	0.0%	40.5%	11.3%	15.6%	-2.4%	25.0%	-39.1%	-28.9%	13.4%	106.9%	2.7%	11.2%	9.4%
YTD 2014	2014 YTD	4	59	24	200	224	748	134	570	704	2,824	140	1,035	3,668	4,703
	2019 YTD	9	89	52	237	289	623	120	310	430	3,231	389	1,010	4,050	5,060
	% Change	125.0%	50.8%	116.7%	18.5%	29.0%	-16.7%	-10.4%	-45.6%	-38.9%	14.4%	177.9%	-2.4%	10.4%	7.6%

Information summarized for CompStat week ending 10/19/2019.

Sourced from MNPD ARMS on 10/23/2019 7:40:05 AM. The figures above were sourced from incident reports using Uniform Crime Reporting definitions and reporting guidelines, based on the date when the crime was reported. This report is intended to be a management and planning tool and does not reflect the official UCR counts for the department. Incidents where a location is unknown or unspecified are included in the countywide totals.

Hermitage Precinct Efficiency Report Summary

METROPOLITAN POLICE DEPARTMENT
of Nashville and Davidson County

Two Week, Eight Week, Sixteen Week, YTD, and 24 Month Analyses

Aggregated by component of arresting officer / officer making stop.

		Adults Only				Adults and Juveniles						
		Felony Arrests	Misdemeanor Arrests	Citation Arrests	Total Arrests	Part I Arrests	Weapons Law Violation Arrests	Drug-Related Arrests	DUI Arrests	Warrant Service Attempts	Warrants Served	Vehicle Stops
Two Week	Prior Week	8	29	13	50	3	1	3	6	11	23	52
	Last Week	12	24	11	47	13	0	3	4	9	40	78
	% Change	50.0%	-17.2%	-15.4%	-6.0%	333.3%	-100.0%	0.0%	-33.3%	-18.2%	73.9%	50.0%
Eight Week	Prior 4 Weeks	52	103	98	253	49	6	34	16	74	136	488
	Last 4 Weeks	48	99	81	228	35	1	17	14	118	128	325
	% Change	-7.7%	-3.9%	-17.3%	-9.9%	-28.6%	-83.3%	-50.0%	-12.5%	59.5%	-5.9%	-33.4%
Sixteen Week	Prior 8 Weeks	90	214	165	469	95	7	42	25	128	286	823
	Last 8 Weeks	100	202	179	481	84	7	51	30	192	264	813
	% Change	11.1%	-5.6%	8.5%	2.6%	-11.6%	0.0%	21.4%	20.0%	50.0%	-7.7%	-1.2%
YTD	2018 YTD	779	2,094	2,918	5,791	816	86	871	143	3,723	2,470	26,278
	2019 YTD	493	1,182	967	2,642	497	39	273	120	1,030	1,478	4,707
	% Change	-36.7%	-43.6%	-66.9%	-54.4%	-39.1%	-54.7%	-68.7%	-16.1%	-72.3%	-40.2%	-82.1%
Rolling 24 Month	Prior 52 Weeks	945	2,574	3,613	7,132	1,053	96	1,073	167	4,562	3,093	31,710
	Last 52 Weeks	660	1,533	1,355	3,548	679	56	361	167	1,493	1,936	7,202
	% Change	-30.2%	-40.4%	-62.5%	-50.3%	-35.5%	-41.7%	-66.4%	0.0%	-67.3%	-37.4%	-77.3%
YTD 2017	2017 YTD	850	2,114	3,460	6,424	864	81	1,080	157	4,607	2,665	28,677
	2019 YTD	493	1,182	967	2,642	497	39	273	120	1,030	1,478	4,707
	% Change	-42.0%	-44.1%	-72.1%	-58.9%	-42.5%	-51.9%	-74.7%	-23.6%	-77.6%	-44.5%	-83.6%
YTD 2016	2016 YTD	1,013	2,279	4,489	7,781	979	70	1,498	191	6,200	2,793	37,787
	2019 YTD	493	1,182	967	2,642	497	39	273	120	1,030	1,478	4,707
	% Change	-51.3%	-48.1%	-78.5%	-66.0%	-49.2%	-44.3%	-81.8%	-37.2%	-83.4%	-47.1%	-87.5%
YTD 2015	2015 YTD	938	2,083	4,576	7,597	879	63	1,465	122	7,606	2,341	43,018
	2019 YTD	493	1,182	967	2,642	497	39	273	120	1,030	1,478	4,707
	% Change	-47.4%	-43.3%	-78.9%	-65.2%	-43.5%	-38.1%	-81.4%	-1.6%	-86.5%	-36.9%	-89.1%
YTD 2014	2014 YTD	1,070	2,524	5,429	9,023	925	97	1,758	179	8,455	2,666	49,829
	2019 YTD	493	1,182	967	2,642	497	39	273	120	1,030	1,478	4,707
	% Change	-53.9%	-53.2%	-82.2%	-70.7%	-46.3%	-59.8%	-84.5%	-33.0%	-87.8%	-44.6%	-90.6%

Information summarized for CompStat week ending 10/19/2019.

Sourced from MNPD ARMS on 10/23/2019 7:40:05 AM. Arrest summaries are not a count of arrest charges. 1 arrest = 1 body. Warrant Service summary considers 1 count for each service attempt and 1 count for each outstanding warrant served. Vehicle Stop summary sources MNPD's Vehicle Stop (Form 252) Database. Vehicle stop totals count all reports electronically entered via AFR. Hardcopy reports not entered into ARMS will affect accuracy of totals.

North Precinct Incident Report Summary

METROPOLITAN POLICE DEPARTMENT
of Nashville and Davidson County

Two Week, Eight Week, Sixteen Week, YTD, and 24 Month Analyses

Aggregated by precinct (incident location). Based on date when each incident was reported.

		Homicide	Rape	Commercial Robbery	Street Robbery	Total Robbery	Aggravated Assault	Commercial Burglary	Residential Burglary	Total Burglary	Larceny	Auto Theft	Violent Offenses	Property Offenses	Part I Offenses
Two Week	Prior Week	1	3	1	6	7	21	3	3	6	36	15	32	57	89
	Last Week	2	2	0	8	8	16	1	8	9	41	15	28	65	93
	% Change	100.0%	-33.3%	-100.0%	33.3%	14.3%	-23.8%	-66.7%	166.7%	50.0%	13.9%	0.0%	-12.5%	14.0%	4.5%
Eight Week	Prior 4 Weeks	1	10	0	16	16	69	12	30	42	180	23	96	245	341
	Last 4 Weeks	4	8	2	29	31	64	10	29	39	153	43	107	235	342
	% Change	300.0%	-20.0%	-	81.3%	93.8%	-7.2%	-16.7%	-3.3%	-7.1%	-15.0%	87.0%	11.5%	-4.1%	0.3%
Sixteen Week	Prior 8 Weeks	6	10	2	48	50	173	24	47	71	383	53	239	507	746
	Last 8 Weeks	5	18	2	45	47	133	22	59	81	333	66	203	480	683
	% Change	-16.7%	80.0%	0.0%	-6.3%	-6.0%	-23.1%	-8.3%	25.5%	14.1%	-13.1%	24.5%	-15.1%	-5.3%	-8.4%
YTD 2018	2018 YTD	16	81	27	198	225	870	88	261	349	1,908	408	1,192	2,665	3,857
	2019 YTD	18	68	17	201	218	811	95	303	398	1,802	323	1,115	2,523	3,638
	% Change	12.5%	-16.0%	-37.0%	1.5%	-3.1%	-6.8%	8.0%	16.1%	14.0%	-5.6%	-20.8%	-6.5%	-5.3%	-5.7%
Rolling 24 Month	Prior 52 Weeks	24	93	30	256	286	1,069	116	326	442	2,349	507	1,472	3,298	4,770
	Last 52 Weeks	21	89	25	258	283	999	111	398	509	2,269	434	1,392	3,212	4,604
	% Change	-12.5%	-4.3%	-16.7%	0.8%	-1.0%	-6.5%	-4.3%	22.1%	15.2%	-3.4%	-14.4%	-5.4%	-2.6%	-3.5%
YTD 2017	2017 YTD	17	60	47	223	270	800	140	413	553	1,612	269	1,147	2,434	3,581
	2019 YTD	18	68	17	201	218	811	95	303	398	1,802	323	1,115	2,523	3,638
	% Change	5.9%	13.3%	-63.8%	-9.9%	-19.3%	1.4%	-32.1%	-26.6%	-28.0%	11.8%	20.1%	-2.8%	3.7%	1.6%
YTD 2016	2016 YTD	13	71	25	219	244	723	100	407	507	1,541	189	1,051	2,237	3,288
	2019 YTD	18	68	17	201	218	811	95	303	398	1,802	323	1,115	2,523	3,638
	% Change	38.5%	-4.2%	-32.0%	-8.2%	-10.7%	12.2%	-5.0%	-25.6%	-21.5%	16.9%	70.9%	6.1%	12.8%	10.6%
YTD 2015	2015 YTD	22	74	22	237	259	847	91	424	515	1,417	190	1,202	2,122	3,324
	2019 YTD	18	68	17	201	218	811	95	303	398	1,802	323	1,115	2,523	3,638
	% Change	-18.2%	-8.1%	-22.7%	-15.2%	-15.8%	-4.3%	4.4%	-28.5%	-22.7%	27.2%	70.0%	-7.2%	18.9%	9.4%
YTD 2014	2014 YTD	11	74	11	155	166	860	77	412	489	1,327	164	1,111	1,980	3,091
	2019 YTD	18	68	17	201	218	811	95	303	398	1,802	323	1,115	2,523	3,638
	% Change	63.6%	-8.1%	54.5%	29.7%	31.3%	-5.7%	23.4%	-26.5%	-18.6%	35.8%	97.0%	0.4%	27.4%	17.7%

Information summarized for CompStat week ending 10/19/2019.

Sourced from MNPD ARMS on 10/23/2019 7:40:05 AM. The figures above were sourced from incident reports using Uniform Crime Reporting definitions and reporting guidelines, based on the date when the crime was reported. This report is intended to be a management and planning tool and does not reflect the official UCR counts for the department. Incidents where a location is unknown or unspecified are included in the countywide totals.

North Precinct Efficiency Report Summary

METROPOLITAN POLICE DEPARTMENT
of Nashville and Davidson County

Two Week, Eight Week, Sixteen Week, YTD, and 24 Month Analyses

Aggregated by component of arresting officer / officer making stop.

		Adults Only				Adults and Juveniles						
		Felony Arrests	Misdemeanor Arrests	Citation Arrests	Total Arrests	Part I Arrests	Weapons Law Violation Arrests	Drug-Related Arrests	DUI Arrests	Warrant Service Attempts	Warrants Served	Vehicle Stops
Two Week	Prior Week	18	29	28	75	16	1	10	0	31	56	71
	Last Week	22	27	20	69	17	2	15	2	31	40	82
	% Change	22.2%	-6.9%	-28.6%	-8.0%	6.3%	100.0%	50.0%	-	0.0%	-28.6%	15.5%
Eight Week	Prior 4 Weeks	58	126	87	271	50	8	62	5	88	156	318
	Last 4 Weeks	64	108	80	252	55	5	39	3	95	164	261
	% Change	10.3%	-14.3%	-8.0%	-7.0%	10.0%	-37.5%	-37.1%	-40.0%	8.0%	5.1%	-17.9%
Sixteen Week	Prior 8 Weeks	114	263	150	527	104	6	65	5	246	331	564
	Last 8 Weeks	122	234	167	523	105	13	101	8	183	320	579
	% Change	7.0%	-11.0%	11.3%	-0.8%	1.0%	116.7%	55.4%	60.0%	-25.6%	-3.3%	2.7%
YTD	2018 YTD	779	1,597	2,045	4,421	696	101	824	37	3,720	2,131	12,419
	2019 YTD	597	1,251	788	2,636	568	43	360	44	1,269	1,624	2,482
	% Change	-23.4%	-21.7%	-61.5%	-40.4%	-18.4%	-57.4%	-56.3%	18.9%	-65.9%	-23.8%	-80.0%
Rolling 24 Month	Prior 52 Weeks	968	1,926	2,491	5,385	852	124	1,041	48	4,307	2,638	14,045
	Last 52 Weeks	727	1,511	1,038	3,276	695	58	479	53	1,650	1,964	3,836
	% Change	-24.9%	-21.5%	-58.3%	-39.2%	-18.4%	-53.2%	-54.0%	10.4%	-61.7%	-25.5%	-72.7%
YTD 2017	2017 YTD	924	1,872	2,837	5,633	760	119	1,263	45	4,801	2,588	12,916
	2019 YTD	597	1,251	788	2,636	568	43	360	44	1,269	1,624	2,482
	% Change	-35.4%	-33.2%	-72.2%	-53.2%	-25.3%	-63.9%	-71.5%	-2.2%	-73.6%	-37.2%	-80.8%
YTD 2016	2016 YTD	1,028	2,152	3,239	6,419	761	108	1,362	90	5,630	2,411	19,724
	2019 YTD	597	1,251	788	2,636	568	43	360	44	1,269	1,624	2,482
	% Change	-41.9%	-41.9%	-75.7%	-58.9%	-25.4%	-60.2%	-73.6%	-51.1%	-77.5%	-32.6%	-87.4%
YTD 2015	2015 YTD	959	1,854	2,607	5,420	652	97	1,095	68	6,595	2,054	22,142
	2019 YTD	597	1,251	788	2,636	568	43	360	44	1,269	1,624	2,482
	% Change	-37.7%	-32.5%	-69.8%	-51.4%	-12.9%	-55.7%	-67.1%	-35.3%	-80.8%	-20.9%	-88.8%
YTD 2014	2014 YTD	1,044	1,893	3,822	6,759	609	100	1,201	58	6,386	2,297	29,592
	2019 YTD	597	1,251	788	2,636	568	43	360	44	1,269	1,624	2,482
	% Change	-42.8%	-33.9%	-79.4%	-61.0%	-6.7%	-57.0%	-70.0%	-24.1%	-80.1%	-29.3%	-91.6%

Information summarized for CompStat week ending 10/19/2019.

Sourced from MNPD ARMS on 10/23/2019 7:40:05 AM. Arrest summaries are not a count of arrest charges. 1 arrest = 1 body. Warrant Service summary considers 1 count for each service attempt and 1 count for each outstanding warrant served. Vehicle Stop summary sources MNPD's Vehicle Stop (Form 252) Database. Vehicle stop totals count all reports electronically entered via AFR. Hardcopy reports not entered into ARMS will affect accuracy of totals.

Madison Precinct Incident Report Summary

METROPOLITAN POLICE DEPARTMENT
of Nashville and Davidson County

Two Week, Eight Week, Sixteen Week, YTD, and 24 Month Analyses

Aggregated by precinct (incident location). Based on date when each incident was reported.

		Homicide	Rape	Commercial Robbery	Street Robbery	Total Robbery	Aggravated Assault	Commercial Burglary	Residential Burglary	Total Burglary	Larceny	Auto Theft	Violent Offenses	Property Offenses	Part I Offenses
Two Week	Prior Week	1	0	1	3	4	18	0	2	2	45	6	23	53	76
	Last Week	0	1	0	3	3	6	2	9	11	40	5	10	56	66
	% Change	-100.0%	-	-100.0%	0.0%	-25.0%	-66.7%	-	350.0%	450.0%	-11.1%	-16.7%	-56.5%	5.7%	-13.2%
Eight Week	Prior 4 Weeks	1	2	0	8	8	46	4	21	25	189	21	57	235	292
	Last 4 Weeks	1	2	2	9	11	48	6	20	26	192	19	62	237	299
	% Change	0.0%	0.0%	-	12.5%	37.5%	4.3%	50.0%	-4.8%	4.0%	1.6%	-9.5%	8.8%	0.9%	2.4%
Sixteen Week	Prior 8 Weeks	0	11	4	22	26	100	18	55	73	322	42	137	437	574
	Last 8 Weeks	2	4	2	17	19	94	10	41	51	381	40	119	472	591
	% Change	-	-63.6%	-50.0%	-22.7%	-26.9%	-6.0%	-44.4%	-25.5%	-30.1%	18.3%	-4.8%	-13.1%	8.0%	3.0%
YTD 2018	2018 YTD	6	36	20	111	131	511	73	198	271	1,865	224	684	2,360	3,044
	2019 YTD	6	38	20	107	127	453	71	231	302	1,674	226	624	2,202	2,826
	% Change	0.0%	5.6%	0.0%	-3.6%	-3.1%	-11.4%	-2.7%	16.7%	11.4%	-10.2%	0.9%	-8.8%	-6.7%	-7.2%
Rolling 24 Month	Prior 52 Weeks	8	48	30	138	168	609	88	255	343	2,353	265	833	2,961	3,794
	Last 52 Weeks	8	47	30	145	175	543	89	291	380	2,063	292	773	2,735	3,508
	% Change	0.0%	-2.1%	0.0%	5.1%	4.2%	-10.8%	1.1%	14.1%	10.8%	-12.3%	10.2%	-7.2%	-7.6%	-7.5%
YTD 2017	2017 YTD	7	44	34	140	174	461	81	246	327	1,925	192	686	2,444	3,130
	2019 YTD	6	38	20	107	127	453	71	231	302	1,674	226	624	2,202	2,826
	% Change	-14.3%	-13.6%	-41.2%	-23.6%	-27.0%	-1.7%	-12.3%	-6.1%	-7.6%	-13.0%	17.7%	-9.0%	-9.9%	-9.7%
YTD 2016	2016 YTD	5	53	23	120	143	472	53	363	416	1,815	106	673	2,337	3,010
	2019 YTD	6	38	20	107	127	453	71	231	302	1,674	226	624	2,202	2,826
	% Change	20.0%	-28.3%	-13.0%	-10.8%	-11.2%	-4.0%	34.0%	-36.4%	-27.4%	-7.8%	113.2%	-7.3%	-5.8%	-6.1%
YTD 2015	2015 YTD	3	41	33	112	145	497	54	412	466	1,764	163	686	2,393	3,079
	2019 YTD	6	38	20	107	127	453	71	231	302	1,674	226	624	2,202	2,826
	% Change	100.0%	-7.3%	-39.4%	-4.5%	-12.4%	-8.9%	31.5%	-43.9%	-35.2%	-5.1%	38.7%	-9.0%	-8.0%	-8.2%
YTD 2014	2014 YTD	6	52	19	89	108	446	55	372	427	1,682	88	612	2,197	2,809
	2019 YTD	6	38	20	107	127	453	71	231	302	1,674	226	624	2,202	2,826
	% Change	0.0%	-26.9%	5.3%	20.2%	17.6%	1.6%	29.1%	-37.9%	-29.3%	-0.5%	156.8%	2.0%	0.2%	0.6%

Information summarized for CompStat week ending 10/19/2019.

Sourced from MNPD ARMS on 10/23/2019 7:40:05 AM. The figures above were sourced from incident reports using Uniform Crime Reporting definitions and reporting guidelines, based on the date when the crime was reported. This report is intended to be a management and planning tool and does not reflect the official UCR counts for the department. Incidents where a location is unknown or unspecified are included in the countywide totals.

Madison Precinct Efficiency Report Summary

METROPOLITAN POLICE DEPARTMENT
of Nashville and Davidson County

Two Week, Eight Week, Sixteen Week, YTD, and 24 Month Analyses

Aggregated by component of arresting officer / officer making stop.

		Adults Only				Adults and Juveniles						
		Felony Arrests	Misdemeanor Arrests	Citation Arrests	Total Arrests	Part I Arrests	Weapons Law Violation Arrests	Drug-Related Arrests	DUI Arrests	Warrant Service Attempts	Warrants Served	Vehicle Stops
Two Week	Prior Week	13	15	9	37	15	0	1	2	16	14	43
	Last Week	14	20	5	39	9	1	5	3	16	27	34
	% Change	7.7%	33.3%	-44.4%	5.4%	-40.0%	-	400.0%	50.0%	0.0%	92.9%	-20.9%
Eight Week	Prior 4 Weeks	41	87	69	197	49	7	17	11	64	97	340
	Last 4 Weeks	42	97	54	193	57	2	14	9	67	110	210
	% Change	2.4%	11.5%	-21.7%	-2.0%	16.3%	-71.4%	-17.6%	-18.2%	4.7%	13.4%	-38.2%
Sixteen Week	Prior 8 Weeks	98	181	162	441	114	6	47	12	188	231	711
	Last 8 Weeks	83	184	123	390	106	9	31	20	131	207	550
	% Change	-15.3%	1.7%	-24.1%	-11.6%	-7.0%	50.0%	-34.0%	66.7%	-30.3%	-10.4%	-22.6%
YTD	2018 YTD	627	1,567	2,807	5,001	810	68	652	171	3,515	1,927	15,981
	2019 YTD	458	925	792	2,175	539	32	192	80	1,332	1,257	3,128
	% Change	-27.0%	-41.0%	-71.8%	-56.5%	-33.5%	-52.9%	-70.6%	-53.2%	-62.1%	-34.8%	-80.4%
Rolling 24 Month	Prior 52 Weeks	775	1,977	3,528	6,280	1,043	81	831	218	4,262	2,335	19,163
	Last 52 Weeks	558	1,208	1,162	2,928	696	39	253	102	1,976	1,633	4,498
	% Change	-28.0%	-38.9%	-67.1%	-53.4%	-33.3%	-51.9%	-69.6%	-53.2%	-53.6%	-30.1%	-76.5%
YTD 2017	2017 YTD	659	1,825	2,843	5,327	1,018	88	698	220	3,716	1,746	13,848
	2019 YTD	458	925	792	2,175	539	32	192	80	1,332	1,257	3,128
	% Change	-30.5%	-49.3%	-72.1%	-59.2%	-47.1%	-63.6%	-72.5%	-63.6%	-64.2%	-28.0%	-77.4%
YTD 2016	2016 YTD	640	1,745	3,103	5,488	932	56	697	130	4,018	1,757	15,832
	2019 YTD	458	925	792	2,175	539	32	192	80	1,332	1,257	3,128
	% Change	-28.4%	-47.0%	-74.5%	-60.4%	-42.2%	-42.9%	-72.5%	-38.5%	-66.8%	-28.5%	-80.2%
YTD 2015	2015 YTD	719	1,719	3,664	6,102	1,088	57	824	160	5,013	1,833	20,803
	2019 YTD	458	925	792	2,175	539	32	192	80	1,332	1,257	3,128
	% Change	-36.3%	-46.2%	-78.4%	-64.4%	-50.5%	-43.9%	-76.7%	-50.0%	-73.4%	-31.4%	-85.0%
YTD 2014	2014 YTD	705	1,817	4,025	6,547	951	81	1,139	151	3,970	1,768	23,774
	2019 YTD	458	925	792	2,175	539	32	192	80	1,332	1,257	3,128
	% Change	-35.0%	-49.1%	-80.3%	-66.8%	-43.3%	-60.5%	-83.1%	-47.0%	-66.4%	-28.9%	-86.8%

Information summarized for CompStat week ending 10/19/2019.

Sourced from MNPD ARMS on 10/23/2019 7:40:05 AM. Arrest summaries are not a count of arrest charges. 1 arrest = 1 body. Warrant Service summary considers 1 count for each service attempt and 1 count for each outstanding warrant served. Vehicle Stop summary sources MNPD's Vehicle Stop (Form 252) Database. Vehicle stop totals count all reports electronically entered via AFR. Hardcopy reports not entered into ARMS will affect accuracy of totals.

Midtown Hills Precinct Incident Report Summary

METROPOLITAN POLICE DEPARTMENT
of Nashville and Davidson County

Two Week, Eight Week, Sixteen Week, YTD, and 24 Month Analyses

Aggregated by precinct (incident location). Based on date when each incident was reported.

		Homicide	Rape	Commercial Robbery	Street Robbery	Total Robbery	Aggravated Assault	Commercial Burglary	Residential Burglary	Total Burglary	Larceny	Auto Theft	Violent Offenses	Property Offenses	Part I Offenses
Two Week	Prior Week	0	2	0	5	5	9	3	5	8	82	7	16	97	113
	Last Week	0	0	1	3	4	26	6	9	15	80	7	30	102	132
	% Change	-	-100.0%	-	-40.0%	-20.0%	188.9%	100.0%	80.0%	87.5%	-2.4%	0.0%	87.5%	5.2%	16.8%
Eight Week	Prior 4 Weeks	0	4	1	14	15	37	12	11	23	255	25	56	303	359
	Last 4 Weeks	0	4	1	18	19	56	16	23	39	257	32	79	328	407
	% Change	-	0.0%	0.0%	28.6%	26.7%	51.4%	33.3%	109.1%	69.6%	0.8%	28.0%	41.1%	8.3%	13.4%
Sixteen Week	Prior 8 Weeks	2	6	3	34	37	75	31	48	79	593	66	120	738	858
	Last 8 Weeks	0	8	2	32	34	93	28	34	62	512	57	135	631	766
	% Change	-100.0%	33.3%	-33.3%	-5.9%	-8.1%	24.0%	-9.7%	-29.2%	-21.5%	-13.7%	-13.6%	12.5%	-14.5%	-10.7%
YTD 2018	2018 YTD	5	52	25	166	191	339	163	283	446	2,294	272	587	3,012	3,599
	2019 YTD	3	42	20	168	188	370	157	227	384	2,406	281	603	3,071	3,674
	% Change	-40.0%	-19.2%	-20.0%	1.2%	-1.6%	9.1%	-3.7%	-19.8%	-13.9%	4.9%	3.3%	2.7%	2.0%	2.1%
Rolling 24 Month	Prior 52 Weeks	7	67	38	195	233	405	208	349	557	2,896	321	712	3,774	4,486
	Last 52 Weeks	3	55	32	222	254	464	197	290	487	3,031	371	776	3,889	4,665
	% Change	-57.1%	-17.9%	-15.8%	13.8%	9.0%	14.6%	-5.3%	-16.9%	-12.6%	4.7%	15.6%	9.0%	3.0%	4.0%
YTD 2017	2017 YTD	8	53	21	125	146	390	213	224	437	2,000	212	597	2,649	3,246
	2019 YTD	3	42	20	168	188	370	157	227	384	2,406	281	603	3,071	3,674
	% Change	-62.5%	-20.8%	-4.8%	34.4%	28.8%	-5.1%	-26.3%	1.3%	-12.1%	20.3%	32.5%	1.0%	15.9%	13.2%
YTD 2016	2016 YTD	1	51	37	105	142	323	130	321	451	1,834	119	517	2,404	2,921
	2019 YTD	3	42	20	168	188	370	157	227	384	2,406	281	603	3,071	3,674
	% Change	200.0%	-17.6%	-45.9%	60.0%	32.4%	14.6%	20.8%	-29.3%	-14.9%	31.2%	136.1%	16.6%	27.7%	25.8%
YTD 2015	2015 YTD	4	48	23	103	126	335	120	320	440	1,935	93	513	2,468	2,981
	2019 YTD	3	42	20	168	188	370	157	227	384	2,406	281	603	3,071	3,674
	% Change	-25.0%	-12.5%	-13.0%	63.1%	49.2%	10.4%	30.8%	-29.1%	-12.7%	24.3%	202.2%	17.5%	24.4%	23.2%
YTD 2014	2014 YTD	4	62	15	87	102	327	142	425	567	1,915	91	495	2,573	3,068
	2019 YTD	3	42	20	168	188	370	157	227	384	2,406	281	603	3,071	3,674
	% Change	-25.0%	-32.3%	33.3%	93.1%	84.3%	13.1%	10.6%	-46.6%	-32.3%	25.6%	208.8%	21.8%	19.4%	19.8%

Information summarized for CompStat week ending 10/19/2019.

Sourced from MNPD ARMS on 10/23/2019 7:40:06 AM. The figures above were sourced from incident reports using Uniform Crime Reporting definitions and reporting guidelines, based on the date when the crime was reported. This report is intended to be a management and planning tool and does not reflect the official UCR counts for the department. Incidents where a location is unknown or unspecified are included in the countywide totals.

Midtown Hills Precinct Efficiency Report Summary

METROPOLITAN POLICE DEPARTMENT
of Nashville and Davidson County

Two Week, Eight Week, Sixteen Week, YTD, and 24 Month Analyses

Aggregated by component of arresting officer / officer making stop.

		Adults Only				Adults and Juveniles						
		Felony Arrests	Misdemeanor Arrests	Citation Arrests	Total Arrests	Part I Arrests	Weapons Law Violation Arrests	Drug-Related Arrests	DUI Arrests	Warrant Service Attempts	Warrants Served	Vehicle Stops
Two Week	Prior Week	6	24	20	50	11	2	2	3	6	16	91
	Last Week	9	28	12	49	9	2	2	3	1	25	70
	% Change	50.0%	16.7%	-40.0%	-2.0%	-18.2%	0.0%	0.0%	0.0%	-83.3%	56.3%	-23.1%
Eight Week	Prior 4 Weeks	26	88	76	190	32	6	11	11	19	88	454
	Last 4 Weeks	34	96	73	203	32	7	17	18	33	100	259
	% Change	30.8%	9.1%	-3.9%	6.8%	0.0%	16.7%	54.5%	63.6%	73.7%	13.6%	-43.0%
Sixteen Week	Prior 8 Weeks	68	180	131	379	79	9	50	21	82	159	742
	Last 8 Weeks	60	184	149	393	64	13	28	29	52	188	713
	% Change	-11.8%	2.2%	13.7%	3.7%	-19.0%	44.4%	-44.0%	38.1%	-36.6%	18.2%	-3.9%
YTD	2018 YTD	468	1,418	2,894	4,780	565	64	980	122	2,094	1,304	21,473
	2019 YTD	356	923	832	2,111	399	46	302	110	566	926	3,756
	% Change	-23.9%	-34.9%	-71.3%	-55.8%	-29.4%	-28.1%	-69.2%	-9.8%	-73.0%	-29.0%	-82.5%
Rolling 24 Month	Prior 52 Weeks	592	1,776	3,543	5,911	714	92	1,238	160	2,633	1,638	26,158
	Last 52 Weeks	436	1,154	1,166	2,756	505	52	396	136	748	1,146	5,606
	% Change	-26.4%	-35.0%	-67.1%	-53.4%	-29.3%	-43.5%	-68.0%	-15.0%	-71.6%	-30.0%	-78.6%
YTD 2017	2017 YTD	592	1,748	3,267	5,607	575	104	1,271	141	2,455	1,497	23,270
	2019 YTD	356	923	832	2,111	399	46	302	110	566	926	3,756
	% Change	-39.9%	-47.2%	-74.5%	-62.4%	-30.6%	-55.8%	-76.2%	-22.0%	-76.9%	-38.1%	-83.9%
YTD 2016	2016 YTD	493	1,443	3,235	5,171	449	57	1,141	125	2,236	1,231	27,595
	2019 YTD	356	923	832	2,111	399	46	302	110	566	926	3,756
	% Change	-27.8%	-36.0%	-74.3%	-59.2%	-11.1%	-19.3%	-73.5%	-12.0%	-74.7%	-24.8%	-86.4%
YTD 2015	2015 YTD	501	1,897	4,048	6,446	475	45	1,043	142	2,858	1,335	38,237
	2019 YTD	356	923	832	2,111	399	46	302	110	566	926	3,756
	% Change	-28.9%	-51.3%	-79.4%	-67.3%	-16.0%	2.2%	-71.0%	-22.5%	-80.2%	-30.6%	-90.2%
YTD 2014	2014 YTD	136	414	835	1,385	112	6	215	29	908	356	8,912
	2019 YTD	356	923	832	2,111	399	46	302	110	566	926	3,756
	% Change	161.8%	122.9%	-0.4%	52.4%	256.3%	666.7%	40.5%	279.3%	-37.7%	160.1%	-57.9%

Information summarized for CompStat week ending 10/19/2019.

Sourced from MNPD ARMS on 10/23/2019 7:40:06 AM. Arrest summaries are not a count of arrest charges. 1 arrest = 1 body. Warrant Service summary considers 1 count for each service attempt and 1 count for each outstanding warrant served. Vehicle Stop summary sources MNPD's Vehicle Stop (Form 252) Database. Vehicle stop totals count all reports electronically entered via AFR. Hardcopy reports not entered into ARMS will affect accuracy of totals.

County UCR Incident Charts

Aggregated by precinct (incident location).

Summarized by CompStat week for past eight weeks.

METROPOLITAN POLICE DEPARTMENT

of Nashville and Davidson County

All Part 1 Incidents - 52wk Avg: 687

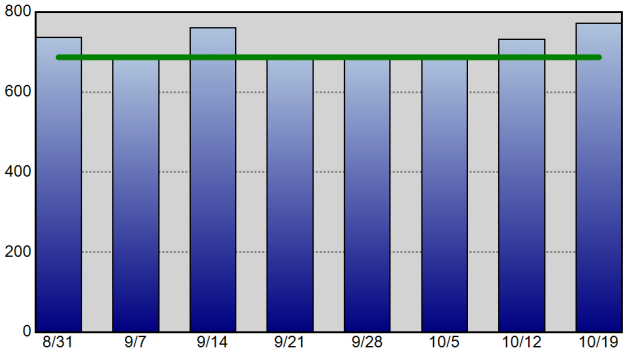

Violent Crime - 52wk Avg: 146

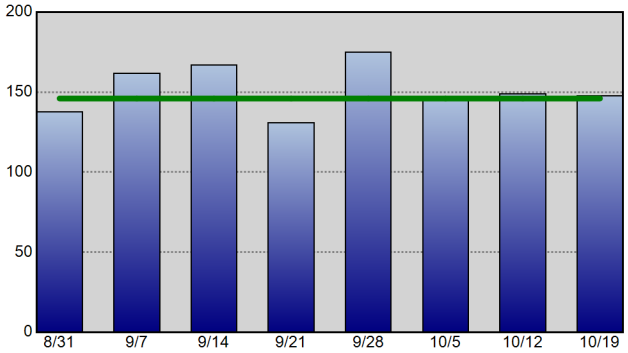

Property Crime - 52wk Avg: 540

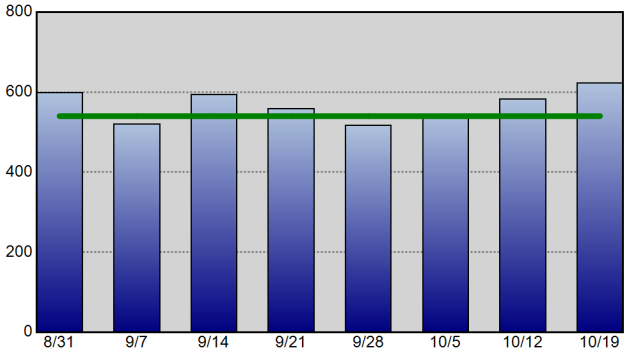

Robbery - 52wk Avg: 39

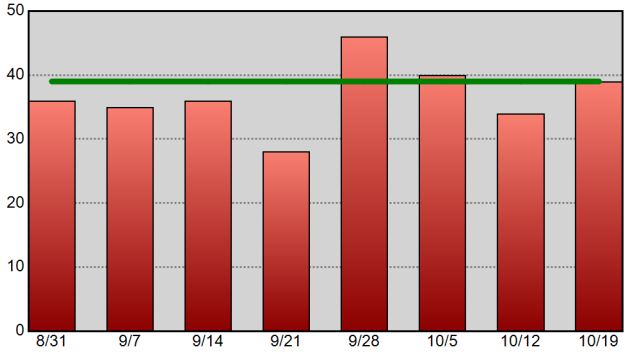

Commercial Burglary - 52wk Avg: 20

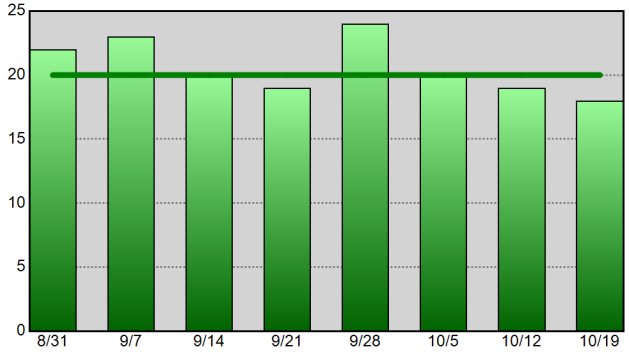

Residential Burglary - 52wk Avg: 46

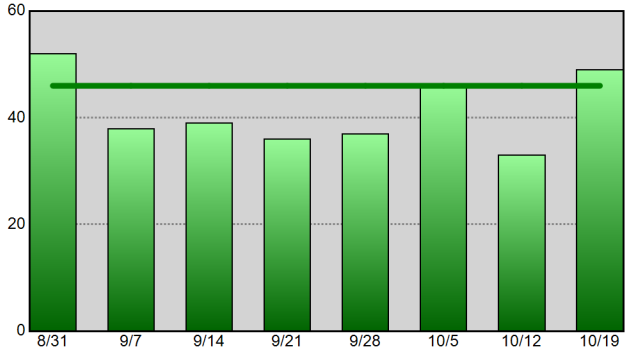

Aggravated Assault - 52wk Avg: 94

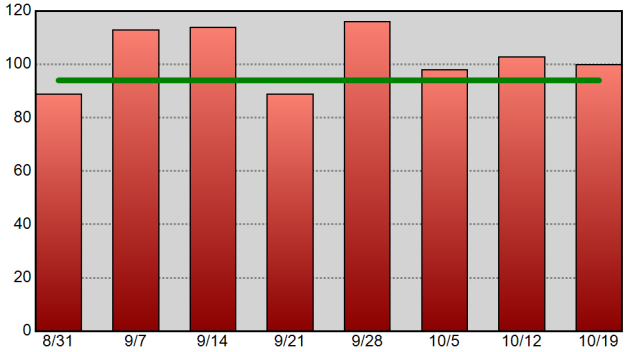

Theft From Vehicle - 52wk Avg: 150

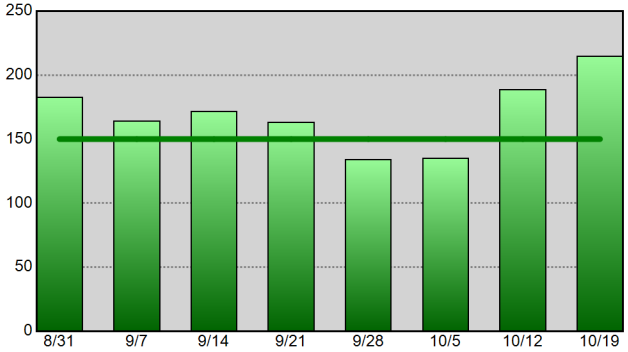

Vehicle Theft - 52wk Avg: 56

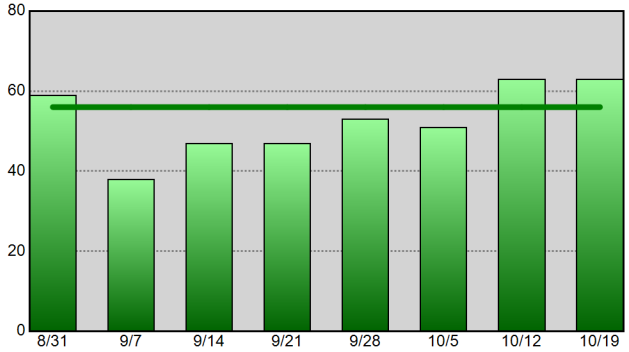

Information summarized for CompStat week ending 10-19-19. The horizontal line on each chart represents the data set's 52-week weekly average.

Sourced from MNPD ARMS on 10/23/2019 7:40:06 AM. The figures above were sourced from incident reports using Uniform Crime Reporting definitions and reporting guidelines, based on the date when the crime was reported. This report is intended to be a management and planning tool and does not reflect the official UCR counts for the department. Incidents where a location is unknown or unspecified are included in the countywide totals.

West Precinct UCR Incident Charts

METROPOLITAN POLICE DEPARTMENT
of Nashville and Davidson County

Aggregated by precinct (incident location).
Summarized by CompStat week for past eight weeks.

All Part 1 Incidents - 52wk Avg: 72

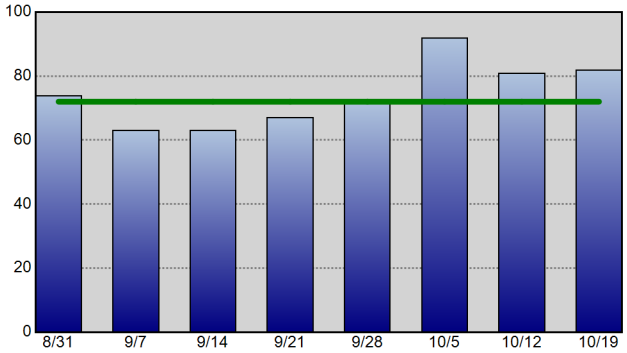

Violent Crime - 52wk Avg: 8

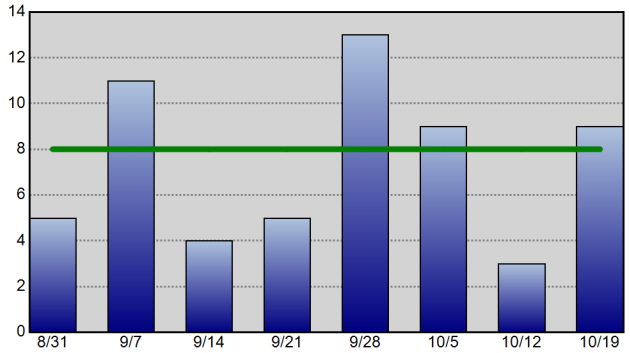

Property Crime - 52wk Avg: 63

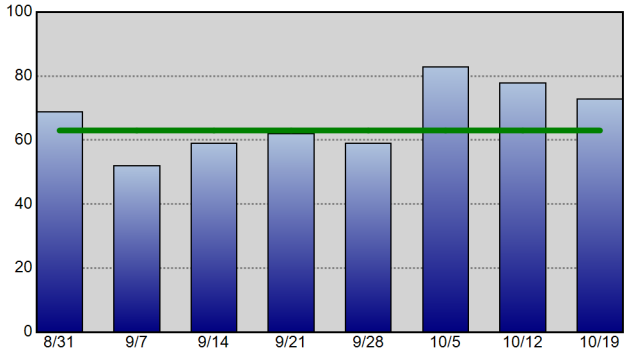

Robbery - 52wk Avg: 2

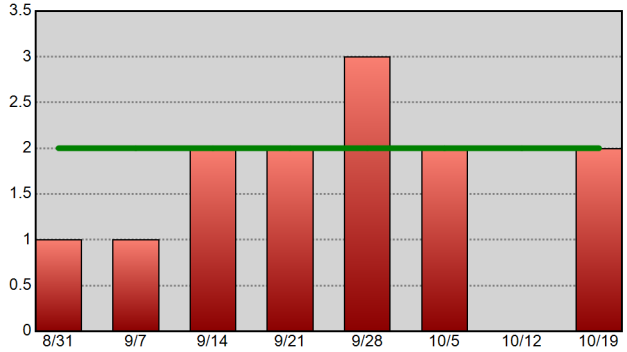

Commercial Burglary - 52wk Avg: 2

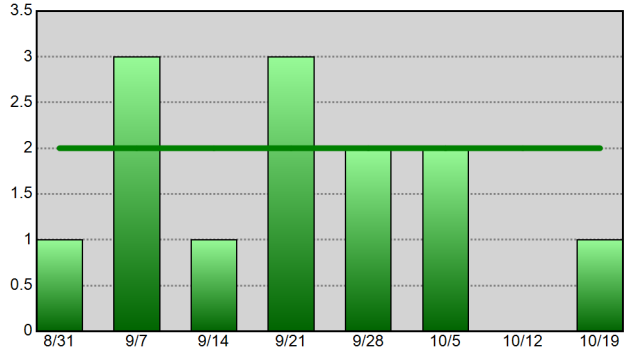

Residential Burglary - 52wk Avg: 4

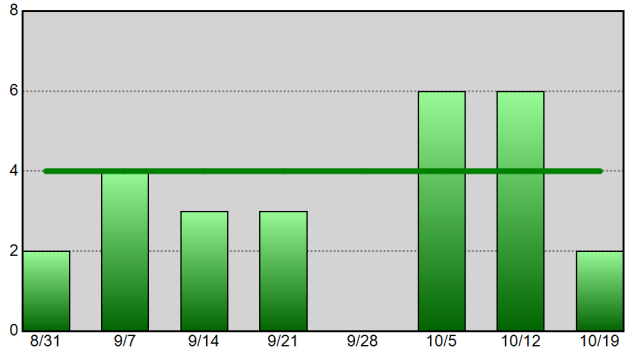

Aggravated Assault - 52wk Avg: 5

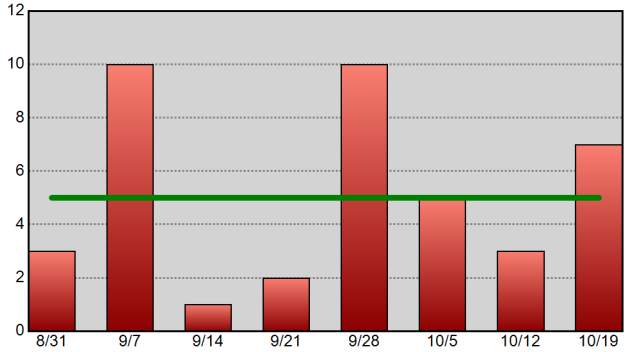

Theft From Vehicle - 52wk Avg: 17

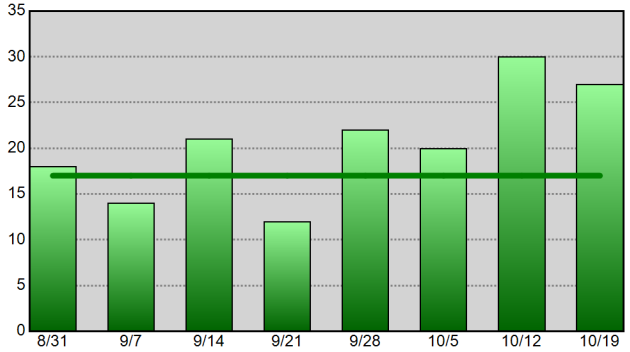

Vehicle Theft - 52wk Avg: 5

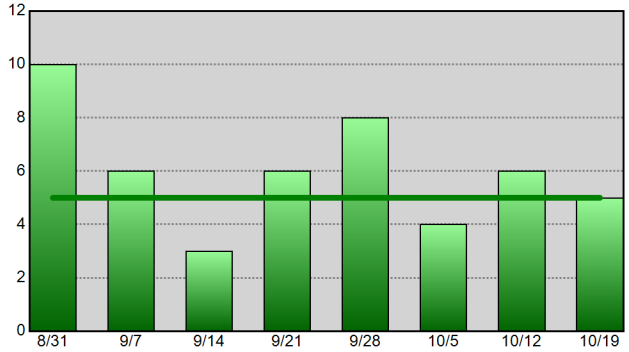

Information summarized for CompStat week ending 10-19-19.
The horizontal line on each chart represents the data set's 52-week weekly average.

Sourced from MNPD ARMS on 10/23/2019 7:40:07 AM. The figures above were sourced from incident reports using Uniform Crime Reporting definitions and reporting guidelines, based on the date when the crime was reported. This report is intended to be a management and planning tool and does not reflect the official UCR counts for the department. Incidents where a location is unknown or unspecified are included in the countywide totals.

East Precinct UCR Incident Charts

Aggregated by precinct (incident location).

Summarized by CompStat week for past eight weeks.

METROPOLITAN POLICE DEPARTMENT

of Nashville and Davidson County

All Part 1 Incidents - 52wk Avg: 73

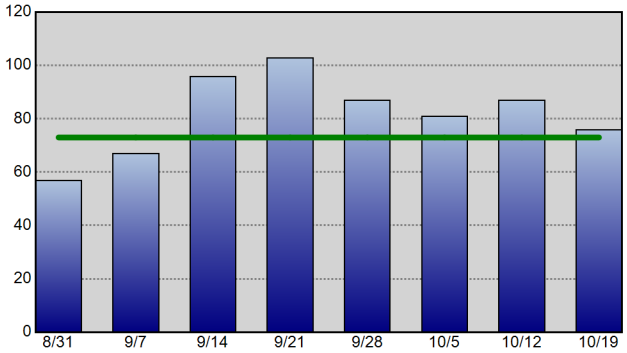

Violent Crime - 52wk Avg: 15

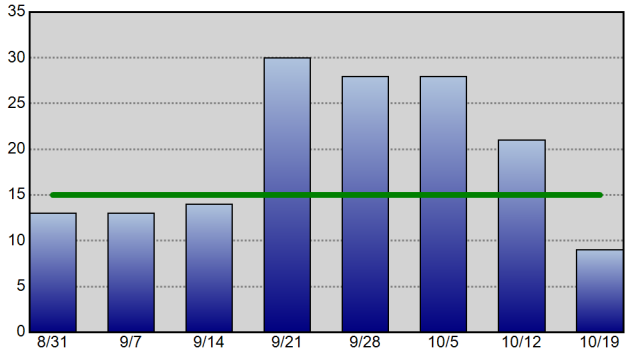

Property Crime - 52wk Avg: 57

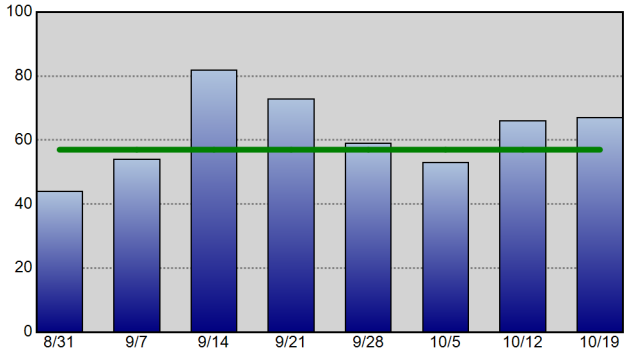

Robbery - 52wk Avg: 3

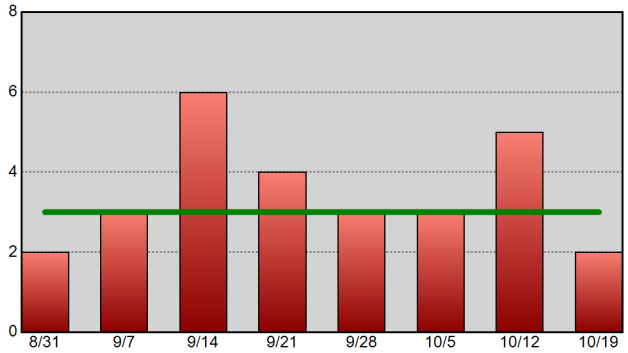

Commercial Burglary - 52wk Avg: 1

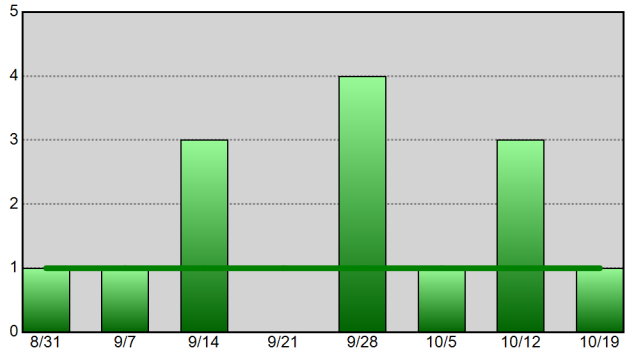

Residential Burglary - 52wk Avg: 5

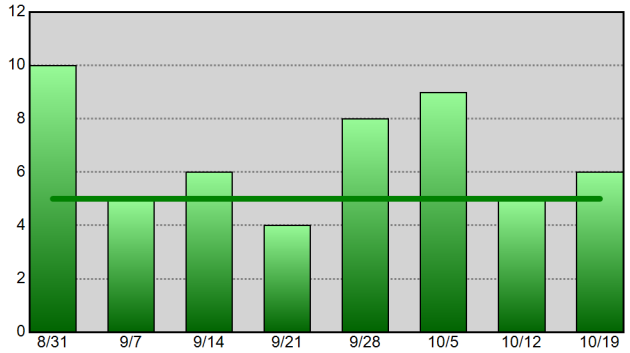

Aggravated Assault - 52wk Avg: 11

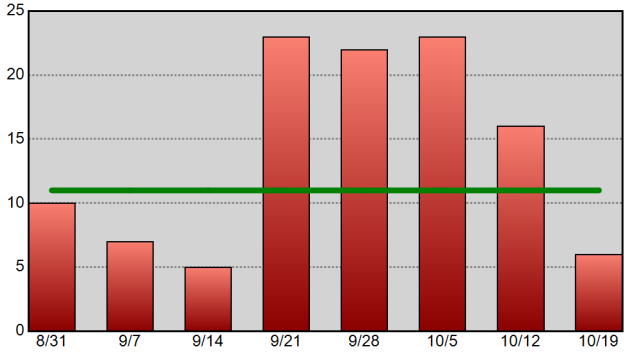

Theft From Vehicle - 52wk Avg: 19

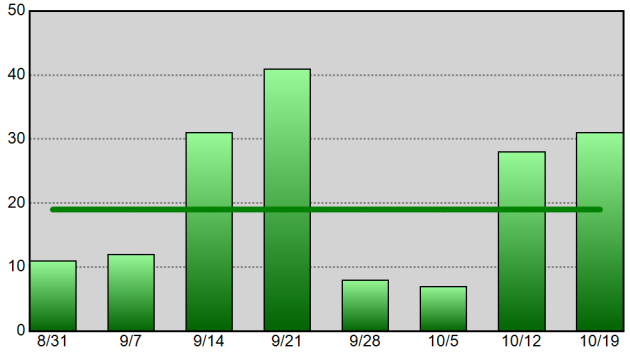

Vehicle Theft - 52wk Avg: 6

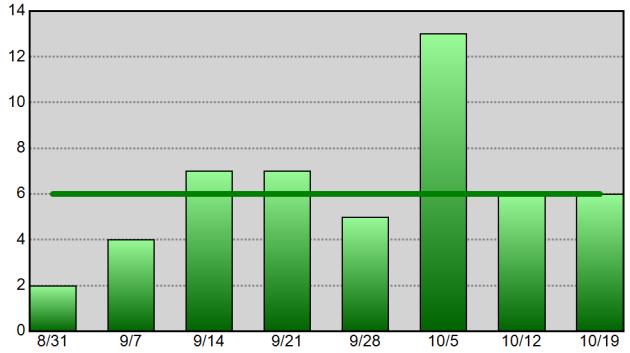

Information summarized for CompStat week ending 10-19-19. The horizontal line on each chart represents the data set's 52-week weekly average.

Sourced from MNPD ARMS on 10/23/2019 7:40:08 AM. The figures above were sourced from incident reports using Uniform Crime Reporting definitions and reporting guidelines, based on the date when the crime was reported. This report is intended to be a management and planning tool and does not reflect the official UCR counts for the department. Incidents where a location is unknown or unspecified are included in the countywide totals.

South Precinct UCR Incident Charts

Aggregated by precinct (incident location).

Summarized by CompStat week for past eight weeks.

METROPOLITAN POLICE DEPARTMENT

of Nashville and Davidson County

All Part 1 Incidents - 52wk Avg: 124

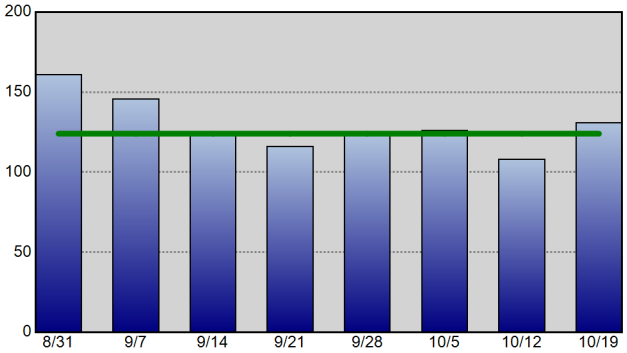

Violent Crime - 52wk Avg: 31

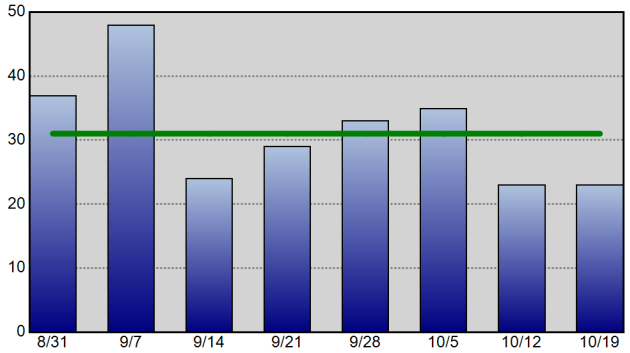

Property Crime - 52wk Avg: 93

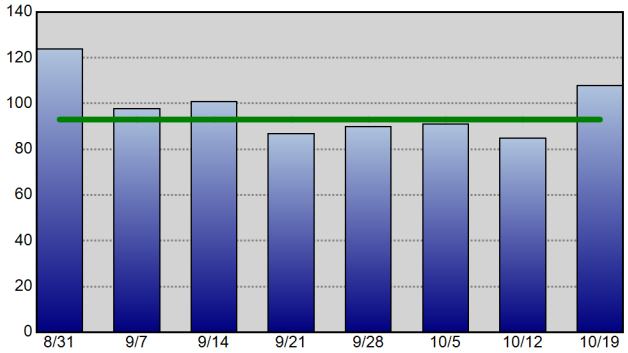

Robbery - 52wk Avg: 10

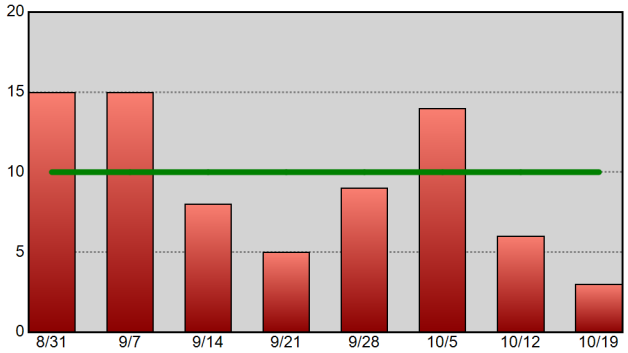

Commercial Burglary - 52wk Avg: 4

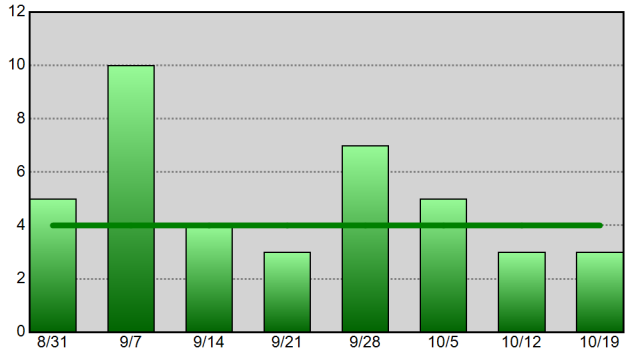

Residential Burglary - 52wk Avg: 9

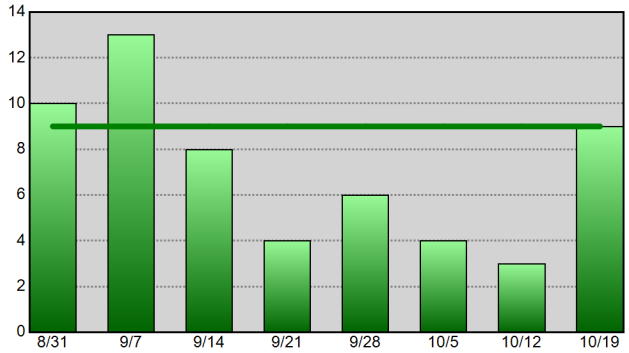

Aggravated Assault - 52wk Avg: 18

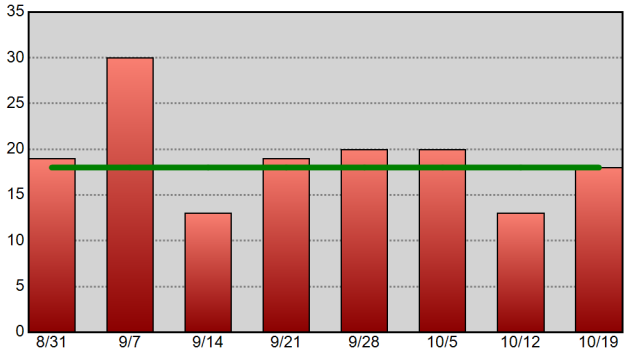

Theft From Vehicle - 52wk Avg: 26

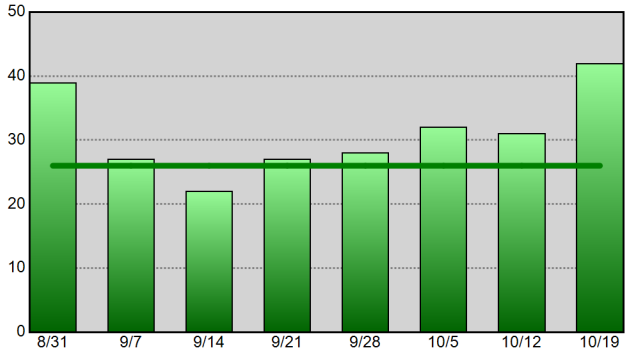

Vehicle Theft - 52wk Avg: 11

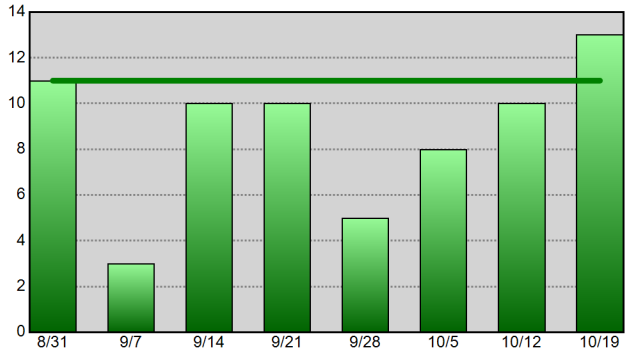

Information summarized for CompStat week ending 10-19-19. The horizontal line on each chart represents the data set's 52-week weekly average.

Sourced from MNPD ARMS on 10/23/2019 7:40:09 AM. The figures above were sourced from incident reports using Uniform Crime Reporting definitions and reporting guidelines, based on the date when the crime was reported. This report is intended to be a management and planning tool and does not reflect the official UCR counts for the department. Incidents where a location is unknown or unspecified are included in the countywide totals.

Central Precinct UCR Incident Charts

METROPOLITAN POLICE DEPARTMENT
of Nashville and Davidson County

Aggregated by precinct (incident location).
Summarized by CompStat week for past eight weeks.

All Part 1 Incidents - 52wk Avg: 50

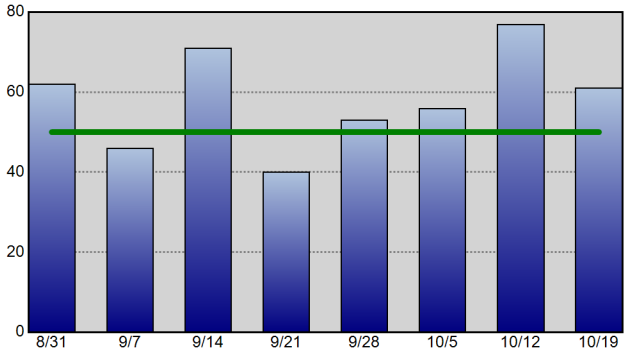

Violent Crime - 52wk Avg: 9

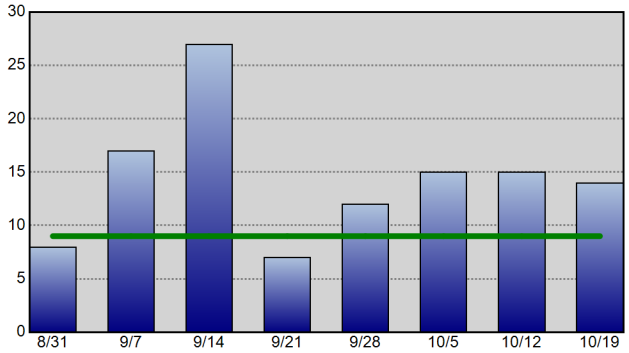

Property Crime - 52wk Avg: 40

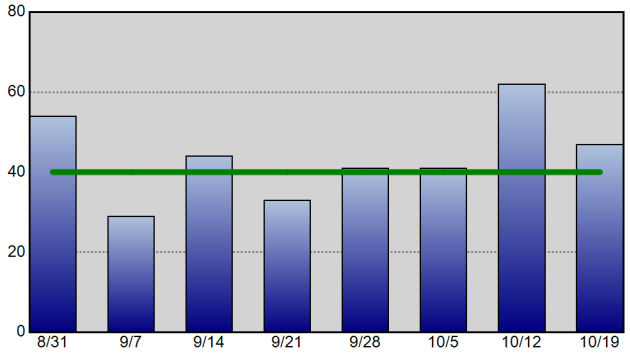

Robbery - 52wk Avg: 2

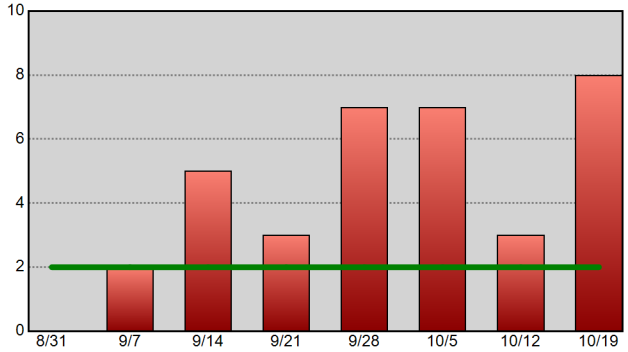

Commercial Burglary - 52wk Avg: 1

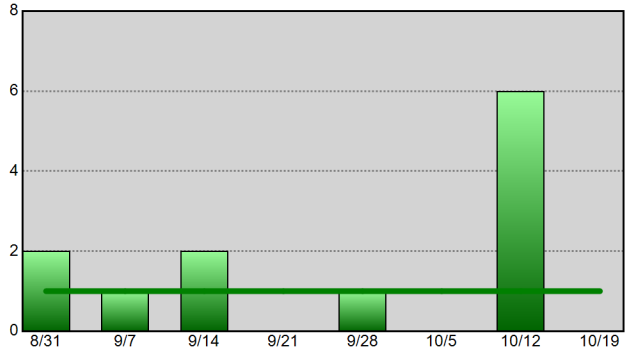

Residential Burglary - 52wk Avg: 0

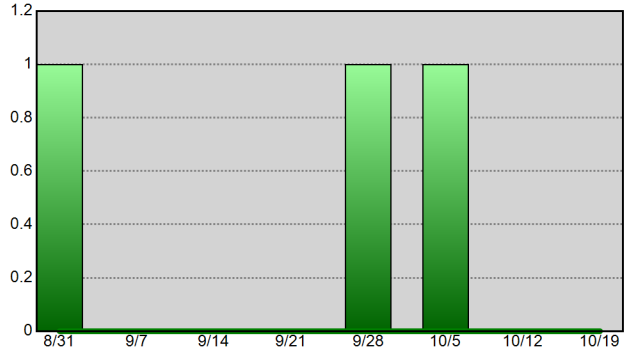

Aggravated Assault - 52wk Avg: 5

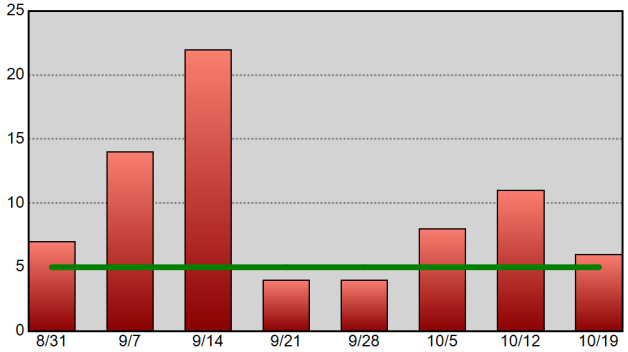

Theft From Vehicle - 52wk Avg: 11

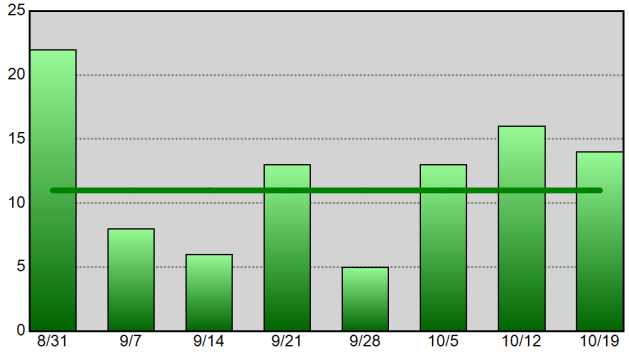

Vehicle Theft - 52wk Avg: 2

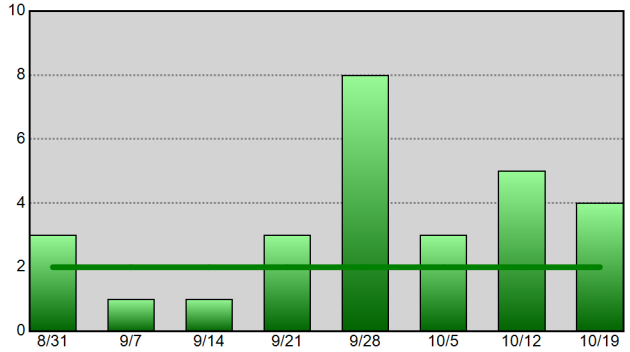

Information summarized for CompStat week ending 10-19-19.
The horizontal line on each chart represents the data set's 52-week weekly average.

Sourced from MNPD ARMS on 10/23/2019 7:40:09 AM. The figures above were sourced from incident reports using Uniform Crime Reporting definitions and reporting guidelines, based on the date when the crime was reported. This report is intended to be a management and planning tool and does not reflect the official UCR counts for the department. Incidents where a location is unknown or unspecified are included in the countywide totals.

Hermitage Precinct UCR Incident Charts

METROPOLITAN POLICE DEPARTMENT
of Nashville and Davidson County

Aggregated by precinct (incident location).
Summarized by CompStat week for past eight weeks.

All Part 1 Incidents - 52wk Avg: 120

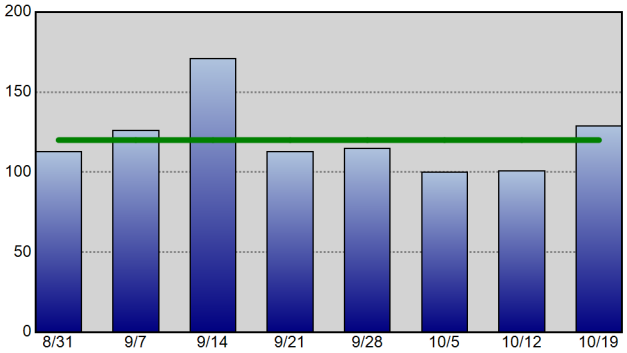

Violent Crime - 52wk Avg: 24

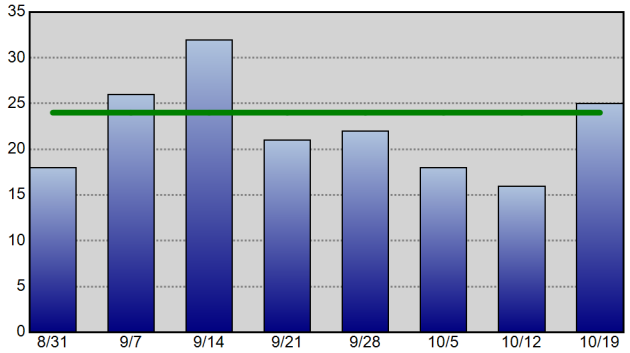

Property Crime - 52wk Avg: 95

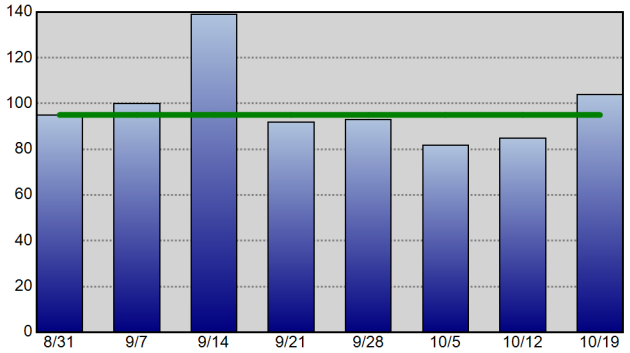

Robbery - 52wk Avg: 7

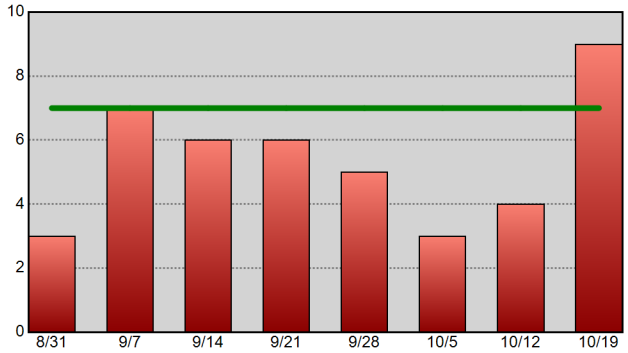

Commercial Burglary - 52wk Avg: 3

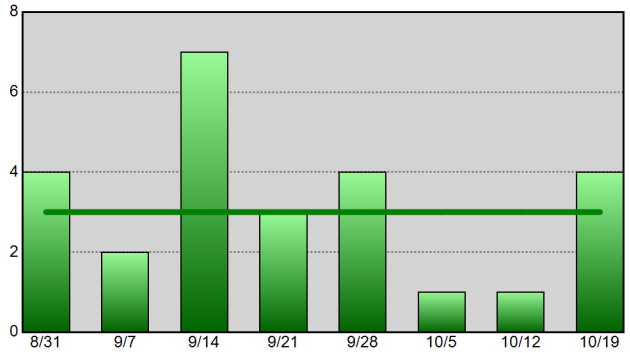

Residential Burglary - 52wk Avg: 7

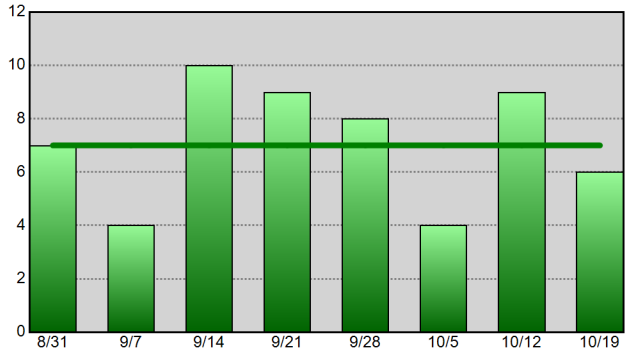

Aggravated Assault - 52wk Avg: 14

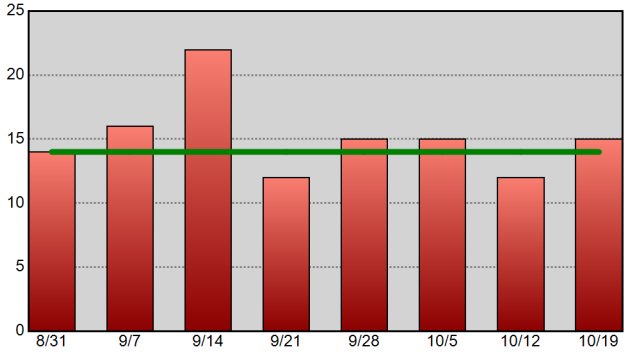

Theft From Vehicle - 52wk Avg: 26

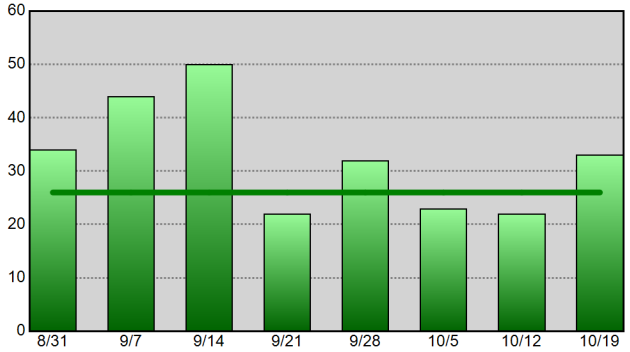

Vehicle Theft - 52wk Avg: 9

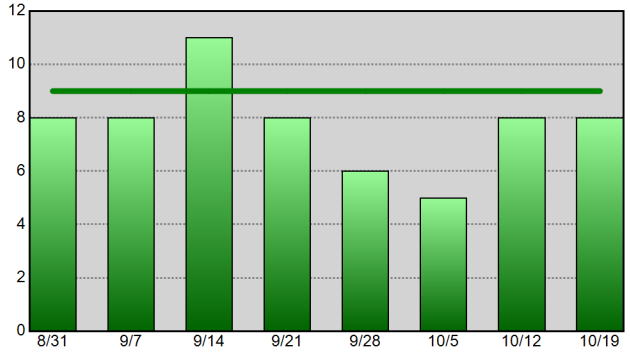

Information summarized for CompStat week ending 10-19-19.
The horizontal line on each chart represents the data set's 52-week weekly average.

Sourced from MNPD ARMS on 10/23/2019 7:40:10 AM. The figures above were sourced from incident reports using Uniform Crime Reporting definitions and reporting guidelines, based on the date when the crime was reported. This report is intended to be a management and planning tool and does not reflect the official UCR counts for the department. Incidents where a location is unknown or unspecified are included in the countywide totals.

North Precinct UCR Incident Charts

Aggregated by precinct (incident location).

Summarized by CompStat week for past eight weeks.

METROPOLITAN POLICE DEPARTMENT

of Nashville and Davidson County

All Part 1 Incidents - 52wk Avg: 88

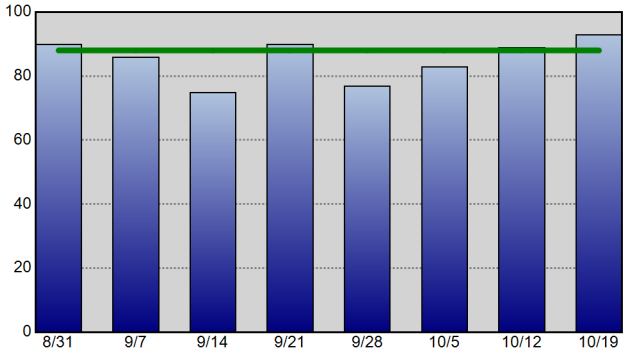

Violent Crime - 52wk Avg: 26

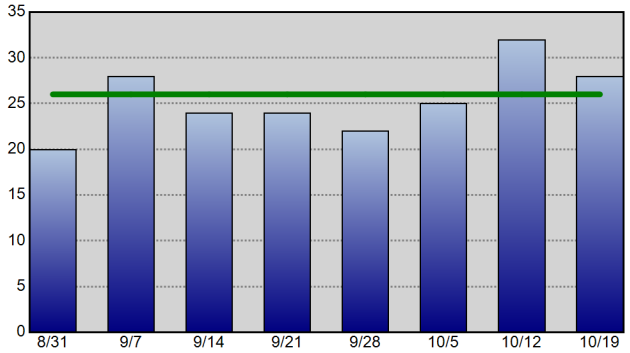

Property Crime - 52wk Avg: 61

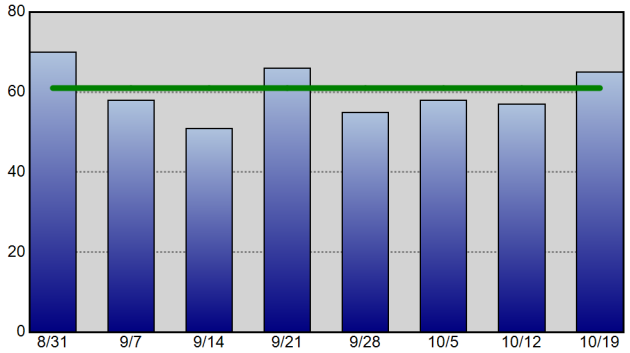

Robbery - 52wk Avg: 5

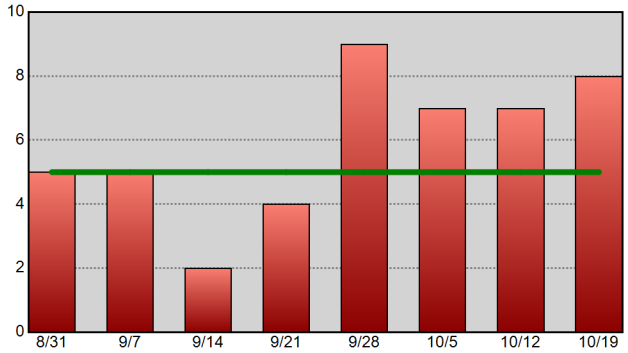

Commercial Burglary - 52wk Avg: 2

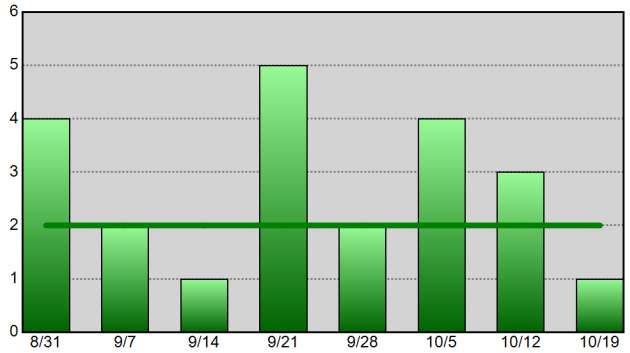

Residential Burglary - 52wk Avg: 7

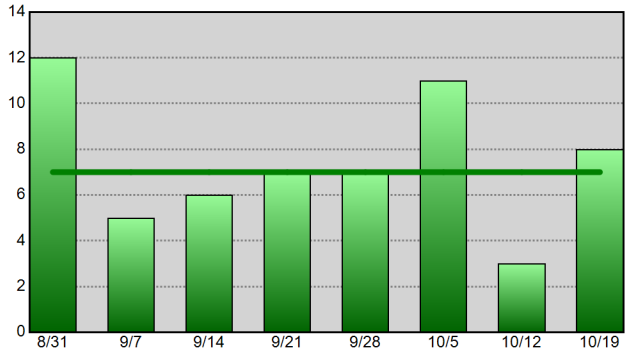

Aggravated Assault - 52wk Avg: 19

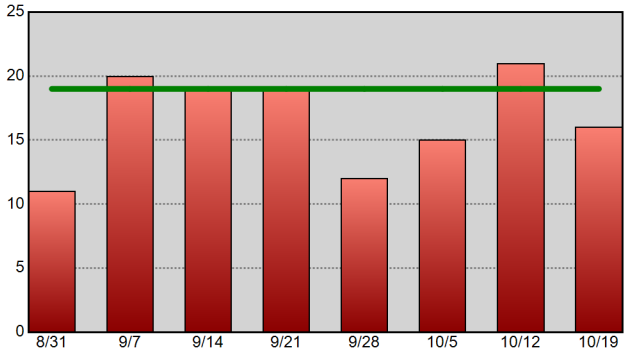

Theft From Vehicle - 52wk Avg: 13

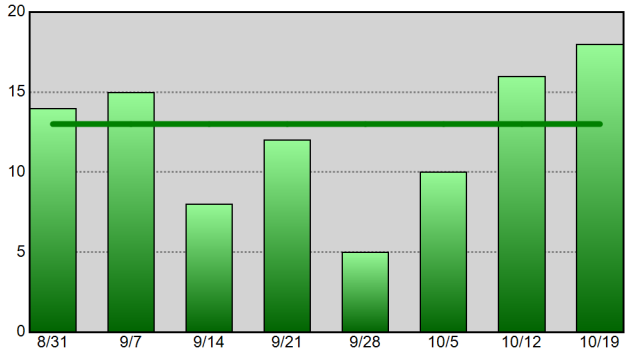

Vehicle Theft - 52wk Avg: 8

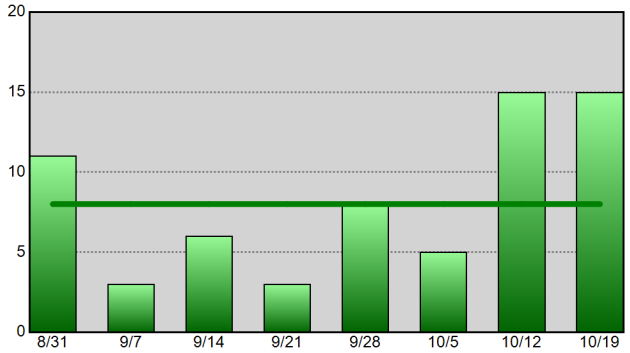

Information summarized for CompStat week ending 10-19-19. The horizontal line on each chart represents the data set's 52-week weekly average.

Sourced from MNPD ARMS on 10/23/2019 7:40:11 AM. The figures above were sourced from incident reports using Uniform Crime Reporting definitions and reporting guidelines, based on the date when the crime was reported. This report is intended to be a management and planning tool and does not reflect the official UCR counts for the department. Incidents where a location is unknown or unspecified are included in the countywide totals.

Madison Precinct UCR Incident Charts

Aggregated by precinct (incident location).

Summarized by CompStat week for past eight weeks.

METROPOLITAN POLICE DEPARTMENT

of Nashville and Davidson County

All Part 1 Incidents - 52wk Avg: 67

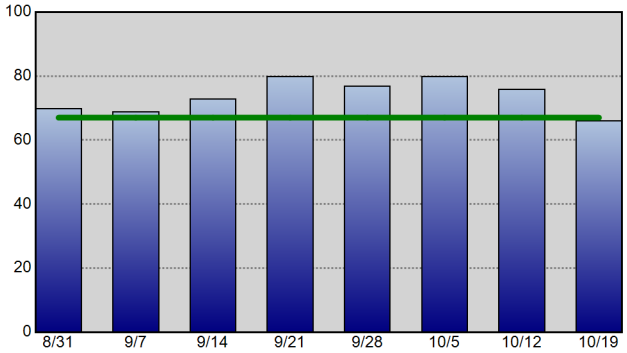

Violent Crime - 52wk Avg: 14

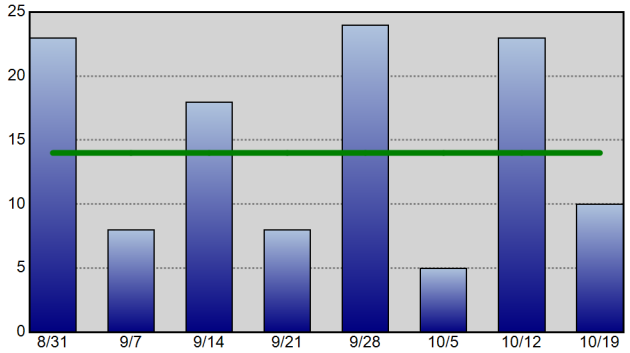

Property Crime - 52wk Avg: 52

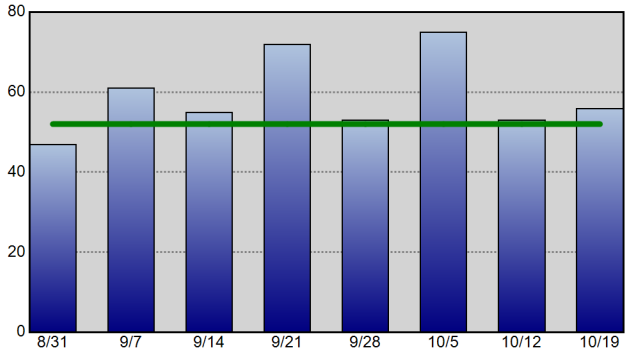

Robbery - 52wk Avg: 3

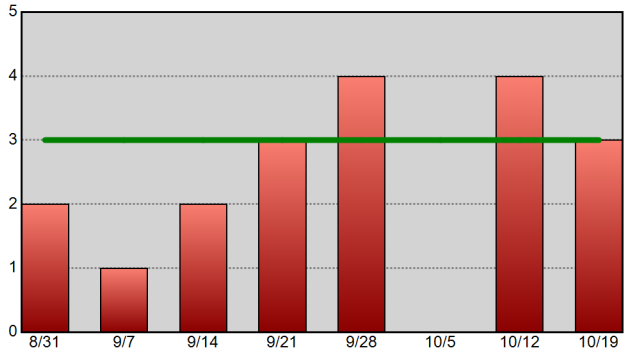

Commercial Burglary - 52wk Avg: 1

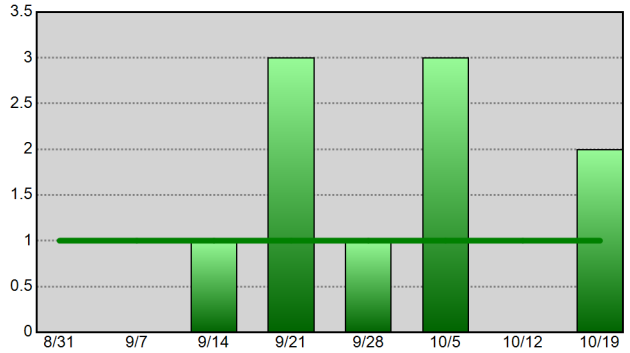

Residential Burglary - 52wk Avg: 5

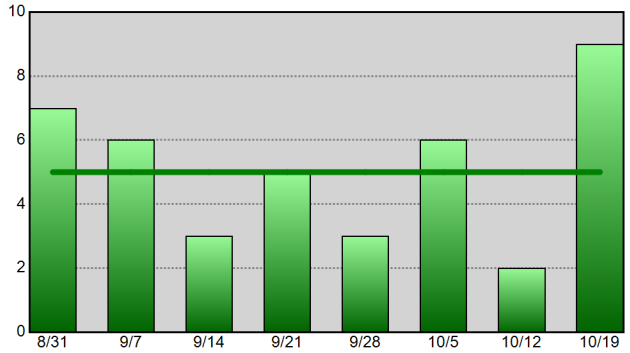

Aggravated Assault - 52wk Avg: 10

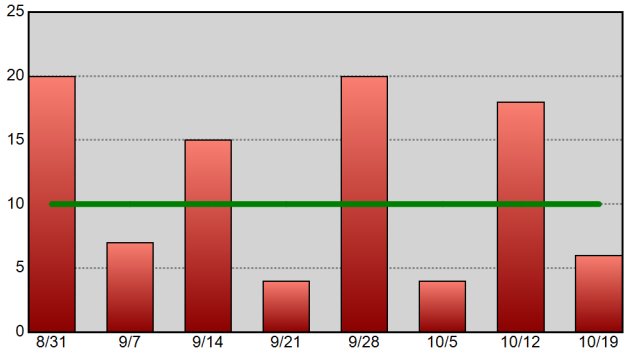

Theft From Vehicle - 52wk Avg: 9

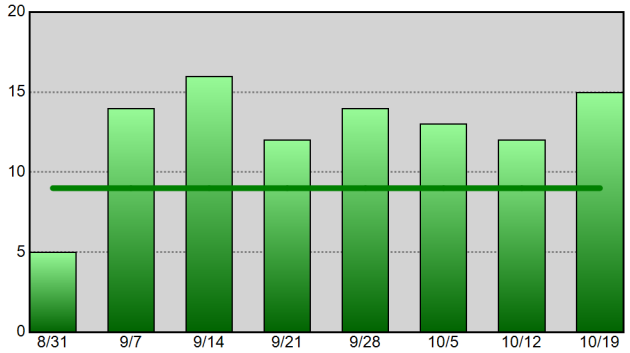

Vehicle Theft - 52wk Avg: 5

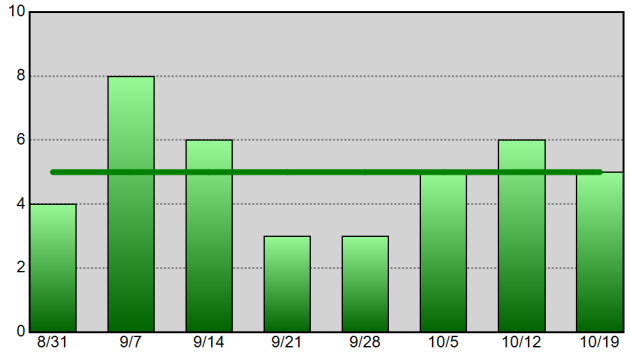

Information summarized for CompStat week ending 10-19-19.
The horizontal line on each chart represents the data set's 52-week weekly average.

Sourced from MNPD ARMS on 10/23/2019 7:40:11 AM. The figures above were sourced from incident reports using Uniform Crime Reporting definitions and reporting guidelines, based on the date when the crime was reported. This report is intended to be a management and planning tool and does not reflect the official UCR counts for the department. Incidents where a location is unknown or unspecified are included in the countywide totals.

Midtown Hills Precinct UCR Incident Charts

METROPOLITAN POLICE DEPARTMENT
of Nashville and Davidson County

Aggregated by precinct (incident location).
Summarized by CompStat week for past eight weeks.

All Part 1 Incidents - 52wk Avg: 89

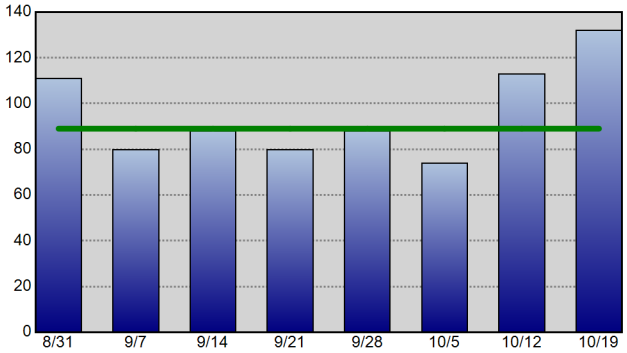

Violent Crime - 52wk Avg: 14

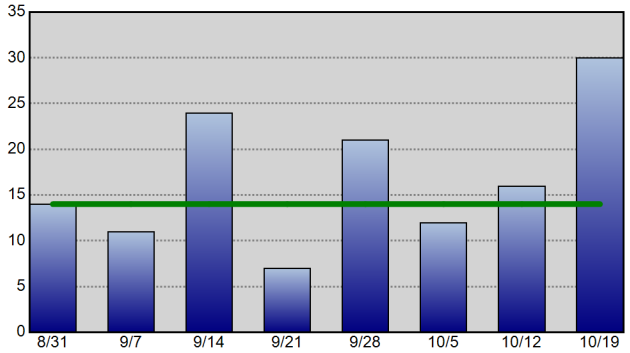

Property Crime - 52wk Avg: 74

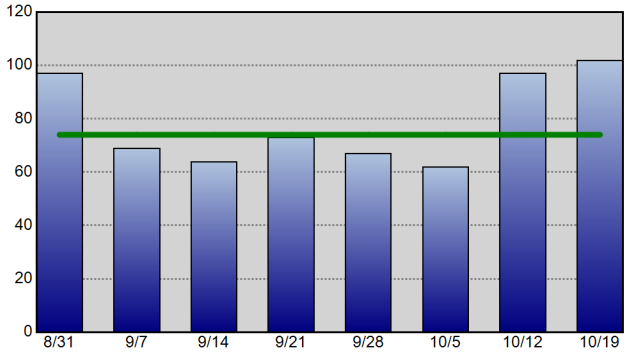

Robbery - 52wk Avg: 4

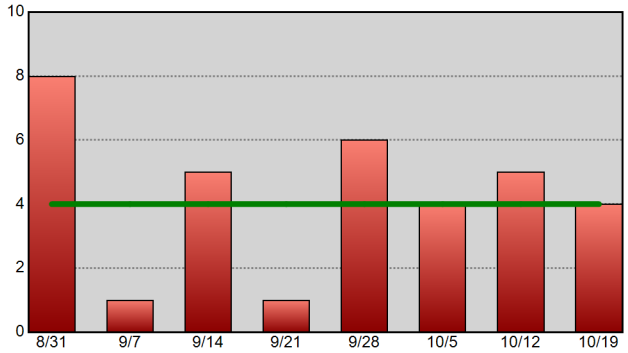

Commercial Burglary - 52wk Avg: 3

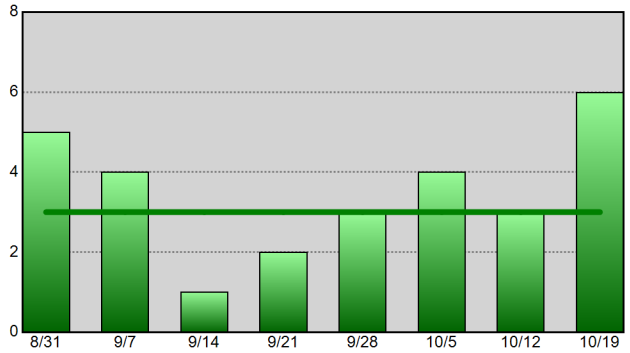

Residential Burglary - 52wk Avg: 5

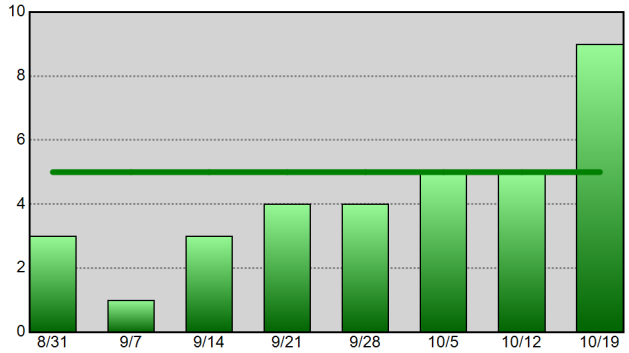

Aggravated Assault - 52wk Avg: 8

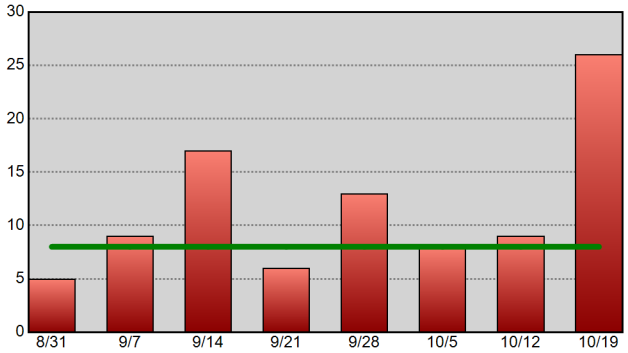

Theft From Vehicle - 52wk Avg: 24

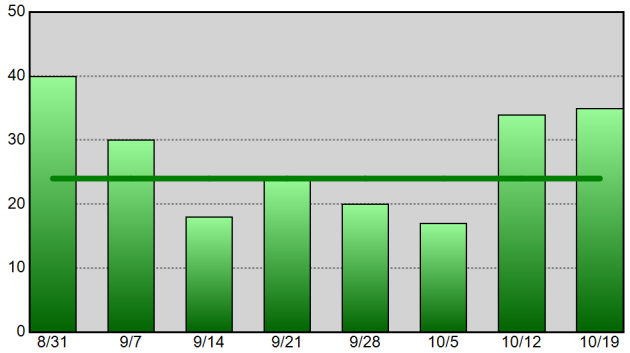

Vehicle Theft - 52wk Avg: 7

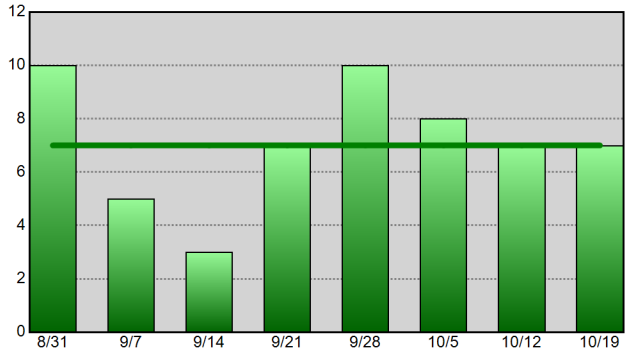

Information summarized for CompStat week ending 10-19-19.
The horizontal line on each chart represents the data set's 52-week weekly average.

Sourced from MNPD ARMS on 10/23/2019 7:40:12 AM. The figures above were sourced from incident reports using Uniform Crime Reporting definitions and reporting guidelines, based on the date when the crime was reported. This report is intended to be a management and planning tool and does not reflect the official UCR counts for the department. Incidents where a location is unknown or unspecified are included in the countywide totals.

UCR Incidents - Annual Totals

Based on date when each incident was reported.

METROPOLITAN POLICE DEPARTMENT

of Nashville and Davidson County

Year End Totals - All Part 1 Incidents (Prior 9 Year Annual Avg: 34,059)

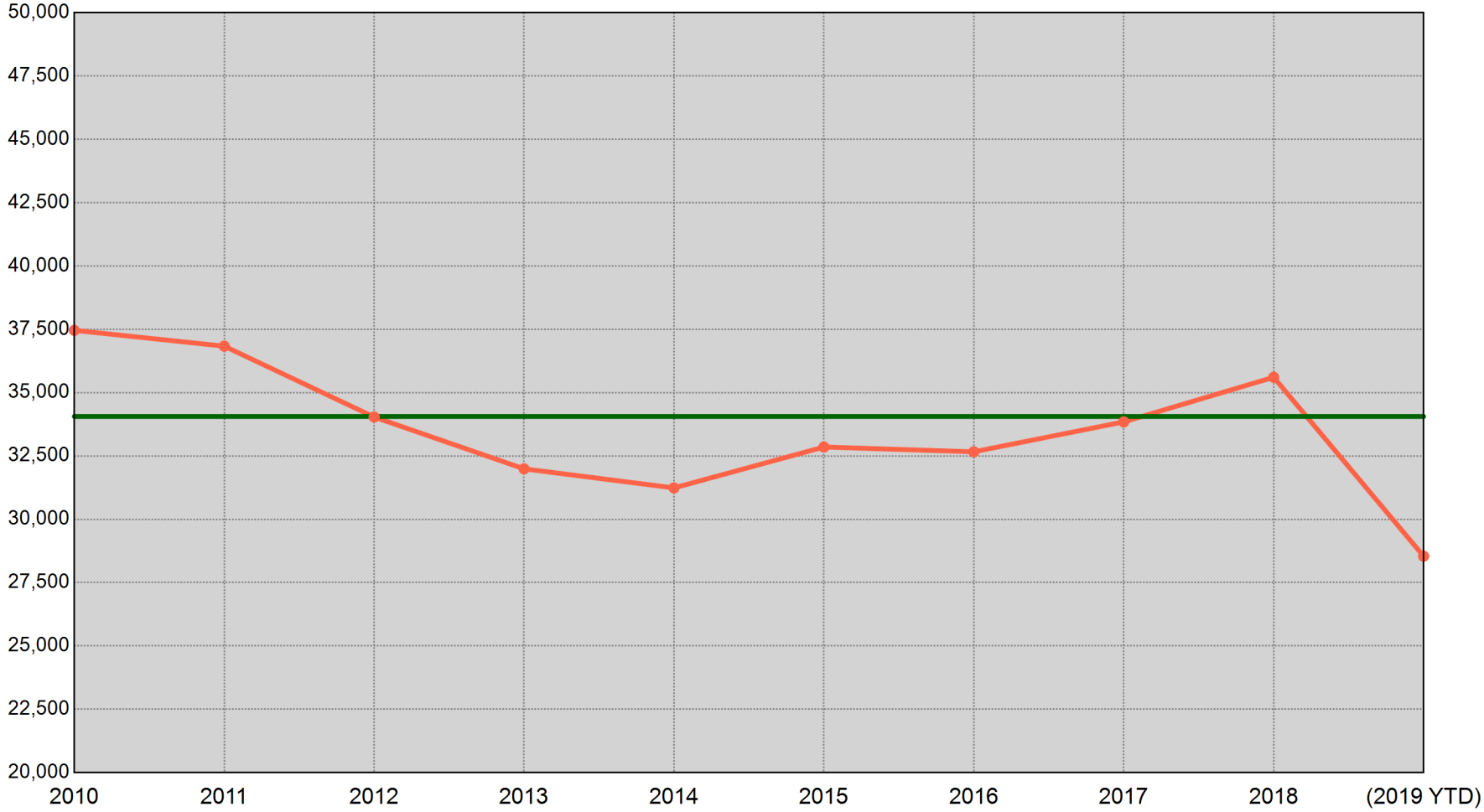

2010	2011	2012	2013	2014	2015	2016	2017	2018	(2019 YTD)
37,459 Incidents	36,835 Incidents	34,038 Incidents	31,991 Incidents	31,238 Incidents	32,853 Incidents	32,664 Incidents	33,845 Incidents	35,607 Incidents	28,542 Incidents

"(2019 YTD)" is a count of UCR incidents reported between 01/01/2019 and 10/19/2019. The green horizontal line represents the average of the nine prior annual totals.

Sourced from MNPD ARMS on 10/23/2019 7:40:13 AM. The figures above were sourced from incident reports using Uniform Crime Reporting definitions and reporting guidelines, based on the date when the crime was reported. This report is intended to be a management and planning tool and does not reflect the official UCR counts for the department. Incidents where a location is unknown or unspecified are included in the countywide totals.

UCR Incidents - YTD Comparisons: All Incidents

METROPOLITAN POLICE DEPARTMENT
of Nashville and Davidson County

Aggregated by precinct (incident location). Based on date when each incident was reported.

		2011 YTD to 2019 YTD	2012 YTD to 2019 YTD	2013 YTD to 2019 YTD	2014 YTD to 2019 YTD	2015 YTD to 2019 YTD	2016 YTD to 2019 YTD	2017 YTD to 2019 YTD	2018 YTD to 2019 YTD	8 YTD Avg to 2019 YTD	5 YTD Avg to 2019 YTD
West	Prior YTD	2,994	3,146	3,295	2,930	2,821	2,901	2,978	3,087	3,019	2,943
	YTD	3,031	3,031	3,031	3,031	3,031	3,031	3,031	3,031	3,031	3,031
	% Change	1.2%	-3.7%	-8.0%	3.4%	7.4%	4.5%	1.8%	-1.8%	0.4%	3.0%
East	Prior YTD	3,974	3,592	3,142	2,855	3,109	2,894	3,076	3,154	3,224	3,017
	YTD	2,973	2,973	2,973	2,973	2,973	2,973	2,973	2,973	2,973	2,973
	% Change	-25.2%	-17.2%	-5.4%	4.1%	-4.4%	2.7%	-3.3%	-5.7%	-7.8%	-1.5%
South	Prior YTD	5,477	4,709	4,769	4,648	4,970	5,029	4,831	5,046	4,934	4,904
	YTD	5,205	5,205	5,205	5,205	5,205	5,205	5,205	5,205	5,205	5,205
	% Change	-5.0%	10.5%	9.1%	12.0%	4.7%	3.5%	7.7%	3.2%	5.5%	6.1%
Central	Prior YTD	1,419	1,367	1,106	1,135	1,167	1,265	1,439	1,595	1,311	1,320
	YTD	2,130	2,130	2,130	2,130	2,130	2,130	2,130	2,130	2,130	2,130
	% Change	50.1%	55.8%	92.6%	87.7%	82.5%	68.4%	48.0%	33.5%	62.5%	61.4%
Hermitage	Prior YTD	5,017	4,962	4,858	4,703	4,626	4,834	4,864	4,942	4,850	4,793
	YTD	5,060	5,060	5,060	5,060	5,060	5,060	5,060	5,060	5,060	5,060
	% Change	0.9%	2.0%	4.2%	7.6%	9.4%	4.7%	4.0%	2.4%	4.3%	5.6%
North	Prior YTD	3,384	3,157	3,215	3,091	3,324	3,288	3,581	3,857	3,362	3,428
	YTD	3,638	3,638	3,638	3,638	3,638	3,638	3,638	3,638	3,638	3,638
	% Change	7.5%	15.2%	13.2%	17.7%	9.4%	10.6%	1.6%	-5.7%	8.2%	6.1%
Madison	Prior YTD	3,320	3,194	2,662	2,809	3,079	3,010	3,130	3,044	3,031	3,014
	YTD	2,826	2,826	2,826	2,826	2,826	2,826	2,826	2,826	2,826	2,826
	% Change	-14.9%	-11.5%	6.2%	0.6%	-8.2%	-6.1%	-9.7%	-7.2%	-6.8%	-6.2%
Midtown Hills	Prior YTD	3,845	3,362	3,215	3,068	2,981	2,921	3,246	3,599	3,279	3,163
	YTD	3,674	3,674	3,674	3,674	3,674	3,674	3,674	3,674	3,674	3,674
	% Change	-4.4%	9.3%	14.3%	19.8%	23.2%	25.8%	13.2%	2.1%	12.0%	16.2%
Not Validated	Prior YTD	2	3	18	0	6	1	2	0	4	1
	YTD	5	5	5	5	5	5	5	5	5	5
	% Change	150.0%	66.7%	-72.2%	-	-16.7%	400.0%	150.0%	-	25.0%	400.0%
County	Prior YTD	29,432	27,492	26,280	25,239	26,083	26,143	27,147	28,324	27,017	26,587
	YTD	28,542	28,542	28,542	28,542	28,542	28,542	28,542	28,542	28,542	28,542
	% Change	-3.0%	3.8%	8.6%	13.1%	9.4%	9.2%	5.1%	0.8%	5.6%	7.4%

Information summarized for CompStat week ending 10/19/2019.

Sourced from MNPD ARMS on 10/23/2019 7:40:13 AM. The figures above were sourced from incident reports using Uniform Crime Reporting definitions and reporting guidelines, based on the date when the crime was reported. This report is intended to be a management and planning tool and does not reflect the official UCR counts for the department. Incidents where a location is unknown or unspecified are included in the countywide totals. 'Unknown' refers to records in which the address is listed as 'Unknown' on the incident report. 'Not Validated' refers to records that were entered in with an invalid addresses.

County UCR Incidents - YTD Comparison Charts

Aggregated by precinct (incident location). Based on date when each incident was reported.

METROPOLITAN POLICE DEPARTMENT
of Nashville and Davidson County

All Part 1 Incidents - Annual YTD Avg: 27,450 (Bar Chart)

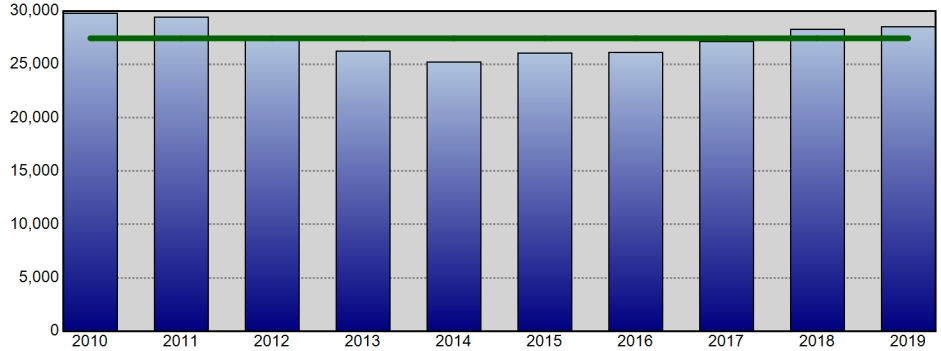

All Part 1 Incidents - Annual YTD Avg: 27,450 (Line Chart)

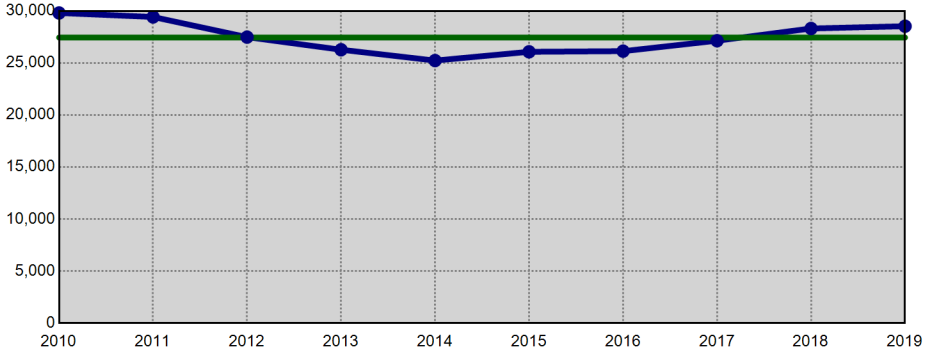

Violent Crime - Annual YTD Avg: 6,082 (Bar Chart)

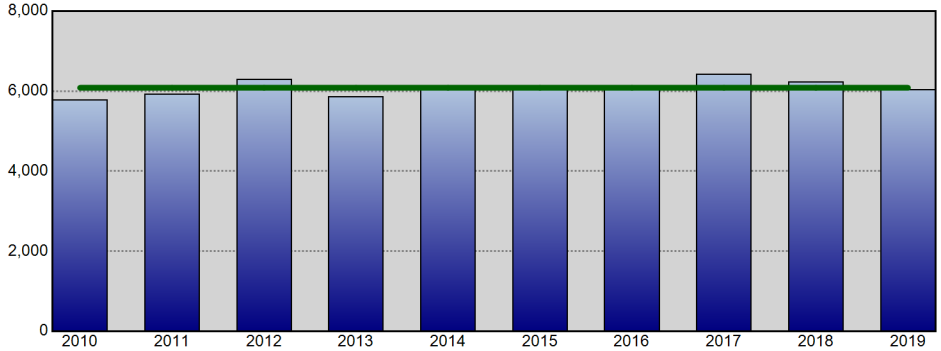

Violent Crime - Annual YTD Avg: 6,082 (Line Chart)

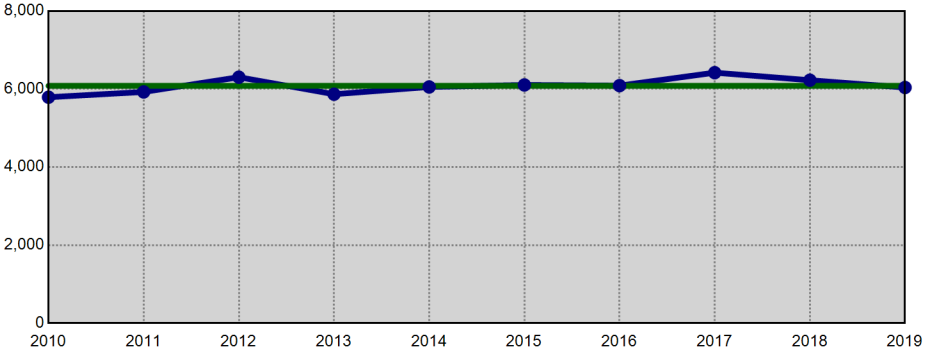

Property Crime - Annual YTD Avg: 21,368 (Bar Chart)

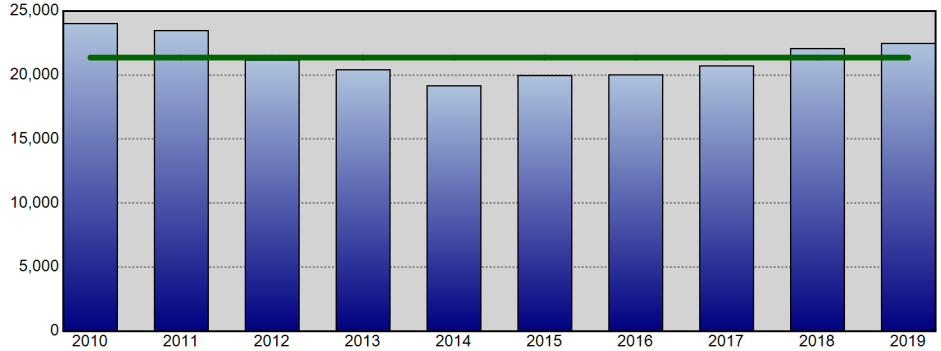

Property Crime - Annual YTD Avg: 21,368 (Line Chart)

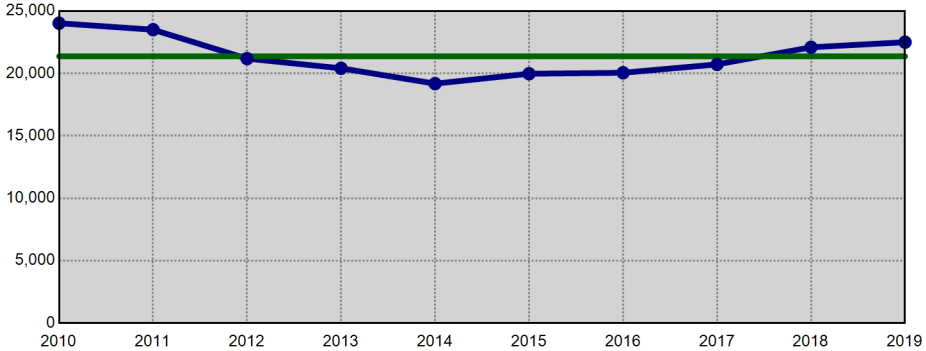

Information summarized for CompStat week ending 10/19/2019. The horizontal line on each chart represents the average of the prior 9 YTD offense totals.

Sourced from MNPD ARMS on 10/23/2019 7:40:13 AM. The figures above were sourced from incident reports using Uniform Crime Reporting definitions and reporting guidelines, based on the date when the crime was reported. This report is intended to be a management and planning tool and does not reflect the official UCR counts for the department. Incidents where a location is unknown or unspecified are included in the countywide totals.

West Precinct UCR Incidents - YTD Comparisons

Aggregated by precinct (incident location). Based on date when each incident was reported.

METROPOLITAN POLICE DEPARTMENT
of Nashville and Davidson County

All Part 1 Incidents - Annual YTD Avg: 3,047 (Bar Chart)

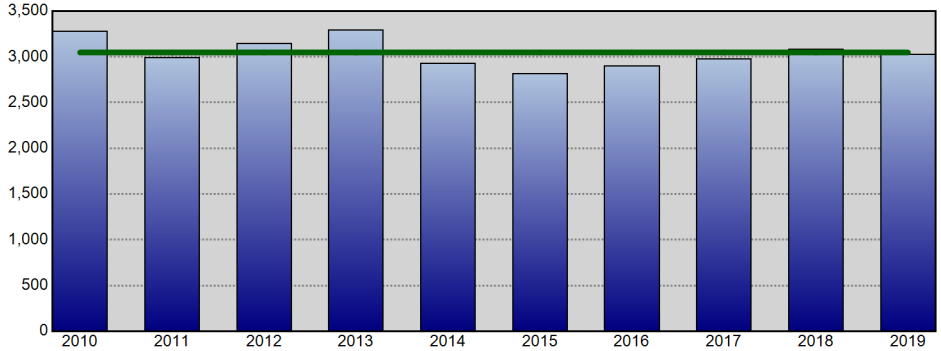

All Part 1 Incidents - Annual YTD Avg: 3,047 (Line Chart)

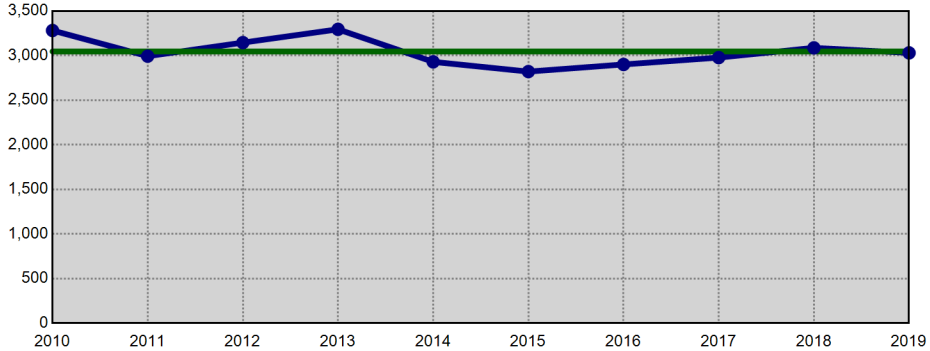

Violent Crime - Annual YTD Avg: 388 (Bar Chart)

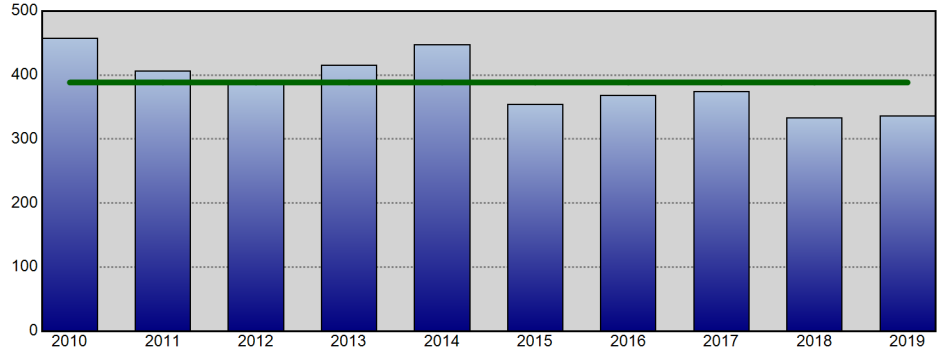

Violent Crime - Annual YTD Avg: 388 (Line Chart)

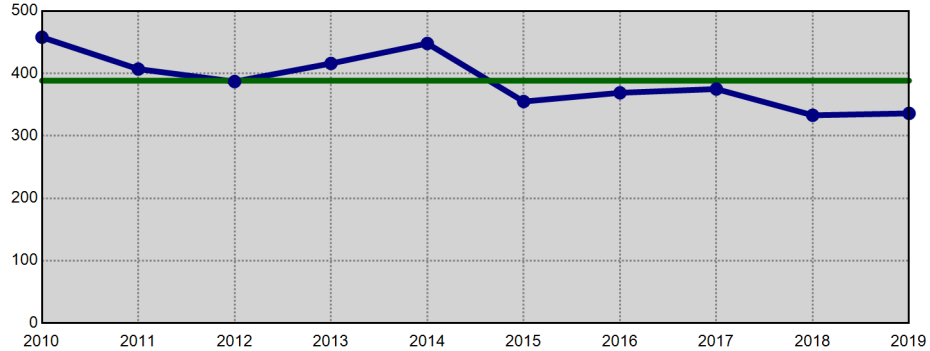

Property Crime - Annual YTD Avg: 2,658 (Bar Chart)

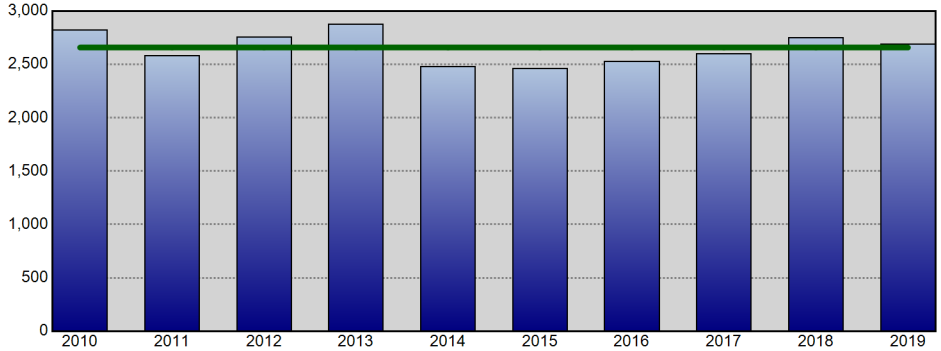

Property Crime - Annual YTD Avg: 2,658 (Line Chart)

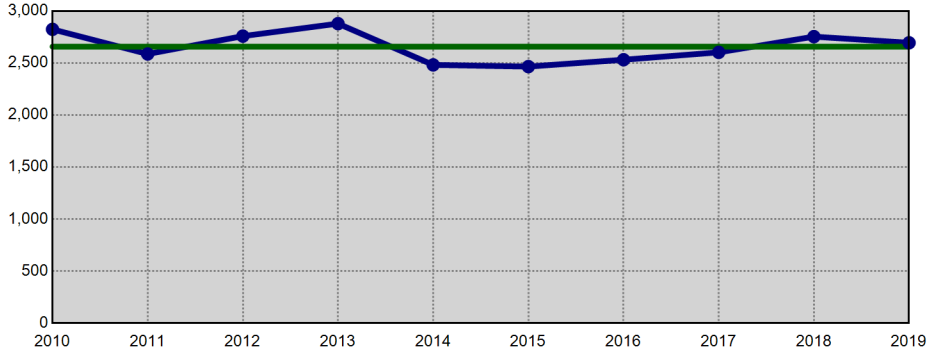

Information summarized for CompStat week ending 10/19/2019. The horizontal line on each chart represents the average of the prior 9 YTD offense totals.

Sourced from MNPD ARMS on 10/23/2019 7:40:14 AM. The figures above were sourced from incident reports using Uniform Crime Reporting definitions and reporting guidelines, based on the date when the crime was reported. This report is intended to be a management and planning tool and does not reflect the official UCR counts for the department. Incidents where a location is unknown or unspecified are included in the countywide totals.

East Precinct UCR Incidents - YTD Comparisons

Aggregated by precinct (incident location). Based on date when each incident was reported.

METROPOLITAN POLICE DEPARTMENT
of Nashville and Davidson County

All Part 1 Incidents - Annual YTD Avg: 3,261 (Bar Chart)

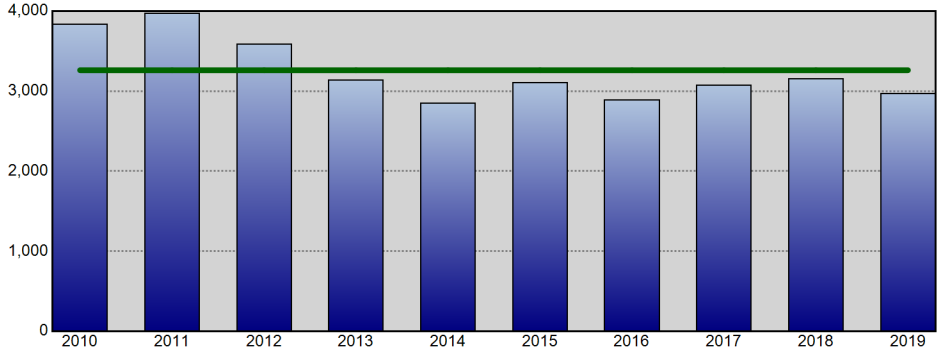

All Part 1 Incidents - Annual YTD Avg: 3,261 (Line Chart)

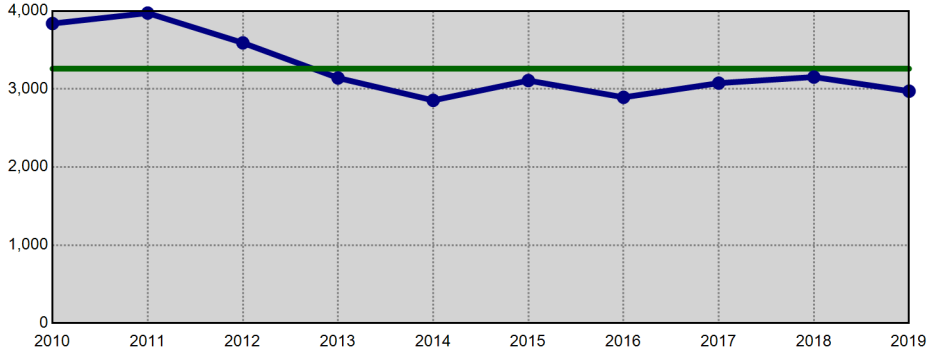

Violent Crime - Annual YTD Avg: 882 (Bar Chart)

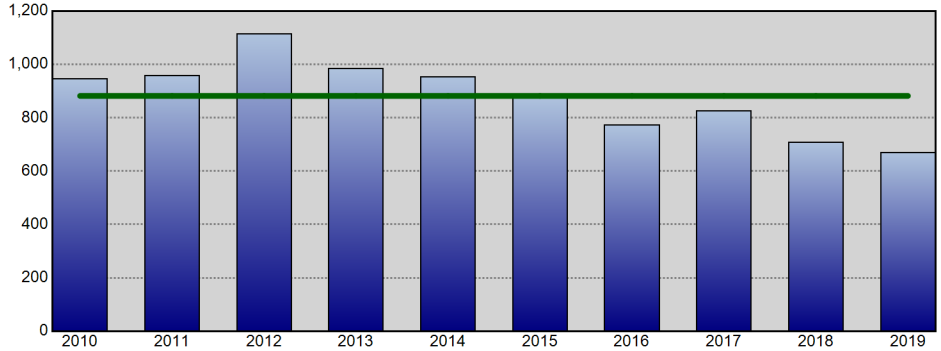

Violent Crime - Annual YTD Avg: 882 (Line Chart)

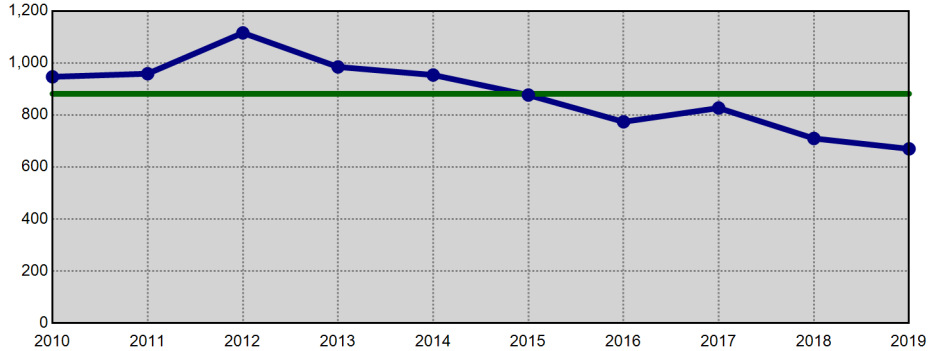

Property Crime - Annual YTD Avg: 2,379 (Bar Chart)

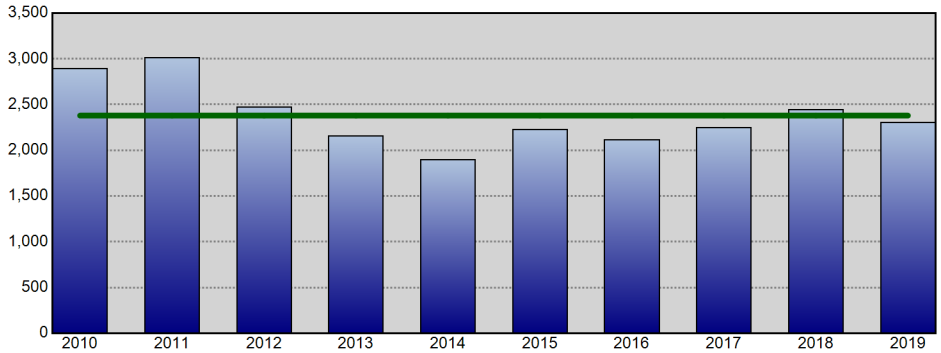

Property Crime - Annual YTD Avg: 2,379 (Line Chart)

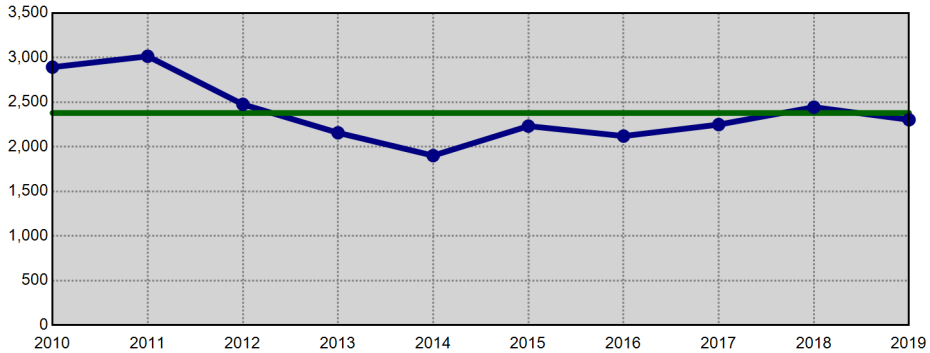

Information summarized for CompStat week ending 10/19/2019. The horizontal line on each chart represents the average of the prior 9 YTD offense totals.

Sourced from MNPD ARMS on 10/23/2019 7:40:15 AM. The figures above were sourced from incident reports using Uniform Crime Reporting definitions and reporting guidelines, based on the date when the crime was reported. This report is intended to be a management and planning tool and does not reflect the official UCR counts for the department. Incidents where a location is unknown or unspecified are included in the countywide totals.

South Precinct UCR Incidents - YTD Comparisons

METROPOLITAN POLICE DEPARTMENT
of Nashville and Davidson County

Aggregated by precinct (incident location). Based on date when each incident was reported.

All Part 1 Incidents - Annual YTD Avg: 5,007 (Bar Chart)

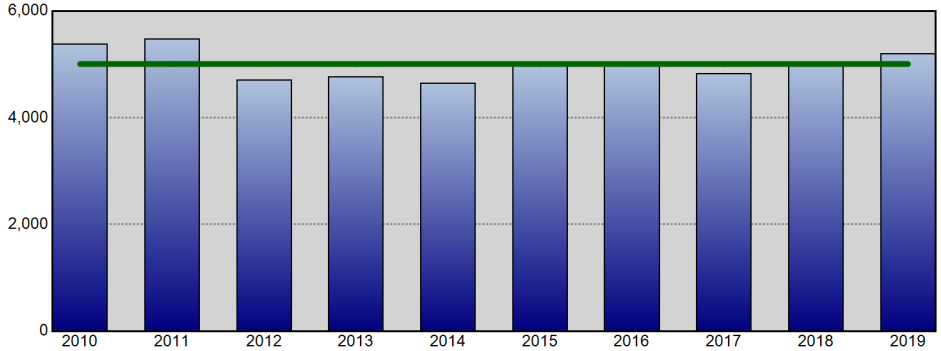

All Part 1 Incidents - Annual YTD Avg: 5,007 (Line Chart)

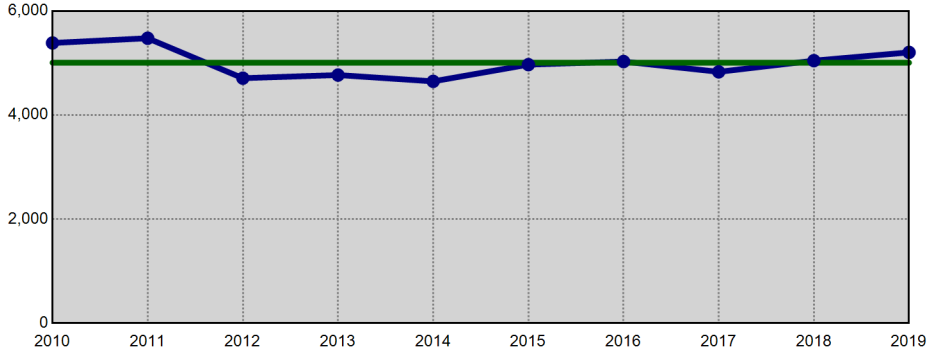

Violent Crime - Annual YTD Avg: 1,200 (Bar Chart)

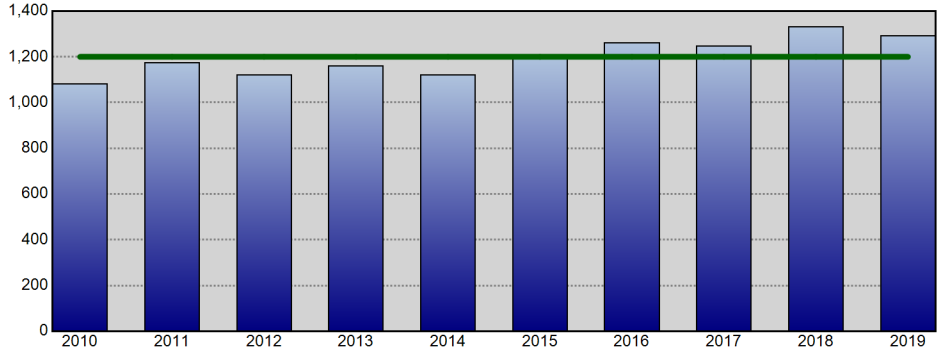

Violent Crime - Annual YTD Avg: 1,200 (Line Chart)

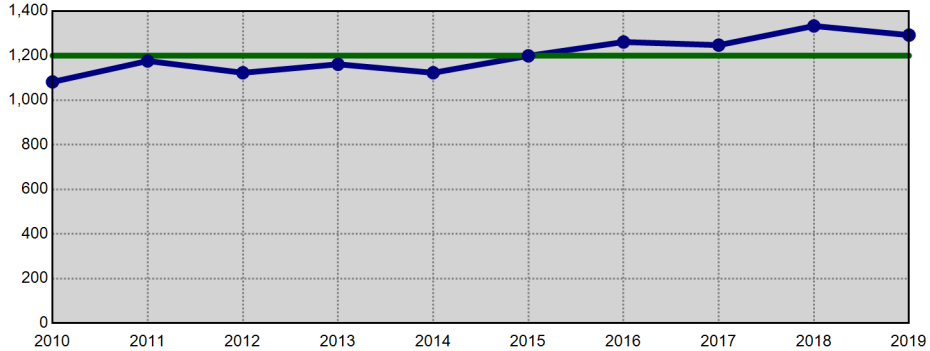

Property Crime - Annual YTD Avg: 3,807 (Bar Chart)

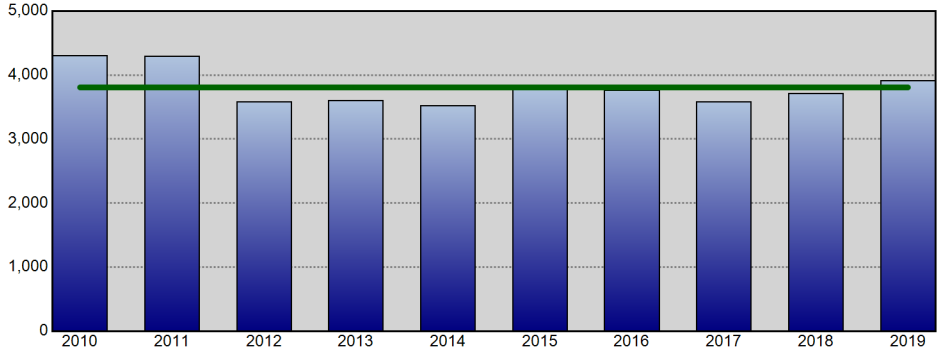

Property Crime - Annual YTD Avg: 3,807 (Line Chart)

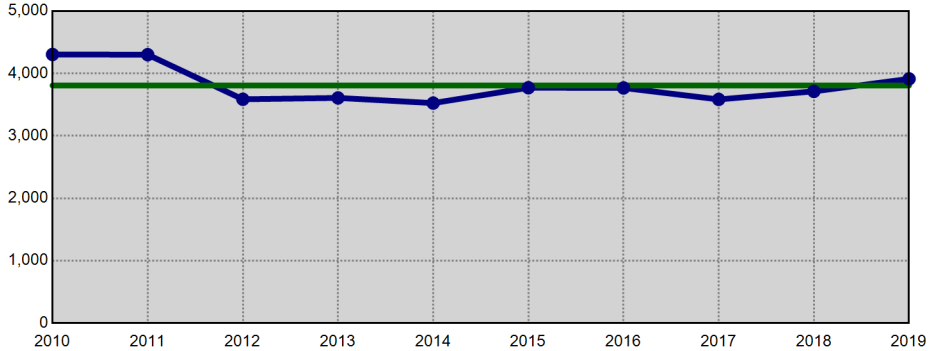

Information summarized for CompStat week ending 10/19/2019. The horizontal line on each chart represents the average of the prior 9 YTD offense totals.

Sourced from MNPD ARMS on 10/23/2019 7:40:15 AM. The figures above were sourced from incident reports using Uniform Crime Reporting definitions and reporting guidelines, based on the date when the crime was reported. This report is intended to be a management and planning tool and does not reflect the official UCR counts for the department. Incidents where a location is unknown or unspecified are included in the countywide totals.

Central Precinct UCR Incidents - YTD Comparisons

METROPOLITAN POLICE DEPARTMENT
of Nashville and Davidson County

Aggregated by precinct (incident location). Based on date when each incident was reported.

All Part 1 Incidents - Annual YTD Avg: 1,385 (Bar Chart)

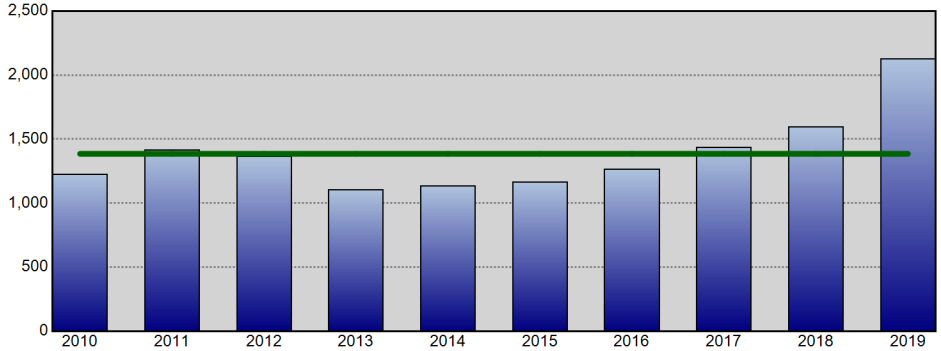

All Part 1 Incidents - Annual YTD Avg: 1,385 (Line Chart)

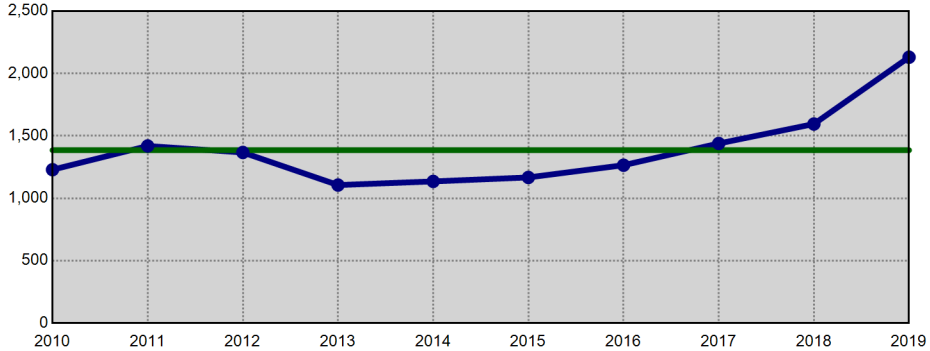

Violent Crime - Annual YTD Avg: 308 (Bar Chart)

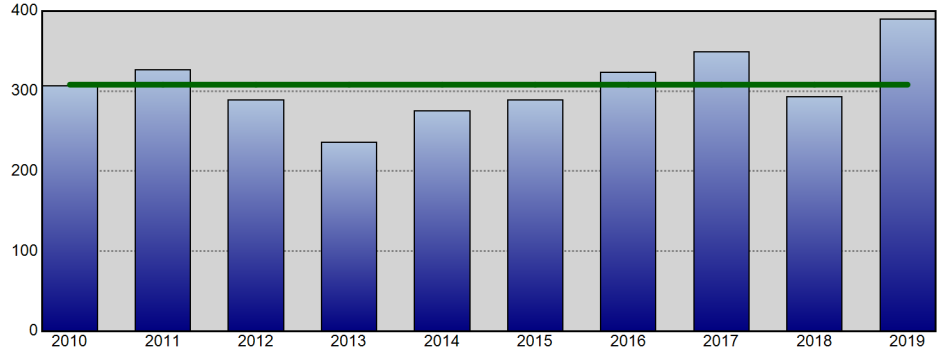

Violent Crime - Annual YTD Avg: 308 (Line Chart)

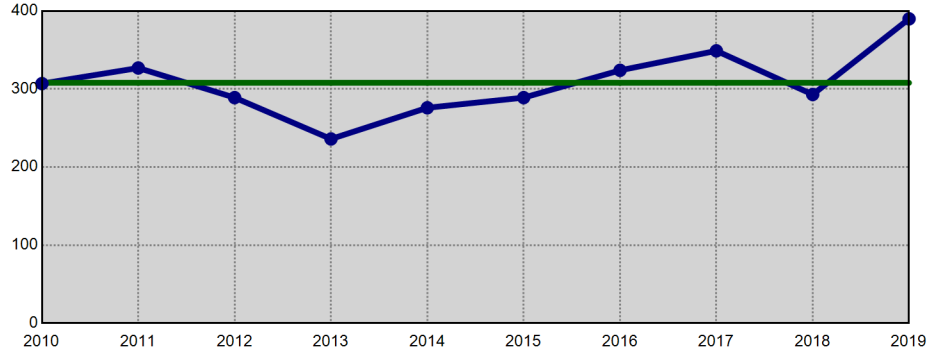

Property Crime - Annual YTD Avg: 1,077 (Bar Chart)

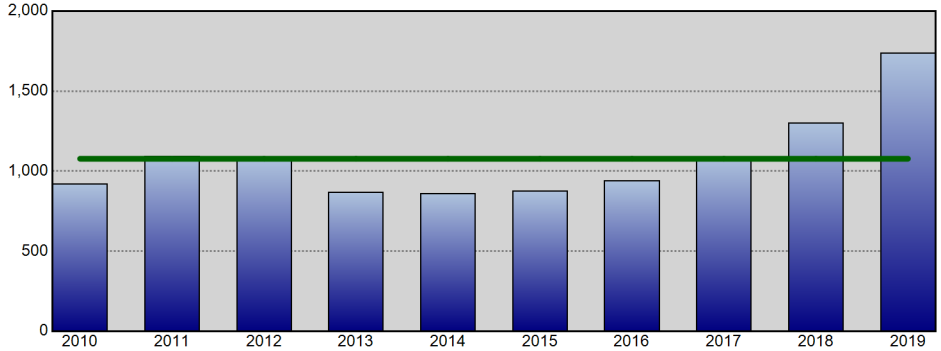

Property Crime - Annual YTD Avg: 1,077 (Line Chart)

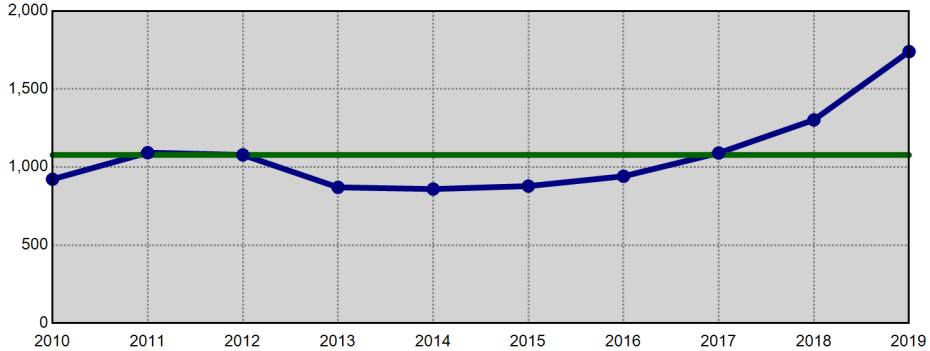

Information summarized for CompStat week ending 10/19/2019. The horizontal line on each chart represents the average of the prior 9 YTD offense totals.

Sourced from MNPD ARMS on 10/23/2019 7:40:16 AM. The figures above were sourced from incident reports using Uniform Crime Reporting definitions and reporting guidelines, based on the date when the crime was reported. This report is intended to be a management and planning tool and does not reflect the official UCR counts for the department. Incidents where a location is unknown or unspecified are included in the countywide totals.

Hermitage Precinct UCR Incidents - YTD Comparisons

METROPOLITAN POLICE DEPARTMENT
of Nashville and Davidson County

Aggregated by precinct (incident location). Based on date when each incident was reported.

All Part 1 Incidents - Annual YTD Avg: 4,907 (Bar Chart)

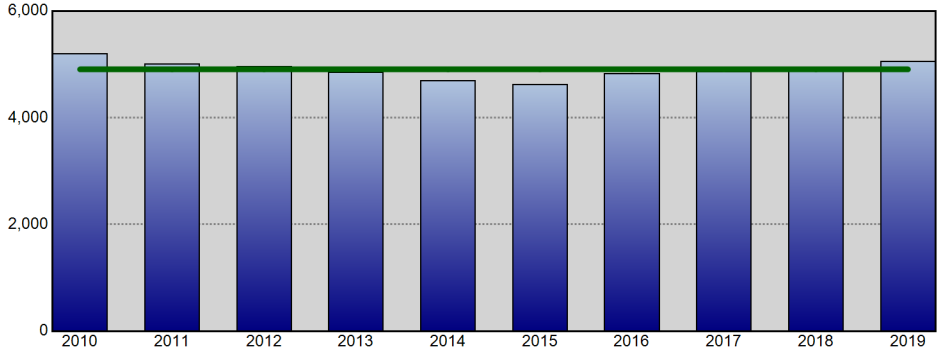

All Part 1 Incidents - Annual YTD Avg: 4,907 (Line Chart)

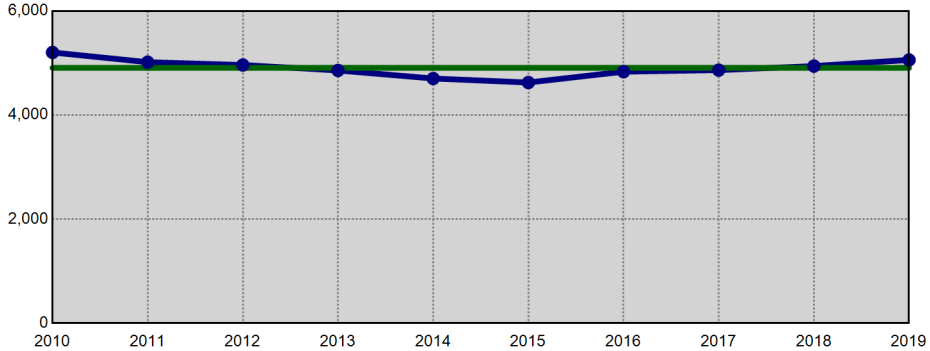

Violent Crime - Annual YTD Avg: 1,034 (Bar Chart)

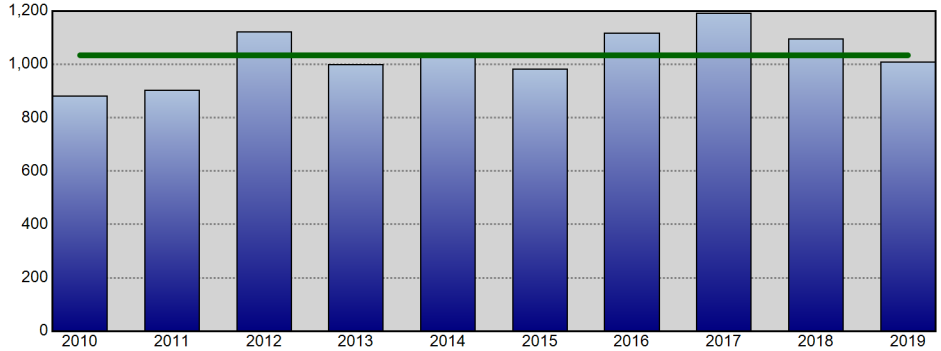

Violent Crime - Annual YTD Avg: 1,034 (Line Chart)

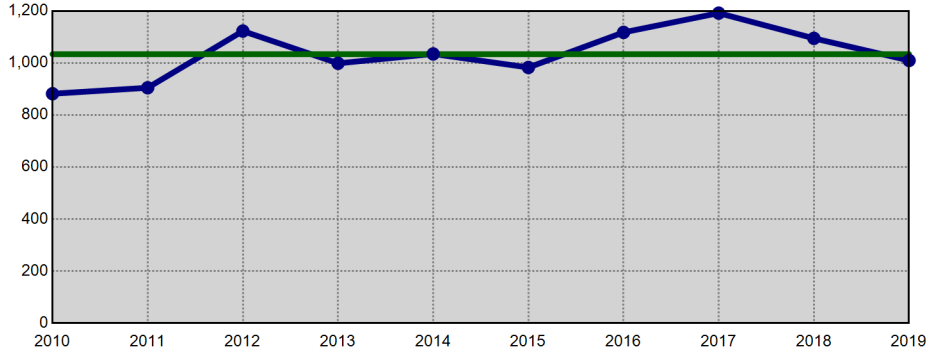

Property Crime - Annual YTD Avg: 3,873 (Bar Chart)

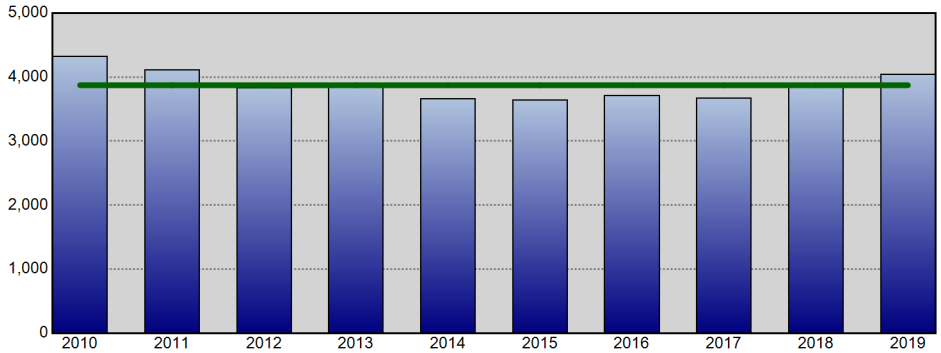

Property Crime - Annual YTD Avg: 3,873 (Line Chart)

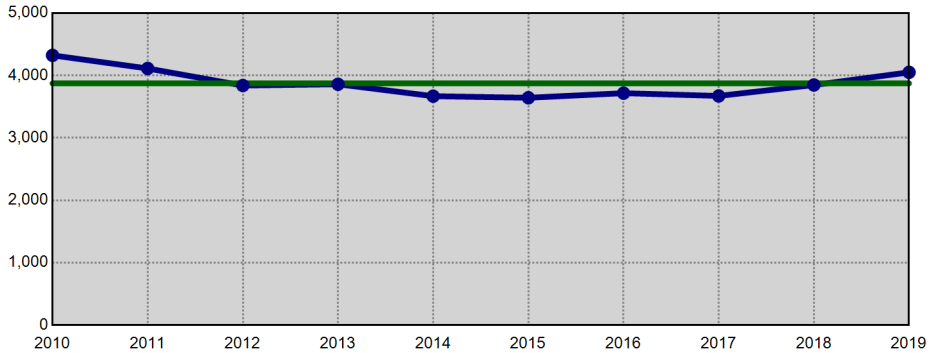

Information summarized for CompStat week ending 10/19/2019. The horizontal line on each chart represents the average of the prior 9 YTD offense totals.

Sourced from MNPD ARMS on 10/23/2019 7:40:17 AM. The figures above were sourced from incident reports using Uniform Crime Reporting definitions and reporting guidelines, based on the date when the crime was reported. This report is intended to be a management and planning tool and does not reflect the official UCR counts for the department. Incidents where a location is unknown or unspecified are included in the countywide totals.

North Precinct UCR Incidents - YTD Comparisons

Aggregated by precinct (incident location). Based on date when each incident was reported.

METROPOLITAN POLICE DEPARTMENT
of Nashville and Davidson County

All Part 1 Incidents - Annual YTD Avg: 3,408 (Bar Chart)

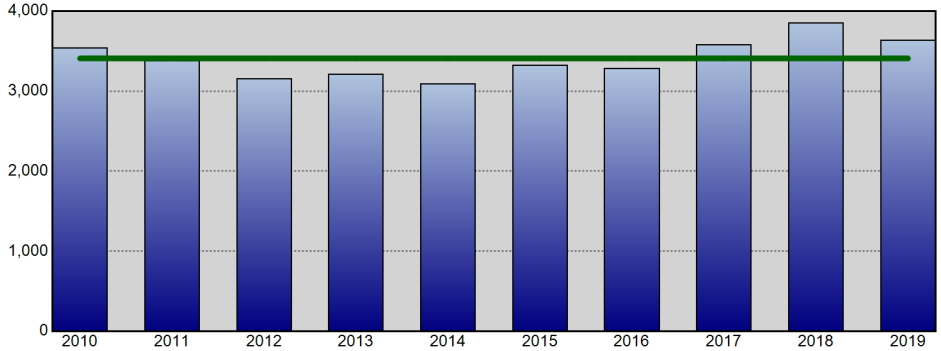

All Part 1 Incidents - Annual YTD Avg: 3,408 (Line Chart)

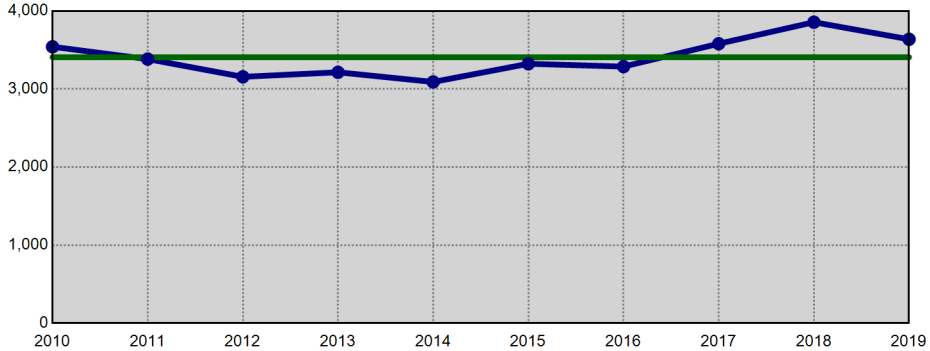

Violent Crime - Annual YTD Avg: 1,068 (Bar Chart)

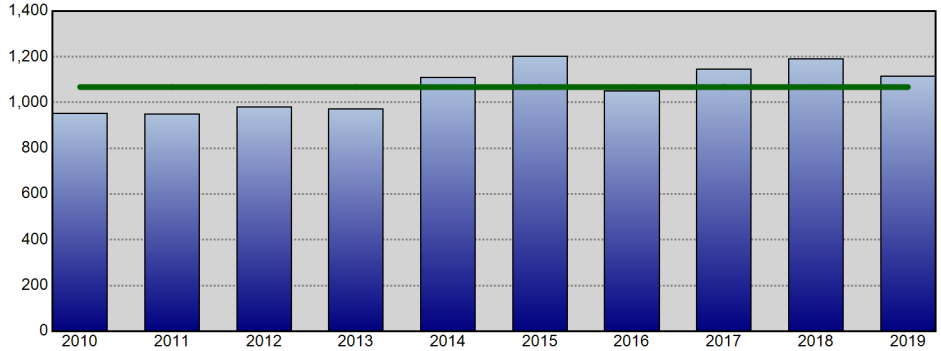

Violent Crime - Annual YTD Avg: 1,068 (Line Chart)

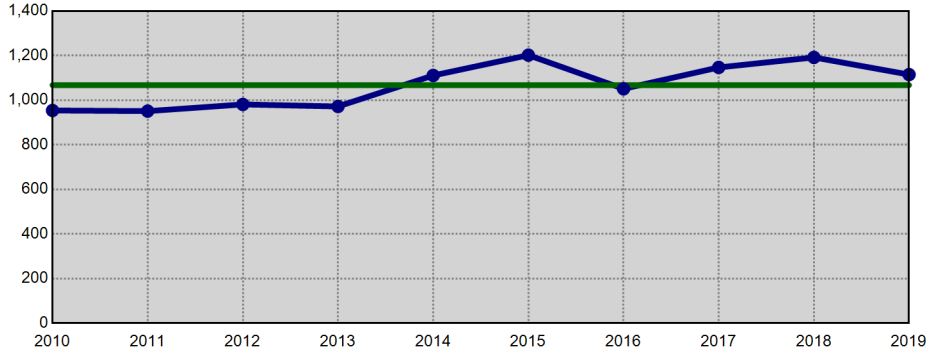

Property Crime - Annual YTD Avg: 2,340 (Bar Chart)

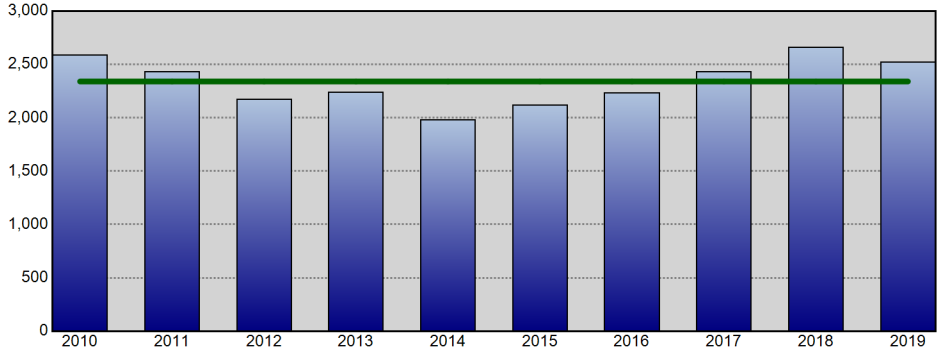

Property Crime - Annual YTD Avg: 2,340 (Line Chart)

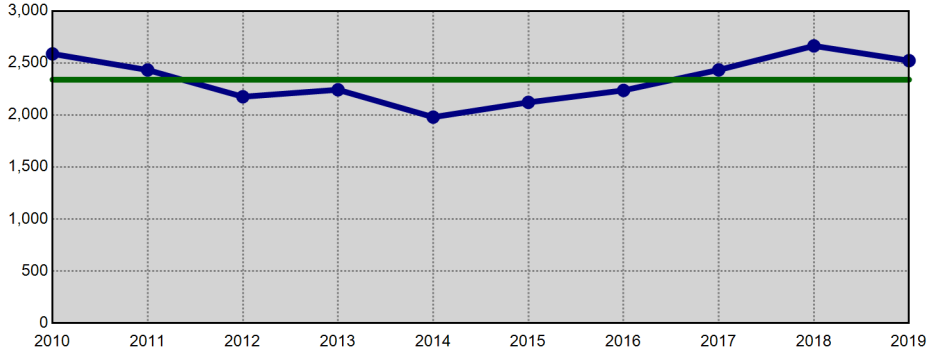

Information summarized for CompStat week ending 10/19/2019. The horizontal line on each chart represents the average of the prior 9 YTD offense totals.

Sourced from MNPD ARMS on 10/23/2019 7:40:17 AM. The figures above were sourced from incident reports using Uniform Crime Reporting definitions and reporting guidelines, based on the date when the crime was reported. This report is intended to be a management and planning tool and does not reflect the official UCR counts for the department. Incidents where a location is unknown or unspecified are included in the countywide totals.

Madison Precinct UCR Incidents - YTD Comparisons

Aggregated by precinct (incident location). Based on date when each incident was reported.

METROPOLITAN POLICE DEPARTMENT
of Nashville and Davidson County

All Part 1 Incidents - Annual YTD Avg: 3,052 (Bar Chart)

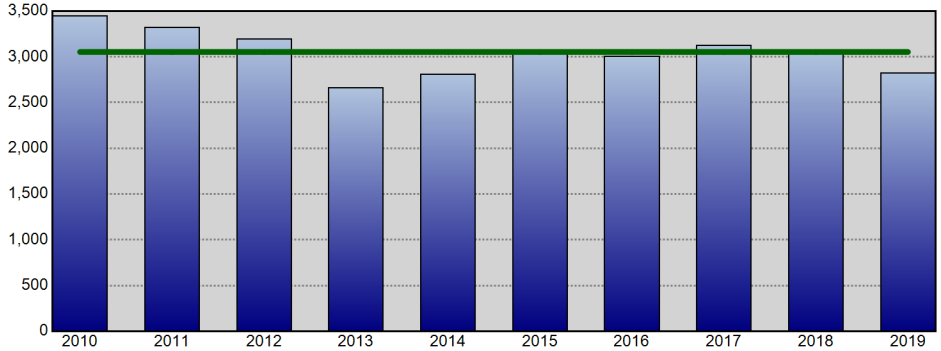

All Part 1 Incidents - Annual YTD Avg: 3,052 (Line Chart)

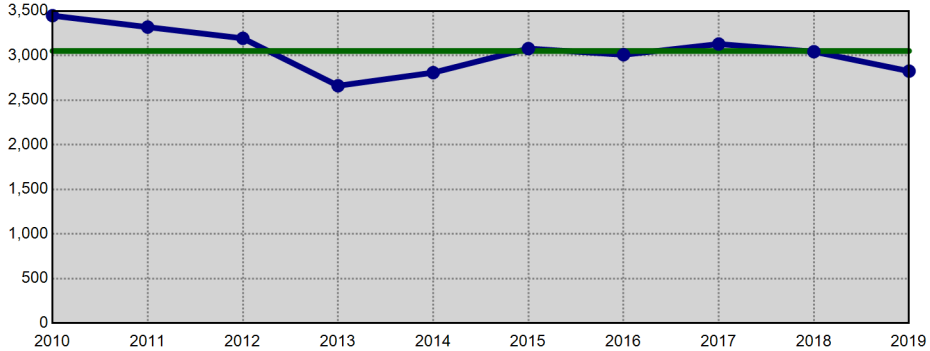

Violent Crime - Annual YTD Avg: 654 (Bar Chart)

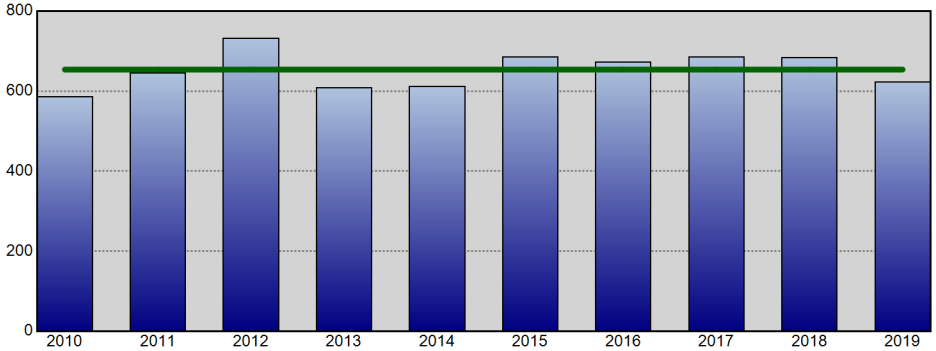

Violent Crime - Annual YTD Avg: 654 (Line Chart)

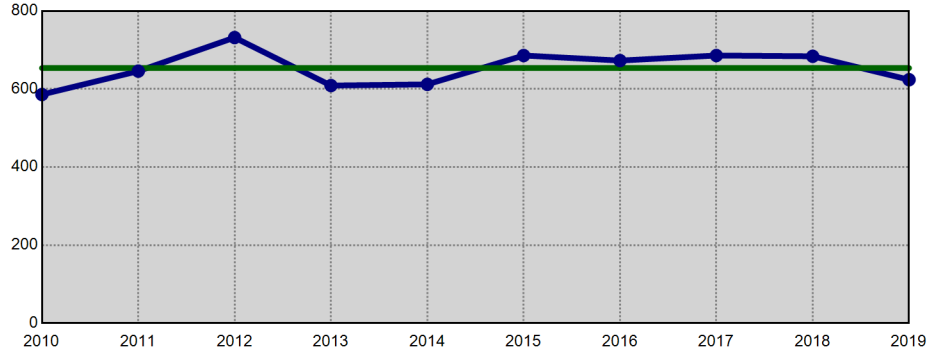

Property Crime - Annual YTD Avg: 2,398 (Bar Chart)

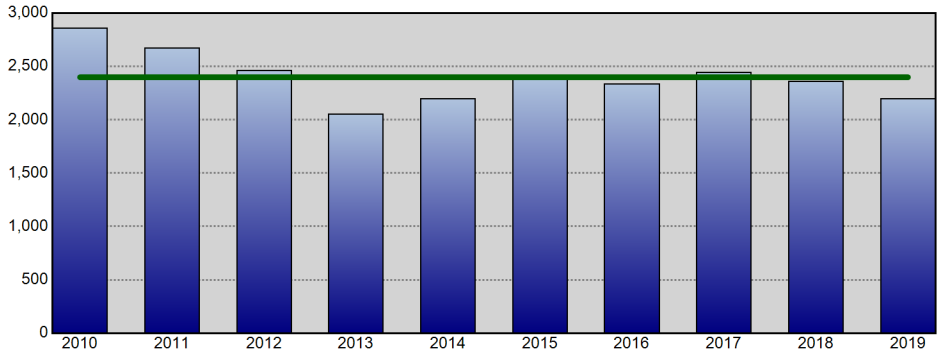

Property Crime - Annual YTD Avg: 2,398 (Line Chart)

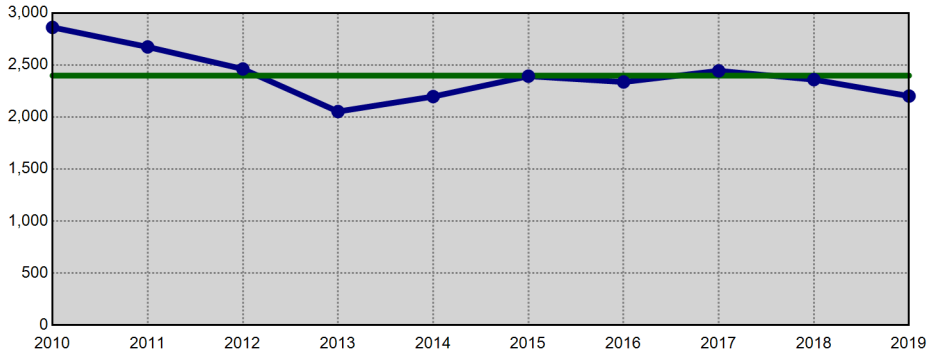

Information summarized for CompStat week ending 10/19/2019. The horizontal line on each chart represents the average of the prior 9 YTD offense totals.

Sourced from MNPD ARMS on 10/23/2019 7:40:18 AM. The figures above were sourced from incident reports using Uniform Crime Reporting definitions and reporting guidelines, based on the date when the crime was reported. This report is intended to be a management and planning tool and does not reflect the official UCR counts for the department. Incidents where a location is unknown or unspecified are included in the countywide totals.

Midtown Hills Precinct UCR Incidents - YTD Comparisons

Aggregated by precinct (incident location). Based on date when each incident was reported.

METROPOLITAN POLICE DEPARTMENT
of Nashville and Davidson County

All Part 1 Incidents - Annual YTD Avg: 3,377 (Bar Chart)

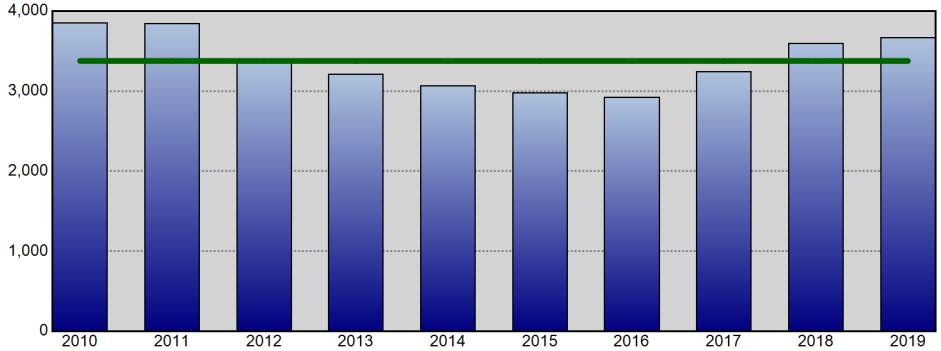

All Part 1 Incidents - Annual YTD Avg: 3,377 (Line Chart)

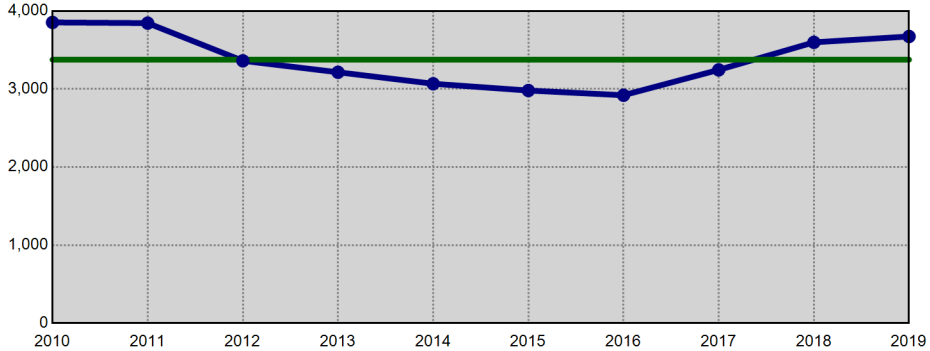

Violent Crime - Annual YTD Avg: 545 (Bar Chart)

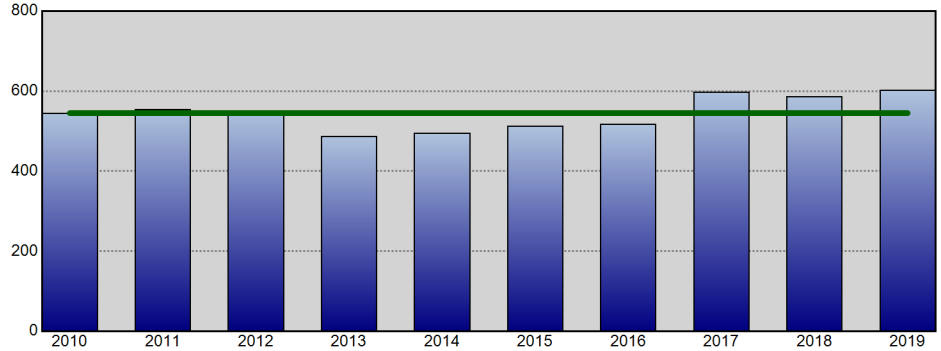

Violent Crime - Annual YTD Avg: 545 (Line Chart)

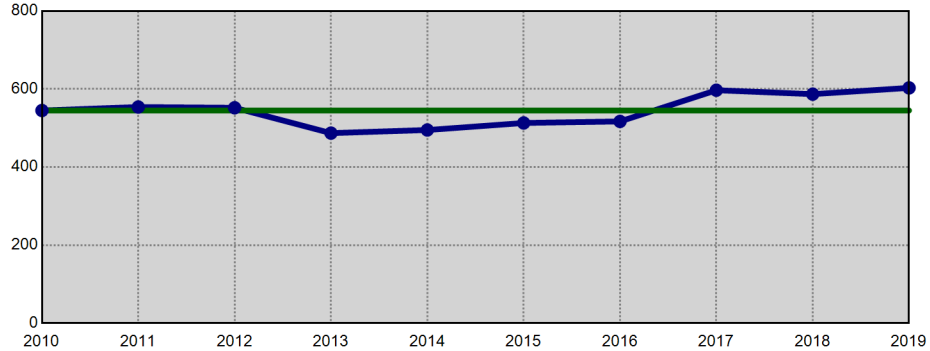

Property Crime - Annual YTD Avg: 2,832 (Bar Chart)

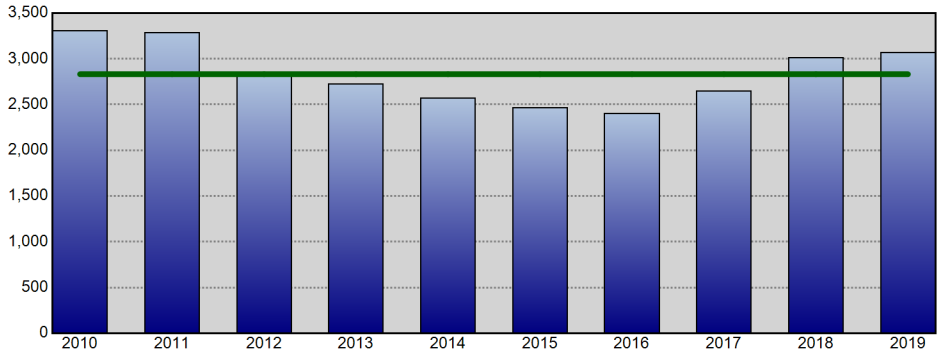

Property Crime - Annual YTD Avg: 2,832 (Line Chart)

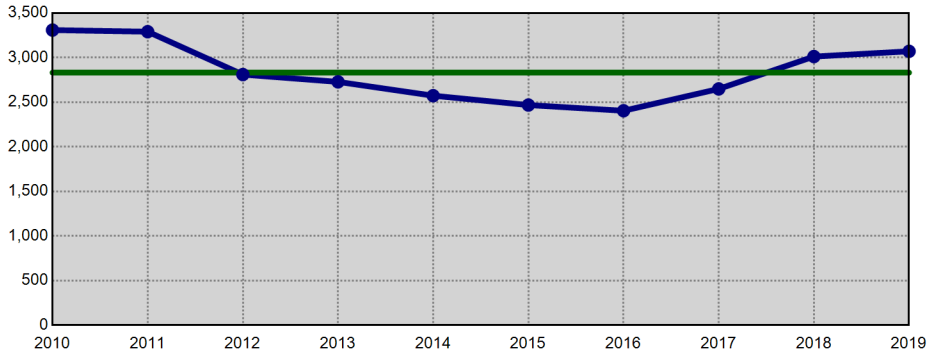

Information summarized for CompStat week ending 10/19/2019. The horizontal line on each chart represents the average of the prior 9 YTD offense totals.

Sourced from MNPD ARMS on 10/23/2019 7:40:19 AM. The figures above were sourced from incident reports using Uniform Crime Reporting definitions and reporting guidelines, based on the date when the crime was reported. This report is intended to be a management and planning tool and does not reflect the official UCR counts for the department. Incidents where a location is unknown or unspecified are included in the countywide totals.

County Calendar Year to Calendar Year Comparison

METROPOLITAN POLICE DEPARTMENT
of Nashville and Davidson County

Comparisons of Annual Totals for the Past Ten Years

Aggregated by precinct (incident location). Based on date when each incident was reported.

		Homicide	Forcible Rape	Commercial Robbery	Street Robbery	Total Robbery	Aggravated Assault	Commercial Burglary	Residential Burglary	Total Burglary	Larceny	Auto Theft	Violent Offenses	Property Offenses	Part I Offenses
2017 to	2017	111	563	321	1,747	2,068	5,071	1,312	2,911	4,223	19,222	2,587	7,813	26,032	33,845
2018	2018	89	573	275	1,856	2,131	5,024	1,070	2,566	3,636	21,022	3,132	7,817	27,790	35,607
	% Change	-19.8%	1.8%	-14.3%	6.2%	3.0%	-0.9%	-18.4%	-11.9%	-13.9%	9.4%	21.1%	0.1%	6.8%	5.2%
2016 to	2016	81	568	305	1,703	2,008	4,911	960	3,630	4,590	18,771	1,735	7,568	25,096	32,664
2018	2018	89	573	275	1,856	2,131	5,024	1,070	2,566	3,636	21,022	3,132	7,817	27,790	35,607
	% Change	9.9%	0.9%	-9.8%	9.0%	6.1%	2.3%	11.5%	-29.3%	-20.8%	12.0%	80.5%	3.3%	10.7%	9.0%
2015 to	2015	80	605	251	1,649	1,900	4,931	909	4,209	5,118	18,785	1,434	7,516	25,337	32,853
2018	2018	89	573	275	1,856	2,131	5,024	1,070	2,566	3,636	21,022	3,132	7,817	27,790	35,607
	% Change	11.3%	-5.3%	9.6%	12.6%	12.2%	1.9%	17.7%	-39.0%	-29.0%	11.9%	118.4%	4.0%	9.7%	8.4%
2014 to	2014	42	601	209	1,329	1,538	5,257	940	3,836	4,776	17,916	1,108	7,438	23,800	31,238
2018	2018	89	573	275	1,856	2,131	5,024	1,070	2,566	3,636	21,022	3,132	7,817	27,790	35,607
	% Change	111.9%	-4.7%	31.6%	39.7%	38.6%	-4.4%	13.8%	-33.1%	-23.9%	17.3%	182.7%	5.1%	16.8%	14.0%
2013 to	2013	42	528	225	1,409	1,634	4,806	890	4,788	5,678	18,100	1,203	7,010	24,981	31,991
2018	2018	89	573	275	1,856	2,131	5,024	1,070	2,566	3,636	21,022	3,132	7,817	27,790	35,607
	% Change	111.9%	8.5%	22.2%	31.7%	30.4%	4.5%	20.2%	-46.4%	-36.0%	16.1%	160.3%	11.5%	11.2%	11.3%
2012 to	2012	59	544	237	1,480	1,717	5,371	1,012	4,733	5,745	19,216	1,386	7,691	26,347	34,038
2018	2018	89	573	275	1,856	2,131	5,024	1,070	2,566	3,636	21,022	3,132	7,817	27,790	35,607
	% Change	50.8%	5.3%	16.0%	25.4%	24.1%	-6.5%	5.7%	-45.8%	-36.7%	9.4%	126.0%	1.6%	5.5%	4.6%
2011 to	2011	51	550	290	1,588	1,878	4,921	1,118	6,298	7,416	20,249	1,770	7,400	29,435	36,835
2018	2018	89	573	275	1,856	2,131	5,024	1,070	2,566	3,636	21,022	3,132	7,817	27,790	35,607
	% Change	74.5%	4.2%	-5.2%	16.9%	13.5%	2.1%	-4.3%	-59.3%	-51.0%	3.8%	76.9%	5.6%	-5.6%	-3.3%
2010 to	2010	61	493	297	1,503	1,800	4,718	1,156	6,617	7,773	20,989	1,625	7,072	30,387	37,459
2018	2018	89	573	275	1,856	2,131	5,024	1,070	2,566	3,636	21,022	3,132	7,817	27,790	35,607
	% Change	45.9%	16.2%	-7.4%	23.5%	18.4%	6.5%	-7.4%	-61.2%	-53.2%	0.2%	92.7%	10.5%	-8.5%	-4.9%
2009 to	2009	81	498	303	1,719	2,022	4,741	1,185	5,545	6,730	21,826	1,743	7,342	30,299	37,641
2018	2018	89	573	275	1,856	2,131	5,024	1,070	2,566	3,636	21,022	3,132	7,817	27,790	35,607
	% Change	9.9%	15.1%	-9.2%	8.0%	5.4%	6.0%	-9.7%	-53.7%	-46.0%	-3.7%	79.7%	6.5%	-8.3%	-5.4%
2008 to	2008	74	485	353	2,040	2,393	5,646	1,302	4,930	6,232	24,452	2,282	8,598	32,966	41,564
2018	2018	89	573	275	1,856	2,131	5,024	1,070	2,566	3,636	21,022	3,132	7,817	27,790	35,607
	% Change	20.3%	18.1%	-22.1%	-9.0%	-10.9%	-11.0%	-17.8%	-48.0%	-41.7%	-14.0%	37.2%	-9.1%	-15.7%	-14.3%

Information summarized for CompStat week ending 10/19/2019.

Sourced from MNPD ARMS on 10/23/2019 7:40:19 AM. The figures above were sourced from incident reports using Uniform Crime Reporting definitions and reporting guidelines, based on the date when the crime was reported. This report is intended to be a management and planning tool and does not reflect the official UCR counts for the department. Incidents where a location is unknown or unspecified are included in the countywide totals..

County UCR Incidents - Annual Comparison Charts

Aggregated by precinct (incident location). Based on date when each incident was reported.

METROPOLITAN POLICE DEPARTMENT

of Nashville and Davidson County

Year End Total Part 1 Incidents - Prior 9 Year Annual Avg: 34,059

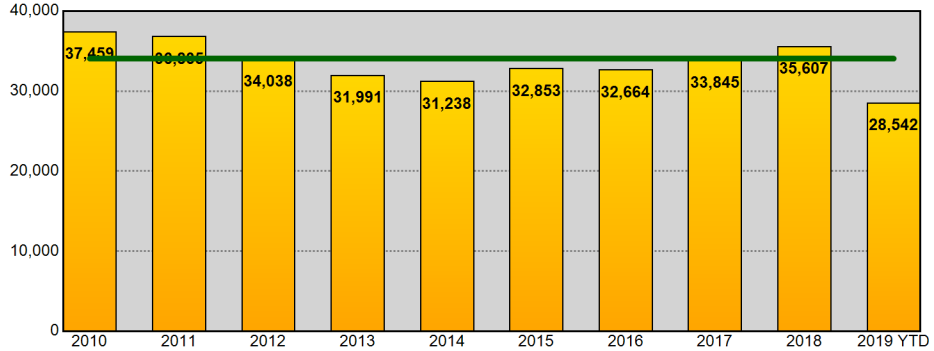

Year End Total Part 1 Incidents - Prior 9 Year Annual Avg: 34,059

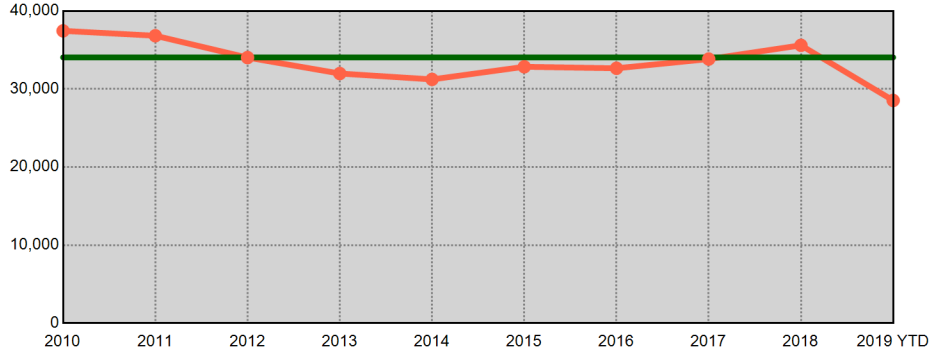

Year End Total Violent Part 1 Incidents - Prior 9 Year Annual Avg: 7,481

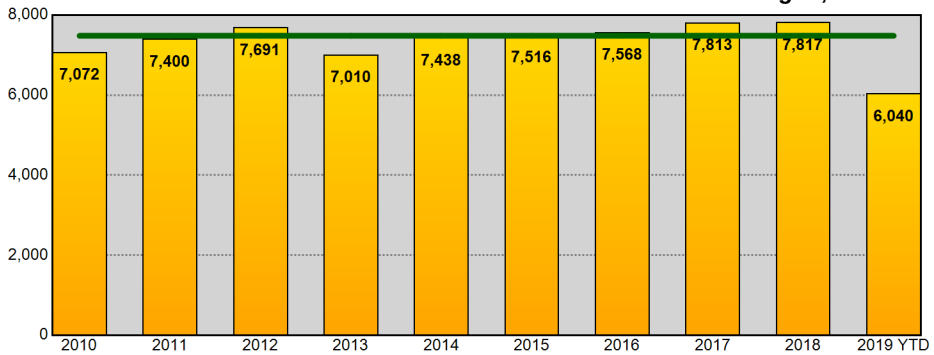

Year End Total Violent Part 1 Incidents - Prior 9 Year Annual Avg: 7,481

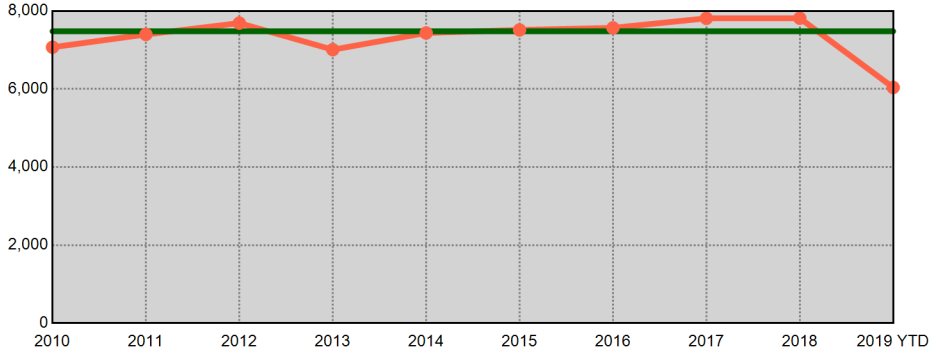

Year End Total Property Part 1 Incidents - Prior 9 Year Annual Avg: 26,578

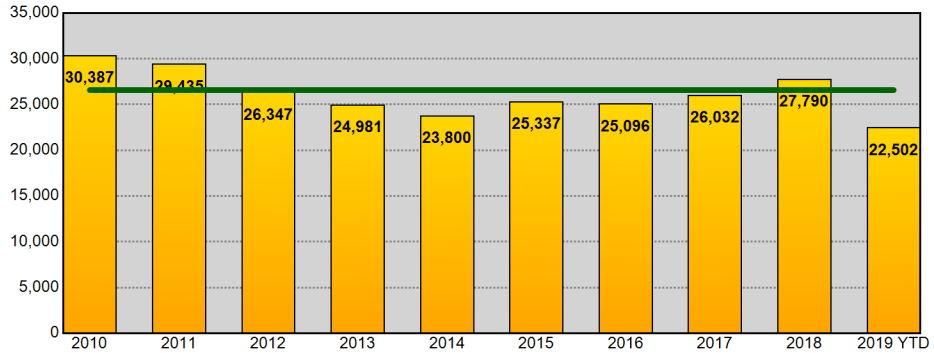

Year End Total Property Part 1 Incidents - Prior 9 Year Annual Avg: 26,578

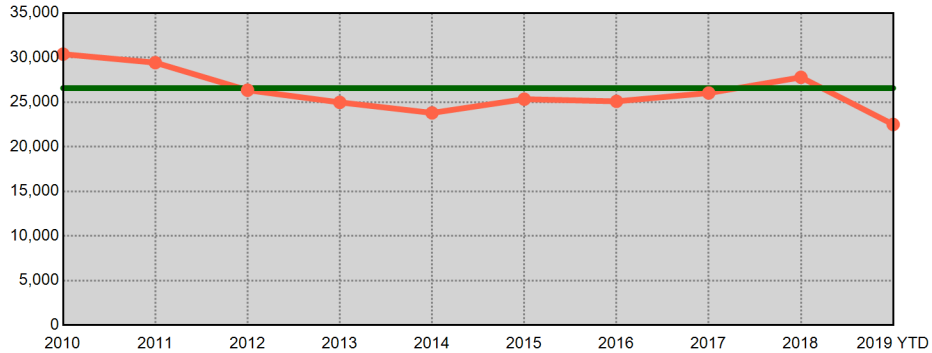

Information summarized for CompStat week ending 10/19/2019. Current year statistics are summarized for 2019 YTD. The horizontal line on each chart represents the average of the prior 9 year end offense totals.

Sourced from MNPD ARMS on 10/23/2019 7:40:19 AM. The figures above were sourced from incident reports using Uniform Crime Reporting definitions and reporting guidelines, based on the date when the crime was reported. This report is intended to be a management and planning tool and does not reflect the official UCR counts for the department. Incidents where a location is unknown or unspecified are included in the countywide totals.

West Precinct UCR Incidents - Annual Comparisons

Aggregated by precinct (incident location). Based on date when each incident was reported.

METROPOLITAN POLICE DEPARTMENT
of Nashville and Davidson County

Year End Total Part 1 Incidents - Prior 9 Year Annual Avg: 3,792

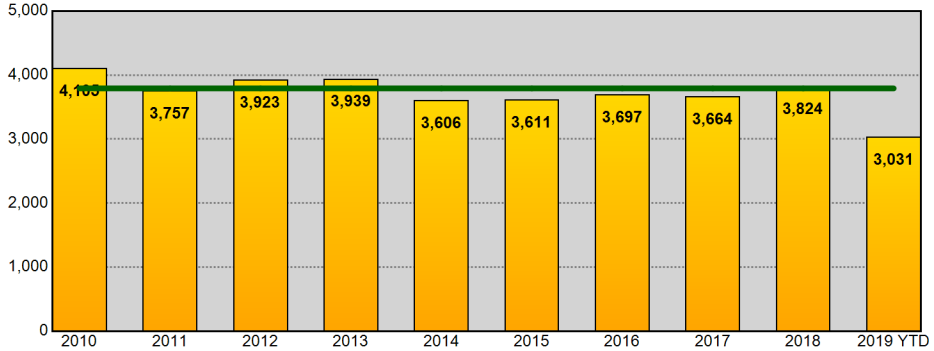

Year End Total Part 1 Incidents - Prior 9 Year Annual Avg: 3,792

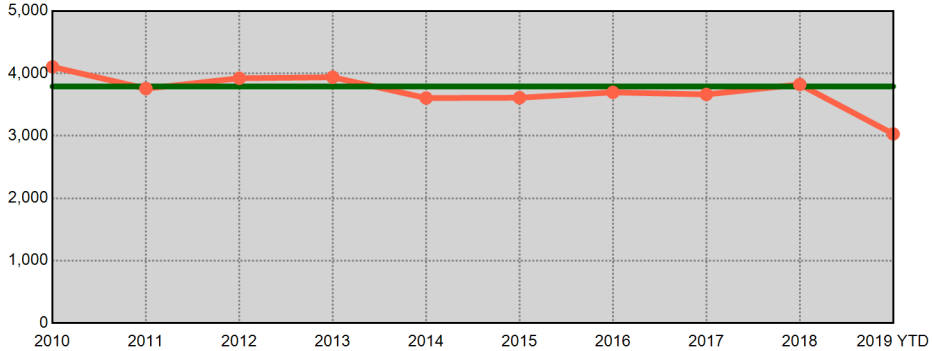

Year End Total Violent Part 1 Incidents - Prior 9 Year Annual Avg: 493

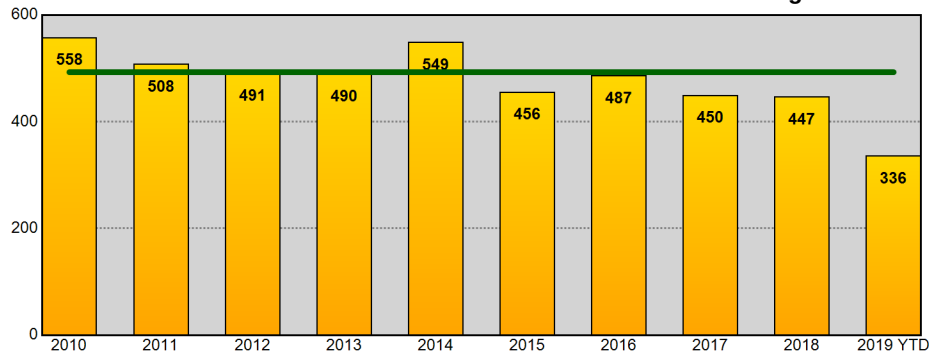

Year End Total Violent Part 1 Incidents - Prior 9 Year Annual Avg: 493

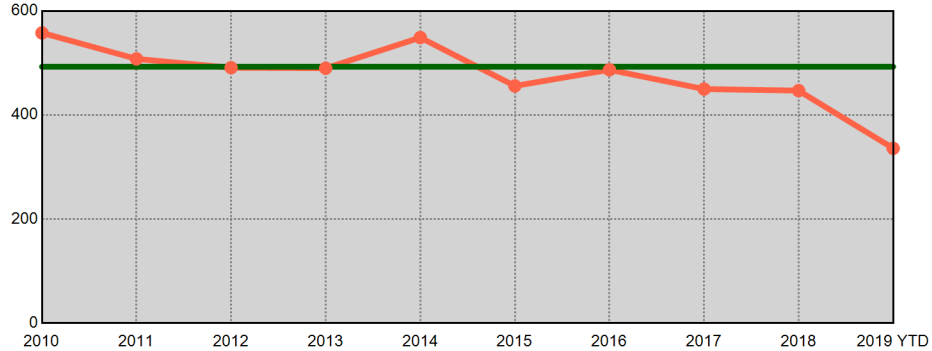

Year End Total Property Part 1 Incidents - Prior 9 Year Annual Avg: 3,299

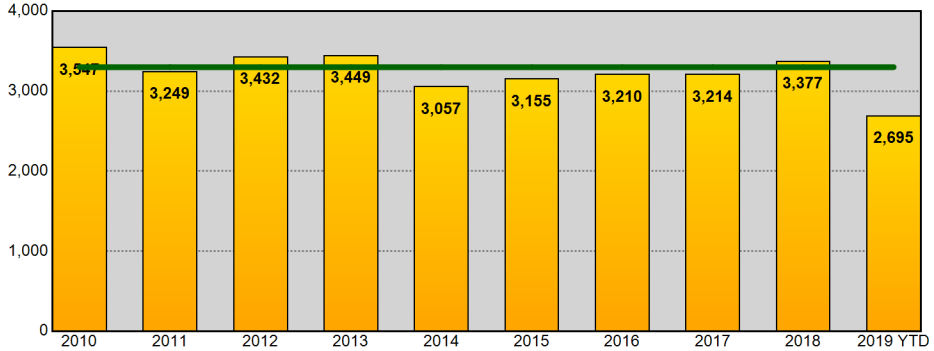

Year End Total Property Part 1 Incidents - Prior 9 Year Annual Avg: 3,299

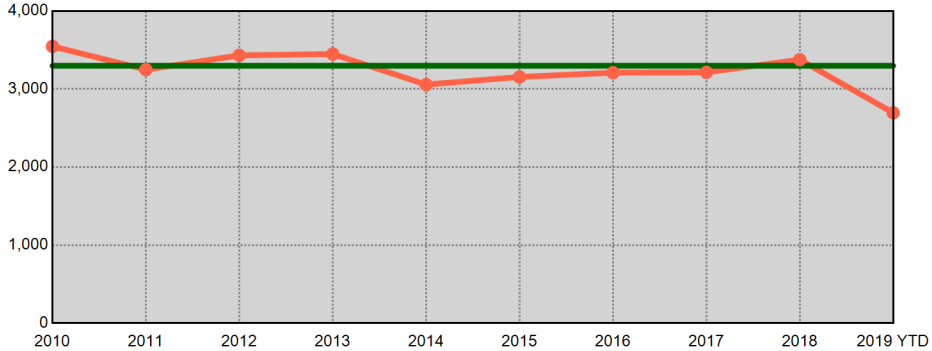

Information summarized for CompStat week ending 10/19/2019. Current year statistics are summarized for 2019 YTD. The horizontal line on each chart represents the average of the prior 9 year end offense totals.

Sourced from MNPD ARMS on 10/23/2019 7:40:20 AM. The figures above were sourced from incident reports using Uniform Crime Reporting definitions and reporting guidelines, based on the date when the crime was reported. This report is intended to be a management and planning tool and does not reflect the official UCR counts for the department. Incidents where a location is unknown or unspecified are included in the countywide totals.

East Precinct UCR Incidents - Annual Comparisons

Aggregated by precinct (incident location). Based on date when each incident was reported.

METROPOLITAN POLICE DEPARTMENT
of Nashville and Davidson County

Year End Total Part 1 Incidents - Prior 9 Year Annual Avg: 4,117

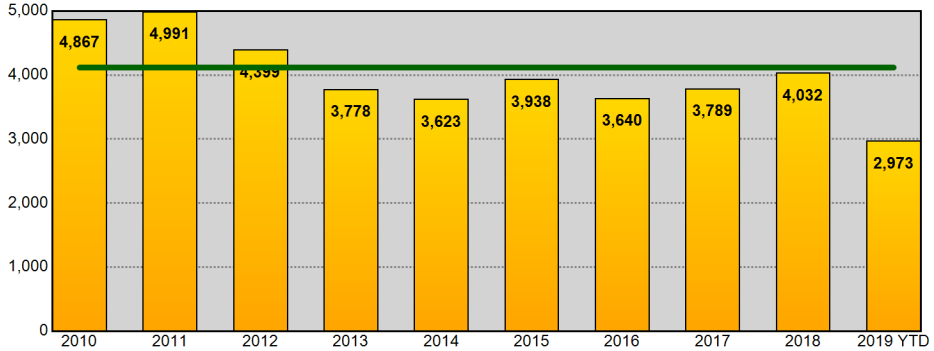

Year End Total Part 1 Incidents - Prior 9 Year Annual Avg: 4,117

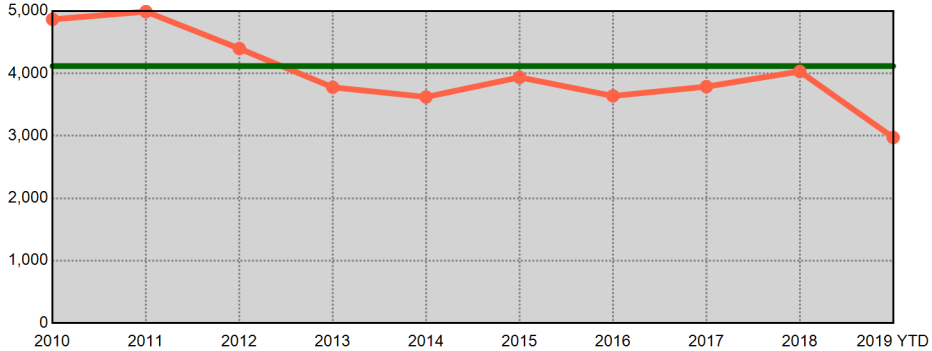

Year End Total Violent Part 1 Incidents - Prior 9 Year Annual Avg: 1,099

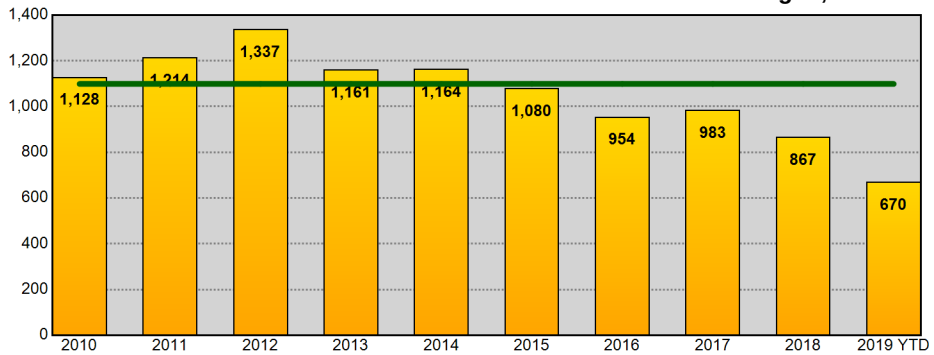

Year End Total Violent Part 1 Incidents - Prior 9 Year Annual Avg: 1,099

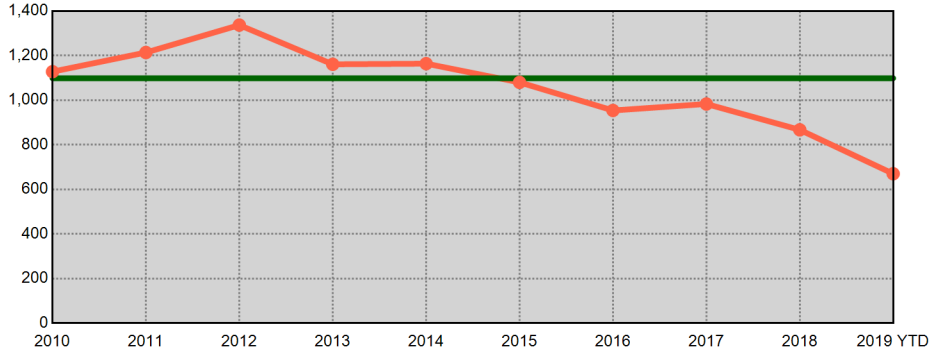

Year End Total Property Part 1 Incidents - Prior 9 Year Annual Avg: 3,019

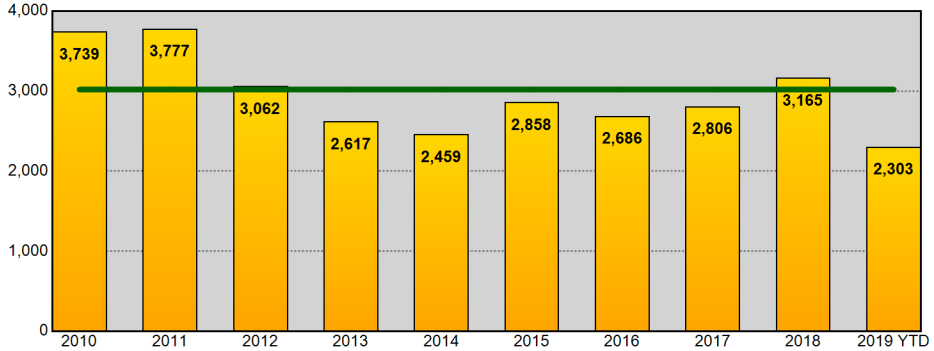

Year End Total Property Part 1 Incidents - Prior 9 Year Annual Avg: 3,019

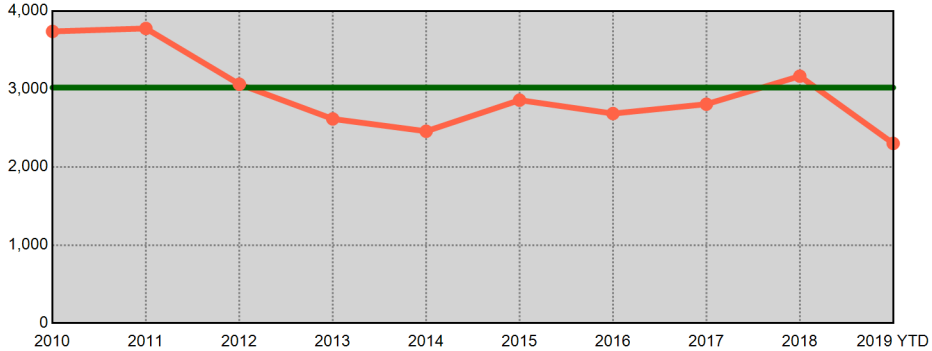

Information summarized for CompStat week ending 10/19/2019. Current year statistics are summarized for 2019 YTD. The horizontal line on each chart represents the average of the prior 9 year end offense totals.

Sourced from MNPD ARMS on 10/23/2019 7:40:21 AM. The figures above were sourced from incident reports using Uniform Crime Reporting definitions and reporting guidelines, based on the date when the crime was reported. This report is intended to be a management and planning tool and does not reflect the official UCR counts for the department. Incidents where a location is unknown or unspecified are included in the countywide totals.

South Precinct UCR Incidents - Annual Comparisons

Aggregated by precinct (incident location). Based on date when each incident was reported.

METROPOLITAN POLICE DEPARTMENT
of Nashville and Davidson County

Year End Total Part 1 Incidents - Prior 9 Year Annual Avg: 6,223

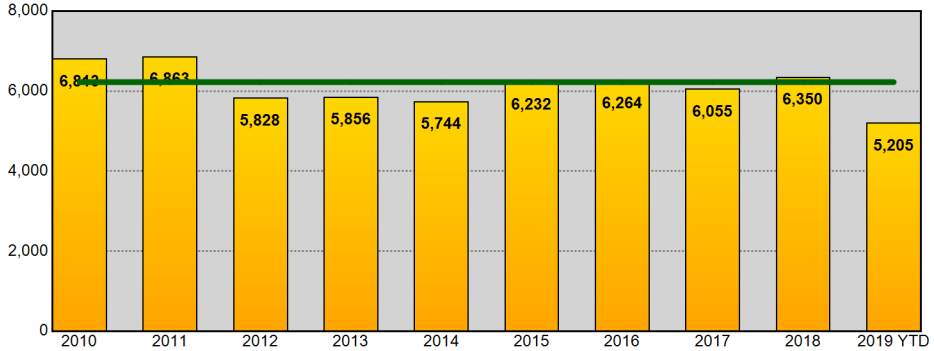

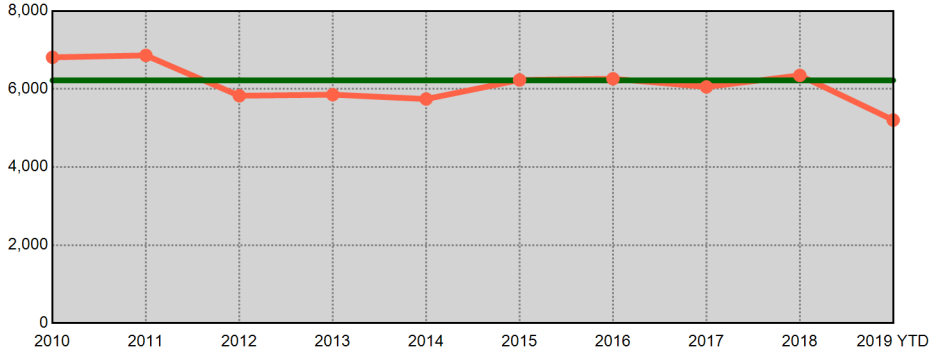

Year End Total Violent Part 1 Incidents - Prior 9 Year Annual Avg: 1,469

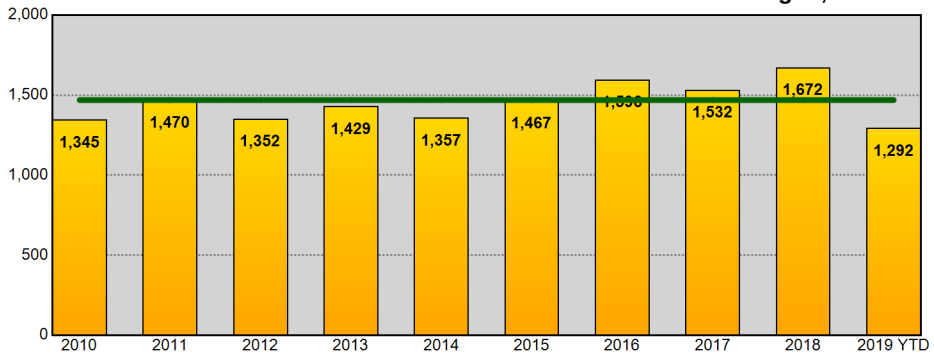

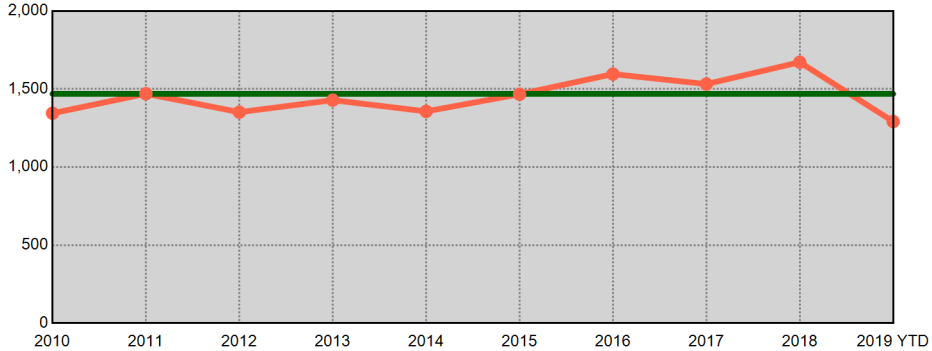

Year End Total Property Part 1 Incidents - Prior 9 Year Annual Avg: 4,754

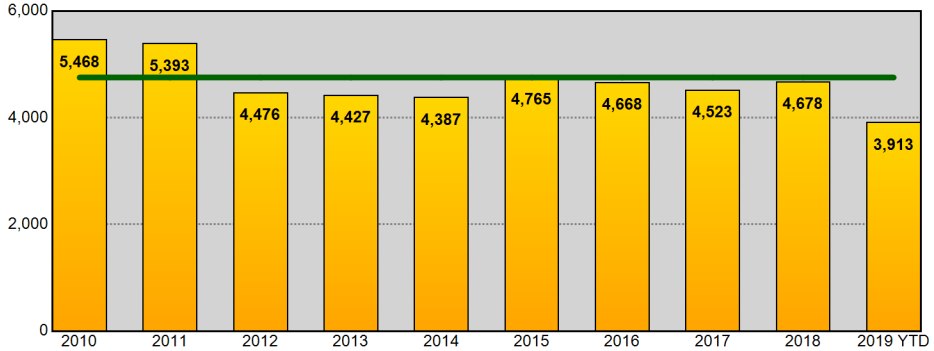

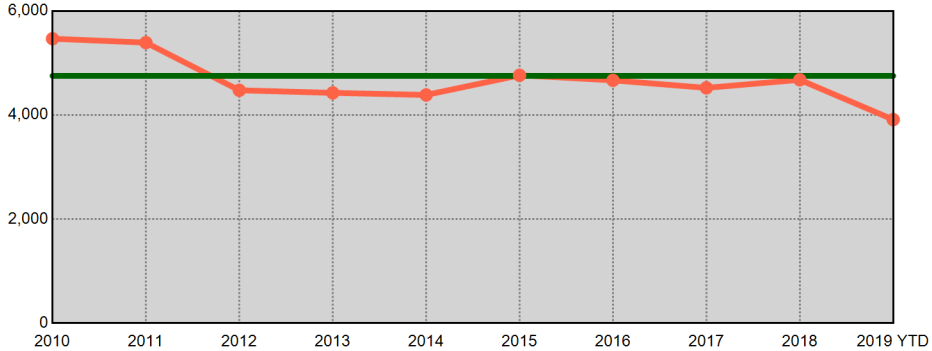

Information summarized for CompStat week ending 10/19/2019. Current year statistics are summarized for 2019 YTD. The horizontal line on each chart represents the average of the prior 9 year end offense totals.

Sourced from MNPD ARMS on 10/23/2019 7:40:22 AM. The figures above were sourced from incident reports using Uniform Crime Reporting definitions and reporting guidelines, based on the date when the crime was reported. This report is intended to be a management and planning tool and does not reflect the official UCR counts for the department. Incidents where a location is unknown or unspecified are included in the countywide totals.

Central Precinct UCR Incidents - Annual Comparisons

METROPOLITAN POLICE DEPARTMENT
of Nashville and Davidson County

Aggregated by precinct (incident location). Based on date when each incident was reported.

Year End Total Part 1 Incidents - Prior 9 Year Annual Avg: 1,627

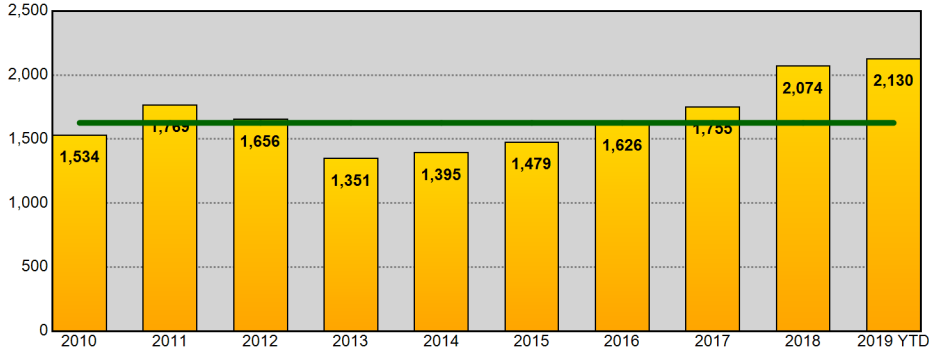

Year End Total Part 1 Incidents - Prior 9 Year Annual Avg: 1,627

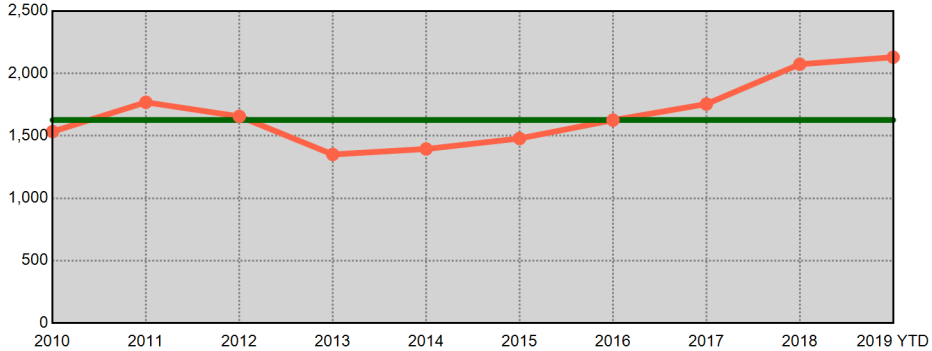

Year End Total Violent Part 1 Incidents - Prior 9 Year Annual Avg: 366

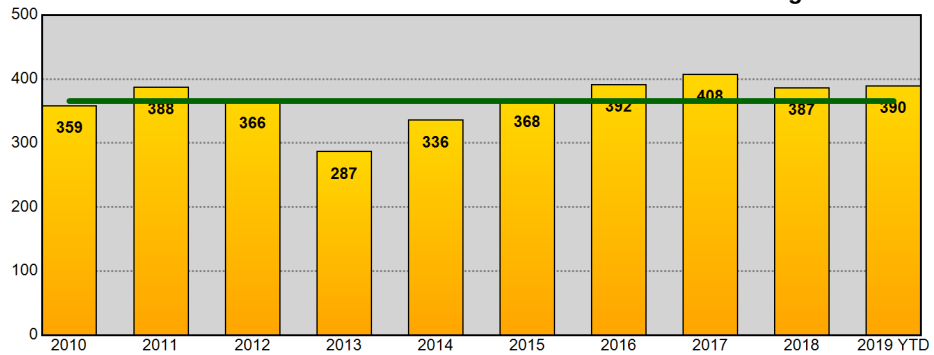

Year End Total Violent Part 1 Incidents - Prior 9 Year Annual Avg: 366

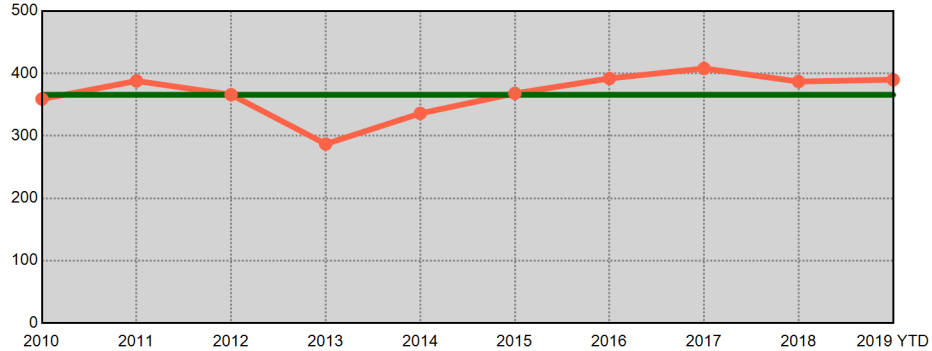

Year End Total Property Part 1 Incidents - Prior 9 Year Annual Avg: 1,261

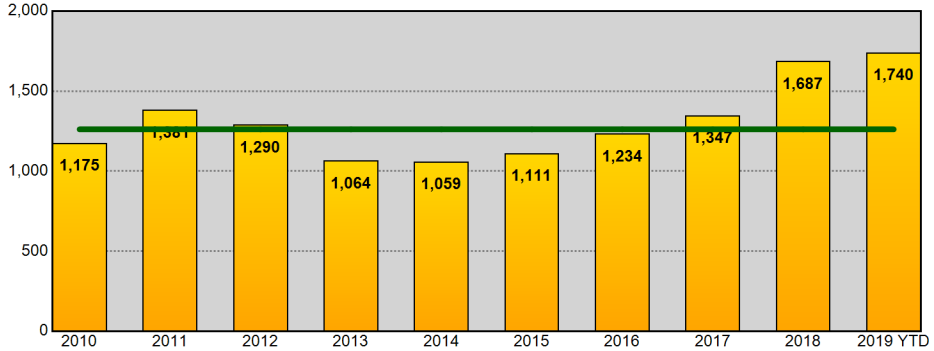

Year End Total Property Part 1 Incidents - Prior 9 Year Annual Avg: 1,261

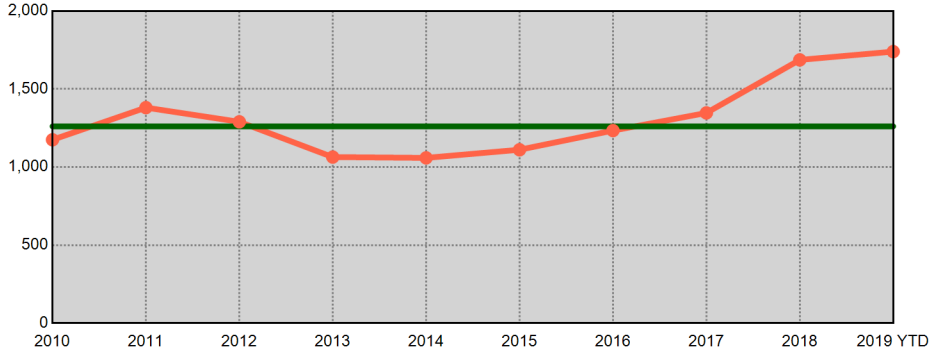

Information summarized for CompStat week ending 10/19/2019. Current year statistics are summarized for 2019 YTD. The horizontal line on each chart represents the average of the prior 9 year end offense totals.

Sourced from MNPD ARMS on 10/23/2019 7:40:22 AM. The figures above were sourced from incident reports using Uniform Crime Reporting definitions and reporting guidelines, based on the date when the crime was reported. This report is intended to be a management and planning tool and does not reflect the official UCR counts for the department. Incidents where a location is unknown or unspecified are included in the countywide totals.

Hermitage Precinct UCR Incidents - Annual Comparisons

METROPOLITAN POLICE DEPARTMENT
of Nashville and Davidson County

Aggregated by precinct (incident location). Based on date when each incident was reported.

Year End Total Part 1 Incidents - Prior 9 Year Annual Avg: 6,077

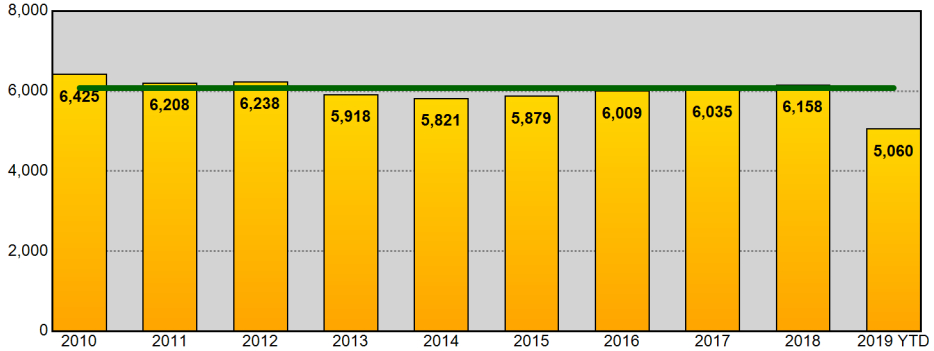

Year End Total Part 1 Incidents - Prior 9 Year Annual Avg: 6,077

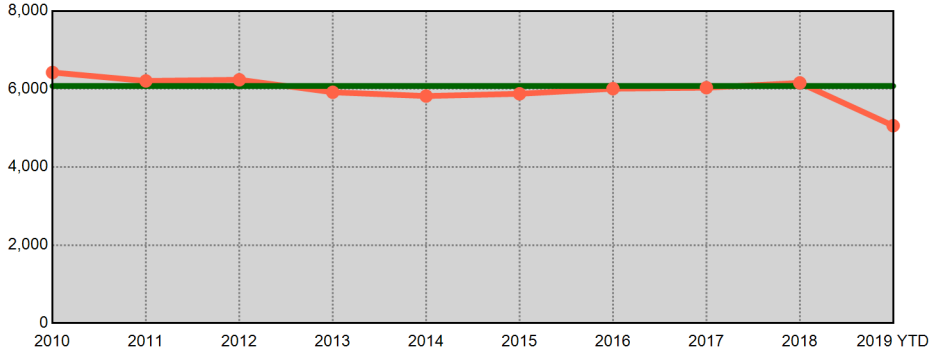

Year End Total Violent Part 1 Incidents - Prior 9 Year Annual Avg: 1,277

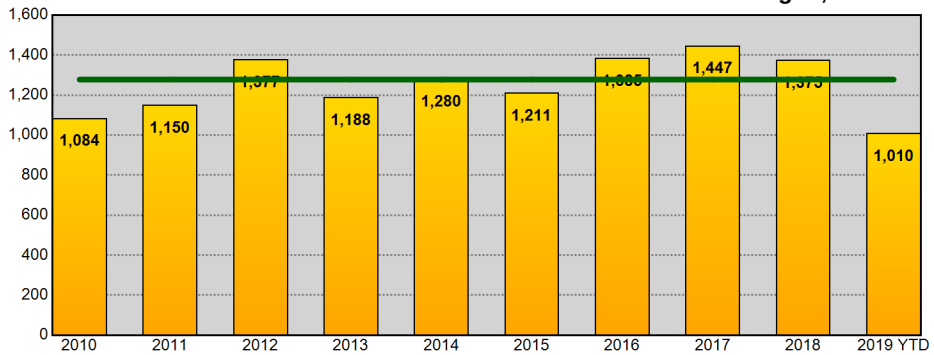

Year End Total Violent Part 1 Incidents - Prior 9 Year Annual Avg: 1,277

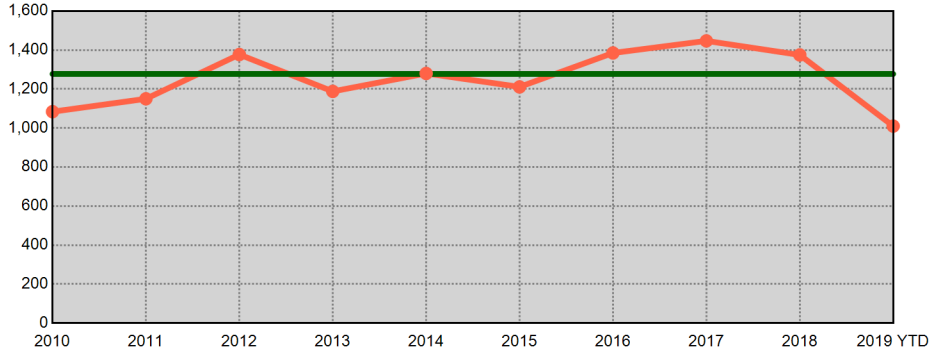

Year End Total Property Part 1 Incidents - Prior 9 Year Annual Avg: 4,799

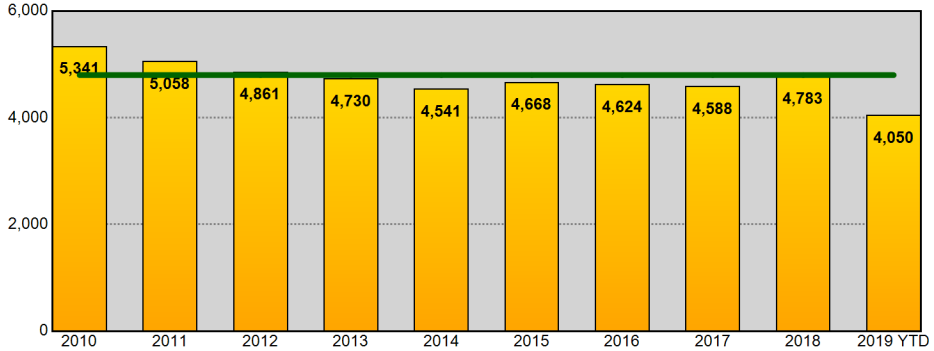

Year End Total Property Part 1 Incidents - Prior 9 Year Annual Avg: 4,799

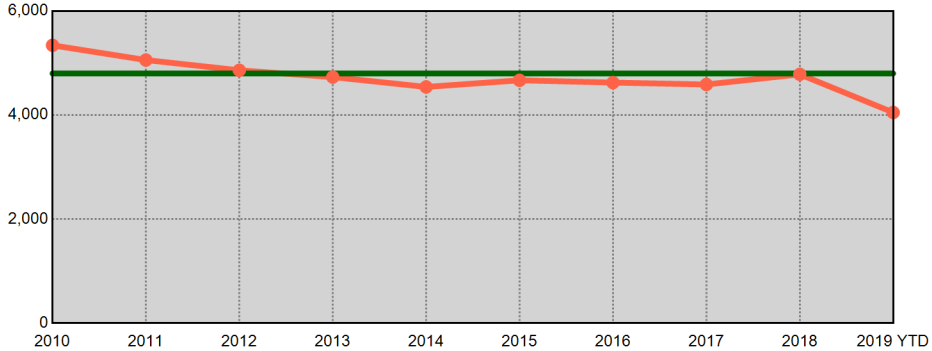

Information summarized for CompStat week ending 10/19/2019. Current year statistics are summarized for 2019 YTD. The horizontal line on each chart represents the average of the prior 9 year end offense totals.

Sourced from MNPD ARMS on 10/23/2019 7:40:23 AM. The figures above were sourced from incident reports using Uniform Crime Reporting definitions and reporting guidelines, based on the date when the crime was reported. This report is intended to be a management and planning tool and does not reflect the official UCR counts for the department. Incidents where a location is unknown or unspecified are included in the countywide totals.

North Precinct UCR Incidents - Annual Comparisons

Aggregated by precinct (incident location). Based on date when each incident was reported.

METROPOLITAN POLICE DEPARTMENT
of Nashville and Davidson County

Year End Total Part 1 Incidents - Prior 9 Year Annual Avg: 4,220

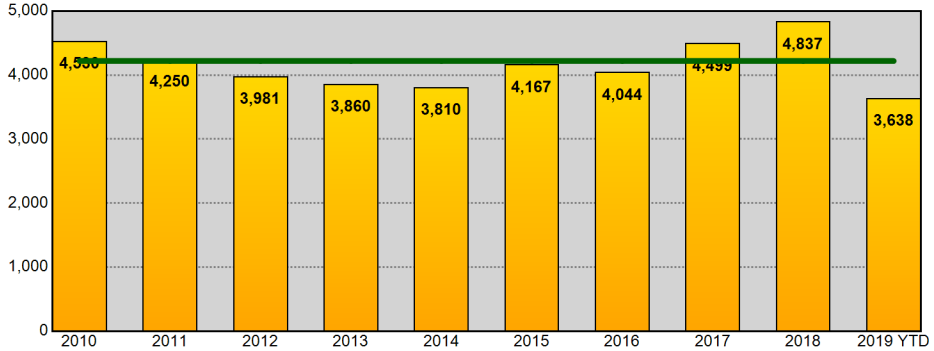

Year End Total Part 1 Incidents - Prior 9 Year Annual Avg: 4,220

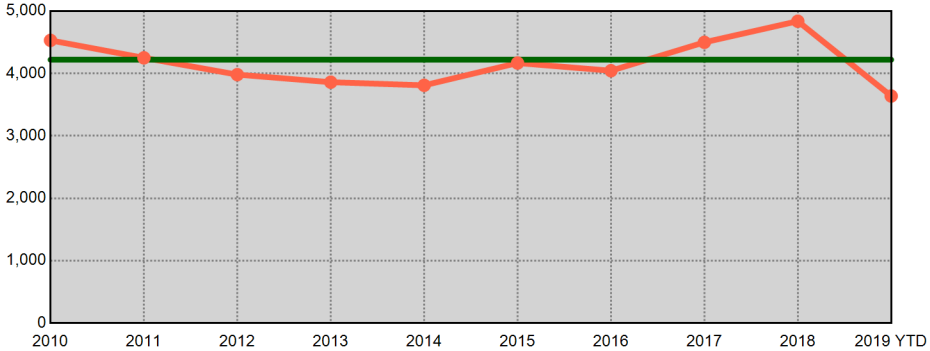

Year End Total Violent Part 1 Incidents - Prior 9 Year Annual Avg: 1,308

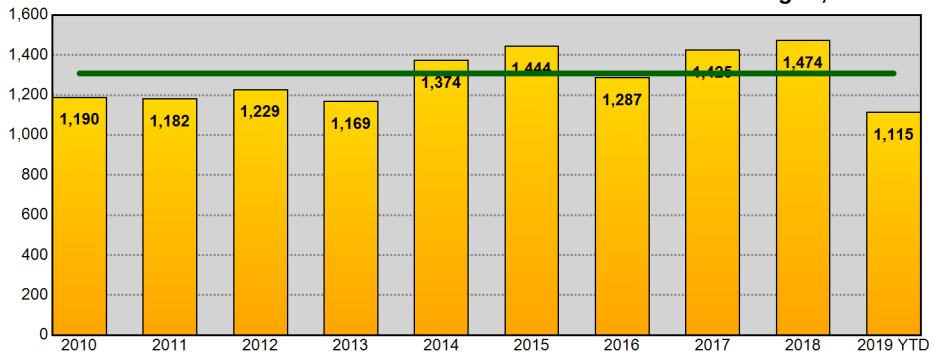

Year End Total Violent Part 1 Incidents - Prior 9 Year Annual Avg: 1,308

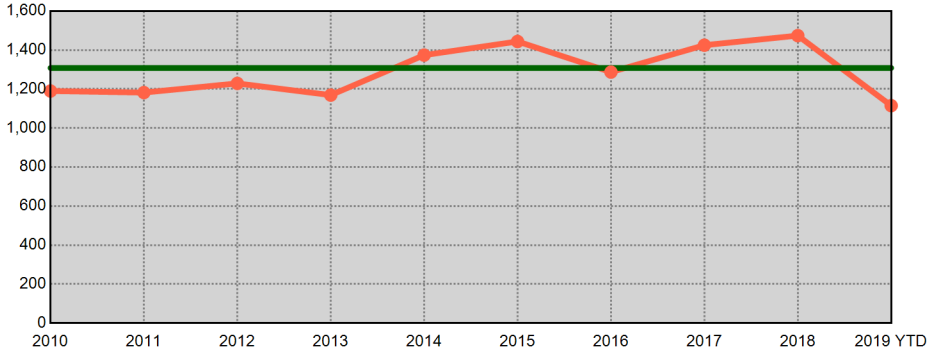

Year End Total Property Part 1 Incidents - Prior 9 Year Annual Avg: 2,912

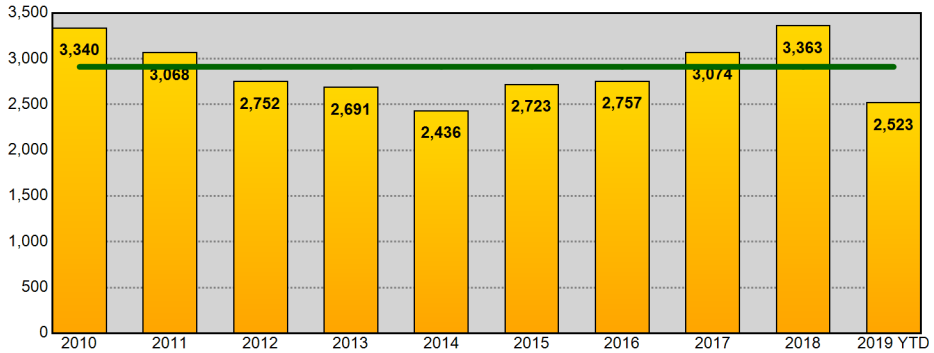

Year End Total Property Part 1 Incidents - Prior 9 Year Annual Avg: 2,912

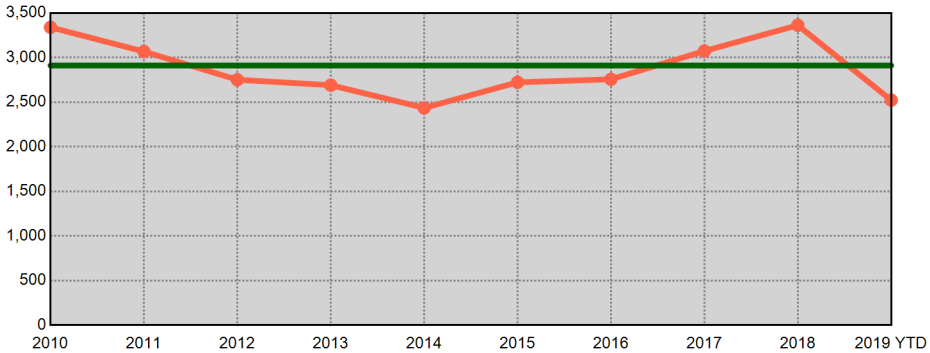

Information summarized for CompStat week ending 10/19/2019. Current year statistics are summarized for 2019 YTD. The horizontal line on each chart represents the average of the prior 9 year end offense totals.

Sourced from MNPD ARMS on 10/23/2019 7:40:24 AM. The figures above were sourced from incident reports using Uniform Crime Reporting definitions and reporting guidelines, based on the date when the crime was reported. This report is intended to be a management and planning tool and does not reflect the official UCR counts for the department. Incidents where a location is unknown or unspecified are included in the countywide totals.

Madison Precinct UCR Incidents - Annual Comparisons

METROPOLITAN POLICE DEPARTMENT
of Nashville and Davidson County

Aggregated by precinct (incident location). Based on date when each incident was reported.

Year End Total Part 1 Incidents - Prior 9 Year Annual Avg: 3,818

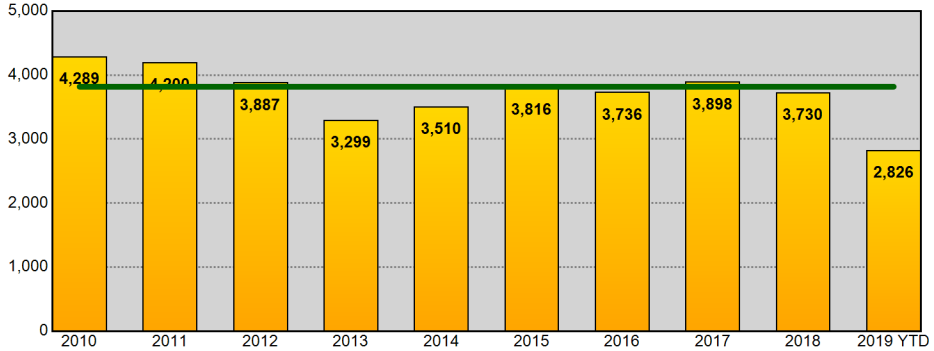

Year End Total Part 1 Incidents - Prior 9 Year Annual Avg: 3,818

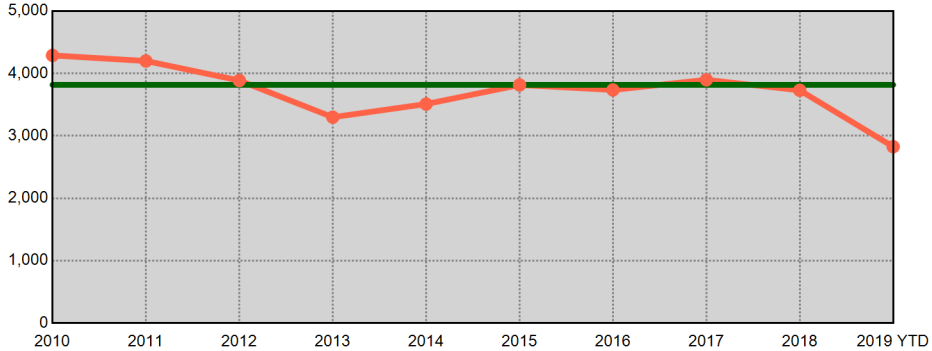

Year End Total Violent Part 1 Incidents - Prior 9 Year Annual Avg: 801

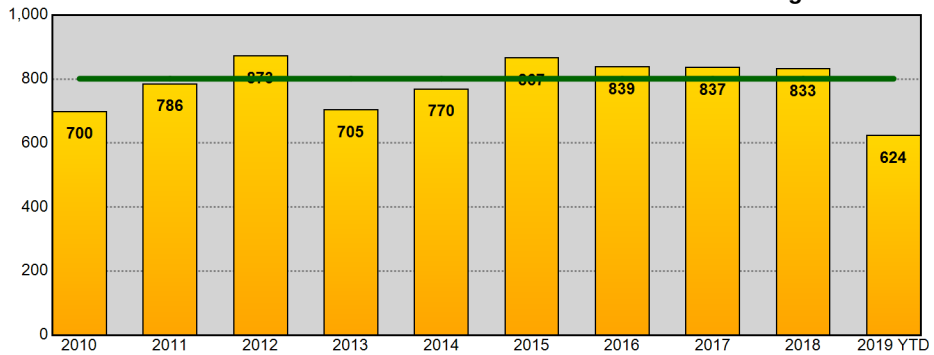

Year End Total Violent Part 1 Incidents - Prior 9 Year Annual Avg: 801

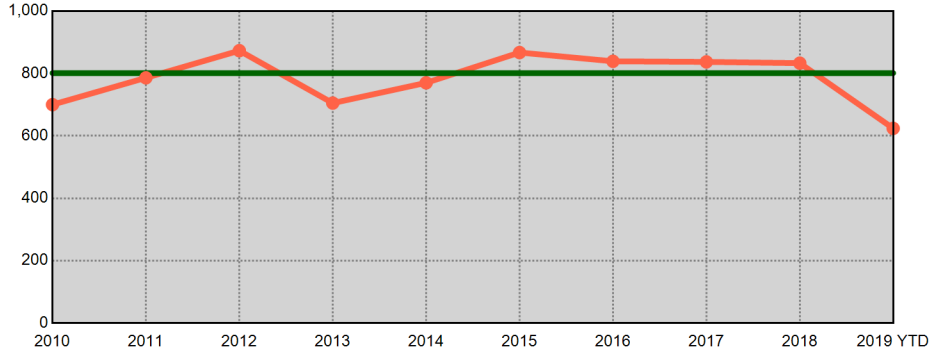

Year End Total Property Part 1 Incidents - Prior 9 Year Annual Avg: 3,017

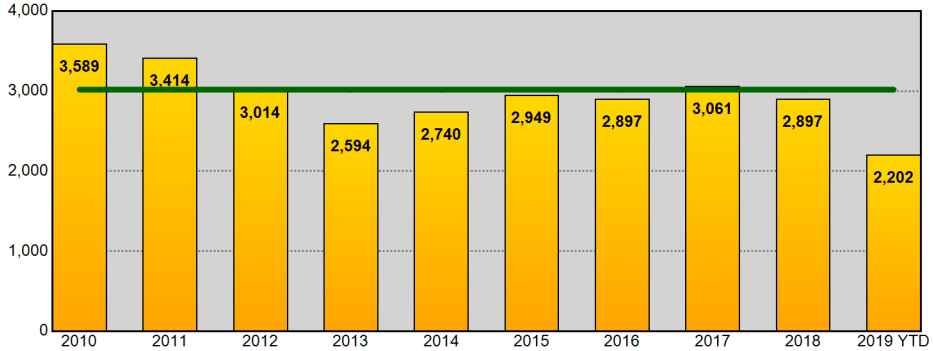

Year End Total Property Part 1 Incidents - Prior 9 Year Annual Avg: 3,017

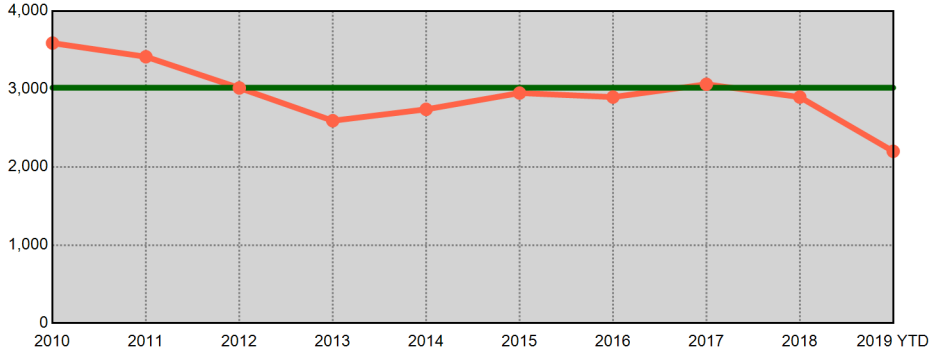

Information summarized for CompStat week ending 10/19/2019. Current year statistics are summarized for 2019 YTD. The horizontal line on each chart represents the average of the prior 9 year end offense totals.

Sourced from MNPD ARMS on 10/23/2019 7:40:24 AM. The figures above were sourced from incident reports using Uniform Crime Reporting definitions and reporting guidelines, based on the date when the crime was reported. This report is intended to be a management and planning tool and does not reflect the official UCR counts for the department. Incidents where a location is unknown or unspecified are included in the countywide totals.

Midtown Hills Precinct UCR Incidents - Annual Comparisons

METROPOLITAN POLICE DEPARTMENT
of Nashville and Davidson County

Aggregated by precinct (incident location). Based on date when each incident was reported.

Year End Total Part 1 Incidents - Prior 9 Year Annual Avg: 4,176

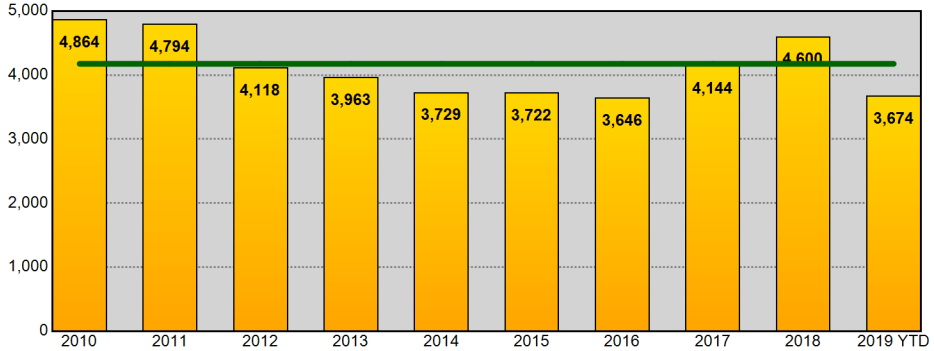

Year End Total Part 1 Incidents - Prior 9 Year Annual Avg: 4,176

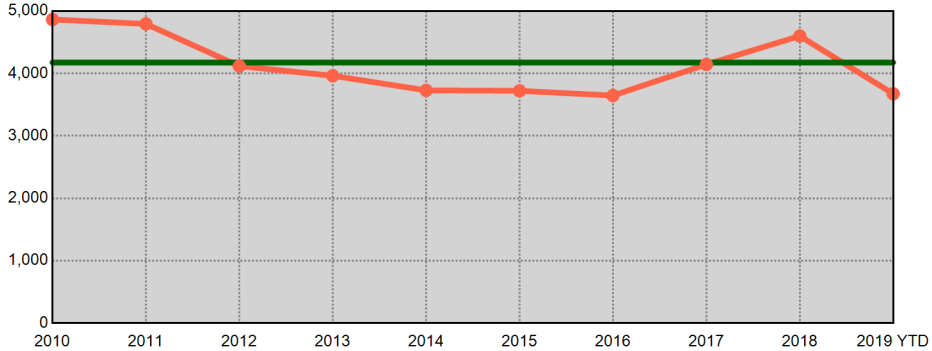

Year End Total Violent Part 1 Incidents - Prior 9 Year Annual Avg: 663

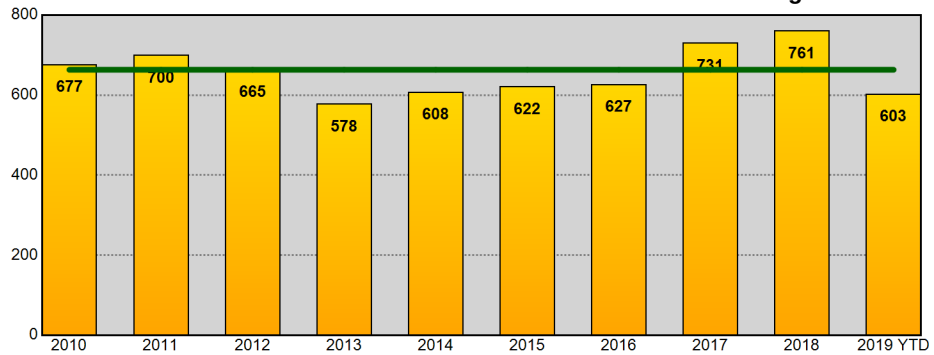

Year End Total Violent Part 1 Incidents - Prior 9 Year Annual Avg: 663

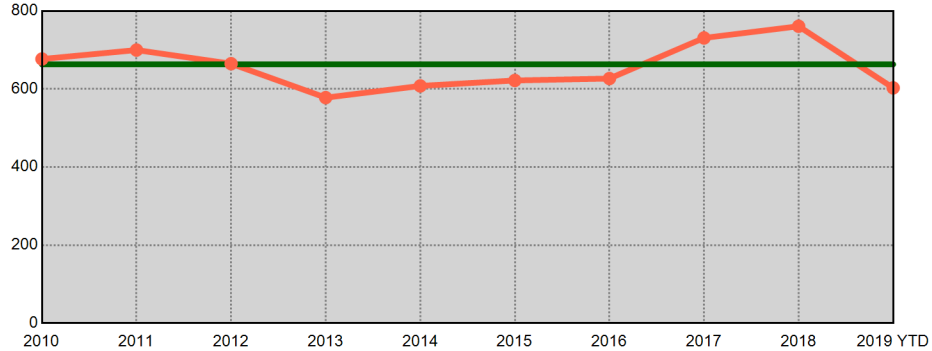

Year End Total Property Part 1 Incidents - Prior 9 Year Annual Avg: 3,512

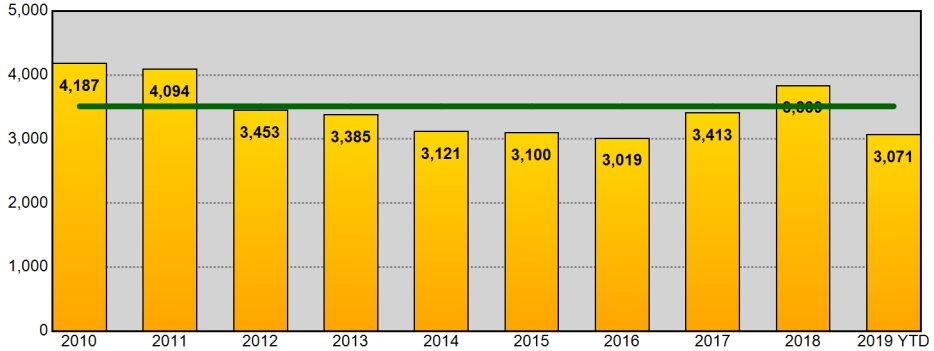

Year End Total Property Part 1 Incidents - Prior 9 Year Annual Avg: 3,512

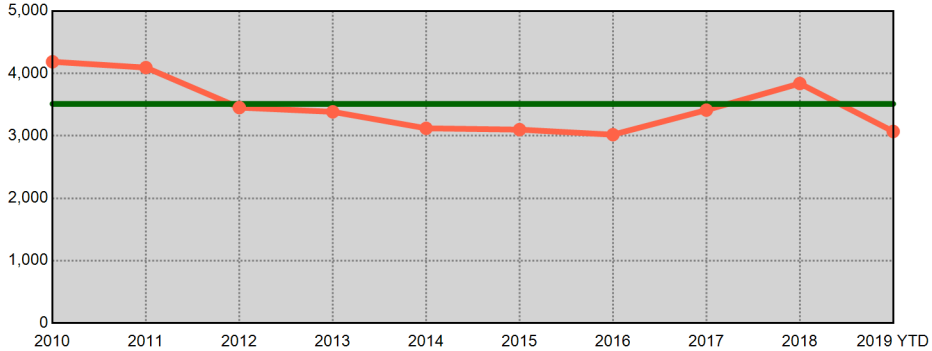

Information summarized for CompStat week ending 10/19/2019. Current year statistics are summarized for 2019 YTD. The horizontal line on each chart represents the average of the prior 9 year end offense totals.

Sourced from MNPD ARMS on 10/23/2019 7:40:25 AM. The figures above were sourced from incident reports using Uniform Crime Reporting definitions and reporting guidelines, based on the date when the crime was reported. This report is intended to be a management and planning tool and does not reflect the official UCR counts for the department. Incidents where a location is unknown or unspecified are included in the countywide totals.

County UCR Incidents - YTD Comparisons

METROPOLITAN POLICE DEPARTMENT
of Nashville and Davidson County

Aggregated by precinct (incident location). Based on date when each incident was reported.

	Homicide	Rape	Commercial Robbery	Street Robbery	Total Robbery	Aggravated Assault	Commercial Burglary	Residential Burglary	Total Burglary	Larceny	Auto Theft	Violent Offenses	Property Offenses	Part I Offenses
2018 YTD	71	459	182	1,424	1,606	4,091	834	2,063	2,897	16,768	2,432	6,227	22,097	28,324
2019 YTD	62	425	189	1,354	1,543	4,010	841	1,908	2,749	17,503	2,250	6,040	22,502	28,542
% Change	-12.7%	-7.4%	3.8%	-4.9%	-3.9%	-2.0%	0.8%	-7.5%	-5.1%	4.4%	-7.5%	-3.0%	1.8%	0.8%
2017 YTD	86	452	255	1,412	1,667	4,215	1,067	2,391	3,458	15,215	2,054	6,420	20,727	27,147
2019 YTD	62	425	189	1,354	1,543	4,010	841	1,908	2,749	17,503	2,250	6,040	22,502	28,542
% Change	-27.9%	-6.0%	-25.9%	-4.1%	-7.4%	-4.9%	-21.2%	-20.2%	-20.5%	15.0%	9.5%	-5.9%	8.6%	5.1%
2016 YTD	60	465	230	1,313	1,543	4,020	742	2,999	3,741	15,077	1,237	6,088	20,055	26,143
2019 YTD	62	425	189	1,354	1,543	4,010	841	1,908	2,749	17,503	2,250	6,040	22,502	28,542
% Change	3.3%	-8.6%	-17.8%	3.1%	0.0%	-0.2%	13.3%	-36.4%	-26.5%	16.1%	81.9%	-0.8%	12.2%	9.2%
2015 YTD	60	491	206	1,293	1,499	4,055	702	3,285	3,987	14,866	1,125	6,105	19,978	26,083
2019 YTD	62	425	189	1,354	1,543	4,010	841	1,908	2,749	17,503	2,250	6,040	22,502	28,542
% Change	3.3%	-13.4%	-8.3%	4.7%	2.9%	-1.1%	19.8%	-41.9%	-31.1%	17.7%	100.0%	-1.1%	12.6%	9.4%
2014 YTD	35	488	133	1,037	1,170	4,361	715	3,133	3,848	14,465	872	6,054	19,185	25,239
2019 YTD	62	425	189	1,354	1,543	4,010	841	1,908	2,749	17,503	2,250	6,040	22,502	28,542
% Change	77.1%	-12.9%	42.1%	30.6%	31.9%	-8.0%	17.6%	-39.1%	-28.6%	21.0%	158.0%	-0.2%	17.3%	13.1%
2013 YTD	35	419	181	1,159	1,340	4,074	708	3,831	4,539	14,898	975	5,868	20,412	26,280
2019 YTD	62	425	189	1,354	1,543	4,010	841	1,908	2,749	17,503	2,250	6,040	22,502	28,542
% Change	77.1%	1.4%	4.4%	16.8%	15.1%	-1.6%	18.8%	-50.2%	-39.4%	17.5%	130.8%	2.9%	10.2%	8.6%
2012 YTD	51	439	186	1,206	1,392	4,422	812	3,740	4,552	15,497	1,139	6,304	21,188	27,492
2019 YTD	62	425	189	1,354	1,543	4,010	841	1,908	2,749	17,503	2,250	6,040	22,502	28,542
% Change	21.6%	-3.2%	1.6%	12.3%	10.8%	-9.3%	3.6%	-49.0%	-39.6%	12.9%	97.5%	-4.2%	6.2%	3.8%
2011 YTD	44	452	229	1,206	1,435	3,995	877	4,894	5,771	16,337	1,398	5,926	23,506	29,432
2019 YTD	62	425	189	1,354	1,543	4,010	841	1,908	2,749	17,503	2,250	6,040	22,502	28,542
% Change	40.9%	-6.0%	-17.5%	12.3%	7.5%	0.4%	-4.1%	-61.0%	-52.4%	7.1%	60.9%	1.9%	-4.3%	-3.0%
8 YTD Avg	55	458	200	1,256	1,457	4,154	807	3,292	4,099	15,390	1,404	6,124	20,894	27,018
2019 YTD	62	425	189	1,354	1,543	4,010	841	1,908	2,749	17,503	2,250	6,040	22,502	28,542
% Change	12.7%	-7.2%	-5.5%	7.8%	5.9%	-3.5%	4.2%	-42.0%	-32.9%	13.7%	60.3%	-1.4%	7.7%	5.6%
5 YTD Avg	62	471	201	1,296	1,497	4,148	812	2,774	3,586	15,278	1,544	6,179	20,408	26,587
2019 YTD	62	425	189	1,354	1,543	4,010	841	1,908	2,749	17,503	2,250	6,040	22,502	28,542
% Change	0.0%	-9.8%	-6.0%	4.5%	3.1%	-3.3%	3.6%	-31.2%	-23.3%	14.6%	45.7%	-2.2%	10.3%	7.4%

Information summarized for CompStat week ending 10/19/2019.

'8 YTD Avg' refers to the computed 2011 - 2018 YTD average.
'5 YTD Avg' refers to the computed 2014 - 2018 YTD average.

Sourced from MNPD ARMS on 10/23/2019 7:40:26 AM. The figures above were sourced from incident reports using Uniform Crime Reporting definitions and reporting guidelines, based on the date when the crime was reported. This report is intended to be a management and planning tool and does not reflect the official UCR counts for the department. Incidents where a location is unknown or unspecified are included in the countywide totals. 'Unknown' refers to records in which the address is listed as 'Unknown' on the incident report. 'Not Validated' refers to records that were entered in with an invalid addresses.

West Precinct UCR Incidents - YTD Comparisons

METROPOLITAN POLICE DEPARTMENT
of Nashville and Davidson County

Aggregated by precinct (incident location). Based on date when each incident was reported.

	Homicide	Rape	Commercial Robbery	Street Robbery	Total Robbery	Aggravated Assault	Commercial Burglary	Residential Burglary	Total Burglary	Larceny	Auto Theft	Violent Offenses	Property Offenses	Part I Offenses
2018 YTD	4	21	21	65	86	222	91	262	353	2,174	227	333	2,754	3,087
2019 YTD	3	27	16	58	74	232	89	194	283	2,160	252	336	2,695	3,031
% Change	-25.0%	28.6%	-23.8%	-10.8%	-14.0%	4.5%	-2.2%	-26.0%	-19.8%	-0.6%	11.0%	0.9%	-2.1%	-1.8%
2017 YTD	5	31	12	64	76	263	118	233	351	2,067	185	375	2,603	2,978
2019 YTD	3	27	16	58	74	232	89	194	283	2,160	252	336	2,695	3,031
% Change	-40.0%	-12.9%	33.3%	-9.4%	-2.6%	-11.8%	-24.6%	-16.7%	-19.4%	4.5%	36.2%	-10.4%	3.5%	1.8%
2016 YTD	5	28	21	53	74	262	89	310	399	2,015	118	369	2,532	2,901
2019 YTD	3	27	16	58	74	232	89	194	283	2,160	252	336	2,695	3,031
% Change	-40.0%	-3.6%	-23.8%	9.4%	0.0%	-11.5%	0.0%	-37.4%	-29.1%	7.2%	113.6%	-8.9%	6.4%	4.5%
2015 YTD	0	32	24	60	84	239	78	318	396	1,967	103	355	2,466	2,821
2019 YTD	3	27	16	58	74	232	89	194	283	2,160	252	336	2,695	3,031
% Change	-	-15.6%	-33.3%	-3.3%	-11.9%	-2.9%	14.1%	-39.0%	-28.5%	9.8%	144.7%	-5.4%	9.3%	7.4%
2014 YTD	4	51	14	56	70	323	67	306	373	2,015	94	448	2,482	2,930
2019 YTD	3	27	16	58	74	232	89	194	283	2,160	252	336	2,695	3,031
% Change	-25.0%	-47.1%	14.3%	3.6%	5.7%	-28.2%	32.8%	-36.6%	-24.1%	7.2%	168.1%	-25.0%	8.6%	3.4%
2013 YTD	3	45	24	57	81	287	89	428	517	2,266	96	416	2,879	3,295
2019 YTD	3	27	16	58	74	232	89	194	283	2,160	252	336	2,695	3,031
% Change	0.0%	-40.0%	-33.3%	1.8%	-8.6%	-19.2%	0.0%	-54.7%	-45.3%	-4.7%	162.5%	-19.2%	-6.4%	-8.0%
2012 YTD	8	28	22	58	80	271	93	422	515	2,123	121	387	2,759	3,146
2019 YTD	3	27	16	58	74	232	89	194	283	2,160	252	336	2,695	3,031
% Change	-62.5%	-3.6%	-27.3%	0.0%	-7.5%	-14.4%	-4.3%	-54.0%	-45.0%	1.7%	108.3%	-13.2%	-2.3%	-3.7%
2011 YTD	2	29	20	67	87	289	92	497	589	1,898	100	407	2,587	2,994
2019 YTD	3	27	16	58	74	232	89	194	283	2,160	252	336	2,695	3,031
% Change	50.0%	-6.9%	-20.0%	-13.4%	-14.9%	-19.7%	-3.3%	-61.0%	-52.0%	13.8%	152.0%	-17.4%	4.2%	1.2%
8 YTD Avg	4	33	20	60	80	270	90	347	437	2,066	131	386	2,633	3,019
2019 YTD	3	27	16	58	74	232	89	194	283	2,160	252	336	2,695	3,031
% Change	-25.0%	-18.2%	-20.0%	-3.3%	-7.5%	-14.1%	-1.1%	-44.1%	-35.2%	4.5%	92.4%	-13.0%	2.4%	0.4%
5 YTD Avg	4	33	18	60	78	262	89	286	374	2,048	145	376	2,567	2,943
2019 YTD	3	27	16	58	74	232	89	194	283	2,160	252	336	2,695	3,031
% Change	-25.0%	-18.2%	-11.1%	-3.3%	-5.1%	-11.5%	0.0%	-32.2%	-24.3%	5.5%	73.8%	-10.6%	5.0%	3.0%

Information summarized for CompStat week ending 10/19/2019.

'8 YTD Avg' refers to the computed 2011 - 2018 YTD average.
'5 YTD Avg' refers to the computed 2014 - 2018 YTD average.

Sourced from MNPD ARMS on 10/23/2019 7:40:26 AM. The figures above were sourced from incident reports using Uniform Crime Reporting definitions and reporting guidelines, based on the date when the crime was reported. This report is intended to be a management and planning tool and does not reflect the official UCR counts for the department. Incidents where a location is unknown or unspecified are included in the countywide totals. 'Unknown' refers to records in which the address is listed as 'Unknown' on the incident report. 'Not Validated' refers to records that were entered in with an invalid addresses.

East Precinct UCR Incidents - YTD Comparisons

METROPOLITAN POLICE DEPARTMENT
of Nashville and Davidson County

Aggregated by precinct (incident location). Based on date when each incident was reported.

	Homicide	Rape	Commercial Robbery	Street Robbery	Total Robbery	Aggravated Assault	Commercial Burglary	Residential Burglary	Total Burglary	Larceny	Auto Theft	Violent Offenses	Property Offenses	Part I Offenses
2018 YTD	13	44	10	151	161	492	74	277	351	1,855	238	710	2,444	3,154
2019 YTD	9	42	7	123	130	489	63	224	287	1,777	239	670	2,303	2,973
% Change	-30.8%	-4.5%	-30.0%	-18.5%	-19.3%	-0.6%	-14.9%	-19.1%	-18.2%	-4.2%	0.4%	-5.6%	-5.8%	-5.7%
2017 YTD	18	48	34	144	178	583	122	339	461	1,560	228	827	2,249	3,076
2019 YTD	9	42	7	123	130	489	63	224	287	1,777	239	670	2,303	2,973
% Change	-50.0%	-12.5%	-79.4%	-14.6%	-27.0%	-16.1%	-48.4%	-33.9%	-37.7%	13.9%	4.8%	-19.0%	2.4%	-3.3%
2016 YTD	7	52	20	147	167	548	72	352	424	1,538	158	774	2,120	2,894
2019 YTD	9	42	7	123	130	489	63	224	287	1,777	239	670	2,303	2,973
% Change	28.6%	-19.2%	-65.0%	-16.3%	-22.2%	-10.8%	-12.5%	-36.4%	-32.3%	15.5%	51.3%	-13.4%	8.6%	2.7%
2015 YTD	13	63	34	177	211	590	70	465	535	1,544	153	877	2,232	3,109
2019 YTD	9	42	7	123	130	489	63	224	287	1,777	239	670	2,303	2,973
% Change	-30.8%	-33.3%	-79.4%	-30.5%	-38.4%	-17.1%	-10.0%	-51.8%	-46.4%	15.1%	56.2%	-23.6%	3.2%	-4.4%
2014 YTD	2	64	12	160	172	716	75	383	458	1,338	105	954	1,901	2,855
2019 YTD	9	42	7	123	130	489	63	224	287	1,777	239	670	2,303	2,973
% Change	350.0%	-34.4%	-41.7%	-23.1%	-24.4%	-31.7%	-16.0%	-41.5%	-37.3%	32.8%	127.6%	-29.8%	21.1%	4.1%
2013 YTD	7	57	17	197	214	707	34	561	595	1,450	112	985	2,157	3,142
2019 YTD	9	42	7	123	130	489	63	224	287	1,777	239	670	2,303	2,973
% Change	28.6%	-26.3%	-58.8%	-37.6%	-39.3%	-30.8%	85.3%	-60.1%	-51.8%	22.6%	113.4%	-32.0%	6.8%	-5.4%
2012 YTD	5	57	24	207	231	823	92	566	658	1,686	132	1,116	2,476	3,592
2019 YTD	9	42	7	123	130	489	63	224	287	1,777	239	670	2,303	2,973
% Change	80.0%	-26.3%	-70.8%	-40.6%	-43.7%	-40.6%	-31.5%	-60.4%	-56.4%	5.4%	81.1%	-40.0%	-7.0%	-17.2%
2011 YTD	4	59	30	199	229	667	95	867	962	1,879	174	959	3,015	3,974
2019 YTD	9	42	7	123	130	489	63	224	287	1,777	239	670	2,303	2,973
% Change	125.0%	-28.8%	-76.7%	-38.2%	-43.2%	-26.7%	-33.7%	-74.2%	-70.2%	-5.4%	37.4%	-30.1%	-23.6%	-25.2%
8 YTD Avg	9	56	23	173	195	641	79	476	556	1,606	163	900	2,324	3,225
2019 YTD	9	42	7	123	130	489	63	224	287	1,777	239	670	2,303	2,973
% Change	0.0%	-25.0%	-69.6%	-28.9%	-33.3%	-23.7%	-20.3%	-52.9%	-48.4%	10.6%	46.6%	-25.6%	-0.9%	-7.8%
5 YTD Avg	11	54	22	156	178	586	83	363	446	1,567	176	828	2,189	3,018
2019 YTD	9	42	7	123	130	489	63	224	287	1,777	239	670	2,303	2,973
% Change	-18.2%	-22.2%	-68.2%	-21.2%	-27.0%	-16.6%	-24.1%	-38.3%	-35.7%	13.4%	35.8%	-19.1%	5.2%	-1.5%

Information summarized for CompStat week ending 10/19/2019.

'8 YTD Avg' refers to the computed 2011 - 2018 YTD average.
'5 YTD Avg' refers to the computed 2014 - 2018 YTD average.

Sourced from MNPD ARMS on 10/23/2019 7:40:26 AM. The figures above were sourced from incident reports using Uniform Crime Reporting definitions and reporting guidelines, based on the date when the crime was reported. This report is intended to be a management and planning tool and does not reflect the official UCR counts for the department. Incidents where a location is unknown or unspecified are included in the countywide totals. 'Unknown' refers to records in which the address is listed as 'Unknown' on the incident report. 'Not Validated' refers to records that were entered in with an invalid addresses.

South Precinct UCR Incidents - YTD Comparisons

METROPOLITAN POLICE DEPARTMENT
of Nashville and Davidson County

Aggregated by precinct (incident location). Based on date when each incident was reported.

	Homicide	Rape	Commercial Robbery	Street Robbery	Total Robbery	Aggravated Assault	Commercial Burglary	Residential Burglary	Total Burglary	Larceny	Auto Theft	Violent Offenses	Property Offenses	Part I Offenses
2018 YTD	19	84	34	374	408	822	171	385	556	2,681	476	1,333	3,713	5,046
2019 YTD	11	86	53	359	412	783	189	394	583	2,890	440	1,292	3,913	5,205
% Change	-42.1%	2.4%	55.9%	-4.0%	1.0%	-4.7%	10.5%	2.3%	4.9%	7.8%	-7.6%	-3.1%	5.4%	3.2%
2017 YTD	14	77	42	342	384	772	185	508	693	2,439	452	1,247	3,584	4,831
2019 YTD	11	86	53	359	412	783	189	394	583	2,890	440	1,292	3,913	5,205
% Change	-21.4%	11.7%	26.2%	5.0%	7.3%	1.4%	2.2%	-22.4%	-15.9%	18.5%	-2.7%	3.6%	9.2%	7.7%
2016 YTD	14	82	48	346	394	771	146	764	910	2,587	271	1,261	3,768	5,029
2019 YTD	11	86	53	359	412	783	189	394	583	2,890	440	1,292	3,913	5,205
% Change	-21.4%	4.9%	10.4%	3.8%	4.6%	1.6%	29.5%	-48.4%	-35.9%	11.7%	62.4%	2.5%	3.8%	3.5%
2015 YTD	12	89	33	318	351	747	154	822	976	2,598	197	1,199	3,771	4,970
2019 YTD	11	86	53	359	412	783	189	394	583	2,890	440	1,292	3,913	5,205
% Change	-8.3%	-3.4%	60.6%	12.9%	17.4%	4.8%	22.7%	-52.1%	-40.3%	11.2%	123.4%	7.8%	3.8%	4.7%
2014 YTD	4	80	37	226	263	776	137	645	782	2,585	158	1,123	3,525	4,648
2019 YTD	11	86	53	359	412	783	189	394	583	2,890	440	1,292	3,913	5,205
% Change	175.0%	7.5%	43.2%	58.8%	56.7%	0.9%	38.0%	-38.9%	-25.4%	11.8%	178.5%	15.0%	11.0%	12.0%
2013 YTD	6	72	24	271	295	788	184	782	966	2,436	206	1,161	3,608	4,769
2019 YTD	11	86	53	359	412	783	189	394	583	2,890	440	1,292	3,913	5,205
% Change	83.3%	19.4%	120.8%	32.5%	39.7%	-0.6%	2.7%	-49.6%	-39.6%	18.6%	113.6%	11.3%	8.5%	9.1%
2012 YTD	6	79	37	243	280	758	163	652	815	2,510	261	1,123	3,586	4,709
2019 YTD	11	86	53	359	412	783	189	394	583	2,890	440	1,292	3,913	5,205
% Change	83.3%	8.9%	43.2%	47.7%	47.1%	3.3%	16.0%	-39.6%	-28.5%	15.1%	68.6%	15.0%	9.1%	10.5%
2011 YTD	5	81	59	287	346	744	149	992	1,141	2,832	328	1,176	4,301	5,477
2019 YTD	11	86	53	359	412	783	189	394	583	2,890	440	1,292	3,913	5,205
% Change	120.0%	6.2%	-10.2%	25.1%	19.1%	5.2%	26.8%	-60.3%	-48.9%	2.0%	34.1%	9.9%	-9.0%	-5.0%
8 YTD Avg	10	81	39	301	340	772	161	694	855	2,584	294	1,203	3,732	4,935
2019 YTD	11	86	53	359	412	783	189	394	583	2,890	440	1,292	3,913	5,205
% Change	10.0%	6.2%	35.9%	19.3%	21.2%	1.4%	17.4%	-43.2%	-31.8%	11.8%	49.7%	7.4%	4.8%	5.5%
5 YTD Avg	13	82	39	321	360	778	159	625	783	2,578	311	1,233	3,672	4,905
2019 YTD	11	86	53	359	412	783	189	394	583	2,890	440	1,292	3,913	5,205
% Change	-15.4%	4.9%	35.9%	11.8%	14.4%	0.6%	18.9%	-37.0%	-25.5%	12.1%	41.5%	4.8%	6.6%	6.1%

Information summarized for CompStat week ending 10/19/2019.

'8 YTD Avg' refers to the computed 2011 - 2018 YTD average.
'5 YTD Avg' refers to the computed 2014 - 2018 YTD average.

Sourced from MNPD ARMS on 10/23/2019 7:40:26 AM. The figures above were sourced from incident reports using Uniform Crime Reporting definitions and reporting guidelines, based on the date when the crime was reported. This report is intended to be a management and planning tool and does not reflect the official UCR counts for the department. Incidents where a location is unknown or unspecified are included in the countywide totals. 'Unknown' refers to records in which the address is listed as 'Unknown' on the incident report. 'Not Validated' refers to records that were entered in with an invalid addresses.

Central Precinct UCR Incidents - YTD Comparisons

METROPOLITAN POLICE DEPARTMENT
of Nashville and Davidson County

Aggregated by precinct (incident location). Based on date when each incident was reported.

	Homicide	Rape	Commercial Robbery	Street Robbery	Total Robbery	Aggravated Assault	Commercial Burglary	Residential Burglary	Total Burglary	Larceny	Auto Theft	Violent Offenses	Property Offenses	Part I Offenses
2018 YTD	0	25	3	77	80	188	44	19	63	1,121	118	293	1,302	1,595
2019 YTD	3	33	4	101	105	249	57	25	82	1,558	100	390	1,740	2,130
% Change	-	32.0%	33.3%	31.2%	31.3%	32.4%	29.5%	31.6%	30.2%	39.0%	-15.3%	33.1%	33.6%	33.5%
2017 YTD	1	32	3	100	103	213	55	16	71	925	94	349	1,090	1,439
2019 YTD	3	33	4	101	105	249	57	25	82	1,558	100	390	1,740	2,130
% Change	200.0%	3.1%	33.3%	1.0%	1.9%	16.9%	3.6%	56.3%	15.5%	68.4%	6.4%	11.7%	59.6%	48.0%
2016 YTD	2	45	1	102	103	174	22	12	34	843	64	324	941	1,265
2019 YTD	3	33	4	101	105	249	57	25	82	1,558	100	390	1,740	2,130
% Change	50.0%	-26.7%	300.0%	-1.0%	1.9%	43.1%	159.1%	108.3%	141.2%	84.8%	56.3%	20.4%	84.9%	68.4%
2015 YTD	0	55	0	73	73	161	39	15	54	786	38	289	878	1,167
2019 YTD	3	33	4	101	105	249	57	25	82	1,558	100	390	1,740	2,130
% Change	-	-40.0%	-	38.4%	43.8%	54.7%	46.2%	66.7%	51.9%	98.2%	163.2%	34.9%	98.2%	82.5%
2014 YTD	0	46	1	64	65	165	28	20	48	779	32	276	859	1,135
2019 YTD	3	33	4	101	105	249	57	25	82	1,558	100	390	1,740	2,130
% Change	-	-28.3%	300.0%	57.8%	61.5%	50.9%	103.6%	25.0%	70.8%	100.0%	212.5%	41.3%	102.6%	87.7%
2013 YTD	0	28	1	48	49	159	43	22	65	772	33	236	870	1,106
2019 YTD	3	33	4	101	105	249	57	25	82	1,558	100	390	1,740	2,130
% Change	-	17.9%	300.0%	110.4%	114.3%	56.6%	32.6%	13.6%	26.2%	101.8%	203.0%	65.3%	100.0%	92.6%
2012 YTD	1	45	1	78	79	164	37	22	59	966	53	289	1,078	1,367
2019 YTD	3	33	4	101	105	249	57	25	82	1,558	100	390	1,740	2,130
% Change	200.0%	-26.7%	300.0%	29.5%	32.9%	51.8%	54.1%	13.6%	39.0%	61.3%	88.7%	34.9%	61.4%	55.8%
2011 YTD	3	41	4	87	91	192	47	22	69	973	50	327	1,092	1,419
2019 YTD	3	33	4	101	105	249	57	25	82	1,558	100	390	1,740	2,130
% Change	0.0%	-19.5%	0.0%	16.1%	15.4%	29.7%	21.3%	13.6%	18.8%	60.1%	100.0%	19.3%	59.3%	50.1%
8 YTD Avg	1	40	2	79	80	177	39	19	58	896	60	298	1,014	1,312
2019 YTD	3	33	4	101	105	249	57	25	82	1,558	100	390	1,740	2,130
% Change	200.0%	-17.5%	100.0%	27.8%	31.3%	40.7%	46.2%	31.6%	41.4%	73.9%	66.7%	30.9%	71.6%	62.3%
5 YTD Avg	1	41	2	83	85	180	38	16	54	891	69	306	1,014	1,320
2019 YTD	3	33	4	101	105	249	57	25	82	1,558	100	390	1,740	2,130
% Change	200.0%	-19.5%	100.0%	21.7%	23.5%	38.3%	50.0%	56.3%	51.9%	74.9%	44.9%	27.5%	71.6%	61.4%

Information summarized for CompStat week ending 10/19/2019.

'8 YTD Avg' refers to the computed 2011 - 2018 YTD average.
'5 YTD Avg' refers to the computed 2014 - 2018 YTD average.

Sourced from MNPD ARMS on 10/23/2019 7:40:26 AM. The figures above were sourced from incident reports using Uniform Crime Reporting definitions and reporting guidelines, based on the date when the crime was reported. This report is intended to be a management and planning tool and does not reflect the official UCR counts for the department. Incidents where a location is unknown or unspecified are included in the countywide totals. 'Unknown' refers to records in which the address is listed as 'Unknown' on the incident report. 'Not Validated' refers to records that were entered in with an invalid addresses.

Hermitage Precinct UCR Incidents - YTD Comparisons

METROPOLITAN POLICE DEPARTMENT
of Nashville and Davidson County

Aggregated by precinct (incident location). Based on date when each incident was reported.

	Homicide	Rape	Commercial Robbery	Street Robbery	Total Robbery	Aggravated Assault	Commercial Burglary	Residential Burglary	Total Burglary	Larceny	Auto Theft	Violent Offenses	Property Offenses	Part I Offenses
2018 YTD	8	116	42	282	324	647	130	378	508	2,870	469	1,095	3,847	4,942
2019 YTD	9	89	52	237	289	623	120	310	430	3,231	389	1,010	4,050	5,060
% Change	12.5%	-23.3%	23.8%	-16.0%	-10.8%	-3.7%	-7.7%	-18.0%	-15.4%	12.6%	-17.1%	-7.8%	5.3%	2.4%
2017 YTD	16	107	62	274	336	733	153	412	565	2,685	422	1,192	3,672	4,864
2019 YTD	9	89	52	237	289	623	120	310	430	3,231	389	1,010	4,050	5,060
% Change	-43.8%	-16.8%	-16.1%	-13.5%	-14.0%	-15.0%	-21.6%	-24.8%	-23.9%	20.3%	-7.8%	-15.3%	10.3%	4.0%
2016 YTD	13	83	55	221	276	746	130	470	600	2,904	212	1,118	3,716	4,834
2019 YTD	9	89	52	237	289	623	120	310	430	3,231	389	1,010	4,050	5,060
% Change	-30.8%	7.2%	-5.5%	7.2%	4.7%	-16.5%	-7.7%	-34.0%	-28.3%	11.3%	83.5%	-9.7%	9.0%	4.7%
2015 YTD	6	89	37	213	250	638	96	509	605	2,850	188	983	3,643	4,626
2019 YTD	9	89	52	237	289	623	120	310	430	3,231	389	1,010	4,050	5,060
% Change	50.0%	0.0%	40.5%	11.3%	15.6%	-2.4%	25.0%	-39.1%	-28.9%	13.4%	106.9%	2.7%	11.2%	9.4%
2014 YTD	4	59	24	200	224	748	134	570	704	2,824	140	1,035	3,668	4,703
2019 YTD	9	89	52	237	289	623	120	310	430	3,231	389	1,010	4,050	5,060
% Change	125.0%	50.8%	116.7%	18.5%	29.0%	-16.7%	-10.4%	-45.6%	-38.9%	14.4%	177.9%	-2.4%	10.4%	7.6%
2013 YTD	4	73	46	198	244	678	91	614	705	2,968	186	999	3,859	4,858
2019 YTD	9	89	52	237	289	623	120	310	430	3,231	389	1,010	4,050	5,060
% Change	125.0%	21.9%	13.0%	19.7%	18.4%	-8.1%	31.9%	-49.5%	-39.0%	8.9%	109.1%	1.1%	4.9%	4.2%
2012 YTD	12	73	35	178	213	825	143	594	737	2,917	185	1,123	3,839	4,962
2019 YTD	9	89	52	237	289	623	120	310	430	3,231	389	1,010	4,050	5,060
% Change	-25.0%	21.9%	48.6%	33.1%	35.7%	-24.5%	-16.1%	-47.8%	-41.7%	10.8%	110.3%	-10.1%	5.5%	2.0%
2011 YTD	5	74	44	162	206	620	143	752	895	3,015	202	905	4,112	5,017
2019 YTD	9	89	52	237	289	623	120	310	430	3,231	389	1,010	4,050	5,060
% Change	80.0%	20.3%	18.2%	46.3%	40.3%	0.5%	-16.1%	-58.8%	-52.0%	7.2%	92.6%	11.6%	-1.5%	0.9%
8 YTD Avg	9	84	43	216	259	704	128	537	665	2,879	251	1,056	3,795	4,851
2019 YTD	9	89	52	237	289	623	120	310	430	3,231	389	1,010	4,050	5,060
% Change	0.0%	6.0%	20.9%	9.7%	11.6%	-11.5%	-6.3%	-42.3%	-35.3%	12.2%	55.0%	-4.4%	6.7%	4.3%
5 YTD Avg	9	91	44	238	282	702	129	468	596	2,827	286	1,085	3,709	4,794
2019 YTD	9	89	52	237	289	623	120	310	430	3,231	389	1,010	4,050	5,060
% Change	0.0%	-2.2%	18.2%	-0.4%	2.5%	-11.3%	-7.0%	-33.8%	-27.9%	14.3%	36.0%	-6.9%	9.2%	5.5%

Information summarized for CompStat week ending 10/19/2019.

'8 YTD Avg' refers to the computed 2011 - 2018 YTD average.
'5 YTD Avg' refers to the computed 2014 - 2018 YTD average.

Sourced from MNPD ARMS on 10/23/2019 7:40:26 AM. The figures above were sourced from incident reports using Uniform Crime Reporting definitions and reporting guidelines, based on the date when the crime was reported. This report is intended to be a management and planning tool and does not reflect the official UCR counts for the department. Incidents where a location is unknown or unspecified are included in the countywide totals. 'Unknown' refers to records in which the address is listed as 'Unknown' on the incident report. 'Not Validated' refers to records that were entered in with an invalid addresses.

North Precinct UCR Incidents - YTD Comparisons

METROPOLITAN POLICE DEPARTMENT
of Nashville and Davidson County

Aggregated by precinct (incident location). Based on date when each incident was reported.

	Homicide	Rape	Commercial Robbery	Street Robbery	Total Robbery	Aggravated Assault	Commercial Burglary	Residential Burglary	Total Burglary	Larceny	Auto Theft	Violent Offenses	Property Offenses	Part I Offenses
2018 YTD	16	81	27	198	225	870	88	261	349	1,908	408	1,192	2,665	3,857
2019 YTD	18	68	17	201	218	811	95	303	398	1,802	323	1,115	2,523	3,638
% Change	12.5%	-16.0%	-37.0%	1.5%	-3.1%	-6.8%	8.0%	16.1%	14.0%	-5.6%	-20.8%	-6.5%	-5.3%	-5.7%
2017 YTD	17	60	47	223	270	800	140	413	553	1,612	269	1,147	2,434	3,581
2019 YTD	18	68	17	201	218	811	95	303	398	1,802	323	1,115	2,523	3,638
% Change	5.9%	13.3%	-63.8%	-9.9%	-19.3%	1.4%	-32.1%	-26.6%	-28.0%	11.8%	20.1%	-2.8%	3.7%	1.6%
2016 YTD	13	71	25	219	244	723	100	407	507	1,541	189	1,051	2,237	3,288
2019 YTD	18	68	17	201	218	811	95	303	398	1,802	323	1,115	2,523	3,638
% Change	38.5%	-4.2%	-32.0%	-8.2%	-10.7%	12.2%	-5.0%	-25.6%	-21.5%	16.9%	70.9%	6.1%	12.8%	10.6%
2015 YTD	22	74	22	237	259	847	91	424	515	1,417	190	1,202	2,122	3,324
2019 YTD	18	68	17	201	218	811	95	303	398	1,802	323	1,115	2,523	3,638
% Change	-18.2%	-8.1%	-22.7%	-15.2%	-15.8%	-4.3%	4.4%	-28.5%	-22.7%	27.2%	70.0%	-7.2%	18.9%	9.4%
2014 YTD	11	74	11	155	166	860	77	412	489	1,327	164	1,111	1,980	3,091
2019 YTD	18	68	17	201	218	811	95	303	398	1,802	323	1,115	2,523	3,638
% Change	63.6%	-8.1%	54.5%	29.7%	31.3%	-5.7%	23.4%	-26.5%	-18.6%	35.8%	97.0%	0.4%	27.4%	17.7%
2013 YTD	10	46	24	183	207	709	79	575	654	1,456	133	972	2,243	3,215
2019 YTD	18	68	17	201	218	811	95	303	398	1,802	323	1,115	2,523	3,638
% Change	80.0%	47.8%	-29.2%	9.8%	5.3%	14.4%	20.3%	-47.3%	-39.1%	23.8%	142.9%	14.7%	12.5%	13.2%
2012 YTD	9	60	19	189	208	704	77	524	601	1,435	140	981	2,176	3,157
2019 YTD	18	68	17	201	218	811	95	303	398	1,802	323	1,115	2,523	3,638
% Change	100.0%	13.3%	-10.5%	6.3%	4.8%	15.2%	23.4%	-42.2%	-33.8%	25.6%	130.7%	13.7%	15.9%	15.2%
2011 YTD	12	48	26	171	197	694	145	631	776	1,492	165	951	2,433	3,384
2019 YTD	18	68	17	201	218	811	95	303	398	1,802	323	1,115	2,523	3,638
% Change	50.0%	41.7%	-34.6%	17.5%	10.7%	16.9%	-34.5%	-52.0%	-48.7%	20.8%	95.8%	17.2%	3.7%	7.5%
8 YTD Avg	14	64	25	197	222	776	100	456	556	1,524	207	1,076	2,286	3,362
2019 YTD	18	68	17	201	218	811	95	303	398	1,802	323	1,115	2,523	3,638
% Change	28.6%	6.3%	-32.0%	2.0%	-1.8%	4.5%	-5.0%	-33.6%	-28.4%	18.2%	56.0%	3.6%	10.4%	8.2%
5 YTD Avg	16	72	26	206	233	820	99	383	483	1,561	244	1,141	2,288	3,428
2019 YTD	18	68	17	201	218	811	95	303	398	1,802	323	1,115	2,523	3,638
% Change	12.5%	-5.6%	-34.6%	-2.4%	-6.4%	-1.1%	-4.0%	-20.9%	-17.6%	15.4%	32.4%	-2.3%	10.3%	6.1%

Information summarized for CompStat week ending 10/19/2019.

'8 YTD Avg' refers to the computed 2011 - 2018 YTD average.
'5 YTD Avg' refers to the computed 2014 - 2018 YTD average.

Sourced from MNPD ARMS on 10/23/2019 7:40:26 AM. The figures above were sourced from incident reports using Uniform Crime Reporting definitions and reporting guidelines, based on the date when the crime was reported. This report is intended to be a management and planning tool and does not reflect the official UCR counts for the department. Incidents where a location is unknown or unspecified are included in the countywide totals. 'Unknown' refers to records in which the address is listed as 'Unknown' on the incident report. 'Not Validated' refers to records that were entered in with an invalid addresses.

Madison Precinct UCR Incidents - YTD Comparisons

METROPOLITAN POLICE DEPARTMENT
of Nashville and Davidson County

Aggregated by precinct (incident location). Based on date when each incident was reported.

	Homicide	Rape	Commercial Robbery	Street Robbery	Total Robbery	Aggravated Assault	Commercial Burglary	Residential Burglary	Total Burglary	Larceny	Auto Theft	Violent Offenses	Property Offenses	Part I Offenses
2018 YTD	6	36	20	111	131	511	73	198	271	1,865	224	684	2,360	3,044
2019 YTD	6	38	20	107	127	453	71	231	302	1,674	226	624	2,202	2,826
% Change	0.0%	5.6%	0.0%	-3.6%	-3.1%	-11.4%	-2.7%	16.7%	11.4%	-10.2%	0.9%	-8.8%	-6.7%	-7.2%
2017 YTD	7	44	34	140	174	461	81	246	327	1,925	192	686	2,444	3,130
2019 YTD	6	38	20	107	127	453	71	231	302	1,674	226	624	2,202	2,826
% Change	-14.3%	-13.6%	-41.2%	-23.6%	-27.0%	-1.7%	-12.3%	-6.1%	-7.6%	-13.0%	17.7%	-9.0%	-9.9%	-9.7%
2016 YTD	5	53	23	120	143	472	53	363	416	1,815	106	673	2,337	3,010
2019 YTD	6	38	20	107	127	453	71	231	302	1,674	226	624	2,202	2,826
% Change	20.0%	-28.3%	-13.0%	-10.8%	-11.2%	-4.0%	34.0%	-36.4%	-27.4%	-7.8%	113.2%	-7.3%	-5.8%	-6.1%
2015 YTD	3	41	33	112	145	497	54	412	466	1,764	163	686	2,393	3,079
2019 YTD	6	38	20	107	127	453	71	231	302	1,674	226	624	2,202	2,826
% Change	100.0%	-7.3%	-39.4%	-4.5%	-12.4%	-8.9%	31.5%	-43.9%	-35.2%	-5.1%	38.7%	-9.0%	-8.0%	-8.2%
2014 YTD	6	52	19	89	108	446	55	372	427	1,682	88	612	2,197	2,809
2019 YTD	6	38	20	107	127	453	71	231	302	1,674	226	624	2,202	2,826
% Change	0.0%	-26.9%	5.3%	20.2%	17.6%	1.6%	29.1%	-37.9%	-29.3%	-0.5%	156.8%	2.0%	0.2%	0.6%
2013 YTD	3	41	21	111	132	433	60	377	437	1,518	98	609	2,053	2,662
2019 YTD	6	38	20	107	127	453	71	231	302	1,674	226	624	2,202	2,826
% Change	100.0%	-7.3%	-4.8%	-3.6%	-3.8%	4.6%	18.3%	-38.7%	-30.9%	10.3%	130.6%	2.5%	7.3%	6.2%
2012 YTD	7	48	18	149	167	510	64	500	564	1,785	113	732	2,462	3,194
2019 YTD	6	38	20	107	127	453	71	231	302	1,674	226	624	2,202	2,826
% Change	-14.3%	-20.8%	11.1%	-28.2%	-24.0%	-11.2%	10.9%	-53.8%	-46.5%	-6.2%	100.0%	-14.8%	-10.6%	-11.5%
2011 YTD	8	61	19	113	132	445	68	523	591	1,885	198	646	2,674	3,320
2019 YTD	6	38	20	107	127	453	71	231	302	1,674	226	624	2,202	2,826
% Change	-25.0%	-37.7%	5.3%	-5.3%	-3.8%	1.8%	4.4%	-55.8%	-48.9%	-11.2%	14.1%	-3.4%	-17.7%	-14.9%
8 YTD Avg	6	47	23	118	142	472	64	374	437	1,780	148	666	2,365	3,031
2019 YTD	6	38	20	107	127	453	71	231	302	1,674	226	624	2,202	2,826
% Change	0.0%	-19.1%	-13.0%	-9.3%	-10.6%	-4.0%	10.9%	-38.2%	-30.9%	-6.0%	52.7%	-6.3%	-6.9%	-6.8%
5 YTD Avg	5	45	26	114	140	477	63	318	381	1,810	155	668	2,346	3,014
2019 YTD	6	38	20	107	127	453	71	231	302	1,674	226	624	2,202	2,826
% Change	20.0%	-15.6%	-23.1%	-6.1%	-9.3%	-5.0%	12.7%	-27.4%	-20.7%	-7.5%	45.8%	-6.6%	-6.1%	-6.2%

Information summarized for CompStat week ending 10/19/2019.

'8 YTD Avg' refers to the computed 2011 - 2018 YTD average.
'5 YTD Avg' refers to the computed 2014 - 2018 YTD average.

Sourced from MNPD ARMS on 10/23/2019 7:40:26 AM. The figures above were sourced from incident reports using Uniform Crime Reporting definitions and reporting guidelines, based on the date when the crime was reported. This report is intended to be a management and planning tool and does not reflect the official UCR counts for the department. Incidents where a location is unknown or unspecified are included in the countywide totals. 'Unknown' refers to records in which the address is listed as 'Unknown' on the incident report. 'Not Validated' refers to records that were entered in with an invalid addresses.

Midtown Hills Precinct UCR Incidents - YTD Comparisons

METROPOLITAN POLICE DEPARTMENT
of Nashville and Davidson County

Aggregated by precinct (incident location). Based on date when each incident was reported.

	Homicide	Rape	Commercial Robbery	Street Robbery	Total Robbery	Aggravated Assault	Commercial Burglary	Residential Burglary	Total Burglary	Larceny	Auto Theft	Violent Offenses	Property Offenses	Part I Offenses
2018 YTD	5	52	25	166	191	339	163	283	446	2,294	272	587	3,012	3,599
2019 YTD	3	42	20	168	188	370	157	227	384	2,406	281	603	3,071	3,674
% Change	-40.0%	-19.2%	-20.0%	1.2%	-1.6%	9.1%	-3.7%	-19.8%	-13.9%	4.9%	3.3%	2.7%	2.0%	2.1%
2017 YTD	8	53	21	125	146	390	213	224	437	2,000	212	597	2,649	3,246
2019 YTD	3	42	20	168	188	370	157	227	384	2,406	281	603	3,071	3,674
% Change	-62.5%	-20.8%	-4.8%	34.4%	28.8%	-5.1%	-26.3%	1.3%	-12.1%	20.3%	32.5%	1.0%	15.9%	13.2%
2016 YTD	1	51	37	105	142	323	130	321	451	1,834	119	517	2,404	2,921
2019 YTD	3	42	20	168	188	370	157	227	384	2,406	281	603	3,071	3,674
% Change	200.0%	-17.6%	-45.9%	60.0%	32.4%	14.6%	20.8%	-29.3%	-14.9%	31.2%	136.1%	16.6%	27.7%	25.8%
2015 YTD	4	48	23	103	126	335	120	320	440	1,935	93	513	2,468	2,981
2019 YTD	3	42	20	168	188	370	157	227	384	2,406	281	603	3,071	3,674
% Change	-25.0%	-12.5%	-13.0%	63.1%	49.2%	10.4%	30.8%	-29.1%	-12.7%	24.3%	202.2%	17.5%	24.4%	23.2%
2014 YTD	4	62	15	87	102	327	142	425	567	1,915	91	495	2,573	3,068
2019 YTD	3	42	20	168	188	370	157	227	384	2,406	281	603	3,071	3,674
% Change	-25.0%	-32.3%	33.3%	93.1%	84.3%	13.1%	10.6%	-46.6%	-32.3%	25.6%	208.8%	21.8%	19.4%	19.8%
2013 YTD	2	57	24	92	116	312	127	472	599	2,018	111	487	2,728	3,215
2019 YTD	3	42	20	168	188	370	157	227	384	2,406	281	603	3,071	3,674
% Change	50.0%	-26.3%	-16.7%	82.6%	62.1%	18.6%	23.6%	-51.9%	-35.9%	19.2%	153.2%	23.8%	12.6%	14.3%
2012 YTD	3	48	30	104	134	367	143	460	603	2,073	134	552	2,810	3,362
2019 YTD	3	42	20	168	188	370	157	227	384	2,406	281	603	3,071	3,674
% Change	0.0%	-12.5%	-33.3%	61.5%	40.3%	0.8%	9.8%	-50.7%	-36.3%	16.1%	109.7%	9.2%	9.3%	9.3%
2011 YTD	5	59	27	120	147	343	138	610	748	2,363	180	554	3,291	3,845
2019 YTD	3	42	20	168	188	370	157	227	384	2,406	281	603	3,071	3,674
% Change	-40.0%	-28.8%	-25.9%	40.0%	27.9%	7.9%	13.8%	-62.8%	-48.7%	1.8%	56.1%	8.8%	-6.7%	-4.4%
8 YTD Avg	4	54	25	113	138	342	147	389	536	2,054	152	538	2,742	3,280
2019 YTD	3	42	20	168	188	370	157	227	384	2,406	281	603	3,071	3,674
% Change	-25.0%	-22.2%	-20.0%	48.7%	36.2%	8.2%	6.8%	-41.6%	-28.4%	17.1%	84.9%	12.1%	12.0%	12.0%
5 YTD Avg	4	53	24	117	141	343	154	315	468	1,996	157	542	2,621	3,163
2019 YTD	3	42	20	168	188	370	157	227	384	2,406	281	603	3,071	3,674
% Change	-25.0%	-20.8%	-16.7%	43.6%	33.3%	7.9%	1.9%	-27.9%	-17.9%	20.5%	79.0%	11.3%	17.2%	16.2%

Information summarized for CompStat week ending 10/19/2019.

'8 YTD Avg' refers to the computed 2011 - 2018 YTD average.
'5 YTD Avg' refers to the computed 2014 - 2018 YTD average.

Sourced from MNPD ARMS on 10/23/2019 7:40:26 AM. The figures above were sourced from incident reports using Uniform Crime Reporting definitions and reporting guidelines, based on the date when the crime was reported. This report is intended to be a management and planning tool and does not reflect the official UCR counts for the department. Incidents where a location is unknown or unspecified are included in the countywide totals. 'Unknown' refers to records in which the address is listed as 'Unknown' on the incident report. 'Not Validated' refers to records that were entered in with an invalid addresses.

YTD Homicide Report

Demographic information for homicide incidents occurring during the current year.

METROPOLITAN POLICE DEPARTMENT
of Nashville and Davidson County

Race of Victim		
Black	38	61.3 %
White	22	35.5 %
Asian	1	1.6 %
Unknown Race	1	1.6 %
Total	62	100.0 %

Ethnicity of Victim		
Non-Hispanic	56	90.3 %
Hispanic	6	9.7 %
Total	62	100.0 %

Gender of Victim		
Male	53	85.5 %
Female	9	14.5 %
Total	62	100.0 %

Age of Victim		
0 to 12	1	1.6 %
13 to 17	2	3.2 %
18 to 24	21	33.9 %
25 to 34	17	27.4 %
35 to 44	8	12.9 %
55 to 64	3	4.8 %
65+	4	6.5 %
Unk	6	9.7 %
Total	62	100.0 %

Domestic Related		
No	52	83.9 %
Yes	10	16.1 %
Total	62	100.0 %

Race - Ethnicity - Gender of Victim		
Black Non-Hispanic Male	35	56.5 %
White Non-Hispanic Male	12	19.4 %
White Hispanic Male	4	6.5 %
White Non-Hispanic Female	4	6.5 %
Black Non-Hispanic Female	3	4.8 %
White Hispanic Female	2	3.2 %
Asian Non-Hispanic Male	1	1.6 %
Unknown Race Non-Hispanic Male	1	1.6 %
Total	62	100.0 %

Time of Incident		
12:00 am - 3:59 am	16	25.8 %
4:00 am - 7:59 am	10	16.1 %
8:00 am - 11:59 am	4	6.5 %
12:00 pm - 3:59 pm	8	12.9 %
4:00 pm - 7:59 pm	6	9.7 %
8:00 pm - 11:59 pm	18	29.0 %
Total	62	100.0 %

Monthly Homicide Count (Year-to-Year Comparison)

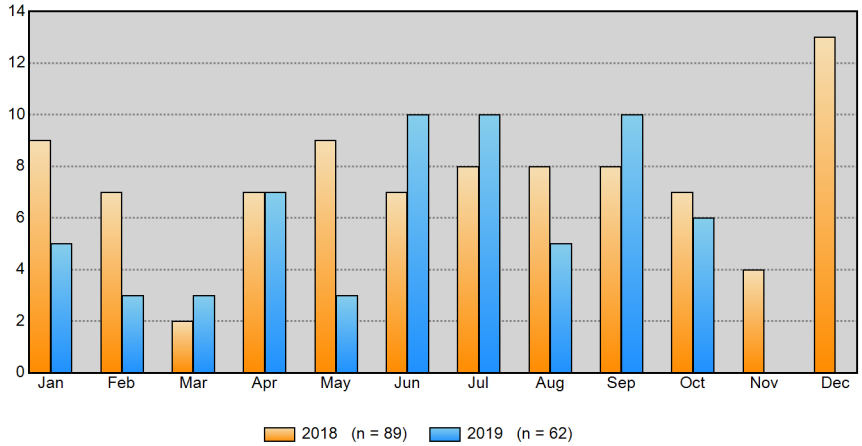

Monthly Homicide Cumulative Count (Year-to-Year Comparison)

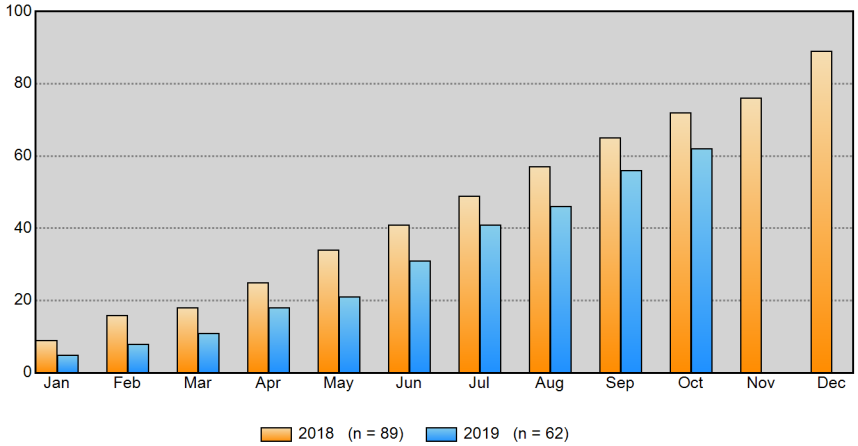

Information summarized for CompStat week ending 10/19/2019.

Sourced from MNPD ARMS on 10/23/2019 7:40:26 AM. The figures above were sourced from incident reports using Uniform Crime Reporting definitions and reporting guidelines, based on the date when the crime was reported. This report is intended to be a management and planning tool and does not reflect the official UCR counts for the department.

County Year-to-Year Weekly Chart

METROPOLITAN POLICE DEPARTMENT
of Nashville and Davidson County

	Homicide	Rape	Commercial Robbery	Street Robbery	Total Robbery	Aggravated Assault	Commercial Burglary	Residential Burglary	Total Burglary	Larceny	Auto Theft	Violent Offenses	Property Offenses	Part I Offenses
ending 11/03/2018 Next Week	2	11	8	33	41	111	15	56	71	485	79	165	635	800
ending 10/27/2018 Current Week	0	15	15	32	47	85	20	45	65	439	60	147	564	711
ending 10/20/2018	0	8	4	32	36	89	23	40	63	429	89	133	581	714
ending 10/19/2019	2	7	5	34	39	100	18	49	67	494	63	148	624	772
% Change	-	-12.5%	25.0%	6.3%	8.3%	12.4%	-21.7%	22.5%	6.3%	15.2%	-29.2%	11.3%	7.4%	8.1%
ending 10/13/2018	3	16	5	33	38	73	25	44	69	407	61	130	537	667
ending 10/12/2019	4	8	3	31	34	103	19	33	52	468	63	149	583	732
% Change	33.3%	-50.0%	-40.0%	-6.1%	-10.5%	41.1%	-24.0%	-25.0%	-24.6%	15.0%	3.3%	14.6%	8.6%	9.7%
ending 10/06/2018	3	11	6	52	58	94	12	45	57	450	64	166	571	737
ending 10/05/2019	0	9	6	34	40	98	20	46	66	428	51	147	545	692
% Change	-100.0%	-18.2%	0.0%	-34.6%	-31.0%	4.3%	66.7%	2.2%	15.8%	-4.9%	-20.3%	-11.4%	-4.6%	-6.1%

Part I Incidents - Year-to-Year Weekly Comparisons

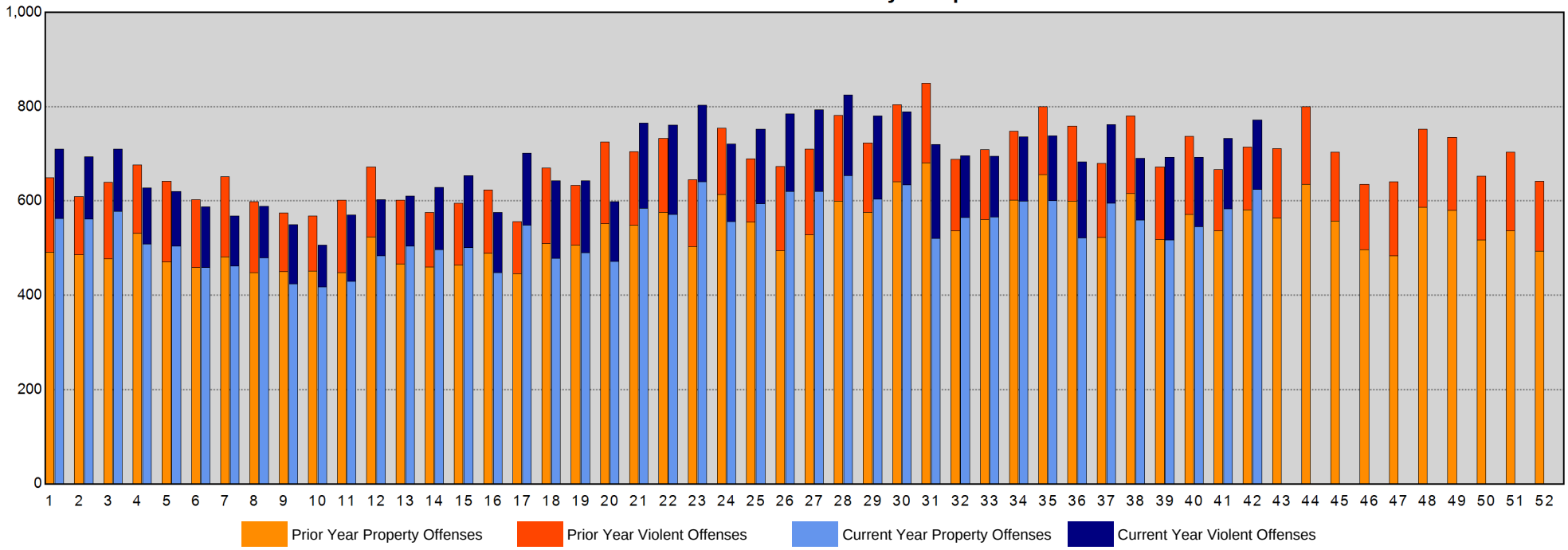

Sourced from MNPD ARMS on 10/23/2019 7:40:27 AM. The figures above were sourced from incident reports using Uniform Crime Reporting definitions and reporting guidelines, based on the date when the crime was reported. This report is intended to be a management and planning tool and does not reflect the official UCR counts for the department. Incidents where a location is unknown or unspecified are included in the countywide totals. 'Unknown' refers to records in which the address is listed as 'Unknown' on the incident report. 'Not Validated' refers to records that were entered in with an invalid addresses.

West Precinct Year-to-Year Weekly Chart

METROPOLITAN POLICE DEPARTMENT
of Nashville and Davidson County

	Homicide	Rape	Commercial Robbery	Street Robbery	Total Robbery	Aggravated Assault	Commercial Burglary	Residential Burglary	Total Burglary	Larceny	Auto Theft	Violent Offenses	Property Offenses	Part I Offenses
ending 11/03/2018 Next Week	1	1	1	2	3	6	2	12	14	70	10	11	94	105
ending 10/27/2018 Current Week	0	3	3	1	4	4	2	4	6	53	4	11	63	74
ending 10/20/2018	0	1	0	0	0	4	1	7	8	55	14	5	77	82
ending 10/19/2019	0	0	0	2	2	7	1	2	3	65	5	9	73	82
% Change	-	-100.0%	-	-	-	75.0%	0.0%	-71.4%	-62.5%	18.2%	-64.3%	80.0%	-5.2%	0.0%
ending 10/13/2018	0	3	1	2	3	2	1	4	5	44	8	8	57	65
ending 10/12/2019	0	0	0	0	0	3	0	6	6	66	6	3	78	81
% Change	-	-100.0%	-100.0%	-100.0%	-100.0%	50.0%	-100.0%	50.0%	20.0%	50.0%	-25.0%	-62.5%	36.8%	24.6%
ending 10/06/2018	0	0	0	1	1	5	0	3	3	63	11	6	77	83
ending 10/05/2019	0	2	1	1	2	5	2	6	8	71	4	9	83	92
% Change	-	-	-	0.0%	100.0%	0.0%	-	100.0%	166.7%	12.7%	-63.6%	50.0%	7.8%	10.8%

Part I Incidents - Year-to-Year Weekly Comparisons

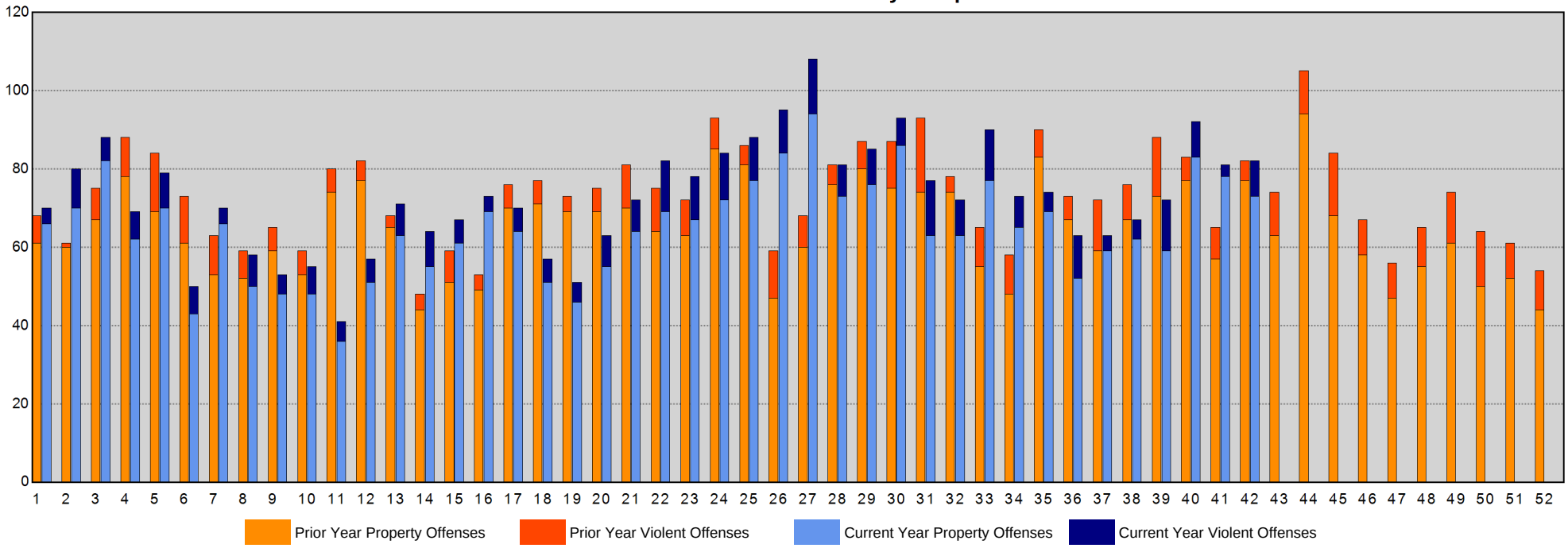

Sourced from MNPD ARMS on 10/23/2019 7:40:27 AM. The figures above were sourced from incident reports using Uniform Crime Reporting definitions and reporting guidelines, based on the date when the crime was reported. This report is intended to be a management and planning tool and does not reflect the official UCR counts for the department. Incidents where a location is unknown or unspecified are included in the countywide totals. 'Unknown' refers to records in which the address is listed as 'Unknown' on the incident report. 'Not Validated' refers to records that were entered in with an invalid addresses.

East Precinct Year-to-Year Weekly Chart

METROPOLITAN POLICE DEPARTMENT
of Nashville and Davidson County

	Homicide	Rape	Commercial Robbery	Street Robbery	Total Robbery	Aggravated Assault	Commercial Burglary	Residential Burglary	Total Burglary	Larceny	Auto Theft	Violent Offenses	Property Offenses	Part I Offenses
ending 11/03/2018 Next Week	1	1	0	2	2	20	2	6	8	64	11	24	83	107
ending 10/27/2018 Current Week	0	1	1	1	2	7	0	4	4	52	7	10	63	73
ending 10/20/2018	0	0	0	1	1	16	2	9	11	65	9	17	85	102
ending 10/19/2019	0	1	1	1	2	6	1	6	7	54	6	9	67	76
% Change	-	-	-	0.0%	100.0%	-62.5%	-50.0%	-33.3%	-36.4%	-16.9%	-33.3%	-47.1%	-21.2%	-25.5%
ending 10/13/2018	0	3	0	6	6	12	4	4	8	60	4	21	72	93
ending 10/12/2019	0	0	0	5	5	16	3	5	8	52	6	21	66	87
% Change	-	-100.0%	-	-16.7%	-16.7%	33.3%	-25.0%	25.0%	0.0%	-13.3%	50.0%	0.0%	-8.3%	-6.5%
ending 10/06/2018	0	1	2	6	8	10	5	3	8	55	4	19	67	86
ending 10/05/2019	0	2	0	3	3	23	1	9	10	30	13	28	53	81
% Change	-	100.0%	-100.0%	-50.0%	-62.5%	130.0%	-80.0%	200.0%	25.0%	-45.5%	225.0%	47.4%	-20.9%	-5.8%

Part I Incidents - Year-to-Year Weekly Comparisons

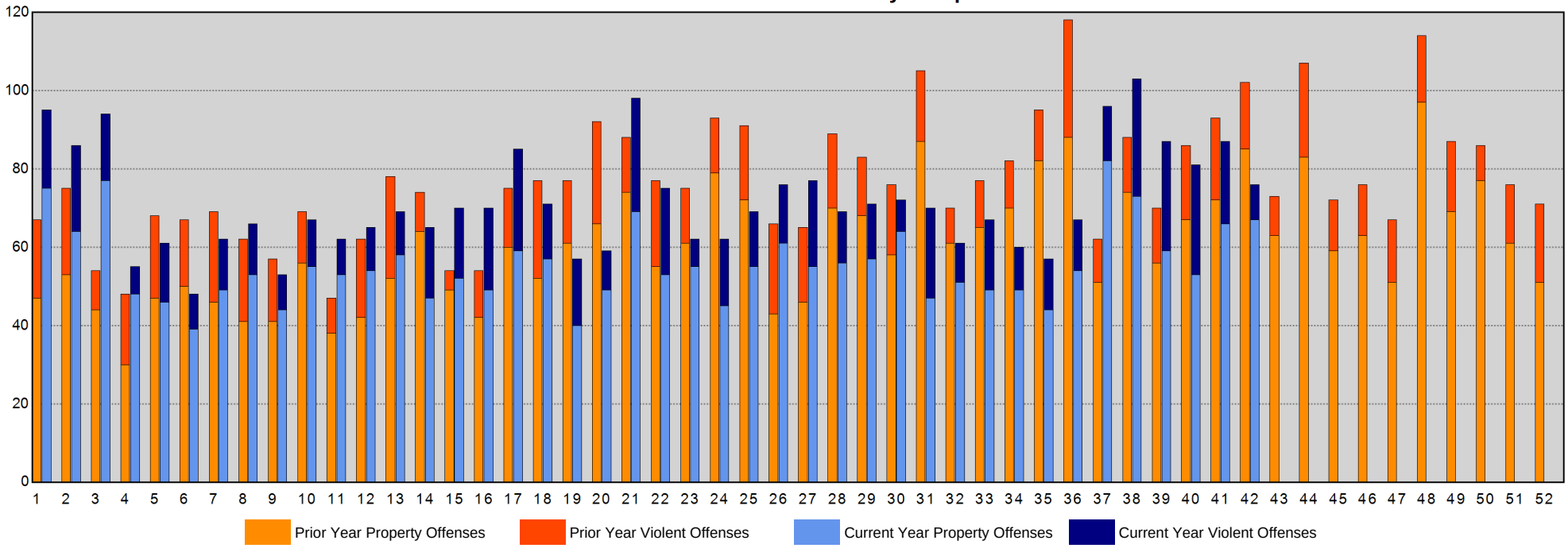

Sourced from MNPD ARMS on 10/23/2019 7:40:27 AM. The figures above were sourced from incident reports using Uniform Crime Reporting definitions and reporting guidelines, based on the date when the crime was reported. This report is intended to be a management and planning tool and does not reflect the official UCR counts for the department. Incidents where a location is unknown or unspecified are included in the countywide totals. 'Unknown' refers to records in which the address is listed as 'Unknown' on the incident report. 'Not Validated' refers to records that were entered in with an invalid addresses.

South Precinct Year-to-Year Weekly Chart

METROPOLITAN POLICE DEPARTMENT
of Nashville and Davidson County

	Homicide	Rape	Commercial Robbery	Street Robbery	Total Robbery	Aggravated Assault	Commercial Burglary	Residential Burglary	Total Burglary	Larceny	Auto Theft	Violent Offenses	Property Offenses	Part I Offenses
ending 11/03/2018 Next Week	0	0	1	15	16	17	6	7	13	69	12	33	94	127
ending 10/27/2018 Current Week	0	4	4	11	15	10	5	7	12	51	14	29	77	106
ending 10/20/2018	0	1	0	3	3	22	4	7	11	57	12	26	80	106
ending 10/19/2019	0	2	0	3	3	18	3	9	12	83	13	23	108	131
% Change	-	100.0%	-	0.0%	0.0%	-18.2%	-25.0%	28.6%	9.1%	45.6%	8.3%	-11.5%	35.0%	23.6%
ending 10/13/2018	1	3	1	10	11	11	5	6	11	67	11	26	89	115
ending 10/12/2019	2	2	0	6	6	13	3	3	6	69	10	23	85	108
% Change	100.0%	-33.3%	-100.0%	-40.0%	-45.5%	18.2%	-40.0%	-50.0%	-45.5%	3.0%	-9.1%	-11.5%	-4.5%	-6.1%
ending 10/06/2018	2	1	0	9	9	25	3	9	12	84	18	37	114	151
ending 10/05/2019	0	1	3	11	14	20	5	4	9	74	8	35	91	126
% Change	-100.0%	0.0%	-	22.2%	55.6%	-20.0%	66.7%	-55.6%	-25.0%	-11.9%	-55.6%	-5.4%	-20.2%	-16.6%

Part I Incidents - Year-to-Year Weekly Comparisons

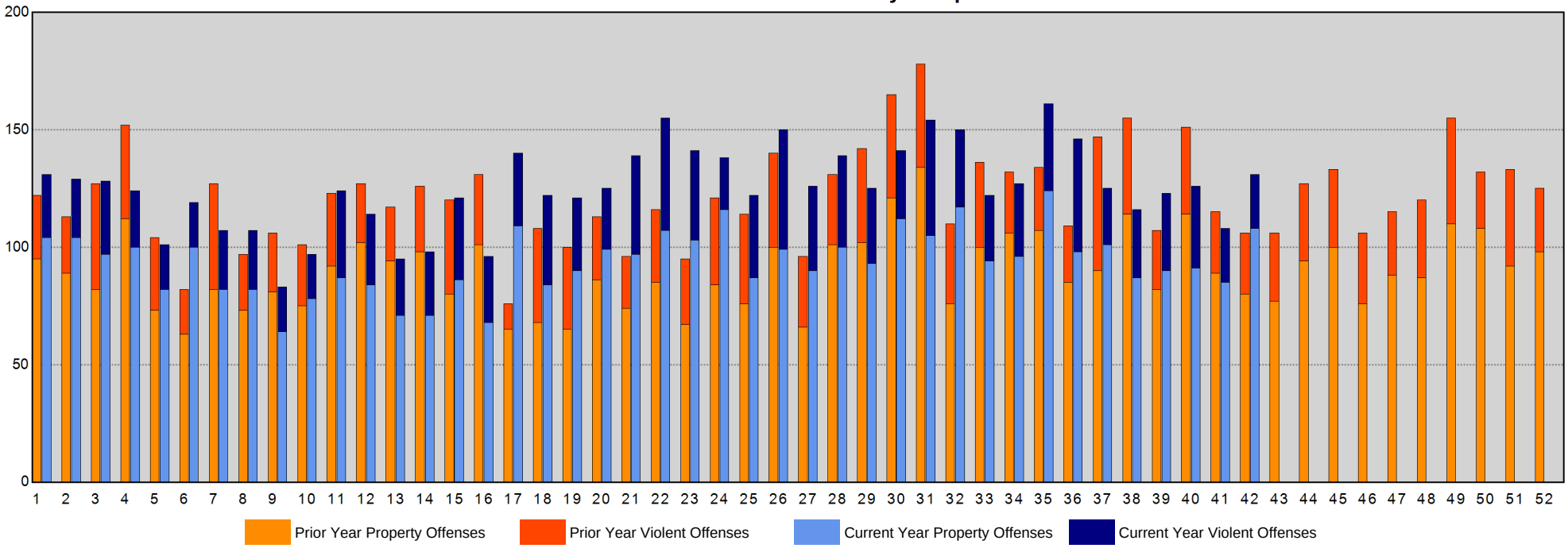

Sourced from MNPD ARMS on 10/23/2019 7:40:28 AM. The figures above were sourced from incident reports using Uniform Crime Reporting definitions and reporting guidelines, based on the date when the crime was reported. This report is intended to be a management and planning tool and does not reflect the official UCR counts for the department. Incidents where a location is unknown or unspecified are included in the countywide totals. 'Unknown' refers to records in which the address is listed as 'Unknown' on the incident report. 'Not Validated' refers to records that were entered in with an invalid addresses.

Central Precinct Year-to-Year Weekly Chart

METROPOLITAN POLICE DEPARTMENT
of Nashville and Davidson County

	Homicide	Rape	Commercial Robbery	Street Robbery	Total Robbery	Aggravated Assault	Commercial Burglary	Residential Burglary	Total Burglary	Larceny	Auto Theft	Violent Offenses	Property Offenses	Part I Offenses
ending 11/03/2018 Next Week	0	0	0	1	1	9	0	4	4	46	8	10	58	68
ending 10/27/2018 Current Week	0	1	0	0	0	2	1	1	2	40	5	3	47	50
ending 10/20/2018	0	0	0	2	2	0	2	0	2	40	4	2	46	48
ending 10/19/2019	0	0	1	7	8	6	0	0	0	43	4	14	47	61
% Change	-	-	-	250.0%	300.0%	-	-100.0%	-	-100.0%	7.5%	0.0%	600.0%	2.2%	27.1%
ending 10/13/2018	0	1	0	0	0	4	1	1	2	31	2	5	35	40
ending 10/12/2019	0	1	0	3	3	11	6	0	6	51	5	15	62	77
% Change	-	0.0%	-	-	-	175.0%	500.0%	-100.0%	200.0%	64.5%	150.0%	200.0%	77.1%	92.5%
ending 10/06/2018	0	2	0	2	2	3	1	0	1	26	3	7	30	37
ending 10/05/2019	0	0	0	7	7	8	0	1	1	37	3	15	41	56
% Change	-	-100.0%	-	250.0%	250.0%	166.7%	-100.0%	-	0.0%	42.3%	0.0%	114.3%	36.7%	51.4%

Part I Incidents - Year-to-Year Weekly Comparisons

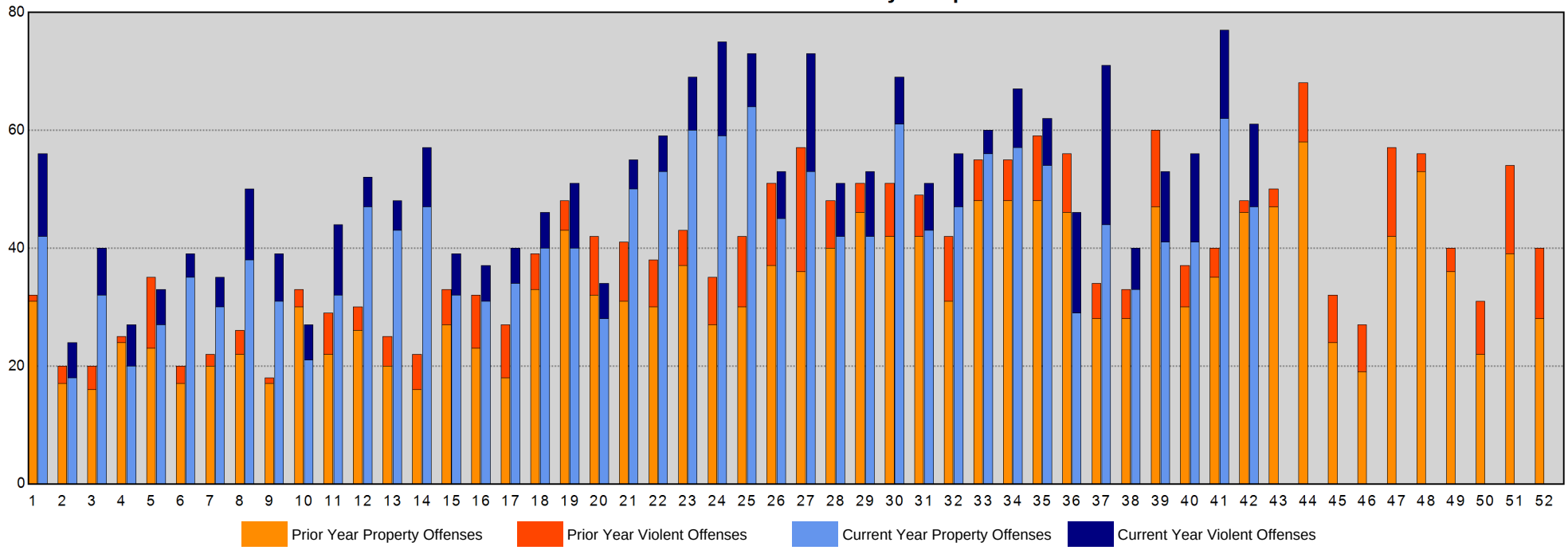

Sourced from MNPD ARMS on 10/23/2019 7:40:28 AM. The figures above were sourced from incident reports using Uniform Crime Reporting definitions and reporting guidelines, based on the date when the crime was reported. This report is intended to be a management and planning tool and does not reflect the official UCR counts for the department. Incidents where a location is unknown or unspecified are included in the countywide totals. 'Unknown' refers to records in which the address is listed as 'Unknown' on the incident report. 'Not Validated' refers to records that were entered in with an invalid addresses.

Hermitage Precinct Year-to-Year Weekly Chart

METROPOLITAN POLICE DEPARTMENT
of Nashville and Davidson County

	Homicide	Rape	Commercial Robbery	Street Robbery	Total Robbery	Aggravated Assault	Commercial Burglary	Residential Burglary	Total Burglary	Larceny	Auto Theft	Violent Offenses	Property Offenses	Part I Offenses
ending 11/03/2018 Next Week	0	2	0	2	2	16	0	5	5	64	11	20	80	100
ending 10/27/2018 Current Week	0	1	1	3	4	10	2	5	7	68	10	15	85	100
ending 10/20/2018	0	2	1	8	9	11	2	5	7	55	22	22	84	106
ending 10/19/2019	0	1	2	7	9	15	4	6	10	86	8	25	104	129
% Change	-	-50.0%	100.0%	-12.5%	0.0%	36.4%	100.0%	20.0%	42.9%	56.4%	-63.6%	13.6%	23.8%	21.7%
ending 10/13/2018	1	3	1	2	3	14	3	9	12	62	11	21	85	106
ending 10/12/2019	0	0	1	3	4	12	1	9	10	67	8	16	85	101
% Change	-100.0%	-100.0%	0.0%	50.0%	33.3%	-14.3%	-66.7%	0.0%	-16.7%	8.1%	-27.3%	-23.8%	0.0%	-4.7%
ending 10/06/2018	1	2	2	11	13	16	1	6	7	90	2	32	99	131
ending 10/05/2019	0	0	1	2	3	15	1	4	5	72	5	18	82	100
% Change	-100.0%	-100.0%	-50.0%	-81.8%	-76.9%	-6.3%	0.0%	-33.3%	-28.6%	-20.0%	150.0%	-43.8%	-17.2%	-23.7%

Part I Incidents - Year-to-Year Weekly Comparisons

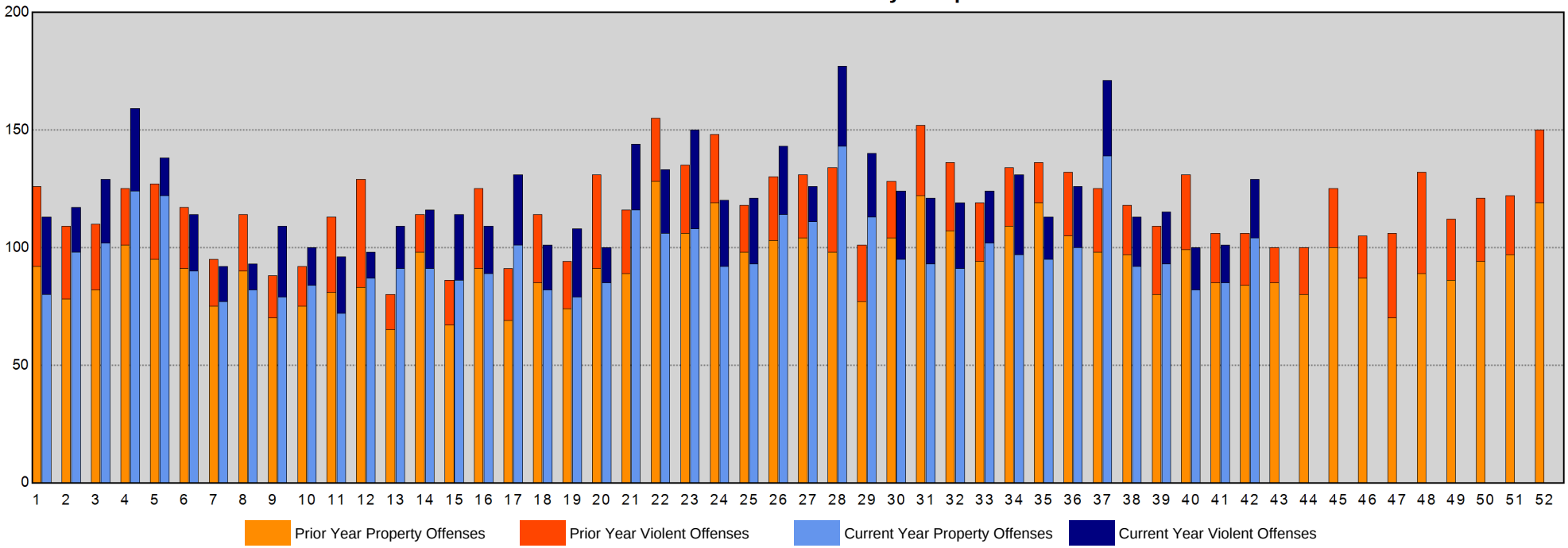

Sourced from MNPD ARMS on 10/23/2019 7:40:28 AM. The figures above were sourced from incident reports using Uniform Crime Reporting definitions and reporting guidelines, based on the date when the crime was reported. This report is intended to be a management and planning tool and does not reflect the official UCR counts for the department. Incidents where a location is unknown or unspecified are included in the countywide totals. 'Unknown' refers to records in which the address is listed as 'Unknown' on the incident report. 'Not Validated' refers to records that were entered in with an invalid addresses.

North Precinct Year-to-Year Weekly Chart

METROPOLITAN POLICE DEPARTMENT
of Nashville and Davidson County

	Homicide	Rape	Commercial Robbery	Street Robbery	Total Robbery	Aggravated Assault	Commercial Burglary	Residential Burglary	Total Burglary	Larceny	Auto Theft	Violent Offenses	Property Offenses	Part I Offenses
ending 11/03/2018 Next Week	0	3	1	6	7	26	0	9	9	60	13	36	82	118
ending 10/27/2018 Current Week	0	2	2	9	11	22	4	10	14	51	9	35	74	109
ending 10/20/2018	0	0	0	5	5	21	1	8	9	46	14	26	69	95
ending 10/19/2019	2	2	0	8	8	16	1	8	9	41	15	28	65	93
% Change	-	-	-	60.0%	60.0%	-23.8%	0.0%	0.0%	0.0%	-10.9%	7.1%	7.7%	-5.8%	-2.1%
ending 10/13/2018	1	1	1	4	5	10	4	7	11	51	11	17	73	90
ending 10/12/2019	1	3	1	6	7	21	3	3	6	36	15	32	57	89
% Change	0.0%	200.0%	0.0%	50.0%	40.0%	110.0%	-25.0%	-57.1%	-45.5%	-29.4%	36.4%	88.2%	-21.9%	-1.1%
ending 10/06/2018	0	2	1	9	10	21	0	11	11	32	10	33	53	86
ending 10/05/2019	0	3	1	6	7	15	4	11	15	38	5	25	58	83
% Change	-	50.0%	0.0%	-33.3%	-30.0%	-28.6%	-	0.0%	36.4%	18.8%	-50.0%	-24.2%	9.4%	-3.5%

Part I Incidents - Year-to-Year Weekly Comparisons

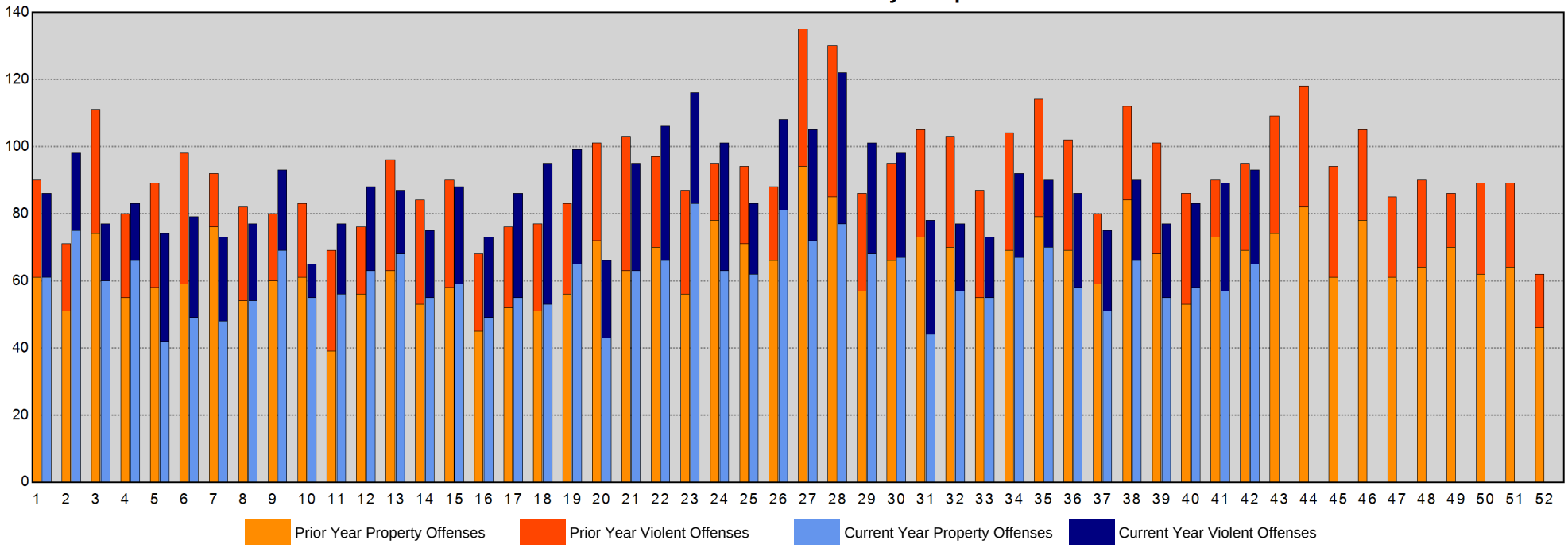

Sourced from MNPD ARMS on 10/23/2019 7:40:29 AM. The figures above were sourced from incident reports using Uniform Crime Reporting definitions and reporting guidelines, based on the date when the crime was reported. This report is intended to be a management and planning tool and does not reflect the official UCR counts for the department. Incidents where a location is unknown or unspecified are included in the countywide totals. 'Unknown' refers to records in which the address is listed as 'Unknown' on the incident report. 'Not Validated' refers to records that were entered in with an invalid addresses.

Madison Precinct Year-to-Year Weekly Chart

METROPOLITAN POLICE DEPARTMENT
of Nashville and Davidson County

	Homicide	Rape	Commercial Robbery	Street Robbery	Total Robbery	Aggravated Assault	Commercial Burglary	Residential Burglary	Total Burglary	Larceny	Auto Theft	Violent Offenses	Property Offenses	Part I Offenses
ending 11/03/2018 Next Week	0	2	2	3	5	8	1	6	7	42	4	15	53	68
ending 10/27/2018 Current Week	0	1	1	2	3	13	3	5	8	51	2	17	61	78
ending 10/20/2018	0	1	0	3	3	5	2	2	4	54	7	9	65	74
ending 10/19/2019	0	1	0	3	3	6	2	9	11	40	5	10	56	66
% Change	-	0.0%	-	0.0%	0.0%	20.0%	0.0%	350.0%	175.0%	-25.9%	-28.6%	11.1%	-13.8%	-10.8%
ending 10/13/2018	0	1	0	2	2	11	2	5	7	34	4	14	45	59
ending 10/12/2019	1	0	1	3	4	18	0	2	2	45	6	23	53	76
% Change	-	-100.0%	-	50.0%	100.0%	63.6%	-100.0%	-60.0%	-71.4%	32.4%	50.0%	64.3%	17.8%	28.8%
ending 10/06/2018	0	0	0	3	3	5	2	6	8	36	9	8	53	61
ending 10/05/2019	0	1	0	0	0	4	3	6	9	61	5	5	75	80
% Change	-	-	-	-100.0%	-100.0%	-20.0%	50.0%	0.0%	12.5%	69.4%	-44.4%	-37.5%	41.5%	31.1%

Part I Incidents - Year-to-Year Weekly Comparisons

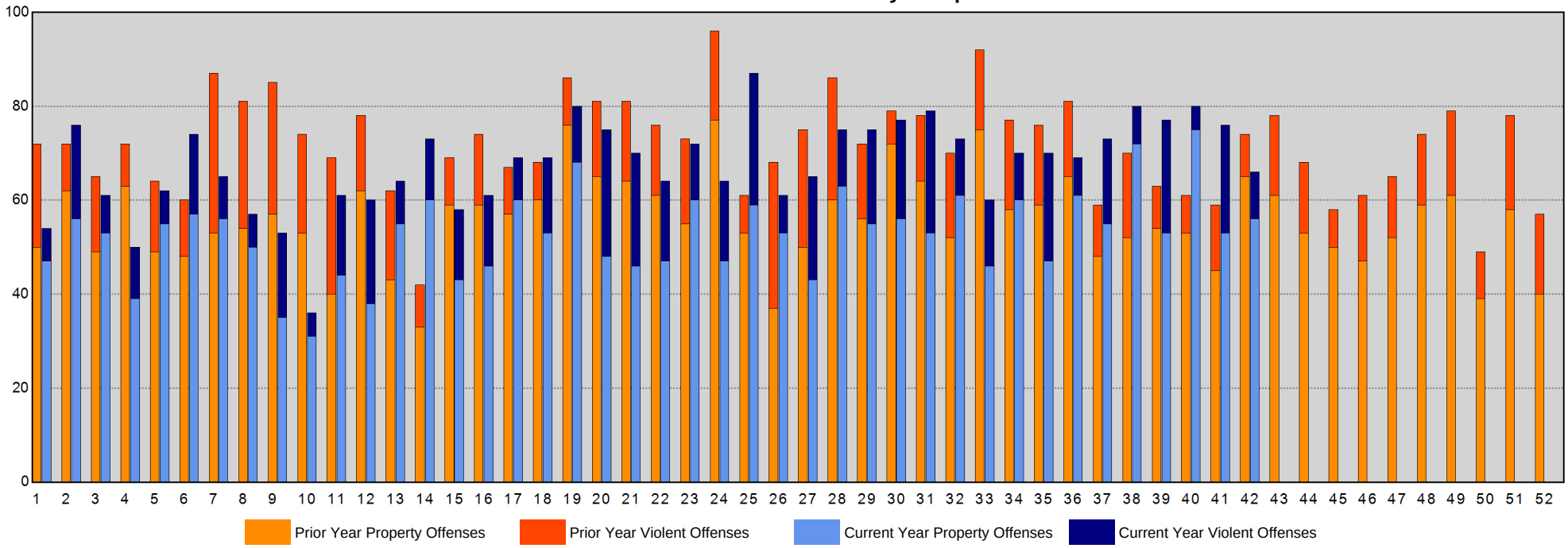

Sourced from MNPD ARMS on 10/23/2019 7:40:30 AM. The figures above were sourced from incident reports using Uniform Crime Reporting definitions and reporting guidelines, based on the date when the crime was reported. This report is intended to be a management and planning tool and does not reflect the official UCR counts for the department. Incidents where a location is unknown or unspecified are included in the countywide totals. 'Unknown' refers to records in which the address is listed as 'Unknown' on the incident report. 'Not Validated' refers to records that were entered in with an invalid addresses.

Midtown Hills Precinct Year-to-Year Weekly Chart

METROPOLITAN POLICE DEPARTMENT
of Nashville and Davidson County

	Homicide	Rape	Commercial Robbery	Street Robbery	Total Robbery	Aggravated Assault	Commercial Burglary	Residential Burglary	Total Burglary	Larceny	Auto Theft	Violent Offenses	Property Offenses	Part I Offenses
ending 11/03/2018 Next Week	0	2	3	2	5	9	4	7	11	70	10	16	91	107
ending 10/27/2018 Current Week	0	2	3	5	8	17	3	9	12	73	9	27	94	121
ending 10/20/2018	0	3	3	10	13	10	9	2	11	57	7	26	75	101
ending 10/19/2019	0	0	1	3	4	26	6	9	15	80	7	30	102	132
% Change	-	-100.0%	-66.7%	-70.0%	-69.2%	160.0%	-33.3%	350.0%	36.4%	40.4%	0.0%	15.4%	36.0%	30.7%
ending 10/13/2018	0	1	1	7	8	9	5	8	13	58	10	18	81	99
ending 10/12/2019	0	2	0	5	5	9	3	5	8	82	7	16	97	113
% Change	-	100.0%	-100.0%	-28.6%	-37.5%	0.0%	-40.0%	-37.5%	-38.5%	41.4%	-30.0%	-11.1%	19.8%	14.1%
ending 10/06/2018	0	3	1	11	12	9	0	7	7	64	7	24	78	102
ending 10/05/2019	0	0	0	4	4	8	4	5	9	45	8	12	62	74
% Change	-	-100.0%	-100.0%	-63.6%	-66.7%	-11.1%	-	-28.6%	28.6%	-29.7%	14.3%	-50.0%	-20.5%	-27.5%

Part I Incidents - Year-to-Year Weekly Comparisons

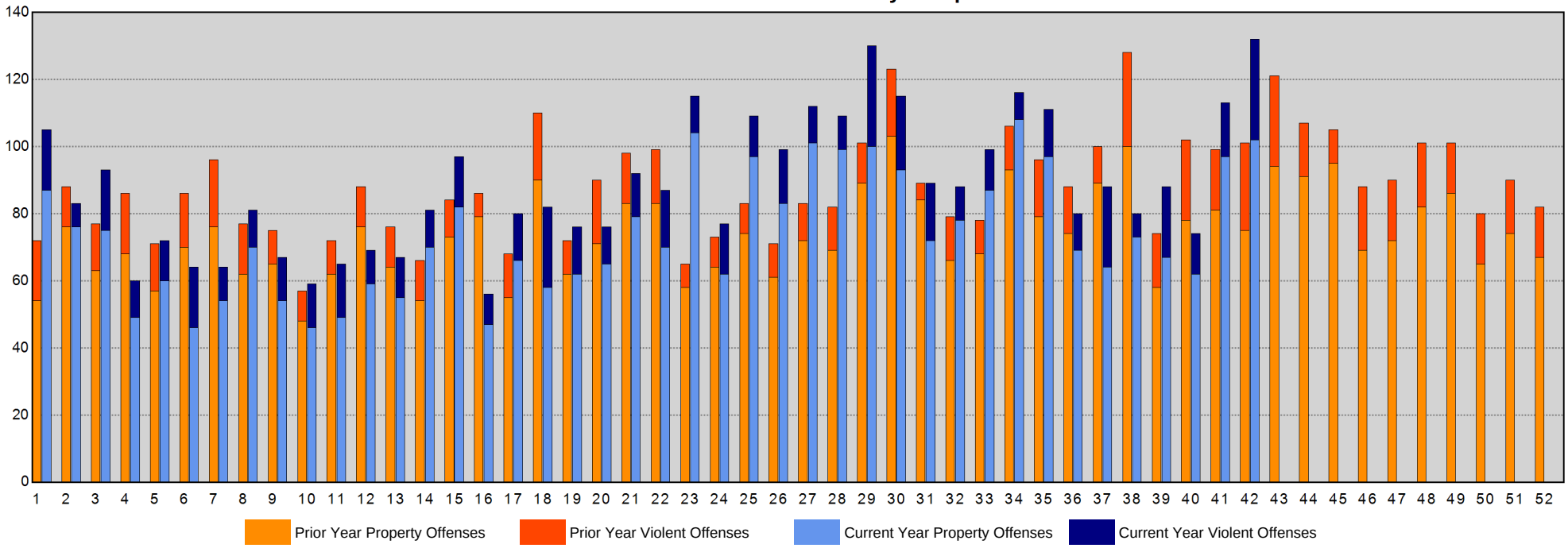

Sourced from MNPD ARMS on 10/23/2019 7:40:30 AM. The figures above were sourced from incident reports using Uniform Crime Reporting definitions and reporting guidelines, based on the date when the crime was reported. This report is intended to be a management and planning tool and does not reflect the official UCR counts for the department. Incidents where a location is unknown or unspecified are included in the countywide totals. 'Unknown' refers to records in which the address is listed as 'Unknown' on the incident report. 'Not Validated' refers to records that were entered in with an invalid addresses.

Arrests Section

CompStat Weekly Analysis is provided by the Metropolitan Nashville Police Department Crime Analysis Section. This report is intended to be a management and planning tool and does not reflect the official UCR counts for the department.

"It is only through labor and painful effort, by grim energy and resolute courage, that we move on to better things."
- Theodore Roosevelt

Begin Date: 10/13/2019
End Date: 10/19/2019
Week: 42

Physical and Citation Arrests - Adult

Aggregated by component of arresting officer.

METROPOLITAN POLICE DEPARTMENT

of Nashville and Davidson County

			Prior Week	Last Week	Change*	Prior 4Wks	Last 4Wks	Change*	Prior YTD	YTD	Change*	Prior 52Wks	Last 52Wks	Change*
West Precinct	Patrol A	Felony	1	3	200.0%	3	7	133.3%	38	40	5.3%	49	49	0.0%
		Misdemeanor	4	2	-50.0%	6	12	100.0%	134	101	-24.6%	158	129	-18.4%
		Citation	2	1	-50.0%	8	7	-12.5%	280	147	-47.5%	356	199	-44.1%
		Subtotal	7	6	-14.3%	17	26	52.9%	452	288	-36.3%	563	377	-33.0%
	Patrol B	Felony	1	3	200.0%	5	9	80.0%	85	61	-28.2%	96	82	-14.6%
		Misdemeanor	2	3	50.0%	17	15	-11.8%	324	214	-34.0%	379	276	-27.2%
		Citation	5	1	-80.0%	14	22	57.1%	392	177	-54.8%	451	228	-49.4%
		Subtotal	8	7	-12.5%	36	46	27.8%	801	452	-43.6%	926	586	-36.7%
	Patrol C	Felony	4	1	-75.0%	8	8	0.0%	63	55	-12.7%	78	67	-14.1%
		Misdemeanor	10	2	-80.0%	12	19	58.3%	200	146	-27.0%	248	195	-21.4%
		Citation	1	0	-100.0%	4	3	-25.0%	237	50	-78.9%	321	85	-73.5%
		Subtotal	15	3	-80.0%	24	30	25.0%	500	251	-49.8%	647	347	-46.4%
	Flex A	Felony	0	0	-	0	0	-	25	12	-52.0%	29	17	-41.4%
		Misdemeanor	0	0	-	0	0	-	60	17	-71.7%	68	24	-64.7%
		Citation	0	0	-	2	1	-50.0%	109	17	-84.4%	142	21	-85.2%
		Subtotal	0	0	-	2	1	-50.0%	194	46	-76.3%	239	62	-74.1%
	Flex B	Felony	0	2	-	4	5	25.0%	50	50	0.0%	62	57	-8.1%
		Misdemeanor	1	1	0.0%	3	2	-33.3%	70	44	-37.1%	78	57	-26.9%
		Citation	0	0	-	1	0	-100.0%	154	6	-96.1%	178	23	-87.1%
		Subtotal	1	3	200.0%	8	7	-12.5%	274	100	-63.5%	318	137	-56.9%
	Flex C	Felony	0	0	-	2	0	-100.0%	8	10	25.0%	13	12	-7.7%
		Misdemeanor	0	0	-	8	0	-100.0%	27	26	-3.7%	33	28	-15.2%
		Citation	1	1	0.0%	2	2	0.0%	99	9	-90.9%	112	11	-90.2%
		Subtotal	1	1	0.0%	12	2	-83.3%	134	45	-66.4%	158	51	-67.7%
	CSU	Felony	1	0	-100.0%	4	4	0.0%	65	27	-58.5%	76	43	-43.4%
		Misdemeanor	1	0	-100.0%	3	1	-66.7%	37	17	-54.1%	44	20	-54.5%
		Citation	0	0	-	1	4	300.0%	205	59	-71.2%	267	80	-70.0%
		Subtotal	2	0	-100.0%	8	9	12.5%	307	103	-66.4%	387	143	-63.0%
	Other	Felony	0	0	-	0	0	-	1	2	100.0%	1	2	100.0%
		Citation	0	0	-	0	0	-	3	4	33.3%	4	4	0.0%
		Subtotal	0	0	-	0	0	-	4	6	50.0%	5	6	20.0%
Totals		Felony	7	9	28.6%	26	33	26.9%	335	257	-23.3%	404	329	-18.6%
		Misdemeanor	18	8	-55.6%	49	49	0.0%	852	565	-33.7%	1,008	729	-27.7%
		Citation	9	3	-66.7%	32	39	21.9%	1,479	469	-68.3%	1,831	651	-64.4%
Precinct Total			34	20	-41.2%	107	121	13.1%	2,666	1,291	-51.6%	3,243	1,709	-47.3%

Physical and Citation Arrests - Adult

Aggregated by component of arresting officer.

METROPOLITAN POLICE DEPARTMENT

of Nashville and Davidson County

			Prior Week	Last Week	Change*	Prior 4Wks	Last 4Wks	Change*	Prior YTD	YTD	Change*	Prior 52Wks	Last 52Wks	Change*
East Precinct	Patrol A	Felony	1	2	100.0%	11	10	-9.1%	118	96	-18.6%	157	126	-19.7%
		Misdemeanor	7	3	-57.1%	21	20	-4.8%	311	201	-35.4%	405	268	-33.8%
		Citation	1	2	100.0%	7	6	-14.3%	444	118	-73.4%	635	172	-72.9%
		Subtotal	9	7	-22.2%	39	36	-7.7%	873	415	-52.5%	1,197	566	-52.7%
	Patrol B	Felony	3	5	66.7%	10	21	110.0%	200	164	-18.0%	236	213	-9.7%
		Misdemeanor	5	3	-40.0%	38	24	-36.8%	550	390	-29.1%	638	502	-21.3%
		Citation	2	3	50.0%	18	13	-27.8%	569	248	-56.4%	666	344	-48.3%
		Subtotal	10	11	10.0%	66	58	-12.1%	1,319	802	-39.2%	1,540	1,059	-31.2%
	Patrol C	Felony	3	3	0.0%	7	14	100.0%	188	118	-37.2%	225	146	-35.1%
		Misdemeanor	11	6	-45.5%	35	30	-14.3%	660	388	-41.2%	809	522	-35.5%
		Citation	1	1	0.0%	16	8	-50.0%	687	117	-83.0%	859	206	-76.0%
		Subtotal	15	10	-33.3%	58	52	-10.3%	1,535	623	-59.4%	1,893	874	-53.8%
	Flex A	Felony	0	0	-	0	0	-	72	10	-86.1%	94	24	-74.5%
		Misdemeanor	0	0	-	0	0	-	150	16	-89.3%	185	43	-76.8%
		Citation	0	0	-	0	0	-	286	15	-94.8%	392	63	-83.9%
		Subtotal	0	0	-	0	0	-	508	41	-91.9%	671	130	-80.6%
	Flex B	Felony	0	0	-	3	0	-100.0%	71	33	-53.5%	79	43	-45.6%
		Misdemeanor	1	1	0.0%	1	4	300.0%	129	60	-53.5%	147	77	-47.6%
		Citation	0	0	-	1	0	-100.0%	399	49	-87.7%	420	83	-80.2%
		Subtotal	1	1	0.0%	5	4	-20.0%	599	142	-76.3%	646	203	-68.6%
	Flex C	Felony	0	0	-	0	0	-	50	0	-100.0%	79	0	-100.0%
		Misdemeanor	0	0	-	0	0	-	68	0	-100.0%	107	0	-100.0%
		Citation	0	0	-	0	0	-	204	0	-100.0%	335	0	-100.0%
		Subtotal	0	0	-	0	0	-	322	0	-100.0%	521	0	-100.0%
	CSU	Felony	1	0	-100.0%	9	3	-66.7%	77	68	-11.7%	107	88	-17.8%
		Misdemeanor	1	3	200.0%	10	9	-10.0%	93	85	-8.6%	110	110	0.0%
		Citation	0	0	-	15	4	-73.3%	245	162	-33.9%	303	194	-36.0%
		Subtotal	2	3	50.0%	34	16	-52.9%	415	315	-24.1%	520	392	-24.6%
	Other	Felony	0	1	-	8	1	-87.5%	1	37	>1,000%	1	37	>1,000%
		Misdemeanor	2	3	50.0%	1	7	600.0%	6	68	>1,000%	8	68	750.0%
		Citation	1	1	0.0%	1	2	100.0%	7	52	642.9%	9	52	477.8%
		Subtotal	3	5	66.7%	10	10	0.0%	14	157	>1,000%	18	157	772.2%
Totals		Felony	8	11	37.5%	48	49	2.1%	777	526	-32.3%	978	677	-30.8%
		Misdemeanor	27	19	-29.6%	106	94	-11.3%	1,967	1,208	-38.6%	2,409	1,590	-34.0%
		Citation	5	7	40.0%	58	33	-43.1%	2,841	761	-73.2%	3,619	1,114	-69.2%
Precinct Total			40	37	-7.5%	212	176	-17.0%	5,585	2,495	-55.3%	7,006	3,381	-51.7%

Physical and Citation Arrests - Adult

Aggregated by component of arresting officer.

METROPOLITAN POLICE DEPARTMENT

of Nashville and Davidson County

			Prior Week	Last Week	Change*	Prior 4Wks	Last 4Wks	Change*	Prior YTD	YTD	Change*	Prior 52Wks	Last 52Wks	Change*
South Precinct	Patrol A	Felony	5	7	40.0%	20	14	-30.0%	128	150	17.2%	168	171	1.8%
		Misdemeanor	4	5	25.0%	36	16	-55.6%	347	277	-20.2%	448	339	-24.3%
		Citation	2	8	300.0%	70	29	-58.6%	668	544	-18.6%	890	659	-26.0%
		Subtotal	11	20	81.8%	126	59	-53.2%	1,143	971	-15.0%	1,506	1,169	-22.4%
	Patrol B	Felony	5	3	-40.0%	20	17	-15.0%	225	186	-17.3%	276	225	-18.5%
		Misdemeanor	11	15	36.4%	45	43	-4.4%	643	452	-29.7%	798	603	-24.4%
		Citation	11	2	-81.8%	74	36	-51.4%	1,196	751	-37.2%	1,421	972	-31.6%
		Subtotal	27	20	-25.9%	139	96	-30.9%	2,064	1,389	-32.7%	2,495	1,800	-27.9%
	Patrol C	Felony	1	1	0.0%	10	11	10.0%	150	153	2.0%	184	195	6.0%
		Misdemeanor	11	13	18.2%	45	47	4.4%	488	451	-7.6%	613	577	-5.9%
		Citation	1	6	500.0%	12	13	8.3%	341	162	-52.5%	430	210	-51.2%
		Subtotal	13	20	53.8%	67	71	6.0%	979	766	-21.8%	1,227	982	-20.0%
	Flex A	Felony	0	0	-	6	4	-33.3%	8	18	125.0%	9	21	133.3%
		Misdemeanor	0	0	-	2	0	-100.0%	9	11	22.2%	10	14	40.0%
		Citation	0	0	-	0	1	-	23	7	-69.6%	29	7	-75.9%
		Subtotal	0	0	-	8	5	-37.5%	40	36	-10.0%	48	42	-12.5%
	Flex B	Felony	1	1	0.0%	1	3	200.0%	43	25	-41.9%	55	28	-49.1%
		Misdemeanor	1	0	-100.0%	0	1	-	39	10	-74.4%	46	12	-73.9%
		Citation	0	0	-	0	0	-	38	3	-92.1%	51	5	-90.2%
		Subtotal	2	1	-50.0%	1	4	300.0%	120	38	-68.3%	152	45	-70.4%
	Flex C	Felony	0	1	-	3	3	0.0%	28	19	-32.1%	41	22	-46.3%
		Misdemeanor	0	2	-	7	6	-14.3%	79	37	-53.2%	95	56	-41.1%
		Citation	0	0	-	4	1	-75.0%	483	29	-94.0%	585	102	-82.6%
		Subtotal	0	3	-	14	10	-28.6%	590	85	-85.6%	721	180	-75.0%
	CSU	Felony	0	1	-	2	6	200.0%	74	57	-23.0%	93	69	-25.8%
		Misdemeanor	5	2	-60.0%	6	14	133.3%	50	70	40.0%	58	81	39.7%
		Citation	2	0	-100.0%	59	13	-78.0%	564	495	-12.2%	675	632	-6.4%
		Subtotal	7	3	-57.1%	67	33	-50.7%	688	622	-9.6%	826	782	-5.3%
	Other	Felony	0	0	-	0	0	-	2	0	-100.0%	4	0	-100.0%
		Misdemeanor	0	0	-	0	0	-	3	0	-100.0%	7	0	-100.0%
		Citation	0	0	-	0	0	-	28	0	-100.0%	47	0	-100.0%
		Subtotal	0	0	-	0	0	-	33	0	-100.0%	58	0	-100.0%
Totals		Felony	12	14	16.7%	62	58	-6.5%	658	608	-7.6%	830	731	-11.9%
		Misdemeanor	32	37	15.6%	141	127	-9.9%	1,658	1,308	-21.1%	2,075	1,682	-18.9%
		Citation	16	16	0.0%	219	93	-57.5%	3,341	1,991	-40.4%	4,128	2,587	-37.3%
Precinct Total			60	67	11.7%	422	278	-34.1%	5,657	3,907	-30.9%	7,033	5,000	-28.9%

Physical and Citation Arrests - Adult

Aggregated by component of arresting officer.

METROPOLITAN POLICE DEPARTMENT

of Nashville and Davidson County

			Prior Week	Last Week	Change*	Prior 4Wks	Last 4Wks	Change*	Prior YTD	YTD	Change*	Prior 52Wks	Last 52Wks	Change*
Central Precinct	**Patrol A**	Felony	6	1	-83.3%	8	10	25.0%	71	75	5.6%	106	88	-17.0%
		Misdemeanor	8	10	25.0%	49	35	-28.6%	653	435	-33.4%	844	552	-34.6%
		Citation	0	3	-	19	13	-31.6%	400	176	-56.0%	590	262	-55.6%
		Subtotal	14	14	0.0%	76	58	-23.7%	1,124	686	-39.0%	1,540	902	-41.4%
	Patrol B	Felony	1	0	-100.0%	16	6	-62.5%	85	94	10.6%	105	115	9.5%
		Misdemeanor	5	9	80.0%	43	40	-7.0%	528	440	-16.7%	608	527	-13.3%
		Citation	7	4	-42.9%	25	23	-8.0%	435	240	-44.8%	515	298	-42.1%
		Subtotal	13	13	0.0%	84	69	-17.9%	1,048	774	-26.1%	1,228	940	-23.5%
	Patrol C	Felony	1	4	300.0%	17	8	-52.9%	102	123	20.6%	119	147	23.5%
		Misdemeanor	13	8	-38.5%	66	43	-34.8%	658	559	-15.0%	767	739	-3.7%
		Citation	1	1	0.0%	16	16	0.0%	413	195	-52.8%	500	267	-46.6%
		Subtotal	15	13	-13.3%	99	67	-32.3%	1,173	877	-25.2%	1,386	1,153	-16.8%
	Flex A	Felony	1	4	300.0%	2	11	450.0%	96	80	-16.7%	108	99	-8.3%
		Misdemeanor	0	1	-	5	7	40.0%	213	133	-37.6%	262	187	-28.6%
		Citation	0	0	-	2	0	-100.0%	364	100	-72.5%	444	164	-63.1%
		Subtotal	1	5	400.0%	9	18	100.0%	673	313	-53.5%	814	450	-44.7%
	Flex B	Felony	2	1	-50.0%	2	3	50.0%	52	37	-28.8%	59	50	-15.3%
		Misdemeanor	3	9	200.0%	22	21	-4.5%	443	217	-51.0%	501	256	-48.9%
		Citation	3	5	66.7%	11	15	36.4%	344	124	-64.0%	405	192	-52.6%
		Subtotal	8	15	87.5%	35	39	11.4%	839	378	-54.9%	965	498	-48.4%
	Flex C	Felony	1	3	200.0%	2	7	250.0%	20	22	10.0%	27	27	0.0%
		Misdemeanor	2	4	100.0%	27	16	-40.7%	183	147	-19.7%	226	182	-19.5%
		Citation	0	0	-	5	3	-40.0%	241	78	-67.6%	334	111	-66.8%
		Subtotal	3	7	133.3%	34	26	-23.5%	444	247	-44.4%	587	320	-45.5%
	CSU	Felony	1	0	-100.0%	4	5	25.0%	36	41	13.9%	38	49	28.9%
		Misdemeanor	1	6	500.0%	9	12	33.3%	70	88	25.7%	89	98	10.1%
		Citation	3	0	-100.0%	34	16	-52.9%	411	245	-40.4%	485	301	-37.9%
		Subtotal	5	6	20.0%	47	33	-29.8%	517	374	-27.7%	612	448	-26.8%
	Other	Felony	0	0	-	0	0	-	0	1	-	0	1	-
		Misdemeanor	1	1	0.0%	1	4	300.0%	2	6	200.0%	3	6	100.0%
		Citation	0	4	-	0	4	-	1	6	500.0%	1	6	500.0%
		Subtotal	1	5	400.0%	1	8	700.0%	3	13	333.3%	4	13	225.0%
Totals		Felony	13	13	0.0%	51	50	-2.0%	462	473	2.4%	562	576	2.5%
		Misdemeanor	33	48	45.5%	222	178	-19.8%	2,750	2,025	-26.4%	3,300	2,547	-22.8%
		Citation	14	17	21.4%	112	90	-19.6%	2,609	1,164	-55.4%	3,274	1,601	-51.1%
Precinct Total			60	78	30.0%	385	318	-17.4%	5,821	3,662	-37.1%	7,136	4,724	-33.8%

Physical and Citation Arrests - Adult

Aggregated by component of arresting officer.

METROPOLITAN POLICE DEPARTMENT

of Nashville and Davidson County

			Prior Week	Last Week	Change*	Prior 4Wks	Last 4Wks	Change*	Prior YTD	YTD	Change*	Prior 52Wks	Last 52Wks	Change*
Hermitage Precinct	Patrol A	Felony	2	1	-50.0%	20	12	-40.0%	167	147	-12.0%	203	192	-5.4%
		Misdemeanor	10	8	-20.0%	24	38	58.3%	395	310	-21.5%	477	407	-14.7%
		Citation	5	2	-60.0%	39	23	-41.0%	630	384	-39.0%	768	509	-33.7%
		Subtotal	17	11	-35.3%	83	73	-12.0%	1,192	841	-29.4%	1,448	1,108	-23.5%
	Patrol B	Felony	2	4	100.0%	14	12	-14.3%	204	120	-41.2%	243	153	-37.0%
		Misdemeanor	6	7	16.7%	32	24	-25.0%	599	392	-34.6%	765	472	-38.3%
		Citation	5	7	40.0%	19	27	42.1%	498	257	-48.4%	623	340	-45.4%
		Subtotal	13	18	38.5%	65	63	-3.1%	1,301	769	-40.9%	1,631	965	-40.8%
	Patrol C	Felony	1	3	200.0%	10	10	0.0%	189	116	-38.6%	230	166	-27.8%
		Misdemeanor	11	6	-45.5%	34	30	-11.8%	672	363	-46.0%	779	490	-37.1%
		Citation	1	2	100.0%	14	26	85.7%	470	152	-67.7%	557	212	-61.9%
		Subtotal	13	11	-15.4%	58	66	13.8%	1,331	631	-52.6%	1,566	868	-44.6%
	Flex A	Felony	1	0	-100.0%	0	1	-	22	17	-22.7%	36	22	-38.9%
		Misdemeanor	0	0	-	0	0	-	57	28	-50.9%	73	36	-50.7%
		Citation	0	0	-	3	0	-100.0%	388	55	-85.8%	492	80	-83.7%
		Subtotal	1	0	-100.0%	3	1	-66.7%	467	100	-78.6%	601	138	-77.0%
	Flex B	Felony	1	1	0.0%	4	9	125.0%	118	51	-56.8%	146	67	-54.1%
		Misdemeanor	1	3	200.0%	10	6	-40.0%	284	70	-75.4%	381	91	-76.1%
		Citation	0	0	-	4	1	-75.0%	111	22	-80.2%	158	38	-75.9%
		Subtotal	2	4	100.0%	18	16	-11.1%	513	143	-72.1%	685	196	-71.4%
	Flex C	Felony	1	0	-100.0%	1	1	0.0%	24	8	-66.7%	30	12	-60.0%
		Misdemeanor	1	0	-100.0%	2	1	-50.0%	69	8	-88.4%	79	20	-74.7%
		Citation	0	0	-	2	0	-100.0%	506	8	-98.4%	618	63	-89.8%
		Subtotal	2	0	-100.0%	5	2	-60.0%	599	24	-96.0%	727	95	-86.9%
	CSU	Felony	0	3	-	3	3	0.0%	54	34	-37.0%	56	48	-14.3%
		Misdemeanor	0	0	-	0	0	-	7	7	0.0%	8	12	50.0%
		Citation	2	0	-100.0%	17	4	-76.5%	223	86	-61.4%	284	107	-62.3%
		Subtotal	2	3	50.0%	20	7	-65.0%	284	127	-55.3%	348	167	-52.0%
	Other	Felony	0	0	-	0	0	-	1	0	-100.0%	1	0	-100.0%
		Misdemeanor	0	0	-	1	0	-100.0%	11	4	-63.6%	12	5	-58.3%
		Citation	0	0	-	0	0	-	92	3	-96.7%	113	6	-94.7%
		Subtotal	0	0	-	1	0	-100.0%	104	7	-93.3%	126	11	-91.3%
Totals		Felony	8	12	50.0%	52	48	-7.7%	779	493	-36.7%	945	660	-30.2%
		Misdemeanor	29	24	-17.2%	103	99	-3.9%	2,094	1,182	-43.6%	2,574	1,533	-40.4%
		Citation	13	11	-15.4%	98	81	-17.3%	2,918	967	-66.9%	3,613	1,355	-62.5%
Precinct Total			50	47	-6.0%	253	228	-9.9%	5,791	2,642	-54.4%	7,132	3,548	-50.3%

Physical and Citation Arrests - Adult

Aggregated by component of arresting officer.

METROPOLITAN POLICE DEPARTMENT

of Nashville and Davidson County

			Prior Week	Last Week	Change*	Prior 4Wks	Last 4Wks	Change*	Prior YTD	YTD	Change*	Prior 52Wks	Last 52Wks	Change*
North Precinct	Patrol A	Felony	4	5	25.0%	14	18	28.6%	166	141	-15.1%	207	184	-11.1%
		Misdemeanor	7	11	57.1%	24	32	33.3%	365	344	-5.8%	425	407	-4.2%
		Citation	8	7	-12.5%	23	29	26.1%	316	213	-32.6%	372	260	-30.1%
		Subtotal	19	23	21.1%	61	79	29.5%	847	698	-17.6%	1,004	851	-15.2%
	Patrol B	Felony	6	11	83.3%	22	25	13.6%	198	184	-7.1%	249	223	-10.4%
		Misdemeanor	10	7	-30.0%	52	29	-44.2%	475	459	-3.4%	601	556	-7.5%
		Citation	0	2	-	29	11	-62.1%	529	227	-57.1%	636	298	-53.1%
		Subtotal	16	20	25.0%	103	65	-36.9%	1,202	870	-27.6%	1,486	1,077	-27.5%
	Patrol C	Felony	5	2	-60.0%	13	11	-15.4%	164	147	-10.4%	205	170	-17.1%
		Misdemeanor	7	5	-28.6%	42	30	-28.6%	429	310	-27.7%	493	367	-25.6%
		Citation	4	3	-25.0%	9	9	0.0%	247	97	-60.7%	265	129	-51.3%
		Subtotal	16	10	-37.5%	64	50	-21.9%	840	554	-34.0%	963	666	-30.8%
	Flex A	Felony	3	3	0.0%	0	7	-	32	15	-53.1%	40	20	-50.0%
		Misdemeanor	1	0	-100.0%	0	2	-	48	33	-31.3%	59	47	-20.3%
		Citation	5	2	-60.0%	1	7	600.0%	190	21	-88.9%	235	27	-88.5%
		Subtotal	9	5	-44.4%	1	16	>1,000%	270	69	-74.4%	334	94	-71.9%
	Flex B	Felony	0	1	-	5	2	-60.0%	55	52	-5.5%	77	56	-27.3%
		Misdemeanor	1	4	300.0%	3	7	133.3%	96	54	-43.8%	131	61	-53.4%
		Citation	4	3	-25.0%	13	9	-30.8%	198	63	-68.2%	306	77	-74.8%
		Subtotal	5	8	60.0%	21	18	-14.3%	349	169	-51.6%	514	194	-62.3%
	Flex C	Felony	0	0	-	0	0	-	111	25	-77.5%	123	30	-75.6%
		Misdemeanor	0	0	-	0	0	-	142	19	-86.6%	163	29	-82.2%
		Citation	0	0	-	0	0	-	311	21	-93.2%	356	41	-88.5%
		Subtotal	0	0	-	0	0	-	564	65	-88.5%	642	100	-84.4%
	CSU	Felony	0	0	-	4	1	-75.0%	47	25	-46.8%	60	35	-41.7%
		Misdemeanor	2	0	-100.0%	0	6	-	35	9	-74.3%	43	18	-58.1%
		Citation	6	0	-100.0%	12	10	-16.7%	243	119	-51.0%	308	168	-45.5%
		Subtotal	8	0	-100.0%	16	17	6.3%	325	153	-52.9%	411	221	-46.2%
	Other	Felony	0	0	-	0	0	-	6	8	33.3%	7	9	28.6%
		Misdemeanor	1	0	-100.0%	5	2	-60.0%	7	23	228.6%	11	26	136.4%
		Citation	1	3	200.0%	0	5	-	11	27	145.5%	13	38	192.3%
		Subtotal	2	3	50.0%	5	7	40.0%	24	58	141.7%	31	73	135.5%
Totals		Felony	18	22	22.2%	58	64	10.3%	779	597	-23.4%	968	727	-24.9%
		Misdemeanor	29	27	-6.9%	126	108	-14.3%	1,597	1,251	-21.7%	1,926	1,511	-21.5%
		Citation	28	20	-28.6%	87	80	-8.0%	2,045	788	-61.5%	2,491	1,038	-58.3%
Precinct Total			75	69	-8.0%	271	252	-7.0%	4,421	2,636	-40.4%	5,385	3,276	-39.2%

Physical and Citation Arrests - Adult

Aggregated by component of arresting officer.

METROPOLITAN POLICE DEPARTMENT

of Nashville and Davidson County

			Prior Week	Last Week	Change*	Prior 4Wks	Last 4Wks	Change*	Prior YTD	YTD	Change*	Prior 52Wks	Last 52Wks	Change*
Madison Precinct	Patrol A	Felony	3	2	-33.3%	3	5	66.7%	94	68	-27.7%	115	86	-25.2%
		Misdemeanor	2	5	150.0%	7	9	28.6%	182	116	-36.3%	230	158	-31.3%
		Citation	2	0	-100.0%	6	7	16.7%	284	133	-53.2%	410	175	-57.3%
		Subtotal	7	7	0.0%	16	21	31.3%	560	317	-43.4%	755	419	-44.5%
	Patrol B	Felony	3	6	100.0%	21	14	-33.3%	158	147	-7.0%	192	171	-10.9%
		Misdemeanor	2	6	200.0%	29	27	-6.9%	456	270	-40.8%	540	348	-35.6%
		Citation	5	2	-60.0%	22	26	18.2%	747	270	-63.9%	855	373	-56.4%
		Subtotal	10	14	40.0%	72	67	-6.9%	1,361	687	-49.5%	1,587	892	-43.8%
	Patrol C	Felony	3	1	-66.7%	6	8	33.3%	135	84	-37.8%	170	105	-38.2%
		Misdemeanor	5	6	20.0%	21	27	28.6%	534	233	-56.4%	702	311	-55.7%
		Citation	1	1	0.0%	6	3	-50.0%	357	68	-81.0%	474	93	-80.4%
		Subtotal	9	8	-11.1%	33	38	15.2%	1,026	385	-62.5%	1,346	509	-62.2%
	Flex A	Felony	1	2	100.0%	0	5	-	45	47	4.4%	55	56	1.8%
		Misdemeanor	2	1	-50.0%	5	5	0.0%	51	42	-17.6%	62	54	-12.9%
		Citation	0	0	-	3	4	33.3%	139	39	-71.9%	179	51	-71.5%
		Subtotal	3	3	0.0%	8	14	75.0%	235	128	-45.5%	296	161	-45.6%
	Flex B	Felony	0	1	-	9	1	-88.9%	92	60	-34.8%	112	75	-33.0%
		Misdemeanor	3	2	-33.3%	15	19	26.7%	215	173	-19.5%	261	220	-15.7%
		Citation	0	2	-	21	9	-57.1%	738	195	-73.6%	870	346	-60.2%
		Subtotal	3	5	66.7%	45	29	-35.6%	1,045	428	-59.0%	1,243	641	-48.4%
	Flex C	Felony	2	1	-50.0%	0	6	-	59	35	-40.7%	80	42	-47.5%
		Misdemeanor	1	0	-100.0%	9	4	-55.6%	121	75	-38.0%	169	100	-40.8%
		Citation	1	0	-100.0%	4	3	-25.0%	418	19	-95.5%	559	34	-93.9%
		Subtotal	4	1	-75.0%	13	13	0.0%	598	129	-78.4%	808	176	-78.2%
	CSU	Felony	1	1	0.0%	2	3	50.0%	43	17	-60.5%	50	22	-56.0%
		Misdemeanor	0	0	-	1	3	200.0%	5	13	160.0%	9	14	55.6%
		Citation	0	0	-	7	2	-71.4%	119	67	-43.7%	171	89	-48.0%
		Subtotal	1	1	0.0%	10	8	-20.0%	167	97	-41.9%	230	125	-45.7%
	Other	Felony	0	0	-	0	0	-	1	0	-100.0%	1	1	0.0%
		Misdemeanor	0	0	-	0	3	-	3	3	0.0%	4	3	-25.0%
		Citation	0	0	-	0	0	-	5	1	-80.0%	10	1	-90.0%
		Subtotal	0	0	-	0	3	-	9	4	-55.6%	15	5	-66.7%
Totals		Felony	13	14	7.7%	41	42	2.4%	627	458	-27.0%	775	558	-28.0%
		Misdemeanor	15	20	33.3%	87	97	11.5%	1,567	925	-41.0%	1,977	1,208	-38.9%
		Citation	9	5	-44.4%	69	54	-21.7%	2,807	792	-71.8%	3,528	1,162	-67.1%
Precinct Total			37	39	5.4%	197	193	-2.0%	5,001	2,175	-56.5%	6,280	2,928	-53.4%

Physical and Citation Arrests - Adult

Aggregated by component of arresting officer.

METROPOLITAN POLICE DEPARTMENT

of Nashville and Davidson County

			Prior Week	Last Week	Change*	Prior 4Wks	Last 4Wks	Change*	Prior YTD	YTD	Change*	Prior 52Wks	Last 52Wks	Change*
Midtown Hills Precinct	**Patrol A**	Felony	1	3	200.0%	9	8	-11.1%	59	68	15.3%	86	80	-7.0%
		Misdemeanor	2	4	100.0%	15	15	0.0%	198	148	-25.3%	254	187	-26.4%
		Citation	5	2	-60.0%	18	13	-27.8%	574	189	-67.1%	688	267	-61.2%
		Subtotal	8	9	12.5%	42	36	-14.3%	831	405	-51.3%	1,028	534	-48.1%
	Patrol B	Felony	1	1	0.0%	4	8	100.0%	113	94	-16.8%	129	112	-13.2%
		Misdemeanor	7	7	0.0%	23	20	-13.0%	457	259	-43.3%	544	312	-42.6%
		Citation	7	6	-14.3%	23	25	8.7%	697	243	-65.1%	784	323	-58.8%
		Subtotal	15	14	-6.7%	50	53	6.0%	1,267	596	-53.0%	1,457	747	-48.7%
	Patrol C	Felony	2	3	50.0%	12	10	-16.7%	93	71	-23.7%	120	88	-26.7%
		Misdemeanor	12	14	16.7%	38	53	39.5%	436	357	-18.1%	543	430	-20.8%
		Citation	7	1	-85.7%	27	23	-14.8%	289	126	-56.4%	382	157	-58.9%
		Subtotal	21	18	-14.3%	77	86	11.7%	818	554	-32.3%	1,045	675	-35.4%
	Flex A	Felony	0	0	-	0	0	-	55	41	-25.5%	61	55	-9.8%
		Misdemeanor	0	0	-	0	0	-	92	40	-56.5%	112	61	-45.5%
		Citation	0	0	-	0	0	-	349	46	-86.8%	380	89	-76.6%
		Subtotal	0	0	-	0	0	-	496	127	-74.4%	553	205	-62.9%
	Flex B	Felony	2	2	0.0%	0	8	-	52	38	-26.9%	67	49	-26.9%
		Misdemeanor	2	3	50.0%	7	6	-14.3%	116	90	-22.4%	164	116	-29.3%
		Citation	0	3	-	5	7	40.0%	404	94	-76.7%	516	159	-69.2%
		Subtotal	4	8	100.0%	12	21	75.0%	572	222	-61.2%	747	324	-56.6%
	Flex C	Felony	0	0	-	0	0	-	30	2	-93.3%	48	8	-83.3%
		Misdemeanor	0	0	-	0	0	-	88	9	-89.8%	114	26	-77.2%
		Citation	0	0	-	0	0	-	193	7	-96.4%	331	24	-92.7%
		Subtotal	0	0	-	0	0	-	311	18	-94.2%	493	58	-88.2%
	CSU	Felony	0	0	-	0	0	-	62	36	-41.9%	77	38	-50.6%
		Misdemeanor	1	0	-100.0%	0	1	-	27	5	-81.5%	41	6	-85.4%
		Citation	1	0	-100.0%	1	3	200.0%	381	111	-70.9%	453	131	-71.1%
		Subtotal	2	0	-100.0%	1	4	300.0%	470	152	-67.7%	571	175	-69.4%
	Other	Felony	0	0	-	1	0	-100.0%	4	6	50.0%	4	6	50.0%
		Misdemeanor	0	0	-	5	1	-80.0%	4	15	275.0%	4	16	300.0%
		Citation	0	0	-	2	2	0.0%	7	16	128.6%	9	16	77.8%
		Subtotal	0	0	-	8	3	-62.5%	15	37	146.7%	17	38	123.5%
Totals		Felony	6	9	50.0%	26	34	30.8%	468	356	-23.9%	592	436	-26.4%
		Misdemeanor	24	28	16.7%	88	96	9.1%	1,418	923	-34.9%	1,776	1,154	-35.0%
		Citation	20	12	-40.0%	76	73	-3.9%	2,894	832	-71.3%	3,543	1,166	-67.1%
Precinct Total			50	49	-2.0%	190	203	6.8%	4,780	2,111	-55.8%	5,911	2,756	-53.4%

Physical and Citation Arrests - Adult

Aggregated by component of arresting officer.

METROPOLITAN POLICE DEPARTMENT

of Nashville and Davidson County

		Prior Week	Last Week	Change*	Prior 4Wks	Last 4Wks	Change*	Prior YTD	YTD	Change*	Prior 52Wks	Last 52Wks	Change*
SID	Felony	1	5	400.0%	15	9	-40.0%	95	108	13.7%	121	126	4.1%
	Misdemeanor	0	0	-	2	0	-100.0%	26	11	-57.7%	38	16	-57.9%
	Citation	0	0	-	11	3	-72.7%	659	99	-85.0%	795	172	-78.4%
	Division Total	1	5	400.0%	28	12	-57.1%	780	218	-72.1%	954	314	-67.1%
SOD	Felony	0	2	-	0	4	-	42	41	-2.4%	51	50	-2.0%
(Excludes SRT)	Misdemeanor	8	2	-75.0%	19	23	21.1%	450	294	-34.7%	568	409	-28.0%
	Citation	6	6	0.0%	70	45	-35.7%	682	544	-20.2%	847	653	-22.9%
	Division Total	14	10	-28.6%	89	72	-19.1%	1,174	879	-25.1%	1,466	1,112	-24.1%
SRT	Felony	0	0	-	0	0	-	24	2	-91.7%	26	3	-88.5%
	Misdemeanor	0	0	-	0	0	-	3	0	-100.0%	3	0	-100.0%
	Citation	0	0	-	0	0	-	1	0	-100.0%	1	0	-100.0%
	Division Total	0	0	-	0	0	-	28	2	-92.9%	30	3	-90.0%
Warrants	Felony	29	40	37.9%	194	161	-17.0%	1,692	1,793	6.0%	2,057	2,171	5.5%
	Misdemeanor	63	56	-11.1%	225	218	-3.1%	2,553	2,220	-13.0%	3,125	2,718	-13.0%
	Citation	2	0	-100.0%	4	3	-25.0%	54	57	5.6%	62	65	4.8%
	Division Total	94	96	2.1%	423	382	-9.7%	4,299	4,070	-5.3%	5,244	4,954	-5.5%
Other	Felony	6	7	16.7%	19	20	5.3%	209	202	-3.3%	220	248	12.7%
Components	Misdemeanor	2	4	100.0%	21	16	-23.8%	308	162	-47.4%	338	223	-34.0%
	Citation	2	2	0.0%	23	8	-65.2%	752	255	-66.1%	852	361	-57.6%
	Division Total	10	13	30.0%	63	44	-30.2%	1,269	619	-51.2%	1,410	832	-41.0%
All	Felony	121	158	30.6%	592	572	-3.4%	6,947	5,914	-14.9%	8,529	7,292	-14.5%
	Misdemeanor	280	273	-2.5%	1,189	1,105	-7.1%	17,243	12,074	-30.0%	21,117	15,320	-27.5%
	Citation	124	99	-20.2%	859	602	-29.9%	23,082	8,719	-62.2%	28,584	11,925	-58.3%
Grand Total		525	530	1.0%	2,640	2,279	-13.7%	47,272	26,707	-43.5%	58,230	34,537	-40.7%

Information summarized for CompStat week ending 10/19/2019.

* Change for % Served is the difference in percents. Sourced from MNPD ARMS on 10/23/2019 7:40:31 AM. This report is not a count of arrest charges. 1 arrest = 1 body. Adult arrests only.

Arrests categorized by order of seriousness as follows: If an arrest citation is not issued, and any of the charges are felony charges, count the arrest as a felony arrest; if an arrest citation is not issued, and none of the charges are felony charges, count the arrest as a misdemeanor arrest; count all remaining arrests as a citation arrest. Shift / Detail totals are calculated based upon officer assignment for the date when the arrest was made (i.e. if the arresting officer's primary assignment is 'East CSU' for the date when the arrest was made, it will be counted as 1 'East CSU' arrest). Arrests made by officers working Mission 1 duties are counted toward their primary assignment.

Metro citations are not counted in this report, since they are issued for civil matters (i.e. violations of Davidson County Metropolitan Ordinances).

Arrests: Part I, Weapons Law, Drug-Related, DUI, and All Other

METROPOLITAN POLICE DEPARTMENT
of Nashville and Davidson County

Aggregated by component of arresting officer. Includes adult and juvenile arrests.

		Part I Arrests				Weapons Law Violation Arrests				Drug-Related Arrests				DUI Arrests			
		Week	4 Weeks	YTD	52 Weeks	Week	4 Weeks	YTD	52 Weeks	Week	4 Weeks	YTD	52 Weeks	Week	4 Weeks	YTD	52 Weeks
West	Prior	12	32	534	674	1	2	33	46	2	6	413	504	0	4	59	69
	Last	6	36	407	531	2	6	26	32	0	6	119	169	0	8	45	59
	% Change	-50.0 %	12.5 %	-23.8 %	-21.2 %	100.0 %	200.0 %	-21.2 %	-30.4 %	-100.0 %	0.0 %	-71.2 %	-66.5 %	0.0 %	100.0 %	-23.7 %	-14.5 %
East	Prior	8	60	687	850	0	1	101	139	6	32	909	1,186	5	8	87	127
	Last	8	38	497	626	0	1	58	72	5	20	412	543	0	9	113	145
	% Change	0.0 %	-36.7 %	-27.7 %	-26.4 %	0.0 %	0.0 %	-42.6 %	-48.2 %	-16.7 %	-37.5 %	-54.7 %	-54.2 %	-100.0 %	12.5 %	29.9 %	14.2 %
South	Prior	10	76	751	964	1	10	90	117	9	65	937	1,155	5	25	177	229
	Last	16	59	627	772	1	10	70	85	4	32	635	829	1	15	196	238
	% Change	60.0 %	-22.4 %	-16.5 %	-19.9 %	0.0 %	0.0 %	-22.2 %	-27.4 %	-55.6 %	-50.8 %	-32.2 %	-28.2 %	-80.0 %	-40.0 %	10.7 %	3.9 %
Central	Prior	14	50	399	474	0	1	31	36	4	43	509	665	1	9	54	63
	Last	9	47	395	481	0	2	29	33	10	36	397	483	5	10	92	113
	% Change	-35.7 %	-6.0 %	-1.0 %	1.5 %	0.0 %	100.0 %	-6.5 %	-8.3 %	150.0 %	-16.3 %	-22.0 %	-27.4 %	400.0 %	11.1 %	70.4 %	79.4 %
Hermitage	Prior	3	49	816	1,053	1	6	86	96	3	34	871	1,073	6	16	148	172
	Last	13	35	497	679	0	1	39	56	3	17	273	361	4	14	123	170
	% Change	333.3 %	-28.6 %	-39.1 %	-35.5 %	-100.0 %	-83.3 %	-54.7 %	-41.7 %	0.0 %	-50.0 %	-68.7 %	-66.4 %	-33.3 %	-12.5 %	-16.9 %	-1.2 %
North	Prior	16	50	696	852	1	8	101	124	10	62	824	1,041	0	5	39	50
	Last	17	55	568	695	2	5	43	58	15	39	360	479	2	3	46	57
	% Change	6.3 %	10.0 %	-18.4 %	-18.4 %	100.0 %	-37.5 %	-57.4 %	-53.2 %	50.0 %	-37.1 %	-56.3 %	-54.0 %	Infinity	-40.0 %	17.9 %	14.0 %
Madison	Prior	15	49	810	1,043	0	7	68	81	1	17	652	831	2	11	177	225
	Last	9	57	539	696	1	2	32	39	5	14	192	253	3	9	82	106
	% Change	-40.0 %	16.3 %	-33.5 %	-33.3 %	Infinity	-71.4 %	-52.9 %	-51.9 %	400.0 %	-17.6 %	-70.6 %	-69.6 %	50.0 %	-18.2 %	-53.7 %	-52.9 %
Midtown Hills	Prior	11	32	565	714	2	6	64	92	2	11	980	1,238	4	12	125	163
	Last	9	32	399	505	2	7	46	52	2	17	302	396	3	19	114	140
	% Change	-18.2 %	0.0 %	-29.4 %	-29.3 %	0.0 %	16.7 %	-28.1 %	-43.5 %	0.0 %	54.5 %	-69.2 %	-68.0 %	-25.0 %	58.3 %	-8.8 %	-14.1 %
Other	Prior	13	98	997	1,174	1	24	145	155	6	39	994	1,165	5	11	401	507
	Last	25	82	1,020	1,283	6	13	149	183	8	24	416	556	3	18	235	328
	% Change	92.3 %	-16.3 %	2.3 %	9.3 %	500.0 %	-45.8 %	2.8 %	18.1 %	33.3 %	-38.5 %	-58.1 %	-52.3 %	-40.0 %	63.6 %	-41.4 %	-35.3 %
County	Prior	102	496	6,255	7,798	7	65	719	886	43	309	7,089	8,858	28	101	1,267	1,605
	Last	112	441	4,949	6,268	14	47	492	610	52	205	3,106	4,069	21	105	1,046	1,356
	% Change	9.8 %	-11.1 %	-20.9 %	-19.6 %	100.0 %	-27.7 %	-31.6 %	-31.2 %	20.9 %	-33.7 %	-56.2 %	-54.1 %	-25.0 %	4.0 %	-17.4 %	-15.5 %

Information summarized for CompStat week ending 10/19/2019.

Sourced from MNPD ARMS on 10/23/2019 7:40:31 AM. This report is not a count of arrest charges. 1 arrest = 1 body. Includes adult and juvenile arrests. Arrests categorized by order of seriousness as follows: if an arrest includes one or more Part I UCR charges, it is counted as a Part I arrest. If an arrest includes one or weapons law violation charges but no Part I charges, it is counted as a weapons law violation arrest. The same hierarchical categorization is applicable for the remaining arrest categories (drug, DUI, and all other arrests).

Arrests: Part I, Weapons Law, Drug-Related, DUI, and All Other

Aggregated by component of arresting officer. Includes adult and juvenile arrests.

METROPOLITAN POLICE DEPARTMENT
of Nashville and Davidson County

		All Other Arrests				Total Arrests			
		Week	4 Weeks	YTD	52 Weeks	Week	4 Weeks	YTD	52 Weeks
West	Prior	20	71	1,888	2,316	35	115	2,927	3,609
	Last	14	69	831	1,094	22	125	1,428	1,885
	% Change	-30.0 %	-2.8 %	-56.0 %	-52.8 %	-37.1 %	8.7 %	-51.2 %	-47.8 %
East	Prior	23	139	4,357	5,471	42	240	6,141	7,773
	Last	27	127	1,698	2,376	40	195	2,778	3,762
	% Change	17.4 %	-8.6 %	-61.0 %	-56.6 %	-4.8 %	-18.8 %	-54.8 %	-51.6 %
South	Prior	44	299	4,231	5,288	69	475	6,186	7,753
	Last	58	211	2,794	3,564	80	327	4,322	5,488
	% Change	31.8 %	-29.4 %	-34.0 %	-32.6 %	15.9 %	-31.2 %	-30.1 %	-29.2 %
Central	Prior	42	300	4,981	6,099	61	403	5,974	7,337
	Last	57	233	2,897	3,782	81	328	3,810	4,892
	% Change	35.7 %	-22.3 %	-41.8 %	-38.0 %	32.8 %	-18.6 %	-36.2 %	-33.3 %
Hermitage	Prior	41	162	4,435	5,478	54	267	6,356	7,872
	Last	33	180	1,916	2,554	53	247	2,848	3,820
	% Change	-19.5 %	11.1 %	-56.8 %	-53.4 %	-1.9 %	-7.5 %	-55.2 %	-51.5 %
North	Prior	50	170	3,126	3,789	77	295	4,786	5,856
	Last	48	174	1,861	2,325	84	276	2,878	3,614
	% Change	-4.0 %	2.4 %	-40.5 %	-38.6 %	9.1 %	-6.4 %	-39.9 %	-38.3 %
Madison	Prior	21	131	3,611	4,503	39	215	5,318	6,683
	Last	22	124	1,498	2,043	40	206	2,343	3,137
	% Change	4.8 %	-5.3 %	-58.5 %	-54.6 %	2.6 %	-4.2 %	-55.9 %	-53.1 %
Midtown Hills	Prior	36	149	3,476	4,274	55	210	5,210	6,481
	Last	39	144	1,460	1,949	55	219	2,321	3,042
	% Change	8.3 %	-3.4 %	-58.0 %	-54.4 %	0.0 %	4.3 %	-55.5 %	-53.1 %
Other	Prior	94	488	5,424	6,540	119	660	7,961	9,541
	Last	87	398	4,484	5,566	129	535	6,304	7,916
	% Change	-7.4 %	-18.4 %	-17.3 %	-14.9 %	8.4 %	-18.9 %	-20.8 %	-17.0 %
County	Prior	371	1,909	35,529	43,758	551	2,880	50,859	62,905
	Last	385	1,660	19,439	25,253	584	2,458	29,032	37,556
	% Change	3.8 %	-13.0 %	-45.3 %	-42.3 %	6.0 %	-14.7 %	-42.9 %	-40.3 %

Information summarized for CompStat week ending 10/19/2019.

Sourced from MNPD ARMS on 10/23/2019 7:40:31 AM. This report is not a count of arrest charges. 1 arrest = 1 body. Includes adult and juvenile arrests. Arrests categorized by order of seriousness as follows: if an arrest includes one or more Part I UCR charges, it is counted as a Part I arrest. If an arrest includes one or weapons law violation charges but no Part I charges, it is counted as a weapons law violation arrest. The same hierarchical categorization is applicable for the remaining arrest categories (drug, DUI, and all other arrests).

Outstanding Warrants: Served

Aggregated by component of arresting officer.

METROPOLITAN POLICE DEPARTMENT

of Nashville and Davidson County

		Rolling Two Week				Rolling Eight Week				YTD				Rolling Twenty-Four Month			
		Prior Week	Last Week	Change	% Change	Prior 4 Weeks	Last 4 Weeks	Change	% Change	Prior YTD	YTD	Change	% Change	Prior 52 Weeks	Last 52 Weeks	Change	% Change
West	Felony	2	12	10	500.0%	34	33	-1	-2.9%	253	215	-38	-15.0%	307	260	-47	-15.3%
	Misdemeanor	12	11	-1	-8.3%	47	36	-11	-23.4%	666	441	-225	-33.8%	794	590	-204	-25.7%
	Juvenile	0	0	0	-	2	0	-2	-100.0%	3	3	0	0.0%	3	3	0	0.0%
	Subtotal	14	23	9	64.3%	83	69	-14	-16.9%	922	659	-263	-28.5%	1,104	853	-251	-22.7%
East	Felony	7	8	1	14.3%	40	33	-7	-17.5%	588	384	-204	-34.7%	704	499	-205	-29.1%
	Misdemeanor	17	28	11	64.7%	75	90	15	20.0%	1,603	1,017	-586	-36.6%	1,972	1,307	-665	-33.7%
	Juvenile	0	0	0	-	1	1	0	0.0%	13	12	-1	-7.7%	16	16	0	0.0%
	Subtotal	24	36	12	50.0%	116	124	8	6.9%	2,204	1,413	-791	-35.9%	2,692	1,822	-870	-32.3%
South	Felony	16	11	-5	-31.3%	60	49	-11	-18.3%	518	444	-74	-14.3%	610	526	-84	-13.8%
	Misdemeanor	35	24	-11	-31.4%	118	100	-18	-15.3%	1,333	1,038	-295	-22.1%	1,613	1,313	-300	-18.6%
	Juvenile	1	0	-1	-100.0%	2	1	-1	-50.0%	4	10	6	150.0%	5	12	7	140.0%
	Subtotal	52	35	-17	-32.7%	180	150	-30	-16.7%	1,855	1,492	-363	-19.6%	2,228	1,851	-377	-16.9%
Central	Felony	5	6	1	20.0%	27	34	7	25.9%	363	372	9	2.5%	438	448	10	2.3%
	Misdemeanor	12	20	8	66.7%	86	80	-6	-7.0%	1,209	1,044	-165	-13.6%	1,497	1,356	-141	-9.4%
	Juvenile	0	0	0	-	3	0	-3	-100.0%	14	9	-5	-35.7%	14	9	-5	-35.7%
	Subtotal	17	26	9	52.9%	116	114	-2	-1.7%	1,586	1,425	-161	-10.2%	1,949	1,813	-136	-7.0%
Hermitage	Felony	6	21	15	250.0%	41	48	7	17.1%	564	376	-188	-33.3%	699	486	-213	-30.5%
	Misdemeanor	17	19	2	11.8%	95	80	-15	-15.8%	1,886	1,094	-792	-42.0%	2,370	1,442	-928	-39.2%
	Juvenile	0	0	0	-	0	0	0	-	20	8	-12	-60.0%	24	8	-16	-66.7%
	Subtotal	23	40	17	73.9%	136	128	-8	-5.9%	2,470	1,478	-992	-40.2%	3,093	1,936	-1,157	-37.4%
North	Felony	18	14	-4	-22.2%	46	44	-2	-4.3%	608	472	-136	-22.4%	762	585	-177	-23.2%
	Misdemeanor	38	26	-12	-31.6%	110	120	10	9.1%	1,511	1,146	-365	-24.2%	1,863	1,373	-490	-26.3%
	Juvenile	0	0	0	-	0	0	0	-	12	5	-7	-58.3%	13	5	-8	-61.5%
	Subtotal	56	40	-16	-28.6%	156	164	8	5.1%	2,131	1,623	-508	-23.8%	2,638	1,963	-675	-25.6%
Madison	Felony	5	8	3	60.0%	28	24	-4	-14.3%	511	371	-140	-27.4%	600	464	-136	-22.7%
	Misdemeanor	9	19	10	111.1%	69	86	17	24.6%	1,407	883	-524	-37.2%	1,725	1,166	-559	-32.4%
	Juvenile	0	0	0	-	0	0	0	-	9	3	-6	-66.7%	10	3	-7	-70.0%
	Subtotal	14	27	13	92.9%	97	110	13	13.4%	1,927	1,257	-670	-34.8%	2,335	1,633	-702	-30.1%
Midtown Hills	Felony	3	1	-2	-66.7%	39	31	-8	-20.5%	304	250	-54	-17.8%	372	285	-87	-23.4%
	Misdemeanor	12	24	12	100.0%	48	68	20	41.7%	993	662	-331	-33.3%	1,259	838	-421	-33.4%
	Juvenile	1	0	-1	-100.0%	1	1	0	0.0%	7	14	7	100.0%	7	23	16	228.6%
	Subtotal	16	25	9	56.3%	88	100	12	13.6%	1,304	926	-378	-29.0%	1,638	1,146	-492	-30.0%
County	Felony	127	160	33	26.0%	664	599	-65	-9.8%	6,896	5,955	-941	-13.6%	8,244	7,220	-1,024	-12.4%
	Misdemeanor	285	267	-18	-6.3%	1,105	1,120	15	1.4%	15,507	11,801	-3,706	-23.9%	18,978	14,832	-4,146	-21.8%
	Juvenile	2	0	-2	-100.0%	13	4	-9	-69.2%	117	111	-6	-5.1%	127	138	11	8.7%
	Total	414	427	13	3.1%	1,782	1,723	-59	-3.3%	22,520	17,867	-4,653	-20.7%	27,349	22,190	-5,159	-18.9%

Information summarized for CompStat week ending 10/19/2019.

* Countywide totals include outstanding warrants served by all other divisions. Sourced from MNPD ARMS on 10/23/2019 7:40:31 AM.
Statistics provided above consider 1 count for each outstanding warrant served.

Outstanding Warrants: Attempts/Served

Aggregated by component of arresting officer.

METROPOLITAN POLICE DEPARTMENT

of Nashville and Davidson County

			Prior Week	Last Week	Change*	Prior 4Wks	Last 4Wks	Change*	Prior YTD	Current YTD	Change*	Prior 52Wks	Last 52Wks	Change*
West	Patrol-A	Served	5	4	-20.0 %	14	22	57.1 %	152	112	-26.3 %	181	134	-26.0 %
		Attempts	8	1	-87.5 %	20	12	-40.0 %	544	367	-32.5 %	650	437	-32.8 %
		% Served	62.5 %	400.0 %	337.5 %	70.0 %	183.3 %	113.3 %	27.9 %	30.5 %	2.6 %	27.8 %	30.7 %	2.8 %
	Patrol-B	Served	1	6	500.0 %	22	14	-36.4 %	226	184	-18.6 %	261	250	-4.2 %
		Attempts	1	2	100.0 %	6	25	316.7 %	813	325	-60.0 %	909	487	-46.4 %
		% Served	100.0 %	300.0 %	200.0 %	366.7 %	56.0 %	-310.7 %	27.8 %	56.6 %	28.8 %	28.7 %	51.3 %	22.6 %
	Patrol-C	Served	7	4	-42.9 %	19	16	-15.8 %	157	107	-31.8 %	187	147	-21.4 %
		Attempts	8	0	-100.0 %	23	17	-26.1 %	336	169	-49.7 %	379	261	-31.1 %
		% Served	87.5 %	Infinity	Infinity	82.6 %	94.1 %	11.5 %	46.7 %	63.3 %	16.6 %	49.3 %	56.3 %	7.0 %
	Other	Served	1	9	800.0 %	26	17	-34.6 %	387	256	-33.9 %	475	322	-32.2 %
		Attempts	1	1	0.0 %	36	42	16.7 %	1,169	778	-33.4 %	1,413	1,004	-28.9 %
		% Served	100.0 %	900.0 %	800.0 %	72.2 %	40.5 %	-31.7 %	33.1 %	32.9 %	-0.2 %	33.6 %	32.1 %	-1.5 %
	Totals	**Served**	**14**	**23**	**64.3 %**	**81**	**69**	**-14.8 %**	**922**	**659**	**-28.5 %**	**1,104**	**853**	**-22.7 %**
		Attempts	**18**	**4**	**-77.8 %**	**85**	**96**	**12.9 %**	**2,862**	**1,639**	**-42.7 %**	**3,351**	**2,189**	**-34.7 %**
		% Served	**77.8 %**	**575.0 %**	**497.2 %**	**95.3 %**	**71.9 %**	**-23.4 %**	**32.2 %**	**40.2 %**	**8.0 %**	**32.9 %**	**39.0 %**	**6.0 %**
East	Patrol-A	Served	6	10	66.7 %	20	28	40.0 %	393	263	-33.1 %	504	351	-30.4 %
		Attempts	9	10	11.1 %	58	35	-39.7 %	1,730	740	-57.2 %	2,074	1,128	-45.6 %
		% Served	66.7 %	100.0 %	33.3 %	34.5 %	80.0 %	45.5 %	22.7 %	35.5 %	12.8 %	24.3 %	31.1 %	6.8 %
	Patrol-B	Served	4	7	75.0 %	35	35	0.0 %	584	441	-24.5 %	682	537	-21.3 %
		Attempts	19	14	-26.3 %	14	42	200.0 %	1,565	688	-56.0 %	1,813	990	-45.4 %
		% Served	21.1 %	50.0 %	28.9 %	250.0 %	83.3 %	-166.7 %	37.3 %	64.1 %	26.8 %	37.6 %	54.2 %	16.6 %
	Patrol-C	Served	7	10	42.9 %	32	31	-3.1 %	623	302	-51.5 %	756	402	-46.8 %
		Attempts	1	2	100.0 %	12	11	-8.3 %	916	268	-70.7 %	1,289	431	-66.6 %
		% Served	700.0 %	500.0 %	-200.0 %	266.7 %	281.8 %	15.2 %	68.0 %	112.7 %	44.7 %	58.7 %	93.3 %	34.6 %
	Other	Served	7	9	28.6 %	28	30	7.1 %	606	405	-33.2 %	752	530	-29.5 %
		Attempts	4	14	250.0 %	10	39	290.0 %	1,039	464	-55.3 %	1,227	602	-50.9 %
		% Served	175.0 %	64.3 %	-110.7 %	280.0 %	76.9 %	-203.1 %	58.3 %	87.3 %	29.0 %	61.3 %	88.0 %	26.8 %
	Totals	**Served**	**24**	**36**	**50.0 %**	**115**	**124**	**7.8 %**	**2,206**	**1,411**	**-36.0 %**	**2,694**	**1,820**	**-32.4 %**
		Attempts	**33**	**40**	**21.2 %**	**94**	**127**	**35.1 %**	**5,250**	**2,160**	**-58.9 %**	**6,403**	**3,151**	**-50.8 %**
		% Served	**72.7 %**	**90.0 %**	**17.3 %**	**122.3 %**	**97.6 %**	**-24.7 %**	**42.0 %**	**65.3 %**	**23.3 %**	**42.1 %**	**57.8 %**	**15.7 %**

Outstanding Warrants: Attempts/Served

Aggregated by component of arresting officer.

METROPOLITAN POLICE DEPARTMENT

of Nashville and Davidson County

			Prior Week	Last Week	Change*	Prior 4Wks	Last 4Wks	Change*	Prior YTD	Current YTD	Change*	Prior 52Wks	Last 52Wks	Change*
South	Patrol-A	Served	24	14	-41.7 %	46	44	-4.3 %	484	423	-12.6 %	581	497	-14.5 %
		Attempts	24	11	-54.2 %	69	49	-29.0 %	813	457	-43.8 %	999	599	-40.0 %
		% Served	100.0 %	127.3 %	27.3 %	66.7 %	89.8 %	23.1 %	59.5 %	92.6 %	33.0 %	58.2 %	83.0 %	24.8 %
	Patrol-B	Served	10	7	-30.0 %	62	36	-41.9 %	647	492	-24.0 %	774	639	-17.4 %
		Attempts	0	6	Infinity	18	24	33.3 %	783	354	-54.8 %	986	487	-50.6 %
		% Served	Infinity	116.7 %	-Infinity	344.4 %	150.0 %	-194.4 %	82.6 %	139.0 %	56.4 %	78.5 %	131.2 %	52.7 %
	Patrol-C	Served	6	10	66.7 %	37	31	-16.2 %	328	325	-0.9 %	400	404	1.0 %
		Attempts	4	5	25.0 %	15	18	20.0 %	212	170	-19.8 %	310	222	-28.4 %
		% Served	150.0 %	200.0 %	50.0 %	246.7 %	172.2 %	-74.4 %	154.7 %	191.2 %	36.5 %	129.0 %	182.0 %	52.9 %
	Other	Served	12	4	-66.7 %	35	39	11.4 %	396	252	-36.4 %	473	311	-34.2 %
		Attempts	4	2	-50.0 %	14	32	128.6 %	278	138	-50.4 %	357	161	-54.9 %
		% Served	300.0 %	200.0 %	-100.0 %	250.0 %	121.9 %	-128.1 %	142.4 %	182.6 %	40.2 %	132.5 %	193.2 %	60.7 %
	Totals	**Served**	**52**	**35**	**-32.7 %**	**180**	**150**	**-16.7 %**	**1,855**	**1,492**	**-19.6 %**	**2,228**	**1,851**	**-16.9 %**
		Attempts	**32**	**24**	**-25.0 %**	**116**	**123**	**6.0 %**	**2,086**	**1,119**	**-46.4 %**	**2,652**	**1,469**	**-44.6 %**
		% Served	**162.5 %**	**145.8 %**	**-16.7 %**	**155.2 %**	**122.0 %**	**-33.2 %**	**88.9 %**	**133.3 %**	**44.4 %**	**84.0 %**	**126.0 %**	**42.0 %**
Central	Patrol-A	Served	4	5	25.0 %	29	16	-44.8 %	279	271	-2.9 %	399	364	-8.8 %
		Attempts	2	2	0.0 %	11	9	-18.2 %	163	163	0.0 %	264	235	-11.0 %
		% Served	200.0 %	250.0 %	50.0 %	263.6 %	177.8 %	-85.9 %	171.2 %	166.3 %	-4.9 %	151.1 %	154.9 %	3.8 %
	Patrol-B	Served	1	1	0.0 %	21	21	0.0 %	324	253	-21.9 %	386	340	-11.9 %
		Attempts	0	1	Infinity	14	12	-14.3 %	284	259	-8.8 %	336	341	1.5 %
		% Served	Infinity	100.0 %	-Infinity	150.0 %	175.0 %	25.0 %	114.1 %	97.7 %	-16.4 %	114.9 %	99.7 %	-15.2 %
	Patrol-C	Served	8	3	-62.5 %	34	25	-26.5 %	295	313	6.1 %	334	378	13.2 %
		Attempts	3	3	0.0 %	8	19	137.5 %	1,188	309	-74.0 %	1,218	459	-62.3 %
		% Served	266.7 %	100.0 %	-166.7 %	425.0 %	131.6 %	-293.4 %	24.8 %	101.3 %	76.5 %	27.4 %	82.4 %	54.9 %
	Other	Served	4	17	325.0 %	32	52	62.5 %	688	588	-14.5 %	830	731	-11.9 %
		Attempts	3	19	533.3 %	23	43	87.0 %	1,480	545	-63.2 %	1,691	742	-56.1 %
		% Served	133.3 %	89.5 %	-43.9 %	139.1 %	120.9 %	-18.2 %	46.5 %	107.9 %	61.4 %	49.1 %	98.5 %	49.4 %
	Totals	**Served**	**17**	**26**	**52.9 %**	**116**	**114**	**-1.7 %**	**1,586**	**1,425**	**-10.2 %**	**1,949**	**1,813**	**-7.0 %**
		Attempts	**8**	**25**	**212.5 %**	**56**	**83**	**48.2 %**	**3,115**	**1,276**	**-59.0 %**	**3,509**	**1,777**	**-49.4 %**
		% Served	**212.5 %**	**104.0 %**	**-108.5 %**	**207.1 %**	**137.3 %**	**-69.8 %**	**50.9 %**	**111.7 %**	**60.8 %**	**55.5 %**	**102.0 %**	**46.5 %**

Outstanding Warrants: Attempts/Served

Aggregated by component of arresting officer.

METROPOLITAN POLICE DEPARTMENT

of Nashville and Davidson County

			Prior Week	Last Week	Change*	Prior 4Wks	Last 4Wks	Change*	Prior YTD	Current YTD	Change*	Prior 52Wks	Last 52Wks	Change*
Hermitage	Patrol-A	Served	5	4	-20.0 %	46	45	-2.2 %	450	439	-2.4 %	546	590	8.1 %
		Attempts	3	1	-66.7 %	19	50	163.2 %	946	291	-69.2 %	1,176	428	-63.6 %
		% Served	166.7 %	400.0 %	233.3 %	242.1 %	90.0 %	-152.1 %	47.6 %	150.9 %	103.3 %	46.4 %	137.9 %	91.4 %
	Patrol-B	Served	5	13	160.0 %	41	29	-29.3 %	687	473	-31.1 %	869	567	-34.8 %
		Attempts	6	6	0.0 %	23	27	17.4 %	1,176	371	-68.5 %	1,387	509	-63.3 %
		% Served	83.3 %	216.7 %	133.3 %	178.3 %	107.4 %	-70.9 %	58.4 %	127.5 %	69.1 %	62.7 %	111.4 %	48.7 %
	Patrol-C	Served	8	3	-62.5 %	25	18	-28.0 %	559	288	-48.5 %	671	383	-42.9 %
		Attempts	2	2	0.0 %	13	5	-61.5 %	1,013	181	-82.1 %	1,254	320	-74.5 %
		% Served	400.0 %	150.0 %	-250.0 %	192.3 %	360.0 %	167.7 %	55.2 %	159.1 %	103.9 %	53.5 %	119.7 %	66.2 %
	Other	Served	5	20	300.0 %	24	36	50.0 %	774	278	-64.1 %	1,007	396	-60.7 %
		Attempts	0	0	NaN	19	36	89.5 %	588	187	-68.2 %	745	236	-68.3 %
		% Served	Infinity	Infinity	NaN	126.3 %	100.0 %	-26.3 %	131.6 %	148.7 %	17.0 %	135.2 %	167.8 %	32.6 %
	Totals	**Served**	**23**	**40**	**73.9 %**	**136**	**128**	**-5.9 %**	**2,470**	**1,478**	**-40.2 %**	**3,093**	**1,936**	**-37.4 %**
		Attempts	**11**	**9**	**-18.2 %**	**74**	**118**	**59.5 %**	**3,723**	**1,030**	**-72.3 %**	**4,562**	**1,493**	**-67.3 %**
		% Served	**209.1 %**	**444.4 %**	**235.4 %**	**183.8 %**	**108.5 %**	**-75.3 %**	**66.3 %**	**143.5 %**	**77.2 %**	**67.8 %**	**129.7 %**	**61.9 %**
North	Patrol-A	Served	16	14	-12.5 %	25	46	84.0 %	482	439	-8.9 %	569	544	-4.4 %
		Attempts	3	15	400.0 %	34	26	-23.5 %	950	444	-53.3 %	1,107	628	-43.3 %
		% Served	533.3 %	93.3 %	-440.0 %	73.5 %	176.9 %	103.4 %	50.7 %	98.9 %	48.1 %	51.4 %	86.6 %	35.2 %
	Patrol-B	Served	18	12	-33.3 %	51	44	-13.7 %	477	497	4.2 %	612	603	-1.5 %
		Attempts	19	12	-36.8 %	28	37	32.1 %	1,234	410	-66.8 %	1,436	514	-64.2 %
		% Served	94.7 %	100.0 %	5.3 %	182.1 %	118.9 %	-63.2 %	38.7 %	121.2 %	82.6 %	42.6 %	117.3 %	74.7 %
	Patrol-C	Served	6	4	-33.3 %	58	45	-22.4 %	510	390	-23.5 %	636	451	-29.1 %
		Attempts	5	1	-80.0 %	21	17	-19.0 %	721	208	-71.2 %	801	265	-66.9 %
		% Served	120.0 %	400.0 %	280.0 %	276.2 %	264.7 %	-11.5 %	70.7 %	187.5 %	116.8 %	79.4 %	170.2 %	90.8 %
	Other	Served	16	10	-37.5 %	22	29	31.8 %	662	298	-55.0 %	821	366	-55.4 %
		Attempts	4	3	-25.0 %	5	15	200.0 %	815	207	-74.6 %	963	243	-74.8 %
		% Served	400.0 %	333.3 %	-66.7 %	440.0 %	193.3 %	-246.7 %	81.2 %	144.0 %	62.7 %	85.3 %	150.6 %	65.4 %
	Totals	**Served**	**56**	**40**	**-28.6 %**	**156**	**164**	**5.1 %**	**2,131**	**1,624**	**-23.8 %**	**2,638**	**1,964**	**-25.5 %**
		Attempts	**31**	**31**	**0.0 %**	**88**	**95**	**8.0 %**	**3,720**	**1,269**	**-65.9 %**	**4,307**	**1,650**	**-61.7 %**
		% Served	**180.6 %**	**129.0 %**	**-51.6 %**	**177.3 %**	**172.6 %**	**-4.6 %**	**57.3 %**	**128.0 %**	**70.7 %**	**61.2 %**	**119.0 %**	**57.8 %**

Outstanding Warrants: Attempts/Served

Aggregated by component of arresting officer.

METROPOLITAN POLICE DEPARTMENT

of Nashville and Davidson County

			Prior Week	Last Week	Change*	Prior 4Wks	Last 4Wks	Change*	Prior YTD	Current YTD	Change*	Prior 52Wks	Last 52Wks	Change*
Madison	Patrol-A	Served	3	4	33.3 %	6	8	33.3 %	228	193	-15.4 %	275	269	-2.2 %
		Attempts	1	4	300.0 %	5	10	100.0 %	502	184	-63.3 %	609	272	-55.3 %
		% Served	300.0 %	100.0 %	-200.0 %	120.0 %	80.0 %	-40.0 %	45.4 %	104.9 %	59.5 %	45.2 %	98.9 %	53.7 %
	Patrol-B	Served	0	13	Infinity	24	29	20.8 %	618	298	-51.8 %	687	377	-45.1 %
		Attempts	6	5	-16.7 %	5	14	180.0 %	878	161	-81.7 %	908	283	-68.8 %
		% Served	0.0 %	260.0 %	260.0 %	480.0 %	207.1 %	-272.9 %	70.4 %	185.1 %	114.7 %	75.7 %	133.2 %	57.6 %
	Patrol-C	Served	5	3	-40.0 %	28	24	-14.3 %	429	200	-53.4 %	555	278	-49.9 %
		Attempts	3	1	-66.7 %	10	8	-20.0 %	1,321	159	-88.0 %	1,657	334	-79.8 %
		% Served	166.7 %	300.0 %	133.3 %	280.0 %	300.0 %	20.0 %	32.5 %	125.8 %	93.3 %	33.5 %	83.2 %	49.7 %
	Other	Served	6	7	16.7 %	39	49	25.6 %	652	566	-13.2 %	818	709	-13.3 %
		Attempts	6	6	0.0 %	44	35	-20.5 %	814	828	1.7 %	1,088	1,087	-0.1 %
		% Served	100.0 %	116.7 %	16.7 %	88.6 %	140.0 %	51.4 %	80.1 %	68.4 %	-11.7 %	75.2 %	65.2 %	-10.0 %
	Totals	**Served**	**14**	**27**	**92.9 %**	**97**	**110**	**13.4 %**	**1,927**	**1,257**	**-34.8 %**	**2,335**	**1,633**	**-30.1 %**
		Attempts	**16**	**16**	**0.0 %**	**64**	**67**	**4.7 %**	**3,515**	**1,332**	**-62.1 %**	**4,262**	**1,976**	**-53.6 %**
		% Served	**87.5 %**	**168.8 %**	**81.3 %**	**151.6 %**	**164.2 %**	**12.6 %**	**54.8 %**	**94.4 %**	**39.5 %**	**54.8 %**	**82.6 %**	**27.9 %**
Midtown Hills	Patrol-A	Served	4	4	0.0 %	25	23	-8.0 %	193	196	1.6 %	262	225	-14.1 %
		Attempts	3	1	-66.7 %	9	12	33.3 %	255	135	-47.1 %	408	181	-55.6 %
		% Served	133.3 %	400.0 %	266.7 %	277.8 %	191.7 %	-86.1 %	75.7 %	145.2 %	69.5 %	64.2 %	124.3 %	60.1 %
	Patrol-B	Served	2	2	0.0 %	35	27	-22.9 %	310	286	-7.7 %	365	342	-6.3 %
		Attempts	2	0	-100.0 %	3	17	466.7 %	353	68	-80.7 %	439	107	-75.6 %
		% Served	100.0 %	Infinity	Infinity	1,166.7 %	158.8 %	-1,007.8 %	87.8 %	420.6 %	332.8 %	83.1 %	319.6 %	236.5 %
	Patrol-C	Served	5	17	240.0 %	16	34	112.5 %	291	168	-42.3 %	351	201	-42.7 %
		Attempts	1	0	-100.0 %	5	2	-60.0 %	704	76	-89.2 %	774	95	-87.7 %
		% Served	500.0 %	Infinity	Infinity	320.0 %	1,700.0 %	1,380.0 %	41.3 %	221.1 %	179.7 %	45.3 %	211.6 %	166.2 %
	Other	Served	5	2	-60.0 %	12	16	33.3 %	510	276	-45.9 %	660	378	-42.7 %
		Attempts	0	0	NaN	2	2	0.0 %	782	287	-63.3 %	1,012	365	-63.9 %
		% Served	Infinity	Infinity	NaN	600.0 %	800.0 %	200.0 %	65.2 %	96.2 %	30.9 %	65.2 %	103.6 %	38.3 %
	Totals	**Served**	**16**	**25**	**56.3 %**	**88**	**100**	**13.6 %**	**1,304**	**926**	**-29.0 %**	**1,638**	**1,146**	**-30.0 %**
		Attempts	**6**	**1**	**-83.3 %**	**19**	**33**	**73.7 %**	**2,094**	**566**	**-73.0 %**	**2,633**	**748**	**-71.6 %**
		% Served	**266.7 %**	**2,500.0 %**	**2,233.3 %**	**463.2 %**	**303.0 %**	**-160.1 %**	**62.3 %**	**163.6 %**	**101.3 %**	**62.2 %**	**153.2 %**	**91.0 %**

Outstanding Warrants: Attempts/Served

Aggregated by component of arresting officer.

METROPOLITAN POLICE DEPARTMENT

of Nashville and Davidson County

		Prior Week	Last Week	Change*	Prior 4Wks	Last 4Wks	Change*	Prior YTD	Current YTD	Change*	Prior 52Wks	Last 52Wks	Change*
SID	Served	1	4	300.0 %	18	13	-27.8 %	102	104	2.0 %	124	118	-4.8 %
	Attempts	0	0	NaN	0	0	NaN	222	24	-89.2 %	231	36	-84.4 %
	% Served	Infinity	Infinity	NaN	Infinity	Infinity	NaN	45.9 %	433.3 %	387.4 %	53.7 %	327.8 %	274.1 %
SOD	Served	3	0	-100.0 %	4	10	150.0 %	77	84	9.1 %	82	108	31.7 %
	Attempts	0	0	NaN	1	0	-100.0 %	44	43	-2.3 %	46	53	15.2 %
	% Served	Infinity	NaN	NaN	400.0 %	Infinity	Infinity	175.0 %	195.3 %	20.3 %	178.3 %	203.8 %	25.5 %
SRT	Served	0	0	NaN	0	0	NaN	117	24	-79.5 %	122	25	-79.5 %
	Attempts	0	0	NaN	0	0	NaN	180	6	-96.7 %	184	23	-87.5 %
	% Served	NaN	NaN	NaN	NaN	NaN	NaN	65.0 %	400.0 %	335.0 %	66.3 %	108.7 %	42.4 %
Warrants	Served	167	150	-10.2 %	744	678	-8.9 %	7,297	6,906	-5.4 %	8,789	8,349	-5.0 %
	Attempts	39	15	-61.5 %	148	95	-35.8 %	1,700	1,443	-15.1 %	1,951	1,790	-8.3 %
	% Served	428.2 %	1,000.0 %	571.8 %	502.7 %	713.7 %	211.0 %	429.2 %	478.6 %	49.4 %	450.5 %	466.4 %	15.9 %
Other	Served	27	21	-22.2 %	47	63	34.0 %	528	479	-9.3 %	555	576	3.8 %
	Attempts	35	11	-68.6 %	54	62	14.8 %	877	488	-44.4 %	1,022	660	-35.4 %
	% Served	77.1 %	190.9 %	113.8 %	87.0 %	101.6 %	14.6 %	60.2 %	98.2 %	38.0 %	54.3 %	87.3 %	33.0 %
County Total	**Served**	**414**	**427**	**3.1 %**	**1,782**	**1,723**	**-3.3 %**	**22,522**	**17,869**	**-20.7 %**	**27,351**	**22,192**	**-18.9 %**
	Attempts	**229**	**176**	**-23.1 %**	**799**	**899**	**12.5 %**	**29,388**	**12,395**	**-57.8 %**	**35,113**	**17,015**	**-51.5 %**
	% Served	**180.8 %**	**242.6 %**	**61.8 %**	**223.0 %**	**191.7 %**	**-31.4 %**	**76.6 %**	**144.2 %**	**67.5 %**	**77.9 %**	**130.4 %**	**52.5 %**

Information summarized for CompStat week ending 10/19/2019.

* Change for % Served is the difference in percents. Sourced from MNPD ARMS on 10/23/2019 7:40:31 AM. Statistics provided above consider 1 count for each outstanding warrant served.

Crooks With Guns / School Zone Report

Aggregated by component of arresting officer.

METROPOLITAN POLICE DEPARTMENT

of Nashville and Davidson County

		Crooks With Guns - Arrests				Drugs in School Zones - Arrests				Drugs in School Zones - Charges			
		YTD	52 Weeks	4 Weeks	Last 4 Wks to Same Period Last Year	YTD	52 Weeks	4 Weeks	Last 4 Wks to Same Period Last Year	YTD	52 Weeks	4 Weeks	Last 4 Wks to Same Period Last Year
West	Prior	14	23	1	3	7	7	0	0	13	13	0	0
	Last	14	19	6	6	0	0	0	0	0	0	0	0
	% Change	0.0 %	-17.4 %	500.0 %	100.0 %	-100.0 %	-100.0 %	0.0 %	0.0 %	-100.0 %	-100.0 %	0.0 %	0.0 %
East	Prior	47	62	2	0	6	11	3	0	11	19	5	0
	Last	19	26	2	2	6	7	3	3	8	9	3	3
	% Change	-59.6 %	-58.1 %	0.0 %	Infinity	0.0 %	-36.4 %	0.0 %	Infinity	-27.3 %	-52.6 %	-40.0 %	Infinity
South	Prior	49	64	1	6	6	6	0	0	6	6	0	0
	Last	34	43	5	5	0	0	0	0	0	0	0	0
	% Change	-30.6 %	-32.8 %	400.0 %	-16.7 %	-100.0 %	-100.0 %	0.0 %	0.0 %	-100.0 %	-100.0 %	0.0 %	0.0 %
Central	Prior	3	3	0	0	1	1	0	0	2	2	0	0
	Last	7	7	0	0	0	0	0	0	0	0	0	0
	% Change	133.3 %	133.3 %	0.0 %	0.0 %	-100.0 %	-100.0 %	0.0 %	0.0 %	-100.0 %	-100.0 %	0.0 %	0.0 %
Hermitage	Prior	48	53	0	9	5	7	2	0	5	8	2	0
	Last	19	35	2	2	4	4	0	0	4	4	0	0
	% Change	-60.4 %	-34.0 %	Infinity	-77.8 %	-20.0 %	-42.9 %	-100.0 %	0.0 %	-20.0 %	-50.0 %	-100.0 %	0.0 %
North	Prior	58	64	2	7	6	7	1	0	8	9	1	0
	Last	25	38	1	1	2	2	0	0	2	2	0	0
	% Change	-56.9 %	-40.6 %	-50.0 %	-85.7 %	-66.7 %	-71.4 %	-100.0 %	0.0 %	-75.0 %	-77.8 %	-100.0 %	0.0 %
Madison	Prior	37	42	1	8	3	3	0	0	3	3	0	0
	Last	11	16	0	0	0	0	0	0	0	0	0	0
	% Change	-70.3 %	-61.9 %	-100.0 %	-100.0 %	-100.0 %	-100.0 %	0.0 %	0.0 %	-100.0 %	-100.0 %	0.0 %	0.0 %
Midtown Hills	Prior	26	36	0	0	13	14	0	0	14	19	0	0
	Last	13	18	2	2	4	4	0	0	6	6	0	0
	% Change	-50.0 %	-50.0 %	Infinity	Infinity	-69.2 %	-71.4 %	0.0 %	0.0 %	-57.1 %	-68.4 %	0.0 %	0.0 %
Other	Prior	53	59	9	5	11	13	0	1	13	16	0	1
	Last	62	80	2	2	5	5	0	0	5	5	0	0
	% Change	17.0 %	35.6 %	-77.8 %	-60.0 %	-54.5 %	-61.5 %	0.0 %	-100.0 %	-61.5 %	-68.8 %	0.0 %	-100.0 %
County	Prior	335	406	16	38	58	69	6	1	75	95	8	1
	Last	204	282	20	20	21	22	3	3	25	26	3	3
	% Change	-39.1 %	-30.5 %	25.0 %	-47.4 %	-63.8 %	-68.1 %	-50.0 %	200.0 %	-66.7 %	-72.6 %	-62.5 %	200.0 %

Information summarized for CompStat week ending 10/19/2019.

Sourced from MNPD ARMS on 10/23/2019 7:40:31 AM. Arrest totals do not count charges. 1 arrest = 1 body.

Juvenile Section

CompStat Weekly Analysis is provided by the Metropolitan Nashville Police Department Crime Analysis Section. This report is intended to be a management and planning tool and does not reflect the official UCR counts for the department.

"It is only through labor and painful effort, by grim energy and resolute courage, that we move on to better things."
- Theodore Roosevelt

Begin Date: 10/13/2019
End Date: 10/19/2019
Week: 42

Juvenile Arrests

Aggregated by component of arresting officer.

METROPOLITAN POLICE DEPARTMENT

of Nashville and Davidson County

		Rolling 2 Weeks				Rolling 8 Weeks				YTD				Rolling 104 Weeks			
		Prior Week	Last Week	Change	Percent Change	Prior 4 Weeks	Last 4 Weeks	Change	Percent Change	Prior YTD	Current YTD	Change	Percent Change	Prior 52 Weeks	Last 52 Weeks	Change	Percent Change
West	Curfew	1	0	-1	-100.0 %	4	1	-3	-75.0 %	26	21	-5	-19.2 %	41	21	-20	-48.8 %
	Truancy	0	0	0	NaN	0	0	0	NaN	19	5	-14	-73.7 %	21	5	-16	-76.2 %
	Other	0	2	2	Infinity	4	3	-1	-25.0 %	216	111	-105	-48.6 %	304	150	-154	-50.7 %
	Subtotal	**1**	**2**	**1**	**100.0 %**	**8**	**4**	**-4**	**-50.0 %**	**261**	**137**	**-124**	**-47.5 %**	**366**	**176**	**-190**	**-51.9 %**
East	Curfew	0	0	0	NaN	7	3	-4	-57.1 %	53	36	-17	-32.1 %	68	50	-18	-26.5 %
	Truancy	0	0	0	NaN	3	6	3	100.0 %	58	33	-25	-43.1 %	110	47	-63	-57.3 %
	Other	2	3	1	50.0 %	18	10	-8	-44.4 %	445	214	-231	-51.9 %	589	284	-305	-51.8 %
	Subtotal	**2**	**3**	**1**	**50.0 %**	**28**	**19**	**-9**	**-32.1 %**	**556**	**283**	**-273**	**-49.1 %**	**767**	**381**	**-386**	**-50.3 %**
South	Curfew	0	0	0	NaN	2	7	5	250.0 %	79	42	-37	-46.8 %	109	47	-62	-56.9 %
	Truancy	0	3	3	Infinity	1	4	3	300.0 %	53	20	-33	-62.3 %	77	22	-55	-71.4 %
	Other	9	10	1	11.1 %	50	38	-12	-24.0 %	397	353	-44	-11.1 %	534	419	-115	-21.5 %
	Subtotal	**9**	**13**	**4**	**44.4 %**	**53**	**49**	**-4**	**-7.5 %**	**529**	**415**	**-114**	**-21.6 %**	**720**	**488**	**-232**	**-32.2 %**
Central	Curfew	0	0	0	NaN	0	0	0	NaN	34	37	3	8.8 %	36	37	1	2.8 %
	Truancy	0	0	0	NaN	0	0	0	NaN	1	0	-1	-100.0 %	8	3	-5	-62.5 %
	Other	1	3	2	200.0 %	18	10	-8	-44.4 %	118	111	-7	-5.9 %	157	128	-29	-18.5 %
	Subtotal	**1**	**3**	**2**	**200.0 %**	**18**	**10**	**-8**	**-44.4 %**	**153**	**148**	**-5**	**-3.3 %**	**201**	**168**	**-33**	**-16.4 %**
Hermitage	Curfew	0	1	1	Infinity	4	3	-1	-25.0 %	82	31	-51	-62.2 %	101	40	-61	-60.4 %
	Truancy	0	0	0	NaN	1	0	-1	-100.0 %	47	4	-43	-91.5 %	65	15	-50	-76.9 %
	Other	4	5	1	25.0 %	9	16	7	77.8 %	436	171	-265	-60.8 %	574	217	-357	-62.2 %
	Subtotal	**4**	**6**	**2**	**50.0 %**	**14**	**19**	**5**	**35.7 %**	**565**	**206**	**-359**	**-63.5 %**	**740**	**272**	**-468**	**-63.2 %**
North	Curfew	0	1	1	Infinity	0	1	1	Infinity	10	22	12	120.0 %	13	37	24	184.6 %
	Truancy	0	5	5	Infinity	2	6	4	200.0 %	25	13	-12	-48.0 %	27	18	-9	-33.3 %
	Other	2	9	7	350.0 %	22	17	-5	-22.7 %	330	207	-123	-37.3 %	431	283	-148	-34.3 %
	Subtotal	**2**	**15**	**13**	**650.0 %**	**24**	**24**	**0**	**0.0 %**	**365**	**242**	**-123**	**-33.7 %**	**471**	**338**	**-133**	**-28.2 %**
Madison	Curfew	1	0	-1	-100.0 %	2	2	0	0.0 %	24	30	6	25.0 %	32	34	2	6.3 %
	Truancy	0	0	0	NaN	1	1	0	0.0 %	18	8	-10	-55.6 %	18	10	-8	-44.4 %
	Other	1	1	0	0.0 %	15	10	-5	-33.3 %	275	130	-145	-52.7 %	353	165	-188	-53.3 %
	Subtotal	**2**	**1**	**-1**	**-50.0 %**	**18**	**13**	**-5**	**-27.8 %**	**317**	**168**	**-149**	**-47.0 %**	**403**	**209**	**-194**	**-48.1 %**
Midtown Hills	Curfew	0	0	0	NaN	4	1	-3	-75.0 %	38	20	-18	-47.4 %	55	26	-29	-52.7 %
	Truancy	0	0	0	NaN	0	2	2	Infinity	68	20	-48	-70.6 %	87	38	-49	-56.3 %
	Other	5	6	1	20.0 %	16	13	-3	-18.8 %	324	170	-154	-47.5 %	428	222	-206	-48.1 %
	Subtotal	**5**	**6**	**1**	**20.0 %**	**20**	**16**	**-4**	**-20.0 %**	**430**	**210**	**-220**	**-51.2 %**	**570**	**286**	**-284**	**-49.8 %**
Youth Services	Other	0	0	0	NaN	0	0	0	NaN	1	0	-1	-100.0 %	1	0	-1	-100.0 %
	Subtotal	**0**	**0**	**0**	**NaN**	**0**	**0**	**0**	**NaN**	**1**	**0**	**-1**	**-100.0 %**	**1**	**0**	**-1**	**-100.0 %**
County*	Curfew	2	4	2	100.0 %	26	20	-6	-23.1 %	348	251	-97	-27.9 %	458	305	-153	-33.4 %
	Truancy	0	8	8	Infinity	9	19	10	111.1 %	301	113	-188	-62.5 %	426	169	-257	-60.3 %
	Other	24	42	18	75.0 %	205	140	-65	-31.7 %	2,938	1,961	-977	-33.3 %	3,791	2,545	-1,246	-32.9 %
	Total	**26**	**54**	**28**	**107.7 %**	**240**	**179**	**-61**	**-25.4 %**	**3,587**	**2,325**	**-1,262**	**-35.2 %**	**4,675**	**3,019**	**-1,656**	**-35.4 %**

Information summarized for CompStat week ending 10/19/2019.

* Countywide totals include arrests made by all other divisions. Sourced from MNPD RMS on 10/23/2019 7:40:32 AM. This report does not take into account the number of charges. 1 arrest = 1 body. Curfew arrests include a violation of NCIC 0048 Juvenile, Curfew (TCA 11.28.210). Truancy arrests include a violation of NCIC 5327 Juvenile, Loitering During School Hours (TCA 11.28.080).

Juvenile Victims - Rolling Two Week Analysis

METROPOLITAN POLICE DEPARTMENT
of Nashville and Davidson County

Aggregated by precinct (incident location). Based on date when each incident was reported.

		Homicide	Rape	Robbery	Aggravated Assault	Burglary	Larceny	Motor Vehicle Theft	All Part I Offenses	Sexual Assault	Statuatory Rape	Simple Assault / Intimidation / Stalking	Other Offenses	All Part II Offenses	All Offenses
West	Prior Week	0	0	0	0	0	2	0	2	0	0	0	0	0	2
	CompStat Week	0	0	0	2	0	0	0	2	0	0	1	0	1	3
	% Change	0.0 %	0.0 %	0.0 %	Infinity	0.0 %	-100.0 %	0.0 %	0.0 %	0.0 %	0.0 %	Infinity	0.0 %	Infinity	50.0 %
East	Prior Week	0	0	0	7	0	1	0	8	3	0	3	1	7	15
	CompStat Week	0	0	0	0	0	3	0	3	1	0	5	1	7	10
	% Change	0.0 %	0.0 %	0.0 %	-100.0 %	0.0 %	200.0 %	0.0 %	-62.5 %	-66.7 %	0.0 %	66.7 %	0.0 %	0.0 %	-33.3 %
South	Prior Week	1	0	0	2	0	3	0	6	0	0	1	5	6	12
	CompStat Week	0	1	1	1	0	0	0	3	1	0	4	5	10	13
	% Change	-100.0 %	Infinity	Infinity	-50.0 %	0.0 %	-100.0 %	0.0 %	-50.0 %	Infinity	0.0 %	300.0 %	0.0 %	66.7 %	8.3 %
Central	Prior Week	0	0	0	2	0	1	0	3	0	0	2	0	2	5
	CompStat Week	0	0	0	0	0	0	0	0	0	0	0	0	0	0
	% Change	0.0 %	0.0 %	0.0 %	-100.0 %	0.0 %	-100.0 %	0.0 %	-100.0 %	0.0 %	0.0 %	-100.0 %	0.0 %	-100.0 %	-100.0 %
Hermitage	Prior Week	0	0	0	0	1	0	0	1	0	0	1	0	1	2
	CompStat Week	0	0	0	1	0	0	0	1	2	1	4	2	9	10
	% Change	0.0 %	0.0 %	0.0 %	Infinity	-100.0 %	0.0 %	0.0 %	0.0 %	Infinity	Infinity	300.0 %	Infinity	800.0 %	400.0 %
North	Prior Week	0	3	0	1	0	0	0	4	0	0	2	0	2	6
	CompStat Week	0	0	0	3	0	0	0	3	1	0	2	0	3	6
	% Change	0.0 %	-100.0 %	0.0 %	200.0 %	0.0 %	0.0 %	0.0 %	-25.0 %	Infinity	0.0 %	0.0 %	0.0 %	50.0 %	0.0 %
Madison	Prior Week	0	0	0	5	0	0	0	5	0	0	1	0	1	6
	CompStat Week	0	1	0	0	1	1	0	3	0	0	0	2	2	5
	% Change	0.0 %	Infinity	0.0 %	-100.0 %	Infinity	Infinity	0.0 %	-40.0 %	0.0 %	0.0 %	-100.0 %	Infinity	100.0 %	-16.7 %
Midtown Hills	Prior Week	0	0	0	0	1	2	0	3	1	0	2	1	4	7
	CompStat Week	0	0	0	0	0	1	0	1	0	0	2	0	2	3
	% Change	0.0 %	0.0 %	0.0 %	0.0 %	-100.0 %	-50.0 %	0.0 %	-66.7 %	-100.0 %	0.0 %	0.0 %	-100.0 %	-50.0 %	-57.1 %
County	Prior Week	1	3	0	17	2	9	0	32	4	0	12	7	23	55
	CompStat Week	0	2	1	7	1	5	0	16	5	1	18	10	34	50
	% Change	-100.0 %	-33.3 %	Infinity	-58.8 %	-50.0 %	-44.4 %	0.0 %	-50.0 %	25.0 %	Infinity	50.0 %	42.9 %	47.8 %	-9.1 %

Prior Week **Begin Date** 10/06/2019 **End Date** 10/12/2019

CompStat Week **Begin Date** 10/13/2019 **End Date** 10/19/2019

* Countywide totals include arrests made by all other divisions. Sourced from MNPD RMS on 10/23/2019 7:40:32 AM. This report does not take into account the number of charges. 1 arrest = 1 body. Curfew arrests include a violation of NCIC 0048 Juvenile, Curfew (TCA 11.28.210). Truancy arrests include a violation of NCIC 5327 Juvenile, Loitering During School Hours (TCA 11.28.080).

Juvenile Victims - Rolling Eight Week Analysis

METROPOLITAN POLICE DEPARTMENT
of Nashville and Davidson County

Aggregated by precinct (incident location). Based on date when each incident was reported.

		Homicide	Rape	Robbery	Aggravated Assault	Burglary	Larceny	Motor Vehicle Theft	All Part I Offenses	Sexual Assault	Statuatory Rape	Simple Assault / Intimidation / Stalking	Other Offenses	All Part II Offenses	All Offenses
West	Prior 4 Weeks	0	0	0	3	1	4	0	8	0	0	15	1	16	24
	Last 4 Weeks	0	0	0	6	0	2	0	8	2	0	5	1	8	16
	% Change	0.0 %	0.0 %	0.0 %	100.0 %	-100.0 %	-50.0 %	0.0 %	0.0 %	Infinity	0.0 %	-66.7 %	0.0 %	-50.0 %	-33.3 %
East	Prior 4 Weeks	0	4	1	10	0	2	0	17	3	0	20	3	26	43
	Last 4 Weeks	0	3	0	14	2	5	0	24	4	0	17	7	28	52
	% Change	0.0 %	-25.0 %	-100.0 %	40.0 %	Infinity	150.0 %	0.0 %	41.2 %	33.3 %	0.0 %	-15.0 %	133.3 %	7.7 %	20.9 %
South	Prior 4 Weeks	0	4	4	12	0	4	0	24	8	1	31	16	56	80
	Last 4 Weeks	1	2	1	13	1	5	0	23	4	0	21	20	45	68
	% Change	Infinity	-50.0 %	-75.0 %	8.3 %	Infinity	25.0 %	0.0 %	-4.2 %	-50.0 %	-100.0 %	-32.3 %	25.0 %	-19.6 %	-15.0 %
Central	Prior 4 Weeks	0	0	0	1	0	1	0	2	0	0	4	0	4	6
	Last 4 Weeks	0	0	1	2	0	1	0	4	0	0	2	0	2	6
	% Change	0.0 %	0.0 %	Infinity	100.0 %	0.0 %	0.0 %	0.0 %	100.0 %	0.0 %	0.0 %	-50.0 %	0.0 %	-50.0 %	0.0 %
Hermitage	Prior 4 Weeks	1	5	1	3	0	3	0	13	3	0	13	5	21	34
	Last 4 Weeks	0	1	1	2	1	0	0	5	5	2	19	5	31	36
	% Change	-100.0 %	-80.0 %	0.0 %	-33.3 %	Infinity	-100.0 %	0.0 %	-61.5 %	66.7 %	Infinity	46.2 %	0.0 %	47.6 %	5.9 %
North	Prior 4 Weeks	0	3	1	8	1	3	0	16	3	0	21	2	26	42
	Last 4 Weeks	0	3	0	6	0	2	0	11	1	0	18	3	22	33
	% Change	0.0 %	0.0 %	-100.0 %	-25.0 %	-100.0 %	-33.3 %	0.0 %	-31.3 %	-66.7 %	0.0 %	-14.3 %	50.0 %	-15.4 %	-21.4 %
Madison	Prior 4 Weeks	0	0	0	6	1	4	0	11	2	0	10	1	13	24
	Last 4 Weeks	0	2	0	9	1	1	0	13	0	1	5	4	10	23
	% Change	0.0 %	Infinity	0.0 %	50.0 %	0.0 %	-75.0 %	0.0 %	18.2 %	-100.0 %	Infinity	-50.0 %	300.0 %	-23.1 %	-4.2 %
Midtown Hills	Prior 4 Weeks	0	1	1	6	1	13	0	22	3	0	17	5	25	47
	Last 4 Weeks	0	2	0	5	2	5	0	14	1	0	14	4	19	33
	% Change	0.0 %	100.0 %	-100.0 %	-16.7 %	100.0 %	-61.5 %	0.0 %	-36.4 %	-66.7 %	0.0 %	-17.6 %	-20.0 %	-24.0 %	-29.8 %
County	Prior 4 Weeks	1	17	8	49	4	34	0	113	22	1	131	33	187	300
	Last 4 Weeks	1	13	3	57	7	21	0	102	17	3	101	44	165	267
	% Change	0.0 %	-23.5 %	-62.5 %	16.3 %	75.0 %	-38.2 %	0.0 %	-9.7 %	-22.7 %	200.0 %	-22.9 %	33.3 %	-11.8 %	-11.0 %

Prior 4 Weeks **Begin Date** 08/25/2019 **End Date** 09/21/2019

Last 4 Weeks **Begin Date** 09/22/2019 **End Date** 10/19/2019

* Countywide totals include arrests made by all other divisions. Sourced from MNPD RMS on 10/23/2019 7:40:32 AM. This report does not take into account the number of charges. 1 arrest = 1 body. Curfew arrests include a violation of NCIC 0048 Juvenile, Curfew (TCA 11.28.210). Truancy arrests include a violation of NCIC 5327 Juvenile, Loitering During School Hours (TCA 11.28.080).

Juvenile Victims - Year-to-Date Analysis

METROPOLITAN POLICE DEPARTMENT
of Nashville and Davidson County

Aggregated by precinct (incident location). Based on date when each incident was reported.

		Homicide	Rape	Robbery	Aggravated Assault	Burglary	Larceny	Motor Vehicle Theft	All Part I Offenses	Sexual Assault	Statuatory Rape	Simple Assault / Intimidation / Stalking	Other Offenses	All Part II Offenses	All Offenses
West	Prior YTD	1	7	9	29	4	16	1	67	21	1	95	29	146	213
	YTD	0	7	5	27	8	19	1	67	16	2	86	22	126	193
	% Change	-100.0 %	0.0 %	-44.4 %	-6.9 %	100.0 %	18.8 %	0.0 %	0.0 %	-23.8 %	100.0 %	-9.5 %	-24.1 %	-13.7 %	-9.4 %
East	Prior YTD	1	17	15	69	4	25	1	132	19	4	180	51	254	386
	YTD	0	20	14	87	4	29	0	154	17	4	177	46	244	398
	% Change	-100.0 %	17.6 %	-6.7 %	26.1 %	0.0 %	16.0 %	-100.0 %	16.7 %	-10.5 %	0.0 %	-1.7 %	-9.8 %	-3.9 %	3.1 %
South	Prior YTD	1	36	37	101	11	61	1	248	51	4	250	93	398	646
	YTD	2	31	28	92	15	79	2	249	45	14	279	113	451	700
	% Change	100.0 %	-13.9 %	-24.3 %	-8.9 %	36.4 %	29.5 %	100.0 %	0.4 %	-11.8 %	250.0 %	11.6 %	21.5 %	13.3 %	8.4 %
Central	Prior YTD	0	2	2	7	2	11	0	24	1	0	31	10	42	66
	YTD	0	1	1	5	0	11	0	18	3	0	21	1	25	43
	% Change	0.0 %	-50.0 %	-50.0 %	-28.6 %	-100.0 %	0.0 %	0.0 %	-25.0 %	200.0 %	0.0 %	-32.3 %	-90.0 %	-40.5 %	-34.8 %
Hermitage	Prior YTD	2	51	12	71	11	46	0	193	47	11	207	79	344	537
	YTD	1	38	16	74	10	40	0	179	28	13	164	63	268	450
	% Change	-50.0 %	-25.5 %	33.3 %	4.2 %	-9.1 %	-13.0 %	0.0 %	-7.3 %	-40.4 %	18.2 %	-20.8 %	-20.3 %	-22.1 %	-16.2 %
North	Prior YTD	2	16	19	129	12	38	0	216	27	5	175	65	272	488
	YTD	0	24	11	83	14	24	1	157	23	4	185	63	275	432
	% Change	-100.0 %	50.0 %	-42.1 %	-35.7 %	16.7 %	-36.8 %	Infinity	-27.3 %	-14.8 %	-20.0 %	5.7 %	-3.1 %	1.1 %	-11.5 %
Madison	Prior YTD	2	17	16	88	6	29	0	158	41	1	200	43	285	443
	YTD	0	15	11	70	5	20	1	122	15	2	107	37	161	283
	% Change	-100.0 %	-11.8 %	-31.3 %	-20.5 %	-16.7 %	-31.0 %	Infinity	-22.8 %	-63.4 %	100.0 %	-46.5 %	-14.0 %	-43.5 %	-36.1 %
Midtown Hills	Prior YTD	0	18	15	37	5	30	0	105	17	0	109	45	171	276
	YTD	0	9	16	42	13	35	0	115	15	1	122	36	174	289
	% Change	0.0 %	-50.0 %	6.7 %	13.5 %	160.0 %	16.7 %	0.0 %	9.5 %	-11.8 %	Infinity	11.9 %	-20.0 %	1.8 %	4.7 %
County	Prior YTD	9	164	125	531	55	256	3	1,143	224	26	1,247	415	1,912	3,055
	YTD	3	145	102	480	69	257	5	1,061	162	40	1,141	381	1,724	2,788
	% Change	-66.7 %	-11.6 %	-18.4 %	-9.6 %	25.5 %	0.4 %	66.7 %	-7.2 %	-27.7 %	53.8 %	-8.5 %	-8.2 %	-9.8 %	-8.7 %

Prior YTD	**Begin Date**	01/01/2018	**End Date**	10/19/2018
YTD	**Begin Date**	01/01/2019	**End Date**	10/19/2019

* Countywide totals include arrests made by all other divisions. Sourced from MNPD RMS on 10/23/2019 7:40:32 AM. This report does not take into account the number of charges. 1 arrest = 1 body. Curfew arrests include a violation of NCIC 0048 Juvenile, Curfew (TCA 11.28.210). Truancy arrests include a violation of NCIC 5327 Juvenile, Loitering During School Hours (TCA 11.28.080).

Juvenile Victims

METROPOLITAN POLICE DEPARTMENT
of Nashville and Davidson County

Aggregated by precinct (incident location). Based on date when each incident was reported.

		Rolling 2 Weeks				Rolling 8 Weeks				YTD				Rolling 104 Weeks			
		Prior Week	Last Week	Change	Percent Change	Prior 4 Weeks	Last 4 Weeks	Change	Percent Change	Prior YTD	Current YTD	Change	Percent Change	Prior 52 Weeks	Last 52 Weeks	Change	Percent Change
West	Part I-Violent	0	2	2	Infinity	3	6	3	100.0 %	46	39	-7	-15.2 %	54	54	0	0.0 %
	Part I-Property	2	0	-2	-100.0 %	5	2	-3	-60.0 %	21	28	7	33.3 %	29	32	3	10.3 %
	Part II	0	1	1	Infinity	16	8	-8	-50.0 %	146	126	-20	-13.7 %	171	168	-3	-1.8 %
	Subtotal	**2**	**3**	**1**	**50.0 %**	**24**	**16**	**-8**	**-33.3 %**	**213**	**193**	**-20**	**-9.4 %**	**254**	**254**	**0**	**0.0 %**
East	Part I-Violent	7	0	-7	-100.0 %	15	17	2	13.3 %	102	121	19	18.6 %	124	139	15	12.1 %
	Part I-Property	1	3	2	200.0 %	2	7	5	250.0 %	30	33	3	10.0 %	42	43	1	2.4 %
	Part II	7	7	0	0.0 %	26	28	2	7.7 %	254	244	-10	-3.9 %	335	302	-33	-9.9 %
	Subtotal	**15**	**10**	**-5**	**-33.3 %**	**43**	**52**	**9**	**20.9 %**	**386**	**398**	**12**	**3.1 %**	**501**	**484**	**-17**	**-3.4 %**
South	Part I-Violent	3	3	0	0.0 %	20	17	-3	-15.0 %	175	153	-22	-12.6 %	212	188	-24	-11.3 %
	Part I-Property	3	0	-3	-100.0 %	4	6	2	50.0 %	73	96	23	31.5 %	88	117	29	33.0 %
	Part II	6	10	4	66.7 %	56	45	-11	-19.6 %	398	451	53	13.3 %	490	537	47	9.6 %
	Subtotal	**12**	**13**	**1**	**8.3 %**	**80**	**68**	**-12**	**-15.0 %**	**646**	**700**	**54**	**8.4 %**	**790**	**842**	**52**	**6.6 %**
Central	Part I-Violent	2	0	-2	-100.0 %	1	3	2	200.0 %	11	7	-4	-36.4 %	15	10	-5	-33.3 %
	Part I-Property	1	0	-1	-100.0 %	1	1	0	0.0 %	13	11	-2	-15.4 %	18	13	-5	-27.8 %
	Part II	2	0	-2	-100.0 %	4	2	-2	-50.0 %	42	25	-17	-40.5 %	52	31	-21	-40.4 %
	Subtotal	**5**	**0**	**-5**	**-100.0 %**	**6**	**6**	**0**	**0.0 %**	**66**	**43**	**-23**	**-34.8 %**	**85**	**54**	**-31**	**-36.5 %**
Hermitage	Part I-Violent	0	1	1	Infinity	10	4	-6	-60.0 %	136	129	-7	-5.1 %	157	158	1	0.6 %
	Part I-Property	1	0	-1	-100.0 %	3	1	-2	-66.7 %	57	50	-7	-12.3 %	72	68	-4	-5.6 %
	Part II	1	9	8	800.0 %	21	31	10	47.6 %	344	271	-73	-21.2 %	452	325	-127	-28.1 %
	Subtotal	**2**	**10**	**8**	**400.0 %**	**34**	**36**	**2**	**5.9 %**	**537**	**450**	**-87**	**-16.2 %**	**681**	**551**	**-130**	**-19.1 %**
North	Part I-Violent	4	3	-1	-25.0 %	12	9	-3	-25.0 %	166	118	-48	-28.9 %	205	157	-48	-23.4 %
	Part I-Property	0	0	0	NaN	4	2	-2	-50.0 %	50	39	-11	-22.0 %	56	54	-2	-3.6 %
	Part II	2	3	1	50.0 %	26	22	-4	-15.4 %	272	275	3	1.1 %	332	340	8	2.4 %
	Subtotal	**6**	**6**	**0**	**0.0 %**	**42**	**33**	**-9**	**-21.4 %**	**488**	**432**	**-56**	**-11.5 %**	**593**	**551**	**-42**	**-7.1 %**
Madison	Part I-Violent	5	1	-4	-80.0 %	6	11	5	83.3 %	123	96	-27	-22.0 %	143	123	-20	-14.0 %
	Part I-Property	0	2	2	Infinity	5	2	-3	-60.0 %	35	26	-9	-25.7 %	39	32	-7	-17.9 %
	Part II	1	2	1	100.0 %	13	10	-3	-23.1 %	285	161	-124	-43.5 %	333	218	-115	-34.5 %
	Subtotal	**6**	**5**	**-1**	**-16.7 %**	**24**	**23**	**-1**	**-4.2 %**	**443**	**283**	**-160**	**-36.1 %**	**515**	**373**	**-142**	**-27.6 %**
Midtown Hills	Part I-Violent	0	0	0	NaN	8	7	-1	-12.5 %	70	67	-3	-4.3 %	83	84	1	1.2 %
	Part I-Property	3	1	-2	-66.7 %	14	7	-7	-50.0 %	35	48	13	37.1 %	53	56	3	5.7 %
	Part II	4	2	-2	-50.0 %	25	19	-6	-24.0 %	171	174	3	1.8 %	214	206	-8	-3.7 %
	Subtotal	**7**	**3**	**-4**	**-57.1 %**	**47**	**33**	**-14**	**-29.8 %**	**276**	**289**	**13**	**4.7 %**	**350**	**346**	**-4**	**-1.1 %**
County*	Part I-Violent	21	10	-11	-52.4 %	75	74	-1	-1.3 %	829	730	-99	-11.9 %	993	913	-80	-8.1 %
	Part I-Property	11	6	-5	-45.5 %	38	28	-10	-26.3 %	314	331	17	5.4 %	397	415	18	4.5 %
	Part II	23	34	11	47.8 %	187	165	-22	-11.8 %	1,912	1,727	-185	-9.7 %	2,379	2,127	-252	-10.6 %
	Total	**55**	**50**	**-5**	**-9.1 %**	**300**	**267**	**-33**	**-11.0 %**	**3,055**	**2,788**	**-267**	**-8.7 %**	**3,769**	**3,455**	**-314**	**-8.3 %**

Information summarized for CompStat week ending 10/19/2019.

Sourced from MNPD ARMS on 10/23/2019 7:40:32 AM. The figures above were sourced from incident reports using NIBRS definitions and reporting guidelines, based on the date when the crime was reported. This report is intended to be a management and planning tool and does not reflect the official NIBRS counts for the department. Incidents where a location is unknown or unspecified are included in the countywide totals. 'Unknown' refers to records in which the address is listed as 'Unknown' on the incident report. 'Not Validated' refers to records that were entered in with an invalid addresses.

Efficiencies Section

CompStat Weekly Analysis is provided by the Metropolitan Nashville Police Department Crime Analysis Section. This report is intended to be a management and planning tool and does not reflect the official UCR counts for the department.

"It is only through labor and painful effort, by grim energy and resolute courage, that we move on to better things."
- Theodore Roosevelt

Begin Date: 10/13/2019
End Date: 10/19/2019
Week: 42

Self Initiated CAD

Aggregated by component of officer initiating call.

METROPOLITAN POLICE DEPARTMENT

of Nashville and Davidson County

		Rolling Two Week				Rolling Eight Week				YTD				Rolling Twenty-Four Month			
		Prior Week	Last Week	Change	Percent Change	Prior 4 Weeks	Last 4 Weeks	Change	Percent Change	Prior YTD	Current YTD	Change	Percent Change	Prior 52 Weeks	Last 52 Weeks	Change	Percent Change
West	Vehicle Stop	27	12	-15	-55.6 %	79	70	-9	-11.4 %	19,485	1,302	-18,183	-93.3 %	23,794	2,799	-20,995	-88.2 %
	Business Check	452	420	-32	-7.1 %	1,980	1,661	-319	-16.1 %	37,495	30,924	-6,571	-17.5 %	47,481	39,893	-7,588	-16.0 %
	All Other SI	290	212	-78	-26.9 %	1,111	1,051	-60	-5.4 %	16,057	13,388	-2,669	-16.6 %	19,388	16,741	-2,647	-13.7 %
	Subtotal	**769**	**644**	**-125**	**-16.3 %**	**3,170**	**2,782**	**-388**	**-12.2 %**	**73,037**	**45,614**	**-27,423**	**-37.5 %**	**90,663**	**59,433**	**-31,230**	**-34.4 %**
East	Vehicle Stop	71	86	15	21.1 %	301	304	3	1.0 %	22,730	4,185	-18,545	-81.6 %	29,126	7,537	-21,589	-74.1 %
	Business Check	223	243	20	9.0 %	655	778	123	18.8 %	15,931	10,597	-5,334	-33.5 %	19,639	15,340	-4,299	-21.9 %
	All Other SI	432	441	9	2.1 %	1,824	1,769	-55	-3.0 %	12,973	18,638	5,665	43.7 %	16,331	22,169	5,838	35.7 %
	Subtotal	**726**	**770**	**44**	**6.1 %**	**2,780**	**2,851**	**71**	**2.6 %**	**51,634**	**33,420**	**-18,214**	**-35.3 %**	**65,096**	**45,046**	**-20,050**	**-30.8 %**
South	Vehicle Stop	50	98	48	96.0 %	303	300	-3	-1.0 %	16,587	3,816	-12,771	-77.0 %	21,528	5,688	-15,840	-73.6 %
	Business Check	80	72	-8	-10.0 %	392	294	-98	-25.0 %	10,043	5,626	-4,417	-44.0 %	12,497	7,440	-5,057	-40.5 %
	All Other SI	347	372	25	7.2 %	1,162	1,277	115	9.9 %	15,136	14,945	-191	-1.3 %	18,860	18,579	-281	-1.5 %
	Subtotal	**477**	**542**	**65**	**13.6 %**	**1,857**	**1,871**	**14**	**0.8 %**	**41,766**	**24,387**	**-17,379**	**-41.6 %**	**52,885**	**31,707**	**-21,178**	**-40.0 %**
Central	Vehicle Stop	72	154	82	113.9 %	375	420	45	12.0 %	10,394	3,716	-6,678	-64.2 %	14,066	5,264	-8,802	-62.6 %
	Business Check	288	460	172	59.7 %	1,858	1,599	-259	-13.9 %	27,998	24,953	-3,045	-10.9 %	36,665	32,340	-4,325	-11.8 %
	All Other SI	333	445	112	33.6 %	1,947	1,801	-146	-7.5 %	13,551	19,768	6,217	45.9 %	16,946	23,009	6,063	35.8 %
	Subtotal	**693**	**1,059**	**366**	**52.8 %**	**4,180**	**3,820**	**-360**	**-8.6 %**	**51,943**	**48,437**	**-3,506**	**-6.7 %**	**67,677**	**60,613**	**-7,064**	**-10.4 %**
Hermitage	Vehicle Stop	47	64	17	36.2 %	379	299	-80	-21.1 %	22,776	3,428	-19,348	-84.9 %	28,940	5,414	-23,526	-81.3 %
	Business Check	139	226	87	62.6 %	802	669	-133	-16.6 %	17,563	10,830	-6,733	-38.3 %	21,158	14,410	-6,748	-31.9 %
	All Other SI	315	413	98	31.1 %	1,612	1,499	-113	-7.0 %	15,458	16,553	1,095	7.1 %	18,905	19,987	1,082	5.7 %
	Subtotal	**501**	**703**	**202**	**40.3 %**	**2,793**	**2,467**	**-326**	**-11.7 %**	**55,797**	**30,811**	**-24,986**	**-44.8 %**	**69,003**	**39,811**	**-29,192**	**-42.3 %**
North	Vehicle Stop	64	87	23	35.9 %	314	276	-38	-12.1 %	10,301	2,819	-7,482	-72.6 %	12,059	4,075	-7,984	-66.2 %
	Business Check	180	146	-34	-18.9 %	625	606	-19	-3.0 %	17,426	7,855	-9,571	-54.9 %	21,377	11,013	-10,364	-48.5 %
	All Other SI	252	248	-4	-1.6 %	992	949	-43	-4.3 %	11,353	11,904	551	4.9 %	13,331	14,205	874	6.6 %
	Subtotal	**496**	**481**	**-15**	**-3.0 %**	**1,931**	**1,831**	**-100**	**-5.2 %**	**39,080**	**22,578**	**-16,502**	**-42.2 %**	**46,767**	**29,293**	**-17,474**	**-37.4 %**
Madison	Vehicle Stop	39	42	3	7.7 %	230	222	-8	-3.5 %	13,415	2,420	-10,995	-82.0 %	16,563	3,762	-12,801	-77.3 %
	Business Check	284	327	43	15.1 %	1,330	1,365	35	2.6 %	17,272	17,661	389	2.3 %	22,207	23,179	972	4.4 %
	All Other SI	165	158	-7	-4.2 %	655	710	55	8.4 %	8,277	7,651	-626	-7.6 %	9,960	9,457	-503	-5.1 %
	Subtotal	**488**	**527**	**39**	**8.0 %**	**2,215**	**2,297**	**82**	**3.7 %**	**38,964**	**27,732**	**-11,232**	**-28.8 %**	**48,730**	**36,398**	**-12,332**	**-25.3 %**
Midtown Hills	Vehicle Stop	77	73	-4	-5.2 %	354	262	-92	-26.0 %	17,468	2,696	-14,772	-84.6 %	21,809	4,112	-17,697	-81.1 %
	Business Check	270	312	42	15.6 %	1,659	1,200	-459	-27.7 %	23,446	21,025	-2,421	-10.3 %	29,949	25,419	-4,530	-15.1 %
	All Other SI	327	317	-10	-3.1 %	1,419	1,345	-74	-5.2 %	13,623	16,661	3,038	22.3 %	16,432	19,983	3,551	21.6 %
	Subtotal	**674**	**702**	**28**	**4.2 %**	**3,432**	**2,807**	**-625**	**-18.2 %**	**54,537**	**40,382**	**-14,155**	**-26.0 %**	**68,190**	**49,514**	**-18,676**	**-27.4 %**
County*	Vehicle Stop	568	837	269	47.4 %	3,126	2,917	-209	-6.7 %	151,196	34,908	-116,288	-76.9 %	188,857	52,184	-136,673	-72.4 %
	Business Check	2,084	2,350	266	12.8 %	10,048	8,857	-1,191	-11.9 %	176,068	138,574	-37,494	-21.3 %	221,296	179,330	-41,966	-19.0 %
	All Other SI	3,110	3,311	201	6.5 %	13,839	13,278	-561	-4.1 %	136,474	153,480	17,006	12.5 %	166,417	185,735	19,318	11.6 %
	Total	**5,762**	**6,498**	**736**	**12.8 %**	**27,013**	**25,052**	**-1,961**	**-7.3 %**	**463,738**	**326,962**	**-136,776**	**-29.5 %**	**576,570**	**417,249**	**-159,321**	**-27.6 %**

Information summarized for CompStat week ending 10/19/2019.

* Countywide totals include CFS with unknown locations. Sourced from MNPD ARMS on 10/23/2019 7:40:32 AM. 'Vehicle Stops' refer to 10-93 calls. 'Business Checks' refer to 10-96 calls. Only includes calls initiated by an officer (call type 2 or 3). Excludes CFS with a disposition code of 6 or 11.

Dispatched Calls for Service

Aggregated by component of officer responding to call.

METROPOLITAN POLICE DEPARTMENT

of Nashville and Davidson County

		Rolling 2 Weeks				Rolling 8 Weeks				YTD				Rolling 104 Weeks			
		Prior Week	Last Week	Change	Percent Change	Prior 4 Weeks	Last 4 Weeks	Change	Percent Change	Prior YTD	Current YTD	Change	Percent Change	Prior 52 Weeks	Last 52 Weeks	Change	Percent Change
West	Part I	159	144	-15	-9.4 %	565	634	69	12.2 %	5,794	5,853	59	1.0 %	7,067	7,264	197	2.8 %
	Vehicle Crash	46	64	18	39.1 %	227	229	2	0.9 %	2,227	2,263	36	1.6 %	2,863	2,905	42	1.5 %
	All Other CFS	225	232	7	3.1 %	971	928	-43	-4.4 %	10,846	10,461	-385	-3.5 %	12,965	12,893	-72	-0.6 %
	Subtotal	**430**	**440**	**10**	**2.3 %**	**1,763**	**1,791**	**28**	**1.6 %**	**18,867**	**18,577**	**-290**	**-1.5 %**	**22,895**	**23,062**	**167**	**0.7 %**
East	Part I	145	137	-8	-5.5 %	486	488	2	0.4 %	5,295	4,692	-603	-11.4 %	6,496	5,978	-518	-8.0 %
	Vehicle Crash	45	33	-12	-26.7 %	165	156	-9	-5.5 %	1,551	1,508	-43	-2.8 %	1,885	1,880	-5	-0.3 %
	All Other CFS	273	236	-37	-13.6 %	1,133	1,029	-104	-9.2 %	12,096	10,847	-1,249	-10.3 %	14,864	13,314	-1,550	-10.4 %
	Subtotal	**463**	**406**	**-57**	**-12.3 %**	**1,784**	**1,673**	**-111**	**-6.2 %**	**18,942**	**17,047**	**-1,895**	**-10.0 %**	**23,245**	**21,172**	**-2,073**	**-8.9 %**
South	Part I	213	263	50	23.5 %	881	906	25	2.8 %	8,622	8,722	100	1.2 %	10,740	10,880	140	1.3 %
	Vehicle Crash	128	109	-19	-14.8 %	512	461	-51	-10.0 %	4,292	4,704	412	9.6 %	5,401	5,906	505	9.4 %
	All Other CFS	427	466	39	9.1 %	1,876	1,818	-58	-3.1 %	19,491	19,232	-259	-1.3 %	23,759	23,510	-249	-1.0 %
	Subtotal	**768**	**838**	**70**	**9.1 %**	**3,269**	**3,185**	**-84**	**-2.6 %**	**32,405**	**32,658**	**253**	**0.8 %**	**39,900**	**40,296**	**396**	**1.0 %**
Central	Part I	93	88	-5	-5.4 %	334	333	-1	-0.3 %	2,999	3,180	181	6.0 %	3,685	3,939	254	6.9 %
	Vehicle Crash	47	56	9	19.1 %	175	223	48	27.4 %	1,923	1,914	-9	-0.5 %	2,333	2,330	-3	-0.1 %
	All Other CFS	256	229	-27	-10.5 %	892	1,007	115	12.9 %	10,281	9,600	-681	-6.6 %	12,542	11,936	-606	-4.8 %
	Subtotal	**396**	**373**	**-23**	**-5.8 %**	**1,401**	**1,563**	**162**	**11.6 %**	**15,203**	**14,694**	**-509**	**-3.3 %**	**18,560**	**18,205**	**-355**	**-1.9 %**
Hermitage	Part I	165	192	27	16.4 %	682	697	15	2.2 %	7,407	6,954	-453	-6.1 %	9,186	8,692	-494	-5.4 %
	Vehicle Crash	78	91	13	16.7 %	319	349	30	9.4 %	3,367	3,511	144	4.3 %	4,296	4,450	154	3.6 %
	All Other CFS	420	342	-78	-18.6 %	1,613	1,596	-17	-1.1 %	18,158	17,534	-624	-3.4 %	22,362	21,404	-958	-4.3 %
	Subtotal	**663**	**625**	**-38**	**-5.7 %**	**2,614**	**2,642**	**28**	**1.1 %**	**28,932**	**27,999**	**-933**	**-3.2 %**	**35,844**	**34,546**	**-1,298**	**-3.6 %**
North	Part I	146	167	21	14.4 %	593	587	-6	-1.0 %	5,986	5,854	-132	-2.2 %	7,457	7,386	-71	-1.0 %
	Vehicle Crash	54	53	-1	-1.9 %	215	230	15	7.0 %	2,140	2,262	122	5.7 %	2,744	2,836	92	3.4 %
	All Other CFS	344	334	-10	-2.9 %	1,432	1,391	-41	-2.9 %	14,833	14,288	-545	-3.7 %	17,960	17,479	-481	-2.7 %
	Subtotal	**544**	**554**	**10**	**1.8 %**	**2,240**	**2,208**	**-32**	**-1.4 %**	**22,959**	**22,404**	**-555**	**-2.4 %**	**28,161**	**27,701**	**-460**	**-1.6 %**
Madison	Part I	114	118	4	3.5 %	423	432	9	2.1 %	4,546	4,122	-424	-9.3 %	5,666	5,152	-514	-9.1 %
	Vehicle Crash	35	50	15	42.9 %	178	182	4	2.2 %	1,733	1,766	33	1.9 %	2,175	2,203	28	1.3 %
	All Other CFS	234	233	-1	-0.4 %	990	952	-38	-3.8 %	10,879	10,024	-855	-7.9 %	13,253	12,357	-896	-6.8 %
	Subtotal	**383**	**401**	**18**	**4.7 %**	**1,591**	**1,566**	**-25**	**-1.6 %**	**17,158**	**15,912**	**-1,246**	**-7.3 %**	**21,094**	**19,712**	**-1,382**	**-6.6 %**
Midtown Hills	Part I	195	177	-18	-9.2 %	722	706	-16	-2.2 %	6,931	6,981	50	0.7 %	8,699	8,744	45	0.5 %
	Vehicle Crash	123	124	1	0.8 %	455	473	18	4.0 %	4,405	4,294	-111	-2.5 %	5,461	5,317	-144	-2.6 %
	All Other CFS	300	306	6	2.0 %	1,386	1,300	-86	-6.2 %	14,492	13,695	-797	-5.5 %	17,783	16,627	-1,156	-6.5 %
	Subtotal	**618**	**607**	**-11**	**-1.8 %**	**2,563**	**2,479**	**-84**	**-3.3 %**	**25,828**	**24,970**	**-858**	**-3.3 %**	**31,943**	**30,688**	**-1,255**	**-3.9 %**
County*	Part I	1,363	1,451	88	6.5 %	5,234	5,337	103	2.0 %	50,167	51,444	1,277	2.5 %	62,153	63,667	1,514	2.4 %
	Vehicle Crash	573	605	32	5.6 %	2,311	2,379	68	2.9 %	22,159	22,939	780	3.5 %	27,837	28,695	858	3.1 %
	All Other CFS	2,634	2,559	-75	-2.8 %	11,009	10,738	-271	-2.5 %	116,616	113,447	-3,169	-2.7 %	142,182	138,416	-3,766	-2.6 %
	Total	**4,570**	**4,615**	**45**	**1.0 %**	**18,554**	**18,454**	**-100**	**-0.5 %**	**188,942**	**187,830**	**-1,112**	**-0.6 %**	**232,172**	**230,778**	**-1,394**	**-0.6 %**

Information summarized for CompStat week ending 10/19/2019.

* Countywide totals include CFS with unknown locations. 'Part I CFS' refer to dispatched CAD calls with a ten code of 50, 51, 52, 53, 54, 57, 70, 71, 72, 67, or 1000. 'Vehicle Crash CFS' refer to dispatched CAD calls with a ten code of 45 or 46. Only includes calls initiated by the citizenry (call type 0 or 1). Report only includes CFS with ten codes 10 through 89 and all thousand codes. Excludes CFS with a disposition code of 6 or 11.

Vehicle Stop Analysis (Form 252)

Aggregated by component of officer making stop.

METROPOLITAN POLICE DEPARTMENT

of Nashville and Davidson County

		Rolling Two Week				Rolling Eight Week				YTD				Rolling Twenty-Four Month			
		Prior Week	Last Week	Change	% Change	Prior 4 Weeks	Last 4 Weeks	Change	% Change	Prior YTD	YTD	Change	% Change	Prior 52 Weeks	Last 52 Weeks	Change	% Change
West	Vehicle Stops	30	15	-15	-50.0%	85	86	1	1.2%	24,289	1,827	-22,462	-92.5%	28,881	3,723	-25,158	-87.1%
	Warnings Issued	96.7 %	80.0 %	-16.7 %		78.8 %	80.2 %	1.4 %		86.3 %	84.2 %	-2.0 %		86.6 %	87.0 %	0.3 %	
	Arrests Made	1	0	-1	-100.0%	7	4	-3	-42.9%	907	74	-833	-91.8%	1,084	149	-935	-86.3%
East	Vehicle Stops	67	86	19	28.4%	324	285	-39	-12.0%	24,685	4,517	-20,168	-81.7%	31,057	8,011	-23,046	-74.2%
	Warnings Issued	86.6 %	75.6 %	-11.0 %		71.3 %	77.9 %	6.6 %		85.7 %	80.3 %	-5.4 %		85.4 %	83.5 %	-1.9 %	
	Arrests Made	5	11	6	120.0%	28	25	-3	-10.7%	2,284	362	-1,922	-84.2%	2,818	625	-2,193	-77.8%
South	Vehicle Stops	47	162	115	244.7%	602	466	-136	-22.6%	20,453	6,734	-13,719	-67.1%	25,968	9,330	-16,638	-64.1%
	Warnings Issued	85.1 %	46.3 %	-38.8 %		41.4 %	51.1 %	9.7 %		74.7 %	49.9 %	-24.8 %		74.6 %	54.0 %	-20.6 %	
	Arrests Made	2	19	17	850.0%	78	45	-33	-42.3%	1,752	707	-1,045	-59.6%	2,084	937	-1,147	-55.0%
Central	Vehicle Stops	55	105	50	90.9%	497	365	-132	-26.6%	14,693	4,396	-10,297	-70.1%	18,791	6,498	-12,293	-65.4%
	Warnings Issued	83.6 %	71.4 %	-12.2 %		61.8 %	73.7 %	11.9 %		57.1 %	64.4 %	7.3 %		57.6 %	66.2 %	8.7 %	
	Arrests Made	4	10	6	150.0%	24	37	13	54.2%	949	306	-643	-67.8%	1,221	440	-781	-64.0%
Hermitage	Vehicle Stops	52	78	26	50.0%	488	325	-163	-33.4%	26,278	4,707	-21,571	-82.1%	31,710	7,202	-24,508	-77.3%
	Warnings Issued	73.1 %	52.6 %	-20.5 %		56.6 %	64.3 %	7.8 %		78.9 %	62.1 %	-16.8 %		79.6 %	65.2 %	-14.4 %	
	Arrests Made	4	6	2	50.0%	28	32	4	14.3%	2,077	412	-1,665	-80.2%	2,480	643	-1,837	-74.1%
North	Vehicle Stops	71	82	11	15.5%	318	261	-57	-17.9%	12,419	2,482	-9,937	-80.0%	14,045	3,836	-10,209	-72.7%
	Warnings Issued	85.9 %	69.5 %	-16.4 %		75.2 %	78.2 %	3.0 %		78.7 %	82.9 %	4.3 %		77.9 %	83.1 %	5.2 %	
	Arrests Made	7	19	12	171.4%	37	38	1	2.7%	1,286	221	-1,065	-82.8%	1,471	313	-1,158	-78.7%
Madison	Vehicle Stops	43	34	-9	-20.9%	340	210	-130	-38.2%	15,981	3,128	-12,853	-80.4%	19,163	4,498	-14,665	-76.5%
	Warnings Issued	81.4 %	85.3 %	3.9 %		53.5 %	81.9 %	28.4 %		70.9 %	60.7 %	-10.2 %		70.8 %	64.3 %	-6.5 %	
	Arrests Made	2	1	-1	-50.0%	21	13	-8	-38.1%	2,155	272	-1,883	-87.4%	2,637	491	-2,146	-81.4%
Midtown Hills	Vehicle Stops	91	70	-21	-23.1%	454	259	-195	-43.0%	21,473	3,756	-17,717	-82.5%	26,158	5,606	-20,552	-78.6%
	Warnings Issued	74.7 %	67.1 %	-7.6 %		67.4 %	71.0 %	3.6 %		74.2 %	70.0 %	-4.2 %		74.9 %	72.8 %	-2.0 %	
	Arrests Made	9	8	-1	-11.1%	38	24	-14	-36.8%	1,640	226	-1,414	-86.2%	2,016	364	-1,652	-81.9%
SOD	Vehicle Stops	195	175	-20	-10.3%	1,093	1,034	-59	-5.4%	16,315	11,918	-4,397	-27.0%	20,783	14,402	-6,381	-30.7%
	Warnings Issued	20.0 %	24.6 %	4.6 %		25.8 %	25.9 %	0.1 %		42.3 %	35.3 %	-7.0 %		42.0 %	36.8 %	-5.3 %	
	Arrests Made	8	5	-3	-37.5%	68	48	-20	-29.4%	646	605	-41	-6.3%	798	748	-50	-6.3%
Other	Vehicle Stops	20	21	1	5.0%	138	84	-54	-39.1%	6,690	1,617	-5,073	-75.8%	7,591	2,309	-5,282	-69.6%
	Warnings Issued	65.0 %	57.1 %	-7.9 %		86.2 %	71.4 %	-14.8 %		80.9 %	85.6 %	4.7 %		81.0 %	84.5 %	3.4 %	
	Arrests Made	1	3	2	200.0%	5	6	1	20.0%	924	122	-802	-86.8%	1,027	215	-812	-79.1%
Total	Vehicle Stops	671	828	157	23.4%	4,339	3,375	-964	-22.2%	183,276	45,082	-138,194	-75.4%	224,147	65,415	-158,732	-70.8%
	Warnings Issued	63.6 %	55.1 %	-8.6 %		52.0 %	56.1 %	4.1 %		74.1 %	58.7 %	-15.4 %		74.0 %	63.3 %	-10.8 %	
	Arrests Made	43	82	39	90.7%	334	272	-62	-18.6%	14,620	3,307	-11,313	-77.4%	17,636	4,925	-12,711	-72.1%

Information summarized for CompStat week ending 10/19/2019.

Sourced from MNPD ARMS on 10/23/2019 7:40:32 AM. The figures above were sourced from MNPD's Vehicle Stop (Form 252) Database. Vehicle stop totals count all reports electronically entered via AFR. Hardcopy reports not entered into ARMS will affect accuracy of totals. This report is intended to be a management and planning tool and does not reflect the official vehicle stop counts for the department.

Field Interview Report (Form 114)

Aggregated by component of officer conducting interview.

METROPOLITAN POLICE DEPARTMENT
of Nashville and Davidson County

		Rolling Two Week				Rolling Eight Week				YTD				Rolling Twenty-Four Month			
		Prior Week	Last Week	Change	% Change	Prior 4 Weeks	Last 4 Weeks	Change	% Change	Prior YTD	YTD	Change	% Change	Prior 52 Weeks	Last 52 Weeks	Change	% Change
West	Field Interview	10	9	-1	-10.0%	47	26	-21	-44.7%	1,269	591	-678	-53.4%	1,513	780	-733	-48.4%
	Arrest Made	1	2	1	100.0%	7	3	-4	-57.1%	248	94	-154	-62.1%	295	119	-176	-59.7%
East	Field Interview	16	6	-10	-62.5%	57	50	-7	-12.3%	1,904	690	-1,214	-63.8%	2,293	1,065	-1,228	-53.6%
	Arrest Made	1	1	0	0.0%	8	8	0	0.0%	382	101	-281	-73.6%	446	168	-278	-62.3%
South	Field Interview	10	20	10	100.0%	57	53	-4	-7.0%	1,606	585	-1,021	-63.6%	1,987	774	-1,213	-61.0%
	Arrest Made	0	2	2	-	7	4	-3	-42.9%	176	52	-124	-70.5%	227	84	-143	-63.0%
Central	Field Interview	10	23	13	130.0%	54	73	19	35.2%	2,125	902	-1,223	-57.6%	2,635	1,313	-1,322	-50.2%
	Arrest Made	1	1	0	0.0%	5	8	3	60.0%	518	111	-407	-78.6%	650	193	-457	-70.3%
Hermitage	Field Interview	13	10	-3	-23.1%	52	59	7	13.5%	2,497	621	-1,876	-75.1%	3,014	923	-2,091	-69.4%
	Arrest Made	0	0	0	-	5	2	-3	-60.0%	462	73	-389	-84.2%	555	119	-436	-78.6%
North	Field Interview	6	9	3	50.0%	41	36	-5	-12.2%	1,036	337	-699	-67.5%	1,180	449	-731	-61.9%
	Arrest Made	0	0	0	-	2	1	-1	-50.0%	127	32	-95	-74.8%	144	43	-101	-70.1%
Madison	Field Interview	5	4	-1	-20.0%	24	20	-4	-16.7%	1,253	319	-934	-74.5%	1,462	458	-1,004	-68.7%
	Arrest Made	0	1	1	-	0	3	3	-	279	36	-243	-87.1%	331	62	-269	-81.3%
Midtown	Field Interview	8	4	-4	-50.0%	20	23	3	15.0%	1,380	321	-1,059	-76.7%	1,711	416	-1,295	-75.7%
Hills	Arrest Made	1	0	-1	-100.0%	0	3	3	-	214	14	-200	-93.5%	287	27	-260	-90.6%
SID	Field Interview	5	1	-4	-80.0%	2	10	8	400.0%	198	171	-27	-13.6%	224	192	-32	-14.3%
	Arrest Made	0	1	1	-	2	2	0	0.0%	61	17	-44	-72.1%	72	26	-46	-63.9%
SOD	Field Interview	0	0	0	-	0	2	2	-	15	4	-11	-73.3%	21	11	-10	-47.6%
	Arrest Made	0	0	0	-	0	0	0	-	6	0	-6	-100.0%	8	1	-7	-87.5%
Other	Field Interview	3	2	-1	-33.3%	7	10	3	42.9%	447	139	-308	-68.9%	471	211	-260	-55.2%
	Arrest Made	0	0	0	-	2	0	-2	-100.0%	153	40	-113	-73.9%	167	53	-114	-68.3%
County	Field Interview	86	88	2	2.3%	361	362	1	0.3%	13,730	4,680	-9,050	-65.9%	16,511	6,592	-9,919	-60.1%
	Arrest Made	4	8	4	100.0%	38	34	-4	-10.5%	2,626	570	-2,056	-78.3%	3,182	895	-2,287	-71.9%

Information summarized for CompStat week ending 10/19/2019.

Sourced from MNPD ARMS on 10/23/2019 7:40:32 AM. The numbers above are sourced from MNPD's Field Interview (Form 114) Database. This report includes all FI types (field interviews, terry stops, and homeless welfare checks). "Arrest Made" indicates that an individual in the FI database was also arrested. For an arrest to be counted, the Form 114 complaint number must match a Form 106 Arrest Report, Form 106A State Misdemeanor Citation Report, or Form 219 Juvenile Citation incident number and the master name record must match in each as well. This report is intended to be a management and planning tool and does not reflect official counts for the department.

County Efficiency Charts

METROPOLITAN POLICE DEPARTMENT
of Nashville and Davidson County

Summarized by CompStat week for past eight weeks.
Aggregated by component of officer initiating call / arresting officer.

All Self-Initiated CAD - 52wk Avg: 8,023

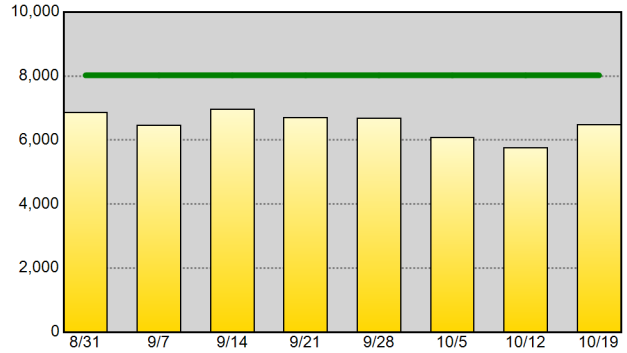

Self-Initiated Terry Stops - 52wk Avg: 112

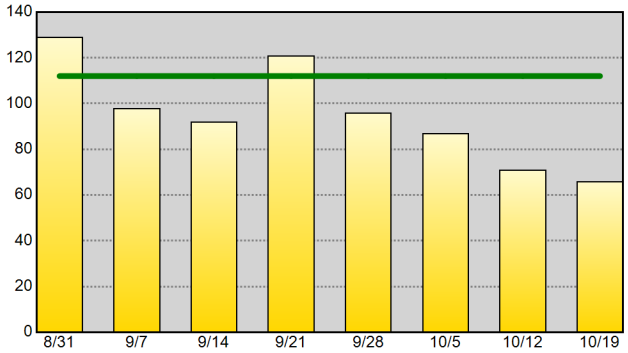

Self-Initiated Vehicle Stops (10-93) - 52wk Avg: 1,004

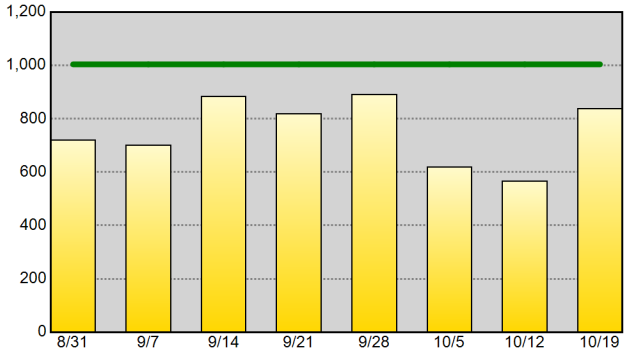

Self-Initiated Business Checks (10-96) - 52wk Avg: 3,448

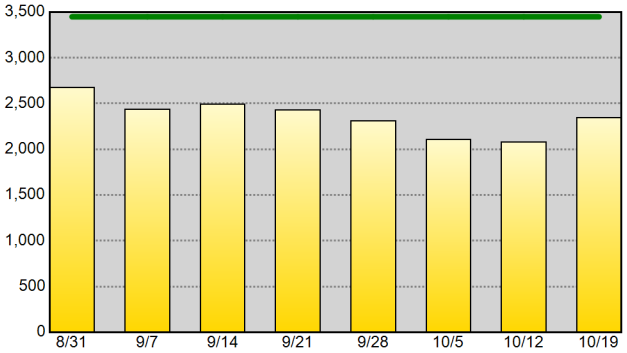

Self-Initiated Community Policing (10-15) - 52wk Avg: 1,254

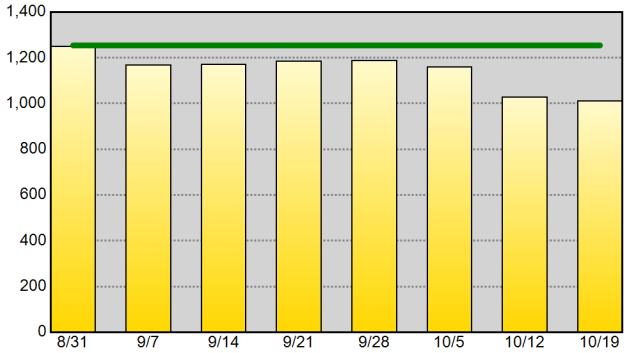

Self-Initiated Criminal Vice Activity (10-78) - 52wk Avg: 38

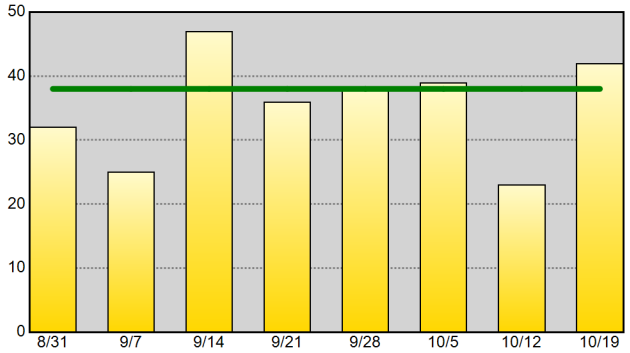

Part I Arrests - 52wk Avg: 120

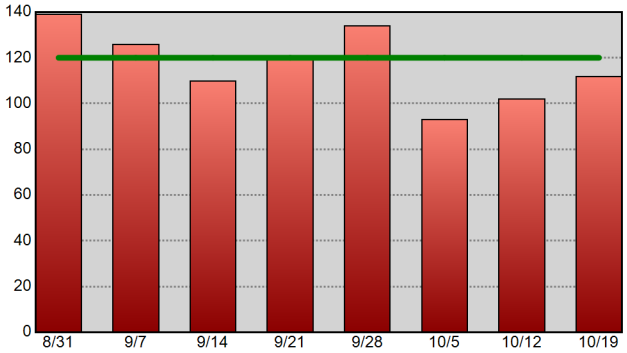

Drug-Related Arrests - 52wk Avg: 85

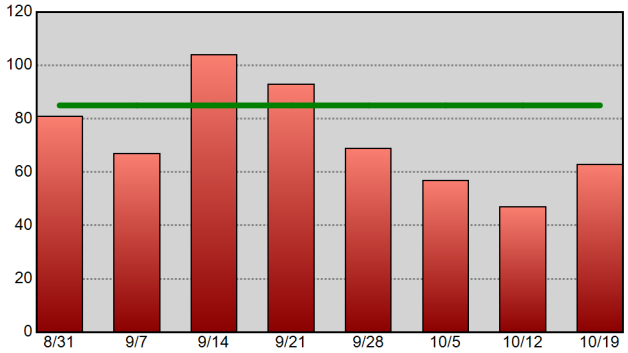

Warrants Served - 52wk Avg: 424

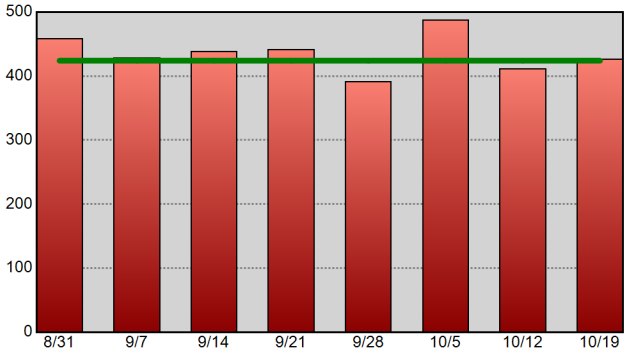

Information summarized for CompStat week ending 10/19/2019. The horizontal line on each chart represents the data set's 52-week weekly average.

Sourced from MNPD ARMS on 10/23/2019 7:40:32 AM. CAD reports only include calls initiated by an officer (call type 2 or 3). Excludes CFS with a disposition code of 6 or 11. Arrest reports do not take into account the number of charges. 1 arrest = 1 body.

West Precinct Precinct Efficiency Charts

METROPOLITAN POLICE DEPARTMENT
of Nashville and Davidson County

Summarized by CompStat week for past eight weeks.
Aggregated by component of officer initiating call / arresting officer.

All Self-Initiated CAD - 52wk Avg: 1,138

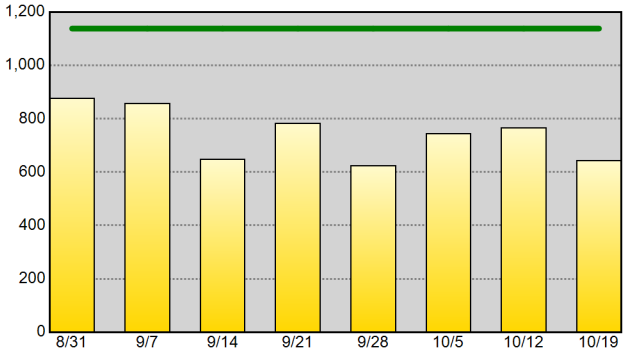

Self-Initiated Terry Stops - 52wk Avg: 7

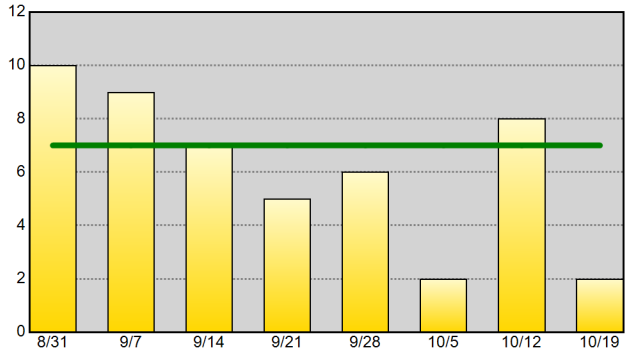

Self-Initiated Vehicle Stops (10-93) - 52wk Avg: 53

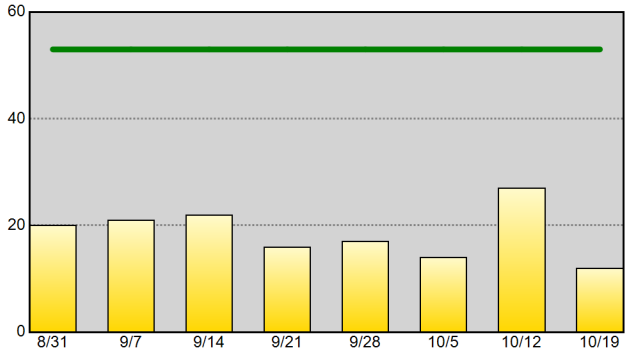

Self-Initiated Business Checks (10-96) - 52wk Avg: 764

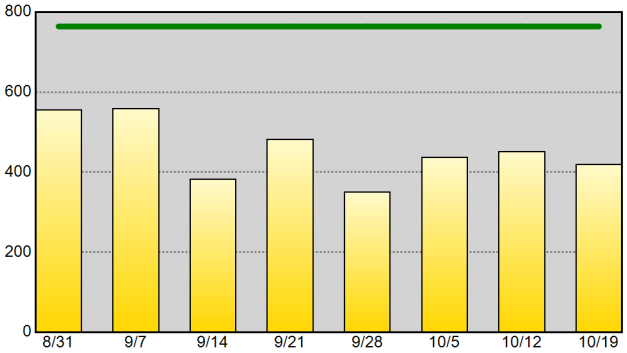

Self-Initiated Community Policing (10-15) - 52wk Avg: 228

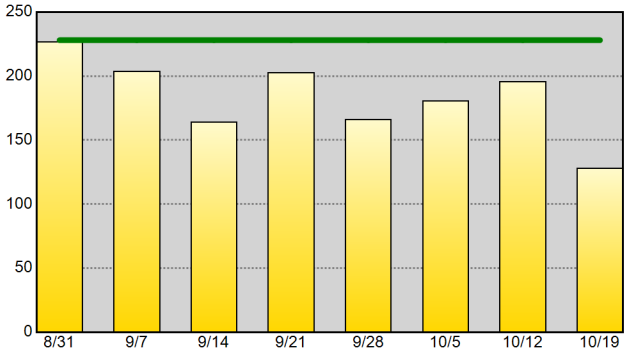

Self-Initiated Criminal Vice Activity (10-78) - 52wk Avg:

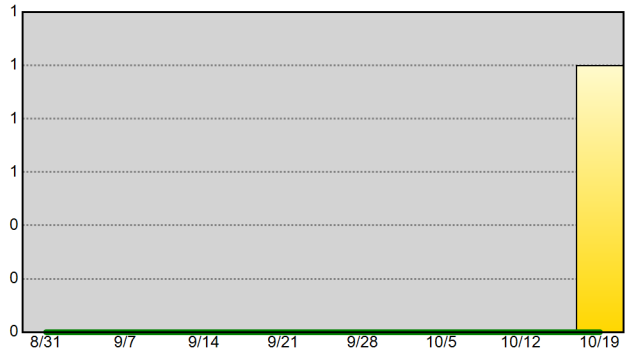

Part I Arrests - 52wk Avg: 10

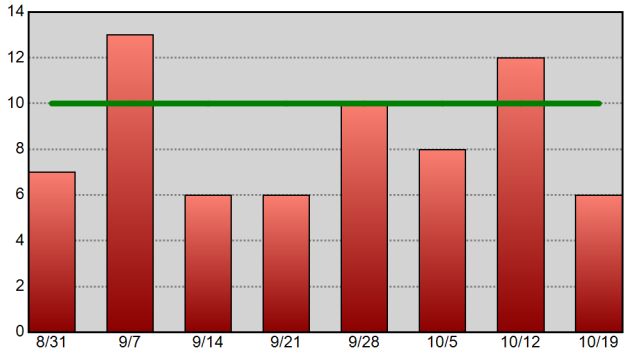

Drug-Related Arrests - 52wk Avg: 3

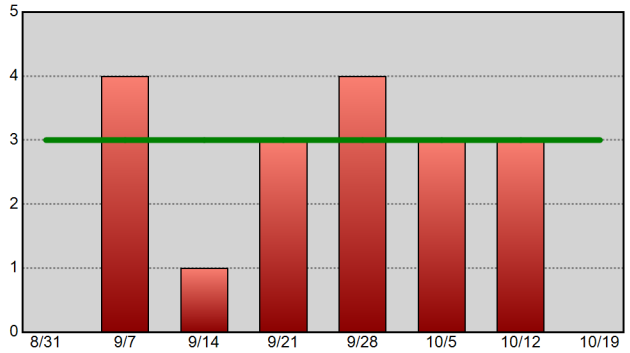

Warrants Served - 52wk Avg: 16

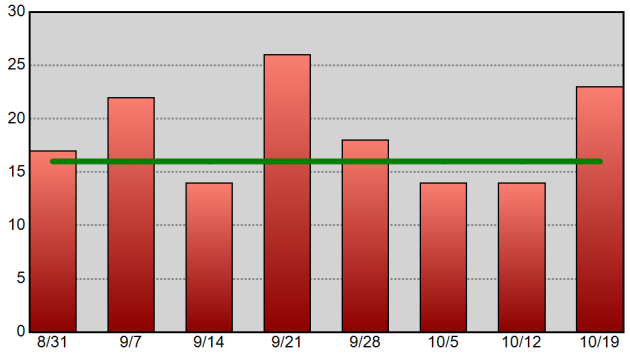

Information summarized for CompStat week ending 10/19/2019. The horizontal line on each chart represents the data set's 52-week weekly average.

Sourced from MNPD ARMS on 10/23/2019 7:40:33 AM. CAD reports only include calls initiated by an officer (call type 2 or 3). Excludes CFS with a disposition code of 6 or 11. Arrest reports do not take into account the number of charges. 1 arrest = 1 body.

East Precinct Precinct Efficiency Charts

METROPOLITAN POLICE DEPARTMENT
of Nashville and Davidson County

Summarized by CompStat week for past eight weeks.
Aggregated by component of officer initiating call / arresting officer.

All Self-Initiated CAD - 52wk Avg: 858

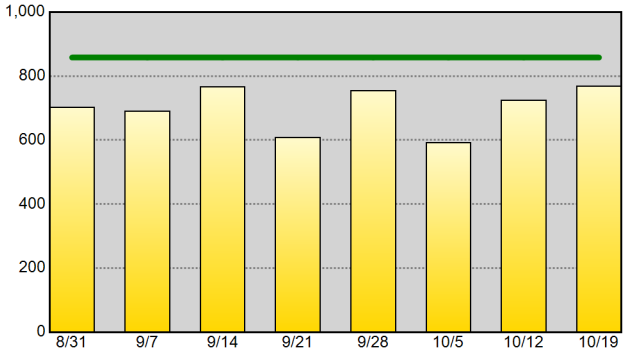

Self-Initiated Terry Stops - 52wk Avg: 13

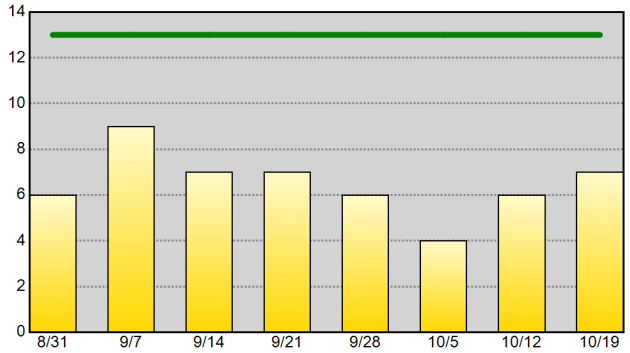

Self-Initiated Vehicle Stops (10-93) - 52wk Avg: 143

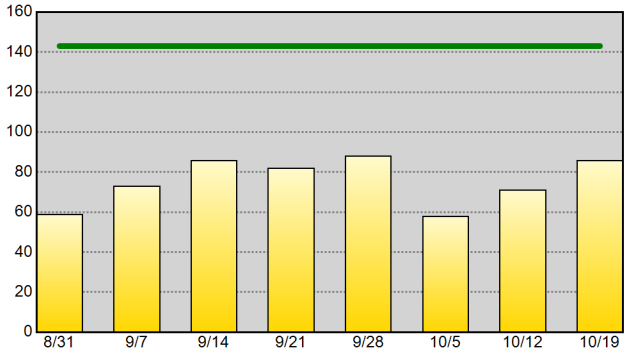

Self-Initiated Business Checks (10-96) - 52wk Avg: 292

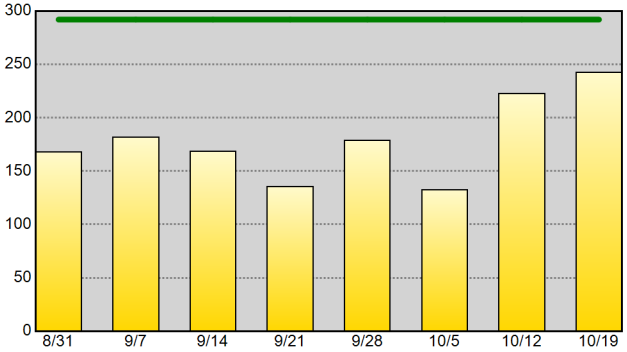

Self-Initiated Community Policing (10-15) - 52wk Avg: 155

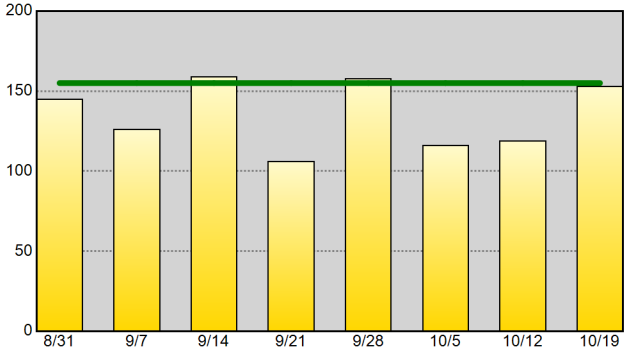

Self-Initiated Criminal Vice Activity (10-78) - 52wk Avg: 1

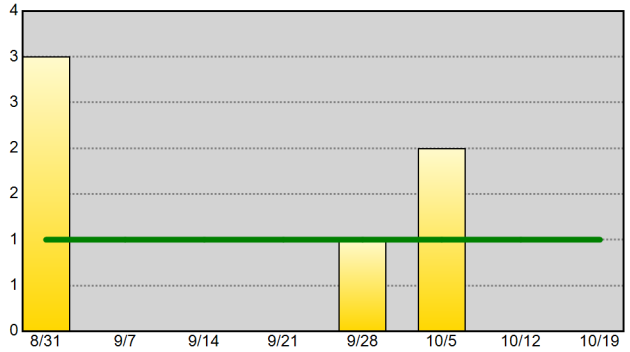

Part I Arrests - 52wk Avg: 12

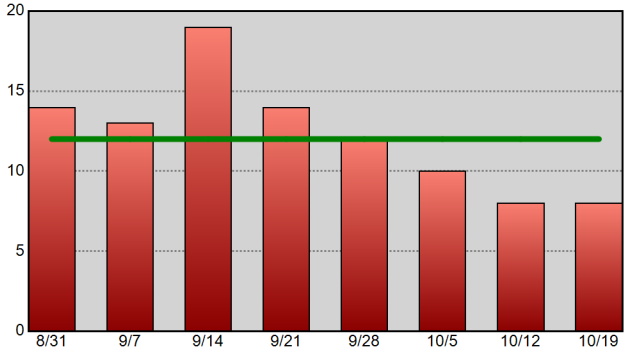

Drug-Related Arrests - 52wk Avg: 11

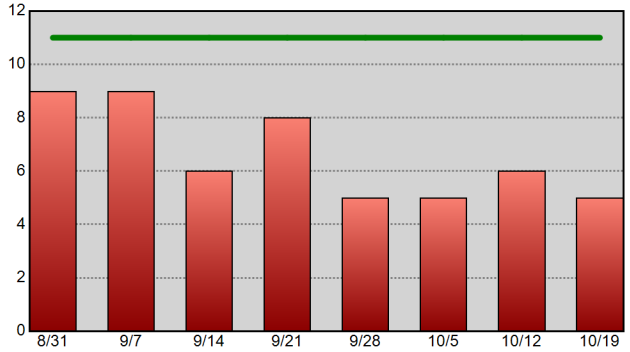

Warrants Served - 52wk Avg: 34

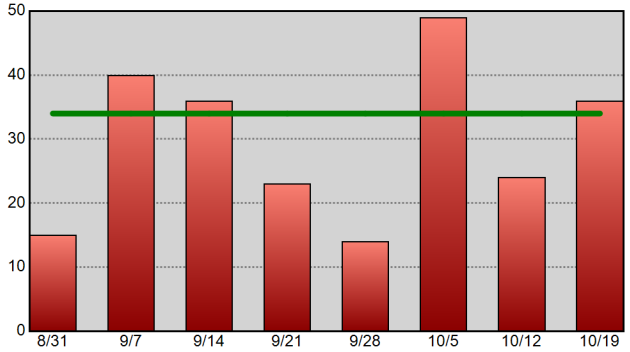

Information summarized for CompStat week ending 10/19/2019. The horizontal line on each chart represents the data set's 52-week weekly average.

Sourced from MNPD ARMS on 10/23/2019 7:40:34 AM. CAD reports only include calls initiated by an officer (call type 2 or 3). Excludes CFS with a disposition code of 6 or 11. Arrest reports do not take into account the number of charges. 1 arrest = 1 body.

South Precinct Precinct Efficiency Charts

METROPOLITAN POLICE DEPARTMENT
of Nashville and Davidson County

Summarized by CompStat week for past eight weeks.
Aggregated by component of officer initiating call / arresting officer.

All Self-Initiated CAD - 52wk Avg: 605

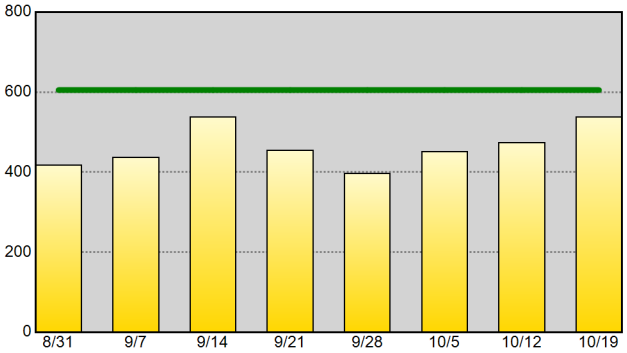

Self-Initiated Terry Stops - 52wk Avg: 10

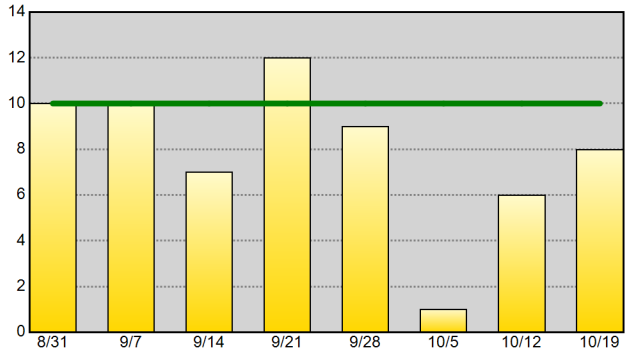

Self-Initiated Vehicle Stops (10-93) - 52wk Avg: 108

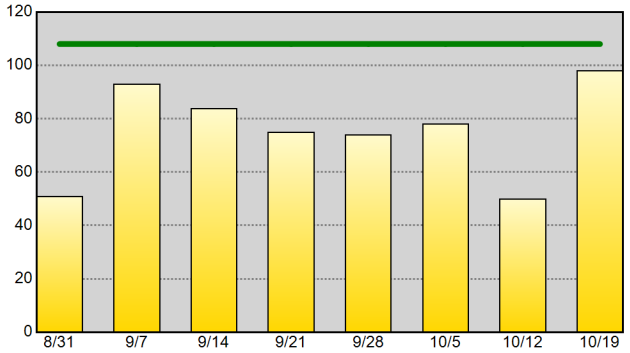

Self-Initiated Business Checks (10-96) - 52wk Avg: 142

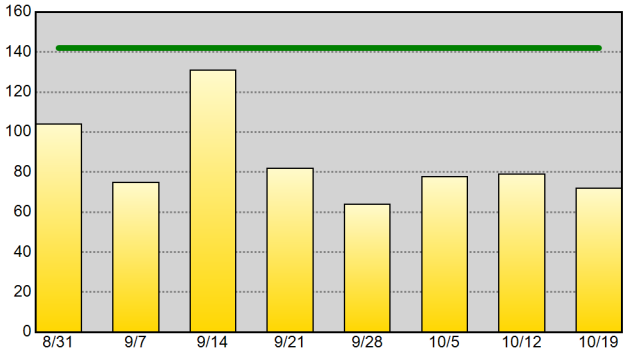

Self-Initiated Community Policing (10-15) - 52wk Avg: 15

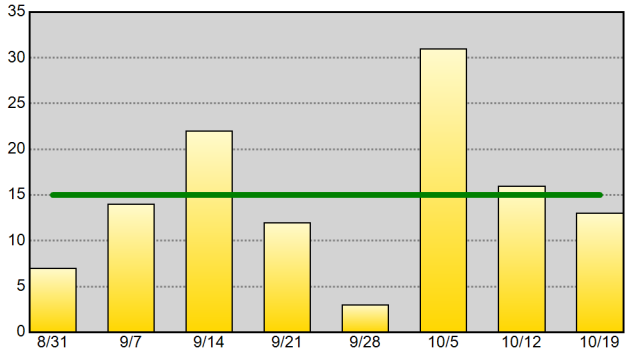

Self-Initiated Criminal Vice Activity (10-78) - 52wk Avg: 2

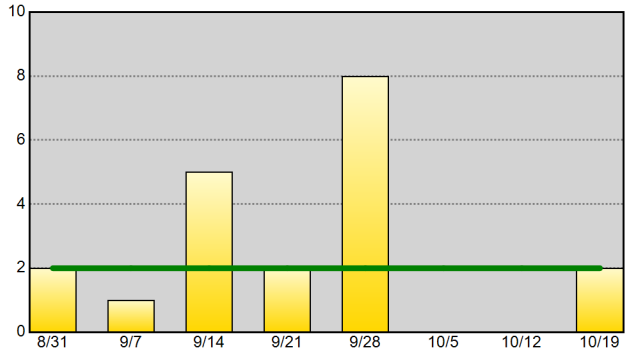

Part I Arrests - 52wk Avg: 14

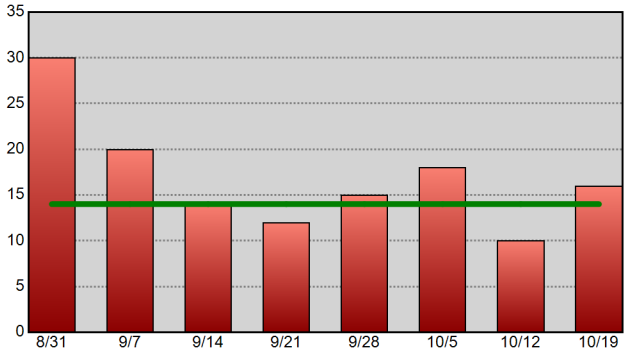

Drug-Related Arrests - 52wk Avg: 17

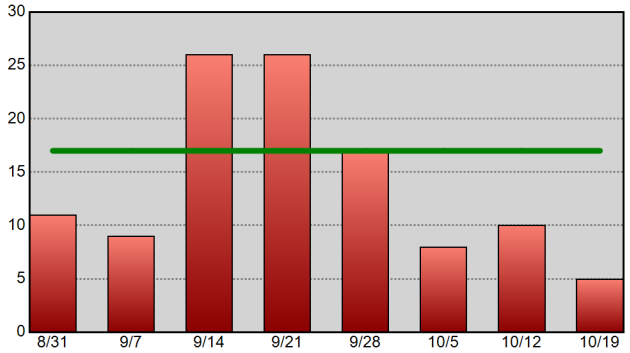

Warrants Served - 52wk Avg: 35

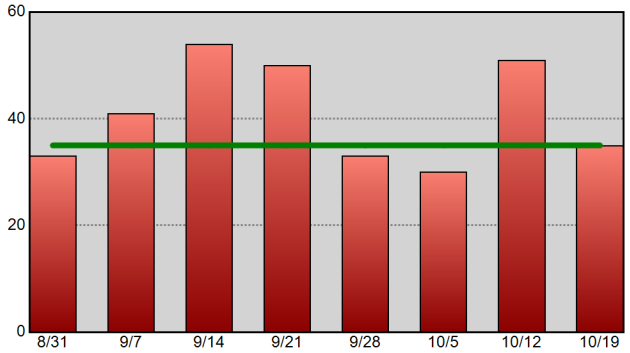

Information summarized for CompStat week ending 10/19/2019. The horizontal line on each chart represents the data set's 52-week weekly average.

Sourced from MNPD ARMS on 10/23/2019 7:40:35 AM. CAD reports only include calls initiated by an officer (call type 2 or 3). Excludes CFS with a disposition code of 6 or 11. Arrest reports do not take into account the number of charges. 1 arrest = 1 body.

Central Precinct Precinct Efficiency Charts

METROPOLITAN POLICE DEPARTMENT
of Nashville and Davidson County

Summarized by CompStat week for past eight weeks.
Aggregated by component of officer initiating call / arresting officer.

All Self-Initiated CAD - 52wk Avg: 1,155

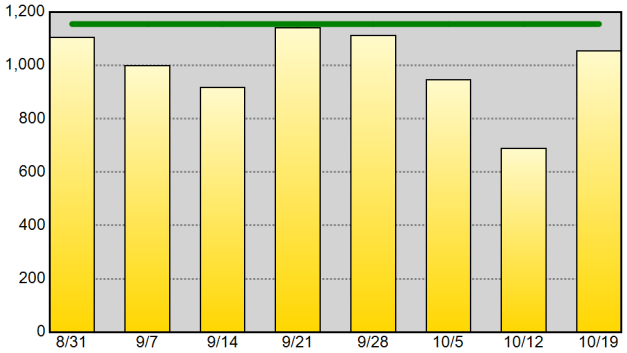

Self-Initiated Terry Stops - 52wk Avg: 37

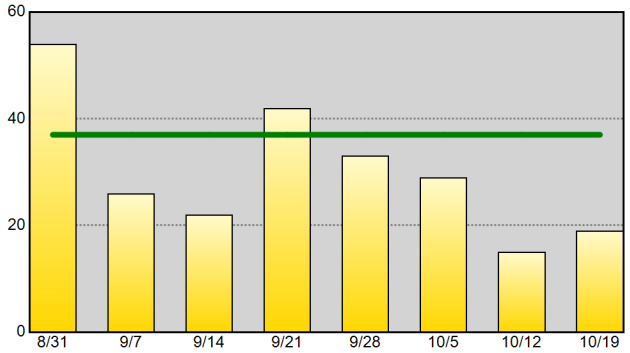

Self-Initiated Vehicle Stops (10-93) - 52wk Avg: 100

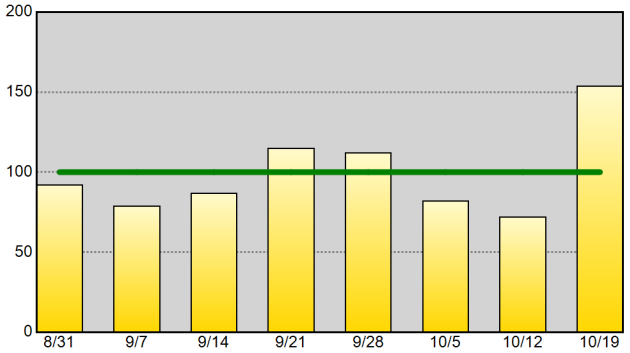

Self-Initiated Business Checks (10-96) - 52wk Avg: 617

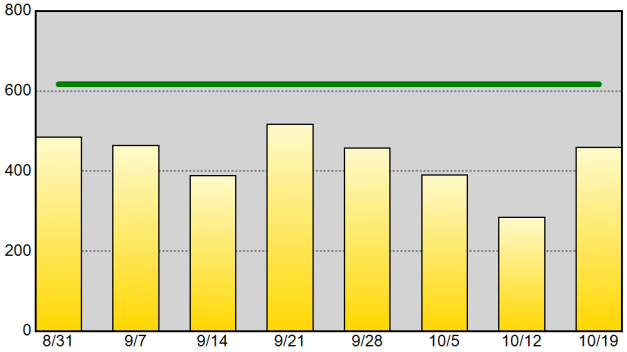

Self-Initiated Community Policing (10-15) - 52wk Avg: 156

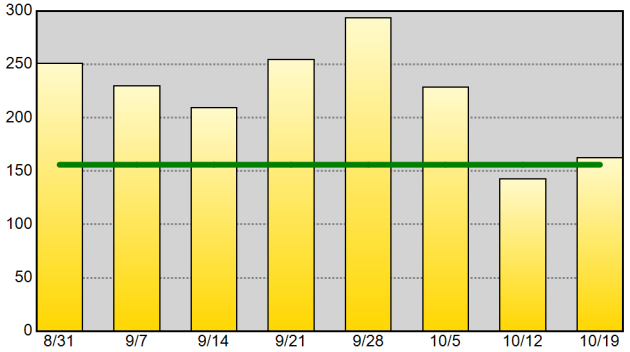

Self-Initiated Criminal Vice Activity (10-78) - 52wk Avg: 1

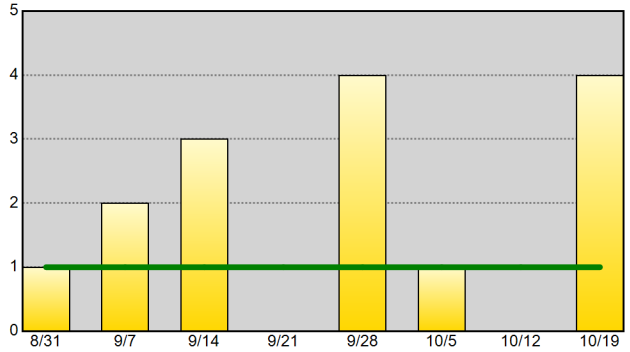

Part I Arrests - 52wk Avg: 9

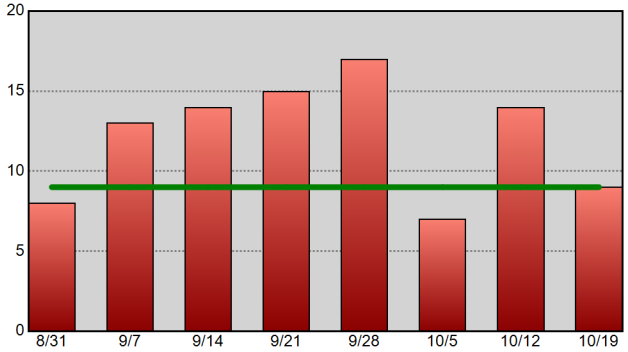

Drug-Related Arrests - 52wk Avg: 9

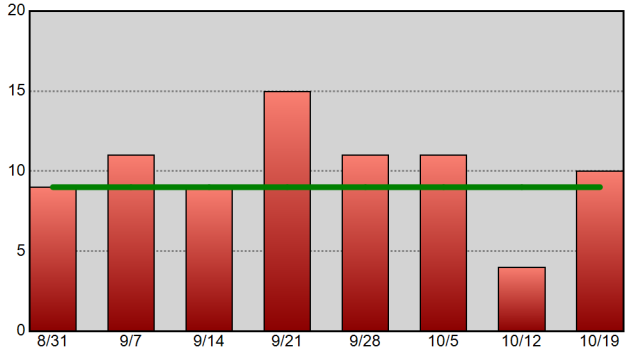

Warrants Served - 52wk Avg: 34

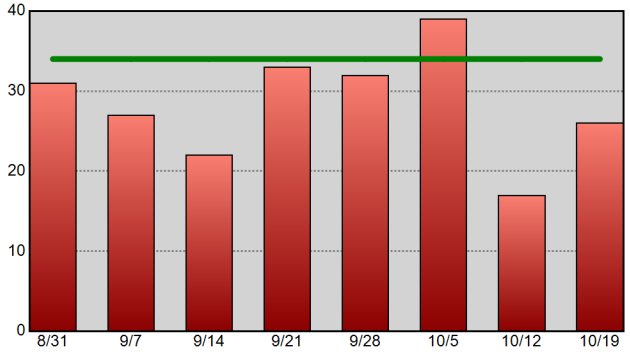

Information summarized for CompStat week ending 10/19/2019. The horizontal line on each chart represents the data set's 52-week weekly average.

Sourced from MNPD ARMS on 10/23/2019 7:40:35 AM. CAD reports only include calls initiated by an officer (call type 2 or 3). Excludes CFS with a disposition code of 6 or 11. Arrest reports do not take into account the number of charges. 1 arrest = 1 body.

Hermitage Precinct Precinct Efficiency Charts

METROPOLITAN POLICE DEPARTMENT
of Nashville and Davidson County

Summarized by CompStat week for past eight weeks.
Aggregated by component of officer initiating call / arresting officer.

All Self-Initiated CAD - 52wk Avg: 760

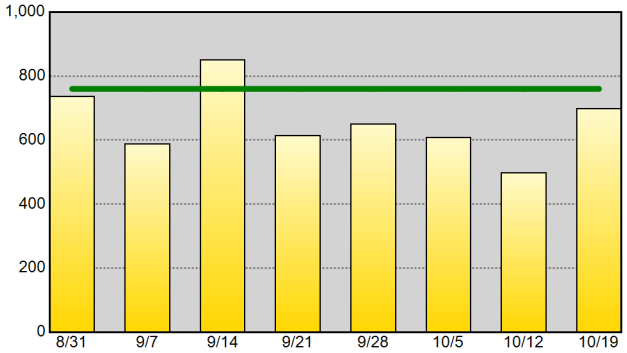

Self-Initiated Terry Stops - 52wk Avg: 10

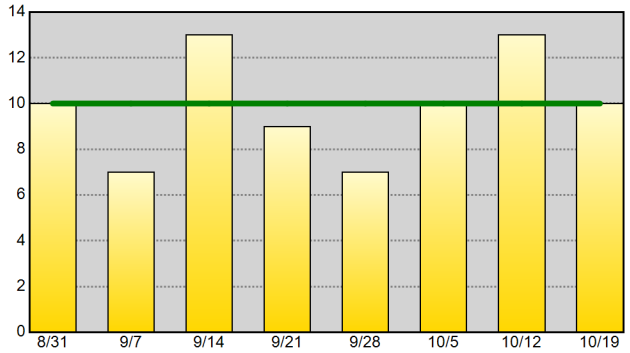

Self-Initiated Vehicle Stops (10-93) - 52wk Avg: 103

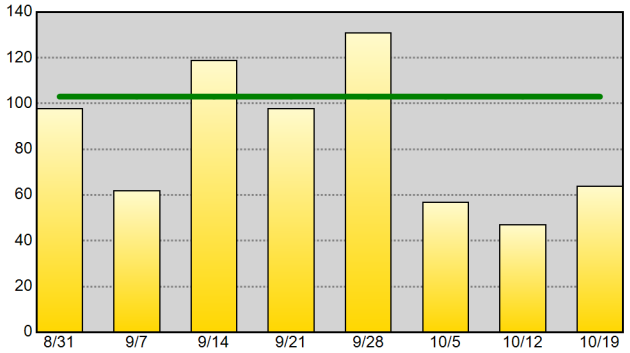

Self-Initiated Business Checks (10-96) - 52wk Avg: 276

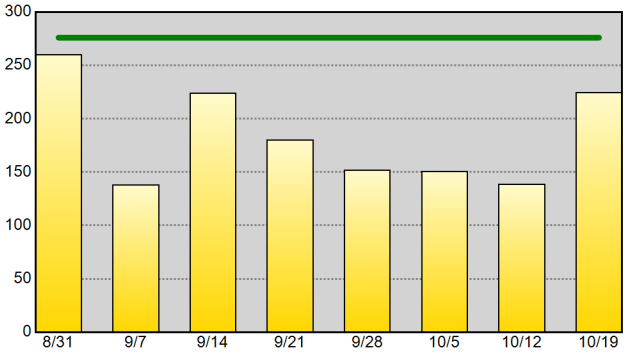

Self-Initiated Community Policing (10-15) - 52wk Avg: 64

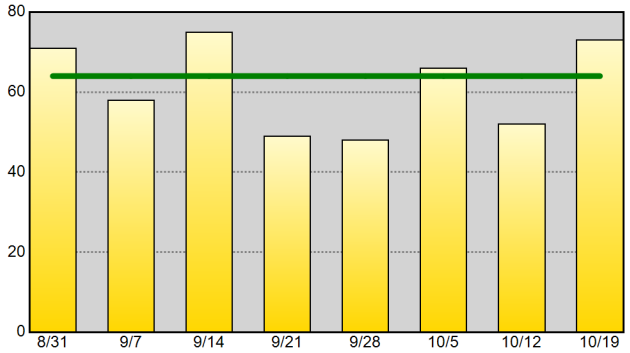

Self-Initiated Criminal Vice Activity (10-78) - 52wk Avg: 1

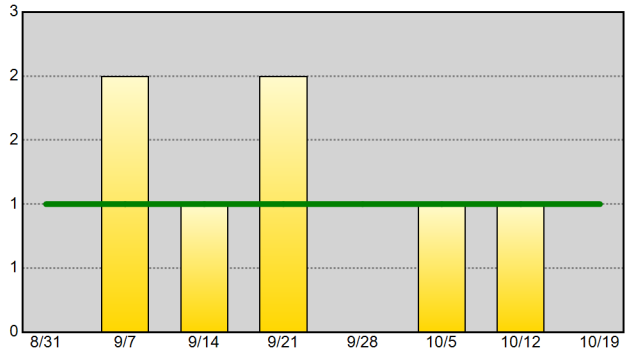

Part I Arrests - 52wk Avg: 13

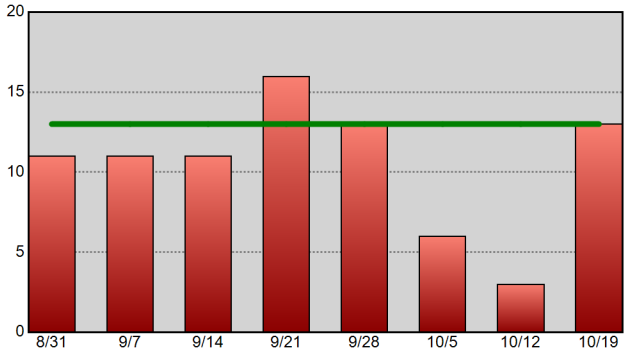

Drug-Related Arrests - 52wk Avg: 7

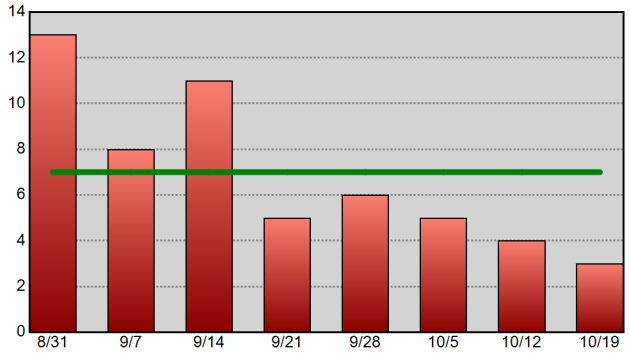

Warrants Served - 52wk Avg: 37

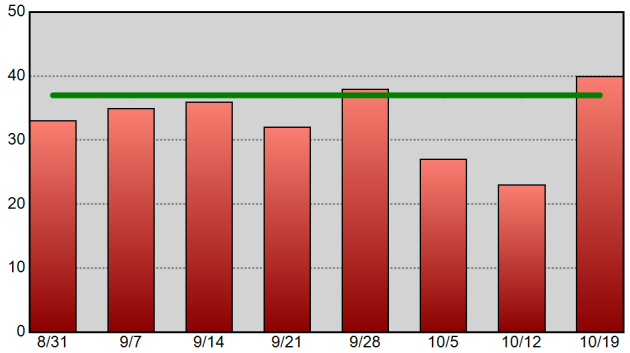

Information summarized for CompStat week ending 10/19/2019. The horizontal line on each chart represents the data set's 52-week weekly average.

Sourced from MNPD ARMS on 10/23/2019 7:40:36 AM. CAD reports only include calls initiated by an officer (call type 2 or 3). Excludes CFS with a disposition code of 6 or 11. Arrest reports do not take into account the number of charges. 1 arrest = 1 body.

North Precinct Precinct Efficiency Charts

METROPOLITAN POLICE DEPARTMENT
of Nashville and Davidson County

Summarized by CompStat week for past eight weeks.
Aggregated by component of officer initiating call / arresting officer.

All Self-Initiated CAD - 52wk Avg: 558

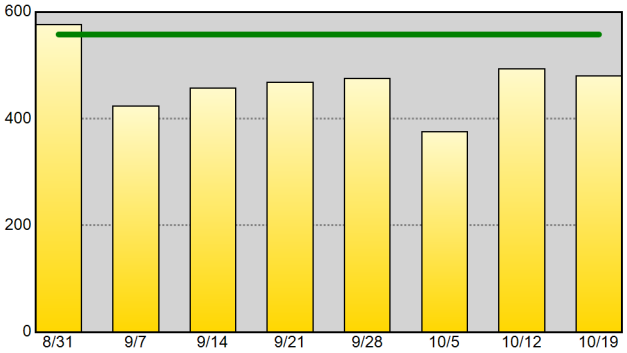

Self-Initiated Terry Stops - 52wk Avg: 14

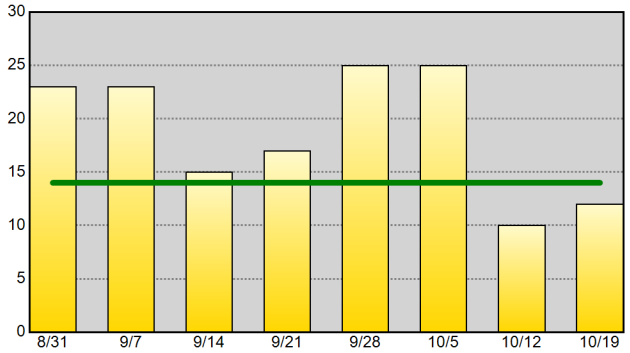

Self-Initiated Vehicle Stops (10-93) - 52wk Avg: 78

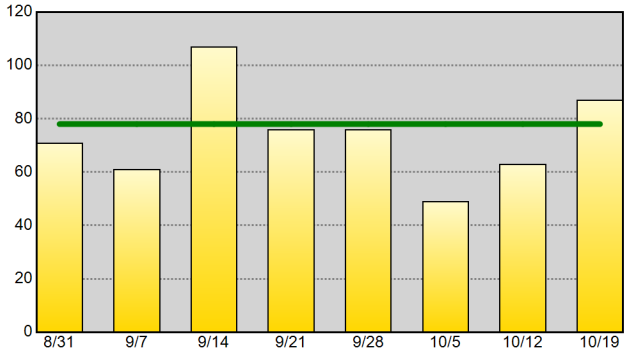

Self-Initiated Business Checks (10-96) - 52wk Avg: 210

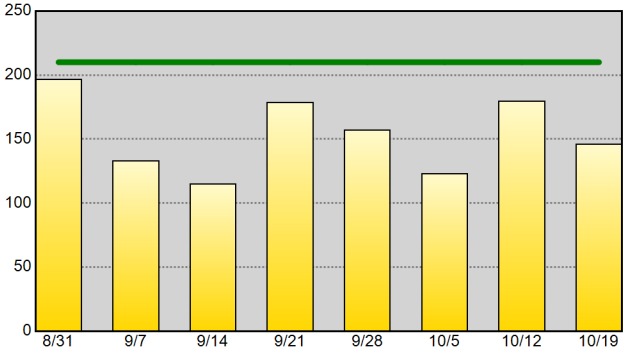

Self-Initiated Community Policing (10-15) - 52wk Avg: 32

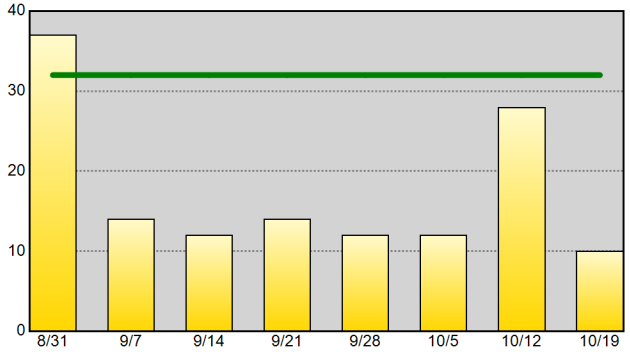

Self-Initiated Criminal Vice Activity (10-78) - 52wk Avg: 1

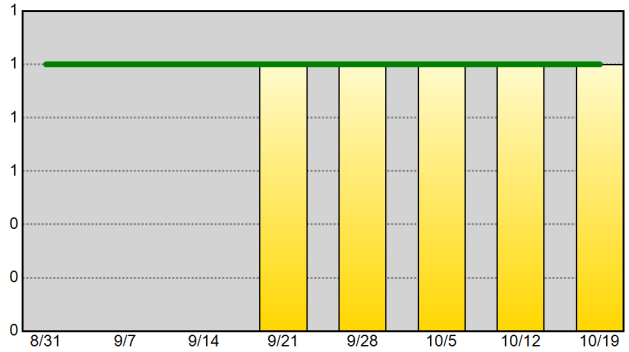

Part I Arrests - 52wk Avg: 13

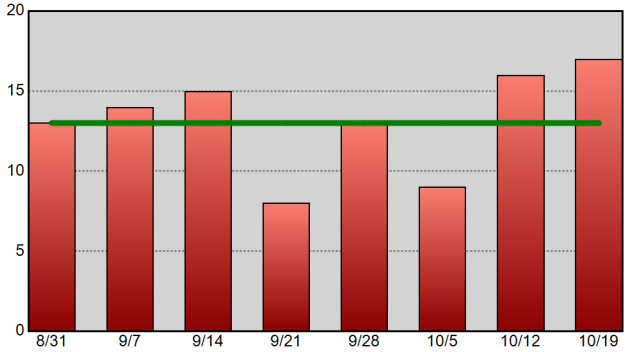

Drug-Related Arrests - 52wk Avg: 9

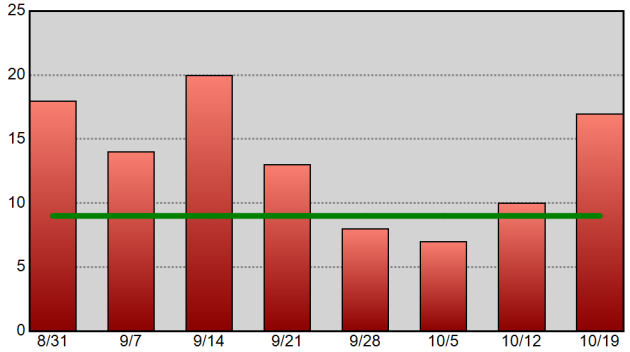

Warrants Served - 52wk Avg: 37

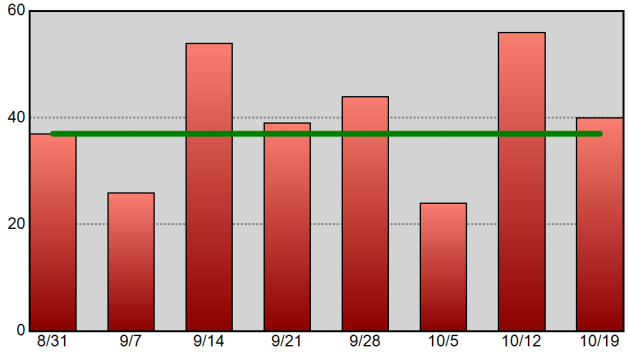

Information summarized for CompStat week ending 10/19/2019. The horizontal line on each chart represents the data set's 52-week weekly average.

Sourced from MNPD ARMS on 10/23/2019 7:40:37 AM. CAD reports only include calls initiated by an officer (call type 2 or 3). Excludes CFS with a disposition code of 6 or 11. Arrest reports do not take into account the number of charges. 1 arrest = 1 body.

Madison Precinct Precinct Efficiency Charts

METROPOLITAN POLICE DEPARTMENT
of Nashville and Davidson County

Summarized by CompStat week for past eight weeks.
Aggregated by component of officer initiating call / arresting officer.

All Self-Initiated CAD - 52wk Avg: 696

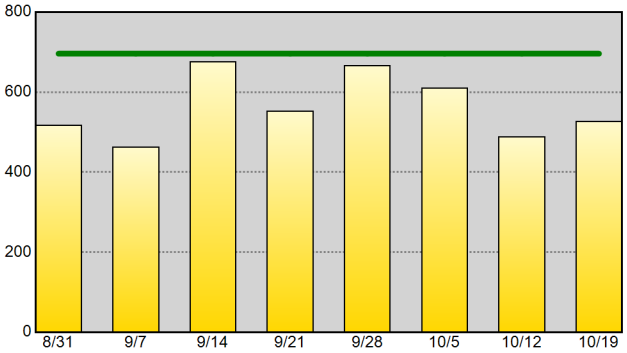

Self-Initiated Terry Stops - 52wk Avg: 4

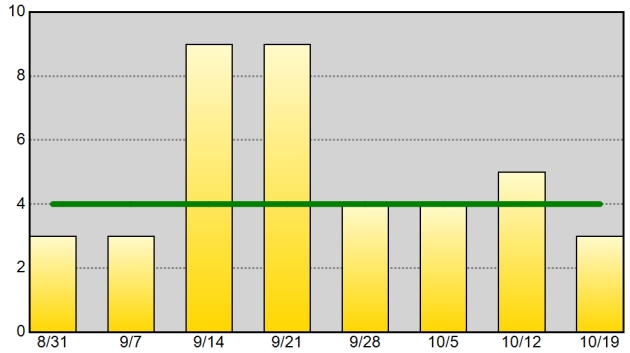

Self-Initiated Vehicle Stops (10-93) - 52wk Avg: 71

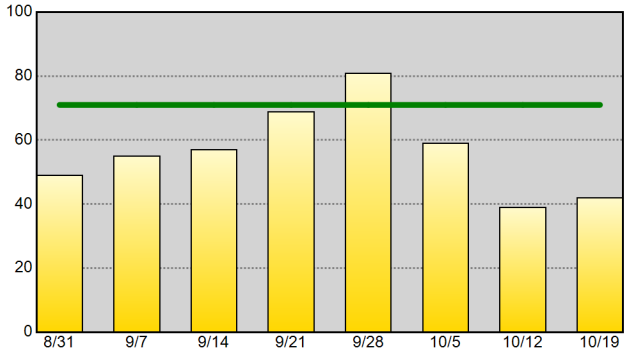

Self-Initiated Business Checks (10-96) - 52wk Avg: 443

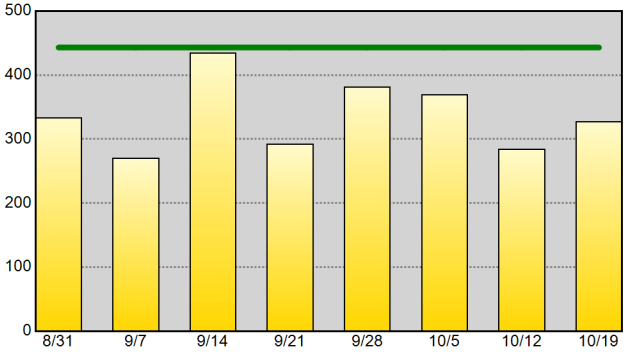

Self-Initiated Community Policing (10-15) - 52wk Avg: 30

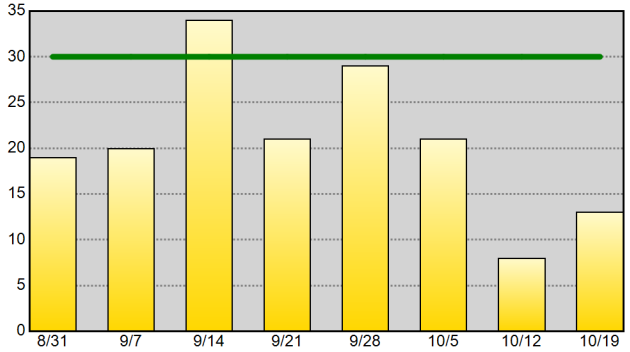

Self-Initiated Criminal Vice Activity (10-78) - 52wk Avg: 1

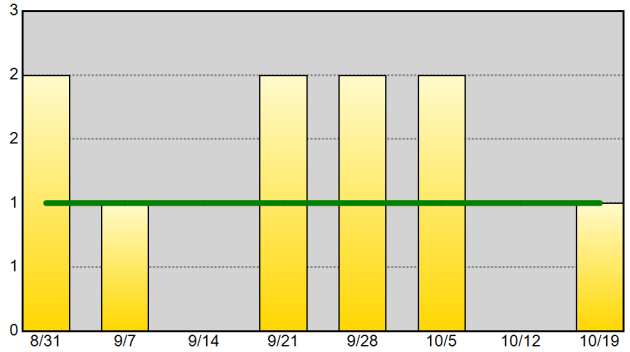

Part I Arrests - 52wk Avg: 13

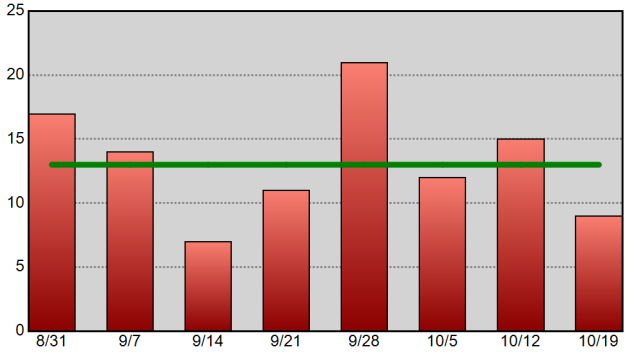

Drug-Related Arrests - 52wk Avg: 5

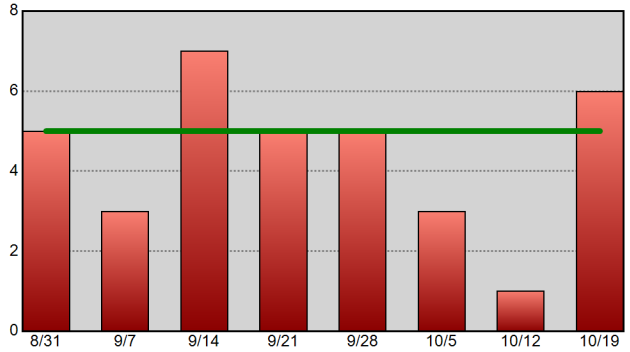

Warrants Served - 52wk Avg: 31

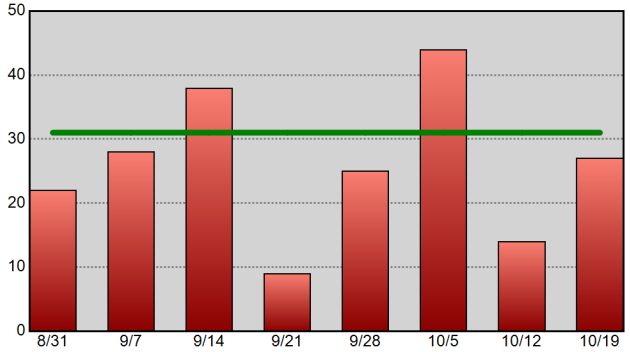

Information summarized for CompStat week ending 10/19/2019. The horizontal line on each chart represents the data set's 52-week weekly average.

Sourced from MNPD ARMS on 10/23/2019 7:40:37 AM. CAD reports only include calls initiated by an officer (call type 2 or 3). Excludes CFS with a disposition code of 6 or 11. Arrest reports do not take into account the number of charges. 1 arrest = 1 body.

Midtown Hills Precinct Precinct Efficiency Charts

METROPOLITAN POLICE DEPARTMENT
of Nashville and Davidson County

Summarized by CompStat week for past eight weeks.

Aggregated by component of officer initiating call / arresting officer.

All Self-Initiated CAD - 52wk Avg: 945

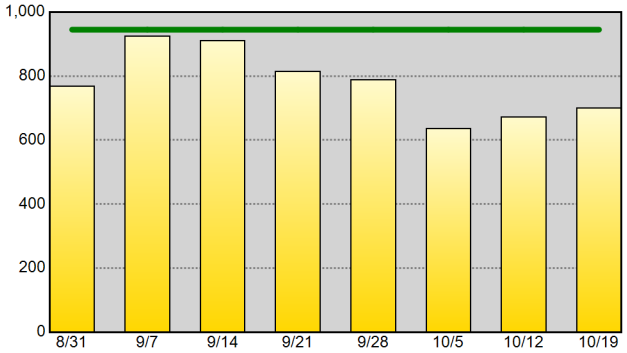

Self-Initiated Terry Stops - 52wk Avg: 8

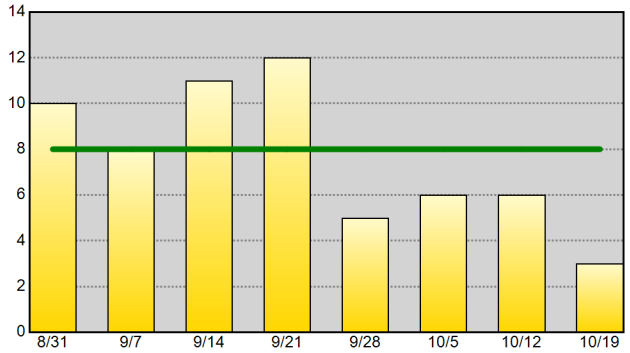

Self-Initiated Vehicle Stops (10-93) - 52wk Avg: 78

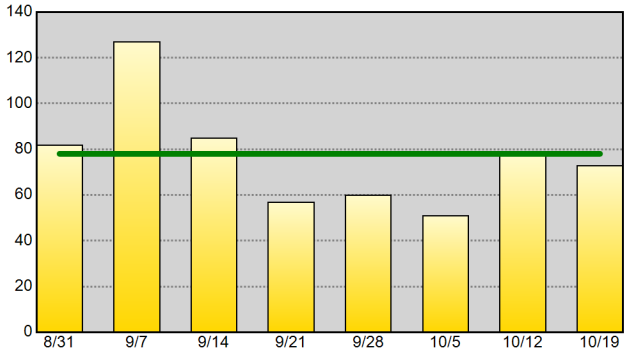

Self-Initiated Business Checks (10-96) - 52wk Avg: 485

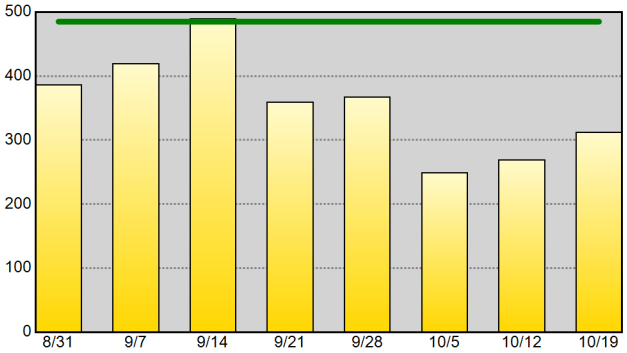

Self-Initiated Community Policing (10-15) - 52wk Avg: 98

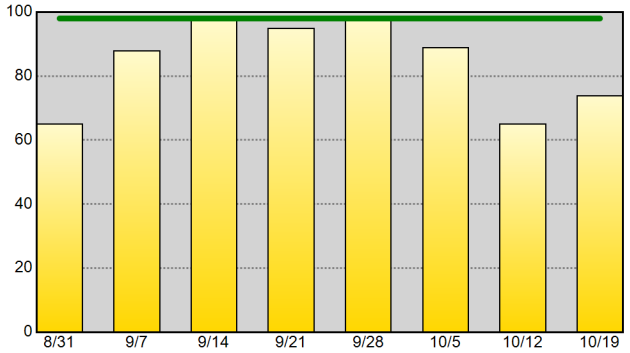

Self-Initiated Criminal Vice Activity (10-78) - 52wk Avg:

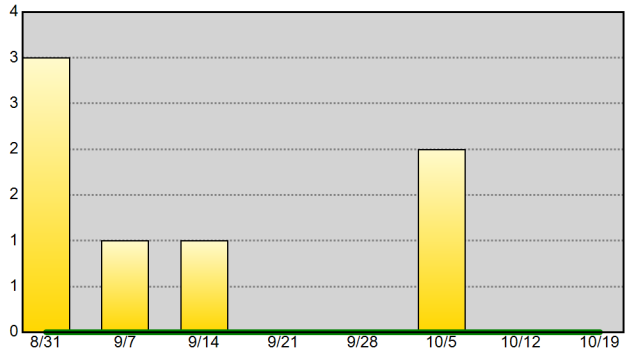

Part I Arrests - 52wk Avg: 9

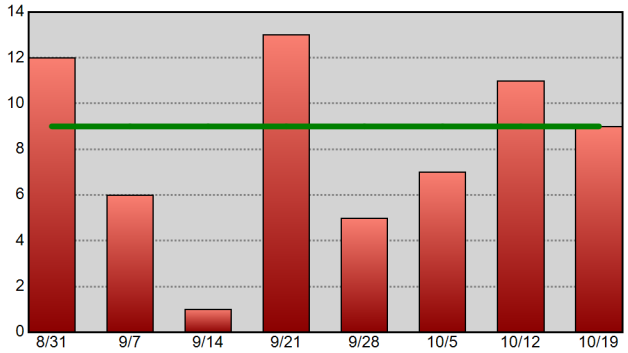

Drug-Related Arrests - 52wk Avg: 8

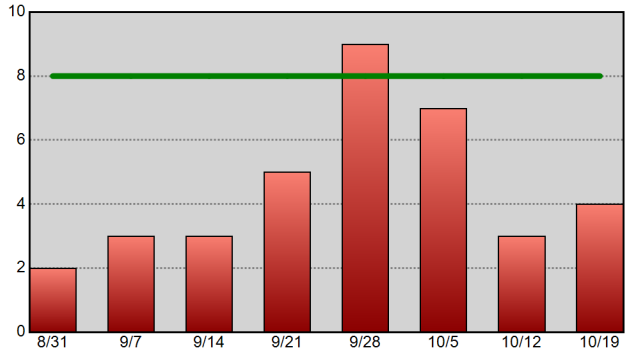

Warrants Served - 52wk Avg: 21

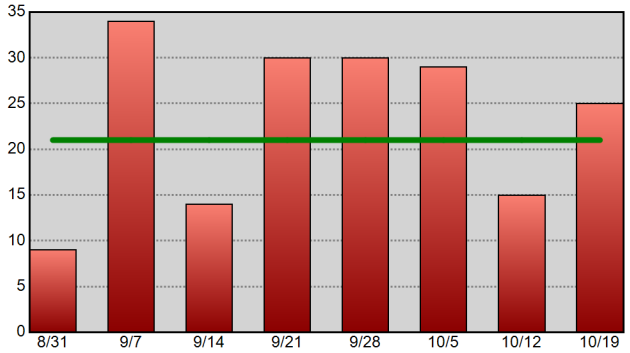

Information summarized for CompStat week ending 10/19/2019. The horizontal line on each chart represents the data set's 52-week weekly average.

Sourced from MNPD ARMS on 10/23/2019 7:40:38 AM. CAD reports only include calls initiated by an officer (call type 2 or 3). Excludes CFS with a disposition code of 6 or 11. Arrest reports do not take into account the number of charges. 1 arrest = 1 body.

High Crime Intersections and Hot Addresses Section

CompStat Weekly Analysis is provided by the Metropolitan Nashville Police Department Crime Analysis Section. This report is intended to be a management and planning tool and does not reflect the official UCR counts for the department.

"It is only through labor and painful effort, by grim energy and resolute courage, that we move on to better things."
- Theodore Roosevelt

Begin Date: 10/13/2019
End Date: 10/19/2019
Week: 42

County High Crime Intersections

Intersections with the highest concentrations of crime & traffic crashes - past 12 weeks.

METROPOLITAN POLICE DEPARTMENT
of Nashville and Davidson County

Violent Crime

Rank	Intersection	Precinct	ZIP	Count
1	EAST THOMPSON LN & MURFREESBORO PKE	South	37211	18
2	MYATT DR & SPRING BRANCH DR	Madison	37115	15
2	BROADWAY & OPRY PL	Central	37203	15
4	DICKERSON PKE & GRACE ST	East	37207	10
4	NORTON AV & JONES AV	East	37207	10
4	REISCHA DR & HOPE HILL CT	South	37211	10
4	MILLWOOD DR & MURFREESBORO PKE	Hermitage	37217	10
8	DUE WEST AV N & OLD DUE WEST AV	Madison	37115	9
8	FOSTER AV & MURFREESBORO PKE	South	37210	9
10	MURFREESBORO PKE & PARRIS AV	South	37210	8
10	CLAIBORNE ST & LAFAYETTE ST	South	37210	8
10	NOLENSVILLE PKE & GLENROSE AV	South	37210	8
10	EDGEHILL AV &	Midtown	37203	8

Property Crime

Rank	Intersection	Precinct	ZIP	Count
1	OPRY MILLS DR & OPRYLAND DR	Hermitage	37214	124
2	3RD AV S & BROADWAY	Central	37201	86
3	SKYLINE MEMORIAL CT & DICKERSON PKE	Madison	37115	63
4	JOYCE LN & GRINSTEAD PL	East	37216	51
5	BANDYWOOD DR & ABBOTT MARTIN RD	West	37215	46
6	4TH AV N & BROADWAY	Central	37219	45
7	ALTA LOMA RD & N GALLATIN PKE	Madison	37115	36
7	NOLENSVILLE PKE & SWISS AV	Midtown	37211	36
9	N GALLATIN PKE & NORTHSIDE DR	Madison	37115	35
10	CHARLOTTE PKE & OLD CHARLOTTE PKE	West	37209	34
11	CHARLOTTE PKE & RIVER RD	West	37209	30
12	WHITE BRIDGE PKE & NES ACCESS RD	West	37205	29
12	WELCH RD & TRAVIS DR	South	37211	29

Traffic Crashes - Personal Injury

Rank	Intersection	Precinct	ZIP	Count
1	BELL RD & MURFREESBORO PKE	South	37013	7
2	OLD HICKORY BLVD & NOLENSVILLE PKE	South	37211	6
3	BELL RD & BLUE HOLE RD	South	37013	4
3	MT VIEW RD & MURFREESBORO PKE	South	37013	4
3	MURFREESBORO PKE & HAMILTON CHURCH RD	South	37013	4
3	CENTRAL PKE & OLD HICKORY BLVD	Hermitage	37076	4
3	I65 S & I65 S EXIT RAMP	East	37115	4
3	I40 W & I65 S ENT RAMP	Central	37203	4
3	I40 E &	Hermitage	37210	4
3	THOMPSON LN & EAST THOMPSON LN	South	37211	4
11	RAGLAND DR & FARRELL RD	Midtown	37220	3
11	CABOT DR & CHARLOTTE PKE	West	37205	3
11	OLD HICKORY BLVD & HIGHWAY 70 S	West	37221	3

Traffic Crashes - Non-Injury

Rank	Intersection	Precinct	ZIP	Count
1	I40 E & I40 E EXIT RAMP	Hermitage	37210	28
2	POWELL AV & POWELL PL	Midtown	37204	21
3	CANE RIDGE RD & BELL RD	South	37013	19
3	BELL RD & MURFREESBORO PKE	South	37013	19
3	DODSON CHAPEL RD & OLD HICKORY BLVD	Hermitage	37076	19
6	MURFREESBORO PKE & HAMILTON CHURCH RD	South	37013	17
6	NOLENSVILLE PKE & EDMONDSON PKE	South	37211	17
8	OLD HICKORY BLVD & NOLENSVILLE PKE	South	37211	16
8	ANTIOCH PKE & HARDING PL	South	37211	16
8	S HAMILTON RD & BUENA VISTA PKE	North	37218	16
8	ROSA L PARKS BLVD & DOMINICAN DR	North	37228	16
12	8TH AV S & LAFAYETTE ST	Central	37203	15
12	BELL RD & BLUE HOLE RD	South	37013	15

Information summarized for CompStat week ending 10-19-19. (past 12 weeks of data). For each report, point data were plotted in a GIS and assigned to the nearest street intersection. Summary counts were then calculated for each intersection.

Sourced from MNPD ARMS on 10/23/2019 7:40:39 AM. Violent and property crime information sourced from incident reports using Uniform Crime Reporting definitions and reporting guidelines, based on the date when the crime was reported. Personal injury traffic crashes (10-46) and non-injury traffic crashes (10-45) retrieved from MNPD's CAD database. Excludes CFS with a disposition code of 6 or 11. For each incident or CAD record, the incident or dispatch location was assigned to the nearest street intersection.

West Precinct High Crime Intersections

Intersections with the highest concentrations of crime & traffic crashes - past 12 weeks.

METROPOLITAN POLICE DEPARTMENT
of Nashville and Davidson County

Violent Crime

Rank	Intersection	Precinct	ZIP	Count
1	MAUDINA AV & DEMOSS RD	West	37209	5
2	40TH AV N & ALBION ST	West	37209	4
3	LELLYETT ST & CHARLOTTE PKE	West	37209	3
3	TENNESSEE AV & 48TH AV N	West	37209	3
3	CABOT DR & CHARLOTTE PKE	West	37205	3
3	CHARLOTTE PKE & RIVER RD	West	37209	3
7	CHARLOTTE PKE & DAVIDSON DR	West	37205	2
7	TENNESSEE AV & 48TH AV N	West	37209	2
7	CARRIAGE DR & HARROW DR	West	37221	2
7	ANNEX AV & CHARLOTTE PKE	West	37209	2
7	CHARLOTTE PKE & ORLANDO AV	West	37209	2
7	CHARLOTTE AV & 47TH AV N	West	37209	2
7	43RD AV N & WESTLAWN DR	West	37209	2

Property Crime

Rank	Intersection	Precinct	ZIP	Count
1	BANDYWOOD DR & ABBOTT MARTIN RD	West	37215	46
2	CHARLOTTE PKE & OLD CHARLOTTE PKE	West	37209	34
3	CHARLOTTE PKE & RIVER RD	West	37209	30
4	WHITE BRIDGE PKE & NES ACCESS RD	West	37205	29
5	CHARLOTTE PKE & BROOKMEADE GRNWY ACCESS RD	West	37209	20
6	CARRIAGE DR & HARROW DR	West	37221	18
7	OLD HICKORY BLVD & RIDGELAKE PKWY	West	37209	16
8	OLD HICKORY BLVD & HIGHWAY 70 S	West	37221	15
9	SONYA DR & OLD HICKORY BLVD	West	37209	10
10	CHARLOTTE PKE & SUMMERLY DR	West	37205	9
10	ANNEX AV & CHARLOTTE PKE	West	37209	9
12	CHARLOTTE PKE & OCEOLA AV	West	37209	8
12	42ND AV N & CHARLOTTE AV	West	37209	8

Traffic Crashes - Personal Injury

Rank	Intersection	Precinct	ZIP	Count
1	HIGHWAY 100 & OLD HICKORY BLVD	West	37221	3
1	CABOT DR & CHARLOTTE PKE	West	37205	3
1	OLD HICKORY BLVD & HIGHWAY 70 S	West	37221	3
4	OLD HICKORY BLVD & HIGHWAY 100	West	37221	2
4	SAWYER BROWN RD & HIGHWAY 70 S	West	37221	2
4	36TH AV N & DELAWARE AV	West	37209	2
4	WEST END AV & BOWLING AV	West	37205	2
4	HARDING PKE & WHITE BRIDGE PKE	West	37205	2
9	HARDING PKE & KENNER AV	West	37205	1
9	I40 E & OLD HICKORY BLVD	West	37209	1
9	RODNEY DR & SHAWNEE DR	West	37205	1
9	OLD HICKORY BLVD & TOLBERT RD	West	37209	1
9	CHARLOTTE PKE & OCEOLA AV	West	37209	1

Traffic Crashes - Non-Injury

Rank	Intersection	Precinct	ZIP	Count
1	OLD HICKORY BLVD & HIGHWAY 70 S	West	37221	11
2	HARDING PKE & WHITE BRIDGE PKE	West	37205	9
2	CHARLOTTE AV & 53RD AV N	West	37209	9
4	CHARLOTTE PKE & WHITE BRIDGE PKE	West	37209	8
5	HIGHWAY 70 S & COLEY DAVIS RD	West	37221	7
5	CABOT DR & CHARLOTTE PKE	West	37205	7
5	HIGHWAY 100 & OLD HICKORY BLVD	West	37221	7
8	HILLSBORO PKE & WOODMONT BLVD	West	37215	6
8	CHARLOTTE PKE & RIVER RD	West	37209	6
8	OLD HICKORY BLVD & CHARLOTTE PKE	West	37209	6
8	OLD HICKORY BLVD &	West	37221	6
8	OBRIEN AV & MIDLAND AV	West	37209	6
8	I440 E ENT RAMP & I440 E	West	37209	6

Information summarized for CompStat week ending 10-19-19. (past 12 weeks of data). For each report, point data were plotted in a GIS and assigned to the nearest street intersection. Summary counts were then calculated for each intersection.

Sourced from MNPD ARMS on 10/23/2019 7:40:39 AM. Violent and property crime information sourced from incident reports using Uniform Crime Reporting definitions and reporting guidelines, based on the date when the crime was reported. Personal injury traffic crashes (10-46) and non-injury traffic crashes (10-45) retrieved from MNPD's CAD database. Excludes CFS with a disposition code of 6 or 11. For each incident or CAD record, the incident or dispatch location was assigned to the nearest street intersection.

East Precinct High Crime Intersections

Intersections with the highest concentrations of crime & traffic crashes - past 12 weeks.

METROPOLITAN POLICE DEPARTMENT
of Nashville and Davidson County

Violent Crime

Rank	Intersection	Precinct	ZIP	Count
1	DICKERSON PKE & GRACE ST	East	37207	10
1	NORTON AV & JONES AV	East	37207	10
3	WHITES CREEK PKE & DICKERSON PKE	East	37207	8
4	S 5TH ST & SHELBY AV	East	37206	7
4	FATHERLAND ST & S 4TH ST	East	37206	7
4	DICKERSON PKE & EWING DR	East	37207	7
7	I65 N & W TRINITY LN	East	37207	6
7	S 7TH ST & SYLVAN ST	East	37206	6
7	GRACE ST & JOSEPH AV	East	37207	6
10	SYLVAN ST & S 5TH ST	East	37206	5
10	MCKENNELL DR & PORTER RD	East	37206	5
10	DICKERSON PKE & HART LN	East	37207	5
10	DICKERSON PKE & ROCK ST	East	37207	5

Property Crime

Rank	Intersection	Precinct	ZIP	Count
1	JOYCE LN & GRINSTEAD PL	East	37216	51
2	DICKERSON PKE & OAK VALLEY DR	East	37207	15
3	I65 N & W TRINITY LN	East	37207	12
4	DICKERSON PKE & HILLHURST DR	East	37207	8
4	FAIRWIN AV & GALLATIN PKE	East	37216	8
6	CAHAL AV & GALLATIN AV	East	37216	7
6	DELMAS AV & GALLATIN PKE	East	37216	7
6	GALLATIN AV & CHESTER AV / MCCLURKAN AV	East	37206	7
9	DICKERSON PKE & HANCOCK ST	East	37207	6
9	DICKERSON PKE & ROCK ST	East	37207	6
9	DICKERSON PKE & DUKE ST	East	37207	6
9	SHELBY AV & S 6TH ST	East	37206	6
13	S 5TH ST & WOODLAND ST	East	37206	5

Traffic Crashes - Personal Injury

Rank	Intersection	Precinct	ZIP	Count
1	I65 S & I65 S EXIT RAMP	East	37115	4
2	MERIDIAN ST & DICKERSON PKE	East	37207	2
2	I65 S EXIT RAMP & BRILEY PKWY	East	37115	2
2	GALLATIN AV & MAXWELL AV	East	37206	2
2	I65 N & W TRINITY LN	East	37207	2
2	DICKERSON PKE & EWING DR	East	37207	2
2	S 5TH ST & SHELBY AV	East	37206	2
2	I65 S ENT RAMP & I65 S	East	37207	2
9	I65 S EXIT RAMP & I65 S	East	37207	1
9	I65 N ENT RAMP &	East	37207	1
9	EASTLAND AV & GALLATIN AV	East	37206	1
9	S 6TH ST & WOODLAND ST	East	37206	1
9	S 5TH ST & SUMMER PL	East	37206	1

Traffic Crashes - Non-Injury

Rank	Intersection	Precinct	ZIP	Count
1	MAIN ST & S 5TH ST	East	37207	9
2	DICKERSON PKE & EWING DR	East	37207	8
3	W TRINITY LN & LUCAS LN	East	37207	6
3	TRINITY LN & DICKERSON PKE	East	37207	6
3	SYLVAN ST & S 5TH ST	East	37206	6
6	S 5TH ST & WOODLAND ST	East	37206	5
6	GALLATIN AV & CHICAMAUGA AV	East	37206	5
8	S 4TH ST & I24 W ENT RAMP	East	37206	4
8	RUSSELL ST & S 10TH ST	East	37206	4
8	HOLLY ST & S 11TH ST	East	37206	4
8	SHELBY AV & S 6TH ST	East	37206	4
8	I24 W &	East	37213	4
8	I24 W & SHELBY AV	East	37206	4

Information summarized for CompStat week ending 10-19-19. (past 12 weeks of data). For each report, point data were plotted in a GIS and assigned to the nearest street intersection. Summary counts were then calculated for each intersection.

Sourced from MNPD ARMS on 10/23/2019 7:40:39 AM. Violent and property crime information sourced from incident reports using Uniform Crime Reporting definitions and reporting guidelines, based on the date when the crime was reported. Personal injury traffic crashes (10-46) and non-injury traffic crashes (10-45) retrieved from MNPD's CAD database. Excludes CFS with a disposition code of 6 or 11. For each incident or CAD record, the incident or dispatch location was assigned to the nearest street intersection.

South Precinct High Crime Intersections

Intersections with the highest concentrations of crime & traffic crashes - past 12 weeks.

METROPOLITAN POLICE DEPARTMENT
of Nashville and Davidson County

Violent Crime

Rank	Intersection	Precinct	ZIP	Count
1	EAST THOMPSON LN & MURFREESBORO PKE	South	37211	18
2	REISCHA DR & HOPE HILL CT	South	37211	10
3	FOSTER AV & MURFREESBORO PKE	South	37210	9
4	CLAIBORNE ST & LAFAYETTE ST	South	37210	8
4	WELCH RD & TRAVIS DR	South	37211	8
4	NOLENSVILLE PKE & EDMONDSON PKE	South	37211	8
4	WALLACE RD & LINBAR DR	South	37211	8
4	NOLENSVILLE PKE & GLENROSE AV	South	37210	8
4	MURFREESBORO PKE & PARRIS AV	South	37210	8
10	FOREST VIEW DR & MURFREESBORO PKE	South	37013	7
11	BRUIN DR & KOTHE WAY	South	37013	6
11	PEBBLE CREEK DR & UNA ANTIOCH PKE	South	37013	6
11	APACHE TR & HAYWOOD LN	South	37211	6

Property Crime

Rank	Intersection	Precinct	ZIP	Count
1	WELCH RD & TRAVIS DR	South	37211	29
2	BELL RD & CEDAR POINTE PKWY	South	37013	23
3	APPLE DR & CEDAR DR	South	37211	19
3	EAST THOMPSON LN & MURFREESBORO PKE	South	37211	19
5	ARBOR PL & ARBOR RIDGE DR	South	37013	15
5	MURFREESBORO PKE & KERMIT DR	South	37217	15
5	NOLENSVILLE PKE & GLENROSE AV	South	37210	15
8	APACHE TR & HAYWOOD LN	South	37211	14
8	CANE RIDGE RD & BELL RD	South	37013	14
10	BELL RD & MT VIEW RD	South	37013	13
10	I24 E EXIT RAMP & EAST THOMPSON LN	South	37210	13
12	RICE RD & RURAL HILL RD	South	37013	11
12	OLD HICKORY BLVD & FIRESTONE PKWY	South	37013	11

Traffic Crashes - Personal Injury

Rank	Intersection	Precinct	ZIP	Count
1	BELL RD & MURFREESBORO PKE	South	37013	7
2	OLD HICKORY BLVD & NOLENSVILLE PKE	South	37211	6
3	BELL RD & BLUE HOLE RD	South	37013	4
3	MT VIEW RD & MURFREESBORO PKE	South	37013	4
3	MURFREESBORO PKE & HAMILTON CHURCH RD	South	37013	4
3	THOMPSON LN & EAST THOMPSON LN	South	37211	4
7	PIN HOOK RD & SUMMERCREST BLVD	South	37013	3
7	BELL RD & MT VIEW RD	South	37013	3
7	HARDING PL & HARDING IND DR	South	37211	3
7	CANE RIDGE RD & CEDAR POINTE PKWY	South	37013	3
7	BELL RD & I24 E	South	37013	3
7	I24 E EXIT RAMP & I24 E	South	37013	3
13	I24 E & OLD FRANKLIN RD	South	37013	2

Traffic Crashes - Non-Injury

Rank	Intersection	Precinct	ZIP	Count
1	CANE RIDGE RD & BELL RD	South	37013	19
1	BELL RD & MURFREESBORO PKE	South	37013	19
3	MURFREESBORO PKE & HAMILTON CHURCH RD	South	37013	17
3	NOLENSVILLE PKE & EDMONDSON PKE	South	37211	17
5	OLD HICKORY BLVD & NOLENSVILLE PKE	South	37211	16
5	ANTIOCH PKE & HARDING PL	South	37211	16
7	BELL RD & BLUE HOLE RD	South	37013	15
8	HARDING PL & METROPLEX DR	South	37211	14
9	DONELSON PKE & MURFREESBORO PKE	South	37217	13
9	I24 E EXIT RAMP & I24 E	South	37013	13
9	HICKORY HOLLOW PKWY & BELL RD	South	37013	13
9	I440 E & NOLENSVILLE PKE	South	37210	13
13	NOLENSVILLE PKE & ROSEDALE AV	South	37210	11

Information summarized for CompStat week ending 10-19-19. (past 12 weeks of data). For each report, point data were plotted in a GIS and assigned to the nearest street intersection. Summary counts were then calculated for each intersection.

Sourced from MNPD ARMS on 10/23/2019 7:40:39 AM. Violent and property crime information sourced from incident reports using Uniform Crime Reporting definitions and reporting guidelines, based on the date when the crime was reported. Personal injury traffic crashes (10-46) and non-injury traffic crashes (10-45) retrieved from MNPD's CAD database. Excludes CFS with a disposition code of 6 or 11. For each incident or CAD record, the incident or dispatch location was assigned to the nearest street intersection.

Central Precinct High Crime Intersections

Intersections with the highest concentrations of crime & traffic crashes - past 12 weeks.

METROPOLITAN POLICE DEPARTMENT
of Nashville and Davidson County

Violent Crime

Rank	Intersection	Precinct	ZIP	Count
1	BROADWAY & OPRY PL	Central	37203	15
2	3RD AV S & BROADWAY	Central	37201	8
3	DREXEL ST & 7TH AV S	Central	37203	6
4	LAFAYETTE ST & LEA AV	Central	37203	4
4	DEMONBREUN ST & 3RD AV S	Central	37201	4
4	2ND AV N & BROADWAY	Central	37201	4
4	4TH AV N & BROADWAY	Central	37219	4
4	4TH AV N & COMMERCE ST	Central	37219	4
4	COMMERCE ST & 5TH AV N	Central	37219	4
4	CHARLOTTE AV & 4TH AV N	Central	37219	4
11	2ND AV N & JAMES ROBERTSON PKWY	Central	37201	3
11	ROSA L PARKS BLVD & JEFFERSON ST	Central	37208	3
11	11TH AV N & BROADWAY	Central	37203	3

Property Crime

Rank	Intersection	Precinct	ZIP	Count
1	3RD AV S & BROADWAY	Central	37201	86
2	4TH AV N & BROADWAY	Central	37219	45
3	2ND AV N & BROADWAY	Central	37201	24
4	4TH AV N & COMMERCE ST	Central	37219	12
4	COMMERCE ST & 5TH AV N	Central	37219	12
6	2ND AV N & COMMERCE ST	Central	37201	10
6	3RD AV N & COMMERCE ST	Central	37201	10
8	BROADWAY & OPRY PL	Central	37203	9
8	11TH AV N & BROADWAY	Central	37203	9
8	JACKSON ST & 4TH AV N	Central	37219	9
8	MIDDLETON ST & HERMITAGE AV	Central	37210	9
12	LAFAYETTE ST & LEA AV	Central	37203	8
12	5TH AV S & ASH ST	Central	37203	8

Traffic Crashes - Personal Injury

Rank	Intersection	Precinct	ZIP	Count
1	I40 W & I65 S ENT RAMP	Central	37203	4
2	I40 E & I24 E	Central	37201	3
2	I40 W & I40 W EXIT RAMP	Central	37210	3
4	8TH AV S & DIVISION ST	Central	37203	2
4	BROADWAY & OPRY PL	Central	37203	2
4	SPRING ST & N 1ST ST	Central	37207	2
7	SPRING ST & I24 E	Central	37207	1
7	COWAN ST &	Central	37207	1
7	DAVIDSON ST & I24 E	Central	37213	1
7	WOODLAND ST & INTERSTATE DR	Central	37213	1
7	INTERSTATE DR & JAMES ROBERTSON PKWY	Central	37213	1
7	WOODLAND ST & S 2ND ST	Central	37213	1
7	N 1ST ST & JAMES ROBERTSON PKWY	Central	37213	1

Traffic Crashes - Non-Injury

Rank	Intersection	Precinct	ZIP	Count
1	8TH AV S & LAFAYETTE ST	Central	37203	15
2	4TH AV N & BROADWAY	Central	37219	12
3	SHELBY AV & I24 E ENT RAMP	Central	37213	11
3	SPRING ST & N 1ST ST	Central	37207	11
5	12TH AV N & BROADWAY	Central	37203	10
6	GEORGE L DAVIS BLVD & CHURCH ST	Central	37203	9
6	I24 E & INTERSTATE DR	Central	37213	9
8	3RD AV S & BROADWAY	Central	37201	8
8	BROADWAY & OPRY PL	Central	37203	8
8	3RD AV N & COMMERCE ST	Central	37201	8
8	8TH AV S & BROADWAY	Central	37203	8
8	CHURCH ST & 2ND AV N	Central	37201	8
8	FRANKLIN ST & 6TH AV S	Central	37203	8

Information summarized for CompStat week ending 10-19-19. (past 12 weeks of data). For each report, point data were plotted in a GIS and assigned to the nearest street intersection. Summary counts were then calculated for each intersection.

Sourced from MNPD ARMS on 10/23/2019 7:40:39 AM. Violent and property crime information sourced from incident reports using Uniform Crime Reporting definitions and reporting guidelines, based on the date when the crime was reported. Personal injury traffic crashes (10-46) and non-injury traffic crashes (10-45) retrieved from MNPD's CAD database. Excludes CFS with a disposition code of 6 or 11. For each incident or CAD record, the incident or dispatch location was assigned to the nearest street intersection.

Hermitage Precinct High Crime Intersections

Intersections with the highest concentrations of crime & traffic crashes - past 12 weeks.

METROPOLITAN POLICE DEPARTMENT
of Nashville and Davidson County

Violent Crime

Rank	Intersection	Precinct	ZIP	Count
1	MILLWOOD DR & MURFREESBORO PKE	Hermitage	37217	10
2	GREEN ST & CHARLES E DAVIS BLVD	Hermitage	37210	7
3	CANNON ST & CLAIBORNE ST	Hermitage	37210	6
3	WANDA DR & ELM HILL PKE	Hermitage	37210	6
5	UNIVERSITY CT &	Hermitage	37210	5
5	CHARLES E DAVIS BLVD & J C NAPIER CT	Hermitage	37210	5
5	CHARLES E DAVIS BLVD & CANNON ST	Hermitage	37210	5
5	CENTRAL PKE & OLD HICKORY BLVD	Hermitage	37076	5
9	GLASTONBURY RD & SOUTHWOOD PARK PL	Hermitage	37217	4
9	OPRY MILLS DR & OPRYLAND DR	Hermitage	37214	4
9	MURFREESBORO PKE & UNA ANTIOCH PKE	Hermitage	37013	4
12	WESLEYVILLE ST & MARY EVELYN CT	Hermitage	37217	3
12	OLD SMITH SPRINGS RD & SMITH SPRINGS RD	Hermitage	37217	3

Property Crime

Rank	Intersection	Precinct	ZIP	Count
1	OPRY MILLS DR & OPRYLAND DR	Hermitage	37214	124
2	MCGAVOCK PKE & MARRIOTT DR	Hermitage	37214	17
3	PERIMETER PLACE DR & ROYAL PKWY	Hermitage	37214	16
4	DONELSON PKE & I40 W ENT RAMP	Hermitage	37214	15
4	CENTRAL PKE & FRIST BLVD	Hermitage	37076	15
6	SHUTE LN & LEBANON PKE	Hermitage	37076	14
6	AIRPORT CENTER DR & ROYAL PKWY	Hermitage	37214	14
6	MURFREESBORO PKE & UNA ANTIOCH PKE	Hermitage	37013	14
9	MCGAVOCK PKE &	Hermitage	37214	13
10	OPRY MILLS DR & OPRY MILLS	Hermitage	37214	12
11	KOHLS PVT DR & STONES RIVER GRNWY	Hermitage	37214	10
12	MUSIC VALLEY DR & MUSIC CITY CIR	Hermitage	37214	9
12	I40 W EXIT RAMP & I40 W	Hermitage	37214	9

Traffic Crashes - Personal Injury

Rank	Intersection	Precinct	ZIP	Count
1	I40 E &	Hermitage	37210	4
1	CENTRAL PKE & OLD HICKORY BLVD	Hermitage	37076	4
3	JACKSONIAN DR & JUAREZ DR	Hermitage	37076	3
3	GRANWOOD BLVD & 2ND ST	Hermitage	37138	3
3	MURFREESBORO PKE & RANSOM PL	Hermitage	37217	3
3	TOWN PARK DR & MURFREESBORO PKE	Hermitage	37217	3
3	PRIEST WOODS DR & BELL RD	Hermitage	37214	3
3	I40 W & FESSLERS LN	Hermitage	37210	3
3	I40 W & I40 W EXIT RAMP	Hermitage	37210	3
3	I40 W & I40 W ENT RAMP	Hermitage	37214	3
11	DONELSON PKE & I40 W ENT RAMP	Hermitage	37214	2
11	ROYAL PKWY & DONELSON PKE	Hermitage	37214	2
11	I24 W & ARLINGTON AV	Hermitage	37210	2

Traffic Crashes - Non-Injury

Rank	Intersection	Precinct	ZIP	Count
1	I40 E & I40 E EXIT RAMP	Hermitage	37210	28
2	DODSON CHAPEL RD & OLD HICKORY BLVD	Hermitage	37076	19
3	LEBANON PKE & OLD HICKORY BLVD	Hermitage	37076	15
4	I40 W & FESSLERS LN	Hermitage	37210	13
5	RURAL HILL RD & MURFREESBORO PKE	Hermitage	37217	11
5	BLACKWOOD DR & BELL RD	Hermitage	37214	11
5	CENTRAL PKE & OLD HICKORY BLVD	Hermitage	37076	11
5	ELM HILL PKE & FESSLERS LN	Hermitage	37210	11
9	I40 E & STEWARTS FERRY PKE	Hermitage	37214	10
9	SPENCE LN & MURFREESBORO PKE	Hermitage	37210	10
11	BELL RD & SMITH SPRINGS RD	Hermitage	37217	9
12	BRILEY PKWY S & GLASTONBURY RD	Hermitage	37217	8
12	I40 W & I40 W EXIT RAMP	Hermitage	37210	8

Information summarized for CompStat week ending 10-19-19. (past 12 weeks of data). For each report, point data were plotted in a GIS and assigned to the nearest street intersection. Summary counts were then calculated for each intersection.

Sourced from MNPD ARMS on 10/23/2019 7:40:39 AM. Violent and property crime information sourced from incident reports using Uniform Crime Reporting definitions and reporting guidelines, based on the date when the crime was reported. Personal injury traffic crashes (10-46) and non-injury traffic crashes (10-45) retrieved from MNPD's CAD database. Excludes CFS with a disposition code of 6 or 11. For each incident or CAD record, the incident or dispatch location was assigned to the nearest street intersection.

North Precinct High Crime Intersections

Intersections with the highest concentrations of crime & traffic crashes - past 12 weeks.

METROPOLITAN POLICE DEPARTMENT
of Nashville and Davidson County

Violent Crime

Rank	Intersection	Precinct	ZIP	Count
1	26TH AV N & 25TH AV N	North	37208	7
2	ROSA L PARKS BLVD & MONROE ST	North	37208	6
3	COCKRILL ST & 16TH AV N	North	37208	5
3	RINGGOLD DR & BOATNER DR	North	37207	5
5	LILA LN & ENCHANTED CIR	North	37218	4
5	CROWE DR & SNELL BLVD	North	37218	4
5	17TH AV N & DR D B TODD JR BLVD	North	37208	4
5	GARFIELD ST & ROSA L PARKS BLVD	North	37208	4
9	GARFIELD ST & DELTA AV	North	37208	3
9	CLARKSVILLE PKE & 26TH AV N	North	37208	3
9	KELLOW ST & 14TH AV N	North	37208	3
9	24TH AV N & BUCHANAN ST	North	37208	3
9	CASS ST & 18TH AV N	North	37208	3

Property Crime

Rank	Intersection	Precinct	ZIP	Count
1	17TH AV N & DR D B TODD JR BLVD	North	37208	19
2	W TRINITY LN & HAMPTON ST	North	37207	16
3	ROSA L PARKS BLVD & DOMINICAN DR	North	37228	14
4	ROSA L PARKS BLVD & MONROE ST	North	37208	10
4	39TH AV N & CLIFTON AV	North	37209	10
4	W TRINITY LN & SCRUGGS LN	North	37207	10
4	FAIRVIEW DR & CLARKSVILLE PKE	North	37218	10
8	S HAMILTON RD & BUENA VISTA PKE	North	37218	9
8	BUCHANAN ST & 10TH AV N	North	37208	9
10	JEFFERSON ST & WARREN ST	North	37208	8
10	COURTNEY AV & CLARKSVILLE PKE	North	37218	8
12	BRICK CHURCH PKE & ARTIC AV	North	37207	7
12	5TH AV N & MADISON ST	North	37208	7

Traffic Crashes - Personal Injury

Rank	Intersection	Precinct	ZIP	Count
1	CLAY LICK RD & CLAY LICK RD ACCESS RD	North	37189	2
1	BUENA VISTA PKE & TRINITY LN	North	37218	2
1	OLD MATTHEWS RD & COMBS DR	North	37207	2
1	DRAKES BRANCH RD & BRILEY PKWY E	North	37218	2
1	I65 N & I24 E	North	37207	2
1	I24 E & OLD HICKORY BLVD	North	37189	2
1	ROSA L PARKS BLVD & DOMINICAN DR	North	37228	2
8	BUCHANAN ST & ROSA L PARKS BLVD	North	37208	1
8	I65 N EXIT RAMP & ROSA L PARKS BLVD	North	37208	1
8	ROSA L PARKS BLVD & I65 S EXIT RAMP	North	37208	1
8	I65 S &	North	37207	1
8	I65 S & 3RD AV N	North	37208	1
8	ATHENS WAY & PONDER PL	North	37228	1

Traffic Crashes - Non-Injury

Rank	Intersection	Precinct	ZIP	Count
1	S HAMILTON RD & BUENA VISTA PKE	North	37218	16
1	ROSA L PARKS BLVD & DOMINICAN DR	North	37228	16
3	W TRINITY LN & BRICK CHURCH PKE	North	37207	12
4	I65 S & W TRINITY LN	North	37207	11
5	I24 E & I24 E EXIT RAMP	North	37189	9
5	CLARKSVILLE PKE & ROSA L PARKS BLVD	North	37208	9
7	BUCHANAN ST & DR D B TODD JR BLVD	North	37208	8
7	I65 N EXIT RAMP & I65 N	North	37208	8
9	VANTAGE WAY & ROSA L PARKS BLVD	North	37208	7
9	DR DB TODD JR BLVD & JEFFERSON ST	North	37208	7
9	28TH AV N & JOHN A MERRITT BLVD	North	37209	7
12	I65 S & I65 S EXIT RAMP	North	37208	6
12	I65 S & I24 E	North	37207	6

Information summarized for CompStat week ending 10-19-19. (past 12 weeks of data). For each report, point data were plotted in a GIS and assigned to the nearest street intersection. Summary counts were then calculated for each intersection.

Sourced from MNPD ARMS on 10/23/2019 7:40:39 AM. Violent and property crime information sourced from incident reports using Uniform Crime Reporting definitions and reporting guidelines, based on the date when the crime was reported. Personal injury traffic crashes (10-46) and non-injury traffic crashes (10-45) retrieved from MNPD's CAD database. Excludes CFS with a disposition code of 6 or 11. For each incident or CAD record, the incident or dispatch location was assigned to the nearest street intersection.

Madison Precinct High Crime Intersections

Intersections with the highest concentrations of crime & traffic crashes - past 12 weeks.

METROPOLITAN POLICE DEPARTMENT
of Nashville and Davidson County

Violent Crime

Rank	Intersection	Precinct	ZIP	Count
1	MYATT DR & SPRING BRANCH DR	Madison	37115	15
2	DUE WEST AV N & OLD DUE WEST AV	Madison	37115	9
3	CREEKWOOD DR &	Madison	37207	7
4	RICHMOND HILL DR & BRICK CHURCH PKE	Madison	37207	5
4	DEVONSHIRE DR & RUGBY DR	Madison	37207	5
4	N GALLATIN PKE & WELWORTH ST	Madison	37115	5
7	MYATT DR & RIVERGATE PKWY	Madison	37115	4
7	OLD HICKORY BLVD W & GALLATIN PKE	Madison	37115	4
7	SPRING BRANCH DR & CUDE LN	Madison	37115	4
7	SKYLINE MEMORIAL CT & DICKERSON PKE	Madison	37115	4
11	RYAN ALLEN CIR & COBBLESTONE CREEK DR	Madison	37189	3
11	ALTA LOMA RD & N GALLATIN PKE	Madison	37115	3
11	N GALLATIN PKE & NORTHSIDE DR	Madison	37115	3

Property Crime

Rank	Intersection	Precinct	ZIP	Count
1	SKYLINE MEMORIAL CT & DICKERSON PKE	Madison	37115	63
2	ALTA LOMA RD & N GALLATIN PKE	Madison	37115	36
3	N GALLATIN PKE & NORTHSIDE DR	Madison	37115	35
4	N GALLATIN PKE & RIVERCHASE BLVD	Madison	37115	17
5	DUE WEST AV N & OLD DUE WEST AV	Madison	37115	12
6	N GALLATIN PKE & ALTUS AV	Madison	37115	11
7	N GALLATIN PKE & LIBERTY LN	Madison	37072	10
8	TWIN HILLS DR & N GALLATIN PKE	Madison	37072	9
8	RICHMOND HILL DR & BRICK CHURCH PKE	Madison	37207	9
10	OLD HICKORY BLVD W & GALLATIN PKE	Madison	37115	8
11	S GALLATIN PKE RAMP & S GALLATIN PKE	Madison	37115	7
11	MYATT DR & MYATT CENTER LN	Madison	37115	7
11	NEELYS BEND RD & S GALLATIN PKE	Madison	37115	7

Traffic Crashes - Personal Injury

Rank	Intersection	Precinct	ZIP	Count
1	EWING DR & BRICK CHURCH PKE	Madison	37207	3
2	BELL GRIMES LN & DICKERSON PKE	Madison	37207	2
2	DICKERSON PKE & OLD HICKORY BLVD	Madison	37207	2
2	S GALLATIN PKE & LAKEWOOD DR	Madison	37115	2
2	E OLD HICKORY BLVD & LANIER DR	Madison	37115	2
2	E OLD HICKORY BLVD & LARKIN SPRINGS RD	Madison	37115	2
2	CONFERENCE DR & N GALLATIN PKE	Madison	37072	2
2	DOUGLAS ST & OLD HICKORY BLVD W	Madison	37115	2
2	E OLD HICKORY BLVD & S GALLATIN PKE	Madison	37115	2
10	ONE MILE PKWY & CONNARE DR	Madison	37115	1
10	S GRAYCROFT AV & FAIROAKS DR	Madison	37115	1
10	OLD HICKORY BLVD W & PEGGY ST	Madison	37115	1
10	CONNARE DR & N GRAYCROFT AV	Madison	37115	1

Traffic Crashes - Non-Injury

Rank	Intersection	Precinct	ZIP	Count
1	CONFERENCE DR & N GALLATIN PKE	Madison	37072	12
2	MYATT DR & RIVERGATE PKWY	Madison	37115	10
3	S GALLATIN PKE & WALTON LN	Madison	37115	9
4	I65 N & I65 N EXIT RAMP	Madison	37115	8
4	S GALLATIN PKE & MAPLE ST	Madison	37115	8
4	SKYLINE MEMORIAL CT & DICKERSON PKE	Madison	37115	8
4	OLD HICKORY BLVD W & GALLATIN PKE	Madison	37115	8
8	OLD HICKORY BLVD W & S GALLATIN PKE RAMP	Madison	37115	7
8	HEAD DR & OLD HICKORY BLVD W	Madison	37115	7
10	DICKERSON PKE & BRILEY PKWY E	Madison	37207	6
10	EWING DR & BRICK CHURCH PKE	Madison	37207	6
10	OLD HICKORY BLVD W & I65 N	Madison	37207	6
10	MYATT DR & SPRING BRANCH DR	Madison	37115	6

Information summarized for CompStat week ending 10-19-19. (past 12 weeks of data). For each report, point data were plotted in a GIS and assigned to the nearest street intersection. Summary counts were then calculated for each intersection.

Sourced from MNPD ARMS on 10/23/2019 7:40:39 AM. Violent and property crime information sourced from incident reports using Uniform Crime Reporting definitions and reporting guidelines, based on the date when the crime was reported. Personal injury traffic crashes (10-46) and non-injury traffic crashes (10-45) retrieved from MNPD's CAD database. Excludes CFS with a disposition code of 6 or 11. For each incident or CAD record, the incident or dispatch location was assigned to the nearest street intersection.

Midtown Hills Precinct High Crime Intersections

METROPOLITAN POLICE DEPARTMENT
of Nashville and Davidson County

Intersections with the highest concentrations of crime & traffic crashes - past 12 weeks.

Violent Crime

Rank	Intersection	Precinct	ZIP	Count
1	EDGEHILL AV &	Midtown	37203	8
2	17TH AV N & CHURCH ST	Midtown	37203	7
3	EDGEHILL AV & 11TH AV S	Midtown	37203	5
3	THOMPSON LN & EUGENIA AV	Midtown	37204	5
5	MAYS ST & RAYMOND ST	Midtown	37211	4
5	14TH AV S & HORTON AV	Midtown	37212	4
5	CHARLOTTE AV & FISK ST	Midtown	37203	4
8	HAYES ST & 21ST AV N	Midtown	37203	3
8	ELLISTON PL & LOUISE AV	Midtown	37203	3
8	28TH AV N &	Midtown	37203	3
8	EDGEHILL AV & 12TH AV S	Midtown	37212	3
8	HORTON AV & 11TH AV S	Midtown	37203	3
8	OLD HICKORY BLVD & ZERMATT AV	Midtown	37211	3

Property Crime

Rank	Intersection	Precinct	ZIP	Count
1	NOLENSVILLE PKE & SWISS AV	Midtown	37211	36
2	WEST END AV & 17TH AV N	Midtown	37203	25
3	POWELL AV & BRANSFORD AV	Midtown	37204	22
4	OLD HICKORY BLVD & FRANKLIN PIKE CIR	Midtown	37027	21
5	ELLISTON PL & 23RD AV N	Midtown	37203	15
6	8TH AV S & ROYCROFT PL	Midtown	37204	13
7	19TH AV S & 19TH AV N	Midtown	37203	12
7	RICHARD JONES RD & HILLMONT DR	Midtown	37215	12
9	BROADWAY & 17TH AV S	Midtown	37203	9
9	BENHAM AV & GLEN ECHO RD	Midtown	37215	9
9	CHARLOTTE AV &	Midtown	37203	9
12	STATE ST & 17TH AV N	Midtown	37203	8
12	EDGEHILL AV &	Midtown	37203	8

Traffic Crashes - Personal Injury

Rank	Intersection	Precinct	ZIP	Count
1	RAGLAND DR & FARRELL RD	Midtown	37220	3
1	NOLENSVILLE PKE & CONCORD RD	Midtown	37027	3
3	NOLENSVILLE PKE & BREWER DR	Midtown	37211	2
3	HARDING PL & I65 N ENT RAMP	Midtown	37204	2
3	LEALAND LN & I440 W	Midtown	37204	2
3	I440 W & I440 W EXIT RAMP	Midtown	37215	2
3	WEDGEWOOD AV & 12TH AV S	Midtown	37203	2
3	CHET ATKINS PL & MUSIC SQ W	Midtown	37203	2
3	WEDGEWOOD AV & 8TH AV S	Midtown	37203	2
3	I440 E & I65 N	Midtown	37204	2
3	I65 N & I440 ENT RAMP	Midtown	37204	2
3	CHARLOTTE AV & 15TH AV N	Midtown	37203	2
3	I40 E EXIT RAMP & CHARLOTTE AV	Midtown	37203	2

Traffic Crashes - Non-Injury

Rank	Intersection	Precinct	ZIP	Count
1	POWELL AV & POWELL PL	Midtown	37204	21
2	HARDING PL & TROUSDALE DR	Midtown	37211	15
3	OLD HICKORY BLVD & EDMONDSON PKE	Midtown	37211	14
4	14TH AV N & CHARLOTTE AV	Midtown	37203	12
5	I40 E EXIT RAMP & BROADWAY	Midtown	37203	11
5	HARDING PL & I65 N ENT RAMP	Midtown	37204	11
7	HARDING PL &	Midtown	37220	10
7	OLD HICKORY BLVD & FRANKLIN PIKE CIR	Midtown	37027	10
7	18TH AV S & WEST END AV	Midtown	37203	10
7	PIERCE AV & VANDERBILT HOSPITAL	Midtown	37240	10
11	HIGHLAND AV & 24TH AV S	Midtown	37212	9
11	OLD HICKORY BLVD & FRANKLIN PKE	Midtown	37027	9
11	I40 E EXIT RAMP & I40 E	Midtown	37203	9

Information summarized for CompStat week ending 10-19-19. (past 12 weeks of data). For each report, point data were plotted in a GIS and assigned to the nearest street intersection. Summary counts were then calculated for each intersection.

Sourced from MNPD ARMS on 10/23/2019 7:40:39 AM. Violent and property crime information sourced from incident reports using Uniform Crime Reporting definitions and reporting guidelines, based on the date when the crime was reported. Personal injury traffic crashes (10-46) and non-injury traffic crashes (10-45) retrieved from MNPD's CAD database. Excludes CFS with a disposition code of 6 or 11. For each incident or CAD record, the incident or dispatch location was assigned to the nearest street intersection.

County High Crime Intersections - Arrests

Intersections with the highest concentrations of arrests - past 12 weeks.

METROPOLITAN POLICE DEPARTMENT
of Nashville and Davidson County

DUI Arrests

Rank	Intersection	Precinct	ZIP	Count
1	MEDICAL CENTER DR & VANDERBILT HOSPITAL	Midtown	37212	7
2	NOLENSVILLE PKE & EDMONDSON PKE	South	37211	6
3	ALBION ST & DR D B TODD JR BLVD	North	37208	4
3	MCGAVOCK PKE EB ENT & BRILEY PKWY N	Hermitage	37214	4
3	MURFREESBORO PKE & KERMIT DR	South	37217	4
3	EAST THOMPSON LN & MURFREESBORO PKE	South	37211	4
7	NEELYS BEND RD & S GALLATIN PKE	Madison	37115	3
7	MILLWOOD DR & MURFREESBORO PKE	Hermitage	37217	3
7	BRILEY PKWY E EXT RAMP & DICKERSON PKE	Madison	37207	3
7	CANE RIDGE RD & BELL RD	South	37013	3
7	EDMONDSON PKE & OAKLEY DR	Midtown	37211	3
12	20TH AV N & CHURCH ST	Midtown	37203	2
12	EDMONDSON PKE &	Midtown	37211	2

Drug-Related Arrests

Rank	Intersection	Precinct	ZIP	Count
1	W TRINITY LN & HAMPTON ST	North	37207	24
2	S 7TH ST & SYLVAN ST	East	37206	11
2	16TH AV N & BUCHANAN ST	North	37208	11
4	EWING AV & MIDDLETON ST	Central	37203	10
4	ALBION ST & DR D B TODD JR BLVD	North	37208	10
4	LEWIS ST & PERKINS ST	South	37210	10
4	LINBAR DR & WALLACE RD	South	37211	10
8	LINCOLN ST & LAFAYETTE ST	South	37210	8
8	MONACO DR & NEPAL DR	Hermitage	37076	8
8	DREXEL ST & 7TH AV S	Central	37203	8
8	BELL RD & BLUE HOLE RD	South	37013	8
8	EAST THOMPSON LN & MURFREESBORO PKE	South	37211	8
13	CANE RIDGE RD & BELL RD	South	37013	7

Felony Arrests

Rank	Intersection	Precinct	ZIP	Count
1	2ND AV N & JAMES ROBERTSON PKWY	Central	37201	73
2	MURFREESBORO PKE & PAVILION BLVD	Hermitage	37217	23
3	GAY ST & 2ND AV N	Central	37201	14
4	W TRINITY LN & HAMPTON ST	North	37207	13
5	ALBION ST & DR D B TODD JR BLVD	North	37208	12
5	HILL AV & BLANTON AV	South	37210	12
5	S 7TH ST & SYLVAN ST	East	37206	12
8	3RD AV S & BROADWAY	Central	37201	11
9	MEDICAL CENTER DR & VANDERBILT HOSPITAL	Midtown	37212	10
9	5TH AV N & UNION ST	Central	37219	10
9	S 1ST ST & WOODLAND ST	Central	37213	10
12	COMMERCE ST & UNION ST	Hermitage	37138	9
12	COCKRILL BEND BLVD & COCKRILL BEND CIR	West	37209	9

Weapons Law Violation Arrests

Rank	Intersection	Precinct	ZIP	Count
1	W TRINITY LN & HAMPTON ST	North	37207	7
2	JOSEPH AV & BERRY ST	East	37207	4
2	MAUDINA AV & DEMOSS RD	West	37209	4
4	DOWLAN ST & 25TH AV N	North	37208	3
4	23RD AV N & KELLOW ST	North	37208	3
4	LARGO DR & WALLACE RD	South	37211	3
7	LINCOLN ST & TRIMBLE ST	South	37210	2
7	EDMONDSON PKE &	Midtown	37211	2
7	MAIN ST & N 10TH ST	East	37206	2
7	SYLVAN ST & S 6TH ST	East	37206	2
7	CLAIBORNE ST & LAFAYETTE ST	South	37210	2
7	SLAYTON CT & SLAYTON DR	Madison	37115	2
7	EASTVIEW DR & CLIPPER CT	South	37013	2

Information summarized for CompStat week ending 10-19-19. (past 12 weeks of data). For each report, point data were plotted in a GIS and assigned to the nearest street intersection. Summary counts were then calculated for each intersection.

Sourced from MNPD ARMS on 10/23/2019 7:40:39 AM. For each arrest, the arrest location was assigned to the nearest street intersection. This report does not take into account the number of charges. 1 arrest = 1 body.

County Hot Addresses
Multiple CFS / Arrests at the Same Location, Past 12 Weeks

METROPOLITAN POLICE DEPARTMENT
of Nashville and Davidson County

CFS Location / Nearby Business	Count	Counts - Top Ten Codes
801 JEFFERSON ST ***Mapco***	**118**	86 - Disorderly Person (10-44) 10 - Want Officer for Investigation / Assistance (10-43) 7 - Suspicious Person (10-40)
709 5TH AV S ***Greyhound***	**113**	42 - Want Officer for Investigation / Assistance (10-43) 39 - Disorderly Person (10-44) 7 - Theft (10-50)
4040 NOLENSVILLE PIKE ***Walmart***	**87**	26 - Disorderly Person (10-44) 20 - Theft (10-50) 15 - Want Officer for Investigation / Assistance (10-43)
1716 ROSA L PARKS BLVD ***Nashville Rescue Mission***	**81**	34 - Want Officer for Investigation / Assistance (10-43) 20 - Disorderly Person (10-44) 6 - Domestic Disturbance (10-41)
639 LAFAYETTE ST ***Nashville Rescue Mission***	**80**	#Error
800 MONROE ST ***Kroger***	**74**	26 - Disorderly Person (10-44) 15 - Want Officer for Investigation / Assistance (10-43) 11 - Theft (10-50)
3458 DICKERSON PIKE ***Walmart Supercenter***	**69**	20 - Theft (10-50) 12 - Transport Prisoner / Suspect (10-16) 12 - Want Officer for Investigation / Assistance (10-43)
433 OPRY MILLS DR ***Opry Mills***	**64**	18 - Theft (10-50) 11 - Want Officer for Investigation / Assistance (10-43) 9 - Disorderly Person (10-44)
5824 NOLENSVILLE PIKE ***Walmart***	**61**	22 - Transport Prisoner / Suspect (10-16) 9 - Disorderly Person (10-44) 8 - Vehicle Accident - Property Damage (10-45)
130 W TRINITY LN ***Love's Truck Stop***	**55**	17 - Want Officer for Investigation / Assistance (10-43) 10 - Vehicle Accident - Property Damage (10-45) 6 - Theft (10-50)
3035 HAMILTON CHURCH RD ***Walmart***	**51**	17 - Disorderly Person (10-44) 9 - Want Officer for Investigation / Assistance (10-43) 8 - Vehicle Accident - Property Damage (10-45)
7044 CHARLOTTE PIKE ***Walmart Supercenter***	**48**	13 - Want Officer for Investigation / Assistance (10-43) 10 - Theft (10-50) 8 - Disorderly Person (10-44)
2200 BRICK CHURCH PIKE ***Exxon***	**47**	14 - Disorderly Person (10-44) 10 - Want Officer for Investigation / Assistance (10-43) 8 - Theft (10-50)
2232 GALLATIN PIKE N ***Walmart***	**47**	15 - Transport Prisoner / Suspect (10-16) 7 - Theft (10-50) 6 - Want Officer for Investigation / Assistance (10-43)
1090 MURFREESBORO PIKE ***Mapco Express***	**46**	15 - Disorderly Person (10-44) 8 - Theft (10-50) 7 - Want Officer for Investigation / Assistance (10-43)

Arrest Location	Count	Counts - Top Charges
5824 NOLENSVILLE PIKE	**43**	31 - Theft of merchandise- $1,000 or less 6 - Burglary 4 - Criminal trespass
3458 DICKERSON PIKE	**41**	28 - Theft of merchandise- $1,000 or less 6 - Criminal trespass 4 - Burglary
1818 ALBION ST	**32**	8 - Resisting stop, frisk, halt, arrest, or search 7 - Probation violation- community corrections viol. 6 - Assault, aggravated - deadly weapon - int/kn
212 PAVILION BLVD	**29**	13 - Community superv. viol. by felony off. 11 - Sex offender registration violation - 1st offense 5 - Theft of property-$1,000 or less
1 TITANS WAY	**29**	14 - Public intoxication 8 - Assault 5 - Poss. or casual exchange-cont.sub.
639 LAFAYETTE ST	**29**	9 - Criminal trespass 5 - Failure to appear- class b or c misd. 5 - Failure to be booked (state citation)
1211 MEDICAL CENTER DR	**27**	6 - Driving under the influence 5 - Assault, aggravated - deadly weapon - int/kn 5 - Failure to appear- class b or c misd.
3441 DICKERSON PIKE	**23**	6 - Failure to appear- class b or c misd. 3 - Forfeiture - bond violation/increase 2 - Homicide- criminal
3RD AVE S & BROADWAY	**23**	17 - Public intoxication 2 - Assault- simple - bodily injury 2 - Assault
709 5TH AVE S	**22**	6 - Criminal trespass 3 - Public intoxication 3 - Resisting stop, frisk, halt, arrest, or search
130 W TRINITY LN	**22**	8 - Theft of merchandise- $1,000 or less 4 - Failure to appear- class b or c misd. 4 - Criminal trespass
100 WOODLAND ST	**21**	5 - Juvenile, runaway 4 - Probation violation- felony 3 - Sex offender registration violation - 1st offense
200 JAMES ROBERTSON PKY	**21**	5 - Assault, domestic bodily injury 3 - Vandalism- $1,000 or less 2 - Order of protection-restraining order violation
25 LINCOLN ST	**20**	9 - Criminal trespass 9 - Failure to appear- class b or c misd. 3 - Drug paraphernalia- unlawful use
7044 CHARLOTTE PIKE	**20**	21 - Theft of merchandise- $1,000 or less 4 - Criminal trespass 2 - Public intoxication

Sourced from MNPD ARMS on 10/23/2019 7:40:39 AM. CAD calls retrieved from ECC's Computer Aided Dispatch system. Includes only calls where an officer response was made. Disposition codes 6 (Backup) and 11 (Signal 9) are excluded. Self-initiated calls are excluded. CFS located at hospitals, police precincts, and detention centers are excluded. Arrest information retrieved from the MNPD RMS warrants / arrests database. 1 arrest = 1 body. Includes adult and juvenile arrests. Arrests served by warrants division are excluded. 'Nearby Business' refers to a business establishment in close proximity of the address listed, and is provided for informational purposes only. There is no guarantee that all calls were dispatched to the business listed, because in some cases, multiple business establishments have the same address (e.g. a discount store that also contains a pharmacy). Due to the unique nature of apartment-based reporting, individual unit numbers and the address of the main office for a complex may sometimes both appear in this report.

West Precinct Hot Addresses
Multiple CFS / Arrests at the Same Location, Past 12 Weeks

METROPOLITAN POLICE DEPARTMENT
of Nashville and Davidson County

CFS Location / Nearby Business	Count	Counts - Top Ten Codes
7044 CHARLOTTE PIKE ***Walmart Supercenter***	**48**	13 - Want Officer for Investigation / Assistance (10-43) 10 - Theft (10-50) 8 - Disorderly Person (10-44)
2126 ABBOTT MARTIN RD ***Green Hills Mall***	**40**	10 - Theft (10-50) 9 - Disorderly Person (10-44) 7 - Want Officer for Investigation / Assistance (10-43)
5800 MAUDINA AV ***Richland Hills Apartments***	**20**	5 - Want Officer for Investigation / Assistance (10-43) 4 - Shots Fired (10-83) 3 - Criminal Vice Activity (10-78)
7034 CHARLOTTE PIKE ***Lowe's***	**19**	7 - Theft (10-50) 2 - Holdup / Robbery (10-53) 2 - Transport Prisoner / Suspect (10-16)
7087 HIGHWAY 70 S ***Kroger***	**18**	6 - Want Officer for Investigation / Assistance (10-43) 3 - Disorderly Person (10-44) 2 - Vehicle Accident - Property Damage (10-45)
7102 CHARLOTTE PIKE ***Thorntons Gas Station***	**18**	5 - Want Officer for Investigation / Assistance (10-43) 5 - Disorderly Person (10-44) 2 - Holdup / Robbery (10-53)
6814 CHARLOTTE PIKE ***Target***	**17**	6 - Theft (10-50) 6 - Transport Prisoner / Suspect (10-16) 2 - Disorderly Person (10-44)
4601 ALABAMA AV ***Daily's***	**16**	7 - Disorderly Person (10-44) 4 - Theft (10-50) 2 - Investigate 911 Hang-Up Call (10-88)
5705 CHARLOTTE PIKE ***Kroger***	**15**	4 - Disorderly Person (10-44) 4 - Theft (10-50) 2 - Want Officer for Investigation / Assistance (10-43)
26 WHITE BRIDGE PIKE ***Target***	**15**	7 - Theft (10-50) 2 - Transport Prisoner / Suspect (10-16) 2 - Disorderly Person (10-44)
2131 ABBOTT MARTIN RD ***Kroger***	**14**	5 - Investigate 911 Hang-Up Call (10-88) 3 - Want Officer for Investigation / Assistance (10-43) 3 - Disorderly Person (10-44)
4700 CHARLOTTE AV ***Richland Park***	**13**	6 - Disorderly Person (10-44) 2 - Want Officer for Investigation / Assistance (10-43) 2 - Theft (10-50)
5600 CHARLOTTE PIKE ***Walgreen's***	**13**	7 - Vehicle Accident - Property Damage (10-45) 3 - Want Officer for Investigation / Assistance (10-43) 2 - Disorderly Person (10-44)
6418 CENTENNIAL BLVD ***Pilot Travel Center***	**12**	5 - Vehicle Accident - Property Damage (10-45) 4 - Want Officer for Investigation / Assistance (10-43) 1 - Disorderly Person (10-44)
8141 HIGHWAY 100 ***Kroger***	**10**	3 - Disorderly Person (10-44) 2 - Vehicle Accident - Property Damage (10-45) 1 - Domestic Disturbance (10-41)

Arrest Location	Count	Counts - Top Charges
7044 CHARLOTTE PIKE	**20**	21 - Theft of merchandise- $1,000 or less 4 - Criminal trespass 2 - Probation violation- community corrections viol.
26 WHITE BRIDGE PIKE	**19**	11 - Theft of merchandise- $1,000 or less 6 - Theft of property-$1,000 or less 3 - Burglary
4011 INDIANA AVE	**9**	7 - Criminal trespass 4 - Poss. or casual exchange-cont.sub. 1 - Failure to be booked (state citation)
400 DAVIDSON RD	**7**	4 - Poss. or casual exchange-cont.sub. 3 - Disorderly conduct 1 - Probation violation- felony
111 OLD HICKORY BLVD	**7**	6 - Sexual explotation of a minor - over 100 items 2 - Assault, domestic bodily injury 1 - Contributing - delinquency of a minor
5500 CHARLOTTE PIKE	**7**	2 - Burglary- motor vehicle 1 - Driving- suspended license 1 - Order of protection-restraining order violation
6814 CHARLOTTE PIKE	**7**	5 - Theft of merchandise- $1,000 or less 1 - Vandalism- $1,000 or less 1 - Theft of merchandise- >$1,000 but < $2,500
5807 CHARLOTTE PIKE	**4**	3 - Criminal trespass 2 - Public intoxication 1 - Criminal impersonation
7002 CHARLOTTE PIKE	**4**	2 - Failure to appear- class b or c misd. 2 - Probation violation- misdemeanor 1 - Poss. or casual exchange of meth
107 DEMOSS RD	**4**	5 - Poss. or casual exchange-cont.sub. 4 - Drug paraphernalia- unlawful use 3 - Burglary- aggravated
2140 ABBOTT MARTIN RD	**3**	2 - Theft of merchandise- $1,000 or less 1 - Theft of merchandise- >$1,000 but < $2,500
4220 HARDING PIKE	**3**	2 - Driving under the influence 1 - Driv. lic. - no d/l 1 - Assault, domestic offensive/provocative conduct
5800 MAUDINA AVE	**3**	2 - Assault, domestic bodily injury 1 - Criminal contempt-violation of order of protection 1 - Driving under the influence
7087 HWY 70 S	**3**	2 - Probation violation- misdemeanor 1 - Public intoxication 1 - Theft of property-$1,000 or less
6535 PREMIER DR	**3**	2 - Assault, domestic bodily injury 1 - Driving under the influence 1 - Open container viol.

Sourced from MNPD ARMS on 10/23/2019 7:40:39 AM. CAD calls retrieved from ECC's Computer Aided Dispatch system. Includes only calls where an officer response was made. Disposition codes 6 (Backup) and 11 (Signal 9) are excluded. Self-initiated calls are excluded. CFS located at hospitals, police precincts, and detention centers are excluded. Arrest information retrieved from the MNPD RMS warrants / arrests database. 1 arrest = 1 body. Includes adult and juvenile arrests. Arrests served by warrants division are excluded. 'Nearby Business' refers to a business establishment in close proximity of the address listed, and is provided for informational purposes only. There is no guarantee that all calls were dispatched to the business listed, because in some cases, multiple business establishments have the same address (e.g. a discount store that also contains a pharmacy). Due to the unique nature of apartment-based reporting, individual unit numbers and the address of the main office for a complex may sometimes both appear in this report.

East Precinct Hot Addresses
Multiple CFS / Arrests at the Same Location, Past 12 Weeks

METROPOLITAN POLICE DEPARTMENT
of Nashville and Davidson County

CFS Location / Nearby Business	Count	Counts - Top Ten Codes
130 W TRINITY LN ***Love's Truck Stop***	**55**	17 - Want Officer for Investigation / Assistance (10-43) 10 - Vehicle Accident - Property Damage (10-45) 6 - Theft (10-50)
3410 GALLATIN PIKE ***Kroger***	**27**	8 - Theft (10-50) 6 - Disorderly Person (10-44) 6 - Want Officer for Investigation / Assistance (10-43)
1015 JOYCE LN ***Home Depot***	**26**	21 - Theft (10-50) 2 - Disorderly Person (10-44) 1 - Want Officer for Investigation / Assistance (10-43)
701 DICKERSON PIKE ***Gas Station***	**24**	11 - Disorderly Person (10-44) 4 - Want Officer for Investigation / Assistance (10-43) 3 - Person with Weapon (10-54)
711 GALLATIN AV ***Kroger***	**22**	5 - Want Officer for Investigation / Assistance (10-43) 4 - Disorderly Person (10-44) 4 - Vehicle Accident - Property Damage (10-45)
500 MAIN ST ***Citgo***	**20**	12 - Disorderly Person (10-44) 4 - Vehicle Accident - Property Damage (10-45) 1 - Theft (10-50)
SHELBY PARK	**16**	6 - Want Officer for Investigation / Assistance (10-43) 2 - Shots Fired (10-83) 2 - Person Indecently Exposed (10-59)
590 JOSEPH AV ***Riverchase Apartments***	**15**	5 - Disorderly Person (10-44) 3 - Want Officer for Investigation / Assistance (10-43) 3 - Criminal Vice Activity (10-78)
3041 DICKERSON PIKE ***Domino's Pizza***	**15**	5 - Burglary - Non-Residence (10-71) 3 - Disorderly Person (10-44) 3 - Want Officer for Investigation / Assistance (10-43)
1500 PORTER RD ***Berkshire Place Apartments***	**15**	4 - Want Officer for Investigation / Assistance (10-43) 4 - Disorderly Person (10-44) 3 - Domestic Disturbance (10-41)
401 WALTON LN ***United Neighborhood Health***	**14**	6 - Want Officer for Investigation / Assistance (10-43) 3 - Investigate 911 Hang-Up Call (10-88) 2 - Vehicle Accident - Property Damage (10-45)
712 MAIN ST ***Mapco Convenience***	**14**	7 - Disorderly Person (10-44) 3 - Fight / Assault (10-57) 1 - Burglary - Non-Residence (10-71)
3144 DICKERSON PIKE ***Exxon***	**12**	5 - Want Officer for Investigation / Assistance (10-43) 3 - Theft (10-50) 2 - Person with Weapon (10-54)
345 DELLWAY VILLA RD ***Dellway Villa Apartments***	**10**	3 - Want Officer for Investigation / Assistance (10-43) 2 - Safety Hazard (10-87) 1 - Disorderly Person (10-44)
1801 DICKERSON PIKE ***Trinity Inn***	**10**	3 - Want Officer for Investigation / Assistance (10-43) 2 - Investigate 911 Hang-Up Call (10-88) 1 - Criminal Vice Activity (10-78)

Arrest Location	Count	Counts - Top Charges
130 W TRINITY LN	**22**	8 - Theft of merchandise- $1,000 or less 4 - Failure to appear- class b or c misd. 4 - Criminal trespass
401 WALTON LN	**9**	3 - Disorderly conduct 2 - Juvenile, smoking paraphanalia 2 - Theft of vehicle-2,500 or > but<$10,000
S 7TH ST & SYLVAN ST	**9**	3 - Drug paraphernalia- unlawful use 3 - Poss. or casual exchange-cont.sub. 2 - Poss.w/int-cont.sub.- marijuana 14.175-4,535 gr.
1801 DICKERSON PIKE	**8**	3 - Poss. or casual exchange-cont.sub. 3 - Failure to appear- class b or c misd. 2 - Drug paraphernalia- unlawful use
1500 PORTER RD	**7**	2 - Probation violation- felony 1 - Public intoxication 1 - Weapon - handgun
110 GALLATIN AVE	**7**	3 - Disorderly conduct 1 - Driving- revoked license, 2nd offense 1 - Juvenile, runaway
BRILEY PKWY E & GALLATIN PIKE	**7**	2 - Driving- suspended license 2 - Drug paraphernalia- unlawful use 2 - Poss. or casual exchange-cont.sub.
1015 JOYCE LN	**6**	2 - Failure to be booked (state citation) 2 - Drug paraphernalia- unlawful use 1 - Evading arrest- misdemeaner
1800 STRATFORD AVE	**5**	3 - Disorderly conduct 3 - Criminal trespass 2 - Assault of officer - offensive contact
500 MAIN ST	**5**	2 - Driving- suspended license 1 - Drug paraphernalia- unlawful use 1 - Driving- revoked license
701 DICKERSON PIKE	**5**	3 - Criminal trespass 2 - Public intoxication 1 - Vandalism- $1,000 or less
712 MAIN ST	**5**	2 - Community superv. viol. by felony off. 1 - Assault 1 - Assault, domestic bodily injury
936 E TRINITY LN	**4**	3 - Assault, domestic bodily injury 1 - Failure to be booked (state citation)
612 S 6TH ST	**4**	2 - Poss. or casual exchange-cont.sub. 1 - Weapon - poss firearm w/dv conviction 1 - Vehicle theft $10000 < $60000
540 JOSEPH AVE	**4**	3 - Drug paraphernalia- unlawful use 3 - Weapon- dangerous felony, poss of firearm with intent

Sourced from MNPD ARMS on 10/23/2019 7:40:39 AM. CAD calls retrieved from ECC's Computer Aided Dispatch system. Includes only calls where an officer response was made. Disposition codes 6 (Backup) and 11 (Signal 9) are excluded. Self-initiated calls are excluded. CFS located at hospitals, police precincts, and detention centers are excluded. Arrest information retrieved from the MNPD RMS warrants / arrests database. 1 arrest = 1 body. Includes adult and juvenile arrests. Arrests served by warrants division are excluded. 'Nearby Business' refers to a business establishment in close proximity of the address listed, and is provided for informational purposes only. There is no guarantee that all calls were dispatched to the business listed, because in some cases, multiple business establishments have the same address (e.g. a discount store that also contains a pharmacy). Due to the unique nature of apartment-based reporting, individual unit numbers and the address of the main office for a complex may sometimes both appear in this report.

South Precinct Hot Addresses
Multiple CFS / Arrests at the Same Location, Past 12 Weeks

METROPOLITAN POLICE DEPARTMENT
of Nashville and Davidson County

CFS Location / Nearby Business	Count	Counts - Top Ten Codes
4040 NOLENSVILLE PIKE ***Walmart***	**87**	26 - Disorderly Person (10-44) 20 - Theft (10-50) 15 - Want Officer for Investigation / Assistance (10-43)
5824 NOLENSVILLE PIKE ***Walmart***	**61**	22 - Transport Prisoner / Suspect (10-16) 9 - Disorderly Person (10-44) 8 - Vehicle Accident - Property Damage (10-45)
3035 HAMILTON CHURCH RD ***Walmart***	**51**	17 - Disorderly Person (10-44) 9 - Want Officer for Investigation / Assistance (10-43) 8 - Vehicle Accident - Property Damage (10-45)
1155 BELL RD ***Home Depot***	**36**	15 - Theft (10-50) 5 - Vehicle Accident - Property Damage (10-45) 4 - Disorderly Person (10-44)
13011 OLD HICKORY BLVD ***BP***	**33**	12 - Vehicle Accident - Property Damage (10-45) 8 - Disorderly Person (10-44) 6 - Want Officer for Investigation / Assistance (10-43)
4190 NOLENSVILLE PIKE ***Mapco***	**31**	14 - Disorderly Person (10-44) 4 - Want Officer for Investigation / Assistance (10-43) 4 - Fight / Assault (10-57)
2200 NOLENSVILLE PIKE ***Circle K***	**29**	10 - Theft (10-50) 8 - Disorderly Person (10-44) 3 - Want Officer for Investigation / Assistance (10-43)
61 EAST THOMPSON LN ***Kroger***	**25**	6 - Theft (10-50) 6 - Want Officer for Investigation / Assistance (10-43) 5 - Disorderly Person (10-44)
5319 MT VIEW RD ***Kroger***	**23**	10 - Disorderly Person (10-44) 6 - Want Officer for Investigation / Assistance (10-43) 2 - Domestic Disturbance (10-41)
340 HARDING PL ***Exxon***	**23**	7 - Want Officer for Investigation / Assistance (10-43) 5 - Disorderly Person (10-44) 5 - Theft (10-50)
270 TAMPA DR	**20**	5 - Disorderly Person (10-44) 5 - Want Officer for Investigation / Assistance (10-43) 4 - Investigate 911 Hang-Up Call (10-88)
1191 MURFREESBORO PIKE ***Mapco***	**20**	7 - Disorderly Person (10-44) 6 - Theft (10-50) 4 - Want Officer for Investigation / Assistance (10-43)
1310 ANTIOCH PIKE ***So Gong Dong Restaurant***	**17**	11 - Want Officer for Investigation / Assistance (10-43) 2 - Burglary - Non-Residence (10-71) 1 - Child Abuse (10-80)
3769 MURFREESBORO PIKE ***Quick Stop***	**17**	6 - Want Officer for Investigation / Assistance (10-43) 6 - Vehicle Accident - Property Damage (10-45) 2 - Disorderly Person (10-44)
1111 BELL RD ***Casa Fiesta***	**16**	5 - Want Officer for Investigation / Assistance (10-43) 2 - Vehicle Accident - Property Damage (10-45) 2 - Suspicious Person (10-40)

Arrest Location	Count	Counts - Top Charges
5824 NOLENSVILLE PIKE	**37**	25 - Theft of merchandise- $1,000 or less 6 - Burglary 4 - Criminal trespass
212 PAVILION BLVD	**29**	13 - Community superv. viol. by felony off. 11 - Sex offender registration violation - 1st offense 5 - Community superv. viol. by misd. offense
25 LINCOLN ST	**20**	9 - Criminal trespass 9 - Failure to appear- class b or c misd. 3 - Drug paraphernalia- unlawful use
4040 NOLENSVILLE PIKE	**17**	5 - Failure to be booked (state citation) 5 - Theft of merchandise- $1,000 or less 4 - Theft of property-$1,000 or less
LEWIS ST & PERKINS ST	**17**	8 - Drug paraphernalia- unlawful use 6 - Failure to be booked (state citation) 5 - Failure to appear- class b or c misd.
MURFREESBORO PIKE & THOMPSON PL	**17**	9 - Driv. lic. - no d/l 4 - Driving under the influence 3 - Driving- suspended license
391 WALLACE RD	**16**	3 - Criminal trespass 2 - Driving under the influence 2 - Drug paraphernalia- unlawful use
220 BLANTON AVE	**14**	11 - Probation violation- felony 2 - Probation violation- community corrections viol. 1 - Probation violation- misdemeanor
LAFAYETTE ST & LINCOLN ST	**14**	6 - Drug paraphernalia- unlawful use 5 - Failure to appear- class b or c misd. 4 - Poss. or casual exchange-cont.sub.
160 ANTIOCH PIKE	**12**	5 - Juvenile, runaway 4 - Poss. or casual exchange-cont.sub. 2 - Resisting stop, frisk, halt, arrest, or search
97 WALLACE RD	**11**	10 - Poss. or casual exchange-cont.sub. 1 - Prostitution 1 - Criminal trespass
5209 LINBAR DR	**10**	5 - Driv. lic. - no d/l 2 - Driving- revoked license 2 - Failure to appear- class b or c misd.
BRILEY PKWY N & MURFREESBORO PIKE	**9**	4 - Driv. lic. - no d/l 2 - Driving- revoked license 2 - Public intoxication
1900 HOBSON PIKE	**9**	2 - Poss. or casual exchange-cont.sub. 2 - Juvenile, runaway 2 - Juvenile, curfew
1155 BELL RD	**8**	3 - Failure to appear- class b or c misd. 3 - Theft of merchandise- $1,000 or less 1 - Weapon- possession while under influence

Sourced from MNPD ARMS on 10/23/2019 7:40:39 AM. CAD calls retrieved from ECC's Computer Aided Dispatch system. Includes only calls where an officer response was made. Disposition codes 6 (Backup) and 11 (Signal 9) are excluded. Self-initiated calls are excluded. CFS located at hospitals, police precincts, and detention centers are excluded. Arrest information retrieved from the MNPD RMS warrants / arrests database. 1 arrest = 1 body. Includes adult and juvenile arrests. Arrests served by warrants division are excluded. 'Nearby Business' refers to a business establishment in close proximity of the address listed, and is provided for informational purposes only. There is no guarantee that all calls were dispatched to the business listed, because in some cases, multiple business establishments have the same address (e.g. a discount store that also contains a pharmacy). Due to the unique nature of apartment-based reporting, individual unit numbers and the address of the main office for a complex may sometimes both appear in this report.

Central Precinct Hot Addresses
Multiple CFS / Arrests at the Same Location, Past 12 Weeks

METROPOLITAN POLICE DEPARTMENT
of Nashville and Davidson County

CFS Location / Nearby Business	Count	Counts - Top Ten Codes
639 LAFAYETTE ST ***Nashville Rescue Mission***	**132**	52 - Want Officer for Investigation / Assistance (10-43) 48 - Disorderly Person (10-44) 8 - Fight / Assault (10-57)
709 5TH AV S ***Greyhound***	**113**	42 - Want Officer for Investigation / Assistance (10-43) 39 - Disorderly Person (10-44) 7 - Theft (10-50)
121 4TH AV S ***Hilton Nashville Downtown***	**41**	17 - Disorderly Person (10-44) 10 - Want Officer for Investigation / Assistance (10-43) 4 - Theft (10-50)
705 DREXEL ST ***Room In the Inn***	**37**	15 - Want Officer for Investigation / Assistance (10-43) 7 - Disorderly Person (10-44) 3 - Person with Weapon (10-54)
9 HERMITAGE AV ***Gas Station***	**37**	14 - Disorderly Person (10-44) 12 - Want Officer for Investigation / Assistance (10-43) 5 - Theft (10-50)
227 SHELBY AV ***Exxon***	**36**	11 - Disorderly Person (10-44) 9 - Want Officer for Investigation / Assistance (10-43) 8 - Vehicle Accident - Property Damage (10-45)
1101 BROADWAY ***Exxon***	**33**	13 - Disorderly Person (10-44) 9 - Want Officer for Investigation / Assistance (10-43) 4 - Theft (10-50)
111 N 1ST ST ***Travel Centers of America***	**32**	12 - Want Officer for Investigation / Assistance (10-43) 8 - Disorderly Person (10-44) 8 - Vehicle Accident - Property Damage (10-45)
1201 BROADWAY ***McDonalds***	**30**	12 - Disorderly Person (10-44) 7 - Want Officer for Investigation / Assistance (10-43) 3 - Vehicle Accident - Property Damage (10-45)
310 4TH AV S ***Hampton Inn & Suites***	**27**	15 - Disorderly Person (10-44) 5 - Want Officer for Investigation / Assistance (10-43) 2 - Theft (10-50)
305 BROADWAY ***Cadillac Ranch***	**27**	7 - Fight / Assault (10-57) 5 - Theft (10-50) 5 - Disorderly Person (10-44)
315 4TH AV N ***Doubletree***	**25**	9 - Investigate 911 Hang-Up Call (10-88) 8 - Want Officer for Investigation / Assistance (10-43) 5 - Disorderly Person (10-44)
250 5TH AV S ***Omni***	**22**	7 - Disorderly Person (10-44) 6 - Want Officer for Investigation / Assistance (10-43) 3 - Theft (10-50)
615 CHURCH ST ***Nashville Public Library***	**21**	8 - Disorderly Person (10-44) 5 - Want Officer for Investigation / Assistance (10-43) 2 - Domestic Disturbance (10-41)
506 2ND AV N ***Sherriff's Office***	**18**	4 - Want Officer for Investigation / Assistance (10-43) 2 - Suicidal Person (10-63) 2 - Domestic Disturbance (10-41)

Arrest Location	Count	Counts - Top Charges
1 TITANS WAY	**29**	14 - Public intoxication 8 - Assault 5 - Poss. or casual exchange-cont.sub.
639 LAFAYETTE ST	**29**	9 - Criminal trespass 5 - Failure to be booked (state citation) 5 - Failure to appear- class b or c misd.
3RD AVE S & BROADWAY	**23**	17 - Public intoxication 2 - Assault- simple - bodily injury 2 - Assault
709 5TH AVE S	**22**	6 - Criminal trespass 3 - Public intoxication 3 - Resisting stop, frisk, halt, arrest, or search
100 WOODLAND ST	**21**	5 - Juvenile, runaway 4 - Probation violation- felony 3 - Sex offender registration violation - 1st offense
200 JAMES ROBERTSON PKY	**21**	5 - Assault, domestic bodily injury 3 - Vandalism- $1,000 or less 2 - Order of protection-restraining order violation
408 2ND AVE N	**20**	7 - Driv. lic. - no d/l 2 - Driving- revoked license 1 - Driving- suspended license
1101 BROADWAY	**17**	6 - Criminal trespass 5 - Public intoxication 3 - Disorderly conduct
BIRCH BUILDING	**17**	8 - Driv. lic. - no d/l 4 - Poss. or casual exchange-cont.sub. 2 - Driving- suspended license
3RD AVE N & BROADWAY	**15**	10 - Public intoxication 2 - Obstructing a passageway 2 - Assault, aggravated - deadly weapon - int/kn
617 MIDDLETON ST	**15**	6 - Criminal trespass 4 - Drug paraphernalia- unlawful use 4 - Poss. or casual exchange-cont.sub.
100 1ST AVE S	**14**	6 - Poss. or casual exchange-cont.sub. 4 - Public intoxication 4 - Failure to be booked (state citation)
305 BROADWAY	**13**	8 - Public intoxication 2 - Assault 2 - Obstructing a passageway
310 1ST AVE S	**13**	8 - Failure to appear- class b or c misd. 4 - Failure to be booked (state citation) 4 - Poss. or casual exchange-cont.sub.
601 KOREAN VETERANS BLVD	**12**	4 - Failure to appear- class b or c misd. 3 - Public intoxication 3 - Probation violation- misdemeanor

Sourced from MNPD ARMS on 10/23/2019 7:40:39 AM. CAD calls retrieved from ECC's Computer Aided Dispatch system. Includes only calls where an officer response was made. Disposition codes 6 (Backup) and 11 (Signal 9) are excluded. Self-initiated calls are excluded. CFS located at hospitals, police precincts, and detention centers are excluded. Arrest information retrieved from the MNPD RMS warrants / arrests database. 1 arrest = 1 body. Includes adult and juvenile arrests. Arrests served by warrants division are excluded. 'Nearby Business' refers to a business establishment in close proximity of the address listed, and is provided for informational purposes only. There is no guarantee that all calls were dispatched to the business listed, because in some cases, multiple business establishments have the same address (e.g. a discount store that also contains a pharmacy). Due to the unique nature of apartment-based reporting, individual unit numbers and the address of the main office for a complex may sometimes both appear in this report.

Hermitage Precinct Hot Addresses
Multiple CFS / Arrests at the Same Location, Past 12 Weeks

METROPOLITAN POLICE DEPARTMENT
of Nashville and Davidson County

CFS Location / Nearby Business	Count	Counts - Top Ten Codes
433 OPRY MILLS DR ***Opry Mills***	**64**	18 - Theft (10-50) 11 - Want Officer for Investigation / Assistance (10-43) 9 - Disorderly Person (10-44)
1090 MURFREESBORO PIKE ***Mapco Express***	**46**	15 - Disorderly Person (10-44) 8 - Theft (10-50) 7 - Want Officer for Investigation / Assistance (10-43)
2284 MURFREESBORO PIKE ***Kroger***	**41**	16 - Want Officer for Investigation / Assistance (10-43) 12 - Disorderly Person (10-44) 6 - Vehicle Accident - Property Damage (10-45)
4424 LEBANON PIKE ***Walmart Supercenter***	**41**	9 - Disorderly Person (10-44) 8 - Theft (10-50) 6 - Want Officer for Investigation / Assistance (10-43)
5544 OLD HICKORY BLVD ***Kroger***	**33**	8 - Want Officer for Investigation / Assistance (10-43) 7 - Theft (10-50) 3 - Suspicious Person (10-40)
601 FESSLERS LN ***Dunkin' Donuts***	**28**	11 - Want Officer for Investigation / Assistance (10-43) 6 - Disorderly Person (10-44) 3 - Holdup / Robbery (10-53)
143 MCGAVOCK PIKE ***Kroger***	**27**	6 - Want Officer for Investigation / Assistance (10-43) 5 - Disorderly Person (10-44) 5 - Theft (10-50)
10 FAIRFIELD AV ***Shell***	**24**	16 - Disorderly Person (10-44) 4 - Want Officer for Investigation / Assistance (10-43) 1 - Domestic Disturbance (10-41)
2800 OPRYLAND DR ***Gaylord Opryland Resort and Convention Center***	**21**	7 - Theft (10-50) 5 - Vehicle Accident - Property Damage (10-45) 4 - Want Officer for Investigation / Assistance (10-43)
990 MURFREESBORO PIKE ***Taco Bell***	**19**	6 - Disorderly Person (10-44) 4 - Want Officer for Investigation / Assistance (10-43) 3 - Vehicle Accident - Property Damage (10-45)
710 MURFREESBORO PIKE ***Speedway***	**19**	6 - Disorderly Person (10-44) 4 - Want Officer for Investigation / Assistance (10-43) 3 - Holdup / Robbery (10-53)
5800 OLD HICKORY BLVD ***Gas Station***	**18**	5 - Want Officer for Investigation / Assistance (10-43) 4 - Disorderly Person (10-44) 2 - Person with Weapon (10-54)
3150 MCGAVOCK PIKE ***McGavock High School***	**18**	6 - Theft (10-50) 5 - Want Officer for Investigation / Assistance (10-43) 2 - Vehicle Accident - Property Damage (10-45)
2330 JACKSON DOWNS BLVD ***Kohl's***	**15**	7 - Theft (10-50) 3 - Suspicious Person (10-40) 3 - Want Officer for Investigation / Assistance (10-43)
580 DONELSON PIKE ***Gas Station***	**15**	7 - Vehicle Accident - Property Damage (10-45) 3 - Disorderly Person (10-44) 2 - Want Officer for Investigation / Assistance (10-43)

Arrest Location	Count	Counts - Top Charges
DELL PKWY & MURFREESBORO PIKE	**17**	7 - Driving- revoked license 7 - Driv. lic. - no d/l 1 - Driving- suspended license
BRILEY PKWY N & MCGAVOCK PIKE	**15**	5 - Driv. lic. - no d/l 4 - Driving- suspended license 3 - Driving under the influence
4424 LEBANON PIKE	**15**	9 - Theft of merchandise- $1,000 or less 5 - Failure to appear- class b or c misd. 2 - Failure to appear - felony or class a misd.
1074 MURFREESBORO PIKE	**12**	6 - Criminal trespass 2 - Drug paraphernalia- unlawful use 2 - Probation violation- misdemeanor
3150 MCGAVOCK PIKE	**11**	4 - Juvenile, runaway 3 - Theft of vehicle-2,500 or > but<$10,000 2 - Resisting stop, frisk, halt, arrest, or search
365 MONACO DR	**11**	4 - Drug paraphernalia- unlawful use 4 - Poss. or casual exchange-cont.sub. 2 - Failure to appear- class b or c misd.
MILLWOOD DR & MURFREESBORO PIKE	**11**	5 - Driv. lic. - no d/l 2 - Driving under the influence 2 - Driving- suspended license
5655 FRIST BLVD	**10**	1 - Assault of officer - offensive contact 1 - Assault, vehicular - 1st offense 1 - Assault, agg serious bodily injury- int/kn
1090 MURFREESBORO PIKE	**9**	3 - Failure to appear- class b or c misd. 1 - Evading arrest- misdemeaner 1 - Drug paraphernalia- unlawful use
DONELSON PIKE & MURFREESBORO PIKE	**8**	3 - Driv. lic. - no d/l 2 - Poss. or casual exchange-cont.sub. 1 - Community superv. viol. by misd. offense
433 OPRY MILLS DR	**7**	3 - Theft of merchandise- $1,000 or less 1 - Intimidation 1 - Photography- unlawful
600 MURFREESBORO PIKE	**6**	4 - Child neglect, child 8 or less 2 - Child endangerment - aggravated - child 8 or under, or disabled
2330 JACKSON DOWNS BLVD	**6**	5 - Theft of merchandise- $1,000 or less 2 - Failure to appear- class b or c misd. 1 - Drug paraphernalia- unlawful use
990 MURFREESBORO PIKE	**6**	2 - Failure to appear- class b or c misd. 2 - Driv. lic. - no d/l 1 - Drug paraphernalia- unlawful use
830 GLASTONBURY RD	**5**	2 - Assault, aggravated - deadly weapon - int/kn 1 - Assault, domestic bodily injury 1 - Assault, domestic, bodily injury 2nd offense

Sourced from MNPD ARMS on 10/23/2019 7:40:39 AM. CAD calls retrieved from ECC's Computer Aided Dispatch system. Includes only calls where an officer response was made. Disposition codes 6 (Backup) and 11 (Signal 9) are excluded. Self-initiated calls are excluded. CFS located at hospitals, police precincts, and detention centers are excluded. Arrest information retrieved from the MNPD RMS warrants / arrests database. 1 arrest = 1 body. Includes adult and juvenile arrests. Arrests served by warrants division are excluded. 'Nearby Business' refers to a business establishment in close proximity of the address listed, and is provided for informational purposes only. There is no guarantee that all calls were dispatched to the business listed, because in some cases, multiple business establishments have the same address (e.g. a discount store that also contains a pharmacy). Due to the unique nature of apartment-based reporting, individual unit numbers and the address of the main office for a complex may sometimes both appear in this report.

North Precinct Hot Addresses
Multiple CFS / Arrests at the Same Location, Past 12 Weeks

METROPOLITAN POLICE DEPARTMENT
of Nashville and Davidson County

CFS Location / Nearby Business	Count	Counts - Top Ten Codes
801 JEFFERSON ST ***Mapco***	**118**	86 - Disorderly Person (10-44) 10 - Want Officer for Investigation / Assistance (10-43) 7 - Suspicious Person (10-40)
1716 ROSA L PARKS BLVD ***Nashville Rescue Mission***	**81**	34 - Want Officer for Investigation / Assistance (10-43) 20 - Disorderly Person (10-44) 6 - Domestic Disturbance (10-41)
800 MONROE ST ***Kroger***	**74**	26 - Disorderly Person (10-44) 15 - Want Officer for Investigation / Assistance (10-43) 11 - Theft (10-50)
2200 BRICK CHURCH PIKE ***Exxon***	**47**	14 - Disorderly Person (10-44) 10 - Want Officer for Investigation / Assistance (10-43) 8 - Theft (10-50)
1755 DR D B TODD JR BLVD ***Dollar General***	**42**	16 - Theft (10-50) 15 - Disorderly Person (10-44) 5 - Want Officer for Investigation / Assistance (10-43)
2022 ROSA L PARKS BLVD ***Exxon***	**36**	12 - Disorderly Person (10-44) 8 - Vehicle Accident - Property Damage (10-45) 5 - Theft (10-50)
2112 CHARLOTTE AV ***Gas Station***	**26**	11 - Disorderly Person (10-44) 7 - Want Officer for Investigation / Assistance (10-43) 4 - Theft (10-50)
1800 JEFFERSON ST ***Pauls Market***	**25**	15 - Disorderly Person (10-44) 3 - Want Officer for Investigation / Assistance (10-43) 3 - Criminal Vice Activity (10-78)
1037 28TH AV N ***Hadley Recreation Center***	**25**	8 - Want Officer for Investigation / Assistance (10-43) 6 - Disorderly Person (10-44) 6 - Investigate 911 Hang-Up Call (10-88)
1015 JEFFERSON ST ***Family Dollar Store***	**23**	8 - Disorderly Person (10-44) 7 - Theft (10-50) 4 - Want Officer for Investigation / Assistance (10-43)
2012 S HAMILTON RD ***Bordeaux Shopping Center***	**23**	14 - Disorderly Person (10-44) 3 - Theft (10-50) 2 - Vehicle Accident - Property Damage (10-45)
2801 JOHN A MERRITT BLVD ***BP***	**22**	16 - Disorderly Person (10-44) 2 - Fight / Assault (10-57) 2 - Burglary - Non-Residence (10-71)
2624 JORDAN RIDGE DR	**21**	11 - Want Officer for Investigation / Assistance (10-43) 8 - Burglary - Residence (10-70) 1 - Suspicious Person (10-40)
2715 WHITES CREEK PIKE ***Haynes Garden Apartments***	**18**	5 - Disorderly Person (10-44) 3 - Want Officer for Investigation / Assistance (10-43) 3 - Suspicious Person (10-40)
2600 JEFFERSON ST ***Family Dollar***	**15**	4 - Disorderly Person (10-44) 3 - Theft (10-50) 2 - Vehicle Accident - Property Damage (10-45)

Arrest Location	Count	Counts - Top Charges
1818 ALBION ST	**32**	8 - Resisting stop, frisk, halt, arrest, or search 7 - Probation violation- community corrections viol. 6 - Poss. or casual exchange-cont.sub.
800 MONROE ST	**16**	7 - Criminal trespass 3 - Public intoxication 2 - Robbery
2200 BRICK CHURCH PIKE	**13**	3 - Drug paraphernalia- unlawful use 3 - Failure to appear- class b or c misd. 2 - Criminal trespass
16TH AVE N & BUCHANAN ST	**11**	6 - Drug paraphernalia- unlawful use 4 - Poss. or casual exchange-cont.sub. 2 - Driv. lic. - no d/l
1504 HAMPTON ST	**10**	3 - Drug paraphernalia- unlawful use 2 - Criminal trespass 2 - Sex offender registration violation - 1st offense
1516 HAMPTON ST	**9**	6 - Vehicle theft $10000 < $60000 5 - Juvenile, handgun possession - 2nd offense 5 - Poss. or casual exchange-cont.sub.
BRICK CHURCH PIKE & W TRINITY LN	**9**	4 - Failure to appear- class b or c misd. 3 - Drug paraphernalia- unlawful use 1 - Driving- suspended license, 2nd offense
1613 BUCHANAN ST	**7**	4 - Public intoxication 2 - Disorderly conduct 1 - Resisting stop, frisk, halt, arrest, or search
16TH AVE N & COCKRILL ST	**7**	5 - Failure to appear- class b or c misd. 2 - Probation violation- misdemeanor 1 - Vandalism- >$1,000 but < $2,500
1800 JEFFERSON ST	**7**	7 - Theft of merchandise- $1,000 or less 2 - Order of protection-restraining order violation 2 - Criminal contempt-violation of order of protection
1755 DR D B TODD JR BLVD	**6**	3 - Theft of merchandise- $1,000 or less 1 - Public intoxication 1 - Weapon - felon in poss of a handgun
2112 CHARLOTTE AVE	**6**	4 - Failure to appear- class b or c misd. 2 - Poss. or casual exchange-cont.sub. 1 - Probation violation- felony
234 W TRINITY LN	**6**	5 - Drug paraphernalia- unlawful use 2 - Failure to be booked (state citation) 1 - Evading arrest- misdemeaner
26TH AVE N & CLARKSVILLE PIKE	**6**	2 - Driving- revoked license 2 - Failure to appear- class b or c misd. 2 - Poss. or casual exchange-cont.sub.
2801 JOHN A MERRITT BLVD	**6**	2 - Probation violation- misdemeanor 2 - Poss. or casual exchange-cont.sub. 1 - Insurance - evidence of compliance - traffic

Sourced from MNPD ARMS on 10/23/2019 7:40:39 AM. CAD calls retrieved from ECC's Computer Aided Dispatch system. Includes only calls where an officer response was made. Disposition codes 6 (Backup) and 11 (Signal 9) are excluded. Self-initiated calls are excluded. CFS located at hospitals, police precincts, and detention centers are excluded. Arrest information retrieved from the MNPD RMS warrants / arrests database. 1 arrest = 1 body. Includes adult and juvenile arrests. Arrests served by warrants division are excluded. 'Nearby Business' refers to a business establishment in close proximity of the address listed, and is provided for informational purposes only. There is no guarantee that all calls were dispatched to the business listed, because in some cases, multiple business establishments have the same address (e.g. a discount store that also contains a pharmacy). Due to the unique nature of apartment-based reporting, individual unit numbers and the address of the main office for a complex may sometimes both appear in this report.

Madison Precinct Hot Addresses
Multiple CFS / Arrests at the Same Location, Past 12 Weeks

METROPOLITAN POLICE DEPARTMENT
of Nashville and Davidson County

CFS Location / Nearby Business	Count	Counts - Top Ten Codes
3458 DICKERSON PIKE ***Walmart Supercenter***	**69**	20 - Theft (10-50) 12 - Transport Prisoner / Suspect (10-16) 12 - Want Officer for Investigation / Assistance (10-43)
2232 GALLATIN PIKE N ***Walmart***	**47**	15 - Transport Prisoner / Suspect (10-16) 7 - Theft (10-50) 6 - Want Officer for Investigation / Assistance (10-43)
101 GALLATIN PIKE N ***Gas Station***	**43**	18 - Disorderly Person (10-44) 9 - Want Officer for Investigation / Assistance (10-43) 3 - Vehicle Accident - Property Damage (10-45)
665 MYATT DR ***Crestwood Suites***	**28**	10 - Want Officer for Investigation / Assistance (10-43) 6 - Disorderly Person (10-44) 3 - Fight / Assault (10-57)
200 GALLATIN PIKE S ***Kroger***	**27**	8 - Want Officer for Investigation / Assistance (10-43) 3 - Vehicle Accident - Property Damage (10-45) 3 - Disorderly Person (10-44)
109 GALLATIN PIKE N ***Walmart Neighborhood Market***	**25**	8 - Theft (10-50) 6 - Disorderly Person (10-44) 3 - Burglary - Non-Residence (10-71)
333 RIO VISTA DR ***Charter Village Apartments***	**25**	8 - Disorderly Person (10-44) 8 - Want Officer for Investigation / Assistance (10-43) 2 - Person with Weapon (10-54)
627 GALLATIN PIKE S ***Walgreens***	**25**	15 - Disorderly Person (10-44) 4 - Want Officer for Investigation / Assistance (10-43) 3 - Theft (10-50)
819 GALLATIN PIKE S ***Exxon***	**21**	9 - Disorderly Person (10-44) 4 - Suspicious Person (10-40) 3 - Theft (10-50)
3301 CREEKWOOD DR ***Knoll Crest Apartments***	**20**	5 - Shots Fired (10-83) 4 - Want Officer for Investigation / Assistance (10-43) 3 - Disorderly Person (10-44)
317 MYATT DR ***Thorntons***	**19**	6 - Want Officer for Investigation / Assistance (10-43) 5 - Disorderly Person (10-44) 3 - Theft (10-50)
3460 DICKERSON PIKE ***Lowe's***	**15**	4 - Theft (10-50) 4 - Want Officer for Investigation / Assistance (10-43) 3 - Vehicle Accident - Property Damage (10-45)
591 N DUPONT AV ***Madison Towers***	**15**	4 - Want Officer for Investigation / Assistance (10-43) 3 - Disorderly Person (10-44) 2 - Domestic Disturbance (10-41)
1584 GALLATIN PIKE N ***Home Depot***	**14**	7 - Theft (10-50) 3 - Want Officer for Investigation / Assistance (10-43) 2 - Burglary - Non-Residence (10-71)
2050 GALLATIN PIKE N ***Target***	**13**	4 - Theft (10-50) 3 - Disorderly Person (10-44) 2 - Want Officer for Investigation / Assistance (10-43)

Arrest Location	Count	Counts - Top Charges
3458 DICKERSON PIKE	**41**	28 - Theft of merchandise- $1,000 or less 6 - Criminal trespass 4 - Burglary
3441 DICKERSON PIKE	**23**	6 - Failure to appear- class b or c misd. 3 - Forfeiture - bond violation/increase 2 - Homicide- criminal
2232 N GALLATIN PIKE	**18**	19 - Theft of merchandise- $1,000 or less 1 - Burglary 1 - Failure to be booked (state citation)
400 MYATT DR	**14**	2 - Assault 2 - Homicide- criminal 1 - Fugitive from justice- without warrant
860 OLD HICKORY BLVD W	**10**	3 - Poss. or casual exchange-cont.sub. 2 - Indecent exposure 2 - Criminal trespass
3301 CREEKWOOD DR	**9**	3 - Probation violation- misdemeanor 2 - Evading arrest- misdemeaner 2 - Assault, aggravated - deadly weapon - int/kn
665 MYATT DR	**7**	10 - Poss. or casual exchange-cont.sub. 3 - Drug paraphernalia- unlawful use 2 - Failure to appear- class b or c misd.
200 N GALLATIN PIKE	**7**	3 - Probation violation- misdemeanor 1 - Public intoxication 1 - Legend drug poss. w/out prescription
135 S GALLATIN PIKE	**6**	6 - Criminal trespass
721 DUE WEST AVE N	**6**	2 - Assault, domestic offensive/provocative conduct 1 - Burglary- aggravated 1 - Drug paraphernalia- unlawful use
714 DUE WEST AVE N	**4**	2 - Assault, domestic bodily injury 1 - Probation violation- misdemeanor 1 - False imprisonment
900 MADISON SQ	**4**	4 - Probation violation- felony 1 - Probation violation- community corrections viol.
BRICK CHURCH PIKE & BRILEY PKWY W	**4**	1 - Driv. lic. - poss. of revoked, susp. or altered 1 - Driving- suspended license 1 - Driving under the influence
BRICK CHURCH PIKE & EWING DR	**4**	3 - Poss. or casual exchange-cont.sub. 2 - Driving- suspended license 1 - Drug paraphernalia- unlawful use
GALLATIN PIKE & WALTON LN	**4**	2 - Drug paraphernalia- unlawful use 1 - Driving- revoked license, 2nd offense 1 - Driv. lic. - no d/l

Sourced from MNPD ARMS on 10/23/2019 7:40:39 AM. CAD calls retrieved from ECC's Computer Aided Dispatch system. Includes only calls where an officer response was made. Disposition codes 6 (Backup) and 11 (Signal 9) are excluded. Self-initiated calls are excluded. CFS located at hospitals, police precincts, and detention centers are excluded. Arrest information retrieved from the MNPD RMS warrants / arrests database. 1 arrest = 1 body. Includes adult and juvenile arrests. Arrests served by warrants division are excluded. 'Nearby Business' refers to a business establishment in close proximity of the address listed, and is provided for informational purposes only. There is no guarantee that all calls were dispatched to the business listed, because in some cases, multiple business establishments have the same address (e.g. a discount store that also contains a pharmacy). Due to the unique nature of apartment-based reporting, individual unit numbers and the address of the main office for a complex may sometimes both appear in this report.

Midtown Hills Precinct Hot Addresses
Multiple CFS / Arrests at the Same Location, Past 12 Weeks

METROPOLITAN POLICE DEPARTMENT
of Nashville and Davidson County

CFS Location / Nearby Business	Count	Counts - Top Ten Codes
1702 WEST END AV ***Shell Gas Station***	**43**	25 - Disorderly Person (10-44) 12 - Theft (10-50) 3 - Want Officer for Investigation / Assistance (10-43)
1401 CHARLOTTE AV ***Exxon***	**42**	13 - Disorderly Person (10-44) 10 - Vehicle Accident - Property Damage (10-45) 8 - Theft (10-50)
4041 NOLENSVILLE PIKE ***McDonald's***	**32**	18 - Disorderly Person (10-44) 6 - Want Officer for Investigation / Assistance (10-43) 3 - Fight / Assault (10-57)
2500 WEST END AV ***Centennial Park***	**31**	7 - Want Officer for Investigation / Assistance (10-43) 5 - Person Indecently Exposed (10-59) 3 - Disorderly Person (10-44)
2001 8TH AV S ***Exxon***	**29**	13 - Disorderly Person (10-44) 7 - Theft (10-50) 4 - Vehicle Accident - Property Damage (10-45)
2700 WEST END AV ***McDonald's***	**25**	12 - Disorderly Person (10-44) 6 - Want Officer for Investigation / Assistance (10-43) 3 - Theft (10-50)
2535 POWELL AV ***Home Depot***	**24**	13 - Theft (10-50) 4 - Investigate 911 Hang-Up Call (10-88) 2 - Disorderly Person (10-44)
780 OLD HICKORY BLVD ***Target***	**24**	8 - Theft (10-50) 5 - Transport Prisoner / Suspect (10-16) 3 - Want Officer for Investigation / Assistance (10-43)
5771 NOLENSVILLE PIKE ***Kroger***	**21**	6 - Disorderly Person (10-44) 6 - Want Officer for Investigation / Assistance (10-43) 3 - Theft (10-50)
719 THOMPSON LN ***100 Oaks***	**21**	5 - Want Officer for Investigation / Assistance (10-43) 3 - Disorderly Person (10-44) 3 - Theft (10-50)
1000 EDGEHILL AV ***ES Rose Park***	**20**	9 - Theft (10-50) 4 - Want Officer for Investigation / Assistance (10-43) 2 - Disorderly Person (10-44)
2421 POWELL AV ***Walmart***	**19**	9 - Want Officer for Investigation / Assistance (10-43) 3 - Vehicle Accident - Property Damage (10-45) 2 - Disorderly Person (10-44)
1909 8TH AV S ***Gas Station***	**18**	9 - Disorderly Person (10-44) 4 - Want Officer for Investigation / Assistance (10-43) 3 - Vehicle Accident - Property Damage (10-45)
2017 8TH AV S ***Gas Station***	**16**	10 - Disorderly Person (10-44) 3 - Theft (10-50) 1 - Holdup / Robbery (10-53)
301 28TH AV N ***Parthenon Towers***	**14**	6 - Disorderly Person (10-44) 2 - Fight / Assault (10-57) 1 - Theft (10-50)

Arrest Location	Count	Counts - Top Charges
1211 MEDICAL CENTER DR	**27**	6 - Driving under the influence 5 - Assault, aggravated - deadly weapon - int/kn 5 - Failure to appear- class b or c misd.
2300 PATTERSON ST	**19**	8 - Criminal trespass 2 - Failure to be booked (state citation) 2 - Failure to appear- class b or c misd.
5531 EDMONDSON PIKE	**14**	14 - Driv. lic. - no d/l 1 - Failure to be booked (state citation)
2000 CHURCH ST	**14**	4 - Assault, domestic bodily injury 4 - Criminal trespass 2 - Driving- revoked license
5621 FRANKLIN PIKE	**13**	3 - Poss. or casual exchange-cont.sub. 3 - Failure to appear- class b or c misd. 2 - Failure to be booked (state citation)
3441 LOVE CIR	**8**	8 - Criminal trespass 4 - Juvenile, curfew 2 - Indecent exposure
I 65 N & WEDGEWOOD AVE	**8**	3 - Driving- suspended license 1 - Driving- revoked license 1 - Poss. or casual exchange-cont.sub.
8TH AVE S & WEDGEWOOD AVE	**7**	1 - Driving under the influence 1 - Assault, aggravated - deadly weapon - int/kn 1 - Alcohol- under 21, possession
4199 NOLENSVILLE PIKE	**7**	3 - Failure to be booked (state citation) 2 - Driv. lic. - no d/l 1 - Driving under the influence
5824 NOLENSVILLE PIKE	**6**	6 - Theft of merchandise- $1,000 or less
5242 EDMONDSON PIKE	**6**	3 - Driv. lic. - no d/l 2 - Driving under the influence 2 - Probation violation- misdemeanor
780 OLD HICKORY BLVD	**6**	5 - Theft of merchandise- $1,000 or less 1 - Theft of property-$1,000 or less
EDMONDSON PIKE & NOLENSVILLE PIKE	**6**	2 - Driv. lic. - no d/l 1 - Criminal trespass 1 - Poss. or casual exchange-cont.sub.
FRANKLIN PIKE & OLD HICKORY BLVD	**5**	4 - Failure to be booked (state citation) 1 - Assault, aggravated - deadly weapon - reckless 1 - Probation violation- misdemeanor
3812 HILLSBORO PIKE	**5**	2 - Assault of officer - fear of bodily injury 1 - Disorderly conduct 1 - Evidence- tampering

Sourced from MNPD ARMS on 10/23/2019 7:40:39 AM. CAD calls retrieved from ECC's Computer Aided Dispatch system. Includes only calls where an officer response was made. Disposition codes 6 (Backup) and 11 (Signal 9) are excluded. Self-initiated calls are excluded. CFS located at hospitals, police precincts, and detention centers are excluded. Arrest information retrieved from the MNPD RMS warrants / arrests database. 1 arrest = 1 body. Includes adult and juvenile arrests. Arrests served by warrants division are excluded. 'Nearby Business' refers to a business establishment in close proximity of the address listed, and is provided for informational purposes only. There is no guarantee that all calls were dispatched to the business listed, because in some cases, multiple business establishments have the same address (e.g. a discount store that also contains a pharmacy). Due to the unique nature of apartment-based reporting, individual unit numbers and the address of the main office for a complex may sometimes both appear in this report.

Other Reports

CompStat Weekly Analysis is provided by the Metropolitan Nashville Police Department Crime Analysis Section. This report is intended to be a management and planning tool and does not reflect the official UCR counts for the department.

"It is only through labor and painful effort, by grim energy and resolute courage, that we move on to better things."
- Theodore Roosevelt

Begin Date: 10/13/2019
End Date: 10/19/2019
Week: 42

APR Data

Precinct Assignment	YTD	Last Week
West	329	0
East	357	5
South	808	1
Central	116	0
Hermitage	608	11
North	0	0
Madison	0	0
Midtown Hills	42	0
County	**2,260**	**17**

APR Initiated by	YTD	Last Week
Self Initiated	276	2
Dispatched	958	10
Walk In	1,013	5
Referred by Field Supervisor	13	0

Criteria	YTD	Last Week
Pending Less Than 30 Minutes	40	0
Pending Over 30 Minutes	95	4
Met APR Criteria	2,125	13

Result	YTD	Last Week
No Answer at Call Back	33	0
Complainant Gone	158	3
Reviewed Text of Call With Complainant	1,618	0
Requested Officer Respond	20	0
Complainant Waiting	431	14

Action Taken	YTD	Last Week
Extra Patrol Broadcast Sent	14	1
Sent Back to Pending	60	0
Incident Report Completed	1,946	16
No Police Action Required	240	0

Percent of CFS by Precinct Assignment (YTD)

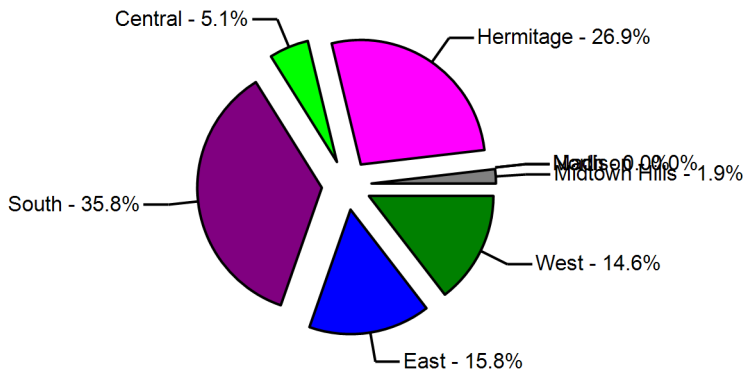

Action Taken (YTD)

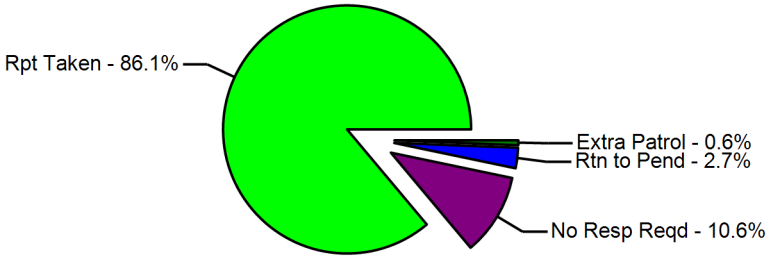

Sourced from data entered at each precinct.

Case Preparation Section - Case File Inventory

METROPOLITAN POLICE DEPARTMENT
of Nashville and Davidson County

Status	Prior Week	Compstat Week	Change	Same Week Last Year	Compstat Week	Change
Case Backlog	103		-Infinity	87		-100.0 %
Average Number of Days to Complete	10		-10	11		-11

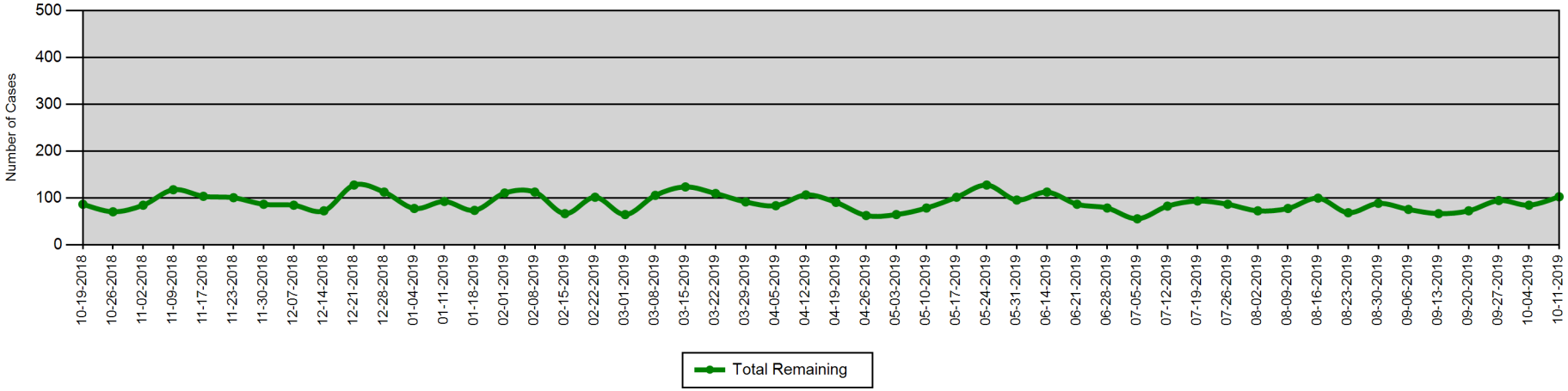

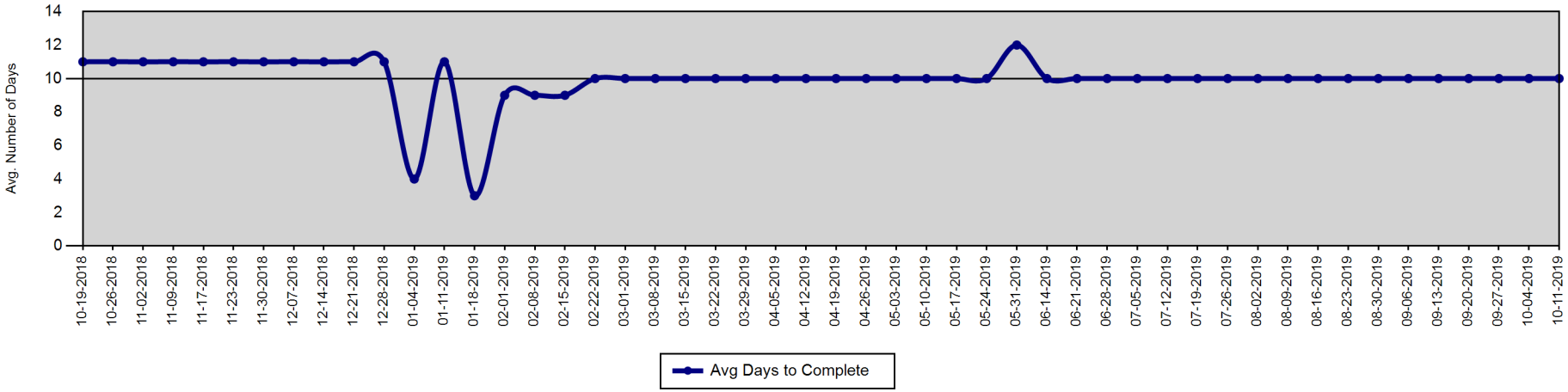

Report created on 10/23/2019 7:40:40 AM. Sources information provided by Case Preparation Division. This report is intended to be a management and planning tool and is not an exact representation of workload.

Court Attendance - 310s Issued by Month

METROPOLITAN POLICE DEPARTMENT
of Nashville and Davidson County

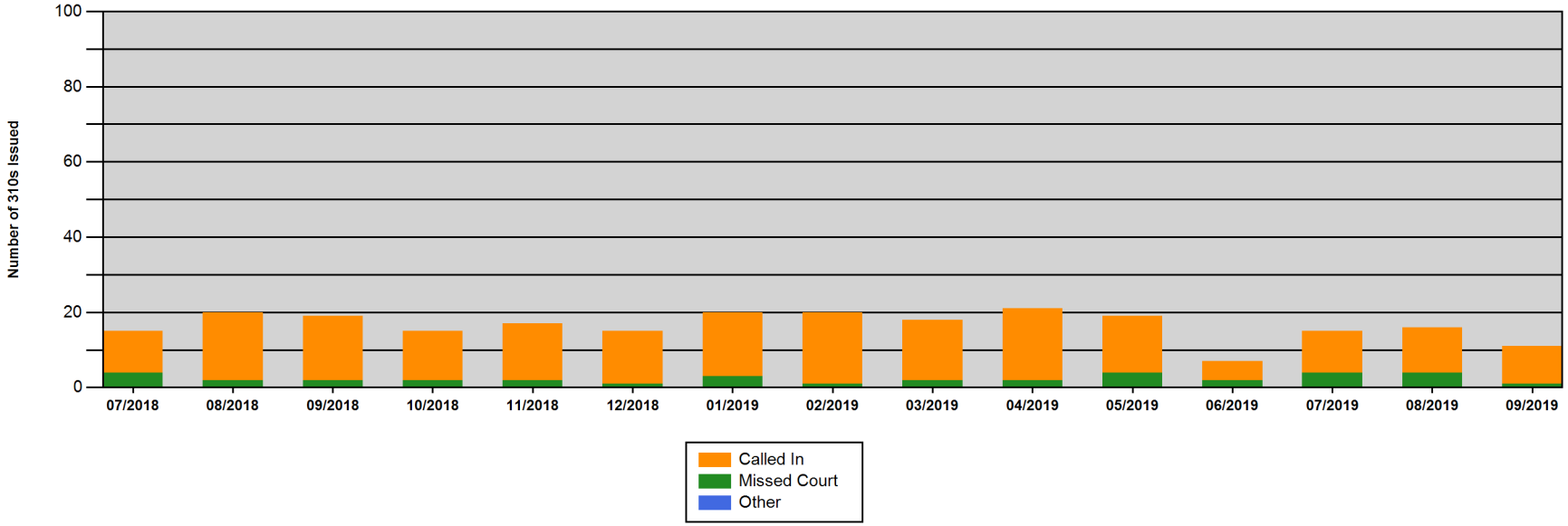

	07/2018	08/2018	09/2018	10/2018	11/2018	12/2018	01/2019	02/2019	03/2019	04/2019	05/2019	06/2019	07/2019	08/2019	09/2019
Called In	11	18	17	13	15	14	17	19	16	19	15	5	11	12	10
Missed Court	4	2	2	2	2	1	3	1	2	2	4	2	4	4	1
Other	0	0	0	0	0	0	0	0	0	0	0	0	0	0	0
Total	**15**	**20**	**19**	**15**	**17**	**15**	**20**	**20**	**18**	**21**	**19**	**7**	**15**	**16**	**11**

Report created on 10/23/2019 7:40:40 AM. MNPD Form 310 is a Notification of Violation of Court Appearance Procedures.

Violations include 'improperly dressed,' 'failed to appear,' 'clocked in, but didn't go to court,' 'late for court,' and 'called with excuse.'

Percentage of Incident Reports Included in CompStat Analysis

METROPOLITAN POLICE DEPARTMENT
of Nashville and Davidson County

Percentage of incident reports entered into ARMS by the following wednesday of each week.

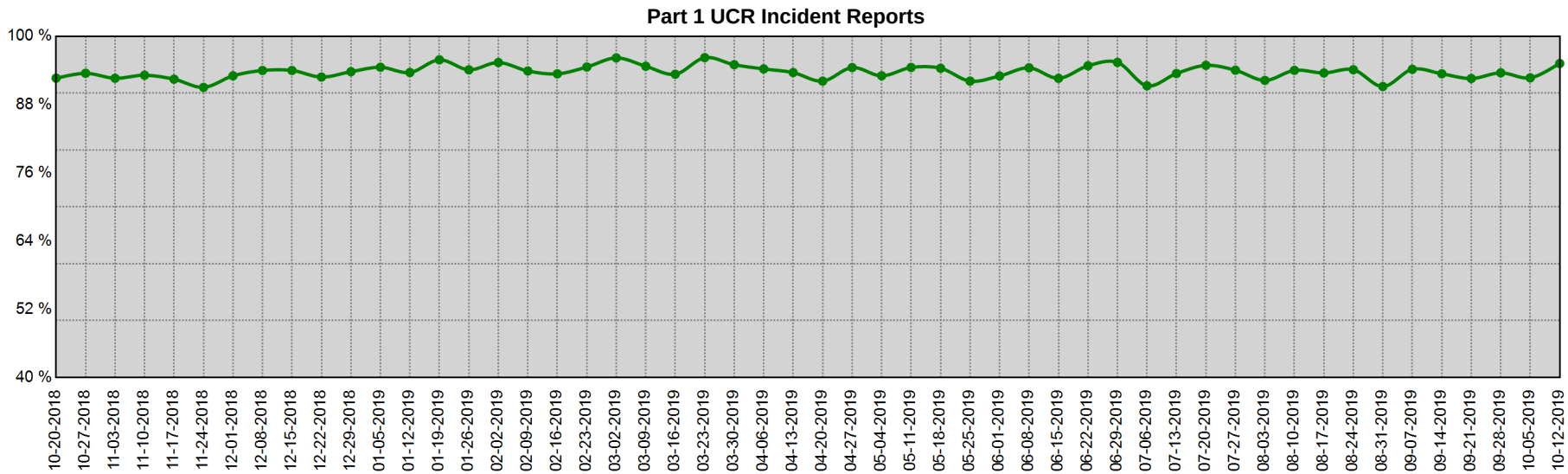

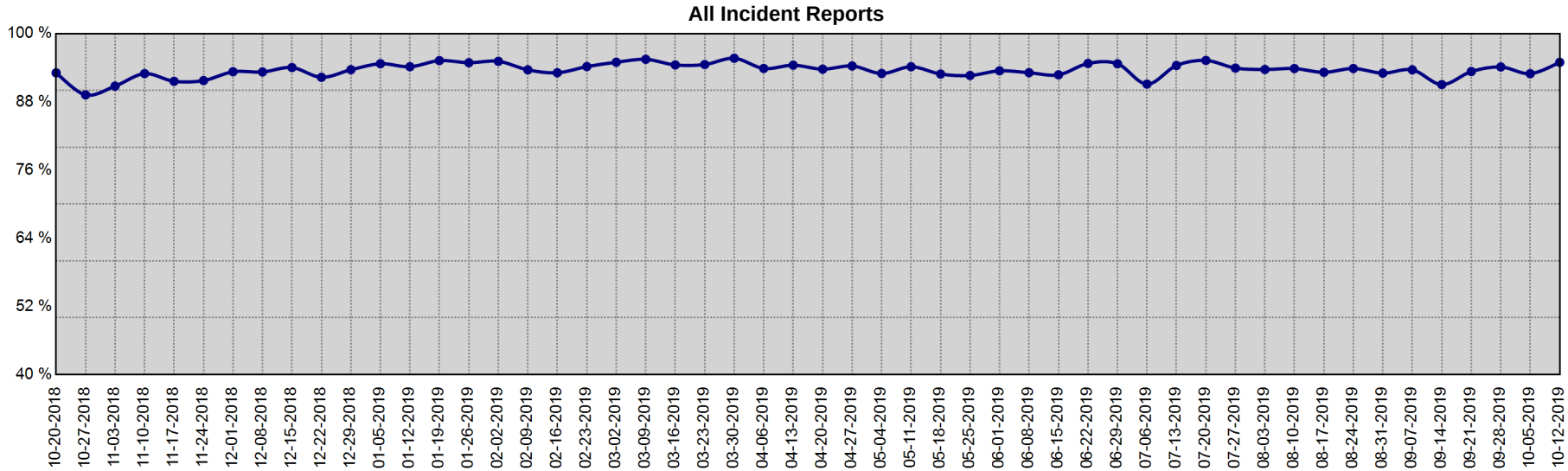

Date Range	Part I UCR Incident Reports			All Incident Reports		
	Min	Max	Mean	Min	Max	Mean
10-14-2018 to 10-12-2019	91.0 %	96.2 %	93.7 %	89.2 %	95.7 %	93.6 %

Information summarized for CompStat week ending 10/19/2019

Sourced from MNPD ARMS on 10/23/2019 7:40:41 AM. The figures above were sourced from incident reports using Uniform Crime Reporting definitions and reporting guidelines, based on the date when the crime was reported. This report is intended to be a management and planning tool and does not reflect the official UCR counts for the department.

Map Section

CompStat Weekly Analysis is provided by the Metropolitan Nashville Police Department Crime Analysis Section. This report is intended to be a management and planning tool and does not reflect the official UCR counts for the department.

"It is only through labor and painful effort, by grim energy and resolute courage, that we move on to better things."
- Theodore Roosevelt

Begin Date: 10/13/2019
End Date: 10/19/2019
Week: 42

YTD Gunshot Victims - Countywide

Gunshot Homicides / Injuries

Zone	Prior YTD	YTD	Change	Percent Change
111	4	6	2	50.0%
113	0	2	2	-
115	3	1	-2	-66.7%
117	2	0	-2	-100.0%
121	1	0	-1	-100.0%
123	1	3	2	200.0%
125	0	0	0	-
211	8	12	4	50.0%
213	1	0	-1	-100.0%
215	8	2	-6	-75.0%
217	1	0	-1	-100.0%
221	8	6	-2	-25.0%
223	15	16	1	6.7%
225	6	5	-1	-16.7%
227	5	3	-2	-40.0%
311	5	6	1	20.0%
313	6	2	-4	-66.7%
315	5	3	-2	-40.0%
317	2	4	2	100.0%
321	8	7	-1	-12.5%
323	3	3	0	0.0%
325	13	3	-10	-76.9%
331	8	6	-2	-25.0%
333	10	4	-6	-60.0%
335	4	9	5	125.0%
411	0	1	1	-
413	1	2	1	100.0%
415	2	1	-1	-50.0%
421	0	1	1	-
423	0	1	1	-
425	2	1	-1	-50.0%
511	31	39	8	25.8%
513	1	4	3	300.0%

Zone	Prior YTD	YTD	Change	Percent Change
515	5	0	-5	-100.0%
517	0	1	1	-
521	0	5	5	-
523	10	5	-5	-50.0%
525	1	2	1	100.0%
531	3	4	1	33.3%
533	4	3	-1	-25.0%
535	4	2	-2	-50.0%
611	14	25	11	78.6%
613	24	38	14	58.3%
615	19	18	-1	-5.3%
617	3	7	4	133.3%
621	9	7	-2	-22.2%
623	8	12	4	50.0%
625	6	2	-4	-66.7%
627	2	0	-2	-100.0%
711	2	2	0	0.0%
713	0	2	2	-
715	8	4	-4	-50.0%
721	11	7	-4	-36.4%
723	0	3	3	-
725	7	2	-5	-71.4%
727	4	2	-2	-50.0%
811	7	7	0	0.0%
813	1	2	1	100.0%
815	2	2	0	0.0%
821	5	3	-2	-40.0%
823	0	1	1	-
825	2	0	-2	-100.0%
831	4	5	1	25.0%
833	2	0	-2	-100.0%
835	3	1	-2	-66.7%
Total	**334**	**327**	**-7**	**-2.1%**

YTD, 75.8% of all gunshot homicides and injuries have occurred in 21 MNPD zones, an area that covers 17.3% of the total area of Davidson County.

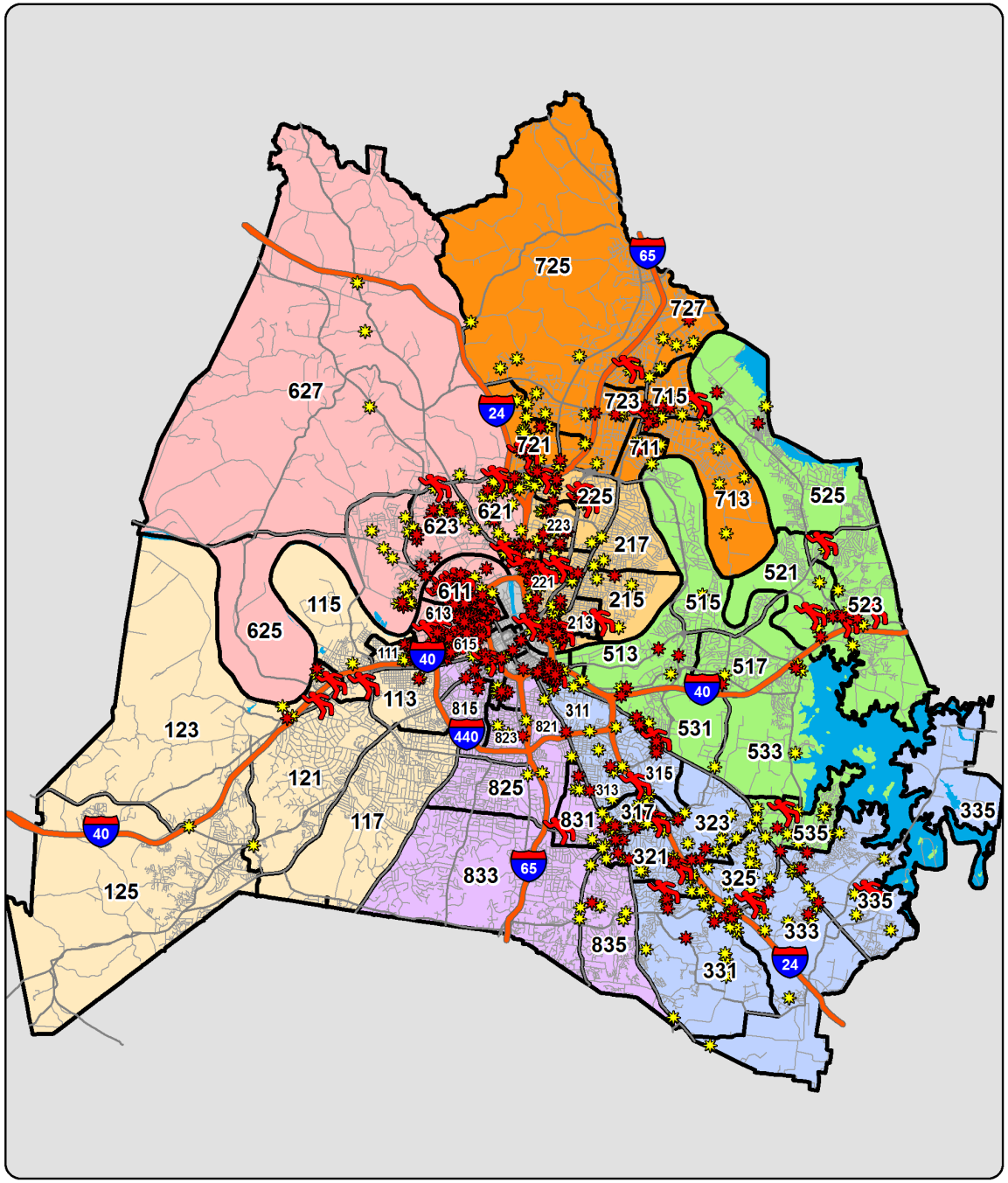

YTD Shootings Gunshot Homicide Gunshot Injury Property Damage Involving Firearm

Sourced from MNPD ARMS on 10/23/2019 7:40:41 AM. The information in this report is sourced from incident reports using UCR definitions and reporting guidelines, based on the date when the crime was reported, and aggregated by incident location. 'Gunshot Homicide / Injury' counts include only violent incidents (homicide, rape, robbery, and aggravated assault) in which one or more victims received a fatal or non-fatal gunshot wound. Suicides, suicide attempts, and accidental shootings are excluded. 'Property Damage' counts include all incidents that (1) include a 'Damage to Property' (NIBRS 290) offense, and (2) list a firearm in the Weapons/Tool' section of the incident report. Unfounded incidents are excluded from these counts. MNPD splits the geography of Davidson County into 1,500+ Reporting Areas (RPA's), ranging in size from 0.003 square miles to 14.9 square miles. The average RPA size is 0.34 square miles.

Gunshot Victims - Countywide (Homicides and Injuries)

Based on date when each incident was reported.

METROPOLITAN POLICE DEPARTMENT
of Nashville and Davidson County

Gunshot Victims (Homicides and Injuries), Annual Totals - Green Line Represents the Previous 15 Year Average

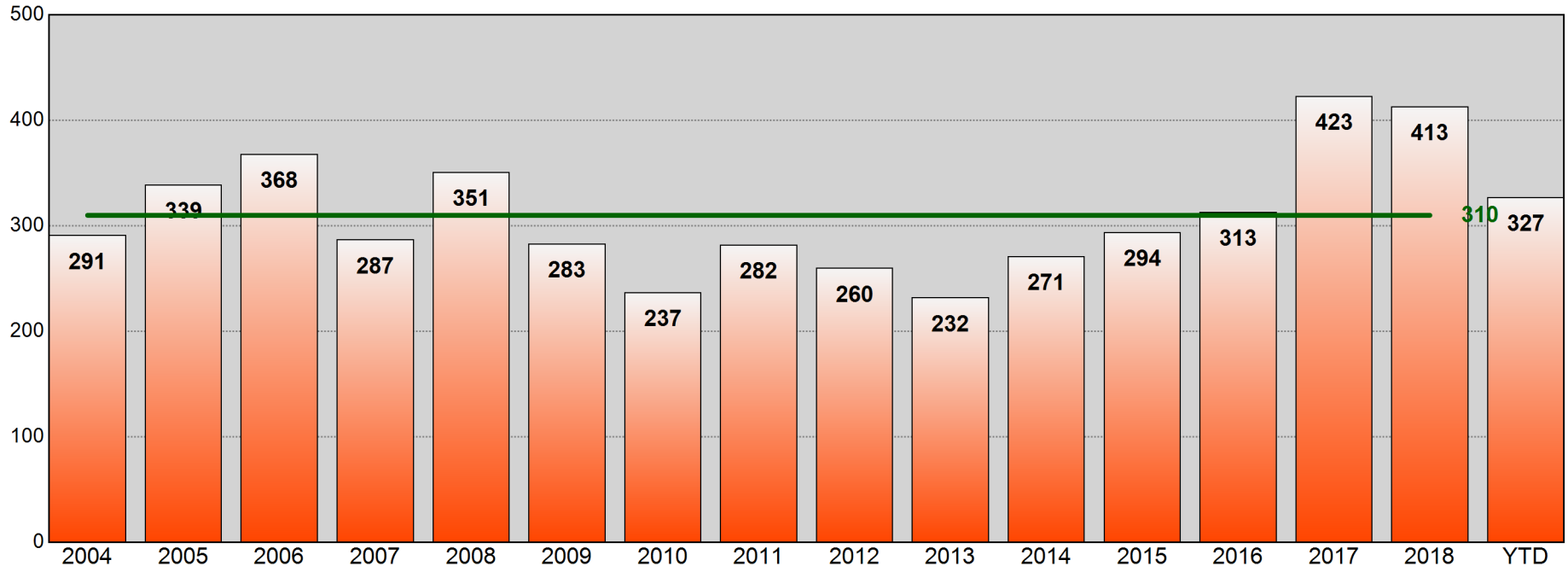

Age of Gunshot Victim
Annual Totals, Past 5 Years

Age	2014	Percent of Total	2015	Percent of Total	2016	Percent of Total	2017	Percent of Total	2018	Percent of Total
0-12	2	0.7%	2	0.7%	3	1.0%	5	1.2%	5	1.2%
13-17	20	7.4%	32	10.9%	27	8.6%	49	11.6%	43	10.4%
18-24	100	36.9%	116	39.5%	96	30.7%	136	32.2%	135	32.7%
25-34	82	30.3%	82	27.9%	89	28.4%	129	30.5%	129	31.2%
35-44	39	14.4%	32	10.9%	52	16.6%	52	12.3%	46	11.1%
45-54	18	6.6%	14	4.8%	24	7.7%	29	6.9%	37	9.0%
55-64	1	0.4%	13	4.4%	12	3.8%	14	3.3%	13	3.1%
65+	3	1.1%	2	0.7%	6	1.9%	5	1.2%	4	1.0%
Unk	6	2.2%	1	0.3%	4	1.3%	4	0.9%	1	0.2%

Age of Gunshot Victim
YTD Comparison

Age	Prior YTD	Percent of Total	YTD	Percent of Total	Change	Percent Change
0-12	4	1.2%	4	1.2%	0	0.0%
13-17	34	10.2%	16	4.9%	-18	-52.9%
18-24	106	31.7%	116	35.5%	10	9.4%
25-34	108	32.3%	103	31.5%	-5	-4.6%
35-44	38	11.4%	50	15.3%	12	31.6%
45-54	33	9.9%	28	8.6%	-5	-15.2%
55-64	9	2.7%	4	1.2%	-5	-55.6%
65+	2	0.6%	4	1.2%	2	100.0%
Unk	0	0.0%	2	0.6%	2	-

Information summarized for CompStat week ending 10/19/2019.

Sourced from MNPD ARMS on 10/23/2019 7:40:42 AM. The information in this report is sourced from incident reports using UCR definitions and reporting guidelines, based on report date, aggregated by incident location. Only includes violent incidents (homicide, rape, robbery, and aggravated assault) in which one or more victims received a fatal or non-fatal gunshot wound. Suicides, suicide attempts, and accidental shootings are excluded.

Gunshot Victims (Homicides, Injuries, and Property Damage)

METROPOLITAN POLICE DEPARTMENT
of Nashville and Davidson County

Aggregated by precinct (incident location). Based on date when each incident was reported.

		Rolling Two Week				Rolling Eight Week				YTD				Rolling Twenty-Four Month			
		Prior Week	Last Week	Change	% Change	Prior 4 Weeks	Last 4 Weeks	Change	% Change	Prior YTD	YTD	Change	% Change	Prior 52 Weeks	Last 52 Weeks	Change	% Change
West	Gunshot Homicide	0	0	0	-	1	0	-1	-100.0%	1	2	1	100.0%	1	6	5	500.0%
	Gunshot Injury	0	0	0	-	1	0	-1	-100.0%	10	10	0	0.0%	11	10	-1	-9.1%
	Property Damage	0	0	0	-	0	1	1	-	13	15	2	15.4%	20	21	1	5.0%
East	Gunshot Homicide	0	0	0	-	2	1	-1	-50.0%	11	7	-4	-36.4%	15	8	-7	-46.7%
	Gunshot Injury	0	0	0	-	4	4	0	0.0%	41	37	-4	-9.8%	45	45	0	0.0%
	Property Damage	0	1	1	-	3	4	1	33.3%	60	66	6	10.0%	70	79	9	12.9%
South	Gunshot Homicide	0	0	0	-	1	0	-1	-100.0%	15	7	-8	-53.3%	21	11	-10	-47.6%
	Gunshot Injury	2	1	-1	-50.0%	3	7	4	133.3%	49	40	-9	-18.4%	60	47	-13	-21.7%
	Property Damage	2	1	-1	-50.0%	7	6	-1	-14.3%	105	104	-1	-1.0%	126	141	15	11.9%
Central	Gunshot Homicide	0	0	0	-	0	0	0	-	0	1	1	-	0	1	1	-
	Gunshot Injury	0	0	0	-	0	2	2	-	5	6	1	20.0%	5	7	2	40.0%
	Property Damage	1	0	-1	-100.0%	0	1	1	-	6	4	-2	-33.3%	7	6	-1	-14.3%
Hermitage	Gunshot Homicide	0	0	0	-	2	0	-2	-100.0%	6	7	1	16.7%	7	11	4	57.1%
	Gunshot Injury	3	2	-1	-33.3%	3	7	4	133.3%	53	58	5	9.4%	62	70	8	12.9%
	Property Damage	1	0	-1	-100.0%	3	3	0	0.0%	63	51	-12	-19.0%	84	63	-21	-25.0%
North	Gunshot Homicide	1	2	1	100.0%	1	4	3	300.0%	15	17	2	13.3%	20	19	-1	-5.0%
	Gunshot Injury	0	3	3	-	10	6	-4	-40.0%	70	92	22	31.4%	90	109	19	21.1%
	Property Damage	4	3	-1	-25.0%	11	15	4	36.4%	129	144	15	11.6%	159	180	21	13.2%
Madison	Gunshot Homicide	1	0	-1	-100.0%	1	1	0	0.0%	5	5	0	0.0%	7	7	0	0.0%
	Gunshot Injury	3	0	-3	-100.0%	2	3	1	50.0%	27	17	-10	-37.0%	34	26	-8	-23.5%
	Property Damage	2	0	-2	-100.0%	10	6	-4	-40.0%	73	71	-2	-2.7%	84	85	1	1.2%
Midtown Hills	Gunshot Homicide	0	0	0	-	0	0	0	-	4	2	-2	-50.0%	5	2	-3	-60.0%
	Gunshot Injury	0	6	6	-	2	6	4	200.0%	22	19	-3	-13.6%	24	27	3	12.5%
	Property Damage	2	1	-1	-50.0%	5	7	2	40.0%	27	35	8	29.6%	34	40	6	17.6%
County	Gunshot Homicide	2	2	0	0.0%	8	6	-2	-25.0%	57	48	-9	-15.8%	76	65	-11	-14.5%
	Gunshot Injury	8	12	4	50.0%	25	35	10	40.0%	277	279	2	0.7%	331	341	10	3.0%
	Property Damage	12	6	-6	-50.0%	39	43	4	10.3%	476	490	14	2.9%	584	615	31	5.3%

Information summarized for CompStat week ending 10/19/2019.

Sourced from MNPD ARMS on 10/23/2019 7:40:42 AM. The information in this report is sourced from incident reports using UCR definitions and reporting guidelines, based on report date, aggregated by incident location. Only includes violent incidents (homicide, rape, robbery, and aggravated assault) in which one or more victims received a fatal or non-fatal gunshot wound. Suicides, suicide attempts, and accidental shootings are excluded.

YTD Gunshot Victims - West Precinct

Gunshot Homicides / Injuries				
Zone	Prior YTD	YTD	Change	Percent Change
111	4	6	2	50.0%
113	0	2	2	-
115	3	1	-2	-66.7%
117	2	0	-2	-100.0%
121	1	0	-1	-100.0%
123	1	3	2	200.0%
125	0	0	0	-
Total	**11**	**12**	**1**	**9.1%**

Property Damage with Firearm				
Zone	Prior YTD	YTD	Change	Percent Change
111	2	7	5	250.0%
113	0	1	1	-
115	3	1	-2	-66.7%
117	2	0	-2	-100.0%
121	1	1	0	0.0%
123	2	4	2	100.0%
125	3	1	-2	-66.7%
Total	**13**	**15**	**2**	**15.4%**

Age of Victim - Gunshot Homicides / Injuries						
Age	Prior YTD	Percent of Total	YTD	Percent of Total	Change	Percent Change
0-12	0	0.0%	0	0.0%	0	-
13-17	2	18.2%	4	33.3%	2	100.0%
18-24	4	36.4%	3	25.0%	-1	-25.0%
25-34	3	27.3%	3	25.0%	0	0.0%
35-44	1	9.1%	1	8.3%	0	0.0%
45-54	1	9.1%	0	0.0%	-1	-100.0%
55-64	0	0.0%	0	0.0%	0	-
65+	0	0.0%	0	0.0%	0	-
Unk	0	0.0%	1	8.3%	1	-

Annual Totals - Gunshot Homicides / Injuries

Green Line Represents the Previous 15 Year Average

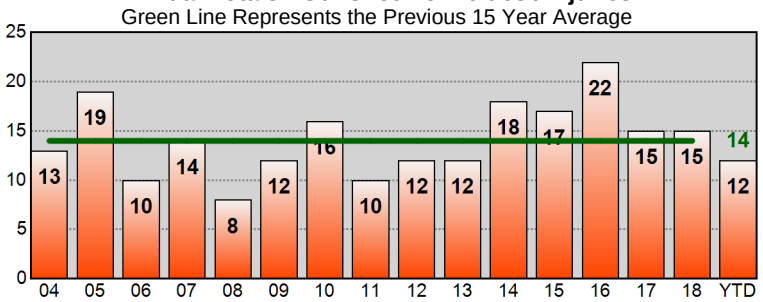

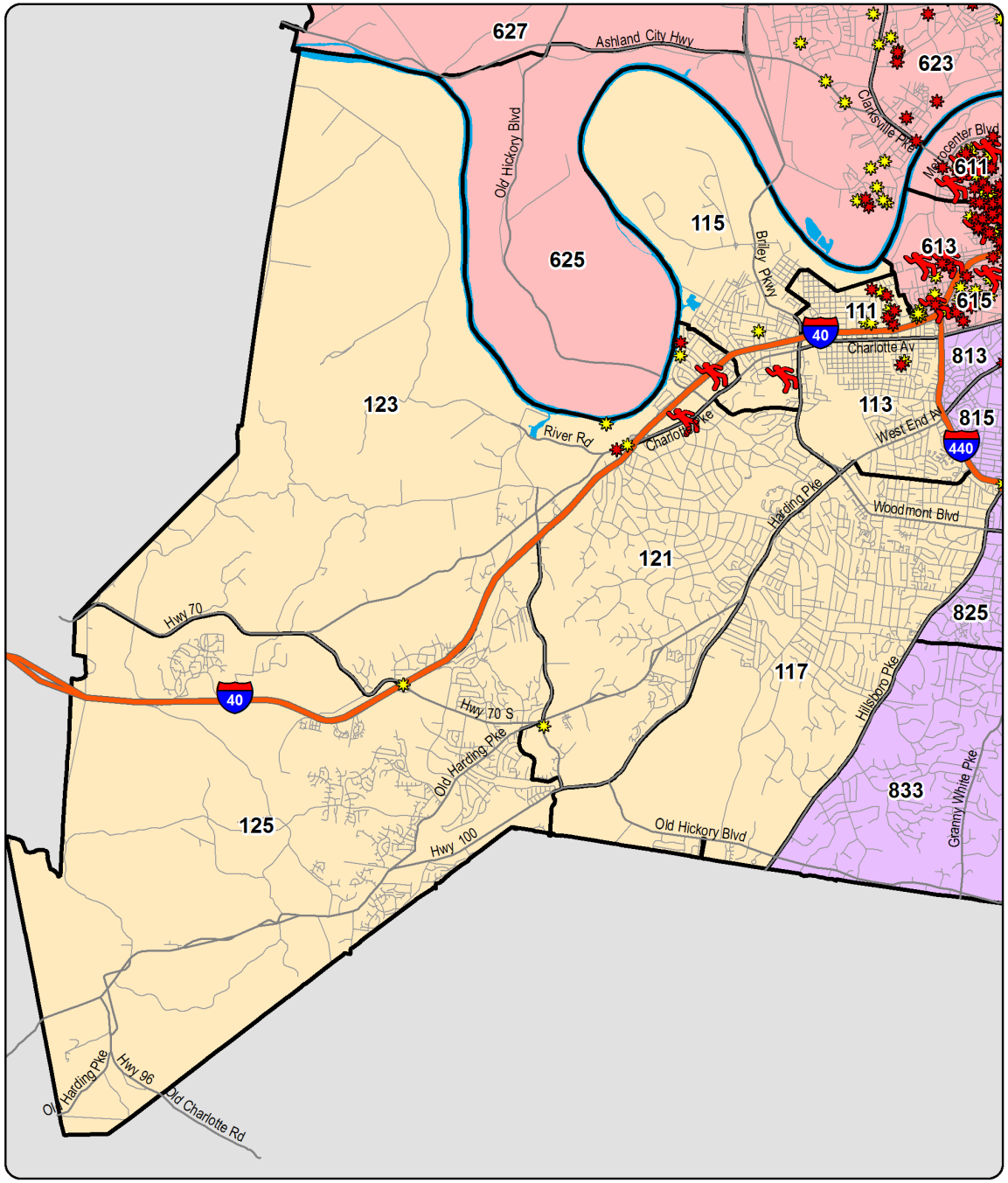

YTD Shootings Gunshot Homicide Gunshot Injury Property Damage Involving Firearm

Sourced from MNPD ARMS on 10/23/2019 7:40:43 AM. The information in this report is sourced from incident reports using UCR definitions and reporting guidelines, based on the date when the crime was reported, and aggregated by incident location. 'Gunshot Homicide / Injury' counts include only violent incidents (homicide, rape, robbery, and aggravated assault) in which one or more victims received a fatal or non-fatal gunshot wound. Suicides, suicide attempts, and accidental shootings are excluded. 'Property Damage' counts include all incidents that (1) include a 'Damage to Property' (NIBRS 290) offense, and (2) list a firearm in the Weapons/Tool' section of the incident report. Unfounded incidents are excluded from these counts.

YTD Gunshot Victims - East Precinct

Gunshot Homicides / Injuries				
Zone	Prior YTD	YTD	Change	Percent Change
211	8	12	4	50.0%
213	1	0	-1	-100.0%
215	8	2	-6	-75.0%
217	1	0	-1	-100.0%
221	8	6	-2	-25.0%
223	15	16	1	6.7%
225	6	5	-1	-16.7%
227	5	3	-2	-40.0%
Total	**52**	**44**	**-8**	**-15.4%**

Property Damage with Firearm				
Zone	Prior YTD	YTD	Change	Percent Change
211	12	13	1	8.3%
213	0	1	1	-
215	8	6	-2	-25.0%
217	3	3	0	0.0%
221	11	13	2	18.2%
223	15	13	-2	-13.3%
225	6	10	4	66.7%
227	5	7	2	40.0%
Total	**60**	**66**	**6**	**10.0%**

Age of Victim - Gunshot Homicides / Injuries						
Age	Prior YTD	Percent of Total	YTD	Percent of Total	Change	Percent Change
0-12	0	0.0%	1	2.3%	1	-
13-17	6	11.5%	1	2.3%	-5	-83.3%
18-24	22	42.3%	14	31.8%	-8	-36.4%
25-34	15	28.8%	14	31.8%	-1	-6.7%
35-44	5	9.6%	9	20.5%	4	80.0%
45-54	3	5.8%	4	9.1%	1	33.3%
55-64	1	1.9%	0	0.0%	-1	-100.0%
65+	0	0.0%	1	2.3%	1	-

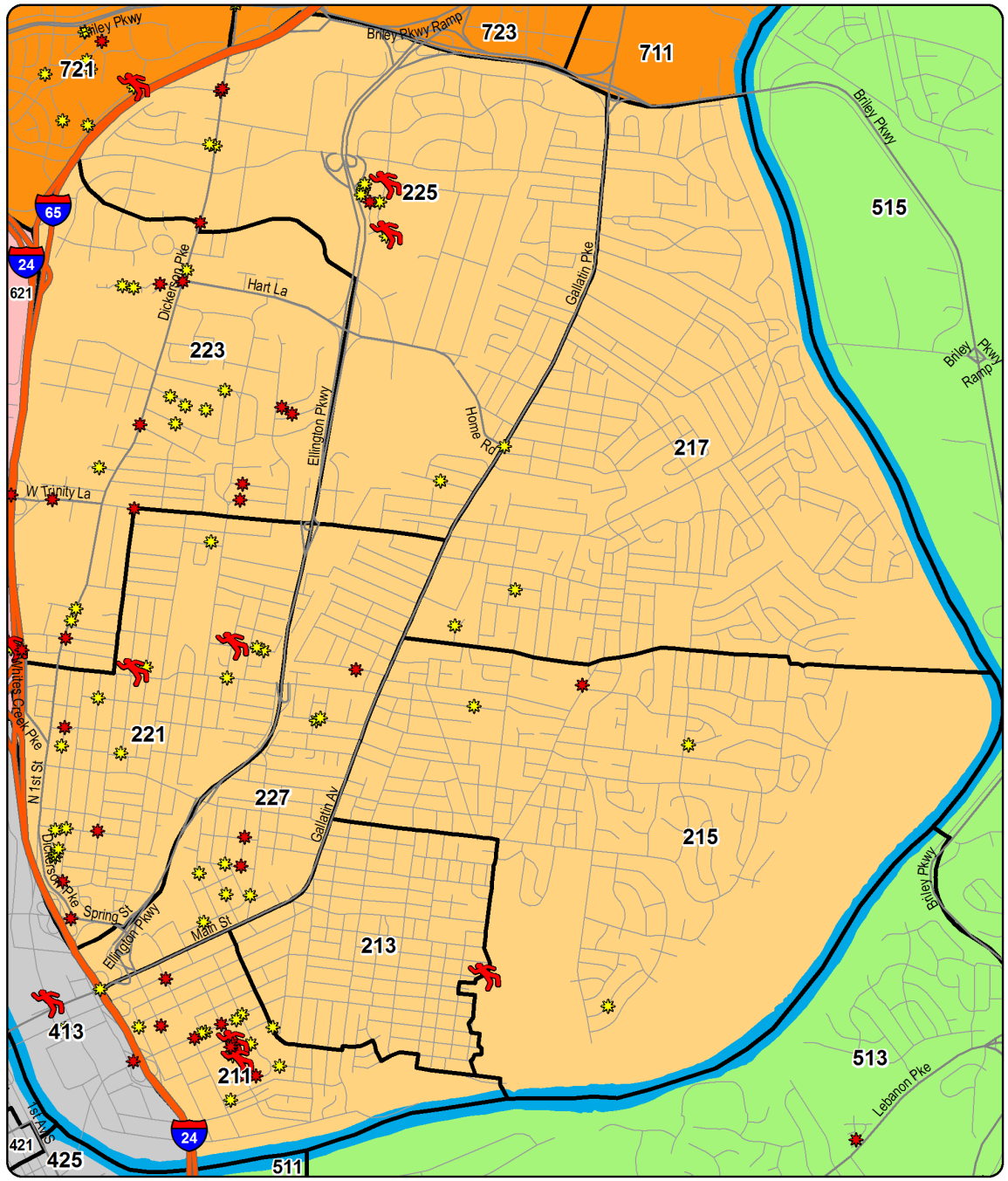

Annual Totals - Gunshot Homicides / Injuries

Green Line Represents the Previous 15 Year Average

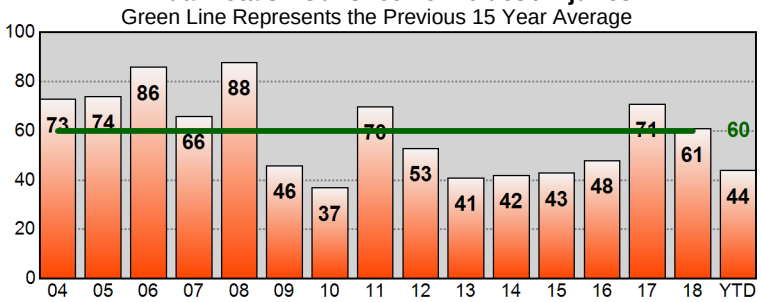

Sourced from MNPD ARMS on 10/23/2019 7:40:44 AM. The information in this report is sourced from incident reports using UCR definitions and reporting guidelines, based on the date when the crime was reported, and aggregated by incident location. 'Gunshot Homicide / Injury' counts include only violent incidents (homicide, rape, robbery, and aggravated assault) in which one or more victims received a fatal or non-fatal gunshot wound. Suicides, suicide attempts, and accidental shootings are excluded. 'Property Damage' counts include all incidents that (1) include a 'Damage to Property' (NIBRS 290) offense, and (2) list a firearm in the Weapons/Tool' section of the incident report. Unfounded incidents are excluded from these counts.

YTD Gunshot Victims - South Precinct

Gunshot Homicides / Injuries				
Zone	Prior YTD	YTD	Change	Percent Change
311	5	6	1	20.0%
313	6	2	-4	-66.7%
315	5	3	-2	-40.0%
317	2	4	2	100.0%
321	8	7	-1	-12.5%
323	3	3	0	0.0%
325	13	3	-10	-76.9%
331	8	6	-2	-25.0%
333	10	4	-6	-60.0%
335	4	9	5	125.0%
Total	**64**	**47**	**-17**	**-26.6%**

Property Damage with Firearm				
Zone	Prior YTD	YTD	Change	Percent Change
311	7	4	-3	-42.9%
313	14	3	-11	-78.6%
315	10	5	-5	-50.0%
317	12	15	3	25.0%
321	17	13	-4	-23.5%
323	3	12	9	300.0%
325	16	17	1	6.3%
331	8	13	5	62.5%
333	5	12	7	140.0%
335	13	10	-3	-23.1%
Total	**105**	**104**	**-1**	**-1.0%**

Age of Victim - Gunshot Homicides / Injuries

Age	Prior YTD	Percent of Total	YTD	Percent of Total	Change	Percent Change
0-12	0	0.0%	0	0.0%	0	-
13-17	4	6.3%	2	4.3%	-2	-50.0%
18-24	21	32.8%	16	34.0%	-5	-23.8%
25-34	25	39.1%	14	29.8%	-11	-44.0%
35-44	6	9.4%	6	12.8%	0	0.0%
45-54	8	12.5%	6	12.8%	-2	-25.0%
55-64	0	0.0%	0	0.0%	0	-
65+	0	0.0%	2	4.3%	2	-
Unk	0	0.0%	1	2.1%	1	-

Annual Totals - Gunshot Homicides / Injuries

Green Line Represents the Previous 15 Year Average

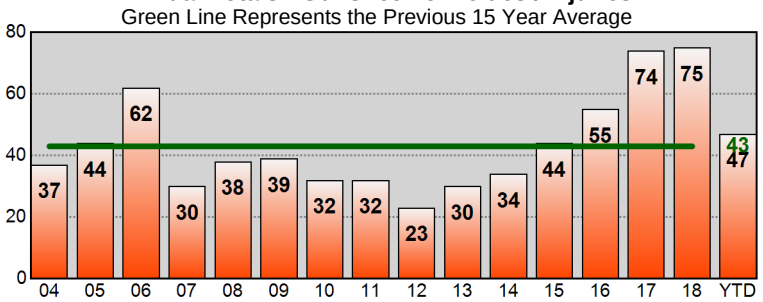

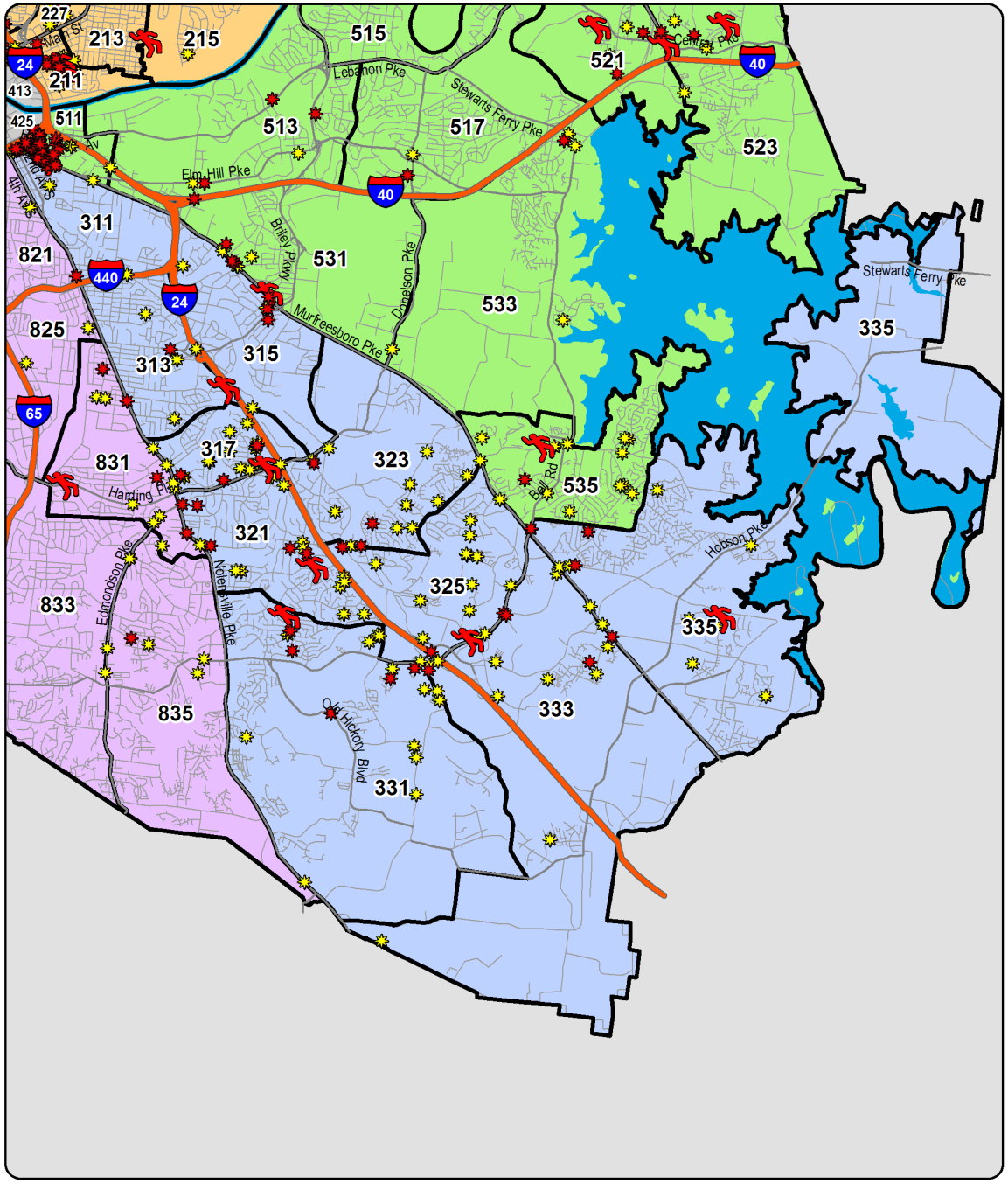

YTD Shootings Gunshot Homicide Gunshot Injury Property Damage Involving Firearm

Sourced from MNPD ARMS on 10/23/2019 7:40:44 AM. The information in this report is sourced from incident reports using UCR definitions and reporting guidelines, based on the date when the crime was reported, and aggregated by incident location. 'Gunshot Homicide / Injury' counts include only violent incidents (homicide, rape, robbery, and aggravated assault) in which one or more victims received a fatal or non-fatal gunshot wound. Suicides, suicide attempts, and accidental shootings are excluded. 'Property Damage' counts include all incidents that (1) include a 'Damage to Property' (NIBRS 290) offense, and (2) list a firearm in the Weapons/Tool' section of the incident report. Unfounded incidents are excluded from these counts.

YTD Gunshot Victims - Central Precinct

Gunshot Homicides / Injuries				
Zone	Prior YTD	YTD	Change	Percent Change
411	0	1	1	-
413	1	2	1	100.0%
415	2	1	-1	-50.0%
421	0	1	1	-
423	0	1	1	-
425	2	1	-1	-50.0%
Total	**5**	**7**	**2**	**40.0%**

Property Damage with Firearm				
Zone	Prior YTD	YTD	Change	Percent Change
411	3	0	-3	-100.0%
413	1	3	2	200.0%
415	0	0	0	-
421	2	0	-2	-100.0%
423	0	1	1	-
425	0	0	0	-
Total	**6**	**4**	**-2**	**-33.3%**

Age of Victim - Gunshot Homicides / Injuries						
Age	Prior YTD	Percent of Total	YTD	Percent of Total	Change	Percent Change
0-12	0	0.0%	0	0.0%	0	-
13-17	1	20.0%	0	0.0%	-1	-100.0%
18-24	0	0.0%	0	0.0%	0	-
25-34	2	40.0%	2	28.6%	0	0.0%
35-44	1	20.0%	4	57.1%	3	300.0%
45-54	0	0.0%	1	14.3%	1	-
55-64	1	20.0%	0	0.0%	-1	-100.0%
65+	0	0.0%	0	0.0%	0	-

Annual Totals - Gunshot Homicides / Injuries

Green Line Represents the Previous 15 Year Average

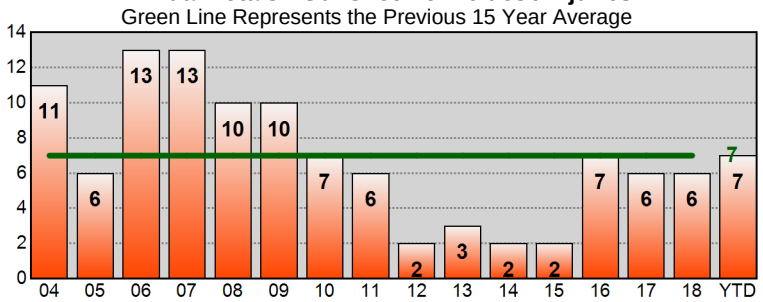

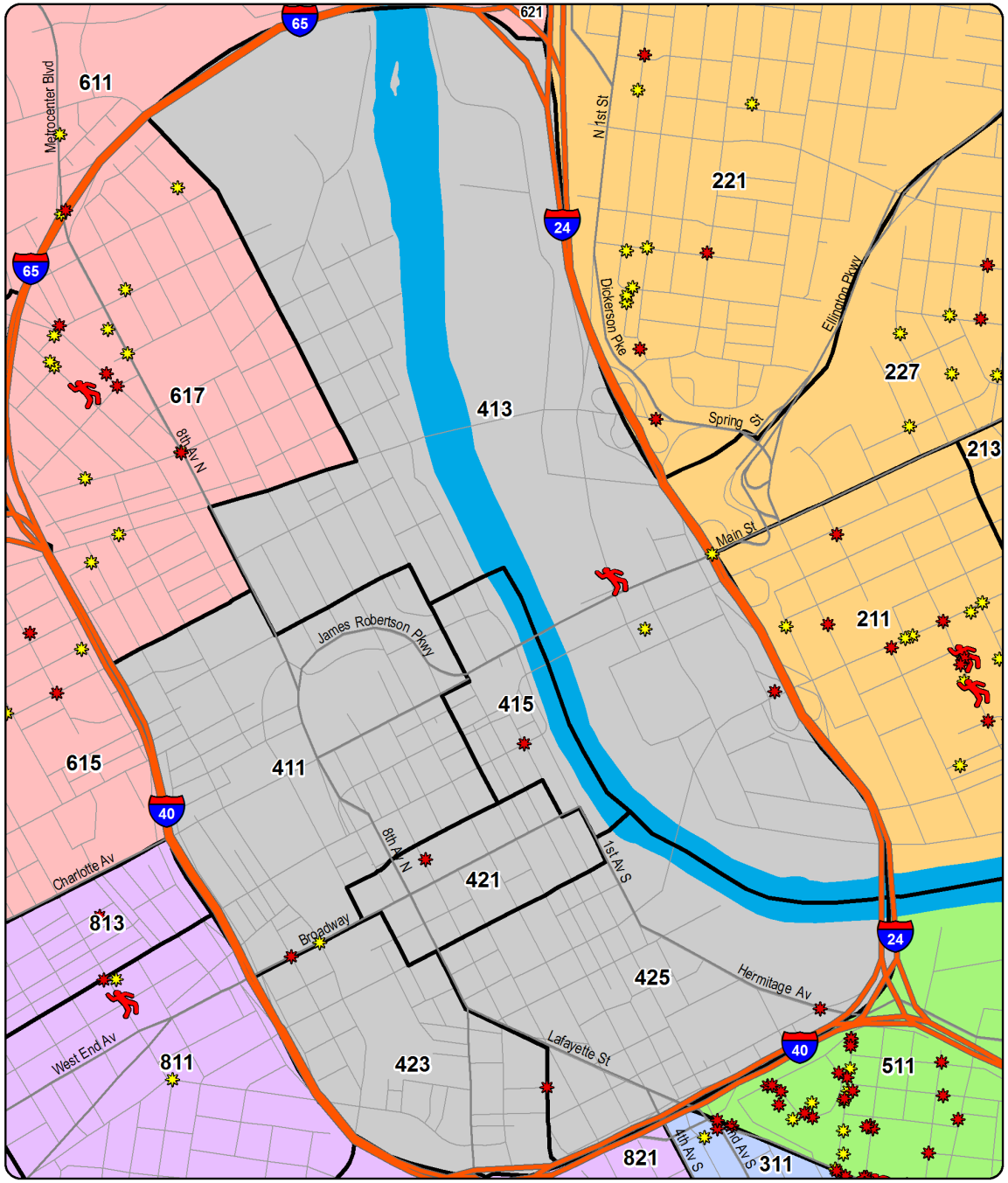

YTD Shootings Gunshot Homicide Gunshot Injury Property Damage Involving Firearm

Sourced from MNPD ARMS on 10/23/2019 7:40:45 AM. The information in this report is sourced from incident reports using UCR definitions and reporting guidelines, based on the date when the crime was reported, and aggregated by incident location. 'Gunshot Homicide / Injury' counts include only violent incidents (homicide, rape, robbery, and aggravated assault) in which one or more victims received a fatal or non-fatal gunshot wound. Suicides, suicide attempts, and accidental shootings are excluded. 'Property Damage' counts include all incidents that (1) include a 'Damage to Property' (NIBRS 290) offense, and (2) list a firearm in the Weapons/Tool' section of the incident report. Unfounded incidents are excluded from these counts.

YTD Gunshot Victims - Hermitage Precinct

Gunshot Homicides / Injuries				
Zone	Prior YTD	YTD	Change	Percent Change
511	31	39	8	25.8%
513	1	4	3	300.0%
515	5	0	-5	-100.0%
517	0	1	1	-
521	0	5	5	-
523	10	5	-5	-50.0%
525	1	2	1	100.0%
531	3	4	1	33.3%
533	4	3	-1	-25.0%
535	4	2	-2	-50.0%
Total	**59**	**65**	**6**	**10.2%**

Property Damage with Firearm				
Zone	Prior YTD	YTD	Change	Percent Change
511	15	12	-3	-20.0%
513	4	3	-1	-25.0%
515	1	2	1	100.0%
517	2	1	-1	-50.0%
521	4	3	-1	-25.0%
523	13	7	-6	-46.2%
525	7	1	-6	-85.7%
531	7	5	-2	-28.6%
533	5	5	0	0.0%
535	5	12	7	140.0%
Total	**63**	**51**	**-12**	**-19.0%**

Age of Victim - Gunshot Homicides / Injuries						
Age	Prior YTD	Percent of Total	YTD	Percent of Total	Change	Percent Change
0-12	0	0.0%	2	3.1%	2	-
13-17	6	10.2%	3	4.6%	-3	-50.0%
18-24	27	45.8%	19	29.2%	-8	-29.6%
25-34	14	23.7%	25	38.5%	11	78.6%
35-44	5	8.5%	11	16.9%	6	120.0%
45-54	5	8.5%	4	6.2%	-1	-20.0%
55-64	2	3.4%	1	1.5%	-1	-50.0%
65+	0	0.0%	0	0.0%	0	-

Annual Totals - Gunshot Homicides / Injuries

Green Line Represents the Previous 15 Year Average

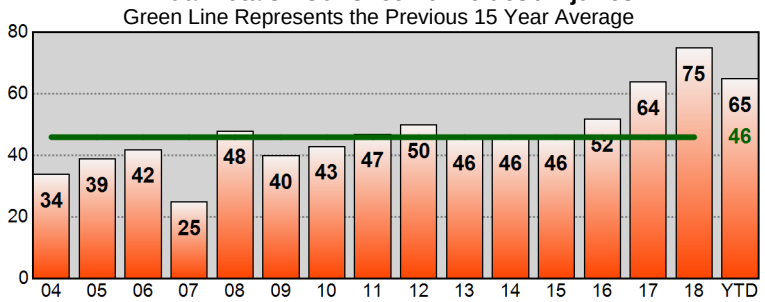

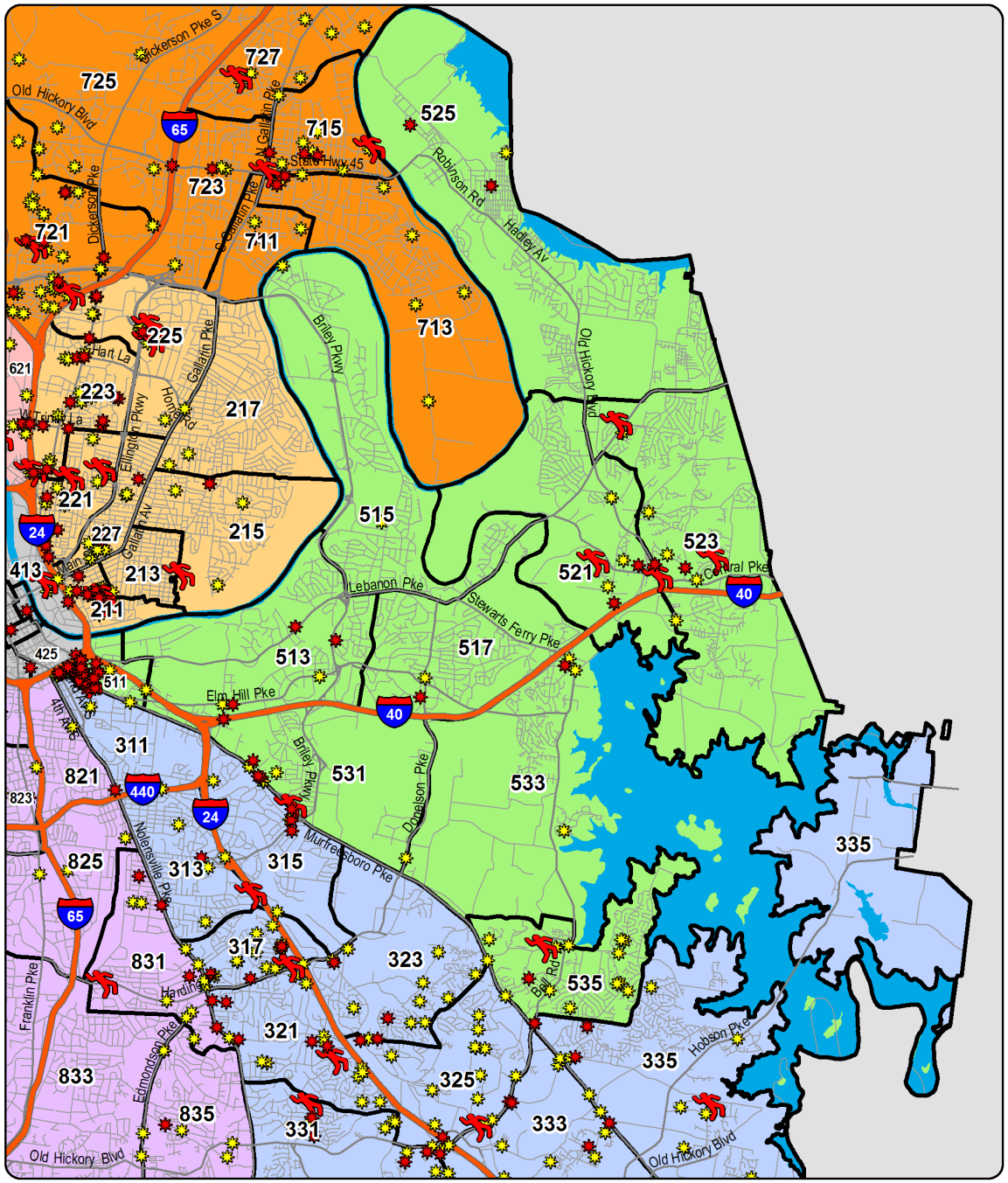

YTD Shootings Gunshot Homicide Gunshot Injury Property Damage Involving Firearm

Sourced from MNPD ARMS on 10/23/2019 7:40:46 AM. The information in this report is sourced from incident reports using UCR definitions and reporting guidelines, based on the date when the crime was reported, and aggregated by incident location. 'Gunshot Homicide / Injury' counts include only violent incidents (homicide, rape, robbery, and aggravated assault) in which one or more victims received a fatal or non-fatal gunshot wound. Suicides, suicide attempts, and accidental shootings are excluded. 'Property Damage' counts include all incidents that (1) include a 'Damage to Property' (NIBRS 290) offense, and (2) list a firearm in the Weapons/Tool' section of the incident report. Unfounded incidents are excluded from these counts.

YTD Gunshot Victims - North Precinct

Gunshot Homicides / Injuries				
Zone	Prior YTD	YTD	Change	Percent Change
611	14	25	11	78.6%
613	24	38	14	58.3%
615	19	18	-1	-5.3%
617	3	7	4	133.3%
621	9	7	-2	-22.2%
623	8	12	4	50.0%
625	6	2	-4	-66.7%
627	2	0	-2	-100.0%
Total	**85**	**109**	**24**	**28.2%**

Property Damage with Firearm				
Zone	Prior YTD	YTD	Change	Percent Change
611	17	40	23	135.3%
613	33	30	-3	-9.1%
615	17	13	-4	-23.5%
617	5	11	6	120.0%
621	19	21	2	10.5%
623	16	13	-3	-18.8%
625	13	12	-1	-7.7%
627	9	4	-5	-55.6%
Total	**129**	**144**	**15**	**11.6%**

Age of Victim - Gunshot Homicides / Injuries						
Age	Prior YTD	Percent of Total	YTD	Percent of Total	Change	Percent Change
0-12	3	3.5%	1	0.9%	-2	-66.7%
13-17	9	10.6%	3	2.8%	-6	-66.7%
18-24	17	20.0%	46	42.2%	29	170.6%
25-34	25	29.4%	34	31.2%	9	36.0%
35-44	14	16.5%	12	11.0%	-2	-14.3%
45-54	11	12.9%	9	8.3%	-2	-18.2%
55-64	4	4.7%	3	2.8%	-1	-25.0%
65+	2	2.4%	1	0.9%	-1	-50.0%

Annual Totals - Gunshot Homicides / Injuries

Green Line Represents the Previous 15 Year Average

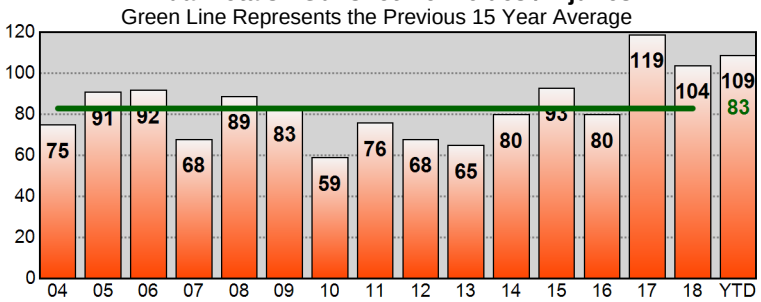

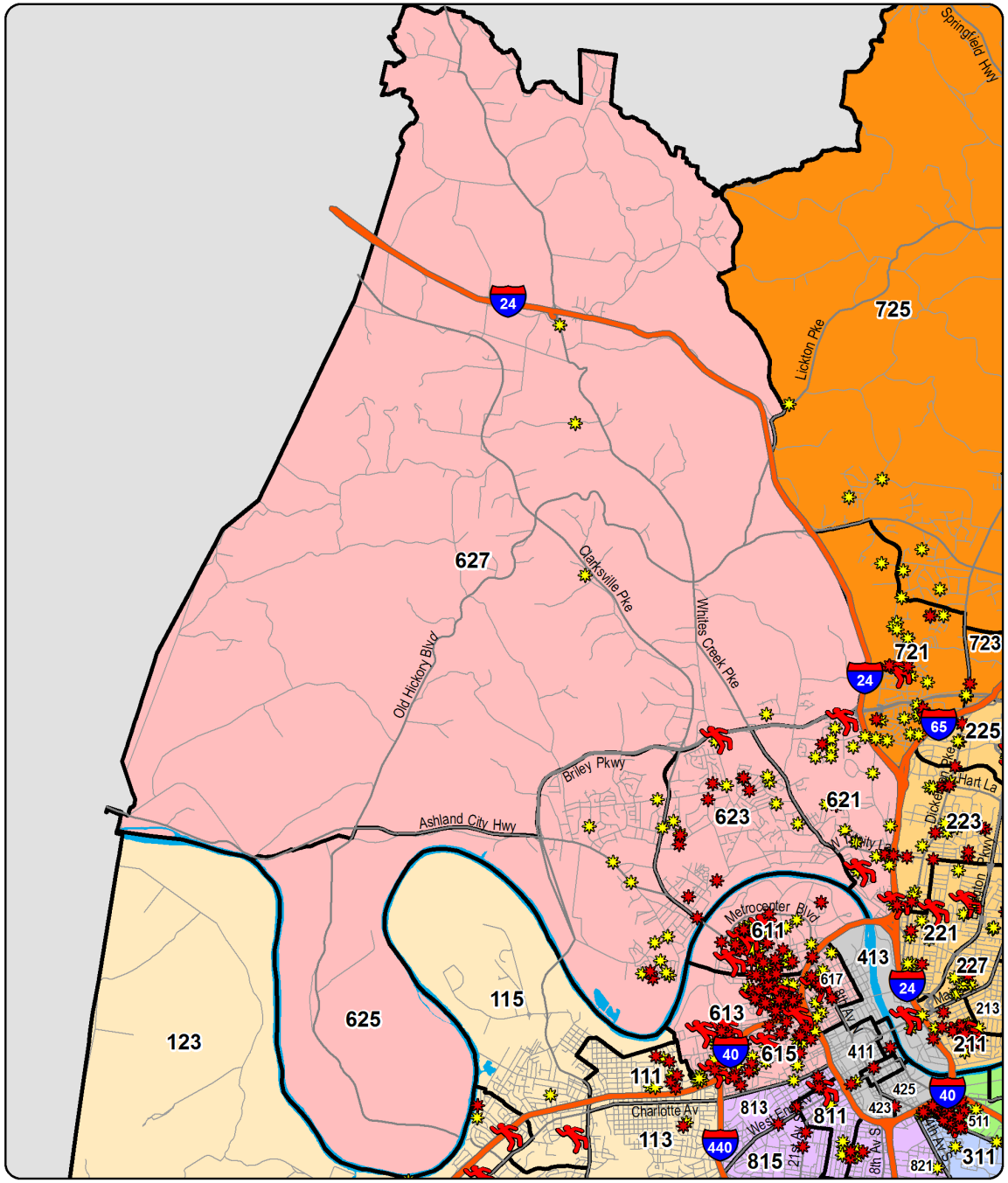

YTD Shootings Gunshot Homicide Gunshot Injury Property Damage Involving Firearm

Sourced from MNPD ARMS on 10/23/2019 7:40:46 AM. The information in this report is sourced from incident reports using UCR definitions and reporting guidelines, based on the date when the crime was reported, and aggregated by incident location. 'Gunshot Homicide / Injury' counts include only violent incidents (homicide, rape, robbery, and aggravated assault) in which one or more victims received a fatal or non-fatal gunshot wound. Suicides, suicide attempts, and accidental shootings are excluded. 'Property Damage' counts include all incidents that (1) include a 'Damage to Property' (NIBRS 290) offense, and (2) list a firearm in the Weapons/Tool' section of the incident report. Unfounded incidents are excluded from these counts.

YTD Gunshot Victims - Madison Precinct

Gunshot Homicides / Injuries

Zone	Prior YTD	YTD	Change	Percent Change
711	2	2	0	0.0%
713	0	2	2	-
715	8	4	-4	-50.0%
721	11	7	-4	-36.4%
723	0	3	3	-
725	7	2	-5	-71.4%
727	4	2	-2	-50.0%
Total	**32**	**22**	**-10**	**-31.3%**

Property Damage with Firearm

Zone	Prior YTD	YTD	Change	Percent Change
711	2	3	1	50.0%
713	5	7	2	40.0%
715	11	7	-4	-36.4%
721	36	29	-7	-19.4%
723	5	4	-1	-20.0%
725	5	12	7	140.0%
727	9	9	0	0.0%
Total	**73**	**71**	**-2**	**-2.7%**

Age of Victim - Gunshot Homicides / Injuries

Age	Prior YTD	Percent of Total	YTD	Percent of Total	Change	Percent Change
0-12	1	3.1%	0	0.0%	-1	-100.0%
13-17	4	12.5%	3	13.6%	-1	-25.0%
18-24	7	21.9%	12	54.5%	5	71.4%
25-34	15	46.9%	2	9.1%	-13	-86.7%
35-44	3	9.4%	4	18.2%	1	33.3%
45-54	1	3.1%	1	4.5%	0	0.0%
55-64	1	3.1%	0	0.0%	-1	-100.0%
65+	0	0.0%	0	0.0%	0	-

Annual Totals - Gunshot Homicides / Injuries

Green Line Represents the Previous 15 Year Average

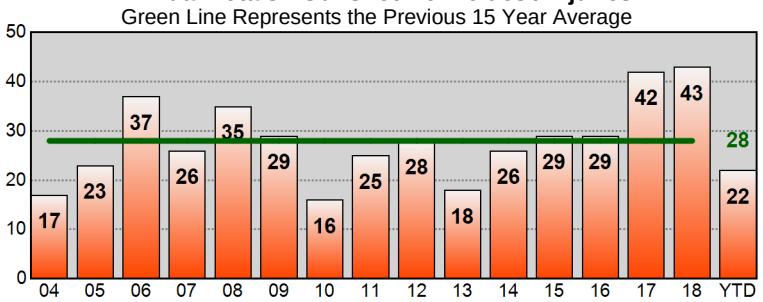

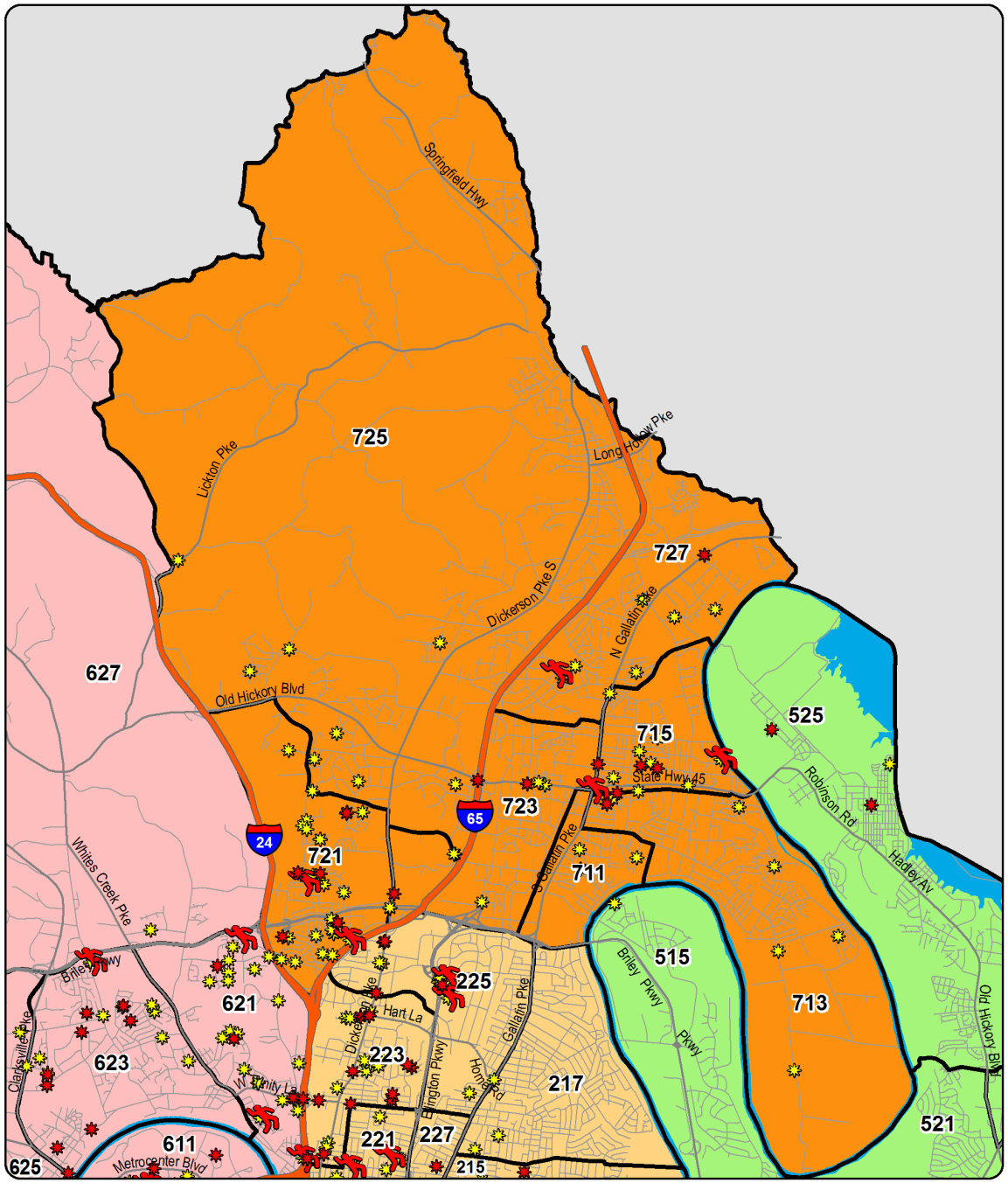

YTD Shootings Gunshot Homicide Gunshot Injury Property Damage Involving Firearm

Sourced from MNPD ARMS on 10/23/2019 7:40:48 AM. The information in this report is sourced from incident reports using UCR definitions and reporting guidelines, based on the date when the crime was reported, and aggregated by incident location. 'Gunshot Homicide / Injury' counts include only violent incidents (homicide, rape, robbery, and aggravated assault) in which one or more victims received a fatal or non-fatal gunshot wound. Suicides, suicide attempts, and accidental shootings are excluded. 'Property Damage' counts include all incidents that (1) include a 'Damage to Property' (NIBRS 290) offense, and (2) list a firearm in the Weapons/Tool' section of the incident report. Unfounded incidents are excluded from these counts.

YTD Gunshot Victims - Midtown Hills Precinct

Gunshot Homicides / Injuries				
Zone	Prior YTD	YTD	Change	Percent Change
811	7	7	0	0.0%
813	1	2	1	100.0%
815	2	2	0	0.0%
821	5	3	-2	-40.0%
823	0	1	1	-
825	2	0	-2	-100.0%
831	4	5	1	25.0%
833	2	0	-2	-100.0%
835	3	1	-2	-66.7%
Total	**26**	**21**	**-5**	**-19.2%**

Property Damage with Firearm				
Zone	Prior YTD	YTD	Change	Percent Change
811	5	7	2	40.0%
813	0	2	2	-
815	0	1	1	-
821	4	3	-1	-25.0%
823	2	3	1	50.0%
825	1	3	2	200.0%
831	3	9	6	200.0%
833	3	1	-2	-66.7%
835	9	6	-3	-33.3%
Total	**27**	**35**	**8**	**29.6%**

Age of Victim - Gunshot Homicides / Injuries						
Age	Prior YTD	Percent of Total	YTD	Percent of Total	Change	Percent Change
0-12	0	0.0%	0	0.0%	0	-
13-17	2	7.7%	0	0.0%	-2	-100.0%
18-24	8	30.8%	6	28.6%	-2	-25.0%
25-34	9	34.6%	9	42.9%	0	0.0%
35-44	3	11.5%	3	14.3%	0	0.0%
45-54	4	15.4%	3	14.3%	-1	-25.0%
55-64	0	0.0%	0	0.0%	0	-
65+	0	0.0%	0	0.0%	0	-

Annual Totals - Gunshot Homicides / Injuries

Green Line Represents the Previous 15 Year Average

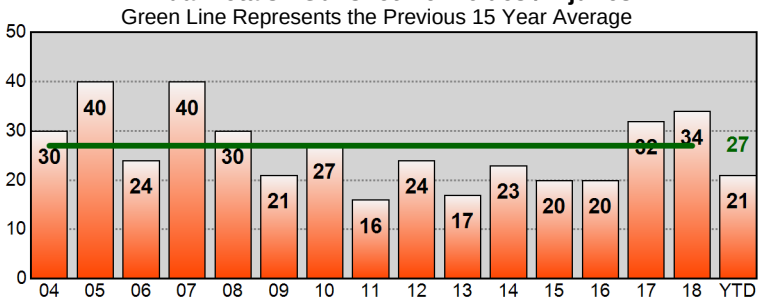

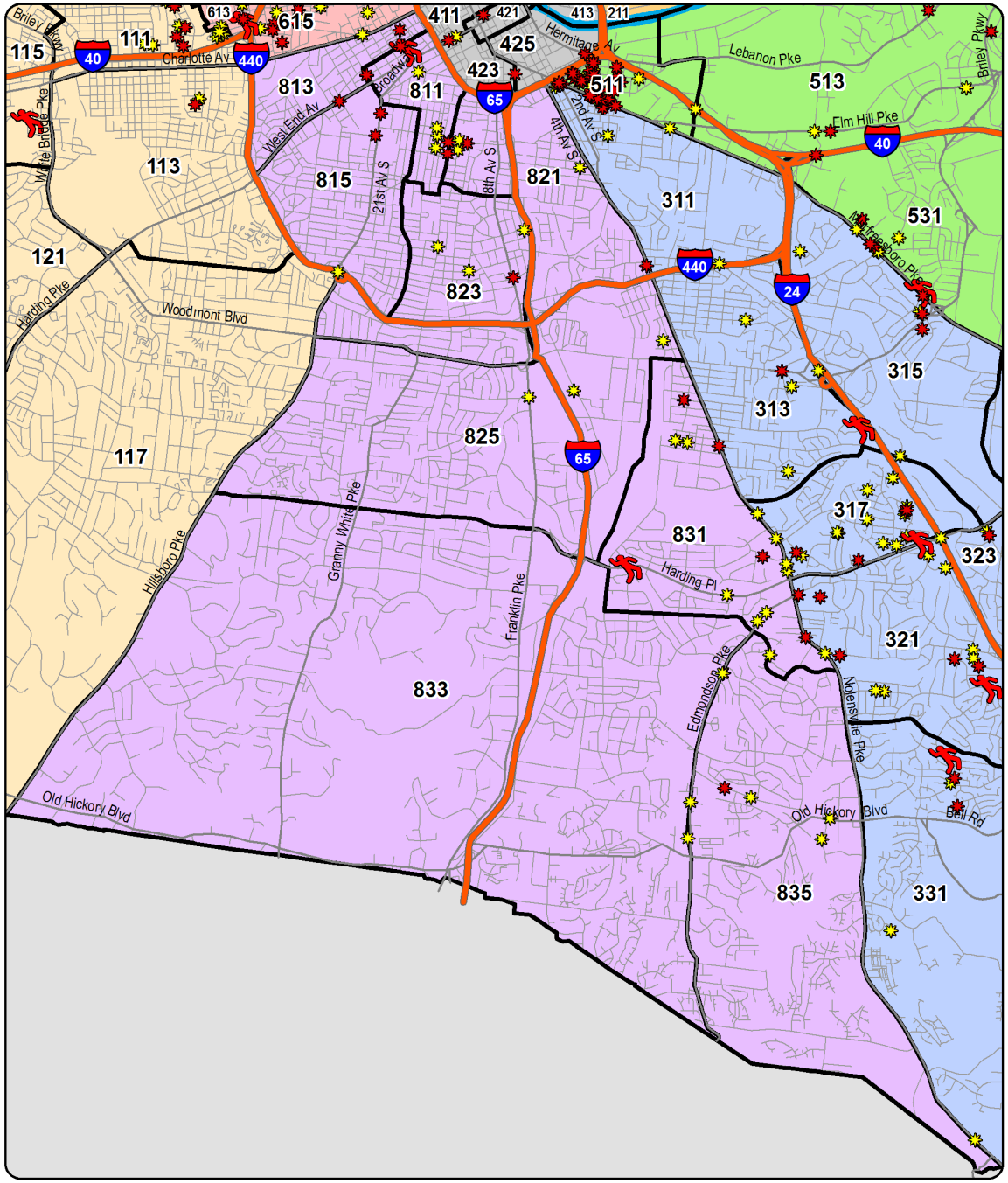

YTD Shootings Gunshot Homicide Gunshot Injury Property Damage Involving Firearm

Sourced from MNPD ARMS on 10/23/2019 7:40:49 AM. The information in this report is sourced from incident reports using UCR definitions and reporting guidelines, based on the date when the crime was reported, and aggregated by incident location. 'Gunshot Homicide / Injury' counts include only violent incidents (homicide, rape, robbery, and aggravated assault) in which one or more victims received a fatal or non-fatal gunshot wound. Suicides, suicide attempts, and accidental shootings are excluded. 'Property Damage' counts include all incidents that (1) include a 'Damage to Property' (NIBRS 290) offense, and (2) list a firearm in the Weapons/Tool' section of the incident report. Unfounded incidents are excluded from these counts.

West Precinct - Burglary and Theft from Vehicle Counts for the Past Two Weeks

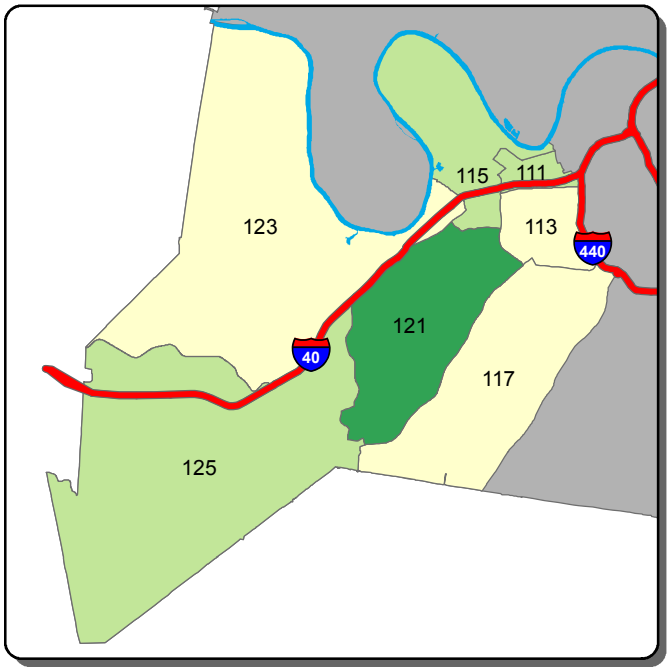

Burglary - A Shift

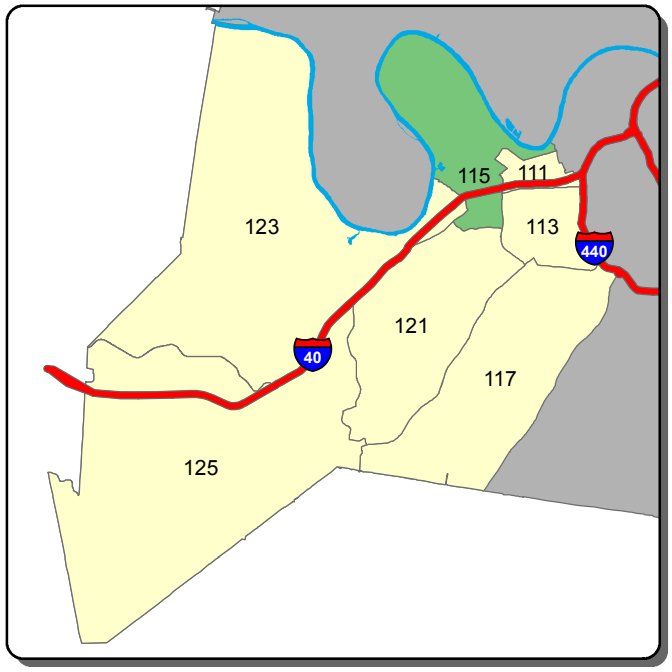

Burglary - B Shift

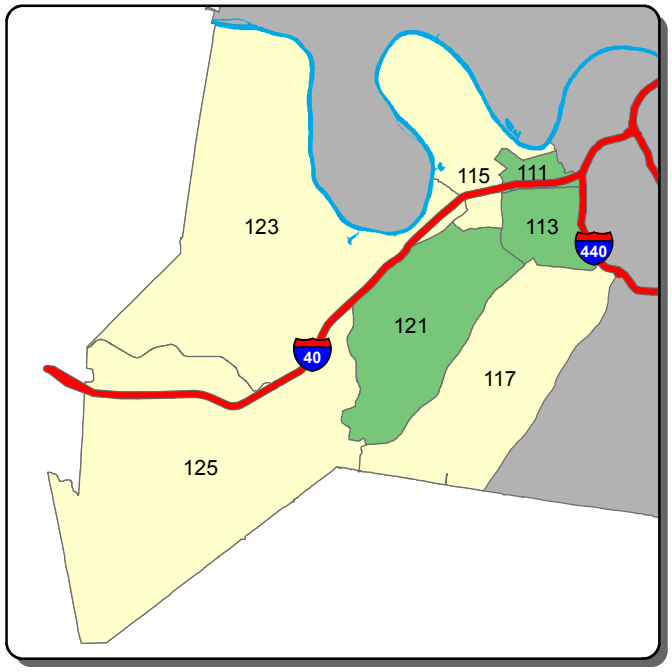

Burglary - C Shift

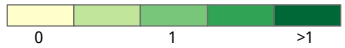

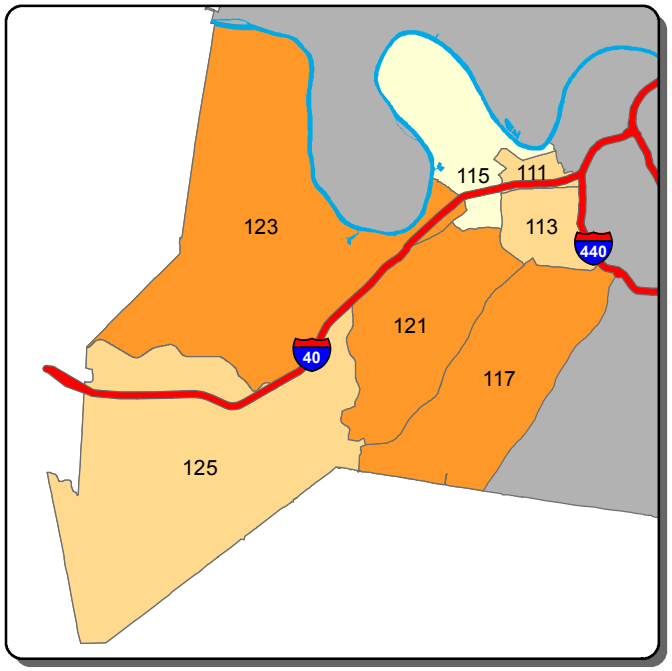

Theft from Vehicle - A Shift

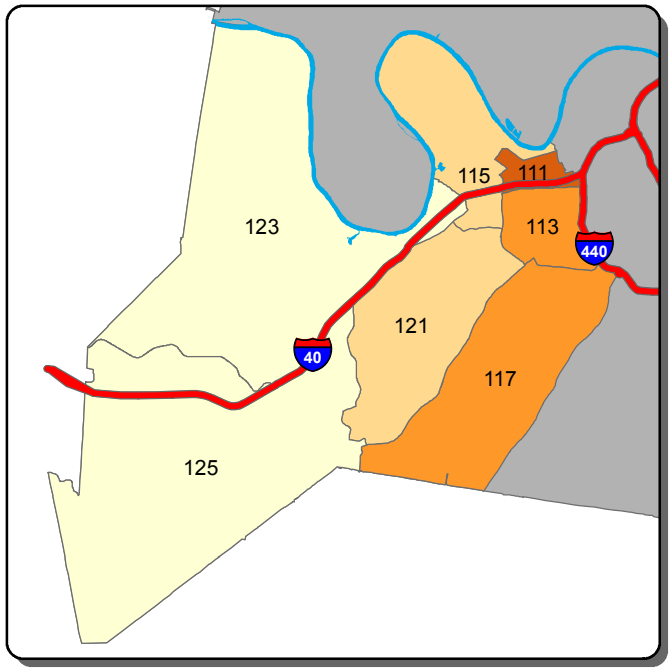

Theft from Vehicle - B Shift

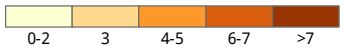

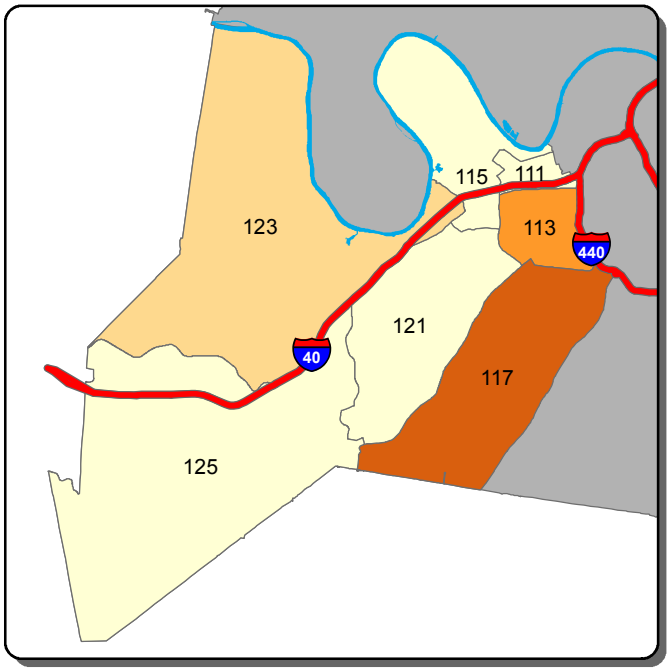

Theft from Vehicle - C Shift

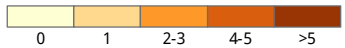

Information summarized for CompStat week ending 10/19/2019

Sourced from MNPD ARMS on 10/23/2019. Data taken from incident reports using Uniform Crime Reporting definitions and guidelines, based on the date and time when the inicident was reported. 'A, B, and C Shift' refer to the following time periods: A Shift = 0700 - 1500; B Shift = 1500 - 2300; C Shift = 2300 - 0700.

West Precinct - Aggravated Assault and Self Initiated CAD Counts for the Past Two Weeks

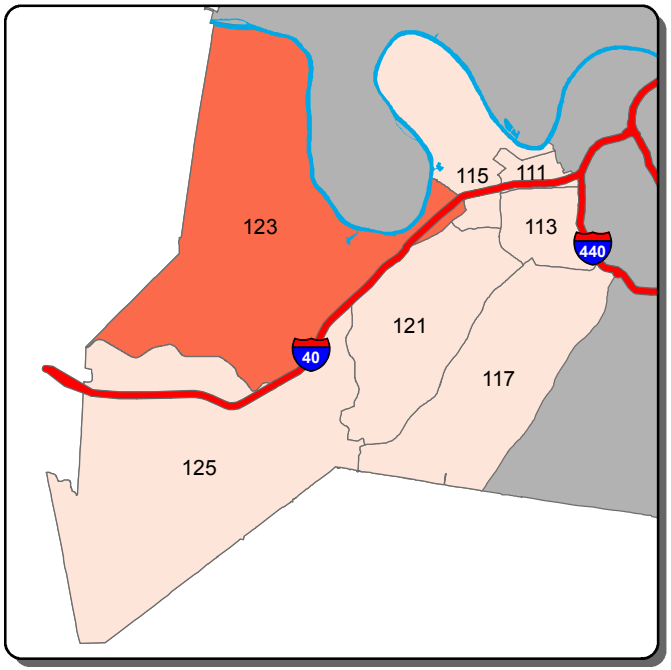

Aggravated Assault - A Shift

0 | 1 | >1

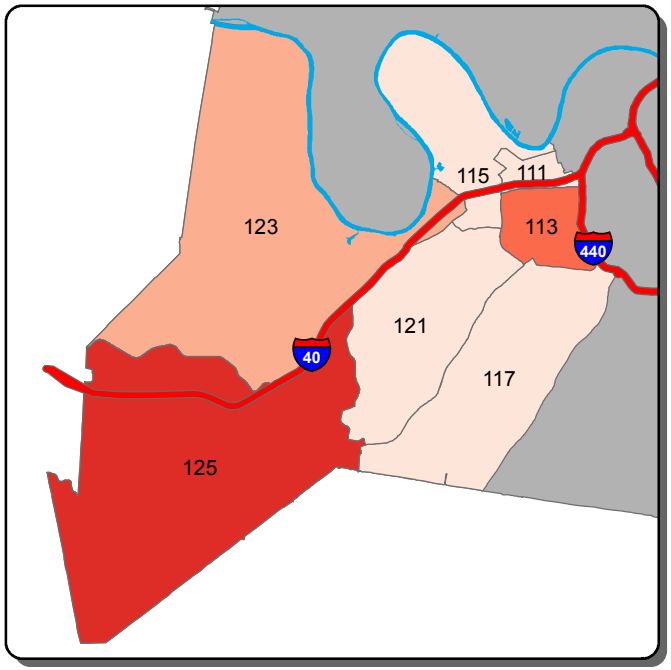

Aggravated Assault - B Shift

0 | 1 | 2-3 | 4 | >4

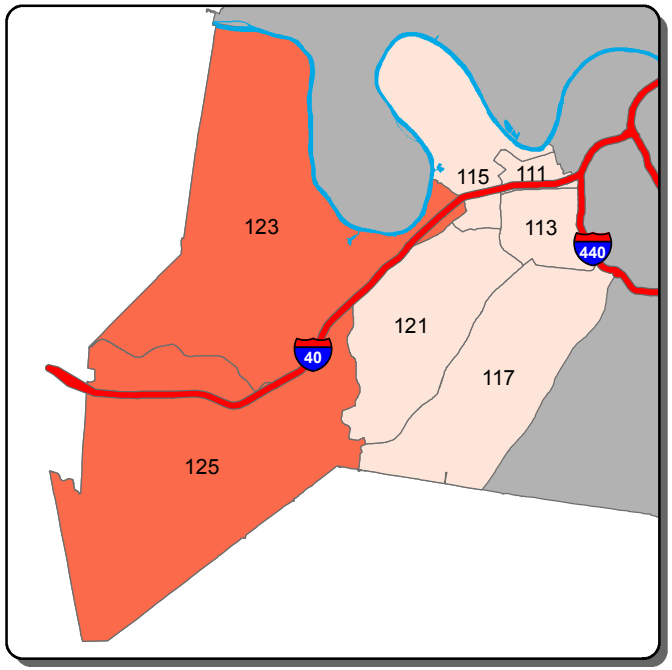

Aggravated Assault - C Shift

0 | 1 | >1

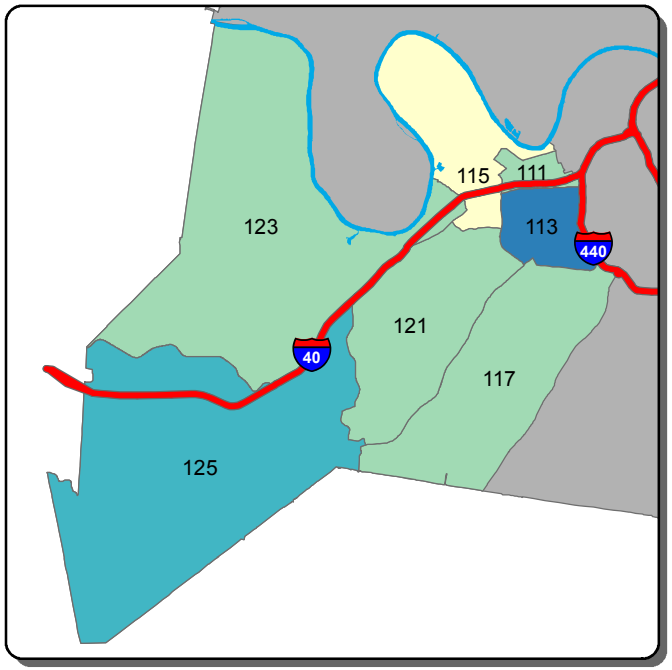

Self Initiated CAD - A Shift

0-63 | 64-138 | 139-213 | 214-288 | >288

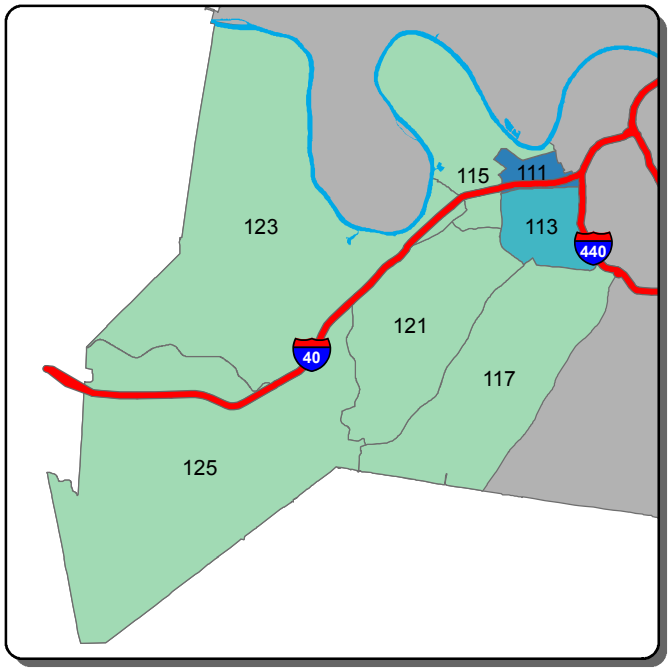

Self Initiated CAD - B Shift

0-27 | 28-71 | 72-116 | 117-160 | >160

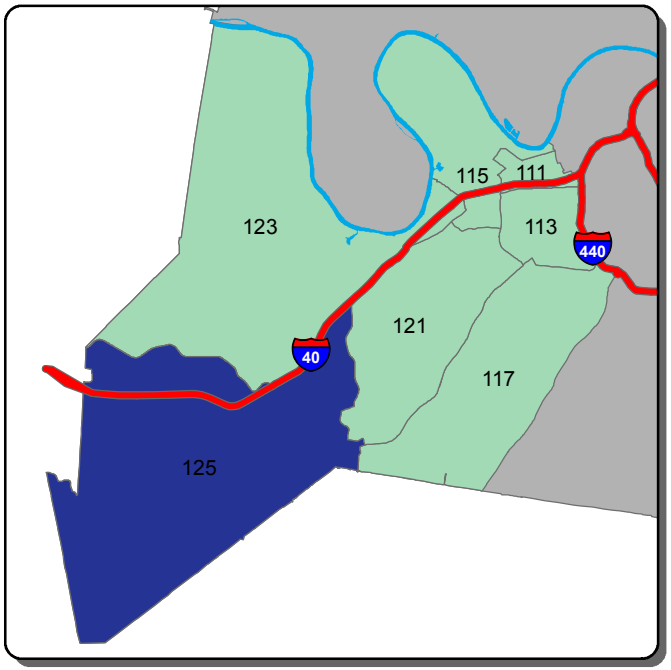

Self Initiated CAD - C Shift

0-33 | 34-211 | 212-388 | 389-566 | >566

Information summarized for CompStat week ending 10/19/2019

Sourced from MNPD ARMS on 10/23/2019. Data taken from incident reports using Uniform Crime Reporting definitions and guidelines, based on the date and time when the inicident was reported. 'A, B, and C Shift' refer to the following time periods: A Shift = 0700 - 1500; B Shift = 1500 - 2300; C Shift = 2300 - 0700.

East Precinct - Burglary and Theft from Vehicle Counts for the Past Two Weeks

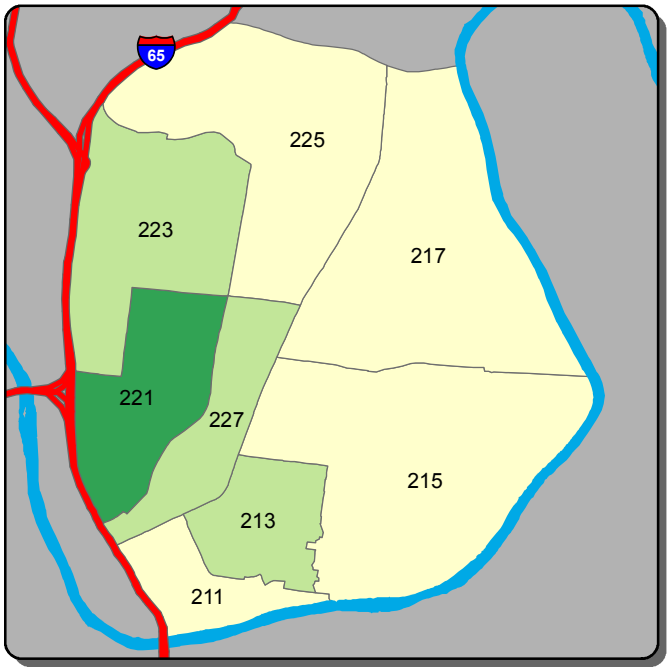

Burglary - A Shift

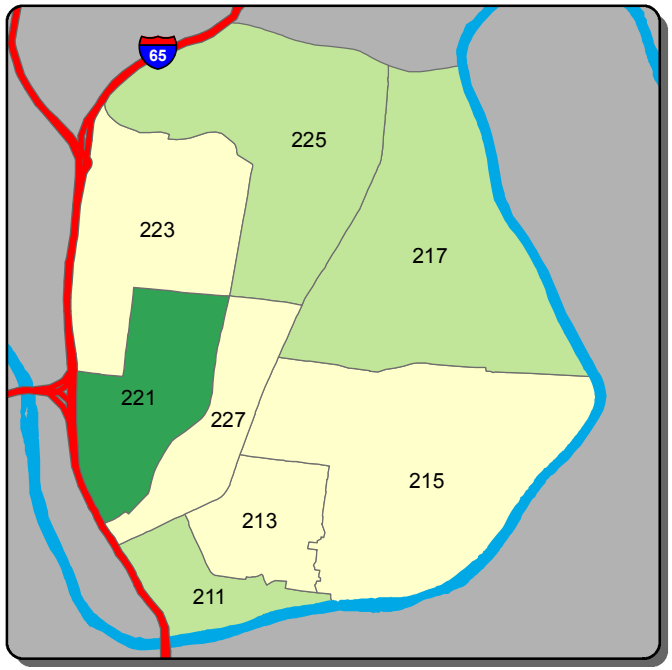

Burglary - B Shift

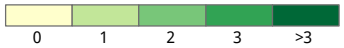

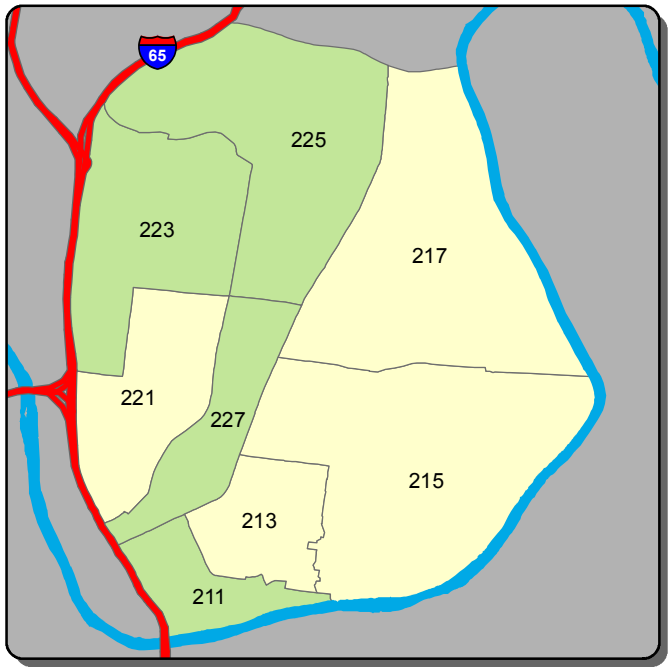

Burglary - C Shift

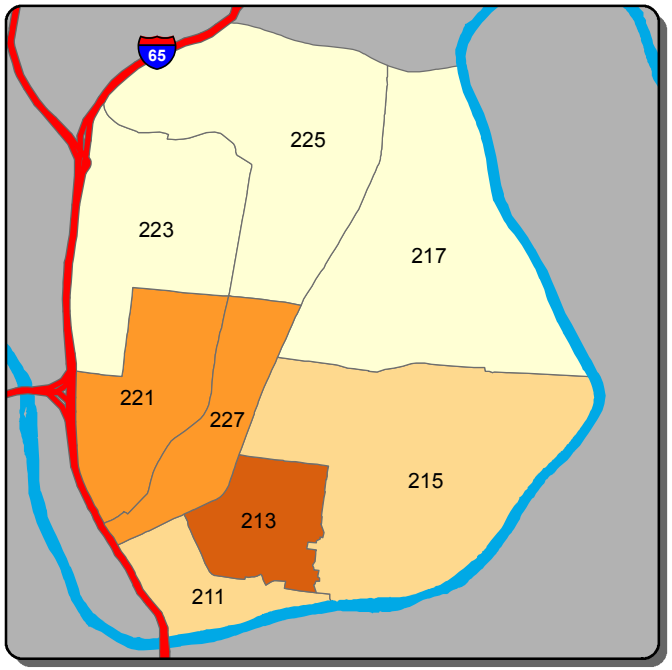

Theft from Vehicle - A Shift

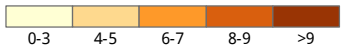

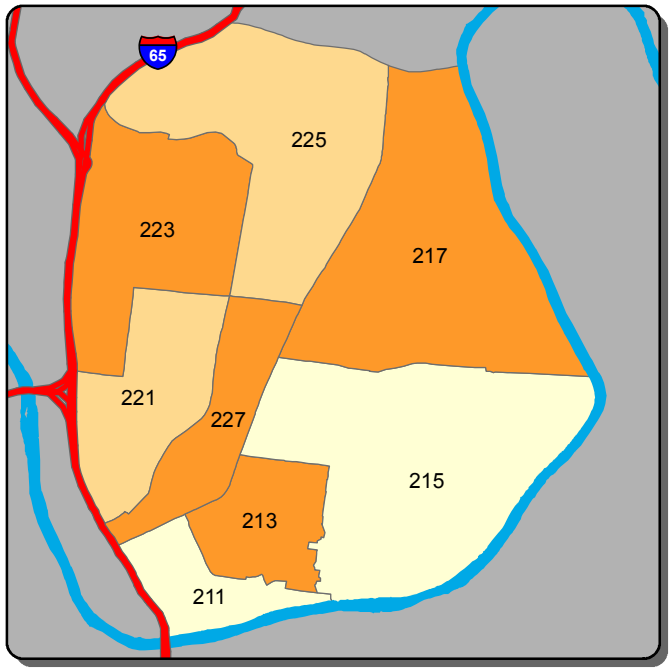

Theft from Vehicle - B Shift

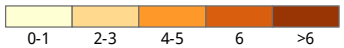

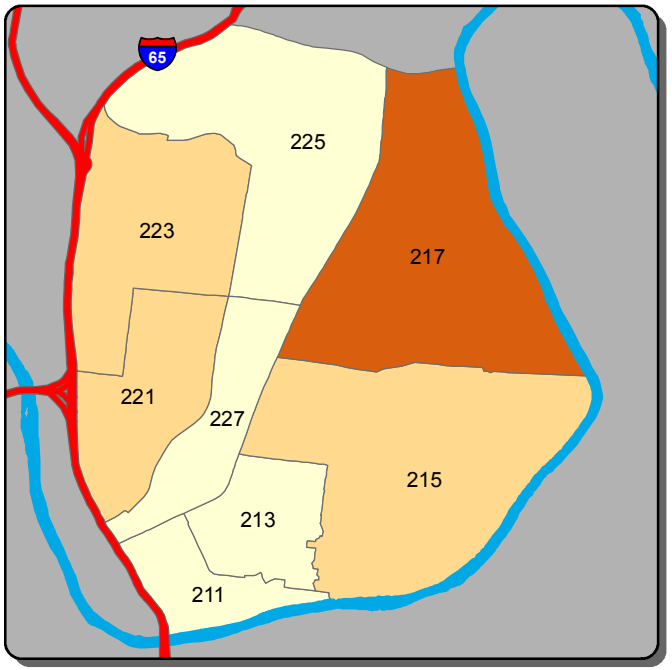

Theft from Vehicle - C Shift

Information summarized for CompStat week ending 10/19/2019

Sourced from MNPD ARMS on 10/23/2019. Data taken from incident reports using Uniform Crime Reporting definitions and guidelines, based on the date and time when the inicident was reported. 'A, B, and C Shift' refer to the following time periods: A Shift = 0700 - 1500; B Shift = 1500 - 2300; C Shift = 2300 - 0700.

East Precinct - Aggravated Assault and Self Initiated CAD Counts for the Past Two Weeks

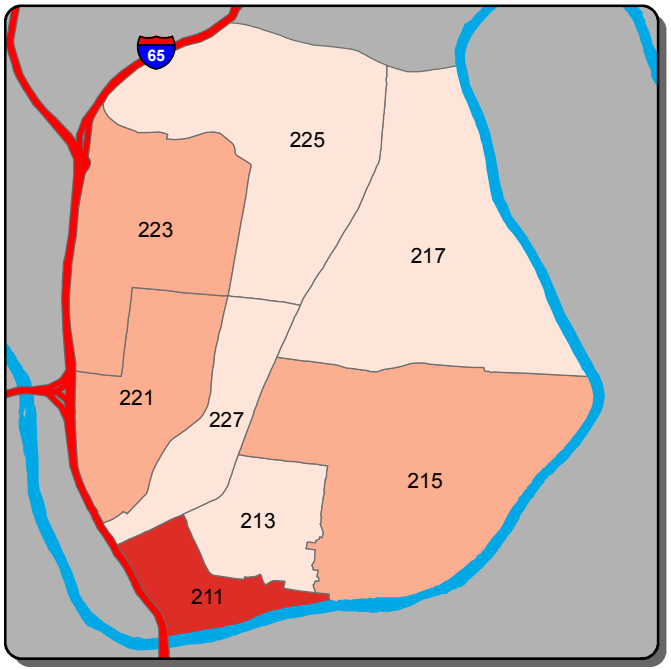

Aggravated Assault - A Shift

0 | 1 | 2 | >2

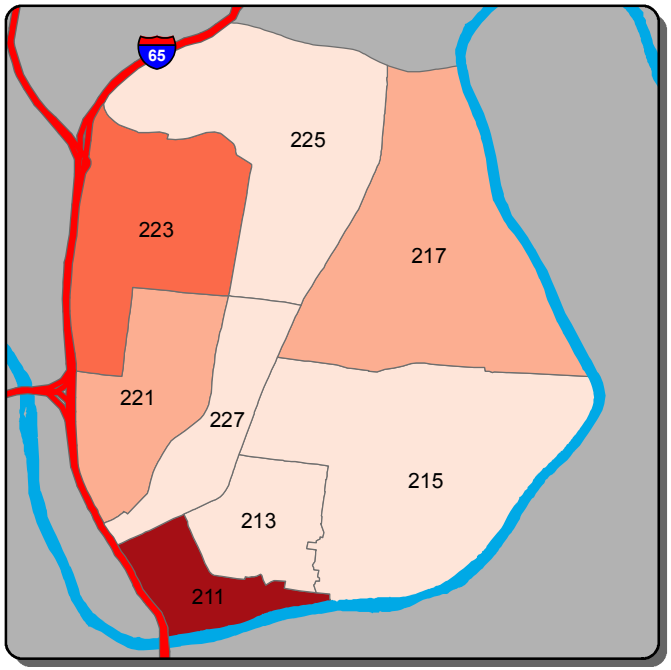

Aggravated Assault - B Shift

0 | 1-2 | 3-4 | 5-7 | >7

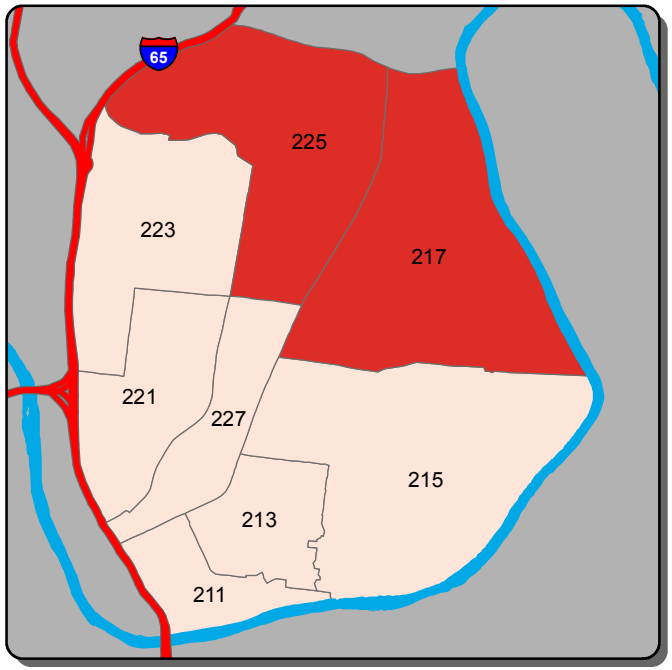

Aggravated Assault - C Shift

0 | 1 | 2 | >2

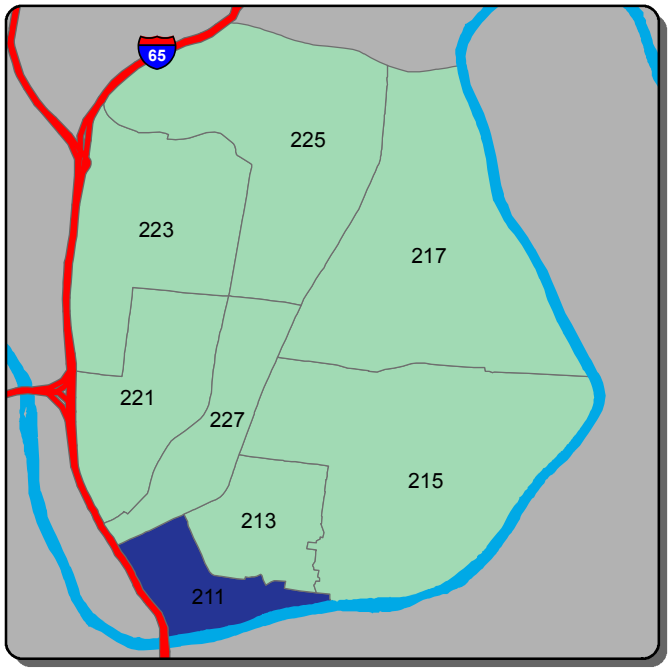

Self Initiated CAD - A Shift

0-14 | 15-79 | 80-144 | 145-209 | >209

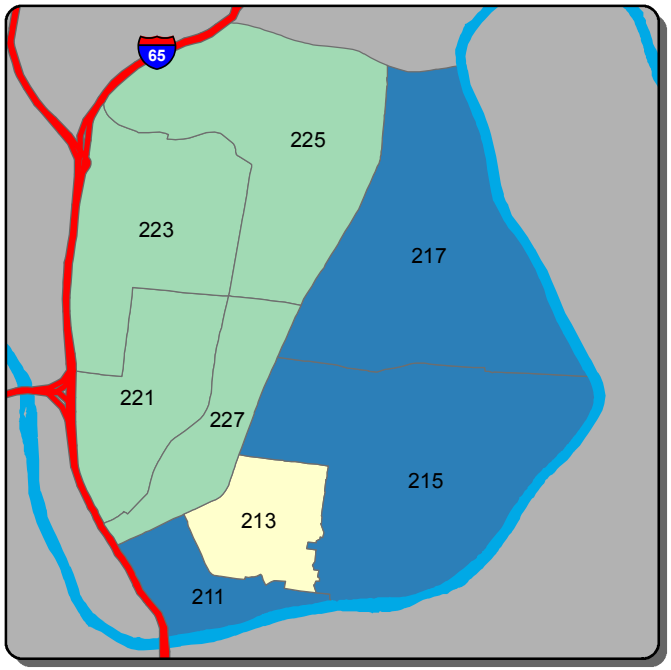

Self Initiated CAD - B Shift

0-56 | 57-76 | 77-96 | 97-117 | >117

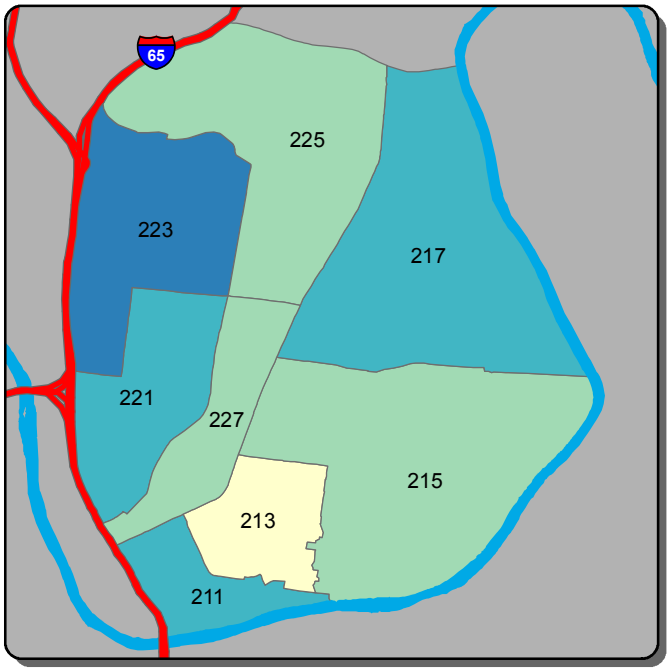

Self Initiated CAD - C Shift

0-40 | 41-78 | 79-116 | 117-154 | >154

Information summarized for CompStat week ending 10/19/2019

Sourced from MNPD ARMS on 10/23/2019. Data taken from incident reports using Uniform Crime Reporting definitions and guidelines, based on the date and time when the inicident was reported. 'A, B, and C Shift' refer to the following time periods: A Shift = 0700 - 1500; B Shift = 1500 - 2300; C Shift = 2300 - 0700.

South Precinct - Burglary and Theft from Vehicle Counts for the Past Two Weeks

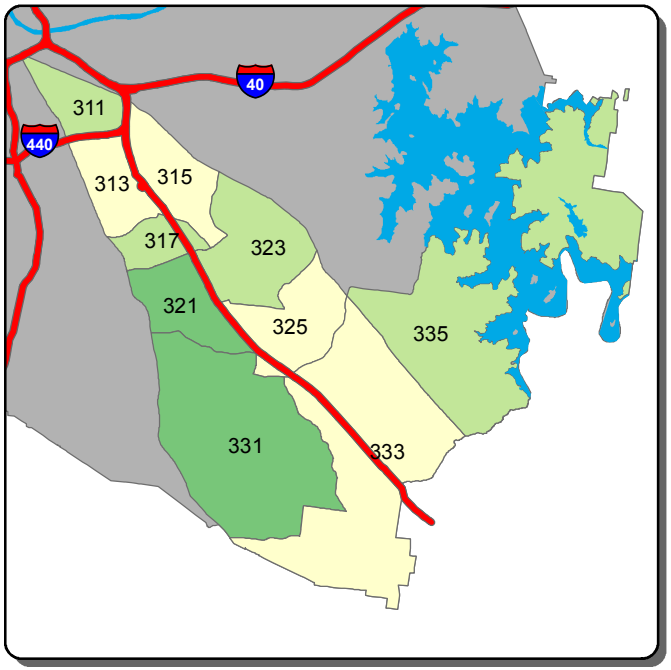

Burglary - A Shift

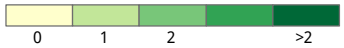

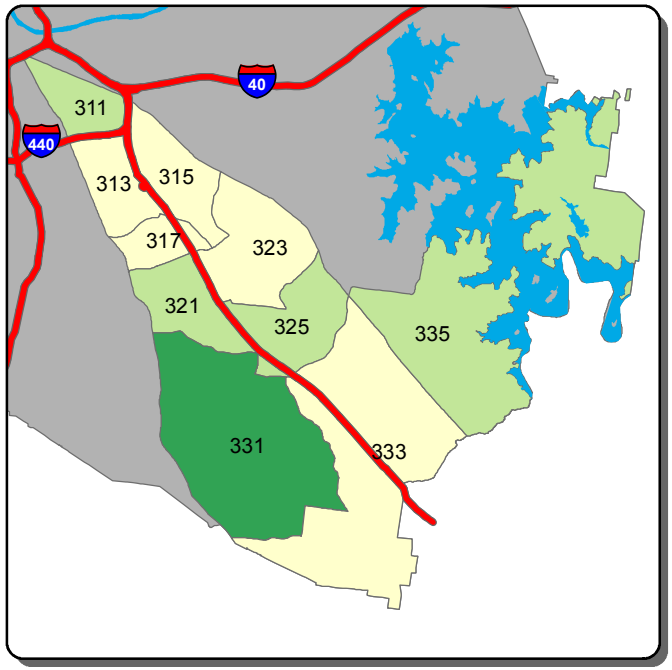

Burglary - B Shift

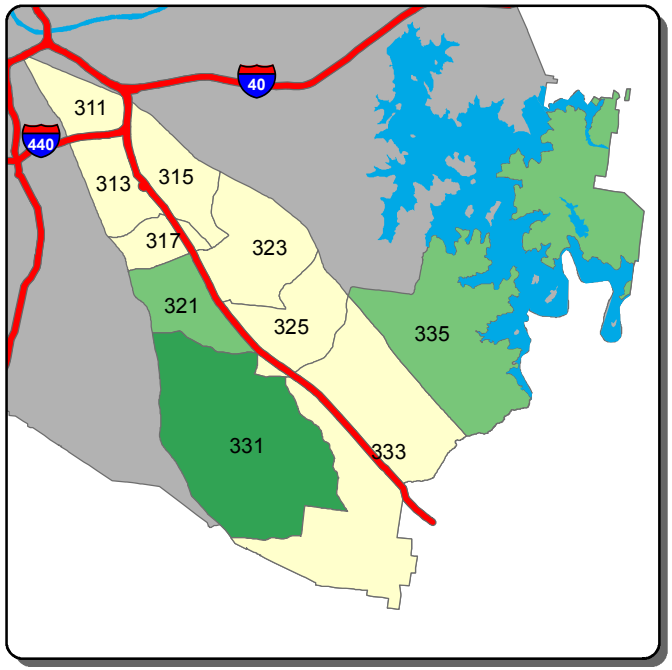

Burglary - C Shift

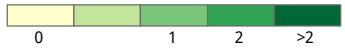

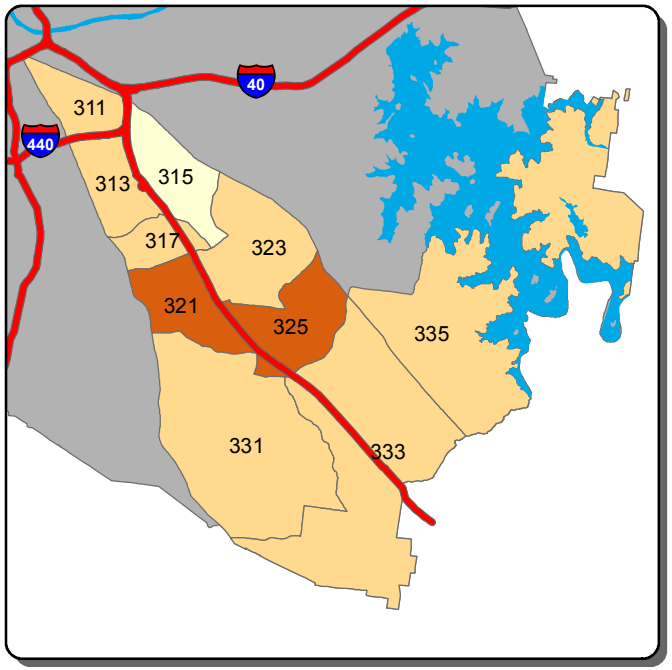

Theft from Vehicle - A Shift

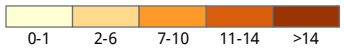

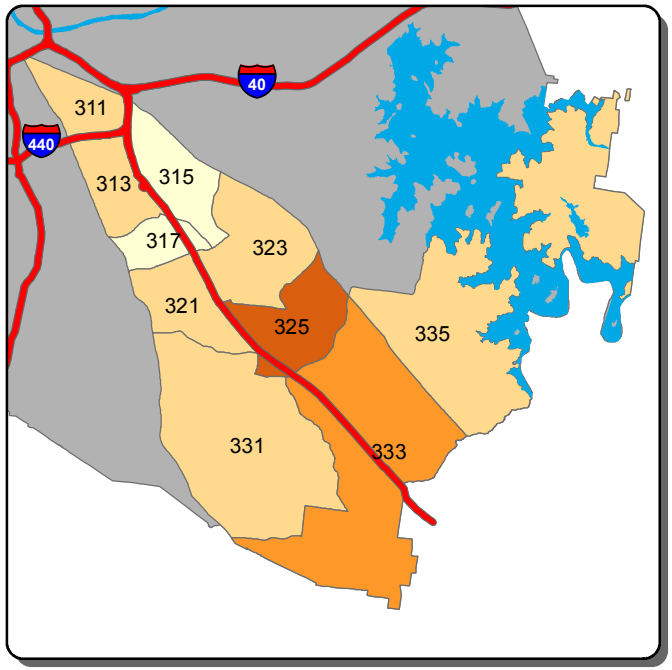

Theft from Vehicle - B Shift

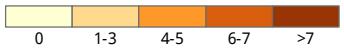

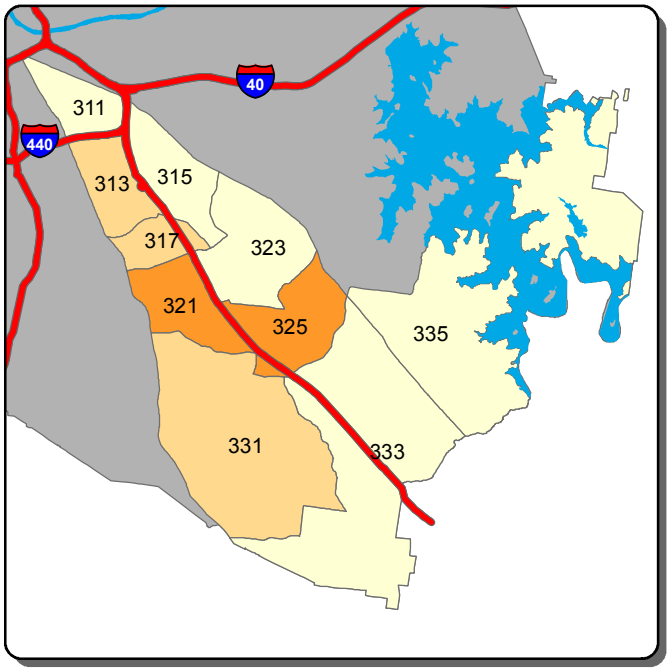

Theft from Vehicle - C Shift

Information summarized for CompStat week ending 10/19/2019

Sourced from MNPD ARMS on 10/23/2019. Data taken from incident reports using Uniform Crime Reporting definitions and guidelines, based on the date and time when the inicident was reported. 'A, B, and C Shift' refer to the following time periods: A Shift = 0700 - 1500; B Shift = 1500 - 2300; C Shift = 2300 - 0700.

South Precinct - Aggravated Assault and Self Initiated CAD Counts for the Past Two Weeks

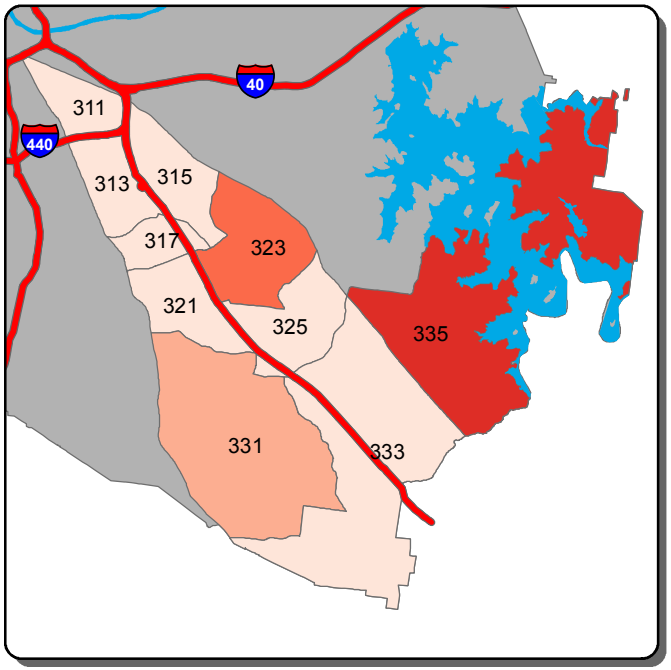

Aggravated Assault - A Shift

0 | 1 | 2 | 3 | >3

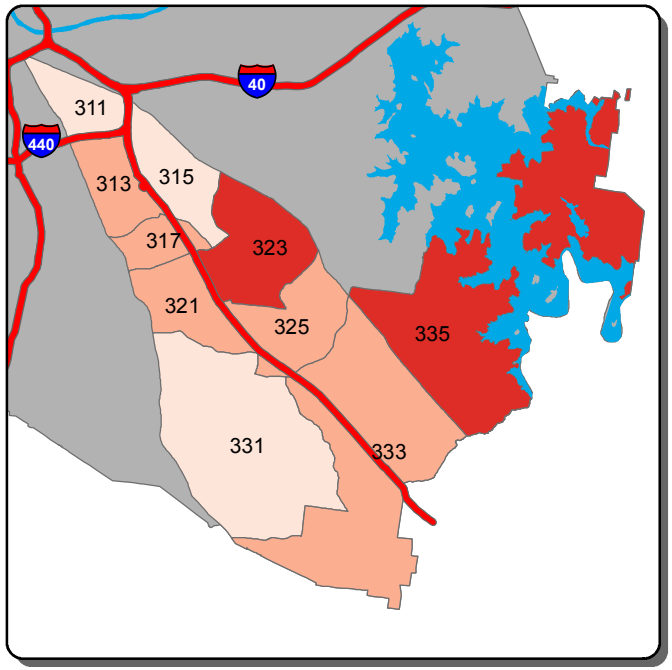

Aggravated Assault - B Shift

0 | 1-2 | 3-4 | 5 | >5

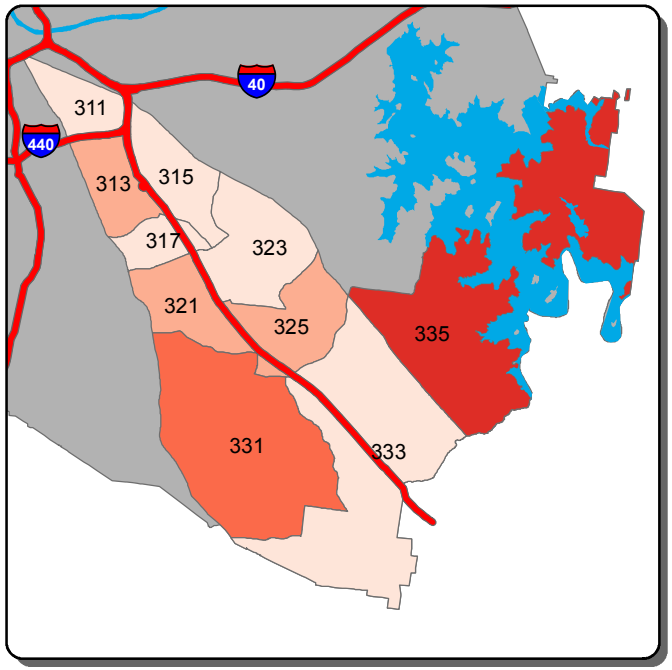

Aggravated Assault - C Shift

0 | 1 | 2 | 3 | >3

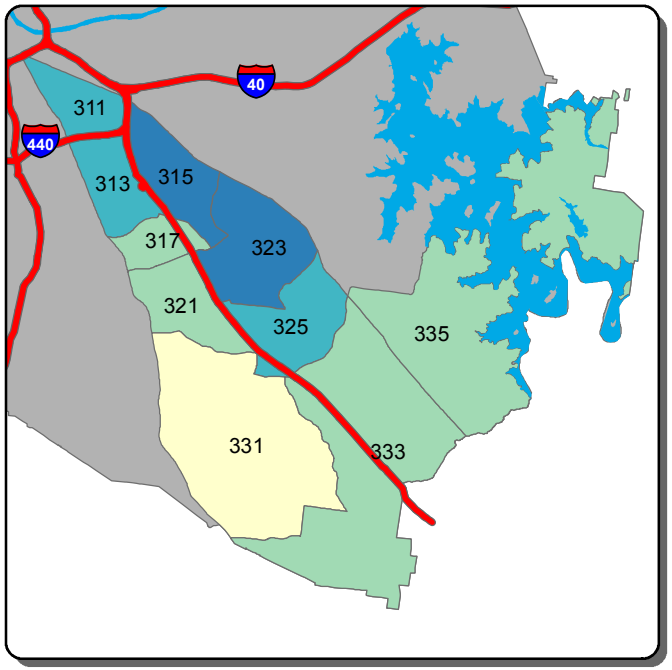

Self Initiated CAD - A Shift

0-19 | 20-31 | 32-43 | 44-55 | >55

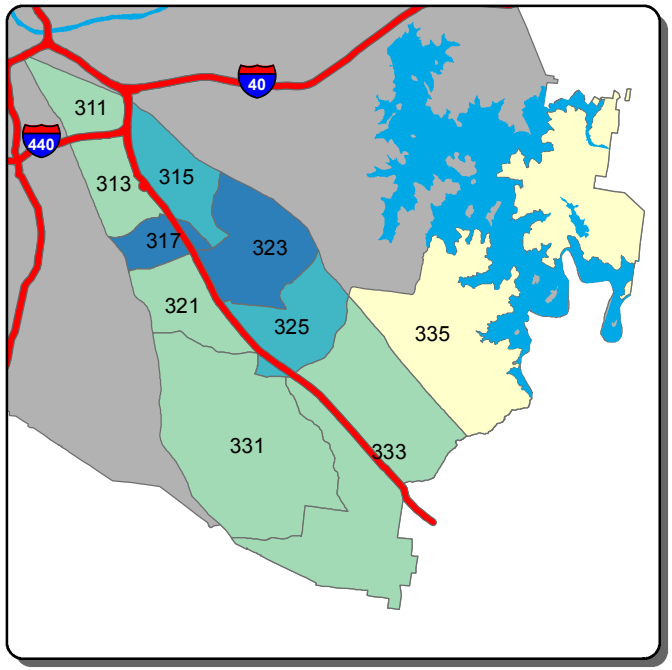

Self Initiated CAD - B Shift

0-34 | 35-56 | 57-77 | 78-98 | >98

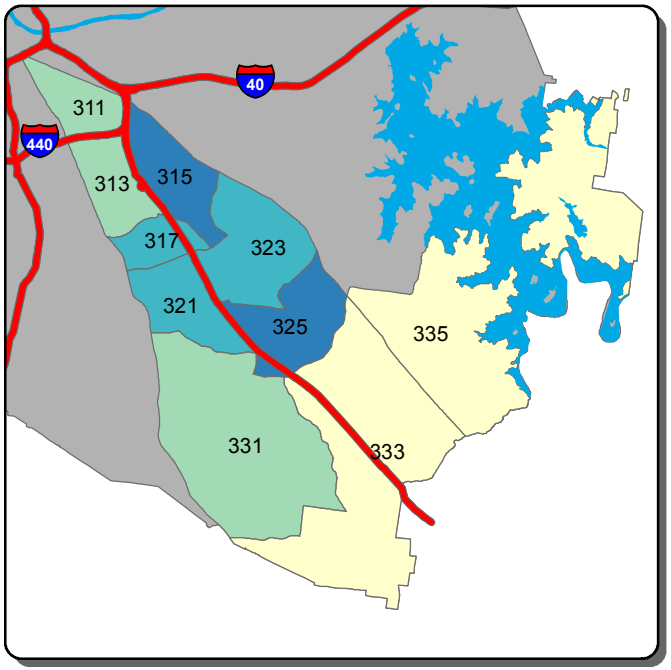

Self Initiated CAD - C Shift

0-24 | 25-42 | 43-60 | 61-78 | >78

Information summarized for CompStat week ending 10/19/2019

Sourced from MNPD ARMS on 10/23/2019. Data taken from incident reports using Uniform Crime Reporting definitions and guidelines, based on the date and time when the inicident was reported. 'A, B, and C Shift' refer to the following time periods: A Shift = 0700 - 1500; B Shift = 1500 - 2300; C Shift = 2300 - 0700.

Central Precinct - Burglary and Theft from Vehicle Counts for the Past Two Weeks

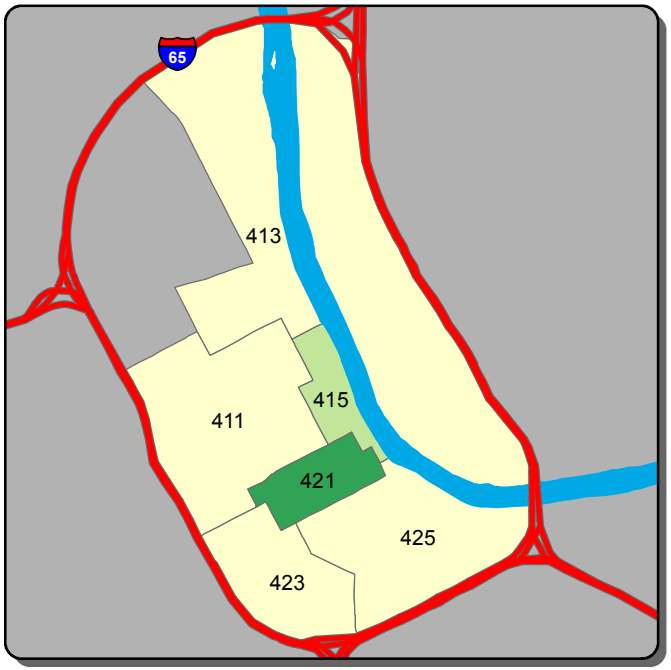

Burglary - A Shift

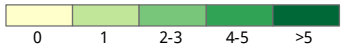

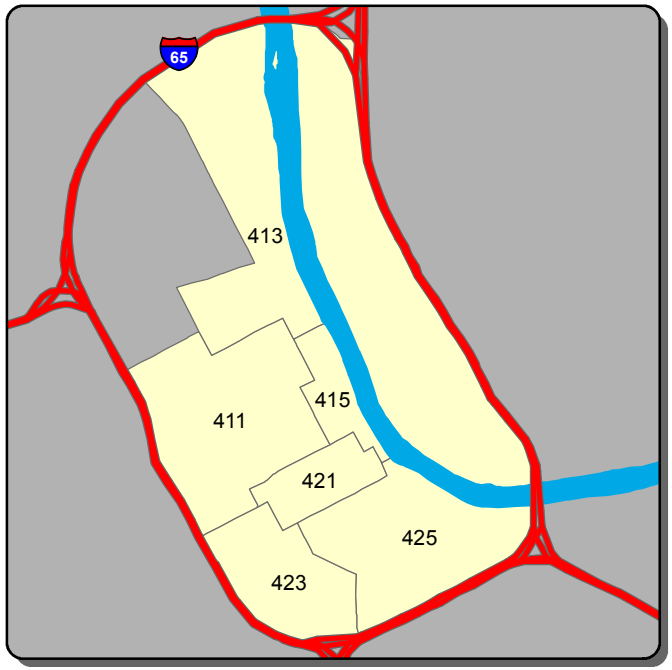

Burglary - B Shift

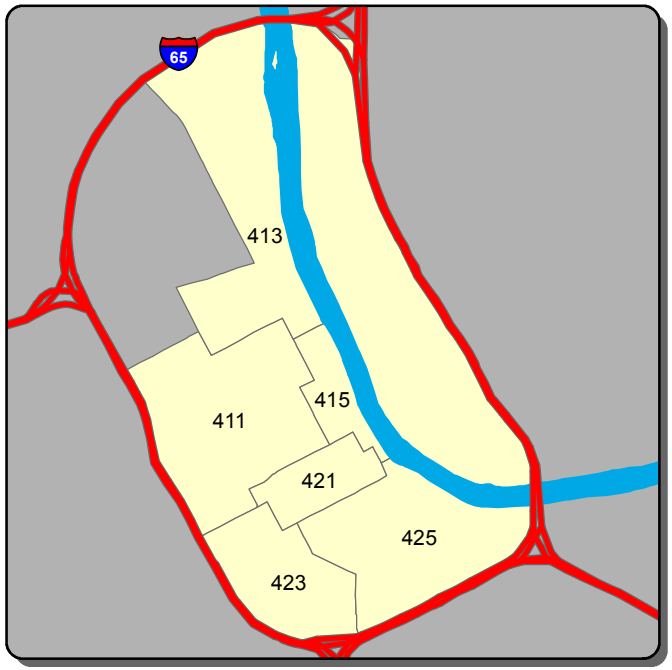

Burglary - C Shift

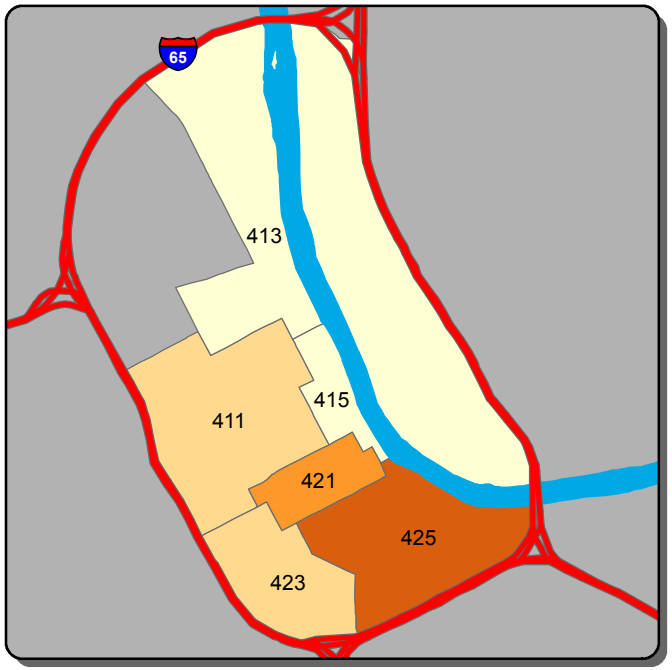

Theft from Vehicle - A Shift

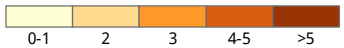

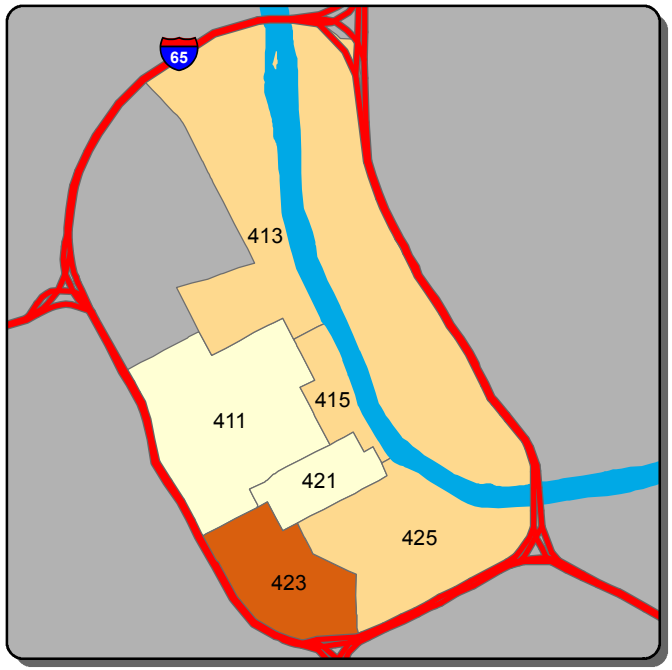

Theft from Vehicle - B Shift

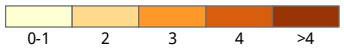

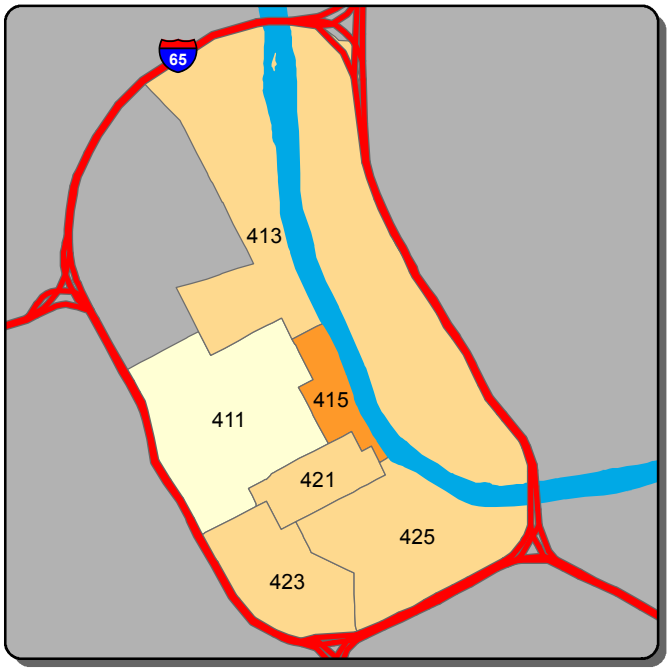

Theft from Vehicle - C Shift

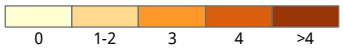

Information summarized for CompStat week ending 10/19/2019

Sourced from MNPD ARMS on 10/23/2019. Data taken from incident reports using Uniform Crime Reporting definitions and guidelines, based on the date and time when the inicident was reported. 'A, B, and C Shift' refer to the following time periods: A Shift = 0700 - 1500; B Shift = 1500 - 2300; C Shift = 2300 - 0700.

Central Precinct - Aggravated Assault and Self Initiated CAD Counts for the Past Two Weeks

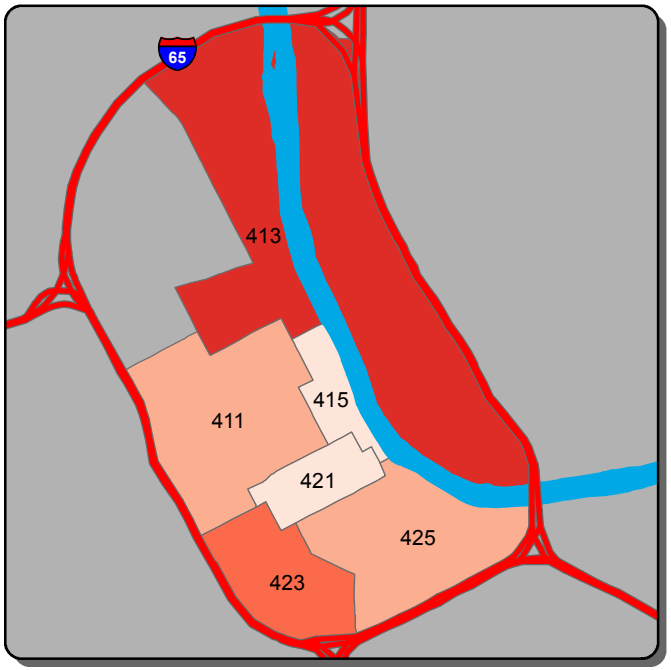

Aggravated Assault - A Shift

0	1	2	3-4	>4

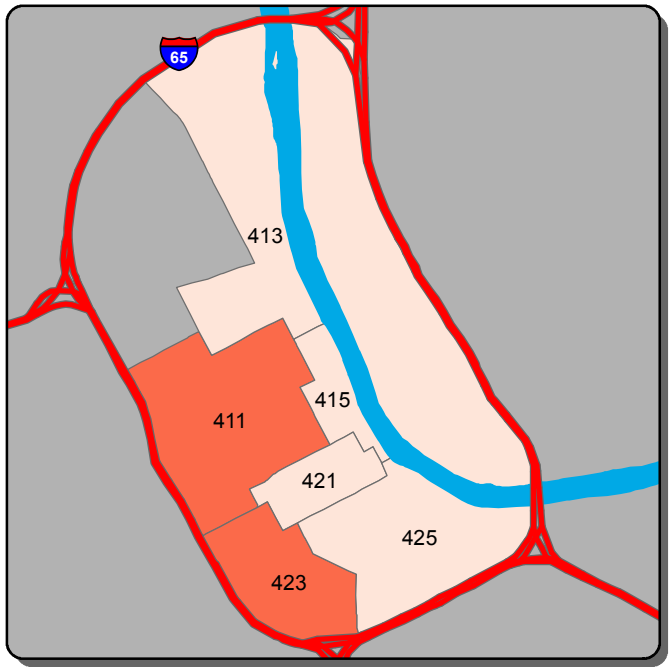

Aggravated Assault - B Shift

0	1	>1

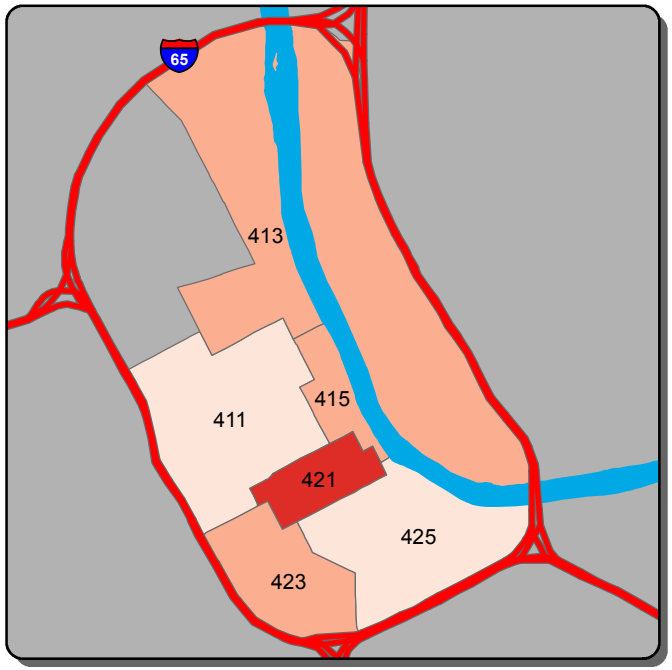

Aggravated Assault - C Shift

0	1	2-3	4-5	>5

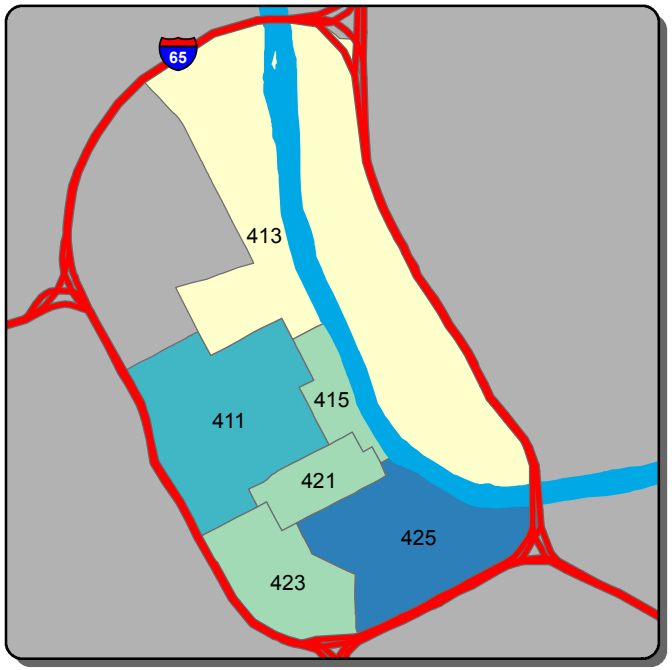

Self Initiated CAD - A Shift

0-86	87-114	115-141	142-169	>169

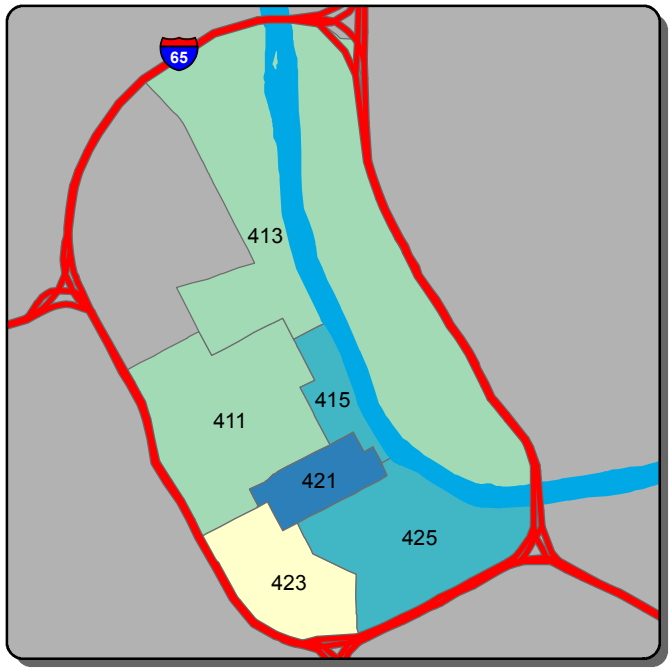

Self Initiated CAD - B Shift

0-69	70-104	105-140	141-175	>175

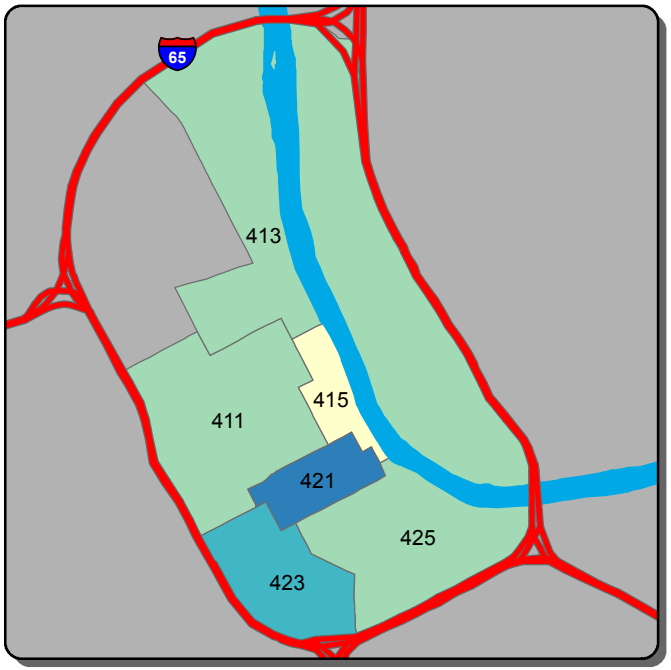

Self Initiated CAD - C Shift

0-78	79-144	145-210	211-276	>276

Information summarized for CompStat week ending 10/19/2019

Sourced from MNPD ARMS on 10/23/2019. Data taken from incident reports using Uniform Crime Reporting definitions and guidelines, based on the date and time when the inicident was reported. 'A, B, and C Shift' refer to the following time periods: A Shift = 0700 - 1500; B Shift = 1500 - 2300; C Shift = 2300 - 0700.

Hermitage Precinct - Burglary and Theft from Vehicle Counts for the Past Two Weeks

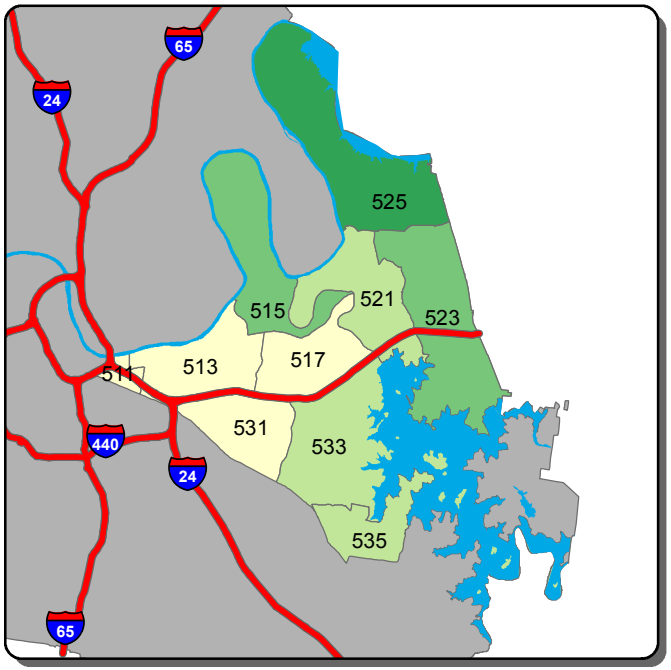

Burglary - A Shift

0 1 2 3 >3

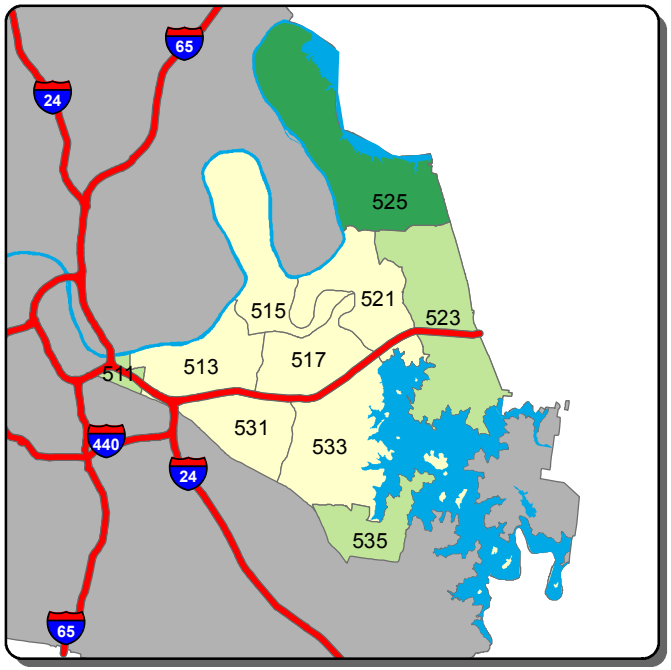

Burglary - B Shift

0 1 2 3 >3

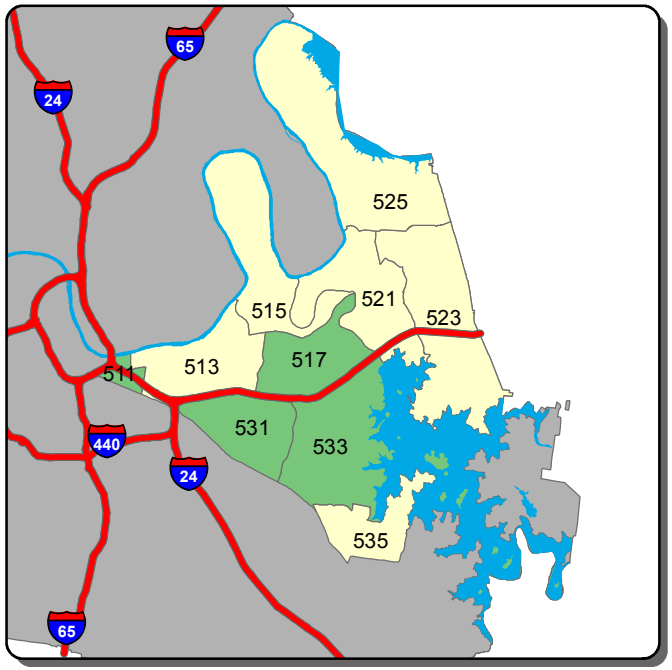

Burglary - C Shift

0 1 >1

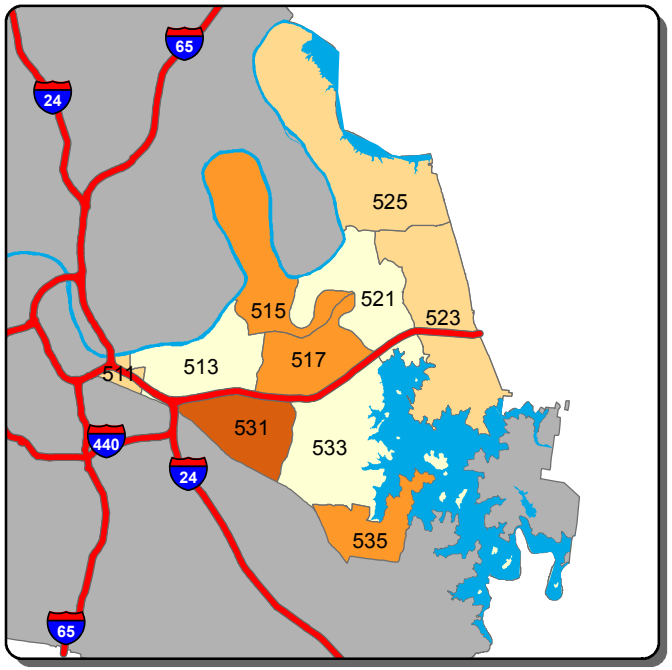

Theft from Vehicle - A Shift

0-2 3-4 5-7 8-9 >9

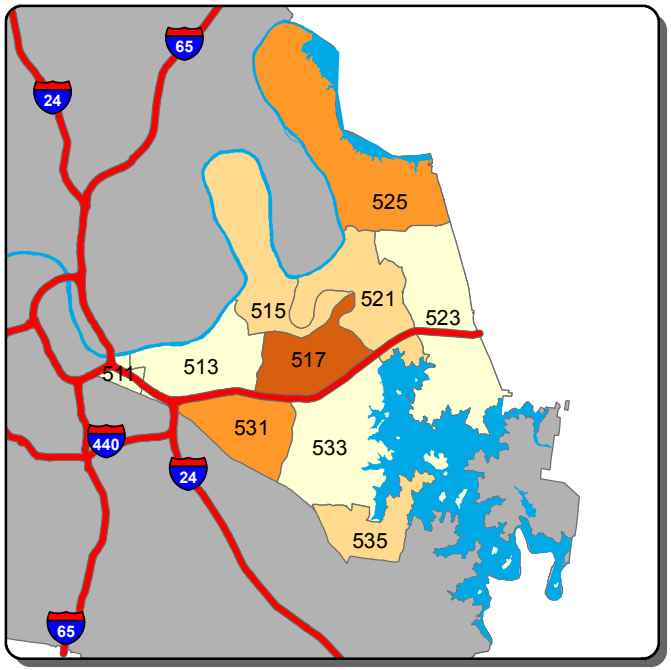

Theft from Vehicle - B Shift

0 1-2 3 4-5 >5

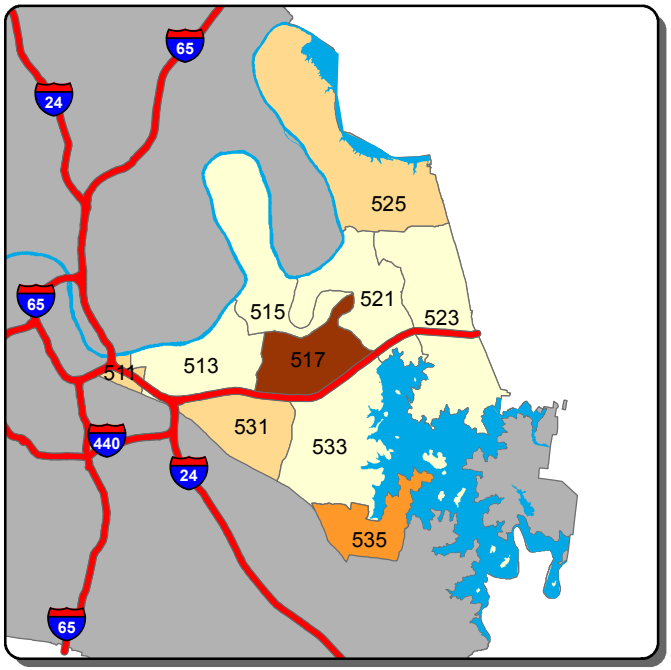

Theft from Vehicle - C Shift

0 1 2 3 >3

Information summarized for CompStat week ending 10/19/2019

Sourced from MNPD ARMS on 10/23/2019. Data taken from incident reports using Uniform Crime Reporting definitions and guidelines, based on the date and time when the inicident was reported. 'A, B, and C Shift' refer to the following time periods: A Shift = 0700 - 1500; B Shift = 1500 - 2300; C Shift = 2300 - 0700.

Hermitage Precinct - Aggravated Assault and Self Initiated CAD Counts for the Past Two Weeks

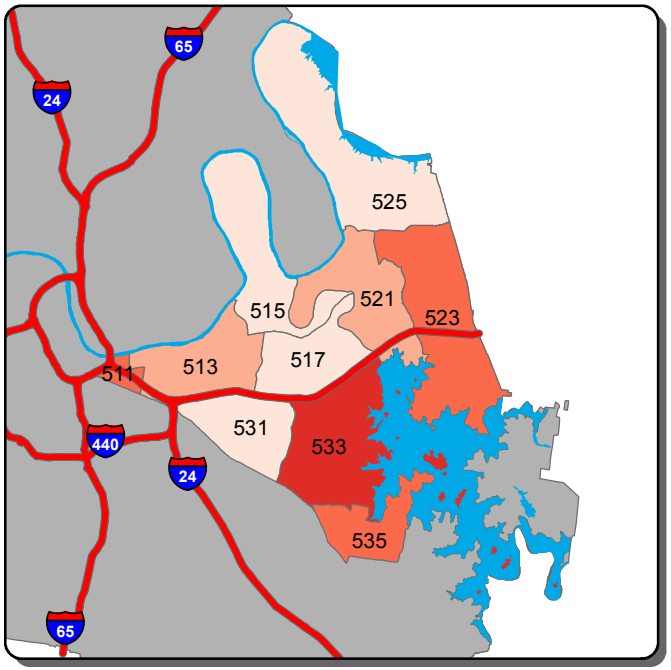

Aggravated Assault - A Shift

0 1 2 3 >3

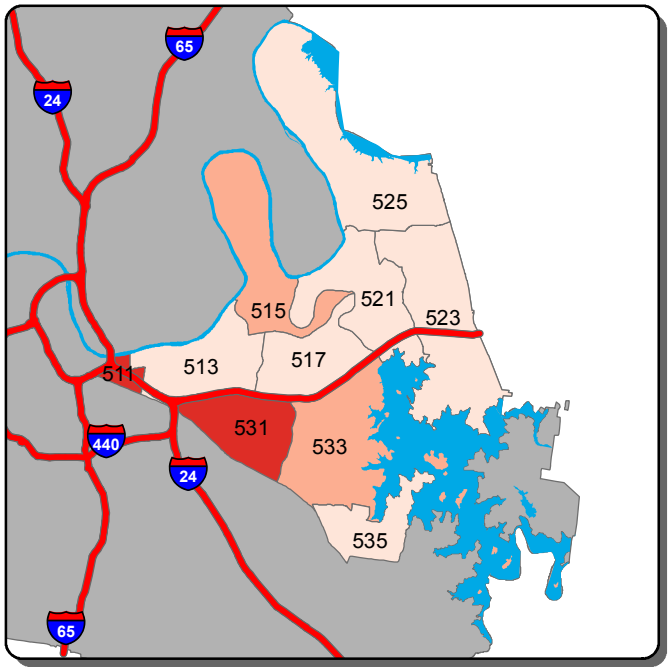

Aggravated Assault - B Shift

0 1 2 3 >3

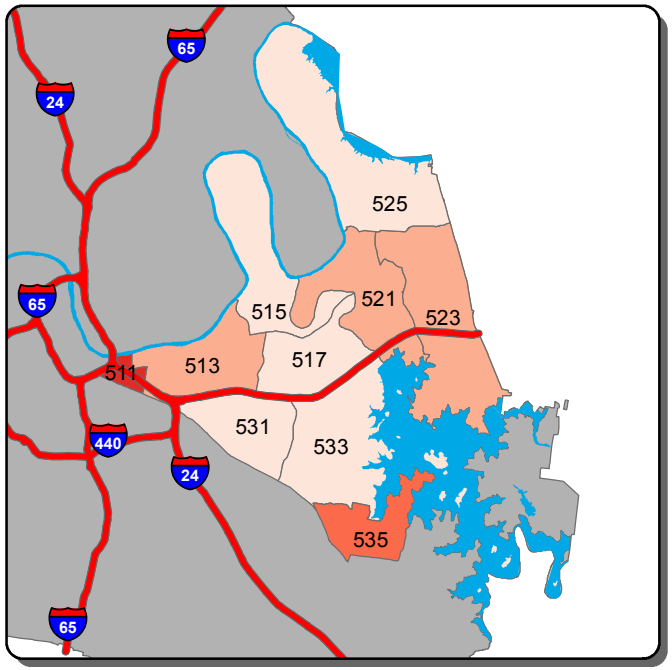

Aggravated Assault - C Shift

0 1 2 3 >3

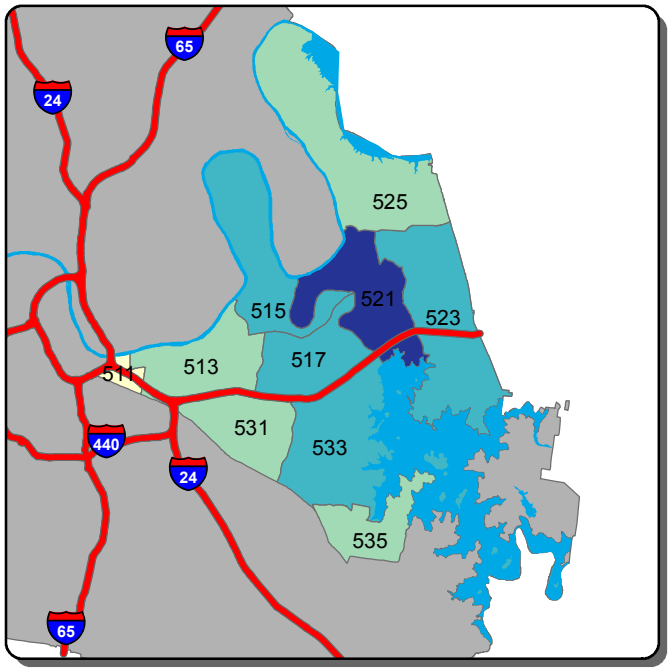

Self Initiated CAD - A Shift

0-27 28-61 62-95 96-130 >130

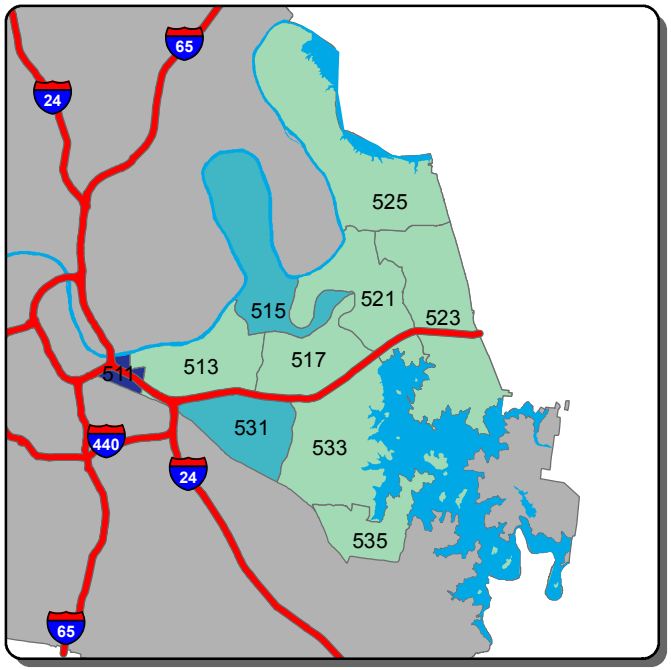

Self Initiated CAD - B Shift

0-36 37-60 61-84 85-108 >108

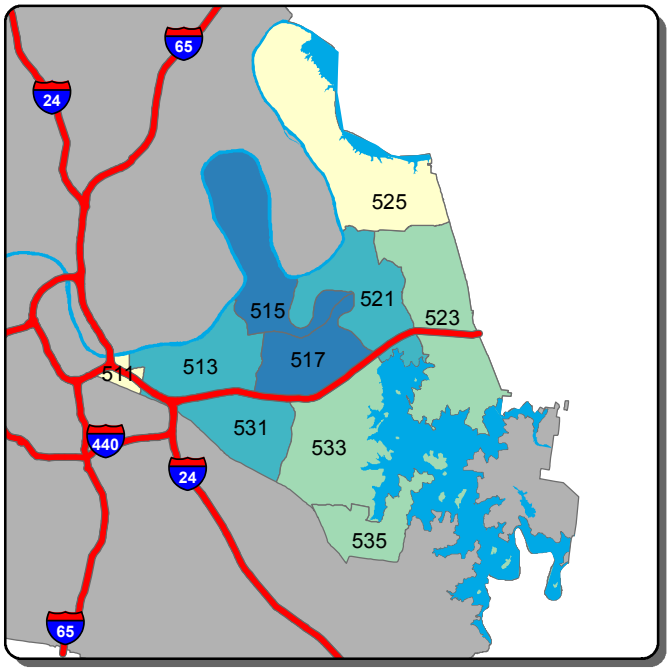

Self Initiated CAD - C Shift

0-46 47-92 93-137 138-183 >183

Information summarized for CompStat week ending 10/19/2019

Sourced from MNPD ARMS on 10/23/2019. Data taken from incident reports using Uniform Crime Reporting definitions and guidelines, based on the date and time when the inicident was reported. 'A, B, and C Shift' refer to the following time periods: A Shift = 0700 - 1500; B Shift = 1500 - 2300; C Shift = 2300 - 0700.

North Precinct - Burglary and Theft from Vehicle Counts for the Past Two Weeks

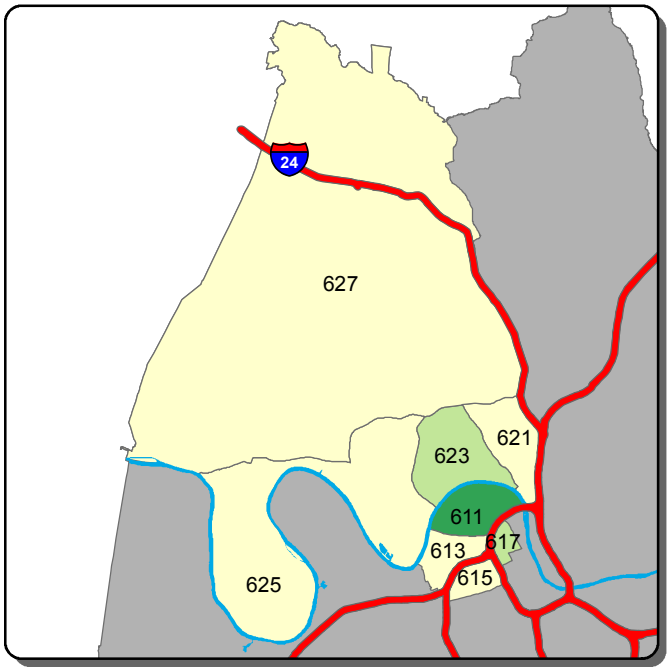

Burglary - A Shift

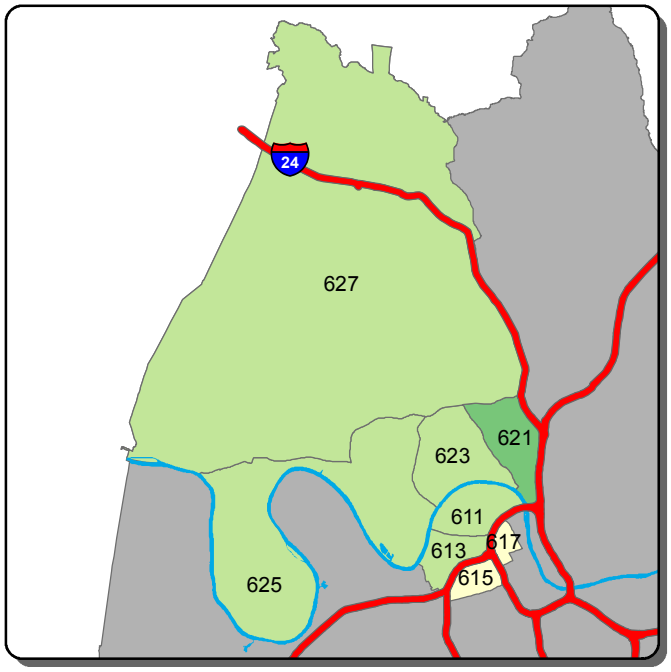

Burglary - B Shift

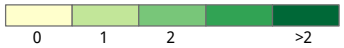

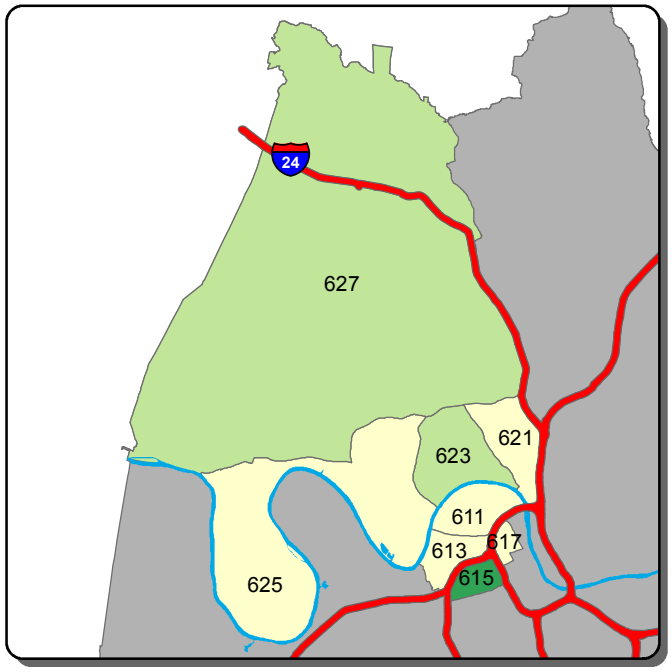

Burglary - C Shift

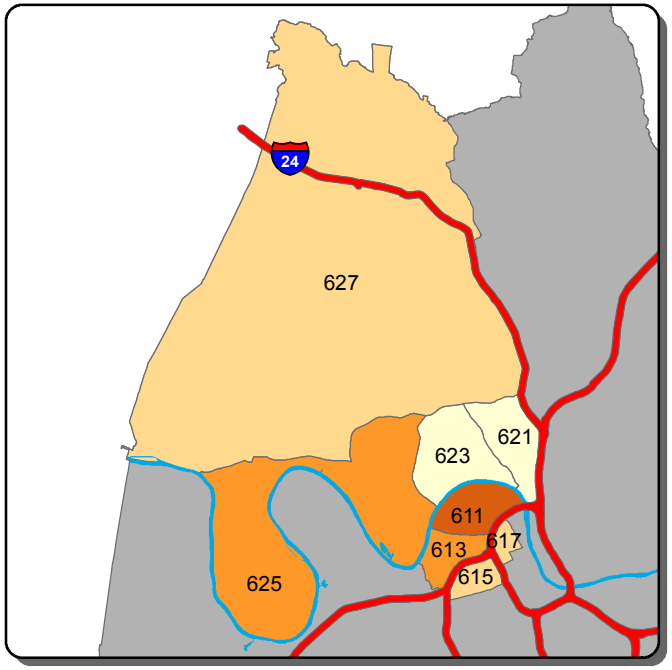

Theft from Vehicle - A Shift

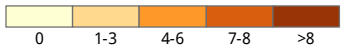

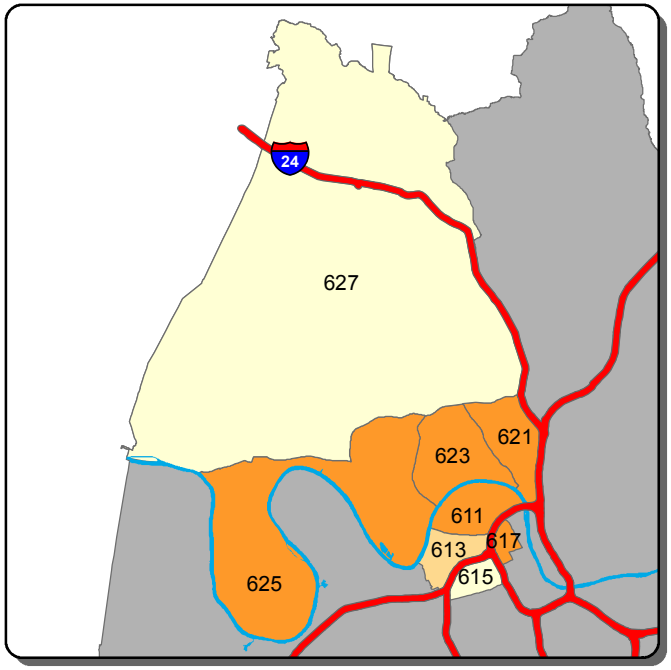

Theft from Vehicle - B Shift

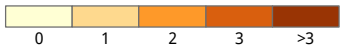

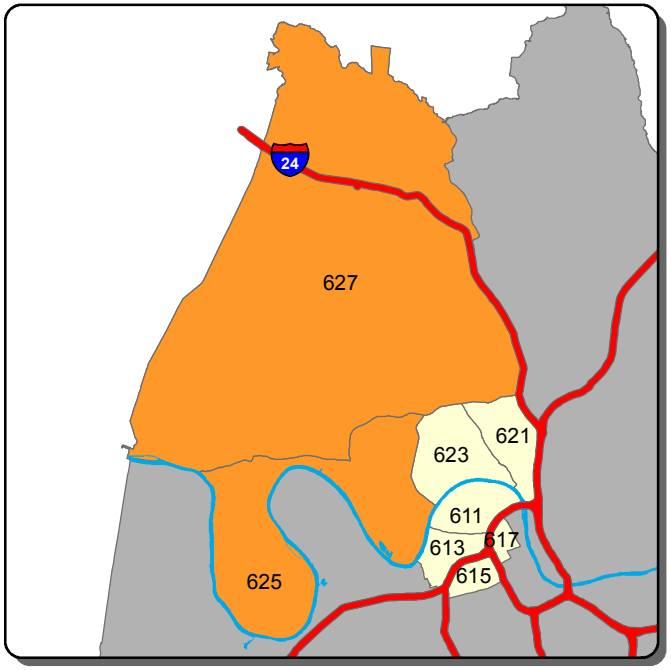

Theft from Vehicle - C Shift

Information summarized for CompStat week ending 10/19/2019

Sourced from MNPD ARMS on 10/23/2019. Data taken from incident reports using Uniform Crime Reporting definitions and guidelines, based on the date and time when the inicident was reported. 'A, B, and C Shift' refer to the following time periods: A Shift = 0700 - 1500; B Shift = 1500 - 2300; C Shift = 2300 - 0700.

North Precinct - Aggravated Assault and Self Initiated CAD Counts for the Past Two Weeks

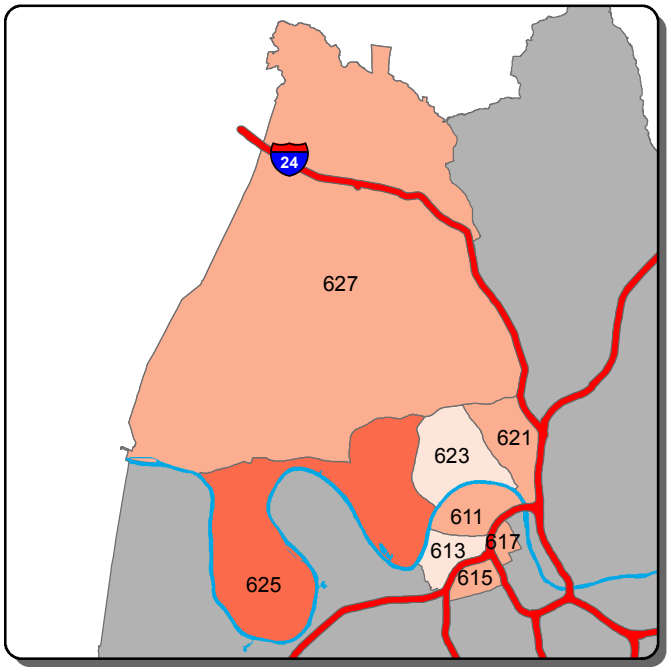

Aggravated Assault - A Shift

0-1 | 2 | 3 | 4 | >4

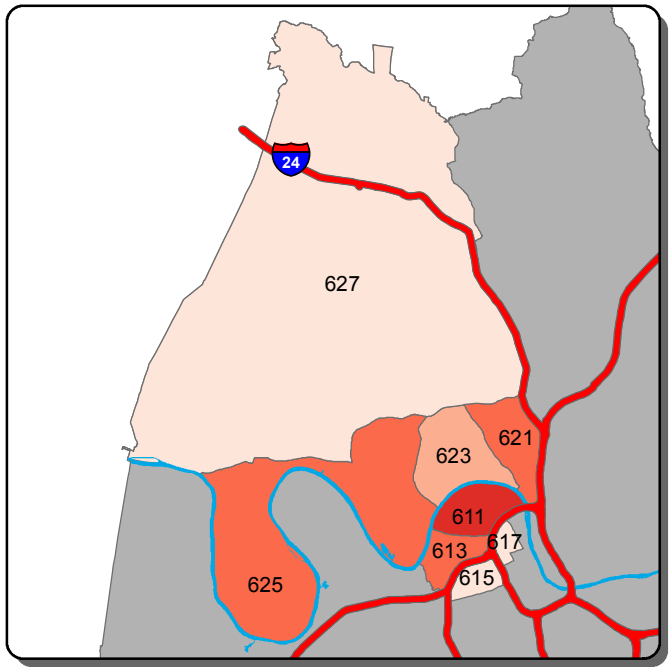

Aggravated Assault - B Shift

0-1 | 2 | 3 | 4-5 | >5

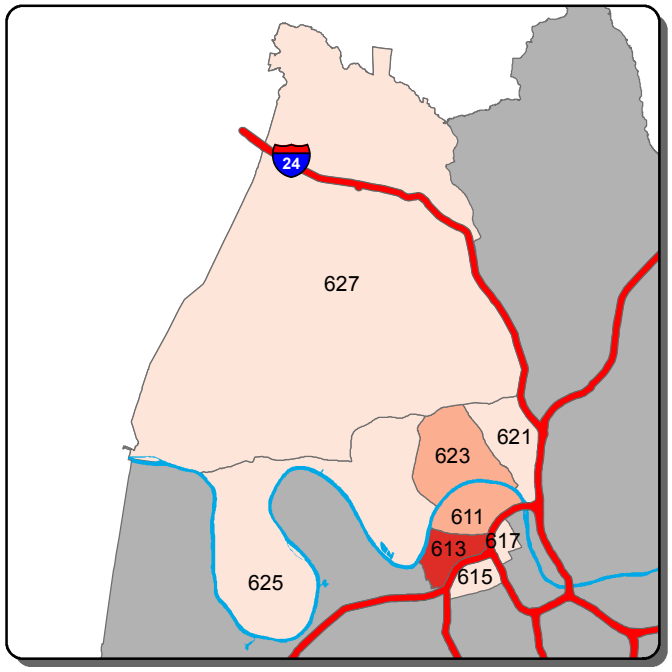

Aggravated Assault - C Shift

0 | 1 | 2 | 3-4 | >4

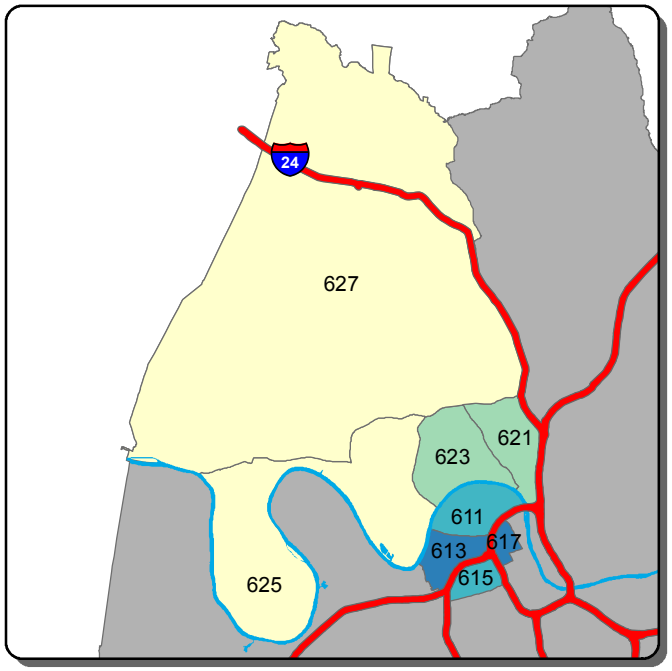

Self Initiated CAD - A Shift

0-36 | 37-59 | 60-82 | 83-106 | >106

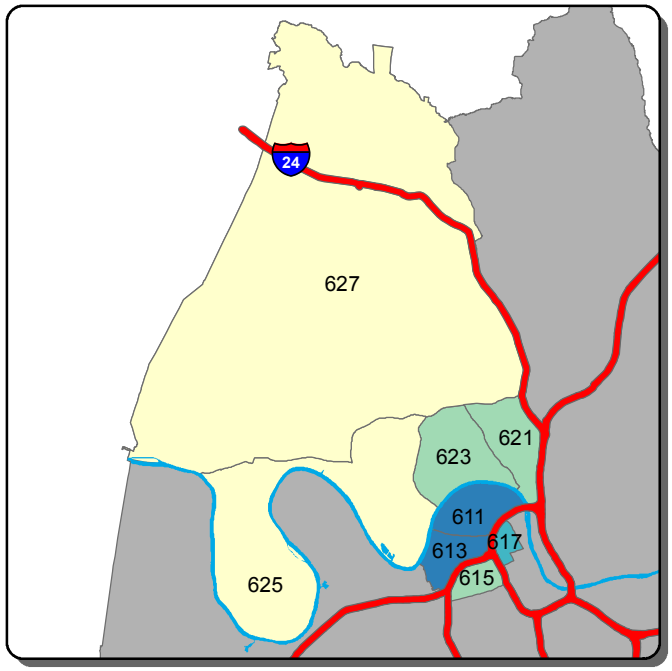

Self Initiated CAD - B Shift

0-34 | 35-66 | 67-98 | 99-130 | >130

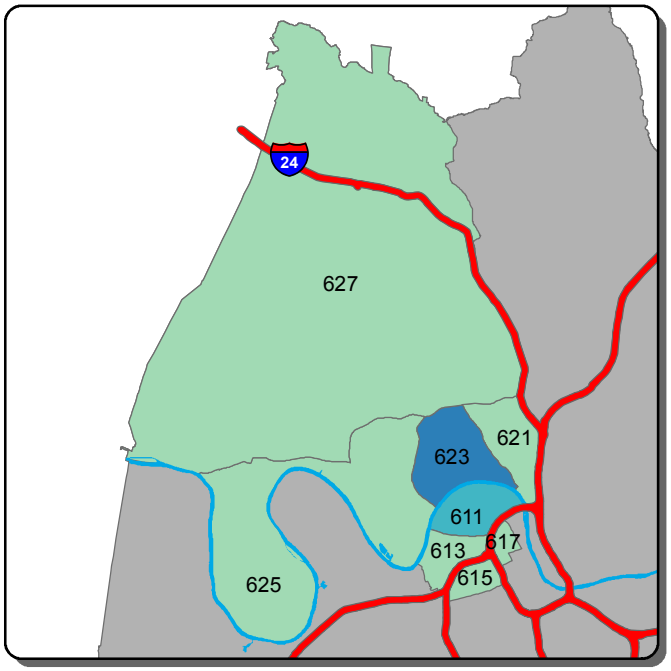

Self Initiated CAD - C Shift

0-17 | 18-49 | 50-80 | 81-112 | >112

Information summarized for CompStat week ending 10/19/2019

Sourced from MNPD ARMS on 10/23/2019. Data taken from incident reports using Uniform Crime Reporting definitions and guidelines, based on the date and time when the inicident was reported. 'A, B, and C Shift' refer to the following time periods: A Shift = 0700 - 1500; B Shift = 1500 - 2300; C Shift = 2300 - 0700.

Madison Precinct - Burglary and Theft from Vehicle Counts for the Past Two Weeks

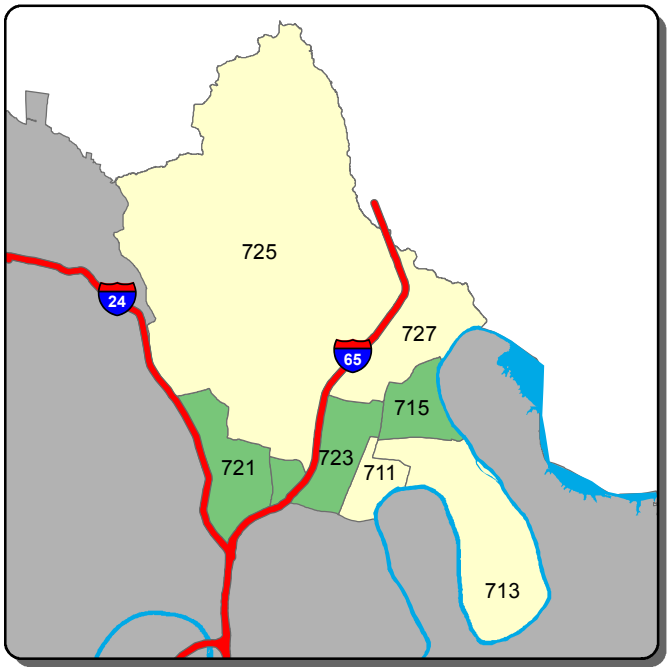

Burglary - A Shift

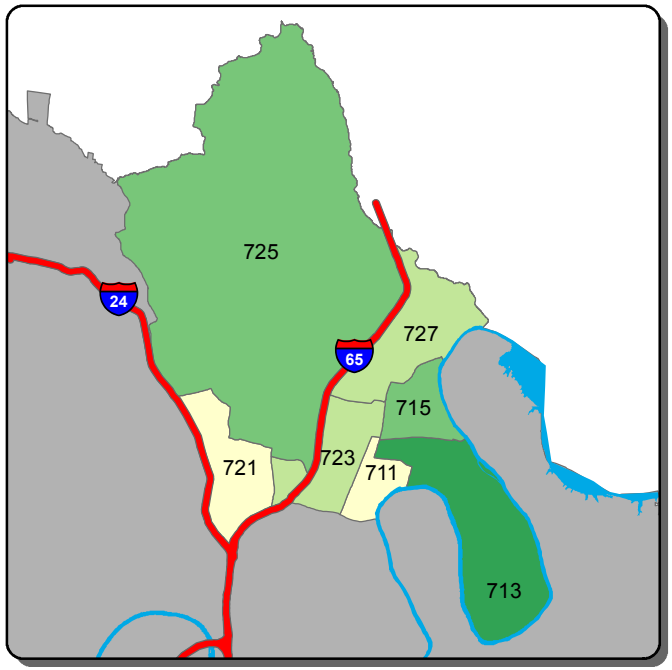

Burglary - B Shift

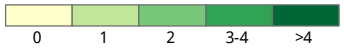

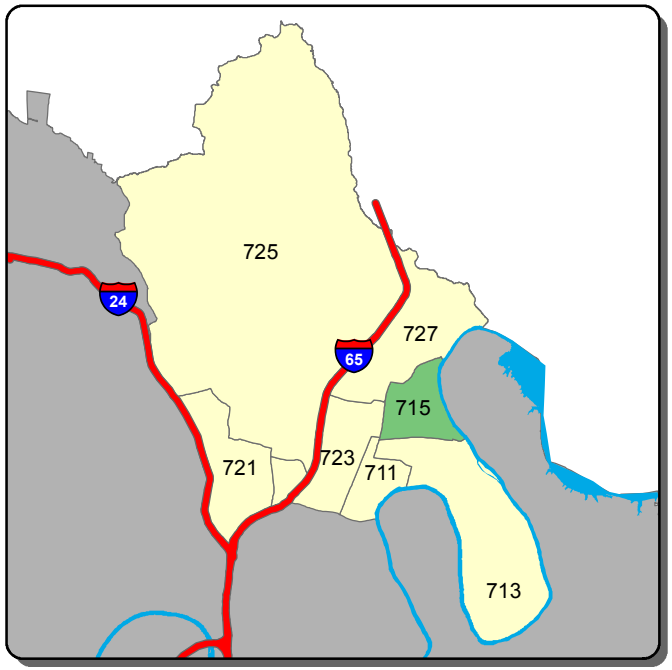

Burglary - C Shift

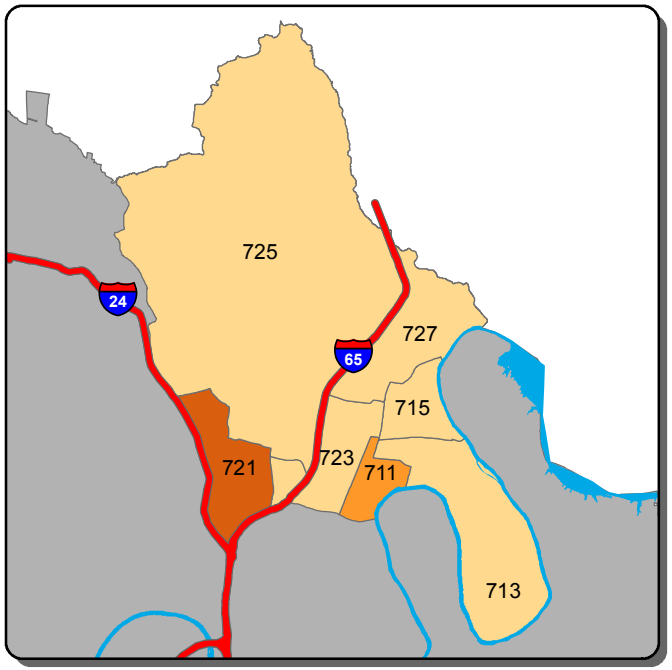

Theft from Vehicle - A Shift

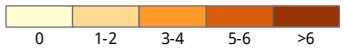

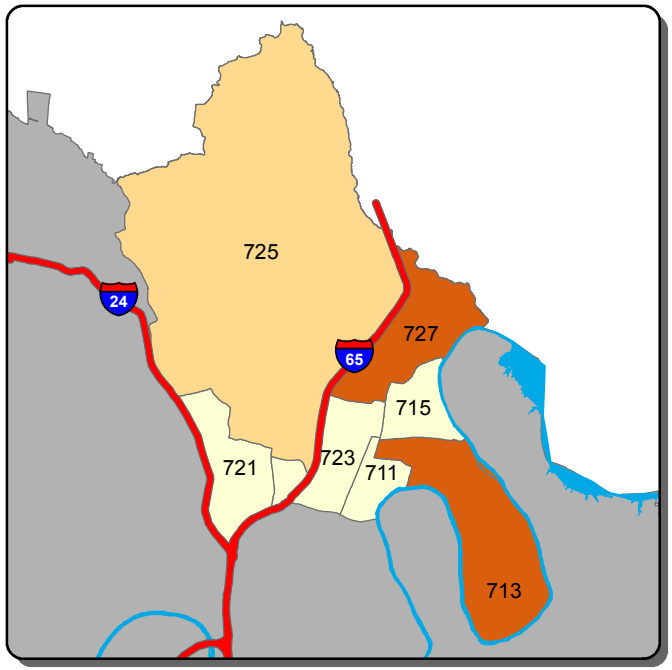

Theft from Vehicle - B Shift

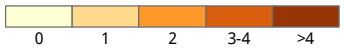

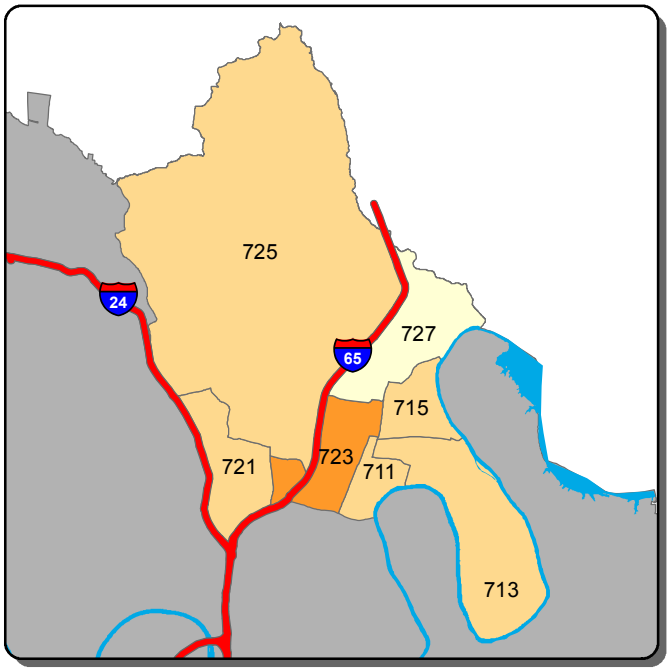

Theft from Vehicle - C Shift

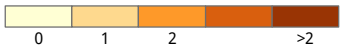

Information summarized for CompStat week ending 10/19/2019

Sourced from MNPD ARMS on 10/23/2019. Data taken from incident reports using Uniform Crime Reporting definitions and guidelines, based on the date and time when the inicident was reported. 'A, B, and C Shift' refer to the following time periods: A Shift = 0700 - 1500; B Shift = 1500 - 2300; C Shift = 2300 - 0700.

Madison Precinct - Aggravated Assault and Self Initiated CAD Counts for the Past Two Weeks

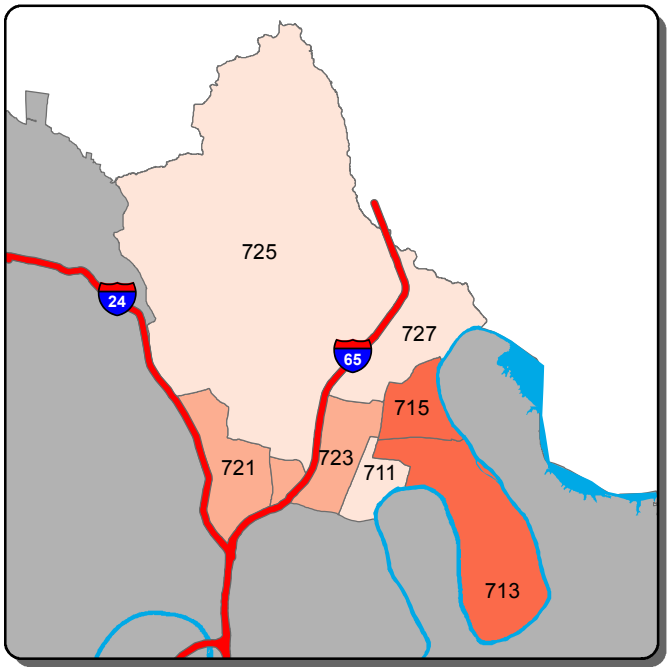

Aggravated Assault - A Shift

0 | 1 | 2 | 3 | >3

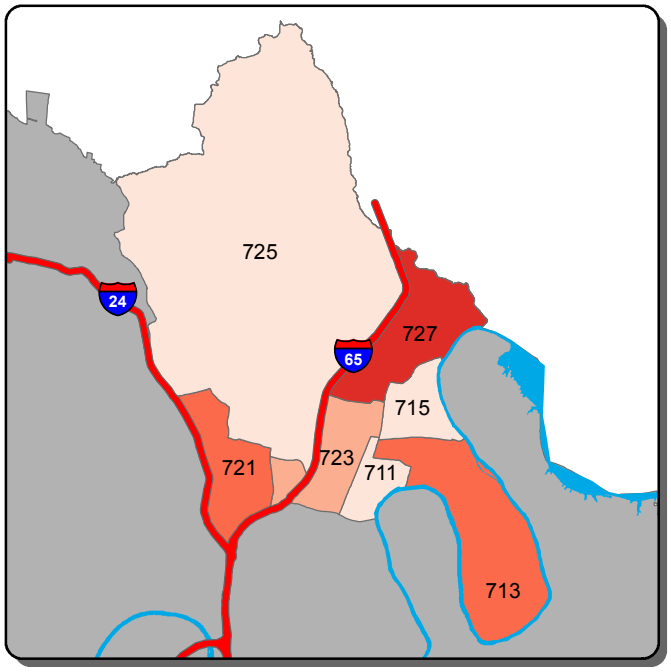

Aggravated Assault - B Shift

0 | 1 | 2-3 | 4 | >4

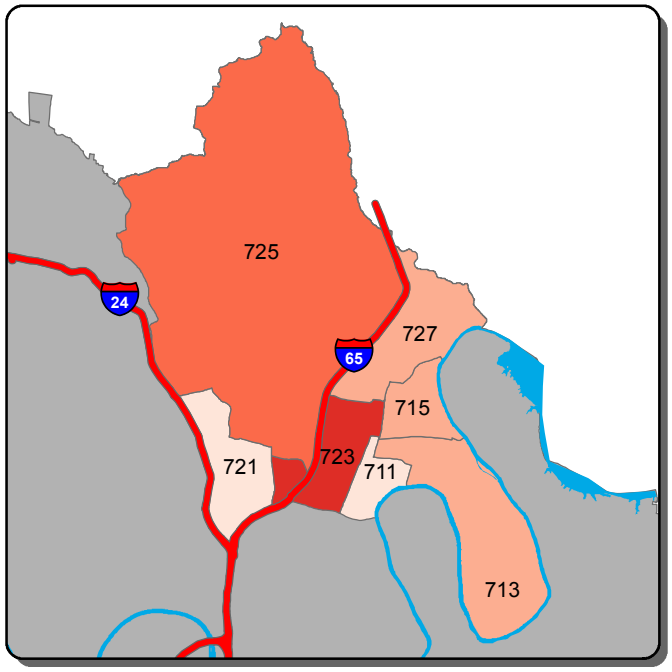

Aggravated Assault - C Shift

0 | 1 | 2-3 | 4 | >4

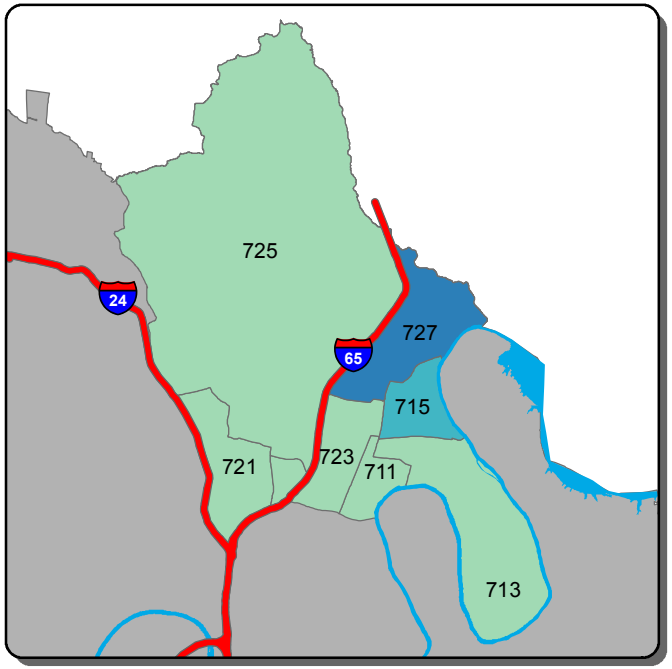

Self Initiated CAD - A Shift

0-19 | 20-47 | 48-74 | 75-102 | >102

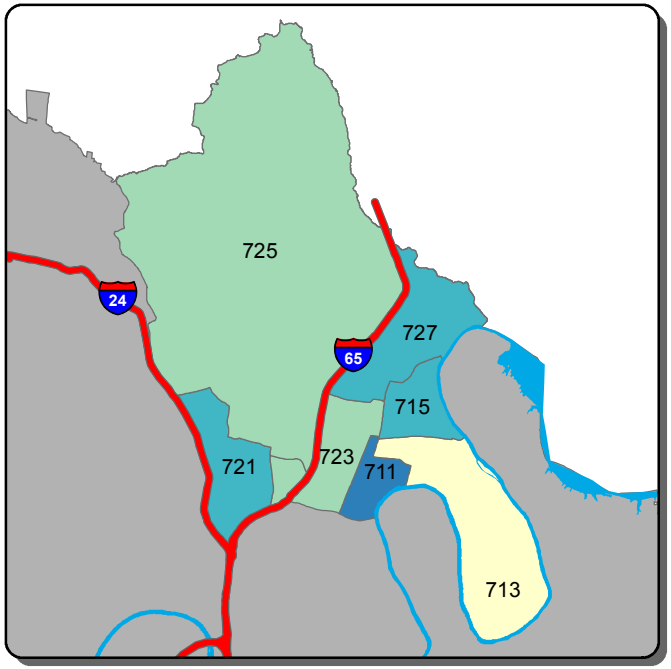

Self Initiated CAD - B Shift

0-38 | 39-53 | 54-68 | 69-83 | >83

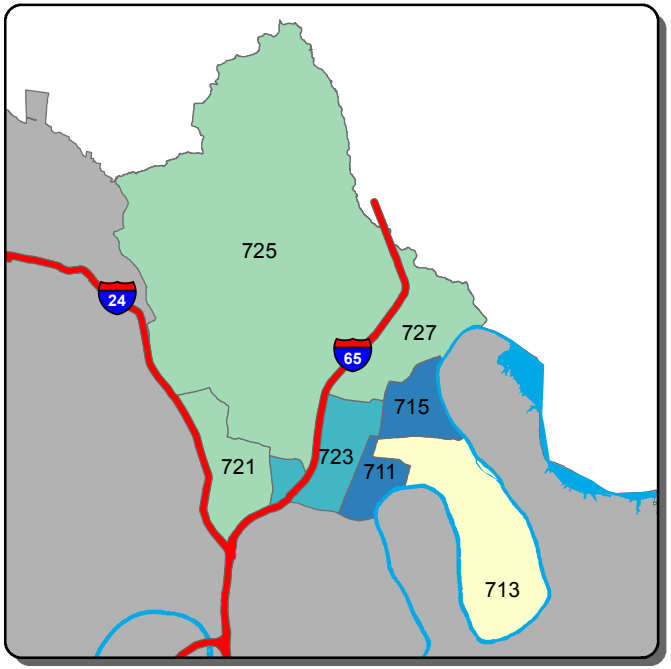

Self Initiated CAD - C Shift

0-51 | 52-85 | 86-119 | 120-154 | >154

Information summarized for CompStat week ending 10/19/2019

Sourced from MNPD ARMS on 10/23/2019. Data taken from incident reports using Uniform Crime Reporting definitions and guidelines, based on the date and time when the inicident was reported. 'A, B, and C Shift' refer to the following time periods: A Shift = 0700 - 1500; B Shift = 1500 - 2300; C Shift = 2300 - 0700.

Midtown Hills Precinct - Burglary and Theft from Vehicle Counts for the Past Two Weeks

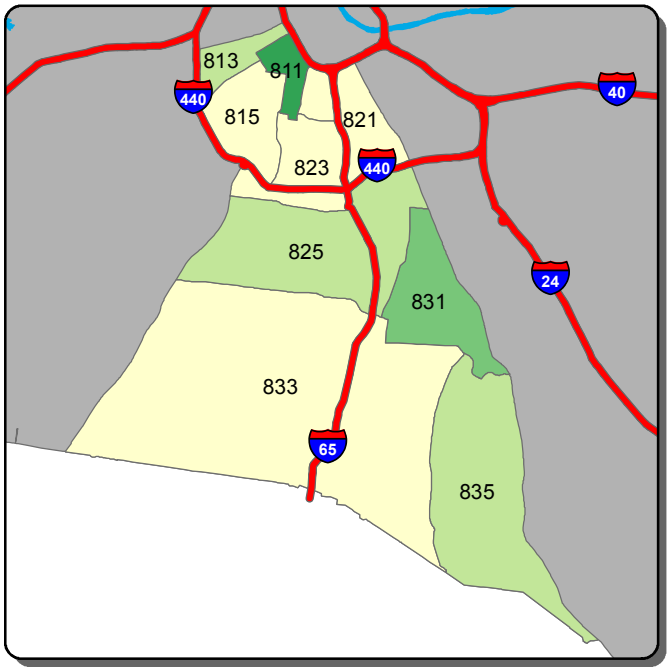

Burglary - A Shift

0 | 1 | 2-3 | 4 | >4

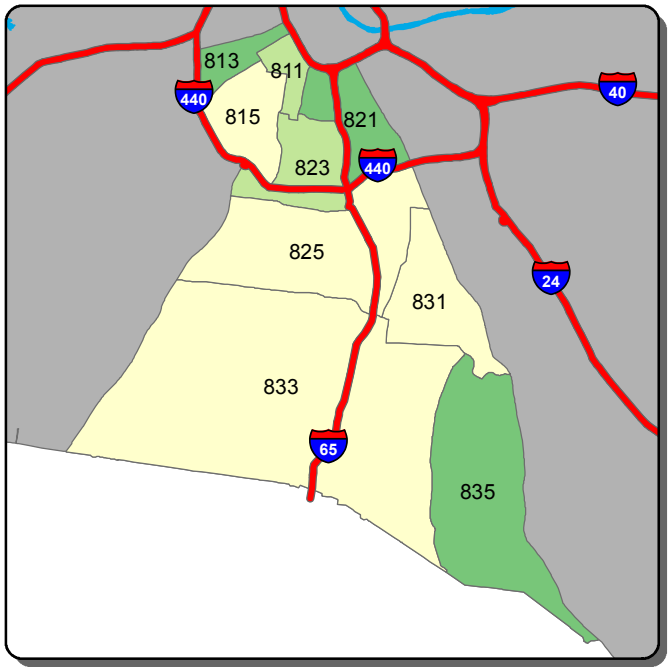

Burglary - B Shift

0 | 1 | 2 | 3 | >3

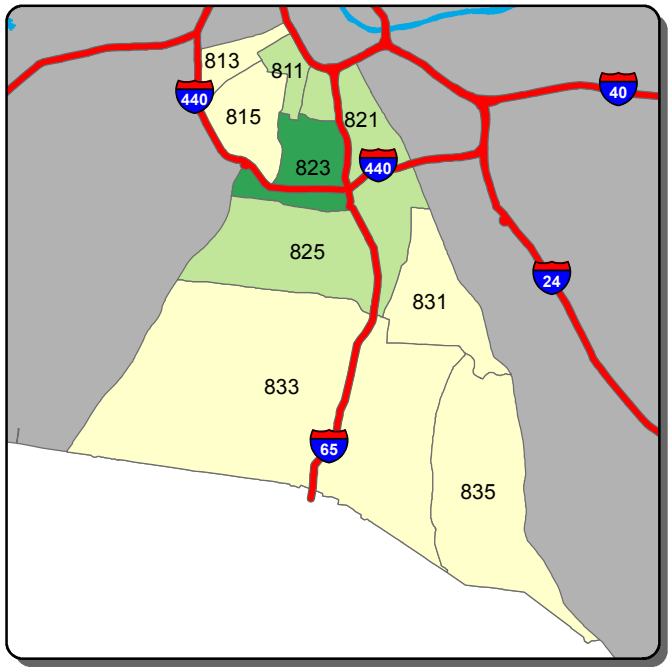

Burglary - C Shift

0 | 1 | 2 | >2

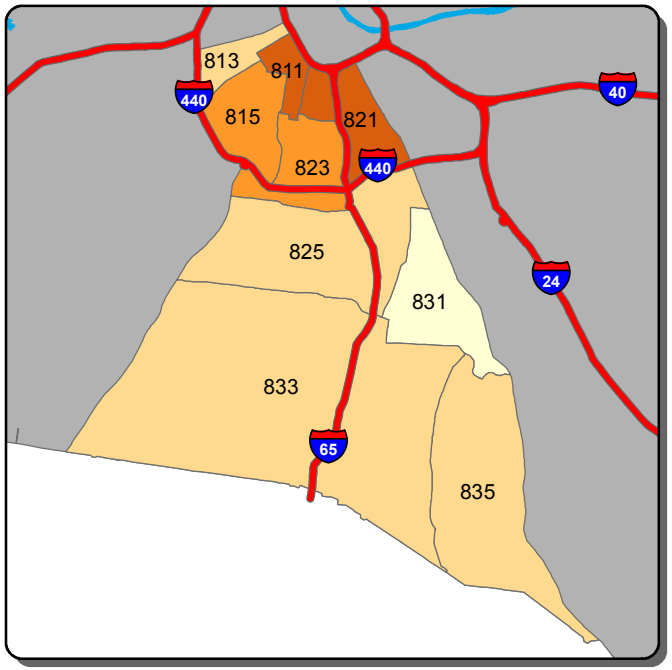

Theft from Vehicle - A Shift

0-1 | 2-5 | 6-8 | 9-11 | >11

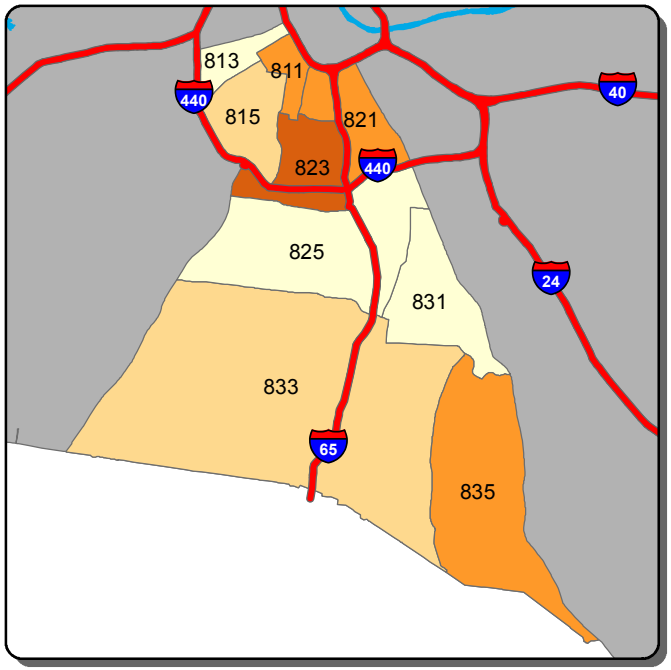

Theft from Vehicle - B Shift

0-1 | 2-3 | 4-6 | 7-8 | >8

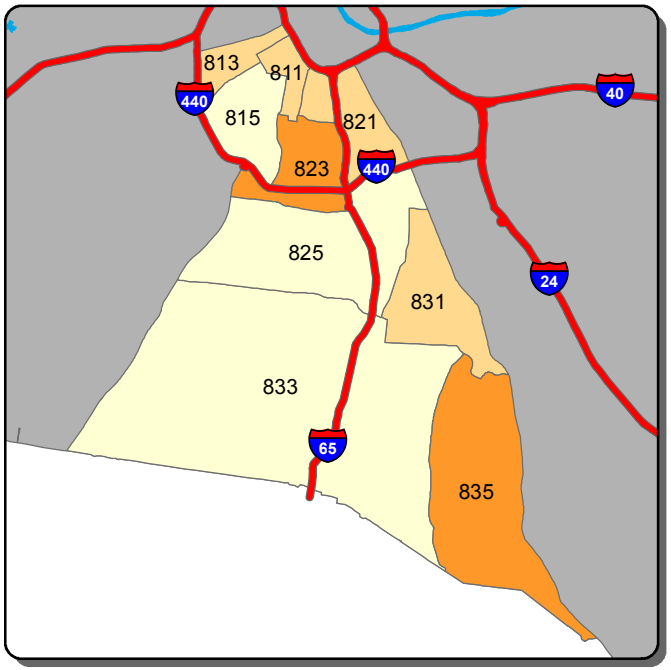

Theft from Vehicle - C Shift

0 | 1 | 2 | >2

Information summarized for CompStat week ending 10/19/2019

Sourced from MNPD ARMS on 10/23/2019. Data taken from incident reports using Uniform Crime Reporting definitions and guidelines, based on the date and time when the inicident was reported. 'A, B, and C Shift' refer to the following time periods: A Shift = 0700 - 1500; B Shift = 1500 - 2300; C Shift = 2300 - 0700.

Midtown Hills Precinct - Aggravated Assault and Self Initiated CAD Counts for the Past Two Weeks

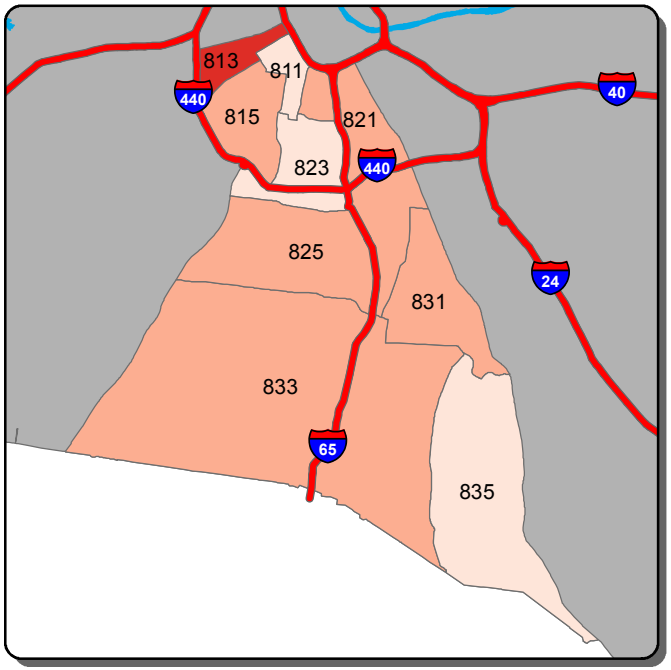

Aggravated Assault - A Shift

0 | 1 | 2 | >2

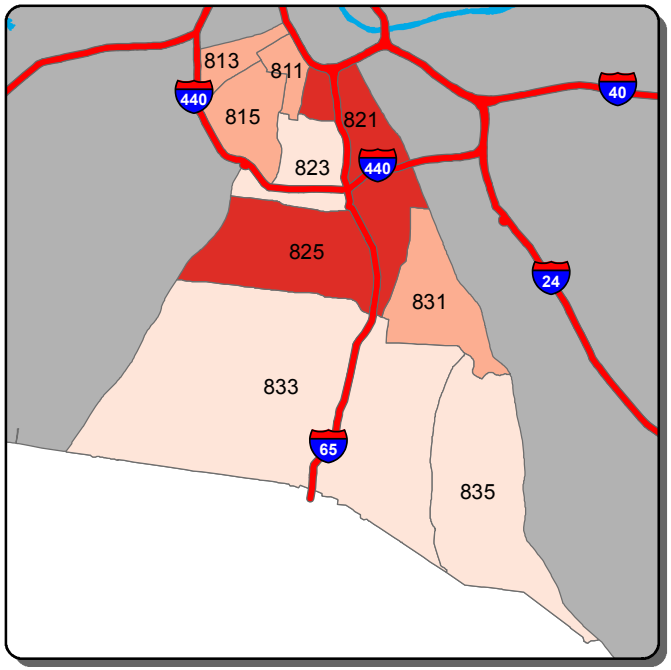

Aggravated Assault - B Shift

0 | 1 | 2-3 | 4-5 | >5

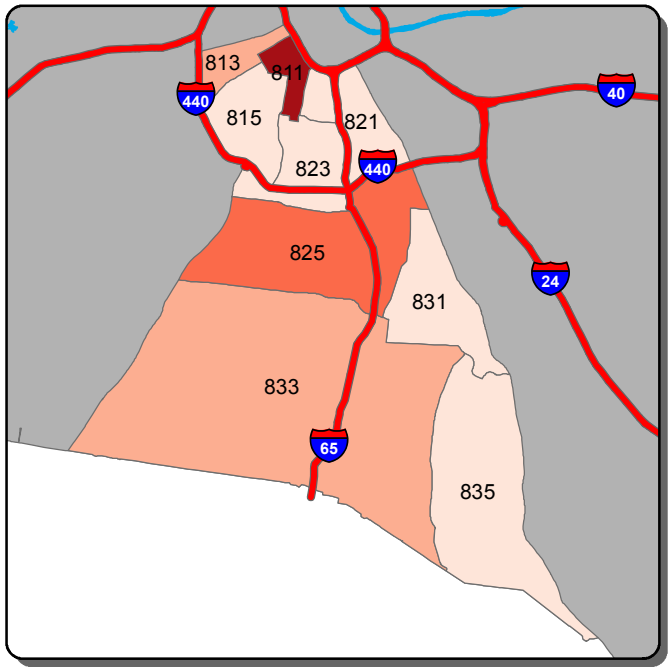

Aggravated Assault - C Shift

0 | 1-2 | 3-5 | 6-8 | >8

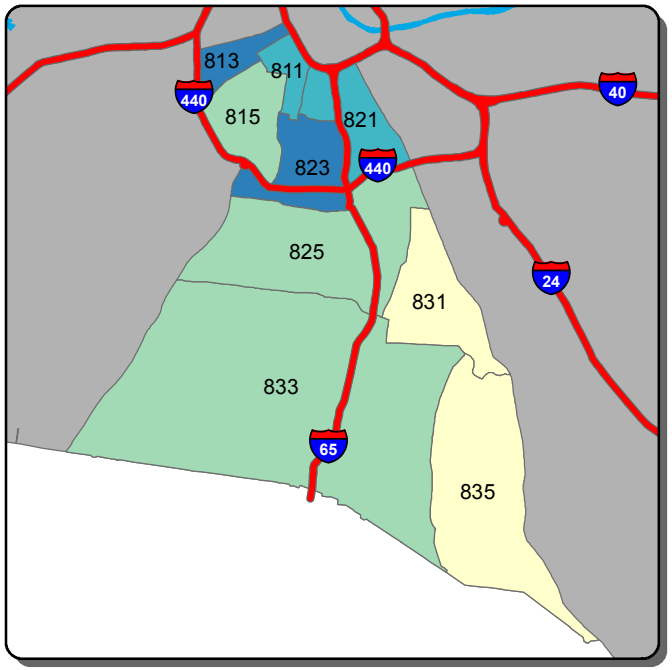

Self Initiated CAD - A Shift

0-26 | 27-53 | 54-80 | 81-107 | >107

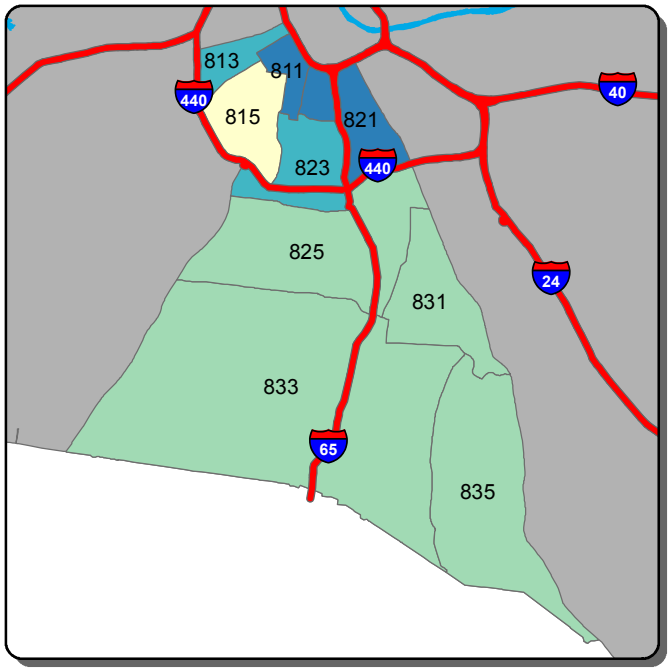

Self Initiated CAD - B Shift

0-37 | 38-66 | 67-94 | 95-122 | >122

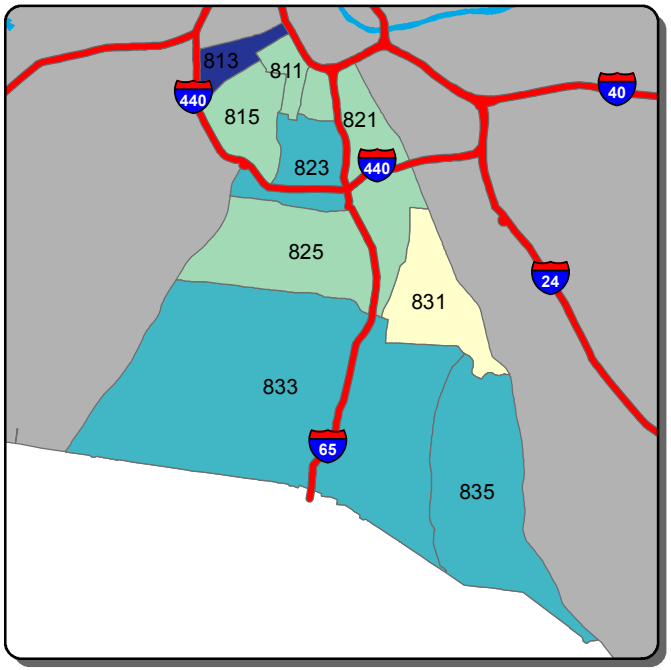

Self Initiated CAD - C Shift

0-66 | 67-117 | 118-169 | 170-220 | >220

Information summarized for CompStat week ending 10/19/2019

Sourced from MNPD ARMS on 10/23/2019. Data taken from incident reports using Uniform Crime Reporting definitions and guidelines, based on the date and time when the inicident was reported. 'A, B, and C Shift' refer to the following time periods: A Shift = 0700 - 1500; B Shift = 1500 - 2300; C Shift = 2300 - 0700.