CompStat Weekly Analysis

CompStat Weekly Analysis is provided by the Metropolitan Nashville Police Department Crime Analysis Section. This report is intended to be a management and planning tool and does not reflect the official UCR counts for the department.

"The best executive is one who has sense enough to pick good people to do what he wants done, and self-restraint enough to keep from meddling with them while they do it."
- Theodore Roosevelt

Begin Date: 10/27/2019
End Date: 11/02/2019
Week: 44

Table of Contents

Incidents Section **1**
Rolling Two Week Analysis 2
Rolling Weekly Year-to-Year Analysis 3
Rolling Eight Week Analysis 4
Rolling Four Week Year-to-Year Analysis 5
Rolling Sixteen Week Analysis 6
Rolling Eight Week Year-to-Year 7
Year-to-Date Analysis 8
Rolling Twenty-Four Month 9
2 Week, 8 Week, 16 Week, YTD, and 24 Month Summary 10
Incident and Efficiency Report Summary* 11
UCR Incident Charts* 30
UCR Incidents - Annual Totals 39
UCR Incidents - YTD Comparisons: All Incidents 40
UCR Incidents - YTD Comparison Charts* 41
UCR Incidents - Calendar Year to Calendar Year Comparison 50
UCR Incidents - Annual Comparison Charts* 51
UCR Incidents - YTD Comparisons* 60
YTD Homicide Report 69
Year-to-Year Weekly Chart* 70

Arrests Section **79**
Physical and Citation Arrests - Adult 80
Arrests: Part I, Weapons Law, Drug-Related, DUI, and All Other 89
Outstanding Warrants: Served 91
Outstanding Warrants: Attempts / Served 92
Crooks With Guns / School Zone Report 97

Juvenile Section **98**
Juvenile Arrests 99
Juvenile Victims - Rolling Two Week Analysis 100
Juvenile Victims - Rolling Eight Week Analysis 101
Juvenile Victims - Year-to-Date Analysis 102
Juvenile Victims 103

Efficiencies Section **104**
Self-Initiated CAD 105
Dispatched Calls for Service 106
Vehicle Stop Analysis (Form 252) 107
Field Interview Report (Form 114) 108
Efficiency Charts* 109

High Crime Intersections and Hot Addresses Section **118**
High Crime Street Intersections* 119
County High Crime Street Intersections - Arrests 128
Hot Addresses* 129

Other Reports **138**
APR Data 139
Case Preparation Division - Case File Inventory 140
Court Attendance - 310s Issued by Month 141
Percentage of Incident Reports Included in CompStat Analysis 142

Map Section **143**
YTD Gunshot Victims - Countywide 144
Gunshot Victims - Countywide (Homicides and Injuries) 145
Gunshot Victims (Homicides, Injuries, and Property Damage) 146
YTD Gunshot Victims** 147
UCR Incident and Self-Initiated CAD Zone Maps** 155

* - Set of countywide and precinct reports
** - Set of precinct reports

Incidents Section

CompStat Weekly Analysis is provided by the Metropolitan Nashville Police Department Crime Analysis Section. This report is intended to be a management and planning tool and does not reflect the official UCR counts for the department.

"The best executive is one who has sense enough to pick good people to do what he wants done, and self-restraint enough to keep from meddling with them while they do it."
- Theodore Roosevelt

Begin Date: 10/27/2019
End Date: 11/02/2019
Week: 44

Rolling Two Week Analysis

METROPOLITAN POLICE DEPARTMENT
of Nashville and Davidson County

Aggregated by precinct (incident location). Based on date when each incident was reported.

		Homicide	Rape	Commercial Robbery	Street Robbery	Total Robbery	Aggravated Assault	Commercial Burglary	Residential Burglary	Total Burglary	Larceny	Auto Theft	Violent Offenses	Property Offenses	Part I Offenses
West	Prior Week	0	0	0	0	0	7	3	6	9	49	3	7	61	68
	CompStat Week	0	1	0	2	2	7	7	1	8	31	4	10	43	53
	% Change	0.0 %	Infinity	0.0 %	Infinity	Infinity	0.0 %	133.3 %	-83.3 %	-11.1 %	-36.7 %	33.3 %	42.9 %	-29.5 %	-22.1 %
East	Prior Week	0	0	0	4	4	17	3	5	8	62	4	21	74	95
	CompStat Week	0	1	1	1	2	12	3	5	8	75	10	15	93	108
	% Change	0.0 %	Infinity	Infinity	-75.0 %	-50.0 %	-29.4 %	0.0 %	0.0 %	0.0 %	21.0 %	150.0 %	-28.6 %	25.7 %	13.7 %
South	Prior Week	0	1	1	9	10	12	3	8	11	68	7	23	86	109
	CompStat Week	0	1	1	11	12	17	2	14	16	65	15	30	96	126
	% Change	0.0 %	0.0 %	0.0 %	22.2 %	20.0 %	41.7 %	-33.3 %	75.0 %	45.5 %	-4.4 %	114.3 %	30.4 %	11.6 %	15.6 %
Central	Prior Week	0	3	0	5	5	3	1	1	2	34	5	11	41	52
	CompStat Week	0	1	0	5	5	7	6	0	6	38	3	13	47	60
	% Change	0.0 %	-66.7 %	0.0 %	0.0 %	0.0 %	133.3 %	500.0 %	-100.0 %	200.0 %	11.8 %	-40.0 %	18.2 %	14.6 %	15.4 %
Hermitage	Prior Week	1	1	0	9	9	17	2	3	5	66	7	28	78	106
	CompStat Week	0	2	0	7	7	12	6	8	14	66	5	21	85	106
	% Change	-100.0 %	100.0 %	0.0 %	-22.2 %	-22.2 %	-29.4 %	200.0 %	166.7 %	180.0 %	0.0 %	-28.6 %	-25.0 %	9.0 %	0.0 %
North	Prior Week	0	3	1	7	8	13	6	12	18	44	7	24	69	93
	CompStat Week	4	0	0	10	10	10	4	6	10	40	7	24	57	81
	% Change	Infinity	-100.0 %	-100.0 %	42.9 %	25.0 %	-23.1 %	-33.3 %	-50.0 %	-44.4 %	-9.1 %	0.0 %	0.0 %	-17.4 %	-12.9 %
Madison	Prior Week	0	3	2	6	8	6	0	5	5	39	1	17	45	62
	CompStat Week	0	1	1	0	1	6	0	5	5	50	4	8	59	67
	% Change	0.0 %	-66.7 %	-50.0 %	-100.0 %	-87.5 %	0.0 %	0.0 %	0.0 %	0.0 %	28.2 %	300.0 %	-52.9 %	31.1 %	8.1 %
Midtown Hills	Prior Week	0	3	1	1	2	13	4	6	10	57	6	18	73	91
	CompStat Week	0	2	0	3	3	5	4	3	7	75	4	10	86	96
	% Change	0.0 %	-33.3 %	-100.0 %	200.0 %	50.0 %	-61.5 %	0.0 %	-50.0 %	-30.0 %	31.6 %	-33.3 %	-44.4 %	17.8 %	5.5 %
County	Prior Week	1	14	5	41	46	88	22	46	68	419	40	149	527	676
	CompStat Week	4	9	3	39	42	76	32	42	74	440	52	131	566	697
	% Change	300.0 %	-35.7 %	-40.0 %	-4.9 %	-8.7 %	-13.6 %	45.5 %	-8.7 %	8.8 %	5.0 %	30.0 %	-12.1 %	7.4 %	3.1 %

Prior Week	**Begin Date**	10/20/2019	**End Date**	10/26/2019
CompStat Week	**Begin Date**	10/27/2019	**End Date**	11/02/2019

Sourced from MNPD ARMS on 11/6/2019 7:56:02 AM. The figures above were sourced from incident reports using Uniform Crime Reporting definitions and reporting guidelines, based on the date when the crime was reported. This report is intended to be a management and planning tool and does not reflect the official UCR counts for the department. Incidents where a location is unknown or unspecified are included in the countywide totals. 'Unknown' refers to records in which the address is listed as 'Unknown' on the incident report. 'Not Validated' refers to records that were entered in with an invalid addresses.

Rolling Weekly Year-to-Year Analysis

METROPOLITAN POLICE DEPARTMENT
of Nashville and Davidson County

Aggregated by precinct (incident location). Based on date when each incident was reported.

		Homicide	Rape	Commercial Robbery	Street Robbery	Total Robbery	Aggravated Assault	Commercial Burglary	Residential Burglary	Total Burglary	Larceny	Auto Theft	Violent Offenses	Property Offenses	Part I Offenses
West	Prior Year	1	1	1	2	3	6	2	12	14	70	10	11	94	105
	Last Week	0	1	0	2	2	7	7	1	8	31	4	10	43	53
	% Change	-100.0 %	0.0 %	-100.0 %	0.0 %	-33.3 %	16.7 %	250.0 %	-91.7 %	-42.9 %	-55.7 %	-60.0 %	-9.1 %	-54.3 %	-49.5 %
East	Prior Year	1	1	0	2	2	20	2	6	8	64	11	24	83	107
	Last Week	0	1	1	1	2	12	3	5	8	75	10	15	93	108
	% Change	-100.0 %	0.0 %	Infinity	-50.0 %	0.0 %	-40.0 %	50.0 %	-16.7 %	0.0 %	17.2 %	-9.1 %	-37.5 %	12.0 %	0.9 %
South	Prior Year	0	0	1	15	16	17	6	7	13	69	12	33	94	127
	Last Week	0	1	1	11	12	17	2	14	16	65	15	30	96	126
	% Change	0.0 %	Infinity	0.0 %	-26.7 %	-25.0 %	0.0 %	-66.7 %	100.0 %	23.1 %	-5.8 %	25.0 %	-9.1 %	2.1 %	-0.8 %
Central	Prior Year	0	0	0	1	1	9	0	4	4	46	8	10	58	68
	Last Week	0	1	0	5	5	7	6	0	6	38	3	13	47	60
	% Change	0.0 %	Infinity	0.0 %	400.0 %	400.0 %	-22.2 %	Infinity	-100.0 %	50.0 %	-17.4 %	-62.5 %	30.0 %	-19.0 %	-11.8 %
Hermitage	Prior Year	0	2	0	2	2	16	0	5	5	64	11	20	80	100
	Last Week	0	2	0	7	7	12	6	8	14	66	5	21	85	106
	% Change	0.0 %	0.0 %	0.0 %	250.0 %	250.0 %	-25.0 %	Infinity	60.0 %	180.0 %	3.1 %	-54.5 %	5.0 %	6.3 %	6.0 %
North	Prior Year	0	3	1	6	7	26	0	9	9	60	13	36	82	118
	Last Week	4	0	0	10	10	10	4	6	10	40	7	24	57	81
	% Change	Infinity	-100.0 %	-100.0 %	66.7 %	42.9 %	-61.5 %	Infinity	-33.3 %	11.1 %	-33.3 %	-46.2 %	-33.3 %	-30.5 %	-31.4 %
Madison	Prior Year	0	2	2	3	5	8	1	6	7	42	4	15	53	68
	Last Week	0	1	1	0	1	6	0	5	5	50	4	8	59	67
	% Change	0.0 %	-50.0 %	-50.0 %	-100.0 %	-80.0 %	-25.0 %	-100.0 %	-16.7 %	-28.6 %	19.0 %	0.0 %	-46.7 %	11.3 %	-1.5 %
Midtown Hills	Prior Year	0	2	3	2	5	9	4	7	11	70	10	16	91	107
	Last Week	0	2	0	3	3	5	4	3	7	75	4	10	86	96
	% Change	0.0 %	0.0 %	-100.0 %	50.0 %	-40.0 %	-44.4 %	0.0 %	-57.1 %	-36.4 %	7.1 %	-60.0 %	-37.5 %	-5.5 %	-10.3 %
County	Prior Year	2	11	8	33	41	111	15	56	71	485	79	165	635	800
	Last Week	4	9	3	39	42	76	32	42	74	440	52	131	566	697
	% Change	100.0 %	-18.2 %	-62.5 %	18.2 %	2.4 %	-31.5 %	113.3 %	-25.0 %	4.2 %	-9.3 %	-34.2 %	-20.6 %	-10.9 %	-12.9 %

Prior Year	**Begin Date**	10/28/2018	**End Date**	11/03/2018
Last Week	**Begin Date**	10/27/2019	**End Date**	11/02/2019

Sourced from MNPD ARMS on 11/6/2019 7:56:02 AM. The figures above were sourced from incident reports using Uniform Crime Reporting definitions and reporting guidelines, based on the date when the crime was reported. This report is intended to be a management and planning tool and does not reflect the official UCR counts for the department. Incidents where a location is unknown or unspecified are included in the countywide totals. 'Unknown' refers to records in which the address is listed as 'Unknown' on the incident report. 'Not Validated' refers to records that were entered in with an invalid addresses.

Rolling Eight Week Analysis

METROPOLITAN POLICE DEPARTMENT
of Nashville and Davidson County

Aggregated by precinct (incident location). Based on date when each incident was reported.

		Homicide	Rape	Commercial Robbery	Street Robbery	Total Robbery	Aggravated Assault	Commercial Burglary	Residential Burglary	Total Burglary	Larceny	Auto Theft	Violent Offenses	Property Offenses	Part I Offenses
West	Prior 4 Weeks	1	3	2	7	9	18	8	12	20	222	21	31	263	294
	Last 4 Weeks	0	1	1	4	5	25	11	15	26	214	18	31	258	289
	% Change	-100.0 %	-66.7 %	-50.0 %	-42.9 %	-44.4 %	38.9 %	37.5 %	25.0 %	30.0 %	-3.6 %	-14.3 %	0.0 %	-1.9 %	-1.7 %
East	Prior 4 Weeks	3	8	0	16	16	73	8	27	35	201	32	100	268	368
	Last 4 Weeks	0	3	2	11	13	53	10	21	31	243	25	69	299	368
	% Change	-100.0 %	-62.5 %	Infinity	-31.3 %	-18.8 %	-27.4 %	25.0 %	-22.2 %	-11.4 %	20.9 %	-21.9 %	-31.0 %	11.6 %	0.0 %
South	Prior 4 Weeks	0	13	6	30	36	73	19	22	41	294	33	122	368	490
	Last 4 Weeks	2	6	3	29	32	60	12	35	47	290	44	100	381	481
	% Change	Infinity	-53.8 %	-50.0 %	-3.3 %	-11.1 %	-17.8 %	-36.8 %	59.1 %	14.6 %	-1.4 %	33.3 %	-18.0 %	3.5 %	-1.8 %
Central	Prior 4 Weeks	0	1	1	21	22	38	3	2	5	139	15	61	159	220
	Last 4 Weeks	0	5	1	20	21	27	13	1	14	169	18	53	201	254
	% Change	0.0 %	400.0 %	0.0 %	-4.8 %	-4.5 %	-28.9 %	333.3 %	-50.0 %	180.0 %	21.6 %	20.0 %	-13.1 %	26.4 %	15.5 %
Hermitage	Prior 4 Weeks	2	7	4	16	20	65	15	31	46	330	30	94	406	500
	Last 4 Weeks	1	4	3	27	30	67	13	26	39	288	28	102	355	457
	% Change	-50.0 %	-42.9 %	-25.0 %	68.8 %	50.0 %	3.1 %	-13.3 %	-16.1 %	-15.2 %	-12.7 %	-6.7 %	8.5 %	-12.6 %	-8.6 %
North	Prior 4 Weeks	1	7	1	21	22	65	12	31	43	165	22	95	230	325
	Last 4 Weeks	7	9	2	33	35	63	15	31	46	163	46	114	255	369
	% Change	600.0 %	28.6 %	100.0 %	57.1 %	59.1 %	-3.1 %	25.0 %	0.0 %	7.0 %	-1.2 %	109.1 %	20.0 %	10.9 %	13.5 %
Madison	Prior 4 Weeks	1	2	1	8	9	43	8	17	25	212	17	55	254	309
	Last 4 Weeks	1	5	4	12	16	38	2	22	24	174	17	60	215	275
	% Change	0.0 %	150.0 %	300.0 %	50.0 %	77.8 %	-11.6 %	-75.0 %	29.4 %	-4.0 %	-17.9 %	0.0 %	9.1 %	-15.4 %	-11.0 %
Midtown Hills	Prior 4 Weeks	0	4	0	16	16	44	10	16	26	212	28	64	266	330
	Last 4 Weeks	0	7	2	12	14	54	17	23	40	298	25	75	363	438
	% Change	0.0 %	75.0 %	Infinity	-25.0 %	-12.5 %	22.7 %	70.0 %	43.8 %	53.8 %	40.6 %	-10.7 %	17.2 %	36.5 %	32.7 %
Not Validated	Prior 4 Weeks	0	0	0	0	0	0	0	0	0	1	0	0	1	1
	Last 4 Weeks	0	0	0	0	0	0	0	0	0	1	0	0	1	1
	% Change	0.0 %	0.0 %	0.0 %	0.0 %	0.0 %	0.0 %	0.0 %	0.0 %	0.0 %	0.0 %	0.0 %	0.0 %	0.0 %	0.0 %
County	Prior 4 Weeks	8	45	15	135	150	419	83	158	241	1,776	198	622	2,215	2,837
	Last 4 Weeks	11	40	18	148	166	387	93	174	267	1,840	221	604	2,328	2,932
	% Change	37.5 %	-11.1 %	20.0 %	9.6 %	10.7 %	-7.6 %	12.0 %	10.1 %	10.8 %	3.6 %	11.6 %	-2.9 %	5.1 %	3.3 %

Prior 4 Weeks	**Begin Date**	09/08/2019	**End Date**	10/05/2019
Last 4 Weeks	**Begin Date**	10/06/2019	**End Date**	11/02/2019

Sourced from MNPD ARMS on 11/6/2019 7:56:02 AM. The figures above were sourced from incident reports using Uniform Crime Reporting definitions and reporting guidelines, based on the date when the crime was reported. This report is intended to be a management and planning tool and does not reflect the official UCR counts for the department. Incidents where a location is unknown or unspecified are included in the countywide totals. 'Unknown' refers to records in which the address is listed as 'Unknown' on the incident report. 'Not Validated' refers to records that were entered in with an invalid addresses.

Rolling Four Week Year-to-Year Analysis

METROPOLITAN POLICE DEPARTMENT
of Nashville and Davidson County

Aggregated by precinct (incident location). Based on date when each incident was reported.

		Homicide	Rape	Commercial Robbery	Street Robbery	Total Robbery	Aggravated Assault	Commercial Burglary	Residential Burglary	Total Burglary	Larceny	Auto Theft	Violent Offenses	Property Offenses	Part I Offenses
West	Prior Year	1	8	5	5	10	16	6	27	33	222	36	35	291	326
	Last 4 Weeks	0	1	1	4	5	25	11	15	26	214	18	31	258	289
	% Change	-100.0 %	-87.5 %	-80.0 %	-20.0 %	-50.0 %	56.3 %	83.3 %	-44.4 %	-21.2 %	-3.6 %	-50.0 %	-11.4 %	-11.3 %	-11.3 %
East	Prior Year	1	5	1	10	11	55	8	23	31	241	31	72	303	375
	Last 4 Weeks	0	3	2	11	13	53	10	21	31	243	25	69	299	368
	% Change	-100.0 %	-40.0 %	100.0 %	10.0 %	18.2 %	-3.6 %	25.0 %	-8.7 %	0.0 %	0.8 %	-19.4 %	-4.2 %	-1.3 %	-1.9 %
South	Prior Year	1	8	6	39	45	60	20	27	47	244	49	114	340	454
	Last 4 Weeks	2	6	3	29	32	60	12	35	47	290	44	100	381	481
	% Change	100.0 %	-25.0 %	-50.0 %	-25.6 %	-28.9 %	0.0 %	-40.0 %	29.6 %	0.0 %	18.9 %	-10.2 %	-12.3 %	12.1 %	5.9 %
Central	Prior Year	0	2	0	3	3	15	4	6	10	157	19	20	186	206
	Last 4 Weeks	0	5	1	20	21	27	13	1	14	169	18	53	201	254
	% Change	0.0 %	150.0 %	Infinity	566.7 %	600.0 %	80.0 %	225.0 %	-83.3 %	40.0 %	7.6 %	-5.3 %	165.0 %	8.1 %	23.3 %
Hermitage	Prior Year	1	8	3	15	18	51	7	24	31	249	54	78	334	412
	Last 4 Weeks	1	4	3	27	30	67	13	26	39	288	28	102	355	457
	% Change	0.0 %	-50.0 %	0.0 %	80.0 %	66.7 %	31.4 %	85.7 %	8.3 %	25.8 %	15.7 %	-48.1 %	30.8 %	6.3 %	10.9 %
North	Prior Year	1	6	4	24	28	79	9	34	43	208	47	114	298	412
	Last 4 Weeks	7	9	2	33	35	63	15	31	46	163	46	114	255	369
	% Change	600.0 %	50.0 %	-50.0 %	37.5 %	25.0 %	-20.3 %	66.7 %	-8.8 %	7.0 %	-21.6 %	-2.1 %	0.0 %	-14.4 %	-10.4 %
Madison	Prior Year	0	5	3	10	13	37	8	18	26	181	17	55	224	279
	Last 4 Weeks	1	5	4	12	16	38	2	22	24	174	17	60	215	275
	% Change	Infinity	0.0 %	33.3 %	20.0 %	23.1 %	2.7 %	-75.0 %	22.2 %	-7.7 %	-3.9 %	0.0 %	9.1 %	-4.0 %	-1.4 %
Midtown Hills	Prior Year	0	8	10	24	34	45	21	26	47	258	36	87	341	428
	Last 4 Weeks	0	7	2	12	14	54	17	23	40	298	25	75	363	438
	% Change	0.0 %	-12.5 %	-80.0 %	-50.0 %	-58.8 %	20.0 %	-19.0 %	-11.5 %	-14.9 %	15.5 %	-30.6 %	-13.8 %	6.5 %	2.3 %
Not Validated	Prior Year	0	0	0	0	0	0	0	0	0	0	0	0	0	0
	Last 4 Weeks	0	0	0	0	0	0	0	0	0	1	0	0	1	1
	% Change	0.0 %	0.0 %	0.0 %	0.0 %	0.0 %	0.0 %	0.0 %	0.0 %	0.0 %	Infinity	0.0 %	0.0 %	Infinity	Infinity
County	Prior Year	5	50	32	130	162	358	83	185	268	1,760	289	575	2,317	2,892
	Last 4 Weeks	11	40	18	148	166	387	93	174	267	1,840	221	604	2,328	2,932
	% Change	120.0 %	-20.0 %	-43.8 %	13.8 %	2.5 %	8.1 %	12.0 %	-5.9 %	-0.4 %	4.5 %	-23.5 %	5.0 %	0.5 %	1.4 %

Prior Year	**Begin Date**	10/07/2018	**End Date**	11/03/2018
Last 4 Weeks	**Begin Date**	10/06/2019	**End Date**	11/02/2019

Sourced from MNPD ARMS on 11/6/2019 7:56:02 AM. The figures above were sourced from incident reports using Uniform Crime Reporting definitions and reporting guidelines, based on the date when the crime was reported. This report is intended to be a management and planning tool and does not reflect the official UCR counts for the department. Incidents where a location is unknown or unspecified are included in the countywide totals. 'Unknown' refers to records in which the address is listed as 'Unknown' on the incident report. 'Not Validated' refers to records that were entered in with an invalid addresses.

Rolling Sixteen Week Analysis

METROPOLITAN POLICE DEPARTMENT
of Nashville and Davidson County

Aggregated by precinct (incident location). Based on date when each incident was reported.

		Homicide	Rape	Commercial Robbery	Street Robbery	Total Robbery	Aggravated Assault	Commercial Burglary	Residential Burglary	Total Burglary	Larceny	Auto Theft	Violent Offenses	Property Offenses	Part I Offenses
West	Prior 8 Weeks	0	5	6	7	13	58	30	33	63	441	47	76	551	627
	Last 8 Weeks	1	4	3	11	14	43	19	27	46	436	39	62	521	583
	% Change	Infinity	-20.0 %	-50.0 %	57.1 %	7.7 %	-25.9 %	-36.7 %	-18.2 %	-27.0 %	-1.1 %	-17.0 %	-18.4 %	-5.4 %	-7.0 %
East	Prior 8 Weeks	2	7	1	23	24	77	15	56	71	310	34	110	415	525
	Last 8 Weeks	3	11	2	27	29	126	18	48	66	444	57	169	567	736
	% Change	50.0 %	57.1 %	100.0 %	17.4 %	20.8 %	63.6 %	20.0 %	-14.3 %	-7.0 %	43.2 %	67.6 %	53.6 %	36.6 %	40.2 %
South	Prior 8 Weeks	2	15	11	84	95	175	41	67	108	654	77	287	839	1,126
	Last 8 Weeks	2	19	9	59	68	133	31	57	88	584	77	222	749	971
	% Change	0.0 %	26.7 %	-18.2 %	-29.8 %	-28.4 %	-24.0 %	-24.4 %	-14.9 %	-18.5 %	-10.7 %	0.0 %	-22.6 %	-10.7 %	-13.8 %
Central	Prior 8 Weeks	0	11	1	13	14	50	6	4	10	359	20	75	389	464
	Last 8 Weeks	0	6	2	41	43	65	16	3	19	308	33	114	360	474
	% Change	0.0 %	-45.5 %	100.0 %	215.4 %	207.1 %	30.0 %	166.7 %	-25.0 %	90.0 %	-14.2 %	65.0 %	52.0 %	-7.5 %	2.2 %
Hermitage	Prior 8 Weeks	2	29	4	34	38	143	23	49	72	639	76	212	787	999
	Last 8 Weeks	3	11	7	43	50	132	28	57	85	618	58	196	761	957
	% Change	50.0 %	-62.1 %	75.0 %	26.5 %	31.6 %	-7.7 %	21.7 %	16.3 %	18.1 %	-3.3 %	-23.7 %	-7.5 %	-3.3 %	-4.2 %
North	Prior 8 Weeks	5	14	2	46	48	144	25	48	73	363	50	211	486	697
	Last 8 Weeks	8	16	3	54	57	128	27	62	89	328	68	209	485	694
	% Change	60.0 %	14.3 %	50.0 %	17.4 %	18.8 %	-11.1 %	8.0 %	29.2 %	21.9 %	-9.6 %	36.0 %	-0.9 %	-0.2 %	-0.4 %
Madison	Prior 8 Weeks	0	10	3	19	22	102	18	52	70	323	46	134	439	573
	Last 8 Weeks	2	7	5	20	25	81	10	39	49	386	34	115	469	584
	% Change	Infinity	-30.0 %	66.7 %	5.3 %	13.6 %	-20.6 %	-44.4 %	-25.0 %	-30.0 %	19.5 %	-26.1 %	-14.2 %	6.8 %	1.9 %
Midtown Hills	Prior 8 Weeks	2	8	4	33	37	77	30	37	67	580	57	124	704	828
	Last 8 Weeks	0	11	2	28	30	98	27	39	66	510	53	139	629	768
	% Change	-100.0 %	37.5 %	-50.0 %	-15.2 %	-18.9 %	27.3 %	-10.0 %	5.4 %	-1.5 %	-12.1 %	-7.0 %	12.1 %	-10.7 %	-7.2 %
Not Validated	Prior 8 Weeks	0	0	0	0	0	0	0	0	0	0	0	0	0	0
	Last 8 Weeks	0	0	0	0	0	0	0	0	0	2	0	0	2	2
	% Change	0.0 %	0.0 %	0.0 %	0.0 %	0.0 %	0.0 %	0.0 %	0.0 %	0.0 %	Infinity	0.0 %	0.0 %	Infinity	Infinity
County	Prior 8 Weeks	13	99	32	259	291	826	188	346	534	3,669	407	1,229	4,610	5,839
	Last 8 Weeks	19	85	33	283	316	806	176	332	508	3,616	419	1,226	4,543	5,769
	% Change	46.2 %	-14.1 %	3.1 %	9.3 %	8.6 %	-2.4 %	-6.4 %	-4.0 %	-4.9 %	-1.4 %	2.9 %	-0.2 %	-1.5 %	-1.2 %

Prior 8 Weeks	**Begin Date**	07/14/2019	**End Date**	09/07/2019
Last 8 Weeks	**Begin Date**	09/08/2019	**End Date**	11/02/2019

Sourced from MNPD ARMS on 11/6/2019 7:56:02 AM. The figures above were sourced from incident reports using Uniform Crime Reporting definitions and reporting guidelines, based on the date when the crime was reported. This report is intended to be a management and planning tool and does not reflect the official UCR counts for the department. Incidents where a location is unknown or unspecified are included in the countywide totals. 'Unknown' refers to records in which the address is listed as 'Unknown' on the incident report. 'Not Validated' refers to records that were entered in with an invalid addresses.

Rolling Eight Week Year-to-Year Analysis

METROPOLITAN POLICE DEPARTMENT
of Nashville and Davidson County

Aggregated by precinct (incident location). Based on date when each incident was reported.

		Homicide	Rape	Commercial Robbery	Street Robbery	Total Robbery	Aggravated Assault	Commercial Burglary	Residential Burglary	Total Burglary	Larceny	Auto Theft	Violent Offenses	Property Offenses	Part I Offenses
West	Prior Year	1	9	8	10	18	50	10	48	58	446	63	78	567	645
	Last 8 Weeks	1	4	3	11	14	43	19	27	46	436	39	62	521	583
	% Change	0.0 %	-55.6 %	-62.5 %	10.0 %	-22.2 %	-14.0 %	90.0 %	-43.8 %	-20.7 %	-2.2 %	-38.1 %	-20.5 %	-8.1 %	-9.6 %
East	Prior Year	2	10	3	26	29	89	18	43	61	432	58	130	551	681
	Last 8 Weeks	3	11	2	27	29	126	18	48	66	444	57	169	567	736
	% Change	50.0 %	10.0 %	-33.3 %	3.8 %	0.0 %	41.6 %	0.0 %	11.6 %	8.2 %	2.8 %	-1.7 %	30.0 %	2.9 %	8.1 %
South	Prior Year	5	17	11	87	98	154	35	70	105	544	91	274	740	1,014
	Last 8 Weeks	2	19	9	59	68	133	31	57	88	584	77	222	749	971
	% Change	-60.0 %	11.8 %	-18.2 %	-32.2 %	-30.6 %	-13.6 %	-11.4 %	-18.6 %	-16.2 %	7.4 %	-15.4 %	-19.0 %	1.2 %	-4.2 %
Central	Prior Year	0	4	0	9	9	38	10	11	21	265	33	51	319	370
	Last 8 Weeks	0	6	2	41	43	65	16	3	19	308	33	114	360	474
	% Change	0.0 %	50.0 %	Infinity	355.6 %	377.8 %	71.1 %	60.0 %	-72.7 %	-9.5 %	16.2 %	0.0 %	123.5 %	12.9 %	28.1 %
Hermitage	Prior Year	3	16	7	52	59	109	15	56	71	536	101	187	708	895
	Last 8 Weeks	3	11	7	43	50	132	28	57	85	618	58	196	761	957
	% Change	0.0 %	-31.3 %	0.0 %	-17.3 %	-15.3 %	21.1 %	86.7 %	1.8 %	19.7 %	15.3 %	-42.6 %	4.8 %	7.5 %	6.9 %
North	Prior Year	2	14	8	41	49	164	15	67	82	393	87	229	562	791
	Last 8 Weeks	8	16	3	54	57	128	27	62	89	328	68	209	485	694
	% Change	300.0 %	14.3 %	-62.5 %	31.7 %	16.3 %	-22.0 %	80.0 %	-7.5 %	8.5 %	-16.5 %	-21.8 %	-8.7 %	-13.7 %	-12.3 %
Madison	Prior Year	0	6	3	20	23	72	20	38	58	336	37	101	431	532
	Last 8 Weeks	2	7	5	20	25	81	10	39	49	386	34	115	469	584
	% Change	Infinity	16.7 %	66.7 %	0.0 %	8.7 %	12.5 %	-50.0 %	2.6 %	-15.5 %	14.9 %	-8.1 %	13.9 %	8.8 %	9.8 %
Midtown Hills	Prior Year	0	15	12	50	62	89	33	52	85	523	58	166	666	832
	Last 8 Weeks	0	11	2	28	30	98	27	39	66	510	53	139	629	768
	% Change	0.0 %	-26.7 %	-83.3 %	-44.0 %	-51.6 %	10.1 %	-18.2 %	-25.0 %	-22.4 %	-2.5 %	-8.6 %	-16.3 %	-5.6 %	-7.7 %
Not Validated	Prior Year	0	0	0	0	0	0	0	0	0	0	0	0	0	0
	Last 8 Weeks	0	0	0	0	0	0	0	0	0	2	0	0	2	2
	% Change	0.0 %	0.0 %	0.0 %	0.0 %	0.0 %	0.0 %	0.0 %	0.0 %	0.0 %	Infinity	0.0 %	0.0 %	Infinity	Infinity
County	Prior Year	13	91	52	295	347	765	156	385	541	3,475	528	1,216	4,544	5,760
	Last 8 Weeks	19	85	33	283	316	806	176	332	508	3,616	419	1,226	4,543	5,769
	% Change	46.2 %	-6.6 %	-36.5 %	-4.1 %	-8.9 %	5.4 %	12.8 %	-13.8 %	-6.1 %	4.1 %	-20.6 %	0.8 %	0.0 %	0.2 %

Prior Year	**Begin Date**	09/09/2018	**End Date**	11/03/2018
Last 8 Weeks	**Begin Date**	09/08/2019	**End Date**	11/02/2019

Sourced from MNPD ARMS on 11/6/2019 7:56:02 AM. The figures above were sourced from incident reports using Uniform Crime Reporting definitions and reporting guidelines, based on the date when the crime was reported. This report is intended to be a management and planning tool and does not reflect the official UCR counts for the department. Incidents where a location is unknown or unspecified are included in the countywide totals. 'Unknown' refers to records in which the address is listed as 'Unknown' on the incident report. 'Not Validated' refers to records that were entered in with an invalid addresses.

Year-to-Date Analysis

METROPOLITAN POLICE DEPARTMENT
of Nashville and Davidson County

Aggregated by precinct (incident location). Based on date when each incident was reported.

		Homicide	Rape	Commercial Robbery	Street Robbery	Total Robbery	Aggravated Assault	Commercial Burglary	Residential Burglary	Total Burglary	Larceny	Auto Theft	Violent Offenses	Property Offenses	Part I Offenses
West	Prior YTD	5	25	25	68	93	232	95	278	373	2,294	241	355	2,908	3,263
	YTD	3	28	17	60	77	247	99	201	300	2,244	258	355	2,802	3,157
	% Change	-40.0 %	12.0 %	-32.0 %	-11.8 %	-17.2 %	6.5 %	4.2 %	-27.7 %	-19.6 %	-2.2 %	7.1 %	0.0 %	-3.6 %	-3.2 %
East	Prior YTD	13	45	11	153	164	520	76	287	363	1,970	255	742	2,588	3,330
	YTD	9	44	8	128	136	520	69	234	303	1,915	252	709	2,470	3,179
	% Change	-30.8 %	-2.2 %	-27.3 %	-16.3 %	-17.1 %	0.0 %	-9.2 %	-18.5 %	-16.5 %	-2.8 %	-1.2 %	-4.4 %	-4.6 %	-4.5 %
South	Prior YTD	19	88	39	399	438	851	182	399	581	2,801	500	1,396	3,882	5,278
	YTD	11	88	56	379	435	813	195	417	612	3,027	461	1,347	4,100	5,447
	% Change	-42.1 %	0.0 %	43.6 %	-5.0 %	-0.7 %	-4.5 %	7.1 %	4.5 %	5.3 %	8.1 %	-7.8 %	-3.5 %	5.6 %	3.2 %
Central	Prior YTD	0	26	3	78	81	197	46	23	69	1,210	130	304	1,409	1,713
	YTD	3	37	4	111	115	259	64	26	90	1,633	109	414	1,832	2,246
	% Change	Infinity	42.3 %	33.3 %	42.3 %	42.0 %	31.5 %	39.1 %	13.0 %	30.4 %	35.0 %	-16.2 %	36.2 %	30.0 %	31.1 %
Hermitage	Prior YTD	8	119	43	288	331	671	133	389	522	3,006	489	1,129	4,017	5,146
	YTD	10	92	52	254	306	664	128	321	449	3,367	401	1,072	4,217	5,289
	% Change	25.0 %	-22.7 %	20.9 %	-11.8 %	-7.6 %	-1.0 %	-3.8 %	-17.5 %	-14.0 %	12.0 %	-18.0 %	-5.0 %	5.0 %	2.8 %
North	Prior YTD	16	86	30	214	244	919	92	280	372	2,016	428	1,265	2,816	4,081
	YTD	22	72	18	221	239	838	106	323	429	1,888	339	1,171	2,656	3,827
	% Change	37.5 %	-16.3 %	-40.0 %	3.3 %	-2.0 %	-8.8 %	15.2 %	15.4 %	15.3 %	-6.3 %	-20.8 %	-7.4 %	-5.7 %	-6.2 %
Madison	Prior YTD	6	39	22	116	138	530	77	209	286	1,959	229	713	2,474	3,187
	YTD	6	42	23	113	136	467	71	242	313	1,762	232	651	2,307	2,958
	% Change	0.0 %	7.7 %	4.5 %	-2.6 %	-1.4 %	-11.9 %	-7.8 %	15.8 %	9.4 %	-10.1 %	1.3 %	-8.7 %	-6.8 %	-7.2 %
Midtown Hills	Prior YTD	5	55	31	174	205	364	172	298	470	2,430	290	629	3,190	3,819
	YTD	3	47	21	172	193	389	165	236	401	2,542	292	632	3,235	3,867
	% Change	-40.0 %	-14.5 %	-32.3 %	-1.1 %	-5.9 %	6.9 %	-4.1 %	-20.8 %	-14.7 %	4.6 %	0.7 %	0.5 %	1.4 %	1.3 %
Not Validated	Prior YTD	0	0	0	0	0	0	0	0	0	0	0	0	0	0
	YTD	0	0	0	0	0	0	0	0	0	4	0	0	4	4
	% Change	0.0 %	0.0 %	0.0 %	0.0 %	0.0 %	0.0 %	0.0 %	0.0 %	0.0 %	Infinity	0.0 %	0.0 %	Infinity	Infinity
County	Prior YTD	72	483	204	1,490	1,694	4,284	873	2,163	3,036	17,686	2,562	6,533	23,284	29,817
	YTD	67	450	199	1,438	1,637	4,197	897	2,000	2,897	18,382	2,344	6,351	23,623	29,974
	% Change	-6.9 %	-6.8 %	-2.5 %	-3.5 %	-3.4 %	-2.0 %	2.7 %	-7.5 %	-4.6 %	3.9 %	-8.5 %	-2.8 %	1.5 %	0.5 %

Prior YTD	**Begin Date**	01/01/2018	**End Date**	11/02/2018
YTD	**Begin Date**	01/01/2019	**End Date**	11/02/2019

Sourced from MNPD ARMS on 11/6/2019 7:56:02 AM. The figures above were sourced from incident reports using Uniform Crime Reporting definitions and reporting guidelines, based on the date when the crime was reported. This report is intended to be a management and planning tool and does not reflect the official UCR counts for the department. Incidents where a location is unknown or unspecified are included in the countywide totals. 'Unknown' refers to records in which the address is listed as 'Unknown' on the incident report. 'Not Validated' refers to records that were entered in with an invalid addresses.

Rolling Twenty-Four Month Analysis

METROPOLITAN POLICE DEPARTMENT
of Nashville and Davidson County

Aggregated by precinct (incident location). Based on date when each incident was reported.

		Homicide	Rape	Commercial Robbery	Street Robbery	Total Robbery	Aggravated Assault	Commercial Burglary	Residential Burglary	Total Burglary	Larceny	Auto Theft	Violent Offenses	Property Offenses	Part I Offenses
West	Prior 52 Weeks	5	30	31	80	111	255	126	314	440	2,687	274	401	3,401	3,802
	Last 52 Weeks	6	32	23	87	110	298	121	231	352	2,613	298	446	3,263	3,709
	% Change	20.0 %	6.7 %	-25.8 %	8.8 %	-0.9 %	16.9 %	-4.0 %	-26.4 %	-20.0 %	-2.8 %	8.8 %	11.2 %	-4.1 %	-2.4 %
East	Prior 52 Weeks	19	54	13	177	190	591	91	357	448	2,295	300	854	3,043	3,897
	Last 52 Weeks	9	55	13	163	176	591	84	285	369	2,348	310	831	3,027	3,858
	% Change	-52.6 %	1.9 %	0.0 %	-7.9 %	-7.4 %	0.0 %	-7.7 %	-20.2 %	-17.6 %	2.3 %	3.3 %	-2.7 %	-0.5 %	-1.0 %
South	Prior 52 Weeks	23	110	49	476	525	960	220	472	692	3,313	616	1,618	4,621	6,239
	Last 52 Weeks	15	106	72	465	537	962	247	496	743	3,567	578	1,620	4,888	6,508
	% Change	-34.8 %	-3.6 %	46.9 %	-2.3 %	2.3 %	0.2 %	12.3 %	5.1 %	7.4 %	7.7 %	-6.2 %	0.1 %	5.8 %	4.3 %
Central	Prior 52 Weeks	0	30	3	91	94	233	59	28	87	1,385	140	357	1,612	1,969
	Last 52 Weeks	3	46	5	132	137	309	69	31	100	1,868	138	495	2,106	2,601
	% Change	Infinity	53.3 %	66.7 %	45.1 %	45.7 %	32.6 %	16.9 %	10.7 %	14.9 %	34.9 %	-1.4 %	38.7 %	30.6 %	32.1 %
Hermitage	Prior 52 Weeks	10	134	56	334	390	778	156	469	625	3,534	575	1,312	4,734	6,046
	Last 52 Weeks	14	106	75	326	401	794	171	380	551	3,931	492	1,315	4,974	6,289
	% Change	40.0 %	-20.9 %	33.9 %	-2.4 %	2.8 %	2.1 %	9.6 %	-19.0 %	-11.8 %	11.2 %	-14.4 %	0.2 %	5.1 %	4.0 %
North	Prior 52 Weeks	24	95	32	266	298	1,067	107	330	437	2,382	514	1,484	3,333	4,817
	Last 52 Weeks	25	88	23	263	286	978	118	399	517	2,244	428	1,377	3,189	4,566
	% Change	4.2 %	-7.4 %	-28.1 %	-1.1 %	-4.0 %	-8.3 %	10.3 %	20.9 %	18.3 %	-5.8 %	-16.7 %	-7.2 %	-4.3 %	-5.2 %
Madison	Prior 52 Weeks	8	47	32	136	168	605	92	253	345	2,360	265	828	2,970	3,798
	Last 52 Weeks	8	48	30	146	176	536	85	291	376	2,058	292	768	2,726	3,494
	% Change	0.0 %	2.1 %	-6.3 %	7.4 %	4.8 %	-11.4 %	-7.6 %	15.0 %	9.0 %	-12.8 %	10.2 %	-7.2 %	-8.2 %	-8.0 %
Midtown Hills	Prior 52 Weeks	7	66	43	200	243	416	210	355	565	2,925	327	732	3,817	4,549
	Last 52 Weeks	3	56	27	219	246	457	198	283	481	3,024	363	762	3,868	4,630
	% Change	-57.1 %	-15.2 %	-37.2 %	9.5 %	1.2 %	9.9 %	-5.7 %	-20.3 %	-14.9 %	3.4 %	11.0 %	4.1 %	1.3 %	1.8 %
Not Validated	Prior 52 Weeks	0	0	0	0	0	0	0	0	0	4	0	0	4	4
	Last 52 Weeks	0	0	1	0	1	0	1	0	1	4	0	1	5	6
	% Change	0.0 %	0.0 %	Infinity	0.0 %	Infinity	0.0 %	Infinity	0.0 %	Infinity	0.0 %	0.0 %	Infinity	25.0 %	50.0 %
County	Prior 52 Weeks	96	566	259	1,760	2,019	4,905	1,061	2,578	3,639	20,885	3,011	7,586	27,535	35,121
	Last 52 Weeks	83	537	269	1,801	2,070	4,925	1,094	2,396	3,490	21,657	2,899	7,615	28,046	35,661
	% Change	-13.5 %	-5.1 %	3.9 %	2.3 %	2.5 %	0.4 %	3.1 %	-7.1 %	-4.1 %	3.7 %	-3.7 %	0.4 %	1.9 %	1.5 %

Prior 52 Weeks	**Begin Date**	11/05/2017	**End Date**	11/03/2018
Last 52 Weeks	**Begin Date**	11/04/2018	**End Date**	11/02/2019

Sourced from MNPD ARMS on 11/6/2019 7:56:02 AM. The figures above were sourced from incident reports using Uniform Crime Reporting definitions and reporting guidelines, based on the date when the crime was reported. This report is intended to be a management and planning tool and does not reflect the official UCR counts for the department. Incidents where a location is unknown or unspecified are included in the countywide totals. 'Unknown' refers to records in which the address is listed as 'Unknown' on the incident report. 'Not Validated' refers to records that were entered in with an invalid addresses.

2 Week, 8 Week, 16 Week, YTD, and 24 Month Summary

METROPOLITAN POLICE DEPARTMENT
of Nashville and Davidson County

Aggregated by precinct (incident location). Based on date when each incident was reported.

		Rolling Two Week			Rolling Eight Week			Rolling Sixteen Week			YTD			Rolling Twenty-Four Month		
		Last Week to Prior Week			Last 4 Weeks to Prior 4 Weeks			Last 8 Weeks to Prior 8 Weeks			Current YTD to Prior YTD			Last 52 Weeks to Prior 52 Weeks		
		Violent Offenses	Property Offenses	Part I Offenses	Violent Offenses	Property Offenses	Part I Offenses	Violent Offenses	Property Offenses	Part I Offenses	Violent Offenses	Property Offenses	Part I Offenses	Violent Offenses	Property Offenses	Part I Offenses
West	Prior	7	61	68	31	263	294	76	551	627	355	2,908	3,263	401	3,401	3,802
	Last	10	43	53	31	258	289	62	521	583	355	2,802	3,157	446	3,263	3,709
	% Change	42.9 %	-29.5 %	-22.1 %	0.0 %	-1.9 %	-1.7 %	-18.4 %	-5.4 %	-7.0 %	0.0 %	-3.6 %	-3.2 %	11.2 %	-4.1 %	-2.4 %
East	Prior	21	74	95	100	268	368	110	415	525	742	2,588	3,330	854	3,043	3,897
	Last	15	93	108	69	299	368	169	567	736	709	2,470	3,179	831	3,027	3,858
	% Change	-28.6 %	25.7 %	13.7 %	-31.0 %	11.6 %	0.0 %	53.6 %	36.6 %	40.2 %	-4.4 %	-4.6 %	-4.5 %	-2.7 %	-0.5 %	-1.0 %
South	Prior	23	86	109	122	368	490	287	839	1,126	1,396	3,882	5,278	1,618	4,621	6,239
	Last	30	96	126	100	381	481	222	749	971	1,347	4,100	5,447	1,620	4,888	6,508
	% Change	30.4 %	11.6 %	15.6 %	-18.0 %	3.5 %	-1.8 %	-22.6 %	-10.7 %	-13.8 %	-3.5 %	5.6 %	3.2 %	0.1 %	5.8 %	4.3 %
Central	Prior	11	41	52	61	159	220	75	389	464	304	1,409	1,713	357	1,612	1,969
	Last	13	47	60	53	201	254	114	360	474	414	1,832	2,246	495	2,106	2,601
	% Change	18.2 %	14.6 %	15.4 %	-13.1 %	26.4 %	15.5 %	52.0 %	-7.5 %	2.2 %	36.2 %	30.0 %	31.1 %	38.7 %	30.6 %	32.1 %
Hermitage	Prior	28	78	106	94	406	500	212	787	999	1,129	4,017	5,146	1,312	4,734	6,046
	Last	21	85	106	102	355	457	196	761	957	1,072	4,217	5,289	1,315	4,974	6,289
	% Change	-25.0 %	9.0 %	0.0 %	8.5 %	-12.6 %	-8.6 %	-7.5 %	-3.3 %	-4.2 %	-5.0 %	5.0 %	2.8 %	0.2 %	5.1 %	4.0 %
North	Prior	24	69	93	95	230	325	211	486	697	1,265	2,816	4,081	1,484	3,333	4,817
	Last	24	57	81	114	255	369	209	485	694	1,171	2,656	3,827	1,377	3,189	4,566
	% Change	0.0 %	-17.4 %	-12.9 %	20.0 %	10.9 %	13.5 %	-0.9 %	-0.2 %	-0.4 %	-7.4 %	-5.7 %	-6.2 %	-7.2 %	-4.3 %	-5.2 %
Madison	Prior	17	45	62	55	254	309	134	439	573	713	2,474	3,187	828	2,970	3,798
	Last	8	59	67	60	215	275	115	469	584	651	2,307	2,958	768	2,726	3,494
	% Change	-52.9 %	31.1 %	8.1 %	9.1 %	-15.4 %	-11.0 %	-14.2 %	6.8 %	1.9 %	-8.7 %	-6.8 %	-7.2 %	-7.2 %	-8.2 %	-8.0 %
Midtown Hills	Prior	18	73	91	64	266	330	124	704	828	629	3,190	3,819	732	3,817	4,549
	Last	10	86	96	75	363	438	139	629	768	632	3,235	3,867	762	3,868	4,630
	% Change	-44.4 %	17.8 %	5.5 %	17.2 %	36.5 %	32.7 %	12.1 %	-10.7 %	-7.2 %	0.5 %	1.4 %	1.3 %	4.1 %	1.3 %	1.8 %
Not Validated	Prior				0	1	1	0	0	0	0	0	0	0	4	4
	Last				0	1	1	0	2	2	0	4	4	1	5	6
	% Change				0.0 %	0.0 %	0.0 %	0.0 %	Infinity	Infinity	0.0 %	Infinity	Infinity	Infinity	25.0 %	50.0 %
County	Prior	149	527	676	622	2,215	2,837	1,229	4,610	5,839	6,533	23,284	29,817	7,586	27,535	35,121
	Last	131	566	697	604	2,328	2,932	1,226	4,543	5,769	6,351	23,623	29,974	7,615	28,046	35,661
	% Change	-12.1 %	7.4 %	3.1 %	-2.9 %	5.1 %	3.3 %	-0.2 %	-1.5 %	-1.2 %	-2.8 %	1.5 %	0.5 %	0.4 %	1.9 %	1.5 %

Information summarized for CompStat week ending 11/02/2019.

Sourced from MNPD ARMS on 11/6/2019 7:56:02 AM. The figures above were sourced from incident reports using Uniform Crime Reporting definitions and reporting guidelines, based on the date when the crime was reported. This report is intended to be a management and planning tool and does not reflect the official UCR counts for the department. Incidents where a location is unknown or unspecified are included in the countywide totals. 'Unknown' refers to records in which the address is listed as 'Unknown' on the incident report. 'Not Validated' refers to records that were entered in with an invalid addresses.

County Incident Report Summary

METROPOLITAN POLICE DEPARTMENT
of Nashville and Davidson County

Two Week, Eight Week, Sixteen Week, YTD, and 24 Month Analyses

Aggregated by precinct (incident location). Based on date when each incident was reported.

		Homicide	Rape	Commercial Robbery	Street Robbery	Total Robbery	Aggravated Assault	Commercial Burglary	Residential Burglary	Total Burglary	Larceny	Auto Theft	Violent Offenses	Property Offenses	Part I Offenses
Two Week	Prior Week	1	14	5	41	46	88	22	46	68	419	40	149	527	676
	Last Week	4	9	3	39	42	76	32	42	74	440	52	131	566	697
	% Change	300.0%	-35.7%	-40.0%	-4.9%	-8.7%	-13.6%	45.5%	-8.7%	8.8%	5.0%	30.0%	-12.1%	7.4%	3.1%
Eight Week	Prior 4 Weeks	8	45	15	135	150	419	83	158	241	1,776	198	622	2,215	2,837
	Last 4 Weeks	11	40	18	148	166	387	93	174	267	1,840	221	604	2,328	2,932
	% Change	37.5%	-11.1%	20.0%	9.6%	10.7%	-7.6%	12.0%	10.1%	10.8%	3.6%	11.6%	-2.9%	5.1%	3.3%
Sixteen Week	Prior 8 Weeks	13	99	32	259	291	826	188	346	534	3,669	407	1,229	4,610	5,839
	Last 8 Weeks	19	85	33	283	316	806	176	332	508	3,616	419	1,226	4,543	5,769
	% Change	46.2%	-14.1%	3.1%	9.3%	8.6%	-2.4%	-6.4%	-4.0%	-4.9%	-1.4%	2.9%	-0.2%	-1.5%	-1.2%
YTD 2018	2018 YTD	72	483	204	1,490	1,694	4,284	873	2,163	3,036	17,686	2,562	6,533	23,284	29,817
	2019 YTD	67	450	199	1,438	1,637	4,197	897	2,000	2,897	18,382	2,344	6,351	23,623	29,974
	% Change	-6.9%	-6.8%	-2.5%	-3.5%	-3.4%	-2.0%	2.7%	-7.5%	-4.6%	3.9%	-8.5%	-2.8%	1.5%	0.5%
Rolling 24 Month	Prior 52 Weeks	96	566	259	1,760	2,019	4,905	1,061	2,578	3,639	20,885	3,011	7,586	27,535	35,121
	Last 52 Weeks	83	537	269	1,801	2,070	4,925	1,094	2,396	3,490	21,657	2,899	7,615	28,046	35,661
	% Change	-13.5%	-5.1%	3.9%	2.3%	2.5%	0.4%	3.1%	-7.1%	-4.1%	3.7%	-3.7%	0.4%	1.9%	1.5%
YTD 2017	2017 YTD	88	474	266	1,466	1,732	4,408	1,121	2,492	3,613	15,984	2,143	6,702	21,740	28,442
	2019 YTD	67	450	199	1,438	1,637	4,197	897	2,000	2,897	18,382	2,344	6,351	23,623	29,974
	% Change	-23.9%	-5.1%	-25.2%	-1.9%	-5.5%	-4.8%	-20.0%	-19.7%	-19.8%	15.0%	9.4%	-5.2%	8.7%	5.4%
YTD 2016	2016 YTD	63	491	237	1,406	1,643	4,200	796	3,141	3,937	15,862	1,314	6,397	21,113	27,510
	2019 YTD	67	450	199	1,438	1,637	4,197	897	2,000	2,897	18,382	2,344	6,351	23,623	29,974
	% Change	6.3%	-8.4%	-16.0%	2.3%	-0.4%	-0.1%	12.7%	-36.3%	-26.4%	15.9%	78.4%	-0.7%	11.9%	9.0%
YTD 2015	2015 YTD	65	515	212	1,357	1,569	4,239	752	3,465	4,217	15,675	1,190	6,388	21,082	27,470
	2019 YTD	67	450	199	1,438	1,637	4,197	897	2,000	2,897	18,382	2,344	6,351	23,623	29,974
	% Change	3.1%	-12.6%	-6.1%	6.0%	4.3%	-1.0%	19.3%	-42.3%	-31.3%	17.3%	97.0%	-0.6%	12.1%	9.1%
YTD 2014	2014 YTD	36	512	141	1,079	1,220	4,559	752	3,276	4,028	15,171	924	6,327	20,123	26,450
	2019 YTD	67	450	199	1,438	1,637	4,197	897	2,000	2,897	18,382	2,344	6,351	23,623	29,974
	% Change	86.1%	-12.1%	41.1%	33.3%	34.2%	-7.9%	19.3%	-38.9%	-28.1%	21.2%	153.7%	0.4%	17.4%	13.3%

Information summarized for CompStat week ending 11/02/2019.

Sourced from MNPD ARMS on 11/6/2019 7:56:03 AM. The figures above were sourced from incident reports using Uniform Crime Reporting definitions and reporting guidelines, based on the date when the crime was reported. This report is intended to be a management and planning tool and does not reflect the official UCR counts for the department. Incidents where a location is unknown or unspecified are included in the countywide totals.

County Incident Report Summary

METROPOLITAN POLICE DEPARTMENT
of Nashville and Davidson County

Additional YTD Analyses

Aggregated by precinct (incident location). Based on date when each incident was reported.

		Homicide	Rape	Commercial Robbery	Street Robbery	Total Robbery	Aggravated Assault	Commercial Burglary	Residential Burglary	Total Burglary	Larceny	Auto Theft	Violent Offenses	Property Offenses	Part I Offenses
YTD	2013 YTD	36	444	192	1,223	1,415	4,215	746	4,011	4,757	15,576	1,042	6,110	21,375	27,485
2013	2019 YTD	67	450	199	1,438	1,637	4,197	897	2,000	2,897	18,382	2,344	6,351	23,623	29,974
	% Change	86.1%	1.4%	3.6%	17.6%	15.7%	-0.4%	20.2%	-50.1%	-39.1%	18.0%	125.0%	3.9%	10.5%	9.1%
YTD	2012 YTD	53	455	198	1,254	1,452	4,608	852	3,924	4,776	16,237	1,186	6,568	22,199	28,767
2012	2019 YTD	67	450	199	1,438	1,637	4,197	897	2,000	2,897	18,382	2,344	6,351	23,623	29,974
	% Change	26.4%	-1.1%	0.5%	14.7%	12.7%	-8.9%	5.3%	-49.0%	-39.3%	13.2%	97.6%	-3.3%	6.4%	4.2%
YTD	2011 YTD	46	475	246	1,275	1,521	4,173	924	5,166	6,090	17,101	1,473	6,215	24,664	30,879
2011	2019 YTD	67	450	199	1,438	1,637	4,197	897	2,000	2,897	18,382	2,344	6,351	23,623	29,974
	% Change	45.7%	-5.3%	-19.1%	12.8%	7.6%	0.6%	-2.9%	-61.3%	-52.4%	7.5%	59.1%	2.2%	-4.2%	-2.9%
YTD	2010 YTD	56	435	224	1,262	1,486	4,080	968	5,280	6,248	17,691	1,314	6,057	25,253	31,310
2010	2019 YTD	67	450	199	1,438	1,637	4,197	897	2,000	2,897	18,382	2,344	6,351	23,623	29,974
	% Change	19.6%	3.4%	-11.2%	13.9%	10.2%	2.9%	-7.3%	-62.1%	-53.6%	3.9%	78.4%	4.9%	-6.5%	-4.3%
YTD	2009 YTD	70	427	232	1,479	1,711	4,144	925	4,539	5,464	18,511	1,443	6,352	25,418	31,770
2009	2019 YTD	67	450	199	1,438	1,637	4,197	897	2,000	2,897	18,382	2,344	6,351	23,623	29,974
	% Change	-4.3%	5.4%	-14.2%	-2.8%	-4.3%	1.3%	-3.0%	-55.9%	-47.0%	-0.7%	62.4%	0.0%	-7.1%	-5.7%
YTD	2008 YTD	61	432	294	1,752	2,046	5,019	1,052	4,027	5,079	20,599	1,947	7,558	27,625	35,183
2008	2019 YTD	67	450	199	1,438	1,637	4,197	897	2,000	2,897	18,382	2,344	6,351	23,623	29,974
	% Change	9.8%	4.2%	-32.3%	-17.9%	-20.0%	-16.4%	-14.7%	-50.3%	-43.0%	-10.8%	20.4%	-16.0%	-14.5%	-14.8%
YTD	2007 YTD	56	441	379	1,777	2,156	5,143	1,310	3,893	5,203	20,762	2,448	7,796	28,413	36,209
2007	2019 YTD	67	450	199	1,438	1,637	4,197	897	2,000	2,897	18,382	2,344	6,351	23,623	29,974
	% Change	19.6%	2.0%	-47.5%	-19.1%	-24.1%	-18.4%	-31.5%	-48.6%	-44.3%	-11.5%	-4.2%	-18.5%	-16.9%	-17.2%
YTD	2006 YTD	70	437	375	1,681	2,056	5,147	1,666	3,854	5,520	20,881	2,606	7,710	29,007	36,717
2006	2019 YTD	67	450	199	1,438	1,637	4,197	897	2,000	2,897	18,382	2,344	6,351	23,623	29,974
	% Change	-4.3%	3.0%	-46.9%	-14.5%	-20.4%	-18.5%	-46.2%	-48.1%	-47.5%	-12.0%	-10.1%	-17.6%	-18.6%	-18.4%
YTD	2005 YTD	85	475	462	1,539	2,001	5,300	1,523	3,913	5,436	22,092	2,924	7,861	30,452	38,313
2005	2019 YTD	67	450	199	1,438	1,637	4,197	897	2,000	2,897	18,382	2,344	6,351	23,623	29,974
	% Change	-21.2%	-5.3%	-56.9%	-6.6%	-18.2%	-20.8%	-41.1%	-48.9%	-46.7%	-16.8%	-19.8%	-19.2%	-22.4%	-21.8%
YTD	2004 YTD	47	452	288	1,427	1,715	5,222	1,379	4,400	5,779	22,156	3,679	7,436	31,614	39,050
2004	2019 YTD	67	450	199	1,438	1,637	4,197	897	2,000	2,897	18,382	2,344	6,351	23,623	29,974
	% Change	42.6%	-0.4%	-30.9%	0.8%	-4.5%	-19.6%	-35.0%	-54.5%	-49.9%	-17.0%	-36.3%	-14.6%	-25.3%	-23.2%

Information summarized for CompStat week ending 11/02/2019.

Sourced from MNPD ARMS on 11/6/2019 7:56:03 AM. The figures above were sourced from incident reports using Uniform Crime Reporting definitions and reporting guidelines, based on the date when the crime was reported. This report is intended to be a management and planning tool and does not reflect the official UCR counts for the department. Incidents where a location is unknown or unspecified are included in the countywide totals..

County Efficiency Report Summary

METROPOLITAN POLICE DEPARTMENT
of Nashville and Davidson County

Two Week, Eight Week, Sixteen Week, YTD, and 24 Month Analyses

Aggregated by component of arresting officer / officer making stop.

		Adults Only				Adults and Juveniles						
		Felony Arrests	Misdemeanor Arrests	Citation Arrests	Total Arrests	Part I Arrests	Weapons Law Violation Arrests	Drug-Related Arrests	DUI Arrests	Warrant Service Attempts	Warrants Served	Vehicle Stops
Two Week	Prior Week	118	299	146	563	105	17	56	31	497	396	767
	Last Week	124	269	116	509	118	8	46	17	186	422	845
	% Change	5.1%	-10.0%	-20.5%	-9.6%	12.4%	-52.9%	-17.9%	-45.2%	-62.6%	6.6%	10.2%
Eight Week	Prior 4 Weeks	579	1,128	840	2,547	458	59	300	113	943	1,770	4,356
	Last 4 Weeks	521	1,121	601	2,243	442	46	242	95	1,088	1,659	3,158
	% Change	-10.0%	-0.6%	-28.5%	-11.9%	-3.5%	-22.0%	-19.3%	-15.9%	15.4%	-6.3%	-27.5%
Sixteen Week	Prior 8 Weeks	1,173	2,362	1,651	5,186	982	105	564	158	1,876	3,529	8,364
	Last 8 Weeks	1,100	2,249	1,441	4,790	900	105	542	208	2,031	3,429	7,514
	% Change	-6.2%	-4.8%	-12.7%	-7.6%	-8.4%	0.0%	-3.9%	31.6%	8.3%	-2.8%	-10.2%
YTD	2018 YTD	7,269	18,014	24,015	49,298	6,555	745	7,353	1,304	30,655	23,592	197,269
	2019 YTD	6,157	12,641	9,112	27,910	5,178	517	3,266	1,072	13,081	18,687	47,256
	% Change	-15.3%	-29.8%	-62.1%	-43.4%	-21.0%	-30.6%	-55.6%	-17.8%	-57.3%	-20.8%	-76.0%
Rolling 24 Month	Prior 52 Weeks	8,507	21,025	28,266	57,798	7,751	871	8,731	1,565	35,025	27,303	229,634
	Last 52 Weeks	7,210	15,111	11,375	33,696	6,199	607	3,958	1,307	16,451	21,939	61,471
	% Change	-15.2%	-28.1%	-59.8%	-41.7%	-20.0%	-30.3%	-54.7%	-16.5%	-53.0%	-19.6%	-73.2%
YTD 2017	2017 YTD	7,871	19,477	27,992	55,340	6,933	751	8,731	1,565	33,655	23,885	217,719
	2019 YTD	6,157	12,641	9,112	27,910	5,178	517	3,266	1,072	13,081	18,687	47,256
	% Change	-21.8%	-35.1%	-67.4%	-49.6%	-25.3%	-31.2%	-62.6%	-31.5%	-61.1%	-21.8%	-78.3%
YTD 2016	2016 YTD	8,365	20,037	30,738	59,140	6,930	662	9,524	1,611	38,400	24,313	267,662
	2019 YTD	6,157	12,641	9,112	27,910	5,178	517	3,266	1,072	13,081	18,687	47,256
	% Change	-26.4%	-36.9%	-70.4%	-52.8%	-25.3%	-21.9%	-65.7%	-33.5%	-65.9%	-23.1%	-82.3%
YTD 2015	2015 YTD	8,676	21,393	32,876	62,945	7,036	662	9,299	1,833	46,428	23,588	315,844
	2019 YTD	6,157	12,641	9,112	27,910	5,178	517	3,266	1,072	13,081	18,687	47,256
	% Change	-29.0%	-40.9%	-72.3%	-55.7%	-26.4%	-21.9%	-64.9%	-41.5%	-71.8%	-20.8%	-85.0%
YTD 2014	2014 YTD	8,963	21,830	35,616	66,409	6,906	693	10,109	2,251	49,227	23,405	359,135
	2019 YTD	6,157	12,641	9,112	27,910	5,178	517	3,266	1,072	13,081	18,687	47,256
	% Change	-31.3%	-42.1%	-74.4%	-58.0%	-25.0%	-25.4%	-67.7%	-52.4%	-73.4%	-20.2%	-86.8%

Information summarized for CompStat week ending 11/02/2019.

Sourced from MNPD ARMS on 11/6/2019 7:56:03 AM. Arrest summaries are not a count of arrest charges. 1 arrest = 1 body. Warrant Service summary considers 1 count for each service attempt and 1 count for each outstanding warrant served. Vehicle Stop summary sources MNPD's Vehicle Stop (Form 252) Database. Vehicle stop totals count all reports electronically entered via AFR. Hardcopy reports not entered into ARMS will affect accuracy of totals.

West Precinct Incident Report Summary

METROPOLITAN POLICE DEPARTMENT
of Nashville and Davidson County

Two Week, Eight Week, Sixteen Week, YTD, and 24 Month Analyses

Aggregated by precinct (incident location). Based on date when each incident was reported.

		Homicide	Rape	Commercial Robbery	Street Robbery	Total Robbery	Aggravated Assault	Commercial Burglary	Residential Burglary	Total Burglary	Larceny	Auto Theft	Violent Offenses	Property Offenses	Part I Offenses
Two Week	Prior Week	0	0	0	0	0	7	3	6	9	49	3	7	61	68
	Last Week	0	1	0	2	2	7	7	1	8	31	4	10	43	53
	% Change	-	-	-	-	-	0.0%	133.3%	-83.3%	-11.1%	-36.7%	33.3%	42.9%	-29.5%	-22.1%
Eight Week	Prior 4 Weeks	1	3	2	7	9	18	8	12	20	222	21	31	263	294
	Last 4 Weeks	0	1	1	4	5	25	11	15	26	214	18	31	258	289
	% Change	-100.0%	-66.7%	-50.0%	-42.9%	-44.4%	38.9%	37.5%	25.0%	30.0%	-3.6%	-14.3%	0.0%	-1.9%	-1.7%
Sixteen Week	Prior 8 Weeks	0	5	6	7	13	58	30	33	63	441	47	76	551	627
	Last 8 Weeks	1	4	3	11	14	43	19	27	46	436	39	62	521	583
	% Change	-	-20.0%	-50.0%	57.1%	7.7%	-25.9%	-36.7%	-18.2%	-27.0%	-1.1%	-17.0%	-18.4%	-5.4%	-7.0%
YTD 2018	2018 YTD	5	25	25	68	93	232	95	278	373	2,294	241	355	2,908	3,263
	2019 YTD	3	28	17	60	77	247	99	201	300	2,244	258	355	2,802	3,157
	% Change	-40.0%	12.0%	-32.0%	-11.8%	-17.2%	6.5%	4.2%	-27.7%	-19.6%	-2.2%	7.1%	0.0%	-3.6%	-3.2%
Rolling 24 Month	Prior 52 Weeks	5	30	31	80	111	255	126	314	440	2,687	274	401	3,401	3,802
	Last 52 Weeks	6	32	23	87	110	298	121	231	352	2,613	298	446	3,263	3,709
	% Change	20.0%	6.7%	-25.8%	8.8%	-0.9%	16.9%	-4.0%	-26.4%	-20.0%	-2.8%	8.8%	11.2%	-4.1%	-2.4%
YTD 2017	2017 YTD	5	35	13	67	80	282	126	243	369	2,153	190	402	2,712	3,114
	2019 YTD	3	28	17	60	77	247	99	201	300	2,244	258	355	2,802	3,157
	% Change	-40.0%	-20.0%	30.8%	-10.4%	-3.8%	-12.4%	-21.4%	-17.3%	-18.7%	4.2%	35.8%	-11.7%	3.3%	1.4%
YTD 2016	2016 YTD	5	29	21	62	83	275	94	319	413	2,109	124	392	2,646	3,038
	2019 YTD	3	28	17	60	77	247	99	201	300	2,244	258	355	2,802	3,157
	% Change	-40.0%	-3.4%	-19.0%	-3.2%	-7.2%	-10.2%	5.3%	-37.0%	-27.4%	6.4%	108.1%	-9.4%	5.9%	3.9%
YTD 2015	2015 YTD	0	33	24	62	86	248	84	336	420	2,070	110	367	2,600	2,967
	2019 YTD	3	28	17	60	77	247	99	201	300	2,244	258	355	2,802	3,157
	% Change	-	-15.2%	-29.2%	-3.2%	-10.5%	-0.4%	17.9%	-40.2%	-28.6%	8.4%	134.5%	-3.3%	7.8%	6.4%
YTD 2014	2014 YTD	4	52	15	58	73	344	69	321	390	2,119	101	473	2,610	3,083
	2019 YTD	3	28	17	60	77	247	99	201	300	2,244	258	355	2,802	3,157
	% Change	-25.0%	-46.2%	13.3%	3.4%	5.5%	-28.2%	43.5%	-37.4%	-23.1%	5.9%	155.4%	-24.9%	7.4%	2.4%

Information summarized for CompStat week ending 11/02/2019.

Sourced from MNPD ARMS on 11/6/2019 7:56:03 AM. The figures above were sourced from incident reports using Uniform Crime Reporting definitions and reporting guidelines, based on the date when the crime was reported. This report is intended to be a management and planning tool and does not reflect the official UCR counts for the department. Incidents where a location is unknown or unspecified are included in the countywide totals.

West Precinct Efficiency Report Summary

METROPOLITAN POLICE DEPARTMENT
of Nashville and Davidson County

Two Week, Eight Week, Sixteen Week, YTD, and 24 Month Analyses

Aggregated by component of arresting officer / officer making stop.

		Adults Only				Adults and Juveniles						
		Felony Arrests	Misdemeanor Arrests	Citation Arrests	Total Arrests	Part I Arrests	Weapons Law Violation Arrests	Drug-Related Arrests	DUI Arrests	Warrant Service Attempts	Warrants Served	Vehicle Stops
Two Week	Prior Week	6	13	3	22	5	2	3	4	46	8	22
	Last Week	4	16	5	25	6	0	2	1	12	10	33
	% Change	-33.3%	23.1%	66.7%	13.6%	20.0%	-100.0%	-33.3%	-75.0%	-73.9%	25.0%	50.0%
Eight Week	Prior 4 Weeks	30	39	42	111	30	5	6	11	125	74	83
	Last 4 Weeks	26	55	23	104	29	5	9	5	80	55	100
	% Change	-13.3%	41.0%	-45.2%	-6.3%	-3.3%	0.0%	50.0%	-54.5%	-36.0%	-25.7%	20.5%
Sixteen Week	Prior 8 Weeks	48	137	86	271	84	6	20	6	150	119	201
	Last 8 Weeks	56	94	65	215	59	10	15	16	205	129	183
	% Change	16.7%	-31.4%	-24.4%	-20.7%	-29.8%	66.7%	-25.0%	166.7%	36.7%	8.4%	-9.0%
YTD	2018 YTD	358	879	1,534	2,771	560	33	423	62	3,033	966	32,120
	2019 YTD	267	594	480	1,341	418	28	126	49	1,697	677	2,350
	% Change	-25.4%	-32.4%	-68.7%	-51.6%	-25.4%	-15.2%	-70.2%	-21.0%	-44.0%	-29.9%	-92.7%
Rolling 24 Month	Prior 52 Weeks	411	1,001	1,831	3,243	676	44	498	70	3,418	1,098	35,677
	Last 52 Weeks	317	727	606	1,650	516	34	166	59	2,087	824	3,916
	% Change	-22.9%	-27.4%	-66.9%	-49.1%	-23.7%	-22.7%	-66.7%	-15.7%	-38.9%	-25.0%	-89.0%
YTD 2017	2017 YTD	442	938	1,813	3,193	704	48	579	67	3,610	1,108	26,619
	2019 YTD	267	594	480	1,341	418	28	126	49	1,697	677	2,350
	% Change	-39.6%	-36.7%	-73.5%	-58.0%	-40.6%	-41.7%	-78.2%	-26.9%	-53.0%	-38.9%	-91.2%
YTD 2016	2016 YTD	468	921	2,216	3,605	736	35	659	100	3,966	1,219	31,971
	2019 YTD	267	594	480	1,341	418	28	126	49	1,697	677	2,350
	% Change	-42.9%	-35.5%	-78.3%	-62.8%	-43.2%	-20.0%	-80.9%	-51.0%	-57.2%	-44.5%	-92.6%
YTD 2015	2015 YTD	498	1,184	2,900	4,582	890	35	682	100	4,334	1,245	37,209
	2019 YTD	267	594	480	1,341	418	28	126	49	1,697	677	2,350
	% Change	-46.4%	-49.8%	-83.4%	-70.7%	-53.0%	-20.0%	-81.5%	-51.0%	-60.8%	-45.6%	-93.7%
YTD 2014	2014 YTD	766	1,949	4,224	6,939	943	50	1,315	209	6,142	1,655	51,306
	2019 YTD	267	594	480	1,341	418	28	126	49	1,697	677	2,350
	% Change	-65.1%	-69.5%	-88.6%	-80.7%	-55.7%	-44.0%	-90.4%	-76.6%	-72.4%	-59.1%	-95.4%

Information summarized for CompStat week ending 11/02/2019.

Sourced from MNPD ARMS on 11/6/2019 7:56:03 AM. Arrest summaries are not a count of arrest charges. 1 arrest = 1 body. Warrant Service summary considers 1 count for each service attempt and 1 count for each outstanding warrant served. Vehicle Stop summary sources MNPD's Vehicle Stop (Form 252) Database. Vehicle stop totals count all reports electronically entered via AFR. Hardcopy reports not entered into ARMS will affect accuracy of totals.

East Precinct Incident Report Summary

METROPOLITAN POLICE DEPARTMENT
of Nashville and Davidson County

Two Week, Eight Week, Sixteen Week, YTD, and 24 Month Analyses

Aggregated by precinct (incident location). Based on date when each incident was reported.

		Homicide	Rape	Commercial Robbery	Street Robbery	Total Robbery	Aggravated Assault	Commercial Burglary	Residential Burglary	Total Burglary	Larceny	Auto Theft	Violent Offenses	Property Offenses	Part I Offenses
Two Week	Prior Week	0	0	0	4	4	17	3	5	8	62	4	21	74	95
	Last Week	0	1	1	1	2	12	3	5	8	75	10	15	93	108
	% Change	-	-	-	-75.0%	-50.0%	-29.4%	0.0%	0.0%	0.0%	21.0%	150.0%	-28.6%	25.7%	13.7%
Eight Week	Prior 4 Weeks	3	8	0	16	16	73	8	27	35	201	32	100	268	368
	Last 4 Weeks	0	3	2	11	13	53	10	21	31	243	25	69	299	368
	% Change	-100.0%	-62.5%	-	-31.3%	-18.8%	-27.4%	25.0%	-22.2%	-11.4%	20.9%	-21.9%	-31.0%	11.6%	0.0%
Sixteen Week	Prior 8 Weeks	2	7	1	23	24	77	15	56	71	310	34	110	415	525
	Last 8 Weeks	3	11	2	27	29	126	18	48	66	444	57	169	567	736
	% Change	50.0%	57.1%	100.0%	17.4%	20.8%	63.6%	20.0%	-14.3%	-7.0%	43.2%	67.6%	53.6%	36.6%	40.2%
YTD 2018	2018 YTD	13	45	11	153	164	520	76	287	363	1,970	255	742	2,588	3,330
	2019 YTD	9	44	8	128	136	520	69	234	303	1,915	252	709	2,470	3,179
	% Change	-30.8%	-2.2%	-27.3%	-16.3%	-17.1%	0.0%	-9.2%	-18.5%	-16.5%	-2.8%	-1.2%	-4.4%	-4.6%	-4.5%
Rolling 24 Month	Prior 52 Weeks	19	54	13	177	190	591	91	357	448	2,295	300	854	3,043	3,897
	Last 52 Weeks	9	55	13	163	176	591	84	285	369	2,348	310	831	3,027	3,858
	% Change	-52.6%	1.9%	0.0%	-7.9%	-7.4%	0.0%	-7.7%	-20.2%	-17.6%	2.3%	3.3%	-2.7%	-0.5%	-1.0%
YTD 2017	2017 YTD	18	50	36	147	183	611	123	349	472	1,651	235	862	2,358	3,220
	2019 YTD	9	44	8	128	136	520	69	234	303	1,915	252	709	2,470	3,179
	% Change	-50.0%	-12.0%	-77.8%	-12.9%	-25.7%	-14.9%	-43.9%	-33.0%	-35.8%	16.0%	7.2%	-17.7%	4.7%	-1.3%
YTD 2016	2016 YTD	7	55	20	152	172	569	79	374	453	1,614	168	803	2,235	3,038
	2019 YTD	9	44	8	128	136	520	69	234	303	1,915	252	709	2,470	3,179
	% Change	28.6%	-20.0%	-60.0%	-15.8%	-20.9%	-8.6%	-12.7%	-37.4%	-33.1%	18.6%	50.0%	-11.7%	10.5%	4.6%
YTD 2015	2015 YTD	14	70	34	190	224	617	73	488	561	1,641	164	925	2,366	3,291
	2019 YTD	9	44	8	128	136	520	69	234	303	1,915	252	709	2,470	3,179
	% Change	-35.7%	-37.1%	-76.5%	-32.6%	-39.3%	-15.7%	-5.5%	-52.0%	-46.0%	16.7%	53.7%	-23.4%	4.4%	-3.4%
YTD 2014	2014 YTD	2	65	13	167	180	748	80	406	486	1,422	112	995	2,020	3,015
	2019 YTD	9	44	8	128	136	520	69	234	303	1,915	252	709	2,470	3,179
	% Change	350.0%	-32.3%	-38.5%	-23.4%	-24.4%	-30.5%	-13.8%	-42.4%	-37.7%	34.7%	125.0%	-28.7%	22.3%	5.4%

Information summarized for CompStat week ending 11/02/2019.

Sourced from MNPD ARMS on 11/6/2019 7:56:03 AM. The figures above were sourced from incident reports using Uniform Crime Reporting definitions and reporting guidelines, based on the date when the crime was reported. This report is intended to be a management and planning tool and does not reflect the official UCR counts for the department. Incidents where a location is unknown or unspecified are included in the countywide totals.

East Precinct Efficiency Report Summary

METROPOLITAN POLICE DEPARTMENT
of Nashville and Davidson County

Two Week, Eight Week, Sixteen Week, YTD, and 24 Month Analyses

Aggregated by component of arresting officer / officer making stop.

		Adults Only				Adults and Juveniles						
		Felony Arrests	Misdemeanor Arrests	Citation Arrests	Total Arrests	Part I Arrests	Weapons Law Violation Arrests	Drug-Related Arrests	DUI Arrests	Warrant Service Attempts	Warrants Served	Vehicle Stops
Two Week	Prior Week	11	25	25	61	22	1	2	3	52	41	54
	Last Week	7	24	8	39	11	1	6	3	25	27	82
	% Change	-36.4%	-4.0%	-68.0%	-36.1%	-50.0%	0.0%	200.0%	0.0%	-51.9%	-34.1%	51.9%
Eight Week	Prior 4 Weeks	52	110	53	215	55	1	24	9	106	123	308
	Last 4 Weeks	37	95	52	184	49	2	23	11	150	128	289
	% Change	-28.8%	-13.6%	-1.9%	-14.4%	-10.9%	100.0%	-4.2%	22.2%	41.5%	4.1%	-6.2%
Sixteen Week	Prior 8 Weeks	94	199	123	416	88	13	85	14	267	255	585
	Last 8 Weeks	89	205	105	399	104	3	47	20	256	251	597
	% Change	-5.3%	3.0%	-14.6%	-4.1%	18.2%	-76.9%	-44.7%	42.9%	-4.1%	-1.6%	2.1%
YTD	2018 YTD	812	2,067	2,926	5,805	719	105	946	91	5,524	2,310	25,652
	2019 YTD	544	1,257	802	2,603	530	60	425	117	2,237	1,479	4,653
	% Change	-33.0%	-39.2%	-72.6%	-55.2%	-26.3%	-42.9%	-55.1%	28.6%	-59.5%	-36.0%	-81.9%
Rolling 24 Month	Prior 52 Weeks	965	2,400	3,517	6,882	844	132	1,141	123	6,348	2,664	30,639
	Last 52 Weeks	660	1,541	1,068	3,269	630	70	517	142	2,946	1,792	7,152
	% Change	-31.6%	-35.8%	-69.6%	-52.5%	-25.4%	-47.0%	-54.7%	15.4%	-53.6%	-32.7%	-76.7%
YTD 2017	2017 YTD	873	2,166	3,579	6,618	762	116	1,076	153	5,973	2,387	28,388
	2019 YTD	544	1,257	802	2,603	530	60	425	117	2,237	1,479	4,653
	% Change	-37.7%	-42.0%	-77.6%	-60.7%	-30.4%	-48.3%	-60.5%	-23.5%	-62.5%	-38.0%	-83.6%
YTD 2016	2016 YTD	1,039	2,166	3,710	6,915	695	125	1,284	180	6,635	2,650	28,660
	2019 YTD	544	1,257	802	2,603	530	60	425	117	2,237	1,479	4,653
	% Change	-47.6%	-42.0%	-78.4%	-62.4%	-23.7%	-52.0%	-66.9%	-35.0%	-66.3%	-44.2%	-83.8%
YTD 2015	2015 YTD	1,192	2,891	4,248	8,331	781	124	1,543	189	7,233	2,737	32,903
	2019 YTD	544	1,257	802	2,603	530	60	425	117	2,237	1,479	4,653
	% Change	-54.4%	-56.5%	-81.1%	-68.8%	-32.1%	-51.6%	-72.5%	-38.1%	-69.1%	-46.0%	-85.9%
YTD 2014	2014 YTD	1,219	2,803	4,450	8,472	723	114	1,470	163	7,461	2,685	42,827
	2019 YTD	544	1,257	802	2,603	530	60	425	117	2,237	1,479	4,653
	% Change	-55.4%	-55.2%	-82.0%	-69.3%	-26.7%	-47.4%	-71.1%	-28.2%	-70.0%	-44.9%	-89.1%

Information summarized for CompStat week ending 11/02/2019.

Sourced from MNPD ARMS on 11/6/2019 7:56:03 AM. Arrest summaries are not a count of arrest charges. 1 arrest = 1 body. Warrant Service summary considers 1 count for each service attempt and 1 count for each outstanding warrant served. Vehicle Stop summary sources MNPD's Vehicle Stop (Form 252) Database. Vehicle stop totals count all reports electronically entered via AFR. Hardcopy reports not entered into ARMS will affect accuracy of totals.

South Precinct Incident Report Summary

METROPOLITAN POLICE DEPARTMENT
of Nashville and Davidson County

Two Week, Eight Week, Sixteen Week, YTD, and 24 Month Analyses

Aggregated by precinct (incident location). Based on date when each incident was reported.

		Homicide	Rape	Commercial Robbery	Street Robbery	Total Robbery	Aggravated Assault	Commercial Burglary	Residential Burglary	Total Burglary	Larceny	Auto Theft	Violent Offenses	Property Offenses	Part I Offenses
Two Week	Prior Week	0	1	1	9	10	12	3	8	11	68	7	23	86	109
	Last Week	0	1	1	11	12	17	2	14	16	65	15	30	96	126
	% Change	-	0.0%	0.0%	22.2%	20.0%	41.7%	-33.3%	75.0%	45.5%	-4.4%	114.3%	30.4%	11.6%	15.6%
Eight Week	Prior 4 Weeks	0	13	6	30	36	73	19	22	41	294	33	122	368	490
	Last 4 Weeks	2	6	3	29	32	60	12	35	47	290	44	100	381	481
	% Change	-	-53.8%	-50.0%	-3.3%	-11.1%	-17.8%	-36.8%	59.1%	14.6%	-1.4%	33.3%	-18.0%	3.5%	-1.8%
Sixteen Week	Prior 8 Weeks	2	15	11	84	95	175	41	67	108	654	77	287	839	1,126
	Last 8 Weeks	2	19	9	59	68	133	31	57	88	584	77	222	749	971
	% Change	0.0%	26.7%	-18.2%	-29.8%	-28.4%	-24.0%	-24.4%	-14.9%	-18.5%	-10.7%	0.0%	-22.6%	-10.7%	-13.8%
YTD 2018	2018 YTD	19	88	39	399	438	851	182	399	581	2,801	500	1,396	3,882	5,278
	2019 YTD	11	88	56	379	435	813	195	417	612	3,027	461	1,347	4,100	5,447
	% Change	-42.1%	0.0%	43.6%	-5.0%	-0.7%	-4.5%	7.1%	4.5%	5.3%	8.1%	-7.8%	-3.5%	5.6%	3.2%
Rolling 24 Month	Prior 52 Weeks	23	110	49	476	525	960	220	472	692	3,313	616	1,618	4,621	6,239
	Last 52 Weeks	15	106	72	465	537	962	247	496	743	3,567	578	1,620	4,888	6,508
	% Change	-34.8%	-3.6%	46.9%	-2.3%	2.3%	0.2%	12.3%	5.1%	7.4%	7.7%	-6.2%	0.1%	5.8%	4.3%
YTD 2017	2017 YTD	16	79	42	362	404	803	199	534	733	2,564	476	1,302	3,773	5,075
	2019 YTD	11	88	56	379	435	813	195	417	612	3,027	461	1,347	4,100	5,447
	% Change	-31.3%	11.4%	33.3%	4.7%	7.7%	1.2%	-2.0%	-21.9%	-16.5%	18.1%	-3.2%	3.5%	8.7%	7.3%
YTD 2016	2016 YTD	15	87	49	370	419	801	154	796	950	2,741	288	1,322	3,979	5,301
	2019 YTD	11	88	56	379	435	813	195	417	612	3,027	461	1,347	4,100	5,447
	% Change	-26.7%	1.1%	14.3%	2.4%	3.8%	1.5%	26.6%	-47.6%	-35.6%	10.4%	60.1%	1.9%	3.0%	2.8%
YTD 2015	2015 YTD	14	94	35	328	363	781	167	862	1,029	2,745	203	1,252	3,977	5,229
	2019 YTD	11	88	56	379	435	813	195	417	612	3,027	461	1,347	4,100	5,447
	% Change	-21.4%	-6.4%	60.0%	15.5%	19.8%	4.1%	16.8%	-51.6%	-40.5%	10.3%	127.1%	7.6%	3.1%	4.2%
YTD 2014	2014 YTD	4	84	39	231	270	809	142	679	821	2,699	171	1,167	3,691	4,858
	2019 YTD	11	88	56	379	435	813	195	417	612	3,027	461	1,347	4,100	5,447
	% Change	175.0%	4.8%	43.6%	64.1%	61.1%	0.5%	37.3%	-38.6%	-25.5%	12.2%	169.6%	15.4%	11.1%	12.1%

Information summarized for CompStat week ending 11/02/2019.

Sourced from MNPD ARMS on 11/6/2019 7:56:03 AM. The figures above were sourced from incident reports using Uniform Crime Reporting definitions and reporting guidelines, based on the date when the crime was reported. This report is intended to be a management and planning tool and does not reflect the official UCR counts for the department. Incidents where a location is unknown or unspecified are included in the countywide totals.

South Precinct Efficiency Report Summary

METROPOLITAN POLICE DEPARTMENT
of Nashville and Davidson County

Two Week, Eight Week, Sixteen Week, YTD, and 24 Month Analyses

Aggregated by component of arresting officer / officer making stop.

		Adults Only				Adults and Juveniles						
		Felony Arrests	Misdemeanor Arrests	Citation Arrests	Total Arrests	Part I Arrests	Weapons Law Violation Arrests	Drug-Related Arrests	DUI Arrests	Warrant Service Attempts	Warrants Served	Vehicle Stops
Two Week	Prior Week	17	33	40	90	8	1	18	6	69	50	147
	Last Week	12	26	18	56	14	1	4	3	34	24	103
	% Change	-29.4%	-21.2%	-55.0%	-37.8%	75.0%	0.0%	-77.8%	-50.0%	-50.7%	-52.0%	-29.9%
Eight Week	Prior 4 Weeks	57	130	190	377	59	14	77	23	152	168	615
	Last 4 Weeks	55	128	120	303	48	4	48	15	159	161	475
	% Change	-3.5%	-1.5%	-36.8%	-19.6%	-18.6%	-71.4%	-37.7%	-34.8%	4.6%	-4.2%	-22.8%
Sixteen Week	Prior 8 Weeks	132	225	383	740	136	15	106	40	204	316	1,124
	Last 8 Weeks	112	258	310	680	107	18	125	38	311	329	1,090
	% Change	-15.2%	14.7%	-19.1%	-8.1%	-21.3%	20.0%	17.9%	-5.0%	52.5%	4.1%	-3.0%
YTD	2018 YTD	680	1,747	3,487	5,914	778	94	974	183	2,165	1,933	21,121
	2019 YTD	638	1,366	2,091	4,095	650	72	680	204	1,222	1,566	7,000
	% Change	-6.2%	-21.8%	-40.0%	-30.8%	-16.5%	-23.4%	-30.2%	11.5%	-43.6%	-19.0%	-66.9%
Rolling 24 Month	Prior 52 Weeks	812	2,072	4,129	7,013	940	114	1,148	224	2,609	2,222	25,597
	Last 52 Weeks	736	1,650	2,540	4,926	765	82	836	232	1,498	1,846	8,920
	% Change	-9.4%	-20.4%	-38.5%	-29.8%	-18.6%	-28.1%	-27.2%	3.6%	-42.6%	-16.9%	-65.2%
YTD 2017	2017 YTD	761	1,876	3,515	6,152	839	68	1,006	229	2,757	1,892	29,346
	2019 YTD	638	1,366	2,091	4,095	650	72	680	204	1,222	1,566	7,000
	% Change	-16.2%	-27.2%	-40.5%	-33.4%	-22.5%	5.9%	-32.4%	-10.9%	-55.7%	-17.2%	-76.1%
YTD 2016	2016 YTD	785	2,148	4,029	6,962	929	69	1,027	260	3,233	2,044	39,820
	2019 YTD	638	1,366	2,091	4,095	650	72	680	204	1,222	1,566	7,000
	% Change	-18.7%	-36.4%	-48.1%	-41.2%	-30.0%	4.3%	-33.8%	-21.5%	-62.2%	-23.4%	-82.4%
YTD 2015	2015 YTD	734	1,904	3,586	6,224	906	88	700	202	4,038	1,739	43,457
	2019 YTD	638	1,366	2,091	4,095	650	72	680	204	1,222	1,566	7,000
	% Change	-13.1%	-28.3%	-41.7%	-34.2%	-28.3%	-18.2%	-2.9%	1.0%	-69.7%	-9.9%	-83.9%
YTD 2014	2014 YTD	853	2,232	5,332	8,417	1,262	86	1,044	214	4,515	1,871	64,359
	2019 YTD	638	1,366	2,091	4,095	650	72	680	204	1,222	1,566	7,000
	% Change	-25.2%	-38.8%	-60.8%	-51.3%	-48.5%	-16.3%	-34.9%	-4.7%	-72.9%	-16.3%	-89.1%

Information summarized for CompStat week ending 11/02/2019.

Sourced from MNPD ARMS on 11/6/2019 7:56:03 AM. Arrest summaries are not a count of arrest charges. 1 arrest = 1 body. Warrant Service summary considers 1 count for each service attempt and 1 count for each outstanding warrant served. Vehicle Stop summary sources MNPD's Vehicle Stop (Form 252) Database. Vehicle stop totals count all reports electronically entered via AFR. Hardcopy reports not entered into ARMS will affect accuracy of totals.

Central Precinct Incident Report Summary

METROPOLITAN POLICE DEPARTMENT
of Nashville and Davidson County

Two Week, Eight Week, Sixteen Week, YTD, and 24 Month Analyses

Aggregated by precinct (incident location). Based on date when each incident was reported.

		Homicide	Rape	Commercial Robbery	Street Robbery	Total Robbery	Aggravated Assault	Commercial Burglary	Residential Burglary	Total Burglary	Larceny	Auto Theft	Violent Offenses	Property Offenses	Part I Offenses
Two Week	Prior Week	0	3	0	5	5	3	1	1	2	34	5	11	41	52
	Last Week	0	1	0	5	5	7	6	0	6	38	3	13	47	60
	% Change	-	-66.7%	-	0.0%	0.0%	133.3%	500.0%	-100.0%	200.0%	11.8%	-40.0%	18.2%	14.6%	15.4%
Eight Week	Prior 4 Weeks	0	1	1	21	22	38	3	2	5	139	15	61	159	220
	Last 4 Weeks	0	5	1	20	21	27	13	1	14	169	18	53	201	254
	% Change	-	400.0%	0.0%	-4.8%	-4.5%	-28.9%	333.3%	-50.0%	180.0%	21.6%	20.0%	-13.1%	26.4%	15.5%
Sixteen Week	Prior 8 Weeks	0	11	1	13	14	50	6	4	10	359	20	75	389	464
	Last 8 Weeks	0	6	2	41	43	65	16	3	19	308	33	114	360	474
	% Change	-	-45.5%	100.0%	215.4%	207.1%	30.0%	166.7%	-25.0%	90.0%	-14.2%	65.0%	52.0%	-7.5%	2.2%
YTD 2018	2018 YTD	0	26	3	78	81	197	46	23	69	1,210	130	304	1,409	1,713
	2019 YTD	3	37	4	111	115	259	64	26	90	1,633	109	414	1,832	2,246
	% Change	-	42.3%	33.3%	42.3%	42.0%	31.5%	39.1%	13.0%	30.4%	35.0%	-16.2%	36.2%	30.0%	31.1%
Rolling 24 Month	Prior 52 Weeks	0	30	3	91	94	233	59	28	87	1,385	140	357	1,612	1,969
	Last 52 Weeks	3	46	5	132	137	309	69	31	100	1,868	138	495	2,106	2,601
	% Change	-	53.3%	66.7%	45.1%	45.7%	32.6%	16.9%	10.7%	14.9%	34.9%	-1.4%	38.7%	30.6%	32.1%
YTD 2017	2017 YTD	1	34	3	103	106	216	60	17	77	967	98	357	1,142	1,499
	2019 YTD	3	37	4	111	115	259	64	26	90	1,633	109	414	1,832	2,246
	% Change	200.0%	8.8%	33.3%	7.8%	8.5%	19.9%	6.7%	52.9%	16.9%	68.9%	11.2%	16.0%	60.4%	49.8%
YTD 2016	2016 YTD	2	46	1	113	114	185	25	15	40	913	74	347	1,027	1,374
	2019 YTD	3	37	4	111	115	259	64	26	90	1,633	109	414	1,832	2,246
	% Change	50.0%	-19.6%	300.0%	-1.8%	0.9%	40.0%	156.0%	73.3%	125.0%	78.9%	47.3%	19.3%	78.4%	63.5%
YTD 2015	2015 YTD	0	58	0	78	78	174	41	17	58	838	42	310	938	1,248
	2019 YTD	3	37	4	111	115	259	64	26	90	1,633	109	414	1,832	2,246
	% Change	-	-36.2%	-	42.3%	47.4%	48.9%	56.1%	52.9%	55.2%	94.9%	159.5%	33.5%	95.3%	80.0%
YTD 2014	2014 YTD	1	53	1	68	69	171	29	20	49	826	33	294	908	1,202
	2019 YTD	3	37	4	111	115	259	64	26	90	1,633	109	414	1,832	2,246
	% Change	200.0%	-30.2%	300.0%	63.2%	66.7%	51.5%	120.7%	30.0%	83.7%	97.7%	230.3%	40.8%	101.8%	86.9%

Information summarized for CompStat week ending 11/02/2019.

Sourced from MNPD ARMS on 11/6/2019 7:56:03 AM. The figures above were sourced from incident reports using Uniform Crime Reporting definitions and reporting guidelines, based on the date when the crime was reported. This report is intended to be a management and planning tool and does not reflect the official UCR counts for the department. Incidents where a location is unknown or unspecified are included in the countywide totals.

Central Precinct Efficiency Report Summary

METROPOLITAN POLICE DEPARTMENT
of Nashville and Davidson County

Two Week, Eight Week, Sixteen Week, YTD, and 24 Month Analyses

Aggregated by component of arresting officer / officer making stop.

		Adults Only				Adults and Juveniles						
		Felony Arrests	Misdemeanor Arrests	Citation Arrests	Total Arrests	Part I Arrests	Weapons Law Violation Arrests	Drug-Related Arrests	DUI Arrests	Warrant Service Attempts	Warrants Served	Vehicle Stops
Two Week	Prior Week	10	51	11	72	5	2	9	3	41	33	46
	Last Week	6	42	15	63	4	0	4	1	16	37	106
	% Change	-40.0%	-17.6%	36.4%	-12.5%	-20.0%	-100.0%	-55.6%	-66.7%	-61.0%	12.1%	130.4%
Eight Week	Prior 4 Weeks	48	207	120	375	53	3	46	8	84	128	515
	Last 4 Weeks	42	174	81	297	32	2	36	10	90	113	334
	% Change	-12.5%	-15.9%	-32.5%	-20.8%	-39.6%	-33.3%	-21.7%	25.0%	7.1%	-11.7%	-35.1%
Sixteen Week	Prior 8 Weeks	91	440	234	765	84	7	80	8	217	304	920
	Last 8 Weeks	90	381	201	672	85	5	82	18	174	241	849
	% Change	-1.1%	-13.4%	-14.1%	-12.2%	1.2%	-28.6%	2.5%	125.0%	-19.8%	-20.7%	-7.7%
YTD	2018 YTD	484	2,886	2,742	6,112	422	32	528	54	3,243	1,695	15,472
	2019 YTD	489	2,118	1,215	3,822	404	31	420	93	1,333	1,495	4,599
	% Change	1.0%	-26.6%	-55.7%	-37.5%	-4.3%	-3.1%	-20.5%	72.2%	-58.9%	-11.8%	-70.3%
Rolling 24 Month	Prior 52 Weeks	567	3,307	3,198	7,072	483	36	652	63	3,537	1,983	19,032
	Last 52 Weeks	567	2,505	1,518	4,590	466	34	484	111	1,713	1,776	5,940
	% Change	0.0%	-24.3%	-52.5%	-35.1%	-3.5%	-5.6%	-25.8%	76.2%	-51.6%	-10.4%	-68.8%
YTD 2017	2017 YTD	472	3,265	3,922	7,659	416	48	813	49	2,819	1,661	22,033
	2019 YTD	489	2,118	1,215	3,822	404	31	420	93	1,333	1,495	4,599
	% Change	3.6%	-35.1%	-69.0%	-50.1%	-2.9%	-35.4%	-48.3%	89.8%	-52.7%	-10.0%	-79.1%
YTD 2016	2016 YTD	506	3,301	3,500	7,307	432	31	790	86	2,497	1,545	23,979
	2019 YTD	489	2,118	1,215	3,822	404	31	420	93	1,333	1,495	4,599
	% Change	-3.4%	-35.8%	-65.3%	-47.7%	-6.5%	0.0%	-46.8%	8.1%	-46.6%	-3.2%	-80.8%
YTD 2015	2015 YTD	602	3,699	4,045	8,346	352	54	799	157	4,113	1,784	32,590
	2019 YTD	489	2,118	1,215	3,822	404	31	420	93	1,333	1,495	4,599
	% Change	-18.8%	-42.7%	-70.0%	-54.2%	14.8%	-42.6%	-47.4%	-40.8%	-67.6%	-16.2%	-85.9%
YTD 2014	2014 YTD	639	3,629	3,845	8,113	412	48	621	174	5,501	1,820	37,643
	2019 YTD	489	2,118	1,215	3,822	404	31	420	93	1,333	1,495	4,599
	% Change	-23.5%	-41.6%	-68.4%	-52.9%	-1.9%	-35.4%	-32.4%	-46.6%	-75.8%	-17.9%	-87.8%

Information summarized for CompStat week ending 11/02/2019.

Sourced from MNPD ARMS on 11/6/2019 7:56:03 AM. Arrest summaries are not a count of arrest charges. 1 arrest = 1 body. Warrant Service summary considers 1 count for each service attempt and 1 count for each outstanding warrant served. Vehicle Stop summary sources MNPD's Vehicle Stop (Form 252) Database. Vehicle stop totals count all reports electronically entered via AFR. Hardcopy reports not entered into ARMS will affect accuracy of totals.

Hermitage Precinct Incident Report Summary

METROPOLITAN POLICE DEPARTMENT
of Nashville and Davidson County

Two Week, Eight Week, Sixteen Week, YTD, and 24 Month Analyses

Aggregated by precinct (incident location). Based on date when each incident was reported.

		Homicide	Rape	Commercial Robbery	Street Robbery	Total Robbery	Aggravated Assault	Commercial Burglary	Residential Burglary	Total Burglary	Larceny	Auto Theft	Violent Offenses	Property Offenses	Part I Offenses
Two Week	Prior Week	1	1	0	9	9	17	2	3	5	66	7	28	78	106
	Last Week	0	2	0	7	7	12	6	8	14	66	5	21	85	106
	% Change	-100.0%	100.0%	-	-22.2%	-22.2%	-29.4%	200.0%	166.7%	180.0%	0.0%	-28.6%	-25.0%	9.0%	0.0%
Eight Week	Prior 4 Weeks	2	7	4	16	20	65	15	31	46	330	30	94	406	500
	Last 4 Weeks	1	4	3	27	30	67	13	26	39	288	28	102	355	457
	% Change	-50.0%	-42.9%	-25.0%	68.8%	50.0%	3.1%	-13.3%	-16.1%	-15.2%	-12.7%	-6.7%	8.5%	-12.6%	-8.6%
Sixteen Week	Prior 8 Weeks	2	29	4	34	38	143	23	49	72	639	76	212	787	999
	Last 8 Weeks	3	11	7	43	50	132	28	57	85	618	58	196	761	957
	% Change	50.0%	-62.1%	75.0%	26.5%	31.6%	-7.7%	21.7%	16.3%	18.1%	-3.3%	-23.7%	-7.5%	-3.3%	-4.2%
YTD 2018	2018 YTD	8	119	43	288	331	671	133	389	522	3,006	489	1,129	4,017	5,146
	2019 YTD	10	92	52	254	306	664	128	321	449	3,367	401	1,072	4,217	5,289
	% Change	25.0%	-22.7%	20.9%	-11.8%	-7.6%	-1.0%	-3.8%	-17.5%	-14.0%	12.0%	-18.0%	-5.0%	5.0%	2.8%
Rolling 24 Month	Prior 52 Weeks	10	134	56	334	390	778	156	469	625	3,534	575	1,312	4,734	6,046
	Last 52 Weeks	14	106	75	326	401	794	171	380	551	3,931	492	1,315	4,974	6,289
	% Change	40.0%	-20.9%	33.9%	-2.4%	2.8%	2.1%	9.6%	-19.0%	-11.8%	11.2%	-14.4%	0.2%	5.1%	4.0%
YTD 2017	2017 YTD	16	111	66	286	352	777	157	427	584	2,833	442	1,256	3,859	5,115
	2019 YTD	10	92	52	254	306	664	128	321	449	3,367	401	1,072	4,217	5,289
	% Change	-37.5%	-17.1%	-21.2%	-11.2%	-13.1%	-14.5%	-18.5%	-24.8%	-23.1%	18.8%	-9.3%	-14.6%	9.3%	3.4%
YTD 2016	2016 YTD	13	89	56	244	300	784	138	507	645	3,046	220	1,186	3,911	5,097
	2019 YTD	10	92	52	254	306	664	128	321	449	3,367	401	1,072	4,217	5,289
	% Change	-23.1%	3.4%	-7.1%	4.1%	2.0%	-15.3%	-7.2%	-36.7%	-30.4%	10.5%	82.3%	-9.6%	7.8%	3.8%
YTD 2015	2015 YTD	6	92	39	224	263	668	104	538	642	3,003	200	1,029	3,845	4,874
	2019 YTD	10	92	52	254	306	664	128	321	449	3,367	401	1,072	4,217	5,289
	% Change	66.7%	0.0%	33.3%	13.4%	16.3%	-0.6%	23.1%	-40.3%	-30.1%	12.1%	100.5%	4.2%	9.7%	8.5%
YTD 2014	2014 YTD	4	63	25	207	232	778	138	596	734	2,951	144	1,077	3,829	4,906
	2019 YTD	10	92	52	254	306	664	128	321	449	3,367	401	1,072	4,217	5,289
	% Change	150.0%	46.0%	108.0%	22.7%	31.9%	-14.7%	-7.2%	-46.1%	-38.8%	14.1%	178.5%	-0.5%	10.1%	7.8%

Information summarized for CompStat week ending 11/02/2019.

Sourced from MNPD ARMS on 11/6/2019 7:56:03 AM. The figures above were sourced from incident reports using Uniform Crime Reporting definitions and reporting guidelines, based on the date when the crime was reported. This report is intended to be a management and planning tool and does not reflect the official UCR counts for the department. Incidents where a location is unknown or unspecified are included in the countywide totals.

Hermitage Precinct Efficiency Report Summary

METROPOLITAN POLICE DEPARTMENT
of Nashville and Davidson County

Two Week, Eight Week, Sixteen Week, YTD, and 24 Month Analyses

Aggregated by component of arresting officer / officer making stop.

		Adults Only				Adults and Juveniles						
		Felony Arrests	Misdemeanor Arrests	Citation Arrests	Total Arrests	Part I Arrests	Weapons Law Violation Arrests	Drug-Related Arrests	DUI Arrests	Warrant Service Attempts	Warrants Served	Vehicle Stops
Two Week	Prior Week	7	31	17	55	8	2	6	6	34	20	55
	Last Week	10	31	14	55	12	1	2	2	34	38	76
	% Change	42.9%	0.0%	-17.6%	0.0%	50.0%	-50.0%	-66.7%	-66.7%	0.0%	90.0%	38.2%
Eight Week	Prior 4 Weeks	57	95	108	260	46	1	26	14	130	133	481
	Last 4 Weeks	37	115	60	212	36	4	14	18	88	121	261
	% Change	-35.1%	21.1%	-44.4%	-18.5%	-21.7%	300.0%	-46.2%	28.6%	-32.3%	-9.0%	-45.7%
Sixteen Week	Prior 8 Weeks	93	225	185	503	98	8	53	23	148	307	900
	Last 8 Weeks	94	210	168	472	82	5	40	32	218	254	742
	% Change	1.1%	-6.7%	-9.2%	-6.2%	-16.3%	-37.5%	-24.5%	39.1%	47.3%	-17.3%	-17.6%
YTD	2018 YTD	813	2,189	3,052	6,054	853	91	897	155	3,903	2,628	27,273
	2019 YTD	510	1,244	1,003	2,757	517	42	281	128	1,098	1,536	4,838
	% Change	-37.3%	-43.2%	-67.1%	-54.5%	-39.4%	-53.8%	-68.7%	-17.4%	-71.9%	-41.6%	-82.3%
Rolling 24 Month	Prior 52 Weeks	935	2,571	3,594	7,100	1,025	99	1,053	173	4,551	3,097	31,562
	Last 52 Weeks	642	1,504	1,254	3,400	662	54	342	163	1,382	1,840	6,335
	% Change	-31.3%	-41.5%	-65.1%	-52.1%	-35.4%	-45.5%	-67.5%	-5.8%	-69.6%	-40.6%	-79.9%
YTD 2017	2017 YTD	895	2,207	3,620	6,722	929	83	1,119	162	4,857	2,825	30,851
	2019 YTD	510	1,244	1,003	2,757	517	42	281	128	1,098	1,536	4,838
	% Change	-43.0%	-43.6%	-72.3%	-59.0%	-44.3%	-49.4%	-74.9%	-21.0%	-77.4%	-45.6%	-84.3%
YTD 2016	2016 YTD	1,057	2,381	4,643	8,081	1,024	74	1,547	196	6,696	2,925	42,731
	2019 YTD	510	1,244	1,003	2,757	517	42	281	128	1,098	1,536	4,838
	% Change	-51.8%	-47.8%	-78.4%	-65.9%	-49.5%	-43.2%	-81.8%	-34.7%	-83.6%	-47.5%	-88.7%
YTD 2015	2015 YTD	996	2,189	4,791	7,976	936	71	1,544	125	8,170	2,478	47,395
	2019 YTD	510	1,244	1,003	2,757	517	42	281	128	1,098	1,536	4,838
	% Change	-48.8%	-43.2%	-79.1%	-65.4%	-44.8%	-40.8%	-81.8%	2.4%	-86.6%	-38.0%	-89.8%
YTD 2014	2014 YTD	1,113	2,614	5,647	9,374	965	103	1,832	183	9,184	2,772	55,187
	2019 YTD	510	1,244	1,003	2,757	517	42	281	128	1,098	1,536	4,838
	% Change	-54.2%	-52.4%	-82.2%	-70.6%	-46.4%	-59.2%	-84.7%	-30.1%	-88.0%	-44.6%	-91.2%

Information summarized for CompStat week ending 11/02/2019.

Sourced from MNPD ARMS on 11/6/2019 7:56:03 AM. Arrest summaries are not a count of arrest charges. 1 arrest = 1 body. Warrant Service summary considers 1 count for each service attempt and 1 count for each outstanding warrant served. Vehicle Stop summary sources MNPD's Vehicle Stop (Form 252) Database. Vehicle stop totals count all reports electronically entered via AFR. Hardcopy reports not entered into ARMS will affect accuracy of totals.

North Precinct Incident Report Summary

METROPOLITAN POLICE DEPARTMENT
of Nashville and Davidson County

Two Week, Eight Week, Sixteen Week, YTD, and 24 Month Analyses

Aggregated by precinct (incident location). Based on date when each incident was reported.

		Homicide	Rape	Commercial Robbery	Street Robbery	Total Robbery	Aggravated Assault	Commercial Burglary	Residential Burglary	Total Burglary	Larceny	Auto Theft	Violent Offenses	Property Offenses	Part I Offenses
Two Week	Prior Week	0	3	1	7	8	13	6	12	18	44	7	24	69	93
	Last Week	4	0	0	10	10	10	4	6	10	40	7	24	57	81
	% Change	-	-100.0%	-100.0%	42.9%	25.0%	-23.1%	-33.3%	-50.0%	-44.4%	-9.1%	0.0%	0.0%	-17.4%	-12.9%
Eight Week	Prior 4 Weeks	1	7	1	21	22	65	12	31	43	165	22	95	230	325
	Last 4 Weeks	7	9	2	33	35	63	15	31	46	163	46	114	255	369
	% Change	600.0%	28.6%	100.0%	57.1%	59.1%	-3.1%	25.0%	0.0%	7.0%	-1.2%	109.1%	20.0%	10.9%	13.5%
Sixteen Week	Prior 8 Weeks	5	14	2	46	48	144	25	48	73	363	50	211	486	697
	Last 8 Weeks	8	16	3	54	57	128	27	62	89	328	68	209	485	694
	% Change	60.0%	14.3%	50.0%	17.4%	18.8%	-11.1%	8.0%	29.2%	21.9%	-9.6%	36.0%	-0.9%	-0.2%	-0.4%
YTD 2018	2018 YTD	16	86	30	214	244	919	92	280	372	2,016	428	1,265	2,816	4,081
	2019 YTD	22	72	18	221	239	838	106	323	429	1,888	339	1,171	2,656	3,827
	% Change	37.5%	-16.3%	-40.0%	3.3%	-2.0%	-8.8%	15.2%	15.4%	15.3%	-6.3%	-20.8%	-7.4%	-5.7%	-6.2%
Rolling 24 Month	Prior 52 Weeks	24	95	32	266	298	1,067	107	330	437	2,382	514	1,484	3,333	4,817
	Last 52 Weeks	25	88	23	263	286	978	118	399	517	2,244	428	1,377	3,189	4,566
	% Change	4.2%	-7.4%	-28.1%	-1.1%	-4.0%	-8.3%	10.3%	20.9%	18.3%	-5.8%	-16.7%	-7.2%	-4.3%	-5.2%
YTD 2017	2017 YTD	17	62	48	228	276	831	157	427	584	1,687	281	1,186	2,552	3,738
	2019 YTD	22	72	18	221	239	838	106	323	429	1,888	339	1,171	2,656	3,827
	% Change	29.4%	16.1%	-62.5%	-3.1%	-13.4%	0.8%	-32.5%	-24.4%	-26.5%	11.9%	20.6%	-1.3%	4.1%	2.4%
YTD 2016	2016 YTD	14	77	26	232	258	761	106	417	523	1,610	203	1,110	2,336	3,446
	2019 YTD	22	72	18	221	239	838	106	323	429	1,888	339	1,171	2,656	3,827
	% Change	57.1%	-6.5%	-30.8%	-4.7%	-7.4%	10.1%	0.0%	-22.5%	-18.0%	17.3%	67.0%	5.5%	13.7%	11.1%
YTD 2015	2015 YTD	24	76	23	247	270	882	94	447	541	1,486	197	1,252	2,224	3,476
	2019 YTD	22	72	18	221	239	838	106	323	429	1,888	339	1,171	2,656	3,827
	% Change	-8.3%	-5.3%	-21.7%	-10.5%	-11.5%	-5.0%	12.8%	-27.7%	-20.7%	27.1%	72.1%	-6.5%	19.4%	10.1%
YTD 2014	2014 YTD	11	78	12	165	177	905	83	429	512	1,388	173	1,171	2,073	3,244
	2019 YTD	22	72	18	221	239	838	106	323	429	1,888	339	1,171	2,656	3,827
	% Change	100.0%	-7.7%	50.0%	33.9%	35.0%	-7.4%	27.7%	-24.7%	-16.2%	36.0%	96.0%	0.0%	28.1%	18.0%

Information summarized for CompStat week ending 11/02/2019.

Sourced from MNPD ARMS on 11/6/2019 7:56:03 AM. The figures above were sourced from incident reports using Uniform Crime Reporting definitions and reporting guidelines, based on the date when the crime was reported. This report is intended to be a management and planning tool and does not reflect the official UCR counts for the department. Incidents where a location is unknown or unspecified are included in the countywide totals.

North Precinct Efficiency Report Summary

METROPOLITAN POLICE DEPARTMENT
of Nashville and Davidson County

Two Week, Eight Week, Sixteen Week, YTD, and 24 Month Analyses

Aggregated by component of arresting officer / officer making stop.

		Adults Only				Adults and Juveniles						
		Felony Arrests	Misdemeanor Arrests	Citation Arrests	Total Arrests	Part I Arrests	Weapons Law Violation Arrests	Drug-Related Arrests	DUI Arrests	Warrant Service Attempts	Warrants Served	Vehicle Stops
Two Week	Prior Week	13	38	9	60	13	1	5	1	62	38	64
	Last Week	15	26	13	54	17	0	12	0	27	36	68
	% Change	15.4%	-31.6%	44.4%	-10.0%	30.8%	-100.0%	140.0%	-100.0%	-56.5%	-5.3%	6.3%
Eight Week	Prior 4 Weeks	55	109	81	245	45	5	46	5	74	161	298
	Last 4 Weeks	68	120	89	277	64	4	49	3	151	170	285
	% Change	23.6%	10.1%	9.9%	13.1%	42.2%	-20.0%	6.5%	-40.0%	104.1%	5.6%	-4.4%
Sixteen Week	Prior 8 Weeks	118	266	157	541	108	11	86	5	238	315	601
	Last 8 Weeks	123	229	170	522	109	9	95	8	225	331	583
	% Change	4.2%	-13.9%	8.3%	-3.5%	0.9%	-18.2%	10.5%	60.0%	-5.5%	5.1%	-3.0%
YTD	2018 YTD	816	1,661	2,121	4,598	727	106	867	39	3,798	2,213	12,893
	2019 YTD	625	1,315	829	2,769	599	44	385	45	1,353	1,698	2,614
	% Change	-23.4%	-20.8%	-60.9%	-39.8%	-17.6%	-58.5%	-55.6%	15.4%	-64.4%	-23.3%	-79.7%
Rolling 24 Month	Prior 52 Weeks	963	1,923	2,448	5,334	845	123	1,017	48	4,248	2,604	14,153
	Last 52 Weeks	718	1,511	1,004	3,233	694	54	463	52	1,656	1,954	3,484
	% Change	-25.4%	-21.4%	-59.0%	-39.4%	-17.9%	-56.1%	-54.5%	8.3%	-61.0%	-25.0%	-75.4%
YTD 2017	2017 YTD	959	1,949	2,960	5,868	798	123	1,326	48	4,950	2,706	13,296
	2019 YTD	625	1,315	829	2,769	599	44	385	45	1,353	1,698	2,614
	% Change	-34.8%	-32.5%	-72.0%	-52.8%	-24.9%	-64.2%	-71.0%	-6.3%	-72.7%	-37.3%	-80.3%
YTD 2016	2016 YTD	1,082	2,248	3,405	6,735	810	119	1,426	94	5,875	2,518	20,622
	2019 YTD	625	1,315	829	2,769	599	44	385	45	1,353	1,698	2,614
	% Change	-42.2%	-41.5%	-75.7%	-58.9%	-26.0%	-63.0%	-73.0%	-52.1%	-77.0%	-32.6%	-87.3%
YTD 2015	2015 YTD	997	1,938	2,726	5,661	683	100	1,150	73	6,829	2,143	22,823
	2019 YTD	625	1,315	829	2,769	599	44	385	45	1,353	1,698	2,614
	% Change	-37.3%	-32.1%	-69.6%	-51.1%	-12.3%	-56.0%	-66.5%	-38.4%	-80.2%	-20.8%	-88.5%
YTD 2014	2014 YTD	1,110	1,985	3,986	7,081	649	105	1,252	60	6,745	2,419	30,455
	2019 YTD	625	1,315	829	2,769	599	44	385	45	1,353	1,698	2,614
	% Change	-43.7%	-33.8%	-79.2%	-60.9%	-7.7%	-58.1%	-69.2%	-25.0%	-79.9%	-29.8%	-91.4%

Information summarized for CompStat week ending 11/02/2019.

Sourced from MNPD ARMS on 11/6/2019 7:56:03 AM. Arrest summaries are not a count of arrest charges. 1 arrest = 1 body. Warrant Service summary considers 1 count for each service attempt and 1 count for each outstanding warrant served. Vehicle Stop summary sources MNPD's Vehicle Stop (Form 252) Database. Vehicle stop totals count all reports electronically entered via AFR. Hardcopy reports not entered into ARMS will affect accuracy of totals.

Madison Precinct Incident Report Summary

METROPOLITAN POLICE DEPARTMENT
of Nashville and Davidson County

Two Week, Eight Week, Sixteen Week, YTD, and 24 Month Analyses

Aggregated by precinct (incident location). Based on date when each incident was reported.

		Homicide	Rape	Commercial Robbery	Street Robbery	Total Robbery	Aggravated Assault	Commercial Burglary	Residential Burglary	Total Burglary	Larceny	Auto Theft	Violent Offenses	Property Offenses	Part I Offenses
Two Week	Prior Week	0	3	2	6	8	6	0	5	5	39	1	17	45	62
	Last Week	0	1	1	0	1	6	0	5	5	50	4	8	59	67
	% Change	-	-66.7%	-50.0%	-100.0%	-87.5%	0.0%	-	0.0%	0.0%	28.2%	300.0%	-52.9%	31.1%	8.1%
Eight Week	Prior 4 Weeks	1	2	1	8	9	43	8	17	25	212	17	55	254	309
	Last 4 Weeks	1	5	4	12	16	38	2	22	24	174	17	60	215	275
	% Change	0.0%	150.0%	300.0%	50.0%	77.8%	-11.6%	-75.0%	29.4%	-4.0%	-17.9%	0.0%	9.1%	-15.4%	-11.0%
Sixteen Week	Prior 8 Weeks	0	10	3	19	22	102	18	52	70	323	46	134	439	573
	Last 8 Weeks	2	7	5	20	25	81	10	39	49	386	34	115	469	584
	% Change	-	-30.0%	66.7%	5.3%	13.6%	-20.6%	-44.4%	-25.0%	-30.0%	19.5%	-26.1%	-14.2%	6.8%	1.9%
YTD 2018	2018 YTD	6	39	22	116	138	530	77	209	286	1,959	229	713	2,474	3,187
	2019 YTD	6	42	23	113	136	467	71	242	313	1,762	232	651	2,307	2,958
	% Change	0.0%	7.7%	4.5%	-2.6%	-1.4%	-11.9%	-7.8%	15.8%	9.4%	-10.1%	1.3%	-8.7%	-6.8%	-7.2%
Rolling 24 Month	Prior 52 Weeks	8	47	32	136	168	605	92	253	345	2,360	265	828	2,970	3,798
	Last 52 Weeks	8	48	30	146	176	536	85	291	376	2,058	292	768	2,726	3,494
	% Change	0.0%	2.1%	-6.3%	7.4%	4.8%	-11.4%	-7.6%	15.0%	9.0%	-12.8%	10.2%	-7.2%	-8.2%	-8.0%
YTD 2017	2017 YTD	7	46	36	144	180	480	83	260	343	2,018	198	713	2,559	3,272
	2019 YTD	6	42	23	113	136	467	71	242	313	1,762	232	651	2,307	2,958
	% Change	-14.3%	-8.7%	-36.1%	-21.5%	-24.4%	-2.7%	-14.5%	-6.9%	-8.7%	-12.7%	17.2%	-8.7%	-9.8%	-9.6%
YTD 2016	2016 YTD	5	53	23	125	148	493	56	378	434	1,892	112	699	2,438	3,137
	2019 YTD	6	42	23	113	136	467	71	242	313	1,762	232	651	2,307	2,958
	% Change	20.0%	-20.8%	0.0%	-9.6%	-8.1%	-5.3%	26.8%	-36.0%	-27.9%	-6.9%	107.1%	-6.9%	-5.4%	-5.7%
YTD 2015	2015 YTD	3	44	34	122	156	522	59	440	499	1,843	168	725	2,510	3,235
	2019 YTD	6	42	23	113	136	467	71	242	313	1,762	232	651	2,307	2,958
	% Change	100.0%	-4.5%	-32.4%	-7.4%	-12.8%	-10.5%	20.3%	-45.0%	-37.3%	-4.4%	38.1%	-10.2%	-8.1%	-8.6%
YTD 2014	2014 YTD	6	53	20	91	111	465	60	391	451	1,756	94	635	2,301	2,936
	2019 YTD	6	42	23	113	136	467	71	242	313	1,762	232	651	2,307	2,958
	% Change	0.0%	-20.8%	15.0%	24.2%	22.5%	0.4%	18.3%	-38.1%	-30.6%	0.3%	146.8%	2.5%	0.3%	0.7%

Information summarized for CompStat week ending 11/02/2019.

Sourced from MNPD ARMS on 11/6/2019 7:56:03 AM. The figures above were sourced from incident reports using Uniform Crime Reporting definitions and reporting guidelines, based on the date when the crime was reported. This report is intended to be a management and planning tool and does not reflect the official UCR counts for the department. Incidents where a location is unknown or unspecified are included in the countywide totals.

Madison Precinct Efficiency Report Summary

METROPOLITAN POLICE DEPARTMENT
of Nashville and Davidson County

Two Week, Eight Week, Sixteen Week, YTD, and 24 Month Analyses

Aggregated by component of arresting officer / officer making stop.

		Adults Only				Adults and Juveniles						
		Felony Arrests	Misdemeanor Arrests	Citation Arrests	Total Arrests	Part I Arrests	Weapons Law Violation Arrests	Drug-Related Arrests	DUI Arrests	Warrant Service Attempts	Warrants Served	Vehicle Stops
Two Week	Prior Week	10	22	11	43	13	3	3	1	29	32	54
	Last Week	10	24	13	47	12	2	0	1	16	30	57
	% Change	0.0%	9.1%	18.2%	9.3%	-7.7%	-33.3%	-100.0%	0.0%	-44.8%	-6.3%	5.6%
Eight Week	Prior 4 Weeks	29	105	78	212	51	5	19	9	67	116	319
	Last 4 Weeks	47	81	48	176	51	6	14	7	77	103	188
	% Change	62.1%	-22.9%	-38.5%	-17.0%	0.0%	20.0%	-26.3%	-22.2%	14.9%	-11.2%	-41.1%
Sixteen Week	Prior 8 Weeks	107	186	150	443	124	8	39	15	176	221	705
	Last 8 Weeks	76	186	126	388	102	11	33	16	144	219	507
	% Change	-29.0%	0.0%	-16.0%	-12.4%	-17.7%	37.5%	-15.4%	6.7%	-18.2%	-0.9%	-28.1%
YTD	2018 YTD	656	1,631	2,931	5,218	850	69	673	172	3,711	2,015	16,480
	2019 YTD	478	971	826	2,275	566	37	200	82	1,377	1,319	3,239
	% Change	-27.1%	-40.5%	-71.8%	-56.4%	-33.4%	-46.4%	-70.3%	-52.3%	-62.9%	-34.5%	-80.3%
Rolling 24 Month	Prior 52 Weeks	774	1,946	3,500	6,220	1,035	81	824	211	4,310	2,324	18,892
	Last 52 Weeks	550	1,188	1,076	2,814	683	43	240	102	1,829	1,605	4,120
	% Change	-28.9%	-39.0%	-69.3%	-54.8%	-34.0%	-46.9%	-70.9%	-51.7%	-57.6%	-30.9%	-78.2%
YTD 2017	2017 YTD	688	1,927	3,000	5,615	1,075	89	730	232	3,867	1,856	14,598
	2019 YTD	478	971	826	2,275	566	37	200	82	1,377	1,319	3,239
	% Change	-30.5%	-49.6%	-72.5%	-59.5%	-47.3%	-58.4%	-72.6%	-64.7%	-64.4%	-28.9%	-77.8%
YTD 2016	2016 YTD	676	1,827	3,262	5,765	972	63	725	143	4,227	1,847	16,561
	2019 YTD	478	971	826	2,275	566	37	200	82	1,377	1,319	3,239
	% Change	-29.3%	-46.9%	-74.7%	-60.5%	-41.8%	-41.3%	-72.4%	-42.7%	-67.4%	-28.6%	-80.4%
YTD 2015	2015 YTD	761	1,788	3,789	6,338	1,136	58	875	168	5,320	1,916	21,607
	2019 YTD	478	971	826	2,275	566	37	200	82	1,377	1,319	3,239
	% Change	-37.2%	-45.7%	-78.2%	-64.1%	-50.2%	-36.2%	-77.1%	-51.2%	-74.1%	-31.2%	-85.0%
YTD 2014	2014 YTD	734	1,909	4,204	6,847	981	83	1,181	160	4,194	1,847	24,949
	2019 YTD	478	971	826	2,275	566	37	200	82	1,377	1,319	3,239
	% Change	-34.9%	-49.1%	-80.4%	-66.8%	-42.3%	-55.4%	-83.1%	-48.8%	-67.2%	-28.6%	-87.0%

Information summarized for CompStat week ending 11/02/2019.

Sourced from MNPD ARMS on 11/6/2019 7:56:03 AM. Arrest summaries are not a count of arrest charges. 1 arrest = 1 body. Warrant Service summary considers 1 count for each service attempt and 1 count for each outstanding warrant served. Vehicle Stop summary sources MNPD's Vehicle Stop (Form 252) Database. Vehicle stop totals count all reports electronically entered via AFR. Hardcopy reports not entered into ARMS will affect accuracy of totals.

Midtown Hills Precinct Incident Report Summary

METROPOLITAN POLICE DEPARTMENT
of Nashville and Davidson County

Two Week, Eight Week, Sixteen Week, YTD, and 24 Month Analyses

Aggregated by precinct (incident location). Based on date when each incident was reported.

		Homicide	Rape	Commercial Robbery	Street Robbery	Total Robbery	Aggravated Assault	Commercial Burglary	Residential Burglary	Total Burglary	Larceny	Auto Theft	Violent Offenses	Property Offenses	Part I Offenses
Two Week	Prior Week	0	3	1	1	2	13	4	6	10	57	6	18	73	91
	Last Week	0	2	0	3	3	5	4	3	7	75	4	10	86	96
	% Change	-	-33.3%	-100.0%	200.0%	50.0%	-61.5%	0.0%	-50.0%	-30.0%	31.6%	-33.3%	-44.4%	17.8%	5.5%
Eight Week	Prior 4 Weeks	0	4	0	16	16	44	10	16	26	212	28	64	266	330
	Last 4 Weeks	0	7	2	12	14	54	17	23	40	298	25	75	363	438
	% Change	-	75.0%	-	-25.0%	-12.5%	22.7%	70.0%	43.8%	53.8%	40.6%	-10.7%	17.2%	36.5%	32.7%
Sixteen Week	Prior 8 Weeks	2	8	4	33	37	77	30	37	67	580	57	124	704	828
	Last 8 Weeks	0	11	2	28	30	98	27	39	66	510	53	139	629	768
	% Change	-100.0%	37.5%	-50.0%	-15.2%	-18.9%	27.3%	-10.0%	5.4%	-1.5%	-12.1%	-7.0%	12.1%	-10.7%	-7.2%
YTD 2018	2018 YTD	5	55	31	174	205	364	172	298	470	2,430	290	629	3,190	3,819
	2019 YTD	3	47	21	172	193	389	165	236	401	2,542	292	632	3,235	3,867
	% Change	-40.0%	-14.5%	-32.3%	-1.1%	-5.9%	6.9%	-4.1%	-20.8%	-14.7%	4.6%	0.7%	0.5%	1.4%	1.3%
Rolling 24 Month	Prior 52 Weeks	7	66	43	200	243	416	210	355	565	2,925	327	732	3,817	4,549
	Last 52 Weeks	3	56	27	219	246	457	198	283	481	3,024	363	762	3,868	4,630
	% Change	-57.1%	-15.2%	-37.2%	9.5%	1.2%	9.9%	-5.7%	-20.3%	-14.9%	3.4%	11.0%	4.1%	1.3%	1.8%
YTD 2017	2017 YTD	8	57	22	129	151	408	216	235	451	2,109	223	624	2,783	3,407
	2019 YTD	3	47	21	172	193	389	165	236	401	2,542	292	632	3,235	3,867
	% Change	-62.5%	-17.5%	-4.5%	33.3%	27.8%	-4.7%	-23.6%	0.4%	-11.1%	20.5%	30.9%	1.3%	16.2%	13.5%
YTD 2016	2016 YTD	2	55	41	108	149	331	144	335	479	1,937	125	537	2,541	3,078
	2019 YTD	3	47	21	172	193	389	165	236	401	2,542	292	632	3,235	3,867
	% Change	50.0%	-14.5%	-48.8%	59.3%	29.5%	17.5%	14.6%	-29.6%	-16.3%	31.2%	133.6%	17.7%	27.3%	25.6%
YTD 2015	2015 YTD	4	48	23	106	129	346	130	337	467	2,043	106	527	2,616	3,143
	2019 YTD	3	47	21	172	193	389	165	236	401	2,542	292	632	3,235	3,867
	% Change	-25.0%	-2.1%	-8.7%	62.3%	49.6%	12.4%	26.9%	-30.0%	-14.1%	24.4%	175.5%	19.9%	23.7%	23.0%
YTD 2014	2014 YTD	4	64	16	92	108	339	151	434	585	2,010	96	515	2,691	3,206
	2019 YTD	3	47	21	172	193	389	165	236	401	2,542	292	632	3,235	3,867
	% Change	-25.0%	-26.6%	31.3%	87.0%	78.7%	14.7%	9.3%	-45.6%	-31.5%	26.5%	204.2%	22.7%	20.2%	20.6%

Information summarized for CompStat week ending 11/02/2019.

Sourced from MNPD ARMS on 11/6/2019 7:56:03 AM. The figures above were sourced from incident reports using Uniform Crime Reporting definitions and reporting guidelines, based on the date when the crime was reported. This report is intended to be a management and planning tool and does not reflect the official UCR counts for the department. Incidents where a location is unknown or unspecified are included in the countywide totals.

Midtown Hills Precinct Efficiency Report Summary

METROPOLITAN POLICE DEPARTMENT
of Nashville and Davidson County

Two Week, Eight Week, Sixteen Week, YTD, and 24 Month Analyses

Aggregated by component of arresting officer / officer making stop.

		Adults Only				Adults and Juveniles						
		Felony Arrests	Misdemeanor Arrests	Citation Arrests	Total Arrests	Part I Arrests	Weapons Law Violation Arrests	Drug-Related Arrests	DUI Arrests	Warrant Service Attempts	Warrants Served	Vehicle Stops
Two Week	Prior Week	11	35	13	59	9	2	6	3	14	30	59
	Last Week	5	21	15	41	13	1	4	0	5	12	58
	% Change	-54.5%	-40.0%	15.4%	-30.5%	44.4%	-50.0%	-33.3%	-100.0%	-64.3%	-60.0%	-1.7%
Eight Week	Prior 4 Weeks	28	90	75	193	26	5	20	15	35	104	308
	Last 4 Weeks	31	108	68	207	44	7	14	9	26	83	280
	% Change	10.7%	20.0%	-9.3%	7.3%	69.2%	40.0%	-30.0%	-40.0%	-25.7%	-20.2%	-9.1%
Sixteen Week	Prior 8 Weeks	63	181	139	383	64	7	37	27	85	150	809
	Last 8 Weeks	59	198	143	400	70	12	34	24	61	187	588
	% Change	-6.3%	9.4%	2.9%	4.4%	9.4%	71.4%	-8.1%	-11.1%	-28.2%	24.7%	-27.3%
YTD	2018 YTD	484	1,468	2,997	4,949	586	64	1,008	128	2,131	1,351	22,023
	2019 YTD	372	979	869	2,220	423	49	312	113	590	968	3,875
	% Change	-23.1%	-33.3%	-71.0%	-55.1%	-27.8%	-23.4%	-69.0%	-11.7%	-72.3%	-28.3%	-82.4%
Rolling 24 Month	Prior 52 Weeks	584	1,733	3,496	5,813	711	86	1,217	151	2,535	1,605	25,596
	Last 52 Weeks	437	1,154	1,098	2,689	509	54	377	135	727	1,133	5,159
	% Change	-25.2%	-33.4%	-68.6%	-53.7%	-28.4%	-37.2%	-69.0%	-10.6%	-71.3%	-29.4%	-79.8%
YTD 2017	2017 YTD	611	1,848	3,410	5,869	599	108	1,318	154	2,581	1,581	24,389
	2019 YTD	372	979	869	2,220	423	49	312	113	590	968	3,875
	% Change	-39.1%	-47.0%	-74.5%	-62.2%	-29.4%	-54.6%	-76.3%	-26.6%	-77.1%	-38.8%	-84.1%
YTD 2016	2016 YTD	514	1,514	3,376	5,404	479	59	1,184	128	2,293	1,271	28,852
	2019 YTD	372	979	869	2,220	423	49	312	113	590	968	3,875
	% Change	-27.6%	-35.3%	-74.3%	-58.9%	-11.7%	-16.9%	-73.6%	-11.7%	-74.3%	-23.8%	-86.6%
YTD 2015	2015 YTD	531	1,985	4,258	6,774	498	47	1,100	147	3,021	1,412	39,865
	2019 YTD	372	979	869	2,220	423	49	312	113	590	968	3,875
	% Change	-29.9%	-50.7%	-79.6%	-67.2%	-15.1%	4.3%	-71.6%	-23.1%	-80.5%	-31.4%	-90.3%
YTD 2014	2014 YTD	177	537	1,029	1,743	138	7	274	41	1,190	435	11,323
	2019 YTD	372	979	869	2,220	423	49	312	113	590	968	3,875
	% Change	110.2%	82.3%	-15.5%	27.4%	206.5%	600.0%	13.9%	175.6%	-50.4%	122.5%	-65.8%

Information summarized for CompStat week ending 11/02/2019.

Sourced from MNPD ARMS on 11/6/2019 7:56:03 AM. Arrest summaries are not a count of arrest charges. 1 arrest = 1 body. Warrant Service summary considers 1 count for each service attempt and 1 count for each outstanding warrant served. Vehicle Stop summary sources MNPD's Vehicle Stop (Form 252) Database. Vehicle stop totals count all reports electronically entered via AFR. Hardcopy reports not entered into ARMS will affect accuracy of totals.

County UCR Incident Charts

Aggregated by precinct (incident location).

Summarized by CompStat week for past eight weeks.

METROPOLITAN POLICE DEPARTMENT

of Nashville and Davidson County

All Part 1 Incidents - 52wk Avg: 685

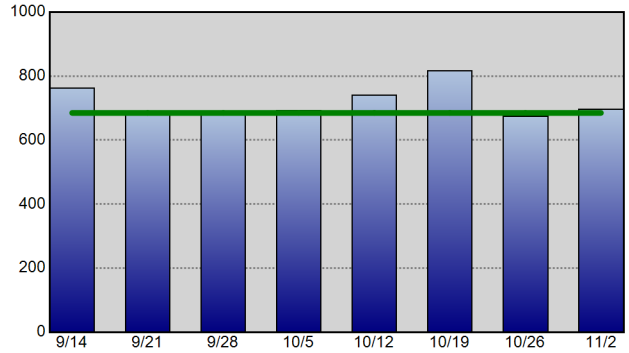

Violent Crime - 52wk Avg: 146

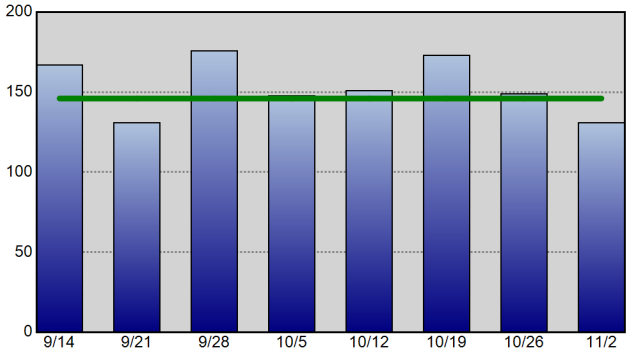

Property Crime - 52wk Avg: 539

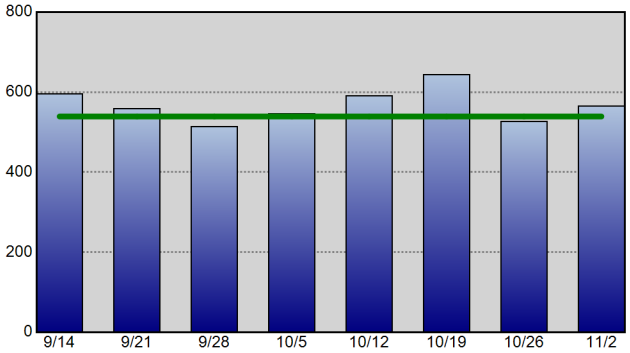

Robbery - 52wk Avg: 39

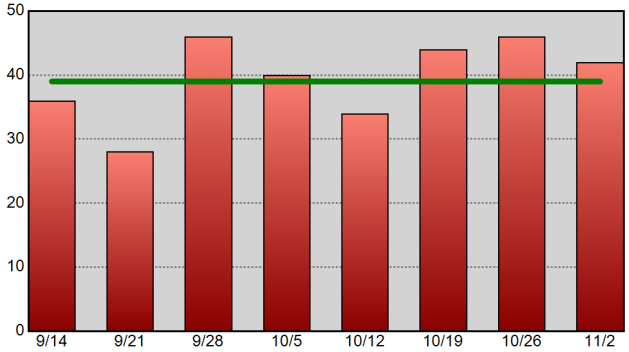

Commercial Burglary - 52wk Avg: 21

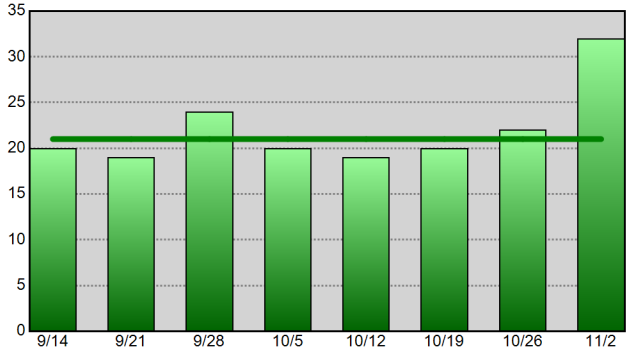

Residential Burglary - 52wk Avg: 46

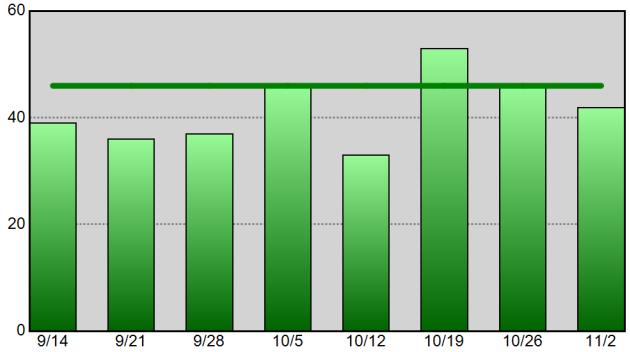

Aggravated Assault - 52wk Avg: 94

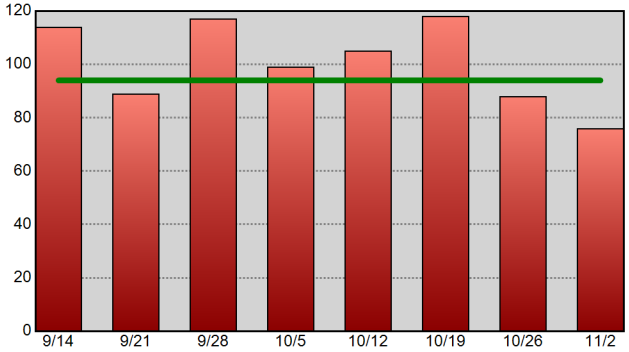

Theft From Vehicle - 52wk Avg: 149

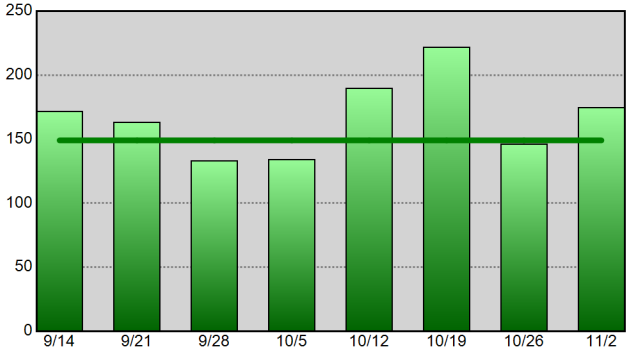

Vehicle Theft - 52wk Avg: 55

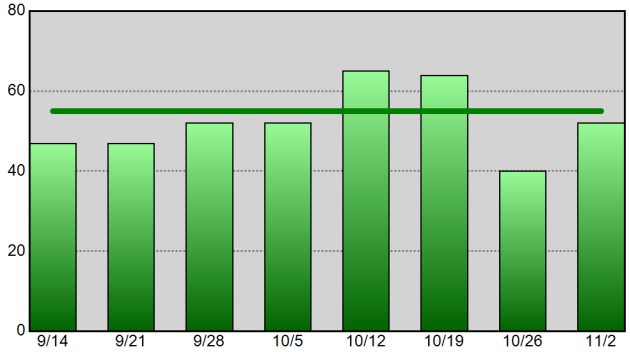

Information summarized for CompStat week ending 11-02-19. The horizontal line on each chart represents the data set's 52-week weekly average.

Sourced from MNPD ARMS on 11/6/2019 7:56:03 AM. The figures above were sourced from incident reports using Uniform Crime Reporting definitions and reporting guidelines, based on the date when the crime was reported. This report is intended to be a management and planning tool and does not reflect the official UCR counts for the department. Incidents where a location is unknown or unspecified are included in the countywide totals.

West Precinct UCR Incident Charts

METROPOLITAN POLICE DEPARTMENT
of Nashville and Davidson County

Aggregated by precinct (incident location).
Summarized by CompStat week for past eight weeks.

All Part 1 Incidents - 52wk Avg: 71

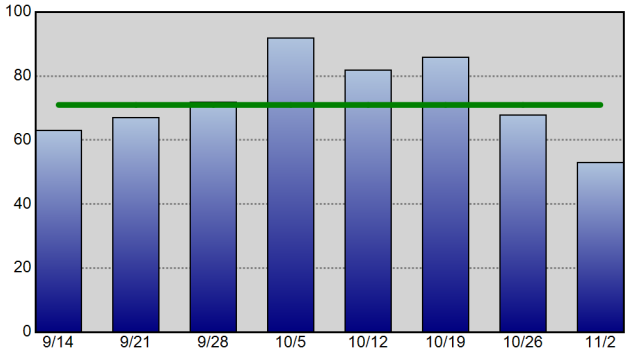

Violent Crime - 52wk Avg: 8

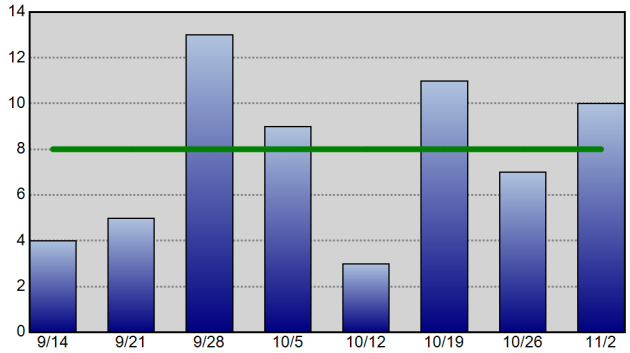

Property Crime - 52wk Avg: 62

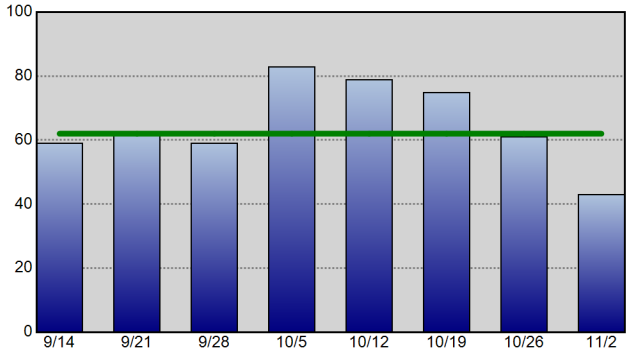

Robbery - 52wk Avg: 2

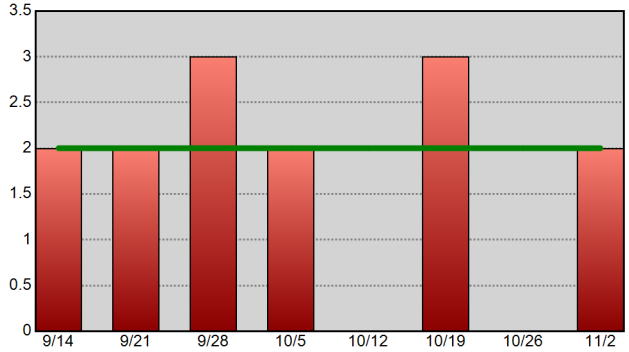

Commercial Burglary - 52wk Avg: 2

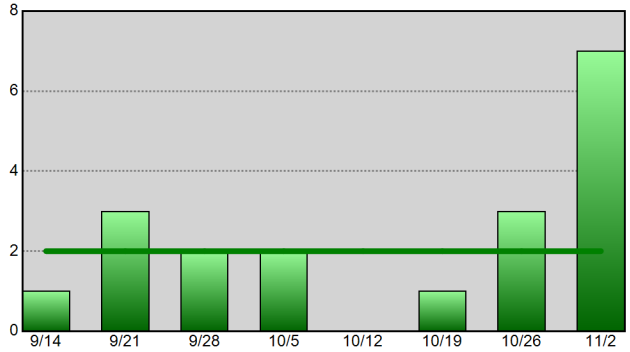

Residential Burglary - 52wk Avg: 4

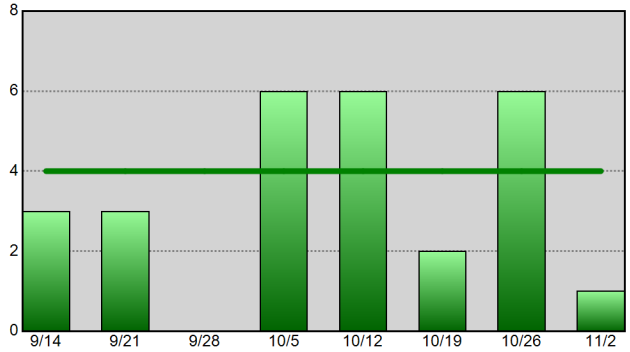

Aggravated Assault - 52wk Avg: 5

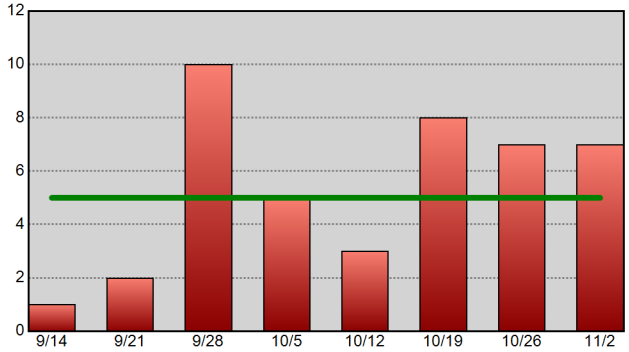

Theft From Vehicle - 52wk Avg: 17

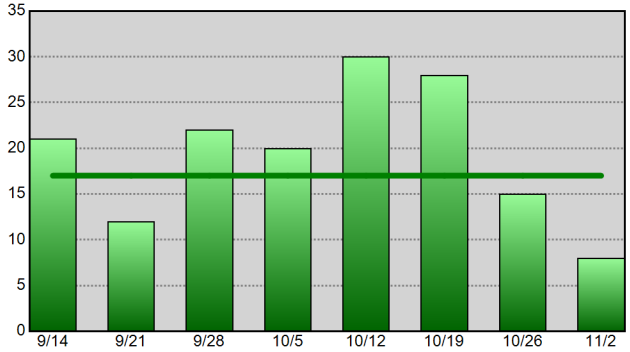

Vehicle Theft - 52wk Avg: 5

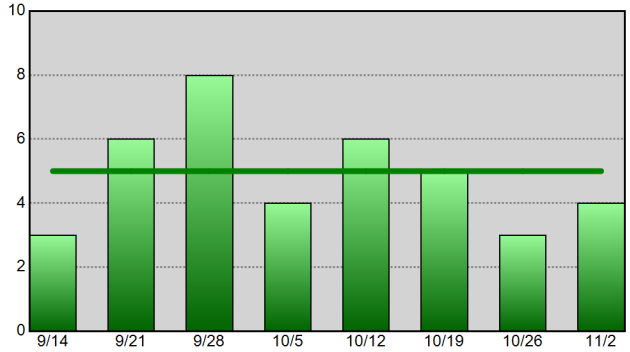

Information summarized for CompStat week ending 11-02-19.
The horizontal line on each chart represents the data set's 52-week weekly average.

Sourced from MNPD ARMS on 11/6/2019 7:56:05 AM. The figures above were sourced from incident reports using Uniform Crime Reporting definitions and reporting guidelines, based on the date when the crime was reported. This report is intended to be a management and planning tool and does not reflect the official UCR counts for the department. Incidents where a location is unknown or unspecified are included in the countywide totals.

East Precinct UCR Incident Charts

Aggregated by precinct (incident location).

Summarized by CompStat week for past eight weeks.

METROPOLITAN POLICE DEPARTMENT

of Nashville and Davidson County

All Part 1 Incidents - 52wk Avg: 74

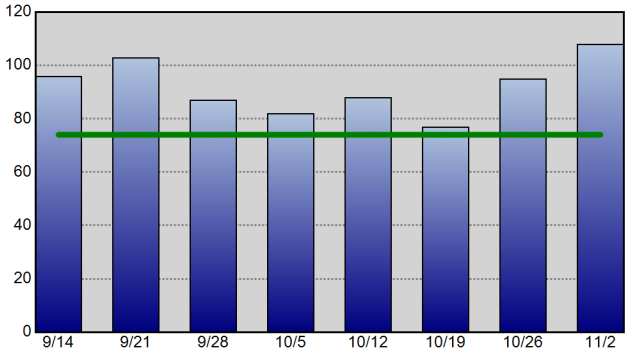

Violent Crime - 52wk Avg: 15

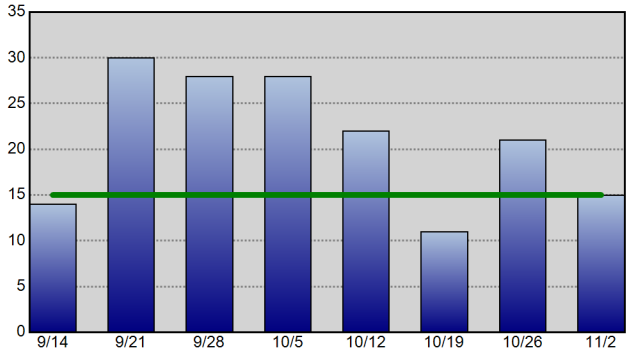

Property Crime - 52wk Avg: 58

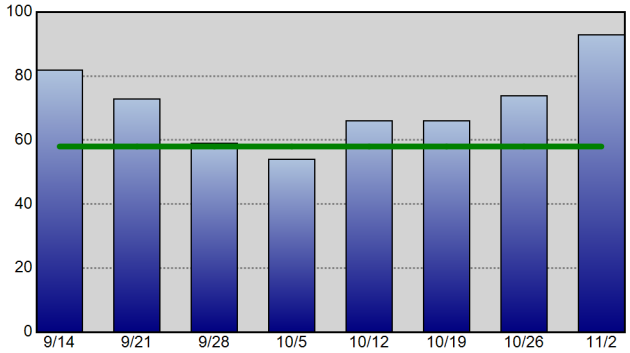

Robbery - 52wk Avg: 3

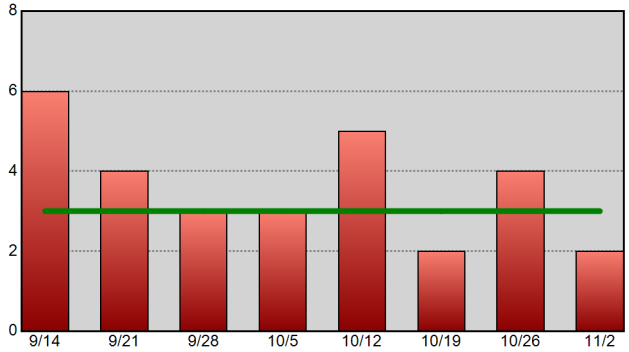

Commercial Burglary - 52wk Avg: 1

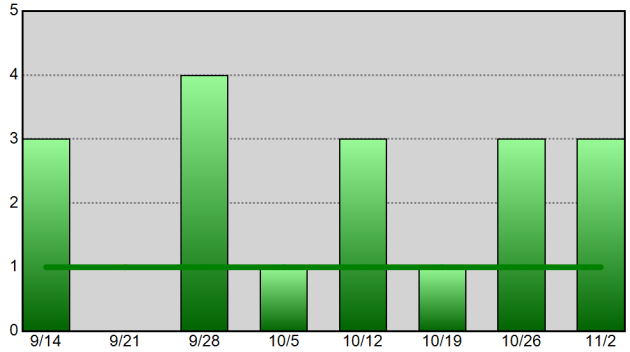

Residential Burglary - 52wk Avg: 5

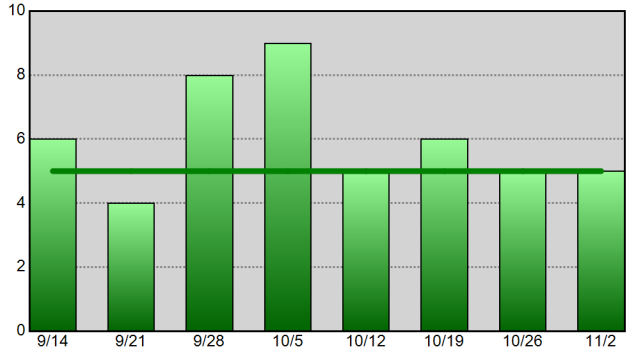

Aggravated Assault - 52wk Avg: 11

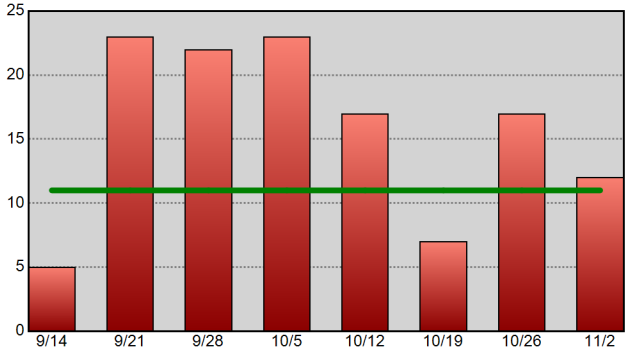

Theft From Vehicle - 52wk Avg: 19

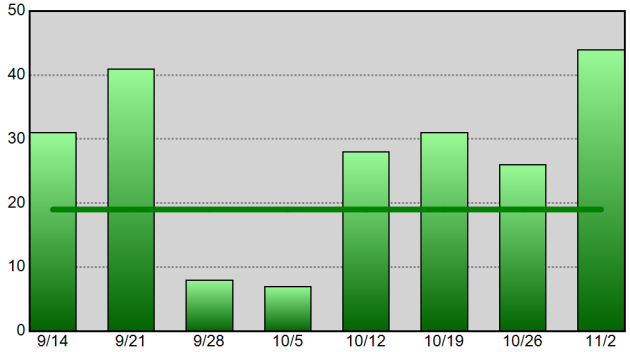

Vehicle Theft - 52wk Avg: 5

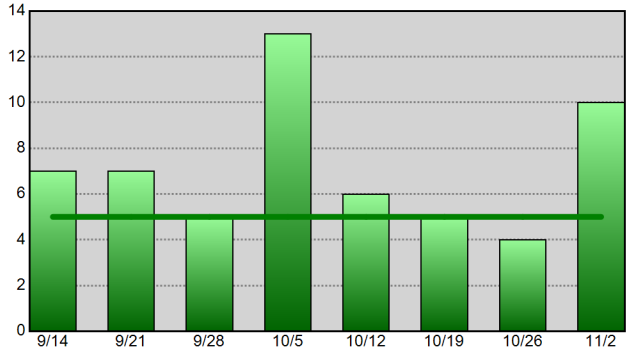

Information summarized for CompStat week ending 11-02-19.
The horizontal line on each chart represents the data set's 52-week weekly average.

Sourced from MNPD ARMS on 11/6/2019 7:56:06 AM. The figures above were sourced from incident reports using Uniform Crime Reporting definitions and reporting guidelines, based on the date when the crime was reported. This report is intended to be a management and planning tool and does not reflect the official UCR counts for the department. Incidents where a location is unknown or unspecified are included in the countywide totals.

South Precinct UCR Incident Charts

Aggregated by precinct (incident location).

Summarized by CompStat week for past eight weeks.

METROPOLITAN POLICE DEPARTMENT

of Nashville and Davidson County

All Part 1 Incidents - 52wk Avg: 125

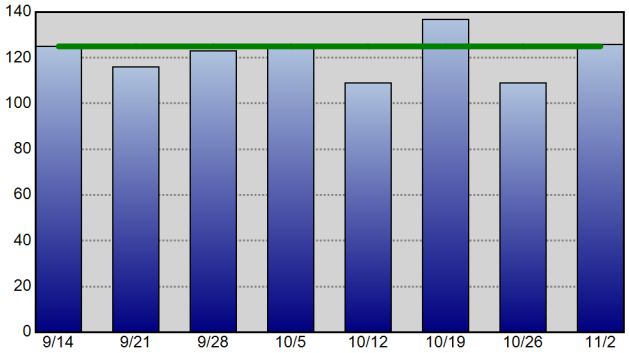

Violent Crime - 52wk Avg: 31

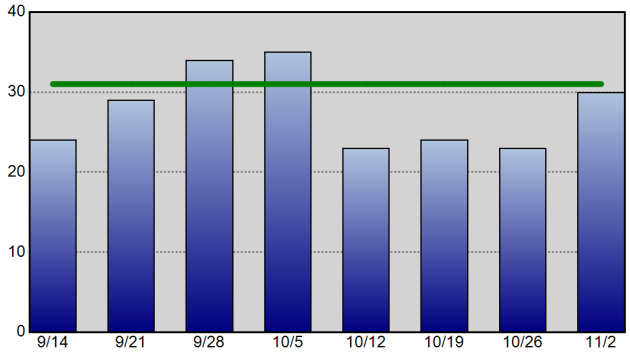

Property Crime - 52wk Avg: 94

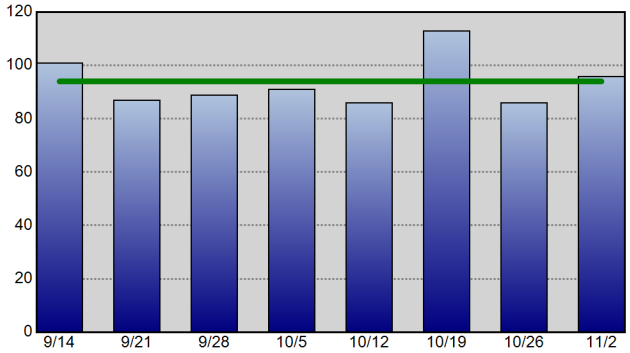

Robbery - 52wk Avg: 10

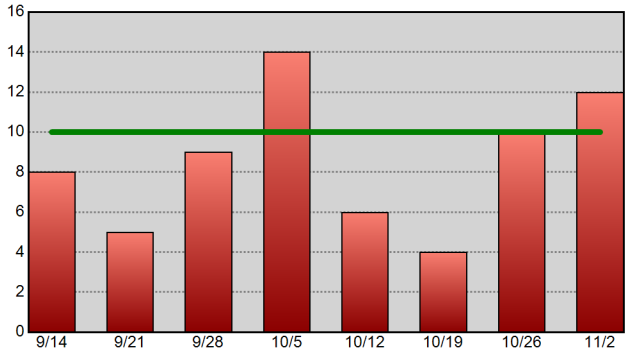

Commercial Burglary - 52wk Avg: 4

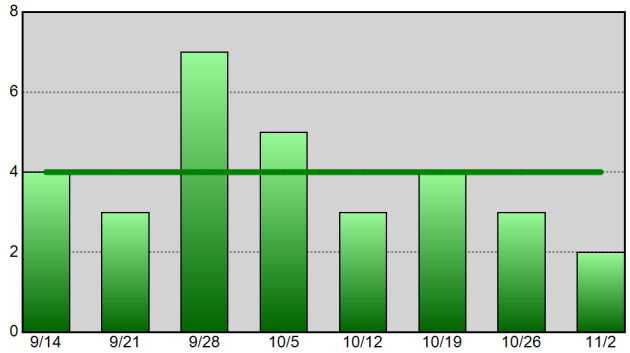

Residential Burglary - 52wk Avg: 9

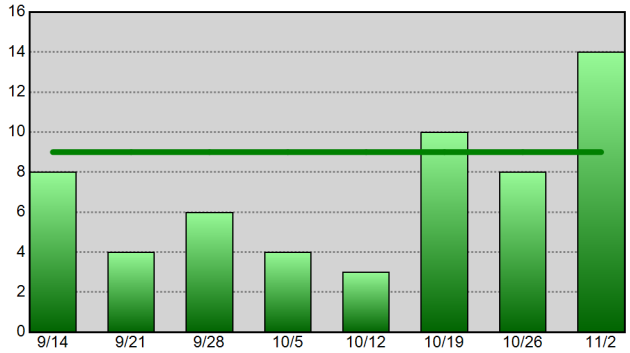

Aggravated Assault - 52wk Avg: 18

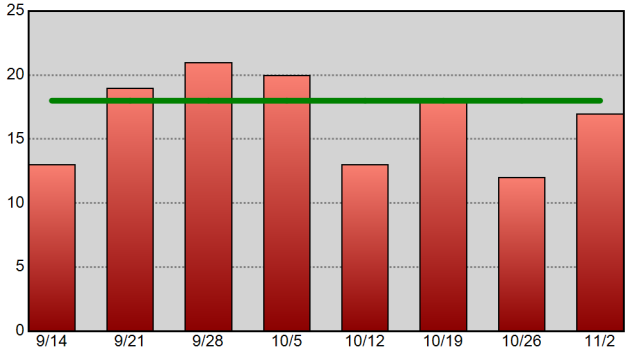

Theft From Vehicle - 52wk Avg: 26

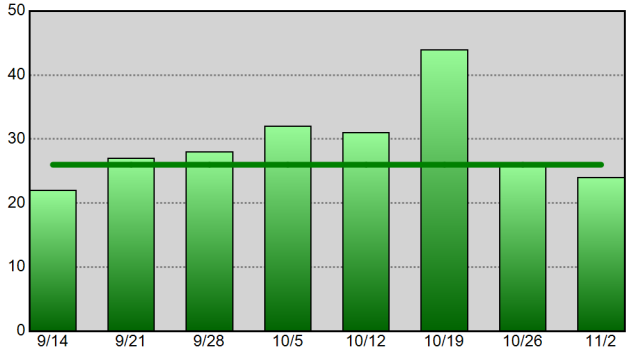

Vehicle Theft - 52wk Avg: 11

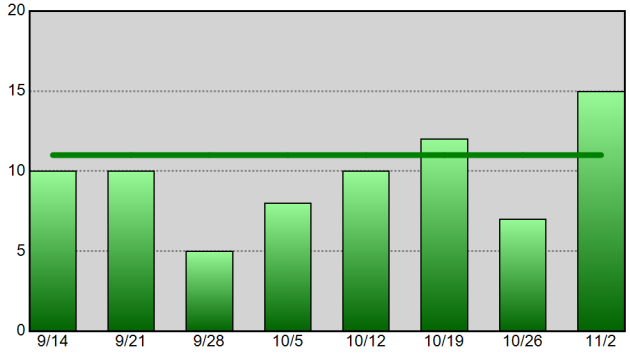

Information summarized for CompStat week ending 11-02-19. The horizontal line on each chart represents the data set's 52-week weekly average.

Sourced from MNPD ARMS on 11/6/2019 7:56:06 AM. The figures above were sourced from incident reports using Uniform Crime Reporting definitions and reporting guidelines, based on the date when the crime was reported. This report is intended to be a management and planning tool and does not reflect the official UCR counts for the department. Incidents where a location is unknown or unspecified are included in the countywide totals.

Central Precinct UCR Incident Charts

METROPOLITAN POLICE DEPARTMENT
of Nashville and Davidson County

Aggregated by precinct (incident location).
Summarized by CompStat week for past eight weeks.

All Part 1 Incidents - 52wk Avg: 50

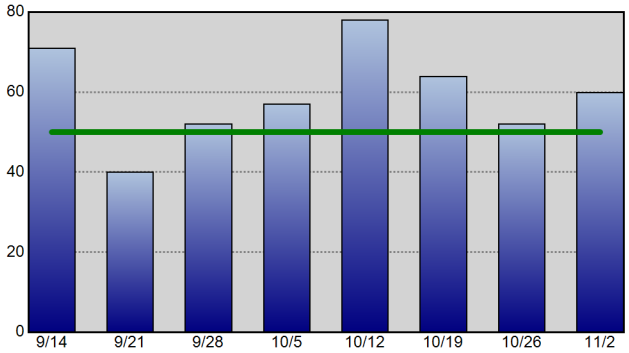

Violent Crime - 52wk Avg: 9

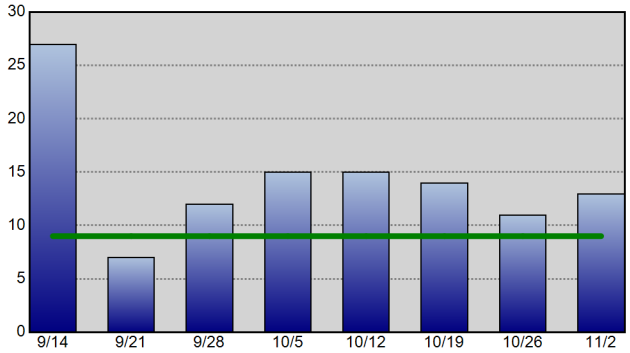

Property Crime - 52wk Avg: 40

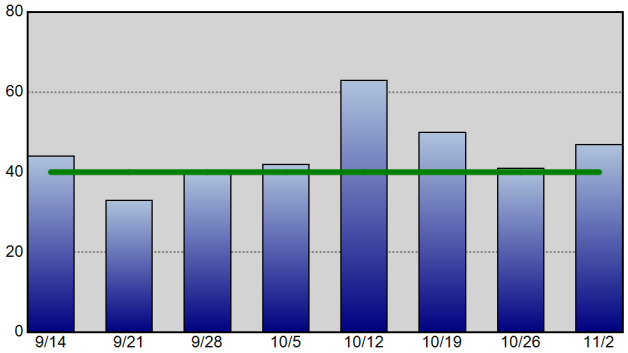

Robbery - 52wk Avg: 2

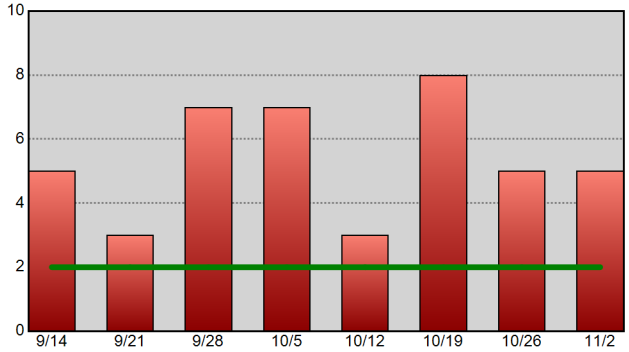

Commercial Burglary - 52wk Avg: 1

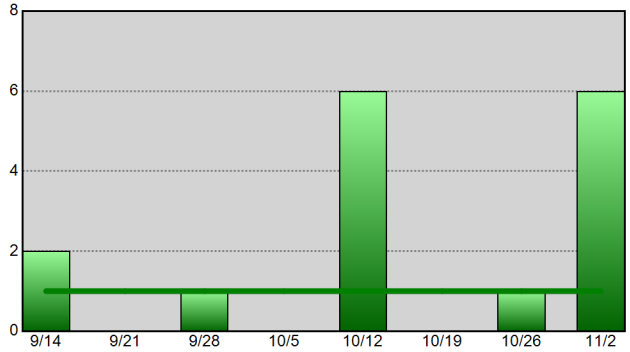

Residential Burglary - 52wk Avg: 0

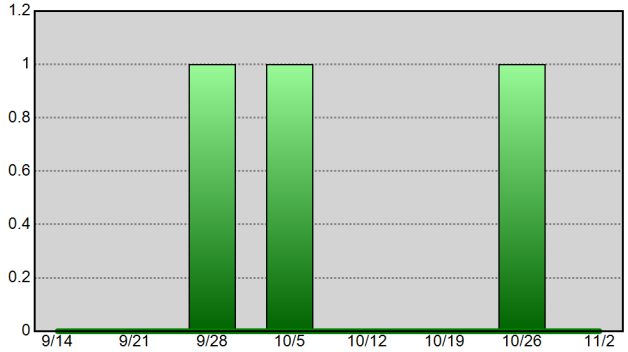

Aggravated Assault - 52wk Avg: 5

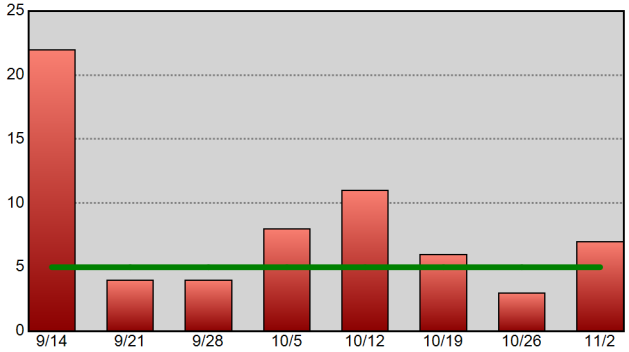

Theft From Vehicle - 52wk Avg: 11

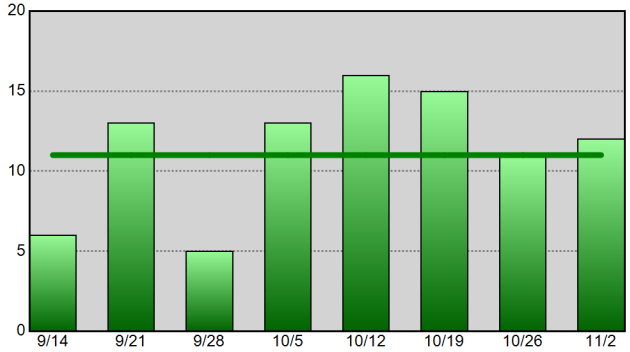

Vehicle Theft - 52wk Avg: 2

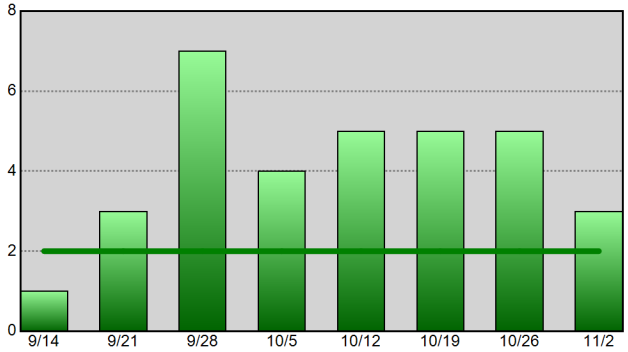

Information summarized for CompStat week ending 11-02-19.
The horizontal line on each chart represents the data set's 52-week weekly average.

Sourced from MNPD ARMS on 11/6/2019 7:56:07 AM. The figures above were sourced from incident reports using Uniform Crime Reporting definitions and reporting guidelines, based on the date when the crime was reported. This report is intended to be a management and planning tool and does not reflect the official UCR counts for the department. Incidents where a location is unknown or unspecified are included in the countywide totals.

Hermitage Precinct UCR Incident Charts

METROPOLITAN POLICE DEPARTMENT
of Nashville and Davidson County

Aggregated by precinct (incident location).
Summarized by CompStat week for past eight weeks.

All Part 1 Incidents - 52wk Avg: 120

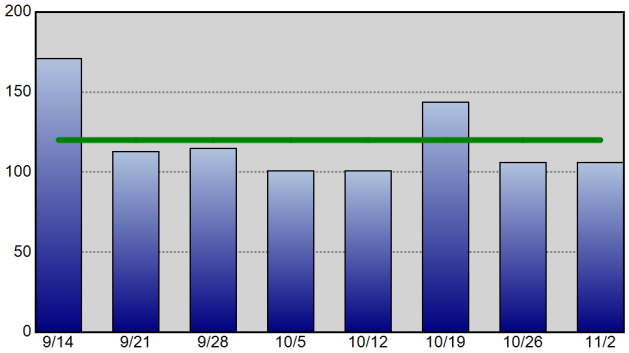

Violent Crime - 52wk Avg: 25

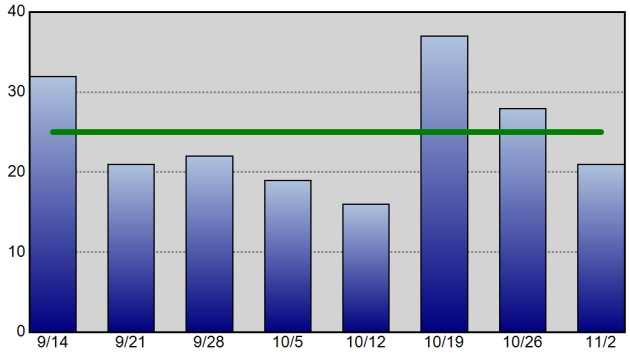

Property Crime - 52wk Avg: 95

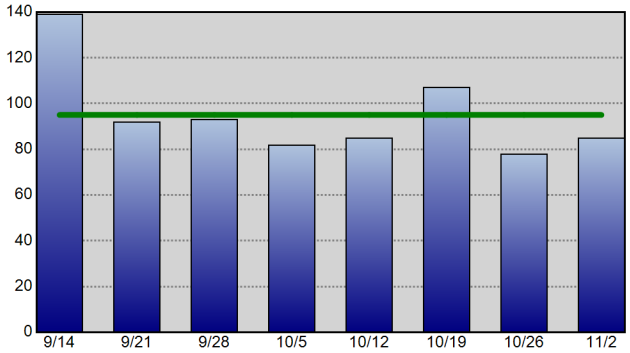

Robbery - 52wk Avg: 7

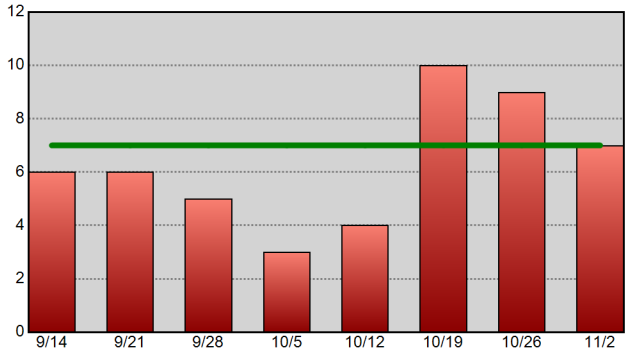

Commercial Burglary - 52wk Avg: 3

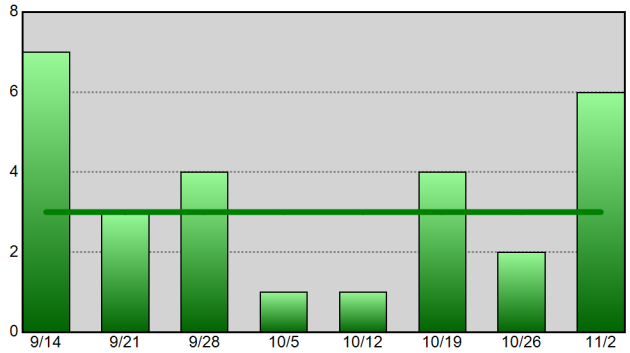

Residential Burglary - 52wk Avg: 7

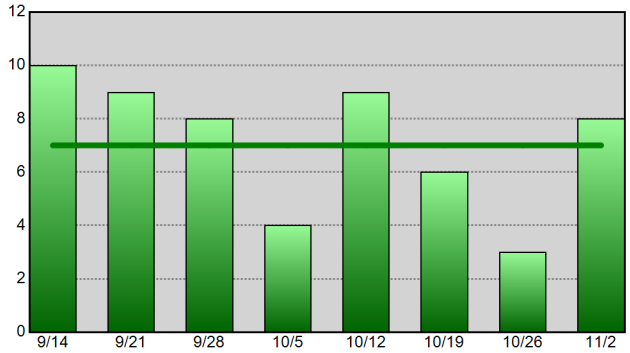

Aggravated Assault - 52wk Avg: 15

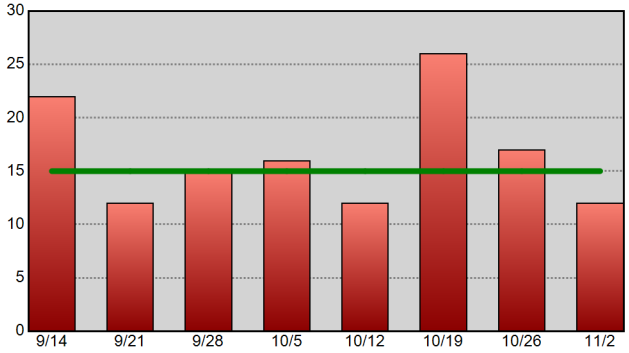

Theft From Vehicle - 52wk Avg: 26

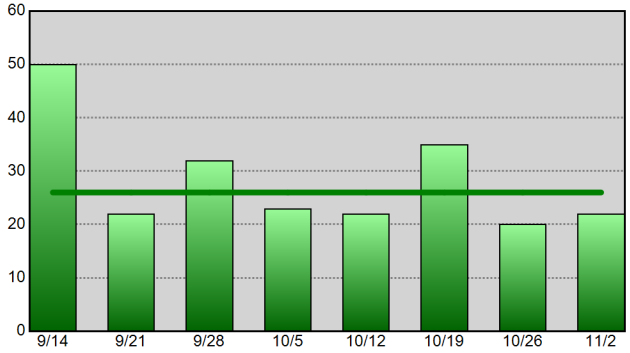

Vehicle Theft - 52wk Avg: 9

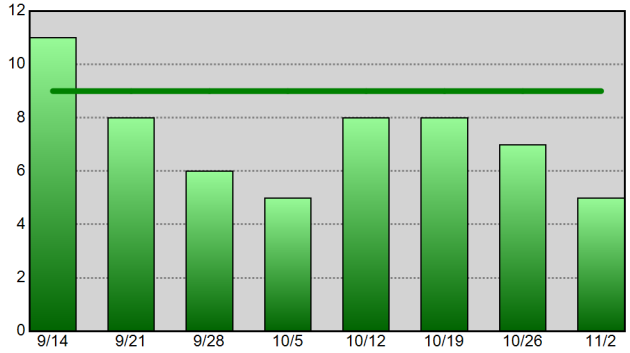

Information summarized for CompStat week ending 11-02-19.
The horizontal line on each chart represents the data set's 52-week weekly average.

Sourced from MNPD ARMS on 11/6/2019 7:56:08 AM. The figures above were sourced from incident reports using Uniform Crime Reporting definitions and reporting guidelines, based on the date when the crime was reported. This report is intended to be a management and planning tool and does not reflect the official UCR counts for the department. Incidents where a location is unknown or unspecified are included in the countywide totals.

North Precinct UCR Incident Charts

Aggregated by precinct (incident location).

Summarized by CompStat week for past eight weeks.

METROPOLITAN POLICE DEPARTMENT

of Nashville and Davidson County

All Part 1 Incidents - 52wk Avg: 87

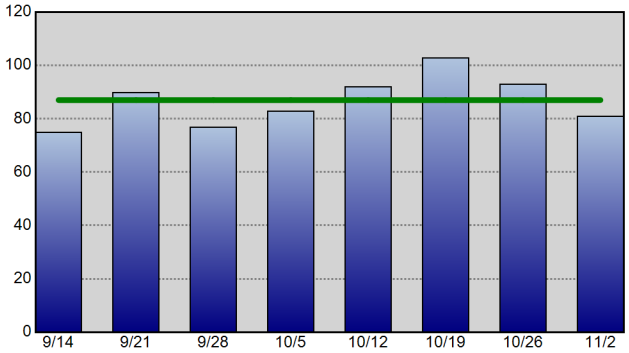

Violent Crime - 52wk Avg: 26

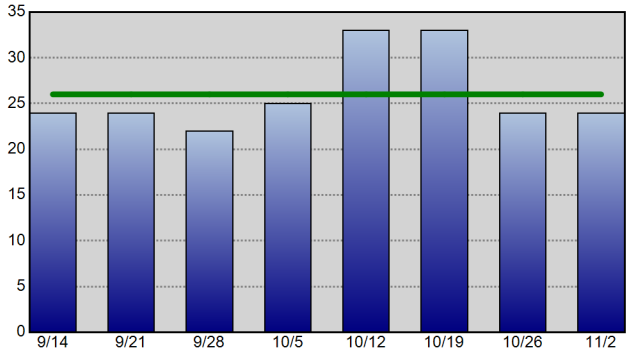

Property Crime - 52wk Avg: 61

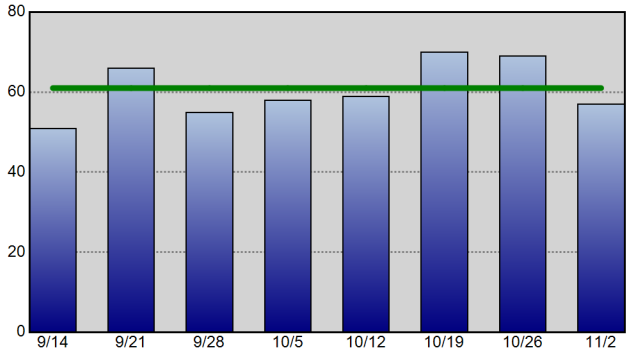

Robbery - 52wk Avg: 5

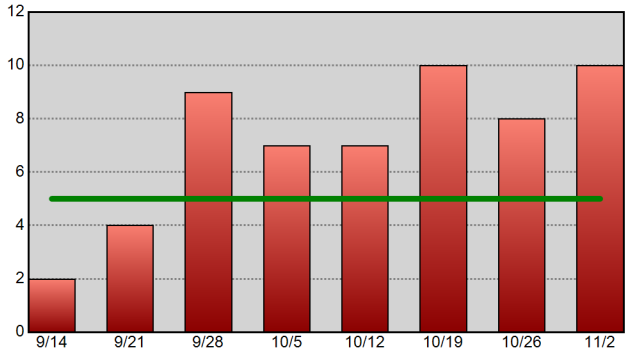

Commercial Burglary - 52wk Avg: 2

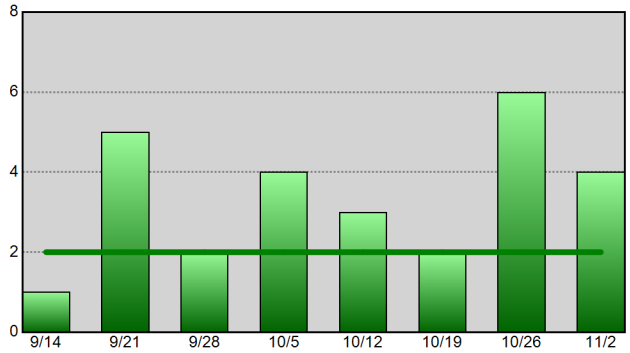

Residential Burglary - 52wk Avg: 7

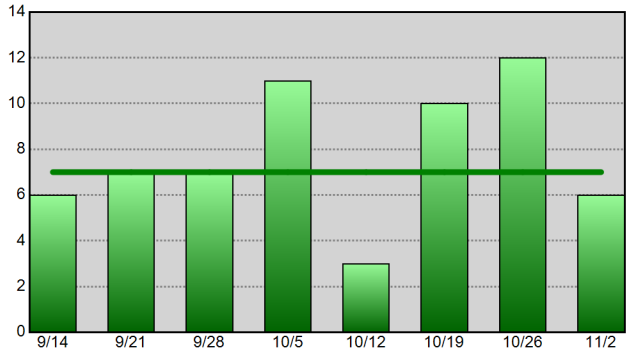

Aggravated Assault - 52wk Avg: 18

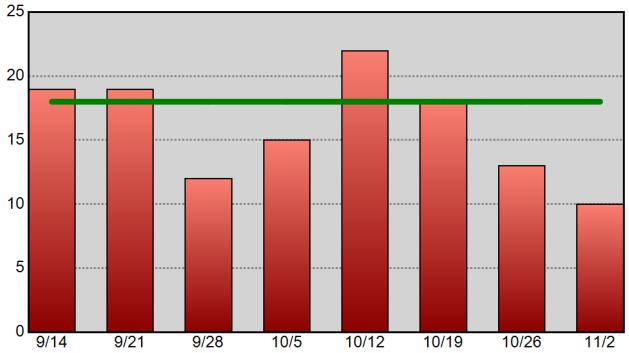

Theft From Vehicle - 52wk Avg: 13

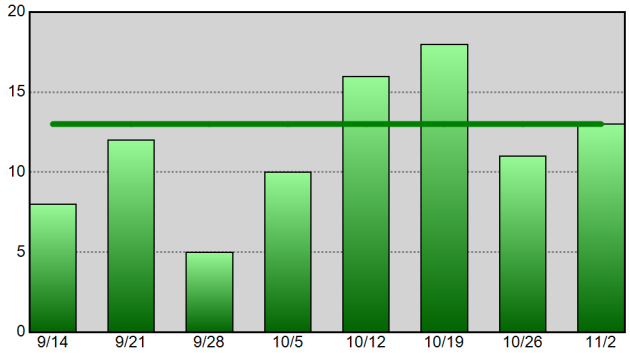

Vehicle Theft - 52wk Avg: 8

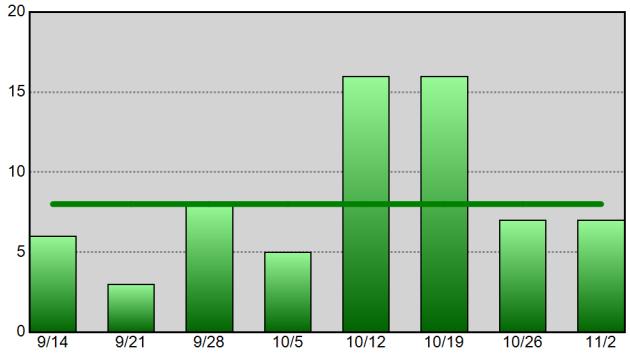

Information summarized for CompStat week ending 11-02-19. The horizontal line on each chart represents the data set's 52-week weekly average.

Sourced from MNPD ARMS on 11/6/2019 7:56:08 AM. The figures above were sourced from incident reports using Uniform Crime Reporting definitions and reporting guidelines, based on the date when the crime was reported. This report is intended to be a management and planning tool and does not reflect the official UCR counts for the department. Incidents where a location is unknown or unspecified are included in the countywide totals.

Madison Precinct UCR Incident Charts

Aggregated by precinct (incident location).

Summarized by CompStat week for past eight weeks.

METROPOLITAN POLICE DEPARTMENT

of Nashville and Davidson County

All Part 1 Incidents - 52wk Avg: 67

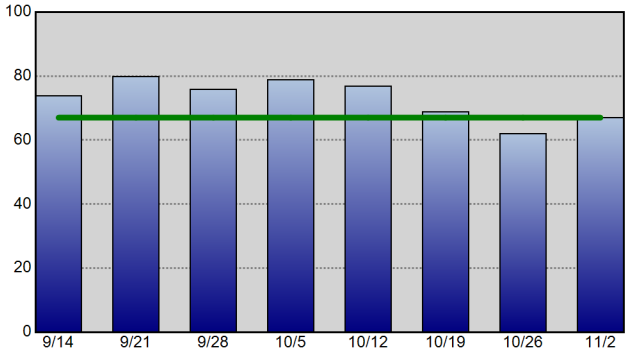

Violent Crime - 52wk Avg: 14

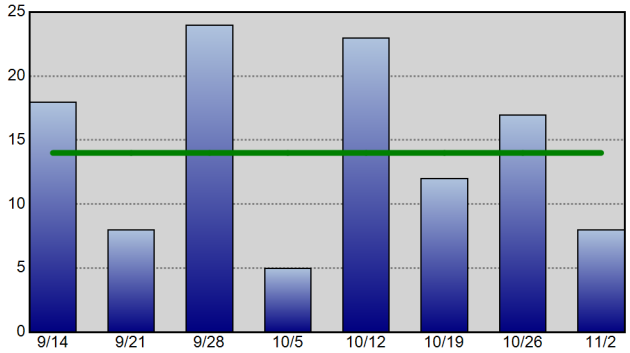

Property Crime - 52wk Avg: 52

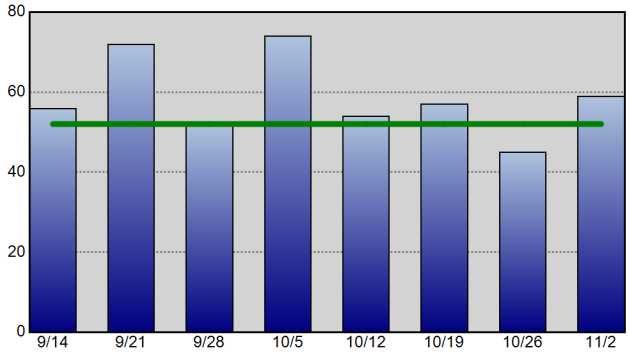

Robbery - 52wk Avg: 3

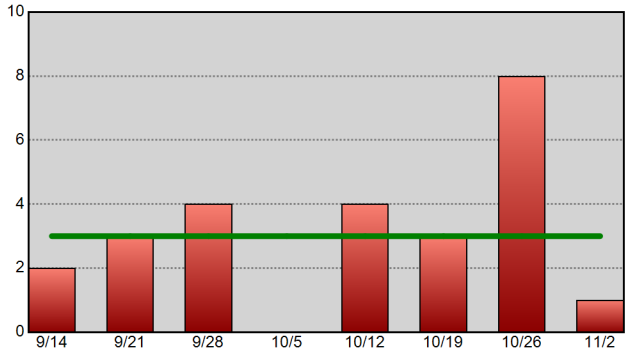

Commercial Burglary - 52wk Avg: 1

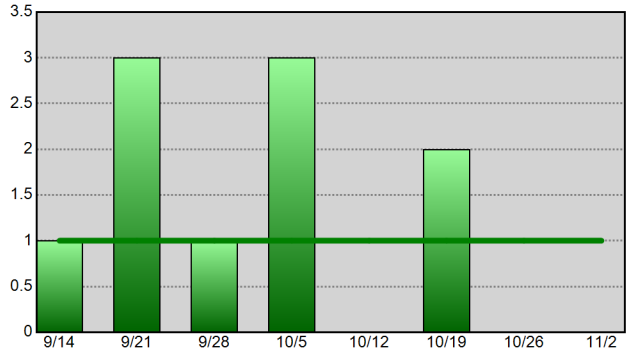

Residential Burglary - 52wk Avg: 5

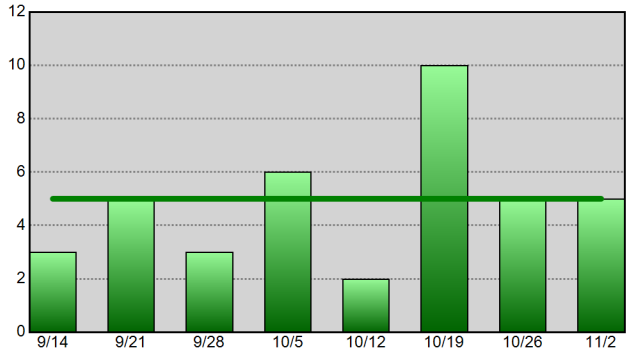

Aggravated Assault - 52wk Avg: 10

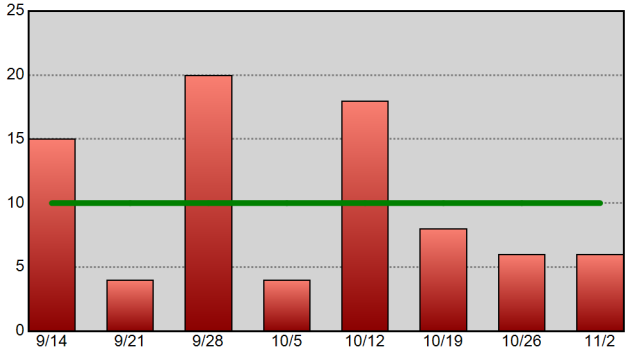

Theft From Vehicle - 52wk Avg: 9

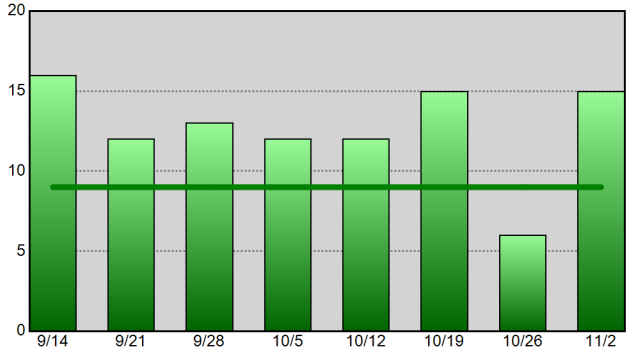

Vehicle Theft - 52wk Avg: 5

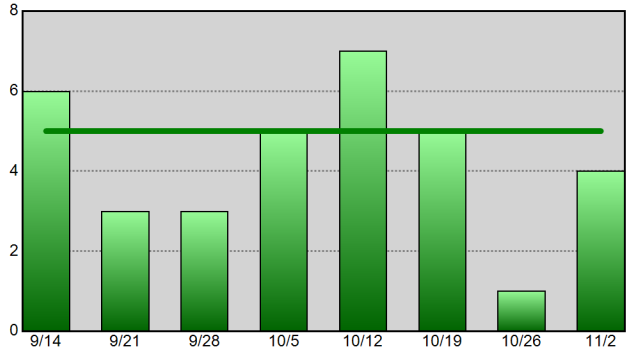

Information summarized for CompStat week ending 11-02-19.
The horizontal line on each chart represents the data set's 52-week weekly average.

Sourced from MNPD ARMS on 11/6/2019 7:56:09 AM. The figures above were sourced from incident reports using Uniform Crime Reporting definitions and reporting guidelines, based on the date when the crime was reported. This report is intended to be a management and planning tool and does not reflect the official UCR counts for the department. Incidents where a location is unknown or unspecified are included in the countywide totals.

Midtown Hills Precinct UCR Incident Charts

METROPOLITAN POLICE DEPARTMENT
of Nashville and Davidson County

Aggregated by precinct (incident location).
Summarized by CompStat week for past eight weeks.

All Part 1 Incidents - 52wk Avg: 89

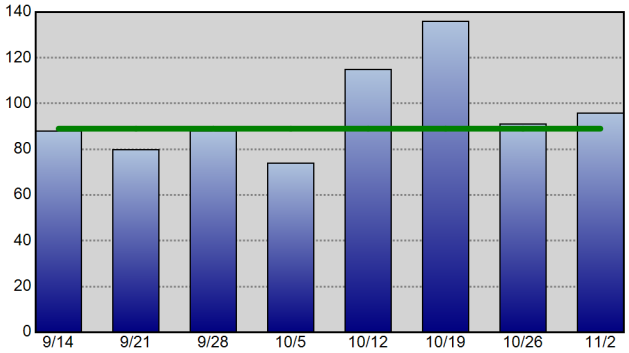

Violent Crime - 52wk Avg: 14

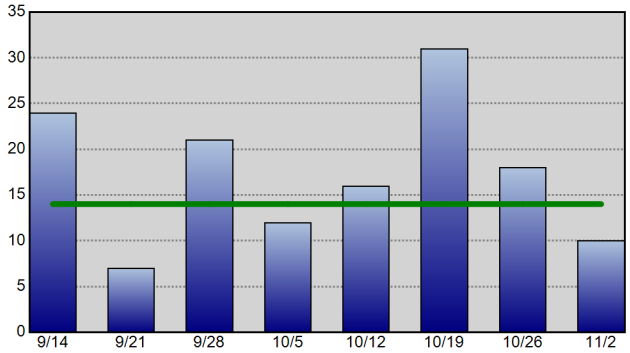

Property Crime - 52wk Avg: 74

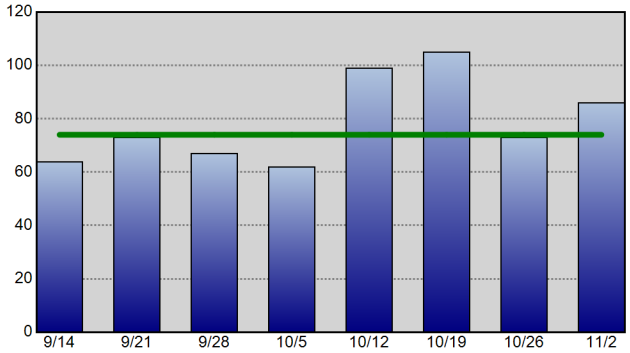

Robbery - 52wk Avg: 4

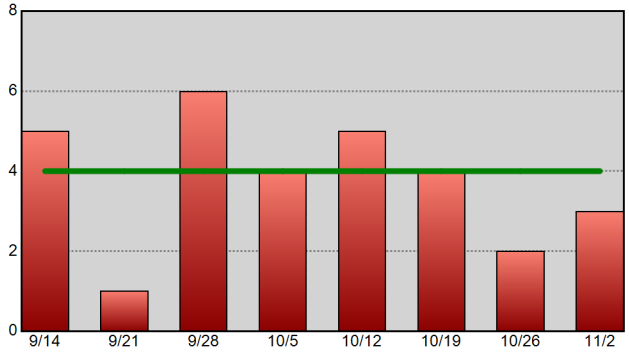

Commercial Burglary - 52wk Avg: 3

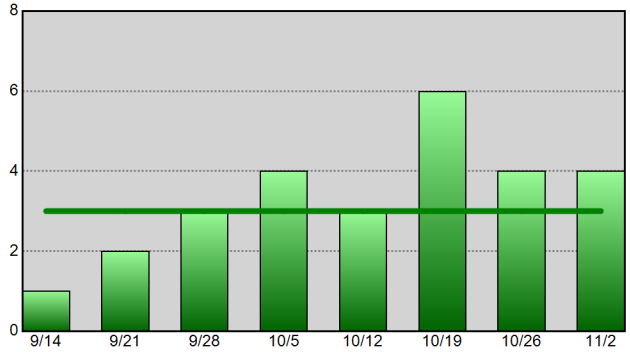

Residential Burglary - 52wk Avg: 5

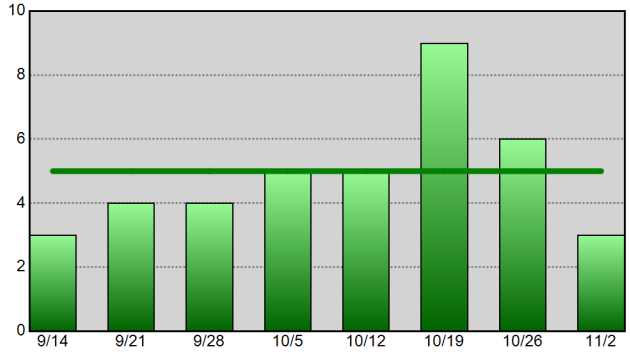

Aggravated Assault - 52wk Avg: 8

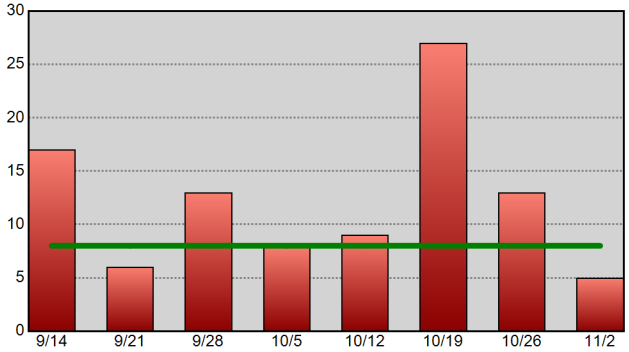

Theft From Vehicle - 52wk Avg: 24

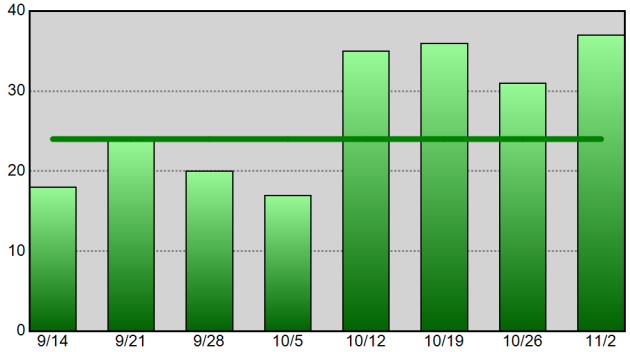

Vehicle Theft - 52wk Avg: 6

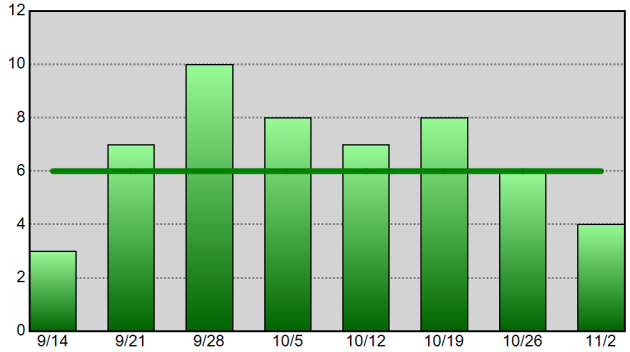

Information summarized for CompStat week ending 11-02-19.
The horizontal line on each chart represents the data set's 52-week weekly average.

Sourced from MNPD ARMS on 11/6/2019 7:56:10 AM. The figures above were sourced from incident reports using Uniform Crime Reporting definitions and reporting guidelines, based on the date when the crime was reported. This report is intended to be a management and planning tool and does not reflect the official UCR counts for the department. Incidents where a location is unknown or unspecified are included in the countywide totals.

UCR Incidents - Annual Totals

Based on date when each incident was reported.

METROPOLITAN POLICE DEPARTMENT

of Nashville and Davidson County

Year End Totals - All Part 1 Incidents (Prior 9 Year Annual Avg: 34,059)

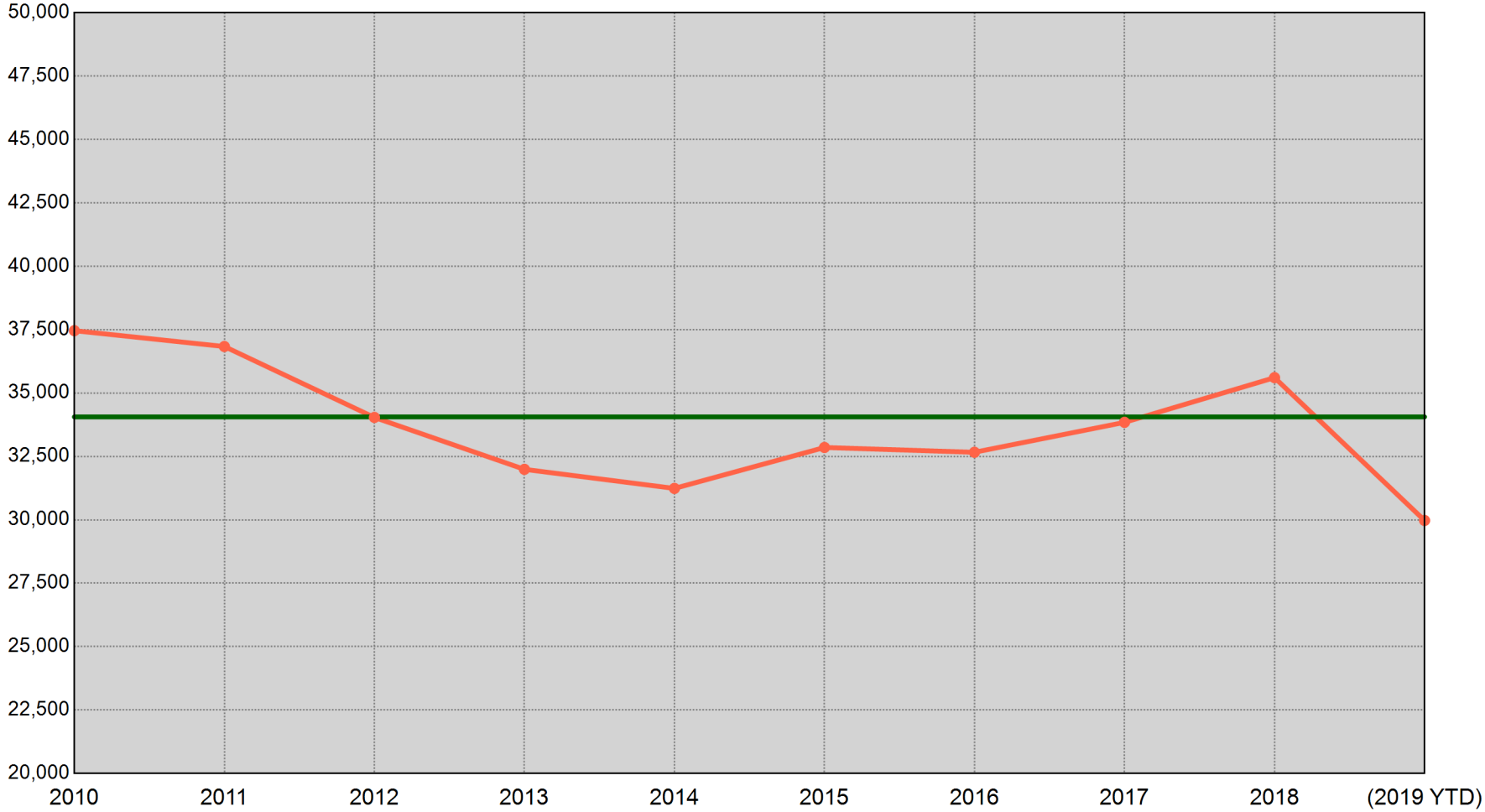

2010	2011	2012	2013	2014	2015	2016	2017	2018	(2019 YTD)
37,459 Incidents	36,835 Incidents	34,038 Incidents	31,991 Incidents	31,238 Incidents	32,853 Incidents	32,664 Incidents	33,844 Incidents	35,607 Incidents	29,974 Incidents

"(2019 YTD)" is a count of UCR incidents reported between 01/01/2019 and 11/02/2019. The green horizontal line represents the average of the nine prior annual totals.

Sourced from MNPD ARMS on 11/6/2019 7:56:11 AM. The figures above were sourced from incident reports using Uniform Crime Reporting definitions and reporting guidelines, based on the date when the crime was reported. This report is intended to be a management and planning tool and does not reflect the official UCR counts for the department. Incidents where a location is unknown or unspecified are included in the countywide totals.

UCR Incidents - YTD Comparisons: All Incidents

METROPOLITAN POLICE DEPARTMENT
of Nashville and Davidson County

Aggregated by precinct (incident location). Based on date when each incident was reported.

		2011 YTD to 2019 YTD	2012 YTD to 2019 YTD	2013 YTD to 2019 YTD	2014 YTD to 2019 YTD	2015 YTD to 2019 YTD	2016 YTD to 2019 YTD	2017 YTD to 2019 YTD	2018 YTD to 2019 YTD	8 YTD Avg to 2019 YTD	5 YTD Avg to 2019 YTD
West	Prior YTD	3,142	3,302	3,414	3,083	2,967	3,038	3,114	3,263	3,165	3,093
	YTD	3,157	3,157	3,157	3,157	3,157	3,157	3,157	3,157	3,157	3,157
	% Change	0.5%	-4.4%	-7.5%	2.4%	6.4%	3.9%	1.4%	-3.2%	-0.3%	2.1%
East	Prior YTD	4,177	3,747	3,288	3,015	3,291	3,038	3,220	3,330	3,388	3,178
	YTD	3,179	3,179	3,179	3,179	3,179	3,179	3,179	3,179	3,179	3,179
	% Change	-23.9%	-15.2%	-3.3%	5.4%	-3.4%	4.6%	-1.3%	-4.5%	-6.2%	0.0%
South	Prior YTD	5,727	4,922	5,012	4,858	5,229	5,301	5,075	5,278	5,175	5,148
	YTD	5,447	5,447	5,447	5,447	5,447	5,447	5,447	5,447	5,447	5,447
	% Change	-4.9%	10.7%	8.7%	12.1%	4.2%	2.8%	7.3%	3.2%	5.3%	5.8%
Central	Prior YTD	1,484	1,421	1,169	1,202	1,248	1,374	1,499	1,713	1,388	1,407
	YTD	2,246	2,246	2,246	2,246	2,246	2,246	2,246	2,246	2,246	2,246
	% Change	51.3%	58.1%	92.1%	86.9%	80.0%	63.5%	49.8%	31.1%	61.8%	59.6%
Hermitage	Prior YTD	5,264	5,215	5,072	4,906	4,874	5,097	5,115	5,146	5,086	5,027
	YTD	5,289	5,289	5,289	5,289	5,289	5,289	5,289	5,289	5,289	5,289
	% Change	0.5%	1.4%	4.3%	7.8%	8.5%	3.8%	3.4%	2.8%	4.0%	5.2%
North	Prior YTD	3,549	3,318	3,352	3,244	3,476	3,446	3,738	4,081	3,525	3,597
	YTD	3,827	3,827	3,827	3,827	3,827	3,827	3,827	3,827	3,827	3,827
	% Change	7.8%	15.3%	14.2%	18.0%	10.1%	11.1%	2.4%	-6.2%	8.6%	6.4%
Madison	Prior YTD	3,492	3,323	2,789	2,936	3,235	3,137	3,272	3,187	3,171	3,153
	YTD	2,958	2,958	2,958	2,958	2,958	2,958	2,958	2,958	2,958	2,958
	% Change	-15.3%	-11.0%	6.1%	0.7%	-8.6%	-5.7%	-9.6%	-7.2%	-6.7%	-6.2%
Midtown Hills	Prior YTD	4,042	3,516	3,369	3,206	3,143	3,078	3,407	3,819	3,447	3,330
	YTD	3,867	3,867	3,867	3,867	3,867	3,867	3,867	3,867	3,867	3,867
	% Change	-4.3%	10.0%	14.8%	20.6%	23.0%	25.6%	13.5%	1.3%	12.2%	16.1%
Not Validated	Prior YTD	2	3	20	0	7	1	2	0	4	2
	YTD	4	4	4	4	4	4	4	4	4	4
	% Change	100.0%	33.3%	-80.0%	-	-42.9%	300.0%	100.0%	-	0.0%	100.0%
County	Prior YTD	30,879	28,767	27,485	26,450	27,470	27,510	28,442	29,817	28,352	27,937
	YTD	29,974	29,974	29,974	29,974	29,974	29,974	29,974	29,974	29,974	29,974
	% Change	-2.9%	4.2%	9.1%	13.3%	9.1%	9.0%	5.4%	0.5%	5.7%	7.3%

Information summarized for CompStat week ending 11/02/2019.

Sourced from MNPD ARMS on 11/6/2019 7:56:11 AM. The figures above were sourced from incident reports using Uniform Crime Reporting definitions and reporting guidelines, based on the date when the crime was reported. This report is intended to be a management and planning tool and does not reflect the official UCR counts for the department. Incidents where a location is unknown or unspecified are included in the countywide totals. 'Unknown' refers to records in which the address is listed as 'Unknown' on the incident report. 'Not Validated' refers to records that were entered in with an invalid addresses.

County UCR Incidents - YTD Comparison Charts

Aggregated by precinct (incident location). Based on date when each incident was reported.

METROPOLITAN POLICE DEPARTMENT
of Nashville and Davidson County

All Part 1 Incidents - Annual YTD Avg: 28,810 (Bar Chart)

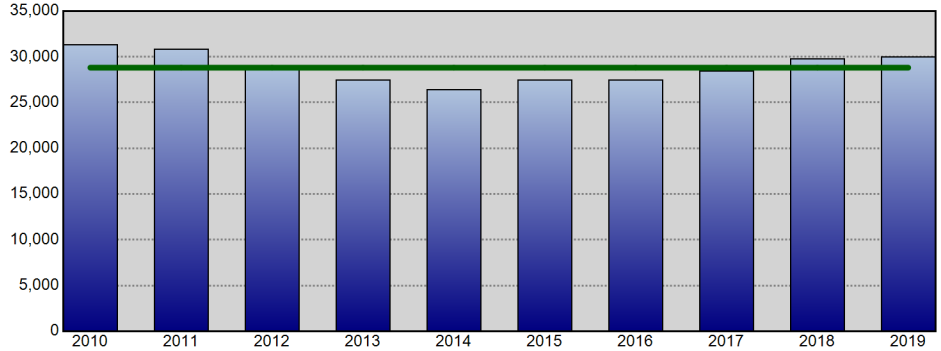

All Part 1 Incidents - Annual YTD Avg: 28,810 (Line Chart)

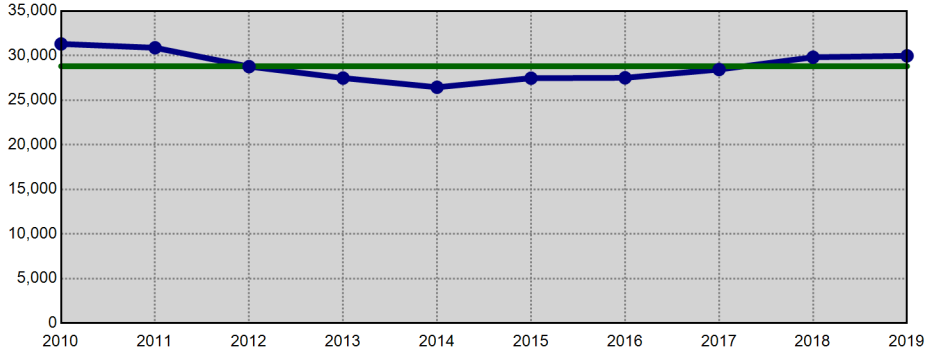

Violent Crime - Annual YTD Avg: 6,365 (Bar Chart)

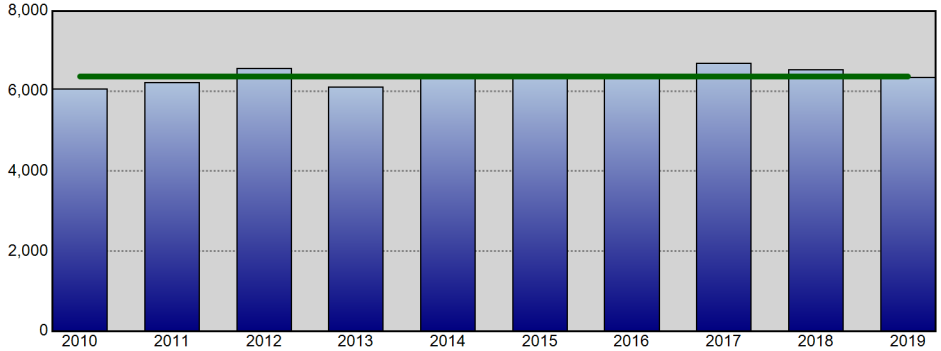

Violent Crime - Annual YTD Avg: 6,365 (Line Chart)

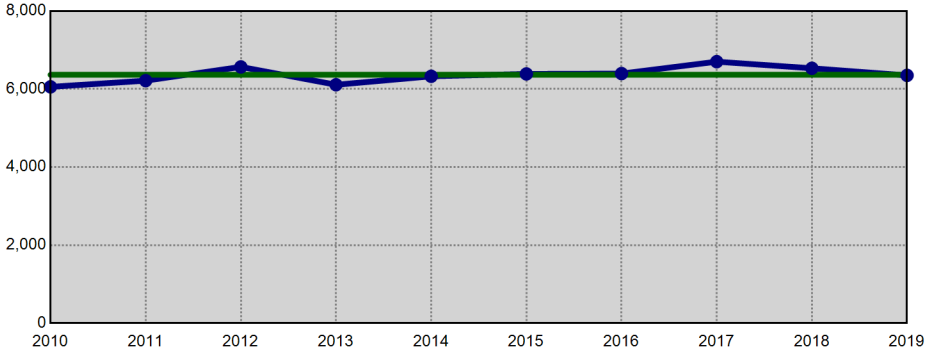

Property Crime - Annual YTD Avg: 22,446 (Bar Chart)

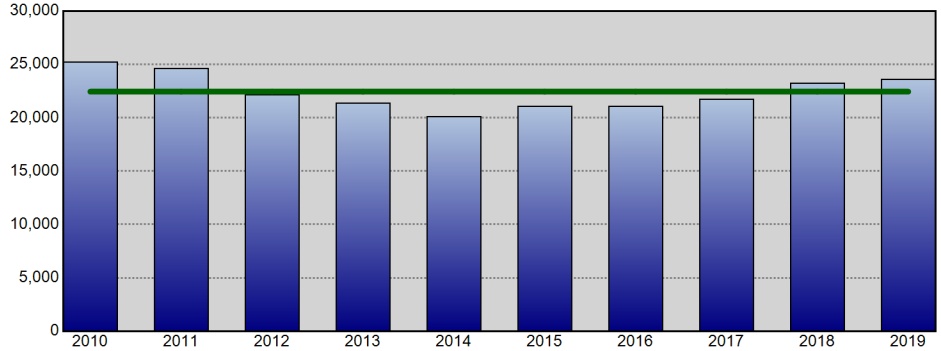

Property Crime - Annual YTD Avg: 22,446 (Line Chart)

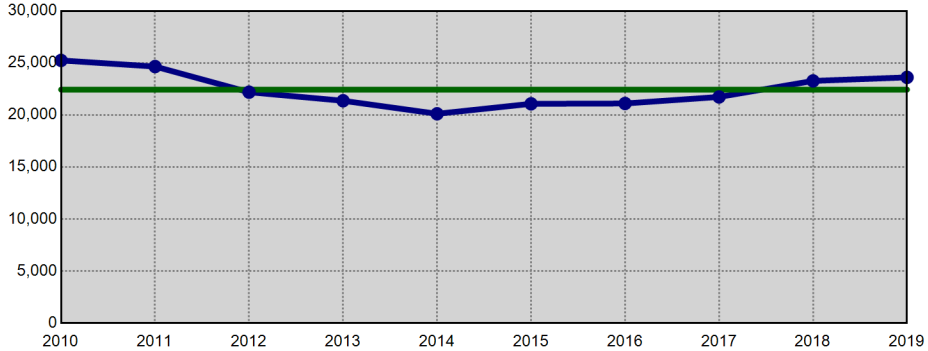

Information summarized for CompStat week ending 11/02/2019. The horizontal line on each chart represents the average of the prior 9 YTD offense totals.

Sourced from MNPD ARMS on 11/6/2019 7:56:11 AM. The figures above were sourced from incident reports using Uniform Crime Reporting definitions and reporting guidelines, based on the date when the crime was reported. This report is intended to be a management and planning tool and does not reflect the official UCR counts for the department. Incidents where a location is unknown or unspecified are included in the countywide totals.

West Precinct UCR Incidents - YTD Comparisons

Aggregated by precinct (incident location). Based on date when each incident was reported.

METROPOLITAN POLICE DEPARTMENT
of Nashville and Davidson County

All Part 1 Incidents - Annual YTD Avg: 3,193 (Bar Chart)

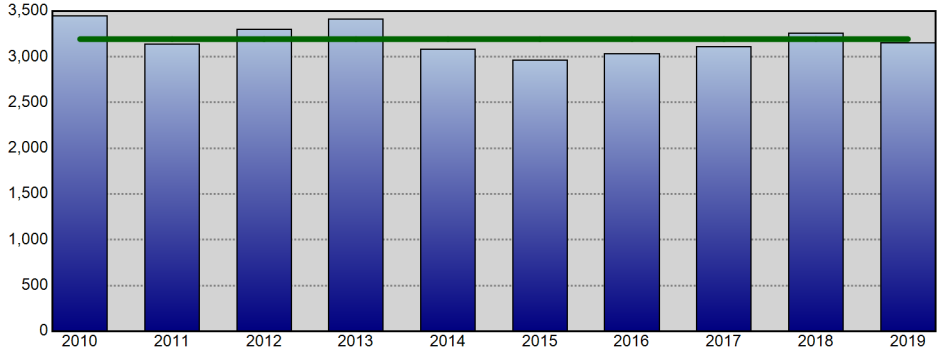

All Part 1 Incidents - Annual YTD Avg: 3,193 (Line Chart)

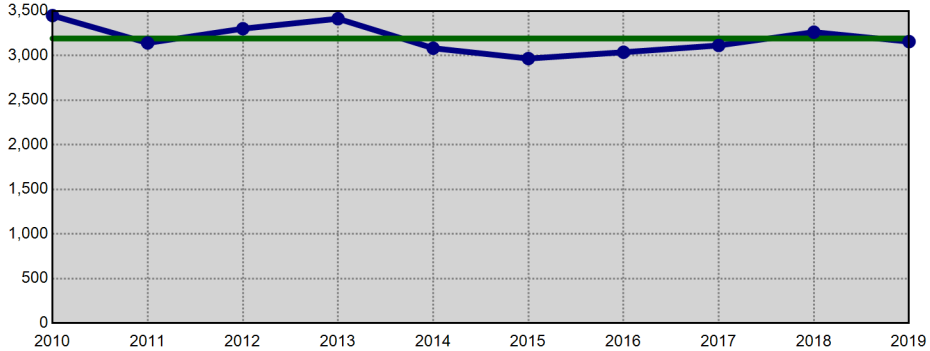

Violent Crime - Annual YTD Avg: 409 (Bar Chart)

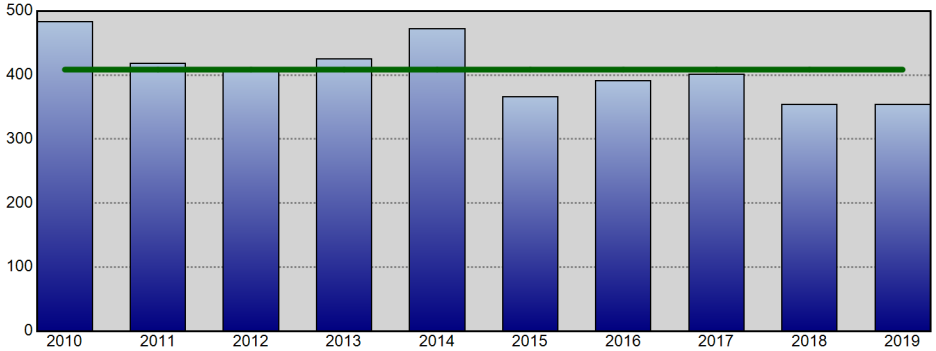

Violent Crime - Annual YTD Avg: 409 (Line Chart)

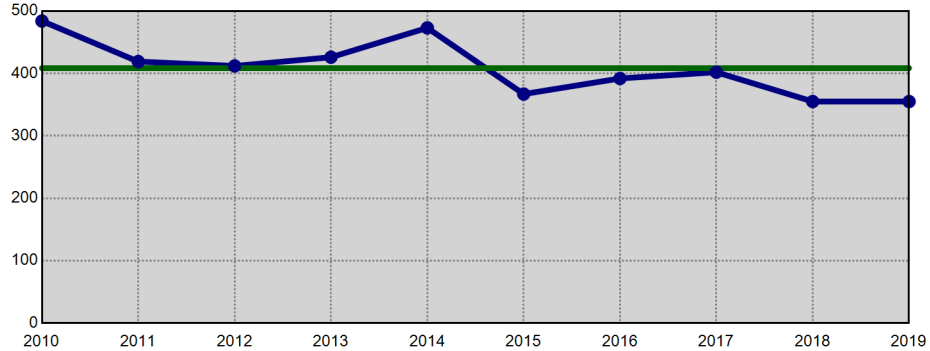

Property Crime - Annual YTD Avg: 2,784 (Bar Chart)

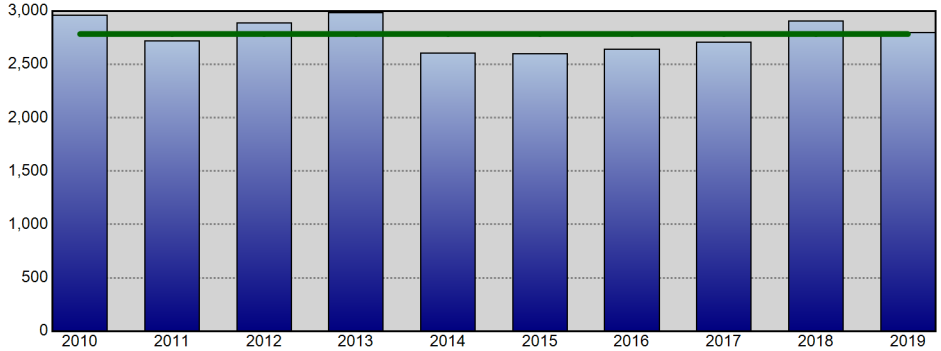

Property Crime - Annual YTD Avg: 2,784 (Line Chart)

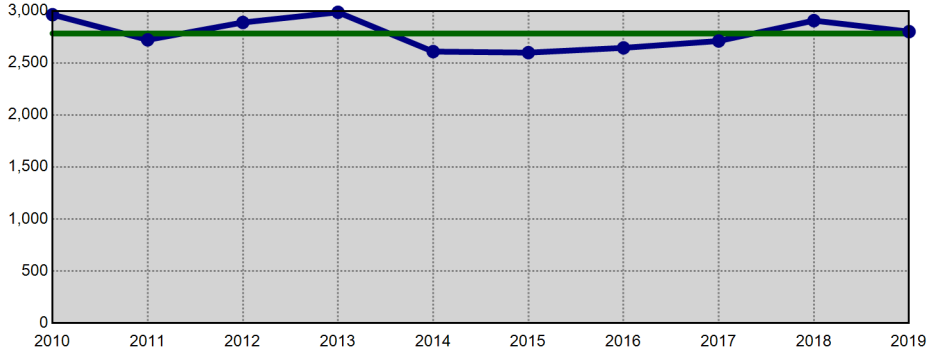

Information summarized for CompStat week ending 11/02/2019. The horizontal line on each chart represents the average of the prior 9 YTD offense totals.

Sourced from MNPD ARMS on 11/6/2019 7:56:12 AM. The figures above were sourced from incident reports using Uniform Crime Reporting definitions and reporting guidelines, based on the date when the crime was reported. This report is intended to be a management and planning tool and does not reflect the official UCR counts for the department. Incidents where a location is unknown or unspecified are included in the countywide totals.

East Precinct UCR Incidents - YTD Comparisons

Aggregated by precinct (incident location). Based on date when each incident was reported.

METROPOLITAN POLICE DEPARTMENT
of Nashville and Davidson County

All Part 1 Incidents - Annual YTD Avg: 3,432 (Bar Chart)

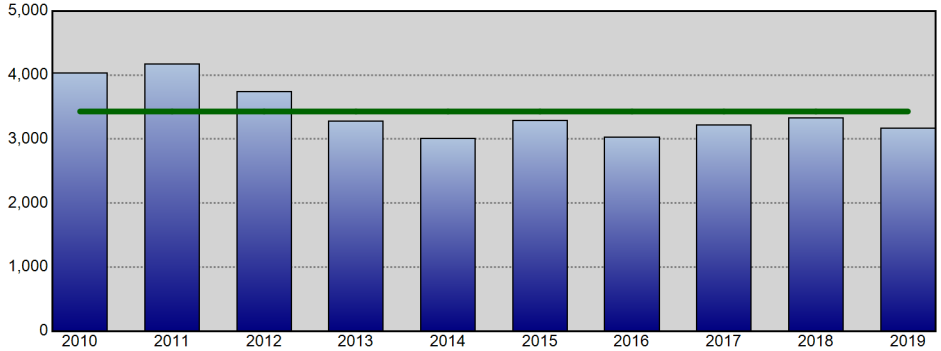

All Part 1 Incidents - Annual YTD Avg: 3,432 (Line Chart)

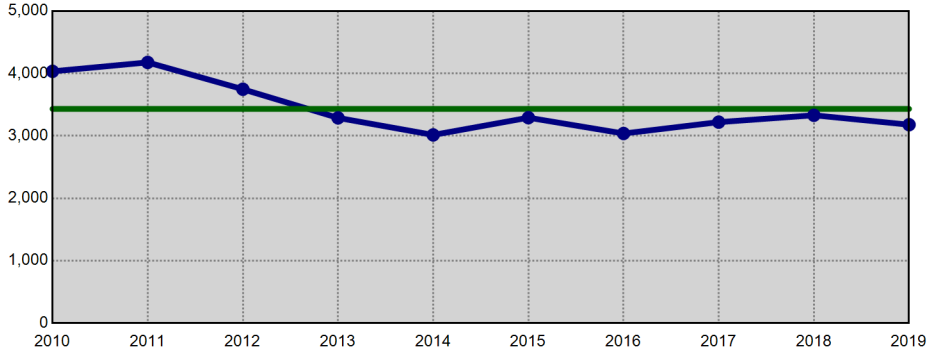

Violent Crime - Annual YTD Avg: 920 (Bar Chart)

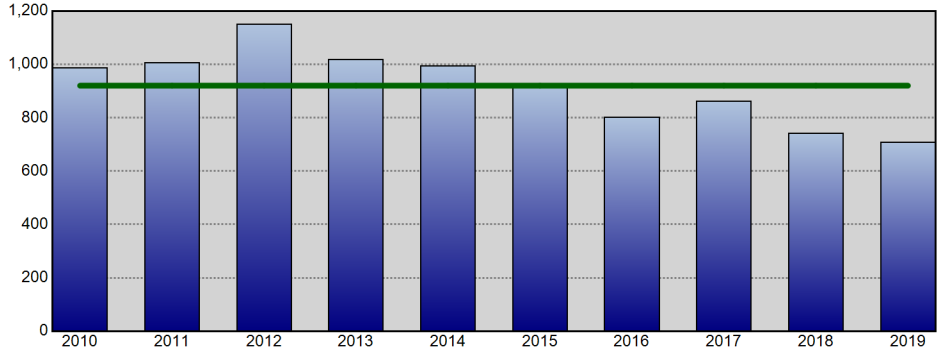

Violent Crime - Annual YTD Avg: 920 (Line Chart)

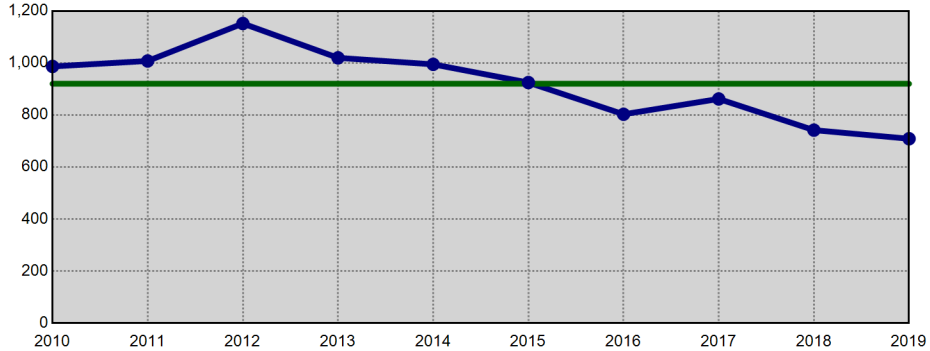

Property Crime - Annual YTD Avg: 2,512 (Bar Chart)

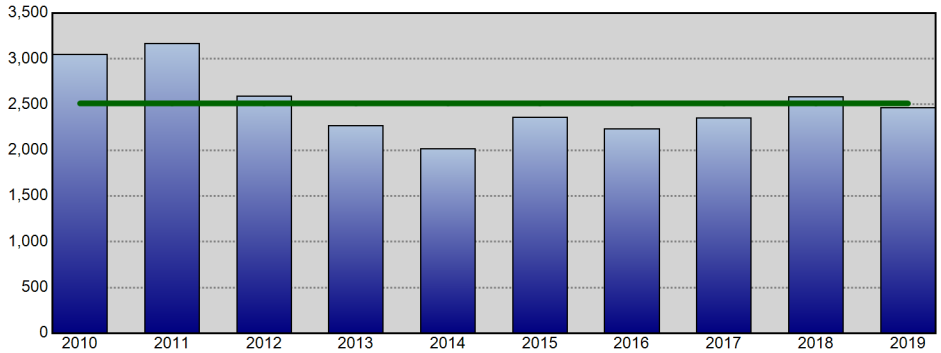

Property Crime - Annual YTD Avg: 2,512 (Line Chart)

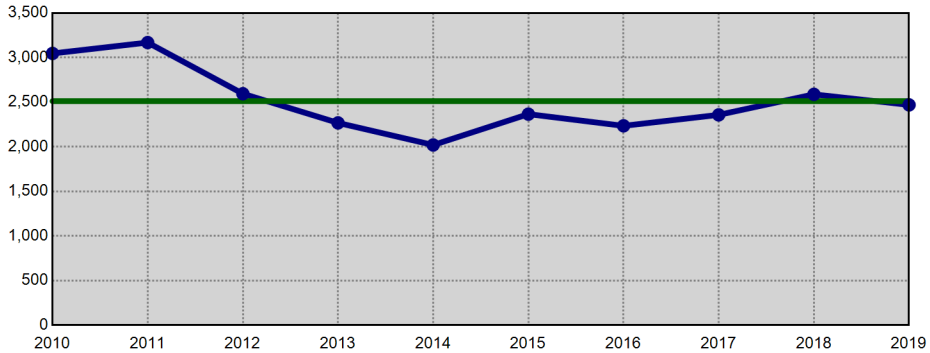

Information summarized for CompStat week ending 11/02/2019. The horizontal line on each chart represents the average of the prior 9 YTD offense totals.

Sourced from MNPD ARMS on 11/6/2019 7:56:13 AM. The figures above were sourced from incident reports using Uniform Crime Reporting definitions and reporting guidelines, based on the date when the crime was reported. This report is intended to be a management and planning tool and does not reflect the official UCR counts for the department. Incidents where a location is unknown or unspecified are included in the countywide totals.

South Precinct UCR Incidents - YTD Comparisons

METROPOLITAN POLICE DEPARTMENT
of Nashville and Davidson County

Aggregated by precinct (incident location). Based on date when each incident was reported.

All Part 1 Incidents - Annual YTD Avg: 5,251 (Bar Chart)

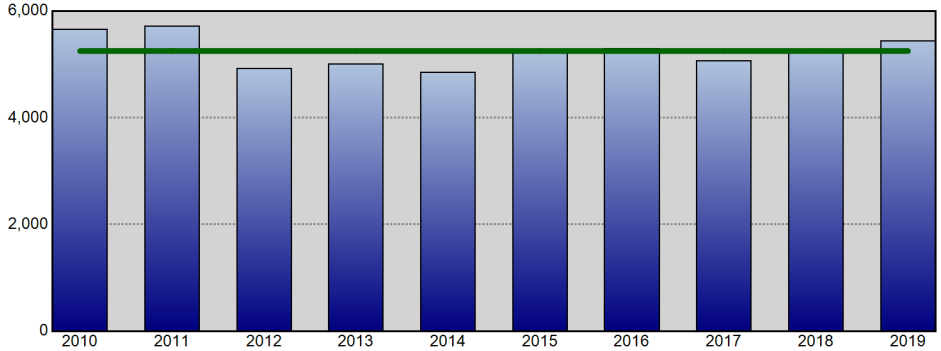

All Part 1 Incidents - Annual YTD Avg: 5,251 (Line Chart)

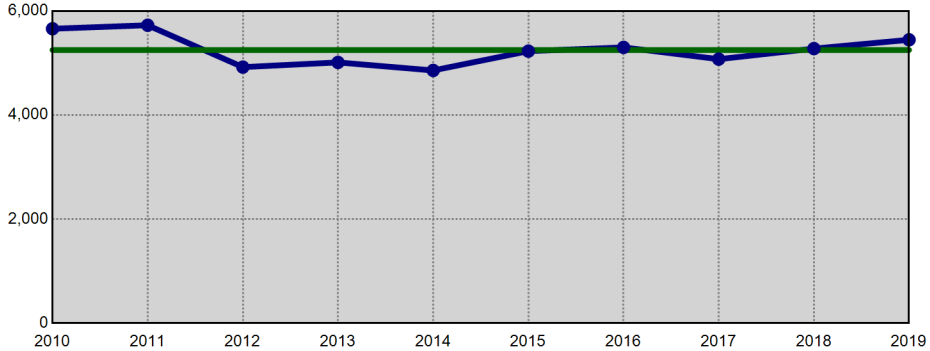

Violent Crime - Annual YTD Avg: 1,253 (Bar Chart)

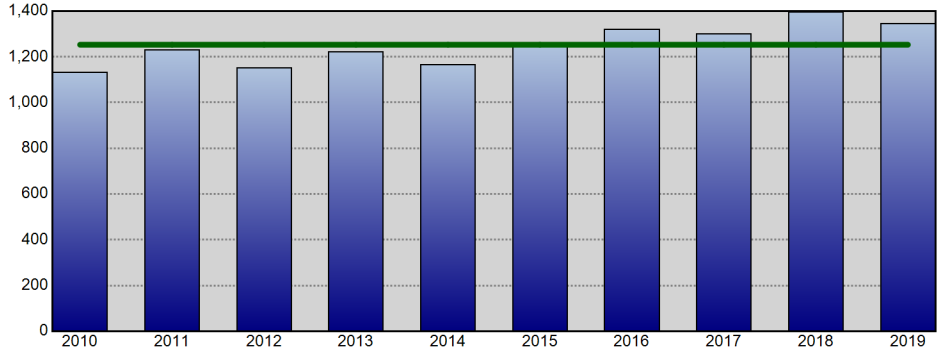

Violent Crime - Annual YTD Avg: 1,253 (Line Chart)

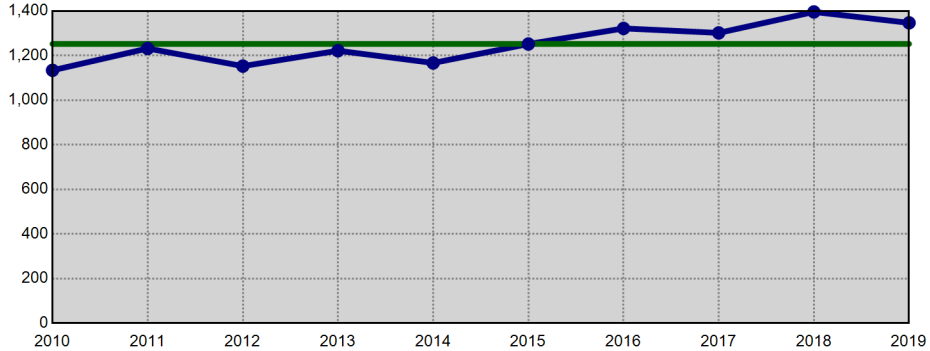

Property Crime - Annual YTD Avg: 3,998 (Bar Chart)

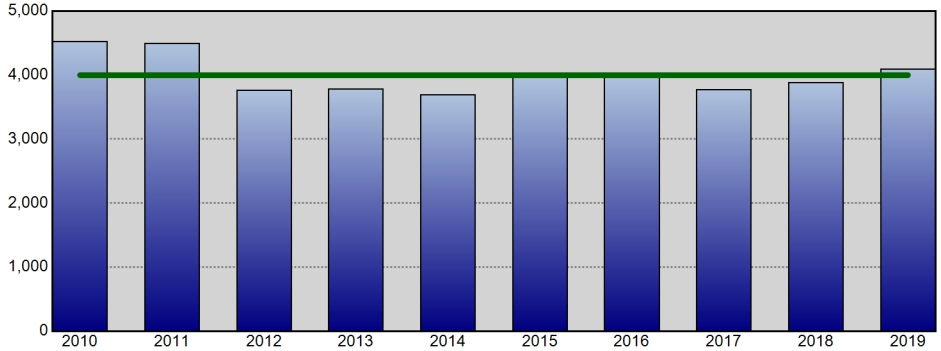

Property Crime - Annual YTD Avg: 3,998 (Line Chart)

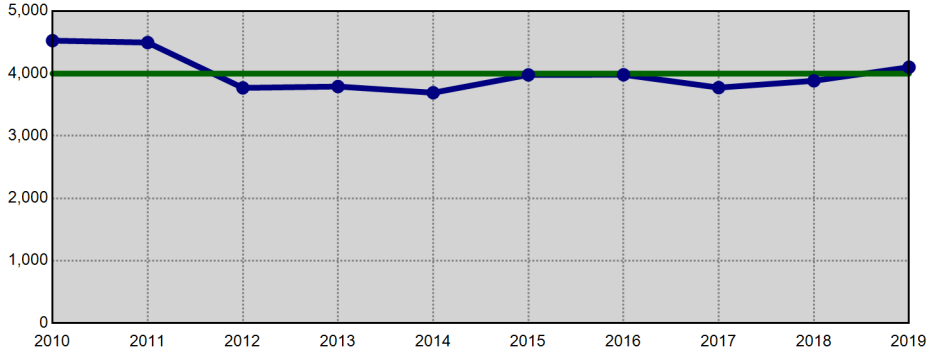

Information summarized for CompStat week ending 11/02/2019. The horizontal line on each chart represents the average of the prior 9 YTD offense totals.

Sourced from MNPD ARMS on 11/6/2019 7:56:14 AM. The figures above were sourced from incident reports using Uniform Crime Reporting definitions and reporting guidelines, based on the date when the crime was reported. This report is intended to be a management and planning tool and does not reflect the official UCR counts for the department. Incidents where a location is unknown or unspecified are included in the countywide totals.

Central Precinct UCR Incidents - YTD Comparisons

METROPOLITAN POLICE DEPARTMENT
of Nashville and Davidson County

Aggregated by precinct (incident location). Based on date when each incident was reported.

All Part 1 Incidents - Annual YTD Avg: 1,465 (Bar Chart)

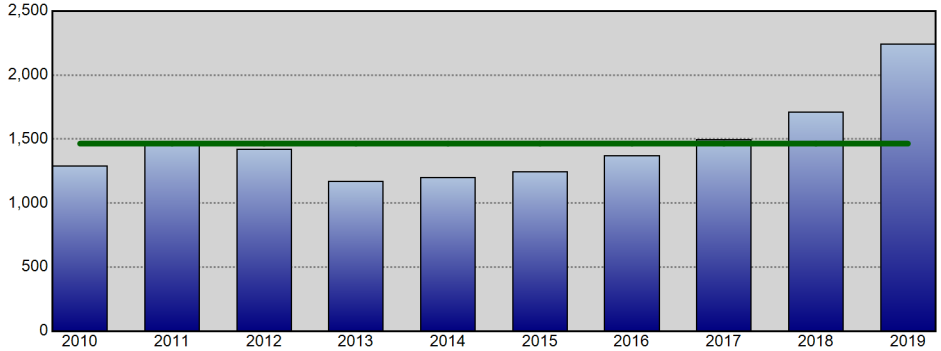

All Part 1 Incidents - Annual YTD Avg: 1,465 (Line Chart)

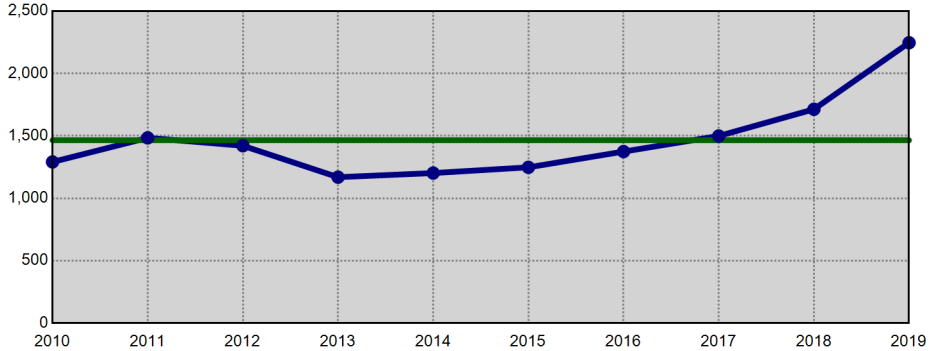

Violent Crime - Annual YTD Avg: 324 (Bar Chart)

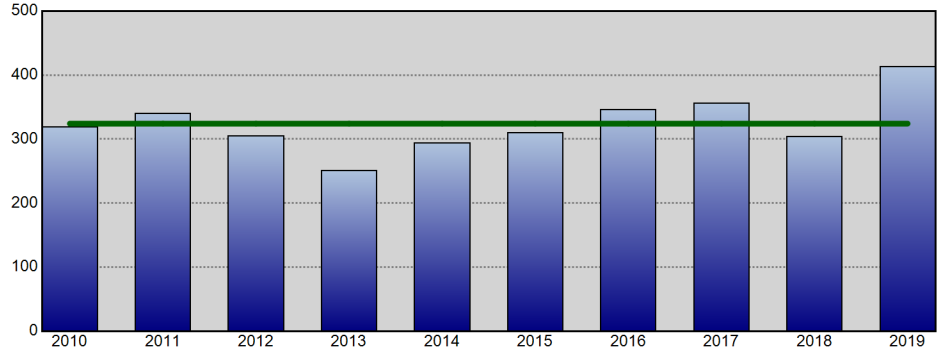

Violent Crime - Annual YTD Avg: 324 (Line Chart)

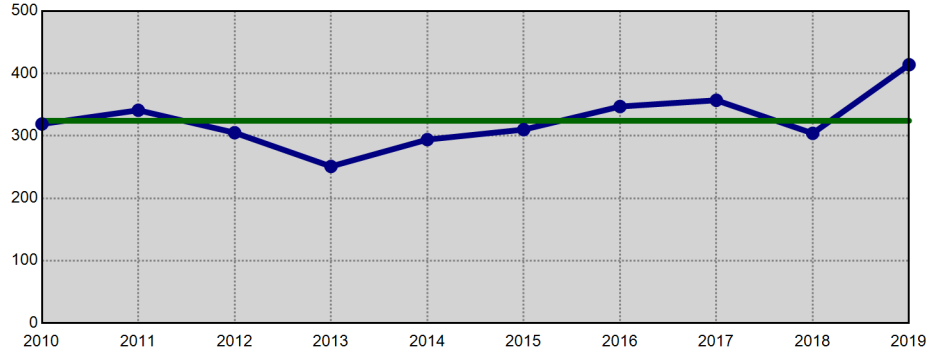

Property Crime - Annual YTD Avg: 1,141 (Bar Chart)

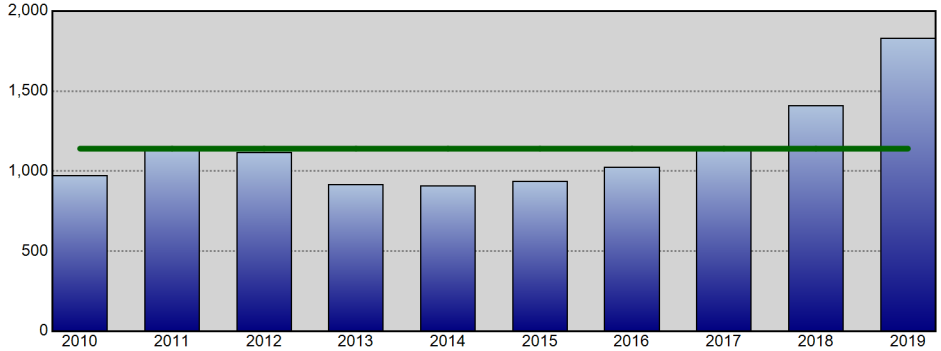

Property Crime - Annual YTD Avg: 1,141 (Line Chart)

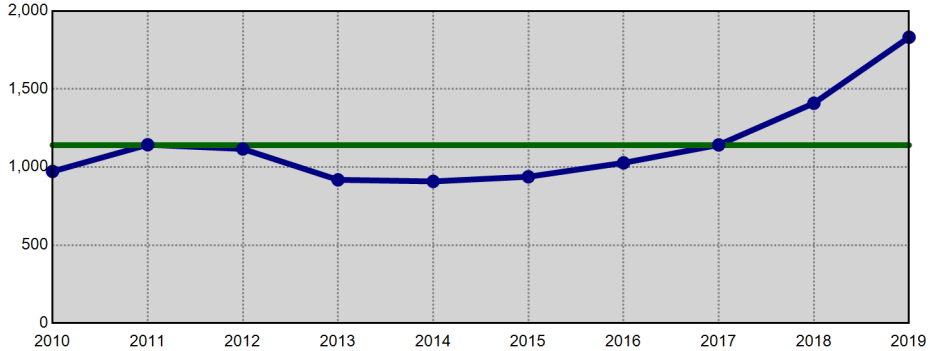

Information summarized for CompStat week ending 11/02/2019. The horizontal line on each chart represents the average of the prior 9 YTD offense totals.

Sourced from MNPD ARMS on 11/6/2019 7:56:14 AM. The figures above were sourced from incident reports using Uniform Crime Reporting definitions and reporting guidelines, based on the date when the crime was reported. This report is intended to be a management and planning tool and does not reflect the official UCR counts for the department. Incidents where a location is unknown or unspecified are included in the countywide totals.

Hermitage Precinct UCR Incidents - YTD Comparisons

METROPOLITAN POLICE DEPARTMENT
of Nashville and Davidson County

Aggregated by precinct (incident location). Based on date when each incident was reported.

All Part 1 Incidents - Annual YTD Avg: 5,142 (Bar Chart)

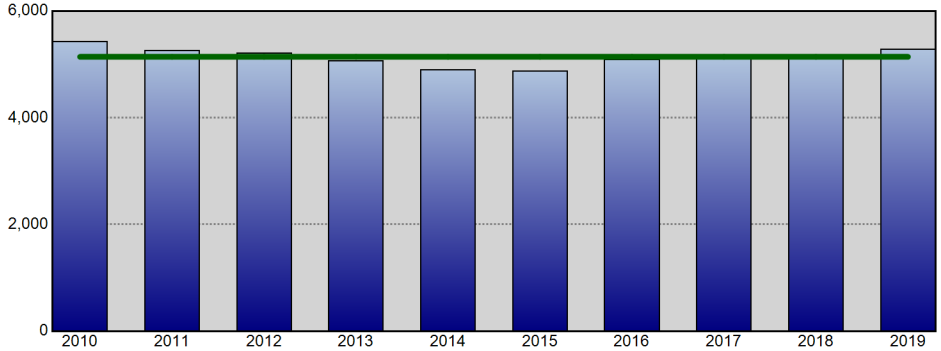

All Part 1 Incidents - Annual YTD Avg: 5,142 (Line Chart)

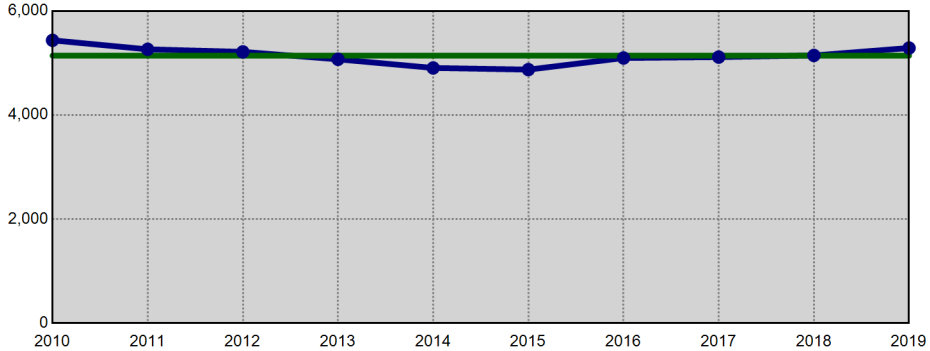

Violent Crime - Annual YTD Avg: 1,085 (Bar Chart)

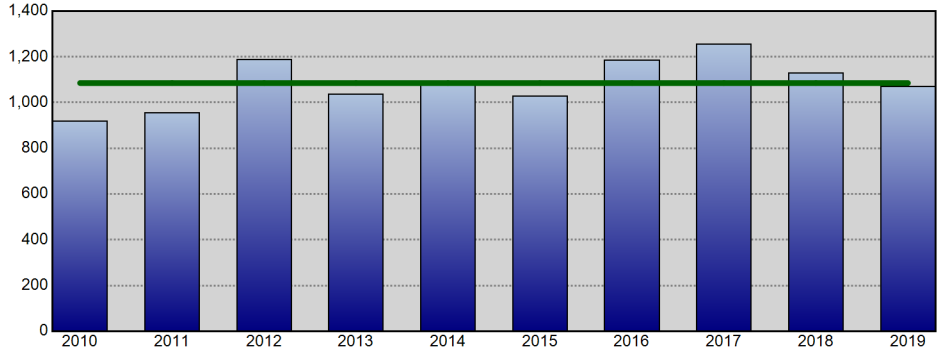

Violent Crime - Annual YTD Avg: 1,085 (Line Chart)

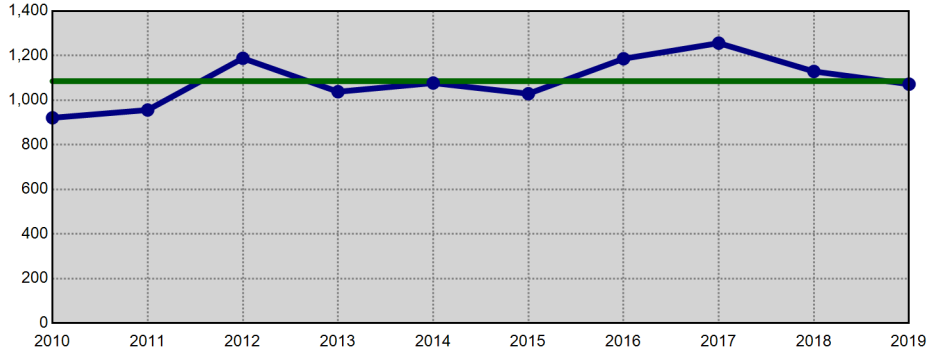

Property Crime - Annual YTD Avg: 4,056 (Bar Chart)

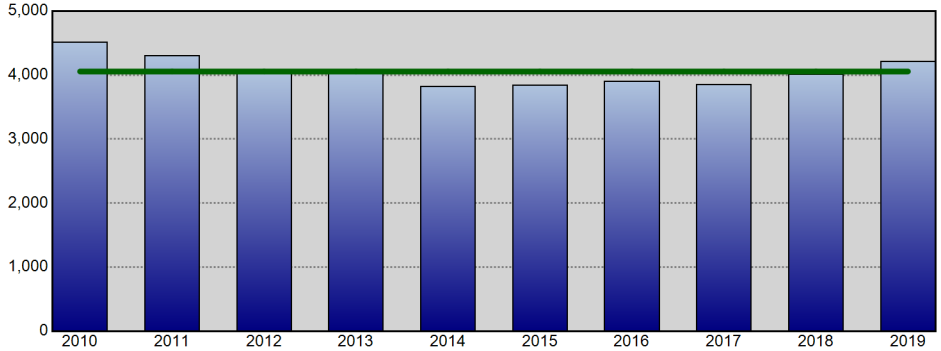

Property Crime - Annual YTD Avg: 4,056 (Line Chart)

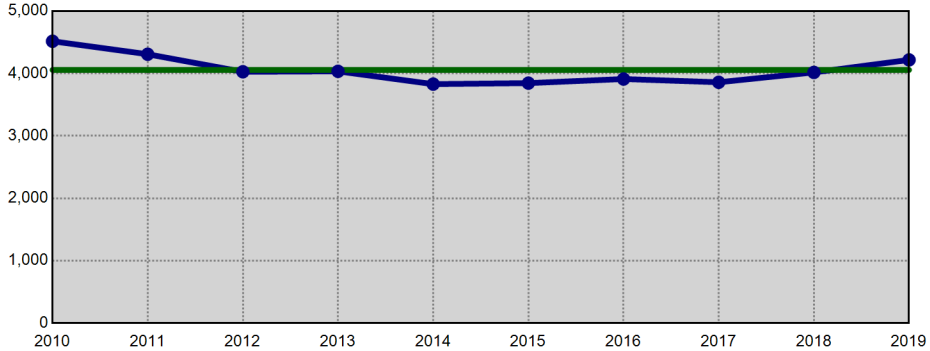

Information summarized for CompStat week ending 11/02/2019. The horizontal line on each chart represents the average of the prior 9 YTD offense totals.

Sourced from MNPD ARMS on 11/6/2019 7:56:15 AM. The figures above were sourced from incident reports using Uniform Crime Reporting definitions and reporting guidelines, based on the date when the crime was reported. This report is intended to be a management and planning tool and does not reflect the official UCR counts for the department. Incidents where a location is unknown or unspecified are included in the countywide totals.

North Precinct UCR Incidents - YTD Comparisons

Aggregated by precinct (incident location). Based on date when each incident was reported.

METROPOLITAN POLICE DEPARTMENT
of Nashville and Davidson County

All Part 1 Incidents - Annual YTD Avg: 3,576 (Bar Chart)

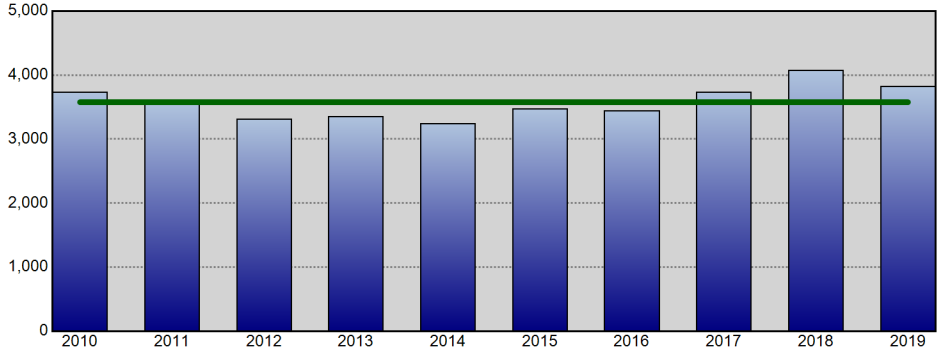

All Part 1 Incidents - Annual YTD Avg: 3,576 (Line Chart)

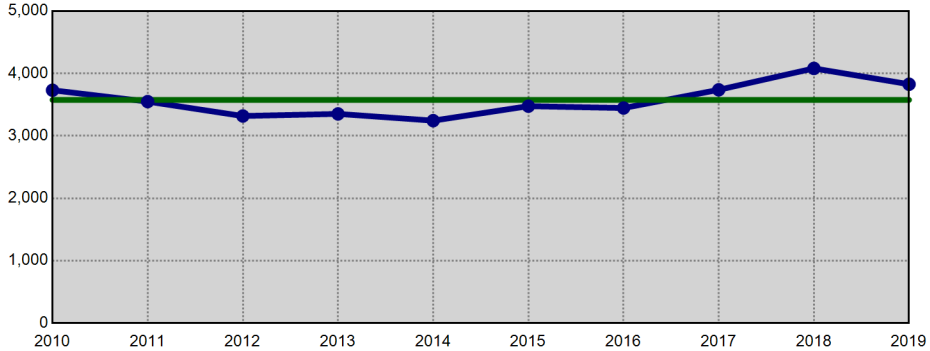

Violent Crime - Annual YTD Avg: 1,119 (Bar Chart)

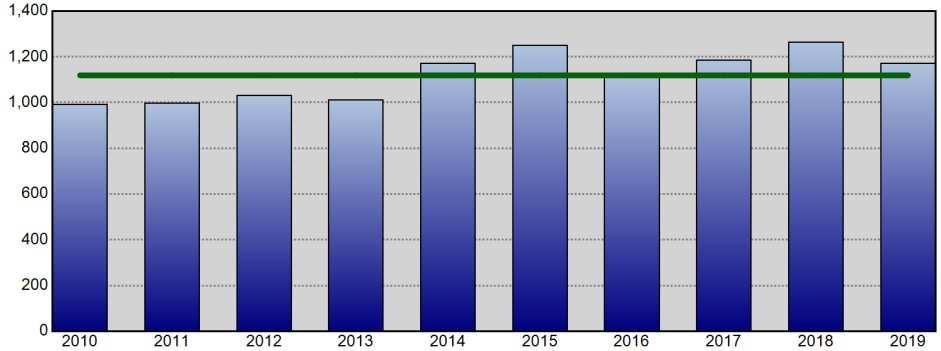

Violent Crime - Annual YTD Avg: 1,119 (Line Chart)

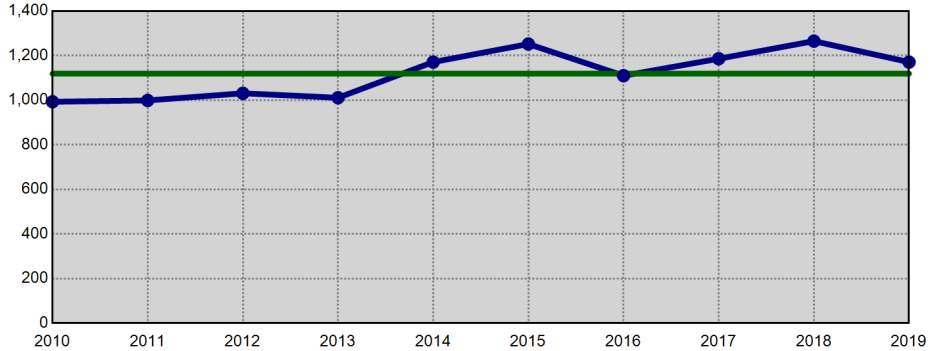

Property Crime - Annual YTD Avg: 2,457 (Bar Chart)

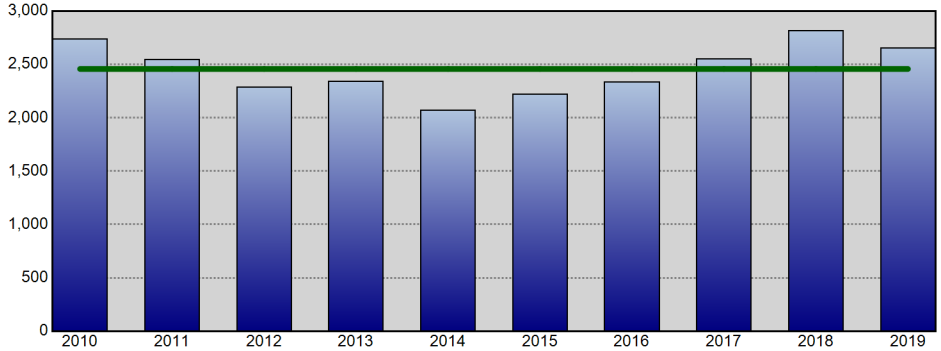

Property Crime - Annual YTD Avg: 2,457 (Line Chart)

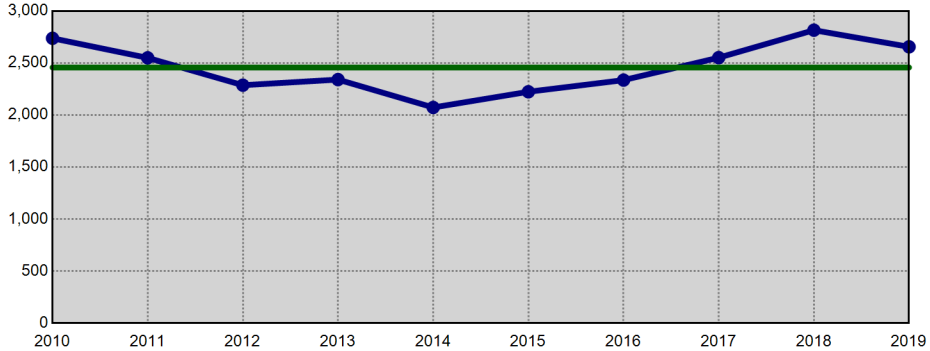

Information summarized for CompStat week ending 11/02/2019. The horizontal line on each chart represents the average of the prior 9 YTD offense totals.

Sourced from MNPD ARMS on 11/6/2019 7:56:15 AM. The figures above were sourced from incident reports using Uniform Crime Reporting definitions and reporting guidelines, based on the date when the crime was reported. This report is intended to be a management and planning tool and does not reflect the official UCR counts for the department. Incidents where a location is unknown or unspecified are included in the countywide totals.

Madison Precinct UCR Incidents - YTD Comparisons

Aggregated by precinct (incident location). Based on date when each incident was reported.

METROPOLITAN POLICE DEPARTMENT
of Nashville and Davidson County

All Part 1 Incidents - Annual YTD Avg: 3,196 (Bar Chart)

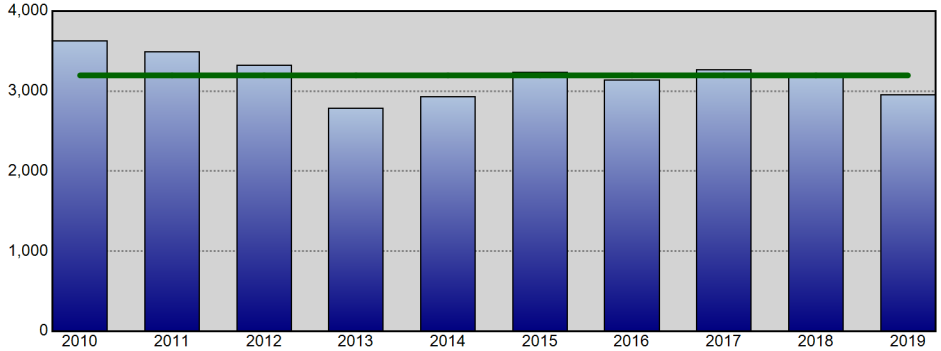

All Part 1 Incidents - Annual YTD Avg: 3,196 (Line Chart)

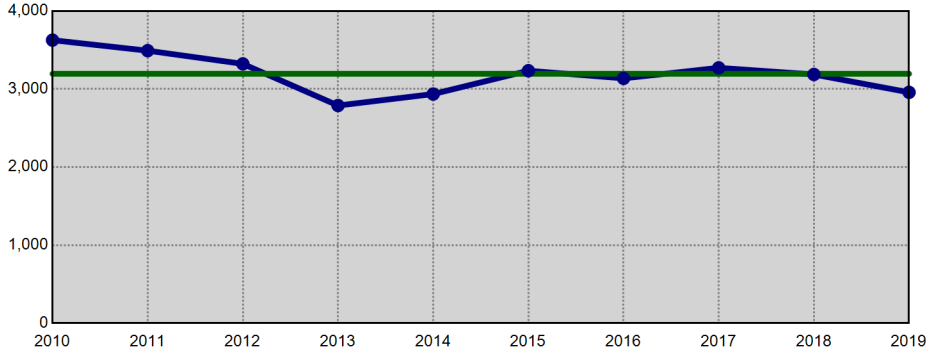

Violent Crime - Annual YTD Avg: 681 (Bar Chart)

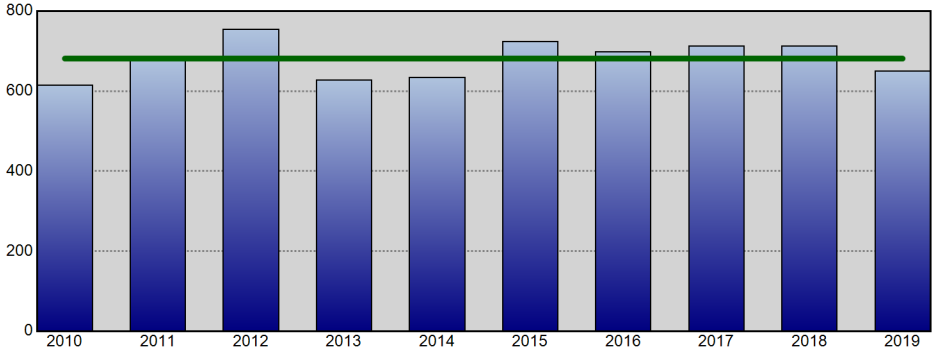

Violent Crime - Annual YTD Avg: 681 (Line Chart)

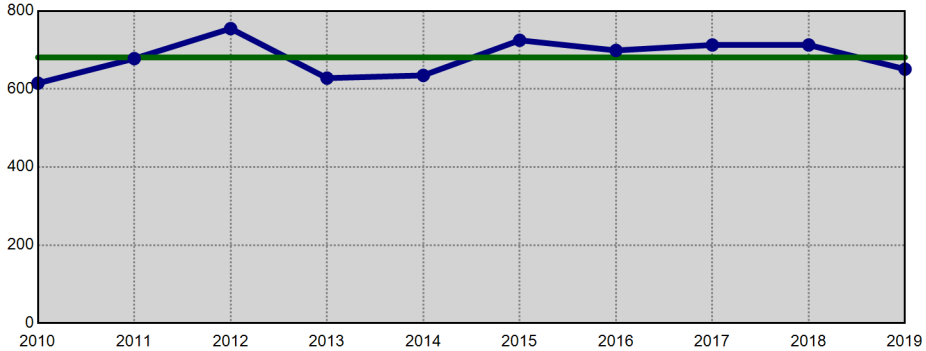

Property Crime - Annual YTD Avg: 2,514 (Bar Chart)

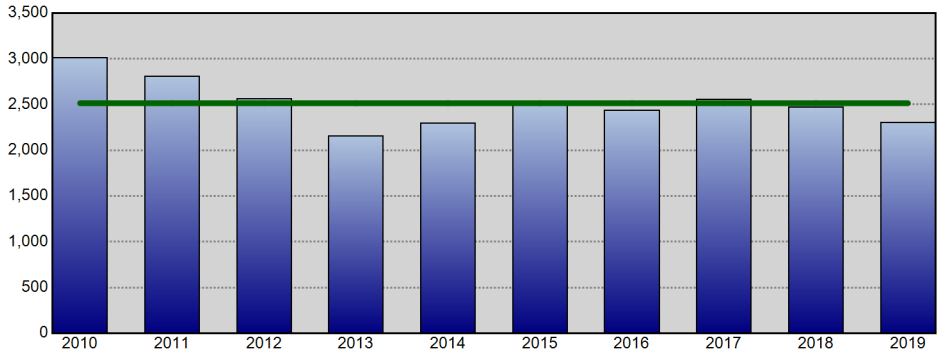

Property Crime - Annual YTD Avg: 2,514 (Line Chart)

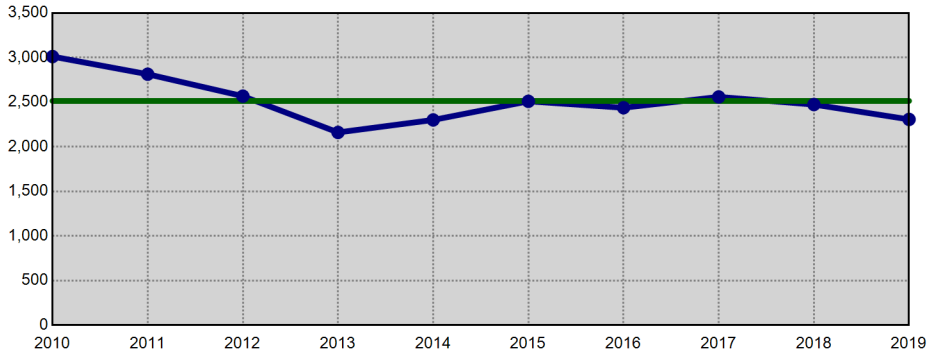

Information summarized for CompStat week ending 11/02/2019. The horizontal line on each chart represents the average of the prior 9 YTD offense totals.

Sourced from MNPD ARMS on 11/6/2019 7:56:16 AM. The figures above were sourced from incident reports using Uniform Crime Reporting definitions and reporting guidelines, based on the date when the crime was reported. This report is intended to be a management and planning tool and does not reflect the official UCR counts for the department. Incidents where a location is unknown or unspecified are included in the countywide totals.

Midtown Hills Precinct UCR Incidents - YTD Comparisons

METROPOLITAN POLICE DEPARTMENT
of Nashville and Davidson County

Aggregated by precinct (incident location). Based on date when each incident was reported.

All Part 1 Incidents - Annual YTD Avg: 3,550 (Bar Chart)

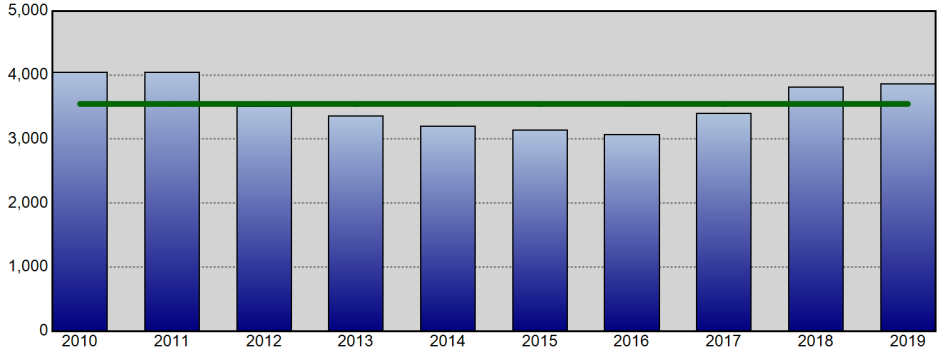

All Part 1 Incidents - Annual YTD Avg: 3,550 (Line Chart)

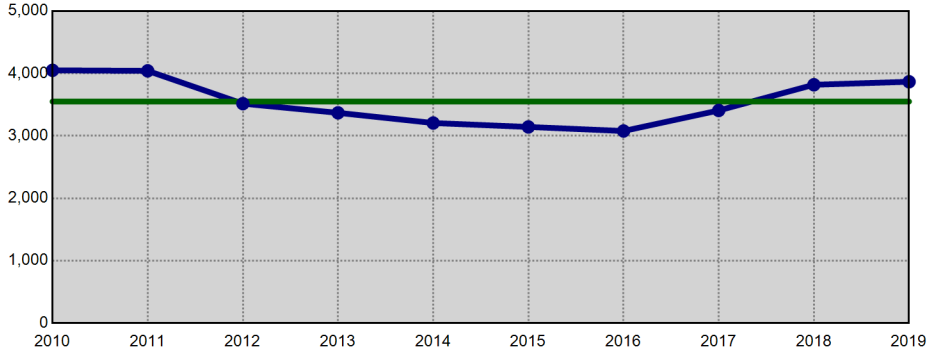

Violent Crime - Annual YTD Avg: 570 (Bar Chart)

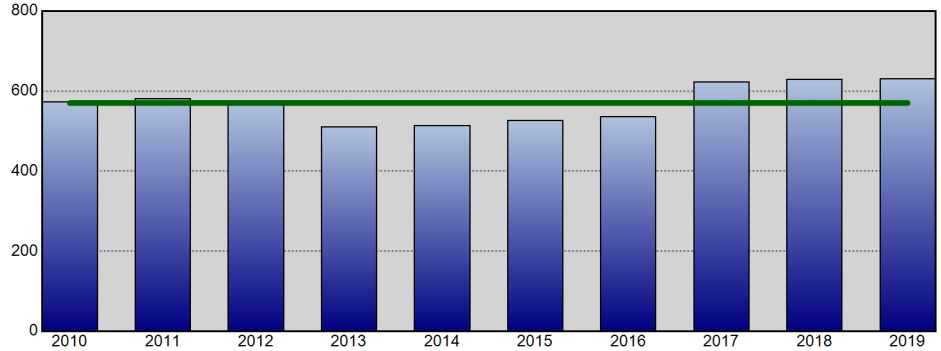

Violent Crime - Annual YTD Avg: 570 (Line Chart)

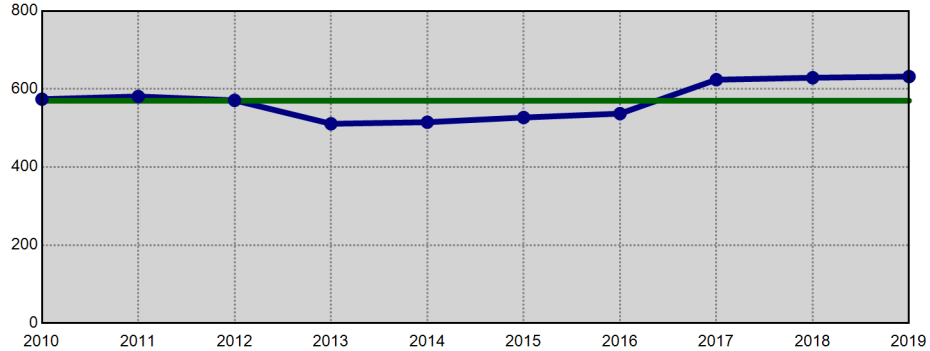

Property Crime - Annual YTD Avg: 2,980 (Bar Chart)

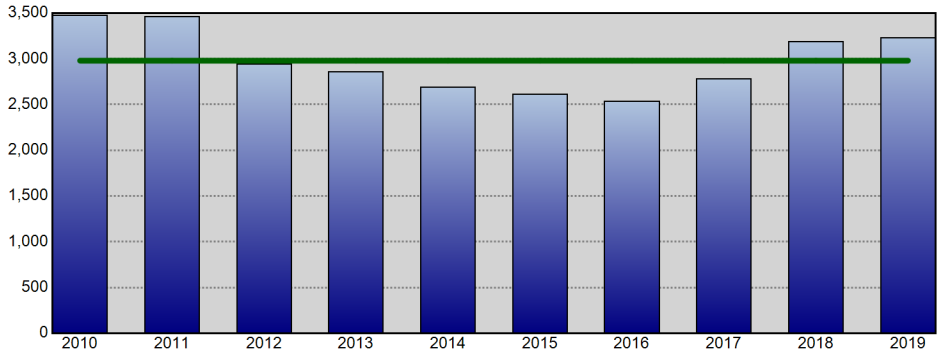

Property Crime - Annual YTD Avg: 2,980 (Line Chart)

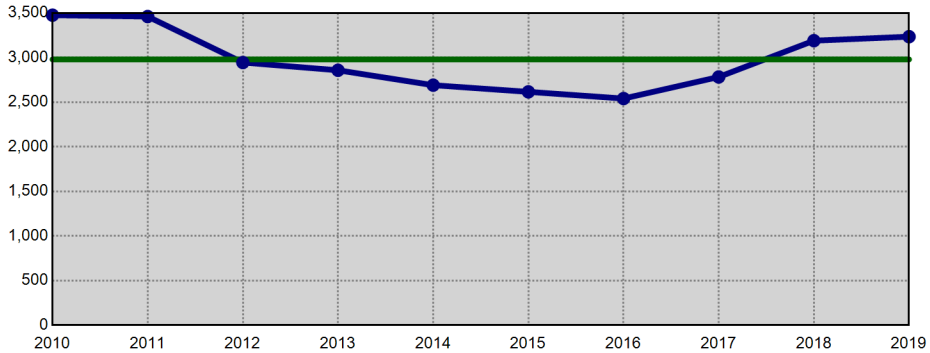

Information summarized for CompStat week ending 11/02/2019. The horizontal line on each chart represents the average of the prior 9 YTD offense totals.

Sourced from MNPD ARMS on 11/6/2019 7:56:17 AM. The figures above were sourced from incident reports using Uniform Crime Reporting definitions and reporting guidelines, based on the date when the crime was reported. This report is intended to be a management and planning tool and does not reflect the official UCR counts for the department. Incidents where a location is unknown or unspecified are included in the countywide totals.

County Calendar Year to Calendar Year Comparison

METROPOLITAN POLICE DEPARTMENT
of Nashville and Davidson County

Comparisons of Annual Totals for the Past Ten Years

Aggregated by precinct (incident location). Based on date when each incident was reported.

		Homicide	Forcible Rape	Commercial Robbery	Street Robbery	Total Robbery	Aggravated Assault	Commercial Burglary	Residential Burglary	Total Burglary	Larceny	Auto Theft	Violent Offenses	Property Offenses	Part I Offenses
2017 to	2017	111	562	321	1,747	2,068	5,071	1,312	2,911	4,223	19,222	2,587	7,812	26,032	33,844
2018	2018	89	573	275	1,856	2,131	5,024	1,070	2,566	3,636	21,022	3,132	7,817	27,790	35,607
	% Change	-19.8%	2.0%	-14.3%	6.2%	3.0%	-0.9%	-18.4%	-11.9%	-13.9%	9.4%	21.1%	0.1%	6.8%	5.2%
2016 to	2016	81	568	305	1,703	2,008	4,911	960	3,630	4,590	18,771	1,735	7,568	25,096	32,664
2018	2018	89	573	275	1,856	2,131	5,024	1,070	2,566	3,636	21,022	3,132	7,817	27,790	35,607
	% Change	9.9%	0.9%	-9.8%	9.0%	6.1%	2.3%	11.5%	-29.3%	-20.8%	12.0%	80.5%	3.3%	10.7%	9.0%
2015 to	2015	80	605	251	1,649	1,900	4,931	909	4,209	5,118	18,785	1,434	7,516	25,337	32,853
2018	2018	89	573	275	1,856	2,131	5,024	1,070	2,566	3,636	21,022	3,132	7,817	27,790	35,607
	% Change	11.3%	-5.3%	9.6%	12.6%	12.2%	1.9%	17.7%	-39.0%	-29.0%	11.9%	118.4%	4.0%	9.7%	8.4%
2014 to	2014	42	601	209	1,329	1,538	5,257	940	3,836	4,776	17,916	1,108	7,438	23,800	31,238
2018	2018	89	573	275	1,856	2,131	5,024	1,070	2,566	3,636	21,022	3,132	7,817	27,790	35,607
	% Change	111.9%	-4.7%	31.6%	39.7%	38.6%	-4.4%	13.8%	-33.1%	-23.9%	17.3%	182.7%	5.1%	16.8%	14.0%
2013 to	2013	42	528	225	1,409	1,634	4,806	890	4,788	5,678	18,100	1,203	7,010	24,981	31,991
2018	2018	89	573	275	1,856	2,131	5,024	1,070	2,566	3,636	21,022	3,132	7,817	27,790	35,607
	% Change	111.9%	8.5%	22.2%	31.7%	30.4%	4.5%	20.2%	-46.4%	-36.0%	16.1%	160.3%	11.5%	11.2%	11.3%
2012 to	2012	59	544	237	1,480	1,717	5,371	1,012	4,733	5,745	19,216	1,386	7,691	26,347	34,038
2018	2018	89	573	275	1,856	2,131	5,024	1,070	2,566	3,636	21,022	3,132	7,817	27,790	35,607
	% Change	50.8%	5.3%	16.0%	25.4%	24.1%	-6.5%	5.7%	-45.8%	-36.7%	9.4%	126.0%	1.6%	5.5%	4.6%
2011 to	2011	51	550	290	1,588	1,878	4,921	1,118	6,298	7,416	20,249	1,770	7,400	29,435	36,835
2018	2018	89	573	275	1,856	2,131	5,024	1,070	2,566	3,636	21,022	3,132	7,817	27,790	35,607
	% Change	74.5%	4.2%	-5.2%	16.9%	13.5%	2.1%	-4.3%	-59.3%	-51.0%	3.8%	76.9%	5.6%	-5.6%	-3.3%
2010 to	2010	61	493	297	1,503	1,800	4,718	1,156	6,617	7,773	20,989	1,625	7,072	30,387	37,459
2018	2018	89	573	275	1,856	2,131	5,024	1,070	2,566	3,636	21,022	3,132	7,817	27,790	35,607
	% Change	45.9%	16.2%	-7.4%	23.5%	18.4%	6.5%	-7.4%	-61.2%	-53.2%	0.2%	92.7%	10.5%	-8.5%	-4.9%
2009 to	2009	81	498	303	1,719	2,022	4,741	1,185	5,545	6,730	21,826	1,743	7,342	30,299	37,641
2018	2018	89	573	275	1,856	2,131	5,024	1,070	2,566	3,636	21,022	3,132	7,817	27,790	35,607
	% Change	9.9%	15.1%	-9.2%	8.0%	5.4%	6.0%	-9.7%	-53.7%	-46.0%	-3.7%	79.7%	6.5%	-8.3%	-5.4%
2008 to	2008	74	485	353	2,040	2,393	5,646	1,302	4,930	6,232	24,452	2,282	8,598	32,966	41,564
2018	2018	89	573	275	1,856	2,131	5,024	1,070	2,566	3,636	21,022	3,132	7,817	27,790	35,607
	% Change	20.3%	18.1%	-22.1%	-9.0%	-10.9%	-11.0%	-17.8%	-48.0%	-41.7%	-14.0%	37.2%	-9.1%	-15.7%	-14.3%

Information summarized for CompStat week ending 11/02/2019.

Sourced from MNPD ARMS on 11/6/2019 7:56:18 AM. The figures above were sourced from incident reports using Uniform Crime Reporting definitions and reporting guidelines, based on the date when the crime was reported. This report is intended to be a management and planning tool and does not reflect the official UCR counts for the department. Incidents where a location is unknown or unspecified are included in the countywide totals..

County UCR Incidents - Annual Comparison Charts

Aggregated by precinct (incident location). Based on date when each incident was reported.

METROPOLITAN POLICE DEPARTMENT
of Nashville and Davidson County

Year End Total Part 1 Incidents - Prior 9 Year Annual Avg: 34,059

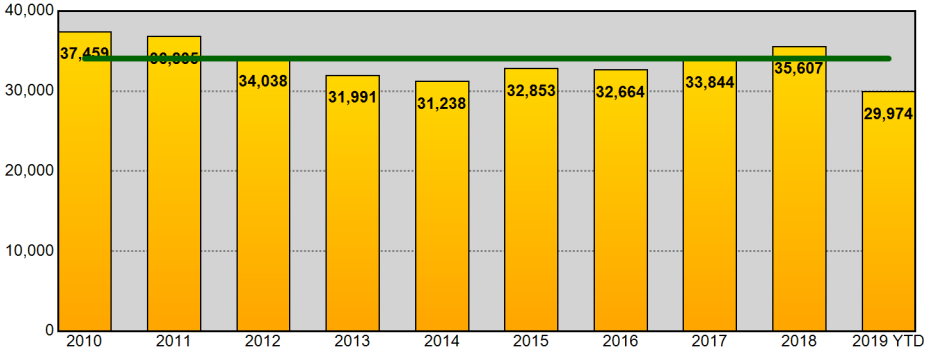

Year End Total Part 1 Incidents - Prior 9 Year Annual Avg: 34,059

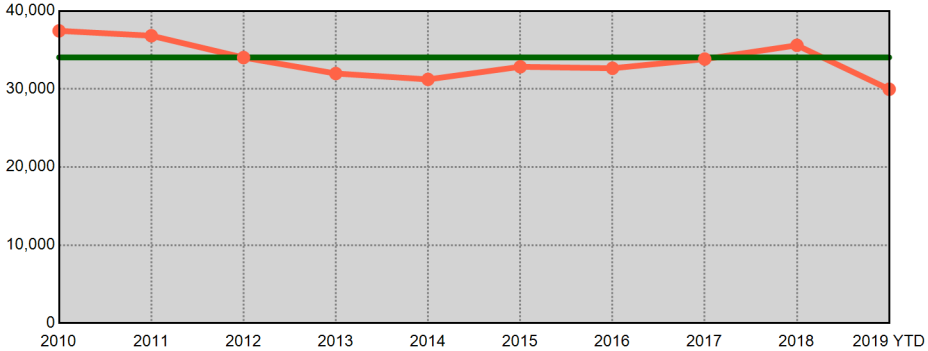

Year End Total Violent Part 1 Incidents - Prior 9 Year Annual Avg: 7,480

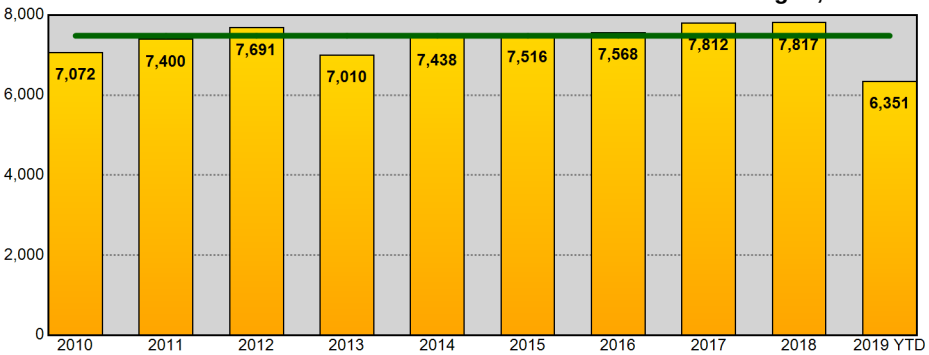

Year End Total Violent Part 1 Incidents - Prior 9 Year Annual Avg: 7,480

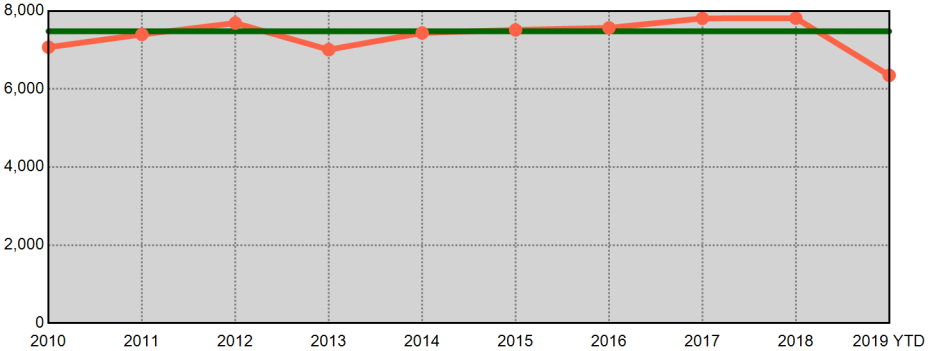

Year End Total Property Part 1 Incidents - Prior 9 Year Annual Avg: 26,578

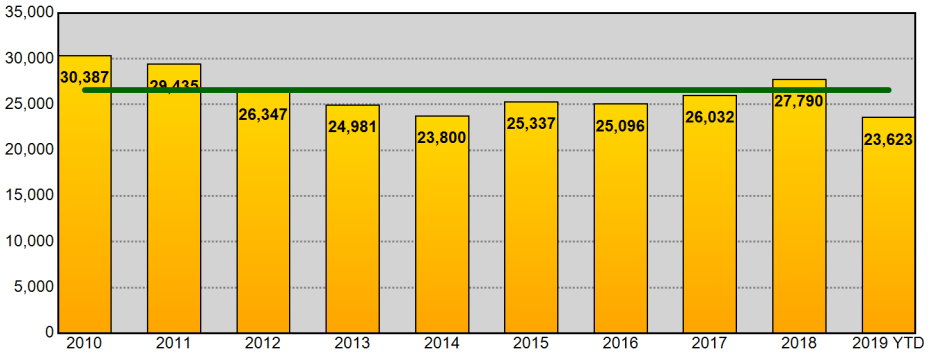

Year End Total Property Part 1 Incidents - Prior 9 Year Annual Avg: 26,578

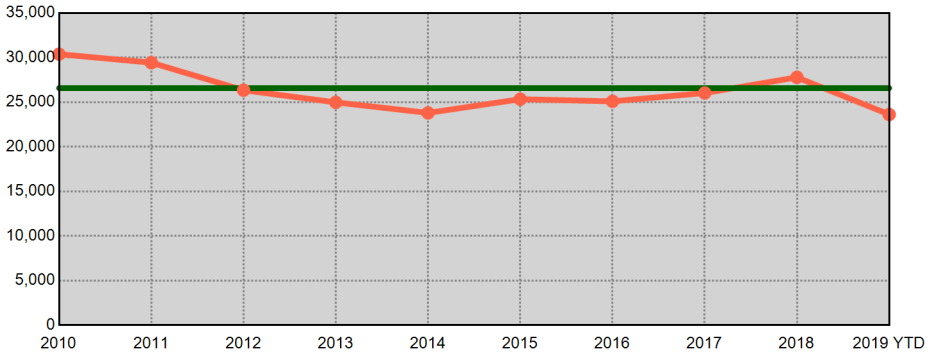

Information summarized for CompStat week ending 11/02/2019. Current year statistics are summarized for 2019 YTD. The horizontal line on each chart represents the average of the prior 9 year end offense totals.

Sourced from MNPD ARMS on 11/6/2019 7:56:18 AM. The figures above were sourced from incident reports using Uniform Crime Reporting definitions and reporting guidelines, based on the date when the crime was reported. This report is intended to be a management and planning tool and does not reflect the official UCR counts for the department. Incidents where a location is unknown or unspecified are included in the countywide totals.

West Precinct UCR Incidents - Annual Comparisons

Aggregated by precinct (incident location). Based on date when each incident was reported.

METROPOLITAN POLICE DEPARTMENT
of Nashville and Davidson County

Year End Total Part 1 Incidents - Prior 9 Year Annual Avg: 3,792

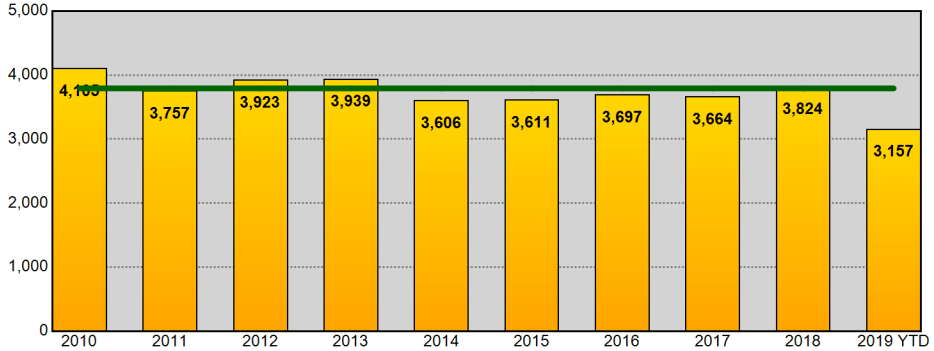

Year End Total Part 1 Incidents - Prior 9 Year Annual Avg: 3,792

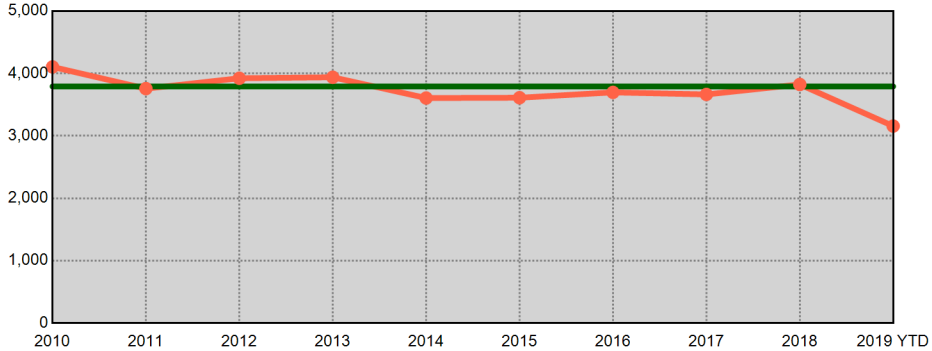

Year End Total Violent Part 1 Incidents - Prior 9 Year Annual Avg: 493

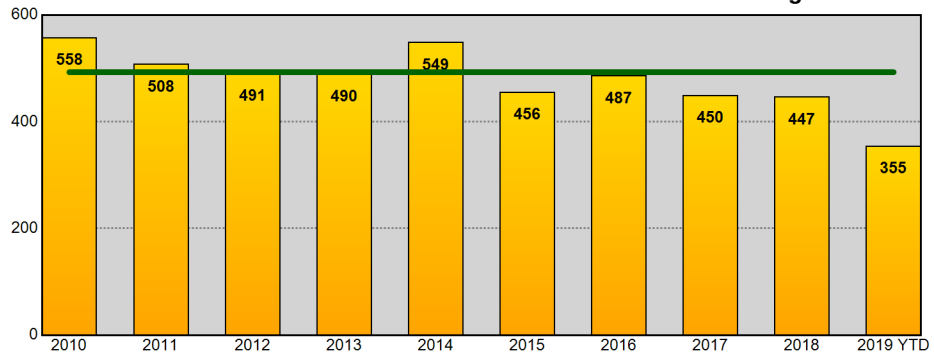

Year End Total Violent Part 1 Incidents - Prior 9 Year Annual Avg: 493

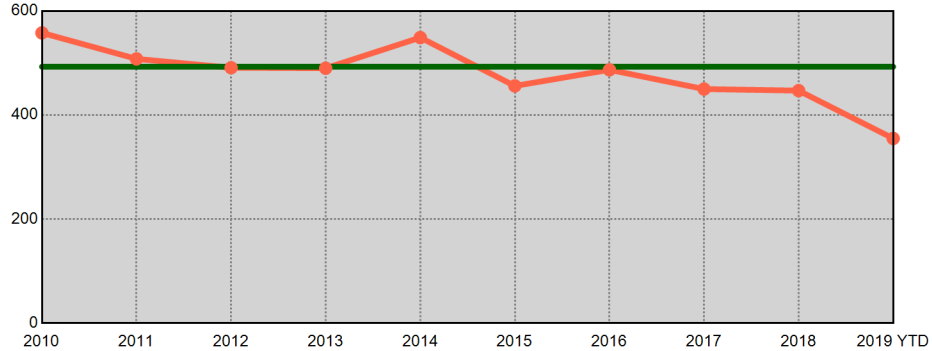

Year End Total Property Part 1 Incidents - Prior 9 Year Annual Avg: 3,299

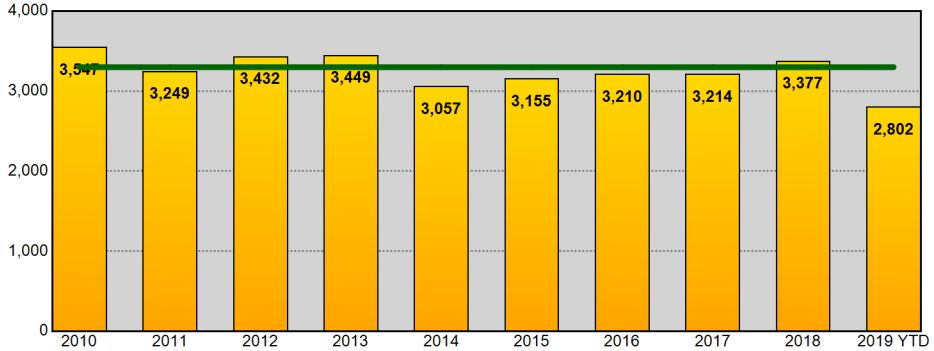

Year End Total Property Part 1 Incidents - Prior 9 Year Annual Avg: 3,299

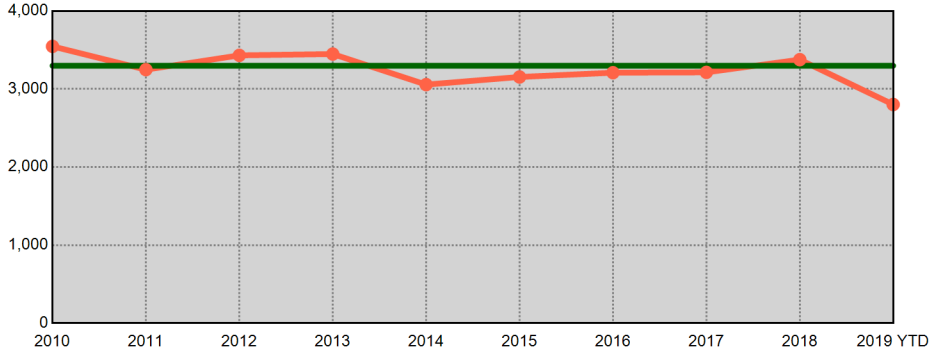

Information summarized for CompStat week ending 11/02/2019. Current year statistics are summarized for 2019 YTD. The horizontal line on each chart represents the average of the prior 9 year end offense totals.

Sourced from MNPD ARMS on 11/6/2019 7:56:19 AM. The figures above were sourced from incident reports using Uniform Crime Reporting definitions and reporting guidelines, based on the date when the crime was reported. This report is intended to be a management and planning tool and does not reflect the official UCR counts for the department. Incidents where a location is unknown or unspecified are included in the countywide totals.

East Precinct UCR Incidents - Annual Comparisons

Aggregated by precinct (incident location). Based on date when each incident was reported.

METROPOLITAN POLICE DEPARTMENT
of Nashville and Davidson County

Year End Total Part 1 Incidents - Prior 9 Year Annual Avg: 4,117

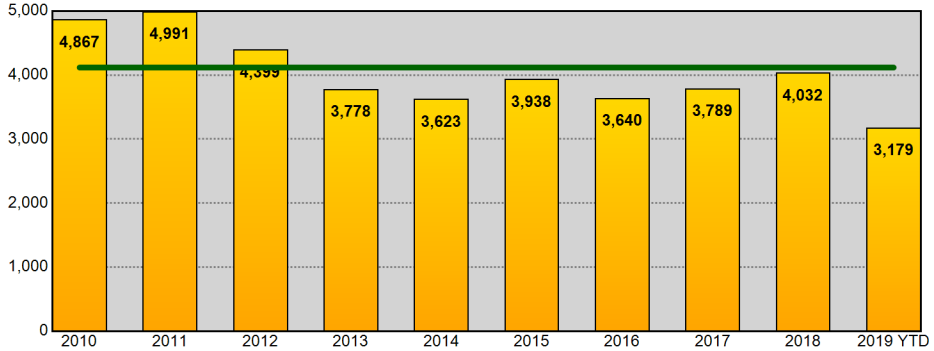

Year End Total Part 1 Incidents - Prior 9 Year Annual Avg: 4,117

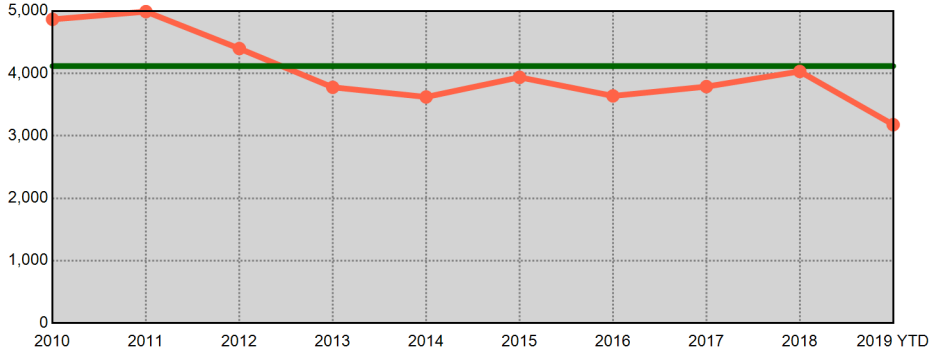

Year End Total Violent Part 1 Incidents - Prior 9 Year Annual Avg: 1,099

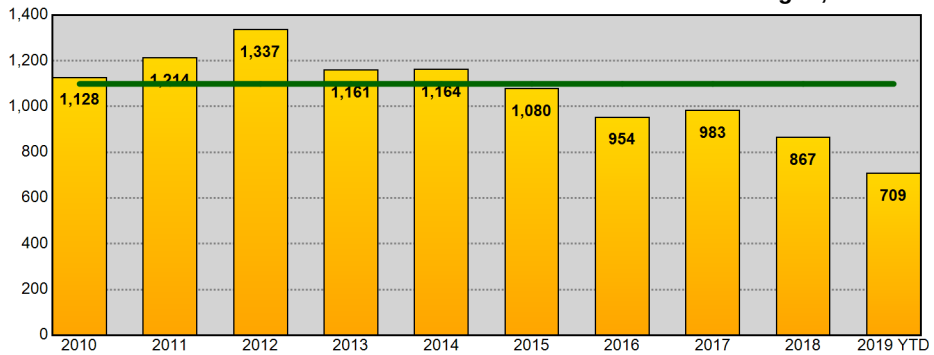

Year End Total Violent Part 1 Incidents - Prior 9 Year Annual Avg: 1,099

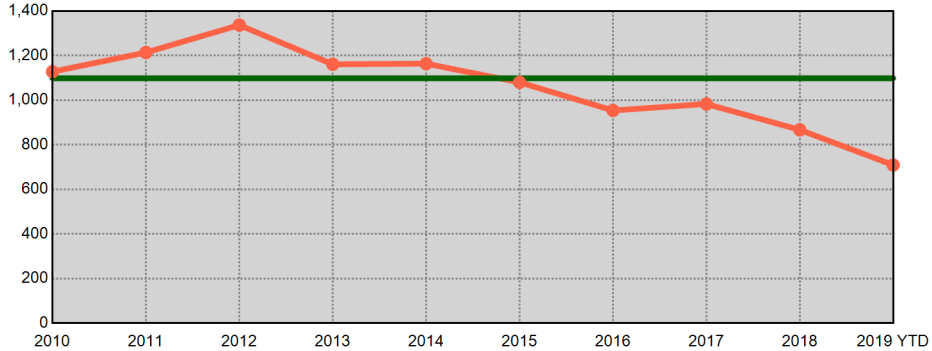

Year End Total Property Part 1 Incidents - Prior 9 Year Annual Avg: 3,019

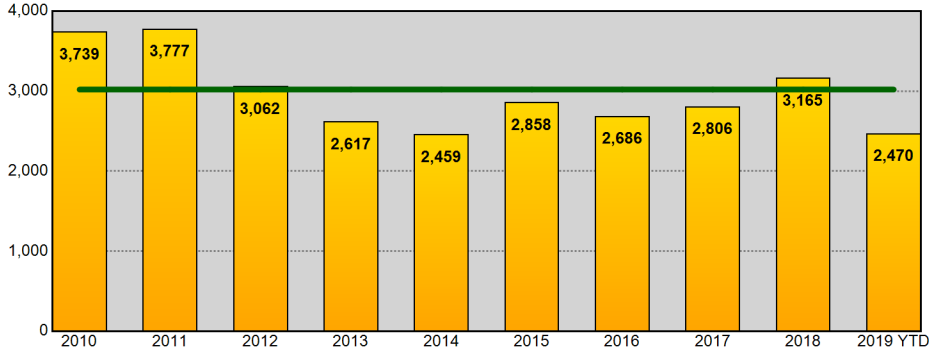

Year End Total Property Part 1 Incidents - Prior 9 Year Annual Avg: 3,019

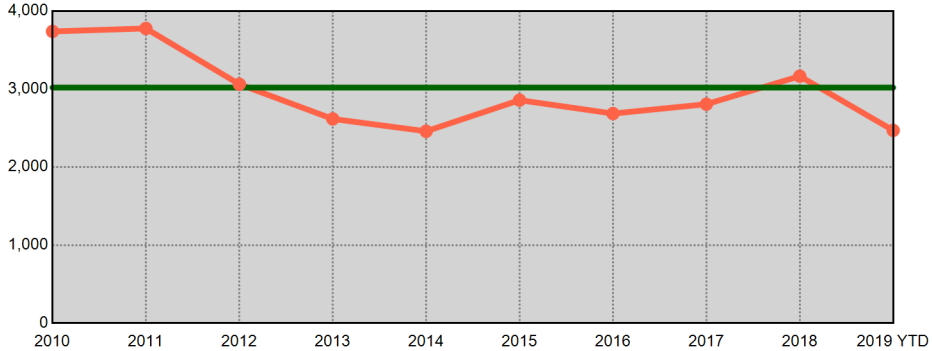

Information summarized for CompStat week ending 11/02/2019. Current year statistics are summarized for 2019 YTD. The horizontal line on each chart represents the average of the prior 9 year end offense totals.

Sourced from MNPD ARMS on 11/6/2019 7:56:19 AM. The figures above were sourced from incident reports using Uniform Crime Reporting definitions and reporting guidelines, based on the date when the crime was reported. This report is intended to be a management and planning tool and does not reflect the official UCR counts for the department. Incidents where a location is unknown or unspecified are included in the countywide totals.

South Precinct UCR Incidents - Annual Comparisons

Aggregated by precinct (incident location). Based on date when each incident was reported.

METROPOLITAN POLICE DEPARTMENT
of Nashville and Davidson County

Year End Total Part 1 Incidents - Prior 9 Year Annual Avg: 6,223

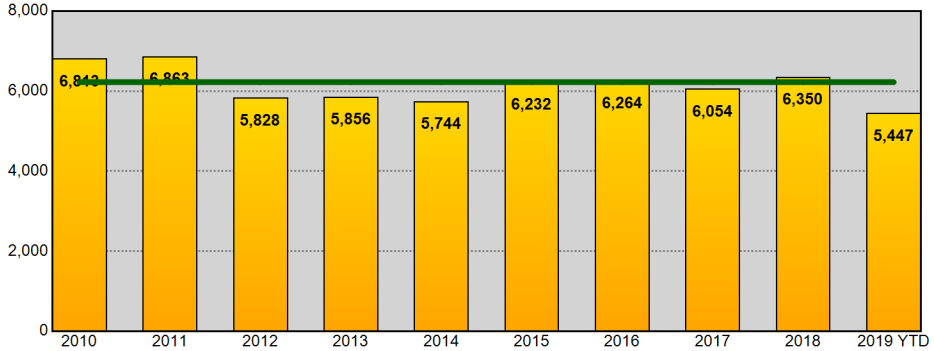

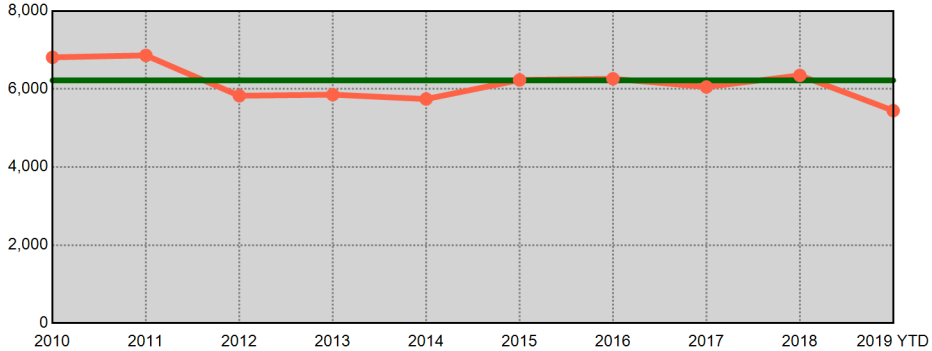

Year End Total Violent Part 1 Incidents - Prior 9 Year Annual Avg: 1,469

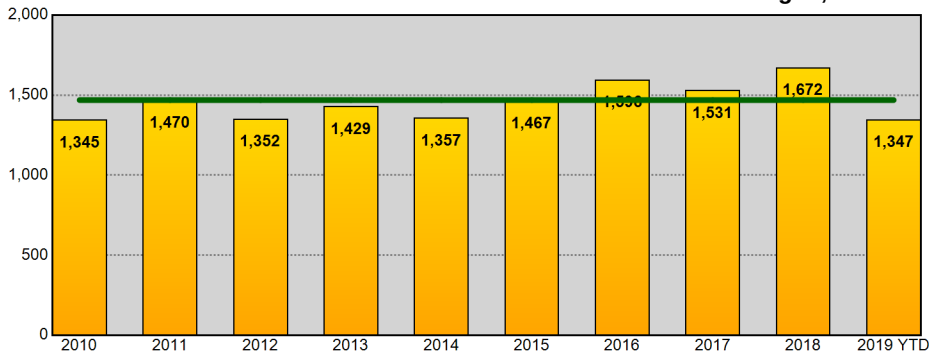

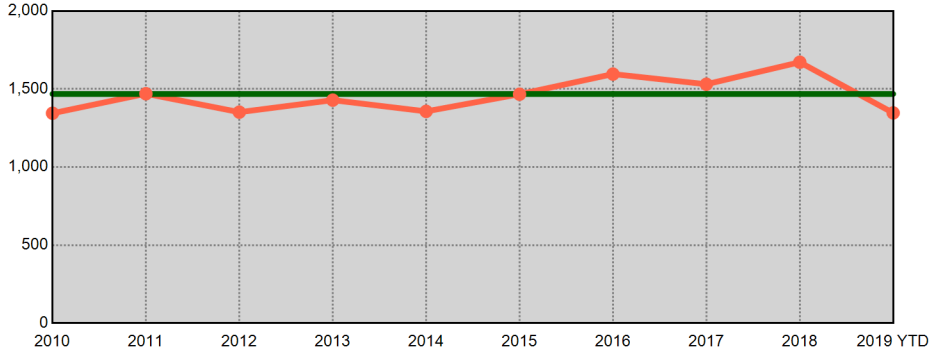

Year End Total Property Part 1 Incidents - Prior 9 Year Annual Avg: 4,754

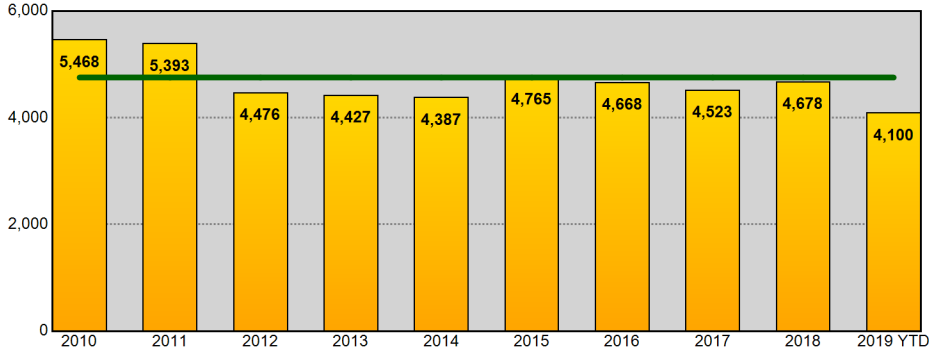

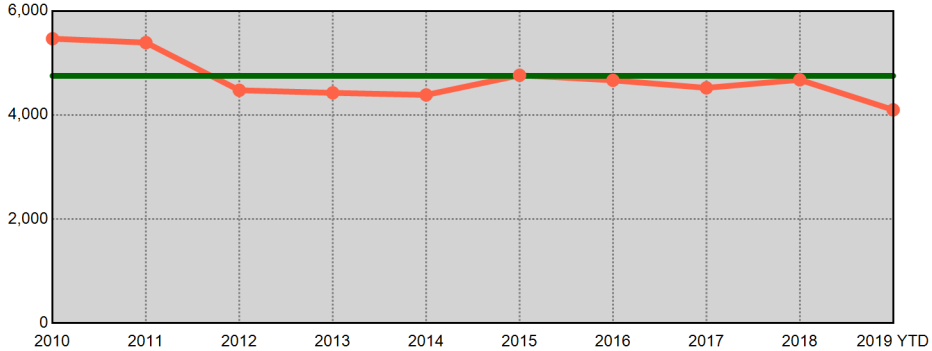

Information summarized for CompStat week ending 11/02/2019. Current year statistics are summarized for 2019 YTD. The horizontal line on each chart represents the average of the prior 9 year end offense totals.

Sourced from MNPD ARMS on 11/6/2019 7:56:20 AM. The figures above were sourced from incident reports using Uniform Crime Reporting definitions and reporting guidelines, based on the date when the crime was reported. This report is intended to be a management and planning tool and does not reflect the official UCR counts for the department. Incidents where a location is unknown or unspecified are included in the countywide totals.

Central Precinct UCR Incidents - Annual Comparisons

METROPOLITAN POLICE DEPARTMENT
of Nashville and Davidson County

Aggregated by precinct (incident location). Based on date when each incident was reported.

Year End Total Part 1 Incidents - Prior 9 Year Annual Avg: 1,627

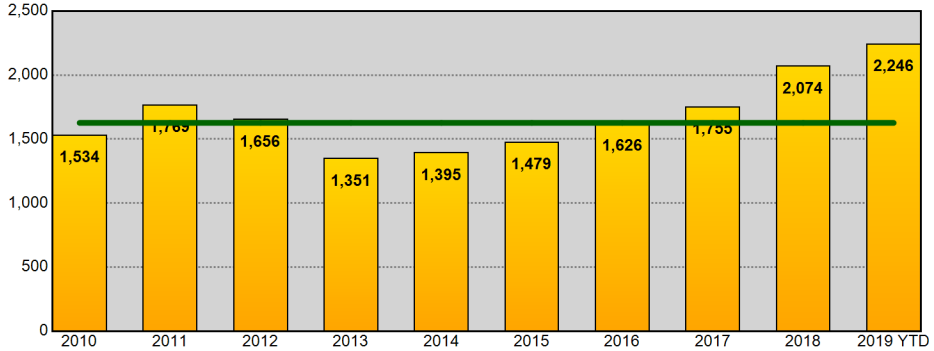

Year End Total Part 1 Incidents - Prior 9 Year Annual Avg: 1,627

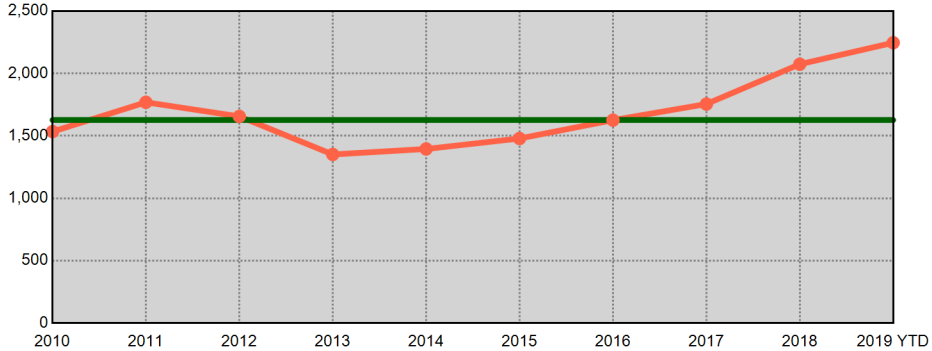

Year End Total Violent Part 1 Incidents - Prior 9 Year Annual Avg: 366

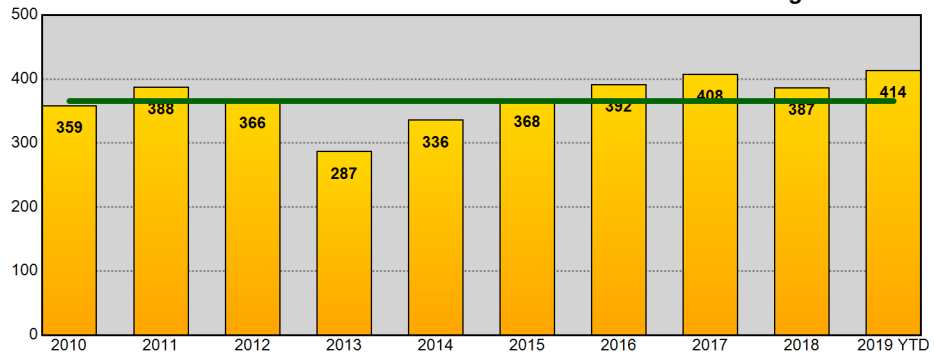

Year End Total Violent Part 1 Incidents - Prior 9 Year Annual Avg: 366

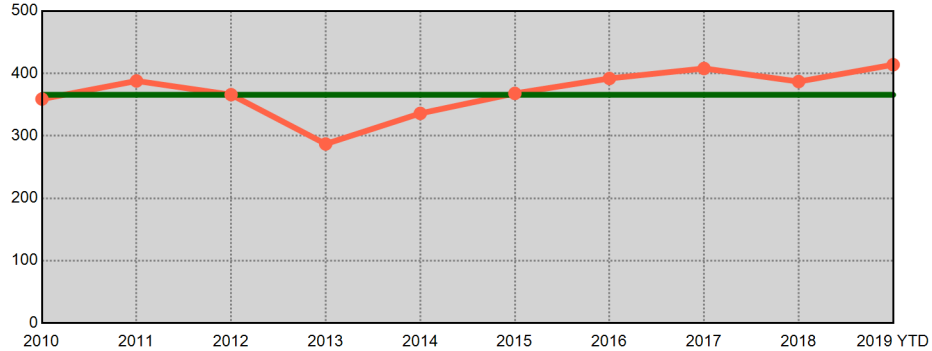

Year End Total Property Part 1 Incidents - Prior 9 Year Annual Avg: 1,261

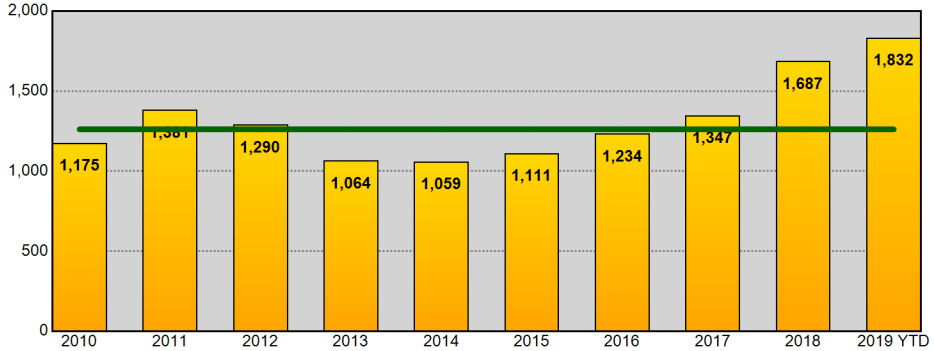

Year End Total Property Part 1 Incidents - Prior 9 Year Annual Avg: 1,261

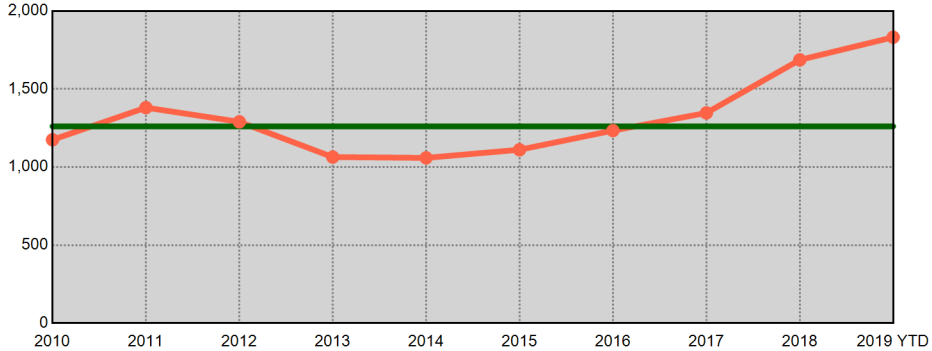

Information summarized for CompStat week ending 11/02/2019. Current year statistics are summarized for 2019 YTD. The horizontal line on each chart represents the average of the prior 9 year end offense totals.

Sourced from MNPD ARMS on 11/6/2019 7:56:20 AM. The figures above were sourced from incident reports using Uniform Crime Reporting definitions and reporting guidelines, based on the date when the crime was reported. This report is intended to be a management and planning tool and does not reflect the official UCR counts for the department. Incidents where a location is unknown or unspecified are included in the countywide totals.

Hermitage Precinct UCR Incidents - Annual Comparisons

METROPOLITAN POLICE DEPARTMENT
of Nashville and Davidson County

Aggregated by precinct (incident location). Based on date when each incident was reported.

Year End Total Part 1 Incidents - Prior 9 Year Annual Avg: 6,077

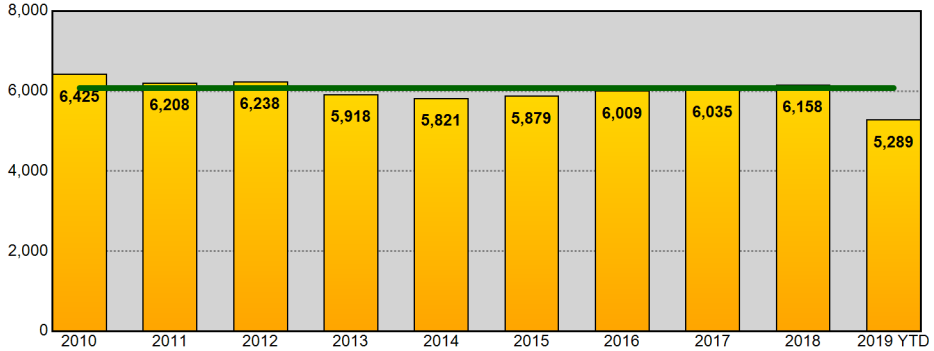

Year End Total Part 1 Incidents - Prior 9 Year Annual Avg: 6,077

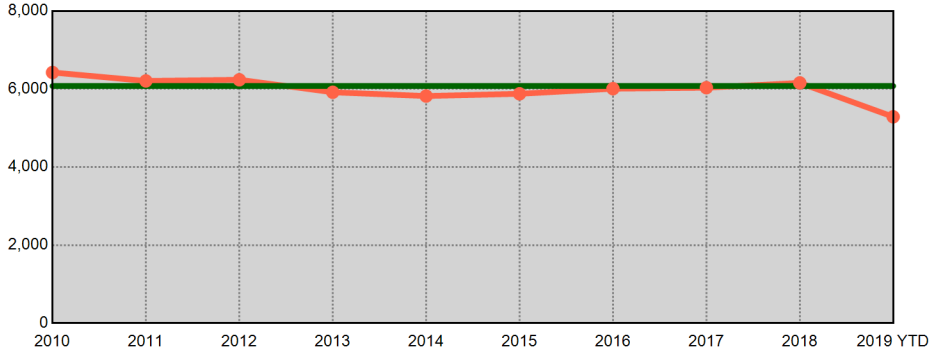

Year End Total Violent Part 1 Incidents - Prior 9 Year Annual Avg: 1,277

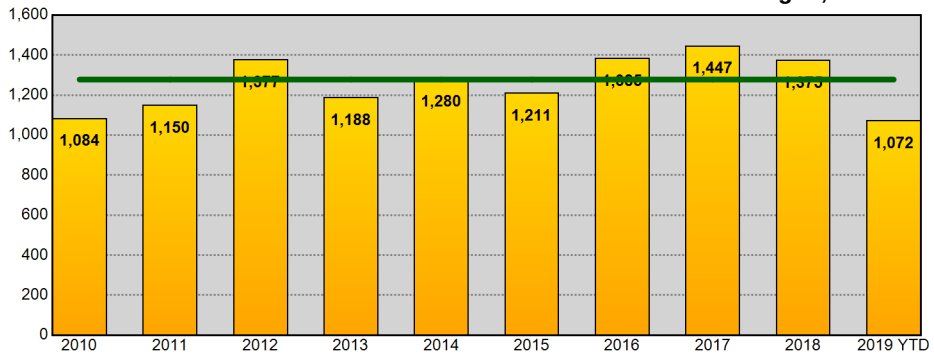

Year End Total Violent Part 1 Incidents - Prior 9 Year Annual Avg: 1,277

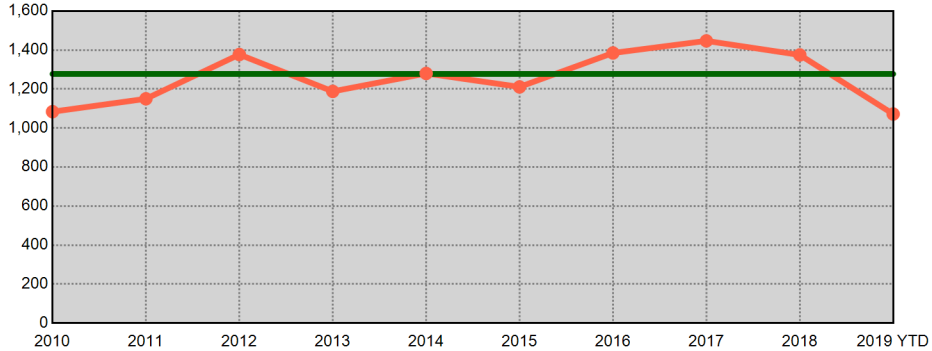

Year End Total Property Part 1 Incidents - Prior 9 Year Annual Avg: 4,799

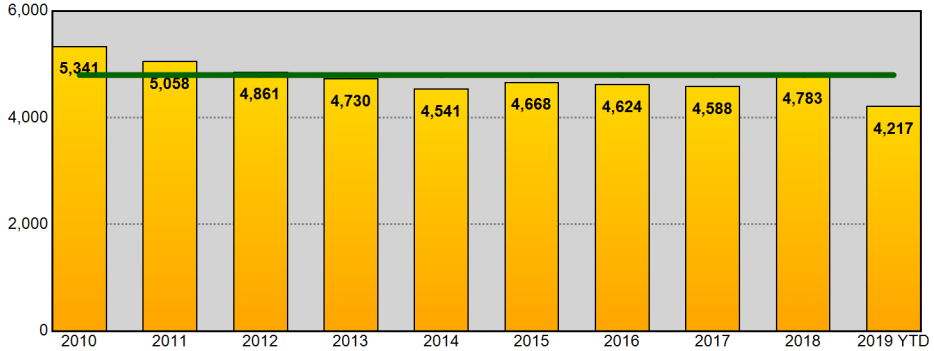

Year End Total Property Part 1 Incidents - Prior 9 Year Annual Avg: 4,799

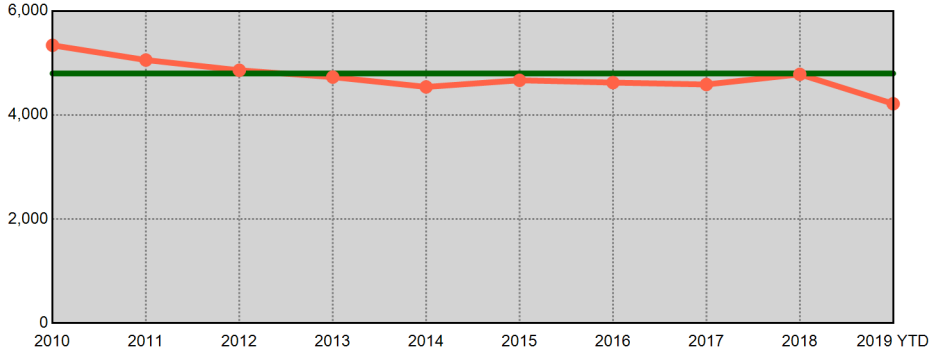

Information summarized for CompStat week ending 11/02/2019. Current year statistics are summarized for 2019 YTD. The horizontal line on each chart represents the average of the prior 9 year end offense totals.

Sourced from MNPD ARMS on 11/6/2019 7:56:21 AM. The figures above were sourced from incident reports using Uniform Crime Reporting definitions and reporting guidelines, based on the date when the crime was reported. This report is intended to be a management and planning tool and does not reflect the official UCR counts for the department. Incidents where a location is unknown or unspecified are included in the countywide totals.

North Precinct UCR Incidents - Annual Comparisons

Aggregated by precinct (incident location). Based on date when each incident was reported.

METROPOLITAN POLICE DEPARTMENT
of Nashville and Davidson County

Year End Total Part 1 Incidents - Prior 9 Year Annual Avg: 4,220

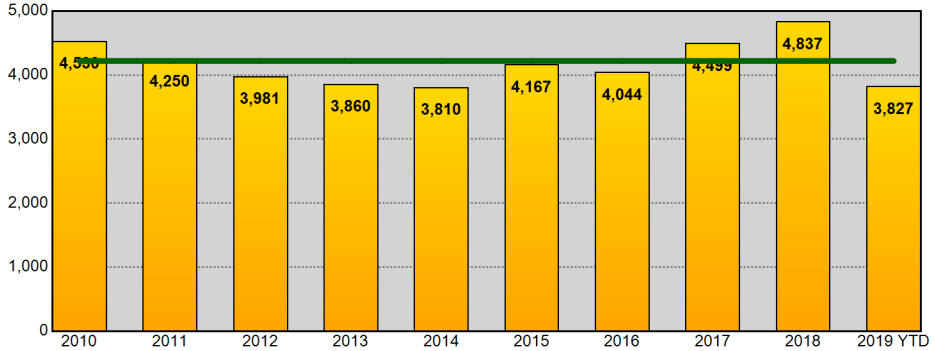

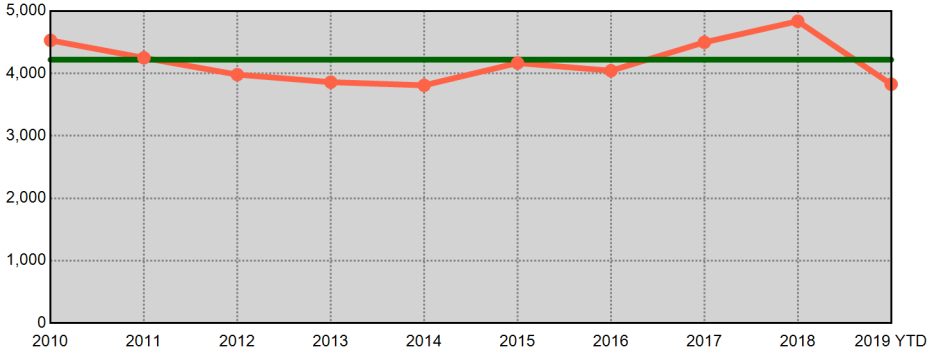

Year End Total Violent Part 1 Incidents - Prior 9 Year Annual Avg: 1,308

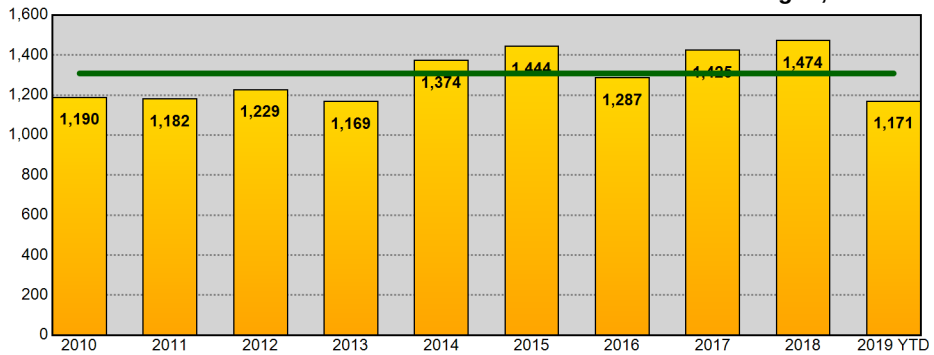

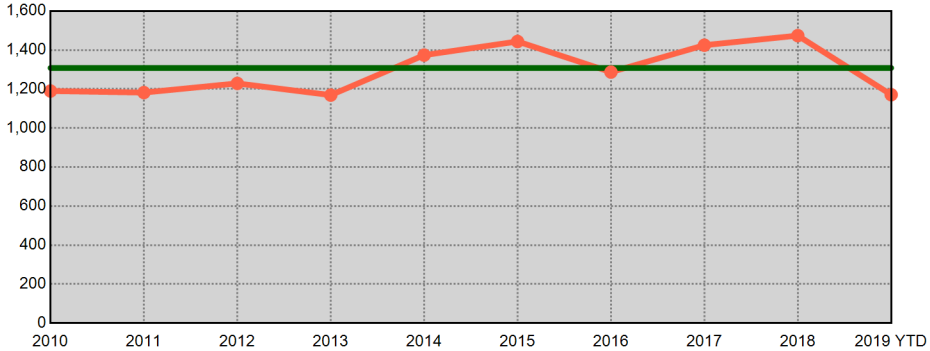

Year End Total Property Part 1 Incidents - Prior 9 Year Annual Avg: 2,912

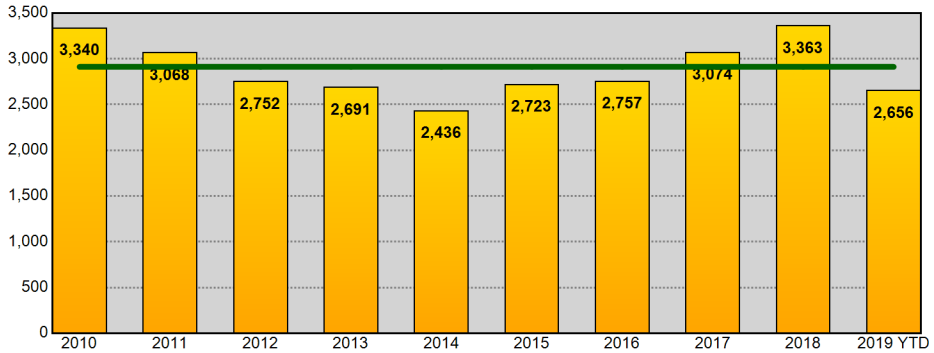

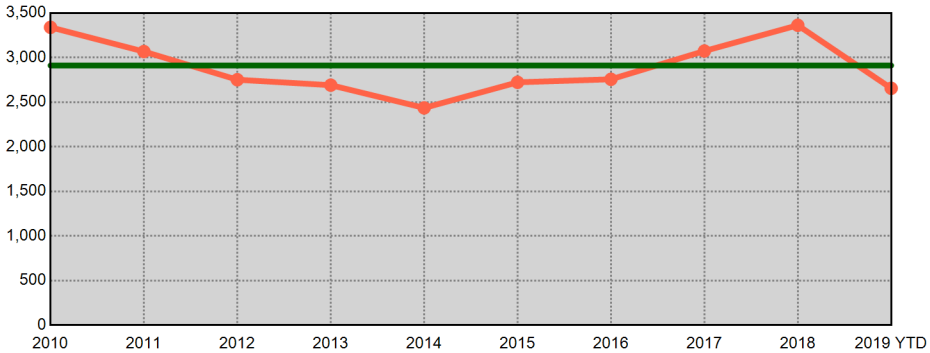

Information summarized for CompStat week ending 11/02/2019. Current year statistics are summarized for 2019 YTD. The horizontal line on each chart represents the average of the prior 9 year end offense totals.

Sourced from MNPD ARMS on 11/6/2019 7:56:22 AM. The figures above were sourced from incident reports using Uniform Crime Reporting definitions and reporting guidelines, based on the date when the crime was reported. This report is intended to be a management and planning tool and does not reflect the official UCR counts for the department. Incidents where a location is unknown or unspecified are included in the countywide totals.

Madison Precinct UCR Incidents - Annual Comparisons

Aggregated by precinct (incident location). Based on date when each incident was reported.

METROPOLITAN POLICE DEPARTMENT
of Nashville and Davidson County

Year End Total Part 1 Incidents - Prior 9 Year Annual Avg: 3,818

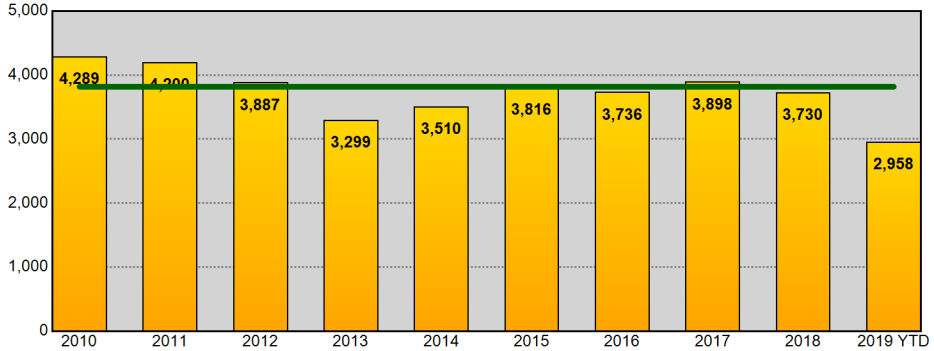

Year End Total Part 1 Incidents - Prior 9 Year Annual Avg: 3,818

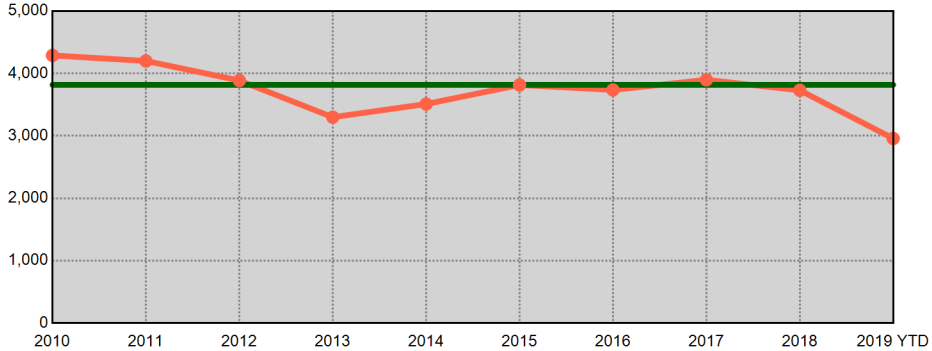

Year End Total Violent Part 1 Incidents - Prior 9 Year Annual Avg: 801

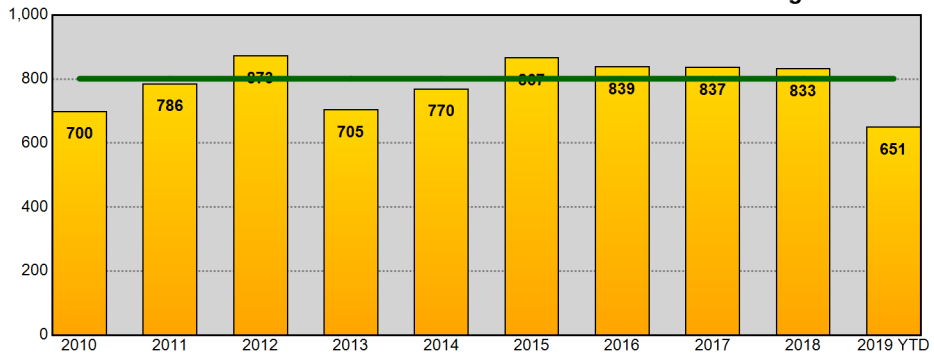

Year End Total Violent Part 1 Incidents - Prior 9 Year Annual Avg: 801

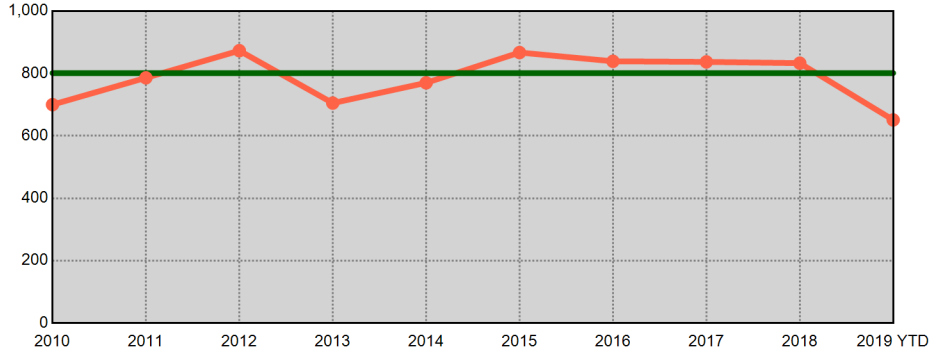

Year End Total Property Part 1 Incidents - Prior 9 Year Annual Avg: 3,017

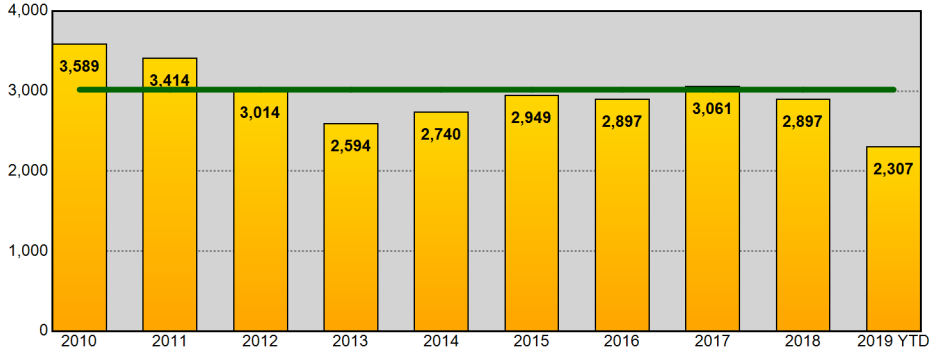

Year End Total Property Part 1 Incidents - Prior 9 Year Annual Avg: 3,017

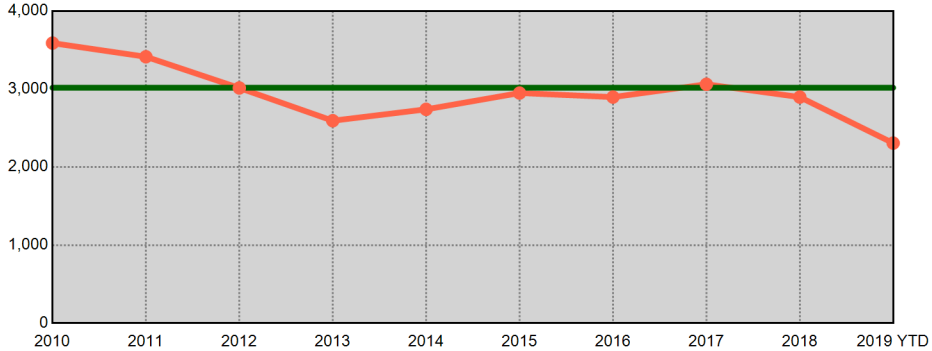

Information summarized for CompStat week ending 11/02/2019. Current year statistics are summarized for 2019 YTD. The horizontal line on each chart represents the average of the prior 9 year end offense totals.

Sourced from MNPD ARMS on 11/6/2019 7:56:23 AM. The figures above were sourced from incident reports using Uniform Crime Reporting definitions and reporting guidelines, based on the date when the crime was reported. This report is intended to be a management and planning tool and does not reflect the official UCR counts for the department. Incidents where a location is unknown or unspecified are included in the countywide totals.

Midtown Hills Precinct UCR Incidents - Annual Comparisons

METROPOLITAN POLICE DEPARTMENT
of Nashville and Davidson County

Aggregated by precinct (incident location). Based on date when each incident was reported.

Year End Total Part 1 Incidents - Prior 9 Year Annual Avg: 4,176

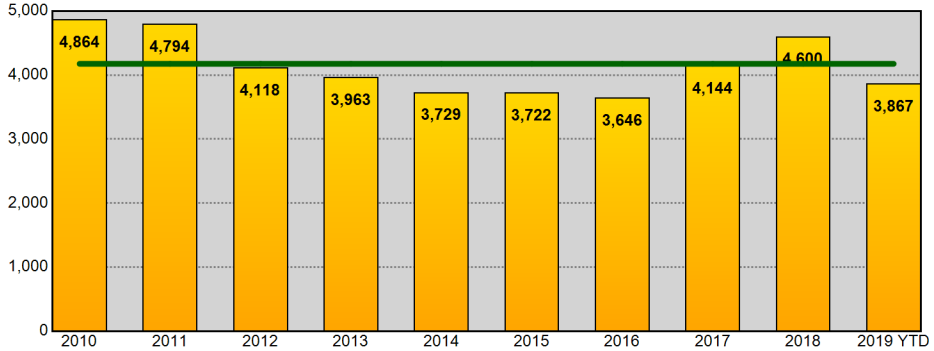

Year End Total Part 1 Incidents - Prior 9 Year Annual Avg: 4,176

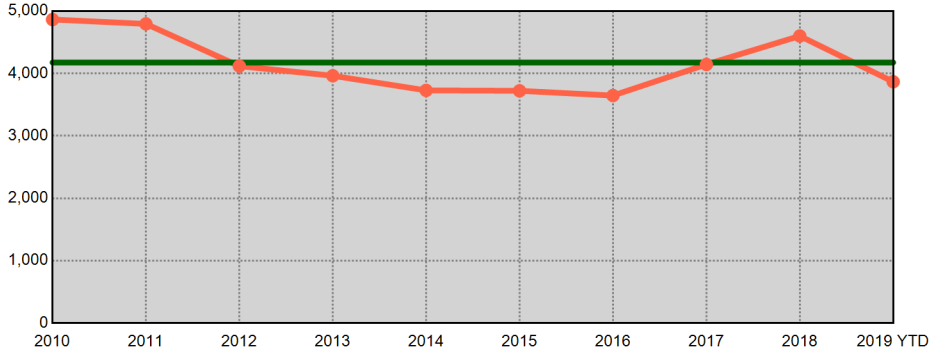

Year End Total Violent Part 1 Incidents - Prior 9 Year Annual Avg: 663

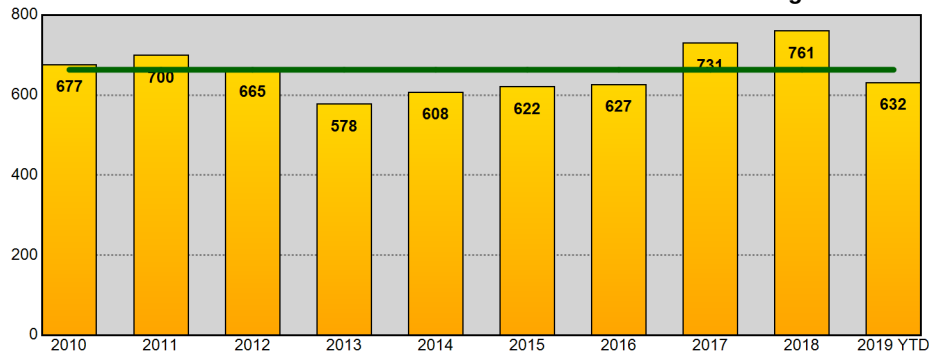

Year End Total Violent Part 1 Incidents - Prior 9 Year Annual Avg: 663

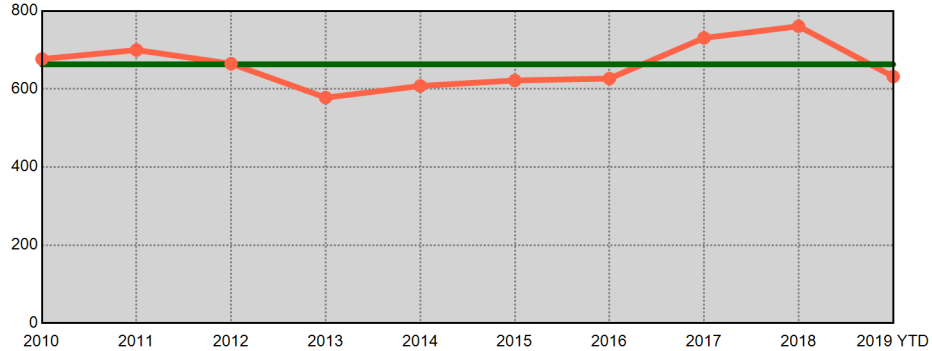

Year End Total Property Part 1 Incidents - Prior 9 Year Annual Avg: 3,512

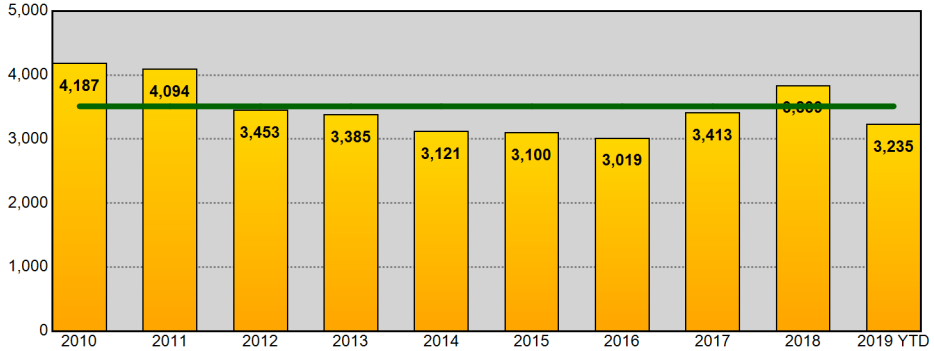

Year End Total Property Part 1 Incidents - Prior 9 Year Annual Avg: 3,512

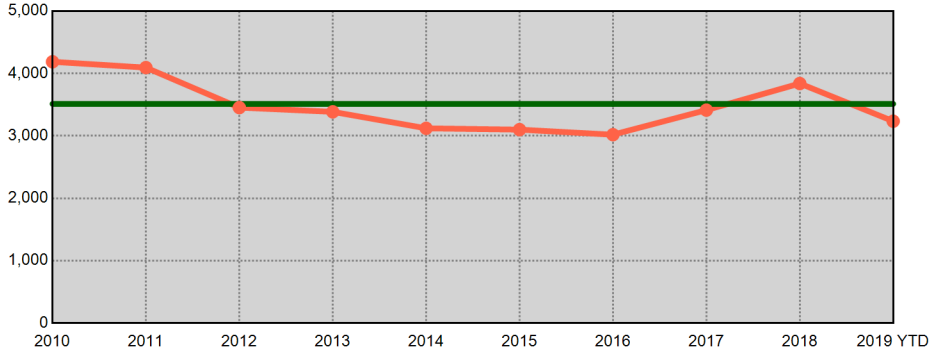

Information summarized for CompStat week ending 11/02/2019. Current year statistics are summarized for 2019 YTD. The horizontal line on each chart represents the average of the prior 9 year end offense totals.

Sourced from MNPD ARMS on 11/6/2019 7:56:23 AM. The figures above were sourced from incident reports using Uniform Crime Reporting definitions and reporting guidelines, based on the date when the crime was reported. This report is intended to be a management and planning tool and does not reflect the official UCR counts for the department. Incidents where a location is unknown or unspecified are included in the countywide totals.

County UCR Incidents - YTD Comparisons

METROPOLITAN POLICE DEPARTMENT
of Nashville and Davidson County

Aggregated by precinct (incident location). Based on date when each incident was reported.

	Homicide	Rape	Commercial Robbery	Street Robbery	Total Robbery	Aggravated Assault	Commercial Burglary	Residential Burglary	Total Burglary	Larceny	Auto Theft	Violent Offenses	Property Offenses	Part I Offenses
2018 YTD	72	483	204	1,490	1,694	4,284	873	2,163	3,036	17,686	2,562	6,533	23,284	29,817
2019 YTD	67	450	199	1,438	1,637	4,197	897	2,000	2,897	18,382	2,344	6,351	23,623	29,974
% Change	-6.9%	-6.8%	-2.5%	-3.5%	-3.4%	-2.0%	2.7%	-7.5%	-4.6%	3.9%	-8.5%	-2.8%	1.5%	0.5%
2017 YTD	88	474	266	1,466	1,732	4,408	1,121	2,492	3,613	15,984	2,143	6,702	21,740	28,442
2019 YTD	67	450	199	1,438	1,637	4,197	897	2,000	2,897	18,382	2,344	6,351	23,623	29,974
% Change	-23.9%	-5.1%	-25.2%	-1.9%	-5.5%	-4.8%	-20.0%	-19.7%	-19.8%	15.0%	9.4%	-5.2%	8.7%	5.4%
2016 YTD	63	491	237	1,406	1,643	4,200	796	3,141	3,937	15,862	1,314	6,397	21,113	27,510
2019 YTD	67	450	199	1,438	1,637	4,197	897	2,000	2,897	18,382	2,344	6,351	23,623	29,974
% Change	6.3%	-8.4%	-16.0%	2.3%	-0.4%	-0.1%	12.7%	-36.3%	-26.4%	15.9%	78.4%	-0.7%	11.9%	9.0%
2015 YTD	65	515	212	1,357	1,569	4,239	752	3,465	4,217	15,675	1,190	6,388	21,082	27,470
2019 YTD	67	450	199	1,438	1,637	4,197	897	2,000	2,897	18,382	2,344	6,351	23,623	29,974
% Change	3.1%	-12.6%	-6.1%	6.0%	4.3%	-1.0%	19.3%	-42.3%	-31.3%	17.3%	97.0%	-0.6%	12.1%	9.1%
2014 YTD	36	512	141	1,079	1,220	4,559	752	3,276	4,028	15,171	924	6,327	20,123	26,450
2019 YTD	67	450	199	1,438	1,637	4,197	897	2,000	2,897	18,382	2,344	6,351	23,623	29,974
% Change	86.1%	-12.1%	41.1%	33.3%	34.2%	-7.9%	19.3%	-38.9%	-28.1%	21.2%	153.7%	0.4%	17.4%	13.3%
2013 YTD	36	444	192	1,223	1,415	4,215	746	4,011	4,757	15,576	1,042	6,110	21,375	27,485
2019 YTD	67	450	199	1,438	1,637	4,197	897	2,000	2,897	18,382	2,344	6,351	23,623	29,974
% Change	86.1%	1.4%	3.6%	17.6%	15.7%	-0.4%	20.2%	-50.1%	-39.1%	18.0%	125.0%	3.9%	10.5%	9.1%
2012 YTD	53	455	198	1,254	1,452	4,608	852	3,924	4,776	16,237	1,186	6,568	22,199	28,767
2019 YTD	67	450	199	1,438	1,637	4,197	897	2,000	2,897	18,382	2,344	6,351	23,623	29,974
% Change	26.4%	-1.1%	0.5%	14.7%	12.7%	-8.9%	5.3%	-49.0%	-39.3%	13.2%	97.6%	-3.3%	6.4%	4.2%
2011 YTD	46	475	246	1,275	1,521	4,173	924	5,166	6,090	17,101	1,473	6,215	24,664	30,879
2019 YTD	67	450	199	1,438	1,637	4,197	897	2,000	2,897	18,382	2,344	6,351	23,623	29,974
% Change	45.7%	-5.3%	-19.1%	12.8%	7.6%	0.6%	-2.9%	-61.3%	-52.4%	7.5%	59.1%	2.2%	-4.2%	-2.9%
8 YTD Avg	57	481	212	1,319	1,531	4,336	852	3,455	4,307	16,162	1,479	6,405	21,948	28,353
2019 YTD	67	450	199	1,438	1,637	4,197	897	2,000	2,897	18,382	2,344	6,351	23,623	29,974
% Change	17.5%	-6.4%	-6.1%	9.0%	6.9%	-3.2%	5.3%	-42.1%	-32.7%	13.7%	58.5%	-0.8%	7.6%	5.7%
5 YTD Avg	65	495	212	1,360	1,572	4,338	859	2,907	3,766	16,076	1,627	6,469	21,468	27,938
2019 YTD	67	450	199	1,438	1,637	4,197	897	2,000	2,897	18,382	2,344	6,351	23,623	29,974
% Change	3.1%	-9.1%	-6.1%	5.7%	4.1%	-3.3%	4.4%	-31.2%	-23.1%	14.3%	44.1%	-1.8%	10.0%	7.3%

Information summarized for CompStat week ending 11/02/2019.

'8 YTD Avg' refers to the computed 2011 - 2018 YTD average.
'5 YTD Avg' refers to the computed 2014 - 2018 YTD average.

Sourced from MNPD ARMS on 11/6/2019 7:56:24 AM. The figures above were sourced from incident reports using Uniform Crime Reporting definitions and reporting guidelines, based on the date when the crime was reported. This report is intended to be a management and planning tool and does not reflect the official UCR counts for the department. Incidents where a location is unknown or unspecified are included in the countywide totals. 'Unknown' refers to records in which the address is listed as 'Unknown' on the incident report. 'Not Validated' refers to records that were entered in with an invalid addresses.

West Precinct UCR Incidents - YTD Comparisons

METROPOLITAN POLICE DEPARTMENT
of Nashville and Davidson County

Aggregated by precinct (incident location). Based on date when each incident was reported.

	Homicide	Rape	Commercial Robbery	Street Robbery	Total Robbery	Aggravated Assault	Commercial Burglary	Residential Burglary	Total Burglary	Larceny	Auto Theft	Violent Offenses	Property Offenses	Part I Offenses
2018 YTD	5	25	25	68	93	232	95	278	373	2,294	241	355	2,908	3,263
2019 YTD	3	28	17	60	77	247	99	201	300	2,244	258	355	2,802	3,157
% Change	-40.0%	12.0%	-32.0%	-11.8%	-17.2%	6.5%	4.2%	-27.7%	-19.6%	-2.2%	7.1%	0.0%	-3.6%	-3.2%
2017 YTD	5	35	13	67	80	282	126	243	369	2,153	190	402	2,712	3,114
2019 YTD	3	28	17	60	77	247	99	201	300	2,244	258	355	2,802	3,157
% Change	-40.0%	-20.0%	30.8%	-10.4%	-3.8%	-12.4%	-21.4%	-17.3%	-18.7%	4.2%	35.8%	-11.7%	3.3%	1.4%
2016 YTD	5	29	21	62	83	275	94	319	413	2,109	124	392	2,646	3,038
2019 YTD	3	28	17	60	77	247	99	201	300	2,244	258	355	2,802	3,157
% Change	-40.0%	-3.4%	-19.0%	-3.2%	-7.2%	-10.2%	5.3%	-37.0%	-27.4%	6.4%	108.1%	-9.4%	5.9%	3.9%
2015 YTD	0	33	24	62	86	248	84	336	420	2,070	110	367	2,600	2,967
2019 YTD	3	28	17	60	77	247	99	201	300	2,244	258	355	2,802	3,157
% Change	-	-15.2%	-29.2%	-3.2%	-10.5%	-0.4%	17.9%	-40.2%	-28.6%	8.4%	134.5%	-3.3%	7.8%	6.4%
2014 YTD	4	52	15	58	73	344	69	321	390	2,119	101	473	2,610	3,083
2019 YTD	3	28	17	60	77	247	99	201	300	2,244	258	355	2,802	3,157
% Change	-25.0%	-46.2%	13.3%	3.4%	5.5%	-28.2%	43.5%	-37.4%	-23.1%	5.9%	155.4%	-24.9%	7.4%	2.4%
2013 YTD	3	48	24	60	84	291	93	449	542	2,338	108	426	2,988	3,414
2019 YTD	3	28	17	60	77	247	99	201	300	2,244	258	355	2,802	3,157
% Change	0.0%	-41.7%	-29.2%	0.0%	-8.3%	-15.1%	6.5%	-55.2%	-44.6%	-4.0%	138.9%	-16.7%	-6.2%	-7.5%
2012 YTD	8	32	23	62	85	287	95	440	535	2,229	126	412	2,890	3,302
2019 YTD	3	28	17	60	77	247	99	201	300	2,244	258	355	2,802	3,157
% Change	-62.5%	-12.5%	-26.1%	-3.2%	-9.4%	-13.9%	4.2%	-54.3%	-43.9%	0.7%	104.8%	-13.8%	-3.0%	-4.4%
2011 YTD	2	29	22	72	94	294	96	536	632	1,984	107	419	2,723	3,142
2019 YTD	3	28	17	60	77	247	99	201	300	2,244	258	355	2,802	3,157
% Change	50.0%	-3.4%	-22.7%	-16.7%	-18.1%	-16.0%	3.1%	-62.5%	-52.5%	13.1%	141.1%	-15.3%	2.9%	0.5%
8 YTD Avg	4	35	21	64	85	282	94	365	459	2,162	138	406	2,760	3,165
2019 YTD	3	28	17	60	77	247	99	201	300	2,244	258	355	2,802	3,157
% Change	-25.0%	-20.0%	-19.0%	-6.3%	-9.4%	-12.4%	5.3%	-44.9%	-34.6%	3.8%	87.0%	-12.6%	1.5%	-0.3%
5 YTD Avg	4	35	20	63	83	276	94	299	393	2,149	153	398	2,695	3,093
2019 YTD	3	28	17	60	77	247	99	201	300	2,244	258	355	2,802	3,157
% Change	-25.0%	-20.0%	-15.0%	-4.8%	-7.2%	-10.5%	5.3%	-32.8%	-23.7%	4.4%	68.6%	-10.8%	4.0%	2.1%

Information summarized for CompStat week ending 11/02/2019.

'8 YTD Avg' refers to the computed 2011 - 2018 YTD average.
'5 YTD Avg' refers to the computed 2014 - 2018 YTD average.

Sourced from MNPD ARMS on 11/6/2019 7:56:24 AM. The figures above were sourced from incident reports using Uniform Crime Reporting definitions and reporting guidelines, based on the date when the crime was reported. This report is intended to be a management and planning tool and does not reflect the official UCR counts for the department. Incidents where a location is unknown or unspecified are included in the countywide totals. 'Unknown' refers to records in which the address is listed as 'Unknown' on the incident report. 'Not Validated' refers to records that were entered in with an invalid addresses.

East Precinct UCR Incidents - YTD Comparisons

METROPOLITAN POLICE DEPARTMENT
of Nashville and Davidson County

Aggregated by precinct (incident location). Based on date when each incident was reported.

	Homicide	Rape	Commercial Robbery	Street Robbery	Total Robbery	Aggravated Assault	Commercial Burglary	Residential Burglary	Total Burglary	Larceny	Auto Theft	Violent Offenses	Property Offenses	Part I Offenses
2018 YTD	13	45	11	153	164	520	76	287	363	1,970	255	742	2,588	3,330
2019 YTD	9	44	8	128	136	520	69	234	303	1,915	252	709	2,470	3,179
% Change	-30.8%	-2.2%	-27.3%	-16.3%	-17.1%	0.0%	-9.2%	-18.5%	-16.5%	-2.8%	-1.2%	-4.4%	-4.6%	-4.5%
2017 YTD	18	50	36	147	183	611	123	349	472	1,651	235	862	2,358	3,220
2019 YTD	9	44	8	128	136	520	69	234	303	1,915	252	709	2,470	3,179
% Change	-50.0%	-12.0%	-77.8%	-12.9%	-25.7%	-14.9%	-43.9%	-33.0%	-35.8%	16.0%	7.2%	-17.7%	4.7%	-1.3%
2016 YTD	7	55	20	152	172	569	79	374	453	1,614	168	803	2,235	3,038
2019 YTD	9	44	8	128	136	520	69	234	303	1,915	252	709	2,470	3,179
% Change	28.6%	-20.0%	-60.0%	-15.8%	-20.9%	-8.6%	-12.7%	-37.4%	-33.1%	18.6%	50.0%	-11.7%	10.5%	4.6%
2015 YTD	14	70	34	190	224	617	73	488	561	1,641	164	925	2,366	3,291
2019 YTD	9	44	8	128	136	520	69	234	303	1,915	252	709	2,470	3,179
% Change	-35.7%	-37.1%	-76.5%	-32.6%	-39.3%	-15.7%	-5.5%	-52.0%	-46.0%	16.7%	53.7%	-23.4%	4.4%	-3.4%
2014 YTD	2	65	13	167	180	748	80	406	486	1,422	112	995	2,020	3,015
2019 YTD	9	44	8	128	136	520	69	234	303	1,915	252	709	2,470	3,179
% Change	350.0%	-32.3%	-38.5%	-23.4%	-24.4%	-30.5%	-13.8%	-42.4%	-37.7%	34.7%	125.0%	-28.7%	22.3%	5.4%
2013 YTD	7	62	17	203	220	731	37	584	621	1,528	119	1,020	2,268	3,288
2019 YTD	9	44	8	128	136	520	69	234	303	1,915	252	709	2,470	3,179
% Change	28.6%	-29.0%	-52.9%	-36.9%	-38.2%	-28.9%	86.5%	-59.9%	-51.2%	25.3%	111.8%	-30.5%	8.9%	-3.3%
2012 YTD	5	57	24	217	241	849	98	594	692	1,765	138	1,152	2,595	3,747
2019 YTD	9	44	8	128	136	520	69	234	303	1,915	252	709	2,470	3,179
% Change	80.0%	-22.8%	-66.7%	-41.0%	-43.6%	-38.8%	-29.6%	-60.6%	-56.2%	8.5%	82.6%	-38.5%	-4.8%	-15.2%
2011 YTD	4	62	35	209	244	698	100	915	1,015	1,974	180	1,008	3,169	4,177
2019 YTD	9	44	8	128	136	520	69	234	303	1,915	252	709	2,470	3,179
% Change	125.0%	-29.0%	-77.1%	-38.8%	-44.3%	-25.5%	-31.0%	-74.4%	-70.1%	-3.0%	40.0%	-29.7%	-22.1%	-23.9%
8 YTD Avg	9	58	24	180	204	668	83	500	583	1,696	171	938	2,450	3,388
2019 YTD	9	44	8	128	136	520	69	234	303	1,915	252	709	2,470	3,179
% Change	0.0%	-24.1%	-66.7%	-28.9%	-33.3%	-22.2%	-16.9%	-53.2%	-48.0%	12.9%	47.4%	-24.4%	0.8%	-6.2%
5 YTD Avg	11	57	23	162	185	613	86	381	467	1,660	187	865	2,313	3,179
2019 YTD	9	44	8	128	136	520	69	234	303	1,915	252	709	2,470	3,179
% Change	-18.2%	-22.8%	-65.2%	-21.0%	-26.5%	-15.2%	-19.8%	-38.6%	-35.1%	15.4%	34.8%	-18.0%	6.8%	0.0%

Information summarized for CompStat week ending 11/02/2019.

'8 YTD Avg' refers to the computed 2011 - 2018 YTD average.
'5 YTD Avg' refers to the computed 2014 - 2018 YTD average.

Sourced from MNPD ARMS on 11/6/2019 7:56:24 AM. The figures above were sourced from incident reports using Uniform Crime Reporting definitions and reporting guidelines, based on the date when the crime was reported. This report is intended to be a management and planning tool and does not reflect the official UCR counts for the department. Incidents where a location is unknown or unspecified are included in the countywide totals. 'Unknown' refers to records in which the address is listed as 'Unknown' on the incident report. 'Not Validated' refers to records that were entered in with an invalid addresses.

South Precinct UCR Incidents - YTD Comparisons

METROPOLITAN POLICE DEPARTMENT
of Nashville and Davidson County

Aggregated by precinct (incident location). Based on date when each incident was reported.

	Homicide	Rape	Commercial Robbery	Street Robbery	Total Robbery	Aggravated Assault	Commercial Burglary	Residential Burglary	Total Burglary	Larceny	Auto Theft	Violent Offenses	Property Offenses	Part I Offenses
2018 YTD	19	88	39	399	438	851	182	399	581	2,801	500	1,396	3,882	5,278
2019 YTD	11	88	56	379	435	813	195	417	612	3,027	461	1,347	4,100	5,447
% Change	-42.1%	0.0%	43.6%	-5.0%	-0.7%	-4.5%	7.1%	4.5%	5.3%	8.1%	-7.8%	-3.5%	5.6%	3.2%
2017 YTD	16	79	42	362	404	803	199	534	733	2,564	476	1,302	3,773	5,075
2019 YTD	11	88	56	379	435	813	195	417	612	3,027	461	1,347	4,100	5,447
% Change	-31.3%	11.4%	33.3%	4.7%	7.7%	1.2%	-2.0%	-21.9%	-16.5%	18.1%	-3.2%	3.5%	8.7%	7.3%
2016 YTD	15	87	49	370	419	801	154	796	950	2,741	288	1,322	3,979	5,301
2019 YTD	11	88	56	379	435	813	195	417	612	3,027	461	1,347	4,100	5,447
% Change	-26.7%	1.1%	14.3%	2.4%	3.8%	1.5%	26.6%	-47.6%	-35.6%	10.4%	60.1%	1.9%	3.0%	2.8%
2015 YTD	14	94	35	328	363	781	167	862	1,029	2,745	203	1,252	3,977	5,229
2019 YTD	11	88	56	379	435	813	195	417	612	3,027	461	1,347	4,100	5,447
% Change	-21.4%	-6.4%	60.0%	15.5%	19.8%	4.1%	16.8%	-51.6%	-40.5%	10.3%	127.1%	7.6%	3.1%	4.2%
2014 YTD	4	84	39	231	270	809	142	679	821	2,699	171	1,167	3,691	4,858
2019 YTD	11	88	56	379	435	813	195	417	612	3,027	461	1,347	4,100	5,447
% Change	175.0%	4.8%	43.6%	64.1%	61.1%	0.5%	37.3%	-38.6%	-25.5%	12.2%	169.6%	15.4%	11.1%	12.1%
2013 YTD	6	75	31	293	324	817	191	833	1,024	2,543	223	1,222	3,790	5,012
2019 YTD	11	88	56	379	435	813	195	417	612	3,027	461	1,347	4,100	5,447
% Change	83.3%	17.3%	80.6%	29.4%	34.3%	-0.5%	2.1%	-49.9%	-40.2%	19.0%	106.7%	10.2%	8.2%	8.7%
2012 YTD	6	79	39	251	290	778	169	692	861	2,637	271	1,153	3,769	4,922
2019 YTD	11	88	56	379	435	813	195	417	612	3,027	461	1,347	4,100	5,447
% Change	83.3%	11.4%	43.6%	51.0%	50.0%	4.5%	15.4%	-39.7%	-28.9%	14.8%	70.1%	16.8%	8.8%	10.7%
2011 YTD	6	83	60	308	368	775	155	1,044	1,199	2,944	352	1,232	4,495	5,727
2019 YTD	11	88	56	379	435	813	195	417	612	3,027	461	1,347	4,100	5,447
% Change	83.3%	6.0%	-6.7%	23.1%	18.2%	4.9%	25.8%	-60.1%	-49.0%	2.8%	31.0%	9.3%	-8.8%	-4.9%
8 YTD Avg	11	84	42	318	360	802	170	730	900	2,709	311	1,256	3,920	5,175
2019 YTD	11	88	56	379	435	813	195	417	612	3,027	461	1,347	4,100	5,447
% Change	0.0%	4.8%	33.3%	19.2%	20.8%	1.4%	14.7%	-42.9%	-32.0%	11.7%	48.2%	7.2%	4.6%	5.3%
5 YTD Avg	14	86	41	338	379	809	169	654	823	2,710	328	1,288	3,860	5,148
2019 YTD	11	88	56	379	435	813	195	417	612	3,027	461	1,347	4,100	5,447
% Change	-21.4%	2.3%	36.6%	12.1%	14.8%	0.5%	15.4%	-36.2%	-25.6%	11.7%	40.5%	4.6%	6.2%	5.8%

Information summarized for CompStat week ending 11/02/2019.

'8 YTD Avg' refers to the computed 2011 - 2018 YTD average.
'5 YTD Avg' refers to the computed 2014 - 2018 YTD average.

Sourced from MNPD ARMS on 11/6/2019 7:56:24 AM. The figures above were sourced from incident reports using Uniform Crime Reporting definitions and reporting guidelines, based on the date when the crime was reported. This report is intended to be a management and planning tool and does not reflect the official UCR counts for the department. Incidents where a location is unknown or unspecified are included in the countywide totals. 'Unknown' refers to records in which the address is listed as 'Unknown' on the incident report. 'Not Validated' refers to records that were entered in with an invalid addresses.

Central Precinct UCR Incidents - YTD Comparisons

METROPOLITAN POLICE DEPARTMENT
of Nashville and Davidson County

Aggregated by precinct (incident location). Based on date when each incident was reported.

	Homicide	Rape	Commercial Robbery	Street Robbery	Total Robbery	Aggravated Assault	Commercial Burglary	Residential Burglary	Total Burglary	Larceny	Auto Theft	Violent Offenses	Property Offenses	Part I Offenses
2018 YTD	0	26	3	78	81	197	46	23	69	1,210	130	304	1,409	1,713
2019 YTD	3	37	4	111	115	259	64	26	90	1,633	109	414	1,832	2,246
% Change	-	42.3%	33.3%	42.3%	42.0%	31.5%	39.1%	13.0%	30.4%	35.0%	-16.2%	36.2%	30.0%	31.1%
2017 YTD	1	34	3	103	106	216	60	17	77	967	98	357	1,142	1,499
2019 YTD	3	37	4	111	115	259	64	26	90	1,633	109	414	1,832	2,246
% Change	200.0%	8.8%	33.3%	7.8%	8.5%	19.9%	6.7%	52.9%	16.9%	68.9%	11.2%	16.0%	60.4%	49.8%
2016 YTD	2	46	1	113	114	185	25	15	40	913	74	347	1,027	1,374
2019 YTD	3	37	4	111	115	259	64	26	90	1,633	109	414	1,832	2,246
% Change	50.0%	-19.6%	300.0%	-1.8%	0.9%	40.0%	156.0%	73.3%	125.0%	78.9%	47.3%	19.3%	78.4%	63.5%
2015 YTD	0	58	0	78	78	174	41	17	58	838	42	310	938	1,248
2019 YTD	3	37	4	111	115	259	64	26	90	1,633	109	414	1,832	2,246
% Change	-	-36.2%	-	42.3%	47.4%	48.9%	56.1%	52.9%	55.2%	94.9%	159.5%	33.5%	95.3%	80.0%
2014 YTD	1	53	1	68	69	171	29	20	49	826	33	294	908	1,202
2019 YTD	3	37	4	111	115	259	64	26	90	1,633	109	414	1,832	2,246
% Change	200.0%	-30.2%	300.0%	63.2%	66.7%	51.5%	120.7%	30.0%	83.7%	97.7%	230.3%	40.8%	101.8%	86.9%
2013 YTD	0	29	1	52	53	169	43	24	67	815	36	251	918	1,169
2019 YTD	3	37	4	111	115	259	64	26	90	1,633	109	414	1,832	2,246
% Change	-	27.6%	300.0%	113.5%	117.0%	53.3%	48.8%	8.3%	34.3%	100.4%	202.8%	64.9%	99.6%	92.1%
2012 YTD	1	46	1	83	84	174	38	22	60	1,001	55	305	1,116	1,421
2019 YTD	3	37	4	111	115	259	64	26	90	1,633	109	414	1,832	2,246
% Change	200.0%	-19.6%	300.0%	33.7%	36.9%	48.9%	68.4%	18.2%	50.0%	63.1%	98.2%	35.7%	64.2%	58.1%
2011 YTD	3	45	4	90	94	199	49	25	74	1,018	51	341	1,143	1,484
2019 YTD	3	37	4	111	115	259	64	26	90	1,633	109	414	1,832	2,246
% Change	0.0%	-17.8%	0.0%	23.3%	22.3%	30.2%	30.6%	4.0%	21.6%	60.4%	113.7%	21.4%	60.3%	51.3%
8 YTD Avg	1	42	2	83	85	186	41	20	62	949	65	314	1,075	1,389
2019 YTD	3	37	4	111	115	259	64	26	90	1,633	109	414	1,832	2,246
% Change	200.0%	-11.9%	100.0%	33.7%	35.3%	39.2%	56.1%	30.0%	45.2%	72.1%	67.7%	31.8%	70.4%	61.7%
5 YTD Avg	1	43	2	88	90	189	40	18	59	951	75	322	1,085	1,407
2019 YTD	3	37	4	111	115	259	64	26	90	1,633	109	414	1,832	2,246
% Change	200.0%	-14.0%	100.0%	26.1%	27.8%	37.0%	60.0%	44.4%	52.5%	71.7%	45.3%	28.6%	68.8%	59.6%

Information summarized for CompStat week ending 11/02/2019.

'8 YTD Avg' refers to the computed 2011 - 2018 YTD average.
'5 YTD Avg' refers to the computed 2014 - 2018 YTD average.

Sourced from MNPD ARMS on 11/6/2019 7:56:24 AM. The figures above were sourced from incident reports using Uniform Crime Reporting definitions and reporting guidelines, based on the date when the crime was reported. This report is intended to be a management and planning tool and does not reflect the official UCR counts for the department. Incidents where a location is unknown or unspecified are included in the countywide totals. 'Unknown' refers to records in which the address is listed as 'Unknown' on the incident report. 'Not Validated' refers to records that were entered in with an invalid addresses.

Hermitage Precinct UCR Incidents - YTD Comparisons

METROPOLITAN POLICE DEPARTMENT
of Nashville and Davidson County

Aggregated by precinct (incident location). Based on date when each incident was reported.

	Homicide	Rape	Commercial Robbery	Street Robbery	Total Robbery	Aggravated Assault	Commercial Burglary	Residential Burglary	Total Burglary	Larceny	Auto Theft	Violent Offenses	Property Offenses	Part I Offenses
2018 YTD	8	119	43	288	331	671	133	389	522	3,006	489	1,129	4,017	5,146
2019 YTD	10	92	52	254	306	664	128	321	449	3,367	401	1,072	4,217	5,289
% Change	25.0%	-22.7%	20.9%	-11.8%	-7.6%	-1.0%	-3.8%	-17.5%	-14.0%	12.0%	-18.0%	-5.0%	5.0%	2.8%
2017 YTD	16	111	66	286	352	777	157	427	584	2,833	442	1,256	3,859	5,115
2019 YTD	10	92	52	254	306	664	128	321	449	3,367	401	1,072	4,217	5,289
% Change	-37.5%	-17.1%	-21.2%	-11.2%	-13.1%	-14.5%	-18.5%	-24.8%	-23.1%	18.8%	-9.3%	-14.6%	9.3%	3.4%
2016 YTD	13	89	56	244	300	784	138	507	645	3,046	220	1,186	3,911	5,097
2019 YTD	10	92	52	254	306	664	128	321	449	3,367	401	1,072	4,217	5,289
% Change	-23.1%	3.4%	-7.1%	4.1%	2.0%	-15.3%	-7.2%	-36.7%	-30.4%	10.5%	82.3%	-9.6%	7.8%	3.8%
2015 YTD	6	92	39	224	263	668	104	538	642	3,003	200	1,029	3,845	4,874
2019 YTD	10	92	52	254	306	664	128	321	449	3,367	401	1,072	4,217	5,289
% Change	66.7%	0.0%	33.3%	13.4%	16.3%	-0.6%	23.1%	-40.3%	-30.1%	12.1%	100.5%	4.2%	9.7%	8.5%
2014 YTD	4	63	25	207	232	778	138	596	734	2,951	144	1,077	3,829	4,906
2019 YTD	10	92	52	254	306	664	128	321	449	3,367	401	1,072	4,217	5,289
% Change	150.0%	46.0%	108.0%	22.7%	31.9%	-14.7%	-7.2%	-46.1%	-38.8%	14.1%	178.5%	-0.5%	10.1%	7.8%
2013 YTD	4	77	47	209	256	701	96	638	734	3,104	196	1,038	4,034	5,072
2019 YTD	10	92	52	254	306	664	128	321	449	3,367	401	1,072	4,217	5,289
% Change	150.0%	19.5%	10.6%	21.5%	19.5%	-5.3%	33.3%	-49.7%	-38.8%	8.5%	104.6%	3.3%	4.5%	4.3%
2012 YTD	12	79	37	188	225	872	150	620	770	3,062	195	1,188	4,027	5,215
2019 YTD	10	92	52	254	306	664	128	321	449	3,367	401	1,072	4,217	5,289
% Change	-16.7%	16.5%	40.5%	35.1%	36.0%	-23.9%	-14.7%	-48.2%	-41.7%	10.0%	105.6%	-9.8%	4.7%	1.4%
2011 YTD	5	79	44	171	215	657	154	792	946	3,147	215	956	4,308	5,264
2019 YTD	10	92	52	254	306	664	128	321	449	3,367	401	1,072	4,217	5,289
% Change	100.0%	16.5%	18.2%	48.5%	42.3%	1.1%	-16.9%	-59.5%	-52.5%	7.0%	86.5%	12.1%	-2.1%	0.5%
8 YTD Avg	9	89	45	227	272	739	134	563	697	3,019	263	1,107	3,979	5,086
2019 YTD	10	92	52	254	306	664	128	321	449	3,367	401	1,072	4,217	5,289
% Change	11.1%	3.4%	15.6%	11.9%	12.5%	-10.1%	-4.5%	-43.0%	-35.6%	11.5%	52.5%	-3.2%	6.0%	4.0%
5 YTD Avg	9	95	46	250	296	736	134	491	625	2,968	299	1,135	3,892	5,028
2019 YTD	10	92	52	254	306	664	128	321	449	3,367	401	1,072	4,217	5,289
% Change	11.1%	-3.2%	13.0%	1.6%	3.4%	-9.8%	-4.5%	-34.6%	-28.2%	13.4%	34.1%	-5.6%	8.4%	5.2%

Information summarized for CompStat week ending 11/02/2019.

'8 YTD Avg' refers to the computed 2011 - 2018 YTD average.
'5 YTD Avg' refers to the computed 2014 - 2018 YTD average.

Sourced from MNPD ARMS on 11/6/2019 7:56:24 AM. The figures above were sourced from incident reports using Uniform Crime Reporting definitions and reporting guidelines, based on the date when the crime was reported. This report is intended to be a management and planning tool and does not reflect the official UCR counts for the department. Incidents where a location is unknown or unspecified are included in the countywide totals. 'Unknown' refers to records in which the address is listed as 'Unknown' on the incident report. 'Not Validated' refers to records that were entered in with an invalid addresses.

North Precinct UCR Incidents - YTD Comparisons

METROPOLITAN POLICE DEPARTMENT
of Nashville and Davidson County

Aggregated by precinct (incident location). Based on date when each incident was reported.

	Homicide	Rape	Commercial Robbery	Street Robbery	Total Robbery	Aggravated Assault	Commercial Burglary	Residential Burglary	Total Burglary	Larceny	Auto Theft	Violent Offenses	Property Offenses	Part I Offenses
2018 YTD	16	86	30	214	244	919	92	280	372	2,016	428	1,265	2,816	4,081
2019 YTD	22	72	18	221	239	838	106	323	429	1,888	339	1,171	2,656	3,827
% Change	37.5%	-16.3%	-40.0%	3.3%	-2.0%	-8.8%	15.2%	15.4%	15.3%	-6.3%	-20.8%	-7.4%	-5.7%	-6.2%
2017 YTD	17	62	48	228	276	831	157	427	584	1,687	281	1,186	2,552	3,738
2019 YTD	22	72	18	221	239	838	106	323	429	1,888	339	1,171	2,656	3,827
% Change	29.4%	16.1%	-62.5%	-3.1%	-13.4%	0.8%	-32.5%	-24.4%	-26.5%	11.9%	20.6%	-1.3%	4.1%	2.4%
2016 YTD	14	77	26	232	258	761	106	417	523	1,610	203	1,110	2,336	3,446
2019 YTD	22	72	18	221	239	838	106	323	429	1,888	339	1,171	2,656	3,827
% Change	57.1%	-6.5%	-30.8%	-4.7%	-7.4%	10.1%	0.0%	-22.5%	-18.0%	17.3%	67.0%	5.5%	13.7%	11.1%
2015 YTD	24	76	23	247	270	882	94	447	541	1,486	197	1,252	2,224	3,476
2019 YTD	22	72	18	221	239	838	106	323	429	1,888	339	1,171	2,656	3,827
% Change	-8.3%	-5.3%	-21.7%	-10.5%	-11.5%	-5.0%	12.8%	-27.7%	-20.7%	27.1%	72.1%	-6.5%	19.4%	10.1%
2014 YTD	11	78	12	165	177	905	83	429	512	1,388	173	1,171	2,073	3,244
2019 YTD	22	72	18	221	239	838	106	323	429	1,888	339	1,171	2,656	3,827
% Change	100.0%	-7.7%	50.0%	33.9%	35.0%	-7.4%	27.7%	-24.7%	-16.2%	36.0%	96.0%	0.0%	28.1%	18.0%
2013 YTD	10	50	25	191	216	735	84	591	675	1,526	140	1,011	2,341	3,352
2019 YTD	22	72	18	221	239	838	106	323	429	1,888	339	1,171	2,656	3,827
% Change	120.0%	44.0%	-28.0%	15.7%	10.6%	14.0%	26.2%	-45.3%	-36.4%	23.7%	142.1%	15.8%	13.5%	14.2%
2012 YTD	10	63	21	192	213	745	84	552	636	1,503	148	1,031	2,287	3,318
2019 YTD	22	72	18	221	239	838	106	323	429	1,888	339	1,171	2,656	3,827
% Change	120.0%	14.3%	-14.3%	15.1%	12.2%	12.5%	26.2%	-41.5%	-32.5%	25.6%	129.1%	13.6%	16.1%	15.3%
2011 YTD	12	51	30	181	211	725	154	667	821	1,557	172	999	2,550	3,549
2019 YTD	22	72	18	221	239	838	106	323	429	1,888	339	1,171	2,656	3,827
% Change	83.3%	41.2%	-40.0%	22.1%	13.3%	15.6%	-31.2%	-51.6%	-47.7%	21.3%	97.1%	17.2%	4.2%	7.8%
8 YTD Avg	14	68	27	206	233	813	107	476	583	1,597	218	1,128	2,397	3,526
2019 YTD	22	72	18	221	239	838	106	323	429	1,888	339	1,171	2,656	3,827
% Change	57.1%	5.9%	-33.3%	7.3%	2.6%	3.1%	-0.9%	-32.1%	-26.4%	18.2%	55.5%	3.8%	10.8%	8.5%
5 YTD Avg	16	76	28	217	245	860	106	400	506	1,637	256	1,197	2,400	3,597
2019 YTD	22	72	18	221	239	838	106	323	429	1,888	339	1,171	2,656	3,827
% Change	37.5%	-5.3%	-35.7%	1.8%	-2.4%	-2.6%	0.0%	-19.3%	-15.2%	15.3%	32.4%	-2.2%	10.7%	6.4%

Information summarized for CompStat week ending 11/02/2019.

'8 YTD Avg' refers to the computed 2011 - 2018 YTD average.
'5 YTD Avg' refers to the computed 2014 - 2018 YTD average.

Sourced from MNPD ARMS on 11/6/2019 7:56:24 AM. The figures above were sourced from incident reports using Uniform Crime Reporting definitions and reporting guidelines, based on the date when the crime was reported. This report is intended to be a management and planning tool and does not reflect the official UCR counts for the department. Incidents where a location is unknown or unspecified are included in the countywide totals. 'Unknown' refers to records in which the address is listed as 'Unknown' on the incident report. 'Not Validated' refers to records that were entered in with an invalid addresses.

Madison Precinct UCR Incidents - YTD Comparisons

METROPOLITAN POLICE DEPARTMENT
of Nashville and Davidson County

Aggregated by precinct (incident location). Based on date when each incident was reported.

	Homicide	Rape	Commercial Robbery	Street Robbery	Total Robbery	Aggravated Assault	Commercial Burglary	Residential Burglary	Total Burglary	Larceny	Auto Theft	Violent Offenses	Property Offenses	Part I Offenses
2018 YTD	6	39	22	116	138	530	77	209	286	1,959	229	713	2,474	3,187
2019 YTD	6	42	23	113	136	467	71	242	313	1,762	232	651	2,307	2,958
% Change	0.0%	7.7%	4.5%	-2.6%	-1.4%	-11.9%	-7.8%	15.8%	9.4%	-10.1%	1.3%	-8.7%	-6.8%	-7.2%
2017 YTD	7	46	36	144	180	480	83	260	343	2,018	198	713	2,559	3,272
2019 YTD	6	42	23	113	136	467	71	242	313	1,762	232	651	2,307	2,958
% Change	-14.3%	-8.7%	-36.1%	-21.5%	-24.4%	-2.7%	-14.5%	-6.9%	-8.7%	-12.7%	17.2%	-8.7%	-9.8%	-9.6%
2016 YTD	5	53	23	125	148	493	56	378	434	1,892	112	699	2,438	3,137
2019 YTD	6	42	23	113	136	467	71	242	313	1,762	232	651	2,307	2,958
% Change	20.0%	-20.8%	0.0%	-9.6%	-8.1%	-5.3%	26.8%	-36.0%	-27.9%	-6.9%	107.1%	-6.9%	-5.4%	-5.7%
2015 YTD	3	44	34	122	156	522	59	440	499	1,843	168	725	2,510	3,235
2019 YTD	6	42	23	113	136	467	71	242	313	1,762	232	651	2,307	2,958
% Change	100.0%	-4.5%	-32.4%	-7.4%	-12.8%	-10.5%	20.3%	-45.0%	-37.3%	-4.4%	38.1%	-10.2%	-8.1%	-8.6%
2014 YTD	6	53	20	91	111	465	60	391	451	1,756	94	635	2,301	2,936
2019 YTD	6	42	23	113	136	467	71	242	313	1,762	232	651	2,307	2,958
% Change	0.0%	-20.8%	15.0%	24.2%	22.5%	0.4%	18.3%	-38.1%	-30.6%	0.3%	146.8%	2.5%	0.3%	0.7%
2013 YTD	3	43	21	112	133	449	63	399	462	1,593	106	628	2,161	2,789
2019 YTD	6	42	23	113	136	467	71	242	313	1,762	232	651	2,307	2,958
% Change	100.0%	-2.3%	9.5%	0.9%	2.3%	4.0%	12.7%	-39.3%	-32.3%	10.6%	118.9%	3.7%	6.8%	6.1%
2012 YTD	8	48	21	152	173	526	68	527	595	1,856	117	755	2,568	3,323
2019 YTD	6	42	23	113	136	467	71	242	313	1,762	232	651	2,307	2,958
% Change	-25.0%	-12.5%	9.5%	-25.7%	-21.4%	-11.2%	4.4%	-54.1%	-47.4%	-5.1%	98.3%	-13.8%	-10.2%	-11.0%
2011 YTD	9	64	22	118	140	465	71	555	626	1,981	207	678	2,814	3,492
2019 YTD	6	42	23	113	136	467	71	242	313	1,762	232	651	2,307	2,958
% Change	-33.3%	-34.4%	4.5%	-4.2%	-2.9%	0.4%	0.0%	-56.4%	-50.0%	-11.1%	12.1%	-4.0%	-18.0%	-15.3%
8 YTD Avg	6	49	25	123	147	491	67	395	462	1,862	154	693	2,478	3,171
2019 YTD	6	42	23	113	136	467	71	242	313	1,762	232	651	2,307	2,958
% Change	0.0%	-14.3%	-8.0%	-8.1%	-7.5%	-4.9%	6.0%	-38.7%	-32.3%	-5.4%	50.6%	-6.1%	-6.9%	-6.7%
5 YTD Avg	5	47	27	120	147	498	67	336	403	1,894	160	697	2,456	3,153
2019 YTD	6	42	23	113	136	467	71	242	313	1,762	232	651	2,307	2,958
% Change	20.0%	-10.6%	-14.8%	-5.8%	-7.5%	-6.2%	6.0%	-28.0%	-22.3%	-7.0%	45.0%	-6.6%	-6.1%	-6.2%

Information summarized for CompStat week ending 11/02/2019.

'8 YTD Avg' refers to the computed 2011 - 2018 YTD average.
'5 YTD Avg' refers to the computed 2014 - 2018 YTD average.

Sourced from MNPD ARMS on 11/6/2019 7:56:24 AM. The figures above were sourced from incident reports using Uniform Crime Reporting definitions and reporting guidelines, based on the date when the crime was reported. This report is intended to be a management and planning tool and does not reflect the official UCR counts for the department. Incidents where a location is unknown or unspecified are included in the countywide totals. 'Unknown' refers to records in which the address is listed as 'Unknown' on the incident report. 'Not Validated' refers to records that were entered in with an invalid addresses.

Midtown Hills Precinct UCR Incidents - YTD Comparisons

METROPOLITAN POLICE DEPARTMENT
of Nashville and Davidson County

Aggregated by precinct (incident location). Based on date when each incident was reported.

	Homicide	Rape	Commercial Robbery	Street Robbery	Total Robbery	Aggravated Assault	Commercial Burglary	Residential Burglary	Total Burglary	Larceny	Auto Theft	Violent Offenses	Property Offenses	Part I Offenses
2018 YTD	5	55	31	174	205	364	172	298	470	2,430	290	629	3,190	3,819
2019 YTD	3	47	21	172	193	389	165	236	401	2,542	292	632	3,235	3,867
% Change	-40.0%	-14.5%	-32.3%	-1.1%	-5.9%	6.9%	-4.1%	-20.8%	-14.7%	4.6%	0.7%	0.5%	1.4%	1.3%
2017 YTD	8	57	22	129	151	408	216	235	451	2,109	223	624	2,783	3,407
2019 YTD	3	47	21	172	193	389	165	236	401	2,542	292	632	3,235	3,867
% Change	-62.5%	-17.5%	-4.5%	33.3%	27.8%	-4.7%	-23.6%	0.4%	-11.1%	20.5%	30.9%	1.3%	16.2%	13.5%
2016 YTD	2	55	41	108	149	331	144	335	479	1,937	125	537	2,541	3,078
2019 YTD	3	47	21	172	193	389	165	236	401	2,542	292	632	3,235	3,867
% Change	50.0%	-14.5%	-48.8%	59.3%	29.5%	17.5%	14.6%	-29.6%	-16.3%	31.2%	133.6%	17.7%	27.3%	25.6%
2015 YTD	4	48	23	106	129	346	130	337	467	2,043	106	527	2,616	3,143
2019 YTD	3	47	21	172	193	389	165	236	401	2,542	292	632	3,235	3,867
% Change	-25.0%	-2.1%	-8.7%	62.3%	49.6%	12.4%	26.9%	-30.0%	-14.1%	24.4%	175.5%	19.9%	23.7%	23.0%
2014 YTD	4	64	16	92	108	339	151	434	585	2,010	96	515	2,691	3,206
2019 YTD	3	47	21	172	193	389	165	236	401	2,542	292	632	3,235	3,867
% Change	-25.0%	-26.6%	31.3%	87.0%	78.7%	14.7%	9.3%	-45.6%	-31.5%	26.5%	204.2%	22.7%	20.2%	20.6%
2013 YTD	3	60	26	101	127	321	138	493	631	2,113	114	511	2,858	3,369
2019 YTD	3	47	21	172	193	389	165	236	401	2,542	292	632	3,235	3,867
% Change	0.0%	-21.7%	-19.2%	70.3%	52.0%	21.2%	19.6%	-52.1%	-36.5%	20.3%	156.1%	23.7%	13.2%	14.8%
2012 YTD	3	50	32	109	141	377	150	477	627	2,182	136	571	2,945	3,516
2019 YTD	3	47	21	172	193	389	165	236	401	2,542	292	632	3,235	3,867
% Change	0.0%	-6.0%	-34.4%	57.8%	36.9%	3.2%	10.0%	-50.5%	-36.0%	16.5%	114.7%	10.7%	9.8%	10.0%
2011 YTD	5	62	29	126	155	359	145	632	777	2,496	188	581	3,461	4,042
2019 YTD	3	47	21	172	193	389	165	236	401	2,542	292	632	3,235	3,867
% Change	-40.0%	-24.2%	-27.6%	36.5%	24.5%	8.4%	13.8%	-62.7%	-48.4%	1.8%	55.3%	8.8%	-6.5%	-4.3%
8 YTD Avg	4	56	28	118	146	356	156	405	561	2,165	160	562	2,886	3,448
2019 YTD	3	47	21	172	193	389	165	236	401	2,542	292	632	3,235	3,867
% Change	-25.0%	-16.1%	-25.0%	45.8%	32.2%	9.3%	5.8%	-41.7%	-28.5%	17.4%	82.5%	12.5%	12.1%	12.2%
5 YTD Avg	5	56	27	122	148	358	163	328	490	2,106	168	566	2,764	3,331
2019 YTD	3	47	21	172	193	389	165	236	401	2,542	292	632	3,235	3,867
% Change	-40.0%	-16.1%	-22.2%	41.0%	30.4%	8.7%	1.2%	-28.0%	-18.2%	20.7%	73.8%	11.7%	17.0%	16.1%

Information summarized for CompStat week ending 11/02/2019.

'8 YTD Avg' refers to the computed 2011 - 2018 YTD average.
'5 YTD Avg' refers to the computed 2014 - 2018 YTD average.

Sourced from MNPD ARMS on 11/6/2019 7:56:24 AM. The figures above were sourced from incident reports using Uniform Crime Reporting definitions and reporting guidelines, based on the date when the crime was reported. This report is intended to be a management and planning tool and does not reflect the official UCR counts for the department. Incidents where a location is unknown or unspecified are included in the countywide totals. 'Unknown' refers to records in which the address is listed as 'Unknown' on the incident report. 'Not Validated' refers to records that were entered in with an invalid addresses.

YTD Homicide Report

Demographic information for homicide incidents occurring during the current year.

METROPOLITAN POLICE DEPARTMENT
of Nashville and Davidson County

Race of Victim		
Black	42	62.7 %
White	23	34.3 %
Asian	1	1.5 %
Unknown Race	1	1.5 %
Total	67	100.0 %

Ethnicity of Victim		
Non-Hispanic	61	91.0 %
Hispanic	6	9.0 %
Total	67	100.0 %

Gender of Victim		
Male	56	83.6 %
Female	11	16.4 %
Total	67	100.0 %

Age of Victim		
0 to 12	1	1.5 %
13 to 17	2	3.0 %
18 to 24	23	34.3 %
25 to 34	17	25.4 %
35 to 44	9	13.4 %
55 to 64	3	4.5 %
65+	4	6.0 %
Unk	8	11.9 %
Total	67	100.0 %

Domestic Related		
No	56	83.6 %
Yes	11	16.4 %
Total	67	100.0 %

Race - Ethnicity - Gender of Victim		
Black Non-Hispanic Male	38	56.7 %
White Non-Hispanic Male	12	17.9 %
White Non-Hispanic Female	5	7.5 %
Black Non-Hispanic Female	4	6.0 %
White Hispanic Male	4	6.0 %
White Hispanic Female	2	3.0 %
Asian Non-Hispanic Male	1	1.5 %
Unknown Race Non-Hispanic Male	1	1.5 %
Total	67	100.0 %

Time of Incident		
12:00 am - 3:59 am	17	25.4 %
4:00 am - 7:59 am	11	16.4 %
8:00 am - 11:59 am	4	6.0 %
12:00 pm - 3:59 pm	8	11.9 %
4:00 pm - 7:59 pm	7	10.4 %
8:00 pm - 11:59 pm	20	29.9 %
Total	67	100.0 %

Monthly Homicide Count (Year-to-Year Comparison)

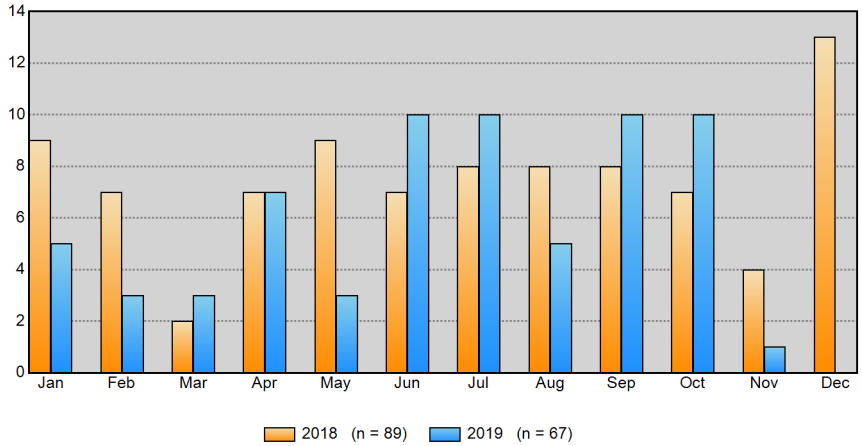

Monthly Homicide Cumulative Count (Year-to-Year Comparison)

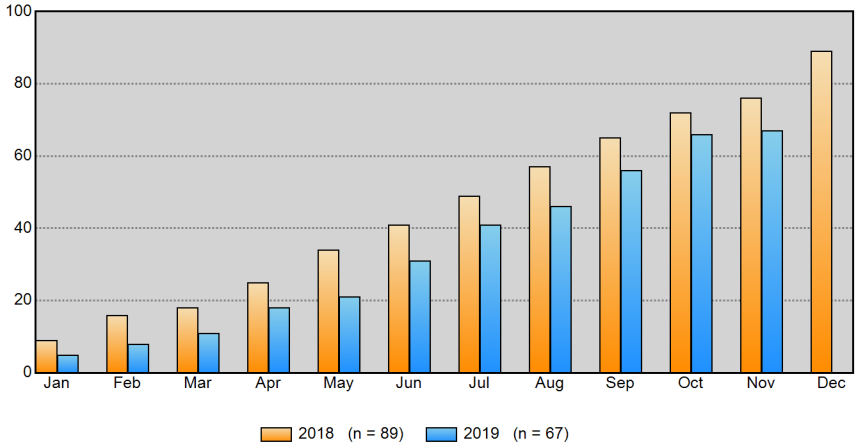

Information summarized for CompStat week ending 11/2/2019.

Sourced from MNPD ARMS on 11/6/2019 7:56:25 AM. The figures above were sourced from incident reports using Uniform Crime Reporting definitions and reporting guidelines, based on the date when the crime was reported. This report is intended to be a management and planning tool and does not reflect the official UCR counts for the department.

County Year-to-Year Weekly Chart

METROPOLITAN POLICE DEPARTMENT
of Nashville and Davidson County

	Homicide	Rape	Commercial Robbery	Street Robbery	Total Robbery	Aggravated Assault	Commercial Burglary	Residential Burglary	Total Burglary	Larceny	Auto Theft	Violent Offenses	Property Offenses	Part I Offenses
ending 11/17/2018 Next Week	0	17	9	36	45	76	16	53	69	370	58	138	497	635
ending 11/10/2018 Current Week	1	15	7	35	42	88	29	45	74	412	71	146	557	703
ending 11/03/2018	2	11	8	33	41	111	15	56	71	485	79	165	635	800
ending 11/02/2019	4	9	3	39	42	76	32	42	74	440	52	131	566	697
% Change	100.0%	-18.2%	-62.5%	18.2%	2.4%	-31.5%	113.3%	-25.0%	4.2%	-9.3%	-34.2%	-20.6%	-10.9%	-12.9%
ending 10/27/2018	0	15	15	32	47	85	20	45	65	439	60	147	564	711
ending 10/26/2019	1	14	5	41	46	88	22	46	68	419	40	149	527	676
% Change	-	-6.7%	-66.7%	28.1%	-2.1%	3.5%	10.0%	2.2%	4.6%	-4.6%	-33.3%	1.4%	-6.6%	-4.9%
ending 10/20/2018	0	8	4	32	36	89	23	40	63	429	89	133	581	714
ending 10/19/2019	2	9	7	37	44	118	20	53	73	507	64	173	644	817
% Change	-	12.5%	75.0%	15.6%	22.2%	32.6%	-13.0%	32.5%	15.9%	18.2%	-28.1%	30.1%	10.8%	14.4%

Part I Incidents - Year-to-Year Weekly Comparisons

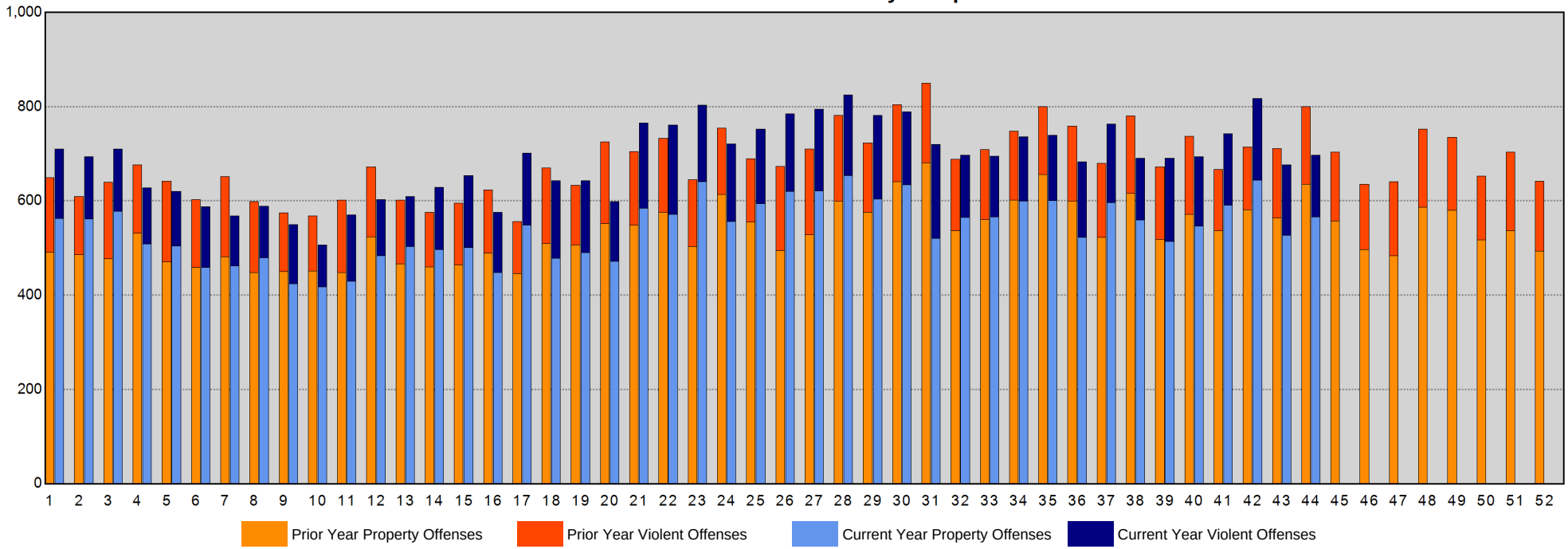

Sourced from MNPD ARMS on 11/6/2019 7:56:25 AM. The figures above were sourced from incident reports using Uniform Crime Reporting definitions and reporting guidelines, based on the date when the crime was reported. This report is intended to be a management and planning tool and does not reflect the official UCR counts for the department. Incidents where a location is unknown or unspecified are included in the countywide totals. 'Unknown' refers to records in which the address is listed as 'Unknown' on the incident report. 'Not Validated' refers to records that were entered in with an invalid addresses.

West Precinct Year-to-Year Weekly Chart

METROPOLITAN POLICE DEPARTMENT
of Nashville and Davidson County

	Homicide	Rape	Commercial Robbery	Street Robbery	Total Robbery	Aggravated Assault	Commercial Burglary	Residential Burglary	Total Burglary	Larceny	Auto Theft	Violent Offenses	Property Offenses	Part I Offenses
ending 11/17/2018 Next Week	0	1	0	3	3	5	1	9	10	43	5	9	58	67
ending 11/10/2018 Current Week	0	0	1	4	5	11	5	0	5	59	4	16	68	84
ending 11/03/2018	1	1	1	2	3	6	2	12	14	70	10	11	94	105
ending 11/02/2019	0	1	0	2	2	7	7	1	8	31	4	10	43	53
% Change	-100.0%	0.0%	-100.0%	0.0%	-33.3%	16.7%	250.0%	-91.7%	-42.9%	-55.7%	-60.0%	-9.1%	-54.3%	-49.5%
ending 10/27/2018	0	3	3	1	4	4	2	4	6	53	4	11	63	74
ending 10/26/2019	0	0	0	0	0	7	3	6	9	49	3	7	61	68
% Change	-	-100.0%	-100.0%	-100.0%	-100.0%	75.0%	50.0%	50.0%	50.0%	-7.5%	-25.0%	-36.4%	-3.2%	-8.1%
ending 10/20/2018	0	1	0	0	0	4	1	7	8	55	14	5	77	82
ending 10/19/2019	0	0	1	2	3	8	1	2	3	67	5	11	75	86
% Change	-	-100.0%	-	-	-	100.0%	0.0%	-71.4%	-62.5%	21.8%	-64.3%	120.0%	-2.6%	4.9%

Part I Incidents - Year-to-Year Weekly Comparisons

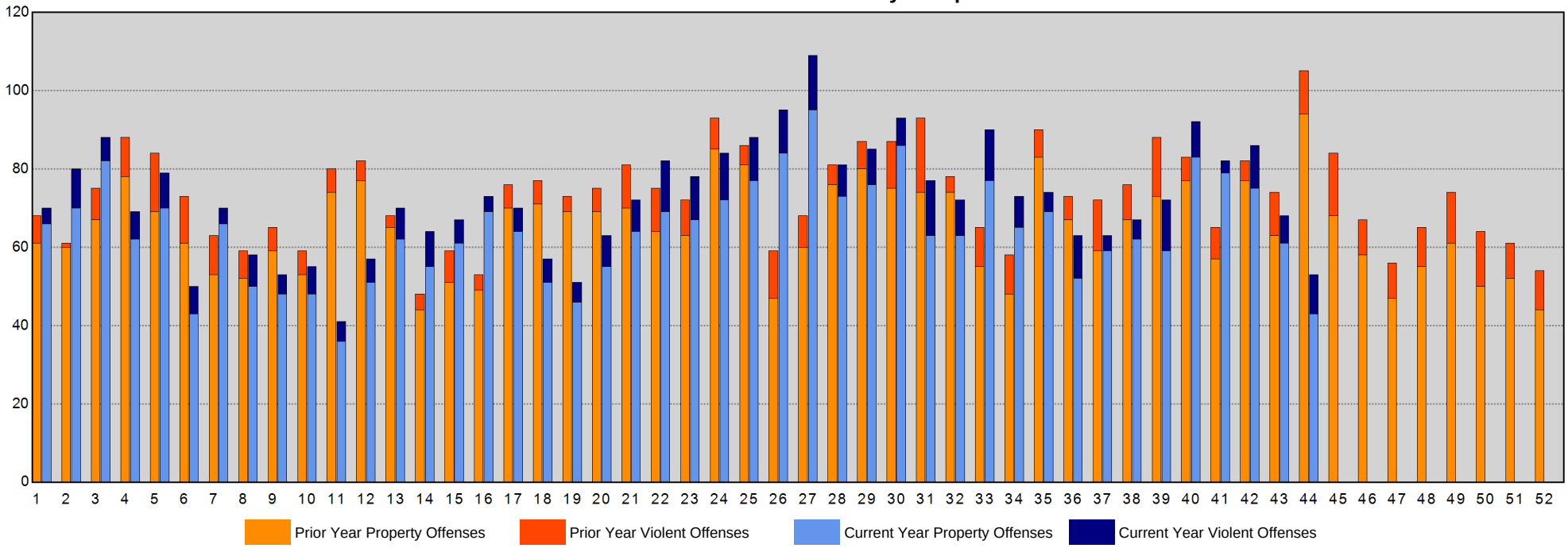

Sourced from MNPD ARMS on 11/6/2019 7:56:25 AM. The figures above were sourced from incident reports using Uniform Crime Reporting definitions and reporting guidelines, based on the date when the crime was reported. This report is intended to be a management and planning tool and does not reflect the official UCR counts for the department. Incidents where a location is unknown or unspecified are included in the countywide totals. 'Unknown' refers to records in which the address is listed as 'Unknown' on the incident report. 'Not Validated' refers to records that were entered in with an invalid addresses.

East Precinct Year-to-Year Weekly Chart

METROPOLITAN POLICE DEPARTMENT
of Nashville and Davidson County

	Homicide	Rape	Commercial Robbery	Street Robbery	Total Robbery	Aggravated Assault	Commercial Burglary	Residential Burglary	Total Burglary	Larceny	Auto Theft	Violent Offenses	Property Offenses	Part I Offenses
ending 11/17/2018 Next Week	0	3	0	3	3	7	4	5	9	47	7	13	63	76
ending 11/10/2018 Current Week	0	0	1	3	4	9	2	8	10	47	2	13	59	72
ending 11/03/2018	1	1	0	2	2	20	2	6	8	64	11	24	83	107
ending 11/02/2019	0	1	1	1	2	12	3	5	8	75	10	15	93	108
% Change	-100.0%	0.0%	-	-50.0%	0.0%	-40.0%	50.0%	-16.7%	0.0%	17.2%	-9.1%	-37.5%	12.0%	0.9%
ending 10/27/2018	0	1	1	1	2	7	0	4	4	52	7	10	63	73
ending 10/26/2019	0	0	0	4	4	17	3	5	8	62	4	21	74	95
% Change	-	-100.0%	-100.0%	300.0%	100.0%	142.9%	-	25.0%	100.0%	19.2%	-42.9%	110.0%	17.5%	30.1%
ending 10/20/2018	0	0	0	1	1	16	2	9	11	65	9	17	85	102
ending 10/19/2019	0	2	1	1	2	7	1	6	7	54	5	11	66	77
% Change	-	-	-	0.0%	100.0%	-56.3%	-50.0%	-33.3%	-36.4%	-16.9%	-44.4%	-35.3%	-22.4%	-24.5%

Part I Incidents - Year-to-Year Weekly Comparisons

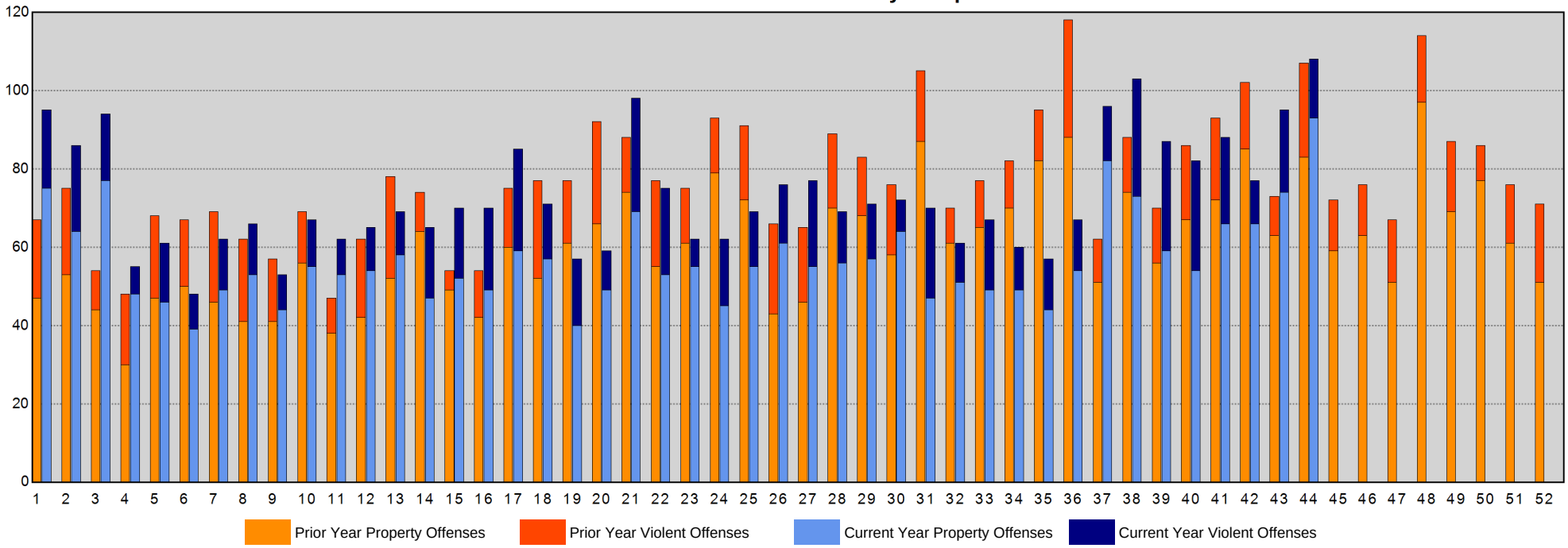

Sourced from MNPD ARMS on 11/6/2019 7:56:26 AM. The figures above were sourced from incident reports using Uniform Crime Reporting definitions and reporting guidelines, based on the date when the crime was reported. This report is intended to be a management and planning tool and does not reflect the official UCR counts for the department. Incidents where a location is unknown or unspecified are included in the countywide totals. 'Unknown' refers to records in which the address is listed as 'Unknown' on the incident report. 'Not Validated' refers to records that were entered in with an invalid addresses.

South Precinct Year-to-Year Weekly Chart

METROPOLITAN POLICE DEPARTMENT
of Nashville and Davidson County

	Homicide	Rape	Commercial Robbery	Street Robbery	Total Robbery	Aggravated Assault	Commercial Burglary	Residential Burglary	Total Burglary	Larceny	Auto Theft	Violent Offenses	Property Offenses	Part I Offenses
ending 11/17/2018 Next Week	0	3	0	8	8	19	2	5	7	58	11	30	76	106
ending 11/10/2018 Current Week	0	3	3	9	12	18	11	8	19	60	21	33	100	133
ending 11/03/2018	0	0	1	15	16	17	6	7	13	69	12	33	94	127
ending 11/02/2019	0	1	1	11	12	17	2	14	16	65	15	30	96	126
% Change	-	-	0.0%	-26.7%	-25.0%	0.0%	-66.7%	100.0%	23.1%	-5.8%	25.0%	-9.1%	2.1%	-0.8%
ending 10/27/2018	0	4	4	11	15	10	5	7	12	51	14	29	77	106
ending 10/26/2019	0	1	1	9	10	12	3	8	11	68	7	23	86	109
% Change	-	-75.0%	-75.0%	-18.2%	-33.3%	20.0%	-40.0%	14.3%	-8.3%	33.3%	-50.0%	-20.7%	11.7%	2.8%
ending 10/20/2018	0	1	0	3	3	22	4	7	11	57	12	26	80	106
ending 10/19/2019	0	2	1	3	4	18	4	10	14	87	12	24	113	137
% Change	-	100.0%	-	0.0%	33.3%	-18.2%	0.0%	42.9%	27.3%	52.6%	0.0%	-7.7%	41.3%	29.2%

Part I Incidents - Year-to-Year Weekly Comparisons

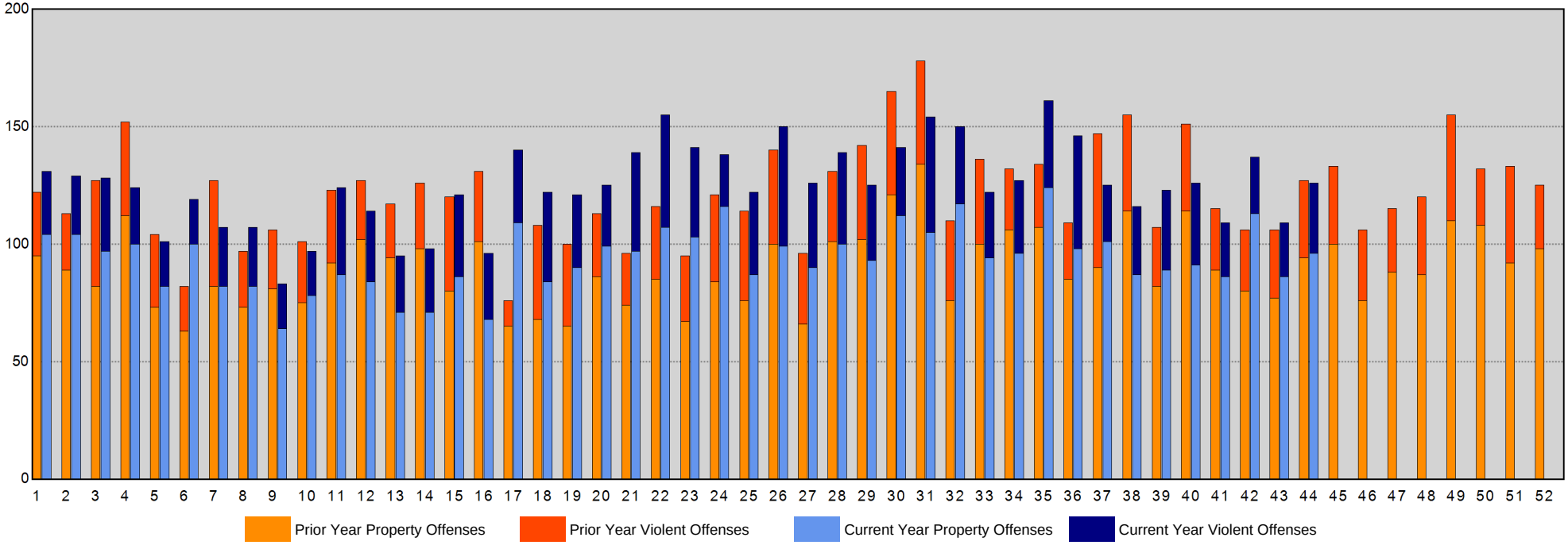

Sourced from MNPD ARMS on 11/6/2019 7:56:26 AM. The figures above were sourced from incident reports using Uniform Crime Reporting definitions and reporting guidelines, based on the date when the crime was reported. This report is intended to be a management and planning tool and does not reflect the official UCR counts for the department. Incidents where a location is unknown or unspecified are included in the countywide totals. 'Unknown' refers to records in which the address is listed as 'Unknown' on the incident report. 'Not Validated' refers to records that were entered in with an invalid addresses.

Central Precinct Year-to-Year Weekly Chart

METROPOLITAN POLICE DEPARTMENT
of Nashville and Davidson County

	Homicide	Rape	Commercial Robbery	Street Robbery	Total Robbery	Aggravated Assault	Commercial Burglary	Residential Burglary	Total Burglary	Larceny	Auto Theft	Violent Offenses	Property Offenses	Part I Offenses
ending 11/17/2018 Next Week	0	2	0	2	2	4	0	0	0	17	2	8	19	27
ending 11/10/2018 Current Week	0	2	0	4	4	2	0	1	1	19	4	8	24	32
ending 11/03/2018	0	0	0	1	1	9	0	4	4	46	8	10	58	68
ending 11/02/2019	0	1	0	5	5	7	6	0	6	38	3	13	47	60
% Change	-	-	-	400.0%	400.0%	-22.2%	-	-100.0%	50.0%	-17.4%	-62.5%	30.0%	-19.0%	-11.8%
ending 10/27/2018	0	1	0	0	0	2	1	1	2	40	5	3	47	50
ending 10/26/2019	0	3	0	5	5	3	1	1	2	34	5	11	41	52
% Change	-	200.0%	-	-	-	50.0%	0.0%	0.0%	0.0%	-15.0%	0.0%	266.7%	-12.8%	4.0%
ending 10/20/2018	0	0	0	2	2	0	2	0	2	40	4	2	46	48
ending 10/19/2019	0	0	1	7	8	6	0	0	0	45	5	14	50	64
% Change	-	-	-	250.0%	300.0%	-	-100.0%	-	-100.0%	12.5%	25.0%	600.0%	8.7%	33.3%

Part I Incidents - Year-to-Year Weekly Comparisons

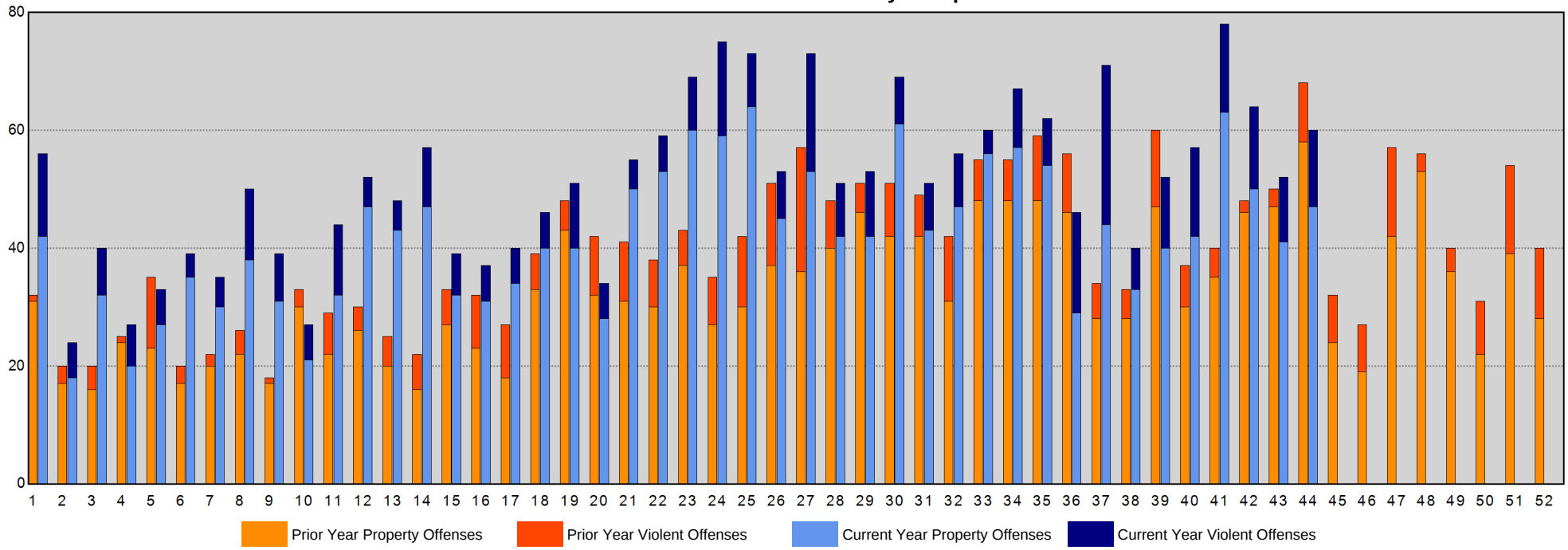

Sourced from MNPD ARMS on 11/6/2019 7:56:27 AM. The figures above were sourced from incident reports using Uniform Crime Reporting definitions and reporting guidelines, based on the date when the crime was reported. This report is intended to be a management and planning tool and does not reflect the official UCR counts for the department. Incidents where a location is unknown or unspecified are included in the countywide totals. 'Unknown' refers to records in which the address is listed as 'Unknown' on the incident report. 'Not Validated' refers to records that were entered in with an invalid addresses.

Hermitage Precinct Year-to-Year Weekly Chart

METROPOLITAN POLICE DEPARTMENT
of Nashville and Davidson County

	Homicide	Rape	Commercial Robbery	Street Robbery	Total Robbery	Aggravated Assault	Commercial Burglary	Residential Burglary	Total Burglary	Larceny	Auto Theft	Violent Offenses	Property Offenses	Part I Offenses
ending 11/17/2018 Next Week	0	5	4	4	8	5	3	10	13	62	12	18	87	105
ending 11/10/2018 Current Week	0	2	1	6	7	16	5	5	10	78	12	25	100	125
ending 11/03/2018	0	2	0	2	2	16	0	5	5	64	11	20	80	100
ending 11/02/2019	0	2	0	7	7	12	6	8	14	66	5	21	85	106
% Change	-	0.0%	-	250.0%	250.0%	-25.0%	-	60.0%	180.0%	3.1%	-54.5%	5.0%	6.3%	6.0%
ending 10/27/2018	0	1	1	3	4	10	2	5	7	68	10	15	85	100
ending 10/26/2019	1	1	0	9	9	17	2	3	5	66	7	28	78	106
% Change	-	0.0%	-100.0%	200.0%	125.0%	70.0%	0.0%	-40.0%	-28.6%	-2.9%	-30.0%	86.7%	-8.2%	6.0%
ending 10/20/2018	0	2	1	8	9	11	2	5	7	55	22	22	84	106
ending 10/19/2019	0	1	2	8	10	26	4	6	10	89	8	37	107	144
% Change	-	-50.0%	100.0%	0.0%	11.1%	136.4%	100.0%	20.0%	42.9%	61.8%	-63.6%	68.2%	27.4%	35.8%

Part I Incidents - Year-to-Year Weekly Comparisons

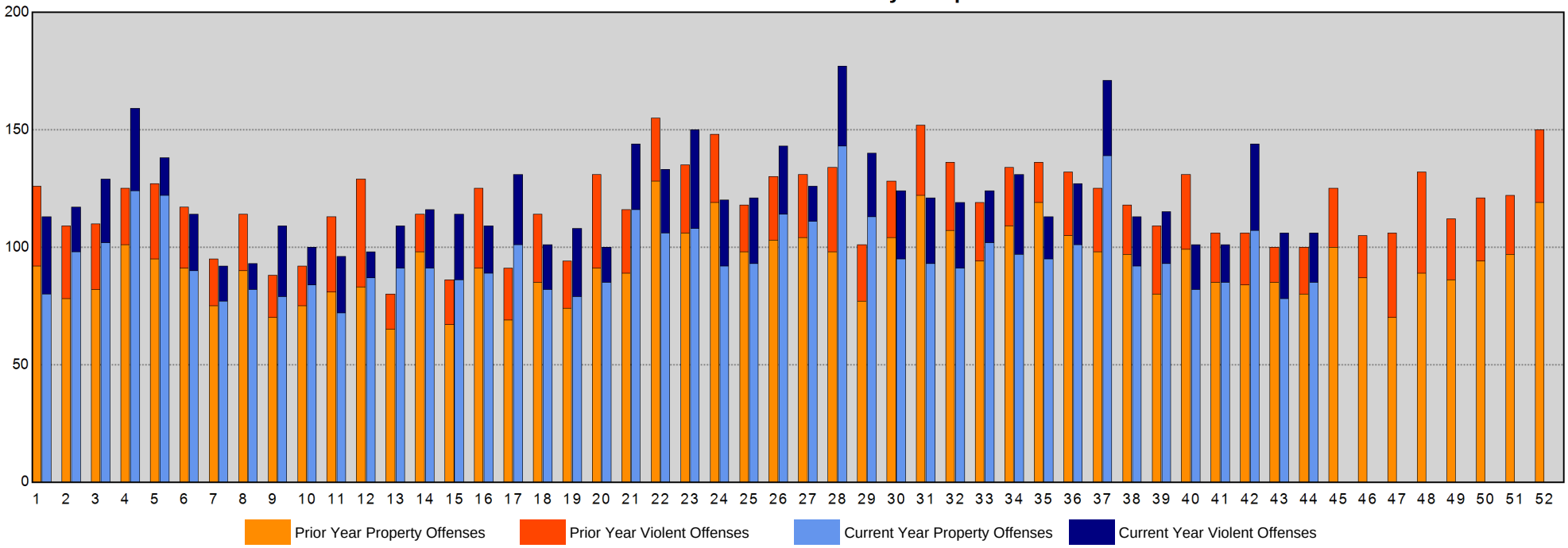

Sourced from MNPD ARMS on 11/6/2019 7:56:27 AM. The figures above were sourced from incident reports using Uniform Crime Reporting definitions and reporting guidelines, based on the date when the crime was reported. This report is intended to be a management and planning tool and does not reflect the official UCR counts for the department. Incidents where a location is unknown or unspecified are included in the countywide totals. 'Unknown' refers to records in which the address is listed as 'Unknown' on the incident report. 'Not Validated' refers to records that were entered in with an invalid addresses.

North Precinct Year-to-Year Weekly Chart

METROPOLITAN POLICE DEPARTMENT
of Nashville and Davidson County

	Homicide	Rape	Commercial Robbery	Street Robbery	Total Robbery	Aggravated Assault	Commercial Burglary	Residential Burglary	Total Burglary	Larceny	Auto Theft	Violent Offenses	Property Offenses	Part I Offenses
ending 11/17/2018 Next Week	0	0	2	8	10	17	1	12	13	56	9	27	78	105
ending 11/10/2018 Current Week	1	5	1	5	6	21	1	10	11	40	10	33	61	94
ending 11/03/2018	0	3	1	6	7	26	0	9	9	60	13	36	82	118
ending 11/02/2019	4	0	0	10	10	10	4	6	10	40	7	24	57	81
% Change	-	-100.0%	-100.0%	66.7%	42.9%	-61.5%	-	-33.3%	11.1%	-33.3%	-46.2%	-33.3%	-30.5%	-31.4%
ending 10/27/2018	0	2	2	9	11	22	4	10	14	51	9	35	74	109
ending 10/26/2019	0	3	1	7	8	13	6	12	18	44	7	24	69	93
% Change	-	50.0%	-50.0%	-22.2%	-27.3%	-40.9%	50.0%	20.0%	28.6%	-13.7%	-22.2%	-31.4%	-6.8%	-14.7%
ending 10/20/2018	0	0	0	5	5	21	1	8	9	46	14	26	69	95
ending 10/19/2019	2	3	0	10	10	18	2	10	12	42	16	33	70	103
% Change	-	-	-	100.0%	100.0%	-14.3%	100.0%	25.0%	33.3%	-8.7%	14.3%	26.9%	1.4%	8.4%

Part I Incidents - Year-to-Year Weekly Comparisons

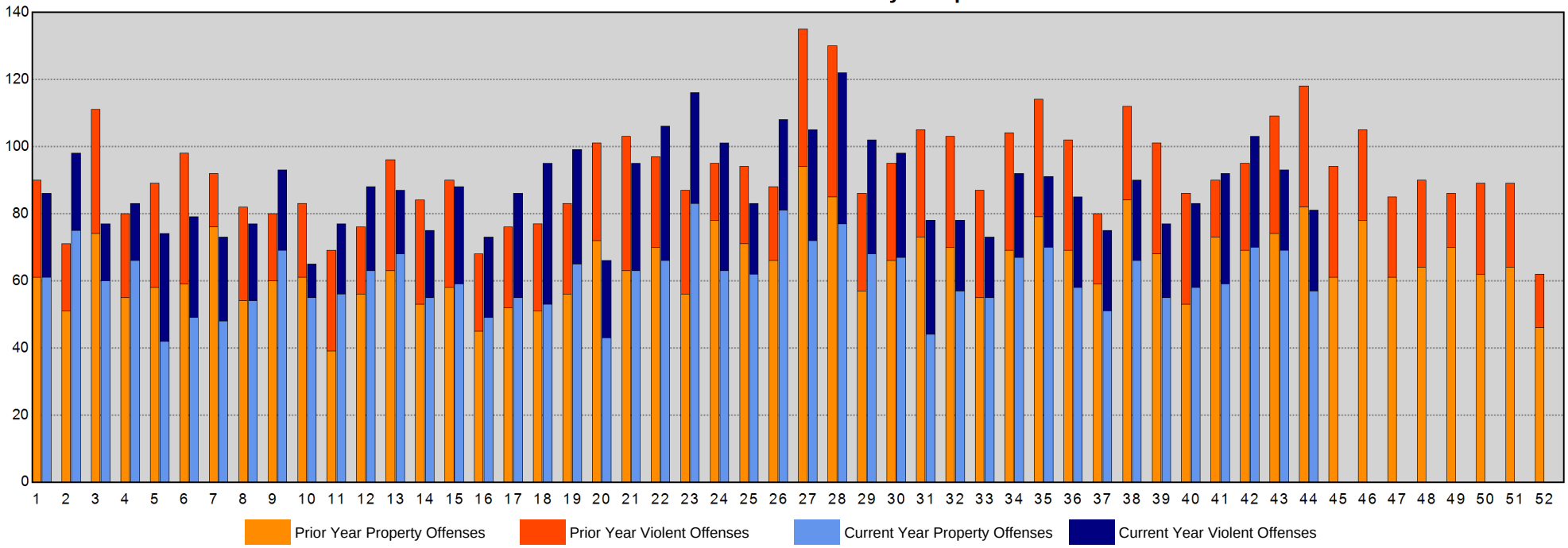

Sourced from MNPD ARMS on 11/6/2019 7:56:27 AM. The figures above were sourced from incident reports using Uniform Crime Reporting definitions and reporting guidelines, based on the date when the crime was reported. This report is intended to be a management and planning tool and does not reflect the official UCR counts for the department. Incidents where a location is unknown or unspecified are included in the countywide totals. 'Unknown' refers to records in which the address is listed as 'Unknown' on the incident report. 'Not Validated' refers to records that were entered in with an invalid addresses.

Madison Precinct Year-to-Year Weekly Chart

METROPOLITAN POLICE DEPARTMENT
of Nashville and Davidson County

	Homicide	Rape	Commercial Robbery	Street Robbery	Total Robbery	Aggravated Assault	Commercial Burglary	Residential Burglary	Total Burglary	Larceny	Auto Theft	Violent Offenses	Property Offenses	Part I Offenses
ending 11/17/2018 Next Week	0	1	1	4	5	8	1	5	6	37	4	14	47	61
ending 11/10/2018 Current Week	0	1	0	2	2	5	0	5	5	42	3	8	50	58
ending 11/03/2018	0	2	2	3	5	8	1	6	7	42	4	15	53	68
ending 11/02/2019	0	1	1	0	1	6	0	5	5	50	4	8	59	67
% Change	-	-50.0%	-50.0%	-100.0%	-80.0%	-25.0%	-100.0%	-16.7%	-28.6%	19.0%	0.0%	-46.7%	11.3%	-1.5%
ending 10/27/2018	0	1	1	2	3	13	3	5	8	51	2	17	61	78
ending 10/26/2019	0	3	2	6	8	6	0	5	5	39	1	17	45	62
% Change	-	200.0%	100.0%	200.0%	166.7%	-53.8%	-100.0%	0.0%	-37.5%	-23.5%	-50.0%	0.0%	-26.2%	-20.5%
ending 10/20/2018	0	1	0	3	3	5	2	2	4	54	7	9	65	74
ending 10/19/2019	0	1	0	3	3	8	2	10	12	40	5	12	57	69
% Change	-	0.0%	-	0.0%	0.0%	60.0%	0.0%	400.0%	200.0%	-25.9%	-28.6%	33.3%	-12.3%	-6.8%

Part I Incidents - Year-to-Year Weekly Comparisons

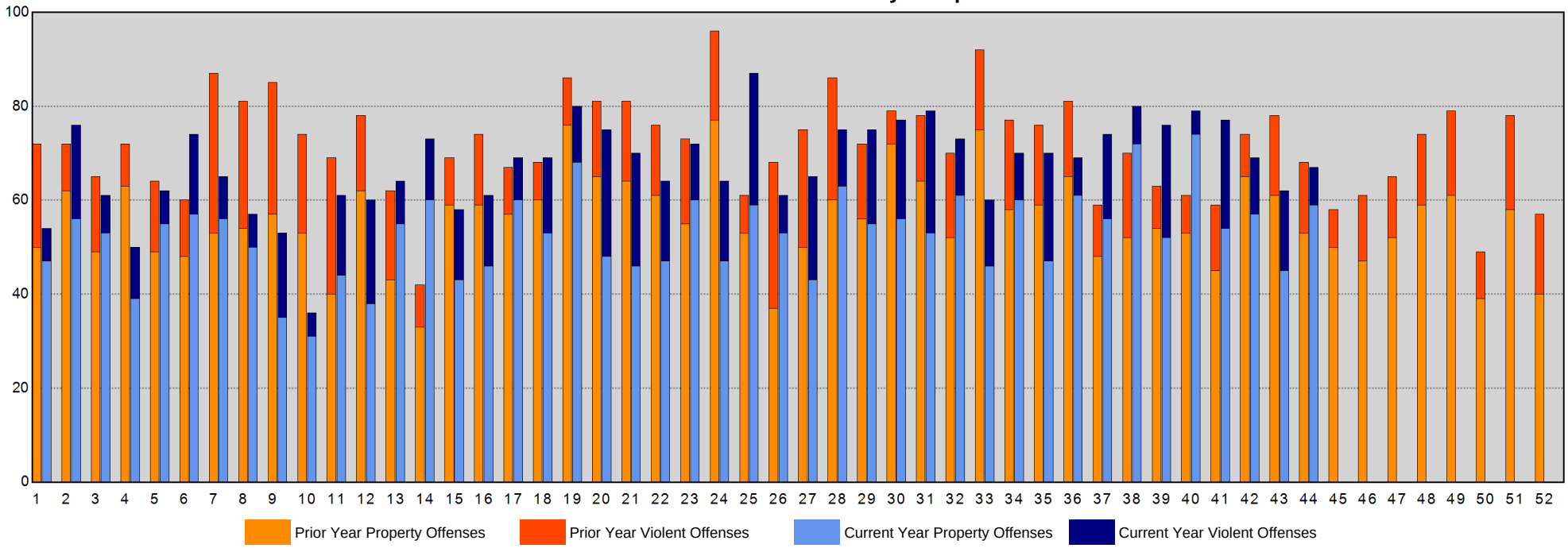

Sourced from MNPD ARMS on 11/6/2019 7:56:28 AM. The figures above were sourced from incident reports using Uniform Crime Reporting definitions and reporting guidelines, based on the date when the crime was reported. This report is intended to be a management and planning tool and does not reflect the official UCR counts for the department. Incidents where a location is unknown or unspecified are included in the countywide totals. 'Unknown' refers to records in which the address is listed as 'Unknown' on the incident report. 'Not Validated' refers to records that were entered in with an invalid addresses.

Midtown Hills Precinct Year-to-Year Weekly Chart

METROPOLITAN POLICE DEPARTMENT
of Nashville and Davidson County

	Homicide	Rape	Commercial Robbery	Street Robbery	Total Robbery	Aggravated Assault	Commercial Burglary	Residential Burglary	Total Burglary	Larceny	Auto Theft	Violent Offenses	Property Offenses	Part I Offenses
ending 11/17/2018 Next Week	0	2	2	4	6	11	4	7	11	50	8	19	69	88
ending 11/10/2018 Current Week	0	2	0	2	2	6	5	8	13	67	15	10	95	105
ending 11/03/2018	0	2	3	2	5	9	4	7	11	70	10	16	91	107
ending 11/02/2019	0	2	0	3	3	5	4	3	7	75	4	10	86	96
% Change	-	0.0%	-100.0%	50.0%	-40.0%	-44.4%	0.0%	-57.1%	-36.4%	7.1%	-60.0%	-37.5%	-5.5%	-10.3%
ending 10/27/2018	0	2	3	5	8	17	3	9	12	73	9	27	94	121
ending 10/26/2019	0	3	1	1	2	13	4	6	10	57	6	18	73	91
% Change	-	50.0%	-66.7%	-80.0%	-75.0%	-23.5%	33.3%	-33.3%	-16.7%	-21.9%	-33.3%	-33.3%	-22.3%	-24.8%
ending 10/20/2018	0	3	3	10	13	10	9	2	11	57	7	26	75	101
ending 10/19/2019	0	0	1	3	4	27	6	9	15	82	8	31	105	136
% Change	-	-100.0%	-66.7%	-70.0%	-69.2%	170.0%	-33.3%	350.0%	36.4%	43.9%	14.3%	19.2%	40.0%	34.7%

Part I Incidents - Year-to-Year Weekly Comparisons

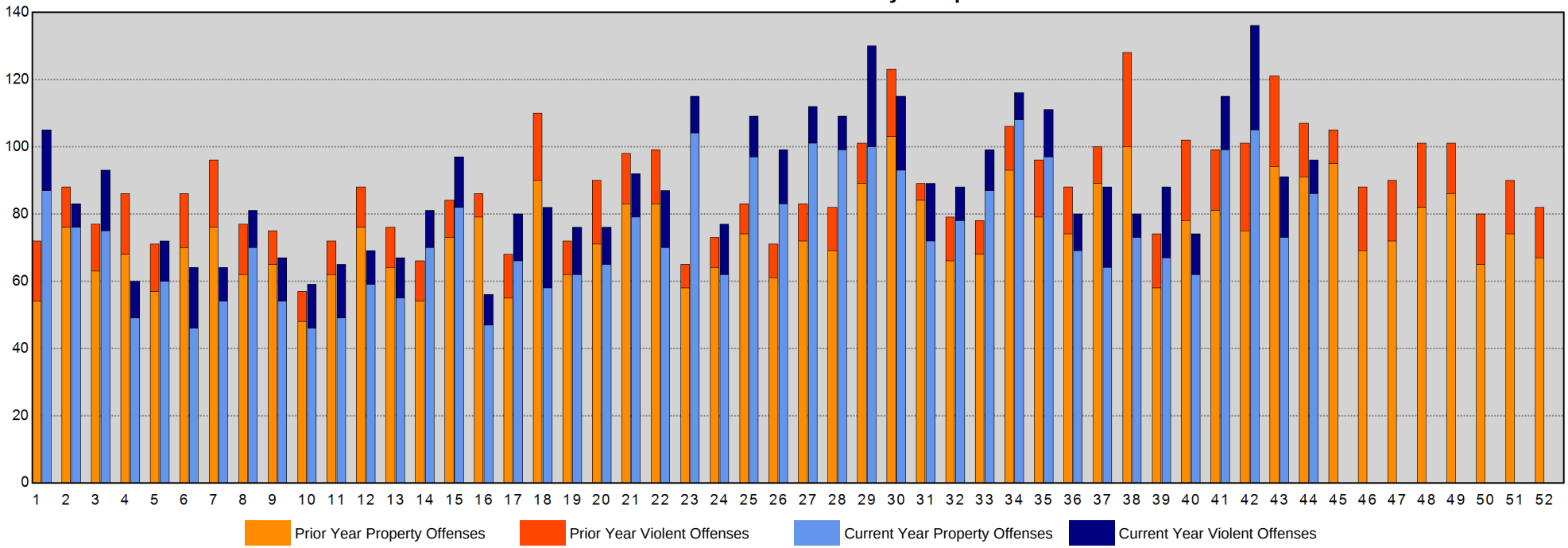

Sourced from MNPD ARMS on 11/6/2019 7:56:28 AM. The figures above were sourced from incident reports using Uniform Crime Reporting definitions and reporting guidelines, based on the date when the crime was reported. This report is intended to be a management and planning tool and does not reflect the official UCR counts for the department. Incidents where a location is unknown or unspecified are included in the countywide totals. 'Unknown' refers to records in which the address is listed as 'Unknown' on the incident report. 'Not Validated' refers to records that were entered in with an invalid addresses.

Arrests Section

CompStat Weekly Analysis is provided by the Metropolitan Nashville Police Department Crime Analysis Section. This report is intended to be a management and planning tool and does not reflect the official UCR counts for the department.

"The best executive is one who has sense enough to pick good people to do what he wants done, and self-restraint enough to keep from meddling with them while they do it."
- Theodore Roosevelt

Begin Date: 10/27/2019
End Date: 11/02/2019
Week: 44

Physical and Citation Arrests - Adult

Aggregated by component of arresting officer.

METROPOLITAN POLICE DEPARTMENT

of Nashville and Davidson County

			Prior Week	Last Week	Change*	Prior 4Wks	Last 4Wks	Change*	Prior YTD	YTD	Change*	Prior 52Wks	Last 52Wks	Change*
West Precinct	Patrol A	Felony	0	1	-	3	5	66.7%	40	41	2.5%	48	48	0.0%
		Misdemeanor	3	1	-66.7%	7	9	28.6%	135	104	-23.0%	154	130	-15.6%
		Citation	0	1	-	7	4	-42.9%	294	148	-49.7%	355	187	-47.3%
		Subtotal	3	3	0.0%	17	18	5.9%	469	293	-37.5%	557	365	-34.5%
	Patrol B	Felony	1	3	200.0%	7	8	14.3%	92	65	-29.3%	101	80	-20.8%
		Misdemeanor	7	7	0.0%	17	20	17.6%	337	229	-32.0%	377	277	-26.5%
		Citation	1	1	0.0%	24	9	-62.5%	406	180	-55.7%	457	216	-52.7%
		Subtotal	9	11	22.2%	48	37	-22.9%	835	474	-43.2%	935	573	-38.7%
	Patrol C	Felony	3	0	-100.0%	8	8	0.0%	65	58	-10.8%	75	68	-9.3%
		Misdemeanor	3	6	100.0%	9	21	133.3%	212	155	-26.9%	252	190	-24.6%
		Citation	1	1	0.0%	4	3	-25.0%	250	52	-79.2%	321	73	-77.3%
		Subtotal	7	7	0.0%	21	32	52.4%	527	265	-49.7%	648	331	-48.9%
	Flex A	Felony	0	0	-	0	0	-	26	12	-53.8%	30	16	-46.7%
		Misdemeanor	0	0	-	0	0	-	60	17	-71.7%	67	24	-64.2%
		Citation	0	0	-	1	0	-100.0%	113	17	-85.0%	142	17	-88.0%
		Subtotal	0	0	-	1	0	-100.0%	199	46	-76.9%	239	57	-76.2%
	Flex B	Felony	1	0	-100.0%	4	3	-25.0%	52	51	-1.9%	63	56	-11.1%
		Misdemeanor	0	1	-	2	3	50.0%	70	45	-35.7%	76	58	-23.7%
		Citation	0	0	-	1	0	-100.0%	157	6	-96.2%	180	20	-88.9%
		Subtotal	1	1	0.0%	7	6	-14.3%	279	102	-63.4%	319	134	-58.0%
	Flex C	Felony	0	0	-	2	0	-100.0%	9	10	11.1%	14	11	-21.4%
		Misdemeanor	0	0	-	2	0	-100.0%	28	26	-7.1%	32	27	-15.6%
		Citation	0	0	-	1	2	100.0%	100	9	-91.0%	108	10	-90.7%
		Subtotal	0	0	-	5	2	-60.0%	137	45	-67.2%	154	48	-68.8%
	CSU	Felony	1	0	-100.0%	6	2	-66.7%	73	28	-61.6%	79	36	-54.4%
		Misdemeanor	0	1	-	2	2	0.0%	37	18	-51.4%	43	21	-51.2%
		Citation	1	2	100.0%	4	5	25.0%	211	64	-69.7%	264	79	-70.1%
		Subtotal	2	3	50.0%	12	9	-25.0%	321	110	-65.7%	386	136	-64.8%
	Other	Felony	0	0	-	0	0	-	1	2	100.0%	1	2	100.0%
		Citation	0	0	-	0	0	-	3	4	33.3%	4	4	0.0%
		Subtotal	0	0	-	0	0	-	4	6	50.0%	5	6	20.0%
Totals		Felony	6	4	-33.3%	30	26	-13.3%	358	267	-25.4%	411	317	-22.9%
		Misdemeanor	13	16	23.1%	39	55	41.0%	879	594	-32.4%	1,001	727	-27.4%
		Citation	3	5	66.7%	42	23	-45.2%	1,534	480	-68.7%	1,831	606	-66.9%
Precinct Total			22	25	13.6%	111	104	-6.3%	2,771	1,341	-51.6%	3,243	1,650	-49.1%

Physical and Citation Arrests - Adult

Aggregated by component of arresting officer.

METROPOLITAN POLICE DEPARTMENT

of Nashville and Davidson County

			Prior Week	Last Week	Change*	Prior 4Wks	Last 4Wks	Change*	Prior YTD	YTD	Change*	Prior 52Wks	Last 52Wks	Change*
East Precinct	Patrol A	Felony	1	1	0.0%	12	5	-58.3%	124	98	-21.0%	152	122	-19.7%
		Misdemeanor	5	6	20.0%	23	21	-8.7%	326	212	-35.0%	403	261	-35.2%
		Citation	7	0	-100.0%	7	10	42.9%	458	125	-72.7%	609	164	-73.1%
		Subtotal	13	7	-46.2%	42	36	-14.3%	908	435	-52.1%	1,164	547	-53.0%
	Patrol B	Felony	4	3	-25.0%	18	15	-16.7%	212	171	-19.3%	238	208	-12.6%
		Misdemeanor	7	8	14.3%	35	23	-34.3%	580	405	-30.2%	638	490	-23.2%
		Citation	13	6	-53.8%	19	26	36.8%	586	269	-54.1%	660	350	-47.0%
		Subtotal	24	17	-29.2%	72	64	-11.1%	1,378	845	-38.7%	1,536	1,048	-31.8%
	Patrol C	Felony	3	1	-66.7%	11	10	-9.1%	192	122	-36.5%	222	146	-34.2%
		Misdemeanor	6	7	16.7%	36	30	-16.7%	703	401	-43.0%	821	495	-39.7%
		Citation	3	2	-33.3%	16	8	-50.0%	710	123	-82.7%	846	187	-77.9%
		Subtotal	12	10	-16.7%	63	48	-23.8%	1,605	646	-59.8%	1,889	828	-56.2%
	Flex A	Felony	0	0	-	0	0	-	74	10	-86.5%	93	22	-76.3%
		Misdemeanor	0	0	-	0	0	-	153	16	-89.5%	177	39	-78.0%
		Citation	0	0	-	0	0	-	299	15	-95.0%	382	49	-87.2%
		Subtotal	0	0	-	0	0	-	526	41	-92.2%	652	110	-83.1%
	Flex B	Felony	0	0	-	2	0	-100.0%	72	33	-54.2%	78	42	-46.2%
		Misdemeanor	0	0	-	3	2	-33.3%	133	60	-54.9%	144	73	-49.3%
		Citation	0	0	-	0	0	-	410	49	-88.0%	422	72	-82.9%
		Subtotal	0	0	-	5	2	-60.0%	615	142	-76.9%	644	187	-71.0%
	Flex C	Felony	0	0	-	0	0	-	50	0	-100.0%	73	0	-100.0%
		Misdemeanor	0	0	-	0	0	-	68	0	-100.0%	97	0	-100.0%
		Citation	0	0	-	0	0	-	204	0	-100.0%	297	0	-100.0%
		Subtotal	0	0	-	0	0	-	322	0	-100.0%	467	0	-100.0%
	CSU	Felony	2	2	0.0%	7	5	-28.6%	87	72	-17.2%	108	82	-24.1%
		Misdemeanor	2	3	50.0%	11	9	-18.2%	98	90	-8.2%	112	110	-1.8%
		Citation	1	0	-100.0%	10	5	-50.0%	252	168	-33.3%	292	193	-33.9%
		Subtotal	5	5	0.0%	28	19	-32.1%	437	330	-24.5%	512	385	-24.8%
	Other	Felony	1	0	-100.0%	2	2	0.0%	1	38	>1,000%	1	38	>1,000%
		Misdemeanor	5	0	-100.0%	2	10	400.0%	6	73	>1,000%	8	73	812.5%
		Citation	1	0	-100.0%	1	3	200.0%	7	53	657.1%	9	53	488.9%
		Subtotal	7	0	-100.0%	5	15	200.0%	14	164	>1,000%	18	164	811.1%
Totals		Felony	11	7	-36.4%	52	37	-28.8%	812	544	-33.0%	965	660	-31.6%
		Misdemeanor	25	24	-4.0%	110	95	-13.6%	2,067	1,257	-39.2%	2,400	1,541	-35.8%
		Citation	25	8	-68.0%	53	52	-1.9%	2,926	802	-72.6%	3,517	1,068	-69.6%
Precinct Total			61	39	-36.1%	215	184	-14.4%	5,805	2,603	-55.2%	6,882	3,269	-52.5%

Physical and Citation Arrests - Adult

Aggregated by component of arresting officer.

METROPOLITAN POLICE DEPARTMENT
of Nashville and Davidson County

			Prior Week	Last Week	Change*	Prior 4Wks	Last 4Wks	Change*	Prior YTD	YTD	Change*	Prior 52Wks	Last 52Wks	Change*
South Precinct	Patrol A	Felony	3	5	66.7%	9	20	122.2%	131	158	20.6%	157	176	12.1%
		Misdemeanor	9	3	-66.7%	26	21	-19.2%	359	289	-19.5%	440	338	-23.2%
		Citation	15	9	-40.0%	52	41	-21.2%	702	575	-18.1%	882	656	-25.6%
		Subtotal	27	17	-37.0%	87	82	-5.7%	1,192	1,022	-14.3%	1,479	1,170	-20.9%
	Patrol B	Felony	5	2	-60.0%	18	15	-16.7%	231	194	-16.0%	275	224	-18.5%
		Misdemeanor	9	7	-22.2%	38	42	10.5%	684	467	-31.7%	804	577	-28.2%
		Citation	14	7	-50.0%	59	40	-32.2%	1,251	779	-37.7%	1,429	943	-34.0%
		Subtotal	28	16	-42.9%	115	97	-15.7%	2,166	1,440	-33.5%	2,508	1,744	-30.5%
	Patrol C	Felony	5	2	-60.0%	14	9	-35.7%	160	160	0.0%	192	192	0.0%
		Misdemeanor	11	15	36.4%	46	50	8.7%	510	477	-6.5%	606	581	-4.1%
		Citation	2	1	-50.0%	12	11	-8.3%	351	166	-52.7%	423	205	-51.5%
		Subtotal	18	18	0.0%	72	70	-2.8%	1,021	803	-21.4%	1,221	978	-19.9%
	Flex A	Felony	0	1	-	7	1	-85.7%	8	19	137.5%	9	22	144.4%
		Misdemeanor	0	0	-	1	0	-100.0%	9	11	22.2%	10	14	40.0%
		Citation	1	0	-100.0%	1	1	0.0%	23	8	-65.2%	28	8	-71.4%
		Subtotal	1	1	0.0%	9	2	-77.8%	40	38	-5.0%	47	44	-6.4%
	Flex B	Felony	0	0	-	1	2	100.0%	43	25	-41.9%	53	28	-47.2%
		Misdemeanor	1	0	-100.0%	0	2	-	40	11	-72.5%	46	12	-73.9%
		Citation	0	0	-	0	0	-	38	3	-92.1%	50	5	-90.0%
		Subtotal	1	0	-100.0%	1	4	300.0%	121	39	-67.8%	149	45	-69.8%
	Flex C	Felony	2	0	-100.0%	2	3	50.0%	28	21	-25.0%	38	24	-36.8%
		Misdemeanor	3	0	-100.0%	7	5	-28.6%	87	40	-54.0%	100	51	-49.0%
		Citation	1	0	-100.0%	5	1	-80.0%	501	30	-94.0%	588	85	-85.5%
		Subtotal	6	0	-100.0%	14	9	-35.7%	616	91	-85.2%	726	160	-78.0%
	CSU	Felony	2	2	0.0%	6	5	-16.7%	77	61	-20.8%	85	70	-17.6%
		Misdemeanor	0	1	-	12	8	-33.3%	55	71	29.1%	61	77	26.2%
		Citation	7	1	-85.7%	61	26	-57.4%	593	530	-10.6%	685	638	-6.9%
		Subtotal	9	4	-55.6%	79	39	-50.6%	725	662	-8.7%	831	785	-5.5%
	Other	Felony	0	0	-	0	0	-	2	0	-100.0%	3	0	-100.0%
		Misdemeanor	0	0	-	0	0	-	3	0	-100.0%	5	0	-100.0%
		Citation	0	0	-	0	0	-	28	0	-100.0%	44	0	-100.0%
		Subtotal	0	0	-	0	0	-	33	0	-100.0%	52	0	-100.0%
Totals		Felony	17	12	-29.4%	57	55	-3.5%	680	638	-6.2%	812	736	-9.4%
		Misdemeanor	33	26	-21.2%	130	128	-1.5%	1,747	1,366	-21.8%	2,072	1,650	-20.4%
		Citation	40	18	-55.0%	190	120	-36.8%	3,487	2,091	-40.0%	4,129	2,540	-38.5%
Precinct Total			90	56	-37.8%	377	303	-19.6%	5,914	4,095	-30.8%	7,013	4,926	-29.8%

Physical and Citation Arrests - Adult

Aggregated by component of arresting officer.

METROPOLITAN POLICE DEPARTMENT
of Nashville and Davidson County

			Prior Week	Last Week	Change*	Prior 4Wks	Last 4Wks	Change*	Prior YTD	YTD	Change*	Prior 52Wks	Last 52Wks	Change*
Central Precinct	**Patrol A**	Felony	4	1	-75.0%	7	12	71.4%	75	80	6.7%	102	88	-13.7%
		Misdemeanor	9	7	-22.2%	38	34	-10.5%	684	451	-34.1%	824	537	-34.8%
		Citation	0	4	-	19	10	-47.4%	425	183	-56.9%	565	242	-57.2%
		Subtotal	13	12	-7.7%	64	56	-12.5%	1,184	714	-39.7%	1,491	867	-41.9%
	Patrol B	Felony	4	3	-25.0%	13	8	-38.5%	88	101	14.8%	103	119	15.5%
		Misdemeanor	10	9	-10.0%	52	33	-36.5%	548	459	-16.2%	611	527	-13.7%
		Citation	2	3	50.0%	27	20	-25.9%	454	249	-45.2%	506	287	-43.3%
		Subtotal	16	15	-6.3%	92	61	-33.7%	1,090	809	-25.8%	1,220	933	-23.5%
	Patrol C	Felony	0	2	-	9	7	-22.2%	107	125	16.8%	124	143	15.3%
		Misdemeanor	15	13	-13.3%	50	49	-2.0%	699	587	-16.0%	785	726	-7.5%
		Citation	1	1	0.0%	19	5	-73.7%	435	198	-54.5%	495	249	-49.7%
		Subtotal	16	16	0.0%	78	61	-21.8%	1,241	910	-26.7%	1,404	1,118	-20.4%
	Flex A	Felony	0	0	-	8	5	-37.5%	100	80	-20.0%	109	95	-12.8%
		Misdemeanor	0	1	-	9	2	-77.8%	231	134	-42.0%	270	170	-37.0%
		Citation	0	0	-	0	0	-	377	100	-73.5%	429	151	-64.8%
		Subtotal	0	1	-	17	7	-58.8%	708	314	-55.6%	808	416	-48.5%
	Flex B	Felony	0	0	-	1	3	200.0%	55	37	-32.7%	63	46	-27.0%
		Misdemeanor	5	5	0.0%	24	22	-8.3%	458	227	-50.4%	504	251	-50.2%
		Citation	2	3	50.0%	14	13	-7.1%	366	129	-64.8%	405	175	-56.8%
		Subtotal	7	8	14.3%	39	38	-2.6%	879	393	-55.3%	972	472	-51.4%
	Flex C	Felony	0	0	-	4	4	0.0%	22	22	0.0%	27	25	-7.4%
		Misdemeanor	5	5	0.0%	22	16	-27.3%	193	157	-18.7%	227	182	-19.8%
		Citation	2	2	0.0%	4	7	75.0%	254	85	-66.5%	314	106	-66.2%
		Subtotal	7	7	0.0%	30	27	-10.0%	469	264	-43.7%	568	313	-44.9%
	CSU	Felony	2	0	-100.0%	6	3	-50.0%	37	43	16.2%	39	50	28.2%
		Misdemeanor	5	2	-60.0%	9	14	55.6%	71	95	33.8%	83	104	25.3%
		Citation	3	0	-100.0%	37	16	-56.8%	430	259	-39.8%	483	296	-38.7%
		Subtotal	10	2	-80.0%	52	33	-36.5%	538	397	-26.2%	605	450	-25.6%
	Other	Felony	0	0	-	0	0	-	0	1	-	0	1	-
		Misdemeanor	2	0	-100.0%	3	4	33.3%	2	8	300.0%	3	8	166.7%
		Citation	1	2	100.0%	0	10	-	1	12	>1,000%	1	12	>1,000%
		Subtotal	3	2	-33.3%	3	14	366.7%	3	21	600.0%	4	21	425.0%
Totals		Felony	10	6	-40.0%	48	42	-12.5%	484	489	1.0%	567	567	0.0%
		Misdemeanor	51	42	-17.6%	207	174	-15.9%	2,886	2,118	-26.6%	3,307	2,505	-24.3%
		Citation	11	15	36.4%	120	81	-32.5%	2,742	1,215	-55.7%	3,198	1,518	-52.5%
Precinct Total			72	63	-12.5%	375	297	-20.8%	6,112	3,822	-37.5%	7,072	4,590	-35.1%

Physical and Citation Arrests - Adult

Aggregated by component of arresting officer.

METROPOLITAN POLICE DEPARTMENT

of Nashville and Davidson County

			Prior Week	Last Week	Change*	Prior 4Wks	Last 4Wks	Change*	Prior YTD	YTD	Change*	Prior 52Wks	Last 52Wks	Change*
Hermitage Precinct	**Patrol A**	Felony	3	4	33.3%	22	10	-54.5%	177	154	-13.0%	210	188	-10.5%
		Misdemeanor	10	8	-20.0%	30	36	20.0%	415	328	-21.0%	480	404	-15.8%
		Citation	10	6	-40.0%	43	26	-39.5%	662	403	-39.1%	777	494	-36.4%
		Subtotal	23	18	-21.7%	95	72	-24.2%	1,254	885	-29.4%	1,467	1,086	-26.0%
	Patrol B	Felony	1	1	0.0%	16	8	-50.0%	216	122	-43.5%	245	143	-41.6%
		Misdemeanor	8	14	75.0%	29	34	17.2%	627	413	-34.1%	754	469	-37.8%
		Citation	3	7	133.3%	25	22	-12.0%	522	267	-48.9%	620	325	-47.6%
		Subtotal	12	22	83.3%	70	64	-8.6%	1,365	802	-41.2%	1,619	937	-42.1%
	Patrol C	Felony	1	4	300.0%	10	9	-10.0%	196	121	-38.3%	225	164	-27.1%
		Misdemeanor	11	7	-36.4%	29	36	24.1%	705	382	-45.8%	797	477	-40.2%
		Citation	3	1	-66.7%	29	9	-69.0%	482	158	-67.2%	555	206	-62.9%
		Subtotal	15	12	-20.0%	68	54	-20.6%	1,383	661	-52.2%	1,577	847	-46.3%
	Flex A	Felony	0	0	-	0	1	-	23	17	-26.1%	31	21	-32.3%
		Misdemeanor	0	0	-	0	0	-	58	28	-51.7%	70	35	-50.0%
		Citation	1	0	-100.0%	1	1	0.0%	404	56	-86.1%	473	65	-86.3%
		Subtotal	1	0	-100.0%	1	2	100.0%	485	101	-79.2%	574	121	-78.9%
	Flex B	Felony	0	1	-	9	3	-66.7%	120	52	-56.7%	137	66	-51.8%
		Misdemeanor	1	2	100.0%	6	7	16.7%	289	73	-74.7%	365	89	-75.6%
		Citation	0	0	-	4	0	-100.0%	121	22	-81.8%	157	28	-82.2%
		Subtotal	1	3	200.0%	19	10	-47.4%	530	147	-72.3%	659	183	-72.2%
	Flex C	Felony	0	0	-	0	1	-	24	8	-66.7%	28	12	-57.1%
		Misdemeanor	0	0	-	0	1	-	76	8	-89.5%	85	13	-84.7%
		Citation	0	0	-	0	0	-	539	8	-98.5%	630	30	-95.2%
		Subtotal	0	0	-	0	2	-	639	24	-96.2%	743	55	-92.6%
	CSU	Felony	2	0	-100.0%	0	5	-	56	36	-35.7%	58	48	-17.2%
		Misdemeanor	1	0	-100.0%	0	1	-	7	8	14.3%	8	13	62.5%
		Citation	0	0	-	6	2	-66.7%	228	86	-62.3%	276	102	-63.0%
		Subtotal	3	0	-100.0%	6	8	33.3%	291	130	-55.3%	342	163	-52.3%
	Other	Felony	0	0	-	0	0	-	1	0	-100.0%	1	0	-100.0%
		Misdemeanor	0	0	-	1	0	-100.0%	12	4	-66.7%	12	4	-66.7%
		Citation	0	0	-	0	0	-	94	3	-96.8%	106	4	-96.2%
		Subtotal	0	0	-	1	0	-100.0%	107	7	-93.5%	119	8	-93.3%
Totals		Felony	7	10	42.9%	57	37	-35.1%	813	510	-37.3%	935	642	-31.3%
		Misdemeanor	31	31	0.0%	95	115	21.1%	2,189	1,244	-43.2%	2,571	1,504	-41.5%
		Citation	17	14	-17.6%	108	60	-44.4%	3,052	1,003	-67.1%	3,594	1,254	-65.1%
Precinct Total			55	55	0.0%	260	212	-18.5%	6,054	2,757	-54.5%	7,100	3,400	-52.1%

Physical and Citation Arrests - Adult

Aggregated by component of arresting officer.

METROPOLITAN POLICE DEPARTMENT

of Nashville and Davidson County

			Prior Week	Last Week	Change*	Prior 4Wks	Last 4Wks	Change*	Prior YTD	YTD	Change*	Prior 52Wks	Last 52Wks	Change*
North Precinct	Patrol A	Felony	4	1	-75.0%	16	14	-12.5%	179	146	-18.4%	210	176	-16.2%
		Misdemeanor	10	9	-10.0%	29	37	27.6%	381	363	-4.7%	429	411	-4.2%
		Citation	4	4	0.0%	29	24	-17.2%	326	222	-31.9%	372	259	-30.4%
		Subtotal	18	14	-22.2%	74	75	1.4%	886	731	-17.5%	1,011	846	-16.3%
	Patrol B	Felony	1	6	500.0%	18	24	33.3%	206	191	-7.3%	246	222	-9.8%
		Misdemeanor	14	11	-21.4%	30	42	40.0%	498	484	-2.8%	600	559	-6.8%
		Citation	2	4	100.0%	20	14	-30.0%	558	240	-57.0%	641	283	-55.9%
		Subtotal	17	21	23.5%	68	80	17.6%	1,262	915	-27.5%	1,487	1,064	-28.4%
	Patrol C	Felony	5	4	-20.0%	11	16	45.5%	173	156	-9.8%	204	170	-16.7%
		Misdemeanor	12	4	-66.7%	38	28	-26.3%	445	326	-26.7%	496	365	-26.4%
		Citation	0	2	-	7	11	57.1%	256	101	-60.5%	271	125	-53.9%
		Subtotal	17	10	-41.2%	56	55	-1.8%	874	583	-33.3%	971	660	-32.0%
	Flex A	Felony	0	1	-	1	7	600.0%	33	16	-51.5%	40	20	-50.0%
		Misdemeanor	2	0	-100.0%	1	3	200.0%	49	35	-28.6%	58	48	-17.2%
		Citation	2	0	-100.0%	1	12	>1,000%	192	26	-86.5%	223	29	-87.0%
		Subtotal	4	1	-75.0%	3	22	633.3%	274	77	-71.9%	321	97	-69.8%
	Flex B	Felony	1	3	200.0%	5	5	0.0%	56	56	0.0%	74	59	-20.3%
		Misdemeanor	0	2	-	2	7	250.0%	99	56	-43.4%	125	60	-52.0%
		Citation	1	2	100.0%	9	12	33.3%	200	68	-66.0%	277	80	-71.1%
		Subtotal	2	7	250.0%	16	24	50.0%	355	180	-49.3%	476	199	-58.2%
	Flex C	Felony	0	0	-	0	0	-	114	25	-78.1%	124	27	-78.2%
		Misdemeanor	0	0	-	0	0	-	143	19	-86.7%	159	28	-82.4%
		Citation	0	0	-	0	0	-	317	21	-93.4%	346	35	-89.9%
		Subtotal	0	0	-	0	0	-	574	65	-88.7%	629	90	-85.7%
	CSU	Felony	2	0	-100.0%	4	2	-50.0%	49	27	-44.9%	59	35	-40.7%
		Misdemeanor	0	0	-	4	2	-50.0%	38	9	-76.3%	44	15	-65.9%
		Citation	0	0	-	15	12	-20.0%	258	125	-51.6%	302	159	-47.4%
		Subtotal	2	0	-100.0%	23	16	-30.4%	345	161	-53.3%	405	209	-48.4%
	Other	Felony	0	0	-	0	0	-	6	8	33.3%	6	9	50.0%
		Misdemeanor	0	0	-	5	1	-80.0%	8	23	187.5%	12	25	108.3%
		Citation	0	1	-	0	4	-	14	26	85.7%	16	34	112.5%
		Subtotal	0	1	-	5	5	0.0%	28	57	103.6%	34	68	100.0%
Totals		Felony	13	15	15.4%	55	68	23.6%	816	625	-23.4%	963	718	-25.4%
		Misdemeanor	38	26	-31.6%	109	120	10.1%	1,661	1,315	-20.8%	1,923	1,511	-21.4%
		Citation	9	13	44.4%	81	89	9.9%	2,121	829	-60.9%	2,448	1,004	-59.0%
Precinct Total			60	54	-10.0%	245	277	13.1%	4,598	2,769	-39.8%	5,334	3,233	-39.4%

Physical and Citation Arrests - Adult

Aggregated by component of arresting officer.

METROPOLITAN POLICE DEPARTMENT

of Nashville and Davidson County

			Prior Week	Last Week	Change*	Prior 4Wks	Last 4Wks	Change*	Prior YTD	YTD	Change*	Prior 52Wks	Last 52Wks	Change*
Madison Precinct	Patrol A	Felony	1	0	-100.0%	2	6	200.0%	99	69	-30.3%	116	82	-29.3%
		Misdemeanor	2	5	150.0%	7	14	100.0%	197	123	-37.6%	240	149	-37.9%
		Citation	0	1	-	7	6	-14.3%	297	137	-53.9%	397	169	-57.4%
		Subtotal	3	6	100.0%	16	26	62.5%	593	329	-44.5%	753	400	-46.9%
	Patrol B	Felony	3	3	0.0%	11	15	36.4%	165	153	-7.3%	186	171	-8.1%
		Misdemeanor	7	3	-57.1%	31	18	-41.9%	475	280	-41.1%	539	340	-36.9%
		Citation	5	8	60.0%	29	21	-27.6%	771	284	-63.2%	867	364	-58.0%
		Subtotal	15	14	-6.7%	71	54	-23.9%	1,411	717	-49.2%	1,592	875	-45.0%
	Patrol C	Felony	1	1	0.0%	6	6	0.0%	141	86	-39.0%	174	101	-42.0%
		Misdemeanor	8	12	50.0%	28	31	10.7%	546	253	-53.7%	673	318	-52.7%
		Citation	2	1	-50.0%	2	6	200.0%	363	72	-80.2%	455	91	-80.0%
		Subtotal	11	14	27.3%	36	43	19.4%	1,050	411	-60.9%	1,302	510	-60.8%
	Flex A	Felony	1	1	0.0%	2	5	150.0%	49	49	0.0%	56	54	-3.6%
		Misdemeanor	0	0	-	4	3	-25.0%	55	42	-23.6%	64	50	-21.9%
		Citation	1	1	0.0%	5	3	-40.0%	143	42	-70.6%	172	49	-71.5%
		Subtotal	2	2	0.0%	11	11	0.0%	247	133	-46.2%	292	153	-47.6%
	Flex B	Felony	3	2	-33.3%	4	6	50.0%	97	65	-33.0%	114	75	-34.2%
		Misdemeanor	4	3	-25.0%	21	12	-42.9%	226	180	-20.4%	256	215	-16.0%
		Citation	2	2	0.0%	22	6	-72.7%	794	199	-74.9%	890	295	-66.9%
		Subtotal	9	7	-22.2%	47	24	-48.9%	1,117	444	-60.3%	1,260	585	-53.6%
	Flex C	Felony	0	0	-	3	3	0.0%	60	35	-41.7%	79	41	-48.1%
		Misdemeanor	1	0	-100.0%	8	2	-75.0%	123	76	-38.2%	162	99	-38.9%
		Citation	1	0	-100.0%	6	2	-66.7%	424	20	-95.3%	536	29	-94.6%
		Subtotal	2	0	-100.0%	17	7	-58.8%	607	131	-78.4%	777	169	-78.2%
	CSU	Felony	1	3	200.0%	1	6	500.0%	44	21	-52.3%	48	25	-47.9%
		Misdemeanor	0	0	-	3	0	-100.0%	6	13	116.7%	8	13	62.5%
		Citation	0	0	-	7	4	-42.9%	134	71	-47.0%	174	78	-55.2%
		Subtotal	1	3	200.0%	11	10	-9.1%	184	105	-42.9%	230	116	-49.6%
	Other	Felony	0	0	-	0	0	-	1	0	-100.0%	1	1	0.0%
		Misdemeanor	0	1	-	3	1	-66.7%	3	4	33.3%	4	4	0.0%
		Citation	0	0	-	0	0	-	5	1	-80.0%	9	1	-88.9%
		Subtotal	0	1	-	3	1	-66.7%	9	5	-44.4%	14	6	-57.1%
Totals		Felony	10	10	0.0%	29	47	62.1%	656	478	-27.1%	774	550	-28.9%
		Misdemeanor	22	24	9.1%	105	81	-22.9%	1,631	971	-40.5%	1,946	1,188	-39.0%
		Citation	11	13	18.2%	78	48	-38.5%	2,931	826	-71.8%	3,500	1,076	-69.3%
Precinct Total			43	47	9.3%	212	176	-17.0%	5,218	2,275	-56.4%	6,220	2,814	-54.8%

Physical and Citation Arrests - Adult

Aggregated by component of arresting officer.

METROPOLITAN POLICE DEPARTMENT

of Nashville and Davidson County

			Prior Week	Last Week	Change*	Prior 4Wks	Last 4Wks	Change*	Prior YTD	YTD	Change*	Prior 52Wks	Last 52Wks	Change*
Midtown Hills Precinct	**Patrol A**	Felony	2	0	-100.0%	8	6	-25.0%	62	70	12.9%	86	78	-9.3%
		Misdemeanor	6	4	-33.3%	18	16	-11.1%	205	158	-22.9%	248	190	-23.4%
		Citation	4	3	-25.0%	16	15	-6.3%	599	197	-67.1%	688	250	-63.7%
		Subtotal	12	7	-41.7%	42	37	-11.9%	866	425	-50.9%	1,022	518	-49.3%
	Patrol B	Felony	3	2	-33.3%	7	7	0.0%	116	99	-14.7%	129	115	-10.9%
		Misdemeanor	10	8	-20.0%	20	32	60.0%	469	277	-40.9%	533	315	-40.9%
		Citation	4	5	25.0%	22	23	4.5%	720	253	-64.9%	784	311	-60.3%
		Subtotal	17	15	-11.8%	49	62	26.5%	1,305	629	-51.8%	1,446	741	-48.8%
	Patrol C	Felony	2	3	50.0%	9	10	11.1%	95	76	-20.0%	115	92	-20.0%
		Misdemeanor	15	6	-60.0%	46	47	2.2%	453	378	-16.6%	529	433	-18.1%
		Citation	2	6	200.0%	26	20	-23.1%	294	139	-52.7%	368	165	-55.2%
		Subtotal	19	15	-21.1%	81	77	-4.9%	842	593	-29.6%	1,012	690	-31.8%
	Flex A	Felony	0	0	-	0	0	-	57	41	-28.1%	62	53	-14.5%
		Misdemeanor	0	0	-	0	0	-	95	40	-57.9%	110	58	-47.3%
		Citation	0	0	-	0	0	-	361	46	-87.3%	381	77	-79.8%
		Subtotal	0	0	-	0	0	-	513	127	-75.2%	553	188	-66.0%
	Flex B	Felony	3	0	-100.0%	4	7	75.0%	54	41	-24.1%	67	50	-25.4%
		Misdemeanor	4	3	-25.0%	5	12	140.0%	121	97	-19.8%	158	118	-25.3%
		Citation	3	1	-66.7%	4	8	100.0%	426	99	-76.8%	508	140	-72.4%
		Subtotal	10	4	-60.0%	13	27	107.7%	601	237	-60.6%	733	308	-58.0%
	Flex C	Felony	0	0	-	0	0	-	34	2	-94.1%	47	4	-91.5%
		Misdemeanor	0	0	-	0	0	-	93	9	-90.3%	113	19	-83.2%
		Citation	0	0	-	0	0	-	199	7	-96.5%	309	17	-94.5%
		Subtotal	0	0	-	0	0	-	326	18	-94.5%	469	40	-91.5%
	CSU	Felony	1	0	-100.0%	0	1	-	62	37	-40.3%	74	39	-47.3%
		Misdemeanor	0	0	-	0	1	-	28	5	-82.1%	38	5	-86.8%
		Citation	0	0	-	3	2	-33.3%	391	112	-71.4%	451	122	-72.9%
		Subtotal	1	0	-100.0%	3	4	33.3%	481	154	-68.0%	563	166	-70.5%
	Other	Felony	0	0	-	0	0	-	4	6	50.0%	4	6	50.0%
		Misdemeanor	0	0	-	1	0	-100.0%	4	15	275.0%	4	16	300.0%
		Citation	0	0	-	4	0	-100.0%	7	16	128.6%	7	16	128.6%
		Subtotal	0	0	-	5	0	-100.0%	15	37	146.7%	15	38	153.3%
Totals		Felony	11	5	-54.5%	28	31	10.7%	484	372	-23.1%	584	437	-25.2%
		Misdemeanor	35	21	-40.0%	90	108	20.0%	1,468	979	-33.3%	1,733	1,154	-33.4%
		Citation	13	15	15.4%	75	68	-9.3%	2,997	869	-71.0%	3,496	1,098	-68.6%
Precinct Total			59	41	-30.5%	193	207	7.3%	4,949	2,220	-55.1%	5,813	2,689	-53.7%

Physical and Citation Arrests - Adult

Aggregated by component of arresting officer.

METROPOLITAN POLICE DEPARTMENT

of Nashville and Davidson County

		Prior Week	Last Week	Change*	Prior 4Wks	Last 4Wks	Change*	Prior YTD	YTD	Change*	Prior 52Wks	Last 52Wks	Change*
SID	Felony	0	3	-	12	9	-25.0%	98	111	13.3%	115	126	9.6%
	Misdemeanor	0	0	-	2	0	-100.0%	28	11	-60.7%	38	14	-63.2%
	Citation	0	0	-	5	0	-100.0%	686	99	-85.6%	797	140	-82.4%
	Division Total	0	3	-	19	9	-52.6%	812	221	-72.8%	950	280	-70.5%
SOD (Excludes SRT)	Felony	1	0	-100.0%	2	3	50.0%	47	42	-10.6%	56	46	-17.9%
	Misdemeanor	4	7	75.0%	24	21	-12.5%	483	305	-36.9%	577	389	-32.6%
	Citation	10	10	0.0%	69	34	-50.7%	709	566	-20.2%	841	648	-22.9%
	Division Total	15	17	13.3%	95	58	-38.9%	1,239	913	-26.3%	1,474	1,083	-26.5%
SRT	Felony	0	1	-	0	1	-	25	3	-88.0%	25	3	-88.0%
	Misdemeanor	0	0	-	0	0	-	3	0	-100.0%	3	0	-100.0%
	Citation	0	0	-	0	0	-	1	0	-100.0%	1	0	-100.0%
	Division Total	0	1	-	0	1	-	29	3	-89.7%	29	3	-89.7%
Warrants	Felony	27	48	77.8%	191	144	-24.6%	1,777	1,868	5.1%	2,073	2,161	4.2%
	Misdemeanor	42	48	14.3%	196	209	6.6%	2,652	2,310	-12.9%	3,110	2,709	-12.9%
	Citation	1	2	100.0%	2	5	150.0%	56	60	7.1%	64	66	3.1%
	Division Total	70	98	40.0%	389	358	-8.0%	4,485	4,238	-5.5%	5,247	4,936	-5.9%
Other Components	Felony	5	3	-40.0%	18	21	16.7%	219	210	-4.1%	227	247	8.8%
	Misdemeanor	5	4	-20.0%	21	15	-28.6%	320	171	-46.6%	344	219	-36.3%
	Citation	6	3	-50.0%	17	21	23.5%	773	272	-64.8%	850	357	-58.0%
	Division Total	16	10	-37.5%	56	57	1.8%	1,312	653	-50.2%	1,421	823	-42.1%
All	Felony	118	124	5.1%	579	521	-10.0%	7,269	6,157	-15.3%	8,507	7,210	-15.2%
	Misdemeanor	299	269	-10.0%	1,128	1,121	-0.6%	18,014	12,641	-29.8%	21,025	15,111	-28.1%
	Citation	146	116	-20.5%	840	601	-28.5%	24,015	9,112	-62.1%	28,266	11,375	-59.8%
Grand Total		563	509	-9.6%	2,547	2,243	-11.9%	49,298	27,910	-43.4%	57,798	33,696	-41.7%

Information summarized for CompStat week ending 11/2/2019.

* Change for % Served is the difference in percents. Sourced from MNPD ARMS on 11/6/2019 7:56:29 AM. This report is not a count of arrest charges. 1 arrest = 1 body. Adult arrests only.

Arrests categorized by order of seriousness as follows: If an arrest citation is not issued, and any of the charges are felony charges, count the arrest as a felony arrest; if an arrest citation is not issued, and none of the charges are felony charges, count the arrest as a misdemeanor arrest; count all remaining arrests as a citation arrest. Shift / Detail totals are calculated based upon officer assignment for the date when the arrest was made (i.e. if the arresting officer's primary assignment is 'East CSU' for the date when the arrest was made, it will be counted as 1 'East CSU' arrest). Arrests made by officers working Mission 1 duties are counted toward their primary assignment.

Metro citations are not counted in this report, since they are issued for civil matters (i.e. violations of Davidson County Metropolitan Ordinances).

Arrests: Part I, Weapons Law, Drug-Related, DUI, and All Other

METROPOLITAN POLICE DEPARTMENT
of Nashville and Davidson County

Aggregated by component of arresting officer. Includes adult and juvenile arrests.

		Part I Arrests				Weapons Law Violation Arrests				Drug-Related Arrests				DUI Arrests			
		Week	4 Weeks	YTD	52 Weeks	Week	4 Weeks	YTD	52 Weeks	Week	4 Weeks	YTD	52 Weeks	Week	4 Weeks	YTD	52 Weeks
West	Prior	5	30	560	676	2	5	33	44	3	6	423	498	4	11	64	72
	Last	6	29	418	516	0	5	28	34	2	9	126	166	1	5	50	60
	% Change	20.0 %	-3.3 %	-25.4 %	-23.7 %	-100.0 %	0.0 %	-15.2 %	-22.7 %	-33.3 %	50.0 %	-70.2 %	-66.7 %	-75.0 %	-54.5 %	-21.9 %	-16.7 %
East	Prior	22	55	719	844	1	1	105	132	2	24	946	1,141	3	9	93	126
	Last	11	49	530	630	1	2	60	70	6	23	425	517	3	11	119	145
	% Change	-50.0 %	-10.9 %	-26.3 %	-25.4 %	0.0 %	100.0 %	-42.9 %	-47.0 %	200.0 %	-4.2 %	-55.1 %	-54.7 %	0.0 %	22.2 %	28.0 %	15.1 %
South	Prior	8	59	778	940	1	14	94	114	18	77	974	1,148	7	23	189	231
	Last	14	48	650	765	1	4	72	82	4	48	680	836	4	17	206	235
	% Change	75.0 %	-18.6 %	-16.5 %	-18.6 %	0.0 %	-71.4 %	-23.4 %	-28.1 %	-77.8 %	-37.7 %	-30.2 %	-27.2 %	-42.9 %	-26.1 %	9.0 %	1.7 %
Central	Prior	5	53	422	483	2	3	32	36	9	46	528	652	3	8	56	65
	Last	4	32	404	466	0	2	31	34	4	36	420	484	1	10	96	115
	% Change	-20.0 %	-39.6 %	-4.3 %	-3.5 %	-100.0 %	-33.3 %	-3.1 %	-5.6 %	-55.6 %	-21.7 %	-20.5 %	-25.8 %	-66.7 %	25.0 %	71.4 %	76.9 %
Hermitage	Prior	8	46	853	1,025	2	1	91	99	6	26	897	1,053	6	14	160	178
	Last	12	36	517	662	1	4	42	54	2	14	281	342	2	18	131	166
	% Change	50.0 %	-21.7 %	-39.4 %	-35.4 %	-50.0 %	300.0 %	-53.8 %	-45.5 %	-66.7 %	-46.2 %	-68.7 %	-67.5 %	-66.7 %	28.6 %	-18.1 %	-6.7 %
North	Prior	13	45	727	845	1	5	106	123	5	46	867	1,017	1	5	41	50
	Last	17	64	599	694	0	4	44	54	12	49	385	463	0	3	47	56
	% Change	30.8 %	42.2 %	-17.6 %	-17.9 %	-100.0 %	-20.0 %	-58.5 %	-56.1 %	140.0 %	6.5 %	-55.6 %	-54.5 %	-100.0 %	-40.0 %	14.6 %	12.0 %
Madison	Prior	13	51	850	1,035	3	5	69	81	3	19	673	824	1	9	179	218
	Last	12	51	566	683	2	6	37	43	0	14	200	240	1	7	84	105
	% Change	-7.7 %	0.0 %	-33.4 %	-34.0 %	-33.3 %	20.0 %	-46.4 %	-46.9 %	-100.0 %	-26.3 %	-70.3 %	-70.9 %	0.0 %	-22.2 %	-53.1 %	-51.8 %
Midtown Hills	Prior	9	26	586	711	2	5	64	86	6	20	1,008	1,217	3	16	131	154
	Last	13	44	423	509	1	7	49	54	4	14	312	377	0	10	117	139
	% Change	44.4 %	69.2 %	-27.8 %	-28.4 %	-50.0 %	40.0 %	-23.4 %	-37.2 %	-33.3 %	-30.0 %	-69.0 %	-69.0 %	-100.0 %	-37.5 %	-10.7 %	-9.7 %
Other	Prior	22	93	1,060	1,192	3	20	151	156	4	36	1,037	1,181	4	19	426	508
	Last	29	89	1,071	1,274	2	12	154	182	12	35	437	533	6	18	245	315
	% Change	31.8 %	-4.3 %	1.0 %	6.9 %	-33.3 %	-40.0 %	2.0 %	16.7 %	200.0 %	-2.8 %	-57.9 %	-54.9 %	50.0 %	-5.3 %	-42.5 %	-38.0 %
County	Prior	105	458	6,555	7,751	17	59	745	871	56	300	7,353	8,731	32	114	1,339	1,602
	Last	118	442	5,178	6,199	8	46	517	607	46	242	3,266	3,958	18	99	1,095	1,336
	% Change	12.4 %	-3.5 %	-21.0 %	-20.0 %	-52.9 %	-22.0 %	-30.6 %	-30.3 %	-17.9 %	-19.3 %	-55.6 %	-54.7 %	-43.8 %	-13.2 %	-18.2 %	-16.6 %

Information summarized for CompStat week ending 11/02/2019.

Sourced from MNPD ARMS on 11/6/2019 7:56:29 AM. This report is not a count of arrest charges. 1 arrest = 1 body. Includes adult and juvenile arrests. Arrests categorized by order of seriousness as follows: if an arrest includes one or more Part I UCR charges, it is counted as a Part I arrest. If an arrest includes one or weapons law violation charges but no Part I charges, it is counted as a weapons law violation arrest. The same hierarchical categorization is applicable for the remaining arrest categories (drug, DUI, and all other arrests).

Arrests: Part I, Weapons Law, Drug-Related, DUI, and All Other

Aggregated by component of arresting officer. Includes adult and juvenile arrests.

METROPOLITAN POLICE DEPARTMENT
of Nashville and Davidson County

		All Other Arrests				Total Arrests			
		Week	4 Weeks	YTD	52 Weeks	Week	4 Weeks	YTD	52 Weeks
West	Prior	11	63	1,960	2,307	25	115	3,040	3,597
	Last	18	64	861	1,046	27	112	1,483	1,822
	% Change	63.6 %	1.6 %	-56.1 %	-54.7 %	8.0 %	-2.6 %	-51.2 %	-49.3 %
East	Prior	40	155	4,514	5,380	68	244	6,377	7,623
	Last	27	120	1,768	2,288	48	205	2,902	3,650
	% Change	-32.5 %	-22.6 %	-60.8 %	-57.5 %	-29.4 %	-16.0 %	-54.5 %	-52.1 %
South	Prior	69	257	4,418	5,261	103	430	6,453	7,694
	Last	46	234	2,928	3,514	69	351	4,536	5,432
	% Change	-33.3 %	-8.9 %	-33.7 %	-33.2 %	-33.0 %	-18.4 %	-29.7 %	-29.4 %
Central	Prior	56	279	5,230	6,033	75	389	6,268	7,269
	Last	56	226	3,024	3,662	65	306	3,975	4,761
	% Change	0.0 %	-19.0 %	-42.2 %	-39.3 %	-13.3 %	-21.3 %	-36.6 %	-34.5 %
Hermitage	Prior	39	187	4,637	5,471	61	274	6,638	7,826
	Last	48	166	2,008	2,447	65	238	2,979	3,671
	% Change	23.1 %	-11.2 %	-56.7 %	-55.3 %	6.6 %	-13.1 %	-55.1 %	-53.1 %
North	Prior	44	163	3,244	3,766	64	264	4,985	5,801
	Last	37	190	1,952	2,297	66	310	3,027	3,564
	% Change	-15.9 %	16.6 %	-39.8 %	-39.0 %	3.1 %	17.4 %	-39.3 %	-38.6 %
Madison	Prior	28	149	3,771	4,444	48	233	5,542	6,602
	Last	37	111	1,566	1,954	52	189	2,453	3,025
	% Change	32.1 %	-25.5 %	-58.5 %	-56.0 %	8.3 %	-18.9 %	-55.7 %	-54.2 %
Midtown Hills	Prior	45	145	3,611	4,213	65	212	5,400	6,381
	Last	28	154	1,540	1,886	46	229	2,441	2,965
	% Change	-37.8 %	6.2 %	-57.4 %	-55.2 %	-29.2 %	8.0 %	-54.8 %	-53.5 %
Other	Prior	82	444	5,655	6,557	115	612	8,329	9,594
	Last	94	362	4,665	5,510	143	516	6,572	7,814
	% Change	14.6 %	-18.5 %	-17.5 %	-16.0 %	24.3 %	-15.7 %	-21.1 %	-18.6 %
County	Prior	414	1,842	37,040	43,432	624	2,773	53,032	62,387
	Last	391	1,627	20,312	24,604	581	2,456	30,368	36,704
	% Change	-5.6 %	-11.7 %	-45.2 %	-43.4 %	-6.9 %	-11.4 %	-42.7 %	-41.2 %

Information summarized for CompStat week ending 11/02/2019.

Sourced from MNPD ARMS on 11/6/2019 7:56:29 AM. This report is not a count of arrest charges. 1 arrest = 1 body. Includes adult and juvenile arrests. Arrests categorized by order of seriousness as follows: if an arrest includes one or more Part I UCR charges, it is counted as a Part I arrest. If an arrest includes one or weapons law violation charges but no Part I charges, it is counted as a weapons law violation arrest. The same hierarchical categorization is applicable for the remaining arrest categories (drug, DUI, and all other arrests).

Outstanding Warrants: Served

Aggregated by component of arresting officer.

METROPOLITAN POLICE DEPARTMENT

of Nashville and Davidson County

		Rolling Two Week				Rolling Eight Week				YTD				Rolling Twenty-Four Month			
		Prior Week	Last Week	Change	% Change	Prior 4 Weeks	Last 4 Weeks	Change	% Change	Prior YTD	YTD	Change	% Change	Prior 52 Weeks	Last 52 Weeks	Change	% Change
West	Felony	3	0	-3	-100.0%	37	17	-20	-54.1%	264	218	-46	-17.4%	303	252	-51	-16.8%
	Misdemeanor	5	10	5	100.0%	35	38	3	8.6%	699	456	-243	-34.8%	792	569	-223	-28.2%
	Juvenile	0	0	0	-	2	0	-2	-100.0%	3	3	0	0.0%	3	3	0	0.0%
	Subtotal	8	10	2	25.0%	74	55	-19	-25.7%	966	677	-289	-29.9%	1,098	824	-274	-25.0%
East	Felony	6	8	2	33.3%	35	29	-6	-17.1%	618	398	-220	-35.6%	703	484	-219	-31.2%
	Misdemeanor	32	19	-13	-40.6%	87	96	9	10.3%	1,676	1,068	-608	-36.3%	1,942	1,292	-650	-33.5%
	Juvenile	3	0	-3	-100.0%	1	3	2	200.0%	14	15	1	7.1%	17	18	1	5.9%
	Subtotal	41	27	-14	-34.1%	123	128	5	4.1%	2,308	1,481	-827	-35.8%	2,662	1,794	-868	-32.6%
South	Felony	17	9	-8	-47.1%	52	53	1	1.9%	531	470	-61	-11.5%	606	537	-69	-11.4%
	Misdemeanor	33	15	-18	-54.5%	115	107	-8	-7.0%	1,397	1,086	-311	-22.3%	1,610	1,298	-312	-19.4%
	Juvenile	0	0	0	-	1	1	0	0.0%	5	10	5	100.0%	6	11	5	83.3%
	Subtotal	50	24	-26	-52.0%	168	161	-7	-4.2%	1,933	1,566	-367	-19.0%	2,222	1,846	-376	-16.9%
Central	Felony	4	9	5	125.0%	38	24	-14	-36.8%	380	385	5	1.3%	439	443	4	0.9%
	Misdemeanor	29	28	-1	-3.4%	88	89	1	1.1%	1,301	1,101	-200	-15.4%	1,530	1,324	-206	-13.5%
	Juvenile	0	0	0	-	2	0	-2	-100.0%	14	9	-5	-35.7%	14	9	-5	-35.7%
	Subtotal	33	37	4	12.1%	128	113	-15	-11.7%	1,695	1,495	-200	-11.8%	1,983	1,776	-207	-10.4%
Hermitage	Felony	2	11	9	450.0%	41	40	-1	-2.4%	588	389	-199	-33.8%	692	474	-218	-31.5%
	Misdemeanor	18	27	9	50.0%	92	81	-11	-12.0%	2,020	1,139	-881	-43.6%	2,381	1,358	-1,023	-43.0%
	Juvenile	0	0	0	-	0	0	0	-	20	8	-12	-60.0%	24	8	-16	-66.7%
	Subtotal	20	38	18	90.0%	133	121	-12	-9.0%	2,628	1,536	-1,092	-41.6%	3,097	1,840	-1,257	-40.6%
North	Felony	3	10	7	233.3%	42	45	3	7.1%	633	485	-148	-23.4%	754	572	-182	-24.1%
	Misdemeanor	35	26	-9	-25.7%	119	125	6	5.0%	1,568	1,207	-361	-23.0%	1,837	1,376	-461	-25.1%
	Juvenile	0	0	0	-	0	0	0	-	12	5	-7	-58.3%	13	5	-8	-61.5%
	Subtotal	38	36	-2	-5.3%	161	170	9	5.6%	2,213	1,697	-516	-23.3%	2,604	1,953	-651	-25.0%
Madison	Felony	12	8	-4	-33.3%	24	33	9	37.5%	530	391	-139	-26.2%	603	466	-137	-22.7%
	Misdemeanor	20	22	2	10.0%	92	70	-22	-23.9%	1,476	925	-551	-37.3%	1,711	1,136	-575	-33.6%
	Juvenile	0	0	0	-	0	0	0	-	9	3	-6	-66.7%	10	3	-7	-70.0%
	Subtotal	32	30	-2	-6.3%	116	103	-13	-11.2%	2,015	1,319	-696	-34.5%	2,324	1,605	-719	-30.9%
Midtown Hills	Felony	5	3	-2	-40.0%	38	12	-26	-68.4%	310	258	-52	-16.8%	359	287	-72	-20.1%
	Misdemeanor	25	9	-16	-64.0%	65	70	5	7.7%	1,034	696	-338	-32.7%	1,239	823	-416	-33.6%
	Juvenile	0	0	0	-	1	1	0	0.0%	7	14	7	100.0%	7	23	16	228.6%
	Subtotal	30	12	-18	-60.0%	104	83	-21	-20.2%	1,351	968	-383	-28.3%	1,605	1,133	-472	-29.4%
County	Felony	102	150	48	47.1%	641	539	-102	-15.9%	7,178	6,207	-971	-13.5%	8,220	7,194	-1,026	-12.5%
	Misdemeanor	286	271	-15	-5.2%	1,120	1,109	-11	-1.0%	16,290	12,358	-3,932	-24.1%	18,949	14,601	-4,348	-22.9%
	Juvenile	8	1	-7	-87.5%	9	11	2	22.2%	122	120	-2	-1.6%	132	142	10	7.6%
	Total	396	422	26	6.6%	1,770	1,659	-111	-6.3%	23,590	18,685	-4,905	-20.8%	27,301	21,937	-5,364	-19.6%

Information summarized for CompStat week ending 11/2/2019.

* Countywide totals include outstanding warrants served by all other divisions. Sourced from MNPD ARMS on 11/6/2019 7:56:29 AM.
Statistics provided above consider 1 count for each outstanding warrant served.

Outstanding Warrants: Attempts/Served

Aggregated by component of arresting officer.

METROPOLITAN POLICE DEPARTMENT

of Nashville and Davidson County

			Prior Week	Last Week	Change*	Prior 4Wks	Last 4Wks	Change*	Prior YTD	Current YTD	Change*	Prior 52Wks	Last 52Wks	Change*
West	Patrol-A	Served	4	3	-25.0 %	20	16	-20.0 %	154	119	-22.7 %	173	138	-20.2 %
		Attempts	3	8	166.7 %	10	20	100.0 %	571	378	-33.8 %	645	433	-32.9 %
		% Served	133.3 %	37.5 %	-95.8 %	200.0 %	80.0 %	-120.0 %	27.0 %	31.5 %	4.5 %	26.8 %	31.9 %	5.0 %
	Patrol-B	Served	1	0	-100.0 %	20	8	-60.0 %	241	185	-23.2 %	270	234	-13.3 %
		Attempts	16	1	-93.8 %	28	20	-28.6 %	887	342	-61.4 %	956	429	-55.1 %
		% Served	6.3 %	0.0 %	-6.3 %	71.4 %	40.0 %	-31.4 %	27.2 %	54.1 %	26.9 %	28.2 %	54.5 %	26.3 %
	Patrol-C	Served	1	4	300.0 %	16	16	0.0 %	168	112	-33.3 %	190	141	-25.8 %
		Attempts	10	2	-80.0 %	27	20	-25.9 %	359	181	-49.6 %	396	250	-36.9 %
		% Served	10.0 %	200.0 %	190.0 %	59.3 %	80.0 %	20.7 %	46.8 %	61.9 %	15.1 %	48.0 %	56.4 %	8.4 %
	Other	Served	2	3	50.0 %	18	15	-16.7 %	403	261	-35.2 %	465	311	-33.1 %
		Attempts	17	1	-94.1 %	60	20	-66.7 %	1,216	796	-34.5 %	1,421	975	-31.4 %
		% Served	11.8 %	300.0 %	288.2 %	30.0 %	75.0 %	45.0 %	33.1 %	32.8 %	-0.4 %	32.7 %	31.9 %	-0.8 %
	Totals	**Served**	**8**	**10**	**25.0 %**	**74**	**55**	**-25.7 %**	**966**	**677**	**-29.9 %**	**1,098**	**824**	**-25.0 %**
		Attempts	**46**	**12**	**-73.9 %**	**125**	**80**	**-36.0 %**	**3,033**	**1,697**	**-44.0 %**	**3,418**	**2,087**	**-38.9 %**
		% Served	**17.4 %**	**83.3 %**	**65.9 %**	**59.2 %**	**68.8 %**	**9.6 %**	**31.8 %**	**39.9 %**	**8.0 %**	**32.1 %**	**39.5 %**	**7.4 %**
East	Patrol-A	Served	10	2	-80.0 %	27	28	3.7 %	426	275	-35.4 %	503	334	-33.6 %
		Attempts	3	5	66.7 %	56	27	-51.8 %	1,824	748	-59.0 %	2,044	1,046	-48.8 %
		% Served	333.3 %	40.0 %	-293.3 %	48.2 %	103.7 %	55.5 %	23.4 %	36.8 %	13.4 %	24.6 %	31.9 %	7.3 %
	Patrol-B	Served	10	14	40.0 %	40	35	-12.5 %	614	465	-24.3 %	683	535	-21.7 %
		Attempts	8	9	12.5 %	15	50	233.3 %	1,686	705	-58.2 %	1,867	877	-53.0 %
		% Served	125.0 %	155.6 %	30.6 %	266.7 %	70.0 %	-196.7 %	36.4 %	66.0 %	29.5 %	36.6 %	61.0 %	24.4 %
	Patrol-C	Served	4	6	50.0 %	31	27	-12.9 %	646	312	-51.7 %	750	391	-47.9 %
		Attempts	5	8	60.0 %	11	16	45.5 %	951	281	-70.5 %	1,226	410	-66.6 %
		% Served	80.0 %	75.0 %	-5.0 %	281.8 %	168.8 %	-113.1 %	67.9 %	111.0 %	43.1 %	61.2 %	95.4 %	34.2 %
	Other	Served	17	5	-70.6 %	25	38	52.0 %	624	427	-31.6 %	728	532	-26.9 %
		Attempts	36	3	-91.7 %	24	57	137.5 %	1,063	503	-52.7 %	1,211	613	-49.4 %
		% Served	47.2 %	166.7 %	119.4 %	104.2 %	66.7 %	-37.5 %	58.7 %	84.9 %	26.2 %	60.1 %	86.8 %	26.7 %
	Totals	**Served**	**41**	**27**	**-34.1 %**	**123**	**128**	**4.1 %**	**2,310**	**1,479**	**-36.0 %**	**2,664**	**1,792**	**-32.7 %**
		Attempts	**52**	**25**	**-51.9 %**	**106**	**150**	**41.5 %**	**5,524**	**2,237**	**-59.5 %**	**6,348**	**2,946**	**-53.6 %**
		% Served	**78.8 %**	**108.0 %**	**29.2 %**	**116.0 %**	**85.3 %**	**-30.7 %**	**41.8 %**	**66.1 %**	**24.3 %**	**42.0 %**	**60.8 %**	**18.9 %**

Outstanding Warrants: Attempts/Served

Aggregated by component of arresting officer.

METROPOLITAN POLICE DEPARTMENT

of Nashville and Davidson County

			Prior Week	Last Week	Change*	Prior 4Wks	Last 4Wks	Change*	Prior YTD	Current YTD	Change*	Prior 52Wks	Last 52Wks	Change*
South	Patrol-A	Served	14	9	-35.7 %	38	61	60.5 %	494	446	-9.7 %	566	510	-9.9 %
		Attempts	17	18	5.9 %	62	70	12.9 %	848	492	-42.0 %	977	606	-38.0 %
		% Served	82.4 %	50.0 %	-32.4 %	61.3 %	87.1 %	25.9 %	58.3 %	90.7 %	32.4 %	57.9 %	84.2 %	26.2 %
	Patrol-B	Served	13	4	-69.2 %	50	34	-32.0 %	681	509	-25.3 %	790	621	-21.4 %
		Attempts	13	8	-38.5 %	34	27	-20.6 %	808	375	-53.6 %	978	482	-50.7 %
		% Served	100.0 %	50.0 %	-50.0 %	147.1 %	125.9 %	-21.1 %	84.3 %	135.7 %	51.5 %	80.8 %	128.8 %	48.1 %
	Patrol-C	Served	18	7	-61.1 %	41	41	0.0 %	341	350	2.6 %	393	416	5.9 %
		Attempts	11	7	-36.4 %	19	27	42.1 %	222	188	-15.3 %	302	229	-24.2 %
		% Served	163.6 %	100.0 %	-63.6 %	215.8 %	151.9 %	-63.9 %	153.6 %	186.2 %	32.6 %	130.1 %	181.7 %	51.5 %
	Other	Served	5	4	-20.0 %	39	25	-35.9 %	417	261	-37.4 %	473	299	-36.8 %
		Attempts	28	1	-96.4 %	37	35	-5.4 %	287	167	-41.8 %	352	181	-48.6 %
		% Served	17.9 %	400.0 %	382.1 %	105.4 %	71.4 %	-34.0 %	145.3 %	156.3 %	11.0 %	134.4 %	165.2 %	30.8 %
	Totals	**Served**	**50**	**24**	**-52.0 %**	**168**	**161**	**-4.2 %**	**1,933**	**1,566**	**-19.0 %**	**2,222**	**1,846**	**-16.9 %**
		Attempts	**69**	**34**	**-50.7 %**	**152**	**159**	**4.6 %**	**2,165**	**1,222**	**-43.6 %**	**2,609**	**1,498**	**-42.6 %**
		% Served	**72.5 %**	**70.6 %**	**-1.9 %**	**110.5 %**	**101.3 %**	**-9.3 %**	**89.3 %**	**128.2 %**	**38.9 %**	**85.2 %**	**123.2 %**	**38.1 %**
Central	Patrol-A	Served	10	5	-50.0 %	25	24	-4.0 %	308	286	-7.1 %	404	347	-14.1 %
		Attempts	13	1	-92.3 %	12	18	50.0 %	182	177	-2.7 %	262	231	-11.8 %
		% Served	76.9 %	500.0 %	423.1 %	208.3 %	133.3 %	-75.0 %	169.2 %	161.6 %	-7.6 %	154.2 %	150.2 %	-4.0 %
	Patrol-B	Served	8	21	162.5 %	29	31	6.9 %	335	282	-15.8 %	383	358	-6.5 %
		Attempts	5	11	120.0 %	24	17	-29.2 %	305	275	-9.8 %	331	335	1.2 %
		% Served	160.0 %	190.9 %	30.9 %	120.8 %	182.4 %	61.5 %	109.8 %	102.5 %	-7.3 %	115.7 %	106.9 %	-8.8 %
	Patrol-C	Served	4	7	75.0 %	30	22	-26.7 %	320	324	1.3 %	343	368	7.3 %
		Attempts	0	1	Infinity	16	7	-56.3 %	1,222	310	-74.6 %	1,238	433	-65.0 %
		% Served	Infinity	700.0 %	-Infinity	187.5 %	314.3 %	126.8 %	26.2 %	104.5 %	78.3 %	27.7 %	85.0 %	57.3 %
	Other	Served	11	4	-63.6 %	44	36	-18.2 %	732	603	-17.6 %	853	703	-17.6 %
		Attempts	23	3	-87.0 %	32	48	50.0 %	1,534	571	-62.8 %	1,706	714	-58.1 %
		% Served	47.8 %	133.3 %	85.5 %	137.5 %	75.0 %	-62.5 %	47.7 %	105.6 %	57.9 %	50.0 %	98.5 %	48.5 %
	Totals	**Served**	**33**	**37**	**12.1 %**	**128**	**113**	**-11.7 %**	**1,695**	**1,495**	**-11.8 %**	**1,983**	**1,776**	**-10.4 %**
		Attempts	**41**	**16**	**-61.0 %**	**84**	**90**	**7.1 %**	**3,243**	**1,333**	**-58.9 %**	**3,537**	**1,713**	**-51.6 %**
		% Served	**80.5 %**	**231.3 %**	**150.8 %**	**152.4 %**	**125.6 %**	**-26.8 %**	**52.3 %**	**112.2 %**	**59.9 %**	**56.1 %**	**103.7 %**	**47.6 %**

Outstanding Warrants: Attempts/Served

Aggregated by component of arresting officer.

METROPOLITAN POLICE DEPARTMENT

of Nashville and Davidson County

			Prior Week	Last Week	Change*	Prior 4Wks	Last 4Wks	Change*	Prior YTD	Current YTD	Change*	Prior 52Wks	Last 52Wks	Change*
Hermitage	Patrol-A	Served	10	13	30.0 %	60	32	-46.7 %	498	462	-7.2 %	572	564	-1.4 %
		Attempts	10	15	50.0 %	51	29	-43.1 %	983	316	-67.9 %	1,150	416	-63.8 %
		% Served	100.0 %	86.7 %	-13.3 %	117.6 %	110.3 %	-7.3 %	50.7 %	146.2 %	95.5 %	49.7 %	135.6 %	85.8 %
	Patrol-B	Served	5	14	180.0 %	35	37	5.7 %	715	492	-31.2 %	847	562	-33.6 %
		Attempts	3	12	300.0 %	30	27	-10.0 %	1,253	386	-69.2 %	1,423	450	-68.4 %
		% Served	166.7 %	116.7 %	-50.0 %	116.7 %	137.0 %	20.4 %	57.1 %	127.5 %	70.4 %	59.5 %	124.9 %	65.4 %
	Patrol-C	Served	3	5	66.7 %	18	19	5.6 %	588	296	-49.7 %	681	363	-46.7 %
		Attempts	1	1	0.0 %	8	6	-25.0 %	1,062	183	-82.8 %	1,268	271	-78.6 %
		% Served	300.0 %	500.0 %	200.0 %	225.0 %	316.7 %	91.7 %	55.4 %	161.7 %	106.4 %	53.7 %	133.9 %	80.2 %
	Other	Served	2	6	200.0 %	20	33	65.0 %	827	286	-65.4 %	997	351	-64.8 %
		Attempts	20	6	-70.0 %	41	26	-36.6 %	605	213	-64.8 %	710	245	-65.5 %
		% Served	10.0 %	100.0 %	90.0 %	48.8 %	126.9 %	78.1 %	136.7 %	134.3 %	-2.4 %	140.4 %	143.3 %	2.8 %
	Totals	**Served**	**20**	**38**	**90.0 %**	**133**	**121**	**-9.0 %**	**2,628**	**1,536**	**-41.6 %**	**3,097**	**1,840**	**-40.6 %**
		Attempts	**34**	**34**	**0.0 %**	**130**	**88**	**-32.3 %**	**3,903**	**1,098**	**-71.9 %**	**4,551**	**1,382**	**-69.6 %**
		% Served	**58.8 %**	**111.8 %**	**52.9 %**	**102.3 %**	**137.5 %**	**35.2 %**	**67.3 %**	**139.9 %**	**72.6 %**	**68.1 %**	**133.1 %**	**65.1 %**
North	Patrol-A	Served	9	6	-33.3 %	33	45	36.4 %	505	454	-10.1 %	572	534	-6.6 %
		Attempts	1	2	100.0 %	32	21	-34.4 %	974	447	-54.1 %	1,071	605	-43.5 %
		% Served	900.0 %	300.0 %	-600.0 %	103.1 %	214.3 %	111.2 %	51.8 %	101.6 %	49.7 %	53.4 %	88.3 %	34.9 %
	Patrol-B	Served	14	13	-7.1 %	31	57	83.9 %	506	524	3.6 %	607	602	-0.8 %
		Attempts	15	21	40.0 %	19	67	252.6 %	1,261	446	-64.6 %	1,427	523	-63.3 %
		% Served	93.3 %	61.9 %	-31.4 %	163.2 %	85.1 %	-78.1 %	40.1 %	117.5 %	77.4 %	42.5 %	115.1 %	72.6 %
	Patrol-C	Served	14	11	-21.4 %	76	35	-53.9 %	530	415	-21.7 %	626	455	-27.3 %
		Attempts	2	4	100.0 %	20	12	-40.0 %	743	214	-71.2 %	811	251	-69.1 %
		% Served	700.0 %	275.0 %	-425.0 %	380.0 %	291.7 %	-88.3 %	71.3 %	193.9 %	122.6 %	77.2 %	181.3 %	104.1 %
	Other	Served	1	6	500.0 %	21	33	57.1 %	672	305	-54.6 %	799	363	-54.6 %
		Attempts	44	0	-100.0 %	3	51	1,600.0 %	820	246	-70.0 %	939	277	-70.5 %
		% Served	2.3 %	Infinity	Infinity	700.0 %	64.7 %	-635.3 %	82.0 %	124.0 %	42.0 %	85.1 %	131.0 %	46.0 %
	Totals	**Served**	**38**	**36**	**-5.3 %**	**161**	**170**	**5.6 %**	**2,213**	**1,698**	**-23.3 %**	**2,604**	**1,954**	**-25.0 %**
		Attempts	**62**	**27**	**-56.5 %**	**74**	**151**	**104.1 %**	**3,798**	**1,353**	**-64.4 %**	**4,248**	**1,656**	**-61.0 %**
		% Served	**61.3 %**	**133.3 %**	**72.0 %**	**217.6 %**	**112.6 %**	**-105.0 %**	**58.3 %**	**125.5 %**	**67.2 %**	**61.3 %**	**118.0 %**	**56.7 %**

Outstanding Warrants: Attempts/Served

Aggregated by component of arresting officer.

METROPOLITAN POLICE DEPARTMENT

of Nashville and Davidson County

			Prior Week	Last Week	Change*	Prior 4Wks	Last 4Wks	Change*	Prior YTD	Current YTD	Change*	Prior 52Wks	Last 52Wks	Change*
Madison	Patrol-A	Served	3	6	100.0 %	7	16	128.6 %	253	202	-20.2 %	290	252	-13.1 %
		Attempts	10	3	-70.0 %	9	18	100.0 %	531	197	-62.9 %	618	259	-58.1 %
		% Served	30.0 %	200.0 %	170.0 %	77.8 %	88.9 %	11.1 %	47.6 %	102.5 %	54.9 %	46.9 %	97.3 %	50.4 %
	Patrol-B	Served	4	6	50.0 %	22	23	4.5 %	632	308	-51.3 %	684	374	-45.3 %
		Attempts	1	1	0.0 %	5	13	160.0 %	924	163	-82.4 %	944	239	-74.7 %
		% Served	400.0 %	600.0 %	200.0 %	440.0 %	176.9 %	-263.1 %	68.4 %	189.0 %	120.6 %	72.5 %	156.5 %	84.0 %
	Patrol-C	Served	6	8	33.3 %	35	22	-37.1 %	443	214	-51.7 %	547	276	-49.5 %
		Attempts	1	2	100.0 %	6	7	16.7 %	1,358	162	-88.1 %	1,648	297	-82.0 %
		% Served	600.0 %	400.0 %	-200.0 %	583.3 %	314.3 %	-269.0 %	32.6 %	132.1 %	99.5 %	33.2 %	92.9 %	59.7 %
	Other	Served	19	10	-47.4 %	52	42	-19.2 %	687	595	-13.4 %	803	703	-12.5 %
		Attempts	17	10	-41.2 %	47	39	-17.0 %	898	855	-4.8 %	1,100	1,034	-6.0 %
		% Served	111.8 %	100.0 %	-11.8 %	110.6 %	107.7 %	-2.9 %	76.5 %	69.6 %	-6.9 %	73.0 %	68.0 %	-5.0 %
	Totals	**Served**	**32**	**30**	**-6.3 %**	**116**	**103**	**-11.2 %**	**2,015**	**1,319**	**-34.5 %**	**2,324**	**1,605**	**-30.9 %**
		Attempts	**29**	**16**	**-44.8 %**	**67**	**77**	**14.9 %**	**3,711**	**1,377**	**-62.9 %**	**4,310**	**1,829**	**-57.6 %**
		% Served	**110.3 %**	**187.5 %**	**77.2 %**	**173.1 %**	**133.8 %**	**-39.4 %**	**54.3 %**	**95.8 %**	**41.5 %**	**53.9 %**	**87.8 %**	**33.8 %**
Midtown Hills	Patrol-A	Served	7	3	-57.1 %	39	18	-53.8 %	199	206	3.5 %	253	229	-9.5 %
		Attempts	11	0	-100.0 %	11	15	36.4 %	266	146	-45.1 %	371	181	-51.2 %
		% Served	63.6 %	Infinity	Infinity	354.5 %	120.0 %	-234.5 %	74.8 %	141.1 %	66.3 %	68.2 %	126.5 %	58.3 %
	Patrol-B	Served	6	8	33.3 %	32	18	-43.8 %	319	300	-6.0 %	364	341	-6.3 %
		Attempts	2	4	100.0 %	15	8	-46.7 %	356	74	-79.2 %	426	103	-75.8 %
		% Served	300.0 %	200.0 %	-100.0 %	213.3 %	225.0 %	11.7 %	89.6 %	405.4 %	315.8 %	85.4 %	331.1 %	245.6 %
	Patrol-C	Served	11	1	-90.9 %	17	34	100.0 %	298	180	-39.6 %	338	206	-39.1 %
		Attempts	0	1	Infinity	7	2	-71.4 %	710	82	-88.5 %	762	95	-87.5 %
		% Served	Infinity	100.0 %	-Infinity	242.9 %	1,700.0 %	1,457.1 %	42.0 %	219.5 %	177.5 %	44.4 %	216.8 %	172.5 %
	Other	Served	6	0	-100.0 %	16	13	-18.8 %	535	282	-47.3 %	650	357	-45.1 %
		Attempts	1	0	-100.0 %	2	1	-50.0 %	799	288	-64.0 %	976	348	-64.3 %
		% Served	600.0 %	NaN	NaN	800.0 %	1,300.0 %	500.0 %	67.0 %	97.9 %	31.0 %	66.6 %	102.6 %	36.0 %
	Totals	**Served**	**30**	**12**	**-60.0 %**	**104**	**83**	**-20.2 %**	**1,351**	**968**	**-28.3 %**	**1,605**	**1,133**	**-29.4 %**
		Attempts	**14**	**5**	**-64.3 %**	**35**	**26**	**-25.7 %**	**2,131**	**590**	**-72.3 %**	**2,535**	**727**	**-71.3 %**
		% Served	**214.3 %**	**240.0 %**	**25.7 %**	**297.1 %**	**319.2 %**	**22.1 %**	**63.4 %**	**164.1 %**	**100.7 %**	**63.3 %**	**155.8 %**	**92.5 %**

Outstanding Warrants: Attempts/Served

Aggregated by component of arresting officer.

METROPOLITAN POLICE DEPARTMENT

of Nashville and Davidson County

		Prior Week	Last Week	Change*	Prior 4Wks	Last 4Wks	Change*	Prior YTD	Current YTD	Change*	Prior 52Wks	Last 52Wks	Change*
SID	Served	0	14	Infinity	20	19	-5.0 %	108	118	9.3 %	122	126	3.3 %
	Attempts	0	0	NaN	0	0	NaN	226	24	-89.4 %	233	32	-86.3 %
	% Served	NaN	Infinity	NaN	Infinity	Infinity	NaN	47.8 %	491.7 %	443.9 %	52.4 %	393.8 %	341.4 %
SOD	Served	1	3	200.0 %	10	7	-30.0 %	90	88	-2.2 %	92	99	7.6 %
	Attempts	0	1	Infinity	0	1	Infinity	52	44	-15.4 %	52	46	-11.5 %
	% Served	Infinity	300.0 %	-Infinity	Infinity	700.0 %	-Infinity	173.1 %	200.0 %	26.9 %	176.9 %	215.2 %	38.3 %
SRT	Served	0	5	Infinity	0	5	Infinity	118	29	-75.4 %	118	29	-75.4 %
	Attempts	0	0	NaN	0	0	NaN	193	6	-96.9 %	193	10	-94.8 %
	% Served	NaN	Infinity	NaN	NaN	Infinity	NaN	61.1 %	483.3 %	422.2 %	61.1 %	290.0 %	228.9 %
Warrants	Served	124	181	46.0 %	692	622	-10.1 %	7,621	7,211	-5.4 %	8,808	8,331	-5.4 %
	Attempts	68	14	-79.4 %	121	136	12.4 %	1,776	1,525	-14.1 %	1,986	1,801	-9.3 %
	% Served	182.4 %	1,292.9 %	1,110.5 %	571.9 %	457.4 %	-114.5 %	429.1 %	472.9 %	43.7 %	443.5 %	462.6 %	19.1 %
Other	Served	19	5	-73.7 %	41	72	75.6 %	544	503	-7.5 %	566	584	3.2 %
	Attempts	82	2	-97.6 %	49	130	165.3 %	900	575	-36.1 %	1,005	724	-28.0 %
	% Served	23.2 %	250.0 %	226.8 %	83.7 %	55.4 %	-28.3 %	60.4 %	87.5 %	27.0 %	56.3 %	80.7 %	24.3 %
County Total	**Served**	**396**	**422**	**6.6 %**	**1,770**	**1,659**	**-6.3 %**	**23,592**	**18,687**	**-20.8 %**	**27,303**	**21,939**	**-19.6 %**
	Attempts	**497**	**186**	**-62.6 %**	**943**	**1,088**	**15.4 %**	**30,655**	**13,081**	**-57.3 %**	**35,025**	**16,451**	**-53.0 %**
	% Served	**79.7 %**	**226.9 %**	**147.2 %**	**187.7 %**	**152.5 %**	**-35.2 %**	**77.0 %**	**142.9 %**	**65.9 %**	**78.0 %**	**133.4 %**	**55.4 %**

Information summarized for CompStat week ending 11/2/2019.

* Change for % Served is the difference in percents. Sourced from MNPD ARMS on 11/6/2019 7:56:29 AM. Statistics provided above consider 1 count for each outstanding warrant served.

Crooks With Guns / School Zone Report

Aggregated by component of arresting officer.

METROPOLITAN POLICE DEPARTMENT

of Nashville and Davidson County

		Crooks With Guns - Arrests				Drugs in School Zones - Arrests				Drugs in School Zones - Charges			
		YTD	52 Weeks	4 Weeks	Last 4 Wks to Same Period Last Year	YTD	52 Weeks	4 Weeks	Last 4 Wks to Same Period Last Year	YTD	52 Weeks	4 Weeks	Last 4 Wks to Same Period Last Year
West	Prior	14	22	4	1	7	7	0	0	13	13	0	0
	Last	14	19	2	2	0	0	0	0	0	0	0	0
	% Change	0.0 %	-13.6 %	-50.0 %	100.0 %	-100.0 %	-100.0 %	0.0 %	0.0 %	-100.0 %	-100.0 %	0.0 %	0.0 %
East	Prior	48	61	4	1	7	8	3	1	12	13	3	1
	Last	22	28	1	1	6	6	1	1	8	8	1	1
	% Change	-54.2 %	-54.1 %	-75.0 %	0.0 %	-14.3 %	-25.0 %	-66.7 %	0.0 %	-33.3 %	-38.5 %	-66.7 %	0.0 %
South	Prior	50	61	4	3	6	6	0	0	6	6	0	0
	Last	35	43	2	2	0	0	0	0	0	0	0	0
	% Change	-30.0 %	-29.5 %	-50.0 %	-33.3 %	-100.0 %	-100.0 %	0.0 %	0.0 %	-100.0 %	-100.0 %	0.0 %	0.0 %
Central	Prior	3	3	0	0	1	1	0	0	2	2	0	0
	Last	8	8	1	1	0	0	0	0	0	0	0	0
	% Change	166.7 %	166.7 %	Infinity	Infinity	-100.0 %	-100.0 %	0.0 %	0.0 %	-100.0 %	-100.0 %	0.0 %	0.0 %
Hermitage	Prior	49	52	0	3	5	7	0	0	5	8	0	0
	Last	19	34	2	2	6	6	2	2	6	6	2	2
	% Change	-61.2 %	-34.6 %	Infinity	-33.3 %	20.0 %	-14.3 %	Infinity	Infinity	20.0 %	-25.0 %	Infinity	Infinity
North	Prior	64	69	2	9	6	7	1	0	8	9	1	0
	Last	27	34	1	1	2	2	0	0	2	2	0	0
	% Change	-57.8 %	-50.7 %	-50.0 %	-88.9 %	-66.7 %	-71.4 %	-100.0 %	0.0 %	-75.0 %	-77.8 %	-100.0 %	0.0 %
Madison	Prior	38	42	0	8	3	3	0	0	3	3	0	0
	Last	15	19	4	4	0	0	0	0	0	0	0	0
	% Change	-60.5 %	-54.8 %	Infinity	-50.0 %	-100.0 %	-100.0 %	0.0 %	0.0 %	-100.0 %	-100.0 %	0.0 %	0.0 %
Midtown Hills	Prior	26	33	1	0	13	14	0	0	14	19	0	0
	Last	14	19	2	2	4	4	0	0	6	6	0	0
	% Change	-46.2 %	-42.4 %	100.0 %	Infinity	-69.2 %	-71.4 %	0.0 %	0.0 %	-57.1 %	-68.4 %	0.0 %	0.0 %
Other	Prior	58	60	7	7	11	12	0	1	13	14	0	1
	Last	64	77	3	3	5	5	0	0	5	5	0	0
	% Change	10.3 %	28.3 %	-57.1 %	-57.1 %	-54.5 %	-58.3 %	0.0 %	-100.0 %	-61.5 %	-64.3 %	0.0 %	-100.0 %
County	Prior	350	403	22	32	59	65	4	2	76	87	4	2
	Last	218	281	18	18	23	23	3	3	27	27	3	3
	% Change	-37.7 %	-30.3 %	-18.2 %	-43.8 %	-61.0 %	-64.6 %	-25.0 %	50.0 %	-64.5 %	-69.0 %	-25.0 %	50.0 %

Information summarized for CompStat week ending 11/02/2019.

Sourced from MNPD ARMS on 11/6/2019 7:56:30 AM. Arrest totals do not count charges. 1 arrest = 1 body.

Juvenile Section

CompStat Weekly Analysis is provided by the Metropolitan Nashville Police Department Crime Analysis Section. This report is intended to be a management and planning tool and does not reflect the official UCR counts for the department.

"The best executive is one who has sense enough to pick good people to do what he wants done, and self-restraint enough to keep from meddling with them while they do it."
- Theodore Roosevelt

Begin Date: 10/27/2019
End Date: 11/02/2019
Week: 44

Juvenile Arrests

Aggregated by component of arresting officer.

METROPOLITAN POLICE DEPARTMENT

of Nashville and Davidson County

		Rolling 2 Weeks				Rolling 8 Weeks				YTD				Rolling 104 Weeks			
		Prior Week	Last Week	Change	Percent Change	Prior 4 Weeks	Last 4 Weeks	Change	Percent Change	Prior YTD	Current YTD	Change	Percent Change	Prior 52 Weeks	Last 52 Weeks	Change	Percent Change
West	Curfew	0	0	0	NaN	1	1	0	0.0 %	26	21	-5	-19.2 %	39	21	-18	-46.2 %
	Truancy	0	0	0	NaN	0	0	0	NaN	19	5	-14	-73.7 %	21	5	-16	-76.2 %
	Other	3	2	-1	-33.3 %	3	7	4	133.3 %	224	116	-108	-48.2 %	294	146	-148	-50.3 %
	Subtotal	**3**	**2**	**-1**	**-33.3 %**	**4**	**8**	**4**	**100.0 %**	**269**	**142**	**-127**	**-47.2 %**	**354**	**172**	**-182**	**-51.4 %**
East	Curfew	0	0	0	NaN	3	0	-3	-100.0 %	55	36	-19	-34.5 %	67	48	-19	-28.4 %
	Truancy	0	1	1	Infinity	9	1	-8	-88.9 %	59	34	-25	-42.4 %	107	47	-60	-56.1 %
	Other	7	8	1	14.3 %	17	20	3	17.6 %	458	229	-229	-50.0 %	567	286	-281	-49.6 %
	Subtotal	**7**	**9**	**2**	**28.6 %**	**29**	**21**	**-8**	**-27.6 %**	**572**	**299**	**-273**	**-47.7 %**	**741**	**381**	**-360**	**-48.6 %**
South	Curfew	4	3	-1	-25.0 %	9	7	-2	-22.2 %	80	49	-31	-38.8 %	103	54	-49	-47.6 %
	Truancy	0	0	0	NaN	1	3	2	200.0 %	53	20	-33	-62.3 %	67	22	-45	-67.2 %
	Other	9	10	1	11.1 %	43	38	-5	-11.6 %	406	372	-34	-8.4 %	511	430	-81	-15.9 %
	Subtotal	**13**	**13**	**0**	**0.0 %**	**53**	**48**	**-5**	**-9.4 %**	**539**	**441**	**-98**	**-18.2 %**	**681**	**506**	**-175**	**-25.7 %**
Central	Curfew	2	0	-2	-100.0 %	0	2	2	Infinity	34	39	5	14.7 %	36	39	3	8.3 %
	Truancy	0	0	0	NaN	0	0	0	NaN	2	0	-2	-100.0 %	9	2	-7	-77.8 %
	Other	1	2	1	100.0 %	14	7	-7	-50.0 %	120	114	-6	-5.0 %	152	130	-22	-14.5 %
	Subtotal	**3**	**2**	**-1**	**-33.3 %**	**14**	**9**	**-5**	**-35.7 %**	**156**	**153**	**-3**	**-1.9 %**	**197**	**171**	**-26**	**-13.2 %**
Hermitage	Curfew	0	0	0	NaN	3	1	-2	-66.7 %	88	31	-57	-64.8 %	107	34	-73	-68.2 %
	Truancy	1	0	-1	-100.0 %	0	1	1	Infinity	50	5	-45	-90.0 %	63	13	-50	-79.4 %
	Other	5	10	5	100.0 %	11	24	13	118.2 %	446	186	-260	-58.3 %	556	224	-332	-59.7 %
	Subtotal	**6**	**10**	**4**	**66.7 %**	**14**	**26**	**12**	**85.7 %**	**584**	**222**	**-362**	**-62.0 %**	**726**	**271**	**-455**	**-62.7 %**
North	Curfew	0	3	3	Infinity	0	4	4	Infinity	12	25	13	108.3 %	15	38	23	153.3 %
	Truancy	0	0	0	NaN	3	5	2	66.7 %	27	13	-14	-51.9 %	29	16	-13	-44.8 %
	Other	4	9	5	125.0 %	16	24	8	50.0 %	348	220	-128	-36.8 %	423	277	-146	-34.5 %
	Subtotal	**4**	**12**	**8**	**200.0 %**	**19**	**33**	**14**	**73.7 %**	**387**	**258**	**-129**	**-33.3 %**	**467**	**331**	**-136**	**-29.1 %**
Madison	Curfew	0	2	2	Infinity	1	3	2	200.0 %	24	32	8	33.3 %	31	36	5	16.1 %
	Truancy	1	0	-1	-100.0 %	2	1	-1	-50.0 %	18	9	-9	-50.0 %	18	11	-7	-38.9 %
	Other	4	3	-1	-25.0 %	18	9	-9	-50.0 %	282	137	-145	-51.4 %	333	164	-169	-50.8 %
	Subtotal	**5**	**5**	**0**	**0.0 %**	**21**	**13**	**-8**	**-38.1 %**	**324**	**178**	**-146**	**-45.1 %**	**382**	**211**	**-171**	**-44.8 %**
Midtown Hills	Curfew	1	0	-1	-100.0 %	5	1	-4	-80.0 %	38	21	-17	-44.7 %	55	27	-28	-50.9 %
	Truancy	0	0	0	NaN	2	0	-2	-100.0 %	76	20	-56	-73.7 %	91	30	-61	-67.0 %
	Other	5	5	0	0.0 %	12	21	9	75.0 %	337	180	-157	-46.6 %	422	219	-203	-48.1 %
	Subtotal	**6**	**5**	**-1**	**-16.7 %**	**19**	**22**	**3**	**15.8 %**	**451**	**221**	**-230**	**-51.0 %**	**568**	**276**	**-292**	**-51.4 %**
Youth Services	Other	0	0	0	NaN	0	0	0	NaN	1	0	-1	-100.0 %	1	0	-1	-100.0 %
	Subtotal	**0**	**0**	**0**	**NaN**	**0**	**0**	**0**	**NaN**	**1**	**0**	**-1**	**-100.0 %**	**1**	**0**	**-1**	**-100.0 %**
County*	Curfew	7	8	1	14.3 %	22	21	-1	-4.5 %	359	266	-93	-25.9 %	455	310	-145	-31.9 %
	Truancy	2	1	-1	-50.0 %	17	11	-6	-35.3 %	316	116	-200	-63.3 %	418	157	-261	-62.4 %
	Other	52	63	11	21.2 %	187	181	-6	-3.2 %	3,059	2,076	-983	-32.1 %	3,716	2,541	-1,175	-31.6 %
	Total	**61**	**72**	**11**	**18.0 %**	**226**	**213**	**-13**	**-5.8 %**	**3,734**	**2,458**	**-1,276**	**-34.2 %**	**4,589**	**3,008**	**-1,581**	**-34.5 %**

Information summarized for CompStat week ending 11/2/2019.

* Countywide totals include arrests made by all other divisions. Sourced from MNPD RMS on 11/6/2019 7:56:30 AM. This report does not take into account the number of charges. 1 arrest = 1 body. Curfew arrests include a violation of NCIC 0048 Juvenile, Curfew (TCA 11.28.210). Truancy arrests include a violation of NCIC 5327 Juvenile, Loitering During School Hours (TCA 11.28.080).

Juvenile Victims - Rolling Two Week Analysis

METROPOLITAN POLICE DEPARTMENT
of Nashville and Davidson County

Aggregated by precinct (incident location). Based on date when each incident was reported.

		Homicide	Rape	Robbery	Aggravated Assault	Burglary	Larceny	Motor Vehicle Theft	All Part I Offenses	Sexual Assault	Statuatory Rape	Simple Assault / Intimidation / Stalking	Other Offenses	All Part II Offenses	All Offenses
West	Prior Week	0	0	0	1	0	0	0	1	0	0	2	0	2	3
	CompStat Week	0	0	1	0	0	1	1	3	0	1	5	3	9	12
	% Change	0.0 %	0.0 %	Infinity	-100.0 %	0.0 %	Infinity	Infinity	200.0 %	0.0 %	Infinity	150.0 %	Infinity	350.0 %	300.0 %
East	Prior Week	0	0	0	1	0	0	0	1	0	1	11	1	13	14
	CompStat Week	0	0	0	1	0	5	0	6	1	0	2	1	4	10
	% Change	0.0 %	0.0 %	0.0 %	0.0 %	0.0 %	Infinity	0.0 %	500.0 %	Infinity	-100.0 %	-81.8 %	0.0 %	-69.2 %	-28.6 %
South	Prior Week	0	1	1	1	0	3	0	6	1	0	8	0	9	15
	CompStat Week	0	1	0	2	0	2	0	5	3	0	7	2	12	17
	% Change	0.0 %	0.0 %	-100.0 %	100.0 %	0.0 %	-33.3 %	0.0 %	-16.7 %	200.0 %	0.0 %	-12.5 %	Infinity	33.3 %	13.3 %
Central	Prior Week	0	0	0	0	0	1	0	1	0	0	1	0	1	2
	CompStat Week	0	0	0	0	0	1	0	1	0	0	0	1	1	2
	% Change	0.0 %	0.0 %	0.0 %	0.0 %	0.0 %	0.0 %	0.0 %	0.0 %	0.0 %	0.0 %	-100.0 %	Infinity	0.0 %	0.0 %
Hermitage	Prior Week	0	0	0	3	0	1	0	4	1	1	10	3	15	19
	CompStat Week	0	1	0	1	1	0	0	3	0	0	6	0	6	9
	% Change	0.0 %	Infinity	0.0 %	-66.7 %	Infinity	-100.0 %	0.0 %	-25.0 %	-100.0 %	-100.0 %	-40.0 %	-100.0 %	-60.0 %	-52.6 %
North	Prior Week	0	1	0	1	0	2	0	4	1	0	6	1	8	12
	CompStat Week	0	0	1	2	2	2	0	7	1	1	7	0	9	16
	% Change	0.0 %	-100.0 %	Infinity	100.0 %	Infinity	0.0 %	0.0 %	75.0 %	0.0 %	Infinity	16.7 %	-100.0 %	12.5 %	33.3 %
Madison	Prior Week	0	2	1	0	0	2	0	5	0	1	3	0	4	9
	CompStat Week	0	0	0	0	0	1	0	1	0	0	3	3	6	7
	% Change	0.0 %	-100.0 %	-100.0 %	0.0 %	0.0 %	-50.0 %	0.0 %	-80.0 %	0.0 %	-100.0 %	0.0 %	Infinity	50.0 %	-22.2 %
Midtown Hills	Prior Week	0	1	1	1	0	0	0	3	1	0	1	0	2	5
	CompStat Week	0	2	0	1	0	0	0	3	0	0	3	3	6	9
	% Change	0.0 %	100.0 %	-100.0 %	0.0 %	0.0 %	0.0 %	0.0 %	0.0 %	-100.0 %	0.0 %	200.0 %	Infinity	200.0 %	80.0 %
County	Prior Week	0	5	3	8	0	9	0	25	4	3	42	5	54	79
	CompStat Week	0	4	2	7	3	12	1	29	5	2	33	13	53	82
	% Change	0.0 %	-20.0 %	-33.3 %	-12.5 %	Infinity	33.3 %	Infinity	16.0 %	25.0 %	-33.3 %	-21.4 %	160.0 %	-1.9 %	3.8 %

Prior Week **Begin Date** 10/20/2019 **End Date** 10/26/2019

CompStat Week **Begin Date** 10/27/2019 **End Date** 11/02/2019

* Countywide totals include arrests made by all other divisions. Sourced from MNPD RMS on 11/6/2019 7:56:30 AM. This report does not take into account the number of charges. 1 arrest = 1 body. Curfew arrests include a violation of NCIC 0048 Juvenile, Curfew (TCA 11.28.210). Truancy arrests include a violation of NCIC 5327 Juvenile, Loitering During School Hours (TCA 11.28.080).

Juvenile Victims - Rolling Eight Week Analysis

METROPOLITAN POLICE DEPARTMENT
of Nashville and Davidson County

Aggregated by precinct (incident location). Based on date when each incident was reported.

		Homicide	Rape	Robbery	Aggravated Assault	Burglary	Larceny	Motor Vehicle Theft	All Part I Offenses	Sexual Assault	Statuatory Rape	Simple Assault / Intimidation / Stalking	Other Offenses	All Part II Offenses	All Offenses
West	Prior 4 Weeks	0	0	0	5	1	2	0	8	2	0	9	0	11	19
	Last 4 Weeks	0	0	1	3	0	3	1	8	0	1	8	3	12	20
	% Change	0.0 %	0.0 %	Infinity	-40.0 %	-100.0 %	50.0 %	Infinity	0.0 %	-100.0 %	Infinity	-11.1 %	Infinity	9.1 %	5.3 %
East	Prior 4 Weeks	0	5	0	14	2	2	0	23	1	0	19	5	25	48
	Last 4 Weeks	0	0	0	9	0	9	0	18	5	1	21	4	31	49
	% Change	0.0 %	-100.0 %	0.0 %	-35.7 %	-100.0 %	350.0 %	0.0 %	-21.7 %	400.0 %	Infinity	10.5 %	-20.0 %	24.0 %	2.1 %
South	Prior 4 Weeks	0	4	0	13	1	5	0	23	5	1	37	16	59	82
	Last 4 Weeks	1	3	3	6	0	9	0	22	5	0	20	11	36	58
	% Change	Infinity	-25.0 %	Infinity	-53.8 %	-100.0 %	80.0 %	0.0 %	-4.3 %	0.0 %	-100.0 %	-45.9 %	-31.3 %	-39.0 %	-29.3 %
Central	Prior 4 Weeks	0	0	1	1	0	1	0	3	0	0	3	0	3	6
	Last 4 Weeks	0	0	0	2	0	3	0	5	0	0	3	1	4	9
	% Change	0.0 %	0.0 %	-100.0 %	100.0 %	0.0 %	200.0 %	0.0 %	66.7 %	0.0 %	0.0 %	0.0 %	Infinity	33.3 %	50.0 %
Hermitage	Prior 4 Weeks	1	4	1	4	0	1	0	11	3	1	18	5	27	38
	Last 4 Weeks	0	1	1	12	2	1	0	17	3	2	21	5	31	48
	% Change	-100.0 %	-75.0 %	0.0 %	200.0 %	Infinity	0.0 %	0.0 %	54.5 %	0.0 %	100.0 %	16.7 %	0.0 %	14.8 %	26.3 %
North	Prior 4 Weeks	0	2	0	6	1	4	0	13	1	0	26	5	32	45
	Last 4 Weeks	0	4	1	7	2	4	0	18	3	1	17	2	23	41
	% Change	0.0 %	100.0 %	Infinity	16.7 %	100.0 %	0.0 %	0.0 %	38.5 %	200.0 %	Infinity	-34.6 %	-60.0 %	-28.1 %	-8.9 %
Madison	Prior 4 Weeks	0	1	0	6	0	1	0	8	1	1	10	2	14	22
	Last 4 Weeks	0	3	1	5	1	4	0	14	0	1	8	4	13	27
	% Change	0.0 %	200.0 %	Infinity	-16.7 %	Infinity	300.0 %	0.0 %	75.0 %	-100.0 %	0.0 %	-20.0 %	100.0 %	-7.1 %	22.7 %
Midtown Hills	Prior 4 Weeks	0	3	0	10	1	11	0	25	2	0	18	7	27	52
	Last 4 Weeks	0	3	1	2	1	3	0	10	2	0	11	5	18	28
	% Change	0.0 %	0.0 %	Infinity	-80.0 %	0.0 %	-72.7 %	0.0 %	-60.0 %	0.0 %	0.0 %	-38.9 %	-28.6 %	-33.3 %	-46.2 %
County	Prior 4 Weeks	1	19	2	59	6	27	0	114	15	3	140	40	198	312
	Last 4 Weeks	1	14	8	46	6	36	1	112	18	6	109	35	168	280
	% Change	0.0 %	-26.3 %	300.0 %	-22.0 %	0.0 %	33.3 %	Infinity	-1.8 %	20.0 %	100.0 %	-22.1 %	-12.5 %	-15.2 %	-10.3 %

Prior 4 Weeks **Begin Date** 09/08/2019 **End Date** 10/05/2019

Last 4 Weeks **Begin Date** 10/06/2019 **End Date** 11/02/2019

* Countywide totals include arrests made by all other divisions. Sourced from MNPD RMS on 11/6/2019 7:56:30 AM. This report does not take into account the number of charges. 1 arrest = 1 body. Curfew arrests include a violation of NCIC 0048 Juvenile, Curfew (TCA 11.28.210). Truancy arrests include a violation of NCIC 5327 Juvenile, Loitering During School Hours (TCA 11.28.080).

Juvenile Victims - Year-to-Date Analysis

METROPOLITAN POLICE DEPARTMENT
of Nashville and Davidson County

Aggregated by precinct (incident location). Based on date when each incident was reported.

		Homicide	Rape	Robbery	Aggravated Assault	Burglary	Larceny	Motor Vehicle Theft	All Part I Offenses	Sexual Assault	Statuatory Rape	Simple Assault / Intimidation / Stalking	Other Offenses	All Part II Offenses	All Offenses
West	Prior YTD	1	7	9	31	4	17	1	70	23	1	103	32	159	229
	YTD	0	7	6	28	8	20	2	71	16	3	90	24	133	204
	% Change	-100.0 %	0.0 %	-33.3 %	-9.7 %	100.0 %	17.6 %	100.0 %	1.4 %	-30.4 %	200.0 %	-12.6 %	-25.0 %	-16.4 %	-10.9 %
East	Prior YTD	1	18	16	70	4	27	1	137	19	4	184	53	260	397
	YTD	0	20	14	89	4	34	0	161	18	5	187	47	257	418
	% Change	-100.0 %	11.1 %	-12.5 %	27.1 %	0.0 %	25.9 %	-100.0 %	17.5 %	-5.3 %	25.0 %	1.6 %	-11.3 %	-1.2 %	5.3 %
South	Prior YTD	1	37	39	104	11	64	1	257	57	4	270	100	431	688
	YTD	2	33	30	95	15	85	2	262	49	14	294	111	468	730
	% Change	100.0 %	-10.8 %	-23.1 %	-8.7 %	36.4 %	32.8 %	100.0 %	1.9 %	-14.0 %	250.0 %	8.9 %	11.0 %	8.6 %	6.1 %
Central	Prior YTD	0	2	2	7	2	12	0	25	1	0	31	10	42	67
	YTD	0	1	1	5	0	13	0	20	3	0	22	2	27	47
	% Change	0.0 %	-50.0 %	-50.0 %	-28.6 %	-100.0 %	8.3 %	0.0 %	-20.0 %	200.0 %	0.0 %	-29.0 %	-80.0 %	-35.7 %	-29.9 %
Hermitage	Prior YTD	2	52	12	71	11	50	0	198	47	12	214	83	356	554
	YTD	1	39	17	85	11	41	0	194	28	14	180	65	287	484
	% Change	-50.0 %	-25.0 %	41.7 %	19.7 %	0.0 %	-18.0 %	0.0 %	-2.0 %	-40.4 %	16.7 %	-15.9 %	-21.7 %	-19.4 %	-12.6 %
North	Prior YTD	2	19	21	136	12	42	0	232	27	5	182	70	284	516
	YTD	0	25	12	86	16	28	1	168	25	5	197	65	292	460
	% Change	-100.0 %	31.6 %	-42.9 %	-36.8 %	33.3 %	-33.3 %	Infinity	-27.6 %	-7.4 %	0.0 %	8.2 %	-7.1 %	2.8 %	-10.9 %
Madison	Prior YTD	2	20	18	94	6	29	0	169	42	1	206	43	292	461
	YTD	0	17	12	70	5	23	1	128	15	3	114	38	170	298
	% Change	-100.0 %	-15.0 %	-33.3 %	-25.5 %	-16.7 %	-20.7 %	Infinity	-24.3 %	-64.3 %	200.0 %	-44.7 %	-11.6 %	-41.8 %	-35.4 %
Midtown Hills	Prior YTD	0	18	16	43	5	31	0	113	19	0	113	48	180	293
	YTD	0	12	17	44	13	35	0	121	16	1	129	41	187	308
	% Change	0.0 %	-33.3 %	6.3 %	2.3 %	160.0 %	12.9 %	0.0 %	7.1 %	-15.8 %	Infinity	14.2 %	-14.6 %	3.9 %	5.1 %
County	Prior YTD	9	173	133	556	55	272	3	1,201	235	27	1,303	439	2,004	3,205
	YTD	3	154	109	502	72	279	6	1,125	170	45	1,213	393	1,821	2,949
	% Change	-66.7 %	-11.0 %	-18.0 %	-9.7 %	30.9 %	2.6 %	100.0 %	-6.3 %	-27.7 %	66.7 %	-6.9 %	-10.5 %	-9.1 %	-8.0 %

Prior YTD **Begin Date** 01/01/2018 **End Date** 11/02/2018

YTD **Begin Date** 01/01/2019 **End Date** 11/02/2019

* Countywide totals include arrests made by all other divisions. Sourced from MNPD RMS on 11/6/2019 7:56:30 AM. This report does not take into account the number of charges. 1 arrest = 1 body. Curfew arrests include a violation of NCIC 0048 Juvenile, Curfew (TCA 11.28.210). Truancy arrests include a violation of NCIC 5327 Juvenile, Loitering During School Hours (TCA 11.28.080).

Juvenile Victims

METROPOLITAN POLICE DEPARTMENT
of Nashville and Davidson County

Aggregated by precinct (incident location). Based on date when each incident was reported.

		Rolling 2 Weeks				Rolling 8 Weeks				YTD				Rolling 104 Weeks			
		Prior Week	Last Week	Change	Percent Change	Prior 4 Weeks	Last 4 Weeks	Change	Percent Change	Prior YTD	Current YTD	Change	Percent Change	Prior 52 Weeks	Last 52 Weeks	Change	Percent Change
West	Part I-Violent	1	1	0	0.0 %	5	4	-1	-20.0 %	48	41	-7	-14.6 %	54	54	0	0.0 %
	Part I-Property	0	2	2	Infinity	3	4	1	33.3 %	22	30	8	36.4 %	29	33	4	13.8 %
	Part II	2	9	7	350.0 %	11	12	1	9.1 %	159	133	-26	-16.4 %	178	164	-14	-7.9 %
	Subtotal	**3**	**12**	**9**	**300.0 %**	**19**	**20**	**1**	**5.3 %**	**229**	**204**	**-25**	**-10.9 %**	**261**	**251**	**-10**	**-3.8 %**
East	Part I-Violent	1	1	0	0.0 %	19	9	-10	-52.6 %	105	123	18	17.1 %	119	138	19	16.0 %
	Part I-Property	0	5	5	Infinity	4	9	5	125.0 %	32	38	6	18.8 %	43	46	3	7.0 %
	Part II	13	4	-9	-69.2 %	25	31	6	24.0 %	260	257	-3	-1.2 %	325	309	-16	-4.9 %
	Subtotal	**14**	**10**	**-4**	**-28.6 %**	**48**	**49**	**1**	**2.1 %**	**397**	**418**	**21**	**5.3 %**	**487**	**493**	**6**	**1.2 %**
South	Part I-Violent	3	3	0	0.0 %	17	13	-4	-23.5 %	181	160	-21	-11.6 %	213	189	-24	-11.3 %
	Part I-Property	3	2	-1	-33.3 %	6	9	3	50.0 %	76	102	26	34.2 %	90	120	30	33.3 %
	Part II	9	12	3	33.3 %	59	36	-23	-39.0 %	431	468	37	8.6 %	493	522	29	5.9 %
	Subtotal	**15**	**17**	**2**	**13.3 %**	**82**	**58**	**-24**	**-29.3 %**	**688**	**730**	**42**	**6.1 %**	**796**	**831**	**35**	**4.4 %**
Central	Part I-Violent	0	0	0	NaN	2	2	0	0.0 %	11	7	-4	-36.4 %	14	10	-4	-28.6 %
	Part I-Property	1	1	0	0.0 %	1	3	2	200.0 %	14	13	-1	-7.1 %	17	14	-3	-17.6 %
	Part II	1	1	0	0.0 %	3	4	1	33.3 %	42	27	-15	-35.7 %	51	33	-18	-35.3 %
	Subtotal	**2**	**2**	**0**	**0.0 %**	**6**	**9**	**3**	**50.0 %**	**67**	**47**	**-20**	**-29.9 %**	**82**	**57**	**-25**	**-30.5 %**
Hermitage	Part I-Violent	3	2	-1	-33.3 %	10	14	4	40.0 %	137	142	5	3.6 %	152	170	18	11.8 %
	Part I-Property	1	1	0	0.0 %	1	3	2	200.0 %	61	52	-9	-14.8 %	71	66	-5	-7.0 %
	Part II	15	6	-9	-60.0 %	27	31	4	14.8 %	356	290	-66	-18.5 %	431	330	-101	-23.4 %
	Subtotal	**19**	**9**	**-10**	**-52.6 %**	**38**	**48**	**10**	**26.3 %**	**554**	**484**	**-70**	**-12.6 %**	**654**	**566**	**-88**	**-13.5 %**
North	Part I-Violent	2	3	1	50.0 %	8	12	4	50.0 %	178	123	-55	-30.9 %	209	149	-60	-28.7 %
	Part I-Property	2	4	2	100.0 %	5	6	1	20.0 %	54	45	-9	-16.7 %	59	56	-3	-5.1 %
	Part II	8	9	1	12.5 %	32	23	-9	-28.1 %	284	292	8	2.8 %	325	345	20	6.2 %
	Subtotal	**12**	**16**	**4**	**33.3 %**	**45**	**41**	**-4**	**-8.9 %**	**516**	**460**	**-56**	**-10.9 %**	**593**	**550**	**-43**	**-7.3 %**
Madison	Part I-Violent	3	0	-3	-100.0 %	7	9	2	28.6 %	134	99	-35	-26.1 %	148	114	-34	-23.0 %
	Part I-Property	2	1	-1	-50.0 %	1	5	4	400.0 %	35	29	-6	-17.1 %	38	35	-3	-7.9 %
	Part II	4	6	2	50.0 %	14	13	-1	-7.1 %	292	170	-122	-41.8 %	334	219	-115	-34.4 %
	Subtotal	**9**	**7**	**-2**	**-22.2 %**	**22**	**27**	**5**	**22.7 %**	**461**	**298**	**-163**	**-35.4 %**	**520**	**368**	**-152**	**-29.2 %**
Midtown Hills	Part I-Violent	3	3	0	0.0 %	13	6	-7	-53.8 %	77	73	-4	-5.2 %	87	82	-5	-5.7 %
	Part I-Property	0	0	0	NaN	12	4	-8	-66.7 %	36	48	12	33.3 %	51	55	4	7.8 %
	Part II	2	6	4	200.0 %	27	18	-9	-33.3 %	180	187	7	3.9 %	217	208	-9	-4.1 %
	Subtotal	**5**	**9**	**4**	**80.0 %**	**52**	**28**	**-24**	**-46.2 %**	**293**	**308**	**15**	**5.1 %**	**355**	**345**	**-10**	**-2.8 %**
County*	Part I-Violent	16	13	-3	-18.8 %	81	69	-12	-14.8 %	871	768	-103	-11.8 %	996	906	-90	-9.0 %
	Part I-Property	9	16	7	77.8 %	33	43	10	30.3 %	330	357	27	8.2 %	398	425	27	6.8 %
	Part II	54	53	-1	-1.9 %	198	168	-30	-15.2 %	2,004	1,824	-180	-9.0 %	2,354	2,130	-224	-9.5 %
	Total	**79**	**82**	**3**	**3.8 %**	**312**	**280**	**-32**	**-10.3 %**	**3,205**	**2,949**	**-256**	**-8.0 %**	**3,748**	**3,461**	**-287**	**-7.7 %**

Information summarized for CompStat week ending 11/02/2019.

Sourced from MNPD ARMS on 11/6/2019 7:56:30 AM. The figures above were sourced from incident reports using NIBRS definitions and reporting guidelines, based on the date when the crime was reported. This report is intended to be a management and planning tool and does not reflect the official NIBRS counts for the department. Incidents where a location is unknown or unspecified are included in the countywide totals. 'Unknown' refers to records in which the address is listed as 'Unknown' on the incident report. 'Not Validated' refers to records that were entered in with an invalid addresses.

Efficiencies Section

CompStat Weekly Analysis is provided by the Metropolitan Nashville Police Department Crime Analysis Section. This report is intended to be a management and planning tool and does not reflect the official UCR counts for the department.

"The best executive is one who has sense enough to pick good people to do what he wants done, and self-restraint enough to keep from meddling with them while they do it."
- Theodore Roosevelt

Begin Date: 10/27/2019
End Date: 11/02/2019
Week: 44

Self Initiated CAD

Aggregated by component of officer initiating call.

METROPOLITAN POLICE DEPARTMENT

of Nashville and Davidson County

		Rolling Two Week				Rolling Eight Week				YTD				Rolling Twenty-Four Month			
		Prior Week	Last Week	Change	Percent Change	Prior 4 Weeks	Last 4 Weeks	Change	Percent Change	Prior YTD	Current YTD	Change	Percent Change	Prior 52 Weeks	Last 52 Weeks	Change	Percent Change
West	Vehicle Stop	9	27	18	200.0 %	69	75	6	8.7 %	20,293	1,338	-18,955	-93.4 %	23,660	2,023	-21,637	-91.4 %
	Business Check	337	390	53	15.7 %	1,654	1,599	-55	-3.3 %	39,128	31,651	-7,477	-19.1 %	47,326	39,011	-8,315	-17.6 %
	All Other SI	205	183	-22	-10.7 %	1,078	890	-188	-17.4 %	16,689	13,776	-2,913	-17.5 %	19,423	16,496	-2,927	-15.1 %
	Subtotal	**551**	**600**	**49**	**8.9 %**	**2,801**	**2,564**	**-237**	**-8.5 %**	**76,110**	**46,765**	**-29,345**	**-38.6 %**	**90,409**	**57,530**	**-32,879**	**-36.4 %**
East	Vehicle Stop	54	80	26	48.1 %	316	291	-25	-7.9 %	23,657	4,319	-19,338	-81.7 %	28,701	6,717	-21,984	-76.6 %
	Business Check	193	173	-20	-10.4 %	617	832	215	34.8 %	16,743	10,963	-5,780	-34.5 %	19,938	14,892	-5,046	-25.3 %
	All Other SI	385	465	80	20.8 %	1,801	1,723	-78	-4.3 %	13,659	19,488	5,829	42.7 %	16,315	22,352	6,037	37.0 %
	Subtotal	**632**	**718**	**86**	**13.6 %**	**2,734**	**2,846**	**112**	**4.1 %**	**54,059**	**34,770**	**-19,289**	**-35.7 %**	**64,954**	**43,961**	**-20,993**	**-32.3 %**
South	Vehicle Stop	66	95	29	43.9 %	312	309	-3	-1.0 %	17,049	3,977	-13,072	-76.7 %	21,069	5,380	-15,689	-74.5 %
	Business Check	82	121	39	47.6 %	355	355	0	0.0 %	10,375	5,829	-4,546	-43.8 %	12,404	7,305	-5,099	-41.1 %
	All Other SI	327	406	79	24.2 %	1,184	1,452	268	22.6 %	15,772	15,678	-94	-0.6 %	18,800	18,670	-130	-0.7 %
	Subtotal	**475**	**622**	**147**	**30.9 %**	**1,851**	**2,116**	**265**	**14.3 %**	**43,196**	**25,484**	**-17,712**	**-41.0 %**	**52,273**	**31,355**	**-20,918**	**-40.0 %**
Central	Vehicle Stop	54	130	76	140.7 %	397	410	13	3.3 %	10,933	3,900	-7,033	-64.3 %	13,679	4,921	-8,758	-64.0 %
	Business Check	337	406	69	20.5 %	1,758	1,491	-267	-15.2 %	29,570	25,696	-3,874	-13.1 %	36,419	31,510	-4,909	-13.5 %
	All Other SI	453	459	6	1.3 %	1,983	1,690	-293	-14.8 %	14,182	20,680	6,498	45.8 %	16,805	23,292	6,487	38.6 %
	Subtotal	**844**	**995**	**151**	**17.9 %**	**4,138**	**3,591**	**-547**	**-13.2 %**	**54,685**	**50,276**	**-4,409**	**-8.1 %**	**66,903**	**59,723**	**-7,180**	**-10.7 %**
Hermitage	Vehicle Stop	59	47	-12	-20.3 %	406	217	-189	-46.6 %	23,642	3,534	-20,108	-85.1 %	28,522	4,656	-23,866	-83.7 %
	Business Check	151	121	-30	-19.9 %	708	637	-71	-10.0 %	18,262	11,102	-7,160	-39.2 %	21,241	13,983	-7,258	-34.2 %
	All Other SI	381	442	61	16.0 %	1,616	1,551	-65	-4.0 %	16,135	17,376	1,241	7.7 %	18,896	20,116	1,220	6.5 %
	Subtotal	**591**	**610**	**19**	**3.2 %**	**2,730**	**2,405**	**-325**	**-11.9 %**	**58,039**	**32,012**	**-26,027**	**-44.8 %**	**68,659**	**38,755**	**-29,904**	**-43.6 %**
North	Vehicle Stop	65	72	7	10.8 %	308	287	-21	-6.8 %	10,749	2,955	-7,794	-72.5 %	12,115	3,747	-8,368	-69.1 %
	Business Check	126	117	-9	-7.1 %	561	544	-17	-3.0 %	18,205	8,059	-10,146	-55.7 %	21,219	10,454	-10,765	-50.7 %
	All Other SI	248	184	-64	-25.8 %	893	897	4	0.4 %	11,883	12,293	410	3.5 %	13,404	14,065	661	4.9 %
	Subtotal	**439**	**373**	**-66**	**-15.0 %**	**1,762**	**1,728**	**-34**	**-1.9 %**	**40,837**	**23,307**	**-17,530**	**-42.9 %**	**46,738**	**28,266**	**-18,472**	**-39.5 %**
Madison	Vehicle Stop	54	68	14	25.9 %	267	203	-64	-24.0 %	13,903	2,542	-11,361	-81.7 %	16,267	3,410	-12,857	-79.0 %
	Business Check	365	406	41	11.2 %	1,481	1,382	-99	-6.7 %	18,140	18,432	292	1.6 %	22,159	23,116	957	4.3 %
	All Other SI	214	211	-3	-1.4 %	766	748	-18	-2.3 %	8,638	8,076	-562	-6.5 %	9,983	9,520	-463	-4.6 %
	Subtotal	**633**	**685**	**52**	**8.2 %**	**2,514**	**2,333**	**-181**	**-7.2 %**	**40,681**	**29,050**	**-11,631**	**-28.6 %**	**48,409**	**36,046**	**-12,363**	**-25.5 %**
Midtown Hills	Vehicle Stop	59	63	4	6.8 %	255	273	18	7.1 %	17,910	2,819	-15,091	-84.3 %	21,214	3,768	-17,446	-82.2 %
	Business Check	297	260	-37	-12.5 %	1,484	1,164	-320	-21.6 %	24,295	21,621	-2,674	-11.0 %	29,529	25,171	-4,358	-14.8 %
	All Other SI	331	407	76	23.0 %	1,449	1,417	-32	-2.2 %	14,239	17,442	3,203	22.5 %	16,452	20,124	3,672	22.3 %
	Subtotal	**687**	**730**	**43**	**6.3 %**	**3,188**	**2,854**	**-334**	**-10.5 %**	**56,444**	**41,882**	**-14,562**	**-25.8 %**	**67,195**	**49,063**	**-18,132**	**-27.0 %**
County*	Vehicle Stop	578	813	235	40.7 %	3,216	2,796	-420	-13.1 %	156,866	36,299	-120,567	-76.9 %	186,390	47,824	-138,566	-74.3 %
	Business Check	2,049	2,249	200	9.8 %	9,352	8,732	-620	-6.6 %	183,833	142,872	-40,961	-22.3 %	220,536	175,948	-44,588	-20.2 %
	All Other SI	3,291	3,583	292	8.9 %	13,899	13,295	-604	-4.3 %	142,795	160,354	17,559	12.3 %	166,678	186,267	19,589	11.8 %
	Total	**5,918**	**6,645**	**727**	**12.3 %**	**26,467**	**24,823**	**-1,644**	**-6.2 %**	**483,494**	**339,525**	**-143,969**	**-29.8 %**	**573,604**	**410,039**	**-163,565**	**-28.5 %**

Information summarized for CompStat week ending 11/2/2019.

* Countywide totals include CFS with unknown locations. Sourced from MNPD ARMS on 11/6/2019 7:56:30 AM. 'Vehicle Stops' refer to 10-93 calls. 'Business Checks' refer to 10-96 calls. Only includes calls initiated by an officer (call type 2 or 3). Excludes CFS with a disposition code of 6 or 11.

Dispatched Calls for Service

Aggregated by component of officer responding to call.

METROPOLITAN POLICE DEPARTMENT

of Nashville and Davidson County

		Rolling 2 Weeks				Rolling 8 Weeks				YTD				Rolling 104 Weeks			
		Prior Week	Last Week	Change	Percent Change	Prior 4 Weeks	Last 4 Weeks	Change	Percent Change	Prior YTD	Current YTD	Change	Percent Change	Prior 52 Weeks	Last 52 Weeks	Change	Percent Change
West	Part I	137	124	-13	-9.5 %	633	564	-69	-10.9 %	6,098	6,114	16	0.3 %	7,111	7,225	114	1.6 %
	Vehicle Crash	68	55	-13	-19.1 %	218	233	15	6.9 %	2,363	2,386	23	1.0 %	2,883	2,888	5	0.2 %
	All Other CFS	247	236	-11	-4.5 %	947	940	-7	-0.7 %	11,359	10,944	-415	-3.7 %	13,059	12,859	-200	-1.5 %
	Subtotal	**452**	**415**	**-37**	**-8.2 %**	**1,798**	**1,737**	**-61**	**-3.4 %**	**19,820**	**19,444**	**-376**	**-1.9 %**	**23,053**	**22,972**	**-81**	**-0.4 %**
East	Part I	115	140	25	21.7 %	493	537	44	8.9 %	5,535	4,947	-588	-10.6 %	6,461	6,001	-460	-7.1 %
	Vehicle Crash	48	51	3	6.3 %	169	177	8	4.7 %	1,629	1,607	-22	-1.4 %	1,886	1,906	20	1.1 %
	All Other CFS	268	236	-32	-11.9 %	1,130	1,013	-117	-10.4 %	12,633	11,351	-1,282	-10.1 %	14,821	13,274	-1,547	-10.4 %
	Subtotal	**431**	**427**	**-4**	**-0.9 %**	**1,792**	**1,727**	**-65**	**-3.6 %**	**19,797**	**17,905**	**-1,892**	**-9.6 %**	**23,168**	**21,181**	**-1,987**	**-8.6 %**
South	Part I	213	196	-17	-8.0 %	851	885	34	4.0 %	9,008	9,131	123	1.4 %	10,687	10,912	225	2.1 %
	Vehicle Crash	145	119	-26	-17.9 %	481	501	20	4.2 %	4,563	4,968	405	8.9 %	5,443	5,898	455	8.4 %
	All Other CFS	431	413	-18	-4.2 %	1,883	1,737	-146	-7.8 %	20,352	20,076	-276	-1.4 %	23,746	23,500	-246	-1.0 %
	Subtotal	**789**	**728**	**-61**	**-7.7 %**	**3,215**	**3,123**	**-92**	**-2.9 %**	**33,923**	**34,175**	**252**	**0.7 %**	**39,876**	**40,310**	**434**	**1.1 %**
Central	Part I	78	69	-9	-11.5 %	312	328	16	5.1 %	3,187	3,327	140	4.4 %	3,744	3,902	158	4.2 %
	Vehicle Crash	49	44	-5	-10.2 %	215	196	-19	-8.8 %	2,010	2,007	-3	-0.1 %	2,333	2,336	3	0.1 %
	All Other CFS	234	219	-15	-6.4 %	971	938	-33	-3.4 %	10,785	10,053	-732	-6.8 %	12,586	11,889	-697	-5.5 %
	Subtotal	**361**	**332**	**-29**	**-8.0 %**	**1,498**	**1,462**	**-36**	**-2.4 %**	**15,982**	**15,387**	**-595**	**-3.7 %**	**18,663**	**18,127**	**-536**	**-2.9 %**
Hermitage	Part I	150	180	30	20.0 %	683	687	4	0.6 %	7,756	7,284	-472	-6.1 %	9,162	8,672	-490	-5.3 %
	Vehicle Crash	107	86	-21	-19.6 %	337	362	25	7.4 %	3,560	3,704	144	4.0 %	4,287	4,449	162	3.8 %
	All Other CFS	369	355	-14	-3.8 %	1,670	1,486	-184	-11.0 %	18,951	18,258	-693	-3.7 %	22,318	21,320	-998	-4.5 %
	Subtotal	**626**	**621**	**-5**	**-0.8 %**	**2,690**	**2,535**	**-155**	**-5.8 %**	**30,267**	**29,246**	**-1,021**	**-3.4 %**	**35,767**	**34,441**	**-1,326**	**-3.7 %**
North	Part I	151	120	-31	-20.5 %	577	579	2	0.3 %	6,302	6,119	-183	-2.9 %	7,491	7,346	-145	-1.9 %
	Vehicle Crash	58	53	-5	-8.6 %	218	217	-1	-0.5 %	2,270	2,371	101	4.4 %	2,741	2,822	81	3.0 %
	All Other CFS	315	310	-5	-1.6 %	1,424	1,294	-130	-9.1 %	15,487	14,902	-585	-3.8 %	17,969	17,450	-519	-2.9 %
	Subtotal	**524**	**483**	**-41**	**-7.8 %**	**2,219**	**2,090**	**-129**	**-5.8 %**	**24,059**	**23,392**	**-667**	**-2.8 %**	**28,201**	**27,618**	**-583**	**-2.1 %**
Madison	Part I	92	113	21	22.8 %	422	437	15	3.6 %	4,757	4,327	-430	-9.0 %	5,653	5,149	-504	-8.9 %
	Vehicle Crash	57	40	-17	-29.8 %	186	182	-4	-2.2 %	1,819	1,863	44	2.4 %	2,177	2,217	40	1.8 %
	All Other CFS	234	222	-12	-5.1 %	991	923	-68	-6.9 %	11,376	10,480	-896	-7.9 %	13,252	12,315	-937	-7.1 %
	Subtotal	**383**	**375**	**-8**	**-2.1 %**	**1,599**	**1,542**	**-57**	**-3.6 %**	**17,952**	**16,670**	**-1,282**	**-7.1 %**	**21,082**	**19,681**	**-1,401**	**-6.6 %**
Midtown Hills	Part I	168	161	-7	-4.2 %	683	706	23	3.4 %	7,295	7,316	21	0.3 %	8,711	8,712	1	0.0 %
	Vehicle Crash	138	131	-7	-5.1 %	446	517	71	15.9 %	4,666	4,565	-101	-2.2 %	5,501	5,330	-171	-3.1 %
	All Other CFS	351	318	-33	-9.4 %	1,425	1,284	-141	-9.9 %	15,127	14,375	-752	-5.0 %	17,660	16,696	-964	-5.5 %
	Subtotal	**657**	**610**	**-47**	**-7.2 %**	**2,554**	**2,507**	**-47**	**-1.8 %**	**27,088**	**26,256**	**-832**	**-3.1 %**	**31,872**	**30,738**	**-1,134**	**-3.6 %**
County*	Part I	1,221	1,233	12	1.0 %	5,157	5,268	111	2.2 %	52,629	53,898	1,269	2.4 %	62,175	63,702	1,527	2.5 %
	Vehicle Crash	691	600	-91	-13.2 %	2,332	2,469	137	5.9 %	23,423	24,230	807	3.4 %	27,925	28,734	809	2.9 %
	All Other CFS	2,620	2,479	-141	-5.4 %	11,179	10,292	-887	-7.9 %	121,846	118,546	-3,300	-2.7 %	142,091	138,310	-3,781	-2.7 %
	Total	**4,532**	**4,312**	**-220**	**-4.9 %**	**18,668**	**18,029**	**-639**	**-3.4 %**	**197,898**	**196,674**	**-1,224**	**-0.6 %**	**232,191**	**230,746**	**-1,445**	**-0.6 %**

Information summarized for CompStat week ending 11/2/2019.

* Countywide totals include CFS with unknown locations. 'Part I CFS' refer to dispatched CAD calls with a ten code of 50, 51, 52, 53, 54, 57, 70, 71, 72, 67, or 1000. 'Vehicle Crash CFS' refer to dispatched CAD calls with a ten code of 45 or 46. Only includes calls initiated by the citizenry (call type 0 or 1). Report only includes CFS with ten codes 10 through 89 and all thousand codes. Excludes CFS with a disposition code of 6 or 11.

Vehicle Stop Analysis (Form 252)

Aggregated by component of officer making stop.

METROPOLITAN POLICE DEPARTMENT

of Nashville and Davidson County

		Rolling Two Week				Rolling Eight Week				YTD				Rolling Twenty-Four Month			
		Prior Week	Last Week	Change	% Change	Prior 4 Weeks	Last 4 Weeks	Change	% Change	Prior YTD	YTD	Change	% Change	Prior 52 Weeks	Last 52 Weeks	Change	% Change
West	Vehicle Stops	22	33	11	50.0%	83	100	17	20.5%	32,120	2,350	-29,770	-92.7%	35,677	3,916	-31,761	-89.0%
	Warnings Issued	68.2 %	78.8 %	10.6 %		71.1 %	82.0 %	10.9 %		77.8 %	84.0 %	6.1 %		79.0 %	84.0 %	5.0 %	
	Arrests Made	0	2	2	-	6	3	-3	-50.0%	943	76	-867	-91.9%	1,082	119	-963	-89.0%
East	Vehicle Stops	54	82	28	51.9%	308	289	-19	-6.2%	25,652	4,653	-20,999	-81.9%	30,639	7,152	-23,487	-76.7%
	Warnings Issued	75.9 %	81.7 %	5.8 %		70.1 %	79.9 %	9.8 %		85.8 %	80.2 %	-5.6 %		85.8 %	82.7 %	-3.1 %	
	Arrests Made	4	5	1	25.0%	25	25	0	0.0%	2,356	371	-1,985	-84.3%	2,759	560	-2,199	-79.7%
South	Vehicle Stops	147	103	-44	-29.9%	615	475	-140	-22.8%	21,121	7,000	-14,121	-66.9%	25,597	8,920	-16,677	-65.2%
	Warnings Issued	38.8 %	68.9 %	30.2 %		46.0 %	51.2 %	5.1 %		74.5 %	49.8 %	-24.7 %		74.4 %	52.8 %	-21.6 %	
	Arrests Made	17	2	-15	-88.2%	65	41	-24	-36.9%	1,804	727	-1,077	-59.7%	2,083	904	-1,179	-56.6%
Central	Vehicle Stops	46	106	60	130.4%	515	334	-181	-35.1%	15,472	4,599	-10,873	-70.3%	19,032	5,940	-13,092	-68.8%
	Warnings Issued	73.9 %	75.5 %	1.6 %		63.5 %	71.0 %	7.5 %		58.0 %	64.2 %	6.2 %		57.4 %	65.0 %	7.7 %	
	Arrests Made	3	9	6	200.0%	37	27	-10	-27.0%	995	319	-676	-67.9%	1,211	407	-804	-66.4%
Hermitage	Vehicle Stops	55	76	21	38.2%	481	261	-220	-45.7%	27,273	4,838	-22,435	-82.3%	31,562	6,335	-25,227	-79.9%
	Warnings Issued	61.8 %	47.4 %	-14.4 %		58.8 %	57.1 %	-1.7 %		78.9 %	61.9 %	-17.0 %		79.4 %	63.2 %	-16.2 %	
	Arrests Made	6	8	2	33.3%	44	24	-20	-45.5%	2,159	426	-1,733	-80.3%	2,476	574	-1,902	-76.8%
North	Vehicle Stops	64	68	4	6.3%	298	285	-13	-4.4%	12,893	2,614	-10,279	-79.7%	14,153	3,484	-10,669	-75.4%
	Warnings Issued	78.1 %	77.9 %	-0.2 %		76.2 %	77.5 %	1.4 %		78.9 %	82.7 %	3.8 %		78.3 %	82.6 %	4.3 %	
	Arrests Made	8	8	0	0.0%	32	42	10	31.3%	1,317	237	-1,080	-82.0%	1,454	299	-1,155	-79.4%
Madison	Vehicle Stops	54	57	3	5.6%	319	188	-131	-41.1%	16,480	3,239	-13,241	-80.3%	18,892	4,120	-14,772	-78.2%
	Warnings Issued	83.3 %	78.9 %	-4.4 %		65.2 %	81.9 %	16.7 %		71.0 %	61.4 %	-9.6 %		70.9 %	63.6 %	-7.3 %	
	Arrests Made	2	7	5	250.0%	19	12	-7	-36.8%	2,236	281	-1,955	-87.4%	2,603	418	-2,185	-83.9%
Midtown Hills	Vehicle Stops	59	58	-1	-1.7%	308	280	-28	-9.1%	22,023	3,875	-18,148	-82.4%	25,596	5,159	-20,437	-79.8%
	Warnings Issued	76.3 %	74.1 %	-2.1 %		66.9 %	72.5 %	5.6 %		74.5 %	70.2 %	-4.3 %		74.9 %	71.7 %	-3.2 %	
	Arrests Made	2	2	0	0.0%	24	21	-3	-12.5%	1,682	230	-1,452	-86.3%	1,966	323	-1,643	-83.6%
SOD	Vehicle Stops	244	224	-20	-8.2%	1,307	838	-469	-35.9%	16,972	12,386	-4,586	-27.0%	20,446	14,209	-6,237	-30.5%
	Warnings Issued	21.7 %	42.9 %	21.1 %		28.5 %	27.6 %	-1.0 %		42.5 %	35.2 %	-7.4 %		42.7 %	36.0 %	-6.7 %	
	Arrests Made	15	10	-5	-33.3%	67	38	-29	-43.3%	683	630	-53	-7.8%	806	737	-69	-8.6%
Other	Vehicle Stops	22	38	16	72.7%	122	108	-14	-11.5%	7,263	1,702	-5,561	-76.6%	8,040	2,236	-5,804	-72.2%
	Warnings Issued	86.4 %	78.9 %	-7.4 %		83.6 %	71.3 %	-12.3 %		81.2 %	85.3 %	4.0 %		81.2 %	84.2 %	3.0 %	
	Arrests Made	0	1	1	-	5	7	2	40.0%	983	128	-855	-87.0%	1,065	200	-865	-81.2%
Total	Vehicle Stops	767	845	78	10.2%	4,356	3,158	-1,198	-27.5%	197,269	47,256	-150,013	-76.0%	229,634	61,471	-168,163	-73.2%
	Warnings Issued	51.2 %	64.7 %	13.5 %		52.4 %	57.9 %	5.5 %		73.3 %	58.9 %	-14.5 %		73.3 %	61.8 %	-11.6 %	
	Arrests Made	57	54	-3	-5.3%	324	240	-84	-25.9%	15,158	3,425	-11,733	-77.4%	17,505	4,541	-12,964	-74.1%

Information summarized for CompStat week ending 11/02/2019.

Sourced from MNPD ARMS on 11/6/2019 7:56:30 AM. The figures above were sourced from MNPD's Vehicle Stop (Form 252) Database. Vehicle stop totals count all reports electronically entered via AFR. Hardcopy reports not entered into ARMS will affect accuracy of totals. This report is intended to be a management and planning tool and does not reflect the official vehicle stop counts for the department.

Field Interview Report (Form 114)

Aggregated by component of officer conducting interview.

METROPOLITAN POLICE DEPARTMENT

of Nashville and Davidson County

		Rolling Two Week				Rolling Eight Week				YTD				Rolling Twenty-Four Month			
		Prior Week	Last Week	Change	% Change	Prior 4 Weeks	Last 4 Weeks	Change	% Change	Prior YTD	YTD	Change	% Change	Prior 52 Weeks	Last 52 Weeks	Change	% Change
West	Field Interview	7	11	4	57.1%	25	37	12	48.0%	1,311	609	-702	-53.5%	1,510	756	-754	-49.9%
	Arrest Made	2	3	1	50.0%	3	8	5	166.7%	253	99	-154	-60.9%	287	120	-167	-58.2%
East	Field Interview	7	4	-3	-42.9%	55	33	-22	-40.0%	2,006	701	-1,305	-65.1%	2,285	971	-1,314	-57.5%
	Arrest Made	0	0	0	-	7	2	-5	-71.4%	404	101	-303	-75.0%	450	147	-303	-67.3%
South	Field Interview	14	10	-4	-28.6%	47	54	7	14.9%	1,660	609	-1,051	-63.3%	1,943	746	-1,197	-61.6%
	Arrest Made	2	1	-1	-50.0%	3	5	2	66.7%	181	55	-126	-69.6%	222	83	-139	-62.6%
Central	Field Interview	13	23	10	76.9%	63	69	6	9.5%	2,204	938	-1,266	-57.4%	2,591	1,266	-1,325	-51.1%
	Arrest Made	2	0	-2	-100.0%	7	4	-3	-42.9%	535	113	-422	-78.9%	621	175	-446	-71.8%
Hermitage	Field Interview	11	7	-4	-36.4%	61	41	-20	-32.8%	2,597	639	-1,958	-75.4%	2,996	841	-2,155	-71.9%
	Arrest Made	0	0	0	-	3	0	-3	-100.0%	477	73	-404	-84.7%	547	104	-443	-81.0%
North	Field Interview	9	7	-2	-22.2%	40	31	-9	-22.5%	1,076	353	-723	-67.2%	1,195	426	-769	-64.4%
	Arrest Made	2	0	-2	-100.0%	1	2	1	100.0%	131	35	-96	-73.3%	145	42	-103	-71.0%
Madison	Field Interview	4	5	1	25.0%	26	18	-8	-30.8%	1,298	328	-970	-74.7%	1,466	425	-1,041	-71.0%
	Arrest Made	0	0	0	-	4	1	-3	-75.0%	283	39	-244	-86.2%	327	62	-265	-81.0%
Midtown	Field Interview	6	5	-1	-16.7%	22	23	1	4.5%	1,400	332	-1,068	-76.3%	1,676	406	-1,270	-75.8%
Hills	Arrest Made	1	2	1	100.0%	2	4	2	100.0%	217	18	-199	-91.7%	280	27	-253	-90.4%
SID	Field Interview	0	1	1	-	5	7	2	40.0%	201	172	-29	-14.4%	225	190	-35	-15.6%
	Arrest Made	0	1	1	-	2	2	0	0.0%	62	18	-44	-71.0%	72	26	-46	-63.9%
SOD	Field Interview	0	1	1	-	2	1	-1	-50.0%	16	5	-11	-68.8%	22	11	-11	-50.0%
	Arrest Made	0	0	0	-	0	0	0	-	6	0	-6	-100.0%	8	1	-7	-87.5%
Other	Field Interview	4	6	2	50.0%	9	15	6	66.7%	468	149	-319	-68.2%	483	200	-283	-58.6%
	Arrest Made	0	1	1	-	3	1	-2	-66.7%	159	43	-116	-73.0%	170	50	-120	-70.6%
County	Field Interview	75	80	5	6.7%	355	329	-26	-7.3%	14,237	4,835	-9,402	-66.0%	16,392	6,238	-10,154	-61.9%
	Arrest Made	9	8	-1	-11.1%	35	29	-6	-17.1%	2,708	594	-2,114	-78.1%	3,129	837	-2,292	-73.3%

Information summarized for CompStat week ending 11/02/2019.

Sourced from MNPD ARMS on 11/6/2019 7:56:30 AM. The numbers above are sourced from MNPD's Field Interview (Form 114) Database. This report includes all FI types (field interviews, terry stops, and homeless welfare checks). "Arrest Made" indicates that an individual in the FI database was also arrested. For an arrest to be counted, the Form 114 complaint number must match a Form 106 Arrest Report, Form 106A State Misdemeanor Citation Report, or Form 219 Juvenile Citation incident number and the master name record must match in each as well. This report is intended to be a management and planning tool and does not reflect official counts for the department.

County Efficiency Charts

METROPOLITAN POLICE DEPARTMENT
of Nashville and Davidson County

Summarized by CompStat week for past eight weeks.
Aggregated by component of officer initiating call / arresting officer.

All Self-Initiated CAD - 52wk Avg: 7,884

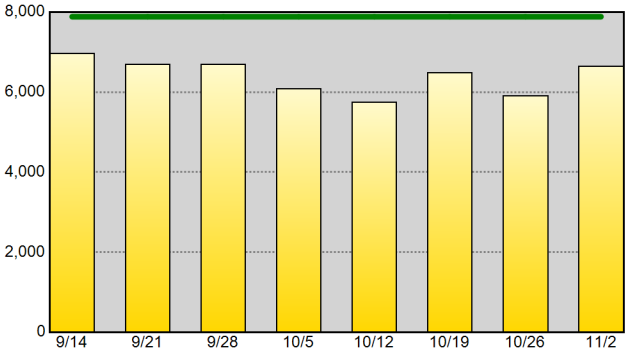

Self-Initiated Terry Stops - 52wk Avg: 106

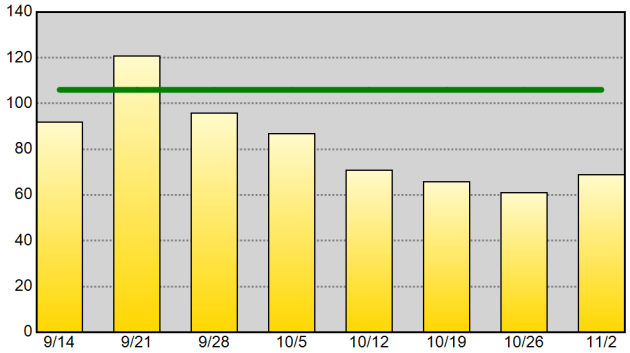

Self-Initiated Vehicle Stops (10-93) - 52wk Avg: 920

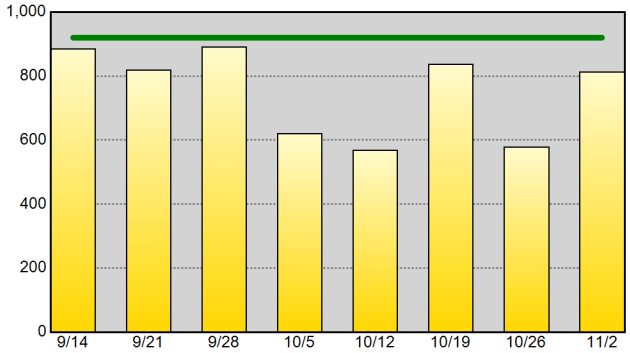

Self-Initiated Business Checks (10-96) - 52wk Avg: 3,383

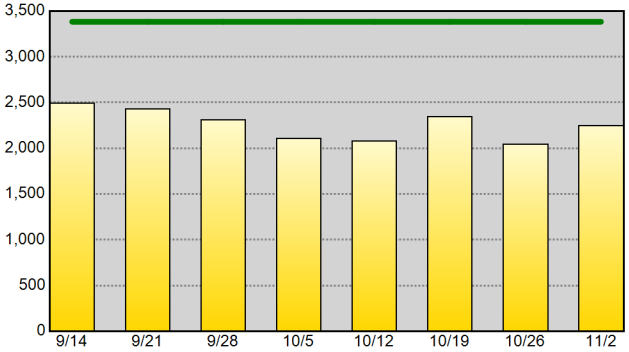

Self-Initiated Community Policing (10-15) - 52wk Avg: 1,262

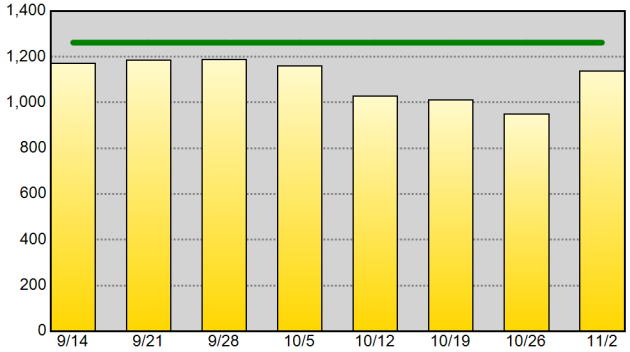

Self-Initiated Criminal Vice Activity (10-78) - 52wk Avg: 37

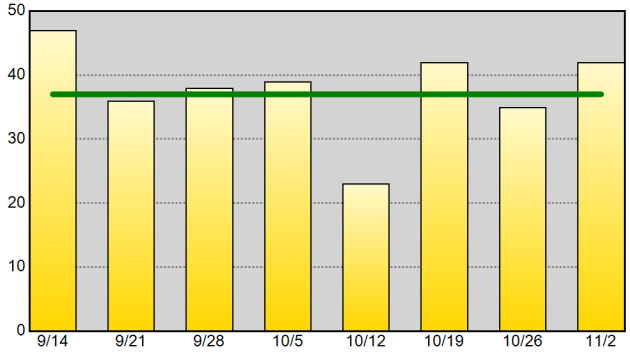

Part I Arrests - 52wk Avg: 119

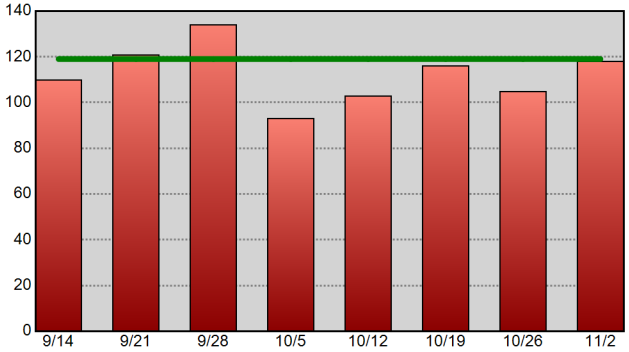

Drug-Related Arrests - 52wk Avg: 83

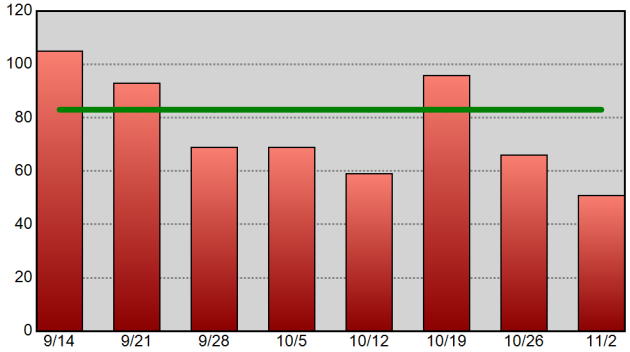

Warrants Served - 52wk Avg: 419

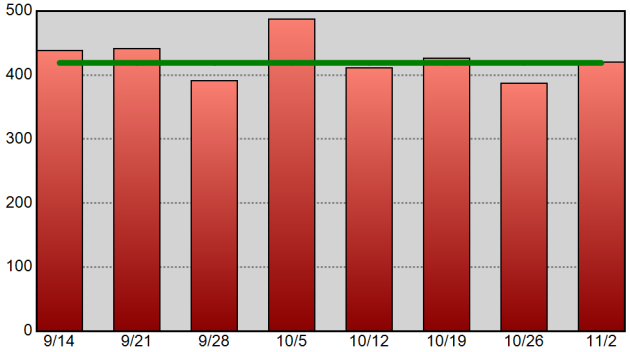

Information summarized for CompStat week ending 11/2/2019. The horizontal line on each chart represents the data set's 52-week weekly average.

Sourced from MNPD ARMS on 11/6/2019 7:56:31 AM. CAD reports only include calls initiated by an officer (call type 2 or 3). Excludes CFS with a disposition code of 6 or 11. Arrest reports do not take into account the number of charges. 1 arrest = 1 body.

West Precinct Precinct Efficiency Charts

METROPOLITAN POLICE DEPARTMENT
of Nashville and Davidson County

Summarized by CompStat week for past eight weeks.
Aggregated by component of officer initiating call / arresting officer.

All Self-Initiated CAD - 52wk Avg: 1,101

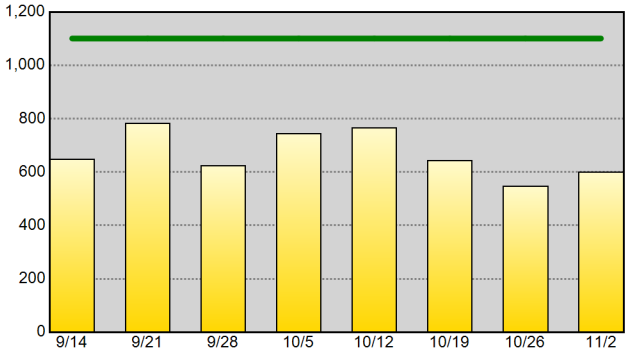

Self-Initiated Terry Stops - 52wk Avg: 7

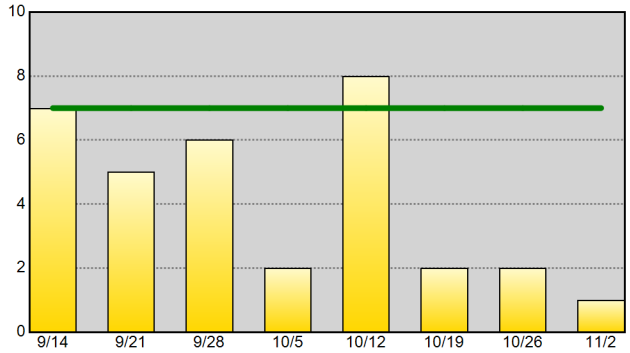

Self-Initiated Vehicle Stops (10-93) - 52wk Avg: 38

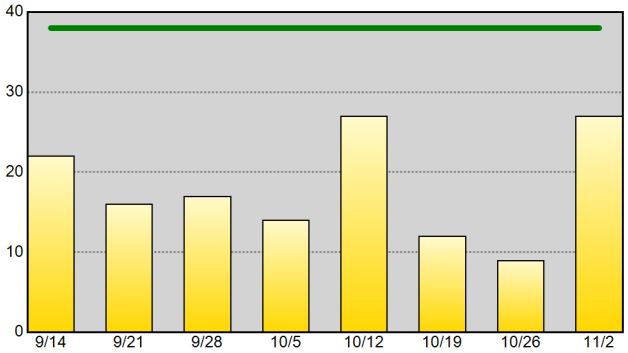

Self-Initiated Business Checks (10-96) - 52wk Avg: 747

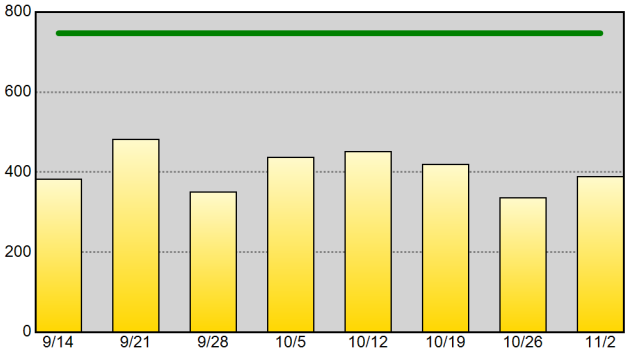

Self-Initiated Community Policing (10-15) - 52wk Avg: 224

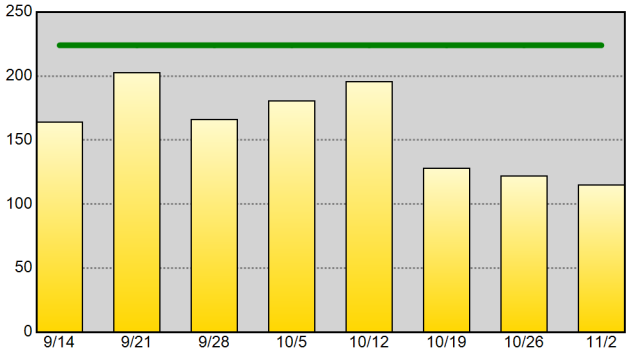

Self-Initiated Criminal Vice Activity (10-78) - 52wk Avg:

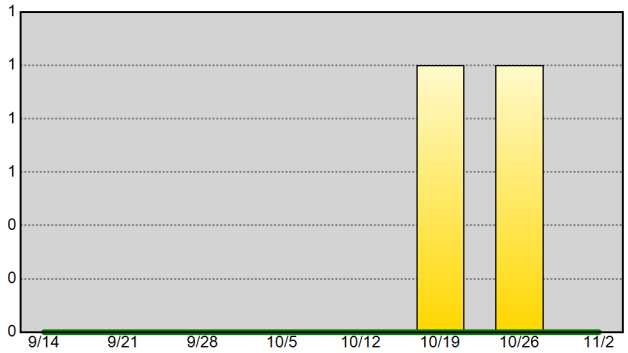

Part I Arrests - 52wk Avg: 9

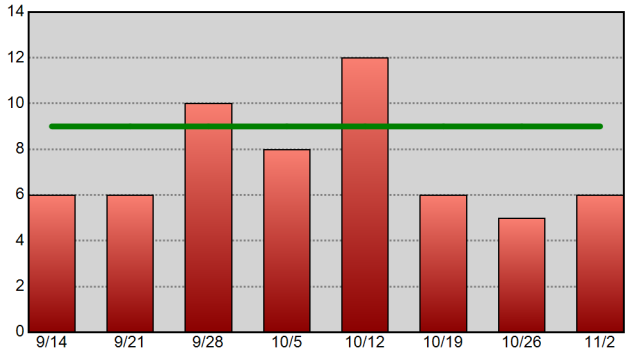

Drug-Related Arrests - 52wk Avg: 3

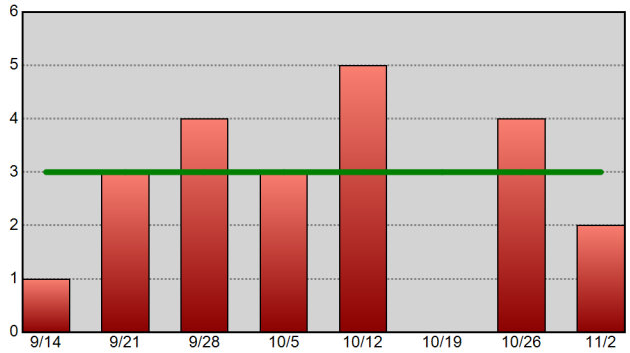

Warrants Served - 52wk Avg: 15

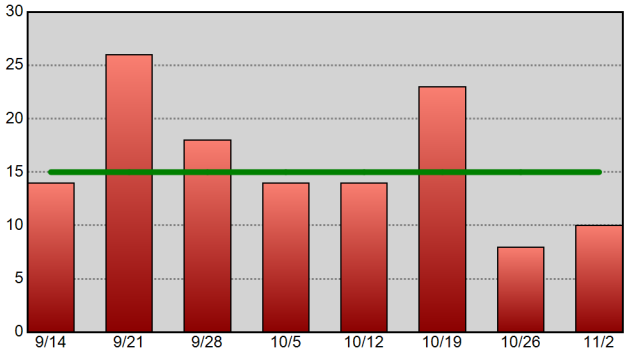

Information summarized for CompStat week ending 11/2/2019. The horizontal line on each chart represents the data set's 52-week weekly average.

Sourced from MNPD ARMS on 11/6/2019 7:56:32 AM. CAD reports only include calls initiated by an officer (call type 2 or 3). Excludes CFS with a disposition code of 6 or 11. Arrest reports do not take into account the number of charges. 1 arrest = 1 body.

East Precinct Precinct Efficiency Charts

METROPOLITAN POLICE DEPARTMENT
of Nashville and Davidson County

Summarized by CompStat week for past eight weeks.
Aggregated by component of officer initiating call / arresting officer.

All Self-Initiated CAD - 52wk Avg: 837

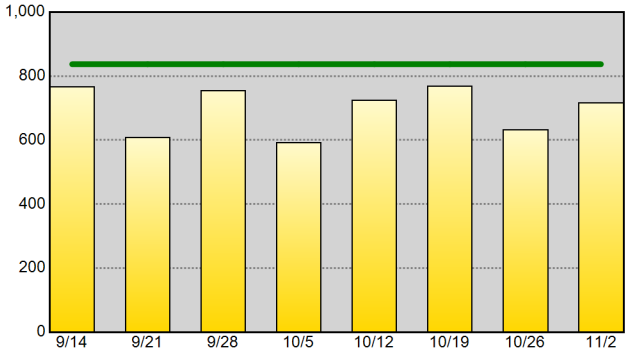

Self-Initiated Terry Stops - 52wk Avg: 11

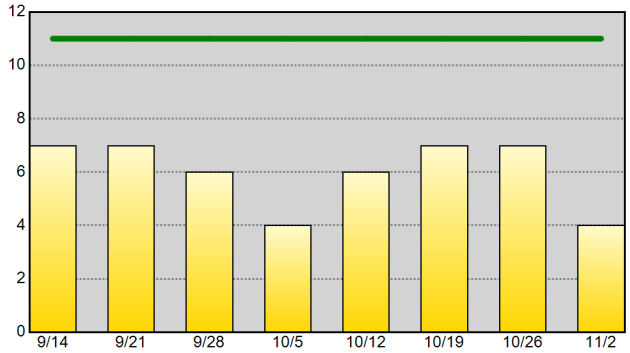

Self-Initiated Vehicle Stops (10-93) - 52wk Avg: 127

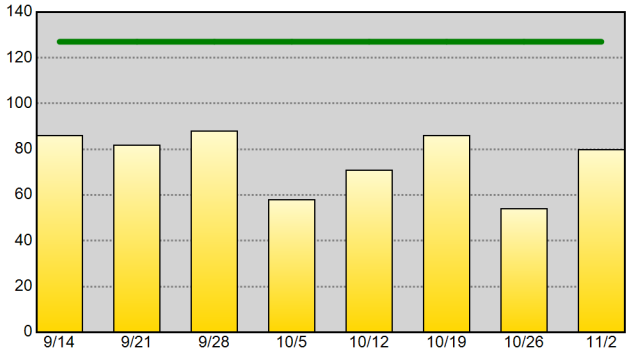

Self-Initiated Business Checks (10-96) - 52wk Avg: 284

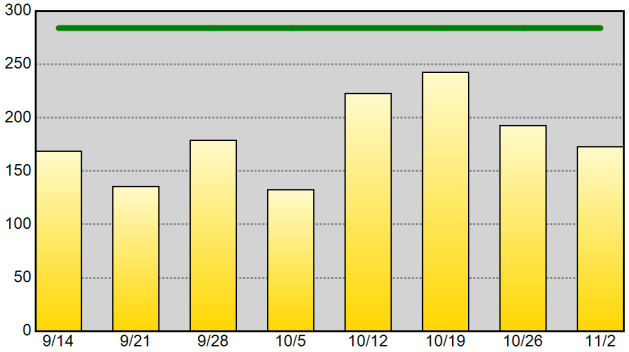

Self-Initiated Community Policing (10-15) - 52wk Avg: 157

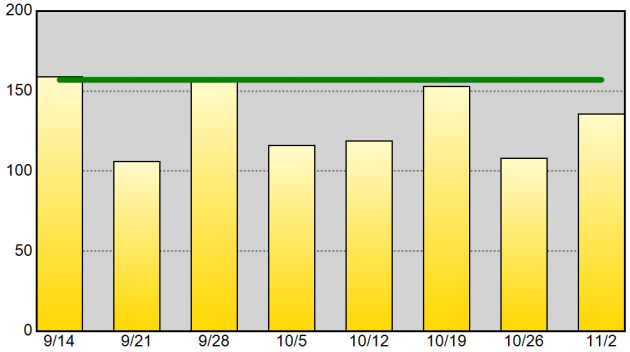

Self-Initiated Criminal Vice Activity (10-78) - 52wk Avg: 1

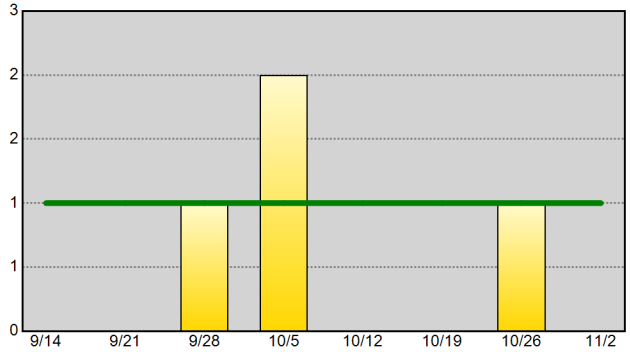

Part I Arrests - 52wk Avg: 12

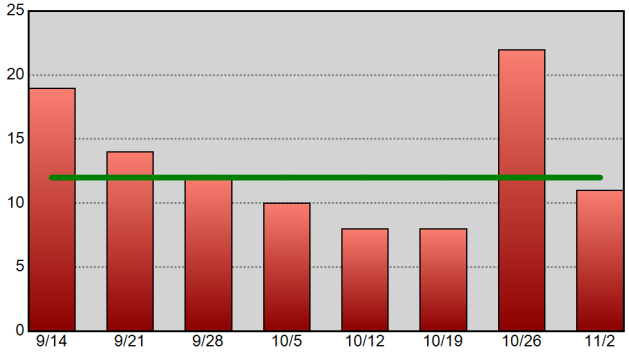

Drug-Related Arrests - 52wk Avg: 10

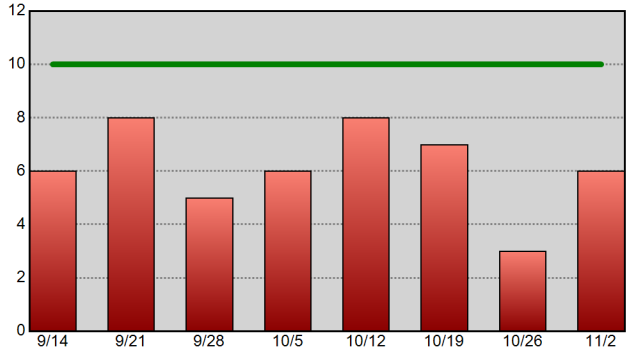

Warrants Served - 52wk Avg: 34

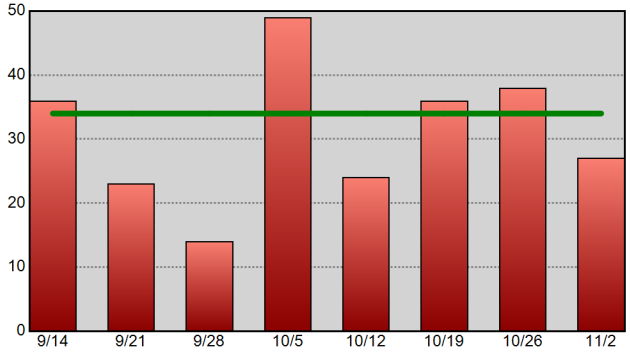

Information summarized for CompStat week ending 11/2/2019. The horizontal line on each chart represents the data set's 52-week weekly average.

Sourced from MNPD ARMS on 11/6/2019 7:56:32 AM. CAD reports only include calls initiated by an officer (call type 2 or 3). Excludes CFS with a disposition code of 6 or 11. Arrest reports do not take into account the number of charges. 1 arrest = 1 body.

South Precinct Precinct Efficiency Charts

METROPOLITAN POLICE DEPARTMENT
of Nashville and Davidson County

Summarized by CompStat week for past eight weeks.
Aggregated by component of officer initiating call / arresting officer.

All Self-Initiated CAD - 52wk Avg: 598

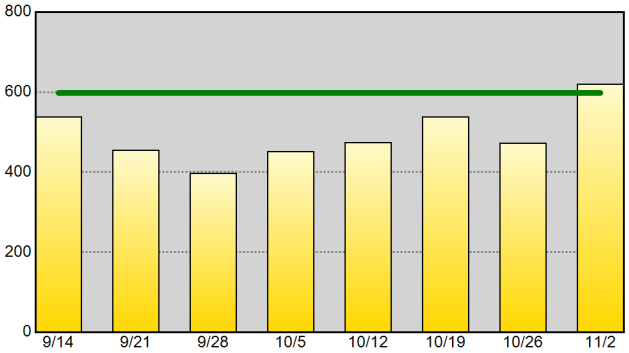

Self-Initiated Terry Stops - 52wk Avg: 9

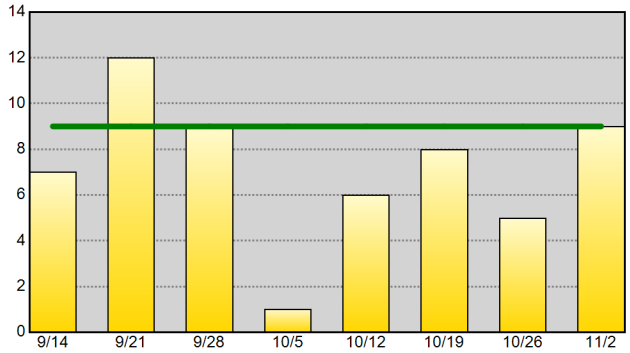

Self-Initiated Vehicle Stops (10-93) - 52wk Avg: 102

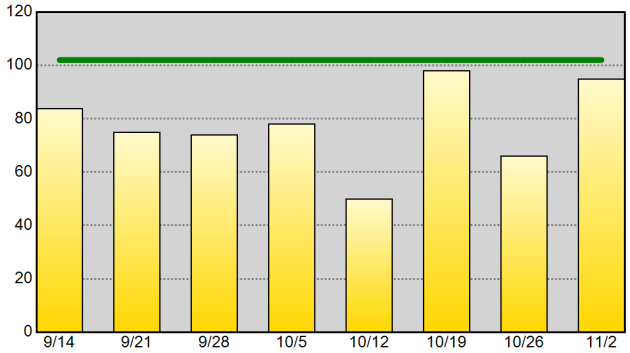

Self-Initiated Business Checks (10-96) - 52wk Avg: 139

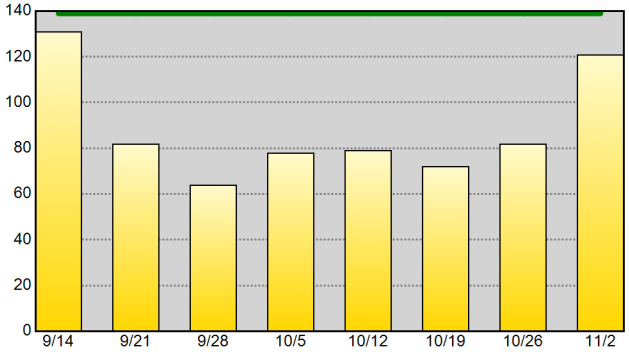

Self-Initiated Community Policing (10-15) - 52wk Avg: 15

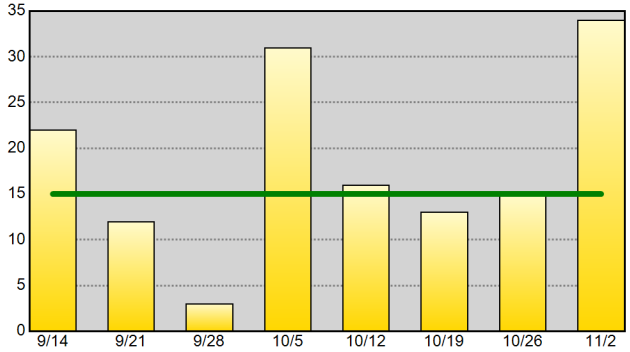

Self-Initiated Criminal Vice Activity (10-78) - 52wk Avg: 2

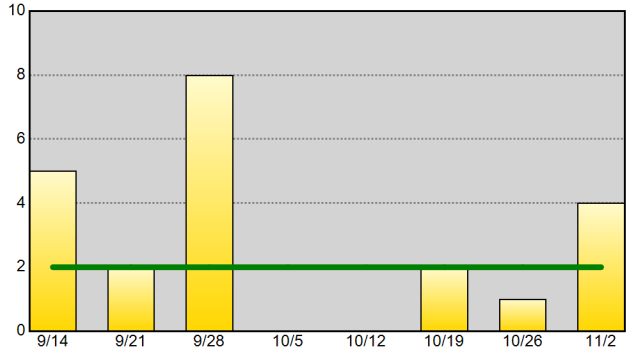

Part I Arrests - 52wk Avg: 14

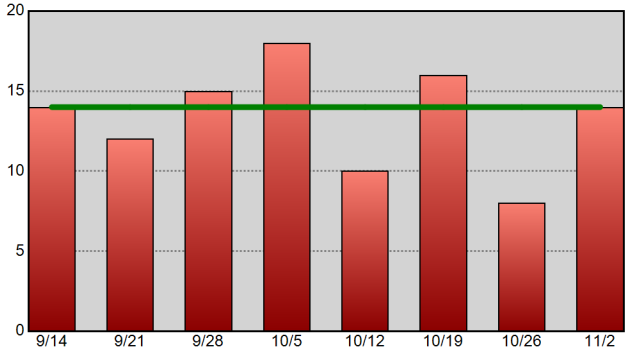

Drug-Related Arrests - 52wk Avg: 17

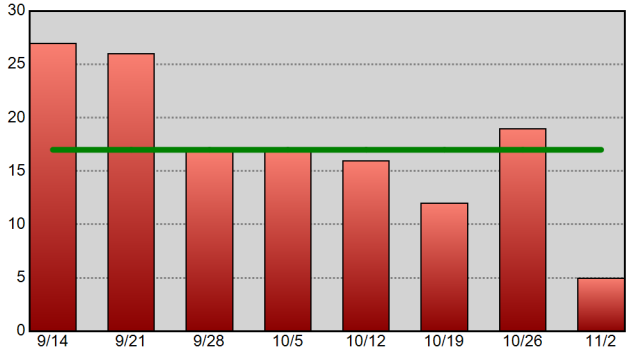

Warrants Served - 52wk Avg: 35

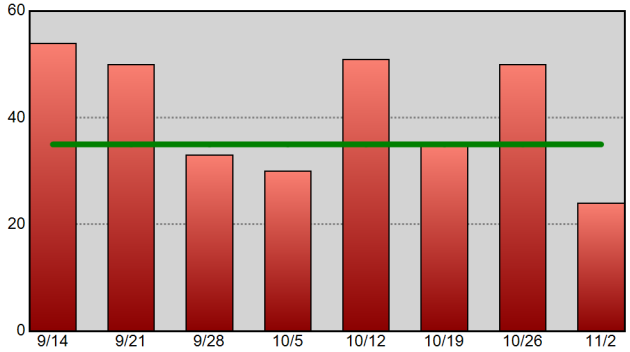

Information summarized for CompStat week ending 11/2/2019. The horizontal line on each chart represents the data set's 52-week weekly average.

Sourced from MNPD ARMS on 11/6/2019 7:56:33 AM. CAD reports only include calls initiated by an officer (call type 2 or 3). Excludes CFS with a disposition code of 6 or 11. Arrest reports do not take into account the number of charges. 1 arrest = 1 body.

Central Precinct Precinct Efficiency Charts

METROPOLITAN POLICE DEPARTMENT
of Nashville and Davidson County

Summarized by CompStat week for past eight weeks.
Aggregated by component of officer initiating call / arresting officer.

All Self-Initiated CAD - 52wk Avg: 1,138

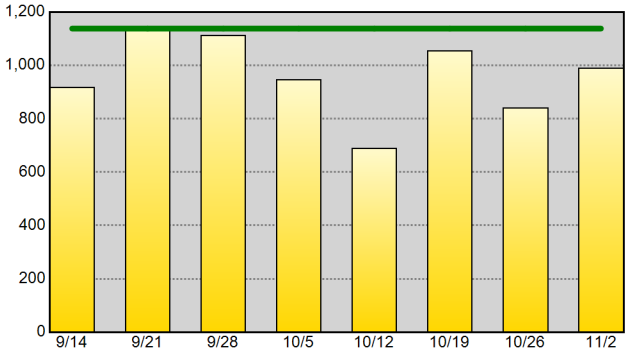

Self-Initiated Terry Stops - 52wk Avg: 35

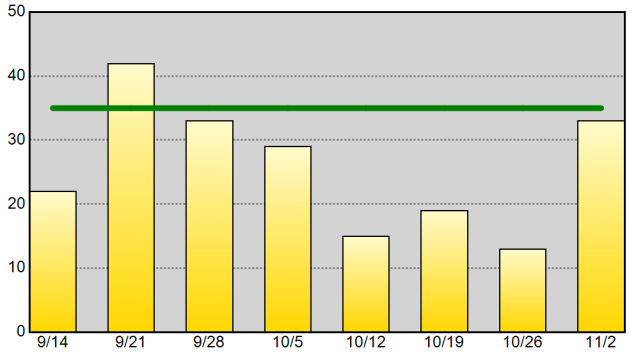

Self-Initiated Vehicle Stops (10-93) - 52wk Avg: 93

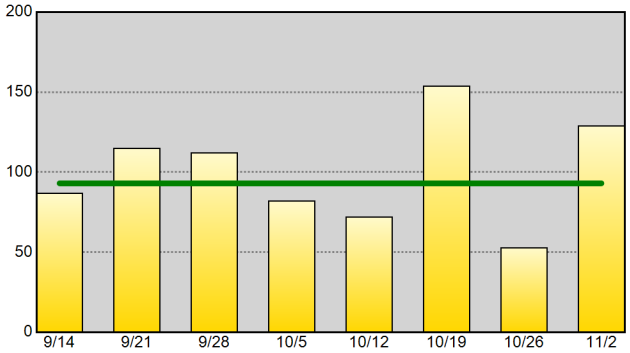

Self-Initiated Business Checks (10-96) - 52wk Avg: 601

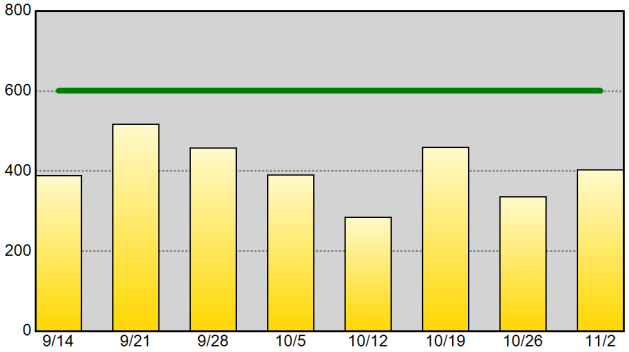

Self-Initiated Community Policing (10-15) - 52wk Avg: 162

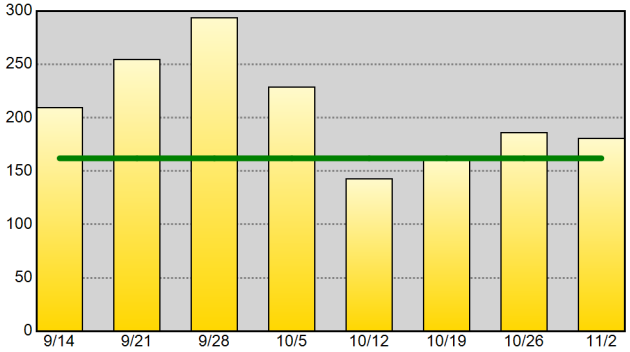

Self-Initiated Criminal Vice Activity (10-78) - 52wk Avg: 1

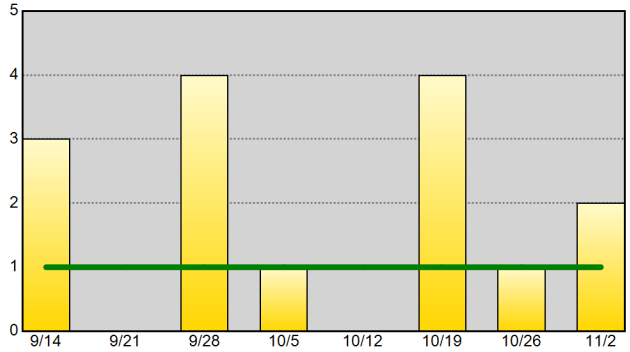

Part I Arrests - 52wk Avg: 8

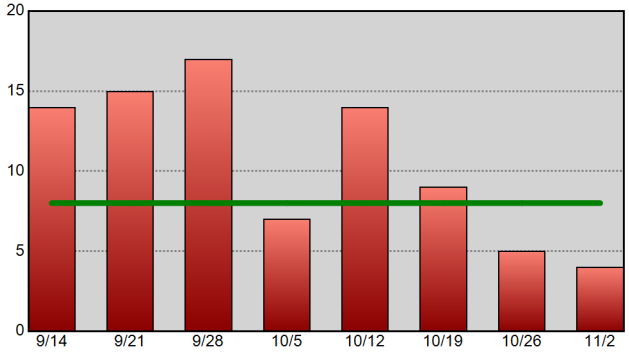

Drug-Related Arrests - 52wk Avg: 9

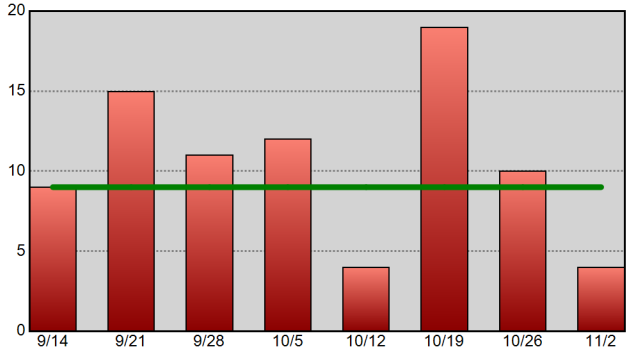

Warrants Served - 52wk Avg: 34

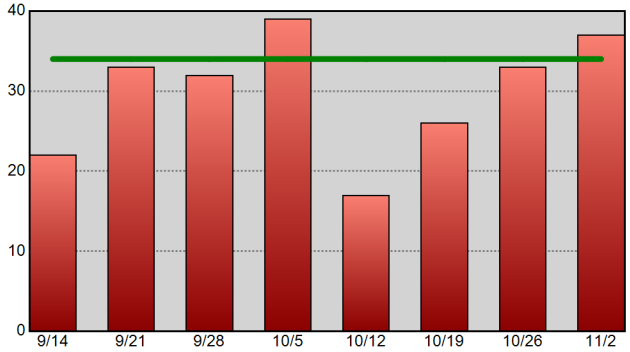

Information summarized for CompStat week ending 11/2/2019. The horizontal line on each chart represents the data set's 52-week weekly average.

Sourced from MNPD ARMS on 11/6/2019 7:56:34 AM. CAD reports only include calls initiated by an officer (call type 2 or 3). Excludes CFS with a disposition code of 6 or 11. Arrest reports do not take into account the number of charges. 1 arrest = 1 body.

Hermitage Precinct Precinct Efficiency Charts

METROPOLITAN POLICE DEPARTMENT
of Nashville and Davidson County

Summarized by CompStat week for past eight weeks.
Aggregated by component of officer initiating call / arresting officer.

All Self-Initiated CAD - 52wk Avg: 740

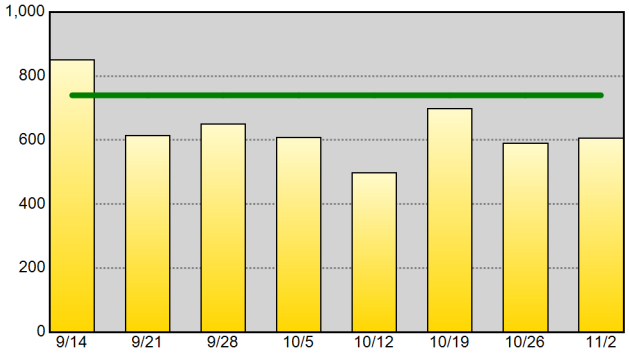

Self-Initiated Terry Stops - 52wk Avg: 10

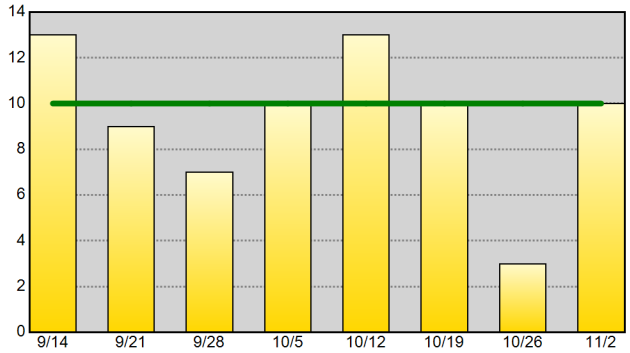

Self-Initiated Vehicle Stops (10-93) - 52wk Avg: 89

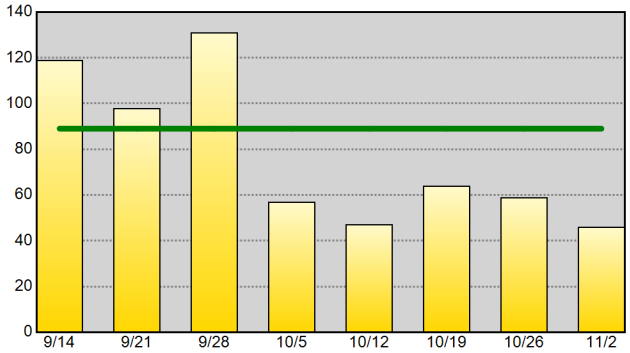

Self-Initiated Business Checks (10-96) - 52wk Avg: 268

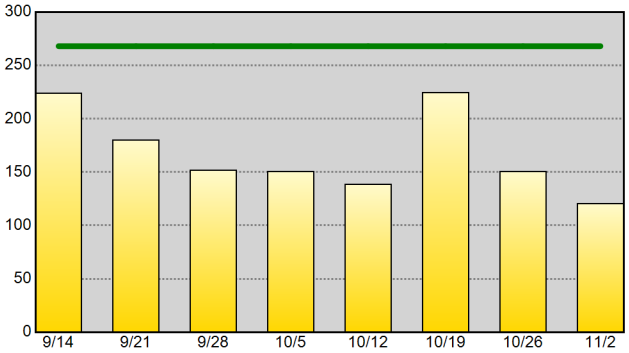

Self-Initiated Community Policing (10-15) - 52wk Avg: 66

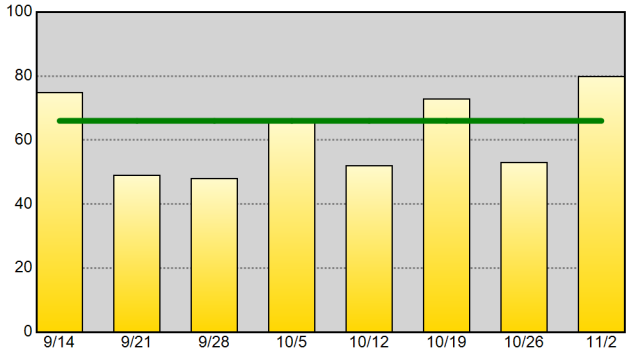

Self-Initiated Criminal Vice Activity (10-78) - 52wk Avg: 1

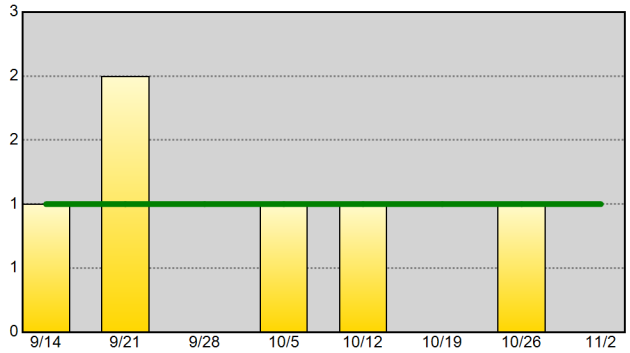

Part I Arrests - 52wk Avg: 12

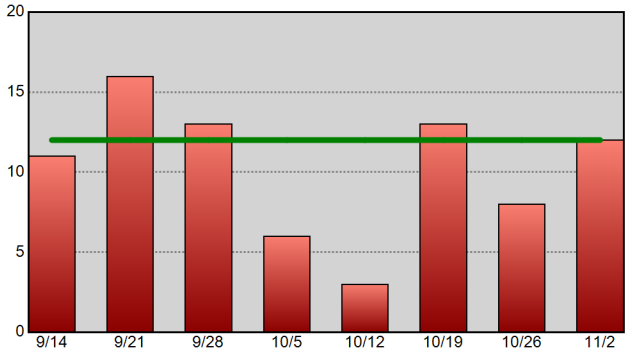

Drug-Related Arrests - 52wk Avg: 7

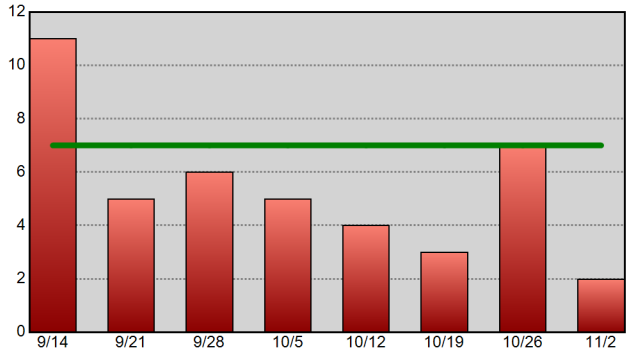

Warrants Served - 52wk Avg: 35

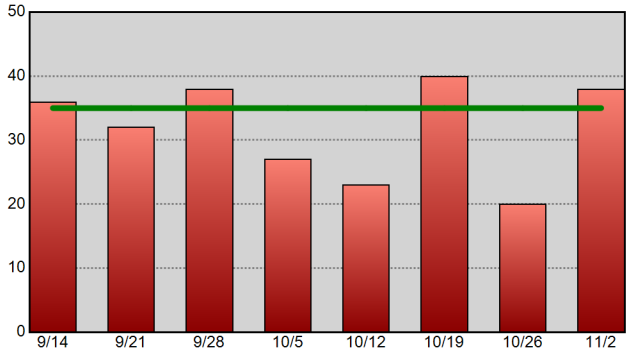

Information summarized for CompStat week ending 11/2/2019. The horizontal line on each chart represents the data set's 52-week weekly average.

Sourced from MNPD ARMS on 11/6/2019 7:56:35 AM. CAD reports only include calls initiated by an officer (call type 2 or 3). Excludes CFS with a disposition code of 6 or 11. Arrest reports do not take into account the number of charges. 1 arrest = 1 body.

North Precinct Precinct Efficiency Charts

METROPOLITAN POLICE DEPARTMENT
of Nashville and Davidson County

Summarized by CompStat week for past eight weeks.
Aggregated by component of officer initiating call / arresting officer.

All Self-Initiated CAD - 52wk Avg: 539

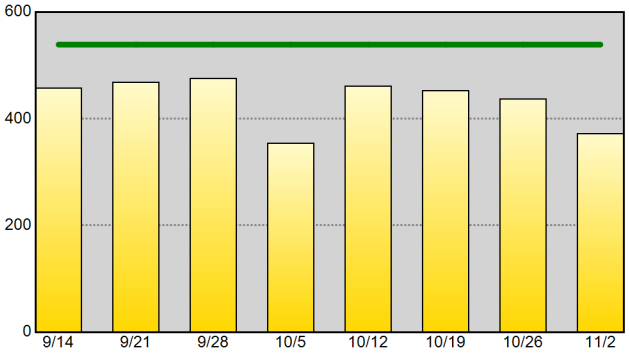

Self-Initiated Terry Stops - 52wk Avg: 14

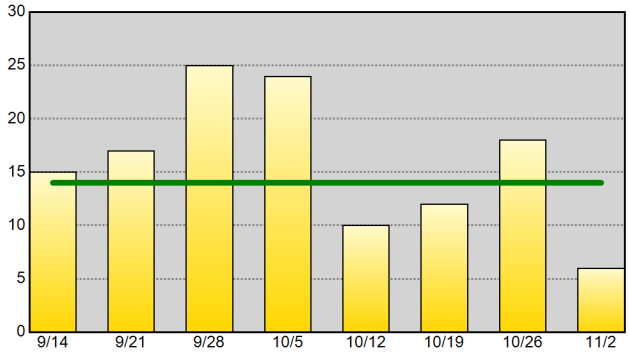

Self-Initiated Vehicle Stops (10-93) - 52wk Avg: 71

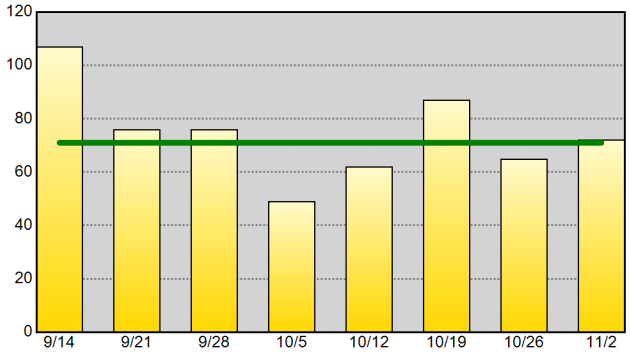

Self-Initiated Business Checks (10-96) - 52wk Avg: 199

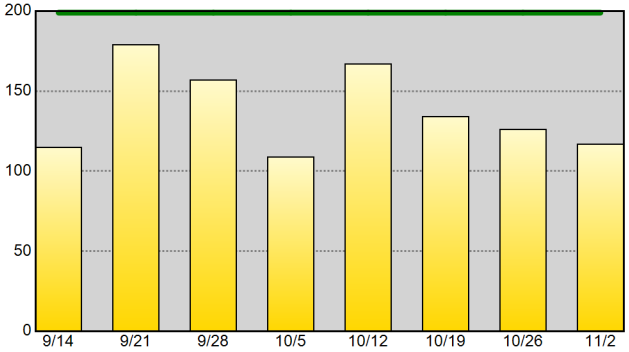

Self-Initiated Community Policing (10-15) - 52wk Avg: 32

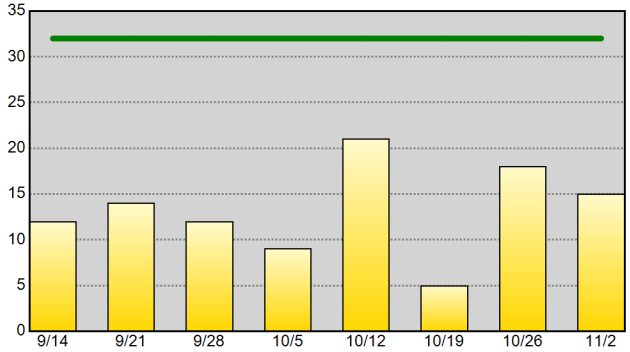

Self-Initiated Criminal Vice Activity (10-78) - 52wk Avg: 1

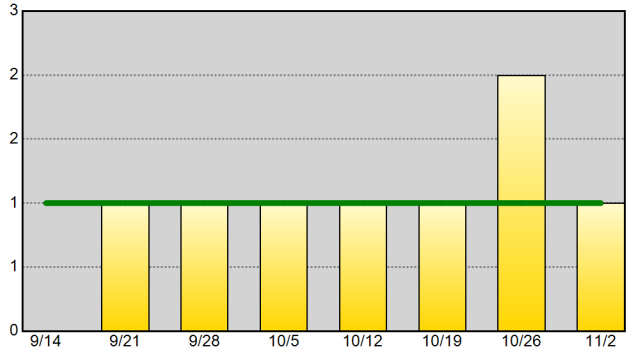

Part I Arrests - 52wk Avg: 13

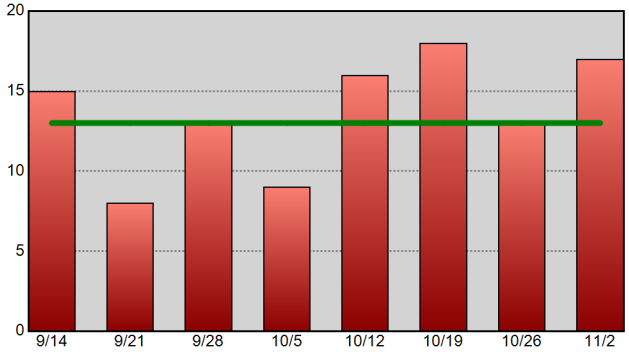

Drug-Related Arrests - 52wk Avg: 9

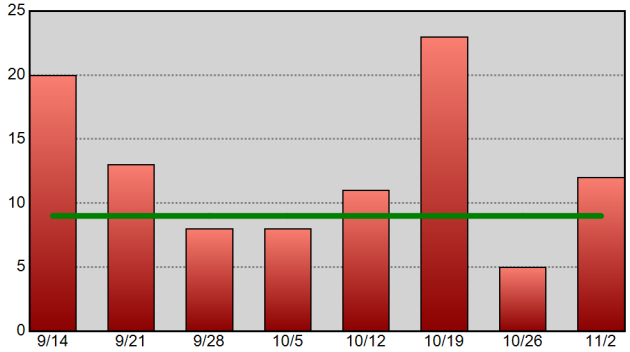

Warrants Served - 52wk Avg: 37

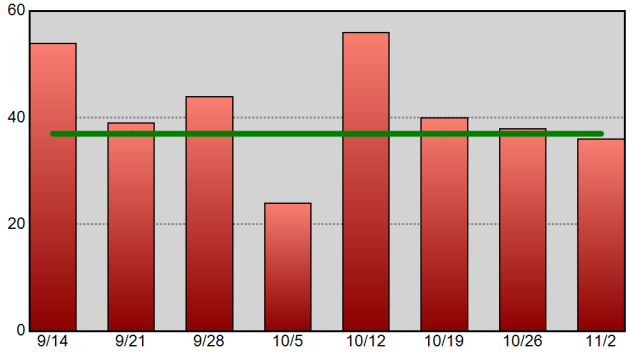

Information summarized for CompStat week ending 11/2/2019. The horizontal line on each chart represents the data set's 52-week weekly average.

Sourced from MNPD ARMS on 11/6/2019 7:56:35 AM. CAD reports only include calls initiated by an officer (call type 2 or 3). Excludes CFS with a disposition code of 6 or 11. Arrest reports do not take into account the number of charges. 1 arrest = 1 body.

Madison Precinct Precinct Efficiency Charts

METROPOLITAN POLICE DEPARTMENT
of Nashville and Davidson County

Summarized by CompStat week for past eight weeks.
Aggregated by component of officer initiating call / arresting officer.

All Self-Initiated CAD - 52wk Avg: 689

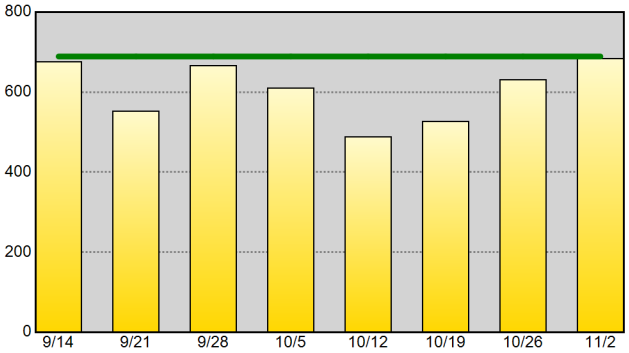

Self-Initiated Terry Stops - 52wk Avg: 4

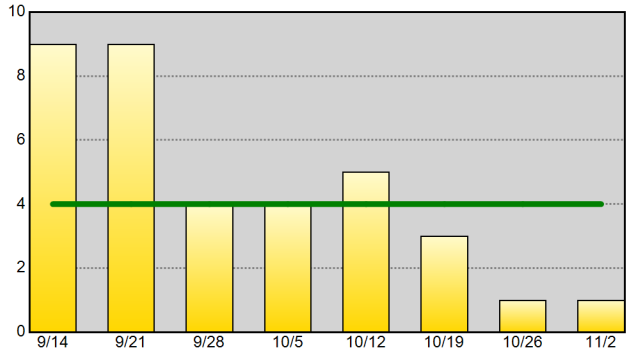

Self-Initiated Vehicle Stops (10-93) - 52wk Avg: 65

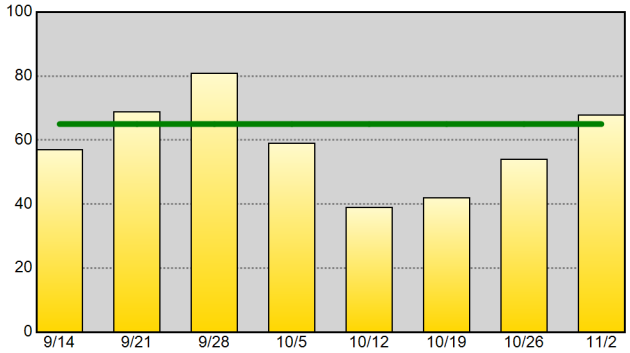

Self-Initiated Business Checks (10-96) - 52wk Avg: 442

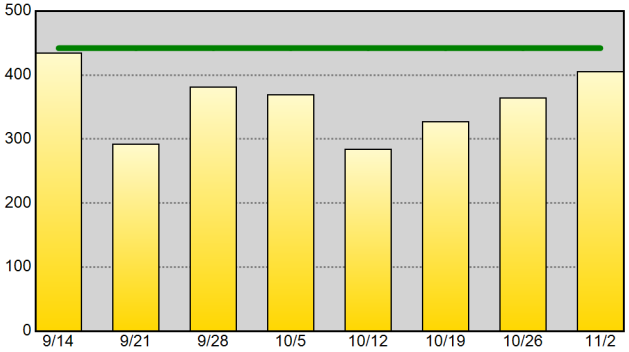

Self-Initiated Community Policing (10-15) - 52wk Avg: 29

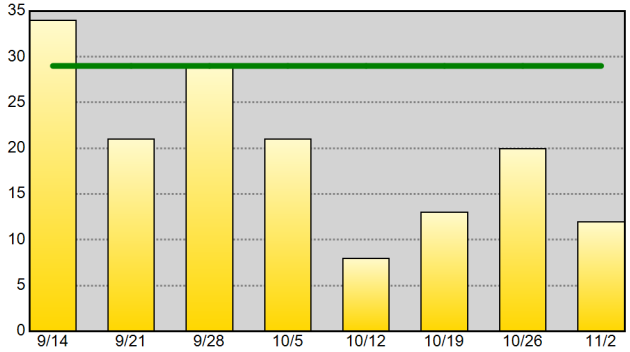

Self-Initiated Criminal Vice Activity (10-78) - 52wk Avg: 1

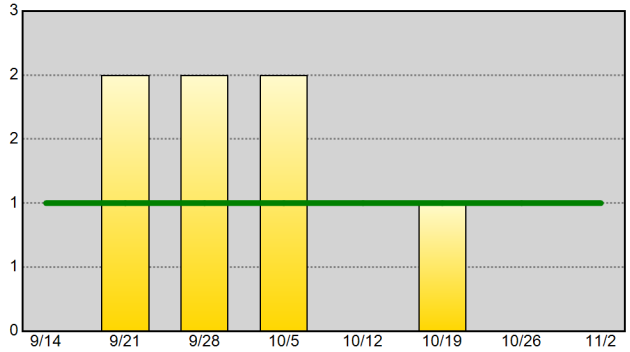

Part I Arrests - 52wk Avg: 13

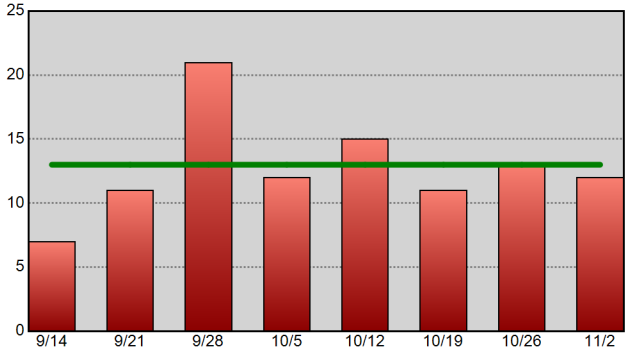

Drug-Related Arrests - 52wk Avg: 5

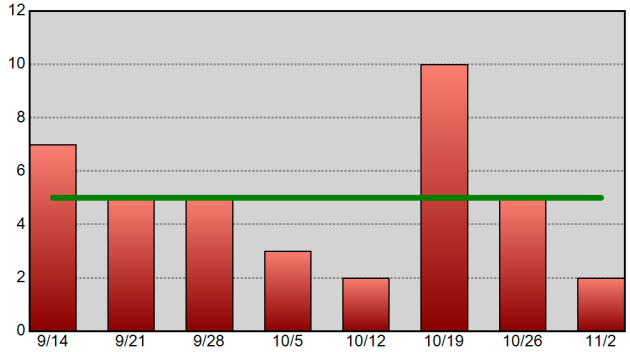

Warrants Served - 52wk Avg: 30

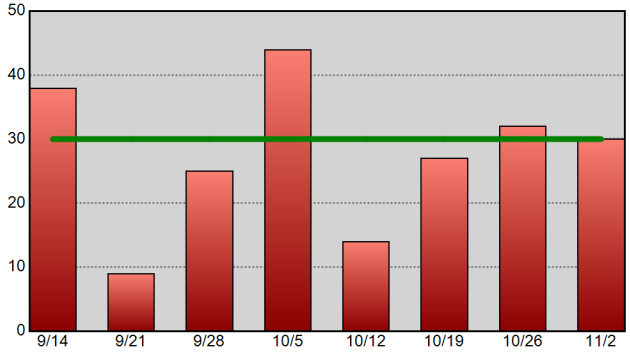

Information summarized for CompStat week ending 11/2/2019. The horizontal line on each chart represents the data set's 52-week weekly average.

Sourced from MNPD ARMS on 11/6/2019 7:56:36 AM. CAD reports only include calls initiated by an officer (call type 2 or 3). Excludes CFS with a disposition code of 6 or 11. Arrest reports do not take into account the number of charges. 1 arrest = 1 body.

Midtown Hills Precinct Precinct Efficiency Charts

METROPOLITAN POLICE DEPARTMENT
of Nashville and Davidson County

Summarized by CompStat week for past eight weeks.
Aggregated by component of officer initiating call / arresting officer.

All Self-Initiated CAD - 52wk Avg: 936

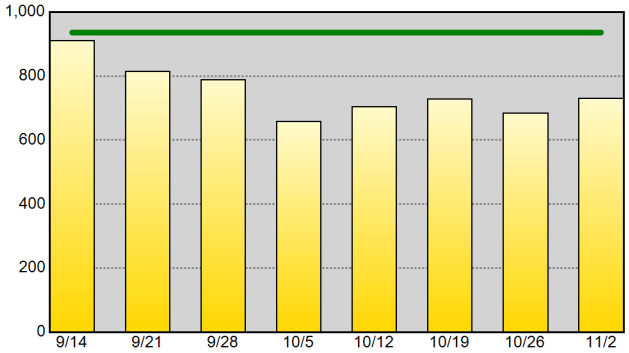

Self-Initiated Terry Stops - 52wk Avg: 8

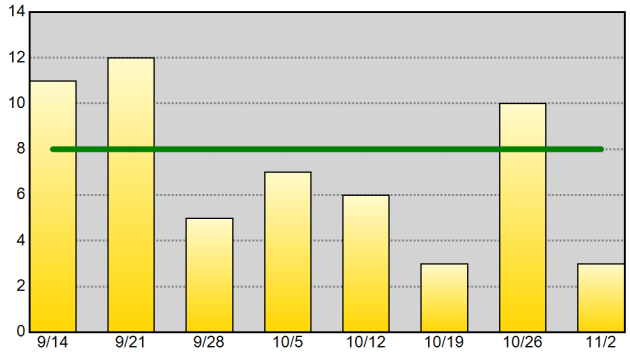

Self-Initiated Vehicle Stops (10-93) - 52wk Avg: 72

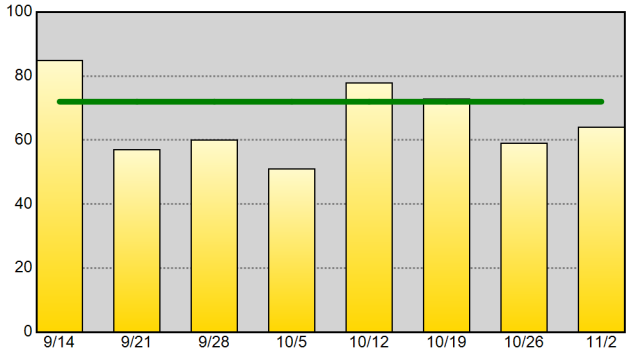

Self-Initiated Business Checks (10-96) - 52wk Avg: 480

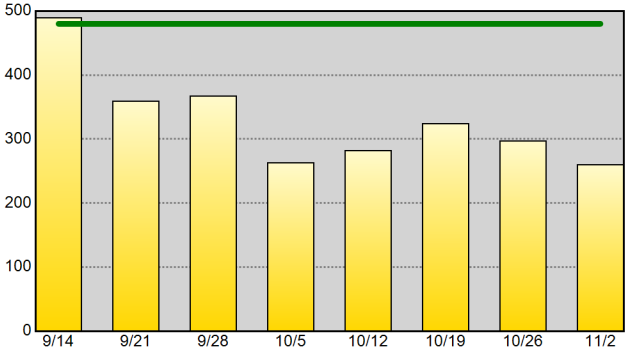

Self-Initiated Community Policing (10-15) - 52wk Avg: 100

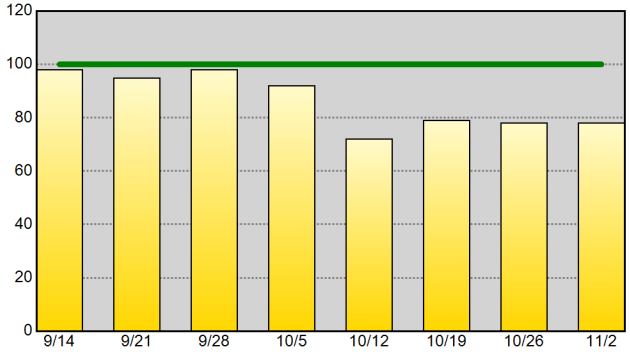

Self-Initiated Criminal Vice Activity (10-78) - 52wk Avg:

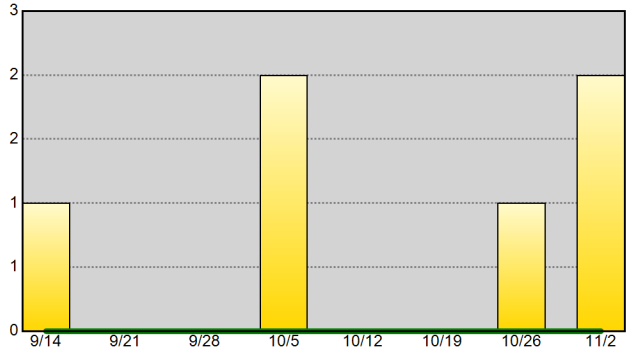

Part I Arrests - 52wk Avg: 9

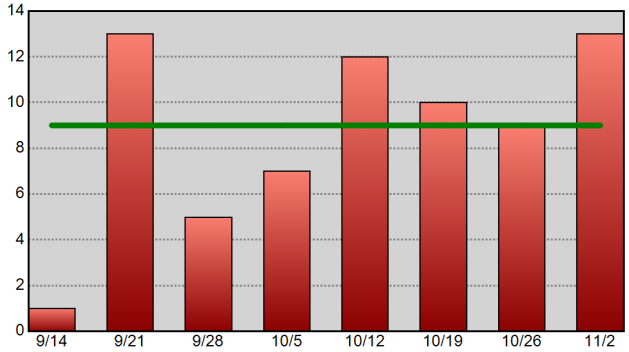

Drug-Related Arrests - 52wk Avg: 7

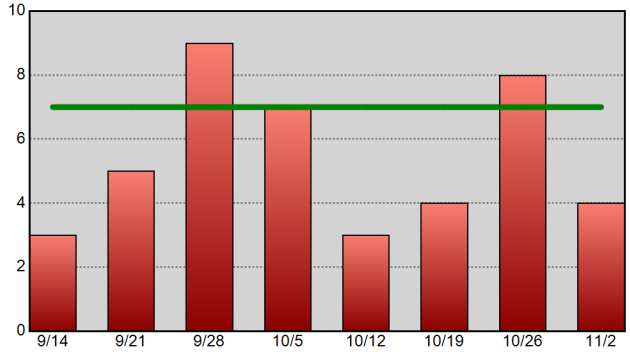

Warrants Served - 52wk Avg: 21

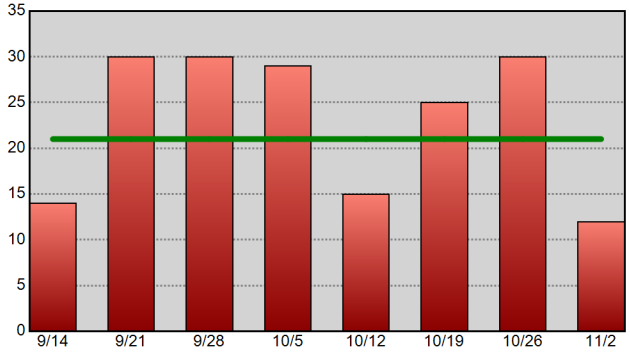

Information summarized for CompStat week ending 11/2/2019. The horizontal line on each chart represents the data set's 52-week weekly average.

Sourced from MNPD ARMS on 11/6/2019 7:56:37 AM. CAD reports only include calls initiated by an officer (call type 2 or 3). Excludes CFS with a disposition code of 6 or 11. Arrest reports do not take into account the number of charges. 1 arrest = 1 body.

High Crime Intersections and Hot Addresses Section

CompStat Weekly Analysis is provided by the Metropolitan Nashville Police Department Crime Analysis Section. This report is intended to be a management and planning tool and does not reflect the official UCR counts for the department.

"The best executive is one who has sense enough to pick good people to do what he wants done, and self-restraint enough to keep from meddling with them while they do it."
- Theodore Roosevelt

Begin Date: 10/27/2019
End Date: 11/02/2019
Week: 44

County High Crime Intersections

Intersections with the highest concentrations of crime & traffic crashes - past 12 weeks.

METROPOLITAN POLICE DEPARTMENT
of Nashville and Davidson County

Violent Crime

Rank	Intersection	Precinct	ZIP	Count
1	BROADWAY & OPRY PL	Central	37203	20
2	EAST THOMPSON LN & MURFREESBORO PKE	South	37211	19
3	MYATT DR & SPRING BRANCH DR	Madison	37115	15
4	NORTON AV & JONES AV	East	37207	10
4	LEWIS ST & J C NAPIER CT	Hermitage	37210	10
6	DICKERSON PKE & GRACE ST	East	37207	9
6	3RD AV S & BROADWAY	Central	37201	9
8	EDGEHILL AV &	Midtown	37203	8
8	WHITES CREEK PKE & DICKERSON PKE	East	37207	8
8	CREEKWOOD DR &	Madison	37207	8
8	FOSTER AV & MURFREESBORO PKE	South	37210	8
8	WELCH RD & TRAVIS DR	South	37211	8
8	WALLACE RD & LINBAR DR	South	37211	8

Property Crime

Rank	Intersection	Precinct	ZIP	Count
1	OPRY MILLS DR & OPRYLAND DR	Hermitage	37214	125
2	3RD AV S & BROADWAY	Central	37201	88
3	SKYLINE MEMORIAL CT & DICKERSON PKE	Madison	37115	62
4	BANDYWOOD DR & ABBOTT MARTIN RD	West	37215	55
5	JOYCE LN & GRINSTEAD PL	East	37216	53
6	4TH AV N & BROADWAY	Central	37219	46
7	ALTA LOMA RD & N GALLATIN PKE	Madison	37115	41
8	N GALLATIN PKE & NORTHSIDE DR	Madison	37115	36
8	NOLENSVILLE PKE & SWISS AV	Midtown	37211	36
10	CHARLOTTE PKE & OLD CHARLOTTE PKE	West	37209	33
11	WHITE BRIDGE PKE & NES ACCESS RD	West	37205	29
12	POWELL AV & BRANSFORD AV	Midtown	37204	27
13	WELCH RD & TRAVIS DR	South	37211	25

Traffic Crashes - Personal Injury

Rank	Intersection	Precinct	ZIP	Count
1	BELL RD & MURFREESBORO PKE	South	37013	7
2	OLD HICKORY BLVD & NOLENSVILLE PKE	South	37211	6
3	BELL RD & BLUE HOLE RD	South	37013	4
3	MT VIEW RD & MURFREESBORO PKE	South	37013	4
3	MURFREESBORO PKE & HAMILTON CHURCH RD	South	37013	4
3	CENTRAL PKE & OLD HICKORY BLVD	Hermitage	37076	4
3	I65 S & I65 S EXIT RAMP	East	37115	4
3	I40 W & I65 S ENT RAMP	Central	37203	4
3	I40 E &	Hermitage	37210	4
3	THOMPSON LN & EAST THOMPSON LN	South	37211	4
11	RAGLAND DR & FARRELL RD	Midtown	37220	3
11	CABOT DR & CHARLOTTE PKE	West	37205	3
11	OLD HICKORY BLVD & HIGHWAY 70 S	West	37221	3

Traffic Crashes - Non-Injury

Rank	Intersection	Precinct	ZIP	Count
1	I40 E & I40 E EXIT RAMP	Hermitage	37210	28
2	POWELL AV & POWELL PL	Midtown	37204	21
3	CANE RIDGE RD & BELL RD	South	37013	19
3	BELL RD & MURFREESBORO PKE	South	37013	19
3	DODSON CHAPEL RD & OLD HICKORY BLVD	Hermitage	37076	19
6	MURFREESBORO PKE & HAMILTON CHURCH RD	South	37013	17
6	NOLENSVILLE PKE & EDMONDSON PKE	South	37211	17
8	OLD HICKORY BLVD & NOLENSVILLE PKE	South	37211	16
8	ANTIOCH PKE & HARDING PL	South	37211	16
8	S HAMILTON RD & BUENA VISTA PKE	North	37218	16
8	ROSA L PARKS BLVD & DOMINICAN DR	North	37228	16
12	8TH AV S & LAFAYETTE ST	Central	37203	15
12	BELL RD & BLUE HOLE RD	South	37013	15

Information summarized for CompStat week ending 11-02-19. (past 12 weeks of data). For each report, point data were plotted in a GIS and assigned to the nearest street intersection. Summary counts were then calculated for each intersection.

Sourced from MNPD ARMS on 11/6/2019 7:56:37 AM. Violent and property crime information sourced from incident reports using Uniform Crime Reporting definitions and reporting guidelines, based on the date when the crime was reported. Personal injury traffic crashes (10-46) and non-injury traffic crashes (10-45) retrieved from MNPD's CAD database. Excludes CFS with a disposition code of 6 or 11. For each incident or CAD record, the incident or dispatch location was assigned to the nearest street intersection.

West Precinct High Crime Intersections

Intersections with the highest concentrations of crime & traffic crashes - past 12 weeks.

METROPOLITAN POLICE DEPARTMENT
of Nashville and Davidson County

Violent Crime

Rank	Intersection	Precinct	ZIP	Count
1	MAUDINA AV & DEMOSS RD	West	37209	5
2	40TH AV N & ALBION ST	West	37209	4
3	LELLYETT ST & CHARLOTTE PKE	West	37209	3
3	WHITE BRIDGE PKE & NES ACCESS RD	West	37205	3
3	TENNESSEE AV & 48TH AV N	West	37209	3
3	CHARLOTTE PKE & RIVER RD	West	37209	3
7	CABOT DR & UPTON LN	West	37209	2
7	CHARLOTTE PKE & DAVIDSON DR	West	37205	2
7	TENNESSEE AV & 48TH AV N	West	37209	2
7	CHARLOTTE PKE & ORLANDO AV	West	37209	2
7	CHARLOTTE PKE & SUMMERLY DR	West	37205	2
7	ANNEX AV & CHARLOTTE PKE	West	37209	2
7	CARRIAGE DR & HARROW DR	West	37221	2

Property Crime

Rank	Intersection	Precinct	ZIP	Count
1	BANDYWOOD DR & ABBOTT MARTIN RD	West	37215	55
2	CHARLOTTE PKE & OLD CHARLOTTE PKE	West	37209	33
3	WHITE BRIDGE PKE & NES ACCESS RD	West	37205	29
4	CHARLOTTE PKE & RIVER RD	West	37209	23
5	CHARLOTTE PKE & BROOKMEADE GRNWY ACCESS RD	West	37209	18
5	CARRIAGE DR & HARROW DR	West	37221	18
7	OLD HICKORY BLVD & HIGHWAY 70 S	West	37221	16
8	OLD HICKORY BLVD & RIDGELAKE PKWY	West	37209	14
9	SONYA DR & OLD HICKORY BLVD	West	37209	10
9	CHARLOTTE PKE & SUMMERLY DR	West	37205	10
11	HIGHWAY 100 & OLD HICKORY BLVD	West	37221	9
12	VAUGHN RD & HICKS RD ACCESS RD	West	37221	8
12	CHARLOTTE PKE & BROOK HOLLOW RD	West	37205	8

Traffic Crashes - Personal Injury

Rank	Intersection	Precinct	ZIP	Count
1	HIGHWAY 100 & OLD HICKORY BLVD	West	37221	3
1	CABOT DR & CHARLOTTE PKE	West	37205	3
1	OLD HICKORY BLVD & HIGHWAY 70 S	West	37221	3
4	OLD HICKORY BLVD & HIGHWAY 100	West	37221	2
4	SAWYER BROWN RD & HIGHWAY 70 S	West	37221	2
4	36TH AV N & DELAWARE AV	West	37209	2
4	WEST END AV & BOWLING AV	West	37205	2
4	HARDING PKE & WHITE BRIDGE PKE	West	37205	2
9	I40 E & OLD HICKORY BLVD	West	37209	1
9	RODNEY DR & SHAWNEE DR	West	37205	1
9	OLD HICKORY BLVD & TOLBERT RD	West	37209	1
9	CHARLOTTE PKE & OCEOLA AV	West	37209	1
9	HARDING PKE & KENNER AV	West	37205	1

Traffic Crashes - Non-Injury

Rank	Intersection	Precinct	ZIP	Count
1	OLD HICKORY BLVD & HIGHWAY 70 S	West	37221	11
2	HARDING PKE & WHITE BRIDGE PKE	West	37205	9
2	CHARLOTTE AV & 53RD AV N	West	37209	9
4	CHARLOTTE PKE & WHITE BRIDGE PKE	West	37209	8
5	HIGHWAY 70 S & COLEY DAVIS RD	West	37221	7
5	CABOT DR & CHARLOTTE PKE	West	37205	7
5	HIGHWAY 100 & OLD HICKORY BLVD	West	37221	7
8	HILLSBORO PKE & WOODMONT BLVD	West	37215	6
8	CHARLOTTE PKE & RIVER RD	West	37209	6
8	OLD HICKORY BLVD & CHARLOTTE PKE	West	37209	6
8	OLD HICKORY BLVD &	West	37221	6
8	OBRIEN AV & MIDLAND AV	West	37209	6
8	I440 E ENT RAMP & I440 E	West	37209	6

Information summarized for CompStat week ending 11-02-19. (past 12 weeks of data). For each report, point data were plotted in a GIS and assigned to the nearest street intersection. Summary counts were then calculated for each intersection.

Sourced from MNPD ARMS on 11/6/2019 7:56:37 AM. Violent and property crime information sourced from incident reports using Uniform Crime Reporting definitions and reporting guidelines, based on the date when the crime was reported. Personal injury traffic crashes (10-46) and non-injury traffic crashes (10-45) retrieved from MNPD's CAD database. Excludes CFS with a disposition code of 6 or 11. For each incident or CAD record, the incident or dispatch location was assigned to the nearest street intersection.

East Precinct High Crime Intersections

Intersections with the highest concentrations of crime & traffic crashes - past 12 weeks.

METROPOLITAN POLICE DEPARTMENT
of Nashville and Davidson County

Violent Crime

Rank	Intersection	Precinct	ZIP	Count
1	NORTON AV & JONES AV	East	37207	10
2	DICKERSON PKE & GRACE ST	East	37207	9
3	WHITES CREEK PKE & DICKERSON PKE	East	37207	8
4	FATHERLAND ST & S 4TH ST	East	37206	7
5	S 5TH ST & SHELBY AV	East	37206	6
5	S 7TH ST & SYLVAN ST	East	37206	6
5	DICKERSON PKE & OAK VALLEY DR	East	37207	6
5	GALLATIN AV & MANSFIELD ST	East	37206	6
9	GRACE ST & JOSEPH AV	East	37207	5
9	DICKERSON PKE & EWING DR	East	37207	5
9	DICKERSON PKE & DELLWAY VILLA RD	East	37207	5
9	DICKERSON PKE & ROCK ST	East	37207	5
9	SYLVAN ST & S 5TH ST	East	37206	5

Property Crime

Rank	Intersection	Precinct	ZIP	Count
1	JOYCE LN & GRINSTEAD PL	East	37216	53
2	DICKERSON PKE & OAK VALLEY DR	East	37207	16
2	I65 N & W TRINITY LN	East	37207	16
4	HOME RD & GALLATIN PKE	East	37216	11
5	DICKERSON PKE & HILLHURST DR	East	37207	10
5	GALLATIN AV & CHESTER AV / MCCLURKAN AV	East	37206	10
7	FAIRWIN AV & GALLATIN PKE	East	37216	8
7	DELMAS AV & GALLATIN PKE	East	37216	8
7	OLD TRINITY LN & MEADOW AV	East	37207	8
10	GALLATIN PKE & GILLOCK ST	East	37216	7
10	CAHAL AV & GALLATIN AV	East	37216	7
12	MAIN ST & N 7TH ST	East	37206	6
12	DAVIDSON ST & SHELBY BOTTOMS GRNWY	East	37206	6

Traffic Crashes - Personal Injury

Rank	Intersection	Precinct	ZIP	Count
1	I65 S & I65 S EXIT RAMP	East	37115	4
2	MERIDIAN ST & DICKERSON PKE	East	37207	2
2	I65 S EXIT RAMP & BRILEY PKWY	East	37115	2
2	GALLATIN AV & MAXWELL AV	East	37206	2
2	I65 N & W TRINITY LN	East	37207	2
2	DICKERSON PKE & EWING DR	East	37207	2
2	S 5TH ST & SHELBY AV	East	37206	2
2	I65 S ENT RAMP & I65 S	East	37207	2
9	I65 S EXIT RAMP & I65 S	East	37207	1
9	I65 N ENT RAMP &	East	37207	1
9	EASTLAND AV & GALLATIN AV	East	37206	1
9	S 6TH ST & WOODLAND ST	East	37206	1
9	S 5TH ST & SUMMER PL	East	37206	1

Traffic Crashes - Non-Injury

Rank	Intersection	Precinct	ZIP	Count
1	MAIN ST & S 5TH ST	East	37207	9
2	DICKERSON PKE & EWING DR	East	37207	8
3	W TRINITY LN & LUCAS LN	East	37207	6
3	TRINITY LN & DICKERSON PKE	East	37207	6
3	SYLVAN ST & S 5TH ST	East	37206	6
6	S 5TH ST & WOODLAND ST	East	37206	5
6	GALLATIN AV & CHICAMAUGA AV	East	37206	5
8	S 4TH ST & I24 W ENT RAMP	East	37206	4
8	RUSSELL ST & S 10TH ST	East	37206	4
8	HOLLY ST & S 11TH ST	East	37206	4
8	SHELBY AV & S 6TH ST	East	37206	4
8	I24 W &	East	37213	4
8	I24 W & SHELBY AV	East	37206	4

Information summarized for CompStat week ending 11-02-19. (past 12 weeks of data). For each report, point data were plotted in a GIS and assigned to the nearest street intersection. Summary counts were then calculated for each intersection.

Sourced from MNPD ARMS on 11/6/2019 7:56:37 AM. Violent and property crime information sourced from incident reports using Uniform Crime Reporting definitions and reporting guidelines, based on the date when the crime was reported. Personal injury traffic crashes (10-46) and non-injury traffic crashes (10-45) retrieved from MNPD's CAD database. Excludes CFS with a disposition code of 6 or 11. For each incident or CAD record, the incident or dispatch location was assigned to the nearest street intersection.

South Precinct High Crime Intersections

Intersections with the highest concentrations of crime & traffic crashes - past 12 weeks.

METROPOLITAN POLICE DEPARTMENT
of Nashville and Davidson County

Violent Crime

Rank	Intersection	Precinct	ZIP	Count
1	EAST THOMPSON LN & MURFREESBORO PKE	South	37211	19
2	WALLACE RD & LINBAR DR	South	37211	8
2	FOSTER AV & MURFREESBORO PKE	South	37210	8
2	WELCH RD & TRAVIS DR	South	37211	8
5	NOLENSVILLE PKE & EDMONDSON PKE	South	37211	7
5	APACHE TR & HAYWOOD LN	South	37211	7
5	FOREST VIEW DR & MURFREESBORO PKE	South	37013	7
8	BRUIN DR & KOTHE WAY	South	37013	6
8	PEBBLE CREEK DR & UNA ANTIOCH PKE	South	37013	6
8	LEWIS ST & LAFAYETTE ST	South	37210	6
8	MURFREESBORO PKE & PARRIS AV	South	37210	6
12	CLAIBORNE ST & LAFAYETTE ST	South	37210	5
12	REISCHA DR & HOPE HILL CT	South	37211	5

Property Crime

Rank	Intersection	Precinct	ZIP	Count
1	WELCH RD & TRAVIS DR	South	37211	25
2	BELL RD & CEDAR POINTE PKWY	South	37013	18
3	APPLE DR & CEDAR DR	South	37211	16
3	EAST THOMPSON LN & MURFREESBORO PKE	South	37211	16
5	APACHE TR & HAYWOOD LN	South	37211	15
6	NOLENSVILLE PKE & GLENROSE AV	South	37210	14
7	MURFREESBORO PKE & KERMIT DR	South	37217	13
8	ARBOR PL & ARBOR RIDGE DR	South	37013	12
8	CANE RIDGE RD & BELL RD	South	37013	12
8	RICE RD & RURAL HILL RD	South	37013	12
8	POLK AV & MURFREESBORO PKE	South	37210	12
12	I24 E EXIT RAMP & EAST THOMPSON LN	South	37210	11
12	ANTON DR & ANTON CT	South	37211	11

Traffic Crashes - Personal Injury

Rank	Intersection	Precinct	ZIP	Count
1	BELL RD & MURFREESBORO PKE	South	37013	7
2	OLD HICKORY BLVD & NOLENSVILLE PKE	South	37211	6
3	BELL RD & BLUE HOLE RD	South	37013	4
3	MT VIEW RD & MURFREESBORO PKE	South	37013	4
3	MURFREESBORO PKE & HAMILTON CHURCH RD	South	37013	4
3	THOMPSON LN & EAST THOMPSON LN	South	37211	4
7	PIN HOOK RD & SUMMERCREST BLVD	South	37013	3
7	BELL RD & MT VIEW RD	South	37013	3
7	HARDING PL & HARDING IND DR	South	37211	3
7	CANE RIDGE RD & CEDAR POINTE PKWY	South	37013	3
7	BELL RD & I24 E	South	37013	3
7	I24 E EXIT RAMP & I24 E	South	37013	3
13	I24 E & OLD FRANKLIN RD	South	37013	2

Traffic Crashes - Non-Injury

Rank	Intersection	Precinct	ZIP	Count
1	CANE RIDGE RD & BELL RD	South	37013	19
1	BELL RD & MURFREESBORO PKE	South	37013	19
3	MURFREESBORO PKE & HAMILTON CHURCH RD	South	37013	17
3	NOLENSVILLE PKE & EDMONDSON PKE	South	37211	17
5	OLD HICKORY BLVD & NOLENSVILLE PKE	South	37211	16
5	ANTIOCH PKE & HARDING PL	South	37211	16
7	BELL RD & BLUE HOLE RD	South	37013	15
8	HARDING PL & METROPLEX DR	South	37211	14
9	DONELSON PKE & MURFREESBORO PKE	South	37217	13
9	I24 E EXIT RAMP & I24 E	South	37013	13
9	HICKORY HOLLOW PKWY & BELL RD	South	37013	13
9	I440 E & NOLENSVILLE PKE	South	37210	13
13	NOLENSVILLE PKE & ROSEDALE AV	South	37210	11

Information summarized for CompStat week ending 11-02-19. (past 12 weeks of data). For each report, point data were plotted in a GIS and assigned to the nearest street intersection. Summary counts were then calculated for each intersection.

Sourced from MNPD ARMS on 11/6/2019 7:56:37 AM. Violent and property crime information sourced from incident reports using Uniform Crime Reporting definitions and reporting guidelines, based on the date when the crime was reported. Personal injury traffic crashes (10-46) and non-injury traffic crashes (10-45) retrieved from MNPD's CAD database. Excludes CFS with a disposition code of 6 or 11. For each incident or CAD record, the incident or dispatch location was assigned to the nearest street intersection.

Central Precinct High Crime Intersections

Intersections with the highest concentrations of crime & traffic crashes - past 12 weeks.

METROPOLITAN POLICE DEPARTMENT
of Nashville and Davidson County

Violent Crime

Rank	Intersection	Precinct	ZIP	Count
1	BROADWAY & OPRY PL	Central	37203	20
2	3RD AV S & BROADWAY	Central	37201	9
3	2ND AV N & BROADWAY	Central	37201	7
4	4TH AV S & SYMPHONY PL	Central	37203	5
4	2ND AV N & JAMES ROBERTSON PKWY	Central	37201	5
4	DREXEL ST & 7TH AV S	Central	37203	5
4	LAFAYETTE ST & LEA AV	Central	37203	5
8	DEMONBREUN ST & 3RD AV S	Central	37201	4
8	DEMONBREUN ST & 5TH AV S	Central	37203	4
8	12TH AV N & BROADWAY	Central	37203	4
8	4TH AV N & BROADWAY	Central	37219	4
12	4TH AV N & COMMERCE ST	Central	37219	3
12	CHARLOTTE AV & 4TH AV N	Central	37219	3

Property Crime

Rank	Intersection	Precinct	ZIP	Count
1	3RD AV S & BROADWAY	Central	37201	88
2	4TH AV N & BROADWAY	Central	37219	46
3	2ND AV N & BROADWAY	Central	37201	25
4	COMMERCE ST & 5TH AV N	Central	37219	15
5	4TH AV N & COMMERCE ST	Central	37219	12
5	2ND AV N & COMMERCE ST	Central	37201	12
7	3RD AV S & SYMPHONY PL	Central	37201	11
8	3RD AV N & COMMERCE ST	Central	37201	10
8	ROSA L PARKS BLVD & JEFFERSON ST	Central	37208	10
10	BROADWAY & OPRY PL	Central	37203	9
10	VICTORY AV & S 1ST ST	Central	37213	9
12	4TH AV N & CHURCH ST	Central	37219	8
13	3RD AV N & BANKERS ALY	Central	37201	7

Traffic Crashes - Personal Injury

Rank	Intersection	Precinct	ZIP	Count
1	I40 W & I65 S ENT RAMP	Central	37203	4
2	I40 E & I24 E	Central	37201	3
2	I40 W & I40 W EXIT RAMP	Central	37210	3
4	8TH AV S & DIVISION ST	Central	37203	2
4	BROADWAY & OPRY PL	Central	37203	2
4	SPRING ST & N 1ST ST	Central	37207	2
7	SPRING ST & I24 E	Central	37207	1
7	COWAN ST &	Central	37207	1
7	DAVIDSON ST & I24 E	Central	37213	1
7	WOODLAND ST & INTERSTATE DR	Central	37213	1
7	INTERSTATE DR & JAMES ROBERTSON PKWY	Central	37213	1
7	WOODLAND ST & S 2ND ST	Central	37213	1
7	N 1ST ST & JAMES ROBERTSON PKWY	Central	37213	1

Traffic Crashes - Non-Injury

Rank	Intersection	Precinct	ZIP	Count
1	8TH AV S & LAFAYETTE ST	Central	37203	15
2	4TH AV N & BROADWAY	Central	37219	12
3	SHELBY AV & I24 E ENT RAMP	Central	37213	11
3	SPRING ST & N 1ST ST	Central	37207	11
5	12TH AV N & BROADWAY	Central	37203	10
6	GEORGE L DAVIS BLVD & CHURCH ST	Central	37203	9
6	I24 E & INTERSTATE DR	Central	37213	9
8	3RD AV S & BROADWAY	Central	37201	8
8	BROADWAY & OPRY PL	Central	37203	8
8	3RD AV N & COMMERCE ST	Central	37201	8
8	8TH AV S & BROADWAY	Central	37203	8
8	CHURCH ST & 2ND AV N	Central	37201	8
8	FRANKLIN ST & 6TH AV S	Central	37203	8

Information summarized for CompStat week ending 11-02-19. (past 12 weeks of data). For each report, point data were plotted in a GIS and assigned to the nearest street intersection. Summary counts were then calculated for each intersection.

Sourced from MNPD ARMS on 11/6/2019 7:56:37 AM. Violent and property crime information sourced from incident reports using Uniform Crime Reporting definitions and reporting guidelines, based on the date when the crime was reported. Personal injury traffic crashes (10-46) and non-injury traffic crashes (10-45) retrieved from MNPD's CAD database. Excludes CFS with a disposition code of 6 or 11. For each incident or CAD record, the incident or dispatch location was assigned to the nearest street intersection.

Hermitage Precinct High Crime Intersections

Intersections with the highest concentrations of crime & traffic crashes - past 12 weeks.

METROPOLITAN POLICE DEPARTMENT
of Nashville and Davidson County

Violent Crime

Rank	Intersection	Precinct	ZIP	Count
1	LEWIS ST & J C NAPIER CT	Hermitage	37210	10
2	GREEN ST & CHARLES E DAVIS BLVD	Hermitage	37210	7
2	MILLWOOD DR & MURFREESBORO PKE	Hermitage	37217	7
4	WANDA DR & ELM HILL PKE	Hermitage	37210	6
4	CANNON ST & CLAIBORNE ST	Hermitage	37210	6
6	UNIVERSITY CT &	Hermitage	37210	5
6	CHARLES E DAVIS BLVD & CANNON ST	Hermitage	37210	5
6	MURFREESBORO PKE & UNA ANTIOCH PKE	Hermitage	37013	5
6	CENTRAL PKE & OLD HICKORY BLVD	Hermitage	37076	5
6	ANTHONY ST & OLD HICKORY BLVD	Hermitage	37138	5
11	MURFREESBORO PKE & MARTWAY DR	Hermitage	37217	4
11	OLD SMITH SPRINGS RD & SMITH SPRINGS RD	Hermitage	37217	4
11	CHARLES E DAVIS BLVD & LAFAYETTE ST	Hermitage	37210	4

Property Crime

Rank	Intersection	Precinct	ZIP	Count
1	OPRY MILLS DR & OPRYLAND DR	Hermitage	37214	125
2	PERIMETER PLACE DR & ROYAL PKWY	Hermitage	37214	16
2	CENTRAL PKE & FRIST BLVD	Hermitage	37076	16
4	AIRPORT CENTER DR & ROYAL PKWY	Hermitage	37214	15
4	MCGAVOCK PKE & MARRIOTT DR	Hermitage	37214	15
6	DONELSON PKE & I40 W ENT RAMP	Hermitage	37214	14
6	OPRY MILLS DR & OPRY MILLS	Hermitage	37214	14
6	SHUTE LN & LEBANON PKE	Hermitage	37076	14
9	MCGAVOCK PKE &	Hermitage	37214	13
10	MURFREESBORO PKE & UNA ANTIOCH PKE	Hermitage	37013	12
11	NASHBORO BLVD & VILLAGE GREEN DR	Hermitage	37217	10
11	FAIRWAY DR & LEBANON PKE	Hermitage	37214	10
11	CENTRAL PKE & OLD HICKORY BLVD	Hermitage	37076	10

Traffic Crashes - Personal Injury

Rank	Intersection	Precinct	ZIP	Count
1	I40 E &	Hermitage	37210	4
1	CENTRAL PKE & OLD HICKORY BLVD	Hermitage	37076	4
3	JACKSONIAN DR & JUAREZ DR	Hermitage	37076	3
3	GRANWOOD BLVD & 2ND ST	Hermitage	37138	3
3	MURFREESBORO PKE & RANSOM PL	Hermitage	37217	3
3	TOWN PARK DR & MURFREESBORO PKE	Hermitage	37217	3
3	PRIEST WOODS DR & BELL RD	Hermitage	37214	3
3	I40 W & FESSLERS LN	Hermitage	37210	3
3	I40 W & I40 W EXIT RAMP	Hermitage	37210	3
3	I40 W & I40 W ENT RAMP	Hermitage	37214	3
11	DONELSON PKE & I40 W ENT RAMP	Hermitage	37214	2
11	ROYAL PKWY & DONELSON PKE	Hermitage	37214	2
11	I24 W & ARLINGTON AV	Hermitage	37210	2

Traffic Crashes - Non-Injury

Rank	Intersection	Precinct	ZIP	Count
1	I40 E & I40 E EXIT RAMP	Hermitage	37210	28
2	DODSON CHAPEL RD & OLD HICKORY BLVD	Hermitage	37076	19
3	LEBANON PKE & OLD HICKORY BLVD	Hermitage	37076	15
4	I40 W & FESSLERS LN	Hermitage	37210	13
5	RURAL HILL RD & MURFREESBORO PKE	Hermitage	37217	11
5	BLACKWOOD DR & BELL RD	Hermitage	37214	11
5	CENTRAL PKE & OLD HICKORY BLVD	Hermitage	37076	11
5	ELM HILL PKE & FESSLERS LN	Hermitage	37210	11
9	I40 E & STEWARTS FERRY PKE	Hermitage	37214	10
9	SPENCE LN & MURFREESBORO PKE	Hermitage	37210	10
11	BELL RD & SMITH SPRINGS RD	Hermitage	37217	9
12	BRILEY PKWY S & GLASTONBURY RD	Hermitage	37217	8
12	I40 W & I40 W EXIT RAMP	Hermitage	37210	8

Information summarized for CompStat week ending 11-02-19. (past 12 weeks of data). For each report, point data were plotted in a GIS and assigned to the nearest street intersection. Summary counts were then calculated for each intersection.

Sourced from MNPD ARMS on 11/6/2019 7:56:37 AM. Violent and property crime information sourced from incident reports using Uniform Crime Reporting definitions and reporting guidelines, based on the date when the crime was reported. Personal injury traffic crashes (10-46) and non-injury traffic crashes (10-45) retrieved from MNPD's CAD database. Excludes CFS with a disposition code of 6 or 11. For each incident or CAD record, the incident or dispatch location was assigned to the nearest street intersection.

North Precinct High Crime Intersections

Intersections with the highest concentrations of crime & traffic crashes - past 12 weeks.

METROPOLITAN POLICE DEPARTMENT
of Nashville and Davidson County

Violent Crime

Rank	Intersection	Precinct	ZIP	Count
1	ROSA L PARKS BLVD & MONROE ST	North	37208	7
2	26TH AV N & 25TH AV N	North	37208	6
3	17TH AV N & DR D B TODD JR BLVD	North	37208	5
3	COCKRILL ST & 16TH AV N	North	37208	5
3	RINGGOLD DR & BOATNER DR	North	37207	5
6	LILA LN & ENCHANTED CIR	North	37218	4
6	CROWE DR & SNELL BLVD	North	37218	4
6	BRICK CHURCH PKE & ARTIC AV	North	37207	4
6	CLARKSVILLE PKE & 26TH AV N	North	37208	4
6	GARFIELD ST & ROSA L PARKS BLVD	North	37208	4
6	GARFIELD ST & 9TH AV N	North	37208	4
6	30TH AV N & CLARE AV	North	37209	4
6	MEHARRY BLVD & DR D B TODD JR BLVD	North	37208	4

Property Crime

Rank	Intersection	Precinct	ZIP	Count
1	17TH AV N & DR D B TODD JR BLVD	North	37208	20
2	ROSA L PARKS BLVD & DOMINICAN DR	North	37228	16
3	ROSA L PARKS BLVD & MONROE ST	North	37208	15
4	FAIRVIEW DR & CLARKSVILLE PKE	North	37218	12
5	W TRINITY LN & SCRUGGS LN	North	37207	11
6	W TRINITY LN & HAMPTON ST	North	37207	10
7	BUCHANAN ST & 10TH AV N	North	37208	9
7	39TH AV N & CLIFTON AV	North	37209	9
9	JEFFERSON ST & WARREN ST	North	37208	8
9	S HAMILTON RD & BUENA VISTA PKE	North	37218	8
9	COURTNEY AV & CLARKSVILLE PKE	North	37218	8
12	GARFIELD ST & JENKINS ST	North	37208	7
13	TORBETT ST & 27TH AV N	North	37209	6

Traffic Crashes - Personal Injury

Rank	Intersection	Precinct	ZIP	Count
1	CLAY LICK RD & CLAY LICK RD ACCESS RD	North	37189	2
1	BUENA VISTA PKE & TRINITY LN	North	37218	2
1	OLD MATTHEWS RD & COMBS DR	North	37207	2
1	DRAKES BRANCH RD & BRILEY PKWY E	North	37218	2
1	I65 N & I24 E	North	37207	2
1	I24 E & OLD HICKORY BLVD	North	37189	2
1	ROSA L PARKS BLVD & DOMINICAN DR	North	37228	2
8	BUCHANAN ST & ROSA L PARKS BLVD	North	37208	1
8	I65 N EXIT RAMP & ROSA L PARKS BLVD	North	37208	1
8	ROSA L PARKS BLVD & I65 S EXIT RAMP	North	37208	1
8	I65 S &	North	37207	1
8	I65 S & 3RD AV N	North	37208	1
8	ATHENS WAY & PONDER PL	North	37228	1

Traffic Crashes - Non-Injury

Rank	Intersection	Precinct	ZIP	Count
1	S HAMILTON RD & BUENA VISTA PKE	North	37218	16
1	ROSA L PARKS BLVD & DOMINICAN DR	North	37228	16
3	W TRINITY LN & BRICK CHURCH PKE	North	37207	12
4	I65 S & W TRINITY LN	North	37207	11
5	I24 E & I24 E EXIT RAMP	North	37189	9
5	CLARKSVILLE PKE & ROSA L PARKS BLVD	North	37208	9
7	BUCHANAN ST & DR D B TODD JR BLVD	North	37208	8
7	I65 N EXIT RAMP & I65 N	North	37208	8
9	VANTAGE WAY & ROSA L PARKS BLVD	North	37208	7
9	DR DB TODD JR BLVD & JEFFERSON ST	North	37208	7
9	28TH AV N & JOHN A MERRITT BLVD	North	37209	7
12	I65 S & I65 S EXIT RAMP	North	37208	6
12	I65 S & I24 E	North	37207	6

Information summarized for CompStat week ending 11-02-19. (past 12 weeks of data). For each report, point data were plotted in a GIS and assigned to the nearest street intersection. Summary counts were then calculated for each intersection.

Sourced from MNPD ARMS on 11/6/2019 7:56:38 AM. Violent and property crime information sourced from incident reports using Uniform Crime Reporting definitions and reporting guidelines, based on the date when the crime was reported. Personal injury traffic crashes (10-46) and non-injury traffic crashes (10-45) retrieved from MNPD's CAD database. Excludes CFS with a disposition code of 6 or 11. For each incident or CAD record, the incident or dispatch location was assigned to the nearest street intersection.

Madison Precinct High Crime Intersections

Intersections with the highest concentrations of crime & traffic crashes - past 12 weeks.

METROPOLITAN POLICE DEPARTMENT
of Nashville and Davidson County

Violent Crime

Rank	Intersection	Precinct	ZIP	Count
1	MYATT DR & SPRING BRANCH DR	Madison	37115	15
2	CREEKWOOD DR &	Madison	37207	8
3	RICHMOND HILL DR & BRICK CHURCH PKE	Madison	37207	5
3	SKYLINE MEMORIAL CT & DICKERSON PKE	Madison	37115	5
3	N GALLATIN PKE & WELWORTH ST	Madison	37115	5
6	SPRING BRANCH DR & CUDE LN	Madison	37115	4
6	N GALLATIN PKE & NORTHSIDE DR	Madison	37115	4
6	ARCHWOOD DR & ROOSEVELT AV	Madison	37115	4
6	DUE WEST AV N & OLD DUE WEST AV	Madison	37115	4
10	KATE ST & DULING AV	Madison	37115	3
10	ALTA LOMA RD & N GALLATIN PKE	Madison	37115	3
10	OLD HICKORY BLVD W & GALLATIN PKE	Madison	37115	3
10	BERKLEY DR & ARGLE AV	Madison	37115	3

Property Crime

Rank	Intersection	Precinct	ZIP	Count
1	SKYLINE MEMORIAL CT & DICKERSON PKE	Madison	37115	62
2	ALTA LOMA RD & N GALLATIN PKE	Madison	37115	41
3	N GALLATIN PKE & NORTHSIDE DR	Madison	37115	36
4	N GALLATIN PKE & RIVERCHASE BLVD	Madison	37115	15
5	N GALLATIN PKE & ALTUS AV	Madison	37115	11
5	DUE WEST AV N & OLD DUE WEST AV	Madison	37115	11
7	RICHMOND HILL DR & BRICK CHURCH PKE	Madison	37207	9
7	N GALLATIN PKE & LIBERTY LN	Madison	37072	9
9	ARCHWOOD DR & ROOSEVELT AV	Madison	37115	7
9	DICKERSON PKE & DARBYTOWN DR	Madison	37207	7
11	CREEKWOOD DR &	Madison	37207	6
11	TWIN HILLS DR & N GALLATIN PKE	Madison	37072	6
11	MYATT DR & SPRING BRANCH DR	Madison	37115	6

Traffic Crashes - Personal Injury

Rank	Intersection	Precinct	ZIP	Count
1	EWING DR & BRICK CHURCH PKE	Madison	37207	3
2	BELL GRIMES LN & DICKERSON PKE	Madison	37207	2
2	DICKERSON PKE & OLD HICKORY BLVD	Madison	37207	2
2	S GALLATIN PKE & LAKEWOOD DR	Madison	37115	2
2	E OLD HICKORY BLVD & LANIER DR	Madison	37115	2
2	E OLD HICKORY BLVD & LARKIN SPRINGS RD	Madison	37115	2
2	CONFERENCE DR & N GALLATIN PKE	Madison	37072	2
2	DOUGLAS ST & OLD HICKORY BLVD W	Madison	37115	2
2	E OLD HICKORY BLVD & S GALLATIN PKE	Madison	37115	2
10	ONE MILE PKWY & CONNARE DR	Madison	37115	1
10	S GRAYCROFT AV & FAIROAKS DR	Madison	37115	1
10	OLD HICKORY BLVD W & PEGGY ST	Madison	37115	1
10	CONNARE DR & N GRAYCROFT AV	Madison	37115	1

Traffic Crashes - Non-Injury

Rank	Intersection	Precinct	ZIP	Count
1	CONFERENCE DR & N GALLATIN PKE	Madison	37072	12
2	MYATT DR & RIVERGATE PKWY	Madison	37115	10
3	S GALLATIN PKE & WALTON LN	Madison	37115	9
4	I65 N & I65 N EXIT RAMP	Madison	37115	8
4	S GALLATIN PKE & MAPLE ST	Madison	37115	8
4	SKYLINE MEMORIAL CT & DICKERSON PKE	Madison	37115	8
4	OLD HICKORY BLVD W & GALLATIN PKE	Madison	37115	8
8	OLD HICKORY BLVD W & S GALLATIN PKE RAMP	Madison	37115	7
8	HEAD DR & OLD HICKORY BLVD W	Madison	37115	7
10	DICKERSON PKE & BRILEY PKWY E	Madison	37207	6
10	EWING DR & BRICK CHURCH PKE	Madison	37207	6
10	OLD HICKORY BLVD W & I65 N	Madison	37207	6
10	MYATT DR & SPRING BRANCH DR	Madison	37115	6

Information summarized for CompStat week ending 11-02-19. (past 12 weeks of data). For each report, point data were plotted in a GIS and assigned to the nearest street intersection. Summary counts were then calculated for each intersection.

Sourced from MNPD ARMS on 11/6/2019 7:56:38 AM. Violent and property crime information sourced from incident reports using Uniform Crime Reporting definitions and reporting guidelines, based on the date when the crime was reported. Personal injury traffic crashes (10-46) and non-injury traffic crashes (10-45) retrieved from MNPD's CAD database. Excludes CFS with a disposition code of 6 or 11. For each incident or CAD record, the incident or dispatch location was assigned to the nearest street intersection.

Midtown Hills Precinct High Crime Intersections

Intersections with the highest concentrations of crime & traffic crashes - past 12 weeks.

METROPOLITAN POLICE DEPARTMENT
of Nashville and Davidson County

Violent Crime

Rank	Intersection	Precinct	ZIP	Count
1	EDGEHILL AV &	Midtown	37203	8
2	17TH AV N & CHURCH ST	Midtown	37203	7
3	EDGEHILL AV & 11TH AV S	Midtown	37203	5
3	THOMPSON LN & EUGENIA AV	Midtown	37204	5
3	KNOLLS PL & OLD HICKORY BLVD	Midtown	37211	5
6	NOLENSVILLE PKE & BREWER DR	Midtown	37211	4
6	MAYS ST & RAYMOND ST	Midtown	37211	4
6	POWELL AV & BRANSFORD AV	Midtown	37204	4
6	14TH AV S & HORTON AV	Midtown	37212	4
10	EDGEHILL AV & 12TH AV S	Midtown	37212	3
10	HAYES ST & 21ST AV N	Midtown	37203	3
10	ELLISTON PL & LOUISE AV	Midtown	37203	3
10	14TH AV S & DEMONBREUN ST	Midtown	37203	3

Property Crime

Rank	Intersection	Precinct	ZIP	Count
1	NOLENSVILLE PKE & SWISS AV	Midtown	37211	36
2	POWELL AV & BRANSFORD AV	Midtown	37204	27
3	WEST END AV & 17TH AV N	Midtown	37203	23
4	OLD HICKORY BLVD & FRANKLIN PIKE CIR	Midtown	37027	21
5	ELLISTON PL & 23RD AV N	Midtown	37203	15
6	19TH AV S & 19TH AV N	Midtown	37203	13
6	8TH AV S & ROYCROFT PL	Midtown	37204	13
8	CHARLOTTE AV &	Midtown	37203	12
8	RICHARD JONES RD & HILLMONT DR	Midtown	37215	12
10	14TH AV S & DEMONBREUN ST	Midtown	37203	11
11	BROADWAY & 17TH AV S	Midtown	37203	10
12	NOLENSVILLE PKE & BREWER DR	Midtown	37211	9
13	BEECH AV & BENTON AV	Midtown	37204	8

Traffic Crashes - Personal Injury

Rank	Intersection	Precinct	ZIP	Count
1	RAGLAND DR & FARRELL RD	Midtown	37220	3
1	NOLENSVILLE PKE & CONCORD RD	Midtown	37027	3
3	NOLENSVILLE PKE & BREWER DR	Midtown	37211	2
3	HARDING PL & I65 N ENT RAMP	Midtown	37204	2
3	LEALAND LN & I440 W	Midtown	37204	2
3	I440 W & I440 W EXIT RAMP	Midtown	37215	2
3	WEDGEWOOD AV & 12TH AV S	Midtown	37203	2
3	CHET ATKINS PL & MUSIC SQ W	Midtown	37203	2
3	WEDGEWOOD AV & 8TH AV S	Midtown	37203	2
3	I440 E & I65 N	Midtown	37204	2
3	I65 N & I440 ENT RAMP	Midtown	37204	2
3	CHARLOTTE AV & 15TH AV N	Midtown	37203	2
3	I40 E EXIT RAMP & CHARLOTTE AV	Midtown	37203	2

Traffic Crashes - Non-Injury

Rank	Intersection	Precinct	ZIP	Count
1	POWELL AV & POWELL PL	Midtown	37204	21
2	HARDING PL & TROUSDALE DR	Midtown	37211	15
3	OLD HICKORY BLVD & EDMONDSON PKE	Midtown	37211	14
4	14TH AV N & CHARLOTTE AV	Midtown	37203	12
5	I40 E EXIT RAMP & BROADWAY	Midtown	37203	11
5	HARDING PL & I65 N ENT RAMP	Midtown	37204	11
7	HARDING PL &	Midtown	37220	10
7	OLD HICKORY BLVD & FRANKLIN PIKE CIR	Midtown	37027	10
7	18TH AV S & WEST END AV	Midtown	37203	10
7	PIERCE AV & VANDERBILT HOSPITAL	Midtown	37240	10
11	HIGHLAND AV & 24TH AV S	Midtown	37212	9
11	OLD HICKORY BLVD & FRANKLIN PKE	Midtown	37027	9
11	I40 E EXIT RAMP & I40 E	Midtown	37203	9

Information summarized for CompStat week ending 11-02-19. (past 12 weeks of data). For each report, point data were plotted in a GIS and assigned to the nearest street intersection. Summary counts were then calculated for each intersection.

Sourced from MNPD ARMS on 11/6/2019 7:56:38 AM. Violent and property crime information sourced from incident reports using Uniform Crime Reporting definitions and reporting guidelines, based on the date when the crime was reported. Personal injury traffic crashes (10-46) and non-injury traffic crashes (10-45) retrieved from MNPD's CAD database. Excludes CFS with a disposition code of 6 or 11. For each incident or CAD record, the incident or dispatch location was assigned to the nearest street intersection.

County High Crime Intersections - Arrests

Intersections with the highest concentrations of arrests - past 12 weeks.

METROPOLITAN POLICE DEPARTMENT
of Nashville and Davidson County

DUI Arrests

Rank	Intersection	Precinct	ZIP	Count
1	MEDICAL CENTER DR & VANDERBILT HOSPITAL	Midtown	37212	7
2	NOLENSVILLE PKE & EDMONDSON PKE	South	37211	6
3	ALBION ST & DR D B TODD JR BLVD	North	37208	4
3	MURFREESBORO PKE & KERMIT DR	South	37217	4
3	EAST THOMPSON LN & MURFREESBORO PKE	South	37211	4
3	BRILEY PKWY E EXT RAMP & DICKERSON PKE	Madison	37207	4
7	MILLWOOD DR & MURFREESBORO PKE	Hermitage	37217	3
7	BLACKWOOD DR & BELL RD	Hermitage	37214	3
7	DEMONBREUN ST & 3RD AV S	Central	37201	3
7	EDMONDSON PKE & OAKLEY DR	Midtown	37211	3
7	NEELYS BEND RD & S GALLATIN PKE	Madison	37115	3
7	ELM HILL PKE & BRILEY PKWY S	Hermitage	37214	3
7	MCGAVOCK PKE EB ENT & BRILEY PKWY N	Hermitage	37214	3

Drug-Related Arrests

Rank	Intersection	Precinct	ZIP	Count
1	W TRINITY LN & HAMPTON ST	North	37207	22
2	LINBAR DR & WALLACE RD	South	37211	16
3	S 7TH ST & SYLVAN ST	East	37206	13
4	LEWIS ST & PERKINS ST	South	37210	11
5	16TH AV N & BUCHANAN ST	North	37208	10
5	EWING AV & MIDDLETON ST	Central	37203	10
7	LINCOLN ST & LAFAYETTE ST	South	37210	9
8	BRICK CHURCH PKE & ARTIC AV	North	37207	8
8	MONACO DR & NEPAL DR	Hermitage	37076	8
8	DREXEL ST & 7TH AV S	Central	37203	8
8	BELL RD & BLUE HOLE RD	South	37013	8
12	CANE RIDGE RD & BELL RD	South	37013	7
13	ALBION ST & DR D B TODD JR BLVD	North	37208	6

Felony Arrests

Rank	Intersection	Precinct	ZIP	Count
1	2ND AV N & JAMES ROBERTSON PKWY	Central	37201	80
2	MURFREESBORO PKE & PAVILION BLVD	Hermitage	37217	25
3	GAY ST & 2ND AV N	Central	37201	14
4	S 7TH ST & SYLVAN ST	East	37206	13
5	W TRINITY LN & HAMPTON ST	North	37207	12
6	HILL AV & BLANTON AV	South	37210	10
6	3RD AV S & BROADWAY	Central	37201	10
8	BRILEY PKWY E EXT RAMP & DICKERSON PKE	Madison	37207	9
8	5TH AV N & UNION ST	Central	37219	9
8	COMMERCE ST & UNION ST	Hermitage	37138	9
8	COCKRILL BEND BLVD & COCKRILL BEND CIR	West	37209	9
8	S 1ST ST & WOODLAND ST	Central	37213	9
13	ALBION ST & DR D B TODD JR BLVD	North	37208	8

Weapons Law Violation Arrests

Rank	Intersection	Precinct	ZIP	Count
1	W TRINITY LN & HAMPTON ST	North	37207	7
2	MAUDINA AV & DEMOSS RD	West	37209	5
3	JOSEPH AV & BERRY ST	East	37207	4
4	LARGO DR & WALLACE RD	South	37211	3
4	41ST AV N & INDIANA AV	West	37209	3
4	DOWLAN ST & 25TH AV N	North	37208	3
4	23RD AV N & KELLOW ST	North	37208	3
8	BELL RD & MT VIEW RD	South	37013	2
8	GALLATIN AV & CHESTER AV / MCCLURKAN AV	East	37206	2
8	CLARKSVILLE PKE & 26TH AV N	North	37208	2
8	S 7TH ST & SYLVAN ST	East	37206	2
8	NOLENSVILLE PKE & MCCALL ST	South	37211	2
8	LINCOLN ST & TRIMBLE ST	South	37210	2

Information summarized for CompStat week ending 11-02-19. (past 12 weeks of data). For each report, point data were plotted in a GIS and assigned to the nearest street intersection. Summary counts were then calculated for each intersection.

Sourced from MNPD ARMS on 11/6/2019 7:56:38 AM. For each arrest, the arrest location was assigned to the nearest street intersection. This report does not take into account the number of charges. 1 arrest = 1 body.

County Hot Addresses
Multiple CFS / Arrests at the Same Location, Past 12 Weeks

METROPOLITAN POLICE DEPARTMENT
of Nashville and Davidson County

CFS Location / Nearby Business	Count	Counts - Top Ten Codes
709 5TH AV S ***Greyhound***	**109**	44 - Want Officer for Investigation / Assistance (10-43) 38 - Disorderly Person (10-44) 5 - Theft (10-50)
801 JEFFERSON ST ***Mapco***	**107**	76 - Disorderly Person (10-44) 11 - Want Officer for Investigation / Assistance (10-43) 6 - Theft (10-50)
4040 NOLENSVILLE PIKE ***Walmart***	**87**	22 - Disorderly Person (10-44) 17 - Theft (10-50) 16 - Want Officer for Investigation / Assistance (10-43)
1716 ROSA L PARKS BLVD ***Nashville Rescue Mission***	**81**	32 - Want Officer for Investigation / Assistance (10-43) 18 - Disorderly Person (10-44) 7 - Domestic Disturbance (10-41)
639 LAFAYETTE ST ***Nashville Rescue Mission***	**80**	#Error
800 MONROE ST ***Kroger***	**77**	27 - Disorderly Person (10-44) 17 - Want Officer for Investigation / Assistance (10-43) 14 - Theft (10-50)
433 OPRY MILLS DR ***Opry Mills***	**66**	17 - Theft (10-50) 10 - Disorderly Person (10-44) 10 - Want Officer for Investigation / Assistance (10-43)
3458 DICKERSON PIKE ***Walmart Supercenter***	**63**	17 - Theft (10-50) 14 - Transport Prisoner / Suspect (10-16) 9 - Want Officer for Investigation / Assistance (10-43)
5824 NOLENSVILLE PIKE ***Walmart***	**60**	19 - Transport Prisoner / Suspect (10-16) 9 - Vehicle Accident - Property Damage (10-45) 9 - Disorderly Person (10-44)
130 W TRINITY LN ***Love's Truck Stop***	**58**	15 - Want Officer for Investigation / Assistance (10-43) 14 - Vehicle Accident - Property Damage (10-45) 8 - Theft (10-50)
1401 CHARLOTTE AV ***Exxon***	**55**	17 - Disorderly Person (10-44) 11 - Theft (10-50) 10 - Vehicle Accident - Property Damage (10-45)
3035 HAMILTON CHURCH RD ***Walmart***	**47**	15 - Disorderly Person (10-44) 8 - Want Officer for Investigation / Assistance (10-43) 7 - Vehicle Accident - Property Damage (10-45)
2232 GALLATIN PIKE N ***Walmart***	**45**	14 - Transport Prisoner / Suspect (10-16) 8 - Theft (10-50) 6 - Want Officer for Investigation / Assistance (10-43)
2126 ABBOTT MARTIN RD ***Green Hills Mall***	**42**	14 - Theft (10-50) 7 - Disorderly Person (10-44) 6 - Want Officer for Investigation / Assistance (10-43)
2200 BRICK CHURCH PIKE ***Exxon***	**41**	12 - Disorderly Person (10-44) 7 - Want Officer for Investigation / Assistance (10-43) 7 - Vehicle Accident - Property Damage (10-45)

Arrest Location	Count	Counts - Top Charges
5824 NOLENSVILLE PIKE	**42**	30 - Theft of merchandise- $1,000 or less 6 - Burglary 4 - Criminal trespass
639 LAFAYETTE ST	**39**	13 - Criminal trespass 6 - Failure to appear- class b or c misd. 5 - Failure to be booked (state citation)
3458 DICKERSON PIKE	**39**	28 - Theft of merchandise- $1,000 or less 7 - Criminal trespass 4 - Burglary
1 TITANS WAY	**37**	17 - Public intoxication 10 - Assault 5 - Poss. or casual exchange-cont.sub.
212 PAVILION BLVD	**29**	14 - Community superv. viol. by felony off. 13 - Sex offender registration violation - 1st offense 5 - Theft of property-$1,000 or less
3441 DICKERSON PIKE	**29**	4 - Failure to appear- class b or c misd. 3 - Forfeiture - bond violation/increase 2 - Homicide- criminal
1818 ALBION ST	**27**	7 - Probation violation- community corrections viol. 5 - Resisting stop, frisk, halt, arrest, or search 4 - Burglary
1211 MEDICAL CENTER DR	**25**	6 - Driving under the influence 3 - Assault, aggravated - deadly weapon - int/kn 3 - Assault - reckless endangerment - weapon (motor
130 W TRINITY LN	**24**	9 - Theft of merchandise- $1,000 or less 4 - Failure to appear- class b or c misd. 4 - Criminal trespass
200 JAMES ROBERTSON PKY	**24**	5 - Assault, domestic bodily injury 4 - Vandalism- $1,000 or less 2 - Order of protection-restraining order violation
25 LINCOLN ST	**24**	12 - Criminal trespass 11 - Failure to appear- class b or c misd. 5 - Drug paraphernalia- unlawful use
3RD AVE S & BROADWAY	**23**	16 - Public intoxication 2 - Resisting stop, frisk, halt, arrest, or search 2 - Disorderly conduct
2232 N GALLATIN PIKE	**21**	22 - Theft of merchandise- $1,000 or less 2 - Failure to be booked (state citation) 1 - Burglary
2300 PATTERSON ST	**21**	9 - Criminal trespass 2 - Disorderly conduct 2 - Driv. lic. - no d/l
100 WOODLAND ST	**20**	5 - Juvenile, runaway 4 - Probation violation- felony 3 - Sex offender registration violation - 1st offense

Sourced from MNPD ARMS on 11/6/2019 7:56:38 AM. CAD calls retrieved from ECC's Computer Aided Dispatch system. Includes only calls where an officer response was made. Disposition codes 6 (Backup) and 11 (Signal 9) are excluded. Self-initiated calls are excluded. CFS located at hospitals, police precincts, and detention centers are excluded. Arrest information retrieved from the MNPD RMS warrants / arrests database. 1 arrest = 1 body. Includes adult and juvenile arrests. Arrests served by warrants division are excluded. 'Nearby Business' refers to a business establishment in close proximity of the address listed, and is provided for informational purposes only. There is no guarantee that all calls were dispatched to the business listed, because in some cases, multiple business establishments have the same address (e.g. a discount store that also contains a pharmacy). Due to the unique nature of apartment-based reporting, individual unit numbers and the address of the main office for a complex may sometimes both appear in this report.

West Precinct Hot Addresses
Multiple CFS / Arrests at the Same Location, Past 12 Weeks

METROPOLITAN POLICE DEPARTMENT
of Nashville and Davidson County

CFS Location / Nearby Business	Count	Counts - Top Ten Codes
2126 ABBOTT MARTIN RD ***Green Hills Mall***	**42**	14 - Theft (10-50) 7 - Disorderly Person (10-44) 6 - Want Officer for Investigation / Assistance (10-43)
7044 CHARLOTTE PIKE ***Walmart Supercenter***	**41**	11 - Want Officer for Investigation / Assistance (10-43) 9 - Theft (10-50) 7 - Disorderly Person (10-44)
7087 HIGHWAY 70 S ***Kroger***	**23**	7 - Want Officer for Investigation / Assistance (10-43) 3 - Disorderly Person (10-44) 3 - Vehicle Accident - Property Damage (10-45)
5800 MAUDINA AV ***Richland Hills Apartments***	**21**	7 - Want Officer for Investigation / Assistance (10-43) 4 - Shots Fired (10-83) 3 - Suspicious Person (10-40)
7034 CHARLOTTE PIKE ***Lowe's***	**18**	6 - Theft (10-50) 3 - Person Screaming (10-62) 2 - Burglary - Non-Residence (10-71)
7102 CHARLOTTE PIKE ***Thorntons Gas Station***	**17**	5 - Disorderly Person (10-44) 5 - Want Officer for Investigation / Assistance (10-43) 2 - Fight / Assault (10-57)
26 WHITE BRIDGE PIKE ***Target***	**17**	8 - Theft (10-50) 3 - Vehicle Accident - Property Damage (10-45) 2 - Disorderly Person (10-44)
4601 ALABAMA AV ***Daily's***	**15**	7 - Disorderly Person (10-44) 3 - Theft (10-50) 2 - Investigate 911 Hang-Up Call (10-88)
4700 CHARLOTTE AV ***Richland Park***	**13**	5 - Disorderly Person (10-44) 3 - Want Officer for Investigation / Assistance (10-43) 2 - Theft (10-50)
5705 CHARLOTTE PIKE ***Kroger***	**13**	4 - Disorderly Person (10-44) 3 - Theft (10-50) 2 - Vehicle Accident - Property Damage (10-45)
5600 CHARLOTTE PIKE ***Walgreen's***	**12**	8 - Vehicle Accident - Property Damage (10-45) 2 - Want Officer for Investigation / Assistance (10-43) 1 - Disorderly Person (10-44)
6500 CHARLOTTE PIKE ***Chick-fil-A***	**12**	6 - Burglary - Non-Residence (10-71) 2 - Vehicle Accident - Personal Injury (10-46) 2 - Vehicle Accident - Property Damage (10-45)
6418 CENTENNIAL BLVD ***Pilot Travel Center***	**11**	5 - Vehicle Accident - Property Damage (10-45) 3 - Want Officer for Investigation / Assistance (10-43) 1 - Disorderly Person (10-44)
2131 ABBOTT MARTIN RD ***Kroger***	**11**	4 - Investigate 911 Hang-Up Call (10-88) 3 - Want Officer for Investigation / Assistance (10-43) 2 - Disorderly Person (10-44)
6814 CHARLOTTE PIKE ***Target***	**10**	6 - Theft (10-50) 3 - Transport Prisoner / Suspect (10-16) 1 - Suspicious Person (10-40)

Arrest Location	Count	Counts - Top Charges
26 WHITE BRIDGE PIKE	**15**	9 - Theft of merchandise- $1,000 or less 6 - Theft of property-$1,000 or less 1 - Failure to appear - felony or class a misd.
7044 CHARLOTTE PIKE	**9**	12 - Theft of merchandise- $1,000 or less 2 - Public intoxication 2 - Criminal trespass
111 OLD HICKORY BLVD	**8**	6 - Sexual explotation of a minor - over 100 items 2 - Assault, domestic bodily injury 2 - Driving under the influence
400 DAVIDSON RD	**8**	4 - Poss. or casual exchange-cont.sub. 3 - Disorderly conduct 1 - False report- emergency
5500 CHARLOTTE PIKE	**6**	2 - Burglary- motor vehicle 1 - Driving- suspended license 1 - Fugitive from justice- with warrant
4220 HARDING PIKE	**5**	2 - Driving under the influence 1 - Driv. lic. - no d/l 1 - Criminal trespass
5800 MAUDINA AVE	**4**	2 - Assault, domestic bodily injury 1 - Criminal contempt-violation of order of protection 1 - Driving under the influence
2140 ABBOTT MARTIN RD	**4**	3 - Theft of merchandise- $1,000 or less 1 - Theft of merchandise- >$1,000 but < $2,500 1 - Criminal trespass
4011 INDIANA AVE	**4**	4 - Criminal trespass 1 - Poss. or casual exchange-cont.sub.
107 DEMOSS RD	**4**	5 - Poss. or casual exchange-cont.sub. 4 - Drug paraphernalia- unlawful use 3 - Burglary- aggravated
620 41ST AVE N	**3**	3 - Failure to appear- class b or c misd. 2 - Poss. or casual exchange-cont.sub. 1 - Juvenile, handgun possession - 2nd offense
5807 CHARLOTTE PIKE	**3**	2 - Criminal trespass 2 - Public intoxication
6814 CHARLOTTE PIKE	**3**	2 - Theft of merchandise- $1,000 or less 1 - Theft of merchandise- >$1,000 but < $2,500
7002 CHARLOTTE PIKE	**3**	2 - Failure to appear- class b or c misd. 1 - Poss. or casual exchange of meth 1 - Assault, domestic bodily injury
6535 PREMIER DR	**3**	2 - Assault, domestic bodily injury 1 - Driving under the influence 1 - Open container viol.

Sourced from MNPD ARMS on 11/6/2019 7:56:38 AM. CAD calls retrieved from ECC's Computer Aided Dispatch system. Includes only calls where an officer response was made. Disposition codes 6 (Backup) and 11 (Signal 9) are excluded. Self-initiated calls are excluded. CFS located at hospitals, police precincts, and detention centers are excluded. Arrest information retrieved from the MNPD RMS warrants / arrests database. 1 arrest = 1 body. Includes adult and juvenile arrests. Arrests served by warrants division are excluded. 'Nearby Business' refers to a business establishment in close proximity of the address listed, and is provided for informational purposes only. There is no guarantee that all calls were dispatched to the business listed, because in some cases, multiple business establishments have the same address (e.g. a discount store that also contains a pharmacy). Due to the unique nature of apartment-based reporting, individual unit numbers and the address of the main office for a complex may sometimes both appear in this report.

East Precinct Hot Addresses
Multiple CFS / Arrests at the Same Location, Past 12 Weeks

METROPOLITAN POLICE DEPARTMENT
of Nashville and Davidson County

CFS Location / Nearby Business	Count	Counts - Top Ten Codes
130 W TRINITY LN ***Love's Truck Stop***	**58**	15 - Want Officer for Investigation / Assistance (10-43) 14 - Vehicle Accident - Property Damage (10-45) 8 - Theft (10-50)
3410 GALLATIN PIKE ***Kroger***	**34**	10 - Theft (10-50) 9 - Want Officer for Investigation / Assistance (10-43) 6 - Disorderly Person (10-44)
1015 JOYCE LN ***Home Depot***	**28**	23 - Theft (10-50) 2 - Disorderly Person (10-44) 1 - Want Officer for Investigation / Assistance (10-43)
711 GALLATIN AV ***Kroger***	**22**	5 - Want Officer for Investigation / Assistance (10-43) 4 - Theft (10-50) 3 - Vehicle Accident - Property Damage (10-45)
701 DICKERSON PIKE ***Gas Station***	**21**	10 - Disorderly Person (10-44) 4 - Want Officer for Investigation / Assistance (10-43) 2 - Person with Weapon (10-54)
500 MAIN ST ***Citgo***	**18**	11 - Disorderly Person (10-44) 3 - Vehicle Accident - Property Damage (10-45) 1 - Fight / Assault (10-57)
712 MAIN ST ***Mapco Convenience***	**17**	7 - Disorderly Person (10-44) 4 - Theft (10-50) 3 - Fight / Assault (10-57)
SHELBY PARK	**16**	6 - Want Officer for Investigation / Assistance (10-43) 2 - Shots Fired (10-83) 2 - Person Indecently Exposed (10-59)
3041 DICKERSON PIKE ***Domino's Pizza***	**16**	5 - Disorderly Person (10-44) 5 - Burglary - Non-Residence (10-71) 2 - Want Officer for Investigation / Assistance (10-43)
590 JOSEPH AV ***Riverchase Apartments***	**14**	5 - Disorderly Person (10-44) 3 - Want Officer for Investigation / Assistance (10-43) 3 - Criminal Vice Activity (10-78)
401 WALTON LN ***United Neighborhood Health***	**13**	6 - Want Officer for Investigation / Assistance (10-43) 3 - Investigate 911 Hang-Up Call (10-88) 2 - Vehicle Accident - Property Damage (10-45)
1500 PORTER RD ***Berkshire Place Apartments***	**13**	4 - Want Officer for Investigation / Assistance (10-43) 3 - Domestic Disturbance (10-41) 3 - Disorderly Person (10-44)
345 DELLWAY VILLA RD ***Dellway Villa Apartments***	**12**	4 - Want Officer for Investigation / Assistance (10-43) 2 - Safety Hazard (10-87) 2 - Theft (10-50)
3144 DICKERSON PIKE ***Exxon***	**11**	4 - Want Officer for Investigation / Assistance (10-43) 3 - Theft (10-50) 2 - Person with Weapon (10-54)
510 WOODLAND ST ***First Church of the Nazarene***	**9**	4 - Theft (10-50) 2 - Vehicle Accident - Property Damage (10-45) 1 - Dangerous / Injured Animal (10-65)

Arrest Location	Count	Counts - Top Charges
130 W TRINITY LN	**24**	9 - Theft of merchandise- $1,000 or less 4 - Failure to appear- class b or c misd. 4 - Criminal trespass
110 GALLATIN AVE	**14**	6 - Disorderly conduct 2 - Vandalism- $1,000 or less 1 - Reckless driving
1800 STRATFORD AVE	**10**	6 - Disorderly conduct 3 - Criminal trespass 2 - Assault of officer - offensive contact
401 WALTON LN	**10**	3 - Disorderly conduct 2 - Juvenile, smoking paraphanalia 2 - Theft of vehicle-2,500 or > but<$10,000
S 7TH ST & SYLVAN ST	**9**	3 - Drug paraphernalia- unlawful use 3 - Poss. or casual exchange-cont.sub. 2 - Poss.w/int-cont.sub.- marijuana 14.175-4,535 gr.
1015 JOYCE LN	**8**	3 - Poss. or casual exchange-cont.sub. 2 - Theft of merchandise- $1,000 or less 2 - Drug paraphernalia- unlawful use
3410 GALLATIN PIKE	**7**	7 - Theft of merchandise- $1,000 or less 1 - Theft of property-$1,000 or less 1 - Driving- suspended license
BRILEY PKWY E & GALLATIN PIKE	**7**	2 - Driving- suspended license 2 - Drug paraphernalia- unlawful use 2 - Poss. or casual exchange-cont.sub.
1801 DICKERSON PIKE	**6**	1 - Poss. or casual exchange-cont.sub. 1 - Open container viol. 1 - Parole violation
712 MAIN ST	**5**	2 - Community superv. viol. by felony off. 1 - Assault 1 - Assault, domestic bodily injury
BROADMOOR DR & DICKERSON PIKE	**5**	1 - Drug paraphernalia- unlawful use 1 - Driv. lic. - no d/l 1 - Public intoxication
I 65 S & W TRINITY LN	**5**	2 - Driv. lic. - no d/l 2 - Driving- revoked license 1 - Driving- suspended license
E TRINITY LN & JONES AVE	**4**	1 - Driving under the influence 1 - Driv. lic. - no d/l 1 - Poss. or casual exchange-cont.sub.
936 E TRINITY LN	**4**	3 - Assault, domestic bodily injury 1 - Failure to be booked (state citation) 1 - Interference w/emergency call
DICKERSON PIKE & EWING DR	**4**	1 - Driving- revoked license 1 - Driving- suspended license 1 - Vehicle theft $10000 < $60000

Sourced from MNPD ARMS on 11/6/2019 7:56:38 AM. CAD calls retrieved from ECC's Computer Aided Dispatch system. Includes only calls where an officer response was made. Disposition codes 6 (Backup) and 11 (Signal 9) are excluded. Self-initiated calls are excluded. CFS located at hospitals, police precincts, and detention centers are excluded. Arrest information retrieved from the MNPD RMS warrants / arrests database. 1 arrest = 1 body. Includes adult and juvenile arrests. Arrests served by warrants division are excluded. 'Nearby Business' refers to a business establishment in close proximity of the address listed, and is provided for informational purposes only. There is no guarantee that all calls were dispatched to the business listed, because in some cases, multiple business establishments have the same address (e.g. a discount store that also contains a pharmacy). Due to the unique nature of apartment-based reporting, individual unit numbers and the address of the main office for a complex may sometimes both appear in this report.

South Precinct Hot Addresses
Multiple CFS / Arrests at the Same Location, Past 12 Weeks

METROPOLITAN POLICE DEPARTMENT
of Nashville and Davidson County

CFS Location / Nearby Business	Count	Counts - Top Ten Codes
4040 NOLENSVILLE PIKE ***Walmart***	**87**	22 - Disorderly Person (10-44) 17 - Theft (10-50) 16 - Want Officer for Investigation / Assistance (10-43)
5824 NOLENSVILLE PIKE ***Walmart***	**60**	19 - Transport Prisoner / Suspect (10-16) 9 - Vehicle Accident - Property Damage (10-45) 9 - Disorderly Person (10-44)
3035 HAMILTON CHURCH RD ***Walmart***	**47**	15 - Disorderly Person (10-44) 8 - Want Officer for Investigation / Assistance (10-43) 7 - Vehicle Accident - Property Damage (10-45)
1155 BELL RD ***Home Depot***	**31**	13 - Theft (10-50) 5 - Want Officer for Investigation / Assistance (10-43) 4 - Disorderly Person (10-44)
4190 NOLENSVILLE PIKE ***Mapco***	**29**	14 - Disorderly Person (10-44) 3 - Want Officer for Investigation / Assistance (10-43) 3 - Theft (10-50)
13011 OLD HICKORY BLVD ***BP***	**26**	10 - Vehicle Accident - Property Damage (10-45) 5 - Disorderly Person (10-44) 4 - Want Officer for Investigation / Assistance (10-43)
2200 NOLENSVILLE PIKE ***Circle K***	**25**	9 - Theft (10-50) 7 - Disorderly Person (10-44) 3 - Fight / Assault (10-57)
61 EAST THOMPSON LN ***Kroger***	**24**	6 - Disorderly Person (10-44) 6 - Want Officer for Investigation / Assistance (10-43) 4 - Theft (10-50)
5319 MT VIEW RD ***Kroger***	**21**	9 - Disorderly Person (10-44) 5 - Want Officer for Investigation / Assistance (10-43) 2 - Domestic Disturbance (10-41)
270 TAMPA DR	**19**	5 - Want Officer for Investigation / Assistance (10-43) 4 - Disorderly Person (10-44) 4 - Investigate 911 Hang-Up Call (10-88)
340 HARDING PL ***Exxon***	**19**	5 - Vehicle Accident - Property Damage (10-45) 5 - Disorderly Person (10-44) 4 - Want Officer for Investigation / Assistance (10-43)
2212 NOLENSVILLE PIKE	**18**	8 - Vehicle Accident - Property Damage (10-45) 4 - Disorderly Person (10-44) 2 - Want Officer for Investigation / Assistance (10-43)
1400 EAGLE VIEW BLVD ***Thorntons***	**18**	4 - Want Officer for Investigation / Assistance (10-43) 3 - Disorderly Person (10-44) 3 - Vehicle Accident - Property Damage (10-45)
1191 MURFREESBORO PIKE ***Mapco***	**17**	7 - Disorderly Person (10-44) 6 - Theft (10-50) 2 - Want Officer for Investigation / Assistance (10-43)
553 MURFREESBORO PIKE ***Mapco***	**17**	9 - Theft (10-50) 2 - Fight / Assault (10-57) 1 - Holdup / Robbery (10-53)

Arrest Location	Count	Counts - Top Charges
5824 NOLENSVILLE PIKE	**36**	24 - Theft of merchandise- $1,000 or less 6 - Burglary 4 - Criminal trespass
212 PAVILION BLVD	**29**	14 - Community superv. viol. by felony off. 13 - Sex offender registration violation - 1st offense 5 - Community superv. viol. by misd. offense
25 LINCOLN ST	**24**	12 - Criminal trespass 11 - Failure to appear- class b or c misd. 5 - Drug paraphernalia- unlawful use
4040 NOLENSVILLE PIKE	**20**	5 - Failure to be booked (state citation) 5 - Theft of merchandise- $1,000 or less 4 - Theft of property-$1,000 or less
391 WALLACE RD	**18**	4 - Failure to appear- class b or c misd. 3 - Driving under the influence 2 - Criminal trespass
LEWIS ST & PERKINS ST	**18**	8 - Drug paraphernalia- unlawful use 6 - Failure to be booked (state citation) 5 - Failure to appear- class b or c misd.
97 WALLACE RD	**17**	14 - Poss. or casual exchange-cont.sub. 3 - Drug paraphernalia- unlawful use 1 - Criminal trespass
LAFAYETTE ST & LINCOLN ST	**16**	6 - Drug paraphernalia- unlawful use 6 - Failure to appear- class b or c misd. 5 - Poss. or casual exchange-cont.sub.
MURFREESBORO PIKE & THOMPSON PL	**16**	9 - Driv. lic. - no d/l 4 - Driving under the influence 3 - Driving- suspended license
160 ANTIOCH PIKE	**13**	6 - Juvenile, runaway 4 - Poss. or casual exchange-cont.sub. 2 - Resisting stop, frisk, halt, arrest, or search
220 BLANTON AVE	**12**	9 - Probation violation- felony 2 - Probation violation- community corrections viol. 1 - Probation violation- misdemeanor
1111 BELL RD	**10**	8 - Forfeiture - bond violation/increase 5 - Poss. or casual exchange-cont.sub. 2 - Prostitution- promoting
270 TAMPA DR	**10**	9 - Theft of merchandise- >$1,000 but < $2,500 2 - Theft of merchandise- $1,000 or less 2 - Juvenile, runaway
5209 LINBAR DR	**10**	4 - Driv. lic. - no d/l 2 - Poss. or casual exchange-cont.sub. 2 - Failure to appear- class b or c misd.
340 HARDING PL	**9**	5 - Poss. or casual exchange-cont.sub. 3 - Drug paraphernalia- unlawful use 1 - Disorderly conduct

Sourced from MNPD ARMS on 11/6/2019 7:56:38 AM. CAD calls retrieved from ECC's Computer Aided Dispatch system. Includes only calls where an officer response was made. Disposition codes 6 (Backup) and 11 (Signal 9) are excluded. Self-initiated calls are excluded. CFS located at hospitals, police precincts, and detention centers are excluded. Arrest information retrieved from the MNPD RMS warrants / arrests database. 1 arrest = 1 body. Includes adult and juvenile arrests. Arrests served by warrants division are excluded. 'Nearby Business' refers to a business establishment in close proximity of the address listed, and is provided for informational purposes only. There is no guarantee that all calls were dispatched to the business listed, because in some cases, multiple business establishments have the same address (e.g. a discount store that also contains a pharmacy). Due to the unique nature of apartment-based reporting, individual unit numbers and the address of the main office for a complex may sometimes both appear in this report.

Central Precinct Hot Addresses
Multiple CFS / Arrests at the Same Location, Past 12 Weeks

METROPOLITAN POLICE DEPARTMENT
of Nashville and Davidson County

CFS Location / Nearby Business	Count	Counts - Top Ten Codes
639 LAFAYETTE ST ***Nashville Rescue Mission***	**143**	63 - Want Officer for Investigation / Assistance (10-43) 46 - Disorderly Person (10-44) 7 - Fight / Assault (10-57)
709 5TH AV S ***Greyhound***	**109**	44 - Want Officer for Investigation / Assistance (10-43) 38 - Disorderly Person (10-44) 5 - Theft (10-50)
121 4TH AV S ***Hilton Nashville Downtown***	**39**	17 - Disorderly Person (10-44) 9 - Want Officer for Investigation / Assistance (10-43) 2 - Intoxicated Person (10-42)
227 SHELBY AV ***Exxon***	**37**	10 - Disorderly Person (10-44) 8 - Vehicle Accident - Property Damage (10-45) 8 - Want Officer for Investigation / Assistance (10-43)
111 N 1ST ST ***Travel Centers of America***	**37**	12 - Want Officer for Investigation / Assistance (10-43) 11 - Disorderly Person (10-44) 10 - Vehicle Accident - Property Damage (10-45)
705 DREXEL ST ***Room In the Inn***	**37**	16 - Want Officer for Investigation / Assistance (10-43) 6 - Disorderly Person (10-44) 4 - Suicidal Person (10-63)
9 HERMITAGE AV ***Gas Station***	**37**	15 - Disorderly Person (10-44) 12 - Want Officer for Investigation / Assistance (10-43) 5 - Theft (10-50)
1101 BROADWAY ***Exxon***	**33**	15 - Disorderly Person (10-44) 10 - Want Officer for Investigation / Assistance (10-43) 2 - Theft (10-50)
1201 BROADWAY ***McDonalds***	**31**	14 - Disorderly Person (10-44) 4 - Want Officer for Investigation / Assistance (10-43) 3 - Vehicle Accident - Property Damage (10-45)
310 4TH AV S ***Hampton Inn & Suites***	**29**	18 - Disorderly Person (10-44) 4 - Want Officer for Investigation / Assistance (10-43) 3 - Theft (10-50)
315 4TH AV N ***Doubletree***	**28**	10 - Investigate 911 Hang-Up Call (10-88) 8 - Want Officer for Investigation / Assistance (10-43) 6 - Disorderly Person (10-44)
305 BROADWAY ***Cadillac Ranch***	**26**	6 - Fight / Assault (10-57) 5 - Theft (10-50) 5 - Want Officer for Investigation / Assistance (10-43)
250 5TH AV S ***Omni***	**25**	8 - Disorderly Person (10-44) 6 - Want Officer for Investigation / Assistance (10-43) 3 - Theft (10-50)
900 2ND AV N ***Children's Services Department***	**22**	17 - Missing Person (10-75) 2 - Domestic Disturbance (10-41) 1 - Suspicious Person (10-40)
611 COMMERCE ST ***Renaissance Nashville Hotel***	**21**	7 - Want Officer for Investigation / Assistance (10-43) 5 - Disorderly Person (10-44) 2 - Vehicle Accident - Property Damage (10-45)

Arrest Location	Count	Counts - Top Charges
639 LAFAYETTE ST	**39**	13 - Criminal trespass 6 - Failure to appear- class b or c misd. 5 - Failure to be booked (state citation)
1 TITANS WAY	**37**	17 - Public intoxication 10 - Assault 5 - Poss. or casual exchange-cont.sub.
200 JAMES ROBERTSON PKY	**24**	5 - Assault, domestic bodily injury 4 - Vandalism- $1,000 or less 2 - Order of protection-restraining order violation
3RD AVE S & BROADWAY	**23**	16 - Public intoxication 2 - Resisting stop, frisk, halt, arrest, or search 2 - Assault- simple - bodily injury
100 WOODLAND ST	**20**	5 - Juvenile, runaway 4 - Probation violation- felony 3 - Sex offender registration violation - 1st offense
709 5TH AVE S	**17**	4 - Criminal trespass 3 - Resisting stop, frisk, halt, arrest, or search 3 - Public intoxication
1101 BROADWAY	**16**	5 - Criminal trespass 4 - Public intoxication 3 - Disorderly conduct
617 MIDDLETON ST	**15**	5 - Criminal trespass 4 - Drug paraphernalia- unlawful use 4 - Poss. or casual exchange-cont.sub.
3RD AVE N & BROADWAY	**15**	11 - Public intoxication 2 - Assault, aggravated - deadly weapon - int/kn 1 - Criminal trespass
BIRCH BUILDING	**14**	8 - Driv. lic. - no d/l 3 - Poss. or casual exchange-cont.sub. 1 - Driving- revoked license
408 2ND AVE N	**13**	4 - Driv. lic. - no d/l 1 - Driving- revoked license 1 - Contributing - delinquency of a minor
305 BROADWAY	**12**	7 - Public intoxication 2 - Obstructing a passageway 2 - Assault
310 1ST AVE S	**12**	8 - Failure to appear- class b or c misd. 4 - Poss. or casual exchange-cont.sub. 3 - Failure to be booked (state citation)
506 2ND AVE N	**11**	2 - Public intoxication 2 - Contraband in penal inst.-intoxicant/contr. substance
512 1ST AVE N	**11**	4 - Failure to appear- class b or c misd. 4 - Assault, domestic bodily injury 3 - Failure to appear - felony or class a misd.

Sourced from MNPD ARMS on 11/6/2019 7:56:38 AM. CAD calls retrieved from ECC's Computer Aided Dispatch system. Includes only calls where an officer response was made. Disposition codes 6 (Backup) and 11 (Signal 9) are excluded. Self-initiated calls are excluded. CFS located at hospitals, police precincts, and detention centers are excluded. Arrest information retrieved from the MNPD RMS warrants / arrests database. 1 arrest = 1 body. Includes adult and juvenile arrests. Arrests served by warrants division are excluded. 'Nearby Business' refers to a business establishment in close proximity of the address listed, and is provided for informational purposes only. There is no guarantee that all calls were dispatched to the business listed, because in some cases, multiple business establishments have the same address (e.g. a discount store that also contains a pharmacy). Due to the unique nature of apartment-based reporting, individual unit numbers and the address of the main office for a complex may sometimes both appear in this report.

Hermitage Precinct Hot Addresses
Multiple CFS / Arrests at the Same Location, Past 12 Weeks

METROPOLITAN POLICE DEPARTMENT
of Nashville and Davidson County

CFS Location / Nearby Business	Count	Counts - Top Ten Codes
433 OPRY MILLS DR ***Opry Mills***	**66**	17 - Theft (10-50) 10 - Disorderly Person (10-44) 10 - Want Officer for Investigation / Assistance (10-43)
4424 LEBANON PIKE ***Walmart Supercenter***	**41**	9 - Disorderly Person (10-44) 8 - Theft (10-50) 6 - Want Officer for Investigation / Assistance (10-43)
1090 MURFREESBORO PIKE ***Mapco Express***	**41**	16 - Disorderly Person (10-44) 8 - Theft (10-50) 6 - Want Officer for Investigation / Assistance (10-43)
2284 MURFREESBORO PIKE ***Kroger***	**41**	16 - Want Officer for Investigation / Assistance (10-43) 12 - Disorderly Person (10-44) 6 - Vehicle Accident - Property Damage (10-45)
5544 OLD HICKORY BLVD ***Kroger***	**31**	9 - Want Officer for Investigation / Assistance (10-43) 7 - Theft (10-50) 5 - Suspicious Person (10-40)
601 FESSLERS LN ***Dunkin' Donuts***	**25**	9 - Want Officer for Investigation / Assistance (10-43) 8 - Disorderly Person (10-44) 3 - Vehicle Accident - Property Damage (10-45)
10 FAIRFIELD AV ***Shell***	**22**	15 - Disorderly Person (10-44) 4 - Want Officer for Investigation / Assistance (10-43) 1 - Suicidal Person (10-63)
143 MCGAVOCK PIKE ***Kroger***	**20**	6 - Want Officer for Investigation / Assistance (10-43) 4 - Disorderly Person (10-44) 4 - Burglary - Non-Residence (10-71)
3150 MCGAVOCK PIKE ***McGavock High School***	**20**	7 - Theft (10-50) 6 - Want Officer for Investigation / Assistance (10-43) 2 - Vehicle Accident - Property Damage (10-45)
990 MURFREESBORO PIKE ***Taco Bell***	**20**	7 - Disorderly Person (10-44) 6 - Want Officer for Investigation / Assistance (10-43) 2 - Fight / Assault (10-57)
710 MURFREESBORO PIKE ***Speedway***	**19**	6 - Disorderly Person (10-44) 4 - Want Officer for Investigation / Assistance (10-43) 2 - Fight / Assault (10-57)
2800 OPRYLAND DR ***Gaylord Opryland Resort and Convention Center***	**19**	8 - Theft (10-50) 5 - Vehicle Accident - Property Damage (10-45) 3 - Want Officer for Investigation / Assistance (10-43)
816 MURFREESBORO PIKE ***Waffle House***	**16**	4 - Want Officer for Investigation / Assistance (10-43) 3 - Disorderly Person (10-44) 2 - Fight / Assault (10-57)
580 DONELSON PIKE ***Gas Station***	**16**	8 - Vehicle Accident - Property Damage (10-45) 3 - Disorderly Person (10-44) 2 - Want Officer for Investigation / Assistance (10-43)
1 TERMINAL DR ***Nashville International Airport***	**14**	4 - Investigate 911 Hang-Up Call (10-88) 3 - Vehicle Accident - Property Damage (10-45) 2 - Disorderly Person (10-44)

Arrest Location	Count	Counts - Top Charges
DELL PKWY & MURFREESBORO PIKE	**17**	6 - Driving- revoked license 6 - Driv. lic. - no d/l 3 - Driving- suspended license
433 OPRY MILLS DR	**16**	5 - Disorderly conduct 5 - Theft of merchandise- $1,000 or less 3 - Criminal trespass
BRILEY PKWY N & MCGAVOCK PIKE	**15**	5 - Driving- suspended license 3 - Driv. lic. - no d/l 3 - Driving under the influence
4424 LEBANON PIKE	**12**	7 - Theft of merchandise- $1,000 or less 5 - Failure to appear- class b or c misd. 2 - Failure to appear - felony or class a misd.
3150 MCGAVOCK PIKE	**11**	4 - Juvenile, runaway 3 - Theft of vehicle-2,500 or > but<$10,000 2 - Resisting stop, frisk, halt, arrest, or search
365 MONACO DR	**11**	4 - Drug paraphernalia- unlawful use 4 - Poss. or casual exchange-cont.sub. 2 - Failure to appear- class b or c misd.
5655 FRIST BLVD	**10**	1 - Assault of officer - offensive contact 1 - Assault, agg serious bodily injury- int/kn 1 - Assault, aggravated - deadly weapon - reckless
DONELSON PIKE & MURFREESBORO PIKE	**10**	5 - Driv. lic. - no d/l 2 - Driving- suspended license 1 - Driving- suspended license, 2nd offense
MILLWOOD DR & MURFREESBORO PIKE	**8**	3 - Driv. lic. - no d/l 2 - Drug paraphernalia- unlawful use 1 - Driving- revoked license
600 MURFREESBORO PIKE	**8**	4 - Child neglect, child 8 or less 2 - Child endangerment - aggravated - child 8 or under, or disabled
1074 MURFREESBORO PIKE	**8**	6 - Criminal trespass 2 - Drug paraphernalia- unlawful use 1 - Evading arrest- misdemeaner
1090 MURFREESBORO PIKE	**8**	3 - Failure to appear- class b or c misd. 1 - Disorderly conduct 1 - Evading arrest- misdemeaner
2131 ELM HILL PIKE	**7**	2 - Probation violation- misdemeanor 1 - Public intoxication 1 - Driv. lic. - no d/l
5010 OLD HICKORY BLVD	**6**	4 - Theft of merchandise- $1,000 or less 2 - Criminal impersonation 1 - Contributing - delinquency of a minor
3445 PERCY PRIEST DR	**5**	2 - Burglary 2 - Prostitution 1 - Assault, domestic bodily injury

Sourced from MNPD ARMS on 11/6/2019 7:56:38 AM. CAD calls retrieved from ECC's Computer Aided Dispatch system. Includes only calls where an officer response was made. Disposition codes 6 (Backup) and 11 (Signal 9) are excluded. Self-initiated calls are excluded. CFS located at hospitals, police precincts, and detention centers are excluded. Arrest information retrieved from the MNPD RMS warrants / arrests database. 1 arrest = 1 body. Includes adult and juvenile arrests. Arrests served by warrants division are excluded. 'Nearby Business' refers to a business establishment in close proximity of the address listed, and is provided for informational purposes only. There is no guarantee that all calls were dispatched to the business listed, because in some cases, multiple business establishments have the same address (e.g. a discount store that also contains a pharmacy). Due to the unique nature of apartment-based reporting, individual unit numbers and the address of the main office for a complex may sometimes both appear in this report.

North Precinct Hot Addresses
Multiple CFS / Arrests at the Same Location, Past 12 Weeks

METROPOLITAN POLICE DEPARTMENT
of Nashville and Davidson County

CFS Location / Nearby Business	Count	Counts - Top Ten Codes
801 JEFFERSON ST ***Mapco***	**107**	76 - Disorderly Person (10-44) 11 - Want Officer for Investigation / Assistance (10-43) 6 - Theft (10-50)
1716 ROSA L PARKS BLVD ***Nashville Rescue Mission***	**81**	32 - Want Officer for Investigation / Assistance (10-43) 18 - Disorderly Person (10-44) 7 - Domestic Disturbance (10-41)
800 MONROE ST ***Kroger***	**77**	27 - Disorderly Person (10-44) 17 - Want Officer for Investigation / Assistance (10-43) 14 - Theft (10-50)
2200 BRICK CHURCH PIKE ***Exxon***	**41**	12 - Disorderly Person (10-44) 7 - Want Officer for Investigation / Assistance (10-43) 7 - Vehicle Accident - Property Damage (10-45)
1755 DR D B TODD JR BLVD ***Dollar General***	**40**	17 - Disorderly Person (10-44) 16 - Theft (10-50) 5 - Want Officer for Investigation / Assistance (10-43)
2022 ROSA L PARKS BLVD ***Exxon***	**33**	10 - Vehicle Accident - Property Damage (10-45) 9 - Disorderly Person (10-44) 6 - Theft (10-50)
1037 28TH AV N ***Hadley Recreation Center***	**26**	9 - Want Officer for Investigation / Assistance (10-43) 6 - Disorderly Person (10-44) 5 - Investigate 911 Hang-Up Call (10-88)
2112 CHARLOTTE AV ***Gas Station***	**25**	8 - Disorderly Person (10-44) 8 - Want Officer for Investigation / Assistance (10-43) 5 - Theft (10-50)
2012 S HAMILTON RD ***Bordeaux Shopping Center***	**25**	15 - Disorderly Person (10-44) 4 - Theft (10-50) 2 - Vehicle Accident - Property Damage (10-45)
2801 JOHN A MERRITT BLVD ***BP***	**25**	19 - Disorderly Person (10-44) 2 - Burglary - Non-Residence (10-71) 1 - Holdup / Robbery (10-53)
2624 JORDAN RIDGE DR	**24**	13 - Want Officer for Investigation / Assistance (10-43) 8 - Burglary - Residence (10-70) 2 - Disorderly Person (10-44)
2715 WHITES CREEK PIKE ***Haynes Garden Apartments***	**23**	6 - Want Officer for Investigation / Assistance (10-43) 4 - Disorderly Person (10-44) 4 - Suspicious Person (10-40)
1015 JEFFERSON ST ***Family Dollar Store***	**23**	9 - Disorderly Person (10-44) 5 - Theft (10-50) 4 - Want Officer for Investigation / Assistance (10-43)
2600 JEFFERSON ST ***Family Dollar***	**19**	5 - Want Officer for Investigation / Assistance (10-43) 5 - Disorderly Person (10-44) 3 - Theft (10-50)
1800 JEFFERSON ST ***Pauls Market***	**18**	11 - Disorderly Person (10-44) 3 - Want Officer for Investigation / Assistance (10-43) 2 - Criminal Vice Activity (10-78)

Arrest Location	Count	Counts - Top Charges
1818 ALBION ST	**27**	7 - Probation violation- community corrections viol. 5 - Resisting stop, frisk, halt, arrest, or search 4 - Burglary
800 MONROE ST	**18**	7 - Criminal trespass 4 - Theft of merchandise- $1,000 or less 3 - Public intoxication
2200 BRICK CHURCH PIKE	**13**	3 - Failure to appear- class b or c misd. 2 - Driving- suspended license 2 - Drug paraphernalia- unlawful use
16TH AVE N & BUCHANAN ST	**12**	7 - Drug paraphernalia- unlawful use 4 - Poss. or casual exchange-cont.sub. 2 - Driv. lic. - no d/l
1504 HAMPTON ST	**9**	3 - Drug paraphernalia- unlawful use 2 - Criminal trespass 2 - Sex offender registration violation - 1st offense
1516 HAMPTON ST	**9**	6 - Vehicle theft $10000 < $60000 5 - Poss. or casual exchange-cont.sub. 5 - Juvenile, handgun possession - 2nd offense
BRICK CHURCH PIKE & W TRINITY LN	**9**	4 - Failure to appear- class b or c misd. 3 - Drug paraphernalia- unlawful use 2 - Driving- revoked license
904 26TH AVE N	**8**	2 - Juvenile, runaway 2 - Criminal trespass 1 - Disorderly conduct
1800 JEFFERSON ST	**8**	7 - Theft of merchandise- $1,000 or less 2 - Probation violation- misdemeanor 2 - Order of protection-restraining order violation
1755 DR D B TODD JR BLVD	**6**	3 - Theft of merchandise- $1,000 or less 1 - Public intoxication 1 - Weapon - felon in poss of a handgun
1716 ROSA L PARKS BLVD	**6**	3 - Criminal trespass 1 - Assault, domestic offensive/provocative conduct 1 - Failure to appear- class b or c misd.
1400 BRICK CHURCH PIKE	**6**	4 - Failure to appear- class b or c misd. 4 - Sale - cont.sub.-sch. i 2 - Poss. or casual exchange-cont.sub.
234 W TRINITY LN	**6**	5 - Drug paraphernalia- unlawful use 2 - Failure to be booked (state citation) 1 - Evading arrest- misdemeaner
2112 CHARLOTTE AVE	**6**	4 - Failure to appear- class b or c misd. 2 - Poss. or casual exchange-cont.sub. 1 - Probation violation- felony
26TH AVE N & CLARKSVILLE PIKE	**6**	2 - Failure to appear- class b or c misd. 2 - Driving- revoked license 2 - Drug paraphernalia- unlawful use

Sourced from MNPD ARMS on 11/6/2019 7:56:38 AM. CAD calls retrieved from ECC's Computer Aided Dispatch system. Includes only calls where an officer response was made. Disposition codes 6 (Backup) and 11 (Signal 9) are excluded. Self-initiated calls are excluded. CFS located at hospitals, police precincts, and detention centers are excluded. Arrest information retrieved from the MNPD RMS warrants / arrests database. 1 arrest = 1 body. Includes adult and juvenile arrests. Arrests served by warrants division are excluded. 'Nearby Business' refers to a business establishment in close proximity of the address listed, and is provided for informational purposes only. There is no guarantee that all calls were dispatched to the business listed, because in some cases, multiple business establishments have the same address (e.g. a discount store that also contains a pharmacy). Due to the unique nature of apartment-based reporting, individual unit numbers and the address of the main office for a complex may sometimes both appear in this report.

Madison Precinct Hot Addresses
Multiple CFS / Arrests at the Same Location, Past 12 Weeks

METROPOLITAN POLICE DEPARTMENT
of Nashville and Davidson County

CFS Location / Nearby Business	Count	Counts - Top Ten Codes
3458 DICKERSON PIKE ***Walmart Supercenter***	**63**	17 - Theft (10-50) 14 - Transport Prisoner / Suspect (10-16) 9 - Want Officer for Investigation / Assistance (10-43)
2232 GALLATIN PIKE N ***Walmart***	**45**	14 - Transport Prisoner / Suspect (10-16) 8 - Theft (10-50) 6 - Want Officer for Investigation / Assistance (10-43)
101 GALLATIN PIKE N ***Gas Station***	**40**	16 - Disorderly Person (10-44) 8 - Want Officer for Investigation / Assistance (10-43) 5 - Vehicle Accident - Property Damage (10-45)
200 GALLATIN PIKE S ***Kroger***	**36**	10 - Want Officer for Investigation / Assistance (10-43) 6 - Disorderly Person (10-44) 5 - Vehicle Accident - Property Damage (10-45)
333 RIO VISTA DR ***Charter Village Apartments***	**30**	10 - Disorderly Person (10-44) 9 - Want Officer for Investigation / Assistance (10-43) 3 - Shots Fired (10-83)
819 GALLATIN PIKE S ***Exxon***	**24**	10 - Disorderly Person (10-44) 5 - Suspicious Person (10-40) 3 - Theft (10-50)
665 MYATT DR ***Crestwood Suites***	**23**	8 - Want Officer for Investigation / Assistance (10-43) 5 - Disorderly Person (10-44) 3 - Fight / Assault (10-57)
627 GALLATIN PIKE S ***Walgreens***	**22**	11 - Disorderly Person (10-44) 5 - Want Officer for Investigation / Assistance (10-43) 3 - Theft (10-50)
317 MYATT DR ***Thorntons***	**21**	7 - Want Officer for Investigation / Assistance (10-43) 5 - Disorderly Person (10-44) 4 - Theft (10-50)
3301 CREEKWOOD DR ***Knoll Crest Apartments***	**19**	4 - Want Officer for Investigation / Assistance (10-43) 3 - Disorderly Person (10-44) 3 - Suspicious Person (10-40)
109 GALLATIN PIKE N ***Walmart Neighborhood Market***	**17**	6 - Theft (10-50) 3 - Want Officer for Investigation / Assistance (10-43) 3 - Disorderly Person (10-44)
1584 GALLATIN PIKE N ***Home Depot***	**16**	7 - Theft (10-50) 4 - Want Officer for Investigation / Assistance (10-43) 2 - Burglary - Non-Residence (10-71)
3460 DICKERSON PIKE ***Lowe's***	**14**	4 - Theft (10-50) 4 - Want Officer for Investigation / Assistance (10-43) 3 - Vehicle Accident - Property Damage (10-45)
591 N DUPONT AV ***Madison Towers***	**13**	4 - Want Officer for Investigation / Assistance (10-43) 2 - Disorderly Person (10-44) 1 - Domestic Disturbance (10-41)
860 OLD HICKORY BLVD W ***Cedar Hill Park Maintenance***	**12**	4 - Want Officer for Investigation / Assistance (10-43) 2 - Disorderly Person (10-44) 1 - Domestic Disturbance (10-41)

Arrest Location	Count	Counts - Top Charges
3458 DICKERSON PIKE	**39**	28 - Theft of merchandise- $1,000 or less 7 - Criminal trespass 4 - Burglary
3441 DICKERSON PIKE	**29**	4 - Failure to appear- class b or c misd. 3 - Forfeiture - bond violation/increase 2 - Failure to appear - felony or class a misd.
2232 N GALLATIN PIKE	**21**	22 - Theft of merchandise- $1,000 or less 2 - Failure to be booked (state citation) 1 - Burglary
400 MYATT DR	**16**	2 - Theft of merchandise- $1,000 or less 2 - Assault 2 - Homicide- criminal
860 OLD HICKORY BLVD W	**12**	2 - Indecent exposure 2 - Failure to be booked (state citation) 2 - Juvenile, curfew
3301 CREEKWOOD DR	**10**	3 - Probation violation- misdemeanor 3 - Assault, aggravated - strangulation - int/kn 2 - Assault, domestic offensive/provocative conduct
610 S GALLATIN PIKE	**5**	1 - Driv. lic. - no d/l 1 - Criminal impersonation 1 - Contributing - delinquency of a minor
665 MYATT DR	**5**	6 - Poss. or casual exchange-cont.sub. 2 - Failure to appear- class b or c misd. 1 - Assault, domestic bodily injury
300 BERKLEY DR	**5**	1 - Driving- revoked license 1 - Driving under the influence 1 - Alcohol- under 21, consumption
1799 N GALLATIN PIKE	**4**	3 - Criminal trespass 2 - Disorderly conduct 2 - Public intoxication
101 S GALLATIN PIKE	**4**	1 - Harassment- cause emotional distress, intimidate, frighten 1 - Driving- revoked license, 2nd offense
1150 HUNTERS LN	**4**	1 - Resisting stop, frisk, halt, arrest, or search 1 - Robbery 1 - Disorderly conduct
721 DUE WEST AVE N	**4**	2 - Assault, domestic offensive/provocative conduct 1 - Failure to appear - felony or class a misd. 1 - Public intoxication
BRICK CHURCH PIKE & BRILEY PKWY W	**4**	1 - Public intoxication 1 - Implied consent - civil 1 - Failure to appear- class b or c misd.
GALLATIN PIKE & WALTON LN	**4**	2 - Drug paraphernalia- unlawful use 1 - Driving- revoked license, 2nd offense 1 - Driv. lic. - no d/l

Sourced from MNPD ARMS on 11/6/2019 7:56:38 AM. CAD calls retrieved from ECC's Computer Aided Dispatch system. Includes only calls where an officer response was made. Disposition codes 6 (Backup) and 11 (Signal 9) are excluded. Self-initiated calls are excluded. CFS located at hospitals, police precincts, and detention centers are excluded. Arrest information retrieved from the MNPD RMS warrants / arrests database. 1 arrest = 1 body. Includes adult and juvenile arrests. Arrests served by warrants division are excluded. 'Nearby Business' refers to a business establishment in close proximity of the address listed, and is provided for informational purposes only. There is no guarantee that all calls were dispatched to the business listed, because in some cases, multiple business establishments have the same address (e.g. a discount store that also contains a pharmacy). Due to the unique nature of apartment-based reporting, individual unit numbers and the address of the main office for a complex may sometimes both appear in this report.

Midtown Hills Precinct Hot Addresses
Multiple CFS / Arrests at the Same Location, Past 12 Weeks

METROPOLITAN POLICE DEPARTMENT
of Nashville and Davidson County

CFS Location / Nearby Business	Count	Counts - Top Ten Codes
1401 CHARLOTTE AV ***Exxon***	**55**	17 - Disorderly Person (10-44) 11 - Theft (10-50) 10 - Vehicle Accident - Property Damage (10-45)
1702 WEST END AV ***Shell Gas Station***	**38**	22 - Disorderly Person (10-44) 11 - Theft (10-50) 3 - Want Officer for Investigation / Assistance (10-43)
2500 WEST END AV ***Centennial Park***	**31**	6 - Want Officer for Investigation / Assistance (10-43) 6 - Person Indecently Exposed (10-59) 4 - Disorderly Person (10-44)
2700 WEST END AV ***McDonald's***	**30**	15 - Disorderly Person (10-44) 6 - Want Officer for Investigation / Assistance (10-43) 3 - Theft (10-50)
2001 8TH AV S ***Exxon***	**29**	13 - Disorderly Person (10-44) 6 - Theft (10-50) 5 - Vehicle Accident - Property Damage (10-45)
4041 NOLENSVILLE PIKE ***McDonald's***	**28**	17 - Disorderly Person (10-44) 5 - Want Officer for Investigation / Assistance (10-43) 1 - Domestic Disturbance (10-41)
2535 POWELL AV ***Home Depot***	**27**	17 - Theft (10-50) 3 - Investigate 911 Hang-Up Call (10-88) 2 - Vehicle Accident - Property Damage (10-45)
780 OLD HICKORY BLVD ***Target***	**26**	8 - Theft (10-50) 6 - Transport Prisoner / Suspect (10-16) 3 - Want Officer for Investigation / Assistance (10-43)
5771 NOLENSVILLE PIKE ***Kroger***	**20**	6 - Disorderly Person (10-44) 6 - Want Officer for Investigation / Assistance (10-43) 3 - Vehicle Accident - Property Damage (10-45)
2421 POWELL AV ***Walmart***	**20**	5 - Want Officer for Investigation / Assistance (10-43) 5 - Disorderly Person (10-44) 4 - Vehicle Accident - Property Damage (10-45)
1000 EDGEHILL AV ***ES Rose Park***	**19**	8 - Theft (10-50) 4 - Want Officer for Investigation / Assistance (10-43) 1 - Disorderly Person (10-44)
1909 8TH AV S ***Gas Station***	**18**	8 - Disorderly Person (10-44) 5 - Vehicle Accident - Property Damage (10-45) 3 - Want Officer for Investigation / Assistance (10-43)
3400 WEST END AV ***Exxon***	**16**	5 - Disorderly Person (10-44) 5 - Want Officer for Investigation / Assistance (10-43) 3 - Vehicle Accident - Property Damage (10-45)
719 THOMPSON LN ***100 Oaks***	**16**	3 - Disorderly Person (10-44) 3 - Want Officer for Investigation / Assistance (10-43) 2 - Suspicious Person (10-40)
301 28TH AV N ***Parthenon Towers***	**15**	6 - Disorderly Person (10-44) 2 - Theft (10-50) 1 - Vehicle Blocking Right of Way (10-49)

Arrest Location	Count	Counts - Top Charges
1211 MEDICAL CENTER DR	**25**	6 - Driving under the influence 3 - Assault, aggravated - deadly weapon - int/kn 3 - Assault - reckless endangerment - weapon (motor
2300 PATTERSON ST	**21**	9 - Criminal trespass 2 - Assault, domestic bodily injury 2 - Disorderly conduct
2000 CHURCH ST	**15**	6 - Assault, domestic bodily injury 4 - Criminal trespass 2 - Driving- revoked license
5531 EDMONDSON PIKE	**14**	14 - Driv. lic. - no d/l 1 - Failure to be booked (state citation)
5621 FRANKLIN PIKE	**13**	3 - Poss. or casual exchange-cont.sub. 2 - Probation violation- felony 2 - Theft of merchandise- $1,000 or less
3441 LOVE CIR	**10**	9 - Criminal trespass 4 - Indecent exposure 3 - Contributing - delinquency of a minor
I 65 N & WEDGEWOOD AVE	**9**	3 - Driving- suspended license 2 - Driv. lic. - no d/l 1 - Driving- revoked license
5242 EDMONDSON PIKE	**8**	3 - Driv. lic. - no d/l 2 - Driving under the influence 2 - Probation violation- misdemeanor
4199 NOLENSVILLE PIKE	**7**	3 - Failure to be booked (state citation) 2 - Driv. lic. - no d/l 1 - Driving under the influence
5824 NOLENSVILLE PIKE	**6**	6 - Theft of merchandise- $1,000 or less
8TH AVE S & WEDGEWOOD AVE	**6**	1 - Assault, aggravated - deadly weapon - int/kn 1 - Assault, domestic bodily injury 1 - Fugitive from justice- with warrant
780 OLD HICKORY BLVD	**6**	4 - Theft of merchandise- $1,000 or less 2 - Theft of property-$1,000 or less
NOLENSVILLE PIKE & OLD HICKORY BLVD	**5**	2 - Driv. lic. - no d/l 1 - Driving under the influence 1 - Driving- suspended license
5701 EDMONDSON PIKE	**5**	2 - Drug paraphernalia- unlawful use 2 - Burglary- motor vehicle 2 - Probation violation- misdemeanor
3812 HILLSBORO PIKE	**5**	2 - Assault of officer - fear of bodily injury 1 - Disorderly conduct 1 - Kidnapping- agg.- threat of weapon/possess

Sourced from MNPD ARMS on 11/6/2019 7:56:38 AM. CAD calls retrieved from ECC's Computer Aided Dispatch system. Includes only calls where an officer response was made. Disposition codes 6 (Backup) and 11 (Signal 9) are excluded. Self-initiated calls are excluded. CFS located at hospitals, police precincts, and detention centers are excluded. Arrest information retrieved from the MNPD RMS warrants / arrests database. 1 arrest = 1 body. Includes adult and juvenile arrests. Arrests served by warrants division are excluded. 'Nearby Business' refers to a business establishment in close proximity of the address listed, and is provided for informational purposes only. There is no guarantee that all calls were dispatched to the business listed, because in some cases, multiple business establishments have the same address (e.g. a discount store that also contains a pharmacy). Due to the unique nature of apartment-based reporting, individual unit numbers and the address of the main office for a complex may sometimes both appear in this report.

Other Reports

CompStat Weekly Analysis is provided by the Metropolitan Nashville Police Department Crime Analysis Section. This report is intended to be a management and planning tool and does not reflect the official UCR counts for the department.

"The best executive is one who has sense enough to pick good people to do what he wants done, and self-restraint enough to keep from meddling with them while they do it."
- Theodore Roosevelt

Begin Date: 10/27/2019
End Date: 11/02/2019
Week: 44

APR Data

Precinct Assignment	YTD	Last Week
West	329	0
East	359	1
South	830	5
Central	118	2
Hermitage	659	28
North	0	0
Madison	0	0
Midtown Hills	52	10
County	**2,347**	**46**

APR Initiated by	YTD	Last Week
Self Initiated	279	2
Dispatched	1,010	28
Referred by Field Supervisor	14	1
Walk In	1,044	15

Criteria	YTD	Last Week
Pending Over 30 Minutes	96	0
Pending Less Than 30 Minutes	40	0
Met APR Criteria	2,211	46

Result	YTD	Last Week
Requested Officer Respond	20	0
Complainant Waiting	482	34
No Answer at Call Back	34	0
Complainant Gone	168	1
Reviewed Text of Call With Complainant	1,643	11

Action Taken	YTD	Last Week
No Police Action Required	247	1
Incident Report Completed	2,026	45
Extra Patrol Broadcast Sent	14	0
Sent Back to Pending	60	0

Percent of CFS by Precinct Assignment (YTD)

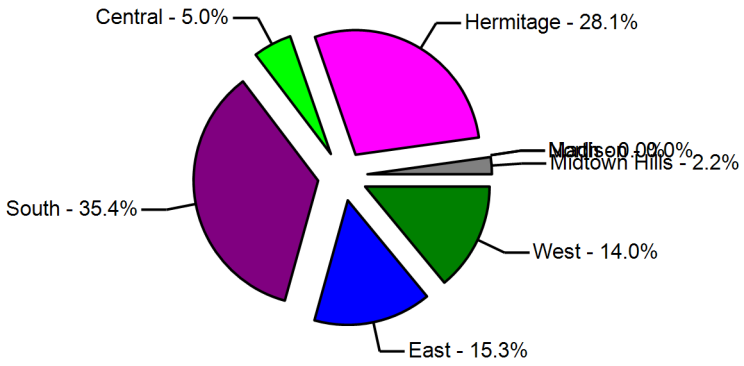

Action Taken (YTD)

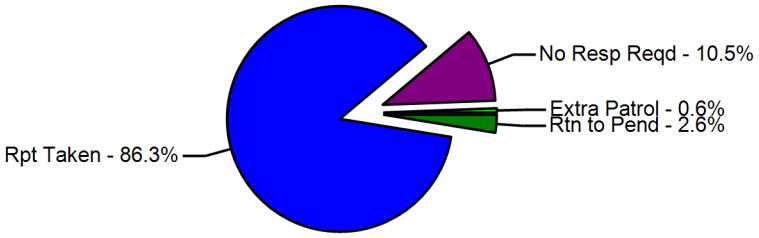

Sourced from data entered at each precinct.

Case Preparation Section - Case File Inventory

METROPOLITAN POLICE DEPARTMENT
of Nashville and Davidson County

Status	Prior Week	Compstat Week	Change	Same Week Last Year	Compstat Week	Change
Case Backlog	69		-Infinity	85		-100.0 %
Average Number of Days to Complete	10		-10	11		-11

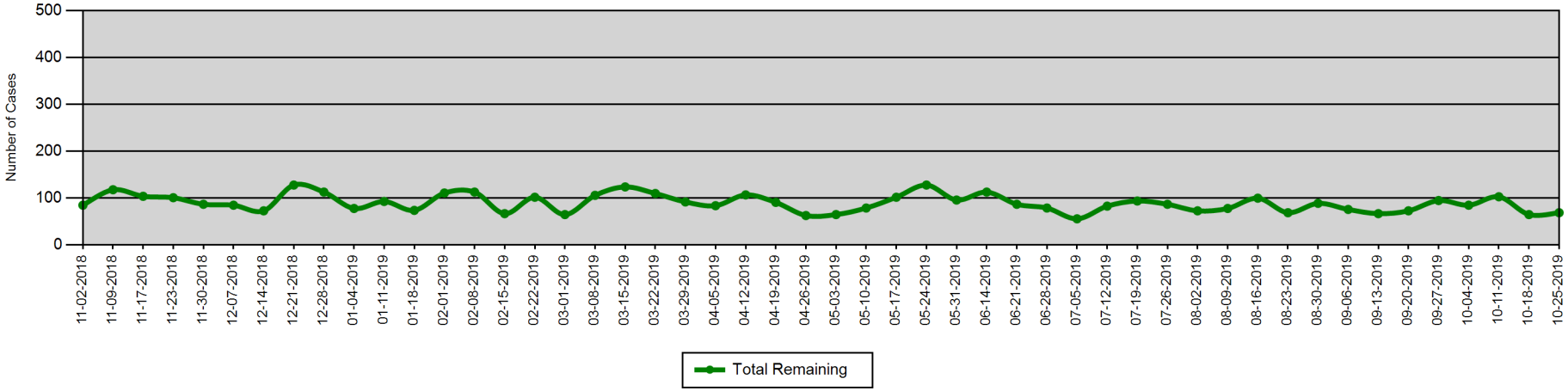

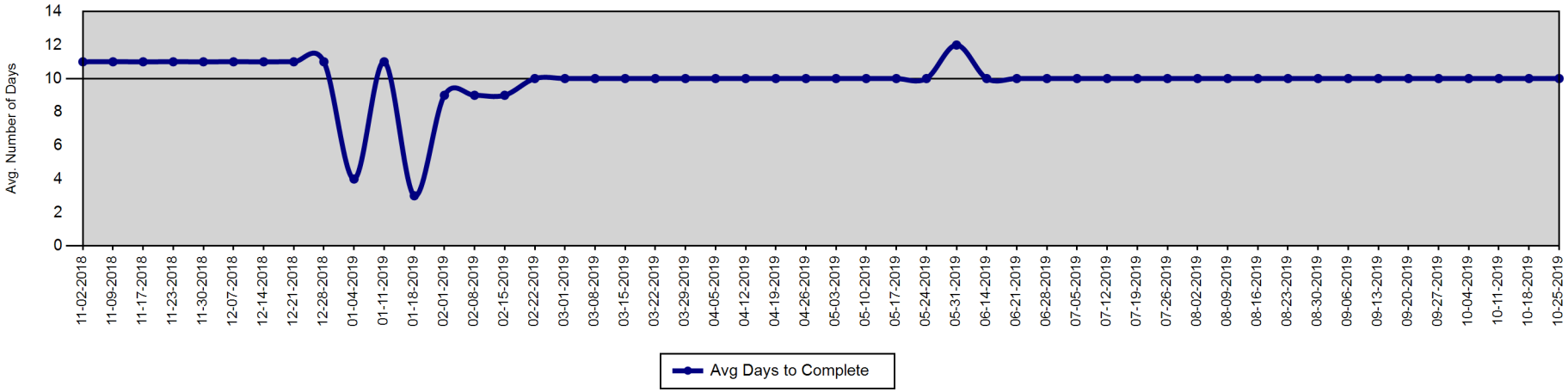

Report created on 11/6/2019 7:56:38 AM. Sources information provided by Case Preparation Division. This report is intended to be a management and planning tool and is not an exact representation of workload.

Court Attendance - 310s Issued by Month

METROPOLITAN POLICE DEPARTMENT
of Nashville and Davidson County

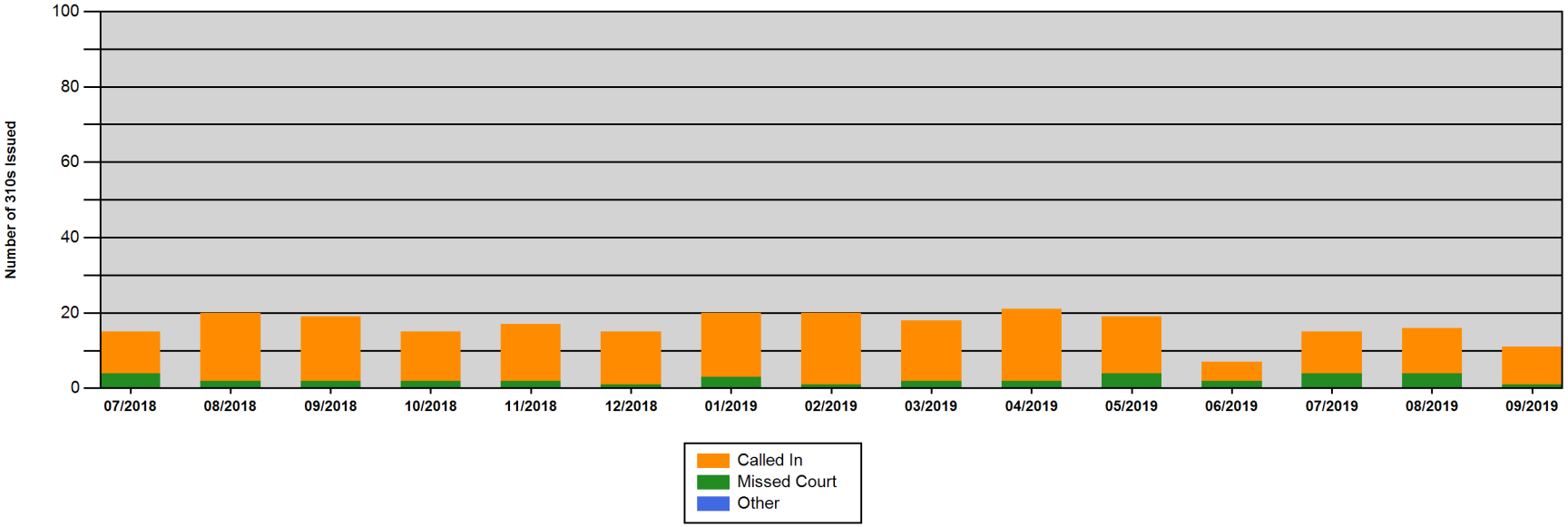

	07/2018	08/2018	09/2018	10/2018	11/2018	12/2018	01/2019	02/2019	03/2019	04/2019	05/2019	06/2019	07/2019	08/2019	09/2019
Called In	11	18	17	13	15	14	17	19	16	19	15	5	11	12	10
Missed Court	4	2	2	2	2	1	3	1	2	2	4	2	4	4	1
Other	0	0	0	0	0	0	0	0	0	0	0	0	0	0	0
Total	**15**	**20**	**19**	**15**	**17**	**15**	**20**	**20**	**18**	**21**	**19**	**7**	**15**	**16**	**11**

Report created on 11/6/2019 7:56:39 AM. MNPD Form 310 is a Notification of Violation of Court Appearance Procedures.

Violations include 'improperly dressed,' 'failed to appear,' 'clocked in, but didn't go to court,' 'late for court,' and 'called with excuse.'

Percentage of Incident Reports Included in CompStat Analysis

METROPOLITAN POLICE DEPARTMENT
of Nashville and Davidson County

Percentage of incident reports entered into ARMS by the following wednesday of each week.

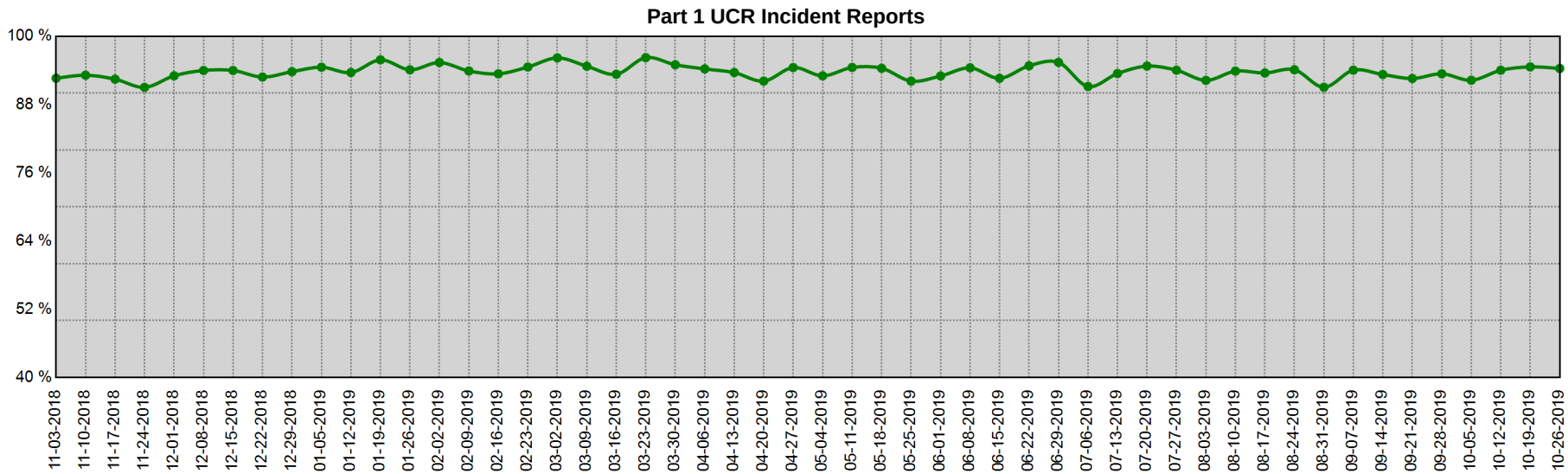

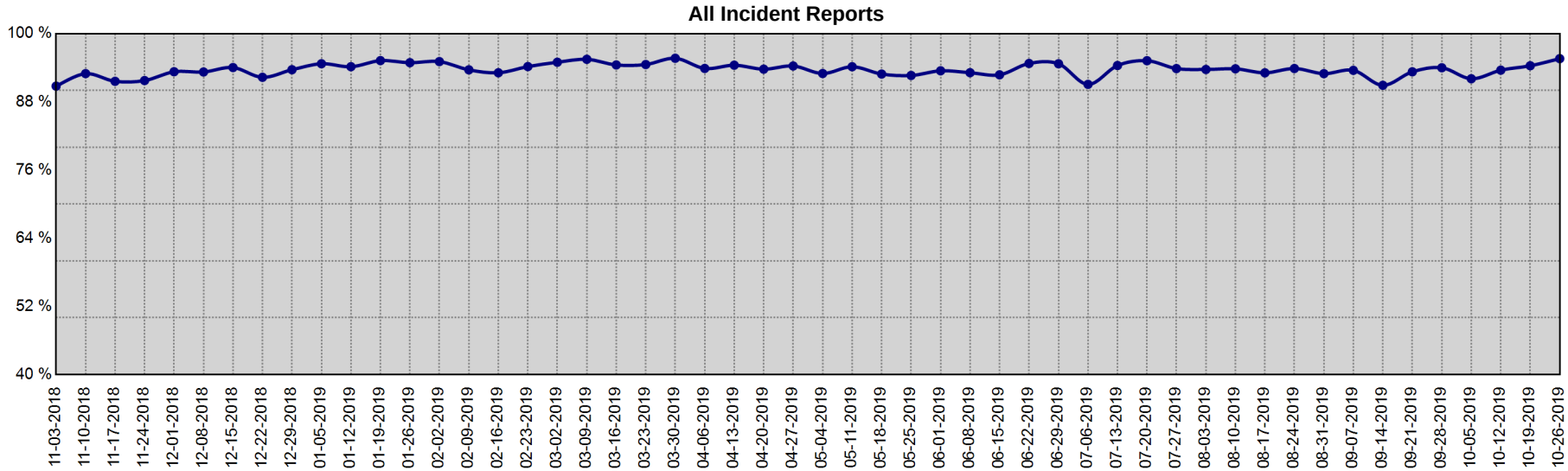

Date Range	Part I UCR Incident Reports			All Incident Reports		
	Min	Max	Mean	Min	Max	Mean
10-28-2018 to 10-26-2019	91.0 %	96.2 %	93.7 %	90.7 %	95.7 %	93.7 %

Information summarized for CompStat week ending 11/2/2019

Sourced from MNPD ARMS on 11/6/2019 7:56:39 AM. The figures above were sourced from incident reports using Uniform Crime Reporting definitions and reporting guidelines, based on the date when the crime was reported. This report is intended to be a management and planning tool and does not reflect the official UCR counts for the department.

Map Section

CompStat Weekly Analysis is provided by the Metropolitan Nashville Police Department Crime Analysis Section. This report is intended to be a management and planning tool and does not reflect the official UCR counts for the department.

"The best executive is one who has sense enough to pick good people to do what he wants done, and self-restraint enough to keep from meddling with them while they do it."
- Theodore Roosevelt

Begin Date: 10/27/2019
End Date: 11/02/2019
Week: 44

YTD Gunshot Victims - Countywide

Gunshot Homicides / Injuries

Zone	Prior YTD	YTD	Change	Percent Change
111	4	6	2	50.0%
113	0	2	2	-
115	3	1	-2	-66.7%
117	2	0	-2	-100.0%
121	1	0	-1	-100.0%
123	1	3	2	200.0%
125	1	0	-1	-100.0%
211	8	13	5	62.5%
213	1	0	-1	-100.0%
215	8	2	-6	-75.0%
217	1	0	-1	-100.0%
221	8	6	-2	-25.0%
223	15	16	1	6.7%
225	6	5	-1	-16.7%
227	5	3	-2	-40.0%
311	5	6	1	20.0%
313	7	2	-5	-71.4%
315	5	3	-2	-40.0%
317	2	4	2	100.0%
321	8	7	-1	-12.5%
323	3	3	0	0.0%
325	13	4	-9	-69.2%
331	8	6	-2	-25.0%
333	10	4	-6	-60.0%
335	4	9	5	125.0%
411	0	1	1	-
413	2	2	0	0.0%
415	2	1	-1	-50.0%
421	0	1	1	-
423	0	1	1	-
425	2	1	-1	-50.0%
511	32	39	7	21.9%
513	1	5	4	400.0%

Zone	Prior YTD	YTD	Change	Percent Change
515	5	0	-5	-100.0%
517	0	1	1	-
521	0	5	5	-
523	10	5	-5	-50.0%
525	1	3	2	200.0%
531	3	4	1	33.3%
533	4	4	0	0.0%
535	4	4	0	0.0%
611	15	26	11	73.3%
613	24	38	14	58.3%
615	20	21	1	5.0%
617	3	8	5	166.7%
621	9	9	0	0.0%
623	8	13	5	62.5%
625	6	2	-4	-66.7%
627	2	0	-2	-100.0%
711	2	2	0	0.0%
713	0	2	2	-
715	8	4	-4	-50.0%
721	12	7	-5	-41.7%
723	0	3	3	-
725	7	2	-5	-71.4%
727	4	2	-2	-50.0%
811	8	7	-1	-12.5%
813	1	2	1	100.0%
815	2	2	0	0.0%
821	5	3	-2	-40.0%
823	0	1	1	-
825	2	0	-2	-100.0%
831	4	5	1	25.0%
833	2	0	-2	-100.0%
835	3	1	-2	-66.7%
Total	**342**	**342**	**0**	**0.0%**

YTD, 75.1% of all gunshot homicides and injuries have occurred in 21 MNPD zones, an area that covers 17.9% of the total area of Davidson County.

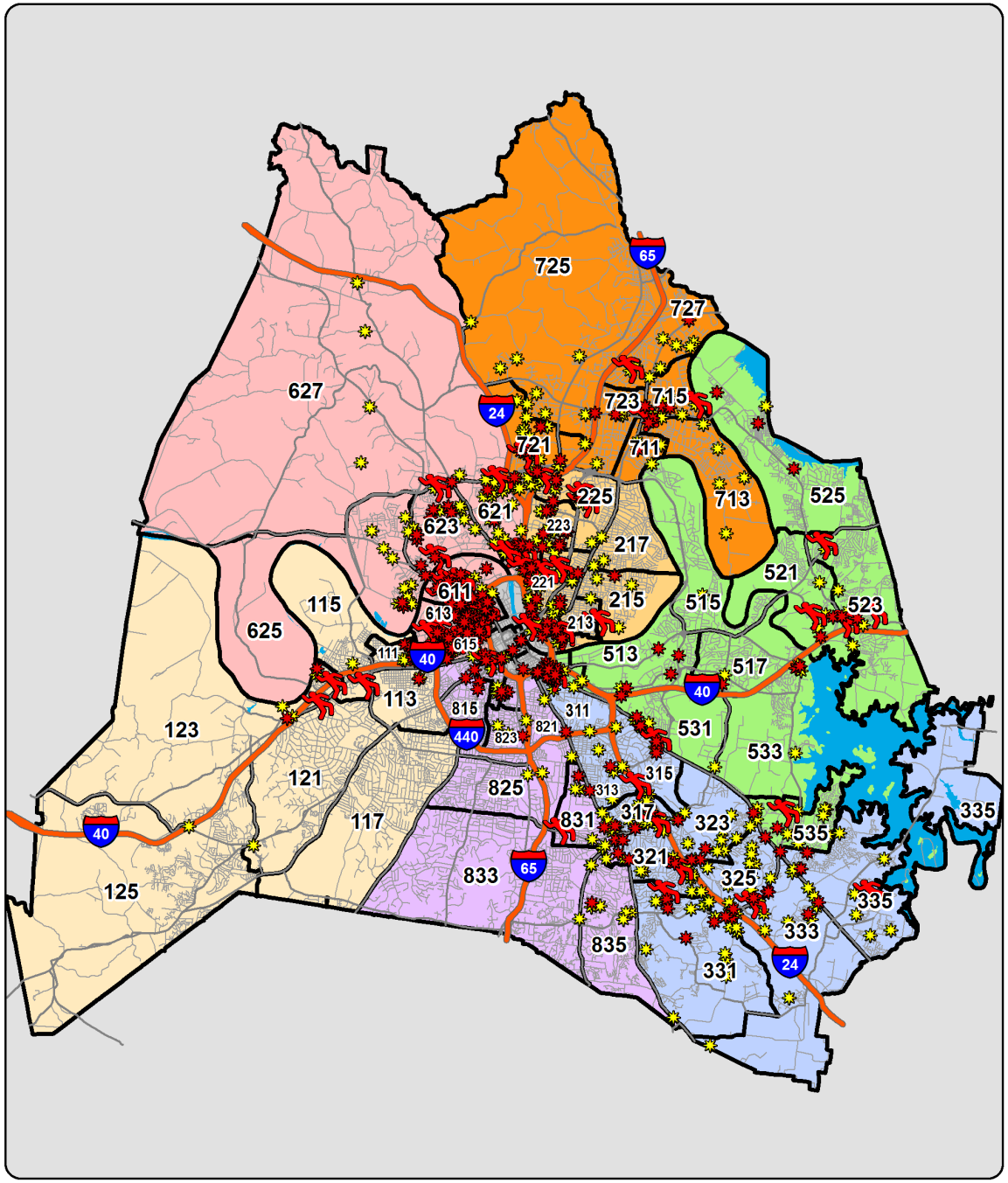

YTD Shootings Gunshot Homicide Gunshot Injury Property Damage Involving Firearm

Sourced from MNPD ARMS on 11/6/2019 7:56:40 AM. The information in this report is sourced from incident reports using UCR definitions and reporting guidelines, based on the date when the crime was reported, and aggregated by incident location. 'Gunshot Homicide / Injury' counts include only violent incidents (homicide, rape, robbery, and aggravated assault) in which one or more victims received a fatal or non-fatal gunshot wound. Suicides, suicide attempts, and accidental shootings are excluded. 'Property Damage' counts include all incidents that (1) include a 'Damage to Property' (NIBRS 290) offense, and (2) list a firearm in the Weapons/Tool' section of the incident report. Unfounded incidents are excluded from these counts. MNPD splits the geography of Davidson County into 1,500+ Reporting Areas (RPA's), ranging in size from 0.003 square miles to 14.9 square miles. The average RPA size is 0.34 square miles.

Gunshot Victims - Countywide (Homicides and Injuries)

Based on date when each incident was reported.

METROPOLITAN POLICE DEPARTMENT
of Nashville and Davidson County

Gunshot Victims (Homicides and Injuries), Annual Totals - Green Line Represents the Previous 15 Year Average

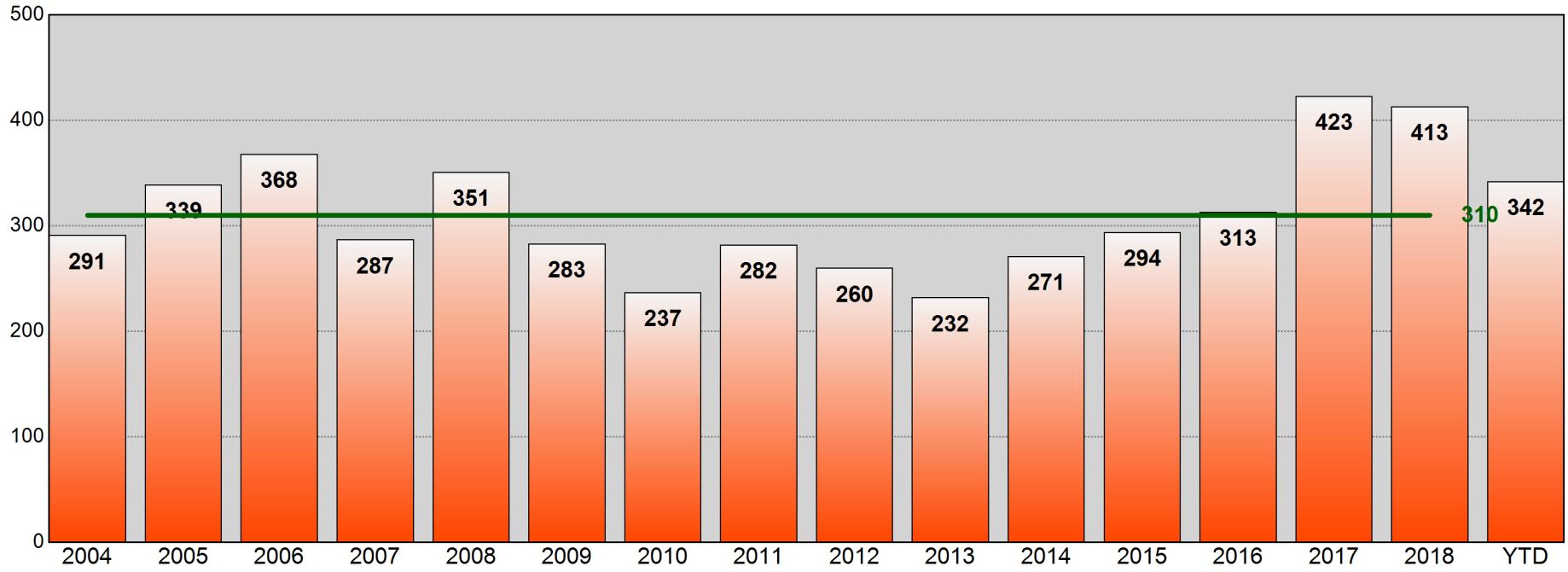

Age of Gunshot Victim
Annual Totals, Past 5 Years

Age	2014	Percent of Total	2015	Percent of Total	2016	Percent of Total	2017	Percent of Total	2018	Percent of Total
0-12	2	0.7%	2	0.7%	3	1.0%	5	1.2%	5	1.2%
13-17	20	7.4%	32	10.9%	27	8.6%	49	11.6%	43	10.4%
18-24	100	36.9%	116	39.5%	96	30.7%	136	32.2%	135	32.7%
25-34	82	30.3%	82	27.9%	89	28.4%	129	30.5%	129	31.2%
35-44	39	14.4%	32	10.9%	52	16.6%	52	12.3%	46	11.1%
45-54	18	6.6%	14	4.8%	24	7.7%	29	6.9%	37	9.0%
55-64	1	0.4%	13	4.4%	12	3.8%	14	3.3%	13	3.1%
65+	3	1.1%	2	0.7%	6	1.9%	5	1.2%	4	1.0%
Unk	6	2.2%	1	0.3%	4	1.3%	4	0.9%	1	0.2%

Age of Gunshot Victim
YTD Comparison

Age	Prior YTD	Percent of Total	YTD	Percent of Total	Change	Percent Change
0-12	4	1.2%	5	1.5%	1	25.0%
13-17	36	10.5%	16	4.7%	-20	-55.6%
18-24	107	31.3%	121	35.6%	14	13.1%
25-34	109	31.9%	107	31.5%	-2	-1.8%
35-44	40	11.7%	52	15.3%	12	30.0%
45-54	34	9.9%	29	8.5%	-5	-14.7%
55-64	10	2.9%	4	1.2%	-6	-60.0%
65+	2	0.6%	4	1.2%	2	100.0%
Unk	0	0.0%	2	0.6%	2	-

Information summarized for CompStat week ending 11/02/2019.

Sourced from MNPD ARMS on 11/6/2019 7:56:41 AM. The information in this report is sourced from incident reports using UCR definitions and reporting guidelines, based on report date, aggregated by incident location. Only includes violent incidents (homicide, rape, robbery, and aggravated assault) in which one or more victims received a fatal or non-fatal gunshot wound. Suicides, suicide attempts, and accidental shootings are excluded.

Gunshot Victims (Homicides, Injuries, and Property Damage)

METROPOLITAN POLICE DEPARTMENT
of Nashville and Davidson County

Aggregated by precinct (incident location). Based on date when each incident was reported.

		Rolling Two Week				Rolling Eight Week				YTD				Rolling Twenty-Four Month			
		Prior Week	Last Week	Change	% Change	Prior 4 Weeks	Last 4 Weeks	Change	% Change	Prior YTD	YTD	Change	% Change	Prior 52 Weeks	Last 52 Weeks	Change	% Change
West	Gunshot Homicide	0	0	0	-	1	0	-1	-100.0%	2	2	0	0.0%	2	5	3	150.0%
	Gunshot Injury	0	0	0	-	0	0	0	-	10	10	0	0.0%	11	10	-1	-9.1%
	Property Damage	0	0	0	-	1	0	-1	-100.0%	13	15	2	15.4%	20	20	0	0.0%
East	Gunshot Homicide	0	0	0	-	3	0	-3	-100.0%	11	7	-4	-36.4%	16	7	-9	-56.3%
	Gunshot Injury	1	0	-1	-100.0%	6	1	-5	-83.3%	41	38	-3	-7.3%	45	46	1	2.2%
	Property Damage	2	2	0	0.0%	4	5	1	25.0%	62	70	8	12.9%	70	81	11	15.7%
South	Gunshot Homicide	0	0	0	-	0	0	0	-	15	7	-8	-53.3%	19	11	-8	-42.1%
	Gunshot Injury	0	1	1	-	5	4	-1	-20.0%	50	41	-9	-18.0%	57	47	-10	-17.5%
	Property Damage	4	3	-1	-25.0%	5	10	5	100.0%	114	111	-3	-2.6%	128	140	12	9.4%
Central	Gunshot Homicide	0	0	0	-	0	0	0	-	0	1	1	-	0	1	1	-
	Gunshot Injury	0	0	0	-	2	0	-2	-100.0%	6	6	0	0.0%	6	6	0	0.0%
	Property Damage	0	0	0	-	0	1	1	-	6	4	-2	-33.3%	7	6	-1	-14.3%
Hermitage	Gunshot Homicide	0	0	0	-	2	0	-2	-100.0%	6	7	1	16.7%	7	11	4	57.1%
	Gunshot Injury	3	2	-1	-33.3%	2	10	8	400.0%	54	63	9	16.7%	61	74	13	21.3%
	Property Damage	1	1	0	0.0%	4	4	0	0.0%	68	54	-14	-20.6%	80	64	-16	-20.0%
North	Gunshot Homicide	0	3	3	-	1	6	5	500.0%	15	20	5	33.3%	20	22	2	10.0%
	Gunshot Injury	3	1	-2	-66.7%	7	8	1	14.3%	72	97	25	34.7%	89	112	23	25.8%
	Property Damage	2	2	0	0.0%	15	10	-5	-33.3%	137	147	10	7.3%	158	175	17	10.8%
Madison	Gunshot Homicide	0	0	0	-	1	1	0	0.0%	5	5	0	0.0%	7	7	0	0.0%
	Gunshot Injury	0	0	0	-	2	3	1	50.0%	28	17	-11	-39.3%	34	25	-9	-26.5%
	Property Damage	2	0	-2	-100.0%	5	4	-1	-20.0%	75	73	-2	-2.7%	86	85	-1	-1.2%
Midtown Hills	Gunshot Homicide	0	0	0	-	0	0	0	-	4	2	-2	-50.0%	5	2	-3	-60.0%
	Gunshot Injury	0	0	0	-	1	6	5	500.0%	23	19	-4	-17.4%	25	26	1	4.0%
	Property Damage	2	0	-2	-100.0%	7	5	-2	-28.6%	28	37	9	32.1%	31	42	11	35.5%
County	Gunshot Homicide	0	3	3	-	8	7	-1	-12.5%	58	51	-7	-12.1%	76	66	-10	-13.2%
	Gunshot Injury	7	4	-3	-42.9%	25	32	7	28.0%	284	291	7	2.5%	328	346	18	5.5%
	Property Damage	13	8	-5	-38.5%	41	39	-2	-4.9%	503	511	8	1.6%	580	613	33	5.7%

Information summarized for CompStat week ending 11/02/2019.

Sourced from MNPD ARMS on 11/6/2019 7:56:41 AM. The information in this report is sourced from incident reports using UCR definitions and reporting guidelines, based on report date, aggregated by incident location. Only includes violent incidents (homicide, rape, robbery, and aggravated assault) in which one or more victims received a fatal or non-fatal gunshot wound. Suicides, suicide attempts, and accidental shootings are excluded.

YTD Gunshot Victims - West Precinct

Gunshot Homicides / Injuries				
Zone	Prior YTD	YTD	Change	Percent Change
111	4	6	2	50.0%
113	0	2	2	-
115	3	1	-2	-66.7%
117	2	0	-2	-100.0%
121	1	0	-1	-100.0%
123	1	3	2	200.0%
125	1	0	-1	-100.0%
Total	**12**	**12**	**0**	**0.0%**

Property Damage with Firearm				
Zone	Prior YTD	YTD	Change	Percent Change
111	2	7	5	250.0%
113	0	1	1	-
115	3	1	-2	-66.7%
117	2	0	-2	-100.0%
121	1	1	0	0.0%
123	2	4	2	100.0%
125	3	1	-2	-66.7%
Total	**13**	**15**	**2**	**15.4%**

Age of Victim - Gunshot Homicides / Injuries						
Age	Prior YTD	Percent of Total	YTD	Percent of Total	Change	Percent Change
0-12	0	0.0%	0	0.0%	0	-
13-17	2	16.7%	4	33.3%	2	100.0%
18-24	4	33.3%	3	25.0%	-1	-25.0%
25-34	3	25.0%	3	25.0%	0	0.0%
35-44	1	8.3%	1	8.3%	0	0.0%
45-54	2	16.7%	0	0.0%	-2	-100.0%
55-64	0	0.0%	0	0.0%	0	-
65+	0	0.0%	0	0.0%	0	-
Unk	0	0.0%	1	8.3%	1	-

Annual Totals - Gunshot Homicides / Injuries

Green Line Represents the Previous 15 Year Average

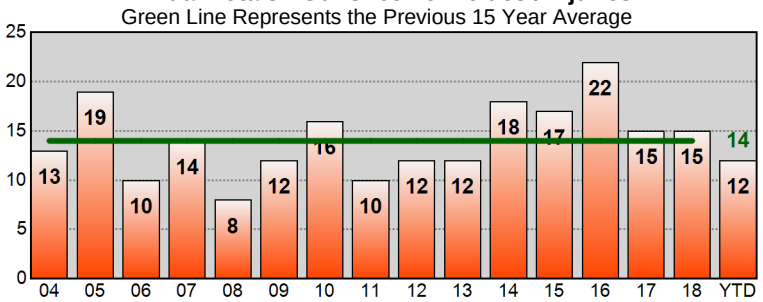

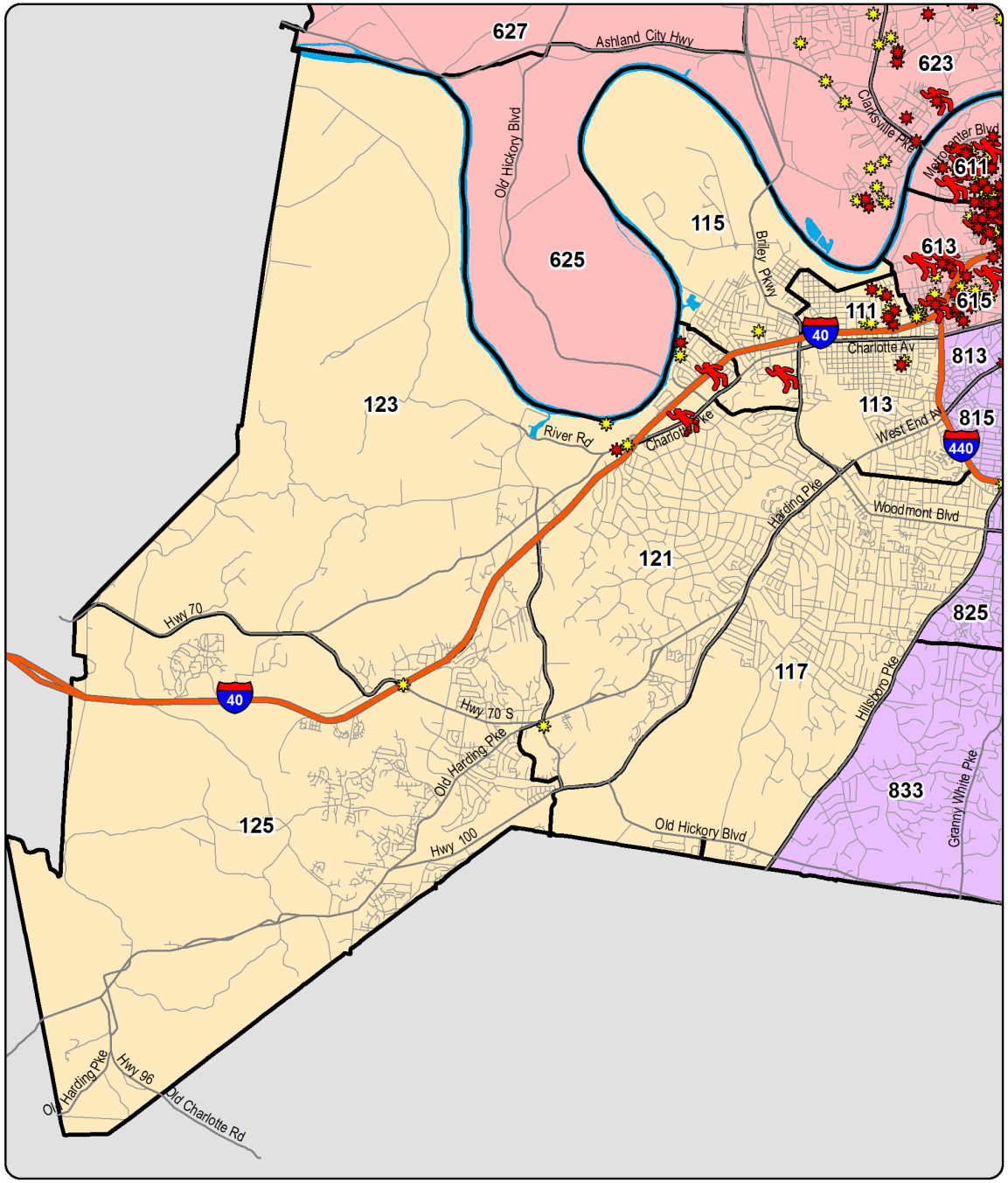

YTD Shootings Gunshot Homicide Gunshot Injury Property Damage Involving Firearm

Sourced from MNPD ARMS on 11/6/2019 7:56:41 AM. The information in this report is sourced from incident reports using UCR definitions and reporting guidelines, based on the date when the crime was reported, and aggregated by incident location. 'Gunshot Homicide / Injury' counts include only violent incidents (homicide, rape, robbery, and aggravated assault) in which one or more victims received a fatal or non-fatal gunshot wound. Suicides, suicide attempts, and accidental shootings are excluded. 'Property Damage' counts include all incidents that (1) include a 'Damage to Property' (NIBRS 290) offense, and (2) list a firearm in the Weapons/Tool' section of the incident report. Unfounded incidents are excluded from these counts.

YTD Gunshot Victims - East Precinct

Gunshot Homicides / Injuries				
Zone	Prior YTD	YTD	Change	Percent Change
211	8	13	5	62.5%
213	1	0	-1	-100.0%
215	8	2	-6	-75.0%
217	1	0	-1	-100.0%
221	8	6	-2	-25.0%
223	15	16	1	6.7%
225	6	5	-1	-16.7%
227	5	3	-2	-40.0%
Total	**52**	**45**	**-7**	**-13.5%**

Property Damage with Firearm				
Zone	Prior YTD	YTD	Change	Percent Change
211	13	13	0	0.0%
213	0	1	1	-
215	8	7	-1	-12.5%
217	3	3	0	0.0%
221	12	15	3	25.0%
223	15	14	-1	-6.7%
225	6	10	4	66.7%
227	5	7	2	40.0%
Total	**62**	**70**	**8**	**12.9%**

Age of Victim - Gunshot Homicides / Injuries						
Age	Prior YTD	Percent of Total	YTD	Percent of Total	Change	Percent Change
0-12	0	0.0%	2	4.4%	2	-
13-17	6	11.5%	1	2.2%	-5	-83.3%
18-24	22	42.3%	14	31.1%	-8	-36.4%
25-34	15	28.8%	14	31.1%	-1	-6.7%
35-44	5	9.6%	9	20.0%	4	80.0%
45-54	3	5.8%	4	8.9%	1	33.3%
55-64	1	1.9%	0	0.0%	-1	-100.0%
65+	0	0.0%	1	2.2%	1	-

Annual Totals - Gunshot Homicides / Injuries

Green Line Represents the Previous 15 Year Average

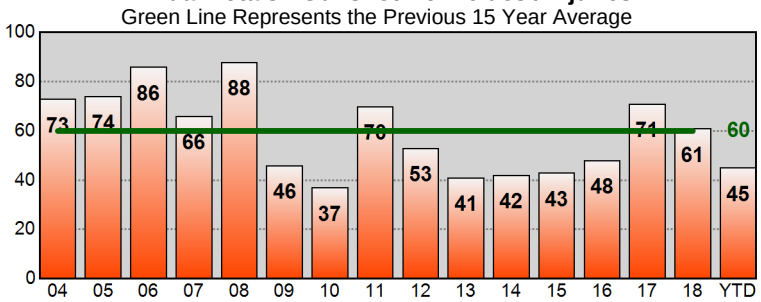

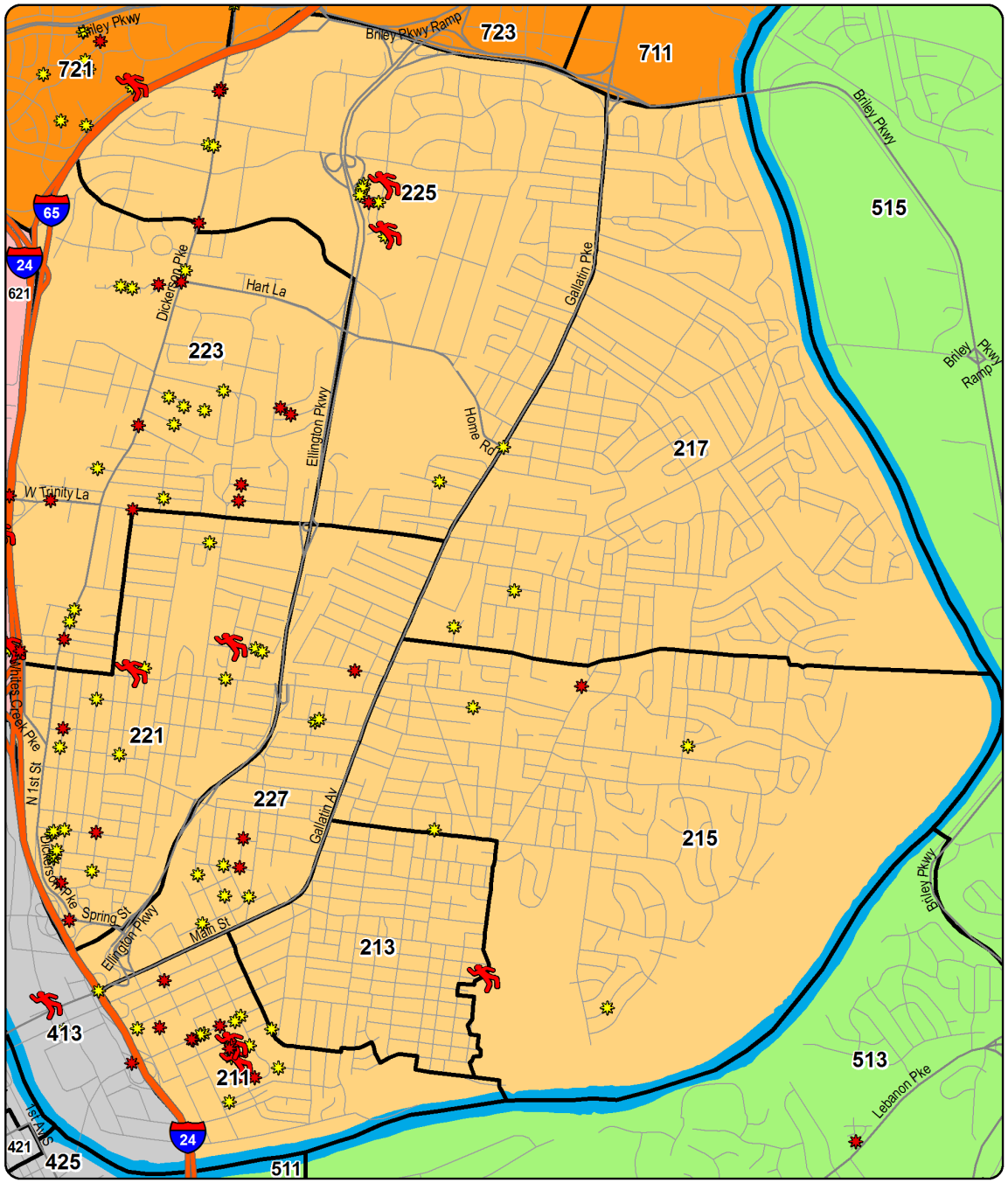

YTD Shootings Gunshot Homicide Gunshot Injury Property Damage Involving Firearm

Sourced from MNPD ARMS on 11/6/2019 7:56:42 AM. The information in this report is sourced from incident reports using UCR definitions and reporting guidelines, based on the date when the crime was reported, and aggregated by incident location. 'Gunshot Homicide / Injury' counts include only violent incidents (homicide, rape, robbery, and aggravated assault) in which one or more victims received a fatal or non-fatal gunshot wound. Suicides, suicide attempts, and accidental shootings are excluded. 'Property Damage' counts include all incidents that (1) include a 'Damage to Property' (NIBRS 290) offense, and (2) list a firearm in the Weapons/Tool' section of the incident report. Unfounded incidents are excluded from these counts.

YTD Gunshot Victims - South Precinct

Gunshot Homicides / Injuries

Zone	Prior YTD	YTD	Change	Percent Change
311	5	6	1	20.0%
313	7	2	-5	-71.4%
315	5	3	-2	-40.0%
317	2	4	2	100.0%
321	8	7	-1	-12.5%
323	3	3	0	0.0%
325	13	4	-9	-69.2%
331	8	6	-2	-25.0%
333	10	4	-6	-60.0%
335	4	9	5	125.0%
Total	**65**	**48**	**-17**	**-26.2%**

Property Damage with Firearm

Zone	Prior YTD	YTD	Change	Percent Change
311	7	4	-3	-42.9%
313	15	3	-12	-80.0%
315	11	5	-6	-54.5%
317	12	15	3	25.0%
321	20	14	-6	-30.0%
323	5	12	7	140.0%
325	16	19	3	18.8%
331	9	16	7	77.8%
333	5	12	7	140.0%
335	14	11	-3	-21.4%
Total	**114**	**111**	**-3**	**-2.6%**

Age of Victim - Gunshot Homicides / Injuries

Age	Prior YTD	Percent of Total	YTD	Percent of Total	Change	Percent Change
0-12	0	0.0%	0	0.0%	0	-
13-17	4	6.2%	2	4.3%	-2	-50.0%
18-24	21	32.3%	16	34.0%	-5	-23.8%
25-34	25	38.5%	14	29.8%	-11	-44.0%
35-44	7	10.8%	6	12.8%	-1	-14.3%
45-54	8	12.3%	6	12.8%	-2	-25.0%
55-64	0	0.0%	0	0.0%	0	-
65+	0	0.0%	2	4.3%	2	-
Unk	0	0.0%	1	2.1%	1	-

Annual Totals - Gunshot Homicides / Injuries

Green Line Represents the Previous 15 Year Average

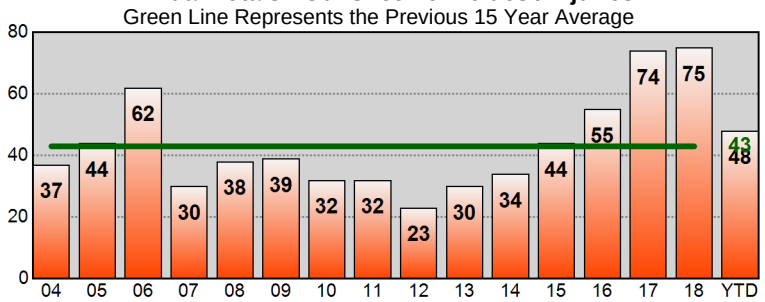

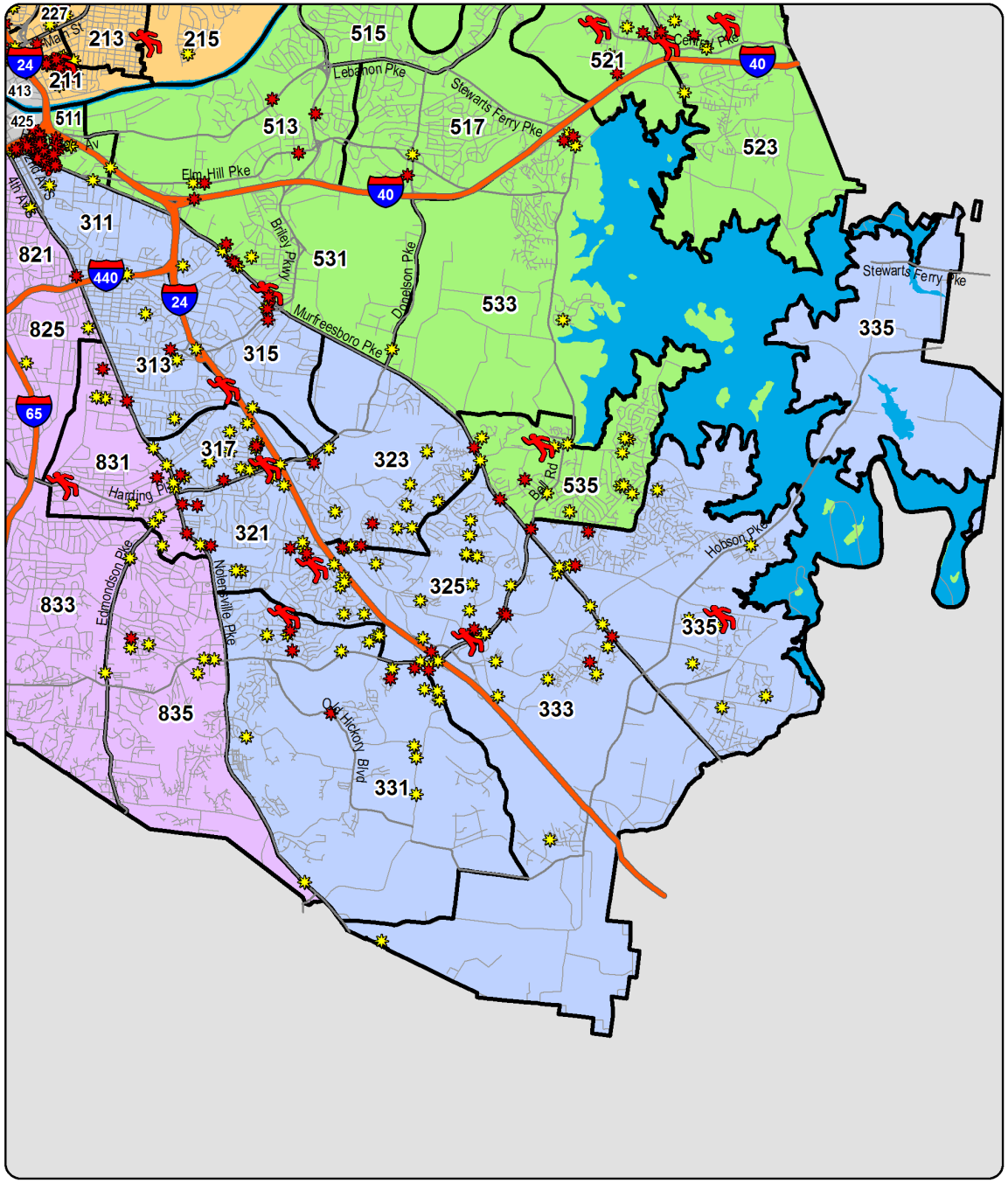

YTD Shootings Gunshot Homicide Gunshot Injury Property Damage Involving Firearm

Sourced from MNPD ARMS on 11/6/2019 7:56:43 AM. The information in this report is sourced from incident reports using UCR definitions and reporting guidelines, based on the date when the crime was reported, and aggregated by incident location. 'Gunshot Homicide / Injury' counts include only violent incidents (homicide, rape, robbery, and aggravated assault) in which one or more victims received a fatal or non-fatal gunshot wound. Suicides, suicide attempts, and accidental shootings are excluded. 'Property Damage' counts include all incidents that (1) include a 'Damage to Property' (NIBRS 290) offense, and (2) list a firearm in the Weapons/Tool' section of the incident report. Unfounded incidents are excluded from these counts.

YTD Gunshot Victims - Central Precinct

Gunshot Homicides / Injuries				
Zone	Prior YTD	YTD	Change	Percent Change
411	0	1	1	-
413	2	2	0	0.0%
415	2	1	-1	-50.0%
421	0	1	1	-
423	0	1	1	-
425	2	1	-1	-50.0%
Total	**6**	**7**	**1**	**16.7%**

Property Damage with Firearm				
Zone	Prior YTD	YTD	Change	Percent Change
411	3	0	-3	-100.0%
413	1	3	2	200.0%
415	0	0	0	-
421	2	0	-2	-100.0%
423	0	1	1	-
425	0	0	0	-
Total	**6**	**4**	**-2**	**-33.3%**

Age of Victim - Gunshot Homicides / Injuries						
Age	Prior YTD	Percent of Total	YTD	Percent of Total	Change	Percent Change
0-12	0	0.0%	0	0.0%	0	-
13-17	1	16.7%	0	0.0%	-1	-100.0%
18-24	0	0.0%	0	0.0%	0	-
25-34	3	50.0%	2	28.6%	-1	-33.3%
35-44	1	16.7%	4	57.1%	3	300.0%
45-54	0	0.0%	1	14.3%	1	-
55-64	1	16.7%	0	0.0%	-1	-100.0%
65+	0	0.0%	0	0.0%	0	-

Annual Totals - Gunshot Homicides / Injuries

Green Line Represents the Previous 15 Year Average

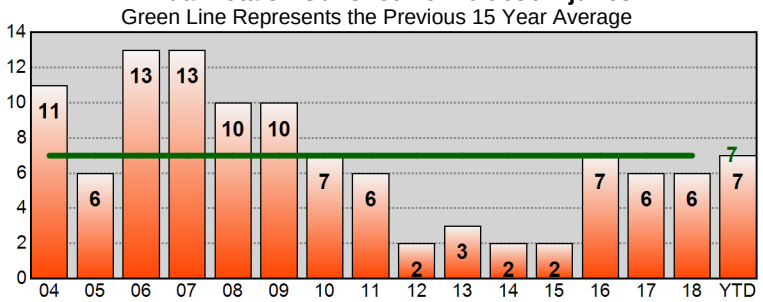

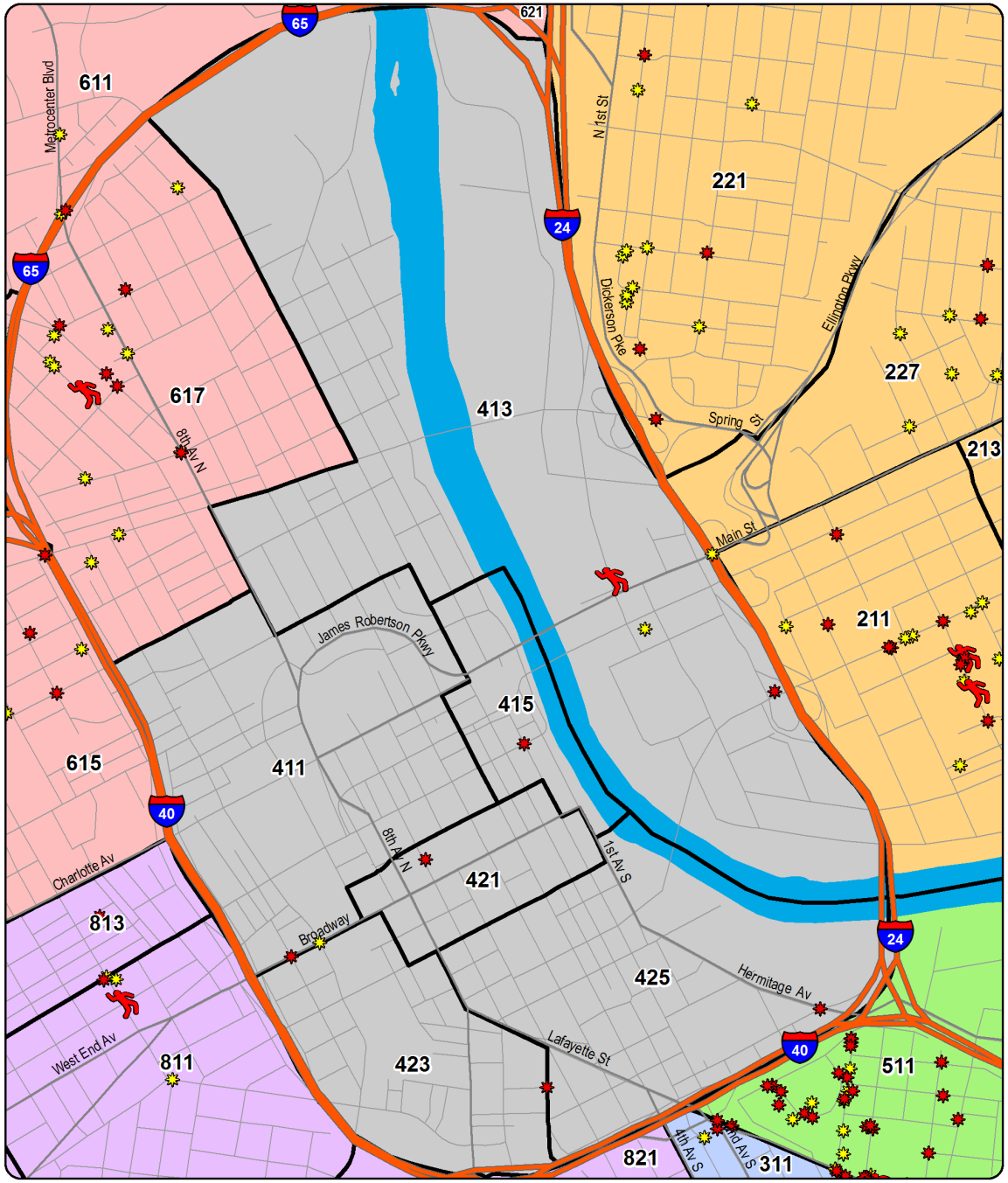

YTD Shootings Gunshot Homicide Gunshot Injury Property Damage Involving Firearm

Sourced from MNPD ARMS on 11/6/2019 7:56:44 AM. The information in this report is sourced from incident reports using UCR definitions and reporting guidelines, based on the date when the crime was reported, and aggregated by incident location. 'Gunshot Homicide / Injury' counts include only violent incidents (homicide, rape, robbery, and aggravated assault) in which one or more victims received a fatal or non-fatal gunshot wound. Suicides, suicide attempts, and accidental shootings are excluded. 'Property Damage' counts include all incidents that (1) include a 'Damage to Property' (NIBRS 290) offense, and (2) list a firearm in the Weapons/Tool' section of the incident report. Unfounded incidents are excluded from these counts.

YTD Gunshot Victims - Hermitage Precinct

Gunshot Homicides / Injuries				
Zone	Prior YTD	YTD	Change	Percent Change
511	32	39	7	21.9%
513	1	5	4	400.0%
515	5	0	-5	-100.0%
517	0	1	1	-
521	0	5	5	-
523	10	5	-5	-50.0%
525	1	3	2	200.0%
531	3	4	1	33.3%
533	4	4	0	0.0%
535	4	4	0	0.0%
Total	**60**	**70**	**10**	**16.7%**

Property Damage with Firearm				
Zone	Prior YTD	YTD	Change	Percent Change
511	15	14	-1	-6.7%
513	4	3	-1	-25.0%
515	1	2	1	100.0%
517	2	1	-1	-50.0%
521	4	3	-1	-25.0%
523	13	7	-6	-46.2%
525	8	1	-7	-87.5%
531	7	5	-2	-28.6%
533	5	5	0	0.0%
535	9	13	4	44.4%
Total	**68**	**54**	**-14**	**-20.6%**

Age of Victim - Gunshot Homicides / Injuries						
Age	Prior YTD	Percent of Total	YTD	Percent of Total	Change	Percent Change
0-12	0	0.0%	2	2.9%	2	-
13-17	6	10.0%	3	4.3%	-3	-50.0%
18-24	27	45.0%	22	31.4%	-5	-18.5%
25-34	14	23.3%	26	37.1%	12	85.7%
35-44	6	10.0%	12	17.1%	6	100.0%
45-54	5	8.3%	4	5.7%	-1	-20.0%
55-64	2	3.3%	1	1.4%	-1	-50.0%
65+	0	0.0%	0	0.0%	0	-

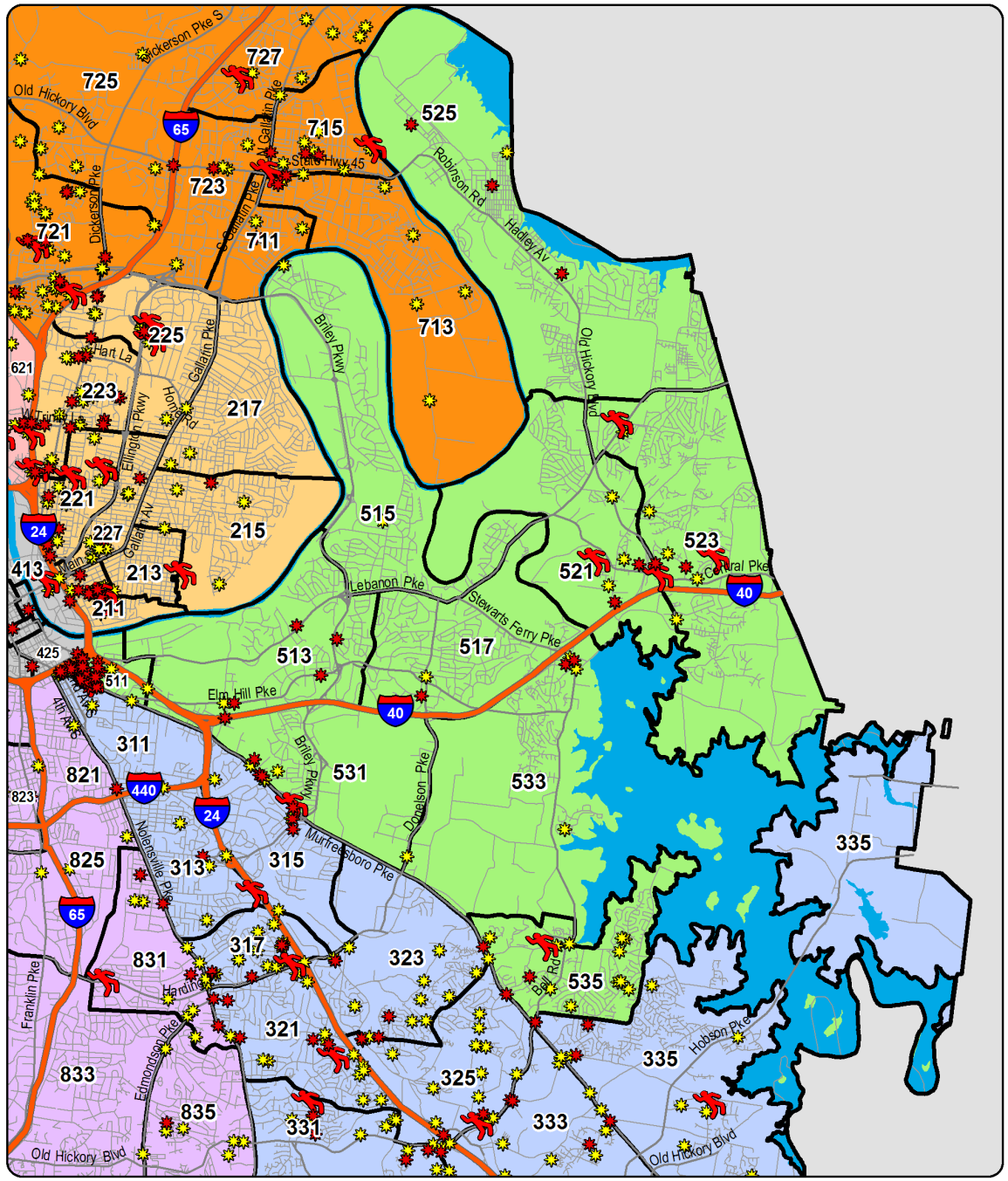

Annual Totals - Gunshot Homicides / Injuries

Green Line Represents the Previous 15 Year Average

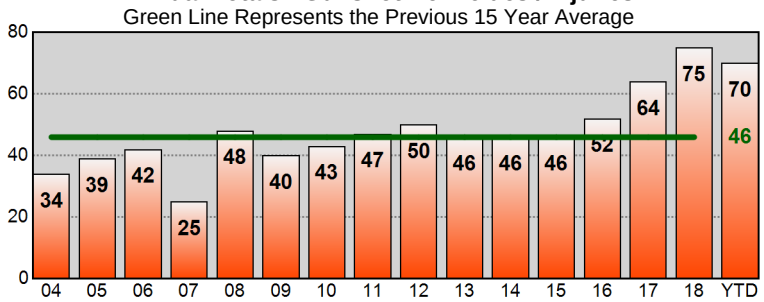

Sourced from MNPD ARMS on 11/6/2019 7:56:44 AM. The information in this report is sourced from incident reports using UCR definitions and reporting guidelines, based on the date when the crime was reported, and aggregated by incident location. 'Gunshot Homicide / Injury' counts include only violent incidents (homicide, rape, robbery, and aggravated assault) in which one or more victims received a fatal or non-fatal gunshot wound. Suicides, suicide attempts, and accidental shootings are excluded. 'Property Damage' counts include all incidents that (1) include a 'Damage to Property' (NIBRS 290) offense, and (2) list a firearm in the Weapons/Tool' section of the incident report. Unfounded incidents are excluded from these counts.

YTD Gunshot Victims - North Precinct

Gunshot Homicides / Injuries				
Zone	Prior YTD	YTD	Change	Percent Change
611	15	26	11	73.3%
613	24	38	14	58.3%
615	20	21	1	5.0%
617	3	8	5	166.7%
621	9	9	0	0.0%
623	8	13	5	62.5%
625	6	2	-4	-66.7%
627	2	0	-2	-100.0%
Total	**87**	**117**	**30**	**34.5%**

Property Damage with Firearm				
Zone	Prior YTD	YTD	Change	Percent Change
611	20	40	20	100.0%
613	37	30	-7	-18.9%
615	18	13	-5	-27.8%
617	5	10	5	100.0%
621	19	22	3	15.8%
623	16	15	-1	-6.3%
625	13	12	-1	-7.7%
627	9	5	-4	-44.4%
Total	**137**	**147**	**10**	**7.3%**

Age of Victim - Gunshot Homicides / Injuries						
Age	Prior YTD	Percent of Total	YTD	Percent of Total	Change	Percent Change
0-12	3	3.4%	1	0.9%	-2	-66.7%
13-17	10	11.5%	3	2.6%	-7	-70.0%
18-24	17	19.5%	48	41.4%	31	182.4%
25-34	25	28.7%	37	31.9%	12	48.0%
35-44	14	16.1%	13	11.2%	-1	-7.1%
45-54	11	12.6%	10	8.6%	-1	-9.1%
55-64	5	5.7%	3	2.6%	-2	-40.0%
65+	2	2.3%	1	0.9%	-1	-50.0%

Annual Totals - Gunshot Homicides / Injuries

Green Line Represents the Previous 15 Year Average

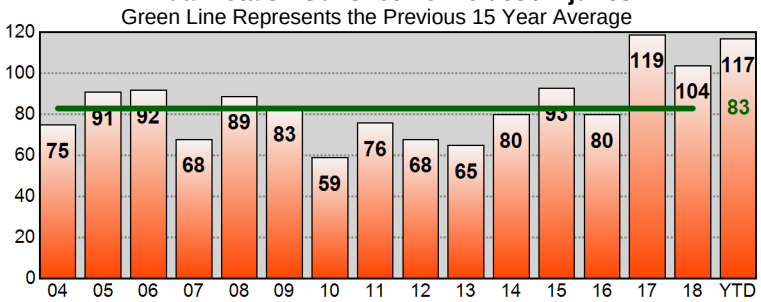

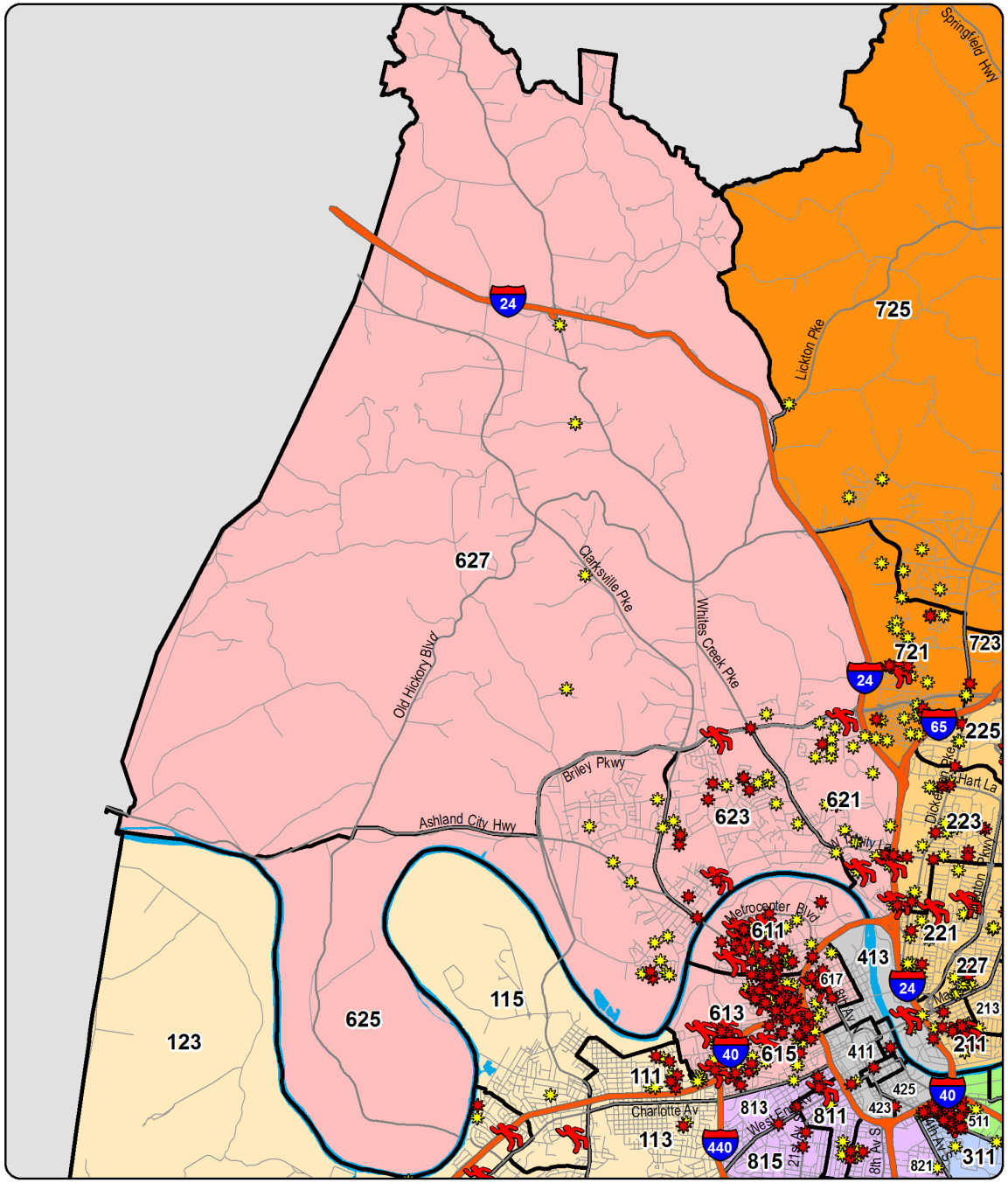

YTD Shootings Gunshot Homicide Gunshot Injury Property Damage Involving Firearm

Sourced from MNPD ARMS on 11/6/2019 7:56:44 AM. The information in this report is sourced from incident reports using UCR definitions and reporting guidelines, based on the date when the crime was reported, and aggregated by incident location. 'Gunshot Homicide / Injury' counts include only violent incidents (homicide, rape, robbery, and aggravated assault) in which one or more victims received a fatal or non-fatal gunshot wound. Suicides, suicide attempts, and accidental shootings are excluded. 'Property Damage' counts include all incidents that (1) include a 'Damage to Property' (NIBRS 290) offense, and (2) list a firearm in the Weapons/Tool' section of the incident report. Unfounded incidents are excluded from these counts.

YTD Gunshot Victims - Madison Precinct

Gunshot Homicides / Injuries				
Zone	Prior YTD	YTD	Change	Percent Change
711	2	2	0	0.0%
713	0	2	2	-
715	8	4	-4	-50.0%
721	12	7	-5	-41.7%
723	0	3	3	-
725	7	2	-5	-71.4%
727	4	2	-2	-50.0%
Total	**33**	**22**	**-11**	**-33.3%**

Property Damage with Firearm				
Zone	Prior YTD	YTD	Change	Percent Change
711	2	3	1	50.0%
713	6	7	1	16.7%
715	11	7	-4	-36.4%
721	37	29	-8	-21.6%
723	5	5	0	0.0%
725	5	12	7	140.0%
727	9	10	1	11.1%
Total	**75**	**73**	**-2**	**-2.7%**

Age of Victim - Gunshot Homicides / Injuries						
Age	Prior YTD	Percent of Total	YTD	Percent of Total	Change	Percent Change
0-12	1	3.0%	0	0.0%	-1	-100.0%
13-17	5	15.2%	3	13.6%	-2	-40.0%
18-24	7	21.2%	12	54.5%	5	71.4%
25-34	15	45.5%	2	9.1%	-13	-86.7%
35-44	3	9.1%	4	18.2%	1	33.3%
45-54	1	3.0%	1	4.5%	0	0.0%
55-64	1	3.0%	0	0.0%	-1	-100.0%
65+	0	0.0%	0	0.0%	0	-

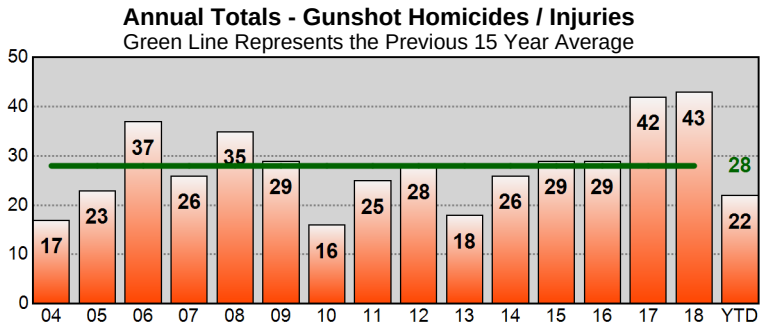

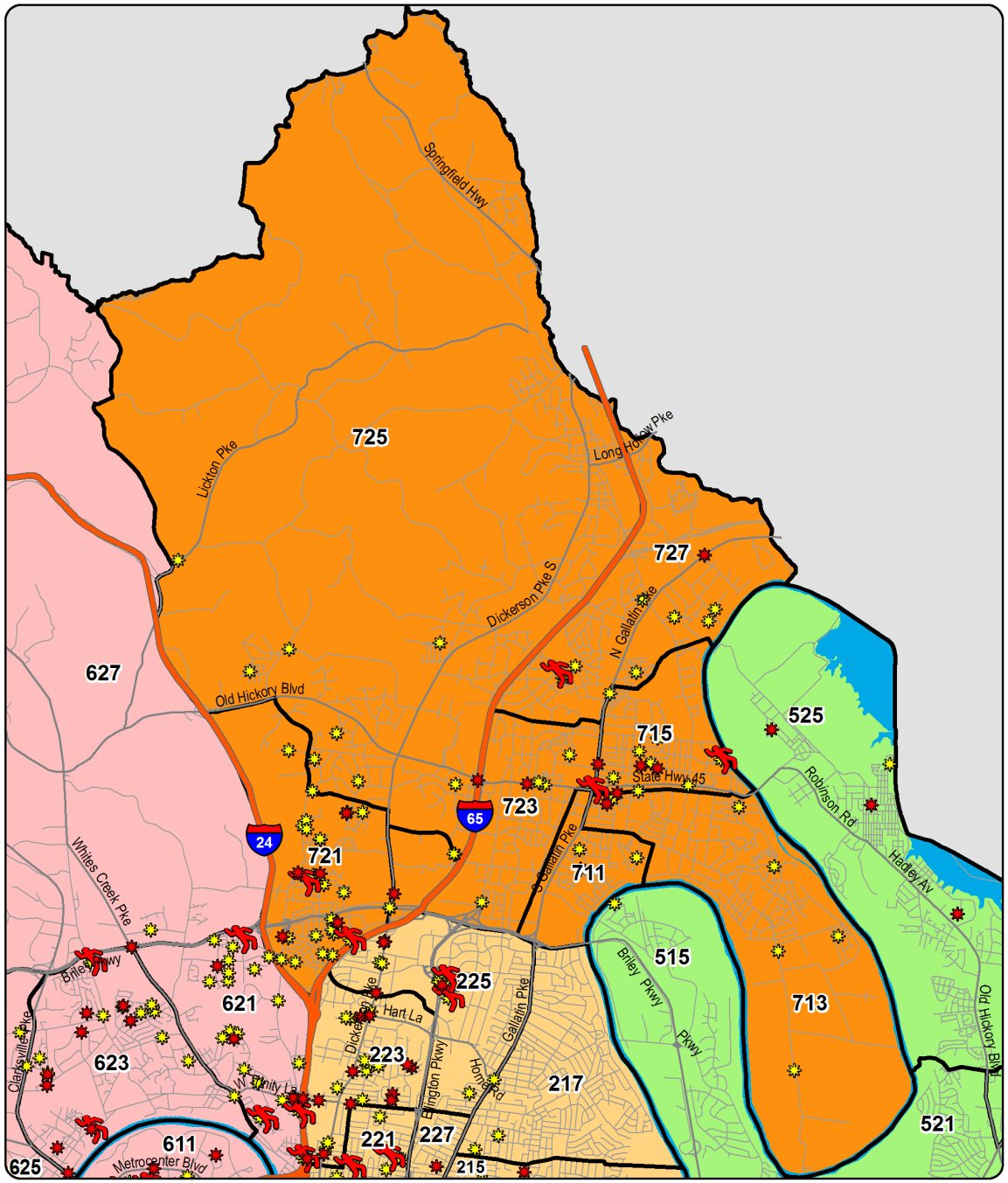

YTD Shootings Gunshot Homicide Gunshot Injury Property Damage Involving Firearm

Sourced from MNPD ARMS on 11/6/2019 7:56:46 AM. The information in this report is sourced from incident reports using UCR definitions and reporting guidelines, based on the date when the crime was reported, and aggregated by incident location. 'Gunshot Homicide / Injury' counts include only violent incidents (homicide, rape, robbery, and aggravated assault) in which one or more victims received a fatal or non-fatal gunshot wound. Suicides, suicide attempts, and accidental shootings are excluded. 'Property Damage' counts include all incidents that (1) include a 'Damage to Property' (NIBRS 290) offense, and (2) list a firearm in the Weapons/Tool' section of the incident report. Unfounded incidents are excluded from these counts.

YTD Gunshot Victims - Midtown Hills Precinct

Gunshot Homicides / Injuries				
Zone	Prior YTD	YTD	Change	Percent Change
811	8	7	-1	-12.5%
813	1	2	1	100.0%
815	2	2	0	0.0%
821	5	3	-2	-40.0%
823	0	1	1	-
825	2	0	-2	-100.0%
831	4	5	1	25.0%
833	2	0	-2	-100.0%
835	3	1	-2	-66.7%
Total	**27**	**21**	**-6**	**-22.2%**

Property Damage with Firearm				
Zone	Prior YTD	YTD	Change	Percent Change
811	5	8	3	60.0%
813	0	2	2	-
815	0	1	1	-
821	4	3	-1	-25.0%
823	3	3	0	0.0%
825	1	3	2	200.0%
831	3	9	6	200.0%
833	3	1	-2	-66.7%
835	9	7	-2	-22.2%
Total	**28**	**37**	**9**	**32.1%**

Age of Victim - Gunshot Homicides / Injuries						
Age	Prior YTD	Percent of Total	YTD	Percent of Total	Change	Percent Change
0-12	0	0.0%	0	0.0%	0	-
13-17	2	7.4%	0	0.0%	-2	-100.0%
18-24	9	33.3%	6	28.6%	-3	-33.3%
25-34	9	33.3%	9	42.9%	0	0.0%
35-44	3	11.1%	3	14.3%	0	0.0%
45-54	4	14.8%	3	14.3%	-1	-25.0%
55-64	0	0.0%	0	0.0%	0	-
65+	0	0.0%	0	0.0%	0	-

Annual Totals - Gunshot Homicides / Injuries
Green Line Represents the Previous 15 Year Average

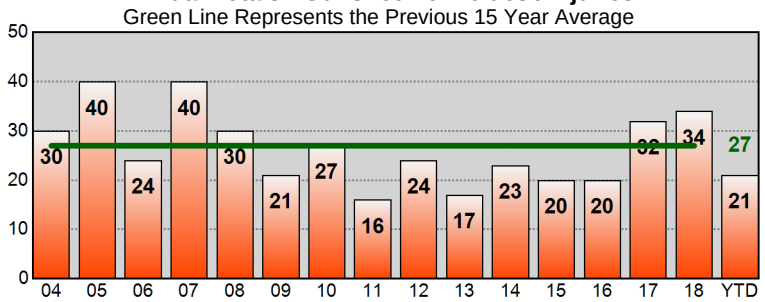

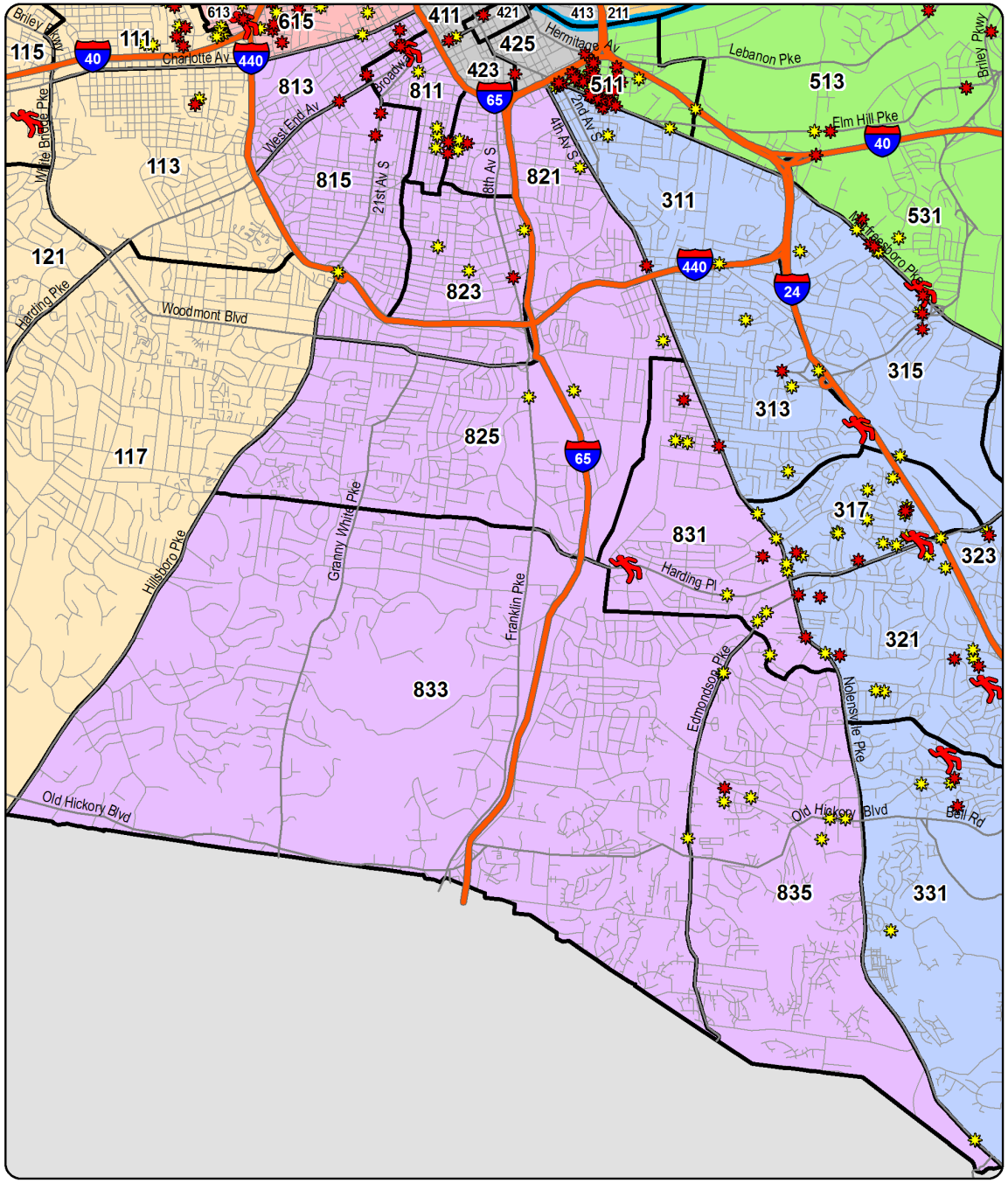

YTD Shootings Gunshot Homicide Gunshot Injury Property Damage Involving Firearm

Sourced from MNPD ARMS on 11/6/2019 7:56:47 AM. The information in this report is sourced from incident reports using UCR definitions and reporting guidelines, based on the date when the crime was reported, and aggregated by incident location. 'Gunshot Homicide / Injury' counts include only violent incidents (homicide, rape, robbery, and aggravated assault) in which one or more victims received a fatal or non-fatal gunshot wound. Suicides, suicide attempts, and accidental shootings are excluded. 'Property Damage' counts include all incidents that (1) include a 'Damage to Property' (NIBRS 290) offense, and (2) list a firearm in the Weapons/Tool' section of the incident report. Unfounded incidents are excluded from these counts.

West Precinct - Burglary and Theft from Vehicle Counts for the Past Two Weeks

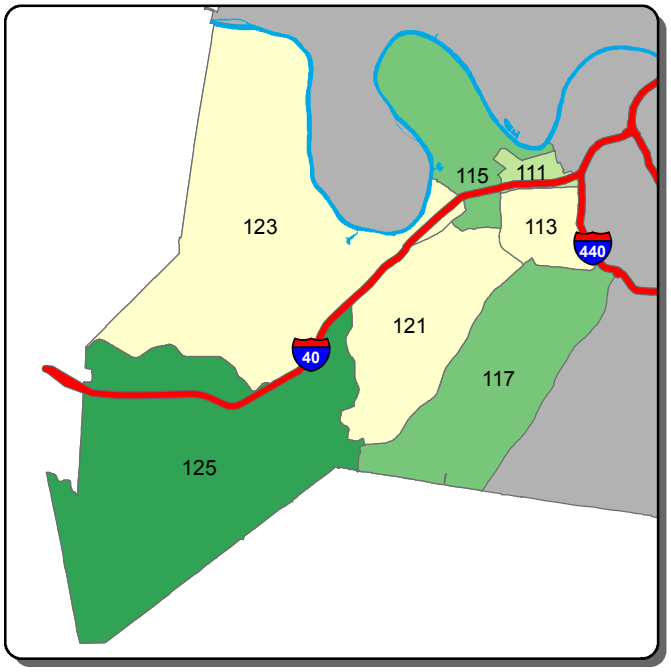

Burglary - A Shift

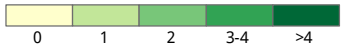

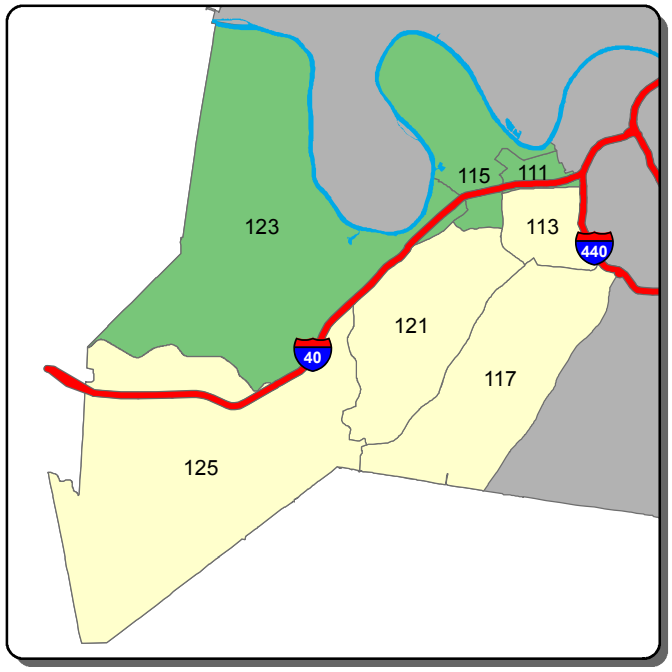

Burglary - B Shift

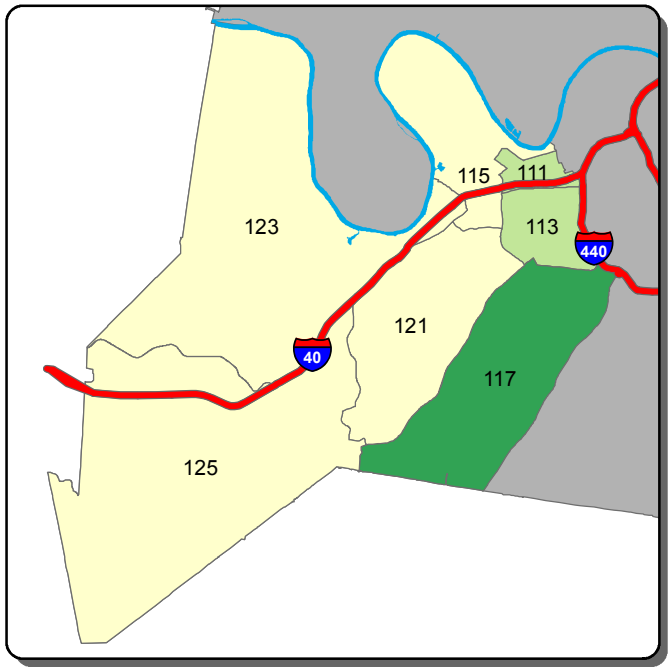

Burglary - C Shift

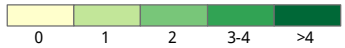

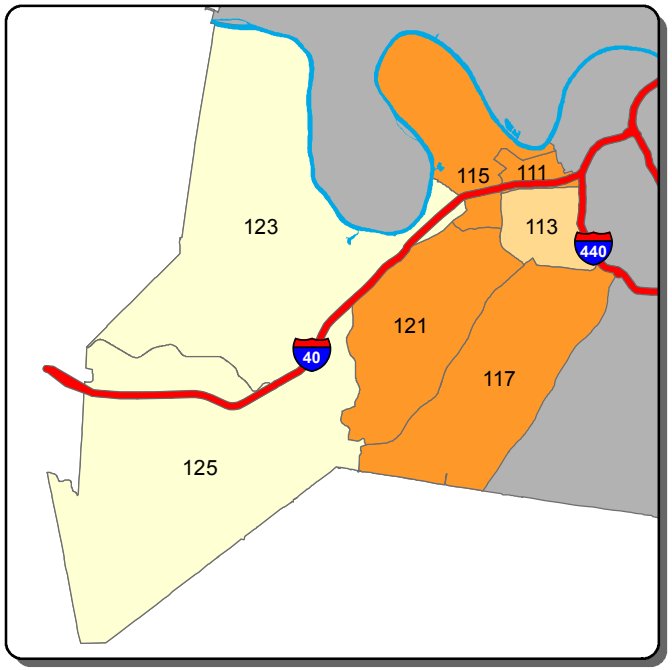

Theft from Vehicle - A Shift

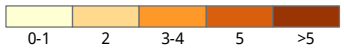

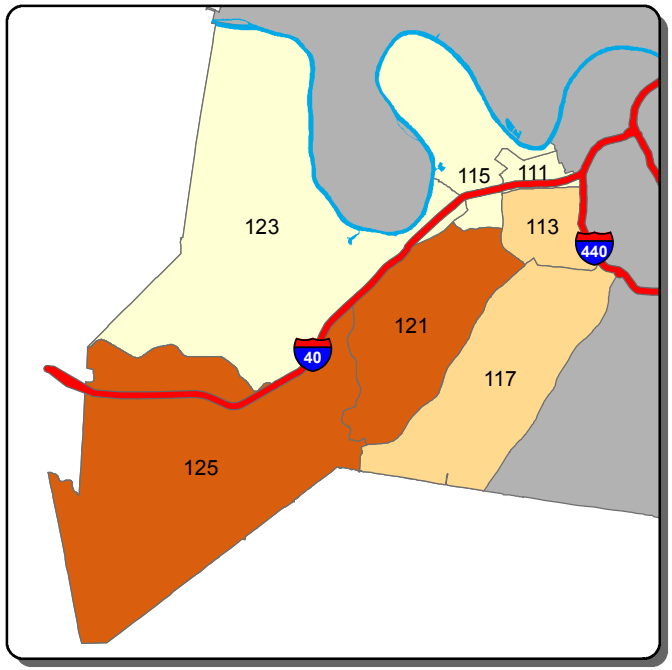

Theft from Vehicle - B Shift

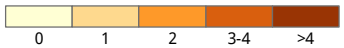

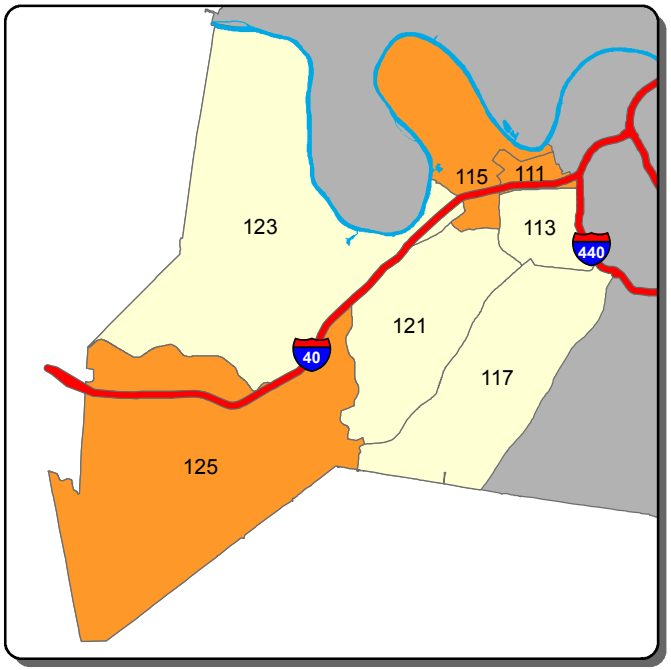

Theft from Vehicle - C Shift

Information summarized for CompStat week ending 11/2/2019

Sourced from MNPD ARMS on 11/6/2019. Data taken from incident reports using Uniform Crime Reporting definitions and guidelines, based on the date and time when the inicident was reported. 'A, B, and C Shift' refer to the following time periods: A Shift = 0700 - 1500; B Shift = 1500 - 2300; C Shift = 2300 - 0700.

West Precinct - Aggravated Assault and Self Initiated CAD Counts for the Past Two Weeks

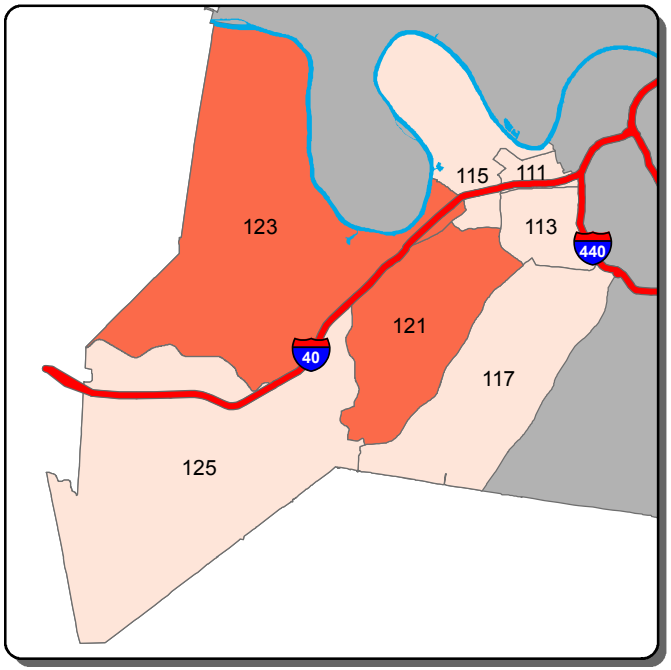

Aggravated Assault - A Shift

0 | 1 | >1

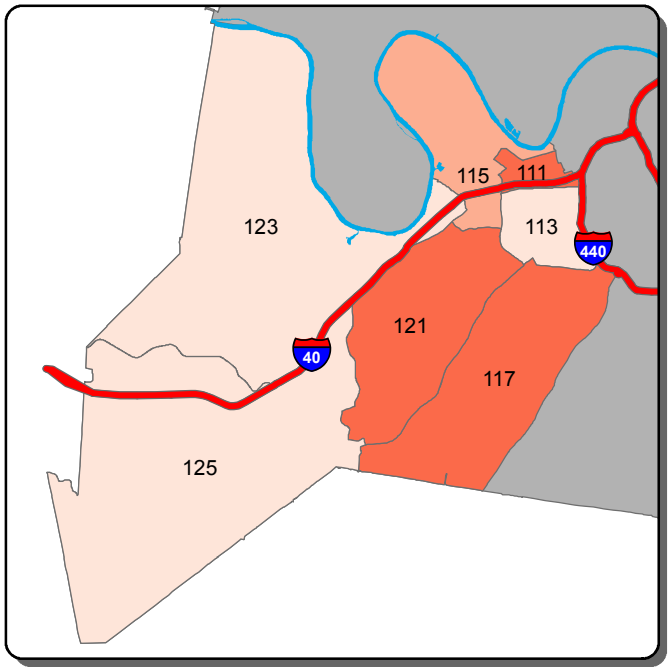

Aggravated Assault - B Shift

0 | 1 | 2-3 | 4 | >4

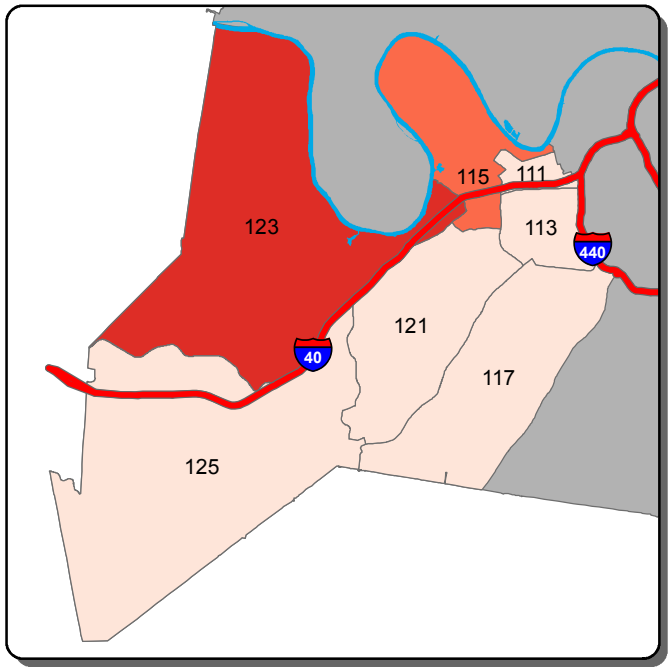

Aggravated Assault - C Shift

0 | 1 | 2 | >2

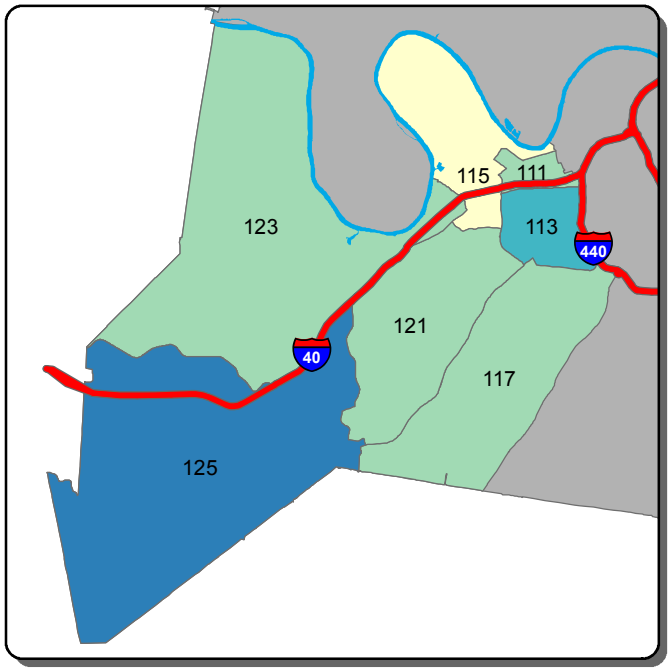

Self Initiated CAD - A Shift

0-61 | 62-134 | 135-207 | 208-280 | >280

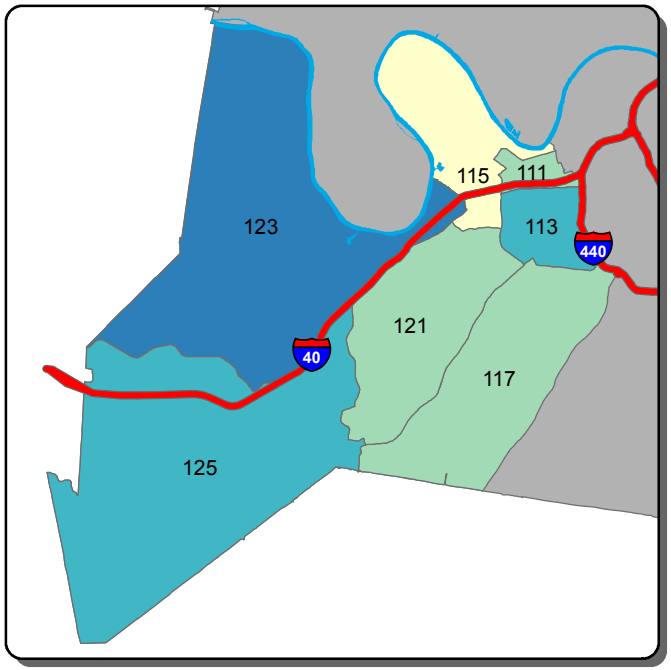

Self Initiated CAD - B Shift

0-29 | 30-44 | 45-59 | 60-74 | >74

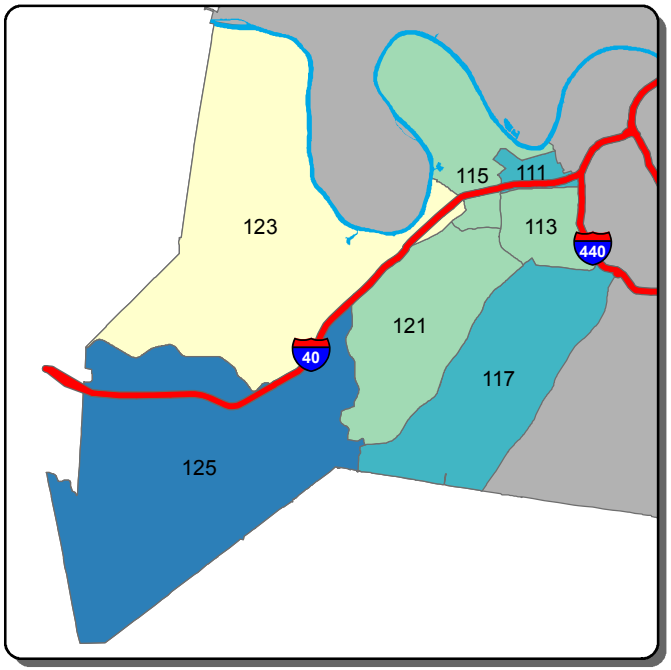

Self Initiated CAD - C Shift

0-103 | 104-180 | 181-257 | 258-335 | >335

Information summarized for CompStat week ending 11/2/2019

Sourced from MNPD ARMS on 11/6/2019. Data taken from incident reports using Uniform Crime Reporting definitions and guidelines, based on the date and time when the inicident was reported. 'A, B, and C Shift' refer to the following time periods: A Shift = 0700 - 1500; B Shift = 1500 - 2300; C Shift = 2300 - 0700.

East Precinct - Burglary and Theft from Vehicle Counts for the Past Two Weeks

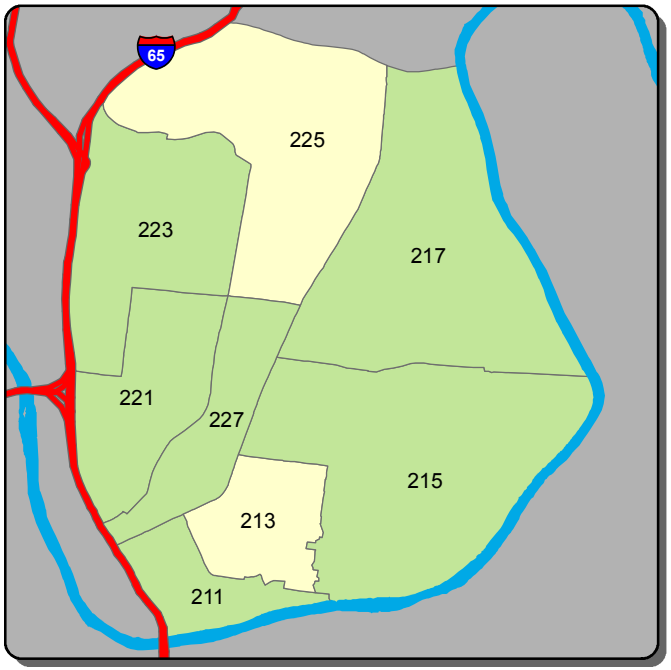

Burglary - A Shift

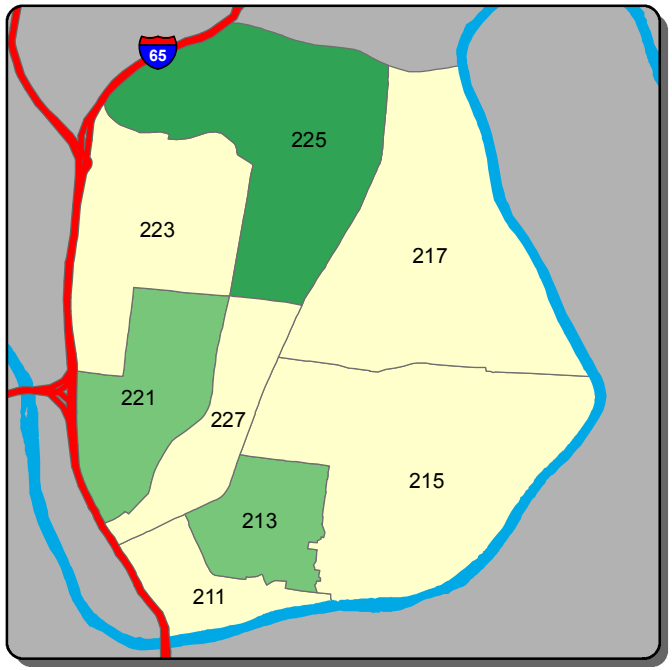

Burglary - B Shift

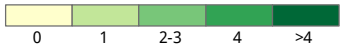

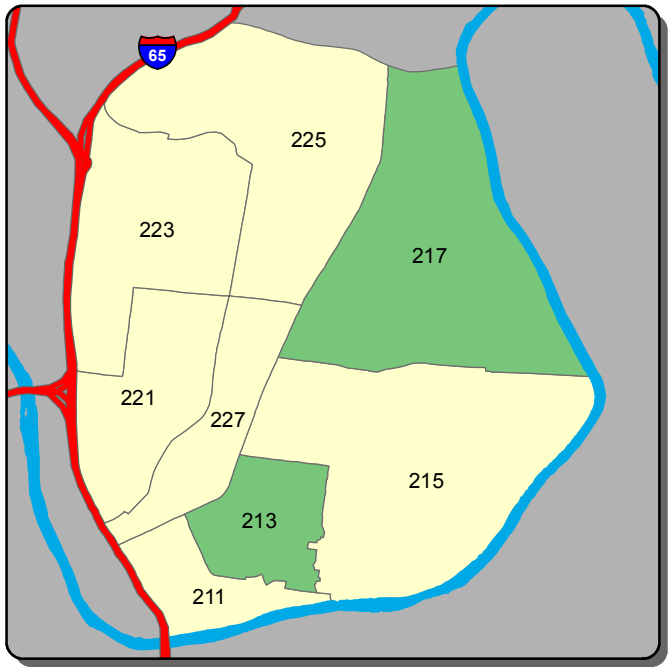

Burglary - C Shift

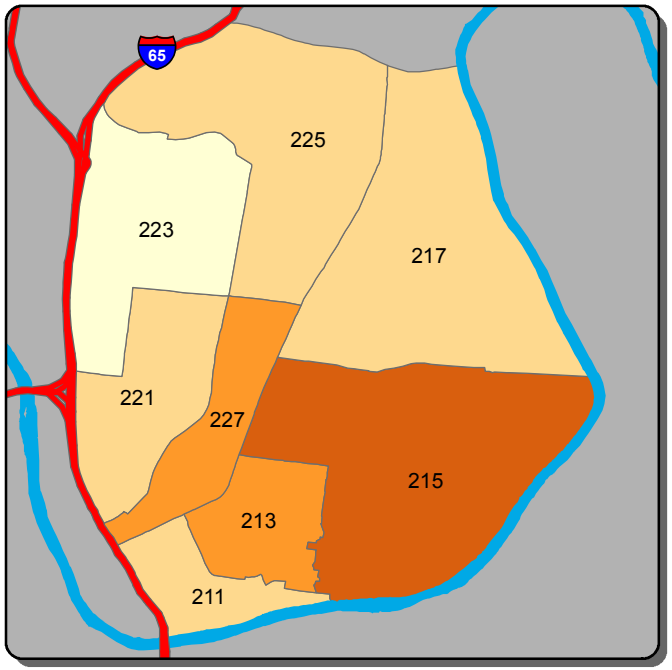

Theft from Vehicle - A Shift

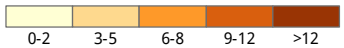

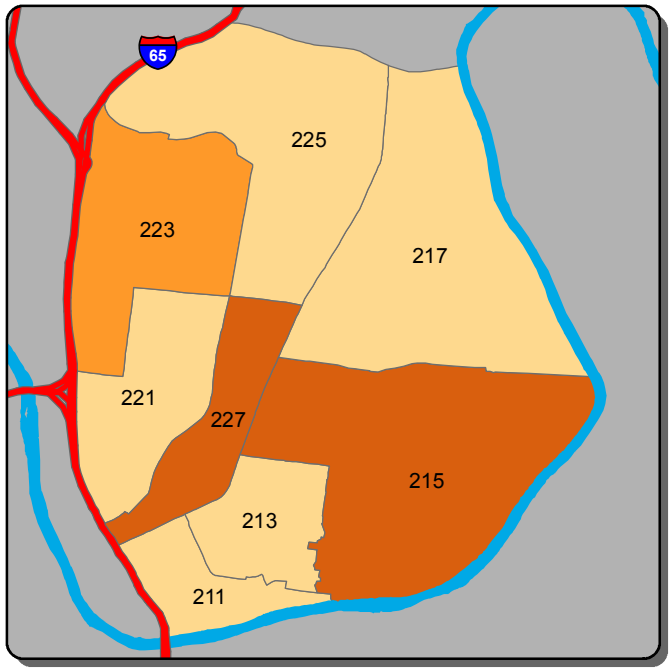

Theft from Vehicle - B Shift

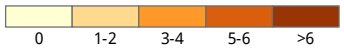

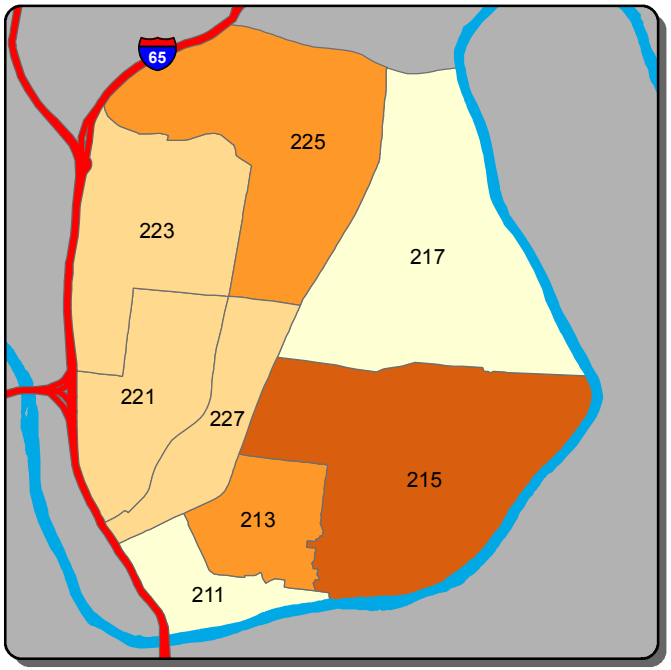

Theft from Vehicle - C Shift

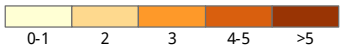

Information summarized for CompStat week ending 11/2/2019

Sourced from MNPD ARMS on 11/6/2019. Data taken from incident reports using Uniform Crime Reporting definitions and guidelines, based on the date and time when the inicident was reported. 'A, B, and C Shift' refer to the following time periods: A Shift = 0700 - 1500; B Shift = 1500 - 2300; C Shift = 2300 - 0700.

East Precinct - Aggravated Assault and Self Initiated CAD Counts for the Past Two Weeks

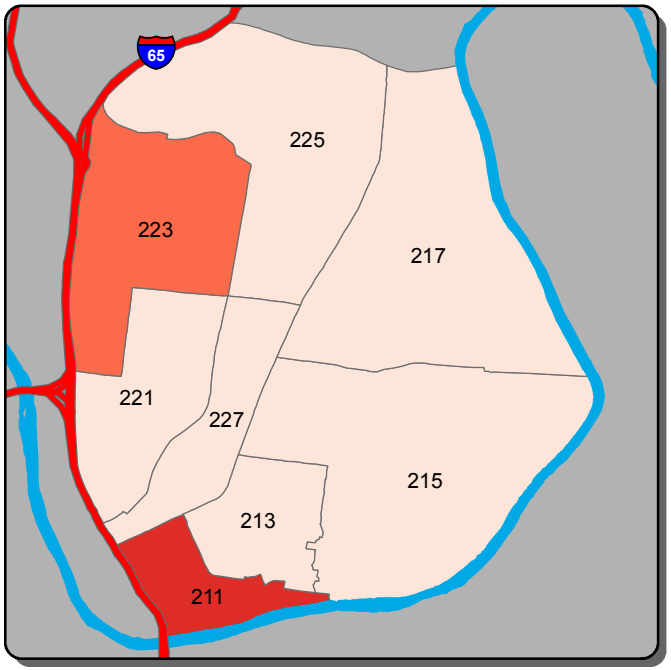

Aggravated Assault - A Shift

0	1	2	3	>3

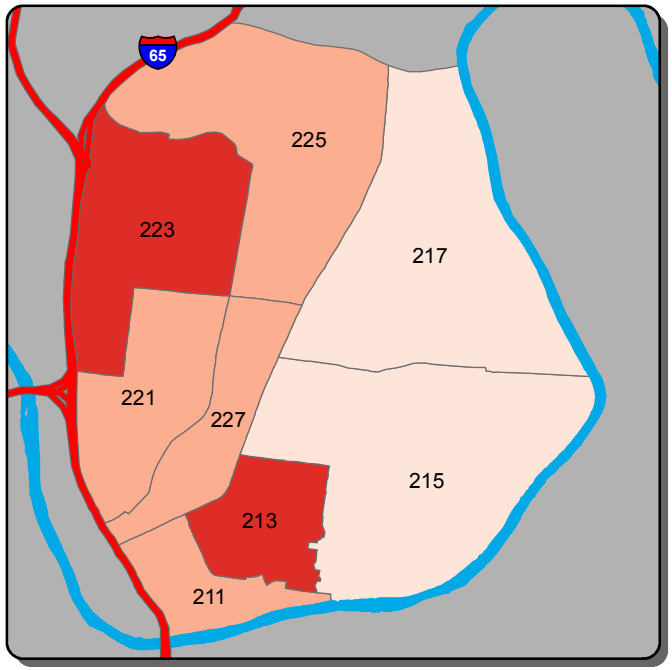

Aggravated Assault - B Shift

0	1-3	4-5	6-8	>8

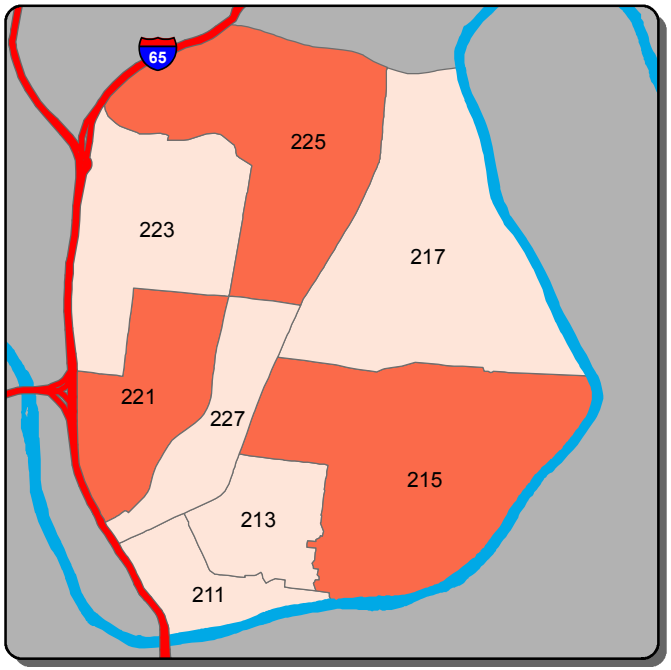

Aggravated Assault - C Shift

0	1	>1

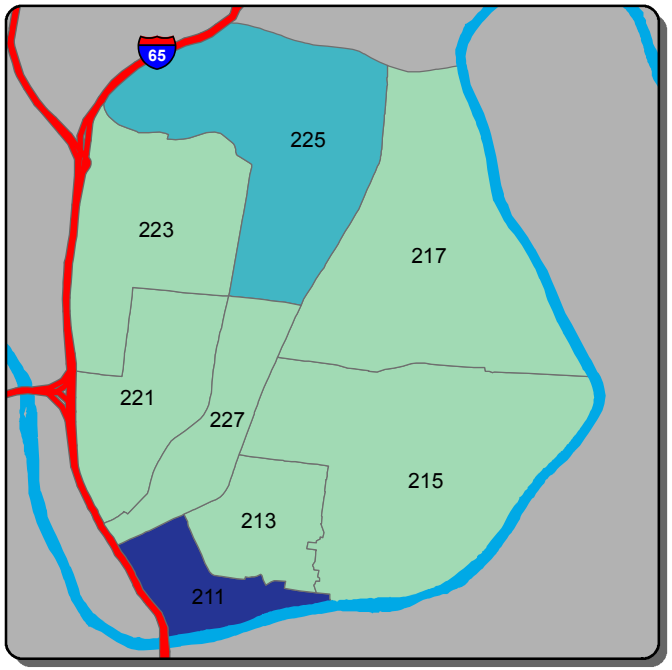

Self Initiated CAD - A Shift

0-12	13-71	72-130	131-188	>188

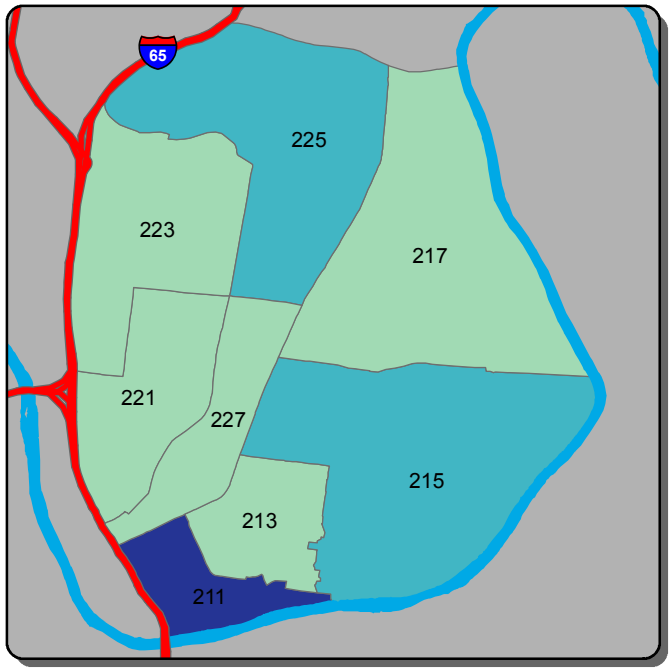

Self Initiated CAD - B Shift

0-46	47-72	73-98	99-124	>124

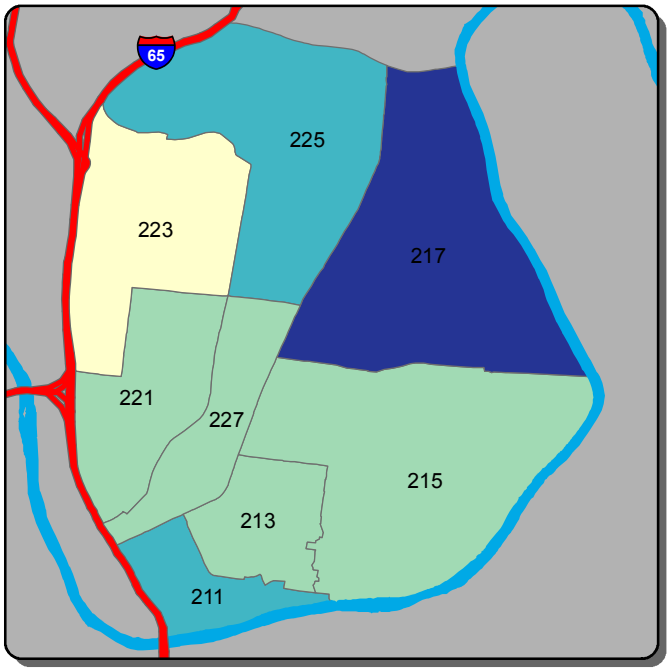

Self Initiated CAD - C Shift

0-52	53-81	82-110	111-140	>140

Information summarized for CompStat week ending 11/2/2019

Sourced from MNPD ARMS on 11/6/2019. Data taken from incident reports using Uniform Crime Reporting definitions and guidelines, based on the date and time when the inicident was reported. 'A, B, and C Shift' refer to the following time periods: A Shift = 0700 - 1500; B Shift = 1500 - 2300; C Shift = 2300 - 0700.

South Precinct - Burglary and Theft from Vehicle Counts for the Past Two Weeks

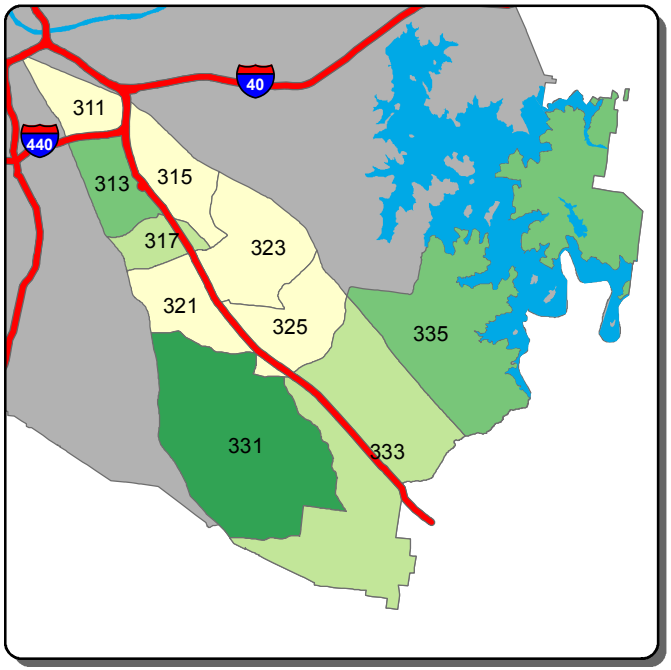

Burglary - A Shift

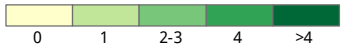

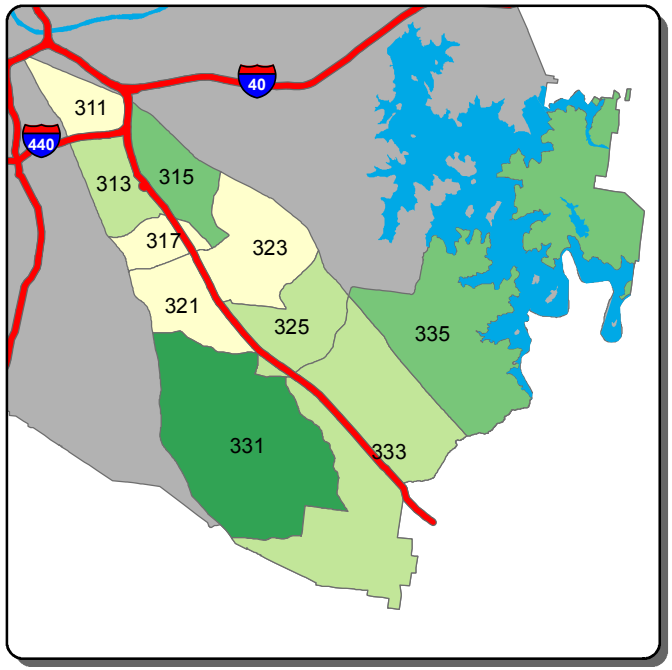

Burglary - B Shift

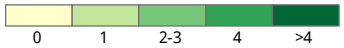

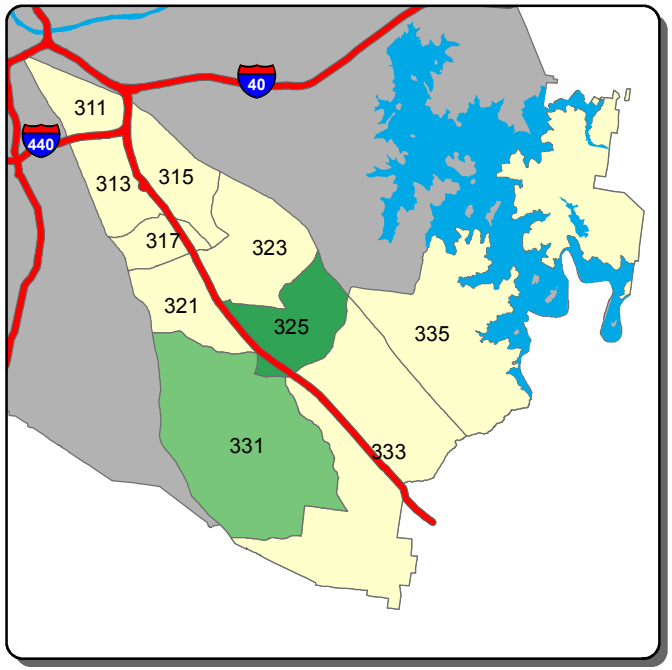

Burglary - C Shift

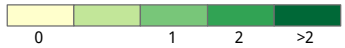

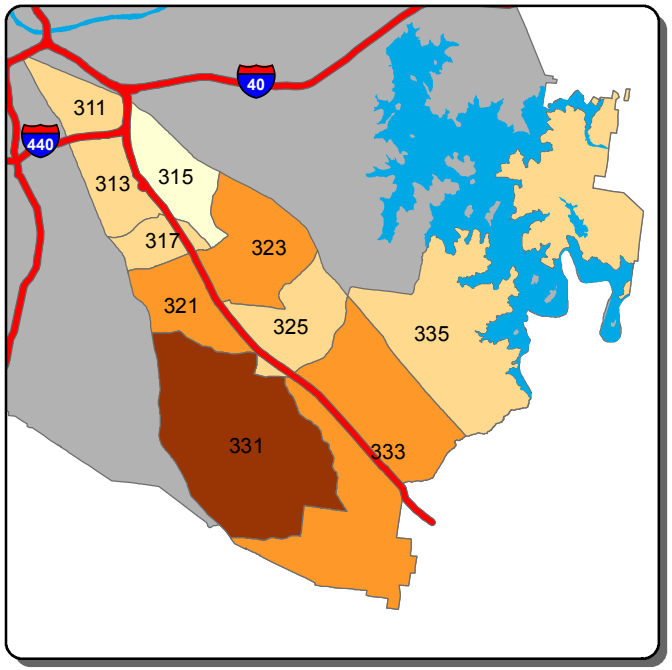

Theft from Vehicle - A Shift

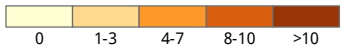

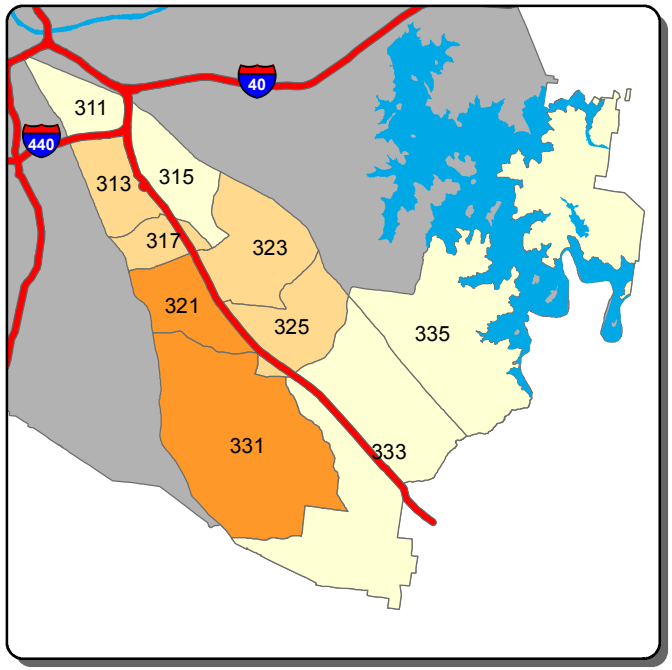

Theft from Vehicle - B Shift

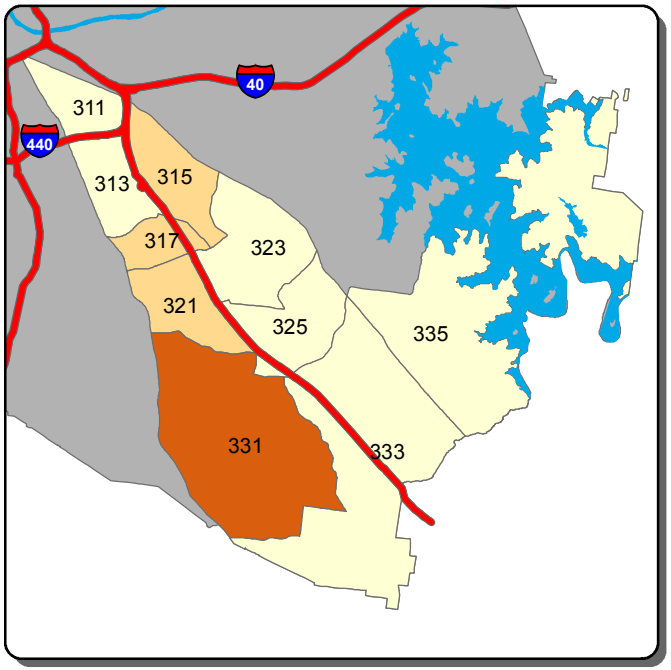

Theft from Vehicle - C Shift

Information summarized for CompStat week ending 11/2/2019

Sourced from MNPD ARMS on 11/6/2019. Data taken from incident reports using Uniform Crime Reporting definitions and guidelines, based on the date and time when the inicident was reported. 'A, B, and C Shift' refer to the following time periods: A Shift = 0700 - 1500; B Shift = 1500 - 2300; C Shift = 2300 - 0700.

South Precinct - Aggravated Assault and Self Initiated CAD Counts for the Past Two Weeks

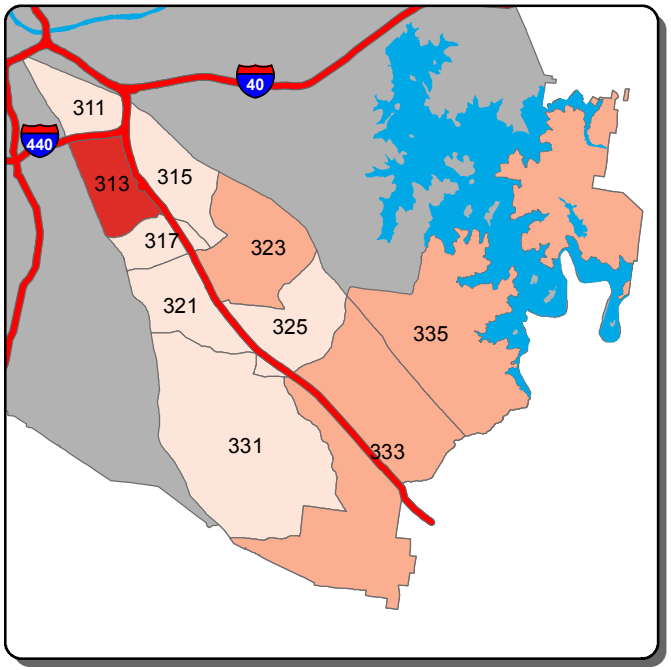

Aggravated Assault - A Shift

0 | 1 | 2 | >2

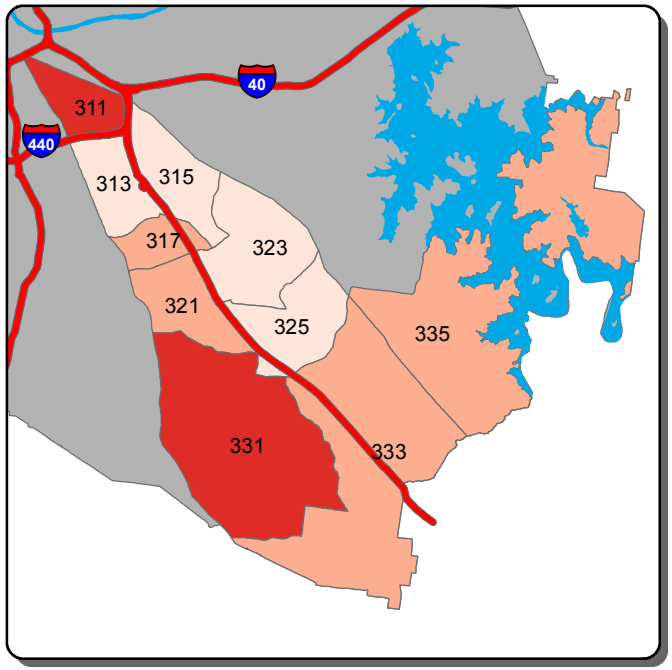

Aggravated Assault - B Shift

0 | 1 | 2 | 3-4 | >4

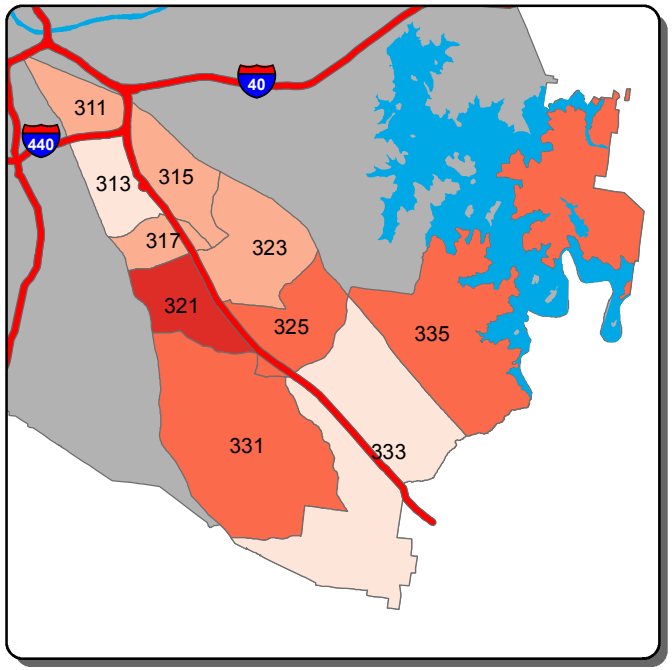

Aggravated Assault - C Shift

0 | 1 | 2 | 3 | >3

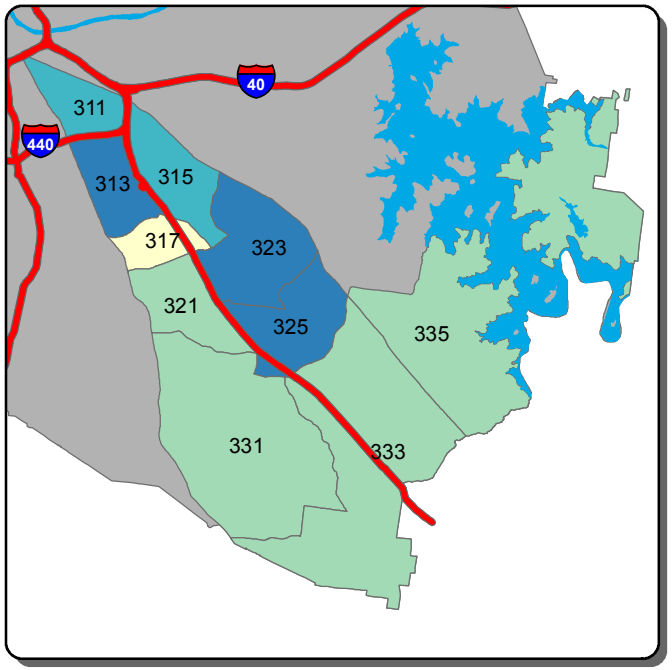

Self Initiated CAD - A Shift

0-26 | 27-41 | 42-56 | 57-71 | >71

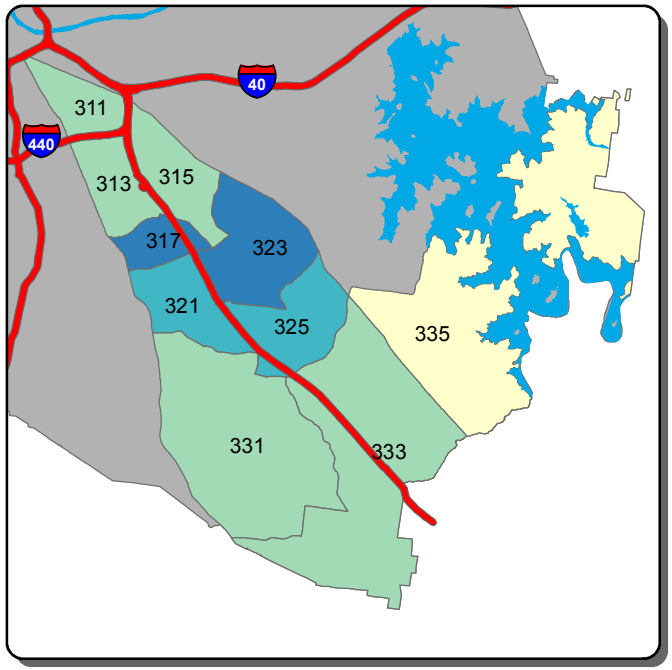

Self Initiated CAD - B Shift

0-38 | 39-57 | 58-75 | 76-94 | >94

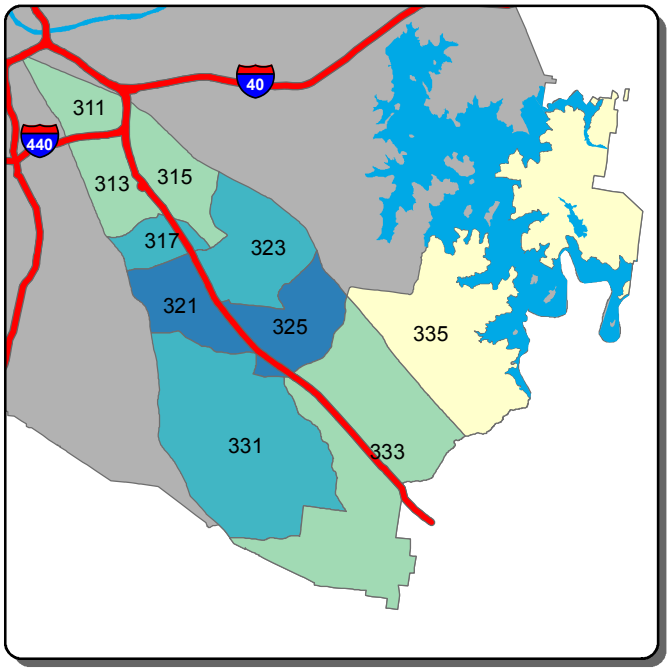

Self Initiated CAD - C Shift

0-23 | 24-38 | 39-53 | 54-68 | >68

Information summarized for CompStat week ending 11/2/2019

Sourced from MNPD ARMS on 11/6/2019. Data taken from incident reports using Uniform Crime Reporting definitions and guidelines, based on the date and time when the inicident was reported. 'A, B, and C Shift' refer to the following time periods: A Shift = 0700 - 1500; B Shift = 1500 - 2300; C Shift = 2300 - 0700.

Central Precinct - Burglary and Theft from Vehicle Counts for the Past Two Weeks

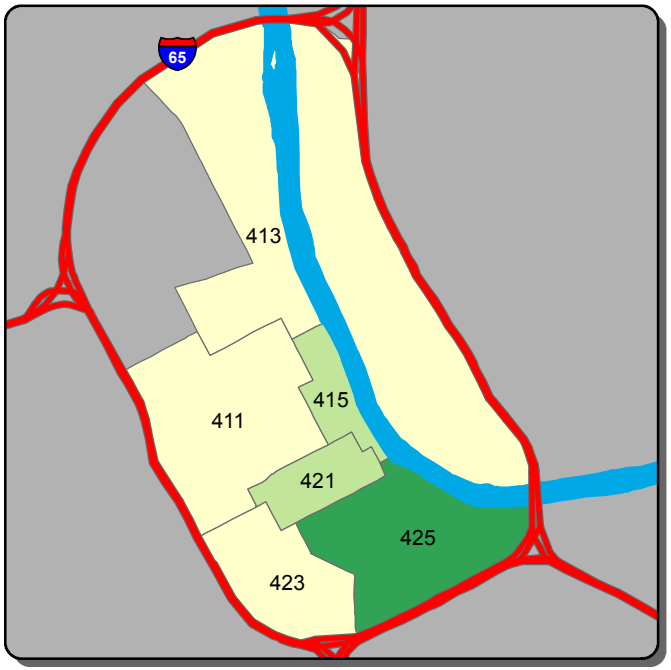

Burglary - A Shift

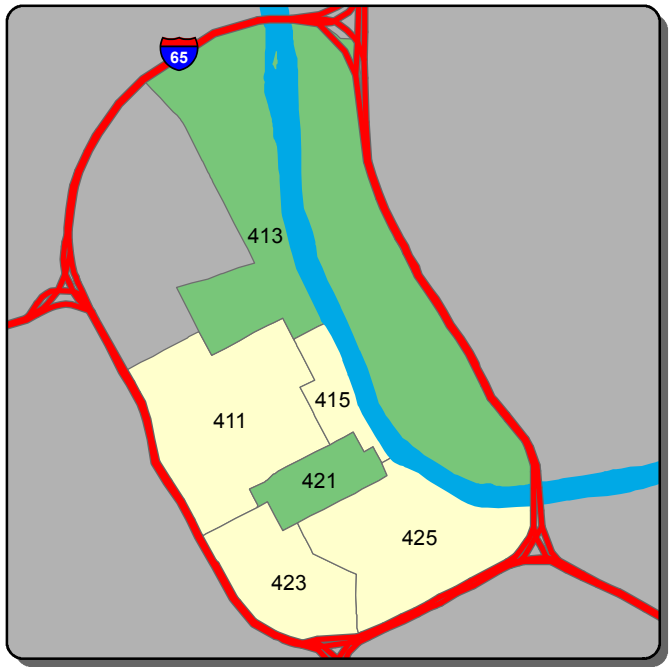

Burglary - B Shift

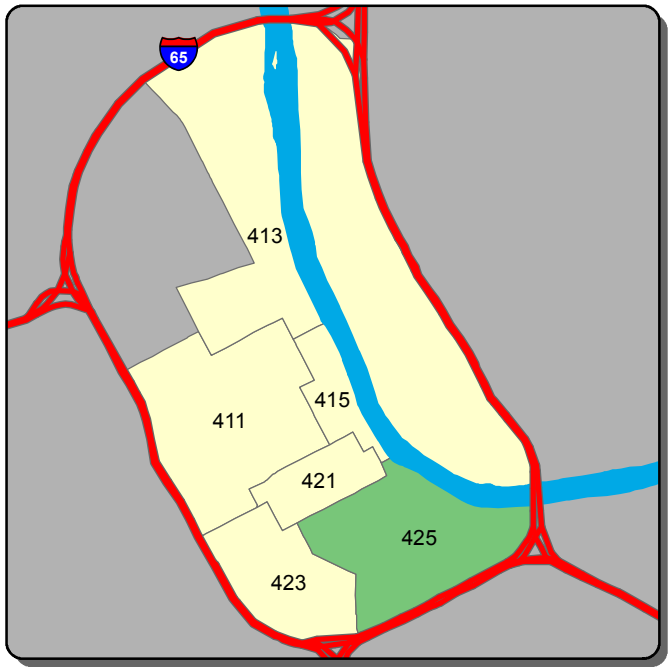

Burglary - C Shift

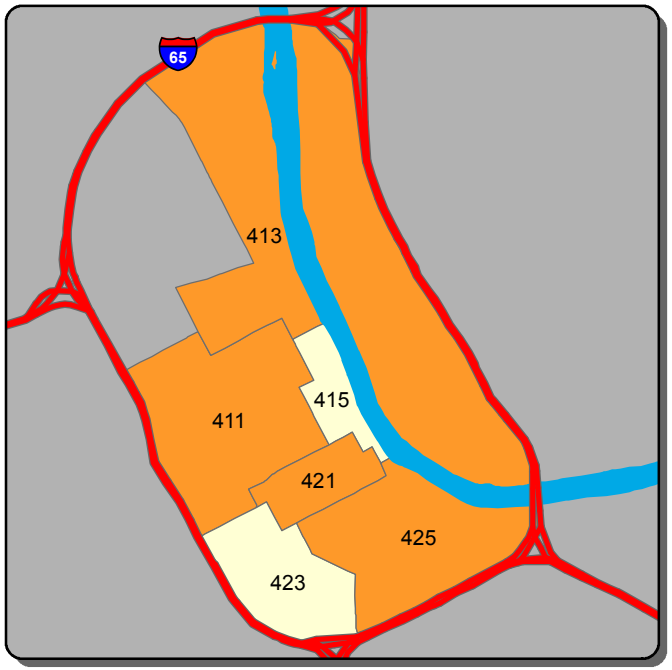

Theft from Vehicle - A Shift

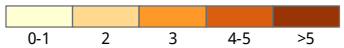

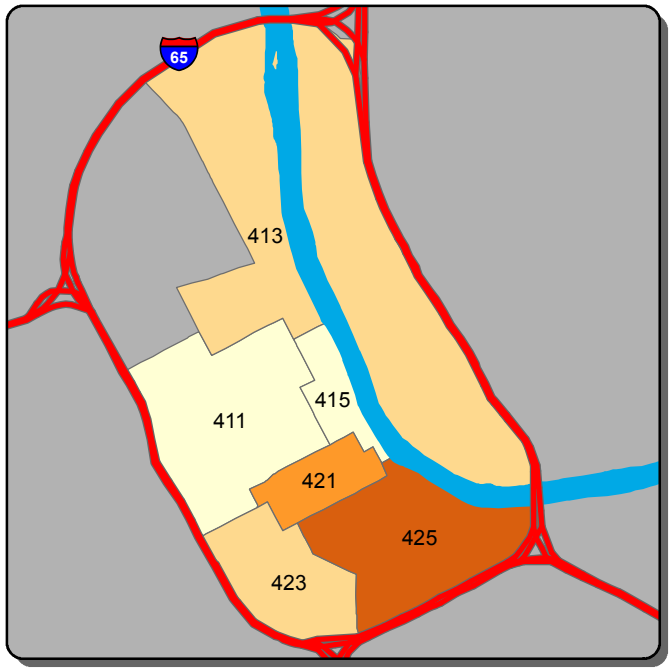

Theft from Vehicle - B Shift

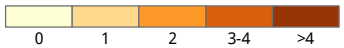

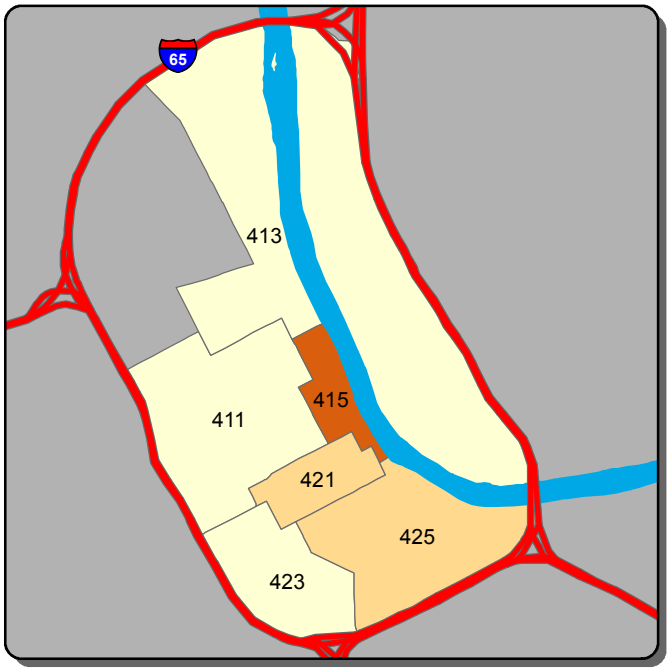

Theft from Vehicle - C Shift

Information summarized for CompStat week ending 11/2/2019

Sourced from MNPD ARMS on 11/6/2019. Data taken from incident reports using Uniform Crime Reporting definitions and guidelines, based on the date and time when the inicident was reported. 'A, B, and C Shift' refer to the following time periods: A Shift = 0700 - 1500; B Shift = 1500 - 2300; C Shift = 2300 - 0700.

Central Precinct - Aggravated Assault and Self Initiated CAD Counts for the Past Two Weeks

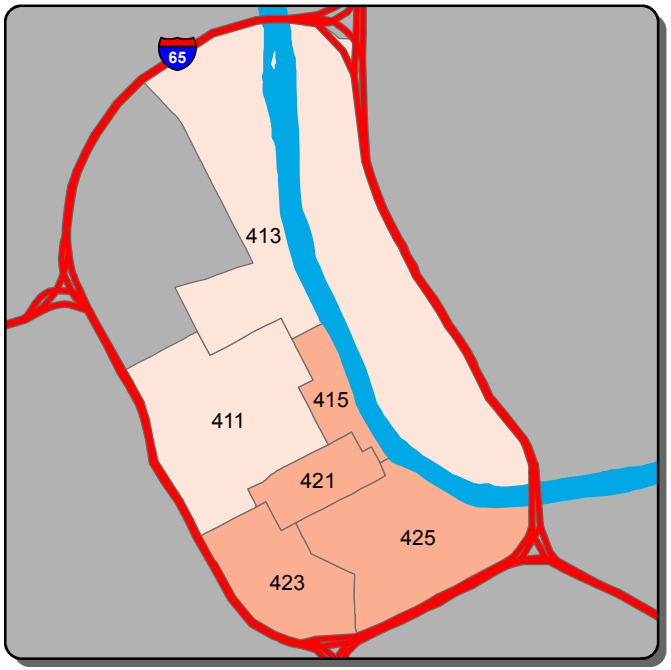

Aggravated Assault - A Shift

0 1 2 >2

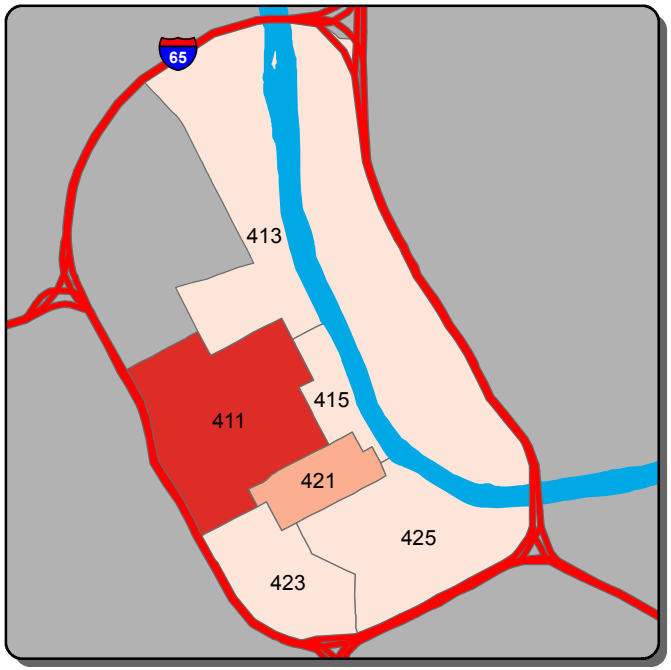

Aggravated Assault - B Shift

0 1 2 >2

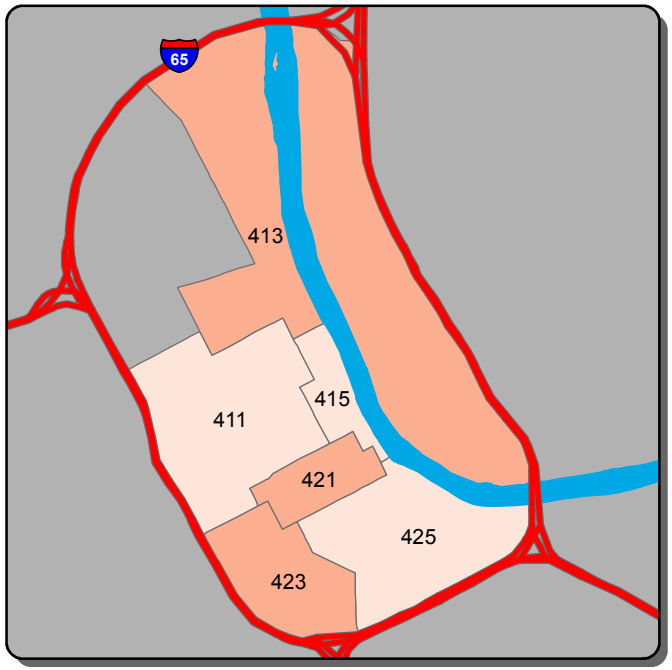

Aggravated Assault - C Shift

0 1 2 >2

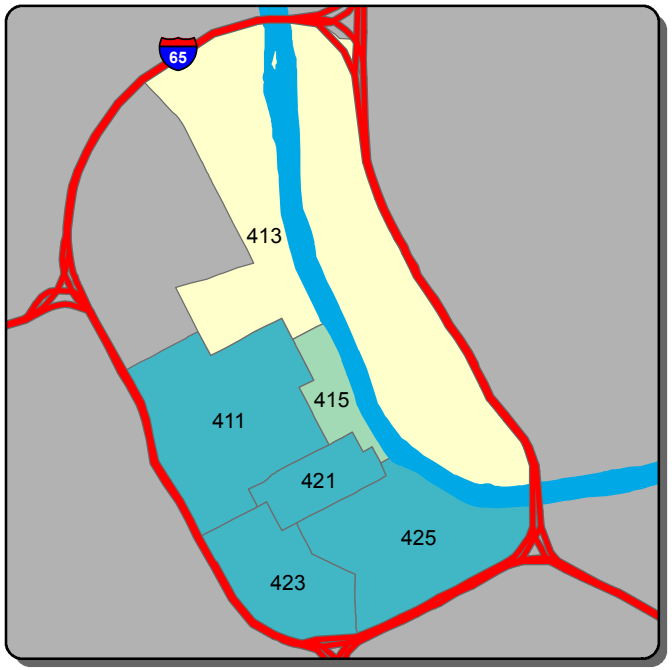

Self Initiated CAD - A Shift

0-99 100-139 140-180 181-220 >220

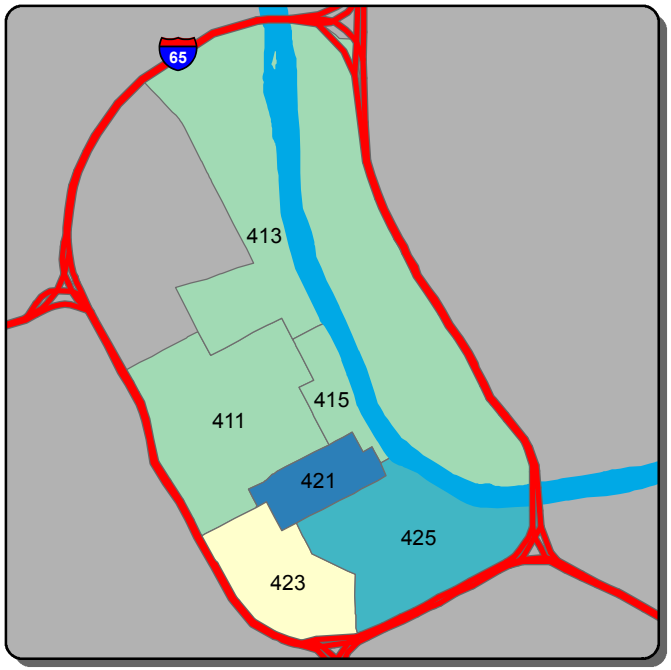

Self Initiated CAD - B Shift

0-70 71-119 120-168 169-217 >217

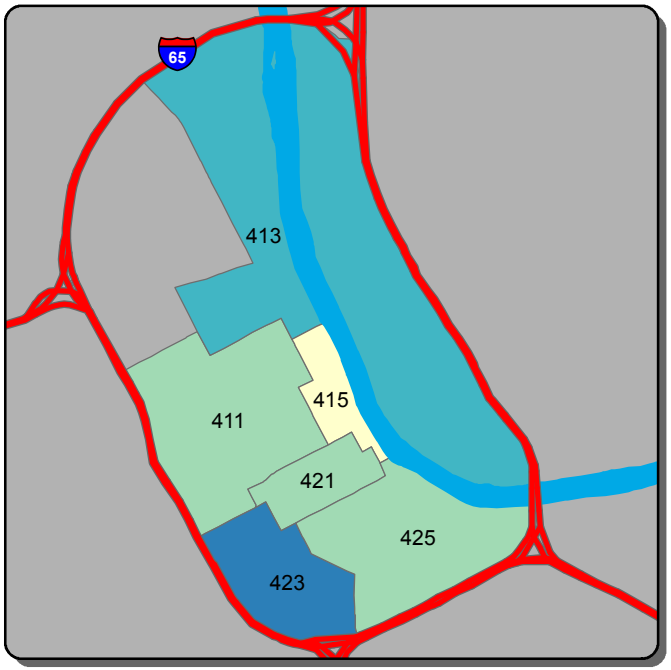

Self Initiated CAD - C Shift

0-56 57-121 122-185 186-250 >250

Information summarized for CompStat week ending 11/2/2019

Sourced from MNPD ARMS on 11/6/2019. Data taken from incident reports using Uniform Crime Reporting definitions and guidelines, based on the date and time when the inicident was reported. 'A, B, and C Shift' refer to the following time periods: A Shift = 0700 - 1500; B Shift = 1500 - 2300; C Shift = 2300 - 0700.

Hermitage Precinct - Burglary and Theft from Vehicle Counts for the Past Two Weeks

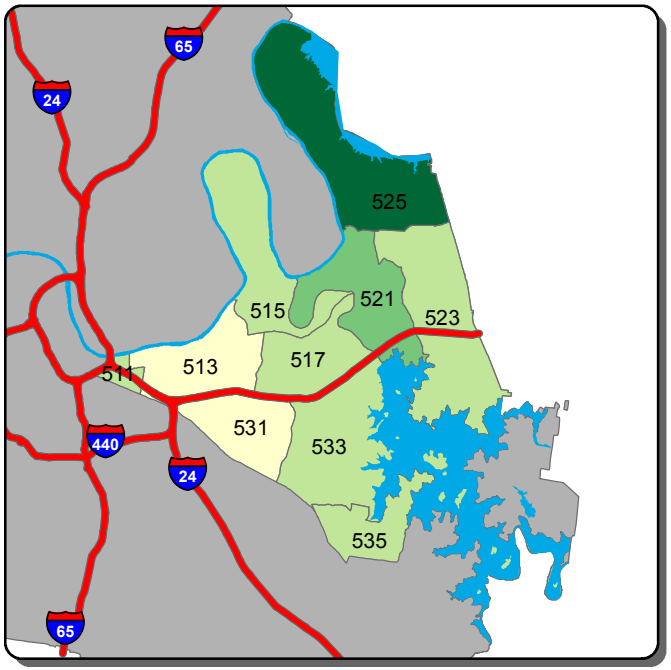

Burglary - A Shift

0 1 2 3 >3

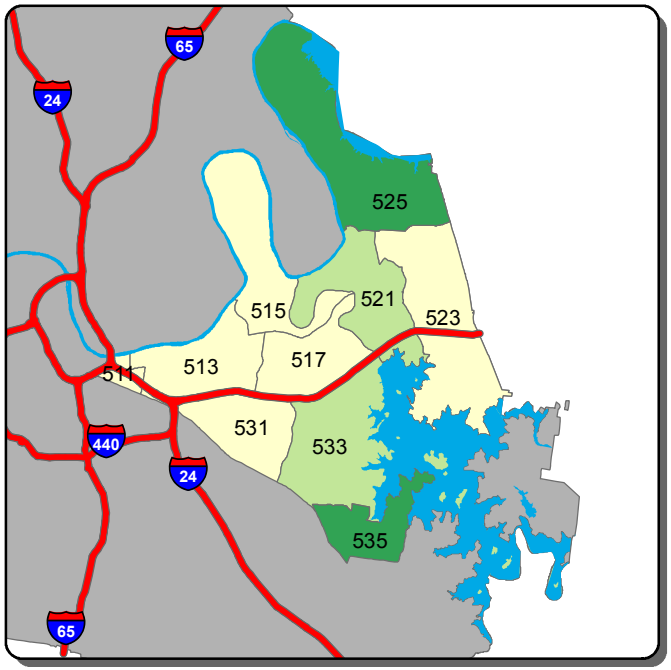

Burglary - B Shift

0 1 2 >2

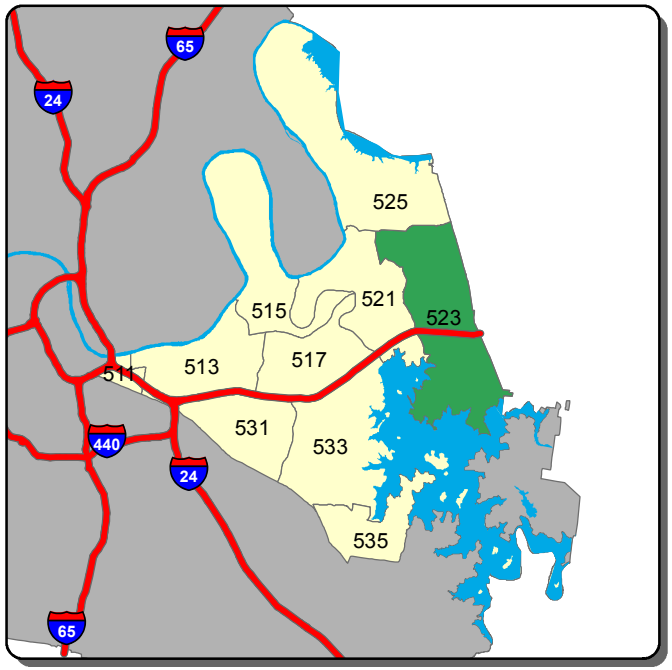

Burglary - C Shift

0 1 >1

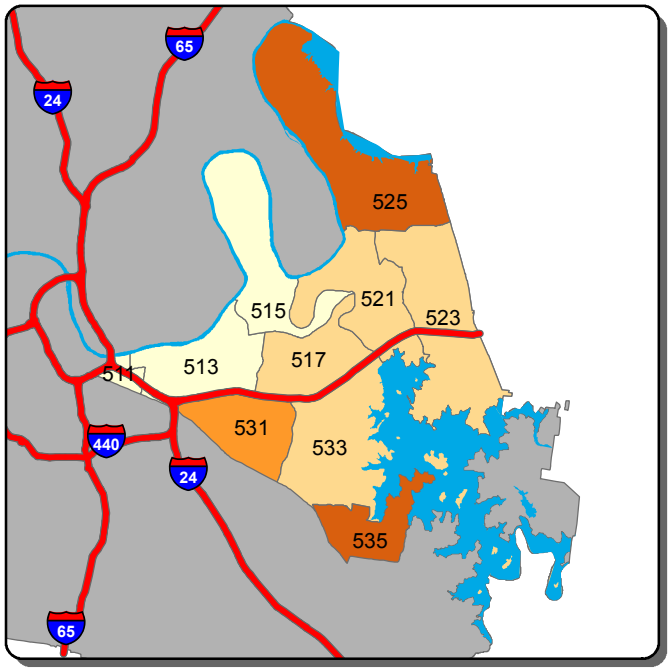

Theft from Vehicle - A Shift

0-1 2-4 5-6 7-9 >9

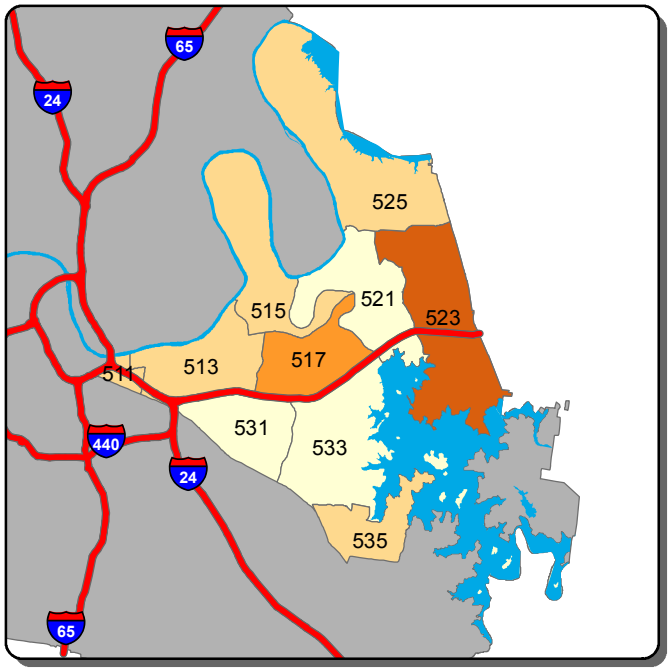

Theft from Vehicle - B Shift

0 1-2 3 4 >4

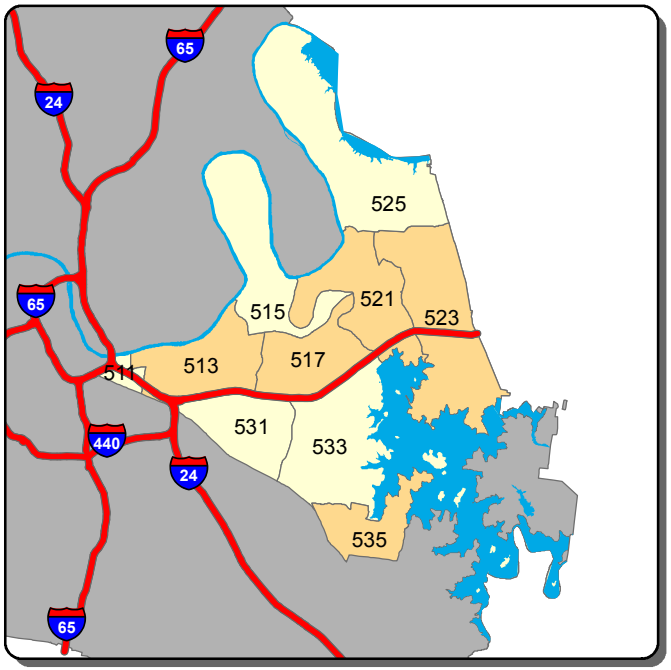

Theft from Vehicle - C Shift

0 1 2 >2

Information summarized for CompStat week ending 11/2/2019

Sourced from MNPD ARMS on 11/6/2019. Data taken from incident reports using Uniform Crime Reporting definitions and guidelines, based on the date and time when the inicident was reported. 'A, B, and C Shift' refer to the following time periods: A Shift = 0700 - 1500; B Shift = 1500 - 2300; C Shift = 2300 - 0700.

Hermitage Precinct - Aggravated Assault and Self Initiated CAD Counts for the Past Two Weeks

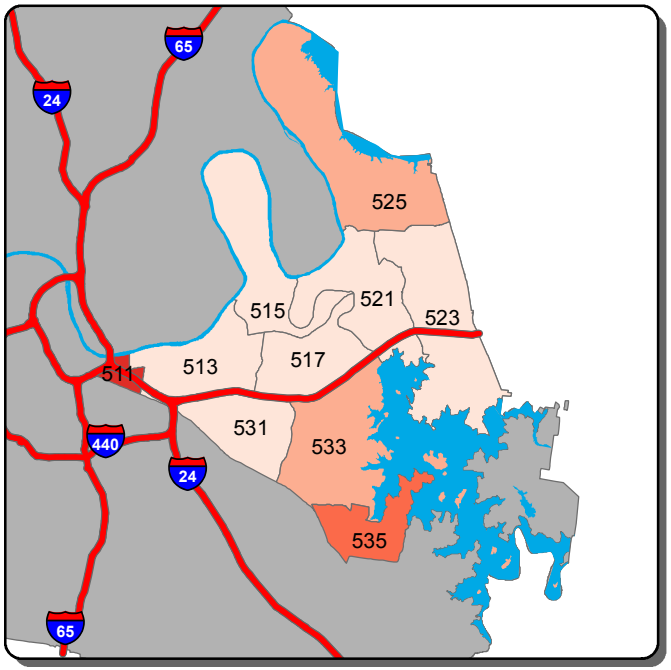

Aggravated Assault - A Shift

0	1	2	3	>3

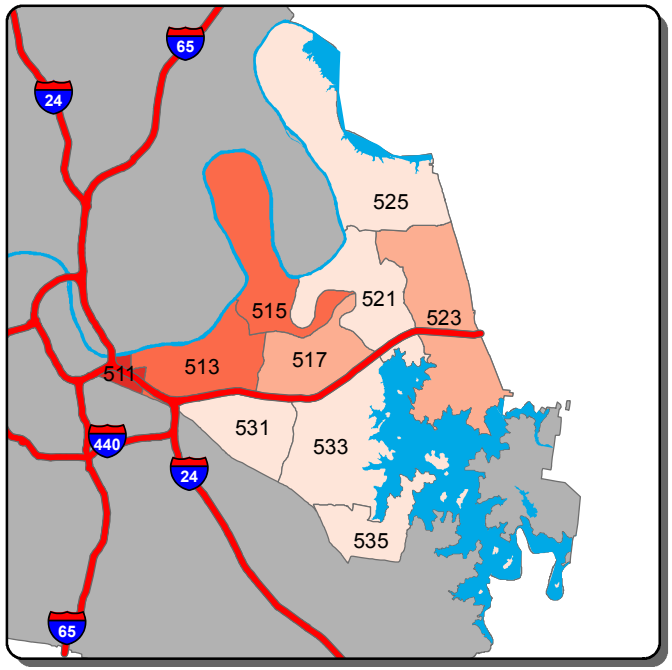

Aggravated Assault - B Shift

0	1	2	3-4	>4

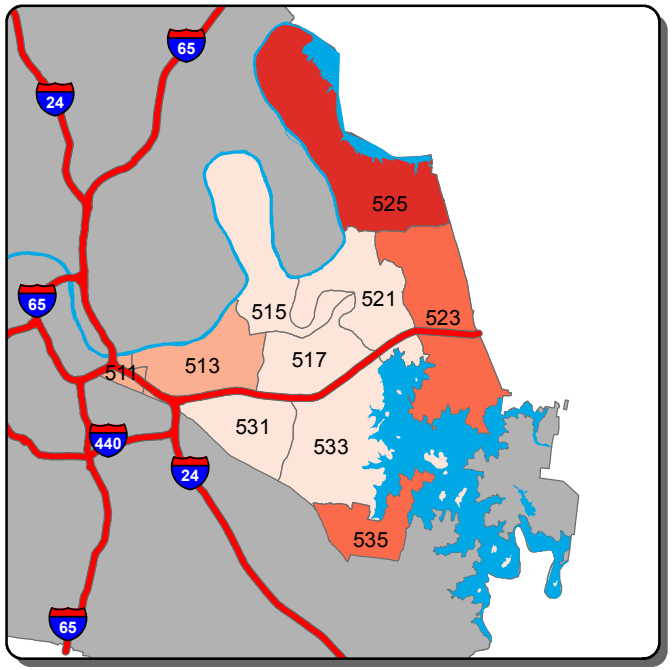

Aggravated Assault - C Shift

0	1	2-3	4-5	>5

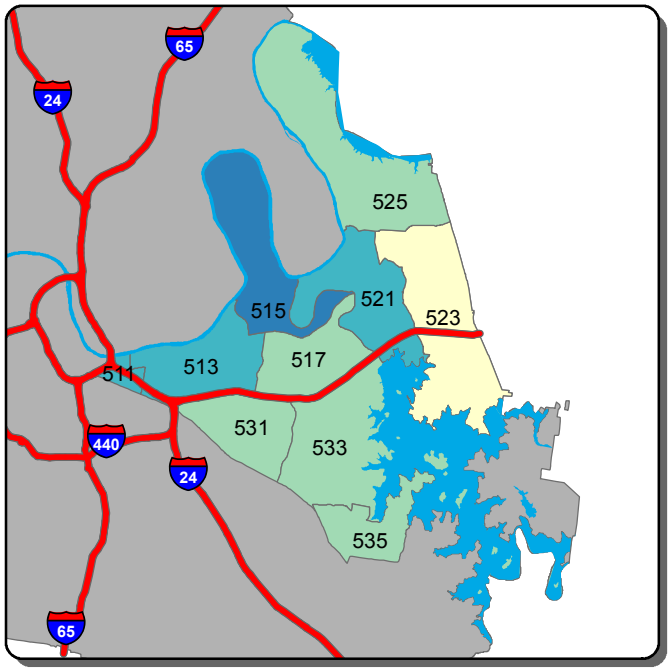

Self Initiated CAD - A Shift

0-32	33-70	71-109	110-147	>147

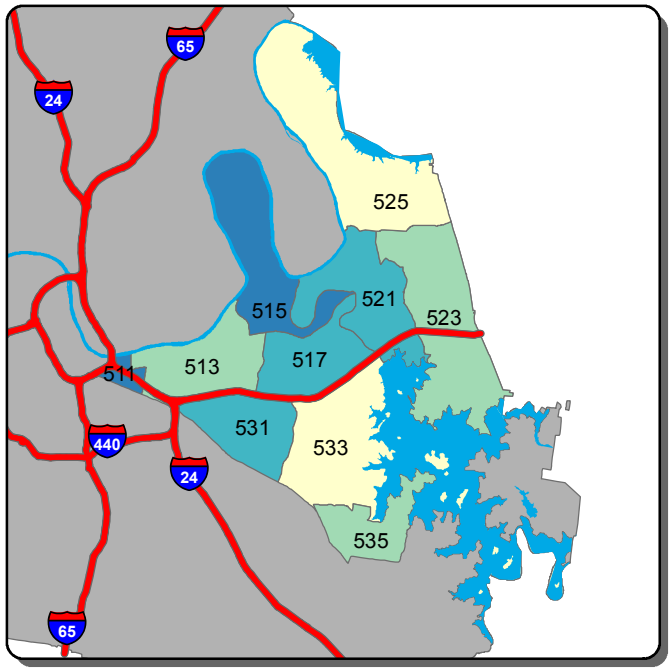

Self Initiated CAD - B Shift

0-46	47-70	71-95	96-119	>119

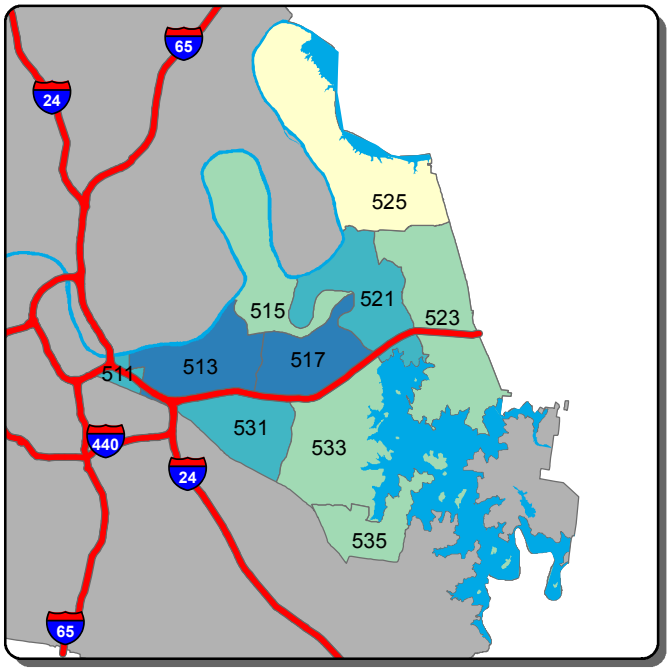

Self Initiated CAD - C Shift

0-30	31-48	49-66	67-84	>84

Information summarized for CompStat week ending 11/2/2019

Sourced from MNPD ARMS on 11/6/2019. Data taken from incident reports using Uniform Crime Reporting definitions and guidelines, based on the date and time when the inicident was reported. 'A, B, and C Shift' refer to the following time periods: A Shift = 0700 - 1500; B Shift = 1500 - 2300; C Shift = 2300 - 0700.

North Precinct - Burglary and Theft from Vehicle Counts for the Past Two Weeks

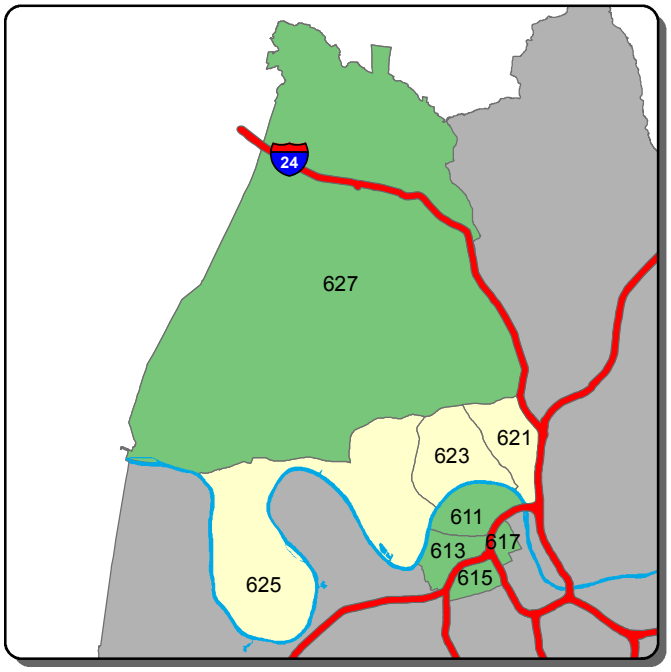

Burglary - A Shift



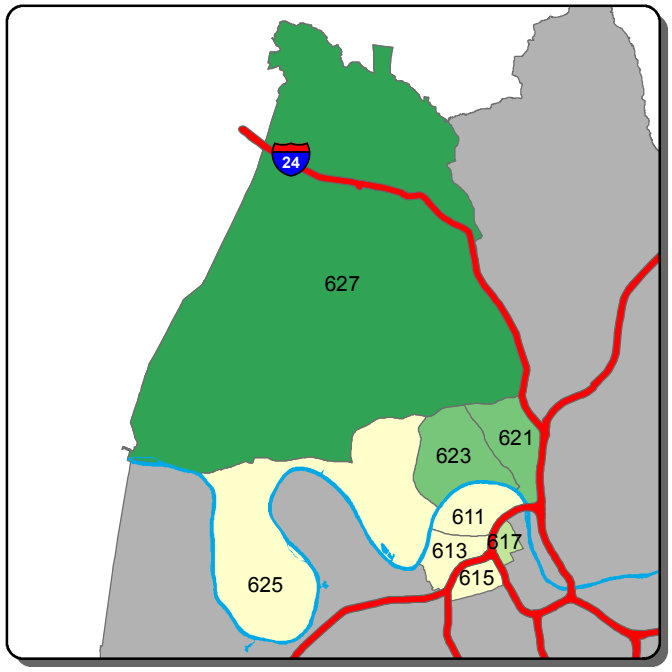

Burglary - B Shift



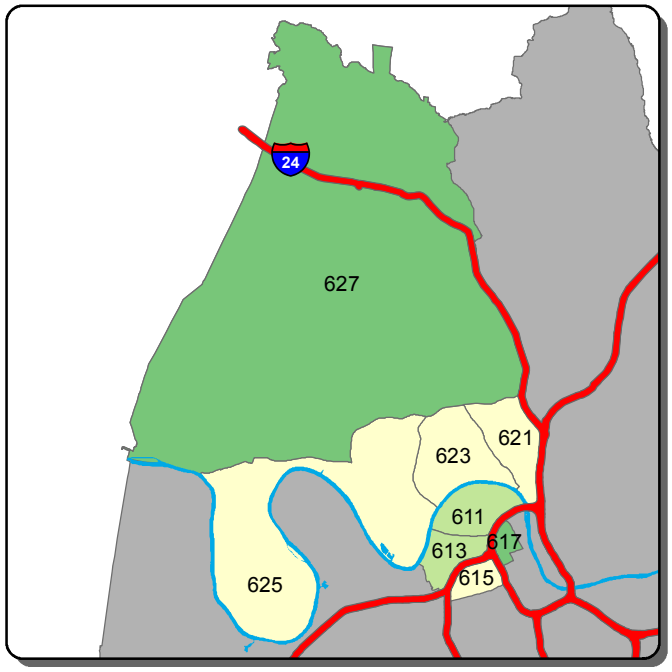

Burglary - C Shift



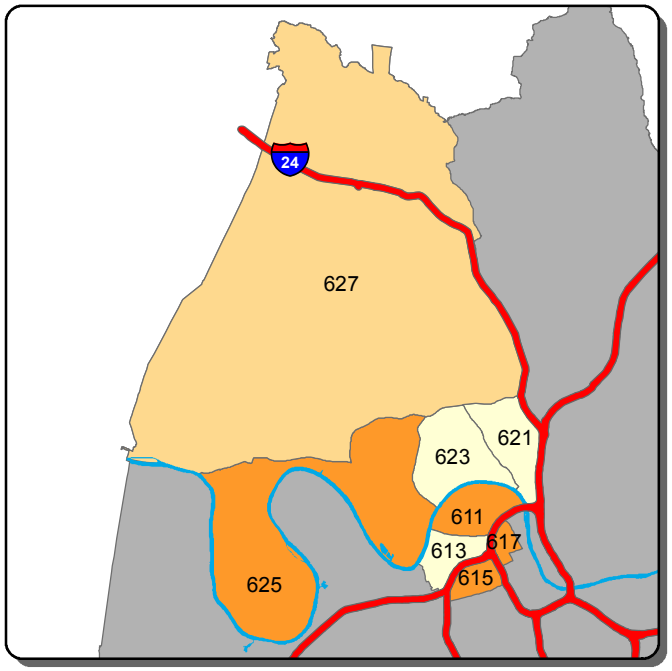

Theft from Vehicle - A Shift

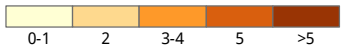

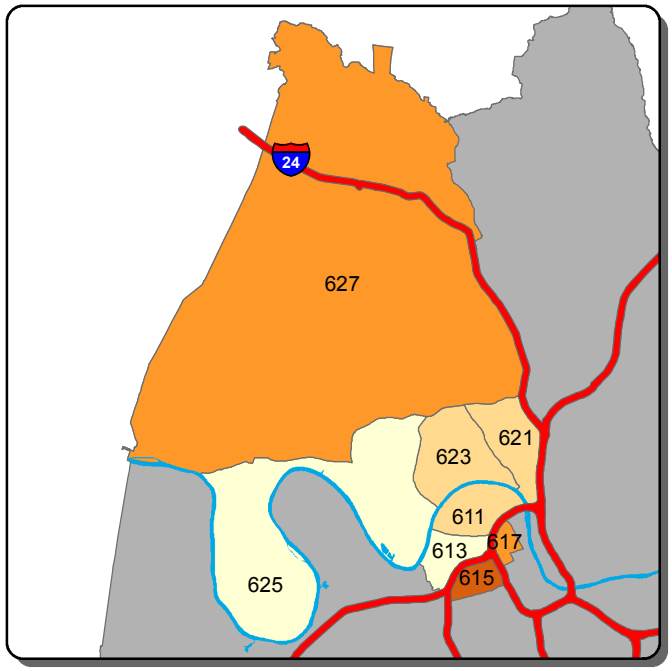

Theft from Vehicle - B Shift

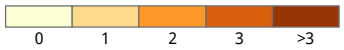

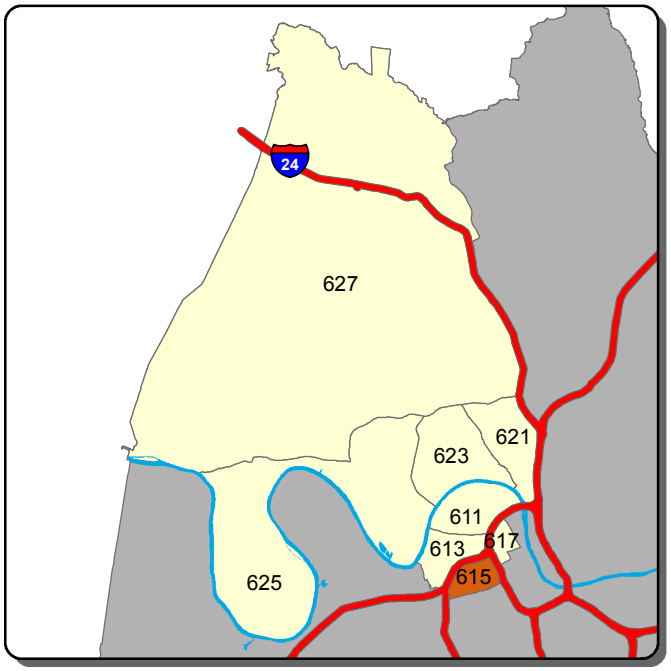

Theft from Vehicle - C Shift

Information summarized for CompStat week ending 11/2/2019

Sourced from MNPD ARMS on 11/6/2019. Data taken from incident reports using Uniform Crime Reporting definitions and guidelines, based on the date and time when the inicident was reported. 'A, B, and C Shift' refer to the following time periods: A Shift = 0700 - 1500; B Shift = 1500 - 2300; C Shift = 2300 - 0700.

North Precinct - Aggravated Assault and Self Initiated CAD Counts for the Past Two Weeks

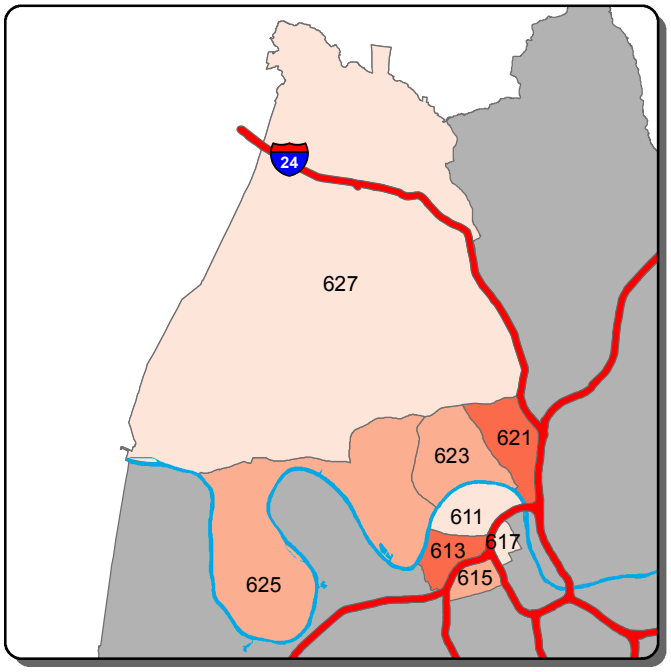

Aggravated Assault - A Shift

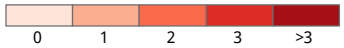

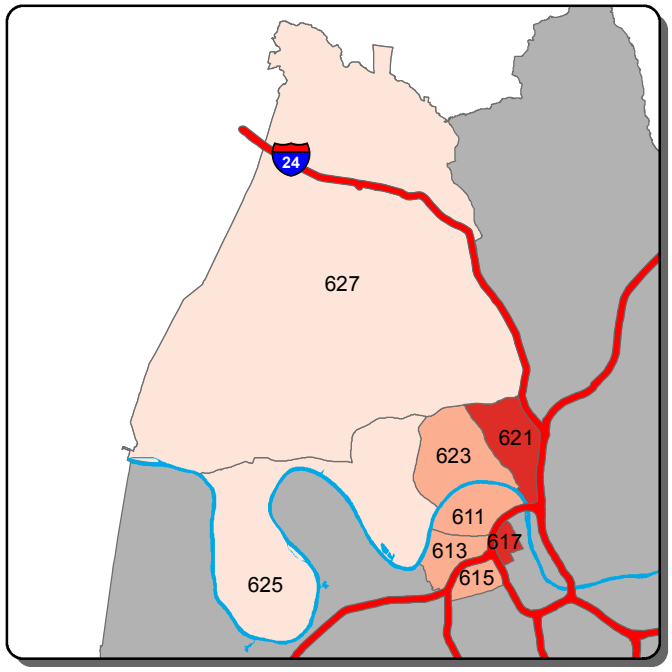

Aggravated Assault - B Shift

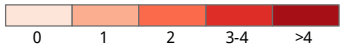

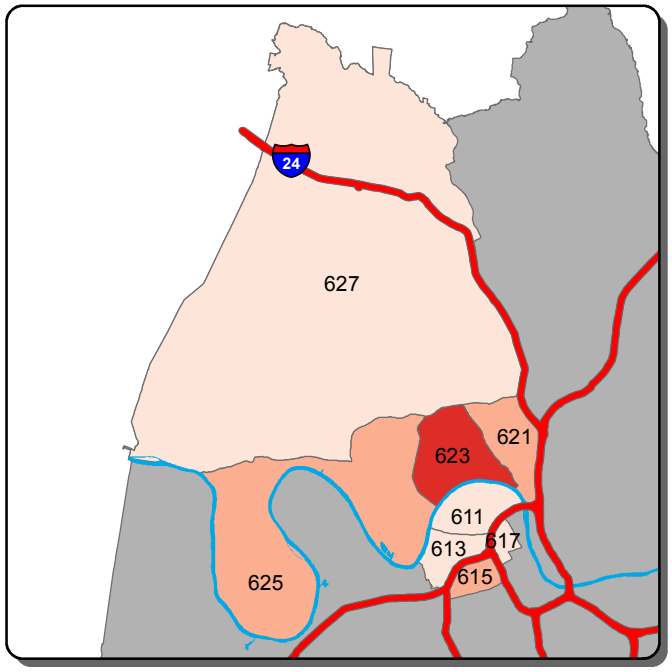

Aggravated Assault - C Shift

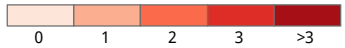

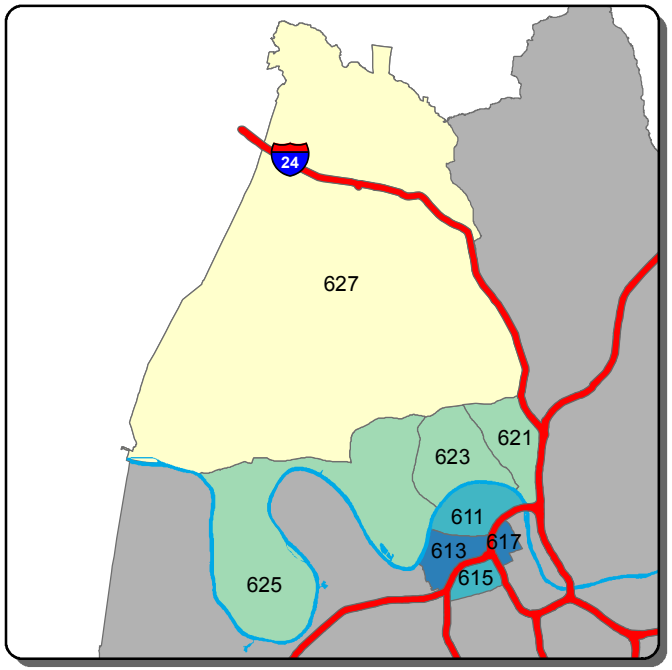

Self Initiated CAD - A Shift

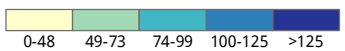

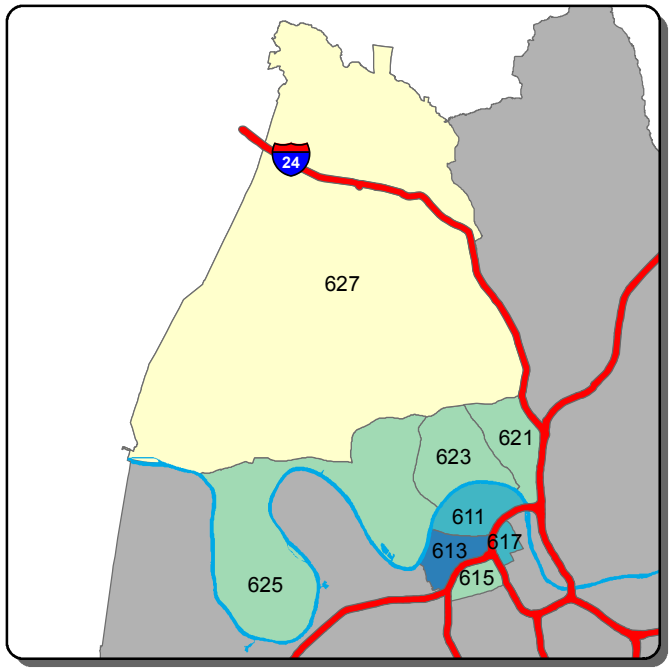

Self Initiated CAD - B Shift

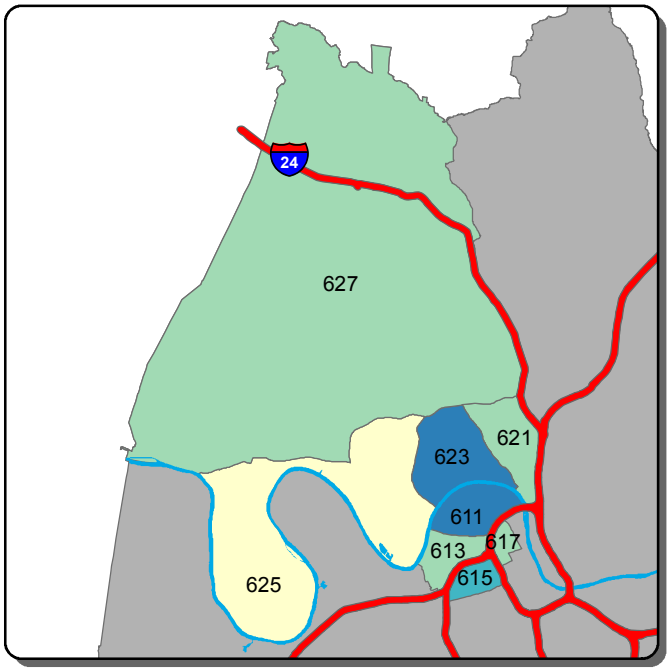

Self Initiated CAD - C Shift

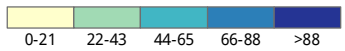

Information summarized for CompStat week ending 11/2/2019

Sourced from MNPD ARMS on 11/6/2019. Data taken from incident reports using Uniform Crime Reporting definitions and guidelines, based on the date and time when the inicident was reported. 'A, B, and C Shift' refer to the following time periods: A Shift = 0700 - 1500; B Shift = 1500 - 2300; C Shift = 2300 - 0700.

Madison Precinct - Burglary and Theft from Vehicle Counts for the Past Two Weeks

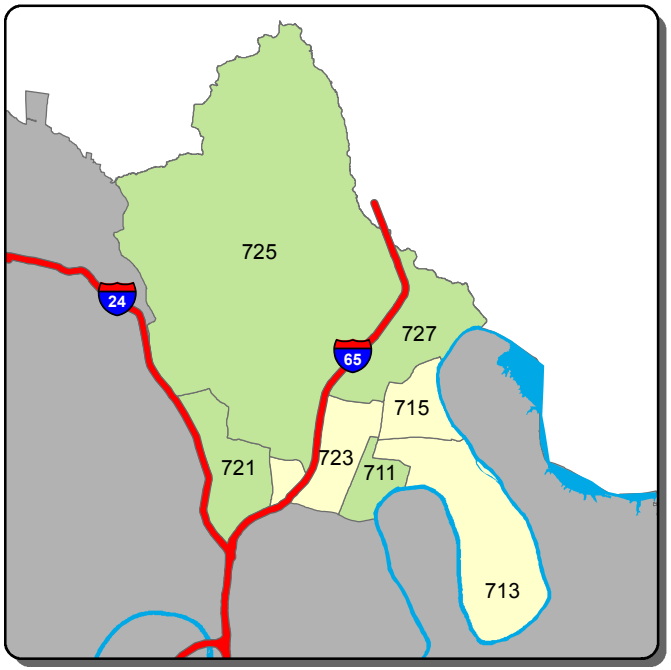

Burglary - A Shift

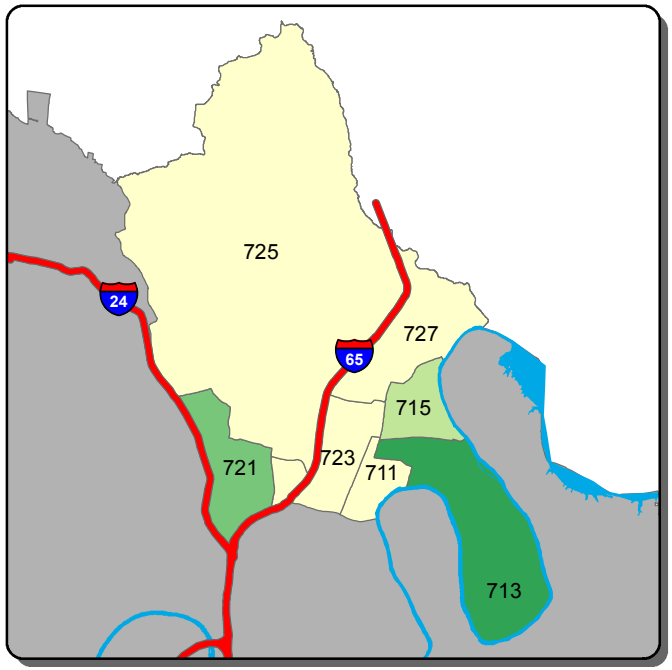

Burglary - B Shift

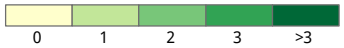

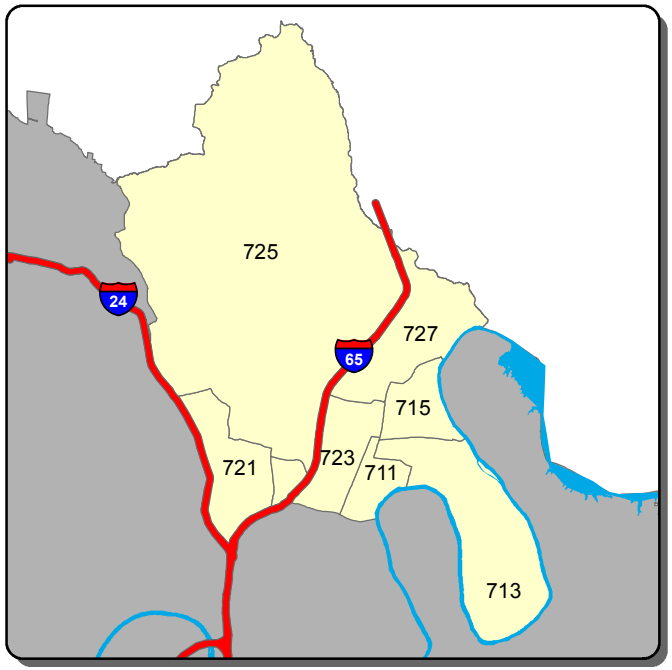

Burglary - C Shift

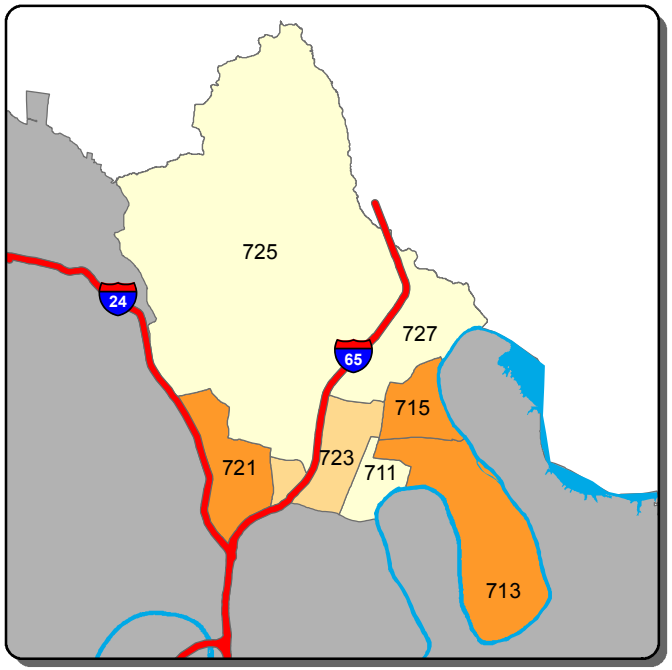

Theft from Vehicle - A Shift

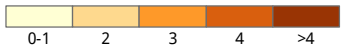

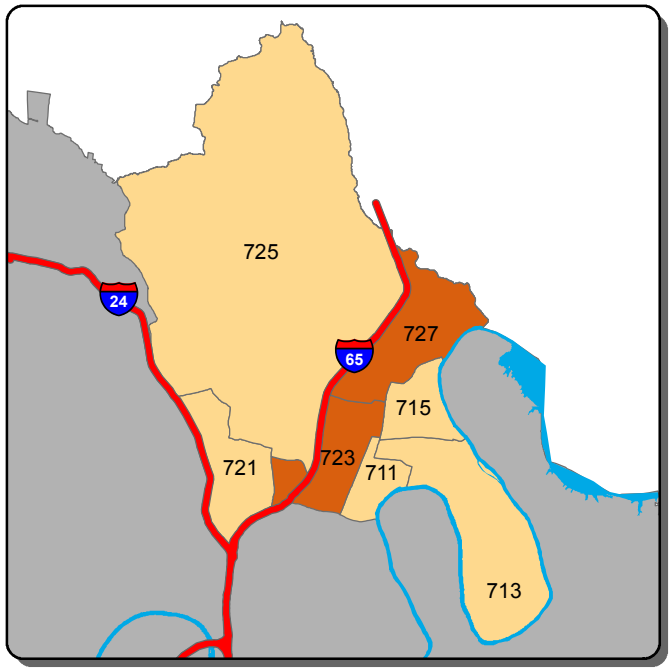

Theft from Vehicle - B Shift

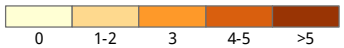

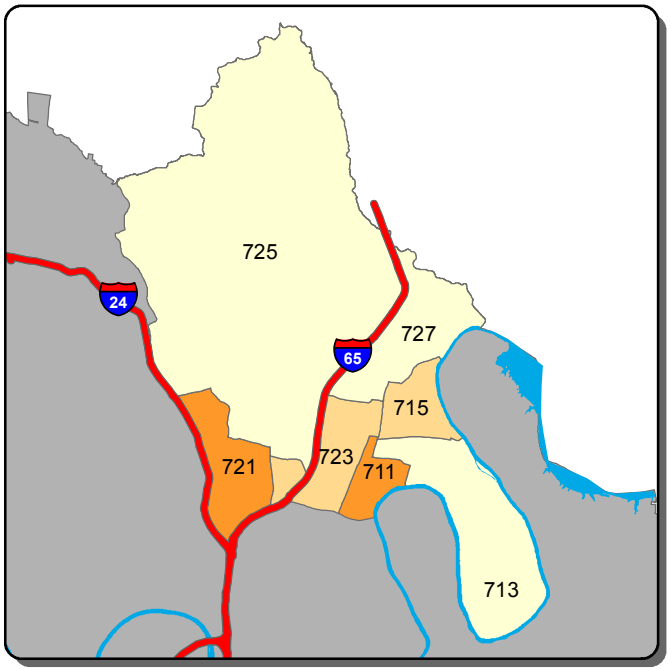

Theft from Vehicle - C Shift

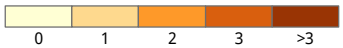

Information summarized for CompStat week ending 11/2/2019

Sourced from MNPD ARMS on 11/6/2019. Data taken from incident reports using Uniform Crime Reporting definitions and guidelines, based on the date and time when the inicident was reported. 'A, B, and C Shift' refer to the following time periods: A Shift = 0700 - 1500; B Shift = 1500 - 2300; C Shift = 2300 - 0700.

Madison Precinct - Aggravated Assault and Self Initiated CAD Counts for the Past Two Weeks

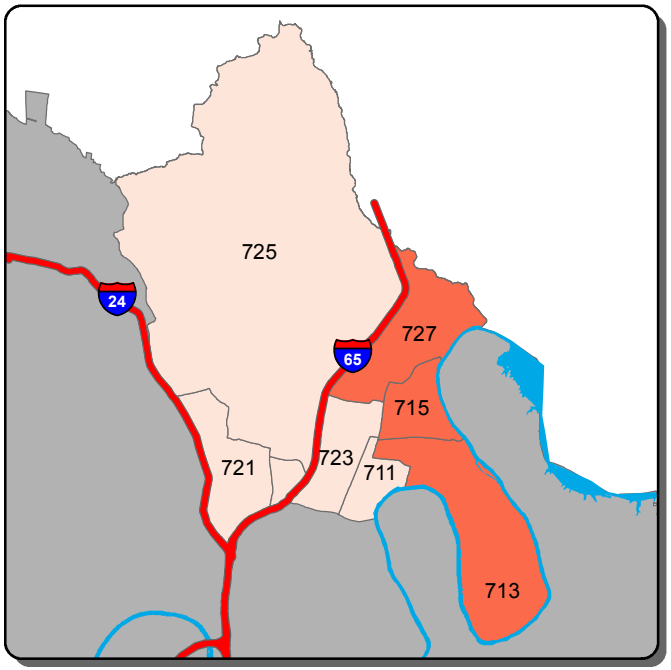

Aggravated Assault - A Shift

0 | 1 | >1

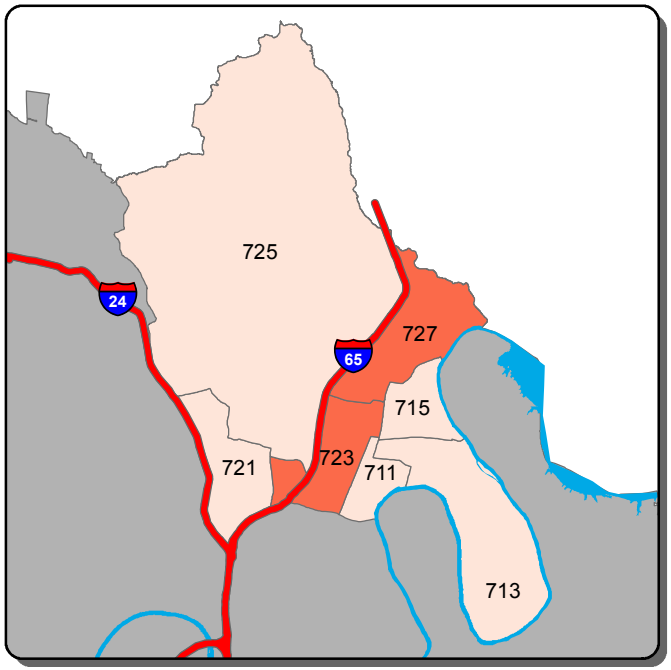

Aggravated Assault - B Shift

0 | 1 | >1

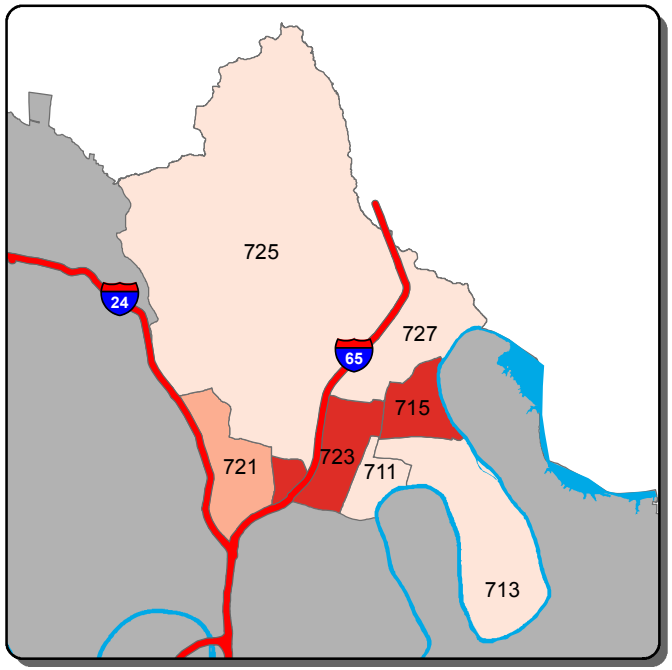

Aggravated Assault - C Shift

0 | 1 | 2 | 3-4 | >4

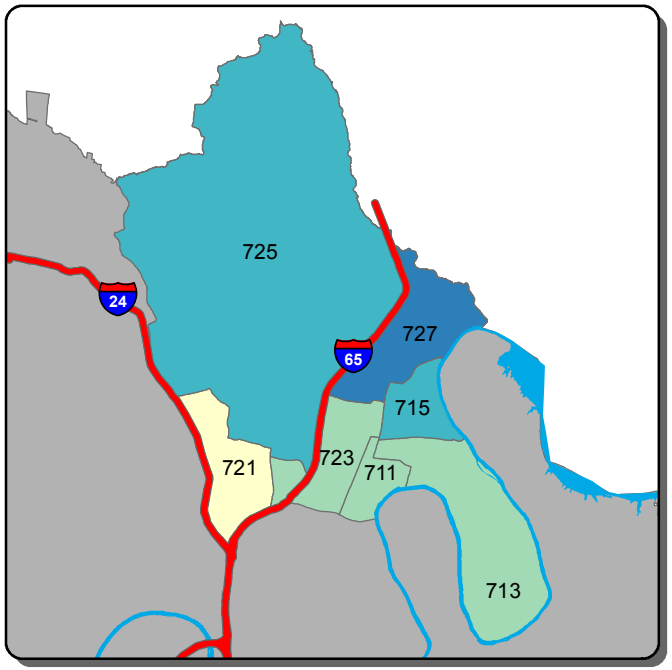

Self Initiated CAD - A Shift

0-25 | 26-61 | 62-98 | 99-135 | >135

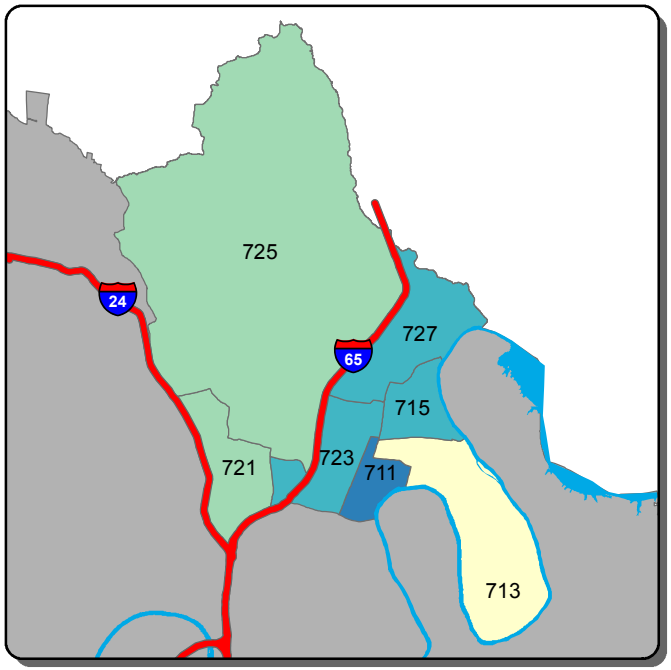

Self Initiated CAD - B Shift

0-37 | 38-64 | 65-91 | 92-118 | >118

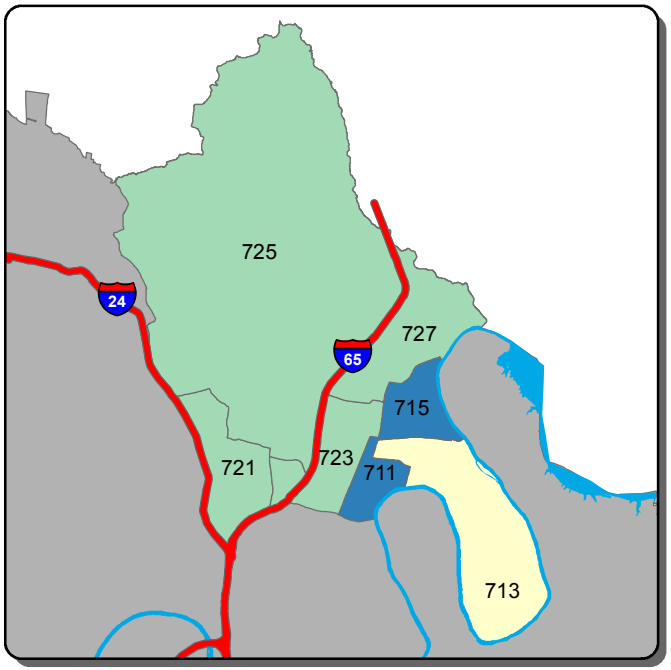

Self Initiated CAD - C Shift

0-56 | 57-107 | 108-157 | 158-208 | >208

Information summarized for CompStat week ending 11/2/2019

Sourced from MNPD ARMS on 11/6/2019. Data taken from incident reports using Uniform Crime Reporting definitions and guidelines, based on the date and time when the inicident was reported. 'A, B, and C Shift' refer to the following time periods: A Shift = 0700 - 1500; B Shift = 1500 - 2300; C Shift = 2300 - 0700.

Midtown Hills Precinct - Burglary and Theft from Vehicle Counts for the Past Two Weeks

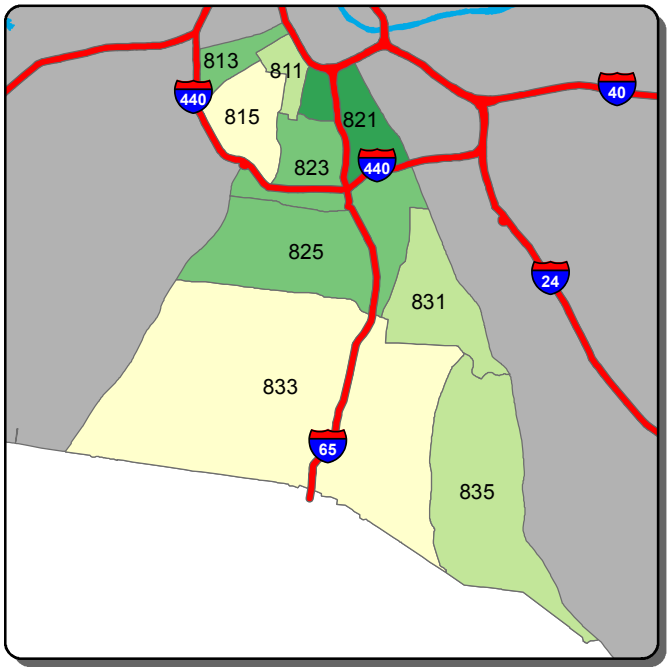

Burglary - A Shift

0 | 1 | 2-3 | 4 | >4

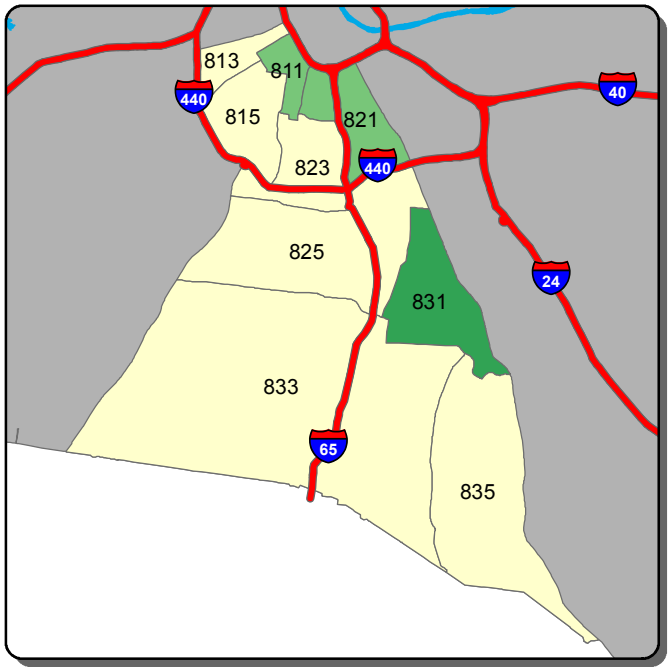

Burglary - B Shift

0 | 1 | 2 | >2

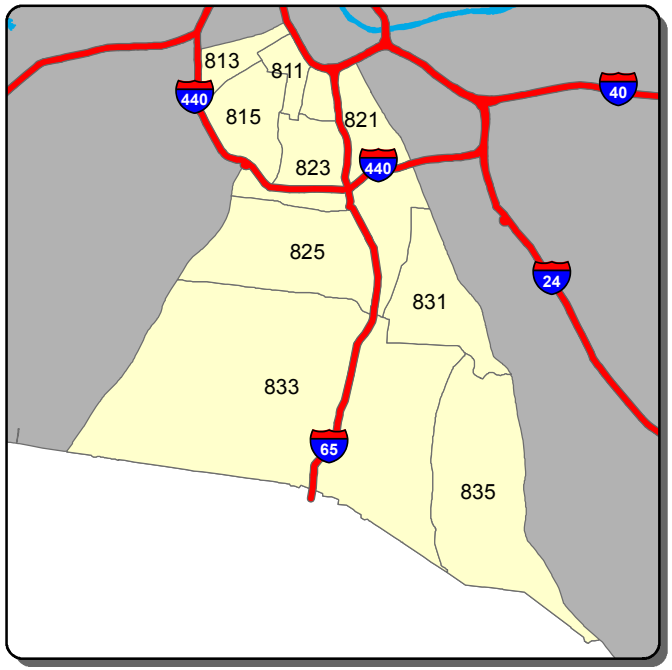

Burglary - C Shift

0 | >0

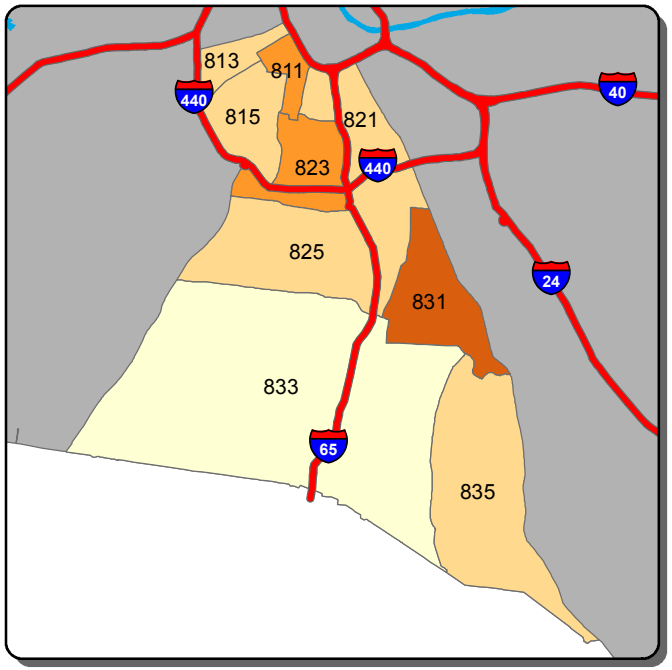

Theft from Vehicle - A Shift

0-2 | 3-5 | 6-7 | 8-9 | >9

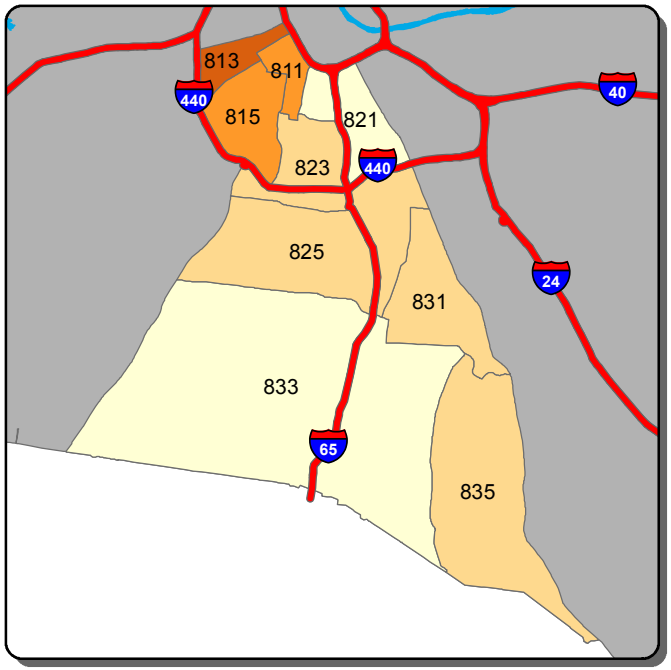

Theft from Vehicle - B Shift

0-1 | 2-3 | 4-5 | 6 | >6

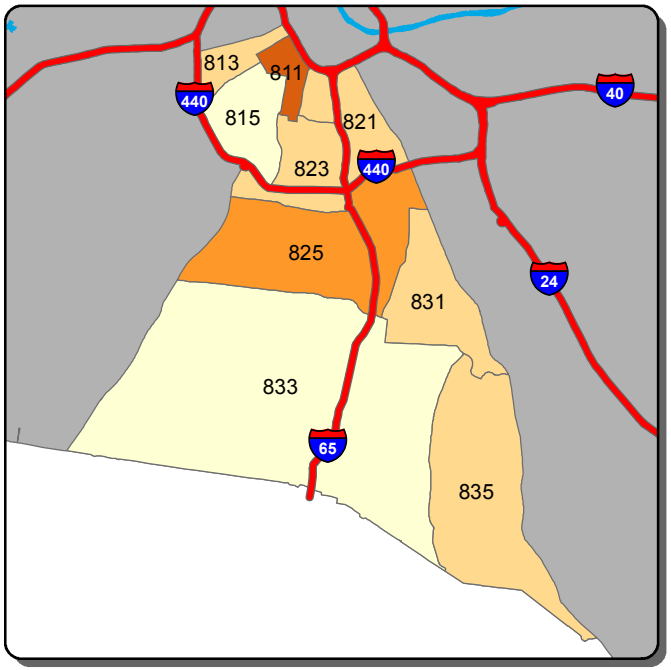

Theft from Vehicle - C Shift

0 | 1 | 2 | 3 | >3

Information summarized for CompStat week ending 11/2/2019

Sourced from MNPD ARMS on 11/6/2019. Data taken from incident reports using Uniform Crime Reporting definitions and guidelines, based on the date and time when the inicident was reported. 'A, B, and C Shift' refer to the following time periods: A Shift = 0700 - 1500; B Shift = 1500 - 2300; C Shift = 2300 - 0700.

Midtown Hills Precinct - Aggravated Assault and Self Initiated CAD Counts for the Past Two Weeks

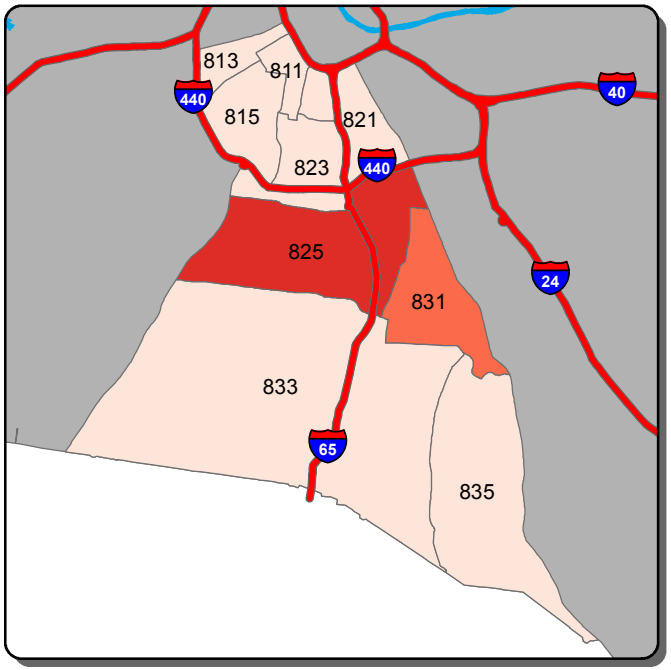

Aggravated Assault - A Shift

0 | 1 | 2 | >2

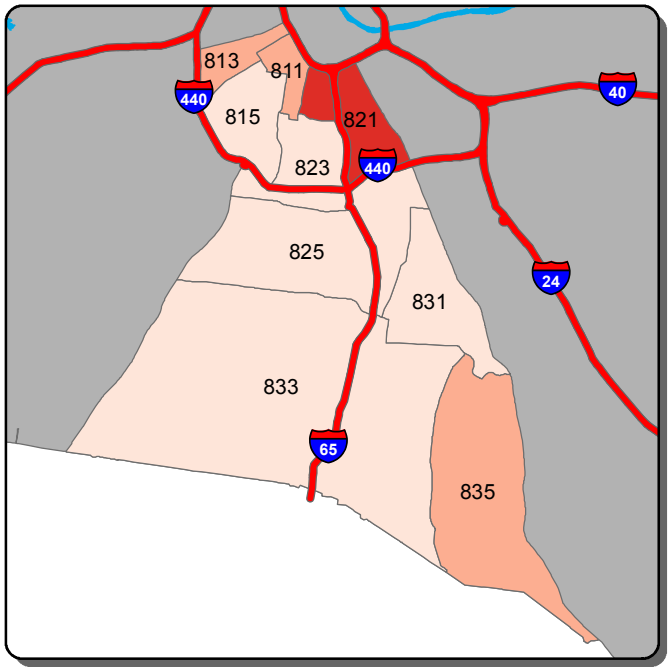

Aggravated Assault - B Shift

0 | 1 | 2 | >2

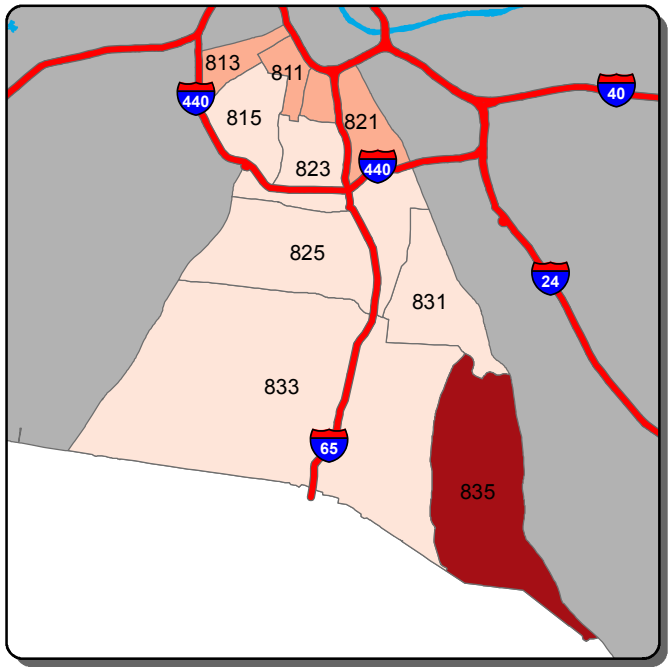

Aggravated Assault - C Shift

0 | 1 | 2-3 | 4-6 | >6

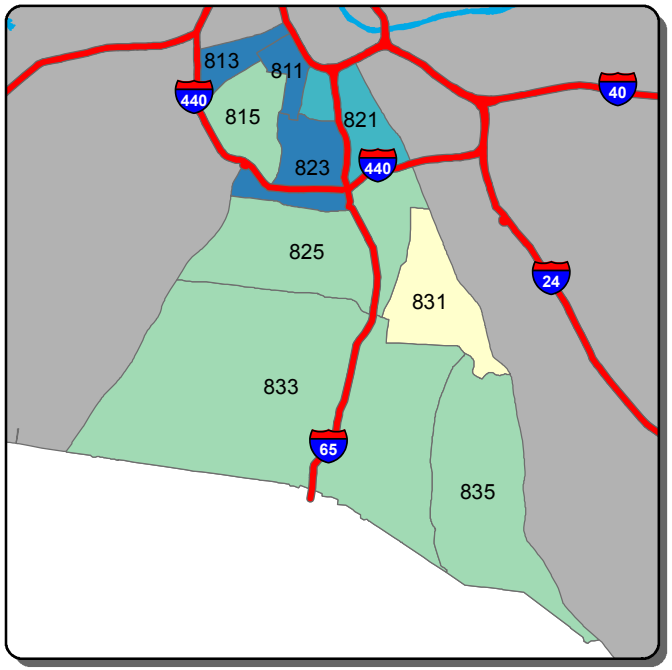

Self Initiated CAD - A Shift

0-22 | 23-54 | 55-85 | 86-117 | >117

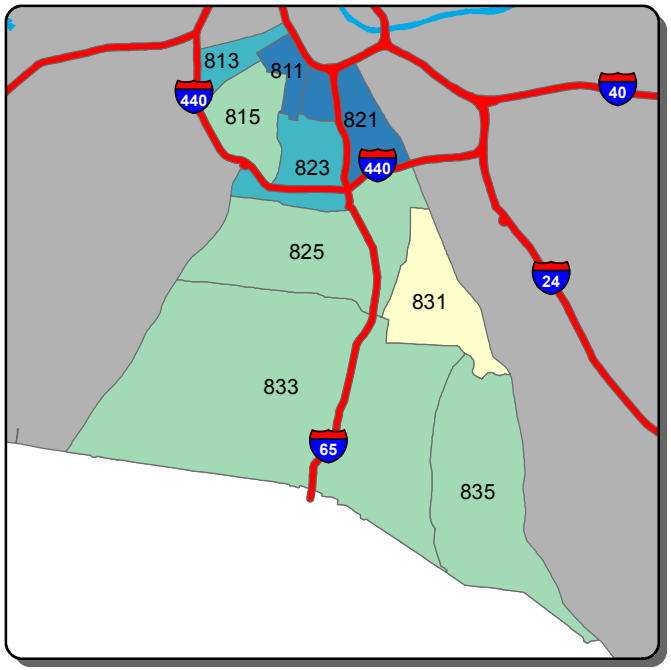

Self Initiated CAD - B Shift

0-28 | 29-65 | 66-103 | 104-140 | >140

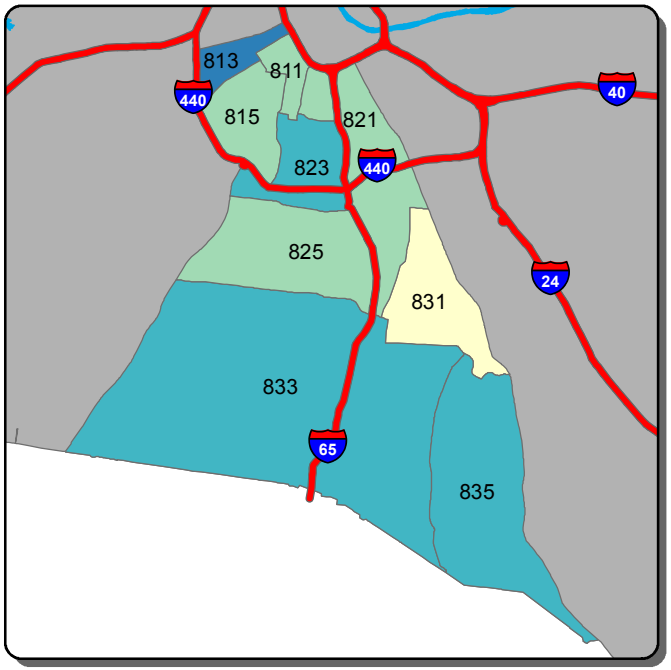

Self Initiated CAD - C Shift

0-75 | 76-116 | 117-157 | 158-198 | >198

Information summarized for CompStat week ending 11/2/2019

Sourced from MNPD ARMS on 11/6/2019. Data taken from incident reports using Uniform Crime Reporting definitions and guidelines, based on the date and time when the inicident was reported. 'A, B, and C Shift' refer to the following time periods: A Shift = 0700 - 1500; B Shift = 1500 - 2300; C Shift = 2300 - 0700.