CompStat Weekly Analysis

CompStat Weekly Analysis is provided by the Metropolitan Nashville Police Department Crime Analysis Section. This report is intended to be a management and planning tool and does not reflect the official UCR counts for the department.

"The only man who never makes a mistake is the man who never does anything."
- Theodore Roosevelt

Begin Date: 11/10/2019
End Date: 11/16/2019
Week: 46

Table of Contents

Incidents Section **1**
Rolling Two Week Analysis 2
Rolling Weekly Year-to-Year Analysis 3
Rolling Eight Week Analysis 4
Rolling Four Week Year-to-Year Analysis 5
Rolling Sixteen Week Analysis 6
Rolling Eight Week Year-to-Year 7
Year-to-Date Analysis 8
Rolling Twenty-Four Month 9
2 Week, 8 Week, 16 Week, YTD, and 24 Month Summary 10
Incident and Efficiency Report Summary* 11
UCR Incident Charts* 30
UCR Incidents - Annual Totals 39
UCR Incidents - YTD Comparisons: All Incidents 40
UCR Incidents - YTD Comparison Charts* 41
UCR Incidents - Calendar Year to Calendar Year Comparison 50
UCR Incidents - Annual Comparison Charts* 51
UCR Incidents - YTD Comparisons* 60
YTD Homicide Report 69
Year-to-Year Weekly Chart* 70

Arrests Section **79**
Physical and Citation Arrests - Adult 80
Arrests: Part I, Weapons Law, Drug-Related, DUI, and All Other 89
Outstanding Warrants: Served 91
Outstanding Warrants: Attempts / Served 92
Crooks With Guns / School Zone Report 97

Juvenile Section **98**
Juvenile Arrests 99
Juvenile Victims - Rolling Two Week Analysis 100
Juvenile Victims - Rolling Eight Week Analysis 101
Juvenile Victims - Year-to-Date Analysis 102
Juvenile Victims 103

Efficiencies Section **104**
Self-Initiated CAD 105
Dispatched Calls for Service 106
Vehicle Stop Analysis (Form 252) 107
Field Interview Report (Form 114) 108
Efficiency Charts* 109

High Crime Intersections and Hot Addresses Section **118**
High Crime Street Intersections* 119
County High Crime Street Intersections - Arrests 128
Hot Addresses* 129

Other Reports **138**
APR Data 139
Case Preparation Division - Case File Inventory 140
Court Attendance - 310s Issued by Month 141
Percentage of Incident Reports Included in CompStat Analysis 142

Map Section **143**
YTD Gunshot Victims - Countywide 144
Gunshot Victims - Countywide (Homicides and Injuries) 145
Gunshot Victims (Homicides, Injuries, and Property Damage) 146
YTD Gunshot Victims** 147
UCR Incident and Self-Initiated CAD Zone Maps** 155

* - Set of countywide and precinct reports
** - Set of precinct reports

Incidents Section

CompStat Weekly Analysis is provided by the Metropolitan Nashville Police Department Crime Analysis Section. This report is intended to be a management and planning tool and does not reflect the official UCR counts for the department.

"The only man who never makes a mistake is the man who never does anything."
- Theodore Roosevelt

Begin Date: 11/10/2019
End Date: 11/16/2019
Week: 46

Rolling Two Week Analysis

METROPOLITAN POLICE DEPARTMENT
of Nashville and Davidson County

Aggregated by precinct (incident location). Based on date when each incident was reported.

		Homicide	Rape	Commercial Robbery	Street Robbery	Total Robbery	Aggravated Assault	Commercial Burglary	Residential Burglary	Total Burglary	Larceny	Auto Theft	Violent Offenses	Property Offenses	Part I Offenses
West	Prior Week	0	0	1	2	3	4	4	2	6	40	9	7	55	62
	CompStat Week	0	0	1	2	3	1	2	2	4	47	5	4	56	60
	% Change	0.0 %	0.0 %	0.0 %	0.0 %	0.0 %	-75.0 %	-50.0 %	0.0 %	-33.3 %	17.5 %	-44.4 %	-42.9 %	1.8 %	-3.2 %
East	Prior Week	0	2	0	0	0	8	2	7	9	49	8	10	66	76
	CompStat Week	0	1	1	1	2	10	0	3	3	50	10	13	63	76
	% Change	0.0 %	-50.0 %	Infinity	Infinity	Infinity	25.0 %	-100.0 %	-57.1 %	-66.7 %	2.0 %	25.0 %	30.0 %	-4.5 %	0.0 %
South	Prior Week	0	1	1	11	12	17	5	8	13	74	12	30	99	129
	CompStat Week	1	5	2	10	12	11	7	11	18	64	12	29	94	123
	% Change	Infinity	400.0 %	100.0 %	-9.1 %	0.0 %	-35.3 %	40.0 %	37.5 %	38.5 %	-13.5 %	0.0 %	-3.3 %	-5.1 %	-4.7 %
Central	Prior Week	0	1	0	1	1	9	3	2	5	36	2	11	43	54
	CompStat Week	0	1	0	2	2	9	1	0	1	32	2	12	35	47
	% Change	0.0 %	0.0 %	0.0 %	100.0 %	100.0 %	0.0 %	-66.7 %	-100.0 %	-80.0 %	-11.1 %	0.0 %	9.1 %	-18.6 %	-13.0 %
Hermitage	Prior Week	0	3	0	7	7	18	2	2	4	68	5	28	77	105
	CompStat Week	0	1	0	4	4	15	3	11	14	71	11	20	96	116
	% Change	0.0 %	-66.7 %	0.0 %	-42.9 %	-42.9 %	-16.7 %	50.0 %	450.0 %	250.0 %	4.4 %	120.0 %	-28.6 %	24.7 %	10.5 %
North	Prior Week	2	3	2	6	8	8	2	6	8	43	12	21	63	84
	CompStat Week	0	2	1	7	8	11	2	10	12	39	12	21	63	84
	% Change	-100.0 %	-33.3 %	-50.0 %	16.7 %	0.0 %	37.5 %	0.0 %	66.7 %	50.0 %	-9.3 %	0.0 %	0.0 %	0.0 %	0.0 %
Madison	Prior Week	0	0	0	7	7	15	0	3	3	32	1	22	36	58
	CompStat Week	0	0	0	2	2	8	0	3	3	46	5	10	54	64
	% Change	0.0 %	0.0 %	0.0 %	-71.4 %	-71.4 %	-46.7 %	0.0 %	0.0 %	0.0 %	43.8 %	400.0 %	-54.5 %	50.0 %	10.3 %
Midtown Hills	Prior Week	0	0	0	3	3	6	8	7	15	67	12	9	94	103
	CompStat Week	0	1	0	6	6	6	2	9	11	76	10	13	97	110
	% Change	0.0 %	Infinity	0.0 %	100.0 %	100.0 %	0.0 %	-75.0 %	28.6 %	-26.7 %	13.4 %	-16.7 %	44.4 %	3.2 %	6.8 %
Not Validated	Prior Week	0	0	0	0	0	0	0	0	0	0	0	0	0	0
	CompStat Week	0	0	0	0	0	0	0	0	0	1	0	0	1	1
	% Change	0.0 %	0.0 %	0.0 %	0.0 %	0.0 %	0.0 %	0.0 %	0.0 %	0.0 %	Infinity	0.0 %	0.0 %	Infinity	Infinity
County	Prior Week	2	10	4	37	41	85	26	37	63	409	61	138	533	671
	CompStat Week	1	11	5	34	39	71	17	49	66	426	67	122	559	681
	% Change	-50.0 %	10.0 %	25.0 %	-8.1 %	-4.9 %	-16.5 %	-34.6 %	32.4 %	4.8 %	4.2 %	9.8 %	-11.6 %	4.9 %	1.5 %

Prior Week	**Begin Date**	11/03/2019	**End Date**	11/09/2019
CompStat Week	**Begin Date**	11/10/2019	**End Date**	11/16/2019

Sourced from MNPD ARMS on 11/20/2019 7:40:51 AM. The figures above were sourced from incident reports using Uniform Crime Reporting definitions and reporting guidelines, based on the date when the crime was reported. This report is intended to be a management and planning tool and does not reflect the official UCR counts for the department. Incidents where a location is unknown or unspecified are included in the countywide totals. 'Unknown' refers to records in which the address is listed as 'Unknown' on the incident report. 'Not Validated' refers to records that were entered in with an invalid addresses.

Rolling Weekly Year-to-Year Analysis

METROPOLITAN POLICE DEPARTMENT
of Nashville and Davidson County

Aggregated by precinct (incident location). Based on date when each incident was reported.

		Homicide	Rape	Commercial Robbery	Street Robbery	Total Robbery	Aggravated Assault	Commercial Burglary	Residential Burglary	Total Burglary	Larceny	Auto Theft	Violent Offenses	Property Offenses	Part I Offenses
West	Prior Year	0	1	0	3	3	5	1	9	10	43	5	9	58	67
	Last Week	0	0	1	2	3	1	2	2	4	47	5	4	56	60
	% Change	0.0 %	-100.0 %	Infinity	-33.3 %	0.0 %	-80.0 %	100.0 %	-77.8 %	-60.0 %	9.3 %	0.0 %	-55.6 %	-3.4 %	-10.4 %
East	Prior Year	0	3	0	3	3	7	4	5	9	47	7	13	63	76
	Last Week	0	1	1	1	2	10	0	3	3	50	10	13	63	76
	% Change	0.0 %	-66.7 %	Infinity	-66.7 %	-33.3 %	42.9 %	-100.0 %	-40.0 %	-66.7 %	6.4 %	42.9 %	0.0 %	0.0 %	0.0 %
South	Prior Year	0	3	0	8	8	19	2	5	7	58	11	30	76	106
	Last Week	1	5	2	10	12	11	7	11	18	64	12	29	94	123
	% Change	Infinity	66.7 %	Infinity	25.0 %	50.0 %	-42.1 %	250.0 %	120.0 %	157.1 %	10.3 %	9.1 %	-3.3 %	23.7 %	16.0 %
Central	Prior Year	0	2	0	2	2	4	0	0	0	17	2	8	19	27
	Last Week	0	1	0	2	2	9	1	0	1	32	2	12	35	47
	% Change	0.0 %	-50.0 %	0.0 %	0.0 %	0.0 %	125.0 %	Infinity	0.0 %	Infinity	88.2 %	0.0 %	50.0 %	84.2 %	74.1 %
Hermitage	Prior Year	0	5	4	4	8	5	3	10	13	62	12	18	87	105
	Last Week	0	1	0	4	4	15	3	11	14	71	11	20	96	116
	% Change	0.0 %	-80.0 %	-100.0 %	0.0 %	-50.0 %	200.0 %	0.0 %	10.0 %	7.7 %	14.5 %	-8.3 %	11.1 %	10.3 %	10.5 %
North	Prior Year	0	0	2	8	10	17	1	12	13	56	9	27	78	105
	Last Week	0	2	1	7	8	11	2	10	12	39	12	21	63	84
	% Change	0.0 %	Infinity	-50.0 %	-12.5 %	-20.0 %	-35.3 %	100.0 %	-16.7 %	-7.7 %	-30.4 %	33.3 %	-22.2 %	-19.2 %	-20.0 %
Madison	Prior Year	0	1	1	4	5	8	1	5	6	37	4	14	47	61
	Last Week	0	0	0	2	2	8	0	3	3	46	5	10	54	64
	% Change	0.0 %	-100.0 %	-100.0 %	-50.0 %	-60.0 %	0.0 %	-100.0 %	-40.0 %	-50.0 %	24.3 %	25.0 %	-28.6 %	14.9 %	4.9 %
Midtown Hills	Prior Year	0	2	2	4	6	11	4	7	11	50	8	19	69	88
	Last Week	0	1	0	6	6	6	2	9	11	76	10	13	97	110
	% Change	0.0 %	-50.0 %	-100.0 %	50.0 %	0.0 %	-45.5 %	-50.0 %	28.6 %	0.0 %	52.0 %	25.0 %	-31.6 %	40.6 %	25.0 %
Not Validated	Prior Year	0	0	0	0	0	0	0	0	0	0	0	0	0	0
	Last Week	0	0	0	0	0	0	0	0	0	1	0	0	1	1
	% Change	0.0 %	0.0 %	0.0 %	0.0 %	0.0 %	0.0 %	0.0 %	0.0 %	0.0 %	Infinity	0.0 %	0.0 %	Infinity	Infinity
County	Prior Year	0	17	9	36	45	76	16	53	69	370	58	138	497	635
	Last Week	1	11	5	34	39	71	17	49	66	426	67	122	559	681
	% Change	Infinity	-35.3 %	-44.4 %	-5.6 %	-13.3 %	-6.6 %	6.3 %	-7.5 %	-4.3 %	15.1 %	15.5 %	-11.6 %	12.5 %	7.2 %

Prior Year	**Begin Date**	11/11/2018	**End Date**	11/17/2018
Last Week	**Begin Date**	11/10/2019	**End Date**	11/16/2019

Sourced from MNPD ARMS on 11/20/2019 7:40:51 AM. The figures above were sourced from incident reports using Uniform Crime Reporting definitions and reporting guidelines, based on the date when the crime was reported. This report is intended to be a management and planning tool and does not reflect the official UCR counts for the department. Incidents where a location is unknown or unspecified are included in the countywide totals. 'Unknown' refers to records in which the address is listed as 'Unknown' on the incident report. 'Not Validated' refers to records that were entered in with an invalid addresses.

Rolling Eight Week Analysis

METROPOLITAN POLICE DEPARTMENT
of Nashville and Davidson County

Aggregated by precinct (incident location). Based on date when each incident was reported.

		Homicide	Rape	Commercial Robbery	Street Robbery	Total Robbery	Aggravated Assault	Commercial Burglary	Residential Burglary	Total Burglary	Larceny	Auto Theft	Violent Offenses	Property Offenses	Part I Offenses
West	Prior 4 Weeks	0	2	4	5	9	26	5	14	19	255	22	37	296	333
	Last 4 Weeks	0	1	2	6	8	20	16	12	28	168	21	29	217	246
	% Change	0.0 %	-50.0 %	-50.0 %	20.0 %	-11.1 %	-23.1 %	220.0 %	-14.3 %	47.4 %	-34.1 %	-4.5 %	-21.6 %	-26.7 %	-26.1 %
East	Prior 4 Weeks	1	6	1	12	13	69	9	28	37	181	32	89	250	339
	Last 4 Weeks	0	4	2	6	8	49	8	21	29	237	35	61	301	362
	% Change	-100.0 %	-33.3 %	100.0 %	-50.0 %	-38.5 %	-29.0 %	-11.1 %	-25.0 %	-21.6 %	30.9 %	9.4 %	-31.5 %	20.4 %	6.8 %
South	Prior 4 Weeks	2	10	4	29	33	73	19	23	42	303	39	118	384	502
	Last 4 Weeks	1	8	5	42	47	58	16	41	57	273	51	114	381	495
	% Change	-50.0 %	-20.0 %	25.0 %	44.8 %	42.4 %	-20.5 %	-15.8 %	78.3 %	35.7 %	-9.9 %	30.8 %	-3.4 %	-0.8 %	-1.4 %
Central	Prior 4 Weeks	0	2	2	24	26	29	7	2	9	165	22	57	196	253
	Last 4 Weeks	0	6	0	13	13	31	11	3	14	143	12	50	169	219
	% Change	0.0 %	200.0 %	-100.0 %	-45.8 %	-50.0 %	6.9 %	57.1 %	50.0 %	55.6 %	-13.3 %	-45.5 %	-12.3 %	-13.8 %	-13.4 %
Hermitage	Prior 4 Weeks	0	3	5	17	22	70	10	27	37	303	28	95	368	463
	Last 4 Weeks	1	7	0	28	28	62	13	24	37	271	29	98	337	435
	% Change	Infinity	133.3 %	-100.0 %	64.7 %	27.3 %	-11.4 %	30.0 %	-11.1 %	0.0 %	-10.6 %	3.6 %	3.2 %	-8.4 %	-6.0 %
North	Prior 4 Weeks	4	9	2	30	32	69	11	32	43	155	45	114	243	357
	Last 4 Weeks	6	8	4	31	35	43	14	35	49	170	38	92	257	349
	% Change	50.0 %	-11.1 %	100.0 %	3.3 %	9.4 %	-37.7 %	27.3 %	9.4 %	14.0 %	9.7 %	-15.6 %	-19.3 %	5.8 %	-2.2 %
Madison	Prior 4 Weeks	1	2	2	9	11	50	6	22	28	189	22	64	239	303
	Last 4 Weeks	1	3	3	15	18	36	0	16	16	165	11	58	192	250
	% Change	0.0 %	50.0 %	50.0 %	66.7 %	63.6 %	-28.0 %	-100.0 %	-27.3 %	-42.9 %	-12.7 %	-50.0 %	-9.4 %	-19.7 %	-17.5 %
Midtown Hills	Prior 4 Weeks	0	4	1	17	18	57	16	22	38	262	34	79	334	413
	Last 4 Weeks	0	6	1	14	15	29	19	28	47	276	33	50	356	406
	% Change	0.0 %	50.0 %	0.0 %	-17.6 %	-16.7 %	-49.1 %	18.8 %	27.3 %	23.7 %	5.3 %	-2.9 %	-36.7 %	6.6 %	-1.7 %
Not Validated	Prior 4 Weeks	0	0	0	0	0	0	0	0	0	1	0	0	1	1
	Last 4 Weeks	0	0	0	0	0	0	0	0	0	1	0	0	1	1
	% Change	0.0 %	0.0 %	0.0 %	0.0 %	0.0 %	0.0 %	0.0 %	0.0 %	0.0 %	0.0 %	0.0 %	0.0 %	0.0 %	0.0 %
County	Prior 4 Weeks	8	38	21	143	164	443	83	170	253	1,814	244	653	2,311	2,964
	Last 4 Weeks	9	43	17	155	172	328	97	180	277	1,704	230	552	2,211	2,763
	% Change	12.5 %	13.2 %	-19.0 %	8.4 %	4.9 %	-26.0 %	16.9 %	5.9 %	9.5 %	-6.1 %	-5.7 %	-15.5 %	-4.3 %	-6.8 %

Prior 4 Weeks	**Begin Date**	09/22/2019	**End Date**	10/19/2019
Last 4 Weeks	**Begin Date**	10/20/2019	**End Date**	11/16/2019

Sourced from MNPD ARMS on 11/20/2019 7:40:52 AM. The figures above were sourced from incident reports using Uniform Crime Reporting definitions and reporting guidelines, based on the date when the crime was reported. This report is intended to be a management and planning tool and does not reflect the official UCR counts for the department. Incidents where a location is unknown or unspecified are included in the countywide totals. 'Unknown' refers to records in which the address is listed as 'Unknown' on the incident report. 'Not Validated' refers to records that were entered in with an invalid addresses.

Rolling Four Week Year-to-Year Analysis

METROPOLITAN POLICE DEPARTMENT
of Nashville and Davidson County

Aggregated by precinct (incident location). Based on date when each incident was reported.

		Homicide	Rape	Commercial Robbery	Street Robbery	Total Robbery	Aggravated Assault	Commercial Burglary	Residential Burglary	Total Burglary	Larceny	Auto Theft	Violent Offenses	Property Offenses	Part I Offenses
West	Prior Year	1	5	5	10	15	26	10	25	35	225	23	47	283	330
	Last 4 Weeks	0	1	2	6	8	20	16	12	28	168	21	29	217	246
	% Change	-100.0 %	-80.0 %	-60.0 %	-40.0 %	-46.7 %	-23.1 %	60.0 %	-52.0 %	-20.0 %	-25.3 %	-8.7 %	-38.3 %	-23.3 %	-25.5 %
East	Prior Year	1	5	2	9	11	43	8	23	31	210	27	60	268	328
	Last 4 Weeks	0	4	2	6	8	49	8	21	29	237	35	61	301	362
	% Change	-100.0 %	-20.0 %	0.0 %	-33.3 %	-27.3 %	14.0 %	0.0 %	-8.7 %	-6.5 %	12.9 %	29.6 %	1.7 %	12.3 %	10.4 %
South	Prior Year	0	10	8	43	51	64	24	27	51	238	58	125	347	472
	Last 4 Weeks	1	8	5	42	47	58	16	41	57	273	51	114	381	495
	% Change	Infinity	-20.0 %	-37.5 %	-2.3 %	-7.8 %	-9.4 %	-33.3 %	51.9 %	11.8 %	14.7 %	-12.1 %	-8.8 %	9.8 %	4.9 %
Central	Prior Year	0	5	0	7	7	17	1	6	7	122	19	29	148	177
	Last 4 Weeks	0	6	0	13	13	31	11	3	14	143	12	50	169	219
	% Change	0.0 %	20.0 %	0.0 %	85.7 %	85.7 %	82.4 %	1,000.0 %	-50.0 %	100.0 %	17.2 %	-36.8 %	72.4 %	14.2 %	23.7 %
Hermitage	Prior Year	0	10	6	15	21	47	10	25	35	272	45	78	352	430
	Last 4 Weeks	1	7	0	28	28	62	13	24	37	271	29	98	337	435
	% Change	Infinity	-30.0 %	-100.0 %	86.7 %	33.3 %	31.9 %	30.0 %	-4.0 %	5.7 %	-0.4 %	-35.6 %	25.6 %	-4.3 %	1.2 %
North	Prior Year	1	10	6	28	34	86	6	41	47	207	44	131	298	429
	Last 4 Weeks	6	8	4	31	35	43	14	35	49	170	38	92	257	349
	% Change	500.0 %	-20.0 %	-33.3 %	10.7 %	2.9 %	-50.0 %	133.3 %	-14.6 %	4.3 %	-17.9 %	-13.6 %	-29.8 %	-13.8 %	-18.6 %
Madison	Prior Year	0	5	4	11	15	34	5	21	26	172	13	54	211	265
	Last 4 Weeks	1	3	3	15	18	36	0	16	16	165	11	58	192	250
	% Change	Infinity	-40.0 %	-25.0 %	36.4 %	20.0 %	5.9 %	-100.0 %	-23.8 %	-38.5 %	-4.1 %	-15.4 %	7.4 %	-9.0 %	-5.7 %
Midtown Hills	Prior Year	0	8	8	13	21	43	16	31	47	260	45	72	352	424
	Last 4 Weeks	0	6	1	14	15	29	19	28	47	276	33	50	356	406
	% Change	0.0 %	-25.0 %	-87.5 %	7.7 %	-28.6 %	-32.6 %	18.8 %	-9.7 %	0.0 %	6.2 %	-26.7 %	-30.6 %	1.1 %	-4.2 %
Not Validated	Prior Year	0	0	0	0	0	0	0	0	0	0	0	0	0	0
	Last 4 Weeks	0	0	0	0	0	0	0	0	0	1	0	0	1	1
	% Change	0.0 %	0.0 %	0.0 %	0.0 %	0.0 %	0.0 %	0.0 %	0.0 %	0.0 %	Infinity	0.0 %	0.0 %	Infinity	Infinity
County	Prior Year	3	58	39	136	175	360	80	199	279	1,706	274	596	2,259	2,855
	Last 4 Weeks	9	43	17	155	172	328	97	180	277	1,704	230	552	2,211	2,763
	% Change	200.0 %	-25.9 %	-56.4 %	14.0 %	-1.7 %	-8.9 %	21.3 %	-9.5 %	-0.7 %	-0.1 %	-16.1 %	-7.4 %	-2.1 %	-3.2 %

Prior Year	**Begin Date**	10/21/2018	**End Date**	11/17/2018
Last 4 Weeks	**Begin Date**	10/20/2019	**End Date**	11/16/2019

Sourced from MNPD ARMS on 11/20/2019 7:40:52 AM. The figures above were sourced from incident reports using Uniform Crime Reporting definitions and reporting guidelines, based on the date when the crime was reported. This report is intended to be a management and planning tool and does not reflect the official UCR counts for the department. Incidents where a location is unknown or unspecified are included in the countywide totals. 'Unknown' refers to records in which the address is listed as 'Unknown' on the incident report. 'Not Validated' refers to records that were entered in with an invalid addresses.

Rolling Sixteen Week Analysis

METROPOLITAN POLICE DEPARTMENT
of Nashville and Davidson County

Aggregated by precinct (incident location). Based on date when each incident was reported.

		Homicide	Rape	Commercial Robbery	Street Robbery	Total Robbery	Aggravated Assault	Commercial Burglary	Residential Burglary	Total Burglary	Larceny	Auto Theft	Violent Offenses	Property Offenses	Part I Offenses
West	Prior 8 Weeks	1	5	6	8	14	49	26	33	59	410	44	69	513	582
	Last 8 Weeks	0	3	6	11	17	46	21	26	47	423	43	66	513	579
	% Change	-100.0 %	-40.0 %	0.0 %	37.5 %	21.4 %	-6.1 %	-19.2 %	-21.2 %	-20.3 %	3.2 %	-2.3 %	-4.3 %	0.0 %	-0.5 %
East	Prior 8 Weeks	4	9	1	27	28	91	11	52	63	349	38	132	450	582
	Last 8 Weeks	1	10	3	18	21	118	17	49	66	418	67	150	551	701
	% Change	-75.0 %	11.1 %	200.0 %	-33.3 %	-25.0 %	29.7 %	54.5 %	-5.8 %	4.8 %	19.8 %	76.3 %	13.6 %	22.4 %	20.4 %
South	Prior 8 Weeks	1	21	12	72	84	172	39	69	108	636	83	278	827	1,105
	Last 8 Weeks	3	18	9	71	80	131	35	64	99	576	90	232	765	997
	% Change	200.0 %	-14.3 %	-25.0 %	-1.4 %	-4.8 %	-23.8 %	-10.3 %	-7.2 %	-8.3 %	-9.4 %	8.4 %	-16.5 %	-7.5 %	-9.8 %
Central	Prior 8 Weeks	0	7	1	17	18	65	7	4	11	334	18	90	363	453
	Last 8 Weeks	0	8	2	37	39	60	18	5	23	308	34	107	365	472
	% Change	0.0 %	14.3 %	100.0 %	117.6 %	116.7 %	-7.7 %	157.1 %	25.0 %	109.1 %	-7.8 %	88.9 %	18.9 %	0.6 %	4.2 %
Hermitage	Prior 8 Weeks	3	26	4	39	43	137	28	60	88	654	72	209	814	1,023
	Last 8 Weeks	1	10	5	45	50	132	23	51	74	574	57	193	705	898
	% Change	-66.7 %	-61.5 %	25.0 %	15.4 %	16.3 %	-3.6 %	-17.9 %	-15.0 %	-15.9 %	-12.2 %	-20.8 %	-7.7 %	-13.4 %	-12.2 %
North	Prior 8 Weeks	2	16	1	42	43	134	20	49	69	353	47	195	469	664
	Last 8 Weeks	10	17	6	61	67	112	25	67	92	325	83	206	500	706
	% Change	400.0 %	6.3 %	500.0 %	45.2 %	55.8 %	-16.4 %	25.0 %	36.7 %	33.3 %	-7.9 %	76.6 %	5.6 %	6.6 %	6.3 %
Madison	Prior 8 Weeks	1	9	2	15	17	92	11	50	61	349	48	119	458	577
	Last 8 Weeks	2	5	5	24	29	86	6	38	44	354	33	122	431	553
	% Change	100.0 %	-44.4 %	150.0 %	60.0 %	70.6 %	-6.5 %	-45.5 %	-24.0 %	-27.9 %	1.4 %	-31.3 %	2.5 %	-5.9 %	-4.2 %
Midtown Hills	Prior 8 Weeks	1	9	1	27	28	66	17	31	48	547	55	104	650	754
	Last 8 Weeks	0	10	2	31	33	86	35	50	85	538	67	129	690	819
	% Change	-100.0 %	11.1 %	100.0 %	14.8 %	17.9 %	30.3 %	105.9 %	61.3 %	77.1 %	-1.6 %	21.8 %	24.0 %	6.2 %	8.6 %
Not Validated	Prior 8 Weeks	0	0	0	0	0	0	0	0	0	1	0	0	1	1
	Last 8 Weeks	0	0	0	0	0	0	0	0	0	2	0	0	2	2
	% Change	0.0 %	0.0 %	0.0 %	0.0 %	0.0 %	0.0 %	0.0 %	0.0 %	0.0 %	100.0 %	0.0 %	0.0 %	100.0 %	100.0 %
County	Prior 8 Weeks	13	102	28	247	275	806	159	348	507	3,633	405	1,196	4,545	5,741
	Last 8 Weeks	17	81	38	298	336	771	180	350	530	3,518	474	1,205	4,522	5,727
	% Change	30.8 %	-20.6 %	35.7 %	20.6 %	22.2 %	-4.3 %	13.2 %	0.6 %	4.5 %	-3.2 %	17.0 %	0.8 %	-0.5 %	-0.2 %

Prior 8 Weeks	**Begin Date**	07/28/2019	**End Date**	09/21/2019
Last 8 Weeks	**Begin Date**	09/22/2019	**End Date**	11/16/2019

Sourced from MNPD ARMS on 11/20/2019 7:40:52 AM. The figures above were sourced from incident reports using Uniform Crime Reporting definitions and reporting guidelines, based on the date when the crime was reported. This report is intended to be a management and planning tool and does not reflect the official UCR counts for the department. Incidents where a location is unknown or unspecified are included in the countywide totals. 'Unknown' refers to records in which the address is listed as 'Unknown' on the incident report. 'Not Validated' refers to records that were entered in with an invalid addresses.

Rolling Eight Week Year-to-Year Analysis

METROPOLITAN POLICE DEPARTMENT
of Nashville and Davidson County

Aggregated by precinct (incident location). Based on date when each incident was reported.

		Homicide	Rape	Commercial Robbery	Street Robbery	Total Robbery	Aggravated Assault	Commercial Burglary	Residential Burglary	Total Burglary	Larceny	Auto Theft	Violent Offenses	Property Offenses	Part I Offenses
West	Prior Year	1	9	8	14	22	49	13	44	57	446	65	81	568	649
	Last 8 Weeks	0	3	6	11	17	46	21	26	47	423	43	66	513	579
	% Change	-100.0 %	-66.7 %	-25.0 %	-21.4 %	-22.7 %	-6.1 %	61.5 %	-40.9 %	-17.5 %	-5.2 %	-33.8 %	-18.5 %	-9.7 %	-10.8 %
East	Prior Year	1	13	4	27	31	86	21	42	63	437	48	131	548	679
	Last 8 Weeks	1	10	3	18	21	118	17	49	66	418	67	150	551	701
	% Change	0.0 %	-23.1 %	-25.0 %	-33.3 %	-32.3 %	37.2 %	-19.0 %	16.7 %	4.8 %	-4.3 %	39.6 %	14.5 %	0.5 %	3.2 %
South	Prior Year	4	15	13	73	86	134	42	60	102	506	104	239	712	951
	Last 8 Weeks	3	18	9	71	80	131	35	64	99	576	90	232	765	997
	% Change	-25.0 %	20.0 %	-30.8 %	-2.7 %	-7.0 %	-2.2 %	-16.7 %	6.7 %	-2.9 %	13.8 %	-13.5 %	-2.9 %	7.4 %	4.8 %
Central	Prior Year	0	8	0	12	12	36	5	9	14	260	32	56	306	362
	Last 8 Weeks	0	8	2	37	39	60	18	5	23	308	34	107	365	472
	% Change	0.0 %	0.0 %	Infinity	208.3 %	225.0 %	66.7 %	260.0 %	-44.4 %	64.3 %	18.5 %	6.3 %	91.1 %	19.3 %	30.4 %
Hermitage	Prior Year	2	18	11	44	55	107	18	53	71	535	96	182	702	884
	Last 8 Weeks	1	10	5	45	50	132	23	51	74	574	57	193	705	898
	% Change	-50.0 %	-44.4 %	-54.5 %	2.3 %	-9.1 %	23.4 %	27.8 %	-3.8 %	4.2 %	7.3 %	-40.6 %	6.0 %	0.4 %	1.6 %
North	Prior Year	3	15	10	47	57	165	12	76	88	385	88	240	561	801
	Last 8 Weeks	10	17	6	61	67	112	25	67	92	325	83	206	500	706
	% Change	233.3 %	13.3 %	-40.0 %	29.8 %	17.5 %	-32.1 %	108.3 %	-11.8 %	4.5 %	-15.6 %	-5.7 %	-14.2 %	-10.9 %	-11.9 %
Madison	Prior Year	0	7	4	21	25	62	14	40	54	336	39	94	429	523
	Last 8 Weeks	2	5	5	24	29	86	6	38	44	354	33	122	431	553
	% Change	Infinity	-28.6 %	25.0 %	14.3 %	16.0 %	38.7 %	-57.1 %	-5.0 %	-18.5 %	5.4 %	-15.4 %	29.8 %	0.5 %	5.7 %
Midtown Hills	Prior Year	0	16	13	42	55	85	36	52	88	485	71	156	644	800
	Last 8 Weeks	0	10	2	31	33	86	35	50	85	538	67	129	690	819
	% Change	0.0 %	-37.5 %	-84.6 %	-26.2 %	-40.0 %	1.2 %	-2.8 %	-3.8 %	-3.4 %	10.9 %	-5.6 %	-17.3 %	7.1 %	2.4 %
Not Validated	Prior Year	0	0	0	0	0	0	0	0	0	0	0	0	0	0
	Last 8 Weeks	0	0	0	0	0	0	0	0	0	2	0	0	2	2
	% Change	0.0 %	0.0 %	0.0 %	0.0 %	0.0 %	0.0 %	0.0 %	0.0 %	0.0 %	Infinity	0.0 %	0.0 %	Infinity	Infinity
County	Prior Year	11	101	63	280	343	724	161	376	537	3,390	543	1,179	4,470	5,649
	Last 8 Weeks	17	81	38	298	336	771	180	350	530	3,518	474	1,205	4,522	5,727
	% Change	54.5 %	-19.8 %	-39.7 %	6.4 %	-2.0 %	6.5 %	11.8 %	-6.9 %	-1.3 %	3.8 %	-12.7 %	2.2 %	1.2 %	1.4 %

Prior Year	**Begin Date**	09/23/2018	**End Date**	11/17/2018
Last 8 Weeks	**Begin Date**	09/22/2019	**End Date**	11/16/2019

Sourced from MNPD ARMS on 11/20/2019 7:40:52 AM. The figures above were sourced from incident reports using Uniform Crime Reporting definitions and reporting guidelines, based on the date when the crime was reported. This report is intended to be a management and planning tool and does not reflect the official UCR counts for the department. Incidents where a location is unknown or unspecified are included in the countywide totals. 'Unknown' refers to records in which the address is listed as 'Unknown' on the incident report. 'Not Validated' refers to records that were entered in with an invalid addresses.

Year-to-Date Analysis

METROPOLITAN POLICE DEPARTMENT
of Nashville and Davidson County

Aggregated by precinct (incident location). Based on date when each incident was reported.

		Homicide	Rape	Commercial Robbery	Street Robbery	Total Robbery	Aggravated Assault	Commercial Burglary	Residential Burglary	Total Burglary	Larceny	Auto Theft	Violent Offenses	Property Offenses	Part I Offenses
West	Prior YTD	5	27	26	75	101	248	101	288	389	2,397	252	381	3,038	3,419
	YTD	3	28	20	64	84	253	105	206	311	2,333	278	368	2,922	3,290
	% Change	-40.0 %	3.7 %	-23.1 %	-14.7 %	-16.8 %	2.0 %	4.0 %	-28.5 %	-20.1 %	-2.7 %	10.3 %	-3.4 %	-3.8 %	-3.8 %
East	Prior YTD	14	49	12	160	172	534	82	301	383	2,076	276	769	2,735	3,504
	YTD	9	47	9	129	138	540	71	245	316	2,017	282	734	2,615	3,349
	% Change	-35.7 %	-4.1 %	-25.0 %	-19.4 %	-19.8 %	1.1 %	-13.4 %	-18.6 %	-17.5 %	-2.8 %	2.2 %	-4.6 %	-4.4 %	-4.4 %
South	Prior YTD	19	94	42	416	458	885	195	413	608	2,915	541	1,456	4,064	5,520
	YTD	12	94	59	401	460	843	206	436	642	3,168	506	1,409	4,316	5,725
	% Change	-36.8 %	0.0 %	40.5 %	-3.6 %	0.4 %	-4.7 %	5.6 %	5.6 %	5.6 %	8.7 %	-6.5 %	-3.2 %	6.2 %	3.7 %
Central	Prior YTD	0	29	3	84	87	204	46	25	71	1,243	137	320	1,451	1,771
	YTD	3	39	4	115	119	280	68	28	96	1,704	114	441	1,914	2,355
	% Change	Infinity	34.5 %	33.3 %	36.9 %	36.8 %	37.3 %	47.8 %	12.0 %	35.2 %	37.1 %	-16.8 %	37.8 %	31.9 %	33.0 %
Hermitage	Prior YTD	8	126	48	297	345	695	141	404	545	3,140	526	1,174	4,211	5,385
	YTD	10	96	52	266	318	698	133	334	467	3,506	433	1,122	4,406	5,528
	% Change	25.0 %	-23.8 %	8.3 %	-10.4 %	-7.8 %	0.4 %	-5.7 %	-17.3 %	-14.3 %	11.7 %	-17.7 %	-4.4 %	4.6 %	2.7 %
North	Prior YTD	17	91	32	225	257	955	94	302	396	2,112	457	1,320	2,965	4,285
	YTD	25	79	21	234	255	860	110	341	451	1,974	374	1,219	2,799	4,018
	% Change	47.1 %	-13.2 %	-34.4 %	4.0 %	-0.8 %	-9.9 %	17.0 %	12.9 %	13.9 %	-6.5 %	-18.2 %	-7.7 %	-5.6 %	-6.2 %
Madison	Prior YTD	6	41	23	121	144	543	78	218	296	2,040	255	734	2,591	3,325
	YTD	7	41	23	122	145	491	71	249	320	1,837	251	684	2,408	3,092
	% Change	16.7 %	0.0 %	0.0 %	0.8 %	0.7 %	-9.6 %	-9.0 %	14.2 %	8.1 %	-10.0 %	-1.6 %	-6.8 %	-7.1 %	-7.0 %
Midtown Hills	Prior YTD	5	59	32	179	211	381	181	313	494	2,559	317	656	3,370	4,026
	YTD	3	48	21	182	203	401	176	254	430	2,688	320	655	3,438	4,093
	% Change	-40.0 %	-18.6 %	-34.4 %	1.7 %	-3.8 %	5.2 %	-2.8 %	-18.8 %	-13.0 %	5.0 %	0.9 %	-0.2 %	2.0 %	1.7 %
Not Validated	Prior YTD	0	0	0	0	0	0	0	0	0	0	0	0	0	0
	YTD	0	0	0	0	0	0	0	0	0	5	0	0	5	5
	% Change	0.0 %	0.0 %	0.0 %	0.0 %	0.0 %	0.0 %	0.0 %	0.0 %	0.0 %	Infinity	0.0 %	0.0 %	Infinity	Infinity
County	Prior YTD	74	516	218	1,557	1,775	4,445	918	2,264	3,182	18,482	2,761	6,810	24,425	31,235
	YTD	72	472	209	1,513	1,722	4,366	940	2,093	3,033	19,232	2,558	6,632	24,823	31,455
	% Change	-2.7 %	-8.5 %	-4.1 %	-2.8 %	-3.0 %	-1.8 %	2.4 %	-7.6 %	-4.7 %	4.1 %	-7.4 %	-2.6 %	1.6 %	0.7 %

Prior YTD	**Begin Date**	01/01/2018	**End Date**	11/16/2018
YTD	**Begin Date**	01/01/2019	**End Date**	11/16/2019

Sourced from MNPD ARMS on 11/20/2019 7:40:52 AM. The figures above were sourced from incident reports using Uniform Crime Reporting definitions and reporting guidelines, based on the date when the crime was reported. This report is intended to be a management and planning tool and does not reflect the official UCR counts for the department. Incidents where a location is unknown or unspecified are included in the countywide totals. 'Unknown' refers to records in which the address is listed as 'Unknown' on the incident report. 'Not Validated' refers to records that were entered in with an invalid addresses.

Rolling Twenty-Four Month Analysis

METROPOLITAN POLICE DEPARTMENT
of Nashville and Davidson County

Aggregated by precinct (incident location). Based on date when each incident was reported.

		Homicide	Rape	Commercial Robbery	Street Robbery	Total Robbery	Aggravated Assault	Commercial Burglary	Residential Burglary	Total Burglary	Larceny	Auto Theft	Violent Offenses	Property Offenses	Part I Offenses
West	Prior 52 Weeks	5	29	32	83	115	263	126	316	442	2,702	281	412	3,425	3,837
	Last 52 Weeks	6	31	25	84	109	288	121	227	348	2,600	309	434	3,257	3,691
	% Change	20.0 %	6.9 %	-21.9 %	1.2 %	-5.2 %	9.5 %	-4.0 %	-28.2 %	-21.3 %	-3.8 %	10.0 %	5.3 %	-4.9 %	-3.8 %
East	Prior 52 Weeks	18	53	14	171	185	583	94	349	443	2,302	311	839	3,056	3,895
	Last 52 Weeks	9	55	13	158	171	595	80	283	363	2,356	333	830	3,052	3,882
	% Change	-50.0 %	3.8 %	-7.1 %	-7.6 %	-7.6 %	2.1 %	-14.9 %	-18.9 %	-18.1 %	2.3 %	7.1 %	-1.1 %	-0.1 %	-0.3 %
South	Prior 52 Weeks	21	110	49	484	533	963	221	466	687	3,298	642	1,627	4,627	6,254
	Last 52 Weeks	16	106	72	470	542	955	245	502	747	3,590	593	1,619	4,930	6,549
	% Change	-23.8 %	-3.6 %	46.9 %	-2.9 %	1.7 %	-0.8 %	10.9 %	7.7 %	8.7 %	8.9 %	-7.6 %	-0.5 %	6.5 %	4.7 %
Central	Prior 52 Weeks	0	33	3	90	93	225	57	28	85	1,370	143	351	1,598	1,949
	Last 52 Weeks	3	44	5	130	135	324	73	32	105	1,903	138	506	2,146	2,652
	% Change	Infinity	33.3 %	66.7 %	44.4 %	45.2 %	44.0 %	28.1 %	14.3 %	23.5 %	38.9 %	-3.5 %	44.2 %	34.3 %	36.1 %
Hermitage	Prior 52 Weeks	9	138	58	328	386	767	157	466	623	3,525	586	1,300	4,734	6,034
	Last 52 Weeks	14	103	70	328	398	807	168	378	546	3,930	500	1,322	4,976	6,298
	% Change	55.6 %	-25.4 %	20.7 %	0.0 %	3.1 %	5.2 %	7.0 %	-18.9 %	-12.4 %	11.5 %	-14.7 %	1.7 %	5.1 %	4.4 %
North	Prior 52 Weeks	23	98	34	275	309	1,067	103	341	444	2,381	525	1,497	3,350	4,847
	Last 52 Weeks	27	90	23	263	286	962	120	395	515	2,234	445	1,365	3,194	4,559
	% Change	17.4 %	-8.2 %	-32.4 %	-4.4 %	-7.4 %	-9.8 %	16.5 %	15.8 %	16.0 %	-6.2 %	-15.2 %	-8.8 %	-4.7 %	-5.9 %
Madison	Prior 52 Weeks	8	48	32	136	168	603	87	251	338	2,349	284	827	2,971	3,798
	Last 52 Weeks	9	45	29	149	178	547	84	288	372	2,054	305	779	2,731	3,510
	% Change	12.5 %	-6.3 %	-9.4 %	9.6 %	6.0 %	-9.3 %	-3.4 %	14.7 %	10.1 %	-12.6 %	7.4 %	-5.8 %	-8.1 %	-7.6 %
Midtown Hills	Prior 52 Weeks	7	67	39	199	238	423	211	355	566	2,931	354	735	3,851	4,586
	Last 52 Weeks	3	53	25	223	248	452	200	286	486	3,053	371	756	3,910	4,666
	% Change	-57.1 %	-20.9 %	-35.9 %	12.1 %	4.2 %	6.9 %	-5.2 %	-19.4 %	-14.1 %	4.2 %	4.8 %	2.9 %	1.5 %	1.7 %
Not Validated	Prior 52 Weeks	0	0	0	0	0	0	0	0	0	4	0	0	4	4
	Last 52 Weeks	0	0	1	0	1	0	1	0	1	5	0	1	6	7
	% Change	0.0 %	0.0 %	Infinity	0.0 %	Infinity	0.0 %	Infinity	0.0 %	Infinity	25.0 %	0.0 %	Infinity	50.0 %	75.0 %
County	Prior 52 Weeks	91	576	261	1,766	2,027	4,894	1,056	2,572	3,628	20,862	3,126	7,588	27,616	35,204
	Last 52 Weeks	87	527	263	1,805	2,068	4,930	1,092	2,391	3,483	21,725	2,994	7,612	28,202	35,814
	% Change	-4.4 %	-8.5 %	0.8 %	2.2 %	2.0 %	0.7 %	3.4 %	-7.0 %	-4.0 %	4.1 %	-4.2 %	0.3 %	2.1 %	1.7 %

Prior 52 Weeks	**Begin Date**	11/19/2017	**End Date**	11/17/2018
Last 52 Weeks	**Begin Date**	11/18/2018	**End Date**	11/16/2019

Sourced from MNPD ARMS on 11/20/2019 7:40:52 AM. The figures above were sourced from incident reports using Uniform Crime Reporting definitions and reporting guidelines, based on the date when the crime was reported. This report is intended to be a management and planning tool and does not reflect the official UCR counts for the department. Incidents where a location is unknown or unspecified are included in the countywide totals. 'Unknown' refers to records in which the address is listed as 'Unknown' on the incident report. 'Not Validated' refers to records that were entered in with an invalid addresses.

2 Week, 8 Week, 16 Week, YTD, and 24 Month Summary

METROPOLITAN POLICE DEPARTMENT
of Nashville and Davidson County

Aggregated by precinct (incident location). Based on date when each incident was reported.

		Rolling Two Week			Rolling Eight Week			Rolling Sixteen Week			YTD			Rolling Twenty-Four Month		
		Last Week to Prior Week			Last 4 Weeks to Prior 4 Weeks			Last 8 Weeks to Prior 8 Weeks			Current YTD to Prior YTD			Last 52 Weeks to Prior 52 Weeks		
		Violent Offenses	Property Offenses	Part I Offenses	Violent Offenses	Property Offenses	Part I Offenses	Violent Offenses	Property Offenses	Part I Offenses	Violent Offenses	Property Offenses	Part I Offenses	Violent Offenses	Property Offenses	Part I Offenses
West	Prior	7	55	62	37	296	333	69	513	582	381	3,038	3,419	412	3,425	3,837
	Last	4	56	60	29	217	246	66	513	579	368	2,922	3,290	434	3,257	3,691
	% Change	-42.9 %	1.8 %	-3.2 %	-21.6 %	-26.7 %	-26.1 %	-4.3 %	0.0 %	-0.5 %	-3.4 %	-3.8 %	-3.8 %	5.3 %	-4.9 %	-3.8 %
East	Prior	10	66	76	89	250	339	132	450	582	769	2,735	3,504	839	3,056	3,895
	Last	13	63	76	61	301	362	150	551	701	734	2,615	3,349	830	3,052	3,882
	% Change	30.0 %	-4.5 %	0.0 %	-31.5 %	20.4 %	6.8 %	13.6 %	22.4 %	20.4 %	-4.6 %	-4.4 %	-4.4 %	-1.1 %	-0.1 %	-0.3 %
South	Prior	30	99	129	118	384	502	278	827	1,105	1,456	4,064	5,520	1,627	4,627	6,254
	Last	29	94	123	114	381	495	232	765	997	1,409	4,316	5,725	1,619	4,930	6,549
	% Change	-3.3 %	-5.1 %	-4.7 %	-3.4 %	-0.8 %	-1.4 %	-16.5 %	-7.5 %	-9.8 %	-3.2 %	6.2 %	3.7 %	-0.5 %	6.5 %	4.7 %
Central	Prior	11	43	54	57	196	253	90	363	453	320	1,451	1,771	351	1,598	1,949
	Last	12	35	47	50	169	219	107	365	472	441	1,914	2,355	506	2,146	2,652
	% Change	9.1 %	-18.6 %	-13.0 %	-12.3 %	-13.8 %	-13.4 %	18.9 %	0.6 %	4.2 %	37.8 %	31.9 %	33.0 %	44.2 %	34.3 %	36.1 %
Hermitage	Prior	28	77	105	95	368	463	209	814	1,023	1,174	4,211	5,385	1,300	4,734	6,034
	Last	20	96	116	98	337	435	193	705	898	1,122	4,406	5,528	1,322	4,976	6,298
	% Change	-28.6 %	24.7 %	10.5 %	3.2 %	-8.4 %	-6.0 %	-7.7 %	-13.4 %	-12.2 %	-4.4 %	4.6 %	2.7 %	1.7 %	5.1 %	4.4 %
North	Prior	21	63	84	114	243	357	195	469	664	1,320	2,965	4,285	1,497	3,350	4,847
	Last	21	63	84	92	257	349	206	500	706	1,219	2,799	4,018	1,365	3,194	4,559
	% Change	0.0 %	0.0 %	0.0 %	-19.3 %	5.8 %	-2.2 %	5.6 %	6.6 %	6.3 %	-7.7 %	-5.6 %	-6.2 %	-8.8 %	-4.7 %	-5.9 %
Madison	Prior	22	36	58	64	239	303	119	458	577	734	2,591	3,325	827	2,971	3,798
	Last	10	54	64	58	192	250	122	431	553	684	2,408	3,092	779	2,731	3,510
	% Change	-54.5 %	50.0 %	10.3 %	-9.4 %	-19.7 %	-17.5 %	2.5 %	-5.9 %	-4.2 %	-6.8 %	-7.1 %	-7.0 %	-5.8 %	-8.1 %	-7.6 %
Midtown Hills	Prior	9	94	103	79	334	413	104	650	754	656	3,370	4,026	735	3,851	4,586
	Last	13	97	110	50	356	406	129	690	819	655	3,438	4,093	756	3,910	4,666
	% Change	44.4 %	3.2 %	6.8 %	-36.7 %	6.6 %	-1.7 %	24.0 %	6.2 %	8.6 %	-0.2 %	2.0 %	1.7 %	2.9 %	1.5 %	1.7 %
Not Validated	Prior	0	0	0	0	1	1	0	1	1	0	0	0	0	4	4
	Last	0	1	1	0	1	1	0	2	2	0	5	5	1	6	7
	% Change	0.0 %	Infinity	Infinity	0.0 %	0.0 %	0.0 %	0.0 %	100.0 %	100.0 %	0.0 %	Infinity	Infinity	Infinity	50.0 %	75.0 %
County	Prior	138	533	671	653	2,311	2,964	1,196	4,545	5,741	6,810	24,425	31,235	7,588	27,616	35,204
	Last	122	559	681	552	2,211	2,763	1,205	4,522	5,727	6,632	24,823	31,455	7,612	28,202	35,814
	% Change	-11.6 %	4.9 %	1.5 %	-15.5 %	-4.3 %	-6.8 %	0.8 %	-0.5 %	-0.2 %	-2.6 %	1.6 %	0.7 %	0.3 %	2.1 %	1.7 %

Information summarized for CompStat week ending 11/16/2019.

Sourced from MNPD ARMS on 11/20/2019 7:40:52 AM. The figures above were sourced from incident reports using Uniform Crime Reporting definitions and reporting guidelines, based on the date when the crime was reported. This report is intended to be a management and planning tool and does not reflect the official UCR counts for the department. Incidents where a location is unknown or unspecified are included in the countywide totals. 'Unknown' refers to records in which the address is listed as 'Unknown' on the incident report. 'Not Validated' refers to records that were entered in with an invalid addresses.

County Incident Report Summary

METROPOLITAN POLICE DEPARTMENT
of Nashville and Davidson County

Two Week, Eight Week, Sixteen Week, YTD, and 24 Month Analyses

Aggregated by precinct (incident location). Based on date when each incident was reported.

		Homicide	Rape	Commercial Robbery	Street Robbery	Total Robbery	Aggravated Assault	Commercial Burglary	Residential Burglary	Total Burglary	Larceny	Auto Theft	Violent Offenses	Property Offenses	Part I Offenses
Two Week	Prior Week	2	10	4	37	41	85	26	37	63	409	61	138	533	671
	Last Week	1	11	5	34	39	71	17	49	66	426	67	122	559	681
	% Change	-50.0%	10.0%	25.0%	-8.1%	-4.9%	-16.5%	-34.6%	32.4%	4.8%	4.2%	9.8%	-11.6%	4.9%	1.5%
Eight Week	Prior 4 Weeks	8	38	21	143	164	443	83	170	253	1,814	244	653	2,311	2,964
	Last 4 Weeks	9	43	17	155	172	328	97	180	277	1,704	230	552	2,211	2,763
	% Change	12.5%	13.2%	-19.0%	8.4%	4.9%	-26.0%	16.9%	5.9%	9.5%	-6.1%	-5.7%	-15.5%	-4.3%	-6.8%
Sixteen Week	Prior 8 Weeks	13	102	28	247	275	806	159	348	507	3,633	405	1,196	4,545	5,741
	Last 8 Weeks	17	81	38	298	336	771	180	350	530	3,518	474	1,205	4,522	5,727
	% Change	30.8%	-20.6%	35.7%	20.6%	22.2%	-4.3%	13.2%	0.6%	4.5%	-3.2%	17.0%	0.8%	-0.5%	-0.2%
YTD 2018	2018 YTD	74	516	218	1,557	1,775	4,445	918	2,264	3,182	18,482	2,761	6,810	24,425	31,235
	2019 YTD	72	472	209	1,513	1,722	4,366	940	2,093	3,033	19,232	2,558	6,632	24,823	31,455
	% Change	-2.7%	-8.5%	-4.1%	-2.8%	-3.0%	-1.8%	2.4%	-7.6%	-4.7%	4.1%	-7.4%	-2.6%	1.6%	0.7%
Rolling 24 Month	Prior 52 Weeks	91	576	261	1,766	2,027	4,894	1,056	2,572	3,628	20,862	3,126	7,588	27,616	35,204
	Last 52 Weeks	87	527	263	1,805	2,068	4,930	1,092	2,391	3,483	21,725	2,994	7,612	28,202	35,814
	% Change	-4.4%	-8.5%	0.8%	2.2%	2.0%	0.7%	3.4%	-7.0%	-4.0%	4.1%	-4.2%	0.3%	2.1%	1.7%
YTD 2017	2017 YTD	94	503	279	1,530	1,809	4,607	1,169	2,592	3,761	16,768	2,302	7,013	22,831	29,844
	2019 YTD	72	472	209	1,513	1,722	4,366	940	2,093	3,033	19,232	2,558	6,632	24,823	31,455
	% Change	-23.4%	-6.2%	-25.1%	-1.1%	-4.8%	-5.2%	-19.6%	-19.3%	-19.4%	14.7%	11.1%	-5.4%	8.7%	5.4%
YTD 2016	2016 YTD	68	512	253	1,475	1,728	4,368	840	3,263	4,103	16,616	1,411	6,676	22,130	28,806
	2019 YTD	72	472	209	1,513	1,722	4,366	940	2,093	3,033	19,232	2,558	6,632	24,823	31,455
	% Change	5.9%	-7.8%	-17.4%	2.6%	-0.3%	0.0%	11.9%	-35.9%	-26.1%	15.7%	81.3%	-0.7%	12.2%	9.2%
YTD 2015	2015 YTD	67	544	221	1,432	1,653	4,413	780	3,642	4,422	16,488	1,236	6,677	22,146	28,823
	2019 YTD	72	472	209	1,513	1,722	4,366	940	2,093	3,033	19,232	2,558	6,632	24,823	31,455
	% Change	7.5%	-13.2%	-5.4%	5.7%	4.2%	-1.1%	20.5%	-42.5%	-31.4%	16.6%	107.0%	-0.7%	12.1%	9.1%
YTD 2014	2014 YTD	38	545	152	1,136	1,288	4,702	794	3,407	4,201	15,865	974	6,573	21,040	27,613
	2019 YTD	72	472	209	1,513	1,722	4,366	940	2,093	3,033	19,232	2,558	6,632	24,823	31,455
	% Change	89.5%	-13.4%	37.5%	33.2%	33.7%	-7.1%	18.4%	-38.6%	-27.8%	21.2%	162.6%	0.9%	18.0%	13.9%

Information summarized for CompStat week ending 11/16/2019.

Sourced from MNPD ARMS on 11/20/2019 7:40:52 AM. The figures above were sourced from incident reports using Uniform Crime Reporting definitions and reporting guidelines, based on the date when the crime was reported. This report is intended to be a management and planning tool and does not reflect the official UCR counts for the department. Incidents where a location is unknown or unspecified are included in the countywide totals.

County Incident Report Summary

METROPOLITAN POLICE DEPARTMENT
of Nashville and Davidson County

Additional YTD Analyses

Aggregated by precinct (incident location). Based on date when each incident was reported.

		Homicide	Rape	Commercial Robbery	Street Robbery	Total Robbery	Aggravated Assault	Commercial Burglary	Residential Burglary	Total Burglary	Larceny	Auto Theft	Violent Offenses	Property Offenses	Part I Offenses
YTD	2013 YTD	37	470	202	1,269	1,471	4,361	787	4,195	4,982	16,253	1,089	6,339	22,324	28,663
2013	2019 YTD	72	472	209	1,513	1,722	4,366	940	2,093	3,033	19,232	2,558	6,632	24,823	31,455
	% Change	94.6%	0.4%	3.5%	19.2%	17.1%	0.1%	19.4%	-50.1%	-39.1%	18.3%	134.9%	4.6%	11.2%	9.7%
YTD	2012 YTD	53	479	207	1,310	1,517	4,792	884	4,101	4,985	16,988	1,254	6,841	23,227	30,068
2012	2019 YTD	72	472	209	1,513	1,722	4,366	940	2,093	3,033	19,232	2,558	6,632	24,823	31,455
	% Change	35.8%	-1.5%	1.0%	15.5%	13.5%	-8.9%	6.3%	-49.0%	-39.2%	13.2%	104.0%	-3.1%	6.9%	4.6%
YTD	2011 YTD	47	493	250	1,362	1,612	4,377	966	5,403	6,369	17,902	1,545	6,529	25,816	32,345
2011	2019 YTD	72	472	209	1,513	1,722	4,366	940	2,093	3,033	19,232	2,558	6,632	24,823	31,455
	% Change	53.2%	-4.3%	-16.4%	11.1%	6.8%	-0.3%	-2.7%	-61.3%	-52.4%	7.4%	65.6%	1.6%	-3.8%	-2.8%
YTD	2010 YTD	56	456	236	1,307	1,543	4,246	1,017	5,595	6,612	18,511	1,372	6,301	26,495	32,796
2010	2019 YTD	72	472	209	1,513	1,722	4,366	940	2,093	3,033	19,232	2,558	6,632	24,823	31,455
	% Change	28.6%	3.5%	-11.4%	15.8%	11.6%	2.8%	-7.6%	-62.6%	-54.1%	3.9%	86.4%	5.3%	-6.3%	-4.1%
YTD	2009 YTD	73	445	246	1,547	1,793	4,321	965	4,804	5,769	19,361	1,506	6,632	26,636	33,268
2009	2019 YTD	72	472	209	1,513	1,722	4,366	940	2,093	3,033	19,232	2,558	6,632	24,823	31,455
	% Change	-1.4%	6.1%	-15.0%	-2.2%	-4.0%	1.0%	-2.6%	-56.4%	-47.4%	-0.7%	69.9%	0.0%	-6.8%	-5.4%
YTD	2008 YTD	64	445	310	1,812	2,122	5,170	1,114	4,265	5,379	21,530	2,019	7,801	28,928	36,729
2008	2019 YTD	72	472	209	1,513	1,722	4,366	940	2,093	3,033	19,232	2,558	6,632	24,823	31,455
	% Change	12.5%	6.1%	-32.6%	-16.5%	-18.9%	-15.6%	-15.6%	-50.9%	-43.6%	-10.7%	26.7%	-15.0%	-14.2%	-14.4%
YTD	2007 YTD	64	465	397	1,853	2,250	5,310	1,366	4,096	5,462	21,739	2,544	8,089	29,745	37,834
2007	2019 YTD	72	472	209	1,513	1,722	4,366	940	2,093	3,033	19,232	2,558	6,632	24,823	31,455
	% Change	12.5%	1.5%	-47.4%	-18.3%	-23.5%	-17.8%	-31.2%	-48.9%	-44.5%	-11.5%	0.6%	-18.0%	-16.5%	-16.9%
YTD	2006 YTD	70	455	392	1,776	2,168	5,383	1,755	4,041	5,796	21,816	2,727	8,076	30,339	38,415
2006	2019 YTD	72	472	209	1,513	1,722	4,366	940	2,093	3,033	19,232	2,558	6,632	24,823	31,455
	% Change	2.9%	3.7%	-46.7%	-14.8%	-20.6%	-18.9%	-46.4%	-48.2%	-47.7%	-11.8%	-6.2%	-17.9%	-18.2%	-18.1%
YTD	2005 YTD	87	491	480	1,619	2,099	5,508	1,566	4,076	5,642	23,140	3,073	8,185	31,855	40,040
2005	2019 YTD	72	472	209	1,513	1,722	4,366	940	2,093	3,033	19,232	2,558	6,632	24,823	31,455
	% Change	-17.2%	-3.9%	-56.5%	-6.5%	-18.0%	-20.7%	-40.0%	-48.7%	-46.2%	-16.9%	-16.8%	-19.0%	-22.1%	-21.4%
YTD	2004 YTD	48	475	305	1,501	1,806	5,434	1,412	4,586	5,998	23,108	3,825	7,763	32,931	40,694
2004	2019 YTD	72	472	209	1,513	1,722	4,366	940	2,093	3,033	19,232	2,558	6,632	24,823	31,455
	% Change	50.0%	-0.6%	-31.5%	0.8%	-4.7%	-19.7%	-33.4%	-54.4%	-49.4%	-16.8%	-33.1%	-14.6%	-24.6%	-22.7%

Information summarized for CompStat week ending 11/16/2019.

Sourced from MNPD ARMS on 11/20/2019 7:40:52 AM. The figures above were sourced from incident reports using Uniform Crime Reporting definitions and reporting guidelines, based on the date when the crime was reported. This report is intended to be a management and planning tool and does not reflect the official UCR counts for the department. Incidents where a location is unknown or unspecified are included in the countywide totals..

County Efficiency Report Summary

METROPOLITAN POLICE DEPARTMENT
of Nashville and Davidson County

Two Week, Eight Week, Sixteen Week, YTD, and 24 Month Analyses

Aggregated by component of arresting officer / officer making stop.

		Adults Only				Adults and Juveniles						
		Felony Arrests	Misdemeanor Arrests	Citation Arrests	Total Arrests	Part I Arrests	Weapons Law Violation Arrests	Drug-Related Arrests	DUI Arrests	Warrant Service Attempts	Warrants Served	Vehicle Stops
Two Week	Prior Week	128	223	83	434	109	12	27	14	196	339	939
	Last Week	134	260	64	458	124	4	33	23	202	360	697
	% Change	4.7%	16.6%	-22.9%	5.5%	13.8%	-66.7%	22.2%	64.3%	3.1%	6.2%	-25.8%
Eight Week	Prior 4 Weeks	572	1,105	760	2,437	447	49	268	104	899	1,723	3,447
	Last 4 Weeks	504	1,051	498	2,053	461	41	191	86	1,081	1,517	3,284
	% Change	-11.9%	-4.9%	-34.5%	-15.8%	3.1%	-16.3%	-28.7%	-17.3%	20.2%	-12.0%	-4.7%
Sixteen Week	Prior 8 Weeks	1,159	2,345	1,742	5,246	994	116	612	181	1,790	3,495	8,829
	Last 8 Weeks	1,076	2,156	1,258	4,490	908	90	459	190	1,980	3,240	6,731
	% Change	-7.2%	-8.1%	-27.8%	-14.4%	-8.7%	-22.4%	-25.0%	5.0%	10.6%	-7.3%	-23.8%
YTD	2018 YTD	7,549	18,722	24,818	51,089	6,794	777	7,585	1,367	31,944	24,492	195,772
	2019 YTD	6,419	13,125	9,378	28,922	5,419	536	3,362	1,110	13,476	19,387	48,471
	% Change	-15.0%	-29.9%	-62.2%	-43.4%	-20.2%	-31.0%	-55.7%	-18.8%	-57.8%	-20.8%	-75.2%
Rolling 24 Month	Prior 52 Weeks	8,459	20,967	27,963	57,389	7,699	873	8,570	1,562	35,059	27,219	219,098
	Last 52 Weeks	7,195	14,893	10,833	32,921	6,201	593	3,823	1,278	15,568	21,765	56,265
	% Change	-14.9%	-29.0%	-61.3%	-42.6%	-19.5%	-32.1%	-55.4%	-18.2%	-55.6%	-20.0%	-74.3%
YTD 2017	2017 YTD	8,217	20,211	29,086	57,514	7,219	785	9,120	1,623	34,879	24,846	221,119
	2019 YTD	6,419	13,125	9,378	28,922	5,419	536	3,362	1,110	13,476	19,387	48,471
	% Change	-21.9%	-35.1%	-67.8%	-49.7%	-24.9%	-31.7%	-63.1%	-31.6%	-61.4%	-22.0%	-78.1%
YTD 2016	2016 YTD	8,759	20,868	32,027	61,654	7,258	690	9,930	1,681	39,868	25,392	269,625
	2019 YTD	6,419	13,125	9,378	28,922	5,419	536	3,362	1,110	13,476	19,387	48,471
	% Change	-26.7%	-37.1%	-70.7%	-53.1%	-25.3%	-22.3%	-66.1%	-34.0%	-66.2%	-23.6%	-82.0%
YTD 2015	2015 YTD	9,059	22,271	34,330	65,660	7,368	695	9,747	1,905	48,155	24,674	323,437
	2019 YTD	6,419	13,125	9,378	28,922	5,419	536	3,362	1,110	13,476	19,387	48,471
	% Change	-29.1%	-41.1%	-72.7%	-56.0%	-26.5%	-22.9%	-65.5%	-41.7%	-72.0%	-21.4%	-85.0%
YTD 2014	2014 YTD	9,347	22,789	37,181	69,317	7,199	718	10,625	2,341	50,767	24,472	368,020
	2019 YTD	6,419	13,125	9,378	28,922	5,419	536	3,362	1,110	13,476	19,387	48,471
	% Change	-31.3%	-42.4%	-74.8%	-58.3%	-24.7%	-25.3%	-68.4%	-52.6%	-73.5%	-20.8%	-86.8%

Information summarized for CompStat week ending 11/16/2019.

Sourced from MNPD ARMS on 11/20/2019 7:40:52 AM. Arrest summaries are not a count of arrest charges. 1 arrest = 1 body. Warrant Service summary considers 1 count for each service attempt and 1 count for each outstanding warrant served. Vehicle Stop summary sources MNPD's Vehicle Stop (Form 252) Database. Vehicle stop totals count all reports electronically entered via AFR. Hardcopy reports not entered into ARMS will affect accuracy of totals.

West Precinct Incident Report Summary

METROPOLITAN POLICE DEPARTMENT
of Nashville and Davidson County

Two Week, Eight Week, Sixteen Week, YTD, and 24 Month Analyses

Aggregated by precinct (incident location). Based on date when each incident was reported.

		Homicide	Rape	Commercial Robbery	Street Robbery	Total Robbery	Aggravated Assault	Commercial Burglary	Residential Burglary	Total Burglary	Larceny	Auto Theft	Violent Offenses	Property Offenses	Part I Offenses
Two Week	Prior Week	0	0	1	2	3	4	4	2	6	40	9	7	55	62
	Last Week	0	0	1	2	3	1	2	2	4	47	5	4	56	60
	% Change	-	-	0.0%	0.0%	0.0%	-75.0%	-50.0%	0.0%	-33.3%	17.5%	-44.4%	-42.9%	1.8%	-3.2%
Eight Week	Prior 4 Weeks	0	2	4	5	9	26	5	14	19	255	22	37	296	333
	Last 4 Weeks	0	1	2	6	8	20	16	12	28	168	21	29	217	246
	% Change	-	-50.0%	-50.0%	20.0%	-11.1%	-23.1%	220.0%	-14.3%	47.4%	-34.1%	-4.5%	-21.6%	-26.7%	-26.1%
Sixteen Week	Prior 8 Weeks	1	5	6	8	14	49	26	33	59	410	44	69	513	582
	Last 8 Weeks	0	3	6	11	17	46	21	26	47	423	43	66	513	579
	% Change	-100.0%	-40.0%	0.0%	37.5%	21.4%	-6.1%	-19.2%	-21.2%	-20.3%	3.2%	-2.3%	-4.3%	0.0%	-0.5%
YTD 2018	2018 YTD	5	27	26	75	101	248	101	288	389	2,397	252	381	3,038	3,419
	2019 YTD	3	28	20	64	84	253	105	206	311	2,333	278	368	2,922	3,290
	% Change	-40.0%	3.7%	-23.1%	-14.7%	-16.8%	2.0%	4.0%	-28.5%	-20.1%	-2.7%	10.3%	-3.4%	-3.8%	-3.8%
Rolling 24 Month	Prior 52 Weeks	5	29	32	83	115	263	126	316	442	2,702	281	412	3,425	3,837
	Last 52 Weeks	6	31	25	84	109	288	121	227	348	2,600	309	434	3,257	3,691
	% Change	20.0%	6.9%	-21.9%	1.2%	-5.2%	9.5%	-4.0%	-28.2%	-21.3%	-3.8%	10.0%	5.3%	-4.9%	-3.8%
YTD 2017	2017 YTD	5	37	14	72	86	290	131	252	383	2,243	196	418	2,822	3,240
	2019 YTD	3	28	20	64	84	253	105	206	311	2,333	278	368	2,922	3,290
	% Change	-40.0%	-24.3%	42.9%	-11.1%	-2.3%	-12.8%	-19.8%	-18.3%	-18.8%	4.0%	41.8%	-12.0%	3.5%	1.5%
YTD 2016	2016 YTD	6	30	22	68	90	286	102	328	430	2,209	131	412	2,770	3,182
	2019 YTD	3	28	20	64	84	253	105	206	311	2,333	278	368	2,922	3,290
	% Change	-50.0%	-6.7%	-9.1%	-5.9%	-6.7%	-11.5%	2.9%	-37.2%	-27.7%	5.6%	112.2%	-10.7%	5.5%	3.4%
YTD 2015	2015 YTD	0	37	25	66	91	258	88	360	448	2,174	113	386	2,735	3,121
	2019 YTD	3	28	20	64	84	253	105	206	311	2,333	278	368	2,922	3,290
	% Change	-	-24.3%	-20.0%	-3.0%	-7.7%	-1.9%	19.3%	-42.8%	-30.6%	7.3%	146.0%	-4.7%	6.8%	5.4%
YTD 2014	2014 YTD	4	58	16	60	76	352	76	332	408	2,207	104	490	2,719	3,209
	2019 YTD	3	28	20	64	84	253	105	206	311	2,333	278	368	2,922	3,290
	% Change	-25.0%	-51.7%	25.0%	6.7%	10.5%	-28.1%	38.2%	-38.0%	-23.8%	5.7%	167.3%	-24.9%	7.5%	2.5%

Information summarized for CompStat week ending 11/16/2019.

Sourced from MNPD ARMS on 11/20/2019 7:40:52 AM. The figures above were sourced from incident reports using Uniform Crime Reporting definitions and reporting guidelines, based on the date when the crime was reported. This report is intended to be a management and planning tool and does not reflect the official UCR counts for the department. Incidents where a location is unknown or unspecified are included in the countywide totals.

West Precinct Efficiency Report Summary

METROPOLITAN POLICE DEPARTMENT
of Nashville and Davidson County

Two Week, Eight Week, Sixteen Week, YTD, and 24 Month Analyses

Aggregated by component of arresting officer / officer making stop.

		Adults Only				Adults and Juveniles						
		Felony Arrests	Misdemeanor Arrests	Citation Arrests	Total Arrests	Part I Arrests	Weapons Law Violation Arrests	Drug-Related Arrests	DUI Arrests	Warrant Service Attempts	Warrants Served	Vehicle Stops
Two Week	Prior Week	5	12	3	20	7	0	0	3	8	20	16
	Last Week	5	10	3	18	4	0	2	2	14	5	20
	% Change	0.0%	-16.7%	0.0%	-10.0%	-42.9%	-	-	-33.3%	75.0%	-75.0%	25.0%
Eight Week	Prior 4 Weeks	33	49	43	125	36	6	9	8	96	69	86
	Last 4 Weeks	20	51	17	88	23	2	7	10	80	43	91
	% Change	-39.4%	4.1%	-60.5%	-29.6%	-36.1%	-66.7%	-22.2%	25.0%	-16.7%	-37.7%	5.8%
Sixteen Week	Prior 8 Weeks	46	122	87	255	75	7	16	8	166	136	202
	Last 8 Weeks	53	100	60	213	59	8	16	18	176	112	177
	% Change	15.2%	-18.0%	-31.0%	-16.5%	-21.3%	14.3%	0.0%	125.0%	6.0%	-17.6%	-12.4%
YTD	2018 YTD	375	927	1,581	2,883	588	35	437	66	3,133	1,010	25,644
	2019 YTD	277	616	490	1,383	430	28	129	54	1,719	702	1,918
	% Change	-26.1%	-33.5%	-69.0%	-52.0%	-26.9%	-20.0%	-70.5%	-18.2%	-45.1%	-30.5%	-92.5%
Rolling 24 Month	Prior 52 Weeks	419	1,018	1,793	3,230	676	45	493	74	3,394	1,107	28,152
	Last 52 Weeks	310	704	572	1,586	500	32	155	60	2,013	808	2,460
	% Change	-26.0%	-30.8%	-68.1%	-50.9%	-26.0%	-28.9%	-68.6%	-18.9%	-40.7%	-27.0%	-91.3%
YTD 2017	2017 YTD	452	968	1,886	3,306	730	50	592	68	3,721	1,142	27,731
	2019 YTD	277	616	490	1,383	430	28	129	54	1,719	702	1,918
	% Change	-38.7%	-36.4%	-74.0%	-58.2%	-41.1%	-44.0%	-78.2%	-20.6%	-53.8%	-38.5%	-93.1%
YTD 2016	2016 YTD	489	952	2,317	3,758	766	36	691	103	4,159	1,262	33,103
	2019 YTD	277	616	490	1,383	430	28	129	54	1,719	702	1,918
	% Change	-43.4%	-35.3%	-78.9%	-63.2%	-43.9%	-22.2%	-81.3%	-47.6%	-58.7%	-44.4%	-94.2%
YTD 2015	2015 YTD	516	1,230	3,031	4,777	926	35	716	107	4,500	1,281	38,725
	2019 YTD	277	616	490	1,383	430	28	129	54	1,719	702	1,918
	% Change	-46.3%	-49.9%	-83.8%	-71.0%	-53.6%	-20.0%	-82.0%	-49.5%	-61.8%	-45.2%	-95.0%
YTD 2014	2014 YTD	782	1,991	4,379	7,152	989	50	1,357	212	6,058	1,693	51,708
	2019 YTD	277	616	490	1,383	430	28	129	54	1,719	702	1,918
	% Change	-64.6%	-69.1%	-88.8%	-80.7%	-56.5%	-44.0%	-90.5%	-74.5%	-71.6%	-58.5%	-96.3%

Information summarized for CompStat week ending 11/16/2019.

Sourced from MNPD ARMS on 11/20/2019 7:40:52 AM. Arrest summaries are not a count of arrest charges. 1 arrest = 1 body. Warrant Service summary considers 1 count for each service attempt and 1 count for each outstanding warrant served. Vehicle Stop summary sources MNPD's Vehicle Stop (Form 252) Database. Vehicle stop totals count all reports electronically entered via AFR. Hardcopy reports not entered into ARMS will affect accuracy of totals.

East Precinct Incident Report Summary

METROPOLITAN POLICE DEPARTMENT
of Nashville and Davidson County

Two Week, Eight Week, Sixteen Week, YTD, and 24 Month Analyses

Aggregated by precinct (incident location). Based on date when each incident was reported.

		Homicide	Rape	Commercial Robbery	Street Robbery	Total Robbery	Aggravated Assault	Commercial Burglary	Residential Burglary	Total Burglary	Larceny	Auto Theft	Violent Offenses	Property Offenses	Part I Offenses
Two Week	Prior Week	0	2	0	0	0	8	2	7	9	49	8	10	66	76
	Last Week	0	1	1	1	2	10	0	3	3	50	10	13	63	76
	% Change	-	-50.0%	-	-	-	25.0%	-100.0%	-57.1%	-66.7%	2.0%	25.0%	30.0%	-4.5%	0.0%
Eight Week	Prior 4 Weeks	1	6	1	12	13	69	9	28	37	181	32	89	250	339
	Last 4 Weeks	0	4	2	6	8	49	8	21	29	237	35	61	301	362
	% Change	-100.0%	-33.3%	100.0%	-50.0%	-38.5%	-29.0%	-11.1%	-25.0%	-21.6%	30.9%	9.4%	-31.5%	20.4%	6.8%
Sixteen Week	Prior 8 Weeks	4	9	1	27	28	91	11	52	63	349	38	132	450	582
	Last 8 Weeks	1	10	3	18	21	118	17	49	66	418	67	150	551	701
	% Change	-75.0%	11.1%	200.0%	-33.3%	-25.0%	29.7%	54.5%	-5.8%	4.8%	19.8%	76.3%	13.6%	22.4%	20.4%
YTD 2018	2018 YTD	14	49	12	160	172	534	82	301	383	2,076	276	769	2,735	3,504
	2019 YTD	9	47	9	129	138	540	71	245	316	2,017	282	734	2,615	3,349
	% Change	-35.7%	-4.1%	-25.0%	-19.4%	-19.8%	1.1%	-13.4%	-18.6%	-17.5%	-2.8%	2.2%	-4.6%	-4.4%	-4.4%
Rolling 24 Month	Prior 52 Weeks	18	53	14	171	185	583	94	349	443	2,302	311	839	3,056	3,895
	Last 52 Weeks	9	55	13	158	171	595	80	283	363	2,356	333	830	3,052	3,882
	% Change	-50.0%	3.8%	-7.1%	-7.6%	-7.6%	2.1%	-14.9%	-18.9%	-18.1%	2.3%	7.1%	-1.1%	-0.1%	-0.3%
YTD 2017	2017 YTD	19	54	36	155	191	637	126	367	493	1,733	253	901	2,479	3,380
	2019 YTD	9	47	9	129	138	540	71	245	316	2,017	282	734	2,615	3,349
	% Change	-52.6%	-13.0%	-75.0%	-16.8%	-27.7%	-15.2%	-43.7%	-33.2%	-35.9%	16.4%	11.5%	-18.5%	5.5%	-0.9%
YTD 2016	2016 YTD	8	59	21	157	178	597	82	399	481	1,689	184	842	2,354	3,196
	2019 YTD	9	47	9	129	138	540	71	245	316	2,017	282	734	2,615	3,349
	% Change	12.5%	-20.3%	-57.1%	-17.8%	-22.5%	-9.5%	-13.4%	-38.6%	-34.3%	19.4%	53.3%	-12.8%	11.1%	4.8%
YTD 2015	2015 YTD	14	71	35	200	235	643	74	512	586	1,731	170	963	2,487	3,450
	2019 YTD	9	47	9	129	138	540	71	245	316	2,017	282	734	2,615	3,349
	% Change	-35.7%	-33.8%	-74.3%	-35.5%	-41.3%	-16.0%	-4.1%	-52.1%	-46.1%	16.5%	65.9%	-23.8%	5.1%	-2.9%
YTD 2014	2014 YTD	2	69	14	172	186	782	83	431	514	1,486	117	1,039	2,117	3,156
	2019 YTD	9	47	9	129	138	540	71	245	316	2,017	282	734	2,615	3,349
	% Change	350.0%	-31.9%	-35.7%	-25.0%	-25.8%	-30.9%	-14.5%	-43.2%	-38.5%	35.7%	141.0%	-29.4%	23.5%	6.1%

Information summarized for CompStat week ending 11/16/2019.

Sourced from MNPD ARMS on 11/20/2019 7:40:52 AM. The figures above were sourced from incident reports using Uniform Crime Reporting definitions and reporting guidelines, based on the date when the crime was reported. This report is intended to be a management and planning tool and does not reflect the official UCR counts for the department. Incidents where a location is unknown or unspecified are included in the countywide totals.

East Precinct Efficiency Report Summary

METROPOLITAN POLICE DEPARTMENT
of Nashville and Davidson County

Two Week, Eight Week, Sixteen Week, YTD, and 24 Month Analyses

Aggregated by component of arresting officer / officer making stop.

		Adults Only				Adults and Juveniles						
		Felony Arrests	Misdemeanor Arrests	Citation Arrests	Total Arrests	Part I Arrests	Weapons Law Violation Arrests	Drug-Related Arrests	DUI Arrests	Warrant Service Attempts	Warrants Served	Vehicle Stops
Two Week	Prior Week	10	21	6	37	8	0	3	1	45	39	67
	Last Week	10	16	4	30	7	1	3	0	26	20	66
	% Change	0.0%	-23.8%	-33.3%	-18.9%	-12.5%	-	0.0%	-100.0%	-42.2%	-48.7%	-1.5%
Eight Week	Prior 4 Weeks	49	94	42	185	38	1	25	9	127	124	285
	Last 4 Weeks	38	86	51	175	51	3	17	7	148	127	269
	% Change	-22.4%	-8.5%	21.4%	-5.4%	34.2%	200.0%	-32.0%	-22.2%	16.5%	2.4%	-5.6%
Sixteen Week	Prior 8 Weeks	92	206	121	419	106	7	82	13	215	225	617
	Last 8 Weeks	87	180	93	360	89	4	42	16	275	251	554
	% Change	-5.4%	-12.6%	-23.1%	-14.1%	-16.0%	-42.9%	-48.8%	23.1%	27.9%	11.6%	-10.2%
YTD	2018 YTD	852	2,155	3,035	6,042	739	112	972	100	5,814	2,417	26,883
	2019 YTD	564	1,294	821	2,679	548	61	434	118	2,308	1,539	4,786
	% Change	-33.8%	-40.0%	-72.9%	-55.7%	-25.8%	-45.5%	-55.3%	18.0%	-60.3%	-36.3%	-82.2%
Rolling 24 Month	Prior 52 Weeks	951	2,405	3,481	6,837	826	131	1,108	121	6,405	2,676	30,785
	Last 52 Weeks	643	1,491	972	3,106	629	64	502	136	2,736	1,744	6,048
	% Change	-32.4%	-38.0%	-72.1%	-54.6%	-23.8%	-51.1%	-54.7%	12.4%	-57.3%	-34.8%	-80.4%
YTD 2017	2017 YTD	923	2,245	3,732	6,900	796	124	1,136	159	6,208	2,480	29,510
	2019 YTD	564	1,294	821	2,679	548	61	434	118	2,308	1,539	4,786
	% Change	-38.9%	-42.4%	-78.0%	-61.2%	-31.2%	-50.8%	-61.8%	-25.8%	-62.8%	-37.9%	-83.8%
YTD 2016	2016 YTD	1,094	2,241	3,873	7,208	742	130	1,336	186	6,889	2,770	29,851
	2019 YTD	564	1,294	821	2,679	548	61	434	118	2,308	1,539	4,786
	% Change	-48.4%	-42.3%	-78.8%	-62.8%	-26.1%	-53.1%	-67.5%	-36.6%	-66.5%	-44.4%	-84.0%
YTD 2015	2015 YTD	1,235	3,009	4,427	8,671	820	131	1,586	204	7,557	2,852	34,539
	2019 YTD	564	1,294	821	2,679	548	61	434	118	2,308	1,539	4,786
	% Change	-54.3%	-57.0%	-81.5%	-69.1%	-33.2%	-53.4%	-72.6%	-42.2%	-69.5%	-46.0%	-86.1%
YTD 2014	2014 YTD	1,259	2,921	4,663	8,843	748	117	1,539	166	7,811	2,802	44,686
	2019 YTD	564	1,294	821	2,679	548	61	434	118	2,308	1,539	4,786
	% Change	-55.2%	-55.7%	-82.4%	-69.7%	-26.7%	-47.9%	-71.8%	-28.9%	-70.5%	-45.1%	-89.3%

Information summarized for CompStat week ending 11/16/2019.

Sourced from MNPD ARMS on 11/20/2019 7:40:52 AM. Arrest summaries are not a count of arrest charges. 1 arrest = 1 body. Warrant Service summary considers 1 count for each service attempt and 1 count for each outstanding warrant served. Vehicle Stop summary sources MNPD's Vehicle Stop (Form 252) Database. Vehicle stop totals count all reports electronically entered via AFR. Hardcopy reports not entered into ARMS will affect accuracy of totals.

South Precinct Incident Report Summary

METROPOLITAN POLICE DEPARTMENT
of Nashville and Davidson County

Two Week, Eight Week, Sixteen Week, YTD, and 24 Month Analyses

Aggregated by precinct (incident location). Based on date when each incident was reported.

		Homicide	Rape	Commercial Robbery	Street Robbery	Total Robbery	Aggravated Assault	Commercial Burglary	Residential Burglary	Total Burglary	Larceny	Auto Theft	Violent Offenses	Property Offenses	Part I Offenses
Two Week	Prior Week	0	1	1	11	12	17	5	8	13	74	12	30	99	129
	Last Week	1	5	2	10	12	11	7	11	18	64	12	29	94	123
	% Change	-	400.0%	100.0%	-9.1%	0.0%	-35.3%	40.0%	37.5%	38.5%	-13.5%	0.0%	-3.3%	-5.1%	-4.7%
Eight Week	Prior 4 Weeks	2	10	4	29	33	73	19	23	42	303	39	118	384	502
	Last 4 Weeks	1	8	5	42	47	58	16	41	57	273	51	114	381	495
	% Change	-50.0%	-20.0%	25.0%	44.8%	42.4%	-20.5%	-15.8%	78.3%	35.7%	-9.9%	30.8%	-3.4%	-0.8%	-1.4%
Sixteen Week	Prior 8 Weeks	1	21	12	72	84	172	39	69	108	636	83	278	827	1,105
	Last 8 Weeks	3	18	9	71	80	131	35	64	99	576	90	232	765	997
	% Change	200.0%	-14.3%	-25.0%	-1.4%	-4.8%	-23.8%	-10.3%	-7.2%	-8.3%	-9.4%	8.4%	-16.5%	-7.5%	-9.8%
YTD 2018	2018 YTD	19	94	42	416	458	885	195	413	608	2,915	541	1,456	4,064	5,520
	2019 YTD	12	94	59	401	460	843	206	436	642	3,168	506	1,409	4,316	5,725
	% Change	-36.8%	0.0%	40.5%	-3.6%	0.4%	-4.7%	5.6%	5.6%	5.6%	8.7%	-6.5%	-3.2%	6.2%	3.7%
Rolling 24 Month	Prior 52 Weeks	21	110	49	484	533	963	221	466	687	3,298	642	1,627	4,627	6,254
	Last 52 Weeks	16	106	72	470	542	955	245	502	747	3,590	593	1,619	4,930	6,549
	% Change	-23.8%	-3.6%	46.9%	-2.9%	1.7%	-0.8%	10.9%	7.7%	8.7%	8.9%	-7.6%	-0.5%	6.5%	4.7%
YTD 2017	2017 YTD	18	87	44	373	417	838	209	552	761	2,694	510	1,360	3,965	5,325
	2019 YTD	12	94	59	401	460	843	206	436	642	3,168	506	1,409	4,316	5,725
	% Change	-33.3%	8.0%	34.1%	7.5%	10.3%	0.6%	-1.4%	-21.0%	-15.6%	17.6%	-0.8%	3.6%	8.9%	7.5%
YTD 2016	2016 YTD	16	92	56	386	442	830	162	828	990	2,856	308	1,380	4,154	5,534
	2019 YTD	12	94	59	401	460	843	206	436	642	3,168	506	1,409	4,316	5,725
	% Change	-25.0%	2.2%	5.4%	3.9%	4.1%	1.6%	27.2%	-47.3%	-35.2%	10.9%	64.3%	2.1%	3.9%	3.5%
YTD 2015	2015 YTD	14	98	38	350	388	808	171	901	1,072	2,913	214	1,308	4,199	5,507
	2019 YTD	12	94	59	401	460	843	206	436	642	3,168	506	1,409	4,316	5,725
	% Change	-14.3%	-4.1%	55.3%	14.6%	18.6%	4.3%	20.5%	-51.6%	-40.1%	8.8%	136.4%	7.7%	2.8%	4.0%
YTD 2014	2014 YTD	4	86	39	243	282	826	149	716	865	2,829	182	1,198	3,876	5,074
	2019 YTD	12	94	59	401	460	843	206	436	642	3,168	506	1,409	4,316	5,725
	% Change	200.0%	9.3%	51.3%	65.0%	63.1%	2.1%	38.3%	-39.1%	-25.8%	12.0%	178.0%	17.6%	11.4%	12.8%

Information summarized for CompStat week ending 11/16/2019.

Sourced from MNPD ARMS on 11/20/2019 7:40:52 AM. The figures above were sourced from incident reports using Uniform Crime Reporting definitions and reporting guidelines, based on the date when the crime was reported. This report is intended to be a management and planning tool and does not reflect the official UCR counts for the department. Incidents where a location is unknown or unspecified are included in the countywide totals.

South Precinct Efficiency Report Summary

METROPOLITAN POLICE DEPARTMENT
of Nashville and Davidson County

Two Week, Eight Week, Sixteen Week, YTD, and 24 Month Analyses

Aggregated by component of arresting officer / officer making stop.

		Adults Only				Adults and Juveniles						
		Felony Arrests	Misdemeanor Arrests	Citation Arrests	Total Arrests	Part I Arrests	Weapons Law Violation Arrests	Drug-Related Arrests	DUI Arrests	Warrant Service Attempts	Warrants Served	Vehicle Stops
Two Week	Prior Week	7	29	40	76	17	2	2	2	23	26	172
	Last Week	9	32	21	62	9	2	4	3	12	33	61
	% Change	28.6%	10.3%	-47.5%	-18.4%	-47.1%	0.0%	100.0%	50.0%	-47.8%	26.9%	-64.5%
Eight Week	Prior 4 Weeks	58	127	140	325	60	10	55	15	123	150	491
	Last 4 Weeks	45	120	138	303	48	6	37	14	138	133	512
	% Change	-22.4%	-5.5%	-1.4%	-6.8%	-20.0%	-40.0%	-32.7%	-6.7%	12.2%	-11.3%	4.3%
Sixteen Week	Prior 8 Weeks	125	241	422	788	142	18	123	45	228	354	1,213
	Last 8 Weeks	103	247	278	628	108	16	92	29	261	283	1,003
	% Change	-17.6%	2.5%	-34.1%	-20.3%	-23.9%	-11.1%	-25.2%	-35.6%	14.5%	-20.1%	-17.3%
YTD	2018 YTD	699	1,824	3,622	6,145	798	98	1,020	189	2,257	2,020	21,832
	2019 YTD	654	1,427	2,177	4,258	678	77	695	208	1,257	1,625	7,279
	% Change	-6.4%	-21.8%	-39.9%	-30.7%	-15.0%	-21.4%	-31.9%	10.1%	-44.3%	-19.6%	-66.7%
Rolling 24 Month	Prior 52 Weeks	806	2,076	4,094	6,976	930	115	1,144	218	2,567	2,251	25,141
	Last 52 Weeks	733	1,634	2,493	4,860	774	84	806	229	1,442	1,820	8,493
	% Change	-9.1%	-21.3%	-39.1%	-30.3%	-16.8%	-27.0%	-29.5%	5.0%	-43.8%	-19.1%	-66.2%
YTD 2017	2017 YTD	792	1,947	3,672	6,411	873	72	1,049	238	2,891	1,954	30,405
	2019 YTD	654	1,427	2,177	4,258	678	77	695	208	1,257	1,625	7,279
	% Change	-17.4%	-26.7%	-40.7%	-33.6%	-22.3%	6.9%	-33.7%	-12.6%	-56.5%	-16.8%	-76.1%
YTD 2016	2016 YTD	820	2,231	4,178	7,229	961	71	1,060	270	3,382	2,143	41,284
	2019 YTD	654	1,427	2,177	4,258	678	77	695	208	1,257	1,625	7,279
	% Change	-20.2%	-36.0%	-47.9%	-41.1%	-29.4%	8.5%	-34.4%	-23.0%	-62.8%	-24.2%	-82.4%
YTD 2015	2015 YTD	774	1,984	3,770	6,528	961	94	748	205	4,229	1,806	45,285
	2019 YTD	654	1,427	2,177	4,258	678	77	695	208	1,257	1,625	7,279
	% Change	-15.5%	-28.1%	-42.3%	-34.8%	-29.4%	-18.1%	-7.1%	1.5%	-70.3%	-10.0%	-83.9%
YTD 2014	2014 YTD	875	2,308	5,494	8,677	1,301	87	1,078	223	4,670	1,925	65,823
	2019 YTD	654	1,427	2,177	4,258	678	77	695	208	1,257	1,625	7,279
	% Change	-25.3%	-38.2%	-60.4%	-50.9%	-47.9%	-11.5%	-35.5%	-6.7%	-73.1%	-15.6%	-88.9%

Information summarized for CompStat week ending 11/16/2019.

Sourced from MNPD ARMS on 11/20/2019 7:40:52 AM. Arrest summaries are not a count of arrest charges. 1 arrest = 1 body. Warrant Service summary considers 1 count for each service attempt and 1 count for each outstanding warrant served. Vehicle Stop summary sources MNPD's Vehicle Stop (Form 252) Database. Vehicle stop totals count all reports electronically entered via AFR. Hardcopy reports not entered into ARMS will affect accuracy of totals.

Central Precinct Incident Report Summary

METROPOLITAN POLICE DEPARTMENT
of Nashville and Davidson County

Two Week, Eight Week, Sixteen Week, YTD, and 24 Month Analyses

Aggregated by precinct (incident location). Based on date when each incident was reported.

		Homicide	Rape	Commercial Robbery	Street Robbery	Total Robbery	Aggravated Assault	Commercial Burglary	Residential Burglary	Total Burglary	Larceny	Auto Theft	Violent Offenses	Property Offenses	Part I Offenses
Two Week	Prior Week	0	1	0	1	1	9	3	2	5	36	2	11	43	54
	Last Week	0	1	0	2	2	9	1	0	1	32	2	12	35	47
	% Change	-	0.0%	-	100.0%	100.0%	0.0%	-66.7%	-100.0%	-80.0%	-11.1%	0.0%	9.1%	-18.6%	-13.0%
Eight Week	Prior 4 Weeks	0	2	2	24	26	29	7	2	9	165	22	57	196	253
	Last 4 Weeks	0	6	0	13	13	31	11	3	14	143	12	50	169	219
	% Change	-	200.0%	-100.0%	-45.8%	-50.0%	6.9%	57.1%	50.0%	55.6%	-13.3%	-45.5%	-12.3%	-13.8%	-13.4%
Sixteen Week	Prior 8 Weeks	0	7	1	17	18	65	7	4	11	334	18	90	363	453
	Last 8 Weeks	0	8	2	37	39	60	18	5	23	308	34	107	365	472
	% Change	-	14.3%	100.0%	117.6%	116.7%	-7.7%	157.1%	25.0%	109.1%	-7.8%	88.9%	18.9%	0.6%	4.2%
YTD 2018	2018 YTD	0	29	3	84	87	204	46	25	71	1,243	137	320	1,451	1,771
	2019 YTD	3	39	4	115	119	280	68	28	96	1,704	114	441	1,914	2,355
	% Change	-	34.5%	33.3%	36.9%	36.8%	37.3%	47.8%	12.0%	35.2%	37.1%	-16.8%	37.8%	31.9%	33.0%
Rolling 24 Month	Prior 52 Weeks	0	33	3	90	93	225	57	28	85	1,370	143	351	1,598	1,949
	Last 52 Weeks	3	44	5	130	135	324	73	32	105	1,903	138	506	2,146	2,652
	% Change	-	33.3%	66.7%	44.4%	45.2%	44.0%	28.1%	14.3%	23.5%	38.9%	-3.5%	44.2%	34.3%	36.1%
YTD 2017	2017 YTD	1	35	3	107	110	230	62	19	81	1,013	103	376	1,197	1,573
	2019 YTD	3	39	4	115	119	280	68	28	96	1,704	114	441	1,914	2,355
	% Change	200.0%	11.4%	33.3%	7.5%	8.2%	21.7%	9.7%	47.4%	18.5%	68.2%	10.7%	17.3%	59.9%	49.7%
YTD 2016	2016 YTD	2	49	1	122	123	195	27	18	45	966	77	369	1,088	1,457
	2019 YTD	3	39	4	115	119	280	68	28	96	1,704	114	441	1,914	2,355
	% Change	50.0%	-20.4%	300.0%	-5.7%	-3.3%	43.6%	151.9%	55.6%	113.3%	76.4%	48.1%	19.5%	75.9%	61.6%
YTD 2015	2015 YTD	0	61	0	84	84	183	42	18	60	889	43	328	992	1,320
	2019 YTD	3	39	4	115	119	280	68	28	96	1,704	114	441	1,914	2,355
	% Change	-	-36.1%	-	36.9%	41.7%	53.0%	61.9%	55.6%	60.0%	91.7%	165.1%	34.5%	92.9%	78.4%
YTD 2014	2014 YTD	1	58	2	72	74	173	29	20	49	869	36	306	954	1,260
	2019 YTD	3	39	4	115	119	280	68	28	96	1,704	114	441	1,914	2,355
	% Change	200.0%	-32.8%	100.0%	59.7%	60.8%	61.8%	134.5%	40.0%	95.9%	96.1%	216.7%	44.1%	100.6%	86.9%

Information summarized for CompStat week ending 11/16/2019.

Sourced from MNPD ARMS on 11/20/2019 7:40:52 AM. The figures above were sourced from incident reports using Uniform Crime Reporting definitions and reporting guidelines, based on the date when the crime was reported. This report is intended to be a management and planning tool and does not reflect the official UCR counts for the department. Incidents where a location is unknown or unspecified are included in the countywide totals.

Central Precinct Efficiency Report Summary

METROPOLITAN POLICE DEPARTMENT
of Nashville and Davidson County

Two Week, Eight Week, Sixteen Week, YTD, and 24 Month Analyses

Aggregated by component of arresting officer / officer making stop.

		Adults Only				Adults and Juveniles						
		Felony Arrests	Misdemeanor Arrests	Citation Arrests	Total Arrests	Part I Arrests	Weapons Law Violation Arrests	Drug-Related Arrests	DUI Arrests	Warrant Service Attempts	Warrants Served	Vehicle Stops
Two Week	Prior Week	6	39	7	52	6	0	1	1	21	22	137
	Last Week	12	47	7	66	19	0	5	1	29	19	96
	% Change	100.0%	20.5%	0.0%	26.9%	216.7%	-	400.0%	0.0%	38.1%	-13.6%	-29.9%
Eight Week	Prior 4 Weeks	50	178	119	347	47	2	47	10	83	114	397
	Last 4 Weeks	34	179	59	272	34	2	28	7	107	111	385
	% Change	-32.0%	0.6%	-50.4%	-21.6%	-27.7%	0.0%	-40.4%	-30.0%	28.9%	-2.6%	-3.0%
Sixteen Week	Prior 8 Weeks	95	453	249	797	95	6	81	10	201	266	1,026
	Last 8 Weeks	84	357	178	619	81	4	75	17	190	225	782
	% Change	-11.6%	-21.2%	-28.5%	-22.3%	-14.7%	-33.3%	-7.4%	70.0%	-5.5%	-15.4%	-23.8%
YTD	2018 YTD	507	2,996	2,863	6,366	435	32	556	62	3,414	1,774	16,152
	2019 YTD	507	2,204	1,252	3,963	429	31	436	96	1,383	1,536	4,838
	% Change	0.0%	-26.4%	-56.3%	-37.7%	-1.4%	-3.1%	-21.6%	54.8%	-59.5%	-13.4%	-70.0%
Rolling 24 Month	Prior 52 Weeks	562	3,320	3,188	7,070	479	35	635	70	3,616	1,963	18,293
	Last 52 Weeks	564	2,480	1,428	4,472	477	34	474	106	1,587	1,740	5,467
	% Change	0.4%	-25.3%	-55.2%	-36.7%	-0.4%	-2.9%	-25.4%	51.4%	-56.1%	-11.4%	-70.1%
YTD 2017	2017 YTD	500	3,363	4,056	7,919	431	49	859	50	2,909	1,756	19,615
	2019 YTD	507	2,204	1,252	3,963	429	31	436	96	1,383	1,536	4,838
	% Change	1.4%	-34.5%	-69.1%	-50.0%	-0.5%	-36.7%	-49.2%	92.0%	-52.5%	-12.5%	-75.3%
YTD 2016	2016 YTD	537	3,437	3,655	7,629	456	35	810	87	2,717	1,631	21,958
	2019 YTD	507	2,204	1,252	3,963	429	31	436	96	1,383	1,536	4,838
	% Change	-5.6%	-35.9%	-65.7%	-48.1%	-5.9%	-11.4%	-46.2%	10.3%	-49.1%	-5.8%	-78.0%
YTD 2015	2015 YTD	625	3,856	4,194	8,675	376	57	819	160	4,228	1,866	33,562
	2019 YTD	507	2,204	1,252	3,963	429	31	436	96	1,383	1,536	4,838
	% Change	-18.9%	-42.8%	-70.1%	-54.3%	14.1%	-45.6%	-46.8%	-40.0%	-67.3%	-17.7%	-85.6%
YTD 2014	2014 YTD	664	3,795	3,979	8,438	424	48	648	183	5,782	1,896	39,469
	2019 YTD	507	2,204	1,252	3,963	429	31	436	96	1,383	1,536	4,838
	% Change	-23.6%	-41.9%	-68.5%	-53.0%	1.2%	-35.4%	-32.7%	-47.5%	-76.1%	-19.0%	-87.7%

Information summarized for CompStat week ending 11/16/2019.

Sourced from MNPD ARMS on 11/20/2019 7:40:52 AM. Arrest summaries are not a count of arrest charges. 1 arrest = 1 body. Warrant Service summary considers 1 count for each service attempt and 1 count for each outstanding warrant served. Vehicle Stop summary sources MNPD's Vehicle Stop (Form 252) Database. Vehicle stop totals count all reports electronically entered via AFR. Hardcopy reports not entered into ARMS will affect accuracy of totals.

Hermitage Precinct Incident Report Summary

METROPOLITAN POLICE DEPARTMENT
of Nashville and Davidson County

Two Week, Eight Week, Sixteen Week, YTD, and 24 Month Analyses

Aggregated by precinct (incident location). Based on date when each incident was reported.

		Homicide	Rape	Commercial Robbery	Street Robbery	Total Robbery	Aggravated Assault	Commercial Burglary	Residential Burglary	Total Burglary	Larceny	Auto Theft	Violent Offenses	Property Offenses	Part I Offenses
Two Week	Prior Week	0	3	0	7	7	18	2	2	4	68	5	28	77	105
	Last Week	0	1	0	4	4	15	3	11	14	71	11	20	96	116
	% Change	-	-66.7%	-	-42.9%	-42.9%	-16.7%	50.0%	450.0%	250.0%	4.4%	120.0%	-28.6%	24.7%	10.5%
Eight Week	Prior 4 Weeks	0	3	5	17	22	70	10	27	37	303	28	95	368	463
	Last 4 Weeks	1	7	0	28	28	62	13	24	37	271	29	98	337	435
	% Change	-	133.3%	-100.0%	64.7%	27.3%	-11.4%	30.0%	-11.1%	0.0%	-10.6%	3.6%	3.2%	-8.4%	-6.0%
Sixteen Week	Prior 8 Weeks	3	26	4	39	43	137	28	60	88	654	72	209	814	1,023
	Last 8 Weeks	1	10	5	45	50	132	23	51	74	574	57	193	705	898
	% Change	-66.7%	-61.5%	25.0%	15.4%	16.3%	-3.6%	-17.9%	-15.0%	-15.9%	-12.2%	-20.8%	-7.7%	-13.4%	-12.2%
YTD 2018	2018 YTD	8	126	48	297	345	695	141	404	545	3,140	526	1,174	4,211	5,385
	2019 YTD	10	96	52	266	318	698	133	334	467	3,506	433	1,122	4,406	5,528
	% Change	25.0%	-23.8%	8.3%	-10.4%	-7.8%	0.4%	-5.7%	-17.3%	-14.3%	11.7%	-17.7%	-4.4%	4.6%	2.7%
Rolling 24 Month	Prior 52 Weeks	9	138	58	328	386	767	157	466	623	3,525	586	1,300	4,734	6,034
	Last 52 Weeks	14	103	70	328	398	807	168	378	546	3,930	500	1,322	4,976	6,298
	% Change	55.6%	-25.4%	20.7%	0.0%	3.1%	5.2%	7.0%	-18.9%	-12.4%	11.5%	-14.7%	1.7%	5.1%	4.4%
YTD 2017	2017 YTD	17	116	69	302	371	811	165	444	609	2,975	481	1,315	4,065	5,380
	2019 YTD	10	96	52	266	318	698	133	334	467	3,506	433	1,122	4,406	5,528
	% Change	-41.2%	-17.2%	-24.6%	-11.9%	-14.3%	-13.9%	-19.4%	-24.8%	-23.3%	17.8%	-10.0%	-14.7%	8.4%	2.8%
YTD 2016	2016 YTD	15	92	59	258	317	813	144	519	663	3,187	232	1,237	4,082	5,319
	2019 YTD	10	96	52	266	318	698	133	334	467	3,506	433	1,122	4,406	5,528
	% Change	-33.3%	4.3%	-11.9%	3.1%	0.3%	-14.1%	-7.6%	-35.6%	-29.6%	10.0%	86.6%	-9.3%	7.9%	3.9%
YTD 2015	2015 YTD	7	94	41	235	276	702	112	559	671	3,166	212	1,079	4,049	5,128
	2019 YTD	10	96	52	266	318	698	133	334	467	3,506	433	1,122	4,406	5,528
	% Change	42.9%	2.1%	26.8%	13.2%	15.2%	-0.6%	18.8%	-40.3%	-30.4%	10.7%	104.2%	4.0%	8.8%	7.8%
YTD 2014	2014 YTD	4	68	28	218	246	803	142	608	750	3,109	153	1,121	4,012	5,133
	2019 YTD	10	96	52	266	318	698	133	334	467	3,506	433	1,122	4,406	5,528
	% Change	150.0%	41.2%	85.7%	22.0%	29.3%	-13.1%	-6.3%	-45.1%	-37.7%	12.8%	183.0%	0.1%	9.8%	7.7%

Information summarized for CompStat week ending 11/16/2019.

Sourced from MNPD ARMS on 11/20/2019 7:40:52 AM. The figures above were sourced from incident reports using Uniform Crime Reporting definitions and reporting guidelines, based on the date when the crime was reported. This report is intended to be a management and planning tool and does not reflect the official UCR counts for the department. Incidents where a location is unknown or unspecified are included in the countywide totals.

Hermitage Precinct Efficiency Report Summary

METROPOLITAN POLICE DEPARTMENT
of Nashville and Davidson County

Two Week, Eight Week, Sixteen Week, YTD, and 24 Month Analyses

Aggregated by component of arresting officer / officer making stop.

		Adults Only				Adults and Juveniles						
		Felony Arrests	Misdemeanor Arrests	Citation Arrests	Total Arrests	Part I Arrests	Weapons Law Violation Arrests	Drug-Related Arrests	DUI Arrests	Warrant Service Attempts	Warrants Served	Vehicle Stops
Two Week	Prior Week	16	20	5	41	18	0	2	1	19	22	105
	Last Week	12	25	5	42	17	0	4	5	17	31	63
	% Change	-25.0%	25.0%	0.0%	2.4%	-5.6%	-	100.0%	400.0%	-10.5%	40.9%	-40.0%
Eight Week	Prior 4 Weeks	48	99	88	235	35	1	17	14	118	128	325
	Last 4 Weeks	45	107	53	205	55	3	15	14	104	111	299
	% Change	-6.3%	8.1%	-39.8%	-12.8%	57.1%	200.0%	-11.8%	0.0%	-11.9%	-13.3%	-8.0%
Sixteen Week	Prior 8 Weeks	104	212	204	520	103	7	59	31	151	315	1,039
	Last 8 Weeks	93	206	141	440	90	4	32	28	222	239	624
	% Change	-10.6%	-2.8%	-30.9%	-15.4%	-12.6%	-42.9%	-45.8%	-9.7%	47.0%	-24.1%	-39.9%
YTD	2018 YTD	846	2,254	3,153	6,253	884	99	916	162	4,031	2,706	27,923
	2019 YTD	538	1,289	1,027	2,854	552	42	288	134	1,134	1,589	5,006
	% Change	-36.4%	-42.8%	-67.4%	-54.4%	-37.6%	-57.6%	-68.6%	-17.3%	-71.9%	-41.3%	-82.1%
Rolling 24 Month	Prior 52 Weeks	939	2,534	3,536	7,009	999	106	1,019	178	4,511	3,046	31,026
	Last 52 Weeks	635	1,483	1,179	3,297	669	46	329	159	1,293	1,815	5,874
	% Change	-32.4%	-41.5%	-66.7%	-53.0%	-33.0%	-56.6%	-67.7%	-10.7%	-71.3%	-40.4%	-81.1%
YTD 2017	2017 YTD	930	2,308	3,778	7,016	983	84	1,175	168	4,987	2,951	30,978
	2019 YTD	538	1,289	1,027	2,854	552	42	288	134	1,134	1,589	5,006
	% Change	-42.2%	-44.2%	-72.8%	-59.3%	-43.8%	-50.0%	-75.5%	-20.2%	-77.3%	-46.2%	-83.8%
YTD 2016	2016 YTD	1,092	2,478	4,788	8,358	1,061	77	1,598	202	6,688	3,035	40,100
	2019 YTD	538	1,289	1,027	2,854	552	42	288	134	1,134	1,589	5,006
	% Change	-50.7%	-48.0%	-78.6%	-65.9%	-48.0%	-45.5%	-82.0%	-33.7%	-83.0%	-47.6%	-87.5%
YTD 2015	2015 YTD	1,046	2,270	4,969	8,285	971	73	1,607	128	8,272	2,566	46,210
	2019 YTD	538	1,289	1,027	2,854	552	42	288	134	1,134	1,589	5,006
	% Change	-48.6%	-43.2%	-79.3%	-65.6%	-43.2%	-42.5%	-82.1%	4.7%	-86.3%	-38.1%	-89.2%
YTD 2014	2014 YTD	1,168	2,709	5,877	9,754	1,007	107	1,939	191	9,257	2,886	54,201
	2019 YTD	538	1,289	1,027	2,854	552	42	288	134	1,134	1,589	5,006
	% Change	-53.9%	-52.4%	-82.5%	-70.7%	-45.2%	-60.7%	-85.1%	-29.8%	-87.7%	-44.9%	-90.8%

Information summarized for CompStat week ending 11/16/2019.

Sourced from MNPD ARMS on 11/20/2019 7:40:53 AM. Arrest summaries are not a count of arrest charges. 1 arrest = 1 body. Warrant Service summary considers 1 count for each service attempt and 1 count for each outstanding warrant served. Vehicle Stop summary sources MNPD's Vehicle Stop (Form 252) Database. Vehicle stop totals count all reports electronically entered via AFR. Hardcopy reports not entered into ARMS will affect accuracy of totals.

North Precinct Incident Report Summary

METROPOLITAN POLICE DEPARTMENT
of Nashville and Davidson County

Two Week, Eight Week, Sixteen Week, YTD, and 24 Month Analyses

Aggregated by precinct (incident location). Based on date when each incident was reported.

		Homicide	Rape	Commercial Robbery	Street Robbery	Total Robbery	Aggravated Assault	Commercial Burglary	Residential Burglary	Total Burglary	Larceny	Auto Theft	Violent Offenses	Property Offenses	Part I Offenses
Two Week	Prior Week	2	3	2	6	8	8	2	6	8	43	12	21	63	84
	Last Week	0	2	1	7	8	11	2	10	12	39	12	21	63	84
	% Change	-100.0%	-33.3%	-50.0%	16.7%	0.0%	37.5%	0.0%	66.7%	50.0%	-9.3%	0.0%	0.0%	0.0%	0.0%
Eight Week	Prior 4 Weeks	4	9	2	30	32	69	11	32	43	155	45	114	243	357
	Last 4 Weeks	6	8	4	31	35	43	14	35	49	170	38	92	257	349
	% Change	50.0%	-11.1%	100.0%	3.3%	9.4%	-37.7%	27.3%	9.4%	14.0%	9.7%	-15.6%	-19.3%	5.8%	-2.2%
Sixteen Week	Prior 8 Weeks	2	16	1	42	43	134	20	49	69	353	47	195	469	664
	Last 8 Weeks	10	17	6	61	67	112	25	67	92	325	83	206	500	706
	% Change	400.0%	6.3%	500.0%	45.2%	55.8%	-16.4%	25.0%	36.7%	33.3%	-7.9%	76.6%	5.6%	6.6%	6.3%
YTD 2018	2018 YTD	17	91	32	225	257	955	94	302	396	2,112	457	1,320	2,965	4,285
	2019 YTD	25	79	21	234	255	860	110	341	451	1,974	374	1,219	2,799	4,018
	% Change	47.1%	-13.2%	-34.4%	4.0%	-0.8%	-9.9%	17.0%	12.9%	13.9%	-6.5%	-18.2%	-7.7%	-5.6%	-6.2%
Rolling 24 Month	Prior 52 Weeks	23	98	34	275	309	1,067	103	341	444	2,381	525	1,497	3,350	4,847
	Last 52 Weeks	27	90	23	263	286	962	120	395	515	2,234	445	1,365	3,194	4,559
	% Change	17.4%	-8.2%	-32.4%	-4.4%	-7.4%	-9.8%	16.5%	15.8%	16.0%	-6.2%	-15.2%	-8.8%	-4.7%	-5.9%
YTD 2017	2017 YTD	19	65	49	232	281	879	162	439	601	1,782	307	1,244	2,690	3,934
	2019 YTD	25	79	21	234	255	860	110	341	451	1,974	374	1,219	2,799	4,018
	% Change	31.6%	21.5%	-57.1%	0.9%	-9.3%	-2.2%	-32.1%	-22.3%	-25.0%	10.8%	21.8%	-2.0%	4.1%	2.1%
YTD 2016	2016 YTD	14	78	27	240	267	783	109	435	544	1,689	216	1,142	2,449	3,591
	2019 YTD	25	79	21	234	255	860	110	341	451	1,974	374	1,219	2,799	4,018
	% Change	78.6%	1.3%	-22.2%	-2.5%	-4.5%	9.8%	0.9%	-21.6%	-17.1%	16.9%	73.1%	6.7%	14.3%	11.9%
YTD 2015	2015 YTD	25	79	23	259	282	918	101	478	579	1,566	202	1,304	2,347	3,651
	2019 YTD	25	79	21	234	255	860	110	341	451	1,974	374	1,219	2,799	4,018
	% Change	0.0%	0.0%	-8.7%	-9.7%	-9.6%	-6.3%	8.9%	-28.7%	-22.1%	26.1%	85.1%	-6.5%	19.3%	10.1%
YTD 2014	2014 YTD	13	83	13	175	188	926	92	452	544	1,439	180	1,210	2,163	3,373
	2019 YTD	25	79	21	234	255	860	110	341	451	1,974	374	1,219	2,799	4,018
	% Change	92.3%	-4.8%	61.5%	33.7%	35.6%	-7.1%	19.6%	-24.6%	-17.1%	37.2%	107.8%	0.7%	29.4%	19.1%

Information summarized for CompStat week ending 11/16/2019.

Sourced from MNPD ARMS on 11/20/2019 7:40:53 AM. The figures above were sourced from incident reports using Uniform Crime Reporting definitions and reporting guidelines, based on the date when the crime was reported. This report is intended to be a management and planning tool and does not reflect the official UCR counts for the department. Incidents where a location is unknown or unspecified are included in the countywide totals.

North Precinct Efficiency Report Summary

METROPOLITAN POLICE DEPARTMENT
of Nashville and Davidson County

Two Week, Eight Week, Sixteen Week, YTD, and 24 Month Analyses

Aggregated by component of arresting officer / officer making stop.

		Adults Only				Adults and Juveniles						
		Felony Arrests	Misdemeanor Arrests	Citation Arrests	Total Arrests	Part I Arrests	Weapons Law Violation Arrests	Drug-Related Arrests	DUI Arrests	Warrant Service Attempts	Warrants Served	Vehicle Stops
Two Week	Prior Week	17	22	5	44	11	0	8	0	27	34	46
	Last Week	20	28	8	56	14	0	6	1	49	70	77
	% Change	17.6%	27.3%	60.0%	27.3%	27.3%	-	-25.0%	-	81.5%	105.9%	67.4%
Eight Week	Prior 4 Weeks	64	108	99	271	56	5	47	3	90	164	261
	Last 4 Weeks	65	114	42	221	55	1	34	2	165	178	257
	% Change	1.6%	5.6%	-57.6%	-18.5%	-1.8%	-80.0%	-27.7%	-33.3%	83.3%	8.5%	-1.5%
Sixteen Week	Prior 8 Weeks	117	256	167	540	101	9	104	7	208	330	647
	Last 8 Weeks	129	222	141	492	111	6	81	5	255	342	518
	% Change	10.3%	-13.3%	-15.6%	-8.9%	9.9%	-33.3%	-22.1%	-28.6%	22.6%	3.6%	-19.9%
YTD	2018 YTD	842	1,720	2,173	4,735	756	107	884	39	3,916	2,294	13,291
	2019 YTD	662	1,365	849	2,876	624	44	402	46	1,429	1,802	2,739
	% Change	-21.4%	-20.6%	-60.9%	-39.3%	-17.5%	-58.9%	-54.5%	17.9%	-63.5%	-21.4%	-79.4%
Rolling 24 Month	Prior 52 Weeks	949	1,905	2,420	5,274	844	121	996	46	4,229	2,568	14,188
	Last 52 Weeks	728	1,503	973	3,204	688	52	462	53	1,612	1,977	3,233
	% Change	-23.3%	-21.1%	-59.8%	-39.2%	-18.5%	-57.0%	-53.6%	15.2%	-61.9%	-23.0%	-77.2%
YTD 2017	2017 YTD	1,000	2,016	3,042	6,058	826	129	1,368	50	5,094	2,807	13,650
	2019 YTD	662	1,365	849	2,876	624	44	402	46	1,429	1,802	2,739
	% Change	-33.8%	-32.3%	-72.1%	-52.5%	-24.5%	-65.9%	-70.6%	-8.0%	-71.9%	-35.8%	-79.9%
YTD 2016	2016 YTD	1,133	2,354	3,593	7,080	847	126	1,519	95	6,119	2,642	21,504
	2019 YTD	662	1,365	849	2,876	624	44	402	46	1,429	1,802	2,739
	% Change	-41.6%	-42.0%	-76.4%	-59.4%	-26.3%	-65.1%	-73.5%	-51.6%	-76.6%	-31.8%	-87.3%
YTD 2015	2015 YTD	1,039	2,000	2,872	5,911	716	108	1,237	75	7,105	2,262	23,661
	2019 YTD	662	1,365	849	2,876	624	44	402	46	1,429	1,802	2,739
	% Change	-36.3%	-31.8%	-70.4%	-51.3%	-12.8%	-59.3%	-67.5%	-38.7%	-79.9%	-20.3%	-88.4%
YTD 2014	2014 YTD	1,163	2,081	4,142	7,386	675	112	1,318	62	7,052	2,525	31,531
	2019 YTD	662	1,365	849	2,876	624	44	402	46	1,429	1,802	2,739
	% Change	-43.1%	-34.4%	-79.5%	-61.1%	-7.6%	-60.7%	-69.5%	-25.8%	-79.7%	-28.6%	-91.3%

Information summarized for CompStat week ending 11/16/2019.

Sourced from MNPD ARMS on 11/20/2019 7:40:53 AM. Arrest summaries are not a count of arrest charges. 1 arrest = 1 body. Warrant Service summary considers 1 count for each service attempt and 1 count for each outstanding warrant served. Vehicle Stop summary sources MNPD's Vehicle Stop (Form 252) Database. Vehicle stop totals count all reports electronically entered via AFR. Hardcopy reports not entered into ARMS will affect accuracy of totals.

Madison Precinct Incident Report Summary

METROPOLITAN POLICE DEPARTMENT
of Nashville and Davidson County

Two Week, Eight Week, Sixteen Week, YTD, and 24 Month Analyses

Aggregated by precinct (incident location). Based on date when each incident was reported.

		Homicide	Rape	Commercial Robbery	Street Robbery	Total Robbery	Aggravated Assault	Commercial Burglary	Residential Burglary	Total Burglary	Larceny	Auto Theft	Violent Offenses	Property Offenses	Part I Offenses
Two Week	Prior Week	0	0	0	7	7	15	0	3	3	32	1	22	36	58
	Last Week	0	0	0	2	2	8	0	3	3	46	5	10	54	64
	% Change	-	-	-	-71.4%	-71.4%	-46.7%	-	0.0%	0.0%	43.8%	400.0%	-54.5%	50.0%	10.3%
Eight Week	Prior 4 Weeks	1	2	2	9	11	50	6	22	28	189	22	64	239	303
	Last 4 Weeks	1	3	3	15	18	36	0	16	16	165	11	58	192	250
	% Change	0.0%	50.0%	50.0%	66.7%	63.6%	-28.0%	-100.0%	-27.3%	-42.9%	-12.7%	-50.0%	-9.4%	-19.7%	-17.5%
Sixteen Week	Prior 8 Weeks	1	9	2	15	17	92	11	50	61	349	48	119	458	577
	Last 8 Weeks	2	5	5	24	29	86	6	38	44	354	33	122	431	553
	% Change	100.0%	-44.4%	150.0%	60.0%	70.6%	-6.5%	-45.5%	-24.0%	-27.9%	1.4%	-31.3%	2.5%	-5.9%	-4.2%
YTD 2018	2018 YTD	6	41	23	121	144	543	78	218	296	2,040	255	734	2,591	3,325
	2019 YTD	7	41	23	122	145	491	71	249	320	1,837	251	684	2,408	3,092
	% Change	16.7%	0.0%	0.0%	0.8%	0.7%	-9.6%	-9.0%	14.2%	8.1%	-10.0%	-1.6%	-6.8%	-7.1%	-7.0%
Rolling 24 Month	Prior 52 Weeks	8	48	32	136	168	603	87	251	338	2,349	284	827	2,971	3,798
	Last 52 Weeks	9	45	29	149	178	547	84	288	372	2,054	305	779	2,731	3,510
	% Change	12.5%	-6.3%	-9.4%	9.6%	6.0%	-9.3%	-3.4%	14.7%	10.1%	-12.6%	7.4%	-5.8%	-8.1%	-7.6%
YTD 2017	2017 YTD	7	49	37	153	190	501	88	273	361	2,105	218	747	2,684	3,431
	2019 YTD	7	41	23	122	145	491	71	249	320	1,837	251	684	2,408	3,092
	% Change	0.0%	-16.3%	-37.8%	-20.3%	-23.7%	-2.0%	-19.3%	-8.8%	-11.4%	-12.7%	15.1%	-8.4%	-10.3%	-9.9%
YTD 2016	2016 YTD	5	56	25	133	158	519	61	392	453	1,979	131	738	2,563	3,301
	2019 YTD	7	41	23	122	145	491	71	249	320	1,837	251	684	2,408	3,092
	% Change	40.0%	-26.8%	-8.0%	-8.3%	-8.2%	-5.4%	16.4%	-36.5%	-29.4%	-7.2%	91.6%	-7.3%	-6.0%	-6.3%
YTD 2015	2015 YTD	3	50	35	126	161	539	61	458	519	1,905	173	753	2,597	3,350
	2019 YTD	7	41	23	122	145	491	71	249	320	1,837	251	684	2,408	3,092
	% Change	133.3%	-18.0%	-34.3%	-3.2%	-9.9%	-8.9%	16.4%	-45.6%	-38.3%	-3.6%	45.1%	-9.2%	-7.3%	-7.7%
YTD 2014	2014 YTD	6	56	24	98	122	477	65	403	468	1,826	100	661	2,394	3,055
	2019 YTD	7	41	23	122	145	491	71	249	320	1,837	251	684	2,408	3,092
	% Change	16.7%	-26.8%	-4.2%	24.5%	18.9%	2.9%	9.2%	-38.2%	-31.6%	0.6%	151.0%	3.5%	0.6%	1.2%

Information summarized for CompStat week ending 11/16/2019.

Sourced from MNPD ARMS on 11/20/2019 7:40:53 AM. The figures above were sourced from incident reports using Uniform Crime Reporting definitions and reporting guidelines, based on the date when the crime was reported. This report is intended to be a management and planning tool and does not reflect the official UCR counts for the department. Incidents where a location is unknown or unspecified are included in the countywide totals.

Madison Precinct Efficiency Report Summary

METROPOLITAN POLICE DEPARTMENT
of Nashville and Davidson County

Two Week, Eight Week, Sixteen Week, YTD, and 24 Month Analyses

Aggregated by component of arresting officer / officer making stop.

		Adults Only				Adults and Juveniles						
		Felony Arrests	Misdemeanor Arrests	Citation Arrests	Total Arrests	Part I Arrests	Weapons Law Violation Arrests	Drug-Related Arrests	DUI Arrests	Warrant Service Attempts	Warrants Served	Vehicle Stops
Two Week	Prior Week	11	18	5	34	12	1	3	1	22	30	37
	Last Week	10	23	5	38	13	0	3	3	18	35	49
	% Change	-9.1%	27.8%	0.0%	11.8%	8.3%	-100.0%	0.0%	200.0%	-18.2%	16.7%	32.4%
Eight Week	Prior 4 Weeks	42	97	68	207	59	2	19	9	67	110	210
	Last 4 Weeks	41	87	37	165	51	6	10	6	85	127	197
	% Change	-2.4%	-10.3%	-45.6%	-20.3%	-13.6%	200.0%	-47.4%	-33.3%	26.9%	15.5%	-6.2%
Sixteen Week	Prior 8 Weeks	92	186	150	428	118	12	42	18	156	211	741
	Last 8 Weeks	83	184	105	372	110	8	29	15	152	237	407
	% Change	-9.8%	-1.1%	-30.0%	-13.1%	-6.8%	-33.3%	-31.0%	-16.7%	-2.6%	12.3%	-45.1%
YTD	2018 YTD	674	1,690	3,020	5,384	878	70	689	178	3,895	2,085	16,891
	2019 YTD	499	1,013	844	2,356	593	38	208	86	1,417	1,384	3,325
	% Change	-26.0%	-40.1%	-72.1%	-56.2%	-32.5%	-45.7%	-69.8%	-51.7%	-63.6%	-33.6%	-80.3%
Rolling 24 Month	Prior 52 Weeks	763	1,938	3,457	6,158	1,028	79	795	206	4,345	2,330	18,692
	Last 52 Weeks	553	1,166	1,002	2,721	684	43	232	100	1,684	1,598	3,793
	% Change	-27.5%	-39.8%	-71.0%	-55.8%	-33.5%	-45.6%	-70.8%	-51.5%	-61.2%	-31.4%	-79.7%
YTD 2017	2017 YTD	719	1,995	3,126	5,840	1,110	92	770	239	4,015	1,925	15,189
	2019 YTD	499	1,013	844	2,356	593	38	208	86	1,417	1,384	3,325
	% Change	-30.6%	-49.2%	-73.0%	-59.7%	-46.6%	-58.7%	-73.0%	-64.0%	-64.7%	-28.1%	-78.1%
YTD 2016	2016 YTD	705	1,914	3,402	6,021	1,023	63	750	155	4,448	1,941	17,283
	2019 YTD	499	1,013	844	2,356	593	38	208	86	1,417	1,384	3,325
	% Change	-29.2%	-47.1%	-75.2%	-60.9%	-42.0%	-39.7%	-72.3%	-44.5%	-68.1%	-28.7%	-80.8%
YTD 2015	2015 YTD	790	1,871	3,959	6,620	1,174	60	917	176	5,599	2,013	22,298
	2019 YTD	499	1,013	844	2,356	593	38	208	86	1,417	1,384	3,325
	% Change	-36.8%	-45.9%	-78.7%	-64.4%	-49.5%	-36.7%	-77.3%	-51.1%	-74.7%	-31.2%	-85.1%
YTD 2014	2014 YTD	777	1,996	4,388	7,161	1,024	87	1,246	169	4,393	1,961	26,014
	2019 YTD	499	1,013	844	2,356	593	38	208	86	1,417	1,384	3,325
	% Change	-35.8%	-49.2%	-80.8%	-67.1%	-42.1%	-56.3%	-83.3%	-49.1%	-67.7%	-29.4%	-87.2%

Information summarized for CompStat week ending 11/16/2019.

Sourced from MNPD ARMS on 11/20/2019 7:40:53 AM. Arrest summaries are not a count of arrest charges. 1 arrest = 1 body. Warrant Service summary considers 1 count for each service attempt and 1 count for each outstanding warrant served. Vehicle Stop summary sources MNPD's Vehicle Stop (Form 252) Database. Vehicle stop totals count all reports electronically entered via AFR. Hardcopy reports not entered into ARMS will affect accuracy of totals.

Midtown Hills Precinct Incident Report Summary

METROPOLITAN POLICE DEPARTMENT
of Nashville and Davidson County

Two Week, Eight Week, Sixteen Week, YTD, and 24 Month Analyses

Aggregated by precinct (incident location). Based on date when each incident was reported.

		Homicide	Rape	Commercial Robbery	Street Robbery	Total Robbery	Aggravated Assault	Commercial Burglary	Residential Burglary	Total Burglary	Larceny	Auto Theft	Violent Offenses	Property Offenses	Part I Offenses
Two Week	Prior Week	0	0	0	3	3	6	8	7	15	67	12	9	94	103
	Last Week	0	1	0	6	6	6	2	9	11	76	10	13	97	110
	% Change	-	-	-	100.0%	100.0%	0.0%	-75.0%	28.6%	-26.7%	13.4%	-16.7%	44.4%	3.2%	6.8%
Eight Week	Prior 4 Weeks	0	4	1	17	18	57	16	22	38	262	34	79	334	413
	Last 4 Weeks	0	6	1	14	15	29	19	28	47	276	33	50	356	406
	% Change	-	50.0%	0.0%	-17.6%	-16.7%	-49.1%	18.8%	27.3%	23.7%	5.3%	-2.9%	-36.7%	6.6%	-1.7%
Sixteen Week	Prior 8 Weeks	1	9	1	27	28	66	17	31	48	547	55	104	650	754
	Last 8 Weeks	0	10	2	31	33	86	35	50	85	538	67	129	690	819
	% Change	-100.0%	11.1%	100.0%	14.8%	17.9%	30.3%	105.9%	61.3%	77.1%	-1.6%	21.8%	24.0%	6.2%	8.6%
YTD 2018	2018 YTD	5	59	32	179	211	381	181	313	494	2,559	317	656	3,370	4,026
	2019 YTD	3	48	21	182	203	401	176	254	430	2,688	320	655	3,438	4,093
	% Change	-40.0%	-18.6%	-34.4%	1.7%	-3.8%	5.2%	-2.8%	-18.8%	-13.0%	5.0%	0.9%	-0.2%	2.0%	1.7%
Rolling 24 Month	Prior 52 Weeks	7	67	39	199	238	423	211	355	566	2,931	354	735	3,851	4,586
	Last 52 Weeks	3	53	25	223	248	452	200	286	486	3,053	371	756	3,910	4,666
	% Change	-57.1%	-20.9%	-35.9%	12.1%	4.2%	6.9%	-5.2%	-19.4%	-14.1%	4.2%	4.8%	2.9%	1.5%	1.7%
YTD 2017	2017 YTD	8	60	27	136	163	421	226	246	472	2,221	234	652	2,927	3,579
	2019 YTD	3	48	21	182	203	401	176	254	430	2,688	320	655	3,438	4,093
	% Change	-62.5%	-20.0%	-22.2%	33.8%	24.5%	-4.8%	-22.1%	3.3%	-8.9%	21.0%	36.8%	0.5%	17.5%	14.4%
YTD 2016	2016 YTD	2	56	42	111	153	344	153	344	497	2,041	132	555	2,670	3,225
	2019 YTD	3	48	21	182	203	401	176	254	430	2,688	320	655	3,438	4,093
	% Change	50.0%	-14.3%	-50.0%	64.0%	32.7%	16.6%	15.0%	-26.2%	-13.5%	31.7%	142.4%	18.0%	28.8%	26.9%
YTD 2015	2015 YTD	4	54	24	112	136	361	131	356	487	2,138	109	555	2,734	3,289
	2019 YTD	3	48	21	182	203	401	176	254	430	2,688	320	655	3,438	4,093
	% Change	-25.0%	-11.1%	-12.5%	62.5%	49.3%	11.1%	34.4%	-28.7%	-11.7%	25.7%	193.6%	18.0%	25.7%	24.4%
YTD 2014	2014 YTD	4	67	16	98	114	363	158	445	603	2,100	102	548	2,805	3,353
	2019 YTD	3	48	21	182	203	401	176	254	430	2,688	320	655	3,438	4,093
	% Change	-25.0%	-28.4%	31.3%	85.7%	78.1%	10.5%	11.4%	-42.9%	-28.7%	28.0%	213.7%	19.5%	22.6%	22.1%

Information summarized for CompStat week ending 11/16/2019.

Sourced from MNPD ARMS on 11/20/2019 7:40:53 AM. The figures above were sourced from incident reports using Uniform Crime Reporting definitions and reporting guidelines, based on the date when the crime was reported. This report is intended to be a management and planning tool and does not reflect the official UCR counts for the department. Incidents where a location is unknown or unspecified are included in the countywide totals.

Midtown Hills Precinct Efficiency Report Summary

METROPOLITAN POLICE DEPARTMENT
of Nashville and Davidson County

Two Week, Eight Week, Sixteen Week, YTD, and 24 Month Analyses

Aggregated by component of arresting officer / officer making stop.

		Adults Only				Adults and Juveniles						
		Felony Arrests	Misdemeanor Arrests	Citation Arrests	Total Arrests	Part I Arrests	Weapons Law Violation Arrests	Drug-Related Arrests	DUI Arrests	Warrant Service Attempts	Warrants Served	Vehicle Stops
Two Week	Prior Week	9	21	8	38	6	5	2	3	20	29	65
	Last Week	11	16	7	34	13	0	2	2	11	17	54
	% Change	22.2%	-23.8%	-12.5%	-10.5%	116.7%	-100.0%	0.0%	-33.3%	-45.0%	-41.4%	-16.9%
Eight Week	Prior 4 Weeks	34	96	88	218	34	7	20	18	38	100	266
	Last 4 Weeks	36	93	51	180	41	8	17	8	50	88	239
	% Change	5.9%	-3.1%	-42.0%	-17.4%	20.6%	14.3%	-15.0%	-55.6%	31.6%	-12.0%	-10.2%
Sixteen Week	Prior 8 Weeks	56	183	139	378	63	9	33	25	76	165	867
	Last 8 Weeks	70	189	139	398	75	15	37	26	88	188	505
	% Change	25.0%	3.3%	0.0%	5.3%	19.0%	66.7%	12.1%	4.0%	15.8%	13.9%	-41.8%
YTD	2018 YTD	501	1,517	3,071	5,089	611	67	1,030	134	2,174	1,395	22,634
	2019 YTD	392	1,016	898	2,306	442	54	322	118	621	1,014	4,002
	% Change	-21.8%	-33.0%	-70.8%	-54.7%	-27.7%	-19.4%	-68.7%	-11.9%	-71.4%	-27.3%	-82.3%
Rolling 24 Month	Prior 52 Weeks	576	1,704	3,445	5,725	708	80	1,187	148	2,463	1,574	25,186
	Last 52 Weeks	441	1,147	1,053	2,641	503	56	363	134	721	1,143	4,689
	% Change	-23.4%	-32.7%	-69.4%	-53.9%	-29.0%	-30.0%	-69.4%	-9.5%	-70.7%	-27.4%	-81.4%
YTD 2017	2017 YTD	640	1,921	3,545	6,106	627	115	1,375	161	2,707	1,661	25,407
	2019 YTD	392	1,016	898	2,306	442	54	322	118	621	1,014	4,002
	% Change	-38.8%	-47.1%	-74.7%	-62.2%	-29.5%	-53.0%	-76.6%	-26.7%	-77.1%	-39.0%	-84.2%
YTD 2016	2016 YTD	547	1,575	3,521	5,643	508	61	1,236	136	2,375	1,323	29,832
	2019 YTD	392	1,016	898	2,306	442	54	322	118	621	1,014	4,002
	% Change	-28.3%	-35.5%	-74.5%	-59.1%	-13.0%	-11.5%	-73.9%	-13.2%	-73.9%	-23.4%	-86.6%
YTD 2015	2015 YTD	550	2,060	4,453	7,063	523	47	1,159	153	3,166	1,471	41,081
	2019 YTD	392	1,016	898	2,306	442	54	322	118	621	1,014	4,002
	% Change	-28.7%	-50.7%	-79.8%	-67.4%	-15.5%	14.9%	-72.2%	-22.9%	-80.4%	-31.1%	-90.3%
YTD 2014	2014 YTD	206	632	1,252	2,090	164	11	342	52	1,322	512	13,380
	2019 YTD	392	1,016	898	2,306	442	54	322	118	621	1,014	4,002
	% Change	90.3%	60.8%	-28.3%	10.3%	169.5%	390.9%	-5.8%	126.9%	-53.0%	98.0%	-70.1%

Information summarized for CompStat week ending 11/16/2019.

Sourced from MNPD ARMS on 11/20/2019 7:40:53 AM. Arrest summaries are not a count of arrest charges. 1 arrest = 1 body. Warrant Service summary considers 1 count for each service attempt and 1 count for each outstanding warrant served. Vehicle Stop summary sources MNPD's Vehicle Stop (Form 252) Database. Vehicle stop totals count all reports electronically entered via AFR. Hardcopy reports not entered into ARMS will affect accuracy of totals.

County UCR Incident Charts

Aggregated by precinct (incident location).

Summarized by CompStat week for past eight weeks.

METROPOLITAN POLICE DEPARTMENT

of Nashville and Davidson County

All Part 1 Incidents - 52wk Avg: 686

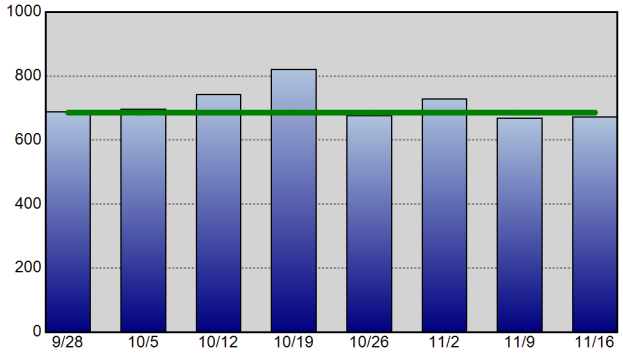

Violent Crime - 52wk Avg: 146

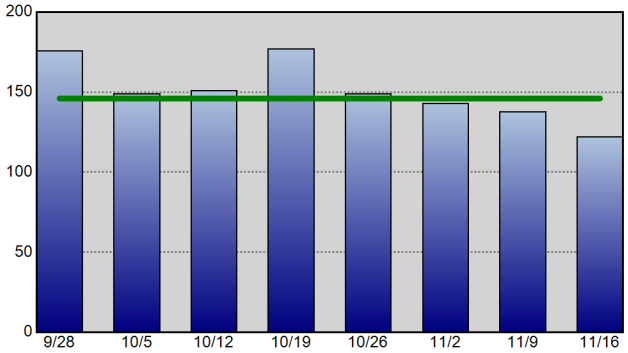

Property Crime - 52wk Avg: 542

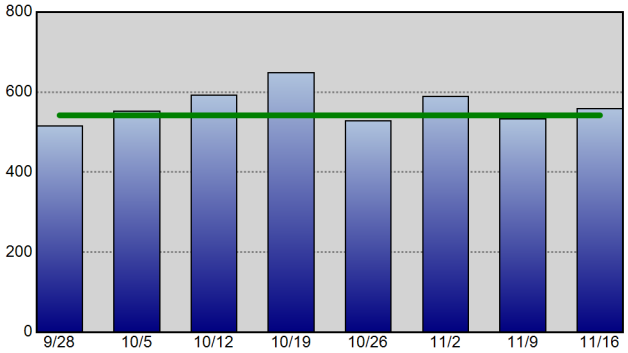

Robbery - 52wk Avg: 39

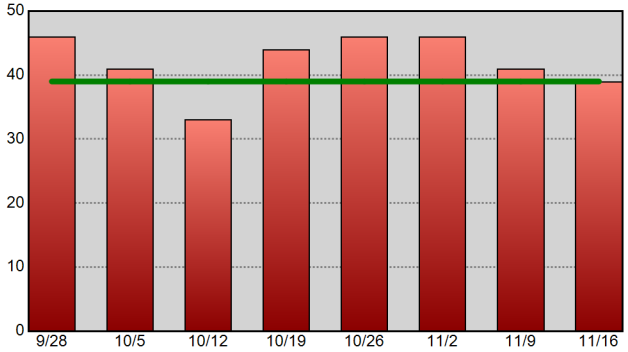

Commercial Burglary - 52wk Avg: 21

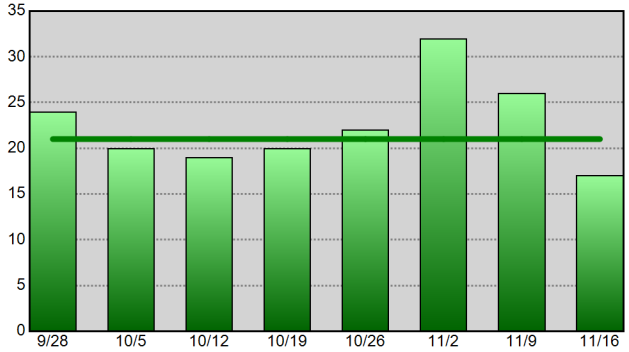

Residential Burglary - 52wk Avg: 45

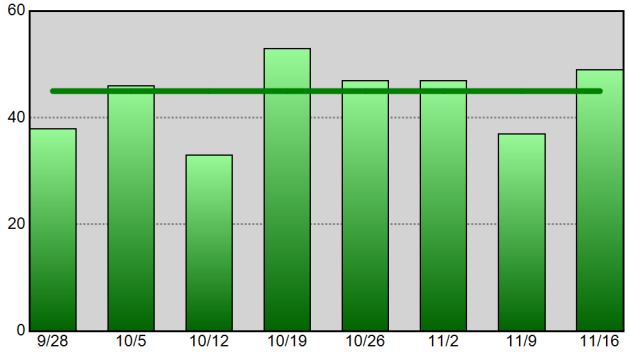

Aggravated Assault - 52wk Avg: 94

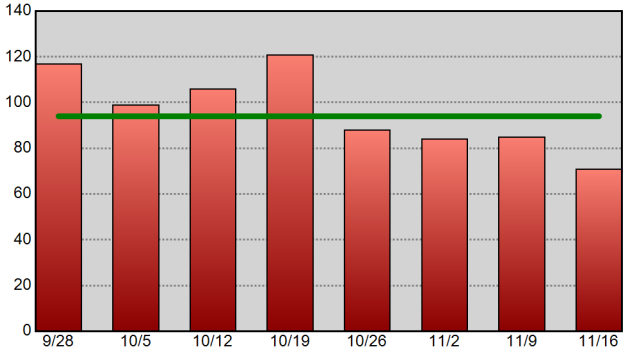

Theft From Vehicle - 52wk Avg: 149

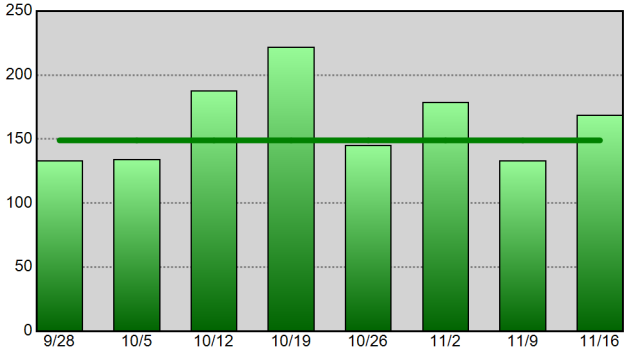

Vehicle Theft - 52wk Avg: 57

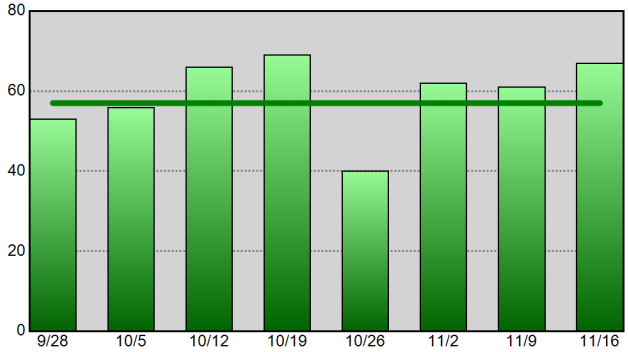

Information summarized for CompStat week ending 11-16-19. The horizontal line on each chart represents the data set's 52-week weekly average.

Sourced from MNPD ARMS on 11/20/2019 7:40:53 AM. The figures above were sourced from incident reports using Uniform Crime Reporting definitions and reporting guidelines, based on the date when the crime was reported. This report is intended to be a management and planning tool and does not reflect the official UCR counts for the department. Incidents where a location is unknown or unspecified are included in the countywide totals.

West Precinct UCR Incident Charts

METROPOLITAN POLICE DEPARTMENT
of Nashville and Davidson County

Aggregated by precinct (incident location).
Summarized by CompStat week for past eight weeks.

All Part 1 Incidents - 52wk Avg: 70

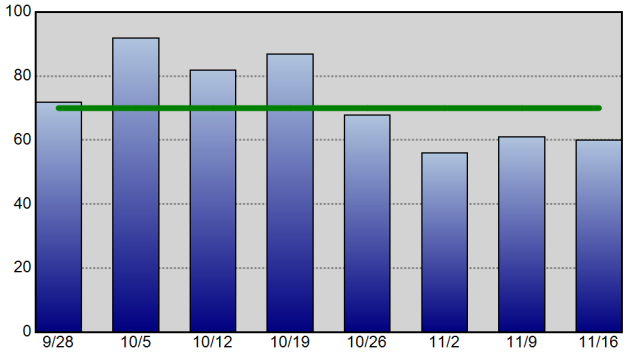

Violent Crime - 52wk Avg: 8

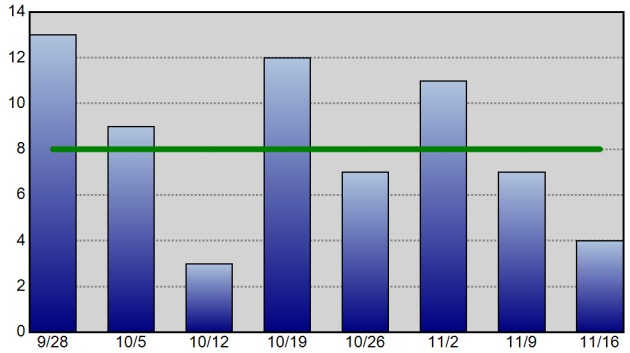

Property Crime - 52wk Avg: 62

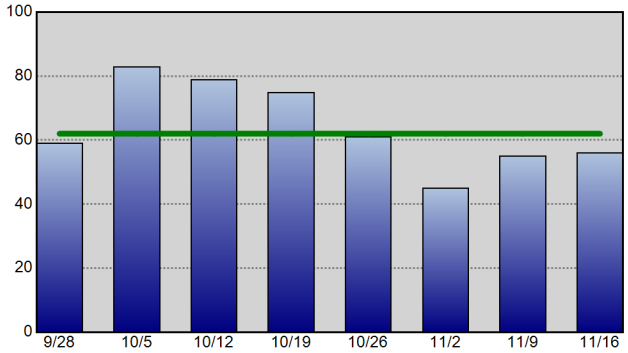

Robbery - 52wk Avg: 2

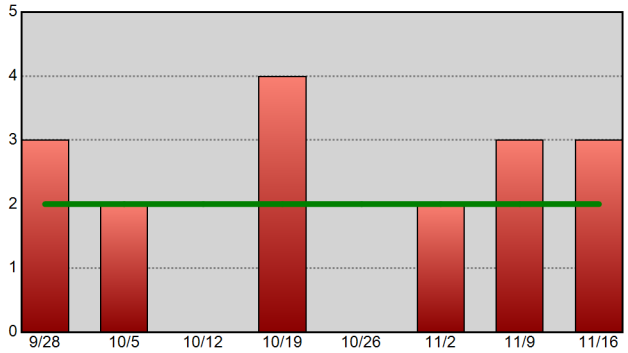

Commercial Burglary - 52wk Avg: 2

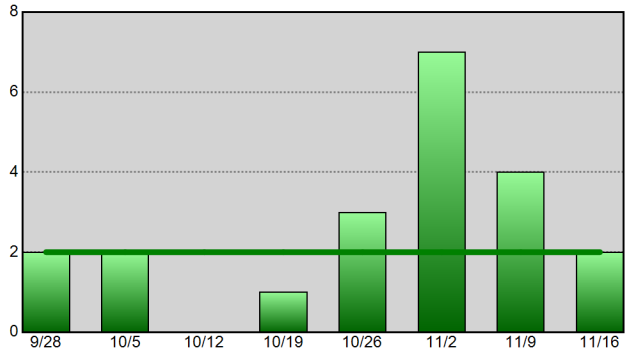

Residential Burglary - 52wk Avg: 4

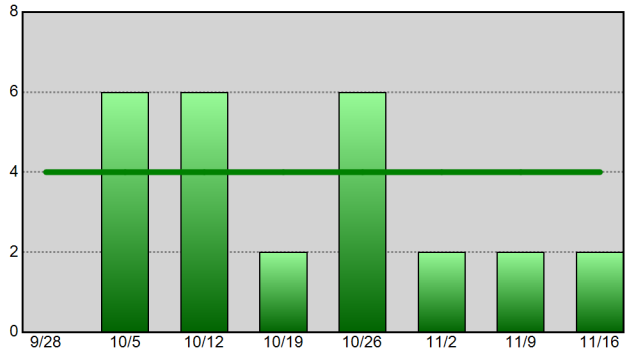

Aggravated Assault - 52wk Avg: 5

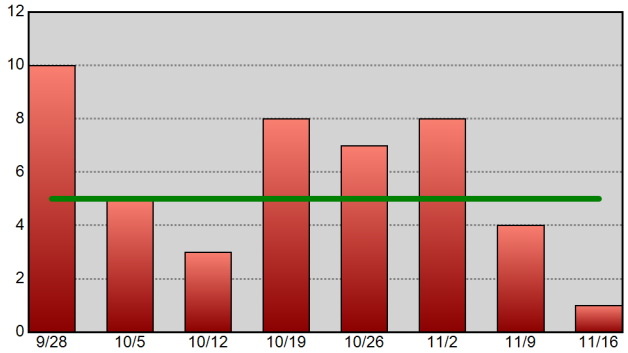

Theft From Vehicle - 52wk Avg: 16

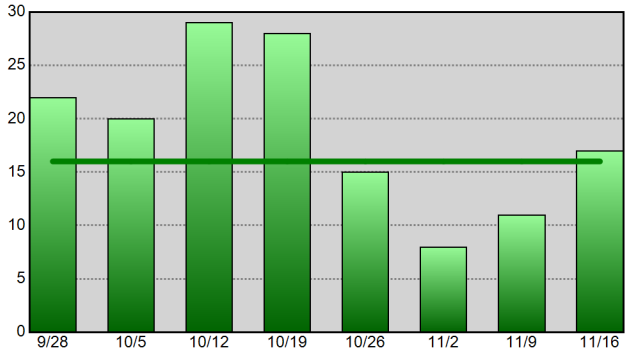

Vehicle Theft - 52wk Avg: 5

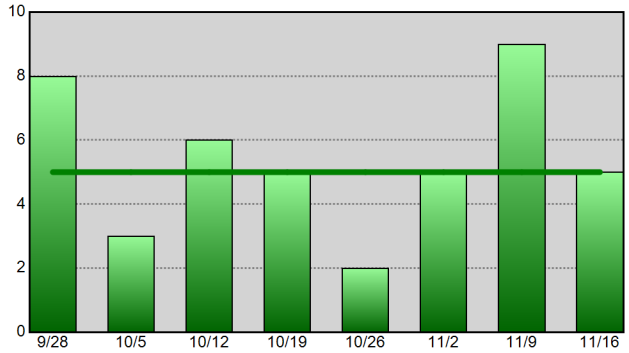

Information summarized for CompStat week ending 11-16-19.
The horizontal line on each chart represents the data set's 52-week weekly average.

Sourced from MNPD ARMS on 11/20/2019 7:40:54 AM. The figures above were sourced from incident reports using Uniform Crime Reporting definitions and reporting guidelines, based on the date when the crime was reported. This report is intended to be a management and planning tool and does not reflect the official UCR counts for the department. Incidents where a location is unknown or unspecified are included in the countywide totals.

East Precinct UCR Incident Charts

Aggregated by precinct (incident location).

Summarized by CompStat week for past eight weeks.

METROPOLITAN POLICE DEPARTMENT

of Nashville and Davidson County

All Part 1 Incidents - 52wk Avg: 74

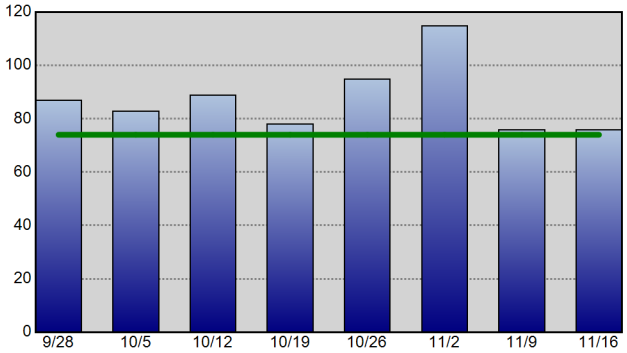

Violent Crime - 52wk Avg: 15

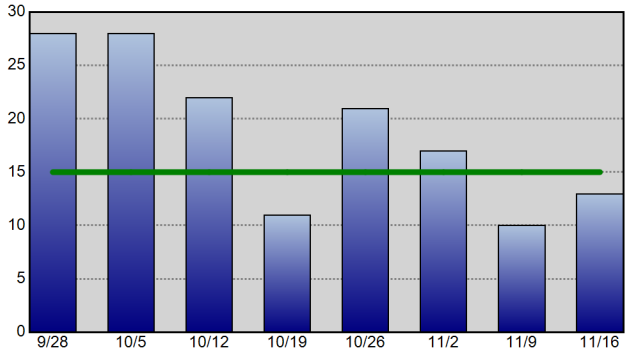

Property Crime - 52wk Avg: 58

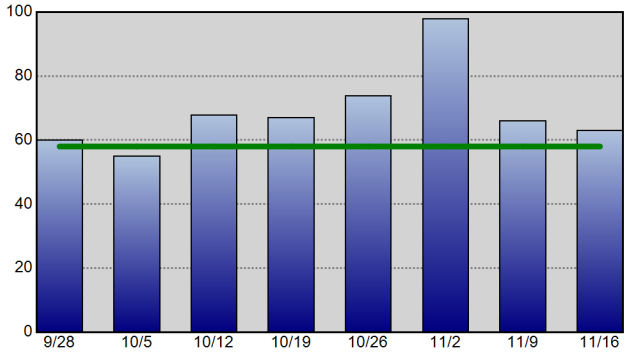

Robbery - 52wk Avg: 3

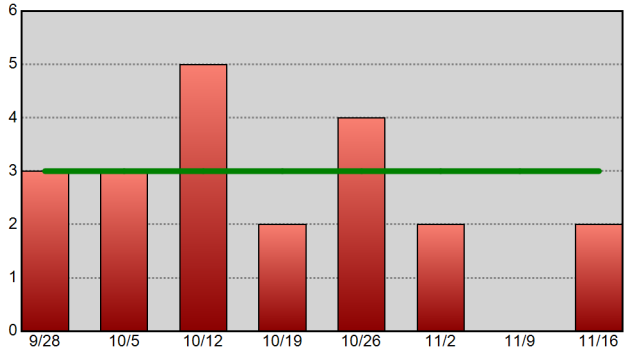

Commercial Burglary - 52wk Avg: 1

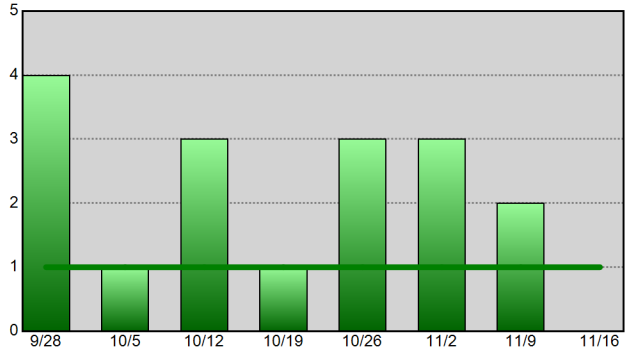

Residential Burglary - 52wk Avg: 5

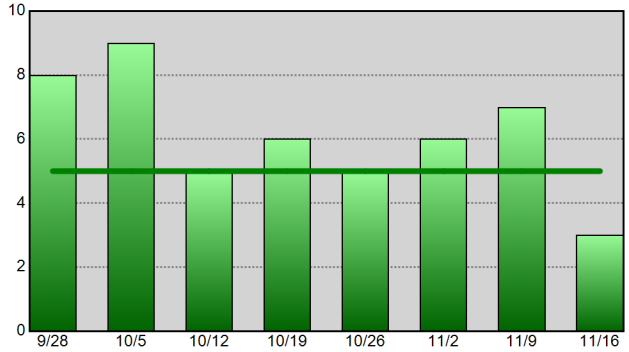

Aggravated Assault - 52wk Avg: 11

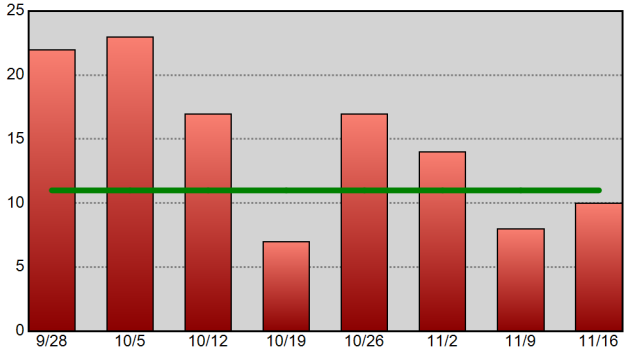

Theft From Vehicle - 52wk Avg: 19

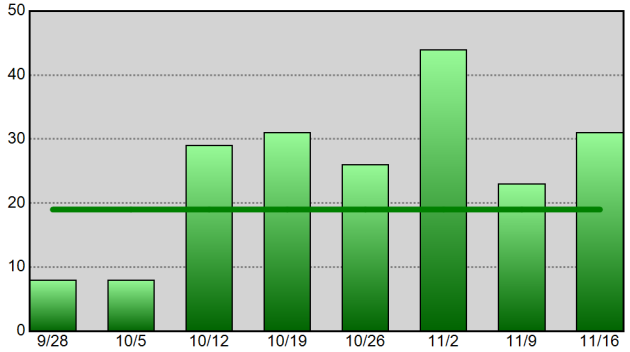

Vehicle Theft - 52wk Avg: 6

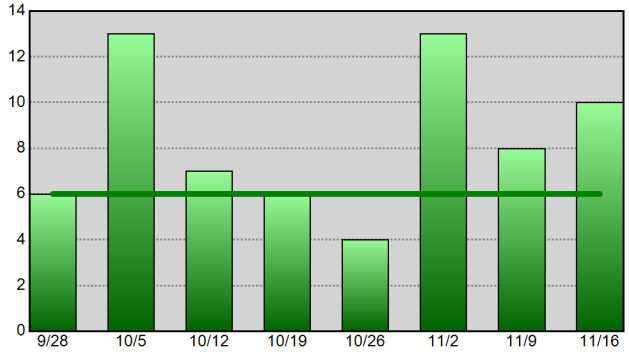

Information summarized for CompStat week ending 11-16-19. The horizontal line on each chart represents the data set's 52-week weekly average.

Sourced from MNPD ARMS on 11/20/2019 7:40:54 AM. The figures above were sourced from incident reports using Uniform Crime Reporting definitions and reporting guidelines, based on the date when the crime was reported. This report is intended to be a management and planning tool and does not reflect the official UCR counts for the department. Incidents where a location is unknown or unspecified are included in the countywide totals.

South Precinct UCR Incident Charts

METROPOLITAN POLICE DEPARTMENT
of Nashville and Davidson County

Aggregated by precinct (incident location).
Summarized by CompStat week for past eight weeks.

All Part 1 Incidents - 52wk Avg: 125

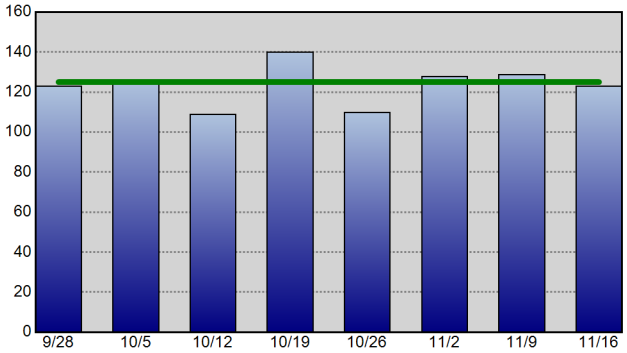

Violent Crime - 52wk Avg: 31

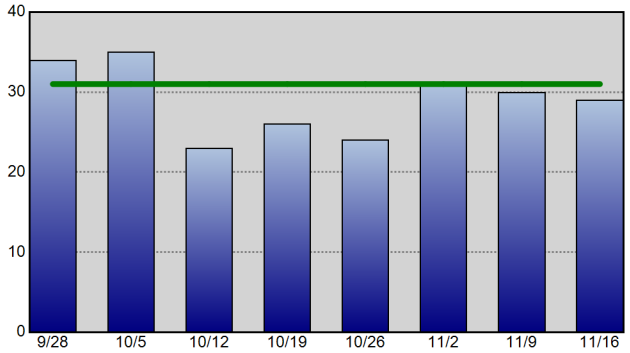

Property Crime - 52wk Avg: 94

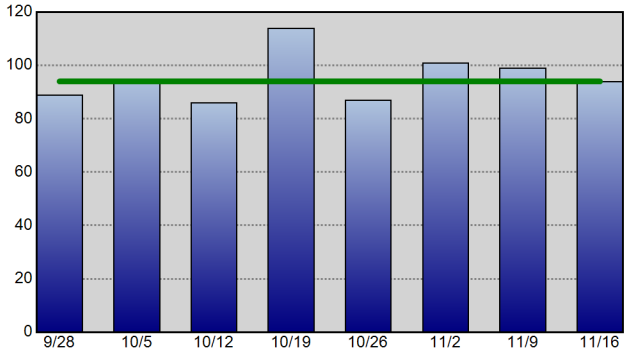

Robbery - 52wk Avg: 10

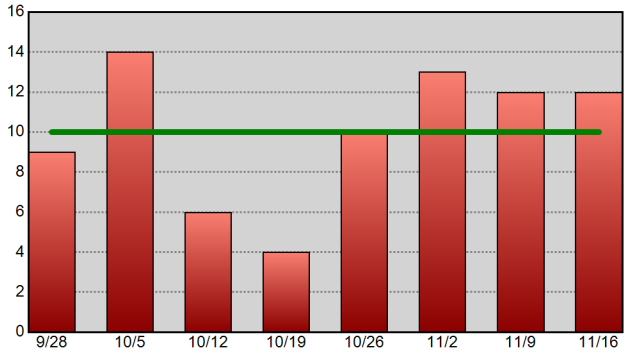

Commercial Burglary - 52wk Avg: 4

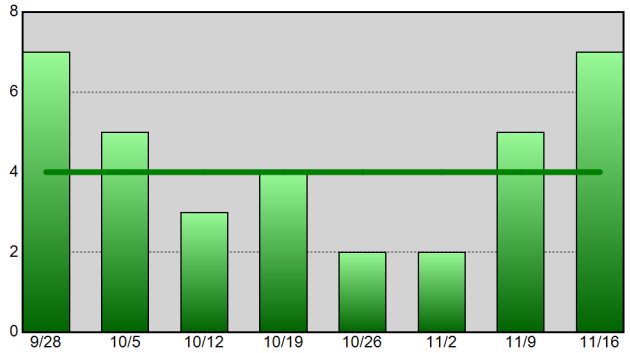

Residential Burglary - 52wk Avg: 9

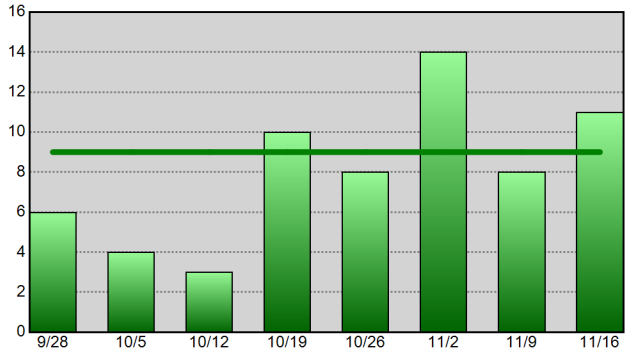

Aggravated Assault - 52wk Avg: 18

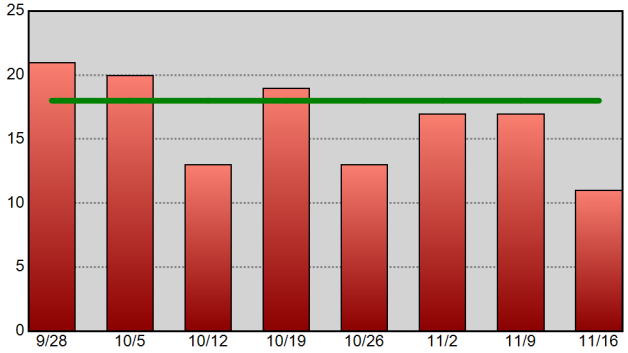

Theft From Vehicle - 52wk Avg: 26

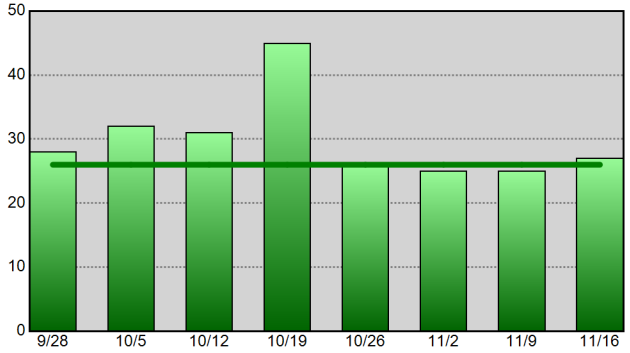

Vehicle Theft - 52wk Avg: 11

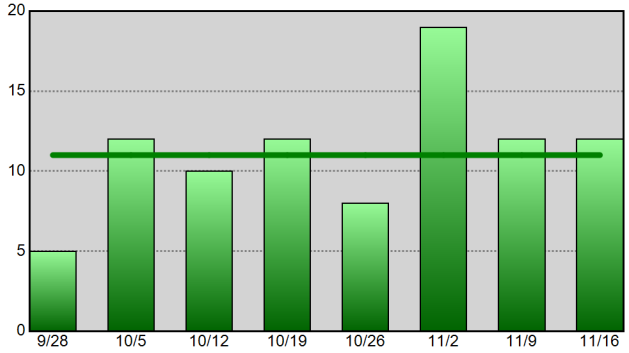

Information summarized for CompStat week ending 11-16-19.
The horizontal line on each chart represents the data set's 52-week weekly average.

Sourced from MNPD ARMS on 11/20/2019 7:40:55 AM. The figures above were sourced from incident reports using Uniform Crime Reporting definitions and reporting guidelines, based on the date when the crime was reported. This report is intended to be a management and planning tool and does not reflect the official UCR counts for the department. Incidents where a location is unknown or unspecified are included in the countywide totals.

Central Precinct UCR Incident Charts

METROPOLITAN POLICE DEPARTMENT
of Nashville and Davidson County

Aggregated by precinct (incident location).
Summarized by CompStat week for past eight weeks.

All Part 1 Incidents - 52wk Avg: 50

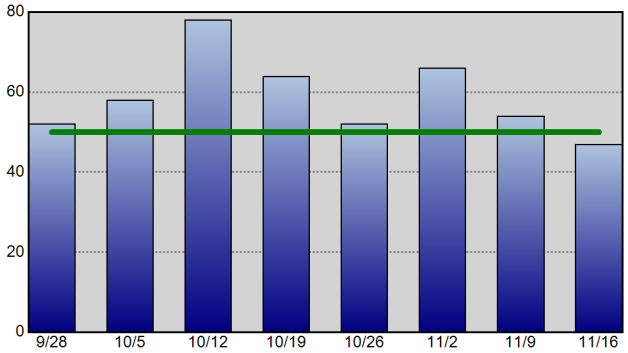

Violent Crime - 52wk Avg: 9

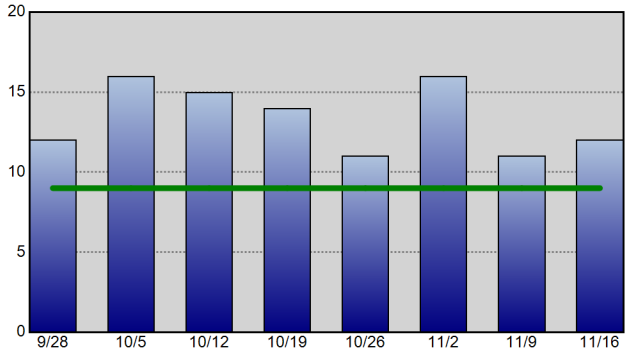

Property Crime - 52wk Avg: 41

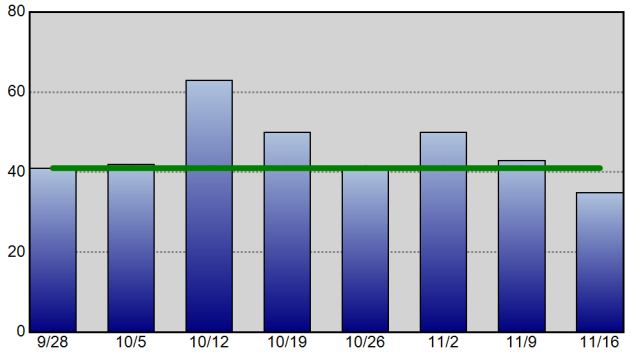

Robbery - 52wk Avg: 2

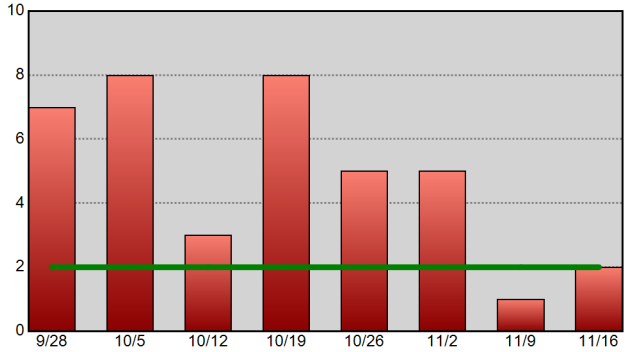

Commercial Burglary - 52wk Avg: 1

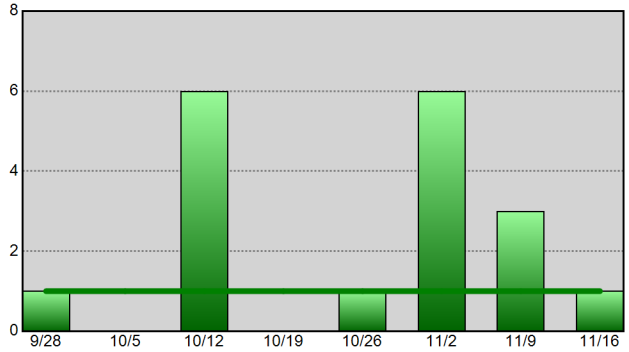

Residential Burglary - 52wk Avg: 0

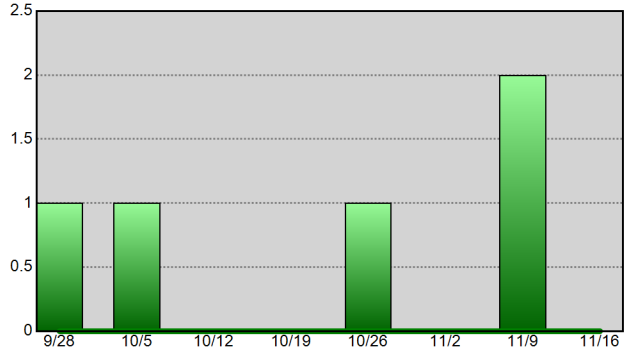

Aggravated Assault - 52wk Avg: 6

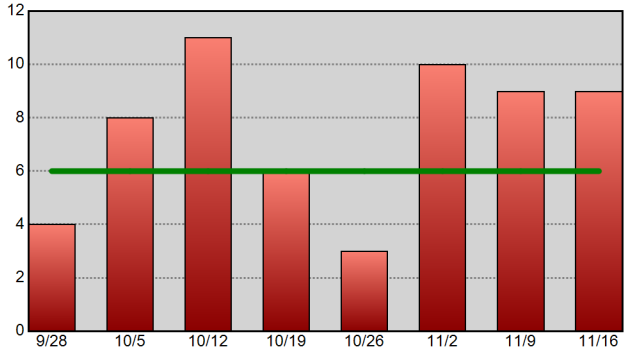

Theft From Vehicle - 52wk Avg: 12

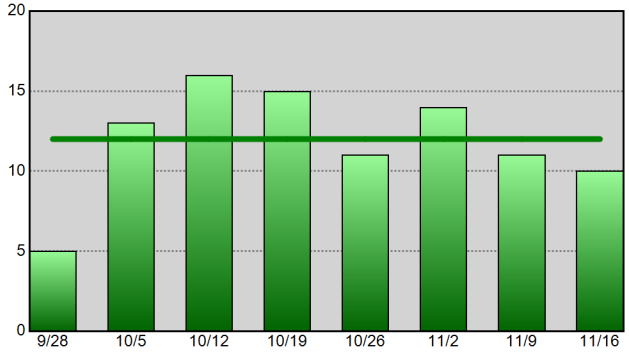

Vehicle Theft - 52wk Avg: 2

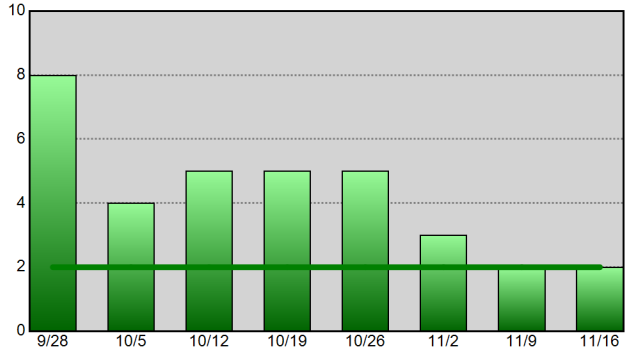

Information summarized for CompStat week ending 11-16-19.
The horizontal line on each chart represents the data set's 52-week weekly average.

Sourced from MNPD ARMS on 11/20/2019 7:40:56 AM. The figures above were sourced from incident reports using Uniform Crime Reporting definitions and reporting guidelines, based on the date when the crime was reported. This report is intended to be a management and planning tool and does not reflect the official UCR counts for the department. Incidents where a location is unknown or unspecified are included in the countywide totals.

Hermitage Precinct UCR Incident Charts

METROPOLITAN POLICE DEPARTMENT
of Nashville and Davidson County

Aggregated by precinct (incident location).
Summarized by CompStat week for past eight weeks.

All Part 1 Incidents - 52wk Avg: 120

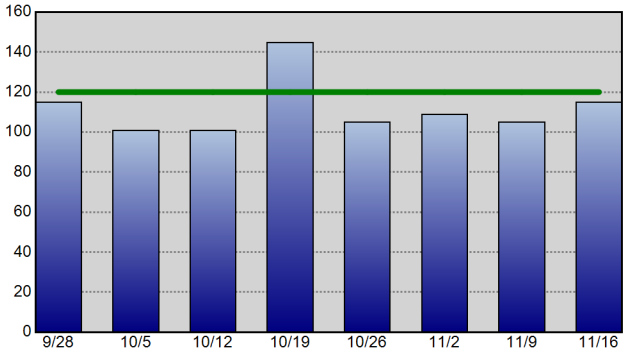

Violent Crime - 52wk Avg: 25

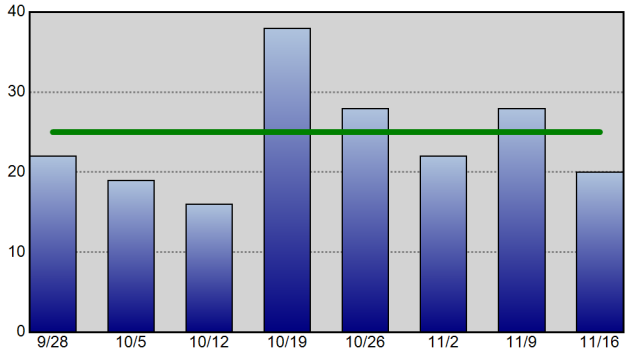

Property Crime - 52wk Avg: 95

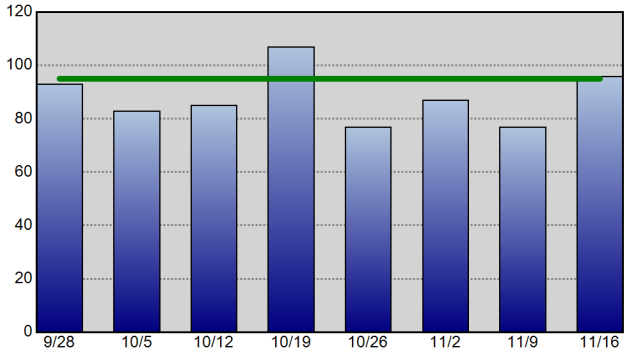

Robbery - 52wk Avg: 7

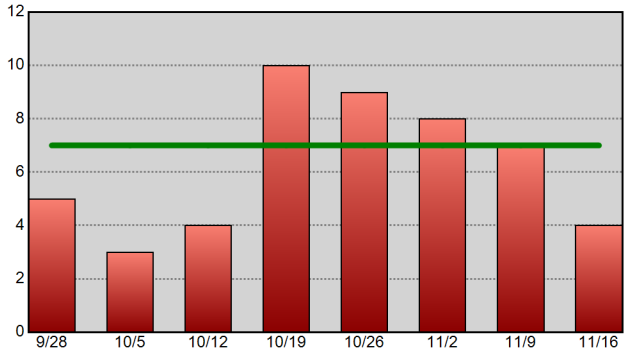

Commercial Burglary - 52wk Avg: 3

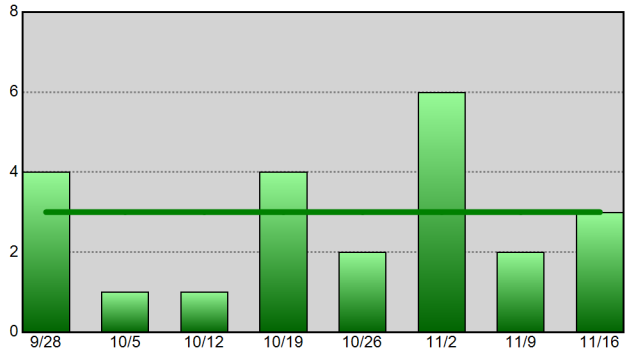

Residential Burglary - 52wk Avg: 7

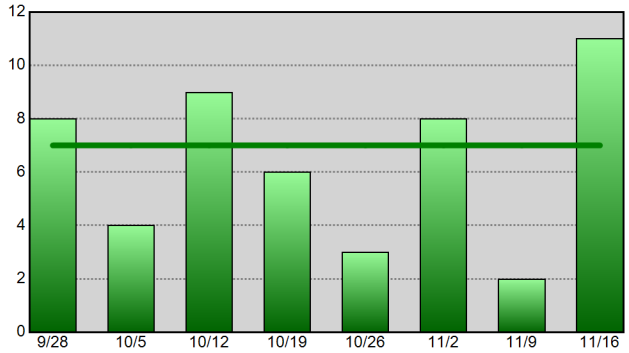

Aggravated Assault - 52wk Avg: 15

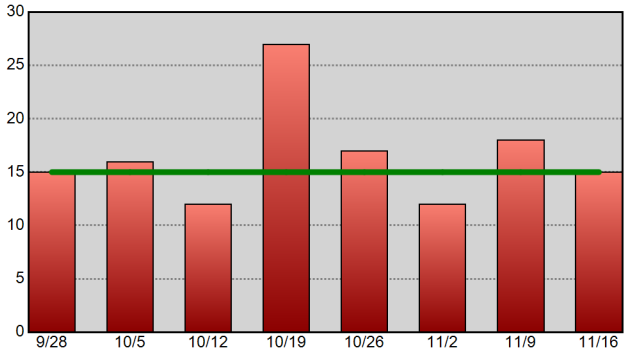

Theft From Vehicle - 52wk Avg: 27

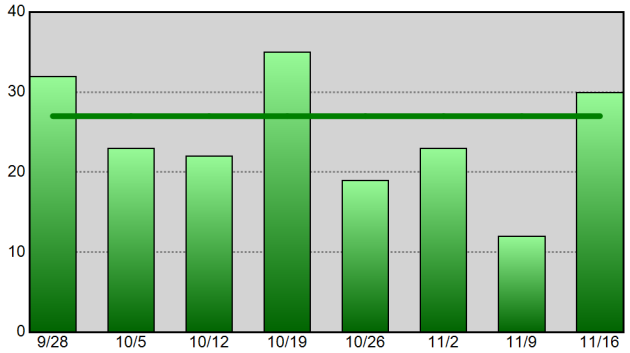

Vehicle Theft - 52wk Avg: 9

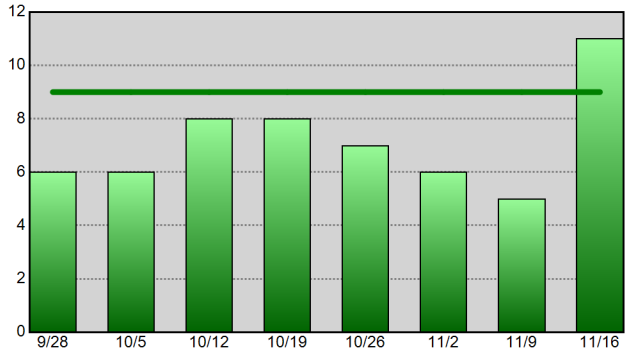

Information summarized for CompStat week ending 11-16-19.
The horizontal line on each chart represents the data set's 52-week weekly average.

Sourced from MNPD ARMS on 11/20/2019 7:40:57 AM. The figures above were sourced from incident reports using Uniform Crime Reporting definitions and reporting guidelines, based on the date when the crime was reported. This report is intended to be a management and planning tool and does not reflect the official UCR counts for the department. Incidents where a location is unknown or unspecified are included in the countywide totals.

North Precinct UCR Incident Charts

Aggregated by precinct (incident location).

Summarized by CompStat week for past eight weeks.

METROPOLITAN POLICE DEPARTMENT

of Nashville and Davidson County

All Part 1 Incidents - 52wk Avg: 87

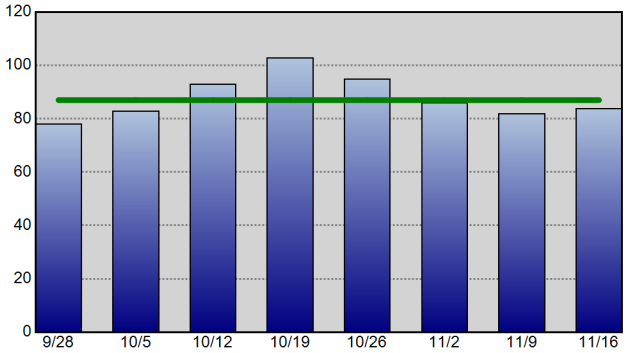

Violent Crime - 52wk Avg: 26

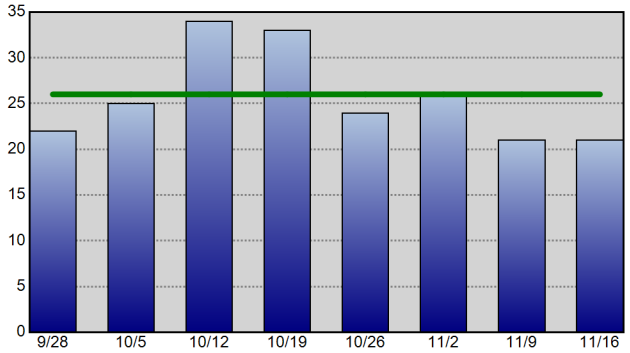

Property Crime - 52wk Avg: 61

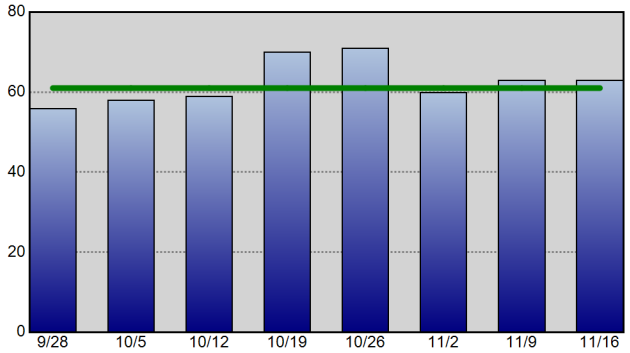

Robbery - 52wk Avg: 5

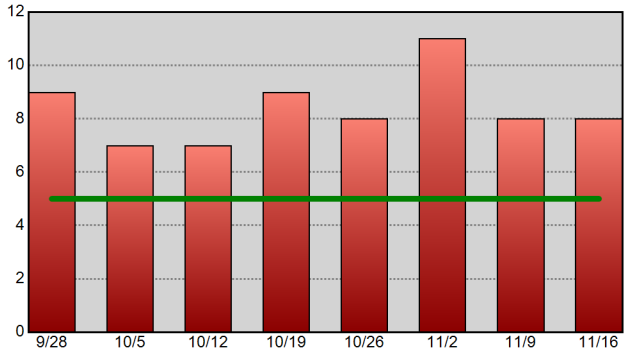

Commercial Burglary - 52wk Avg: 2

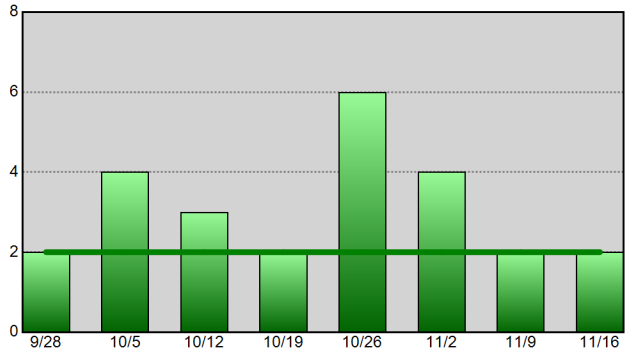

Residential Burglary - 52wk Avg: 7

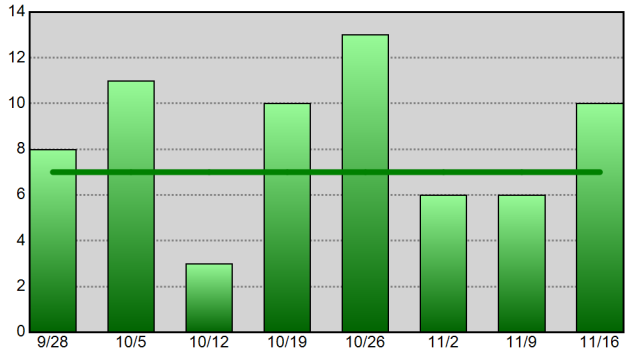

Aggravated Assault - 52wk Avg: 18

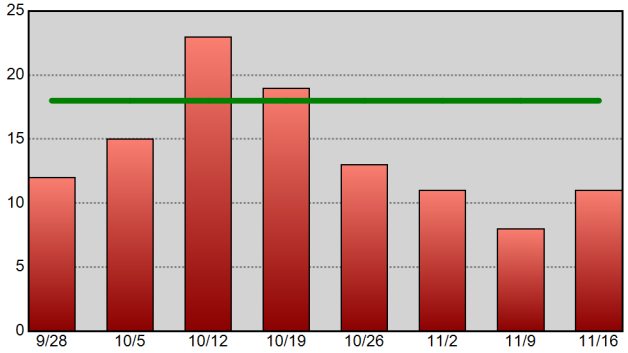

Theft From Vehicle - 52wk Avg: 12

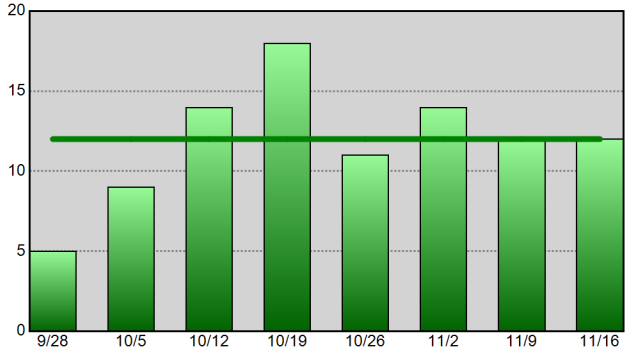

Vehicle Theft - 52wk Avg: 8

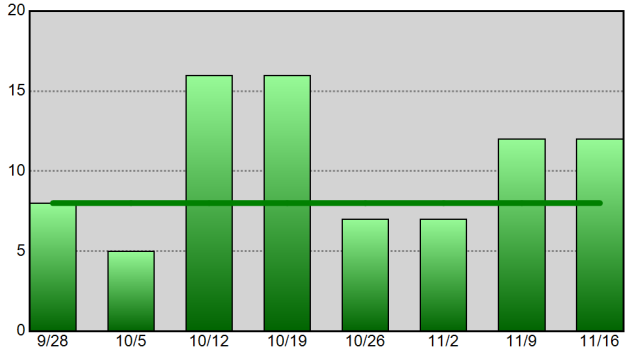

Information summarized for CompStat week ending 11-16-19. The horizontal line on each chart represents the data set's 52-week weekly average.

Sourced from MNPD ARMS on 11/20/2019 7:40:57 AM. The figures above were sourced from incident reports using Uniform Crime Reporting definitions and reporting guidelines, based on the date when the crime was reported. This report is intended to be a management and planning tool and does not reflect the official UCR counts for the department. Incidents where a location is unknown or unspecified are included in the countywide totals.

Madison Precinct UCR Incident Charts

Aggregated by precinct (incident location).

Summarized by CompStat week for past eight weeks.

METROPOLITAN POLICE DEPARTMENT

of Nashville and Davidson County

All Part 1 Incidents - 52wk Avg: 67

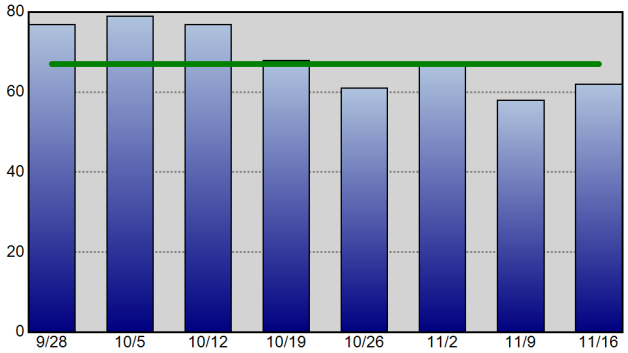

Violent Crime - 52wk Avg: 14

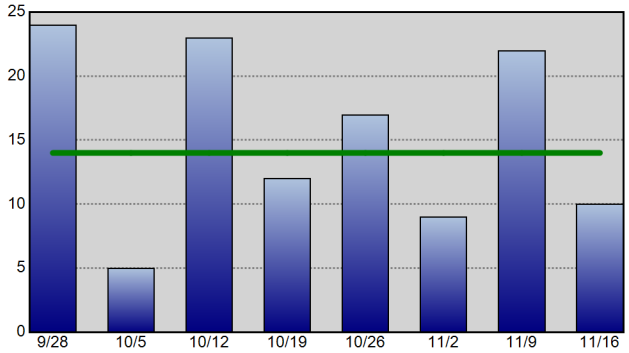

Property Crime - 52wk Avg: 52

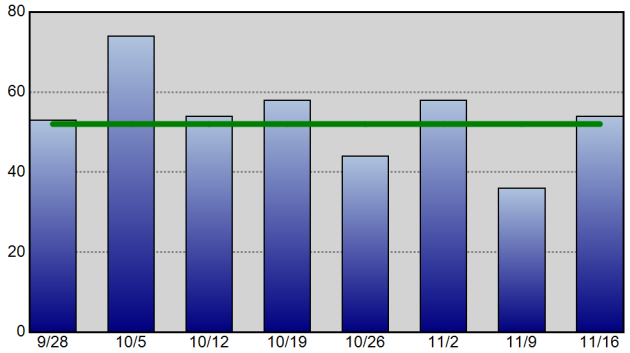

Robbery - 52wk Avg: 3

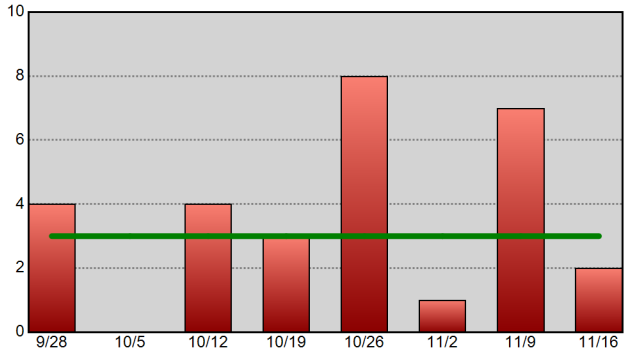

Commercial Burglary - 52wk Avg: 1

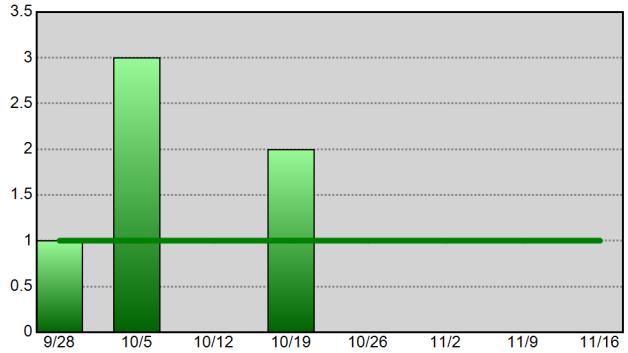

Residential Burglary - 52wk Avg: 5

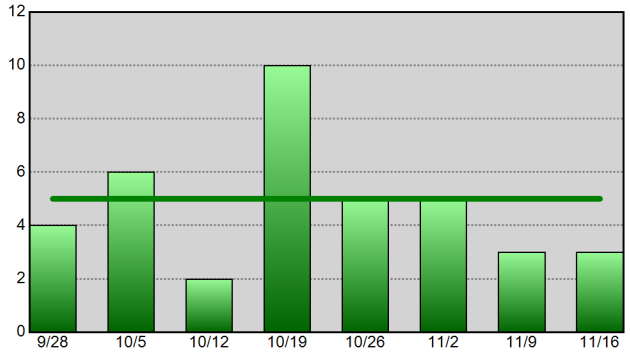

Aggravated Assault - 52wk Avg: 10

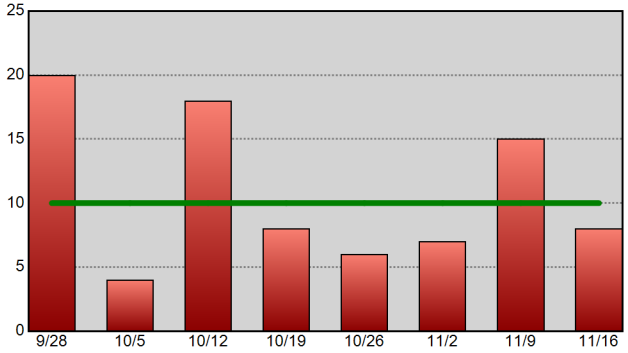

Theft From Vehicle - 52wk Avg: 9

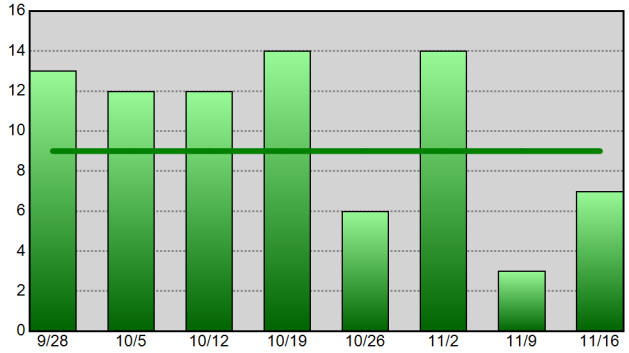

Vehicle Theft - 52wk Avg: 5

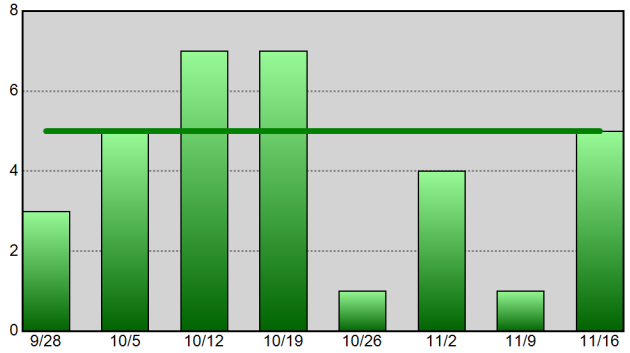

Information summarized for CompStat week ending 11-16-19.
The horizontal line on each chart represents the data set's 52-week weekly average.

Sourced from MNPD ARMS on 11/20/2019 7:40:58 AM. The figures above were sourced from incident reports using Uniform Crime Reporting definitions and reporting guidelines, based on the date when the crime was reported. This report is intended to be a management and planning tool and does not reflect the official UCR counts for the department. Incidents where a location is unknown or unspecified are included in the countywide totals.

Midtown Hills Precinct UCR Incident Charts

METROPOLITAN POLICE DEPARTMENT
of Nashville and Davidson County

Aggregated by precinct (incident location).
Summarized by CompStat week for past eight weeks.

All Part 1 Incidents - 52wk Avg: 89

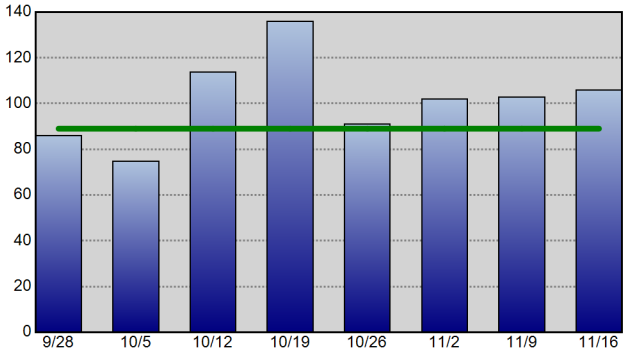

Violent Crime - 52wk Avg: 14

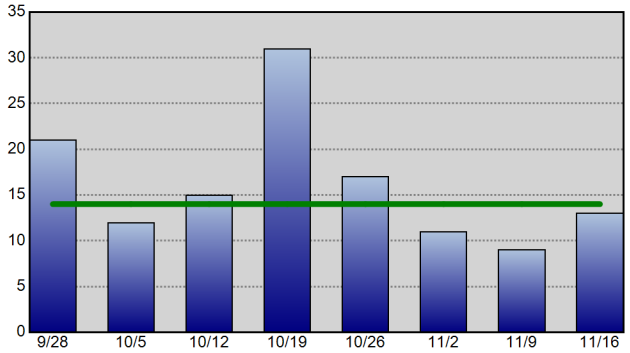

Property Crime - 52wk Avg: 75

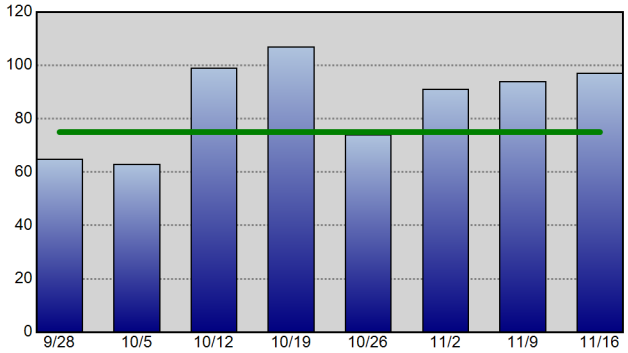

Robbery - 52wk Avg: 4

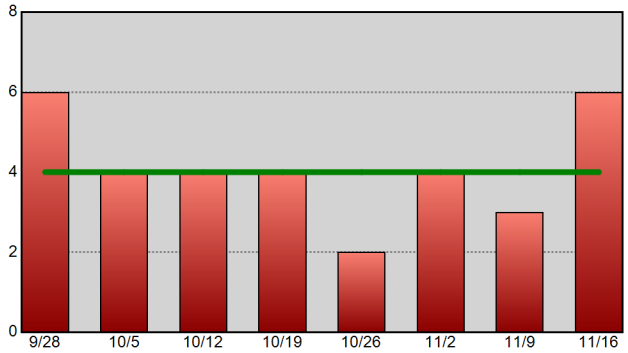

Commercial Burglary - 52wk Avg: 3

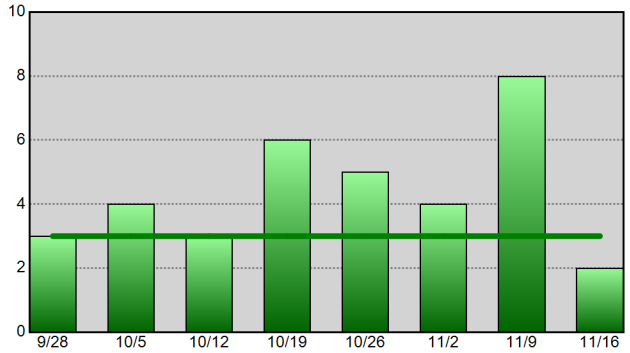

Residential Burglary - 52wk Avg: 5

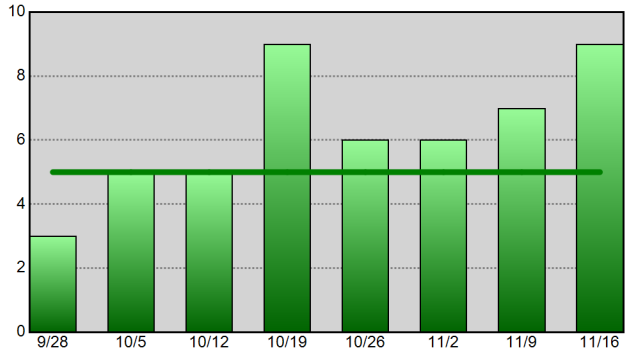

Aggravated Assault - 52wk Avg: 8

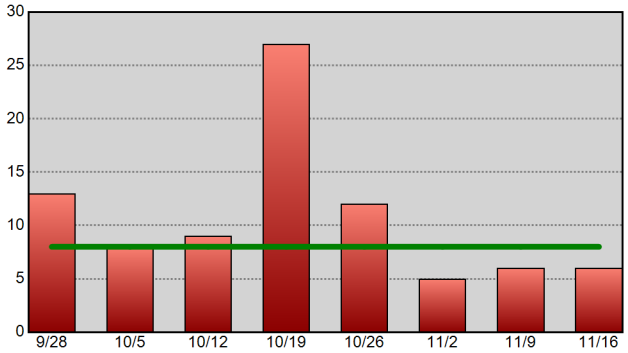

Theft From Vehicle - 52wk Avg: 25

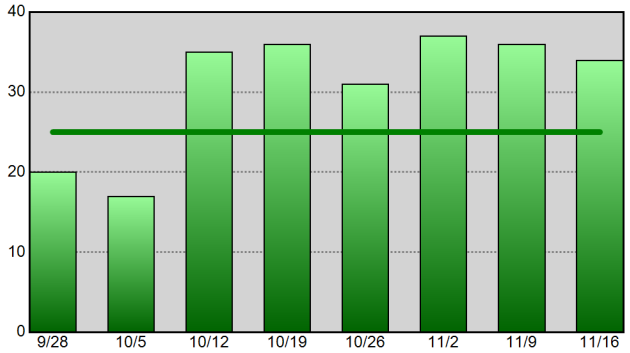

Vehicle Theft - 52wk Avg: 7

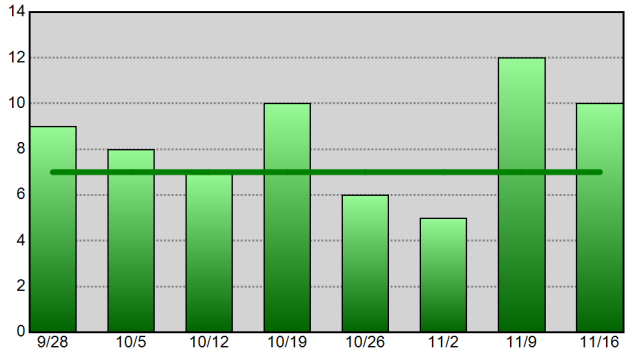

Information summarized for CompStat week ending 11-16-19.
The horizontal line on each chart represents the data set's 52-week weekly average.

Sourced from MNPD ARMS on 11/20/2019 7:40:58 AM. The figures above were sourced from incident reports using Uniform Crime Reporting definitions and reporting guidelines, based on the date when the crime was reported. This report is intended to be a management and planning tool and does not reflect the official UCR counts for the department. Incidents where a location is unknown or unspecified are included in the countywide totals.

UCR Incidents - Annual Totals

Based on date when each incident was reported.

METROPOLITAN POLICE DEPARTMENT

of Nashville and Davidson County

Year End Totals - All Part 1 Incidents (Prior 9 Year Annual Avg: 34,076)

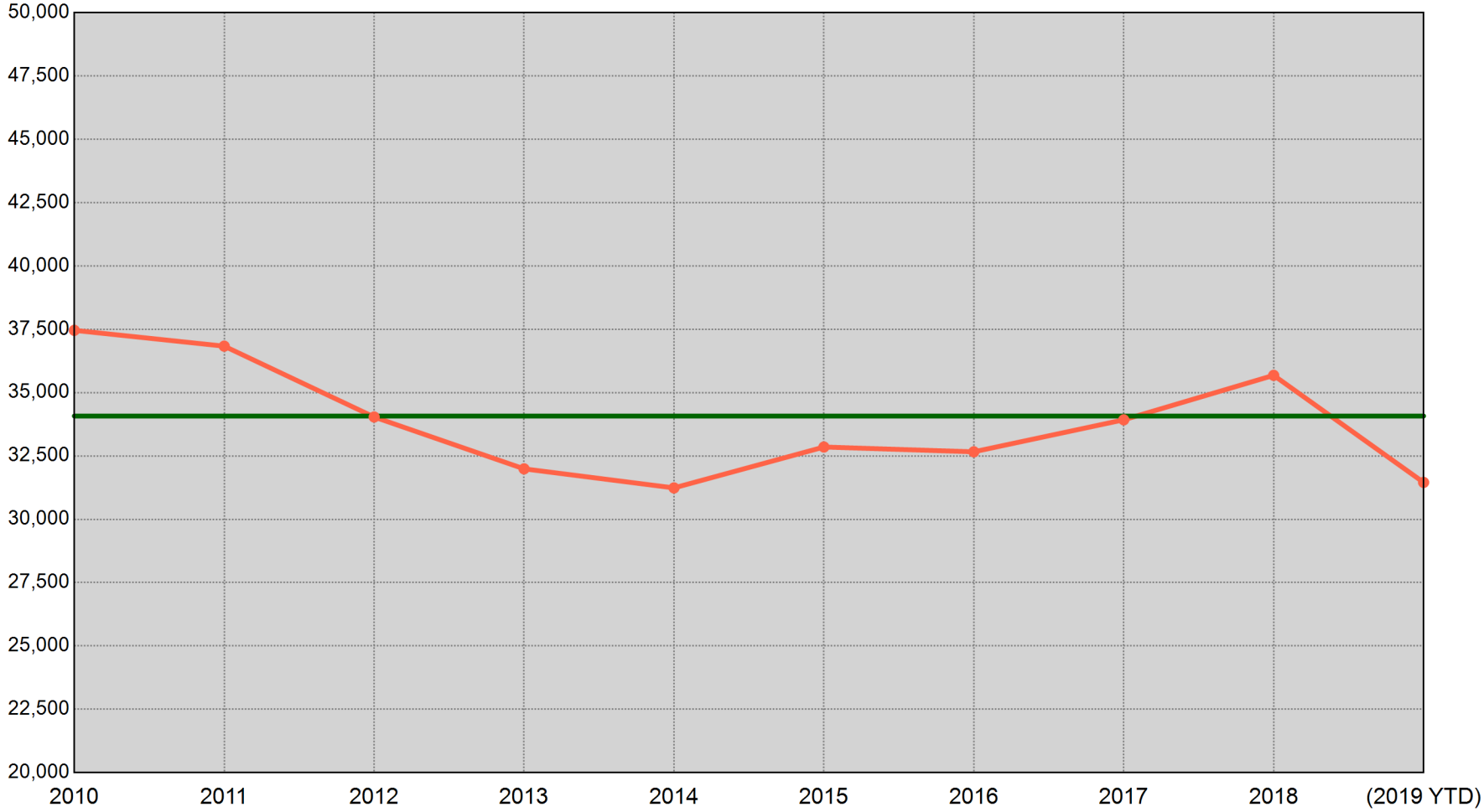

2010	2011	2012	2013	2014	2015	2016	2017	2018	(2019 YTD)
37,459 Incidents	36,835 Incidents	34,038 Incidents	31,991 Incidents	31,238 Incidents	32,853 Incidents	32,664 Incidents	33,927 Incidents	35,683 Incidents	31,455 Incidents

"(2019 YTD)" is a count of UCR incidents reported between 01/01/2019 and 11/16/2019. The green horizontal line represents the average of the nine prior annual totals.

Sourced from MNPD ARMS on 11/20/2019 7:40:59 AM. The figures above were sourced from incident reports using Uniform Crime Reporting definitions and reporting guidelines, based on the date when the crime was reported. This report is intended to be a management and planning tool and does not reflect the official UCR counts for the department. Incidents where a location is unknown or unspecified are included in the countywide totals.

UCR Incidents - YTD Comparisons: All Incidents

METROPOLITAN POLICE DEPARTMENT
of Nashville and Davidson County

Aggregated by precinct (incident location). Based on date when each incident was reported.

		2011 YTD to 2019 YTD	2012 YTD to 2019 YTD	2013 YTD to 2019 YTD	2014 YTD to 2019 YTD	2015 YTD to 2019 YTD	2016 YTD to 2019 YTD	2017 YTD to 2019 YTD	2018 YTD to 2019 YTD	8 YTD Avg to 2019 YTD	5 YTD Avg to 2019 YTD
West	Prior YTD	3,291	3,434	3,552	3,209	3,121	3,182	3,240	3,419	3,306	3,234
	YTD	3,290	3,290	3,290	3,290	3,290	3,290	3,290	3,290	3,290	3,290
	% Change	0.0%	-4.2%	-7.4%	2.5%	5.4%	3.4%	1.5%	-3.8%	-0.5%	1.7%
East	Prior YTD	4,373	3,899	3,408	3,156	3,450	3,196	3,380	3,504	3,545	3,337
	YTD	3,349	3,349	3,349	3,349	3,349	3,349	3,349	3,349	3,349	3,349
	% Change	-23.4%	-14.1%	-1.7%	6.1%	-2.9%	4.8%	-0.9%	-4.4%	-5.5%	0.4%
South	Prior YTD	6,022	5,155	5,202	5,074	5,507	5,534	5,325	5,520	5,417	5,392
	YTD	5,725	5,725	5,725	5,725	5,725	5,725	5,725	5,725	5,725	5,725
	% Change	-4.9%	11.1%	10.1%	12.8%	4.0%	3.5%	7.5%	3.7%	5.7%	6.2%
Central	Prior YTD	1,561	1,480	1,220	1,260	1,320	1,457	1,573	1,771	1,455	1,476
	YTD	2,355	2,355	2,355	2,355	2,355	2,355	2,355	2,355	2,355	2,355
	% Change	50.9%	59.1%	93.0%	86.9%	78.4%	61.6%	49.7%	33.0%	61.9%	59.6%
Hermitage	Prior YTD	5,491	5,488	5,302	5,133	5,128	5,319	5,380	5,385	5,328	5,269
	YTD	5,528	5,528	5,528	5,528	5,528	5,528	5,528	5,528	5,528	5,528
	% Change	0.7%	0.7%	4.3%	7.7%	7.8%	3.9%	2.8%	2.7%	3.8%	4.9%
North	Prior YTD	3,722	3,477	3,488	3,373	3,651	3,591	3,934	4,285	3,690	3,766
	YTD	4,018	4,018	4,018	4,018	4,018	4,018	4,018	4,018	4,018	4,018
	% Change	8.0%	15.6%	15.2%	19.1%	10.1%	11.9%	2.1%	-6.2%	8.9%	6.7%
Madison	Prior YTD	3,660	3,469	2,937	3,055	3,350	3,301	3,431	3,325	3,316	3,292
	YTD	3,092	3,092	3,092	3,092	3,092	3,092	3,092	3,092	3,092	3,092
	% Change	-15.5%	-10.9%	5.3%	1.2%	-7.7%	-6.3%	-9.9%	-7.0%	-6.8%	-6.1%
Midtown Hills	Prior YTD	4,223	3,663	3,533	3,353	3,289	3,225	3,579	4,026	3,611	3,494
	YTD	4,093	4,093	4,093	4,093	4,093	4,093	4,093	4,093	4,093	4,093
	% Change	-3.1%	11.7%	15.9%	22.1%	24.4%	26.9%	14.4%	1.7%	13.3%	17.1%
Not Validated	Prior YTD	2	3	21	0	7	1	2	0	4	2
	YTD	5	5	5	5	5	5	5	5	5	5
	% Change	150.0%	66.7%	-76.2%	-	-28.6%	400.0%	150.0%	-	25.0%	150.0%
County	Prior YTD	32,345	30,068	28,663	27,613	28,823	28,806	29,844	31,235	29,674	29,264
	YTD	31,455	31,455	31,455	31,455	31,455	31,455	31,455	31,455	31,455	31,455
	% Change	-2.8%	4.6%	9.7%	13.9%	9.1%	9.2%	5.4%	0.7%	6.0%	7.5%

Information summarized for CompStat week ending 11/16/2019.

Sourced from MNPD ARMS on 11/20/2019 7:41:00 AM. The figures above were sourced from incident reports using Uniform Crime Reporting definitions and reporting guidelines, based on the date when the crime was reported. This report is intended to be a management and planning tool and does not reflect the official UCR counts for the department. Incidents where a location is unknown or unspecified are included in the countywide totals. 'Unknown' refers to records in which the address is listed as 'Unknown' on the incident report. 'Not Validated' refers to records that were entered in with an invalid addresses.

County UCR Incidents - YTD Comparison Charts

Aggregated by precinct (incident location). Based on date when each incident was reported.

METROPOLITAN POLICE DEPARTMENT
of Nashville and Davidson County

All Part 1 Incidents - Annual YTD Avg: 30,165 (Bar Chart)

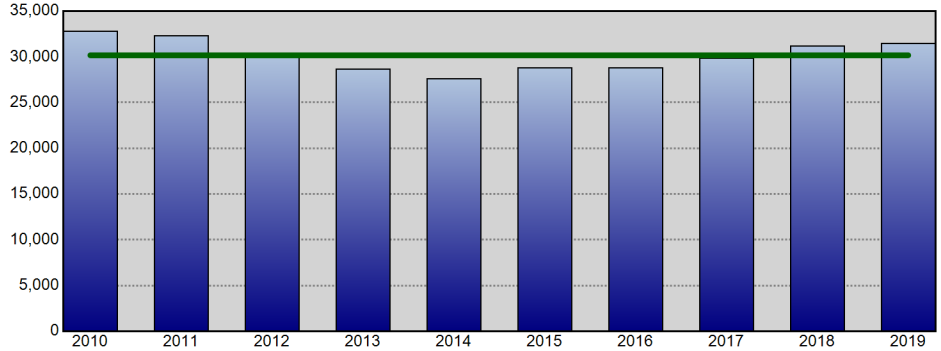

All Part 1 Incidents - Annual YTD Avg: 30,165 (Line Chart)

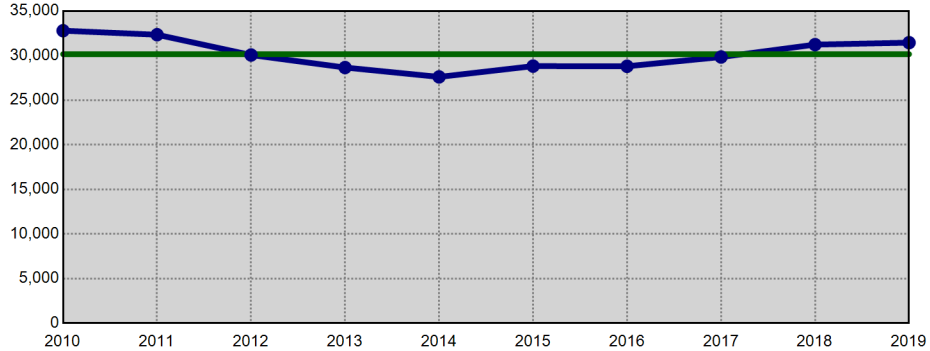

Violent Crime - Annual YTD Avg: 6,639 (Bar Chart)

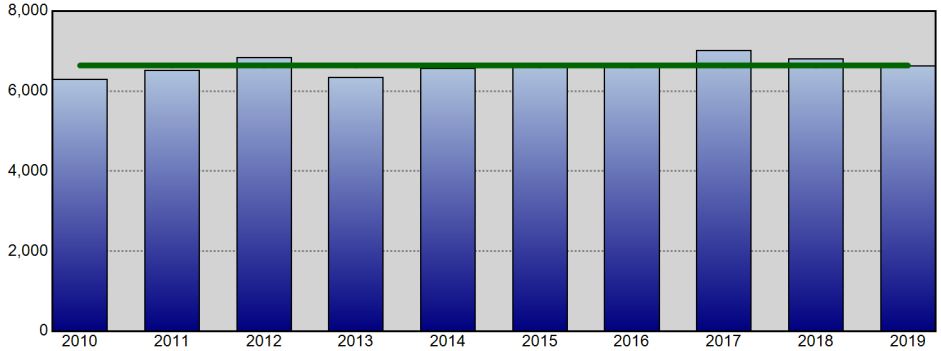

Violent Crime - Annual YTD Avg: 6,639 (Line Chart)

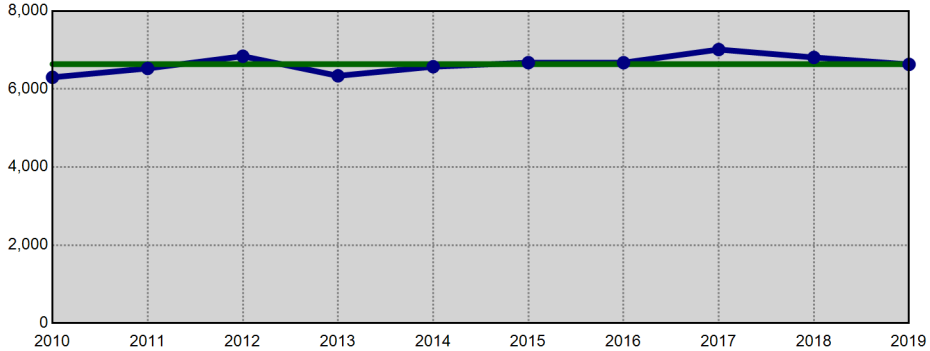

Property Crime - Annual YTD Avg: 23,526 (Bar Chart)

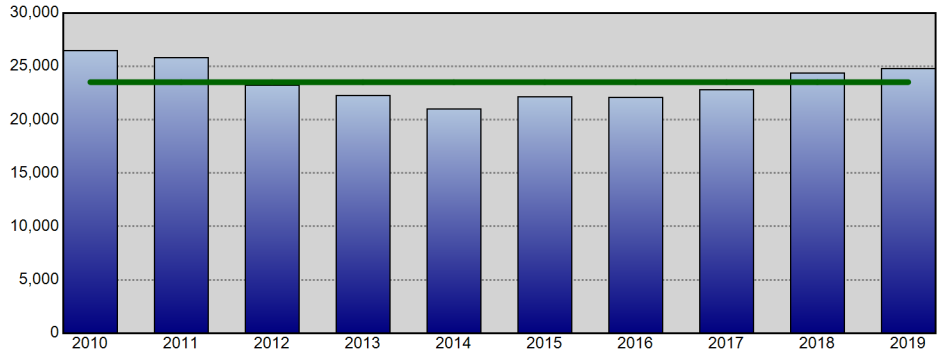

Property Crime - Annual YTD Avg: 23,526 (Line Chart)

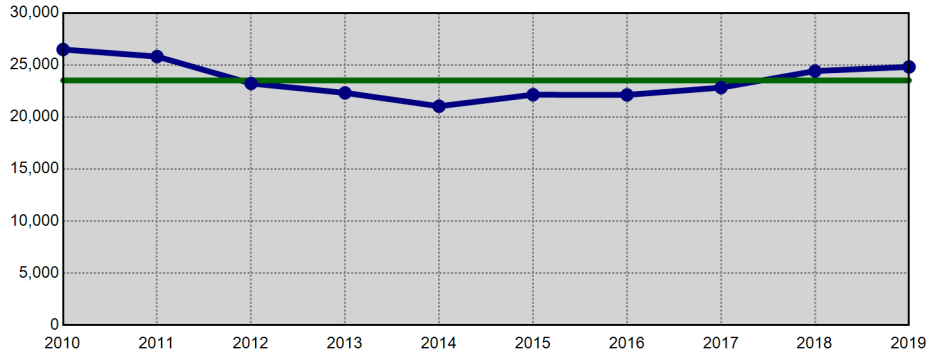

Information summarized for CompStat week ending 11/16/2019. The horizontal line on each chart represents the average of the prior 9 YTD offense totals.

Sourced from MNPD ARMS on 11/20/2019 7:41:00 AM. The figures above were sourced from incident reports using Uniform Crime Reporting definitions and reporting guidelines, based on the date when the crime was reported. This report is intended to be a management and planning tool and does not reflect the official UCR counts for the department. Incidents where a location is unknown or unspecified are included in the countywide totals.

West Precinct UCR Incidents - YTD Comparisons

Aggregated by precinct (incident location). Based on date when each incident was reported.

METROPOLITAN POLICE DEPARTMENT
of Nashville and Davidson County

All Part 1 Incidents - Annual YTD Avg: 3,334 (Bar Chart)

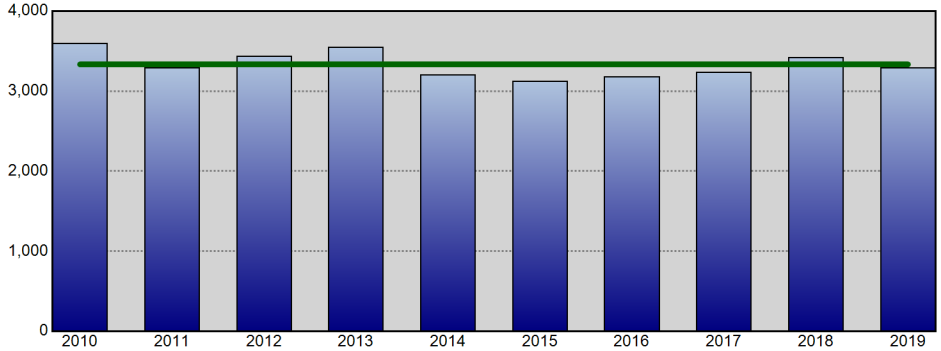

All Part 1 Incidents - Annual YTD Avg: 3,334 (Line Chart)

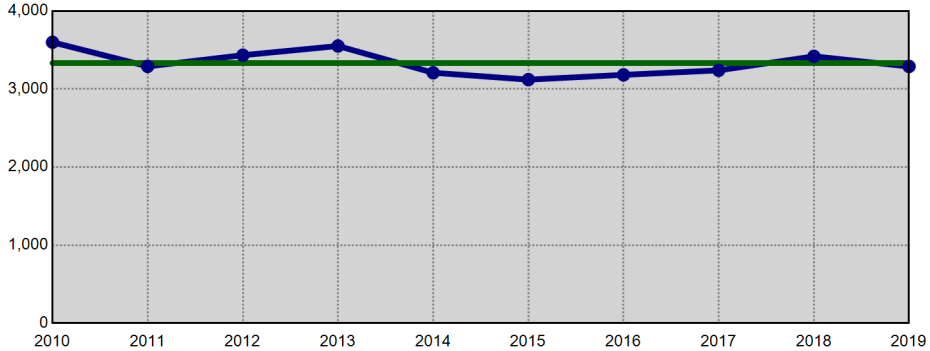

Violent Crime - Annual YTD Avg: 427 (Bar Chart)

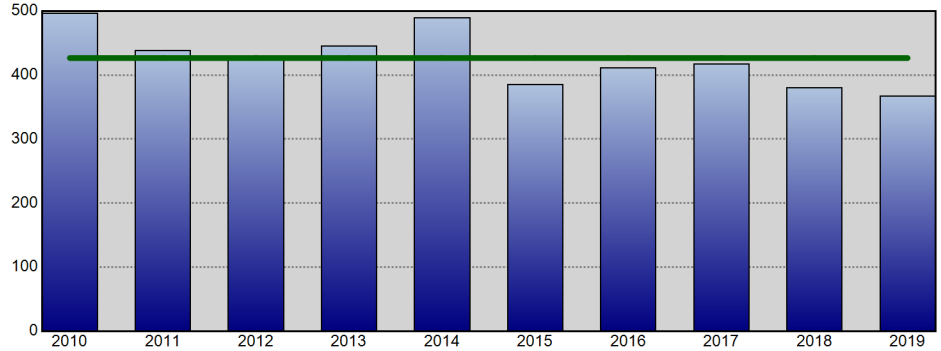

Violent Crime - Annual YTD Avg: 427 (Line Chart)

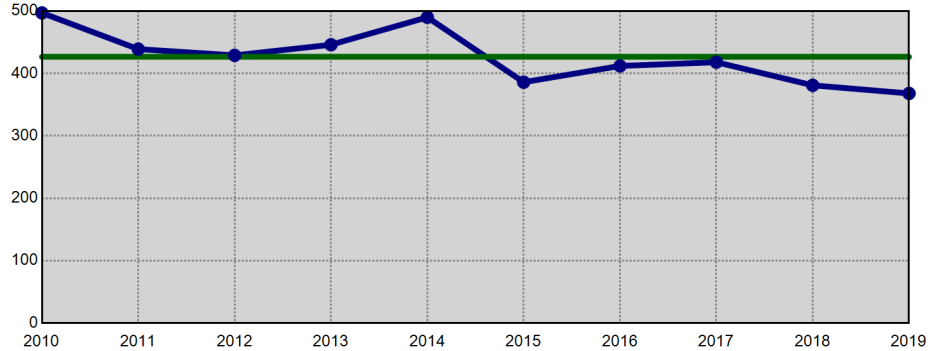

Property Crime - Annual YTD Avg: 2,907 (Bar Chart)

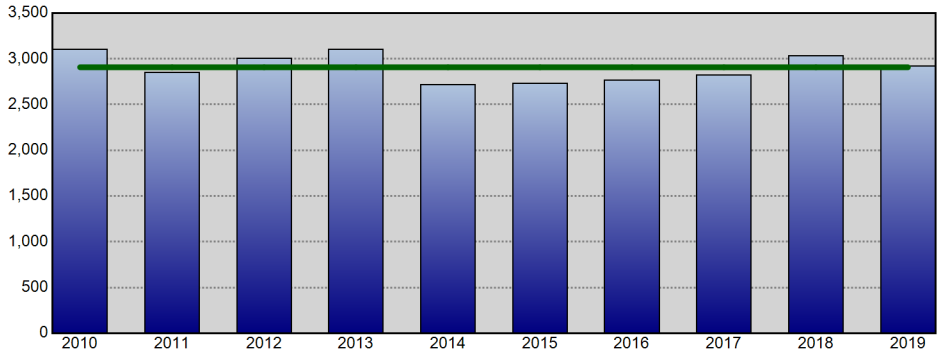

Property Crime - Annual YTD Avg: 2,907 (Line Chart)

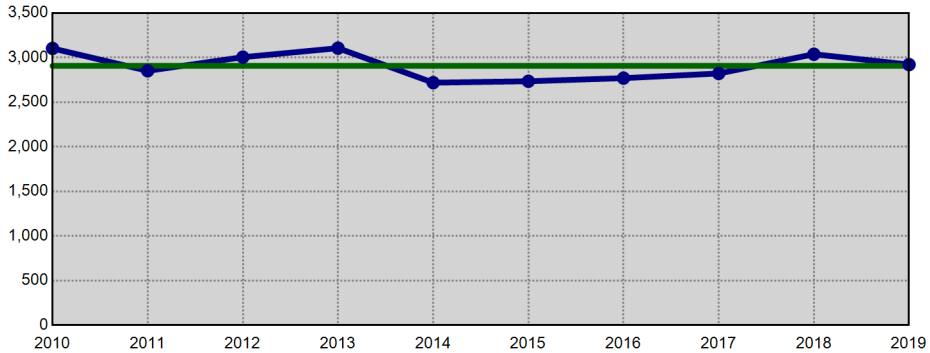

Information summarized for CompStat week ending 11/16/2019. The horizontal line on each chart represents the average of the prior 9 YTD offense totals.

Sourced from MNPD ARMS on 11/20/2019 7:41:01 AM. The figures above were sourced from incident reports using Uniform Crime Reporting definitions and reporting guidelines, based on the date when the crime was reported. This report is intended to be a management and planning tool and does not reflect the official UCR counts for the department. Incidents where a location is unknown or unspecified are included in the countywide totals.

East Precinct UCR Incidents - YTD Comparisons

Aggregated by precinct (incident location). Based on date when each incident was reported.

METROPOLITAN POLICE DEPARTMENT
of Nashville and Davidson County

All Part 1 Incidents - Annual YTD Avg: 3,594 (Bar Chart)

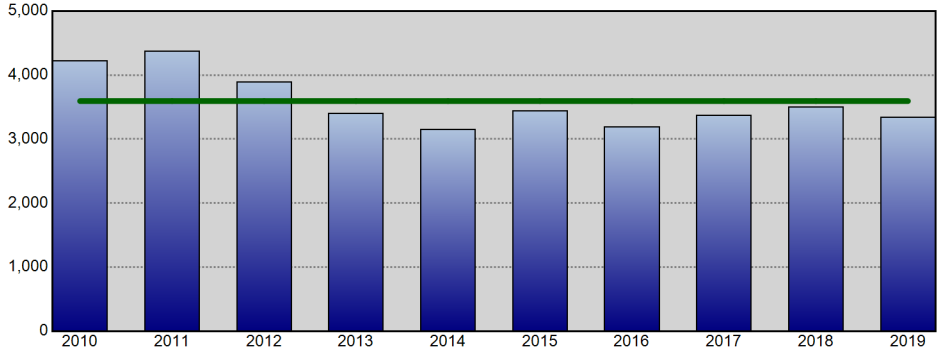

All Part 1 Incidents - Annual YTD Avg: 3,594 (Line Chart)

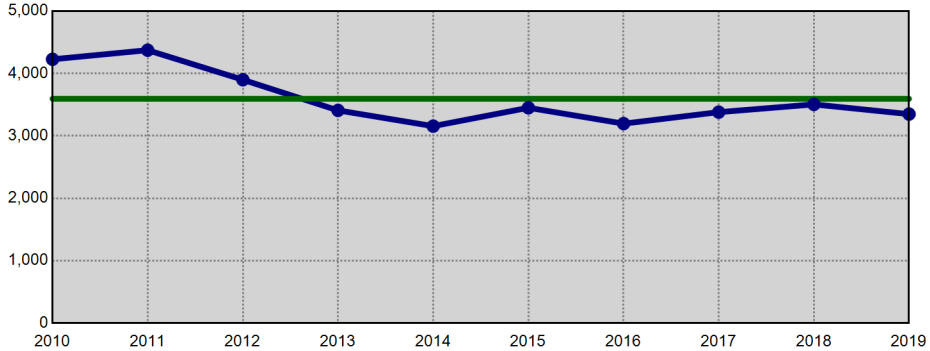

Violent Crime - Annual YTD Avg: 959 (Bar Chart)

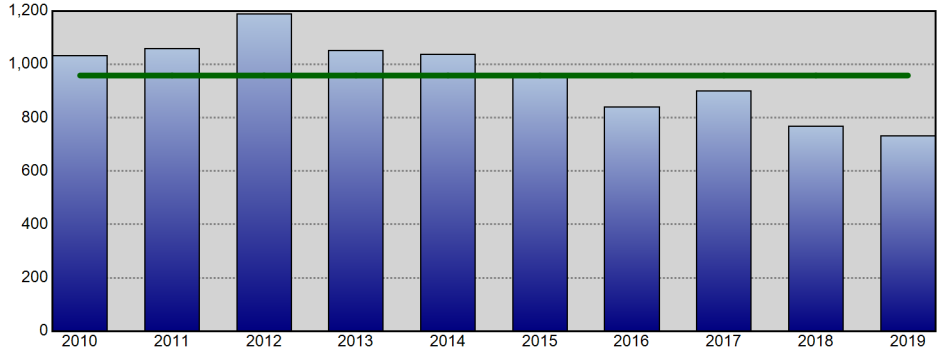

Violent Crime - Annual YTD Avg: 959 (Line Chart)

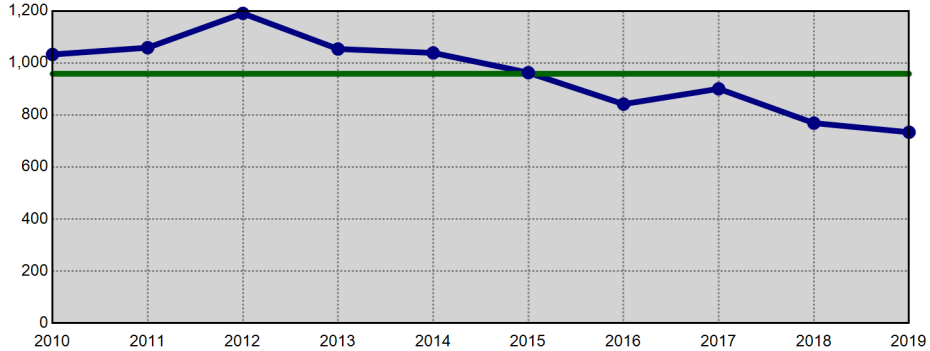

Property Crime - Annual YTD Avg: 2,636 (Bar Chart)

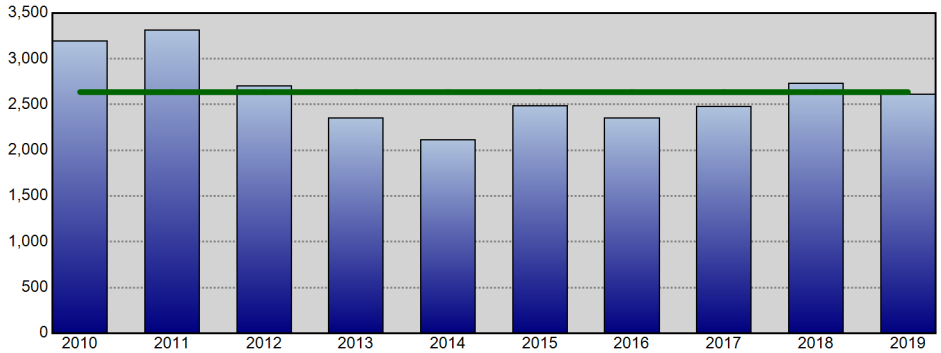

Property Crime - Annual YTD Avg: 2,636 (Line Chart)

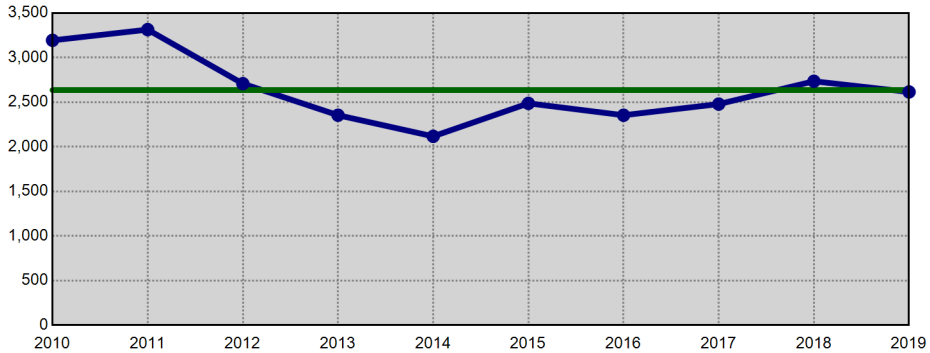

Information summarized for CompStat week ending 11/16/2019. The horizontal line on each chart represents the average of the prior 9 YTD offense totals.

Sourced from MNPD ARMS on 11/20/2019 7:41:01 AM. The figures above were sourced from incident reports using Uniform Crime Reporting definitions and reporting guidelines, based on the date when the crime was reported. This report is intended to be a management and planning tool and does not reflect the official UCR counts for the department. Incidents where a location is unknown or unspecified are included in the countywide totals.

South Precinct UCR Incidents - YTD Comparisons

Aggregated by precinct (incident location). Based on date when each incident was reported.

METROPOLITAN POLICE DEPARTMENT
of Nashville and Davidson County

All Part 1 Incidents - Annual YTD Avg: 5,501 (Bar Chart)

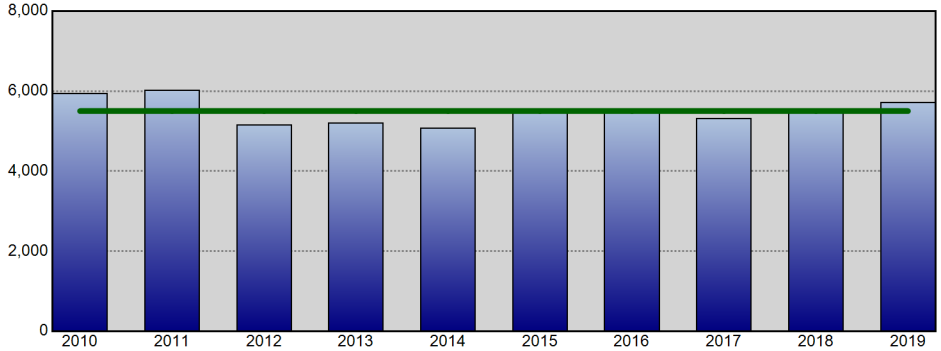

All Part 1 Incidents - Annual YTD Avg: 5,501 (Line Chart)

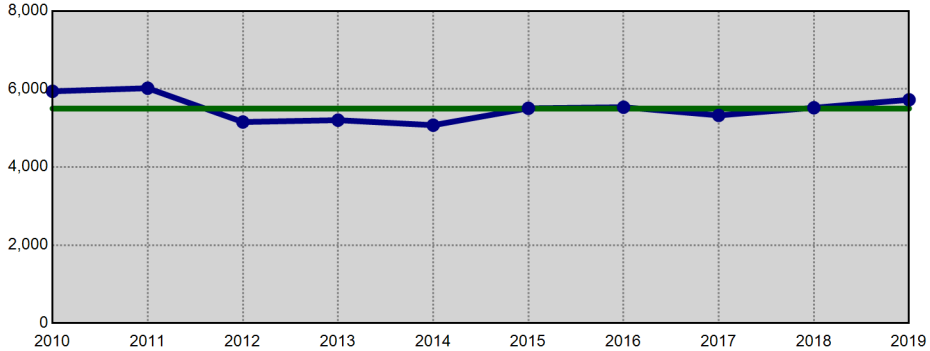

Violent Crime - Annual YTD Avg: 1,306 (Bar Chart)

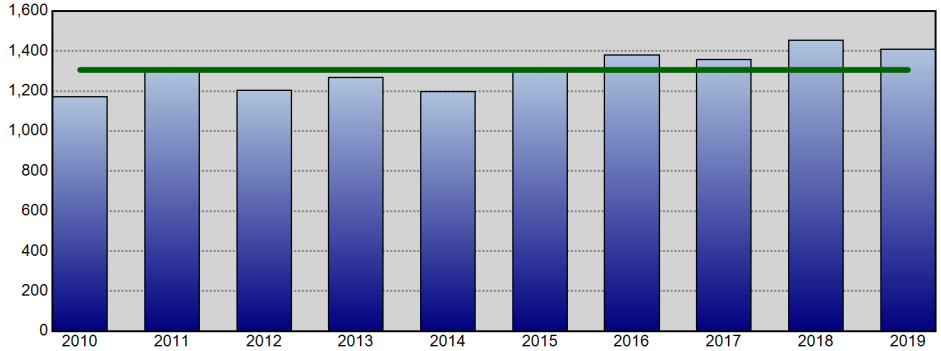

Violent Crime - Annual YTD Avg: 1,306 (Line Chart)

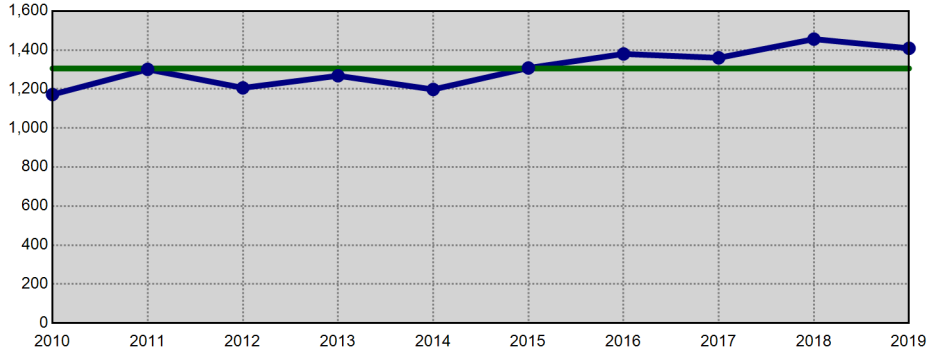

Property Crime - Annual YTD Avg: 4,195 (Bar Chart)

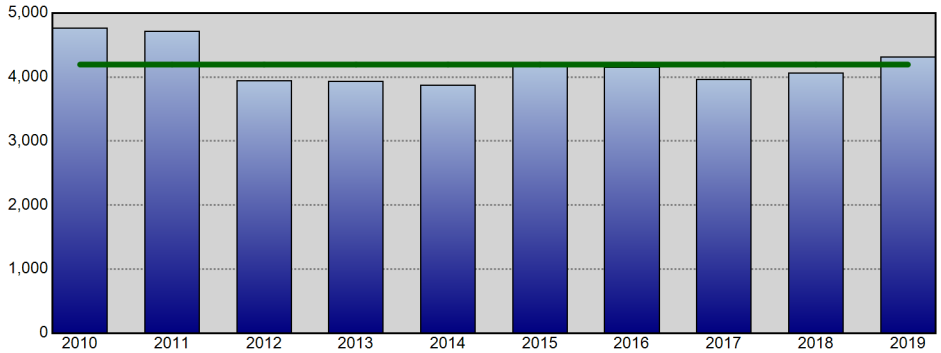

Property Crime - Annual YTD Avg: 4,195 (Line Chart)

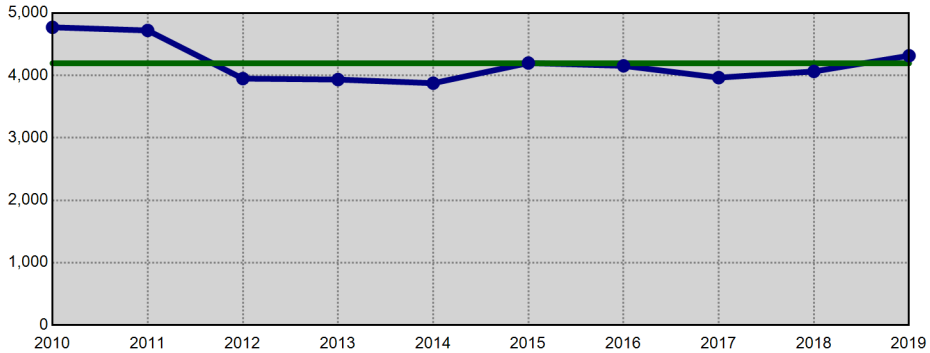

Information summarized for CompStat week ending 11/16/2019. The horizontal line on each chart represents the average of the prior 9 YTD offense totals.

Sourced from MNPD ARMS on 11/20/2019 7:41:02 AM. The figures above were sourced from incident reports using Uniform Crime Reporting definitions and reporting guidelines, based on the date when the crime was reported. This report is intended to be a management and planning tool and does not reflect the official UCR counts for the department. Incidents where a location is unknown or unspecified are included in the countywide totals.

Central Precinct UCR Incidents - YTD Comparisons

Aggregated by precinct (incident location). Based on date when each incident was reported.

METROPOLITAN POLICE DEPARTMENT
of Nashville and Davidson County

All Part 1 Incidents - Annual YTD Avg: 1,536 (Bar Chart)

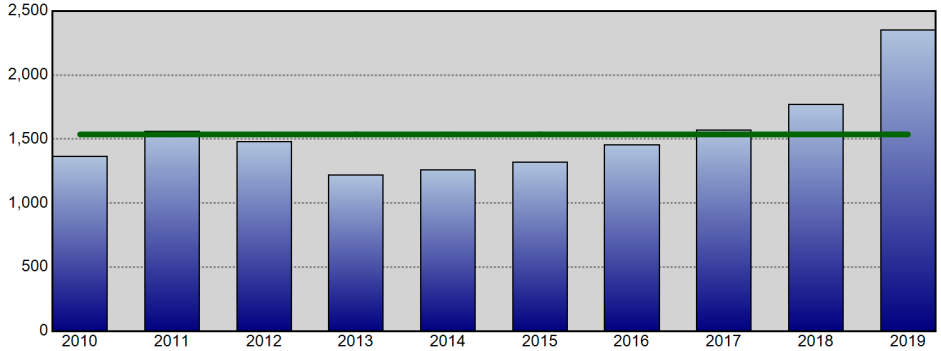

All Part 1 Incidents - Annual YTD Avg: 1,536 (Line Chart)

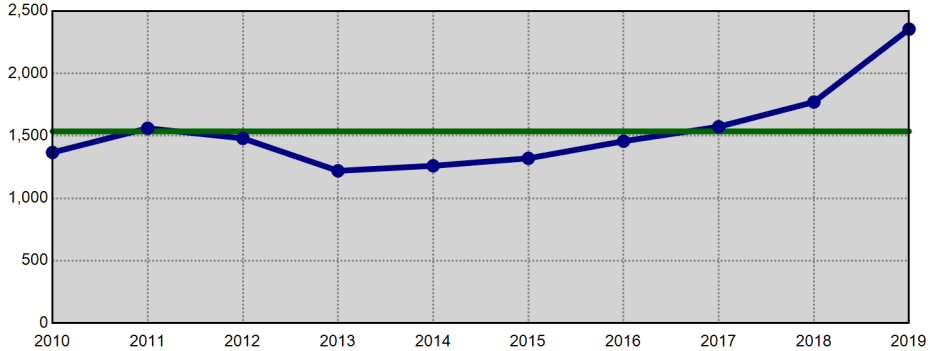

Violent Crime - Annual YTD Avg: 341 (Bar Chart)

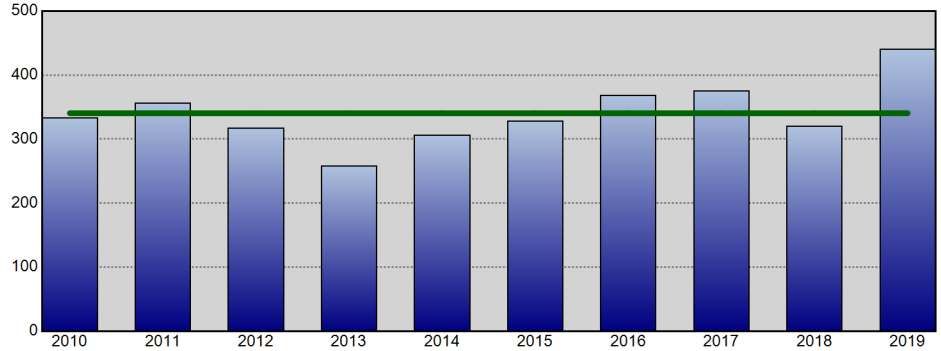

Violent Crime - Annual YTD Avg: 341 (Line Chart)

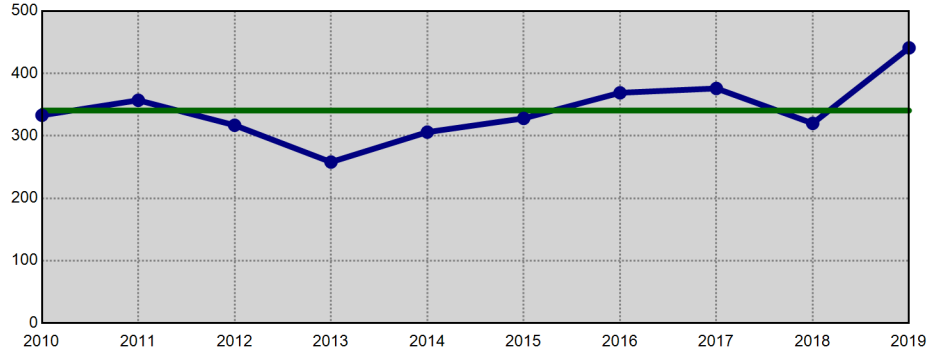

Property Crime - Annual YTD Avg: 1,196 (Bar Chart)

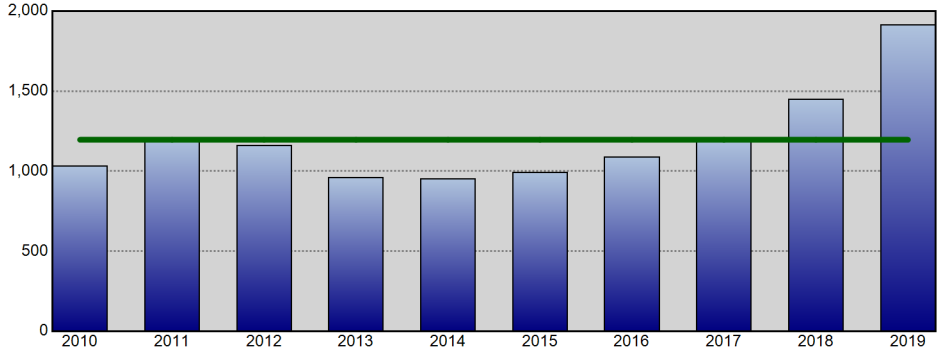

Property Crime - Annual YTD Avg: 1,196 (Line Chart)

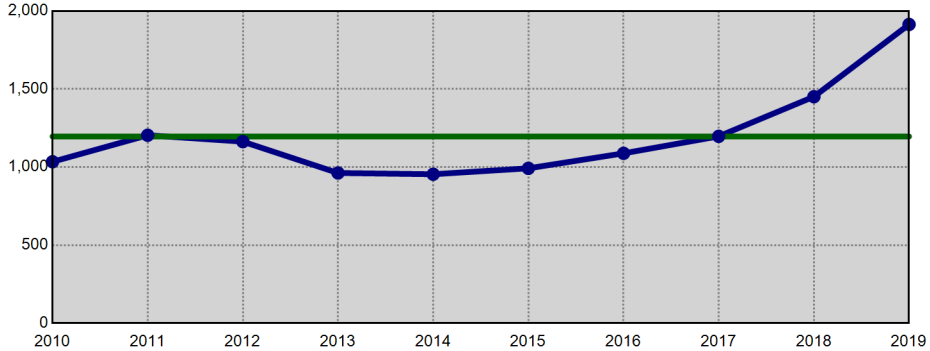

Information summarized for CompStat week ending 11/16/2019. The horizontal line on each chart represents the average of the prior 9 YTD offense totals.

Sourced from MNPD ARMS on 11/20/2019 7:41:03 AM. The figures above were sourced from incident reports using Uniform Crime Reporting definitions and reporting guidelines, based on the date when the crime was reported. This report is intended to be a management and planning tool and does not reflect the official UCR counts for the department. Incidents where a location is unknown or unspecified are included in the countywide totals.

Hermitage Precinct UCR Incidents - YTD Comparisons

Aggregated by precinct (incident location). Based on date when each incident was reported.

METROPOLITAN POLICE DEPARTMENT
of Nashville and Davidson County

All Part 1 Incidents - Annual YTD Avg: 5,382 (Bar Chart)

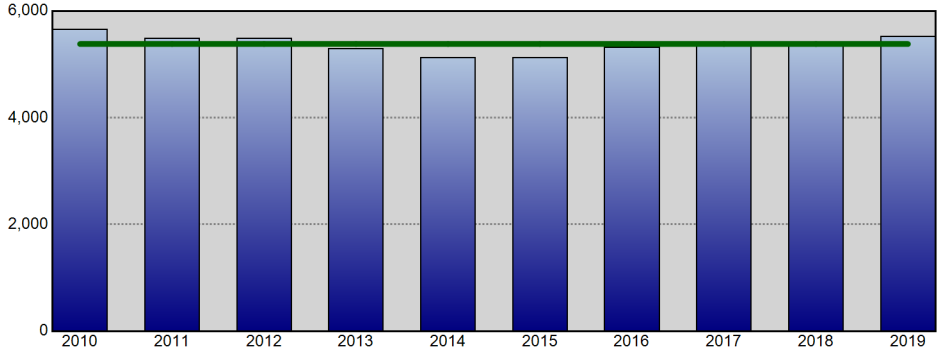

All Part 1 Incidents - Annual YTD Avg: 5,382 (Line Chart)

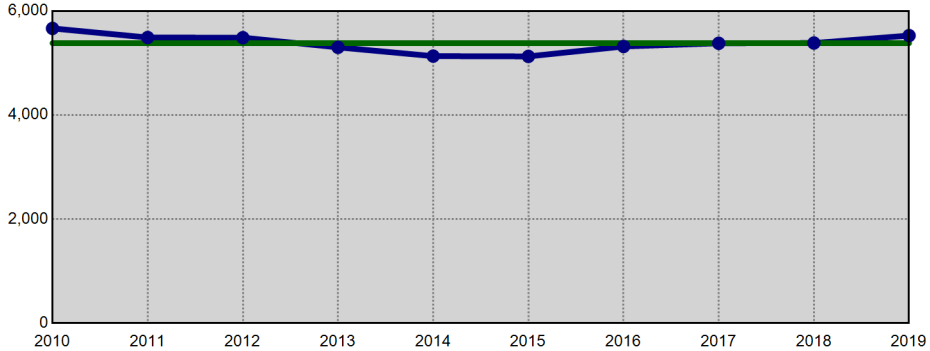

Violent Crime - Annual YTD Avg: 1,133 (Bar Chart)

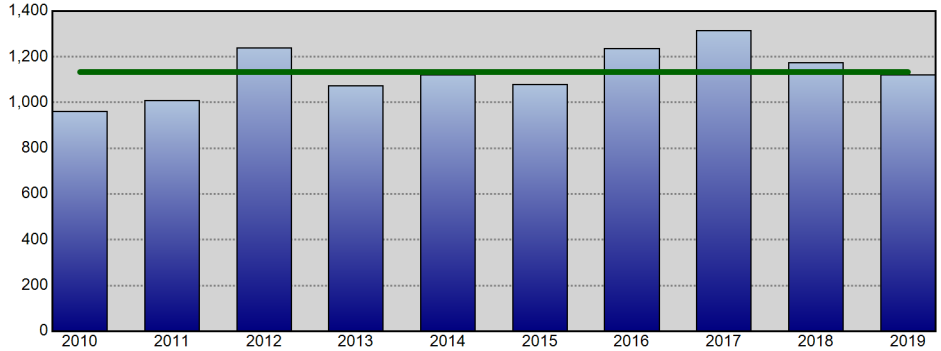

Violent Crime - Annual YTD Avg: 1,133 (Line Chart)

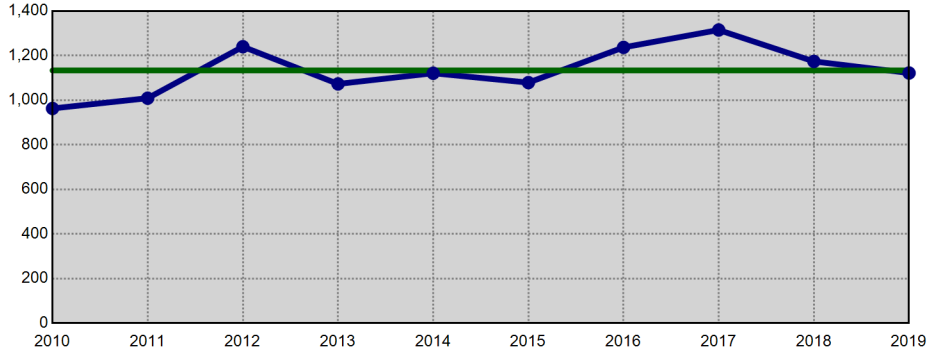

Property Crime - Annual YTD Avg: 4,249 (Bar Chart)

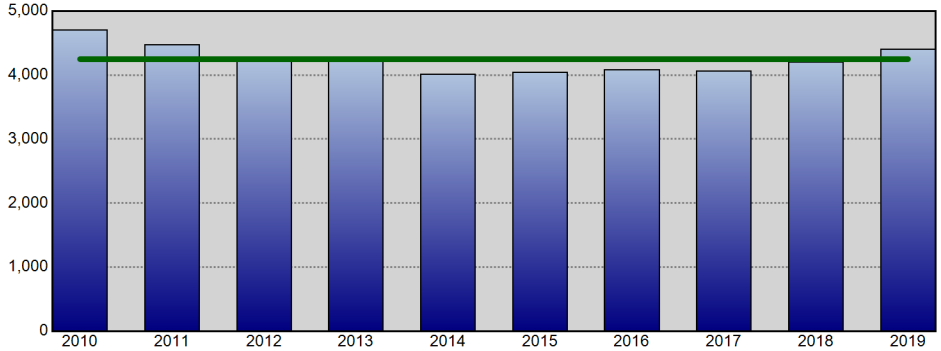

Property Crime - Annual YTD Avg: 4,249 (Line Chart)

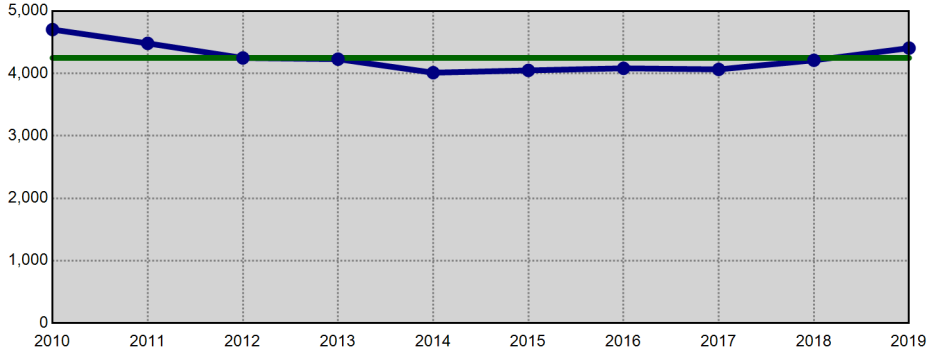

Information summarized for CompStat week ending 11/16/2019. The horizontal line on each chart represents the average of the prior 9 YTD offense totals.

Sourced from MNPD ARMS on 11/20/2019 7:41:03 AM. The figures above were sourced from incident reports using Uniform Crime Reporting definitions and reporting guidelines, based on the date when the crime was reported. This report is intended to be a management and planning tool and does not reflect the official UCR counts for the department. Incidents where a location is unknown or unspecified are included in the countywide totals.

North Precinct UCR Incidents - YTD Comparisons

Aggregated by precinct (incident location). Based on date when each incident was reported.

METROPOLITAN POLICE DEPARTMENT
of Nashville and Davidson County

All Part 1 Incidents - Annual YTD Avg: 3,745 (Bar Chart)

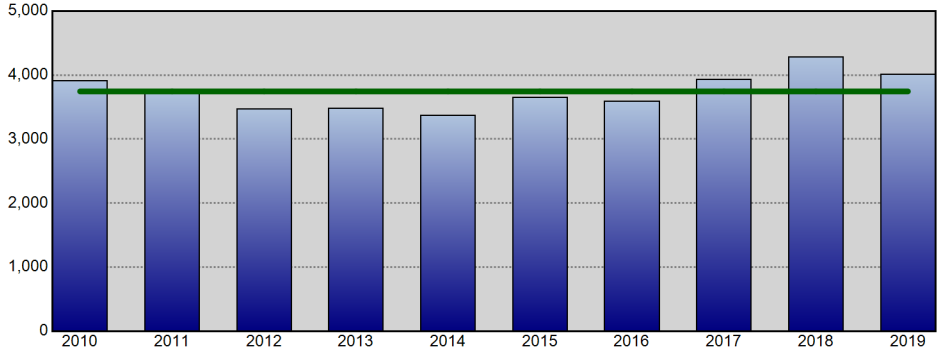

All Part 1 Incidents - Annual YTD Avg: 3,745 (Line Chart)

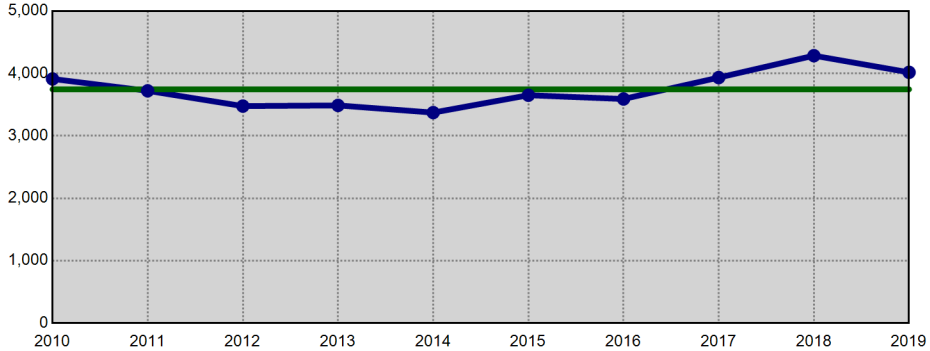

Violent Crime - Annual YTD Avg: 1,167 (Bar Chart)

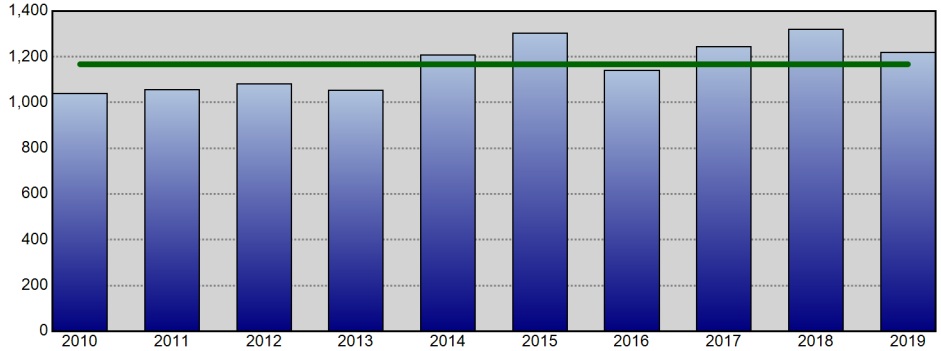

Violent Crime - Annual YTD Avg: 1,167 (Line Chart)

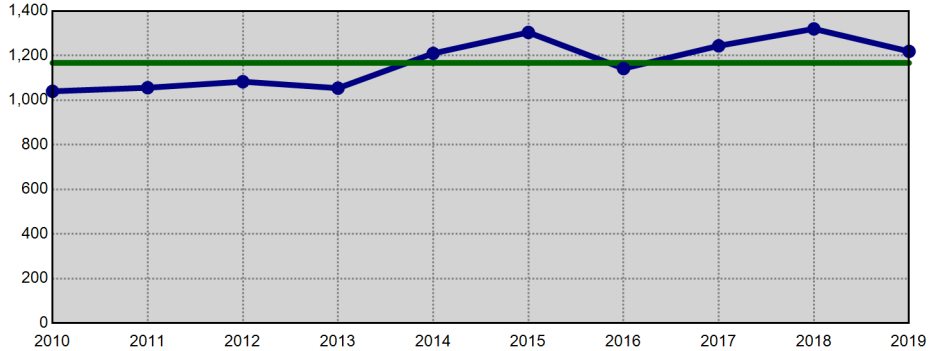

Property Crime - Annual YTD Avg: 2,578 (Bar Chart)

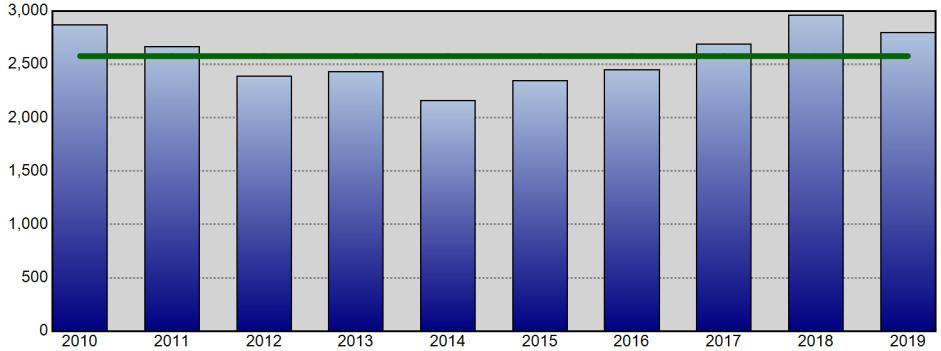

Property Crime - Annual YTD Avg: 2,578 (Line Chart)

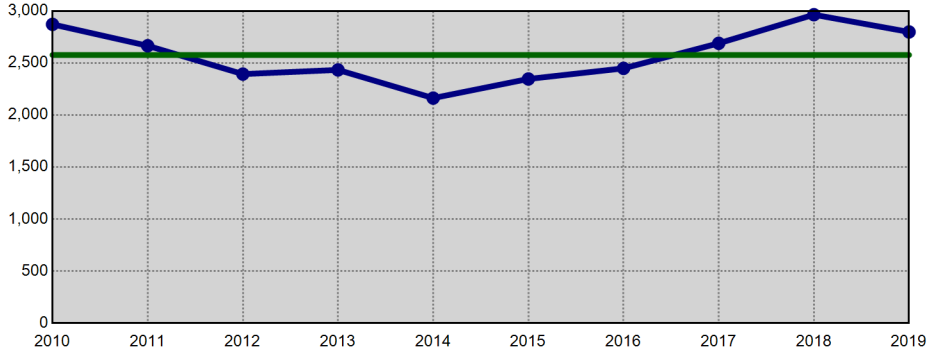

Information summarized for CompStat week ending 11/16/2019. The horizontal line on each chart represents the average of the prior 9 YTD offense totals.

Sourced from MNPD ARMS on 11/20/2019 7:41:04 AM. The figures above were sourced from incident reports using Uniform Crime Reporting definitions and reporting guidelines, based on the date when the crime was reported. This report is intended to be a management and planning tool and does not reflect the official UCR counts for the department. Incidents where a location is unknown or unspecified are included in the countywide totals.

Madison Precinct UCR Incidents - YTD Comparisons

METROPOLITAN POLICE DEPARTMENT
of Nashville and Davidson County

Aggregated by precinct (incident location). Based on date when each incident was reported.

All Part 1 Incidents - Annual YTD Avg: 3,342 (Bar Chart)

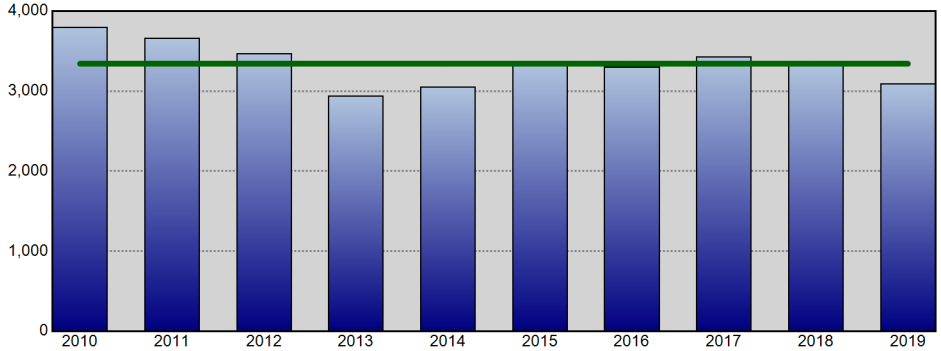

All Part 1 Incidents - Annual YTD Avg: 3,342 (Line Chart)

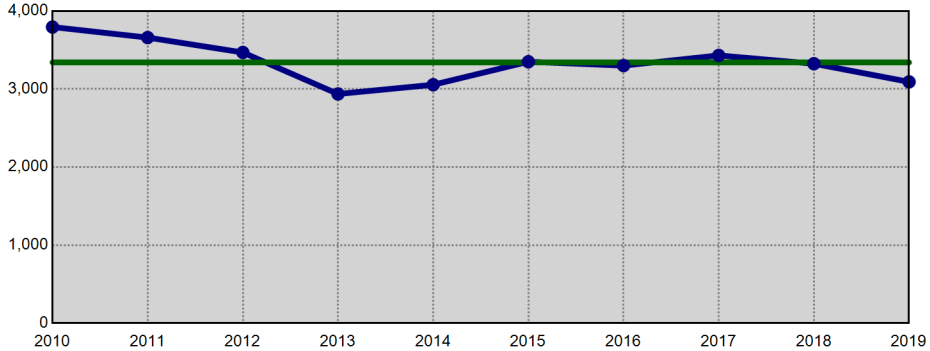

Violent Crime - Annual YTD Avg: 708 (Bar Chart)

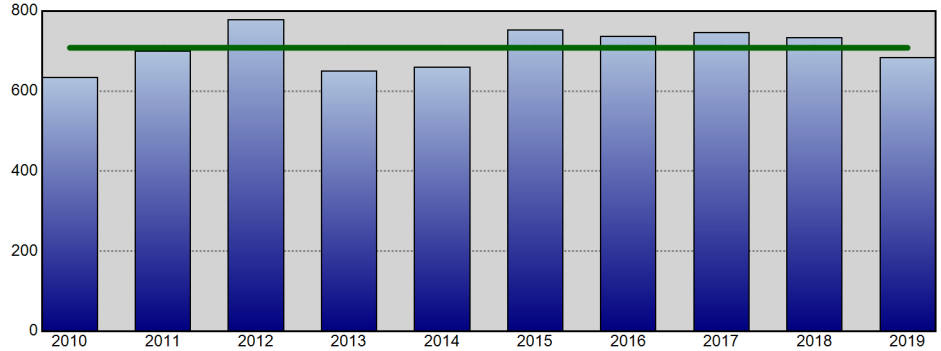

Violent Crime - Annual YTD Avg: 708 (Line Chart)

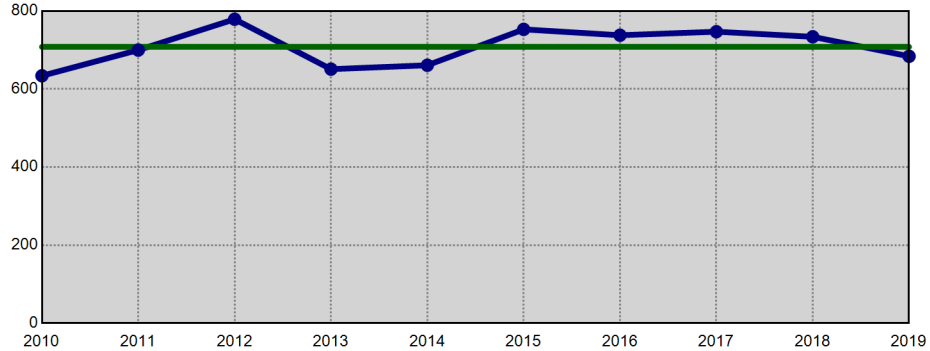

Property Crime - Annual YTD Avg: 2,633 (Bar Chart)

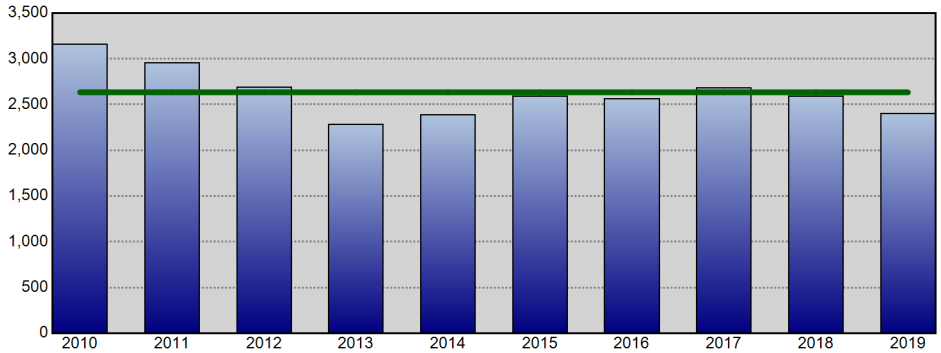

Property Crime - Annual YTD Avg: 2,633 (Line Chart)

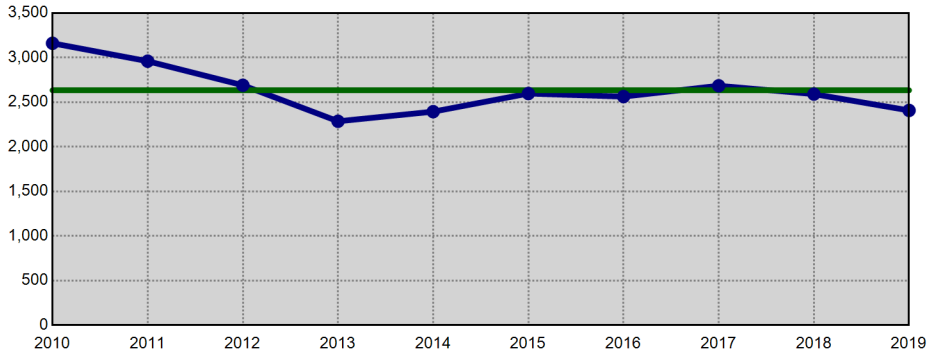

Information summarized for CompStat week ending 11/16/2019. The horizontal line on each chart represents the average of the prior 9 YTD offense totals.

Sourced from MNPD ARMS on 11/20/2019 7:41:05 AM. The figures above were sourced from incident reports using Uniform Crime Reporting definitions and reporting guidelines, based on the date when the crime was reported. This report is intended to be a management and planning tool and does not reflect the official UCR counts for the department. Incidents where a location is unknown or unspecified are included in the countywide totals.

Midtown Hills Precinct UCR Incidents - YTD Comparisons

Aggregated by precinct (incident location). Based on date when each incident was reported.

METROPOLITAN POLICE DEPARTMENT
of Nashville and Davidson County

All Part 1 Incidents - Annual YTD Avg: 3,724 (Bar Chart)

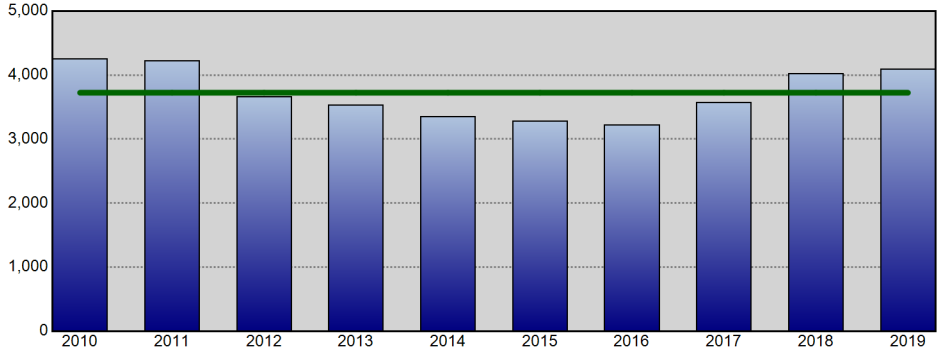

All Part 1 Incidents - Annual YTD Avg: 3,724 (Line Chart)

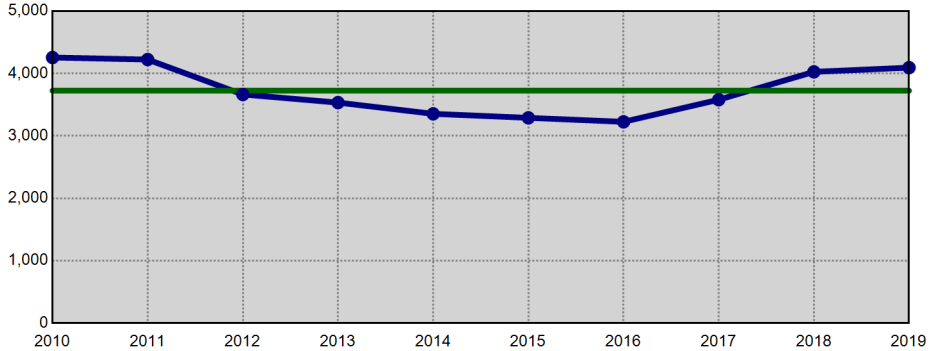

Violent Crime - Annual YTD Avg: 595 (Bar Chart)

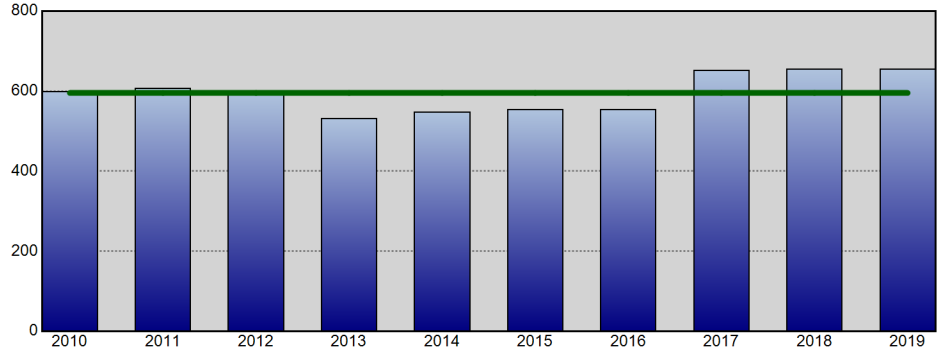

Violent Crime - Annual YTD Avg: 595 (Line Chart)

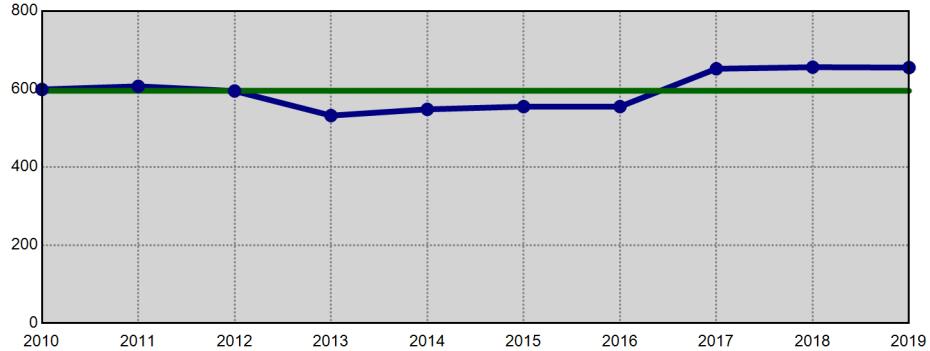

Property Crime - Annual YTD Avg: 3,129 (Bar Chart)

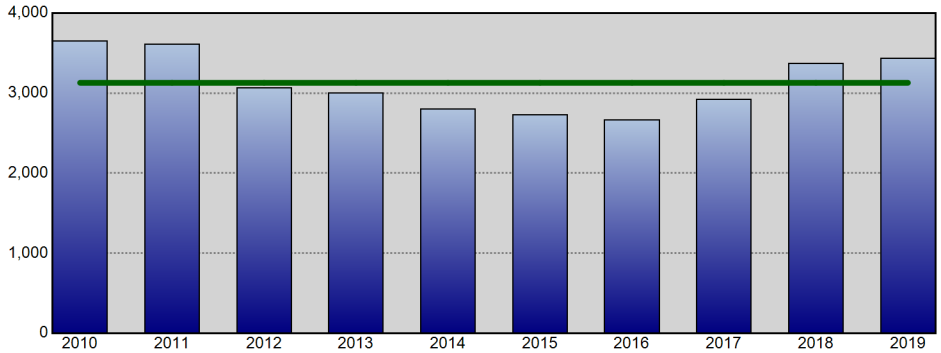

Property Crime - Annual YTD Avg: 3,129 (Line Chart)

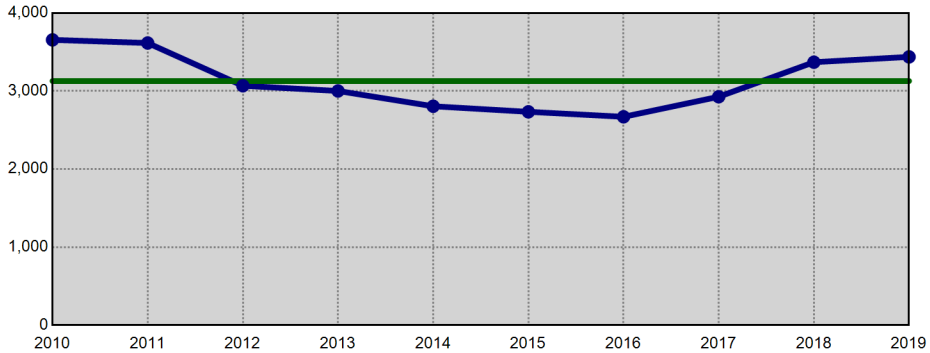

Information summarized for CompStat week ending 11/16/2019. The horizontal line on each chart represents the average of the prior 9 YTD offense totals.

Sourced from MNPD ARMS on 11/20/2019 7:41:05 AM. The figures above were sourced from incident reports using Uniform Crime Reporting definitions and reporting guidelines, based on the date when the crime was reported. This report is intended to be a management and planning tool and does not reflect the official UCR counts for the department. Incidents where a location is unknown or unspecified are included in the countywide totals.

County Calendar Year to Calendar Year Comparison

METROPOLITAN POLICE DEPARTMENT
of Nashville and Davidson County

Comparisons of Annual Totals for the Past Ten Years

Aggregated by precinct (incident location). Based on date when each incident was reported.

		Homicide	Forcible Rape	Commercial Robbery	Street Robbery	Total Robbery	Aggravated Assault	Commercial Burglary	Residential Burglary	Total Burglary	Larceny	Auto Theft	Violent Offenses	Property Offenses	Part I Offenses
2017 to	2017	111	562	321	1,747	2,068	5,071	1,312	2,911	4,223	19,222	2,670	7,812	26,115	33,927
2018	2018	89	573	275	1,856	2,131	5,024	1,070	2,566	3,636	21,022	3,208	7,817	27,866	35,683
	% Change	-19.8%	2.0%	-14.3%	6.2%	3.0%	-0.9%	-18.4%	-11.9%	-13.9%	9.4%	20.1%	0.1%	6.7%	5.2%
2016 to	2016	81	568	305	1,703	2,008	4,911	960	3,630	4,590	18,771	1,735	7,568	25,096	32,664
2018	2018	89	573	275	1,856	2,131	5,024	1,070	2,566	3,636	21,022	3,208	7,817	27,866	35,683
	% Change	9.9%	0.9%	-9.8%	9.0%	6.1%	2.3%	11.5%	-29.3%	-20.8%	12.0%	84.9%	3.3%	11.0%	9.2%
2015 to	2015	80	605	251	1,649	1,900	4,931	909	4,209	5,118	18,785	1,434	7,516	25,337	32,853
2018	2018	89	573	275	1,856	2,131	5,024	1,070	2,566	3,636	21,022	3,208	7,817	27,866	35,683
	% Change	11.3%	-5.3%	9.6%	12.6%	12.2%	1.9%	17.7%	-39.0%	-29.0%	11.9%	123.7%	4.0%	10.0%	8.6%
2014 to	2014	42	601	209	1,329	1,538	5,257	940	3,836	4,776	17,916	1,108	7,438	23,800	31,238
2018	2018	89	573	275	1,856	2,131	5,024	1,070	2,566	3,636	21,022	3,208	7,817	27,866	35,683
	% Change	111.9%	-4.7%	31.6%	39.7%	38.6%	-4.4%	13.8%	-33.1%	-23.9%	17.3%	189.5%	5.1%	17.1%	14.2%
2013 to	2013	42	528	225	1,409	1,634	4,806	890	4,788	5,678	18,100	1,203	7,010	24,981	31,991
2018	2018	89	573	275	1,856	2,131	5,024	1,070	2,566	3,636	21,022	3,208	7,817	27,866	35,683
	% Change	111.9%	8.5%	22.2%	31.7%	30.4%	4.5%	20.2%	-46.4%	-36.0%	16.1%	166.7%	11.5%	11.5%	11.5%
2012 to	2012	59	544	237	1,480	1,717	5,371	1,012	4,733	5,745	19,216	1,386	7,691	26,347	34,038
2018	2018	89	573	275	1,856	2,131	5,024	1,070	2,566	3,636	21,022	3,208	7,817	27,866	35,683
	% Change	50.8%	5.3%	16.0%	25.4%	24.1%	-6.5%	5.7%	-45.8%	-36.7%	9.4%	131.5%	1.6%	5.8%	4.8%
2011 to	2011	51	550	290	1,588	1,878	4,921	1,118	6,298	7,416	20,249	1,770	7,400	29,435	36,835
2018	2018	89	573	275	1,856	2,131	5,024	1,070	2,566	3,636	21,022	3,208	7,817	27,866	35,683
	% Change	74.5%	4.2%	-5.2%	16.9%	13.5%	2.1%	-4.3%	-59.3%	-51.0%	3.8%	81.2%	5.6%	-5.3%	-3.1%
2010 to	2010	61	493	297	1,503	1,800	4,718	1,156	6,617	7,773	20,989	1,625	7,072	30,387	37,459
2018	2018	89	573	275	1,856	2,131	5,024	1,070	2,566	3,636	21,022	3,208	7,817	27,866	35,683
	% Change	45.9%	16.2%	-7.4%	23.5%	18.4%	6.5%	-7.4%	-61.2%	-53.2%	0.2%	97.4%	10.5%	-8.3%	-4.7%
2009 to	2009	81	498	303	1,719	2,022	4,741	1,185	5,545	6,730	21,826	1,743	7,342	30,299	37,641
2018	2018	89	573	275	1,856	2,131	5,024	1,070	2,566	3,636	21,022	3,208	7,817	27,866	35,683
	% Change	9.9%	15.1%	-9.2%	8.0%	5.4%	6.0%	-9.7%	-53.7%	-46.0%	-3.7%	84.1%	6.5%	-8.0%	-5.2%
2008 to	2008	74	485	353	2,040	2,393	5,646	1,302	4,930	6,232	24,452	2,282	8,598	32,966	41,564
2018	2018	89	573	275	1,856	2,131	5,024	1,070	2,566	3,636	21,022	3,208	7,817	27,866	35,683
	% Change	20.3%	18.1%	-22.1%	-9.0%	-10.9%	-11.0%	-17.8%	-48.0%	-41.7%	-14.0%	40.6%	-9.1%	-15.5%	-14.1%

Information summarized for CompStat week ending 11/16/2019.

Sourced from MNPD ARMS on 11/20/2019 7:41:06 AM. The figures above were sourced from incident reports using Uniform Crime Reporting definitions and reporting guidelines, based on the date when the crime was reported. This report is intended to be a management and planning tool and does not reflect the official UCR counts for the department. Incidents where a location is unknown or unspecified are included in the countywide totals..

County UCR Incidents - Annual Comparison Charts

Aggregated by precinct (incident location). Based on date when each incident was reported.

METROPOLITAN POLICE DEPARTMENT
of Nashville and Davidson County

Year End Total Part 1 Incidents - Prior 9 Year Annual Avg: 34,076

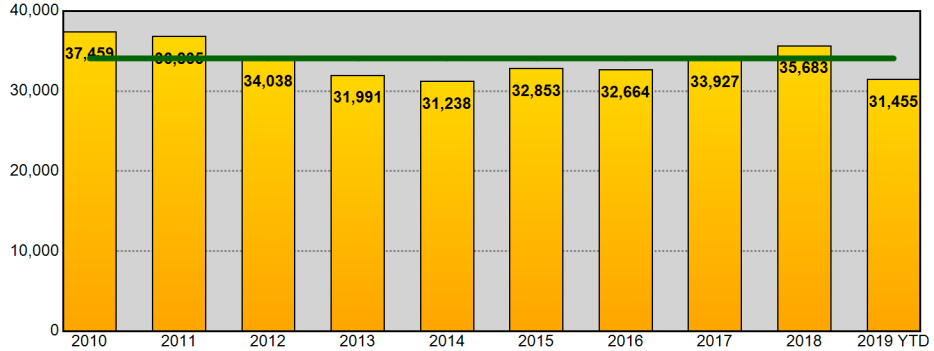

Year End Total Part 1 Incidents - Prior 9 Year Annual Avg: 34,076

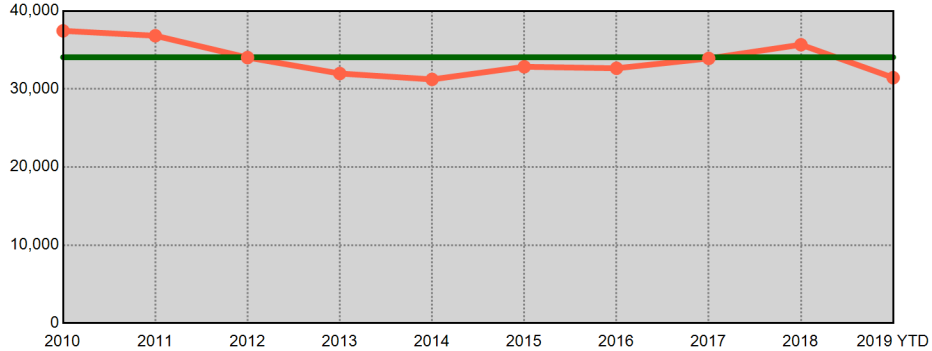

Year End Total Violent Part 1 Incidents - Prior 9 Year Annual Avg: 7,480

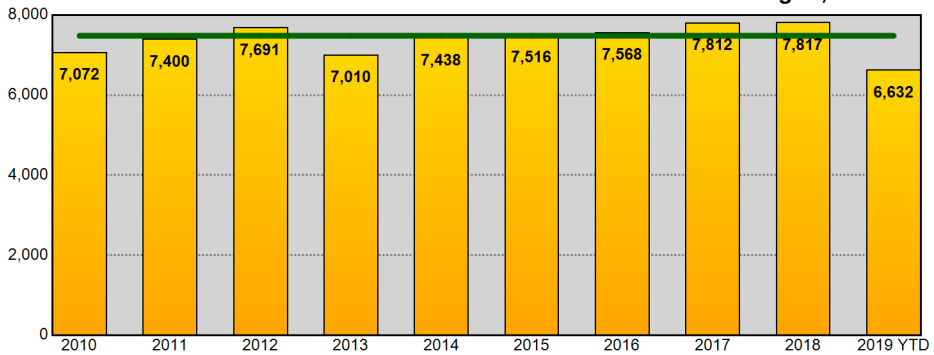

Year End Total Violent Part 1 Incidents - Prior 9 Year Annual Avg: 7,480

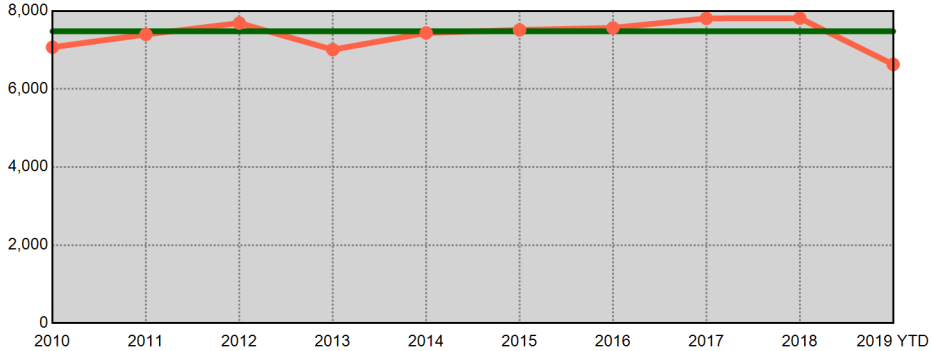

Year End Total Property Part 1 Incidents - Prior 9 Year Annual Avg: 26,596

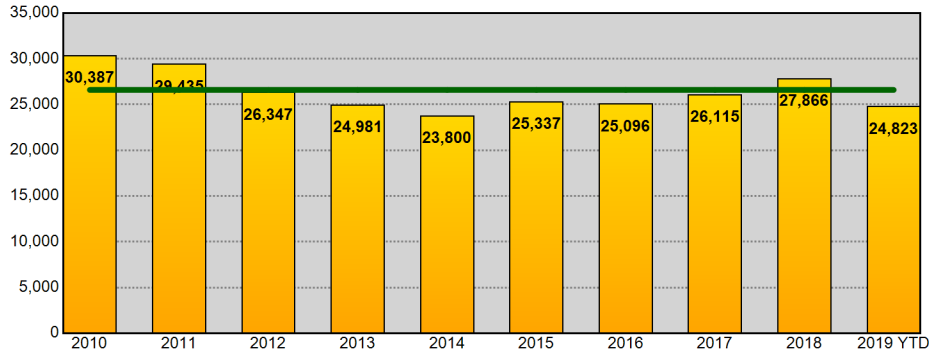

Year End Total Property Part 1 Incidents - Prior 9 Year Annual Avg: 26,596

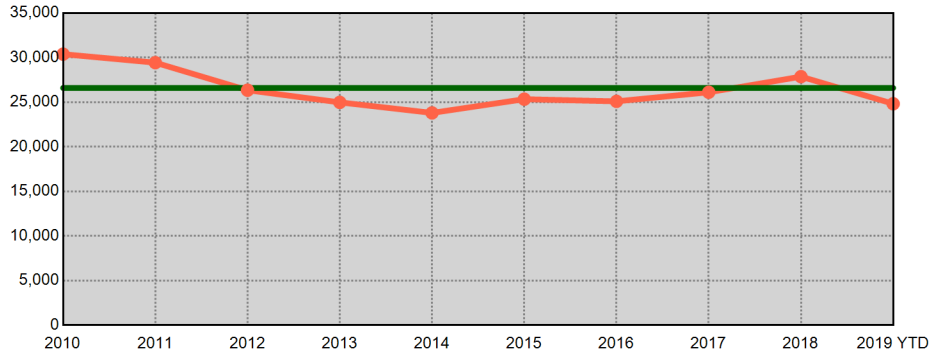

Information summarized for CompStat week ending 11/16/2019. Current year statistics are summarized for 2019 YTD. The horizontal line on each chart represents the average of the prior 9 year end offense totals.

Sourced from MNPD ARMS on 11/20/2019 7:41:06 AM. The figures above were sourced from incident reports using Uniform Crime Reporting definitions and reporting guidelines, based on the date when the crime was reported. This report is intended to be a management and planning tool and does not reflect the official UCR counts for the department. Incidents where a location is unknown or unspecified are included in the countywide totals.

West Precinct UCR Incidents - Annual Comparisons

Aggregated by precinct (incident location). Based on date when each incident was reported.

METROPOLITAN POLICE DEPARTMENT
of Nashville and Davidson County

Year End Total Part 1 Incidents - Prior 9 Year Annual Avg: 3,792

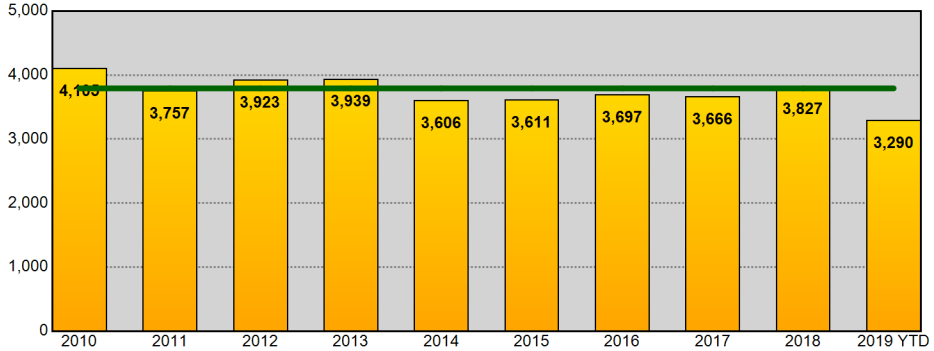

Year End Total Part 1 Incidents - Prior 9 Year Annual Avg: 3,792

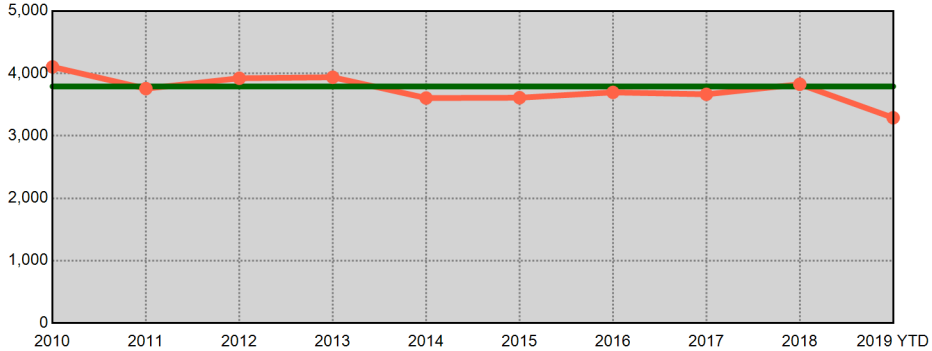

Year End Total Violent Part 1 Incidents - Prior 9 Year Annual Avg: 493

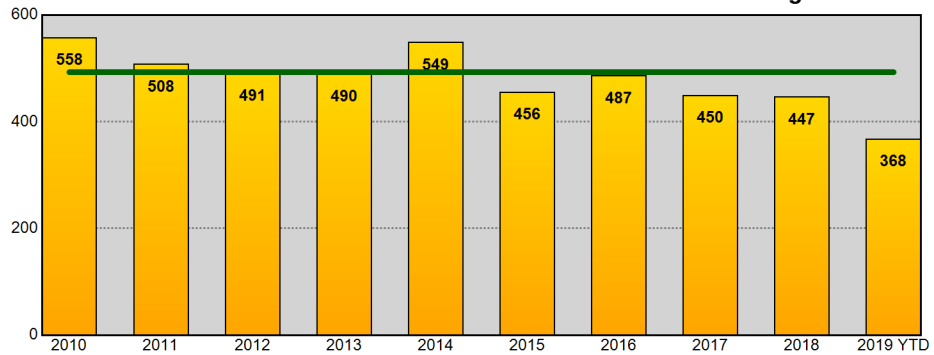

Year End Total Violent Part 1 Incidents - Prior 9 Year Annual Avg: 493

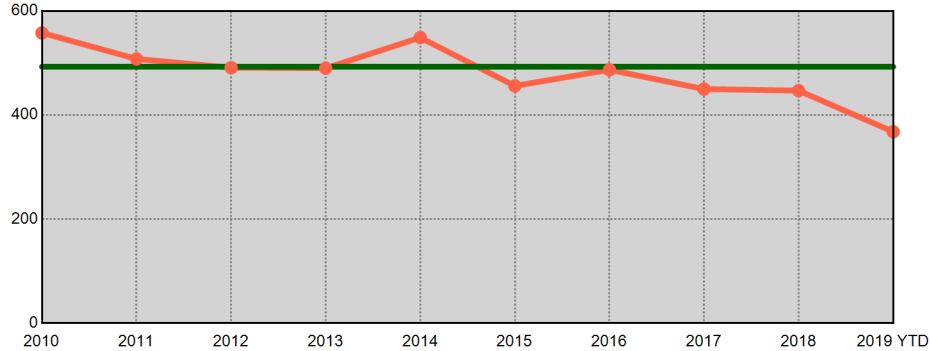

Year End Total Property Part 1 Incidents - Prior 9 Year Annual Avg: 3,299

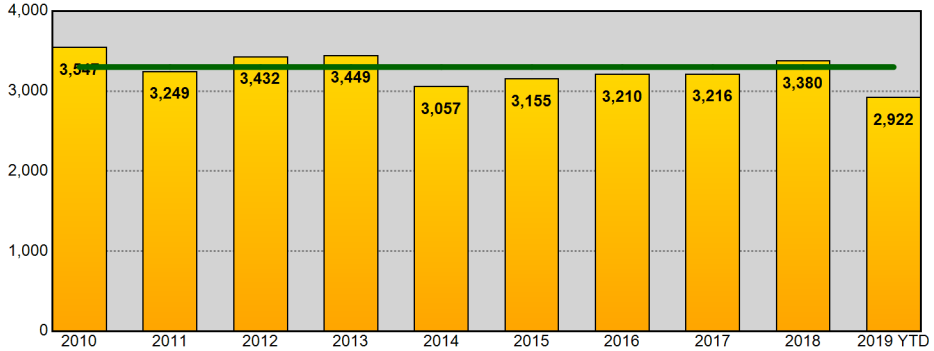

Year End Total Property Part 1 Incidents - Prior 9 Year Annual Avg: 3,299

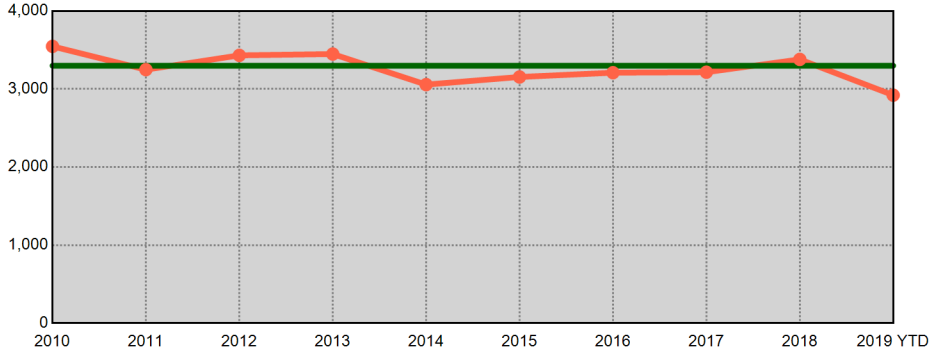

Information summarized for CompStat week ending 11/16/2019. Current year statistics are summarized for 2019 YTD. The horizontal line on each chart represents the average of the prior 9 year end offense totals.

Sourced from MNPD ARMS on 11/20/2019 7:41:07 AM. The figures above were sourced from incident reports using Uniform Crime Reporting definitions and reporting guidelines, based on the date when the crime was reported. This report is intended to be a management and planning tool and does not reflect the official UCR counts for the department. Incidents where a location is unknown or unspecified are included in the countywide totals.

East Precinct UCR Incidents - Annual Comparisons

Aggregated by precinct (incident location). Based on date when each incident was reported.

METROPOLITAN POLICE DEPARTMENT
of Nashville and Davidson County

Year End Total Part 1 Incidents - Prior 9 Year Annual Avg: 4,120

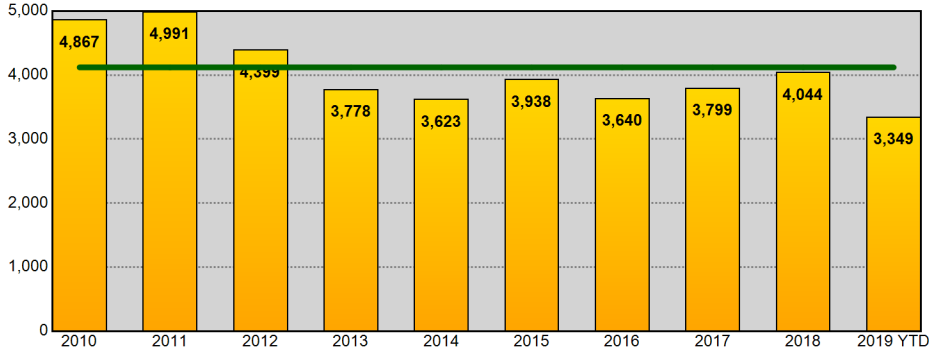

Year End Total Part 1 Incidents - Prior 9 Year Annual Avg: 4,120

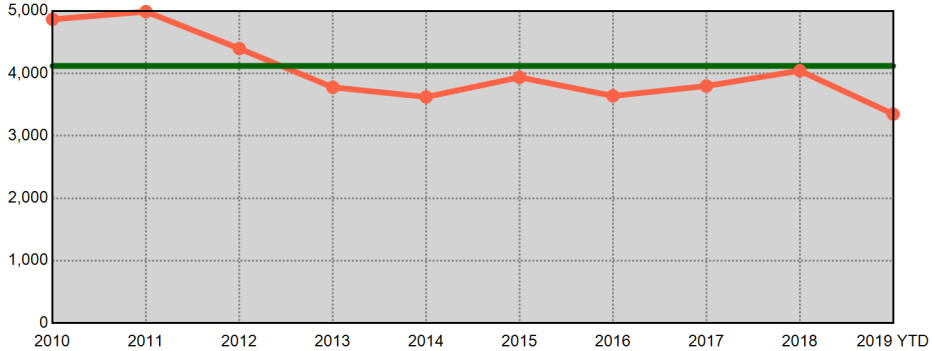

Year End Total Violent Part 1 Incidents - Prior 9 Year Annual Avg: 1,099

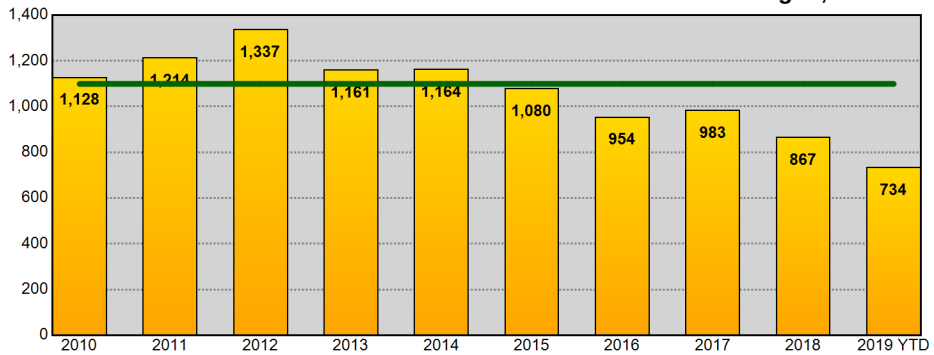

Year End Total Violent Part 1 Incidents - Prior 9 Year Annual Avg: 1,099

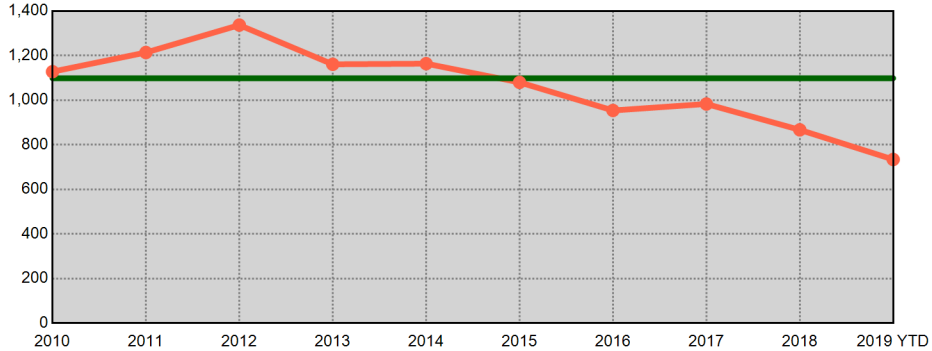

Year End Total Property Part 1 Incidents - Prior 9 Year Annual Avg: 3,021

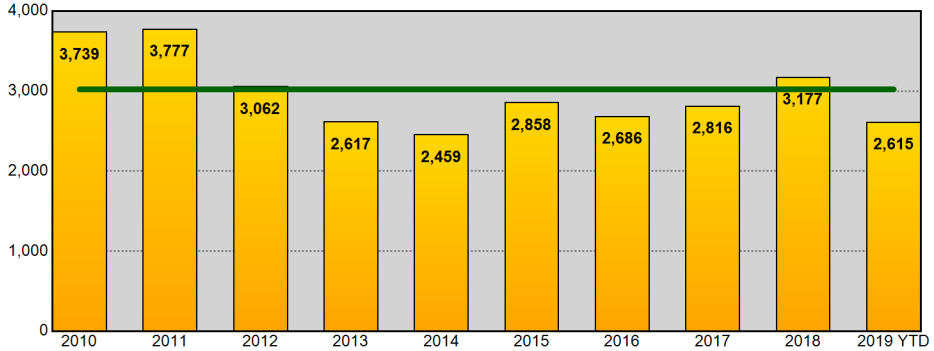

Year End Total Property Part 1 Incidents - Prior 9 Year Annual Avg: 3,021

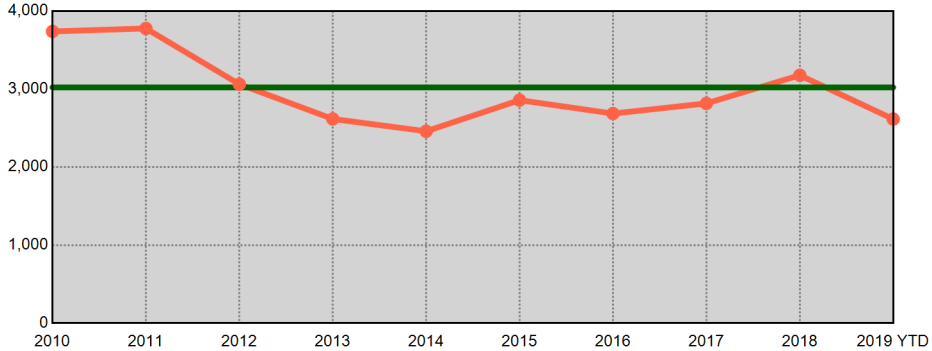

Information summarized for CompStat week ending 11/16/2019. Current year statistics are summarized for 2019 YTD. The horizontal line on each chart represents the average of the prior 9 year end offense totals.

Sourced from MNPD ARMS on 11/20/2019 7:41:07 AM. The figures above were sourced from incident reports using Uniform Crime Reporting definitions and reporting guidelines, based on the date when the crime was reported. This report is intended to be a management and planning tool and does not reflect the official UCR counts for the department. Incidents where a location is unknown or unspecified are included in the countywide totals.

South Precinct UCR Incidents - Annual Comparisons

Aggregated by precinct (incident location). Based on date when each incident was reported.

METROPOLITAN POLICE DEPARTMENT
of Nashville and Davidson County

Year End Total Part 1 Incidents - Prior 9 Year Annual Avg: 6,226

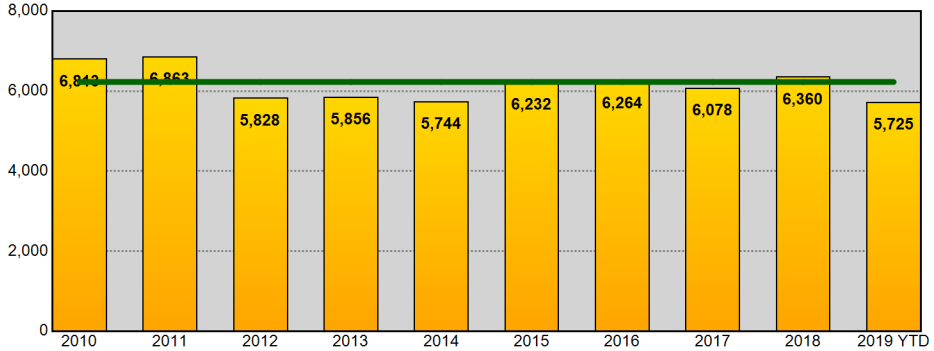

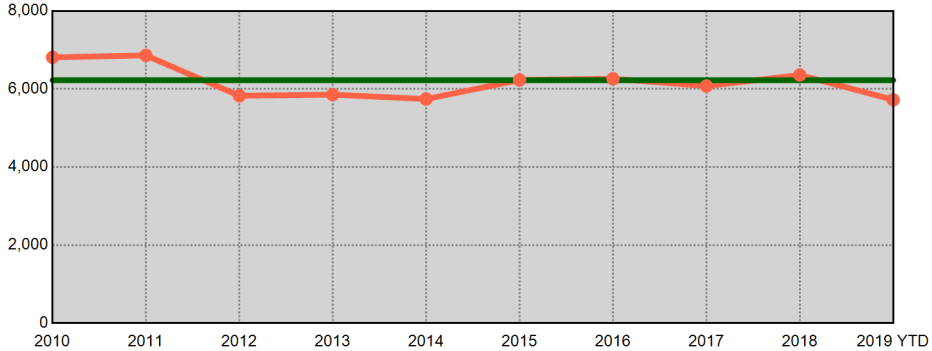

Year End Total Violent Part 1 Incidents - Prior 9 Year Annual Avg: 1,469

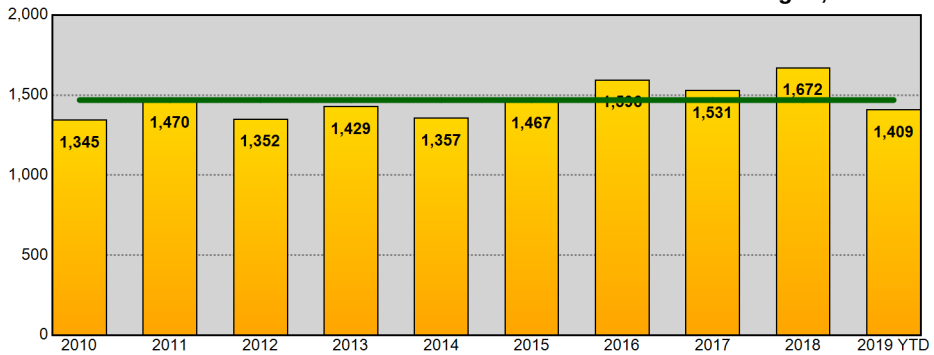

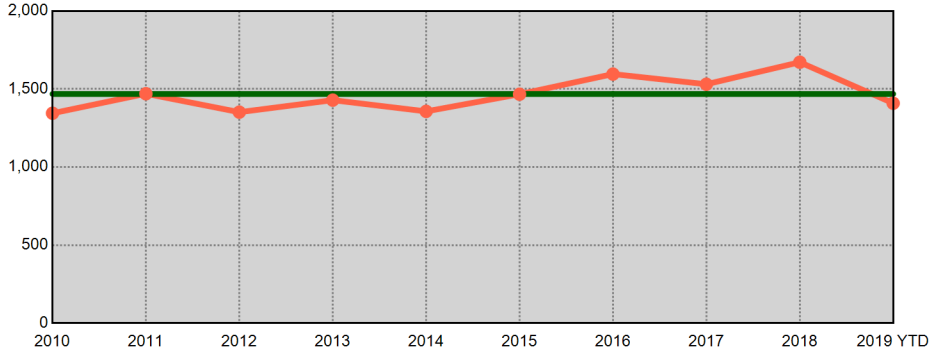

Year End Total Property Part 1 Incidents - Prior 9 Year Annual Avg: 4,758

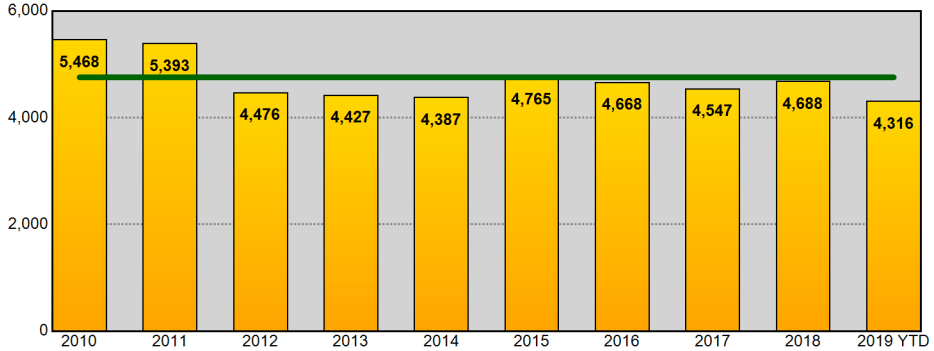

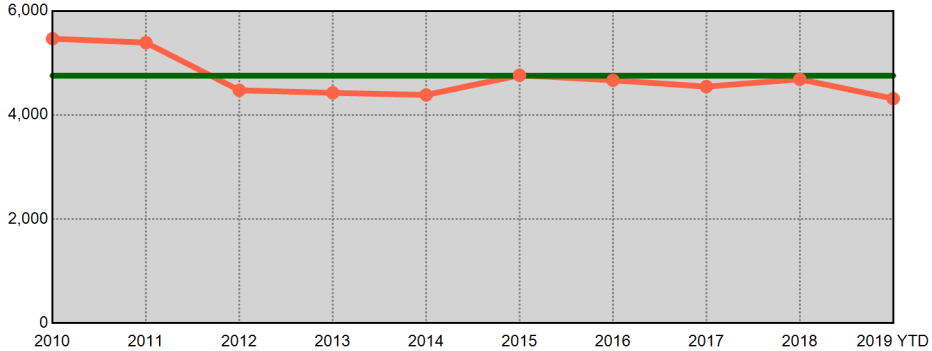

Information summarized for CompStat week ending 11/16/2019. Current year statistics are summarized for 2019 YTD. The horizontal line on each chart represents the average of the prior 9 year end offense totals.

Sourced from MNPD ARMS on 11/20/2019 7:41:08 AM. The figures above were sourced from incident reports using Uniform Crime Reporting definitions and reporting guidelines, based on the date when the crime was reported. This report is intended to be a management and planning tool and does not reflect the official UCR counts for the department. Incidents where a location is unknown or unspecified are included in the countywide totals.

Central Precinct UCR Incidents - Annual Comparisons

METROPOLITAN POLICE DEPARTMENT
of Nashville and Davidson County

Aggregated by precinct (incident location). Based on date when each incident was reported.

Year End Total Part 1 Incidents - Prior 9 Year Annual Avg: 1,627

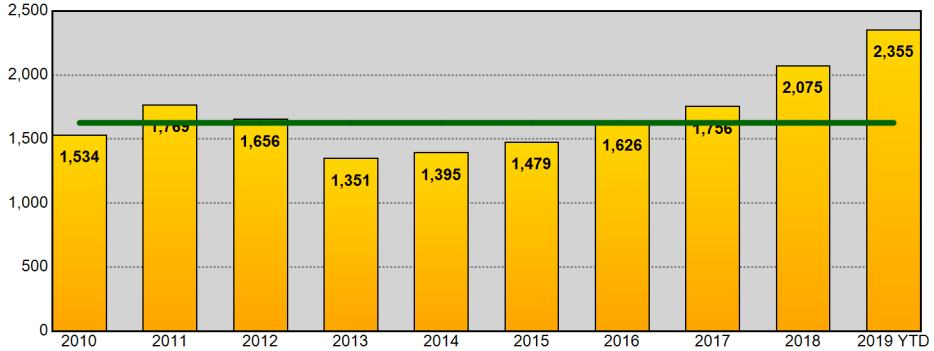

Year End Total Part 1 Incidents - Prior 9 Year Annual Avg: 1,627

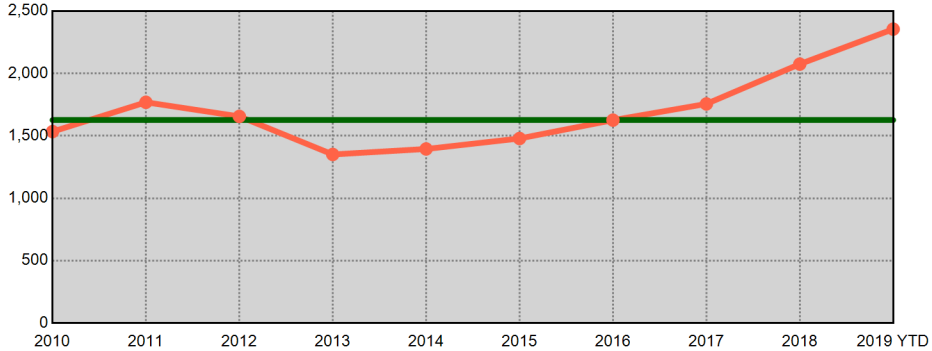

Year End Total Violent Part 1 Incidents - Prior 9 Year Annual Avg: 366

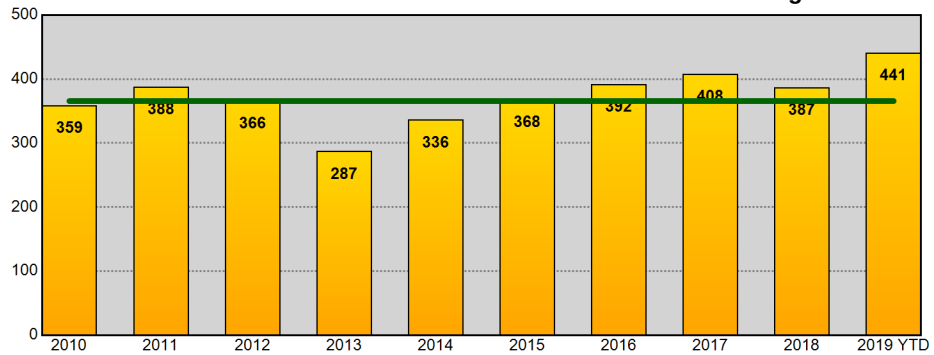

Year End Total Violent Part 1 Incidents - Prior 9 Year Annual Avg: 366

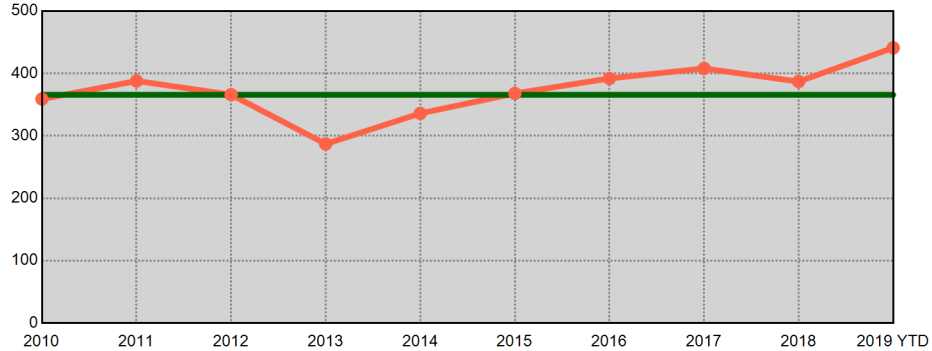

Year End Total Property Part 1 Incidents - Prior 9 Year Annual Avg: 1,261

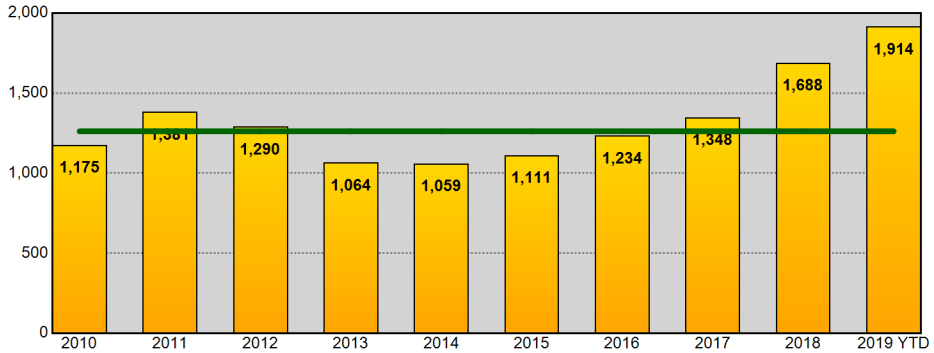

Year End Total Property Part 1 Incidents - Prior 9 Year Annual Avg: 1,261

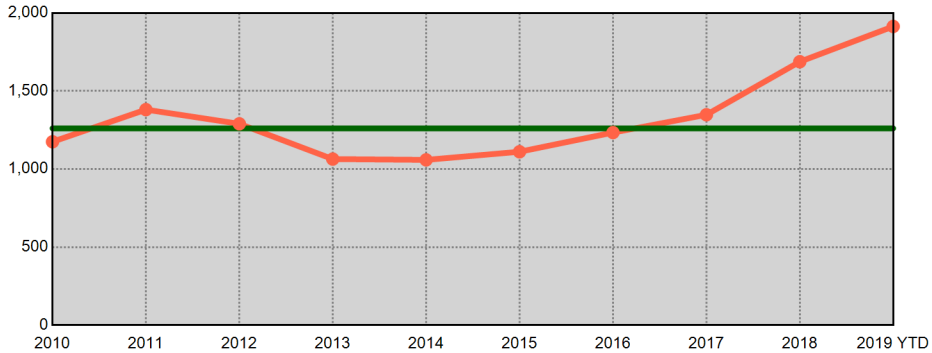

Information summarized for CompStat week ending 11/16/2019. Current year statistics are summarized for 2019 YTD. The horizontal line on each chart represents the average of the prior 9 year end offense totals.

Sourced from MNPD ARMS on 11/20/2019 7:41:09 AM. The figures above were sourced from incident reports using Uniform Crime Reporting definitions and reporting guidelines, based on the date when the crime was reported. This report is intended to be a management and planning tool and does not reflect the official UCR counts for the department. Incidents where a location is unknown or unspecified are included in the countywide totals.

Hermitage Precinct UCR Incidents - Annual Comparisons

METROPOLITAN POLICE DEPARTMENT
of Nashville and Davidson County

Aggregated by precinct (incident location). Based on date when each incident was reported.

Year End Total Part 1 Incidents - Prior 9 Year Annual Avg: 6,080

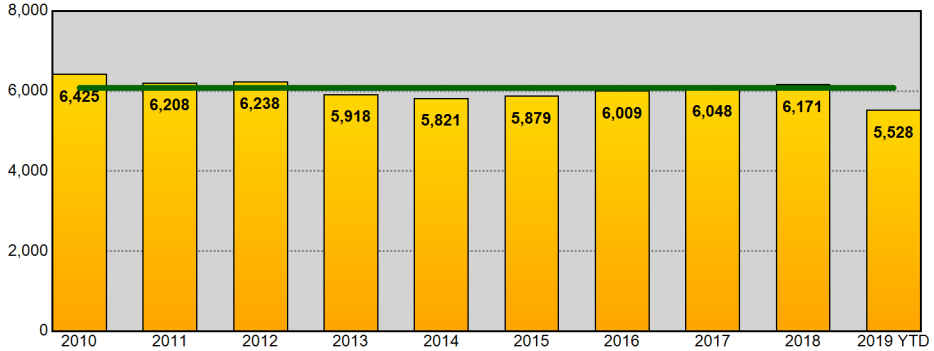

Year End Total Part 1 Incidents - Prior 9 Year Annual Avg: 6,080

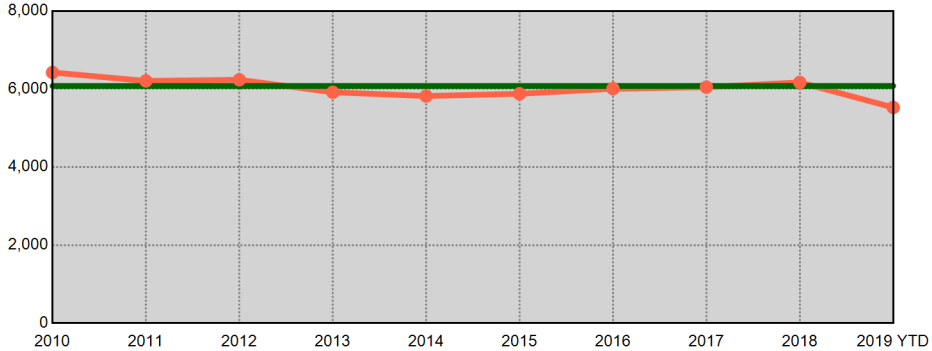

Year End Total Violent Part 1 Incidents - Prior 9 Year Annual Avg: 1,277

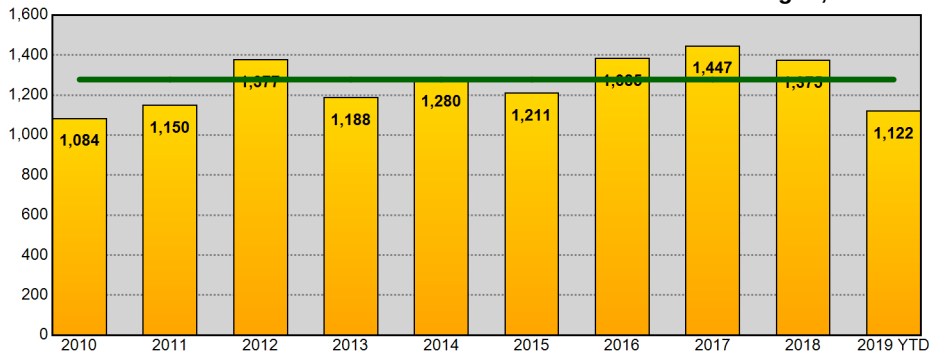

Year End Total Violent Part 1 Incidents - Prior 9 Year Annual Avg: 1,277

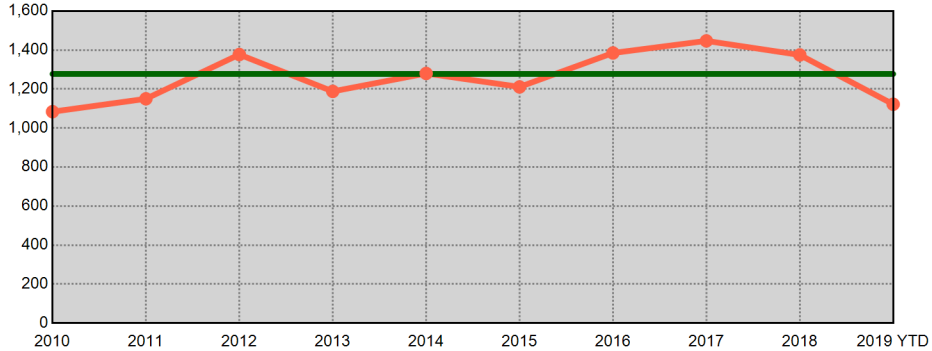

Year End Total Property Part 1 Incidents - Prior 9 Year Annual Avg: 4,802

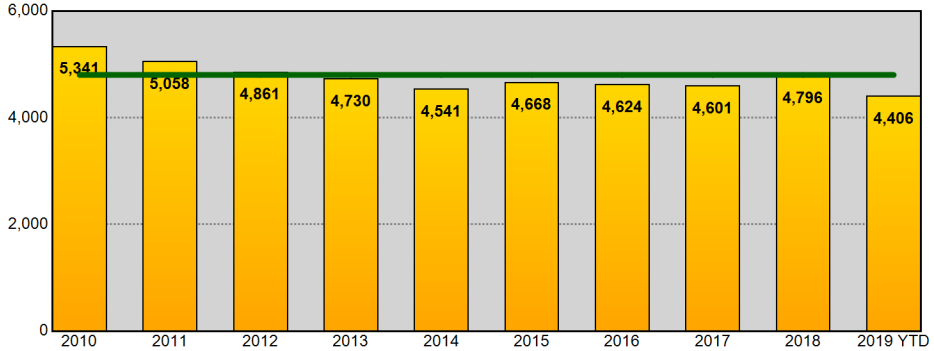

Year End Total Property Part 1 Incidents - Prior 9 Year Annual Avg: 4,802

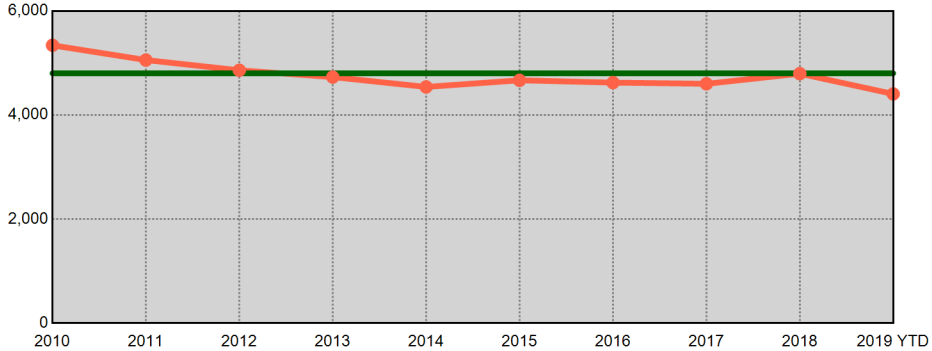

Information summarized for CompStat week ending 11/16/2019. Current year statistics are summarized for 2019 YTD. The horizontal line on each chart represents the average of the prior 9 year end offense totals.

Sourced from MNPD ARMS on 11/20/2019 7:41:09 AM. The figures above were sourced from incident reports using Uniform Crime Reporting definitions and reporting guidelines, based on the date when the crime was reported. This report is intended to be a management and planning tool and does not reflect the official UCR counts for the department. Incidents where a location is unknown or unspecified are included in the countywide totals.

North Precinct UCR Incidents - Annual Comparisons

Aggregated by precinct (incident location). Based on date when each incident was reported.

METROPOLITAN POLICE DEPARTMENT
of Nashville and Davidson County

Year End Total Part 1 Incidents - Prior 9 Year Annual Avg: 4,222

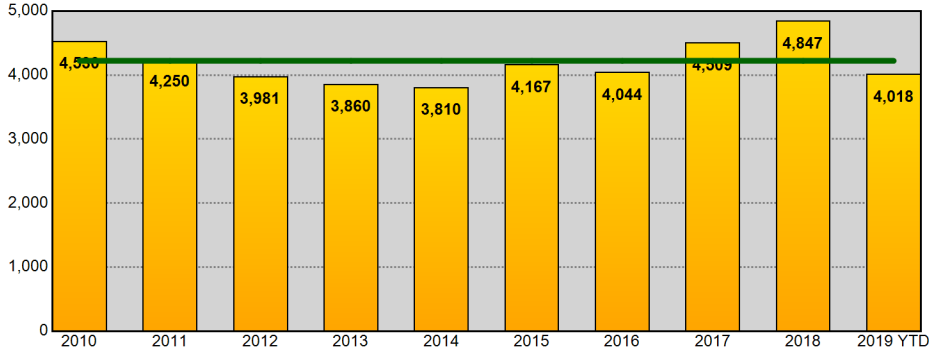

Year End Total Part 1 Incidents - Prior 9 Year Annual Avg: 4,222

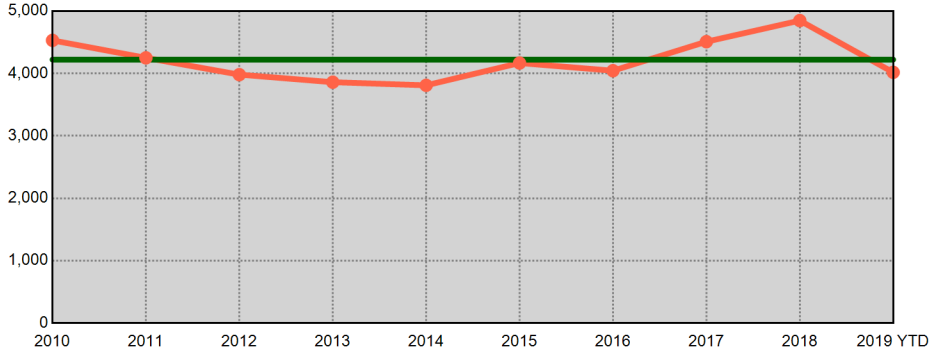

Year End Total Violent Part 1 Incidents - Prior 9 Year Annual Avg: 1,308

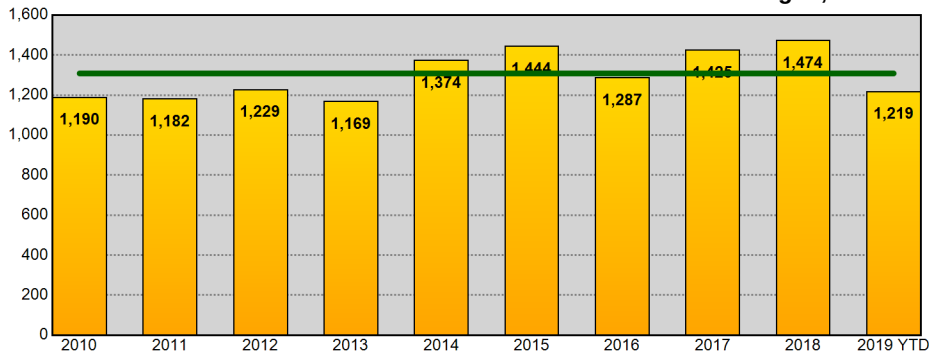

Year End Total Violent Part 1 Incidents - Prior 9 Year Annual Avg: 1,308

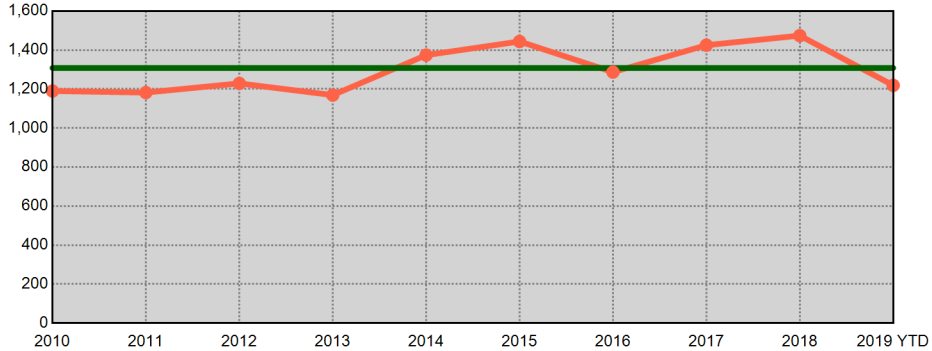

Year End Total Property Part 1 Incidents - Prior 9 Year Annual Avg: 2,914

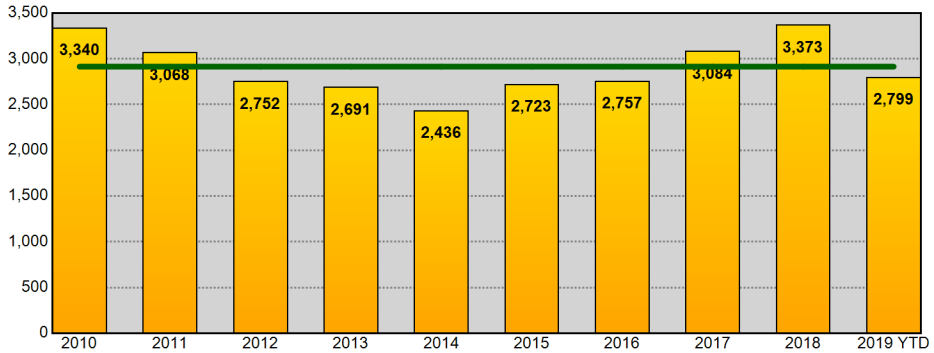

Year End Total Property Part 1 Incidents - Prior 9 Year Annual Avg: 2,914

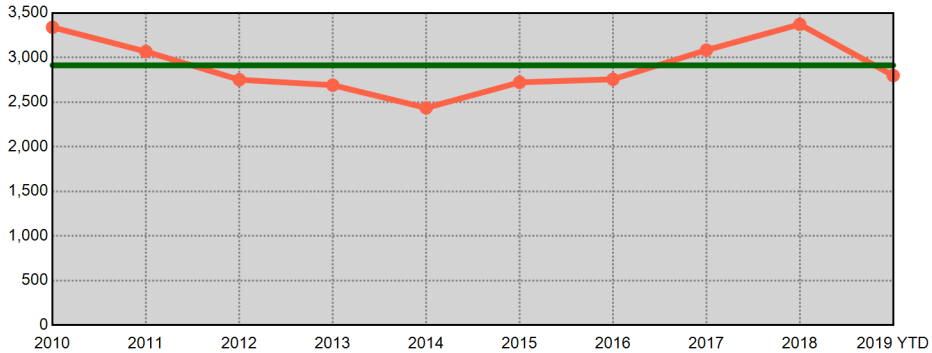

Information summarized for CompStat week ending 11/16/2019. Current year statistics are summarized for 2019 YTD. The horizontal line on each chart represents the average of the prior 9 year end offense totals.

Sourced from MNPD ARMS on 11/20/2019 7:41:10 AM. The figures above were sourced from incident reports using Uniform Crime Reporting definitions and reporting guidelines, based on the date when the crime was reported. This report is intended to be a management and planning tool and does not reflect the official UCR counts for the department. Incidents where a location is unknown or unspecified are included in the countywide totals.

Madison Precinct UCR Incidents - Annual Comparisons

METROPOLITAN POLICE DEPARTMENT
of Nashville and Davidson County

Aggregated by precinct (incident location). Based on date when each incident was reported.

Year End Total Part 1 Incidents - Prior 9 Year Annual Avg: 3,822

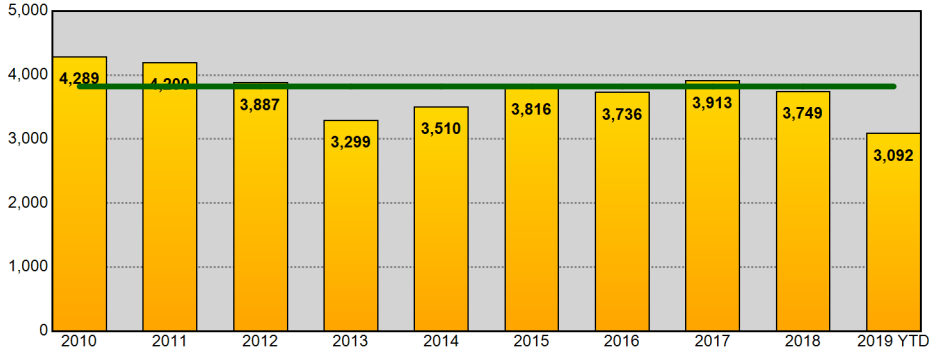

Year End Total Part 1 Incidents - Prior 9 Year Annual Avg: 3,822

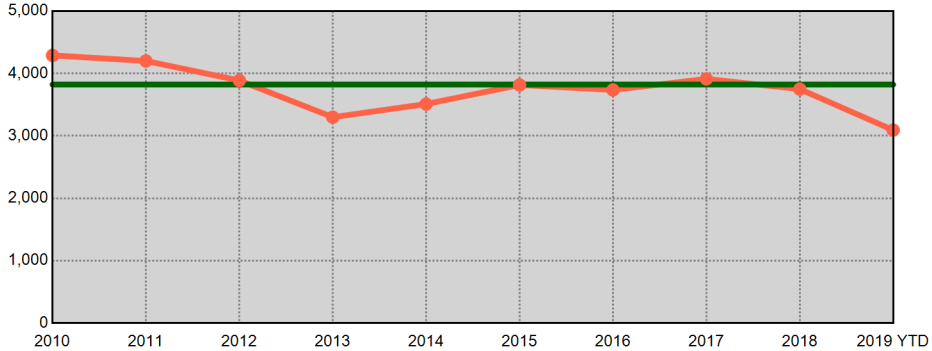

Year End Total Violent Part 1 Incidents - Prior 9 Year Annual Avg: 801

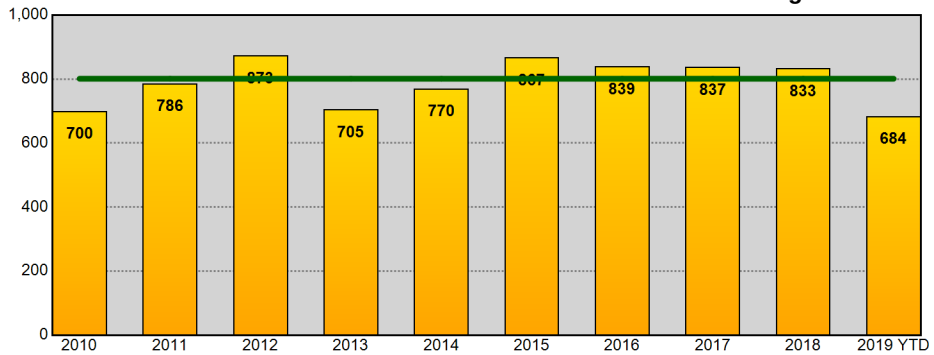

Year End Total Violent Part 1 Incidents - Prior 9 Year Annual Avg: 801

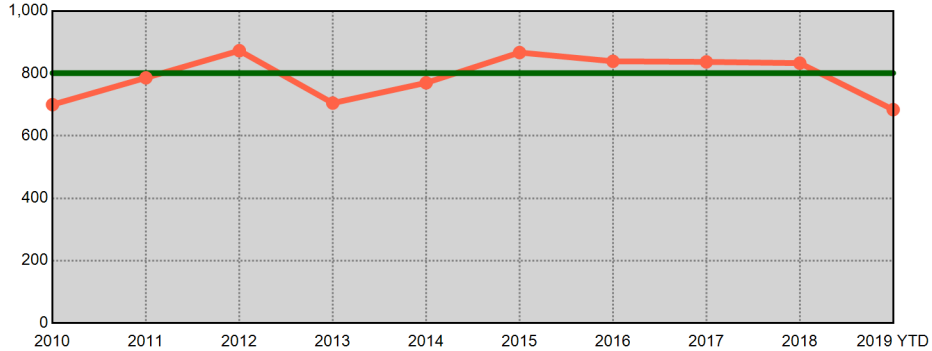

Year End Total Property Part 1 Incidents - Prior 9 Year Annual Avg: 3,021

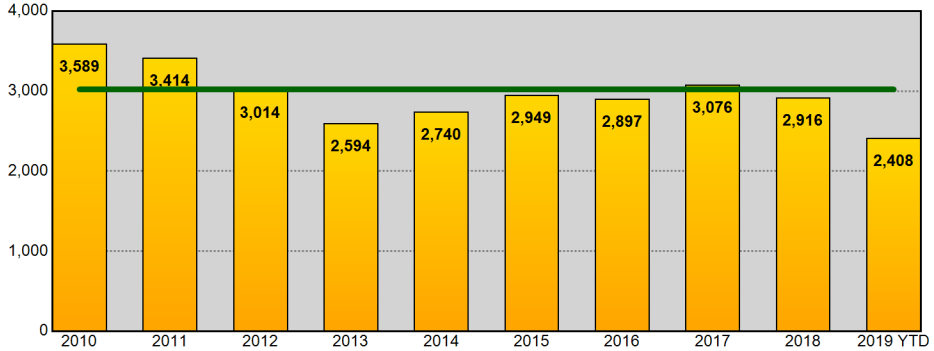

Year End Total Property Part 1 Incidents - Prior 9 Year Annual Avg: 3,021

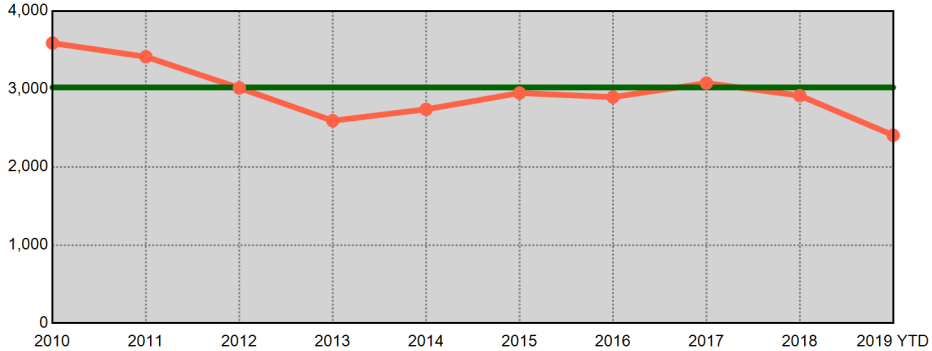

Information summarized for CompStat week ending 11/16/2019. Current year statistics are summarized for 2019 YTD. The horizontal line on each chart represents the average of the prior 9 year end offense totals.

Sourced from MNPD ARMS on 11/20/2019 7:41:11 AM. The figures above were sourced from incident reports using Uniform Crime Reporting definitions and reporting guidelines, based on the date when the crime was reported. This report is intended to be a management and planning tool and does not reflect the official UCR counts for the department. Incidents where a location is unknown or unspecified are included in the countywide totals.

Midtown Hills Precinct UCR Incidents - Annual Comparisons

METROPOLITAN POLICE DEPARTMENT
of Nashville and Davidson County

Aggregated by precinct (incident location). Based on date when each incident was reported.

Year End Total Part 1 Incidents - Prior 9 Year Annual Avg: 4,177

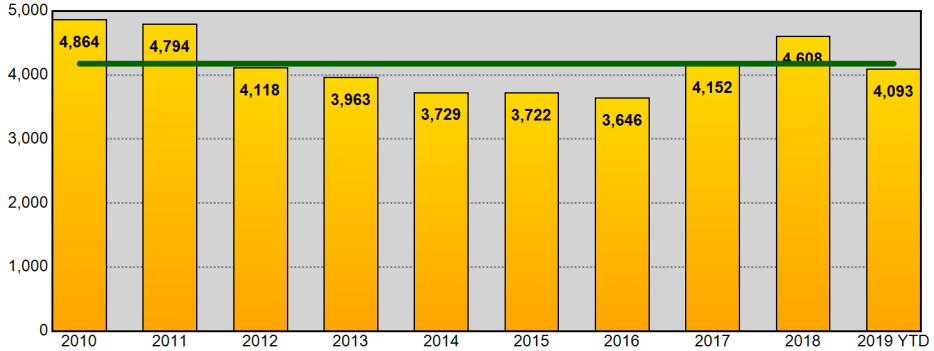

Year End Total Part 1 Incidents - Prior 9 Year Annual Avg: 4,177

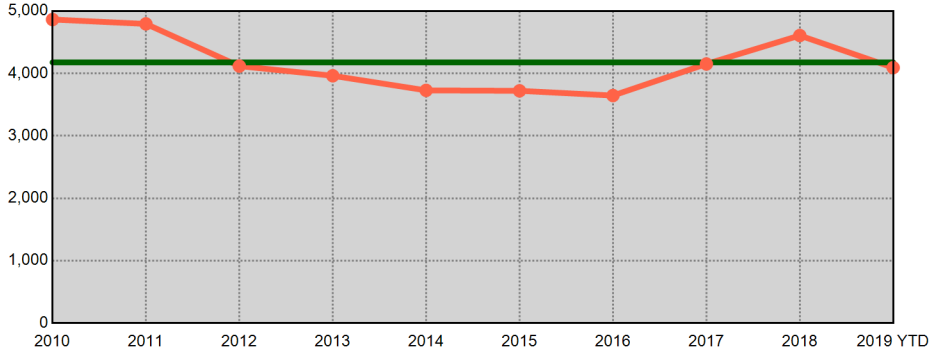

Year End Total Violent Part 1 Incidents - Prior 9 Year Annual Avg: 663

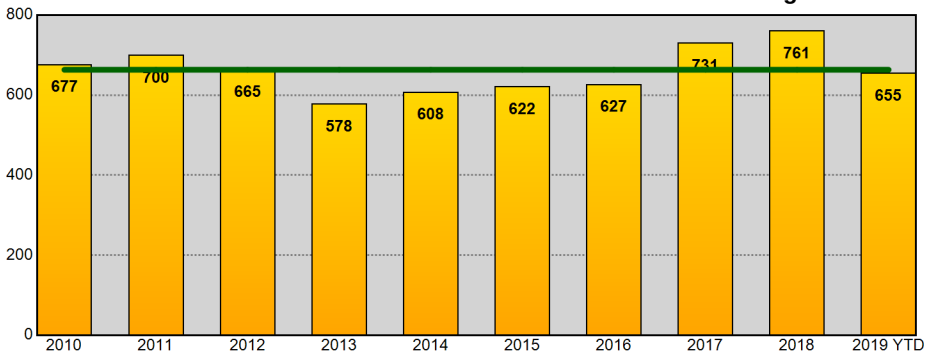

Year End Total Violent Part 1 Incidents - Prior 9 Year Annual Avg: 663

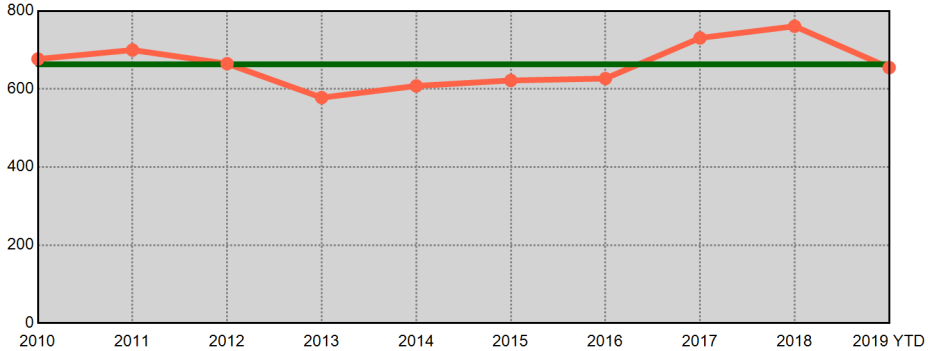

Year End Total Property Part 1 Incidents - Prior 9 Year Annual Avg: 3,514

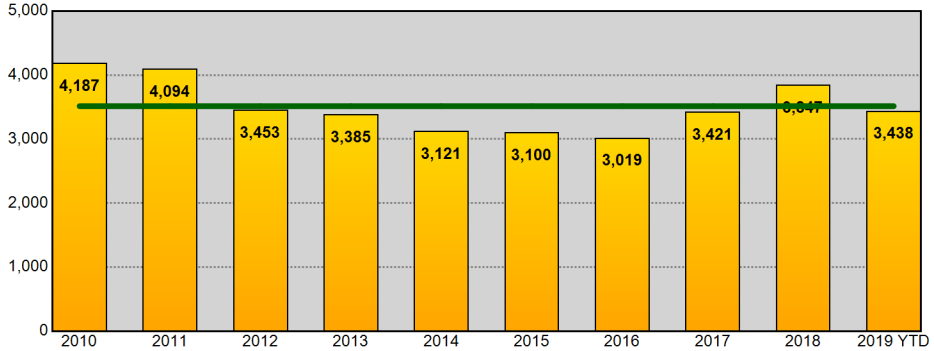

Year End Total Property Part 1 Incidents - Prior 9 Year Annual Avg: 3,514

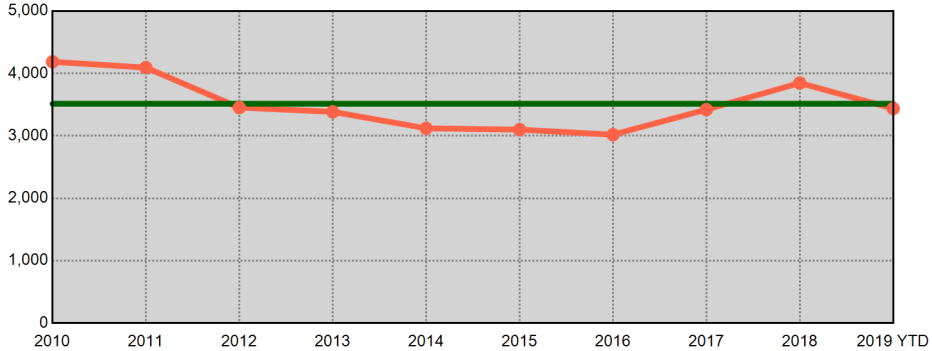

Information summarized for CompStat week ending 11/16/2019. Current year statistics are summarized for 2019 YTD. The horizontal line on each chart represents the average of the prior 9 year end offense totals.

Sourced from MNPD ARMS on 11/20/2019 7:41:11 AM. The figures above were sourced from incident reports using Uniform Crime Reporting definitions and reporting guidelines, based on the date when the crime was reported. This report is intended to be a management and planning tool and does not reflect the official UCR counts for the department. Incidents where a location is unknown or unspecified are included in the countywide totals.

County UCR Incidents - YTD Comparisons

METROPOLITAN POLICE DEPARTMENT
of Nashville and Davidson County

Aggregated by precinct (incident location). Based on date when each incident was reported.

	Homicide	Rape	Commercial Robbery	Street Robbery	Total Robbery	Aggravated Assault	Commercial Burglary	Residential Burglary	Total Burglary	Larceny	Auto Theft	Violent Offenses	Property Offenses	Part I Offenses
2018 YTD	74	516	218	1,557	1,775	4,445	918	2,264	3,182	18,482	2,761	6,810	24,425	31,235
2019 YTD	72	472	209	1,513	1,722	4,366	940	2,093	3,033	19,232	2,558	6,632	24,823	31,455
% Change	-2.7%	-8.5%	-4.1%	-2.8%	-3.0%	-1.8%	2.4%	-7.6%	-4.7%	4.1%	-7.4%	-2.6%	1.6%	0.7%
2017 YTD	94	503	279	1,530	1,809	4,607	1,169	2,592	3,761	16,768	2,302	7,013	22,831	29,844
2019 YTD	72	472	209	1,513	1,722	4,366	940	2,093	3,033	19,232	2,558	6,632	24,823	31,455
% Change	-23.4%	-6.2%	-25.1%	-1.1%	-4.8%	-5.2%	-19.6%	-19.3%	-19.4%	14.7%	11.1%	-5.4%	8.7%	5.4%
2016 YTD	68	512	253	1,475	1,728	4,368	840	3,263	4,103	16,616	1,411	6,676	22,130	28,806
2019 YTD	72	472	209	1,513	1,722	4,366	940	2,093	3,033	19,232	2,558	6,632	24,823	31,455
% Change	5.9%	-7.8%	-17.4%	2.6%	-0.3%	0.0%	11.9%	-35.9%	-26.1%	15.7%	81.3%	-0.7%	12.2%	9.2%
2015 YTD	67	544	221	1,432	1,653	4,413	780	3,642	4,422	16,488	1,236	6,677	22,146	28,823
2019 YTD	72	472	209	1,513	1,722	4,366	940	2,093	3,033	19,232	2,558	6,632	24,823	31,455
% Change	7.5%	-13.2%	-5.4%	5.7%	4.2%	-1.1%	20.5%	-42.5%	-31.4%	16.6%	107.0%	-0.7%	12.1%	9.1%
2014 YTD	38	545	152	1,136	1,288	4,702	794	3,407	4,201	15,865	974	6,573	21,040	27,613
2019 YTD	72	472	209	1,513	1,722	4,366	940	2,093	3,033	19,232	2,558	6,632	24,823	31,455
% Change	89.5%	-13.4%	37.5%	33.2%	33.7%	-7.1%	18.4%	-38.6%	-27.8%	21.2%	162.6%	0.9%	18.0%	13.9%
2013 YTD	37	470	202	1,269	1,471	4,361	787	4,195	4,982	16,253	1,089	6,339	22,324	28,663
2019 YTD	72	472	209	1,513	1,722	4,366	940	2,093	3,033	19,232	2,558	6,632	24,823	31,455
% Change	94.6%	0.4%	3.5%	19.2%	17.1%	0.1%	19.4%	-50.1%	-39.1%	18.3%	134.9%	4.6%	11.2%	9.7%
2012 YTD	53	479	207	1,310	1,517	4,792	884	4,101	4,985	16,988	1,254	6,841	23,227	30,068
2019 YTD	72	472	209	1,513	1,722	4,366	940	2,093	3,033	19,232	2,558	6,632	24,823	31,455
% Change	35.8%	-1.5%	1.0%	15.5%	13.5%	-8.9%	6.3%	-49.0%	-39.2%	13.2%	104.0%	-3.1%	6.9%	4.6%
2011 YTD	47	493	250	1,362	1,612	4,377	966	5,403	6,369	17,902	1,545	6,529	25,816	32,345
2019 YTD	72	472	209	1,513	1,722	4,366	940	2,093	3,033	19,232	2,558	6,632	24,823	31,455
% Change	53.2%	-4.3%	-16.4%	11.1%	6.8%	-0.3%	-2.7%	-61.3%	-52.4%	7.4%	65.6%	1.6%	-3.8%	-2.8%
8 YTD Avg	60	508	223	1,384	1,607	4,508	892	3,608	4,501	16,920	1,572	6,682	22,992	29,675
2019 YTD	72	472	209	1,513	1,722	4,366	940	2,093	3,033	19,232	2,558	6,632	24,823	31,455
% Change	20.0%	-7.1%	-6.3%	9.3%	7.2%	-3.1%	5.4%	-42.0%	-32.6%	13.7%	62.7%	-0.7%	8.0%	6.0%
5 YTD Avg	68	524	225	1,426	1,651	4,507	900	3,034	3,934	16,844	1,737	6,750	22,514	29,264
2019 YTD	72	472	209	1,513	1,722	4,366	940	2,093	3,033	19,232	2,558	6,632	24,823	31,455
% Change	5.9%	-9.9%	-7.1%	6.1%	4.3%	-3.1%	4.4%	-31.0%	-22.9%	14.2%	47.3%	-1.7%	10.3%	7.5%

Information summarized for CompStat week ending 11/16/2019.

'8 YTD Avg' refers to the computed 2011 - 2018 YTD average.
'5 YTD Avg' refers to the computed 2014 - 2018 YTD average.

Sourced from MNPD ARMS on 11/20/2019 7:41:12 AM. The figures above were sourced from incident reports using Uniform Crime Reporting definitions and reporting guidelines, based on the date when the crime was reported. This report is intended to be a management and planning tool and does not reflect the official UCR counts for the department. Incidents where a location is unknown or unspecified are included in the countywide totals. 'Unknown' refers to records in which the address is listed as 'Unknown' on the incident report. 'Not Validated' refers to records that were entered in with an invalid addresses.

West Precinct UCR Incidents - YTD Comparisons

METROPOLITAN POLICE DEPARTMENT
of Nashville and Davidson County

Aggregated by precinct (incident location). Based on date when each incident was reported.

	Homicide	Rape	Commercial Robbery	Street Robbery	Total Robbery	Aggravated Assault	Commercial Burglary	Residential Burglary	Total Burglary	Larceny	Auto Theft	Violent Offenses	Property Offenses	Part I Offenses
2018 YTD	5	27	26	75	101	248	101	288	389	2,397	252	381	3,038	3,419
2019 YTD	3	28	20	64	84	253	105	206	311	2,333	278	368	2,922	3,290
% Change	-40.0%	3.7%	-23.1%	-14.7%	-16.8%	2.0%	4.0%	-28.5%	-20.1%	-2.7%	10.3%	-3.4%	-3.8%	-3.8%
2017 YTD	5	37	14	72	86	290	131	252	383	2,243	196	418	2,822	3,240
2019 YTD	3	28	20	64	84	253	105	206	311	2,333	278	368	2,922	3,290
% Change	-40.0%	-24.3%	42.9%	-11.1%	-2.3%	-12.8%	-19.8%	-18.3%	-18.8%	4.0%	41.8%	-12.0%	3.5%	1.5%
2016 YTD	6	30	22	68	90	286	102	328	430	2,209	131	412	2,770	3,182
2019 YTD	3	28	20	64	84	253	105	206	311	2,333	278	368	2,922	3,290
% Change	-50.0%	-6.7%	-9.1%	-5.9%	-6.7%	-11.5%	2.9%	-37.2%	-27.7%	5.6%	112.2%	-10.7%	5.5%	3.4%
2015 YTD	0	37	25	66	91	258	88	360	448	2,174	113	386	2,735	3,121
2019 YTD	3	28	20	64	84	253	105	206	311	2,333	278	368	2,922	3,290
% Change	-	-24.3%	-20.0%	-3.0%	-7.7%	-1.9%	19.3%	-42.8%	-30.6%	7.3%	146.0%	-4.7%	6.8%	5.4%
2014 YTD	4	58	16	60	76	352	76	332	408	2,207	104	490	2,719	3,209
2019 YTD	3	28	20	64	84	253	105	206	311	2,333	278	368	2,922	3,290
% Change	-25.0%	-51.7%	25.0%	6.7%	10.5%	-28.1%	38.2%	-38.0%	-23.8%	5.7%	167.3%	-24.9%	7.5%	2.5%
2013 YTD	3	51	26	62	88	304	97	471	568	2,430	108	446	3,106	3,552
2019 YTD	3	28	20	64	84	253	105	206	311	2,333	278	368	2,922	3,290
% Change	0.0%	-45.1%	-23.1%	3.2%	-4.5%	-16.8%	8.2%	-56.3%	-45.2%	-4.0%	157.4%	-17.5%	-5.9%	-7.4%
2012 YTD	8	33	25	63	88	300	96	453	549	2,325	131	429	3,005	3,434
2019 YTD	3	28	20	64	84	253	105	206	311	2,333	278	368	2,922	3,290
% Change	-62.5%	-15.2%	-20.0%	1.6%	-4.5%	-15.7%	9.4%	-54.5%	-43.4%	0.3%	112.2%	-14.2%	-2.8%	-4.2%
2011 YTD	2	29	22	81	103	305	107	563	670	2,073	109	439	2,852	3,291
2019 YTD	3	28	20	64	84	253	105	206	311	2,333	278	368	2,922	3,290
% Change	50.0%	-3.4%	-9.1%	-21.0%	-18.4%	-17.0%	-1.9%	-63.4%	-53.6%	12.5%	155.0%	-16.2%	2.5%	0.0%
8 YTD Avg	4	38	22	68	90	293	100	381	481	2,257	143	425	2,881	3,306
2019 YTD	3	28	20	64	84	253	105	206	311	2,333	278	368	2,922	3,290
% Change	-25.0%	-26.3%	-9.1%	-5.9%	-6.7%	-13.7%	5.0%	-45.9%	-35.3%	3.4%	94.4%	-13.4%	1.4%	-0.5%
5 YTD Avg	4	38	21	68	89	287	100	312	412	2,246	159	417	2,817	3,234
2019 YTD	3	28	20	64	84	253	105	206	311	2,333	278	368	2,922	3,290
% Change	-25.0%	-26.3%	-4.8%	-5.9%	-5.6%	-11.8%	5.0%	-34.0%	-24.5%	3.9%	74.8%	-11.8%	3.7%	1.7%

Information summarized for CompStat week ending 11/16/2019.

'8 YTD Avg' refers to the computed 2011 - 2018 YTD average.
'5 YTD Avg' refers to the computed 2014 - 2018 YTD average.

Sourced from MNPD ARMS on 11/20/2019 7:41:12 AM. The figures above were sourced from incident reports using Uniform Crime Reporting definitions and reporting guidelines, based on the date when the crime was reported. This report is intended to be a management and planning tool and does not reflect the official UCR counts for the department. Incidents where a location is unknown or unspecified are included in the countywide totals. 'Unknown' refers to records in which the address is listed as 'Unknown' on the incident report. 'Not Validated' refers to records that were entered in with an invalid addresses.

East Precinct UCR Incidents - YTD Comparisons

METROPOLITAN POLICE DEPARTMENT
of Nashville and Davidson County

Aggregated by precinct (incident location). Based on date when each incident was reported.

	Homicide	Rape	Commercial Robbery	Street Robbery	Total Robbery	Aggravated Assault	Commercial Burglary	Residential Burglary	Total Burglary	Larceny	Auto Theft	Violent Offenses	Property Offenses	Part I Offenses
2018 YTD	14	49	12	160	172	534	82	301	383	2,076	276	769	2,735	3,504
2019 YTD	9	47	9	129	138	540	71	245	316	2,017	282	734	2,615	3,349
% Change	-35.7%	-4.1%	-25.0%	-19.4%	-19.8%	1.1%	-13.4%	-18.6%	-17.5%	-2.8%	2.2%	-4.6%	-4.4%	-4.4%
2017 YTD	19	54	36	155	191	637	126	367	493	1,733	253	901	2,479	3,380
2019 YTD	9	47	9	129	138	540	71	245	316	2,017	282	734	2,615	3,349
% Change	-52.6%	-13.0%	-75.0%	-16.8%	-27.7%	-15.2%	-43.7%	-33.2%	-35.9%	16.4%	11.5%	-18.5%	5.5%	-0.9%
2016 YTD	8	59	21	157	178	597	82	399	481	1,689	184	842	2,354	3,196
2019 YTD	9	47	9	129	138	540	71	245	316	2,017	282	734	2,615	3,349
% Change	12.5%	-20.3%	-57.1%	-17.8%	-22.5%	-9.5%	-13.4%	-38.6%	-34.3%	19.4%	53.3%	-12.8%	11.1%	4.8%
2015 YTD	14	71	35	200	235	643	74	512	586	1,731	170	963	2,487	3,450
2019 YTD	9	47	9	129	138	540	71	245	316	2,017	282	734	2,615	3,349
% Change	-35.7%	-33.8%	-74.3%	-35.5%	-41.3%	-16.0%	-4.1%	-52.1%	-46.1%	16.5%	65.9%	-23.8%	5.1%	-2.9%
2014 YTD	2	69	14	172	186	782	83	431	514	1,486	117	1,039	2,117	3,156
2019 YTD	9	47	9	129	138	540	71	245	316	2,017	282	734	2,615	3,349
% Change	350.0%	-31.9%	-35.7%	-25.0%	-25.8%	-30.9%	-14.5%	-43.2%	-38.5%	35.7%	141.0%	-29.4%	23.5%	6.1%
2013 YTD	7	66	18	210	228	753	40	603	643	1,586	125	1,054	2,354	3,408
2019 YTD	9	47	9	129	138	540	71	245	316	2,017	282	734	2,615	3,349
% Change	28.6%	-28.8%	-50.0%	-38.6%	-39.5%	-28.3%	77.5%	-59.4%	-50.9%	27.2%	125.6%	-30.4%	11.1%	-1.7%
2012 YTD	5	58	25	228	253	875	99	622	721	1,842	145	1,191	2,708	3,899
2019 YTD	9	47	9	129	138	540	71	245	316	2,017	282	734	2,615	3,349
% Change	80.0%	-19.0%	-64.0%	-43.4%	-45.5%	-38.3%	-28.3%	-60.6%	-56.2%	9.5%	94.5%	-38.4%	-3.4%	-14.1%
2011 YTD	4	65	36	223	259	731	103	960	1,063	2,061	190	1,059	3,314	4,373
2019 YTD	9	47	9	129	138	540	71	245	316	2,017	282	734	2,615	3,349
% Change	125.0%	-27.7%	-75.0%	-42.2%	-46.7%	-26.1%	-31.1%	-74.5%	-70.3%	-2.1%	48.4%	-30.7%	-21.1%	-23.4%
8 YTD Avg	9	61	25	188	213	694	86	524	611	1,776	183	977	2,569	3,546
2019 YTD	9	47	9	129	138	540	71	245	316	2,017	282	734	2,615	3,349
% Change	0.0%	-23.0%	-64.0%	-31.4%	-35.2%	-22.2%	-17.4%	-53.2%	-48.3%	13.6%	54.1%	-24.9%	1.8%	-5.6%
5 YTD Avg	11	60	24	169	192	639	89	402	491	1,743	200	903	2,434	3,337
2019 YTD	9	47	9	129	138	540	71	245	316	2,017	282	734	2,615	3,349
% Change	-18.2%	-21.7%	-62.5%	-23.7%	-28.1%	-15.5%	-20.2%	-39.1%	-35.6%	15.7%	41.0%	-18.7%	7.4%	0.4%

Information summarized for CompStat week ending 11/16/2019.

'8 YTD Avg' refers to the computed 2011 - 2018 YTD average.
'5 YTD Avg' refers to the computed 2014 - 2018 YTD average.

Sourced from MNPD ARMS on 11/20/2019 7:41:12 AM. The figures above were sourced from incident reports using Uniform Crime Reporting definitions and reporting guidelines, based on the date when the crime was reported. This report is intended to be a management and planning tool and does not reflect the official UCR counts for the department. Incidents where a location is unknown or unspecified are included in the countywide totals. 'Unknown' refers to records in which the address is listed as 'Unknown' on the incident report. 'Not Validated' refers to records that were entered in with an invalid addresses.

South Precinct UCR Incidents - YTD Comparisons

METROPOLITAN POLICE DEPARTMENT
of Nashville and Davidson County

Aggregated by precinct (incident location). Based on date when each incident was reported.

	Homicide	Rape	Commercial Robbery	Street Robbery	Total Robbery	Aggravated Assault	Commercial Burglary	Residential Burglary	Total Burglary	Larceny	Auto Theft	Violent Offenses	Property Offenses	Part I Offenses
2018 YTD	19	94	42	416	458	885	195	413	608	2,915	541	1,456	4,064	5,520
2019 YTD	12	94	59	401	460	843	206	436	642	3,168	506	1,409	4,316	5,725
% Change	-36.8%	0.0%	40.5%	-3.6%	0.4%	-4.7%	5.6%	5.6%	5.6%	8.7%	-6.5%	-3.2%	6.2%	3.7%
2017 YTD	18	87	44	373	417	838	209	552	761	2,694	510	1,360	3,965	5,325
2019 YTD	12	94	59	401	460	843	206	436	642	3,168	506	1,409	4,316	5,725
% Change	-33.3%	8.0%	34.1%	7.5%	10.3%	0.6%	-1.4%	-21.0%	-15.6%	17.6%	-0.8%	3.6%	8.9%	7.5%
2016 YTD	16	92	56	386	442	830	162	828	990	2,856	308	1,380	4,154	5,534
2019 YTD	12	94	59	401	460	843	206	436	642	3,168	506	1,409	4,316	5,725
% Change	-25.0%	2.2%	5.4%	3.9%	4.1%	1.6%	27.2%	-47.3%	-35.2%	10.9%	64.3%	2.1%	3.9%	3.5%
2015 YTD	14	98	38	350	388	808	171	901	1,072	2,913	214	1,308	4,199	5,507
2019 YTD	12	94	59	401	460	843	206	436	642	3,168	506	1,409	4,316	5,725
% Change	-14.3%	-4.1%	55.3%	14.6%	18.6%	4.3%	20.5%	-51.6%	-40.1%	8.8%	136.4%	7.7%	2.8%	4.0%
2014 YTD	4	86	39	243	282	826	149	716	865	2,829	182	1,198	3,876	5,074
2019 YTD	12	94	59	401	460	843	206	436	642	3,168	506	1,409	4,316	5,725
% Change	200.0%	9.3%	51.3%	65.0%	63.1%	2.1%	38.3%	-39.1%	-25.8%	12.0%	178.0%	17.6%	11.4%	12.8%
2013 YTD	7	80	32	305	337	844	200	863	1,063	2,635	236	1,268	3,934	5,202
2019 YTD	12	94	59	401	460	843	206	436	642	3,168	506	1,409	4,316	5,725
% Change	71.4%	17.5%	84.4%	31.5%	36.5%	-0.1%	3.0%	-49.5%	-39.6%	20.2%	114.4%	11.1%	9.7%	10.1%
2012 YTD	6	85	39	263	302	813	175	736	911	2,757	281	1,206	3,949	5,155
2019 YTD	12	94	59	401	460	843	206	436	642	3,168	506	1,409	4,316	5,725
% Change	100.0%	10.6%	51.3%	52.5%	52.3%	3.7%	17.7%	-40.8%	-29.5%	14.9%	80.1%	16.8%	9.3%	11.1%
2011 YTD	7	86	62	335	397	811	163	1,104	1,267	3,084	370	1,301	4,721	6,022
2019 YTD	12	94	59	401	460	843	206	436	642	3,168	506	1,409	4,316	5,725
% Change	71.4%	9.3%	-4.8%	19.7%	15.9%	3.9%	26.4%	-60.5%	-49.3%	2.7%	36.8%	8.3%	-8.6%	-4.9%
8 YTD Avg	11	89	44	334	378	832	178	764	942	2,835	330	1,310	4,108	5,417
2019 YTD	12	94	59	401	460	843	206	436	642	3,168	506	1,409	4,316	5,725
% Change	9.1%	5.6%	34.1%	20.1%	21.7%	1.3%	15.7%	-42.9%	-31.8%	11.7%	53.3%	7.6%	5.1%	5.7%
5 YTD Avg	14	91	44	354	397	837	177	682	859	2,841	351	1,340	4,052	5,392
2019 YTD	12	94	59	401	460	843	206	436	642	3,168	506	1,409	4,316	5,725
% Change	-14.3%	3.3%	34.1%	13.3%	15.9%	0.7%	16.4%	-36.1%	-25.3%	11.5%	44.2%	5.1%	6.5%	6.2%

Information summarized for CompStat week ending 11/16/2019.

'8 YTD Avg' refers to the computed 2011 - 2018 YTD average.
'5 YTD Avg' refers to the computed 2014 - 2018 YTD average.

Sourced from MNPD ARMS on 11/20/2019 7:41:12 AM. The figures above were sourced from incident reports using Uniform Crime Reporting definitions and reporting guidelines, based on the date when the crime was reported. This report is intended to be a management and planning tool and does not reflect the official UCR counts for the department. Incidents where a location is unknown or unspecified are included in the countywide totals. 'Unknown' refers to records in which the address is listed as 'Unknown' on the incident report. 'Not Validated' refers to records that were entered in with an invalid addresses.

Central Precinct UCR Incidents - YTD Comparisons

METROPOLITAN POLICE DEPARTMENT
of Nashville and Davidson County

Aggregated by precinct (incident location). Based on date when each incident was reported.

	Homicide	Rape	Commercial Robbery	Street Robbery	Total Robbery	Aggravated Assault	Commercial Burglary	Residential Burglary	Total Burglary	Larceny	Auto Theft	Violent Offenses	Property Offenses	Part I Offenses
2018 YTD	0	29	3	84	87	204	46	25	71	1,243	137	320	1,451	1,771
2019 YTD	3	39	4	115	119	280	68	28	96	1,704	114	441	1,914	2,355
% Change	-	34.5%	33.3%	36.9%	36.8%	37.3%	47.8%	12.0%	35.2%	37.1%	-16.8%	37.8%	31.9%	33.0%
2017 YTD	1	35	3	107	110	230	62	19	81	1,013	103	376	1,197	1,573
2019 YTD	3	39	4	115	119	280	68	28	96	1,704	114	441	1,914	2,355
% Change	200.0%	11.4%	33.3%	7.5%	8.2%	21.7%	9.7%	47.4%	18.5%	68.2%	10.7%	17.3%	59.9%	49.7%
2016 YTD	2	49	1	122	123	195	27	18	45	966	77	369	1,088	1,457
2019 YTD	3	39	4	115	119	280	68	28	96	1,704	114	441	1,914	2,355
% Change	50.0%	-20.4%	300.0%	-5.7%	-3.3%	43.6%	151.9%	55.6%	113.3%	76.4%	48.1%	19.5%	75.9%	61.6%
2015 YTD	0	61	0	84	84	183	42	18	60	889	43	328	992	1,320
2019 YTD	3	39	4	115	119	280	68	28	96	1,704	114	441	1,914	2,355
% Change	-	-36.1%	-	36.9%	41.7%	53.0%	61.9%	55.6%	60.0%	91.7%	165.1%	34.5%	92.9%	78.4%
2014 YTD	1	58	2	72	74	173	29	20	49	869	36	306	954	1,260
2019 YTD	3	39	4	115	119	280	68	28	96	1,704	114	441	1,914	2,355
% Change	200.0%	-32.8%	100.0%	59.7%	60.8%	61.8%	134.5%	40.0%	95.9%	96.1%	216.7%	44.1%	100.6%	86.9%
2013 YTD	0	31	1	54	55	172	45	27	72	848	42	258	962	1,220
2019 YTD	3	39	4	115	119	280	68	28	96	1,704	114	441	1,914	2,355
% Change	-	25.8%	300.0%	113.0%	116.4%	62.8%	51.1%	3.7%	33.3%	100.9%	171.4%	70.9%	99.0%	93.0%
2012 YTD	1	48	1	88	89	179	42	22	64	1,041	58	317	1,163	1,480
2019 YTD	3	39	4	115	119	280	68	28	96	1,704	114	441	1,914	2,355
% Change	200.0%	-18.8%	300.0%	30.7%	33.7%	56.4%	61.9%	27.3%	50.0%	63.7%	96.6%	39.1%	64.6%	59.1%
2011 YTD	3	45	4	96	100	209	51	25	76	1,074	54	357	1,204	1,561
2019 YTD	3	39	4	115	119	280	68	28	96	1,704	114	441	1,914	2,355
% Change	0.0%	-13.3%	0.0%	19.8%	19.0%	34.0%	33.3%	12.0%	26.3%	58.7%	111.1%	23.5%	59.0%	50.9%
8 YTD Avg	1	45	2	88	90	193	43	22	65	993	69	329	1,126	1,455
2019 YTD	3	39	4	115	119	280	68	28	96	1,704	114	441	1,914	2,355
% Change	200.0%	-13.3%	100.0%	30.7%	32.2%	45.1%	58.1%	27.3%	47.7%	71.6%	65.2%	34.0%	70.0%	61.9%
5 YTD Avg	1	46	2	94	96	197	41	20	61	996	79	340	1,136	1,476
2019 YTD	3	39	4	115	119	280	68	28	96	1,704	114	441	1,914	2,355
% Change	200.0%	-15.2%	100.0%	22.3%	24.0%	42.1%	65.9%	40.0%	57.4%	71.1%	44.3%	29.7%	68.5%	59.6%

Information summarized for CompStat week ending 11/16/2019.

'8 YTD Avg' refers to the computed 2011 - 2018 YTD average.
'5 YTD Avg' refers to the computed 2014 - 2018 YTD average.

Sourced from MNPD ARMS on 11/20/2019 7:41:12 AM. The figures above were sourced from incident reports using Uniform Crime Reporting definitions and reporting guidelines, based on the date when the crime was reported. This report is intended to be a management and planning tool and does not reflect the official UCR counts for the department. Incidents where a location is unknown or unspecified are included in the countywide totals. 'Unknown' refers to records in which the address is listed as 'Unknown' on the incident report. 'Not Validated' refers to records that were entered in with an invalid addresses.

Hermitage Precinct UCR Incidents - YTD Comparisons

METROPOLITAN POLICE DEPARTMENT
of Nashville and Davidson County

Aggregated by precinct (incident location). Based on date when each incident was reported.

	Homicide	Rape	Commercial Robbery	Street Robbery	Total Robbery	Aggravated Assault	Commercial Burglary	Residential Burglary	Total Burglary	Larceny	Auto Theft	Violent Offenses	Property Offenses	Part I Offenses
2018 YTD	8	126	48	297	345	695	141	404	545	3,140	526	1,174	4,211	5,385
2019 YTD	10	96	52	266	318	698	133	334	467	3,506	433	1,122	4,406	5,528
% Change	25.0%	-23.8%	8.3%	-10.4%	-7.8%	0.4%	-5.7%	-17.3%	-14.3%	11.7%	-17.7%	-4.4%	4.6%	2.7%
2017 YTD	17	116	69	302	371	811	165	444	609	2,975	481	1,315	4,065	5,380
2019 YTD	10	96	52	266	318	698	133	334	467	3,506	433	1,122	4,406	5,528
% Change	-41.2%	-17.2%	-24.6%	-11.9%	-14.3%	-13.9%	-19.4%	-24.8%	-23.3%	17.8%	-10.0%	-14.7%	8.4%	2.8%
2016 YTD	15	92	59	258	317	813	144	519	663	3,187	232	1,237	4,082	5,319
2019 YTD	10	96	52	266	318	698	133	334	467	3,506	433	1,122	4,406	5,528
% Change	-33.3%	4.3%	-11.9%	3.1%	0.3%	-14.1%	-7.6%	-35.6%	-29.6%	10.0%	86.6%	-9.3%	7.9%	3.9%
2015 YTD	7	94	41	235	276	702	112	559	671	3,166	212	1,079	4,049	5,128
2019 YTD	10	96	52	266	318	698	133	334	467	3,506	433	1,122	4,406	5,528
% Change	42.9%	2.1%	26.8%	13.2%	15.2%	-0.6%	18.8%	-40.3%	-30.4%	10.7%	104.2%	4.0%	8.8%	7.8%
2014 YTD	4	68	28	218	246	803	142	608	750	3,109	153	1,121	4,012	5,133
2019 YTD	10	96	52	266	318	698	133	334	467	3,506	433	1,122	4,406	5,528
% Change	150.0%	41.2%	85.7%	22.0%	29.3%	-13.1%	-6.3%	-45.1%	-37.7%	12.8%	183.0%	0.1%	9.8%	7.7%
2013 YTD	4	81	49	215	264	724	102	671	773	3,244	212	1,073	4,229	5,302
2019 YTD	10	96	52	266	318	698	133	334	467	3,506	433	1,122	4,406	5,528
% Change	150.0%	18.5%	6.1%	23.7%	20.5%	-3.6%	30.4%	-50.2%	-39.6%	8.1%	104.2%	4.6%	4.2%	4.3%
2012 YTD	12	83	37	203	240	905	160	651	811	3,227	210	1,240	4,248	5,488
2019 YTD	10	96	52	266	318	698	133	334	467	3,506	433	1,122	4,406	5,528
% Change	-16.7%	15.7%	40.5%	31.0%	32.5%	-22.9%	-16.9%	-48.7%	-42.4%	8.6%	106.2%	-9.5%	3.7%	0.7%
2011 YTD	5	85	44	184	228	691	160	819	979	3,274	229	1,009	4,482	5,491
2019 YTD	10	96	52	266	318	698	133	334	467	3,506	433	1,122	4,406	5,528
% Change	100.0%	12.9%	18.2%	44.6%	39.5%	1.0%	-16.9%	-59.2%	-52.3%	7.1%	89.1%	11.2%	-1.7%	0.7%
8 YTD Avg	9	93	47	239	286	768	141	584	725	3,165	282	1,156	4,172	5,328
2019 YTD	10	96	52	266	318	698	133	334	467	3,506	433	1,122	4,406	5,528
% Change	11.1%	3.2%	10.6%	11.3%	11.2%	-9.1%	-5.7%	-42.8%	-35.6%	10.8%	53.5%	-2.9%	5.6%	3.8%
5 YTD Avg	10	99	49	262	311	765	141	507	648	3,115	321	1,185	4,084	5,269
2019 YTD	10	96	52	266	318	698	133	334	467	3,506	433	1,122	4,406	5,528
% Change	0.0%	-3.0%	6.1%	1.5%	2.3%	-8.8%	-5.7%	-34.1%	-27.9%	12.6%	34.9%	-5.3%	7.9%	4.9%

Information summarized for CompStat week ending 11/16/2019.

'8 YTD Avg' refers to the computed 2011 - 2018 YTD average.
'5 YTD Avg' refers to the computed 2014 - 2018 YTD average.

Sourced from MNPD ARMS on 11/20/2019 7:41:12 AM. The figures above were sourced from incident reports using Uniform Crime Reporting definitions and reporting guidelines, based on the date when the crime was reported. This report is intended to be a management and planning tool and does not reflect the official UCR counts for the department. Incidents where a location is unknown or unspecified are included in the countywide totals. 'Unknown' refers to records in which the address is listed as 'Unknown' on the incident report. 'Not Validated' refers to records that were entered in with an invalid addresses.

North Precinct UCR Incidents - YTD Comparisons

METROPOLITAN POLICE DEPARTMENT
of Nashville and Davidson County

Aggregated by precinct (incident location). Based on date when each incident was reported.

	Homicide	Rape	Commercial Robbery	Street Robbery	Total Robbery	Aggravated Assault	Commercial Burglary	Residential Burglary	Total Burglary	Larceny	Auto Theft	Violent Offenses	Property Offenses	Part I Offenses
2018 YTD	17	91	32	225	257	955	94	302	396	2,112	457	1,320	2,965	4,285
2019 YTD	25	79	21	234	255	860	110	341	451	1,974	374	1,219	2,799	4,018
% Change	47.1%	-13.2%	-34.4%	4.0%	-0.8%	-9.9%	17.0%	12.9%	13.9%	-6.5%	-18.2%	-7.7%	-5.6%	-6.2%
2017 YTD	19	65	49	232	281	879	162	439	601	1,782	307	1,244	2,690	3,934
2019 YTD	25	79	21	234	255	860	110	341	451	1,974	374	1,219	2,799	4,018
% Change	31.6%	21.5%	-57.1%	0.9%	-9.3%	-2.2%	-32.1%	-22.3%	-25.0%	10.8%	21.8%	-2.0%	4.1%	2.1%
2016 YTD	14	78	27	240	267	783	109	435	544	1,689	216	1,142	2,449	3,591
2019 YTD	25	79	21	234	255	860	110	341	451	1,974	374	1,219	2,799	4,018
% Change	78.6%	1.3%	-22.2%	-2.5%	-4.5%	9.8%	0.9%	-21.6%	-17.1%	16.9%	73.1%	6.7%	14.3%	11.9%
2015 YTD	25	79	23	259	282	918	101	478	579	1,566	202	1,304	2,347	3,651
2019 YTD	25	79	21	234	255	860	110	341	451	1,974	374	1,219	2,799	4,018
% Change	0.0%	0.0%	-8.7%	-9.7%	-9.6%	-6.3%	8.9%	-28.7%	-22.1%	26.1%	85.1%	-6.5%	19.3%	10.1%
2014 YTD	13	83	13	175	188	926	92	452	544	1,439	180	1,210	2,163	3,373
2019 YTD	25	79	21	234	255	860	110	341	451	1,974	374	1,219	2,799	4,018
% Change	92.3%	-4.8%	61.5%	33.7%	35.6%	-7.1%	19.6%	-24.6%	-17.1%	37.2%	107.8%	0.7%	29.4%	19.1%
2013 YTD	10	54	26	200	226	764	87	610	697	1,597	140	1,054	2,434	3,488
2019 YTD	25	79	21	234	255	860	110	341	451	1,974	374	1,219	2,799	4,018
% Change	150.0%	46.3%	-19.2%	17.0%	12.8%	12.6%	26.4%	-44.1%	-35.3%	23.6%	167.1%	15.7%	15.0%	15.2%
2012 YTD	10	70	24	199	223	780	91	585	676	1,561	157	1,083	2,394	3,477
2019 YTD	25	79	21	234	255	860	110	341	451	1,974	374	1,219	2,799	4,018
% Change	150.0%	12.9%	-12.5%	17.6%	14.3%	10.3%	20.9%	-41.7%	-33.3%	26.5%	138.2%	12.6%	16.9%	15.6%
2011 YTD	12	54	30	186	216	774	158	698	856	1,626	184	1,056	2,666	3,722
2019 YTD	25	79	21	234	255	860	110	341	451	1,974	374	1,219	2,799	4,018
% Change	108.3%	46.3%	-30.0%	25.8%	18.1%	11.1%	-30.4%	-51.1%	-47.3%	21.4%	103.3%	15.4%	5.0%	8.0%
8 YTD Avg	15	72	28	215	243	847	112	500	612	1,672	230	1,177	2,514	3,690
2019 YTD	25	79	21	234	255	860	110	341	451	1,974	374	1,219	2,799	4,018
% Change	66.7%	9.7%	-25.0%	8.8%	4.9%	1.5%	-1.8%	-31.8%	-26.3%	18.1%	62.6%	3.6%	11.3%	8.9%
5 YTD Avg	18	79	29	226	255	892	112	421	533	1,718	272	1,244	2,523	3,767
2019 YTD	25	79	21	234	255	860	110	341	451	1,974	374	1,219	2,799	4,018
% Change	38.9%	0.0%	-27.6%	3.5%	0.0%	-3.6%	-1.8%	-19.0%	-15.4%	14.9%	37.5%	-2.0%	10.9%	6.7%

Information summarized for CompStat week ending 11/16/2019.

'8 YTD Avg' refers to the computed 2011 - 2018 YTD average.
'5 YTD Avg' refers to the computed 2014 - 2018 YTD average.

Sourced from MNPD ARMS on 11/20/2019 7:41:12 AM. The figures above were sourced from incident reports using Uniform Crime Reporting definitions and reporting guidelines, based on the date when the crime was reported. This report is intended to be a management and planning tool and does not reflect the official UCR counts for the department. Incidents where a location is unknown or unspecified are included in the countywide totals. 'Unknown' refers to records in which the address is listed as 'Unknown' on the incident report. 'Not Validated' refers to records that were entered in with an invalid addresses.

Madison Precinct UCR Incidents - YTD Comparisons

METROPOLITAN POLICE DEPARTMENT
of Nashville and Davidson County

Aggregated by precinct (incident location). Based on date when each incident was reported.

	Homicide	Rape	Commercial Robbery	Street Robbery	Total Robbery	Aggravated Assault	Commercial Burglary	Residential Burglary	Total Burglary	Larceny	Auto Theft	Violent Offenses	Property Offenses	Part I Offenses
2018 YTD	6	41	23	121	144	543	78	218	296	2,040	255	734	2,591	3,325
2019 YTD	7	41	23	122	145	491	71	249	320	1,837	251	684	2,408	3,092
% Change	16.7%	0.0%	0.0%	0.8%	0.7%	-9.6%	-9.0%	14.2%	8.1%	-10.0%	-1.6%	-6.8%	-7.1%	-7.0%
2017 YTD	7	49	37	153	190	501	88	273	361	2,105	218	747	2,684	3,431
2019 YTD	7	41	23	122	145	491	71	249	320	1,837	251	684	2,408	3,092
% Change	0.0%	-16.3%	-37.8%	-20.3%	-23.7%	-2.0%	-19.3%	-8.8%	-11.4%	-12.7%	15.1%	-8.4%	-10.3%	-9.9%
2016 YTD	5	56	25	133	158	519	61	392	453	1,979	131	738	2,563	3,301
2019 YTD	7	41	23	122	145	491	71	249	320	1,837	251	684	2,408	3,092
% Change	40.0%	-26.8%	-8.0%	-8.3%	-8.2%	-5.4%	16.4%	-36.5%	-29.4%	-7.2%	91.6%	-7.3%	-6.0%	-6.3%
2015 YTD	3	50	35	126	161	539	61	458	519	1,905	173	753	2,597	3,350
2019 YTD	7	41	23	122	145	491	71	249	320	1,837	251	684	2,408	3,092
% Change	133.3%	-18.0%	-34.3%	-3.2%	-9.9%	-8.9%	16.4%	-45.6%	-38.3%	-3.6%	45.1%	-9.2%	-7.3%	-7.7%
2014 YTD	6	56	24	98	122	477	65	403	468	1,826	100	661	2,394	3,055
2019 YTD	7	41	23	122	145	491	71	249	320	1,837	251	684	2,408	3,092
% Change	16.7%	-26.8%	-4.2%	24.5%	18.9%	2.9%	9.2%	-38.2%	-31.6%	0.6%	151.0%	3.5%	0.6%	1.2%
2013 YTD	3	43	22	118	140	465	69	426	495	1,682	109	651	2,286	2,937
2019 YTD	7	41	23	122	145	491	71	249	320	1,837	251	684	2,408	3,092
% Change	133.3%	-4.7%	4.5%	3.4%	3.6%	5.6%	2.9%	-41.5%	-35.4%	9.2%	130.3%	5.1%	5.3%	5.3%
2012 YTD	8	48	22	157	179	544	69	540	609	1,957	124	779	2,690	3,469
2019 YTD	7	41	23	122	145	491	71	249	320	1,837	251	684	2,408	3,092
% Change	-12.5%	-14.6%	4.5%	-22.3%	-19.0%	-9.7%	2.9%	-53.9%	-47.5%	-6.1%	102.4%	-12.2%	-10.5%	-10.9%
2011 YTD	9	66	23	124	147	478	75	586	661	2,086	213	700	2,960	3,660
2019 YTD	7	41	23	122	145	491	71	249	320	1,837	251	684	2,408	3,092
% Change	-22.2%	-37.9%	0.0%	-1.6%	-1.4%	2.7%	-5.3%	-57.5%	-51.6%	-11.9%	17.8%	-2.3%	-18.6%	-15.5%
8 YTD Avg	6	51	26	129	155	508	71	412	483	1,948	165	720	2,596	3,316
2019 YTD	7	41	23	122	145	491	71	249	320	1,837	251	684	2,408	3,092
% Change	16.7%	-19.6%	-11.5%	-5.4%	-6.5%	-3.3%	0.0%	-39.6%	-33.7%	-5.7%	52.1%	-5.0%	-7.2%	-6.8%
5 YTD Avg	5	50	29	126	155	516	71	349	419	1,971	175	727	2,566	3,292
2019 YTD	7	41	23	122	145	491	71	249	320	1,837	251	684	2,408	3,092
% Change	40.0%	-18.0%	-20.7%	-3.2%	-6.5%	-4.8%	0.0%	-28.7%	-23.6%	-6.8%	43.4%	-5.9%	-6.2%	-6.1%

Information summarized for CompStat week ending 11/16/2019.

'8 YTD Avg' refers to the computed 2011 - 2018 YTD average.
'5 YTD Avg' refers to the computed 2014 - 2018 YTD average.

Sourced from MNPD ARMS on 11/20/2019 7:41:12 AM. The figures above were sourced from incident reports using Uniform Crime Reporting definitions and reporting guidelines, based on the date when the crime was reported. This report is intended to be a management and planning tool and does not reflect the official UCR counts for the department. Incidents where a location is unknown or unspecified are included in the countywide totals. 'Unknown' refers to records in which the address is listed as 'Unknown' on the incident report. 'Not Validated' refers to records that were entered in with an invalid addresses.

Midtown Hills Precinct UCR Incidents - YTD Comparisons

METROPOLITAN POLICE DEPARTMENT
of Nashville and Davidson County

Aggregated by precinct (incident location). Based on date when each incident was reported.

	Homicide	Rape	Commercial Robbery	Street Robbery	Total Robbery	Aggravated Assault	Commercial Burglary	Residential Burglary	Total Burglary	Larceny	Auto Theft	Violent Offenses	Property Offenses	Part I Offenses
2018 YTD	5	59	32	179	211	381	181	313	494	2,559	317	656	3,370	4,026
2019 YTD	3	48	21	182	203	401	176	254	430	2,688	320	655	3,438	4,093
% Change	-40.0%	-18.6%	-34.4%	1.7%	-3.8%	5.2%	-2.8%	-18.8%	-13.0%	5.0%	0.9%	-0.2%	2.0%	1.7%
2017 YTD	8	60	27	136	163	421	226	246	472	2,221	234	652	2,927	3,579
2019 YTD	3	48	21	182	203	401	176	254	430	2,688	320	655	3,438	4,093
% Change	-62.5%	-20.0%	-22.2%	33.8%	24.5%	-4.8%	-22.1%	3.3%	-8.9%	21.0%	36.8%	0.5%	17.5%	14.4%
2016 YTD	2	56	42	111	153	344	153	344	497	2,041	132	555	2,670	3,225
2019 YTD	3	48	21	182	203	401	176	254	430	2,688	320	655	3,438	4,093
% Change	50.0%	-14.3%	-50.0%	64.0%	32.7%	16.6%	15.0%	-26.2%	-13.5%	31.7%	142.4%	18.0%	28.8%	26.9%
2015 YTD	4	54	24	112	136	361	131	356	487	2,138	109	555	2,734	3,289
2019 YTD	3	48	21	182	203	401	176	254	430	2,688	320	655	3,438	4,093
% Change	-25.0%	-11.1%	-12.5%	62.5%	49.3%	11.1%	34.4%	-28.7%	-11.7%	25.7%	193.6%	18.0%	25.7%	24.4%
2014 YTD	4	67	16	98	114	363	158	445	603	2,100	102	548	2,805	3,353
2019 YTD	3	48	21	182	203	401	176	254	430	2,688	320	655	3,438	4,093
% Change	-25.0%	-28.4%	31.3%	85.7%	78.1%	10.5%	11.4%	-42.9%	-28.7%	28.0%	213.7%	19.5%	22.6%	22.1%
2013 YTD	3	64	28	103	131	334	146	524	670	2,214	117	532	3,001	3,533
2019 YTD	3	48	21	182	203	401	176	254	430	2,688	320	655	3,438	4,093
% Change	0.0%	-25.0%	-25.0%	76.7%	55.0%	20.1%	20.5%	-51.5%	-35.8%	21.4%	173.5%	23.1%	14.6%	15.9%
2012 YTD	3	53	34	109	143	396	152	492	644	2,276	148	595	3,068	3,663
2019 YTD	3	48	21	182	203	401	176	254	430	2,688	320	655	3,438	4,093
% Change	0.0%	-9.4%	-38.2%	67.0%	42.0%	1.3%	15.8%	-48.4%	-33.2%	18.1%	116.2%	10.1%	12.1%	11.7%
2011 YTD	5	63	29	133	162	377	149	648	797	2,624	195	607	3,616	4,223
2019 YTD	3	48	21	182	203	401	176	254	430	2,688	320	655	3,438	4,093
% Change	-40.0%	-23.8%	-27.6%	36.8%	25.3%	6.4%	18.1%	-60.8%	-46.0%	2.4%	64.1%	7.9%	-4.9%	-3.1%
8 YTD Avg	4	60	29	123	152	372	162	421	583	2,272	169	588	3,024	3,611
2019 YTD	3	48	21	182	203	401	176	254	430	2,688	320	655	3,438	4,093
% Change	-25.0%	-20.0%	-27.6%	48.0%	33.6%	7.8%	8.6%	-39.7%	-26.2%	18.3%	89.3%	11.4%	13.7%	13.3%
5 YTD Avg	5	59	28	127	155	374	170	341	511	2,212	179	593	2,901	3,494
2019 YTD	3	48	21	182	203	401	176	254	430	2,688	320	655	3,438	4,093
% Change	-40.0%	-18.6%	-25.0%	43.3%	31.0%	7.2%	3.5%	-25.5%	-15.9%	21.5%	78.8%	10.5%	18.5%	17.1%

Information summarized for CompStat week ending 11/16/2019.

'8 YTD Avg' refers to the computed 2011 - 2018 YTD average.
'5 YTD Avg' refers to the computed 2014 - 2018 YTD average.

Sourced from MNPD ARMS on 11/20/2019 7:41:12 AM. The figures above were sourced from incident reports using Uniform Crime Reporting definitions and reporting guidelines, based on the date when the crime was reported. This report is intended to be a management and planning tool and does not reflect the official UCR counts for the department. Incidents where a location is unknown or unspecified are included in the countywide totals. 'Unknown' refers to records in which the address is listed as 'Unknown' on the incident report. 'Not Validated' refers to records that were entered in with an invalid addresses.

YTD Homicide Report

Demographic information for homicide incidents occurring during the current year.

METROPOLITAN POLICE DEPARTMENT
of Nashville and Davidson County

Race of Victim		
Black	45	62.5 %
White	25	34.7 %
Asian	1	1.4 %
Unknown Race	1	1.4 %
Total	72	100.0 %

Ethnicity of Victim		
Non-Hispanic	66	91.7 %
Hispanic	6	8.3 %
Total	72	100.0 %

Gender of Victim		
Male	61	84.7 %
Female	11	15.3 %
Total	72	100.0 %

Age of Victim		
0 to 12	1	1.4 %
13 to 17	2	2.8 %
18 to 24	24	33.3 %
25 to 34	18	25.0 %
35 to 44	10	13.9 %
55 to 64	4	5.6 %
65+	4	5.6 %
Unk	9	12.5 %
Total	72	100.0 %

Domestic Related		
No	61	84.7 %
Yes	11	15.3 %
Total	72	100.0 %

Race - Ethnicity - Gender of Victim		
Black Non-Hispanic Male	41	56.9 %
White Non-Hispanic Male	14	19.4 %
White Non-Hispanic Female	5	6.9 %
Black Non-Hispanic Female	4	5.6 %
White Hispanic Male	4	5.6 %
White Hispanic Female	2	2.8 %
Asian Non-Hispanic Male	1	1.4 %
Unknown Race Non-Hispanic Male	1	1.4 %
Total	72	100.0 %

Time of Incident		
12:00 am - 3:59 am	18	25.0 %
4:00 am - 7:59 am	11	15.3 %
8:00 am - 11:59 am	6	8.3 %
12:00 pm - 3:59 pm	8	11.1 %
4:00 pm - 7:59 pm	7	9.7 %
8:00 pm - 11:59 pm	22	30.6 %
Total	72	100.0 %

Monthly Homicide Count (Year-to-Year Comparison)

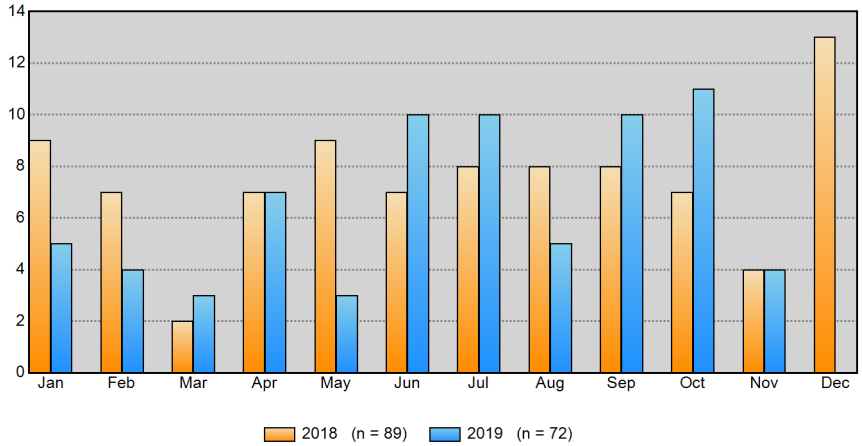

Monthly Homicide Cumulative Count (Year-to-Year Comparison)

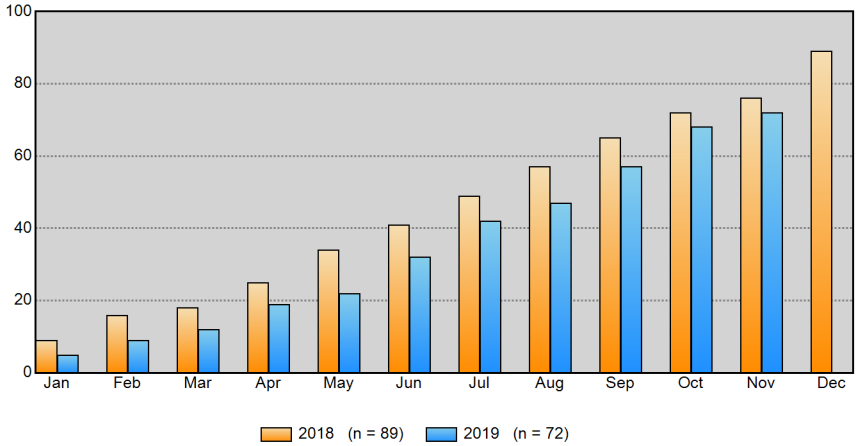

Information summarized for CompStat week ending 11/16/2019.

Sourced from MNPD ARMS on 11/20/2019 7:41:12 AM. The figures above were sourced from incident reports using Uniform Crime Reporting definitions and reporting guidelines, based on the date when the crime was reported. This report is intended to be a management and planning tool and does not reflect the official UCR counts for the department.

County Year-to-Year Weekly Chart

METROPOLITAN POLICE DEPARTMENT
of Nashville and Davidson County

	Homicide	Rape	Commercial Robbery	Street Robbery	Total Robbery	Aggravated Assault	Commercial Burglary	Residential Burglary	Total Burglary	Larceny	Auto Theft	Violent Offenses	Property Offenses	Part I Offenses
ending 12/01/2018 Next Week	0	7	6	50	56	103	24	42	66	452	69	166	587	753
ending 11/24/2018 Current Week	2	5	14	39	53	98	18	51	69	348	69	158	486	644
ending 11/17/2018	0	17	9	36	45	76	16	53	69	370	58	138	497	635
ending 11/16/2019	1	11	5	34	39	71	17	49	66	426	67	122	559	681
% Change	-	-35.3%	-44.4%	-5.6%	-13.3%	-6.6%	6.3%	-7.5%	-4.3%	15.1%	15.5%	-11.6%	12.5%	7.2%
ending 11/10/2018	1	15	7	35	42	88	29	45	74	412	74	146	560	706
ending 11/09/2019	2	10	4	37	41	85	26	37	63	409	61	138	533	671
% Change	100.0%	-33.3%	-42.9%	5.7%	-2.4%	-3.4%	-10.3%	-17.8%	-14.9%	-0.7%	-17.6%	-5.5%	-4.8%	-5.0%
ending 11/03/2018	2	11	8	33	41	111	15	56	71	485	81	165	637	802
ending 11/02/2019	4	9	3	43	46	84	32	47	79	449	62	143	590	733
% Change	100.0%	-18.2%	-62.5%	30.3%	12.2%	-24.3%	113.3%	-16.1%	11.3%	-7.4%	-23.5%	-13.3%	-7.4%	-8.6%

Part I Incidents - Year-to-Year Weekly Comparisons

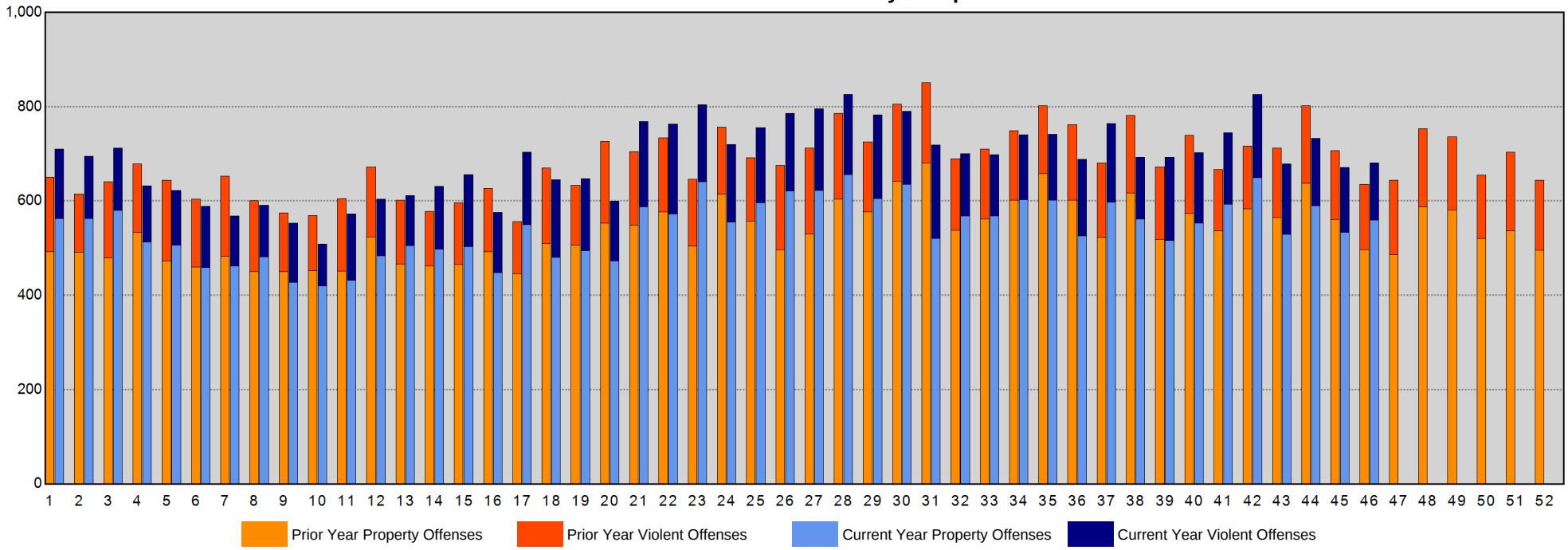

Sourced from MNPD ARMS on 11/20/2019 7:41:13 AM. The figures above were sourced from incident reports using Uniform Crime Reporting definitions and reporting guidelines, based on the date when the crime was reported. This report is intended to be a management and planning tool and does not reflect the official UCR counts for the department. Incidents where a location is unknown or unspecified are included in the countywide totals. 'Unknown' refers to records in which the address is listed as 'Unknown' on the incident report. 'Not Validated' refers to records that were entered in with an invalid addresses.

West Precinct Year-to-Year Weekly Chart

METROPOLITAN POLICE DEPARTMENT
of Nashville and Davidson County

	Homicide	Rape	Commercial Robbery	Street Robbery	Total Robbery	Aggravated Assault	Commercial Burglary	Residential Burglary	Total Burglary	Larceny	Auto Theft	Violent Offenses	Property Offenses	Part I Offenses
ending 12/01/2018 Next Week	0	0	0	4	4	6	6	4	10	42	3	10	55	65
ending 11/24/2018 Current Week	2	0	1	2	3	4	2	3	5	36	6	9	47	56
ending 11/17/2018	0	1	0	3	3	5	1	9	10	43	5	9	58	67
ending 11/16/2019	0	0	1	2	3	1	2	2	4	47	5	4	56	60
% Change	-	-100.0%	-	-33.3%	0.0%	-80.0%	100.0%	-77.8%	-60.0%	9.3%	0.0%	-55.6%	-3.4%	-10.4%
ending 11/10/2018	0	0	1	4	5	11	5	0	5	59	4	16	68	84
ending 11/09/2019	0	0	1	2	3	4	4	2	6	40	9	7	55	62
% Change	-	-	0.0%	-50.0%	-40.0%	-63.6%	-20.0%	-	20.0%	-32.2%	125.0%	-56.3%	-19.1%	-26.2%
ending 11/03/2018	1	1	1	2	3	6	2	12	14	70	10	11	94	105
ending 11/02/2019	0	1	0	2	2	8	7	2	9	31	5	11	45	56
% Change	-100.0%	0.0%	-100.0%	0.0%	-33.3%	33.3%	250.0%	-83.3%	-35.7%	-55.7%	-50.0%	0.0%	-52.1%	-46.7%

Part I Incidents - Year-to-Year Weekly Comparisons

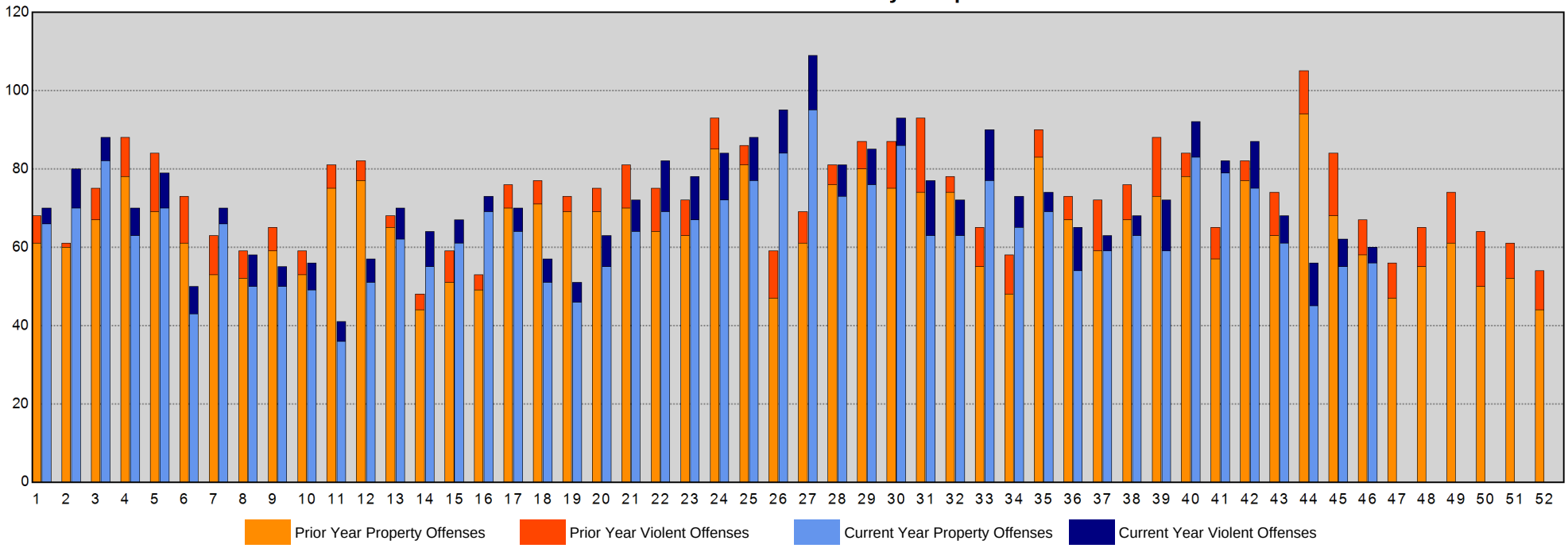

Sourced from MNPD ARMS on 11/20/2019 7:41:13 AM. The figures above were sourced from incident reports using Uniform Crime Reporting definitions and reporting guidelines, based on the date when the crime was reported. This report is intended to be a management and planning tool and does not reflect the official UCR counts for the department. Incidents where a location is unknown or unspecified are included in the countywide totals. 'Unknown' refers to records in which the address is listed as 'Unknown' on the incident report. 'Not Validated' refers to records that were entered in with an invalid addresses.

East Precinct Year-to-Year Weekly Chart

METROPOLITAN POLICE DEPARTMENT
of Nashville and Davidson County

	Homicide	Rape	Commercial Robbery	Street Robbery	Total Robbery	Aggravated Assault	Commercial Burglary	Residential Burglary	Total Burglary	Larceny	Auto Theft	Violent Offenses	Property Offenses	Part I Offenses
ending 12/01/2018 Next Week	0	0	1	1	2	15	0	6	6	80	11	17	97	114
ending 11/24/2018 Current Week	0	3	1	4	5	8	1	6	7	38	6	16	51	67
ending 11/17/2018	0	3	0	3	3	7	4	5	9	47	7	13	63	76
ending 11/16/2019	0	1	1	1	2	10	0	3	3	50	10	13	63	76
% Change	-	-66.7%	-	-66.7%	-33.3%	42.9%	-100.0%	-40.0%	-66.7%	6.4%	42.9%	0.0%	0.0%	0.0%
ending 11/10/2018	0	0	1	3	4	9	2	8	10	47	2	13	59	72
ending 11/09/2019	0	2	0	0	0	8	2	7	9	49	8	10	66	76
% Change	-	-	-100.0%	-100.0%	-100.0%	-11.1%	0.0%	-12.5%	-10.0%	4.3%	300.0%	-23.1%	11.9%	5.6%
ending 11/03/2018	1	1	0	2	2	20	2	6	8	64	11	24	83	107
ending 11/02/2019	0	1	1	1	2	14	3	6	9	76	13	17	98	115
% Change	-100.0%	0.0%	-	-50.0%	0.0%	-30.0%	50.0%	0.0%	12.5%	18.8%	18.2%	-29.2%	18.1%	7.5%

Part I Incidents - Year-to-Year Weekly Comparisons

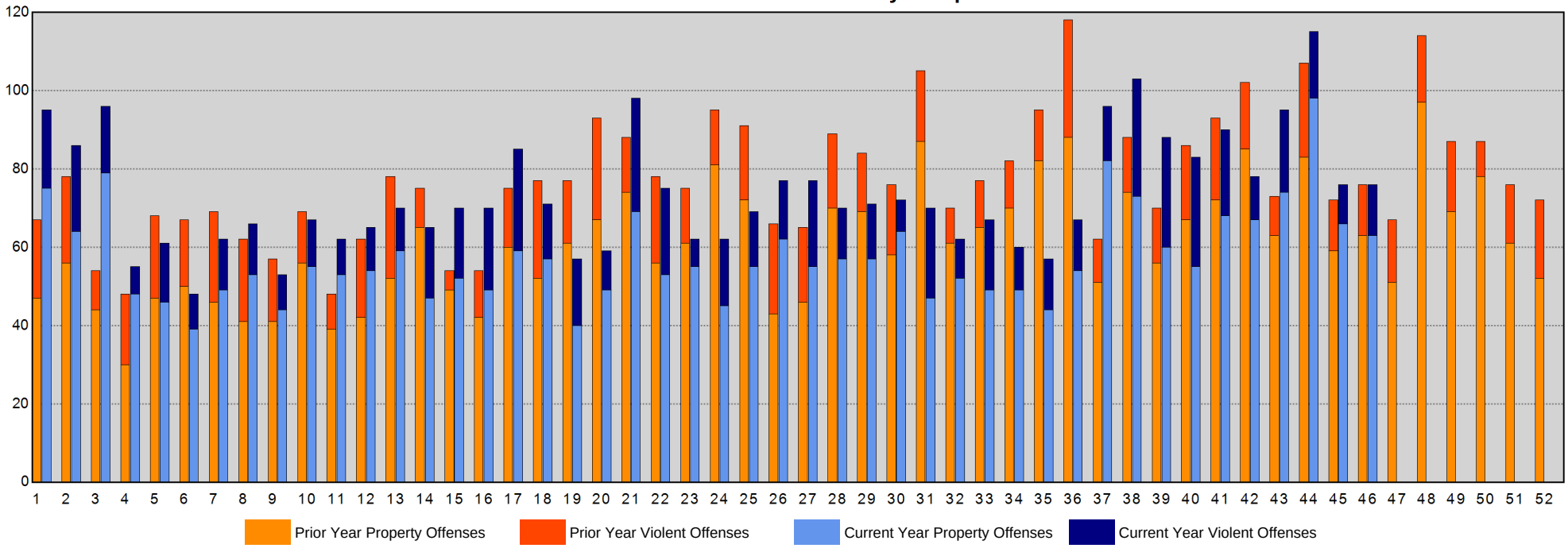

Sourced from MNPD ARMS on 11/20/2019 7:41:14 AM. The figures above were sourced from incident reports using Uniform Crime Reporting definitions and reporting guidelines, based on the date when the crime was reported. This report is intended to be a management and planning tool and does not reflect the official UCR counts for the department. Incidents where a location is unknown or unspecified are included in the countywide totals. 'Unknown' refers to records in which the address is listed as 'Unknown' on the incident report. 'Not Validated' refers to records that were entered in with an invalid addresses.

South Precinct Year-to-Year Weekly Chart

METROPOLITAN POLICE DEPARTMENT
of Nashville and Davidson County

	Homicide	Rape	Commercial Robbery	Street Robbery	Total Robbery	Aggravated Assault	Commercial Burglary	Residential Burglary	Total Burglary	Larceny	Auto Theft	Violent Offenses	Property Offenses	Part I Offenses
ending 12/01/2018 Next Week	0	4	1	16	17	12	5	3	8	68	12	33	88	121
ending 11/24/2018 Current Week	0	1	2	9	11	15	4	12	16	63	9	27	88	115
ending 11/17/2018	0	3	0	8	8	19	2	5	7	58	11	30	76	106
ending 11/16/2019	1	5	2	10	12	11	7	11	18	64	12	29	94	123
% Change	-	66.7%	-	25.0%	50.0%	-42.1%	250.0%	120.0%	157.1%	10.3%	9.1%	-3.3%	23.7%	16.0%
ending 11/10/2018	0	3	3	9	12	18	11	8	19	60	21	33	100	133
ending 11/09/2019	0	1	1	11	12	17	5	8	13	74	12	30	99	129
% Change	-	-66.7%	-66.7%	22.2%	0.0%	-5.6%	-54.5%	0.0%	-31.6%	23.3%	-42.9%	-9.1%	-1.0%	-3.0%
ending 11/03/2018	0	0	1	15	16	17	6	7	13	69	12	33	94	127
ending 11/02/2019	0	1	1	12	13	17	2	14	16	66	19	31	101	132
% Change	-	-	0.0%	-20.0%	-18.8%	0.0%	-66.7%	100.0%	23.1%	-4.3%	58.3%	-6.1%	7.4%	3.9%

Part I Incidents - Year-to-Year Weekly Comparisons

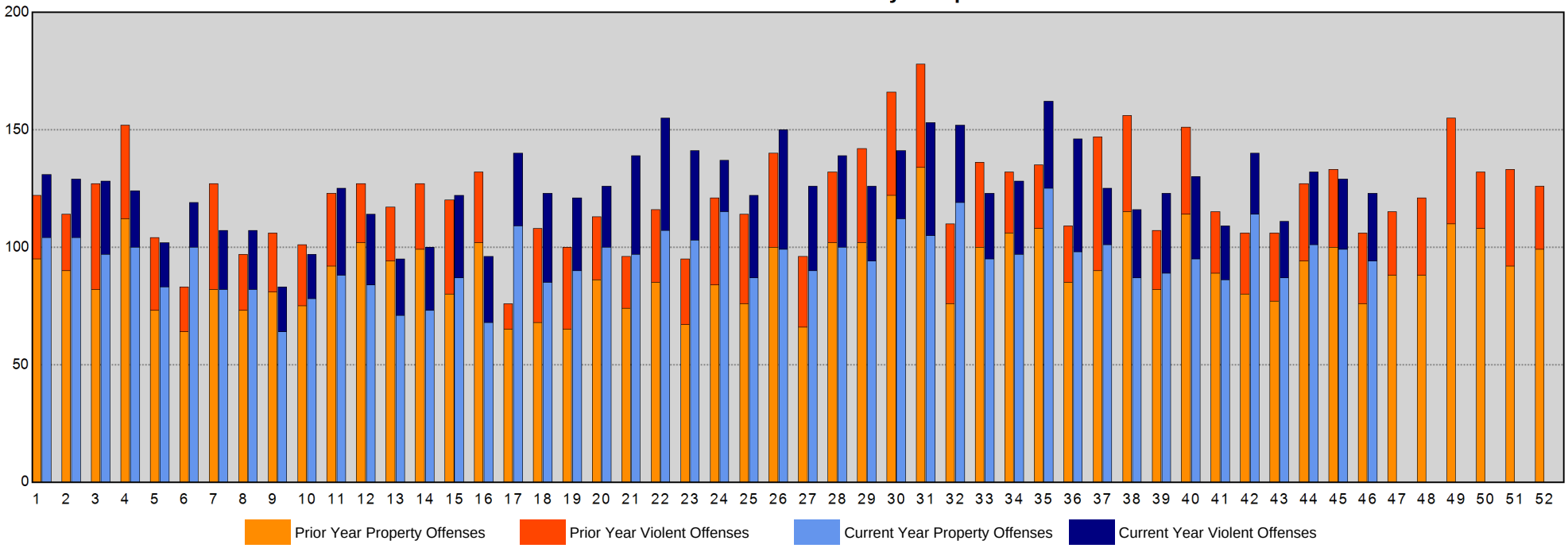

Sourced from MNPD ARMS on 11/20/2019 7:41:14 AM. The figures above were sourced from incident reports using Uniform Crime Reporting definitions and reporting guidelines, based on the date when the crime was reported. This report is intended to be a management and planning tool and does not reflect the official UCR counts for the department. Incidents where a location is unknown or unspecified are included in the countywide totals. 'Unknown' refers to records in which the address is listed as 'Unknown' on the incident report. 'Not Validated' refers to records that were entered in with an invalid addresses.

Central Precinct Year-to-Year Weekly Chart

METROPOLITAN POLICE DEPARTMENT
of Nashville and Davidson County

	Homicide	Rape	Commercial Robbery	Street Robbery	Total Robbery	Aggravated Assault	Commercial Burglary	Residential Burglary	Total Burglary	Larceny	Auto Theft	Violent Offenses	Property Offenses	Part I Offenses
ending 12/01/2018 Next Week	0	0	0	2	2	1	0	0	0	50	3	3	53	56
ending 11/24/2018 Current Week	0	0	0	3	3	12	0	1	1	33	8	15	42	57
ending 11/17/2018	0	2	0	2	2	4	0	0	0	17	2	8	19	27
ending 11/16/2019	0	1	0	2	2	9	1	0	1	32	2	12	35	47
% Change	-	-50.0%	-	0.0%	0.0%	125.0%	-	-	-	88.2%	0.0%	50.0%	84.2%	74.1%
ending 11/10/2018	0	2	0	4	4	2	0	1	1	19	4	8	24	32
ending 11/09/2019	0	1	0	1	1	9	3	2	5	36	2	11	43	54
% Change	-	-50.0%	-	-75.0%	-75.0%	350.0%	-	100.0%	400.0%	89.5%	-50.0%	37.5%	79.2%	68.8%
ending 11/03/2018	0	0	0	1	1	9	0	4	4	46	8	10	58	68
ending 11/02/2019	0	1	0	5	5	10	6	0	6	41	3	16	50	66
% Change	-	-	-	400.0%	400.0%	11.1%	-	-100.0%	50.0%	-10.9%	-62.5%	60.0%	-13.8%	-2.9%

Part I Incidents - Year-to-Year Weekly Comparisons

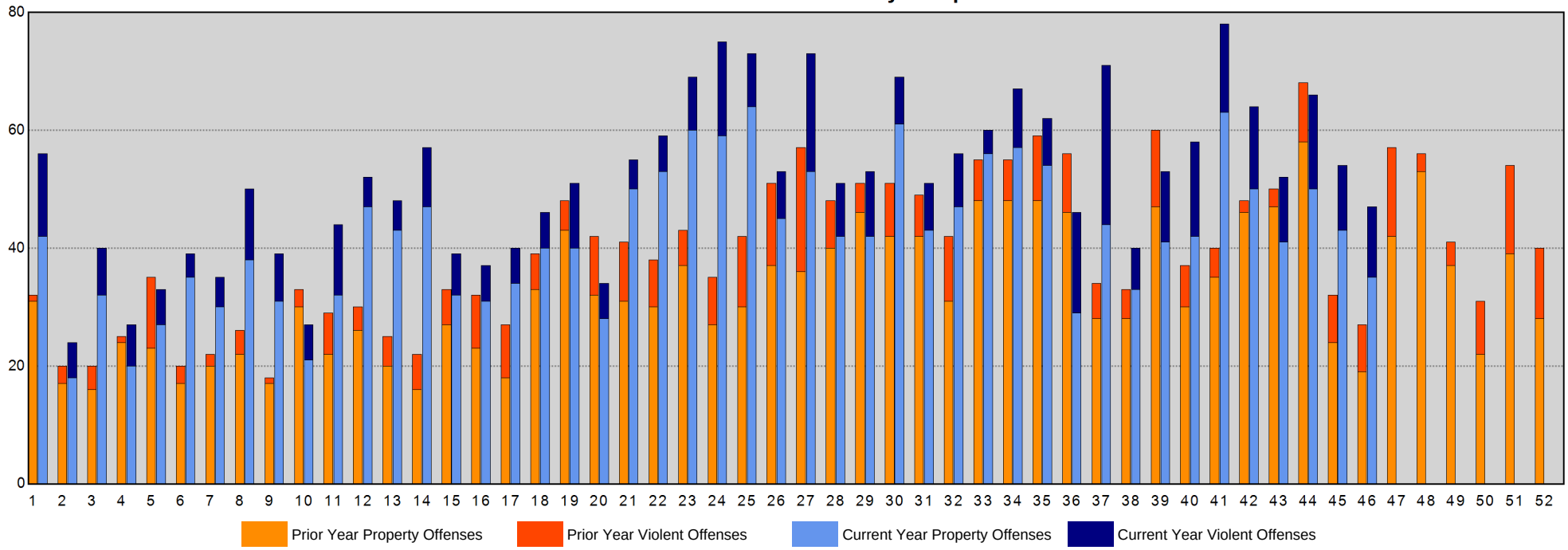

Sourced from MNPD ARMS on 11/20/2019 7:41:14 AM. The figures above were sourced from incident reports using Uniform Crime Reporting definitions and reporting guidelines, based on the date when the crime was reported. This report is intended to be a management and planning tool and does not reflect the official UCR counts for the department. Incidents where a location is unknown or unspecified are included in the countywide totals. 'Unknown' refers to records in which the address is listed as 'Unknown' on the incident report. 'Not Validated' refers to records that were entered in with an invalid addresses.

Hermitage Precinct Year-to-Year Weekly Chart

METROPOLITAN POLICE DEPARTMENT
of Nashville and Davidson County

	Homicide	Rape	Commercial Robbery	Street Robbery	Total Robbery	Aggravated Assault	Commercial Burglary	Residential Burglary	Total Burglary	Larceny	Auto Theft	Violent Offenses	Property Offenses	Part I Offenses
ending 12/01/2018 Next Week	0	2	2	7	9	32	5	11	16	65	8	43	89	132
ending 11/24/2018 Current Week	0	0	6	8	14	22	2	8	10	51	9	36	70	106
ending 11/17/2018	0	5	4	4	8	5	3	10	13	62	12	18	87	105
ending 11/16/2019	0	1	0	4	4	15	3	11	14	71	11	20	96	116
% Change	-	-80.0%	-100.0%	0.0%	-50.0%	200.0%	0.0%	10.0%	7.7%	14.5%	-8.3%	11.1%	10.3%	10.5%
ending 11/10/2018	0	2	1	6	7	16	5	5	10	78	12	25	100	125
ending 11/09/2019	0	3	0	7	7	18	2	2	4	68	5	28	77	105
% Change	-	50.0%	-100.0%	16.7%	0.0%	12.5%	-60.0%	-60.0%	-60.0%	-12.8%	-58.3%	12.0%	-23.0%	-16.0%
ending 11/03/2018	0	2	0	2	2	16	0	5	5	64	11	20	80	100
ending 11/02/2019	0	2	0	8	8	12	6	8	14	67	6	22	87	109
% Change	-	0.0%	-	300.0%	300.0%	-25.0%	-	60.0%	180.0%	4.7%	-45.5%	10.0%	8.8%	9.0%

Part I Incidents - Year-to-Year Weekly Comparisons

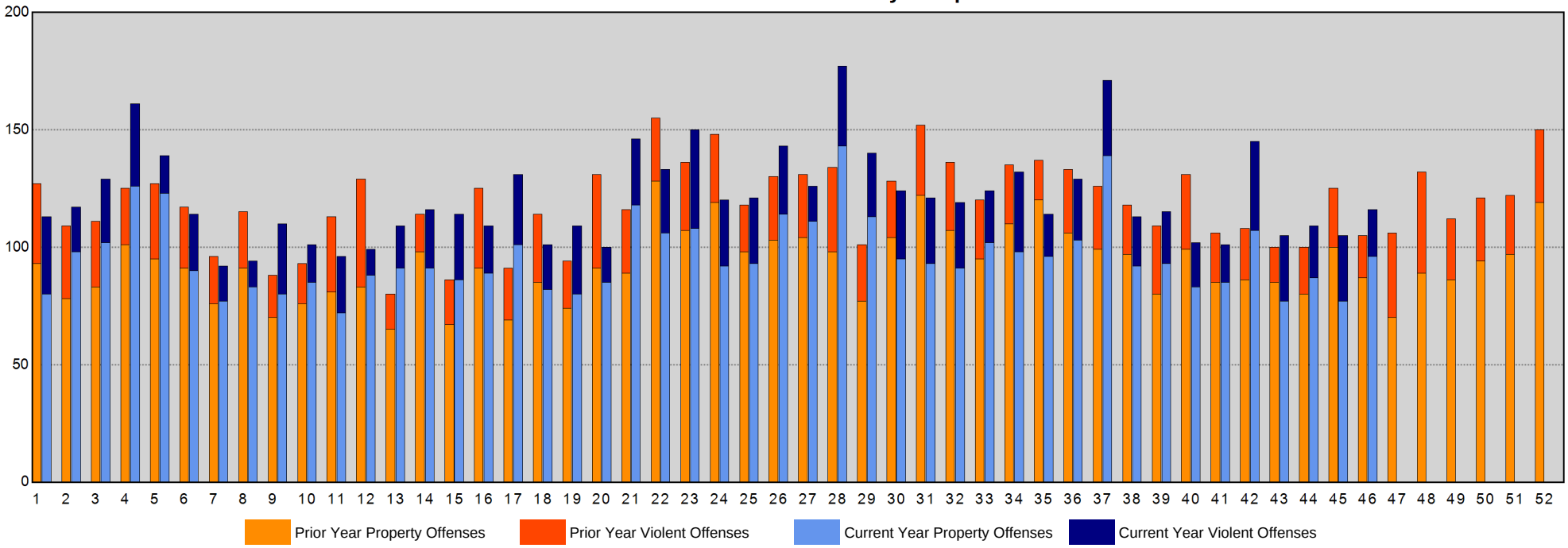

Sourced from MNPD ARMS on 11/20/2019 7:41:14 AM. The figures above were sourced from incident reports using Uniform Crime Reporting definitions and reporting guidelines, based on the date when the crime was reported. This report is intended to be a management and planning tool and does not reflect the official UCR counts for the department. Incidents where a location is unknown or unspecified are included in the countywide totals. 'Unknown' refers to records in which the address is listed as 'Unknown' on the incident report. 'Not Validated' refers to records that were entered in with an invalid addresses.

North Precinct Year-to-Year Weekly Chart

METROPOLITAN POLICE DEPARTMENT
of Nashville and Davidson County

	Homicide	Rape	Commercial Robbery	Street Robbery	Total Robbery	Aggravated Assault	Commercial Burglary	Residential Burglary	Total Burglary	Larceny	Auto Theft	Violent Offenses	Property Offenses	Part I Offenses
ending 12/01/2018 Next Week	0	1	0	3	3	22	1	3	4	50	10	26	64	90
ending 11/24/2018 Current Week	0	1	1	8	9	14	3	9	12	41	9	24	62	86
ending 11/17/2018	0	0	2	8	10	17	1	12	13	56	9	27	78	105
ending 11/16/2019	0	2	1	7	8	11	2	10	12	39	12	21	63	84
% Change	-	-	-50.0%	-12.5%	-20.0%	-35.3%	100.0%	-16.7%	-7.7%	-30.4%	33.3%	-22.2%	-19.2%	-20.0%
ending 11/10/2018	1	5	1	5	6	21	1	10	11	40	11	33	62	95
ending 11/09/2019	2	3	2	6	8	8	2	6	8	43	12	21	63	84
% Change	100.0%	-40.0%	100.0%	20.0%	33.3%	-61.9%	100.0%	-40.0%	-27.3%	7.5%	9.1%	-36.4%	1.6%	-11.6%
ending 11/03/2018	0	3	1	6	7	26	0	9	9	60	15	36	84	120
ending 11/02/2019	4	0	0	11	11	11	4	6	10	43	7	26	60	86
% Change	-	-100.0%	-100.0%	83.3%	57.1%	-57.7%	-	-33.3%	11.1%	-28.3%	-53.3%	-27.8%	-28.6%	-28.3%

Part I Incidents - Year-to-Year Weekly Comparisons

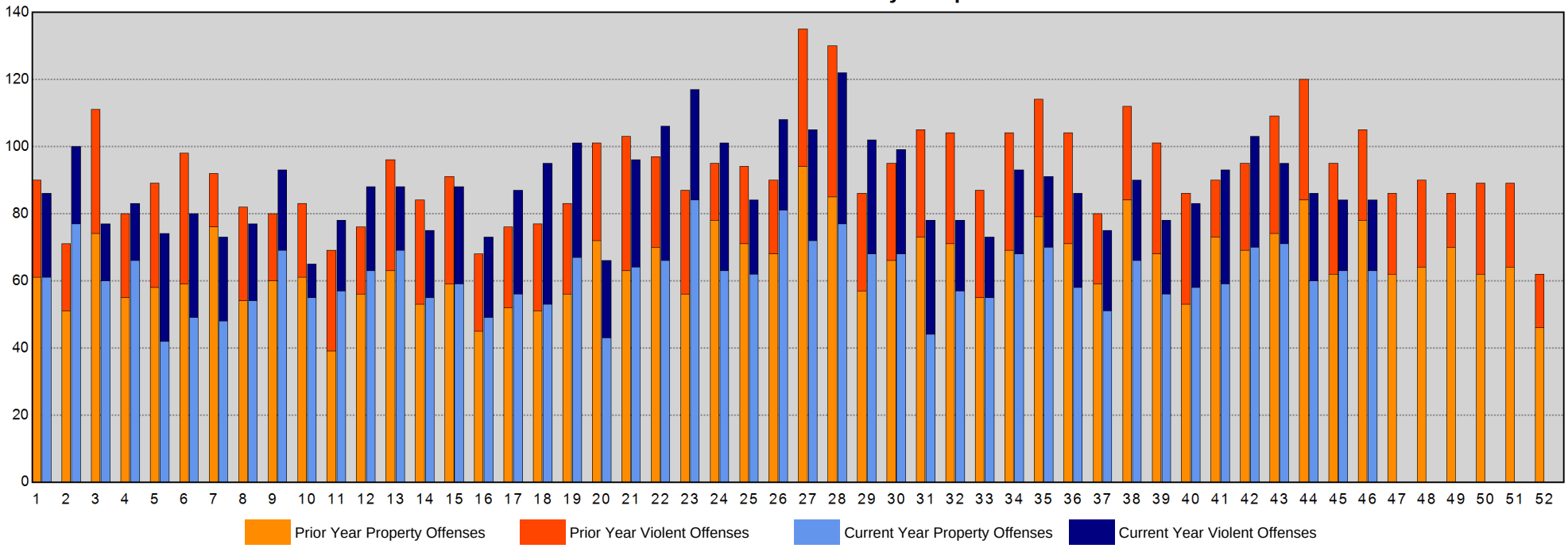

Sourced from MNPD ARMS on 11/20/2019 7:41:15 AM. The figures above were sourced from incident reports using Uniform Crime Reporting definitions and reporting guidelines, based on the date when the crime was reported. This report is intended to be a management and planning tool and does not reflect the official UCR counts for the department. Incidents where a location is unknown or unspecified are included in the countywide totals. 'Unknown' refers to records in which the address is listed as 'Unknown' on the incident report. 'Not Validated' refers to records that were entered in with an invalid addresses.

Madison Precinct Year-to-Year Weekly Chart

METROPOLITAN POLICE DEPARTMENT
of Nashville and Davidson County

	Homicide	Rape	Commercial Robbery	Street Robbery	Total Robbery	Aggravated Assault	Commercial Burglary	Residential Burglary	Total Burglary	Larceny	Auto Theft	Violent Offenses	Property Offenses	Part I Offenses
ending 12/01/2018 Next Week	0	0	0	6	6	9	2	11	13	37	9	15	59	74
ending 11/24/2018 Current Week	0	0	1	2	3	10	4	7	11	31	10	13	52	65
ending 11/17/2018	0	1	1	4	5	8	1	5	6	37	4	14	47	61
ending 11/16/2019	0	0	0	2	2	8	0	3	3	46	5	10	54	64
% Change	-	-100.0%	-100.0%	-50.0%	-60.0%	0.0%	-100.0%	-40.0%	-50.0%	24.3%	25.0%	-28.6%	14.9%	4.9%
ending 11/10/2018	0	1	0	2	2	5	0	5	5	42	3	8	50	58
ending 11/09/2019	0	0	0	7	7	15	0	3	3	32	1	22	36	58
% Change	-	-100.0%	-	250.0%	250.0%	200.0%	-	-40.0%	-40.0%	-23.8%	-66.7%	175.0%	-28.0%	0.0%
ending 11/03/2018	0	2	2	3	5	8	1	6	7	42	4	15	53	68
ending 11/02/2019	0	1	1	0	1	7	0	5	5	49	4	9	58	67
% Change	-	-50.0%	-50.0%	-100.0%	-80.0%	-12.5%	-100.0%	-16.7%	-28.6%	16.7%	0.0%	-40.0%	9.4%	-1.5%

Part I Incidents - Year-to-Year Weekly Comparisons

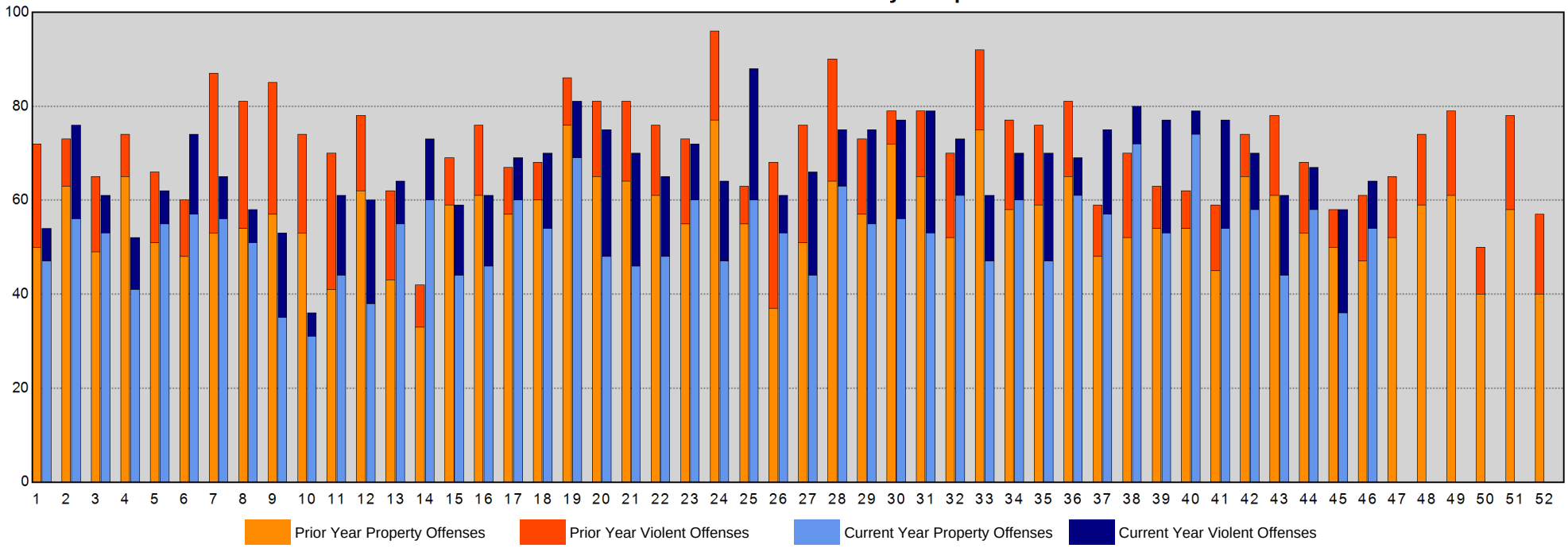

Sourced from MNPD ARMS on 11/20/2019 7:41:16 AM. The figures above were sourced from incident reports using Uniform Crime Reporting definitions and reporting guidelines, based on the date when the crime was reported. This report is intended to be a management and planning tool and does not reflect the official UCR counts for the department. Incidents where a location is unknown or unspecified are included in the countywide totals. 'Unknown' refers to records in which the address is listed as 'Unknown' on the incident report. 'Not Validated' refers to records that were entered in with an invalid addresses.

Midtown Hills Precinct Year-to-Year Weekly Chart

METROPOLITAN POLICE DEPARTMENT
of Nashville and Davidson County

	Homicide	Rape	Commercial Robbery	Street Robbery	Total Robbery	Aggravated Assault	Commercial Burglary	Residential Burglary	Total Burglary	Larceny	Auto Theft	Violent Offenses	Property Offenses	Part I Offenses
ending 12/01/2018 Next Week	0	0	2	11	13	6	5	4	9	60	13	19	82	101
ending 11/24/2018 Current Week	0	0	2	3	5	13	2	5	7	55	12	18	74	92
ending 11/17/2018	0	2	2	4	6	11	4	7	11	50	8	19	69	88
ending 11/16/2019	0	1	0	6	6	6	2	9	11	76	10	13	97	110
% Change	-	-50.0%	-100.0%	50.0%	0.0%	-45.5%	-50.0%	28.6%	0.0%	52.0%	25.0%	-31.6%	40.6%	25.0%
ending 11/10/2018	0	2	0	2	2	6	5	8	13	67	17	10	97	107
ending 11/09/2019	0	0	0	3	3	6	8	7	15	67	12	9	94	103
% Change	-	-100.0%	-	50.0%	50.0%	0.0%	60.0%	-12.5%	15.4%	0.0%	-29.4%	-10.0%	-3.1%	-3.7%
ending 11/03/2018	0	2	3	2	5	9	4	7	11	70	10	16	91	107
ending 11/02/2019	0	2	0	4	4	5	4	6	10	76	5	11	91	102
% Change	-	0.0%	-100.0%	100.0%	-20.0%	-44.4%	0.0%	-14.3%	-9.1%	8.6%	-50.0%	-31.3%	0.0%	-4.7%

Part I Incidents - Year-to-Year Weekly Comparisons

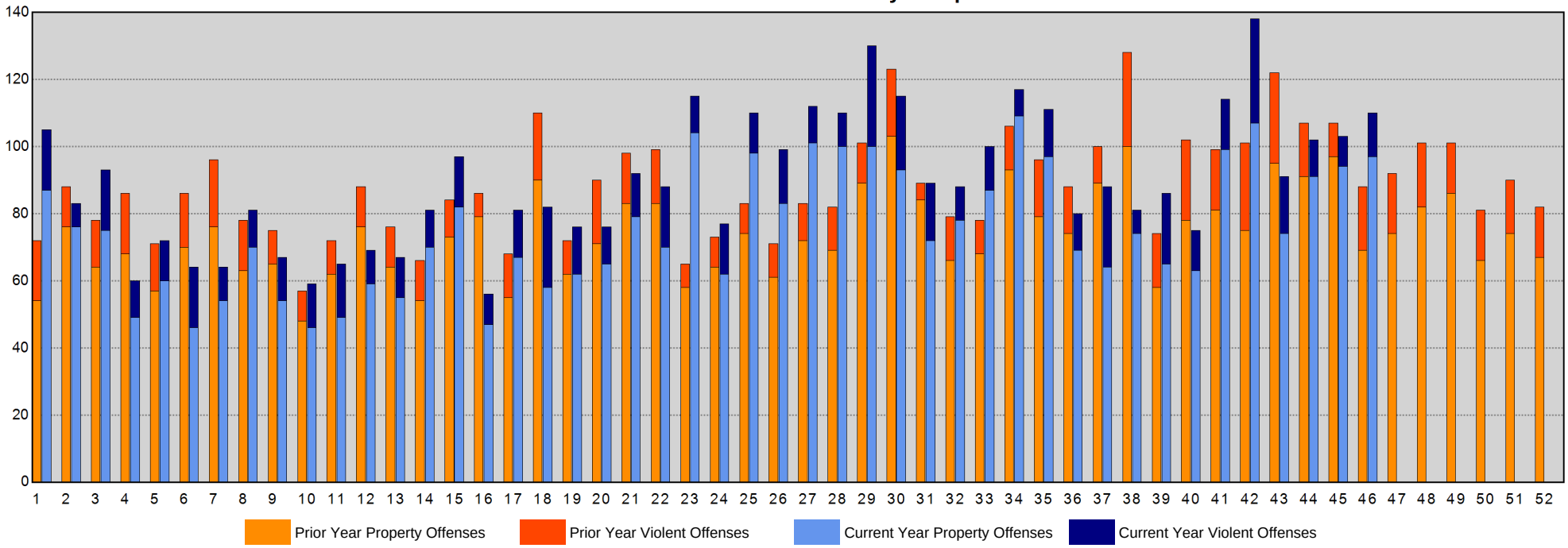

Sourced from MNPD ARMS on 11/20/2019 7:41:16 AM. The figures above were sourced from incident reports using Uniform Crime Reporting definitions and reporting guidelines, based on the date when the crime was reported. This report is intended to be a management and planning tool and does not reflect the official UCR counts for the department. Incidents where a location is unknown or unspecified are included in the countywide totals. 'Unknown' refers to records in which the address is listed as 'Unknown' on the incident report. 'Not Validated' refers to records that were entered in with an invalid addresses.

Arrests Section

CompStat Weekly Analysis is provided by the Metropolitan Nashville Police Department Crime Analysis Section. This report is intended to be a management and planning tool and does not reflect the official UCR counts for the department.

"The only man who never makes a mistake is the man who never does anything."
- Theodore Roosevelt

Begin Date: 11/10/2019
End Date: 11/16/2019
Week: 46

Physical and Citation Arrests - Adult

Aggregated by component of arresting officer.

METROPOLITAN POLICE DEPARTMENT

of Nashville and Davidson County

			Prior Week	Last Week	Change*	Prior 4Wks	Last 4Wks	Change*	Prior YTD	YTD	Change*	Prior 52Wks	Last 52Wks	Change*
West Precinct	Patrol A	Felony	4	2	-50.0%	7	7	0.0%	43	47	9.3%	51	51	0.0%
		Misdemeanor	2	1	-50.0%	11	7	-36.4%	144	107	-25.7%	158	125	-20.9%
		Citation	1	2	100.0%	7	5	-28.6%	307	152	-50.5%	355	178	-49.9%
		Subtotal	7	5	-28.6%	25	19	-24.0%	494	306	-38.1%	564	354	-37.2%
	Patrol B	Felony	0	0	-	9	4	-55.6%	97	65	-33.0%	105	75	-28.6%
		Misdemeanor	5	4	-20.0%	16	23	43.8%	354	238	-32.8%	384	269	-29.9%
		Citation	2	1	-50.0%	23	6	-73.9%	415	184	-55.7%	446	212	-52.5%
		Subtotal	7	5	-28.6%	48	33	-31.3%	866	487	-43.8%	935	556	-40.5%
	Patrol C	Felony	0	0	-	8	3	-62.5%	70	58	-17.1%	78	63	-19.2%
		Misdemeanor	4	5	25.0%	19	18	-5.3%	228	164	-28.1%	257	185	-28.0%
		Citation	0	0	-	3	2	-33.3%	263	52	-80.2%	322	62	-80.7%
		Subtotal	4	5	25.0%	30	23	-23.3%	561	274	-51.2%	657	310	-52.8%
	Flex A	Felony	0	0	-	0	0	-	26	12	-53.8%	29	16	-44.8%
		Misdemeanor	0	0	-	0	0	-	61	17	-72.1%	67	23	-65.7%
		Citation	0	0	-	1	0	-100.0%	113	17	-85.0%	128	17	-86.7%
		Subtotal	0	0	-	1	0	-100.0%	200	46	-77.0%	224	56	-75.0%
	Flex B	Felony	0	0	-	5	1	-80.0%	53	51	-3.8%	63	55	-12.7%
		Misdemeanor	1	0	-100.0%	2	2	0.0%	72	46	-36.1%	78	57	-26.9%
		Citation	0	0	-	0	0	-	161	6	-96.3%	177	16	-91.0%
		Subtotal	1	0	-100.0%	7	3	-57.1%	286	103	-64.0%	318	128	-59.7%
	Flex C	Felony	1	0	-100.0%	0	1	-	9	11	22.2%	12	12	0.0%
		Misdemeanor	0	0	-	0	0	-	28	26	-7.1%	31	27	-12.9%
		Citation	0	0	-	2	0	-100.0%	101	9	-91.1%	107	9	-91.6%
		Subtotal	1	0	-100.0%	2	1	-50.0%	138	46	-66.7%	150	48	-68.0%
	CSU	Felony	0	3	-	4	4	0.0%	76	31	-59.2%	80	36	-55.0%
		Misdemeanor	0	0	-	1	1	0.0%	40	18	-55.0%	43	18	-58.1%
		Citation	0	0	-	7	4	-42.9%	218	66	-69.7%	254	74	-70.9%
		Subtotal	0	3	-	12	9	-25.0%	334	115	-65.6%	377	128	-66.0%
	Other	Felony	0	0	-	0	0	-	1	2	100.0%	1	2	100.0%
		Citation	0	0	-	0	0	-	3	4	33.3%	4	4	0.0%
		Subtotal	0	0	-	0	0	-	4	6	50.0%	5	6	20.0%
Totals		Felony	5	5	0.0%	33	20	-39.4%	375	277	-26.1%	419	310	-26.0%
		Misdemeanor	12	10	-16.7%	49	51	4.1%	927	616	-33.5%	1,018	704	-30.8%
		Citation	3	3	0.0%	43	17	-60.5%	1,581	490	-69.0%	1,793	572	-68.1%
Precinct Total			20	18	-10.0%	125	88	-29.6%	2,883	1,383	-52.0%	3,230	1,586	-50.9%

Physical and Citation Arrests - Adult

Aggregated by component of arresting officer.

METROPOLITAN POLICE DEPARTMENT

of Nashville and Davidson County

			Prior Week	Last Week	Change*	Prior 4Wks	Last 4Wks	Change*	Prior YTD	YTD	Change*	Prior 52Wks	Last 52Wks	Change*
East Precinct	Patrol A	Felony	3	4	33.3%	10	9	-10.0%	129	105	-18.6%	149	125	-16.1%
		Misdemeanor	3	3	0.0%	20	17	-15.0%	343	218	-36.4%	401	254	-36.7%
		Citation	0	0	-	7	7	0.0%	470	126	-73.2%	586	154	-73.7%
		Subtotal	6	7	16.7%	37	33	-10.8%	942	449	-52.3%	1,136	533	-53.1%
	Patrol B	Felony	3	2	-33.3%	21	12	-42.9%	227	176	-22.5%	244	200	-18.0%
		Misdemeanor	6	4	-33.3%	24	25	4.2%	606	415	-31.5%	649	473	-27.1%
		Citation	3	1	-66.7%	15	23	53.3%	617	273	-55.8%	677	320	-52.7%
		Subtotal	12	7	-41.7%	60	60	0.0%	1,450	864	-40.4%	1,570	993	-36.8%
	Patrol C	Felony	3	1	-66.7%	14	8	-42.9%	198	126	-36.4%	216	144	-33.3%
		Misdemeanor	11	5	-54.5%	30	29	-3.3%	726	417	-42.6%	818	486	-40.6%
		Citation	2	1	-50.0%	9	8	-11.1%	740	126	-83.0%	835	160	-80.8%
		Subtotal	16	7	-56.3%	53	45	-15.1%	1,664	669	-59.8%	1,869	790	-57.7%
	Flex A	Felony	0	0	-	0	0	-	82	10	-87.8%	90	14	-84.4%
		Misdemeanor	0	0	-	0	0	-	166	16	-90.4%	182	26	-85.7%
		Citation	0	0	-	0	0	-	321	15	-95.3%	386	23	-94.0%
		Subtotal	0	0	-	0	0	-	569	41	-92.8%	658	63	-90.4%
	Flex B	Felony	0	0	-	0	0	-	75	33	-56.0%	80	39	-51.3%
		Misdemeanor	0	0	-	4	0	-100.0%	139	60	-56.8%	147	67	-54.4%
		Citation	0	0	-	0	1	-	421	50	-88.1%	428	62	-85.5%
		Subtotal	0	0	-	4	1	-75.0%	635	143	-77.5%	655	168	-74.4%
	Flex C	Felony	0	0	-	0	0	-	50	0	-100.0%	66	0	-100.0%
		Misdemeanor	0	0	-	0	0	-	68	0	-100.0%	89	0	-100.0%
		Citation	0	0	-	0	0	-	204	0	-100.0%	279	0	-100.0%
		Subtotal	0	0	-	0	0	-	322	0	-100.0%	434	0	-100.0%
	CSU	Felony	0	3	-	3	7	133.3%	90	75	-16.7%	105	82	-21.9%
		Misdemeanor	1	2	100.0%	9	8	-11.1%	101	93	-7.9%	111	110	-0.9%
		Citation	1	0	-100.0%	9	8	-11.1%	255	175	-31.4%	282	197	-30.1%
		Subtotal	2	5	150.0%	21	23	9.5%	446	343	-23.1%	498	389	-21.9%
	Other	Felony	1	0	-100.0%	1	2	100.0%	1	39	>1,000%	1	39	>1,000%
		Misdemeanor	0	2	-	7	7	0.0%	6	75	>1,000%	8	75	837.5%
		Citation	0	2	-	2	4	100.0%	7	56	700.0%	8	56	600.0%
		Subtotal	1	4	300.0%	10	13	30.0%	14	170	>1,000%	17	170	900.0%
Totals		Felony	10	10	0.0%	49	38	-22.4%	852	564	-33.8%	951	643	-32.4%
		Misdemeanor	21	16	-23.8%	94	86	-8.5%	2,155	1,294	-40.0%	2,405	1,491	-38.0%
		Citation	6	4	-33.3%	42	51	21.4%	3,035	821	-72.9%	3,481	972	-72.1%
Precinct Total			37	30	-18.9%	185	175	-5.4%	6,042	2,679	-55.7%	6,837	3,106	-54.6%

Physical and Citation Arrests - Adult

Aggregated by component of arresting officer.

METROPOLITAN POLICE DEPARTMENT

of Nashville and Davidson County

			Prior Week	Last Week	Change*	Prior 4Wks	Last 4Wks	Change*	Prior YTD	YTD	Change*	Prior 52Wks	Last 52Wks	Change*
South Precinct	Patrol A	Felony	3	3	0.0%	14	14	0.0%	134	164	22.4%	155	179	15.5%
		Misdemeanor	4	9	125.0%	16	25	56.3%	368	302	-17.9%	426	343	-19.5%
		Citation	18	7	-61.1%	36	52	44.4%	724	603	-16.7%	868	663	-23.6%
		Subtotal	25	19	-24.0%	66	91	37.9%	1,226	1,069	-12.8%	1,449	1,185	-18.2%
	Patrol B	Felony	3	5	66.7%	17	15	-11.8%	241	202	-16.2%	273	225	-17.6%
		Misdemeanor	12	7	-41.7%	43	35	-18.6%	717	486	-32.2%	810	561	-30.7%
		Citation	20	9	-55.0%	45	52	15.6%	1,299	813	-37.4%	1,425	930	-34.7%
		Subtotal	35	21	-40.0%	105	102	-2.9%	2,257	1,501	-33.5%	2,508	1,716	-31.6%
	Patrol C	Felony	1	1	0.0%	11	9	-18.2%	164	162	-1.2%	193	187	-3.1%
		Misdemeanor	12	15	25.0%	47	53	12.8%	536	504	-6.0%	610	583	-4.4%
		Citation	1	5	400.0%	14	10	-28.6%	365	173	-52.6%	417	198	-52.5%
		Subtotal	14	21	50.0%	72	72	0.0%	1,065	839	-21.2%	1,220	968	-20.7%
	Flex A	Felony	0	0	-	4	1	-75.0%	8	19	137.5%	9	22	144.4%
		Misdemeanor	0	0	-	0	0	-	10	11	10.0%	11	13	18.2%
		Citation	0	0	-	1	1	0.0%	23	8	-65.2%	26	8	-69.2%
		Subtotal	0	0	-	5	2	-60.0%	41	38	-7.3%	46	43	-6.5%
	Flex B	Felony	0	0	-	3	0	-100.0%	44	25	-43.2%	54	27	-50.0%
		Misdemeanor	1	0	-100.0%	1	2	100.0%	40	12	-70.0%	46	13	-71.7%
		Citation	0	0	-	0	0	-	38	3	-92.1%	45	5	-88.9%
		Subtotal	1	0	-100.0%	4	2	-50.0%	122	40	-67.2%	145	45	-69.0%
	Flex C	Felony	0	0	-	3	2	-33.3%	29	21	-27.6%	37	23	-37.8%
		Misdemeanor	0	0	-	6	3	-50.0%	90	40	-55.6%	103	48	-53.4%
		Citation	0	0	-	1	2	100.0%	519	31	-94.0%	585	68	-88.4%
		Subtotal	0	0	-	10	7	-30.0%	638	92	-85.6%	725	139	-80.8%
	CSU	Felony	0	0	-	6	4	-33.3%	77	61	-20.8%	82	70	-14.6%
		Misdemeanor	0	1	-	14	2	-85.7%	60	72	20.0%	65	73	12.3%
		Citation	1	0	-100.0%	43	21	-51.2%	626	546	-12.8%	686	621	-9.5%
		Subtotal	1	1	0.0%	63	27	-57.1%	763	679	-11.0%	833	764	-8.3%
	Other	Felony	0	0	-	0	0	-	2	0	-100.0%	3	0	-100.0%
		Misdemeanor	0	0	-	0	0	-	3	0	-100.0%	5	0	-100.0%
		Citation	0	0	-	0	0	-	28	0	-100.0%	42	0	-100.0%
		Subtotal	0	0	-	0	0	-	33	0	-100.0%	50	0	-100.0%
Totals		Felony	7	9	28.6%	58	45	-22.4%	699	654	-6.4%	806	733	-9.1%
		Misdemeanor	29	32	10.3%	127	120	-5.5%	1,824	1,427	-21.8%	2,076	1,634	-21.3%
		Citation	40	21	-47.5%	140	138	-1.4%	3,622	2,177	-39.9%	4,094	2,493	-39.1%
Precinct Total			76	62	-18.4%	325	303	-6.8%	6,145	4,258	-30.7%	6,976	4,860	-30.3%

Physical and Citation Arrests - Adult

Aggregated by component of arresting officer.

METROPOLITAN POLICE DEPARTMENT

of Nashville and Davidson County

			Prior Week	Last Week	Change*	Prior 4Wks	Last 4Wks	Change*	Prior YTD	YTD	Change*	Prior 52Wks	Last 52Wks	Change*
Central Precinct	**Patrol A**	Felony	1	4	300.0%	10	10	0.0%	78	85	9.0%	98	91	-7.1%
		Misdemeanor	9	8	-11.1%	35	33	-5.7%	704	468	-33.5%	810	534	-34.1%
		Citation	3	2	-33.3%	16	12	-25.0%	452	191	-57.7%	552	224	-59.4%
		Subtotal	13	14	7.7%	61	55	-9.8%	1,234	744	-39.7%	1,460	849	-41.8%
	Patrol B	Felony	3	2	-33.3%	6	12	100.0%	92	106	15.2%	102	119	16.7%
		Misdemeanor	7	12	71.4%	40	38	-5.0%	569	478	-16.0%	622	526	-15.4%
		Citation	1	1	0.0%	29	9	-69.0%	468	255	-45.5%	510	280	-45.1%
		Subtotal	11	15	36.4%	75	59	-21.3%	1,129	839	-25.7%	1,234	925	-25.0%
	Patrol C	Felony	1	2	100.0%	8	5	-37.5%	113	128	13.3%	125	141	12.8%
		Misdemeanor	12	14	16.7%	43	54	25.6%	736	613	-16.7%	800	716	-10.5%
		Citation	3	1	-66.7%	18	7	-61.1%	458	204	-55.5%	499	230	-53.9%
		Subtotal	16	17	6.3%	69	66	-4.3%	1,307	945	-27.7%	1,424	1,087	-23.7%
	Flex A	Felony	0	1	-	11	1	-90.9%	104	81	-22.1%	107	92	-14.0%
		Misdemeanor	0	0	-	7	1	-85.7%	245	134	-45.3%	278	156	-43.9%
		Citation	0	0	-	0	0	-	398	100	-74.9%	430	130	-69.8%
		Subtotal	0	1	-	18	2	-88.9%	747	315	-57.8%	815	378	-53.6%
	Flex B	Felony	0	1	-	3	1	-66.7%	57	38	-33.3%	62	46	-25.8%
		Misdemeanor	4	6	50.0%	21	20	-4.8%	464	237	-48.9%	497	255	-48.7%
		Citation	0	2	-	15	8	-46.7%	384	132	-65.6%	410	157	-61.7%
		Subtotal	4	9	125.0%	39	29	-25.6%	905	407	-55.0%	969	458	-52.7%
	Flex C	Felony	0	0	-	7	0	-100.0%	24	22	-8.3%	27	23	-14.8%
		Misdemeanor	4	5	25.0%	16	19	18.8%	203	166	-18.2%	229	178	-22.3%
		Citation	0	0	-	6	8	33.3%	264	89	-66.3%	311	97	-68.8%
		Subtotal	4	5	25.0%	29	27	-6.9%	491	277	-43.6%	567	298	-47.4%
	CSU	Felony	1	0	-100.0%	5	3	-40.0%	39	44	12.8%	41	49	19.5%
		Misdemeanor	3	0	-100.0%	12	10	-16.7%	73	98	34.2%	81	105	29.6%
		Citation	0	0	-	27	5	-81.5%	438	261	-40.4%	475	290	-38.9%
		Subtotal	4	0	-100.0%	44	18	-59.1%	550	403	-26.7%	597	444	-25.6%
	Other	Felony	0	2	-	0	2	-	0	3	-	0	3	-
		Misdemeanor	0	2	-	4	4	0.0%	2	10	400.0%	3	10	233.3%
		Citation	0	1	-	8	10	25.0%	1	20	>1,000%	1	20	>1,000%
		Subtotal	0	5	-	12	16	33.3%	3	33	>1,000%	4	33	725.0%
Totals		Felony	6	12	100.0%	50	34	-32.0%	507	507	0.0%	562	564	0.4%
		Misdemeanor	39	47	20.5%	178	179	0.6%	2,996	2,204	-26.4%	3,320	2,480	-25.3%
		Citation	7	7	0.0%	119	59	-50.4%	2,863	1,252	-56.3%	3,188	1,428	-55.2%
Precinct Total			52	66	26.9%	347	272	-21.6%	6,366	3,963	-37.7%	7,070	4,472	-36.7%

Physical and Citation Arrests - Adult

Aggregated by component of arresting officer.

METROPOLITAN POLICE DEPARTMENT

of Nashville and Davidson County

			Prior Week	Last Week	Change*	Prior 4Wks	Last 4Wks	Change*	Prior YTD	YTD	Change*	Prior 52Wks	Last 52Wks	Change*
Hermitage Precinct	**Patrol A**	Felony	4	5	25.0%	12	16	33.3%	189	163	-13.8%	213	186	-12.7%
		Misdemeanor	6	6	0.0%	38	30	-21.1%	430	340	-20.9%	481	402	-16.4%
		Citation	2	3	50.0%	27	28	3.7%	693	416	-40.0%	787	478	-39.3%
		Subtotal	12	14	16.7%	77	74	-3.9%	1,312	919	-30.0%	1,481	1,066	-28.0%
	Patrol B	Felony	4	0	-100.0%	12	6	-50.0%	221	126	-43.0%	242	142	-41.3%
		Misdemeanor	7	7	0.0%	23	36	56.5%	640	427	-33.3%	731	470	-35.7%
		Citation	1	1	0.0%	27	12	-55.6%	541	269	-50.3%	613	307	-49.9%
		Subtotal	12	8	-33.3%	62	54	-12.9%	1,402	822	-41.4%	1,586	919	-42.1%
	Patrol C	Felony	5	5	0.0%	10	15	50.0%	201	131	-34.8%	222	168	-24.3%
		Misdemeanor	7	10	42.9%	31	35	12.9%	728	399	-45.2%	800	469	-41.4%
		Citation	1	1	0.0%	29	11	-62.1%	502	166	-66.9%	551	195	-64.6%
		Subtotal	13	16	23.1%	70	61	-12.9%	1,431	696	-51.4%	1,573	832	-47.1%
	Flex A	Felony	0	0	-	1	0	-100.0%	24	17	-29.2%	30	20	-33.3%
		Misdemeanor	0	0	-	0	0	-	62	28	-54.8%	68	31	-54.4%
		Citation	0	0	-	0	1	-	407	56	-86.2%	445	62	-86.1%
		Subtotal	0	0	-	1	1	0.0%	493	101	-79.5%	543	113	-79.2%
	Flex B	Felony	2	2	0.0%	9	5	-44.4%	128	56	-56.3%	142	62	-56.3%
		Misdemeanor	0	2	-	6	5	-16.7%	296	75	-74.7%	348	84	-75.9%
		Citation	1	0	-100.0%	1	1	0.0%	124	23	-81.5%	152	26	-82.9%
		Subtotal	3	4	33.3%	16	11	-31.3%	548	154	-71.9%	642	172	-73.2%
	Flex C	Felony	0	0	-	1	0	-100.0%	25	8	-68.0%	28	11	-60.7%
		Misdemeanor	0	0	-	1	0	-100.0%	79	8	-89.9%	86	10	-88.4%
		Citation	0	0	-	0	0	-	559	8	-98.6%	627	10	-98.4%
		Subtotal	0	0	-	2	0	-100.0%	663	24	-96.4%	741	31	-95.8%
	CSU	Felony	1	0	-100.0%	3	3	0.0%	57	37	-35.1%	61	46	-24.6%
		Misdemeanor	0	0	-	0	1	-	7	8	14.3%	8	13	62.5%
		Citation	0	0	-	4	0	-100.0%	233	86	-63.1%	256	97	-62.1%
		Subtotal	1	0	-100.0%	7	4	-42.9%	297	131	-55.9%	325	156	-52.0%
	Other	Felony	0	0	-	0	0	-	1	0	-100.0%	1	0	-100.0%
		Misdemeanor	0	0	-	0	0	-	12	4	-66.7%	12	4	-66.7%
		Citation	0	0	-	0	0	-	94	3	-96.8%	105	4	-96.2%
		Subtotal	0	0	-	0	0	-	107	7	-93.5%	118	8	-93.2%
Totals		Felony	16	12	-25.0%	48	45	-6.3%	846	538	-36.4%	939	635	-32.4%
		Misdemeanor	20	25	25.0%	99	107	8.1%	2,254	1,289	-42.8%	2,534	1,483	-41.5%
		Citation	5	5	0.0%	88	53	-39.8%	3,153	1,027	-67.4%	3,536	1,179	-66.7%
Precinct Total			41	42	2.4%	235	205	-12.8%	6,253	2,854	-54.4%	7,009	3,297	-53.0%

Physical and Citation Arrests - Adult

Aggregated by component of arresting officer.

METROPOLITAN POLICE DEPARTMENT
of Nashville and Davidson County

			Prior Week	Last Week	Change*	Prior 4Wks	Last 4Wks	Change*	Prior YTD	YTD	Change*	Prior 52Wks	Last 52Wks	Change*
North Precinct	Patrol A	Felony	5	3	-40.0%	18	13	-27.8%	186	154	-17.2%	209	175	-16.3%
		Misdemeanor	7	6	-14.3%	32	32	0.0%	394	376	-4.6%	428	411	-4.0%
		Citation	1	2	100.0%	30	12	-60.0%	337	226	-32.9%	374	252	-32.6%
		Subtotal	13	11	-15.4%	80	57	-28.8%	917	756	-17.6%	1,011	838	-17.1%
	Patrol B	Felony	5	8	60.0%	25	20	-20.0%	213	204	-4.2%	244	228	-6.6%
		Misdemeanor	3	10	233.3%	29	38	31.0%	518	497	-4.1%	589	551	-6.5%
		Citation	2	2	0.0%	18	12	-33.3%	566	246	-56.5%	625	281	-55.0%
		Subtotal	10	20	100.0%	72	70	-2.8%	1,297	947	-27.0%	1,458	1,060	-27.3%
	Patrol C	Felony	7	5	-28.6%	11	21	90.9%	180	168	-6.7%	201	176	-12.4%
		Misdemeanor	9	8	-11.1%	30	33	10.0%	459	343	-25.3%	497	370	-25.6%
		Citation	1	3	200.0%	11	6	-45.5%	263	105	-60.1%	275	122	-55.6%
		Subtotal	17	16	-5.9%	52	60	15.4%	902	616	-31.7%	973	668	-31.3%
	Flex A	Felony	0	0	-	7	1	-85.7%	34	16	-52.9%	39	19	-51.3%
		Misdemeanor	2	1	-50.0%	2	5	150.0%	54	38	-29.6%	62	46	-25.8%
		Citation	0	0	-	10	3	-70.0%	194	27	-86.1%	217	29	-86.6%
		Subtotal	2	1	-50.0%	19	9	-52.6%	282	81	-71.3%	318	94	-70.4%
	Flex B	Felony	0	3	-	2	7	250.0%	57	59	3.5%	70	61	-12.9%
		Misdemeanor	0	1	-	7	3	-57.1%	101	57	-43.6%	118	59	-50.0%
		Citation	0	1	-	11	4	-63.6%	210	69	-67.1%	272	71	-73.9%
		Subtotal	0	5	-	20	14	-30.0%	368	185	-49.7%	460	191	-58.5%
	Flex C	Felony	0	0	-	0	0	-	116	25	-78.4%	124	25	-79.8%
		Misdemeanor	0	0	-	0	0	-	147	19	-87.1%	157	24	-84.7%
		Citation	0	0	-	0	0	-	324	21	-93.5%	342	28	-91.8%
		Subtotal	0	0	-	0	0	-	587	65	-88.9%	623	77	-87.6%
	CSU	Felony	0	1	-	1	3	200.0%	49	28	-42.9%	55	36	-34.5%
		Misdemeanor	0	0	-	6	0	-100.0%	39	9	-76.9%	43	14	-67.4%
		Citation	0	0	-	16	3	-81.3%	263	128	-51.3%	297	157	-47.1%
		Subtotal	0	1	-	23	6	-73.9%	351	165	-53.0%	395	207	-47.6%
	Other	Felony	0	0	-	0	0	-	7	8	14.3%	7	8	14.3%
		Misdemeanor	1	2	100.0%	2	3	50.0%	8	26	225.0%	11	28	154.5%
		Citation	1	0	-100.0%	3	2	-33.3%	16	27	68.8%	18	33	83.3%
		Subtotal	2	2	0.0%	5	5	0.0%	31	61	96.8%	36	69	91.7%
Totals		Felony	17	20	17.6%	64	65	1.6%	842	662	-21.4%	949	728	-23.3%
		Misdemeanor	22	28	27.3%	108	114	5.6%	1,720	1,365	-20.6%	1,905	1,503	-21.1%
		Citation	5	8	60.0%	99	42	-57.6%	2,173	849	-60.9%	2,420	973	-59.8%
Precinct Total			44	56	27.3%	271	221	-18.5%	4,735	2,876	-39.3%	5,274	3,204	-39.2%

Physical and Citation Arrests - Adult

Aggregated by component of arresting officer.

METROPOLITAN POLICE DEPARTMENT

of Nashville and Davidson County

			Prior Week	Last Week	Change*	Prior 4Wks	Last 4Wks	Change*	Prior YTD	YTD	Change*	Prior 52Wks	Last 52Wks	Change*
Madison Precinct	**Patrol A**	Felony	1	2	100.0%	5	4	-20.0%	102	72	-29.4%	111	82	-26.1%
		Misdemeanor	5	5	0.0%	9	17	88.9%	205	133	-35.1%	239	152	-36.4%
		Citation	1	1	0.0%	12	4	-66.7%	308	142	-53.9%	378	163	-56.9%
		Subtotal	7	8	14.3%	26	25	-3.8%	615	347	-43.6%	728	397	-45.5%
	Patrol B	Felony	3	2	-33.3%	14	11	-21.4%	169	158	-6.5%	187	172	-8.0%
		Misdemeanor	10	7	-30.0%	27	27	0.0%	488	297	-39.1%	544	342	-37.1%
		Citation	1	1	0.0%	27	16	-40.7%	796	287	-63.9%	874	342	-60.9%
		Subtotal	14	10	-28.6%	68	54	-20.6%	1,453	742	-48.9%	1,605	856	-46.7%
	Patrol C	Felony	2	3	50.0%	8	7	-12.5%	146	91	-37.7%	171	101	-40.9%
		Misdemeanor	3	5	66.7%	27	28	3.7%	563	261	-53.6%	661	305	-53.9%
		Citation	1	2	100.0%	5	6	20.0%	367	76	-79.3%	446	91	-79.6%
		Subtotal	6	10	66.7%	40	41	2.5%	1,076	428	-60.2%	1,278	497	-61.1%
	Flex A	Felony	2	0	-100.0%	5	4	-20.0%	50	51	2.0%	57	55	-3.5%
		Misdemeanor	0	1	-	5	1	-80.0%	57	43	-24.6%	63	49	-22.2%
		Citation	0	0	-	5	2	-60.0%	144	42	-70.8%	163	49	-69.9%
		Subtotal	2	1	-50.0%	15	7	-53.3%	251	136	-45.8%	283	153	-45.9%
	Flex B	Felony	3	2	-33.3%	1	10	900.0%	98	70	-28.6%	111	79	-28.8%
		Misdemeanor	0	4	-	19	11	-42.1%	238	184	-22.7%	262	207	-21.0%
		Citation	0	1	-	9	5	-44.4%	832	200	-76.0%	909	254	-72.1%
		Subtotal	3	7	133.3%	29	26	-10.3%	1,168	454	-61.1%	1,282	540	-57.9%
	Flex C	Felony	0	0	-	6	0	-100.0%	62	35	-43.5%	76	39	-48.7%
		Misdemeanor	0	0	-	4	1	-75.0%	130	76	-41.5%	157	92	-41.4%
		Citation	0	0	-	3	1	-66.7%	431	20	-95.4%	513	22	-95.7%
		Subtotal	0	0	-	13	2	-84.6%	623	131	-79.0%	746	153	-79.5%
	CSU	Felony	0	1	-	3	5	66.7%	46	22	-52.2%	49	24	-51.0%
		Misdemeanor	0	1	-	3	1	-66.7%	6	14	133.3%	8	14	75.0%
		Citation	2	0	-100.0%	7	3	-57.1%	137	76	-44.5%	165	80	-51.5%
		Subtotal	2	2	0.0%	13	9	-30.8%	189	112	-40.7%	222	118	-46.8%
	Other	Felony	0	0	-	0	0	-	1	0	-100.0%	1	1	0.0%
		Misdemeanor	0	0	-	3	1	-66.7%	3	5	66.7%	4	5	25.0%
		Citation	0	0	-	0	0	-	5	1	-80.0%	9	1	-88.9%
		Subtotal	0	0	-	3	1	-66.7%	9	6	-33.3%	14	7	-50.0%
Totals		Felony	11	10	-9.1%	42	41	-2.4%	674	499	-26.0%	763	553	-27.5%
		Misdemeanor	18	23	27.8%	97	87	-10.3%	1,690	1,013	-40.1%	1,938	1,166	-39.8%
		Citation	5	5	0.0%	68	37	-45.6%	3,020	844	-72.1%	3,457	1,002	-71.0%
Precinct Total			34	38	11.8%	207	165	-20.3%	5,384	2,356	-56.2%	6,158	2,721	-55.8%

Physical and Citation Arrests - Adult

Aggregated by component of arresting officer.

METROPOLITAN POLICE DEPARTMENT

of Nashville and Davidson County

			Prior Week	Last Week	Change*	Prior 4Wks	Last 4Wks	Change*	Prior YTD	YTD	Change*	Prior 52Wks	Last 52Wks	Change*
Midtown Hills Precinct	**Patrol A**	Felony	2	1	-50.0%	8	5	-37.5%	64	73	14.1%	79	80	1.3%
		Misdemeanor	3	2	-33.3%	15	15	0.0%	216	163	-24.5%	246	184	-25.2%
		Citation	3	3	0.0%	14	13	-7.1%	611	203	-66.8%	689	242	-64.9%
		Subtotal	8	6	-25.0%	37	33	-10.8%	891	439	-50.7%	1,014	506	-50.1%
	Patrol B	Felony	1	5	400.0%	8	11	37.5%	119	105	-11.8%	128	118	-7.8%
		Misdemeanor	9	7	-22.2%	20	34	70.0%	478	293	-38.7%	529	325	-38.6%
		Citation	4	1	-75.0%	27	18	-33.3%	740	263	-64.5%	791	301	-61.9%
		Subtotal	14	13	-7.1%	55	63	14.5%	1,337	661	-50.6%	1,448	744	-48.6%
	Patrol C	Felony	5	4	-20.0%	10	14	40.0%	98	85	-13.3%	114	98	-14.0%
		Misdemeanor	8	7	-12.5%	53	36	-32.1%	466	393	-15.7%	522	434	-16.9%
		Citation	1	3	200.0%	28	13	-53.6%	300	144	-52.0%	353	163	-53.8%
		Subtotal	14	14	0.0%	91	63	-30.8%	864	622	-28.0%	989	695	-29.7%
	Flex A	Felony	0	0	-	0	0	-	62	41	-33.9%	66	48	-27.3%
		Misdemeanor	0	0	-	0	0	-	100	40	-60.0%	107	53	-50.5%
		Citation	0	0	-	0	0	-	374	46	-87.7%	384	64	-83.3%
		Subtotal	0	0	-	0	0	-	536	127	-76.3%	557	165	-70.4%
	Flex B	Felony	1	1	0.0%	8	5	-37.5%	56	43	-23.2%	67	50	-25.4%
		Misdemeanor	1	0	-100.0%	6	8	33.3%	128	98	-23.4%	155	112	-27.7%
		Citation	0	0	-	10	4	-60.0%	445	101	-77.3%	503	125	-75.1%
		Subtotal	2	1	-50.0%	24	17	-29.2%	629	242	-61.5%	725	287	-60.4%
	Flex C	Felony	0	0	-	0	0	-	34	2	-94.1%	45	4	-91.1%
		Misdemeanor	0	0	-	0	0	-	97	9	-90.7%	107	18	-83.2%
		Citation	0	0	-	0	0	-	201	7	-96.5%	280	16	-94.3%
		Subtotal	0	0	-	0	0	-	332	18	-94.6%	432	38	-91.2%
	CSU	Felony	0	0	-	0	1	-	64	37	-42.2%	73	37	-49.3%
		Misdemeanor	0	0	-	1	0	-100.0%	28	5	-82.1%	34	5	-85.3%
		Citation	0	0	-	6	3	-50.0%	393	117	-70.2%	438	125	-71.5%
		Subtotal	0	0	-	7	4	-42.9%	485	159	-67.2%	545	167	-69.4%
	Other	Felony	0	0	-	0	0	-	4	6	50.0%	4	6	50.0%
		Misdemeanor	0	0	-	1	0	-100.0%	4	15	275.0%	4	16	300.0%
		Citation	0	0	-	3	0	-100.0%	7	17	142.9%	7	17	142.9%
		Subtotal	0	0	-	4	0	-100.0%	15	38	153.3%	15	39	160.0%
Totals		Felony	9	11	22.2%	34	36	5.9%	501	392	-21.8%	576	441	-23.4%
		Misdemeanor	21	16	-23.8%	96	93	-3.1%	1,517	1,016	-33.0%	1,704	1,147	-32.7%
		Citation	8	7	-12.5%	88	51	-42.0%	3,071	898	-70.8%	3,445	1,053	-69.4%
Precinct Total			38	34	-10.5%	218	180	-17.4%	5,089	2,306	-54.7%	5,725	2,641	-53.9%

Physical and Citation Arrests - Adult

Aggregated by component of arresting officer.

METROPOLITAN POLICE DEPARTMENT

of Nashville and Davidson County

		Prior Week	Last Week	Change*	Prior 4Wks	Last 4Wks	Change*	Prior YTD	YTD	Change*	Prior 52Wks	Last 52Wks	Change*
SID	Felony	2	2	0.0%	9	7	-22.2%	104	115	10.6%	114	124	8.8%
	Misdemeanor	0	0	-	0	0	-	29	11	-62.1%	38	13	-65.8%
	Citation	0	0	-	5	1	-80.0%	717	103	-85.6%	802	115	-85.7%
	Division Total	2	2	0.0%	14	8	-42.9%	850	229	-73.1%	954	252	-73.6%
SOD	Felony	0	2	-	4	3	-25.0%	50	44	-12.0%	55	47	-14.5%
(Excludes SRT)	Misdemeanor	2	4	100.0%	23	17	-26.1%	504	311	-38.3%	576	372	-35.4%
	Citation	1	1	0.0%	49	28	-42.9%	730	576	-21.1%	831	637	-23.3%
	Division Total	3	7	133.3%	76	48	-36.8%	1,284	931	-27.5%	1,462	1,056	-27.8%
SRT	Felony	0	0	-	0	1	-	25	3	-88.0%	25	3	-88.0%
	Misdemeanor	0	0	-	0	0	-	3	0	-100.0%	3	0	-100.0%
	Citation	0	0	-	0	0	-	1	0	-100.0%	1	0	-100.0%
	Division Total	0	0	-	0	1	-	29	3	-89.7%	29	3	-89.7%
Warrants	Felony	41	36	-12.2%	161	152	-5.6%	1,844	1,945	5.5%	2,065	2,169	5.0%
	Misdemeanor	36	58	61.1%	218	184	-15.6%	2,774	2,404	-13.3%	3,109	2,685	-13.6%
	Citation	0	0	-	3	3	0.0%	57	60	5.3%	61	65	6.6%
	Division Total	77	94	22.1%	382	339	-11.3%	4,675	4,409	-5.7%	5,235	4,919	-6.0%
Other	Felony	4	5	25.0%	20	17	-15.0%	230	219	-4.8%	235	245	4.3%
Components	Misdemeanor	3	1	-66.7%	16	13	-18.8%	329	175	-46.8%	341	215	-37.0%
	Citation	3	3	0.0%	16	18	12.5%	795	281	-64.7%	854	344	-59.7%
	Division Total	10	9	-10.0%	52	48	-7.7%	1,354	675	-50.1%	1,430	804	-43.8%
All	Felony	128	134	4.7%	572	504	-11.9%	7,549	6,419	-15.0%	8,459	7,195	-14.9%
	Misdemeanor	223	260	16.6%	1,105	1,051	-4.9%	18,722	13,125	-29.9%	20,967	14,893	-29.0%
	Citation	83	64	-22.9%	760	498	-34.5%	24,818	9,378	-62.2%	27,963	10,833	-61.3%
Grand Total		434	458	5.5%	2,437	2,053	-15.8%	51,089	28,922	-43.4%	57,389	32,921	-42.6%

Information summarized for CompStat week ending 11/16/2019.

* Change for % Served is the difference in percents. Sourced from MNPD ARMS on 11/20/2019 7:41:17 AM. This report is not a count of arrest charges. 1 arrest = 1 body. Adult arrests only.

Arrests categorized by order of seriousness as follows: If an arrest citation is not issued, and any of the charges are felony charges, count the arrest as a felony arrest; if an arrest citation is not issued, and none of the charges are felony charges, count the arrest as a misdemeanor arrest; count all remaining arrests as a citation arrest. Shift / Detail totals are calculated based upon officer assignment for the date when the arrest was made (i.e. if the arresting officer's primary assignment is 'East CSU' for the date when the arrest was made, it will be counted as 1 'East CSU' arrest). Arrests made by officers working Mission 1 duties are counted toward their primary assignment.

Metro citations are not counted in this report, since they are issued for civil matters (i.e. violations of Davidson County Metropolitan Ordinances).

Arrests: Part I, Weapons Law, Drug-Related, DUI, and All Other

METROPOLITAN POLICE DEPARTMENT
of Nashville and Davidson County

Aggregated by component of arresting officer. Includes adult and juvenile arrests.

		Part I Arrests				Weapons Law Violation Arrests				Drug-Related Arrests				DUI Arrests			
		Week	4 Weeks	YTD	52 Weeks	Week	4 Weeks	YTD	52 Weeks	Week	4 Weeks	YTD	52 Weeks	Week	4 Weeks	YTD	52 Weeks
West	Prior	7	36	588	676	0	6	35	45	0	9	437	493	3	8	68	76
	Last	4	23	430	500	0	2	28	32	2	7	129	155	2	10	55	61
	% Change	-42.9 %	-36.1 %	-26.9 %	-26.0 %	0.0 %	-66.7 %	-20.0 %	-28.9 %	Infinity	-22.2 %	-70.5 %	-68.6 %	-33.3 %	25.0 %	-19.1 %	-19.7 %
East	Prior	8	38	739	826	0	1	112	131	3	25	972	1,108	1	9	102	123
	Last	7	51	548	629	1	3	61	64	3	17	434	502	0	7	120	139
	% Change	-12.5 %	34.2 %	-25.8 %	-23.8 %	Infinity	200.0 %	-45.5 %	-51.1 %	0.0 %	-32.0 %	-55.3 %	-54.7 %	-100.0 %	-22.2 %	17.6 %	13.0 %
South	Prior	17	60	798	930	2	10	98	115	2	55	1,020	1,144	2	15	195	225
	Last	9	48	678	774	2	6	77	84	4	37	695	806	4	17	211	233
	% Change	-47.1 %	-20.0 %	-15.0 %	-16.8 %	0.0 %	-40.0 %	-21.4 %	-27.0 %	100.0 %	-32.7 %	-31.9 %	-29.5 %	100.0 %	13.3 %	8.2 %	3.6 %
Central	Prior	6	47	435	479	0	2	32	35	1	47	556	635	1	10	64	72
	Last	19	34	429	477	0	2	31	34	5	28	436	474	1	7	99	110
	% Change	216.7 %	-27.7 %	-1.4 %	-0.4 %	0.0 %	0.0 %	-3.1 %	-2.9 %	400.0 %	-40.4 %	-21.6 %	-25.4 %	0.0 %	-30.0 %	54.7 %	52.8 %
Hermitage	Prior	18	35	884	999	0	1	99	106	2	17	916	1,019	1	14	167	183
	Last	17	55	552	669	0	3	42	46	4	15	288	329	5	14	137	162
	% Change	-5.6 %	57.1 %	-37.6 %	-33.0 %	0.0 %	200.0 %	-57.6 %	-56.6 %	100.0 %	-11.8 %	-68.6 %	-67.7 %	400.0 %	0.0 %	-18.0 %	-11.5 %
North	Prior	11	56	756	844	0	5	107	121	8	47	884	996	0	3	42	49
	Last	14	55	624	688	0	1	44	52	6	34	402	462	1	2	48	56
	% Change	27.3 %	-1.8 %	-17.5 %	-18.5 %	0.0 %	-80.0 %	-58.9 %	-57.0 %	-25.0 %	-27.7 %	-54.5 %	-53.6 %	Infinity	-33.3 %	14.3 %	14.3 %
Madison	Prior	12	59	878	1,028	1	2	70	79	3	19	689	795	1	9	185	213
	Last	13	51	593	684	0	6	38	43	3	10	208	232	3	6	88	103
	% Change	8.3 %	-13.6 %	-32.5 %	-33.5 %	-100.0 %	200.0 %	-45.7 %	-45.6 %	0.0 %	-47.4 %	-69.8 %	-70.8 %	200.0 %	-33.3 %	-52.4 %	-51.6 %
Midtown Hills	Prior	6	34	611	708	5	7	67	80	2	20	1,030	1,187	3	19	137	151
	Last	13	41	442	503	0	8	54	56	2	17	322	363	3	9	123	139
	% Change	116.7 %	20.6 %	-27.7 %	-29.0 %	-100.0 %	14.3 %	-19.4 %	-30.0 %	0.0 %	-15.0 %	-68.7 %	-69.4 %	0.0 %	-52.6 %	-10.2 %	-7.9 %
Other	Prior	24	82	1,105	1,209	4	15	157	161	6	29	1,081	1,193	2	19	443	507
	Last	28	103	1,123	1,277	1	10	161	182	4	26	448	500	6	18	254	305
	% Change	16.7 %	25.6 %	1.6 %	5.6 %	-75.0 %	-33.3 %	2.5 %	13.0 %	-33.3 %	-10.3 %	-58.6 %	-58.1 %	200.0 %	-5.3 %	-42.7 %	-39.8 %
County	Prior	109	447	6,794	7,699	12	49	777	873	27	268	7,585	8,570	14	106	1,403	1,599
	Last	124	461	5,419	6,201	4	41	536	593	33	191	3,362	3,823	25	90	1,135	1,308
	% Change	13.8 %	3.1 %	-20.2 %	-19.5 %	-66.7 %	-16.3 %	-31.0 %	-32.1 %	22.2 %	-28.7 %	-55.7 %	-55.4 %	78.6 %	-15.1 %	-19.1 %	-18.2 %

Information summarized for CompStat week ending 11/16/2019.

Sourced from MNPD ARMS on 11/20/2019 7:41:17 AM. This report is not a count of arrest charges. 1 arrest = 1 body. Includes adult and juvenile arrests. Arrests categorized by order of seriousness as follows: if an arrest includes one or more Part I UCR charges, it is counted as a Part I arrest. If an arrest includes one or weapons law violation charges but no Part I charges, it is counted as a weapons law violation arrest. The same hierarchical categorization is applicable for the remaining arrest categories (drug, DUI, and all other arrests).

Arrests: Part I, Weapons Law, Drug-Related, DUI, and All Other

Aggregated by component of arresting officer. Includes adult and juvenile arrests.

METROPOLITAN POLICE DEPARTMENT

of Nashville and Davidson County

		All Other Arrests				Total Arrests			
		Week	4 Weeks	YTD	52 Weeks	Week	4 Weeks	YTD	52 Weeks
West	Prior	13	70	2,029	2,271	23	129	3,157	3,561
	Last	12	56	888	1,011	20	98	1,530	1,759
	% Change	-7.7 %	-20.0 %	-56.2 %	-55.5 %	-13.0 %	-24.0 %	-51.5 %	-50.6 %
East	Prior	31	131	4,705	5,341	43	204	6,630	7,529
	Last	24	124	1,826	2,148	35	202	2,989	3,482
	% Change	-22.6 %	-5.3 %	-61.2 %	-59.8 %	-18.6 %	-1.0 %	-54.9 %	-53.8 %
South	Prior	64	234	4,584	5,210	87	374	6,695	7,624
	Last	51	240	3,057	3,476	70	348	4,718	5,373
	% Change	-20.3 %	2.6 %	-33.3 %	-33.3 %	-19.5 %	-7.0 %	-29.5 %	-29.5 %
Central	Prior	45	251	5,440	6,042	53	357	6,527	7,263
	Last	52	218	3,133	3,554	77	289	4,128	4,649
	% Change	15.6 %	-13.1 %	-42.4 %	-41.2 %	45.3 %	-19.0 %	-36.8 %	-36.0 %
Hermitage	Prior	30	187	4,778	5,393	51	254	6,844	7,700
	Last	23	151	2,074	2,372	49	238	3,093	3,578
	% Change	-23.3 %	-19.3 %	-56.6 %	-56.0 %	-3.9 %	-6.3 %	-54.8 %	-53.5 %
North	Prior	30	184	3,359	3,736	49	295	5,148	5,746
	Last	40	155	2,026	2,257	61	247	3,144	3,515
	% Change	33.3 %	-15.8 %	-39.7 %	-39.6 %	24.5 %	-16.3 %	-38.9 %	-38.8 %
Madison	Prior	18	131	3,894	4,408	35	220	5,716	6,523
	Last	20	104	1,609	1,864	39	177	2,536	2,926
	% Change	11.1 %	-20.6 %	-58.7 %	-57.7 %	11.4 %	-19.5 %	-55.6 %	-55.1 %
Midtown Hills	Prior	30	154	3,712	4,157	46	234	5,557	6,283
	Last	23	131	1,601	1,850	41	206	2,542	2,911
	% Change	-23.3 %	-14.9 %	-56.9 %	-55.5 %	-10.9 %	-12.0 %	-54.3 %	-53.7 %
Other	Prior	70	404	5,905	6,563	106	549	8,691	9,633
	Last	83	339	4,829	5,431	122	496	6,815	7,695
	% Change	18.6 %	-16.1 %	-18.2 %	-17.2 %	15.1 %	-9.7 %	-21.6 %	-20.1 %
County	Prior	331	1,746	38,406	43,121	493	2,616	54,965	61,862
	Last	328	1,518	21,043	23,963	514	2,301	31,495	35,888
	% Change	-0.9 %	-13.1 %	-45.2 %	-44.4 %	4.3 %	-12.0 %	-42.7 %	-42.0 %

Information summarized for CompStat week ending 11/16/2019.

Sourced from MNPD ARMS on 11/20/2019 7:41:17 AM. This report is not a count of arrest charges. 1 arrest = 1 body. Includes adult and juvenile arrests. Arrests categorized by order of seriousness as follows: if an arrest includes one or more Part I UCR charges, it is counted as a Part I arrest. If an arrest includes one or weapons law violation charges but no Part I charges, it is counted as a weapons law violation arrest. The same hierarchical categorization is applicable for the remaining arrest categories (drug, DUI, and all other arrests).

Outstanding Warrants: Served

Aggregated by component of arresting officer.

METROPOLITAN POLICE DEPARTMENT

of Nashville and Davidson County

		Rolling Two Week				Rolling Eight Week				YTD				Rolling Twenty-Four Month			
		Prior Week	Last Week	Change	% Change	Prior 4 Weeks	Last 4 Weeks	Change	% Change	Prior YTD	YTD	Change	% Change	Prior 52 Weeks	Last 52 Weeks	Change	% Change
West	Felony	9	3	-6	-66.7%	33	15	-18	-54.5%	272	230	-42	-15.4%	303	256	-47	-15.5%
	Misdemeanor	11	2	-9	-81.8%	36	28	-8	-22.2%	735	469	-266	-36.2%	801	549	-252	-31.5%
	Juvenile	0	0	0	-	0	0	0	-	3	3	0	0.0%	3	3	0	0.0%
	Subtotal	20	5	-15	-75.0%	69	43	-26	-37.7%	1,010	702	-308	-30.5%	1,107	808	-299	-27.0%
East	Felony	12	3	-9	-75.0%	33	29	-4	-12.1%	653	414	-239	-36.6%	713	468	-245	-34.4%
	Misdemeanor	27	17	-10	-37.0%	90	95	5	5.6%	1,748	1,112	-636	-36.4%	1,944	1,260	-684	-35.2%
	Juvenile	0	0	0	-	1	3	2	200.0%	14	15	1	7.1%	17	18	1	5.9%
	Subtotal	39	20	-19	-48.7%	124	127	3	2.4%	2,415	1,541	-874	-36.2%	2,674	1,746	-928	-34.7%
South	Felony	3	12	9	300.0%	49	41	-8	-16.3%	557	485	-72	-12.9%	617	527	-90	-14.6%
	Misdemeanor	23	21	-2	-8.7%	100	92	-8	-8.0%	1,458	1,130	-328	-22.5%	1,628	1,282	-346	-21.3%
	Juvenile	0	0	0	-	1	0	-1	-100.0%	5	10	5	100.0%	6	11	5	83.3%
	Subtotal	26	33	7	26.9%	150	133	-17	-11.3%	2,020	1,625	-395	-19.6%	2,251	1,820	-431	-19.1%
Central	Felony	4	5	1	25.0%	34	22	-12	-35.3%	393	394	1	0.3%	431	440	9	2.1%
	Misdemeanor	18	14	-4	-22.2%	80	89	9	11.3%	1,367	1,133	-234	-17.1%	1,518	1,291	-227	-15.0%
	Juvenile	0	0	0	-	0	0	0	-	14	9	-5	-35.7%	14	9	-5	-35.7%
	Subtotal	22	19	-3	-13.6%	114	111	-3	-2.6%	1,774	1,536	-238	-13.4%	1,963	1,740	-223	-11.4%
Hermitage	Felony	9	5	-4	-44.4%	48	27	-21	-43.8%	612	403	-209	-34.2%	691	462	-229	-33.1%
	Misdemeanor	13	26	13	100.0%	80	84	4	5.0%	2,074	1,178	-896	-43.2%	2,334	1,345	-989	-42.4%
	Juvenile	0	0	0	-	0	0	0	-	20	8	-12	-60.0%	21	8	-13	-61.9%
	Subtotal	22	31	9	40.9%	128	111	-17	-13.3%	2,706	1,589	-1,117	-41.3%	3,046	1,815	-1,231	-40.4%
North	Felony	13	23	10	76.9%	44	49	5	11.4%	662	521	-141	-21.3%	746	579	-167	-22.4%
	Misdemeanor	21	47	26	123.8%	120	129	9	7.5%	1,620	1,275	-345	-21.3%	1,810	1,392	-418	-23.1%
	Juvenile	0	0	0	-	0	0	0	-	12	5	-7	-58.3%	12	5	-7	-58.3%
	Subtotal	34	70	36	105.9%	164	178	14	8.5%	2,294	1,801	-493	-21.5%	2,568	1,976	-592	-23.1%
Madison	Felony	11	8	-3	-27.3%	24	39	15	62.5%	546	410	-136	-24.9%	601	469	-132	-22.0%
	Misdemeanor	19	27	8	42.1%	86	88	2	2.3%	1,530	971	-559	-36.5%	1,719	1,126	-593	-34.5%
	Juvenile	0	0	0	-	0	0	0	-	9	3	-6	-66.7%	10	3	-7	-70.0%
	Subtotal	30	35	5	16.7%	110	127	17	15.5%	2,085	1,384	-701	-33.6%	2,330	1,598	-732	-31.4%
Midtown Hills	Felony	9	8	-1	-11.1%	31	25	-6	-19.4%	315	275	-40	-12.7%	344	299	-45	-13.1%
	Misdemeanor	20	9	-11	-55.0%	68	63	-5	-7.4%	1,072	725	-347	-32.4%	1,222	822	-400	-32.7%
	Juvenile	0	0	0	-	1	0	-1	-100.0%	8	14	6	75.0%	8	22	14	175.0%
	Subtotal	29	17	-12	-41.4%	100	88	-12	-12.0%	1,395	1,014	-381	-27.3%	1,574	1,143	-431	-27.4%
County	Felony	124	115	-9	-7.3%	599	491	-108	-18.0%	7,431	6,447	-984	-13.2%	8,198	7,184	-1,014	-12.4%
	Misdemeanor	214	245	31	14.5%	1,120	1,016	-104	-9.3%	16,936	12,817	-4,119	-24.3%	18,890	14,437	-4,453	-23.6%
	Juvenile	1	0	-1	-100.0%	4	10	6	150.0%	123	121	-2	-1.6%	129	142	13	10.1%
	Total	339	360	21	6.2%	1,723	1,517	-206	-12.0%	24,490	19,385	-5,105	-20.8%	27,217	21,763	-5,454	-20.0%

Information summarized for CompStat week ending 11/16/2019.

* Countywide totals include outstanding warrants served by all other divisions. Sourced from MNPD ARMS on 11/20/2019 7:41:17 AM.
Statistics provided above consider 1 count for each outstanding warrant served.

Outstanding Warrants: Attempts/Served

Aggregated by component of arresting officer.

METROPOLITAN POLICE DEPARTMENT

of Nashville and Davidson County

			Prior Week	Last Week	Change*	Prior 4Wks	Last 4Wks	Change*	Prior YTD	Current YTD	Change*	Prior 52Wks	Last 52Wks	Change*
West	Patrol-A	Served	17	2	-88.2 %	22	26	18.2 %	159	138	-13.2 %	172	153	-11.0 %
		Attempts	0	5	Infinity	12	16	33.3 %	586	383	-34.6 %	628	424	-32.5 %
		% Served	Infinity	40.0 %	-Infinity	183.3 %	162.5 %	-20.8 %	27.1 %	36.0 %	8.9 %	27.4 %	36.1 %	8.7 %
	Patrol-B	Served	0	0	NaN	14	1	-92.9 %	260	185	-28.8 %	282	217	-23.0 %
		Attempts	3	9	200.0 %	25	29	16.0 %	922	354	-61.6 %	980	409	-58.3 %
		% Served	0.0 %	0.0 %	0.0 %	56.0 %	3.4 %	-52.6 %	28.2 %	52.3 %	24.1 %	28.8 %	53.1 %	24.3 %
	Patrol-C	Served	1	2	100.0 %	16	8	-50.0 %	177	115	-35.0 %	193	135	-30.1 %
		Attempts	3	0	-100.0 %	17	15	-11.8 %	383	184	-52.0 %	407	229	-43.7 %
		% Served	33.3 %	Infinity	Infinity	94.1 %	53.3 %	-40.8 %	46.2 %	62.5 %	16.3 %	47.4 %	59.0 %	11.5 %
	Other	Served	2	1	-50.0 %	17	8	-52.9 %	414	264	-36.2 %	460	303	-34.1 %
		Attempts	2	0	-100.0 %	42	20	-52.4 %	1,242	798	-35.7 %	1,379	951	-31.0 %
		% Served	100.0 %	Infinity	Infinity	40.5 %	40.0 %	-0.5 %	33.3 %	33.1 %	-0.3 %	33.4 %	31.9 %	-1.5 %
	Totals	**Served**	**20**	**5**	**-75.0 %**	**69**	**43**	**-37.7 %**	**1,010**	**702**	**-30.5 %**	**1,107**	**808**	**-27.0 %**
		Attempts	**8**	**14**	**75.0 %**	**96**	**80**	**-16.7 %**	**3,133**	**1,719**	**-45.1 %**	**3,394**	**2,013**	**-40.7 %**
		% Served	**250.0 %**	**35.7 %**	**-214.3 %**	**71.9 %**	**53.8 %**	**-18.1 %**	**32.2 %**	**40.8 %**	**8.6 %**	**32.6 %**	**40.1 %**	**7.5 %**
East	Patrol-A	Served	10	2	-80.0 %	28	24	-14.3 %	438	287	-34.5 %	498	336	-32.5 %
		Attempts	28	5	-82.1 %	35	41	17.1 %	1,904	781	-59.0 %	2,065	996	-51.8 %
		% Served	35.7 %	40.0 %	4.3 %	80.0 %	58.5 %	-21.5 %	23.0 %	36.7 %	13.7 %	24.1 %	33.7 %	9.6 %
	Patrol-B	Served	8	1	-87.5 %	35	33	-5.7 %	644	474	-26.4 %	689	516	-25.1 %
		Attempts	8	3	-62.5 %	42	28	-33.3 %	1,762	716	-59.4 %	1,881	824	-56.2 %
		% Served	100.0 %	33.3 %	-66.7 %	83.3 %	117.9 %	34.5 %	36.5 %	66.2 %	29.7 %	36.6 %	62.6 %	26.0 %
	Patrol-C	Served	18	10	-44.4 %	31	38	22.6 %	665	340	-48.9 %	741	397	-46.4 %
		Attempts	6	14	133.3 %	11	33	200.0 %	1,035	301	-70.9 %	1,226	346	-71.8 %
		% Served	300.0 %	71.4 %	-228.6 %	281.8 %	115.2 %	-166.7 %	64.3 %	113.0 %	48.7 %	60.4 %	114.7 %	54.3 %
	Other	Served	3	7	133.3 %	30	32	6.7 %	670	438	-34.6 %	748	495	-33.8 %
		Attempts	3	4	33.3 %	39	46	17.9 %	1,113	510	-54.2 %	1,233	570	-53.8 %
		% Served	100.0 %	175.0 %	75.0 %	76.9 %	69.6 %	-7.4 %	60.2 %	85.9 %	25.7 %	60.7 %	86.8 %	26.2 %
	Totals	**Served**	**39**	**20**	**-48.7 %**	**124**	**127**	**2.4 %**	**2,417**	**1,539**	**-36.3 %**	**2,676**	**1,744**	**-34.8 %**
		Attempts	**45**	**26**	**-42.2 %**	**127**	**148**	**16.5 %**	**5,814**	**2,308**	**-60.3 %**	**6,405**	**2,736**	**-57.3 %**
		% Served	**86.7 %**	**76.9 %**	**-9.7 %**	**97.6 %**	**85.8 %**	**-11.8 %**	**41.6 %**	**66.7 %**	**25.1 %**	**41.8 %**	**63.7 %**	**22.0 %**

Outstanding Warrants: Attempts/Served

Aggregated by component of arresting officer.

METROPOLITAN POLICE DEPARTMENT
of Nashville and Davidson County

			Prior Week	Last Week	Change*	Prior 4Wks	Last 4Wks	Change*	Prior YTD	Current YTD	Change*	Prior 52Wks	Last 52Wks	Change*
South	Patrol-A	Served	5	14	180.0 %	44	42	-4.5 %	498	465	-6.6 %	548	525	-4.2 %
		Attempts	11	9	-18.2 %	49	55	12.2 %	885	512	-42.1 %	977	589	-39.7 %
		% Served	45.5 %	155.6 %	110.1 %	89.8 %	76.4 %	-13.4 %	56.3 %	90.8 %	34.5 %	56.1 %	89.1 %	33.0 %
	Patrol-B	Served	13	10	-23.1 %	36	40	11.1 %	739	532	-28.0 %	828	589	-28.9 %
		Attempts	5	3	-40.0 %	24	29	20.8 %	849	383	-54.9 %	976	449	-54.0 %
		% Served	260.0 %	333.3 %	73.3 %	150.0 %	137.9 %	-12.1 %	87.0 %	138.9 %	51.9 %	84.8 %	131.2 %	46.3 %
	Patrol-C	Served	7	8	14.3 %	31	40	29.0 %	352	365	3.7 %	394	419	6.3 %
		Attempts	6	0	-100.0 %	18	24	33.3 %	235	194	-17.4 %	282	223	-20.9 %
		% Served	116.7 %	Infinity	Infinity	172.2 %	166.7 %	-5.6 %	149.8 %	188.1 %	38.4 %	139.7 %	187.9 %	48.2 %
	Other	Served	1	1	0.0 %	39	11	-71.8 %	431	263	-39.0 %	481	287	-40.3 %
		Attempts	1	0	-100.0 %	32	30	-6.3 %	288	168	-41.7 %	332	181	-45.5 %
		% Served	100.0 %	Infinity	Infinity	121.9 %	36.7 %	-85.2 %	149.7 %	156.5 %	6.9 %	144.9 %	158.6 %	13.7 %
	Totals	**Served**	**26**	**33**	**26.9 %**	**150**	**133**	**-11.3 %**	**2,020**	**1,625**	**-19.6 %**	**2,251**	**1,820**	**-19.1 %**
		Attempts	**23**	**12**	**-47.8 %**	**123**	**138**	**12.2 %**	**2,257**	**1,257**	**-44.3 %**	**2,567**	**1,442**	**-43.8 %**
		% Served	**113.0 %**	**275.0 %**	**162.0 %**	**122.0 %**	**96.4 %**	**-25.6 %**	**89.5 %**	**129.3 %**	**39.8 %**	**87.7 %**	**126.2 %**	**38.5 %**
Central	Patrol-A	Served	6	5	-16.7 %	16	26	62.5 %	325	297	-8.6 %	396	344	-13.1 %
		Attempts	5	4	-20.0 %	9	23	155.6 %	193	186	-3.6 %	251	229	-8.8 %
		% Served	120.0 %	125.0 %	5.0 %	177.8 %	113.0 %	-64.7 %	168.4 %	159.7 %	-8.7 %	157.8 %	150.2 %	-7.6 %
	Patrol-B	Served	3	2	-33.3 %	21	34	61.9 %	354	287	-18.9 %	391	345	-11.8 %
		Attempts	3	2	-33.3 %	12	21	75.0 %	335	280	-16.4 %	352	308	-12.5 %
		% Served	100.0 %	100.0 %	0.0 %	175.0 %	161.9 %	-13.1 %	105.7 %	102.5 %	-3.2 %	111.1 %	112.0 %	0.9 %
	Patrol-C	Served	3	1	-66.7 %	25	15	-40.0 %	332	328	-1.2 %	345	360	4.3 %
		Attempts	5	13	160.0 %	19	19	0.0 %	1,308	328	-74.9 %	1,321	365	-72.4 %
		% Served	60.0 %	7.7 %	-52.3 %	131.6 %	78.9 %	-52.6 %	25.4 %	100.0 %	74.6 %	26.1 %	98.6 %	72.5 %
	Other	Served	10	11	10.0 %	52	36	-30.8 %	763	624	-18.2 %	831	691	-16.8 %
		Attempts	8	10	25.0 %	43	44	2.3 %	1,578	589	-62.7 %	1,692	685	-59.5 %
		% Served	125.0 %	110.0 %	-15.0 %	120.9 %	81.8 %	-39.1 %	48.4 %	105.9 %	57.6 %	49.1 %	100.9 %	51.8 %
	Totals	**Served**	**22**	**19**	**-13.6 %**	**114**	**111**	**-2.6 %**	**1,774**	**1,536**	**-13.4 %**	**1,963**	**1,740**	**-11.4 %**
		Attempts	**21**	**29**	**38.1 %**	**83**	**107**	**28.9 %**	**3,414**	**1,383**	**-59.5 %**	**3,616**	**1,587**	**-56.1 %**
		% Served	**104.8 %**	**65.5 %**	**-39.2 %**	**137.3 %**	**103.7 %**	**-33.6 %**	**52.0 %**	**111.1 %**	**59.1 %**	**54.3 %**	**109.6 %**	**55.4 %**

Outstanding Warrants: Attempts/Served

Aggregated by component of arresting officer.

METROPOLITAN POLICE DEPARTMENT

of Nashville and Davidson County

			Prior Week	Last Week	Change*	Prior 4Wks	Last 4Wks	Change*	Prior YTD	Current YTD	Change*	Prior 52Wks	Last 52Wks	Change*
Hermitage	Patrol-A	Served	7	11	57.1 %	45	41	-8.9 %	518	480	-7.3 %	574	564	-1.7 %
		Attempts	8	9	12.5 %	50	42	-16.0 %	1,017	333	-67.3 %	1,145	400	-65.1 %
		% Served	87.5 %	122.2 %	34.7 %	90.0 %	97.6 %	7.6 %	50.9 %	144.1 %	93.2 %	50.1 %	141.0 %	90.9 %
	Patrol-B	Served	6	7	16.7 %	29	32	10.3 %	727	505	-30.5 %	821	563	-31.4 %
		Attempts	1	6	500.0 %	27	22	-18.5 %	1,286	393	-69.4 %	1,410	424	-69.9 %
		% Served	600.0 %	116.7 %	-483.3 %	107.4 %	145.5 %	38.0 %	56.5 %	128.5 %	72.0 %	58.2 %	132.8 %	74.6 %
	Patrol-C	Served	6	9	50.0 %	18	23	27.8 %	599	311	-48.1 %	667	367	-45.0 %
		Attempts	4	0	-100.0 %	5	6	20.0 %	1,105	187	-83.1 %	1,267	234	-81.5 %
		% Served	150.0 %	Infinity	Infinity	360.0 %	383.3 %	23.3 %	54.2 %	166.3 %	112.1 %	52.6 %	156.8 %	104.2 %
	Other	Served	3	4	33.3 %	36	15	-58.3 %	862	293	-66.0 %	984	321	-67.4 %
		Attempts	6	2	-66.7 %	36	34	-5.6 %	623	221	-64.5 %	689	235	-65.9 %
		% Served	50.0 %	200.0 %	150.0 %	100.0 %	44.1 %	-55.9 %	138.4 %	132.6 %	-5.8 %	142.8 %	136.6 %	-6.2 %
	Totals	**Served**	**22**	**31**	**40.9 %**	**128**	**111**	**-13.3 %**	**2,706**	**1,589**	**-41.3 %**	**3,046**	**1,815**	**-40.4 %**
		Attempts	**19**	**17**	**-10.5 %**	**118**	**104**	**-11.9 %**	**4,031**	**1,134**	**-71.9 %**	**4,511**	**1,293**	**-71.3 %**
		% Served	**115.8 %**	**182.4 %**	**66.6 %**	**108.5 %**	**106.7 %**	**-1.7 %**	**67.1 %**	**140.1 %**	**73.0 %**	**67.5 %**	**140.4 %**	**72.8 %**
North	Patrol-A	Served	14	18	28.6 %	46	47	2.2 %	530	486	-8.3 %	578	540	-6.6 %
		Attempts	11	9	-18.2 %	26	23	-11.5 %	1,041	467	-55.1 %	1,110	560	-49.5 %
		% Served	127.3 %	200.0 %	72.7 %	176.9 %	204.3 %	27.4 %	50.9 %	104.1 %	53.2 %	52.1 %	96.4 %	44.4 %
	Patrol-B	Served	8	38	375.0 %	44	73	65.9 %	526	570	8.4 %	604	626	3.6 %
		Attempts	11	32	190.9 %	37	79	113.5 %	1,279	489	-61.8 %	1,401	544	-61.2 %
		% Served	72.7 %	118.8 %	46.0 %	118.9 %	92.4 %	-26.5 %	41.1 %	116.6 %	75.4 %	43.1 %	115.1 %	72.0 %
	Patrol-C	Served	10	8	-20.0 %	45	43	-4.4 %	544	433	-20.4 %	603	462	-23.4 %
		Attempts	3	7	133.3 %	17	16	-5.9 %	765	224	-70.7 %	811	239	-70.5 %
		% Served	333.3 %	114.3 %	-219.0 %	264.7 %	268.8 %	4.0 %	71.1 %	193.3 %	122.2 %	74.4 %	193.3 %	119.0 %
	Other	Served	2	6	200.0 %	29	15	-48.3 %	694	313	-54.9 %	783	349	-55.4 %
		Attempts	2	1	-50.0 %	10	47	370.0 %	831	249	-70.0 %	907	269	-70.3 %
		% Served	100.0 %	600.0 %	500.0 %	290.0 %	31.9 %	-258.1 %	83.5 %	125.7 %	42.2 %	86.3 %	129.7 %	43.4 %
	Totals	**Served**	**34**	**70**	**105.9 %**	**164**	**178**	**8.5 %**	**2,294**	**1,802**	**-21.4 %**	**2,568**	**1,977**	**-23.0 %**
		Attempts	**27**	**49**	**81.5 %**	**90**	**165**	**83.3 %**	**3,916**	**1,429**	**-63.5 %**	**4,229**	**1,612**	**-61.9 %**
		% Served	**125.9 %**	**142.9 %**	**16.9 %**	**182.2 %**	**107.9 %**	**-74.3 %**	**58.6 %**	**126.1 %**	**67.5 %**	**60.7 %**	**122.6 %**	**61.9 %**

Outstanding Warrants: Attempts/Served

Aggregated by component of arresting officer.

METROPOLITAN POLICE DEPARTMENT

of Nashville and Davidson County

			Prior Week	Last Week	Change*	Prior 4Wks	Last 4Wks	Change*	Prior YTD	Current YTD	Change*	Prior 52Wks	Last 52Wks	Change*
Madison	Patrol-A	Served	3	7	133.3 %	8	19	137.5 %	264	212	-19.7 %	287	252	-12.2 %
		Attempts	1	5	400.0 %	10	19	90.0 %	566	203	-64.1 %	615	231	-62.4 %
		% Served	300.0 %	140.0 %	-160.0 %	80.0 %	100.0 %	20.0 %	46.6 %	104.4 %	57.8 %	46.7 %	109.1 %	62.4 %
	Patrol-B	Served	8	8	0.0 %	29	26	-10.3 %	642	324	-49.5 %	688	380	-44.8 %
		Attempts	1	1	0.0 %	14	4	-71.4 %	949	165	-82.6 %	966	214	-77.8 %
		% Served	800.0 %	800.0 %	0.0 %	207.1 %	650.0 %	442.9 %	67.7 %	196.4 %	128.7 %	71.2 %	177.6 %	106.3 %
	Patrol-C	Served	4	9	125.0 %	24	27	12.5 %	459	227	-50.5 %	537	271	-49.5 %
		Attempts	4	2	-50.0 %	8	9	12.5 %	1,431	168	-88.3 %	1,682	231	-86.3 %
		% Served	100.0 %	450.0 %	350.0 %	300.0 %	300.0 %	0.0 %	32.1 %	135.1 %	103.0 %	31.9 %	117.3 %	85.4 %
	Other	Served	15	11	-26.7 %	49	55	12.2 %	720	621	-13.8 %	818	695	-15.0 %
		Attempts	16	10	-37.5 %	35	53	51.4 %	949	881	-7.2 %	1,082	1,008	-6.8 %
		% Served	93.8 %	110.0 %	16.3 %	140.0 %	103.8 %	-36.2 %	75.9 %	70.5 %	-5.4 %	75.6 %	68.9 %	-6.7 %
	Totals	**Served**	**30**	**35**	**16.7 %**	**110**	**127**	**15.5 %**	**2,085**	**1,384**	**-33.6 %**	**2,330**	**1,598**	**-31.4 %**
		Attempts	**22**	**18**	**-18.2 %**	**67**	**85**	**26.9 %**	**3,895**	**1,417**	**-63.6 %**	**4,345**	**1,684**	**-61.2 %**
		% Served	**136.4 %**	**194.4 %**	**58.1 %**	**164.2 %**	**149.4 %**	**-14.8 %**	**53.5 %**	**97.7 %**	**44.1 %**	**53.6 %**	**94.9 %**	**41.3 %**
Midtown Hills	Patrol-A	Served	5	5	0.0 %	23	20	-13.0 %	200	216	8.0 %	232	238	2.6 %
		Attempts	4	6	50.0 %	12	21	75.0 %	270	156	-42.2 %	355	186	-47.6 %
		% Served	125.0 %	83.3 %	-41.7 %	191.7 %	95.2 %	-96.4 %	74.1 %	138.5 %	64.4 %	65.4 %	128.0 %	62.6 %
	Patrol-B	Served	3	8	166.7 %	27	25	-7.4 %	335	311	-7.2 %	369	342	-7.3 %
		Attempts	4	1	-75.0 %	17	11	-35.3 %	369	79	-78.6 %	431	101	-76.6 %
		% Served	75.0 %	800.0 %	725.0 %	158.8 %	227.3 %	68.4 %	90.8 %	393.7 %	302.9 %	85.6 %	338.6 %	253.0 %
	Patrol-C	Served	18	4	-77.8 %	34	34	0.0 %	304	202	-33.6 %	338	222	-34.3 %
		Attempts	1	4	300.0 %	7	6	-14.3 %	721	87	-87.9 %	765	89	-88.4 %
		% Served	1,800.0 %	100.0 %	-1,700.0 %	485.7 %	566.7 %	81.0 %	42.2 %	232.2 %	190.0 %	44.2 %	249.4 %	205.3 %
	Other	Served	3	0	-100.0 %	16	9	-43.8 %	556	285	-48.7 %	635	341	-46.3 %
		Attempts	11	0	-100.0 %	2	12	500.0 %	814	299	-63.3 %	912	345	-62.2 %
		% Served	27.3 %	NaN	NaN	800.0 %	75.0 %	-725.0 %	68.3 %	95.3 %	27.0 %	69.6 %	98.8 %	29.2 %
	Totals	**Served**	**29**	**17**	**-41.4 %**	**100**	**88**	**-12.0 %**	**1,395**	**1,014**	**-27.3 %**	**1,574**	**1,143**	**-27.4 %**
		Attempts	**20**	**11**	**-45.0 %**	**38**	**50**	**31.6 %**	**2,174**	**621**	**-71.4 %**	**2,463**	**721**	**-70.7 %**
		% Served	**145.0 %**	**154.5 %**	**9.5 %**	**263.2 %**	**176.0 %**	**-87.2 %**	**64.2 %**	**163.3 %**	**99.1 %**	**63.9 %**	**158.5 %**	**94.6 %**

Outstanding Warrants: Attempts/Served

Aggregated by component of arresting officer.

METROPOLITAN POLICE DEPARTMENT

of Nashville and Davidson County

		Prior Week	Last Week	Change*	Prior 4Wks	Last 4Wks	Change*	Prior YTD	Current YTD	Change*	Prior 52Wks	Last 52Wks	Change*
SID	Served	0	1	Infinity	13	15	15.4 %	110	119	8.2 %	116	125	7.8 %
	Attempts	0	2	Infinity	0	2	Infinity	227	26	-88.5 %	237	27	-88.6 %
	% Served	NaN	50.0 %	NaN	Infinity	750.0 %	-Infinity	48.5 %	457.7 %	409.2 %	48.9 %	463.0 %	414.0 %
SOD	Served	0	1	Infinity	10	5	-50.0 %	94	89	-5.3 %	96	96	0.0 %
	Attempts	1	1	0.0 %	0	3	Infinity	52	46	-11.5 %	52	48	-7.7 %
	% Served	0.0 %	100.0 %	100.0 %	Infinity	166.7 %	-Infinity	180.8 %	193.5 %	12.7 %	184.6 %	200.0 %	15.4 %
SRT	Served	0	0	NaN	0	5	Infinity	118	29	-75.4 %	118	29	-75.4 %
	Attempts	0	0	NaN	0	0	NaN	193	6	-96.9 %	193	10	-94.8 %
	% Served	NaN	NaN	NaN	NaN	Infinity	NaN	61.1 %	483.3 %	422.2 %	61.1 %	290.0 %	228.9 %
Warrants	Served	113	126	11.5 %	678	544	-19.8 %	7,900	7,450	-5.7 %	8,792	8,303	-5.6 %
	Attempts	7	20	185.7 %	95	109	14.7 %	1,875	1,552	-17.2 %	1,997	1,731	-13.3 %
	% Served	1,614.3 %	630.0 %	-984.3 %	713.7 %	499.1 %	-214.6 %	421.3 %	480.0 %	58.7 %	440.3 %	479.7 %	39.4 %
Other	Served	4	2	-50.0 %	63	30	-52.4 %	569	509	-10.5 %	582	567	-2.6 %
	Attempts	3	3	0.0 %	62	90	45.2 %	963	578	-40.0 %	1,050	664	-36.8 %
	% Served	133.3 %	66.7 %	-66.7 %	101.6 %	33.3 %	-68.3 %	59.1 %	88.1 %	29.0 %	55.4 %	85.4 %	30.0 %
County Total	**Served**	**339**	**360**	**6.2 %**	**1,723**	**1,517**	**-12.0 %**	**24,492**	**19,387**	**-20.8 %**	**27,219**	**21,765**	**-20.0 %**
	Attempts	**196**	**202**	**3.1 %**	**899**	**1,081**	**20.2 %**	**31,944**	**13,476**	**-57.8 %**	**35,059**	**15,568**	**-55.6 %**
	% Served	**173.0 %**	**178.2 %**	**5.3 %**	**191.7 %**	**140.3 %**	**-51.3 %**	**76.7 %**	**143.9 %**	**67.2 %**	**77.6 %**	**139.8 %**	**62.2 %**

Information summarized for CompStat week ending 11/16/2019.

* Change for % Served is the difference in percents. Sourced from MNPD ARMS on 11/20/2019 7:41:17 AM. Statistics provided above consider 1 count for each outstanding warrant served.

Crooks With Guns / School Zone Report

Aggregated by component of arresting officer.

METROPOLITAN POLICE DEPARTMENT
of Nashville and Davidson County

		Crooks With Guns - Arrests				Drugs in School Zones - Arrests				Drugs in School Zones - Charges			
		YTD	52 Weeks	4 Weeks	Last 4 Wks to Same Period Last Year	YTD	52 Weeks	4 Weeks	Last 4 Wks to Same Period Last Year	YTD	52 Weeks	4 Weeks	Last 4 Wks to Same Period Last Year
West	Prior	14	20	6	0	7	7	0	0	13	13	0	0
	Last	14	19	0	0	0	0	0	0	0	0	0	0
	% Change	0.0 %	-5.0 %	-100.0 %	0.0 %	-100.0 %	-100.0 %	0.0 %	0.0 %	-100.0 %	-100.0 %	0.0 %	0.0 %
East	Prior	53	65	2	6	7	8	3	1	12	13	3	1
	Last	23	24	2	2	7	7	1	1	9	9	1	1
	% Change	-56.6 %	-63.1 %	0.0 %	-66.7 %	0.0 %	-12.5 %	-66.7 %	0.0 %	-25.0 %	-30.8 %	-66.7 %	0.0 %
South	Prior	51	60	5	3	6	6	0	0	6	6	0	0
	Last	38	44	2	2	0	0	0	0	0	0	0	0
	% Change	-25.5 %	-26.7 %	-60.0 %	-33.3 %	-100.0 %	-100.0 %	0.0 %	0.0 %	-100.0 %	-100.0 %	0.0 %	0.0 %
Central	Prior	3	3	0	0	1	1	0	0	2	2	0	0
	Last	9	9	1	1	1	1	1	1	1	1	1	1
	% Change	200.0 %	200.0 %	Infinity	Infinity	0.0 %	0.0 %	Infinity	Infinity	-50.0 %	-50.0 %	Infinity	Infinity
Hermitage	Prior	55	58	2	8	5	7	0	0	5	8	0	0
	Last	19	27	0	0	6	6	2	2	6	6	2	2
	% Change	-65.5 %	-53.4 %	-100.0 %	-100.0 %	20.0 %	-14.3 %	Infinity	Infinity	20.0 %	-25.0 %	Infinity	Infinity
North	Prior	64	68	1	6	6	7	0	0	8	9	0	0
	Last	31	38	5	5	2	2	0	0	2	2	0	0
	% Change	-51.6 %	-44.1 %	400.0 %	-16.7 %	-66.7 %	-71.4 %	0.0 %	0.0 %	-75.0 %	-77.8 %	0.0 %	0.0 %
Madison	Prior	40	44	0	3	3	3	0	0	3	3	0	0
	Last	15	17	4	4	0	0	0	0	0	0	0	0
	% Change	-62.5 %	-61.4 %	Infinity	33.3 %	-100.0 %	-100.0 %	0.0 %	0.0 %	-100.0 %	-100.0 %	0.0 %	0.0 %
Midtown Hills	Prior	29	36	2	3	13	14	0	0	14	19	0	0
	Last	14	16	1	1	4	4	0	0	6	6	0	0
	% Change	-51.7 %	-55.6 %	-50.0 %	-66.7 %	-69.2 %	-71.4 %	0.0 %	0.0 %	-57.1 %	-68.4 %	0.0 %	0.0 %
Other	Prior	62	63	2	9	11	12	0	0	13	14	0	0
	Last	65	75	2	2	5	5	0	0	5	5	0	0
	% Change	4.8 %	19.0 %	0.0 %	-77.8 %	-54.5 %	-58.3 %	0.0 %	0.0 %	-61.5 %	-64.3 %	0.0 %	0.0 %
County	Prior	371	417	20	38	59	65	3	1	76	87	3	1
	Last	228	269	17	17	25	25	4	4	29	29	4	4
	% Change	-38.5 %	-35.5 %	-15.0 %	-55.3 %	-57.6 %	-61.5 %	33.3 %	300.0 %	-61.8 %	-66.7 %	33.3 %	300.0 %

Information summarized for CompStat week ending 11/16/2019.

Sourced from MNPD ARMS on 11/20/2019 7:41:18 AM. Arrest totals do not count charges. 1 arrest = 1 body.

Juvenile Section

CompStat Weekly Analysis is provided by the Metropolitan Nashville Police Department Crime Analysis Section. This report is intended to be a management and planning tool and does not reflect the official UCR counts for the department.

"The only man who never makes a mistake is the man who never does anything."
- Theodore Roosevelt

Begin Date: 11/10/2019
End Date: 11/16/2019
Week: 46

Juvenile Arrests

Aggregated by component of arresting officer.

METROPOLITAN POLICE DEPARTMENT

of Nashville and Davidson County

		Rolling 2 Weeks				Rolling 8 Weeks				YTD				Rolling 104 Weeks			
		Prior Week	Last Week	Change	Percent Change	Prior 4 Weeks	Last 4 Weeks	Change	Percent Change	Prior YTD	Current YTD	Change	Percent Change	Prior 52 Weeks	Last 52 Weeks	Change	Percent Change
West	Curfew	0	0	0	NaN	1	0	-1	-100.0 %	26	21	-5	-19.2 %	34	21	-13	-38.2 %
	Truancy	0	0	0	NaN	0	0	0	NaN	19	5	-14	-73.7 %	20	5	-15	-75.0 %
	Other	3	2	-1	-33.3 %	3	10	7	233.3 %	229	121	-108	-47.2 %	277	147	-130	-46.9 %
	Subtotal	**3**	**2**	**-1**	**-33.3 %**	**4**	**10**	**6**	**150.0 %**	**274**	**147**	**-127**	**-46.4 %**	**331**	**173**	**-158**	**-47.7 %**
East	Curfew	0	1	1	Infinity	3	1	-2	-66.7 %	56	37	-19	-33.9 %	63	48	-15	-23.8 %
	Truancy	0	1	1	Infinity	6	2	-4	-66.7 %	63	35	-28	-44.4 %	88	44	-44	-50.0 %
	Other	6	3	-3	-50.0 %	10	24	14	140.0 %	469	238	-231	-49.3 %	541	284	-257	-47.5 %
	Subtotal	**6**	**5**	**-1**	**-16.7 %**	**19**	**27**	**8**	**42.1 %**	**588**	**310**	**-278**	**-47.3 %**	**692**	**376**	**-316**	**-45.7 %**
South	Curfew	1	1	0	0.0 %	7	9	2	28.6 %	80	51	-29	-36.3 %	99	56	-43	-43.4 %
	Truancy	0	0	0	NaN	4	0	-4	-100.0 %	54	20	-34	-63.0 %	58	21	-37	-63.8 %
	Other	10	7	-3	-30.0 %	38	36	-2	-5.3 %	416	389	-27	-6.5 %	491	436	-55	-11.2 %
	Subtotal	**11**	**8**	**-3**	**-27.3 %**	**49**	**45**	**-4**	**-8.2 %**	**550**	**460**	**-90**	**-16.4 %**	**648**	**513**	**-135**	**-20.8 %**
Central	Curfew	0	0	0	NaN	0	2	2	Infinity	34	39	5	14.7 %	35	39	4	11.4 %
	Truancy	0	0	0	NaN	0	0	0	NaN	4	0	-4	-100.0 %	11	0	-11	-100.0 %
	Other	1	11	10	1,000.0 %	10	15	5	50.0 %	123	126	3	2.4 %	147	138	-9	-6.1 %
	Subtotal	**1**	**11**	**10**	**1,000.0 %**	**10**	**17**	**7**	**70.0 %**	**161**	**165**	**4**	**2.5 %**	**193**	**177**	**-16**	**-8.3 %**
Hermitage	Curfew	1	0	-1	-100.0 %	3	1	-2	-66.7 %	89	32	-57	-64.0 %	108	34	-74	-68.5 %
	Truancy	0	0	0	NaN	0	1	1	Infinity	51	5	-46	-90.2 %	56	12	-44	-78.6 %
	Other	9	7	-2	-22.2 %	16	31	15	93.8 %	451	202	-249	-55.2 %	527	235	-292	-55.4 %
	Subtotal	**10**	**7**	**-3**	**-30.0 %**	**19**	**33**	**14**	**73.7 %**	**591**	**239**	**-352**	**-59.6 %**	**691**	**281**	**-410**	**-59.3 %**
North	Curfew	0	0	0	NaN	1	3	2	200.0 %	13	25	12	92.3 %	19	34	15	78.9 %
	Truancy	1	0	-1	-100.0 %	6	1	-5	-83.3 %	30	14	-16	-53.3 %	30	14	-16	-53.3 %
	Other	4	5	1	25.0 %	17	22	5	29.4 %	370	229	-141	-38.1 %	423	263	-160	-37.8 %
	Subtotal	**5**	**5**	**0**	**0.0 %**	**24**	**26**	**2**	**8.3 %**	**413**	**268**	**-145**	**-35.1 %**	**472**	**311**	**-161**	**-34.1 %**
Madison	Curfew	0	0	0	NaN	2	2	0	0.0 %	25	32	7	28.0 %	29	34	5	17.2 %
	Truancy	0	0	0	NaN	1	1	0	0.0 %	18	9	-9	-50.0 %	18	11	-7	-38.9 %
	Other	1	1	0	0.0 %	10	9	-1	-10.0 %	289	139	-150	-51.9 %	318	160	-158	-49.7 %
	Subtotal	**1**	**1**	**0**	**0.0 %**	**13**	**12**	**-1**	**-7.7 %**	**332**	**180**	**-152**	**-45.8 %**	**365**	**205**	**-160**	**-43.8 %**
Midtown Hills	Curfew	0	0	0	NaN	1	1	0	0.0 %	38	21	-17	-44.7 %	52	24	-28	-53.8 %
	Truancy	0	0	0	NaN	2	0	-2	-100.0 %	82	20	-62	-75.6 %	84	24	-60	-71.4 %
	Other	8	7	-1	-12.5 %	13	25	12	92.3 %	348	195	-153	-44.0 %	422	222	-200	-47.4 %
	Subtotal	**8**	**7**	**-1**	**-12.5 %**	**16**	**26**	**10**	**62.5 %**	**468**	**236**	**-232**	**-49.6 %**	**558**	**270**	**-288**	**-51.6 %**
Youth Services	Other	0	0	0	NaN	0	0	0	NaN	1	0	-1	-100.0 %	1	0	-1	-100.0 %
	Subtotal	**0**	**0**	**0**	**NaN**	**0**	**0**	**0**	**NaN**	**1**	**0**	**-1**	**-100.0 %**	**1**	**0**	**-1**	**-100.0 %**
County*	Curfew	2	4	2	100.0 %	20	21	1	5.0 %	363	272	-91	-25.1 %	441	305	-136	-30.8 %
	Truancy	1	1	0	0.0 %	19	5	-14	-73.7 %	334	118	-216	-64.7 %	378	141	-237	-62.7 %
	Other	56	51	-5	-8.9 %	140	222	82	58.6 %	3,179	2,183	-996	-31.3 %	3,654	2,521	-1,133	-31.0 %
	Total	**59**	**56**	**-3**	**-5.1 %**	**179**	**248**	**69**	**38.5 %**	**3,876**	**2,573**	**-1,303**	**-33.6 %**	**4,473**	**2,967**	**-1,506**	**-33.7 %**

Information summarized for CompStat week ending 11/16/2019.

* Countywide totals include arrests made by all other divisions. Sourced from MNPD RMS on 11/20/2019 7:41:18 AM. This report does not take into account the number of charges. 1 arrest = 1 body. Curfew arrests include a violation of NCIC 0048 Juvenile, Curfew (TCA 11.28.210). Truancy arrests include a violation of NCIC 5327 Juvenile, Loitering During School Hours (TCA 11.28.080).

Juvenile Victims - Rolling Two Week Analysis

METROPOLITAN POLICE DEPARTMENT
of Nashville and Davidson County

Aggregated by precinct (incident location). Based on date when each incident was reported.

		Homicide	Rape	Robbery	Aggravated Assault	Burglary	Larceny	Motor Vehicle Theft	All Part I Offenses	Sexual Assault	Statuatory Rape	Simple Assault / Intimidation / Stalking	Other Offenses	All Part II Offenses	All Offenses
West	Prior Week	0	0	0	0	0	0	0	0	0	0	2	0	2	2
	CompStat Week	0	0	0	0	0	0	0	0	1	0	2	3	6	6
	% Change	0.0 %	0.0 %	0.0 %	0.0 %	0.0 %	0.0 %	0.0 %	0.0 %	Infinity	0.0 %	0.0 %	Infinity	200.0 %	200.0 %
East	Prior Week	0	0	0	0	0	0	0	0	2	0	4	1	7	7
	CompStat Week	0	0	0	1	0	0	0	1	0	0	5	0	5	6
	% Change	0.0 %	0.0 %	0.0 %	Infinity	0.0 %	0.0 %	0.0 %	Infinity	-100.0 %	0.0 %	25.0 %	-100.0 %	-28.6 %	-14.3 %
South	Prior Week	0	0	3	9	2	4	3	21	1	1	7	4	13	34
	CompStat Week	0	4	3	2	1	1	0	11	0	0	5	4	9	20
	% Change	0.0 %	Infinity	0.0 %	-77.8 %	-50.0 %	-75.0 %	-100.0 %	-47.6 %	-100.0 %	-100.0 %	-28.6 %	0.0 %	-30.8 %	-41.2 %
Central	Prior Week	0	1	0	0	0	0	0	1	0	0	0	1	1	2
	CompStat Week	0	0	0	0	0	0	0	0	0	0	0	0	0	0
	% Change	0.0 %	-100.0 %	0.0 %	0.0 %	0.0 %	0.0 %	0.0 %	-100.0 %	0.0 %	0.0 %	0.0 %	-100.0 %	-100.0 %	-100.0 %
Hermitage	Prior Week	0	3	0	2	0	0	0	5	1	0	1	9	11	16
	CompStat Week	0	0	0	4	0	1	0	5	5	0	2	0	7	12
	% Change	0.0 %	-100.0 %	0.0 %	100.0 %	0.0 %	Infinity	0.0 %	0.0 %	400.0 %	0.0 %	100.0 %	-100.0 %	-36.4 %	-25.0 %
North	Prior Week	0	0	0	1	0	0	0	1	0	0	6	3	9	10
	CompStat Week	0	2	0	2	2	0	0	6	2	0	4	1	7	13
	% Change	0.0 %	Infinity	0.0 %	100.0 %	Infinity	0.0 %	0.0 %	500.0 %	Infinity	0.0 %	-33.3 %	-66.7 %	-22.2 %	30.0 %
Madison	Prior Week	0	0	2	0	0	0	0	2	0	0	0	0	0	2
	CompStat Week	0	0	0	0	0	2	0	2	0	0	2	0	2	4
	% Change	0.0 %	0.0 %	-100.0 %	0.0 %	0.0 %	Infinity	0.0 %	0.0 %	0.0 %	0.0 %	Infinity	0.0 %	Infinity	100.0 %
Midtown Hills	Prior Week	0	0	0	0	0	0	0	0	1	0	4	0	5	5
	CompStat Week	0	0	2	0	5	0	0	7	2	0	2	0	4	11
	% Change	0.0 %	0.0 %	Infinity	0.0 %	Infinity	0.0 %	0.0 %	Infinity	100.0 %	0.0 %	-50.0 %	0.0 %	-20.0 %	120.0 %
County	Prior Week	0	4	5	12	2	4	3	30	5	1	24	18	48	78
	CompStat Week	0	6	5	9	8	4	0	32	10	0	22	8	40	72
	% Change	0.0 %	50.0 %	0.0 %	-25.0 %	300.0 %	0.0 %	-100.0 %	6.7 %	100.0 %	-100.0 %	-8.3 %	-55.6 %	-16.7 %	-7.7 %

Prior Week **Begin Date** 11/03/2019 **End Date** 11/09/2019

CompStat Week **Begin Date** 11/10/2019 **End Date** 11/16/2019

* Countywide totals include arrests made by all other divisions. Sourced from MNPD RMS on 11/20/2019 7:41:18 AM. This report does not take into account the number of charges. 1 arrest = 1 body. Curfew arrests include a violation of NCIC 0048 Juvenile, Curfew (TCA 11.28.210). Truancy arrests include a violation of NCIC 5327 Juvenile, Loitering During School Hours (TCA 11.28.080).

Juvenile Victims - Rolling Eight Week Analysis

METROPOLITAN POLICE DEPARTMENT
of Nashville and Davidson County

Aggregated by precinct (incident location). Based on date when each incident was reported.

		Homicide	Rape	Robbery	Aggravated Assault	Burglary	Larceny	Motor Vehicle Theft	All Part I Offenses	Sexual Assault	Statuatory Rape	Simple Assault / Intimidation / Stalking	Other Offenses	All Part II Offenses	All Offenses
West	Prior 4 Weeks	0	0	0	6	0	2	0	8	2	0	4	0	6	14
	Last 4 Weeks	0	0	1	1	0	1	1	4	1	1	10	6	18	22
	% Change	0.0 %	0.0 %	Infinity	-83.3 %	0.0 %	-50.0 %	Infinity	-50.0 %	-50.0 %	Infinity	150.0 %	Infinity	200.0 %	57.1 %
East	Prior 4 Weeks	0	3	0	15	3	5	0	26	4	0	15	7	26	52
	Last 4 Weeks	0	0	0	3	0	5	0	8	3	1	22	4	30	38
	% Change	0.0 %	-100.0 %	0.0 %	-80.0 %	-100.0 %	0.0 %	0.0 %	-69.2 %	-25.0 %	Infinity	46.7 %	-42.9 %	15.4 %	-26.9 %
South	Prior 4 Weeks	1	2	2	13	1	6	0	25	4	0	21	16	41	66
	Last 4 Weeks	0	6	7	14	3	10	3	43	5	1	25	10	41	84
	% Change	-100.0 %	200.0 %	250.0 %	7.7 %	200.0 %	66.7 %	Infinity	72.0 %	25.0 %	Infinity	19.0 %	-37.5 %	0.0 %	27.3 %
Central	Prior 4 Weeks	0	0	1	2	0	1	0	4	0	0	2	0	2	6
	Last 4 Weeks	0	1	0	0	0	2	0	3	0	0	1	1	2	5
	% Change	0.0 %	Infinity	-100.0 %	-100.0 %	0.0 %	100.0 %	0.0 %	-25.0 %	0.0 %	0.0 %	-50.0 %	Infinity	0.0 %	-16.7 %
Hermitage	Prior 4 Weeks	0	1	2	9	1	0	0	13	4	2	19	5	30	43
	Last 4 Weeks	0	4	0	10	1	2	0	17	7	1	19	11	38	55
	% Change	0.0 %	300.0 %	-100.0 %	11.1 %	0.0 %	Infinity	0.0 %	30.8 %	75.0 %	-50.0 %	0.0 %	120.0 %	26.7 %	27.9 %
North	Prior 4 Weeks	0	3	0	6	0	2	0	11	1	0	16	4	21	32
	Last 4 Weeks	0	3	1	6	4	4	0	18	4	1	22	5	32	50
	% Change	0.0 %	0.0 %	Infinity	0.0 %	Infinity	100.0 %	0.0 %	63.6 %	300.0 %	Infinity	37.5 %	25.0 %	52.4 %	56.3 %
Madison	Prior 4 Weeks	0	2	0	9	1	1	0	13	0	1	6	1	8	21
	Last 4 Weeks	0	2	3	0	0	5	0	10	0	1	8	2	11	21
	% Change	0.0 %	0.0 %	Infinity	-100.0 %	-100.0 %	400.0 %	0.0 %	-23.1 %	0.0 %	0.0 %	33.3 %	100.0 %	37.5 %	0.0 %
Midtown Hills	Prior 4 Weeks	0	2	0	5	2	5	0	14	1	0	17	4	22	36
	Last 4 Weeks	0	3	3	2	5	0	0	13	4	0	10	2	16	29
	% Change	0.0 %	50.0 %	Infinity	-60.0 %	150.0 %	-100.0 %	0.0 %	-7.1 %	300.0 %	0.0 %	-41.2 %	-50.0 %	-27.3 %	-19.4 %
County	Prior 4 Weeks	1	13	5	65	8	22	0	114	16	3	100	37	156	270
	Last 4 Weeks	0	19	15	36	13	29	4	116	24	6	117	41	188	304
	% Change	-100.0 %	46.2 %	200.0 %	-44.6 %	62.5 %	31.8 %	Infinity	1.8 %	50.0 %	100.0 %	17.0 %	10.8 %	20.5 %	12.6 %

Prior 4 Weeks **Begin Date** 09/22/2019 **End Date** 10/19/2019

Last 4 Weeks **Begin Date** 10/20/2019 **End Date** 11/16/2019

* Countywide totals include arrests made by all other divisions. Sourced from MNPD RMS on 11/20/2019 7:41:18 AM. This report does not take into account the number of charges. 1 arrest = 1 body. Curfew arrests include a violation of NCIC 0048 Juvenile, Curfew (TCA 11.28.210). Truancy arrests include a violation of NCIC 5327 Juvenile, Loitering During School Hours (TCA 11.28.080).

Juvenile Victims - Year-to-Date Analysis

METROPOLITAN POLICE DEPARTMENT
of Nashville and Davidson County

Aggregated by precinct (incident location). Based on date when each incident was reported.

		Homicide	Rape	Robbery	Aggravated Assault	Burglary	Larceny	Motor Vehicle Theft	All Part I Offenses	Sexual Assault	Statuatory Rape	Simple Assault / Intimidation / Stalking	Other Offenses	All Part II Offenses	All Offenses
West	Prior YTD	1	8	10	31	4	17	1	72	23	1	112	32	168	240
	YTD	0	7	6	28	8	20	2	71	17	3	93	28	141	212
	% Change	-100.0 %	-12.5 %	-40.0 %	-9.7 %	100.0 %	17.6 %	100.0 %	-1.4 %	-26.1 %	200.0 %	-17.0 %	-12.5 %	-16.1 %	-11.7 %
East	Prior YTD	1	20	16	72	4	28	1	142	21	4	196	53	274	416
	YTD	0	20	14	91	5	34	0	164	20	5	195	49	269	433
	% Change	-100.0 %	0.0 %	-12.5 %	26.4 %	25.0 %	21.4 %	-100.0 %	15.5 %	-4.8 %	25.0 %	-0.5 %	-7.5 %	-1.8 %	4.1 %
South	Prior YTD	1	40	39	105	15	66	1	267	60	5	281	105	451	718
	YTD	2	36	36	106	18	90	5	293	50	15	303	115	483	776
	% Change	100.0 %	-10.0 %	-7.7 %	1.0 %	20.0 %	36.4 %	400.0 %	9.7 %	-16.7 %	200.0 %	7.8 %	9.5 %	7.1 %	8.1 %
Central	Prior YTD	0	2	2	7	2	12	0	25	1	0	32	10	43	68
	YTD	0	2	1	5	0	13	0	21	3	0	22	2	27	48
	% Change	0.0 %	0.0 %	-50.0 %	-28.6 %	-100.0 %	8.3 %	0.0 %	-16.0 %	200.0 %	0.0 %	-31.3 %	-80.0 %	-37.2 %	-29.4 %
Hermitage	Prior YTD	2	56	16	71	11	53	0	209	52	13	222	83	370	579
	YTD	1	42	17	91	11	42	0	204	34	14	183	73	304	511
	% Change	-50.0 %	-25.0 %	6.3 %	28.2 %	0.0 %	-20.8 %	0.0 %	-2.4 %	-34.6 %	7.7 %	-17.6 %	-12.0 %	-17.8 %	-11.7 %
North	Prior YTD	2	21	21	143	13	42	0	242	28	5	193	75	301	543
	YTD	0	28	12	89	18	28	1	176	26	5	205	68	304	480
	% Change	-100.0 %	33.3 %	-42.9 %	-37.8 %	38.5 %	-33.3 %	Infinity	-27.3 %	-7.1 %	0.0 %	6.2 %	-9.3 %	1.0 %	-11.6 %
Madison	Prior YTD	2	20	18	96	6	30	0	172	45	1	218	45	309	481
	YTD	0	17	14	70	5	25	1	132	15	3	116	37	171	303
	% Change	-100.0 %	-15.0 %	-22.2 %	-27.1 %	-16.7 %	-16.7 %	Infinity	-23.3 %	-66.7 %	200.0 %	-46.8 %	-17.8 %	-44.7 %	-37.0 %
Midtown Hills	Prior YTD	0	20	16	43	5	36	0	120	19	0	119	50	188	308
	YTD	0	12	19	44	18	35	0	128	19	1	134	39	193	321
	% Change	0.0 %	-40.0 %	18.8 %	2.3 %	260.0 %	-2.8 %	0.0 %	6.7 %	0.0 %	Infinity	12.6 %	-22.0 %	2.7 %	4.2 %
County	Prior YTD	9	187	138	568	60	284	3	1,249	249	29	1,373	453	2,104	3,353
	YTD	3	164	119	524	83	287	9	1,189	184	46	1,251	411	1,892	3,084
	% Change	-66.7 %	-12.3 %	-13.8 %	-7.7 %	38.3 %	1.1 %	200.0 %	-4.8 %	-26.1 %	58.6 %	-8.9 %	-9.3 %	-10.1 %	-8.0 %

Prior YTD **Begin Date** 01/01/2018 **End Date** 11/16/2018

YTD **Begin Date** 01/01/2019 **End Date** 11/16/2019

* Countywide totals include arrests made by all other divisions. Sourced from MNPD RMS on 11/20/2019 7:41:18 AM. This report does not take into account the number of charges. 1 arrest = 1 body. Curfew arrests include a violation of NCIC 0048 Juvenile, Curfew (TCA 11.28.210). Truancy arrests include a violation of NCIC 5327 Juvenile, Loitering During School Hours (TCA 11.28.080).

Juvenile Victims

METROPOLITAN POLICE DEPARTMENT
of Nashville and Davidson County

Aggregated by precinct (incident location). Based on date when each incident was reported.

		Rolling 2 Weeks				Rolling 8 Weeks				YTD				Rolling 104 Weeks			
		Prior Week	Last Week	Change	Percent Change	Prior 4 Weeks	Last 4 Weeks	Change	Percent Change	Prior YTD	Current YTD	Change	Percent Change	Prior 52 Weeks	Last 52 Weeks	Change	Percent Change
West	Part I-Violent	0	0	0	NaN	6	2	-4	-66.7 %	50	41	-9	-18.0 %	54	52	-2	-3.7 %
	Part I-Property	0	0	0	NaN	2	2	0	0.0 %	22	30	8	36.4 %	27	33	6	22.2 %
	Part II	2	6	4	200.0 %	6	18	12	200.0 %	168	141	-27	-16.1 %	182	162	-20	-11.0 %
	Subtotal	**2**	**6**	**4**	**200.0 %**	**14**	**22**	**8**	**57.1 %**	**240**	**212**	**-28**	**-11.7 %**	**263**	**247**	**-16**	**-6.1 %**
East	Part I-Violent	0	1	1	Infinity	18	3	-15	-83.3 %	109	125	16	14.7 %	116	136	20	17.2 %
	Part I-Property	0	0	0	NaN	8	5	-3	-37.5 %	33	39	6	18.2 %	41	46	5	12.2 %
	Part II	7	5	-2	-28.6 %	26	30	4	15.4 %	274	269	-5	-1.8 %	316	307	-9	-2.8 %
	Subtotal	**7**	**6**	**-1**	**-14.3 %**	**52**	**38**	**-14**	**-26.9 %**	**416**	**433**	**17**	**4.1 %**	**473**	**489**	**16**	**3.4 %**
South	Part I-Violent	12	9	-3	-25.0 %	18	27	9	50.0 %	185	180	-5	-2.7 %	204	206	2	1.0 %
	Part I-Property	9	2	-7	-77.8 %	7	16	9	128.6 %	82	113	31	37.8 %	92	125	33	35.9 %
	Part II	13	9	-4	-30.8 %	41	41	0	0.0 %	451	483	32	7.1 %	495	516	21	4.2 %
	Subtotal	**34**	**20**	**-14**	**-41.2 %**	**66**	**84**	**18**	**27.3 %**	**718**	**776**	**58**	**8.1 %**	**791**	**847**	**56**	**7.1 %**
Central	Part I-Violent	1	0	-1	-100.0 %	3	1	-2	-66.7 %	11	8	-3	-27.3 %	13	11	-2	-15.4 %
	Part I-Property	0	0	0	NaN	1	2	1	100.0 %	14	13	-1	-7.1 %	16	14	-2	-12.5 %
	Part II	1	0	-1	-100.0 %	2	2	0	0.0 %	43	27	-16	-37.2 %	48	32	-16	-33.3 %
	Subtotal	**2**	**0**	**-2**	**-100.0 %**	**6**	**5**	**-1**	**-16.7 %**	**68**	**48**	**-20**	**-29.4 %**	**77**	**57**	**-20**	**-26.0 %**
Hermitage	Part I-Violent	5	4	-1	-20.0 %	12	14	2	16.7 %	145	151	6	4.1 %	156	171	15	9.6 %
	Part I-Property	0	1	1	Infinity	1	3	2	200.0 %	64	53	-11	-17.2 %	69	64	-5	-7.2 %
	Part II	11	7	-4	-36.4 %	30	38	8	26.7 %	370	307	-63	-17.0 %	429	335	-94	-21.9 %
	Subtotal	**16**	**12**	**-4**	**-25.0 %**	**43**	**55**	**12**	**27.9 %**	**579**	**511**	**-68**	**-11.7 %**	**654**	**570**	**-84**	**-12.8 %**
North	Part I-Violent	1	4	3	300.0 %	9	10	1	11.1 %	187	129	-58	-31.0 %	214	146	-68	-31.8 %
	Part I-Property	0	2	2	Infinity	2	8	6	300.0 %	55	47	-8	-14.5 %	58	57	-1	-1.7 %
	Part II	9	7	-2	-22.2 %	21	32	11	52.4 %	301	304	3	1.0 %	329	339	10	3.0 %
	Subtotal	**10**	**13**	**3**	**30.0 %**	**32**	**50**	**18**	**56.3 %**	**543**	**480**	**-63**	**-11.6 %**	**601**	**542**	**-59**	**-9.8 %**
Madison	Part I-Violent	2	0	-2	-100.0 %	11	5	-6	-54.5 %	136	101	-35	-25.7 %	149	112	-37	-24.8 %
	Part I-Property	0	2	2	Infinity	2	5	3	150.0 %	36	31	-5	-13.9 %	39	36	-3	-7.7 %
	Part II	0	2	2	Infinity	8	11	3	37.5 %	309	171	-138	-44.7 %	337	203	-134	-39.8 %
	Subtotal	**2**	**4**	**2**	**100.0 %**	**21**	**21**	**0**	**0.0 %**	**481**	**303**	**-178**	**-37.0 %**	**525**	**351**	**-174**	**-33.1 %**
Midtown Hills	Part I-Violent	0	2	2	Infinity	7	8	1	14.3 %	79	75	-4	-5.1 %	84	83	-1	-1.2 %
	Part I-Property	0	5	5	Infinity	7	5	-2	-28.6 %	41	53	12	29.3 %	55	55	0	0.0 %
	Part II	5	4	-1	-20.0 %	22	16	-6	-27.3 %	188	193	5	2.7 %	209	208	-1	-0.5 %
	Subtotal	**5**	**11**	**6**	**120.0 %**	**36**	**29**	**-7**	**-19.4 %**	**308**	**321**	**13**	**4.2 %**	**348**	**346**	**-2**	**-0.6 %**
County*	Part I-Violent	21	20	-1	-4.8 %	84	70	-14	-16.7 %	902	810	-92	-10.2 %	990	917	-73	-7.4 %
	Part I-Property	9	12	3	33.3 %	30	46	16	53.3 %	347	379	32	9.2 %	397	430	33	8.3 %
	Part II	48	40	-8	-16.7 %	156	188	32	20.5 %	2,104	1,895	-209	-9.9 %	2,345	2,102	-243	-10.4 %
	Total	**78**	**72**	**-6**	**-7.7 %**	**270**	**304**	**34**	**12.6 %**	**3,353**	**3,084**	**-269**	**-8.0 %**	**3,732**	**3,449**	**-283**	**-7.6 %**

Information summarized for CompStat week ending 11/16/2019.

Sourced from MNPD ARMS on 11/20/2019 7:41:18 AM. The figures above were sourced from incident reports using NIBRS definitions and reporting guidelines, based on the date when the crime was reported. This report is intended to be a management and planning tool and does not reflect the official NIBRS counts for the department. Incidents where a location is unknown or unspecified are included in the countywide totals. 'Unknown' refers to records in which the address is listed as 'Unknown' on the incident report. 'Not Validated' refers to records that were entered in with an invalid addresses.

Efficiencies Section

CompStat Weekly Analysis is provided by the Metropolitan Nashville Police Department Crime Analysis Section. This report is intended to be a management and planning tool and does not reflect the official UCR counts for the department.

"The only man who never makes a mistake is the man who never does anything."
- Theodore Roosevelt

Begin Date: 11/10/2019
End Date: 11/16/2019
Week: 46

Self Initiated CAD

Aggregated by component of officer initiating call.

METROPOLITAN POLICE DEPARTMENT

of Nashville and Davidson County

		Rolling Two Week				Rolling Eight Week				YTD				Rolling Twenty-Four Month			
		Prior Week	Last Week	Change	Percent Change	Prior 4 Weeks	Last 4 Weeks	Change	Percent Change	Prior YTD	Current YTD	Change	Percent Change	Prior 52 Weeks	Last 52 Weeks	Change	Percent Change
West	Vehicle Stop	13	23	10	76.9 %	70	72	2	2.9 %	20,612	1,374	-19,238	-93.3 %	23,003	1,745	-21,258	-92.4 %
	Business Check	364	440	76	20.9 %	1,661	1,531	-130	-7.8 %	40,579	32,455	-8,124	-20.0 %	46,914	38,321	-8,593	-18.3 %
	All Other SI	234	201	-33	-14.1 %	1,051	823	-228	-21.7 %	17,195	14,211	-2,984	-17.4 %	19,226	16,424	-2,802	-14.6 %
	Subtotal	**611**	**664**	**53**	**8.7 %**	**2,782**	**2,426**	**-356**	**-12.8 %**	**78,386**	**48,040**	**-30,346**	**-38.7 %**	**89,143**	**56,490**	**-32,653**	**-36.6 %**
East	Vehicle Stop	70	69	-1	-1.4 %	304	273	-31	-10.2 %	24,841	4,458	-20,383	-82.1 %	28,793	5,656	-23,137	-80.4 %
	Business Check	205	222	17	8.3 %	778	793	15	1.9 %	17,824	11,390	-6,434	-36.1 %	20,531	14,227	-6,304	-30.7 %
	All Other SI	484	546	62	12.8 %	1,769	1,880	111	6.3 %	14,366	20,518	6,152	42.8 %	16,381	22,667	6,286	38.4 %
	Subtotal	**759**	**837**	**78**	**10.3 %**	**2,851**	**2,946**	**95**	**3.3 %**	**57,031**	**36,366**	**-20,665**	**-36.2 %**	**65,705**	**42,550**	**-23,155**	**-35.2 %**
South	Vehicle Stop	106	44	-62	-58.5 %	300	311	11	3.7 %	17,592	4,127	-13,465	-76.5 %	20,561	4,980	-15,581	-75.8 %
	Business Check	104	149	45	43.3 %	294	456	162	55.1 %	10,857	6,082	-4,775	-44.0 %	12,430	7,083	-5,347	-43.0 %
	All Other SI	401	301	-100	-24.9 %	1,277	1,435	158	12.4 %	16,546	16,380	-166	-1.0 %	18,816	18,608	-208	-1.1 %
	Subtotal	**611**	**494**	**-117**	**-19.1 %**	**1,871**	**2,202**	**331**	**17.7 %**	**44,995**	**26,589**	**-18,406**	**-40.9 %**	**51,807**	**30,671**	**-21,136**	**-40.8 %**
Central	Vehicle Stop	143	101	-42	-29.4 %	420	428	8	1.9 %	11,502	4,144	-7,358	-64.0 %	13,411	4,566	-8,845	-66.0 %
	Business Check	461	390	-71	-15.4 %	1,599	1,594	-5	-0.3 %	31,298	26,547	-4,751	-15.2 %	36,385	30,641	-5,744	-15.8 %
	All Other SI	387	451	64	16.5 %	1,801	1,750	-51	-2.8 %	14,917	21,518	6,601	44.3 %	16,898	23,380	6,482	38.4 %
	Subtotal	**991**	**942**	**-49**	**-4.9 %**	**3,820**	**3,772**	**-48**	**-1.3 %**	**57,717**	**52,209**	**-5,508**	**-9.5 %**	**66,694**	**58,587**	**-8,107**	**-12.2 %**
Hermitage	Vehicle Stop	85	63	-22	-25.9 %	299	254	-45	-15.1 %	24,199	3,682	-20,517	-84.8 %	27,725	4,268	-23,457	-84.6 %
	Business Check	204	130	-74	-36.3 %	669	606	-63	-9.4 %	18,904	11,436	-7,468	-39.5 %	21,204	13,666	-7,538	-35.5 %
	All Other SI	459	445	-14	-3.1 %	1,499	1,727	228	15.2 %	16,833	18,280	1,447	8.6 %	18,842	20,325	1,483	7.9 %
	Subtotal	**748**	**638**	**-110**	**-14.7 %**	**2,467**	**2,587**	**120**	**4.9 %**	**59,936**	**33,398**	**-26,538**	**-44.3 %**	**67,771**	**38,259**	**-29,512**	**-43.5 %**
North	Vehicle Stop	43	88	45	104.7 %	275	268	-7	-2.5 %	11,111	3,086	-8,025	-72.2 %	12,053	3,542	-8,511	-70.6 %
	Business Check	117	145	28	23.9 %	567	505	-62	-10.9 %	18,978	8,321	-10,657	-56.2 %	21,179	9,928	-11,251	-53.1 %
	All Other SI	253	255	2	0.8 %	906	940	34	3.8 %	12,437	12,801	364	2.9 %	13,525	14,018	493	3.6 %
	Subtotal	**413**	**488**	**75**	**18.2 %**	**1,748**	**1,713**	**-35**	**-2.0 %**	**42,526**	**24,208**	**-18,318**	**-43.1 %**	**46,757**	**27,488**	**-19,269**	**-41.2 %**
Madison	Vehicle Stop	42	56	14	33.3 %	222	220	-2	-0.9 %	14,314	2,640	-11,674	-81.6 %	16,063	3,093	-12,970	-80.7 %
	Business Check	405	286	-119	-29.4 %	1,365	1,462	97	7.1 %	19,378	19,123	-255	-1.3 %	22,650	22,532	-118	-0.5 %
	All Other SI	172	206	34	19.8 %	710	803	93	13.1 %	9,036	8,454	-582	-6.4 %	10,040	9,498	-542	-5.4 %
	Subtotal	**619**	**548**	**-71**	**-11.5 %**	**2,297**	**2,485**	**188**	**8.2 %**	**42,728**	**30,217**	**-12,511**	**-29.3 %**	**48,753**	**35,123**	**-13,630**	**-28.0 %**
Midtown Hills	Vehicle Stop	54	56	2	3.7 %	263	232	-31	-11.8 %	18,405	2,929	-15,476	-84.1 %	20,807	3,401	-17,406	-83.7 %
	Business Check	330	290	-40	-12.1 %	1,239	1,177	-62	-5.0 %	25,374	22,241	-3,133	-12.3 %	29,577	24,651	-4,926	-16.7 %
	All Other SI	399	390	-9	-2.3 %	1,388	1,527	139	10.0 %	14,907	18,231	3,324	22.3 %	16,537	20,261	3,724	22.5 %
	Subtotal	**783**	**736**	**-47**	**-6.0 %**	**2,890**	**2,936**	**46**	**1.6 %**	**58,686**	**43,401**	**-15,285**	**-26.0 %**	**66,921**	**48,313**	**-18,608**	**-27.8 %**
County*	Vehicle Stop	815	629	-186	-22.8 %	2,917	2,835	-82	-2.8 %	161,993	37,743	-124,250	-76.7 %	183,719	44,150	-139,569	-76.0 %
	Business Check	2,424	2,235	-189	-7.8 %	8,857	8,957	100	1.1 %	192,554	147,531	-45,023	-23.4 %	221,195	171,719	-49,476	-22.4 %
	All Other SI	3,502	3,432	-70	-2.0 %	13,278	13,808	530	4.0 %	149,320	167,288	17,968	12.0 %	167,059	186,674	19,615	11.7 %
	Total	**6,741**	**6,296**	**-445**	**-6.6 %**	**25,052**	**25,600**	**548**	**2.2 %**	**503,867**	**352,562**	**-151,305**	**-30.0 %**	**571,973**	**402,543**	**-169,430**	**-29.6 %**

Information summarized for CompStat week ending 11/16/2019.

* Countywide totals include CFS with unknown locations. Sourced from MNPD ARMS on 11/20/2019 7:41:18 AM. 'Vehicle Stops' refer to 10-93 calls. 'Business Checks' refer to 10-96 calls. Only includes calls initiated by an officer (call type 2 or 3). Excludes CFS with a disposition code of 6 or 11.

Dispatched Calls for Service

Aggregated by component of officer responding to call.

METROPOLITAN POLICE DEPARTMENT

of Nashville and Davidson County

		Rolling 2 Weeks				Rolling 8 Weeks				YTD				Rolling 104 Weeks			
		Prior Week	Last Week	Change	Percent Change	Prior 4 Weeks	Last 4 Weeks	Change	Percent Change	Prior YTD	Current YTD	Change	Percent Change	Prior 52 Weeks	Last 52 Weeks	Change	Percent Change
West	Part I	139	149	10	7.2 %	634	549	-85	-13.4 %	6,374	6,402	28	0.4 %	7,184	7,232	48	0.7 %
	Vehicle Crash	75	48	-27	-36.0 %	229	246	17	7.4 %	2,504	2,509	5	0.2 %	2,868	2,871	3	0.1 %
	All Other CFS	217	245	28	12.9 %	928	945	17	1.8 %	11,888	11,406	-482	-4.1 %	13,138	12,801	-337	-2.6 %
	Subtotal	**431**	**442**	**11**	**2.6 %**	**1,791**	**1,740**	**-51**	**-2.8 %**	**20,766**	**20,317**	**-449**	**-2.2 %**	**23,190**	**22,904**	**-286**	**-1.2 %**
East	Part I	113	136	23	20.4 %	488	504	16	3.3 %	5,769	5,196	-573	-9.9 %	6,450	6,019	-431	-6.7 %
	Vehicle Crash	36	32	-4	-11.1 %	156	167	11	7.1 %	1,708	1,675	-33	-1.9 %	1,894	1,894	0	0.0 %
	All Other CFS	250	233	-17	-6.8 %	1,029	987	-42	-4.1 %	13,072	11,834	-1,238	-9.5 %	14,666	13,313	-1,353	-9.2 %
	Subtotal	**399**	**401**	**2**	**0.5 %**	**1,673**	**1,658**	**-15**	**-0.9 %**	**20,549**	**18,705**	**-1,844**	**-9.0 %**	**23,010**	**21,226**	**-1,784**	**-7.8 %**
South	Part I	220	193	-27	-12.3 %	906	822	-84	-9.3 %	9,418	9,544	126	1.3 %	10,697	10,898	201	1.9 %
	Vehicle Crash	145	136	-9	-6.2 %	461	545	84	18.2 %	4,824	5,249	425	8.8 %	5,463	5,925	462	8.5 %
	All Other CFS	421	421	0	0.0 %	1,818	1,686	-132	-7.3 %	21,179	20,918	-261	-1.2 %	23,700	23,513	-187	-0.8 %
	Subtotal	**786**	**750**	**-36**	**-4.6 %**	**3,185**	**3,053**	**-132**	**-4.1 %**	**35,421**	**35,711**	**290**	**0.8 %**	**39,860**	**40,336**	**476**	**1.2 %**
Central	Part I	78	83	5	6.4 %	333	308	-25	-7.5 %	3,323	3,488	165	5.0 %	3,758	3,928	170	4.5 %
	Vehicle Crash	35	50	15	42.9 %	223	178	-45	-20.2 %	2,102	2,092	-10	-0.5 %	2,318	2,332	14	0.6 %
	All Other CFS	219	222	3	1.4 %	1,007	894	-113	-11.2 %	11,264	10,494	-770	-6.8 %	12,590	11,856	-734	-5.8 %
	Subtotal	**332**	**355**	**23**	**6.9 %**	**1,563**	**1,380**	**-183**	**-11.7 %**	**16,689**	**16,074**	**-615**	**-3.7 %**	**18,666**	**18,116**	**-550**	**-2.9 %**
Hermitage	Part I	157	173	16	10.2 %	697	660	-37	-5.3 %	8,101	7,614	-487	-6.0 %	9,139	8,653	-486	-5.3 %
	Vehicle Crash	105	97	-8	-7.6 %	349	395	46	13.2 %	3,786	3,906	120	3.2 %	4,301	4,424	123	2.9 %
	All Other CFS	391	398	7	1.8 %	1,596	1,513	-83	-5.2 %	19,709	19,047	-662	-3.4 %	22,205	21,357	-848	-3.8 %
	Subtotal	**653**	**668**	**15**	**2.3 %**	**2,642**	**2,568**	**-74**	**-2.8 %**	**31,596**	**30,567**	**-1,029**	**-3.3 %**	**35,645**	**34,434**	**-1,211**	**-3.4 %**
North	Part I	129	187	58	45.0 %	581	587	6	1.0 %	6,586	6,435	-151	-2.3 %	7,456	7,375	-81	-1.1 %
	Vehicle Crash	60	48	-12	-20.0 %	228	219	-9	-3.9 %	2,400	2,479	79	3.3 %	2,736	2,796	60	2.2 %
	All Other CFS	318	315	-3	-0.9 %	1,380	1,258	-122	-8.8 %	16,120	15,535	-585	-3.6 %	17,978	17,432	-546	-3.0 %
	Subtotal	**507**	**550**	**43**	**8.5 %**	**2,189**	**2,064**	**-125**	**-5.7 %**	**25,106**	**24,449**	**-657**	**-2.6 %**	**28,170**	**27,603**	**-567**	**-2.0 %**
Madison	Part I	97	105	8	8.2 %	432	407	-25	-5.8 %	4,941	4,529	-412	-8.3 %	5,616	5,159	-457	-8.1 %
	Vehicle Crash	49	54	5	10.2 %	182	200	18	9.9 %	1,894	1,966	72	3.8 %	2,159	2,247	88	4.1 %
	All Other CFS	230	240	10	4.3 %	952	926	-26	-2.7 %	11,830	10,950	-880	-7.4 %	13,251	12,336	-915	-6.9 %
	Subtotal	**376**	**399**	**23**	**6.1 %**	**1,566**	**1,533**	**-33**	**-2.1 %**	**18,665**	**17,445**	**-1,220**	**-6.5 %**	**21,026**	**19,742**	**-1,284**	**-6.1 %**
Midtown Hills	Part I	218	203	-15	-6.9 %	712	750	38	5.3 %	7,664	7,737	73	1.0 %	8,742	8,768	26	0.3 %
	Vehicle Crash	113	144	31	27.4 %	475	526	51	10.7 %	4,926	4,822	-104	-2.1 %	5,506	5,325	-181	-3.3 %
	All Other CFS	316	359	43	13.6 %	1,311	1,344	33	2.5 %	15,698	15,050	-648	-4.1 %	17,556	16,791	-765	-4.4 %
	Subtotal	**647**	**706**	**59**	**9.1 %**	**2,498**	**2,620**	**122**	**4.9 %**	**28,288**	**27,609**	**-679**	**-2.4 %**	**31,804**	**30,884**	**-920**	**-2.9 %**
County*	Part I	1,281	1,345	64	5.0 %	5,337	5,080	-257	-4.8 %	54,985	56,524	1,539	2.8 %	62,221	63,935	1,714	2.8 %
	Vehicle Crash	636	632	-4	-0.6 %	2,379	2,559	180	7.6 %	24,718	25,498	780	3.2 %	27,917	28,708	791	2.8 %
	All Other CFS	2,524	2,596	72	2.9 %	10,738	10,219	-519	-4.8 %	126,786	123,666	-3,120	-2.5 %	141,765	138,475	-3,290	-2.3 %
	Total	**4,441**	**4,573**	**132**	**3.0 %**	**18,454**	**17,858**	**-596**	**-3.2 %**	**206,489**	**205,688**	**-801**	**-0.4 %**	**231,903**	**231,118**	**-785**	**-0.3 %**

Information summarized for CompStat week ending 11/16/2019.

* Countywide totals include CFS with unknown locations. 'Part I CFS' refer to dispatched CAD calls with a ten code of 50, 51, 52, 53, 54, 57, 70, 71, 72, 67, or 1000. 'Vehicle Crash CFS' refer to dispatched CAD calls with a ten code of 45 or 46. Only includes calls initiated by the citizenry (call type 0 or 1). Report only includes CFS with ten codes 10 through 89 and all thousand codes. Excludes CFS with a disposition code of 6 or 11.

Vehicle Stop Analysis (Form 252)

Aggregated by component of officer making stop.

METROPOLITAN POLICE DEPARTMENT

of Nashville and Davidson County

		Rolling Two Week				Rolling Eight Week				YTD				Rolling Twenty-Four Month			
		Prior Week	Last Week	Change	% Change	Prior 4 Weeks	Last 4 Weeks	Change	% Change	Prior YTD	YTD	Change	% Change	Prior 52 Weeks	Last 52 Weeks	Change	% Change
West	Vehicle Stops	16	20	4	25.0%	86	91	5	5.8%	25,644	1,918	-23,726	-92.5%	28,152	2,460	-25,692	-91.3%
	Warnings Issued	93.8 %	80.0 %	-13.8 %		80.2 %	79.1 %	-1.1 %		86.5 %	84.0 %	-2.5 %		86.9 %	84.5 %	-2.4 %	
	Arrests Made	0	0	0	-	4	2	-2	-50.0%	953	76	-877	-92.0%	1,048	104	-944	-90.1%
East	Vehicle Stops	67	66	-1	-1.5%	285	269	-16	-5.6%	26,883	4,786	-22,097	-82.2%	30,785	6,048	-24,737	-80.4%
	Warnings Issued	64.2 %	69.7 %	5.5 %		77.9 %	73.2 %	-4.7 %		85.9 %	79.9 %	-6.0 %		85.9 %	81.4 %	-4.5 %	
	Arrests Made	7	8	1	14.3%	25	24	-1	-4.0%	2,458	386	-2,072	-84.3%	2,779	471	-2,308	-83.1%
South	Vehicle Stops	172	61	-111	-64.5%	491	512	21	4.3%	21,832	7,279	-14,553	-66.7%	25,141	8,493	-16,648	-66.2%
	Warnings Issued	48.3 %	44.3 %	-4.0 %		50.1 %	47.1 %	-3.0 %		74.3 %	49.6 %	-24.7 %		74.3 %	51.3 %	-23.0 %	
	Arrests Made	24	8	-16	-66.7%	46	56	10	21.7%	1,864	764	-1,100	-59.0%	2,077	882	-1,195	-57.5%
Central	Vehicle Stops	137	96	-41	-29.9%	397	385	-12	-3.0%	16,152	4,838	-11,314	-70.0%	18,293	5,467	-12,826	-70.1%
	Warnings Issued	70.8 %	78.1 %	7.3 %		69.8 %	74.3 %	4.5 %		58.4 %	64.7 %	6.3 %		59.1 %	64.8 %	5.7 %	
	Arrests Made	12	7	-5	-41.7%	38	31	-7	-18.4%	1,045	338	-707	-67.7%	1,188	373	-815	-68.6%
Hermitage	Vehicle Stops	105	63	-42	-40.0%	325	299	-26	-8.0%	27,923	5,006	-22,917	-82.1%	31,026	5,874	-25,152	-81.1%
	Warnings Issued	64.8 %	60.3 %	-4.4 %		64.3 %	58.9 %	-5.4 %		78.7 %	61.9 %	-16.8 %		79.3 %	62.1 %	-17.2 %	
	Arrests Made	8	9	1	12.5%	32	31	-1	-3.1%	2,225	443	-1,782	-80.1%	2,458	526	-1,932	-78.6%
North	Vehicle Stops	46	77	31	67.4%	261	257	-4	-1.5%	13,291	2,739	-10,552	-79.4%	14,188	3,233	-10,955	-77.2%
	Warnings Issued	76.1 %	85.7 %	9.6 %		78.2 %	80.2 %	2.0 %		79.2 %	82.7 %	3.5 %		78.5 %	82.1 %	3.6 %	
	Arrests Made	5	8	3	60.0%	38	29	-9	-23.7%	1,345	250	-1,095	-81.4%	1,451	283	-1,168	-80.5%
Madison	Vehicle Stops	37	49	12	32.4%	210	197	-13	-6.2%	16,891	3,325	-13,566	-80.3%	18,692	3,793	-14,899	-79.7%
	Warnings Issued	83.8 %	83.7 %	-0.1 %		81.9 %	82.2 %	0.3 %		71.1 %	62.0 %	-9.1 %		71.2 %	62.8 %	-8.4 %	
	Arrests Made	0	5	5	-	13	14	1	7.7%	2,303	286	-2,017	-87.6%	2,597	353	-2,244	-86.4%
Midtown Hills	Vehicle Stops	65	54	-11	-16.9%	266	239	-27	-10.2%	22,634	4,002	-18,632	-82.3%	25,186	4,689	-20,497	-81.4%
	Warnings Issued	72.3 %	75.9 %	3.6 %		71.1 %	74.9 %	3.8 %		74.6 %	70.3 %	-4.3 %		75.1 %	70.6 %	-4.5 %	
	Arrests Made	5	3	-2	-40.0%	24	12	-12	-50.0%	1,726	238	-1,488	-86.2%	1,931	290	-1,641	-85.0%
SOD	Vehicle Stops	237	189	-48	-20.3%	1,034	895	-139	-13.4%	17,524	12,813	-4,711	-26.9%	20,104	14,083	-6,021	-29.9%
	Warnings Issued	36.7 %	27.5 %	-9.2 %		25.9 %	32.2 %	6.3 %		42.6 %	35.1 %	-7.5 %		43.1 %	35.6 %	-7.5 %	
	Arrests Made	15	7	-8	-53.3%	48	47	-1	-2.1%	711	652	-59	-8.3%	807	730	-77	-9.5%
Other	Vehicle Stops	57	22	-35	-61.4%	92	140	48	52.2%	6,998	1,765	-5,233	-74.8%	7,531	2,125	-5,406	-71.8%
	Warnings Issued	87.7 %	81.8 %	-5.9 %		69.6 %	84.3 %	14.7 %		80.9 %	85.3 %	4.4 %		81.1 %	84.9 %	3.9 %	
	Arrests Made	3	2	-1	-33.3%	8	6	-2	-25.0%	965	130	-835	-86.5%	1,023	178	-845	-82.6%
Total	Vehicle Stops	939	697	-242	-25.8%	3,447	3,284	-163	-4.7%	195,772	48,471	-147,301	-75.2%	219,098	56,265	-162,833	-74.3%
	Warnings Issued	59.2 %	60.3 %	1.0 %		55.7 %	58.6 %	2.9 %		74.3 %	58.6 %	-15.7 %		74.5 %	59.9 %	-14.5 %	
	Arrests Made	79	57	-22	-27.8%	276	252	-24	-8.7%	15,595	3,563	-12,032	-77.2%	17,359	4,190	-13,169	-75.9%

Information summarized for CompStat week ending 11/16/2019.

Sourced from MNPD ARMS on 11/20/2019 7:41:18 AM. The figures above were sourced from MNPD's Vehicle Stop (Form 252) Database. Vehicle stop totals count all reports electronically entered via AFR. Hardcopy reports not entered into ARMS will affect accuracy of totals. This report is intended to be a management and planning tool and does not reflect the official vehicle stop counts for the department.

Field Interview Report (Form 114)

Aggregated by component of officer conducting interview.

METROPOLITAN POLICE DEPARTMENT
of Nashville and Davidson County

		Rolling Two Week				Rolling Eight Week				YTD				Rolling Twenty-Four Month			
		Prior Week	Last Week	Change	% Change	Prior 4 Weeks	Last 4 Weeks	Change	% Change	Prior YTD	YTD	Change	% Change	Prior 52 Weeks	Last 52 Weeks	Change	% Change
West	Field Interview	15	11	-4	-26.7%	26	44	18	69.2%	1,362	635	-727	-53.4%	1,494	731	-763	-51.1%
	Arrest Made	2	0	-2	-100.0%	3	7	4	133.3%	263	101	-162	-61.6%	288	113	-175	-60.8%
East	Field Interview	8	12	4	50.0%	50	31	-19	-38.0%	2,121	721	-1,400	-66.0%	2,309	874	-1,435	-62.1%
	Arrest Made	2	1	-1	-50.0%	8	4	-4	-50.0%	426	105	-321	-75.4%	458	127	-331	-72.3%
South	Field Interview	15	6	-9	-60.0%	53	45	-8	-15.1%	1,691	630	-1,061	-62.7%	1,895	736	-1,159	-61.2%
	Arrest Made	0	0	0	-	4	3	-1	-25.0%	187	56	-131	-70.1%	216	78	-138	-63.9%
Central	Field Interview	16	16	0	0.0%	73	68	-5	-6.8%	2,331	970	-1,361	-58.4%	2,622	1,166	-1,456	-55.5%
	Arrest Made	3	4	1	33.3%	10	9	-1	-10.0%	572	122	-450	-78.7%	634	149	-485	-76.5%
Hermitage	Field Interview	9	5	-4	-44.4%	59	32	-27	-45.8%	2,678	653	-2,025	-75.6%	2,974	775	-2,199	-73.9%
	Arrest Made	0	0	0	-	2	0	-2	-100.0%	498	73	-425	-85.3%	556	84	-472	-84.9%
North	Field Interview	5	9	4	80.0%	36	30	-6	-16.7%	1,100	367	-733	-66.6%	1,188	416	-772	-65.0%
	Arrest Made	3	0	-3	-100.0%	1	5	4	400.0%	135	38	-97	-71.9%	149	41	-108	-72.5%
Madison	Field Interview	7	4	-3	-42.9%	20	20	0	0.0%	1,322	339	-983	-74.4%	1,445	411	-1,034	-71.6%
	Arrest Made	0	1	1	-	5	1	-4	-80.0%	291	40	-251	-86.3%	318	55	-263	-82.7%
Midtown	Field Interview	3	2	-1	-33.3%	23	16	-7	-30.4%	1,428	337	-1,091	-76.4%	1,638	383	-1,255	-76.6%
Hills	Arrest Made	1	0	-1	-100.0%	3	4	1	33.3%	222	20	-202	-91.0%	267	26	-241	-90.3%
SID	Field Interview	0	1	1	-	10	2	-8	-80.0%	213	173	-40	-18.8%	230	179	-51	-22.2%
	Arrest Made	0	1	1	-	2	2	0	0.0%	67	19	-48	-71.6%	75	22	-53	-70.7%
SOD	Field Interview	0	0	0	-	2	1	-1	-50.0%	16	5	-11	-68.8%	19	11	-8	-42.1%
	Arrest Made	0	0	0	-	0	1	1	-	6	1	-5	-83.3%	7	2	-5	-71.4%
Other	Field Interview	3	2	-1	-33.3%	10	15	5	50.0%	483	154	-329	-68.1%	492	190	-302	-61.4%
	Arrest Made	0	2	2	-	2	3	1	50.0%	160	45	-115	-71.9%	166	51	-115	-69.3%
County	Field Interview	81	68	-13	-16.0%	362	304	-58	-16.0%	14,745	4,984	-9,761	-66.2%	16,306	5,872	-10,434	-64.0%
	Arrest Made	11	9	-2	-18.2%	40	39	-1	-2.5%	2,827	620	-2,207	-78.1%	3,134	748	-2,386	-76.1%

Information summarized for CompStat week ending 11/16/2019.

Sourced from MNPD ARMS on 11/20/2019 7:41:18 AM. The numbers above are sourced from MNPD's Field Interview (Form 114) Database. This report includes all FI types (field interviews, terry stops, and homeless welfare checks). "Arrest Made" indicates that an individual in the FI database was also arrested. For an arrest to be counted, the Form 114 complaint number must match a Form 106 Arrest Report, Form 106A State Misdemeanor Citation Report, or Form 219 Juvenile Citation incident number and the master name record must match in each as well. This report is intended to be a management and planning tool and does not reflect official counts for the department.

County Efficiency Charts

METROPOLITAN POLICE DEPARTMENT
of Nashville and Davidson County

Summarized by CompStat week for past eight weeks.
Aggregated by component of officer initiating call / arresting officer.

All Self-Initiated CAD - 52wk Avg: 7,740

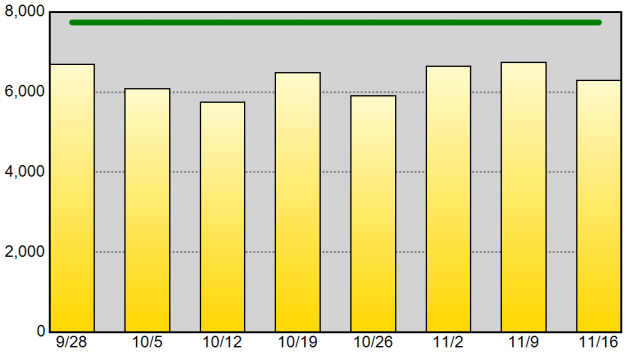

Self-Initiated Terry Stops - 52wk Avg: 100

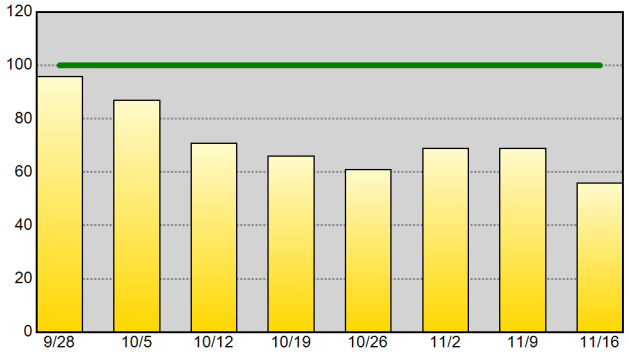

Self-Initiated Vehicle Stops (10-93) - 52wk Avg: 849

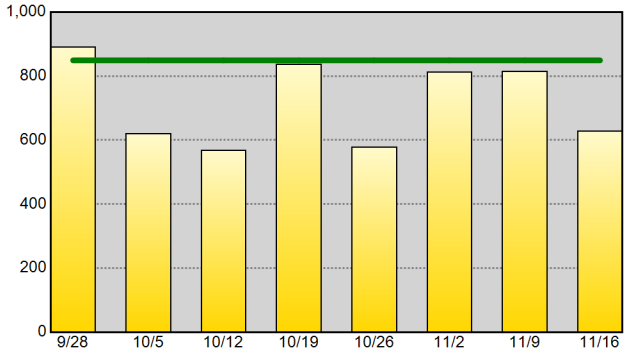

Self-Initiated Business Checks (10-96) - 52wk Avg: 3,302

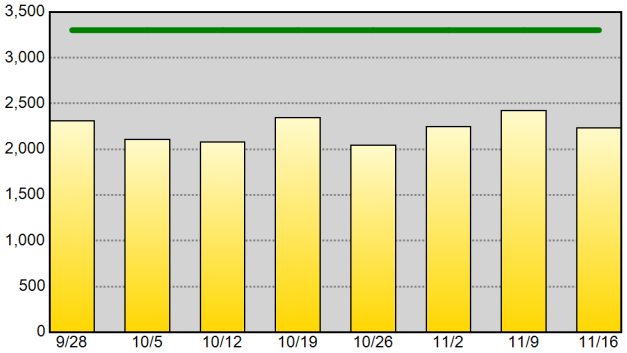

Self-Initiated Community Policing (10-15) - 52wk Avg: 1,269

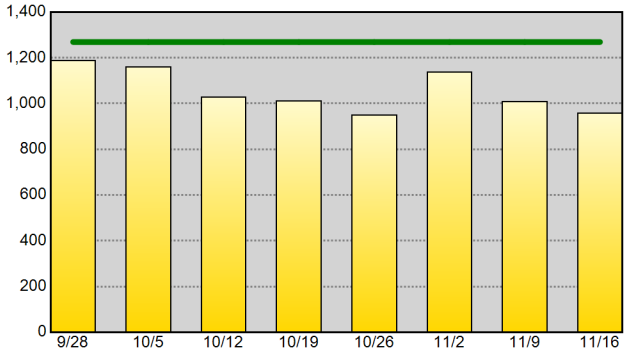

Self-Initiated Criminal Vice Activity (10-78) - 52wk Avg: 36

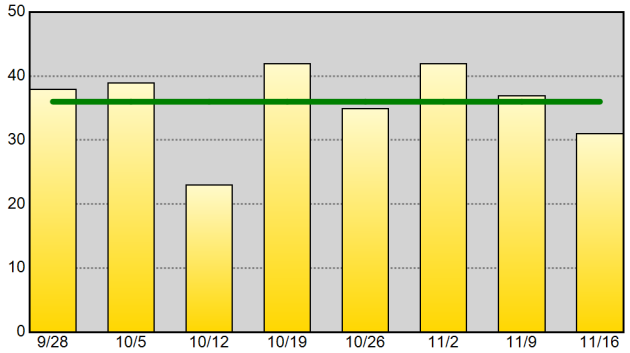

Part I Arrests - 52wk Avg: 119

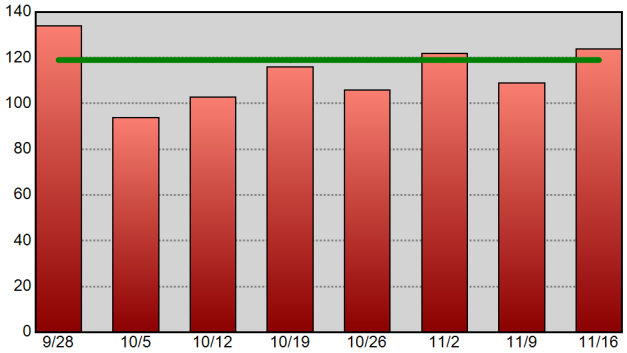

Drug-Related Arrests - 52wk Avg: 80

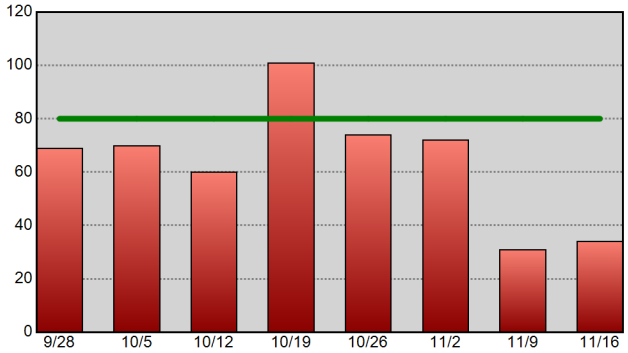

Warrants Served - 52wk Avg: 415

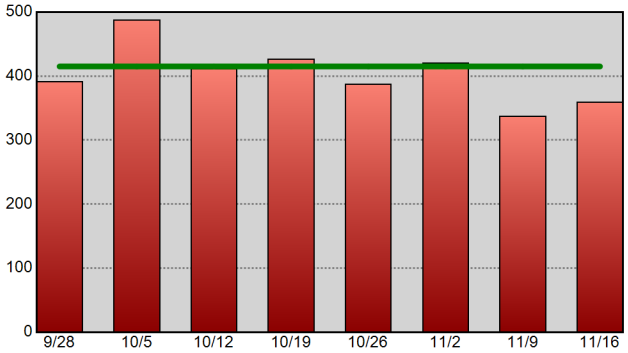

Information summarized for CompStat week ending 11/16/2019. The horizontal line on each chart represents the data set's 52-week weekly average.

Sourced from MNPD ARMS on 11/20/2019 7:41:18 AM. CAD reports only include calls initiated by an officer (call type 2 or 3). Excludes CFS with a disposition code of 6 or 11. Arrest reports do not take into account the number of charges. 1 arrest = 1 body.

West Precinct Precinct Efficiency Charts

METROPOLITAN POLICE DEPARTMENT
of Nashville and Davidson County

Summarized by CompStat week for past eight weeks.
Aggregated by component of officer initiating call / arresting officer.

All Self-Initiated CAD - 52wk Avg: 1,081

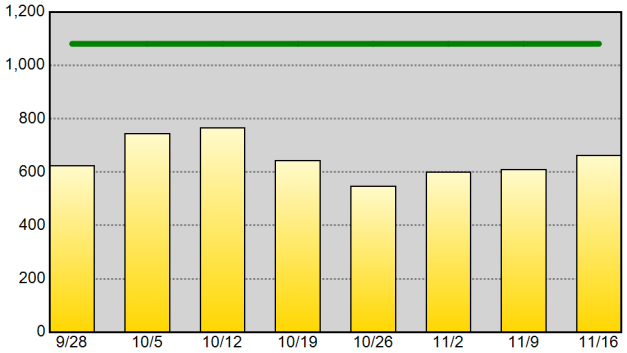

Self-Initiated Terry Stops - 52wk Avg: 6

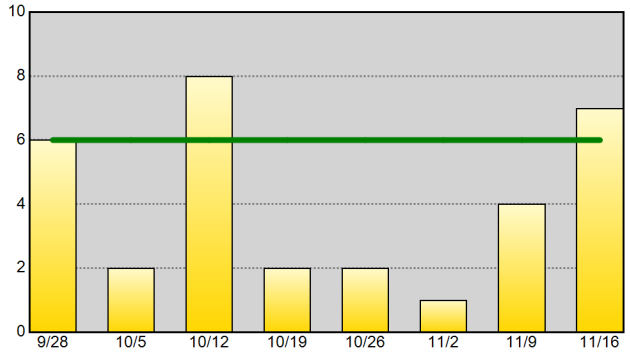

Self-Initiated Vehicle Stops (10-93) - 52wk Avg: 33

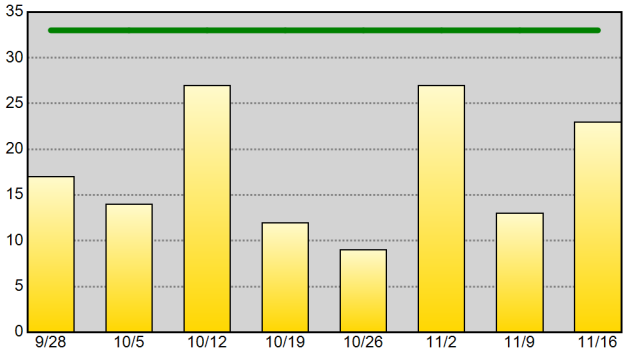

Self-Initiated Business Checks (10-96) - 52wk Avg: 734

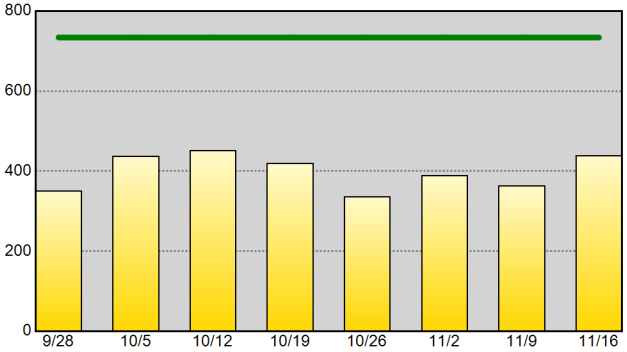

Self-Initiated Community Policing (10-15) - 52wk Avg: 223

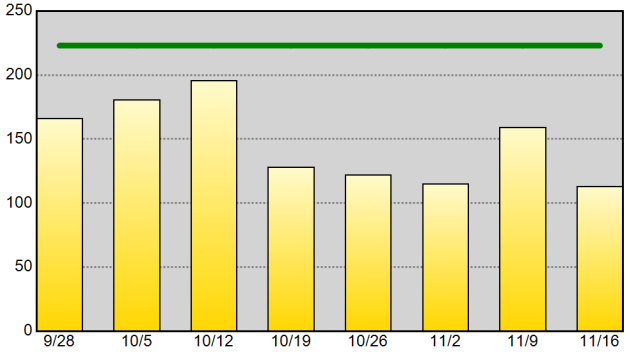

Self-Initiated Criminal Vice Activity (10-78) - 52wk Avg:

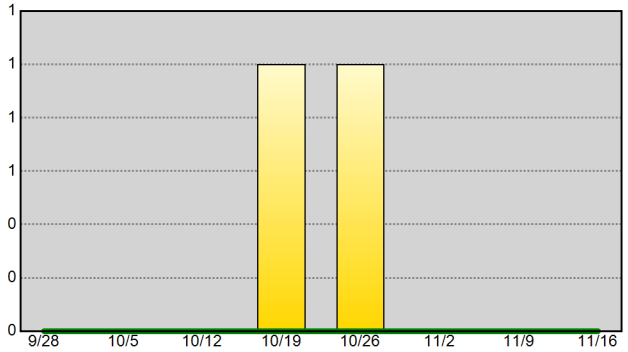

Part I Arrests - 52wk Avg: 9

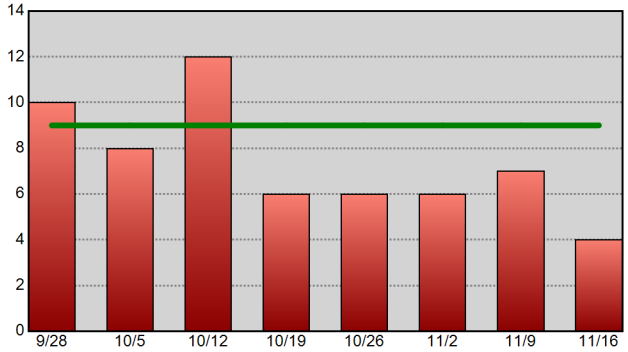

Drug-Related Arrests - 52wk Avg: 3

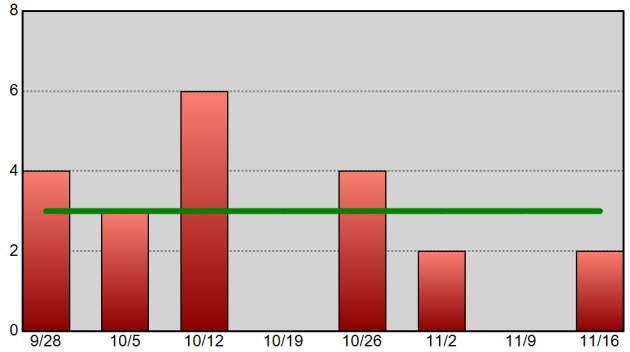

Warrants Served - 52wk Avg: 15

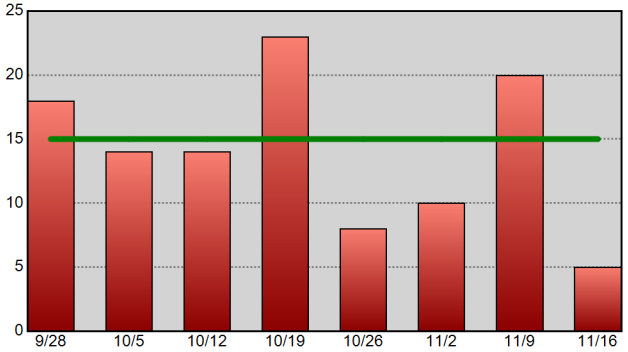

Information summarized for CompStat week ending 11/16/2019. The horizontal line on each chart represents the data set's 52-week weekly average.

Sourced from MNPD ARMS on 11/20/2019 7:41:19 AM. CAD reports only include calls initiated by an officer (call type 2 or 3). Excludes CFS with a disposition code of 6 or 11. Arrest reports do not take into account the number of charges. 1 arrest = 1 body.

East Precinct Precinct Efficiency Charts

METROPOLITAN POLICE DEPARTMENT
of Nashville and Davidson County

Summarized by CompStat week for past eight weeks.
Aggregated by component of officer initiating call / arresting officer.

All Self-Initiated CAD - 52wk Avg: 810

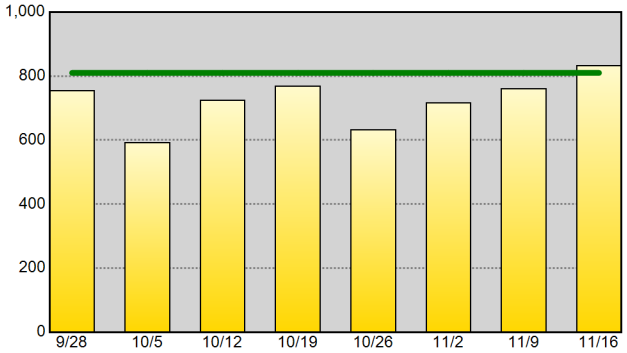

Self-Initiated Terry Stops - 52wk Avg: 10

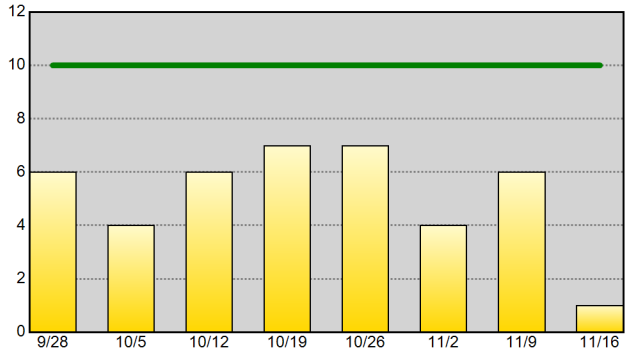

Self-Initiated Vehicle Stops (10-93) - 52wk Avg: 107

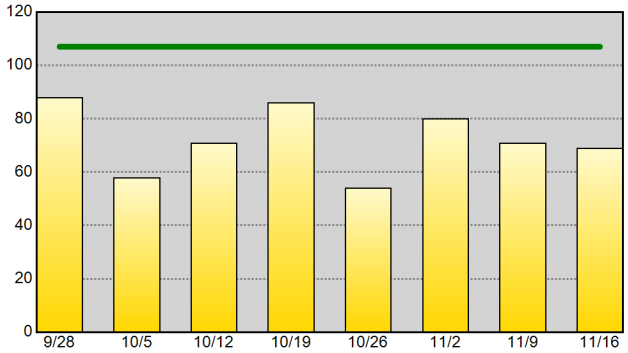

Self-Initiated Business Checks (10-96) - 52wk Avg: 271

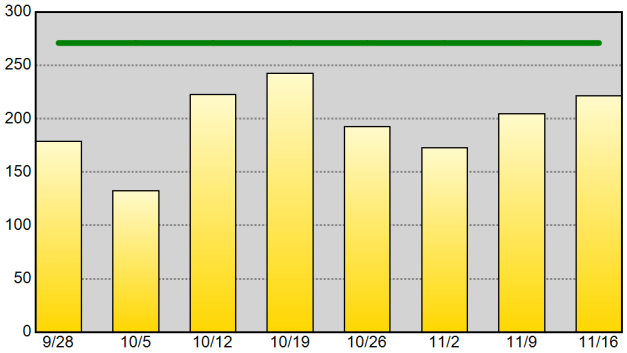

Self-Initiated Community Policing (10-15) - 52wk Avg: 159

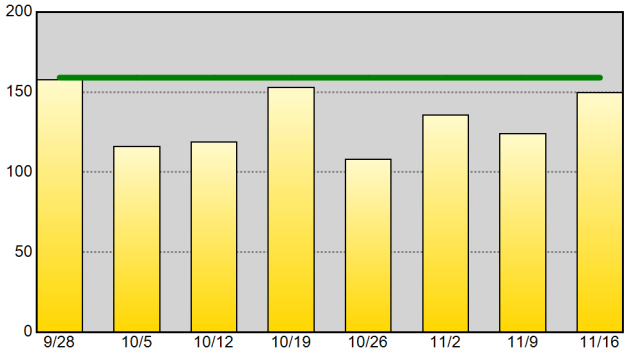

Self-Initiated Criminal Vice Activity (10-78) - 52wk Avg: 1

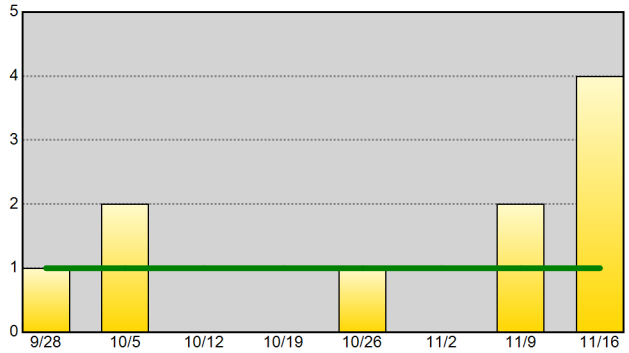

Part I Arrests - 52wk Avg: 12

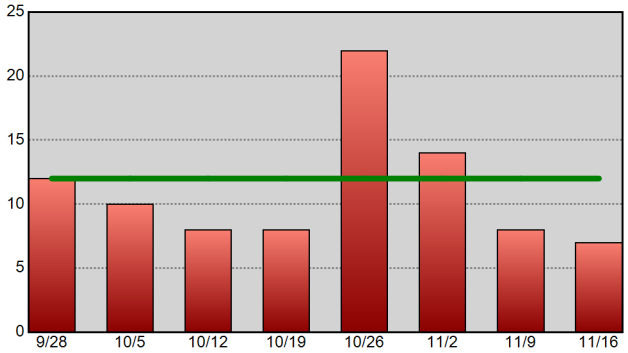

Drug-Related Arrests - 52wk Avg: 10

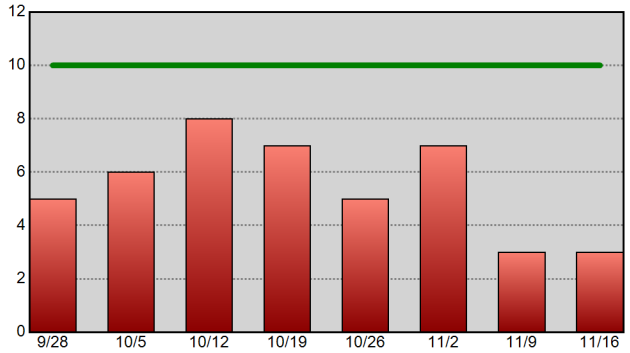

Warrants Served - 52wk Avg: 33

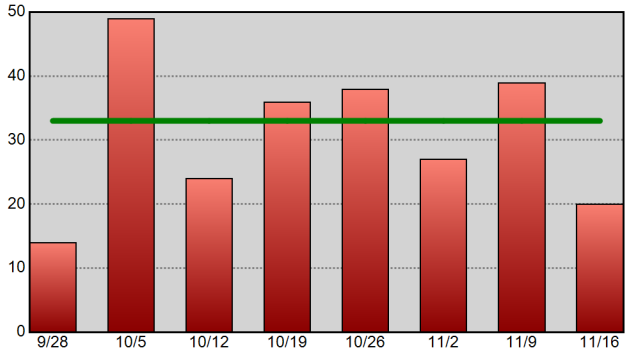

Information summarized for CompStat week ending 11/16/2019. The horizontal line on each chart represents the data set's 52-week weekly average.

Sourced from MNPD ARMS on 11/20/2019 7:41:20 AM. CAD reports only include calls initiated by an officer (call type 2 or 3). Excludes CFS with a disposition code of 6 or 11. Arrest reports do not take into account the number of charges. 1 arrest = 1 body.

South Precinct Precinct Efficiency Charts

METROPOLITAN POLICE DEPARTMENT
of Nashville and Davidson County

Summarized by CompStat week for past eight weeks.
Aggregated by component of officer initiating call / arresting officer.

All Self-Initiated CAD - 52wk Avg: 585

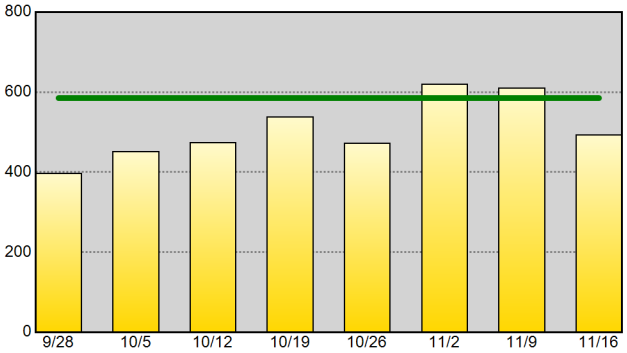

Self-Initiated Terry Stops - 52wk Avg: 9

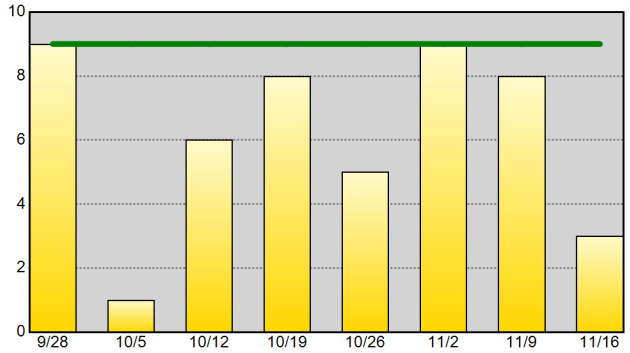

Self-Initiated Vehicle Stops (10-93) - 52wk Avg: 95

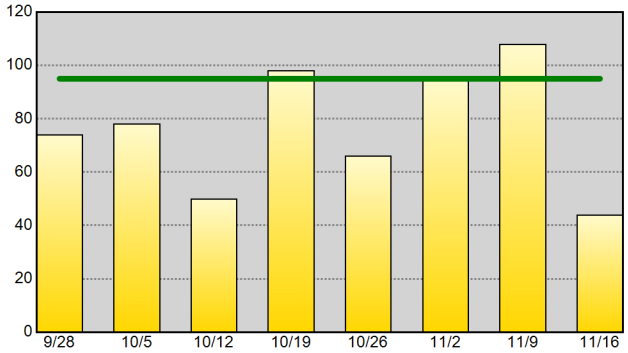

Self-Initiated Business Checks (10-96) - 52wk Avg: 135

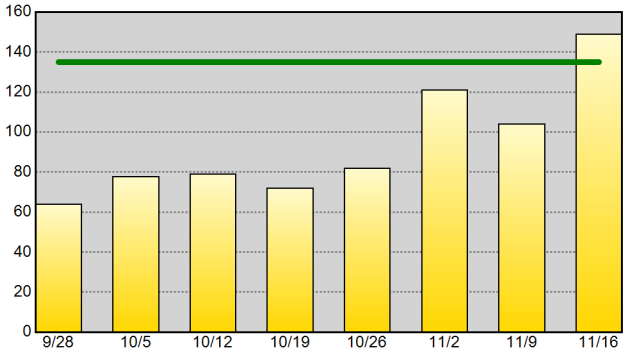

Self-Initiated Community Policing (10-15) - 52wk Avg: 16

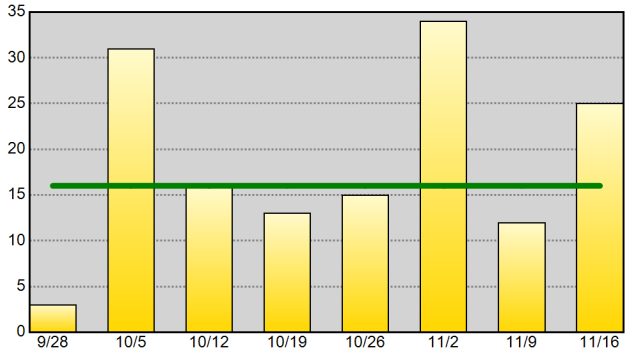

Self-Initiated Criminal Vice Activity (10-78) - 52wk Avg: 2

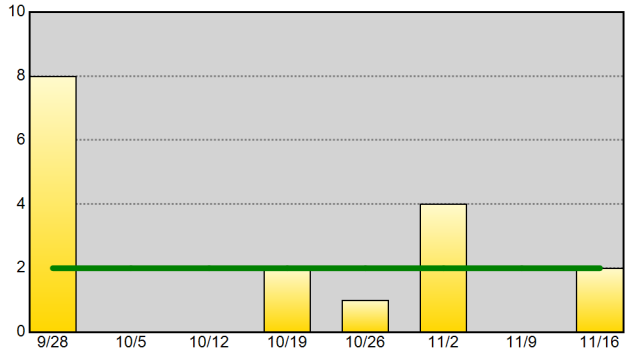

Part I Arrests - 52wk Avg: 14

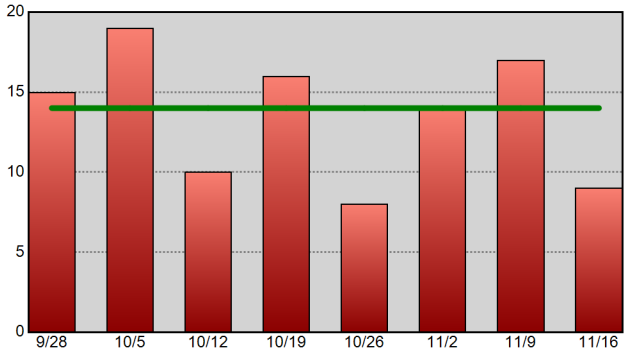

Drug-Related Arrests - 52wk Avg: 16

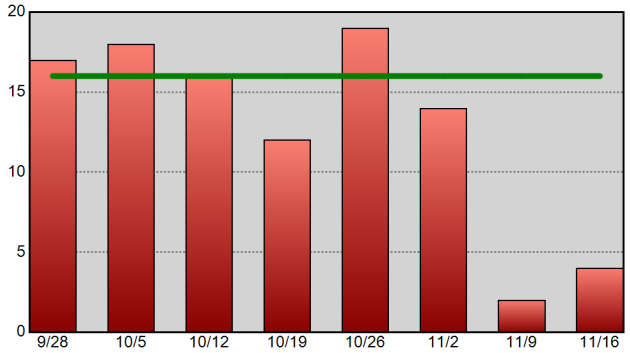

Warrants Served - 52wk Avg: 34

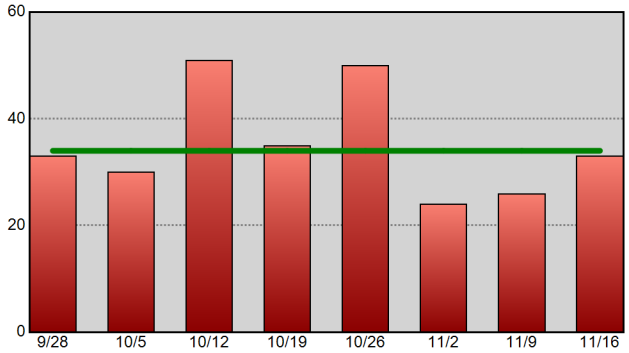

Information summarized for CompStat week ending 11/16/2019. The horizontal line on each chart represents the data set's 52-week weekly average.

Sourced from MNPD ARMS on 11/20/2019 7:41:21 AM. CAD reports only include calls initiated by an officer (call type 2 or 3). Excludes CFS with a disposition code of 6 or 11. Arrest reports do not take into account the number of charges. 1 arrest = 1 body.

Central Precinct Precinct Efficiency Charts

METROPOLITAN POLICE DEPARTMENT
of Nashville and Davidson County

Summarized by CompStat week for past eight weeks.
Aggregated by component of officer initiating call / arresting officer.

All Self-Initiated CAD - 52wk Avg: 1,117

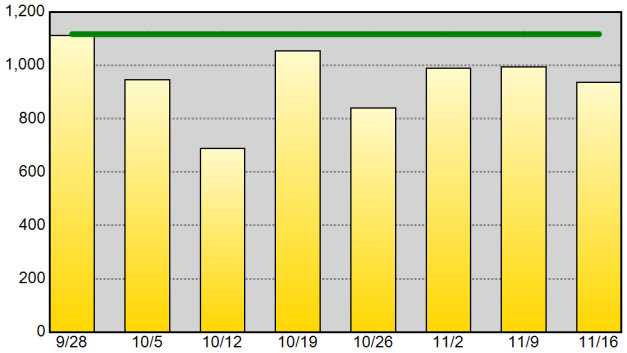

Self-Initiated Terry Stops - 52wk Avg: 33

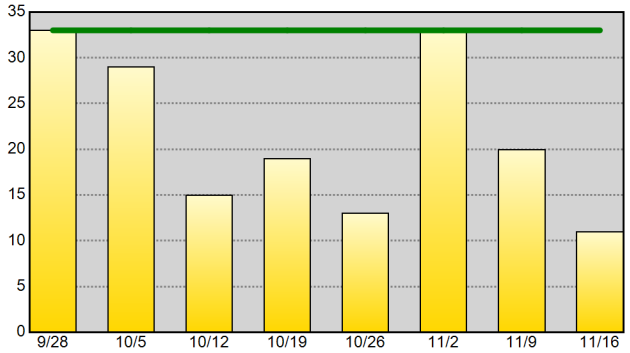

Self-Initiated Vehicle Stops (10-93) - 52wk Avg: 87

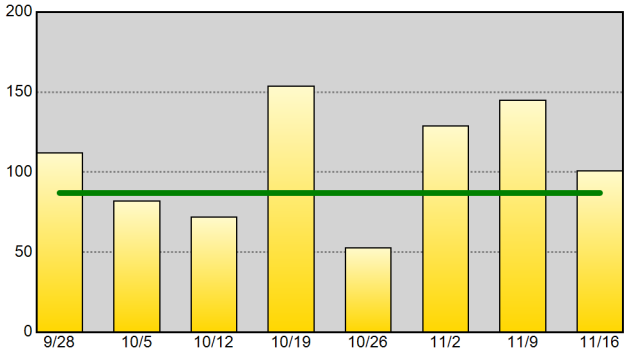

Self-Initiated Business Checks (10-96) - 52wk Avg: 585

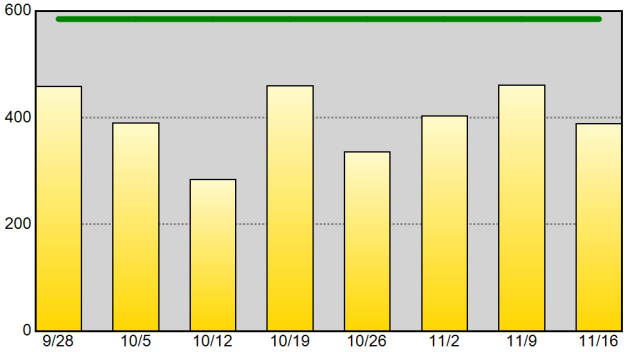

Self-Initiated Community Policing (10-15) - 52wk Avg: 166

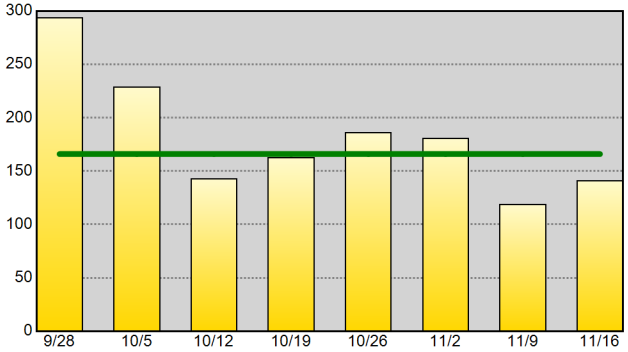

Self-Initiated Criminal Vice Activity (10-78) - 52wk Avg: 1

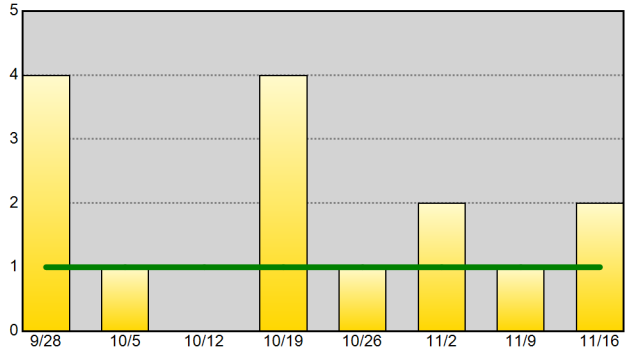

Part I Arrests - 52wk Avg: 9

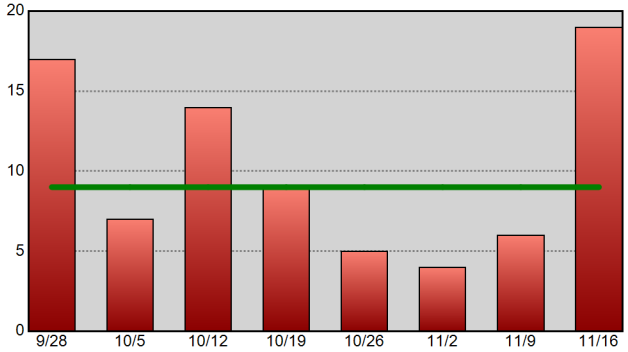

Drug-Related Arrests - 52wk Avg: 9

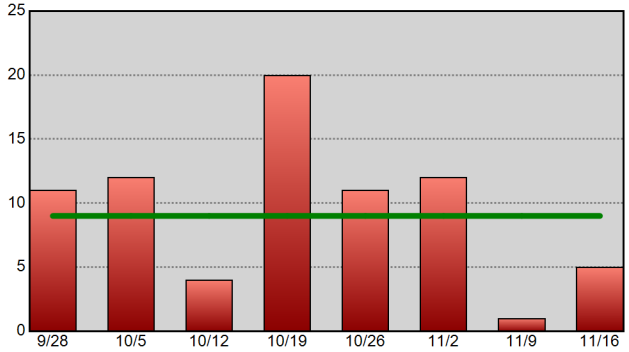

Warrants Served - 52wk Avg: 33

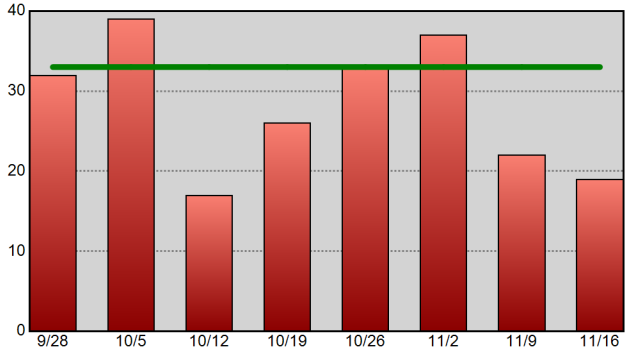

Information summarized for CompStat week ending 11/16/2019. The horizontal line on each chart represents the data set's 52-week weekly average.

Sourced from MNPD ARMS on 11/20/2019 7:41:21 AM. CAD reports only include calls initiated by an officer (call type 2 or 3). Excludes CFS with a disposition code of 6 or 11. Arrest reports do not take into account the number of charges. 1 arrest = 1 body.

Hermitage Precinct Precinct Efficiency Charts

METROPOLITAN POLICE DEPARTMENT
of Nashville and Davidson County

Summarized by CompStat week for past eight weeks.
Aggregated by component of officer initiating call / arresting officer.

All Self-Initiated CAD - 52wk Avg: 730

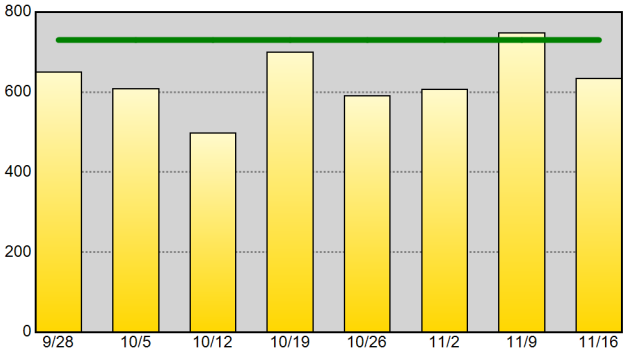

Self-Initiated Terry Stops - 52wk Avg: 9

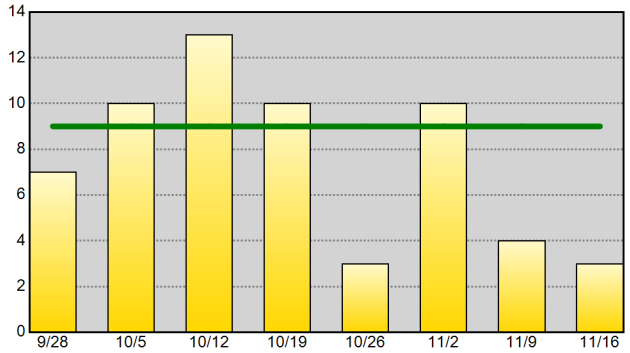

Self-Initiated Vehicle Stops (10-93) - 52wk Avg: 81

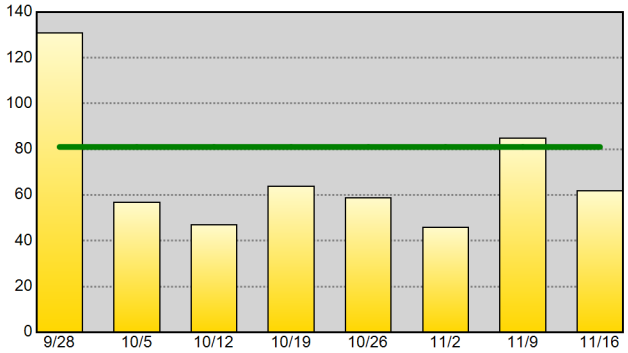

Self-Initiated Business Checks (10-96) - 52wk Avg: 262

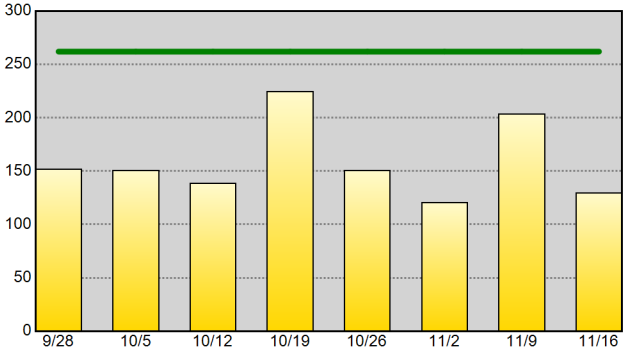

Self-Initiated Community Policing (10-15) - 52wk Avg: 68

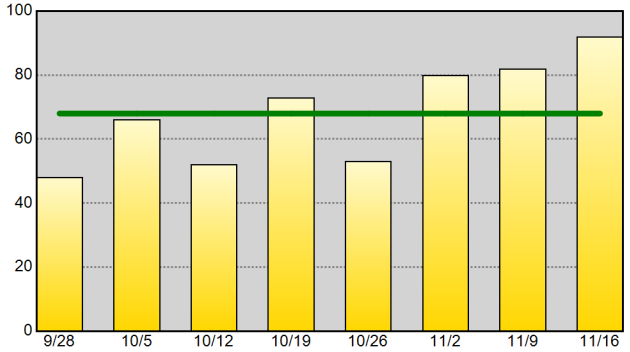

Self-Initiated Criminal Vice Activity (10-78) - 52wk Avg: 1

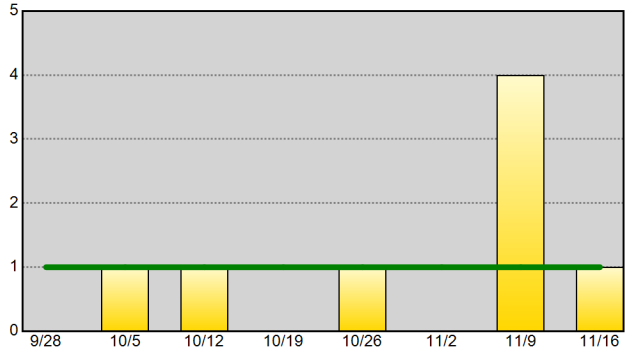

Part I Arrests - 52wk Avg: 12

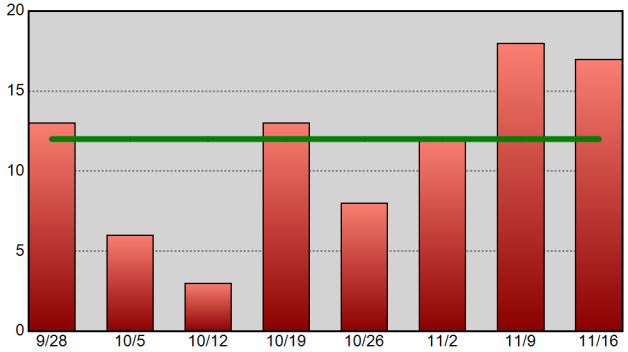

Drug-Related Arrests - 52wk Avg: 6

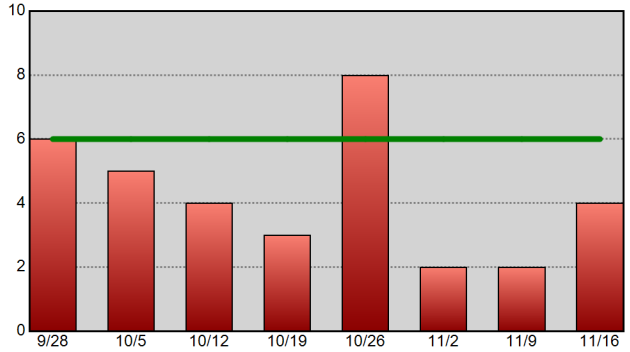

Warrants Served - 52wk Avg: 34

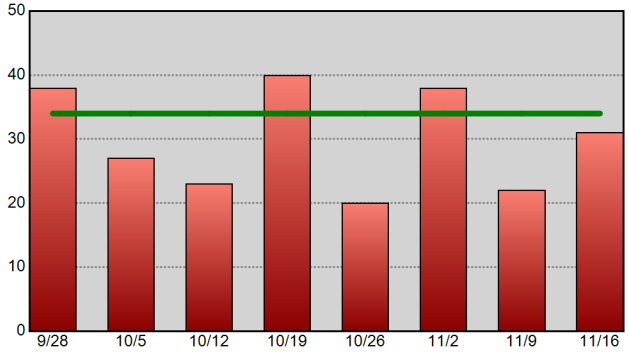

Information summarized for CompStat week ending 11/16/2019. The horizontal line on each chart represents the data set's 52-week weekly average.

Sourced from MNPD ARMS on 11/20/2019 7:41:22 AM. CAD reports only include calls initiated by an officer (call type 2 or 3). Excludes CFS with a disposition code of 6 or 11. Arrest reports do not take into account the number of charges. 1 arrest = 1 body.

North Precinct Precinct Efficiency Charts

METROPOLITAN POLICE DEPARTMENT
of Nashville and Davidson County

Summarized by CompStat week for past eight weeks.
Aggregated by component of officer initiating call / arresting officer.

All Self-Initiated CAD - 52wk Avg: 524

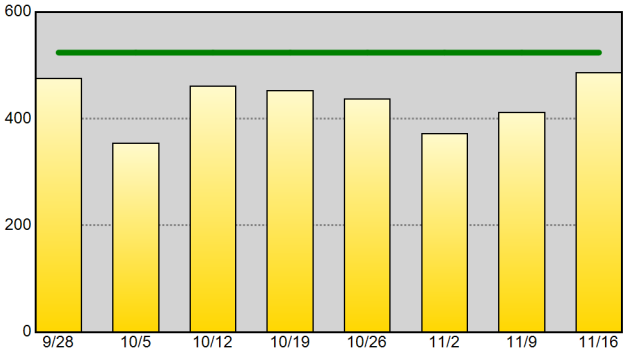

Self-Initiated Terry Stops - 52wk Avg: 14

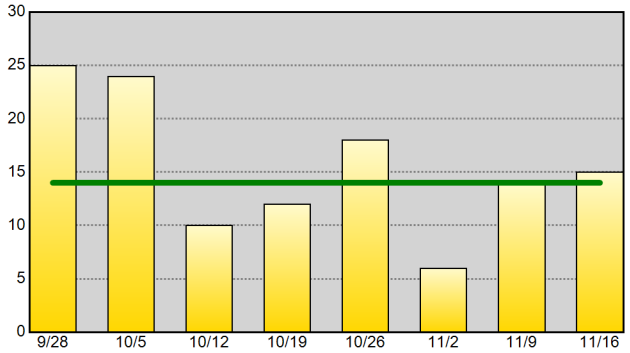

Self-Initiated Vehicle Stops (10-93) - 52wk Avg: 67

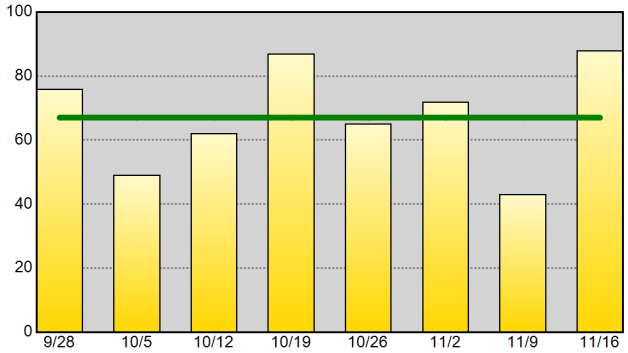

Self-Initiated Business Checks (10-96) - 52wk Avg: 189

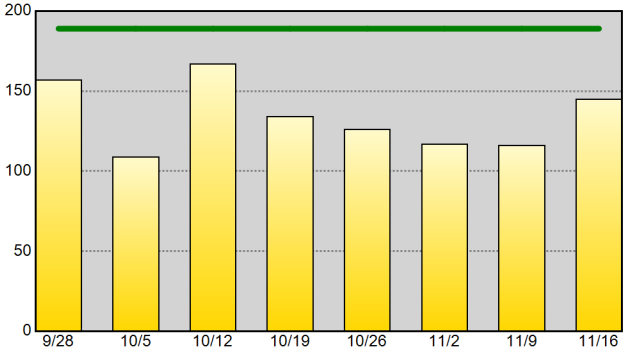

Self-Initiated Community Policing (10-15) - 52wk Avg: 31

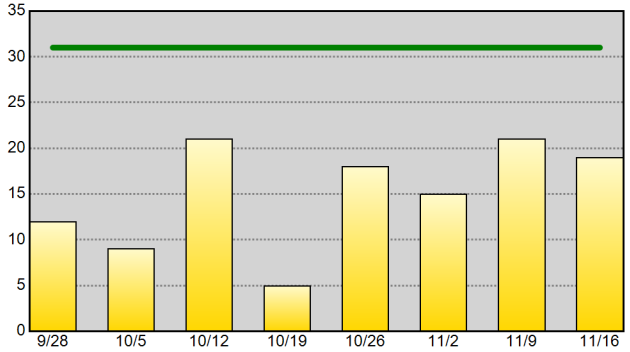

Self-Initiated Criminal Vice Activity (10-78) - 52wk Avg: 1

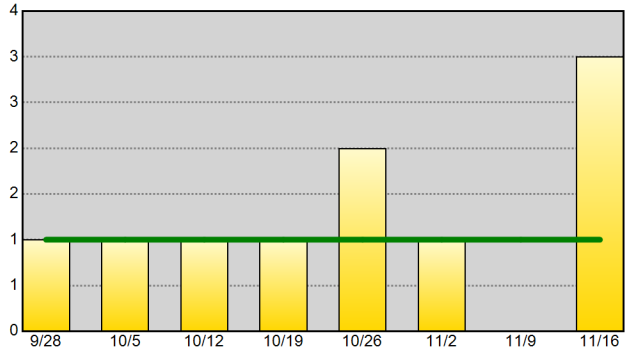

Part I Arrests - 52wk Avg: 13

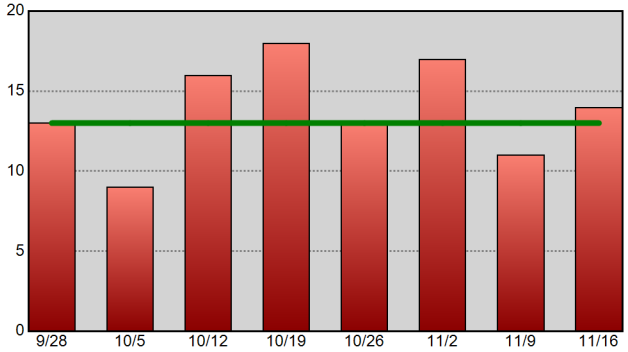

Drug-Related Arrests - 52wk Avg: 9

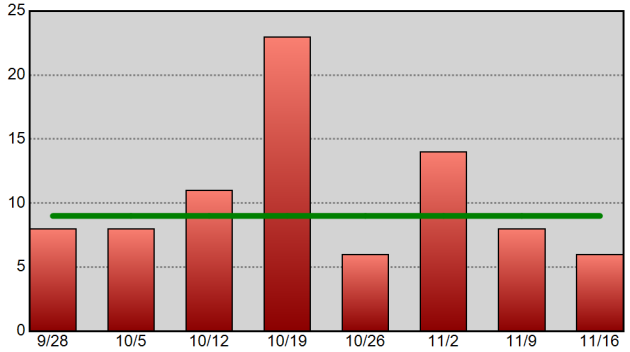

Warrants Served - 52wk Avg: 37

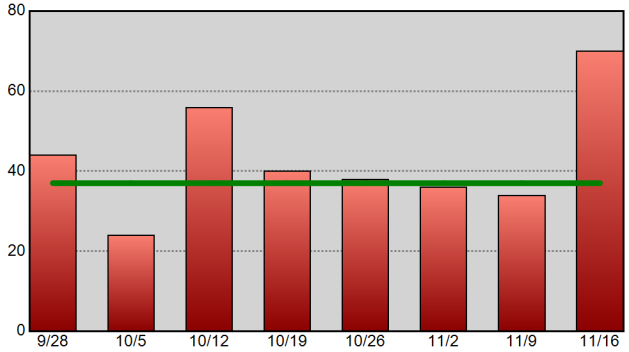

Information summarized for CompStat week ending 11/16/2019. The horizontal line on each chart represents the data set's 52-week weekly average.

Sourced from MNPD ARMS on 11/20/2019 7:41:23 AM. CAD reports only include calls initiated by an officer (call type 2 or 3). Excludes CFS with a disposition code of 6 or 11. Arrest reports do not take into account the number of charges. 1 arrest = 1 body.

Madison Precinct Precinct Efficiency Charts

METROPOLITAN POLICE DEPARTMENT
of Nashville and Davidson County

Summarized by CompStat week for past eight weeks.
Aggregated by component of officer initiating call / arresting officer.

All Self-Initiated CAD - 52wk Avg: 671

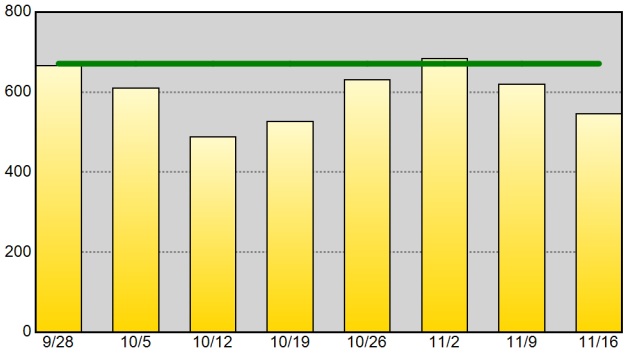

Self-Initiated Terry Stops - 52wk Avg: 4

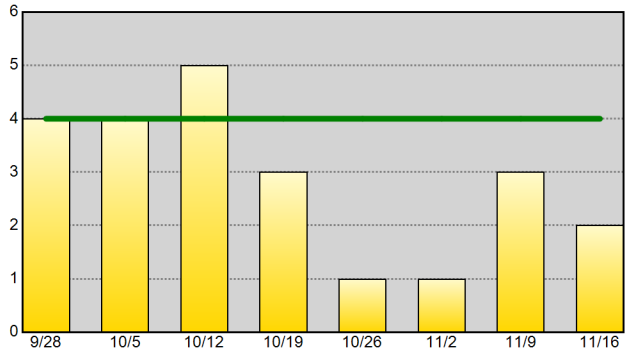

Self-Initiated Vehicle Stops (10-93) - 52wk Avg: 59

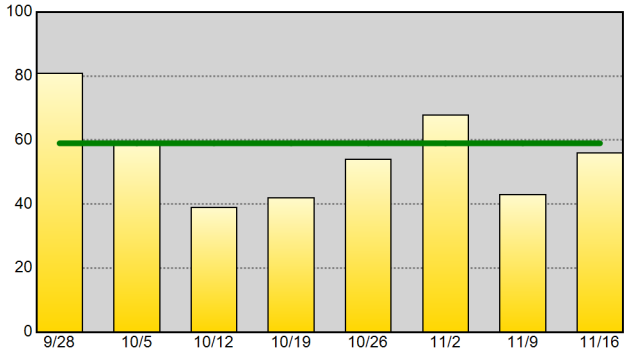

Self-Initiated Business Checks (10-96) - 52wk Avg: 431

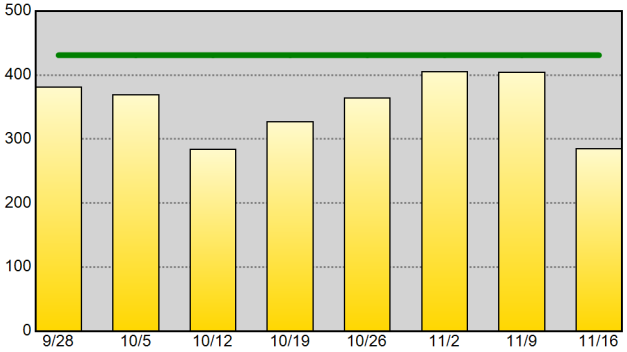

Self-Initiated Community Policing (10-15) - 52wk Avg: 29

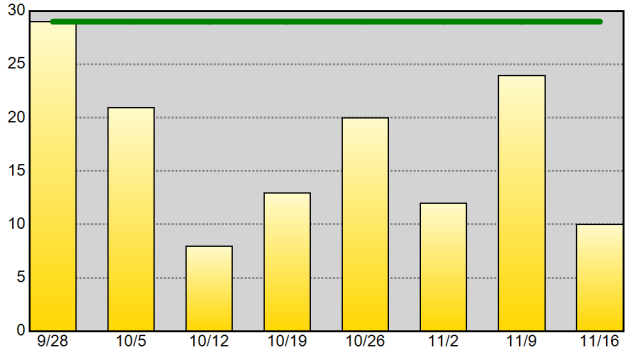

Self-Initiated Criminal Vice Activity (10-78) - 52wk Avg: 1

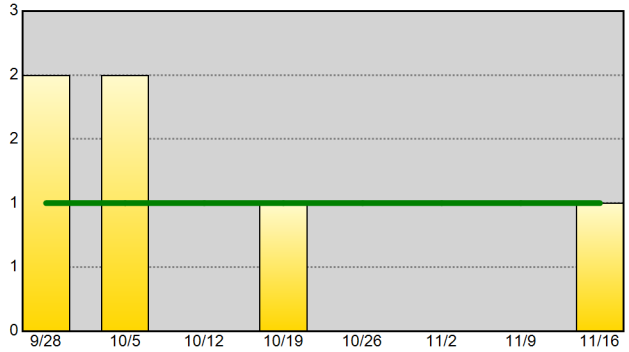

Part I Arrests - 52wk Avg: 13

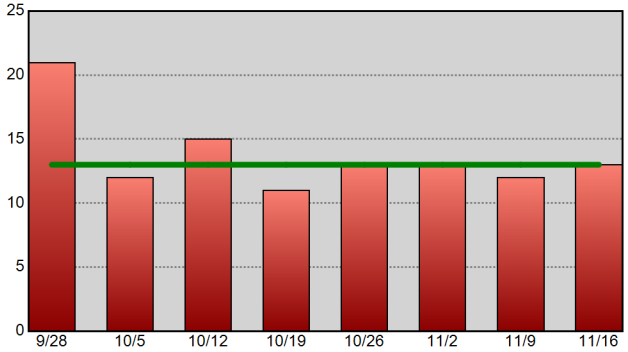

Drug-Related Arrests - 52wk Avg: 4

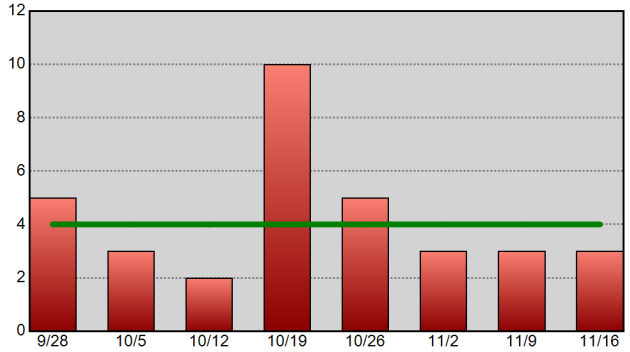

Warrants Served - 52wk Avg: 30

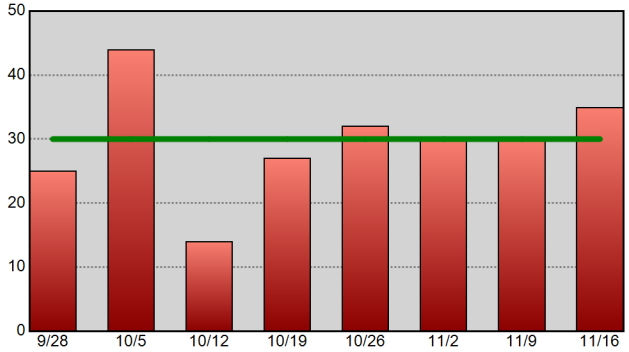

Information summarized for CompStat week ending 11/16/2019. The horizontal line on each chart represents the data set's 52-week weekly average.

Sourced from MNPD ARMS on 11/20/2019 7:41:24 AM. CAD reports only include calls initiated by an officer (call type 2 or 3). Excludes CFS with a disposition code of 6 or 11. Arrest reports do not take into account the number of charges. 1 arrest = 1 body.

Midtown Hills Precinct Precinct Efficiency Charts

METROPOLITAN POLICE DEPARTMENT
of Nashville and Davidson County

Summarized by CompStat week for past eight weeks.
Aggregated by component of officer initiating call / arresting officer.

All Self-Initiated CAD - 52wk Avg: 922

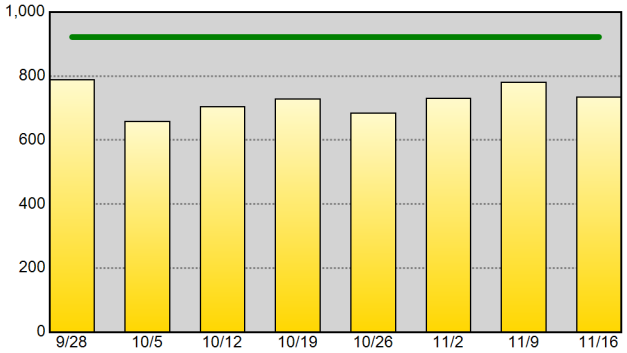

Self-Initiated Terry Stops - 52wk Avg: 8

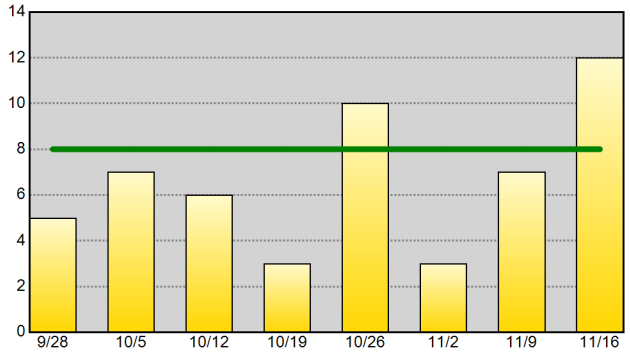

Self-Initiated Vehicle Stops (10-93) - 52wk Avg: 65

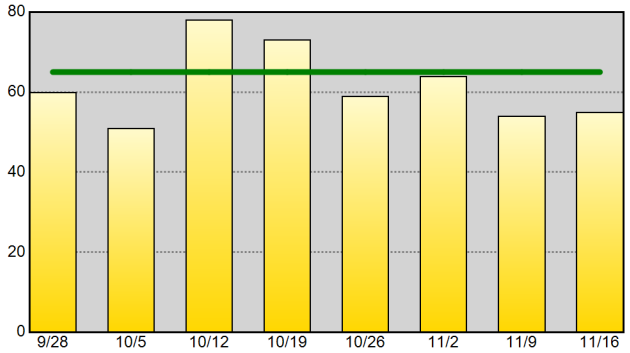

Self-Initiated Business Checks (10-96) - 52wk Avg: 470

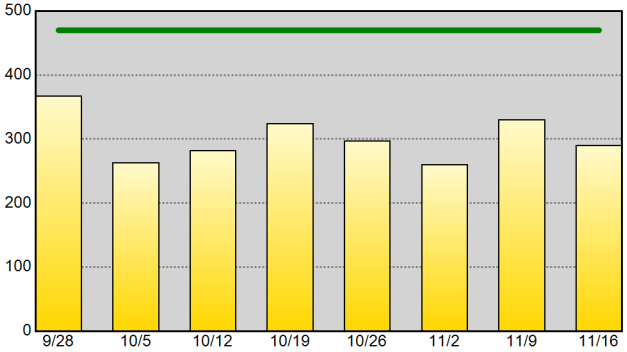

Self-Initiated Community Policing (10-15) - 52wk Avg: 100

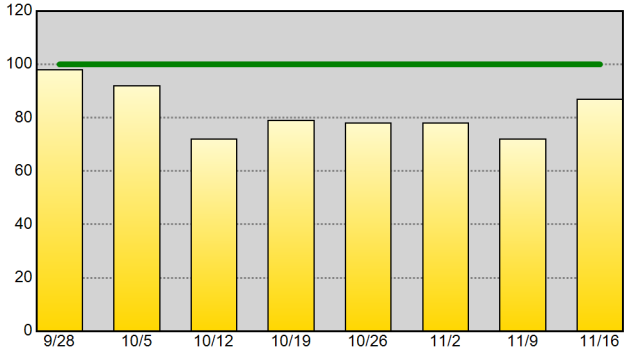

Self-Initiated Criminal Vice Activity (10-78) - 52wk Avg:

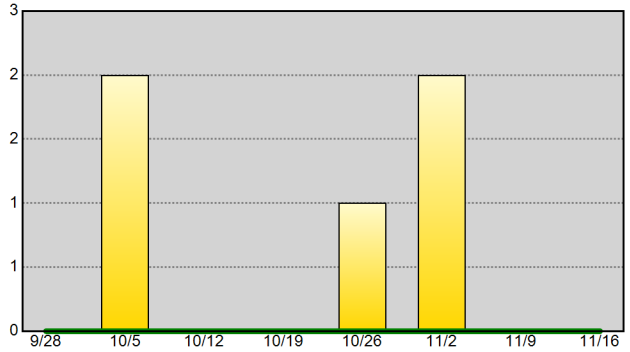

Part I Arrests - 52wk Avg: 9

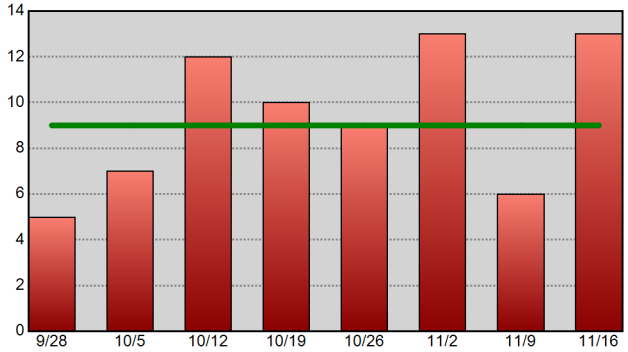

Drug-Related Arrests - 52wk Avg: 7

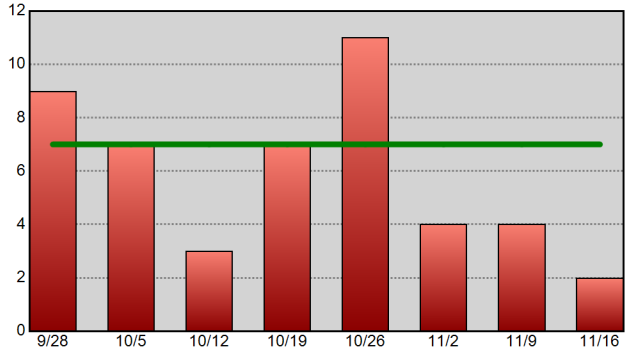

Warrants Served - 52wk Avg: 21

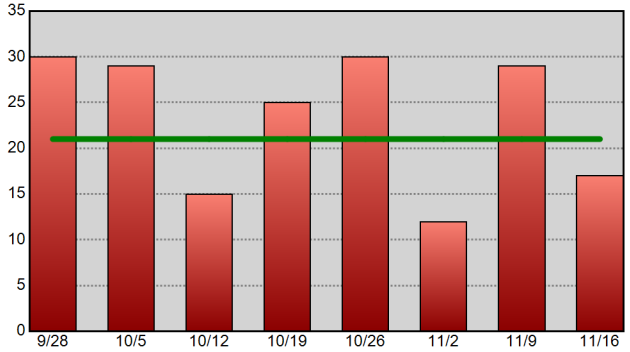

Information summarized for CompStat week ending 11/16/2019. The horizontal line on each chart represents the data set's 52-week weekly average.

Sourced from MNPD ARMS on 11/20/2019 7:41:24 AM. CAD reports only include calls initiated by an officer (call type 2 or 3). Excludes CFS with a disposition code of 6 or 11. Arrest reports do not take into account the number of charges. 1 arrest = 1 body.

High Crime Intersections and Hot Addresses Section

CompStat Weekly Analysis is provided by the Metropolitan Nashville Police Department Crime Analysis Section. This report is intended to be a management and planning tool and does not reflect the official UCR counts for the department.

"The only man who never makes a mistake is the man who never does anything."
- Theodore Roosevelt

Begin Date: 11/10/2019
End Date: 11/16/2019
Week: 46

County High Crime Intersections

Intersections with the highest concentrations of crime & traffic crashes - past 12 weeks.

METROPOLITAN POLICE DEPARTMENT
of Nashville and Davidson County

Violent Crime

Rank	Intersection	Precinct	ZIP	Count
1	BROADWAY & OPRY PL	Central	37203	19
2	MYATT DR & SPRING BRANCH DR	Madison	37115	18
3	EAST THOMPSON LN & MURFREESBORO PKE	South	37211	16
4	3RD AV S & BROADWAY	Central	37201	12
5	NORTON AV & JONES AV	East	37207	10
5	LEWIS ST & J C NAPIER CT	Hermitage	37210	10
7	WALLACE RD & LINBAR DR	South	37211	9
7	DICKERSON PKE & GRACE ST	East	37207	9
9	CREEKWOOD DR &	Madison	37207	8
9	WHITES CREEK PKE & DICKERSON PKE	East	37207	8
9	ROSA L PARKS BLVD & MONROE ST	North	37208	8
9	EDGEHILL AV &	Midtown	37203	8
9	WELCH RD & TRAVIS DR	South	37211	8

Property Crime

Rank	Intersection	Precinct	ZIP	Count
1	OPRY MILLS DR & OPRYLAND DR	Hermitage	37214	120
2	3RD AV S & BROADWAY	Central	37201	76
3	SKYLINE MEMORIAL CT & DICKERSON PKE	Madison	37115	62
4	JOYCE LN & GRINSTEAD PL	East	37216	48
5	4TH AV N & BROADWAY	Central	37219	42
5	BANDYWOOD DR & ABBOTT MARTIN RD	West	37215	42
7	ALTA LOMA RD & N GALLATIN PKE	Madison	37115	41
8	N GALLATIN PKE & NORTHSIDE DR	Madison	37115	40
9	NOLENSVILLE PKE & SWISS AV	Midtown	37211	36
10	WHITE BRIDGE PKE & NES ACCESS RD	West	37205	29
11	CHARLOTTE PKE & OLD CHARLOTTE PKE	West	37209	28
12	WELCH RD & TRAVIS DR	South	37211	26
12	POWELL AV & BRANSFORD AV	Midtown	37204	26

Traffic Crashes - Personal Injury

Rank	Intersection	Precinct	ZIP	Count
1	BELL RD & MURFREESBORO PKE	South	37013	7
2	OLD HICKORY BLVD & NOLENSVILLE PKE	South	37211	6
3	BELL RD & BLUE HOLE RD	South	37013	4
3	MT VIEW RD & MURFREESBORO PKE	South	37013	4
3	MURFREESBORO PKE & HAMILTON CHURCH RD	South	37013	4
3	CENTRAL PKE & OLD HICKORY BLVD	Hermitage	37076	4
3	I65 S & I65 S EXIT RAMP	East	37115	4
3	I40 W & I65 S ENT RAMP	Central	37203	4
3	I40 E &	Hermitage	37210	4
3	THOMPSON LN & EAST THOMPSON LN	South	37211	4
11	RAGLAND DR & FARRELL RD	Midtown	37220	3
11	CABOT DR & CHARLOTTE PKE	West	37205	3
11	OLD HICKORY BLVD & HIGHWAY 70 S	West	37221	3

Traffic Crashes - Non-Injury

Rank	Intersection	Precinct	ZIP	Count
1	I40 E & I40 E EXIT RAMP	Hermitage	37210	28
2	POWELL AV & POWELL PL	Midtown	37204	21
3	CANE RIDGE RD & BELL RD	South	37013	19
3	BELL RD & MURFREESBORO PKE	South	37013	19
3	DODSON CHAPEL RD & OLD HICKORY BLVD	Hermitage	37076	19
6	MURFREESBORO PKE & HAMILTON CHURCH RD	South	37013	17
6	NOLENSVILLE PKE & EDMONDSON PKE	South	37211	17
8	OLD HICKORY BLVD & NOLENSVILLE PKE	South	37211	16
8	ANTIOCH PKE & HARDING PL	South	37211	16
8	S HAMILTON RD & BUENA VISTA PKE	North	37218	16
8	ROSA L PARKS BLVD & DOMINICAN DR	North	37228	16
12	8TH AV S & LAFAYETTE ST	Central	37203	15
12	BELL RD & BLUE HOLE RD	South	37013	15

Information summarized for CompStat week ending 11-16-19. (past 12 weeks of data). For each report, point data were plotted in a GIS and assigned to the nearest street intersection. Summary counts were then calculated for each intersection.

Sourced from MNPD ARMS on 11/20/2019 7:41:25 AM. Violent and property crime information sourced from incident reports using Uniform Crime Reporting definitions and reporting guidelines, based on the date when the crime was reported. Personal injury traffic crashes (10-46) and non-injury traffic crashes (10-45) retrieved from MNPD's CAD database. Excludes CFS with a disposition code of 6 or 11. For each incident or CAD record, the incident or dispatch location was assigned to the nearest street intersection.

West Precinct High Crime Intersections

Intersections with the highest concentrations of crime & traffic crashes - past 12 weeks.

METROPOLITAN POLICE DEPARTMENT
of Nashville and Davidson County

Violent Crime

Rank	Intersection	Precinct	ZIP	Count
1	MAUDINA AV & DEMOSS RD	West	37209	5
2	LELLYETT ST & CHARLOTTE PKE	West	37209	4
2	40TH AV N & ALBION ST	West	37209	4
4	WHITE BRIDGE PKE & NES ACCESS RD	West	37205	3
4	TENNESSEE AV & 48TH AV N	West	37209	3
6	DELAWARE AV & 51ST AV N	West	37209	2
6	CABOT DR & UPTON LN	West	37209	2
6	CHARLOTTE PKE & DAVIDSON DR	West	37205	2
6	CHARLOTTE PKE & RIVER RD	West	37209	2
6	HARDING PKE & WHITE BRIDGE PKE	West	37205	2
6	CHARLOTTE PKE & SUMMERLY DR	West	37205	2
6	CARRIAGE DR & HARROW DR	West	37221	2
6	SAWYER BROWN RD & ESTERBROOK DR	West	37221	2

Property Crime

Rank	Intersection	Precinct	ZIP	Count
1	BANDYWOOD DR & ABBOTT MARTIN RD	West	37215	42
2	WHITE BRIDGE PKE & NES ACCESS RD	West	37205	29
3	CHARLOTTE PKE & OLD CHARLOTTE PKE	West	37209	28
4	CHARLOTTE PKE & RIVER RD	West	37209	24
5	OLD HICKORY BLVD & HIGHWAY 70 S	West	37221	20
6	CHARLOTTE PKE & BROOKMEADE GRNWY ACCESS RD	West	37209	19
7	CARRIAGE DR & HARROW DR	West	37221	16
8	OLD HICKORY BLVD & RIDGELAKE PKWY	West	37209	11
9	SONYA DR & OLD HICKORY BLVD	West	37209	9
9	HIGHWAY 100 & OLD HICKORY BLVD	West	37221	9
11	CHARLOTTE PKE & OCEOLA AV	West	37209	8
12	HARDING PKE & WOODLAWN DR	West	37205	7
12	CHARLOTTE PKE & BROOK HOLLOW RD	West	37205	7

Traffic Crashes - Personal Injury

Rank	Intersection	Precinct	ZIP	Count
1	HIGHWAY 100 & OLD HICKORY BLVD	West	37221	3
1	CABOT DR & CHARLOTTE PKE	West	37205	3
1	OLD HICKORY BLVD & HIGHWAY 70 S	West	37221	3
4	OLD HICKORY BLVD & HIGHWAY 100	West	37221	2
4	SAWYER BROWN RD & HIGHWAY 70 S	West	37221	2
4	36TH AV N & DELAWARE AV	West	37209	2
4	WEST END AV & BOWLING AV	West	37205	2
4	HARDING PKE & WHITE BRIDGE PKE	West	37205	2
9	HARDING PKE & KENNER AV	West	37205	1
9	I40 E & OLD HICKORY BLVD	West	37209	1
9	RODNEY DR & SHAWNEE DR	West	37205	1
9	OLD HICKORY BLVD & TOLBERT RD	West	37209	1
9	CHARLOTTE PKE & OCEOLA AV	West	37209	1

Traffic Crashes - Non-Injury

Rank	Intersection	Precinct	ZIP	Count
1	OLD HICKORY BLVD & HIGHWAY 70 S	West	37221	11
2	HARDING PKE & WHITE BRIDGE PKE	West	37205	9
2	CHARLOTTE AV & 53RD AV N	West	37209	9
4	CHARLOTTE PKE & WHITE BRIDGE PKE	West	37209	8
5	HIGHWAY 70 S & COLEY DAVIS RD	West	37221	7
5	CABOT DR & CHARLOTTE PKE	West	37205	7
5	HIGHWAY 100 & OLD HICKORY BLVD	West	37221	7
8	HILLSBORO PKE & WOODMONT BLVD	West	37215	6
8	CHARLOTTE PKE & RIVER RD	West	37209	6
8	OLD HICKORY BLVD & CHARLOTTE PKE	West	37209	6
8	OLD HICKORY BLVD &	West	37221	6
8	OBRIEN AV & MIDLAND AV	West	37209	6
8	I440 E ENT RAMP & I440 E	West	37209	6

Information summarized for CompStat week ending 11-16-19. (past 12 weeks of data). For each report, point data were plotted in a GIS and assigned to the nearest street intersection. Summary counts were then calculated for each intersection.

Sourced from MNPD ARMS on 11/20/2019 7:41:25 AM. Violent and property crime information sourced from incident reports using Uniform Crime Reporting definitions and reporting guidelines, based on the date when the crime was reported. Personal injury traffic crashes (10-46) and non-injury traffic crashes (10-45) retrieved from MNPD's CAD database. Excludes CFS with a disposition code of 6 or 11. For each incident or CAD record, the incident or dispatch location was assigned to the nearest street intersection.

East Precinct High Crime Intersections

Intersections with the highest concentrations of crime & traffic crashes - past 12 weeks.

METROPOLITAN POLICE DEPARTMENT
of Nashville and Davidson County

Violent Crime

Rank	Intersection	Precinct	ZIP	Count
1	NORTON AV & JONES AV	East	37207	10
2	DICKERSON PKE & GRACE ST	East	37207	9
3	WHITES CREEK PKE & DICKERSON PKE	East	37207	8
4	GALLATIN AV & MANSFIELD ST	East	37206	6
4	DICKERSON PKE & OAK VALLEY DR	East	37207	6
6	DICKERSON PKE & ROCK ST	East	37207	5
6	DICKERSON PKE & EWING DR	East	37207	5
6	MCKENNELL DR & PORTER RD	East	37206	5
6	S 7TH ST & SYLVAN ST	East	37206	5
6	S 5TH ST & SHELBY AV	East	37206	5
11	FATHERLAND ST & S 4TH ST	East	37206	4
11	SYLVAN ST & S 5TH ST	East	37206	4
11	SYLVAN ST & S 6TH ST	East	37206	4

Property Crime

Rank	Intersection	Precinct	ZIP	Count
1	JOYCE LN & GRINSTEAD PL	East	37216	48
2	I65 N & W TRINITY LN	East	37207	18
3	DICKERSON PKE & OAK VALLEY DR	East	37207	17
4	GALLATIN AV & CHESTER AV / MCCLURKAN AV	East	37206	11
5	HOME RD & GALLATIN PKE	East	37216	10
5	OLD TRINITY LN & MEADOW AV	East	37207	10
7	DICKERSON PKE & HILLHURST DR	East	37207	8
7	GALLATIN AV & CHICAMAUGA AV	East	37206	8
7	DELMAS AV & GALLATIN PKE	East	37216	8
10	FAIRWIN AV & GALLATIN PKE	East	37216	7
10	GALLATIN PKE & GILLOCK ST	East	37216	7
10	DICKERSON PKE & EWING DR	East	37207	7
10	MAPLEWOOD LN & LEMONT DR	East	37216	7

Traffic Crashes - Personal Injury

Rank	Intersection	Precinct	ZIP	Count
1	I65 S & I65 S EXIT RAMP	East	37115	4
2	MERIDIAN ST & DICKERSON PKE	East	37207	2
2	I65 S EXIT RAMP & BRILEY PKWY	East	37115	2
2	GALLATIN AV & MAXWELL AV	East	37206	2
2	I65 N & W TRINITY LN	East	37207	2
2	DICKERSON PKE & EWING DR	East	37207	2
2	S 5TH ST & SHELBY AV	East	37206	2
2	I65 S ENT RAMP & I65 S	East	37207	2
9	I65 S EXIT RAMP & I65 S	East	37207	1
9	I65 N ENT RAMP &	East	37207	1
9	EASTLAND AV & GALLATIN AV	East	37206	1
9	S 6TH ST & WOODLAND ST	East	37206	1
9	S 5TH ST & SUMMER PL	East	37206	1

Traffic Crashes - Non-Injury

Rank	Intersection	Precinct	ZIP	Count
1	MAIN ST & S 5TH ST	East	37207	9
2	DICKERSON PKE & EWING DR	East	37207	8
3	W TRINITY LN & LUCAS LN	East	37207	6
3	TRINITY LN & DICKERSON PKE	East	37207	6
3	SYLVAN ST & S 5TH ST	East	37206	6
6	S 5TH ST & WOODLAND ST	East	37206	5
6	GALLATIN AV & CHICAMAUGA AV	East	37206	5
8	S 4TH ST & I24 W ENT RAMP	East	37206	4
8	RUSSELL ST & S 10TH ST	East	37206	4
8	HOLLY ST & S 11TH ST	East	37206	4
8	SHELBY AV & S 6TH ST	East	37206	4
8	I24 W &	East	37213	4
8	I24 W & SHELBY AV	East	37206	4

Information summarized for CompStat week ending 11-16-19. (past 12 weeks of data). For each report, point data were plotted in a GIS and assigned to the nearest street intersection. Summary counts were then calculated for each intersection.

Sourced from MNPD ARMS on 11/20/2019 7:41:25 AM. Violent and property crime information sourced from incident reports using Uniform Crime Reporting definitions and reporting guidelines, based on the date when the crime was reported. Personal injury traffic crashes (10-46) and non-injury traffic crashes (10-45) retrieved from MNPD's CAD database. Excludes CFS with a disposition code of 6 or 11. For each incident or CAD record, the incident or dispatch location was assigned to the nearest street intersection.

South Precinct High Crime Intersections

Intersections with the highest concentrations of crime & traffic crashes - past 12 weeks.

METROPOLITAN POLICE DEPARTMENT
of Nashville and Davidson County

Violent Crime

Rank	Intersection	Precinct	ZIP	Count
1	EAST THOMPSON LN & MURFREESBORO PKE	South	37211	16
2	WALLACE RD & LINBAR DR	South	37211	9
3	WELCH RD & TRAVIS DR	South	37211	8
4	LEWIS ST & LAFAYETTE ST	South	37210	7
4	FOREST VIEW DR & MURFREESBORO PKE	South	37013	7
6	HICKORY HOLLOW TER & WILLOW POINTE PVT DR	South	37013	6
6	PEBBLE CREEK DR & UNA ANTIOCH PKE	South	37013	6
6	FOSTER AV & MURFREESBORO PKE	South	37210	6
6	APACHE TR & HAYWOOD LN	South	37211	6
6	CANE RIDGE RD & BELL RD	South	37013	6
11	NOLENSVILLE PKE & EDMONDSON PKE	South	37211	5
11	REISCHA DR & HOPE HILL CT	South	37211	5
11	BRUIN DR & KOTHE WAY	South	37013	5

Property Crime

Rank	Intersection	Precinct	ZIP	Count
1	WELCH RD & TRAVIS DR	South	37211	26
2	BELL RD & CEDAR POINTE PKWY	South	37013	20
3	APPLE DR & CEDAR DR	South	37211	16
4	NOLENSVILLE PKE & GLENROSE AV	South	37210	15
5	APACHE TR & HAYWOOD LN	South	37211	14
5	EAST THOMPSON LN & MURFREESBORO PKE	South	37211	14
7	POLK AV & MURFREESBORO PKE	South	37210	13
8	CANE RIDGE RD & BELL RD	South	37013	12
8	ARBOR PL & ARBOR RIDGE DR	South	37013	12
10	BEECHWOOD TER & BELL RD	South	37013	11
10	RICE RD & RURAL HILL RD	South	37013	11
10	ANTON DR & ANTON CT	South	37211	11
13	WALLACE RD & LINBAR DR	South	37211	10

Traffic Crashes - Personal Injury

Rank	Intersection	Precinct	ZIP	Count
1	BELL RD & MURFREESBORO PKE	South	37013	7
2	OLD HICKORY BLVD & NOLENSVILLE PKE	South	37211	6
3	BELL RD & BLUE HOLE RD	South	37013	4
3	MT VIEW RD & MURFREESBORO PKE	South	37013	4
3	MURFREESBORO PKE & HAMILTON CHURCH RD	South	37013	4
3	THOMPSON LN & EAST THOMPSON LN	South	37211	4
7	PIN HOOK RD & SUMMERCREST BLVD	South	37013	3
7	BELL RD & MT VIEW RD	South	37013	3
7	HARDING PL & HARDING IND DR	South	37211	3
7	CANE RIDGE RD & CEDAR POINTE PKWY	South	37013	3
7	BELL RD & I24 E	South	37013	3
7	I24 E EXIT RAMP & I24 E	South	37013	3
13	I24 E & OLD FRANKLIN RD	South	37013	2

Traffic Crashes - Non-Injury

Rank	Intersection	Precinct	ZIP	Count
1	CANE RIDGE RD & BELL RD	South	37013	19
1	BELL RD & MURFREESBORO PKE	South	37013	19
3	MURFREESBORO PKE & HAMILTON CHURCH RD	South	37013	17
3	NOLENSVILLE PKE & EDMONDSON PKE	South	37211	17
5	OLD HICKORY BLVD & NOLENSVILLE PKE	South	37211	16
5	ANTIOCH PKE & HARDING PL	South	37211	16
7	BELL RD & BLUE HOLE RD	South	37013	15
8	HARDING PL & METROPLEX DR	South	37211	14
9	DONELSON PKE & MURFREESBORO PKE	South	37217	13
9	I24 E EXIT RAMP & I24 E	South	37013	13
9	HICKORY HOLLOW PKWY & BELL RD	South	37013	13
9	I440 E & NOLENSVILLE PKE	South	37210	13
13	NOLENSVILLE PKE & ROSEDALE AV	South	37210	11

Information summarized for CompStat week ending 11-16-19. (past 12 weeks of data). For each report, point data were plotted in a GIS and assigned to the nearest street intersection. Summary counts were then calculated for each intersection.

Sourced from MNPD ARMS on 11/20/2019 7:41:25 AM. Violent and property crime information sourced from incident reports using Uniform Crime Reporting definitions and reporting guidelines, based on the date when the crime was reported. Personal injury traffic crashes (10-46) and non-injury traffic crashes (10-45) retrieved from MNPD's CAD database. Excludes CFS with a disposition code of 6 or 11. For each incident or CAD record, the incident or dispatch location was assigned to the nearest street intersection.

Central Precinct High Crime Intersections

Intersections with the highest concentrations of crime & traffic crashes - past 12 weeks.

METROPOLITAN POLICE DEPARTMENT
of Nashville and Davidson County

Violent Crime

Rank	Intersection	Precinct	ZIP	Count
1	BROADWAY & OPRY PL	Central	37203	19
2	3RD AV S & BROADWAY	Central	37201	12
3	4TH AV N & BROADWAY	Central	37219	7
3	2ND AV N & BROADWAY	Central	37201	7
5	4TH AV S & SYMPHONY PL	Central	37203	5
5	DEMONBREUN ST & 3RD AV S	Central	37201	5
5	11TH AV N & BROADWAY	Central	37203	5
5	DREXEL ST & 7TH AV S	Central	37203	5
5	LAFAYETTE ST & LEA AV	Central	37203	5
5	2ND AV N & JAMES ROBERTSON PKWY	Central	37201	5
11	I65 N & ROSA L PARKS BLVD	Central	37208	4
11	12TH AV N & BROADWAY	Central	37203	4
11	DEMONBREUN ST & 5TH AV S	Central	37203	4

Property Crime

Rank	Intersection	Precinct	ZIP	Count
1	3RD AV S & BROADWAY	Central	37201	76
2	4TH AV N & BROADWAY	Central	37219	42
3	2ND AV N & BROADWAY	Central	37201	20
4	COMMERCE ST & 5TH AV N	Central	37219	14
5	3RD AV S & SYMPHONY PL	Central	37201	11
6	4TH AV N & COMMERCE ST	Central	37219	10
6	ROSA L PARKS BLVD & JEFFERSON ST	Central	37208	10
8	2ND AV N & COMMERCE ST	Central	37201	9
9	BROADWAY & OPRY PL	Central	37203	8
9	4TH AV S & SYMPHONY PL	Central	37203	8
9	VICTORY AV & S 1ST ST	Central	37213	8
12	4TH AV N & CHURCH ST	Central	37219	7
12	JACKSON ST & 4TH AV N	Central	37219	7

Traffic Crashes - Personal Injury

Rank	Intersection	Precinct	ZIP	Count
1	I40 W & I65 S ENT RAMP	Central	37203	4
2	I40 E & I24 E	Central	37201	3
2	I40 W & I40 W EXIT RAMP	Central	37210	3
4	8TH AV S & DIVISION ST	Central	37203	2
4	BROADWAY & OPRY PL	Central	37203	2
4	SPRING ST & N 1ST ST	Central	37207	2
7	SPRING ST & I24 E	Central	37207	1
7	COWAN ST &	Central	37207	1
7	DAVIDSON ST & I24 E	Central	37213	1
7	WOODLAND ST & INTERSTATE DR	Central	37213	1
7	INTERSTATE DR & JAMES ROBERTSON PKWY	Central	37213	1
7	WOODLAND ST & S 2ND ST	Central	37213	1
7	N 1ST ST & JAMES ROBERTSON PKWY	Central	37213	1

Traffic Crashes - Non-Injury

Rank	Intersection	Precinct	ZIP	Count
1	8TH AV S & LAFAYETTE ST	Central	37203	15
2	4TH AV N & BROADWAY	Central	37219	12
3	SHELBY AV & I24 E ENT RAMP	Central	37213	11
3	SPRING ST & N 1ST ST	Central	37207	11
5	12TH AV N & BROADWAY	Central	37203	10
6	GEORGE L DAVIS BLVD & CHURCH ST	Central	37203	9
6	I24 E & INTERSTATE DR	Central	37213	9
8	3RD AV S & BROADWAY	Central	37201	8
8	BROADWAY & OPRY PL	Central	37203	8
8	3RD AV N & COMMERCE ST	Central	37201	8
8	8TH AV S & BROADWAY	Central	37203	8
8	CHURCH ST & 2ND AV N	Central	37201	8
8	FRANKLIN ST & 6TH AV S	Central	37203	8

Information summarized for CompStat week ending 11-16-19. (past 12 weeks of data). For each report, point data were plotted in a GIS and assigned to the nearest street intersection. Summary counts were then calculated for each intersection.

Sourced from MNPD ARMS on 11/20/2019 7:41:25 AM. Violent and property crime information sourced from incident reports using Uniform Crime Reporting definitions and reporting guidelines, based on the date when the crime was reported. Personal injury traffic crashes (10-46) and non-injury traffic crashes (10-45) retrieved from MNPD's CAD database. Excludes CFS with a disposition code of 6 or 11. For each incident or CAD record, the incident or dispatch location was assigned to the nearest street intersection.

Hermitage Precinct High Crime Intersections

Intersections with the highest concentrations of crime & traffic crashes - past 12 weeks.

METROPOLITAN POLICE DEPARTMENT
of Nashville and Davidson County

Violent Crime

Rank	Intersection	Precinct	ZIP	Count
1	LEWIS ST & J C NAPIER CT	Hermitage	37210	10
2	MILLWOOD DR & MURFREESBORO PKE	Hermitage	37217	7
2	WANDA DR & ELM HILL PKE	Hermitage	37210	7
2	OPRY MILLS DR & OPRYLAND DR	Hermitage	37214	7
5	LAKERIDGE PASS & BELL RD	Hermitage	37214	6
5	PATRICIA DR & THOMPSON PL	Hermitage	37217	6
5	CANNON ST & CLAIBORNE ST	Hermitage	37210	6
8	CENTRAL PKE & OLD HICKORY BLVD	Hermitage	37076	5
8	ANTHONY ST & OLD HICKORY BLVD	Hermitage	37138	5
10	UNIVERSITY CT &	Hermitage	37210	4
10	CHARLES E DAVIS BLVD & CANNON ST	Hermitage	37210	4
10	DUNCAN ST & FAIN ST	Hermitage	37210	4
10	MURFREESBORO PKE & MARTWAY DR	Hermitage	37217	4

Property Crime

Rank	Intersection	Precinct	ZIP	Count
1	OPRY MILLS DR & OPRYLAND DR	Hermitage	37214	120
2	CENTRAL PKE & FRIST BLVD	Hermitage	37076	17
3	AIRPORT CENTER DR & ROYAL PKWY	Hermitage	37214	16
3	SHUTE LN & LEBANON PKE	Hermitage	37076	16
5	MURFREESBORO PKE & UNA ANTIOCH PKE	Hermitage	37013	14
6	OPRY MILLS DR & OPRY MILLS	Hermitage	37214	13
7	FAIRWAY DR & LEBANON PKE	Hermitage	37214	12
7	NASHBORO BLVD & VILLAGE GREEN DR	Hermitage	37217	12
9	MILLWOOD DR & MURFREESBORO PKE	Hermitage	37217	11
9	PERIMETER PLACE DR & ROYAL PKWY	Hermitage	37214	11
9	MCGAVOCK PKE &	Hermitage	37214	11
12	MUSIC VALLEY DR & MUSIC CITY CIR	Hermitage	37214	10
12	OLD HICKORY BLVD &	Hermitage	37076	10

Traffic Crashes - Personal Injury

Rank	Intersection	Precinct	ZIP	Count
1	I40 E &	Hermitage	37210	4
1	CENTRAL PKE & OLD HICKORY BLVD	Hermitage	37076	4
3	JACKSONIAN DR & JUAREZ DR	Hermitage	37076	3
3	GRANWOOD BLVD & 2ND ST	Hermitage	37138	3
3	MURFREESBORO PKE & RANSOM PL	Hermitage	37217	3
3	TOWN PARK DR & MURFREESBORO PKE	Hermitage	37217	3
3	PRIEST WOODS DR & BELL RD	Hermitage	37214	3
3	I40 W & FESSLERS LN	Hermitage	37210	3
3	I40 W & I40 W EXIT RAMP	Hermitage	37210	3
3	I40 W & I40 W ENT RAMP	Hermitage	37214	3
11	DONELSON PKE & I40 W ENT RAMP	Hermitage	37214	2
11	ROYAL PKWY & DONELSON PKE	Hermitage	37214	2
11	I24 W & ARLINGTON AV	Hermitage	37210	2

Traffic Crashes - Non-Injury

Rank	Intersection	Precinct	ZIP	Count
1	I40 E & I40 E EXIT RAMP	Hermitage	37210	28
2	DODSON CHAPEL RD & OLD HICKORY BLVD	Hermitage	37076	19
3	LEBANON PKE & OLD HICKORY BLVD	Hermitage	37076	15
4	I40 W & FESSLERS LN	Hermitage	37210	13
5	RURAL HILL RD & MURFREESBORO PKE	Hermitage	37217	11
5	BLACKWOOD DR & BELL RD	Hermitage	37214	11
5	CENTRAL PKE & OLD HICKORY BLVD	Hermitage	37076	11
5	ELM HILL PKE & FESSLERS LN	Hermitage	37210	11
9	I40 E & STEWARTS FERRY PKE	Hermitage	37214	10
9	SPENCE LN & MURFREESBORO PKE	Hermitage	37210	10
11	BELL RD & SMITH SPRINGS RD	Hermitage	37217	9
12	BRILEY PKWY S & GLASTONBURY RD	Hermitage	37217	8
12	I40 W & I40 W EXIT RAMP	Hermitage	37210	8

Information summarized for CompStat week ending 11-16-19. (past 12 weeks of data). For each report, point data were plotted in a GIS and assigned to the nearest street intersection. Summary counts were then calculated for each intersection.

Sourced from MNPD ARMS on 11/20/2019 7:41:25 AM. Violent and property crime information sourced from incident reports using Uniform Crime Reporting definitions and reporting guidelines, based on the date when the crime was reported. Personal injury traffic crashes (10-46) and non-injury traffic crashes (10-45) retrieved from MNPD's CAD database. Excludes CFS with a disposition code of 6 or 11. For each incident or CAD record, the incident or dispatch location was assigned to the nearest street intersection.

North Precinct High Crime Intersections

Intersections with the highest concentrations of crime & traffic crashes - past 12 weeks.

METROPOLITAN POLICE DEPARTMENT
of Nashville and Davidson County

Violent Crime

Rank	Intersection	Precinct	ZIP	Count
1	ROSA L PARKS BLVD & MONROE ST	North	37208	8
2	26TH AV N & 25TH AV N	North	37208	6
3	17TH AV N & DR D B TODD JR BLVD	North	37208	5
3	COCKRILL ST & 16TH AV N	North	37208	5
3	RINGGOLD DR & BOATNER DR	North	37207	5
6	LILA LN & ENCHANTED CIR	North	37218	4
6	CLARKSVILLE PKE & 26TH AV N	North	37208	4
6	GARFIELD ST & 9TH AV N	North	37208	4
9	GARFIELD ST & ROSA L PARKS BLVD	North	37208	3
9	BUCHANAN ST & 15TH AV N	North	37208	3
9	24TH AV N & BUCHANAN ST	North	37208	3
9	W HEIMAN ST & W H DAVIS DR	North	37208	3
9	14TH AV N & IRELAND ST	North	37208	3

Property Crime

Rank	Intersection	Precinct	ZIP	Count
1	17TH AV N & DR D B TODD JR BLVD	North	37208	17
2	ROSA L PARKS BLVD & DOMINICAN DR	North	37228	14
3	ROSA L PARKS BLVD & MONROE ST	North	37208	13
4	FAIRVIEW DR & CLARKSVILLE PKE	North	37218	11
5	W TRINITY LN & SCRUGGS LN	North	37207	9
5	BUCHANAN ST & 10TH AV N	North	37208	9
7	39TH AV N & CLIFTON AV	North	37209	8
7	W TRINITY LN & HAMPTON ST	North	37207	8
7	BRICK CHURCH PKE & ARTIC AV	North	37207	8
7	S HAMILTON RD & BUENA VISTA PKE	North	37218	8
7	COURTNEY AV & CLARKSVILLE PKE	North	37218	8
12	BRICK CHURCH PKE & AVONDALE CIR	North	37207	7
12	26TH AV N & JEFFERSON ST	North	37208	7

Traffic Crashes - Personal Injury

Rank	Intersection	Precinct	ZIP	Count
1	CLAY LICK RD & CLAY LICK RD ACCESS RD	North	37189	2
1	BUENA VISTA PKE & TRINITY LN	North	37218	2
1	OLD MATTHEWS RD & COMBS DR	North	37207	2
1	DRAKES BRANCH RD & BRILEY PKWY E	North	37218	2
1	I65 N & I24 E	North	37207	2
1	I24 E & OLD HICKORY BLVD	North	37189	2
1	ROSA L PARKS BLVD & DOMINICAN DR	North	37228	2
8	BUCHANAN ST & ROSA L PARKS BLVD	North	37208	1
8	I65 N EXIT RAMP & ROSA L PARKS BLVD	North	37208	1
8	ROSA L PARKS BLVD & I65 S EXIT RAMP	North	37208	1
8	I65 S &	North	37207	1
8	I65 S & 3RD AV N	North	37208	1
8	ATHENS WAY & PONDER PL	North	37228	1

Traffic Crashes - Non-Injury

Rank	Intersection	Precinct	ZIP	Count
1	S HAMILTON RD & BUENA VISTA PKE	North	37218	16
1	ROSA L PARKS BLVD & DOMINICAN DR	North	37228	16
3	W TRINITY LN & BRICK CHURCH PKE	North	37207	12
4	I65 S & W TRINITY LN	North	37207	11
5	I24 E & I24 E EXIT RAMP	North	37189	9
5	CLARKSVILLE PKE & ROSA L PARKS BLVD	North	37208	9
7	BUCHANAN ST & DR D B TODD JR BLVD	North	37208	8
7	I65 N EXIT RAMP & I65 N	North	37208	8
9	VANTAGE WAY & ROSA L PARKS BLVD	North	37208	7
9	DR DB TODD JR BLVD & JEFFERSON ST	North	37208	7
9	28TH AV N & JOHN A MERRITT BLVD	North	37209	7
12	I65 S & I65 S EXIT RAMP	North	37208	6
12	I65 S & I24 E	North	37207	6

Information summarized for CompStat week ending 11-16-19. (past 12 weeks of data). For each report, point data were plotted in a GIS and assigned to the nearest street intersection. Summary counts were then calculated for each intersection.

Sourced from MNPD ARMS on 11/20/2019 7:41:25 AM. Violent and property crime information sourced from incident reports using Uniform Crime Reporting definitions and reporting guidelines, based on the date when the crime was reported. Personal injury traffic crashes (10-46) and non-injury traffic crashes (10-45) retrieved from MNPD's CAD database. Excludes CFS with a disposition code of 6 or 11. For each incident or CAD record, the incident or dispatch location was assigned to the nearest street intersection.

Madison Precinct High Crime Intersections

Intersections with the highest concentrations of crime & traffic crashes - past 12 weeks.

METROPOLITAN POLICE DEPARTMENT
of Nashville and Davidson County

Violent Crime

Rank	Intersection	Precinct	ZIP	Count
1	MYATT DR & SPRING BRANCH DR	Madison	37115	18
2	CREEKWOOD DR &	Madison	37207	8
3	ARCHWOOD DR & ROOSEVELT AV	Madison	37115	7
4	OLD HICKORY BLVD W & GALLATIN PKE	Madison	37115	5
4	DUE WEST AV N & OLD DUE WEST AV	Madison	37115	5
6	RICHMOND HILL DR & BRICK CHURCH PKE	Madison	37207	4
6	SKYLINE MEMORIAL CT & DICKERSON PKE	Madison	37115	4
6	N GALLATIN PKE & WELWORTH ST	Madison	37115	4
6	E OLD HICKORY BLVD & RIO VISTA DR	Madison	37115	4
10	KATE ST & DULING AV	Madison	37115	3
10	ALTA LOMA RD & N GALLATIN PKE	Madison	37115	3
10	SPRING BRANCH DR & CUDE LN	Madison	37115	3
10	N GALLATIN PKE & NORTHSIDE DR	Madison	37115	3

Property Crime

Rank	Intersection	Precinct	ZIP	Count
1	SKYLINE MEMORIAL CT & DICKERSON PKE	Madison	37115	62
2	ALTA LOMA RD & N GALLATIN PKE	Madison	37115	41
3	N GALLATIN PKE & NORTHSIDE DR	Madison	37115	40
4	N GALLATIN PKE & RIVERCHASE BLVD	Madison	37115	12
5	RICHMOND HILL DR & BRICK CHURCH PKE	Madison	37207	11
6	MYATT DR & MYATT CENTER LN	Madison	37115	10
7	TWIN HILLS DR & N GALLATIN PKE	Madison	37072	9
8	N GALLATIN PKE & ALTUS AV	Madison	37115	8
8	ARCHWOOD DR & ROOSEVELT AV	Madison	37115	8
8	E OLD HICKORY BLVD & S GALLATIN PKE	Madison	37115	8
8	DUE WEST AV N & OLD DUE WEST AV	Madison	37115	8
12	CREEKWOOD DR &	Madison	37207	6
12	OLD HICKORY BLVD W & GALLATIN PKE	Madison	37115	6

Traffic Crashes - Personal Injury

Rank	Intersection	Precinct	ZIP	Count
1	EWING DR & BRICK CHURCH PKE	Madison	37207	3
2	BELL GRIMES LN & DICKERSON PKE	Madison	37207	2
2	DICKERSON PKE & OLD HICKORY BLVD	Madison	37207	2
2	S GALLATIN PKE & LAKEWOOD DR	Madison	37115	2
2	E OLD HICKORY BLVD & LANIER DR	Madison	37115	2
2	E OLD HICKORY BLVD & LARKIN SPRINGS RD	Madison	37115	2
2	CONFERENCE DR & N GALLATIN PKE	Madison	37072	2
2	DOUGLAS ST & OLD HICKORY BLVD W	Madison	37115	2
2	E OLD HICKORY BLVD & S GALLATIN PKE	Madison	37115	2
10	ONE MILE PKWY & CONNARE DR	Madison	37115	1
10	S GRAYCROFT AV & FAIROAKS DR	Madison	37115	1
10	OLD HICKORY BLVD W & PEGGY ST	Madison	37115	1
10	CONNARE DR & N GRAYCROFT AV	Madison	37115	1

Traffic Crashes - Non-Injury

Rank	Intersection	Precinct	ZIP	Count
1	CONFERENCE DR & N GALLATIN PKE	Madison	37072	12
2	MYATT DR & RIVERGATE PKWY	Madison	37115	10
3	S GALLATIN PKE & WALTON LN	Madison	37115	9
4	I65 N & I65 N EXIT RAMP	Madison	37115	8
4	S GALLATIN PKE & MAPLE ST	Madison	37115	8
4	SKYLINE MEMORIAL CT & DICKERSON PKE	Madison	37115	8
4	OLD HICKORY BLVD W & GALLATIN PKE	Madison	37115	8
8	OLD HICKORY BLVD W & S GALLATIN PKE RAMP	Madison	37115	7
8	HEAD DR & OLD HICKORY BLVD W	Madison	37115	7
10	DICKERSON PKE & BRILEY PKWY E	Madison	37207	6
10	EWING DR & BRICK CHURCH PKE	Madison	37207	6
10	OLD HICKORY BLVD W & I65 N	Madison	37207	6
10	MYATT DR & SPRING BRANCH DR	Madison	37115	6

Information summarized for CompStat week ending 11-16-19. (past 12 weeks of data). For each report, point data were plotted in a GIS and assigned to the nearest street intersection. Summary counts were then calculated for each intersection.

Sourced from MNPD ARMS on 11/20/2019 7:41:25 AM. Violent and property crime information sourced from incident reports using Uniform Crime Reporting definitions and reporting guidelines, based on the date when the crime was reported. Personal injury traffic crashes (10-46) and non-injury traffic crashes (10-45) retrieved from MNPD's CAD database. Excludes CFS with a disposition code of 6 or 11. For each incident or CAD record, the incident or dispatch location was assigned to the nearest street intersection.

Midtown Hills Precinct High Crime Intersections

Intersections with the highest concentrations of crime & traffic crashes - past 12 weeks.

METROPOLITAN POLICE DEPARTMENT
of Nashville and Davidson County

Violent Crime

Rank	Intersection	Precinct	ZIP	Count
1	EDGEHILL AV &	Midtown	37203	8
2	17TH AV N & CHURCH ST	Midtown	37203	6
3	EDGEHILL AV & 11TH AV S	Midtown	37203	5
3	ELLINGTON CIR & EDMONSON CIR	Midtown	37211	5
3	THOMPSON LN & EUGENIA AV	Midtown	37204	5
3	POWELL AV & BRANSFORD AV	Midtown	37204	5
3	KNOLLS PL & OLD HICKORY BLVD	Midtown	37211	5
8	MAYS ST & RAYMOND ST	Midtown	37211	4
8	NOLENSVILLE PKE & BREWER DR	Midtown	37211	4
8	14TH AV S & HORTON AV	Midtown	37212	4
11	14TH AV S & DEMONBREUN ST	Midtown	37203	3
11	21ST AV S & MEDICAL CENTER DR	Midtown	37203	3
11	HORTON AV & 11TH AV S	Midtown	37203	3

Property Crime

Rank	Intersection	Precinct	ZIP	Count
1	NOLENSVILLE PKE & SWISS AV	Midtown	37211	36
2	POWELL AV & BRANSFORD AV	Midtown	37204	26
3	WEST END AV & 17TH AV N	Midtown	37203	23
4	8TH AV S & ROYCROFT PL	Midtown	37204	19
5	OLD HICKORY BLVD & FRANKLIN PIKE CIR	Midtown	37027	16
6	14TH AV S & DEMONBREUN ST	Midtown	37203	15
7	CHARLOTTE AV &	Midtown	37203	13
8	BROADWAY & 17TH AV S	Midtown	37203	12
9	19TH AV S & 19TH AV N	Midtown	37203	11
10	RICHARD JONES RD & HILLMONT DR	Midtown	37215	10
11	ELLISTON PL & 23RD AV N	Midtown	37203	9
11	9TH AV S & MONTROSE AV	Midtown	37204	9
13	BEECH AV & BENTON AV	Midtown	37204	8

Traffic Crashes - Personal Injury

Rank	Intersection	Precinct	ZIP	Count
1	RAGLAND DR & FARRELL RD	Midtown	37220	3
1	NOLENSVILLE PKE & CONCORD RD	Midtown	37027	3
3	NOLENSVILLE PKE & BREWER DR	Midtown	37211	2
3	HARDING PL & I65 N ENT RAMP	Midtown	37204	2
3	LEALAND LN & I440 W	Midtown	37204	2
3	I440 W & I440 W EXIT RAMP	Midtown	37215	2
3	WEDGEWOOD AV & 12TH AV S	Midtown	37203	2
3	CHET ATKINS PL & MUSIC SQ W	Midtown	37203	2
3	WEDGEWOOD AV & 8TH AV S	Midtown	37203	2
3	I440 E & I65 N	Midtown	37204	2
3	I65 N & I440 ENT RAMP	Midtown	37204	2
3	CHARLOTTE AV & 15TH AV N	Midtown	37203	2
3	I40 E EXIT RAMP & CHARLOTTE AV	Midtown	37203	2

Traffic Crashes - Non-Injury

Rank	Intersection	Precinct	ZIP	Count
1	POWELL AV & POWELL PL	Midtown	37204	21
2	HARDING PL & TROUSDALE DR	Midtown	37211	15
3	OLD HICKORY BLVD & EDMONDSON PKE	Midtown	37211	14
4	14TH AV N & CHARLOTTE AV	Midtown	37203	12
5	I40 E EXIT RAMP & BROADWAY	Midtown	37203	11
5	HARDING PL & I65 N ENT RAMP	Midtown	37204	11
7	HARDING PL &	Midtown	37220	10
7	OLD HICKORY BLVD & FRANKLIN PIKE CIR	Midtown	37027	10
7	18TH AV S & WEST END AV	Midtown	37203	10
7	PIERCE AV & VANDERBILT HOSPITAL	Midtown	37240	10
11	HIGHLAND AV & 24TH AV S	Midtown	37212	9
11	OLD HICKORY BLVD & FRANKLIN PKE	Midtown	37027	9
11	I40 E EXIT RAMP & I40 E	Midtown	37203	9

Information summarized for CompStat week ending 11-16-19. (past 12 weeks of data). For each report, point data were plotted in a GIS and assigned to the nearest street intersection. Summary counts were then calculated for each intersection.

Sourced from MNPD ARMS on 11/20/2019 7:41:25 AM. Violent and property crime information sourced from incident reports using Uniform Crime Reporting definitions and reporting guidelines, based on the date when the crime was reported. Personal injury traffic crashes (10-46) and non-injury traffic crashes (10-45) retrieved from MNPD's CAD database. Excludes CFS with a disposition code of 6 or 11. For each incident or CAD record, the incident or dispatch location was assigned to the nearest street intersection.

County High Crime Intersections - Arrests

Intersections with the highest concentrations of arrests - past 12 weeks.

METROPOLITAN POLICE DEPARTMENT
of Nashville and Davidson County

DUI Arrests

Rank	Intersection	Precinct	ZIP	Count
1	MEDICAL CENTER DR & VANDERBILT HOSPITAL	Midtown	37212	7
2	BRILEY PKWY E EXT RAMP & DICKERSON PKE	Madison	37207	5
2	NOLENSVILLE PKE & EDMONDSON PKE	South	37211	5
4	ELM HILL PKE & BRILEY PKWY S	Hermitage	37214	4
4	MURFREESBORO PKE & KERMIT DR	South	37217	4
4	EAST THOMPSON LN & MURFREESBORO PKE	South	37211	4
7	DEMONBREUN ST & 3RD AV S	Central	37201	3
7	2ND AV N & COMMERCE ST	Central	37201	3
7	EDMONDSON PKE & OAKLEY DR	Midtown	37211	3
7	NEELYS BEND RD & S GALLATIN PKE	Madison	37115	3
7	ALBION ST & DR D B TODD JR BLVD	North	37208	3
12	11TH AV N & BROADWAY	Central	37203	2
12	I40 W ENT RAMP & BROADWAY	Central	37203	2

Drug-Related Arrests

Rank	Intersection	Precinct	ZIP	Count
1	W TRINITY LN & HAMPTON ST	North	37207	19
2	LINBAR DR & WALLACE RD	South	37211	16
3	S 7TH ST & SYLVAN ST	East	37206	12
4	EWING AV & MIDDLETON ST	Central	37203	9
4	LEWIS ST & PERKINS ST	South	37210	9
4	PERKINS ST & LINCOLN ST	South	37210	9
4	CANE RIDGE RD & BELL RD	South	37013	9
8	LINCOLN ST & LAFAYETTE ST	South	37210	8
8	CLAIBORNE ST & LAFAYETTE ST	South	37210	8
8	JOYCE LN & GRINSTEAD PL	East	37216	8
8	BRICK CHURCH PKE & ARTIC AV	North	37207	8
8	16TH AV N & BUCHANAN ST	North	37208	8
8	HARDING PL & METROPLEX DR	South	37211	8

Felony Arrests

Rank	Intersection	Precinct	ZIP	Count
1	2ND AV N & JAMES ROBERTSON PKWY	Central	37201	84
2	MURFREESBORO PKE & PAVILION BLVD	Hermitage	37217	21
3	GAY ST & 2ND AV N	Central	37201	16
4	S 7TH ST & SYLVAN ST	East	37206	13
5	BRILEY PKWY E EXT RAMP & DICKERSON PKE	Madison	37207	12
5	3RD AV S & BROADWAY	Central	37201	12
5	W TRINITY LN & HAMPTON ST	North	37207	12
8	HILL AV & BLANTON AV	South	37210	11
8	COMMERCE ST & UNION ST	Hermitage	37138	11
10	MEDICAL CENTER DR & VANDERBILT HOSPITAL	Midtown	37212	10
11	COCKRILL BEND BLVD & COCKRILL BEND CIR	West	37209	9
11	5TH AV N & UNION ST	Central	37219	9
11	S 1ST ST & WOODLAND ST	Central	37213	9

Weapons Law Violation Arrests

Rank	Intersection	Precinct	ZIP	Count
1	W TRINITY LN & HAMPTON ST	North	37207	7
2	MCMURRAY DR & HILSON RD	Midtown	37211	5
3	JOSEPH AV & BERRY ST	East	37207	4
4	41ST AV N & INDIANA AV	West	37209	3
4	DOWLAN ST & 25TH AV N	North	37208	3
4	23RD AV N & KELLOW ST	North	37208	3
7	BELL RD & MT VIEW RD	South	37013	2
7	CLARKSVILLE PKE & 26TH AV N	North	37208	2
7	GALLATIN AV & CHESTER AV / MCCLURKAN AV	East	37206	2
7	S 7TH ST & SYLVAN ST	East	37206	2
7	OLD HICKORY BLVD & BARRINGTON PLACE DR	Midtown	37027	2
7	NOLENSVILLE PKE & MCCALL ST	South	37211	2
7	N DUPONT AV & ARCHWOOD PL	Madison	37115	2

Information summarized for CompStat week ending 11-16-19. (past 12 weeks of data). For each report, point data were plotted in a GIS and assigned to the nearest street intersection. Summary counts were then calculated for each intersection.

Sourced from MNPD ARMS on 11/20/2019 7:41:25 AM. For each arrest, the arrest location was assigned to the nearest street intersection. This report does not take into account the number of charges. 1 arrest = 1 body.

County Hot Addresses
Multiple CFS / Arrests at the Same Location, Past 12 Weeks

METROPOLITAN POLICE DEPARTMENT
of Nashville and Davidson County

CFS Location / Nearby Business	Count	Counts - Top Ten Codes
639 LAFAYETTE ST ***Nashville Rescue Mission***	**149**	66 - Want Officer for Investigation / Assistance (10-43) 51 - Disorderly Person (10-44) 9 - Fight / Assault (10-57)
709 5TH AV S ***Greyhound***	**103**	46 - Want Officer for Investigation / Assistance (10-43) 34 - Disorderly Person (10-44) 4 - Fight / Assault (10-57)
801 JEFFERSON ST ***Mapco***	**103**	72 - Disorderly Person (10-44) 9 - Want Officer for Investigation / Assistance (10-43) 7 - Theft (10-50)
4040 NOLENSVILLE PIKE ***Walmart***	**84**	20 - Disorderly Person (10-44) 16 - Theft (10-50) 14 - Want Officer for Investigation / Assistance (10-43)
1716 ROSA L PARKS BLVD ***Nashville Rescue Mission***	**78**	31 - Want Officer for Investigation / Assistance (10-43) 20 - Disorderly Person (10-44) 7 - Domestic Disturbance (10-41)
800 MONROE ST ***Kroger***	**77**	28 - Disorderly Person (10-44) 17 - Want Officer for Investigation / Assistance (10-43) 13 - Theft (10-50)
433 OPRY MILLS DR ***Opry Mills***	**69**	18 - Theft (10-50) 12 - Disorderly Person (10-44) 11 - Want Officer for Investigation / Assistance (10-43)
3458 DICKERSON PIKE ***Walmart Supercenter***	**63**	17 - Theft (10-50) 15 - Transport Prisoner / Suspect (10-16) 9 - Disorderly Person (10-44)
1401 CHARLOTTE AV ***Exxon***	**58**	17 - Disorderly Person (10-44) 12 - Theft (10-50) 10 - Vehicle Accident - Property Damage (10-45)
130 W TRINITY LN ***Love's Truck Stop***	**56**	15 - Want Officer for Investigation / Assistance (10-43) 14 - Vehicle Accident - Property Damage (10-45) 8 - Theft (10-50)
5824 NOLENSVILLE PIKE ***Walmart***	**53**	18 - Transport Prisoner / Suspect (10-16) 7 - Vehicle Accident - Property Damage (10-45) 7 - Disorderly Person (10-44)
705 DREXEL ST ***Room In the Inn***	**50**	25 - Want Officer for Investigation / Assistance (10-43) 8 - Disorderly Person (10-44) 4 - Suicidal Person (10-63)
2232 GALLATIN PIKE N ***Walmart***	**48**	16 - Transport Prisoner / Suspect (10-16) 11 - Theft (10-50) 5 - Want Officer for Investigation / Assistance (10-43)
121 4TH AV S ***Hilton Nashville Downtown***	**47**	21 - Disorderly Person (10-44) 11 - Want Officer for Investigation / Assistance (10-43) 2 - Person with Weapon (10-54)
3035 HAMILTON CHURCH RD ***Walmart***	**47**	15 - Disorderly Person (10-44) 9 - Want Officer for Investigation / Assistance (10-43) 6 - Vehicle Accident - Property Damage (10-45)

Arrest Location	Count	Counts - Top Charges
1 TITANS WAY	**41**	16 - Public intoxication 10 - Assault 8 - Criminal trespass
639 LAFAYETTE ST	**37**	12 - Criminal trespass 5 - Failure to be booked (state citation) 4 - Failure to appear- class b or c misd.
5824 NOLENSVILLE PIKE	**35**	25 - Theft of merchandise- $1,000 or less 5 - Burglary 3 - Criminal trespass
3458 DICKERSON PIKE	**35**	27 - Theft of merchandise- $1,000 or less 7 - Criminal trespass 4 - Burglary
3441 DICKERSON PIKE	**33**	5 - Failure to appear- class b or c misd. 4 - Failure to be booked (state citation) 3 - Forfeiture - bond violation/increase
1211 MEDICAL CENTER DR	**26**	6 - Driving under the influence 4 - Assault, aggravated - deadly weapon - int/kn 3 - Assault - reckless endangerment - weapon (motor
212 PAVILION BLVD	**26**	12 - Sex offender registration violation - 1st offense 11 - Community superv. viol. by felony off. 5 - Community superv. viol. by misd. offense
2232 N GALLATIN PIKE	**26**	25 - Theft of merchandise- $1,000 or less 2 - Failure to be booked (state citation) 1 - Burglary
2300 PATTERSON ST	**23**	10 - Criminal trespass 6 - Forfeiture - bond violation/increase 3 - Disorderly conduct
391 WALLACE RD	**23**	4 - Driv. lic. - no d/l 4 - Failure to appear- class b or c misd. 3 - Driving under the influence
433 OPRY MILLS DR	**23**	9 - Theft of merchandise- $1,000 or less 6 - Criminal trespass 5 - Disorderly conduct
1818 ALBION ST	**22**	4 - Assault, domestic bodily injury 4 - Resisting stop, frisk, halt, arrest, or search 3 - Public intoxication
130 W TRINITY LN	**22**	9 - Theft of merchandise- $1,000 or less 5 - Criminal trespass 3 - Failure to appear- class b or c misd.
200 JAMES ROBERTSON PKY	**21**	5 - Assault, domestic bodily injury 4 - Vandalism- $1,000 or less 3 - Assault- simple - bodily injury
4040 NOLENSVILLE PIKE	**21**	9 - Theft of merchandise- $1,000 or less 5 - Failure to be booked (state citation) 4 - Juvenile, runaway

Sourced from MNPD ARMS on 11/20/2019 7:41:26 AM. CAD calls retrieved from ECC's Computer Aided Dispatch system. Includes only calls where an officer response was made. Disposition codes 6 (Backup) and 11 (Signal 9) are excluded. Self-initiated calls are excluded. CFS located at hospitals, police precincts, and detention centers are excluded. Arrest information retrieved from the MNPD RMS warrants / arrests database. 1 arrest = 1 body. Includes adult and juvenile arrests. Arrests served by warrants division are excluded. 'Nearby Business' refers to a business establishment in close proximity of the address listed, and is provided for informational purposes only. There is no guarantee that all calls were dispatched to the business listed, because in some cases, multiple business establishments have the same address (e.g. a discount store that also contains a pharmacy). Due to the unique nature of apartment-based reporting, individual unit numbers and the address of the main office for a complex may sometimes both appear in this report.

West Precinct Hot Addresses
Multiple CFS / Arrests at the Same Location, Past 12 Weeks

METROPOLITAN POLICE DEPARTMENT
of Nashville and Davidson County

CFS Location / Nearby Business	Count	Counts - Top Ten Codes
2126 ABBOTT MARTIN RD ***Green Hills Mall***	**40**	12 - Theft (10-50) 7 - Disorderly Person (10-44) 6 - Burglary - Non-Residence (10-71)
7044 CHARLOTTE PIKE ***Walmart Supercenter***	**37**	10 - Want Officer for Investigation / Assistance (10-43) 8 - Theft (10-50) 6 - Disorderly Person (10-44)
7087 HIGHWAY 70 S ***Kroger***	**26**	9 - Want Officer for Investigation / Assistance (10-43) 4 - Disorderly Person (10-44) 3 - Vehicle Accident - Property Damage (10-45)
7034 CHARLOTTE PIKE ***Lowe's***	**19**	6 - Theft (10-50) 4 - Person Screaming (10-62) 3 - Transport Prisoner / Suspect (10-16)
5800 MAUDINA AV ***Richland Hills Apartments***	**19**	6 - Want Officer for Investigation / Assistance (10-43) 5 - Shots Fired (10-83) 2 - Criminal Vice Activity (10-78)
7102 CHARLOTTE PIKE ***Thorntons Gas Station***	**18**	5 - Want Officer for Investigation / Assistance (10-43) 4 - Disorderly Person (10-44) 2 - Holdup / Robbery (10-53)
26 WHITE BRIDGE PIKE ***Target***	**16**	9 - Theft (10-50) 2 - Vehicle Accident - Property Damage (10-45) 1 - Disorderly Person (10-44)
4601 ALABAMA AV ***Daily's***	**15**	7 - Disorderly Person (10-44) 3 - Theft (10-50) 2 - Want Officer for Investigation / Assistance (10-43)
5705 CHARLOTTE PIKE ***Kroger***	**12**	4 - Disorderly Person (10-44) 2 - Theft (10-50) 1 - Holdup / Robbery (10-53)
6418 CENTENNIAL BLVD ***Pilot Travel Center***	**12**	5 - Vehicle Accident - Property Damage (10-45) 3 - Want Officer for Investigation / Assistance (10-43) 1 - Disorderly Person (10-44)
6500 CHARLOTTE PIKE ***Chick-fil-A***	**11**	4 - Vehicle Accident - Property Damage (10-45) 3 - Burglary - Non-Residence (10-71) 2 - Vehicle Accident - Personal Injury (10-46)
4700 CHARLOTTE AV ***Richland Park***	**11**	4 - Disorderly Person (10-44) 3 - Want Officer for Investigation / Assistance (10-43) 2 - Theft (10-50)
2131 ABBOTT MARTIN RD ***Kroger***	**10**	3 - Want Officer for Investigation / Assistance (10-43) 3 - Investigate 911 Hang-Up Call (10-88) 2 - Burglary - Non-Residence (10-71)
6814 CHARLOTTE PIKE ***Target***	**10**	4 - Theft (10-50) 2 - Transport Prisoner / Suspect (10-16) 2 - Burglary - Non-Residence (10-71)
4211 CHARLOTTE AV ***Gas Station***	**10**	4 - Suspicious Person (10-40) 2 - Want Officer for Investigation / Assistance (10-43) 2 - Burglary - Non-Residence (10-71)

Arrest Location	Count	Counts - Top Charges
26 WHITE BRIDGE PIKE	**13**	7 - Theft of property-$1,000 or less 6 - Theft of merchandise- $1,000 or less 1 - Failure to appear - felony or class a misd.
111 OLD HICKORY BLVD	**9**	6 - Sexual explotation of a minor - over 100 items 2 - Assault, domestic bodily injury 2 - Driving under the influence
7044 CHARLOTTE PIKE	**9**	12 - Theft of merchandise- $1,000 or less 2 - Public intoxication 2 - Criminal trespass
400 DAVIDSON RD	**6**	3 - Poss. or casual exchange-cont.sub. 2 - Disorderly conduct 1 - Drug paraphernalia- unlawful use
4220 HARDING PIKE	**6**	2 - Criminal trespass 2 - Driving under the influence 1 - Driv. lic. - no d/l
5800 MAUDINA AVE	**5**	2 - Assault, domestic bodily injury 1 - Driving under the influence 1 - Criminal contempt-violation of order of protection
5500 CHARLOTTE PIKE	**4**	2 - Burglary- motor vehicle 1 - Probation violation- misdemeanor 1 - Fugitive from justice- with warrant
4011 INDIANA AVE	**4**	4 - Criminal trespass 1 - Poss. or casual exchange-cont.sub.
2140 ABBOTT MARTIN RD	**4**	3 - Theft of merchandise- $1,000 or less 1 - Theft of merchandise- >$1,000 but < $2,500 1 - Criminal trespass
60TH AVE N & PENNSYLVANIA AVE	**3**	2 - Poss. or casual exchange-cont.sub. 1 - Drug paraphernalia- unlawful use
7034 CHARLOTTE PIKE	**3**	2 - Theft of merchandise- $1,000 or less 1 - Theft of property-$1,000 or less
620 41ST AVE N	**3**	3 - Failure to appear- class b or c misd. 2 - Poss. or casual exchange-cont.sub. 1 - Juvenile, handgun possession - 2nd offense
6535 PREMIER DR	**3**	2 - Assault, domestic bodily injury 1 - Driving under the influence 1 - Open container viol.
7087 HWY 70 S	**3**	2 - Theft of property-$1,000 or less 1 - Public intoxication
7460 STACY DR	**2**	1 - Failure to be booked (state citation) 1 - Failure to appear- class b or c misd.

Sourced from MNPD ARMS on 11/20/2019 7:41:26 AM. CAD calls retrieved from ECC's Computer Aided Dispatch system. Includes only calls where an officer response was made. Disposition codes 6 (Backup) and 11 (Signal 9) are excluded. Self-initiated calls are excluded. CFS located at hospitals, police precincts, and detention centers are excluded. Arrest information retrieved from the MNPD RMS warrants / arrests database. 1 arrest = 1 body. Includes adult and juvenile arrests. Arrests served by warrants division are excluded. 'Nearby Business' refers to a business establishment in close proximity of the address listed, and is provided for informational purposes only. There is no guarantee that all calls were dispatched to the business listed, because in some cases, multiple business establishments have the same address (e.g. a discount store that also contains a pharmacy). Due to the unique nature of apartment-based reporting, individual unit numbers and the address of the main office for a complex may sometimes both appear in this report.

East Precinct Hot Addresses
Multiple CFS / Arrests at the Same Location, Past 12 Weeks

METROPOLITAN POLICE DEPARTMENT
of Nashville and Davidson County

CFS Location / Nearby Business	Count	Counts - Top Ten Codes
130 W TRINITY LN ***Love's Truck Stop***	**56**	15 - Want Officer for Investigation / Assistance (10-43) 14 - Vehicle Accident - Property Damage (10-45) 8 - Theft (10-50)
1015 JOYCE LN ***Home Depot***	**29**	22 - Theft (10-50) 3 - Want Officer for Investigation / Assistance (10-43) 1 - Disorderly Person (10-44)
3410 GALLATIN PIKE ***Kroger***	**28**	7 - Disorderly Person (10-44) 7 - Theft (10-50) 6 - Want Officer for Investigation / Assistance (10-43)
701 DICKERSON PIKE ***Gas Station***	**24**	10 - Disorderly Person (10-44) 7 - Want Officer for Investigation / Assistance (10-43) 2 - Person with Weapon (10-54)
711 GALLATIN AV ***Kroger***	**23**	5 - Want Officer for Investigation / Assistance (10-43) 4 - Theft (10-50) 3 - Fight / Assault (10-57)
500 MAIN ST ***Citgo***	**19**	11 - Disorderly Person (10-44) 4 - Vehicle Accident - Property Damage (10-45) 1 - Fight / Assault (10-57)
1500 PORTER RD ***Berkshire Place Apartments***	**15**	4 - Want Officer for Investigation / Assistance (10-43) 4 - Disorderly Person (10-44) 3 - Domestic Disturbance (10-41)
712 MAIN ST ***Mapco Convenience***	**15**	5 - Disorderly Person (10-44) 4 - Theft (10-50) 3 - Fight / Assault (10-57)
SHELBY PARK	**14**	6 - Want Officer for Investigation / Assistance (10-43) 2 - Shots Fired (10-83) 2 - Person Indecently Exposed (10-59)
345 DELLWAY VILLA RD ***Dellway Villa Apartments***	**14**	7 - Want Officer for Investigation / Assistance (10-43) 2 - Safety Hazard (10-87) 1 - Shots Fired (10-83)
3041 DICKERSON PIKE ***Domino's Pizza***	**14**	5 - Burglary - Non-Residence (10-71) 3 - Disorderly Person (10-44) 2 - Want Officer for Investigation / Assistance (10-43)
401 WALTON LN ***United Neighborhood Health***	**13**	5 - Want Officer for Investigation / Assistance (10-43) 3 - Investigate 911 Hang-Up Call (10-88) 2 - Vehicle Accident - Property Damage (10-45)
590 JOSEPH AV ***Riverchase Apartments***	**13**	5 - Disorderly Person (10-44) 4 - Want Officer for Investigation / Assistance (10-43) 1 - Domestic Disturbance (10-41)
2904 GALLATIN PIKE ***Taco Bell***	**11**	4 - Disorderly Person (10-44) 3 - Want Officer for Investigation / Assistance (10-43) 1 - Suicidal Person (10-63)
2624 GALLATIN PIKE ***Margaret Maddox YMCA***	**10**	4 - Theft (10-50) 1 - Vehicle Blocking Right of Way (10-49) 1 - Disorderly Person (10-44)

Arrest Location	Count	Counts - Top Charges
130 W TRINITY LN	**22**	9 - Theft of merchandise- $1,000 or less 5 - Criminal trespass 3 - Failure to appear- class b or c misd.
1015 JOYCE LN	**14**	5 - Theft of merchandise- $1,000 or less 4 - Drug paraphernalia- unlawful use 4 - Poss. or casual exchange-cont.sub.
110 GALLATIN AVE	**9**	3 - Disorderly conduct 2 - Vandalism- $1,000 or less 1 - Theft of vehicle-2,500 or > but<$10,000
3410 GALLATIN PIKE	**9**	7 - Theft of merchandise- $1,000 or less 2 - Failure to be booked (state citation) 1 - Juvenile, curfew
1500 PORTER RD	**8**	3 - Probation violation- felony 2 - Assault, agg serious bodily injury- int/kn 2 - Assault, domestic bodily injury
S 7TH ST & SYLVAN ST	**8**	3 - Drug paraphernalia- unlawful use 3 - Poss. or casual exchange-cont.sub. 2 - Driving- suspended license
BRILEY PKWY E & GALLATIN PIKE	**7**	2 - Driving- suspended license 2 - Drug paraphernalia- unlawful use 2 - Poss. or casual exchange-cont.sub.
1800 STRATFORD AVE	**6**	3 - Disorderly conduct 2 - Juvenile, runaway 1 - Criminal trespass
401 WALTON LN	**6**	2 - Disorderly conduct 1 - Assault of officer - bodily injury 1 - Assault- simple - bodily injury
633 S 7TH ST	**5**	3 - Assault, domestic offensive/provocative conduct 2 - Poss. or casual exchange-cont.sub. 1 - Evading arrest- misdemeaner
1801 DICKERSON PIKE	**5**	1 - Criminal impersonation 1 - Driv. lic. - no d/l 1 - Driving under the influence
BROADMOOR DR & DICKERSON PIKE	**5**	1 - Driv. lic. - no d/l 1 - Drug paraphernalia- unlawful use 1 - Poss. or casual exchange-cont.sub.
I 65 S & W TRINITY LN	**5**	2 - Driving- revoked license 2 - Driv. lic. - no d/l 1 - Driving- suspended license
936 E TRINITY LN	**4**	3 - Assault, domestic bodily injury 1 - Interference w/emergency call 1 - Failure to be booked (state citation)
DICKERSON PIKE & W TRINITY LN	**4**	1 - Disorderly conduct 1 - Driving under the influence 1 - Assault, agg serious bodily injury- int/kn

Sourced from MNPD ARMS on 11/20/2019 7:41:26 AM. CAD calls retrieved from ECC's Computer Aided Dispatch system. Includes only calls where an officer response was made. Disposition codes 6 (Backup) and 11 (Signal 9) are excluded. Self-initiated calls are excluded. CFS located at hospitals, police precincts, and detention centers are excluded. Arrest information retrieved from the MNPD RMS warrants / arrests database. 1 arrest = 1 body. Includes adult and juvenile arrests. Arrests served by warrants division are excluded. 'Nearby Business' refers to a business establishment in close proximity of the address listed, and is provided for informational purposes only. There is no guarantee that all calls were dispatched to the business listed, because in some cases, multiple business establishments have the same address (e.g. a discount store that also contains a pharmacy). Due to the unique nature of apartment-based reporting, individual unit numbers and the address of the main office for a complex may sometimes both appear in this report.

South Precinct Hot Addresses
Multiple CFS / Arrests at the Same Location, Past 12 Weeks

METROPOLITAN POLICE DEPARTMENT
of Nashville and Davidson County

CFS Location / Nearby Business	Count	Counts - Top Ten Codes
4040 NOLENSVILLE PIKE ***Walmart***	**84**	20 - Disorderly Person (10-44) 16 - Theft (10-50) 14 - Want Officer for Investigation / Assistance (10-43)
5824 NOLENSVILLE PIKE ***Walmart***	**53**	18 - Transport Prisoner / Suspect (10-16) 7 - Vehicle Accident - Property Damage (10-45) 7 - Disorderly Person (10-44)
3035 HAMILTON CHURCH RD ***Walmart***	**47**	15 - Disorderly Person (10-44) 9 - Want Officer for Investigation / Assistance (10-43) 6 - Vehicle Accident - Property Damage (10-45)
1155 BELL RD ***Home Depot***	**33**	14 - Theft (10-50) 6 - Want Officer for Investigation / Assistance (10-43) 3 - Disorderly Person (10-44)
61 EAST THOMPSON LN ***Kroger***	**32**	8 - Disorderly Person (10-44) 6 - Want Officer for Investigation / Assistance (10-43) 6 - Vehicle Accident - Property Damage (10-45)
4190 NOLENSVILLE PIKE ***Mapco***	**31**	15 - Disorderly Person (10-44) 4 - Fight / Assault (10-57) 3 - Theft (10-50)
13011 OLD HICKORY BLVD ***BP***	**30**	11 - Vehicle Accident - Property Damage (10-45) 5 - Disorderly Person (10-44) 4 - Want Officer for Investigation / Assistance (10-43)
2200 NOLENSVILLE PIKE ***Circle K***	**25**	11 - Theft (10-50) 5 - Disorderly Person (10-44) 3 - Fight / Assault (10-57)
1400 EAGLE VIEW BLVD ***Thorntons***	**23**	4 - Want Officer for Investigation / Assistance (10-43) 4 - Disorderly Person (10-44) 4 - Theft (10-50)
340 HARDING PL ***Exxon***	**21**	6 - Want Officer for Investigation / Assistance (10-43) 6 - Disorderly Person (10-44) 4 - Theft (10-50)
5319 MT VIEW RD ***Kroger***	**20**	9 - Disorderly Person (10-44) 4 - Want Officer for Investigation / Assistance (10-43) 2 - Domestic Disturbance (10-41)
2212 NOLENSVILLE PIKE	**19**	8 - Vehicle Accident - Property Damage (10-45) 4 - Disorderly Person (10-44) 2 - Want Officer for Investigation / Assistance (10-43)
270 TAMPA DR	**18**	6 - Want Officer for Investigation / Assistance (10-43) 4 - Disorderly Person (10-44) 4 - Investigate 911 Hang-Up Call (10-88)
553 MURFREESBORO PIKE ***Mapco***	**18**	10 - Theft (10-50) 2 - Fight / Assault (10-57) 1 - Holdup / Robbery (10-53)
1191 MURFREESBORO PIKE ***Mapco***	**16**	8 - Disorderly Person (10-44) 5 - Theft (10-50) 1 - Vehicle Accident - Property Damage (10-45)

Arrest Location	Count	Counts - Top Charges
5824 NOLENSVILLE PIKE	**29**	19 - Theft of merchandise- $1,000 or less 5 - Burglary 3 - Criminal trespass
212 PAVILION BLVD	**26**	12 - Sex offender registration violation - 1st offense 11 - Community superv. viol. by felony off. 5 - Community superv. viol. by misd. offense
391 WALLACE RD	**23**	4 - Driv. lic. - no d/l 4 - Failure to appear- class b or c misd. 3 - Assault, domestic bodily injury
4040 NOLENSVILLE PIKE	**21**	9 - Theft of merchandise- $1,000 or less 5 - Failure to be booked (state citation) 4 - Theft of property-$1,000 or less
25 LINCOLN ST	**19**	9 - Criminal trespass 6 - Failure to appear- class b or c misd. 5 - Drug paraphernalia- unlawful use
97 WALLACE RD	**17**	14 - Poss. or casual exchange-cont.sub. 3 - Drug paraphernalia- unlawful use 1 - Criminal trespass
MURFREESBORO PIKE & THOMPSON PL	**16**	8 - Driv. lic. - no d/l 4 - Driving under the influence 4 - Failure to be booked (state citation)
LAFAYETTE ST & LINCOLN ST	**15**	6 - Poss. or casual exchange-cont.sub. 6 - Failure to appear- class b or c misd. 4 - Drug paraphernalia- unlawful use
220 BLANTON AVE	**13**	10 - Probation violation- felony 2 - Probation violation- community corrections viol. 1 - Probation violation- misdemeanor
270 TAMPA DR	**12**	9 - Theft of merchandise- >$1,000 but < $2,500 2 - Theft of merchandise- $1,000 or less 2 - Juvenile, runaway
LEWIS ST & PERKINS ST	**12**	7 - Drug paraphernalia- unlawful use 4 - Failure to appear- class b or c misd. 3 - Failure to be booked (state citation)
5209 LINBAR DR	**11**	4 - Driv. lic. - no d/l 2 - Driving- suspended license 2 - Driving- revoked license
160 ANTIOCH PIKE	**11**	7 - Juvenile, runaway 1 - Poss.w/int-cont.sub.- sch. iii 1 - Resisting stop, frisk, halt, arrest, or search
1111 BELL RD	**11**	8 - Forfeiture - bond violation/increase 7 - Poss. or casual exchange-cont.sub. 2 - Prostitution- promoting
340 HARDING PL	**9**	5 - Poss. or casual exchange-cont.sub. 3 - Drug paraphernalia- unlawful use 1 - Disorderly conduct

Sourced from MNPD ARMS on 11/20/2019 7:41:26 AM. CAD calls retrieved from ECC's Computer Aided Dispatch system. Includes only calls where an officer response was made. Disposition codes 6 (Backup) and 11 (Signal 9) are excluded. Self-initiated calls are excluded. CFS located at hospitals, police precincts, and detention centers are excluded. Arrest information retrieved from the MNPD RMS warrants / arrests database. 1 arrest = 1 body. Includes adult and juvenile arrests. Arrests served by warrants division are excluded. 'Nearby Business' refers to a business establishment in close proximity of the address listed, and is provided for informational purposes only. There is no guarantee that all calls were dispatched to the business listed, because in some cases, multiple business establishments have the same address (e.g. a discount store that also contains a pharmacy). Due to the unique nature of apartment-based reporting, individual unit numbers and the address of the main office for a complex may sometimes both appear in this report.

Central Precinct Hot Addresses
Multiple CFS / Arrests at the Same Location, Past 12 Weeks

METROPOLITAN POLICE DEPARTMENT
of Nashville and Davidson County

CFS Location / Nearby Business	Count	Counts - Top Ten Codes
639 LAFAYETTE ST ***Nashville Rescue Mission***	**149**	66 - Want Officer for Investigation / Assistance (10-43) 51 - Disorderly Person (10-44) 9 - Fight / Assault (10-57)
709 5TH AV S ***Greyhound***	**103**	46 - Want Officer for Investigation / Assistance (10-43) 34 - Disorderly Person (10-44) 4 - Person with Weapon (10-54)
705 DREXEL ST ***Room In the Inn***	**50**	25 - Want Officer for Investigation / Assistance (10-43) 8 - Disorderly Person (10-44) 4 - Suicidal Person (10-63)
121 4TH AV S ***Hilton Nashville Downtown***	**47**	21 - Disorderly Person (10-44) 11 - Want Officer for Investigation / Assistance (10-43) 2 - Intoxicated Person (10-42)
111 N 1ST ST ***Travel Centers of America***	**42**	13 - Disorderly Person (10-44) 11 - Want Officer for Investigation / Assistance (10-43) 10 - Vehicle Accident - Property Damage (10-45)
227 SHELBY AV ***Exxon***	**38**	10 - Disorderly Person (10-44) 9 - Vehicle Accident - Property Damage (10-45) 7 - Want Officer for Investigation / Assistance (10-43)
9 HERMITAGE AV ***Gas Station***	**37**	16 - Disorderly Person (10-44) 10 - Want Officer for Investigation / Assistance (10-43) 4 - Theft (10-50)
1201 BROADWAY ***McDonalds***	**34**	17 - Disorderly Person (10-44) 4 - Want Officer for Investigation / Assistance (10-43) 3 - Fight / Assault (10-57)
1101 BROADWAY ***Exxon***	**33**	14 - Disorderly Person (10-44) 12 - Want Officer for Investigation / Assistance (10-43) 2 - Theft (10-50)
310 4TH AV S ***Hampton Inn & Suites***	**27**	16 - Disorderly Person (10-44) 4 - Want Officer for Investigation / Assistance (10-43) 3 - Theft (10-50)
611 COMMERCE ST ***Renaissance Nashville Hotel***	**25**	8 - Want Officer for Investigation / Assistance (10-43) 6 - Disorderly Person (10-44) 4 - Theft (10-50)
305 BROADWAY ***Cadillac Ranch***	**24**	7 - Fight / Assault (10-57) 5 - Disorderly Person (10-44) 4 - Want Officer for Investigation / Assistance (10-43)
315 4TH AV N ***Doubletree***	**24**	9 - Investigate 911 Hang-Up Call (10-88) 7 - Want Officer for Investigation / Assistance (10-43) 5 - Disorderly Person (10-44)
900 2ND AV N ***Children's Services Department***	**24**	17 - Missing Person (10-75) 2 - Domestic Disturbance (10-41) 2 - Want Officer for Investigation / Assistance (10-43)
900 ROSA L PARKS BLVD ***Nashville Farmers Market***	**22**	7 - Want Officer for Investigation / Assistance (10-43) 6 - Theft (10-50) 5 - Disorderly Person (10-44)

Arrest Location	Count	Counts - Top Charges
1 TITANS WAY	**41**	16 - Public intoxication 10 - Assault 8 - Criminal trespass
639 LAFAYETTE ST	**37**	12 - Criminal trespass 5 - Failure to be booked (state citation) 4 - Failure to appear- class b or c misd.
200 JAMES ROBERTSON PKY	**21**	5 - Assault, domestic bodily injury 4 - Vandalism- $1,000 or less 3 - Assault- simple - bodily injury
3RD AVE S & BROADWAY	**19**	12 - Public intoxication 3 - Disorderly conduct 2 - Assault
3RD AVE N & BROADWAY	**16**	11 - Public intoxication 3 - Assault, aggravated - deadly weapon - int/kn 2 - Failure to appear- class b or c misd.
400 CHARLOTTE AVE	**16**	6 - Resisting stop, frisk, halt, arrest, or search 4 - Criminal trespass 3 - Disorderly conduct
709 5TH AVE S	**15**	4 - Criminal trespass 2 - Assault, aggravated - deadly weapon - int/kn 2 - Failure to appear- class b or c misd.
100 WOODLAND ST	**15**	4 - Probation violation- felony 3 - Sex offender registration violation - 1st offense 2 - Juvenile, runaway
408 2ND AVE N	**14**	5 - Driv. lic. - no d/l 1 - Driving under the influence 1 - Contributing - delinquency of a minor
617 MIDDLETON ST	**13**	4 - Criminal trespass 4 - Drug paraphernalia- unlawful use 4 - Poss. or casual exchange-cont.sub.
121 4TH AVE S	**12**	6 - Criminal trespass 2 - Evading arrest- misdemeaner 2 - Legend drug poss. w/out prescription
3RD AVE S & DEMONBREUN ST	**11**	5 - Public intoxication 2 - Driving under the influence 1 - Driv. lic. - no d/l
310 1ST AVE S	**11**	3 - Criminal trespass 3 - Failure to appear- class b or c misd. 2 - Poss. or casual exchange-cont.sub.
4TH AVE N & BROADWAY	**10**	9 - Public intoxication 1 - Disorderly conduct
506 2ND AVE N	**10**	2 - Contraband in penal inst.-intoxicant/contr. substance 1 - Consp.-cont.sub.- cocaine 26-299 gr.

Sourced from MNPD ARMS on 11/20/2019 7:41:26 AM. CAD calls retrieved from ECC's Computer Aided Dispatch system. Includes only calls where an officer response was made. Disposition codes 6 (Backup) and 11 (Signal 9) are excluded. Self-initiated calls are excluded. CFS located at hospitals, police precincts, and detention centers are excluded. Arrest information retrieved from the MNPD RMS warrants / arrests database. 1 arrest = 1 body. Includes adult and juvenile arrests. Arrests served by warrants division are excluded. 'Nearby Business' refers to a business establishment in close proximity of the address listed, and is provided for informational purposes only. There is no guarantee that all calls were dispatched to the business listed, because in some cases, multiple business establishments have the same address (e.g. a discount store that also contains a pharmacy). Due to the unique nature of apartment-based reporting, individual unit numbers and the address of the main office for a complex may sometimes both appear in this report.

Hermitage Precinct Hot Addresses
Multiple CFS / Arrests at the Same Location, Past 12 Weeks

METROPOLITAN POLICE DEPARTMENT
of Nashville and Davidson County

CFS Location / Nearby Business	Count	Counts - Top Ten Codes
433 OPRY MILLS DR ***Opry Mills***	**69**	18 - Theft (10-50) 12 - Disorderly Person (10-44) 11 - Want Officer for Investigation / Assistance (10-43)
2284 MURFREESBORO PIKE ***Kroger***	**42**	14 - Want Officer for Investigation / Assistance (10-43) 13 - Disorderly Person (10-44) 6 - Vehicle Accident - Property Damage (10-45)
1090 MURFREESBORO PIKE ***Mapco Express***	**39**	16 - Disorderly Person (10-44) 7 - Theft (10-50) 5 - Want Officer for Investigation / Assistance (10-43)
4424 LEBANON PIKE ***Walmart Supercenter***	**39**	8 - Theft (10-50) 7 - Want Officer for Investigation / Assistance (10-43) 6 - Disorderly Person (10-44)
5544 OLD HICKORY BLVD ***Kroger***	**33**	8 - Want Officer for Investigation / Assistance (10-43) 7 - Theft (10-50) 5 - Suspicious Person (10-40)
601 FESSLERS LN ***Dunkin' Donuts***	**24**	11 - Disorderly Person (10-44) 6 - Want Officer for Investigation / Assistance (10-43) 3 - Vehicle Accident - Property Damage (10-45)
3150 MCGAVOCK PIKE ***McGavock High School***	**20**	7 - Want Officer for Investigation / Assistance (10-43) 7 - Theft (10-50) 3 - Vehicle Accident - Property Damage (10-45)
990 MURFREESBORO PIKE ***Taco Bell***	**19**	7 - Disorderly Person (10-44) 5 - Want Officer for Investigation / Assistance (10-43) 2 - Fight / Assault (10-57)
143 MCGAVOCK PIKE ***Kroger***	**18**	5 - Disorderly Person (10-44) 4 - Want Officer for Investigation / Assistance (10-43) 4 - Burglary - Non-Residence (10-71)
10 FAIRFIELD AV ***Shell***	**18**	12 - Disorderly Person (10-44) 3 - Want Officer for Investigation / Assistance (10-43) 1 - Person with Weapon (10-54)
2800 OPRYLAND DR ***Gaylord Opryland Resort and Convention Center***	**18**	9 - Theft (10-50) 4 - Want Officer for Investigation / Assistance (10-43) 2 - Vehicle Accident - Property Damage (10-45)
710 MURFREESBORO PIKE ***Speedway***	**17**	6 - Disorderly Person (10-44) 4 - Want Officer for Investigation / Assistance (10-43) 2 - Fight / Assault (10-57)
816 MURFREESBORO PIKE ***Waffle House***	**17**	6 - Want Officer for Investigation / Assistance (10-43) 3 - Disorderly Person (10-44) 2 - Fight / Assault (10-57)
1 TERMINAL DR ***Nashville International Airport***	**16**	4 - Investigate 911 Hang-Up Call (10-88) 3 - Vehicle Accident - Property Damage (10-45) 3 - Disorderly Person (10-44)
580 DONELSON PIKE ***Gas Station***	**15**	9 - Vehicle Accident - Property Damage (10-45) 2 - Theft (10-50) 2 - Disorderly Person (10-44)

Arrest Location	Count	Counts - Top Charges
433 OPRY MILLS DR	**23**	9 - Theft of merchandise- $1,000 or less 6 - Criminal trespass 5 - Disorderly conduct
DELL PKWY & MURFREESBORO PIKE	**21**	8 - Driv. lic. - no d/l 5 - Driving- suspended license 5 - Driving- revoked license
BRILEY PKWY N & MCGAVOCK PIKE	**14**	4 - Driv. lic. - no d/l 4 - Driving- suspended license 2 - Drug paraphernalia- unlawful use
3150 MCGAVOCK PIKE	**12**	6 - Juvenile, runaway 2 - Resisting stop, frisk, halt, arrest, or search 2 - Disorderly conduct
365 MONACO DR	**10**	4 - Poss. or casual exchange-cont.sub. 3 - Drug paraphernalia- unlawful use 2 - Failure to appear- class b or c misd.
MILLWOOD DR & MURFREESBORO PIKE	**10**	4 - Driv. lic. - no d/l 3 - Driving- suspended license 2 - Drug paraphernalia- unlawful use
5655 FRIST BLVD	**9**	1 - Assault, domestic bodily injury 1 - Assault, agg serious bodily injury- int/kn 1 - Driving under the influence
4424 LEBANON PIKE	**8**	5 - Theft of merchandise- $1,000 or less 2 - Probation violation- misdemeanor 2 - Criminal trespass
5010 OLD HICKORY BLVD	**7**	4 - Theft of merchandise- $1,000 or less 2 - Theft of property-$1,000 or less 2 - Criminal impersonation
600 MURFREESBORO PIKE	**7**	4 - Child neglect, child 8 or less 2 - Child endangerment - aggravated - child 8 or under, or disabled
1074 MURFREESBORO PIKE	**7**	3 - Criminal trespass 2 - Poss. or casual exchange-cont.sub. 1 - Probation violation- felony
DONELSON PIKE & MURFREESBORO PIKE	**7**	3 - Driv. lic. - no d/l 2 - Driving- suspended license 1 - Driving- suspended license, 2nd offense
BRILEY PKWY N & ELM HILL PIKE	**5**	3 - Driv. lic. - no d/l 3 - Driving under the influence 3 - Implied consent - civil
727 MCGAVOCK PIKE	**5**	3 - Assault of officer - bodily injury 2 - Failure to be booked (state citation) 2 - Failure to appear- class b or c misd.
10 FAIRFIELD AVE	**5**	2 - Criminal trespass 2 - Drug paraphernalia- unlawful use 2 - Poss. or casual exchange-cont.sub.

Sourced from MNPD ARMS on 11/20/2019 7:41:26 AM. CAD calls retrieved from ECC's Computer Aided Dispatch system. Includes only calls where an officer response was made. Disposition codes 6 (Backup) and 11 (Signal 9) are excluded. Self-initiated calls are excluded. CFS located at hospitals, police precincts, and detention centers are excluded. Arrest information retrieved from the MNPD RMS warrants / arrests database. 1 arrest = 1 body. Includes adult and juvenile arrests. Arrests served by warrants division are excluded. 'Nearby Business' refers to a business establishment in close proximity of the address listed, and is provided for informational purposes only. There is no guarantee that all calls were dispatched to the business listed, because in some cases, multiple business establishments have the same address (e.g. a discount store that also contains a pharmacy). Due to the unique nature of apartment-based reporting, individual unit numbers and the address of the main office for a complex may sometimes both appear in this report.

North Precinct Hot Addresses
Multiple CFS / Arrests at the Same Location, Past 12 Weeks

METROPOLITAN POLICE DEPARTMENT
of Nashville and Davidson County

CFS Location / Nearby Business	Count	Counts - Top Ten Codes
801 JEFFERSON ST ***Mapco***	**103**	72 - Disorderly Person (10-44) 9 - Want Officer for Investigation / Assistance (10-43) 7 - Theft (10-50)
1716 ROSA L PARKS BLVD ***Nashville Rescue Mission***	**78**	31 - Want Officer for Investigation / Assistance (10-43) 20 - Disorderly Person (10-44) 7 - Domestic Disturbance (10-41)
800 MONROE ST ***Kroger***	**77**	28 - Disorderly Person (10-44) 17 - Want Officer for Investigation / Assistance (10-43) 13 - Theft (10-50)
1755 DR D B TODD JR BLVD ***Dollar General***	**40**	18 - Theft (10-50) 15 - Disorderly Person (10-44) 4 - Want Officer for Investigation / Assistance (10-43)
2200 BRICK CHURCH PIKE ***Exxon***	**38**	10 - Disorderly Person (10-44) 7 - Want Officer for Investigation / Assistance (10-43) 6 - Vehicle Accident - Property Damage (10-45)
2022 ROSA L PARKS BLVD ***Exxon***	**36**	12 - Vehicle Accident - Property Damage (10-45) 10 - Disorderly Person (10-44) 6 - Want Officer for Investigation / Assistance (10-43)
1037 28TH AV N ***Hadley Recreation Center***	**31**	9 - Burglary - Non-Residence (10-71) 9 - Want Officer for Investigation / Assistance (10-43) 5 - Disorderly Person (10-44)
2801 JOHN A MERRITT BLVD ***BP***	**30**	23 - Disorderly Person (10-44) 3 - Burglary - Non-Residence (10-71) 1 - Holdup / Robbery (10-53)
2624 JORDAN RIDGE DR	**26**	14 - Want Officer for Investigation / Assistance (10-43) 9 - Burglary - Residence (10-70) 2 - Disorderly Person (10-44)
2112 CHARLOTTE AV ***Gas Station***	**25**	8 - Disorderly Person (10-44) 7 - Theft (10-50) 5 - Want Officer for Investigation / Assistance (10-43)
2012 S HAMILTON RD ***Bordeaux Shopping Center***	**25**	17 - Disorderly Person (10-44) 3 - Theft (10-50) 2 - Want Officer for Investigation / Assistance (10-43)
2715 WHITES CREEK PIKE ***Haynes Garden Apartments***	**24**	6 - Want Officer for Investigation / Assistance (10-43) 6 - Disorderly Person (10-44) 4 - Suspicious Person (10-40)
2600 JEFFERSON ST ***Family Dollar***	**20**	6 - Want Officer for Investigation / Assistance (10-43) 6 - Theft (10-50) 3 - Disorderly Person (10-44)
1015 JEFFERSON ST ***Family Dollar Store***	**15**	5 - Theft (10-50) 4 - Disorderly Person (10-44) 3 - Want Officer for Investigation / Assistance (10-43)
3930 CLARKSVILLE PIKE ***Kroger***	**15**	3 - Vehicle Accident - Property Damage (10-45) 3 - Want Officer for Investigation / Assistance (10-43) 3 - Domestic Disturbance (10-41)

Arrest Location	Count	Counts - Top Charges
1818 ALBION ST	**22**	4 - Resisting stop, frisk, halt, arrest, or search 4 - Assault, domestic bodily injury 3 - Disorderly conduct
800 MONROE ST	**17**	5 - Theft of merchandise- $1,000 or less 5 - Criminal trespass 3 - Public intoxication
2200 BRICK CHURCH PIKE	**10**	3 - Failure to appear- class b or c misd. 2 - Driving- suspended license 2 - Drug paraphernalia- unlawful use
1504 HAMPTON ST	**9**	4 - Drug paraphernalia- unlawful use 3 - Criminal trespass 2 - Failure to be booked (state citation)
1516 HAMPTON ST	**9**	6 - Vehicle theft $10000 < $60000 5 - Juvenile, handgun possession - 2nd offense 5 - Poss. or casual exchange-cont.sub.
904 26TH AVE N	**9**	4 - Juvenile, runaway 2 - Criminal trespass 1 - Disorderly conduct
16TH AVE N & BUCHANAN ST	**8**	5 - Drug paraphernalia- unlawful use 3 - Poss. or casual exchange-cont.sub. 2 - Driv. lic. - no d/l
1613 BUCHANAN ST	**7**	2 - Public intoxication 2 - Disorderly conduct 2 - Criminal trespass
1716 ROSA L PARKS BLVD	**7**	3 - Criminal trespass 1 - Assault, domestic offensive/provocative conduct 1 - Failure to appear- class b or c misd.
1800 JEFFERSON ST	**7**	7 - Theft of merchandise- $1,000 or less 2 - Probation violation- misdemeanor 2 - Order of protection-restraining order violation
1400 BRICK CHURCH PIKE	**7**	4 - Failure to appear- class b or c misd. 4 - Sale - cont.sub.-sch. i 2 - Poss. or casual exchange-cont.sub.
16TH AVE N & COCKRILL ST	**6**	4 - Failure to appear- class b or c misd. 3 - Probation violation- misdemeanor 1 - Failure to appear - felony or class a misd.
2231 26TH AVE N	**6**	4 - Homicide- criminal 2 - Poss. or casual exchange-cont.sub. 1 - Juvenile, runaway
234 W TRINITY LN	**6**	5 - Drug paraphernalia- unlawful use 2 - Failure to be booked (state citation) 1 - Failure to appear - felony or class a misd.
2801 JOHN A MERRITT BLVD	**6**	2 - Drug paraphernalia- unlawful use 2 - Poss. or casual exchange-cont.sub. 2 - Probation violation- community corrections viol.

Sourced from MNPD ARMS on 11/20/2019 7:41:26 AM. CAD calls retrieved from ECC's Computer Aided Dispatch system. Includes only calls where an officer response was made. Disposition codes 6 (Backup) and 11 (Signal 9) are excluded. Self-initiated calls are excluded. CFS located at hospitals, police precincts, and detention centers are excluded. Arrest information retrieved from the MNPD RMS warrants / arrests database. 1 arrest = 1 body. Includes adult and juvenile arrests. Arrests served by warrants division are excluded. 'Nearby Business' refers to a business establishment in close proximity of the address listed, and is provided for informational purposes only. There is no guarantee that all calls were dispatched to the business listed, because in some cases, multiple business establishments have the same address (e.g. a discount store that also contains a pharmacy). Due to the unique nature of apartment-based reporting, individual unit numbers and the address of the main office for a complex may sometimes both appear in this report.

Madison Precinct Hot Addresses
Multiple CFS / Arrests at the Same Location, Past 12 Weeks

METROPOLITAN POLICE DEPARTMENT
of Nashville and Davidson County

CFS Location / Nearby Business	Count	Counts - Top Ten Codes
3458 DICKERSON PIKE ***Walmart Supercenter***	**63**	17 - Theft (10-50) 15 - Transport Prisoner / Suspect (10-16) 9 - Disorderly Person (10-44)
2232 GALLATIN PIKE N ***Walmart***	**48**	16 - Transport Prisoner / Suspect (10-16) 11 - Theft (10-50) 5 - Want Officer for Investigation / Assistance (10-43)
200 GALLATIN PIKE S ***Kroger***	**36**	11 - Want Officer for Investigation / Assistance (10-43) 6 - Vehicle Accident - Property Damage (10-45) 6 - Disorderly Person (10-44)
101 GALLATIN PIKE N ***Gas Station***	**33**	14 - Disorderly Person (10-44) 8 - Want Officer for Investigation / Assistance (10-43) 3 - Vehicle Accident - Property Damage (10-45)
333 RIO VISTA DR ***Charter Village Apartments***	**30**	10 - Want Officer for Investigation / Assistance (10-43) 4 - Disorderly Person (10-44) 3 - Shots Fired (10-83)
819 GALLATIN PIKE S ***Exxon***	**27**	12 - Disorderly Person (10-44) 5 - Suspicious Person (10-40) 4 - Want Officer for Investigation / Assistance (10-43)
665 MYATT DR ***Crestwood Suites***	**24**	7 - Disorderly Person (10-44) 6 - Want Officer for Investigation / Assistance (10-43) 3 - Criminal Vice Activity (10-78)
317 MYATT DR ***Thorntons***	**21**	6 - Disorderly Person (10-44) 6 - Want Officer for Investigation / Assistance (10-43) 4 - Theft (10-50)
109 GALLATIN PIKE N ***Walmart Neighborhood Market***	**19**	6 - Theft (10-50) 4 - Disorderly Person (10-44) 3 - Want Officer for Investigation / Assistance (10-43)
3301 CREEKWOOD DR ***Knoll Crest Apartments***	**18**	4 - Want Officer for Investigation / Assistance (10-43) 3 - Suspicious Person (10-40) 3 - Disorderly Person (10-44)
627 GALLATIN PIKE S ***Walgreens***	**17**	6 - Disorderly Person (10-44) 5 - Want Officer for Investigation / Assistance (10-43) 3 - Theft (10-50)
3460 DICKERSON PIKE ***Lowe's***	**17**	5 - Want Officer for Investigation / Assistance (10-43) 4 - Theft (10-50) 3 - Vehicle Accident - Property Damage (10-45)
1584 GALLATIN PIKE N ***Home Depot***	**15**	7 - Theft (10-50) 5 - Want Officer for Investigation / Assistance (10-43) 1 - Disorderly Person (10-44)
2050 GALLATIN PIKE N ***Target***	**14**	5 - Theft (10-50) 3 - Want Officer for Investigation / Assistance (10-43) 2 - Suspicious Person (10-40)
459 MYATT DR ***Dollar General***	**14**	9 - Theft (10-50) 3 - Want Officer for Investigation / Assistance (10-43) 1 - Holdup / Robbery (10-53)

Arrest Location	Count	Counts - Top Charges
3458 DICKERSON PIKE	**35**	27 - Theft of merchandise- $1,000 or less 7 - Criminal trespass 4 - Burglary
3441 DICKERSON PIKE	**33**	5 - Failure to appear- class b or c misd. 4 - Failure to be booked (state citation) 3 - Forfeiture - bond violation/increase
2232 N GALLATIN PIKE	**26**	25 - Theft of merchandise- $1,000 or less 2 - Failure to be booked (state citation) 1 - Public intoxication
3301 CREEKWOOD DR	**12**	3 - Assault, domestic bodily injury 3 - Assault, aggravated - strangulation - int/kn 3 - Probation violation- misdemeanor
400 MYATT DR	**11**	2 - Assault 2 - Homicide- criminal 2 - Theft of merchandise- $1,000 or less
860 OLD HICKORY BLVD W	**11**	2 - Juvenile, curfew 2 - Indecent exposure 2 - Criminal trespass
665 MYATT DR	**7**	4 - Failure to appear- class b or c misd. 3 - Drug paraphernalia- unlawful use 2 - Poss. or casual exchange-cont.sub.
1150 HUNTERS LN	**6**	2 - Robbery 1 - Resisting stop, frisk, halt, arrest, or search 1 - Juvenile, runaway
610 S GALLATIN PIKE	**5**	1 - Driv. lic. - no d/l 1 - Criminal impersonation 1 - Contributing - delinquency of a minor
408 FARRIS AVE	**4**	2 - Drug paraphernalia- unlawful use 1 - Assault 1 - Assault, aggravated - deadly weapon - int/kn
BRICK CHURCH PIKE & BRILEY PKWY W	**4**	1 - Driving under the influence 1 - Evading arrest- misdemeaner 1 - Driv. lic. - poss. of revoked, susp. or altered
1800 N GALLATIN PIKE	**4**	2 - Forfeiture - bond violation/increase 1 - Failure to appear - felony or class a misd. 1 - Failure to appear- class b or c misd.
101 S GALLATIN PIKE	**4**	1 - Driv. lic. - no d/l 1 - Driving- revoked license, 2nd offense 1 - Criminal trespass
200 S GALLATIN PIKE	**4**	3 - Theft of merchandise- $1,000 or less 1 - Failure to be booked (state citation) 1 - Juvenile, tobacco product- purchase by minor
300 BERKLEY DR	**4**	2 - Driving under the influence 1 - Driving- revoked license 1 - Alcohol- under 21, consumption

Sourced from MNPD ARMS on 11/20/2019 7:41:26 AM. CAD calls retrieved from ECC's Computer Aided Dispatch system. Includes only calls where an officer response was made. Disposition codes 6 (Backup) and 11 (Signal 9) are excluded. Self-initiated calls are excluded. CFS located at hospitals, police precincts, and detention centers are excluded. Arrest information retrieved from the MNPD RMS warrants / arrests database. 1 arrest = 1 body. Includes adult and juvenile arrests. Arrests served by warrants division are excluded. 'Nearby Business' refers to a business establishment in close proximity of the address listed, and is provided for informational purposes only. There is no guarantee that all calls were dispatched to the business listed, because in some cases, multiple business establishments have the same address (e.g. a discount store that also contains a pharmacy). Due to the unique nature of apartment-based reporting, individual unit numbers and the address of the main office for a complex may sometimes both appear in this report.

Midtown Hills Precinct Hot Addresses
Multiple CFS / Arrests at the Same Location, Past 12 Weeks

METROPOLITAN POLICE DEPARTMENT
of Nashville and Davidson County

CFS Location / Nearby Business	Count	Counts - Top Ten Codes
1401 CHARLOTTE AV ***Exxon***	**58**	17 - Disorderly Person (10-44) 12 - Theft (10-50) 10 - Vehicle Accident - Property Damage (10-45)
1702 WEST END AV ***Shell Gas Station***	**40**	25 - Disorderly Person (10-44) 9 - Theft (10-50) 4 - Want Officer for Investigation / Assistance (10-43)
4041 NOLENSVILLE PIKE ***McDonald's***	**35**	21 - Disorderly Person (10-44) 8 - Want Officer for Investigation / Assistance (10-43) 1 - Domestic Disturbance (10-41)
2001 8TH AV S ***Exxon***	**30**	13 - Disorderly Person (10-44) 7 - Theft (10-50) 4 - Vehicle Accident - Property Damage (10-45)
780 OLD HICKORY BLVD ***Target***	**29**	8 - Transport Prisoner / Suspect (10-16) 5 - Theft (10-50) 4 - Vehicle Accident - Property Damage (10-45)
2421 POWELL AV ***Walmart***	**25**	7 - Disorderly Person (10-44) 5 - Want Officer for Investigation / Assistance (10-43) 4 - Vehicle Accident - Property Damage (10-45)
2500 WEST END AV ***Centennial Park***	**25**	6 - Disorderly Person (10-44) 4 - Want Officer for Investigation / Assistance (10-43) 4 - Person Indecently Exposed (10-59)
2700 WEST END AV ***McDonald's***	**25**	13 - Disorderly Person (10-44) 4 - Want Officer for Investigation / Assistance (10-43) 3 - Theft (10-50)
301 28TH AV N ***Parthenon Towers***	**23**	10 - Disorderly Person (10-44) 2 - Want Officer for Investigation / Assistance (10-43) 2 - Theft (10-50)
2535 POWELL AV ***Home Depot***	**23**	16 - Theft (10-50) 2 - Disorderly Person (10-44) 1 - Suspicious Person (10-40)
5771 NOLENSVILLE PIKE ***Kroger***	**20**	6 - Disorderly Person (10-44) 6 - Want Officer for Investigation / Assistance (10-43) 2 - Suspicious Person (10-40)
1909 8TH AV S ***Gas Station***	**19**	7 - Vehicle Accident - Property Damage (10-45) 7 - Disorderly Person (10-44) 3 - Want Officer for Investigation / Assistance (10-43)
3400 WEST END AV ***Exxon***	**17**	7 - Disorderly Person (10-44) 6 - Want Officer for Investigation / Assistance (10-43)
1000 EDGEHILL AV ***ES Rose Park***	**17**	7 - Theft (10-50) 2 - Disorderly Person (10-44) 2 - Want Officer for Investigation / Assistance (10-43)
1516 DEMONBREUN ST ***Tin Roof***	**16**	4 - Fight / Assault (10-57) 3 - Disorderly Person (10-44) 2 - Want Officer for Investigation / Assistance (10-43)

Arrest Location	Count	Counts - Top Charges
1211 MEDICAL CENTER DR	**26**	6 - Driving under the influence 4 - Assault, aggravated - deadly weapon - int/kn 3 - Assault - reckless endangerment - weapon (motor
2300 PATTERSON ST	**23**	10 - Criminal trespass 6 - Forfeiture - bond violation/increase 3 - Disorderly conduct
2000 CHURCH ST	**17**	5 - Criminal trespass 4 - Assault, domestic bodily injury 3 - Driving- revoked license
5531 EDMONDSON PIKE	**14**	14 - Driv. lic. - no d/l 1 - Failure to be booked (state citation)
5621 FRANKLIN PIKE	**12**	2 - Failure to be booked (state citation) 2 - Fugitive from justice- with warrant 2 - Theft of merchandise- $1,000 or less
5242 EDMONDSON PIKE	**10**	3 - Driv. lic. - no d/l 2 - Driving under the influence 2 - Criminal simulation-$1,000 or less
3441 LOVE CIR	**8**	7 - Criminal trespass 5 - Contributing - delinquency of a minor 2 - Indecent exposure
I 65 N & WEDGEWOOD AVE	**7**	3 - Driving- suspended license 1 - Failure to be booked (state citation) 1 - Order of protection-restraining order violation
780 OLD HICKORY BLVD	**6**	4 - Theft of merchandise- $1,000 or less 2 - Theft of property-$1,000 or less
3812 HILLSBORO PIKE	**6**	2 - Assault of officer - fear of bodily injury 1 - Disorderly conduct 1 - Evidence- tampering
5824 NOLENSVILLE PIKE	**6**	6 - Theft of merchandise- $1,000 or less
600 WHISPERING HILLS DR	**6**	3 - Vandalism- $1,000 or less 2 - Driving under the influence 1 - Alcohol- under 21, possession
5701 EDMONDSON PIKE	**6**	2 - Drug paraphernalia- unlawful use 2 - Failure to appear- class b or c misd. 2 - Poss. or casual exchange-cont.sub.
1801 12TH AVE S	**6**	2 - Criminal trespass 1 - Criminal impersonation 1 - Burglary- aggravated
570 MCMURRAY DR	**5**	5 - Juvenile, handgun possession - 1st offense 2 - Poss.w/int-cont.sub.- marijuana 14.175-4,535 gr. 1 - Theft of firearm- $1,000 or less

Sourced from MNPD ARMS on 11/20/2019 7:41:26 AM. CAD calls retrieved from ECC's Computer Aided Dispatch system. Includes only calls where an officer response was made. Disposition codes 6 (Backup) and 11 (Signal 9) are excluded. Self-initiated calls are excluded. CFS located at hospitals, police precincts, and detention centers are excluded. Arrest information retrieved from the MNPD RMS warrants / arrests database. 1 arrest = 1 body. Includes adult and juvenile arrests. Arrests served by warrants division are excluded. 'Nearby Business' refers to a business establishment in close proximity of the address listed, and is provided for informational purposes only. There is no guarantee that all calls were dispatched to the business listed, because in some cases, multiple business establishments have the same address (e.g. a discount store that also contains a pharmacy). Due to the unique nature of apartment-based reporting, individual unit numbers and the address of the main office for a complex may sometimes both appear in this report.

Other Reports

CompStat Weekly Analysis is provided by the Metropolitan Nashville Police Department Crime Analysis Section. This report is intended to be a management and planning tool and does not reflect the official UCR counts for the department.

"The only man who never makes a mistake is the man who never does anything."
- Theodore Roosevelt

Begin Date: 11/10/2019
End Date: 11/16/2019
Week: 46

APR Data

Precinct Assignment	YTD	Last Week
West	329	0
East	359	0
South	830	0
Central	118	0
Hermitage	673	3
North	0	0
Madison	0	0
Midtown Hills	92	17
County	**2,401**	**20**

APR Initiated by	YTD	Last Week
Self Initiated	284	1
Dispatched	1,043	13
Referred by Field Supervisor	14	0
Walk In	1,060	6

Criteria	YTD	Last Week
Pending Over 30 Minutes	98	0
Pending Less Than 30 Minutes	40	0
Met APR Criteria	2,263	20

Result	YTD	Last Week
No Answer at Call Back	35	0
Requested Officer Respond	20	0
Complainant Waiting	496	9
Complainant Gone	175	1
Reviewed Text of Call With Complainant	1,675	10

Action Taken	YTD	Last Week
Extra Patrol Broadcast Sent	16	0
Sent Back to Pending	60	0
Incident Report Completed	2,078	20
No Police Action Required	247	0

Percent of CFS by Precinct Assignment (YTD)

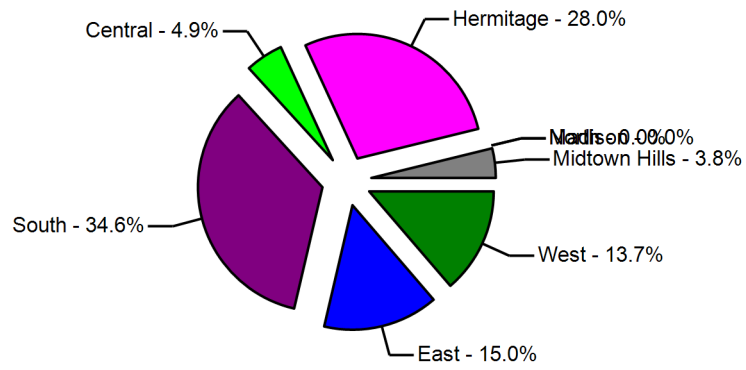

Action Taken (YTD)

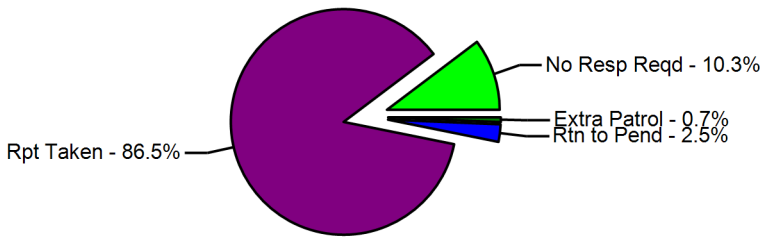

Sourced from data entered at each precinct.

Case Preparation Section - Case File Inventory

METROPOLITAN POLICE DEPARTMENT
of Nashville and Davidson County

Status	Prior Week	Compstat Week	Change	Same Week Last Year	Compstat Week	Change
Case Backlog	95		-Infinity	104		-100.0 %
Average Number of Days to Complete	10		-10	11		-11

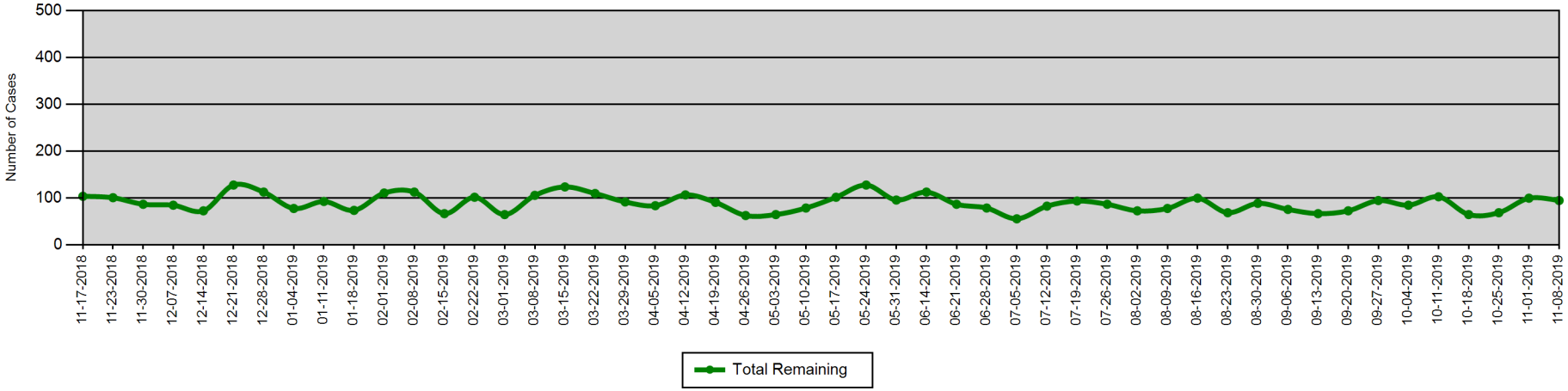

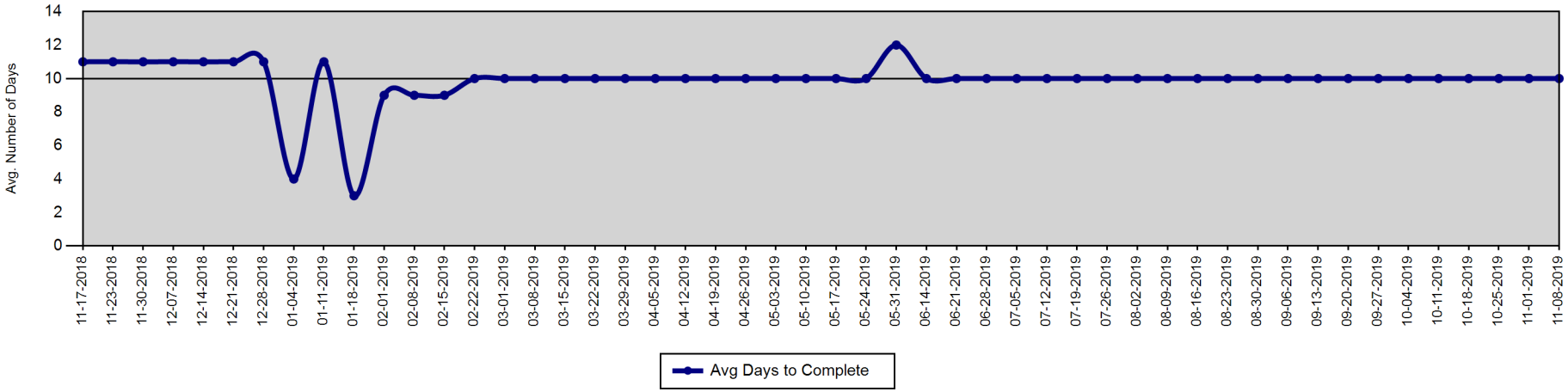

Report created on 11/20/2019 7:41:26 AM. Sources information provided by Case Preparation Division. This report is intended to be a management and planning tool and is not an exact representation of workload.

Court Attendance - 310s Issued by Month

METROPOLITAN POLICE DEPARTMENT
of Nashville and Davidson County

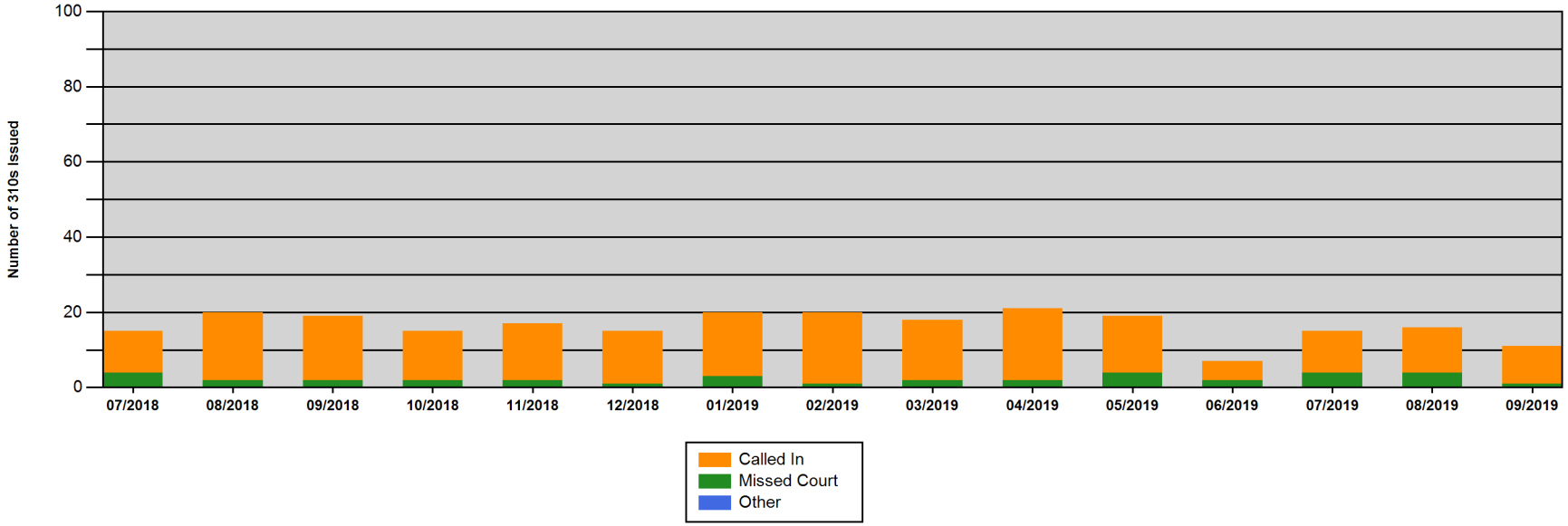

	07/2018	08/2018	09/2018	10/2018	11/2018	12/2018	01/2019	02/2019	03/2019	04/2019	05/2019	06/2019	07/2019	08/2019	09/2019
Called In	11	18	17	13	15	14	17	19	16	19	15	5	11	12	10
Missed Court	4	2	2	2	2	1	3	1	2	2	4	2	4	4	1
Other	0	0	0	0	0	0	0	0	0	0	0	0	0	0	0
Total	**15**	**20**	**19**	**15**	**17**	**15**	**20**	**20**	**18**	**21**	**19**	**7**	**15**	**16**	**11**

Report created on 11/20/2019 7:41:27 AM. MNPD Form 310 is a Notification of Violation of Court Appearance Procedures.

Violations include 'improperly dressed,' 'failed to appear,' 'clocked in, but didn't go to court,' 'late for court,' and 'called with excuse.'

Percentage of Incident Reports Included in CompStat Analysis

METROPOLITAN POLICE DEPARTMENT
of Nashville and Davidson County

Percentage of incident reports entered into ARMS by the following wednesday of each week.

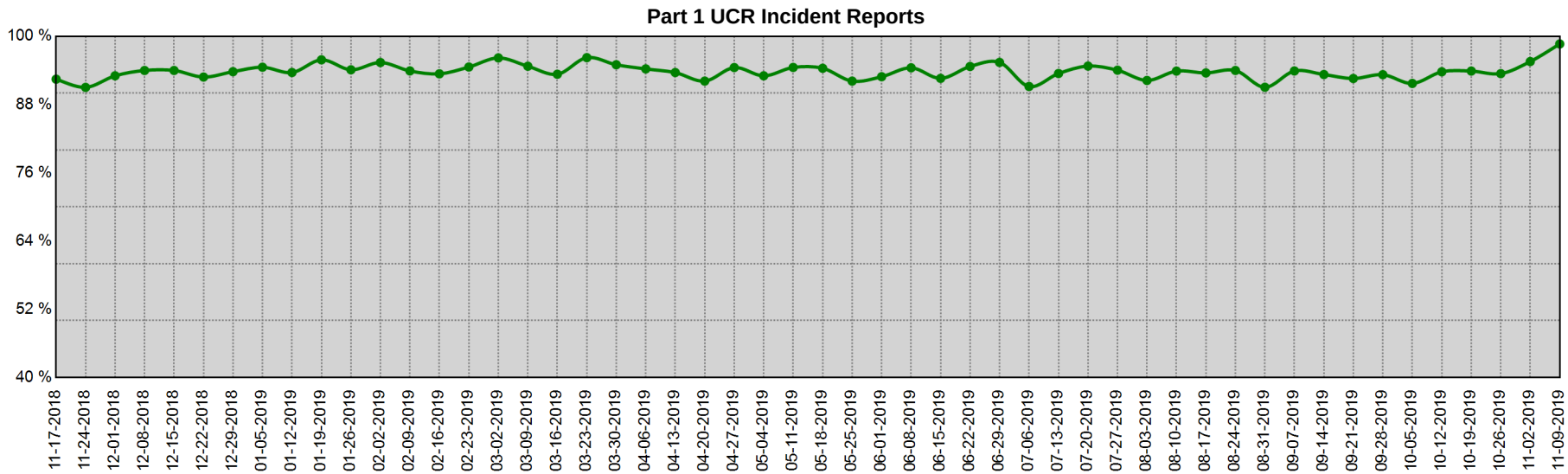

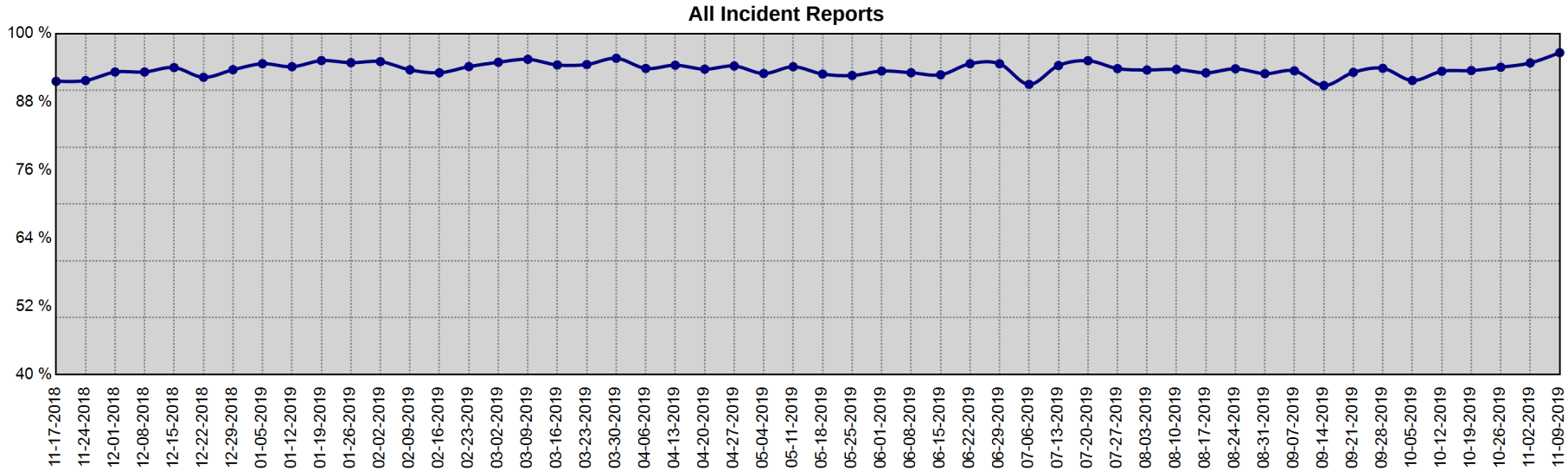

Date Range	Part I UCR Incident Reports			All Incident Reports		
	Min	Max	Mean	Min	Max	Mean
11-11-2018 to 11-9-2019	91.0 %	98.6 %	93.8 %	90.9 %	96.6 %	93.7 %

Information summarized for CompStat week ending 11/16/2019

Sourced from MNPD ARMS on 11/20/2019 7:41:27 AM. The figures above were sourced from incident reports using Uniform Crime Reporting definitions and reporting guidelines, based on the date when the crime was reported. This report is intended to be a management and planning tool and does not reflect the official UCR counts for the department.

Map Section

CompStat Weekly Analysis is provided by the Metropolitan Nashville Police Department Crime Analysis Section. This report is intended to be a management and planning tool and does not reflect the official UCR counts for the department.

"The only man who never makes a mistake is the man who never does anything."
- Theodore Roosevelt

Begin Date: 11/10/2019
End Date: 11/16/2019
Week: 46

YTD Gunshot Victims - Countywide

Gunshot Homicides / Injuries

Zone	Prior YTD	YTD	Change	Percent Change
111	4	6	2	50.0%
113	0	2	2	-
115	3	1	-2	-66.7%
117	2	0	-2	-100.0%
121	1	0	-1	-100.0%
123	1	4	3	300.0%
125	1	0	-1	-100.0%
211	10	14	4	40.0%
213	1	0	-1	-100.0%
215	8	2	-6	-75.0%
217	1	0	-1	-100.0%
221	8	7	-1	-12.5%
223	15	16	1	6.7%
225	8	6	-2	-25.0%
227	5	3	-2	-40.0%
311	5	6	1	20.0%
313	7	2	-5	-71.4%
315	5	3	-2	-40.0%
317	2	5	3	150.0%
321	8	9	1	12.5%
323	3	3	0	0.0%
325	13	5	-8	-61.5%
331	8	6	-2	-25.0%
333	10	5	-5	-50.0%
335	6	9	3	50.0%
411	0	1	1	-
413	2	2	0	0.0%
415	2	1	-1	-50.0%
421	0	1	1	-
423	0	2	2	-
425	2	1	-1	-50.0%
511	33	39	6	18.2%
513	1	5	4	400.0%

Zone	Prior YTD	YTD	Change	Percent Change
515	5	0	-5	-100.0%
517	0	1	1	-
521	0	5	5	-
523	11	5	-6	-54.5%
525	1	3	2	200.0%
531	3	4	1	33.3%
533	4	4	0	0.0%
535	4	4	0	0.0%
611	15	28	13	86.7%
613	24	41	17	70.8%
615	20	21	1	5.0%
617	3	9	6	200.0%
621	9	9	0	0.0%
623	8	13	5	62.5%
625	8	2	-6	-75.0%
627	2	0	-2	-100.0%
711	2	2	0	0.0%
713	0	2	2	-
715	8	4	-4	-50.0%
721	13	8	-5	-38.5%
723	0	3	3	-
725	8	2	-6	-75.0%
727	4	2	-2	-50.0%
811	9	7	-2	-22.2%
813	1	2	1	100.0%
815	2	3	1	50.0%
821	5	4	-1	-20.0%
823	0	1	1	-
825	2	0	-2	-100.0%
831	5	5	0	0.0%
833	2	0	-2	-100.0%
835	3	1	-2	-66.7%
Total	**356**	**361**	**5**	**1.4%**

YTD, 75.9% of all gunshot homicides and injuries have occurred in 22 MNPD zones, an area that covers 18.3% of the total area of Davidson County.

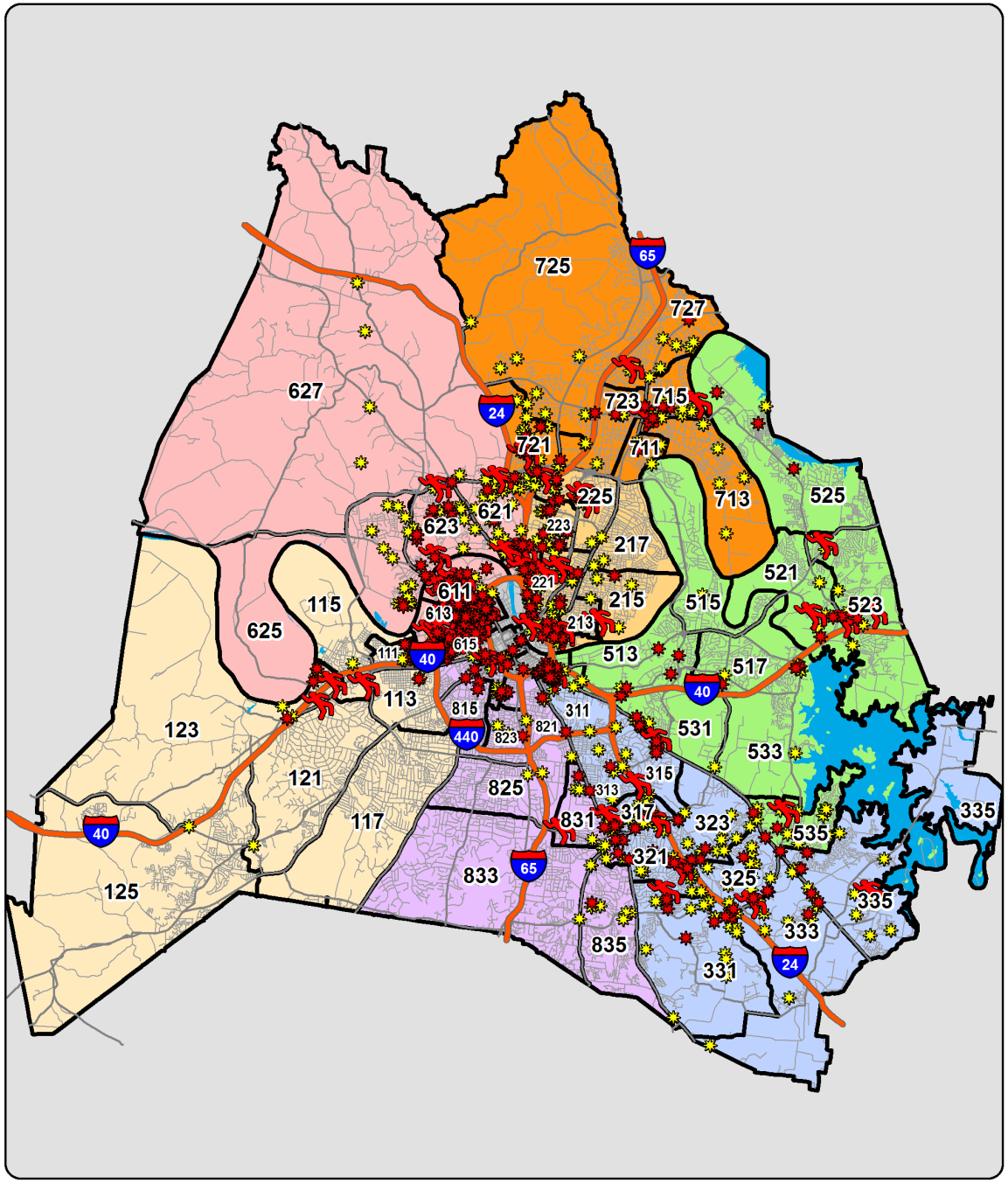

YTD Shootings Gunshot Homicide Gunshot Injury Property Damage Involving Firearm

Sourced from MNPD ARMS on 11/20/2019 7:41:28 AM. The information in this report is sourced from incident reports using UCR definitions and reporting guidelines, based on the date when the crime was reported, and aggregated by incident location. 'Gunshot Homicide / Injury' counts include only violent incidents (homicide, rape, robbery, and aggravated assault) in which one or more victims received a fatal or non-fatal gunshot wound. Suicides, suicide attempts, and accidental shootings are excluded. 'Property Damage' counts include all incidents that (1) include a 'Damage to Property' (NIBRS 290) offense, and (2) list a firearm in the Weapons/Tool' section of the incident report. Unfounded incidents are excluded from these counts. MNPD splits the geography of Davidson County into 1,500+ Reporting Areas (RPA's), ranging in size from 0.003 square miles to 14.9 square miles. The average RPA size is 0.34 square miles.

Gunshot Victims - Countywide (Homicides and Injuries)

Based on date when each incident was reported.

METROPOLITAN POLICE DEPARTMENT
of Nashville and Davidson County

Gunshot Victims (Homicides and Injuries), Annual Totals - Green Line Represents the Previous 15 Year Average

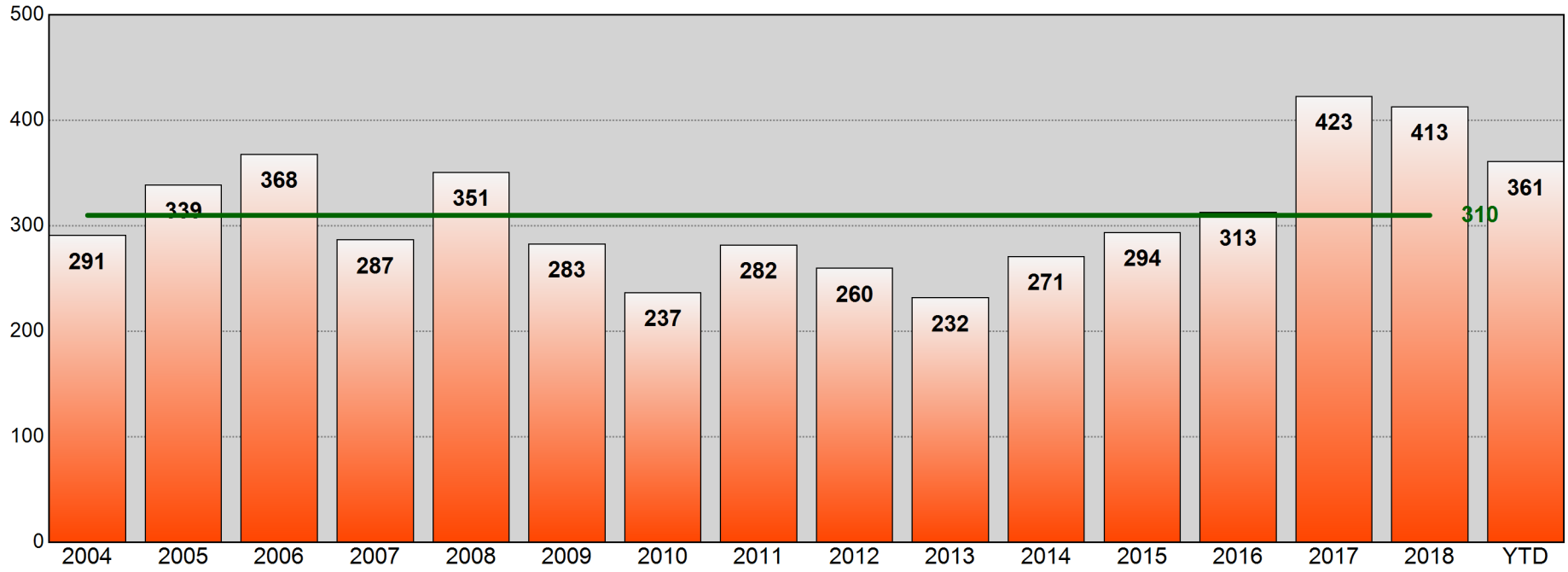

Age of Gunshot Victim
Annual Totals, Past 5 Years

Age	2014	Percent of Total	2015	Percent of Total	2016	Percent of Total	2017	Percent of Total	2018	Percent of Total
0-12	2	0.7%	2	0.7%	3	1.0%	5	1.2%	5	1.2%
13-17	20	7.4%	32	10.9%	27	8.6%	49	11.6%	43	10.4%
18-24	100	36.9%	116	39.5%	96	30.7%	136	32.2%	135	32.7%
25-34	82	30.3%	82	27.9%	89	28.4%	129	30.5%	129	31.2%
35-44	39	14.4%	32	10.9%	52	16.6%	52	12.3%	46	11.1%
45-54	18	6.6%	14	4.8%	24	7.7%	29	6.9%	37	9.0%
55-64	1	0.4%	13	4.4%	12	3.8%	14	3.3%	13	3.1%
65+	3	1.1%	2	0.7%	6	1.9%	5	1.2%	4	1.0%
Unk	6	2.2%	1	0.3%	4	1.3%	4	0.9%	1	0.2%

Age of Gunshot Victim
YTD Comparison

Age	Prior YTD	Percent of Total	YTD	Percent of Total	Change	Percent Change
0-12	4	1.1%	5	1.4%	1	25.0%
13-17	38	10.7%	18	5.0%	-20	-52.6%
18-24	116	32.6%	125	34.6%	9	7.8%
25-34	110	30.9%	113	31.3%	3	2.7%
35-44	41	11.5%	58	16.1%	17	41.5%
45-54	34	9.6%	31	8.6%	-3	-8.8%
55-64	10	2.8%	5	1.4%	-5	-50.0%
65+	2	0.6%	4	1.1%	2	100.0%
Unk	1	0.3%	2	0.6%	1	100.0%

Information summarized for CompStat week ending 11/16/2019.

Sourced from MNPD ARMS on 11/20/2019 7:41:28 AM. The information in this report is sourced from incident reports using UCR definitions and reporting guidelines, based on report date, aggregated by incident location. Only includes violent incidents (homicide, rape, robbery, and aggravated assault) in which one or more victims received a fatal or non-fatal gunshot wound. Suicides, suicide attempts, and accidental shootings are excluded.

Gunshot Victims (Homicides, Injuries, and Property Damage)

METROPOLITAN POLICE DEPARTMENT
of Nashville and Davidson County

Aggregated by precinct (incident location). Based on date when each incident was reported.

		Rolling Two Week				Rolling Eight Week				YTD				Rolling Twenty-Four Month			
		Prior Week	Last Week	Change	% Change	Prior 4 Weeks	Last 4 Weeks	Change	% Change	Prior YTD	YTD	Change	% Change	Prior 52 Weeks	Last 52 Weeks	Change	% Change
West	Gunshot Homicide	0	0	0	-	0	0	0	-	2	2	0	0.0%	2	5	3	150.0%
	Gunshot Injury	1	0	-1	-100.0%	0	1	1	-	10	11	1	10.0%	11	11	0	0.0%
	Property Damage	0	0	0	-	1	0	-1	-100.0%	18	15	-3	-16.7%	23	16	-7	-30.4%
East	Gunshot Homicide	0	0	0	-	1	0	-1	-100.0%	12	7	-5	-41.7%	15	7	-8	-53.3%
	Gunshot Injury	2	1	-1	-50.0%	4	4	0	0.0%	44	41	-3	-6.8%	47	46	-1	-2.1%
	Property Damage	0	1	1	-	4	5	1	25.0%	65	71	6	9.2%	71	79	8	11.3%
South	Gunshot Homicide	0	1	1	-	0	1	1	-	15	8	-7	-46.7%	17	12	-5	-29.4%
	Gunshot Injury	1	3	2	200.0%	7	5	-2	-28.6%	52	45	-7	-13.5%	59	49	-10	-16.9%
	Property Damage	1	2	1	100.0%	6	10	4	66.7%	117	114	-3	-2.6%	129	140	11	8.5%
Central	Gunshot Homicide	0	0	0	-	0	0	0	-	0	1	1	-	0	1	1	-
	Gunshot Injury	0	1	1	-	2	1	-1	-50.0%	6	7	1	16.7%	6	7	1	16.7%
	Property Damage	0	0	0	-	1	0	-1	-100.0%	7	4	-3	-42.9%	8	5	-3	-37.5%
Hermitage	Gunshot Homicide	0	0	0	-	0	0	0	-	6	7	1	16.7%	7	11	4	57.1%
	Gunshot Injury	0	0	0	-	7	5	-2	-28.6%	56	63	7	12.5%	62	72	10	16.1%
	Property Damage	0	1	1	-	4	3	-1	-25.0%	70	55	-15	-21.4%	79	63	-16	-20.3%
North	Gunshot Homicide	2	0	-2	-100.0%	4	5	1	25.0%	15	22	7	46.7%	20	24	4	20.0%
	Gunshot Injury	1	2	1	100.0%	8	7	-1	-12.5%	74	101	27	36.5%	90	114	24	26.7%
	Property Damage	3	2	-1	-33.3%	14	9	-5	-35.7%	144	152	8	5.6%	162	172	10	6.2%
Madison	Gunshot Homicide	0	0	0	-	1	0	-1	-100.0%	5	5	0	0.0%	7	7	0	0.0%
	Gunshot Injury	0	0	0	-	3	1	-2	-66.7%	30	18	-12	-40.0%	33	24	-9	-27.3%
	Property Damage	1	1	0	0.0%	6	4	-2	-33.3%	79	75	-4	-5.1%	88	82	-6	-6.8%
Midtown Hills	Gunshot Homicide	0	0	0	-	0	0	0	-	4	2	-2	-50.0%	5	2	-3	-60.0%
	Gunshot Injury	0	2	2	-	6	2	-4	-66.7%	25	21	-4	-16.0%	26	26	0	0.0%
	Property Damage	1	1	0	0.0%	7	4	-3	-42.9%	28	39	11	39.3%	31	44	13	41.9%
County	Gunshot Homicide	2	1	-1	-50.0%	6	6	0	0.0%	59	54	-5	-8.5%	73	69	-4	-5.5%
	Gunshot Injury	5	9	4	80.0%	37	26	-11	-29.7%	297	307	10	3.4%	334	349	15	4.5%
	Property Damage	6	8	2	33.3%	43	35	-8	-18.6%	528	525	-3	-0.6%	591	601	10	1.7%

Information summarized for CompStat week ending 11/16/2019.

Sourced from MNPD ARMS on 11/20/2019 7:41:29 AM. The information in this report is sourced from incident reports using UCR definitions and reporting guidelines, based on report date, aggregated by incident location. Only includes violent incidents (homicide, rape, robbery, and aggravated assault) in which one or more victims received a fatal or non-fatal gunshot wound. Suicides, suicide attempts, and accidental shootings are excluded.

YTD Gunshot Victims - West Precinct

Gunshot Homicides / Injuries				
Zone	Prior YTD	YTD	Change	Percent Change
111	4	6	2	50.0%
113	0	2	2	-
115	3	1	-2	-66.7%
117	2	0	-2	-100.0%
121	1	0	-1	-100.0%
123	1	4	3	300.0%
125	1	0	-1	-100.0%
Total	**12**	**13**	**1**	**8.3%**

Property Damage with Firearm				
Zone	Prior YTD	YTD	Change	Percent Change
111	4	7	3	75.0%
113	1	1	0	0.0%
115	4	1	-3	-75.0%
117	2	0	-2	-100.0%
121	1	1	0	0.0%
123	3	4	1	33.3%
125	3	1	-2	-66.7%
Total	**18**	**15**	**-3**	**-16.7%**

Age of Victim - Gunshot Homicides / Injuries						
Age	Prior YTD	Percent of Total	YTD	Percent of Total	Change	Percent Change
0-12	0	0.0%	0	0.0%	0	-
13-17	2	16.7%	4	30.8%	2	100.0%
18-24	4	33.3%	3	23.1%	-1	-25.0%
25-34	3	25.0%	3	23.1%	0	0.0%
35-44	1	8.3%	2	15.4%	1	100.0%
45-54	2	16.7%	0	0.0%	-2	-100.0%
55-64	0	0.0%	0	0.0%	0	-
65+	0	0.0%	0	0.0%	0	-
Unk	0	0.0%	1	7.7%	1	-

Annual Totals - Gunshot Homicides / Injuries

Green Line Represents the Previous 15 Year Average

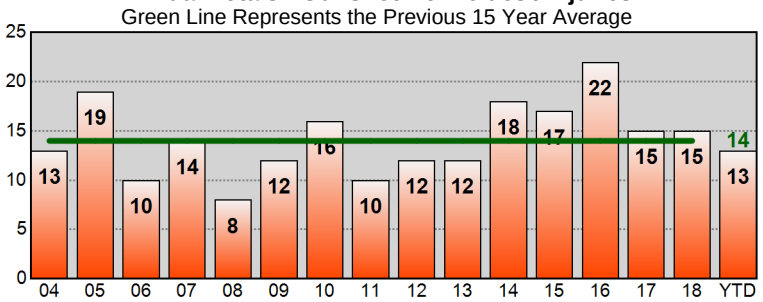

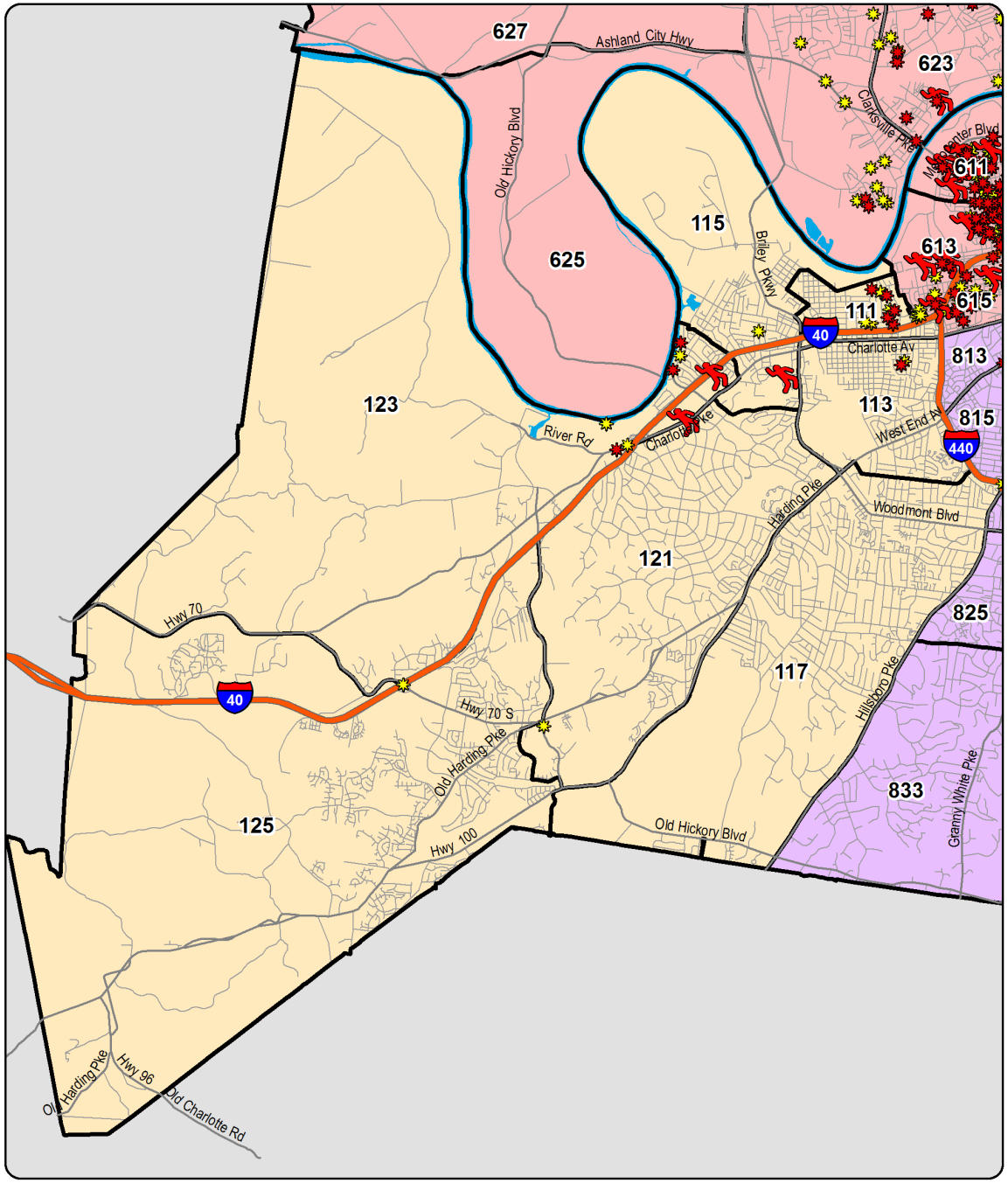

YTD Shootings Gunshot Homicide Gunshot Injury Property Damage Involving Firearm

Sourced from MNPD ARMS on 11/20/2019 7:41:29 AM. The information in this report is sourced from incident reports using UCR definitions and reporting guidelines, based on the date when the crime was reported, and aggregated by incident location. 'Gunshot Homicide / Injury' counts include only violent incidents (homicide, rape, robbery, and aggravated assault) in which one or more victims received a fatal or non-fatal gunshot wound. Suicides, suicide attempts, and accidental shootings are excluded. 'Property Damage' counts include all incidents that (1) include a 'Damage to Property' (NIBRS 290) offense, and (2) list a firearm in the Weapons/Tool' section of the incident report. Unfounded incidents are excluded from these counts.

YTD Gunshot Victims - East Precinct

Gunshot Homicides / Injuries				
Zone	Prior YTD	YTD	Change	Percent Change
211	10	14	4	40.0%
213	1	0	-1	-100.0%
215	8	2	-6	-75.0%
217	1	0	-1	-100.0%
221	8	7	-1	-12.5%
223	15	16	1	6.7%
225	8	6	-2	-25.0%
227	5	3	-2	-40.0%
Total	**56**	**48**	**-8**	**-14.3%**

Property Damage with Firearm				
Zone	Prior YTD	YTD	Change	Percent Change
211	13	13	0	0.0%
213	0	1	1	-
215	8	7	-1	-12.5%
217	3	3	0	0.0%
221	12	15	3	25.0%
223	18	14	-4	-22.2%
225	6	11	5	83.3%
227	5	7	2	40.0%
Total	**65**	**71**	**6**	**9.2%**

Age of Victim - Gunshot Homicides / Injuries						
Age	Prior YTD	Percent of Total	YTD	Percent of Total	Change	Percent Change
0-12	0	0.0%	2	4.2%	2	-
13-17	7	12.5%	2	4.2%	-5	-71.4%
18-24	25	44.6%	14	29.2%	-11	-44.0%
25-34	15	26.8%	14	29.2%	-1	-6.7%
35-44	5	8.9%	10	20.8%	5	100.0%
45-54	3	5.4%	5	10.4%	2	66.7%
55-64	1	1.8%	0	0.0%	-1	-100.0%
65+	0	0.0%	1	2.1%	1	-

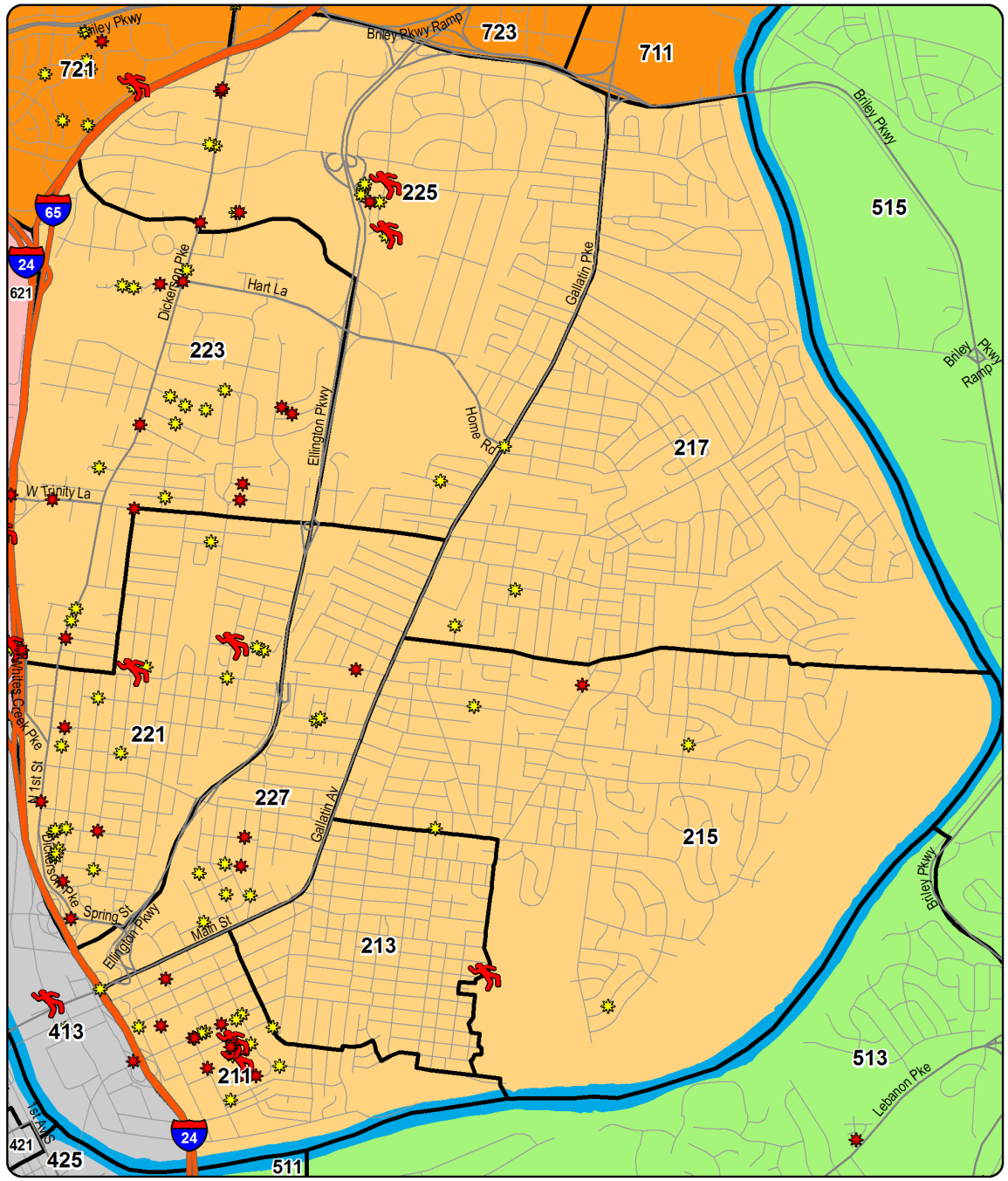

YTD Shootings Gunshot Homicide Gunshot Injury Property Damage Involving Firearm

Annual Totals - Gunshot Homicides / Injuries

Green Line Represents the Previous 15 Year Average

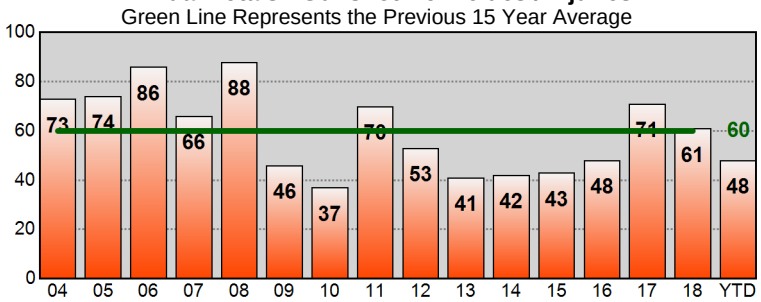

Sourced from MNPD ARMS on 11/20/2019 7:41:30 AM. The information in this report is sourced from incident reports using UCR definitions and reporting guidelines, based on the date when the crime was reported, and aggregated by incident location. 'Gunshot Homicide / Injury' counts include only violent incidents (homicide, rape, robbery, and aggravated assault) in which one or more victims received a fatal or non-fatal gunshot wound. Suicides, suicide attempts, and accidental shootings are excluded. 'Property Damage' counts include all incidents that (1) include a 'Damage to Property' (NIBRS 290) offense, and (2) list a firearm in the Weapons/Tool' section of the incident report. Unfounded incidents are excluded from these counts.

YTD Gunshot Victims - South Precinct

Gunshot Homicides / Injuries				
Zone	Prior YTD	YTD	Change	Percent Change
311	5	6	1	20.0%
313	7	2	-5	-71.4%
315	5	3	-2	-40.0%
317	2	5	3	150.0%
321	8	9	1	12.5%
323	3	3	0	0.0%
325	13	5	-8	-61.5%
331	8	6	-2	-25.0%
333	10	5	-5	-50.0%
335	6	9	3	50.0%
Total	**67**	**53**	**-14**	**-20.9%**

Property Damage with Firearm				
Zone	Prior YTD	YTD	Change	Percent Change
311	7	4	-3	-42.9%
313	15	3	-12	-80.0%
315	11	6	-5	-45.5%
317	12	15	3	25.0%
321	20	14	-6	-30.0%
323	6	13	7	116.7%
325	17	19	2	11.8%
331	9	16	7	77.8%
333	6	12	6	100.0%
335	14	12	-2	-14.3%
Total	**117**	**114**	**-3**	**-2.6%**

Age of Victim - Gunshot Homicides / Injuries						
Age	Prior YTD	Percent of Total	YTD	Percent of Total	Change	Percent Change
0-12	0	0.0%	0	0.0%	0	-
13-17	4	6.0%	3	5.7%	-1	-25.0%
18-24	23	34.3%	17	32.1%	-6	-26.1%
25-34	25	37.3%	17	32.1%	-8	-32.0%
35-44	7	10.4%	7	13.2%	0	0.0%
45-54	8	11.9%	6	11.3%	-2	-25.0%
55-64	0	0.0%	0	0.0%	0	-
65+	0	0.0%	2	3.8%	2	-
Unk	0	0.0%	1	1.9%	1	-

Annual Totals - Gunshot Homicides / Injuries
Green Line Represents the Previous 15 Year Average

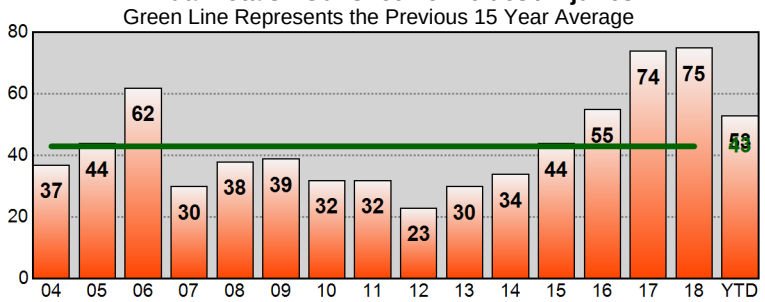

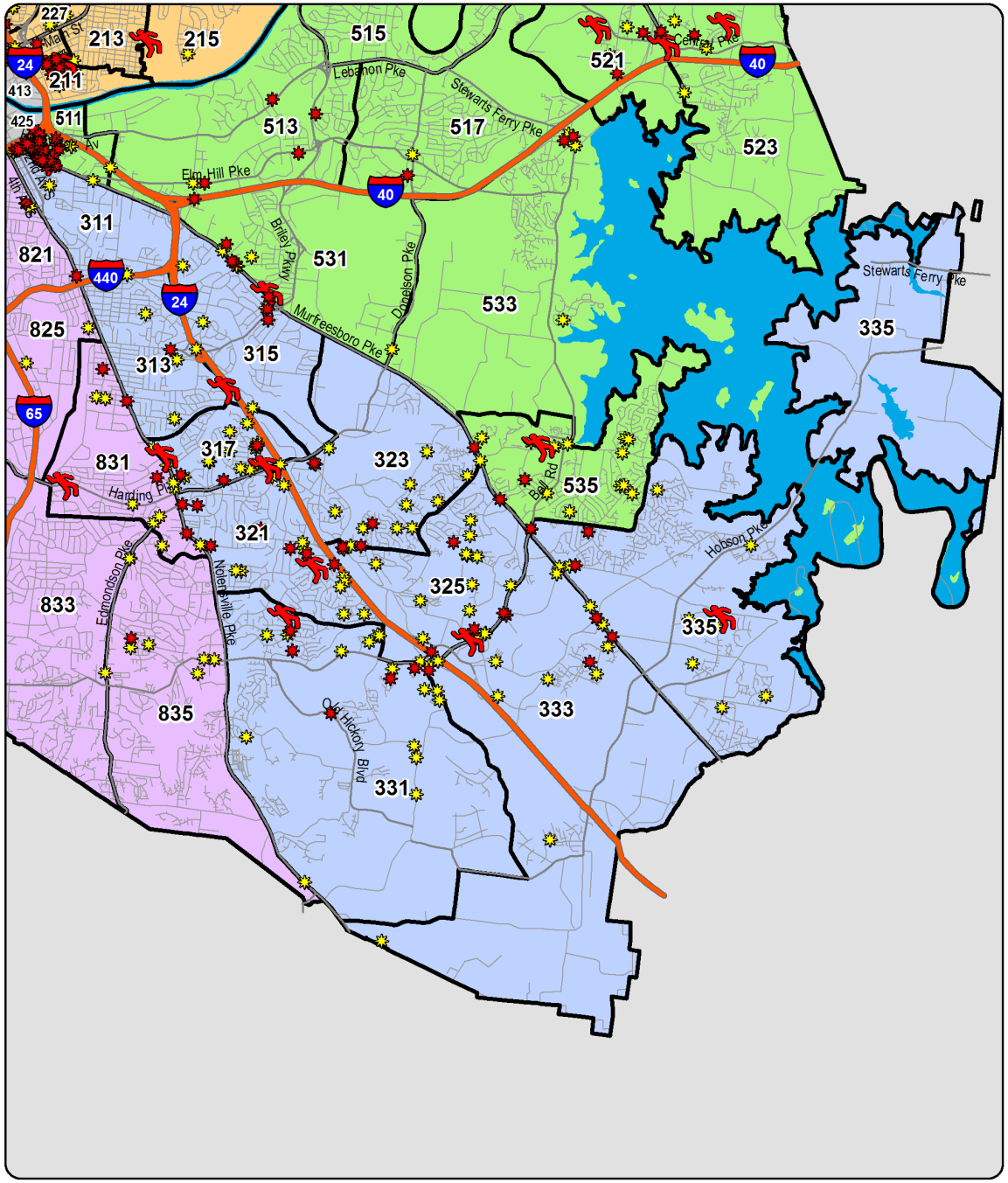

YTD Shootings Gunshot Homicide Gunshot Injury Property Damage Involving Firearm

Sourced from MNPD ARMS on 11/20/2019 7:41:31 AM. The information in this report is sourced from incident reports using UCR definitions and reporting guidelines, based on the date when the crime was reported, and aggregated by incident location. 'Gunshot Homicide / Injury' counts include only violent incidents (homicide, rape, robbery, and aggravated assault) in which one or more victims received a fatal or non-fatal gunshot wound. Suicides, suicide attempts, and accidental shootings are excluded. 'Property Damage' counts include all incidents that (1) include a 'Damage to Property' (NIBRS 290) offense, and (2) list a firearm in the Weapons/Tool' section of the incident report. Unfounded incidents are excluded from these counts.

YTD Gunshot Victims - Central Precinct

Gunshot Homicides / Injuries				
Zone	Prior YTD	YTD	Change	Percent Change
411	0	1	1	-
413	2	2	0	0.0%
415	2	1	-1	-50.0%
421	0	1	1	-
423	0	2	2	-
425	2	1	-1	-50.0%
Total	**6**	**8**	**2**	**33.3%**

Property Damage with Firearm				
Zone	Prior YTD	YTD	Change	Percent Change
411	3	0	-3	-100.0%
413	1	3	2	200.0%
415	0	0	0	-
421	2	0	-2	-100.0%
423	0	1	1	-
425	1	0	-1	-100.0%
Total	**7**	**4**	**-3**	**-42.9%**

Age of Victim - Gunshot Homicides / Injuries						
Age	Prior YTD	Percent of Total	YTD	Percent of Total	Change	Percent Change
0-12	0	0.0%	0	0.0%	0	-
13-17	1	16.7%	0	0.0%	-1	-100.0%
18-24	0	0.0%	0	0.0%	0	-
25-34	3	50.0%	3	37.5%	0	0.0%
35-44	1	16.7%	4	50.0%	3	300.0%
45-54	0	0.0%	1	12.5%	1	-
55-64	1	16.7%	0	0.0%	-1	-100.0%
65+	0	0.0%	0	0.0%	0	-

Annual Totals - Gunshot Homicides / Injuries

Green Line Represents the Previous 15 Year Average

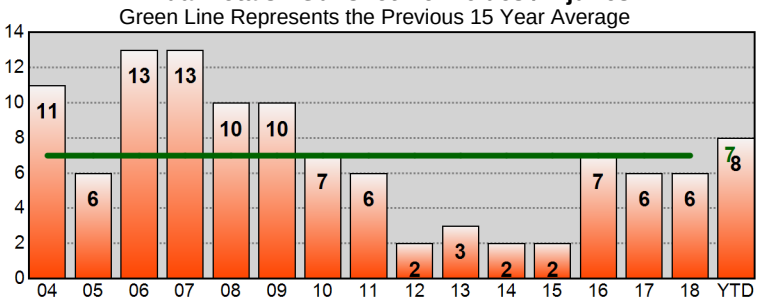

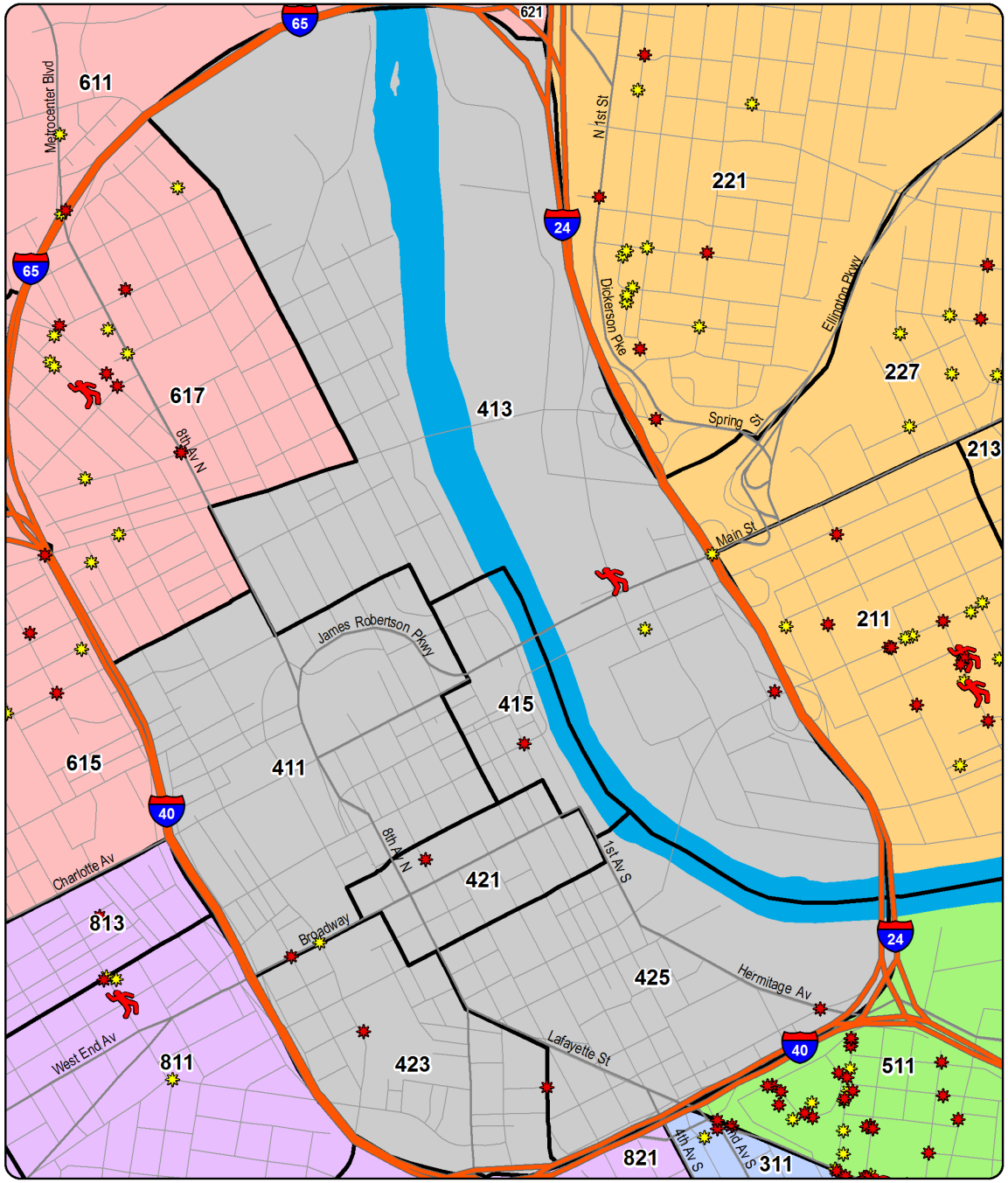

YTD Shootings Gunshot Homicide Gunshot Injury Property Damage Involving Firearm

Sourced from MNPD ARMS on 11/20/2019 7:41:32 AM. The information in this report is sourced from incident reports using UCR definitions and reporting guidelines, based on the date when the crime was reported, and aggregated by incident location. 'Gunshot Homicide / Injury' counts include only violent incidents (homicide, rape, robbery, and aggravated assault) in which one or more victims received a fatal or non-fatal gunshot wound. Suicides, suicide attempts, and accidental shootings are excluded. 'Property Damage' counts include all incidents that (1) include a 'Damage to Property' (NIBRS 290) offense, and (2) list a firearm in the Weapons/Tool' section of the incident report. Unfounded incidents are excluded from these counts.

YTD Gunshot Victims - Hermitage Precinct

Gunshot Homicides / Injuries

Zone	Prior YTD	YTD	Change	Percent Change
511	33	39	6	18.2%
513	1	5	4	400.0%
515	5	0	-5	-100.0%
517	0	1	1	-
521	0	5	5	-
523	11	5	-6	-54.5%
525	1	3	2	200.0%
531	3	4	1	33.3%
533	4	4	0	0.0%
535	4	4	0	0.0%
Total	**62**	**70**	**8**	**12.9%**

Property Damage with Firearm

Zone	Prior YTD	YTD	Change	Percent Change
511	15	14	-1	-6.7%
513	4	3	-1	-25.0%
515	1	2	1	100.0%
517	2	1	-1	-50.0%
521	6	3	-3	-50.0%
523	13	7	-6	-46.2%
525	8	1	-7	-87.5%
531	7	5	-2	-28.6%
533	5	5	0	0.0%
535	9	14	5	55.6%
Total	**70**	**55**	**-15**	**-21.4%**

Age of Victim - Gunshot Homicides / Injuries

Age	Prior YTD	Percent of Total	YTD	Percent of Total	Change	Percent Change
0-12	0	0.0%	2	2.9%	2	-
13-17	6	9.7%	3	4.3%	-3	-50.0%
18-24	28	45.2%	22	31.4%	-6	-21.4%
25-34	15	24.2%	26	37.1%	11	73.3%
35-44	6	9.7%	12	17.1%	6	100.0%
45-54	5	8.1%	4	5.7%	-1	-20.0%
55-64	2	3.2%	1	1.4%	-1	-50.0%
65+	0	0.0%	0	0.0%	0	-

Annual Totals - Gunshot Homicides / Injuries

Green Line Represents the Previous 15 Year Average

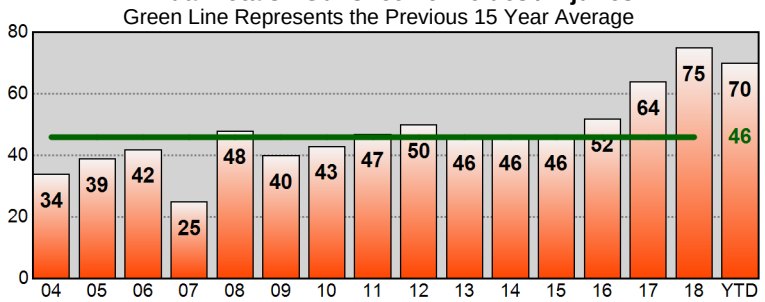

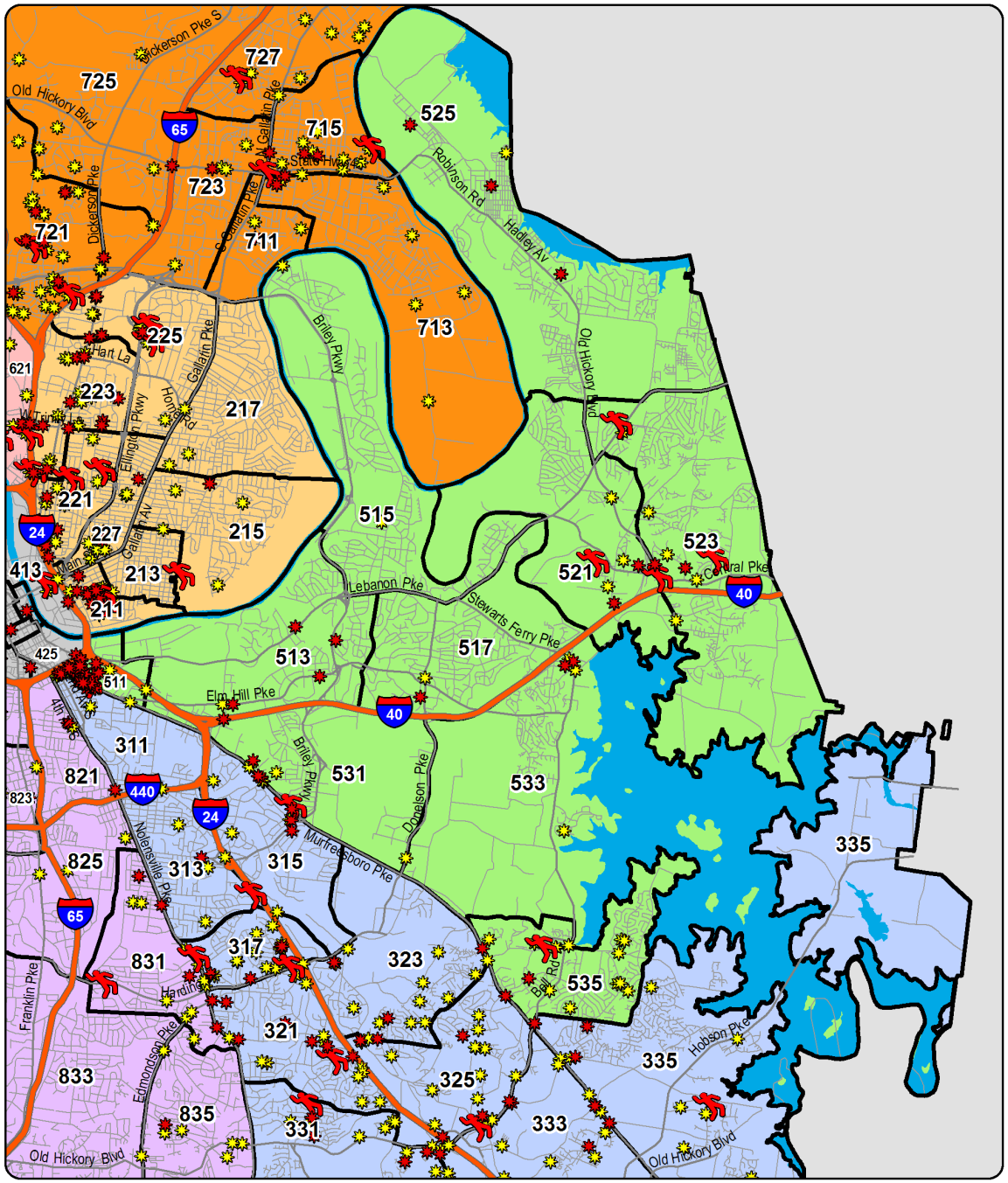

YTD Shootings Gunshot Homicide Gunshot Injury Property Damage Involving Firearm

Sourced from MNPD ARMS on 11/20/2019 7:41:32 AM. The information in this report is sourced from incident reports using UCR definitions and reporting guidelines, based on the date when the crime was reported, and aggregated by incident location. 'Gunshot Homicide / Injury' counts include only violent incidents (homicide, rape, robbery, and aggravated assault) in which one or more victims received a fatal or non-fatal gunshot wound. Suicides, suicide attempts, and accidental shootings are excluded. 'Property Damage' counts include all incidents that (1) include a 'Damage to Property' (NIBRS 290) offense, and (2) list a firearm in the Weapons/Tool' section of the incident report. Unfounded incidents are excluded from these counts.

YTD Gunshot Victims - North Precinct

Gunshot Homicides / Injuries				
Zone	Prior YTD	YTD	Change	Percent Change
611	15	28	13	86.7%
613	24	41	17	70.8%
615	20	21	1	5.0%
617	3	9	6	200.0%
621	9	9	0	0.0%
623	8	13	5	62.5%
625	8	2	-6	-75.0%
627	2	0	-2	-100.0%
Total	**89**	**123**	**34**	**38.2%**

Property Damage with Firearm				
Zone	Prior YTD	YTD	Change	Percent Change
611	20	40	20	100.0%
613	39	31	-8	-20.5%
615	20	13	-7	-35.0%
617	5	10	5	100.0%
621	19	23	4	21.1%
623	18	16	-2	-11.1%
625	13	14	1	7.7%
627	10	5	-5	-50.0%
Total	**144**	**152**	**8**	**5.6%**

Age of Victim - Gunshot Homicides / Injuries						
Age	Prior YTD	Percent of Total	YTD	Percent of Total	Change	Percent Change
0-12	3	3.4%	1	0.8%	-2	-66.7%
13-17	11	12.4%	3	2.4%	-8	-72.7%
18-24	17	19.1%	50	40.7%	33	194.1%
25-34	25	28.1%	37	30.1%	12	48.0%
35-44	14	15.7%	16	13.0%	2	14.3%
45-54	11	12.4%	11	8.9%	0	0.0%
55-64	5	5.6%	4	3.3%	-1	-20.0%
65+	2	2.2%	1	0.8%	-1	-50.0%
Unk	1	1.1%	0	0.0%	-1	-100.0%

Annual Totals - Gunshot Homicides / Injuries

Green Line Represents the Previous 15 Year Average

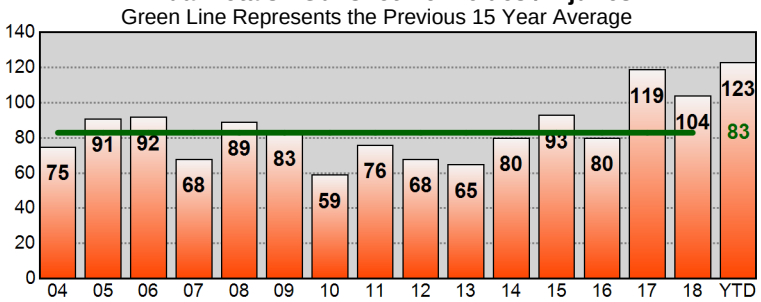

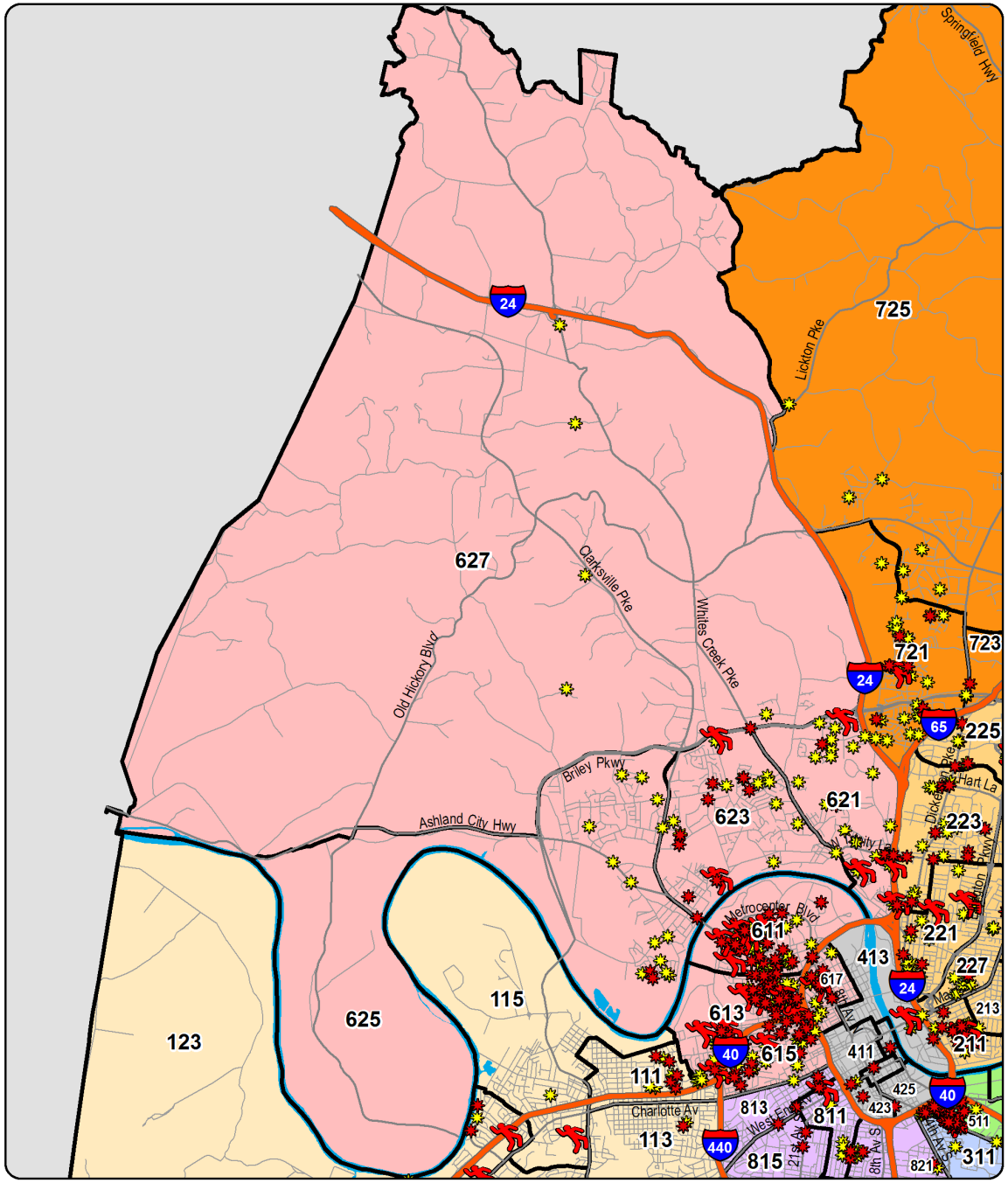

YTD Shootings Gunshot Homicide Gunshot Injury Property Damage Involving Firearm

Sourced from MNPD ARMS on 11/20/2019 7:41:33 AM. The information in this report is sourced from incident reports using UCR definitions and reporting guidelines, based on the date when the crime was reported, and aggregated by incident location. 'Gunshot Homicide / Injury' counts include only violent incidents (homicide, rape, robbery, and aggravated assault) in which one or more victims received a fatal or non-fatal gunshot wound. Suicides, suicide attempts, and accidental shootings are excluded. 'Property Damage' counts include all incidents that (1) include a 'Damage to Property' (NIBRS 290) offense, and (2) list a firearm in the Weapons/Tool' section of the incident report. Unfounded incidents are excluded from these counts.

YTD Gunshot Victims - Madison Precinct

Gunshot Homicides / Injuries				
Zone	Prior YTD	YTD	Change	Percent Change
711	2	2	0	0.0%
713	0	2	2	-
715	8	4	-4	-50.0%
721	13	8	-5	-38.5%
723	0	3	3	-
725	8	2	-6	-75.0%
727	4	2	-2	-50.0%
Total	**35**	**23**	**-12**	**-34.3%**

Property Damage with Firearm				
Zone	Prior YTD	YTD	Change	Percent Change
711	2	3	1	50.0%
713	7	7	0	0.0%
715	13	9	-4	-30.8%
721	38	29	-9	-23.7%
723	5	5	0	0.0%
725	5	12	7	140.0%
727	9	10	1	11.1%
Total	**79**	**75**	**-4**	**-5.1%**

Age of Victim - Gunshot Homicides / Injuries						
Age	Prior YTD	Percent of Total	YTD	Percent of Total	Change	Percent Change
0-12	1	2.9%	0	0.0%	-1	-100.0%
13-17	5	14.3%	3	13.0%	-2	-40.0%
18-24	9	25.7%	12	52.2%	3	33.3%
25-34	15	42.9%	3	13.0%	-12	-80.0%
35-44	3	8.6%	4	17.4%	1	33.3%
45-54	1	2.9%	1	4.3%	0	0.0%
55-64	1	2.9%	0	0.0%	-1	-100.0%
65+	0	0.0%	0	0.0%	0	-

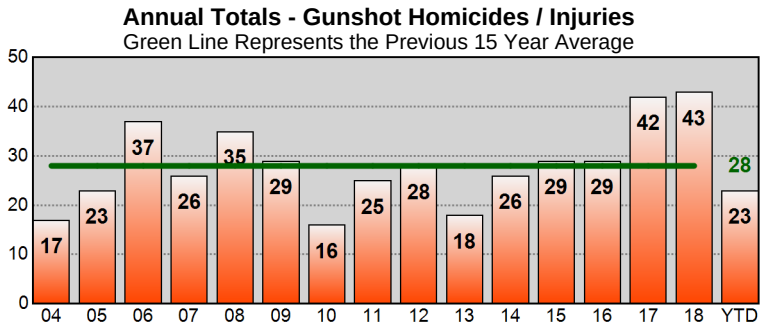

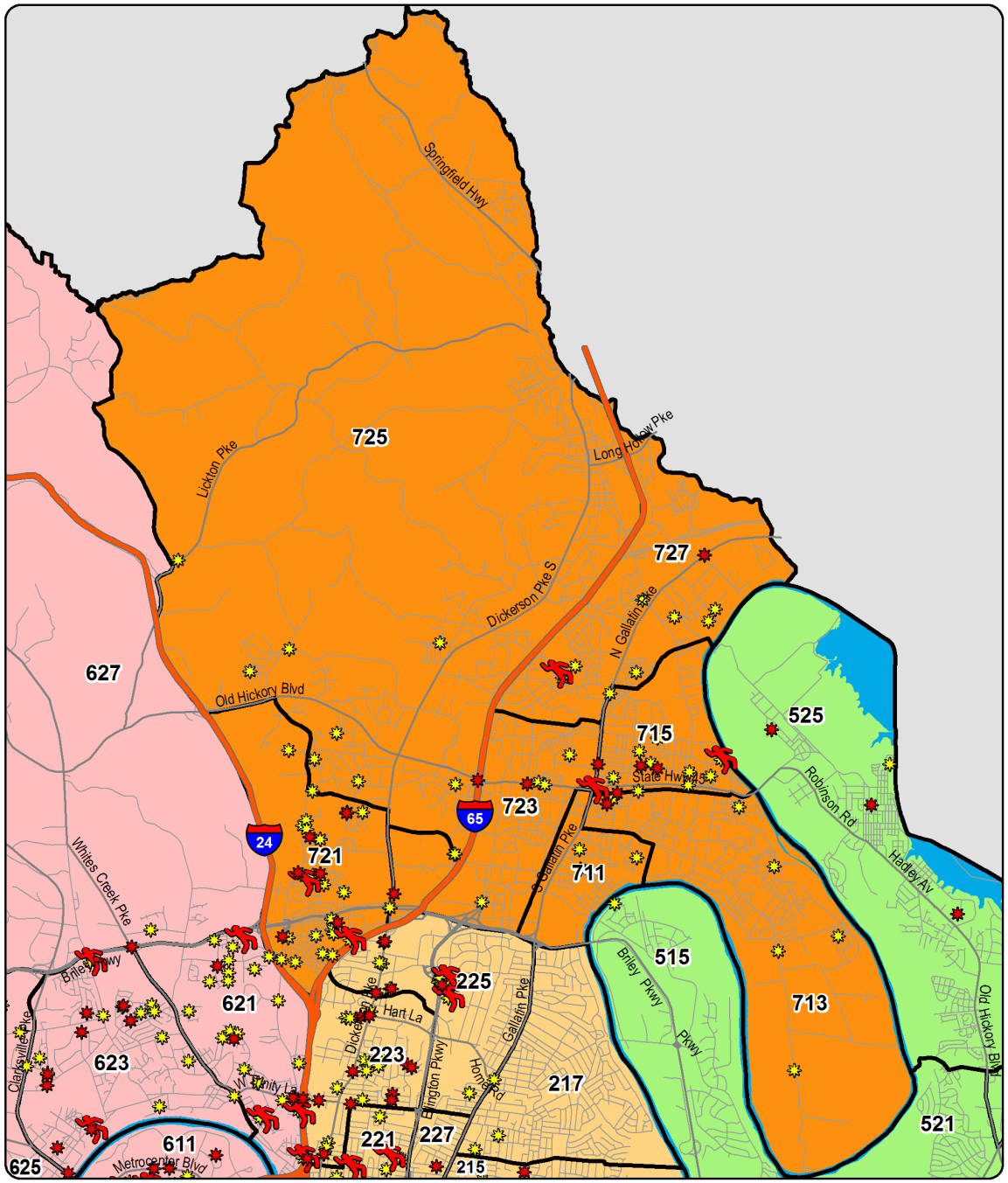

YTD Shootings Gunshot Homicide Gunshot Injury Property Damage Involving Firearm

Sourced from MNPD ARMS on 11/20/2019 7:41:35 AM. The information in this report is sourced from incident reports using UCR definitions and reporting guidelines, based on the date when the crime was reported, and aggregated by incident location. 'Gunshot Homicide / Injury' counts include only violent incidents (homicide, rape, robbery, and aggravated assault) in which one or more victims received a fatal or non-fatal gunshot wound. Suicides, suicide attempts, and accidental shootings are excluded. 'Property Damage' counts include all incidents that (1) include a 'Damage to Property' (NIBRS 290) offense, and (2) list a firearm in the Weapons/Tool' section of the incident report. Unfounded incidents are excluded from these counts.

YTD Gunshot Victims - Midtown Hills Precinct

Gunshot Homicides / Injuries				
Zone	Prior YTD	YTD	Change	Percent Change
811	9	7	-2	-22.2%
813	1	2	1	100.0%
815	2	3	1	50.0%
821	5	4	-1	-20.0%
823	0	1	1	-
825	2	0	-2	-100.0%
831	5	5	0	0.0%
833	2	0	-2	-100.0%
835	3	1	-2	-66.7%
Total	**29**	**23**	**-6**	**-20.7%**

Property Damage with Firearm				
Zone	Prior YTD	YTD	Change	Percent Change
811	5	8	3	60.0%
813	0	2	2	-
815	0	1	1	-
821	4	4	0	0.0%
823	3	3	0	0.0%
825	1	3	2	200.0%
831	3	10	7	233.3%
833	3	1	-2	-66.7%
835	9	7	-2	-22.2%
Total	**28**	**39**	**11**	**39.3%**

Age of Victim - Gunshot Homicides / Injuries						
Age	Prior YTD	Percent of Total	YTD	Percent of Total	Change	Percent Change
0-12	0	0.0%	0	0.0%	0	-
13-17	2	6.9%	0	0.0%	-2	-100.0%
18-24	10	34.5%	7	30.4%	-3	-30.0%
25-34	9	31.0%	10	43.5%	1	11.1%
35-44	4	13.8%	3	13.0%	-1	-25.0%
45-54	4	13.8%	3	13.0%	-1	-25.0%
55-64	0	0.0%	0	0.0%	0	-
65+	0	0.0%	0	0.0%	0	-

Annual Totals - Gunshot Homicides / Injuries

Green Line Represents the Previous 15 Year Average

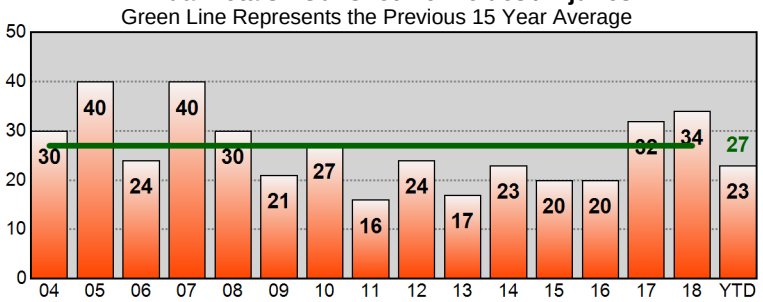

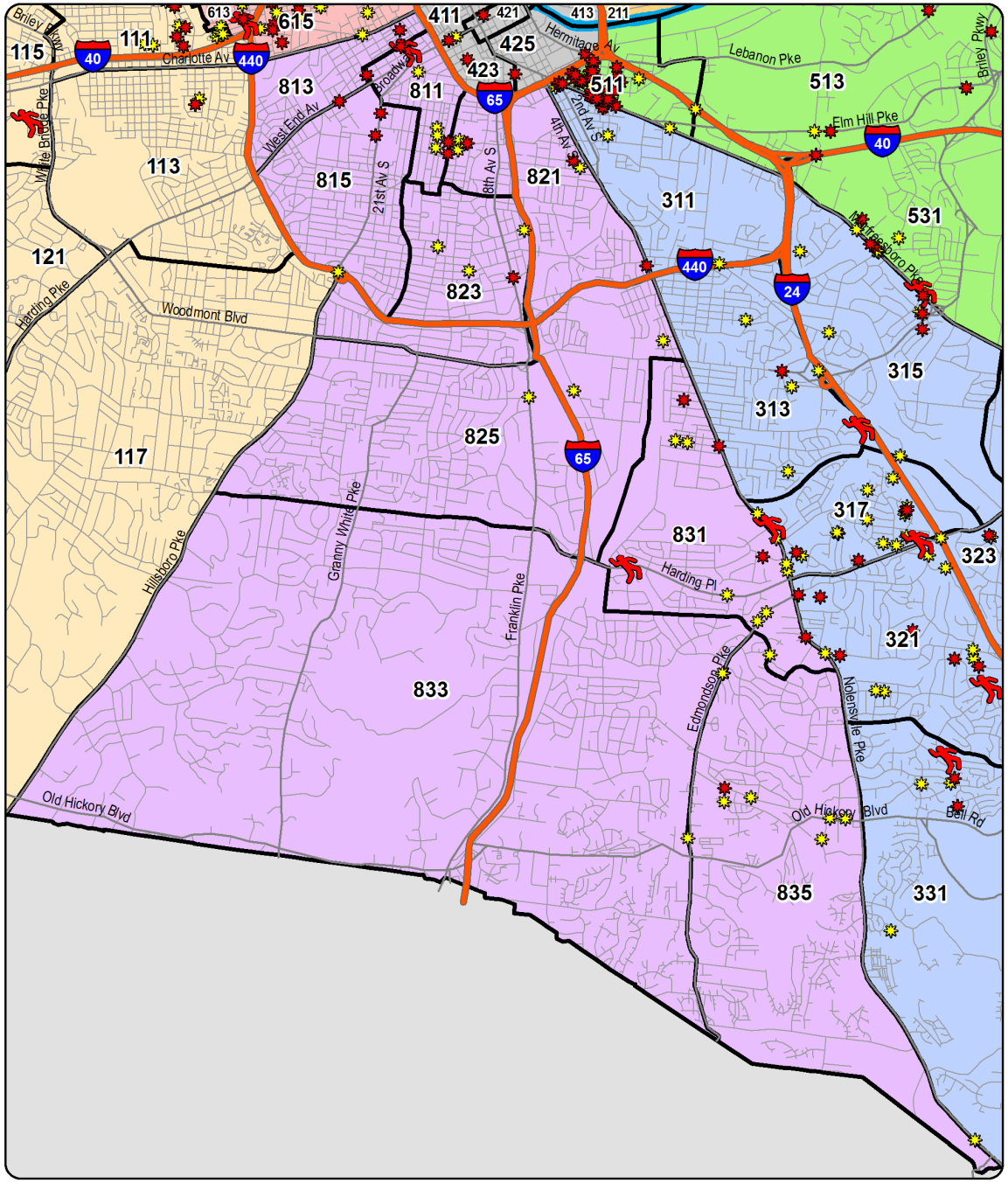

YTD Shootings Gunshot Homicide Gunshot Injury Property Damage Involving Firearm

Sourced from MNPD ARMS on 11/20/2019 7:41:35 AM. The information in this report is sourced from incident reports using UCR definitions and reporting guidelines, based on the date when the crime was reported, and aggregated by incident location. 'Gunshot Homicide / Injury' counts include only violent incidents (homicide, rape, robbery, and aggravated assault) in which one or more victims received a fatal or non-fatal gunshot wound. Suicides, suicide attempts, and accidental shootings are excluded. 'Property Damage' counts include all incidents that (1) include a 'Damage to Property' (NIBRS 290) offense, and (2) list a firearm in the Weapons/Tool' section of the incident report. Unfounded incidents are excluded from these counts.

West Precinct - Burglary and Theft from Vehicle Counts for the Past Two Weeks

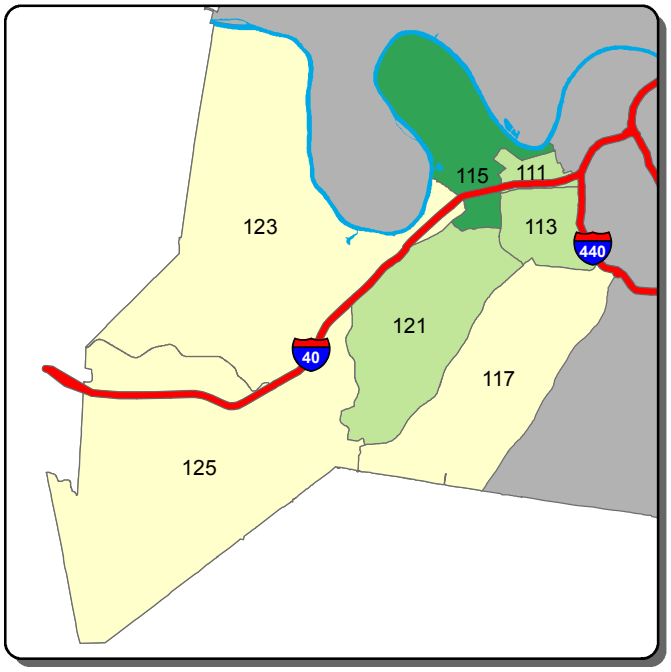

Burglary - A Shift

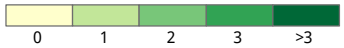

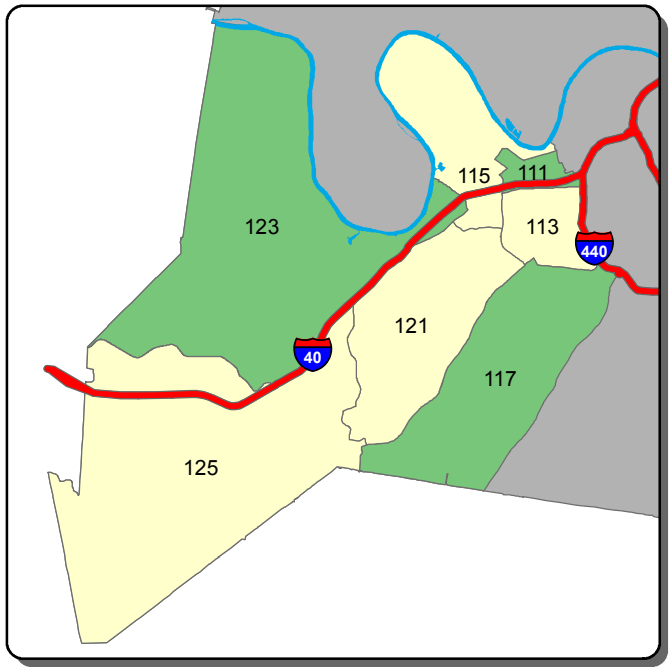

Burglary - B Shift

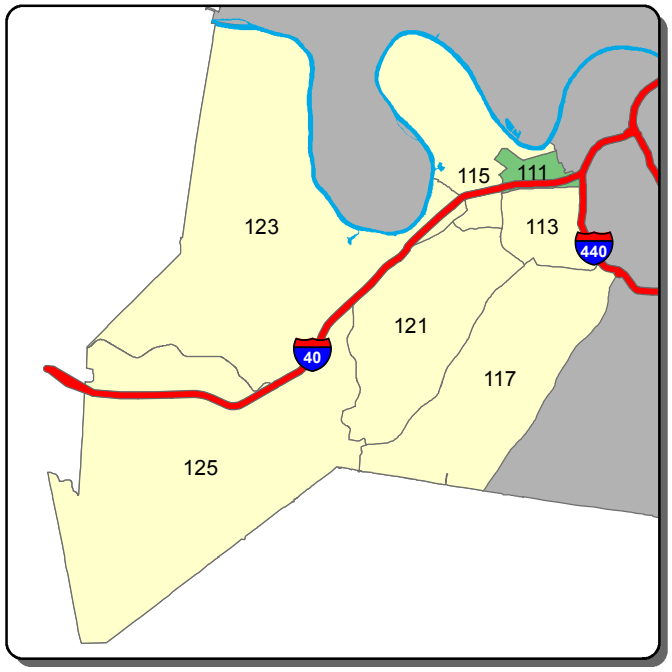

Burglary - C Shift

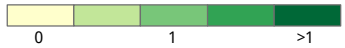

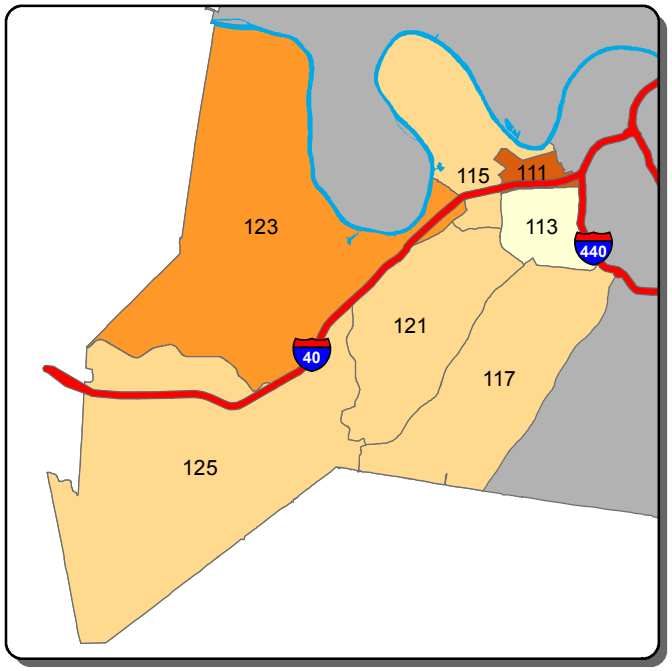

Theft from Vehicle - A Shift

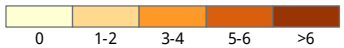

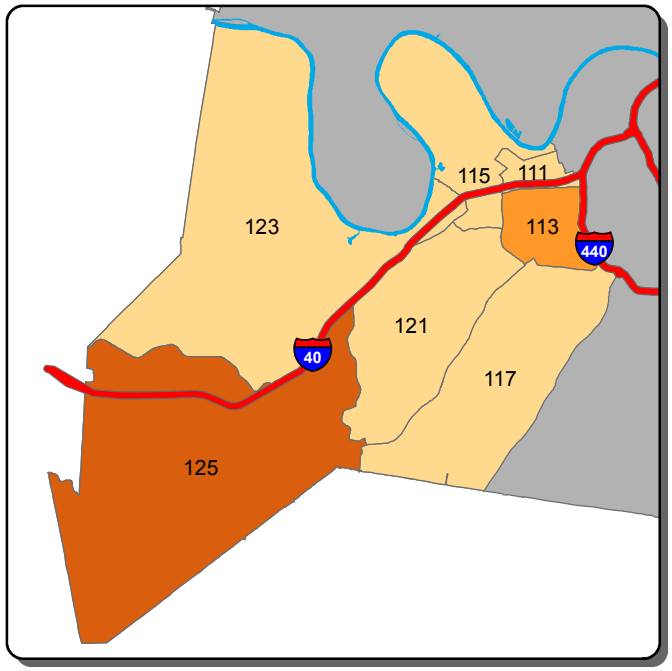

Theft from Vehicle - B Shift

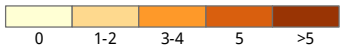

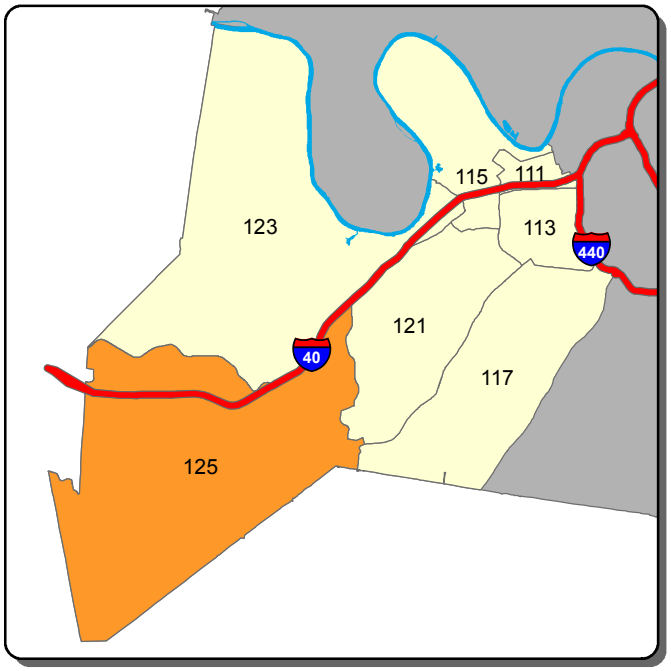

Theft from Vehicle - C Shift

Information summarized for CompStat week ending 11/16/2019

Sourced from MNPD ARMS on 11/20/2019. Data taken from incident reports using Uniform Crime Reporting definitions and guidelines, based on the date and time when the inicident was reported. 'A, B, and C Shift' refer to the following time periods: A Shift = 0700 - 1500; B Shift = 1500 - 2300; C Shift = 2300 - 0700.

West Precinct - Aggravated Assault and Self Initiated CAD Counts for the Past Two Weeks

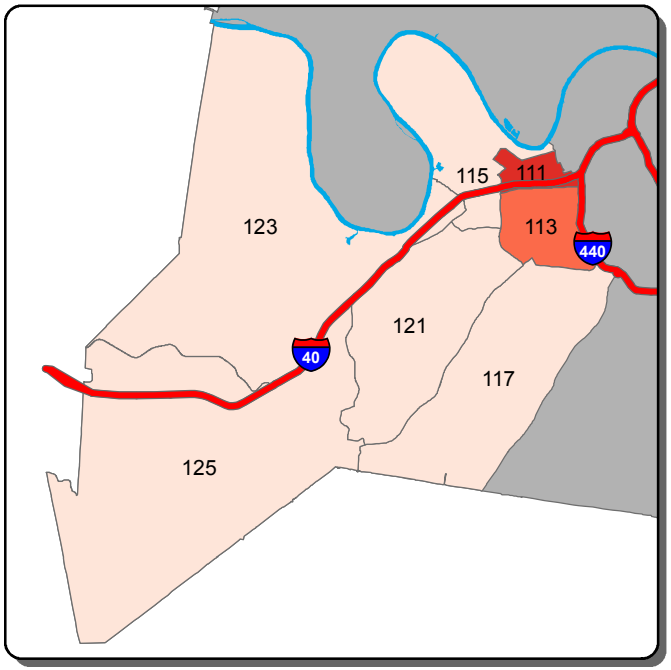

Aggravated Assault - A Shift

0 | 1 | 2 | >2

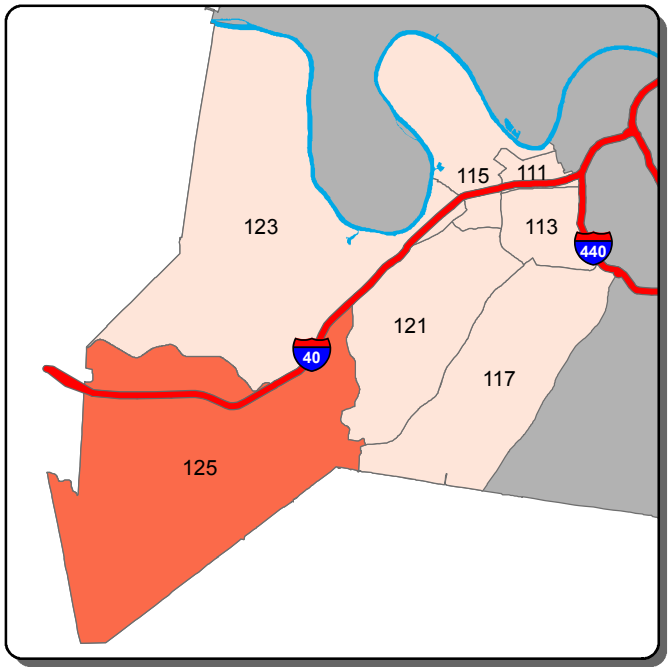

Aggravated Assault - B Shift

0 | 1 | >1

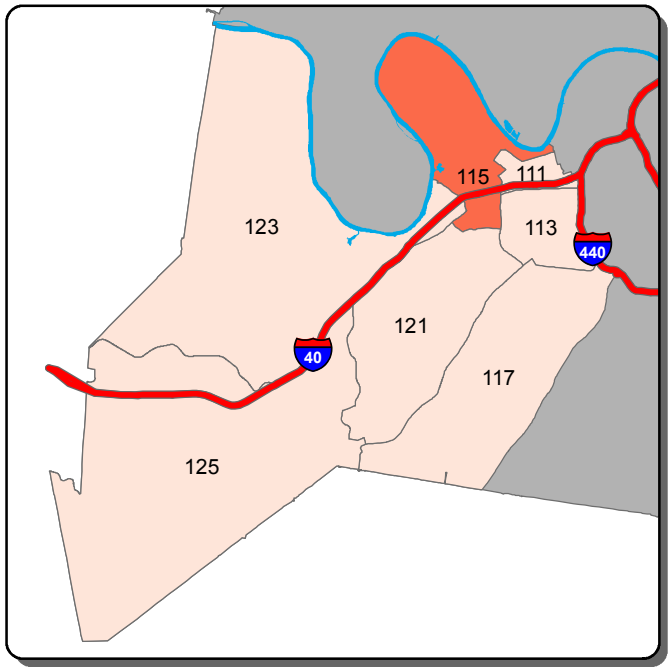

Aggravated Assault - C Shift

0 | 1 | >1

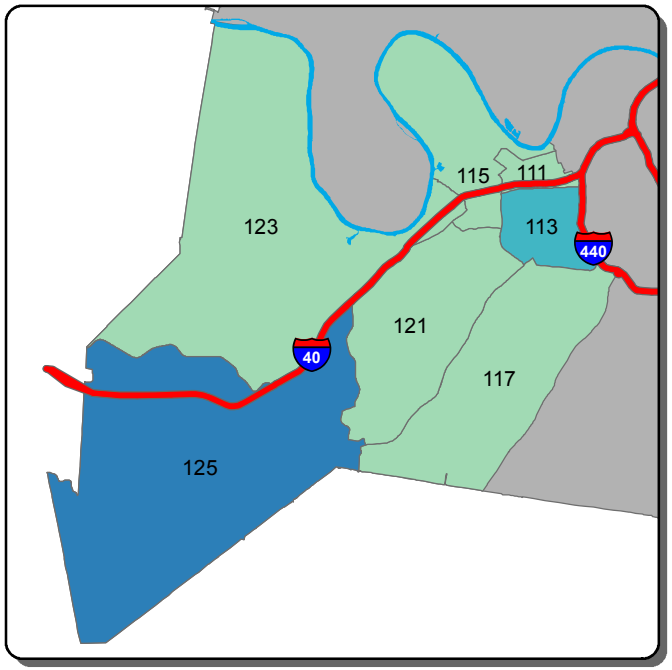

Self Initiated CAD - A Shift

0-81 | 82-144 | 145-207 | 208-270 | >270

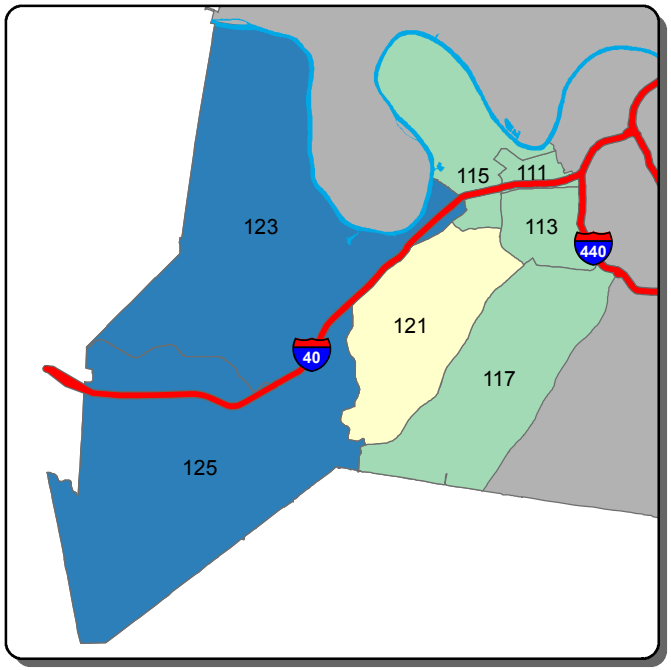

Self Initiated CAD - B Shift

0-36 | 37-58 | 59-79 | 80-101 | >101

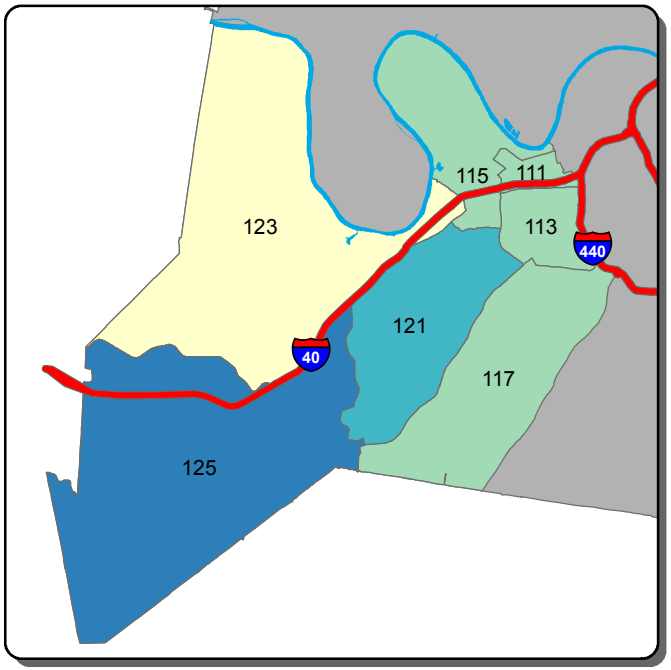

Self Initiated CAD - C Shift

0-111 | 112-226 | 227-341 | 342-455 | >455

Information summarized for CompStat week ending 11/16/2019

Sourced from MNPD ARMS on 11/20/2019. Data taken from incident reports using Uniform Crime Reporting definitions and guidelines, based on the date and time when the inicident was reported. 'A, B, and C Shift' refer to the following time periods: A Shift = 0700 - 1500; B Shift = 1500 - 2300; C Shift = 2300 - 0700.

East Precinct - Burglary and Theft from Vehicle Counts for the Past Two Weeks

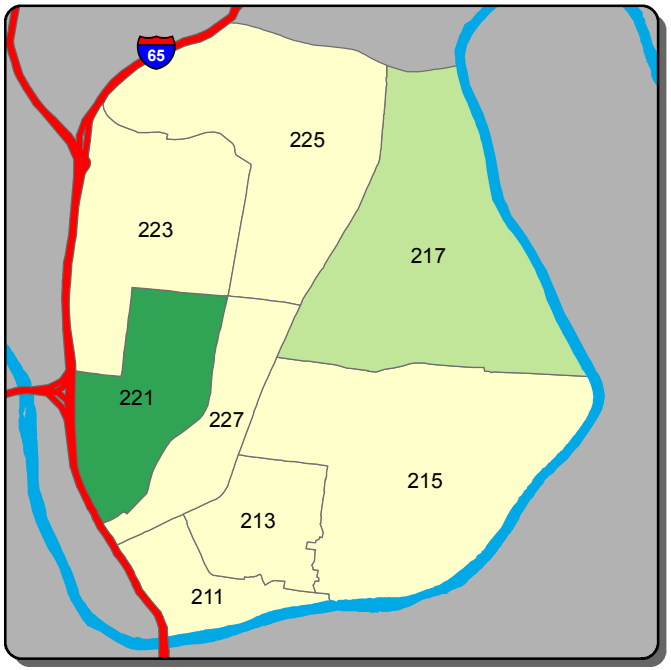

Burglary - A Shift

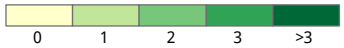

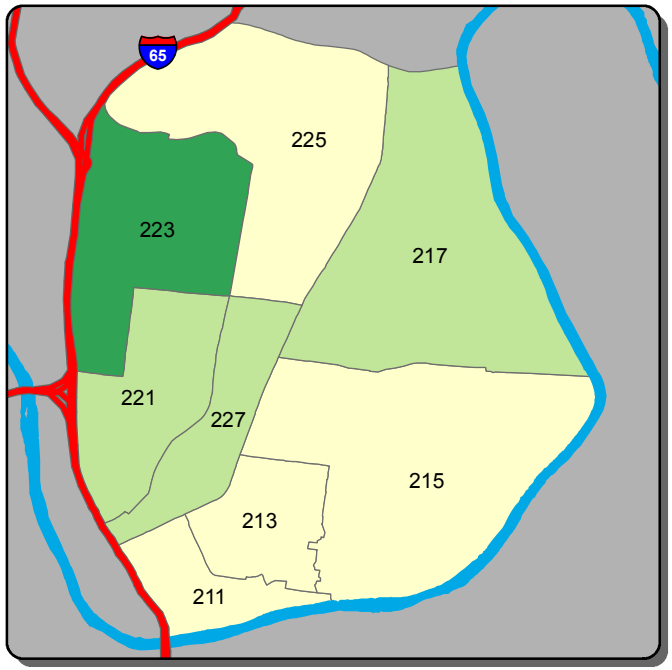

Burglary - B Shift

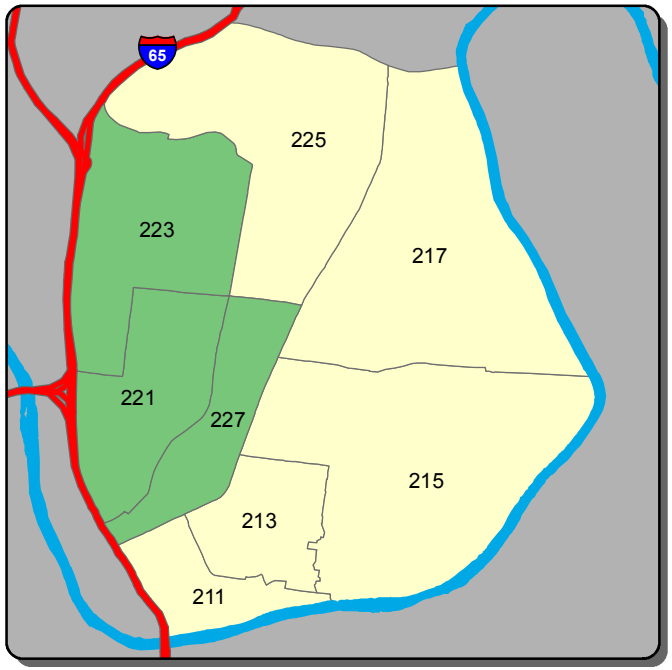

Burglary - C Shift

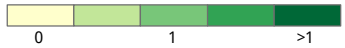

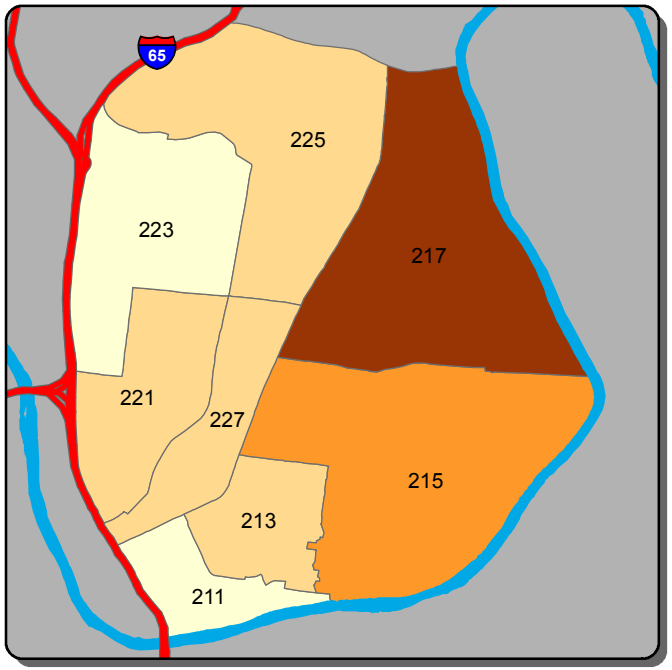

Theft from Vehicle - A Shift

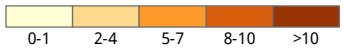

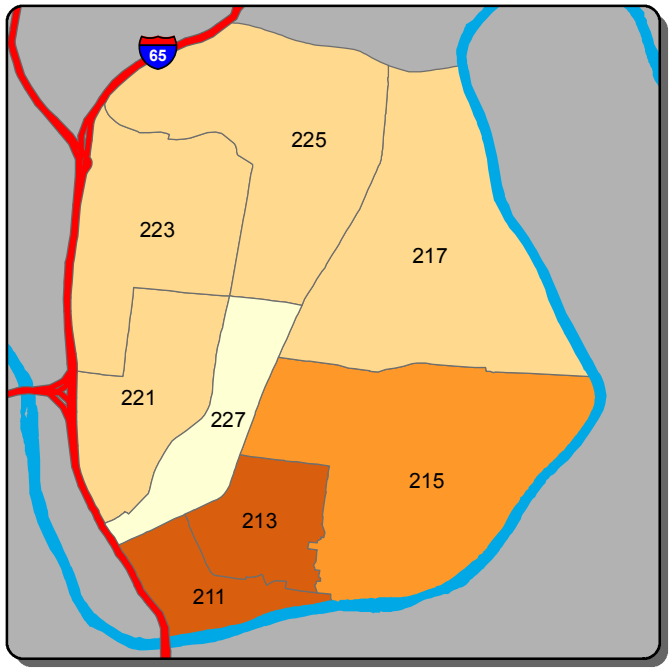

Theft from Vehicle - B Shift

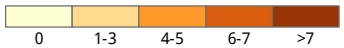

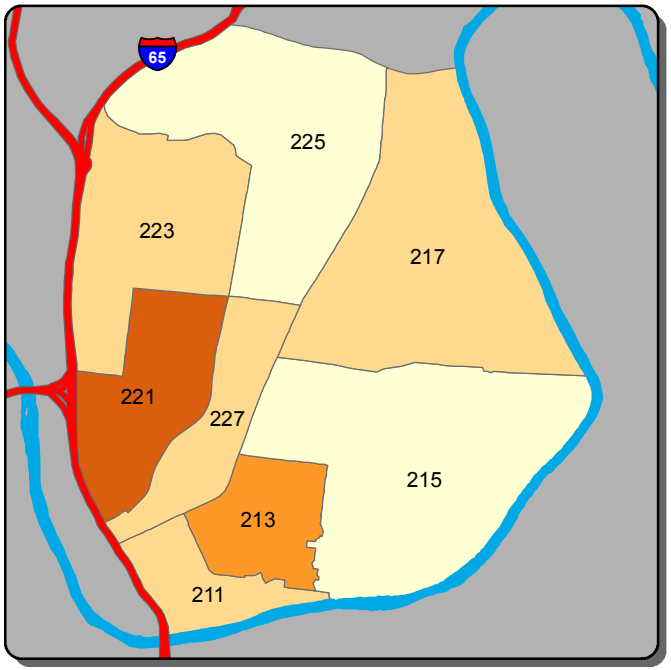

Theft from Vehicle - C Shift

Information summarized for CompStat week ending 11/16/2019

Sourced from MNPD ARMS on 11/20/2019. Data taken from incident reports using Uniform Crime Reporting definitions and guidelines, based on the date and time when the inicident was reported. 'A, B, and C Shift' refer to the following time periods: A Shift = 0700 - 1500; B Shift = 1500 - 2300; C Shift = 2300 - 0700.

East Precinct - Aggravated Assault and Self Initiated CAD Counts for the Past Two Weeks

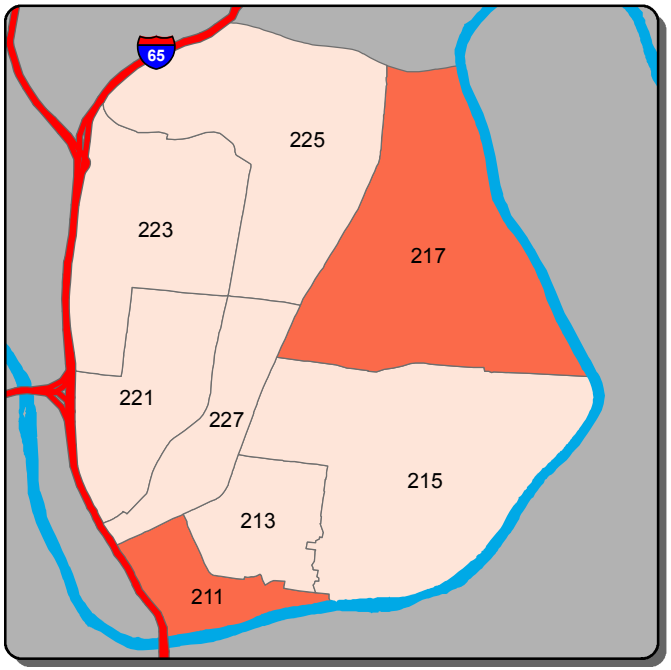

Aggravated Assault - A Shift

0 | 1 | >1

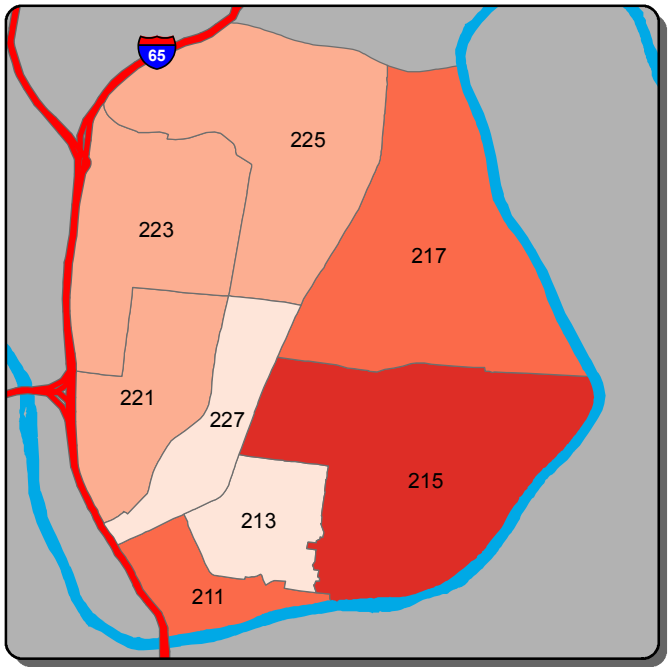

Aggravated Assault - B Shift

0 | 1 | 2-3 | 4 | >4

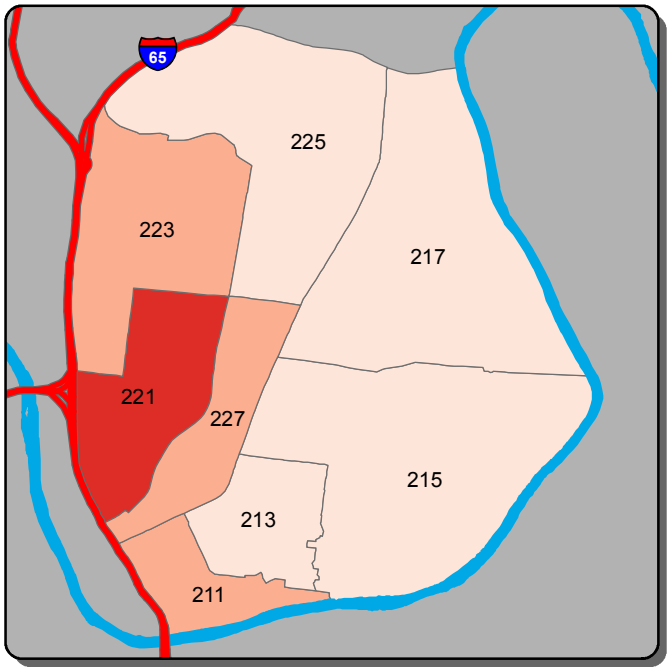

Aggravated Assault - C Shift

0 | 1 | 2 | >2

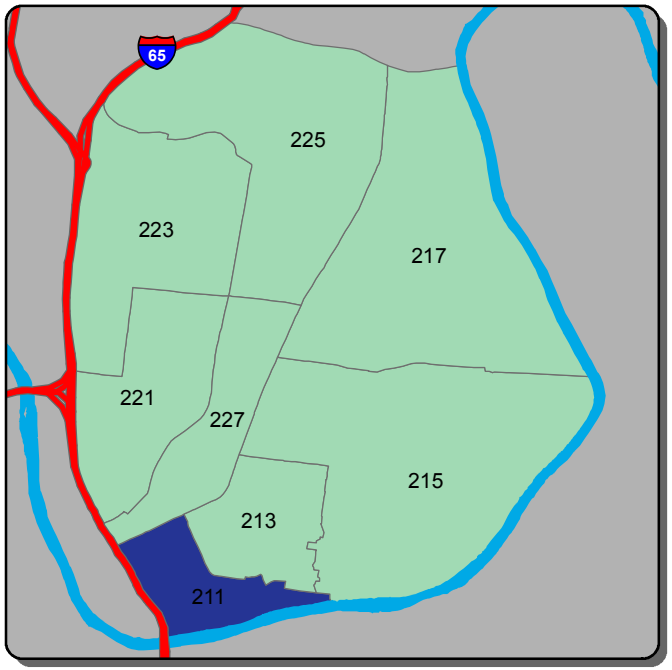

Self Initiated CAD - A Shift

0-10 | 11-71 | 72-132 | 133-194 | >194

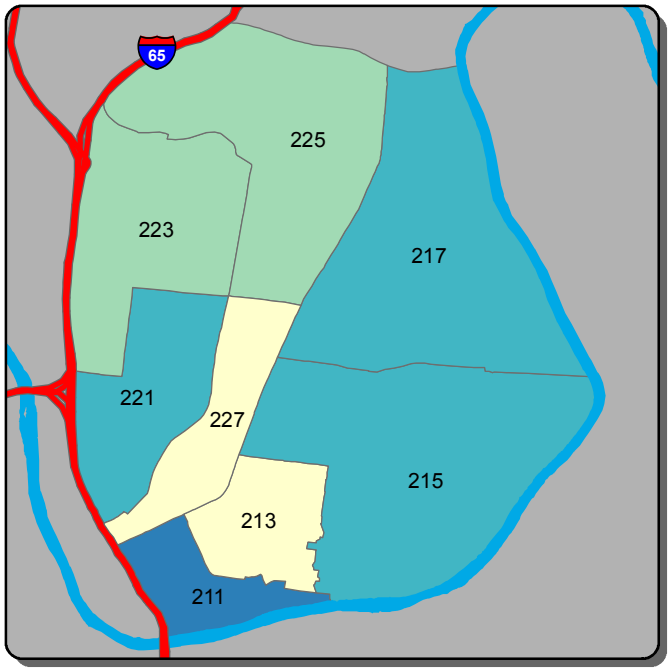

Self Initiated CAD - B Shift

0-60 | 61-73 | 74-86 | 87-99 | >99

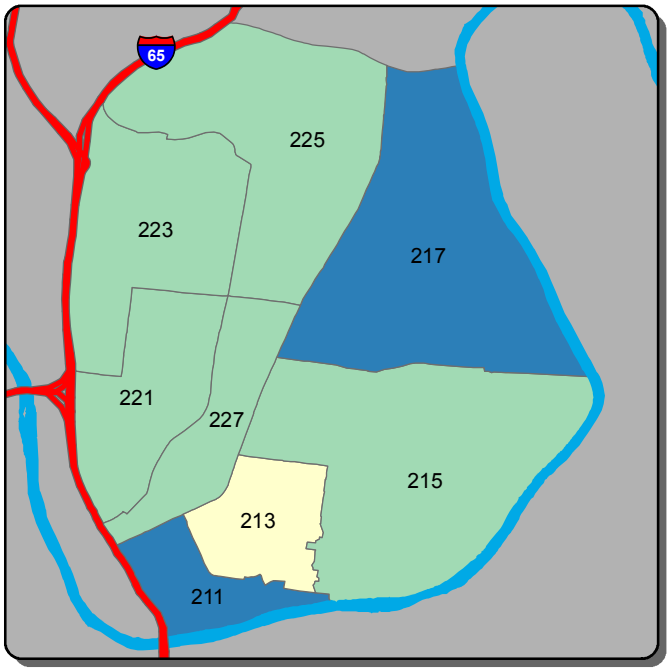

Self Initiated CAD - C Shift

0-61 | 62-108 | 109-154 | 155-201 | >201

Information summarized for CompStat week ending 11/16/2019

Sourced from MNPD ARMS on 11/20/2019. Data taken from incident reports using Uniform Crime Reporting definitions and guidelines, based on the date and time when the inicident was reported. 'A, B, and C Shift' refer to the following time periods: A Shift = 0700 - 1500; B Shift = 1500 - 2300; C Shift = 2300 - 0700.

South Precinct - Burglary and Theft from Vehicle Counts for the Past Two Weeks

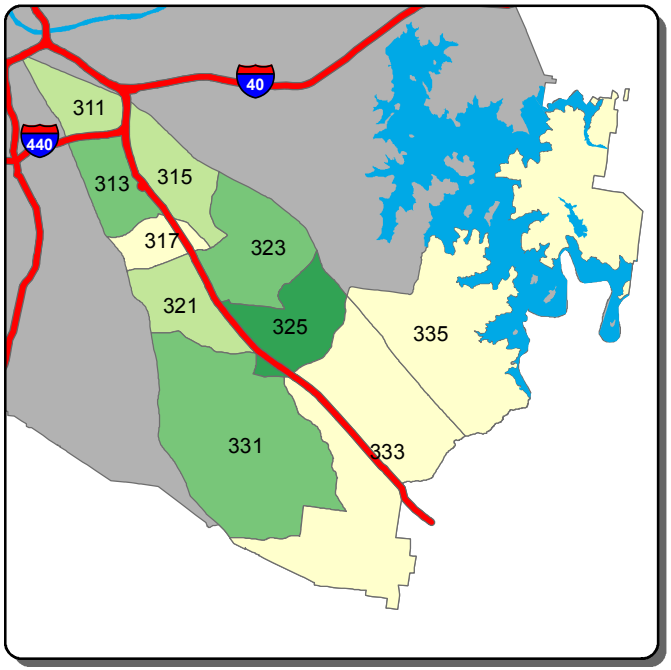

Burglary - A Shift

0-1 | 2 | 3-4 | 5-6 | >6

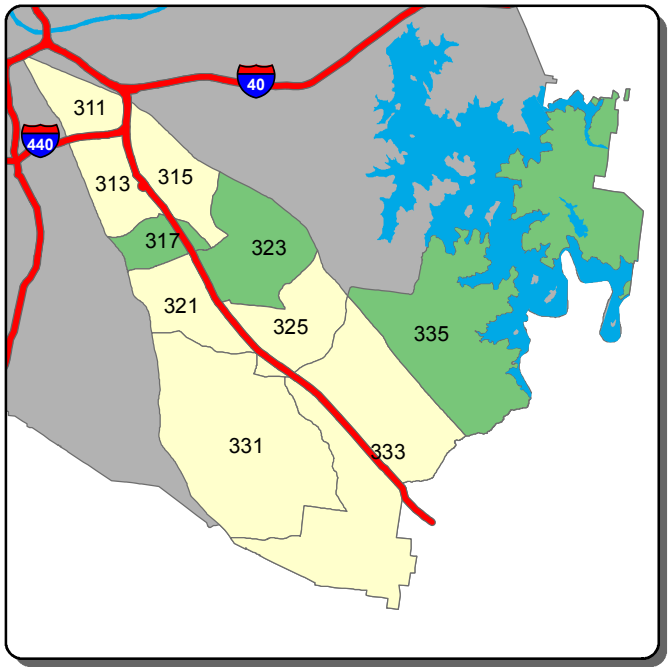

Burglary - B Shift

0 | 1 | >1

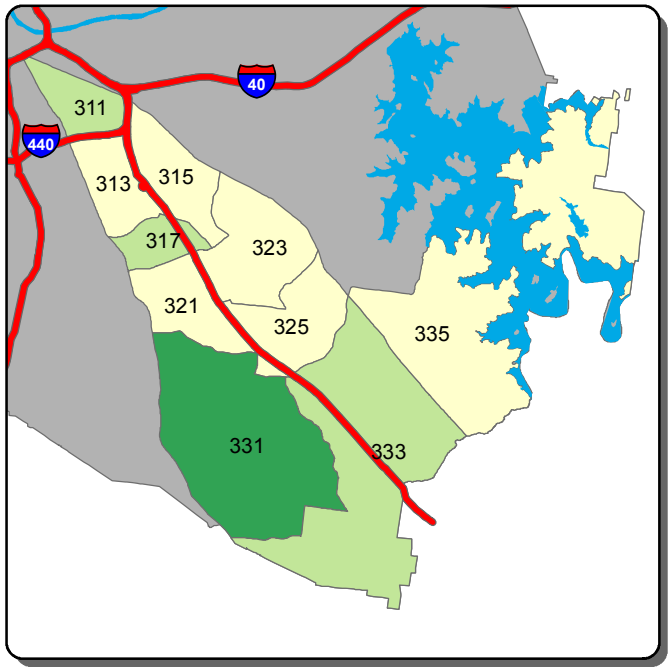

Burglary - C Shift

0 | 1 | 2 | >2

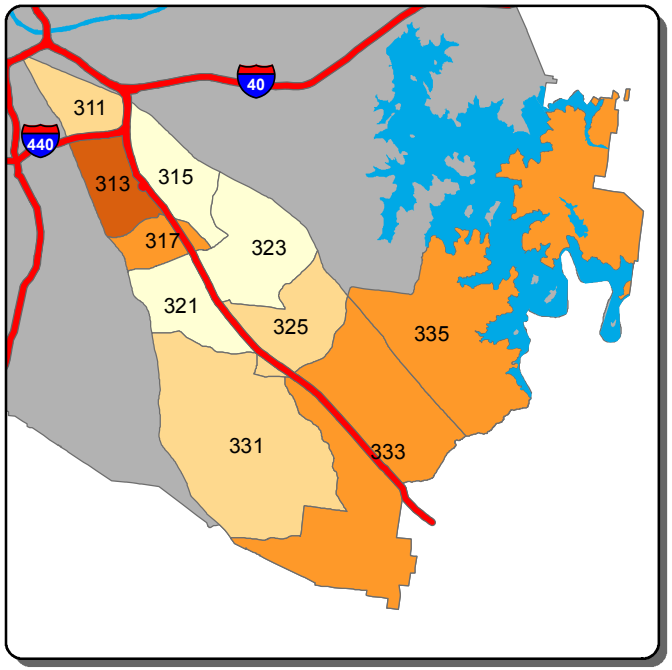

Theft from Vehicle - A Shift

0-1 | 2-3 | 4-5 | 6-7 | >7

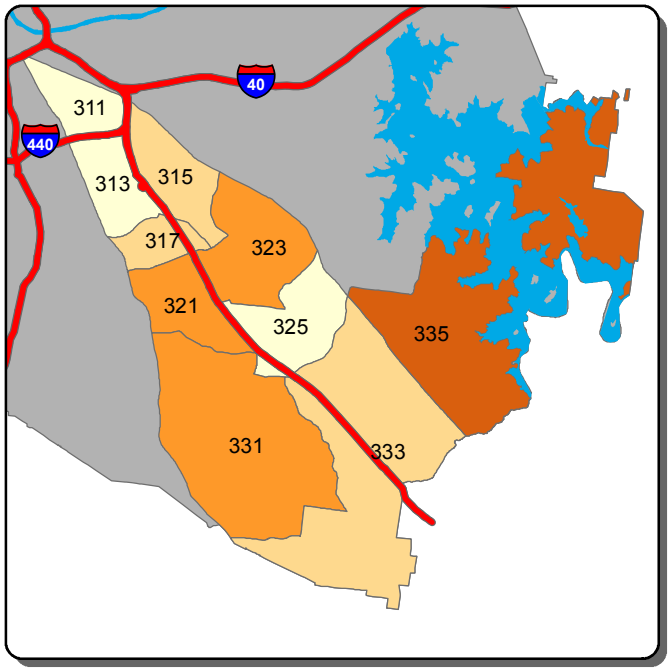

Theft from Vehicle - B Shift

0-1 | 2 | 3-4 | 5-6 | >6

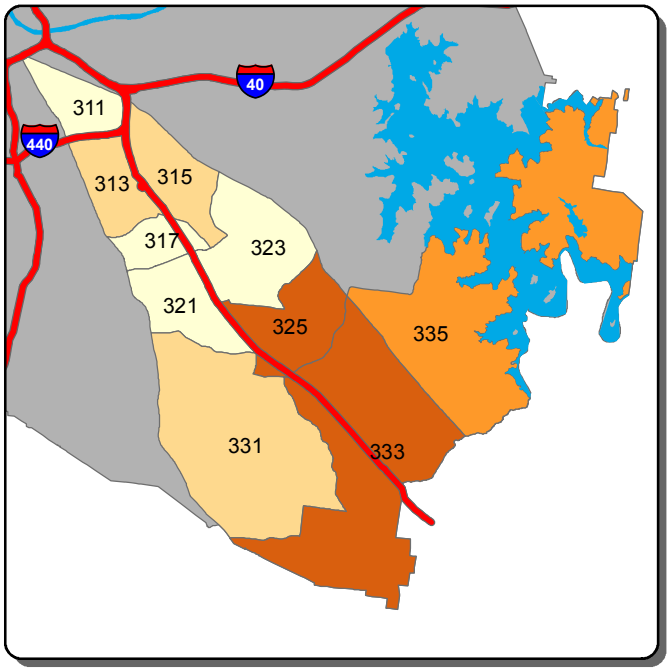

Theft from Vehicle - C Shift

0 | 1 | 2 | 3 | >3

Information summarized for CompStat week ending 11/16/2019

Sourced from MNPD ARMS on 11/20/2019. Data taken from incident reports using Uniform Crime Reporting definitions and guidelines, based on the date and time when the inicident was reported. 'A, B, and C Shift' refer to the following time periods: A Shift = 0700 - 1500; B Shift = 1500 - 2300; C Shift = 2300 - 0700.

South Precinct - Aggravated Assault and Self Initiated CAD Counts for the Past Two Weeks

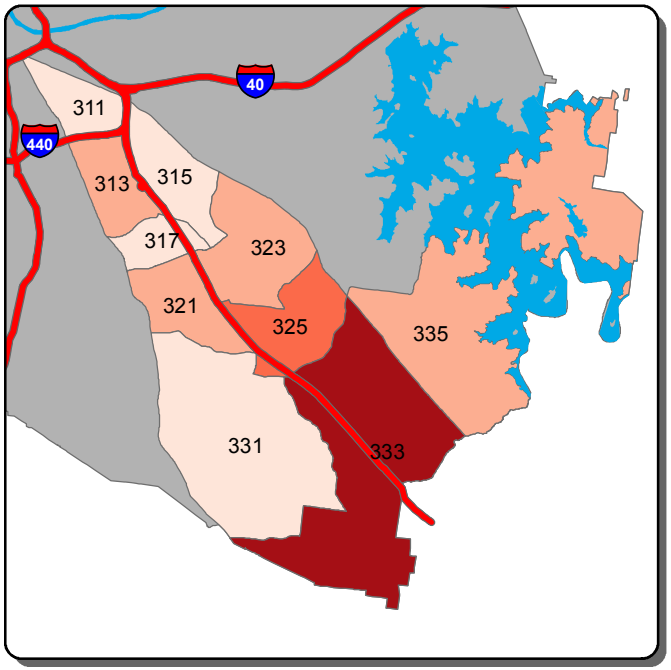

Aggravated Assault - A Shift

0 | 1 | 2-3 | 4 | >4

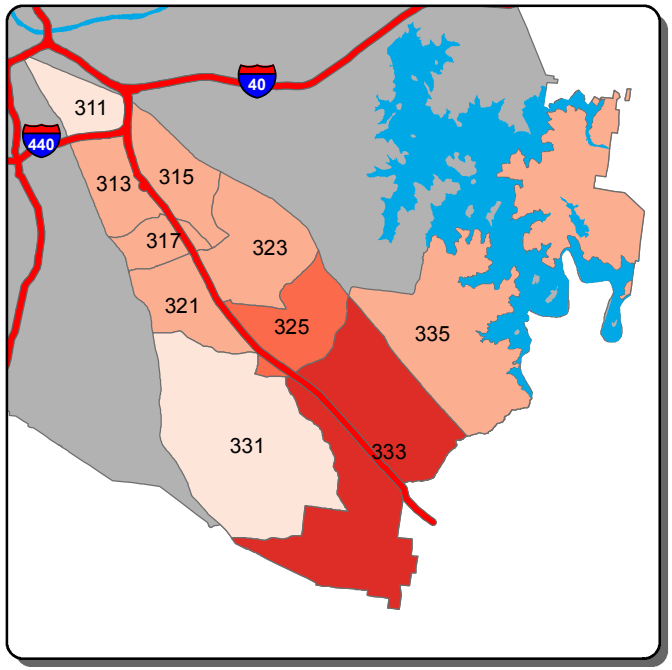

Aggravated Assault - B Shift

0 | 1-2 | 3 | 4 | >4

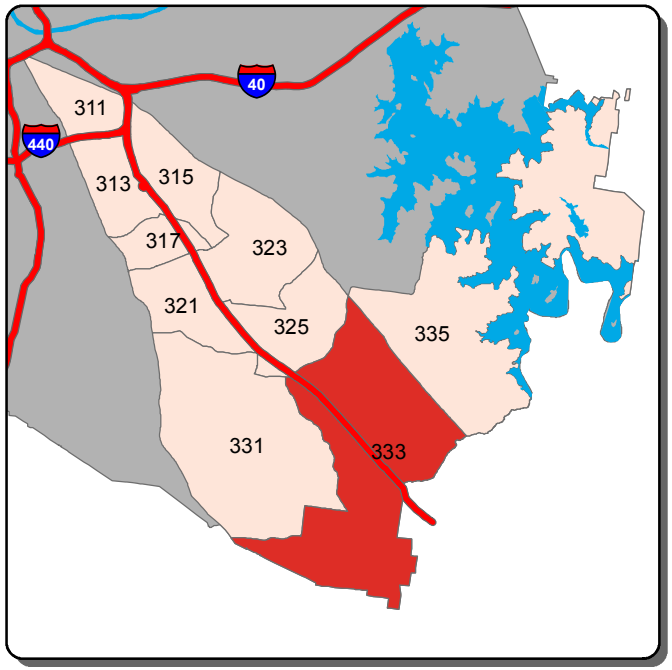

Aggravated Assault - C Shift

0 | 1 | >1

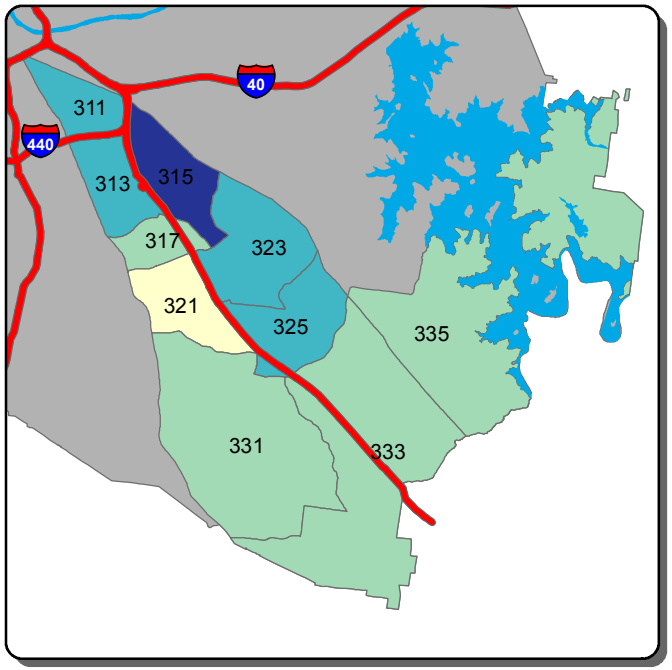

Self Initiated CAD - A Shift

0-25 | 26-39 | 40-53 | 54-68 | >68

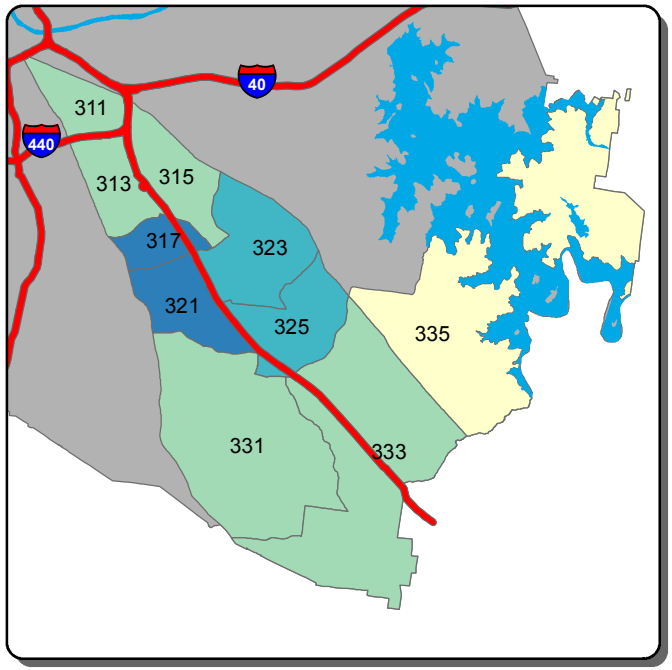

Self Initiated CAD - B Shift

0-28 | 29-52 | 53-76 | 77-101 | >101

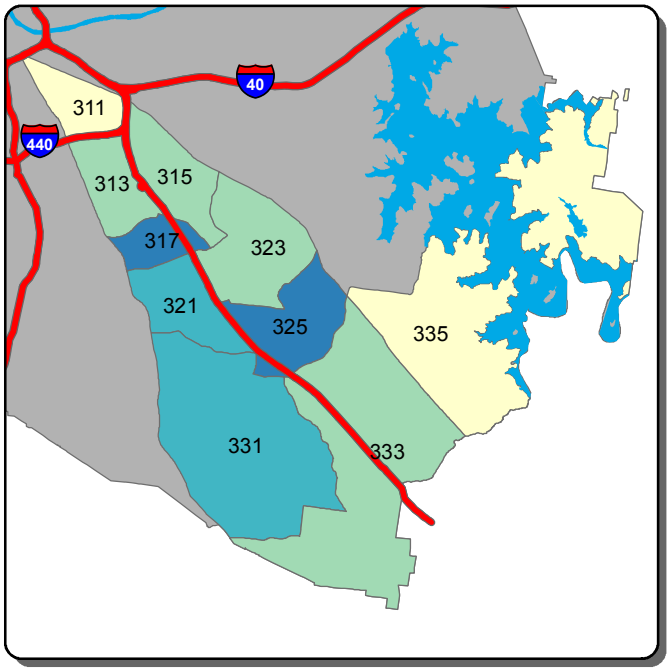

Self Initiated CAD - C Shift

0-31 | 32-54 | 55-76 | 77-98 | >98

Information summarized for CompStat week ending 11/16/2019

Sourced from MNPD ARMS on 11/20/2019. Data taken from incident reports using Uniform Crime Reporting definitions and guidelines, based on the date and time when the inicident was reported. 'A, B, and C Shift' refer to the following time periods: A Shift = 0700 - 1500; B Shift = 1500 - 2300; C Shift = 2300 - 0700.

Central Precinct - Burglary and Theft from Vehicle Counts for the Past Two Weeks

Burglary - A Shift

Burglary - B Shift

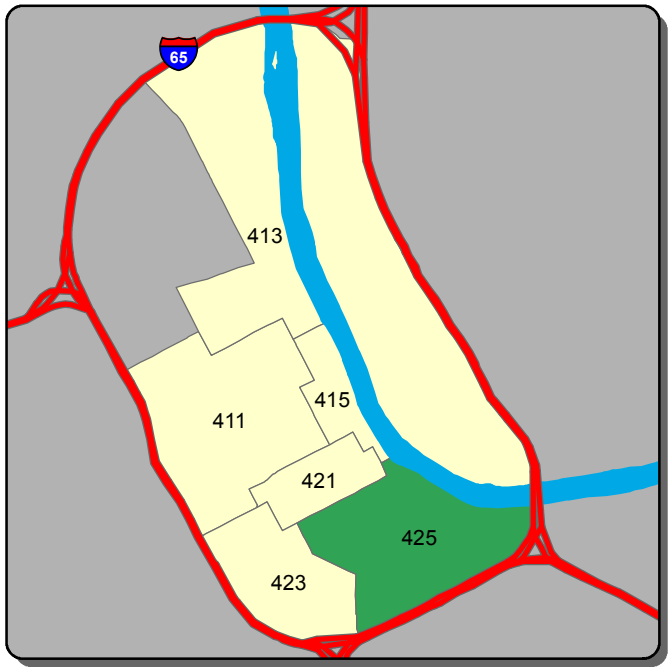

Burglary - C Shift

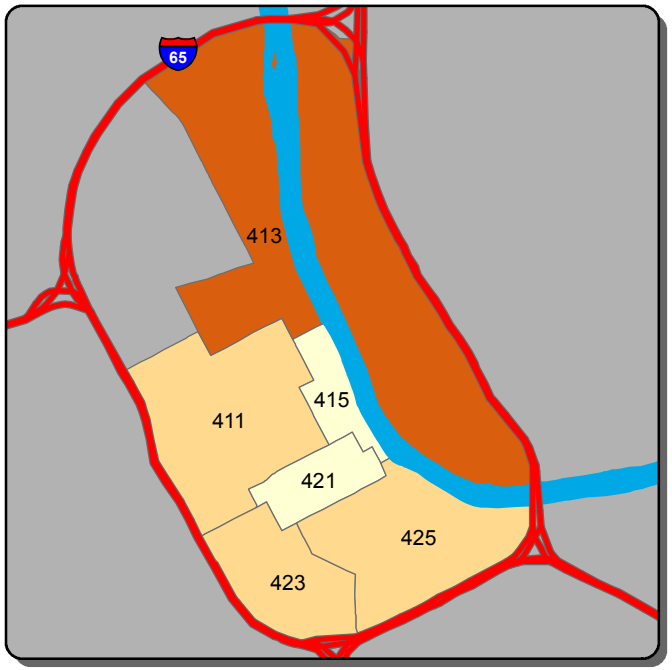

Theft from Vehicle - A Shift

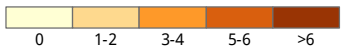

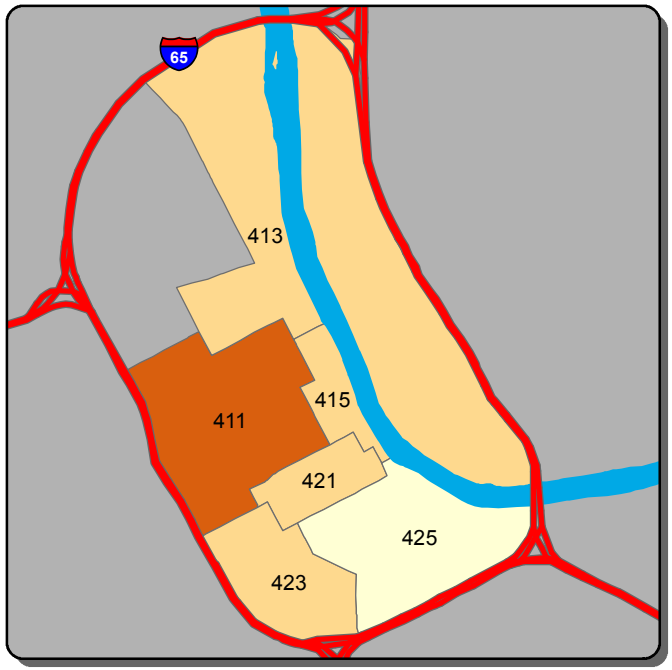

Theft from Vehicle - B Shift

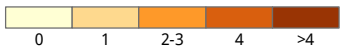

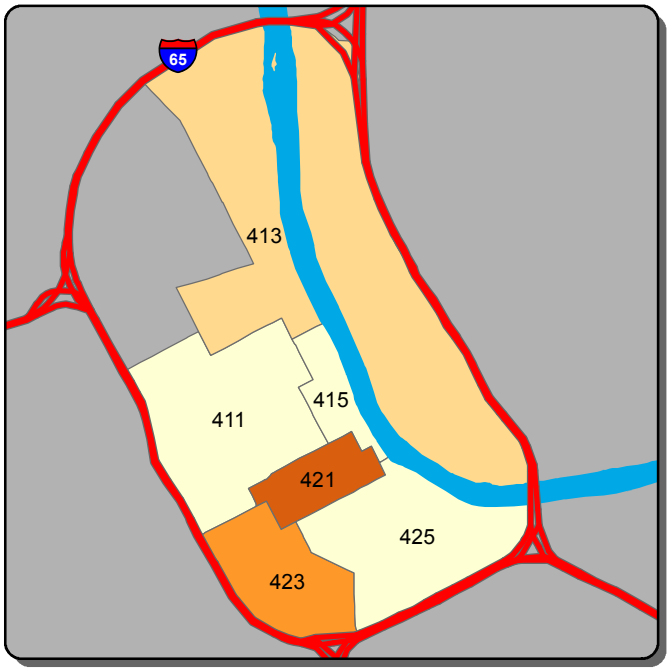

Theft from Vehicle - C Shift

Information summarized for CompStat week ending 11/16/2019

Sourced from MNPD ARMS on 11/20/2019. Data taken from incident reports using Uniform Crime Reporting definitions and guidelines, based on the date and time when the inicident was reported. 'A, B, and C Shift' refer to the following time periods: A Shift = 0700 - 1500; B Shift = 1500 - 2300; C Shift = 2300 - 0700.

Central Precinct - Aggravated Assault and Self Initiated CAD Counts for the Past Two Weeks

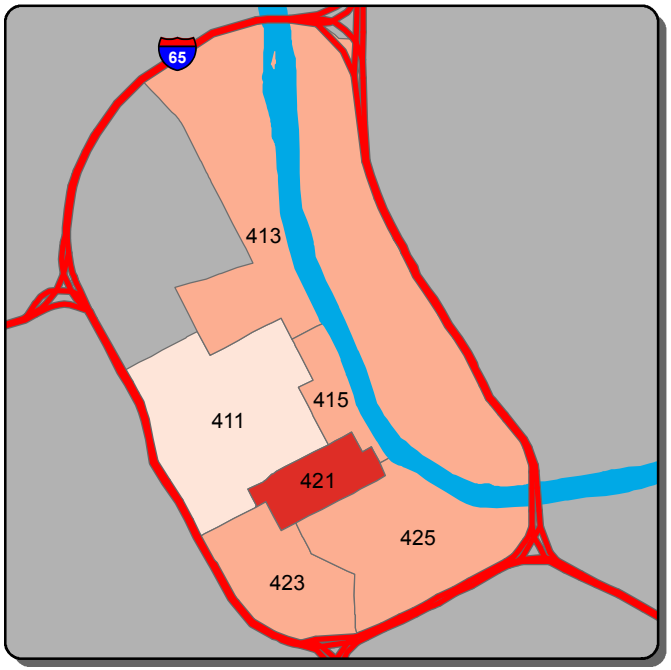

Aggravated Assault - A Shift

0	1-2	3	4	>4

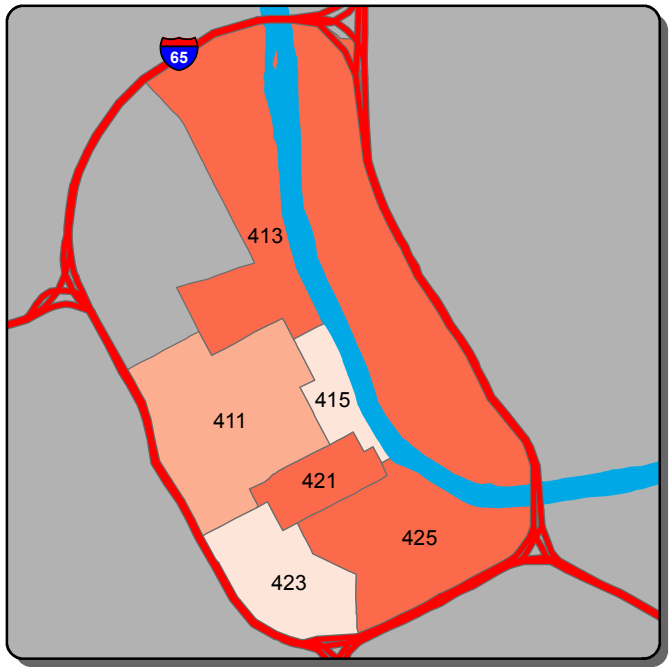

Aggravated Assault - B Shift

0	1	2-3	4	>4

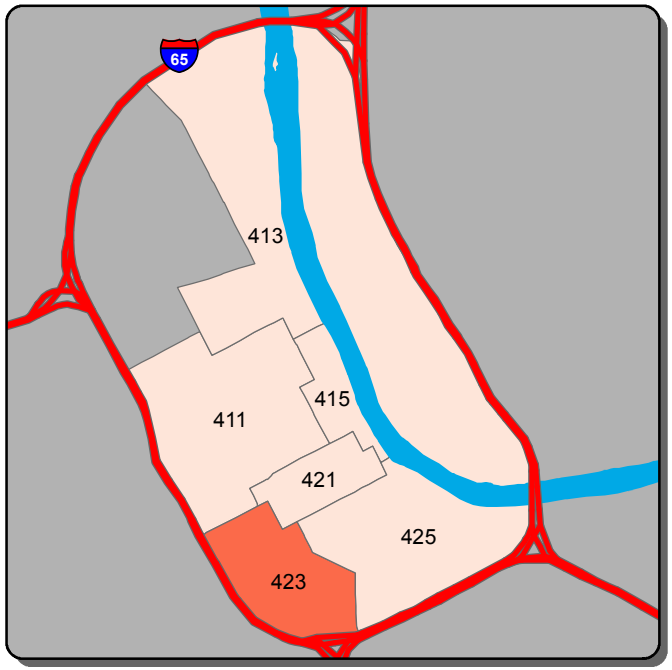

Aggravated Assault - C Shift

0	1	>1

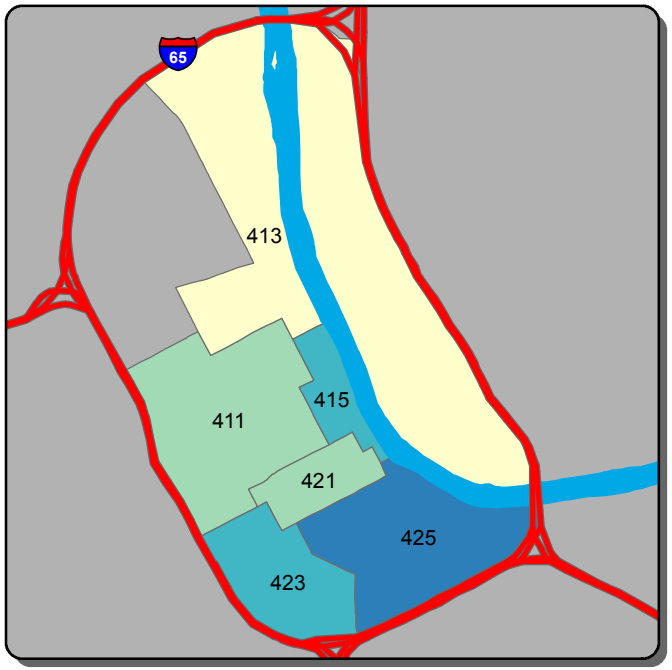

Self Initiated CAD - A Shift

0-93	94-112	113-131	132-149	>149

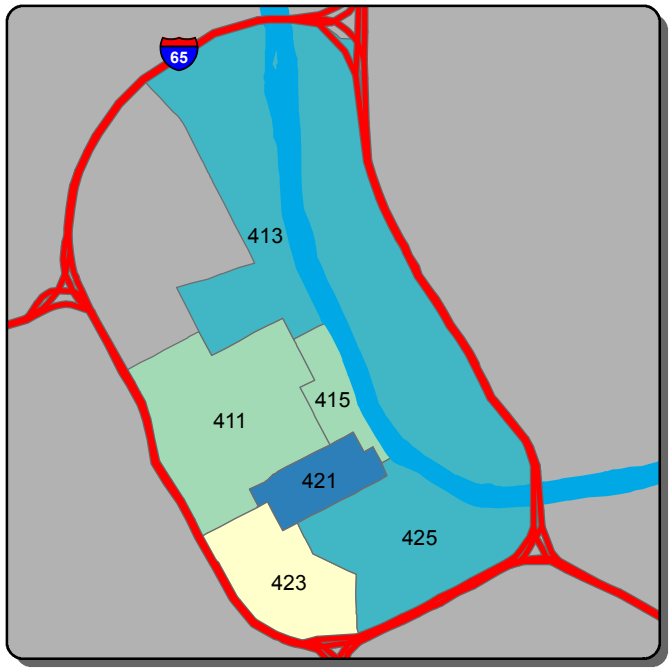

Self Initiated CAD - B Shift

0-66	67-90	91-115	116-139	>139

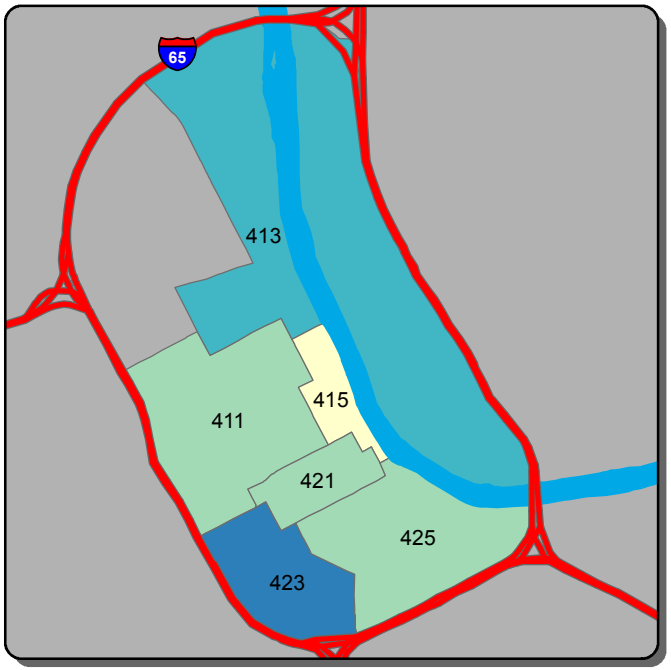

Self Initiated CAD - C Shift

0-75	76-153	154-231	232-309	>309

Information summarized for CompStat week ending 11/16/2019

Sourced from MNPD ARMS on 11/20/2019. Data taken from incident reports using Uniform Crime Reporting definitions and guidelines, based on the date and time when the inicident was reported. 'A, B, and C Shift' refer to the following time periods: A Shift = 0700 - 1500; B Shift = 1500 - 2300; C Shift = 2300 - 0700.

Hermitage Precinct - Burglary and Theft from Vehicle Counts for the Past Two Weeks

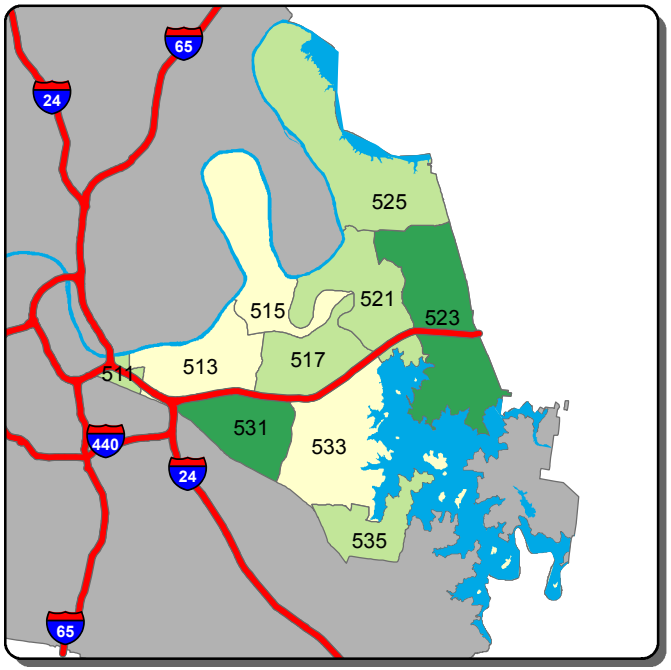

Burglary - A Shift

0 | 1 | 2-3 | 4 | >4

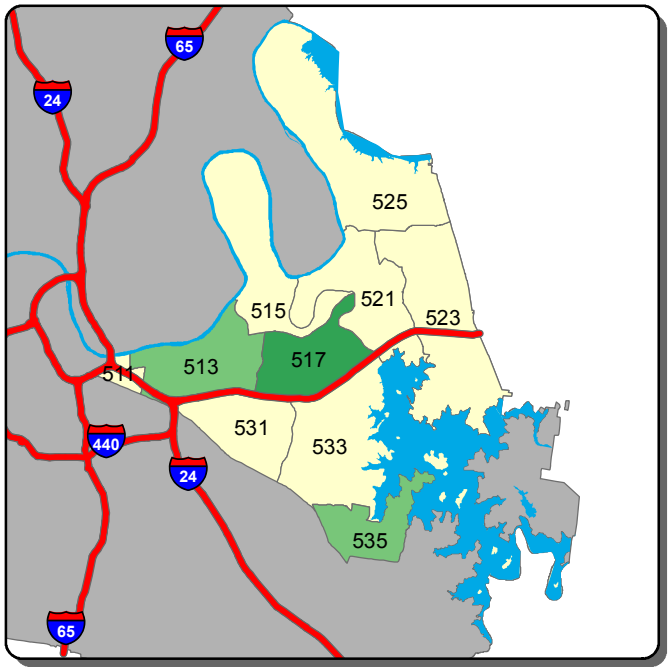

Burglary - B Shift

0 | 1 | 2 | >2

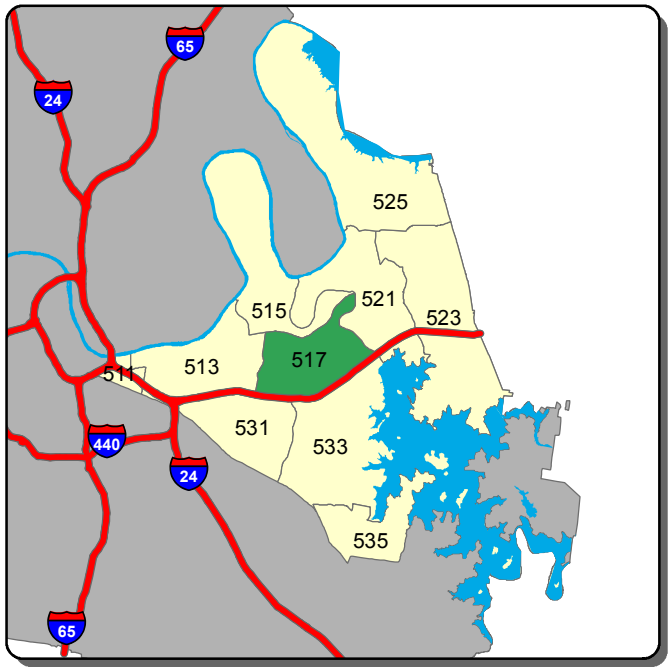

Burglary - C Shift

0 | 1 | >1

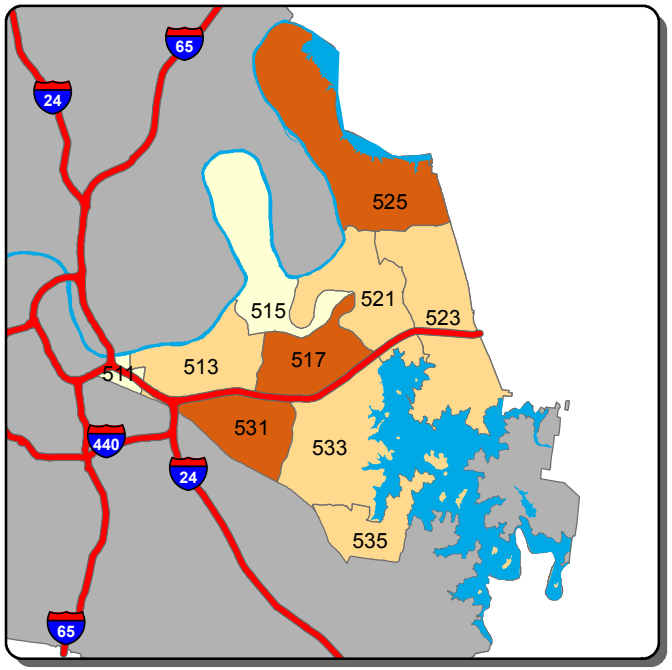

Theft from Vehicle - A Shift

0-1 | 2-4 | 5-6 | 7-9 | >9

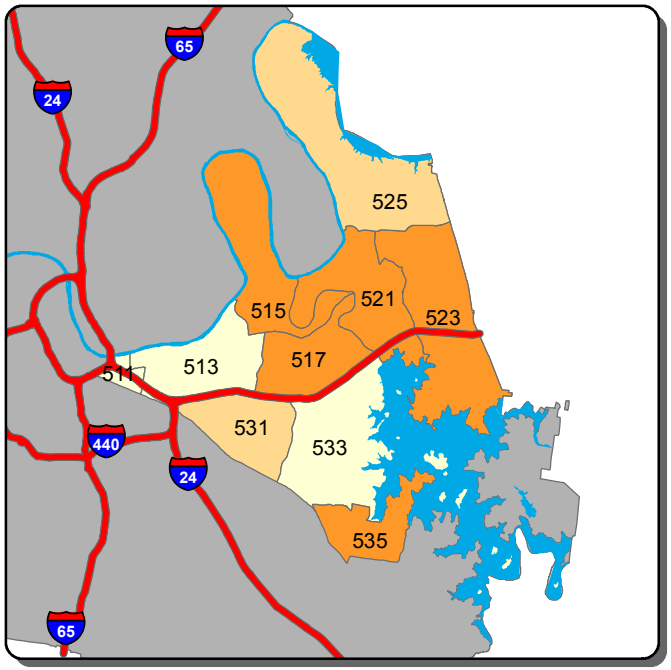

Theft from Vehicle - B Shift

0 | 1 | 2-3 | 4 | >4

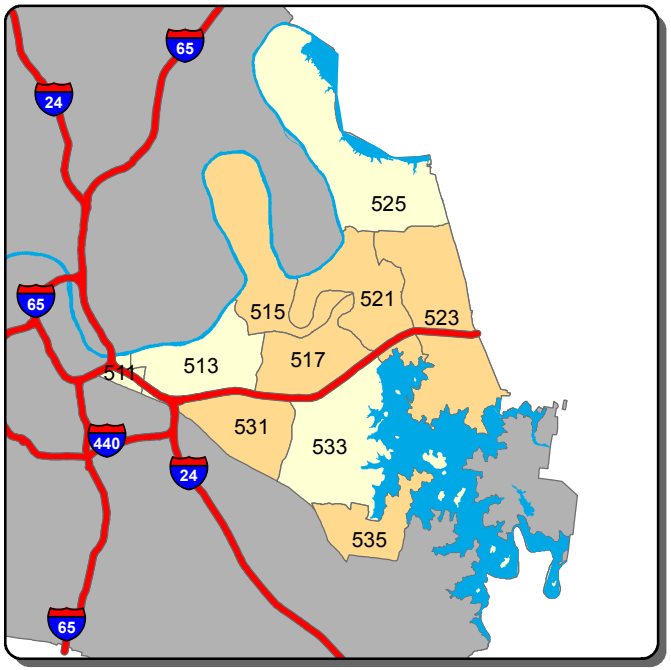

Theft from Vehicle - C Shift

0 | 1 | 2 | >2

Information summarized for CompStat week ending 11/16/2019

Sourced from MNPD ARMS on 11/20/2019. Data taken from incident reports using Uniform Crime Reporting definitions and guidelines, based on the date and time when the inicident was reported. 'A, B, and C Shift' refer to the following time periods: A Shift = 0700 - 1500; B Shift = 1500 - 2300; C Shift = 2300 - 0700.

Hermitage Precinct - Aggravated Assault and Self Initiated CAD Counts for the Past Two Weeks

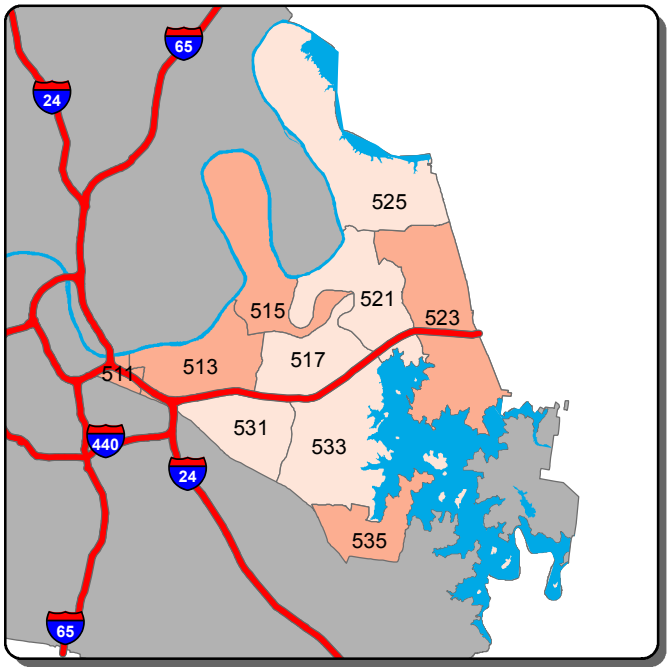

Aggravated Assault - A Shift

0-1 | 2 | 3 | >3

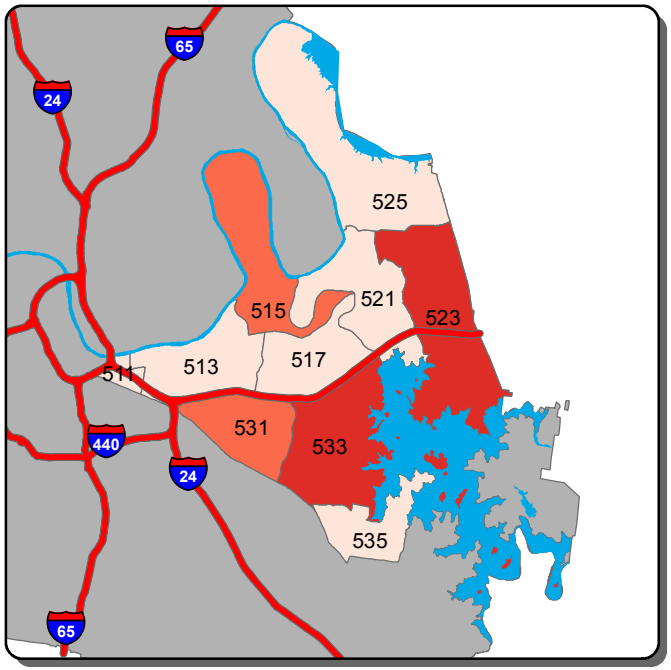

Aggravated Assault - B Shift

0 | 1 | 2-3 | 4-5 | >5

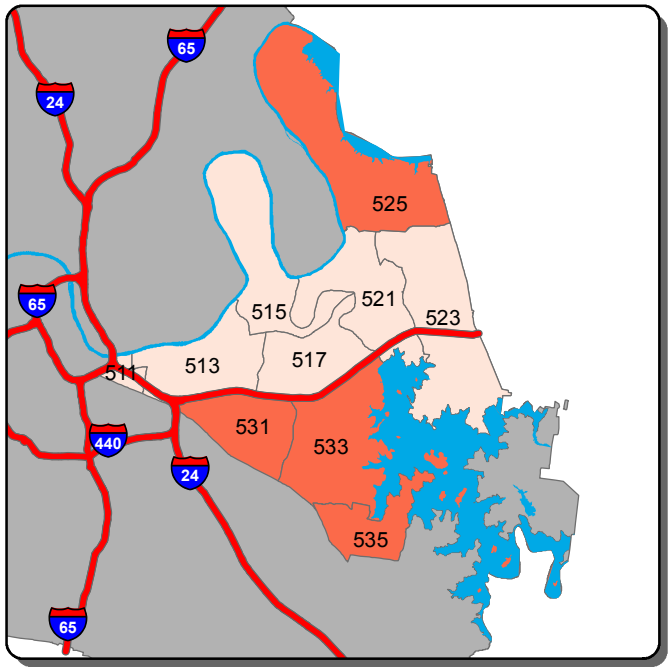

Aggravated Assault - C Shift

0 | 1 | >1

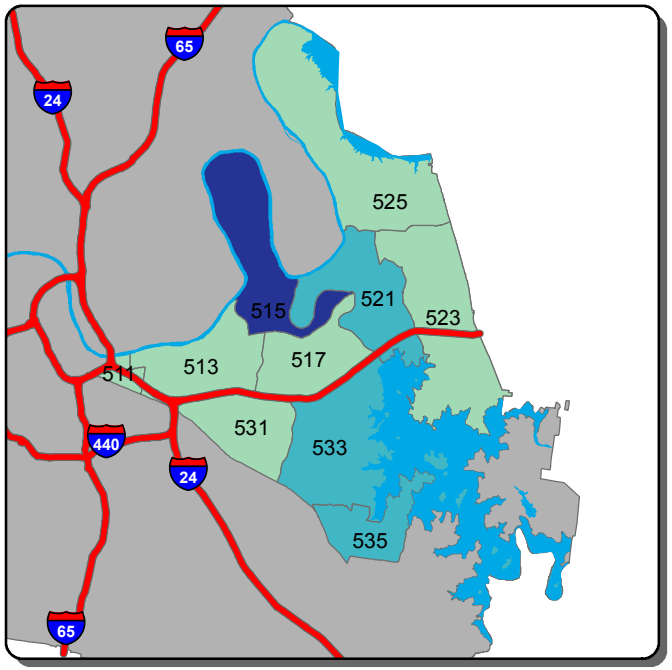

Self Initiated CAD - A Shift

0-32 | 33-74 | 75-117 | 118-159 | >159

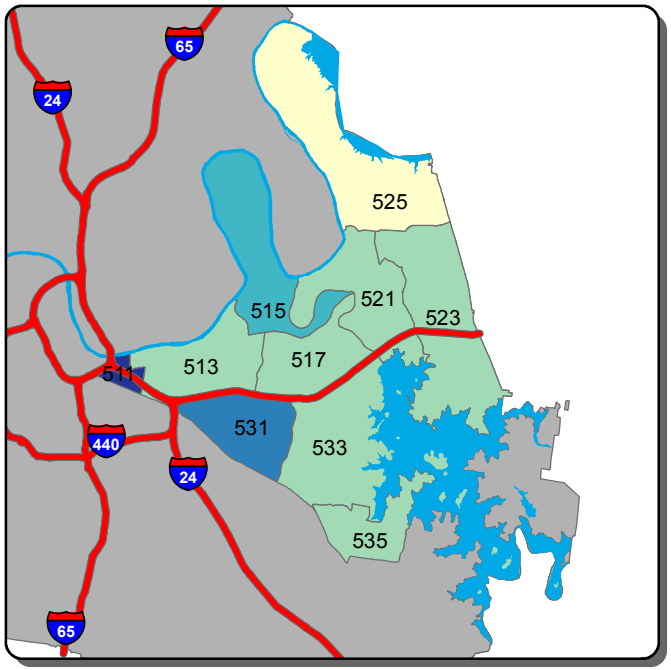

Self Initiated CAD - B Shift

0-23 | 24-73 | 74-123 | 124-173 | >173

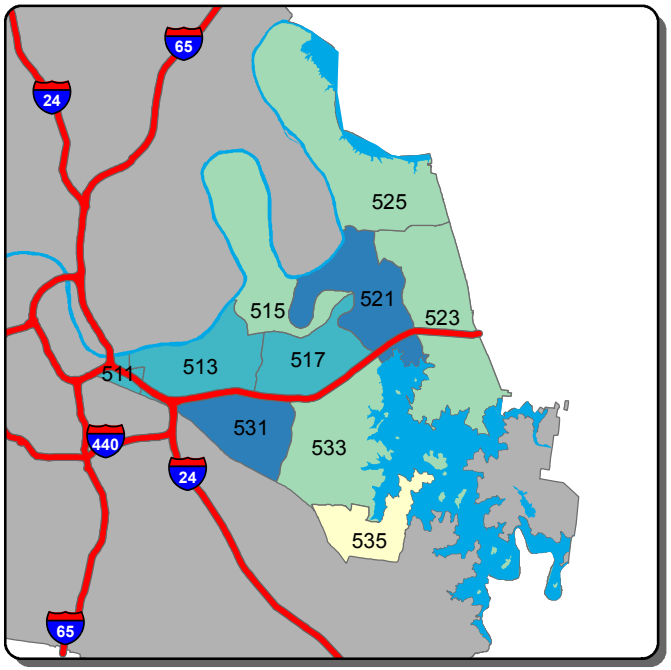

Self Initiated CAD - C Shift

0-30 | 31-50 | 51-69 | 70-88 | >88

Information summarized for CompStat week ending 11/16/2019

Sourced from MNPD ARMS on 11/20/2019. Data taken from incident reports using Uniform Crime Reporting definitions and guidelines, based on the date and time when the inicident was reported. 'A, B, and C Shift' refer to the following time periods: A Shift = 0700 - 1500; B Shift = 1500 - 2300; C Shift = 2300 - 0700.

North Precinct - Burglary and Theft from Vehicle Counts for the Past Two Weeks

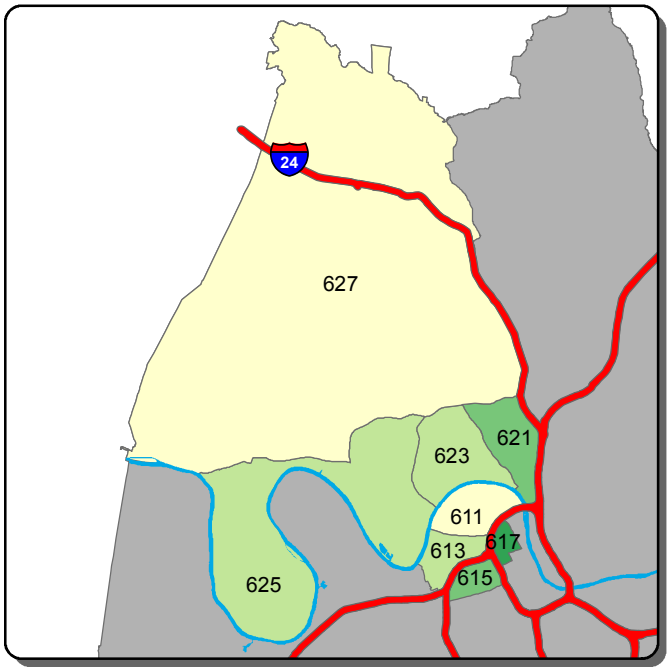

Burglary - A Shift

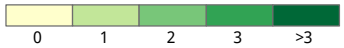

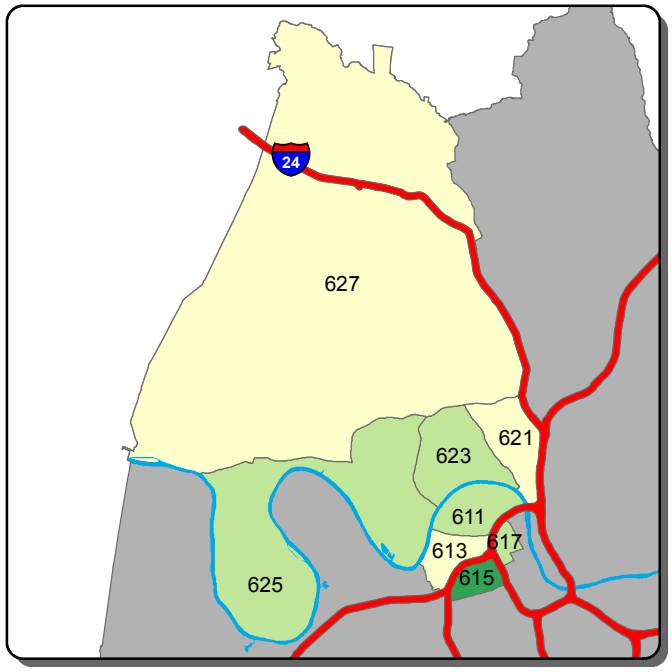

Burglary - B Shift

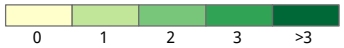

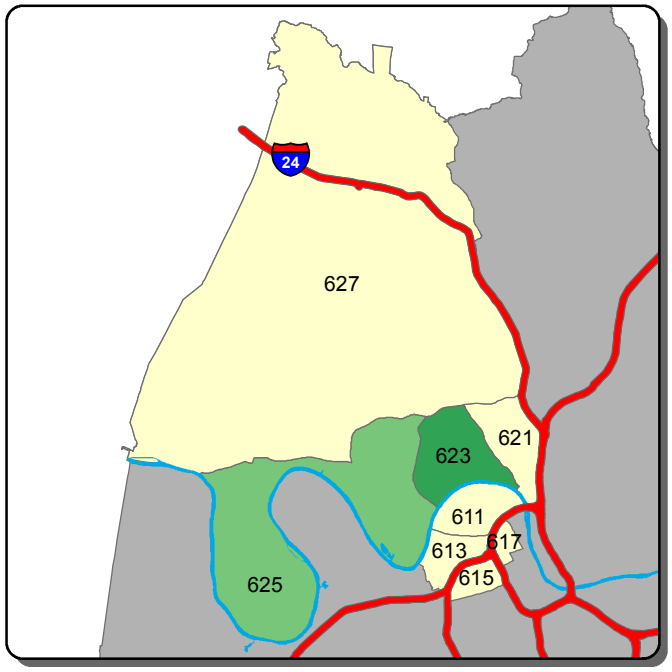

Burglary - C Shift

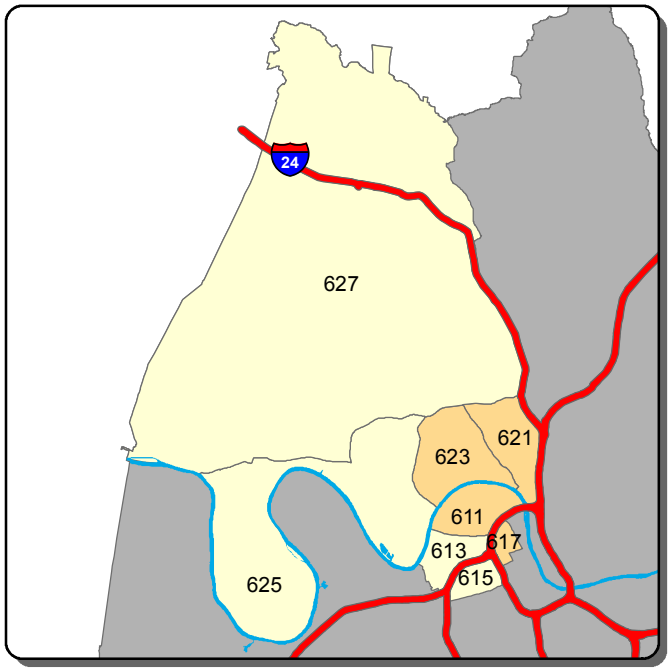

Theft from Vehicle - A Shift

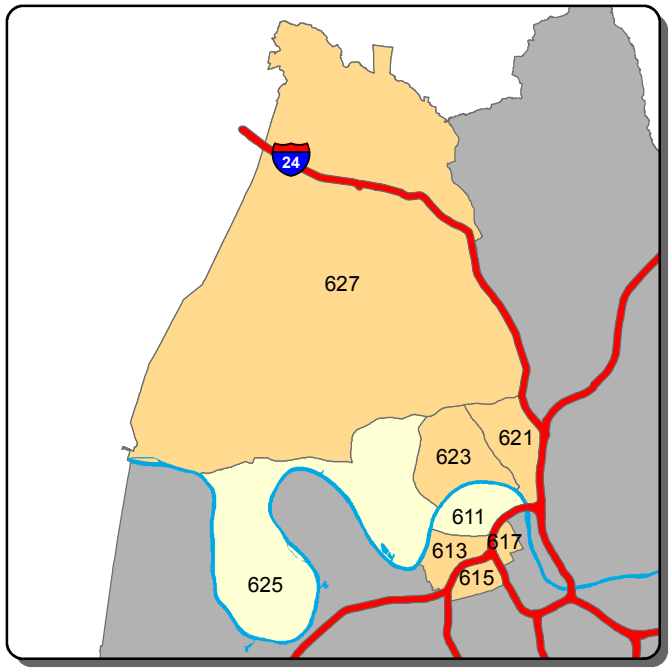

Theft from Vehicle - B Shift

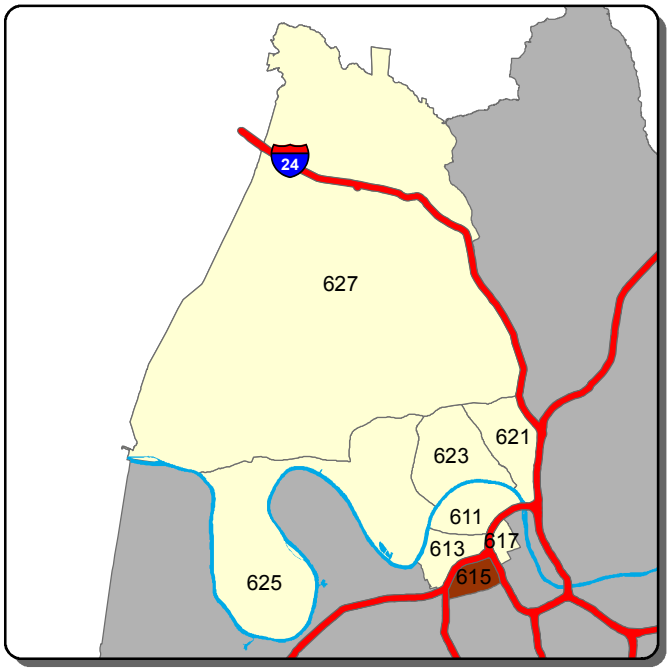

Theft from Vehicle - C Shift

Information summarized for CompStat week ending 11/16/2019

Sourced from MNPD ARMS on 11/20/2019. Data taken from incident reports using Uniform Crime Reporting definitions and guidelines, based on the date and time when the inicident was reported. 'A, B, and C Shift' refer to the following time periods: A Shift = 0700 - 1500; B Shift = 1500 - 2300; C Shift = 2300 - 0700.

North Precinct - Aggravated Assault and Self Initiated CAD Counts for the Past Two Weeks

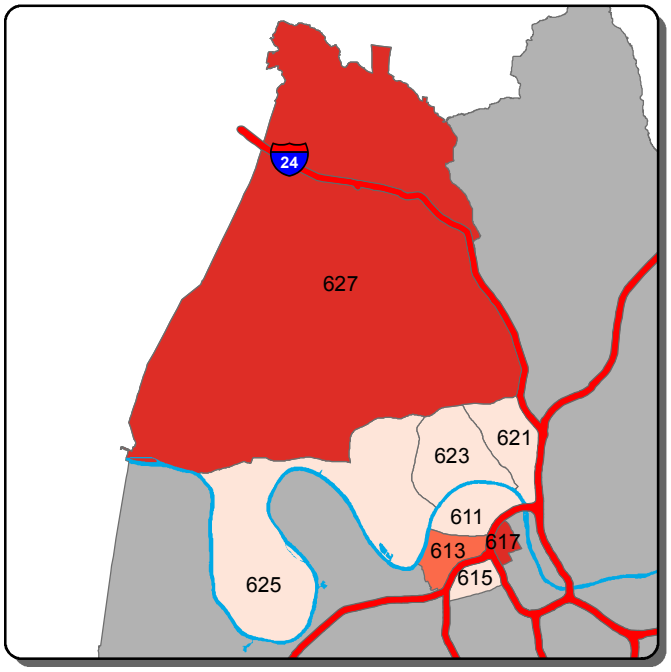

Aggravated Assault - A Shift

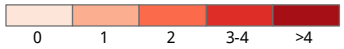

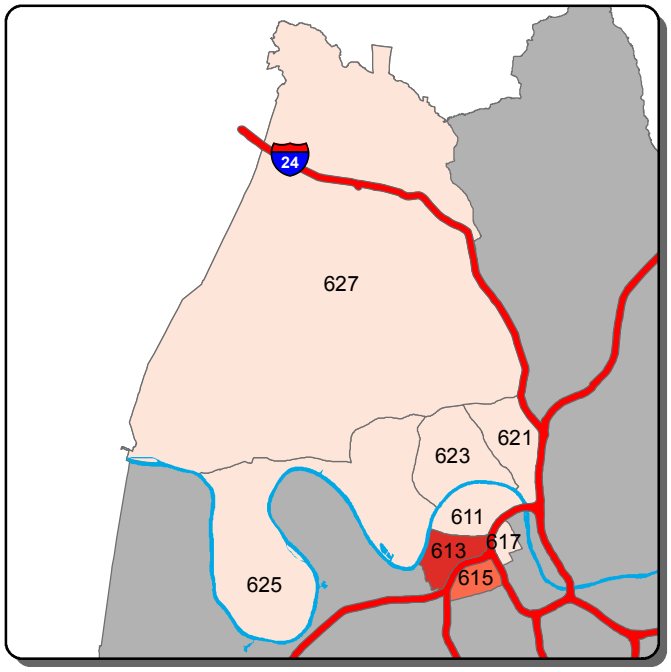

Aggravated Assault - B Shift

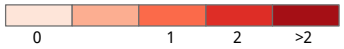

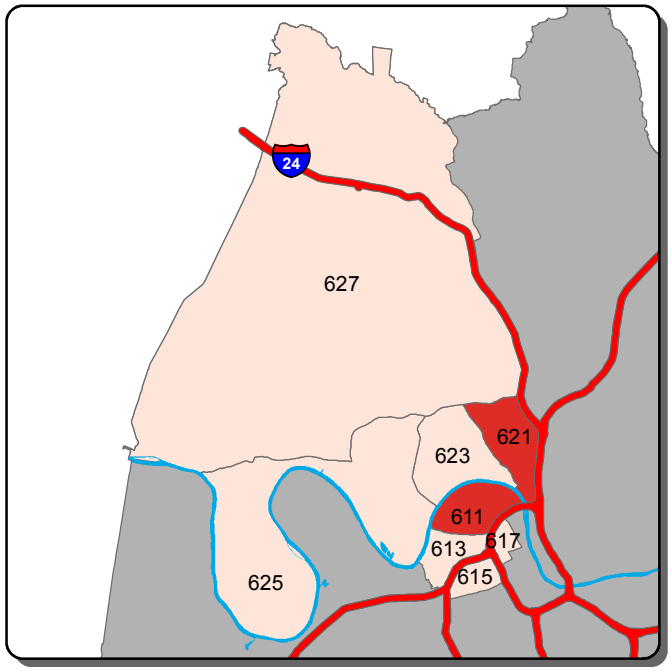

Aggravated Assault - C Shift

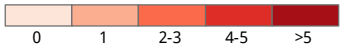

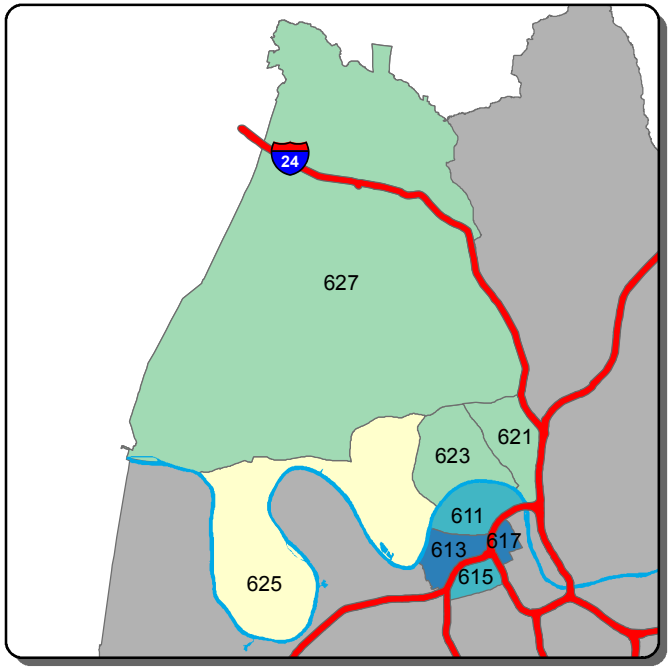

Self Initiated CAD - A Shift



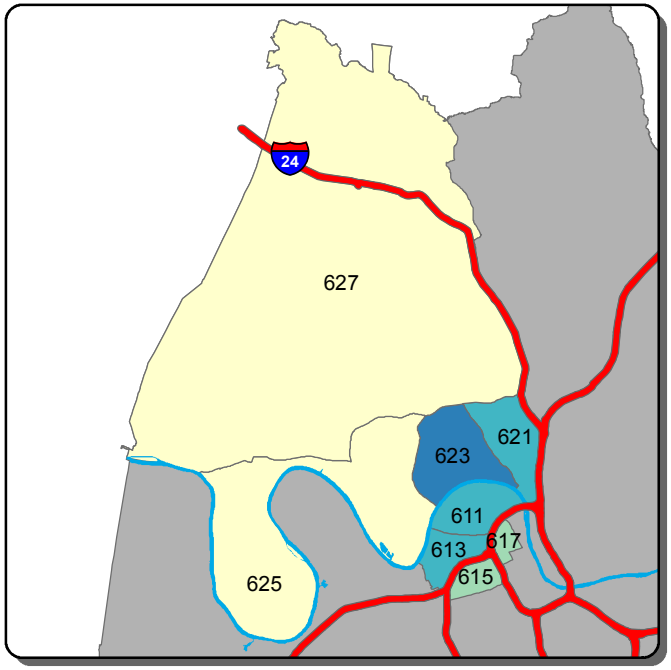

Self Initiated CAD - B Shift



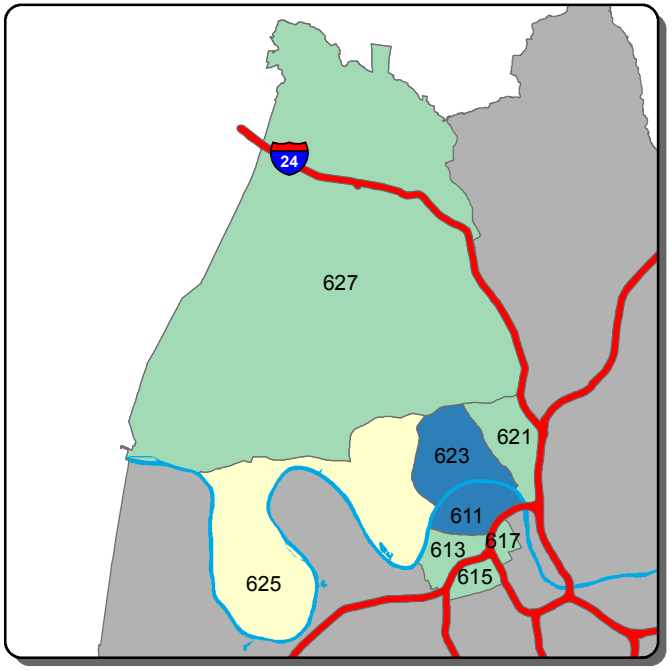

Self Initiated CAD - C Shift

Information summarized for CompStat week ending 11/16/2019

Sourced from MNPD ARMS on 11/20/2019. Data taken from incident reports using Uniform Crime Reporting definitions and guidelines, based on the date and time when the inicident was reported. 'A, B, and C Shift' refer to the following time periods: A Shift = 0700 - 1500; B Shift = 1500 - 2300; C Shift = 2300 - 0700.

Madison Precinct - Burglary and Theft from Vehicle Counts for the Past Two Weeks

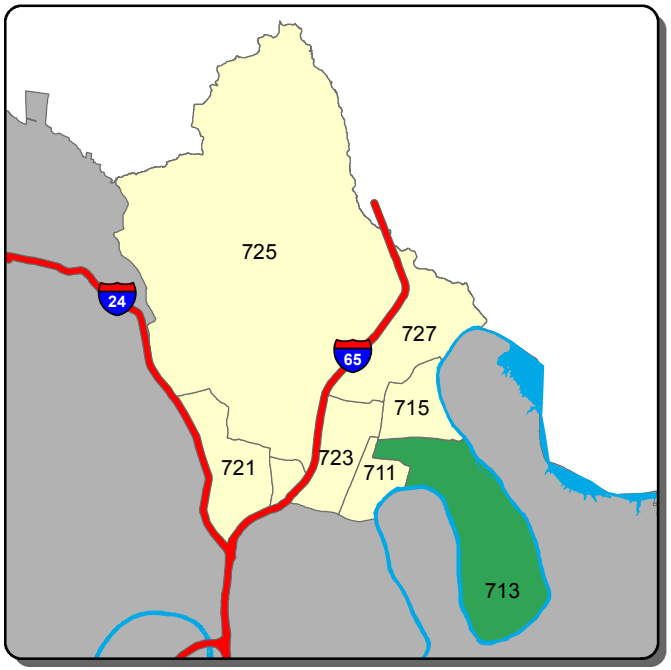

Burglary - A Shift

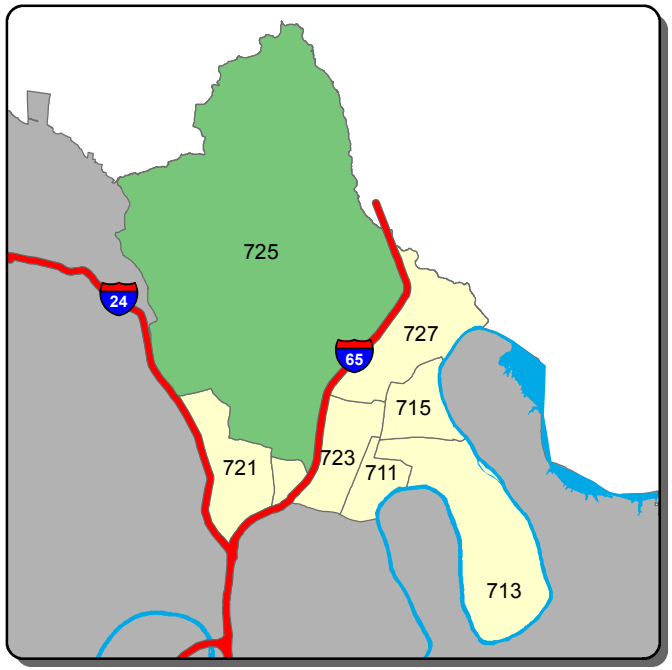

Burglary - B Shift

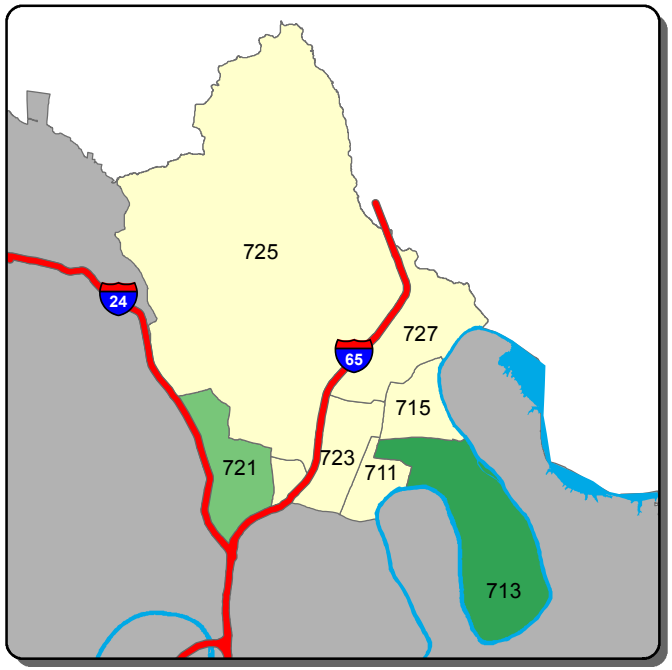

Burglary - C Shift

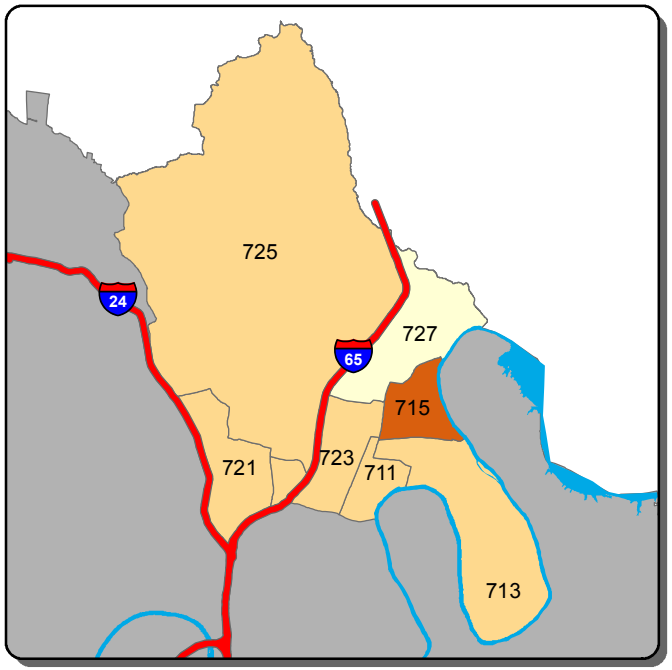

Theft from Vehicle - A Shift

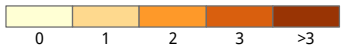

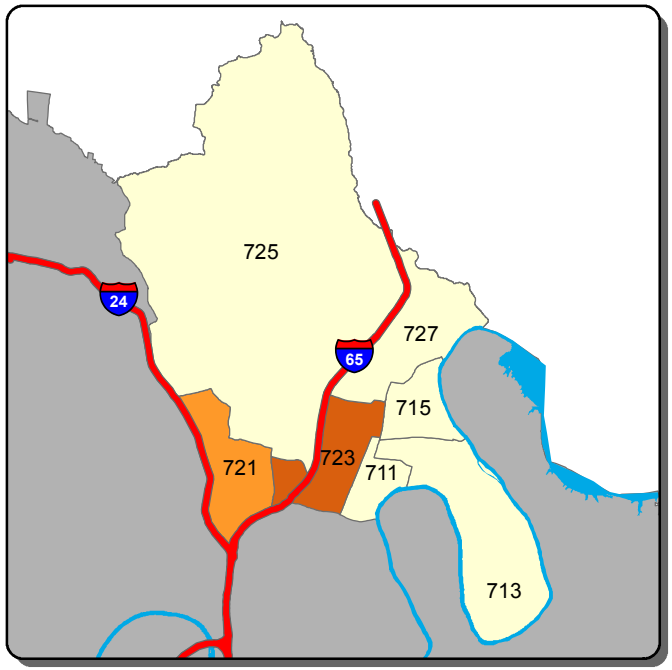

Theft from Vehicle - B Shift

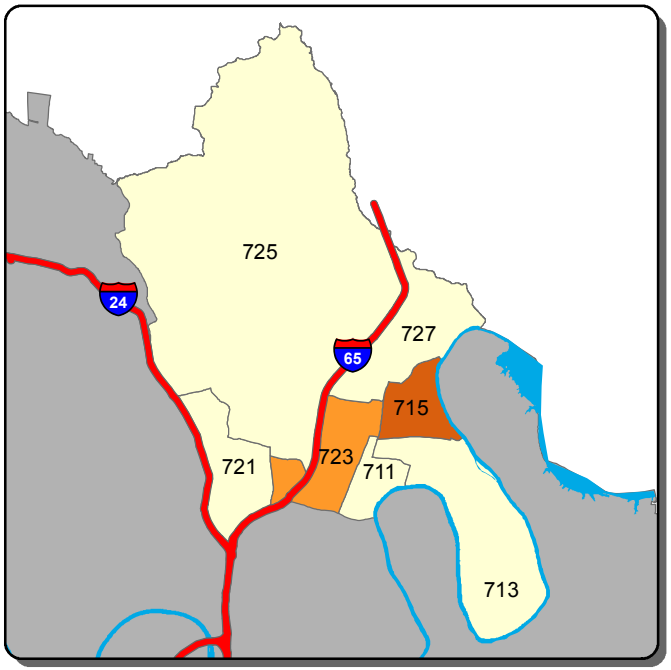

Theft from Vehicle - C Shift

Information summarized for CompStat week ending 11/16/2019

Sourced from MNPD ARMS on 11/20/2019. Data taken from incident reports using Uniform Crime Reporting definitions and guidelines, based on the date and time when the inicident was reported. 'A, B, and C Shift' refer to the following time periods: A Shift = 0700 - 1500; B Shift = 1500 - 2300; C Shift = 2300 - 0700.

Madison Precinct - Aggravated Assault and Self Initiated CAD Counts for the Past Two Weeks

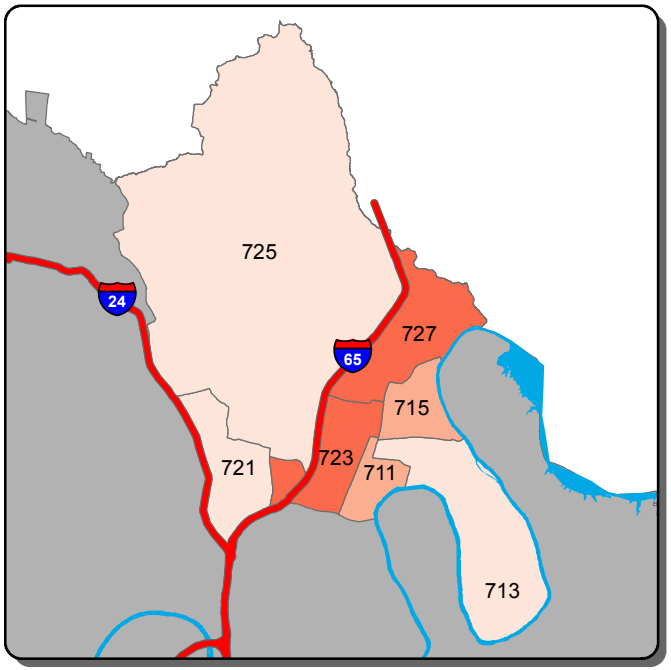

Aggravated Assault - A Shift: 0 | 1 | 2 | 3 | >3

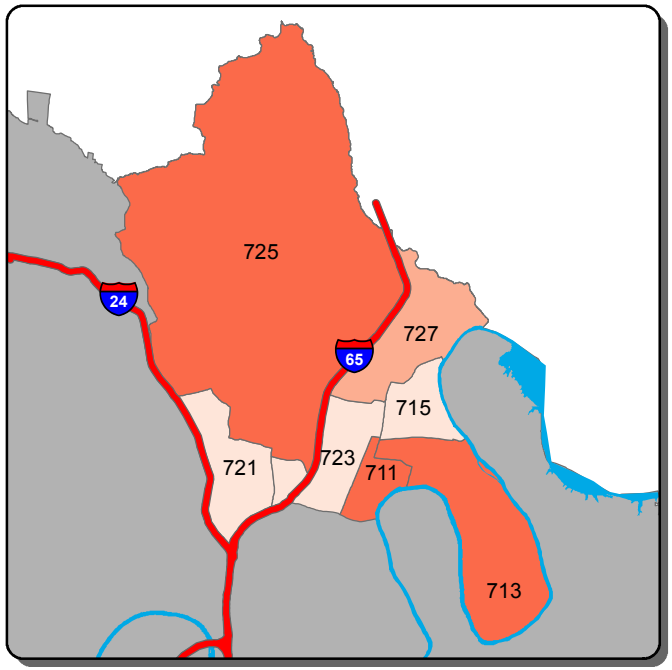

Aggravated Assault - B Shift: 0 | 1 | 2 | 3 | >3

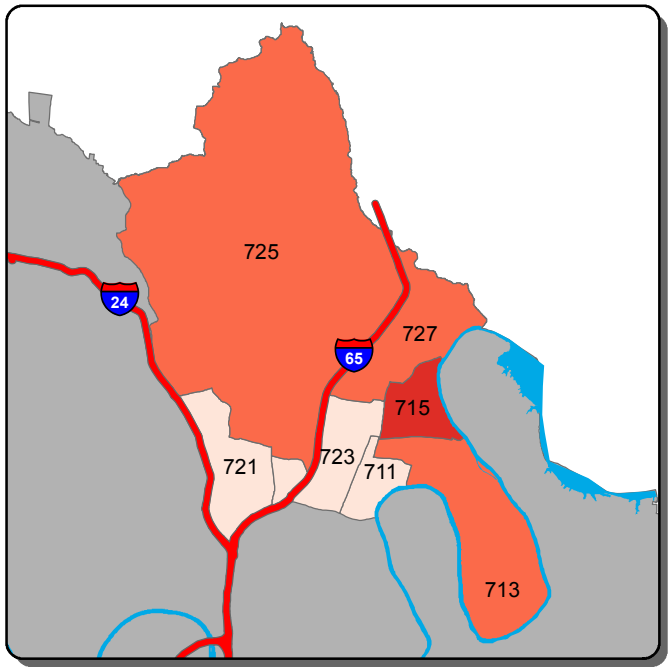

Aggravated Assault - C Shift: 0 | 1 | 2-3 | 4 | >4

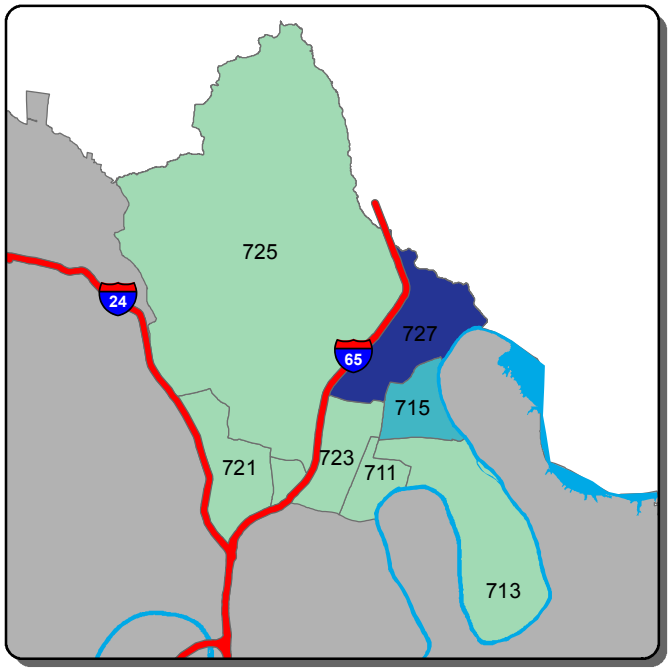

Self Initiated CAD - A Shift: 0-8 | 9-54 | 55-100 | 101-146 | >146

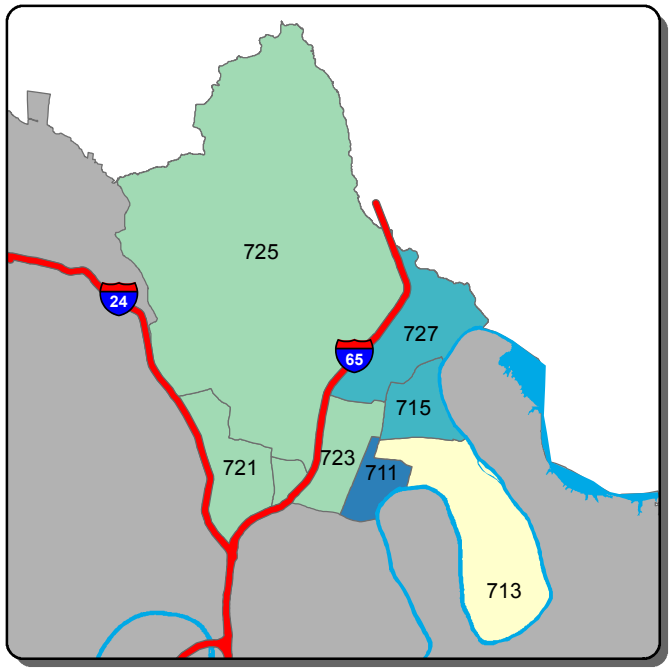

Self Initiated CAD - B Shift: 0-43 | 44-62 | 63-81 | 82-100 | >100

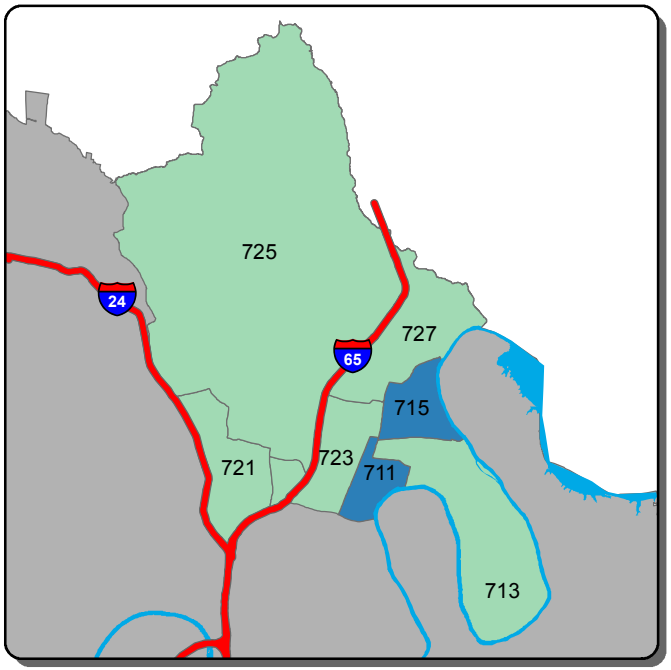

Self Initiated CAD - C Shift: 0-30 | 31-89 | 90-149 | 150-208 | >208

Information summarized for CompStat week ending 11/16/2019

Sourced from MNPD ARMS on 11/20/2019. Data taken from incident reports using Uniform Crime Reporting definitions and guidelines, based on the date and time when the inicident was reported. 'A, B, and C Shift' refer to the following time periods: A Shift = 0700 - 1500; B Shift = 1500 - 2300; C Shift = 2300 - 0700.

Midtown Hills Precinct - Burglary and Theft from Vehicle Counts for the Past Two Weeks

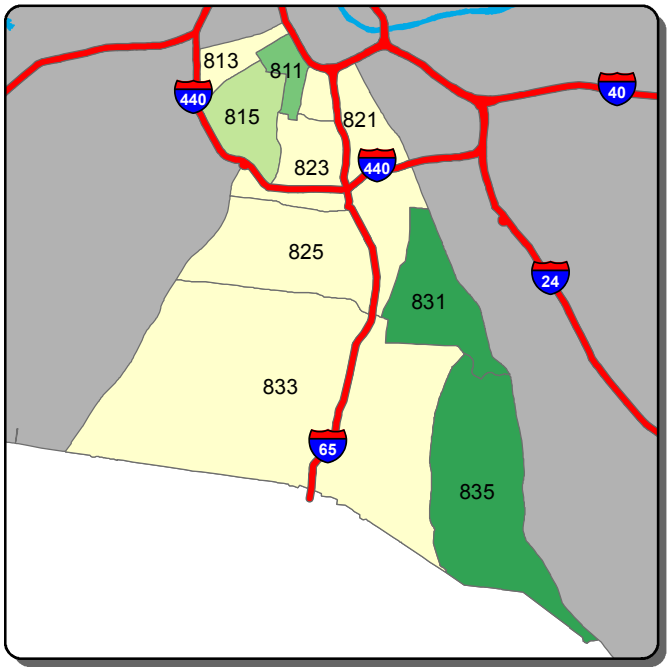

Burglary - A Shift

0 | 1-2 | 3-4 | 5-6 | >6

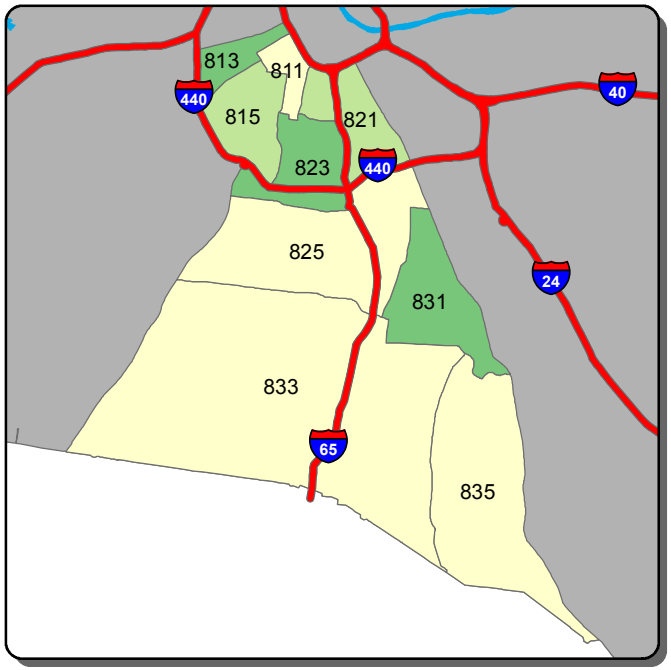

Burglary - B Shift

0 | 1 | 2 | 3 | >3

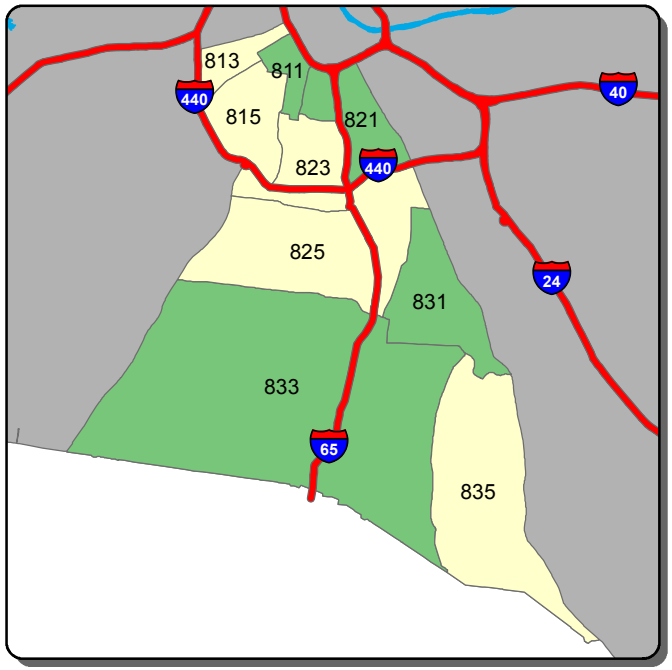

Burglary - C Shift

0 | 1 | >1

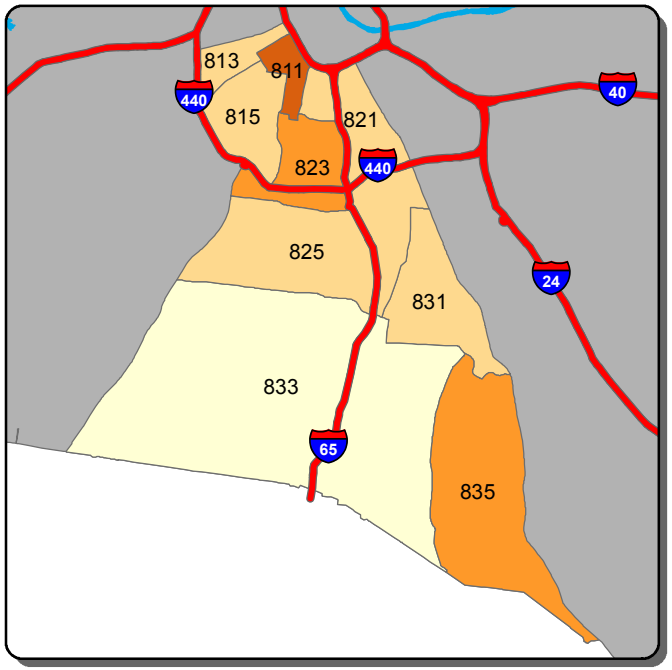

Theft from Vehicle - A Shift

0-2 | 3-6 | 7-9 | 10-13 | >13

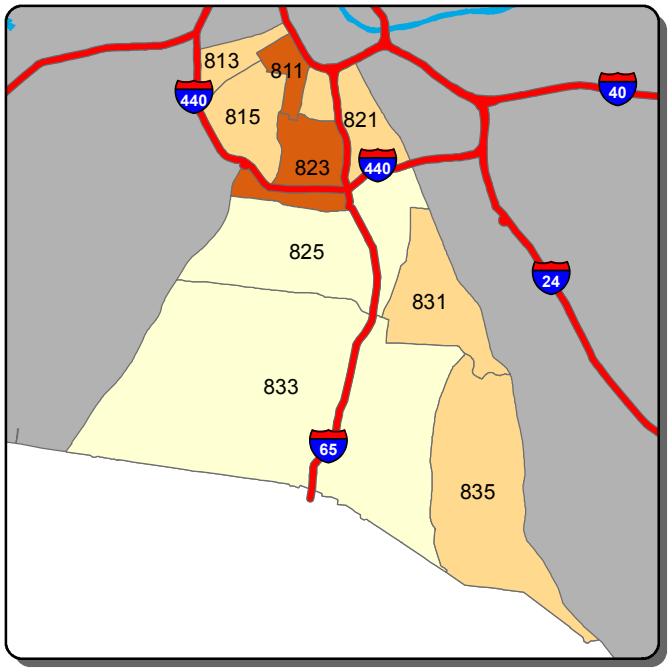

Theft from Vehicle - B Shift

0 | 1-2 | 3-5 | 6-7 | >7

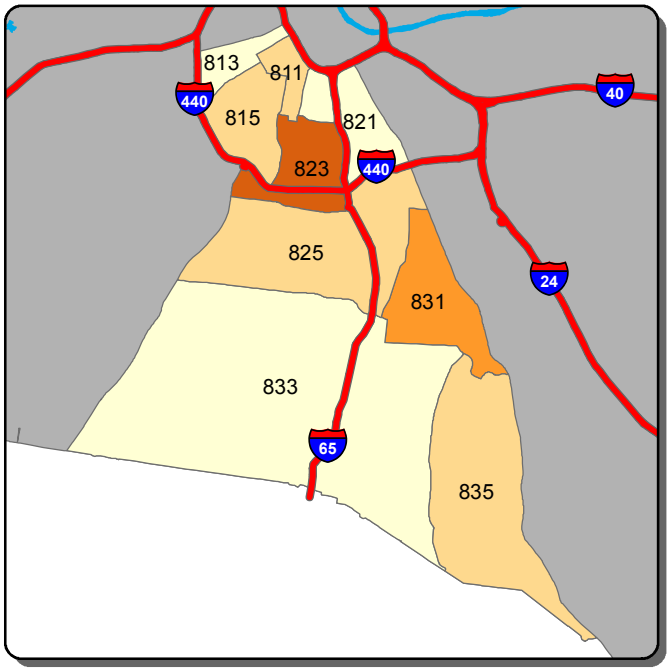

Theft from Vehicle - C Shift

0 | 1 | 2 | 3 | >3

Information summarized for CompStat week ending 11/16/2019

Sourced from MNPD ARMS on 11/20/2019. Data taken from incident reports using Uniform Crime Reporting definitions and guidelines, based on the date and time when the inicident was reported. 'A, B, and C Shift' refer to the following time periods: A Shift = 0700 - 1500; B Shift = 1500 - 2300; C Shift = 2300 - 0700.

Midtown Hills Precinct - Aggravated Assault and Self Initiated CAD Counts for the Past Two Weeks

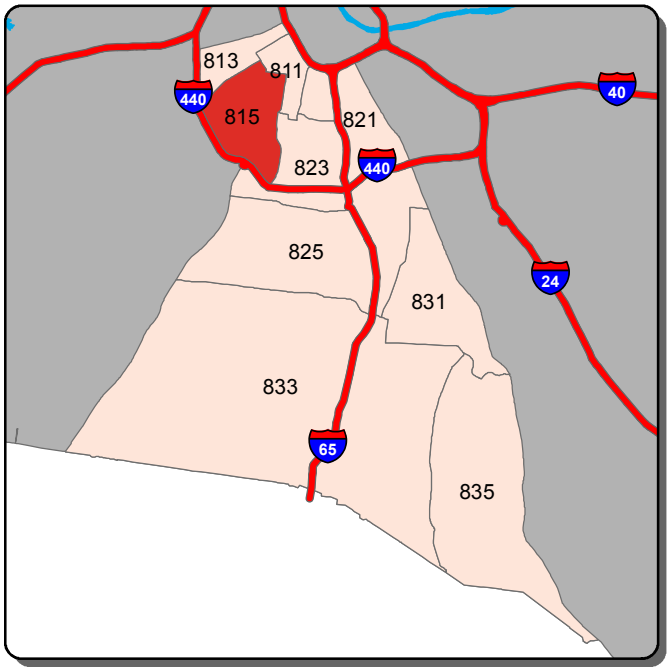

Aggravated Assault - A Shift

0 1 >1

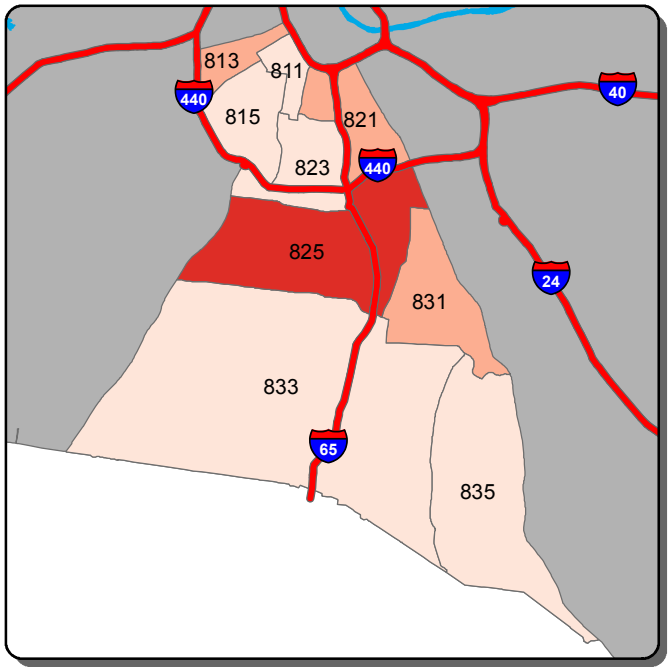

Aggravated Assault - B Shift

0 1 2 3 >3

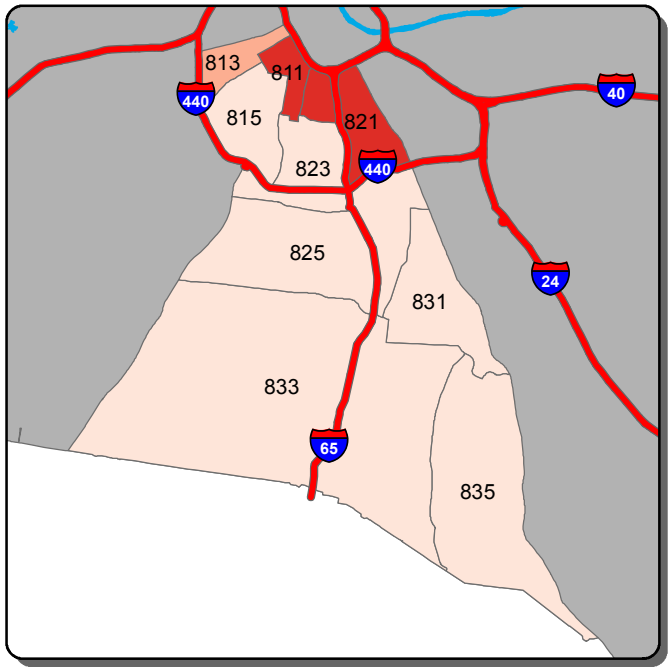

Aggravated Assault - C Shift

0 1 2 >2

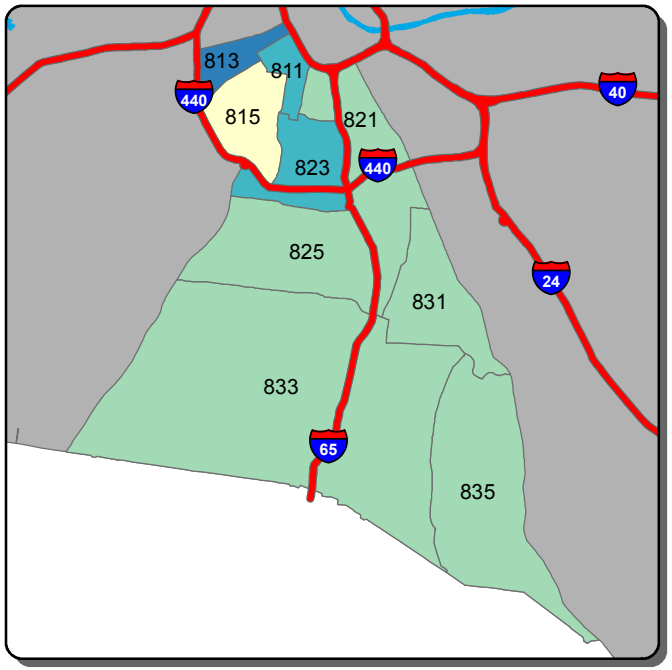

Self Initiated CAD - A Shift

0-35 36-55 56-75 76-95 >95

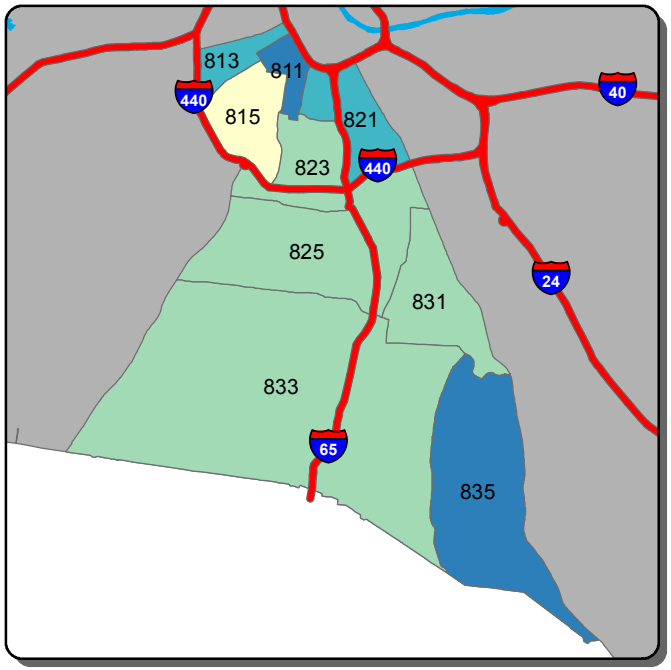

Self Initiated CAD - B Shift

0-44 45-81 82-119 120-156 >156

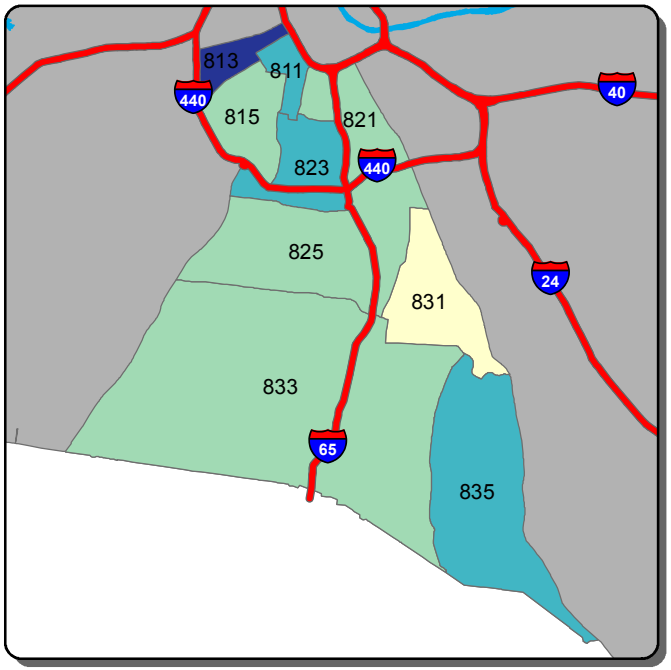

Self Initiated CAD - C Shift

0-68 69-135 136-202 203-269 >269

Information summarized for CompStat week ending 11/16/2019

Sourced from MNPD ARMS on 11/20/2019. Data taken from incident reports using Uniform Crime Reporting definitions and guidelines, based on the date and time when the inicident was reported. 'A, B, and C Shift' refer to the following time periods: A Shift = 0700 - 1500; B Shift = 1500 - 2300; C Shift = 2300 - 0700.