CompStat Weekly Analysis

CompStat Weekly Analysis is provided by the Metropolitan Nashville Police Department Crime Analysis Section. This report is intended to be a management and planning tool and does not reflect the official UCR counts for the department.

"Far and away the best prize that life has to offer is the chance to work hard at work worth doing."
- Theodore Roosevelt

Begin Date:	12/08/2019
End Date:	12/14/2019
Week:	50

Table of Contents

Incidents Section **1**
Rolling Two Week Analysis 2
Rolling Weekly Year-to-Year Analysis 3
Rolling Eight Week Analysis 4
Rolling Four Week Year-to-Year Analysis 5
Rolling Sixteen Week Analysis 6
Rolling Eight Week Year-to-Year 7
Year-to-Date Analysis 8
Rolling Twenty-Four Month 9
2 Week, 8 Week, 16 Week, YTD, and 24 Month Summary 10
Incident and Efficiency Report Summary* 11
UCR Incident Charts* 30
UCR Incidents - Annual Totals 39
UCR Incidents - YTD Comparisons: All Incidents 40
UCR Incidents - YTD Comparison Charts* 41
UCR Incidents - Calendar Year to Calendar Year Comparison 50
UCR Incidents - Annual Comparison Charts* 51
UCR Incidents - YTD Comparisons* 60
YTD Homicide Report 69
Year-to-Year Weekly Chart* 70

Arrests Section **79**
Physical and Citation Arrests - Adult 80
Arrests: Part I, Weapons Law, Drug-Related, DUI, and All Other 89
Outstanding Warrants: Served 91
Outstanding Warrants: Attempts / Served 92
Crooks With Guns / School Zone Report 97

Juvenile Section **98**
Juvenile Arrests 99
Juvenile Victims - Rolling Two Week Analysis 100
Juvenile Victims - Rolling Eight Week Analysis 101
Juvenile Victims - Year-to-Date Analysis 102
Juvenile Victims 103

Efficiencies Section **104**
Self-Initiated CAD 105
Dispatched Calls for Service 106
Vehicle Stop Analysis (Form 252) 107
Field Interview Report (Form 114) 108
Efficiency Charts* 109

High Crime Intersections and Hot Addresses Section **118**
High Crime Street Intersections* 119
County High Crime Street Intersections - Arrests 128
Hot Addresses* 129

Other Reports **138**
APR Data 139
Case Preparation Division - Case File Inventory 140
Court Attendance - 310s Issued by Month 141
Percentage of Incident Reports Included in CompStat Analysis 142

Map Section **143**
YTD Gunshot Victims - Countywide 144
Gunshot Victims - Countywide (Homicides and Injuries) 145
Gunshot Victims (Homicides, Injuries, and Property Damage) 146
YTD Gunshot Victims** 147
UCR Incident and Self-Initiated CAD Zone Maps** 155

* - Set of countywide and precinct reports
** - Set of precinct reports

Incidents Section

CompStat Weekly Analysis is provided by the Metropolitan Nashville Police Department Crime Analysis Section. This report is intended to be a management and planning tool and does not reflect the official UCR counts for the department.

"Far and away the best prize that life has to offer is the chance to work hard at work worth doing."
- Theodore Roosevelt

Begin Date: 12/08/2019
End Date: 12/14/2019
Week: 50

Rolling Two Week Analysis

METROPOLITAN POLICE DEPARTMENT
of Nashville and Davidson County

Aggregated by precinct (incident location). Based on date when each incident was reported.

		Homicide	Rape	Commercial Robbery	Street Robbery	Total Robbery	Aggravated Assault	Commercial Burglary	Residential Burglary	Total Burglary	Larceny	Auto Theft	Violent Offenses	Property Offenses	Part I Offenses
West	Prior Week	0	0	0	1	1	2	2	5	7	68	7	3	82	85
	CompStat Week	0	0	0	0	0	7	1	1	2	42	5	7	49	56
	% Change	0.0 %	0.0 %	0.0 %	-100.0 %	-100.0 %	250.0 %	-50.0 %	-80.0 %	-71.4 %	-38.2 %	-28.6 %	133.3 %	-40.2 %	-34.1 %
East	Prior Week	0	2	0	0	0	12	3	4	7	36	10	14	53	67
	CompStat Week	0	1	0	2	2	7	3	7	10	32	1	10	43	53
	% Change	0.0 %	-50.0 %	0.0 %	Infinity	Infinity	-41.7 %	0.0 %	75.0 %	42.9 %	-11.1 %	-90.0 %	-28.6 %	-18.9 %	-20.9 %
South	Prior Week	0	1	1	13	14	25	4	5	9	63	11	40	83	123
	CompStat Week	0	1	0	14	14	17	2	7	9	81	14	32	104	136
	% Change	0.0 %	0.0 %	-100.0 %	7.7 %	0.0 %	-32.0 %	-50.0 %	40.0 %	0.0 %	28.6 %	27.3 %	-20.0 %	25.3 %	10.6 %
Central	Prior Week	0	1	0	7	7	9	2	1	3	49	3	17	55	72
	CompStat Week	0	1	0	4	4	1	1	0	1	26	3	6	30	36
	% Change	0.0 %	0.0 %	0.0 %	-42.9 %	-42.9 %	-88.9 %	-50.0 %	-100.0 %	-66.7 %	-46.9 %	0.0 %	-64.7 %	-45.5 %	-50.0 %
Hermitage	Prior Week	0	2	1	4	5	9	1	10	11	93	12	16	116	132
	CompStat Week	0	2	2	3	5	20	1	3	4	83	10	27	97	124
	% Change	0.0 %	0.0 %	100.0 %	-25.0 %	0.0 %	122.2 %	0.0 %	-70.0 %	-63.6 %	-10.8 %	-16.7 %	68.8 %	-16.4 %	-6.1 %
North	Prior Week	0	0	1	3	4	15	3	4	7	44	4	19	55	74
	CompStat Week	0	4	0	4	4	17	3	5	8	37	3	25	48	73
	% Change	0.0 %	Infinity	-100.0 %	33.3 %	0.0 %	13.3 %	0.0 %	25.0 %	14.3 %	-15.9 %	-25.0 %	31.6 %	-12.7 %	-1.4 %
Madison	Prior Week	1	0	0	3	3	8	2	8	10	55	9	12	74	86
	CompStat Week	0	1	1	2	3	16	1	7	8	47	6	20	61	81
	% Change	-100.0 %	Infinity	Infinity	-33.3 %	0.0 %	100.0 %	-50.0 %	-12.5 %	-20.0 %	-14.5 %	-33.3 %	66.7 %	-17.6 %	-5.8 %
Midtown Hills	Prior Week	0	1	1	4	5	6	4	1	5	67	5	12	77	89
	CompStat Week	1	0	1	2	3	5	3	4	7	59	3	9	69	78
	% Change	Infinity	-100.0 %	0.0 %	-50.0 %	-40.0 %	-16.7 %	-25.0 %	300.0 %	40.0 %	-11.9 %	-40.0 %	-25.0 %	-10.4 %	-12.4 %
Not Validated	Prior Week	0	0	0	0	0	0	0	0	0	0	0	0	0	0
	CompStat Week	0	1	0	0	0	0	0	0	0	0	0	1	0	1
	% Change	0.0 %	Infinity	0.0 %	0.0 %	0.0 %	0.0 %	0.0 %	0.0 %	0.0 %	0.0 %	0.0 %	Infinity	0.0 %	Infinity
County	Prior Week	1	7	4	35	39	86	21	38	59	475	61	133	595	728
	CompStat Week	1	11	4	31	35	90	15	34	49	407	45	137	501	638
	% Change	0.0 %	57.1 %	0.0 %	-11.4 %	-10.3 %	4.7 %	-28.6 %	-10.5 %	-16.9 %	-14.3 %	-26.2 %	3.0 %	-15.8 %	-12.4 %

Prior Week	**Begin Date**	12/01/2019	**End Date**	12/07/2019
CompStat Week	**Begin Date**	12/08/2019	**End Date**	12/14/2019

Sourced from MNPD ARMS on 12/18/2019 8:15:42 AM. The figures above were sourced from incident reports using Uniform Crime Reporting definitions and reporting guidelines, based on the date when the crime was reported. This report is intended to be a management and planning tool and does not reflect the official UCR counts for the department. Incidents where a location is unknown or unspecified are included in the countywide totals. 'Unknown' refers to records in which the address is listed as 'Unknown' on the incident report. 'Not Validated' refers to records that were entered in with an invalid addresses.

Rolling Weekly Year-to-Year Analysis

METROPOLITAN POLICE DEPARTMENT
of Nashville and Davidson County

Aggregated by precinct (incident location). Based on date when each incident was reported.

		Homicide	Rape	Commercial Robbery	Street Robbery	Total Robbery	Aggravated Assault	Commercial Burglary	Residential Burglary	Total Burglary	Larceny	Auto Theft	Violent Offenses	Property Offenses	Part I Offenses
West	Prior Year	0	1	2	5	7	6	2	3	5	40	5	14	50	64
	Last Week	0	0	0	0	0	7	1	1	2	42	5	7	49	56
	% Change	0.0 %	-100.0 %	-100.0 %	-100.0 %	-100.0 %	16.7 %	-50.0 %	-66.7 %	-60.0 %	5.0 %	0.0 %	-50.0 %	-2.0 %	-12.5 %
East	Prior Year	0	1	2	2	4	4	2	7	9	63	5	9	77	86
	Last Week	0	1	0	2	2	7	3	7	10	32	1	10	43	53
	% Change	0.0 %	0.0 %	-100.0 %	0.0 %	-50.0 %	75.0 %	50.0 %	0.0 %	11.1 %	-49.2 %	-80.0 %	11.1 %	-44.2 %	-38.4 %
South	Prior Year	1	2	3	9	12	9	5	12	17	80	11	24	108	132
	Last Week	0	1	0	14	14	17	2	7	9	81	14	32	104	136
	% Change	-100.0 %	-50.0 %	-100.0 %	55.6 %	16.7 %	88.9 %	-60.0 %	-41.7 %	-47.1 %	1.3 %	27.3 %	33.3 %	-3.7 %	3.0 %
Central	Prior Year	0	1	0	3	3	5	2	2	4	17	1	9	22	31
	Last Week	0	1	0	4	4	1	1	0	1	26	3	6	30	36
	% Change	0.0 %	0.0 %	0.0 %	33.3 %	33.3 %	-80.0 %	-50.0 %	-100.0 %	-75.0 %	52.9 %	200.0 %	-33.3 %	36.4 %	16.1 %
Hermitage	Prior Year	0	1	4	15	19	7	0	7	7	76	11	27	94	121
	Last Week	0	2	2	3	5	20	1	3	4	83	10	27	97	124
	% Change	0.0 %	100.0 %	-50.0 %	-80.0 %	-73.7 %	185.7 %	Infinity	-57.1 %	-42.9 %	9.2 %	-9.1 %	0.0 %	3.2 %	2.5 %
North	Prior Year	0	2	1	7	8	17	2	8	10	43	9	27	62	89
	Last Week	0	4	0	4	4	17	3	5	8	37	3	25	48	73
	% Change	0.0 %	100.0 %	-100.0 %	-42.9 %	-50.0 %	0.0 %	50.0 %	-37.5 %	-20.0 %	-14.0 %	-66.7 %	-7.4 %	-22.6 %	-18.0 %
Madison	Prior Year	0	1	3	2	5	4	2	4	6	28	5	10	39	49
	Last Week	0	1	1	2	3	16	1	7	8	47	6	20	61	81
	% Change	0.0 %	0.0 %	-66.7 %	0.0 %	-40.0 %	300.0 %	-50.0 %	75.0 %	33.3 %	67.9 %	20.0 %	100.0 %	56.4 %	65.3 %
Midtown Hills	Prior Year	0	3	0	3	3	9	0	4	4	57	4	15	65	80
	Last Week	1	0	1	2	3	5	3	4	7	59	3	9	69	78
	% Change	Infinity	-100.0 %	Infinity	-33.3 %	0.0 %	-44.4 %	Infinity	0.0 %	75.0 %	3.5 %	-25.0 %	-40.0 %	6.2 %	-2.5 %
Not Validated	Prior Year	0	0	0	0	0	0	0	0	0	0	0	0	0	0
	Last Week	0	1	0	0	0	0	0	0	0	0	0	1	0	1
	% Change	0.0 %	Infinity	0.0 %	0.0 %	0.0 %	0.0 %	0.0 %	0.0 %	0.0 %	0.0 %	0.0 %	Infinity	0.0 %	Infinity
County	Prior Year	1	12	15	46	61	61	15	47	62	404	51	135	517	652
	Last Week	1	11	4	31	35	90	15	34	49	407	45	137	501	638
	% Change	0.0 %	-8.3 %	-73.3 %	-32.6 %	-42.6 %	47.5 %	0.0 %	-27.7 %	-21.0 %	0.7 %	-11.8 %	1.5 %	-3.1 %	-2.1 %

Prior Year	**Begin Date**	12/09/2018	**End Date**	12/15/2018
Last Week	**Begin Date**	12/08/2019	**End Date**	12/14/2019

Sourced from MNPD ARMS on 12/18/2019 8:15:42 AM. The figures above were sourced from incident reports using Uniform Crime Reporting definitions and reporting guidelines, based on the date when the crime was reported. This report is intended to be a management and planning tool and does not reflect the official UCR counts for the department. Incidents where a location is unknown or unspecified are included in the countywide totals. 'Unknown' refers to records in which the address is listed as 'Unknown' on the incident report. 'Not Validated' refers to records that were entered in with an invalid addresses.

Rolling Eight Week Analysis

METROPOLITAN POLICE DEPARTMENT
of Nashville and Davidson County

Aggregated by precinct (incident location). Based on date when each incident was reported.

		Homicide	Rape	Commercial Robbery	Street Robbery	Total Robbery	Aggravated Assault	Commercial Burglary	Residential Burglary	Total Burglary	Larceny	Auto Theft	Violent Offenses	Property Offenses	Part I Offenses
West	Prior 4 Weeks	0	2	2	6	8	21	16	12	28	169	20	31	217	248
	Last 4 Weeks	0	1	0	4	4	21	5	12	17	230	28	26	275	301
	% Change	0.0 %	-50.0 %	-100.0 %	-33.3 %	-50.0 %	0.0 %	-68.8 %	0.0 %	-39.3 %	36.1 %	40.0 %	-16.1 %	26.7 %	21.4 %
East	Prior 4 Weeks	0	4	2	10	12	52	10	21	31	235	35	68	301	369
	Last 4 Weeks	0	5	3	10	13	34	9	32	41	135	24	52	200	252
	% Change	0.0 %	25.0 %	50.0 %	0.0 %	8.3 %	-34.6 %	-10.0 %	52.4 %	32.3 %	-42.6 %	-31.4 %	-23.5 %	-33.6 %	-31.7 %
South	Prior 4 Weeks	1	8	5	44	49	58	16	42	58	274	47	116	379	495
	Last 4 Weeks	0	7	2	41	43	90	19	27	46	265	48	140	359	499
	% Change	-100.0 %	-12.5 %	-60.0 %	-6.8 %	-12.2 %	55.2 %	18.8 %	-35.7 %	-20.7 %	-3.3 %	2.1 %	20.7 %	-5.3 %	0.8 %
Central	Prior 4 Weeks	0	6	0	13	13	31	12	2	14	156	13	50	183	233
	Last 4 Weeks	0	4	0	19	19	27	8	1	9	133	13	50	155	205
	% Change	0.0 %	-33.3 %	0.0 %	46.2 %	46.2 %	-12.9 %	-33.3 %	-50.0 %	-35.7 %	-14.7 %	0.0 %	0.0 %	-15.3 %	-12.0 %
Hermitage	Prior 4 Weeks	1	7	0	31	31	65	13	24	37	271	30	104	338	442
	Last 4 Weeks	0	4	6	15	21	67	4	26	30	316	36	92	382	474
	% Change	-100.0 %	-42.9 %	Infinity	-51.6 %	-32.3 %	3.1 %	-69.2 %	8.3 %	-18.9 %	16.6 %	20.0 %	-11.5 %	13.0 %	7.2 %
North	Prior 4 Weeks	6	8	4	33	37	50	14	37	51	176	36	101	263	364
	Last 4 Weeks	1	6	2	15	17	59	10	23	33	134	20	83	187	270
	% Change	-83.3 %	-25.0 %	-50.0 %	-54.5 %	-54.1 %	18.0 %	-28.6 %	-37.8 %	-35.3 %	-23.9 %	-44.4 %	-17.8 %	-28.9 %	-25.8 %
Madison	Prior 4 Weeks	1	3	3	15	18	39	0	17	17	169	9	61	195	256
	Last 4 Weeks	1	3	2	13	15	54	4	26	30	185	28	73	243	316
	% Change	0.0 %	0.0 %	-33.3 %	-13.3 %	-16.7 %	38.5 %	Infinity	52.9 %	76.5 %	9.5 %	211.1 %	19.7 %	24.6 %	23.4 %
Midtown Hills	Prior 4 Weeks	0	6	2	14	16	29	21	29	50	281	29	51	360	411
	Last 4 Weeks	2	2	3	13	16	27	14	9	23	249	17	47	289	336
	% Change	Infinity	-66.7 %	50.0 %	-7.1 %	0.0 %	-6.9 %	-33.3 %	-69.0 %	-54.0 %	-11.4 %	-41.4 %	-7.8 %	-19.7 %	-18.2 %
Not Validated	Prior 4 Weeks	0	0	0	0	0	0	0	0	0	0	0	0	0	0
	Last 4 Weeks	0	1	0	0	0	0	0	0	0	0	0	1	0	1
	% Change	0.0 %	Infinity	0.0 %	0.0 %	0.0 %	0.0 %	0.0 %	0.0 %	0.0 %	0.0 %	0.0 %	Infinity	0.0 %	Infinity
County	Prior 4 Weeks	9	44	18	166	184	345	102	184	286	1,731	219	582	2,236	2,818
	Last 4 Weeks	4	33	18	130	148	379	73	156	229	1,647	214	564	2,090	2,654
	% Change	-55.6 %	-25.0 %	0.0 %	-21.7 %	-19.6 %	9.9 %	-28.4 %	-15.2 %	-19.9 %	-4.9 %	-2.3 %	-3.1 %	-6.5 %	-5.8 %

Prior 4 Weeks	**Begin Date**	10/20/2019	**End Date**	11/16/2019
Last 4 Weeks	**Begin Date**	11/17/2019	**End Date**	12/14/2019

Sourced from MNPD ARMS on 12/18/2019 8:15:42 AM. The figures above were sourced from incident reports using Uniform Crime Reporting definitions and reporting guidelines, based on the date when the crime was reported. This report is intended to be a management and planning tool and does not reflect the official UCR counts for the department. Incidents where a location is unknown or unspecified are included in the countywide totals. 'Unknown' refers to records in which the address is listed as 'Unknown' on the incident report. 'Not Validated' refers to records that were entered in with an invalid addresses.

Rolling Four Week Year-to-Year Analysis

METROPOLITAN POLICE DEPARTMENT
of Nashville and Davidson County

Aggregated by precinct (incident location). Based on date when each incident was reported.

		Homicide	Rape	Commercial Robbery	Street Robbery	Total Robbery	Aggravated Assault	Commercial Burglary	Residential Burglary	Total Burglary	Larceny	Auto Theft	Violent Offenses	Property Offenses	Part I Offenses
West	Prior Year	2	1	5	14	19	24	12	16	28	164	21	46	213	259
	Last 4 Weeks	0	1	0	4	4	21	5	12	17	230	28	26	275	301
	% Change	-100.0 %	0.0 %	-100.0 %	-71.4 %	-78.9 %	-12.5 %	-58.3 %	-25.0 %	-39.3 %	40.2 %	33.3 %	-43.5 %	29.1 %	16.2 %
East	Prior Year	0	5	4	15	19	36	4	22	26	238	30	60	294	354
	Last 4 Weeks	0	5	3	10	13	34	9	32	41	135	24	52	200	252
	% Change	0.0 %	0.0 %	-25.0 %	-33.3 %	-31.6 %	-5.6 %	125.0 %	45.5 %	57.7 %	-43.3 %	-20.0 %	-13.3 %	-32.0 %	-28.8 %
South	Prior Year	1	8	8	52	60	60	18	41	59	287	47	129	393	522
	Last 4 Weeks	0	7	2	41	43	90	19	27	46	265	48	140	359	499
	% Change	-100.0 %	-12.5 %	-75.0 %	-21.2 %	-28.3 %	50.0 %	5.6 %	-34.1 %	-22.0 %	-7.7 %	2.1 %	8.5 %	-8.7 %	-4.4 %
Central	Prior Year	0	2	0	9	9	20	3	4	7	129	17	31	153	184
	Last 4 Weeks	0	4	0	19	19	27	8	1	9	133	13	50	155	205
	% Change	0.0 %	100.0 %	0.0 %	111.1 %	111.1 %	35.0 %	166.7 %	-75.0 %	28.6 %	3.1 %	-23.5 %	61.3 %	1.3 %	11.4 %
Hermitage	Prior Year	2	3	14	42	56	71	13	31	44	258	37	132	339	471
	Last 4 Weeks	0	4	6	15	21	67	4	26	30	316	36	92	382	474
	% Change	-100.0 %	33.3 %	-57.1 %	-64.3 %	-62.5 %	-5.6 %	-69.2 %	-16.1 %	-31.8 %	22.5 %	-2.7 %	-30.3 %	12.7 %	0.6 %
North	Prior Year	0	8	2	19	21	64	9	35	44	169	44	93	257	350
	Last 4 Weeks	1	6	2	15	17	59	10	23	33	134	20	83	187	270
	% Change	Infinity	-25.0 %	0.0 %	-21.1 %	-19.0 %	-7.8 %	11.1 %	-34.3 %	-25.0 %	-20.7 %	-54.5 %	-10.8 %	-27.2 %	-22.9 %
Madison	Prior Year	1	1	4	14	18	36	9	30	39	140	32	56	211	267
	Last 4 Weeks	1	3	2	13	15	54	4	26	30	185	28	73	243	316
	% Change	0.0 %	200.0 %	-50.0 %	-7.1 %	-16.7 %	50.0 %	-55.6 %	-13.3 %	-23.1 %	32.1 %	-12.5 %	30.4 %	15.2 %	18.4 %
Midtown Hills	Prior Year	0	5	4	26	30	32	10	16	26	243	36	67	305	372
	Last 4 Weeks	2	2	3	13	16	27	14	9	23	249	17	47	289	336
	% Change	Infinity	-60.0 %	-25.0 %	-50.0 %	-46.7 %	-15.6 %	40.0 %	-43.8 %	-11.5 %	2.5 %	-52.8 %	-29.9 %	-5.2 %	-9.7 %
Not Validated	Prior Year	0	0	0	0	0	0	1	0	1	0	0	0	1	1
	Last 4 Weeks	0	1	0	0	0	0	0	0	0	0	0	1	0	1
	% Change	0.0 %	Infinity	0.0 %	0.0 %	0.0 %	0.0 %	-100.0 %	0.0 %	-100.0 %	0.0 %	0.0 %	Infinity	-100.0 %	0.0 %
County	Prior Year	6	33	41	191	232	343	79	195	274	1,628	264	614	2,166	2,780
	Last 4 Weeks	4	33	18	130	148	379	73	156	229	1,647	214	564	2,090	2,654
	% Change	-33.3 %	0.0 %	-56.1 %	-31.9 %	-36.2 %	10.5 %	-7.6 %	-20.0 %	-16.4 %	1.2 %	-18.9 %	-8.1 %	-3.5 %	-4.5 %

Prior Year	**Begin Date**	11/18/2018	**End Date**	12/15/2018
Last 4 Weeks	**Begin Date**	11/17/2019	**End Date**	12/14/2019

Sourced from MNPD ARMS on 12/18/2019 8:15:43 AM. The figures above were sourced from incident reports using Uniform Crime Reporting definitions and reporting guidelines, based on the date when the crime was reported. This report is intended to be a management and planning tool and does not reflect the official UCR counts for the department. Incidents where a location is unknown or unspecified are included in the countywide totals. 'Unknown' refers to records in which the address is listed as 'Unknown' on the incident report. 'Not Validated' refers to records that were entered in with an invalid addresses.

Rolling Sixteen Week Analysis

METROPOLITAN POLICE DEPARTMENT
of Nashville and Davidson County

Aggregated by precinct (incident location). Based on date when each incident was reported.

		Homicide	Rape	Commercial Robbery	Street Robbery	Total Robbery	Aggravated Assault	Commercial Burglary	Residential Burglary	Total Burglary	Larceny	Auto Theft	Violent Offenses	Property Offenses	Part I Offenses
West	Prior 8 Weeks	1	4	6	9	15	42	13	26	39	453	48	62	540	602
	Last 8 Weeks	0	3	2	10	12	42	21	24	45	399	48	57	492	549
	% Change	-100.0 %	-25.0 %	-66.7 %	11.1 %	-20.0 %	0.0 %	61.5 %	-7.7 %	15.4 %	-11.9 %	0.0 %	-8.1 %	-8.9 %	-8.8 %
East	Prior 8 Weeks	4	13	2	26	28	114	14	53	67	385	51	159	503	662
	Last 8 Weeks	0	9	5	20	25	86	19	53	72	370	59	120	501	621
	% Change	-100.0 %	-30.8 %	150.0 %	-23.1 %	-10.7 %	-24.6 %	35.7 %	0.0 %	7.5 %	-3.9 %	15.7 %	-24.5 %	-0.4 %	-6.2 %
South	Prior 8 Weeks	3	24	8	68	76	154	41	58	99	622	69	257	790	1,047
	Last 8 Weeks	1	15	7	85	92	148	35	69	104	539	95	256	738	994
	% Change	-66.7 %	-37.5 %	-12.5 %	25.0 %	21.1 %	-3.9 %	-14.6 %	19.0 %	5.1 %	-13.3 %	37.7 %	-0.4 %	-6.6 %	-5.1 %
Central	Prior 8 Weeks	0	4	3	33	36	75	12	3	15	312	30	115	357	472
	Last 8 Weeks	0	10	0	32	32	58	20	3	23	289	26	100	338	438
	% Change	0.0 %	150.0 %	-100.0 %	-3.0 %	-11.1 %	-22.7 %	66.7 %	0.0 %	53.3 %	-7.4 %	-13.3 %	-13.0 %	-5.3 %	-7.2 %
Hermitage	Prior 8 Weeks	2	11	9	36	45	134	26	57	83	648	62	192	793	985
	Last 8 Weeks	1	11	6	46	52	132	17	50	67	587	66	196	720	916
	% Change	-50.0 %	0.0 %	-33.3 %	27.8 %	15.6 %	-1.5 %	-34.6 %	-12.3 %	-19.3 %	-9.4 %	6.5 %	2.1 %	-9.2 %	-7.0 %
North	Prior 8 Weeks	5	20	3	46	49	139	23	62	85	337	69	213	491	704
	Last 8 Weeks	7	14	6	48	54	109	24	60	84	310	56	184	450	634
	% Change	40.0 %	-30.0 %	100.0 %	4.3 %	10.2 %	-21.6 %	4.3 %	-3.2 %	-1.2 %	-8.0 %	-18.8 %	-13.6 %	-8.4 %	-9.9 %
Madison	Prior 8 Weeks	2	4	2	16	18	96	10	43	53	378	43	120	474	594
	Last 8 Weeks	2	6	5	28	33	93	4	43	47	354	37	134	438	572
	% Change	0.0 %	50.0 %	150.0 %	75.0 %	83.3 %	-3.1 %	-60.0 %	0.0 %	-11.3 %	-6.3 %	-14.0 %	11.7 %	-7.6 %	-3.7 %
Midtown Hills	Prior 8 Weeks	0	8	2	31	33	91	28	34	62	517	59	132	638	770
	Last 8 Weeks	2	8	5	27	32	56	35	38	73	530	46	98	649	747
	% Change	Infinity	0.0 %	150.0 %	-12.9 %	-3.0 %	-38.5 %	25.0 %	11.8 %	17.7 %	2.5 %	-22.0 %	-25.8 %	1.7 %	-3.0 %
Not Validated	Prior 8 Weeks	0	0	0	0	0	0	0	0	0	2	0	0	2	2
	Last 8 Weeks	0	1	0	0	0	0	0	0	0	0	0	1	0	1
	% Change	0.0 %	Infinity	0.0 %	0.0 %	0.0 %	0.0 %	0.0 %	0.0 %	0.0 %	-100.0 %	0.0 %	Infinity	-100.0 %	-50.0 %
County	Prior 8 Weeks	17	88	35	265	300	845	167	336	503	3,654	431	1,250	4,588	5,838
	Last 8 Weeks	13	77	36	296	332	724	175	340	515	3,378	433	1,146	4,326	5,472
	% Change	-23.5 %	-12.5 %	2.9 %	11.7 %	10.7 %	-14.3 %	4.8 %	1.2 %	2.4 %	-7.6 %	0.5 %	-8.3 %	-5.7 %	-6.3 %

Prior 8 Weeks	**Begin Date**	08/25/2019	**End Date**	10/19/2019
Last 8 Weeks	**Begin Date**	10/20/2019	**End Date**	12/14/2019

Sourced from MNPD ARMS on 12/18/2019 8:15:43 AM. The figures above were sourced from incident reports using Uniform Crime Reporting definitions and reporting guidelines, based on the date when the crime was reported. This report is intended to be a management and planning tool and does not reflect the official UCR counts for the department. Incidents where a location is unknown or unspecified are included in the countywide totals. 'Unknown' refers to records in which the address is listed as 'Unknown' on the incident report. 'Not Validated' refers to records that were entered in with an invalid addresses.

Rolling Eight Week Year-to-Year Analysis

METROPOLITAN POLICE DEPARTMENT
of Nashville and Davidson County

Aggregated by precinct (incident location). Based on date when each incident was reported.

		Homicide	Rape	Commercial Robbery	Street Robbery	Total Robbery	Aggravated Assault	Commercial Burglary	Residential Burglary	Total Burglary	Larceny	Auto Theft	Violent Offenses	Property Offenses	Part I Offenses
West	Prior Year	3	6	10	24	34	50	22	41	63	389	44	93	496	589
	Last 8 Weeks	0	3	2	10	12	42	21	24	45	399	48	57	492	549
	% Change	-100.0 %	-50.0 %	-80.0 %	-58.3 %	-64.7 %	-16.0 %	-4.5 %	-41.5 %	-28.6 %	2.6 %	9.1 %	-38.7 %	-0.8 %	-6.8 %
East	Prior Year	1	10	6	24	30	79	12	45	57	448	57	120	562	682
	Last 8 Weeks	0	9	5	20	25	86	19	53	72	370	59	120	501	621
	% Change	-100.0 %	-10.0 %	-16.7 %	-16.7 %	-16.7 %	8.9 %	58.3 %	17.8 %	26.3 %	-17.4 %	3.5 %	0.0 %	-10.9 %	-8.9 %
South	Prior Year	1	19	16	95	111	124	42	68	110	525	105	255	740	995
	Last 8 Weeks	1	15	7	85	92	148	35	69	104	539	95	256	738	994
	% Change	0.0 %	-21.1 %	-56.3 %	-10.5 %	-17.1 %	19.4 %	-16.7 %	1.5 %	-5.5 %	2.7 %	-9.5 %	0.4 %	-0.3 %	-0.1 %
Central	Prior Year	0	7	0	16	16	37	4	10	14	251	36	60	301	361
	Last 8 Weeks	0	10	0	32	32	58	20	3	23	289	26	100	338	438
	% Change	0.0 %	42.9 %	0.0 %	100.0 %	100.0 %	56.8 %	400.0 %	-70.0 %	64.3 %	15.1 %	-27.8 %	66.7 %	12.3 %	21.3 %
Hermitage	Prior Year	2	13	20	57	77	118	23	56	79	530	82	210	691	901
	Last 8 Weeks	1	11	6	46	52	132	17	50	67	587	66	196	720	916
	% Change	-50.0 %	-15.4 %	-70.0 %	-19.3 %	-32.5 %	11.9 %	-26.1 %	-10.7 %	-15.2 %	10.8 %	-19.5 %	-6.7 %	4.2 %	1.7 %
North	Prior Year	1	18	8	47	55	150	15	76	91	376	85	224	552	776
	Last 8 Weeks	7	14	6	48	54	109	24	60	84	310	56	184	450	634
	% Change	600.0 %	-22.2 %	-25.0 %	2.1 %	-1.8 %	-27.3 %	60.0 %	-21.1 %	-7.7 %	-17.6 %	-34.1 %	-17.9 %	-18.5 %	-18.3 %
Madison	Prior Year	1	6	8	25	33	70	14	51	65	312	45	110	422	532
	Last 8 Weeks	2	6	5	28	33	93	4	43	47	354	37	134	438	572
	% Change	100.0 %	0.0 %	-37.5 %	12.0 %	0.0 %	32.9 %	-71.4 %	-15.7 %	-27.7 %	13.5 %	-17.8 %	21.8 %	3.8 %	7.5 %
Midtown Hills	Prior Year	0	13	12	39	51	75	26	47	73	503	78	139	654	793
	Last 8 Weeks	2	8	5	27	32	56	35	38	73	530	46	98	649	747
	% Change	Infinity	-38.5 %	-58.3 %	-30.8 %	-37.3 %	-25.3 %	34.6 %	-19.1 %	0.0 %	5.4 %	-41.0 %	-29.5 %	-0.8 %	-5.8 %
Not Validated	Prior Year	0	0	0	0	0	0	1	0	1	0	0	0	1	1
	Last 8 Weeks	0	1	0	0	0	0	0	0	0	0	0	1	0	1
	% Change	0.0 %	Infinity	0.0 %	0.0 %	0.0 %	0.0 %	-100.0 %	0.0 %	-100.0 %	0.0 %	0.0 %	Infinity	-100.0 %	0.0 %
County	Prior Year	9	92	80	327	407	703	159	394	553	3,334	532	1,211	4,419	5,630
	Last 8 Weeks	13	77	36	296	332	724	175	340	515	3,378	433	1,146	4,326	5,472
	% Change	44.4 %	-16.3 %	-55.0 %	-9.5 %	-18.4 %	3.0 %	10.1 %	-13.7 %	-6.9 %	1.3 %	-18.6 %	-5.4 %	-2.1 %	-2.8 %

Prior Year	**Begin Date**	10/21/2018	**End Date**	12/15/2018
Last 8 Weeks	**Begin Date**	10/20/2019	**End Date**	12/14/2019

Sourced from MNPD ARMS on 12/18/2019 8:15:43 AM. The figures above were sourced from incident reports using Uniform Crime Reporting definitions and reporting guidelines, based on the date when the crime was reported. This report is intended to be a management and planning tool and does not reflect the official UCR counts for the department. Incidents where a location is unknown or unspecified are included in the countywide totals. 'Unknown' refers to records in which the address is listed as 'Unknown' on the incident report. 'Not Validated' refers to records that were entered in with an invalid addresses.

Year-to-Date Analysis

METROPOLITAN POLICE DEPARTMENT
of Nashville and Davidson County

Aggregated by precinct (incident location). Based on date when each incident was reported.

		Homicide	Rape	Commercial Robbery	Street Robbery	Total Robbery	Aggravated Assault	Commercial Burglary	Residential Burglary	Total Burglary	Larceny	Auto Theft	Violent Offenses	Property Offenses	Part I Offenses
West	Prior YTD	7	28	31	88	119	272	112	303	415	2,559	272	426	3,246	3,672
	YTD	3	30	20	68	88	275	110	218	328	2,567	301	396	3,196	3,592
	% Change	-57.1 %	7.1 %	-35.5 %	-22.7 %	-26.1 %	1.1 %	-1.8 %	-28.1 %	-21.0 %	0.3 %	10.7 %	-7.0 %	-1.5 %	-2.2 %
East	Prior YTD	14	54	16	175	191	571	86	321	407	2,309	297	830	3,013	3,843
	YTD	9	52	12	143	155	577	82	277	359	2,151	299	793	2,809	3,602
	% Change	-35.7 %	-3.7 %	-25.0 %	-18.3 %	-18.8 %	1.1 %	-4.7 %	-13.7 %	-11.8 %	-6.8 %	0.7 %	-4.5 %	-6.8 %	-6.3 %
South	Prior YTD	20	103	50	468	518	950	213	454	667	3,202	578	1,591	4,447	6,038
	YTD	12	102	61	444	505	932	225	464	689	3,434	535	1,551	4,658	6,209
	% Change	-40.0 %	-1.0 %	22.0 %	-5.1 %	-2.5 %	-1.9 %	5.6 %	2.2 %	3.3 %	7.2 %	-7.4 %	-2.5 %	4.7 %	2.8 %
Central	Prior YTD	0	32	3	93	96	223	49	29	78	1,374	154	351	1,606	1,957
	YTD	3	43	4	134	138	306	77	28	105	1,851	128	490	2,084	2,574
	% Change	Infinity	34.4 %	33.3 %	44.1 %	43.8 %	37.2 %	57.1 %	-3.4 %	34.6 %	34.7 %	-16.9 %	39.6 %	29.8 %	31.5 %
Hermitage	Prior YTD	10	129	62	339	401	766	154	434	588	3,392	552	1,306	4,532	5,838
	YTD	10	99	59	284	343	768	137	360	497	3,822	456	1,220	4,775	5,995
	% Change	0.0 %	-23.3 %	-4.8 %	-16.2 %	-14.5 %	0.3 %	-11.0 %	-17.1 %	-15.5 %	12.7 %	-17.4 %	-6.6 %	5.4 %	2.7 %
North	Prior YTD	17	99	35	247	282	1,021	102	336	438	2,284	495	1,419	3,217	4,636
	YTD	26	85	24	251	275	927	120	366	486	2,116	382	1,313	2,984	4,297
	% Change	52.9 %	-14.1 %	-31.4 %	1.6 %	-2.5 %	-9.2 %	17.6 %	8.9 %	11.0 %	-7.4 %	-22.8 %	-7.5 %	-7.2 %	-7.3 %
Madison	Prior YTD	7	42	28	135	163	578	87	249	336	2,178	267	790	2,781	3,571
	YTD	8	44	25	134	159	548	75	276	351	2,025	267	759	2,643	3,402
	% Change	14.3 %	4.8 %	-10.7 %	-0.7 %	-2.5 %	-5.2 %	-13.8 %	10.8 %	4.5 %	-7.0 %	0.0 %	-3.9 %	-5.0 %	-4.7 %
Midtown Hills	Prior YTD	5	64	37	206	243	414	191	328	519	2,798	351	726	3,668	4,394
	YTD	5	50	25	194	219	425	192	265	457	2,942	330	699	3,729	4,428
	% Change	0.0 %	-21.9 %	-32.4 %	-5.8 %	-9.9 %	2.7 %	0.5 %	-19.2 %	-11.9 %	5.1 %	-6.0 %	-3.7 %	1.7 %	0.8 %
Not Validated	Prior YTD	0	0	0	0	0	0	1	0	1	0	0	0	1	1
	YTD	0	1	0	0	0	0	0	0	0	3	0	1	3	4
	% Change	0.0 %	Infinity	0.0 %	0.0 %	0.0 %	0.0 %	-100.0 %	0.0 %	-100.0 %	Infinity	0.0 %	Infinity	200.0 %	300.0 %
County	Prior YTD	80	551	262	1,751	2,013	4,795	995	2,454	3,449	20,096	2,966	7,439	26,511	33,950
	YTD	76	506	230	1,652	1,882	4,758	1,018	2,254	3,272	20,911	2,698	7,222	26,881	34,103
	% Change	-5.0 %	-8.2 %	-12.2 %	-5.7 %	-6.5 %	-0.8 %	2.3 %	-8.1 %	-5.1 %	4.1 %	-9.0 %	-2.9 %	1.4 %	0.5 %

Prior YTD	**Begin Date**	01/01/2018	**End Date**	12/14/2018
YTD	**Begin Date**	01/01/2019	**End Date**	12/14/2019

Sourced from MNPD ARMS on 12/18/2019 8:15:43 AM. The figures above were sourced from incident reports using Uniform Crime Reporting definitions and reporting guidelines, based on the date when the crime was reported. This report is intended to be a management and planning tool and does not reflect the official UCR counts for the department. Incidents where a location is unknown or unspecified are included in the countywide totals. 'Unknown' refers to records in which the address is listed as 'Unknown' on the incident report. 'Not Validated' refers to records that were entered in with an invalid addresses.

Rolling Twenty-Four Month Analysis

METROPOLITAN POLICE DEPARTMENT
of Nashville and Davidson County

Aggregated by precinct (incident location). Based on date when each incident was reported.

		Homicide	Rape	Commercial Robbery	Street Robbery	Total Robbery	Aggravated Assault	Commercial Burglary	Residential Burglary	Total Burglary	Larceny	Auto Theft	Violent Offenses	Property Offenses	Part I Offenses
West	Prior 52 Weeks	7	28	33	91	124	279	129	314	443	2,657	278	438	3,378	3,816
	Last 52 Weeks	4	32	20	74	94	286	114	223	337	2,670	311	416	3,318	3,734
	% Change	-42.9 %	14.3 %	-39.4 %	-18.7 %	-24.2 %	2.5 %	-11.6 %	-29.0 %	-23.9 %	0.5 %	11.9 %	-5.0 %	-1.8 %	-2.1 %
East	Prior 52 Weeks	15	55	16	181	197	582	93	343	436	2,390	306	849	3,132	3,981
	Last 52 Weeks	9	55	12	157	169	596	87	293	380	2,252	318	829	2,950	3,779
	% Change	-40.0 %	0.0 %	-25.0 %	-13.3 %	-14.2 %	2.4 %	-6.5 %	-14.6 %	-12.8 %	-5.8 %	3.9 %	-2.4 %	-5.8 %	-5.1 %
South	Prior 52 Weeks	20	108	51	498	549	975	222	473	695	3,334	616	1,652	4,645	6,297
	Last 52 Weeks	15	106	66	461	527	984	246	489	735	3,569	573	1,632	4,877	6,509
	% Change	-25.0 %	-1.9 %	29.4 %	-7.4 %	-4.0 %	0.9 %	10.8 %	3.4 %	5.8 %	7.0 %	-7.0 %	-1.2 %	5.0 %	3.4 %
Central	Prior 52 Weeks	0	34	3	96	99	235	56	29	85	1,413	157	368	1,655	2,023
	Last 52 Weeks	3	46	5	140	145	330	79	28	107	1,921	134	524	2,162	2,686
	% Change	Infinity	35.3 %	66.7 %	45.8 %	46.5 %	40.4 %	41.1 %	-3.4 %	25.9 %	36.0 %	-14.6 %	42.4 %	30.6 %	32.8 %
Hermitage	Prior 52 Weeks	10	134	65	351	416	795	163	462	625	3,543	570	1,355	4,738	6,093
	Last 52 Weeks	12	103	63	304	367	806	159	373	532	3,988	486	1,288	5,006	6,294
	% Change	20.0 %	-23.1 %	-3.1 %	-13.4 %	-11.8 %	1.4 %	-2.5 %	-19.3 %	-14.9 %	12.6 %	-14.7 %	-4.9 %	5.7 %	3.3 %
North	Prior 52 Weeks	20	101	35	259	294	1,055	106	350	456	2,397	517	1,470	3,370	4,840
	Last 52 Weeks	28	88	24	261	285	965	121	385	506	2,207	408	1,366	3,121	4,487
	% Change	40.0 %	-12.9 %	-31.4 %	0.8 %	-3.1 %	-8.5 %	14.2 %	10.0 %	11.0 %	-7.9 %	-21.1 %	-7.1 %	-7.4 %	-7.3 %
Madison	Prior 52 Weeks	8	46	29	140	169	603	89	254	343	2,280	279	826	2,902	3,728
	Last 52 Weeks	9	47	27	147	174	568	79	285	364	2,102	288	798	2,754	3,552
	% Change	12.5 %	2.2 %	-6.9 %	5.0 %	3.0 %	-5.8 %	-11.2 %	12.2 %	6.1 %	-7.8 %	3.2 %	-3.4 %	-5.1 %	-4.7 %
Midtown Hills	Prior 52 Weeks	6	67	39	213	252	427	206	348	554	2,919	362	752	3,835	4,587
	Last 52 Weeks	5	50	25	209	234	444	206	281	487	3,064	342	733	3,893	4,626
	% Change	-16.7 %	-25.4 %	-35.9 %	-1.9 %	-7.1 %	4.0 %	0.0 %	-19.3 %	-12.1 %	5.0 %	-5.5 %	-2.5 %	1.5 %	0.9 %
Not Validated	Prior 52 Weeks	0	0	0	0	0	0	1	0	1	3	0	0	4	4
	Last 52 Weeks	0	1	1	0	1	0	0	0	0	3	0	2	3	5
	% Change	0.0 %	Infinity	Infinity	0.0 %	Infinity	0.0 %	-100.0 %	0.0 %	-100.0 %	0.0 %	0.0 %	Infinity	-25.0 %	25.0 %
County	Prior 52 Weeks	86	573	271	1,829	2,100	4,951	1,065	2,573	3,638	20,936	3,085	7,710	27,659	35,369
	Last 52 Weeks	85	528	243	1,753	1,996	4,979	1,091	2,357	3,448	21,776	2,860	7,588	28,084	35,672
	% Change	-1.2 %	-7.9 %	-10.3 %	-4.2 %	-5.0 %	0.6 %	2.4 %	-8.4 %	-5.2 %	4.0 %	-7.3 %	-1.6 %	1.5 %	0.9 %

Prior 52 Weeks	**Begin Date**	12/17/2017	**End Date**	12/15/2018
Last 52 Weeks	**Begin Date**	12/16/2018	**End Date**	12/14/2019

Sourced from MNPD ARMS on 12/18/2019 8:15:43 AM. The figures above were sourced from incident reports using Uniform Crime Reporting definitions and reporting guidelines, based on the date when the crime was reported. This report is intended to be a management and planning tool and does not reflect the official UCR counts for the department. Incidents where a location is unknown or unspecified are included in the countywide totals. 'Unknown' refers to records in which the address is listed as 'Unknown' on the incident report. 'Not Validated' refers to records that were entered in with an invalid addresses.

2 Week, 8 Week, 16 Week, YTD, and 24 Month Summary

METROPOLITAN POLICE DEPARTMENT
of Nashville and Davidson County

Aggregated by precinct (incident location). Based on date when each incident was reported.

		Rolling Two Week			Rolling Eight Week			Rolling Sixteen Week			YTD			Rolling Twenty-Four Month		
		Last Week to Prior Week			Last 4 Weeks to Prior 4 Weeks			Last 8 Weeks to Prior 8 Weeks			Current YTD to Prior YTD			Last 52 Weeks to Prior 52 Weeks		
		Violent Offenses	Property Offenses	Part I Offenses	Violent Offenses	Property Offenses	Part I Offenses	Violent Offenses	Property Offenses	Part I Offenses	Violent Offenses	Property Offenses	Part I Offenses	Violent Offenses	Property Offenses	Part I Offenses
West	Prior	3	82	85	31	217	248	62	540	602	426	3,246	3,672	438	3,378	3,816
	Last	7	49	56	26	275	301	57	492	549	396	3,196	3,592	416	3,318	3,734
	% Change	133.3 %	-40.2 %	-34.1 %	-16.1 %	26.7 %	21.4 %	-8.1 %	-8.9 %	-8.8 %	-7.0 %	-1.5 %	-2.2 %	-5.0 %	-1.8 %	-2.1 %
East	Prior	14	53	67	68	301	369	159	503	662	830	3,013	3,843	849	3,132	3,981
	Last	10	43	53	52	200	252	120	501	621	793	2,809	3,602	829	2,950	3,779
	% Change	-28.6 %	-18.9 %	-20.9 %	-23.5 %	-33.6 %	-31.7 %	-24.5 %	-0.4 %	-6.2 %	-4.5 %	-6.8 %	-6.3 %	-2.4 %	-5.8 %	-5.1 %
South	Prior	40	83	123	116	379	495	257	790	1,047	1,591	4,447	6,038	1,652	4,645	6,297
	Last	32	104	136	140	359	499	256	738	994	1,551	4,658	6,209	1,632	4,877	6,509
	% Change	-20.0 %	25.3 %	10.6 %	20.7 %	-5.3 %	0.8 %	-0.4 %	-6.6 %	-5.1 %	-2.5 %	4.7 %	2.8 %	-1.2 %	5.0 %	3.4 %
Central	Prior	17	55	72	50	183	233	115	357	472	351	1,606	1,957	368	1,655	2,023
	Last	6	30	36	50	155	205	100	338	438	490	2,084	2,574	524	2,162	2,686
	% Change	-64.7 %	-45.5 %	-50.0 %	0.0 %	-15.3 %	-12.0 %	-13.0 %	-5.3 %	-7.2 %	39.6 %	29.8 %	31.5 %	42.4 %	30.6 %	32.8 %
Hermitage	Prior	16	116	132	104	338	442	192	793	985	1,306	4,532	5,838	1,355	4,738	6,093
	Last	27	97	124	92	382	474	196	720	916	1,220	4,775	5,995	1,288	5,006	6,294
	% Change	68.8 %	-16.4 %	-6.1 %	-11.5 %	13.0 %	7.2 %	2.1 %	-9.2 %	-7.0 %	-6.6 %	5.4 %	2.7 %	-4.9 %	5.7 %	3.3 %
North	Prior	19	55	74	101	263	364	213	491	704	1,419	3,217	4,636	1,470	3,370	4,840
	Last	25	48	73	83	187	270	184	450	634	1,313	2,984	4,297	1,366	3,121	4,487
	% Change	31.6 %	-12.7 %	-1.4 %	-17.8 %	-28.9 %	-25.8 %	-13.6 %	-8.4 %	-9.9 %	-7.5 %	-7.2 %	-7.3 %	-7.1 %	-7.4 %	-7.3 %
Madison	Prior	12	74	86	61	195	256	120	474	594	790	2,781	3,571	826	2,902	3,728
	Last	20	61	81	73	243	316	134	438	572	759	2,643	3,402	798	2,754	3,552
	% Change	66.7 %	-17.6 %	-5.8 %	19.7 %	24.6 %	23.4 %	11.7 %	-7.6 %	-3.7 %	-3.9 %	-5.0 %	-4.7 %	-3.4 %	-5.1 %	-4.7 %
Midtown Hills	Prior	12	77	89	51	360	411	132	638	770	726	3,668	4,394	752	3,835	4,587
	Last	9	69	78	47	289	336	98	649	747	699	3,729	4,428	733	3,893	4,626
	% Change	-25.0 %	-10.4 %	-12.4 %	-7.8 %	-19.7 %	-18.2 %	-25.8 %	1.7 %	-3.0 %	-3.7 %	1.7 %	0.8 %	-2.5 %	1.5 %	0.9 %
Not Validated	Prior	0	0	0	0	0	0	0	2	2	0	1	1	0	4	4
	Last	1	0	1	1	0	1	1	0	1	1	3	4	2	3	5
	% Change	Infinity	0.0 %	Infinity	Infinity	0.0 %	Infinity	Infinity	-100.0 %	-50.0 %	Infinity	200.0 %	300.0 %	Infinity	-25.0 %	25.0 %
County	Prior	133	595	728	582	2,236	2,818	1,250	4,588	5,838	7,439	26,511	33,950	7,710	27,659	35,369
	Last	137	501	638	564	2,090	2,654	1,146	4,326	5,472	7,222	26,881	34,103	7,588	28,084	35,672
	% Change	3.0 %	-15.8 %	-12.4 %	-3.1 %	-6.5 %	-5.8 %	-8.3 %	-5.7 %	-6.3 %	-2.9 %	1.4 %	0.5 %	-1.6 %	1.5 %	0.9 %

Information summarized for CompStat week ending 12/14/2019.

Sourced from MNPD ARMS on 12/18/2019 8:15:43 AM. The figures above were sourced from incident reports using Uniform Crime Reporting definitions and reporting guidelines, based on the date when the crime was reported. This report is intended to be a management and planning tool and does not reflect the official UCR counts for the department. Incidents where a location is unknown or unspecified are included in the countywide totals. 'Unknown' refers to records in which the address is listed as 'Unknown' on the incident report. 'Not Validated' refers to records that were entered in with an invalid addresses.

County Incident Report Summary

METROPOLITAN POLICE DEPARTMENT
of Nashville and Davidson County

Two Week, Eight Week, Sixteen Week, YTD, and 24 Month Analyses

Aggregated by precinct (incident location). Based on date when each incident was reported.

		Homicide	Rape	Commercial Robbery	Street Robbery	Total Robbery	Aggravated Assault	Commercial Burglary	Residential Burglary	Total Burglary	Larceny	Auto Theft	Violent Offenses	Property Offenses	Part I Offenses
Two Week	Prior Week	1	7	4	35	39	86	21	38	59	475	61	133	595	728
	Last Week	1	11	4	31	35	90	15	34	49	407	45	137	501	638
	% Change	0.0%	57.1%	0.0%	-11.4%	-10.3%	4.7%	-28.6%	-10.5%	-16.9%	-14.3%	-26.2%	3.0%	-15.8%	-12.4%
Eight Week	Prior 4 Weeks	9	44	18	166	184	345	102	184	286	1,731	219	582	2,236	2,818
	Last 4 Weeks	4	33	18	130	148	379	73	156	229	1,647	214	564	2,090	2,654
	% Change	-55.6%	-25.0%	0.0%	-21.7%	-19.6%	9.9%	-28.4%	-15.2%	-19.9%	-4.9%	-2.3%	-3.1%	-6.5%	-5.8%
Sixteen Week	Prior 8 Weeks	17	88	35	265	300	845	167	336	503	3,654	431	1,250	4,588	5,838
	Last 8 Weeks	13	77	36	296	332	724	175	340	515	3,378	433	1,146	4,326	5,472
	% Change	-23.5%	-12.5%	2.9%	11.7%	10.7%	-14.3%	4.8%	1.2%	2.4%	-7.6%	0.5%	-8.3%	-5.7%	-6.3%
YTD 2018	2018 YTD	80	551	262	1,751	2,013	4,795	995	2,454	3,449	20,096	2,966	7,439	26,511	33,950
	2019 YTD	76	506	230	1,652	1,882	4,758	1,018	2,254	3,272	20,911	2,698	7,222	26,881	34,103
	% Change	-5.0%	-8.2%	-12.2%	-5.7%	-6.5%	-0.8%	2.3%	-8.1%	-5.1%	4.1%	-9.0%	-2.9%	1.4%	0.5%
Rolling 24 Month	Prior 52 Weeks	86	573	271	1,829	2,100	4,951	1,065	2,573	3,638	20,936	3,085	7,710	27,659	35,369
	Last 52 Weeks	85	528	243	1,753	1,996	4,979	1,091	2,357	3,448	21,776	2,860	7,588	28,084	35,672
	% Change	-1.2%	-7.9%	-10.3%	-4.2%	-5.0%	0.6%	2.4%	-8.4%	-5.2%	4.0%	-7.3%	-1.6%	1.5%	0.9%
YTD 2017	2017 YTD	105	540	306	1,662	1,968	4,895	1,240	2,789	4,029	18,338	2,458	7,508	24,825	32,333
	2019 YTD	76	506	230	1,652	1,882	4,758	1,018	2,254	3,272	20,911	2,698	7,222	26,881	34,103
	% Change	-27.6%	-6.3%	-24.8%	-0.6%	-4.4%	-2.8%	-17.9%	-19.2%	-18.8%	14.0%	9.8%	-3.8%	8.3%	5.5%
YTD 2016	2016 YTD	77	545	286	1,617	1,903	4,705	915	3,502	4,417	18,023	1,597	7,230	24,037	31,267
	2019 YTD	76	506	230	1,652	1,882	4,758	1,018	2,254	3,272	20,911	2,698	7,222	26,881	34,103
	% Change	-1.3%	-7.2%	-19.6%	2.2%	-1.1%	1.1%	11.3%	-35.6%	-25.9%	16.0%	68.9%	-0.1%	11.8%	9.1%
YTD 2015	2015 YTD	73	586	242	1,562	1,804	4,721	858	4,007	4,865	17,985	1,367	7,184	24,217	31,401
	2019 YTD	76	506	230	1,652	1,882	4,758	1,018	2,254	3,272	20,911	2,698	7,222	26,881	34,103
	% Change	4.1%	-13.7%	-5.0%	5.8%	4.3%	0.8%	18.6%	-43.7%	-32.7%	16.3%	97.4%	0.5%	11.0%	8.6%
YTD 2014	2014 YTD	40	584	193	1,260	1,453	5,041	875	3,675	4,550	17,153	1,054	7,118	22,757	29,875
	2019 YTD	76	506	230	1,652	1,882	4,758	1,018	2,254	3,272	20,911	2,698	7,222	26,881	34,103
	% Change	90.0%	-13.4%	19.2%	31.1%	29.5%	-5.6%	16.3%	-38.7%	-28.1%	21.9%	156.0%	1.5%	18.1%	14.2%

Information summarized for CompStat week ending 12/14/2019.

Sourced from MNPD ARMS on 12/18/2019 8:15:43 AM. The figures above were sourced from incident reports using Uniform Crime Reporting definitions and reporting guidelines, based on the date when the crime was reported. This report is intended to be a management and planning tool and does not reflect the official UCR counts for the department. Incidents where a location is unknown or unspecified are included in the countywide totals.

County Incident Report Summary

METROPOLITAN POLICE DEPARTMENT
of Nashville and Davidson County

Additional YTD Analyses

Aggregated by precinct (incident location). Based on date when each incident was reported.

		Homicide	Rape	Commercial Robbery	Street Robbery	Total Robbery	Aggravated Assault	Commercial Burglary	Residential Burglary	Total Burglary	Larceny	Auto Theft	Violent Offenses	Property Offenses	Part I Offenses
YTD	2013 YTD	41	516	218	1,352	1,570	4,633	844	4,580	5,424	17,418	1,150	6,760	23,992	30,752
2013	2019 YTD	76	506	230	1,652	1,882	4,758	1,018	2,254	3,272	20,911	2,698	7,222	26,881	34,103
	% Change	85.4%	-1.9%	5.5%	22.2%	19.9%	2.7%	20.6%	-50.8%	-39.7%	20.1%	134.6%	6.8%	12.0%	10.9%
YTD	2012 YTD	56	522	223	1,409	1,632	5,174	960	4,498	5,458	18,409	1,337	7,384	25,204	32,588
2012	2019 YTD	76	506	230	1,652	1,882	4,758	1,018	2,254	3,272	20,911	2,698	7,222	26,881	34,103
	% Change	35.7%	-3.1%	3.1%	17.2%	15.3%	-8.0%	6.0%	-49.9%	-40.1%	13.6%	101.8%	-2.2%	6.7%	4.6%
YTD	2011 YTD	50	525	273	1,515	1,788	4,735	1,067	5,952	7,019	19,375	1,697	7,098	28,091	35,189
2011	2019 YTD	76	506	230	1,652	1,882	4,758	1,018	2,254	3,272	20,911	2,698	7,222	26,881	34,103
	% Change	52.0%	-3.6%	-15.8%	9.0%	5.3%	0.5%	-4.6%	-62.1%	-53.4%	7.9%	59.0%	1.7%	-4.3%	-3.1%
YTD	2010 YTD	59	481	263	1,416	1,679	4,522	1,098	6,226	7,324	20,019	1,514	6,741	28,857	35,598
2010	2019 YTD	76	506	230	1,652	1,882	4,758	1,018	2,254	3,272	20,911	2,698	7,222	26,881	34,103
	% Change	28.8%	5.2%	-12.5%	16.7%	12.1%	5.2%	-7.3%	-63.8%	-55.3%	4.5%	78.2%	7.1%	-6.8%	-4.2%
YTD	2009 YTD	77	482	284	1,653	1,937	4,592	1,092	5,269	6,361	20,997	1,637	7,088	28,995	36,083
2009	2019 YTD	76	506	230	1,652	1,882	4,758	1,018	2,254	3,272	20,911	2,698	7,222	26,881	34,103
	% Change	-1.3%	5.0%	-19.0%	-0.1%	-2.8%	3.6%	-6.8%	-57.2%	-48.6%	-0.4%	64.8%	1.9%	-7.3%	-5.5%
YTD	2008 YTD	73	477	338	1,957	2,295	5,446	1,226	4,684	5,910	23,438	2,193	8,291	31,541	39,832
2008	2019 YTD	76	506	230	1,652	1,882	4,758	1,018	2,254	3,272	20,911	2,698	7,222	26,881	34,103
	% Change	4.1%	6.1%	-32.0%	-15.6%	-18.0%	-12.6%	-17.0%	-51.9%	-44.6%	-10.8%	23.0%	-12.9%	-14.8%	-14.4%
YTD	2007 YTD	67	512	431	2,025	2,456	5,621	1,474	4,462	5,936	23,547	2,703	8,656	32,186	40,842
2007	2019 YTD	76	506	230	1,652	1,882	4,758	1,018	2,254	3,272	20,911	2,698	7,222	26,881	34,103
	% Change	13.4%	-1.2%	-46.6%	-18.4%	-23.4%	-15.4%	-30.9%	-49.5%	-44.9%	-11.2%	-0.2%	-16.6%	-16.5%	-16.5%
YTD	2006 YTD	79	479	428	1,931	2,359	5,704	1,915	4,386	6,301	23,748	3,007	8,621	33,056	41,677
2006	2019 YTD	76	506	230	1,652	1,882	4,758	1,018	2,254	3,272	20,911	2,698	7,222	26,881	34,103
	% Change	-3.8%	5.6%	-46.3%	-14.4%	-20.2%	-16.6%	-46.8%	-48.6%	-48.1%	-11.9%	-10.3%	-16.2%	-18.7%	-18.2%
YTD	2005 YTD	96	520	528	1,774	2,302	5,906	1,679	4,425	6,104	25,082	3,301	8,824	34,487	43,311
2005	2019 YTD	76	506	230	1,652	1,882	4,758	1,018	2,254	3,272	20,911	2,698	7,222	26,881	34,103
	% Change	-20.8%	-2.7%	-56.4%	-6.9%	-18.2%	-19.4%	-39.4%	-49.1%	-46.4%	-16.6%	-18.3%	-18.2%	-22.1%	-21.3%
YTD	2004 YTD	55	509	344	1,651	1,995	5,904	1,527	5,000	6,527	25,068	4,114	8,463	35,709	44,172
2004	2019 YTD	76	506	230	1,652	1,882	4,758	1,018	2,254	3,272	20,911	2,698	7,222	26,881	34,103
	% Change	38.2%	-0.6%	-33.1%	0.1%	-5.7%	-19.4%	-33.3%	-54.9%	-49.9%	-16.6%	-34.4%	-14.7%	-24.7%	-22.8%

Information summarized for CompStat week ending 12/14/2019.

Sourced from MNPD ARMS on 12/18/2019 8:15:43 AM. The figures above were sourced from incident reports using Uniform Crime Reporting definitions and reporting guidelines, based on the date when the crime was reported. This report is intended to be a management and planning tool and does not reflect the official UCR counts for the department. Incidents where a location is unknown or unspecified are included in the countywide totals..

County Efficiency Report Summary

METROPOLITAN POLICE DEPARTMENT
of Nashville and Davidson County

Two Week, Eight Week, Sixteen Week, YTD, and 24 Month Analyses

Aggregated by component of arresting officer / officer making stop.

		Adults Only				Adults and Juveniles						
		Felony Arrests	Misdemeanor Arrests	Citation Arrests	Total Arrests	Part I Arrests	Weapons Law Violation Arrests	Drug-Related Arrests	DUI Arrests	Warrant Service Attempts	Warrants Served	Vehicle Stops
Two Week	Prior Week	123	249	183	555	121	13	59	32	214	356	1,160
	Last Week	155	272	162	589	142	11	54	24	272	433	1,092
	% Change	26.0%	9.2%	-11.5%	6.1%	17.4%	-15.4%	-8.5%	-25.0%	27.1%	21.6%	-5.9%
Eight Week	Prior 4 Weeks	504	1,051	727	2,282	491	43	239	87	1,081	1,517	3,393
	Last 4 Weeks	542	1,032	655	2,229	474	43	200	112	999	1,551	4,061
	% Change	7.5%	-1.8%	-9.9%	-2.3%	-3.5%	0.0%	-16.3%	28.7%	-7.6%	2.2%	19.7%
Sixteen Week	Prior 8 Weeks	1,164	2,294	1,621	5,079	942	114	580	204	1,698	3,505	7,905
	Last 8 Weeks	1,046	2,083	1,382	4,511	965	86	439	199	2,080	3,068	7,454
	% Change	-10.1%	-9.2%	-14.7%	-11.2%	2.4%	-24.6%	-24.3%	-2.5%	22.5%	-12.5%	-5.7%
YTD	2018 YTD	8,097	19,891	25,871	53,859	7,329	816	7,924	1,477	33,490	26,142	201,648
	2019 YTD	6,971	14,148	10,263	31,382	5,933	581	3,610	1,217	14,475	20,938	52,758
	% Change	-13.9%	-28.9%	-60.3%	-41.7%	-19.0%	-28.8%	-54.4%	-17.6%	-56.8%	-19.9%	-73.8%
Rolling 24 Month	Prior 52 Weeks	8,381	20,613	26,665	55,659	7,626	849	8,124	1,549	34,303	26,997	208,505
	Last 52 Weeks	7,201	14,724	10,695	32,620	6,186	600	3,734	1,270	15,032	21,617	54,838
	% Change	-14.1%	-28.6%	-59.9%	-41.4%	-18.9%	-29.3%	-54.0%	-18.0%	-56.2%	-19.9%	-73.7%
YTD 2017	2017 YTD	8,838	21,760	31,435	62,033	7,834	850	9,912	1,752	37,135	26,782	237,294
	2019 YTD	6,971	14,148	10,263	31,382	5,933	581	3,610	1,217	14,475	20,938	52,758
	% Change	-21.1%	-35.0%	-67.4%	-49.4%	-24.3%	-31.6%	-63.6%	-30.5%	-61.0%	-21.8%	-77.8%
YTD 2016	2016 YTD	9,440	22,354	34,239	66,033	7,907	751	10,547	1,815	42,711	27,344	287,444
	2019 YTD	6,971	14,148	10,263	31,382	5,933	581	3,610	1,217	14,475	20,938	52,758
	% Change	-26.2%	-36.7%	-70.0%	-52.5%	-25.0%	-22.6%	-65.8%	-32.9%	-66.1%	-23.4%	-81.6%
YTD 2015	2015 YTD	9,749	23,926	36,987	70,662	7,987	752	10,576	2,059	51,586	26,568	345,893
	2019 YTD	6,971	14,148	10,263	31,382	5,933	581	3,610	1,217	14,475	20,938	52,758
	% Change	-28.5%	-40.9%	-72.3%	-55.6%	-25.7%	-22.7%	-65.9%	-40.9%	-71.9%	-21.2%	-84.7%
YTD 2014	2014 YTD	10,054	24,484	39,838	74,376	7,757	775	11,342	2,530	54,731	26,302	397,816
	2019 YTD	6,971	14,148	10,263	31,382	5,933	581	3,610	1,217	14,475	20,938	52,758
	% Change	-30.7%	-42.2%	-74.2%	-57.8%	-23.5%	-25.0%	-68.2%	-51.9%	-73.6%	-20.4%	-86.7%

Information summarized for CompStat week ending 12/14/2019.

Sourced from MNPD ARMS on 12/18/2019 8:15:43 AM. Arrest summaries are not a count of arrest charges. 1 arrest = 1 body. Warrant Service summary considers 1 count for each service attempt and 1 count for each outstanding warrant served. Vehicle Stop summary sources MNPD's Vehicle Stop (Form 252) Database. Vehicle stop totals count all reports electronically entered via AFR. Hardcopy reports not entered into ARMS will affect accuracy of totals.

West Precinct Incident Report Summary

METROPOLITAN POLICE DEPARTMENT
of Nashville and Davidson County

Two Week, Eight Week, Sixteen Week, YTD, and 24 Month Analyses

Aggregated by precinct (incident location). Based on date when each incident was reported.

		Homicide	Rape	Commercial Robbery	Street Robbery	Total Robbery	Aggravated Assault	Commercial Burglary	Residential Burglary	Total Burglary	Larceny	Auto Theft	Violent Offenses	Property Offenses	Part I Offenses
Two Week	Prior Week	0	0	0	1	1	2	2	5	7	68	7	3	82	85
	Last Week	0	0	0	0	0	7	1	1	2	42	5	7	49	56
	% Change	-	-	-	-100.0%	-100.0%	250.0%	-50.0%	-80.0%	-71.4%	-38.2%	-28.6%	133.3%	-40.2%	-34.1%
Eight Week	Prior 4 Weeks	0	2	2	6	8	21	16	12	28	169	20	31	217	248
	Last 4 Weeks	0	1	0	4	4	21	5	12	17	230	28	26	275	301
	% Change	-	-50.0%	-100.0%	-33.3%	-50.0%	0.0%	-68.8%	0.0%	-39.3%	36.1%	40.0%	-16.1%	26.7%	21.4%
Sixteen Week	Prior 8 Weeks	1	4	6	9	15	42	13	26	39	453	48	62	540	602
	Last 8 Weeks	0	3	2	10	12	42	21	24	45	399	48	57	492	549
	% Change	-100.0%	-25.0%	-66.7%	11.1%	-20.0%	0.0%	61.5%	-7.7%	15.4%	-11.9%	0.0%	-8.1%	-8.9%	-8.8%
YTD 2018	2018 YTD	7	28	31	88	119	272	112	303	415	2,559	272	426	3,246	3,672
	2019 YTD	3	30	20	68	88	275	110	218	328	2,567	301	396	3,196	3,592
	% Change	-57.1%	7.1%	-35.5%	-22.7%	-26.1%	1.1%	-1.8%	-28.1%	-21.0%	0.3%	10.7%	-7.0%	-1.5%	-2.2%
Rolling 24 Month	Prior 52 Weeks	7	28	33	91	124	279	129	314	443	2,657	278	438	3,378	3,816
	Last 52 Weeks	4	32	20	74	94	286	114	223	337	2,670	311	416	3,318	3,734
	% Change	-42.9%	14.3%	-39.4%	-18.7%	-24.2%	2.5%	-11.6%	-29.0%	-23.9%	0.5%	11.9%	-5.0%	-1.8%	-2.1%
YTD 2017	2017 YTD	5	39	16	78	94	297	140	270	410	2,448	215	435	3,073	3,508
	2019 YTD	3	30	20	68	88	275	110	218	328	2,567	301	396	3,196	3,592
	% Change	-40.0%	-23.1%	25.0%	-12.8%	-6.4%	-7.4%	-21.4%	-19.3%	-20.0%	4.9%	40.0%	-9.0%	4.0%	2.4%
YTD 2016	2016 YTD	6	31	24	76	100	320	113	353	466	2,445	144	457	3,055	3,512
	2019 YTD	3	30	20	68	88	275	110	218	328	2,567	301	396	3,196	3,592
	% Change	-50.0%	-3.2%	-16.7%	-10.5%	-12.0%	-14.1%	-2.7%	-38.2%	-29.6%	5.0%	109.0%	-13.3%	4.6%	2.3%
YTD 2015	2015 YTD	0	40	28	73	101	275	95	397	492	2,399	128	416	3,019	3,435
	2019 YTD	3	30	20	68	88	275	110	218	328	2,567	301	396	3,196	3,592
	% Change	-	-25.0%	-28.6%	-6.8%	-12.9%	0.0%	15.8%	-45.1%	-33.3%	7.0%	135.2%	-4.8%	5.9%	4.6%
YTD 2014	2014 YTD	4	60	22	69	91	381	84	354	438	2,380	107	536	2,925	3,461
	2019 YTD	3	30	20	68	88	275	110	218	328	2,567	301	396	3,196	3,592
	% Change	-25.0%	-50.0%	-9.1%	-1.4%	-3.3%	-27.8%	31.0%	-38.4%	-25.1%	7.9%	181.3%	-26.1%	9.3%	3.8%

Information summarized for CompStat week ending 12/14/2019.

Sourced from MNPD ARMS on 12/18/2019 8:15:43 AM. The figures above were sourced from incident reports using Uniform Crime Reporting definitions and reporting guidelines, based on the date when the crime was reported. This report is intended to be a management and planning tool and does not reflect the official UCR counts for the department. Incidents where a location is unknown or unspecified are included in the countywide totals.

West Precinct Efficiency Report Summary

METROPOLITAN POLICE DEPARTMENT
of Nashville and Davidson County

Two Week, Eight Week, Sixteen Week, YTD, and 24 Month Analyses

Aggregated by component of arresting officer / officer making stop.

		Adults Only				Adults and Juveniles						
		Felony Arrests	Misdemeanor Arrests	Citation Arrests	Total Arrests	Part I Arrests	Weapons Law Violation Arrests	Drug-Related Arrests	DUI Arrests	Warrant Service Attempts	Warrants Served	Vehicle Stops
Two Week	Prior Week	4	11	5	20	8	0	2	2	8	9	11
	Last Week	7	8	7	22	6	2	1	2	18	14	19
	% Change	75.0%	-27.3%	40.0%	10.0%	-25.0%	-	-50.0%	0.0%	125.0%	55.6%	72.7%
Eight Week	Prior 4 Weeks	20	51	28	99	27	2	7	10	80	43	92
	Last 4 Weeks	23	48	34	105	31	2	8	11	56	52	74
	% Change	15.0%	-5.9%	21.4%	6.1%	14.8%	0.0%	14.3%	10.0%	-30.0%	20.9%	-19.6%
Sixteen Week	Prior 8 Weeks	59	98	74	231	67	8	15	12	181	150	171
	Last 8 Weeks	43	99	62	204	58	4	15	21	136	95	166
	% Change	-27.1%	1.0%	-16.2%	-11.7%	-13.4%	-50.0%	0.0%	75.0%	-24.9%	-36.7%	-2.9%
YTD	2018 YTD	392	987	1,637	3,016	626	39	455	70	3,364	1,078	26,079
	2019 YTD	301	663	534	1,498	465	30	137	64	1,775	754	1,995
	% Change	-23.2%	-32.8%	-67.4%	-50.3%	-25.7%	-23.1%	-69.9%	-8.6%	-47.2%	-30.1%	-92.4%
Rolling 24 Month	Prior 52 Weeks	404	1,020	1,694	3,118	646	41	471	71	3,433	1,096	26,723
	Last 52 Weeks	318	691	558	1,567	496	30	144	65	1,828	792	2,120
	% Change	-21.3%	-32.3%	-67.1%	-49.7%	-23.2%	-26.8%	-69.4%	-8.5%	-46.8%	-27.7%	-92.1%
YTD 2017	2017 YTD	481	1,023	2,049	3,553	798	58	638	74	3,920	1,215	29,579
	2019 YTD	301	663	534	1,498	465	30	137	64	1,775	754	1,995
	% Change	-37.4%	-35.2%	-73.9%	-57.8%	-41.7%	-48.3%	-78.5%	-13.5%	-54.7%	-37.9%	-93.3%
YTD 2016	2016 YTD	533	1,020	2,479	4,032	858	44	726	110	4,401	1,351	35,097
	2019 YTD	301	663	534	1,498	465	30	137	64	1,775	754	1,995
	% Change	-43.5%	-35.0%	-78.5%	-62.8%	-45.8%	-31.8%	-81.1%	-41.8%	-59.7%	-44.2%	-94.3%
YTD 2015	2015 YTD	568	1,312	3,248	5,128	1,031	36	776	111	4,811	1,379	41,108
	2019 YTD	301	663	534	1,498	465	30	137	64	1,775	754	1,995
	% Change	-47.0%	-49.5%	-83.6%	-70.8%	-54.9%	-16.7%	-82.3%	-42.3%	-63.1%	-45.3%	-95.1%
YTD 2014	2014 YTD	830	2,088	4,584	7,502	1,050	54	1,423	216	6,344	1,782	54,902
	2019 YTD	301	663	534	1,498	465	30	137	64	1,775	754	1,995
	% Change	-63.7%	-68.2%	-88.4%	-80.0%	-55.7%	-44.4%	-90.4%	-70.4%	-72.0%	-57.7%	-96.4%

Information summarized for CompStat week ending 12/14/2019.

Sourced from MNPD ARMS on 12/18/2019 8:15:43 AM. Arrest summaries are not a count of arrest charges. 1 arrest = 1 body. Warrant Service summary considers 1 count for each service attempt and 1 count for each outstanding warrant served. Vehicle Stop summary sources MNPD's Vehicle Stop (Form 252) Database. Vehicle stop totals count all reports electronically entered via AFR. Hardcopy reports not entered into ARMS will affect accuracy of totals.

East Precinct Incident Report Summary

METROPOLITAN POLICE DEPARTMENT
of Nashville and Davidson County

Two Week, Eight Week, Sixteen Week, YTD, and 24 Month Analyses

Aggregated by precinct (incident location). Based on date when each incident was reported.

		Homicide	Rape	Commercial Robbery	Street Robbery	Total Robbery	Aggravated Assault	Commercial Burglary	Residential Burglary	Total Burglary	Larceny	Auto Theft	Violent Offenses	Property Offenses	Part I Offenses
Two Week	Prior Week	0	2	0	0	0	12	3	4	7	36	10	14	53	67
	Last Week	0	1	0	2	2	7	3	7	10	32	1	10	43	53
	% Change	-	-50.0%	-	-	-	-41.7%	0.0%	75.0%	42.9%	-11.1%	-90.0%	-28.6%	-18.9%	-20.9%
Eight Week	Prior 4 Weeks	0	4	2	10	12	52	10	21	31	235	35	68	301	369
	Last 4 Weeks	0	5	3	10	13	34	9	32	41	135	24	52	200	252
	% Change	-	25.0%	50.0%	0.0%	8.3%	-34.6%	-10.0%	52.4%	32.3%	-42.6%	-31.4%	-23.5%	-33.6%	-31.7%
Sixteen Week	Prior 8 Weeks	4	13	2	26	28	114	14	53	67	385	51	159	503	662
	Last 8 Weeks	0	9	5	20	25	86	19	53	72	370	59	120	501	621
	% Change	-100.0%	-30.8%	150.0%	-23.1%	-10.7%	-24.6%	35.7%	0.0%	7.5%	-3.9%	15.7%	-24.5%	-0.4%	-6.2%
YTD 2018	2018 YTD	14	54	16	175	191	571	86	321	407	2,309	297	830	3,013	3,843
	2019 YTD	9	52	12	143	155	577	82	277	359	2,151	299	793	2,809	3,602
	% Change	-35.7%	-3.7%	-25.0%	-18.3%	-18.8%	1.1%	-4.7%	-13.7%	-11.8%	-6.8%	0.7%	-4.5%	-6.8%	-6.3%
Rolling 24 Month	Prior 52 Weeks	15	55	16	181	197	582	93	343	436	2,390	306	849	3,132	3,981
	Last 52 Weeks	9	55	12	157	169	596	87	293	380	2,252	318	829	2,950	3,779
	% Change	-40.0%	0.0%	-25.0%	-13.3%	-14.2%	2.4%	-6.5%	-14.6%	-12.8%	-5.8%	3.9%	-2.4%	-5.8%	-5.1%
YTD 2017	2017 YTD	22	56	36	164	200	676	131	396	527	1,890	269	954	2,686	3,640
	2019 YTD	9	52	12	143	155	577	82	277	359	2,151	299	793	2,809	3,602
	% Change	-59.1%	-7.1%	-66.7%	-12.8%	-22.5%	-14.6%	-37.4%	-30.1%	-31.9%	13.8%	11.2%	-16.9%	4.6%	-1.0%
YTD 2016	2016 YTD	9	61	26	174	200	645	88	422	510	1,839	218	915	2,567	3,482
	2019 YTD	9	52	12	143	155	577	82	277	359	2,151	299	793	2,809	3,602
	% Change	0.0%	-14.8%	-53.8%	-17.8%	-22.5%	-10.5%	-6.8%	-34.4%	-29.6%	17.0%	37.2%	-13.3%	9.4%	3.4%
YTD 2015	2015 YTD	16	72	38	219	257	693	76	564	640	1,904	190	1,038	2,734	3,772
	2019 YTD	9	52	12	143	155	577	82	277	359	2,151	299	793	2,809	3,602
	% Change	-43.8%	-27.8%	-68.4%	-34.7%	-39.7%	-16.7%	7.9%	-50.9%	-43.9%	13.0%	57.4%	-23.6%	2.7%	-4.5%
YTD 2014	2014 YTD	2	70	17	199	216	830	98	495	593	1,605	131	1,118	2,329	3,447
	2019 YTD	9	52	12	143	155	577	82	277	359	2,151	299	793	2,809	3,602
	% Change	350.0%	-25.7%	-29.4%	-28.1%	-28.2%	-30.5%	-16.3%	-44.0%	-39.5%	34.0%	128.2%	-29.1%	20.6%	4.5%

Information summarized for CompStat week ending 12/14/2019.

Sourced from MNPD ARMS on 12/18/2019 8:15:43 AM. The figures above were sourced from incident reports using Uniform Crime Reporting definitions and reporting guidelines, based on the date when the crime was reported. This report is intended to be a management and planning tool and does not reflect the official UCR counts for the department. Incidents where a location is unknown or unspecified are included in the countywide totals.

East Precinct Efficiency Report Summary

METROPOLITAN POLICE DEPARTMENT
of Nashville and Davidson County

Two Week, Eight Week, Sixteen Week, YTD, and 24 Month Analyses

Aggregated by component of arresting officer / officer making stop.

		Adults Only				Adults and Juveniles						
		Felony Arrests	Misdemeanor Arrests	Citation Arrests	Total Arrests	Part I Arrests	Weapons Law Violation Arrests	Drug-Related Arrests	DUI Arrests	Warrant Service Attempts	Warrants Served	Vehicle Stops
Two Week	Prior Week	10	20	14	44	12	2	8	4	19	23	73
	Last Week	11	27	11	49	9	2	6	2	36	29	70
	% Change	10.0%	35.0%	-21.4%	11.4%	-25.0%	0.0%	-25.0%	-50.0%	89.5%	26.1%	-4.1%
Eight Week	Prior 4 Weeks	38	86	74	198	54	3	25	7	148	127	285
	Last 4 Weeks	41	90	48	179	36	7	23	15	133	121	300
	% Change	7.9%	4.7%	-35.1%	-9.6%	-33.3%	133.3%	-8.0%	114.3%	-10.1%	-4.7%	5.3%
Sixteen Week	Prior 8 Weeks	97	200	100	397	98	2	57	17	221	239	628
	Last 8 Weeks	79	176	122	377	90	10	48	22	281	248	585
	% Change	-18.6%	-12.0%	22.0%	-5.0%	-8.2%	400.0%	-15.8%	29.4%	27.1%	3.8%	-6.8%
YTD	2018 YTD	908	2,280	3,164	6,352	790	114	1,025	112	6,151	2,563	27,892
	2019 YTD	607	1,382	892	2,881	589	68	465	132	2,441	1,660	5,134
	% Change	-33.1%	-39.4%	-71.8%	-54.6%	-25.4%	-40.4%	-54.6%	17.9%	-60.3%	-35.2%	-81.6%
Rolling 24 Month	Prior 52 Weeks	939	2,355	3,287	6,581	816	120	1,049	123	6,295	2,618	29,206
	Last 52 Weeks	632	1,450	925	3,007	621	69	481	135	2,539	1,725	5,441
	% Change	-32.7%	-38.4%	-71.9%	-54.3%	-23.9%	-42.5%	-54.1%	9.8%	-59.7%	-34.1%	-81.4%
YTD 2017	2017 YTD	990	2,429	4,047	7,466	857	137	1,242	173	6,643	2,688	31,999
	2019 YTD	607	1,382	892	2,881	589	68	465	132	2,441	1,660	5,134
	% Change	-38.7%	-43.1%	-78.0%	-61.4%	-31.3%	-50.4%	-62.6%	-23.7%	-63.3%	-38.2%	-84.0%
YTD 2016	2016 YTD	1,164	2,399	4,146	7,709	810	143	1,406	200	7,322	2,974	32,057
	2019 YTD	607	1,382	892	2,881	589	68	465	132	2,441	1,660	5,134
	% Change	-47.9%	-42.4%	-78.5%	-62.6%	-27.3%	-52.4%	-66.9%	-34.0%	-66.7%	-44.2%	-84.0%
YTD 2015	2015 YTD	1,325	3,232	4,787	9,344	895	143	1,706	227	8,135	3,074	37,430
	2019 YTD	607	1,382	892	2,881	589	68	465	132	2,441	1,660	5,134
	% Change	-54.2%	-57.2%	-81.4%	-69.2%	-34.2%	-52.4%	-72.7%	-41.9%	-70.0%	-46.0%	-86.3%
YTD 2014	2014 YTD	1,335	3,148	5,018	9,501	808	126	1,637	183	8,422	3,009	48,089
	2019 YTD	607	1,382	892	2,881	589	68	465	132	2,441	1,660	5,134
	% Change	-54.5%	-56.1%	-82.2%	-69.7%	-27.1%	-46.0%	-71.6%	-27.9%	-71.0%	-44.8%	-89.3%

Information summarized for CompStat week ending 12/14/2019.

Sourced from MNPD ARMS on 12/18/2019 8:15:43 AM. Arrest summaries are not a count of arrest charges. 1 arrest = 1 body. Warrant Service summary considers 1 count for each service attempt and 1 count for each outstanding warrant served. Vehicle Stop summary sources MNPD's Vehicle Stop (Form 252) Database. Vehicle stop totals count all reports electronically entered via AFR. Hardcopy reports not entered into ARMS will affect accuracy of totals.

South Precinct Incident Report Summary

METROPOLITAN POLICE DEPARTMENT
of Nashville and Davidson County

Two Week, Eight Week, Sixteen Week, YTD, and 24 Month Analyses

Aggregated by precinct (incident location). Based on date when each incident was reported.

		Homicide	Rape	Commercial Robbery	Street Robbery	Total Robbery	Aggravated Assault	Commercial Burglary	Residential Burglary	Total Burglary	Larceny	Auto Theft	Violent Offenses	Property Offenses	Part I Offenses
Two Week	Prior Week	0	1	1	13	14	25	4	5	9	63	11	40	83	123
	Last Week	0	1	0	14	14	17	2	7	9	81	14	32	104	136
	% Change	-	0.0%	-100.0%	7.7%	0.0%	-32.0%	-50.0%	40.0%	0.0%	28.6%	27.3%	-20.0%	25.3%	10.6%
Eight Week	Prior 4 Weeks	1	8	5	44	49	58	16	42	58	274	47	116	379	495
	Last 4 Weeks	0	7	2	41	43	90	19	27	46	265	48	140	359	499
	% Change	-100.0%	-12.5%	-60.0%	-6.8%	-12.2%	55.2%	18.8%	-35.7%	-20.7%	-3.3%	2.1%	20.7%	-5.3%	0.8%
Sixteen Week	Prior 8 Weeks	3	24	8	68	76	154	41	58	99	622	69	257	790	1,047
	Last 8 Weeks	1	15	7	85	92	148	35	69	104	539	95	256	738	994
	% Change	-66.7%	-37.5%	-12.5%	25.0%	21.1%	-3.9%	-14.6%	19.0%	5.1%	-13.3%	37.7%	-0.4%	-6.6%	-5.1%
YTD 2018	2018 YTD	20	103	50	468	518	950	213	454	667	3,202	578	1,591	4,447	6,038
	2019 YTD	12	102	61	444	505	932	225	464	689	3,434	535	1,551	4,658	6,209
	% Change	-40.0%	-1.0%	22.0%	-5.1%	-2.5%	-1.9%	5.6%	2.2%	3.3%	7.2%	-7.4%	-2.5%	4.7%	2.8%
Rolling 24 Month	Prior 52 Weeks	20	108	51	498	549	975	222	473	695	3,334	616	1,652	4,645	6,297
	Last 52 Weeks	15	106	66	461	527	984	246	489	735	3,569	573	1,632	4,877	6,509
	% Change	-25.0%	-1.9%	29.4%	-7.4%	-4.0%	0.9%	10.8%	3.4%	5.8%	7.0%	-7.0%	-1.2%	5.0%	3.4%
YTD 2017	2017 YTD	20	98	51	407	458	885	228	587	815	2,946	547	1,461	4,308	5,769
	2019 YTD	12	102	61	444	505	932	225	464	689	3,434	535	1,551	4,658	6,209
	% Change	-40.0%	4.1%	19.6%	9.1%	10.3%	5.3%	-1.3%	-21.0%	-15.5%	16.6%	-2.2%	6.2%	8.1%	7.6%
YTD 2016	2016 YTD	17	101	64	430	494	909	176	885	1,061	3,093	343	1,521	4,497	6,018
	2019 YTD	12	102	61	444	505	932	225	464	689	3,434	535	1,551	4,658	6,209
	% Change	-29.4%	1.0%	-4.7%	3.3%	2.2%	2.5%	27.8%	-47.6%	-35.1%	11.0%	56.0%	2.0%	3.6%	3.2%
YTD 2015	2015 YTD	14	106	40	388	428	867	183	978	1,161	3,160	235	1,415	4,556	5,971
	2019 YTD	12	102	61	444	505	932	225	464	689	3,434	535	1,551	4,658	6,209
	% Change	-14.3%	-3.8%	52.5%	14.4%	18.0%	7.5%	23.0%	-52.6%	-40.7%	8.7%	127.7%	9.6%	2.2%	4.0%
YTD 2014	2014 YTD	4	88	41	270	311	901	171	770	941	3,045	198	1,304	4,184	5,488
	2019 YTD	12	102	61	444	505	932	225	464	689	3,434	535	1,551	4,658	6,209
	% Change	200.0%	15.9%	48.8%	64.4%	62.4%	3.4%	31.6%	-39.7%	-26.8%	12.8%	170.2%	18.9%	11.3%	13.1%

Information summarized for CompStat week ending 12/14/2019.

Sourced from MNPD ARMS on 12/18/2019 8:15:43 AM. The figures above were sourced from incident reports using Uniform Crime Reporting definitions and reporting guidelines, based on the date when the crime was reported. This report is intended to be a management and planning tool and does not reflect the official UCR counts for the department. Incidents where a location is unknown or unspecified are included in the countywide totals.

South Precinct Efficiency Report Summary

METROPOLITAN POLICE DEPARTMENT
of Nashville and Davidson County

Two Week, Eight Week, Sixteen Week, YTD, and 24 Month Analyses

Aggregated by component of arresting officer / officer making stop.

		Adults Only				Adults and Juveniles						
		Felony Arrests	Misdemeanor Arrests	Citation Arrests	Total Arrests	Part I Arrests	Weapons Law Violation Arrests	Drug-Related Arrests	DUI Arrests	Warrant Service Attempts	Warrants Served	Vehicle Stops
Two Week	Prior Week	11	23	56	90	23	1	10	3	20	28	341
	Last Week	32	33	35	100	33	2	5	5	72	53	337
	% Change	190.9%	43.5%	-37.5%	11.1%	43.5%	100.0%	-50.0%	66.7%	260.0%	89.3%	-1.2%
Eight Week	Prior 4 Weeks	45	120	172	337	56	6	43	14	138	133	514
	Last 4 Weeks	72	117	160	349	83	7	27	22	156	141	1,013
	% Change	60.0%	-2.5%	-7.0%	3.6%	48.2%	16.7%	-37.2%	57.1%	13.0%	6.0%	97.1%
Sixteen Week	Prior 8 Weeks	120	268	360	748	136	20	121	40	239	330	1,107
	Last 8 Weeks	117	237	332	686	139	13	70	36	294	274	1,527
	% Change	-2.5%	-11.6%	-7.8%	-8.3%	2.2%	-35.0%	-42.1%	-10.0%	23.0%	-17.0%	37.9%
YTD	2018 YTD	756	1,954	3,861	6,571	866	103	1,102	202	2,371	2,159	22,766
	2019 YTD	728	1,543	2,371	4,642	771	84	728	229	1,413	1,766	8,314
	% Change	-3.7%	-21.0%	-38.6%	-29.4%	-11.0%	-18.4%	-33.9%	13.4%	-40.4%	-18.2%	-63.5%
Rolling 24 Month	Prior 52 Weeks	788	2,040	3,991	6,819	909	112	1,135	211	2,450	2,232	23,795
	Last 52 Weeks	751	1,617	2,450	4,818	800	86	755	238	1,479	1,822	8,625
	% Change	-4.7%	-20.7%	-38.6%	-29.3%	-12.0%	-23.2%	-33.5%	12.8%	-39.6%	-18.4%	-63.8%
YTD 2017	2017 YTD	864	2,112	4,018	6,994	959	80	1,150	261	3,112	2,105	32,703
	2019 YTD	728	1,543	2,371	4,642	771	84	728	229	1,413	1,766	8,314
	% Change	-15.7%	-26.9%	-41.0%	-33.6%	-19.6%	5.0%	-36.7%	-12.3%	-54.6%	-16.1%	-74.6%
YTD 2016	2016 YTD	885	2,380	4,455	7,720	1,050	77	1,116	292	3,611	2,275	43,884
	2019 YTD	728	1,543	2,371	4,642	771	84	728	229	1,413	1,766	8,314
	% Change	-17.7%	-35.2%	-46.8%	-39.9%	-26.6%	9.1%	-34.8%	-21.6%	-60.9%	-22.4%	-81.1%
YTD 2015	2015 YTD	843	2,153	4,130	7,126	1,049	99	836	235	4,510	1,975	48,872
	2019 YTD	728	1,543	2,371	4,642	771	84	728	229	1,413	1,766	8,314
	% Change	-13.6%	-28.3%	-42.6%	-34.9%	-26.5%	-15.2%	-12.9%	-2.6%	-68.7%	-10.6%	-83.0%
YTD 2014	2014 YTD	927	2,458	5,802	9,187	1,390	93	1,156	241	5,070	2,063	69,662
	2019 YTD	728	1,543	2,371	4,642	771	84	728	229	1,413	1,766	8,314
	% Change	-21.5%	-37.2%	-59.1%	-49.5%	-44.5%	-9.7%	-37.0%	-5.0%	-72.1%	-14.4%	-88.1%

Information summarized for CompStat week ending 12/14/2019.

Sourced from MNPD ARMS on 12/18/2019 8:15:43 AM. Arrest summaries are not a count of arrest charges. 1 arrest = 1 body. Warrant Service summary considers 1 count for each service attempt and 1 count for each outstanding warrant served. Vehicle Stop summary sources MNPD's Vehicle Stop (Form 252) Database. Vehicle stop totals count all reports electronically entered via AFR. Hardcopy reports not entered into ARMS will affect accuracy of totals.

Central Precinct Incident Report Summary

METROPOLITAN POLICE DEPARTMENT
of Nashville and Davidson County

Two Week, Eight Week, Sixteen Week, YTD, and 24 Month Analyses

Aggregated by precinct (incident location). Based on date when each incident was reported.

		Homicide	Rape	Commercial Robbery	Street Robbery	Total Robbery	Aggravated Assault	Commercial Burglary	Residential Burglary	Total Burglary	Larceny	Auto Theft	Violent Offenses	Property Offenses	Part I Offenses
Two Week	Prior Week	0	1	0	7	7	9	2	1	3	49	3	17	55	72
	Last Week	0	1	0	4	4	1	1	0	1	26	3	6	30	36
	% Change	-	0.0%	-	-42.9%	-42.9%	-88.9%	-50.0%	-100.0%	-66.7%	-46.9%	0.0%	-64.7%	-45.5%	-50.0%
Eight Week	Prior 4 Weeks	0	6	0	13	13	31	12	2	14	156	13	50	183	233
	Last 4 Weeks	0	4	0	19	19	27	8	1	9	133	13	50	155	205
	% Change	-	-33.3%	-	46.2%	46.2%	-12.9%	-33.3%	-50.0%	-35.7%	-14.7%	0.0%	0.0%	-15.3%	-12.0%
Sixteen Week	Prior 8 Weeks	0	4	3	33	36	75	12	3	15	312	30	115	357	472
	Last 8 Weeks	0	10	0	32	32	58	20	3	23	289	26	100	338	438
	% Change	-	150.0%	-100.0%	-3.0%	-11.1%	-22.7%	66.7%	0.0%	53.3%	-7.4%	-13.3%	-13.0%	-5.3%	-7.2%
YTD 2018	2018 YTD	0	32	3	93	96	223	49	29	78	1,374	154	351	1,606	1,957
	2019 YTD	3	43	4	134	138	306	77	28	105	1,851	128	490	2,084	2,574
	% Change	-	34.4%	33.3%	44.1%	43.8%	37.2%	57.1%	-3.4%	34.6%	34.7%	-16.9%	39.6%	29.8%	31.5%
Rolling 24 Month	Prior 52 Weeks	0	34	3	96	99	235	56	29	85	1,413	157	368	1,655	2,023
	Last 52 Weeks	3	46	5	140	145	330	79	28	107	1,921	134	524	2,162	2,686
	% Change	-	35.3%	66.7%	45.8%	46.5%	40.4%	41.1%	-3.4%	25.9%	36.0%	-14.6%	42.4%	30.6%	32.8%
YTD 2017	2017 YTD	1	36	3	113	116	239	65	22	87	1,098	107	392	1,292	1,684
	2019 YTD	3	43	4	134	138	306	77	28	105	1,851	128	490	2,084	2,574
	% Change	200.0%	19.4%	33.3%	18.6%	19.0%	28.0%	18.5%	27.3%	20.7%	68.6%	19.6%	25.0%	61.3%	52.9%
YTD 2016	2016 YTD	2	52	1	126	127	203	28	19	47	1,038	84	384	1,169	1,553
	2019 YTD	3	43	4	134	138	306	77	28	105	1,851	128	490	2,084	2,574
	% Change	50.0%	-17.3%	300.0%	6.3%	8.7%	50.7%	175.0%	47.4%	123.4%	78.3%	52.4%	27.6%	78.3%	65.7%
YTD 2015	2015 YTD	0	68	0	90	90	190	43	18	61	959	53	348	1,073	1,421
	2019 YTD	3	43	4	134	138	306	77	28	105	1,851	128	490	2,084	2,574
	% Change	-	-36.8%	-	48.9%	53.3%	61.1%	79.1%	55.6%	72.1%	93.0%	141.5%	40.8%	94.2%	81.1%
YTD 2014	2014 YTD	1	63	3	73	76	184	30	20	50	927	38	324	1,015	1,339
	2019 YTD	3	43	4	134	138	306	77	28	105	1,851	128	490	2,084	2,574
	% Change	200.0%	-31.7%	33.3%	83.6%	81.6%	66.3%	156.7%	40.0%	110.0%	99.7%	236.8%	51.2%	105.3%	92.2%

Information summarized for CompStat week ending 12/14/2019.

Sourced from MNPD ARMS on 12/18/2019 8:15:43 AM. The figures above were sourced from incident reports using Uniform Crime Reporting definitions and reporting guidelines, based on the date when the crime was reported. This report is intended to be a management and planning tool and does not reflect the official UCR counts for the department. Incidents where a location is unknown or unspecified are included in the countywide totals.

Central Precinct Efficiency Report Summary

METROPOLITAN POLICE DEPARTMENT
of Nashville and Davidson County

Two Week, Eight Week, Sixteen Week, YTD, and 24 Month Analyses

Aggregated by component of arresting officer / officer making stop.

		Adults Only				Adults and Juveniles						
		Felony Arrests	Misdemeanor Arrests	Citation Arrests	Total Arrests	Part I Arrests	Weapons Law Violation Arrests	Drug-Related Arrests	DUI Arrests	Warrant Service Attempts	Warrants Served	Vehicle Stops
Two Week	Prior Week	12	50	18	80	15	3	8	6	13	31	124
	Last Week	15	45	18	78	14	0	10	1	43	48	141
	% Change	25.0%	-10.0%	0.0%	-2.5%	-6.7%	-100.0%	25.0%	-83.3%	230.8%	54.8%	13.7%
Eight Week	Prior 4 Weeks	34	179	90	303	35	3	31	7	107	111	421
	Last 4 Weeks	38	196	67	301	41	5	22	11	125	133	448
	% Change	11.8%	9.5%	-25.6%	-0.7%	17.1%	66.7%	-29.0%	57.1%	16.8%	19.8%	6.4%
Sixteen Week	Prior 8 Weeks	101	400	231	732	97	3	90	19	139	230	935
	Last 8 Weeks	72	375	157	604	76	8	53	18	232	244	869
	% Change	-28.7%	-6.3%	-32.0%	-17.5%	-21.6%	166.7%	-41.1%	-5.3%	66.9%	6.1%	-7.1%
YTD	2018 YTD	542	3,178	2,998	6,718	464	34	579	71	3,571	1,916	16,670
	2019 YTD	546	2,399	1,351	4,296	474	37	461	106	1,508	1,669	5,339
	% Change	0.7%	-24.5%	-54.9%	-36.1%	2.2%	8.8%	-20.4%	49.3%	-57.8%	-12.9%	-68.0%
Rolling 24 Month	Prior 52 Weeks	564	3,294	3,073	6,931	488	36	597	76	3,641	1,985	17,148
	Last 52 Weeks	568	2,490	1,402	4,460	494	38	477	107	1,563	1,733	5,492
	% Change	0.7%	-24.4%	-54.4%	-35.7%	1.2%	5.6%	-20.1%	40.8%	-57.1%	-12.7%	-68.0%
YTD 2017	2017 YTD	532	3,574	4,312	8,418	453	51	919	52	3,036	1,879	21,248
	2019 YTD	546	2,399	1,351	4,296	474	37	461	106	1,508	1,669	5,339
	% Change	2.6%	-32.9%	-68.7%	-49.0%	4.6%	-27.5%	-49.8%	103.8%	-50.3%	-11.2%	-74.9%
YTD 2016	2016 YTD	576	3,630	3,874	8,080	474	35	848	92	2,884	1,736	23,644
	2019 YTD	546	2,399	1,351	4,296	474	37	461	106	1,508	1,669	5,339
	% Change	-5.2%	-33.9%	-65.1%	-46.8%	0.0%	5.7%	-45.6%	15.2%	-47.7%	-3.9%	-77.4%
YTD 2015	2015 YTD	667	4,135	4,480	9,282	398	63	873	168	4,424	1,994	35,877
	2019 YTD	546	2,399	1,351	4,296	474	37	461	106	1,508	1,669	5,339
	% Change	-18.1%	-42.0%	-69.8%	-53.7%	19.1%	-41.3%	-47.2%	-36.9%	-65.9%	-16.3%	-85.1%
YTD 2014	2014 YTD	714	4,063	4,243	9,020	453	50	704	206	6,035	2,047	42,574
	2019 YTD	546	2,399	1,351	4,296	474	37	461	106	1,508	1,669	5,339
	% Change	-23.5%	-41.0%	-68.2%	-52.4%	4.6%	-26.0%	-34.5%	-48.5%	-75.0%	-18.5%	-87.5%

Information summarized for CompStat week ending 12/14/2019.

Sourced from MNPD ARMS on 12/18/2019 8:15:43 AM. Arrest summaries are not a count of arrest charges. 1 arrest = 1 body. Warrant Service summary considers 1 count for each service attempt and 1 count for each outstanding warrant served. Vehicle Stop summary sources MNPD's Vehicle Stop (Form 252) Database. Vehicle stop totals count all reports electronically entered via AFR. Hardcopy reports not entered into ARMS will affect accuracy of totals.

Hermitage Precinct Incident Report Summary

METROPOLITAN POLICE DEPARTMENT
of Nashville and Davidson County

Two Week, Eight Week, Sixteen Week, YTD, and 24 Month Analyses

Aggregated by precinct (incident location). Based on date when each incident was reported.

		Homicide	Rape	Commercial Robbery	Street Robbery	Total Robbery	Aggravated Assault	Commercial Burglary	Residential Burglary	Total Burglary	Larceny	Auto Theft	Violent Offenses	Property Offenses	Part I Offenses
Two Week	Prior Week	0	2	1	4	5	9	1	10	11	93	12	16	116	132
	Last Week	0	2	2	3	5	20	1	3	4	83	10	27	97	124
	% Change	-	0.0%	100.0%	-25.0%	0.0%	122.2%	0.0%	-70.0%	-63.6%	-10.8%	-16.7%	68.8%	-16.4%	-6.1%
Eight Week	Prior 4 Weeks	1	7	0	31	31	65	13	24	37	271	30	104	338	442
	Last 4 Weeks	0	4	6	15	21	67	4	26	30	316	36	92	382	474
	% Change	-100.0%	-42.9%	-	-51.6%	-32.3%	3.1%	-69.2%	8.3%	-18.9%	16.6%	20.0%	-11.5%	13.0%	7.2%
Sixteen Week	Prior 8 Weeks	2	11	9	36	45	134	26	57	83	648	62	192	793	985
	Last 8 Weeks	1	11	6	46	52	132	17	50	67	587	66	196	720	916
	% Change	-50.0%	0.0%	-33.3%	27.8%	15.6%	-1.5%	-34.6%	-12.3%	-19.3%	-9.4%	6.5%	2.1%	-9.2%	-7.0%
YTD 2018	2018 YTD	10	129	62	339	401	766	154	434	588	3,392	552	1,306	4,532	5,838
	2019 YTD	10	99	59	284	343	768	137	360	497	3,822	456	1,220	4,775	5,995
	% Change	0.0%	-23.3%	-4.8%	-16.2%	-14.5%	0.3%	-11.0%	-17.1%	-15.5%	12.7%	-17.4%	-6.6%	5.4%	2.7%
Rolling 24 Month	Prior 52 Weeks	10	134	65	351	416	795	163	462	625	3,543	570	1,355	4,738	6,093
	Last 52 Weeks	12	103	63	304	367	806	159	373	532	3,988	486	1,288	5,006	6,294
	% Change	20.0%	-23.1%	-3.1%	-13.4%	-11.8%	1.4%	-2.5%	-19.3%	-14.9%	12.6%	-14.7%	-4.9%	5.7%	3.3%
YTD 2017	2017 YTD	18	123	75	324	399	857	172	479	651	3,224	510	1,397	4,385	5,782
	2019 YTD	10	99	59	284	343	768	137	360	497	3,822	456	1,220	4,775	5,995
	% Change	-44.4%	-19.5%	-21.3%	-12.3%	-14.0%	-10.4%	-20.3%	-24.8%	-23.7%	18.5%	-10.6%	-12.7%	8.9%	3.7%
YTD 2016	2016 YTD	16	99	65	289	354	857	158	554	712	3,452	271	1,326	4,435	5,761
	2019 YTD	10	99	59	284	343	768	137	360	497	3,822	456	1,220	4,775	5,995
	% Change	-37.5%	0.0%	-9.2%	-1.7%	-3.1%	-10.4%	-13.3%	-35.0%	-30.2%	10.7%	68.3%	-8.0%	7.7%	4.1%
YTD 2015	2015 YTD	9	101	44	255	299	744	133	612	745	3,450	237	1,153	4,432	5,585
	2019 YTD	10	99	59	284	343	768	137	360	497	3,822	456	1,220	4,775	5,995
	% Change	11.1%	-2.0%	34.1%	11.4%	14.7%	3.2%	3.0%	-41.2%	-33.3%	10.8%	92.4%	5.8%	7.7%	7.3%
YTD 2014	2014 YTD	6	76	38	241	279	860	150	647	797	3,383	167	1,221	4,347	5,568
	2019 YTD	10	99	59	284	343	768	137	360	497	3,822	456	1,220	4,775	5,995
	% Change	66.7%	30.3%	55.3%	17.8%	22.9%	-10.7%	-8.7%	-44.4%	-37.6%	13.0%	173.1%	-0.1%	9.8%	7.7%

Information summarized for CompStat week ending 12/14/2019.

Sourced from MNPD ARMS on 12/18/2019 8:15:43 AM. The figures above were sourced from incident reports using Uniform Crime Reporting definitions and reporting guidelines, based on the date when the crime was reported. This report is intended to be a management and planning tool and does not reflect the official UCR counts for the department. Incidents where a location is unknown or unspecified are included in the countywide totals.

Hermitage Precinct Efficiency Report Summary

METROPOLITAN POLICE DEPARTMENT
of Nashville and Davidson County

Two Week, Eight Week, Sixteen Week, YTD, and 24 Month Analyses

Aggregated by component of arresting officer / officer making stop.

		Adults Only				Adults and Juveniles						
		Felony Arrests	Misdemeanor Arrests	Citation Arrests	Total Arrests	Part I Arrests	Weapons Law Violation Arrests	Drug-Related Arrests	DUI Arrests	Warrant Service Attempts	Warrants Served	Vehicle Stops
Two Week	Prior Week	15	29	15	59	8	4	6	4	34	50	89
	Last Week	11	30	11	52	18	1	7	2	25	46	70
	% Change	-26.7%	3.4%	-26.7%	-11.9%	125.0%	-75.0%	16.7%	-50.0%	-26.5%	-8.0%	-21.3%
Eight Week	Prior 4 Weeks	45	107	89	241	58	3	19	14	104	111	315
	Last 4 Weeks	58	110	71	239	56	7	29	14	113	182	364
	% Change	28.9%	2.8%	-20.2%	-0.8%	-3.4%	133.3%	52.6%	0.0%	8.7%	64.0%	15.6%
Sixteen Week	Prior 8 Weeks	100	202	186	488	84	7	51	30	192	264	840
	Last 8 Weeks	103	217	160	480	114	10	48	28	217	293	679
	% Change	3.0%	7.4%	-14.0%	-1.6%	35.7%	42.9%	-5.9%	-6.7%	13.0%	11.0%	-19.2%
YTD	2018 YTD	909	2,372	3,255	6,536	956	102	944	182	4,139	2,853	28,574
	2019 YTD	596	1,399	1,134	3,129	611	49	321	148	1,247	1,771	5,413
	% Change	-34.4%	-41.0%	-65.2%	-52.1%	-36.1%	-52.0%	-66.0%	-18.7%	-69.9%	-37.9%	-81.1%
Rolling 24 Month	Prior 52 Weeks	948	2,468	3,377	6,793	987	104	968	187	4,256	2,986	29,648
	Last 52 Weeks	629	1,473	1,184	3,286	655	50	334	155	1,299	1,847	5,617
	% Change	-33.6%	-40.3%	-64.9%	-51.6%	-33.6%	-51.9%	-65.5%	-17.1%	-69.5%	-38.1%	-81.1%
YTD 2017	2017 YTD	983	2,496	4,036	7,515	1,072	88	1,258	174	5,347	3,163	32,995
	2019 YTD	596	1,399	1,134	3,129	611	49	321	148	1,247	1,771	5,413
	% Change	-39.4%	-44.0%	-71.9%	-58.4%	-43.0%	-44.3%	-74.5%	-14.9%	-76.7%	-44.0%	-83.6%
YTD 2016	2016 YTD	1,188	2,644	5,121	8,953	1,142	85	1,697	214	7,224	3,275	42,651
	2019 YTD	596	1,399	1,134	3,129	611	49	321	148	1,247	1,771	5,413
	% Change	-49.8%	-47.1%	-77.9%	-65.1%	-46.5%	-42.4%	-81.1%	-30.8%	-82.7%	-45.9%	-87.3%
YTD 2015	2015 YTD	1,126	2,439	5,321	8,886	1,058	80	1,737	143	8,981	2,786	49,463
	2019 YTD	596	1,399	1,134	3,129	611	49	321	148	1,247	1,771	5,413
	% Change	-47.1%	-42.6%	-78.7%	-64.8%	-42.2%	-38.8%	-81.5%	3.5%	-86.1%	-36.4%	-89.1%
YTD 2014	2014 YTD	1,256	2,913	6,318	10,487	1,092	118	2,060	215	10,040	3,082	59,222
	2019 YTD	596	1,399	1,134	3,129	611	49	321	148	1,247	1,771	5,413
	% Change	-52.5%	-52.0%	-82.1%	-70.2%	-44.0%	-58.5%	-84.4%	-31.2%	-87.6%	-42.5%	-90.9%

Information summarized for CompStat week ending 12/14/2019.

Sourced from MNPD ARMS on 12/18/2019 8:15:43 AM. Arrest summaries are not a count of arrest charges. 1 arrest = 1 body. Warrant Service summary considers 1 count for each service attempt and 1 count for each outstanding warrant served. Vehicle Stop summary sources MNPD's Vehicle Stop (Form 252) Database. Vehicle stop totals count all reports electronically entered via AFR. Hardcopy reports not entered into ARMS will affect accuracy of totals.

North Precinct Incident Report Summary

METROPOLITAN POLICE DEPARTMENT
of Nashville and Davidson County

Two Week, Eight Week, Sixteen Week, YTD, and 24 Month Analyses

Aggregated by precinct (incident location). Based on date when each incident was reported.

		Homicide	Rape	Commercial Robbery	Street Robbery	Total Robbery	Aggravated Assault	Commercial Burglary	Residential Burglary	Total Burglary	Larceny	Auto Theft	Violent Offenses	Property Offenses	Part I Offenses
Two Week	Prior Week	0	0	1	3	4	15	3	4	7	44	4	19	55	74
	Last Week	0	4	0	4	4	17	3	5	8	37	3	25	48	73
	% Change	-	-	-100.0%	33.3%	0.0%	13.3%	0.0%	25.0%	14.3%	-15.9%	-25.0%	31.6%	-12.7%	-1.4%
Eight Week	Prior 4 Weeks	6	8	4	33	37	50	14	37	51	176	36	101	263	364
	Last 4 Weeks	1	6	2	15	17	59	10	23	33	134	20	83	187	270
	% Change	-83.3%	-25.0%	-50.0%	-54.5%	-54.1%	18.0%	-28.6%	-37.8%	-35.3%	-23.9%	-44.4%	-17.8%	-28.9%	-25.8%
Sixteen Week	Prior 8 Weeks	5	20	3	46	49	139	23	62	85	337	69	213	491	704
	Last 8 Weeks	7	14	6	48	54	109	24	60	84	310	56	184	450	634
	% Change	40.0%	-30.0%	100.0%	4.3%	10.2%	-21.6%	4.3%	-3.2%	-1.2%	-8.0%	-18.8%	-13.6%	-8.4%	-9.9%
YTD 2018	2018 YTD	17	99	35	247	282	1,021	102	336	438	2,284	495	1,419	3,217	4,636
	2019 YTD	26	85	24	251	275	927	120	366	486	2,116	382	1,313	2,984	4,297
	% Change	52.9%	-14.1%	-31.4%	1.6%	-2.5%	-9.2%	17.6%	8.9%	11.0%	-7.4%	-22.8%	-7.5%	-7.2%	-7.3%
Rolling 24 Month	Prior 52 Weeks	20	101	35	259	294	1,055	106	350	456	2,397	517	1,470	3,370	4,840
	Last 52 Weeks	28	88	24	261	285	965	121	385	506	2,207	408	1,366	3,121	4,487
	% Change	40.0%	-12.9%	-31.4%	0.8%	-3.1%	-8.5%	14.2%	10.0%	11.0%	-7.9%	-21.1%	-7.1%	-7.4%	-7.3%
YTD 2017	2017 YTD	22	70	50	265	315	962	169	465	634	1,939	339	1,369	2,912	4,281
	2019 YTD	26	85	24	251	275	927	120	366	486	2,116	382	1,313	2,984	4,297
	% Change	18.2%	21.4%	-52.0%	-5.3%	-12.7%	-3.6%	-29.0%	-21.3%	-23.3%	9.1%	12.7%	-4.1%	2.5%	0.4%
YTD 2016	2016 YTD	18	81	27	258	285	838	113	478	591	1,796	239	1,222	2,626	3,848
	2019 YTD	26	85	24	251	275	927	120	366	486	2,116	382	1,313	2,984	4,297
	% Change	44.4%	4.9%	-11.1%	-2.7%	-3.5%	10.6%	6.2%	-23.4%	-17.8%	17.8%	59.8%	7.4%	13.6%	11.7%
YTD 2015	2015 YTD	27	84	27	279	306	976	114	530	644	1,730	220	1,393	2,594	3,987
	2019 YTD	26	85	24	251	275	927	120	366	486	2,116	382	1,313	2,984	4,297
	% Change	-3.7%	1.2%	-11.1%	-10.0%	-10.1%	-5.0%	5.3%	-30.9%	-24.5%	22.3%	73.6%	-5.7%	15.0%	7.8%
YTD 2014	2014 YTD	13	96	22	194	216	979	104	489	593	1,550	193	1,304	2,336	3,640
	2019 YTD	26	85	24	251	275	927	120	366	486	2,116	382	1,313	2,984	4,297
	% Change	100.0%	-11.5%	9.1%	29.4%	27.3%	-5.3%	15.4%	-25.2%	-18.0%	36.5%	97.9%	0.7%	27.7%	18.0%

Information summarized for CompStat week ending 12/14/2019.

Sourced from MNPD ARMS on 12/18/2019 8:15:43 AM. The figures above were sourced from incident reports using Uniform Crime Reporting definitions and reporting guidelines, based on the date when the crime was reported. This report is intended to be a management and planning tool and does not reflect the official UCR counts for the department. Incidents where a location is unknown or unspecified are included in the countywide totals.

North Precinct Efficiency Report Summary

METROPOLITAN POLICE DEPARTMENT
of Nashville and Davidson County

Two Week, Eight Week, Sixteen Week, YTD, and 24 Month Analyses

Aggregated by component of arresting officer / officer making stop.

		Adults Only				Adults and Juveniles						
		Felony Arrests	Misdemeanor Arrests	Citation Arrests	Total Arrests	Part I Arrests	Weapons Law Violation Arrests	Drug-Related Arrests	DUI Arrests	Warrant Service Attempts	Warrants Served	Vehicle Stops
Two Week	Prior Week	13	27	20	60	16	1	5	2	52	34	93
	Last Week	13	41	27	81	16	3	12	3	25	47	96
	% Change	0.0%	51.9%	35.0%	35.0%	0.0%	200.0%	140.0%	50.0%	-51.9%	38.2%	3.2%
Eight Week	Prior 4 Weeks	65	114	60	239	55	1	40	2	165	178	257
	Last 4 Weeks	60	120	82	262	60	8	35	6	198	146	290
	% Change	-7.7%	5.3%	36.7%	9.6%	9.1%	700.0%	-12.5%	200.0%	20.0%	-18.0%	12.8%
Sixteen Week	Prior 8 Weeks	122	234	186	542	106	13	109	8	178	320	582
	Last 8 Weeks	125	234	142	501	115	9	75	8	363	324	547
	% Change	2.5%	0.0%	-23.7%	-7.6%	8.5%	-30.8%	-31.2%	0.0%	103.9%	1.3%	-6.0%
YTD	2018 YTD	891	1,816	2,246	4,953	805	115	926	43	4,040	2,425	13,622
	2019 YTD	723	1,484	949	3,156	685	52	443	51	1,627	1,948	3,033
	% Change	-18.9%	-18.3%	-57.7%	-36.3%	-14.9%	-54.8%	-52.2%	18.6%	-59.7%	-19.7%	-77.7%
Rolling 24 Month	Prior 52 Weeks	928	1,876	2,289	5,093	838	120	941	46	4,101	2,510	13,817
	Last 52 Weeks	739	1,524	1,000	3,263	702	53	461	53	1,688	1,994	3,193
	% Change	-20.4%	-18.8%	-56.3%	-35.9%	-16.2%	-55.8%	-51.0%	15.2%	-58.8%	-20.6%	-76.9%
YTD 2017	2017 YTD	1,076	2,148	3,242	6,466	885	137	1,462	55	5,332	3,015	14,304
	2019 YTD	723	1,484	949	3,156	685	52	443	51	1,627	1,948	3,033
	% Change	-32.8%	-30.9%	-70.7%	-51.2%	-22.6%	-62.0%	-69.7%	-7.3%	-69.5%	-35.4%	-78.8%
YTD 2016	2016 YTD	1,219	2,530	3,883	7,632	922	139	1,623	102	6,614	2,863	23,210
	2019 YTD	723	1,484	949	3,156	685	52	443	51	1,627	1,948	3,033
	% Change	-40.7%	-41.3%	-75.6%	-58.6%	-25.7%	-62.6%	-72.7%	-50.0%	-75.4%	-32.0%	-86.9%
YTD 2015	2015 YTD	1,112	2,156	3,118	6,386	769	119	1,346	86	7,493	2,427	25,189
	2019 YTD	723	1,484	949	3,156	685	52	443	51	1,627	1,948	3,033
	% Change	-35.0%	-31.2%	-69.6%	-50.6%	-10.9%	-56.3%	-67.1%	-40.7%	-78.3%	-19.7%	-88.0%
YTD 2014	2014 YTD	1,247	2,222	4,442	7,911	716	126	1,411	72	7,794	2,691	33,902
	2019 YTD	723	1,484	949	3,156	685	52	443	51	1,627	1,948	3,033
	% Change	-42.0%	-33.2%	-78.6%	-60.1%	-4.3%	-58.7%	-68.6%	-29.2%	-79.1%	-27.6%	-91.1%

Information summarized for CompStat week ending 12/14/2019.

Sourced from MNPD ARMS on 12/18/2019 8:15:44 AM. Arrest summaries are not a count of arrest charges. 1 arrest = 1 body. Warrant Service summary considers 1 count for each service attempt and 1 count for each outstanding warrant served. Vehicle Stop summary sources MNPD's Vehicle Stop (Form 252) Database. Vehicle stop totals count all reports electronically entered via AFR. Hardcopy reports not entered into ARMS will affect accuracy of totals.

Madison Precinct Incident Report Summary

METROPOLITAN POLICE DEPARTMENT
of Nashville and Davidson County

Two Week, Eight Week, Sixteen Week, YTD, and 24 Month Analyses

Aggregated by precinct (incident location). Based on date when each incident was reported.

		Homicide	Rape	Commercial Robbery	Street Robbery	Total Robbery	Aggravated Assault	Commercial Burglary	Residential Burglary	Total Burglary	Larceny	Auto Theft	Violent Offenses	Property Offenses	Part I Offenses
Two Week	Prior Week	1	0	0	3	3	8	2	8	10	55	9	12	74	86
	Last Week	0	1	1	2	3	16	1	7	8	47	6	20	61	81
	% Change	-100.0%	-	-	-33.3%	0.0%	100.0%	-50.0%	-12.5%	-20.0%	-14.5%	-33.3%	66.7%	-17.6%	-5.8%
Eight Week	Prior 4 Weeks	1	3	3	15	18	39	0	17	17	169	9	61	195	256
	Last 4 Weeks	1	3	2	13	15	54	4	26	30	185	28	73	243	316
	% Change	0.0%	0.0%	-33.3%	-13.3%	-16.7%	38.5%	-	52.9%	76.5%	9.5%	211.1%	19.7%	24.6%	23.4%
Sixteen Week	Prior 8 Weeks	2	4	2	16	18	96	10	43	53	378	43	120	474	594
	Last 8 Weeks	2	6	5	28	33	93	4	43	47	354	37	134	438	572
	% Change	0.0%	50.0%	150.0%	75.0%	83.3%	-3.1%	-60.0%	0.0%	-11.3%	-6.3%	-14.0%	11.7%	-7.6%	-3.7%
YTD 2018	2018 YTD	7	42	28	135	163	578	87	249	336	2,178	267	790	2,781	3,571
	2019 YTD	8	44	25	134	159	548	75	276	351	2,025	267	759	2,643	3,402
	% Change	14.3%	4.8%	-10.7%	-0.7%	-2.5%	-5.2%	-13.8%	10.8%	4.5%	-7.0%	0.0%	-3.9%	-5.0%	-4.7%
Rolling 24 Month	Prior 52 Weeks	8	46	29	140	169	603	89	254	343	2,280	279	826	2,902	3,728
	Last 52 Weeks	9	47	27	147	174	568	79	285	364	2,102	288	798	2,754	3,552
	% Change	12.5%	2.2%	-6.9%	5.0%	3.0%	-5.8%	-11.2%	12.2%	6.1%	-7.8%	3.2%	-3.4%	-5.1%	-4.7%
YTD 2017	2017 YTD	8	52	43	163	206	533	96	299	395	2,313	222	799	2,930	3,729
	2019 YTD	8	44	25	134	159	548	75	276	351	2,025	267	759	2,643	3,402
	% Change	0.0%	-15.4%	-41.9%	-17.8%	-22.8%	2.8%	-21.9%	-7.7%	-11.1%	-12.5%	20.3%	-5.0%	-9.8%	-8.8%
YTD 2016	2016 YTD	7	62	35	144	179	555	69	425	494	2,137	152	803	2,783	3,586
	2019 YTD	8	44	25	134	159	548	75	276	351	2,025	267	759	2,643	3,402
	% Change	14.3%	-29.0%	-28.6%	-6.9%	-11.2%	-1.3%	8.7%	-35.1%	-28.9%	-5.2%	75.7%	-5.5%	-5.0%	-5.1%
YTD 2015	2015 YTD	3	58	40	135	175	580	65	509	574	2,072	184	816	2,830	3,646
	2019 YTD	8	44	25	134	159	548	75	276	351	2,025	267	759	2,643	3,402
	% Change	166.7%	-24.1%	-37.5%	-0.7%	-9.1%	-5.5%	15.4%	-45.8%	-38.9%	-2.3%	45.1%	-7.0%	-6.6%	-6.7%
YTD 2014	2014 YTD	6	63	30	107	137	521	76	435	511	1,994	109	727	2,614	3,341
	2019 YTD	8	44	25	134	159	548	75	276	351	2,025	267	759	2,643	3,402
	% Change	33.3%	-30.2%	-16.7%	25.2%	16.1%	5.2%	-1.3%	-36.6%	-31.3%	1.6%	145.0%	4.4%	1.1%	1.8%

Information summarized for CompStat week ending 12/14/2019.

Sourced from MNPD ARMS on 12/18/2019 8:15:44 AM. The figures above were sourced from incident reports using Uniform Crime Reporting definitions and reporting guidelines, based on the date when the crime was reported. This report is intended to be a management and planning tool and does not reflect the official UCR counts for the department. Incidents where a location is unknown or unspecified are included in the countywide totals.

Madison Precinct Efficiency Report Summary

METROPOLITAN POLICE DEPARTMENT
of Nashville and Davidson County

Two Week, Eight Week, Sixteen Week, YTD, and 24 Month Analyses

Aggregated by component of arresting officer / officer making stop.

		Adults Only				Adults and Juveniles						
		Felony Arrests	Misdemeanor Arrests	Citation Arrests	Total Arrests	Part I Arrests	Weapons Law Violation Arrests	Drug-Related Arrests	DUI Arrests	Warrant Service Attempts	Warrants Served	Vehicle Stops
Two Week	Prior Week	6	25	26	57	13	1	4	2	17	17	75
	Last Week	9	18	21	48	20	0	1	1	17	25	62
	% Change	50.0%	-28.0%	-19.2%	-15.8%	53.8%	-100.0%	-75.0%	-50.0%	0.0%	47.1%	-17.3%
Eight Week	Prior 4 Weeks	41	87	61	189	59	6	14	6	85	127	207
	Last 4 Weeks	32	78	74	184	58	2	12	6	64	88	251
	% Change	-22.0%	-10.3%	21.3%	-2.6%	-1.7%	-66.7%	-14.3%	0.0%	-24.7%	-30.7%	21.3%
Sixteen Week	Prior 8 Weeks	83	184	138	405	108	9	37	20	131	207	550
	Last 8 Weeks	73	165	135	373	117	8	26	12	149	215	458
	% Change	-12.0%	-10.3%	-2.2%	-7.9%	8.3%	-11.1%	-29.7%	-40.0%	13.7%	3.9%	-16.7%
YTD	2018 YTD	709	1,801	3,133	5,643	940	74	709	188	4,090	2,228	17,225
	2019 YTD	533	1,089	943	2,565	660	40	224	91	1,481	1,472	3,586
	% Change	-24.8%	-39.5%	-69.9%	-54.5%	-29.8%	-45.9%	-68.4%	-51.6%	-63.8%	-33.9%	-79.2%
Rolling 24 Month	Prior 52 Weeks	738	1,880	3,253	5,871	987	75	734	201	4,216	2,330	17,837
	Last 52 Weeks	550	1,133	992	2,675	687	41	228	95	1,556	1,539	3,727
	% Change	-25.5%	-39.7%	-69.5%	-54.4%	-30.4%	-45.3%	-68.9%	-52.7%	-63.1%	-33.9%	-79.1%
YTD 2017	2017 YTD	780	2,160	3,448	6,388	1,214	100	856	256	4,345	2,070	16,369
	2019 YTD	533	1,089	943	2,565	660	40	224	91	1,481	1,472	3,586
	% Change	-31.7%	-49.6%	-72.7%	-59.8%	-45.6%	-60.0%	-73.8%	-64.5%	-65.9%	-28.9%	-78.1%
YTD 2016	2016 YTD	770	2,061	3,660	6,491	1,106	69	808	171	4,791	2,078	18,494
	2019 YTD	533	1,089	943	2,565	660	40	224	91	1,481	1,472	3,586
	% Change	-30.8%	-47.2%	-74.2%	-60.5%	-40.3%	-42.0%	-72.3%	-46.8%	-69.1%	-29.2%	-80.6%
YTD 2015	2015 YTD	846	1,999	4,264	7,109	1,256	66	974	186	5,998	2,155	23,787
	2019 YTD	533	1,089	943	2,565	660	40	224	91	1,481	1,472	3,586
	% Change	-37.0%	-45.5%	-77.9%	-63.9%	-47.5%	-39.4%	-77.0%	-51.1%	-75.3%	-31.7%	-84.9%
YTD 2014	2014 YTD	830	2,148	4,697	7,675	1,112	91	1,299	184	4,713	2,114	28,066
	2019 YTD	533	1,089	943	2,565	660	40	224	91	1,481	1,472	3,586
	% Change	-35.8%	-49.3%	-79.9%	-66.6%	-40.6%	-56.0%	-82.8%	-50.5%	-68.6%	-30.4%	-87.2%

Information summarized for CompStat week ending 12/14/2019.

Sourced from MNPD ARMS on 12/18/2019 8:15:44 AM. Arrest summaries are not a count of arrest charges. 1 arrest = 1 body. Warrant Service summary considers 1 count for each service attempt and 1 count for each outstanding warrant served. Vehicle Stop summary sources MNPD's Vehicle Stop (Form 252) Database. Vehicle stop totals count all reports electronically entered via AFR. Hardcopy reports not entered into ARMS will affect accuracy of totals.

Midtown Hills Precinct Incident Report Summary

METROPOLITAN POLICE DEPARTMENT
of Nashville and Davidson County

Two Week, Eight Week, Sixteen Week, YTD, and 24 Month Analyses

Aggregated by precinct (incident location). Based on date when each incident was reported.

		Homicide	Rape	Commercial Robbery	Street Robbery	Total Robbery	Aggravated Assault	Commercial Burglary	Residential Burglary	Total Burglary	Larceny	Auto Theft	Violent Offenses	Property Offenses	Part I Offenses
Two Week	Prior Week	0	1	1	4	5	6	4	1	5	67	5	12	77	89
	Last Week	1	0	1	2	3	5	3	4	7	59	3	9	69	78
	% Change	-	-100.0%	0.0%	-50.0%	-40.0%	-16.7%	-25.0%	300.0%	40.0%	-11.9%	-40.0%	-25.0%	-10.4%	-12.4%
Eight Week	Prior 4 Weeks	0	6	2	14	16	29	21	29	50	281	29	51	360	411
	Last 4 Weeks	2	2	3	13	16	27	14	9	23	249	17	47	289	336
	% Change	-	-66.7%	50.0%	-7.1%	0.0%	-6.9%	-33.3%	-69.0%	-54.0%	-11.4%	-41.4%	-7.8%	-19.7%	-18.2%
Sixteen Week	Prior 8 Weeks	0	8	2	31	33	91	28	34	62	517	59	132	638	770
	Last 8 Weeks	2	8	5	27	32	56	35	38	73	530	46	98	649	747
	% Change	-	0.0%	150.0%	-12.9%	-3.0%	-38.5%	25.0%	11.8%	17.7%	2.5%	-22.0%	-25.8%	1.7%	-3.0%
YTD 2018	2018 YTD	5	64	37	206	243	414	191	328	519	2,798	351	726	3,668	4,394
	2019 YTD	5	50	25	194	219	425	192	265	457	2,942	330	699	3,729	4,428
	% Change	0.0%	-21.9%	-32.4%	-5.8%	-9.9%	2.7%	0.5%	-19.2%	-11.9%	5.1%	-6.0%	-3.7%	1.7%	0.8%
Rolling 24 Month	Prior 52 Weeks	6	67	39	213	252	427	206	348	554	2,919	362	752	3,835	4,587
	Last 52 Weeks	5	50	25	209	234	444	206	281	487	3,064	342	733	3,893	4,626
	% Change	-16.7%	-25.4%	-35.9%	-1.9%	-7.1%	4.0%	0.0%	-19.3%	-12.1%	5.0%	-5.5%	-2.5%	1.5%	0.9%
YTD 2017	2017 YTD	9	66	32	148	180	446	239	271	510	2,477	249	701	3,236	3,937
	2019 YTD	5	50	25	194	219	425	192	265	457	2,942	330	699	3,729	4,428
	% Change	-44.4%	-24.2%	-21.9%	31.1%	21.7%	-4.7%	-19.7%	-2.2%	-10.4%	18.8%	32.5%	-0.3%	15.2%	12.5%
YTD 2016	2016 YTD	2	58	44	120	164	377	170	366	536	2,223	146	601	2,905	3,506
	2019 YTD	5	50	25	194	219	425	192	265	457	2,942	330	699	3,729	4,428
	% Change	150.0%	-13.8%	-43.2%	61.7%	33.5%	12.7%	12.9%	-27.6%	-14.7%	32.3%	126.0%	16.3%	28.4%	26.3%
YTD 2015	2015 YTD	4	57	25	123	148	395	149	399	548	2,304	120	604	2,972	3,576
	2019 YTD	5	50	25	194	219	425	192	265	457	2,942	330	699	3,729	4,428
	% Change	25.0%	-12.3%	0.0%	57.7%	48.0%	7.6%	28.9%	-33.6%	-16.6%	27.7%	175.0%	15.7%	25.5%	23.8%
YTD 2014	2014 YTD	4	68	20	107	127	385	162	465	627	2,269	111	584	3,007	3,591
	2019 YTD	5	50	25	194	219	425	192	265	457	2,942	330	699	3,729	4,428
	% Change	25.0%	-26.5%	25.0%	81.3%	72.4%	10.4%	18.5%	-43.0%	-27.1%	29.7%	197.3%	19.7%	24.0%	23.3%

Information summarized for CompStat week ending 12/14/2019.

Sourced from MNPD ARMS on 12/18/2019 8:15:44 AM. The figures above were sourced from incident reports using Uniform Crime Reporting definitions and reporting guidelines, based on the date when the crime was reported. This report is intended to be a management and planning tool and does not reflect the official UCR counts for the department. Incidents where a location is unknown or unspecified are included in the countywide totals.

Midtown Hills Precinct Efficiency Report Summary

METROPOLITAN POLICE DEPARTMENT
of Nashville and Davidson County

Two Week, Eight Week, Sixteen Week, YTD, and 24 Month Analyses

Aggregated by component of arresting officer / officer making stop.

		Adults Only				Adults and Juveniles						
		Felony Arrests	Misdemeanor Arrests	Citation Arrests	Total Arrests	Part I Arrests	Weapons Law Violation Arrests	Drug-Related Arrests	DUI Arrests	Warrant Service Attempts	Warrants Served	Vehicle Stops
Two Week	Prior Week	8	13	9	30	6	0	3	3	13	14	70
	Last Week	11	20	17	48	6	1	7	4	22	32	54
	% Change	37.5%	53.8%	88.9%	60.0%	0.0%	-	133.3%	33.3%	69.2%	128.6%	-22.9%
Eight Week	Prior 4 Weeks	36	93	69	198	44	9	21	8	50	88	267
	Last 4 Weeks	29	72	56	157	23	1	19	11	43	64	261
	% Change	-19.4%	-22.6%	-18.8%	-20.7%	-47.7%	-88.9%	-9.5%	37.5%	-14.0%	-27.3%	-2.2%
Sixteen Week	Prior 8 Weeks	60	184	164	408	66	13	31	29	57	188	735
	Last 8 Weeks	65	165	125	355	67	10	40	19	93	152	528
	% Change	8.3%	-10.3%	-23.8%	-13.0%	1.5%	-23.1%	29.0%	-34.5%	63.2%	-19.1%	-28.2%
YTD	2018 YTD	528	1,607	3,176	5,311	651	68	1,061	144	2,247	1,483	23,192
	2019 YTD	422	1,087	972	2,481	469	56	345	129	664	1,078	4,306
	% Change	-20.1%	-32.4%	-69.4%	-53.3%	-28.0%	-17.6%	-67.5%	-10.4%	-70.4%	-27.3%	-81.4%
Rolling 24 Month	Prior 52 Weeks	552	1,669	3,263	5,484	684	72	1,096	150	2,356	1,544	23,840
	Last 52 Weeks	444	1,127	1,022	2,593	490	57	358	135	690	1,120	4,440
	% Change	-19.6%	-32.5%	-68.7%	-52.7%	-28.4%	-20.8%	-67.3%	-10.0%	-70.7%	-27.5%	-81.4%
YTD 2017	2017 YTD	691	2,043	3,829	6,563	691	128	1,489	170	2,872	1,771	27,245
	2019 YTD	422	1,087	972	2,481	469	56	345	129	664	1,078	4,306
	% Change	-38.9%	-46.8%	-74.6%	-62.2%	-32.1%	-56.3%	-76.8%	-24.1%	-76.9%	-39.1%	-84.2%
YTD 2016	2016 YTD	591	1,709	3,763	6,063	560	63	1,330	149	2,537	1,448	31,590
	2019 YTD	422	1,087	972	2,481	469	56	345	129	664	1,078	4,306
	% Change	-28.6%	-36.4%	-74.2%	-59.1%	-16.3%	-11.1%	-74.1%	-13.4%	-73.8%	-25.6%	-86.4%
YTD 2015	2015 YTD	586	2,224	4,797	7,607	570	50	1,266	168	3,468	1,569	43,902
	2019 YTD	422	1,087	972	2,481	469	56	345	129	664	1,078	4,306
	% Change	-28.0%	-51.1%	-79.7%	-67.4%	-17.7%	12.0%	-72.7%	-23.2%	-80.9%	-31.3%	-90.2%
YTD 2014	2014 YTD	256	784	1,589	2,629	197	15	438	64	1,585	590	17,845
	2019 YTD	422	1,087	972	2,481	469	56	345	129	664	1,078	4,306
	% Change	64.8%	38.6%	-38.8%	-5.6%	138.1%	273.3%	-21.2%	101.6%	-58.1%	82.7%	-75.9%

Information summarized for CompStat week ending 12/14/2019.

Sourced from MNPD ARMS on 12/18/2019 8:15:44 AM. Arrest summaries are not a count of arrest charges. 1 arrest = 1 body. Warrant Service summary considers 1 count for each service attempt and 1 count for each outstanding warrant served. Vehicle Stop summary sources MNPD's Vehicle Stop (Form 252) Database. Vehicle stop totals count all reports electronically entered via AFR. Hardcopy reports not entered into ARMS will affect accuracy of totals.

County UCR Incident Charts

Aggregated by precinct (incident location).

Summarized by CompStat week for past eight weeks.

METROPOLITAN POLICE DEPARTMENT

of Nashville and Davidson County

All Part 1 Incidents - 52wk Avg: 685

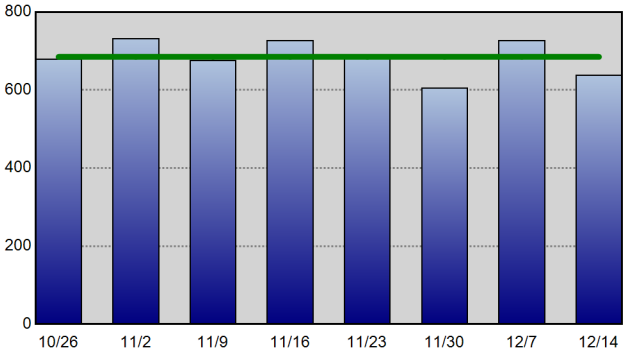

Violent Crime - 52wk Avg: 145

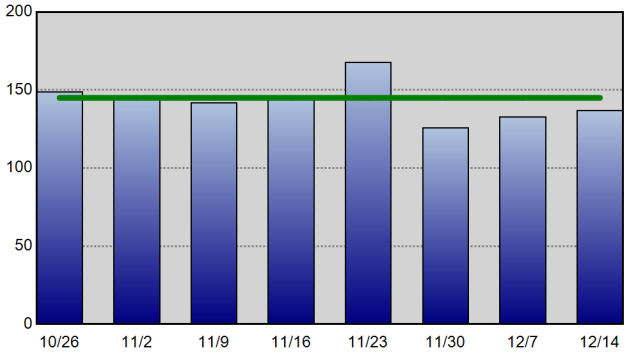

Property Crime - 52wk Avg: 540

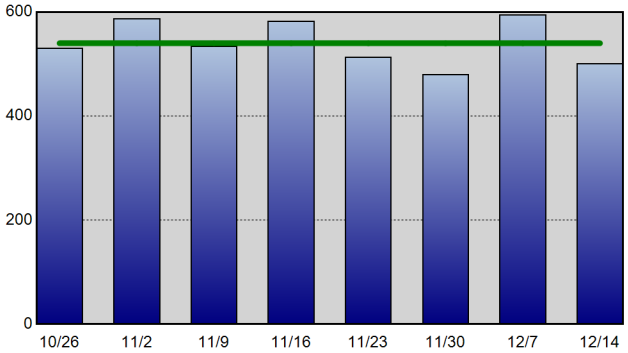

Robbery - 52wk Avg: 38

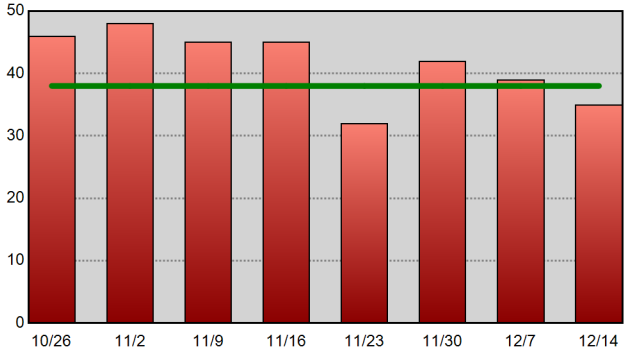

Commercial Burglary - 52wk Avg: 20

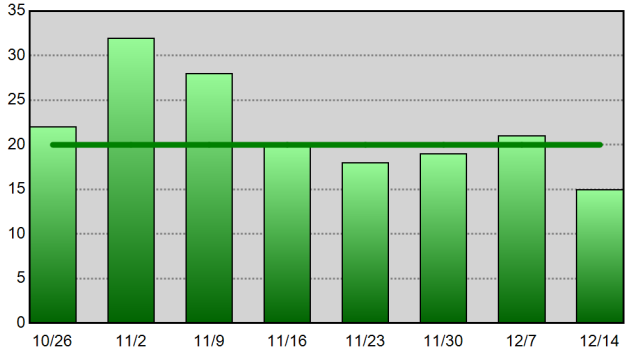

Residential Burglary - 52wk Avg: 45

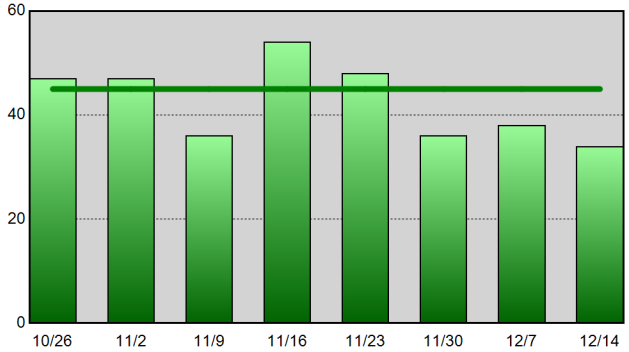

Aggravated Assault - 52wk Avg: 95

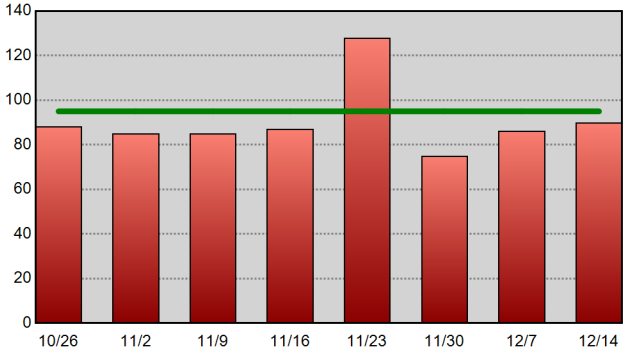

Theft From Vehicle - 52wk Avg: 148

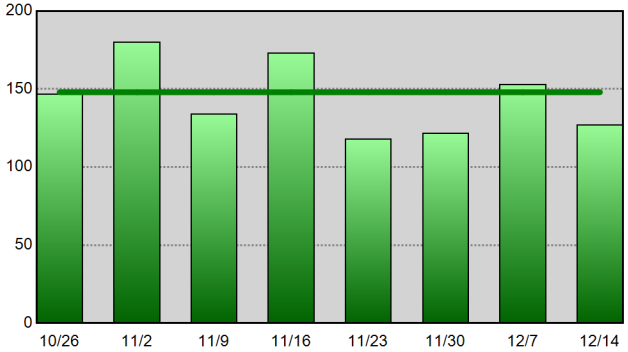

Vehicle Theft - 52wk Avg: 55

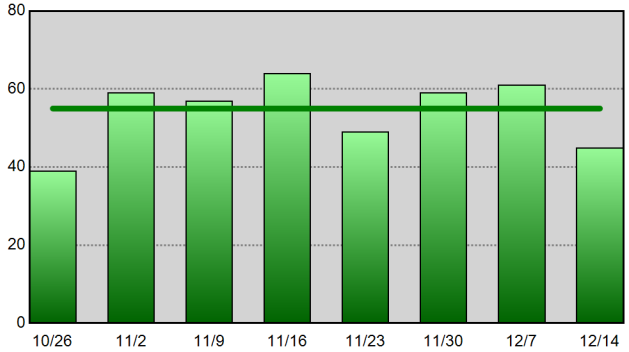

Information summarized for CompStat week ending 12-14-19. The horizontal line on each chart represents the data set's 52-week weekly average.

Sourced from MNPD ARMS on 12/18/2019 8:15:44 AM. The figures above were sourced from incident reports using Uniform Crime Reporting definitions and reporting guidelines, based on the date when the crime was reported. This report is intended to be a management and planning tool and does not reflect the official UCR counts for the department. Incidents where a location is unknown or unspecified are included in the countywide totals.

West Precinct UCR Incident Charts

METROPOLITAN POLICE DEPARTMENT
of Nashville and Davidson County

Aggregated by precinct (incident location).
Summarized by CompStat week for past eight weeks.

All Part 1 Incidents - 52wk Avg: 71

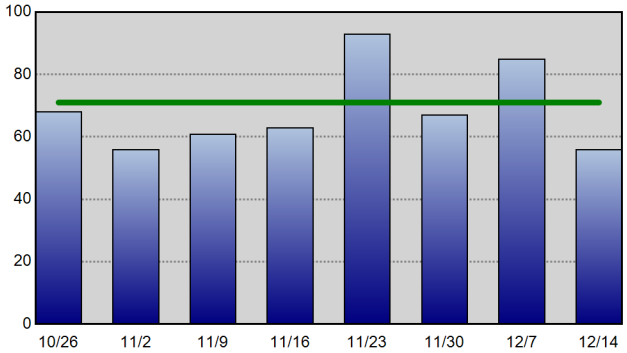

Violent Crime - 52wk Avg: 8

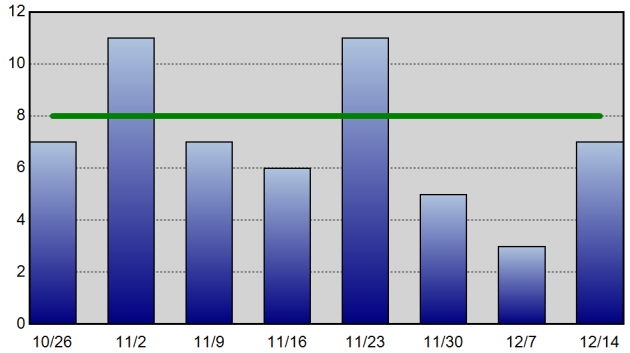

Property Crime - 52wk Avg: 63

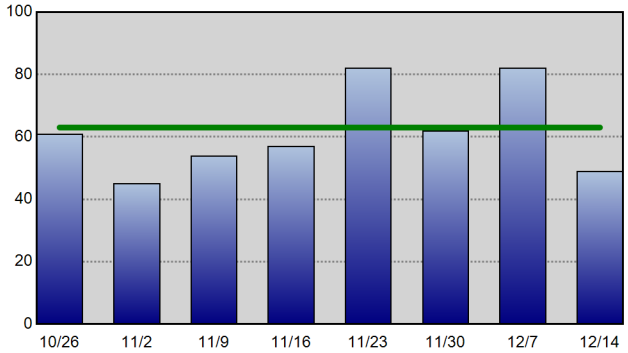

Robbery - 52wk Avg: 1

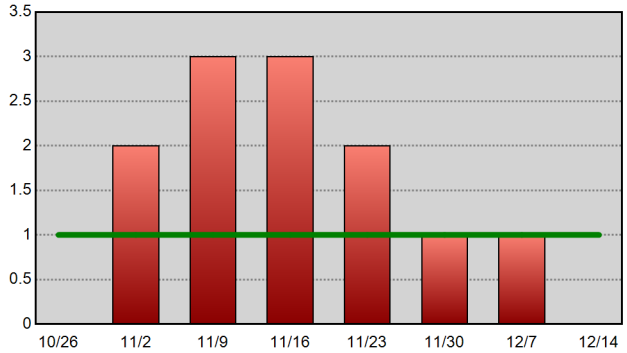

Commercial Burglary - 52wk Avg: 2

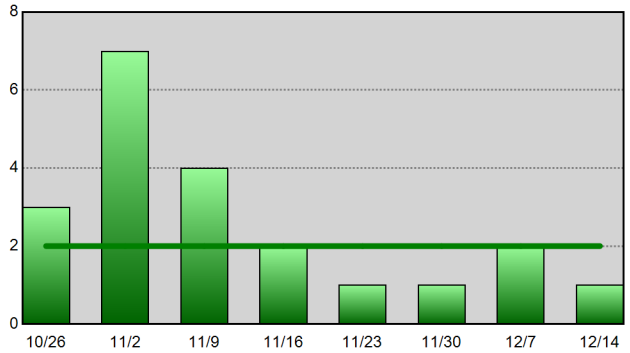

Residential Burglary - 52wk Avg: 4

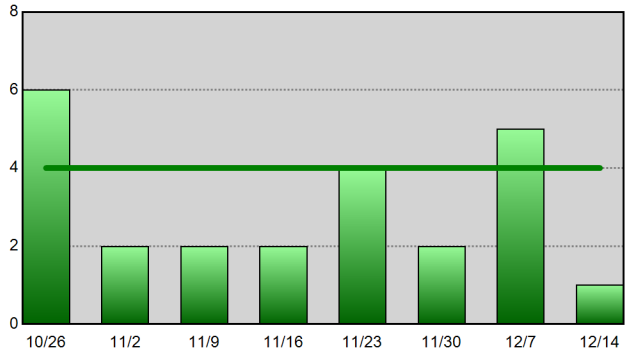

Aggravated Assault - 52wk Avg: 5

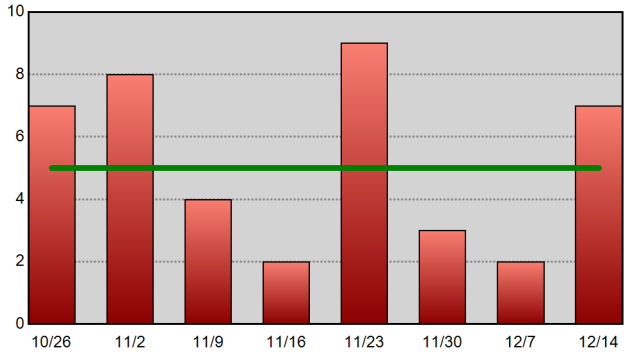

Theft From Vehicle - 52wk Avg: 17

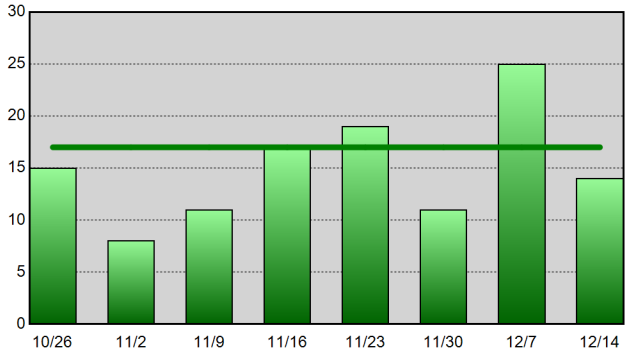

Vehicle Theft - 52wk Avg: 5

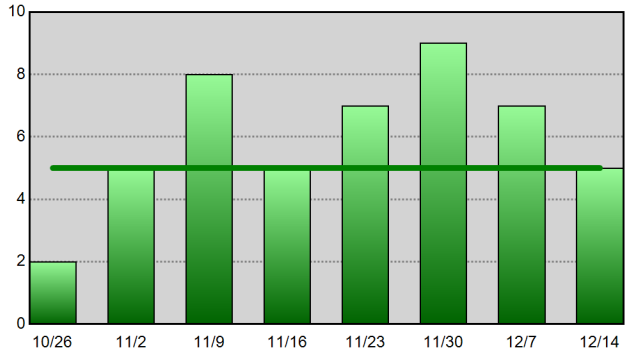

Information summarized for CompStat week ending 12-14-19.
The horizontal line on each chart represents the data set's 52-week weekly average.

Sourced from MNPD ARMS on 12/18/2019 8:15:46 AM. The figures above were sourced from incident reports using Uniform Crime Reporting definitions and reporting guidelines, based on the date when the crime was reported. This report is intended to be a management and planning tool and does not reflect the official UCR counts for the department. Incidents where a location is unknown or unspecified are included in the countywide totals.

East Precinct UCR Incident Charts

Aggregated by precinct (incident location).

Summarized by CompStat week for past eight weeks.

METROPOLITAN POLICE DEPARTMENT

of Nashville and Davidson County

All Part 1 Incidents - 52wk Avg: 72

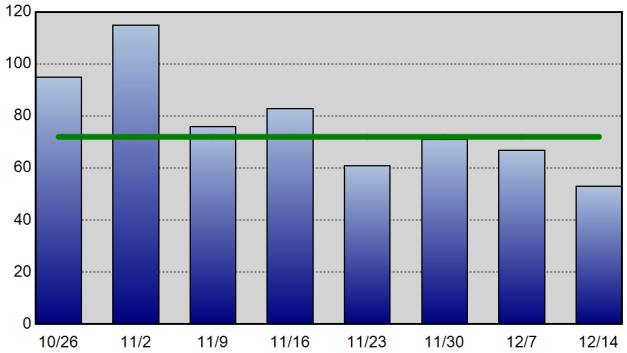

Violent Crime - 52wk Avg: 15

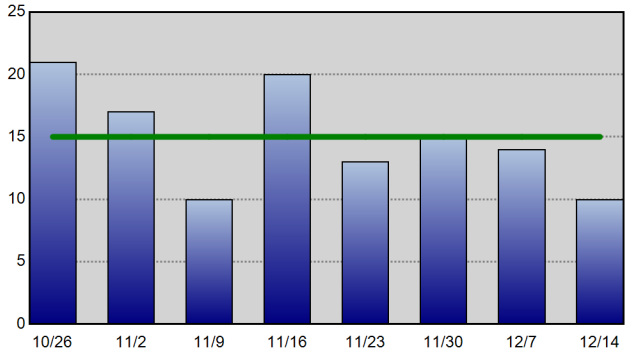

Property Crime - 52wk Avg: 56

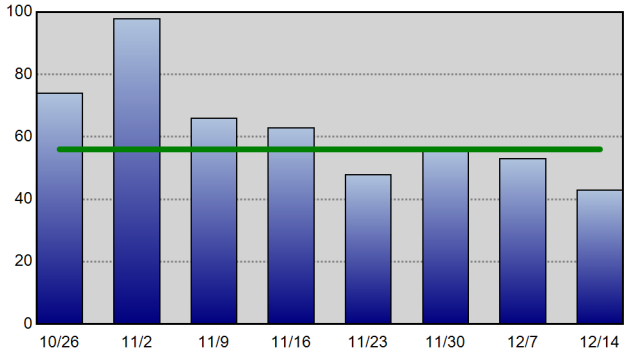

Robbery - 52wk Avg: 3

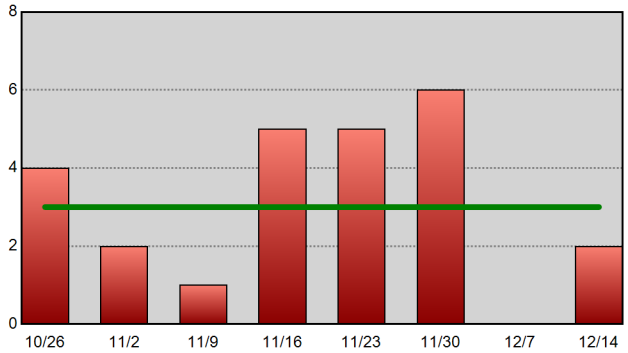

Commercial Burglary - 52wk Avg: 1

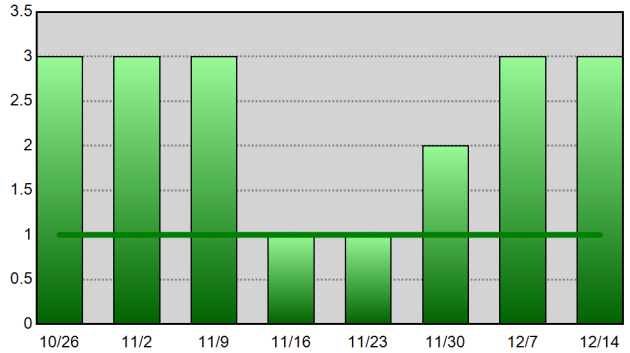

Residential Burglary - 52wk Avg: 5

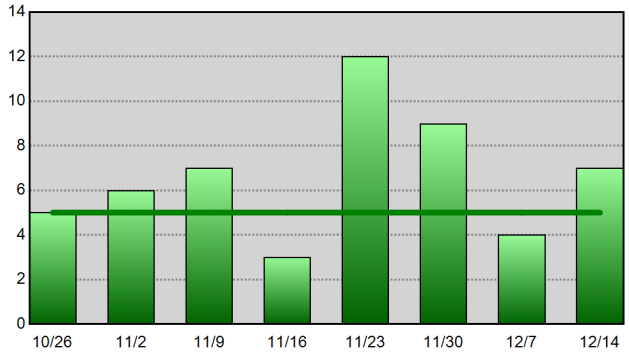

Aggravated Assault - 52wk Avg: 11

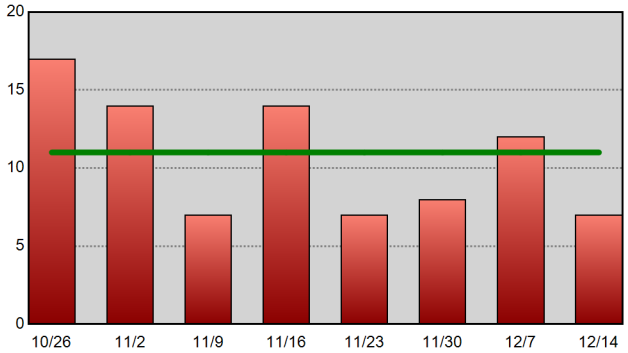

Theft From Vehicle - 52wk Avg: 18

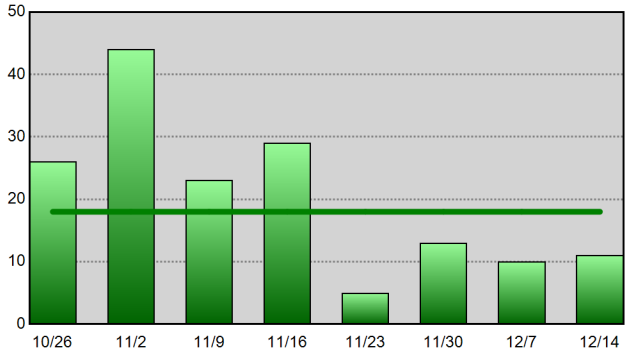

Vehicle Theft - 52wk Avg: 6

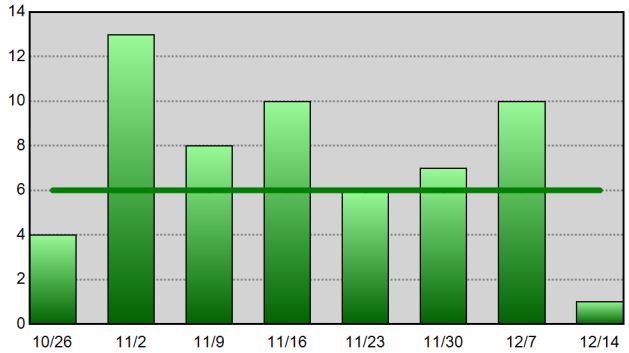

Information summarized for CompStat week ending 12-14-19. The horizontal line on each chart represents the data set's 52-week weekly average.

Sourced from MNPD ARMS on 12/18/2019 8:15:47 AM. The figures above were sourced from incident reports using Uniform Crime Reporting definitions and reporting guidelines, based on the date when the crime was reported. This report is intended to be a management and planning tool and does not reflect the official UCR counts for the department. Incidents where a location is unknown or unspecified are included in the countywide totals.

South Precinct UCR Incident Charts

Aggregated by precinct (incident location).

Summarized by CompStat week for past eight weeks.

METROPOLITAN POLICE DEPARTMENT

of Nashville and Davidson County

All Part 1 Incidents - 52wk Avg: 125

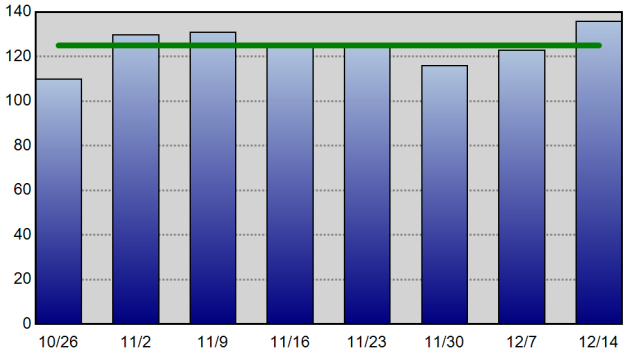

Violent Crime - 52wk Avg: 31

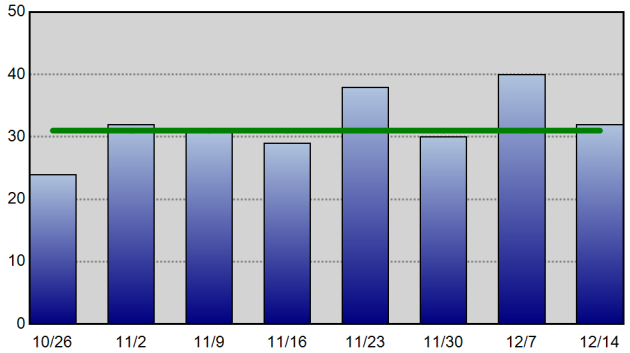

Property Crime - 52wk Avg: 93

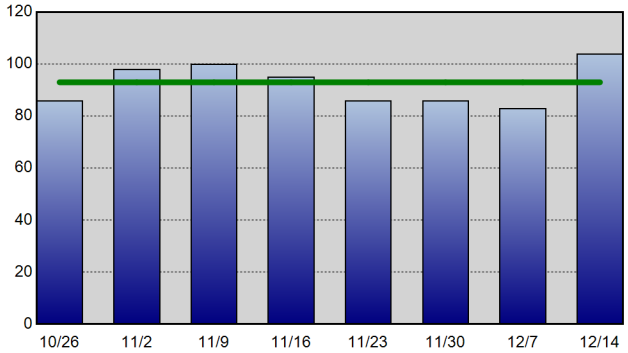

Robbery - 52wk Avg: 10

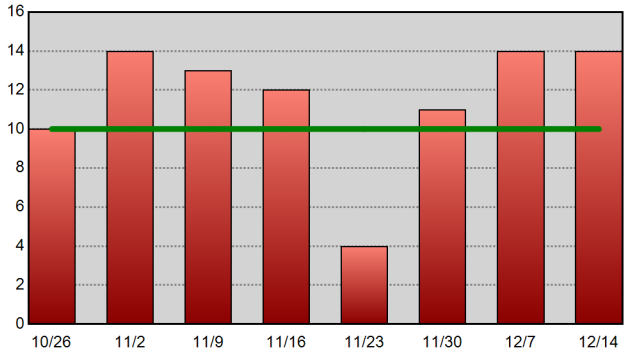

Commercial Burglary - 52wk Avg: 4

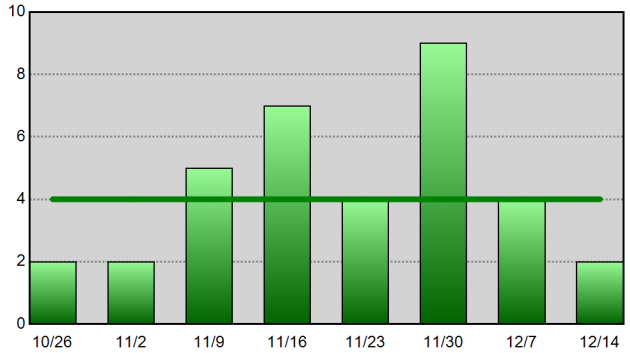

Residential Burglary - 52wk Avg: 9

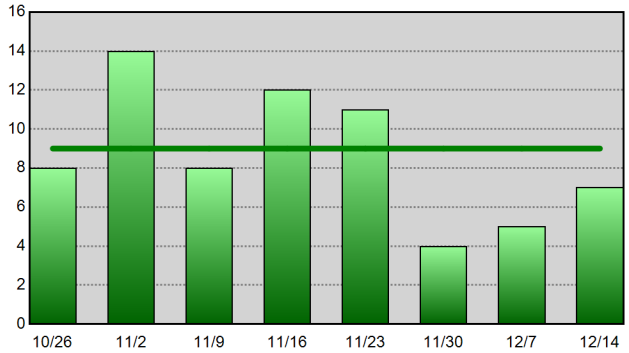

Aggravated Assault - 52wk Avg: 18

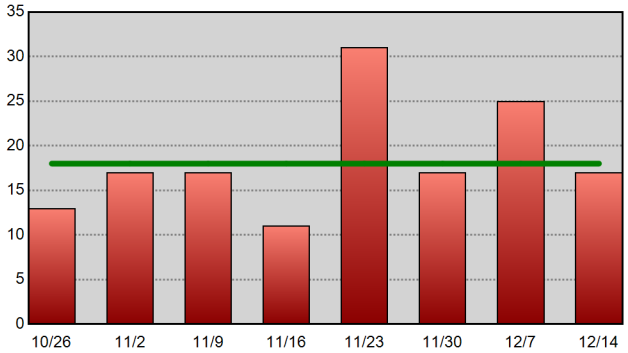

Theft From Vehicle - 52wk Avg: 25

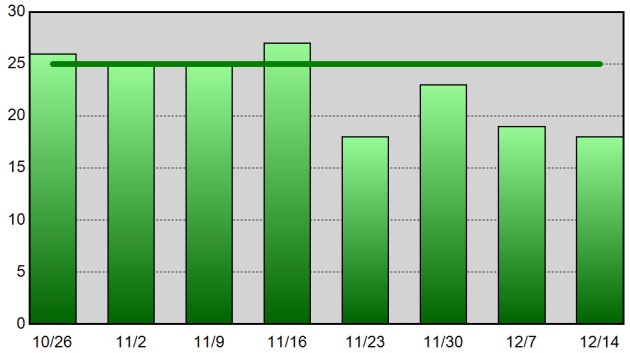

Vehicle Theft - 52wk Avg: 11

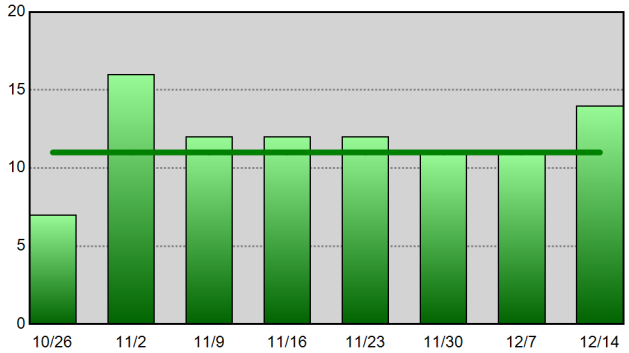

Information summarized for CompStat week ending 12-14-19. The horizontal line on each chart represents the data set's 52-week weekly average.

Sourced from MNPD ARMS on 12/18/2019 8:15:48 AM. The figures above were sourced from incident reports using Uniform Crime Reporting definitions and reporting guidelines, based on the date when the crime was reported. This report is intended to be a management and planning tool and does not reflect the official UCR counts for the department. Incidents where a location is unknown or unspecified are included in the countywide totals.

Central Precinct UCR Incident Charts

METROPOLITAN POLICE DEPARTMENT
of Nashville and Davidson County

Aggregated by precinct (incident location).
Summarized by CompStat week for past eight weeks.

All Part 1 Incidents - 52wk Avg: 51

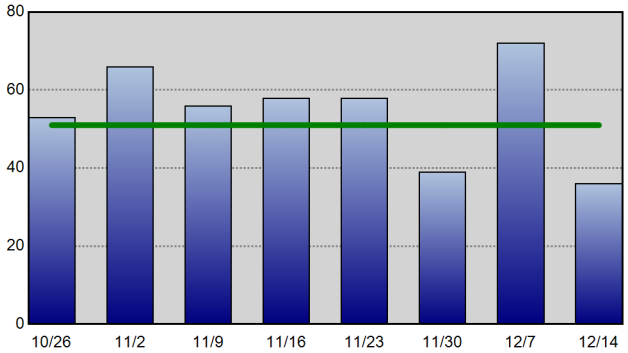

Violent Crime - 52wk Avg: 10

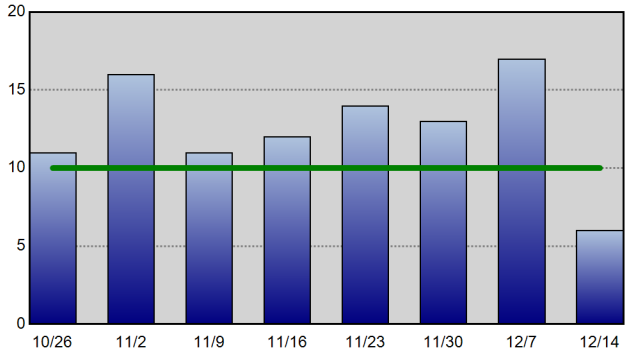

Property Crime - 52wk Avg: 41

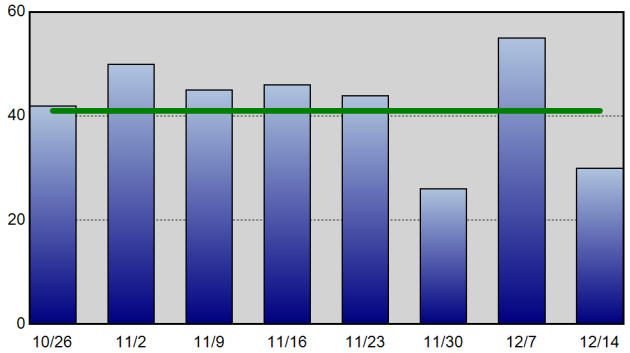

Robbery - 52wk Avg: 2

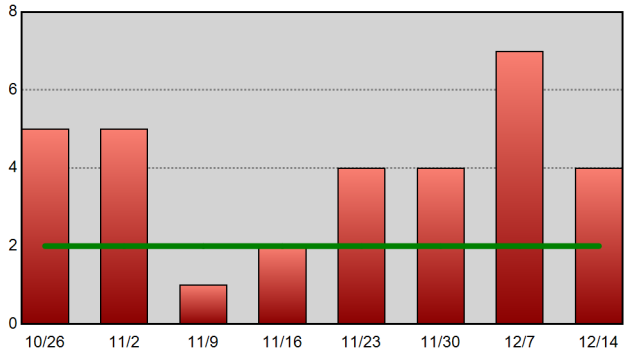

Commercial Burglary - 52wk Avg: 1

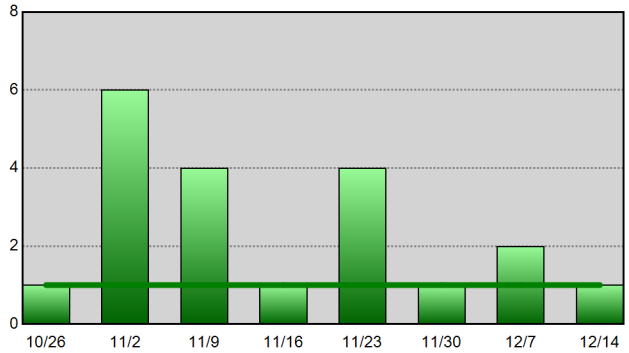

Residential Burglary - 52wk Avg: 0

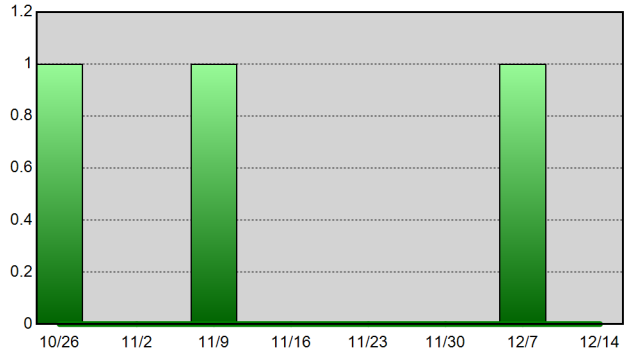

Aggravated Assault - 52wk Avg: 6

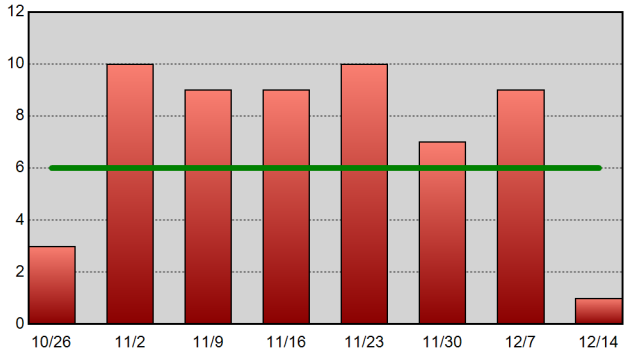

Theft From Vehicle - 52wk Avg: 12

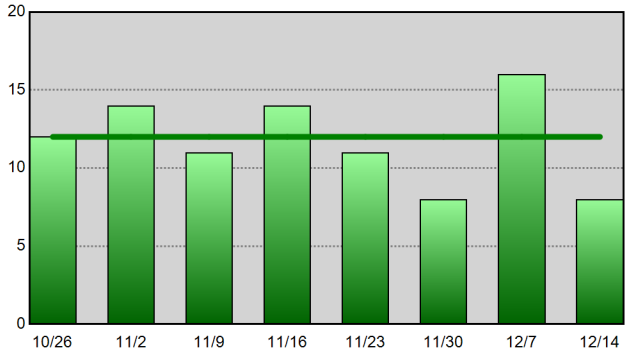

Vehicle Theft - 52wk Avg: 2

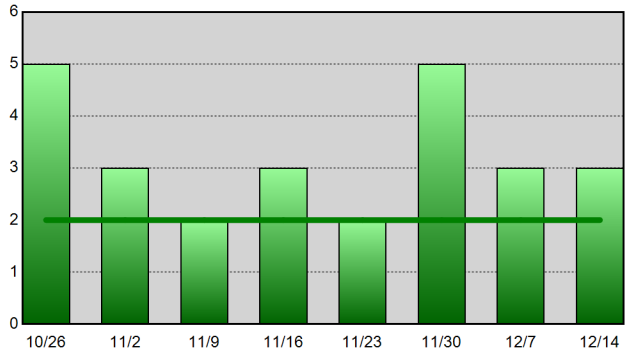

Information summarized for CompStat week ending 12-14-19.
The horizontal line on each chart represents the data set's 52-week weekly average.

Sourced from MNPD ARMS on 12/18/2019 8:15:49 AM. The figures above were sourced from incident reports using Uniform Crime Reporting definitions and reporting guidelines, based on the date when the crime was reported. This report is intended to be a management and planning tool and does not reflect the official UCR counts for the department. Incidents where a location is unknown or unspecified are included in the countywide totals.

Hermitage Precinct UCR Incident Charts

METROPOLITAN POLICE DEPARTMENT
of Nashville and Davidson County

Aggregated by precinct (incident location).
Summarized by CompStat week for past eight weeks.

All Part 1 Incidents - 52wk Avg: 120

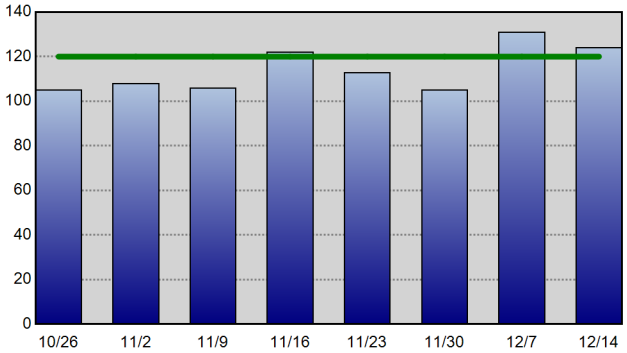

Violent Crime - 52wk Avg: 24

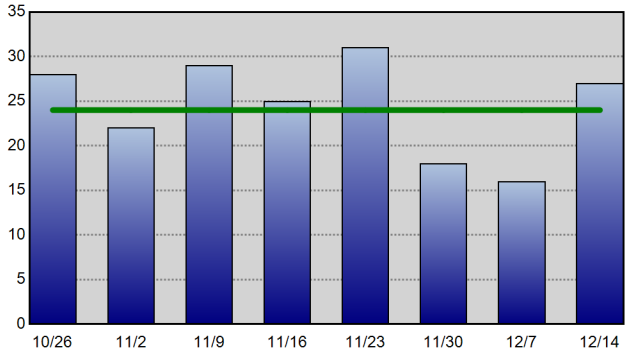

Property Crime - 52wk Avg: 96

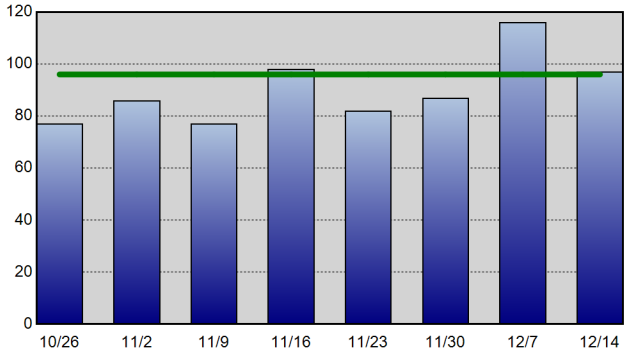

Robbery - 52wk Avg: 7

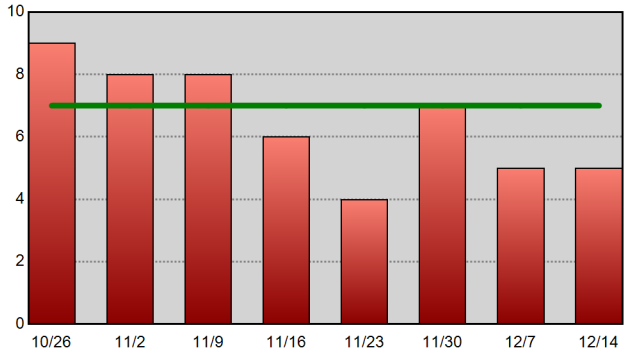

Commercial Burglary - 52wk Avg: 3

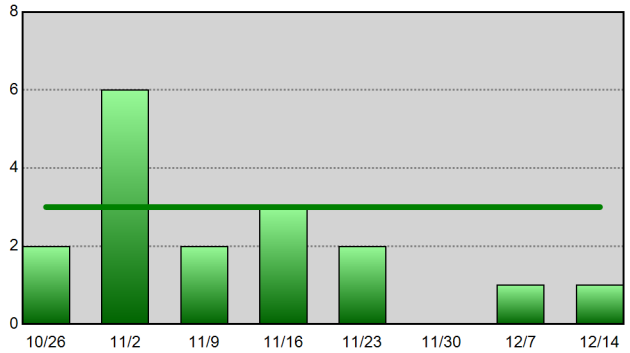

Residential Burglary - 52wk Avg: 7

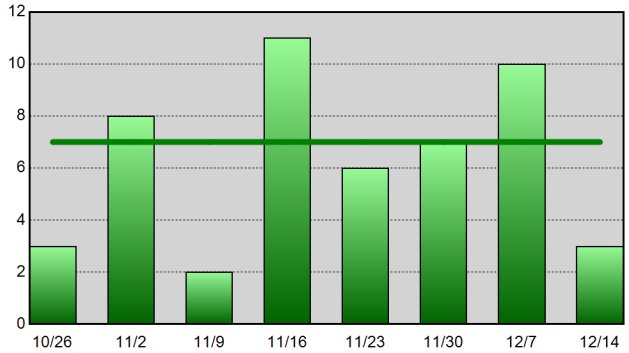

Aggravated Assault - 52wk Avg: 15

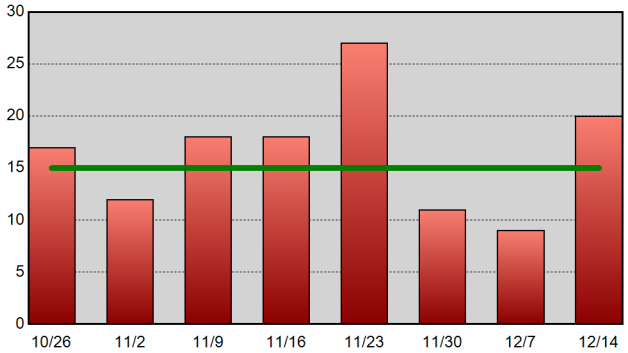

Theft From Vehicle - 52wk Avg: 28

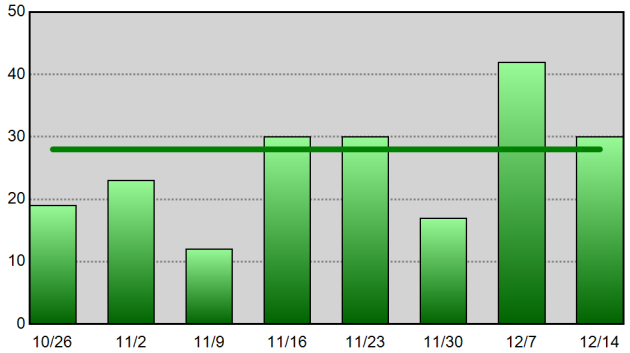

Vehicle Theft - 52wk Avg: 9

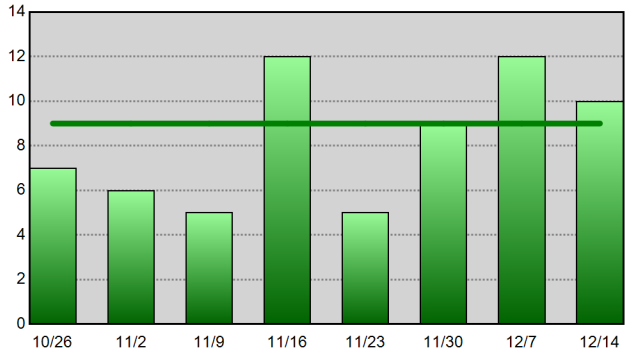

Information summarized for CompStat week ending 12-14-19.
The horizontal line on each chart represents the data set's 52-week weekly average.

Sourced from MNPD ARMS on 12/18/2019 8:15:50 AM. The figures above were sourced from incident reports using Uniform Crime Reporting definitions and reporting guidelines, based on the date when the crime was reported. This report is intended to be a management and planning tool and does not reflect the official UCR counts for the department. Incidents where a location is unknown or unspecified are included in the countywide totals.

North Precinct UCR Incident Charts

METROPOLITAN POLICE DEPARTMENT
of Nashville and Davidson County

Aggregated by precinct (incident location).
Summarized by CompStat week for past eight weeks.

All Part 1 Incidents - 52wk Avg: 86

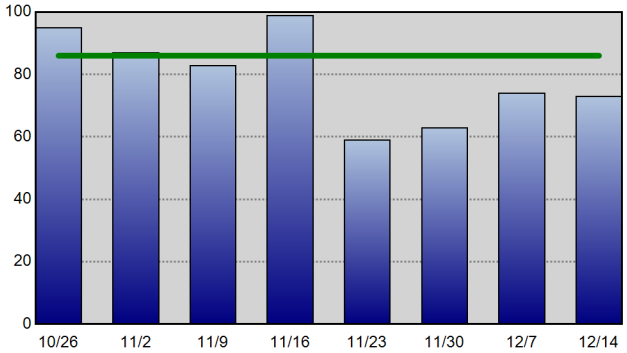

Violent Crime - 52wk Avg: 26

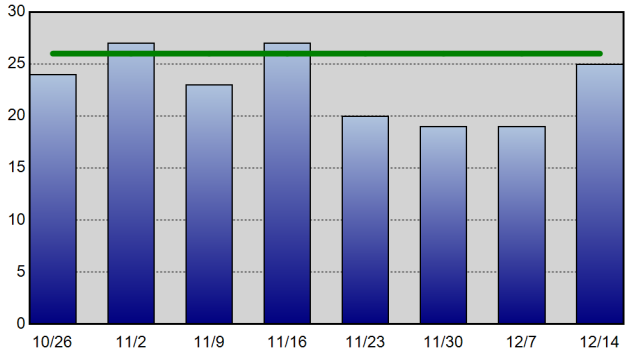

Property Crime - 52wk Avg: 60

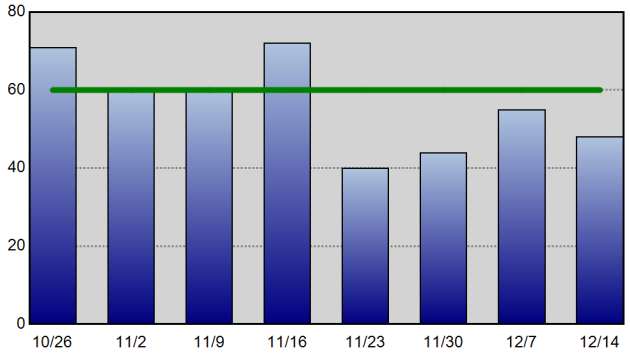

Robbery - 52wk Avg: 5

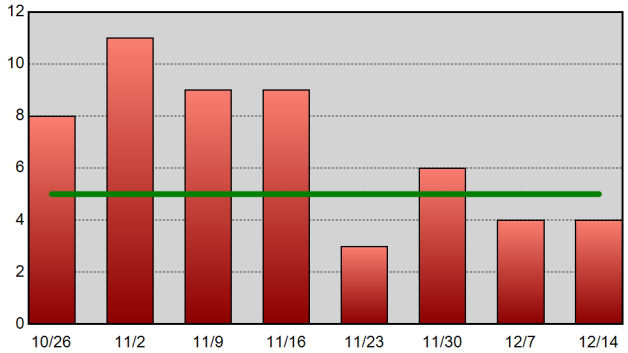

Commercial Burglary - 52wk Avg: 2

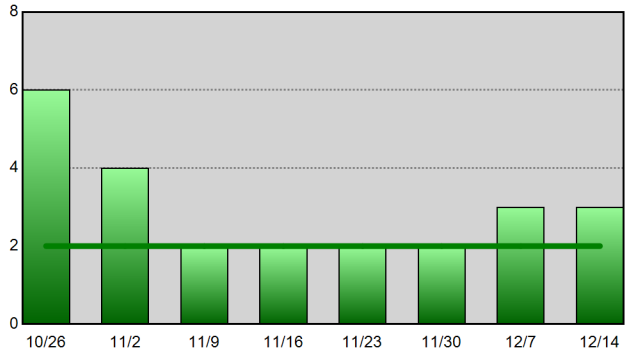

Residential Burglary - 52wk Avg: 7

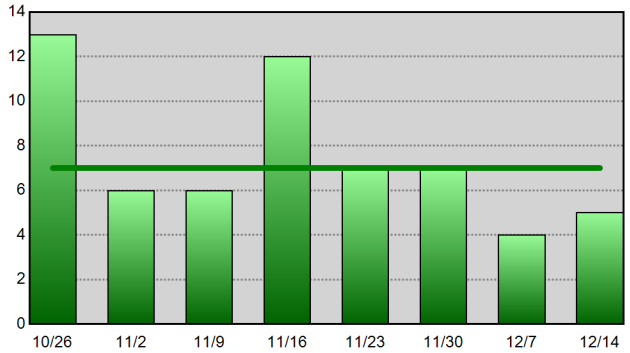

Aggravated Assault - 52wk Avg: 18

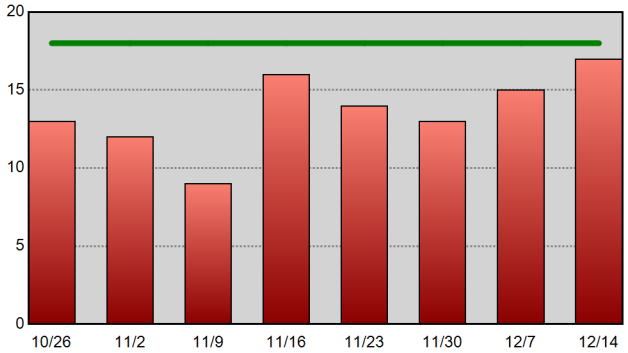

Theft From Vehicle - 52wk Avg: 12

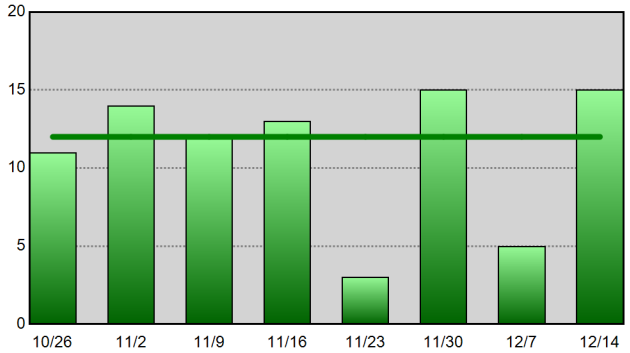

Vehicle Theft - 52wk Avg: 7

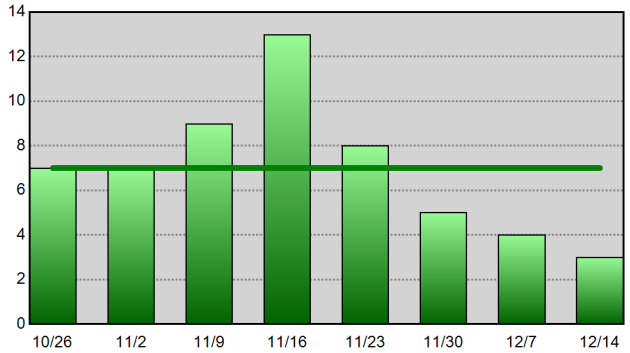

Information summarized for CompStat week ending 12-14-19.
The horizontal line on each chart represents the data set's 52-week weekly average.

Sourced from MNPD ARMS on 12/18/2019 8:15:51 AM. The figures above were sourced from incident reports using Uniform Crime Reporting definitions and reporting guidelines, based on the date when the crime was reported. This report is intended to be a management and planning tool and does not reflect the official UCR counts for the department. Incidents where a location is unknown or unspecified are included in the countywide totals.

Madison Precinct UCR Incident Charts

METROPOLITAN POLICE DEPARTMENT
of Nashville and Davidson County

Aggregated by precinct (incident location).
Summarized by CompStat week for past eight weeks.

All Part 1 Incidents - 52wk Avg: 68

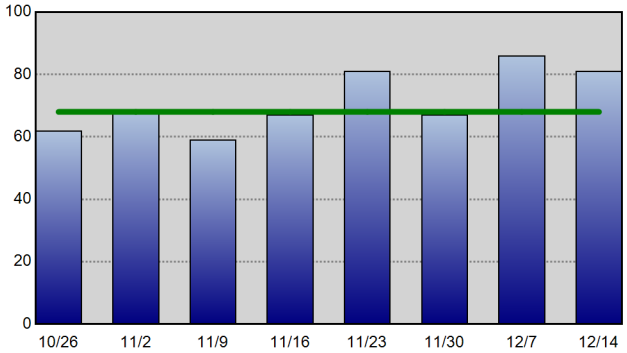

Violent Crime - 52wk Avg: 15

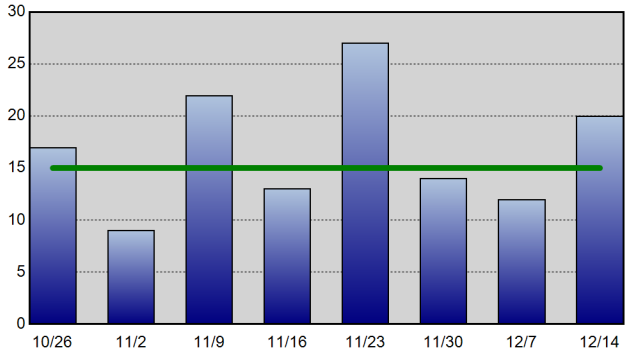

Property Crime - 52wk Avg: 52

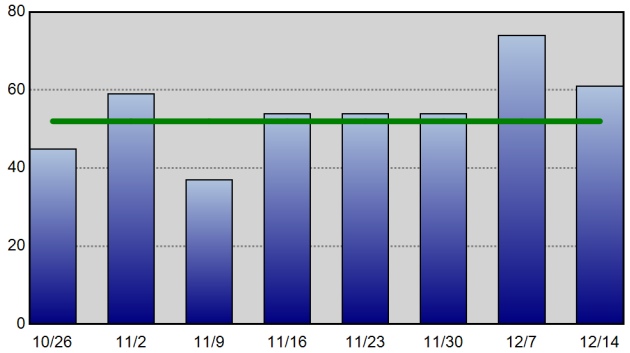

Robbery - 52wk Avg: 3

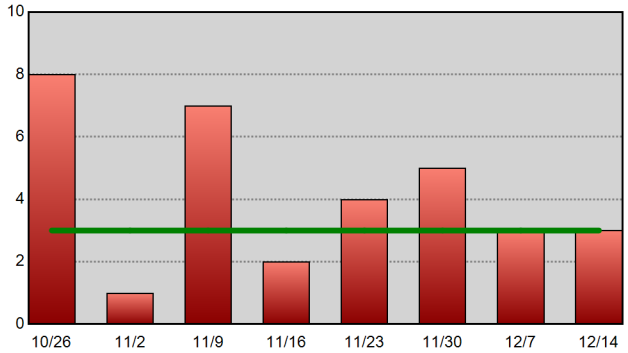

Commercial Burglary - 52wk Avg: 1

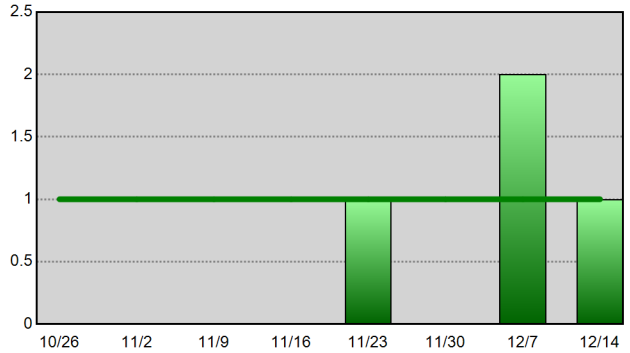

Residential Burglary - 52wk Avg: 5

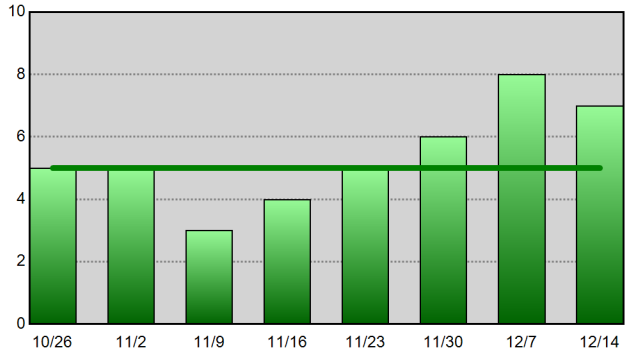

Aggravated Assault - 52wk Avg: 10

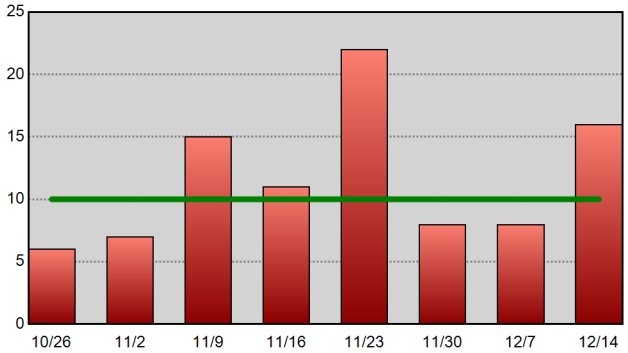

Theft From Vehicle - 52wk Avg: 9

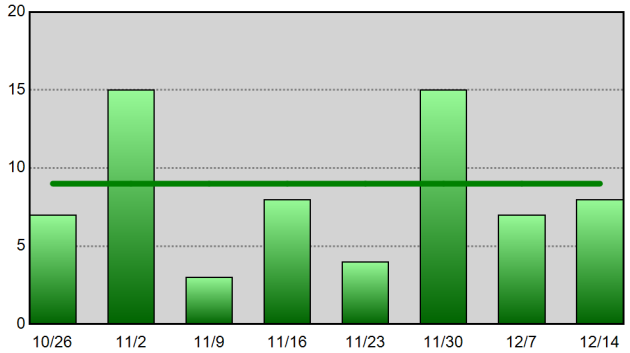

Vehicle Theft - 52wk Avg: 5

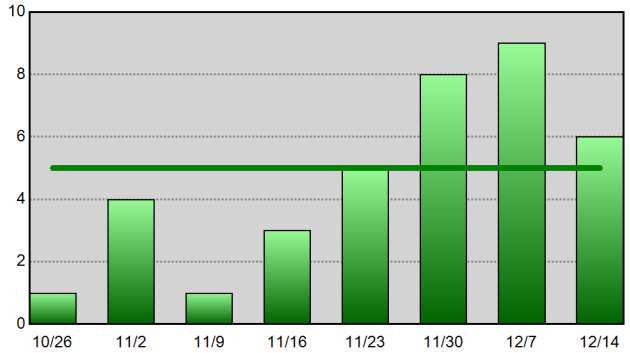

Information summarized for CompStat week ending 12-14-19.
The horizontal line on each chart represents the data set's 52-week weekly average.

Sourced from MNPD ARMS on 12/18/2019 8:15:52 AM. The figures above were sourced from incident reports using Uniform Crime Reporting definitions and reporting guidelines, based on the date when the crime was reported. This report is intended to be a management and planning tool and does not reflect the official UCR counts for the department. Incidents where a location is unknown or unspecified are included in the countywide totals.

Midtown Hills Precinct UCR Incident Charts

METROPOLITAN POLICE DEPARTMENT
of Nashville and Davidson County

Aggregated by precinct (incident location).
Summarized by CompStat week for past eight weeks.

All Part 1 Incidents - 52wk Avg: 88

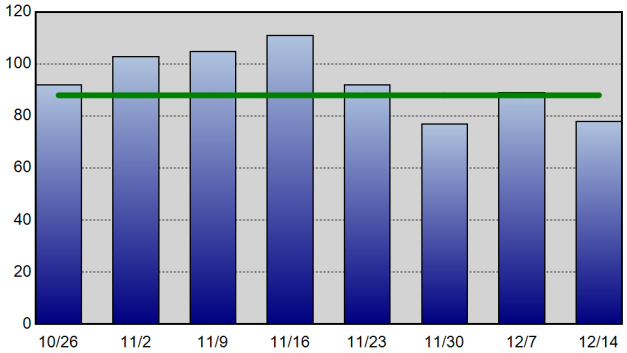

Violent Crime - 52wk Avg: 14

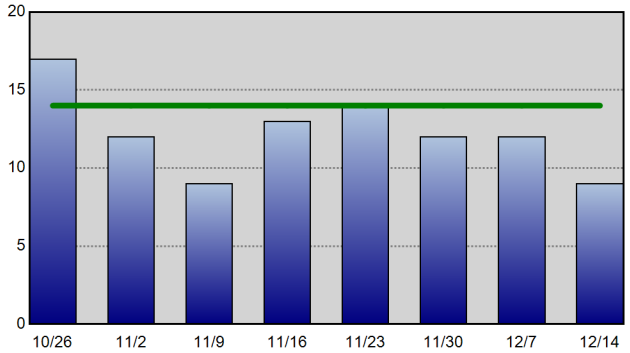

Property Crime - 52wk Avg: 74

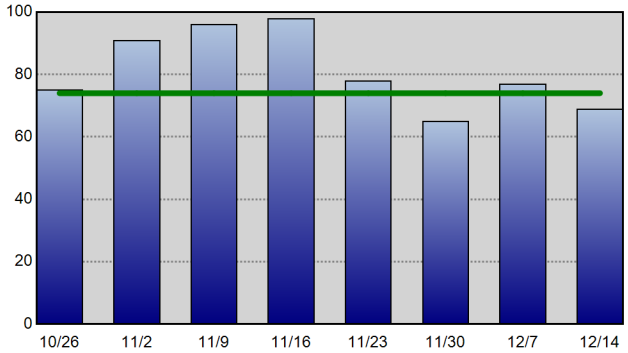

Robbery - 52wk Avg: 4

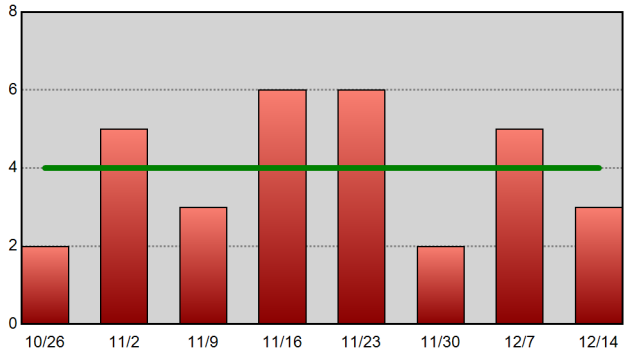

Commercial Burglary - 52wk Avg: 3

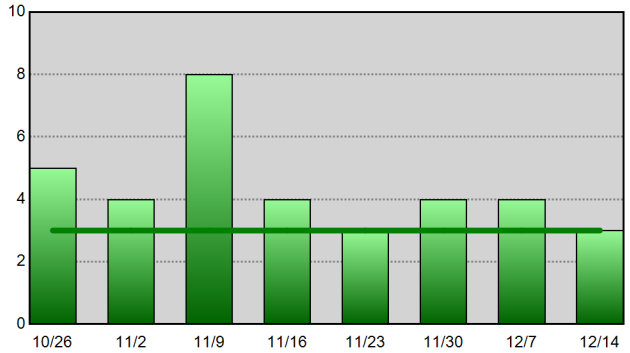

Residential Burglary - 52wk Avg: 5

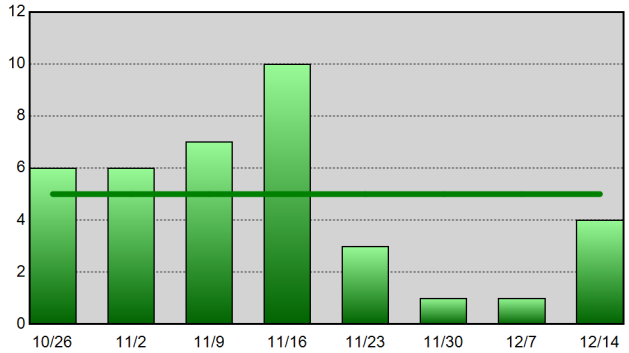

Aggravated Assault - 52wk Avg: 8

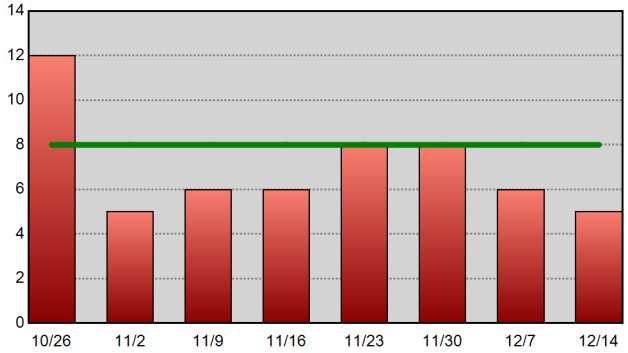

Theft From Vehicle - 52wk Avg: 24

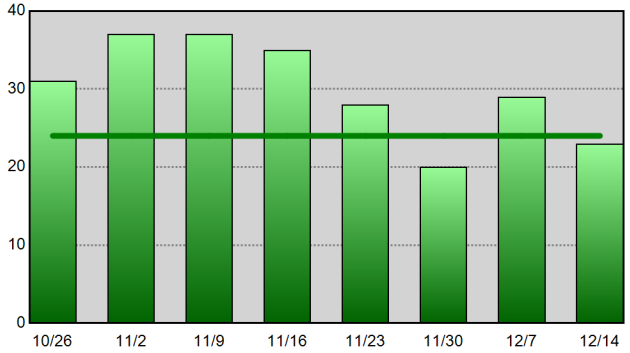

Vehicle Theft - 52wk Avg: 6

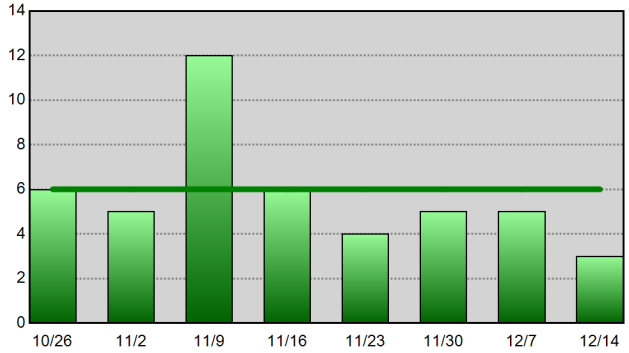

Information summarized for CompStat week ending 12-14-19.
The horizontal line on each chart represents the data set's 52-week weekly average.

Sourced from MNPD ARMS on 12/18/2019 8:15:53 AM. The figures above were sourced from incident reports using Uniform Crime Reporting definitions and reporting guidelines, based on the date when the crime was reported. This report is intended to be a management and planning tool and does not reflect the official UCR counts for the department. Incidents where a location is unknown or unspecified are included in the countywide totals.

UCR Incidents - Annual Totals

Based on date when each incident was reported.

METROPOLITAN POLICE DEPARTMENT

of Nashville and Davidson County

Year End Totals - All Part 1 Incidents (Prior 9 Year Annual Avg: 34,059)

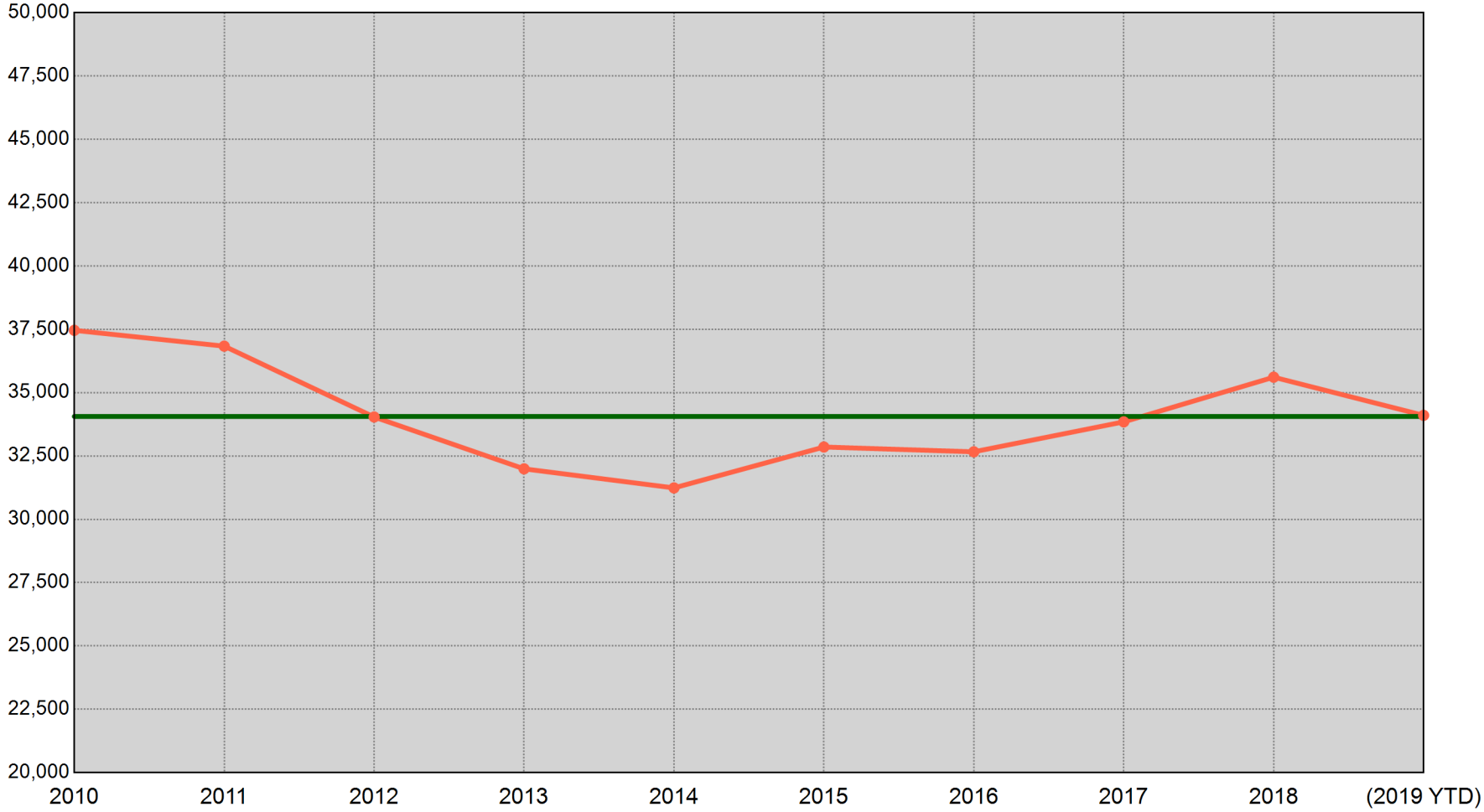

2010	2011	2012	2013	2014	2015	2016	2017	2018	(2019 YTD)
37,459 Incidents	36,835 Incidents	34,038 Incidents	31,991 Incidents	31,238 Incidents	32,853 Incidents	32,664 Incidents	33,846 Incidents	35,610 Incidents	34,103 Incidents

"(2019 YTD)" is a count of UCR incidents reported between 01/01/2019 and 12/14/2019. The green horizontal line represents the average of the nine prior annual totals.

Sourced from MNPD ARMS on 12/18/2019 8:15:54 AM. The figures above were sourced from incident reports using Uniform Crime Reporting definitions and reporting guidelines, based on the date when the crime was reported. This report is intended to be a management and planning tool and does not reflect the official UCR counts for the department. Incidents where a location is unknown or unspecified are included in the countywide totals.

UCR Incidents - YTD Comparisons: All Incidents

METROPOLITAN POLICE DEPARTMENT
of Nashville and Davidson County

Aggregated by precinct (incident location). Based on date when each incident was reported.

		2011 YTD to 2019 YTD	2012 YTD to 2019 YTD	2013 YTD to 2019 YTD	2014 YTD to 2019 YTD	2015 YTD to 2019 YTD	2016 YTD to 2019 YTD	2017 YTD to 2019 YTD	2018 YTD to 2019 YTD	8 YTD Avg to 2019 YTD	5 YTD Avg to 2019 YTD
West	Prior YTD	3,595	3,723	3,794	3,461	3,435	3,512	3,508	3,672	3,587	3,517
	YTD	3,592	3,592	3,592	3,592	3,592	3,592	3,592	3,592	3,592	3,592
	% Change	-0.1%	-3.5%	-5.3%	3.8%	4.6%	2.3%	2.4%	-2.2%	0.1%	2.1%
East	Prior YTD	4,760	4,233	3,632	3,447	3,772	3,482	3,640	3,843	3,851	3,636
	YTD	3,602	3,602	3,602	3,602	3,602	3,602	3,602	3,602	3,602	3,602
	% Change	-24.3%	-14.9%	-0.8%	4.5%	-4.5%	3.4%	-1.0%	-6.3%	-6.5%	-0.9%
South	Prior YTD	6,578	5,596	5,623	5,488	5,971	6,018	5,769	6,038	5,885	5,856
	YTD	6,209	6,209	6,209	6,209	6,209	6,209	6,209	6,209	6,209	6,209
	% Change	-5.6%	11.0%	10.4%	13.1%	4.0%	3.2%	7.6%	2.8%	5.5%	6.0%
Central	Prior YTD	1,692	1,595	1,297	1,339	1,421	1,553	1,684	1,957	1,567	1,590
	YTD	2,574	2,574	2,574	2,574	2,574	2,574	2,574	2,574	2,574	2,574
	% Change	52.1%	61.4%	98.5%	92.2%	81.1%	65.7%	52.9%	31.5%	64.3%	61.9%
Hermitage	Prior YTD	5,962	5,959	5,678	5,568	5,585	5,761	5,782	5,838	5,766	5,706
	YTD	5,995	5,995	5,995	5,995	5,995	5,995	5,995	5,995	5,995	5,995
	% Change	0.6%	0.6%	5.6%	7.7%	7.3%	4.1%	3.7%	2.7%	4.0%	5.1%
North	Prior YTD	4,042	3,795	3,725	3,640	3,987	3,848	4,281	4,636	3,994	4,078
	YTD	4,297	4,297	4,297	4,297	4,297	4,297	4,297	4,297	4,297	4,297
	% Change	6.3%	13.2%	15.4%	18.0%	7.8%	11.7%	0.4%	-7.3%	7.6%	5.4%
Madison	Prior YTD	3,976	3,722	3,161	3,341	3,646	3,586	3,729	3,571	3,591	3,574
	YTD	3,402	3,402	3,402	3,402	3,402	3,402	3,402	3,402	3,402	3,402
	% Change	-14.4%	-8.6%	7.6%	1.8%	-6.7%	-5.1%	-8.8%	-4.7%	-5.3%	-4.8%
Midtown Hills	Prior YTD	4,582	3,960	3,817	3,591	3,576	3,506	3,937	4,394	3,920	3,800
	YTD	4,428	4,428	4,428	4,428	4,428	4,428	4,428	4,428	4,428	4,428
	% Change	-3.4%	11.8%	16.0%	23.3%	23.8%	26.3%	12.5%	0.8%	13.0%	16.5%
Not Validated	Prior YTD	2	5	25	0	8	1	3	1	5	2
	YTD	4	4	4	4	4	4	4	4	4	4
	% Change	100.0%	-20.0%	-84.0%	-	-50.0%	300.0%	33.3%	300.0%	-20.0%	100.0%
County	Prior YTD	35,189	32,588	30,752	29,875	31,401	31,267	32,333	33,950	32,169	31,765
	YTD	34,103	34,103	34,103	34,103	34,103	34,103	34,103	34,103	34,103	34,103
	% Change	-3.1%	4.6%	10.9%	14.2%	8.6%	9.1%	5.5%	0.5%	6.0%	7.4%

Information summarized for CompStat week ending 12/14/2019.

Sourced from MNPD ARMS on 12/18/2019 8:15:55 AM. The figures above were sourced from incident reports using Uniform Crime Reporting definitions and reporting guidelines, based on the date when the crime was reported. This report is intended to be a management and planning tool and does not reflect the official UCR counts for the department. Incidents where a location is unknown or unspecified are included in the countywide totals. 'Unknown' refers to records in which the address is listed as 'Unknown' on the incident report. 'Not Validated' refers to records that were entered in with an invalid addresses.

County UCR Incidents - YTD Comparison Charts

Aggregated by precinct (incident location). Based on date when each incident was reported.

METROPOLITAN POLICE DEPARTMENT
of Nashville and Davidson County

All Part 1 Incidents - Annual YTD Avg: 32,706 (Bar Chart)

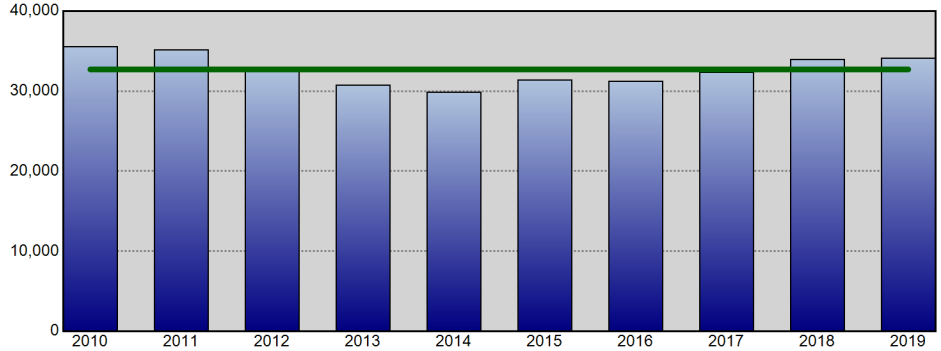

All Part 1 Incidents - Annual YTD Avg: 32,706 (Line Chart)

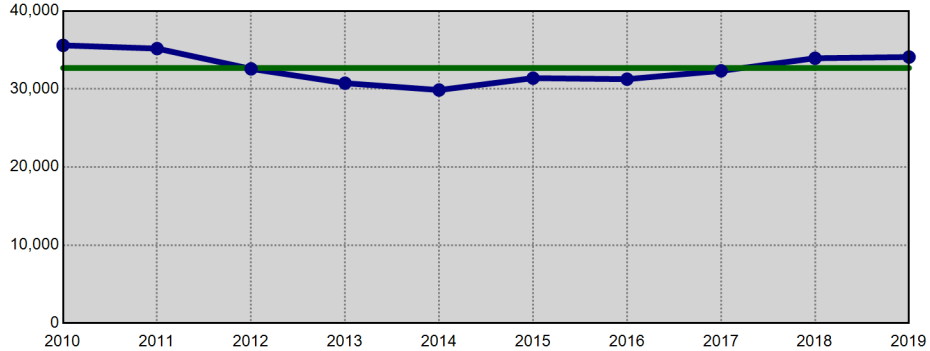

Violent Crime - Annual YTD Avg: 7,168 (Bar Chart)

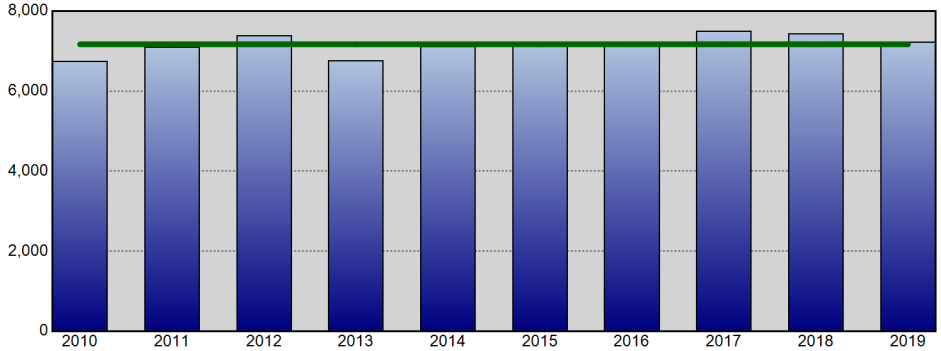

Violent Crime - Annual YTD Avg: 7,168 (Line Chart)

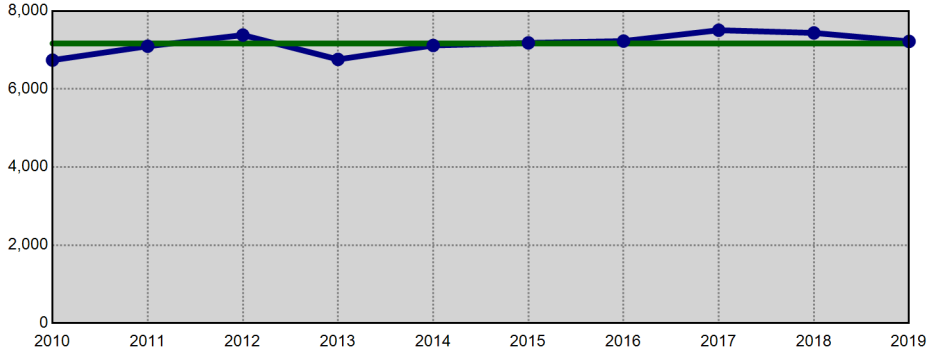

Property Crime - Annual YTD Avg: 25,537 (Bar Chart)

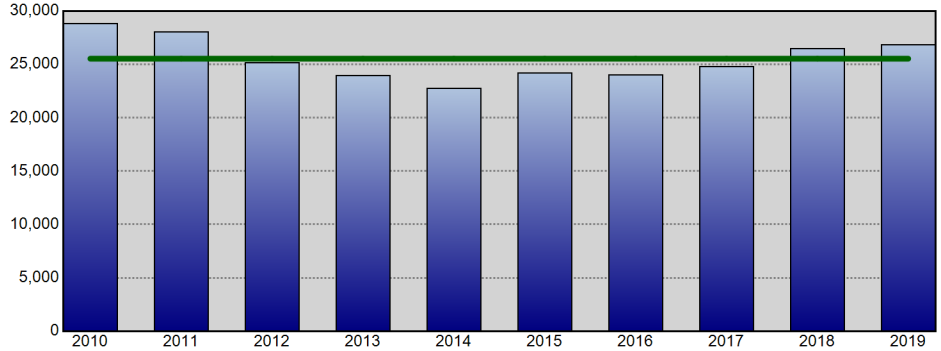

Property Crime - Annual YTD Avg: 25,537 (Line Chart)

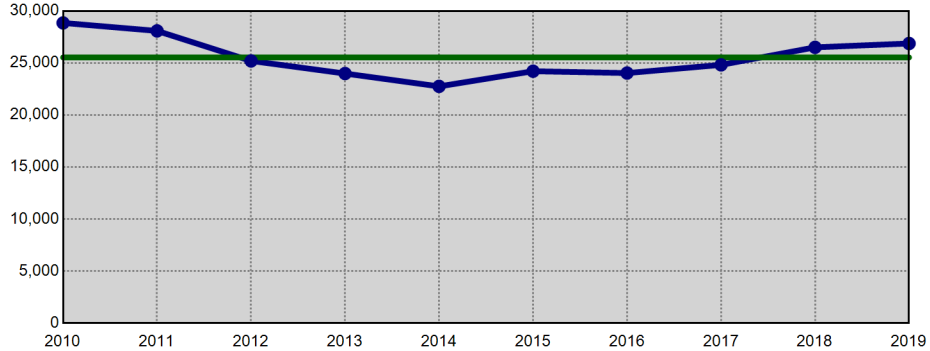

Information summarized for CompStat week ending 12/14/2019. The horizontal line on each chart represents the average of the prior 9 YTD offense totals.

Sourced from MNPD ARMS on 12/18/2019 8:15:55 AM. The figures above were sourced from incident reports using Uniform Crime Reporting definitions and reporting guidelines, based on the date when the crime was reported. This report is intended to be a management and planning tool and does not reflect the official UCR counts for the department. Incidents where a location is unknown or unspecified are included in the countywide totals.

West Precinct UCR Incidents - YTD Comparisons

METROPOLITAN POLICE DEPARTMENT
of Nashville and Davidson County

Aggregated by precinct (incident location). Based on date when each incident was reported.

All Part 1 Incidents - Annual YTD Avg: 3,621 (Bar Chart)

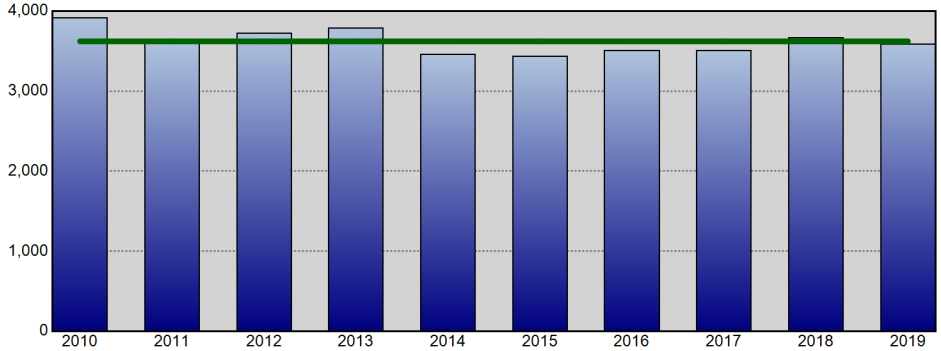

All Part 1 Incidents - Annual YTD Avg: 3,621 (Line Chart)

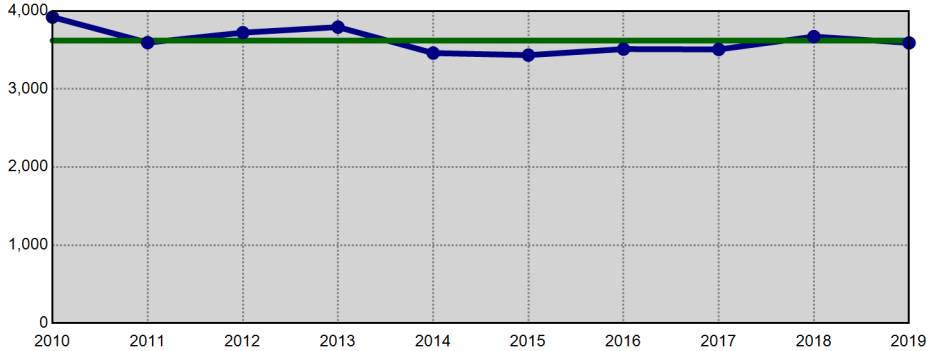

Violent Crime - Annual YTD Avg: 464 (Bar Chart)

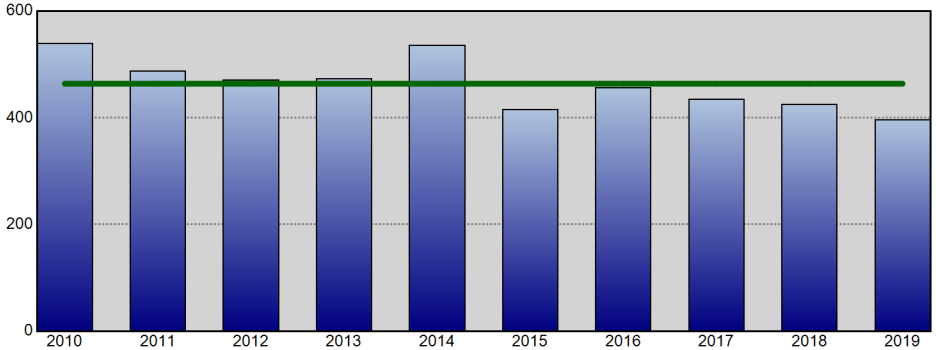

Violent Crime - Annual YTD Avg: 464 (Line Chart)

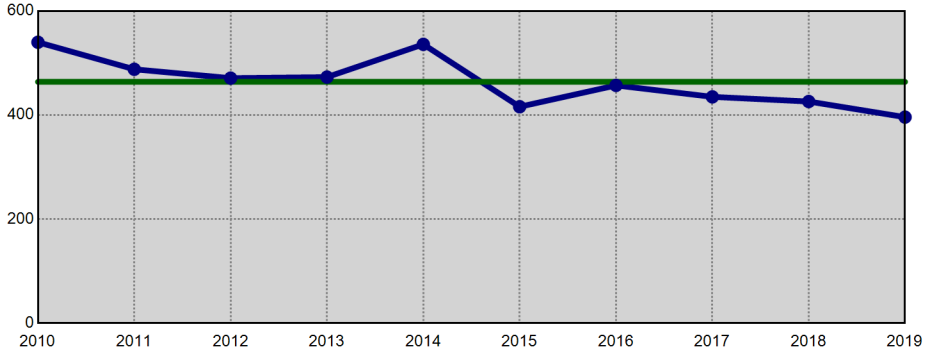

Property Crime - Annual YTD Avg: 3,158 (Bar Chart)

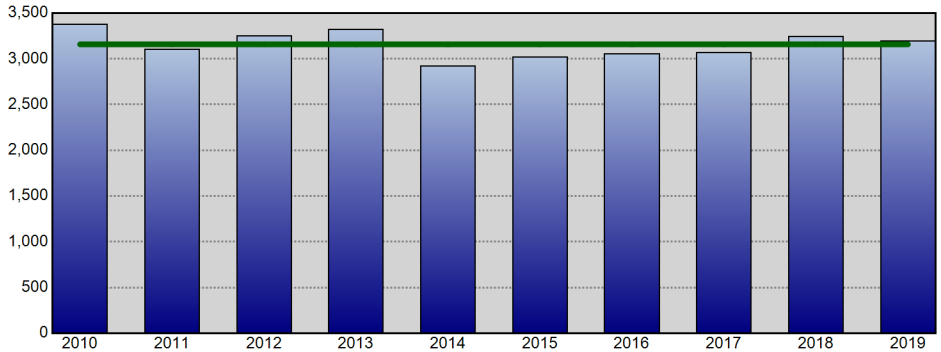

Property Crime - Annual YTD Avg: 3,158 (Line Chart)

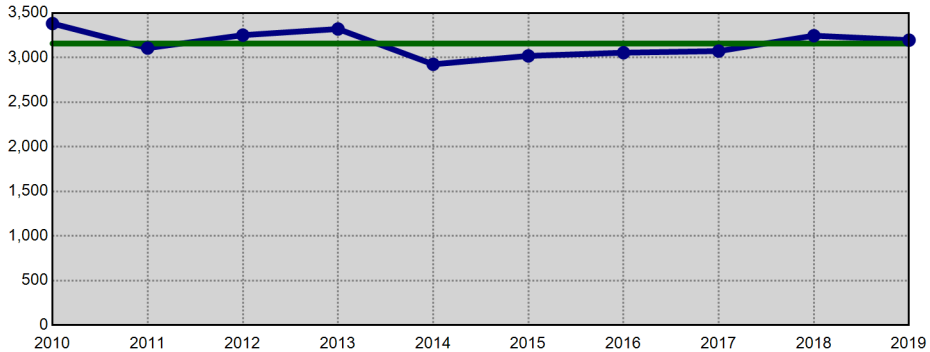

Information summarized for CompStat week ending 12/14/2019. The horizontal line on each chart represents the average of the prior 9 YTD offense totals.

Sourced from MNPD ARMS on 12/18/2019 8:15:55 AM. The figures above were sourced from incident reports using Uniform Crime Reporting definitions and reporting guidelines, based on the date when the crime was reported. This report is intended to be a management and planning tool and does not reflect the official UCR counts for the department. Incidents where a location is unknown or unspecified are included in the countywide totals.

East Precinct UCR Incidents - YTD Comparisons

Aggregated by precinct (incident location). Based on date when each incident was reported.

METROPOLITAN POLICE DEPARTMENT
of Nashville and Davidson County

All Part 1 Incidents - Annual YTD Avg: 3,901 (Bar Chart)

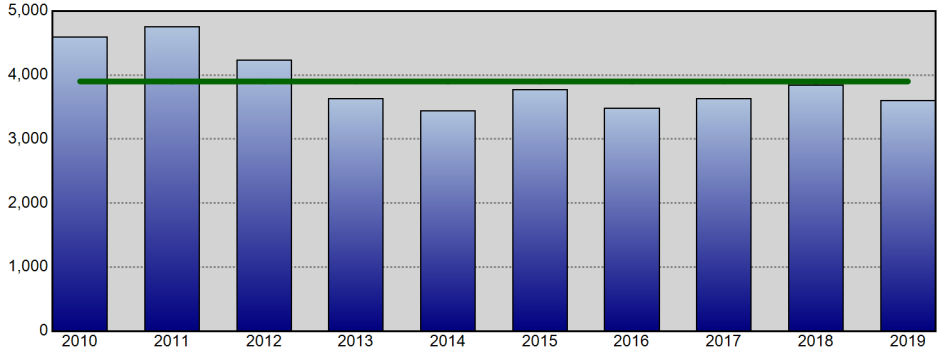

All Part 1 Incidents - Annual YTD Avg: 3,901 (Line Chart)

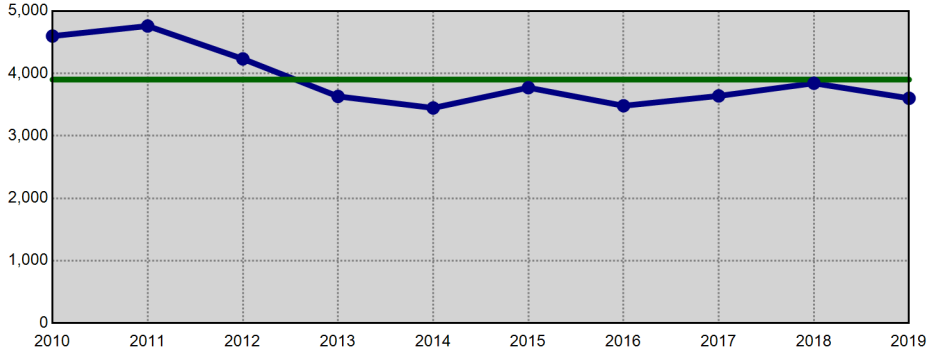

Violent Crime - Annual YTD Avg: 1,030 (Bar Chart)

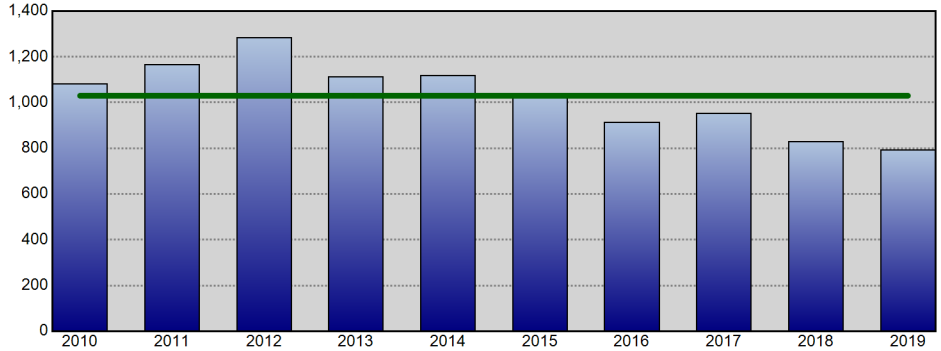

Violent Crime - Annual YTD Avg: 1,030 (Line Chart)

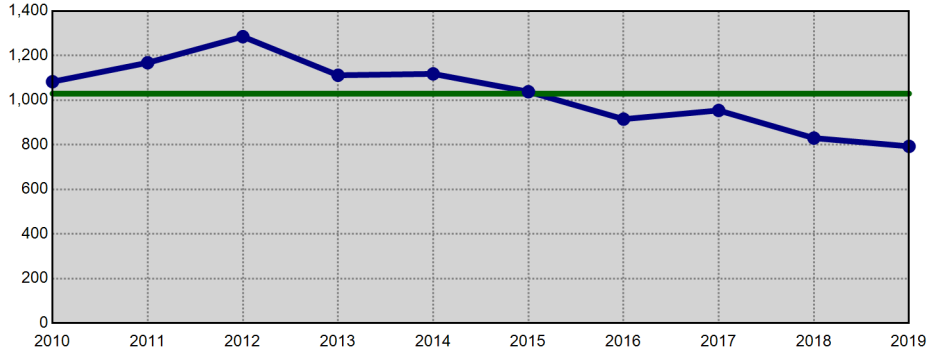

Property Crime - Annual YTD Avg: 2,871 (Bar Chart)

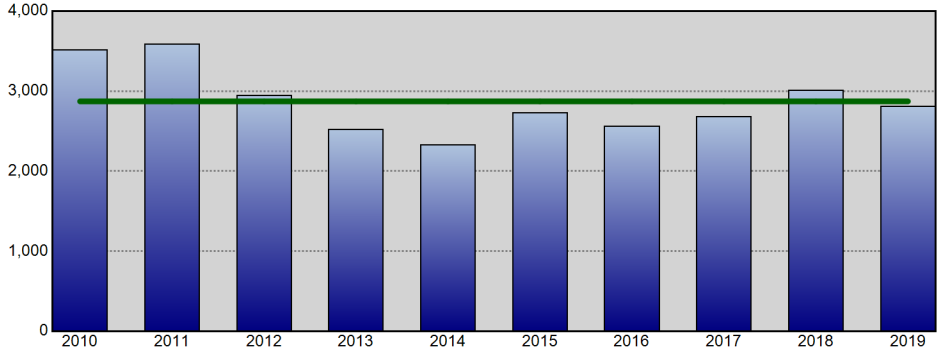

Property Crime - Annual YTD Avg: 2,871 (Line Chart)

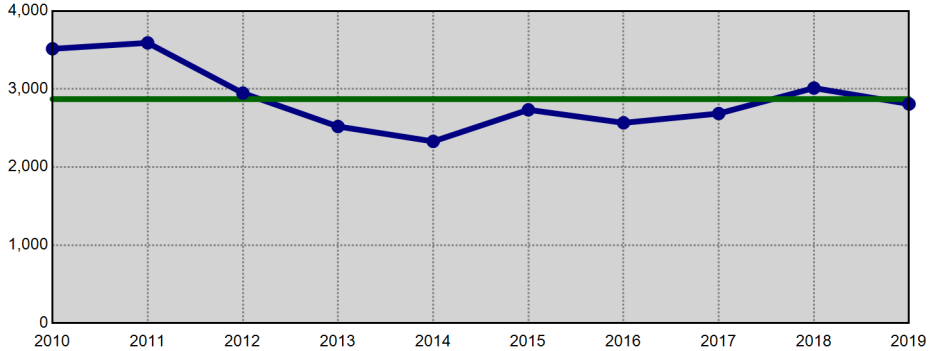

Information summarized for CompStat week ending 12/14/2019. The horizontal line on each chart represents the average of the prior 9 YTD offense totals.

Sourced from MNPD ARMS on 12/18/2019 8:15:57 AM. The figures above were sourced from incident reports using Uniform Crime Reporting definitions and reporting guidelines, based on the date when the crime was reported. This report is intended to be a management and planning tool and does not reflect the official UCR counts for the department. Incidents where a location is unknown or unspecified are included in the countywide totals.

South Precinct UCR Incidents - YTD Comparisons

Aggregated by precinct (incident location). Based on date when each incident was reported.

METROPOLITAN POLICE DEPARTMENT
of Nashville and Davidson County

All Part 1 Incidents - Annual YTD Avg: 5,974 (Bar Chart)

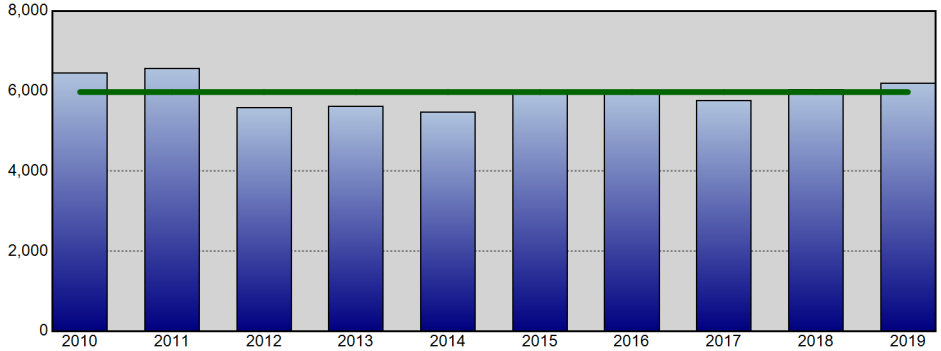

All Part 1 Incidents - Annual YTD Avg: 5,974 (Line Chart)

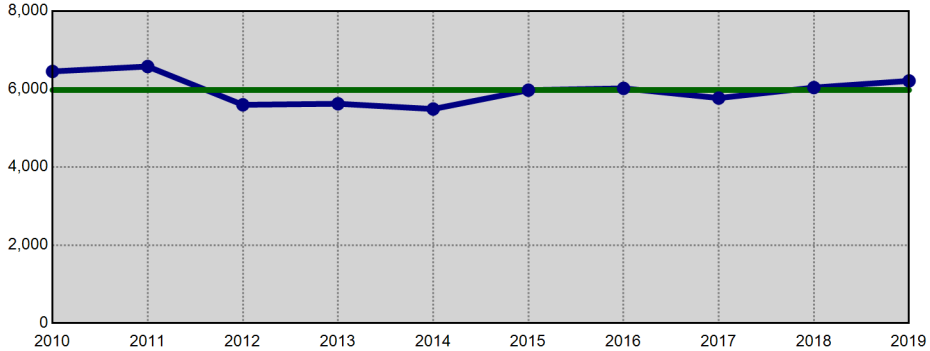

Violent Crime - Annual YTD Avg: 1,420 (Bar Chart)

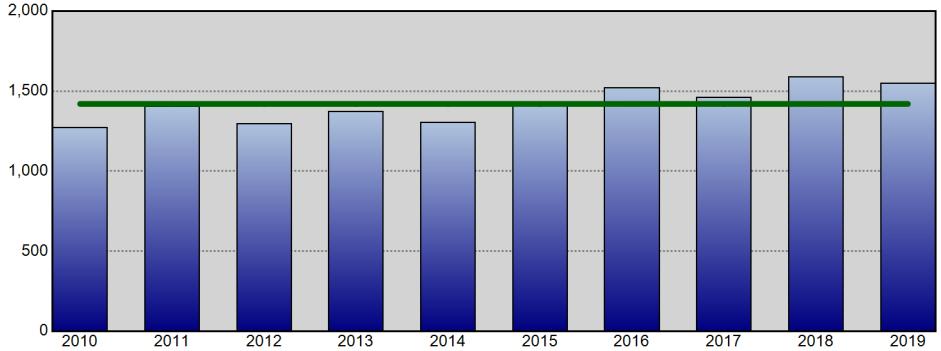

Violent Crime - Annual YTD Avg: 1,420 (Line Chart)

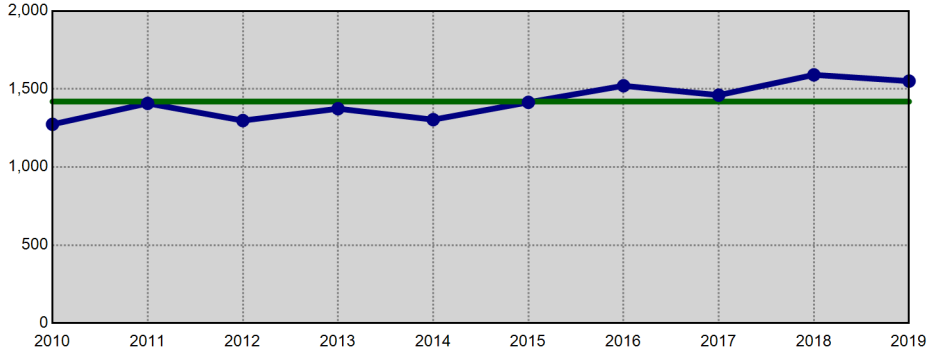

Property Crime - Annual YTD Avg: 4,555 (Bar Chart)

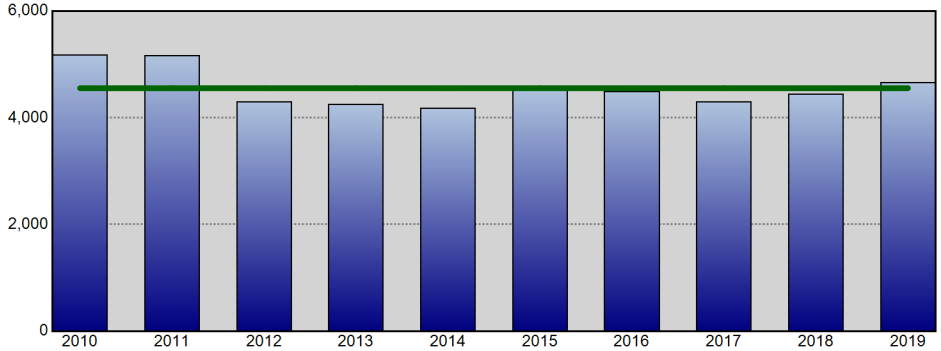

Property Crime - Annual YTD Avg: 4,555 (Line Chart)

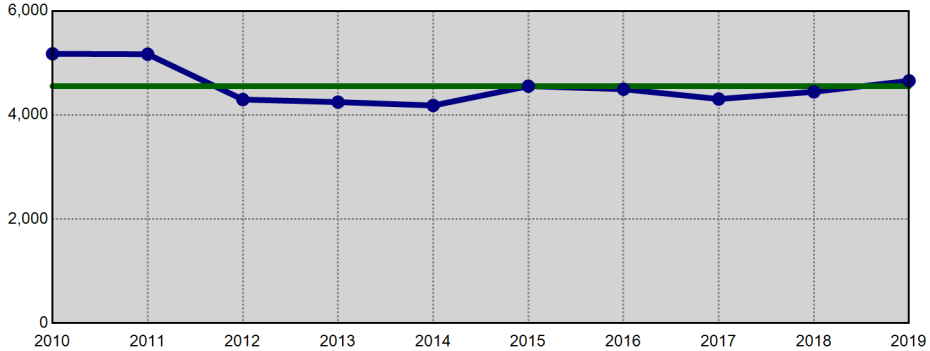

Information summarized for CompStat week ending 12/14/2019. The horizontal line on each chart represents the average of the prior 9 YTD offense totals.

Sourced from MNPD ARMS on 12/18/2019 8:15:58 AM. The figures above were sourced from incident reports using Uniform Crime Reporting definitions and reporting guidelines, based on the date when the crime was reported. This report is intended to be a management and planning tool and does not reflect the official UCR counts for the department. Incidents where a location is unknown or unspecified are included in the countywide totals.

Central Precinct UCR Incidents - YTD Comparisons

METROPOLITAN POLICE DEPARTMENT
of Nashville and Davidson County

Aggregated by precinct (incident location). Based on date when each incident was reported.

All Part 1 Incidents - Annual YTD Avg: 1,658 (Bar Chart)

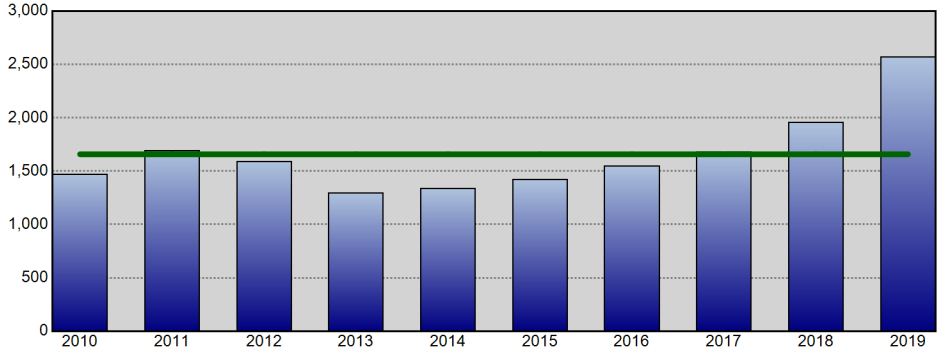

All Part 1 Incidents - Annual YTD Avg: 1,658 (Line Chart)

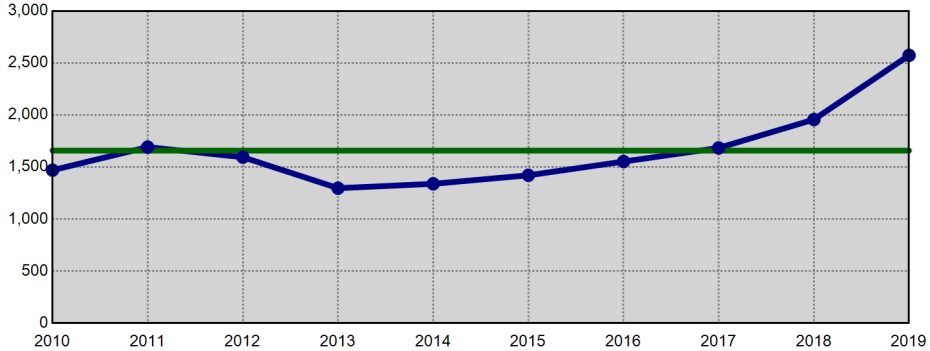

Violent Crime - Annual YTD Avg: 364 (Bar Chart)

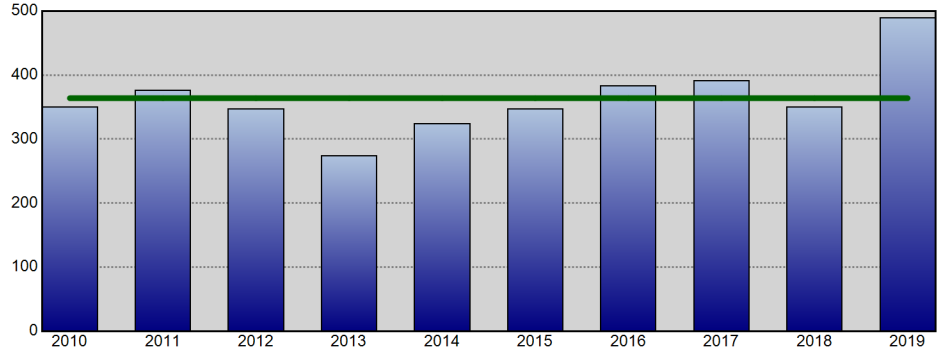

Violent Crime - Annual YTD Avg: 364 (Line Chart)

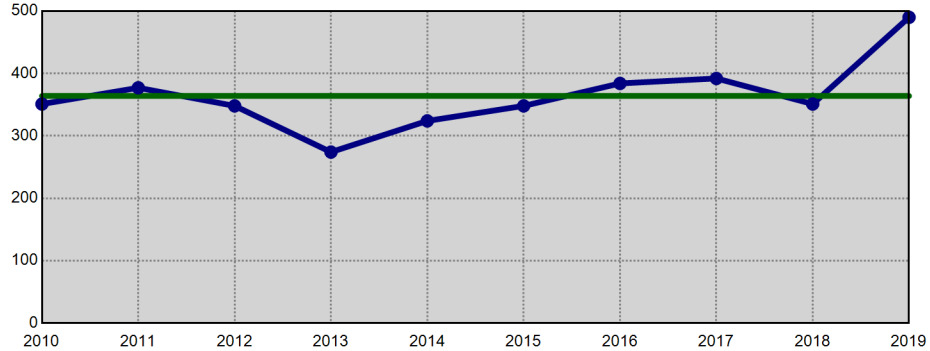

Property Crime - Annual YTD Avg: 1,294 (Bar Chart)

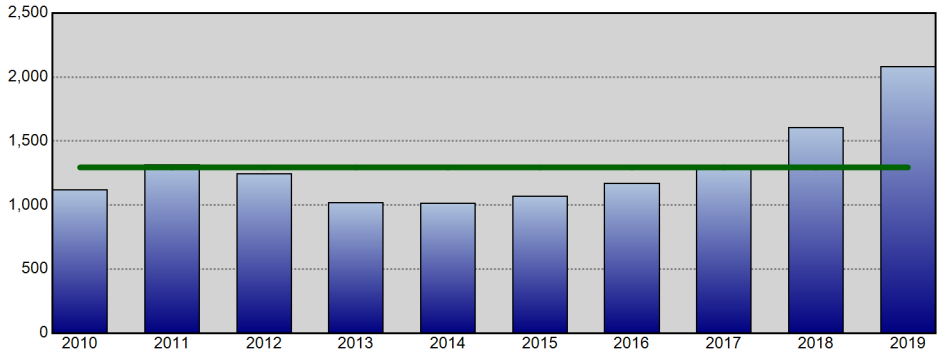

Property Crime - Annual YTD Avg: 1,294 (Line Chart)

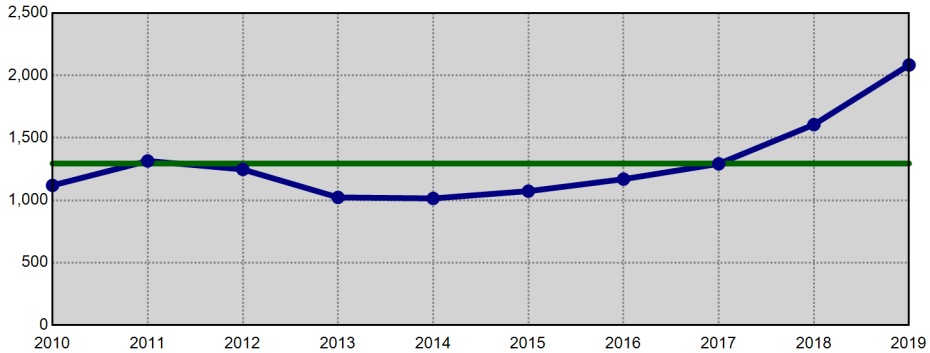

Information summarized for CompStat week ending 12/14/2019. The horizontal line on each chart represents the average of the prior 9 YTD offense totals.

Sourced from MNPD ARMS on 12/18/2019 8:15:59 AM. The figures above were sourced from incident reports using Uniform Crime Reporting definitions and reporting guidelines, based on the date when the crime was reported. This report is intended to be a management and planning tool and does not reflect the official UCR counts for the department. Incidents where a location is unknown or unspecified are included in the countywide totals.

Hermitage Precinct UCR Incidents - YTD Comparisons

METROPOLITAN POLICE DEPARTMENT
of Nashville and Davidson County

Aggregated by precinct (incident location). Based on date when each incident was reported.

All Part 1 Incidents - Annual YTD Avg: 5,826 (Bar Chart)

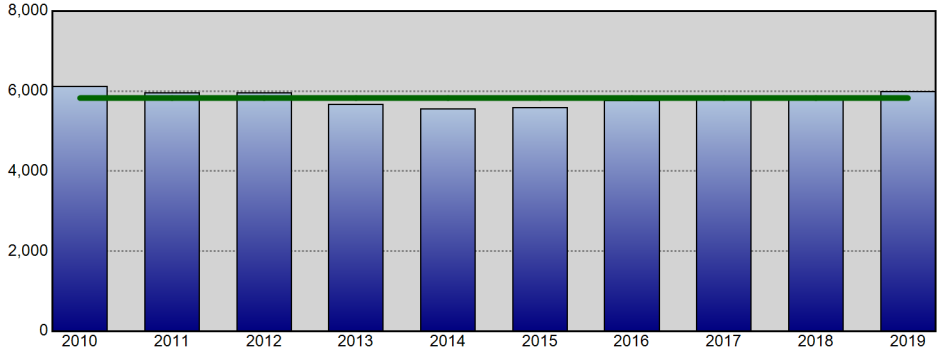

All Part 1 Incidents - Annual YTD Avg: 5,826 (Line Chart)

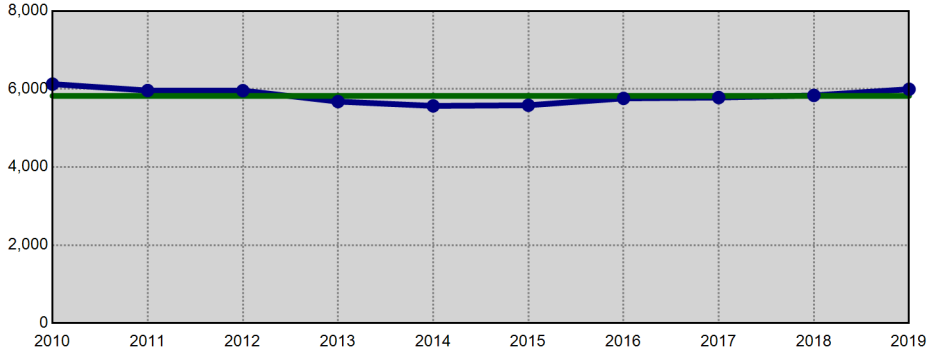

Violent Crime - Annual YTD Avg: 1,223 (Bar Chart)

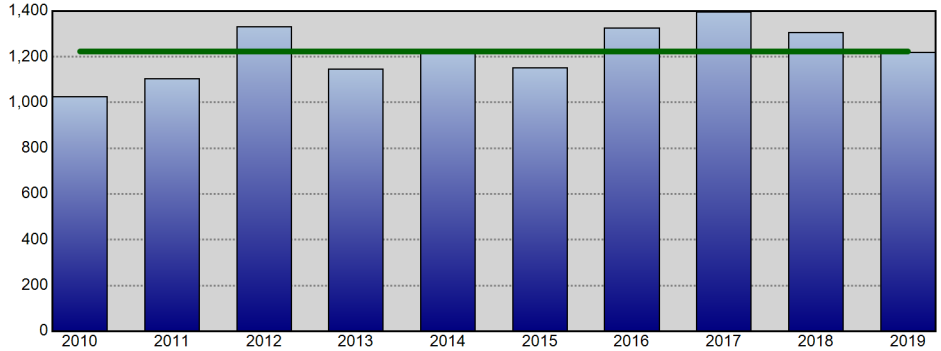

Violent Crime - Annual YTD Avg: 1,223 (Line Chart)

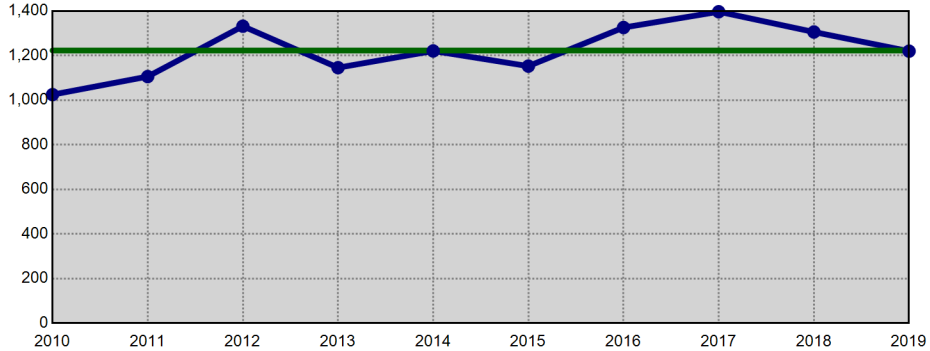

Property Crime - Annual YTD Avg: 4,602 (Bar Chart)

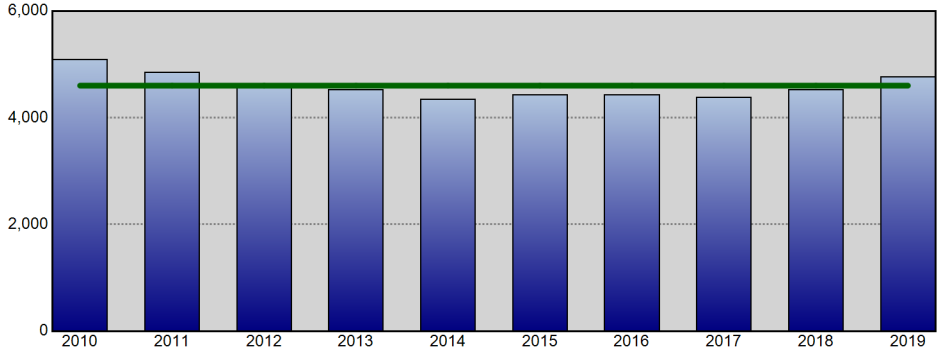

Property Crime - Annual YTD Avg: 4,602 (Line Chart)

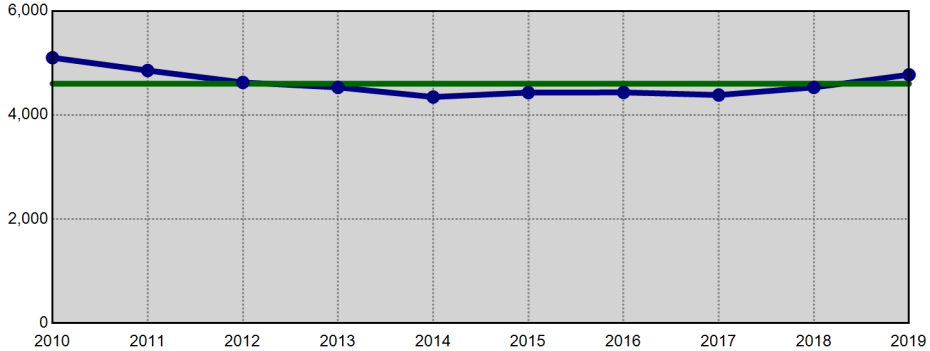

Information summarized for CompStat week ending 12/14/2019. The horizontal line on each chart represents the average of the prior 9 YTD offense totals.

Sourced from MNPD ARMS on 12/18/2019 8:16:00 AM. The figures above were sourced from incident reports using Uniform Crime Reporting definitions and reporting guidelines, based on the date when the crime was reported. This report is intended to be a management and planning tool and does not reflect the official UCR counts for the department. Incidents where a location is unknown or unspecified are included in the countywide totals.

North Precinct UCR Incidents - YTD Comparisons

METROPOLITAN POLICE DEPARTMENT
of Nashville and Davidson County

Aggregated by precinct (incident location). Based on date when each incident was reported.

All Part 1 Incidents - Annual YTD Avg: 4,054 (Bar Chart)

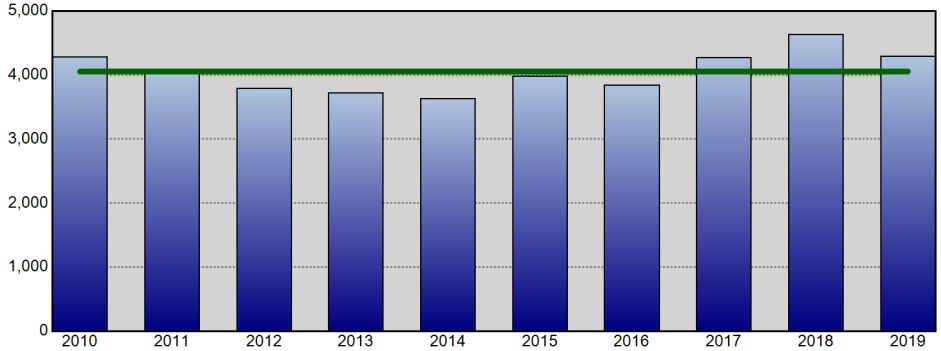

All Part 1 Incidents - Annual YTD Avg: 4,054 (Line Chart)

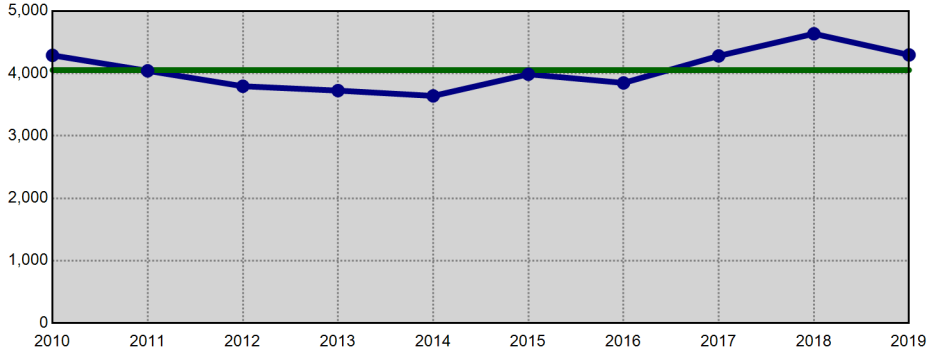

Violent Crime - Annual YTD Avg: 1,258 (Bar Chart)

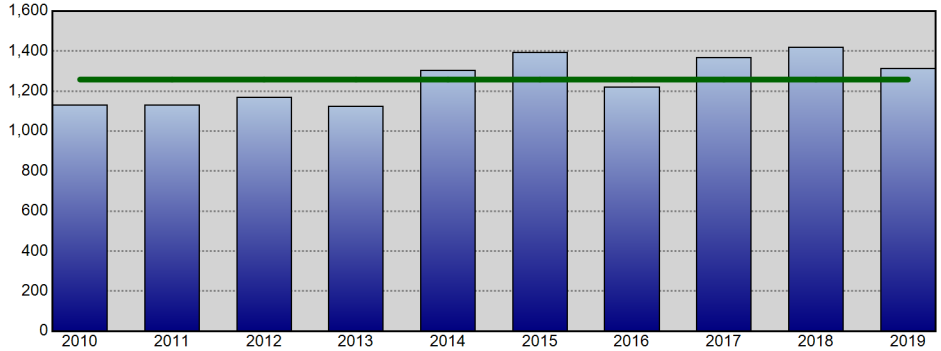

Violent Crime - Annual YTD Avg: 1,258 (Line Chart)

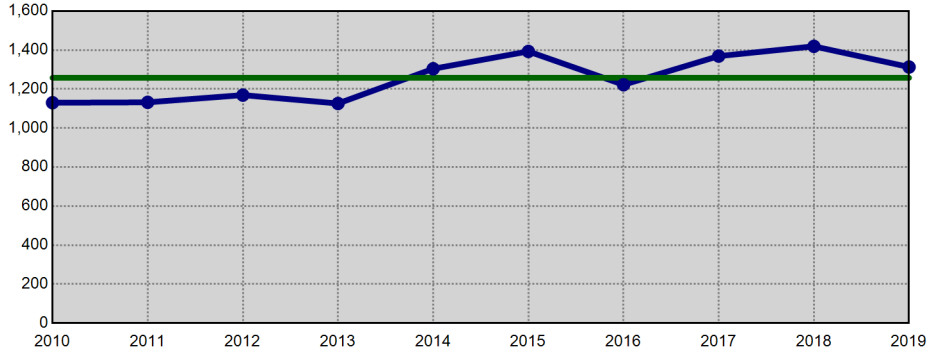

Property Crime - Annual YTD Avg: 2,796 (Bar Chart)

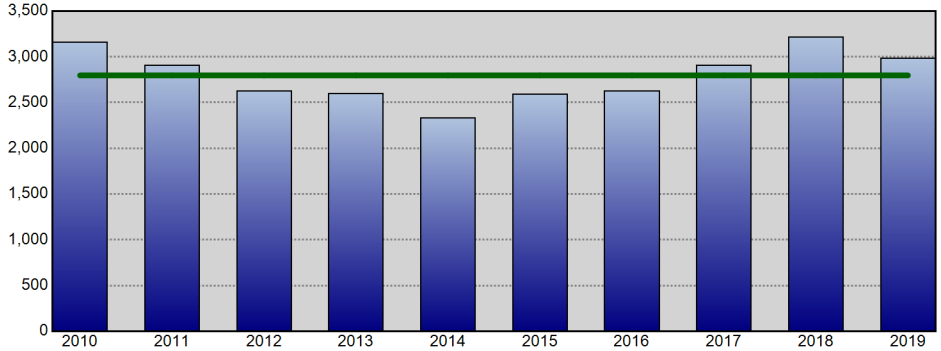

Property Crime - Annual YTD Avg: 2,796 (Line Chart)

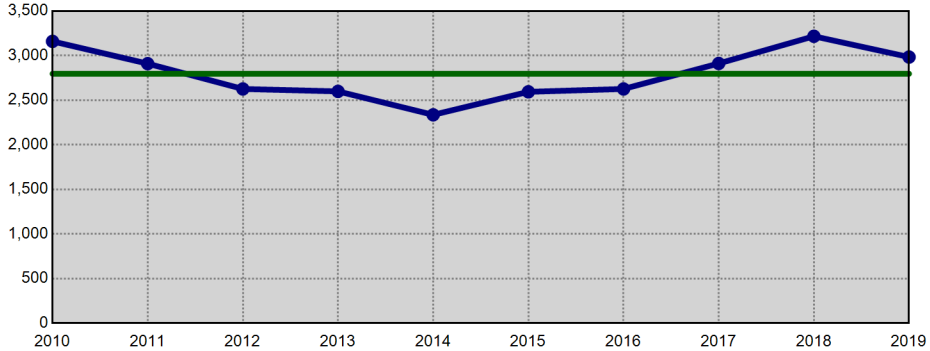

Information summarized for CompStat week ending 12/14/2019. The horizontal line on each chart represents the average of the prior 9 YTD offense totals.

Sourced from MNPD ARMS on 12/18/2019 8:16:01 AM. The figures above were sourced from incident reports using Uniform Crime Reporting definitions and reporting guidelines, based on the date when the crime was reported. This report is intended to be a management and planning tool and does not reflect the official UCR counts for the department. Incidents where a location is unknown or unspecified are included in the countywide totals.

Madison Precinct UCR Incidents - YTD Comparisons

Aggregated by precinct (incident location). Based on date when each incident was reported.

METROPOLITAN POLICE DEPARTMENT
of Nashville and Davidson County

All Part 1 Incidents - Annual YTD Avg: 3,623 (Bar Chart)

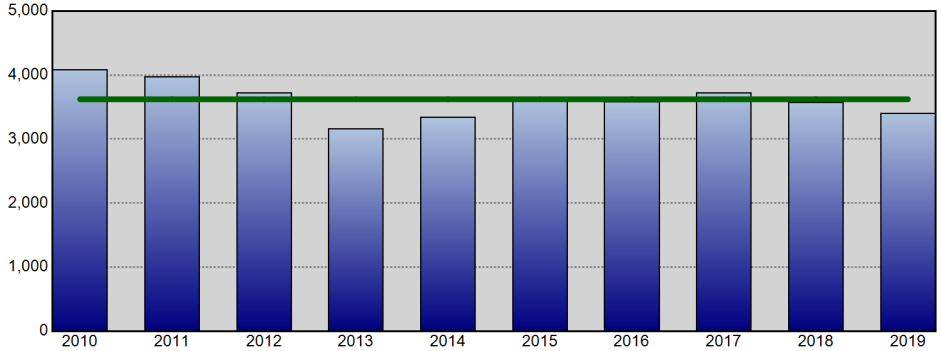

All Part 1 Incidents - Annual YTD Avg: 3,623 (Line Chart)

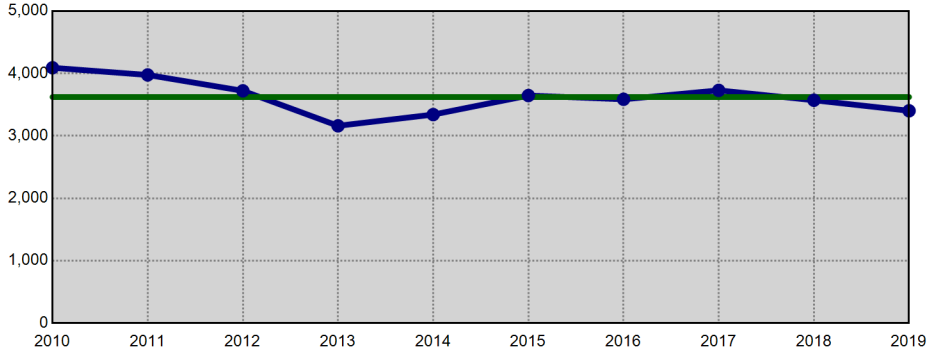

Violent Crime - Annual YTD Avg: 763 (Bar Chart)

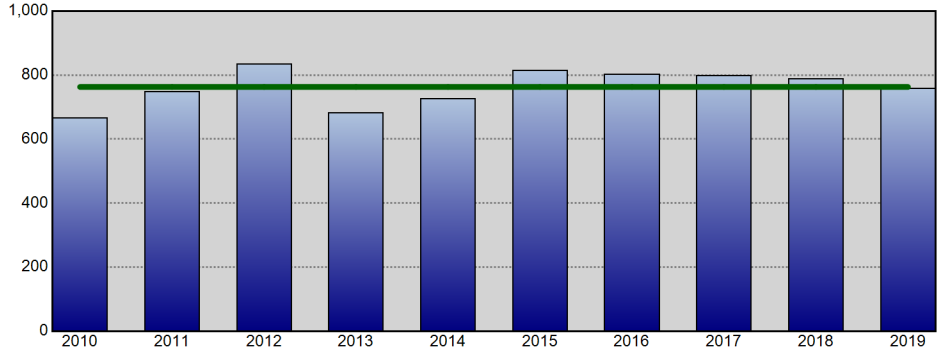

Violent Crime - Annual YTD Avg: 763 (Line Chart)

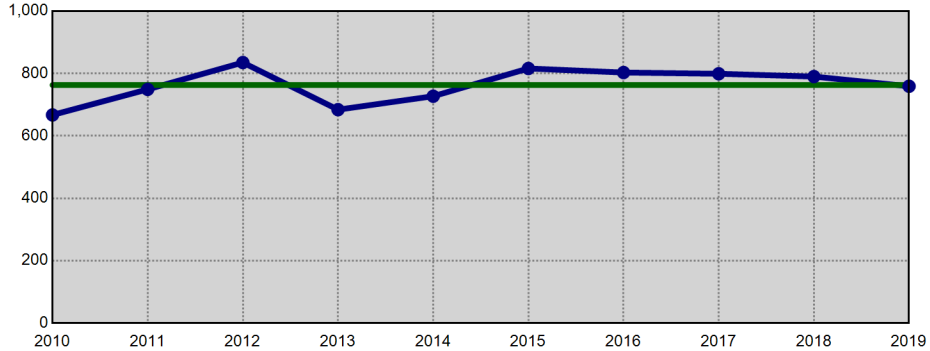

Property Crime - Annual YTD Avg: 2,860 (Bar Chart)

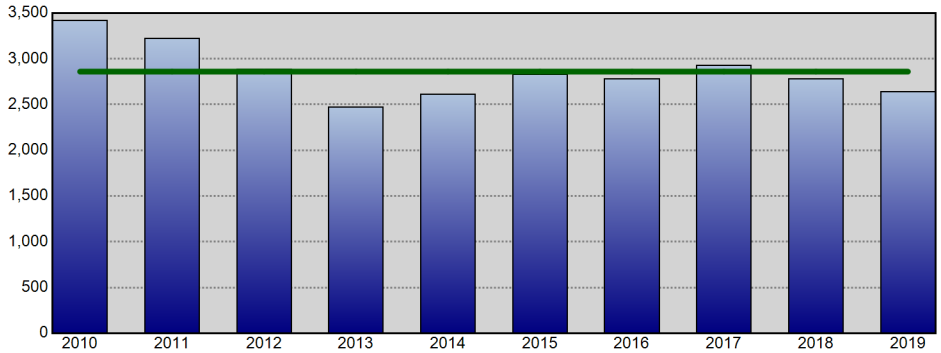

Property Crime - Annual YTD Avg: 2,860 (Line Chart)

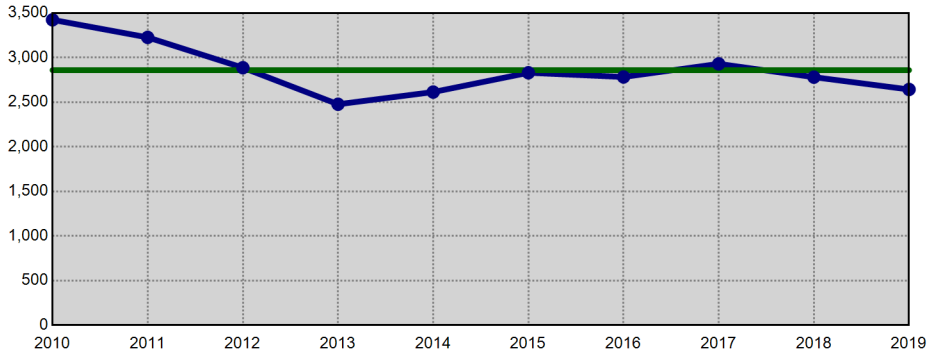

Information summarized for CompStat week ending 12/14/2019. The horizontal line on each chart represents the average of the prior 9 YTD offense totals.

Sourced from MNPD ARMS on 12/18/2019 8:16:02 AM. The figures above were sourced from incident reports using Uniform Crime Reporting definitions and reporting guidelines, based on the date when the crime was reported. This report is intended to be a management and planning tool and does not reflect the official UCR counts for the department. Incidents where a location is unknown or unspecified are included in the countywide totals.

Midtown Hills Precinct UCR Incidents - YTD Comparisons

Aggregated by precinct (incident location). Based on date when each incident was reported.

METROPOLITAN POLICE DEPARTMENT
of Nashville and Davidson County

All Part 1 Incidents - Annual YTD Avg: 4,041 (Bar Chart)

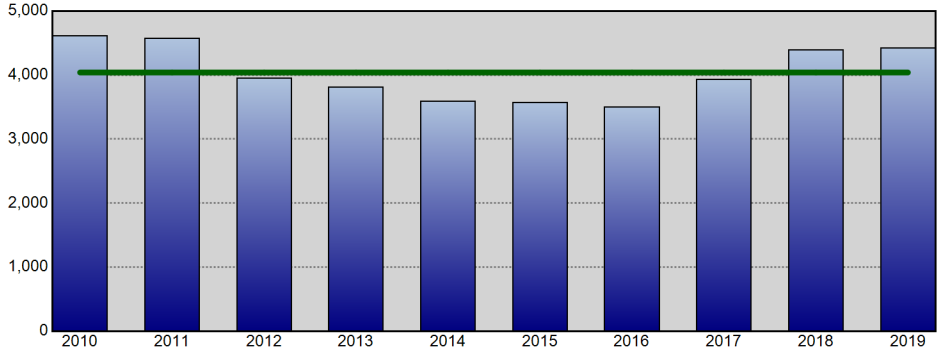

All Part 1 Incidents - Annual YTD Avg: 4,041 (Line Chart)

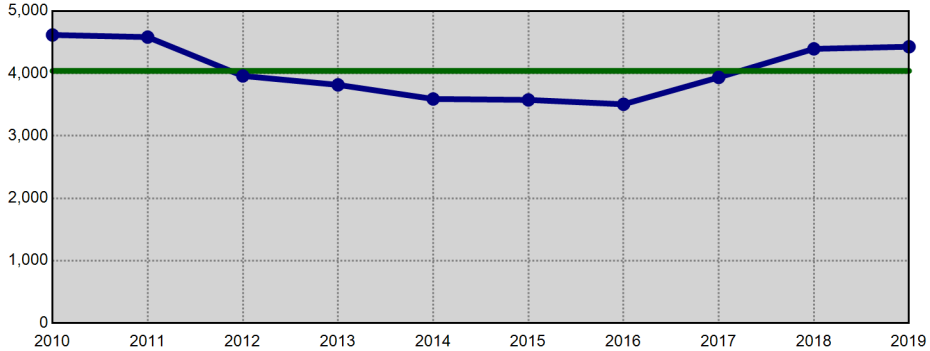

Violent Crime - Annual YTD Avg: 644 (Bar Chart)

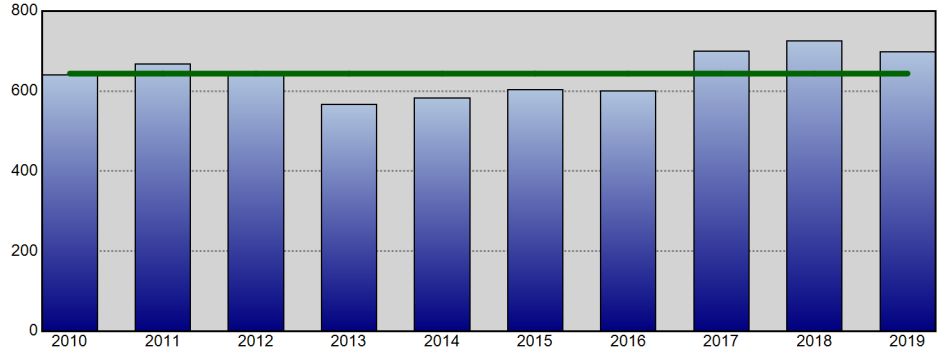

Violent Crime - Annual YTD Avg: 644 (Line Chart)

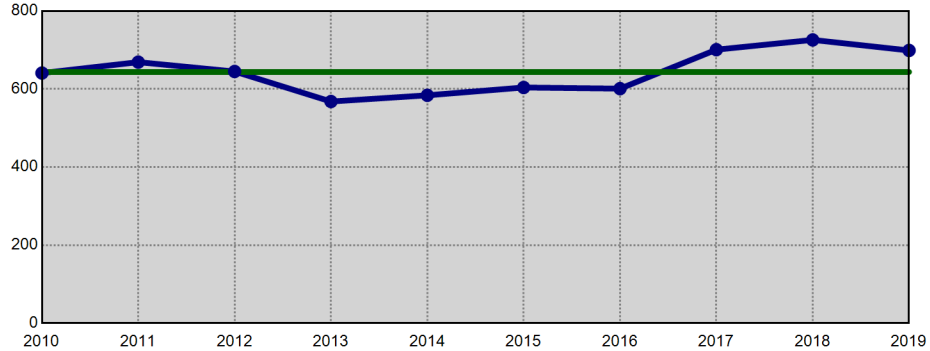

Property Crime - Annual YTD Avg: 3,397 (Bar Chart)

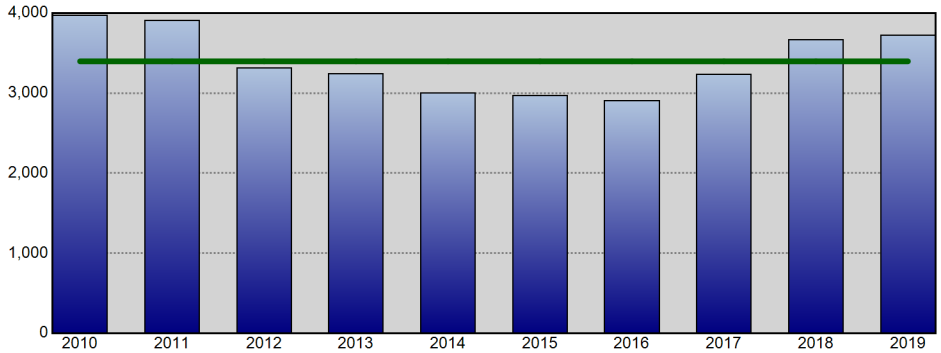

Property Crime - Annual YTD Avg: 3,397 (Line Chart)

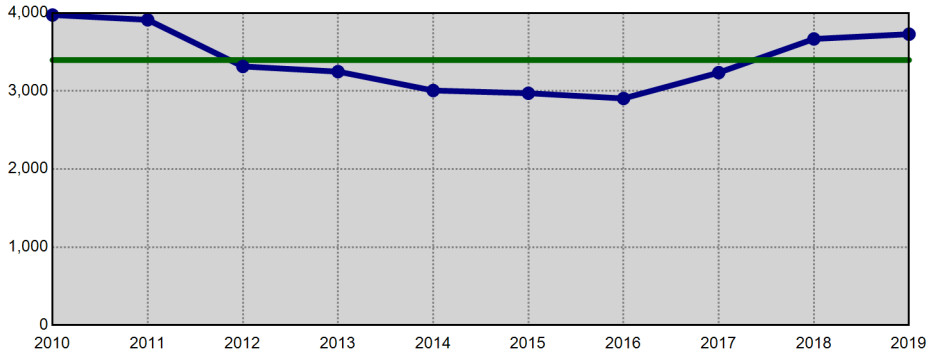

Information summarized for CompStat week ending 12/14/2019. The horizontal line on each chart represents the average of the prior 9 YTD offense totals.

Sourced from MNPD ARMS on 12/18/2019 8:16:03 AM. The figures above were sourced from incident reports using Uniform Crime Reporting definitions and reporting guidelines, based on the date when the crime was reported. This report is intended to be a management and planning tool and does not reflect the official UCR counts for the department. Incidents where a location is unknown or unspecified are included in the countywide totals.

County Calendar Year to Calendar Year Comparison

METROPOLITAN POLICE DEPARTMENT
of Nashville and Davidson County

Comparisons of Annual Totals for the Past Ten Years

Aggregated by precinct (incident location). Based on date when each incident was reported.

		Homicide	Forcible Rape	Commercial Robbery	Street Robbery	Total Robbery	Aggravated Assault	Commercial Burglary	Residential Burglary	Total Burglary	Larceny	Auto Theft	Violent Offenses	Property Offenses	Part I Offenses
2017 to	2017	111	563	321	1,747	2,068	5,071	1,312	2,911	4,223	19,222	2,588	7,813	26,033	33,846
2018	2018	89	574	275	1,856	2,131	5,024	1,070	2,566	3,636	21,022	3,134	7,818	27,792	35,610
	% Change	-19.8%	2.0%	-14.3%	6.2%	3.0%	-0.9%	-18.4%	-11.9%	-13.9%	9.4%	21.1%	0.1%	6.8%	5.2%
2016 to	2016	81	568	305	1,703	2,008	4,911	960	3,630	4,590	18,771	1,735	7,568	25,096	32,664
2018	2018	89	574	275	1,856	2,131	5,024	1,070	2,566	3,636	21,022	3,134	7,818	27,792	35,610
	% Change	9.9%	1.1%	-9.8%	9.0%	6.1%	2.3%	11.5%	-29.3%	-20.8%	12.0%	80.6%	3.3%	10.7%	9.0%
2015 to	2015	80	605	251	1,649	1,900	4,931	909	4,209	5,118	18,785	1,434	7,516	25,337	32,853
2018	2018	89	574	275	1,856	2,131	5,024	1,070	2,566	3,636	21,022	3,134	7,818	27,792	35,610
	% Change	11.3%	-5.1%	9.6%	12.6%	12.2%	1.9%	17.7%	-39.0%	-29.0%	11.9%	118.5%	4.0%	9.7%	8.4%
2014 to	2014	42	601	209	1,329	1,538	5,257	940	3,836	4,776	17,916	1,108	7,438	23,800	31,238
2018	2018	89	574	275	1,856	2,131	5,024	1,070	2,566	3,636	21,022	3,134	7,818	27,792	35,610
	% Change	111.9%	-4.5%	31.6%	39.7%	38.6%	-4.4%	13.8%	-33.1%	-23.9%	17.3%	182.9%	5.1%	16.8%	14.0%
2013 to	2013	42	528	225	1,409	1,634	4,806	890	4,788	5,678	18,100	1,203	7,010	24,981	31,991
2018	2018	89	574	275	1,856	2,131	5,024	1,070	2,566	3,636	21,022	3,134	7,818	27,792	35,610
	% Change	111.9%	8.7%	22.2%	31.7%	30.4%	4.5%	20.2%	-46.4%	-36.0%	16.1%	160.5%	11.5%	11.3%	11.3%
2012 to	2012	59	544	237	1,480	1,717	5,371	1,012	4,733	5,745	19,216	1,386	7,691	26,347	34,038
2018	2018	89	574	275	1,856	2,131	5,024	1,070	2,566	3,636	21,022	3,134	7,818	27,792	35,610
	% Change	50.8%	5.5%	16.0%	25.4%	24.1%	-6.5%	5.7%	-45.8%	-36.7%	9.4%	126.1%	1.7%	5.5%	4.6%
2011 to	2011	51	550	290	1,588	1,878	4,921	1,118	6,298	7,416	20,249	1,770	7,400	29,435	36,835
2018	2018	89	574	275	1,856	2,131	5,024	1,070	2,566	3,636	21,022	3,134	7,818	27,792	35,610
	% Change	74.5%	4.4%	-5.2%	16.9%	13.5%	2.1%	-4.3%	-59.3%	-51.0%	3.8%	77.1%	5.6%	-5.6%	-3.3%
2010 to	2010	61	493	297	1,503	1,800	4,718	1,156	6,617	7,773	20,989	1,625	7,072	30,387	37,459
2018	2018	89	574	275	1,856	2,131	5,024	1,070	2,566	3,636	21,022	3,134	7,818	27,792	35,610
	% Change	45.9%	16.4%	-7.4%	23.5%	18.4%	6.5%	-7.4%	-61.2%	-53.2%	0.2%	92.9%	10.5%	-8.5%	-4.9%
2009 to	2009	81	498	303	1,719	2,022	4,741	1,185	5,545	6,730	21,826	1,743	7,342	30,299	37,641
2018	2018	89	574	275	1,856	2,131	5,024	1,070	2,566	3,636	21,022	3,134	7,818	27,792	35,610
	% Change	9.9%	15.3%	-9.2%	8.0%	5.4%	6.0%	-9.7%	-53.7%	-46.0%	-3.7%	79.8%	6.5%	-8.3%	-5.4%
2008 to	2008	74	485	353	2,040	2,393	5,646	1,302	4,930	6,232	24,452	2,282	8,598	32,966	41,564
2018	2018	89	574	275	1,856	2,131	5,024	1,070	2,566	3,636	21,022	3,134	7,818	27,792	35,610
	% Change	20.3%	18.4%	-22.1%	-9.0%	-10.9%	-11.0%	-17.8%	-48.0%	-41.7%	-14.0%	37.3%	-9.1%	-15.7%	-14.3%

Information summarized for CompStat week ending 12/14/2019.

Sourced from MNPD ARMS on 12/18/2019 8:16:04 AM. The figures above were sourced from incident reports using Uniform Crime Reporting definitions and reporting guidelines, based on the date when the crime was reported. This report is intended to be a management and planning tool and does not reflect the official UCR counts for the department. Incidents where a location is unknown or unspecified are included in the countywide totals..

County UCR Incidents - Annual Comparison Charts

Aggregated by precinct (incident location). Based on date when each incident was reported.

METROPOLITAN POLICE DEPARTMENT
of Nashville and Davidson County

Year End Total Part 1 Incidents - Prior 9 Year Annual Avg: 34,059

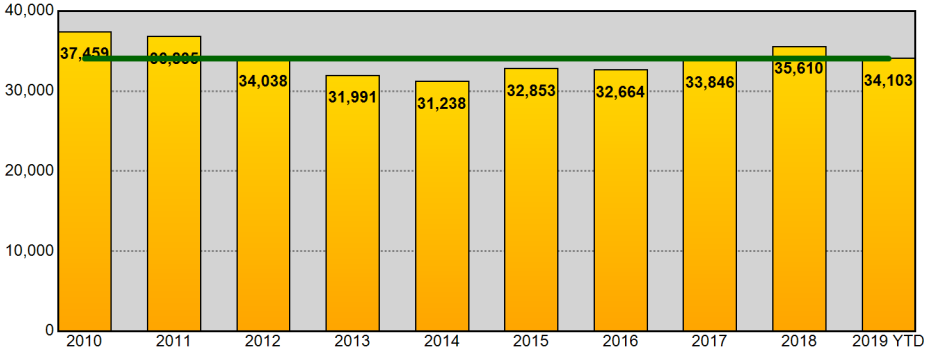

Year End Total Part 1 Incidents - Prior 9 Year Annual Avg: 34,059

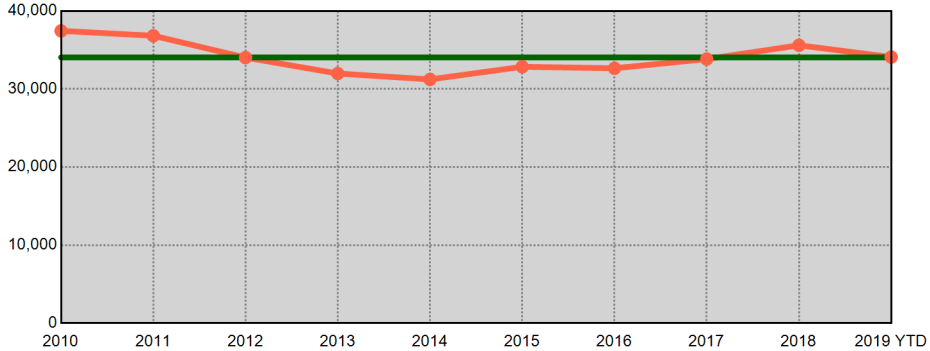

Year End Total Violent Part 1 Incidents - Prior 9 Year Annual Avg: 7,481

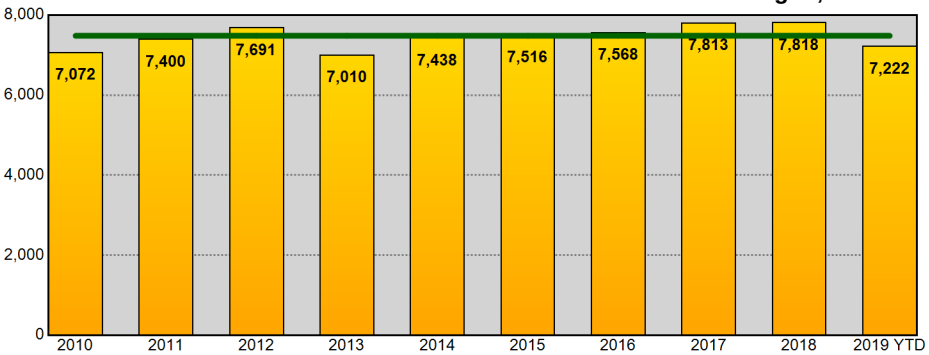

Year End Total Violent Part 1 Incidents - Prior 9 Year Annual Avg: 7,481

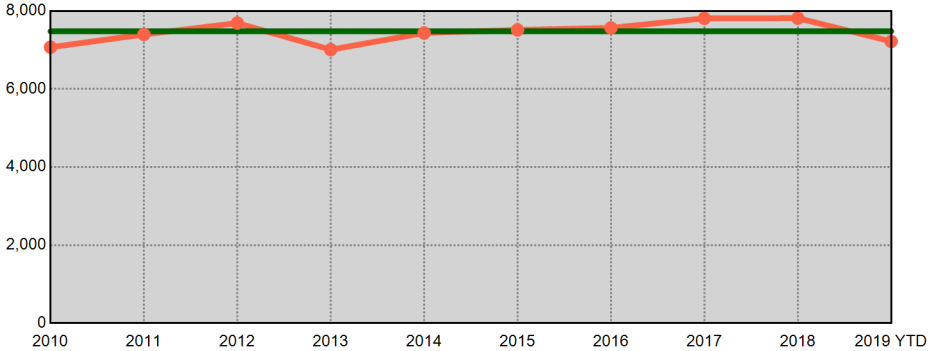

Year End Total Property Part 1 Incidents - Prior 9 Year Annual Avg: 26,579

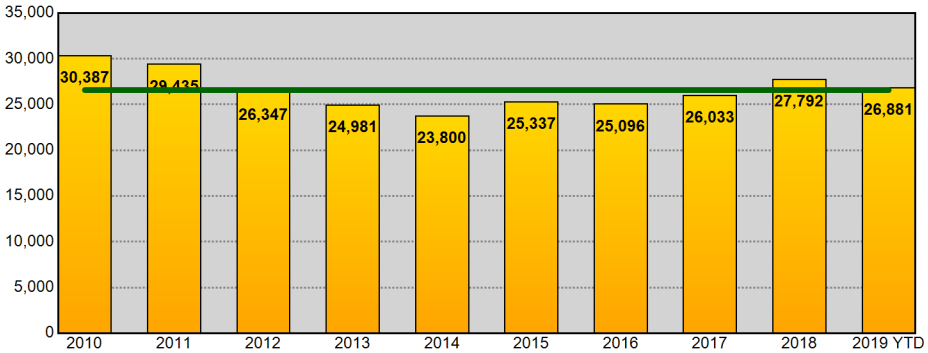

Year End Total Property Part 1 Incidents - Prior 9 Year Annual Avg: 26,579

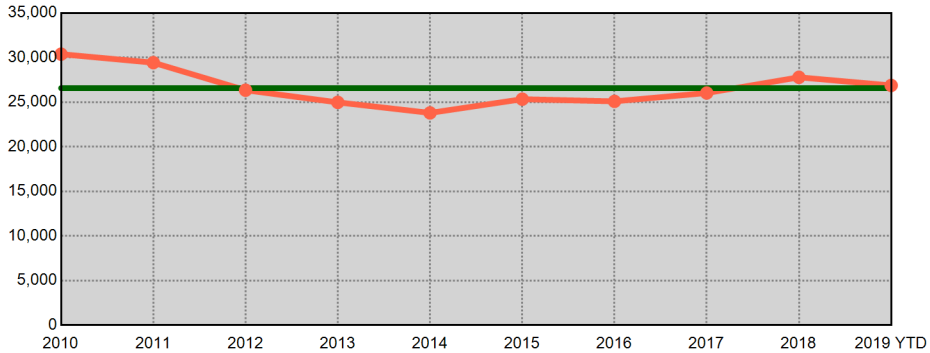

Information summarized for CompStat week ending 12/14/2019. Current year statistics are summarized for 2019 YTD. The horizontal line on each chart represents the average of the prior 9 year end offense totals.

Sourced from MNPD ARMS on 12/18/2019 8:16:04 AM. The figures above were sourced from incident reports using Uniform Crime Reporting definitions and reporting guidelines, based on the date when the crime was reported. This report is intended to be a management and planning tool and does not reflect the official UCR counts for the department. Incidents where a location is unknown or unspecified are included in the countywide totals.

West Precinct UCR Incidents - Annual Comparisons

Aggregated by precinct (incident location). Based on date when each incident was reported.

METROPOLITAN POLICE DEPARTMENT
of Nashville and Davidson County

Year End Total Part 1 Incidents - Prior 9 Year Annual Avg: 3,792

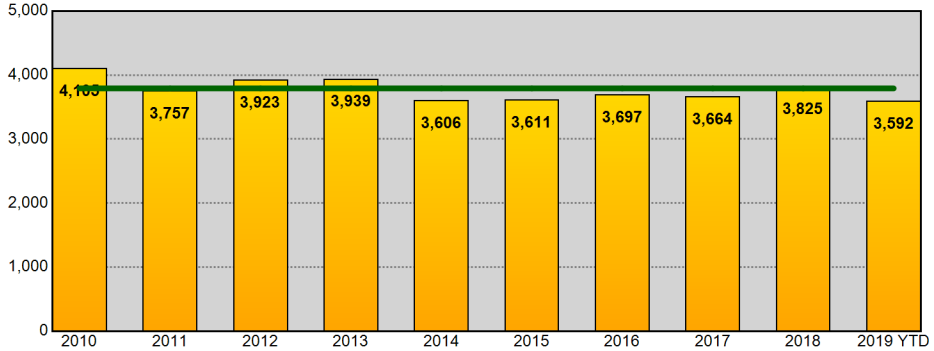

Year End Total Part 1 Incidents - Prior 9 Year Annual Avg: 3,792

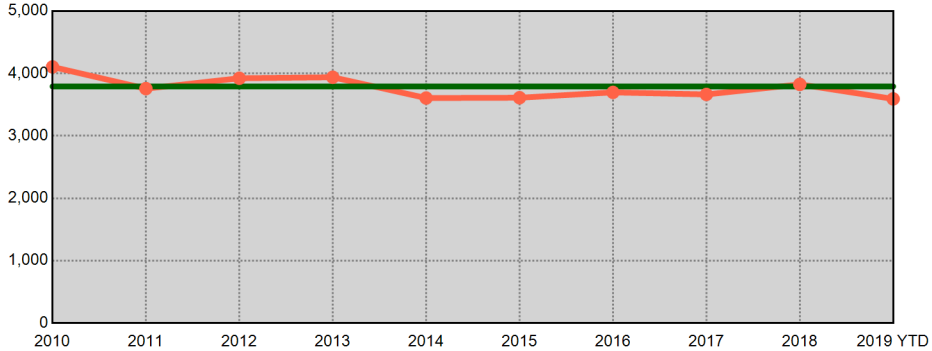

Year End Total Violent Part 1 Incidents - Prior 9 Year Annual Avg: 493

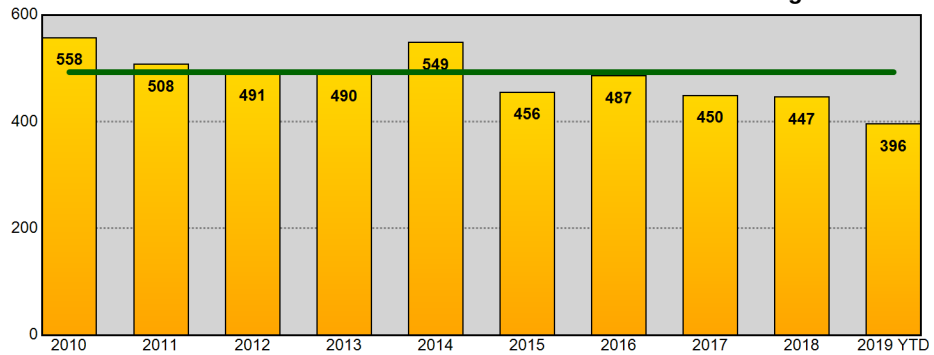

Year End Total Violent Part 1 Incidents - Prior 9 Year Annual Avg: 493

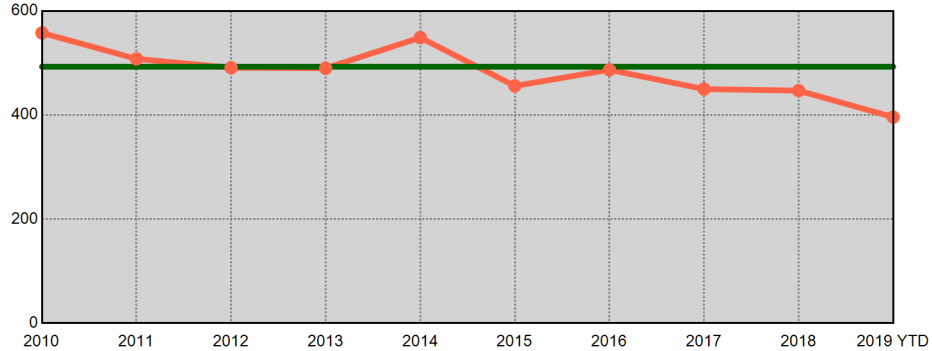

Year End Total Property Part 1 Incidents - Prior 9 Year Annual Avg: 3,299

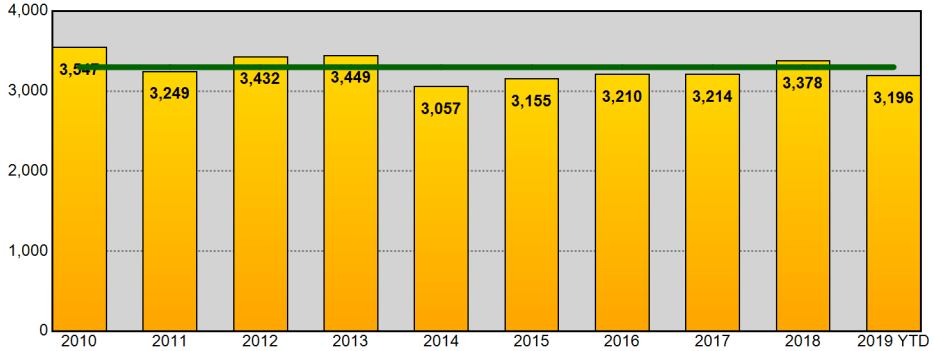

Year End Total Property Part 1 Incidents - Prior 9 Year Annual Avg: 3,299

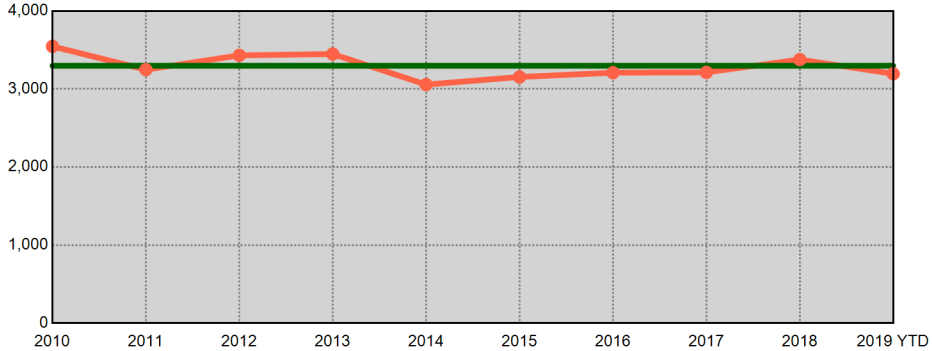

Information summarized for CompStat week ending 12/14/2019. Current year statistics are summarized for 2019 YTD. The horizontal line on each chart represents the average of the prior 9 year end offense totals.

Sourced from MNPD ARMS on 12/18/2019 8:16:05 AM. The figures above were sourced from incident reports using Uniform Crime Reporting definitions and reporting guidelines, based on the date when the crime was reported. This report is intended to be a management and planning tool and does not reflect the official UCR counts for the department. Incidents where a location is unknown or unspecified are included in the countywide totals.

East Precinct UCR Incidents - Annual Comparisons

Aggregated by precinct (incident location). Based on date when each incident was reported.

METROPOLITAN POLICE DEPARTMENT
of Nashville and Davidson County

Year End Total Part 1 Incidents - Prior 9 Year Annual Avg: 4,118

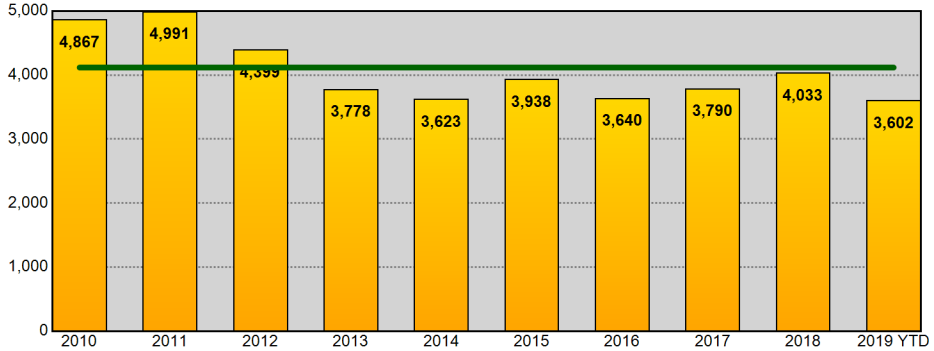

Year End Total Part 1 Incidents - Prior 9 Year Annual Avg: 4,118

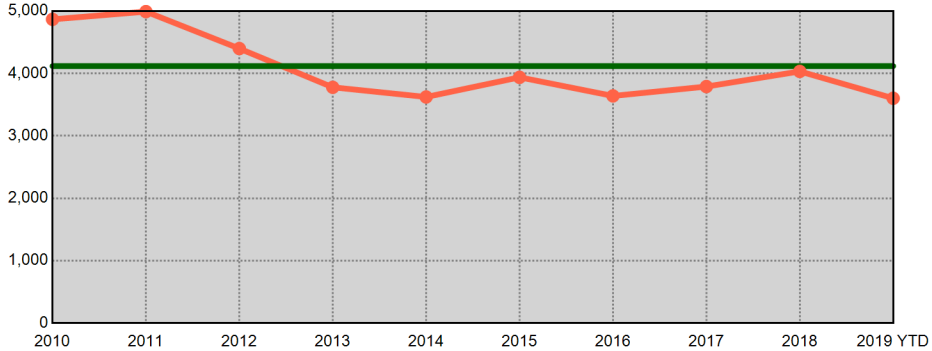

Year End Total Violent Part 1 Incidents - Prior 9 Year Annual Avg: 1,099

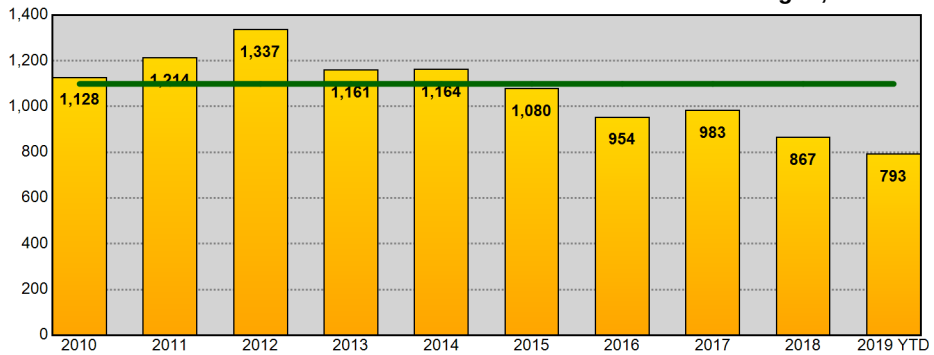

Year End Total Violent Part 1 Incidents - Prior 9 Year Annual Avg: 1,099

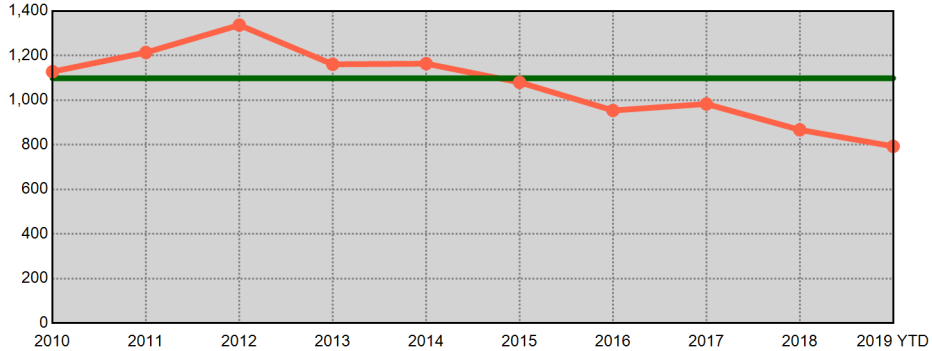

Year End Total Property Part 1 Incidents - Prior 9 Year Annual Avg: 3,019

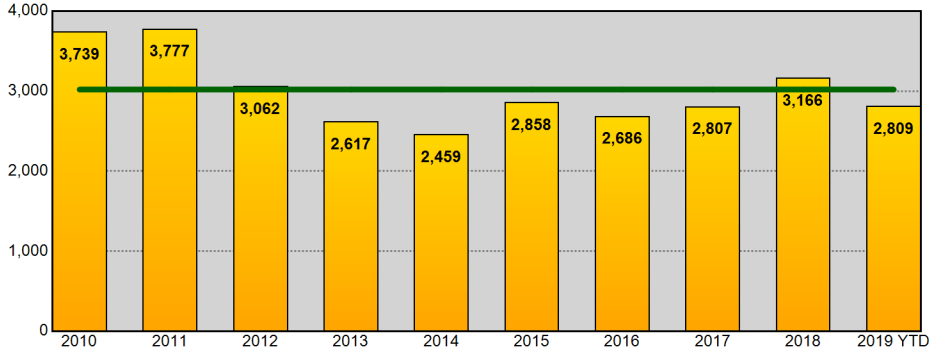

Year End Total Property Part 1 Incidents - Prior 9 Year Annual Avg: 3,019

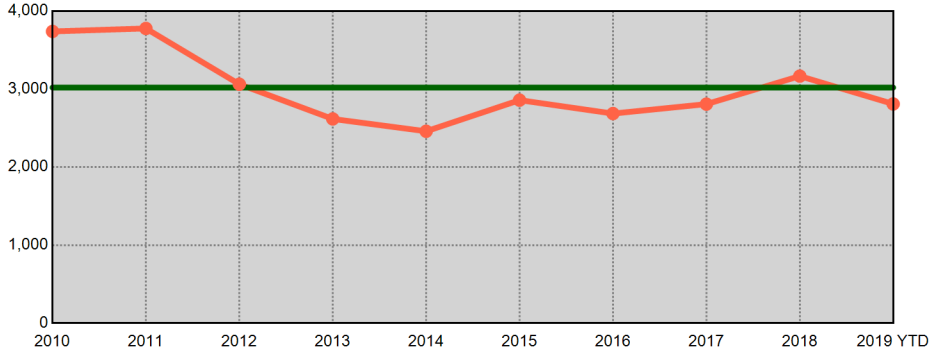

Information summarized for CompStat week ending 12/14/2019. Current year statistics are summarized for 2019 YTD. The horizontal line on each chart represents the average of the prior 9 year end offense totals.

Sourced from MNPD ARMS on 12/18/2019 8:16:06 AM. The figures above were sourced from incident reports using Uniform Crime Reporting definitions and reporting guidelines, based on the date when the crime was reported. This report is intended to be a management and planning tool and does not reflect the official UCR counts for the department. Incidents where a location is unknown or unspecified are included in the countywide totals.

South Precinct UCR Incidents - Annual Comparisons

Aggregated by precinct (incident location). Based on date when each incident was reported.

METROPOLITAN POLICE DEPARTMENT
of Nashville and Davidson County

Year End Total Part 1 Incidents - Prior 9 Year Annual Avg: 6,223

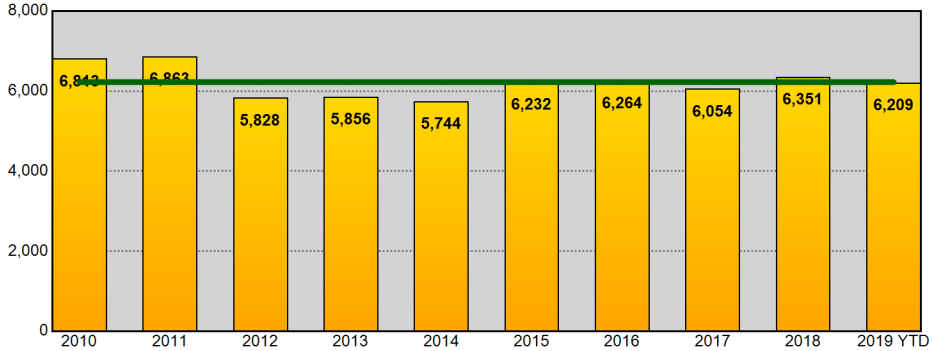

Year End Total Part 1 Incidents - Prior 9 Year Annual Avg: 6,223

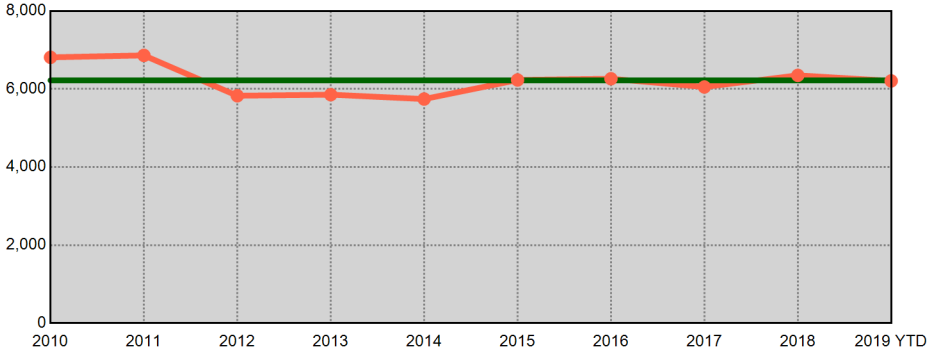

Year End Total Violent Part 1 Incidents - Prior 9 Year Annual Avg: 1,469

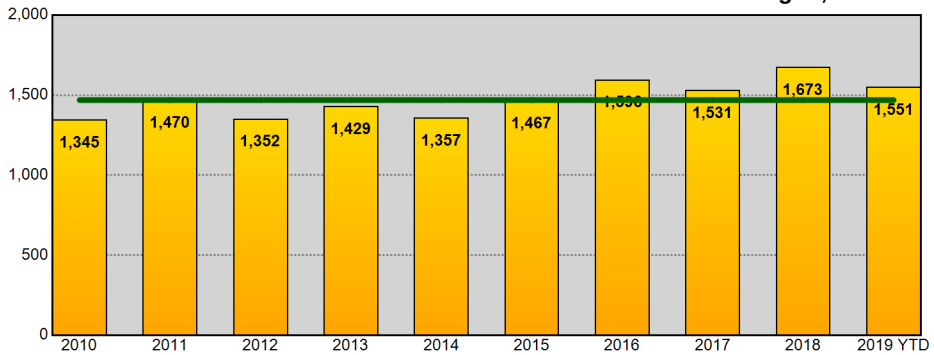

Year End Total Violent Part 1 Incidents - Prior 9 Year Annual Avg: 1,469

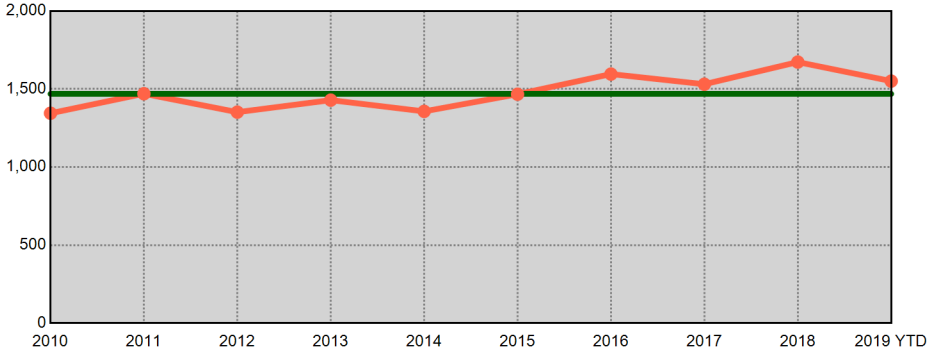

Year End Total Property Part 1 Incidents - Prior 9 Year Annual Avg: 4,754

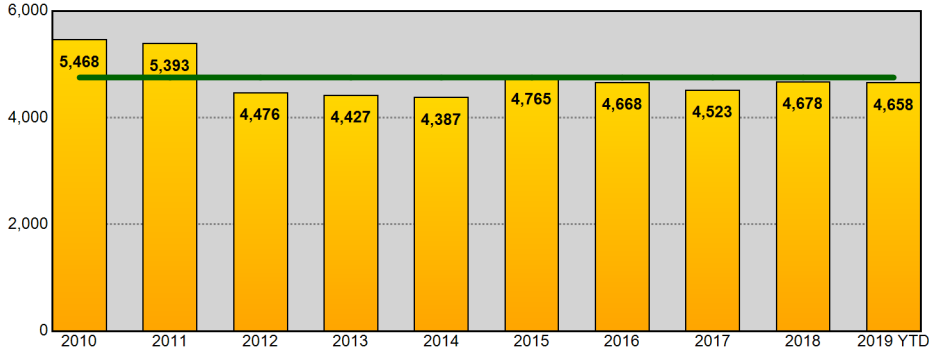

Year End Total Property Part 1 Incidents - Prior 9 Year Annual Avg: 4,754

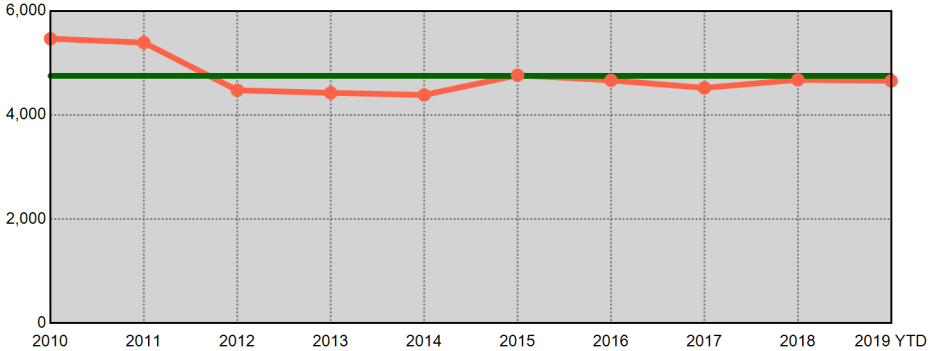

Information summarized for CompStat week ending 12/14/2019. Current year statistics are summarized for 2019 YTD. The horizontal line on each chart represents the average of the prior 9 year end offense totals.

Sourced from MNPD ARMS on 12/18/2019 8:16:07 AM. The figures above were sourced from incident reports using Uniform Crime Reporting definitions and reporting guidelines, based on the date when the crime was reported. This report is intended to be a management and planning tool and does not reflect the official UCR counts for the department. Incidents where a location is unknown or unspecified are included in the countywide totals.

Central Precinct UCR Incidents - Annual Comparisons

METROPOLITAN POLICE DEPARTMENT
of Nashville and Davidson County

Aggregated by precinct (incident location). Based on date when each incident was reported.

Year End Total Part 1 Incidents - Prior 9 Year Annual Avg: 1,627

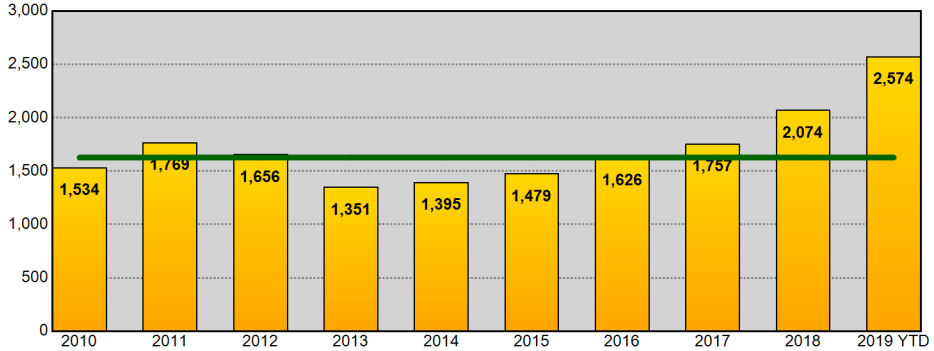

Year End Total Part 1 Incidents - Prior 9 Year Annual Avg: 1,627

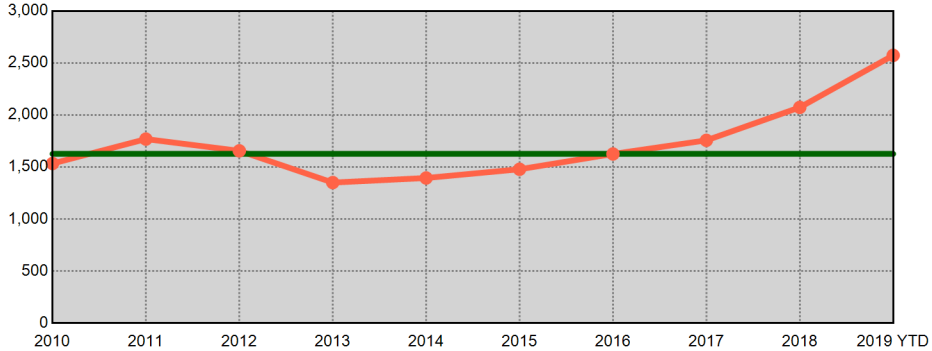

Year End Total Violent Part 1 Incidents - Prior 9 Year Annual Avg: 366

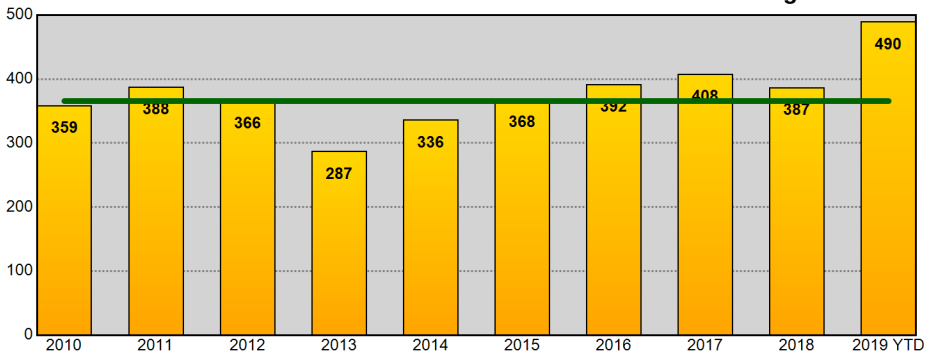

Year End Total Violent Part 1 Incidents - Prior 9 Year Annual Avg: 366

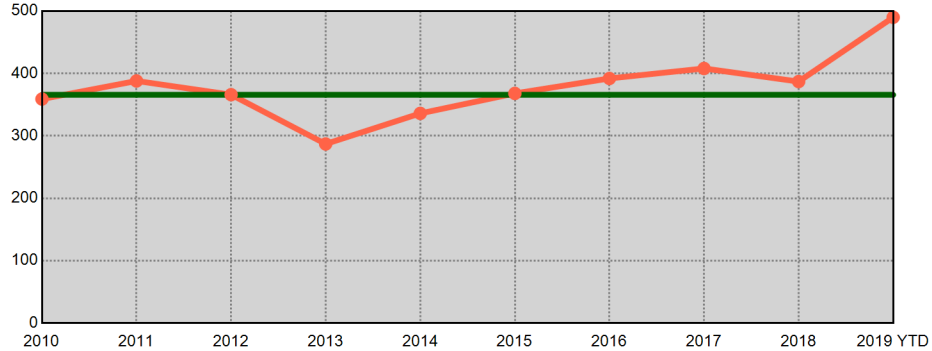

Year End Total Property Part 1 Incidents - Prior 9 Year Annual Avg: 1,261

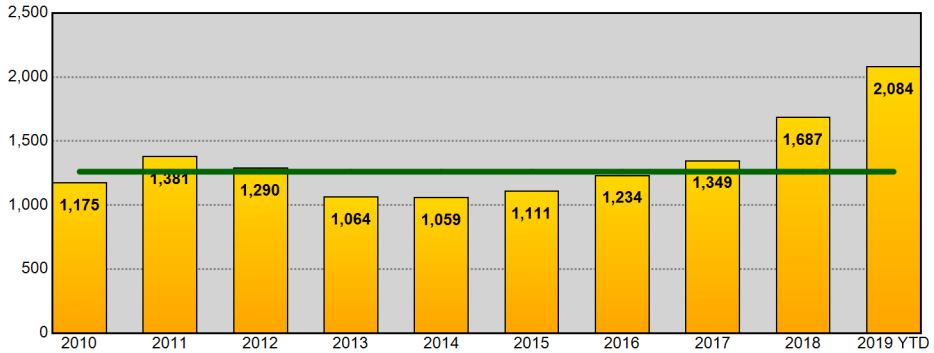

Year End Total Property Part 1 Incidents - Prior 9 Year Annual Avg: 1,261

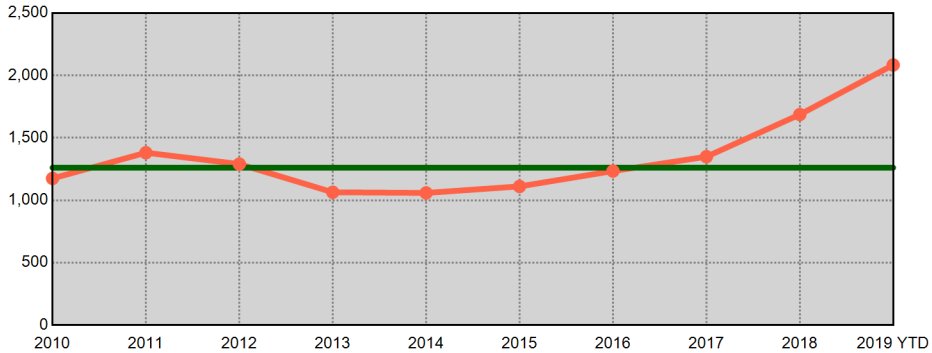

Information summarized for CompStat week ending 12/14/2019. Current year statistics are summarized for 2019 YTD. The horizontal line on each chart represents the average of the prior 9 year end offense totals.

Sourced from MNPD ARMS on 12/18/2019 8:16:08 AM. The figures above were sourced from incident reports using Uniform Crime Reporting definitions and reporting guidelines, based on the date when the crime was reported. This report is intended to be a management and planning tool and does not reflect the official UCR counts for the department. Incidents where a location is unknown or unspecified are included in the countywide totals.

Hermitage Precinct UCR Incidents - Annual Comparisons

METROPOLITAN POLICE DEPARTMENT
of Nashville and Davidson County

Aggregated by precinct (incident location). Based on date when each incident was reported.

Year End Total Part 1 Incidents - Prior 9 Year Annual Avg: 6,077

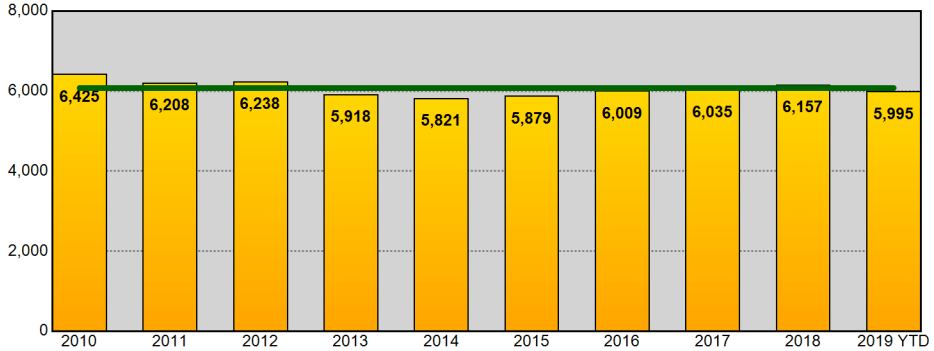

Year End Total Part 1 Incidents - Prior 9 Year Annual Avg: 6,077

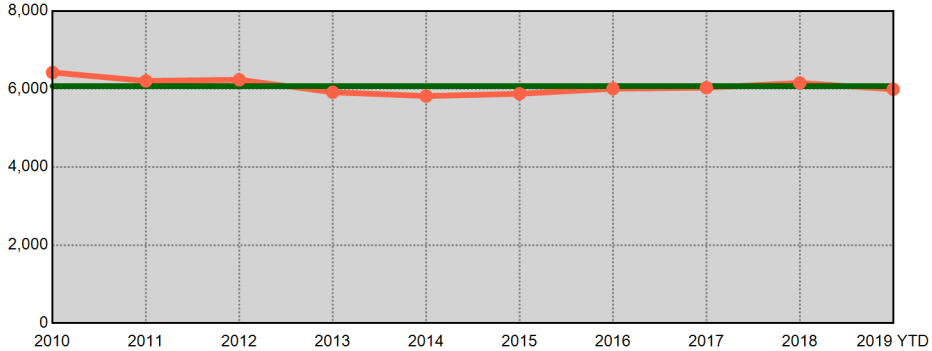

Year End Total Violent Part 1 Incidents - Prior 9 Year Annual Avg: 1,278

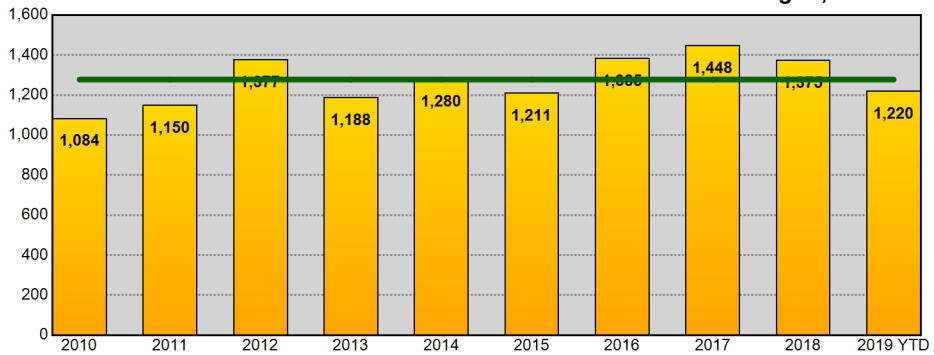

Year End Total Violent Part 1 Incidents - Prior 9 Year Annual Avg: 1,278

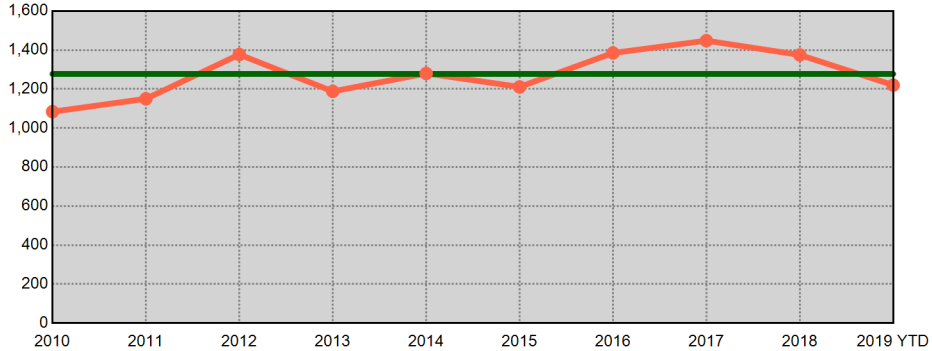

Year End Total Property Part 1 Incidents - Prior 9 Year Annual Avg: 4,799

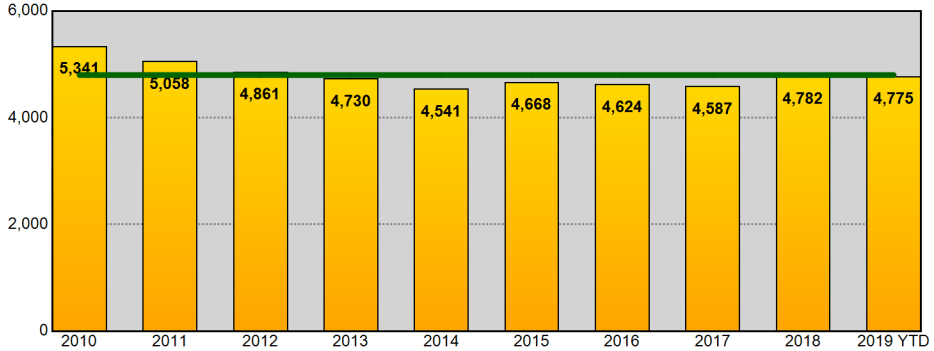

Year End Total Property Part 1 Incidents - Prior 9 Year Annual Avg: 4,799

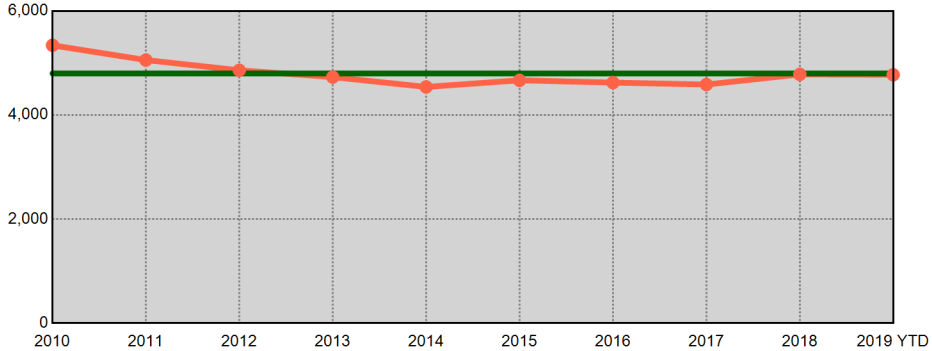

Information summarized for CompStat week ending 12/14/2019. Current year statistics are summarized for 2019 YTD. The horizontal line on each chart represents the average of the prior 9 year end offense totals.

Sourced from MNPD ARMS on 12/18/2019 8:16:09 AM. The figures above were sourced from incident reports using Uniform Crime Reporting definitions and reporting guidelines, based on the date when the crime was reported. This report is intended to be a management and planning tool and does not reflect the official UCR counts for the department. Incidents where a location is unknown or unspecified are included in the countywide totals.

North Precinct UCR Incidents - Annual Comparisons

Aggregated by precinct (incident location). Based on date when each incident was reported.

METROPOLITAN POLICE DEPARTMENT
of Nashville and Davidson County

Year End Total Part 1 Incidents - Prior 9 Year Annual Avg: 4,220

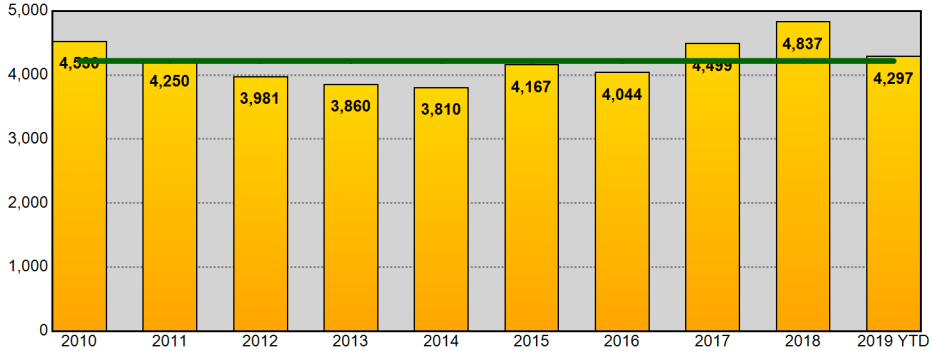

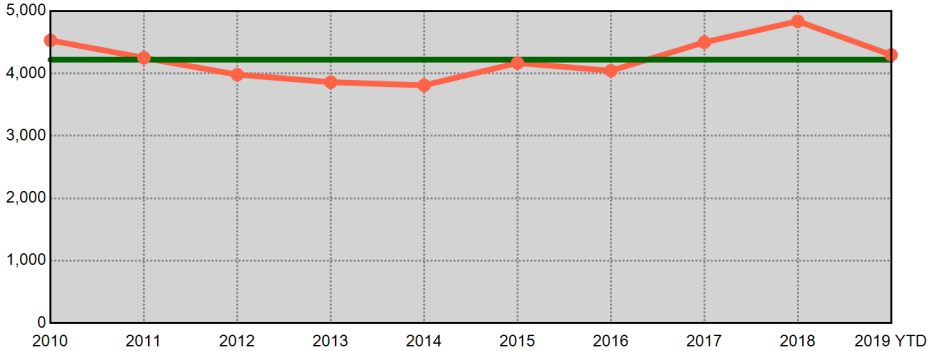

Year End Total Violent Part 1 Incidents - Prior 9 Year Annual Avg: 1,308

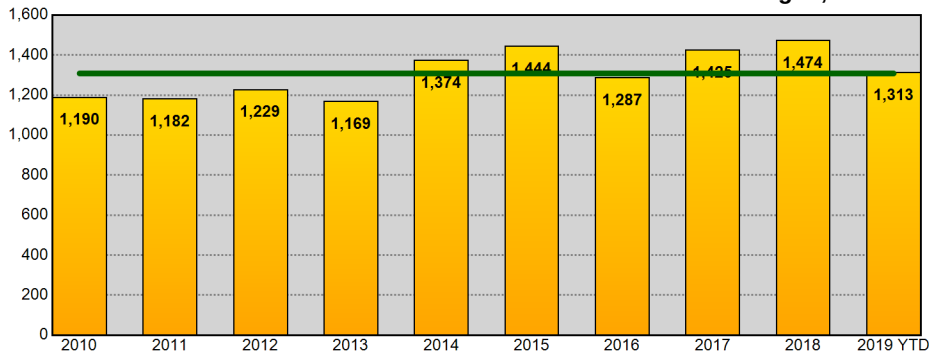

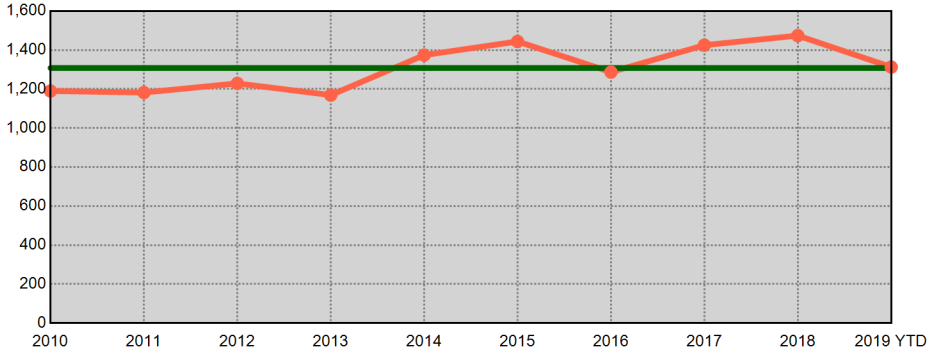

Year End Total Property Part 1 Incidents - Prior 9 Year Annual Avg: 2,912

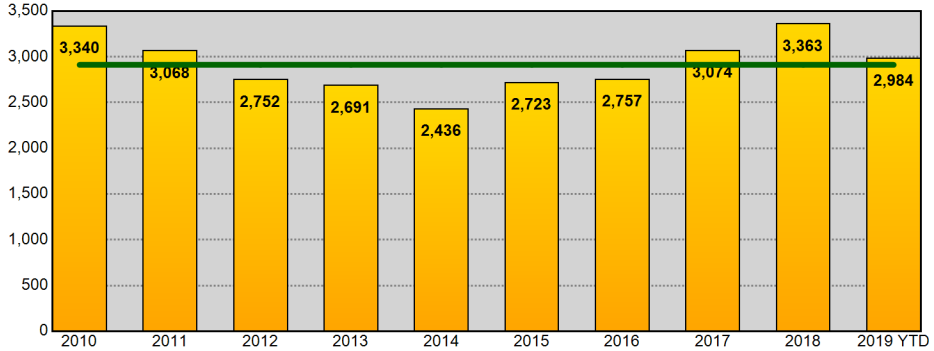

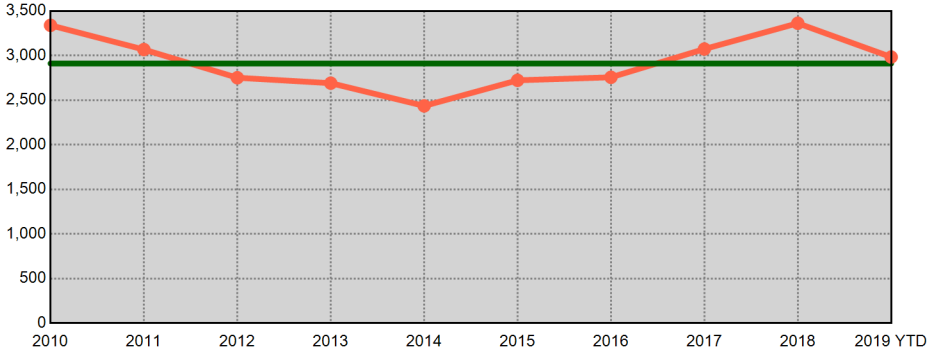

Information summarized for CompStat week ending 12/14/2019. Current year statistics are summarized for 2019 YTD. The horizontal line on each chart represents the average of the prior 9 year end offense totals.

Sourced from MNPD ARMS on 12/18/2019 8:16:11 AM. The figures above were sourced from incident reports using Uniform Crime Reporting definitions and reporting guidelines, based on the date when the crime was reported. This report is intended to be a management and planning tool and does not reflect the official UCR counts for the department. Incidents where a location is unknown or unspecified are included in the countywide totals.

Madison Precinct UCR Incidents - Annual Comparisons

Aggregated by precinct (incident location). Based on date when each incident was reported.

METROPOLITAN POLICE DEPARTMENT
of Nashville and Davidson County

Year End Total Part 1 Incidents - Prior 9 Year Annual Avg: 3,818

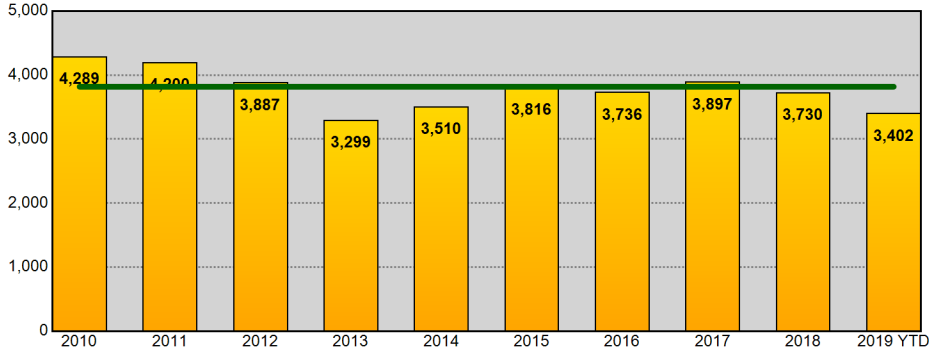

Year End Total Part 1 Incidents - Prior 9 Year Annual Avg: 3,818

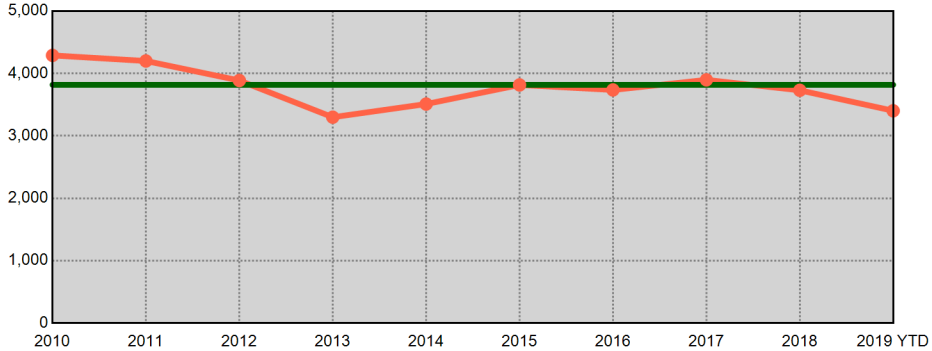

Year End Total Violent Part 1 Incidents - Prior 9 Year Annual Avg: 801

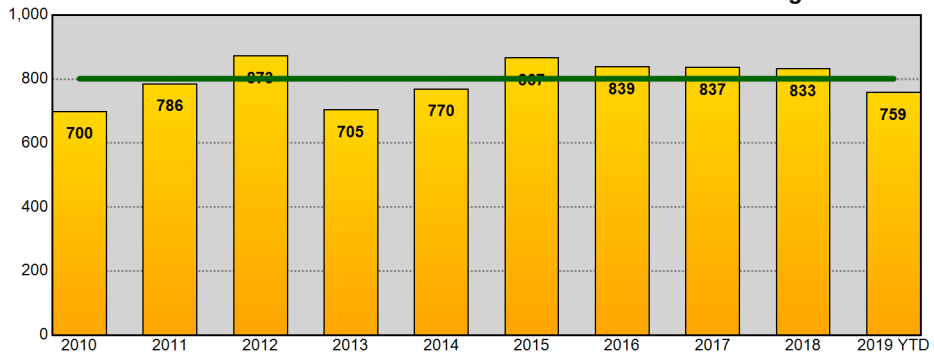

Year End Total Violent Part 1 Incidents - Prior 9 Year Annual Avg: 801

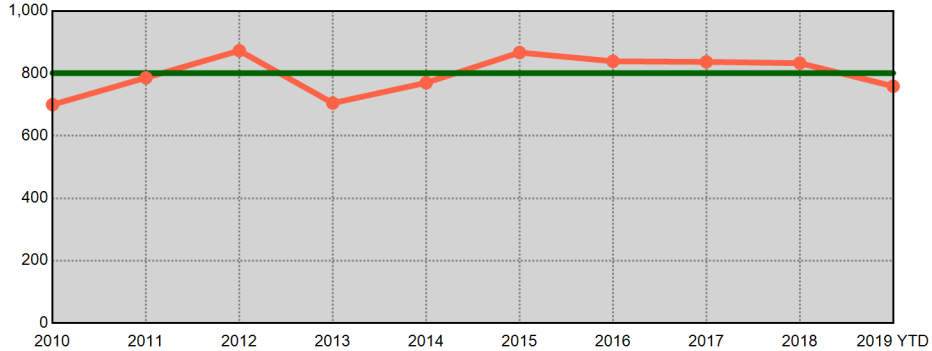

Year End Total Property Part 1 Incidents - Prior 9 Year Annual Avg: 3,017

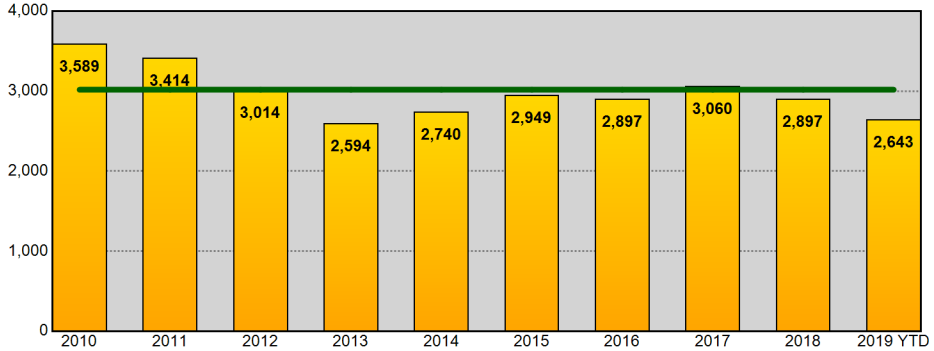

Year End Total Property Part 1 Incidents - Prior 9 Year Annual Avg: 3,017

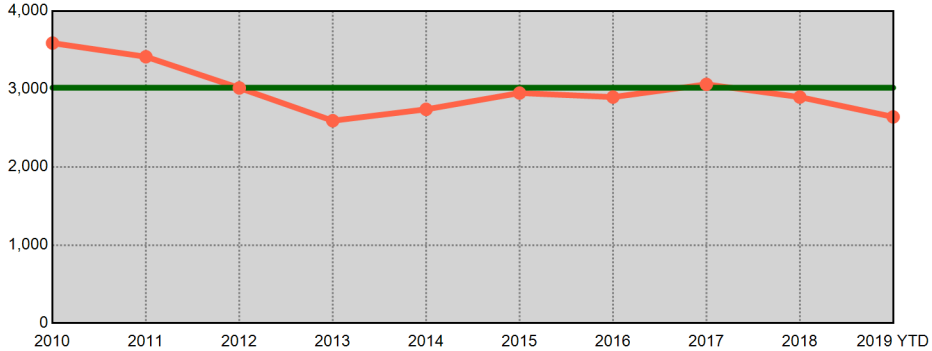

Information summarized for CompStat week ending 12/14/2019. Current year statistics are summarized for 2019 YTD. The horizontal line on each chart represents the average of the prior 9 year end offense totals.

Sourced from MNPD ARMS on 12/18/2019 8:16:12 AM. The figures above were sourced from incident reports using Uniform Crime Reporting definitions and reporting guidelines, based on the date when the crime was reported. This report is intended to be a management and planning tool and does not reflect the official UCR counts for the department. Incidents where a location is unknown or unspecified are included in the countywide totals.

Midtown Hills Precinct UCR Incidents - Annual Comparisons

METROPOLITAN POLICE DEPARTMENT
of Nashville and Davidson County

Aggregated by precinct (incident location). Based on date when each incident was reported.

Year End Total Part 1 Incidents - Prior 9 Year Annual Avg: 4,176

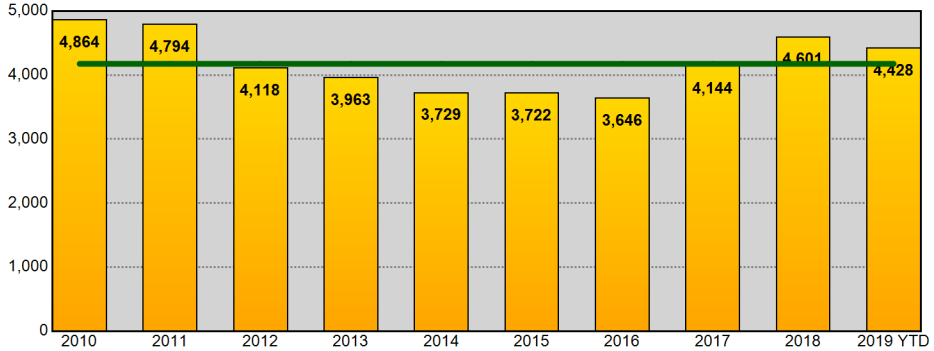

Year End Total Part 1 Incidents - Prior 9 Year Annual Avg: 4,176

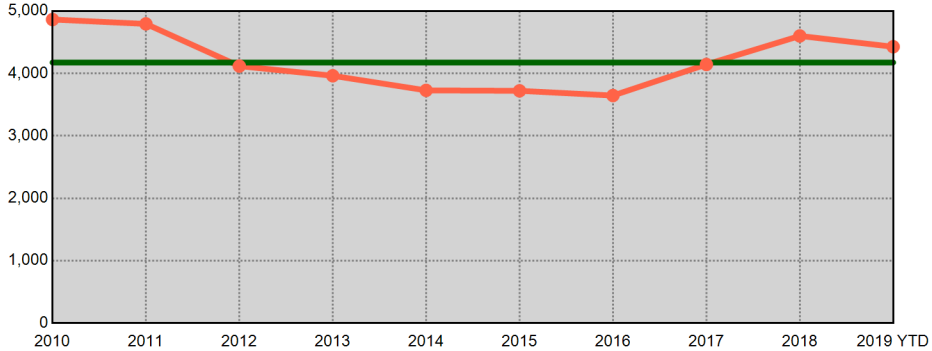

Year End Total Violent Part 1 Incidents - Prior 9 Year Annual Avg: 663

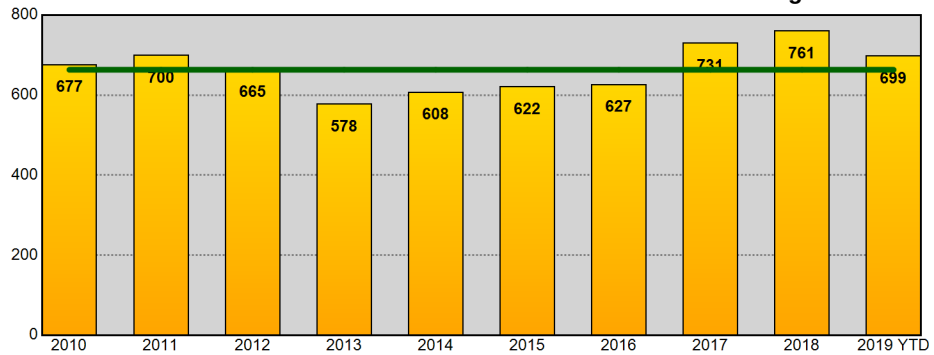

Year End Total Violent Part 1 Incidents - Prior 9 Year Annual Avg: 663

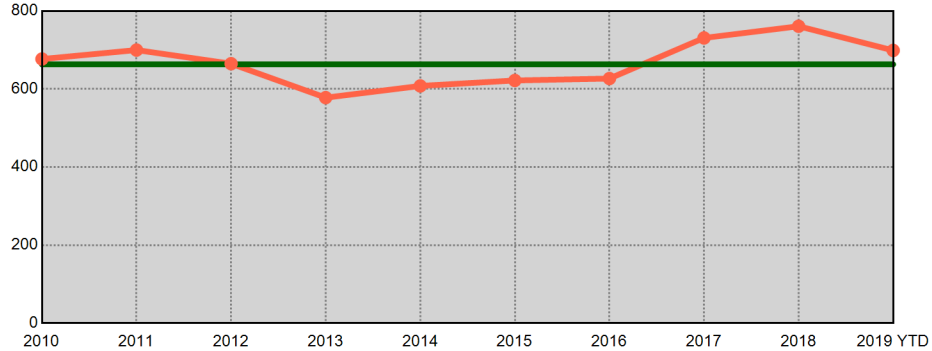

Year End Total Property Part 1 Incidents - Prior 9 Year Annual Avg: 3,512

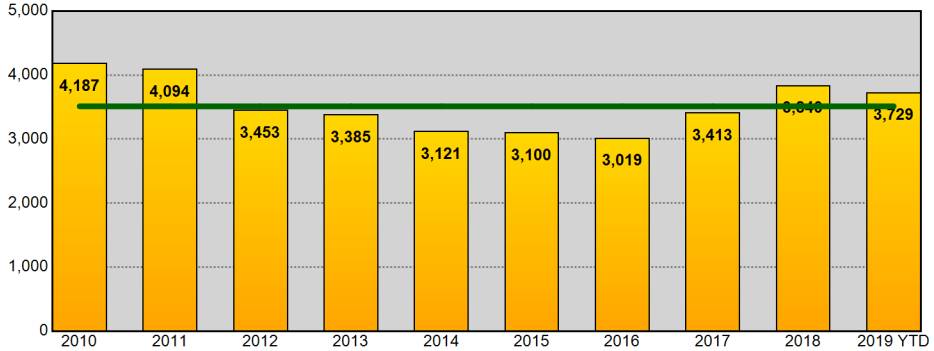

Year End Total Property Part 1 Incidents - Prior 9 Year Annual Avg: 3,512

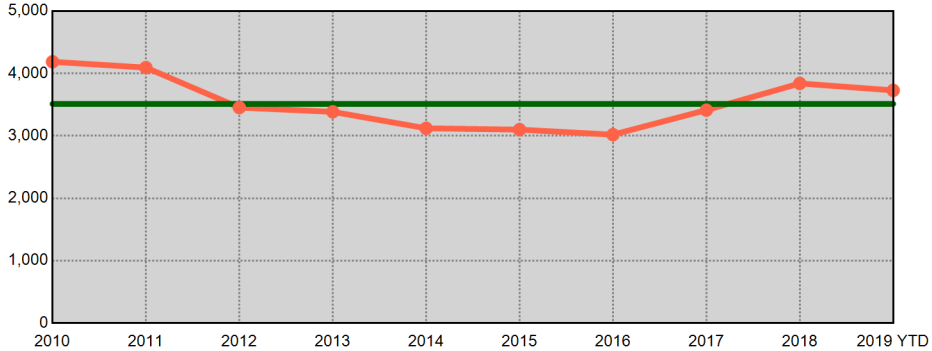

Information summarized for CompStat week ending 12/14/2019. Current year statistics are summarized for 2019 YTD. The horizontal line on each chart represents the average of the prior 9 year end offense totals.

Sourced from MNPD ARMS on 12/18/2019 8:16:13 AM. The figures above were sourced from incident reports using Uniform Crime Reporting definitions and reporting guidelines, based on the date when the crime was reported. This report is intended to be a management and planning tool and does not reflect the official UCR counts for the department. Incidents where a location is unknown or unspecified are included in the countywide totals.

County UCR Incidents - YTD Comparisons

METROPOLITAN POLICE DEPARTMENT
of Nashville and Davidson County

Aggregated by precinct (incident location). Based on date when each incident was reported.

	Homicide	Rape	Commercial Robbery	Street Robbery	Total Robbery	Aggravated Assault	Commercial Burglary	Residential Burglary	Total Burglary	Larceny	Auto Theft	Violent Offenses	Property Offenses	Part I Offenses
2018 YTD	80	551	262	1,751	2,013	4,795	995	2,454	3,449	20,096	2,966	7,439	26,511	33,950
2019 YTD	76	506	230	1,652	1,882	4,758	1,018	2,254	3,272	20,911	2,698	7,222	26,881	34,103
% Change	-5.0%	-8.2%	-12.2%	-5.7%	-6.5%	-0.8%	2.3%	-8.1%	-5.1%	4.1%	-9.0%	-2.9%	1.4%	0.5%
2017 YTD	105	540	306	1,662	1,968	4,895	1,240	2,789	4,029	18,338	2,458	7,508	24,825	32,333
2019 YTD	76	506	230	1,652	1,882	4,758	1,018	2,254	3,272	20,911	2,698	7,222	26,881	34,103
% Change	-27.6%	-6.3%	-24.8%	-0.6%	-4.4%	-2.8%	-17.9%	-19.2%	-18.8%	14.0%	9.8%	-3.8%	8.3%	5.5%
2016 YTD	77	545	286	1,617	1,903	4,705	915	3,502	4,417	18,023	1,597	7,230	24,037	31,267
2019 YTD	76	506	230	1,652	1,882	4,758	1,018	2,254	3,272	20,911	2,698	7,222	26,881	34,103
% Change	-1.3%	-7.2%	-19.6%	2.2%	-1.1%	1.1%	11.3%	-35.6%	-25.9%	16.0%	68.9%	-0.1%	11.8%	9.1%
2015 YTD	73	586	242	1,562	1,804	4,721	858	4,007	4,865	17,985	1,367	7,184	24,217	31,401
2019 YTD	76	506	230	1,652	1,882	4,758	1,018	2,254	3,272	20,911	2,698	7,222	26,881	34,103
% Change	4.1%	-13.7%	-5.0%	5.8%	4.3%	0.8%	18.6%	-43.7%	-32.7%	16.3%	97.4%	0.5%	11.0%	8.6%
2014 YTD	40	584	193	1,260	1,453	5,041	875	3,675	4,550	17,153	1,054	7,118	22,757	29,875
2019 YTD	76	506	230	1,652	1,882	4,758	1,018	2,254	3,272	20,911	2,698	7,222	26,881	34,103
% Change	90.0%	-13.4%	19.2%	31.1%	29.5%	-5.6%	16.3%	-38.7%	-28.1%	21.9%	156.0%	1.5%	18.1%	14.2%
2013 YTD	41	516	218	1,352	1,570	4,633	844	4,580	5,424	17,418	1,150	6,760	23,992	30,752
2019 YTD	76	506	230	1,652	1,882	4,758	1,018	2,254	3,272	20,911	2,698	7,222	26,881	34,103
% Change	85.4%	-1.9%	5.5%	22.2%	19.9%	2.7%	20.6%	-50.8%	-39.7%	20.1%	134.6%	6.8%	12.0%	10.9%
2012 YTD	56	522	223	1,409	1,632	5,174	960	4,498	5,458	18,409	1,337	7,384	25,204	32,588
2019 YTD	76	506	230	1,652	1,882	4,758	1,018	2,254	3,272	20,911	2,698	7,222	26,881	34,103
% Change	35.7%	-3.1%	3.1%	17.2%	15.3%	-8.0%	6.0%	-49.9%	-40.1%	13.6%	101.8%	-2.2%	6.7%	4.6%
2011 YTD	50	525	273	1,515	1,788	4,735	1,067	5,952	7,019	19,375	1,697	7,098	28,091	35,189
2019 YTD	76	506	230	1,652	1,882	4,758	1,018	2,254	3,272	20,911	2,698	7,222	26,881	34,103
% Change	52.0%	-3.6%	-15.8%	9.0%	5.3%	0.5%	-4.6%	-62.1%	-53.4%	7.9%	59.0%	1.7%	-4.3%	-3.1%
8 YTD Avg	65	546	250	1,516	1,766	4,837	969	3,932	4,901	18,350	1,703	7,215	24,954	32,169
2019 YTD	76	506	230	1,652	1,882	4,758	1,018	2,254	3,272	20,911	2,698	7,222	26,881	34,103
% Change	16.9%	-7.3%	-8.0%	9.0%	6.6%	-1.6%	5.1%	-42.7%	-33.2%	14.0%	58.4%	0.1%	7.7%	6.0%
5 YTD Avg	75	561	258	1,570	1,828	4,831	977	3,285	4,262	18,319	1,888	7,296	24,469	31,765
2019 YTD	76	506	230	1,652	1,882	4,758	1,018	2,254	3,272	20,911	2,698	7,222	26,881	34,103
% Change	1.3%	-9.8%	-10.9%	5.2%	3.0%	-1.5%	4.2%	-31.4%	-23.2%	14.1%	42.9%	-1.0%	9.9%	7.4%

Information summarized for CompStat week ending 12/14/2019.

'8 YTD Avg' refers to the computed 2011 - 2018 YTD average.
'5 YTD Avg' refers to the computed 2014 - 2018 YTD average.

Sourced from MNPD ARMS on 12/18/2019 8:16:13 AM. The figures above were sourced from incident reports using Uniform Crime Reporting definitions and reporting guidelines, based on the date when the crime was reported. This report is intended to be a management and planning tool and does not reflect the official UCR counts for the department. Incidents where a location is unknown or unspecified are included in the countywide totals. 'Unknown' refers to records in which the address is listed as 'Unknown' on the incident report. 'Not Validated' refers to records that were entered in with an invalid addresses.

West Precinct UCR Incidents - YTD Comparisons

METROPOLITAN POLICE DEPARTMENT
of Nashville and Davidson County

Aggregated by precinct (incident location). Based on date when each incident was reported.

	Homicide	Rape	Commercial Robbery	Street Robbery	Total Robbery	Aggravated Assault	Commercial Burglary	Residential Burglary	Total Burglary	Larceny	Auto Theft	Violent Offenses	Property Offenses	Part I Offenses
2018 YTD	7	28	31	88	119	272	112	303	415	2,559	272	426	3,246	3,672
2019 YTD	3	30	20	68	88	275	110	218	328	2,567	301	396	3,196	3,592
% Change	-57.1%	7.1%	-35.5%	-22.7%	-26.1%	1.1%	-1.8%	-28.1%	-21.0%	0.3%	10.7%	-7.0%	-1.5%	-2.2%
2017 YTD	5	39	16	78	94	297	140	270	410	2,448	215	435	3,073	3,508
2019 YTD	3	30	20	68	88	275	110	218	328	2,567	301	396	3,196	3,592
% Change	-40.0%	-23.1%	25.0%	-12.8%	-6.4%	-7.4%	-21.4%	-19.3%	-20.0%	4.9%	40.0%	-9.0%	4.0%	2.4%
2016 YTD	6	31	24	76	100	320	113	353	466	2,445	144	457	3,055	3,512
2019 YTD	3	30	20	68	88	275	110	218	328	2,567	301	396	3,196	3,592
% Change	-50.0%	-3.2%	-16.7%	-10.5%	-12.0%	-14.1%	-2.7%	-38.2%	-29.6%	5.0%	109.0%	-13.3%	4.6%	2.3%
2015 YTD	0	40	28	73	101	275	95	397	492	2,399	128	416	3,019	3,435
2019 YTD	3	30	20	68	88	275	110	218	328	2,567	301	396	3,196	3,592
% Change	-	-25.0%	-28.6%	-6.8%	-12.9%	0.0%	15.8%	-45.1%	-33.3%	7.0%	135.2%	-4.8%	5.9%	4.6%
2014 YTD	4	60	22	69	91	381	84	354	438	2,380	107	536	2,925	3,461
2019 YTD	3	30	20	68	88	275	110	218	328	2,567	301	396	3,196	3,592
% Change	-25.0%	-50.0%	-9.1%	-1.4%	-3.3%	-27.8%	31.0%	-38.4%	-25.1%	7.9%	181.3%	-26.1%	9.3%	3.8%
2013 YTD	3	56	27	70	97	317	101	523	624	2,586	111	473	3,321	3,794
2019 YTD	3	30	20	68	88	275	110	218	328	2,567	301	396	3,196	3,592
% Change	0.0%	-46.4%	-25.9%	-2.9%	-9.3%	-13.2%	8.9%	-58.3%	-47.4%	-0.7%	171.2%	-16.3%	-3.8%	-5.3%
2012 YTD	8	38	28	71	99	326	102	484	586	2,529	137	471	3,252	3,723
2019 YTD	3	30	20	68	88	275	110	218	328	2,567	301	396	3,196	3,592
% Change	-62.5%	-21.1%	-28.6%	-4.2%	-11.1%	-15.6%	7.8%	-55.0%	-44.0%	1.5%	119.7%	-15.9%	-1.7%	-3.5%
2011 YTD	2	33	26	92	118	335	119	620	739	2,244	124	488	3,107	3,595
2019 YTD	3	30	20	68	88	275	110	218	328	2,567	301	396	3,196	3,592
% Change	50.0%	-9.1%	-23.1%	-26.1%	-25.4%	-17.9%	-7.6%	-64.8%	-55.6%	14.4%	142.7%	-18.9%	2.9%	-0.1%
8 YTD Avg	4	41	25	77	102	315	108	413	521	2,449	155	463	3,125	3,588
2019 YTD	3	30	20	68	88	275	110	218	328	2,567	301	396	3,196	3,592
% Change	-25.0%	-26.8%	-20.0%	-11.7%	-13.7%	-12.7%	1.9%	-47.2%	-37.0%	4.8%	94.2%	-14.5%	2.3%	0.1%
5 YTD Avg	4	40	24	77	101	309	109	335	444	2,446	173	454	3,064	3,518
2019 YTD	3	30	20	68	88	275	110	218	328	2,567	301	396	3,196	3,592
% Change	-25.0%	-25.0%	-16.7%	-11.7%	-12.9%	-11.0%	0.9%	-34.9%	-26.1%	4.9%	74.0%	-12.8%	4.3%	2.1%

Information summarized for CompStat week ending 12/14/2019.

'8 YTD Avg' refers to the computed 2011 - 2018 YTD average.
'5 YTD Avg' refers to the computed 2014 - 2018 YTD average.

Sourced from MNPD ARMS on 12/18/2019 8:16:14 AM. The figures above were sourced from incident reports using Uniform Crime Reporting definitions and reporting guidelines, based on the date when the crime was reported. This report is intended to be a management and planning tool and does not reflect the official UCR counts for the department. Incidents where a location is unknown or unspecified are included in the countywide totals. 'Unknown' refers to records in which the address is listed as 'Unknown' on the incident report. 'Not Validated' refers to records that were entered in with an invalid addresses.

East Precinct UCR Incidents - YTD Comparisons

METROPOLITAN POLICE DEPARTMENT
of Nashville and Davidson County

Aggregated by precinct (incident location). Based on date when each incident was reported.

	Homicide	Rape	Commercial Robbery	Street Robbery	Total Robbery	Aggravated Assault	Commercial Burglary	Residential Burglary	Total Burglary	Larceny	Auto Theft	Violent Offenses	Property Offenses	Part I Offenses
2018 YTD	14	54	16	175	191	571	86	321	407	2,309	297	830	3,013	3,843
2019 YTD	9	52	12	143	155	577	82	277	359	2,151	299	793	2,809	3,602
% Change	-35.7%	-3.7%	-25.0%	-18.3%	-18.8%	1.1%	-4.7%	-13.7%	-11.8%	-6.8%	0.7%	-4.5%	-6.8%	-6.3%
2017 YTD	22	56	36	164	200	676	131	396	527	1,890	269	954	2,686	3,640
2019 YTD	9	52	12	143	155	577	82	277	359	2,151	299	793	2,809	3,602
% Change	-59.1%	-7.1%	-66.7%	-12.8%	-22.5%	-14.6%	-37.4%	-30.1%	-31.9%	13.8%	11.2%	-16.9%	4.6%	-1.0%
2016 YTD	9	61	26	174	200	645	88	422	510	1,839	218	915	2,567	3,482
2019 YTD	9	52	12	143	155	577	82	277	359	2,151	299	793	2,809	3,602
% Change	0.0%	-14.8%	-53.8%	-17.8%	-22.5%	-10.5%	-6.8%	-34.4%	-29.6%	17.0%	37.2%	-13.3%	9.4%	3.4%
2015 YTD	16	72	38	219	257	693	76	564	640	1,904	190	1,038	2,734	3,772
2019 YTD	9	52	12	143	155	577	82	277	359	2,151	299	793	2,809	3,602
% Change	-43.8%	-27.8%	-68.4%	-34.7%	-39.7%	-16.7%	7.9%	-50.9%	-43.9%	13.0%	57.4%	-23.6%	2.7%	-4.5%
2014 YTD	2	70	17	199	216	830	98	495	593	1,605	131	1,118	2,329	3,447
2019 YTD	9	52	12	143	155	577	82	277	359	2,151	299	793	2,809	3,602
% Change	350.0%	-25.7%	-29.4%	-28.1%	-28.2%	-30.5%	-16.3%	-44.0%	-39.5%	34.0%	128.2%	-29.1%	20.6%	4.5%
2013 YTD	7	73	20	222	242	790	42	651	693	1,697	130	1,112	2,520	3,632
2019 YTD	9	52	12	143	155	577	82	277	359	2,151	299	793	2,809	3,602
% Change	28.6%	-28.8%	-40.0%	-35.6%	-36.0%	-27.0%	95.2%	-57.5%	-48.2%	26.8%	130.0%	-28.7%	11.5%	-0.8%
2012 YTD	6	62	26	238	264	953	109	691	800	1,995	153	1,285	2,948	4,233
2019 YTD	9	52	12	143	155	577	82	277	359	2,151	299	793	2,809	3,602
% Change	50.0%	-16.1%	-53.8%	-39.9%	-41.3%	-39.5%	-24.8%	-59.9%	-55.1%	7.8%	95.4%	-38.3%	-4.7%	-14.9%
2011 YTD	4	69	42	249	291	804	114	1,039	1,153	2,228	211	1,168	3,592	4,760
2019 YTD	9	52	12	143	155	577	82	277	359	2,151	299	793	2,809	3,602
% Change	125.0%	-24.6%	-71.4%	-42.6%	-46.7%	-28.2%	-28.1%	-73.3%	-68.9%	-3.5%	41.7%	-32.1%	-21.8%	-24.3%
8 YTD Avg	10	65	28	205	233	745	93	572	665	1,933	200	1,053	2,799	3,851
2019 YTD	9	52	12	143	155	577	82	277	359	2,151	299	793	2,809	3,602
% Change	-10.0%	-20.0%	-57.1%	-30.2%	-33.5%	-22.6%	-11.8%	-51.6%	-46.0%	11.3%	49.5%	-24.7%	0.4%	-6.5%
5 YTD Avg	13	63	27	186	213	683	96	440	535	1,909	221	971	2,666	3,637
2019 YTD	9	52	12	143	155	577	82	277	359	2,151	299	793	2,809	3,602
% Change	-30.8%	-17.5%	-55.6%	-23.1%	-27.2%	-15.5%	-14.6%	-37.0%	-32.9%	12.7%	35.3%	-18.3%	5.4%	-1.0%

Information summarized for CompStat week ending 12/14/2019.

'8 YTD Avg' refers to the computed 2011 - 2018 YTD average.
'5 YTD Avg' refers to the computed 2014 - 2018 YTD average.

Sourced from MNPD ARMS on 12/18/2019 8:16:14 AM. The figures above were sourced from incident reports using Uniform Crime Reporting definitions and reporting guidelines, based on the date when the crime was reported. This report is intended to be a management and planning tool and does not reflect the official UCR counts for the department. Incidents where a location is unknown or unspecified are included in the countywide totals. 'Unknown' refers to records in which the address is listed as 'Unknown' on the incident report. 'Not Validated' refers to records that were entered in with an invalid addresses.

South Precinct UCR Incidents - YTD Comparisons

METROPOLITAN POLICE DEPARTMENT
of Nashville and Davidson County

Aggregated by precinct (incident location). Based on date when each incident was reported.

	Homicide	Rape	Commercial Robbery	Street Robbery	Total Robbery	Aggravated Assault	Commercial Burglary	Residential Burglary	Total Burglary	Larceny	Auto Theft	Violent Offenses	Property Offenses	Part I Offenses
2018 YTD	20	103	50	468	518	950	213	454	667	3,202	578	1,591	4,447	6,038
2019 YTD	12	102	61	444	505	932	225	464	689	3,434	535	1,551	4,658	6,209
% Change	-40.0%	-1.0%	22.0%	-5.1%	-2.5%	-1.9%	5.6%	2.2%	3.3%	7.2%	-7.4%	-2.5%	4.7%	2.8%
2017 YTD	20	98	51	407	458	885	228	587	815	2,946	547	1,461	4,308	5,769
2019 YTD	12	102	61	444	505	932	225	464	689	3,434	535	1,551	4,658	6,209
% Change	-40.0%	4.1%	19.6%	9.1%	10.3%	5.3%	-1.3%	-21.0%	-15.5%	16.6%	-2.2%	6.2%	8.1%	7.6%
2016 YTD	17	101	64	430	494	909	176	885	1,061	3,093	343	1,521	4,497	6,018
2019 YTD	12	102	61	444	505	932	225	464	689	3,434	535	1,551	4,658	6,209
% Change	-29.4%	1.0%	-4.7%	3.3%	2.2%	2.5%	27.8%	-47.6%	-35.1%	11.0%	56.0%	2.0%	3.6%	3.2%
2015 YTD	14	106	40	388	428	867	183	978	1,161	3,160	235	1,415	4,556	5,971
2019 YTD	12	102	61	444	505	932	225	464	689	3,434	535	1,551	4,658	6,209
% Change	-14.3%	-3.8%	52.5%	14.4%	18.0%	7.5%	23.0%	-52.6%	-40.7%	8.7%	127.7%	9.6%	2.2%	4.0%
2014 YTD	4	88	41	270	311	901	171	770	941	3,045	198	1,304	4,184	5,488
2019 YTD	12	102	61	444	505	932	225	464	689	3,434	535	1,551	4,658	6,209
% Change	200.0%	15.9%	48.8%	64.4%	62.4%	3.4%	31.6%	-39.7%	-26.8%	12.8%	170.2%	18.9%	11.3%	13.1%
2013 YTD	8	91	36	322	358	917	211	946	1,157	2,839	253	1,374	4,249	5,623
2019 YTD	12	102	61	444	505	932	225	464	689	3,434	535	1,551	4,658	6,209
% Change	50.0%	12.1%	69.4%	37.9%	41.1%	1.6%	6.6%	-51.0%	-40.4%	21.0%	111.5%	12.9%	9.6%	10.4%
2012 YTD	6	97	41	283	324	871	187	827	1,014	2,974	310	1,298	4,298	5,596
2019 YTD	12	102	61	444	505	932	225	464	689	3,434	535	1,551	4,658	6,209
% Change	100.0%	5.2%	48.8%	56.9%	55.9%	7.0%	20.3%	-43.9%	-32.1%	15.5%	72.6%	19.5%	8.4%	11.0%
2011 YTD	7	96	64	369	433	872	178	1,222	1,400	3,358	412	1,408	5,170	6,578
2019 YTD	12	102	61	444	505	932	225	464	689	3,434	535	1,551	4,658	6,209
% Change	71.4%	6.3%	-4.7%	20.3%	16.6%	6.9%	26.4%	-62.0%	-50.8%	2.3%	29.9%	10.2%	-9.9%	-5.6%
8 YTD Avg	12	98	48	367	416	897	193	834	1,027	3,077	360	1,422	4,464	5,885
2019 YTD	12	102	61	444	505	932	225	464	689	3,434	535	1,551	4,658	6,209
% Change	0.0%	4.1%	27.1%	21.0%	21.4%	3.9%	16.6%	-44.4%	-32.9%	11.6%	48.6%	9.1%	4.3%	5.5%
5 YTD Avg	15	99	49	393	442	902	194	735	929	3,089	380	1,458	4,398	5,857
2019 YTD	12	102	61	444	505	932	225	464	689	3,434	535	1,551	4,658	6,209
% Change	-20.0%	3.0%	24.5%	13.0%	14.3%	3.3%	16.0%	-36.9%	-25.8%	11.2%	40.8%	6.4%	5.9%	6.0%

Information summarized for CompStat week ending 12/14/2019.

'8 YTD Avg' refers to the computed 2011 - 2018 YTD average.
'5 YTD Avg' refers to the computed 2014 - 2018 YTD average.

Sourced from MNPD ARMS on 12/18/2019 8:16:14 AM. The figures above were sourced from incident reports using Uniform Crime Reporting definitions and reporting guidelines, based on the date when the crime was reported. This report is intended to be a management and planning tool and does not reflect the official UCR counts for the department. Incidents where a location is unknown or unspecified are included in the countywide totals. 'Unknown' refers to records in which the address is listed as 'Unknown' on the incident report. 'Not Validated' refers to records that were entered in with an invalid addresses.

Central Precinct UCR Incidents - YTD Comparisons

METROPOLITAN POLICE DEPARTMENT
of Nashville and Davidson County

Aggregated by precinct (incident location). Based on date when each incident was reported.

	Homicide	Rape	Commercial Robbery	Street Robbery	Total Robbery	Aggravated Assault	Commercial Burglary	Residential Burglary	Total Burglary	Larceny	Auto Theft	Violent Offenses	Property Offenses	Part I Offenses
2018 YTD	0	32	3	93	96	223	49	29	78	1,374	154	351	1,606	1,957
2019 YTD	3	43	4	134	138	306	77	28	105	1,851	128	490	2,084	2,574
% Change	-	34.4%	33.3%	44.1%	43.8%	37.2%	57.1%	-3.4%	34.6%	34.7%	-16.9%	39.6%	29.8%	31.5%
2017 YTD	1	36	3	113	116	239	65	22	87	1,098	107	392	1,292	1,684
2019 YTD	3	43	4	134	138	306	77	28	105	1,851	128	490	2,084	2,574
% Change	200.0%	19.4%	33.3%	18.6%	19.0%	28.0%	18.5%	27.3%	20.7%	68.6%	19.6%	25.0%	61.3%	52.9%
2016 YTD	2	52	1	126	127	203	28	19	47	1,038	84	384	1,169	1,553
2019 YTD	3	43	4	134	138	306	77	28	105	1,851	128	490	2,084	2,574
% Change	50.0%	-17.3%	300.0%	6.3%	8.7%	50.7%	175.0%	47.4%	123.4%	78.3%	52.4%	27.6%	78.3%	65.7%
2015 YTD	0	68	0	90	90	190	43	18	61	959	53	348	1,073	1,421
2019 YTD	3	43	4	134	138	306	77	28	105	1,851	128	490	2,084	2,574
% Change	-	-36.8%	-	48.9%	53.3%	61.1%	79.1%	55.6%	72.1%	93.0%	141.5%	40.8%	94.2%	81.1%
2014 YTD	1	63	3	73	76	184	30	20	50	927	38	324	1,015	1,339
2019 YTD	3	43	4	134	138	306	77	28	105	1,851	128	490	2,084	2,574
% Change	200.0%	-31.7%	33.3%	83.6%	81.6%	66.3%	156.7%	40.0%	110.0%	99.7%	236.8%	51.2%	105.3%	92.2%
2013 YTD	1	34	1	57	58	181	49	28	77	904	42	274	1,023	1,297
2019 YTD	3	43	4	134	138	306	77	28	105	1,851	128	490	2,084	2,574
% Change	200.0%	26.5%	300.0%	135.1%	137.9%	69.1%	57.1%	0.0%	36.4%	104.8%	204.8%	78.8%	103.7%	98.5%
2012 YTD	1	52	2	95	97	198	47	24	71	1,115	61	348	1,247	1,595
2019 YTD	3	43	4	134	138	306	77	28	105	1,851	128	490	2,084	2,574
% Change	200.0%	-17.3%	100.0%	41.1%	42.3%	54.5%	63.8%	16.7%	47.9%	66.0%	109.8%	40.8%	67.1%	61.4%
2011 YTD	3	45	5	101	106	223	52	27	79	1,174	62	377	1,315	1,692
2019 YTD	3	43	4	134	138	306	77	28	105	1,851	128	490	2,084	2,574
% Change	0.0%	-4.4%	-20.0%	32.7%	30.2%	37.2%	48.1%	3.7%	32.9%	57.7%	106.5%	30.0%	58.5%	52.1%
8 YTD Avg	1	48	2	94	96	205	45	23	69	1,074	75	350	1,218	1,567
2019 YTD	3	43	4	134	138	306	77	28	105	1,851	128	490	2,084	2,574
% Change	200.0%	-10.4%	100.0%	42.6%	43.8%	49.3%	71.1%	21.7%	52.2%	72.3%	70.7%	40.0%	71.1%	64.3%
5 YTD Avg	1	50	2	99	101	208	43	22	65	1,079	87	360	1,231	1,591
2019 YTD	3	43	4	134	138	306	77	28	105	1,851	128	490	2,084	2,574
% Change	200.0%	-14.0%	100.0%	35.4%	36.6%	47.1%	79.1%	27.3%	61.5%	71.5%	47.1%	36.1%	69.3%	61.8%

Information summarized for CompStat week ending 12/14/2019.

'8 YTD Avg' refers to the computed 2011 - 2018 YTD average.
'5 YTD Avg' refers to the computed 2014 - 2018 YTD average.

Sourced from MNPD ARMS on 12/18/2019 8:16:14 AM. The figures above were sourced from incident reports using Uniform Crime Reporting definitions and reporting guidelines, based on the date when the crime was reported. This report is intended to be a management and planning tool and does not reflect the official UCR counts for the department. Incidents where a location is unknown or unspecified are included in the countywide totals. 'Unknown' refers to records in which the address is listed as 'Unknown' on the incident report. 'Not Validated' refers to records that were entered in with an invalid addresses.

Hermitage Precinct UCR Incidents - YTD Comparisons

METROPOLITAN POLICE DEPARTMENT
of Nashville and Davidson County

Aggregated by precinct (incident location). Based on date when each incident was reported.

	Homicide	Rape	Commercial Robbery	Street Robbery	Total Robbery	Aggravated Assault	Commercial Burglary	Residential Burglary	Total Burglary	Larceny	Auto Theft	Violent Offenses	Property Offenses	Part I Offenses
2018 YTD	10	129	62	339	401	766	154	434	588	3,392	552	1,306	4,532	5,838
2019 YTD	10	99	59	284	343	768	137	360	497	3,822	456	1,220	4,775	5,995
% Change	0.0%	-23.3%	-4.8%	-16.2%	-14.5%	0.3%	-11.0%	-17.1%	-15.5%	12.7%	-17.4%	-6.6%	5.4%	2.7%
2017 YTD	18	123	75	324	399	857	172	479	651	3,224	510	1,397	4,385	5,782
2019 YTD	10	99	59	284	343	768	137	360	497	3,822	456	1,220	4,775	5,995
% Change	-44.4%	-19.5%	-21.3%	-12.3%	-14.0%	-10.4%	-20.3%	-24.8%	-23.7%	18.5%	-10.6%	-12.7%	8.9%	3.7%
2016 YTD	16	99	65	289	354	857	158	554	712	3,452	271	1,326	4,435	5,761
2019 YTD	10	99	59	284	343	768	137	360	497	3,822	456	1,220	4,775	5,995
% Change	-37.5%	0.0%	-9.2%	-1.7%	-3.1%	-10.4%	-13.3%	-35.0%	-30.2%	10.7%	68.3%	-8.0%	7.7%	4.1%
2015 YTD	9	101	44	255	299	744	133	612	745	3,450	237	1,153	4,432	5,585
2019 YTD	10	99	59	284	343	768	137	360	497	3,822	456	1,220	4,775	5,995
% Change	11.1%	-2.0%	34.1%	11.4%	14.7%	3.2%	3.0%	-41.2%	-33.3%	10.8%	92.4%	5.8%	7.7%	7.3%
2014 YTD	6	76	38	241	279	860	150	647	797	3,383	167	1,221	4,347	5,568
2019 YTD	10	99	59	284	343	768	137	360	497	3,822	456	1,220	4,775	5,995
% Change	66.7%	30.3%	55.3%	17.8%	22.9%	-10.7%	-8.7%	-44.4%	-37.6%	13.0%	173.1%	-0.1%	9.8%	7.7%
2013 YTD	4	90	50	228	278	774	108	717	825	3,480	227	1,146	4,532	5,678
2019 YTD	10	99	59	284	343	768	137	360	497	3,822	456	1,220	4,775	5,995
% Change	150.0%	10.0%	18.0%	24.6%	23.4%	-0.8%	26.9%	-49.8%	-39.8%	9.8%	100.9%	6.5%	5.4%	5.6%
2012 YTD	13	89	43	225	268	962	180	704	884	3,519	224	1,332	4,627	5,959
2019 YTD	10	99	59	284	343	768	137	360	497	3,822	456	1,220	4,775	5,995
% Change	-23.1%	11.2%	37.2%	26.2%	28.0%	-20.2%	-23.9%	-48.9%	-43.8%	8.6%	103.6%	-8.4%	3.2%	0.6%
2011 YTD	7	89	46	206	252	758	180	888	1,068	3,539	249	1,106	4,856	5,962
2019 YTD	10	99	59	284	343	768	137	360	497	3,822	456	1,220	4,775	5,995
% Change	42.9%	11.2%	28.3%	37.9%	36.1%	1.3%	-23.9%	-59.5%	-53.5%	8.0%	83.1%	10.3%	-1.7%	0.6%
8 YTD Avg	10	100	53	263	316	822	154	629	784	3,430	305	1,248	4,518	5,767
2019 YTD	10	99	59	284	343	768	137	360	497	3,822	456	1,220	4,775	5,995
% Change	0.0%	-1.0%	11.3%	8.0%	8.5%	-6.6%	-11.0%	-42.8%	-36.6%	11.4%	49.5%	-2.2%	5.7%	4.0%
5 YTD Avg	12	106	57	290	346	817	153	545	699	3,380	347	1,281	4,426	5,707
2019 YTD	10	99	59	284	343	768	137	360	497	3,822	456	1,220	4,775	5,995
% Change	-16.7%	-6.6%	3.5%	-2.1%	-0.9%	-6.0%	-10.5%	-33.9%	-28.9%	13.1%	31.4%	-4.8%	7.9%	5.0%

Information summarized for CompStat week ending 12/14/2019.

'8 YTD Avg' refers to the computed 2011 - 2018 YTD average.
'5 YTD Avg' refers to the computed 2014 - 2018 YTD average.

Sourced from MNPD ARMS on 12/18/2019 8:16:14 AM. The figures above were sourced from incident reports using Uniform Crime Reporting definitions and reporting guidelines, based on the date when the crime was reported. This report is intended to be a management and planning tool and does not reflect the official UCR counts for the department. Incidents where a location is unknown or unspecified are included in the countywide totals. 'Unknown' refers to records in which the address is listed as 'Unknown' on the incident report. 'Not Validated' refers to records that were entered in with an invalid addresses.

North Precinct UCR Incidents - YTD Comparisons

METROPOLITAN POLICE DEPARTMENT
of Nashville and Davidson County

Aggregated by precinct (incident location). Based on date when each incident was reported.

	Homicide	Rape	Commercial Robbery	Street Robbery	Total Robbery	Aggravated Assault	Commercial Burglary	Residential Burglary	Total Burglary	Larceny	Auto Theft	Violent Offenses	Property Offenses	Part I Offenses
2018 YTD	17	99	35	247	282	1,021	102	336	438	2,284	495	1,419	3,217	4,636
2019 YTD	26	85	24	251	275	927	120	366	486	2,116	382	1,313	2,984	4,297
% Change	52.9%	-14.1%	-31.4%	1.6%	-2.5%	-9.2%	17.6%	8.9%	11.0%	-7.4%	-22.8%	-7.5%	-7.2%	-7.3%
2017 YTD	22	70	50	265	315	962	169	465	634	1,939	339	1,369	2,912	4,281
2019 YTD	26	85	24	251	275	927	120	366	486	2,116	382	1,313	2,984	4,297
% Change	18.2%	21.4%	-52.0%	-5.3%	-12.7%	-3.6%	-29.0%	-21.3%	-23.3%	9.1%	12.7%	-4.1%	2.5%	0.4%
2016 YTD	18	81	27	258	285	838	113	478	591	1,796	239	1,222	2,626	3,848
2019 YTD	26	85	24	251	275	927	120	366	486	2,116	382	1,313	2,984	4,297
% Change	44.4%	4.9%	-11.1%	-2.7%	-3.5%	10.6%	6.2%	-23.4%	-17.8%	17.8%	59.8%	7.4%	13.6%	11.7%
2015 YTD	27	84	27	279	306	976	114	530	644	1,730	220	1,393	2,594	3,987
2019 YTD	26	85	24	251	275	927	120	366	486	2,116	382	1,313	2,984	4,297
% Change	-3.7%	1.2%	-11.1%	-10.0%	-10.1%	-5.0%	5.3%	-30.9%	-24.5%	22.3%	73.6%	-5.7%	15.0%	7.8%
2014 YTD	13	96	22	194	216	979	104	489	593	1,550	193	1,304	2,336	3,640
2019 YTD	26	85	24	251	275	927	120	366	486	2,116	382	1,313	2,984	4,297
% Change	100.0%	-11.5%	9.1%	29.4%	27.3%	-5.3%	15.4%	-25.2%	-18.0%	36.5%	97.9%	0.7%	27.7%	18.0%
2013 YTD	10	59	31	214	245	812	98	651	749	1,705	145	1,126	2,599	3,725
2019 YTD	26	85	24	251	275	927	120	366	486	2,116	382	1,313	2,984	4,297
% Change	160.0%	44.1%	-22.6%	17.3%	12.2%	14.2%	22.4%	-43.8%	-35.1%	24.1%	163.4%	16.6%	14.8%	15.4%
2012 YTD	11	76	24	211	235	847	95	670	765	1,692	169	1,169	2,626	3,795
2019 YTD	26	85	24	251	275	927	120	366	486	2,116	382	1,313	2,984	4,297
% Change	136.4%	11.8%	0.0%	19.0%	17.0%	9.4%	26.3%	-45.4%	-36.5%	25.1%	126.0%	12.3%	13.6%	13.2%
2011 YTD	12	62	32	207	239	819	172	791	963	1,749	198	1,132	2,910	4,042
2019 YTD	26	85	24	251	275	927	120	366	486	2,116	382	1,313	2,984	4,297
% Change	116.7%	37.1%	-25.0%	21.3%	15.1%	13.2%	-30.2%	-53.7%	-49.5%	21.0%	92.9%	16.0%	2.5%	6.3%
8 YTD Avg	16	78	31	234	265	907	121	551	672	1,806	250	1,267	2,728	3,994
2019 YTD	26	85	24	251	275	927	120	366	486	2,116	382	1,313	2,984	4,297
% Change	62.5%	9.0%	-22.6%	7.3%	3.8%	2.2%	-0.8%	-33.6%	-27.7%	17.2%	52.8%	3.6%	9.4%	7.6%
5 YTD Avg	19	86	32	249	281	955	120	460	580	1,860	297	1,341	2,737	4,078
2019 YTD	26	85	24	251	275	927	120	366	486	2,116	382	1,313	2,984	4,297
% Change	36.8%	-1.2%	-25.0%	0.8%	-2.1%	-2.9%	0.0%	-20.4%	-16.2%	13.8%	28.6%	-2.1%	9.0%	5.4%

Information summarized for CompStat week ending 12/14/2019.

'8 YTD Avg' refers to the computed 2011 - 2018 YTD average.
'5 YTD Avg' refers to the computed 2014 - 2018 YTD average.

Sourced from MNPD ARMS on 12/18/2019 8:16:14 AM. The figures above were sourced from incident reports using Uniform Crime Reporting definitions and reporting guidelines, based on the date when the crime was reported. This report is intended to be a management and planning tool and does not reflect the official UCR counts for the department. Incidents where a location is unknown or unspecified are included in the countywide totals. 'Unknown' refers to records in which the address is listed as 'Unknown' on the incident report. 'Not Validated' refers to records that were entered in with an invalid addresses.

Madison Precinct UCR Incidents - YTD Comparisons

METROPOLITAN POLICE DEPARTMENT
of Nashville and Davidson County

Aggregated by precinct (incident location). Based on date when each incident was reported.

	Homicide	Rape	Commercial Robbery	Street Robbery	Total Robbery	Aggravated Assault	Commercial Burglary	Residential Burglary	Total Burglary	Larceny	Auto Theft	Violent Offenses	Property Offenses	Part I Offenses
2018 YTD	7	42	28	135	163	578	87	249	336	2,178	267	790	2,781	3,571
2019 YTD	8	44	25	134	159	548	75	276	351	2,025	267	759	2,643	3,402
% Change	14.3%	4.8%	-10.7%	-0.7%	-2.5%	-5.2%	-13.8%	10.8%	4.5%	-7.0%	0.0%	-3.9%	-5.0%	-4.7%
2017 YTD	8	52	43	163	206	533	96	299	395	2,313	222	799	2,930	3,729
2019 YTD	8	44	25	134	159	548	75	276	351	2,025	267	759	2,643	3,402
% Change	0.0%	-15.4%	-41.9%	-17.8%	-22.8%	2.8%	-21.9%	-7.7%	-11.1%	-12.5%	20.3%	-5.0%	-9.8%	-8.8%
2016 YTD	7	62	35	144	179	555	69	425	494	2,137	152	803	2,783	3,586
2019 YTD	8	44	25	134	159	548	75	276	351	2,025	267	759	2,643	3,402
% Change	14.3%	-29.0%	-28.6%	-6.9%	-11.2%	-1.3%	8.7%	-35.1%	-28.9%	-5.2%	75.7%	-5.5%	-5.0%	-5.1%
2015 YTD	3	58	40	135	175	580	65	509	574	2,072	184	816	2,830	3,646
2019 YTD	8	44	25	134	159	548	75	276	351	2,025	267	759	2,643	3,402
% Change	166.7%	-24.1%	-37.5%	-0.7%	-9.1%	-5.5%	15.4%	-45.8%	-38.9%	-2.3%	45.1%	-7.0%	-6.6%	-6.7%
2014 YTD	6	63	30	107	137	521	76	435	511	1,994	109	727	2,614	3,341
2019 YTD	8	44	25	134	159	548	75	276	351	2,025	267	759	2,643	3,402
% Change	33.3%	-30.2%	-16.7%	25.2%	16.1%	5.2%	-1.3%	-36.6%	-31.3%	1.6%	145.0%	4.4%	1.1%	1.8%
2013 YTD	4	48	22	126	148	484	72	478	550	1,813	114	684	2,477	3,161
2019 YTD	8	44	25	134	159	548	75	276	351	2,025	267	759	2,643	3,402
% Change	100.0%	-8.3%	13.6%	6.3%	7.4%	13.2%	4.2%	-42.3%	-36.2%	11.7%	134.2%	11.0%	6.7%	7.6%
2012 YTD	8	51	24	167	191	585	71	572	643	2,113	131	835	2,887	3,722
2019 YTD	8	44	25	134	159	548	75	276	351	2,025	267	759	2,643	3,402
% Change	0.0%	-13.7%	4.2%	-19.8%	-16.8%	-6.3%	5.6%	-51.7%	-45.4%	-4.2%	103.8%	-9.1%	-8.5%	-8.6%
2011 YTD	10	68	25	134	159	512	83	661	744	2,256	227	749	3,227	3,976
2019 YTD	8	44	25	134	159	548	75	276	351	2,025	267	759	2,643	3,402
% Change	-20.0%	-35.3%	0.0%	0.0%	0.0%	7.0%	-9.6%	-58.2%	-52.8%	-10.2%	17.6%	1.3%	-18.1%	-14.4%
8 YTD Avg	7	56	31	139	170	544	77	454	531	2,110	176	775	2,816	3,592
2019 YTD	8	44	25	134	159	548	75	276	351	2,025	267	759	2,643	3,402
% Change	14.3%	-21.4%	-19.4%	-3.6%	-6.5%	0.7%	-2.6%	-39.2%	-33.9%	-4.0%	51.7%	-2.1%	-6.1%	-5.3%
5 YTD Avg	6	55	35	137	172	553	79	383	462	2,139	187	787	2,788	3,575
2019 YTD	8	44	25	134	159	548	75	276	351	2,025	267	759	2,643	3,402
% Change	33.3%	-20.0%	-28.6%	-2.2%	-7.6%	-0.9%	-5.1%	-27.9%	-24.0%	-5.3%	42.8%	-3.6%	-5.2%	-4.8%

Information summarized for CompStat week ending 12/14/2019.

'8 YTD Avg' refers to the computed 2011 - 2018 YTD average.
'5 YTD Avg' refers to the computed 2014 - 2018 YTD average.

Sourced from MNPD ARMS on 12/18/2019 8:16:14 AM. The figures above were sourced from incident reports using Uniform Crime Reporting definitions and reporting guidelines, based on the date when the crime was reported. This report is intended to be a management and planning tool and does not reflect the official UCR counts for the department. Incidents where a location is unknown or unspecified are included in the countywide totals. 'Unknown' refers to records in which the address is listed as 'Unknown' on the incident report. 'Not Validated' refers to records that were entered in with an invalid addresses.

Midtown Hills Precinct UCR Incidents - YTD Comparisons

METROPOLITAN POLICE DEPARTMENT
of Nashville and Davidson County

Aggregated by precinct (incident location). Based on date when each incident was reported.

	Homicide	Rape	Commercial Robbery	Street Robbery	Total Robbery	Aggravated Assault	Commercial Burglary	Residential Burglary	Total Burglary	Larceny	Auto Theft	Violent Offenses	Property Offenses	Part I Offenses
2018 YTD	5	64	37	206	243	414	191	328	519	2,798	351	726	3,668	4,394
2019 YTD	5	50	25	194	219	425	192	265	457	2,942	330	699	3,729	4,428
% Change	0.0%	-21.9%	-32.4%	-5.8%	-9.9%	2.7%	0.5%	-19.2%	-11.9%	5.1%	-6.0%	-3.7%	1.7%	0.8%
2017 YTD	9	66	32	148	180	446	239	271	510	2,477	249	701	3,236	3,937
2019 YTD	5	50	25	194	219	425	192	265	457	2,942	330	699	3,729	4,428
% Change	-44.4%	-24.2%	-21.9%	31.1%	21.7%	-4.7%	-19.7%	-2.2%	-10.4%	18.8%	32.5%	-0.3%	15.2%	12.5%
2016 YTD	2	58	44	120	164	377	170	366	536	2,223	146	601	2,905	3,506
2019 YTD	5	50	25	194	219	425	192	265	457	2,942	330	699	3,729	4,428
% Change	150.0%	-13.8%	-43.2%	61.7%	33.5%	12.7%	12.9%	-27.6%	-14.7%	32.3%	126.0%	16.3%	28.4%	26.3%
2015 YTD	4	57	25	123	148	395	149	399	548	2,304	120	604	2,972	3,576
2019 YTD	5	50	25	194	219	425	192	265	457	2,942	330	699	3,729	4,428
% Change	25.0%	-12.3%	0.0%	57.7%	48.0%	7.6%	28.9%	-33.6%	-16.6%	27.7%	175.0%	15.7%	25.5%	23.8%
2014 YTD	4	68	20	107	127	385	162	465	627	2,269	111	584	3,007	3,591
2019 YTD	5	50	25	194	219	425	192	265	457	2,942	330	699	3,729	4,428
% Change	25.0%	-26.5%	25.0%	81.3%	72.4%	10.4%	18.5%	-43.0%	-27.1%	29.7%	197.3%	19.7%	24.0%	23.3%
2013 YTD	4	65	31	111	142	357	161	586	747	2,374	128	568	3,249	3,817
2019 YTD	5	50	25	194	219	425	192	265	457	2,942	330	699	3,729	4,428
% Change	25.0%	-23.1%	-19.4%	74.8%	54.2%	19.0%	19.3%	-54.8%	-38.8%	23.9%	157.8%	23.1%	14.8%	16.0%
2012 YTD	3	56	35	119	154	432	169	526	695	2,468	152	645	3,315	3,960
2019 YTD	5	50	25	194	219	425	192	265	457	2,942	330	699	3,729	4,428
% Change	66.7%	-10.7%	-28.6%	63.0%	42.2%	-1.6%	13.6%	-49.6%	-34.2%	19.2%	117.1%	8.4%	12.5%	11.8%
2011 YTD	5	63	33	157	190	411	169	704	873	2,827	213	669	3,913	4,582
2019 YTD	5	50	25	194	219	425	192	265	457	2,942	330	699	3,729	4,428
% Change	0.0%	-20.6%	-24.2%	23.6%	15.3%	3.4%	13.6%	-62.4%	-47.7%	4.1%	54.9%	4.5%	-4.7%	-3.4%
8 YTD Avg	5	62	32	136	169	402	176	456	632	2,468	184	637	3,283	3,920
2019 YTD	5	50	25	194	219	425	192	265	457	2,942	330	699	3,729	4,428
% Change	0.0%	-19.4%	-21.9%	42.6%	29.6%	5.7%	9.1%	-41.9%	-27.7%	19.2%	79.3%	9.7%	13.6%	13.0%
5 YTD Avg	5	63	32	141	172	403	182	366	548	2,414	195	643	3,158	3,801
2019 YTD	5	50	25	194	219	425	192	265	457	2,942	330	699	3,729	4,428
% Change	0.0%	-20.6%	-21.9%	37.6%	27.3%	5.5%	5.5%	-27.6%	-16.6%	21.9%	69.2%	8.7%	18.1%	16.5%

Information summarized for CompStat week ending 12/14/2019.

'8 YTD Avg' refers to the computed 2011 - 2018 YTD average.
'5 YTD Avg' refers to the computed 2014 - 2018 YTD average.

Sourced from MNPD ARMS on 12/18/2019 8:16:14 AM. The figures above were sourced from incident reports using Uniform Crime Reporting definitions and reporting guidelines, based on the date when the crime was reported. This report is intended to be a management and planning tool and does not reflect the official UCR counts for the department. Incidents where a location is unknown or unspecified are included in the countywide totals. 'Unknown' refers to records in which the address is listed as 'Unknown' on the incident report. 'Not Validated' refers to records that were entered in with an invalid addresses.

YTD Homicide Report

Demographic information for homicide incidents occurring during the current year.

METROPOLITAN POLICE DEPARTMENT
of Nashville and Davidson County

Race of Victim		
Black	48	63.2 %
White	26	34.2 %
Asian	1	1.3 %
Unknown Race	1	1.3 %
Total	76	100.0 %

Ethnicity of Victim		
Non-Hispanic	70	92.1 %
Hispanic	6	7.9 %
Total	76	100.0 %

Gender of Victim		
Male	64	84.2 %
Female	12	15.8 %
Total	76	100.0 %

Age of Victim		
0 to 12	1	1.3 %
13 to 17	2	2.6 %
18 to 24	27	35.5 %
25 to 34	18	23.7 %
35 to 44	10	13.2 %
55 to 64	4	5.3 %
65+	4	5.3 %
Unk	10	13.2 %
Total	76	100.0 %

Domestic Related		
No	65	85.5 %
Yes	11	14.5 %
Total	76	100.0 %

Race - Ethnicity - Gender of Victim		
Black Non-Hispanic Male	44	57.9 %
White Non-Hispanic Male	14	18.4 %
White Non-Hispanic Female	6	7.9 %
Black Non-Hispanic Female	4	5.3 %
White Hispanic Male	4	5.3 %
White Hispanic Female	2	2.6 %
Asian Non-Hispanic Male	1	1.3 %
Unknown Race Non-Hispanic Male	1	1.3 %
Total	76	100.0 %

Time of Incident		
12:00 am - 3:59 am	19	25.0 %
4:00 am - 7:59 am	11	14.5 %
8:00 am - 11:59 am	6	7.9 %
12:00 pm - 3:59 pm	9	11.8 %
4:00 pm - 7:59 pm	7	9.2 %
8:00 pm - 11:59 pm	24	31.6 %
Total	76	100.0 %

Monthly Homicide Count (Year-to-Year Comparison)

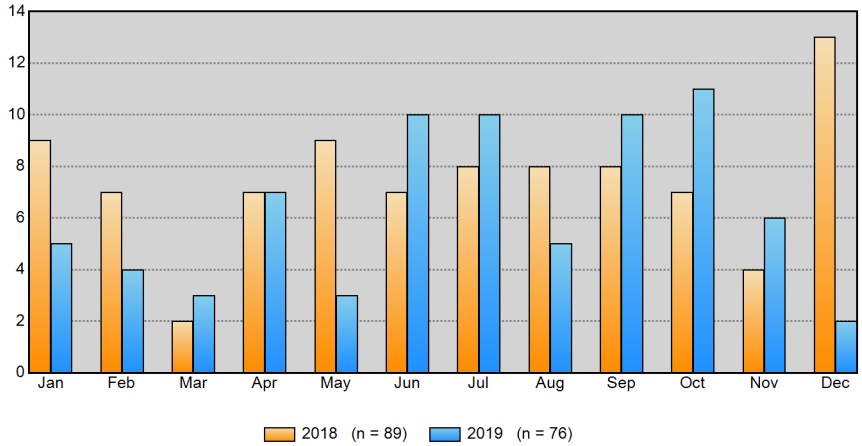

Monthly Homicide Cumulative Count (Year-to-Year Comparison)

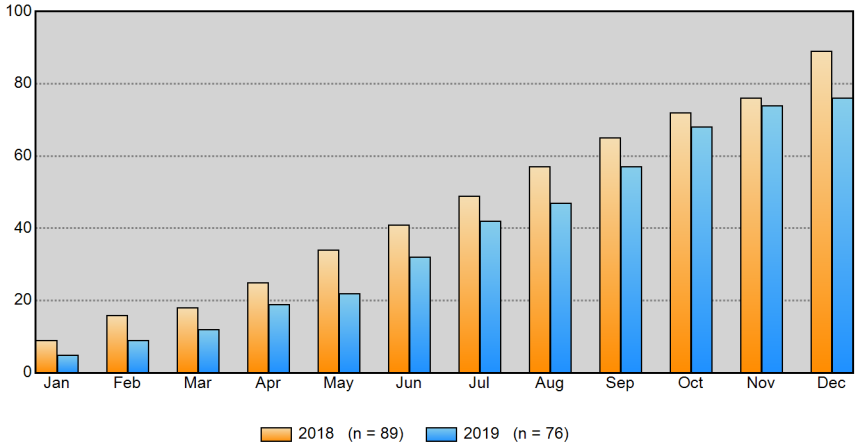

Information summarized for CompStat week ending 12/14/2019.

Sourced from MNPD ARMS on 12/18/2019 8:16:14 AM. The figures above were sourced from incident reports using Uniform Crime Reporting definitions and reporting guidelines, based on the date when the crime was reported. This report is intended to be a management and planning tool and does not reflect the official UCR counts for the department.

County Year-to-Year Weekly Chart

METROPOLITAN POLICE DEPARTMENT
of Nashville and Davidson County

	Homicide	Rape	Commercial Robbery	Street Robbery	Total Robbery	Aggravated Assault	Commercial Burglary	Residential Burglary	Total Burglary	Larceny	Auto Theft	Violent Offenses	Property Offenses	Part I Offenses
ending 12/29/2018 Next Week	3	10	7	48	55	81	32	43	75	355	63	149	493	642
ending 12/22/2018 Current Week	5	9	5	41	46	106	37	40	77	389	71	166	537	703
ending 12/15/2018	1	12	15	46	61	61	15	47	62	404	51	135	517	652
ending 12/14/2019	1	11	4	31	35	90	15	34	49	407	45	137	501	638
% Change	0.0%	-8.3%	-73.3%	-32.6%	-42.6%	47.5%	0.0%	-27.7%	-21.0%	0.7%	-11.8%	1.5%	-3.1%	-2.1%
ending 12/08/2018	3	9	6	56	62	81	22	55	77	424	79	155	580	735
ending 12/07/2019	1	7	4	35	39	86	21	38	59	475	61	133	595	728
% Change	-66.7%	-22.2%	-33.3%	-37.5%	-37.1%	6.2%	-4.5%	-30.9%	-23.4%	12.0%	-22.8%	-14.2%	2.6%	-1.0%
ending 12/01/2018	0	7	6	50	56	103	24	42	66	452	68	166	586	752
ending 11/30/2019	1	8	6	36	42	75	19	36	55	366	59	126	480	606
% Change	-	14.3%	0.0%	-28.0%	-25.0%	-27.2%	-20.8%	-14.3%	-16.7%	-19.0%	-13.2%	-24.1%	-18.1%	-19.4%

Part I Incidents - Year-to-Year Weekly Comparisons

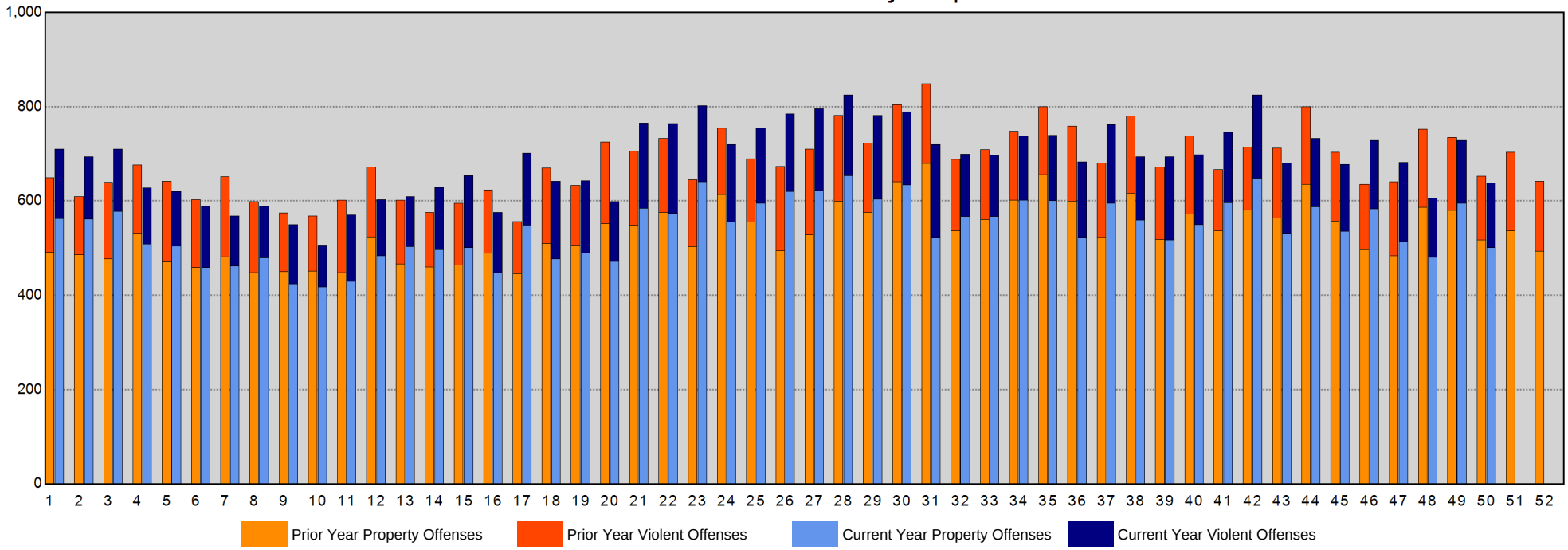

Sourced from MNPD ARMS on 12/18/2019 8:16:15 AM. The figures above were sourced from incident reports using Uniform Crime Reporting definitions and reporting guidelines, based on the date when the crime was reported. This report is intended to be a management and planning tool and does not reflect the official UCR counts for the department. Incidents where a location is unknown or unspecified are included in the countywide totals. 'Unknown' refers to records in which the address is listed as 'Unknown' on the incident report. 'Not Validated' refers to records that were entered in with an invalid addresses.

West Precinct Year-to-Year Weekly Chart

METROPOLITAN POLICE DEPARTMENT
of Nashville and Davidson County

	Homicide	Rape	Commercial Robbery	Street Robbery	Total Robbery	Aggravated Assault	Commercial Burglary	Residential Burglary	Total Burglary	Larceny	Auto Theft	Violent Offenses	Property Offenses	Part I Offenses
ending 12/29/2018 Next Week	1	1	0	2	2	6	1	3	4	35	5	10	44	54
ending 12/22/2018 Current Week	0	1	0	3	3	5	2	1	3	45	4	9	52	61
ending 12/15/2018	0	1	2	5	7	6	2	3	5	40	5	14	50	64
ending 12/14/2019	0	0	0	0	0	7	1	1	2	42	5	7	49	56
% Change	-	-100.0%	-100.0%	-100.0%	-100.0%	16.7%	-50.0%	-66.7%	-60.0%	5.0%	0.0%	-50.0%	-2.0%	-12.5%
ending 12/08/2018	0	0	2	3	5	8	2	6	8	46	7	13	61	74
ending 12/07/2019	0	0	0	1	1	2	2	5	7	68	7	3	82	85
% Change	-	-	-100.0%	-66.7%	-80.0%	-75.0%	0.0%	-16.7%	-12.5%	47.8%	0.0%	-76.9%	34.4%	14.9%
ending 12/01/2018	0	0	0	4	4	6	6	4	10	42	3	10	55	65
ending 11/30/2019	0	1	0	1	1	3	1	2	3	50	9	5	62	67
% Change	-	-	-	-75.0%	-75.0%	-50.0%	-83.3%	-50.0%	-70.0%	19.0%	200.0%	-50.0%	12.7%	3.1%

Part I Incidents - Year-to-Year Weekly Comparisons

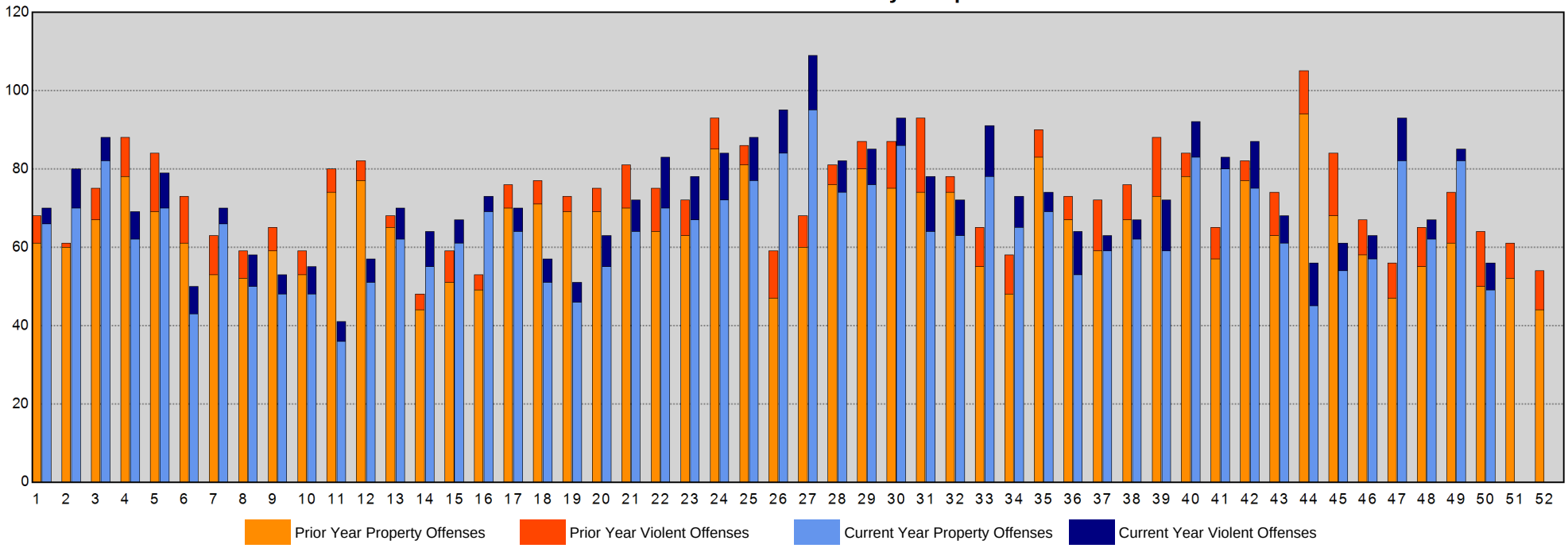

Sourced from MNPD ARMS on 12/18/2019 8:16:15 AM. The figures above were sourced from incident reports using Uniform Crime Reporting definitions and reporting guidelines, based on the date when the crime was reported. This report is intended to be a management and planning tool and does not reflect the official UCR counts for the department. Incidents where a location is unknown or unspecified are included in the countywide totals. 'Unknown' refers to records in which the address is listed as 'Unknown' on the incident report. 'Not Validated' refers to records that were entered in with an invalid addresses.

East Precinct Year-to-Year Weekly Chart

METROPOLITAN POLICE DEPARTMENT
of Nashville and Davidson County

	Homicide	Rape	Commercial Robbery	Street Robbery	Total Robbery	Aggravated Assault	Commercial Burglary	Residential Burglary	Total Burglary	Larceny	Auto Theft	Violent Offenses	Property Offenses	Part I Offenses
ending 12/29/2018 Next Week	0	2	0	8	8	10	2	4	6	37	8	20	51	71
ending 12/22/2018 Current Week	0	1	0	5	5	9	2	5	7	47	7	15	61	76
ending 12/15/2018	0	1	2	2	4	4	2	7	9	63	5	9	77	86
ending 12/14/2019	0	1	0	2	2	7	3	7	10	32	1	10	43	53
% Change	-	0.0%	-100.0%	0.0%	-50.0%	75.0%	50.0%	0.0%	11.1%	-49.2%	-80.0%	11.1%	-44.2%	-38.4%
ending 12/08/2018	0	1	0	8	8	9	1	3	4	57	8	18	69	87
ending 12/07/2019	0	2	0	0	0	12	3	4	7	36	10	14	53	67
% Change	-	100.0%	-	-100.0%	-100.0%	33.3%	200.0%	33.3%	75.0%	-36.8%	25.0%	-22.2%	-23.2%	-23.0%
ending 12/01/2018	0	0	1	1	2	15	0	6	6	80	11	17	97	114
ending 11/30/2019	0	1	2	4	6	8	2	9	11	38	7	15	56	71
% Change	-	-	100.0%	300.0%	200.0%	-46.7%	-	50.0%	83.3%	-52.5%	-36.4%	-11.8%	-42.3%	-37.7%

Part I Incidents - Year-to-Year Weekly Comparisons

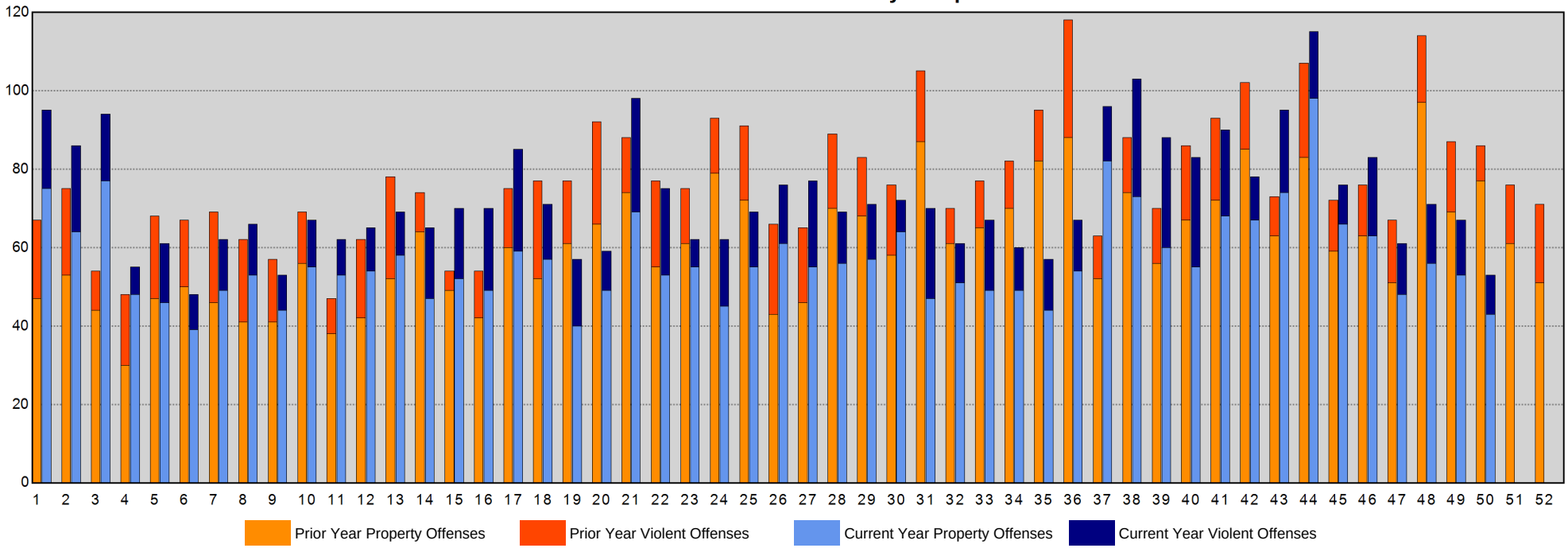

Sourced from MNPD ARMS on 12/18/2019 8:16:15 AM. The figures above were sourced from incident reports using Uniform Crime Reporting definitions and reporting guidelines, based on the date when the crime was reported. This report is intended to be a management and planning tool and does not reflect the official UCR counts for the department. Incidents where a location is unknown or unspecified are included in the countywide totals. 'Unknown' refers to records in which the address is listed as 'Unknown' on the incident report. 'Not Validated' refers to records that were entered in with an invalid addresses.

South Precinct Year-to-Year Weekly Chart

METROPOLITAN POLICE DEPARTMENT
of Nashville and Davidson County

	Homicide	Rape	Commercial Robbery	Street Robbery	Total Robbery	Aggravated Assault	Commercial Burglary	Residential Burglary	Total Burglary	Larceny	Auto Theft	Violent Offenses	Property Offenses	Part I Offenses
ending 12/29/2018 Next Week	1	2	3	9	12	12	13	10	23	57	18	27	98	125
ending 12/22/2018 Current Week	2	2	2	5	7	30	8	10	18	63	11	41	92	133
ending 12/15/2018	1	2	3	9	12	9	5	12	17	80	11	24	108	132
ending 12/14/2019	0	1	0	14	14	17	2	7	9	81	14	32	104	136
% Change	-100.0%	-50.0%	-100.0%	55.6%	16.7%	88.9%	-60.0%	-41.7%	-47.1%	1.3%	27.3%	33.3%	-3.7%	3.0%
ending 12/08/2018	0	1	2	18	20	24	4	14	18	76	16	45	110	155
ending 12/07/2019	0	1	1	13	14	25	4	5	9	63	11	40	83	123
% Change	-	0.0%	-50.0%	-27.8%	-30.0%	4.2%	0.0%	-64.3%	-50.0%	-17.1%	-31.3%	-11.1%	-24.5%	-20.6%
ending 12/01/2018	0	4	1	16	17	12	5	3	8	68	11	33	87	120
ending 11/30/2019	0	2	0	11	11	17	9	4	13	62	11	30	86	116
% Change	-	-50.0%	-100.0%	-31.3%	-35.3%	41.7%	80.0%	33.3%	62.5%	-8.8%	0.0%	-9.1%	-1.1%	-3.3%

Part I Incidents - Year-to-Year Weekly Comparisons

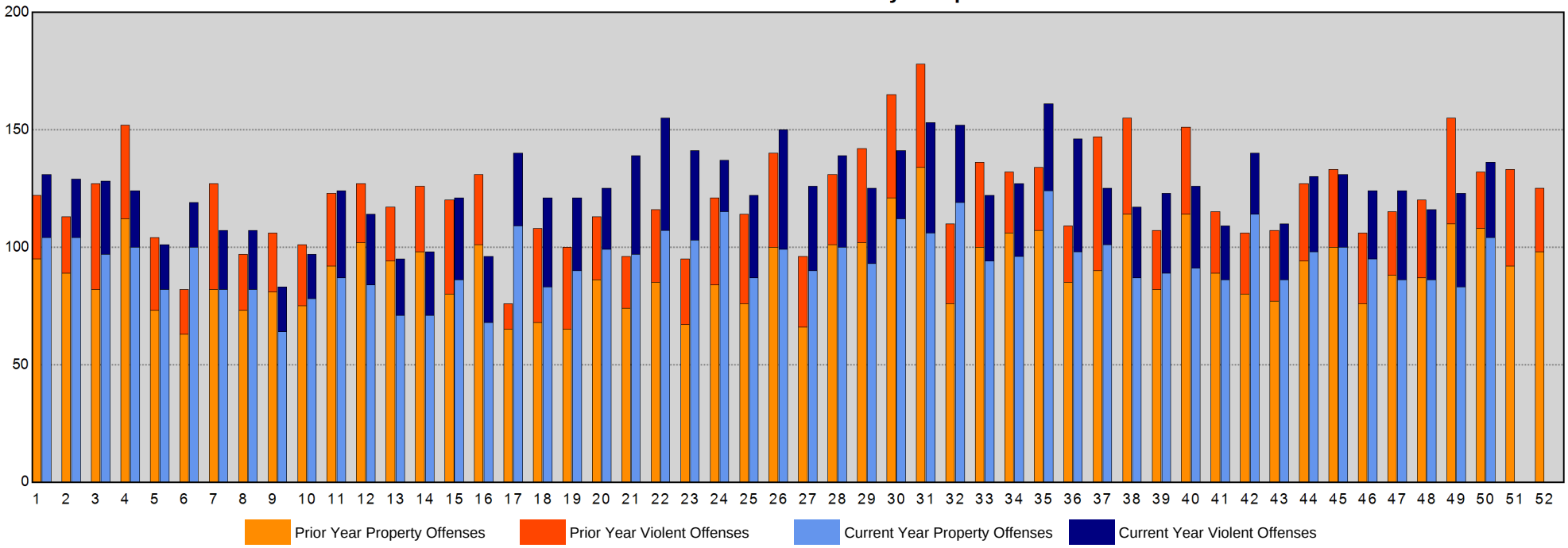

Sourced from MNPD ARMS on 12/18/2019 8:16:16 AM. The figures above were sourced from incident reports using Uniform Crime Reporting definitions and reporting guidelines, based on the date when the crime was reported. This report is intended to be a management and planning tool and does not reflect the official UCR counts for the department. Incidents where a location is unknown or unspecified are included in the countywide totals. 'Unknown' refers to records in which the address is listed as 'Unknown' on the incident report. 'Not Validated' refers to records that were entered in with an invalid addresses.

Central Precinct Year-to-Year Weekly Chart

METROPOLITAN POLICE DEPARTMENT
of Nashville and Davidson County

	Homicide	Rape	Commercial Robbery	Street Robbery	Total Robbery	Aggravated Assault	Commercial Burglary	Residential Burglary	Total Burglary	Larceny	Auto Theft	Violent Offenses	Property Offenses	Part I Offenses
ending 12/29/2018 Next Week	0	1	0	3	3	8	1	0	1	24	3	12	28	40
ending 12/22/2018 Current Week	0	2	1	1	2	11	1	0	1	35	3	15	39	54
ending 12/15/2018	0	1	0	3	3	5	2	2	4	17	1	9	22	31
ending 12/14/2019	0	1	0	4	4	1	1	0	1	26	3	6	30	36
% Change	-	0.0%	-	33.3%	33.3%	-80.0%	-50.0%	-100.0%	-75.0%	52.9%	200.0%	-33.3%	36.4%	16.1%
ending 12/08/2018	0	1	0	1	1	2	1	1	2	29	5	4	36	40
ending 12/07/2019	0	1	0	7	7	9	2	1	3	49	3	17	55	72
% Change	-	0.0%	-	600.0%	600.0%	350.0%	100.0%	0.0%	50.0%	69.0%	-40.0%	325.0%	52.8%	80.0%
ending 12/01/2018	0	0	0	2	2	1	0	0	0	50	3	3	53	56
ending 11/30/2019	0	2	0	4	4	7	1	0	1	20	5	13	26	39
% Change	-	-	-	100.0%	100.0%	600.0%	-	-	-	-60.0%	66.7%	333.3%	-50.9%	-30.4%

Part I Incidents - Year-to-Year Weekly Comparisons

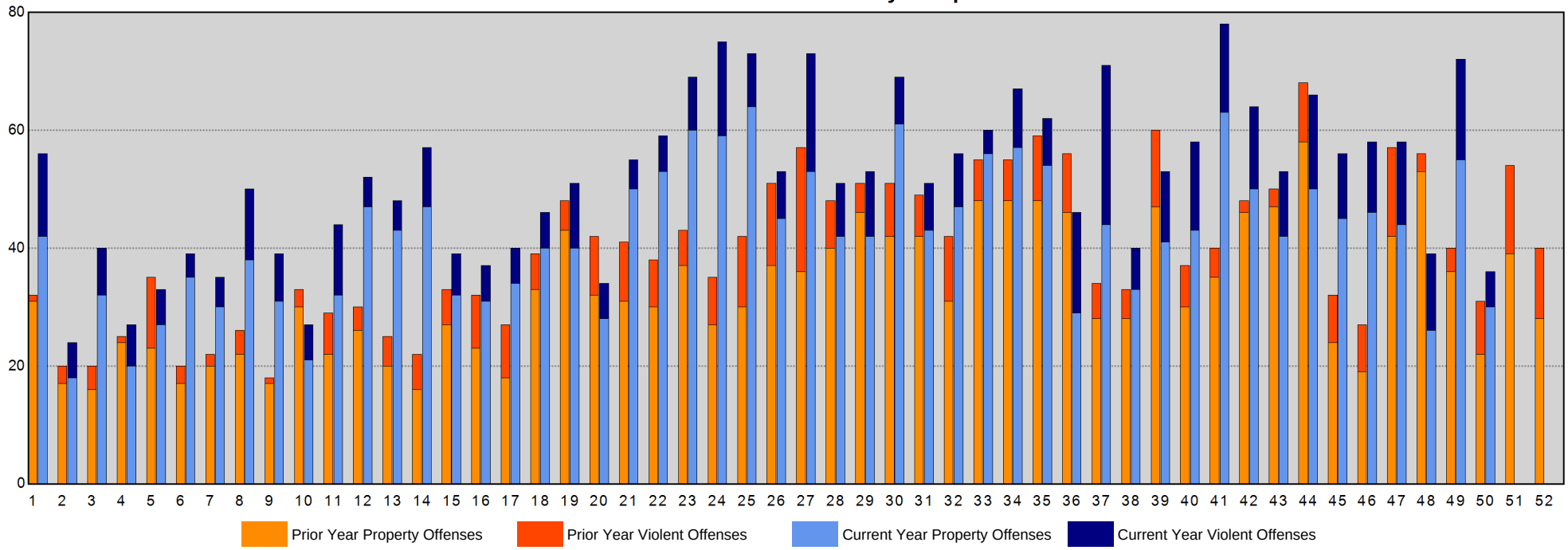

Sourced from MNPD ARMS on 12/18/2019 8:16:16 AM. The figures above were sourced from incident reports using Uniform Crime Reporting definitions and reporting guidelines, based on the date when the crime was reported. This report is intended to be a management and planning tool and does not reflect the official UCR counts for the department. Incidents where a location is unknown or unspecified are included in the countywide totals. 'Unknown' refers to records in which the address is listed as 'Unknown' on the incident report. 'Not Validated' refers to records that were entered in with an invalid addresses.

Hermitage Precinct Year-to-Year Weekly Chart

METROPOLITAN POLICE DEPARTMENT
of Nashville and Davidson County

	Homicide	Rape	Commercial Robbery	Street Robbery	Total Robbery	Aggravated Assault	Commercial Burglary	Residential Burglary	Total Burglary	Larceny	Auto Theft	Violent Offenses	Property Offenses	Part I Offenses
ending 12/29/2018 Next Week	1	2	1	11	12	16	6	10	16	87	16	31	119	150
ending 12/22/2018 Current Week	1	0	2	8	10	14	15	3	18	68	11	25	97	122
ending 12/15/2018	0	1	4	15	19	7	0	7	7	76	11	27	94	121
ending 12/14/2019	0	2	2	3	5	20	1	3	4	83	10	27	97	124
% Change	-	100.0%	-50.0%	-80.0%	-73.7%	185.7%	-	-57.1%	-42.9%	9.2%	-9.1%	0.0%	3.2%	2.5%
ending 12/08/2018	2	0	2	12	14	10	6	5	11	66	9	26	86	112
ending 12/07/2019	0	2	1	4	5	9	1	10	11	93	12	16	116	132
% Change	-100.0%	-	-50.0%	-66.7%	-64.3%	-10.0%	-83.3%	100.0%	0.0%	40.9%	33.3%	-38.5%	34.9%	17.9%
ending 12/01/2018	0	2	2	7	9	32	5	11	16	65	8	43	89	132
ending 11/30/2019	0	0	2	5	7	11	0	7	7	71	9	18	87	105
% Change	-	-100.0%	0.0%	-28.6%	-22.2%	-65.6%	-100.0%	-36.4%	-56.3%	9.2%	12.5%	-58.1%	-2.2%	-20.5%

Part I Incidents - Year-to-Year Weekly Comparisons

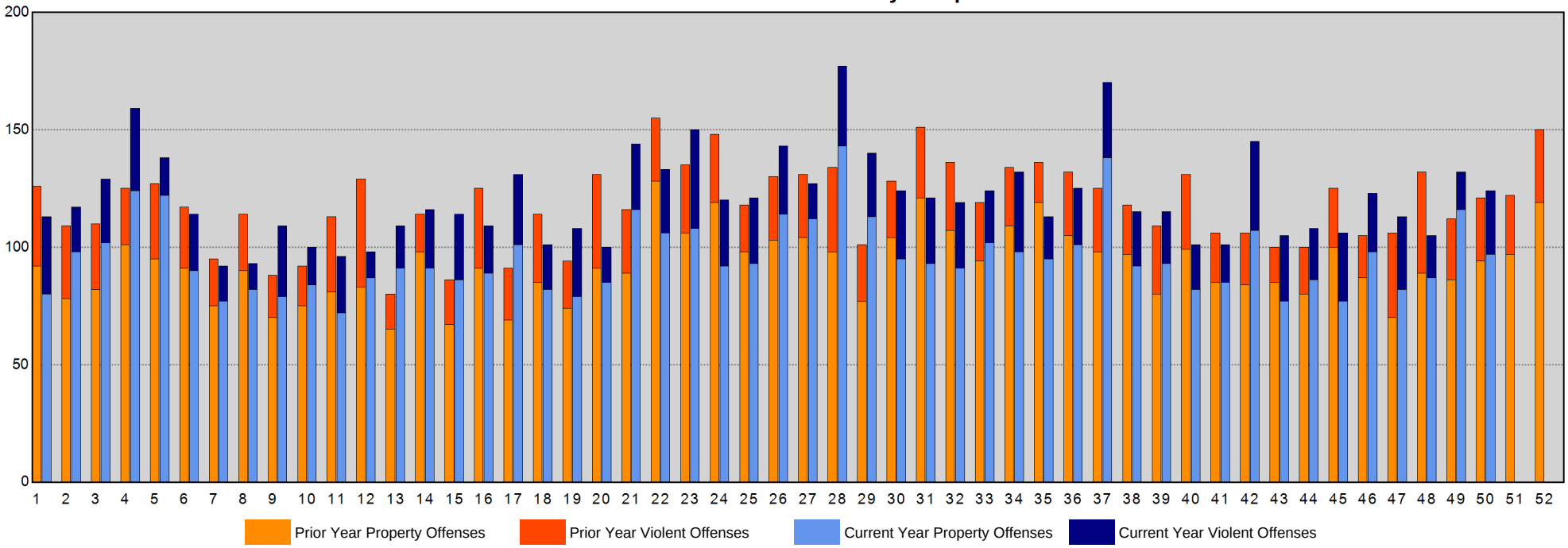

Sourced from MNPD ARMS on 12/18/2019 8:16:16 AM. The figures above were sourced from incident reports using Uniform Crime Reporting definitions and reporting guidelines, based on the date when the crime was reported. This report is intended to be a management and planning tool and does not reflect the official UCR counts for the department. Incidents where a location is unknown or unspecified are included in the countywide totals. 'Unknown' refers to records in which the address is listed as 'Unknown' on the incident report. 'Not Validated' refers to records that were entered in with an invalid addresses.

North Precinct Year-to-Year Weekly Chart

METROPOLITAN POLICE DEPARTMENT
of Nashville and Davidson County

	Homicide	Rape	Commercial Robbery	Street Robbery	Total Robbery	Aggravated Assault	Commercial Burglary	Residential Burglary	Total Burglary	Larceny	Auto Theft	Violent Offenses	Property Offenses	Part I Offenses
ending 12/29/2018 Next Week	0	1	0	2	2	13	1	10	11	31	4	16	46	62
ending 12/22/2018 Current Week	1	1	0	6	6	17	0	7	7	42	15	25	64	89
ending 12/15/2018	0	2	1	7	8	17	2	8	10	43	9	27	62	89
ending 12/14/2019	0	4	0	4	4	17	3	5	8	37	3	25	48	73
% Change	-	100.0%	-100.0%	-42.9%	-50.0%	0.0%	50.0%	-37.5%	-20.0%	-14.0%	-66.7%	-7.4%	-22.6%	-18.0%
ending 12/08/2018	0	4	0	1	1	11	3	15	18	35	17	16	70	86
ending 12/07/2019	0	0	1	3	4	15	3	4	7	44	4	19	55	74
% Change	-	-100.0%	-	200.0%	300.0%	36.4%	0.0%	-73.3%	-61.1%	25.7%	-76.5%	18.8%	-21.4%	-14.0%
ending 12/01/2018	0	1	0	3	3	22	1	3	4	50	10	26	64	90
ending 11/30/2019	0	0	1	5	6	13	2	7	9	30	5	19	44	63
% Change	-	-100.0%	-	66.7%	100.0%	-40.9%	100.0%	133.3%	125.0%	-40.0%	-50.0%	-26.9%	-31.3%	-30.0%

Part I Incidents - Year-to-Year Weekly Comparisons

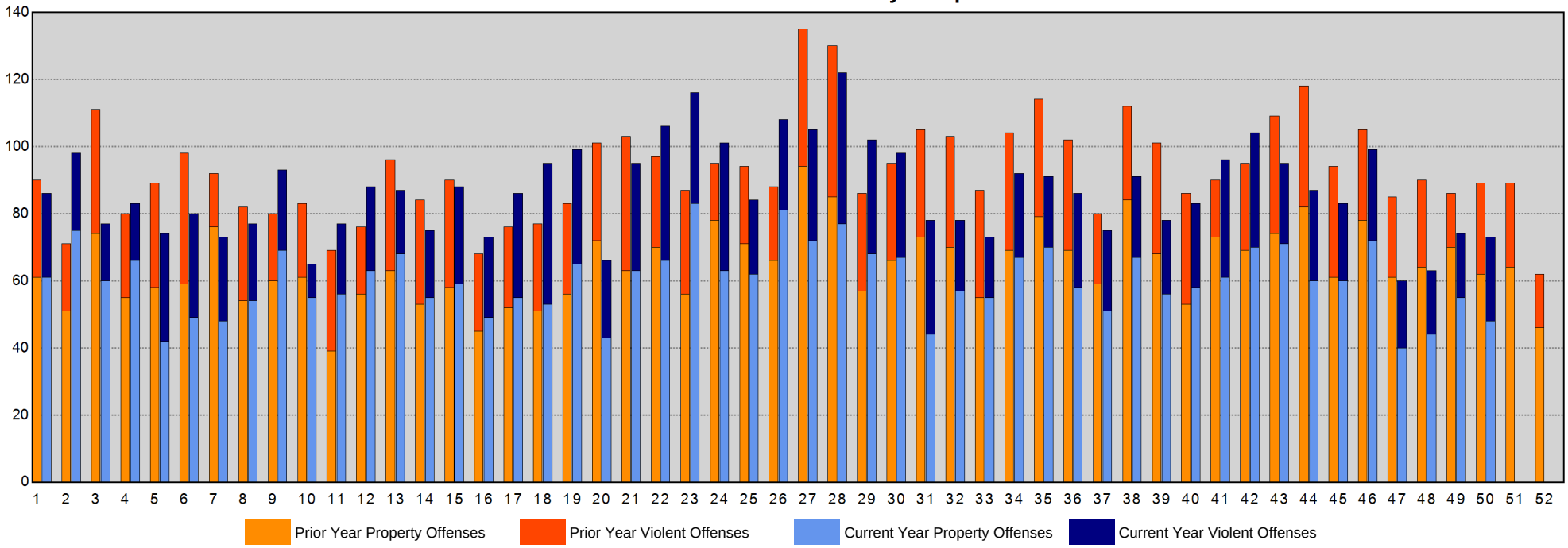

Sourced from MNPD ARMS on 12/18/2019 8:16:17 AM. The figures above were sourced from incident reports using Uniform Crime Reporting definitions and reporting guidelines, based on the date when the crime was reported. This report is intended to be a management and planning tool and does not reflect the official UCR counts for the department. Incidents where a location is unknown or unspecified are included in the countywide totals. 'Unknown' refers to records in which the address is listed as 'Unknown' on the incident report. 'Not Validated' refers to records that were entered in with an invalid addresses.

Madison Precinct Year-to-Year Weekly Chart

METROPOLITAN POLICE DEPARTMENT
of Nashville and Davidson County

	Homicide	Rape	Commercial Robbery	Street Robbery	Total Robbery	Aggravated Assault	Commercial Burglary	Residential Burglary	Total Burglary	Larceny	Auto Theft	Violent Offenses	Property Offenses	Part I Offenses
ending 12/29/2018 Next Week	0	1	2	7	9	7	2	3	5	32	3	17	40	57
ending 12/22/2018 Current Week	1	2	0	5	5	12	2	5	7	37	14	20	58	78
ending 12/15/2018	0	1	3	2	5	4	2	4	6	28	5	10	39	49
ending 12/14/2019	0	1	1	2	3	16	1	7	8	47	6	20	61	81
% Change	-	0.0%	-66.7%	0.0%	-40.0%	300.0%	-50.0%	75.0%	33.3%	67.9%	20.0%	100.0%	56.4%	65.3%
ending 12/08/2018	1	0	0	4	4	13	1	8	9	44	8	18	61	79
ending 12/07/2019	1	0	0	3	3	8	2	8	10	55	9	12	74	86
% Change	0.0%	-	-	-25.0%	-25.0%	-38.5%	100.0%	0.0%	11.1%	25.0%	12.5%	-33.3%	21.3%	8.9%
ending 12/01/2018	0	0	0	6	6	9	2	11	13	37	9	15	59	74
ending 11/30/2019	0	1	1	4	5	8	0	6	6	40	8	14	54	68
% Change	-	-	-	-33.3%	-16.7%	-11.1%	-100.0%	-45.5%	-53.8%	8.1%	-11.1%	-6.7%	-8.5%	-8.1%

Part I Incidents - Year-to-Year Weekly Comparisons

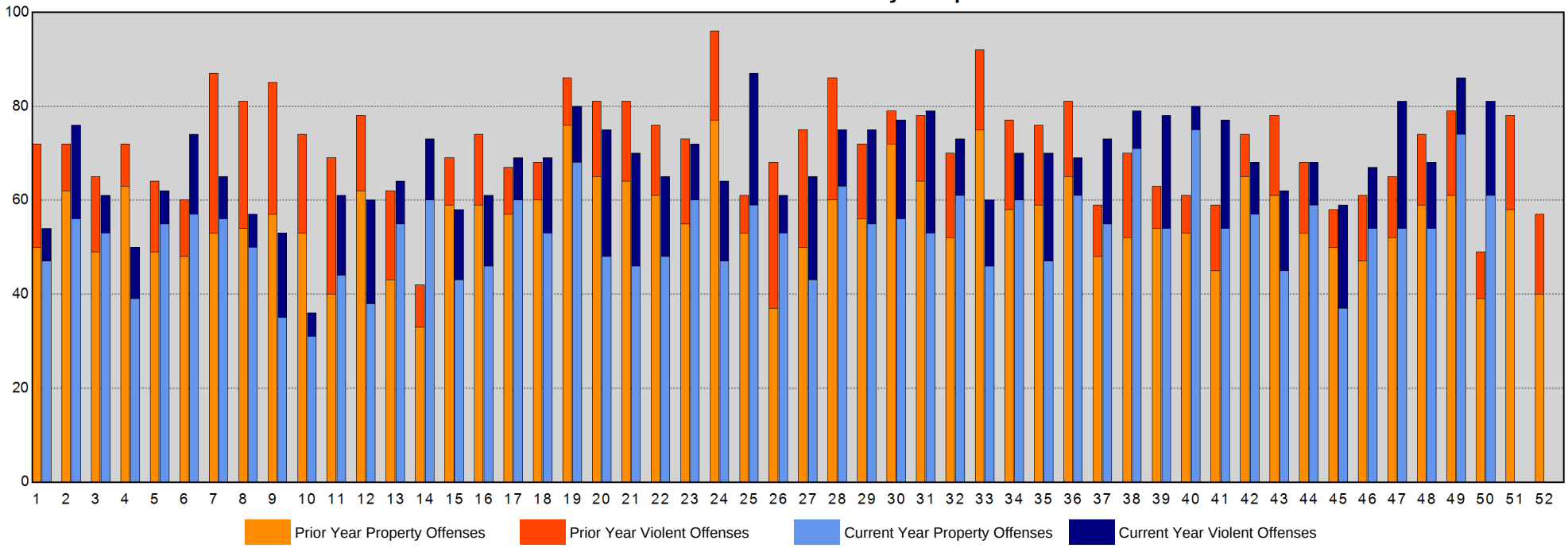

Sourced from MNPD ARMS on 12/18/2019 8:16:18 AM. The figures above were sourced from incident reports using Uniform Crime Reporting definitions and reporting guidelines, based on the date when the crime was reported. This report is intended to be a management and planning tool and does not reflect the official UCR counts for the department. Incidents where a location is unknown or unspecified are included in the countywide totals. 'Unknown' refers to records in which the address is listed as 'Unknown' on the incident report. 'Not Validated' refers to records that were entered in with an invalid addresses.

Midtown Hills Precinct Year-to-Year Weekly Chart

METROPOLITAN POLICE DEPARTMENT
of Nashville and Davidson County

	Homicide	Rape	Commercial Robbery	Street Robbery	Total Robbery	Aggravated Assault	Commercial Burglary	Residential Burglary	Total Burglary	Larceny	Auto Theft	Violent Offenses	Property Offenses	Part I Offenses
ending 12/29/2018 Next Week	0	0	0	6	6	9	6	3	9	52	6	15	67	82
ending 12/22/2018 Current Week	0	0	0	8	8	8	7	9	16	52	6	16	74	90
ending 12/15/2018	0	3	0	3	3	9	0	4	4	57	4	15	65	80
ending 12/14/2019	1	0	1	2	3	5	3	4	7	59	3	9	69	78
% Change	-	-100.0%	-	-33.3%	0.0%	-44.4%	-	0.0%	75.0%	3.5%	-25.0%	-40.0%	6.2%	-2.5%
ending 12/08/2018	0	2	0	9	9	4	3	3	6	71	9	15	86	101
ending 12/07/2019	0	1	1	4	5	6	4	1	5	67	5	12	77	89
% Change	-	-50.0%	-	-55.6%	-44.4%	50.0%	33.3%	-66.7%	-16.7%	-5.6%	-44.4%	-20.0%	-10.5%	-11.9%
ending 12/01/2018	0	0	2	11	13	6	5	4	9	60	13	19	82	101
ending 11/30/2019	1	1	0	2	2	8	4	1	5	55	5	12	65	77
% Change	-	-	-100.0%	-81.8%	-84.6%	33.3%	-20.0%	-75.0%	-44.4%	-8.3%	-61.5%	-36.8%	-20.7%	-23.8%

Part I Incidents - Year-to-Year Weekly Comparisons

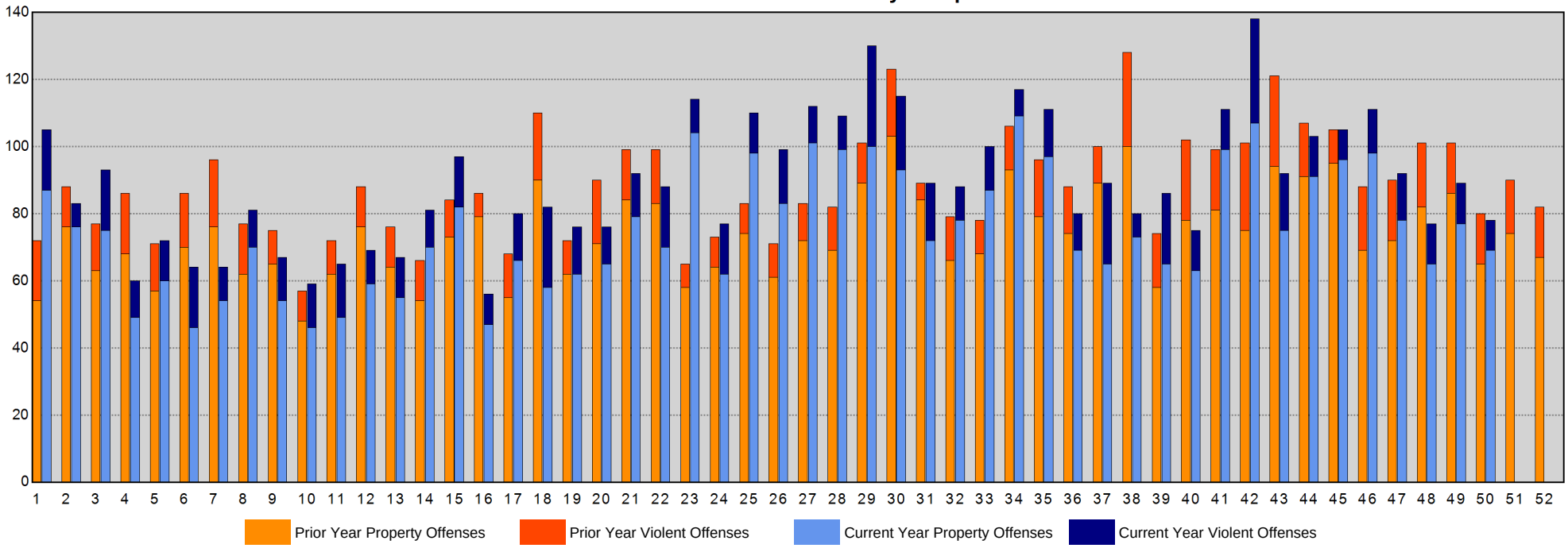

Sourced from MNPD ARMS on 12/18/2019 8:16:18 AM. The figures above were sourced from incident reports using Uniform Crime Reporting definitions and reporting guidelines, based on the date when the crime was reported. This report is intended to be a management and planning tool and does not reflect the official UCR counts for the department. Incidents where a location is unknown or unspecified are included in the countywide totals. 'Unknown' refers to records in which the address is listed as 'Unknown' on the incident report. 'Not Validated' refers to records that were entered in with an invalid addresses.

Arrests Section

CompStat Weekly Analysis is provided by the Metropolitan Nashville Police Department Crime Analysis Section. This report is intended to be a management and planning tool and does not reflect the official UCR counts for the department.

"Far and away the best prize that life has to offer is the chance to work hard at work worth doing."
- Theodore Roosevelt

Begin Date: 12/08/2019
End Date: 12/14/2019
Week: 50

Physical and Citation Arrests - Adult

Aggregated by component of arresting officer.

METROPOLITAN POLICE DEPARTMENT

of Nashville and Davidson County

			Prior Week	Last Week	Change*	Prior 4Wks	Last 4Wks	Change*	Prior YTD	YTD	Change*	Prior 52Wks	Last 52Wks	Change*
West Precinct	Patrol A	Felony	0	1	-	7	4	-42.9%	45	51	13.3%	48	54	12.5%
		Misdemeanor	1	0	-100.0%	7	4	-42.9%	153	111	-27.5%	157	119	-24.2%
		Citation	1	2	100.0%	12	7	-41.7%	319	166	-48.0%	330	180	-45.5%
		Subtotal	2	3	50.0%	26	15	-42.3%	517	328	-36.6%	535	353	-34.0%
	Patrol B	Felony	1	1	0.0%	4	5	25.0%	102	70	-31.4%	105	75	-28.6%
		Misdemeanor	5	2	-60.0%	23	22	-4.3%	378	260	-31.2%	388	268	-30.9%
		Citation	2	3	50.0%	10	14	40.0%	436	201	-53.9%	451	206	-54.3%
		Subtotal	8	6	-25.0%	37	41	10.8%	916	531	-42.0%	944	549	-41.8%
	Patrol C	Felony	0	2	-	3	5	66.7%	72	64	-11.1%	76	67	-11.8%
		Misdemeanor	5	6	20.0%	18	20	11.1%	239	183	-23.4%	248	193	-22.2%
		Citation	2	1	-50.0%	2	5	150.0%	271	57	-79.0%	288	59	-79.5%
		Subtotal	7	9	28.6%	23	30	30.4%	582	304	-47.8%	612	319	-47.9%
	Flex A	Felony	0	0	-	0	0	-	27	12	-55.6%	28	15	-46.4%
		Misdemeanor	0	0	-	0	0	-	67	17	-74.6%	71	17	-76.1%
		Citation	0	0	-	0	0	-	113	17	-85.0%	116	17	-85.3%
		Subtotal	0	0	-	0	0	-	207	46	-77.8%	215	49	-77.2%
	Flex B	Felony	1	2	100.0%	1	6	500.0%	57	57	0.0%	58	57	-1.7%
		Misdemeanor	0	0	-	2	1	-50.0%	81	47	-42.0%	85	49	-42.4%
		Citation	0	0	-	0	5	-	169	11	-93.5%	172	13	-92.4%
		Subtotal	1	2	100.0%	3	12	300.0%	307	115	-62.5%	315	119	-62.2%
	Flex C	Felony	0	0	-	1	0	-100.0%	9	11	22.2%	9	12	33.3%
		Misdemeanor	0	0	-	0	1	-	29	27	-6.9%	30	27	-10.0%
		Citation	0	0	-	0	0	-	101	9	-91.1%	101	9	-91.1%
		Subtotal	0	0	-	1	1	0.0%	139	47	-66.2%	140	48	-65.7%
	CSU	Felony	2	1	-50.0%	4	3	-25.0%	79	34	-57.0%	79	36	-54.4%
		Misdemeanor	0	0	-	1	0	-100.0%	40	18	-55.0%	41	18	-56.1%
		Citation	0	1	-	4	3	-25.0%	225	69	-69.3%	233	70	-70.0%
		Subtotal	2	2	0.0%	9	6	-33.3%	344	121	-64.8%	353	124	-64.9%
	Other	Felony	0	0	-	0	0	-	1	2	100.0%	1	2	100.0%
		Citation	0	0	-	0	0	-	3	4	33.3%	3	4	33.3%
		Subtotal	0	0	-	0	0	-	4	6	50.0%	4	6	50.0%
Totals		Felony	4	7	75.0%	20	23	15.0%	392	301	-23.2%	404	318	-21.3%
		Misdemeanor	11	8	-27.3%	51	48	-5.9%	987	663	-32.8%	1,020	691	-32.3%
		Citation	5	7	40.0%	28	34	21.4%	1,637	534	-67.4%	1,694	558	-67.1%
Precinct Total			20	22	10.0%	99	105	6.1%	3,016	1,498	-50.3%	3,118	1,567	-49.7%

Physical and Citation Arrests - Adult

Aggregated by component of arresting officer.

METROPOLITAN POLICE DEPARTMENT

of Nashville and Davidson County

			Prior Week	Last Week	Change*	Prior 4Wks	Last 4Wks	Change*	Prior YTD	YTD	Change*	Prior 52Wks	Last 52Wks	Change*
East Precinct	Patrol A	Felony	0	4	-	9	6	-33.3%	145	112	-22.8%	150	116	-22.7%
		Misdemeanor	1	6	500.0%	17	21	23.5%	364	238	-34.6%	386	251	-35.0%
		Citation	0	3	-	11	6	-45.5%	490	136	-72.2%	525	144	-72.6%
		Subtotal	1	13	>1,000%	37	33	-10.8%	999	486	-51.4%	1,061	511	-51.8%
	Patrol B	Felony	4	5	25.0%	12	14	16.7%	244	191	-21.7%	253	198	-21.7%
		Misdemeanor	4	9	125.0%	25	27	8.0%	644	441	-31.5%	656	460	-29.9%
		Citation	5	7	40.0%	33	19	-42.4%	654	302	-53.8%	677	316	-53.3%
		Subtotal	13	21	61.5%	70	60	-14.3%	1,542	934	-39.4%	1,586	974	-38.6%
	Patrol C	Felony	1	0	-100.0%	8	7	-12.5%	210	133	-36.7%	215	141	-34.4%
		Misdemeanor	11	10	-9.1%	29	32	10.3%	768	449	-41.5%	801	473	-40.9%
		Citation	4	1	-75.0%	9	11	22.2%	772	138	-82.1%	792	142	-82.1%
		Subtotal	16	11	-31.3%	46	50	8.7%	1,750	720	-58.9%	1,808	756	-58.2%
	Flex A	Felony	0	0	-	0	0	-	86	10	-88.4%	88	10	-88.6%
		Misdemeanor	0	0	-	0	0	-	175	16	-90.9%	176	19	-89.2%
		Citation	0	0	-	0	0	-	333	15	-95.5%	351	16	-95.4%
		Subtotal	0	0	-	0	0	-	594	41	-93.1%	615	45	-92.7%
	Flex B	Felony	1	0	-100.0%	0	1	-	78	34	-56.4%	80	37	-53.8%
		Misdemeanor	0	1	-	0	2	-	145	62	-57.2%	145	63	-56.6%
		Citation	0	0	-	1	0	-100.0%	432	50	-88.4%	433	51	-88.2%
		Subtotal	1	1	0.0%	1	3	200.0%	655	146	-77.7%	658	151	-77.1%
	Flex C	Felony	0	0	-	0	0	-	50	0	-100.0%	55	0	-100.0%
		Misdemeanor	0	0	-	0	0	-	68	0	-100.0%	73	0	-100.0%
		Citation	0	0	-	0	0	-	204	0	-100.0%	227	0	-100.0%
		Subtotal	0	0	-	0	0	-	322	0	-100.0%	355	0	-100.0%
	CSU	Felony	3	2	-33.3%	7	8	14.3%	94	83	-11.7%	97	86	-11.3%
		Misdemeanor	2	1	-50.0%	8	5	-37.5%	110	98	-10.9%	111	106	-4.5%
		Citation	5	0	-100.0%	13	6	-53.8%	272	186	-31.6%	275	191	-30.5%
		Subtotal	10	3	-70.0%	28	19	-32.1%	476	367	-22.9%	483	383	-20.7%
	Other	Felony	1	0	-100.0%	2	5	150.0%	1	44	>1,000%	1	44	>1,000%
		Misdemeanor	2	0	-100.0%	7	3	-57.1%	6	78	>1,000%	7	78	>1,000%
		Citation	0	0	-	7	6	-14.3%	7	65	828.6%	7	65	828.6%
		Subtotal	3	0	-100.0%	16	14	-12.5%	14	187	>1,000%	15	187	>1,000%
Totals		Felony	10	11	10.0%	38	41	7.9%	908	607	-33.1%	939	632	-32.7%
		Misdemeanor	20	27	35.0%	86	90	4.7%	2,280	1,382	-39.4%	2,355	1,450	-38.4%
		Citation	14	11	-21.4%	74	48	-35.1%	3,164	892	-71.8%	3,287	925	-71.9%
Precinct Total			44	49	11.4%	198	179	-9.6%	6,352	2,881	-54.6%	6,581	3,007	-54.3%

Physical and Citation Arrests - Adult

Aggregated by component of arresting officer.

METROPOLITAN POLICE DEPARTMENT

of Nashville and Davidson County

			Prior Week	Last Week	Change*	Prior 4Wks	Last 4Wks	Change*	Prior YTD	YTD	Change*	Prior 52Wks	Last 52Wks	Change*
South Precinct	Patrol A	Felony	5	8	60.0%	14	20	42.9%	146	184	26.0%	155	187	20.6%
		Misdemeanor	6	3	-50.0%	25	20	-20.0%	393	322	-18.1%	408	337	-17.4%
		Citation	21	16	-23.8%	67	63	-6.0%	768	681	-11.3%	815	698	-14.4%
		Subtotal	32	27	-15.6%	106	103	-2.8%	1,307	1,187	-9.2%	1,378	1,222	-11.3%
	Patrol B	Felony	1	9	800.0%	15	19	26.7%	258	223	-13.6%	265	230	-13.2%
		Misdemeanor	8	10	25.0%	35	29	-17.1%	770	514	-33.2%	805	536	-33.4%
		Citation	22	12	-45.5%	64	61	-4.7%	1,391	886	-36.3%	1,421	912	-35.8%
		Subtotal	31	31	0.0%	114	109	-4.4%	2,419	1,623	-32.9%	2,491	1,678	-32.6%
	Patrol C	Felony	2	11	450.0%	9	18	100.0%	183	180	-1.6%	194	186	-4.1%
		Misdemeanor	8	16	100.0%	53	58	9.4%	581	562	-3.3%	612	594	-2.9%
		Citation	4	0	-100.0%	13	9	-30.8%	382	185	-51.6%	405	193	-52.3%
		Subtotal	14	27	92.9%	75	85	13.3%	1,146	927	-19.1%	1,211	973	-19.7%
	Flex A	Felony	2	3	50.0%	1	9	800.0%	8	28	250.0%	8	31	287.5%
		Misdemeanor	1	2	100.0%	0	3	-	12	14	16.7%	12	14	16.7%
		Citation	8	6	-25.0%	1	16	>1,000%	23	24	4.3%	23	24	4.3%
		Subtotal	11	11	0.0%	2	28	>1,000%	43	66	53.5%	43	69	60.5%
	Flex B	Felony	0	0	-	0	1	-	46	26	-43.5%	47	26	-44.7%
		Misdemeanor	0	2	-	2	2	0.0%	41	14	-65.9%	42	14	-66.7%
		Citation	1	1	0.0%	0	2	-	40	5	-87.5%	41	5	-87.8%
		Subtotal	1	3	200.0%	2	5	150.0%	127	45	-64.6%	130	45	-65.4%
	Flex C	Felony	0	0	-	2	0	-100.0%	30	21	-30.0%	32	22	-31.3%
		Misdemeanor	0	0	-	3	0	-100.0%	93	40	-57.0%	95	45	-52.6%
		Citation	0	0	-	2	0	-100.0%	548	31	-94.3%	561	39	-93.0%
		Subtotal	0	0	-	7	0	-100.0%	671	92	-86.3%	688	106	-84.6%
	CSU	Felony	1	1	0.0%	4	5	25.0%	83	66	-20.5%	85	69	-18.8%
		Misdemeanor	0	0	-	2	5	150.0%	61	77	26.2%	62	77	24.2%
		Citation	0	0	-	25	9	-64.0%	681	559	-17.9%	691	579	-16.2%
		Subtotal	1	1	0.0%	31	19	-38.7%	825	702	-14.9%	838	725	-13.5%
	Other	Felony	0	0	-	0	0	-	2	0	-100.0%	2	0	-100.0%
		Misdemeanor	0	0	-	0	0	-	3	0	-100.0%	4	0	-100.0%
		Citation	0	0	-	0	0	-	28	0	-100.0%	34	0	-100.0%
		Subtotal	0	0	-	0	0	-	33	0	-100.0%	40	0	-100.0%
Totals		Felony	11	32	190.9%	45	72	60.0%	756	728	-3.7%	788	751	-4.7%
		Misdemeanor	23	33	43.5%	120	117	-2.5%	1,954	1,543	-21.0%	2,040	1,617	-20.7%
		Citation	56	35	-37.5%	172	160	-7.0%	3,861	2,371	-38.6%	3,991	2,450	-38.6%
Precinct Total			90	100	11.1%	337	349	3.6%	6,571	4,642	-29.4%	6,819	4,818	-29.3%

Physical and Citation Arrests - Adult

Aggregated by component of arresting officer.

METROPOLITAN POLICE DEPARTMENT
of Nashville and Davidson County

			Prior Week	Last Week	Change*	Prior 4Wks	Last 4Wks	Change*	Prior YTD	YTD	Change*	Prior 52Wks	Last 52Wks	Change*
Central Precinct	**Patrol A**	Felony	2	5	150.0%	10	11	10.0%	83	96	15.7%	89	97	9.0%
		Misdemeanor	9	8	-11.1%	33	43	30.3%	748	511	-31.7%	784	534	-31.9%
		Citation	3	4	33.3%	21	11	-47.6%	473	211	-55.4%	498	224	-55.0%
		Subtotal	14	17	21.4%	64	65	1.6%	1,304	818	-37.3%	1,371	855	-37.6%
	Patrol B	Felony	5	6	20.0%	12	14	16.7%	100	120	20.0%	103	125	21.4%
		Misdemeanor	21	12	-42.9%	38	56	47.4%	600	534	-11.0%	614	550	-10.4%
		Citation	5	7	40.0%	12	21	75.0%	486	279	-42.6%	499	286	-42.7%
		Subtotal	31	25	-19.4%	62	91	46.8%	1,186	933	-21.3%	1,216	961	-21.0%
	Patrol C	Felony	2	0	-100.0%	5	6	20.0%	120	135	12.5%	128	141	10.2%
		Misdemeanor	8	16	100.0%	54	44	-18.5%	799	656	-17.9%	822	691	-15.9%
		Citation	1	1	0.0%	11	7	-36.4%	483	216	-55.3%	491	220	-55.2%
		Subtotal	11	17	54.5%	70	57	-18.6%	1,402	1,007	-28.2%	1,441	1,052	-27.0%
	Flex A	Felony	0	0	-	1	0	-100.0%	112	81	-27.7%	113	84	-25.7%
		Misdemeanor	1	0	-100.0%	1	2	100.0%	262	136	-48.1%	271	141	-48.0%
		Citation	0	0	-	0	0	-	420	100	-76.2%	433	108	-75.1%
		Subtotal	1	0	-100.0%	2	2	0.0%	794	317	-60.1%	817	333	-59.2%
	Flex B	Felony	0	2	-	1	2	100.0%	62	40	-35.5%	65	43	-33.8%
		Misdemeanor	7	3	-57.1%	20	26	30.0%	475	263	-44.6%	489	269	-45.0%
		Citation	6	2	-66.7%	16	15	-6.3%	404	155	-61.6%	408	163	-60.0%
		Subtotal	13	7	-46.2%	37	43	16.2%	941	458	-51.3%	962	475	-50.6%
	Flex C	Felony	3	2	-33.3%	0	5	-	25	27	8.0%	26	27	3.8%
		Misdemeanor	4	2	-50.0%	19	17	-10.5%	214	183	-14.5%	230	187	-18.7%
		Citation	1	0	-100.0%	11	3	-72.7%	273	95	-65.2%	282	97	-65.6%
		Subtotal	8	4	-50.0%	30	25	-16.7%	512	305	-40.4%	538	311	-42.2%
	CSU	Felony	0	0	-	3	0	-100.0%	40	44	10.0%	40	48	20.0%
		Misdemeanor	0	1	-	10	2	-80.0%	78	100	28.2%	81	102	25.9%
		Citation	1	0	-100.0%	5	2	-60.0%	458	263	-42.6%	461	272	-41.0%
		Subtotal	1	1	0.0%	18	4	-77.8%	576	407	-29.3%	582	422	-27.5%
	Other	Felony	0	0	-	2	0	-100.0%	0	3	-	0	3	-
		Misdemeanor	0	3	-	4	6	50.0%	2	16	700.0%	3	16	433.3%
		Citation	1	4	300.0%	14	8	-42.9%	1	32	>1,000%	1	32	>1,000%
		Subtotal	1	7	600.0%	20	14	-30.0%	3	51	>1,000%	4	51	>1,000%
Totals		Felony	12	15	25.0%	34	38	11.8%	542	546	0.7%	564	568	0.7%
		Misdemeanor	50	45	-10.0%	179	196	9.5%	3,178	2,399	-24.5%	3,294	2,490	-24.4%
		Citation	18	18	0.0%	90	67	-25.6%	2,998	1,351	-54.9%	3,073	1,402	-54.4%
Precinct Total			80	78	-2.5%	303	301	-0.7%	6,718	4,296	-36.1%	6,931	4,460	-35.7%

Physical and Citation Arrests - Adult

Aggregated by component of arresting officer.

METROPOLITAN POLICE DEPARTMENT

of Nashville and Davidson County

			Prior Week	Last Week	Change*	Prior 4Wks	Last 4Wks	Change*	Prior YTD	YTD	Change*	Prior 52Wks	Last 52Wks	Change*
Hermitage Precinct	**Patrol A**	Felony	5	2	-60.0%	16	16	0.0%	203	179	-11.8%	213	187	-12.2%
		Misdemeanor	10	9	-10.0%	30	25	-16.7%	464	365	-21.3%	486	391	-19.5%
		Citation	10	3	-70.0%	47	35	-25.5%	734	470	-36.0%	773	491	-36.5%
		Subtotal	25	14	-44.0%	93	76	-18.3%	1,401	1,014	-27.6%	1,472	1,069	-27.4%
	Patrol B	Felony	4	2	-50.0%	6	11	83.3%	231	137	-40.7%	238	142	-40.3%
		Misdemeanor	11	8	-27.3%	36	38	5.6%	666	465	-30.2%	695	481	-30.8%
		Citation	5	6	20.0%	19	22	15.8%	565	298	-47.3%	583	313	-46.3%
		Subtotal	20	16	-20.0%	61	71	16.4%	1,462	900	-38.4%	1,516	936	-38.3%
	Patrol C	Felony	5	6	20.0%	15	21	40.0%	225	152	-32.4%	239	164	-31.4%
		Misdemeanor	5	9	80.0%	35	33	-5.7%	772	432	-44.0%	802	459	-42.8%
		Citation	0	1	-	16	5	-68.8%	521	176	-66.2%	535	186	-65.2%
		Subtotal	10	16	60.0%	66	59	-10.6%	1,518	760	-49.9%	1,576	809	-48.7%
	Flex A	Felony	0	0	-	0	0	-	26	17	-34.6%	26	18	-30.8%
		Misdemeanor	0	0	-	0	0	-	64	28	-56.3%	65	29	-55.4%
		Citation	0	0	-	1	0	-100.0%	411	56	-86.4%	420	58	-86.2%
		Subtotal	0	0	-	1	0	-100.0%	501	101	-79.8%	511	105	-79.5%
	Flex B	Felony	1	0	-100.0%	5	6	20.0%	130	62	-52.3%	136	66	-51.5%
		Misdemeanor	1	3	200.0%	5	10	100.0%	302	85	-71.9%	313	88	-71.9%
		Citation	0	1	-	2	3	50.0%	126	27	-78.6%	135	28	-79.3%
		Subtotal	2	4	100.0%	12	19	58.3%	558	174	-68.8%	584	182	-68.8%
	Flex C	Felony	0	0	-	0	0	-	28	8	-71.4%	30	8	-73.3%
		Misdemeanor	0	0	-	0	0	-	81	8	-90.1%	84	8	-90.5%
		Citation	0	0	-	0	0	-	560	8	-98.6%	581	9	-98.5%
		Subtotal	0	0	-	0	0	-	669	24	-96.4%	695	25	-96.4%
	CSU	Felony	0	1	-	3	4	33.3%	65	41	-36.9%	65	44	-32.3%
		Misdemeanor	2	1	-50.0%	1	4	300.0%	11	12	9.1%	11	13	18.2%
		Citation	0	0	-	4	6	50.0%	244	96	-60.7%	255	96	-62.4%
		Subtotal	2	2	0.0%	8	14	75.0%	320	149	-53.4%	331	153	-53.8%
	Other	Felony	0	0	-	0	0	-	1	0	-100.0%	1	0	-100.0%
		Misdemeanor	0	0	-	0	0	-	12	4	-66.7%	12	4	-66.7%
		Citation	0	0	-	0	0	-	94	3	-96.8%	95	3	-96.8%
		Subtotal	0	0	-	0	0	-	107	7	-93.5%	108	7	-93.5%
Totals		Felony	15	11	-26.7%	45	58	28.9%	909	596	-34.4%	948	629	-33.6%
		Misdemeanor	29	30	3.4%	107	110	2.8%	2,372	1,399	-41.0%	2,468	1,473	-40.3%
		Citation	15	11	-26.7%	89	71	-20.2%	3,255	1,134	-65.2%	3,377	1,184	-64.9%
Precinct Total			59	52	-11.9%	241	239	-0.8%	6,536	3,129	-52.1%	6,793	3,286	-51.6%

Physical and Citation Arrests - Adult

Aggregated by component of arresting officer.

METROPOLITAN POLICE DEPARTMENT

of Nashville and Davidson County

			Prior Week	Last Week	Change*	Prior 4Wks	Last 4Wks	Change*	Prior YTD	YTD	Change*	Prior 52Wks	Last 52Wks	Change*
North Precinct	Patrol A	Felony	2	6	200.0%	13	16	23.1%	201	170	-15.4%	211	177	-16.1%
		Misdemeanor	10	9	-10.0%	32	32	0.0%	420	408	-2.9%	431	417	-3.2%
		Citation	7	2	-71.4%	18	16	-11.1%	349	248	-28.9%	362	262	-27.6%
		Subtotal	19	17	-10.5%	63	64	1.6%	970	826	-14.8%	1,004	856	-14.7%
	Patrol B	Felony	1	2	100.0%	20	13	-35.0%	231	218	-5.6%	243	223	-8.2%
		Misdemeanor	10	9	-10.0%	38	34	-10.5%	553	530	-4.2%	575	548	-4.7%
		Citation	6	10	66.7%	15	25	66.7%	584	274	-53.1%	595	291	-51.1%
		Subtotal	17	21	23.5%	73	72	-1.4%	1,368	1,022	-25.3%	1,413	1,062	-24.8%
	Patrol C	Felony	8	3	-62.5%	21	22	4.8%	186	190	2.2%	191	192	0.5%
		Misdemeanor	6	17	183.3%	33	40	21.2%	478	383	-19.9%	494	391	-20.9%
		Citation	2	7	250.0%	8	14	75.0%	274	121	-55.8%	277	127	-54.2%
		Subtotal	16	27	68.8%	62	76	22.6%	938	694	-26.0%	962	710	-26.2%
	Flex A	Felony	0	0	-	1	3	200.0%	36	19	-47.2%	38	20	-47.4%
		Misdemeanor	0	0	-	5	3	-40.0%	59	41	-30.5%	61	43	-29.5%
		Citation	0	1	-	5	1	-80.0%	195	30	-84.6%	198	31	-84.3%
		Subtotal	0	1	-	11	7	-36.4%	290	90	-69.0%	297	94	-68.4%
	Flex B	Felony	0	2	-	7	4	-42.9%	58	63	8.6%	63	63	0.0%
		Misdemeanor	0	3	-	3	4	33.3%	103	61	-40.8%	108	61	-43.5%
		Citation	5	4	-20.0%	5	16	220.0%	212	86	-59.4%	219	86	-60.7%
		Subtotal	5	9	80.0%	15	24	60.0%	373	210	-43.7%	390	210	-46.2%
	Flex C	Felony	0	0	-	0	0	-	116	25	-78.4%	118	25	-78.8%
		Misdemeanor	0	0	-	0	0	-	151	19	-87.4%	152	20	-86.8%
		Citation	0	0	-	0	0	-	329	21	-93.6%	329	23	-93.0%
		Subtotal	0	0	-	0	0	-	596	65	-89.1%	599	68	-88.6%
	CSU	Felony	1	0	-100.0%	3	1	-66.7%	56	29	-48.2%	57	30	-47.4%
		Misdemeanor	0	1	-	0	2	-	42	11	-73.8%	43	13	-69.8%
		Citation	0	0	-	7	3	-57.1%	283	135	-52.3%	288	144	-50.0%
		Subtotal	1	1	0.0%	10	6	-40.0%	381	175	-54.1%	388	187	-51.8%
	Other	Felony	1	0	-100.0%	0	1	-	7	9	28.6%	7	9	28.6%
		Misdemeanor	1	2	100.0%	3	5	66.7%	10	31	210.0%	12	31	158.3%
		Citation	0	3	-	2	7	250.0%	20	34	70.0%	21	36	71.4%
		Subtotal	2	5	150.0%	5	13	160.0%	37	74	100.0%	40	76	90.0%
Totals		Felony	13	13	0.0%	65	60	-7.7%	891	723	-18.9%	928	739	-20.4%
		Misdemeanor	27	41	51.9%	114	120	5.3%	1,816	1,484	-18.3%	1,876	1,524	-18.8%
		Citation	20	27	35.0%	60	82	36.7%	2,246	949	-57.7%	2,289	1,000	-56.3%
Precinct Total			60	81	35.0%	239	262	9.6%	4,953	3,156	-36.3%	5,093	3,263	-35.9%

Physical and Citation Arrests - Adult

Aggregated by component of arresting officer.

METROPOLITAN POLICE DEPARTMENT

of Nashville and Davidson County

			Prior Week	Last Week	Change*	Prior 4Wks	Last 4Wks	Change*	Prior YTD	YTD	Change*	Prior 52Wks	Last 52Wks	Change*
Madison Precinct	Patrol A	Felony	0	1	-	4	5	25.0%	108	78	-27.8%	108	82	-24.1%
		Misdemeanor	2	6	200.0%	17	11	-35.3%	215	143	-33.5%	235	149	-36.6%
		Citation	5	4	-20.0%	8	17	112.5%	319	164	-48.6%	332	174	-47.6%
		Subtotal	7	11	57.1%	29	33	13.8%	642	385	-40.0%	675	405	-40.0%
	Patrol B	Felony	4	2	-50.0%	11	12	9.1%	179	170	-5.0%	185	173	-6.5%
		Misdemeanor	11	6	-45.5%	27	32	18.5%	518	329	-36.5%	533	347	-34.9%
		Citation	8	9	12.5%	26	25	-3.8%	829	322	-61.2%	859	345	-59.8%
		Subtotal	23	17	-26.1%	64	69	7.8%	1,526	821	-46.2%	1,577	865	-45.1%
	Patrol C	Felony	0	1	-	7	2	-71.4%	149	93	-37.6%	161	98	-39.1%
		Misdemeanor	5	4	-20.0%	28	17	-39.3%	602	278	-53.8%	627	286	-54.4%
		Citation	2	4	100.0%	8	9	12.5%	379	87	-77.0%	406	89	-78.1%
		Subtotal	7	9	28.6%	43	28	-34.9%	1,130	458	-59.5%	1,194	473	-60.4%
	Flex A	Felony	0	0	-	4	1	-75.0%	52	52	0.0%	54	54	0.0%
		Misdemeanor	0	1	-	1	2	100.0%	63	45	-28.6%	65	45	-30.8%
		Citation	7	0	-100.0%	3	10	233.3%	150	53	-64.7%	156	54	-65.4%
		Subtotal	7	1	-85.7%	8	13	62.5%	265	150	-43.4%	275	153	-44.4%
	Flex B	Felony	2	5	150.0%	10	12	20.0%	106	83	-21.7%	109	84	-22.9%
		Misdemeanor	6	0	-100.0%	11	13	18.2%	253	196	-22.5%	260	205	-21.2%
		Citation	3	3	0.0%	8	9	12.5%	879	212	-75.9%	893	223	-75.0%
		Subtotal	11	8	-27.3%	29	34	17.2%	1,238	491	-60.3%	1,262	512	-59.4%
	Flex C	Felony	0	0	-	0	0	-	65	35	-46.2%	71	37	-47.9%
		Misdemeanor	0	1	-	1	2	100.0%	141	78	-44.7%	149	81	-45.6%
		Citation	0	1	-	1	1	0.0%	433	21	-95.2%	460	21	-95.4%
		Subtotal	0	2	-	2	3	50.0%	639	134	-79.0%	680	139	-79.6%
	CSU	Felony	0	0	-	5	0	-100.0%	48	22	-54.2%	48	22	-54.2%
		Misdemeanor	1	0	-100.0%	1	1	0.0%	6	15	150.0%	7	15	114.3%
		Citation	1	0	-100.0%	7	3	-57.1%	139	83	-40.3%	141	85	-39.7%
		Subtotal	2	0	-100.0%	13	4	-69.2%	193	120	-37.8%	196	122	-37.8%
	Other	Felony	0	0	-	0	0	-	2	0	-100.0%	2	0	-100.0%
		Misdemeanor	0	0	-	1	0	-100.0%	3	5	66.7%	4	5	25.0%
		Citation	0	0	-	0	0	-	5	1	-80.0%	6	1	-83.3%
		Subtotal	0	0	-	1	0	-100.0%	10	6	-40.0%	12	6	-50.0%
Totals		Felony	6	9	50.0%	41	32	-22.0%	709	533	-24.8%	738	550	-25.5%
		Misdemeanor	25	18	-28.0%	87	78	-10.3%	1,801	1,089	-39.5%	1,880	1,133	-39.7%
		Citation	26	21	-19.2%	61	74	21.3%	3,133	943	-69.9%	3,253	992	-69.5%
Precinct Total			57	48	-15.8%	189	184	-2.6%	5,643	2,565	-54.5%	5,871	2,675	-54.4%

Physical and Citation Arrests - Adult

Aggregated by component of arresting officer.

METROPOLITAN POLICE DEPARTMENT

of Nashville and Davidson County

			Prior Week	Last Week	Change*	Prior 4Wks	Last 4Wks	Change*	Prior YTD	YTD	Change*	Prior 52Wks	Last 52Wks	Change*
Midtown Hills Precinct	**Patrol A**	Felony	4	2	-50.0%	5	6	20.0%	69	80	15.9%	76	82	7.9%
		Misdemeanor	5	2	-60.0%	15	12	-20.0%	233	174	-25.3%	243	178	-26.7%
		Citation	1	4	300.0%	17	11	-35.3%	638	218	-65.8%	657	232	-64.7%
		Subtotal	10	8	-20.0%	37	29	-21.6%	940	472	-49.8%	976	492	-49.6%
	Patrol B	Felony	1	4	300.0%	11	6	-45.5%	125	111	-11.2%	129	118	-8.5%
		Misdemeanor	1	4	300.0%	34	17	-50.0%	502	310	-38.2%	514	319	-37.9%
		Citation	5	7	40.0%	24	27	12.5%	762	296	-61.2%	774	310	-59.9%
		Subtotal	7	15	114.3%	69	50	-27.5%	1,389	717	-48.4%	1,417	747	-47.3%
	Patrol C	Felony	3	4	33.3%	14	12	-14.3%	104	97	-6.7%	108	104	-3.7%
		Misdemeanor	6	10	66.7%	36	36	0.0%	491	429	-12.6%	519	445	-14.3%
		Citation	2	4	100.0%	18	15	-16.7%	316	164	-48.1%	330	167	-49.4%
		Subtotal	11	18	63.6%	68	63	-7.4%	911	690	-24.3%	957	716	-25.2%
	Flex A	Felony	0	0	-	0	0	-	67	41	-38.8%	68	43	-36.8%
		Misdemeanor	0	0	-	0	0	-	109	40	-63.3%	110	44	-60.0%
		Citation	0	0	-	0	0	-	386	46	-88.1%	389	52	-86.6%
		Subtotal	0	0	-	0	0	-	562	127	-77.4%	567	139	-75.5%
	Flex B	Felony	0	1	-	5	5	0.0%	59	48	-18.6%	63	52	-17.5%
		Misdemeanor	0	2	-	8	3	-62.5%	137	101	-26.3%	145	106	-26.9%
		Citation	1	1	0.0%	5	2	-60.0%	461	104	-77.4%	481	112	-76.7%
		Subtotal	1	4	300.0%	18	10	-44.4%	657	253	-61.5%	689	270	-60.8%
	Flex C	Felony	0	0	-	0	0	-	36	2	-94.4%	37	2	-94.6%
		Misdemeanor	0	0	-	0	0	-	103	9	-91.3%	105	10	-90.5%
		Citation	0	0	-	0	0	-	207	7	-96.6%	219	10	-95.4%
		Subtotal	0	0	-	0	0	-	346	18	-94.8%	361	22	-93.9%
	CSU	Felony	0	0	-	1	0	-100.0%	64	37	-42.2%	67	37	-44.8%
		Misdemeanor	0	0	-	0	0	-	28	5	-82.1%	29	5	-82.8%
		Citation	0	0	-	5	0	-100.0%	399	119	-70.2%	406	121	-70.2%
		Subtotal	0	0	-	6	0	-100.0%	491	161	-67.2%	502	163	-67.5%
	Other	Felony	0	0	-	0	0	-	4	6	50.0%	4	6	50.0%
		Misdemeanor	1	2	100.0%	0	4	-	4	19	375.0%	4	20	400.0%
		Citation	0	1	-	0	1	-	7	18	157.1%	7	18	157.1%
		Subtotal	1	3	200.0%	0	5	-	15	43	186.7%	15	44	193.3%
Totals		Felony	8	11	37.5%	36	29	-19.4%	528	422	-20.1%	552	444	-19.6%
		Misdemeanor	13	20	53.8%	93	72	-22.6%	1,607	1,087	-32.4%	1,669	1,127	-32.5%
		Citation	9	17	88.9%	69	56	-18.8%	3,176	972	-69.4%	3,263	1,022	-68.7%
Precinct Total			30	48	60.0%	198	157	-20.7%	5,311	2,481	-53.3%	5,484	2,593	-52.7%

Physical and Citation Arrests - Adult

Aggregated by component of arresting officer.

METROPOLITAN POLICE DEPARTMENT
of Nashville and Davidson County

		Prior Week	Last Week	Change*	Prior 4Wks	Last 4Wks	Change*	Prior YTD	YTD	Change*	Prior 52Wks	Last 52Wks	Change*
SID	Felony	0	0	-	7	3	-57.1%	111	118	6.3%	112	120	7.1%
	Misdemeanor	0	0	-	0	0	-	31	11	-64.5%	33	11	-66.7%
	Citation	0	0	-	3	1	-66.7%	729	106	-85.5%	738	109	-85.2%
	Division Total	0	0	-	10	4	-60.0%	871	235	-73.0%	883	240	-72.8%
SOD	Felony	0	2	-	3	3	0.0%	52	47	-9.6%	54	48	-11.1%
(Excludes SRT)	Misdemeanor	10	3	-70.0%	17	21	23.5%	536	332	-38.1%	557	358	-35.7%
	Citation	17	9	-47.1%	50	46	-8.0%	776	644	-17.0%	795	661	-16.9%
	Division Total	27	14	-48.1%	70	70	0.0%	1,364	1,023	-25.0%	1,406	1,067	-24.1%
SRT	Felony	0	0	-	1	0	-100.0%	25	3	-88.0%	25	3	-88.0%
	Misdemeanor	0	0	-	0	0	-	3	0	-100.0%	3	0	-100.0%
	Citation	0	0	-	0	0	-	1	0	-100.0%	1	0	-100.0%
	Division Total	0	0	-	1	0	-100.0%	29	3	-89.7%	29	3	-89.7%
Warrants	Felony	39	39	0.0%	152	166	9.2%	2,023	2,111	4.3%	2,074	2,158	4.1%
	Misdemeanor	41	47	14.6%	184	175	-4.9%	2,974	2,579	-13.3%	3,059	2,655	-13.2%
	Citation	0	2	-	3	3	0.0%	62	63	1.6%	62	63	1.6%
	Division Total	80	88	10.0%	339	344	1.5%	5,059	4,753	-6.0%	5,195	4,876	-6.1%
Other	Felony	5	5	0.0%	17	17	0.0%	251	236	-6.0%	255	241	-5.5%
Components	Misdemeanor	0	0	-	13	5	-61.5%	352	180	-48.9%	359	195	-45.7%
	Citation	3	4	33.3%	28	13	-53.6%	833	304	-63.5%	842	329	-60.9%
	Division Total	8	9	12.5%	58	35	-39.7%	1,436	720	-49.9%	1,456	765	-47.5%
All	Felony	123	155	26.0%	504	542	7.5%	8,097	6,971	-13.9%	8,381	7,201	-14.1%
	Misdemeanor	249	272	9.2%	1,051	1,032	-1.8%	19,891	14,148	-28.9%	20,613	14,724	-28.6%
	Citation	183	162	-11.5%	727	655	-9.9%	25,871	10,263	-60.3%	26,665	10,695	-59.9%
Grand Total		555	589	6.1%	2,282	2,229	-2.3%	53,859	31,382	-41.7%	55,659	32,620	-41.4%

Information summarized for CompStat week ending 12/14/2019.

* Change for % Served is the difference in percents. Sourced from MNPD ARMS on 12/18/2019 8:16:19 AM. This report is not a count of arrest charges. 1 arrest = 1 body. Adult arrests only.

Arrests categorized by order of seriousness as follows: If an arrest citation is not issued, and any of the charges are felony charges, count the arrest as a felony arrest; if an arrest citation is not issued, and none of the charges are felony charges, count the arrest as a misdemeanor arrest; count all remaining arrests as a citation arrest. Shift / Detail totals are calculated based upon officer assignment for the date when the arrest was made (i.e. if the arresting officer's primary assignment is 'East CSU' for the date when the arrest was made, it will be counted as 1 'East CSU' arrest). Arrests made by officers working Mission 1 duties are counted toward their primary assignment.

Metro citations are not counted in this report, since they are issued for civil matters (i.e. violations of Davidson County Metropolitan Ordinances).

Arrests: Part I, Weapons Law, Drug-Related, DUI, and All Other

METROPOLITAN POLICE DEPARTMENT
of Nashville and Davidson County

Aggregated by component of arresting officer. Includes adult and juvenile arrests.

		Part I Arrests				Weapons Law Violation Arrests				Drug-Related Arrests				DUI Arrests			
		Week	4 Weeks	YTD	52 Weeks	Week	4 Weeks	YTD	52 Weeks	Week	4 Weeks	YTD	52 Weeks	Week	4 Weeks	YTD	52 Weeks
West	Prior	8	27	626	646	0	2	39	41	2	7	455	471	2	10	72	73
	Last	6	31	465	496	2	2	30	30	1	8	137	144	2	11	65	66
	% Change	-25.0 %	14.8 %	-25.7 %	-23.2 %	Infinity	0.0 %	-23.1 %	-26.8 %	-50.0 %	14.3 %	-69.9 %	-69.4 %	0.0 %	10.0 %	-9.7 %	-9.6 %
East	Prior	12	54	790	816	2	3	114	120	8	25	1,025	1,049	4	7	115	126
	Last	9	36	589	621	2	7	68	69	6	23	465	481	2	15	134	137
	% Change	-25.0 %	-33.3 %	-25.4 %	-23.9 %	0.0 %	133.3 %	-40.4 %	-42.5 %	-25.0 %	-8.0 %	-54.6 %	-54.1 %	-50.0 %	114.3 %	16.5 %	8.7 %
South	Prior	23	56	866	909	1	6	103	112	10	43	1,102	1,135	3	17	208	218
	Last	33	83	771	800	2	7	84	86	5	27	728	755	5	24	234	244
	% Change	43.5 %	48.2 %	-11.0 %	-12.0 %	100.0 %	16.7 %	-18.4 %	-23.2 %	-50.0 %	-37.2 %	-33.9 %	-33.5 %	66.7 %	41.2 %	12.5 %	11.9 %
Central	Prior	15	35	464	488	3	3	34	36	8	31	579	597	6	7	74	79
	Last	14	41	474	494	0	5	37	38	10	22	461	477	1	11	109	110
	% Change	-6.7 %	17.1 %	2.2 %	1.2 %	-100.0 %	66.7 %	8.8 %	5.6 %	25.0 %	-29.0 %	-20.4 %	-20.1 %	-83.3 %	57.1 %	47.3 %	39.2 %
Hermitage	Prior	8	58	956	987	4	3	102	104	6	19	944	968	4	14	187	192
	Last	18	56	611	655	1	7	49	50	7	29	321	334	2	15	152	159
	% Change	125.0 %	-3.4 %	-36.1 %	-33.6 %	-75.0 %	133.3 %	-52.0 %	-51.9 %	16.7 %	52.6 %	-66.0 %	-65.5 %	-50.0 %	7.1 %	-18.7 %	-17.2 %
North	Prior	16	55	805	838	1	1	115	120	5	40	926	941	2	2	46	49
	Last	16	60	685	702	3	8	52	53	12	35	443	461	3	7	54	57
	% Change	0.0 %	9.1 %	-14.9 %	-16.2 %	200.0 %	700.0 %	-54.8 %	-55.8 %	140.0 %	-12.5 %	-52.2 %	-51.0 %	50.0 %	250.0 %	17.4 %	16.3 %
Madison	Prior	13	59	940	987	1	6	74	75	4	14	709	734	2	6	196	209
	Last	20	58	660	687	0	2	40	41	1	12	224	228	1	7	94	98
	% Change	53.8 %	-1.7 %	-29.8 %	-30.4 %	-100.0 %	-66.7 %	-45.9 %	-45.3 %	-75.0 %	-14.3 %	-68.4 %	-68.9 %	-50.0 %	16.7 %	-52.0 %	-53.1 %
Midtown Hills	Prior	6	44	651	684	0	9	68	72	3	21	1,061	1,096	3	9	147	153
	Last	6	23	469	490	1	1	56	57	7	19	345	358	4	11	134	140
	% Change	0.0 %	-47.7 %	-28.0 %	-28.4 %	Infinity	-88.9 %	-17.6 %	-20.8 %	133.3 %	-9.5 %	-67.5 %	-67.3 %	33.3 %	22.2 %	-8.8 %	-8.5 %
Other	Prior	20	103	1,231	1,271	1	10	167	169	13	39	1,123	1,133	7	19	471	490
	Last	20	86	1,209	1,241	0	4	165	176	5	25	486	496	4	17	272	292
	% Change	0.0 %	-16.5 %	-1.8 %	-2.4 %	-100.0 %	-60.0 %	-1.2 %	4.1 %	-61.5 %	-35.9 %	-56.7 %	-56.2 %	-42.9 %	-10.5 %	-42.3 %	-40.4 %
County	Prior	121	491	7,329	7,626	13	43	816	849	59	239	7,924	8,124	33	91	1,516	1,589
	Last	142	474	5,933	6,186	11	43	581	600	54	200	3,610	3,734	24	118	1,248	1,303
	% Change	17.4 %	-3.5 %	-19.0 %	-18.9 %	-15.4 %	0.0 %	-28.8 %	-29.3 %	-8.5 %	-16.3 %	-54.4 %	-54.0 %	-27.3 %	29.7 %	-17.7 %	-18.0 %

Information summarized for CompStat week ending 12/14/2019.

Sourced from MNPD ARMS on 12/18/2019 8:16:19 AM. This report is not a count of arrest charges. 1 arrest = 1 body. Includes adult and juvenile arrests. Arrests categorized by order of seriousness as follows: if an arrest includes one or more Part I UCR charges, it is counted as a Part I arrest. If an arrest includes one or weapons law violation charges but no Part I charges, it is counted as a weapons law violation arrest. The same hierarchical categorization is applicable for the remaining arrest categories (drug, DUI, and all other arrests).

Arrests: Part I, Weapons Law, Drug-Related, DUI, and All Other

Aggregated by component of arresting officer. Includes adult and juvenile arrests.

METROPOLITAN POLICE DEPARTMENT
of Nashville and Davidson County

		All Other Arrests				Total Arrests			
		Week	4 Weeks	YTD	52 Weeks	Week	4 Weeks	YTD	52 Weeks
West	Prior	12	63	2,117	2,190	24	109	3,309	3,421
	Last	14	65	960	996	25	117	1,657	1,732
	% Change	16.7 %	3.2 %	-54.7 %	-54.5 %	4.2 %	7.3 %	-49.9 %	-49.4 %
East	Prior	20	138	4,942	5,117	46	227	6,986	7,228
	Last	40	118	1,957	2,050	59	199	3,213	3,358
	% Change	100.0 %	-14.5 %	-60.4 %	-59.9 %	28.3 %	-12.3 %	-54.0 %	-53.5 %
South	Prior	63	261	4,881	5,066	100	383	7,160	7,440
	Last	66	242	3,320	3,443	111	383	5,137	5,328
	% Change	4.8 %	-7.3 %	-32.0 %	-32.0 %	11.0 %	0.0 %	-28.3 %	-28.4 %
Central	Prior	56	244	5,735	5,909	88	320	6,886	7,109
	Last	58	237	3,395	3,527	83	316	4,476	4,646
	% Change	3.6 %	-2.9 %	-40.8 %	-40.3 %	-5.7 %	-1.3 %	-35.0 %	-34.6 %
Hermitage	Prior	50	180	4,963	5,176	72	274	7,152	7,427
	Last	35	176	2,279	2,386	63	283	3,412	3,584
	% Change	-30.0 %	-2.2 %	-54.1 %	-53.9 %	-12.5 %	3.3 %	-52.3 %	-51.7 %
North	Prior	43	167	3,510	3,613	67	265	5,402	5,561
	Last	57	178	2,216	2,296	91	288	3,450	3,569
	% Change	32.6 %	6.6 %	-36.9 %	-36.5 %	35.8 %	8.7 %	-36.1 %	-35.8 %
Madison	Prior	45	116	4,074	4,224	65	201	5,993	6,229
	Last	32	123	1,745	1,827	54	202	2,763	2,881
	% Change	-28.9 %	6.0 %	-57.2 %	-56.7 %	-16.9 %	0.5 %	-53.9 %	-53.7 %
Midtown Hills	Prior	21	141	3,877	3,991	33	224	5,804	5,996
	Last	36	121	1,731	1,815	54	175	2,735	2,860
	% Change	71.4 %	-14.2 %	-55.4 %	-54.5 %	63.6 %	-21.9 %	-52.9 %	-52.3 %
Other	Prior	98	364	6,346	6,493	139	535	9,338	9,556
	Last	91	367	5,221	5,383	120	499	7,353	7,588
	% Change	-7.1 %	0.8 %	-17.7 %	-17.1 %	-13.7 %	-6.7 %	-21.3 %	-20.6 %
County	Prior	408	1,674	40,445	41,779	634	2,538	58,030	59,967
	Last	429	1,627	22,824	23,723	660	2,462	34,196	35,546
	% Change	5.1 %	-2.8 %	-43.6 %	-43.2 %	4.1 %	-3.0 %	-41.1 %	-40.7 %

Information summarized for CompStat week ending 12/14/2019.

Sourced from MNPD ARMS on 12/18/2019 8:16:19 AM. This report is not a count of arrest charges. 1 arrest = 1 body. Includes adult and juvenile arrests. Arrests categorized by order of seriousness as follows: if an arrest includes one or more Part I UCR charges, it is counted as a Part I arrest. If an arrest includes one or weapons law violation charges but no Part I charges, it is counted as a weapons law violation arrest. The same hierarchical categorization is applicable for the remaining arrest categories (drug, DUI, and all other arrests).

Outstanding Warrants: Served

Aggregated by component of arresting officer.

METROPOLITAN POLICE DEPARTMENT

of Nashville and Davidson County

		Rolling Two Week				Rolling Eight Week				YTD				Rolling Twenty-Four Month			
		Prior Week	Last Week	Change	% Change	Prior 4 Weeks	Last 4 Weeks	Change	% Change	Prior YTD	YTD	Change	% Change	Prior 52 Weeks	Last 52 Weeks	Change	% Change
West	Felony	4	5	1	25.0%	15	17	2	13.3%	286	247	-39	-13.6%	292	259	-33	-11.3%
	Misdemeanor	5	9	4	80.0%	28	35	7	25.0%	789	504	-285	-36.1%	801	530	-271	-33.8%
	Juvenile	0	0	0	-	0	0	0	-	3	3	0	0.0%	3	3	0	0.0%
	Subtotal	9	14	5	55.6%	43	52	9	20.9%	1,078	754	-324	-30.1%	1,096	792	-304	-27.7%
East	Felony	9	11	2	22.2%	29	39	10	34.5%	692	453	-239	-34.5%	705	468	-237	-33.6%
	Misdemeanor	14	18	4	28.6%	95	82	-13	-13.7%	1,852	1,194	-658	-35.5%	1,894	1,244	-650	-34.3%
	Juvenile	0	0	0	-	3	0	-3	-100.0%	17	15	-2	-11.8%	17	15	-2	-11.8%
	Subtotal	23	29	6	26.1%	127	121	-6	-4.7%	2,561	1,662	-899	-35.1%	2,616	1,727	-889	-34.0%
South	Felony	6	24	18	300.0%	41	46	5	12.2%	590	531	-59	-10.0%	613	541	-72	-11.7%
	Misdemeanor	22	29	7	31.8%	92	95	3	3.3%	1,563	1,225	-338	-21.6%	1,613	1,271	-342	-21.2%
	Juvenile	0	0	0	-	0	0	0	-	6	10	4	66.7%	6	10	4	66.7%
	Subtotal	28	53	25	89.3%	133	141	8	6.0%	2,159	1,766	-393	-18.2%	2,232	1,822	-410	-18.4%
Central	Felony	4	12	8	200.0%	22	24	2	9.1%	425	418	-7	-1.6%	441	432	-9	-2.0%
	Misdemeanor	27	36	9	33.3%	89	109	20	22.5%	1,477	1,242	-235	-15.9%	1,530	1,292	-238	-15.6%
	Juvenile	0	0	0	-	0	0	0	-	14	9	-5	-35.7%	14	9	-5	-35.7%
	Subtotal	31	48	17	54.8%	111	133	22	19.8%	1,916	1,669	-247	-12.9%	1,985	1,733	-252	-12.7%
Hermitage	Felony	20	19	-1	-5.0%	27	63	36	133.3%	656	466	-190	-29.0%	696	482	-214	-30.7%
	Misdemeanor	30	27	-3	-10.0%	84	119	35	41.7%	2,177	1,297	-880	-40.4%	2,270	1,357	-913	-40.2%
	Juvenile	0	0	0	-	0	0	0	-	20	8	-12	-60.0%	20	8	-12	-60.0%
	Subtotal	50	46	-4	-8.0%	111	182	71	64.0%	2,853	1,771	-1,082	-37.9%	2,986	1,847	-1,139	-38.1%
North	Felony	13	7	-6	-46.2%	49	42	-7	-14.3%	704	563	-141	-20.0%	738	579	-159	-21.5%
	Misdemeanor	21	40	19	90.5%	129	104	-25	-19.4%	1,709	1,379	-330	-19.3%	1,760	1,409	-351	-19.9%
	Juvenile	0	0	0	-	0	0	0	-	12	5	-7	-58.3%	12	5	-7	-58.3%
	Subtotal	34	47	13	38.2%	178	146	-32	-18.0%	2,425	1,947	-478	-19.7%	2,510	1,993	-517	-20.6%
Madison	Felony	4	1	-3	-75.0%	39	15	-24	-61.5%	581	425	-156	-26.9%	613	445	-168	-27.4%
	Misdemeanor	13	24	11	84.6%	88	73	-15	-17.0%	1,638	1,044	-594	-36.3%	1,708	1,091	-617	-36.1%
	Juvenile	0	0	0	-	0	0	0	-	9	3	-6	-66.7%	9	3	-6	-66.7%
	Subtotal	17	25	8	47.1%	127	88	-39	-30.7%	2,228	1,472	-756	-33.9%	2,330	1,539	-791	-33.9%
Midtown Hills	Felony	8	13	5	62.5%	25	24	-1	-4.0%	329	299	-30	-9.1%	345	309	-36	-10.4%
	Misdemeanor	6	19	13	216.7%	63	40	-23	-36.5%	1,138	765	-373	-32.8%	1,183	797	-386	-32.6%
	Juvenile	0	0	0	-	0	0	0	-	16	14	-2	-12.5%	16	14	-2	-12.5%
	Subtotal	14	32	18	128.6%	88	64	-24	-27.3%	1,483	1,078	-405	-27.3%	1,544	1,120	-424	-27.5%
County	Felony	137	148	11	8.0%	491	529	38	7.7%	7,941	6,976	-965	-12.2%	8,238	7,156	-1,082	-13.1%
	Misdemeanor	219	285	66	30.1%	1,016	1,022	6	0.6%	18,061	13,839	-4,222	-23.4%	18,619	14,332	-4,287	-23.0%
	Juvenile	0	0	0	-	10	0	-10	-100.0%	138	121	-17	-12.3%	138	127	-11	-8.0%
	Total	356	433	77	21.6%	1,517	1,551	34	2.2%	26,140	20,936	-5,204	-19.9%	26,995	21,615	-5,380	-19.9%

Information summarized for CompStat week ending 12/14/2019.

* Countywide totals include outstanding warrants served by all other divisions. Sourced from MNPD ARMS on 12/18/2019 8:16:19 AM.
Statistics provided above consider 1 count for each outstanding warrant served.

Outstanding Warrants: Attempts/Served

Aggregated by component of arresting officer.

METROPOLITAN POLICE DEPARTMENT

of Nashville and Davidson County

			Prior Week	Last Week	Change*	Prior 4Wks	Last 4Wks	Change*	Prior YTD	Current YTD	Change*	Prior 52Wks	Last 52Wks	Change*
West	Patrol-A	Served	1	1	0.0 %	26	9	-65.4 %	166	147	-11.4 %	172	155	-9.9 %
		Attempts	1	0	-100.0 %	16	7	-56.3 %	616	390	-36.7 %	628	399	-36.5 %
		% Served	100.0 %	Infinity	Infinity	162.5 %	128.6 %	-33.9 %	26.9 %	37.7 %	10.7 %	27.4 %	38.8 %	11.5 %
	Patrol-B	Served	1	3	200.0 %	1	18	1,700.0 %	284	203	-28.5 %	285	211	-26.0 %
		Attempts	1	3	200.0 %	29	19	-34.5 %	966	373	-61.4 %	985	377	-61.7 %
		% Served	100.0 %	100.0 %	0.0 %	3.4 %	94.7 %	91.3 %	29.4 %	54.4 %	25.0 %	28.9 %	56.0 %	27.0 %
	Patrol-C	Served	3	9	200.0 %	8	18	125.0 %	183	133	-27.3 %	187	147	-21.4 %
		Attempts	3	3	0.0 %	15	14	-6.7 %	411	198	-51.8 %	426	214	-49.8 %
		% Served	100.0 %	300.0 %	200.0 %	53.3 %	128.6 %	75.2 %	44.5 %	67.2 %	22.6 %	43.9 %	68.7 %	24.8 %
	Other	Served	4	1	-75.0 %	8	7	-12.5 %	445	271	-39.1 %	452	279	-38.3 %
		Attempts	3	12	300.0 %	20	16	-20.0 %	1,371	814	-40.6 %	1,394	838	-39.9 %
		% Served	133.3 %	8.3 %	-125.0 %	40.0 %	43.8 %	3.8 %	32.5 %	33.3 %	0.8 %	32.4 %	33.3 %	0.9 %
	Totals	**Served**	**9**	**14**	**55.6 %**	**43**	**52**	**20.9 %**	**1,078**	**754**	**-30.1 %**	**1,096**	**792**	**-27.7 %**
		Attempts	**8**	**18**	**125.0 %**	**80**	**56**	**-30.0 %**	**3,364**	**1,775**	**-47.2 %**	**3,433**	**1,828**	**-46.8 %**
		% Served	**112.5 %**	**77.8 %**	**-34.7 %**	**53.8 %**	**92.9 %**	**39.1 %**	**32.0 %**	**42.5 %**	**10.4 %**	**31.9 %**	**43.3 %**	**11.4 %**
East	Patrol-A	Served	0	12	Infinity	24	31	29.2 %	467	318	-31.9 %	484	337	-30.4 %
		Attempts	8	16	100.0 %	41	57	39.0 %	2,066	838	-59.4 %	2,104	892	-57.6 %
		% Served	0.0 %	75.0 %	75.0 %	58.5 %	54.4 %	-4.2 %	22.6 %	37.9 %	15.3 %	23.0 %	37.8 %	14.8 %
	Patrol-B	Served	4	10	150.0 %	33	34	3.0 %	671	508	-24.3 %	682	522	-23.5 %
		Attempts	2	16	700.0 %	28	34	21.4 %	1,850	750	-59.5 %	1,890	772	-59.2 %
		% Served	200.0 %	62.5 %	-137.5 %	117.9 %	100.0 %	-17.9 %	36.3 %	67.7 %	31.5 %	36.1 %	67.6 %	31.5 %
	Patrol-C	Served	11	3	-72.7 %	38	28	-26.3 %	712	368	-48.3 %	722	382	-47.1 %
		Attempts	6	2	-66.7 %	33	25	-24.2 %	1,069	326	-69.5 %	1,113	337	-69.7 %
		% Served	183.3 %	150.0 %	-33.3 %	115.2 %	112.0 %	-3.2 %	66.6 %	112.9 %	46.3 %	64.9 %	113.4 %	48.5 %
	Other	Served	8	4	-50.0 %	32	28	-12.5 %	713	466	-34.6 %	730	484	-33.7 %
		Attempts	3	2	-33.3 %	46	17	-63.0 %	1,166	527	-54.8 %	1,188	538	-54.7 %
		% Served	266.7 %	200.0 %	-66.7 %	69.6 %	164.7 %	95.1 %	61.1 %	88.4 %	27.3 %	61.4 %	90.0 %	28.5 %
	Totals	**Served**	**23**	**29**	**26.1 %**	**127**	**121**	**-4.7 %**	**2,563**	**1,660**	**-35.2 %**	**2,618**	**1,725**	**-34.1 %**
		Attempts	**19**	**36**	**89.5 %**	**148**	**133**	**-10.1 %**	**6,151**	**2,441**	**-60.3 %**	**6,295**	**2,539**	**-59.7 %**
		% Served	**121.1 %**	**80.6 %**	**-40.5 %**	**85.8 %**	**91.0 %**	**5.2 %**	**41.7 %**	**68.0 %**	**26.3 %**	**41.6 %**	**67.9 %**	**26.4 %**

Outstanding Warrants: Attempts/Served

Aggregated by component of arresting officer.

METROPOLITAN POLICE DEPARTMENT

of Nashville and Davidson County

			Prior Week	Last Week	Change*	Prior 4Wks	Last 4Wks	Change*	Prior YTD	Current YTD	Change*	Prior 52Wks	Last 52Wks	Change*
South	Patrol-A	Served	8	12	50.0 %	42	31	-26.2 %	543	496	-8.7 %	562	511	-9.1 %
		Attempts	10	15	50.0 %	55	54	-1.8 %	934	566	-39.4 %	958	593	-38.1 %
		% Served	80.0 %	80.0 %	0.0 %	76.4 %	57.4 %	-19.0 %	58.1 %	87.6 %	29.5 %	58.7 %	86.2 %	27.5 %
	Patrol-B	Served	12	18	50.0 %	40	53	32.5 %	781	585	-25.1 %	813	599	-26.3 %
		Attempts	6	39	550.0 %	29	65	124.1 %	897	448	-50.1 %	939	462	-50.8 %
		% Served	200.0 %	46.2 %	-153.8 %	137.9 %	81.5 %	-56.4 %	87.1 %	130.6 %	43.5 %	86.6 %	129.7 %	43.1 %
	Patrol-C	Served	4	10	150.0 %	40	26	-35.0 %	393	391	-0.5 %	403	405	0.5 %
		Attempts	3	16	433.3 %	24	19	-20.8 %	247	213	-13.8 %	252	230	-8.7 %
		% Served	133.3 %	62.5 %	-70.8 %	166.7 %	136.8 %	-29.8 %	159.1 %	183.6 %	24.5 %	159.9 %	176.1 %	16.2 %
	Other	Served	4	13	225.0 %	11	31	181.8 %	442	294	-33.5 %	454	307	-32.4 %
		Attempts	1	2	100.0 %	30	18	-40.0 %	293	186	-36.5 %	301	194	-35.5 %
		% Served	400.0 %	650.0 %	250.0 %	36.7 %	172.2 %	135.6 %	150.9 %	158.1 %	7.2 %	150.8 %	158.2 %	7.4 %
	Totals	**Served**	**28**	**53**	**89.3 %**	**133**	**141**	**6.0 %**	**2,159**	**1,766**	**-18.2 %**	**2,232**	**1,822**	**-18.4 %**
		Attempts	**20**	**72**	**260.0 %**	**138**	**156**	**13.0 %**	**2,371**	**1,413**	**-40.4 %**	**2,450**	**1,479**	**-39.6 %**
		% Served	**140.0 %**	**73.6 %**	**-66.4 %**	**96.4 %**	**90.4 %**	**-6.0 %**	**91.1 %**	**125.0 %**	**33.9 %**	**91.1 %**	**123.2 %**	**32.1 %**
Central	Patrol-A	Served	5	23	360.0 %	26	45	73.1 %	361	342	-5.3 %	389	353	-9.3 %
		Attempts	5	7	40.0 %	23	26	13.0 %	221	212	-4.1 %	250	227	-9.2 %
		% Served	100.0 %	328.6 %	228.6 %	113.0 %	173.1 %	60.0 %	163.3 %	161.3 %	-2.0 %	155.6 %	155.5 %	-0.1 %
	Patrol-B	Served	16	8	-50.0 %	34	34	0.0 %	387	321	-17.1 %	397	345	-13.1 %
		Attempts	5	2	-60.0 %	21	10	-52.4 %	363	290	-20.1 %	364	295	-19.0 %
		% Served	320.0 %	400.0 %	80.0 %	161.9 %	340.0 %	178.1 %	106.6 %	110.7 %	4.1 %	109.1 %	116.9 %	7.9 %
	Patrol-C	Served	1	10	900.0 %	15	20	33.3 %	353	348	-1.4 %	356	359	0.8 %
		Attempts	0	22	Infinity	19	61	221.1 %	1,333	389	-70.8 %	1,333	401	-69.9 %
		% Served	Infinity	45.5 %	-Infinity	78.9 %	32.8 %	-46.2 %	26.5 %	89.5 %	63.0 %	26.7 %	89.5 %	62.8 %
	Other	Served	9	7	-22.2 %	36	34	-5.6 %	815	658	-19.3 %	843	676	-19.8 %
		Attempts	3	12	300.0 %	44	28	-36.4 %	1,654	617	-62.7 %	1,694	640	-62.2 %
		% Served	300.0 %	58.3 %	-241.7 %	81.8 %	121.4 %	39.6 %	49.3 %	106.6 %	57.4 %	49.8 %	105.6 %	55.9 %
	Totals	**Served**	**31**	**48**	**54.8 %**	**111**	**133**	**19.8 %**	**1,916**	**1,669**	**-12.9 %**	**1,985**	**1,733**	**-12.7 %**
		Attempts	**13**	**43**	**230.8 %**	**107**	**125**	**16.8 %**	**3,571**	**1,508**	**-57.8 %**	**3,641**	**1,563**	**-57.1 %**
		% Served	**238.5 %**	**111.6 %**	**-126.8 %**	**103.7 %**	**106.4 %**	**2.7 %**	**53.7 %**	**110.7 %**	**57.0 %**	**54.5 %**	**110.9 %**	**56.4 %**

Outstanding Warrants: Attempts/Served

Aggregated by component of arresting officer.

METROPOLITAN POLICE DEPARTMENT

of Nashville and Davidson County

			Prior Week	Last Week	Change*	Prior 4Wks	Last 4Wks	Change*	Prior YTD	Current YTD	Change*	Prior 52Wks	Last 52Wks	Change*
Hermitage	Patrol-A	Served	19	14	-26.3 %	41	54	31.7 %	563	534	-5.2 %	588	569	-3.2 %
		Attempts	16	9	-43.8 %	42	36	-14.3 %	1,054	369	-65.0 %	1,094	400	-63.4 %
		% Served	118.8 %	155.6 %	36.8 %	97.6 %	150.0 %	52.4 %	53.4 %	144.7 %	91.3 %	53.7 %	142.3 %	88.5 %
	Patrol-B	Served	13	9	-30.8 %	32	50	56.3 %	769	555	-27.8 %	808	569	-29.6 %
		Attempts	4	6	50.0 %	22	25	13.6 %	1,310	418	-68.1 %	1,332	425	-68.1 %
		% Served	325.0 %	150.0 %	-175.0 %	145.5 %	200.0 %	54.5 %	58.7 %	132.8 %	74.1 %	60.7 %	133.9 %	73.2 %
	Patrol-C	Served	8	17	112.5 %	23	47	104.3 %	639	358	-44.0 %	679	375	-44.8 %
		Attempts	7	2	-71.4 %	6	23	283.3 %	1,138	210	-81.5 %	1,183	224	-81.1 %
		% Served	114.3 %	850.0 %	735.7 %	383.3 %	204.3 %	-179.0 %	56.2 %	170.5 %	114.3 %	57.4 %	167.4 %	110.0 %
	Other	Served	10	6	-40.0 %	15	31	106.7 %	882	324	-63.3 %	911	334	-63.3 %
		Attempts	7	8	14.3 %	34	29	-14.7 %	637	250	-60.8 %	647	250	-61.4 %
		% Served	142.9 %	75.0 %	-67.9 %	44.1 %	106.9 %	62.8 %	138.5 %	129.6 %	-8.9 %	140.8 %	133.6 %	-7.2 %
	Totals	**Served**	**50**	**46**	**-8.0 %**	**111**	**182**	**64.0 %**	**2,853**	**1,771**	**-37.9 %**	**2,986**	**1,847**	**-38.1 %**
		Attempts	**34**	**25**	**-26.5 %**	**104**	**113**	**8.7 %**	**4,139**	**1,247**	**-69.9 %**	**4,256**	**1,299**	**-69.5 %**
		% Served	**147.1 %**	**184.0 %**	**36.9 %**	**106.7 %**	**161.1 %**	**54.3 %**	**68.9 %**	**142.0 %**	**73.1 %**	**70.2 %**	**142.2 %**	**72.0 %**
North	Patrol-A	Served	12	23	91.7 %	47	50	6.4 %	571	536	-6.1 %	585	552	-5.6 %
		Attempts	1	8	700.0 %	23	19	-17.4 %	1,105	486	-56.0 %	1,121	514	-54.1 %
		% Served	1,200.0 %	287.5 %	-912.5 %	204.3 %	263.2 %	58.8 %	51.7 %	110.3 %	58.6 %	52.2 %	107.4 %	55.2 %
	Patrol-B	Served	8	6	-25.0 %	73	32	-56.2 %	569	602	5.8 %	594	617	3.9 %
		Attempts	51	6	-88.2 %	79	149	88.6 %	1,319	638	-51.6 %	1,332	656	-50.8 %
		% Served	15.7 %	100.0 %	84.3 %	92.4 %	21.5 %	-70.9 %	43.1 %	94.4 %	51.2 %	44.6 %	94.1 %	49.5 %
	Patrol-C	Served	12	10	-16.7 %	43	44	2.3 %	564	477	-15.4 %	582	485	-16.7 %
		Attempts	0	2	Infinity	16	21	31.3 %	774	245	-68.3 %	789	251	-68.2 %
		% Served	Infinity	500.0 %	-Infinity	268.8 %	209.5 %	-59.2 %	72.9 %	194.7 %	121.8 %	73.8 %	193.2 %	119.5 %
	Other	Served	2	8	300.0 %	15	20	33.3 %	721	333	-53.8 %	749	340	-54.6 %
		Attempts	0	9	Infinity	47	9	-80.9 %	842	258	-69.4 %	859	267	-68.9 %
		% Served	Infinity	88.9 %	-Infinity	31.9 %	222.2 %	190.3 %	85.6 %	129.1 %	43.4 %	87.2 %	127.3 %	40.1 %
	Totals	**Served**	**34**	**47**	**38.2 %**	**178**	**146**	**-18.0 %**	**2,425**	**1,948**	**-19.7 %**	**2,510**	**1,994**	**-20.6 %**
		Attempts	**52**	**25**	**-51.9 %**	**165**	**198**	**20.0 %**	**4,040**	**1,627**	**-59.7 %**	**4,101**	**1,688**	**-58.8 %**
		% Served	**65.4 %**	**188.0 %**	**122.6 %**	**107.9 %**	**73.7 %**	**-34.1 %**	**60.0 %**	**119.7 %**	**59.7 %**	**61.2 %**	**118.1 %**	**56.9 %**

Outstanding Warrants: Attempts/Served

Aggregated by component of arresting officer.

METROPOLITAN POLICE DEPARTMENT
of Nashville and Davidson County

			Prior Week	Last Week	Change*	Prior 4Wks	Last 4Wks	Change*	Prior YTD	Current YTD	Change*	Prior 52Wks	Last 52Wks	Change*
Madison	Patrol-A	Served	1	8	700.0 %	19	17	-10.5 %	283	229	-19.1 %	304	245	-19.4 %
		Attempts	2	5	150.0 %	19	15	-21.1 %	574	218	-62.0 %	591	237	-59.9 %
		% Served	50.0 %	160.0 %	110.0 %	100.0 %	113.3 %	13.3 %	49.3 %	105.0 %	55.7 %	51.4 %	103.4 %	51.9 %
	Patrol-B	Served	4	9	125.0 %	26	27	3.8 %	675	351	-48.0 %	692	371	-46.4 %
		Attempts	1	1	0.0 %	4	6	50.0 %	987	171	-82.7 %	995	183	-81.6 %
		% Served	400.0 %	900.0 %	500.0 %	650.0 %	450.0 %	-200.0 %	68.4 %	205.3 %	136.9 %	69.5 %	202.7 %	133.2 %
	Patrol-C	Served	4	1	-75.0 %	27	9	-66.7 %	493	236	-52.1 %	525	249	-52.6 %
		Attempts	0	1	Infinity	9	1	-88.9 %	1,479	169	-88.6 %	1,550	185	-88.1 %
		% Served	Infinity	100.0 %	-Infinity	300.0 %	900.0 %	600.0 %	33.3 %	139.6 %	106.3 %	33.9 %	134.6 %	100.7 %
	Other	Served	8	7	-12.5 %	55	35	-36.4 %	777	656	-15.6 %	809	674	-16.7 %
		Attempts	14	10	-28.6 %	53	42	-20.8 %	1,050	923	-12.1 %	1,080	951	-11.9 %
		% Served	57.1 %	70.0 %	12.9 %	103.8 %	83.3 %	-20.4 %	74.0 %	71.1 %	-2.9 %	74.9 %	70.9 %	-4.0 %
	Totals	**Served**	**17**	**25**	**47.1 %**	**127**	**88**	**-30.7 %**	**2,228**	**1,472**	**-33.9 %**	**2,330**	**1,539**	**-33.9 %**
		Attempts	**17**	**17**	**0.0 %**	**85**	**64**	**-24.7 %**	**4,090**	**1,481**	**-63.8 %**	**4,216**	**1,556**	**-63.1 %**
		% Served	**100.0 %**	**147.1 %**	**47.1 %**	**149.4 %**	**137.5 %**	**-11.9 %**	**54.5 %**	**99.4 %**	**44.9 %**	**55.3 %**	**98.9 %**	**43.6 %**
Midtown Hills	Patrol-A	Served	8	10	25.0 %	20	19	-5.0 %	216	235	8.8 %	232	240	3.4 %
		Attempts	0	6	Infinity	21	10	-52.4 %	291	166	-43.0 %	324	175	-46.0 %
		% Served	Infinity	166.7 %	-Infinity	95.2 %	190.0 %	94.8 %	74.2 %	141.6 %	67.3 %	71.6 %	137.1 %	65.5 %
	Patrol-B	Served	2	11	450.0 %	25	16	-36.0 %	359	327	-8.9 %	369	335	-9.2 %
		Attempts	1	3	200.0 %	11	7	-36.4 %	391	86	-78.0 %	424	86	-79.7 %
		% Served	200.0 %	366.7 %	166.7 %	227.3 %	228.6 %	1.3 %	91.8 %	380.2 %	288.4 %	87.0 %	389.5 %	302.5 %
	Patrol-C	Served	4	5	25.0 %	34	21	-38.2 %	316	223	-29.4 %	325	232	-28.6 %
		Attempts	5	10	100.0 %	6	16	166.7 %	723	103	-85.8 %	727	103	-85.8 %
		% Served	80.0 %	50.0 %	-30.0 %	566.7 %	131.3 %	-435.4 %	43.7 %	216.5 %	172.8 %	44.7 %	225.2 %	180.5 %
	Other	Served	0	6	Infinity	9	8	-11.1 %	592	293	-50.5 %	618	313	-49.4 %
		Attempts	7	3	-57.1 %	12	10	-16.7 %	842	309	-63.3 %	881	326	-63.0 %
		% Served	0.0 %	200.0 %	200.0 %	75.0 %	80.0 %	5.0 %	70.3 %	94.8 %	24.5 %	70.1 %	96.0 %	25.9 %
	Totals	**Served**	**14**	**32**	**128.6 %**	**88**	**64**	**-27.3 %**	**1,483**	**1,078**	**-27.3 %**	**1,544**	**1,120**	**-27.5 %**
		Attempts	**13**	**22**	**69.2 %**	**50**	**43**	**-14.0 %**	**2,247**	**664**	**-70.4 %**	**2,356**	**690**	**-70.7 %**
		% Served	**107.7 %**	**145.5 %**	**37.8 %**	**176.0 %**	**148.8 %**	**-27.2 %**	**66.0 %**	**162.3 %**	**96.4 %**	**65.5 %**	**162.3 %**	**96.8 %**

Outstanding Warrants: Attempts/Served

Aggregated by component of arresting officer.

METROPOLITAN POLICE DEPARTMENT

of Nashville and Davidson County

		Prior Week	Last Week	Change*	Prior 4Wks	Last 4Wks	Change*	Prior YTD	Current YTD	Change*	Prior 52Wks	Last 52Wks	Change*
SID	Served	0	0	NaN	15	0	-100.0 %	113	119	5.3 %	113	123	8.8 %
	Attempts	0	0	NaN	2	0	-100.0 %	234	26	-88.9 %	234	26	-88.9 %
	% Served	NaN	NaN	NaN	750.0 %	NaN	NaN	48.3 %	457.7 %	409.4 %	48.3 %	473.1 %	424.8 %
SOD	Served	1	1	0.0 %	5	7	40.0 %	97	96	-1.0 %	100	97	-3.0 %
	Attempts	0	0	NaN	3	0	-100.0 %	53	46	-13.2 %	53	47	-11.3 %
	% Served	Infinity	Infinity	NaN	166.7 %	Infinity	Infinity	183.0 %	208.7 %	25.7 %	188.7 %	206.4 %	17.7 %
SRT	Served	0	0	NaN	5	0	-100.0 %	118	29	-75.4 %	118	29	-75.4 %
	Attempts	0	0	NaN	0	0	NaN	197	6	-97.0 %	197	6	-97.0 %
	% Served	NaN	NaN	NaN	Infinity	NaN	NaN	59.9 %	483.3 %	423.4 %	59.9 %	483.3 %	423.4 %
Warrants	Served	142	135	-4.9 %	544	598	9.9 %	8,495	8,048	-5.3 %	8,744	8,256	-5.6 %
	Attempts	32	10	-68.8 %	109	93	-14.7 %	2,005	1,645	-18.0 %	2,025	1,694	-16.3 %
	% Served	443.8 %	1,350.0 %	906.3 %	499.1 %	643.0 %	143.9 %	423.7 %	489.2 %	65.5 %	431.8 %	487.4 %	55.6 %
Other	Served	7	3	-57.1 %	30	19	-36.7 %	614	528	-14.0 %	621	540	-13.0 %
	Attempts	6	4	-33.3 %	90	18	-80.0 %	1,028	596	-42.0 %	1,046	617	-41.0 %
	% Served	116.7 %	75.0 %	-41.7 %	33.3 %	105.6 %	72.2 %	59.7 %	88.6 %	28.9 %	59.4 %	87.5 %	28.2 %
County Total	**Served**	**356**	**433**	**21.6 %**	**1,517**	**1,551**	**2.2 %**	**26,142**	**20,938**	**-19.9 %**	**26,997**	**21,617**	**-19.9 %**
	Attempts	**214**	**272**	**27.1 %**	**1,081**	**999**	**-7.6 %**	**33,490**	**14,475**	**-56.8 %**	**34,303**	**15,032**	**-56.2 %**
	% Served	**166.4 %**	**159.2 %**	**-7.2 %**	**140.3 %**	**155.3 %**	**14.9 %**	**78.1 %**	**144.6 %**	**66.6 %**	**78.7 %**	**143.8 %**	**65.1 %**

Information summarized for CompStat week ending 12/14/2019.

* Change for % Served is the difference in percents. Sourced from MNPD ARMS on 12/18/2019 8:16:19 AM. Statistics provided above consider 1 count for each outstanding warrant served.

Crooks With Guns / School Zone Report

Aggregated by component of arresting officer.

METROPOLITAN POLICE DEPARTMENT
of Nashville and Davidson County

		Crooks With Guns - Arrests				Drugs in School Zones - Arrests				Drugs in School Zones - Charges			
		YTD	52 Weeks	4 Weeks	Last 4 Wks to Same Period Last Year	YTD	52 Weeks	4 Weeks	Last 4 Wks to Same Period Last Year	YTD	52 Weeks	4 Weeks	Last 4 Wks to Same Period Last Year
West	Prior	17	18	0	3	7	7	0	0	13	13	0	0
	Last	16	18	2	2	0	0	0	0	0	0	0	0
	% Change	-5.9 %	0.0 %	Infinity	-33.3 %	-100.0 %	-100.0 %	0.0 %	0.0 %	-100.0 %	-100.0 %	0.0 %	0.0 %
East	Prior	54	62	2	1	7	8	1	0	12	13	1	0
	Last	27	27	2	2	9	9	2	2	11	11	2	2
	% Change	-50.0 %	-56.5 %	0.0 %	100.0 %	28.6 %	12.5 %	100.0 %	Infinity	-8.3 %	-15.4 %	100.0 %	Infinity
South	Prior	56	58	2	4	6	6	0	0	6	6	0	0
	Last	40	42	2	2	0	0	0	0	0	0	0	0
	% Change	-28.6 %	-27.6 %	0.0 %	-50.0 %	-100.0 %	-100.0 %	0.0 %	0.0 %	-100.0 %	-100.0 %	0.0 %	0.0 %
Central	Prior	3	3	1	0	1	1	1	0	2	2	1	0
	Last	10	10	1	1	1	1	0	0	1	1	0	0
	% Change	233.3 %	233.3 %	0.0 %	Infinity	0.0 %	0.0 %	-100.0 %	0.0 %	-50.0 %	-50.0 %	-100.0 %	0.0 %
Hermitage	Prior	62	62	0	7	5	5	2	0	5	5	2	0
	Last	21	22	2	2	6	6	0	0	6	6	0	0
	% Change	-66.1 %	-64.5 %	Infinity	-71.4 %	20.0 %	20.0 %	-100.0 %	0.0 %	20.0 %	20.0 %	-100.0 %	0.0 %
North	Prior	71	73	5	7	6	6	0	0	8	8	0	0
	Last	32	32	1	1	2	2	0	0	2	2	0	0
	% Change	-54.9 %	-56.2 %	-80.0 %	-85.7 %	-66.7 %	-66.7 %	0.0 %	0.0 %	-75.0 %	-75.0 %	0.0 %	0.0 %
Madison	Prior	42	42	4	2	3	3	0	0	3	3	0	0
	Last	15	15	0	0	0	0	0	0	0	0	0	0
	% Change	-64.3 %	-64.3 %	-100.0 %	-100.0 %	-100.0 %	-100.0 %	0.0 %	0.0 %	-100.0 %	-100.0 %	0.0 %	0.0 %
Midtown Hills	Prior	31	33	1	2	13	13	0	0	14	14	0	0
	Last	14	14	0	0	4	4	0	0	6	6	0	0
	% Change	-54.8 %	-57.6 %	-100.0 %	-100.0 %	-69.2 %	-69.2 %	0.0 %	0.0 %	-57.1 %	-57.1 %	0.0 %	0.0 %
Other	Prior	69	69	2	6	11	11	0	0	13	13	0	0
	Last	74	78	4	4	5	5	0	0	5	5	0	0
	% Change	7.2 %	13.0 %	100.0 %	-33.3 %	-54.5 %	-54.5 %	0.0 %	0.0 %	-61.5 %	-61.5 %	0.0 %	0.0 %
County	Prior	405	420	17	32	59	60	4	0	76	77	4	0
	Last	249	258	14	14	27	27	2	2	31	31	2	2
	% Change	-38.5 %	-38.6 %	-17.6 %	-56.3 %	-54.2 %	-55.0 %	-50.0 %	Infinity	-59.2 %	-59.7 %	-50.0 %	Infinity

Information summarized for CompStat week ending 12/14/2019.

Sourced from MNPD ARMS on 12/18/2019 8:16:20 AM. Arrest totals do not count charges. 1 arrest = 1 body.

Juvenile Section

CompStat Weekly Analysis is provided by the Metropolitan Nashville Police Department Crime Analysis Section. This report is intended to be a management and planning tool and does not reflect the official UCR counts for the department.

"Far and away the best prize that life has to offer is the chance to work hard at work worth doing."
- Theodore Roosevelt

Begin Date: 12/08/2019
End Date: 12/14/2019
Week: 50

Juvenile Arrests

Aggregated by component of arresting officer.

METROPOLITAN POLICE DEPARTMENT

of Nashville and Davidson County

		Rolling 2 Weeks				Rolling 8 Weeks				YTD				Rolling 104 Weeks			
		Prior Week	Last Week	Change	Percent Change	Prior 4 Weeks	Last 4 Weeks	Change	Percent Change	Prior YTD	Current YTD	Change	Percent Change	Prior 52 Weeks	Last 52 Weeks	Change	Percent Change
West	Curfew	0	0	0	NaN	0	3	3	Infinity	26	24	-2	-7.7 %	28	24	-4	-14.3 %
	Truancy	0	1	1	Infinity	0	1	1	Infinity	19	6	-13	-68.4 %	19	6	-13	-68.4 %
	Other	4	2	-2	-50.0 %	10	8	-2	-20.0 %	248	129	-119	-48.0 %	256	135	-121	-47.3 %
	Subtotal	**4**	**3**	**-1**	**-25.0 %**	**10**	**12**	**2**	**20.0 %**	**293**	**159**	**-134**	**-45.7 %**	**303**	**165**	**-138**	**-45.5 %**
East	Curfew	0	1	1	Infinity	1	4	3	300.0 %	64	41	-23	-35.9 %	66	44	-22	-33.3 %
	Truancy	0	1	1	Infinity	4	1	-3	-75.0 %	72	38	-34	-47.2 %	72	38	-34	-47.2 %
	Other	2	8	6	300.0 %	24	15	-9	-37.5 %	498	253	-245	-49.2 %	509	269	-240	-47.2 %
	Subtotal	**2**	**10**	**8**	**400.0 %**	**29**	**20**	**-9**	**-31.0 %**	**634**	**332**	**-302**	**-47.6 %**	**647**	**351**	**-296**	**-45.7 %**
South	Curfew	3	7	4	133.3 %	9	10	1	11.1 %	83	61	-22	-26.5 %	96	63	-33	-34.4 %
	Truancy	0	0	0	NaN	0	1	1	Infinity	55	21	-34	-61.8 %	55	21	-34	-61.8 %
	Other	7	4	-3	-42.9 %	37	23	-14	-37.8 %	451	413	-38	-8.4 %	470	426	-44	-9.4 %
	Subtotal	**10**	**11**	**1**	**10.0 %**	**46**	**34**	**-12**	**-26.1 %**	**589**	**495**	**-94**	**-16.0 %**	**621**	**510**	**-111**	**-17.9 %**
Central	Curfew	1	0	-1	-100.0 %	2	2	0	0.0 %	34	41	7	20.6 %	34	41	7	20.6 %
	Truancy	0	0	0	NaN	0	0	0	NaN	4	0	-4	-100.0 %	4	0	-4	-100.0 %
	Other	7	5	-2	-28.6 %	15	13	-2	-13.3 %	130	139	9	6.9 %	140	145	5	3.6 %
	Subtotal	**8**	**5**	**-3**	**-37.5 %**	**17**	**15**	**-2**	**-11.8 %**	**168**	**180**	**12**	**7.1 %**	**178**	**186**	**8**	**4.5 %**
Hermitage	Curfew	0	2	2	Infinity	1	2	1	100.0 %	90	34	-56	-62.2 %	93	35	-58	-62.4 %
	Truancy	0	0	0	NaN	1	2	1	100.0 %	58	7	-51	-87.9 %	58	7	-51	-87.9 %
	Other	13	9	-4	-30.8 %	31	40	9	29.0 %	468	242	-226	-48.3 %	483	256	-227	-47.0 %
	Subtotal	**13**	**11**	**-2**	**-15.4 %**	**33**	**44**	**11**	**33.3 %**	**616**	**283**	**-333**	**-54.1 %**	**634**	**298**	**-336**	**-53.0 %**
North	Curfew	0	0	0	NaN	4	2	-2	-50.0 %	24	28	4	16.7 %	26	29	3	11.5 %
	Truancy	0	0	0	NaN	1	0	-1	-100.0 %	30	14	-16	-53.3 %	30	14	-16	-53.3 %
	Other	7	10	3	42.9 %	21	24	3	14.3 %	395	252	-143	-36.2 %	412	263	-149	-36.2 %
	Subtotal	**7**	**10**	**3**	**42.9 %**	**26**	**26**	**0**	**0.0 %**	**449**	**294**	**-155**	**-34.5 %**	**468**	**306**	**-162**	**-34.6 %**
Madison	Curfew	0	0	0	NaN	2	0	-2	-100.0 %	28	32	4	14.3 %	30	32	2	6.7 %
	Truancy	0	0	0	NaN	1	0	-1	-100.0 %	20	9	-11	-55.0 %	20	9	-11	-55.0 %
	Other	8	6	-2	-25.0 %	9	18	9	100.0 %	302	157	-145	-48.0 %	308	165	-143	-46.4 %
	Subtotal	**8**	**6**	**-2**	**-25.0 %**	**12**	**18**	**6**	**50.0 %**	**350**	**198**	**-152**	**-43.4 %**	**358**	**206**	**-152**	**-42.5 %**
Midtown Hills	Curfew	1	0	-1	-100.0 %	1	4	3	300.0 %	41	25	-16	-39.0 %	44	28	-16	-36.4 %
	Truancy	0	2	2	Infinity	0	2	2	Infinity	86	22	-64	-74.4 %	86	22	-64	-74.4 %
	Other	2	4	2	100.0 %	25	12	-13	-52.0 %	366	207	-159	-43.4 %	382	217	-165	-43.2 %
	Subtotal	**3**	**6**	**3**	**100.0 %**	**26**	**18**	**-8**	**-30.8 %**	**493**	**254**	**-239**	**-48.5 %**	**512**	**267**	**-245**	**-47.9 %**
Youth Services	Other	0	0	0	NaN	0	0	0	NaN	1	0	-1	-100.0 %	1	0	-1	-100.0 %
	Subtotal	**0**	**0**	**0**	**NaN**	**0**	**0**	**0**	**NaN**	**1**	**0**	**-1**	**-100.0 %**	**1**	**0**	**-1**	**-100.0 %**
County*	Curfew	5	10	5	100.0 %	22	27	5	22.7 %	392	300	-92	-23.5 %	419	311	-108	-25.8 %
	Truancy	0	4	4	Infinity	7	7	0	0.0 %	357	127	-230	-64.4 %	357	127	-230	-64.4 %
	Other	74	57	-17	-23.0 %	227	199	-28	-12.3 %	3,422	2,387	-1,035	-30.2 %	3,532	2,488	-1,044	-29.6 %
	Total	**79**	**71**	**-8**	**-10.1 %**	**256**	**233**	**-23**	**-9.0 %**	**4,171**	**2,814**	**-1,357**	**-32.5 %**	**4,308**	**2,926**	**-1,382**	**-32.1 %**

Information summarized for CompStat week ending 12/14/2019.

* Countywide totals include arrests made by all other divisions. Sourced from MNPD RMS on 12/18/2019 8:16:20 AM. This report does not take into account the number of charges. 1 arrest = 1 body. Curfew arrests include a violation of NCIC 0048 Juvenile, Curfew (TCA 11.28.210). Truancy arrests include a violation of NCIC 5327 Juvenile, Loitering During School Hours (TCA 11.28.080).

Juvenile Victims - Rolling Two Week Analysis

METROPOLITAN POLICE DEPARTMENT
of Nashville and Davidson County

Aggregated by precinct (incident location). Based on date when each incident was reported.

		Homicide	Rape	Robbery	Aggravated Assault	Burglary	Larceny	Motor Vehicle Theft	All Part I Offenses	Sexual Assault	Statuatory Rape	Simple Assault / Intimidation / Stalking	Other Offenses	All Part II Offenses	All Offenses
West	Prior Week	0	0	0	1	0	1	0	2	0	0	0	1	1	3
	CompStat Week	0	0	0	1	0	2	0	3	1	0	4	0	5	8
	% Change	0.0 %	0.0 %	0.0 %	0.0 %	0.0 %	100.0 %	0.0 %	50.0 %	Infinity	0.0 %	Infinity	-100.0 %	400.0 %	166.7 %
East	Prior Week	0	0	0	0	0	1	0	1	0	0	5	1	6	7
	CompStat Week	0	0	1	1	0	0	0	2	0	0	3	2	5	7
	% Change	0.0 %	0.0 %	Infinity	Infinity	0.0 %	-100.0 %	0.0 %	100.0 %	0.0 %	0.0 %	-40.0 %	100.0 %	-16.7 %	0.0 %
South	Prior Week	0	1	2	2	0	1	0	6	7	0	4	2	13	19
	CompStat Week	0	0	0	4	0	0	0	4	0	1	8	3	12	16
	% Change	0.0 %	-100.0 %	-100.0 %	100.0 %	0.0 %	-100.0 %	0.0 %	-33.3 %	-100.0 %	Infinity	100.0 %	50.0 %	-7.7 %	-15.8 %
Central	Prior Week	0	0	1	0	0	0	0	1	0	0	0	0	0	1
	CompStat Week	0	0	1	0	0	0	0	1	0	0	0	0	0	1
	% Change	0.0 %	0.0 %	0.0 %	0.0 %	0.0 %	0.0 %	0.0 %	0.0 %	0.0 %	0.0 %	0.0 %	0.0 %	0.0 %	0.0 %
Hermitage	Prior Week	0	2	0	1	0	0	0	3	0	0	13	3	16	19
	CompStat Week	0	1	0	4	1	3	0	9	2	2	5	4	13	22
	% Change	0.0 %	-50.0 %	0.0 %	300.0 %	Infinity	Infinity	0.0 %	200.0 %	Infinity	Infinity	-61.5 %	33.3 %	-18.8 %	15.8 %
North	Prior Week	0	0	0	0	0	1	0	1	1	0	1	0	2	3
	CompStat Week	0	3	1	2	1	1	0	8	0	0	5	3	8	16
	% Change	0.0 %	Infinity	Infinity	Infinity	Infinity	0.0 %	0.0 %	700.0 %	-100.0 %	0.0 %	400.0 %	Infinity	300.0 %	433.3 %
Madison	Prior Week	0	0	0	1	0	0	0	1	1	0	0	0	1	2
	CompStat Week	0	0	0	0	0	0	0	0	1	0	3	2	6	6
	% Change	0.0 %	0.0 %	0.0 %	-100.0 %	0.0 %	0.0 %	0.0 %	-100.0 %	0.0 %	0.0 %	Infinity	Infinity	500.0 %	200.0 %
Midtown Hills	Prior Week	0	1	0	0	0	0	0	1	0	1	6	0	7	8
	CompStat Week	0	0	0	1	0	0	0	1	0	0	3	1	4	5
	% Change	0.0 %	-100.0 %	0.0 %	Infinity	0.0 %	0.0 %	0.0 %	0.0 %	0.0 %	-100.0 %	-50.0 %	Infinity	-42.9 %	-37.5 %
Not Validated	Prior Week	0	0	0	0	0	0	0	0	0	0	0	0	0	0
	CompStat Week	0	1	0	0	0	0	0	1	0	0	0	0	0	1
	% Change	0.0 %	Infinity	0.0 %	0.0 %	0.0 %	0.0 %	0.0 %	Infinity	0.0 %	0.0 %	0.0 %	0.0 %	0.0 %	Infinity
County	Prior Week	0	4	3	5	0	4	0	16	9	1	29	7	46	62
	CompStat Week	0	5	3	13	2	6	0	29	4	3	31	15	53	82
	% Change	0.0 %	25.0 %	0.0 %	160.0 %	Infinity	50.0 %	0.0 %	81.3 %	-55.6 %	200.0 %	6.9 %	114.3 %	15.2 %	32.3 %

Prior Week **Begin Date** 12/01/2019 **End Date** 12/07/2019

CompStat Week **Begin Date** 12/08/2019 **End Date** 12/14/2019

* Countywide totals include arrests made by all other divisions. Sourced from MNPD RMS on 12/18/2019 8:16:20 AM. This report does not take into account the number of charges. 1 arrest = 1 body. Curfew arrests include a violation of NCIC 0048 Juvenile, Curfew (TCA 11.28.210). Truancy arrests include a violation of NCIC 5327 Juvenile, Loitering During School Hours (TCA 11.28.080).

Juvenile Victims - Rolling Eight Week Analysis

METROPOLITAN POLICE DEPARTMENT
of Nashville and Davidson County

Aggregated by precinct (incident location). Based on date when each incident was reported.

		Homicide	Rape	Robbery	Aggravated Assault	Burglary	Larceny	Motor Vehicle Theft	All Part I Offenses	Sexual Assault	Statuatory Rape	Simple Assault / Intimidation / Stalking	Other Offenses	All Part II Offenses	All Offenses
West	Prior 4 Weeks	0	0	1	1	0	1	1	4	0	1	10	5	16	20
	Last 4 Weeks	0	0	0	3	0	3	0	6	5	0	6	4	15	21
	% Change	0.0 %	0.0 %	-100.0 %	200.0 %	0.0 %	200.0 %	-100.0 %	50.0 %	Infinity	-100.0 %	-40.0 %	-20.0 %	-6.3 %	5.0 %
East	Prior 4 Weeks	0	0	1	2	0	5	0	8	3	1	20	4	28	36
	Last 4 Weeks	0	0	3	2	0	2	0	7	0	0	13	6	19	26
	% Change	0.0 %	0.0 %	200.0 %	0.0 %	0.0 %	-60.0 %	0.0 %	-12.5 %	-100.0 %	-100.0 %	-35.0 %	50.0 %	-32.1 %	-27.8 %
South	Prior 4 Weeks	0	6	7	14	3	10	3	43	5	1	26	9	41	84
	Last 4 Weeks	0	2	3	11	2	4	0	22	9	2	21	11	43	65
	% Change	0.0 %	-66.7 %	-57.1 %	-21.4 %	-33.3 %	-60.0 %	-100.0 %	-48.8 %	80.0 %	100.0 %	-19.2 %	22.2 %	4.9 %	-22.6 %
Central	Prior 4 Weeks	0	1	0	0	0	2	0	3	0	0	1	1	2	5
	Last 4 Weeks	0	0	2	1	0	1	0	4	0	0	0	0	0	4
	% Change	0.0 %	-100.0 %	Infinity	Infinity	0.0 %	-50.0 %	0.0 %	33.3 %	0.0 %	0.0 %	-100.0 %	-100.0 %	-100.0 %	-20.0 %
Hermitage	Prior 4 Weeks	0	4	2	11	1	2	0	20	7	1	17	9	34	54
	Last 4 Weeks	0	3	2	6	1	3	0	15	5	4	29	10	48	63
	% Change	0.0 %	-25.0 %	0.0 %	-45.5 %	0.0 %	50.0 %	0.0 %	-25.0 %	-28.6 %	300.0 %	70.6 %	11.1 %	41.2 %	16.7 %
North	Prior 4 Weeks	0	3	1	6	4	5	0	19	4	1	22	4	31	50
	Last 4 Weeks	0	3	2	7	1	2	0	15	2	0	12	5	19	34
	% Change	0.0 %	0.0 %	100.0 %	16.7 %	-75.0 %	-60.0 %	0.0 %	-21.1 %	-50.0 %	-100.0 %	-45.5 %	25.0 %	-38.7 %	-32.0 %
Madison	Prior 4 Weeks	0	2	3	1	0	6	0	12	0	1	8	2	11	23
	Last 4 Weeks	0	1	0	5	0	0	0	6	3	0	11	2	16	22
	% Change	0.0 %	-50.0 %	-100.0 %	400.0 %	0.0 %	-100.0 %	0.0 %	-50.0 %	Infinity	-100.0 %	37.5 %	0.0 %	45.5 %	-4.3 %
Midtown Hills	Prior 4 Weeks	0	3	3	2	5	0	0	13	4	0	10	2	16	29
	Last 4 Weeks	0	1	0	2	0	4	0	7	2	1	22	2	27	34
	% Change	0.0 %	-66.7 %	-100.0 %	0.0 %	-100.0 %	Infinity	0.0 %	-46.2 %	-50.0 %	Infinity	120.0 %	0.0 %	68.8 %	17.2 %
Not Validated	Prior 4 Weeks	0	0	0	0	0	0	0	0	0	0	0	0	0	0
	Last 4 Weeks	0	1	0	0	0	0	0	1	0	0	0	0	0	1
	% Change	0.0 %	Infinity	0.0 %	0.0 %	0.0 %	0.0 %	0.0 %	Infinity	0.0 %	0.0 %	0.0 %	0.0 %	0.0 %	Infinity
County	Prior 4 Weeks	0	19	18	37	13	31	4	122	23	6	114	36	179	301
	Last 4 Weeks	0	11	12	37	4	19	0	83	26	7	114	40	187	270
	% Change	0.0 %	-42.1 %	-33.3 %	0.0 %	-69.2 %	-38.7 %	-100.0 %	-32.0 %	13.0 %	16.7 %	0.0 %	11.1 %	4.5 %	-10.3 %

Prior 4 Weeks **Begin Date** 10/20/2019 **End Date** 11/16/2019

Last 4 Weeks **Begin Date** 11/17/2019 **End Date** 12/14/2019

* Countywide totals include arrests made by all other divisions. Sourced from MNPD RMS on 12/18/2019 8:16:20 AM. This report does not take into account the number of charges. 1 arrest = 1 body. Curfew arrests include a violation of NCIC 0048 Juvenile, Curfew (TCA 11.28.210). Truancy arrests include a violation of NCIC 5327 Juvenile, Loitering During School Hours (TCA 11.28.080).

Juvenile Victims - Year-to-Date Analysis

METROPOLITAN POLICE DEPARTMENT
of Nashville and Davidson County

Aggregated by precinct (incident location). Based on date when each incident was reported.

		Homicide	Rape	Robbery	Aggravated Assault	Burglary	Larceny	Motor Vehicle Theft	All Part I Offenses	Sexual Assault	Statuatory Rape	Simple Assault / Intimidation / Stalking	Other Offenses	All Part II Offenses	All Offenses
West	Prior YTD	1	8	16	35	4	19	1	84	25	1	126	35	187	271
	YTD	0	7	6	31	8	23	2	77	21	3	99	31	154	231
	% Change	-100.0 %	-12.5 %	-62.5 %	-11.4 %	100.0 %	21.1 %	100.0 %	-8.3 %	-16.0 %	200.0 %	-21.4 %	-11.4 %	-17.6 %	-14.8 %
East	Prior YTD	1	23	16	77	4	31	1	153	23	4	217	57	301	454
	YTD	0	20	18	92	5	36	0	171	22	5	205	54	286	457
	% Change	-100.0 %	-13.0 %	12.5 %	19.5 %	25.0 %	16.1 %	-100.0 %	11.8 %	-4.3 %	25.0 %	-5.5 %	-5.3 %	-5.0 %	0.7 %
South	Prior YTD	1	43	46	111	15	73	1	290	63	6	299	108	476	766
	YTD	2	39	39	117	20	94	5	316	59	17	325	124	525	841
	% Change	100.0 %	-9.3 %	-15.2 %	5.4 %	33.3 %	28.8 %	400.0 %	9.0 %	-6.3 %	183.3 %	8.7 %	14.8 %	10.3 %	9.8 %
Central	Prior YTD	0	3	2	7	2	13	0	27	1	0	34	10	45	72
	YTD	0	2	3	6	0	14	0	25	3	0	22	2	27	52
	% Change	0.0 %	-33.3 %	50.0 %	-14.3 %	-100.0 %	7.7 %	0.0 %	-7.4 %	200.0 %	0.0 %	-35.3 %	-80.0 %	-40.0 %	-27.8 %
Hermitage	Prior YTD	2	57	21	80	13	60	0	233	54	13	234	90	391	624
	YTD	1	44	21	98	12	45	0	221	39	18	210	80	347	571
	% Change	-50.0 %	-22.8 %	0.0 %	22.5 %	-7.7 %	-25.0 %	0.0 %	-5.2 %	-27.8 %	38.5 %	-10.3 %	-11.1 %	-11.3 %	-8.5 %
North	Prior YTD	2	24	23	149	14	47	0	259	29	5	208	79	321	580
	YTD	0	31	14	96	19	34	1	195	27	5	217	72	321	516
	% Change	-100.0 %	29.2 %	-39.1 %	-35.6 %	35.7 %	-27.7 %	Infinity	-24.7 %	-6.9 %	0.0 %	4.3 %	-8.9 %	0.0 %	-11.0 %
Madison	Prior YTD	2	21	20	106	6	33	0	188	47	3	233	48	331	519
	YTD	0	18	14	76	5	26	1	140	18	3	127	39	187	327
	% Change	-100.0 %	-14.3 %	-30.0 %	-28.3 %	-16.7 %	-21.2 %	Infinity	-25.5 %	-61.7 %	0.0 %	-45.5 %	-18.8 %	-43.5 %	-37.0 %
Midtown Hills	Prior YTD	0	22	17	47	5	38	0	129	20	0	129	51	200	329
	YTD	0	13	19	46	18	39	0	135	21	2	154	41	218	353
	% Change	0.0 %	-40.9 %	11.8 %	-2.1 %	260.0 %	2.6 %	0.0 %	4.7 %	5.0 %	Infinity	19.4 %	-19.6 %	9.0 %	7.3 %
Not Validated	Prior YTD	0	0	0	0	0	0	0	0	0	0	0	0	0	0
	YTD	0	1	0	0	0	0	0	1	0	0	0	0	0	1
	% Change	0.0 %	Infinity	0.0 %	0.0 %	0.0 %	0.0 %	0.0 %	Infinity	0.0 %	0.0 %	0.0 %	0.0 %	0.0 %	Infinity
County	Prior YTD	9	201	161	612	63	314	3	1,363	262	32	1,480	478	2,252	3,615
	YTD	3	175	134	562	87	311	9	1,281	210	53	1,359	443	2,065	3,349
	% Change	-66.7 %	-12.9 %	-16.8 %	-8.2 %	38.1 %	-1.0 %	200.0 %	-6.0 %	-19.8 %	65.6 %	-8.2 %	-7.3 %	-8.3 %	-7.4 %

Prior YTD **Begin Date** 01/01/2018 **End Date** 12/14/2018

YTD **Begin Date** 01/01/2019 **End Date** 12/14/2019

* Countywide totals include arrests made by all other divisions. Sourced from MNPD RMS on 12/18/2019 8:16:20 AM. This report does not take into account the number of charges. 1 arrest = 1 body. Curfew arrests include a violation of NCIC 0048 Juvenile, Curfew (TCA 11.28.210). Truancy arrests include a violation of NCIC 5327 Juvenile, Loitering During School Hours (TCA 11.28.080).

Juvenile Victims

METROPOLITAN POLICE DEPARTMENT
of Nashville and Davidson County

Aggregated by precinct (incident location). Based on date when each incident was reported.

		Rolling 2 Weeks				Rolling 8 Weeks				YTD				Rolling 104 Weeks			
		Prior Week	Last Week	Change	Percent Change	Prior 4 Weeks	Last 4 Weeks	Change	Percent Change	Prior YTD	Current YTD	Change	Percent Change	Prior 52 Weeks	Last 52 Weeks	Change	Percent Change
West	Part I-Violent	1	1	0	0.0 %	2	3	1	50.0 %	60	44	-16	-26.7 %	60	45	-15	-25.0 %
	Part I-Property	1	2	1	100.0 %	2	3	1	50.0 %	24	33	9	37.5 %	27	34	7	25.9 %
	Part II	1	5	4	400.0 %	16	15	-1	-6.3 %	187	154	-33	-17.6 %	188	157	-31	-16.5 %
	Subtotal	**3**	**8**	**5**	**166.7 %**	**20**	**21**	**1**	**5.0 %**	**271**	**231**	**-40**	**-14.8 %**	**275**	**236**	**-39**	**-14.2 %**
East	Part I-Violent	0	2	2	Infinity	3	5	2	66.7 %	117	130	13	11.1 %	120	133	13	10.8 %
	Part I-Property	1	0	-1	-100.0 %	5	2	-3	-60.0 %	36	41	5	13.9 %	36	45	9	25.0 %
	Part II	6	5	-1	-16.7 %	28	19	-9	-32.1 %	301	286	-15	-5.0 %	306	294	-12	-3.9 %
	Subtotal	**7**	**7**	**0**	**0.0 %**	**36**	**26**	**-10**	**-27.8 %**	**454**	**457**	**3**	**0.7 %**	**462**	**472**	**10**	**2.2 %**
South	Part I-Violent	5	4	-1	-20.0 %	27	16	-11	-40.7 %	201	197	-4	-2.0 %	205	207	2	1.0 %
	Part I-Property	1	0	-1	-100.0 %	16	6	-10	-62.5 %	89	119	30	33.7 %	91	124	33	36.3 %
	Part II	13	12	-1	-7.7 %	41	43	2	4.9 %	476	525	49	10.3 %	494	533	39	7.9 %
	Subtotal	**19**	**16**	**-3**	**-15.8 %**	**84**	**65**	**-19**	**-22.6 %**	**766**	**841**	**75**	**9.8 %**	**790**	**864**	**74**	**9.4 %**
Central	Part I-Violent	1	1	0	0.0 %	1	3	2	200.0 %	12	11	-1	-8.3 %	12	13	1	8.3 %
	Part I-Property	0	0	0	NaN	2	1	-1	-50.0 %	15	14	-1	-6.7 %	16	14	-2	-12.5 %
	Part II	0	0	0	NaN	2	0	-2	-100.0 %	45	27	-18	-40.0 %	46	30	-16	-34.8 %
	Subtotal	**1**	**1**	**0**	**0.0 %**	**5**	**4**	**-1**	**-20.0 %**	**72**	**52**	**-20**	**-27.8 %**	**74**	**57**	**-17**	**-23.0 %**
Hermitage	Part I-Violent	3	5	2	66.7 %	17	11	-6	-35.3 %	160	164	4	2.5 %	164	169	5	3.0 %
	Part I-Property	0	4	4	Infinity	3	4	1	33.3 %	73	57	-16	-21.9 %	75	59	-16	-21.3 %
	Part II	16	13	-3	-18.8 %	34	48	14	41.2 %	391	350	-41	-10.5 %	404	357	-47	-11.6 %
	Subtotal	**19**	**22**	**3**	**15.8 %**	**54**	**63**	**9**	**16.7 %**	**624**	**571**	**-53**	**-8.5 %**	**643**	**585**	**-58**	**-9.0 %**
North	Part I-Violent	0	6	6	Infinity	10	12	2	20.0 %	198	141	-57	-28.8 %	201	148	-53	-26.4 %
	Part I-Property	1	2	1	100.0 %	9	3	-6	-66.7 %	61	54	-7	-11.5 %	62	58	-4	-6.5 %
	Part II	2	8	6	300.0 %	31	19	-12	-38.7 %	321	321	0	0.0 %	333	335	2	0.6 %
	Subtotal	**3**	**16**	**13**	**433.3 %**	**50**	**34**	**-16**	**-32.0 %**	**580**	**516**	**-64**	**-11.0 %**	**596**	**541**	**-55**	**-9.2 %**
Madison	Part I-Violent	1	0	-1	-100.0 %	6	6	0	0.0 %	149	108	-41	-27.5 %	152	109	-43	-28.3 %
	Part I-Property	0	0	0	NaN	6	0	-6	-100.0 %	39	32	-7	-17.9 %	40	34	-6	-15.0 %
	Part II	1	6	5	500.0 %	11	16	5	45.5 %	331	187	-144	-43.5 %	337	198	-139	-41.2 %
	Subtotal	**2**	**6**	**4**	**200.0 %**	**23**	**22**	**-1**	**-4.3 %**	**519**	**327**	**-192**	**-37.0 %**	**529**	**341**	**-188**	**-35.5 %**
Midtown Hills	Part I-Violent	1	1	0	0.0 %	8	3	-5	-62.5 %	86	78	-8	-9.3 %	87	79	-8	-9.2 %
	Part I-Property	0	0	0	NaN	5	4	-1	-20.0 %	43	57	14	32.6 %	43	57	14	32.6 %
	Part II	7	4	-3	-42.9 %	16	27	11	68.8 %	200	218	18	9.0 %	205	220	15	7.3 %
	Subtotal	**8**	**5**	**-3**	**-37.5 %**	**29**	**34**	**5**	**17.2 %**	**329**	**353**	**24**	**7.3 %**	**335**	**356**	**21**	**6.3 %**
County*	Part I-Violent	12	20	8	66.7 %	74	59	-15	-20.3 %	983	873	-110	-11.2 %	1,001	903	-98	-9.8 %
	Part I-Property	4	8	4	100.0 %	48	23	-25	-52.1 %	380	407	27	7.1 %	390	425	35	9.0 %
	Part II	46	53	7	15.2 %	179	187	8	4.5 %	2,252	2,068	-184	-8.2 %	2,313	2,124	-189	-8.2 %
	Total	**62**	**81**	**19**	**30.6 %**	**301**	**269**	**-32**	**-10.6 %**	**3,615**	**3,348**	**-267**	**-7.4 %**	**3,704**	**3,452**	**-252**	**-6.8 %**

Information summarized for CompStat week ending 12/14/2019.

Sourced from MNPD ARMS on 12/18/2019 8:16:20 AM. The figures above were sourced from incident reports using NIBRS definitions and reporting guidelines, based on the date when the crime was reported. This report is intended to be a management and planning tool and does not reflect the official NIBRS counts for the department. Incidents where a location is unknown or unspecified are included in the countywide totals. 'Unknown' refers to records in which the address is listed as 'Unknown' on the incident report. 'Not Validated' refers to records that were entered in with an invalid addresses.

Efficiencies Section

CompStat Weekly Analysis is provided by the Metropolitan Nashville Police Department Crime Analysis Section. This report is intended to be a management and planning tool and does not reflect the official UCR counts for the department.

"Far and away the best prize that life has to offer is the chance to work hard at work worth doing."
- Theodore Roosevelt

Begin Date: 12/08/2019
End Date: 12/14/2019
Week: 50

Self Initiated CAD

Aggregated by component of officer initiating call.

METROPOLITAN POLICE DEPARTMENT

of Nashville and Davidson County

		Rolling Two Week				Rolling Eight Week				YTD				Rolling Twenty-Four Month			
		Prior Week	Last Week	Change	Percent Change	Prior 4 Weeks	Last 4 Weeks	Change	Percent Change	Prior YTD	Current YTD	Change	Percent Change	Prior 52 Weeks	Last 52 Weeks	Change	Percent Change
West	Vehicle Stop	11	27	16	145.5 %	72	80	8	11.1 %	20,926	1,454	-19,472	-93.1 %	21,584	1,531	-20,053	-92.9 %
	Business Check	409	311	-98	-24.0 %	1,531	1,436	-95	-6.2 %	44,490	33,891	-10,599	-23.8 %	46,475	35,847	-10,628	-22.9 %
	All Other SI	231	184	-47	-20.3 %	824	746	-78	-9.5 %	18,815	14,964	-3,851	-20.5 %	19,372	15,540	-3,832	-19.8 %
	Subtotal	**651**	**522**	**-129**	**-19.8 %**	**2,427**	**2,262**	**-165**	**-6.8 %**	**84,231**	**50,309**	**-33,922**	**-40.3 %**	**87,431**	**52,918**	**-34,513**	**-39.5 %**
East	Vehicle Stop	54	49	-5	-9.3 %	273	223	-50	-18.3 %	25,805	4,681	-21,124	-81.9 %	27,085	4,975	-22,110	-81.6 %
	Business Check	207	205	-2	-1.0 %	793	817	24	3.0 %	19,775	12,207	-7,568	-38.3 %	20,842	13,108	-7,734	-37.1 %
	All Other SI	428	503	75	17.5 %	1,880	1,901	21	1.1 %	15,755	22,419	6,664	42.3 %	16,440	23,178	6,738	41.0 %
	Subtotal	**689**	**757**	**68**	**9.9 %**	**2,946**	**2,941**	**-5**	**-0.2 %**	**61,335**	**39,307**	**-22,028**	**-35.9 %**	**64,367**	**41,261**	**-23,106**	**-35.9 %**
South	Vehicle Stop	267	286	19	7.1 %	311	759	448	144.1 %	18,232	4,886	-13,346	-73.2 %	19,206	5,114	-14,092	-73.4 %
	Business Check	168	139	-29	-17.3 %	456	591	135	29.6 %	11,483	6,673	-4,810	-41.9 %	12,146	7,039	-5,107	-42.0 %
	All Other SI	418	510	92	22.0 %	1,435	1,706	271	18.9 %	17,950	18,086	136	0.8 %	18,826	18,906	80	0.4 %
	Subtotal	**853**	**935**	**82**	**9.6 %**	**2,202**	**3,056**	**854**	**38.8 %**	**47,665**	**29,645**	**-18,020**	**-37.8 %**	**50,178**	**31,059**	**-19,119**	**-38.1 %**
Central	Vehicle Stop	131	134	3	2.3 %	428	452	24	5.6 %	11,853	4,596	-7,257	-61.2 %	12,278	4,708	-7,570	-61.7 %
	Business Check	491	457	-34	-6.9 %	1,594	1,790	196	12.3 %	34,074	28,337	-5,737	-16.8 %	35,825	29,674	-6,151	-17.2 %
	All Other SI	453	464	11	2.4 %	1,749	1,681	-68	-3.9 %	16,140	23,192	7,052	43.7 %	16,823	23,860	7,037	41.8 %
	Subtotal	**1,075**	**1,055**	**-20**	**-1.9 %**	**3,771**	**3,923**	**152**	**4.0 %**	**62,067**	**56,125**	**-5,942**	**-9.6 %**	**64,926**	**58,242**	**-6,684**	**-10.3 %**
Hermitage	Vehicle Stop	63	41	-22	-34.9 %	254	255	1	0.4 %	24,610	3,937	-20,673	-84.0 %	25,745	4,098	-21,647	-84.1 %
	Business Check	150	134	-16	-10.7 %	606	626	20	3.3 %	20,350	12,062	-8,288	-40.7 %	21,241	12,832	-8,409	-39.6 %
	All Other SI	441	405	-36	-8.2 %	1,727	1,681	-46	-2.7 %	18,207	19,961	1,754	9.6 %	18,894	20,623	1,729	9.2 %
	Subtotal	**654**	**580**	**-74**	**-11.3 %**	**2,587**	**2,562**	**-25**	**-1.0 %**	**63,167**	**35,960**	**-27,207**	**-43.1 %**	**65,880**	**37,553**	**-28,327**	**-43.0 %**
North	Vehicle Stop	123	127	4	3.3 %	268	386	118	44.0 %	11,404	3,472	-7,932	-69.6 %	11,568	3,632	-7,936	-68.6 %
	Business Check	117	156	39	33.3 %	505	530	25	5.0 %	20,124	8,851	-11,273	-56.0 %	20,766	9,340	-11,426	-55.0 %
	All Other SI	230	246	16	7.0 %	940	941	1	0.1 %	13,184	13,742	558	4.2 %	13,456	14,225	769	5.7 %
	Subtotal	**470**	**529**	**59**	**12.6 %**	**1,713**	**1,857**	**144**	**8.4 %**	**44,712**	**26,065**	**-18,647**	**-41.7 %**	**45,790**	**27,197**	**-18,593**	**-40.6 %**
Madison	Vehicle Stop	57	64	7	12.3 %	220	240	20	9.1 %	14,632	2,880	-11,752	-80.3 %	15,177	3,022	-12,155	-80.1 %
	Business Check	363	441	78	21.5 %	1,462	1,539	77	5.3 %	21,909	20,662	-1,247	-5.7 %	23,113	21,543	-1,570	-6.8 %
	All Other SI	183	161	-22	-12.0 %	803	740	-63	-7.8 %	9,753	9,194	-559	-5.7 %	10,125	9,524	-601	-5.9 %
	Subtotal	**603**	**666**	**63**	**10.4 %**	**2,485**	**2,519**	**34**	**1.4 %**	**46,294**	**32,736**	**-13,558**	**-29.3 %**	**48,415**	**34,089**	**-14,326**	**-29.6 %**
Midtown Hills	Vehicle Stop	55	54	-1	-1.8 %	232	245	13	5.6 %	18,775	3,174	-15,601	-83.1 %	19,400	3,282	-16,118	-83.1 %
	Business Check	285	242	-43	-15.1 %	1,177	1,166	-11	-0.9 %	27,016	23,407	-3,609	-13.4 %	28,500	24,231	-4,269	-15.0 %
	All Other SI	392	410	18	4.6 %	1,527	1,718	191	12.5 %	16,210	19,949	3,739	23.1 %	16,797	20,654	3,857	23.0 %
	Subtotal	**732**	**706**	**-26**	**-3.6 %**	**2,936**	**3,129**	**193**	**6.6 %**	**62,001**	**46,530**	**-15,471**	**-25.0 %**	**64,697**	**48,167**	**-16,530**	**-25.5 %**
County*	Vehicle Stop	907	969	62	6.8 %	2,835	3,365	530	18.7 %	166,704	41,108	-125,596	-75.3 %	173,066	42,958	-130,108	-75.2 %
	Business Check	2,423	2,311	-112	-4.6 %	8,957	9,401	444	5.0 %	209,157	156,932	-52,225	-25.0 %	219,166	164,626	-54,540	-24.9 %
	All Other SI	3,420	3,587	167	4.9 %	13,808	13,753	-55	-0.4 %	162,259	181,041	18,782	11.6 %	168,148	187,464	19,316	11.5 %
	Total	**6,750**	**6,867**	**117**	**1.7 %**	**25,600**	**26,519**	**919**	**3.6 %**	**538,120**	**379,081**	**-159,039**	**-29.6 %**	**560,380**	**395,048**	**-165,332**	**-29.5 %**

Information summarized for CompStat week ending 12/14/2019.

* Countywide totals include CFS with unknown locations. Sourced from MNPD ARMS on 12/18/2019 8:16:20 AM. 'Vehicle Stops' refer to 10-93 calls. 'Business Checks' refer to 10-96 calls. Only includes calls initiated by an officer (call type 2 or 3). Excludes CFS with a disposition code of 6 or 11.

Dispatched Calls for Service

Aggregated by component of officer responding to call.

METROPOLITAN POLICE DEPARTMENT

of Nashville and Davidson County

		Rolling 2 Weeks				Rolling 8 Weeks				YTD				Rolling 104 Weeks			
		Prior Week	Last Week	Change	Percent Change	Prior 4 Weeks	Last 4 Weeks	Change	Percent Change	Prior YTD	Current YTD	Change	Percent Change	Prior 52 Weeks	Last 52 Weeks	Change	Percent Change
West	Part I	130	162	32	24.6 %	549	585	36	6.6 %	6,918	6,987	69	1.0 %	7,194	7,279	85	1.2 %
	Vehicle Crash	61	58	-3	-4.9 %	246	232	-14	-5.7 %	2,756	2,741	-15	-0.5 %	2,887	2,850	-37	-1.3 %
	All Other CFS	255	230	-25	-9.8 %	945	902	-43	-4.6 %	12,766	12,308	-458	-3.6 %	13,224	12,819	-405	-3.1 %
	Subtotal	**446**	**450**	**4**	**0.9 %**	**1,740**	**1,719**	**-21**	**-1.2 %**	**22,440**	**22,036**	**-404**	**-1.8 %**	**23,305**	**22,948**	**-357**	**-1.5 %**
East	Part I	99	82	-17	-17.2 %	504	417	-87	-17.3 %	6,304	5,613	-691	-11.0 %	6,555	5,894	-661	-10.1 %
	Vehicle Crash	31	35	4	12.9 %	167	123	-44	-26.3 %	1,844	1,798	-46	-2.5 %	1,903	1,880	-23	-1.2 %
	All Other CFS	250	234	-16	-6.4 %	987	951	-36	-3.6 %	14,013	12,785	-1,228	-8.8 %	14,526	13,323	-1,203	-8.3 %
	Subtotal	**380**	**351**	**-29**	**-7.6 %**	**1,658**	**1,491**	**-167**	**-10.1 %**	**22,161**	**20,196**	**-1,965**	**-8.9 %**	**22,984**	**21,097**	**-1,887**	**-8.2 %**
South	Part I	188	203	15	8.0 %	822	788	-34	-4.1 %	10,291	10,332	41	0.4 %	10,746	10,823	77	0.7 %
	Vehicle Crash	123	122	-1	-0.8 %	545	472	-73	-13.4 %	5,248	5,721	473	9.0 %	5,458	5,970	512	9.4 %
	All Other CFS	401	500	99	24.7 %	1,686	1,775	89	5.3 %	22,839	22,693	-146	-0.6 %	23,723	23,625	-98	-0.4 %
	Subtotal	**712**	**825**	**113**	**15.9 %**	**3,053**	**3,035**	**-18**	**-0.6 %**	**38,378**	**38,746**	**368**	**1.0 %**	**39,927**	**40,418**	**491**	**1.2 %**
Central	Part I	68	64	-4	-5.9 %	308	258	-50	-16.2 %	3,615	3,746	131	3.6 %	3,778	3,895	117	3.1 %
	Vehicle Crash	31	47	16	51.6 %	178	139	-39	-21.9 %	2,262	2,231	-31	-1.4 %	2,337	2,307	-30	-1.3 %
	All Other CFS	202	184	-18	-8.9 %	894	789	-105	-11.7 %	12,153	11,283	-870	-7.2 %	12,578	11,763	-815	-6.5 %
	Subtotal	**301**	**295**	**-6**	**-2.0 %**	**1,380**	**1,186**	**-194**	**-14.1 %**	**18,030**	**17,260**	**-770**	**-4.3 %**	**18,693**	**17,965**	**-728**	**-3.9 %**
Hermitage	Part I	188	185	-3	-1.6 %	660	674	14	2.1 %	8,776	8,288	-488	-5.6 %	9,158	8,662	-496	-5.4 %
	Vehicle Crash	83	125	42	50.6 %	395	385	-10	-2.5 %	4,126	4,291	165	4.0 %	4,305	4,471	166	3.9 %
	All Other CFS	386	408	22	5.7 %	1,513	1,535	22	1.5 %	21,166	20,582	-584	-2.8 %	22,058	21,430	-628	-2.8 %
	Subtotal	**657**	**718**	**61**	**9.3 %**	**2,568**	**2,594**	**26**	**1.0 %**	**34,068**	**33,161**	**-907**	**-2.7 %**	**35,521**	**34,563**	**-958**	**-2.7 %**
North	Part I	121	119	-2	-1.7 %	587	494	-93	-15.8 %	7,192	6,929	-263	-3.7 %	7,511	7,267	-244	-3.2 %
	Vehicle Crash	49	55	6	12.2 %	219	207	-12	-5.5 %	2,623	2,686	63	2.4 %	2,730	2,779	49	1.8 %
	All Other CFS	353	321	-32	-9.1 %	1,258	1,318	60	4.8 %	17,348	16,853	-495	-2.9 %	18,009	17,533	-476	-2.6 %
	Subtotal	**523**	**495**	**-28**	**-5.4 %**	**2,064**	**2,019**	**-45**	**-2.2 %**	**27,163**	**26,468**	**-695**	**-2.6 %**	**28,250**	**27,579**	**-671**	**-2.4 %**
Madison	Part I	103	115	12	11.7 %	407	416	9	2.2 %	5,371	4,945	-426	-7.9 %	5,610	5,149	-461	-8.2 %
	Vehicle Crash	39	44	5	12.8 %	200	184	-16	-8.0 %	2,067	2,150	83	4.0 %	2,168	2,251	83	3.8 %
	All Other CFS	213	234	21	9.9 %	926	873	-53	-5.7 %	12,737	11,823	-914	-7.2 %	13,214	12,311	-903	-6.8 %
	Subtotal	**355**	**393**	**38**	**10.7 %**	**1,533**	**1,473**	**-60**	**-3.9 %**	**20,175**	**18,918**	**-1,257**	**-6.2 %**	**20,992**	**19,711**	**-1,281**	**-6.1 %**
Midtown Hills	Part I	166	172	6	3.6 %	750	642	-108	-14.4 %	8,325	8,379	54	0.6 %	8,694	8,754	60	0.7 %
	Vehicle Crash	87	105	18	20.7 %	526	380	-146	-27.8 %	5,290	5,202	-88	-1.7 %	5,458	5,344	-114	-2.1 %
	All Other CFS	284	303	19	6.7 %	1,344	1,145	-199	-14.8 %	16,827	16,195	-632	-3.8 %	17,441	16,806	-635	-3.6 %
	Subtotal	**537**	**580**	**43**	**8.0 %**	**2,620**	**2,167**	**-453**	**-17.3 %**	**30,442**	**29,776**	**-666**	**-2.2 %**	**31,593**	**30,904**	**-689**	**-2.2 %**
County*	Part I	1,186	1,206	20	1.7 %	5,080	4,705	-375	-7.4 %	59,808	61,229	1,421	2.4 %	62,390	63,854	1,464	2.3 %
	Vehicle Crash	516	613	97	18.8 %	2,559	2,184	-375	-14.7 %	26,852	27,682	830	3.1 %	27,897	28,750	853	3.1 %
	All Other CFS	2,539	2,581	42	1.7 %	10,219	9,955	-264	-2.6 %	136,273	133,621	-2,652	-1.9 %	141,407	138,951	-2,456	-1.7 %
	Total	**4,241**	**4,400**	**159**	**3.7 %**	**17,858**	**16,844**	**-1,014**	**-5.7 %**	**222,933**	**222,532**	**-401**	**-0.2 %**	**231,694**	**231,555**	**-139**	**-0.1 %**

Information summarized for CompStat week ending 12/14/2019.

* Countywide totals include CFS with unknown locations. 'Part I CFS' refer to dispatched CAD calls with a ten code of 50, 51, 52, 53, 54, 57, 70, 71, 72, 67, or 1000. 'Vehicle Crash CFS' refer to dispatched CAD calls with a ten code of 45 or 46. Only includes calls initiated by the citizenry (call type 0 or 1). Report only includes CFS with ten codes 10 through 89 and all thousand codes. Excludes CFS with a disposition code of 6 or 11.

Vehicle Stop Analysis (Form 252)

Aggregated by component of officer making stop.

METROPOLITAN POLICE DEPARTMENT

of Nashville and Davidson County

		Rolling Two Week				Rolling Eight Week				YTD				Rolling Twenty-Four Month			
		Prior Week	Last Week	Change	% Change	Prior 4 Weeks	Last 4 Weeks	Change	% Change	Prior YTD	YTD	Change	% Change	Prior 52 Weeks	Last 52 Weeks	Change	% Change
West	Vehicle Stops	11	19	8	72.7%	92	74	-18	-19.6%	26,079	1,995	-24,084	-92.4%	26,723	2,120	-24,603	-92.1%
	Warnings Issued	90.9 %	100.0 %	9.1 %		79.3 %	81.1 %	1.7 %		86.5 %	83.9 %	-2.6 %		86.7 %	83.7 %	-3.1 %	
	Arrests Made	1	0	-1	-100.0%	2	6	4	200.0%	975	82	-893	-91.6%	1,003	88	-915	-91.2%
East	Vehicle Stops	73	70	-3	-4.1%	285	300	15	5.3%	27,892	5,134	-22,758	-81.6%	29,206	5,441	-23,765	-81.4%
	Warnings Issued	80.8 %	78.6 %	-2.3 %		72.3 %	74.7 %	2.4 %		85.9 %	79.4 %	-6.6 %		86.0 %	79.9 %	-6.1 %	
	Arrests Made	6	6	0	0.0%	26	26	0	0.0%	2,529	417	-2,112	-83.5%	2,633	436	-2,197	-83.4%
South	Vehicle Stops	341	337	-4	-1.2%	514	1,013	499	97.1%	22,766	8,314	-14,452	-63.5%	23,795	8,625	-15,170	-63.8%
	Warnings Issued	56.3 %	51.6 %	-4.7 %		47.1 %	53.7 %	6.6 %		73.7 %	50.2 %	-23.6 %		74.0 %	50.6 %	-23.4 %	
	Arrests Made	29	34	5	17.2%	57	91	34	59.6%	1,961	856	-1,105	-56.3%	2,017	881	-1,136	-56.3%
Central	Vehicle Stops	124	141	17	13.7%	421	448	27	6.4%	16,670	5,339	-11,331	-68.0%	17,148	5,492	-11,656	-68.0%
	Warnings Issued	67.7 %	75.2 %	7.4 %		69.6 %	71.9 %	2.3 %		58.8 %	65.1 %	6.3 %		59.0 %	64.8 %	5.8 %	
	Arrests Made	16	11	-5	-31.3%	31	37	6	19.4%	1,073	375	-698	-65.1%	1,107	385	-722	-65.2%
Hermitage	Vehicle Stops	89	70	-19	-21.3%	315	364	49	15.6%	28,574	5,413	-23,161	-81.1%	29,648	5,617	-24,031	-81.1%
	Warnings Issued	55.1 %	48.6 %	-6.5 %		59.4 %	48.9 %	-10.5 %		78.3 %	61.1 %	-17.2 %		78.5 %	61.6 %	-16.9 %	
	Arrests Made	5	3	-2	-40.0%	31	24	-7	-22.6%	2,285	468	-1,817	-79.5%	2,368	490	-1,878	-79.3%
North	Vehicle Stops	93	96	3	3.2%	257	290	33	12.8%	13,622	3,033	-10,589	-77.7%	13,817	3,193	-10,624	-76.9%
	Warnings Issued	79.6 %	72.9 %	-6.7 %		80.2 %	77.9 %	-2.2 %		79.0 %	82.2 %	3.2 %		78.9 %	82.7 %	3.8 %	
	Arrests Made	11	21	10	90.9%	29	43	14	48.3%	1,367	293	-1,074	-78.6%	1,386	305	-1,081	-78.0%
Madison	Vehicle Stops	75	62	-13	-17.3%	207	251	44	21.3%	17,225	3,586	-13,639	-79.2%	17,837	3,727	-14,110	-79.1%
	Warnings Issued	56.0 %	85.5 %	29.5 %		78.3 %	77.3 %	-1.0 %		71.0 %	62.9 %	-8.2 %		71.1 %	63.3 %	-7.9 %	
	Arrests Made	7	6	-1	-14.3%	14	20	6	42.9%	2,359	306	-2,053	-87.0%	2,451	321	-2,130	-86.9%
Midtown Hills	Vehicle Stops	70	54	-16	-22.9%	267	261	-6	-2.2%	23,192	4,306	-18,886	-81.4%	23,840	4,440	-19,400	-81.4%
	Warnings Issued	68.6 %	66.7 %	-1.9 %		77.2 %	75.5 %	-1.7 %		74.6 %	70.9 %	-3.7 %		74.9 %	70.8 %	-4.1 %	
	Arrests Made	0	1	1	-	12	13	1	8.3%	1,763	251	-1,512	-85.8%	1,816	266	-1,550	-85.4%
SOD	Vehicle Stops	269	208	-61	-22.7%	895	967	72	8.0%	18,372	13,780	-4,592	-25.0%	19,149	14,204	-4,945	-25.8%
	Warnings Issued	26.0 %	43.3 %	17.2 %		32.2 %	34.4 %	2.3 %		42.3 %	35.0 %	-7.3 %		43.3 %	35.4 %	-7.8 %	
	Arrests Made	22	9	-13	-59.1%	47	56	9	19.1%	768	708	-60	-7.8%	784	729	-55	-7.0%
Other	Vehicle Stops	15	35	20	133.3%	140	93	-47	-33.6%	7,256	1,858	-5,398	-74.4%	7,342	1,979	-5,363	-73.0%
	Warnings Issued	73.3 %	85.7 %	12.4 %		84.3 %	83.9 %	-0.4 %		80.9 %	85.3 %	4.4 %		81.0 %	85.3 %	4.4 %	
	Arrests Made	2	3	1	50.0%	6	7	1	16.7%	1,001	137	-864	-86.3%	1,007	152	-855	-84.9%
Total	Vehicle Stops	1,160	1,092	-68	-5.9%	3,393	4,061	668	19.7%	201,648	52,758	-148,890	-73.8%	208,505	54,838	-153,667	-73.7%
	Warnings Issued	55.1 %	61.1 %	6.0 %		58.4 %	58.0 %	-0.4 %		74.1 %	58.6 %	-15.5 %		74.3 %	59.0 %	-15.3 %	
	Arrests Made	99	94	-5	-5.1%	255	323	68	26.7%	16,081	3,893	-12,188	-75.8%	16,572	4,053	-12,519	-75.5%

Information summarized for CompStat week ending 12/14/2019.

Sourced from MNPD ARMS on 12/18/2019 8:16:21 AM. The figures above were sourced from MNPD's Vehicle Stop (Form 252) Database. Vehicle stop totals count all reports electronically entered via AFR. Hardcopy reports not entered into ARMS will affect accuracy of totals. This report is intended to be a management and planning tool and does not reflect the official vehicle stop counts for the department.

Field Interview Report (Form 114)

Aggregated by component of officer conducting interview.

METROPOLITAN POLICE DEPARTMENT

of Nashville and Davidson County

		Rolling Two Week				Rolling Eight Week				YTD				Rolling Twenty-Four Month			
		Prior Week	Last Week	Change	% Change	Prior 4 Weeks	Last 4 Weeks	Change	% Change	Prior YTD	YTD	Change	% Change	Prior 52 Weeks	Last 52 Weeks	Change	% Change
West	Field Interview	8	12	4	50.0%	44	41	-3	-6.8%	1,423	676	-747	-52.5%	1,457	711	-746	-51.2%
	Arrest Made	2	2	0	0.0%	9	6	-3	-33.3%	270	109	-161	-59.6%	277	114	-163	-58.8%
East	Field Interview	12	10	-2	-16.7%	31	45	14	45.2%	2,245	766	-1,479	-65.9%	2,305	803	-1,502	-65.2%
	Arrest Made	2	0	-2	-100.0%	5	7	2	40.0%	445	113	-332	-74.6%	456	118	-338	-74.1%
South	Field Interview	16	12	-4	-25.0%	45	55	10	22.2%	1,760	685	-1,075	-61.1%	1,818	722	-1,096	-60.3%
	Arrest Made	1	1	0	0.0%	3	3	0	0.0%	206	59	-147	-71.4%	213	62	-151	-70.9%
Central	Field Interview	16	17	1	6.3%	68	62	-6	-8.8%	2,487	1,032	-1,455	-58.5%	2,564	1,081	-1,483	-57.8%
	Arrest Made	3	1	-2	-66.7%	11	7	-4	-36.4%	595	132	-463	-77.8%	615	137	-478	-77.7%
Hermitage	Field Interview	16	12	-4	-25.0%	32	48	16	50.0%	2,760	701	-2,059	-74.6%	2,848	737	-2,111	-74.1%
	Arrest Made	5	0	-5	-100.0%	0	7	7	-	506	80	-426	-84.2%	524	83	-441	-84.2%
North	Field Interview	6	10	4	66.7%	30	30	0	0.0%	1,132	397	-735	-64.9%	1,162	413	-749	-64.5%
	Arrest Made	2	2	0	0.0%	5	5	0	0.0%	137	43	-94	-68.6%	142	44	-98	-69.0%
Madison	Field Interview	7	7	0	0.0%	20	26	6	30.0%	1,373	365	-1,008	-73.4%	1,417	386	-1,031	-72.8%
	Arrest Made	0	4	4	-	1	7	6	600.0%	302	47	-255	-84.4%	310	51	-259	-83.5%
Midtown	Field Interview	3	11	8	266.7%	16	34	18	112.5%	1,466	371	-1,095	-74.7%	1,521	381	-1,140	-75.0%
Hills	Arrest Made	0	3	3	-	4	5	1	25.0%	228	25	-203	-89.0%	238	25	-213	-89.5%
SID	Field Interview	0	1	1	-	2	1	-1	-50.0%	218	174	-44	-20.2%	222	175	-47	-21.2%
	Arrest Made	0	0	0	-	2	0	-2	-100.0%	69	19	-50	-72.5%	70	20	-50	-71.4%
SOD	Field Interview	0	0	0	-	1	0	-1	-100.0%	16	5	-11	-68.8%	17	11	-6	-35.3%
	Arrest Made	0	0	0	-	1	0	-1	-100.0%	6	1	-5	-83.3%	6	2	-4	-66.7%
Other	Field Interview	1	3	2	200.0%	15	9	-6	-40.0%	515	163	-352	-68.3%	517	167	-350	-67.7%
	Arrest Made	0	1	1	-	3	2	-1	-33.3%	166	47	-119	-71.7%	167	47	-120	-71.9%
County	Field Interview	85	95	10	11.8%	304	351	47	15.5%	15,395	5,335	-10,060	-65.3%	15,848	5,587	-10,261	-64.7%
	Arrest Made	15	14	-1	-6.7%	44	49	5	11.4%	2,930	675	-2,255	-77.0%	3,018	703	-2,315	-76.7%

Information summarized for CompStat week ending 12/14/2019.

Sourced from MNPD ARMS on 12/18/2019 8:16:21 AM. The numbers above are sourced from MNPD's Field Interview (Form 114) Database. This report includes all FI types (field interviews, terry stops, and homeless welfare checks). "Arrest Made" indicates that an individual in the FI database was also arrested. For an arrest to be counted, the Form 114 complaint number must match a Form 106 Arrest Report, Form 106A State Misdemeanor Citation Report, or Form 219 Juvenile Citation incident number and the master name record must match in each as well. This report is intended to be a management and planning tool and does not reflect official counts for the department.

County Efficiency Charts

METROPOLITAN POLICE DEPARTMENT
of Nashville and Davidson County

Summarized by CompStat week for past eight weeks.
Aggregated by component of officer initiating call / arresting officer.

All Self-Initiated CAD - 52wk Avg: 7,596

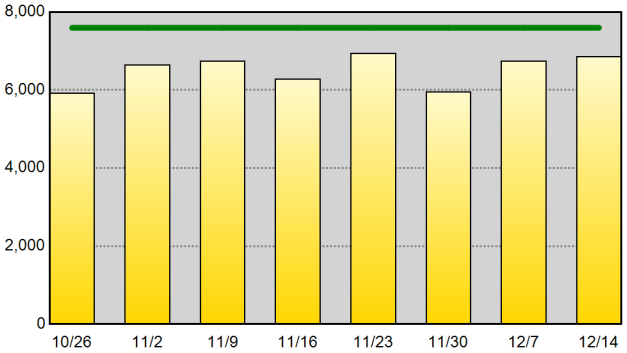

Self-Initiated Terry Stops - 52wk Avg: 96

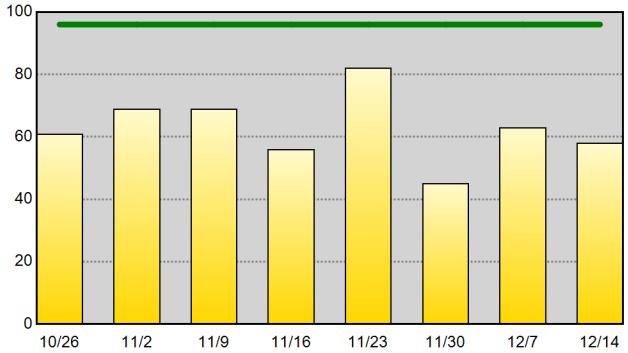

Self-Initiated Vehicle Stops (10-93) - 52wk Avg: 826

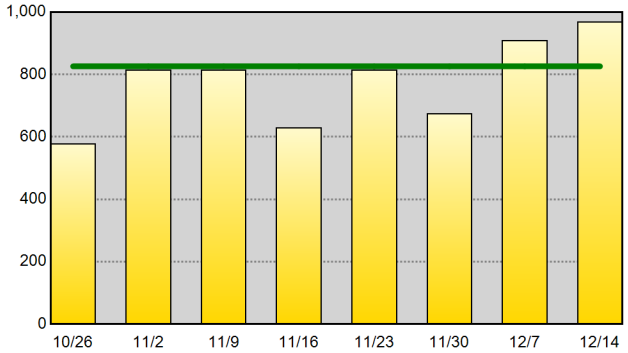

Self-Initiated Business Checks (10-96) - 52wk Avg: 3,166

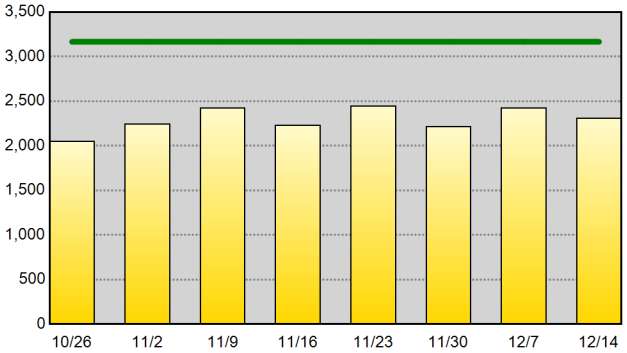

Self-Initiated Community Policing (10-15) - 52wk Avg: 1,262

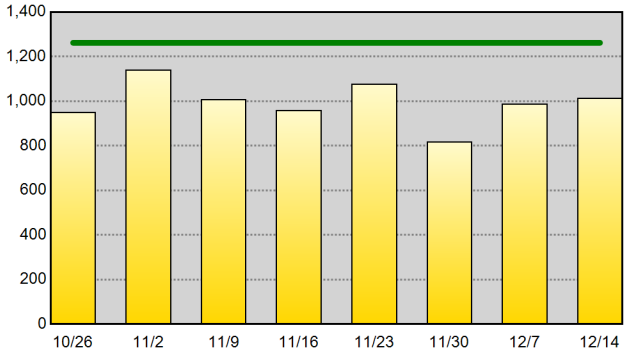

Self-Initiated Criminal Vice Activity (10-78) - 52wk Avg: 35

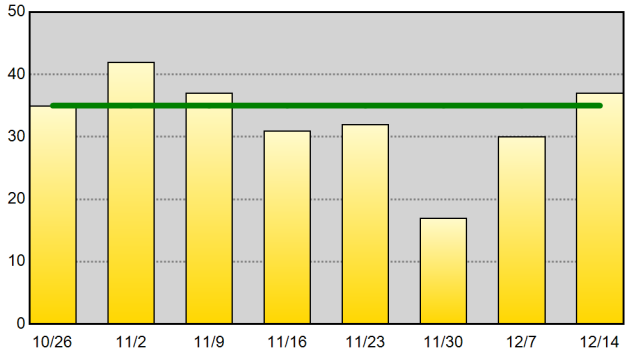

Part I Arrests - 52wk Avg: 118

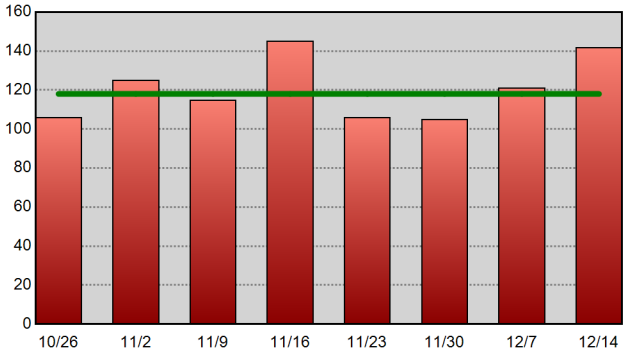

Drug-Related Arrests - 52wk Avg: 78

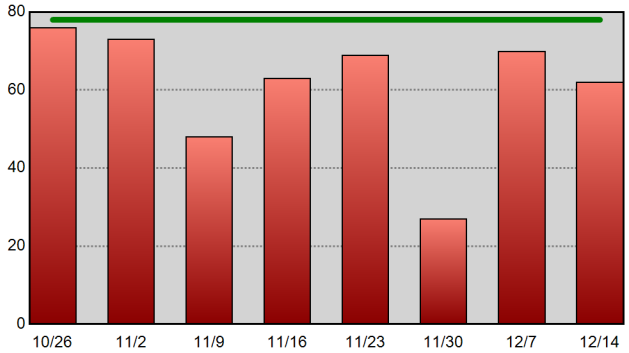

Warrants Served - 52wk Avg: 413

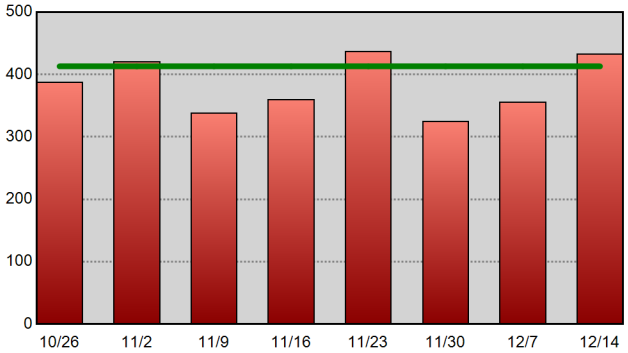

Information summarized for CompStat week ending 12/14/2019. The horizontal line on each chart represents the data set's 52-week weekly average.

Sourced from MNPD ARMS on 12/18/2019 8:16:21 AM. CAD reports only include calls initiated by an officer (call type 2 or 3). Excludes CFS with a disposition code of 6 or 11. Arrest reports do not take into account the number of charges. 1 arrest = 1 body.

West Precinct Precinct Efficiency Charts

METROPOLITAN POLICE DEPARTMENT
of Nashville and Davidson County

Summarized by CompStat week for past eight weeks.
Aggregated by component of officer initiating call / arresting officer.

All Self-Initiated CAD - 52wk Avg: 1,008

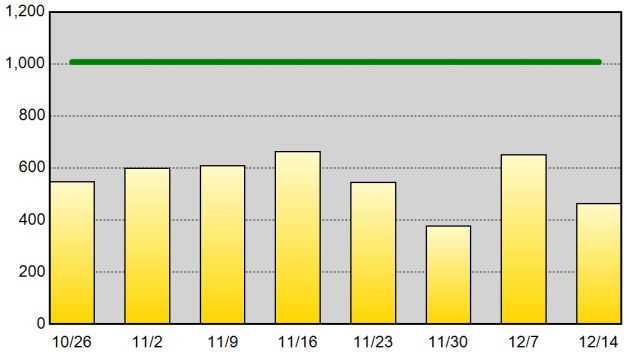

Self-Initiated Terry Stops - 52wk Avg: 6

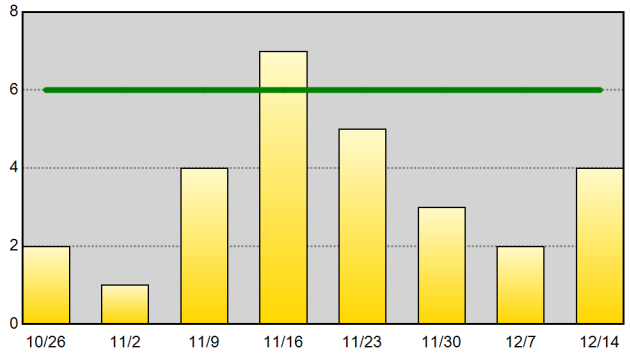

Self-Initiated Vehicle Stops (10-93) - 52wk Avg: 29

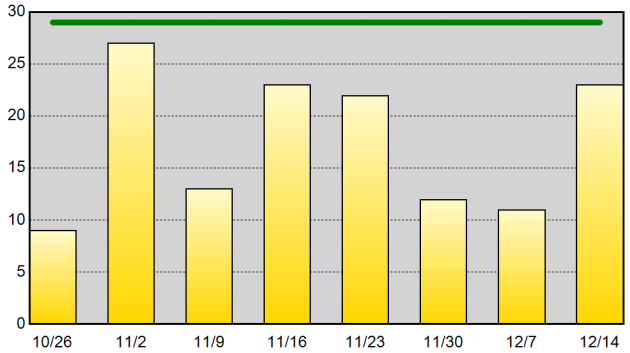

Self-Initiated Business Checks (10-96) - 52wk Avg: 684

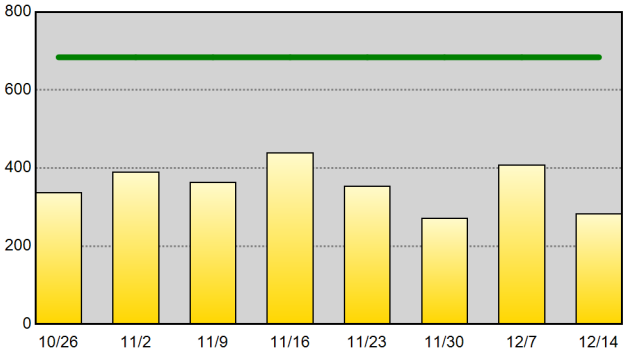

Self-Initiated Community Policing (10-15) - 52wk Avg: 207

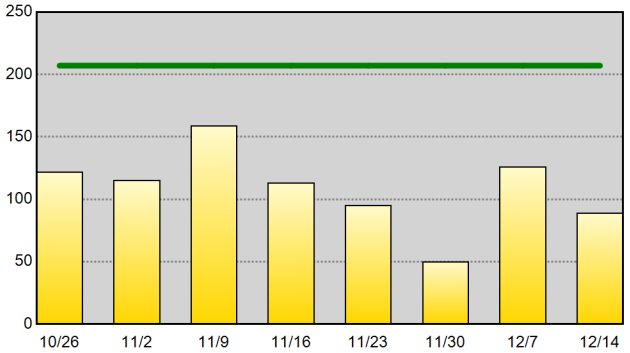

Self-Initiated Criminal Vice Activity (10-78) - 52wk Avg:

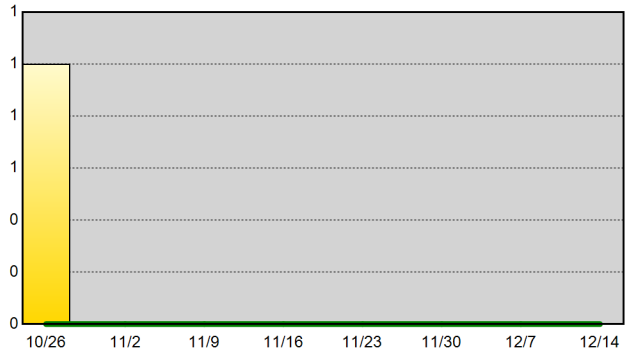

Part I Arrests - 52wk Avg: 9

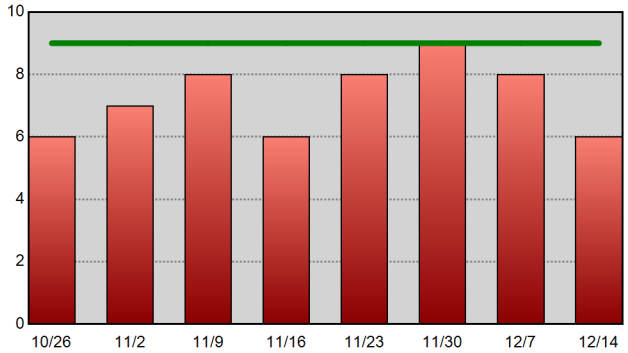

Drug-Related Arrests - 52wk Avg: 3

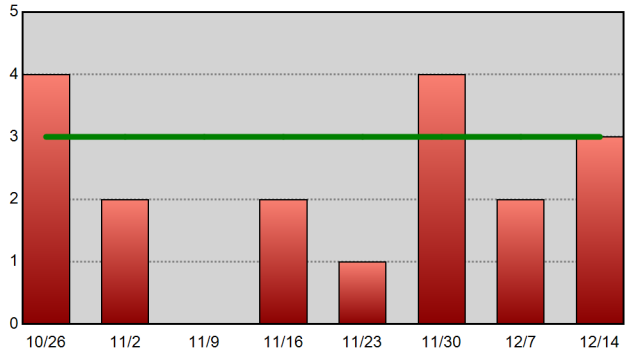

Warrants Served - 52wk Avg: 15

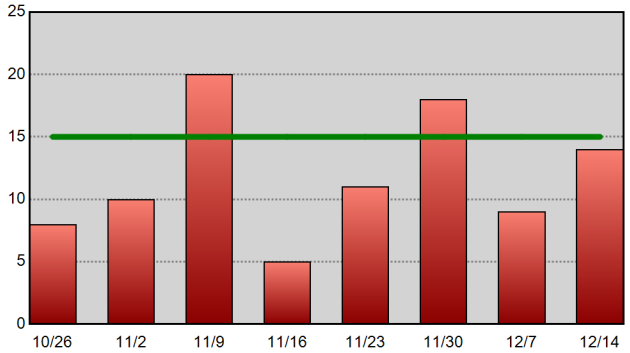

Information summarized for CompStat week ending 12/14/2019. The horizontal line on each chart represents the data set's 52-week weekly average.

Sourced from MNPD ARMS on 12/18/2019 8:16:22 AM. CAD reports only include calls initiated by an officer (call type 2 or 3). Excludes CFS with a disposition code of 6 or 11. Arrest reports do not take into account the number of charges. 1 arrest = 1 body.

East Precinct Precinct Efficiency Charts

METROPOLITAN POLICE DEPARTMENT
of Nashville and Davidson County

Summarized by CompStat week for past eight weeks.
Aggregated by component of officer initiating call / arresting officer.

All Self-Initiated CAD - 52wk Avg: 779

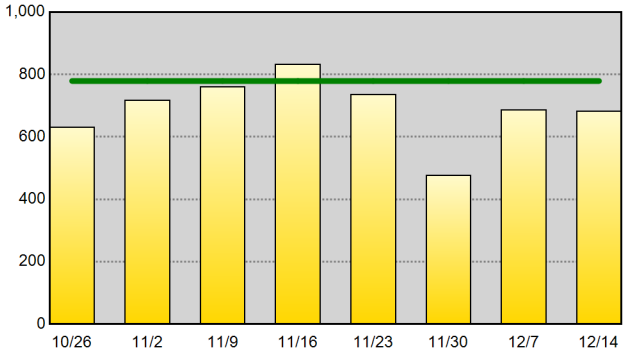

Self-Initiated Terry Stops - 52wk Avg: 9

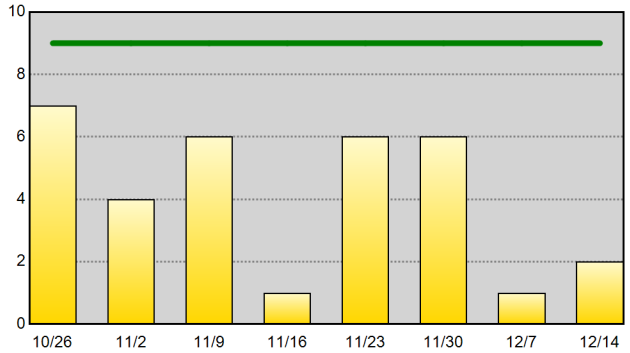

Self-Initiated Vehicle Stops (10-93) - 52wk Avg: 93

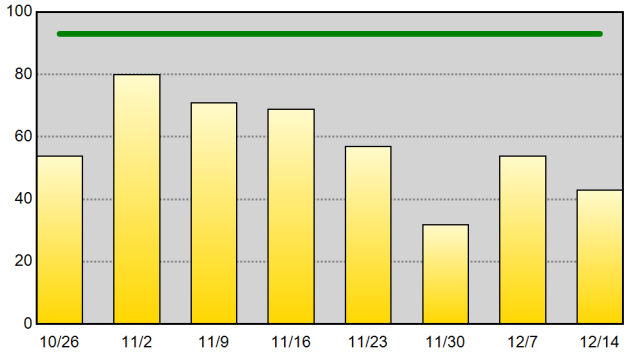

Self-Initiated Business Checks (10-96) - 52wk Avg: 247

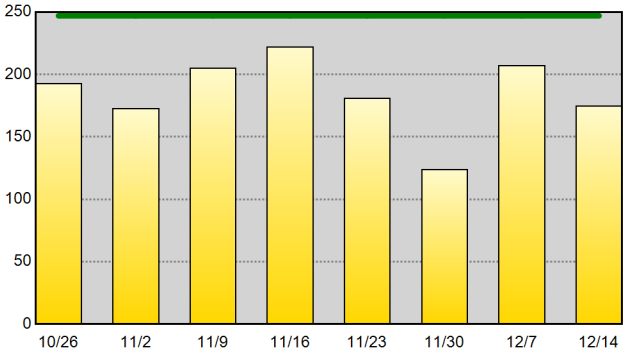

Self-Initiated Community Policing (10-15) - 52wk Avg: 161

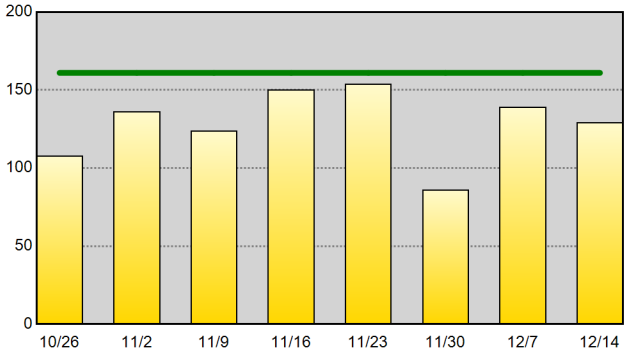

Self-Initiated Criminal Vice Activity (10-78) - 52wk Avg: 1

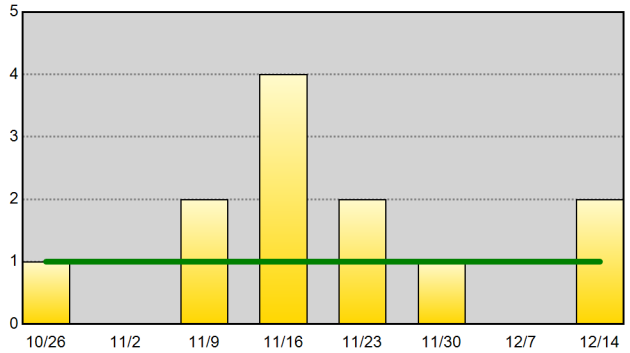

Part I Arrests - 52wk Avg: 11

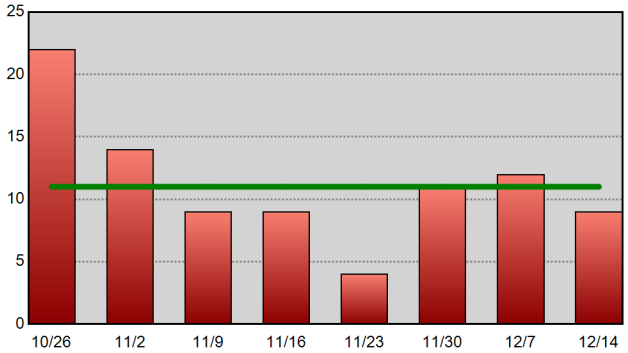

Drug-Related Arrests - 52wk Avg: 10

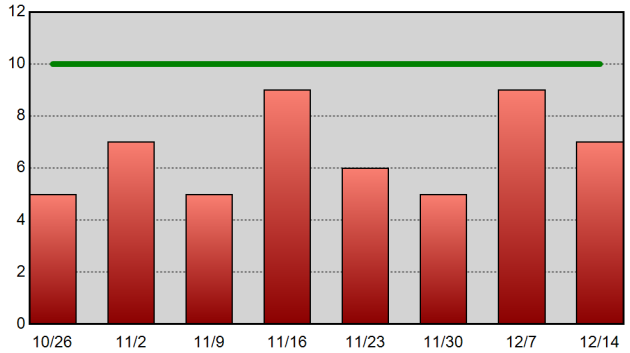

Warrants Served - 52wk Avg: 32

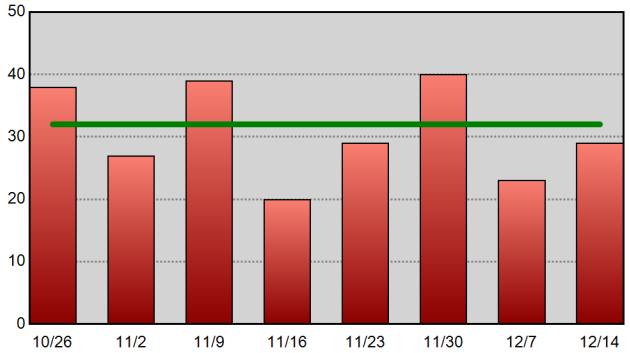

Information summarized for CompStat week ending 12/14/2019. The horizontal line on each chart represents the data set's 52-week weekly average.

Sourced from MNPD ARMS on 12/18/2019 8:16:22 AM. CAD reports only include calls initiated by an officer (call type 2 or 3). Excludes CFS with a disposition code of 6 or 11. Arrest reports do not take into account the number of charges. 1 arrest = 1 body.

South Precinct Precinct Efficiency Charts

METROPOLITAN POLICE DEPARTMENT
of Nashville and Davidson County

Summarized by CompStat week for past eight weeks.
Aggregated by component of officer initiating call / arresting officer.

All Self-Initiated CAD - 52wk Avg: 588

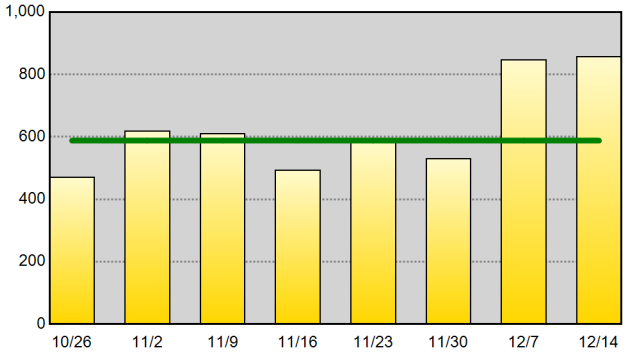

Self-Initiated Terry Stops - 52wk Avg: 8

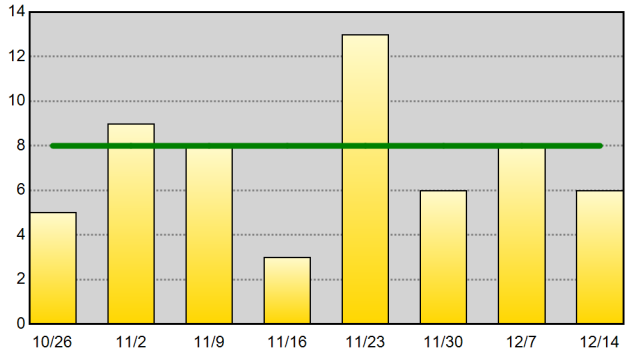

Self-Initiated Vehicle Stops (10-93) - 52wk Avg: 97

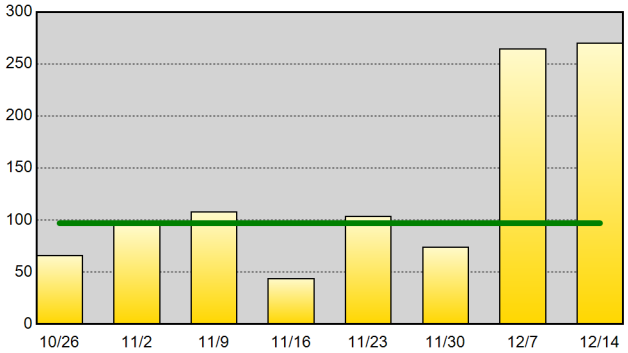

Self-Initiated Business Checks (10-96) - 52wk Avg: 134

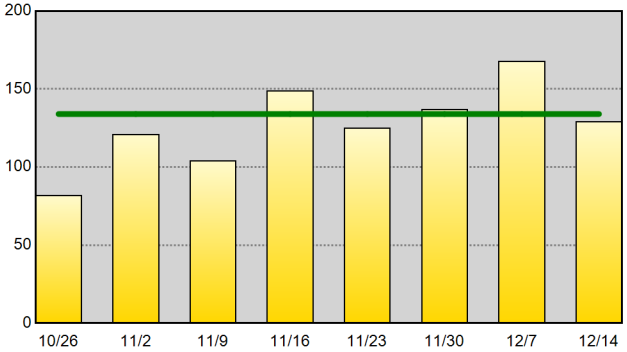

Self-Initiated Community Policing (10-15) - 52wk Avg: 17

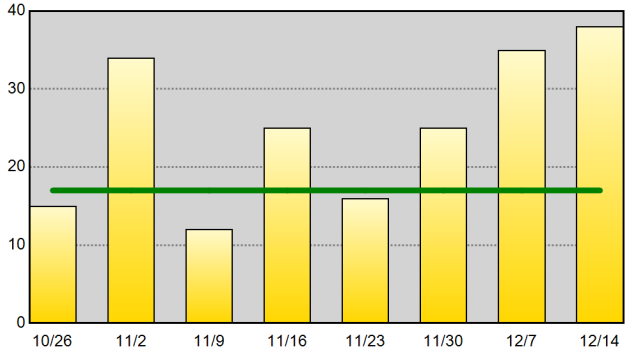

Self-Initiated Criminal Vice Activity (10-78) - 52wk Avg: 2

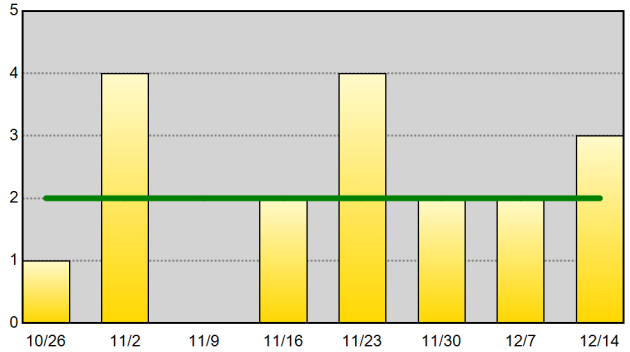

Part I Arrests - 52wk Avg: 15

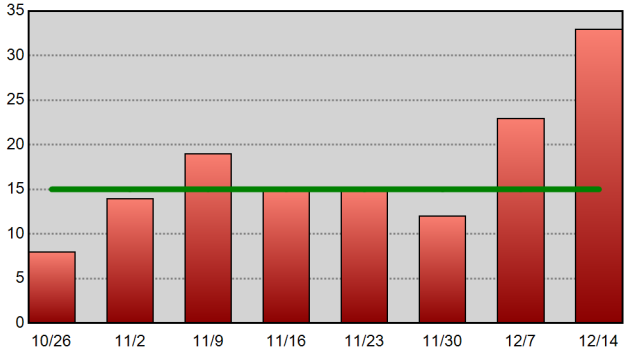

Drug-Related Arrests - 52wk Avg: 15

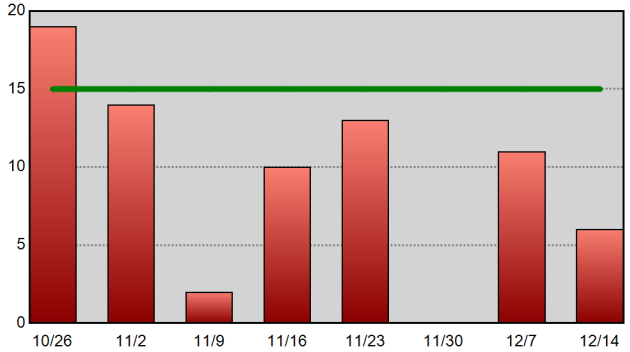

Warrants Served - 52wk Avg: 34

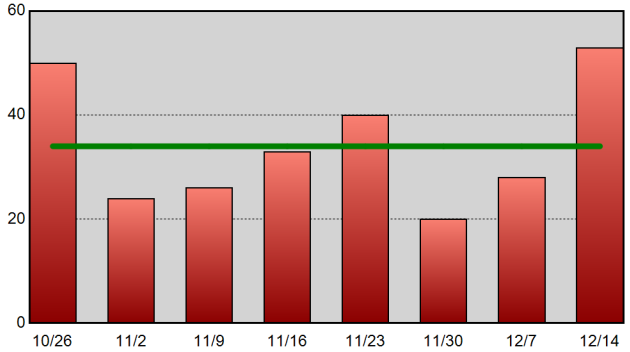

Information summarized for CompStat week ending 12/14/2019. The horizontal line on each chart represents the data set's 52-week weekly average.

Sourced from MNPD ARMS on 12/18/2019 8:16:23 AM. CAD reports only include calls initiated by an officer (call type 2 or 3). Excludes CFS with a disposition code of 6 or 11. Arrest reports do not take into account the number of charges. 1 arrest = 1 body.

Central Precinct Precinct Efficiency Charts

METROPOLITAN POLICE DEPARTMENT
of Nashville and Davidson County

Summarized by CompStat week for past eight weeks.
Aggregated by component of officer initiating call / arresting officer.

All Self-Initiated CAD - 52wk Avg: 1,104

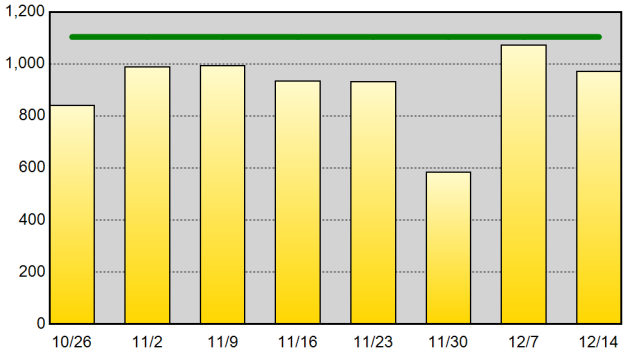

Self-Initiated Terry Stops - 52wk Avg: 31

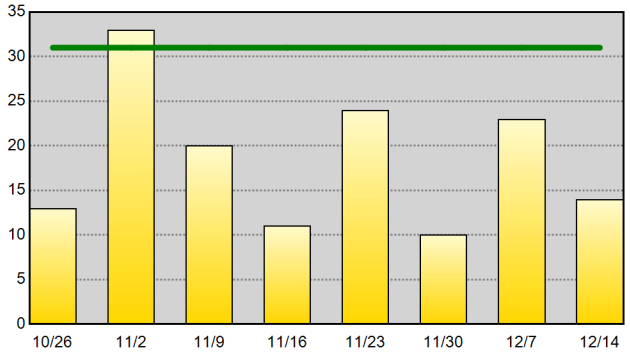

Self-Initiated Vehicle Stops (10-93) - 52wk Avg: 88

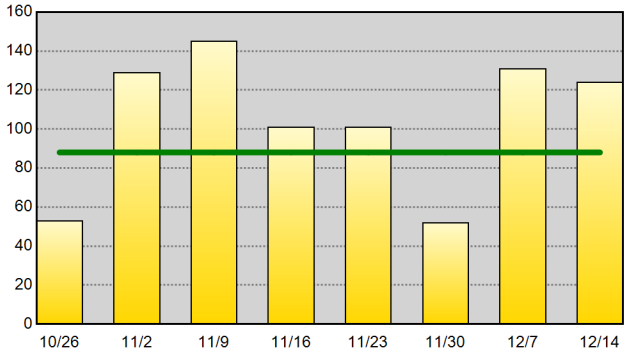

Self-Initiated Business Checks (10-96) - 52wk Avg: 563

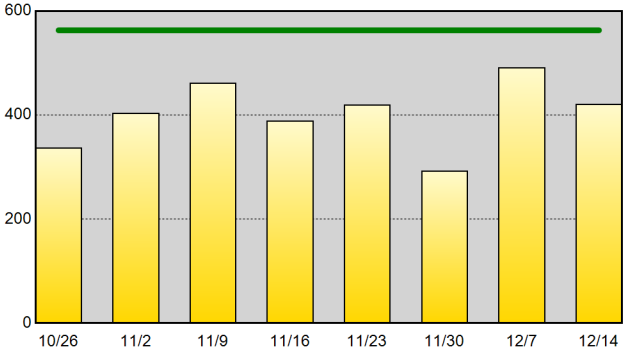

Self-Initiated Community Policing (10-15) - 52wk Avg: 174

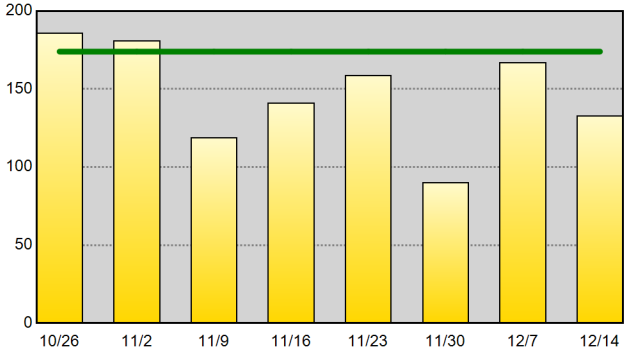

Self-Initiated Criminal Vice Activity (10-78) - 52wk Avg: 1

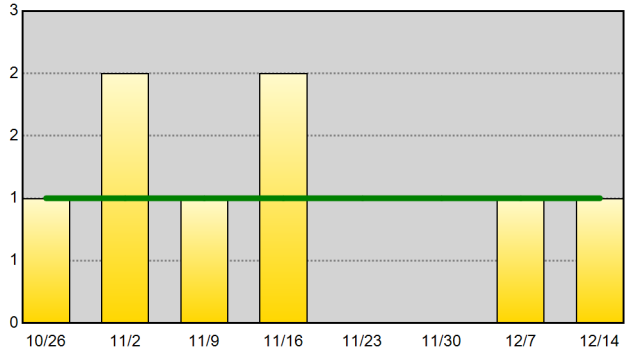

Part I Arrests - 52wk Avg: 9

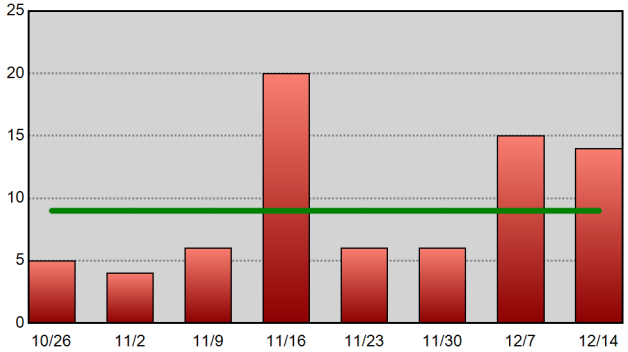

Drug-Related Arrests - 52wk Avg: 9

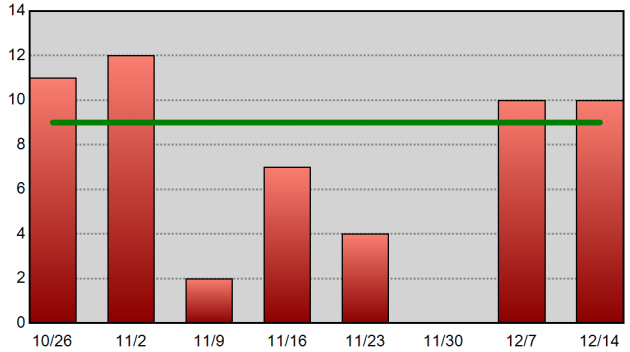

Warrants Served - 52wk Avg: 33

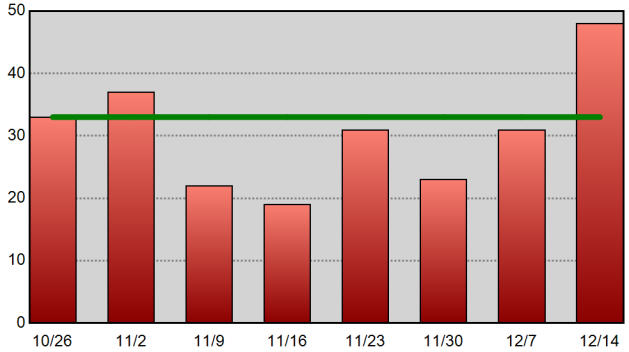

Information summarized for CompStat week ending 12/14/2019. The horizontal line on each chart represents the data set's 52-week weekly average.

Sourced from MNPD ARMS on 12/18/2019 8:16:24 AM. CAD reports only include calls initiated by an officer (call type 2 or 3). Excludes CFS with a disposition code of 6 or 11. Arrest reports do not take into account the number of charges. 1 arrest = 1 body.

Hermitage Precinct Precinct Efficiency Charts

METROPOLITAN POLICE DEPARTMENT
of Nashville and Davidson County

Summarized by CompStat week for past eight weeks.
Aggregated by component of officer initiating call / arresting officer.

All Self-Initiated CAD - 52wk Avg: 713

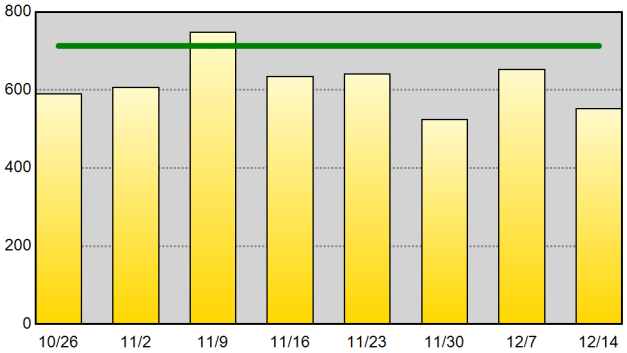

Self-Initiated Terry Stops - 52wk Avg: 9

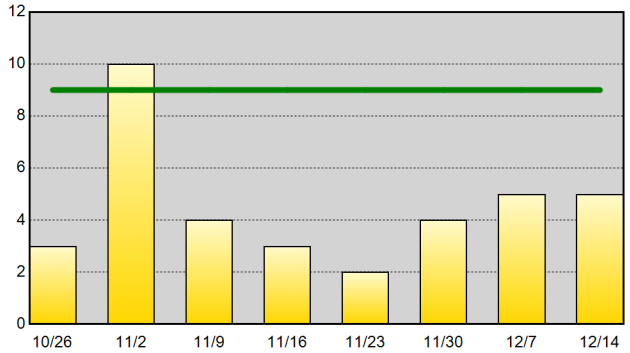

Self-Initiated Vehicle Stops (10-93) - 52wk Avg: 78

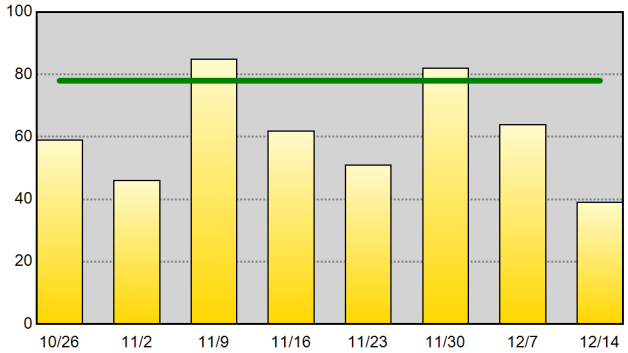

Self-Initiated Business Checks (10-96) - 52wk Avg: 244

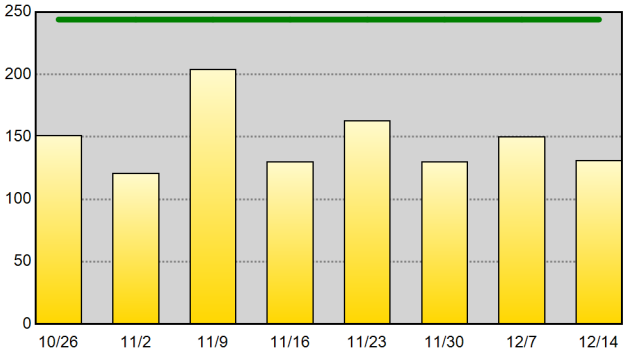

Self-Initiated Community Policing (10-15) - 52wk Avg: 69

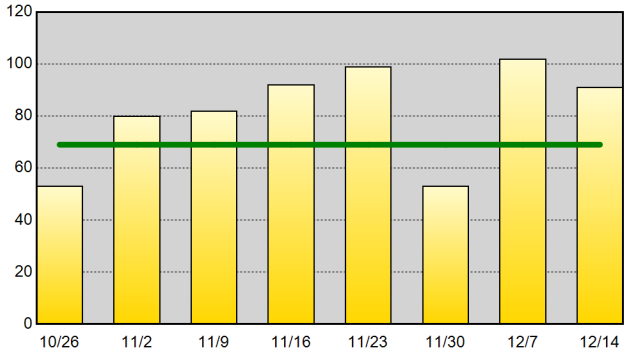

Self-Initiated Criminal Vice Activity (10-78) - 52wk Avg: 1

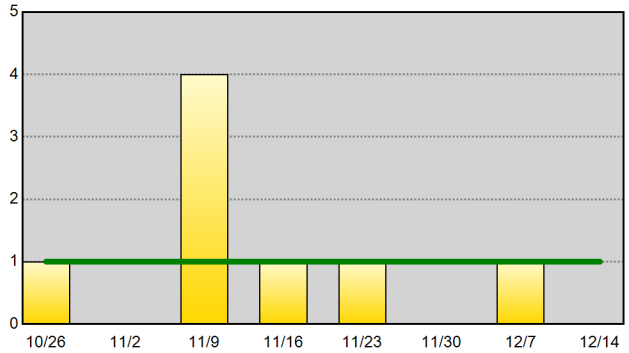

Part I Arrests - 52wk Avg: 12

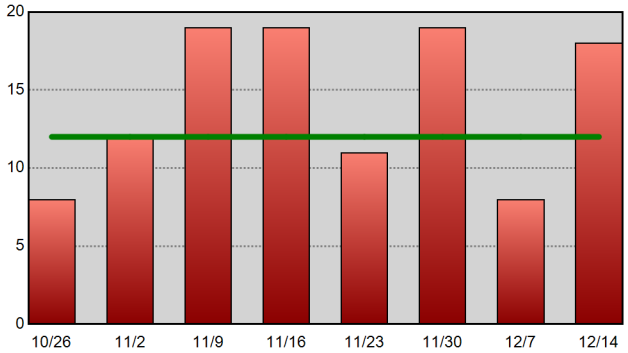

Drug-Related Arrests - 52wk Avg: 7

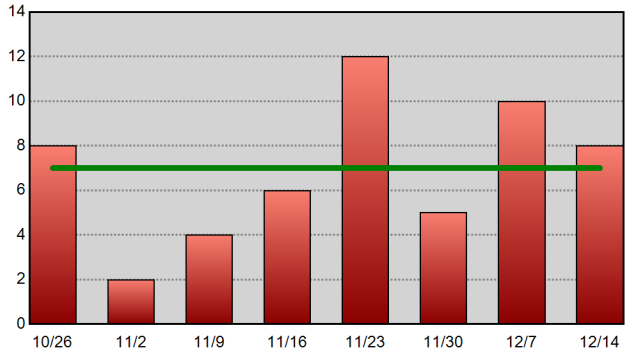

Warrants Served - 52wk Avg: 35

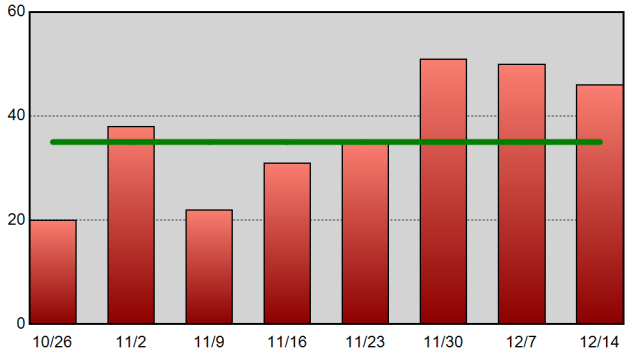

Information summarized for CompStat week ending 12/14/2019. The horizontal line on each chart represents the data set's 52-week weekly average.

Sourced from MNPD ARMS on 12/18/2019 8:16:25 AM. CAD reports only include calls initiated by an officer (call type 2 or 3). Excludes CFS with a disposition code of 6 or 11. Arrest reports do not take into account the number of charges. 1 arrest = 1 body.

North Precinct Precinct Efficiency Charts

METROPOLITAN POLICE DEPARTMENT
of Nashville and Davidson County

Summarized by CompStat week for past eight weeks.
Aggregated by component of officer initiating call / arresting officer.

All Self-Initiated CAD - 52wk Avg: 515

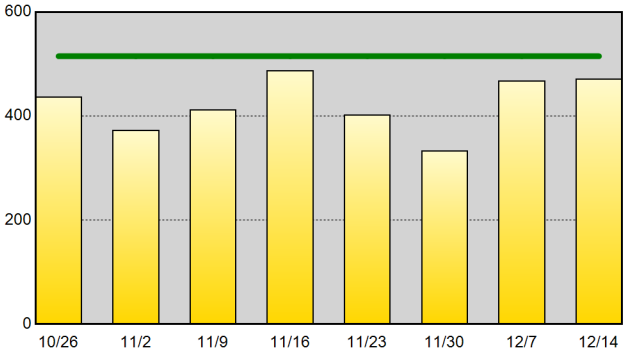

Self-Initiated Terry Stops - 52wk Avg: 14

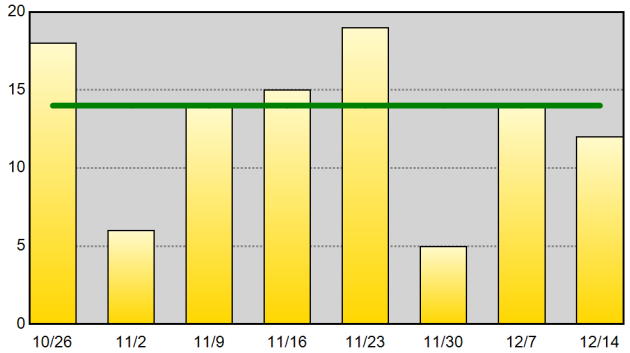

Self-Initiated Vehicle Stops (10-93) - 52wk Avg: 69

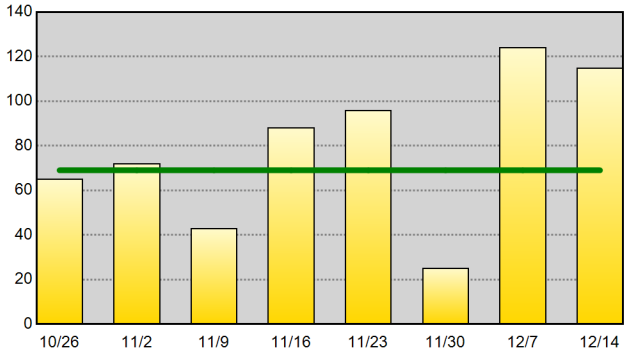

Self-Initiated Business Checks (10-96) - 52wk Avg: 177

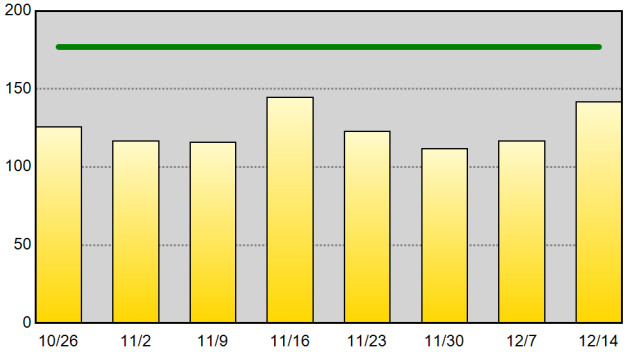

Self-Initiated Community Policing (10-15) - 52wk Avg: 31

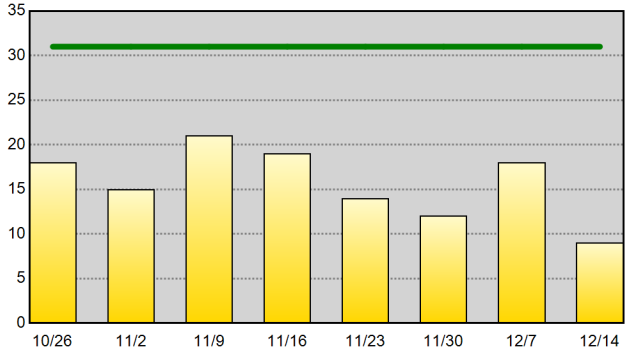

Self-Initiated Criminal Vice Activity (10-78) - 52wk Avg: 1

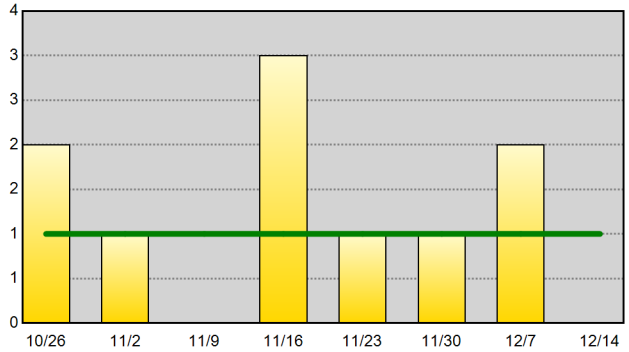

Part I Arrests - 52wk Avg: 13

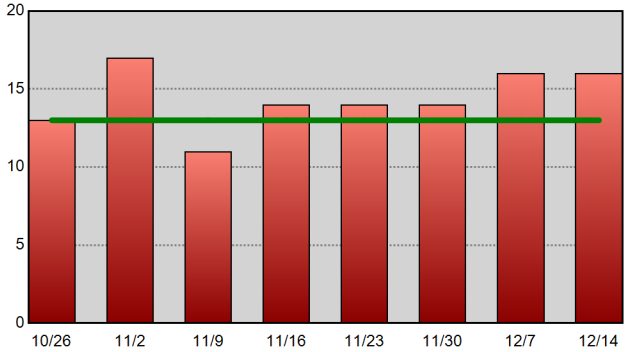

Drug-Related Arrests - 52wk Avg: 9

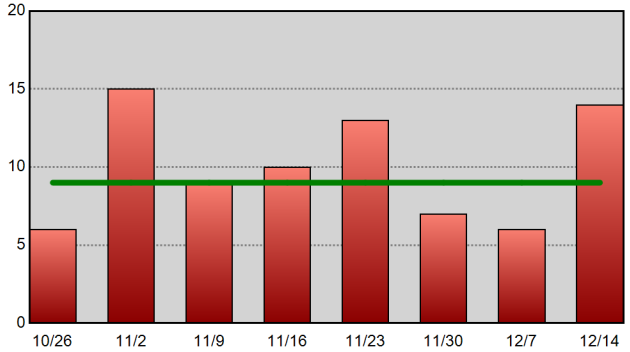

Warrants Served - 52wk Avg: 38

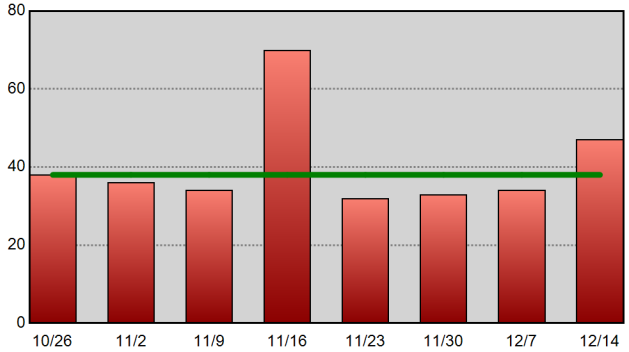

Information summarized for CompStat week ending 12/14/2019. The horizontal line on each chart represents the data set's 52-week weekly average.

Sourced from MNPD ARMS on 12/18/2019 8:16:26 AM. CAD reports only include calls initiated by an officer (call type 2 or 3). Excludes CFS with a disposition code of 6 or 11. Arrest reports do not take into account the number of charges. 1 arrest = 1 body.

Madison Precinct Precinct Efficiency Charts

METROPOLITAN POLICE DEPARTMENT
of Nashville and Davidson County

Summarized by CompStat week for past eight weeks.
Aggregated by component of officer initiating call / arresting officer.

All Self-Initiated CAD - 52wk Avg: 648

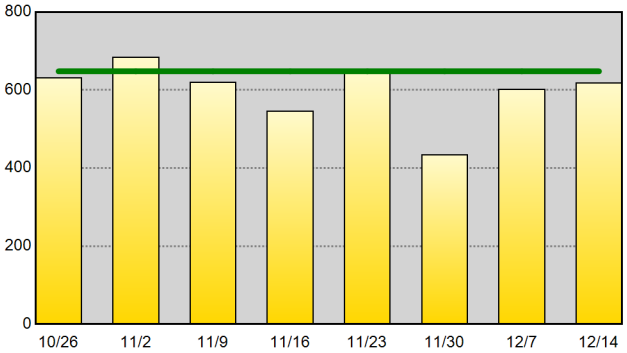

Self-Initiated Terry Stops - 52wk Avg: 4

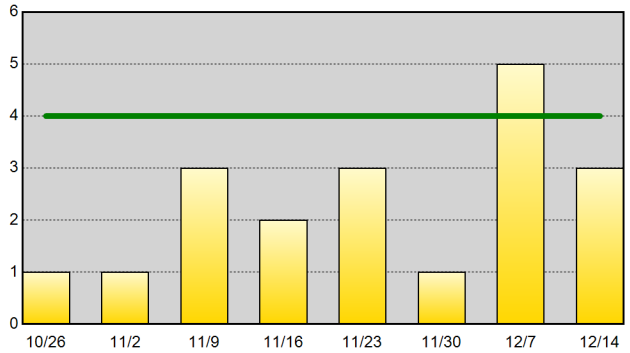

Self-Initiated Vehicle Stops (10-93) - 52wk Avg: 57

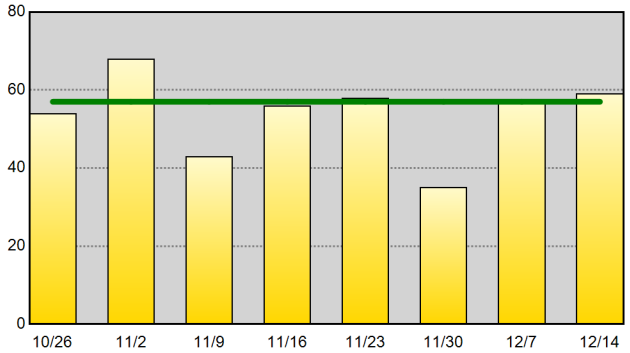

Self-Initiated Business Checks (10-96) - 52wk Avg: 410

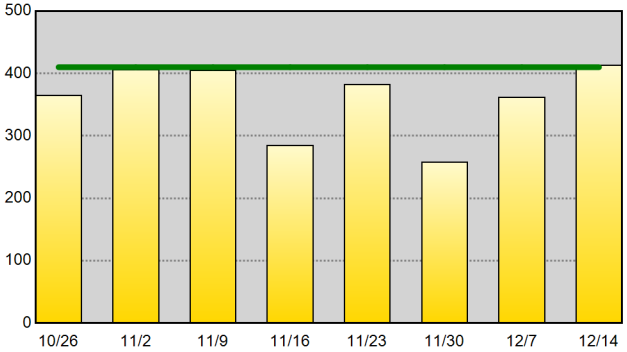

Self-Initiated Community Policing (10-15) - 52wk Avg: 27

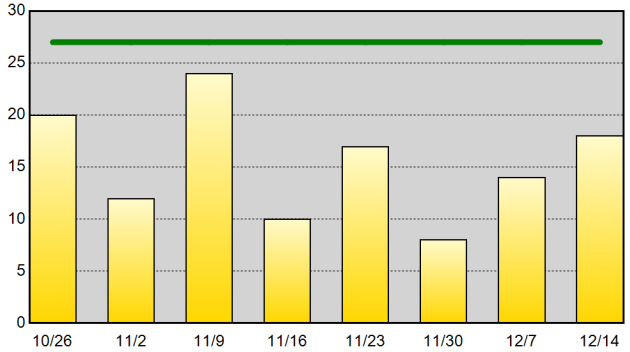

Self-Initiated Criminal Vice Activity (10-78) - 52wk Avg: 1

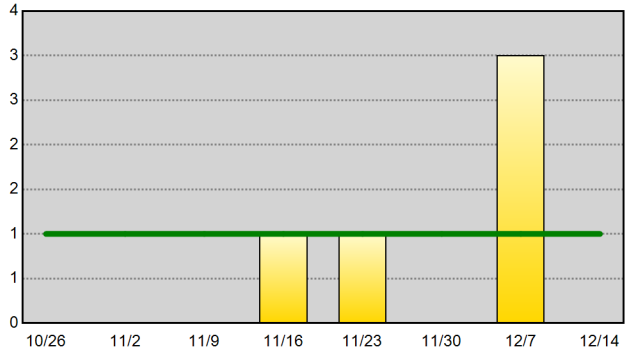

Part I Arrests - 52wk Avg: 13

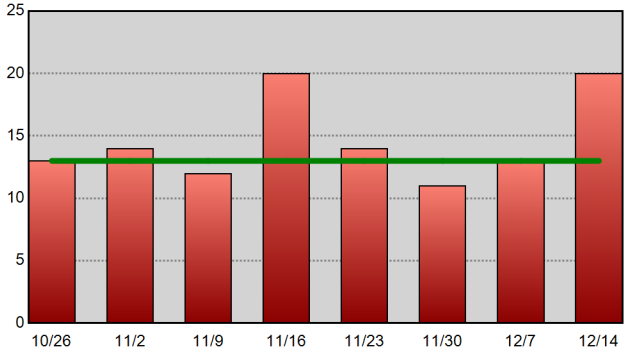

Drug-Related Arrests - 52wk Avg: 4

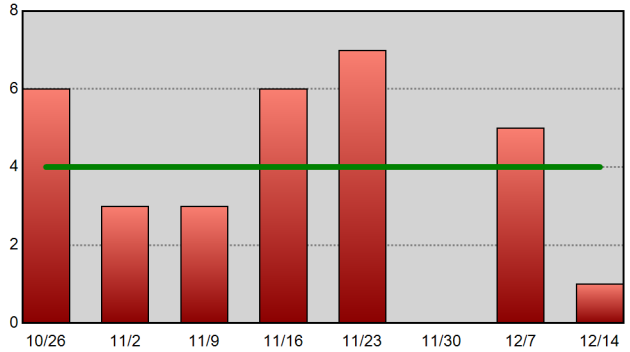

Warrants Served - 52wk Avg: 29

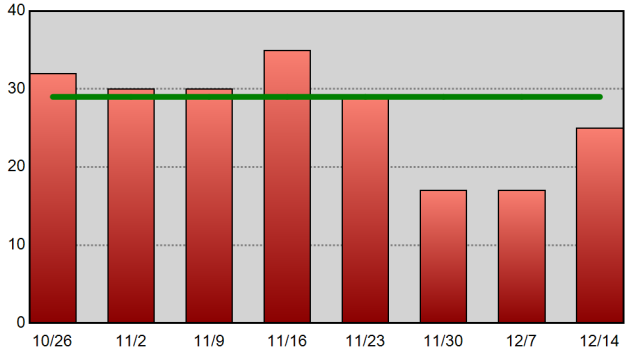

Information summarized for CompStat week ending 12/14/2019. The horizontal line on each chart represents the data set's 52-week weekly average.

Sourced from MNPD ARMS on 12/18/2019 8:16:26 AM. CAD reports only include calls initiated by an officer (call type 2 or 3). Excludes CFS with a disposition code of 6 or 11. Arrest reports do not take into account the number of charges. 1 arrest = 1 body.

Midtown Hills Precinct Precinct Efficiency Charts

METROPOLITAN POLICE DEPARTMENT
of Nashville and Davidson County

Summarized by CompStat week for past eight weeks.
Aggregated by component of officer initiating call / arresting officer.

All Self-Initiated CAD - 52wk Avg: 914

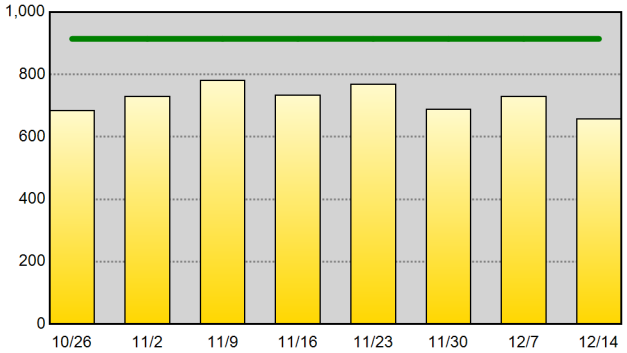

Self-Initiated Terry Stops - 52wk Avg: 7

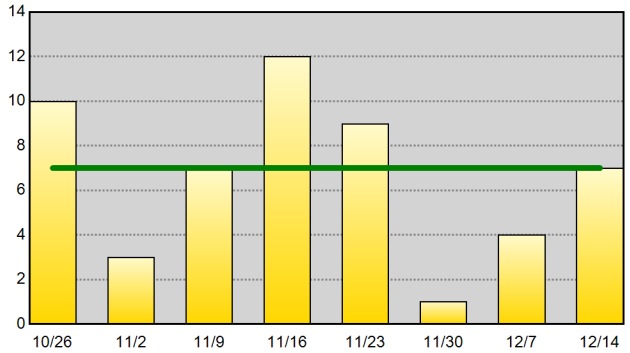

Self-Initiated Vehicle Stops (10-93) - 52wk Avg: 62

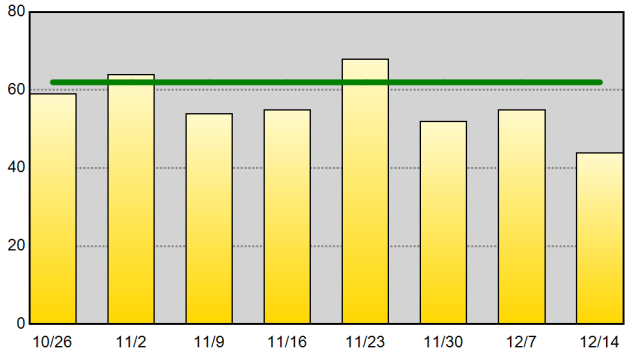

Self-Initiated Business Checks (10-96) - 52wk Avg: 461

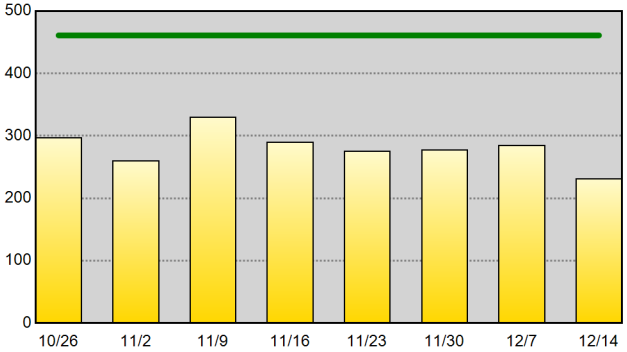

Self-Initiated Community Policing (10-15) - 52wk Avg: 102

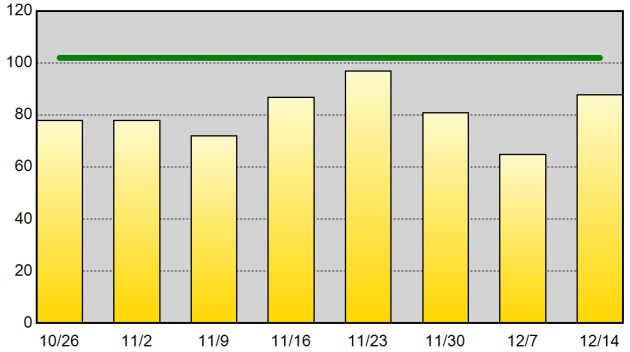

Self-Initiated Criminal Vice Activity (10-78) - 52wk Avg:

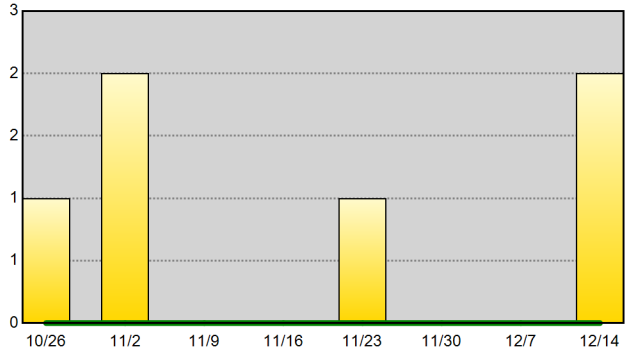

Part I Arrests - 52wk Avg: 9

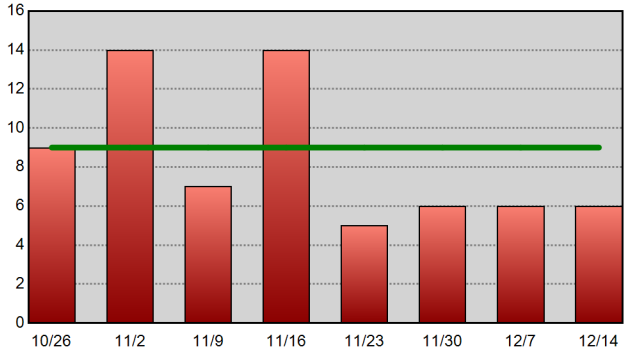

Drug-Related Arrests - 52wk Avg: 7

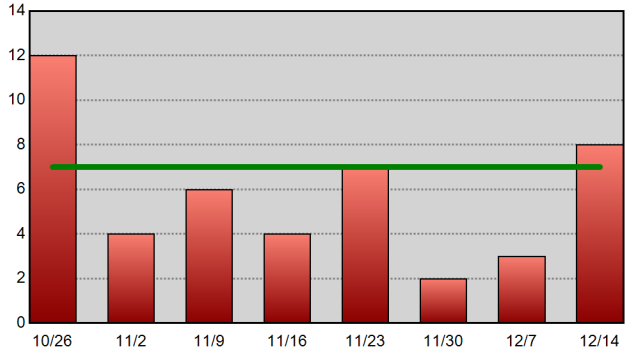

Warrants Served - 52wk Avg: 21

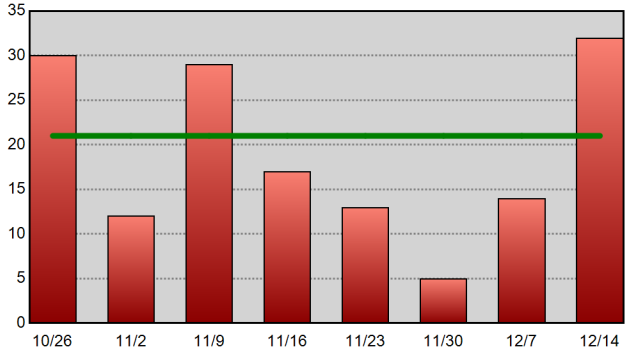

Information summarized for CompStat week ending 12/14/2019. The horizontal line on each chart represents the data set's 52-week weekly average.

Sourced from MNPD ARMS on 12/18/2019 8:16:27 AM. CAD reports only include calls initiated by an officer (call type 2 or 3). Excludes CFS with a disposition code of 6 or 11. Arrest reports do not take into account the number of charges. 1 arrest = 1 body.

High Crime Intersections and Hot Addresses Section

CompStat Weekly Analysis is provided by the Metropolitan Nashville Police Department Crime Analysis Section. This report is intended to be a management and planning tool and does not reflect the official UCR counts for the department.

"Far and away the best prize that life has to offer is the chance to work hard at work worth doing."
- Theodore Roosevelt

Begin Date: 12/08/2019
End Date: 12/14/2019
Week: 50

County High Crime Intersections

METROPOLITAN POLICE DEPARTMENT
of Nashville and Davidson County

Intersections with the highest concentrations of crime & traffic crashes - past 12 weeks.

Violent Crime

Rank	Intersection	Precinct	ZIP	Count
1	MYATT DR & SPRING BRANCH DR	Madison	37115	16
1	3RD AV S & BROADWAY	Central	37201	16
3	EAST THOMPSON LN & MURFREESBORO PKE	South	37211	13
4	LEWIS ST & J C NAPIER CT	Hermitage	37210	10
4	COCKRILL ST & 16TH AV N	North	37208	10
4	NORTON AV & JONES AV	East	37207	10
7	CREEKWOOD DR &	Madison	37207	9
7	COLEMONT PL & PACKARD DR	South	37211	9
7	PATRICIA DR & THOMPSON PL	Hermitage	37217	9
10	LEWIS ST & LAFAYETTE ST	South	37210	8
10	OPRY MILLS DR & OPRYLAND DR	Hermitage	37214	8
10	DUE WEST AV N & OLD DUE WEST AV	Madison	37115	8
10	WHITES CREEK PKE & DICKERSON PKE	East	37207	8

Property Crime

Rank	Intersection	Precinct	ZIP	Count
1	OPRY MILLS DR & OPRYLAND DR	Hermitage	37214	95
2	3RD AV S & BROADWAY	Central	37201	72
3	SKYLINE MEMORIAL CT & DICKERSON PKE	Madison	37115	56
4	BANDYWOOD DR & ABBOTT MARTIN RD	West	37215	52
5	ALTA LOMA RD & N GALLATIN PKE	Madison	37115	48
6	N GALLATIN PKE & NORTHSIDE DR	Madison	37115	44
7	JOYCE LN & GRINSTEAD PL	East	37216	42
8	4TH AV N & BROADWAY	Central	37219	41
9	CHARLOTTE PKE & OLD CHARLOTTE PKE	West	37209	33
10	WELCH RD & TRAVIS DR	South	37211	32
11	WHITE BRIDGE PKE & NES ACCESS RD	West	37205	27
12	POWELL AV & BRANSFORD AV	Midtown	37204	26
13	8TH AV S & ROYCROFT PL	Midtown	37204	25

Traffic Crashes - Personal Injury

Rank	Intersection	Precinct	ZIP	Count
1	OLD HICKORY BLVD & NOLENSVILLE PKE	South	37211	6
2	BELL RD & MT VIEW RD	South	37013	5
2	HARDING PL & NOLENSVILLE PKE	South	37211	5
2	BELL RD & MURFREESBORO PKE	South	37013	5
2	ROYAL PKWY & DONELSON PKE	Hermitage	37214	5
6	I40 W & FESSLERS LN	Hermitage	37210	4
6	NOLENSVILLE PKE & BREWER DR	Midtown	37211	4
6	OLD HICKORY BLVD & HIGHWAY 70 S	West	37221	4
6	I24 E & I24 E ENT RAMP	South	37210	4
6	I40 E & I40 E EXIT RAMP	Hermitage	37210	4
11	ELYSIAN FIELDS RD & NOLENSVILLE PKE	South	37211	3
11	THOMPSON LN & EAST THOMPSON LN	South	37211	3
11	SAWYER BROWN RD & HIGHWAY 70 S	West	37221	3

Traffic Crashes - Non-Injury

Rank	Intersection	Precinct	ZIP	Count
1	I40 E & I40 E EXIT RAMP	Hermitage	37210	27
2	HARDING PL & NOLENSVILLE PKE	South	37211	24
2	ROSA L PARKS BLVD & DOMINICAN DR	North	37228	24
4	OLD HICKORY BLVD & NOLENSVILLE PKE	South	37211	20
4	I24 W & I440 W ENT RAMP	South	37210	20
6	HARDING PL & METROPLEX DR	South	37211	19
6	BELL RD & MURFREESBORO PKE	South	37013	19
6	I24 E & HAYWOOD LN	South	37211	19
6	POWELL AV & POWELL PL	Midtown	37204	19
6	PIERCE AV & VANDERBILT HOSPITAL	Midtown	37240	19
11	MEDICAL CENTER DR & VANDERBILT HOSPITAL	Midtown	37212	18
11	MYATT DR & RIVERGATE PKWY	Madison	37115	18
11	APACHE TR & HAYWOOD LN	South	37211	18

Information summarized for CompStat week ending 12-14-19. (past 12 weeks of data). For each report, point data were plotted in a GIS and assigned to the nearest street intersection. Summary counts were then calculated for each intersection.

Sourced from MNPD ARMS on 12/18/2019 8:16:28 AM. Violent and property crime information sourced from incident reports using Uniform Crime Reporting definitions and reporting guidelines, based on the date when the crime was reported. Personal injury traffic crashes (10-46) and non-injury traffic crashes (10-45) retrieved from MNPD's CAD database. Excludes CFS with a disposition code of 6 or 11. For each incident or CAD record, the incident or dispatch location was assigned to the nearest street intersection.

West Precinct High Crime Intersections

Intersections with the highest concentrations of crime & traffic crashes - past 12 weeks.

METROPOLITAN POLICE DEPARTMENT
of Nashville and Davidson County

Violent Crime

Rank	Intersection	Precinct	ZIP	Count
1	CHARLOTTE PKE & RIVER RD	West	37209	4
2	TENNESSEE AV & 48TH AV N	West	37209	3
2	MAUDINA AV & DEMOSS RD	West	37209	3
2	LELLYETT ST & CHARLOTTE PKE	West	37209	3
2	WHITE BRIDGE PKE & NES ACCESS RD	West	37205	3
2	CHARLOTTE PKE & SUMMERLY DR	West	37205	3
7	HARDING PKE & WOODLAWN DR	West	37205	2
7	HIGHWAY 70 S & COLEY DAVIS RD	West	37221	2
7	PARK LN & PERCY WARNER BLVD	West	37205	2
7	CARRIAGE DR & HARROW DR	West	37221	2
7	SAWYER BROWN RD & ESTERBROOK DR	West	37221	2
7	CABOT DR & UPTON LN	West	37209	2
7	CHARLOTTE PKE & DAVIDSON DR	West	37205	2

Property Crime

Rank	Intersection	Precinct	ZIP	Count
1	BANDYWOOD DR & ABBOTT MARTIN RD	West	37215	52
2	CHARLOTTE PKE & OLD CHARLOTTE PKE	West	37209	33
3	WHITE BRIDGE PKE & NES ACCESS RD	West	37205	27
4	CHARLOTTE PKE & RIVER RD	West	37209	21
5	CARRIAGE DR & HARROW DR	West	37221	18
6	CHARLOTTE PKE & BROOKMEADE GRNWY ACCESS RD	West	37209	16
7	OLD HICKORY BLVD & HIGHWAY 70 S	West	37221	14
7	CHARLOTTE PKE & OCEOLA AV	West	37209	14
9	HARDING PKE & WOODLAWN DR	West	37205	9
9	SONYA DR & OLD HICKORY BLVD	West	37209	9
11	HIGHWAY 70 S & OLD HARDING PKE	West	37221	8
11	CHARLOTTE PKE &	West	37205	8
13	POST RD & WHITE BRIDGE PKE	West	37205	7

Traffic Crashes - Personal Injury

Rank	Intersection	Precinct	ZIP	Count
1	OLD HICKORY BLVD & HIGHWAY 70 S	West	37221	4
2	SAWYER BROWN RD & HIGHWAY 70 S	West	37221	3
3	DAVIDSON RD & POST RD	West	37205	2
3	I40 E EXIT RAMP & I40 E	West	37209	2
3	CHARLOTTE PKE & RUSSLEO DR	West	37209	2
3	CHARLOTTE PKE & BROOK HOLLOW RD	West	37205	2
3	CHARLOTTE PKE & WESTBORO DR	West	37209	2
3	CHARLOTTE PKE & ORLANDO AV	West	37209	2
3	BURGESS AV & WHITE BRIDGE PKE	West	37209	2
3	HARDING PKE & WHITE BRIDGE PKE	West	37205	2
3	HARDING PKE & WOODLAWN DR	West	37205	2
3	I40 W & BRILEY PKWY N ENT RAMP	West	37209	2
3	HILLSBORO PKE & WARFIELD DR	West	37215	2

Traffic Crashes - Non-Injury

Rank	Intersection	Precinct	ZIP	Count
1	HARDING PKE & WHITE BRIDGE PKE	West	37205	15
2	CHARLOTTE PKE & RIVER RD	West	37209	12
2	OLD HICKORY BLVD & HIGHWAY 70 S	West	37221	12
2	HIGHWAY 100 & OLD HICKORY BLVD	West	37221	12
5	CHARLOTTE PKE & WHITE BRIDGE PKE	West	37209	11
6	CABOT DR & CHARLOTTE PKE	West	37205	10
7	I440 E ENT RAMP & I440 E	West	37209	9
8	OBRIEN AV & MIDLAND AV	West	37209	7
8	ANNEX AV & CHARLOTTE PKE	West	37209	7
10	POST RD & WHITE BRIDGE PKE	West	37205	6
10	OLD HICKORY BLVD &	West	37221	6
10	HOBBS RD & HILLSBORO PKE	West	37215	6
10	I440 E & HILLSBORO PKE	West	37215	6

Information summarized for CompStat week ending 12-14-19. (past 12 weeks of data). For each report, point data were plotted in a GIS and assigned to the nearest street intersection. Summary counts were then calculated for each intersection.

Sourced from MNPD ARMS on 12/18/2019 8:16:28 AM. Violent and property crime information sourced from incident reports using Uniform Crime Reporting definitions and reporting guidelines, based on the date when the crime was reported. Personal injury traffic crashes (10-46) and non-injury traffic crashes (10-45) retrieved from MNPD's CAD database. Excludes CFS with a disposition code of 6 or 11. For each incident or CAD record, the incident or dispatch location was assigned to the nearest street intersection.

East Precinct High Crime Intersections

Intersections with the highest concentrations of crime & traffic crashes - past 12 weeks.

METROPOLITAN POLICE DEPARTMENT
of Nashville and Davidson County

Violent Crime

Rank	Intersection	Precinct	ZIP	Count
1	NORTON AV & JONES AV	East	37207	10
2	WHITES CREEK PKE & DICKERSON PKE	East	37207	8
3	GALLATIN AV & MANSFIELD ST	East	37206	6
3	GRACE ST & JOSEPH AV	East	37207	6
3	SYLVAN ST & S 5TH ST	East	37206	6
3	S 7TH ST & SYLVAN ST	East	37206	6
7	MCKENNELL DR & PORTER RD	East	37206	5
7	DICKERSON PKE & EWING DR	East	37207	5
7	DICKERSON PKE & OAK VALLEY DR	East	37207	5
10	DICKERSON PKE & ROCK ST	East	37207	4
10	MATTHEWS PL & GREENWOOD AV	East	37206	4
10	SHELBY AV & S 6TH ST	East	37206	4
10	S 5TH ST & SHELBY AV	East	37206	4

Property Crime

Rank	Intersection	Precinct	ZIP	Count
1	JOYCE LN & GRINSTEAD PL	East	37216	42
2	I65 N & W TRINITY LN	East	37207	17
3	DICKERSON PKE & OAK VALLEY DR	East	37207	15
4	HOME RD & GALLATIN PKE	East	37216	14
5	DICKERSON PKE & HILLHURST DR	East	37207	10
5	OLD TRINITY LN & MEADOW AV	East	37207	10
5	GALLATIN AV & CHICAMAUGA AV	East	37206	10
8	DICKERSON PKE & EWING DR	East	37207	9
8	GALLATIN AV & CHESTER AV / MCCLURKAN AV	East	37206	9
10	DELMAS AV & GALLATIN PKE	East	37216	7
10	STRATTON AV & GALLATIN AV	East	37206	7
10	DICKERSON PKE & ROCK ST	East	37207	7
10	MATTHEWS PL & GREENWOOD AV	East	37206	7

Traffic Crashes - Personal Injury

Rank	Intersection	Precinct	ZIP	Count
1	I65 S EXIT RAMP & BRILEY PKWY	East	37115	3
1	I65 S & I65 S EXIT RAMP	East	37115	3
1	DICKERSON PKE & EWING DR	East	37207	3
1	ELLINGTON PKWY & DOUGLAS AV	East	37206	3
5	ELLINGTON PKWY & E TRINITY LN	East	37207	2
5	MCGAVOCK PKE & THOMAS AV	East	37216	2
5	SAUNDERS AV & HART LN	East	37216	2
5	DICKERSON PKE & ALHAMBRA CIR	East	37207	2
5	ELLINGTON PKWY & SPRING ST	East	37207	2
5	N 8TH ST & MAIN ST	East	37206	2
5	APEX ST & PETWAY AV	East	37206	2
5	GALLATIN PKE & BROADMOOR DR	East	37216	2
5	BRILEY PKWY E & BRILEY PKWY E ENT RAMP	East	37216	2

Traffic Crashes - Non-Injury

Rank	Intersection	Precinct	ZIP	Count
1	W TRINITY LN & LUCAS LN	East	37207	16
2	I65 S EXIT RAMP & BRILEY PKWY	East	37115	13
3	DICKERSON PKE & EWING DR	East	37207	12
4	MAIN ST & S 5TH ST	East	37207	9
5	I24 W EXIT RAMP & I24 W	East	37213	8
5	I65 S & I65 S ENT RAMP	East	37207	8
7	I65 S EXIT RAMP & I65 S	East	37207	6
7	EASTLAND AV & GALLATIN AV	East	37206	6
9	I24 W & SHELBY AV	East	37206	5
9	S 4TH ST & I24 W ENT RAMP	East	37206	5
9	GALLATIN PKE & ARDEE AV	East	37216	5
9	DICKERSON PKE & HOMESTEAD RD	East	37207	5
9	GALLATIN PKE & E TRINITY LN	East	37216	5

Information summarized for CompStat week ending 12-14-19. (past 12 weeks of data). For each report, point data were plotted in a GIS and assigned to the nearest street intersection. Summary counts were then calculated for each intersection.

Sourced from MNPD ARMS on 12/18/2019 8:16:28 AM. Violent and property crime information sourced from incident reports using Uniform Crime Reporting definitions and reporting guidelines, based on the date when the crime was reported. Personal injury traffic crashes (10-46) and non-injury traffic crashes (10-45) retrieved from MNPD's CAD database. Excludes CFS with a disposition code of 6 or 11. For each incident or CAD record, the incident or dispatch location was assigned to the nearest street intersection.

South Precinct High Crime Intersections

Intersections with the highest concentrations of crime & traffic crashes - past 12 weeks.

METROPOLITAN POLICE DEPARTMENT
of Nashville and Davidson County

Violent Crime

Rank	Intersection	Precinct	ZIP	Count
1	EAST THOMPSON LN & MURFREESBORO PKE	South	37211	13
2	COLEMONT PL & PACKARD DR	South	37211	9
3	LEWIS ST & LAFAYETTE ST	South	37210	8
4	FOSTER AV & MURFREESBORO PKE	South	37210	6
4	CANE RIDGE RD & BELL RD	South	37013	6
4	WALLACE RD & LINBAR DR	South	37211	6
4	PEBBLE CREEK DR & UNA ANTIOCH PKE	South	37013	6
4	HICKORY HOLLOW TER & WILLOW POINTE PVT DR	South	37013	6
4	FOREST VIEW DR & MURFREESBORO PKE	South	37013	6
10	PIN HOOK RD & HOBSON PKE	South	37013	5
10	NOLENSVILLE PKE & EDMONDSON PKE	South	37211	5
10	BROOKRIDGE TR & WALLACE RD	South	37211	5
10	APACHE TR & HAYWOOD LN	South	37211	5

Property Crime

Rank	Intersection	Precinct	ZIP	Count
1	WELCH RD & TRAVIS DR	South	37211	32
2	BELL RD & CEDAR POINTE PKWY	South	37013	20
3	MURFREESBORO PKE & KERMIT DR	South	37217	15
4	APACHE TR & HAYWOOD LN	South	37211	14
5	ANTON DR & ANTON CT	South	37211	13
5	NOLENSVILLE PKE & GLENROSE AV	South	37210	13
5	APPLE DR & CEDAR DR	South	37211	13
8	BEECHWOOD TER & BELL RD	South	37013	11
8	CUMMINGS PARK DR & RICHARDS RD	South	37013	11
10	ARBOR PL & ARBOR RIDGE DR	South	37013	10
10	CANE RIDGE RD & BELL RD	South	37013	10
10	NOLENSVILLE PKE & ZOO RD	South	37211	10
10	I24 E EXIT RAMP & EAST THOMPSON LN	South	37210	10

Traffic Crashes - Personal Injury

Rank	Intersection	Precinct	ZIP	Count
1	OLD HICKORY BLVD & NOLENSVILLE PKE	South	37211	6
2	BELL RD & MT VIEW RD	South	37013	5
2	HARDING PL & NOLENSVILLE PKE	South	37211	5
2	BELL RD & MURFREESBORO PKE	South	37013	5
5	I24 E & I24 E ENT RAMP	South	37210	4
6	FOREST VIEW DR & MURFREESBORO PKE	South	37013	3
6	MURFREESBORO PKE & HAMILTON CHURCH RD	South	37013	3
6	BELL RD & HICKORY HOLLOW PL	South	37013	3
6	EAST THOMPSON LN & MURFREESBORO PKE	South	37211	3
6	MT VIEW RD & MURFREESBORO PKE	South	37013	3
6	NOLENSVILLE PKE & WHEELER AV	South	37211	3
6	HARDING PL & LINBAR DR	South	37211	3
6	ELYSIAN FIELDS RD & NOLENSVILLE PKE	South	37211	3

Traffic Crashes - Non-Injury

Rank	Intersection	Precinct	ZIP	Count
1	HARDING PL & NOLENSVILLE PKE	South	37211	24
2	OLD HICKORY BLVD & NOLENSVILLE PKE	South	37211	20
2	I24 W & I440 W ENT RAMP	South	37210	20
4	HARDING PL & METROPLEX DR	South	37211	19
4	BELL RD & MURFREESBORO PKE	South	37013	19
4	I24 E & HAYWOOD LN	South	37211	19
7	APACHE TR & HAYWOOD LN	South	37211	18
7	CANE RIDGE RD & BELL RD	South	37013	18
9	I24 E & I24 E ENT RAMP	South	37210	16
10	THOMPSON LN & EAST THOMPSON LN	South	37211	15
11	MURFREESBORO PKE & HAMILTON CHURCH RD	South	37013	14
11	ANTIOCH PKE & HARDING PL	South	37211	14
13	I24 W & I24 W ENT RAMP	South	37210	13

Information summarized for CompStat week ending 12-14-19. (past 12 weeks of data). For each report, point data were plotted in a GIS and assigned to the nearest street intersection. Summary counts were then calculated for each intersection.

Sourced from MNPD ARMS on 12/18/2019 8:16:28 AM. Violent and property crime information sourced from incident reports using Uniform Crime Reporting definitions and reporting guidelines, based on the date when the crime was reported. Personal injury traffic crashes (10-46) and non-injury traffic crashes (10-45) retrieved from MNPD's CAD database. Excludes CFS with a disposition code of 6 or 11. For each incident or CAD record, the incident or dispatch location was assigned to the nearest street intersection.

Central Precinct High Crime Intersections

Intersections with the highest concentrations of crime & traffic crashes - past 12 weeks.

METROPOLITAN POLICE DEPARTMENT
of Nashville and Davidson County

Violent Crime

Rank	Intersection	Precinct	ZIP	Count
1	3RD AV S & BROADWAY	Central	37201	16
2	2ND AV N & BROADWAY	Central	37201	8
3	DREXEL ST & 7TH AV S	Central	37203	7
4	BROADWAY & OPRY PL	Central	37203	6
5	4TH AV S & SYMPHONY PL	Central	37203	5
5	4TH AV N & BROADWAY	Central	37219	5
5	2ND AV N & JAMES ROBERTSON PKWY	Central	37201	5
5	LAFAYETTE ST & LEA AV	Central	37203	5
5	11TH AV N & BROADWAY	Central	37203	5
5	12TH AV N & BROADWAY	Central	37203	5
11	HERMITAGE AV & PEABODY ST	Central	37201	4
11	SHELBY AV & INTERSTATE DR	Central	37213	4
13	VICTORY AV & S 1ST ST	Central	37213	3

Property Crime

Rank	Intersection	Precinct	ZIP	Count
1	3RD AV S & BROADWAY	Central	37201	72
2	4TH AV N & BROADWAY	Central	37219	41
3	2ND AV N & BROADWAY	Central	37201	19
4	COMMERCE ST & 5TH AV N	Central	37219	18
5	CHARLOTTE AV & 4TH AV N	Central	37219	11
6	VICTORY AV & S 1ST ST	Central	37213	10
7	2ND AV N & COMMERCE ST	Central	37201	9
7	3RD AV S & SYMPHONY PL	Central	37201	9
9	DEMONBREUN ST & 3RD AV S	Central	37201	8
9	4TH AV N & COMMERCE ST	Central	37219	8
9	BROADWAY & OPRY PL	Central	37203	8
9	3RD AV N & BANKERS ALY	Central	37201	8
9	ROSA L PARKS BLVD & JEFFERSON ST	Central	37208	8

Traffic Crashes - Personal Injury

Rank	Intersection	Precinct	ZIP	Count
1	I40 E & I24 E	Central	37201	3
1	I40 W & 2ND AV S	Central	37210	3
1	DEMONBREUN ST & 3RD AV S	Central	37201	3
4	8TH AV S & CLARK PL	Central	37203	2
4	3RD AV N & CHURCH ST	Central	37201	2
4	JEFFERSON ST & 3RD AV N	Central	37208	2
4	DOWNTOWN GRNWY & CEMENT PLANT RD	Central	37208	2
4	I24 E & I24 E EXIT RAMP	Central	37213	2
4	SPRING ST & N 1ST ST	Central	37207	2
10	DICKERSON PKE RAMP & I24 E	Central	37207	1
10	SHELBY AV & I24 E ENT RAMP	Central	37213	1
10	S 2ND ST & KOREAN VETERANS BLVD	Central	37213	1
10	I24 E & SHELBY AV	Central	37213	1

Traffic Crashes - Non-Injury

Rank	Intersection	Precinct	ZIP	Count
1	8TH AV S & LAFAYETTE ST	Central	37203	13
2	I40 W & I40 W EXIT RAMP	Central	37210	10
2	SHELBY AV & I24 E ENT RAMP	Central	37213	10
4	JAMES ROBERTSON PKWY &	Central	37213	8
4	3RD AV S & BROADWAY	Central	37201	8
4	BROADWAY & OPRY PL	Central	37203	8
7	12TH AV N & BROADWAY	Central	37203	7
7	LAFAYETTE ST & PEABODY ST	Central	37203	7
7	HERMITAGE AV & PEABODY ST	Central	37201	7
7	KOREAN VETERANS BLVD & 2ND AV S	Central	37201	7
7	4TH AV N & CHURCH ST	Central	37219	7
7	11TH AV N & CHARLOTTE AV	Central	37203	7
7	I24 E & I24 E EXIT RAMP	Central	37213	7

Information summarized for CompStat week ending 12-14-19. (past 12 weeks of data). For each report, point data were plotted in a GIS and assigned to the nearest street intersection. Summary counts were then calculated for each intersection.

Sourced from MNPD ARMS on 12/18/2019 8:16:28 AM. Violent and property crime information sourced from incident reports using Uniform Crime Reporting definitions and reporting guidelines, based on the date when the crime was reported. Personal injury traffic crashes (10-46) and non-injury traffic crashes (10-45) retrieved from MNPD's CAD database. Excludes CFS with a disposition code of 6 or 11. For each incident or CAD record, the incident or dispatch location was assigned to the nearest street intersection.

Hermitage Precinct High Crime Intersections

Intersections with the highest concentrations of crime & traffic crashes - past 12 weeks.

METROPOLITAN POLICE DEPARTMENT
of Nashville and Davidson County

Violent Crime

Rank	Intersection	Precinct	ZIP	Count
1	LEWIS ST & J C NAPIER CT	Hermitage	37210	10
2	PATRICIA DR & THOMPSON PL	Hermitage	37217	9
3	OPRY MILLS DR & OPRYLAND DR	Hermitage	37214	8
4	WANDA DR & ELM HILL PKE	Hermitage	37210	7
4	MILLWOOD DR & MURFREESBORO PKE	Hermitage	37217	7
6	MURFREESBORO PKE & MARTWAY DR	Hermitage	37217	6
6	BURNING TREE DR & CENTRAL PKE	Hermitage	37076	6
8	ANTHONY ST & OLD HICKORY BLVD	Hermitage	37138	5
8	24TH ST & ELLIOTT DR	Hermitage	37138	5
8	HARDING PL & MURFREESBORO PKE	Hermitage	37217	5
8	LAKERIDGE PASS & BELL RD	Hermitage	37214	5
8	CANNON ST & CLAIBORNE ST	Hermitage	37210	5
13	ROBERTSON ST & LEWIS ST	Hermitage	37210	4

Property Crime

Rank	Intersection	Precinct	ZIP	Count
1	OPRY MILLS DR & OPRYLAND DR	Hermitage	37214	95
2	SHUTE LN & LEBANON PKE	Hermitage	37076	23
3	AIRPORT CENTER DR & ROYAL PKWY	Hermitage	37214	16
4	MURFREESBORO PKE & UNA ANTIOCH PKE	Hermitage	37013	14
5	MILLWOOD DR & MURFREESBORO PKE	Hermitage	37217	13
5	OLD HICKORY BLVD &	Hermitage	37076	13
7	JUAREZ DR & OLD HICKORY BLVD	Hermitage	37076	12
7	KOHLS PVT DR & STONES RIVER GRNWY	Hermitage	37214	12
9	NASHBORO BLVD & VILLAGE GREEN DR	Hermitage	37217	11
10	FAIRWAY DR & LEBANON PKE	Hermitage	37214	10
10	MILLS RD & ALTA LAKE GRNWY	Hermitage	37076	10
10	ROBINSON RD RAMP & ROBINSON RD	Hermitage	37138	10
13	OLD HICKORY BLVD & HERMITAGE WOODS DR	Hermitage	37076	9

Traffic Crashes - Personal Injury

Rank	Intersection	Precinct	ZIP	Count
1	ROYAL PKWY & DONELSON PKE	Hermitage	37214	5
2	I40 W & FESSLERS LN	Hermitage	37210	4
2	I40 E & I40 E EXIT RAMP	Hermitage	37210	4
4	MURFREESBORO PKE & UNA ANTIOCH PKE	Hermitage	37013	3
4	RURAL HILL RD & MURFREESBORO PKE	Hermitage	37217	3
4	BRILEY PKWY S & GLASTONBURY RD	Hermitage	37217	3
7	MURFREESBORO PKE & RANSOM PL	Hermitage	37217	2
7	MURFREESBORO PKE & OLD MURFREESBORO PKE	Hermitage	37217	2
7	FRANKLIN LIMESTONE RD & MURFREESBORO PKE	Hermitage	37217	2
7	I40 E & STEWARTS FERRY PKE	Hermitage	37214	2
7	BELL RD & MOSSDALE DR	Hermitage	37217	2
7	BRILEY PKWY N & LEBANON PKE	Hermitage	37214	2
7	BRILEY PKWY N & ELM HILL PKE	Hermitage	37214	2

Traffic Crashes - Non-Injury

Rank	Intersection	Precinct	ZIP	Count
1	I40 E & I40 E EXIT RAMP	Hermitage	37210	27
2	MURFREESBORO PKE & UNA ANTIOCH PKE	Hermitage	37013	17
2	DONELSON PKE & I40 W ENT RAMP	Hermitage	37214	17
4	BLACKWOOD DR & BELL RD	Hermitage	37214	16
5	LEBANON PKE & MCGAVOCK PKE	Hermitage	37214	15
5	LEBANON PKE & OLD HICKORY BLVD	Hermitage	37076	15
7	ANDREW JACKSON PKWY & LEBANON PKE	Hermitage	37076	14
7	I40 W & FESSLERS LN	Hermitage	37210	14
9	MURFREESBORO PKE & MURFREESBORO ENT RAMP	Hermitage	37217	12
10	DODSON CHAPEL RD & OLD HICKORY BLVD	Hermitage	37076	11
11	FAIRWAY DR & LEBANON PKE	Hermitage	37214	10
11	OPRY MILLS DR & OPRYLAND DR	Hermitage	37214	10
11	ELM HILL PKE & FESSLERS LN	Hermitage	37210	10

Information summarized for CompStat week ending 12-14-19. (past 12 weeks of data). For each report, point data were plotted in a GIS and assigned to the nearest street intersection. Summary counts were then calculated for each intersection.

Sourced from MNPD ARMS on 12/18/2019 8:16:28 AM. Violent and property crime information sourced from incident reports using Uniform Crime Reporting definitions and reporting guidelines, based on the date when the crime was reported. Personal injury traffic crashes (10-46) and non-injury traffic crashes (10-45) retrieved from MNPD's CAD database. Excludes CFS with a disposition code of 6 or 11. For each incident or CAD record, the incident or dispatch location was assigned to the nearest street intersection.

North Precinct High Crime Intersections

Intersections with the highest concentrations of crime & traffic crashes - past 12 weeks.

METROPOLITAN POLICE DEPARTMENT
of Nashville and Davidson County

Violent Crime

Rank	Intersection	Precinct	ZIP	Count
1	COCKRILL ST & 16TH AV N	North	37208	10
2	ROSA L PARKS BLVD & MONROE ST	North	37208	7
3	26TH AV N & 25TH AV N	North	37208	5
3	HIGHLAND TRACE DR & REVELS DR	North	37207	5
3	W TRINITY LN & SCRUGGS LN	North	37207	5
6	BRICK CHURCH PKE & ARTIC AV	North	37207	4
6	REVELS DR & WHITES CREEK PKE	North	37207	4
6	GARFIELD ST & 9TH AV N	North	37208	4
6	DR DB TODD JR BLVD & JEFFERSON ST	North	37208	4
6	MEHARRY BLVD & DR D B TODD JR BLVD	North	37208	4
11	HERMAN ST & BLANK ST	North	37208	3
11	DOWLAN ST & 25TH AV N	North	37208	3
11	SEIFRIED ST & BOND AV	North	37208	3

Property Crime

Rank	Intersection	Precinct	ZIP	Count
1	17TH AV N & DR D B TODD JR BLVD	North	37208	21
2	ROSA L PARKS BLVD & DOMINICAN DR	North	37228	12
3	ROSA L PARKS BLVD & MONROE ST	North	37208	11
3	W TRINITY LN & SCRUGGS LN	North	37207	11
5	W TRINITY LN & HAMPTON ST	North	37207	9
6	FAIRVIEW DR & CLARKSVILLE PKE	North	37218	8
6	BUCHANAN ST & 10TH AV N	North	37208	8
6	JEFFERSON ST & WARREN ST	North	37208	8
9	26TH AV N & JEFFERSON ST	North	37208	7
9	WHITES CREEK PKE & MOORMANS ARM RD	North	37207	7
11	BRICK CHURCH PKE & AVONDALE CIR	North	37207	6
11	BRICK CHURCH PKE & ARTIC AV	North	37207	6
11	KINGS LN & CLARKSVILLE PKE	North	37218	6

Traffic Crashes - Personal Injury

Rank	Intersection	Precinct	ZIP	Count
1	ALBION ST & 28TH AV N	North	37209	3
2	ALBION ST & DR D B TODD JR BLVD	North	37208	2
2	I40 E & I40 E EXIT RAMP	North	37208	2
2	I65 S & W TRINITY LN	North	37207	2
2	READ AV & BRICK CHURCH PKE	North	37207	2
2	W TRINITY LN & BRICK CHURCH PKE	North	37207	2
2	JOHN MALLETTE DR & S HAMILTON RD	North	37218	2
2	CLARKSVILLE PKE & STEVENS LN	North	37218	2
2	I24 E & CLAY LICK RD	North	37189	2
2	CLARKSVILLE PKE & ROSA L PARKS BLVD	North	37208	2
2	JOHN A MERRITT BLVD & 33RD AV N	North	37209	2
12	I65 S & I65 S EXIT RAMP	North	37208	1
12	I65 S & DOWNTOWN GRNWY	North	37208	1

Traffic Crashes - Non-Injury

Rank	Intersection	Precinct	ZIP	Count
1	ROSA L PARKS BLVD & DOMINICAN DR	North	37228	24
2	I65 S & W TRINITY LN	North	37207	15
3	I65 S & I24 E	North	37207	9
4	VANTAGE WAY & ROSA L PARKS BLVD	North	37208	8
5	BRICK CHURCH PKE & I65 S EXIT RAMP	North	37207	7
5	BRICK CHURCH PKE & WEAKLEY AV	North	37207	7
5	READ AV & BRICK CHURCH PKE	North	37207	7
8	I65 S & ROSA L PARKS BLVD	North	37208	6
8	CHARLOTTE AV & 28TH AV N	North	37209	6
8	I40 E & DR DB TODD JR BLVD	North	37208	6
11	I40 E & I40 E EXIT RAMP	North	37203	5
11	I40 E & I40 E EXIT RAMP	North	37208	5
11	21ST AV N & JEFFERSON ST	North	37208	5

Information summarized for CompStat week ending 12-14-19. (past 12 weeks of data). For each report, point data were plotted in a GIS and assigned to the nearest street intersection. Summary counts were then calculated for each intersection.

Sourced from MNPD ARMS on 12/18/2019 8:16:28 AM. Violent and property crime information sourced from incident reports using Uniform Crime Reporting definitions and reporting guidelines, based on the date when the crime was reported. Personal injury traffic crashes (10-46) and non-injury traffic crashes (10-45) retrieved from MNPD's CAD database. Excludes CFS with a disposition code of 6 or 11. For each incident or CAD record, the incident or dispatch location was assigned to the nearest street intersection.

Madison Precinct High Crime Intersections

Intersections with the highest concentrations of crime & traffic crashes - past 12 weeks.

METROPOLITAN POLICE DEPARTMENT
of Nashville and Davidson County

Violent Crime

Rank	Intersection	Precinct	ZIP	Count
1	MYATT DR & SPRING BRANCH DR	Madison	37115	16
2	CREEKWOOD DR &	Madison	37207	9
3	DUE WEST AV N & OLD DUE WEST AV	Madison	37115	8
4	SKYLINE MEMORIAL CT & DICKERSON PKE	Madison	37115	5
4	ARCHWOOD DR & ROOSEVELT AV	Madison	37115	5
6	MYATT DR & ANDERSON LN	Madison	37115	4
6	N GALLATIN PKE & ONE MILE PKWY	Madison	37115	4
6	N GALLATIN PKE & NORTHSIDE DR	Madison	37115	4
6	OLD HICKORY BLVD W & I65 N	Madison	37207	4
6	E OLD HICKORY BLVD & RIO VISTA DR	Madison	37115	4
6	E OLD HICKORY BLVD & 3RD AV	Madison	37115	4
6	OLD HICKORY BLVD W & GALLATIN PKE	Madison	37115	4
13	GLEAVES ST & RIVERGATE PKWY	Madison	37072	3

Property Crime

Rank	Intersection	Precinct	ZIP	Count
1	SKYLINE MEMORIAL CT & DICKERSON PKE	Madison	37115	56
2	ALTA LOMA RD & N GALLATIN PKE	Madison	37115	48
3	N GALLATIN PKE & NORTHSIDE DR	Madison	37115	44
4	MYATT DR & RIVERGATE PKWY	Madison	37115	13
5	N GALLATIN PKE & RIVERCHASE BLVD	Madison	37115	12
5	ARCHWOOD DR & ROOSEVELT AV	Madison	37115	12
7	MYATT DR & MYATT CENTER LN	Madison	37115	10
8	E OLD HICKORY BLVD & S GALLATIN PKE	Madison	37115	8
9	N GALLATIN PKE & LIBERTY LN	Madison	37072	7
9	E PALESTINE AV & S GALLATIN PKE	Madison	37115	7
9	S GALLATIN PKE & MOVING CENTER CT	Madison	37115	7
9	RICHMOND HILL DR & BRICK CHURCH PKE	Madison	37207	7
13	DUE WEST AV N & OLD DUE WEST AV	Madison	37115	6

Traffic Crashes - Personal Injury

Rank	Intersection	Precinct	ZIP	Count
1	S GALLATIN PKE & MAPLE ST	Madison	37115	2
1	MYATT DR & ANDERSON LN	Madison	37115	2
1	ELMORE AV & N GALLATIN PKE	Madison	37115	2
1	MYATT DR & RIVERGATE PKWY	Madison	37115	2
1	N GALLATIN PKE & NORTHSIDE DR	Madison	37115	2
1	I65 N & I65 N EXIT RAMP	Madison	37115	2
1	CONFERENCE DR & N GALLATIN PKE	Madison	37072	2
1	HERITAGE DR & OLD HICKORY BLVD W	Madison	37115	2
1	I65 S EXIT RAMP & BRILEY PKWY W ENT RAMP	Madison	37115	2
1	EWING DR & BRICK CHURCH PKE	Madison	37207	2
1	DICKERSON PKE & OLD HICKORY BLVD	Madison	37207	2
1	I65 S & RIVERGATE PKWY	Madison	37072	2
1	BRICK CHURCH PKE & HITT LN	Madison	37072	2

Traffic Crashes - Non-Injury

Rank	Intersection	Precinct	ZIP	Count
1	MYATT DR & RIVERGATE PKWY	Madison	37115	18
2	OLD HICKORY BLVD W & GALLATIN PKE	Madison	37115	15
3	OLD HICKORY BLVD W & I65 N	Madison	37207	11
3	E PALESTINE AV & S GALLATIN PKE	Madison	37115	11
3	SKYLINE MEMORIAL CT & DICKERSON PKE	Madison	37115	11
6	CONFERENCE DR & N GALLATIN PKE	Madison	37072	10
7	S GALLATIN PKE & MAPLE ST	Madison	37115	9
8	I65 N &	Madison	37072	8
8	BRILEY PKWY W & BRILEY PKWY W ENT RAMP	Madison	37207	8
10	STATE RT 45 & MYATT DR	Madison	37115	7
10	OLD HICKORY BLVD W & S GALLATIN PKE RAMP	Madison	37115	7
12	NEELYS BEND RD & S GALLATIN PKE	Madison	37115	6
12	I65 N & I65 N EXIT RAMP	Madison	37115	6

Information summarized for CompStat week ending 12-14-19. (past 12 weeks of data). For each report, point data were plotted in a GIS and assigned to the nearest street intersection. Summary counts were then calculated for each intersection.

Sourced from MNPD ARMS on 12/18/2019 8:16:28 AM. Violent and property crime information sourced from incident reports using Uniform Crime Reporting definitions and reporting guidelines, based on the date when the crime was reported. Personal injury traffic crashes (10-46) and non-injury traffic crashes (10-45) retrieved from MNPD's CAD database. Excludes CFS with a disposition code of 6 or 11. For each incident or CAD record, the incident or dispatch location was assigned to the nearest street intersection.

Midtown Hills Precinct High Crime Intersections

METROPOLITAN POLICE DEPARTMENT
of Nashville and Davidson County

Intersections with the highest concentrations of crime & traffic crashes - past 12 weeks.

Violent Crime

Rank	Intersection	Precinct	ZIP	Count
1	17TH AV N & CHURCH ST	Midtown	37203	7
2	KNOLLS PL & OLD HICKORY BLVD	Midtown	37211	6
2	ELLINGTON CIR & EDMONSON CIR	Midtown	37211	6
4	POWELL AV & BRANSFORD AV	Midtown	37204	5
4	THOMPSON LN & EUGENIA AV	Midtown	37204	5
4	EDGEHILL AV & 11TH AV S	Midtown	37203	5
7	14TH AV S & DEMONBREUN ST	Midtown	37203	4
7	MAYS ST & RAYMOND ST	Midtown	37211	4
7	NOLENSVILLE PKE & BREWER DR	Midtown	37211	4
10	WHISPERING HILLS DR & BONERWOOD DR	Midtown	37211	3
10	OLD HICKORY BLVD & HICKORY TRACE DR	Midtown	37211	3
10	HAYES ST & 21ST AV N	Midtown	37203	3
10	21ST AV N & CHARLOTTE AV	Midtown	37203	3

Property Crime

Rank	Intersection	Precinct	ZIP	Count
1	POWELL AV & BRANSFORD AV	Midtown	37204	26
2	8TH AV S & ROYCROFT PL	Midtown	37204	25
3	NOLENSVILLE PKE & SWISS AV	Midtown	37211	22
4	WEST END AV & 17TH AV N	Midtown	37203	19
5	BROADWAY & 17TH AV S	Midtown	37203	18
6	OLD HICKORY BLVD & FRANKLIN PIKE CIR	Midtown	37027	16
7	14TH AV S & DEMONBREUN ST	Midtown	37203	15
8	CHARLOTTE AV &	Midtown	37203	12
9	VILLA PL & EDGEHILL AV	Midtown	37212	10
10	9TH AV S & MONTROSE AV	Midtown	37204	9
10	RICHARD JONES RD & HILLMONT DR	Midtown	37215	9
12	LYLE AV & DIVISION ST	Midtown	37203	8
12	MURPHY RD & WEST END AV	Midtown	37203	8

Traffic Crashes - Personal Injury

Rank	Intersection	Precinct	ZIP	Count
1	NOLENSVILLE PKE & BREWER DR	Midtown	37211	4
2	20TH AV N & CHURCH ST	Midtown	37203	3
3	WEST END AV & 30TH AV S	Midtown	37203	2
3	31ST AV S & WEST END AV	Midtown	37203	2
3	MURPHY RD & WEST END AV	Midtown	37203	2
3	I40 E & DEMONBREUN ST	Midtown	37203	2
3	THOMPSON LN & NOLENSVILLE PKE	Midtown	37211	2
3	FORT NEGLEY BLVD & CHESTNUT ST	Midtown	37203	2
3	I440 E & I440 ENT RAMP	Midtown	37204	2
3	4TH AV S & MCCANN ST	Midtown	37203	2
3	OLD HICKORY BLVD & RIVER OAKS RD	Midtown	37215	2
3	WEDGEWOOD AV & 15TH AV S	Midtown	37212	2
3	CHET ATKINS PL & MUSIC SQ W	Midtown	37203	2

Traffic Crashes - Non-Injury

Rank	Intersection	Precinct	ZIP	Count
1	PIERCE AV & VANDERBILT HOSPITAL	Midtown	37240	19
1	POWELL AV & POWELL PL	Midtown	37204	19
3	MEDICAL CENTER DR & VANDERBILT HOSPITAL	Midtown	37212	18
4	OLD HICKORY BLVD & FRANKLIN PIKE CIR	Midtown	37027	17
5	WEDGEWOOD AV & 8TH AV S	Midtown	37203	16
6	I440 E & I440 ENT RAMP	Midtown	37204	15
7	OLD HICKORY BLVD & FRANKLIN PKE	Midtown	37027	14
8	OLD HICKORY BLVD & EDMONDSON PKE	Midtown	37211	13
9	HARDING PL & TROUSDALE DR	Midtown	37211	11
10	I40 E EXIT RAMP & BROADWAY	Midtown	37203	10
10	CHURCH ST & I40 E ENT RAMP	Midtown	37203	10
10	BROADWAY / WEST END & 16TH AV S	Midtown	37203	10
13	HIGHLAND AV & 24TH AV S	Midtown	37212	9

Information summarized for CompStat week ending 12-14-19. (past 12 weeks of data). For each report, point data were plotted in a GIS and assigned to the nearest street intersection. Summary counts were then calculated for each intersection.

Sourced from MNPD ARMS on 12/18/2019 8:16:28 AM. Violent and property crime information sourced from incident reports using Uniform Crime Reporting definitions and reporting guidelines, based on the date when the crime was reported. Personal injury traffic crashes (10-46) and non-injury traffic crashes (10-45) retrieved from MNPD's CAD database. Excludes CFS with a disposition code of 6 or 11. For each incident or CAD record, the incident or dispatch location was assigned to the nearest street intersection.

County High Crime Intersections - Arrests

Intersections with the highest concentrations of arrests - past 12 weeks.

METROPOLITAN POLICE DEPARTMENT
of Nashville and Davidson County

DUI Arrests

Rank	Intersection	Precinct	ZIP	Count
1	BRILEY PKWY E EXT RAMP & DICKERSON PKE	Madison	37207	9
2	ALBION ST & DR D B TODD JR BLVD	North	37208	6
3	MILLWOOD DR & MURFREESBORO PKE	Hermitage	37217	5
3	MEDICAL CENTER DR & VANDERBILT HOSPITAL	Midtown	37212	5
5	DEMONBREUN ST & 3RD AV S	Central	37201	3
5	EAST THOMPSON LN & MURFREESBORO PKE	South	37211	3
5	MURFREESBORO PKE & KERMIT DR	South	37217	3
5	NOLENSVILLE PKE & EDMONDSON PKE	South	37211	3
5	BERKLEY DR & ARGLE AV	Madison	37115	3
5	2ND AV N & COMMERCE ST	Central	37201	3
11	2ND AV N & JAMES ROBERTSON PKWY	Central	37201	2
11	LEBANON PKE & EDDINGS LN	Hermitage	37214	2
11	NOLENSVILLE PKE & WELSHWOOD DR	South	37211	2

Drug-Related Arrests

Rank	Intersection	Precinct	ZIP	Count
1	LINBAR DR & WALLACE RD	South	37211	10
1	S 7TH ST & SYLVAN ST	East	37206	10
3	CANE RIDGE RD & BELL RD	South	37013	9
4	PERKINS ST & LINCOLN ST	South	37210	8
4	CLAIBORNE ST & LAFAYETTE ST	South	37210	8
4	HARDING PL & METROPLEX DR	South	37211	8
7	BRICK CHURCH PKE & ARTIC AV	North	37207	7
8	TYLER DR & LEBANON PKE	Hermitage	37076	6
8	LEWIS ST & PERKINS ST	South	37210	6
8	LINCOLN ST & LAFAYETTE ST	South	37210	6
8	COLBY DR & ANTIOCH PKE	South	37211	6
8	GARNER AV & BROOKS AV	Madison	37115	6
8	16TH AV N & BUCHANAN ST	North	37208	6

Felony Arrests

Rank	Intersection	Precinct	ZIP	Count
1	2ND AV N & JAMES ROBERTSON PKWY	Central	37201	96
2	MURFREESBORO PKE & PAVILION BLVD	Hermitage	37217	22
3	GAY ST & 2ND AV N	Central	37201	14
4	COMMERCE ST & UNION ST	Hermitage	37138	10
4	BRILEY PKWY E EXT RAMP & DICKERSON PKE	Madison	37207	10
4	MEDICAL CENTER DR & VANDERBILT HOSPITAL	Midtown	37212	10
7	3RD AV S & BROADWAY	Central	37201	9
7	S 7TH ST & SYLVAN ST	East	37206	9
9	HILL AV & BLANTON AV	South	37210	8
9	BRICK CHURCH PKE & ARTIC AV	North	37207	8
11	SYLVAN ST & S 6TH ST	East	37206	7
11	MILLWOOD DR & MURFREESBORO PKE	Hermitage	37217	7
13	LEA AV & 7TH AV S	Central	37203	6

Weapons Law Violation Arrests

Rank	Intersection	Precinct	ZIP	Count
1	MCMURRAY DR & HILSON RD	Midtown	37211	5
2	LINBAR DR & WALLACE RD	South	37211	2
2	N DUPONT AV & ARCHWOOD PL	Madison	37115	2
2	CHARLOTTE AV & 37TH AV N	West	37209	2
2	EASTVIEW DR & CLIPPER CT	South	37013	2
2	BEASLEY ST & ED TEMPLE BLVD	North	37209	2
2	OLD HICKORY BLVD & BARRINGTON PLACE DR	Midtown	37027	2
2	41ST AV N & INDIANA AV	West	37209	2
2	BELL RD & MT VIEW RD	South	37013	2
10	MT VIEW RD & CURTIS HOLLOW RD	South	37013	1
10	S 2ND ST & VICTORY AV	Central	37213	1
10	THE OVERLOOK PVT DR &	South	37013	1
10	PIN HOOK RD & HOBSON PKE	South	37013	1

Information summarized for CompStat week ending 12-14-19. (past 12 weeks of data). For each report, point data were plotted in a GIS and assigned to the nearest street intersection. Summary counts were then calculated for each intersection.

Sourced from MNPD ARMS on 12/18/2019 8:16:28 AM. For each arrest, the arrest location was assigned to the nearest street intersection. This report does not take into account the number of charges. 1 arrest = 1 body.

County Hot Addresses
Multiple CFS / Arrests at the Same Location, Past 12 Weeks

METROPOLITAN POLICE DEPARTMENT
of Nashville and Davidson County

CFS Location / Nearby Business	Count	Counts - Top Ten Codes
639 LAFAYETTE ST ***Nashville Rescue Mission***	**156**	76 - Want Officer for Investigation / Assistance (10-43) 46 - Disorderly Person (10-44) 8 - Suicidal Person (10-63)
709 5TH AV S ***Greyhound***	**104**	42 - Disorderly Person (10-44) 41 - Want Officer for Investigation / Assistance (10-43) 5 - Fight / Assault (10-57)
1716 ROSA L PARKS BLVD ***Nashville Rescue Mission***	**77**	35 - Want Officer for Investigation / Assistance (10-43) 18 - Disorderly Person (10-44) 5 - Domestic Disturbance (10-41)
4040 NOLENSVILLE PIKE ***Walmart***	**77**	16 - Theft (10-50) 14 - Disorderly Person (10-44) 11 - Want Officer for Investigation / Assistance (10-43)
705 DREXEL ST ***Room In the Inn***	**69**	35 - Want Officer for Investigation / Assistance (10-43) 11 - Disorderly Person (10-44) 5 - Fight / Assault (10-57)
801 JEFFERSON ST ***Mapco***	**65**	41 - Disorderly Person (10-44) 7 - Want Officer for Investigation / Assistance (10-43) 4 - Theft (10-50)
3458 DICKERSON PIKE ***Walmart Supercenter***	**65**	17 - Theft (10-50) 15 - Transport Prisoner / Suspect (10-16) 8 - Disorderly Person (10-44)
1401 CHARLOTTE AV ***Exxon***	**60**	20 - Disorderly Person (10-44) 11 - Theft (10-50) 10 - Want Officer for Investigation / Assistance (10-43)
2232 GALLATIN PIKE N ***Walmart***	**56**	17 - Transport Prisoner / Suspect (10-16) 14 - Theft (10-50) 12 - Want Officer for Investigation / Assistance (10-43)
433 OPRY MILLS DR ***Opry Mills***	**56**	17 - Theft (10-50) 10 - Vehicle Accident - Property Damage (10-45) 9 - Want Officer for Investigation / Assistance (10-43)
800 MONROE ST ***Kroger***	**56**	21 - Disorderly Person (10-44) 11 - Want Officer for Investigation / Assistance (10-43) 11 - Theft (10-50)
130 W TRINITY LN ***Love's Truck Stop***	**53**	17 - Vehicle Accident - Property Damage (10-45) 12 - Want Officer for Investigation / Assistance (10-43) 7 - Disorderly Person (10-44)
4424 LEBANON PIKE ***Walmart Supercenter***	**49**	13 - Theft (10-50) 10 - Disorderly Person (10-44) 8 - Want Officer for Investigation / Assistance (10-43)
111 N 1ST ST ***Travel Centers of America***	**46**	16 - Disorderly Person (10-44) 15 - Want Officer for Investigation / Assistance (10-43) 5 - Theft (10-50)
2126 ABBOTT MARTIN RD ***Green Hills Mall***	**46**	16 - Theft (10-50) 9 - Disorderly Person (10-44) 7 - Want Officer for Investigation / Assistance (10-43)

Arrest Location	Count	Counts - Top Charges
639 LAFAYETTE ST	**41**	12 - Criminal trespass 5 - Failure to appear- class b or c misd. 4 - Public intoxication
3458 DICKERSON PIKE	**38**	32 - Theft of merchandise- $1,000 or less 4 - Theft of property-$1,000 or less 4 - Criminal trespass
3441 DICKERSON PIKE	**35**	6 - Driving under the influence 5 - Driving- revoked license 5 - Failure to be booked (state citation)
2232 N GALLATIN PIKE	**32**	27 - Theft of merchandise- $1,000 or less 2 - Failure to be booked (state citation) 1 - Driving- suspended license
1818 ALBION ST	**29**	8 - Resisting stop, frisk, halt, arrest, or search 5 - Assault, domestic bodily injury 5 - Driving under the influence
1 TITANS WAY	**29**	9 - Public intoxication 8 - Criminal trespass 6 - Assault
212 PAVILION BLVD	**28**	12 - Community superv. viol. by felony off. 11 - Sex offender registration violation - 1st offense 5 - Theft of property-$1,000 or less
2300 PATTERSON ST	**26**	11 - Criminal trespass 6 - Forfeiture - bond violation/increase 3 - Driving- suspended license
4040 NOLENSVILLE PIKE	**26**	12 - Theft of merchandise- $1,000 or less 2 - Burglary 2 - Criminal trespass
433 OPRY MILLS DR	**25**	8 - Theft of merchandise- $1,000 or less 5 - Criminal trespass 5 - Disorderly conduct
5824 NOLENSVILLE PIKE	**24**	16 - Theft of merchandise- $1,000 or less 3 - Failure to appear- class b or c misd. 2 - Failure to be booked (state citation)
391 WALLACE RD	**23**	4 - Assault, domestic bodily injury 4 - Driv. lic. - no d/l 4 - Failure to appear- class b or c misd.
25 LINCOLN ST	**23**	11 - Criminal trespass 4 - Failure to appear- class b or c misd. 4 - Poss. or casual exchange-cont.sub.
2000 CHURCH ST	**21**	7 - Criminal trespass 4 - Assault, domestic bodily injury 3 - Driving- revoked license
1211 MEDICAL CENTER DR	**21**	5 - Assault, aggravated - deadly weapon - int/kn 4 - Driving under the influence 3 - Driv. lic. - no d/l

Sourced from MNPD ARMS on 12/18/2019 8:16:28 AM. CAD calls retrieved from ECC's Computer Aided Dispatch system. Includes only calls where an officer response was made. Disposition codes 6 (Backup) and 11 (Signal 9) are excluded. Self-initiated calls are excluded. CFS located at hospitals, police precincts, and detention centers are excluded. Arrest information retrieved from the MNPD RMS warrants / arrests database. 1 arrest = 1 body. Includes adult and juvenile arrests. Arrests served by warrants division are excluded. 'Nearby Business' refers to a business establishment in close proximity of the address listed, and is provided for informational purposes only. There is no guarantee that all calls were dispatched to the business listed, because in some cases, multiple business establishments have the same address (e.g. a discount store that also contains a pharmacy). Due to the unique nature of apartment-based reporting, individual unit numbers and the address of the main office for a complex may sometimes both appear in this report.

West Precinct Hot Addresses
Multiple CFS / Arrests at the Same Location, Past 12 Weeks

METROPOLITAN POLICE DEPARTMENT
of Nashville and Davidson County

CFS Location / Nearby Business	Count	Counts - Top Ten Codes
2126 ABBOTT MARTIN RD ***Green Hills Mall***	**46**	16 - Theft (10-50) 9 - Disorderly Person (10-44) 7 - Want Officer for Investigation / Assistance (10-43)
7044 CHARLOTTE PIKE ***Walmart Supercenter***	**34**	10 - Want Officer for Investigation / Assistance (10-43) 6 - Disorderly Person (10-44) 4 - Suspicious Person (10-40)
7087 HIGHWAY 70 S ***Kroger***	**26**	8 - Want Officer for Investigation / Assistance (10-43) 4 - Disorderly Person (10-44) 3 - Domestic Disturbance (10-41)
6814 CHARLOTTE PIKE ***Target***	**20**	10 - Theft (10-50) 2 - Transport Prisoner / Suspect (10-16) 2 - Burglary - Non-Residence (10-71)
26 WHITE BRIDGE PIKE ***Target***	**18**	11 - Theft (10-50) 2 - Transport Prisoner / Suspect (10-16) 1 - Safety Hazard (10-87)
4601 ALABAMA AV ***Daily's***	**17**	9 - Disorderly Person (10-44) 4 - Want Officer for Investigation / Assistance (10-43) 1 - Vehicle Accident - Property Damage (10-45)
5705 CHARLOTTE PIKE ***Kroger***	**17**	7 - Disorderly Person (10-44) 3 - Vehicle Accident - Property Damage (10-45) 1 - Domestic Disturbance (10-41)
7034 CHARLOTTE PIKE ***Lowe's***	**15**	6 - Theft (10-50) 3 - Person Screaming (10-62) 2 - Transport Prisoner / Suspect (10-16)
6418 CENTENNIAL BLVD ***Pilot Travel Center***	**15**	8 - Vehicle Accident - Property Damage (10-45) 3 - Want Officer for Investigation / Assistance (10-43) 1 - Domestic Disturbance (10-41)
6500 CHARLOTTE PIKE ***Chick-fil-A***	**13**	5 - Burglary - Non-Residence (10-71) 4 - Vehicle Accident - Property Damage (10-45) 2 - Vehicle Accident - Personal Injury (10-46)
5708 CHARLOTTE PIKE ***Planet Fitness***	**11**	6 - Theft (10-50) 3 - Disorderly Person (10-44) 1 - Vehicle Accident - Property Damage (10-45)
5800 MAUDINA AV ***Richland Hills Apartments***	**11**	4 - Want Officer for Investigation / Assistance (10-43) 4 - Shots Fired (10-83) 1 - Escort / Convoy (10-14)
7102 CHARLOTTE PIKE ***Thorntons Gas Station***	**10**	5 - Want Officer for Investigation / Assistance (10-43) 2 - Fight / Assault (10-57) 1 - Holdup / Robbery (10-53)
3813 HILLSBORO PIKE ***Green Hills Mall***	**9**	5 - Theft (10-50) 2 - Vehicle Accident - Property Damage (10-45) 1 - Want Officer for Investigation / Assistance (10-43)
4700 CHARLOTTE AV ***Richland Park***	**8**	3 - Want Officer for Investigation / Assistance (10-43) 2 - Disorderly Person (10-44) 1 - Vehicle Accident - Property Damage (10-45)

Arrest Location	Count	Counts - Top Charges
26 WHITE BRIDGE PIKE	**18**	10 - Theft of merchandise- $1,000 or less 6 - Theft of property-$1,000 or less 1 - Probation violation- felony
6814 CHARLOTTE PIKE	**8**	4 - Theft of merchandise- $1,000 or less 1 - Theft of merchandise- >$1,000 but < $2,500 1 - Driving- revoked license, 2nd offense
7044 CHARLOTTE PIKE	**6**	9 - Theft of merchandise- $1,000 or less 1 - Resisting stop, frisk, halt, arrest, or search 1 - Sex offender registration violation - 1st offense
4220 HARDING PIKE	**6**	2 - Criminal trespass 1 - Assault, domestic offensive/provocative conduct 1 - Assault, domestic bodily injury
111 OLD HICKORY BLVD	**5**	2 - Assault, domestic bodily injury 1 - Driving- suspended license 1 - Driving under the influence
400 DAVIDSON RD	**5**	4 - Poss. or casual exchange-cont.sub. 1 - False report- emergency
5500 CHARLOTTE PIKE	**4**	2 - Burglary- motor vehicle 1 - Fugitive from justice- with warrant 1 - Evading arrest- misdemeaner
5800 MAUDINA AVE	**4**	2 - Assault, domestic bodily injury 1 - Poss. or casual exchange-cont.sub. 1 - Poss.w/int-cont.sub.- marijuana 14.175-4,535 gr.
2140 ABBOTT MARTIN RD	**4**	3 - Theft of merchandise- $1,000 or less 1 - Theft of property-$1,000 or less 1 - Criminal trespass
4601 ALABAMA AVE	**4**	1 - Failure to appear- class b or c misd. 1 - Failure to be booked (state citation) 1 - Evading arrest- motor vehicle
4220 HARDING PL	**3**	2 - Driving under the influence 1 - Driving- suspended license 1 - Failure to appear- class b or c misd.
3813 HILLSBORO PIKE	**3**	1 - Theft of merchandise 5th - $1,000 or less 1 - Theft of property-$1,000 or less 1 - Theft of property- $10,000 or > but < $60,000
60TH AVE N & PENNSYLVANIA AVE	**3**	2 - Poss. or casual exchange-cont.sub. 1 - Drug paraphernalia- unlawful use
521 SLOAN RD	**3**	9 - Burglary- motor vehicle 3 - Juvenile, curfew 2 - Theft of vehicle- $60,000 or > but < $250,000
6680 CHARLOTTE PIKE	**3**	2 - Assault, domestic bodily injury 1 - Assault, domestic offensive/provocative conduct 1 - Interference w/emergency call

Sourced from MNPD ARMS on 12/18/2019 8:16:28 AM. CAD calls retrieved from ECC's Computer Aided Dispatch system. Includes only calls where an officer response was made. Disposition codes 6 (Backup) and 11 (Signal 9) are excluded. Self-initiated calls are excluded. CFS located at hospitals, police precincts, and detention centers are excluded. Arrest information retrieved from the MNPD RMS warrants / arrests database. 1 arrest = 1 body. Includes adult and juvenile arrests. Arrests served by warrants division are excluded. 'Nearby Business' refers to a business establishment in close proximity of the address listed, and is provided for informational purposes only. There is no guarantee that all calls were dispatched to the business listed, because in some cases, multiple business establishments have the same address (e.g. a discount store that also contains a pharmacy). Due to the unique nature of apartment-based reporting, individual unit numbers and the address of the main office for a complex may sometimes both appear in this report.

East Precinct Hot Addresses
Multiple CFS / Arrests at the Same Location, Past 12 Weeks

METROPOLITAN POLICE DEPARTMENT
of Nashville and Davidson County

CFS Location / Nearby Business	Count	Counts - Top Ten Codes
130 W TRINITY LN ***Love's Truck Stop***	**53**	17 - Vehicle Accident - Property Damage (10-45) 12 - Want Officer for Investigation / Assistance (10-43) 7 - Disorderly Person (10-44)
3410 GALLATIN PIKE ***Kroger***	**39**	10 - Theft (10-50) 9 - Disorderly Person (10-44) 7 - Want Officer for Investigation / Assistance (10-43)
1015 JOYCE LN ***Home Depot***	**30**	23 - Theft (10-50) 4 - Want Officer for Investigation / Assistance (10-43) 2 - Burglary - Non-Residence (10-71)
711 GALLATIN AV ***Kroger***	**22**	6 - Theft (10-50) 5 - Disorderly Person (10-44) 3 - Want Officer for Investigation / Assistance (10-43)
712 MAIN ST ***Mapco Convenience***	**19**	8 - Disorderly Person (10-44) 5 - Theft (10-50) 3 - Want Officer for Investigation / Assistance (10-43)
701 DICKERSON PIKE ***Gas Station***	**16**	8 - Disorderly Person (10-44) 6 - Want Officer for Investigation / Assistance (10-43) 1 - Domestic Disturbance (10-41)
1500 PORTER RD ***Berkshire Place Apartments***	**15**	5 - Disorderly Person (10-44) 3 - Domestic Disturbance (10-41) 3 - Want Officer for Investigation / Assistance (10-43)
345 DELLWAY VILLA RD ***Dellway Villa Apartments***	**15**	6 - Want Officer for Investigation / Assistance (10-43) 2 - Disorderly Person (10-44) 2 - Shots Fired (10-83)
2904 GALLATIN PIKE ***Taco Bell***	**13**	6 - Disorderly Person (10-44) 5 - Want Officer for Investigation / Assistance (10-43) 2 - Theft (10-50)
401 WALTON LN ***United Neighborhood Health***	**12**	3 - Want Officer for Investigation / Assistance (10-43) 3 - Investigate 911 Hang-Up Call (10-88) 2 - Vehicle Accident - Property Damage (10-45)
500 MAIN ST ***Citgo***	**11**	7 - Disorderly Person (10-44) 1 - Domestic Disturbance (10-41) 1 - Theft (10-50)
1001 SHELBY AV ***Star Mart***	**11**	3 - Disorderly Person (10-44) 3 - Want Officer for Investigation / Assistance (10-43) 2 - Vehicle Accident - Property Damage (10-45)
590 JOSEPH AV ***Riverchase Apartments***	**10**	6 - Want Officer for Investigation / Assistance (10-43) 3 - Disorderly Person (10-44) 1 - Criminal Vice Activity (10-78)
3041 DICKERSON PIKE ***Domino's Pizza***	**10**	4 - Disorderly Person (10-44) 2 - Want Officer for Investigation / Assistance (10-43) 2 - Burglary - Non-Residence (10-71)
803 DICKERSON PIKE ***Z Mart***	**10**	3 - Disorderly Person (10-44) 3 - Want Officer for Investigation / Assistance (10-43) 3 - Fight / Assault (10-57)

Arrest Location	Count	Counts - Top Charges
130 W TRINITY LN	**21**	10 - Theft of merchandise- $1,000 or less 6 - Criminal trespass 3 - Public intoxication
1015 JOYCE LN	**12**	5 - Theft of merchandise- $1,000 or less 3 - Poss. or casual exchange-cont.sub. 2 - Drug paraphernalia- unlawful use
1800 STRATFORD AVE	**11**	8 - Disorderly conduct 3 - Juvenile, runaway 1 - Resisting stop, frisk, halt, arrest, or search
3410 GALLATIN PIKE	**9**	7 - Theft of merchandise- $1,000 or less 2 - Failure to be booked (state citation) 1 - Juvenile, curfew
1500 PORTER RD	**9**	3 - Probation violation- felony 2 - Probation violation- misdemeanor 2 - Burglary- aggravated
401 WALTON LN	**8**	4 - Juvenile, runaway 2 - Poss. or casual exchange-cont.sub. 1 - Assault, domestic offensive/provocative conduct
110 GALLATIN AVE	**8**	3 - Disorderly conduct 2 - Poss. or casual exchange-cont.sub. 2 - Vandalism- $1,000 or less
S 7TH ST & SHELBY AVE	**6**	3 - Driving- revoked license 2 - Poss. or casual exchange-cont.sub. 1 - Drug free sch.zone-cont.sub.-cocaine <.5 gr.-deadly
S 7TH ST & SYLVAN ST	**5**	1 - Probation violation- community corrections viol. 1 - Assault, domestic bodily injury 1 - Criminal trespass
BRILEY PKWY E & GALLATIN PIKE	**5**	3 - Driving- suspended license 1 - Driving- revoked license 1 - Driv. lic. - no d/l
590 JOSEPH AVE	**4**	2 - Failure to appear- class b or c misd. 1 - Drug paraphernalia- unlawful use 1 - Juvenile, runaway
1333 DICKERSON PIKE	**4**	3 - Drug paraphernalia- unlawful use 2 - Poss.w/int-cont.sub.-meth.5 gr or more 1 - Poss.w/int-cont.sub.- sch. i
S 8TH ST & SYLVAN ST	**4**	2 - Probation violation- misdemeanor 2 - Juvenile, runaway 1 - Joyriding - unauthorized use of vehicle
E TRINITY LN & ELLINGTON PKWY N	**4**	2 - Drug paraphernalia- unlawful use 1 - Poss. or casual exchange-cont.sub. 1 - Driving- revoked license
DICKERSON PIKE & W TRINITY LN	**4**	3 - Poss. or casual exchange-cont.sub. 2 - Failure to appear- class b or c misd. 1 - Disorderly conduct

Sourced from MNPD ARMS on 12/18/2019 8:16:28 AM. CAD calls retrieved from ECC's Computer Aided Dispatch system. Includes only calls where an officer response was made. Disposition codes 6 (Backup) and 11 (Signal 9) are excluded. Self-initiated calls are excluded. CFS located at hospitals, police precincts, and detention centers are excluded. Arrest information retrieved from the MNPD RMS warrants / arrests database. 1 arrest = 1 body. Includes adult and juvenile arrests. Arrests served by warrants division are excluded. 'Nearby Business' refers to a business establishment in close proximity of the address listed, and is provided for informational purposes only. There is no guarantee that all calls were dispatched to the business listed, because in some cases, multiple business establishments have the same address (e.g. a discount store that also contains a pharmacy). Due to the unique nature of apartment-based reporting, individual unit numbers and the address of the main office for a complex may sometimes both appear in this report.

South Precinct Hot Addresses
Multiple CFS / Arrests at the Same Location, Past 12 Weeks

METROPOLITAN POLICE DEPARTMENT
of Nashville and Davidson County

CFS Location / Nearby Business	Count	Counts - Top Ten Codes
4040 NOLENSVILLE PIKE ***Walmart***	**77**	16 - Theft (10-50) 14 - Disorderly Person (10-44) 11 - Want Officer for Investigation / Assistance (10-43)
5824 NOLENSVILLE PIKE ***Walmart***	**42**	15 - Transport Prisoner / Suspect (10-16) 6 - Disorderly Person (10-44) 5 - Vehicle Accident - Property Damage (10-45)
61 EAST THOMPSON LN ***Kroger***	**41**	10 - Disorderly Person (10-44) 9 - Theft (10-50) 7 - Vehicle Accident - Property Damage (10-45)
1155 BELL RD ***Home Depot***	**33**	14 - Theft (10-50) 6 - Want Officer for Investigation / Assistance (10-43) 3 - Transport Prisoner / Suspect (10-16)
3035 HAMILTON CHURCH RD ***Walmart***	**32**	10 - Disorderly Person (10-44) 7 - Want Officer for Investigation / Assistance (10-43) 5 - Vehicle Accident - Property Damage (10-45)
340 HARDING PL ***Exxon***	**29**	9 - Disorderly Person (10-44) 6 - Want Officer for Investigation / Assistance (10-43) 5 - Vehicle Accident - Property Damage (10-45)
4190 NOLENSVILLE PIKE ***Mapco***	**27**	14 - Disorderly Person (10-44) 4 - Want Officer for Investigation / Assistance (10-43) 4 - Fight / Assault (10-57)
2200 NOLENSVILLE PIKE ***Circle K***	**27**	10 - Theft (10-50) 8 - Disorderly Person (10-44) 3 - Suspicious Person (10-40)
13011 OLD HICKORY BLVD ***BP***	**24**	8 - Vehicle Accident - Property Damage (10-45) 5 - Disorderly Person (10-44) 4 - Want Officer for Investigation / Assistance (10-43)
1400 EAGLE VIEW BLVD ***Thorntons***	**21**	4 - Want Officer for Investigation / Assistance (10-43) 4 - Disorderly Person (10-44) 4 - Theft (10-50)
2212 NOLENSVILLE PIKE	**21**	8 - Vehicle Accident - Property Damage (10-45) 7 - Disorderly Person (10-44) 2 - Want Officer for Investigation / Assistance (10-43)
5319 MT VIEW RD ***Kroger***	**18**	7 - Disorderly Person (10-44) 6 - Want Officer for Investigation / Assistance (10-43) 1 - Domestic Disturbance (10-41)
1900 HOBSON PIKE ***Antioch High School***	**16**	5 - Investigate 911 Hang-Up Call (10-88) 4 - Want Officer for Investigation / Assistance (10-43) 2 - Disorderly Person (10-44)
4601 PACKARD DR ***Hunters Pointe***	**16**	3 - Holdup / Robbery (10-53) 3 - Shots Fired (10-83) 2 - Disorderly Person (10-44)
270 TAMPA DR	**15**	5 - Disorderly Person (10-44) 5 - Want Officer for Investigation / Assistance (10-43) 3 - Investigate 911 Hang-Up Call (10-88)

Arrest Location	Count	Counts - Top Charges
212 PAVILION BLVD	**28**	12 - Community superv. viol. by felony off. 11 - Sex offender registration violation - 1st offense 5 - Theft of property-$1,000 or less
4040 NOLENSVILLE PIKE	**26**	12 - Theft of merchandise- $1,000 or less 2 - Juvenile, runaway 2 - Legend drug poss. w/out prescription
391 WALLACE RD	**23**	4 - Assault, domestic bodily injury 4 - Driv. lic. - no d/l 4 - Failure to appear- class b or c misd.
25 LINCOLN ST	**23**	11 - Criminal trespass 4 - Failure to appear- class b or c misd. 4 - Poss. or casual exchange-cont.sub.
5824 NOLENSVILLE PIKE	**23**	16 - Theft of merchandise- $1,000 or less 3 - Failure to appear- class b or c misd. 2 - Failure to be booked (state citation)
MURFREESBORO PIKE & THOMPSON PL	**17**	8 - Driv. lic. - no d/l 4 - Failure to be booked (state citation) 3 - Driving under the influence
160 ANTIOCH PIKE	**12**	5 - Juvenile, runaway 3 - Poss. or casual exchange-cont.sub. 2 - Disorderly conduct
1111 BELL RD	**12**	7 - Poss. or casual exchange-cont.sub. 2 - Prostitution- promoting 2 - Drug paraphernalia- unlawful use
340 HARDING PL	**12**	5 - Poss. or casual exchange-cont.sub. 3 - Drug paraphernalia- unlawful use 1 - Escape - penal institution, felony
LAFAYETTE ST & LINCOLN ST	**11**	4 - Poss. or casual exchange-cont.sub. 3 - Failure to appear- class b or c misd. 3 - Drug paraphernalia- unlawful use
BRILEY PKWY N & MURFREESBORO PIKE	**11**	5 - Driv. lic. - no d/l 3 - Driving- revoked license 2 - Public intoxication
97 WALLACE RD	**11**	11 - Poss. or casual exchange-cont.sub. 2 - Drug paraphernalia- unlawful use 1 - Assault, domestic bodily injury
LEWIS ST & PERKINS ST	**9**	3 - Drug paraphernalia- unlawful use 3 - Poss. or casual exchange-cont.sub. 3 - Failure to be booked (state citation)
220 BLANTON AVE	**9**	5 - Probation violation- community corrections viol. 4 - Probation violation- felony 1 - Probation violation- misdemeanor
1900 HOBSON PIKE	**8**	2 - Criminal trespass 1 - Probation violation- felony 1 - Theft of property-$2,500 or > but < $10,000

Sourced from MNPD ARMS on 12/18/2019 8:16:28 AM. CAD calls retrieved from ECC's Computer Aided Dispatch system. Includes only calls where an officer response was made. Disposition codes 6 (Backup) and 11 (Signal 9) are excluded. Self-initiated calls are excluded. CFS located at hospitals, police precincts, and detention centers are excluded. Arrest information retrieved from the MNPD RMS warrants / arrests database. 1 arrest = 1 body. Includes adult and juvenile arrests. Arrests served by warrants division are excluded. 'Nearby Business' refers to a business establishment in close proximity of the address listed, and is provided for informational purposes only. There is no guarantee that all calls were dispatched to the business listed, because in some cases, multiple business establishments have the same address (e.g. a discount store that also contains a pharmacy). Due to the unique nature of apartment-based reporting, individual unit numbers and the address of the main office for a complex may sometimes both appear in this report.

Central Precinct Hot Addresses
Multiple CFS / Arrests at the Same Location, Past 12 Weeks

METROPOLITAN POLICE DEPARTMENT
of Nashville and Davidson County

CFS Location / Nearby Business	Count	Counts - Top Ten Codes
639 LAFAYETTE ST ***Nashville Rescue Mission***	**156**	76 - Want Officer for Investigation / Assistance (10-43) 46 - Disorderly Person (10-44) 8 - Fight / Assault (10-57)
709 5TH AV S ***Greyhound***	**104**	42 - Disorderly Person (10-44) 41 - Want Officer for Investigation / Assistance (10-43) 5 - Fight / Assault (10-57)
705 DREXEL ST ***Room In the Inn***	**69**	35 - Want Officer for Investigation / Assistance (10-43) 11 - Disorderly Person (10-44) 5 - Fight / Assault (10-57)
111 N 1ST ST ***Travel Centers of America***	**46**	16 - Disorderly Person (10-44) 15 - Want Officer for Investigation / Assistance (10-43) 5 - Vehicle Accident - Property Damage (10-45)
1101 BROADWAY ***Exxon***	**42**	16 - Want Officer for Investigation / Assistance (10-43) 15 - Disorderly Person (10-44) 3 - Theft (10-50)
227 SHELBY AV ***Exxon***	**41**	11 - Vehicle Accident - Property Damage (10-45) 10 - Disorderly Person (10-44) 9 - Want Officer for Investigation / Assistance (10-43)
121 4TH AV S ***Hilton Nashville Downtown***	**40**	21 - Disorderly Person (10-44) 7 - Want Officer for Investigation / Assistance (10-43) 3 - Theft (10-50)
1201 BROADWAY ***McDonalds***	**38**	22 - Disorderly Person (10-44) 5 - Want Officer for Investigation / Assistance (10-43) 3 - Vehicle Accident - Property Damage (10-45)
9 HERMITAGE AV ***Gas Station***	**36**	16 - Disorderly Person (10-44) 10 - Want Officer for Investigation / Assistance (10-43) 3 - Vehicle Accident - Property Damage (10-45)
900 2ND AV N ***Children's Services Department***	**30**	23 - Missing Person (10-75) 2 - Disorderly Person (10-44) 2 - Want Officer for Investigation / Assistance (10-43)
900 ROSA L PARKS BLVD ***Nashville Farmers Market***	**27**	14 - Want Officer for Investigation / Assistance (10-43) 5 - Theft (10-50) 4 - Disorderly Person (10-44)
250 5TH AV S ***Omni***	**23**	9 - Disorderly Person (10-44) 6 - Want Officer for Investigation / Assistance (10-43) 2 - Theft (10-50)
611 COMMERCE ST ***Renaissance Nashville Hotel***	**23**	7 - Disorderly Person (10-44) 7 - Want Officer for Investigation / Assistance (10-43) 4 - Theft (10-50)
615 CHURCH ST ***Nashville Public Library***	**21**	7 - Disorderly Person (10-44) 6 - Fight / Assault (10-57) 4 - Want Officer for Investigation / Assistance (10-43)
310 4TH AV S ***Hampton Inn & Suites***	**21**	13 - Disorderly Person (10-44) 2 - Want Officer for Investigation / Assistance (10-43) 2 - Theft (10-50)

Arrest Location	Count	Counts - Top Charges
639 LAFAYETTE ST	**41**	12 - Criminal trespass 5 - Failure to appear- class b or c misd. 4 - Public intoxication
1 TITANS WAY	**29**	9 - Public intoxication 8 - Criminal trespass 6 - Assault
3RD AVE S & BROADWAY	**20**	11 - Public intoxication 3 - Failure to appear- class b or c misd. 3 - Failure to be booked (state citation)
408 2ND AVE N	**18**	5 - Driv. lic. - no d/l 1 - Criminal contempt-violation of order of protection 1 - Driving under the influence
200 JAMES ROBERTSON PKY	**18**	4 - Assault, domestic bodily injury 3 - Assault- simple - bodily injury 3 - Vandalism- $1,000 or less
1101 BROADWAY	**15**	6 - Criminal trespass 3 - Public intoxication 2 - Resisting stop, frisk, halt, arrest, or search
400 CHARLOTTE AVE	**14**	5 - Resisting stop, frisk, halt, arrest, or search 4 - Public intoxication 4 - Criminal trespass
506 2ND AVE N	**13**	2 - Contraband in penal inst.-intoxicant/contr. substance 2 - Drug paraphernalia- unlawful use
221 BROADWAY	**13**	11 - Public intoxication 2 - Assault of officer - offensive contact 1 - Assault
121 4TH AVE S	**11**	6 - Criminal trespass 2 - Legend drug poss. w/out prescription 2 - Evading arrest- misdemeaner
3RD AVE N & BROADWAY	**10**	7 - Public intoxication 1 - Criminal impersonation 1 - Assault, aggravated - deadly weapon - int/kn
501 BROADWAY	**9**	2 - Public intoxication 2 - Resisting stop, frisk, halt, arrest, or search 2 - Disorderly conduct
705 DREXEL ST	**9**	2 - Criminal trespass 2 - Failure to appear- class b or c misd. 2 - Public intoxication
709 5TH AVE S	**9**	2 - Criminal trespass 2 - Public intoxication 1 - Vandalism- $1,000 or less
100 WOODLAND ST	**9**	3 - Juvenile, runaway 1 - Intimidation 1 - Hiv- exposure of another

Sourced from MNPD ARMS on 12/18/2019 8:16:28 AM. CAD calls retrieved from ECC's Computer Aided Dispatch system. Includes only calls where an officer response was made. Disposition codes 6 (Backup) and 11 (Signal 9) are excluded. Self-initiated calls are excluded. CFS located at hospitals, police precincts, and detention centers are excluded. Arrest information retrieved from the MNPD RMS warrants / arrests database. 1 arrest = 1 body. Includes adult and juvenile arrests. Arrests served by warrants division are excluded. 'Nearby Business' refers to a business establishment in close proximity of the address listed, and is provided for informational purposes only. There is no guarantee that all calls were dispatched to the business listed, because in some cases, multiple business establishments have the same address (e.g. a discount store that also contains a pharmacy). Due to the unique nature of apartment-based reporting, individual unit numbers and the address of the main office for a complex may sometimes both appear in this report.

Hermitage Precinct Hot Addresses
Multiple CFS / Arrests at the Same Location, Past 12 Weeks

METROPOLITAN POLICE DEPARTMENT
of Nashville and Davidson County

CFS Location / Nearby Business	Count	Counts - Top Ten Codes
433 OPRY MILLS DR ***Opry Mills***	**56**	17 - Theft (10-50) 10 - Vehicle Accident - Property Damage (10-45) 9 - Want Officer for Investigation / Assistance (10-43)
4424 LEBANON PIKE ***Walmart Supercenter***	**49**	13 - Theft (10-50) 10 - Disorderly Person (10-44) 8 - Want Officer for Investigation / Assistance (10-43)
2284 MURFREESBORO PIKE ***Kroger***	**41**	15 - Disorderly Person (10-44) 9 - Want Officer for Investigation / Assistance (10-43) 5 - Vehicle Accident - Property Damage (10-45)
1090 MURFREESBORO PIKE ***Mapco Express***	**38**	12 - Disorderly Person (10-44) 8 - Theft (10-50) 7 - Want Officer for Investigation / Assistance (10-43)
5544 OLD HICKORY BLVD ***Kroger***	**31**	7 - Want Officer for Investigation / Assistance (10-43) 6 - Theft (10-50) 4 - Vehicle Accident - Property Damage (10-45)
601 FESSLERS LN ***Dunkin' Donuts***	**27**	14 - Disorderly Person (10-44) 4 - Vehicle Accident - Property Damage (10-45) 3 - Theft (10-50)
710 MURFREESBORO PIKE ***Speedway***	**18**	8 - Disorderly Person (10-44) 3 - Want Officer for Investigation / Assistance (10-43) 2 - Fight / Assault (10-57)
990 MURFREESBORO PIKE ***Taco Bell***	**18**	5 - Disorderly Person (10-44) 4 - Want Officer for Investigation / Assistance (10-43) 3 - Fight / Assault (10-57)
1 TERMINAL DR ***Nashville International Airport***	**18**	3 - Disorderly Person (10-44) 3 - Investigate 911 Hang-Up Call (10-88) 2 - Missing Person (10-75)
143 MCGAVOCK PIKE ***Kroger***	**18**	4 - Want Officer for Investigation / Assistance (10-43) 4 - Disorderly Person (10-44) 2 - Fight / Assault (10-57)
3150 MCGAVOCK PIKE ***McGavock High School***	**18**	8 - Want Officer for Investigation / Assistance (10-43) 5 - Theft (10-50) 3 - Vehicle Accident - Property Damage (10-45)
2800 OPRYLAND DR ***Gaylord Opryland Resort and Convention Center***	**17**	7 - Theft (10-50) 4 - Want Officer for Investigation / Assistance (10-43) 2 - Vehicle Accident - Property Damage (10-45)
10 FAIRFIELD AV ***Shell***	**17**	12 - Disorderly Person (10-44) 1 - Want Officer for Investigation / Assistance (10-43) 1 - Suspicious Person (10-40)
816 MURFREESBORO PIKE ***Waffle House***	**16**	7 - Want Officer for Investigation / Assistance (10-43) 3 - Vehicle Accident - Property Damage (10-45) 2 - Theft (10-50)
82 LAFAYETTE ST ***Dollar General***	**16**	7 - Want Officer for Investigation / Assistance (10-43) 5 - Theft (10-50) 3 - Disorderly Person (10-44)

Arrest Location	Count	Counts - Top Charges
433 OPRY MILLS DR	**25**	8 - Theft of merchandise- $1,000 or less 5 - Criminal trespass 5 - Disorderly conduct
DELL PKWY & MURFREESBORO PIKE	**20**	8 - Driv. lic. - no d/l 5 - Driving- suspended license 3 - Driving- revoked license
3150 MCGAVOCK PIKE	**14**	8 - Juvenile, runaway 3 - Resisting stop, frisk, halt, arrest, or search 3 - Disorderly conduct
BRILEY PKWY N & MCGAVOCK PIKE	**10**	3 - Driv. lic. - no d/l 3 - Failure to appear- class b or c misd. 3 - Driving- suspended license
MILLWOOD DR & MURFREESBORO PIKE	**10**	6 - Driv. lic. - no d/l 3 - Driving under the influence 3 - Driving- suspended license
DONELSON PIKE & MURFREESBORO PIKE	**9**	5 - Driv. lic. - no d/l 2 - Driving- suspended license 1 - Driving- suspended license, 2nd offense
5010 OLD HICKORY BLVD	**8**	3 - Theft of property-$1,000 or less 3 - Theft of merchandise- $1,000 or less 2 - Criminal impersonation
5655 FRIST BLVD	**8**	1 - Implied consent - civil 1 - Financial resp. viol. w/injury or death 1 - Driving- suspended license, 2nd offense
1090 MURFREESBORO PIKE	**8**	2 - Theft of merchandise- $1,000 or less 1 - Theft of property-$1,000 or less 1 - Theft of vehicle-2,500 or > but<$10,000
1074 MURFREESBORO PIKE	**7**	3 - Criminal trespass 2 - Poss. or casual exchange-cont.sub. 1 - Probation violation- felony
2131 ELM HILL PIKE	**7**	1 - Vandalism- $1,000 or less 1 - Probation violation- misdemeanor 1 - Assault, domestic bodily injury
2284 MURFREESBORO PIKE	**7**	5 - Criminal trespass 3 - Public intoxication 2 - Theft of merchandise- $1,000 or less
601 FESSLERS LN	**7**	3 - Failure to appear- class b or c misd. 2 - Failure to be booked (state citation) 2 - Theft of vehicle-2,500 or > but<$10,000
4144 LEBANON PIKE	**7**	4 - Drug paraphernalia- unlawful use 3 - Poss. or casual exchange-cont.sub. 2 - Poss. or casual exchange of meth
600 MURFREESBORO PIKE	**6**	4 - Child neglect, child 8 or less 2 - Child endangerment - aggravated - child 8 or under, or disabled

Sourced from MNPD ARMS on 12/18/2019 8:16:28 AM. CAD calls retrieved from ECC's Computer Aided Dispatch system. Includes only calls where an officer response was made. Disposition codes 6 (Backup) and 11 (Signal 9) are excluded. Self-initiated calls are excluded. CFS located at hospitals, police precincts, and detention centers are excluded. Arrest information retrieved from the MNPD RMS warrants / arrests database. 1 arrest = 1 body. Includes adult and juvenile arrests. Arrests served by warrants division are excluded. 'Nearby Business' refers to a business establishment in close proximity of the address listed, and is provided for informational purposes only. There is no guarantee that all calls were dispatched to the business listed, because in some cases, multiple business establishments have the same address (e.g. a discount store that also contains a pharmacy). Due to the unique nature of apartment-based reporting, individual unit numbers and the address of the main office for a complex may sometimes both appear in this report.

North Precinct Hot Addresses
Multiple CFS / Arrests at the Same Location, Past 12 Weeks

METROPOLITAN POLICE DEPARTMENT
of Nashville and Davidson County

CFS Location / Nearby Business	Count	Counts - Top Ten Codes
1716 ROSA L PARKS BLVD ***Nashville Rescue Mission***	**77**	35 - Want Officer for Investigation / Assistance (10-43) 18 - Disorderly Person (10-44) 5 - Domestic Disturbance (10-41)
801 JEFFERSON ST ***Mapco***	**65**	41 - Disorderly Person (10-44) 7 - Want Officer for Investigation / Assistance (10-43) 4 - Theft (10-50)
800 MONROE ST ***Kroger***	**56**	21 - Disorderly Person (10-44) 11 - Want Officer for Investigation / Assistance (10-43) 11 - Theft (10-50)
1755 DR D B TODD JR BLVD ***Dollar General***	**46**	21 - Theft (10-50) 16 - Disorderly Person (10-44) 6 - Want Officer for Investigation / Assistance (10-43)
2022 ROSA L PARKS BLVD ***Exxon***	**42**	13 - Disorderly Person (10-44) 11 - Vehicle Accident - Property Damage (10-45) 8 - Want Officer for Investigation / Assistance (10-43)
2200 BRICK CHURCH PIKE ***Exxon***	**33**	8 - Disorderly Person (10-44) 7 - Want Officer for Investigation / Assistance (10-43) 7 - Vehicle Accident - Property Damage (10-45)
2112 CHARLOTTE AV ***Gas Station***	**31**	12 - Disorderly Person (10-44) 8 - Want Officer for Investigation / Assistance (10-43) 6 - Theft (10-50)
2624 JORDAN RIDGE DR	**29**	22 - Want Officer for Investigation / Assistance (10-43) 5 - Burglary - Residence (10-70) 2 - Disorderly Person (10-44)
2801 JOHN A MERRITT BLVD ***BP***	**26**	22 - Disorderly Person (10-44) 1 - Domestic Disturbance (10-41) 1 - Burglary - Non-Residence (10-71)
1037 28TH AV N ***Hadley Recreation Center***	**23**	10 - Burglary - Non-Residence (10-71) 6 - Want Officer for Investigation / Assistance (10-43) 4 - Disorderly Person (10-44)
2600 JEFFERSON ST ***Family Dollar***	**22**	6 - Want Officer for Investigation / Assistance (10-43) 5 - Theft (10-50) 3 - Disorderly Person (10-44)
2012 S HAMILTON RD ***Bordeaux Shopping Center***	**22**	12 - Disorderly Person (10-44) 3 - Want Officer for Investigation / Assistance (10-43) 3 - Theft (10-50)
1015 JEFFERSON ST ***Family Dollar Store***	**19**	6 - Want Officer for Investigation / Assistance (10-43) 6 - Theft (10-50) 2 - Disorderly Person (10-44)
3930 CLARKSVILLE PIKE ***Kroger***	**19**	5 - Want Officer for Investigation / Assistance (10-43) 3 - Theft (10-50) 2 - Vehicle Accident - Property Damage (10-45)
2715 WHITES CREEK PIKE ***Haynes Garden Apartments***	**17**	4 - Want Officer for Investigation / Assistance (10-43) 2 - Disorderly Person (10-44) 2 - Domestic Disturbance (10-41)

Arrest Location	Count	Counts - Top Charges
1818 ALBION ST	**29**	8 - Resisting stop, frisk, halt, arrest, or search 5 - Assault, domestic bodily injury 5 - Driving under the influence
2200 BRICK CHURCH PIKE	**12**	5 - Failure to appear- class b or c misd. 1 - Evading arrest- misdemeanor 1 - Driving- suspended license
800 MONROE ST	**12**	7 - Criminal trespass 4 - Theft of merchandise- $1,000 or less 1 - Resisting stop, frisk, halt, arrest, or search
1400 BRICK CHURCH PIKE	**11**	4 - Failure to appear- class b or c misd. 4 - Sale - cont.sub.-sch. i 2 - Poss. or casual exchange-cont.sub.
16TH AVE N & BUCHANAN ST	**11**	4 - Drug paraphernalia- unlawful use 2 - Driv. lic. - no d/l 2 - Poss. or casual exchange-cont.sub.
904 26TH AVE N	**10**	4 - Juvenile, runaway 2 - Criminal trespass 2 - Assault, domestic bodily injury
512 31ST AVE N	**8**	2 - Probation violation- misdemeanor 1 - Order of protection-restraining order violation 1 - Homicide- criminal
1716 ROSA L PARKS BLVD	**8**	3 - Criminal trespass 1 - Disorderly conduct 1 - Assault, domestic offensive/provocative conduct
16TH AVE N & COCKRILL ST	**8**	6 - Probation violation- misdemeanor 4 - Drug paraphernalia- unlawful use 3 - Forfeiture - bond violation/increase
2801 JOHN A MERRITT BLVD	**8**	3 - Probation violation- misdemeanor 3 - Poss. or casual exchange-cont.sub. 2 - Probation violation- community corrections viol.
2231 26TH AVE N	**6**	3 - Homicide- criminal 1 - Juvenile, runaway 1 - Order of protection - violate no contact order
1504 HAMPTON ST	**6**	2 - Drug paraphernalia- unlawful use 2 - Criminal trespass 2 - Poss. or casual exchange-cont.sub.
1412 BRICK CHURCH PIKE	**6**	3 - Drug paraphernalia- unlawful use 3 - Poss. or casual exchange-cont.sub. 1 - Probation violation- felony
DR D B TODD JR BLVD & UNDERWOOD ST	**6**	2 - Driving- suspended license, 2nd offense 1 - Driving- revoked license, 2nd offense 1 - Drug paraphernalia- unlawful use
GARFIELD ST & ROSA L PARKS BLVD	**5**	2 - Poss. or casual exchange-cont.sub. 2 - Assault, domestic bodily injury 2 - Driv. lic. - no d/l

Sourced from MNPD ARMS on 12/18/2019 8:16:28 AM. CAD calls retrieved from ECC's Computer Aided Dispatch system. Includes only calls where an officer response was made. Disposition codes 6 (Backup) and 11 (Signal 9) are excluded. Self-initiated calls are excluded. CFS located at hospitals, police precincts, and detention centers are excluded. Arrest information retrieved from the MNPD RMS warrants / arrests database. 1 arrest = 1 body. Includes adult and juvenile arrests. Arrests served by warrants division are excluded. 'Nearby Business' refers to a business establishment in close proximity of the address listed, and is provided for informational purposes only. There is no guarantee that all calls were dispatched to the business listed, because in some cases, multiple business establishments have the same address (e.g. a discount store that also contains a pharmacy). Due to the unique nature of apartment-based reporting, individual unit numbers and the address of the main office for a complex may sometimes both appear in this report.

Madison Precinct Hot Addresses
Multiple CFS / Arrests at the Same Location, Past 12 Weeks

METROPOLITAN POLICE DEPARTMENT
of Nashville and Davidson County

CFS Location / Nearby Business	Count	Counts - Top Ten Codes
3458 DICKERSON PIKE ***Walmart Supercenter***	**65**	17 - Theft (10-50) 15 - Transport Prisoner / Suspect (10-16) 8 - Disorderly Person (10-44)
2232 GALLATIN PIKE N ***Walmart***	**56**	17 - Transport Prisoner / Suspect (10-16) 14 - Theft (10-50) 12 - Want Officer for Investigation / Assistance (10-43)
200 GALLATIN PIKE S ***Kroger***	**38**	11 - Want Officer for Investigation / Assistance (10-43) 9 - Disorderly Person (10-44) 6 - Vehicle Accident - Property Damage (10-45)
333 RIO VISTA DR ***Charter Village Apartments***	**30**	7 - Want Officer for Investigation / Assistance (10-43) 5 - Disorderly Person (10-44) 4 - Shots Fired (10-83)
101 GALLATIN PIKE N ***Gas Station***	**30**	11 - Disorderly Person (10-44) 8 - Want Officer for Investigation / Assistance (10-43) 4 - Theft (10-50)
819 GALLATIN PIKE S ***Exxon***	**29**	15 - Disorderly Person (10-44) 4 - Want Officer for Investigation / Assistance (10-43) 3 - Vehicle Accident - Property Damage (10-45)
317 MYATT DR ***Thorntons***	**27**	6 - Want Officer for Investigation / Assistance (10-43) 6 - Theft (10-50) 4 - Disorderly Person (10-44)
665 MYATT DR ***Crestwood Suites***	**24**	6 - Want Officer for Investigation / Assistance (10-43) 5 - Disorderly Person (10-44) 4 - Criminal Vice Activity (10-78)
109 GALLATIN PIKE N ***Walmart Neighborhood Market***	**21**	7 - Theft (10-50) 4 - Disorderly Person (10-44) 3 - Person with Weapon (10-54)
627 GALLATIN PIKE S ***Walgreens***	**20**	8 - Want Officer for Investigation / Assistance (10-43) 7 - Disorderly Person (10-44) 3 - Theft (10-50)
1584 GALLATIN PIKE N ***Home Depot***	**17**	8 - Theft (10-50) 4 - Burglary - Non-Residence (10-71) 3 - Want Officer for Investigation / Assistance (10-43)
459 MYATT DR ***Dollar General***	**15**	10 - Theft (10-50) 1 - Holdup / Robbery (10-53) 1 - Safety Hazard (10-87)
1251 NEELYS BEND RD ***Neelys Bend Middle School***	**14**	6 - Missing Person (10-75) 2 - Want Officer for Investigation / Assistance (10-43) 1 - Suspicious Person (10-40)
2050 GALLATIN PIKE N ***Target***	**13**	4 - Theft (10-50) 2 - Burglary - Non-Residence (10-71) 2 - Suspicious Person (10-40)
3460 DICKERSON PIKE ***Lowe's***	**12**	3 - Vehicle Accident - Property Damage (10-45) 3 - Disorderly Person (10-44) 3 - Want Officer for Investigation / Assistance (10-43)

Arrest Location	Count	Counts - Top Charges
3458 DICKERSON PIKE	**38**	32 - Theft of merchandise- $1,000 or less 4 - Criminal trespass 4 - Theft of property-$1,000 or less
3441 DICKERSON PIKE	**35**	6 - Driving under the influence 5 - Driving- revoked license 5 - Failure to be booked (state citation)
2232 N GALLATIN PIKE	**32**	27 - Theft of merchandise- $1,000 or less 2 - Failure to be booked (state citation) 1 - Implied consent - civil
665 MYATT DR	**11**	5 - Drug paraphernalia- unlawful use 5 - Failure to appear- class b or c misd. 4 - Failure to be booked (state citation)
860 OLD HICKORY BLVD W	**6**	2 - Juvenile, curfew 1 - Poss. or casual exchange-cont.sub. 1 - Failure to appear- class b or c misd.
300 BERKLEY DR	**6**	3 - Driving under the influence 1 - Driving- revoked license 1 - Driv. lic. - no d/l
333 RIO VISTA DR	**6**	3 - Probation violation- misdemeanor 1 - Probation violation- felony 1 - Leaving scene of accident- damage over $1500
1150 HUNTERS LN	**5**	2 - Robbery 2 - Disorderly conduct 1 - Resisting stop, frisk, halt, arrest, or search
CONFERENCE DR & VIETNAM VETERANS BLVD N	**5**	2 - Obstructing a passageway 2 - Theft of merchandise- $1,000 or less 2 - Criminal trespass
400 MYATT DR	**5**	2 - Theft of merchandise- $1,000 or less 1 - Assault, agg serious bodily injury- int/kn 1 - Accessory after the fact
135 BRINK HAVEN AVE	**4**	2 - Theft of merchandise- $1,000 or less 1 - Interference w/emergency call 1 - Assault, domestic bodily injury
3301 CREEKWOOD DR	**4**	1 - Assault, aggravated - strangulation - int/kn 1 - Assault, domestic bodily injury 1 - Drug paraphernalia- unlawful use
1799 N GALLATIN PIKE	**4**	3 - Criminal trespass 1 - Disorderly conduct 1 - Poss. or casual exchange-cont.sub.
200 N GALLATIN PIKE	**4**	2 - Drug paraphernalia- unlawful use 1 - Driving- suspended license 1 - Failure to be booked (state citation)
200 S GALLATIN PIKE	**4**	4 - Theft of merchandise- $1,000 or less 1 - Juvenile, loitering during school hours 1 - Juvenile, tobacco product- purchase by minor

Sourced from MNPD ARMS on 12/18/2019 8:16:28 AM. CAD calls retrieved from ECC's Computer Aided Dispatch system. Includes only calls where an officer response was made. Disposition codes 6 (Backup) and 11 (Signal 9) are excluded. Self-initiated calls are excluded. CFS located at hospitals, police precincts, and detention centers are excluded. Arrest information retrieved from the MNPD RMS warrants / arrests database. 1 arrest = 1 body. Includes adult and juvenile arrests. Arrests served by warrants division are excluded. 'Nearby Business' refers to a business establishment in close proximity of the address listed, and is provided for informational purposes only. There is no guarantee that all calls were dispatched to the business listed, because in some cases, multiple business establishments have the same address (e.g. a discount store that also contains a pharmacy). Due to the unique nature of apartment-based reporting, individual unit numbers and the address of the main office for a complex may sometimes both appear in this report.

Midtown Hills Precinct Hot Addresses
Multiple CFS / Arrests at the Same Location, Past 12 Weeks

METROPOLITAN POLICE DEPARTMENT
of Nashville and Davidson County

CFS Location / Nearby Business	Count	Counts - Top Ten Codes
1401 CHARLOTTE AV ***Exxon***	**60**	20 - Disorderly Person (10-44) 11 - Theft (10-50) 10 - Want Officer for Investigation / Assistance (10-43)
4041 NOLENSVILLE PIKE ***McDonald's***	**41**	22 - Disorderly Person (10-44) 9 - Want Officer for Investigation / Assistance (10-43) 2 - Suspicious Person (10-40)
1702 WEST END AV ***Shell Gas Station***	**39**	24 - Disorderly Person (10-44) 7 - Theft (10-50) 6 - Want Officer for Investigation / Assistance (10-43)
301 28TH AV N ***Parthenon Towers***	**28**	8 - Disorderly Person (10-44) 6 - Burglary - Non-Residence (10-71) 4 - Vehicle Blocking Right of Way (10-49)
2421 POWELL AV ***Walmart***	**28**	6 - Disorderly Person (10-44) 5 - Theft (10-50) 5 - Vehicle Accident - Property Damage (10-45)
2001 8TH AV S ***Exxon***	**27**	10 - Disorderly Person (10-44) 8 - Theft (10-50) 4 - Vehicle Accident - Property Damage (10-45)
2700 WEST END AV ***McDonald's***	**25**	12 - Disorderly Person (10-44) 5 - Want Officer for Investigation / Assistance (10-43) 3 - Person with Weapon (10-54)
780 OLD HICKORY BLVD ***Target***	**23**	7 - Transport Prisoner / Suspect (10-16) 5 - Theft (10-50) 4 - Vehicle Accident - Property Damage (10-45)
1909 8TH AV S ***Gas Station***	**20**	7 - Vehicle Accident - Property Damage (10-45) 7 - Disorderly Person (10-44) 3 - Want Officer for Investigation / Assistance (10-43)
2500 WEST END AV ***Centennial Park***	**20**	7 - Disorderly Person (10-44) 3 - Want Officer for Investigation / Assistance (10-43) 3 - Person Indecently Exposed (10-59)
2535 POWELL AV ***Home Depot***	**20**	11 - Theft (10-50) 4 - Want Officer for Investigation / Assistance (10-43) 2 - Disorderly Person (10-44)
2017 8TH AV S ***Gas Station***	**20**	11 - Theft (10-50) 4 - Disorderly Person (10-44) 1 - Suspicious Person (10-40)
1400 CHURCH ST ***Hustler Hollywood***	**19**	8 - Disorderly Person (10-44) 6 - Vehicle Accident - Property Damage (10-45) 2 - Want Officer for Investigation / Assistance (10-43)
719 THOMPSON LN ***100 Oaks***	**19**	3 - Vehicle Accident - Property Damage (10-45) 3 - Disorderly Person (10-44) 3 - Want Officer for Investigation / Assistance (10-43)
735 HARDING PL ***CVS***	**18**	7 - Theft (10-50) 5 - Want Officer for Investigation / Assistance (10-43) 2 - Disorderly Person (10-44)

Arrest Location	Count	Counts - Top Charges
2300 PATTERSON ST	**26**	11 - Criminal trespass 6 - Forfeiture - bond violation/increase 3 - Driving- suspended license
1211 MEDICAL CENTER DR	**21**	5 - Assault, aggravated - deadly weapon - int/kn 4 - Driving under the influence 3 - Driv. lic. - no d/l
2000 CHURCH ST	**21**	7 - Criminal trespass 4 - Assault, domestic bodily injury 3 - Disorderly conduct
5242 EDMONDSON PIKE	**13**	4 - Criminal trespass 3 - Contributing - delinquency of a minor 3 - Poss. or casual exchange-cont.sub.
5531 EDMONDSON PIKE	**13**	12 - Driv. lic. - no d/l 1 - Poss. or casual exchange-cont.sub. 1 - Drug paraphernalia- unlawful use
5621 FRANKLIN PIKE	**12**	2 - Failure to be booked (state citation) 2 - Fugitive from justice- with warrant 2 - Theft of merchandise- $1,000 or less
3441 LOVE CIR	**10**	9 - Criminal trespass 5 - Contributing - delinquency of a minor 4 - Indecent exposure
780 OLD HICKORY BLVD	**8**	5 - Theft of merchandise- $1,000 or less 3 - Theft of property-$1,000 or less
301 28TH AVE N	**7**	3 - Drug paraphernalia- unlawful use 3 - Assault, domestic bodily injury 2 - Poss. or casual exchange-cont.sub.
5701 EDMONDSON PIKE	**6**	2 - Probation violation- misdemeanor 2 - Drug paraphernalia- unlawful use 2 - Failure to appear- class b or c misd.
570 MCMURRAY DR	**5**	5 - Juvenile, handgun possession - 1st offense 2 - Poss.w/int-cont.sub.- marijuana 14.175-4,535 gr. 1 - Juvenile, runaway
600 WHISPERING HILLS DR	**5**	2 - Vandalism- $1,000 or less 1 - Sexual explotation of a minor - 50 items or less 1 - Driving under the influence
520 MCMURRAY DR	**5**	4 - Poss. or casual exchange-cont.sub. 1 - Drug paraphernalia- unlawful use
2500 WEST END AVE	**5**	5 - Criminal trespass 2 - Indecent exposure 1 - Juvenile, curfew
1401 CHARLOTTE AVE	**5**	2 - Theft of merchandise- $1,000 or less 2 - Driv. lic. - no d/l 1 - Criminal trespass

Sourced from MNPD ARMS on 12/18/2019 8:16:28 AM. CAD calls retrieved from ECC's Computer Aided Dispatch system. Includes only calls where an officer response was made. Disposition codes 6 (Backup) and 11 (Signal 9) are excluded. Self-initiated calls are excluded. CFS located at hospitals, police precincts, and detention centers are excluded. Arrest information retrieved from the MNPD RMS warrants / arrests database. 1 arrest = 1 body. Includes adult and juvenile arrests. Arrests served by warrants division are excluded. 'Nearby Business' refers to a business establishment in close proximity of the address listed, and is provided for informational purposes only. There is no guarantee that all calls were dispatched to the business listed, because in some cases, multiple business establishments have the same address (e.g. a discount store that also contains a pharmacy). Due to the unique nature of apartment-based reporting, individual unit numbers and the address of the main office for a complex may sometimes both appear in this report.

Other Reports

CompStat Weekly Analysis is provided by the Metropolitan Nashville Police Department Crime Analysis Section. This report is intended to be a management and planning tool and does not reflect the official UCR counts for the department.

"Far and away the best prize that life has to offer is the chance to work hard at work worth doing."
- Theodore Roosevelt

Begin Date: 12/08/2019
End Date: 12/14/2019
Week: 50

APR Data

Precinct Assignment	YTD	Last Week
West	329	0
East	381	4
South	830	0
Central	118	0
Hermitage	696	3
North	0	0
Madison	0	0
Midtown Hills	138	0
County	**2,492**	**7**

APR Initiated by	YTD	Last Week
Self Initiated	295	0
Dispatched	1,083	4
Referred by Field Supervisor	16	0
Walk In	1,098	3

Criteria	YTD	Last Week
Pending Less Than 30 Minutes	41	0
Pending Over 30 Minutes	100	0
Met APR Criteria	2,351	7

Result	YTD	Last Week
Requested Officer Respond	20	0
Complainant Waiting	526	2
No Answer at Call Back	36	0
Complainant Gone	175	0
Reviewed Text of Call With Complainant	1,735	5

Action Taken	YTD	Last Week
Extra Patrol Broadcast Sent	17	0
Sent Back to Pending	62	0
No Police Action Required	250	1
Incident Report Completed	2,163	6

Percent of CFS by Precinct Assignment (YTD)

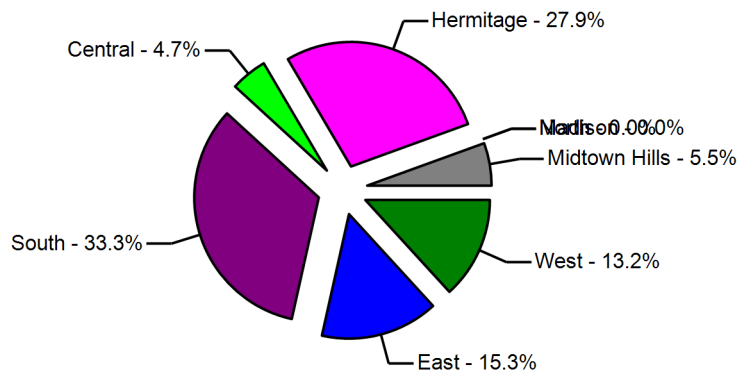

Action Taken (YTD)

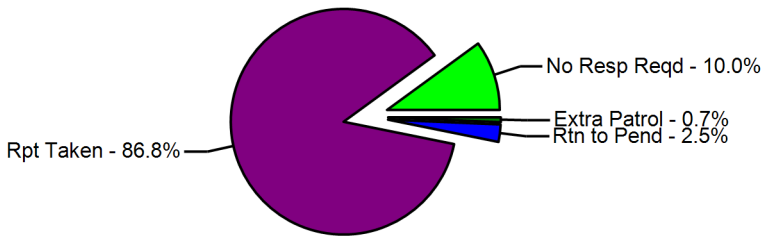

Sourced from data entered at each precinct.

Case Preparation Section - Case File Inventory

METROPOLITAN POLICE DEPARTMENT
of Nashville and Davidson County

Status	Prior Week	Compstat Week	Change	Same Week Last Year	Compstat Week	Change
Case Backlog	56		-Infinity	73		-100.0 %
Average Number of Days to Complete	10		-10	11		-11

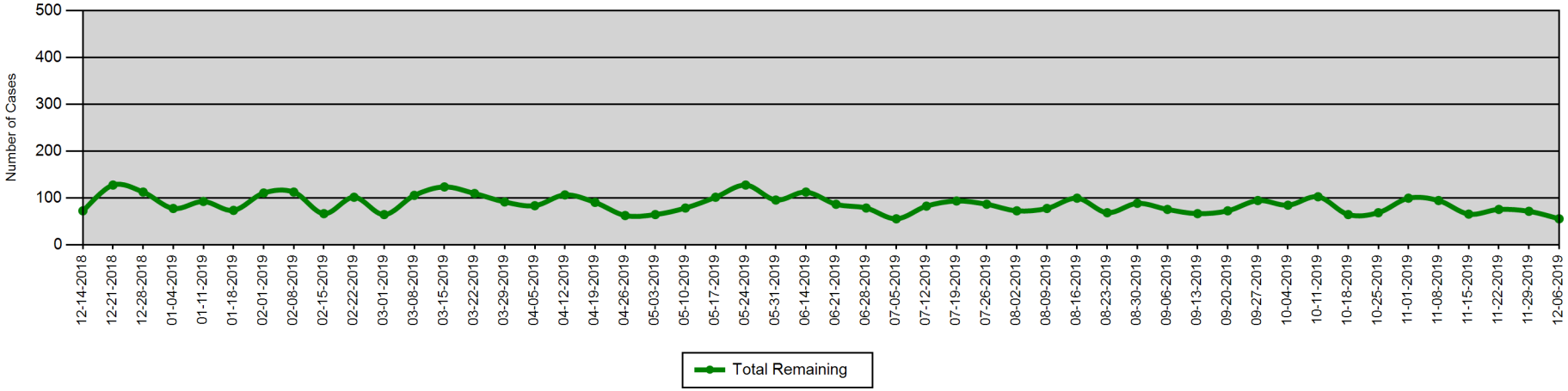

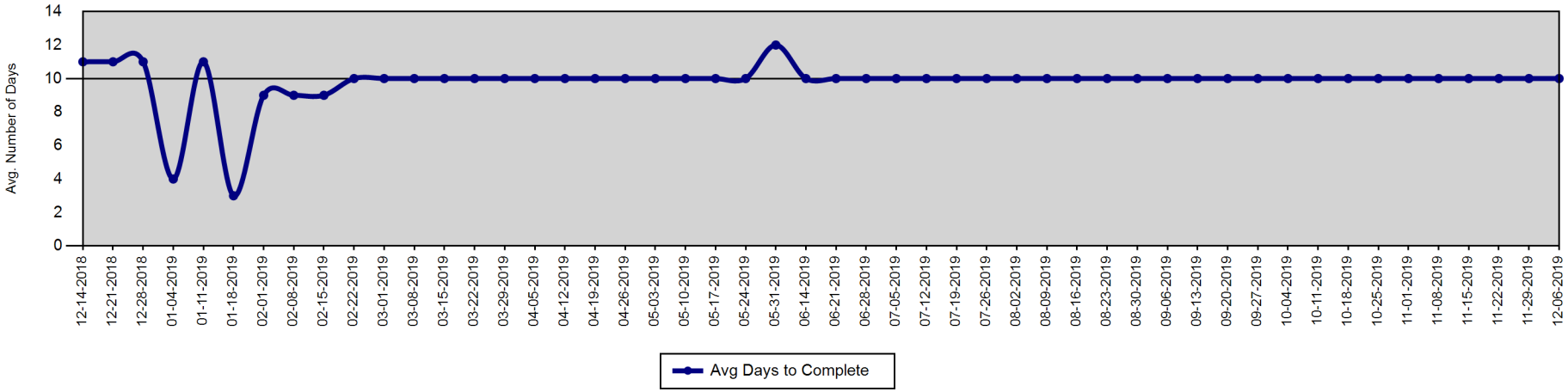

Report created on 12/18/2019 8:16:29 AM. Sources information provided by Case Preparation Division. This report is intended to be a management and planning tool and is not an exact representation of workload.

Court Attendance - 310s Issued by Month

METROPOLITAN POLICE DEPARTMENT
of Nashville and Davidson County

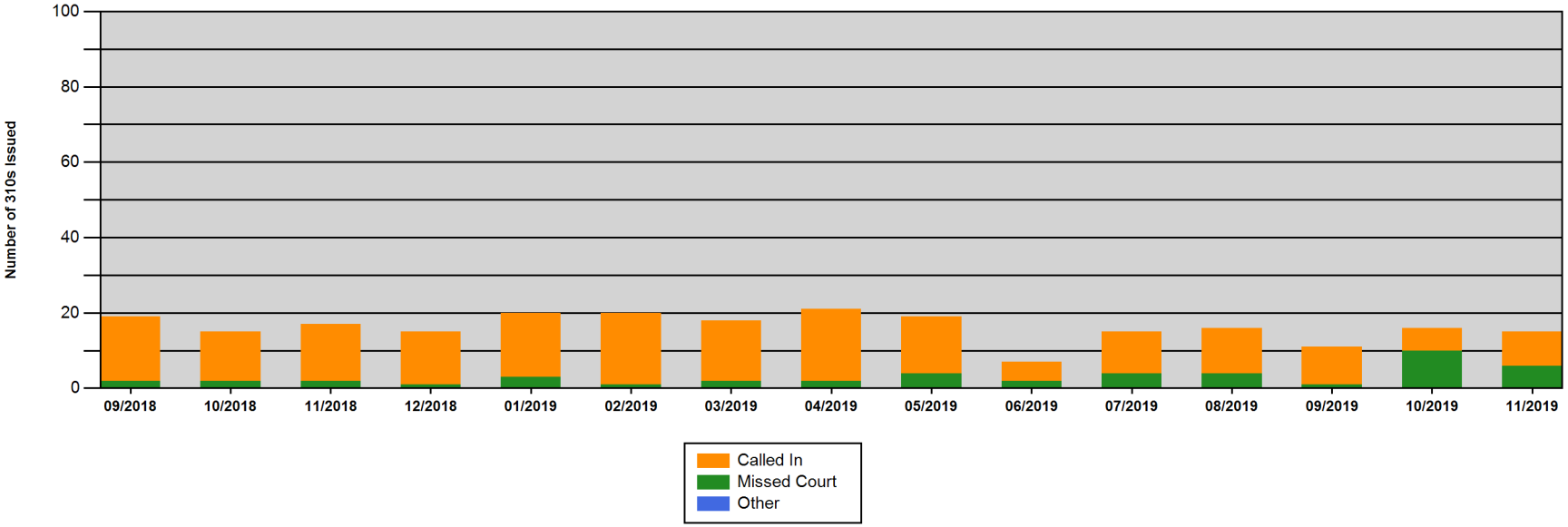

	09/2018	10/2018	11/2018	12/2018	01/2019	02/2019	03/2019	04/2019	05/2019	06/2019	07/2019	08/2019	09/2019	10/2019	11/2019
Called In	17	13	15	14	17	19	16	19	15	5	11	12	10	6	9
Missed Court	2	2	2	1	3	1	2	2	4	2	4	4	1	10	6
Other	0	0	0	0	0	0	0	0	0	0	0	0	0	0	0
Total	**19**	**15**	**17**	**15**	**20**	**20**	**18**	**21**	**19**	**7**	**15**	**16**	**11**	**16**	**15**

Report created on 12/18/2019 8:16:29 AM. MNPD Form 310 is a Notification of Violation of Court Appearance Procedures.

Violations include 'improperly dressed,' 'failed to appear,' 'clocked in, but didn't go to court,' 'late for court,' and 'called with excuse.'

Percentage of Incident Reports Included in CompStat Analysis

METROPOLITAN POLICE DEPARTMENT
of Nashville and Davidson County

Percentage of incident reports entered into ARMS by the following wednesday of each week.

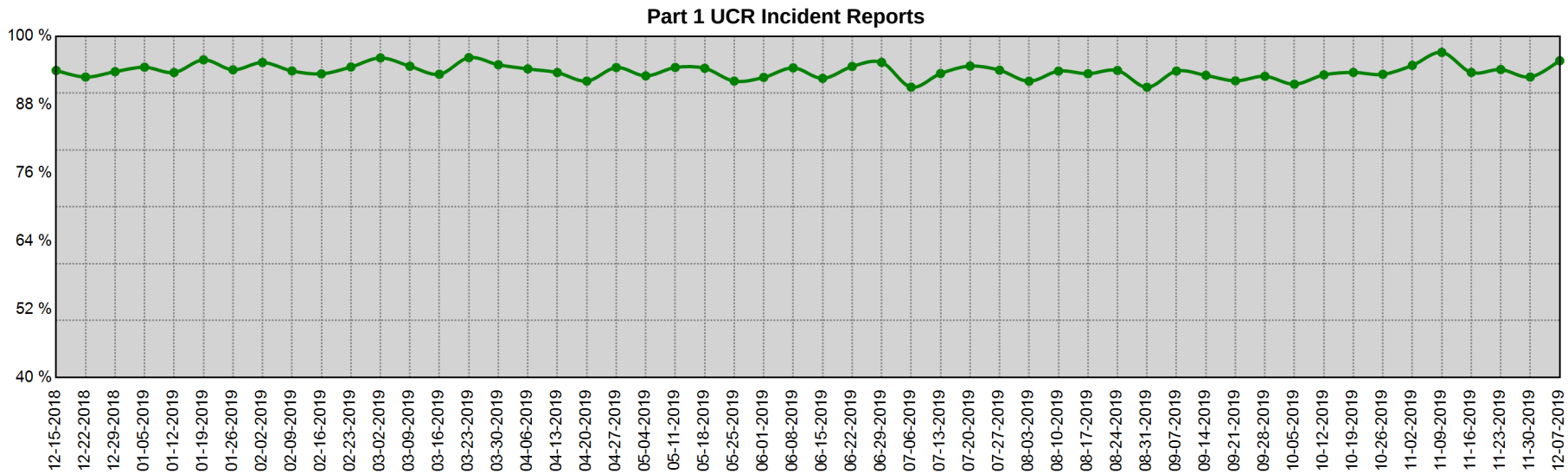

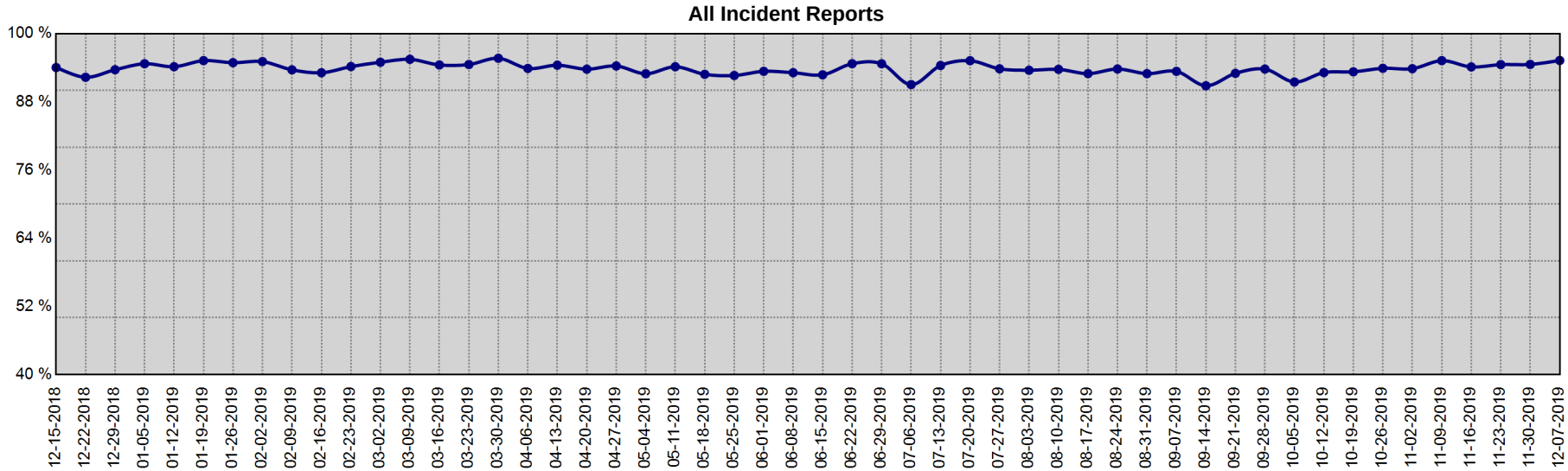

Date Range	Part I UCR Incident Reports			All Incident Reports		
	Min	Max	Mean	Min	Max	Mean
12-9-2018 to 12-7-2019	91.0 %	97.2 %	93.8 %	90.8 %	95.7 %	93.8 %

Information summarized for CompStat week ending 12/14/2019

Sourced from MNPD ARMS on 12/18/2019 8:16:30 AM. The figures above were sourced from incident reports using Uniform Crime Reporting definitions and reporting guidelines, based on the date when the crime was reported. This report is intended to be a management and planning tool and does not reflect the official UCR counts for the department.

Map Section

CompStat Weekly Analysis is provided by the Metropolitan Nashville Police Department Crime Analysis Section. This report is intended to be a management and planning tool and does not reflect the official UCR counts for the department.

"Far and away the best prize that life has to offer is the chance to work hard at work worth doing."
- Theodore Roosevelt

Begin Date: 12/08/2019
End Date: 12/14/2019
Week: 50

YTD Gunshot Victims - Countywide

Gunshot Homicides / Injuries

Zone	Prior YTD	YTD	Change	Percent Change
111	4	6	2	50.0%
113	0	3	3	-
115	3	1	-2	-66.7%
117	2	0	-2	-100.0%
121	3	0	-3	-100.0%
123	1	4	3	300.0%
125	1	0	-1	-100.0%
211	11	14	3	27.3%
213	2	0	-2	-100.0%
215	8	2	-6	-75.0%
217	1	0	-1	-100.0%
221	8	8	0	0.0%
223	15	16	1	6.7%
225	8	6	-2	-25.0%
227	6	4	-2	-33.3%
311	6	9	3	50.0%
313	9	3	-6	-66.7%
315	5	3	-2	-40.0%
317	2	5	3	150.0%
321	9	9	0	0.0%
323	3	3	0	0.0%
325	13	5	-8	-61.5%
331	8	6	-2	-25.0%
333	11	6	-5	-45.5%
335	6	10	4	66.7%
411	0	1	1	-
413	2	2	0	0.0%
415	2	1	-1	-50.0%
421	0	1	1	-
423	0	2	2	-
425	2	1	-1	-50.0%
511	36	39	3	8.3%
513	1	5	4	400.0%

Zone	Prior YTD	YTD	Change	Percent Change
515	6	0	-6	-100.0%
517	0	1	1	-
521	0	5	5	-
523	12	5	-7	-58.3%
525	1	3	2	200.0%
531	5	4	-1	-20.0%
533	4	4	0	0.0%
535	5	4	-1	-20.0%
611	18	31	13	72.2%
613	26	41	15	57.7%
615	20	22	2	10.0%
617	5	9	4	80.0%
621	11	9	-2	-18.2%
623	9	15	6	66.7%
625	8	2	-6	-75.0%
627	2	0	-2	-100.0%
711	2	2	0	0.0%
713	1	2	1	100.0%
715	8	4	-4	-50.0%
721	16	9	-7	-43.8%
723	0	3	3	-
725	10	2	-8	-80.0%
727	4	3	-1	-25.0%
811	9	7	-2	-22.2%
813	2	2	0	0.0%
815	3	3	0	0.0%
821	5	6	1	20.0%
823	0	1	1	-
825	3	0	-3	-100.0%
831	5	5	0	0.0%
833	2	0	-2	-100.0%
835	3	1	-2	-66.7%
Total	**393**	**380**	**-13**	**-3.3%**

YTD, 75.8% of all gunshot homicides and injuries have occurred in 22 MNPD zones, an area that covers 18.4% of the total area of Davidson County.

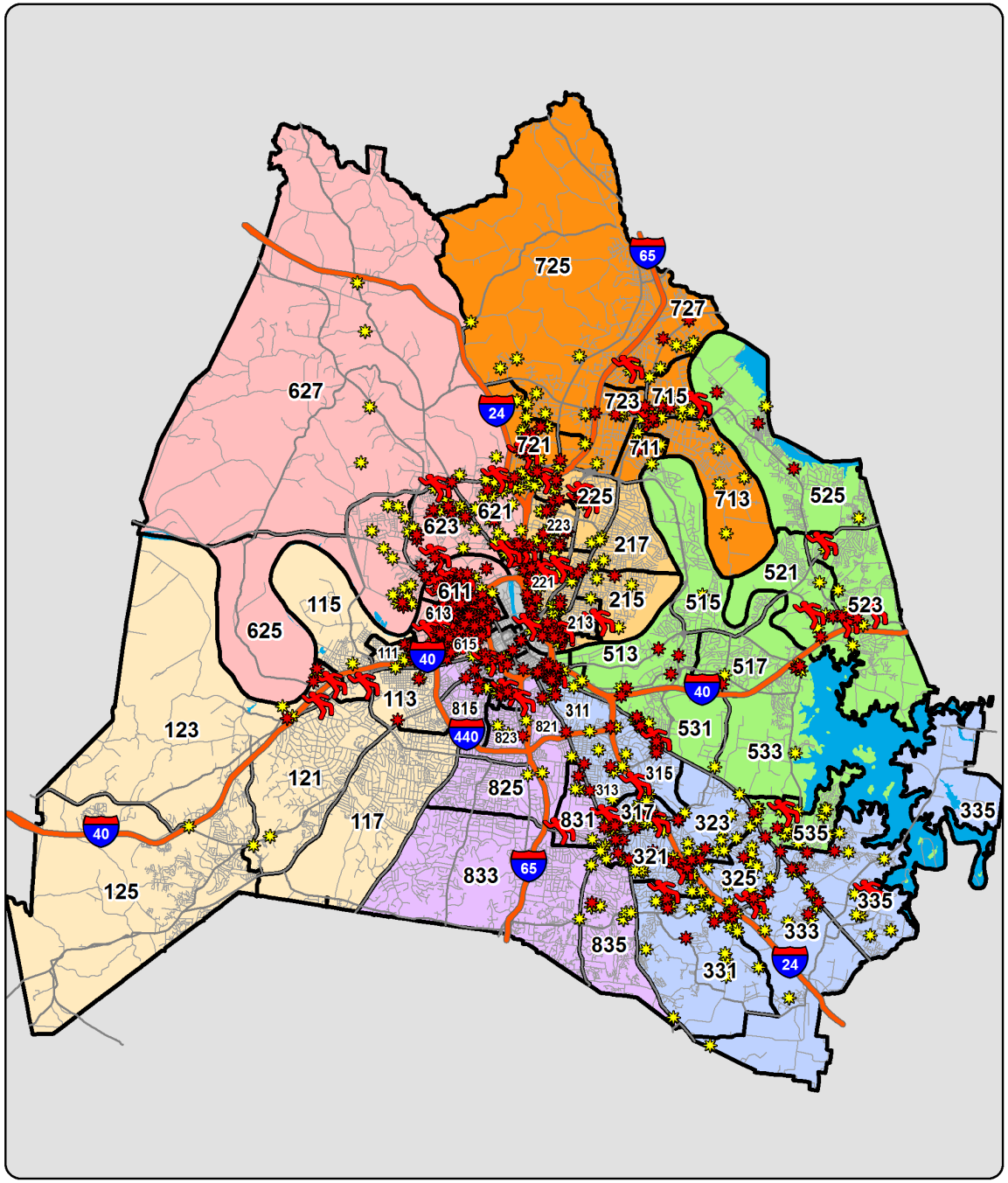

YTD Shootings Gunshot Homicide Gunshot Injury Property Damage Involving Firearm

Sourced from MNPD ARMS on 12/18/2019 8:16:30 AM. The information in this report is sourced from incident reports using UCR definitions and reporting guidelines, based on the date when the crime was reported, and aggregated by incident location. 'Gunshot Homicide / Injury' counts include only violent incidents (homicide, rape, robbery, and aggravated assault) in which one or more victims received a fatal or non-fatal gunshot wound. Suicides, suicide attempts, and accidental shootings are excluded. 'Property Damage' counts include all incidents that (1) include a 'Damage to Property' (NIBRS 290) offense, and (2) list a firearm in the Weapons/Tool' section of the incident report. Unfounded incidents are excluded from these counts. MNPD splits the geography of Davidson County into 1,500+ Reporting Areas (RPA's), ranging in size from 0.003 square miles to 14.9 square miles. The average RPA size is 0.34 square miles.

Gunshot Victims - Countywide (Homicides and Injuries)

Based on date when each incident was reported.

METROPOLITAN POLICE DEPARTMENT
of Nashville and Davidson County

Gunshot Victims (Homicides and Injuries), Annual Totals - Green Line Represents the Previous 15 Year Average

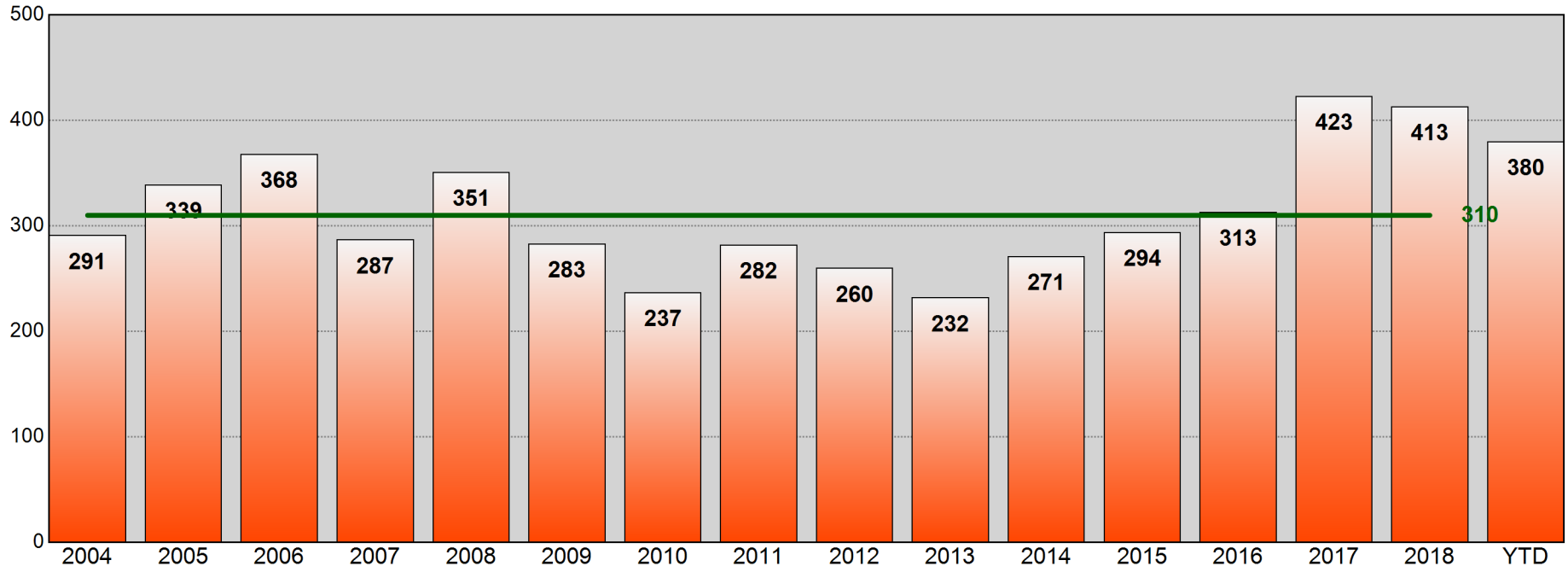

Age of Gunshot Victim
Annual Totals, Past 5 Years

Age	2014	Percent of Total	2015	Percent of Total	2016	Percent of Total	2017	Percent of Total	2018	Percent of Total
0-12	2	0.7%	2	0.7%	3	1.0%	5	1.2%	5	1.2%
13-17	20	7.4%	32	10.9%	27	8.6%	49	11.6%	43	10.4%
18-24	100	36.9%	116	39.5%	96	30.7%	136	32.2%	135	32.7%
25-34	82	30.3%	82	27.9%	89	28.4%	129	30.5%	129	31.2%
35-44	39	14.4%	32	10.9%	52	16.6%	52	12.3%	46	11.1%
45-54	18	6.6%	14	4.8%	24	7.7%	29	6.9%	37	9.0%
55-64	1	0.4%	13	4.4%	12	3.8%	14	3.3%	13	3.1%
65+	3	1.1%	2	0.7%	6	1.9%	5	1.2%	4	1.0%
Unk	6	2.2%	1	0.3%	4	1.3%	4	0.9%	1	0.2%

Age of Gunshot Victim
YTD Comparison

Age	Prior YTD	Percent of Total	YTD	Percent of Total	Change	Percent Change
0-12	4	1.0%	5	1.3%	1	25.0%
13-17	41	10.4%	19	5.0%	-22	-53.7%
18-24	130	33.1%	129	33.9%	-1	-0.8%
25-34	122	31.0%	119	31.3%	-3	-2.5%
35-44	44	11.2%	63	16.6%	19	43.2%
45-54	36	9.2%	32	8.4%	-4	-11.1%
55-64	11	2.8%	7	1.8%	-4	-36.4%
65+	4	1.0%	4	1.1%	0	0.0%
Unk	1	0.3%	2	0.5%	1	100.0%

Information summarized for CompStat week ending 12/14/2019.

Sourced from MNPD ARMS on 12/18/2019 8:16:31 AM. The information in this report is sourced from incident reports using UCR definitions and reporting guidelines, based on report date, aggregated by incident location. Only includes violent incidents (homicide, rape, robbery, and aggravated assault) in which one or more victims received a fatal or non-fatal gunshot wound. Suicides, suicide attempts, and accidental shootings are excluded.

Gunshot Victims (Homicides, Injuries, and Property Damage)

METROPOLITAN POLICE DEPARTMENT
of Nashville and Davidson County

Aggregated by precinct (incident location). Based on date when each incident was reported.

		Rolling Two Week				Rolling Eight Week				YTD				Rolling Twenty-Four Month			
		Prior Week	Last Week	Change	% Change	Prior 4 Weeks	Last 4 Weeks	Change	% Change	Prior YTD	YTD	Change	% Change	Prior 52 Weeks	Last 52 Weeks	Change	% Change
West	Gunshot Homicide	0	0	0	-	0	0	0	-	4	2	-2	-50.0%	4	3	-1	-25.0%
	Gunshot Injury	0	1	1	-	1	1	0	0.0%	10	12	2	20.0%	11	12	1	9.1%
	Property Damage	1	1	0	0.0%	0	2	2	-	19	17	-2	-10.5%	20	17	-3	-15.0%
East	Gunshot Homicide	0	0	0	-	0	0	0	-	12	7	-5	-41.7%	13	7	-6	-46.2%
	Gunshot Injury	0	1	1	-	5	1	-4	-80.0%	47	43	-4	-8.5%	49	45	-4	-8.2%
	Property Damage	0	0	0	-	5	3	-2	-40.0%	69	74	5	7.2%	69	78	9	13.0%
South	Gunshot Homicide	0	0	0	-	1	0	-1	-100.0%	16	8	-8	-50.0%	16	11	-5	-31.3%
	Gunshot Injury	0	3	3	-	5	6	1	20.0%	56	51	-5	-8.9%	58	51	-7	-12.1%
	Property Damage	1	2	1	100.0%	10	14	4	40.0%	132	128	-4	-3.0%	138	139	1	0.7%
Central	Gunshot Homicide	0	0	0	-	0	0	0	-	0	1	1	-	0	1	1	-
	Gunshot Injury	0	0	0	-	1	0	-1	-100.0%	6	7	1	16.7%	6	7	1	16.7%
	Property Damage	1	0	-1	-100.0%	0	1	1	-	7	5	-2	-28.6%	8	6	-2	-25.0%
Hermitage	Gunshot Homicide	0	0	0	-	0	0	0	-	8	7	-1	-12.5%	8	9	1	12.5%
	Gunshot Injury	0	0	0	-	5	0	-5	-100.0%	62	63	1	1.6%	66	66	0	0.0%
	Property Damage	0	2	2	-	4	4	0	0.0%	75	60	-15	-20.0%	80	62	-18	-22.5%
North	Gunshot Homicide	0	0	0	-	5	1	-4	-80.0%	15	23	8	53.3%	17	25	8	47.1%
	Gunshot Injury	2	1	-1	-50.0%	7	5	-2	-28.6%	84	106	22	26.2%	86	109	23	26.7%
	Property Damage	9	4	-5	-55.6%	10	17	7	70.0%	161	171	10	6.2%	165	175	10	6.1%
Madison	Gunshot Homicide	0	0	0	-	0	0	0	-	6	5	-1	-16.7%	7	6	-1	-14.3%
	Gunshot Injury	0	0	0	-	2	1	-1	-50.0%	35	20	-15	-42.9%	36	21	-15	-41.7%
	Property Damage	0	0	0	-	4	4	0	0.0%	84	79	-5	-6.0%	90	82	-8	-8.9%
Midtown Hills	Gunshot Homicide	0	1	1	-	0	2	2	-	4	4	0	0.0%	5	4	-1	-20.0%
	Gunshot Injury	0	0	0	-	2	0	-2	-100.0%	28	21	-7	-25.0%	28	23	-5	-17.9%
	Property Damage	0	3	3	-	4	5	1	25.0%	31	44	13	41.9%	32	46	14	43.8%
County	Gunshot Homicide	0	1	1	-	6	3	-3	-50.0%	65	57	-8	-12.3%	70	66	-4	-5.7%
	Gunshot Injury	2	6	4	200.0%	28	14	-14	-50.0%	328	323	-5	-1.5%	340	334	-6	-1.8%
	Property Damage	12	12	0	0.0%	37	50	13	35.1%	578	578	0	0.0%	602	605	3	0.5%

Information summarized for CompStat week ending 12/14/2019.

Sourced from MNPD ARMS on 12/18/2019 8:16:31 AM. The information in this report is sourced from incident reports using UCR definitions and reporting guidelines, based on report date, aggregated by incident location. Only includes violent incidents (homicide, rape, robbery, and aggravated assault) in which one or more victims received a fatal or non-fatal gunshot wound. Suicides, suicide attempts, and accidental shootings are excluded.

YTD Gunshot Victims - West Precinct

Gunshot Homicides / Injuries				
Zone	Prior YTD	YTD	Change	Percent Change
111	4	6	2	50.0%
113	0	3	3	-
115	3	1	-2	-66.7%
117	2	0	-2	-100.0%
121	3	0	-3	-100.0%
123	1	4	3	300.0%
125	1	0	-1	-100.0%
Total	**14**	**14**	**0**	**0.0%**

Property Damage with Firearm				
Zone	Prior YTD	YTD	Change	Percent Change
111	5	8	3	60.0%
113	1	1	0	0.0%
115	4	1	-3	-75.0%
117	2	0	-2	-100.0%
121	1	2	1	100.0%
123	3	4	1	33.3%
125	3	1	-2	-66.7%
Total	**19**	**17**	**-2**	**-10.5%**

Age of Victim - Gunshot Homicides / Injuries						
Age	Prior YTD	Percent of Total	YTD	Percent of Total	Change	Percent Change
0-12	0	0.0%	0	0.0%	0	-
13-17	2	14.3%	4	28.6%	2	100.0%
18-24	4	28.6%	3	21.4%	-1	-25.0%
25-34	3	21.4%	3	21.4%	0	0.0%
35-44	1	7.1%	3	21.4%	2	200.0%
45-54	2	14.3%	0	0.0%	-2	-100.0%
55-64	0	0.0%	0	0.0%	0	-
65+	2	14.3%	0	0.0%	-2	-100.0%
Unk	0	0.0%	1	7.1%	1	-

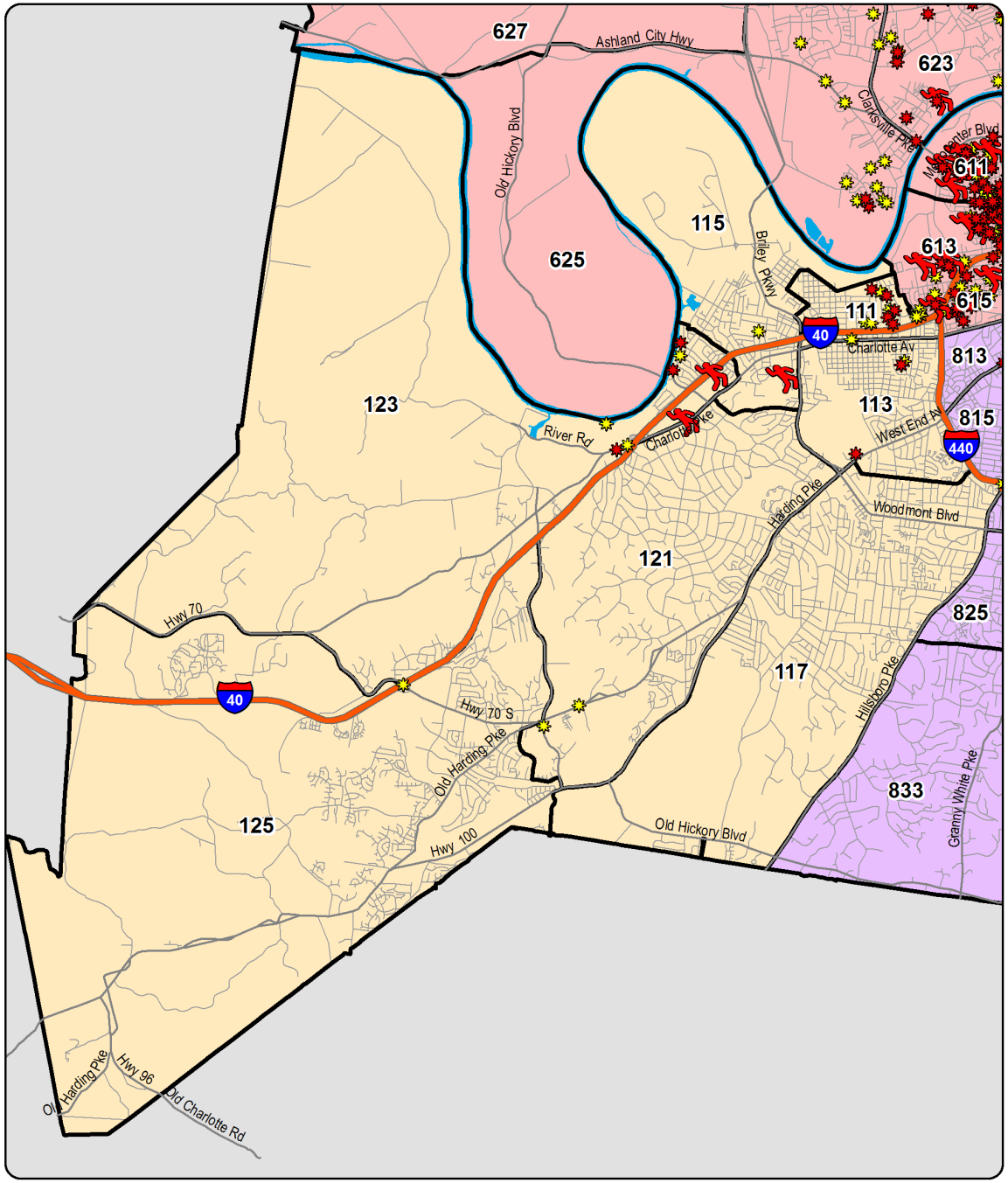

YTD Shootings Gunshot Homicide Gunshot Injury Property Damage Involving Firearm

Annual Totals - Gunshot Homicides / Injuries
Green Line Represents the Previous 15 Year Average

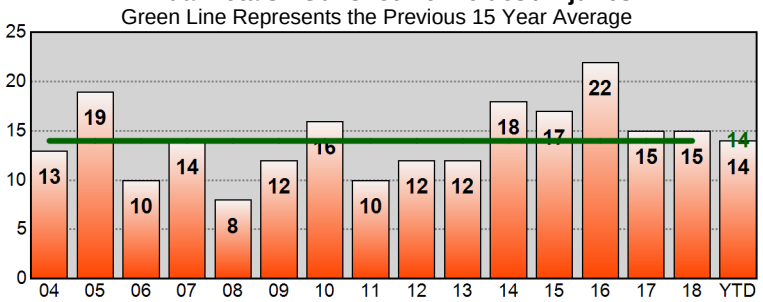

Sourced from MNPD ARMS on 12/18/2019 8:16:32 AM. The information in this report is sourced from incident reports using UCR definitions and reporting guidelines, based on the date when the crime was reported, and aggregated by incident location. 'Gunshot Homicide / Injury' counts include only violent incidents (homicide, rape, robbery, and aggravated assault) in which one or more victims received a fatal or non-fatal gunshot wound. Suicides, suicide attempts, and accidental shootings are excluded. 'Property Damage' counts include all incidents that (1) include a 'Damage to Property' (NIBRS 290) offense, and (2) list a firearm in the Weapons/Tool' section of the incident report. Unfounded incidents are excluded from these counts.

YTD Gunshot Victims - East Precinct

Gunshot Homicides / Injuries				
Zone	Prior YTD	YTD	Change	Percent Change
211	11	14	3	27.3%
213	2	0	-2	-100.0%
215	8	2	-6	-75.0%
217	1	0	-1	-100.0%
221	8	8	0	0.0%
223	15	16	1	6.7%
225	8	6	-2	-25.0%
227	6	4	-2	-33.3%
Total	**59**	**50**	**-9**	**-15.3%**

Property Damage with Firearm				
Zone	Prior YTD	YTD	Change	Percent Change
211	16	13	-3	-18.8%
213	0	1	1	-
215	8	7	-1	-12.5%
217	3	4	1	33.3%
221	12	15	3	25.0%
223	18	16	-2	-11.1%
225	7	11	4	57.1%
227	5	7	2	40.0%
Total	**69**	**74**	**5**	**7.2%**

Age of Victim - Gunshot Homicides / Injuries						
Age	Prior YTD	Percent of Total	YTD	Percent of Total	Change	Percent Change
0-12	0	0.0%	2	4.0%	2	-
13-17	7	11.9%	2	4.0%	-5	-71.4%
18-24	25	42.4%	14	28.0%	-11	-44.0%
25-34	17	28.8%	16	32.0%	-1	-5.9%
35-44	5	8.5%	10	20.0%	5	100.0%
45-54	3	5.1%	5	10.0%	2	66.7%
55-64	2	3.4%	0	0.0%	-2	-100.0%
65+	0	0.0%	1	2.0%	1	-

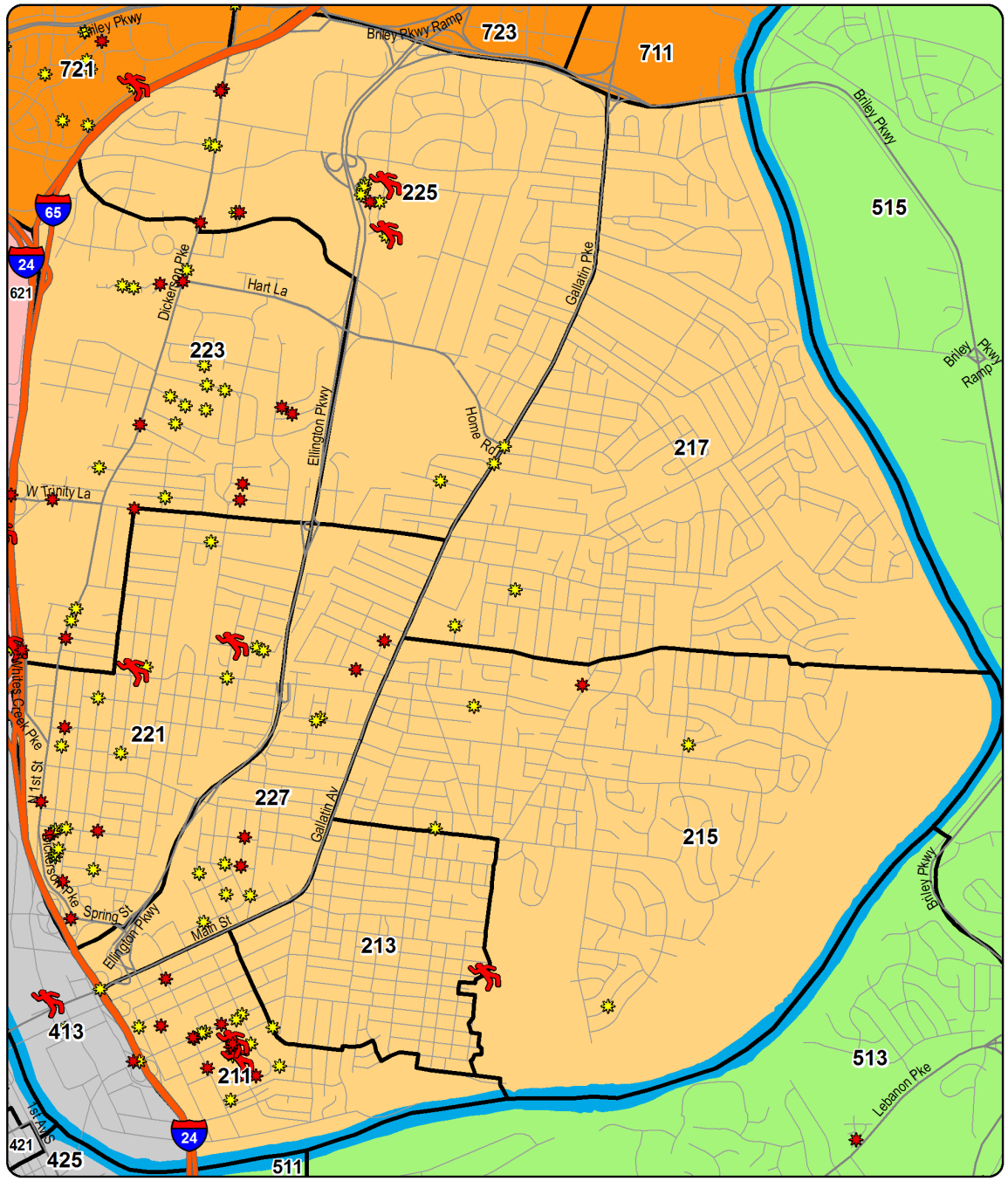

YTD Shootings Gunshot Homicide Gunshot Injury Property Damage Involving Firearm

Annual Totals - Gunshot Homicides / Injuries

Green Line Represents the Previous 15 Year Average

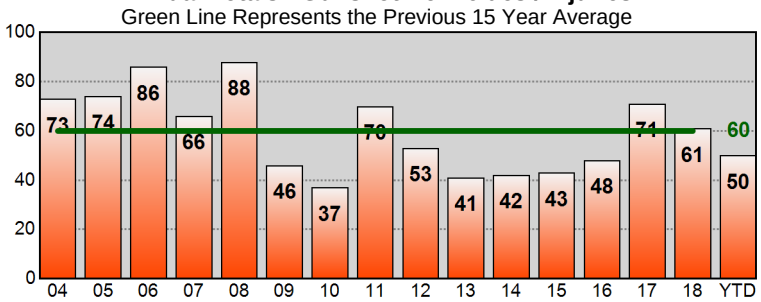

Sourced from MNPD ARMS on 12/18/2019 8:16:32 AM. The information in this report is sourced from incident reports using UCR definitions and reporting guidelines, based on the date when the crime was reported, and aggregated by incident location. 'Gunshot Homicide / Injury' counts include only violent incidents (homicide, rape, robbery, and aggravated assault) in which one or more victims received a fatal or non-fatal gunshot wound. Suicides, suicide attempts, and accidental shootings are excluded. 'Property Damage' counts include all incidents that (1) include a 'Damage to Property' (NIBRS 290) offense, and (2) list a firearm in the Weapons/Tool' section of the incident report. Unfounded incidents are excluded from these counts.

YTD Gunshot Victims - South Precinct

Gunshot Homicides / Injuries				
Zone	Prior YTD	YTD	Change	Percent Change
311	6	9	3	50.0%
313	9	3	-6	-66.7%
315	5	3	-2	-40.0%
317	2	5	3	150.0%
321	9	9	0	0.0%
323	3	3	0	0.0%
325	13	5	-8	-61.5%
331	8	6	-2	-25.0%
333	11	6	-5	-45.5%
335	6	10	4	66.7%
Total	**72**	**59**	**-13**	**-18.1%**

Property Damage with Firearm				
Zone	Prior YTD	YTD	Change	Percent Change
311	8	4	-4	-50.0%
313	16	3	-13	-81.3%
315	11	6	-5	-45.5%
317	12	17	5	41.7%
321	24	16	-8	-33.3%
323	9	15	6	66.7%
325	17	21	4	23.5%
331	11	19	8	72.7%
333	7	12	5	71.4%
335	17	15	-2	-11.8%
Total	**132**	**128**	**-4**	**-3.0%**

Age of Victim - Gunshot Homicides / Injuries						
Age	Prior YTD	Percent of Total	YTD	Percent of Total	Change	Percent Change
0-12	0	0.0%	0	0.0%	0	-
13-17	4	5.6%	4	6.8%	0	0.0%
18-24	26	36.1%	18	30.5%	-8	-30.8%
25-34	26	36.1%	18	30.5%	-8	-30.8%
35-44	7	9.7%	8	13.6%	1	14.3%
45-54	9	12.5%	7	11.9%	-2	-22.2%
55-64	0	0.0%	1	1.7%	1	-
65+	0	0.0%	2	3.4%	2	-
Unk	0	0.0%	1	1.7%	1	-

Annual Totals - Gunshot Homicides / Injuries
Green Line Represents the Previous 15 Year Average

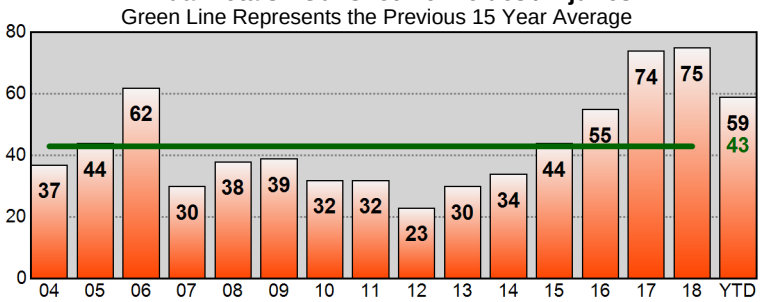

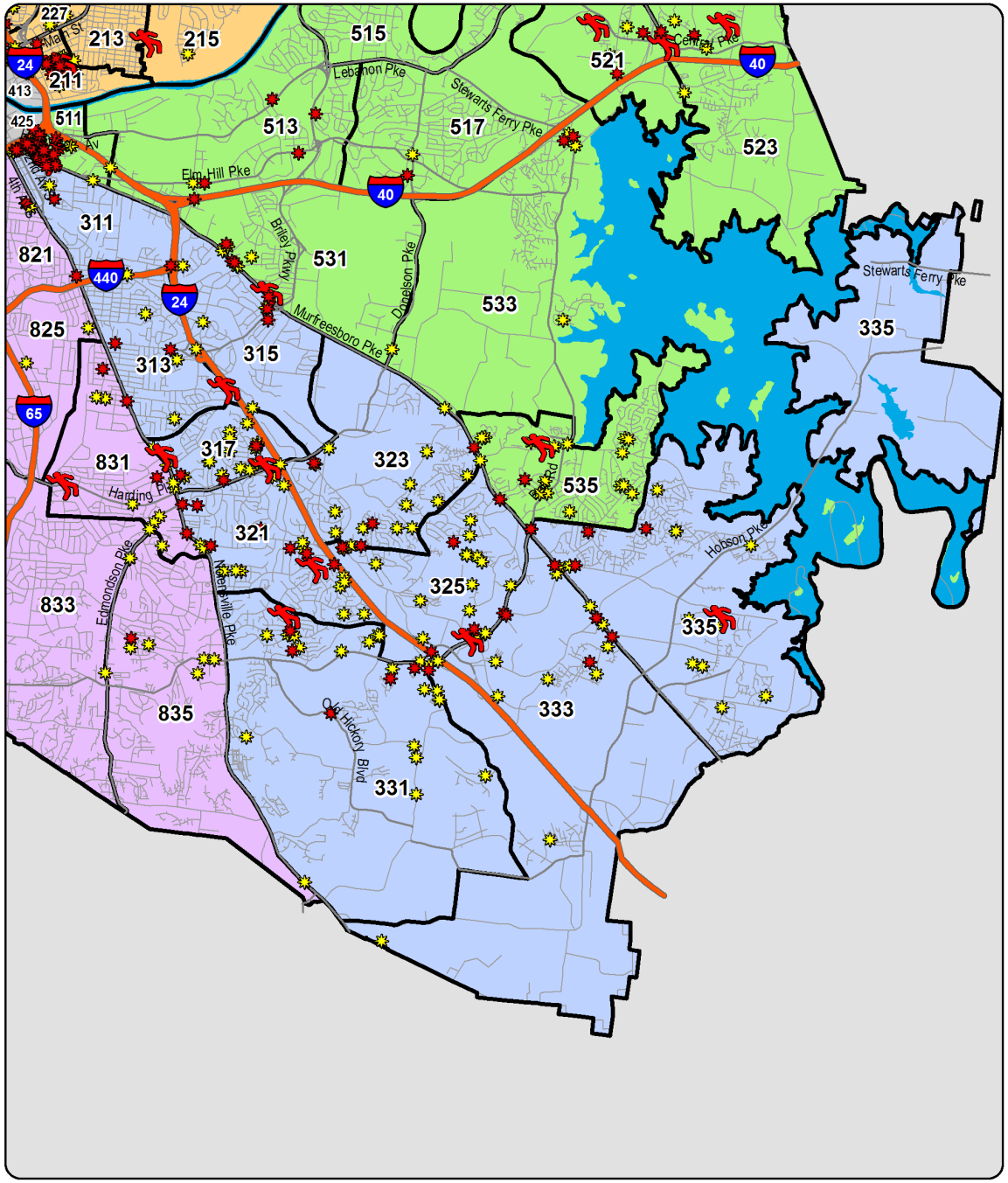

YTD Shootings Gunshot Homicide Gunshot Injury Property Damage Involving Firearm

Sourced from MNPD ARMS on 12/18/2019 8:16:34 AM. The information in this report is sourced from incident reports using UCR definitions and reporting guidelines, based on the date when the crime was reported, and aggregated by incident location. 'Gunshot Homicide / Injury' counts include only violent incidents (homicide, rape, robbery, and aggravated assault) in which one or more victims received a fatal or non-fatal gunshot wound. Suicides, suicide attempts, and accidental shootings are excluded. 'Property Damage' counts include all incidents that (1) include a 'Damage to Property' (NIBRS 290) offense, and (2) list a firearm in the Weapons/Tool' section of the incident report. Unfounded incidents are excluded from these counts.

YTD Gunshot Victims - Central Precinct

Gunshot Homicides / Injuries				
Zone	Prior YTD	YTD	Change	Percent Change
411	0	1	1	-
413	2	2	0	0.0%
415	2	1	-1	-50.0%
421	0	1	1	-
423	0	2	2	-
425	2	1	-1	-50.0%
Total	**6**	**8**	**2**	**33.3%**

Property Damage with Firearm				
Zone	Prior YTD	YTD	Change	Percent Change
411	3	0	-3	-100.0%
413	1	4	3	300.0%
415	0	0	0	-
421	2	0	-2	-100.0%
423	0	1	1	-
425	1	0	-1	-100.0%
Total	**7**	**5**	**-2**	**-28.6%**

Age of Victim - Gunshot Homicides / Injuries						
Age	Prior YTD	Percent of Total	YTD	Percent of Total	Change	Percent Change
0-12	0	0.0%	0	0.0%	0	-
13-17	1	16.7%	0	0.0%	-1	-100.0%
18-24	0	0.0%	0	0.0%	0	-
25-34	3	50.0%	3	37.5%	0	0.0%
35-44	1	16.7%	4	50.0%	3	300.0%
45-54	0	0.0%	1	12.5%	1	-
55-64	1	16.7%	0	0.0%	-1	-100.0%
65+	0	0.0%	0	0.0%	0	-

Annual Totals - Gunshot Homicides / Injuries

Green Line Represents the Previous 15 Year Average

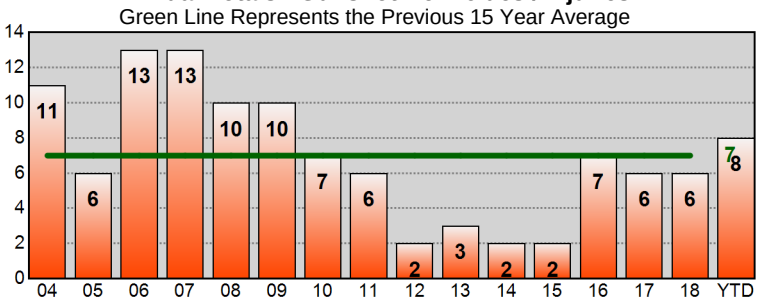

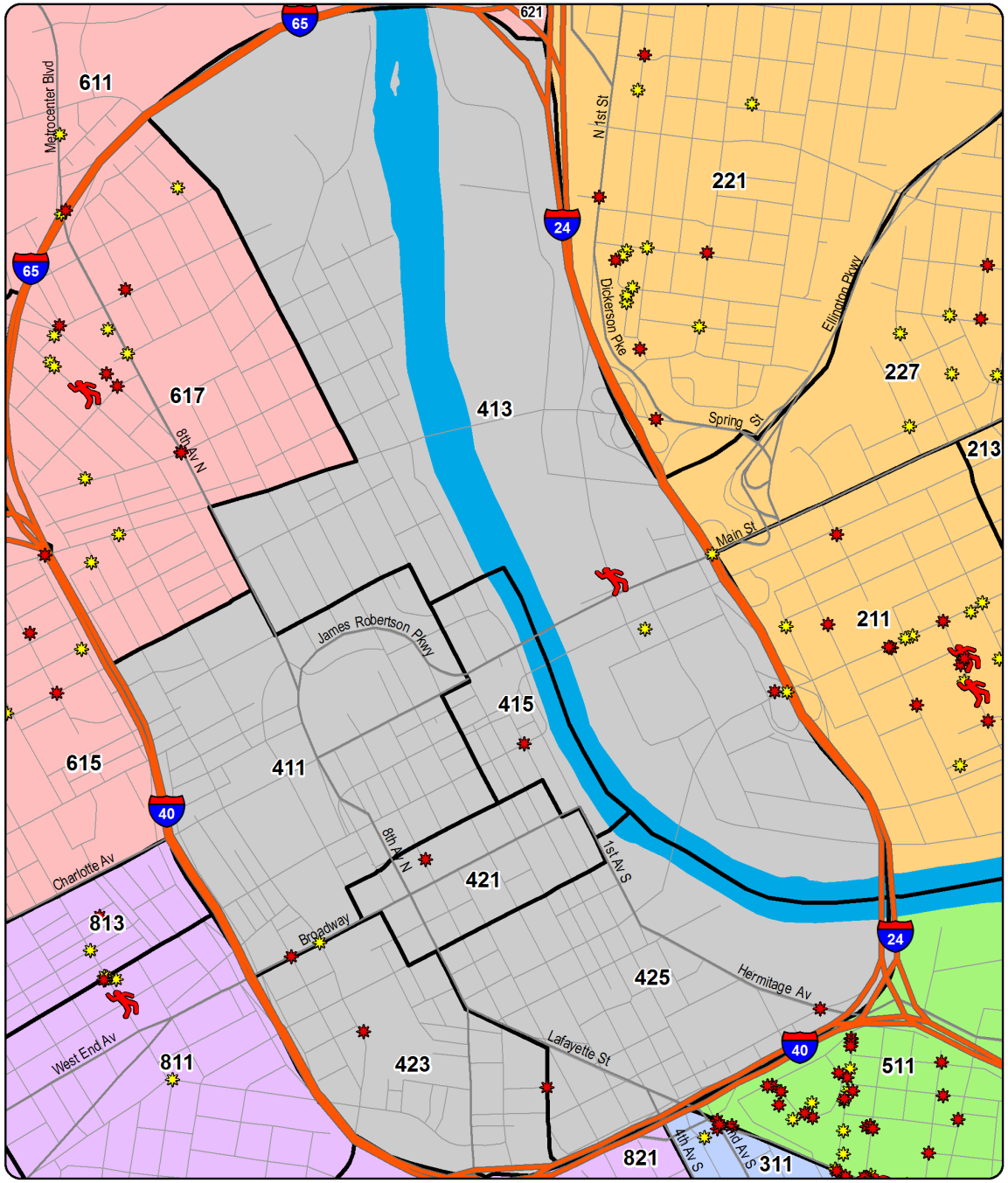

YTD Shootings Gunshot Homicide Gunshot Injury Property Damage Involving Firearm

Sourced from MNPD ARMS on 12/18/2019 8:16:34 AM. The information in this report is sourced from incident reports using UCR definitions and reporting guidelines, based on the date when the crime was reported, and aggregated by incident location. 'Gunshot Homicide / Injury' counts include only violent incidents (homicide, rape, robbery, and aggravated assault) in which one or more victims received a fatal or non-fatal gunshot wound. Suicides, suicide attempts, and accidental shootings are excluded. 'Property Damage' counts include all incidents that (1) include a 'Damage to Property' (NIBRS 290) offense, and (2) list a firearm in the Weapons/Tool' section of the incident report. Unfounded incidents are excluded from these counts.

YTD Gunshot Victims - Hermitage Precinct

Gunshot Homicides / Injuries				
Zone	Prior YTD	YTD	Change	Percent Change
511	36	39	3	8.3%
513	1	5	4	400.0%
515	6	0	-6	-100.0%
517	0	1	1	-
521	0	5	5	-
523	12	5	-7	-58.3%
525	1	3	2	200.0%
531	5	4	-1	-20.0%
533	4	4	0	0.0%
535	5	4	-1	-20.0%
Total	**70**	**70**	**0**	**0.0%**

Property Damage with Firearm				
Zone	Prior YTD	YTD	Change	Percent Change
511	16	14	-2	-12.5%
513	5	3	-2	-40.0%
515	1	2	1	100.0%
517	4	1	-3	-75.0%
521	6	3	-3	-50.0%
523	13	7	-6	-46.2%
525	9	2	-7	-77.8%
531	7	6	-1	-14.3%
533	5	5	0	0.0%
535	9	17	8	88.9%
Total	**75**	**60**	**-15**	**-20.0%**

Age of Victim - Gunshot Homicides / Injuries						
Age	Prior YTD	Percent of Total	YTD	Percent of Total	Change	Percent Change
0-12	0	0.0%	2	2.9%	2	-
13-17	6	8.6%	3	4.3%	-3	-50.0%
18-24	31	44.3%	22	31.4%	-9	-29.0%
25-34	19	27.1%	26	37.1%	7	36.8%
35-44	7	10.0%	12	17.1%	5	71.4%
45-54	5	7.1%	4	5.7%	-1	-20.0%
55-64	2	2.9%	1	1.4%	-1	-50.0%
65+	0	0.0%	0	0.0%	0	-

Annual Totals - Gunshot Homicides / Injuries
Green Line Represents the Previous 15 Year Average

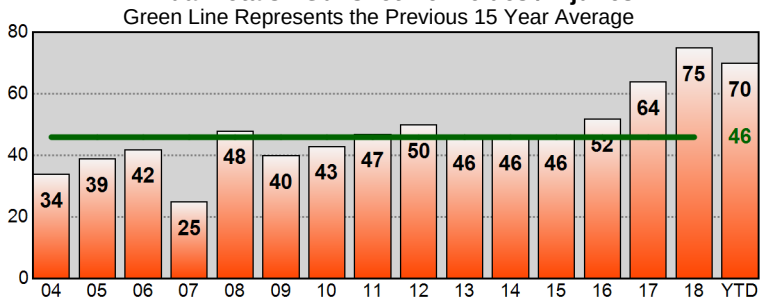

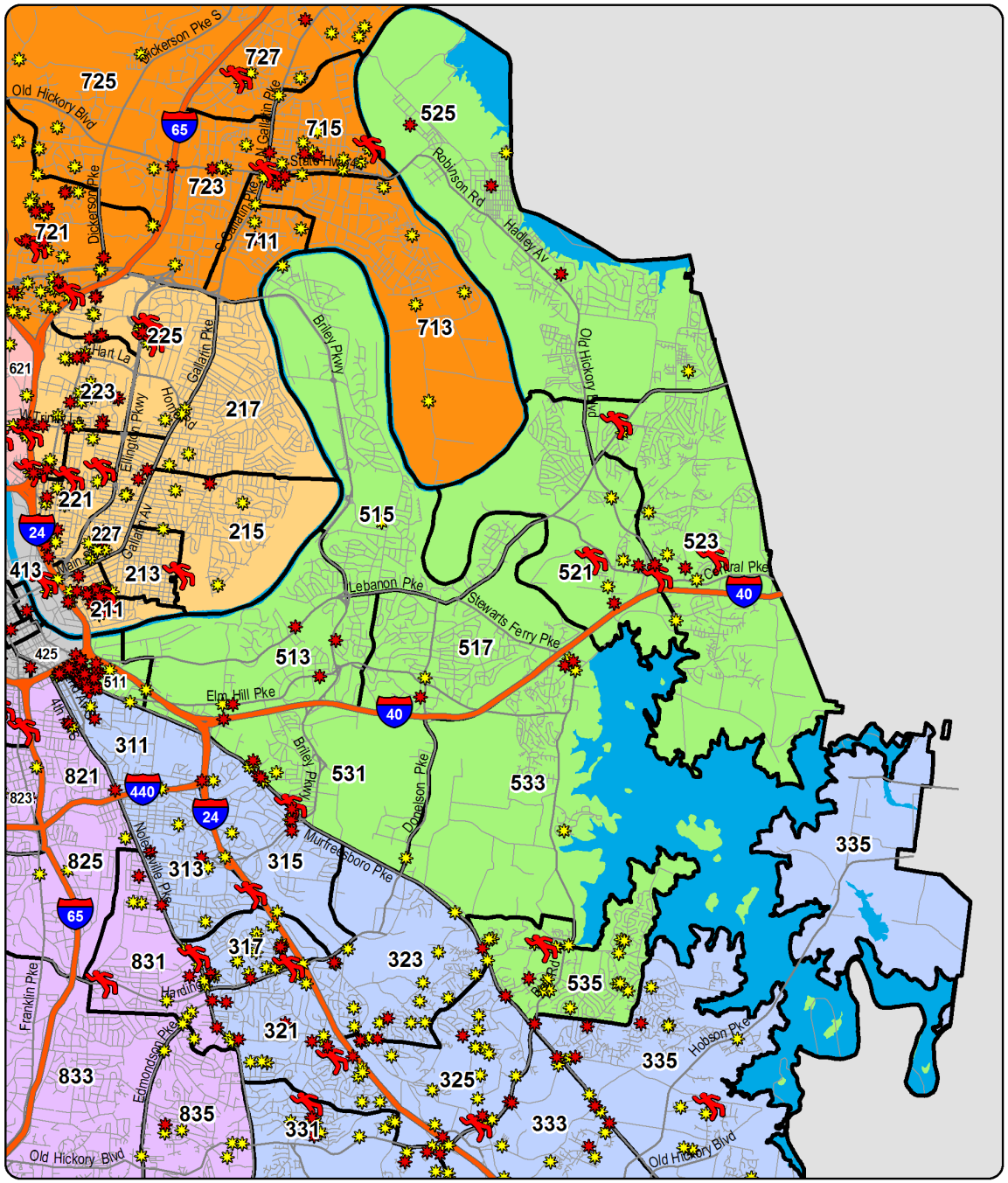

YTD Shootings Gunshot Homicide Gunshot Injury Property Damage Involving Firearm

Sourced from MNPD ARMS on 12/18/2019 8:16:35 AM. The information in this report is sourced from incident reports using UCR definitions and reporting guidelines, based on the date when the crime was reported, and aggregated by incident location. 'Gunshot Homicide / Injury' counts include only violent incidents (homicide, rape, robbery, and aggravated assault) in which one or more victims received a fatal or non-fatal gunshot wound. Suicides, suicide attempts, and accidental shootings are excluded. 'Property Damage' counts include all incidents that (1) include a 'Damage to Property' (NIBRS 290) offense, and (2) list a firearm in the Weapons/Tool' section of the incident report. Unfounded incidents are excluded from these counts.

YTD Gunshot Victims - North Precinct

Gunshot Homicides / Injuries				
Zone	Prior YTD	YTD	Change	Percent Change
611	18	31	13	72.2%
613	26	41	15	57.7%
615	20	22	2	10.0%
617	5	9	4	80.0%
621	11	9	-2	-18.2%
623	9	15	6	66.7%
625	8	2	-6	-75.0%
627	2	0	-2	-100.0%
Total	**99**	**129**	**30**	**30.3%**

Property Damage with Firearm				
Zone	Prior YTD	YTD	Change	Percent Change
611	21	43	22	104.8%
613	43	36	-7	-16.3%
615	22	14	-8	-36.4%
617	8	10	2	25.0%
621	22	27	5	22.7%
623	20	20	0	0.0%
625	14	15	1	7.1%
627	11	6	-5	-45.5%
Total	**161**	**171**	**10**	**6.2%**

Age of Victim - Gunshot Homicides / Injuries						
Age	Prior YTD	Percent of Total	YTD	Percent of Total	Change	Percent Change
0-12	3	3.0%	1	0.8%	-2	-66.7%
13-17	13	13.1%	3	2.3%	-10	-76.9%
18-24	21	21.2%	51	39.5%	30	142.9%
25-34	26	26.3%	39	30.2%	13	50.0%
35-44	16	16.2%	18	14.0%	2	12.5%
45-54	12	12.1%	11	8.5%	-1	-8.3%
55-64	5	5.1%	5	3.9%	0	0.0%
65+	2	2.0%	1	0.8%	-1	-50.0%
Unk	1	1.0%	0	0.0%	-1	-100.0%

Annual Totals - Gunshot Homicides / Injuries

Green Line Represents the Previous 15 Year Average

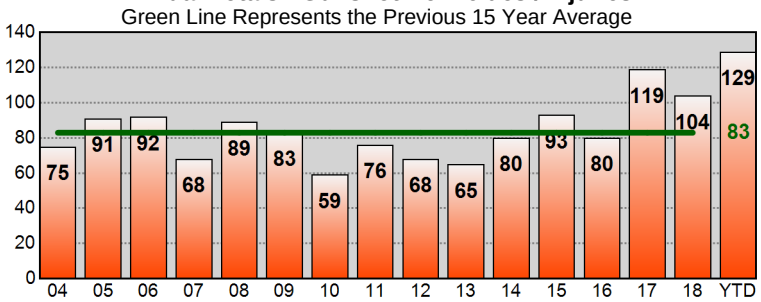

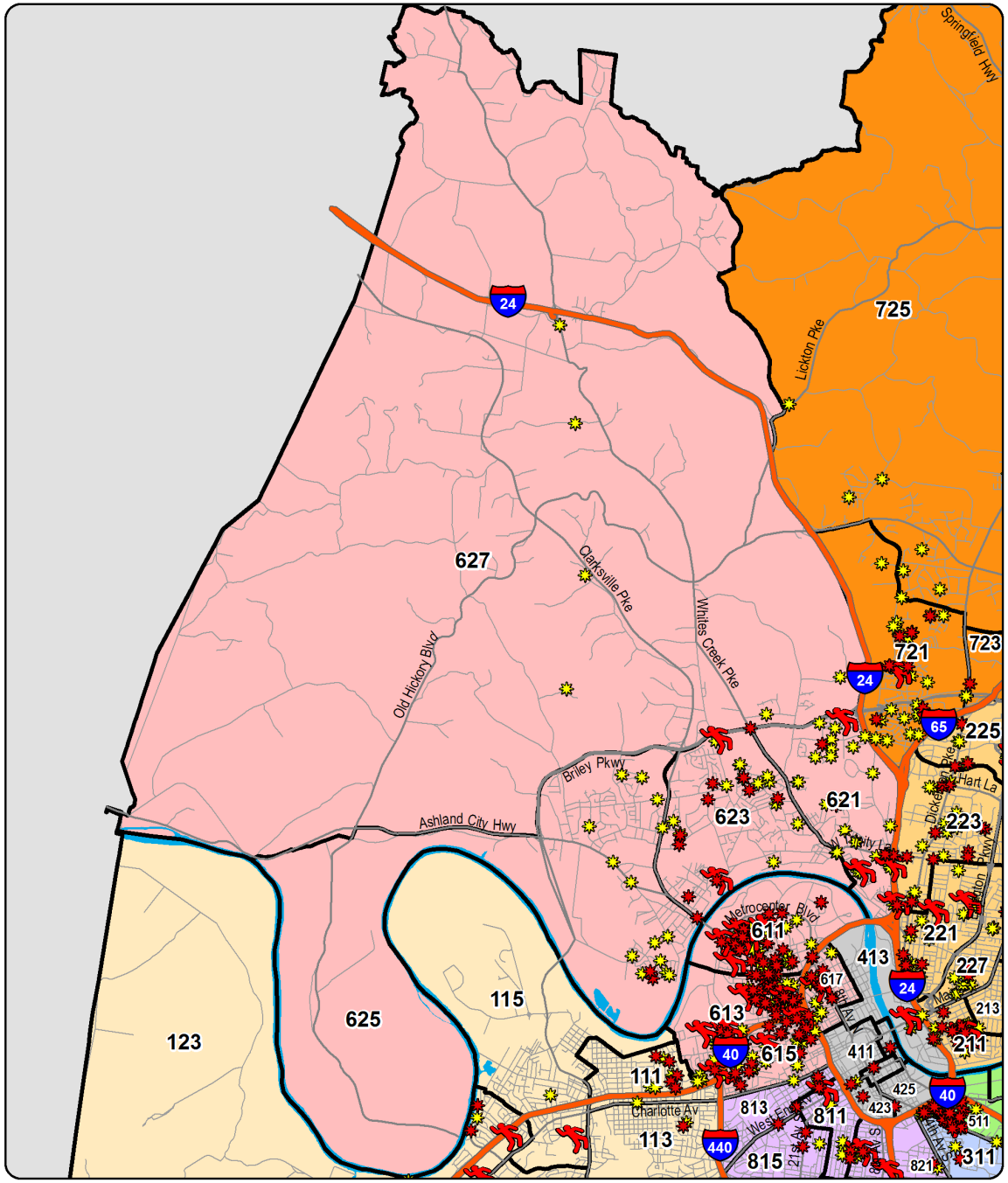

YTD Shootings Gunshot Homicide Gunshot Injury Property Damage Involving Firearm

Sourced from MNPD ARMS on 12/18/2019 8:16:35 AM. The information in this report is sourced from incident reports using UCR definitions and reporting guidelines, based on the date when the crime was reported, and aggregated by incident location. 'Gunshot Homicide / Injury' counts include only violent incidents (homicide, rape, robbery, and aggravated assault) in which one or more victims received a fatal or non-fatal gunshot wound. Suicides, suicide attempts, and accidental shootings are excluded. 'Property Damage' counts include all incidents that (1) include a 'Damage to Property' (NIBRS 290) offense, and (2) list a firearm in the Weapons/Tool' section of the incident report. Unfounded incidents are excluded from these counts.

YTD Gunshot Victims - Madison Precinct

Gunshot Homicides / Injuries

Zone	Prior YTD	YTD	Change	Percent Change
711	2	2	0	0.0%
713	1	2	1	100.0%
715	8	4	-4	-50.0%
721	16	9	-7	-43.8%
723	0	3	3	-
725	10	2	-8	-80.0%
727	4	3	-1	-25.0%
Total	**41**	**25**	**-16**	**-39.0%**

Property Damage with Firearm

Zone	Prior YTD	YTD	Change	Percent Change
711	2	5	3	150.0%
713	9	7	-2	-22.2%
715	16	9	-7	-43.8%
721	38	31	-7	-18.4%
723	5	5	0	0.0%
725	5	12	7	140.0%
727	9	10	1	11.1%
Total	**84**	**79**	**-5**	**-6.0%**

Age of Victim - Gunshot Homicides / Injuries

Age	Prior YTD	Percent of Total	YTD	Percent of Total	Change	Percent Change
0-12	1	2.4%	0	0.0%	-1	-100.0%
13-17	6	14.6%	3	12.0%	-3	-50.0%
18-24	12	29.3%	12	48.0%	0	0.0%
25-34	17	41.5%	4	16.0%	-13	-76.5%
35-44	3	7.3%	5	20.0%	2	66.7%
45-54	1	2.4%	1	4.0%	0	0.0%
55-64	1	2.4%	0	0.0%	-1	-100.0%
65+	0	0.0%	0	0.0%	0	-

Annual Totals - Gunshot Homicides / Injuries

Green Line Represents the Previous 15 Year Average

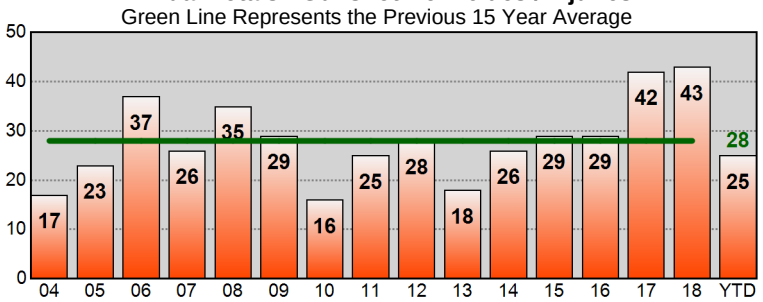

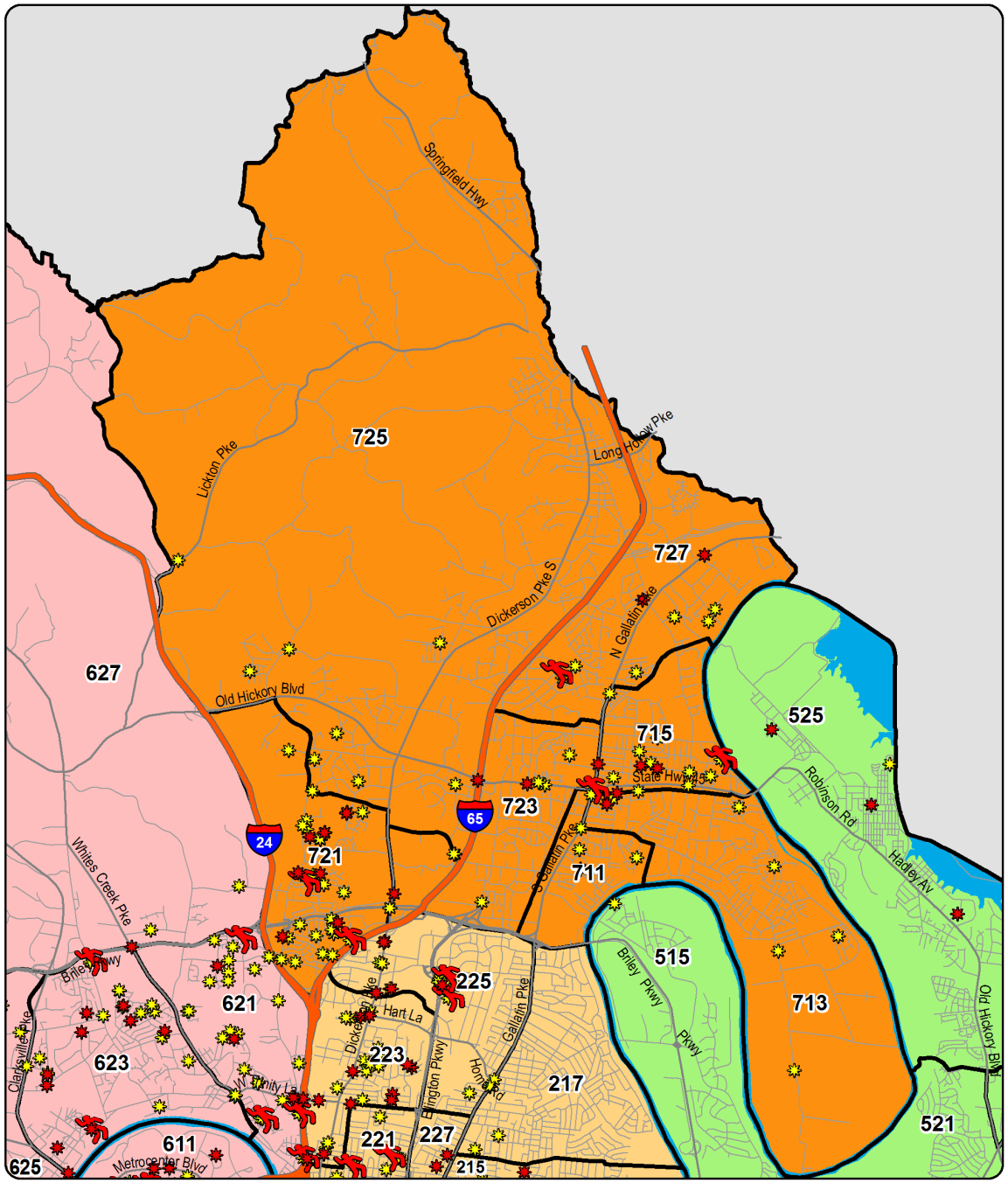

YTD Shootings Gunshot Homicide Gunshot Injury Property Damage Involving Firearm

Sourced from MNPD ARMS on 12/18/2019 8:16:37 AM. The information in this report is sourced from incident reports using UCR definitions and reporting guidelines, based on the date when the crime was reported, and aggregated by incident location. 'Gunshot Homicide / Injury' counts include only violent incidents (homicide, rape, robbery, and aggravated assault) in which one or more victims received a fatal or non-fatal gunshot wound. Suicides, suicide attempts, and accidental shootings are excluded. 'Property Damage' counts include all incidents that (1) include a 'Damage to Property' (NIBRS 290) offense, and (2) list a firearm in the Weapons/Tool' section of the incident report. Unfounded incidents are excluded from these counts.

YTD Gunshot Victims - Midtown Hills Precinct

Gunshot Homicides / Injuries				
Zone	Prior YTD	YTD	Change	Percent Change
811	9	7	-2	-22.2%
813	2	2	0	0.0%
815	3	3	0	0.0%
821	5	6	1	20.0%
823	0	1	1	-
825	3	0	-3	-100.0%
831	5	5	0	0.0%
833	2	0	-2	-100.0%
835	3	1	-2	-66.7%
Total	**32**	**25**	**-7**	**-21.9%**

Property Damage with Firearm				
Zone	Prior YTD	YTD	Change	Percent Change
811	5	9	4	80.0%
813	0	4	4	-
815	0	2	2	-
821	4	4	0	0.0%
823	3	3	0	0.0%
825	2	3	1	50.0%
831	3	10	7	233.3%
833	3	1	-2	-66.7%
835	11	8	-3	-27.3%
Total	**31**	**44**	**13**	**41.9%**

Age of Victim - Gunshot Homicides / Injuries						
Age	Prior YTD	Percent of Total	YTD	Percent of Total	Change	Percent Change
0-12	0	0.0%	0	0.0%	0	-
13-17	2	6.3%	0	0.0%	-2	-100.0%
18-24	11	34.4%	9	36.0%	-2	-18.2%
25-34	11	34.4%	10	40.0%	-1	-9.1%
35-44	4	12.5%	3	12.0%	-1	-25.0%
45-54	4	12.5%	3	12.0%	-1	-25.0%
55-64	0	0.0%	0	0.0%	0	-
65+	0	0.0%	0	0.0%	0	-

Annual Totals - Gunshot Homicides / Injuries

Green Line Represents the Previous 15 Year Average

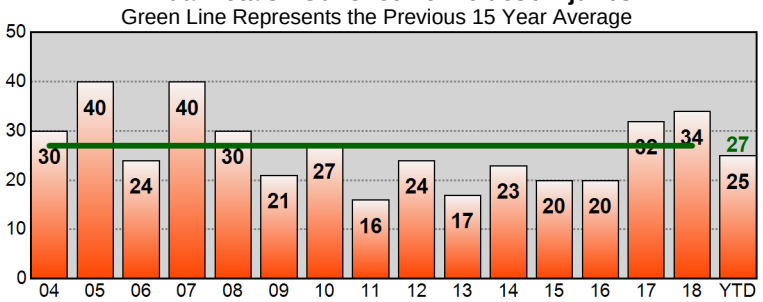

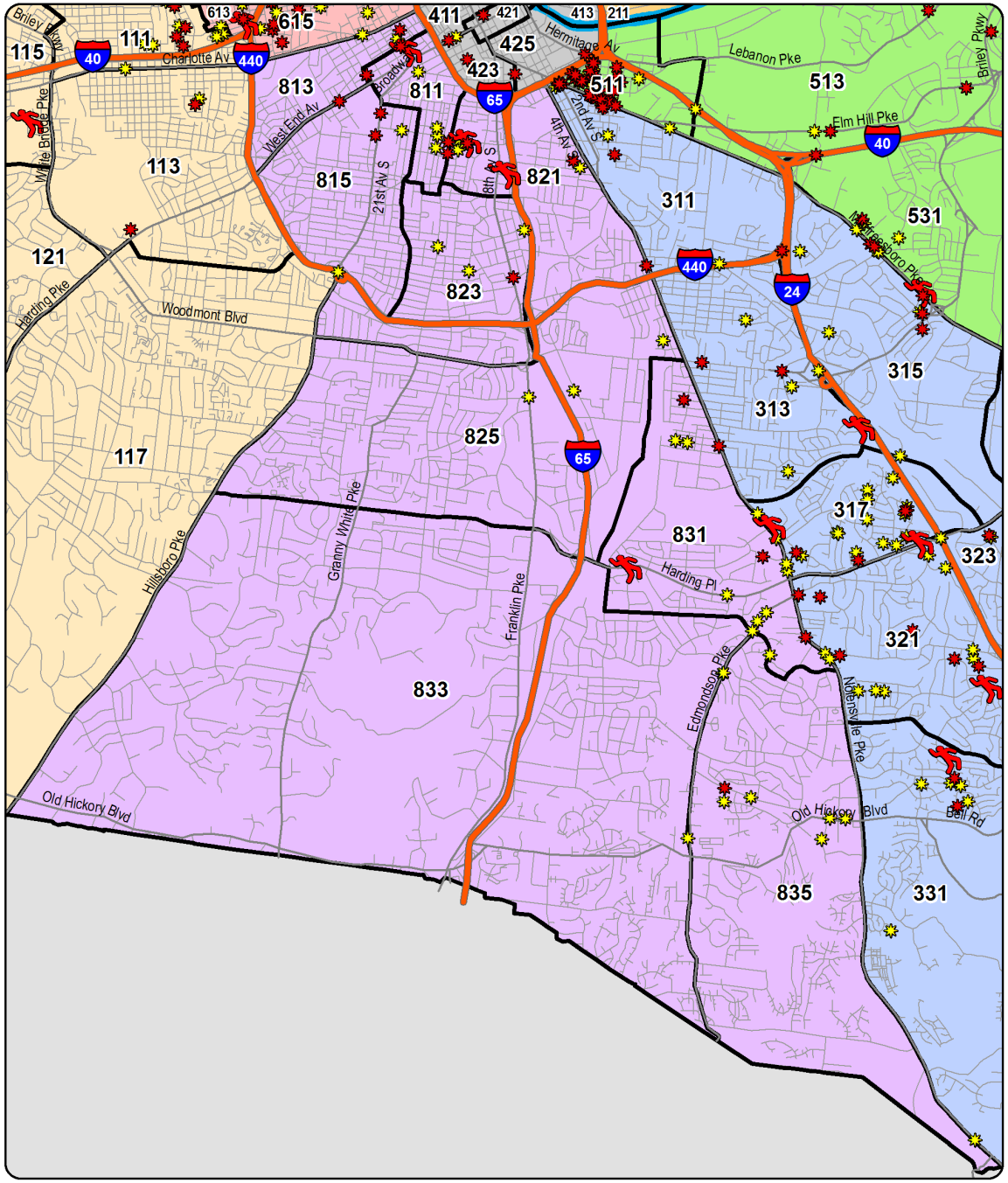

YTD Shootings Gunshot Homicide Gunshot Injury Property Damage Involving Firearm

Sourced from MNPD ARMS on 12/18/2019 8:16:38 AM. The information in this report is sourced from incident reports using UCR definitions and reporting guidelines, based on the date when the crime was reported, and aggregated by incident location. 'Gunshot Homicide / Injury' counts include only violent incidents (homicide, rape, robbery, and aggravated assault) in which one or more victims received a fatal or non-fatal gunshot wound. Suicides, suicide attempts, and accidental shootings are excluded. 'Property Damage' counts include all incidents that (1) include a 'Damage to Property' (NIBRS 290) offense, and (2) list a firearm in the Weapons/Tool' section of the incident report. Unfounded incidents are excluded from these counts.

West Precinct - Burglary and Theft from Vehicle Counts for the Past Two Weeks

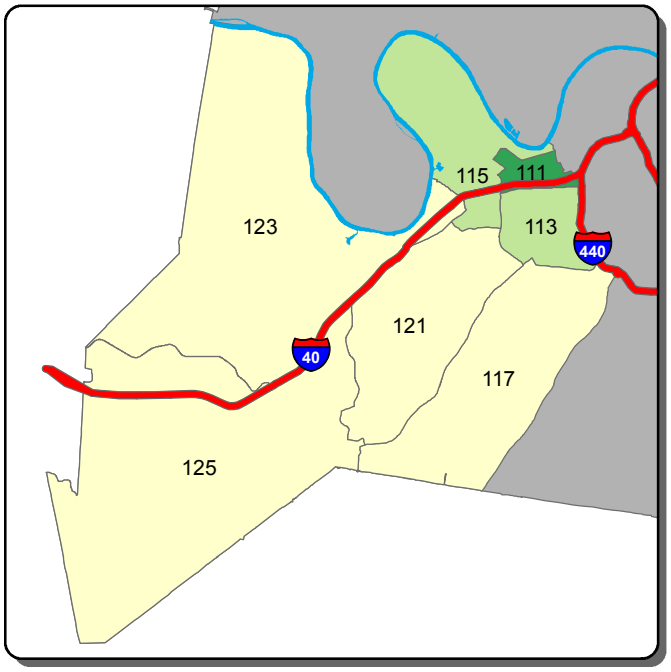

Burglary - A Shift

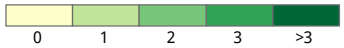

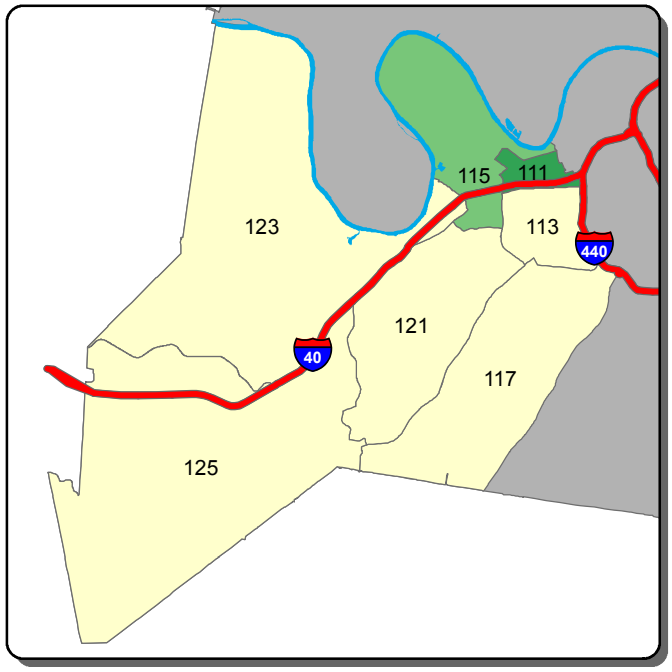

Burglary - B Shift

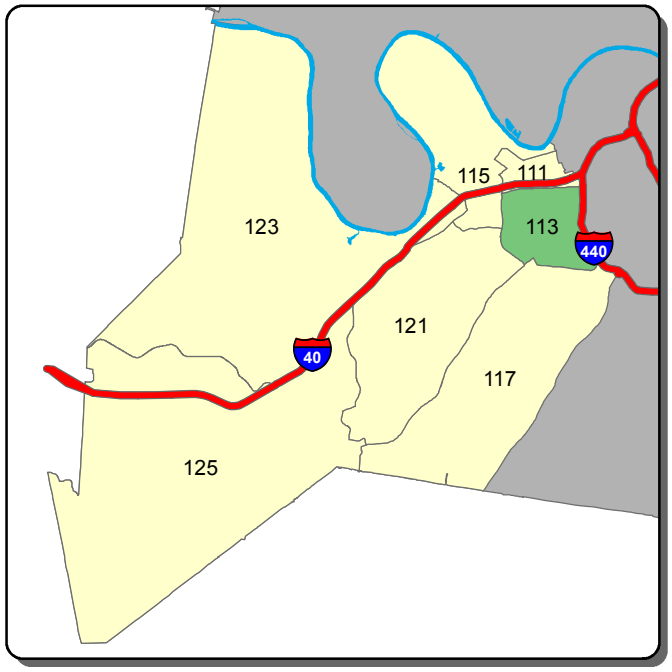

Burglary - C Shift

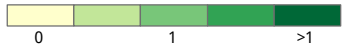

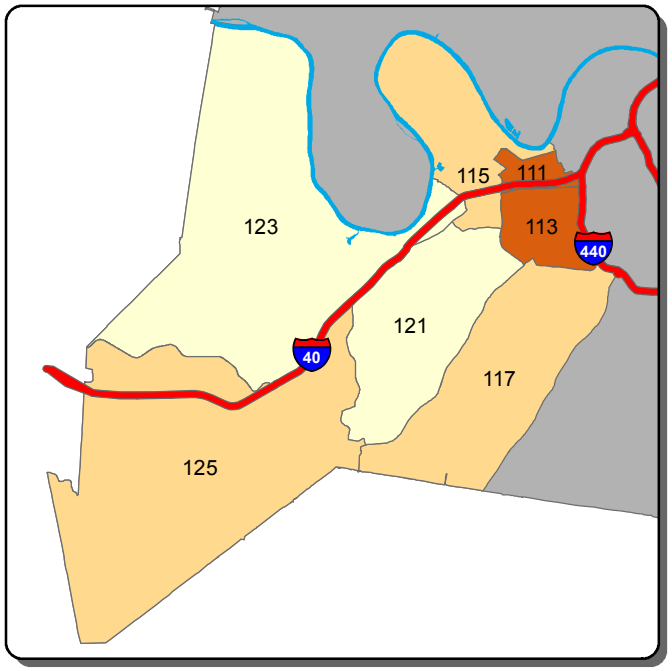

Theft from Vehicle - A Shift

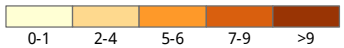

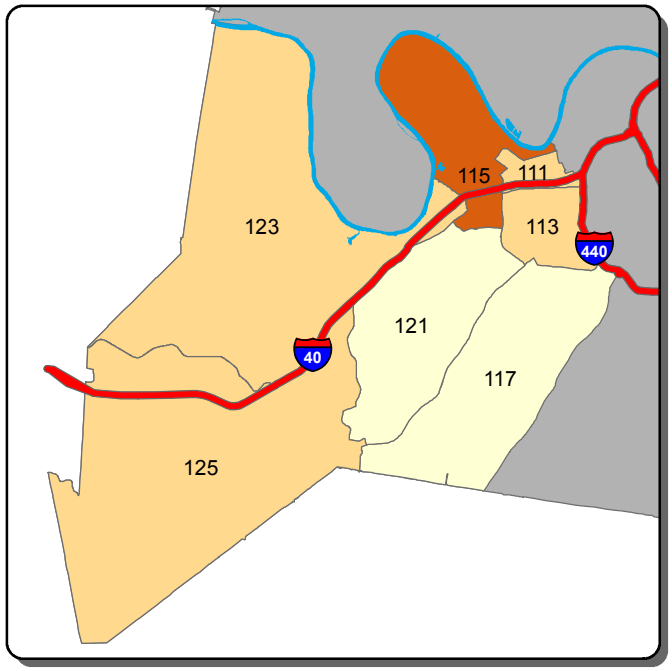

Theft from Vehicle - B Shift

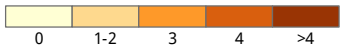

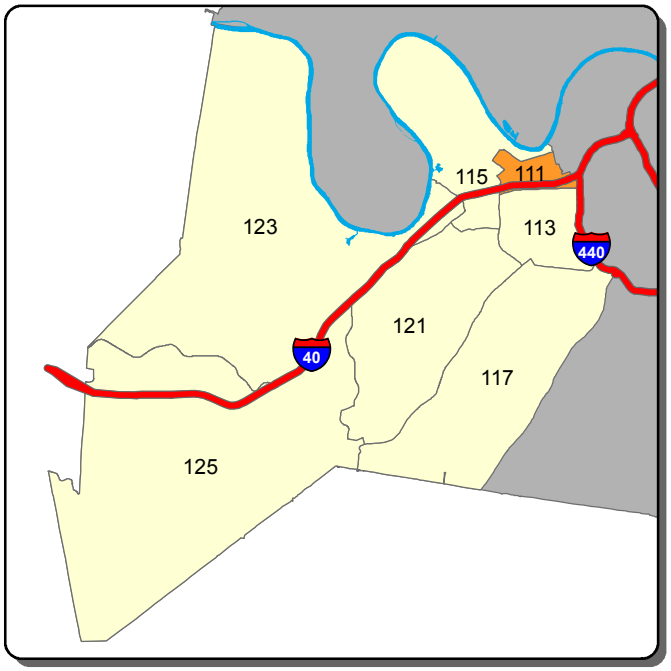

Theft from Vehicle - C Shift

Information summarized for CompStat week ending 12/14/2019

Sourced from MNPD ARMS on 12/18/2019. Data taken from incident reports using Uniform Crime Reporting definitions and guidelines, based on the date and time when the inicident was reported. 'A, B, and C Shift' refer to the following time periods: A Shift = 0700 - 1500; B Shift = 1500 - 2300; C Shift = 2300 - 0700.

West Precinct - Aggravated Assault and Self Initiated CAD Counts for the Past Two Weeks

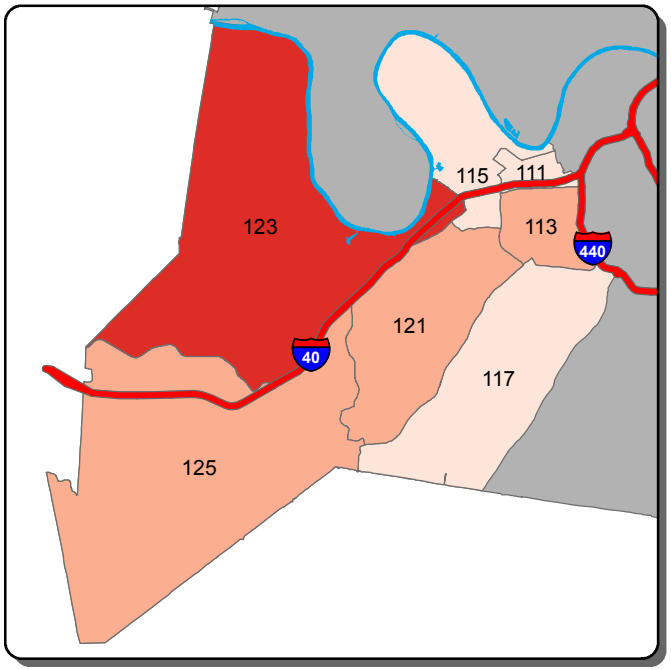

Aggravated Assault - A Shift

0 1 2 >2

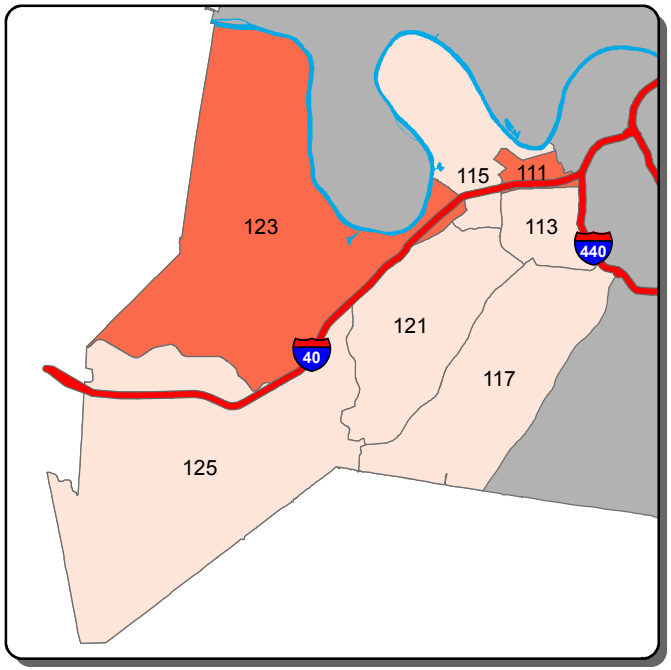

Aggravated Assault - B Shift

0 1 >1

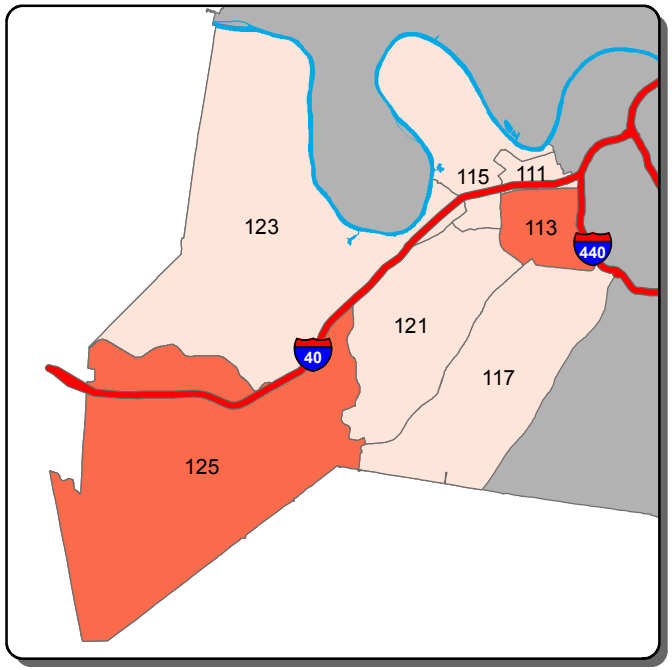

Aggravated Assault - C Shift

0 1 >1

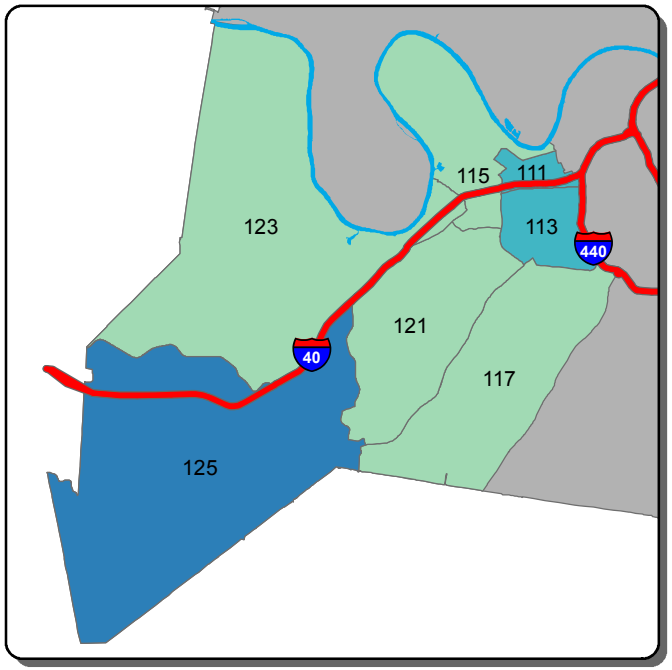

Self Initiated CAD - A Shift

0-76 77-135 136-194 195-253 >253

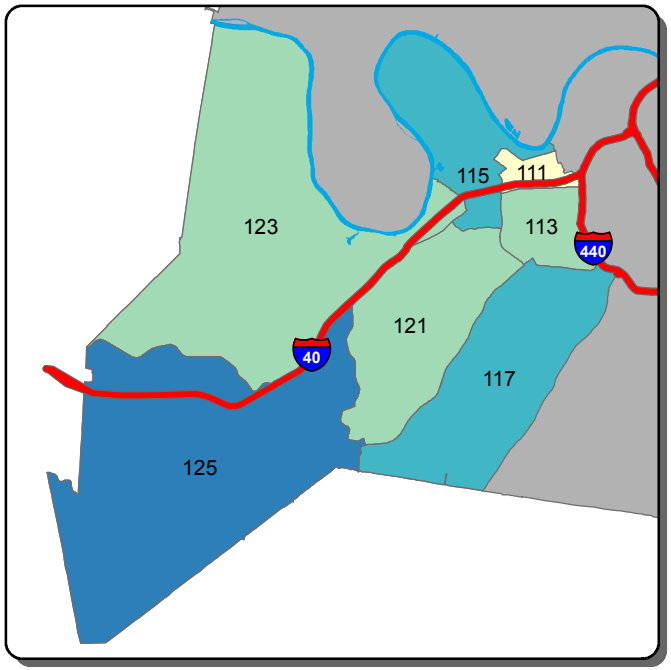

Self Initiated CAD - B Shift

0-33 34-42 43-50 51-59 >59

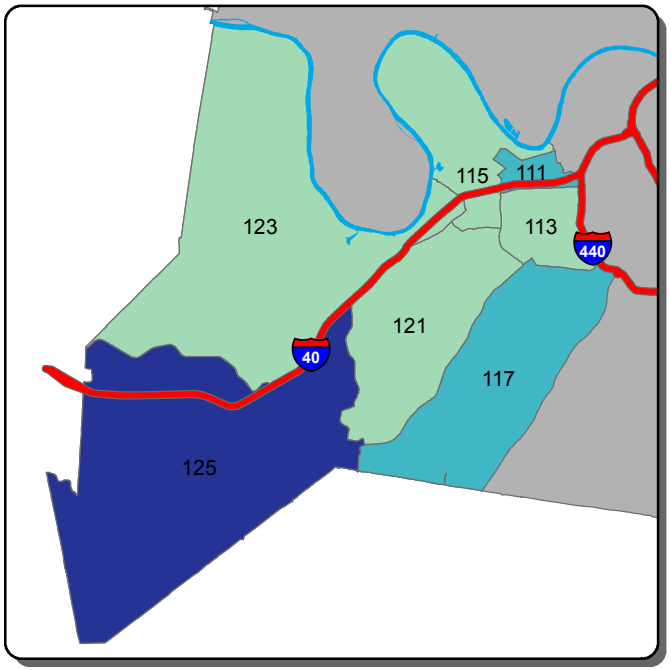

Self Initiated CAD - C Shift

0-89 90-225 226-362 363-498 >498

Information summarized for CompStat week ending 12/14/2019

Sourced from MNPD ARMS on 12/18/2019. Data taken from incident reports using Uniform Crime Reporting definitions and guidelines, based on the date and time when the inicident was reported. 'A, B, and C Shift' refer to the following time periods: A Shift = 0700 - 1500; B Shift = 1500 - 2300; C Shift = 2300 - 0700.

East Precinct - Burglary and Theft from Vehicle Counts for the Past Two Weeks

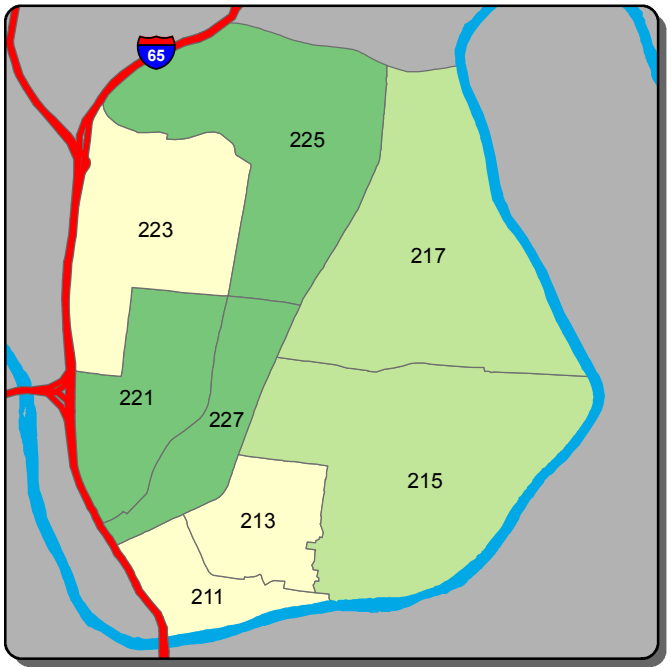

Burglary - A Shift

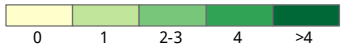

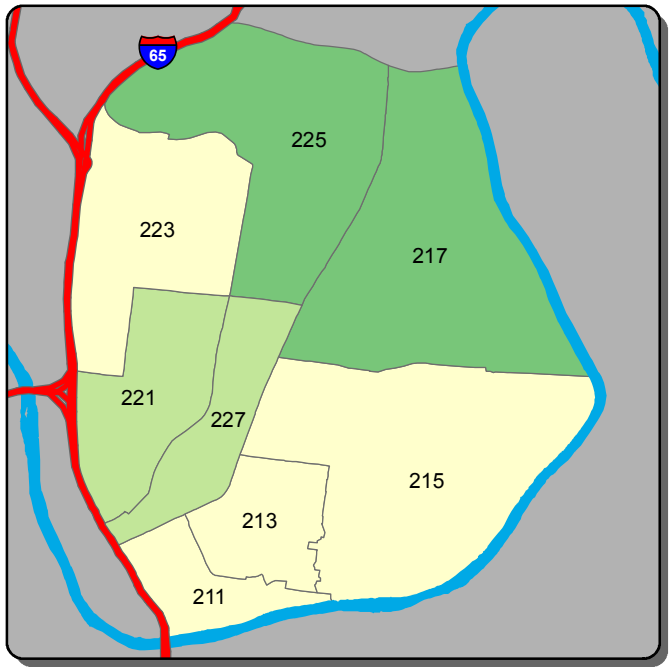

Burglary - B Shift

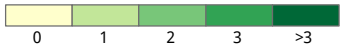

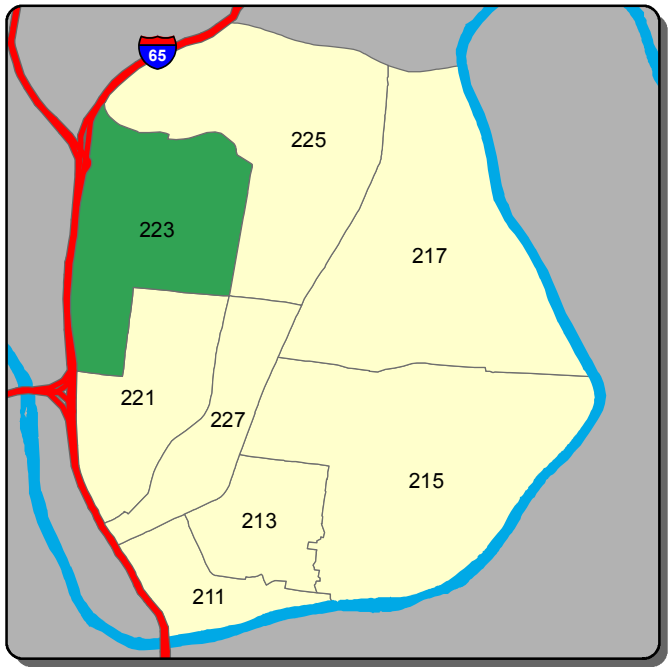

Burglary - C Shift

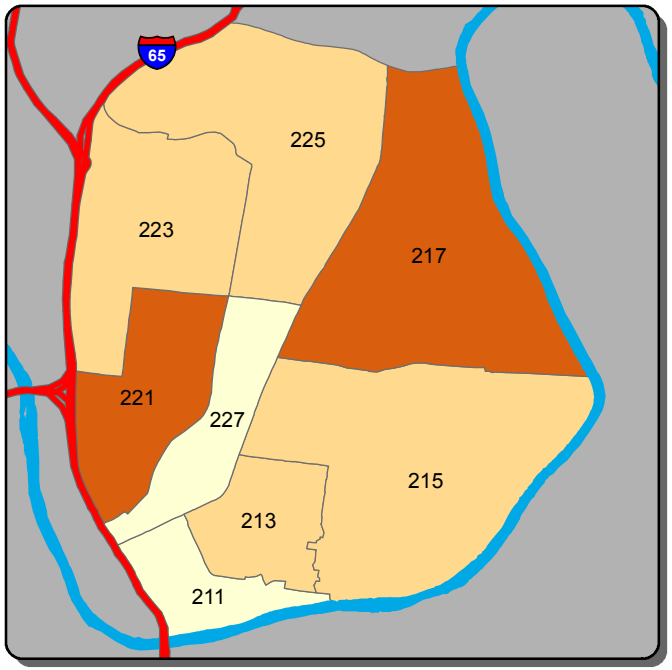

Theft from Vehicle - A Shift

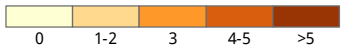

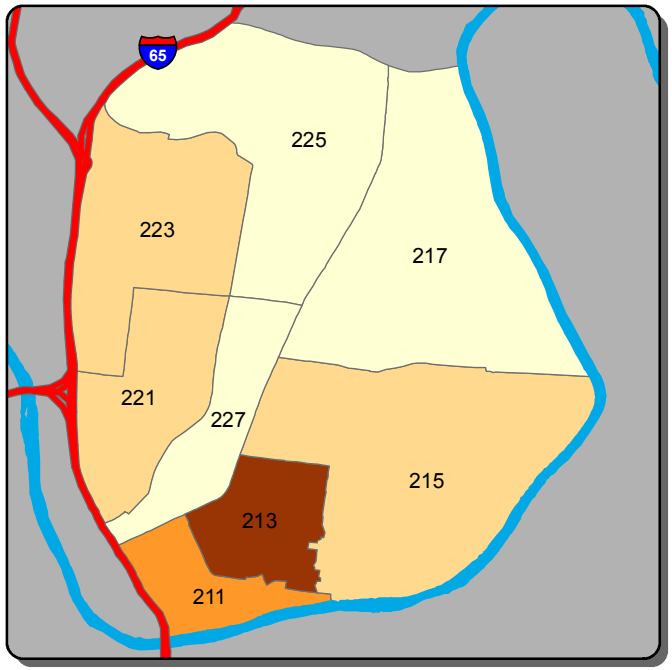

Theft from Vehicle - B Shift

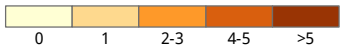

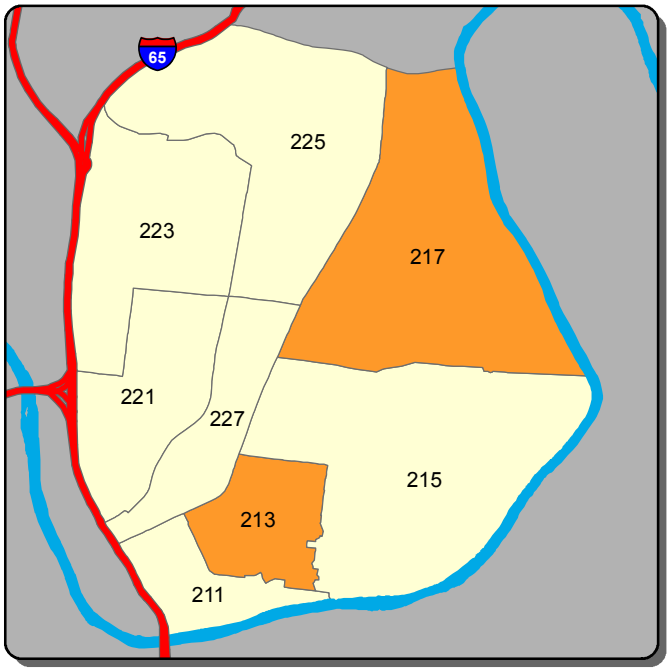

Theft from Vehicle - C Shift

Information summarized for CompStat week ending 12/14/2019

Sourced from MNPD ARMS on 12/18/2019. Data taken from incident reports using Uniform Crime Reporting definitions and guidelines, based on the date and time when the inicident was reported. 'A, B, and C Shift' refer to the following time periods: A Shift = 0700 - 1500; B Shift = 1500 - 2300; C Shift = 2300 - 0700.

East Precinct - Aggravated Assault and Self Initiated CAD Counts for the Past Two Weeks

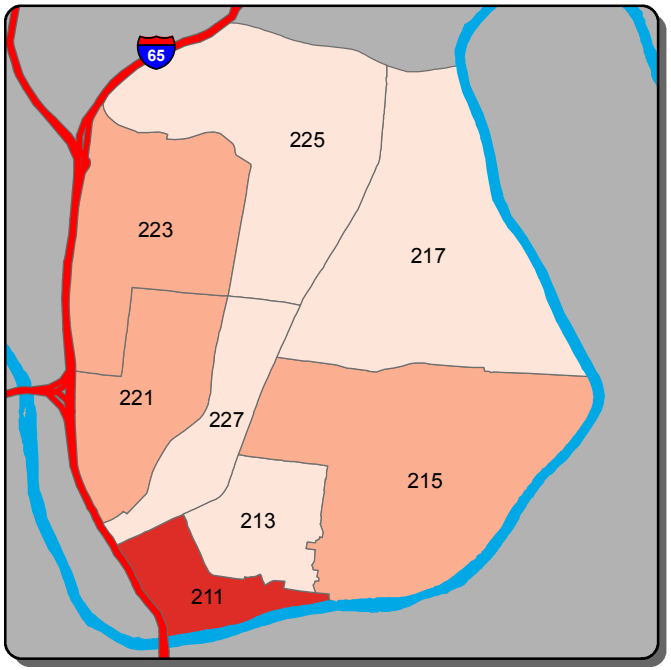

Aggravated Assault - A Shift

0 | 1 | 2 | >2

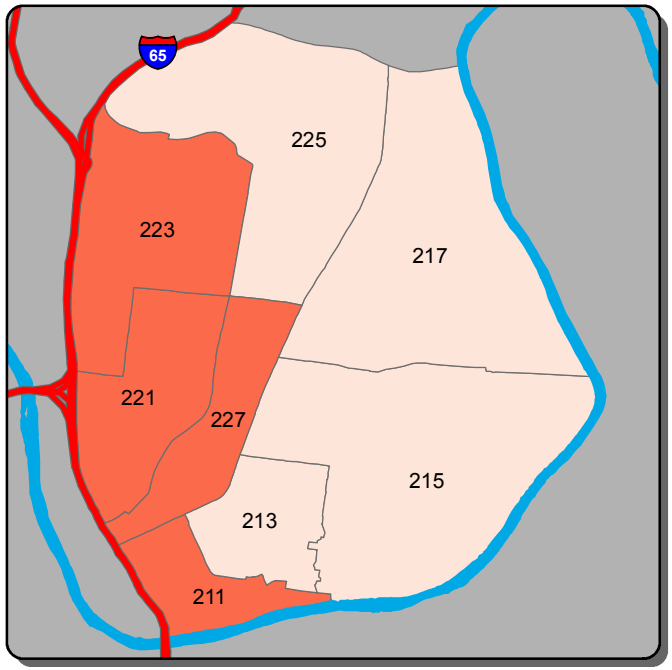

Aggravated Assault - B Shift

0 | 1 | 2-3 | 4 | >4

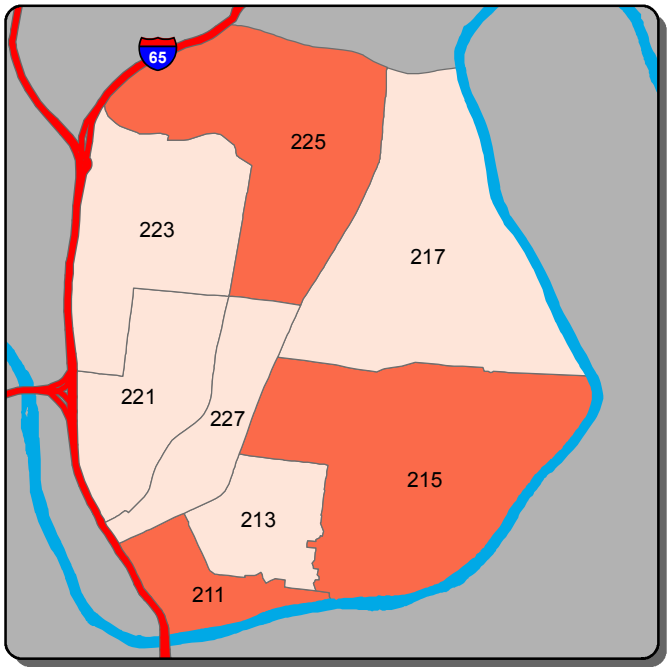

Aggravated Assault - C Shift

0 | 1 | >1

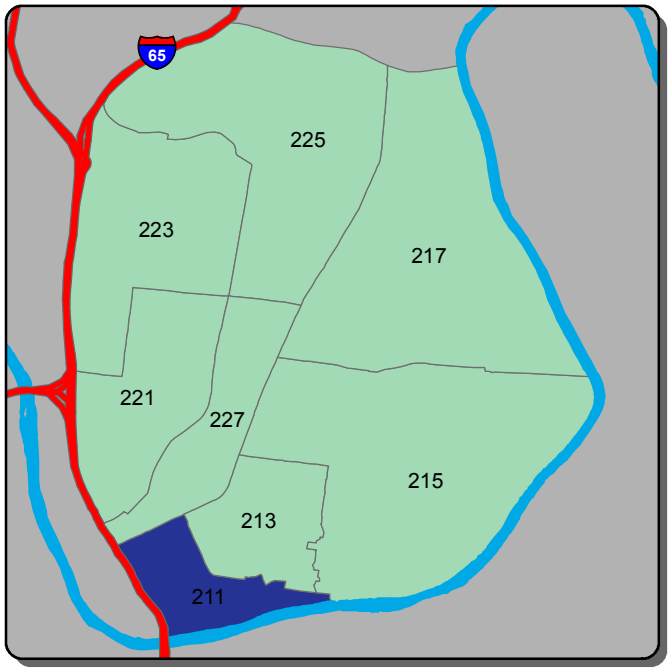

Self Initiated CAD - A Shift

0-14 | 15-83 | 84-151 | 152-219 | >219

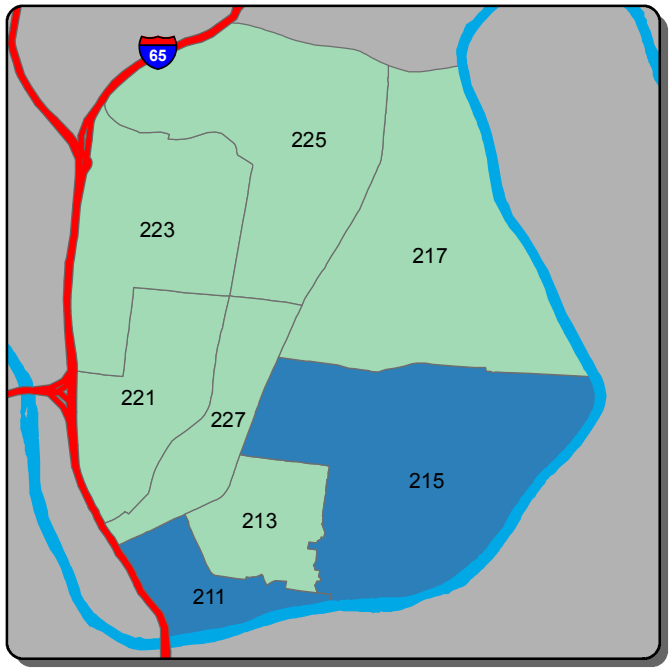

Self Initiated CAD - B Shift

0-25 | 26-42 | 43-59 | 60-76 | >76

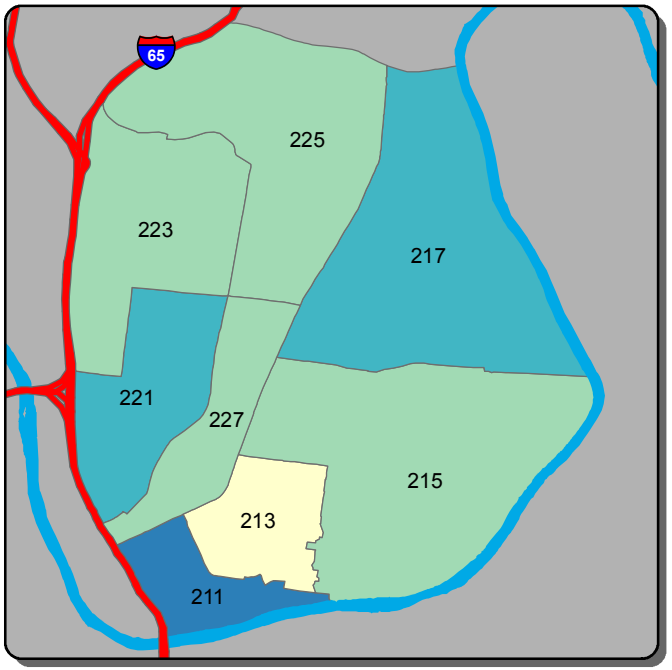

Self Initiated CAD - C Shift

0-56 | 57-96 | 97-135 | 136-175 | >175

Information summarized for CompStat week ending 12/14/2019

Sourced from MNPD ARMS on 12/18/2019. Data taken from incident reports using Uniform Crime Reporting definitions and guidelines, based on the date and time when the inicident was reported. 'A, B, and C Shift' refer to the following time periods: A Shift = 0700 - 1500; B Shift = 1500 - 2300; C Shift = 2300 - 0700.

South Precinct - Burglary and Theft from Vehicle Counts for the Past Two Weeks

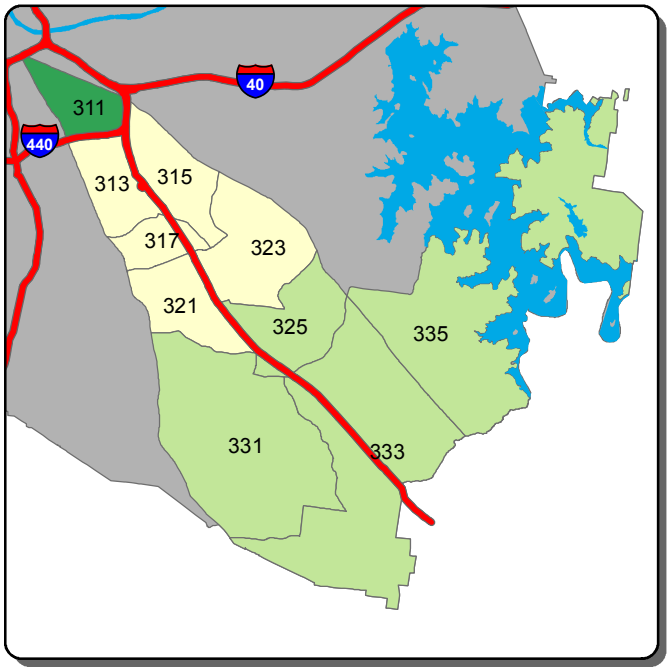

Burglary - A Shift

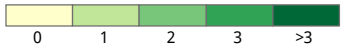

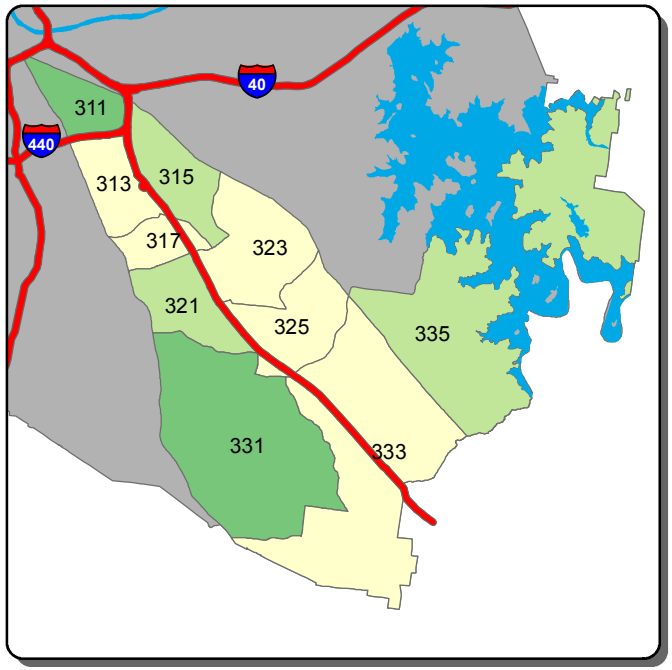

Burglary - B Shift

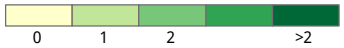

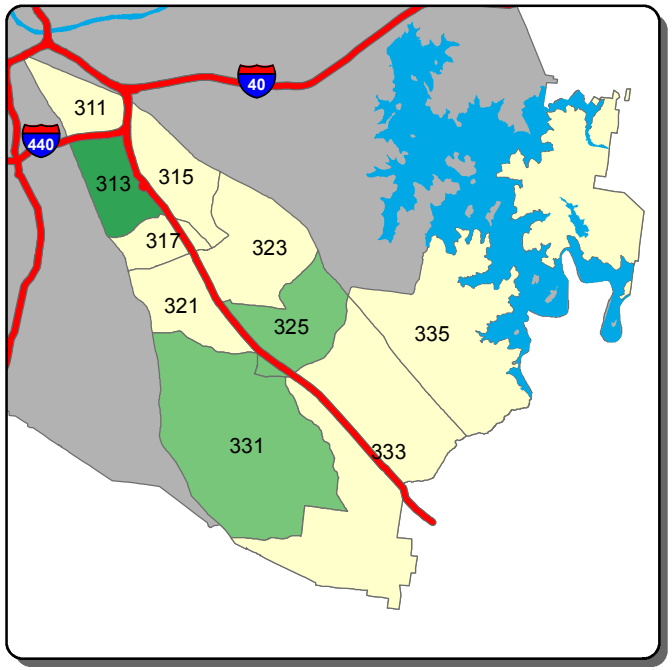

Burglary - C Shift

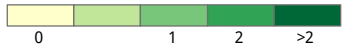

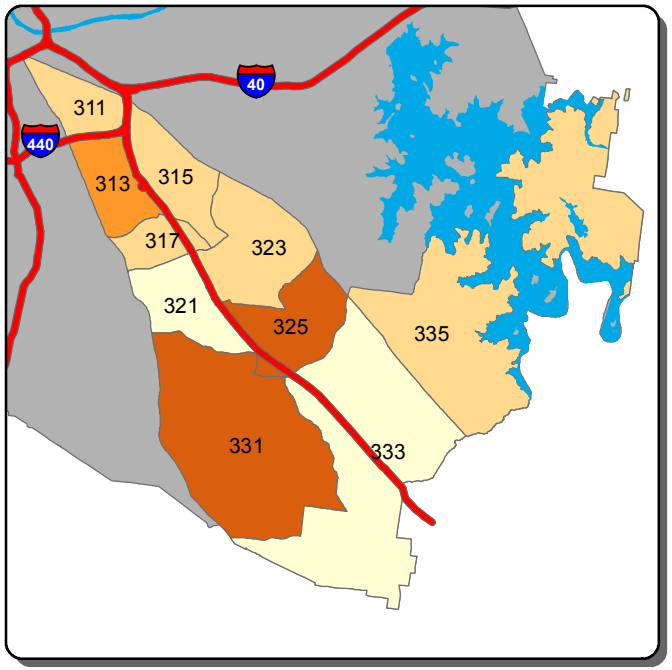

Theft from Vehicle - A Shift

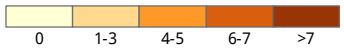

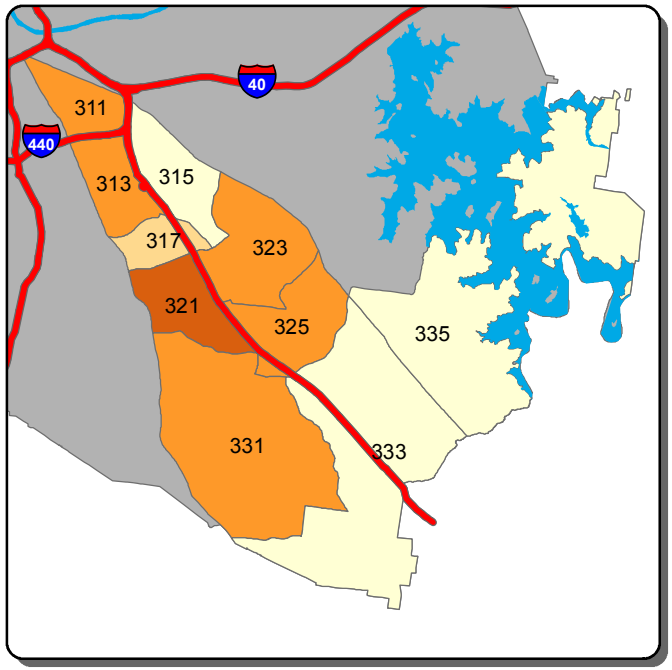

Theft from Vehicle - B Shift

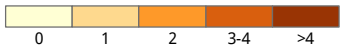

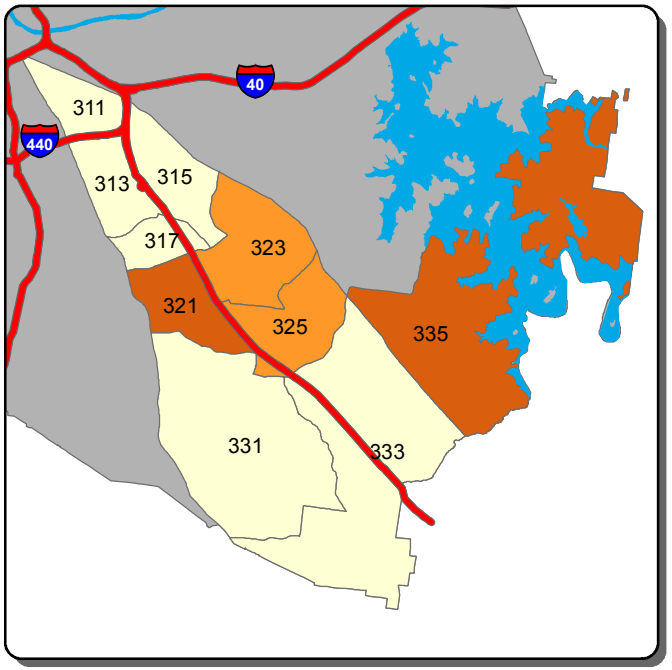

Theft from Vehicle - C Shift

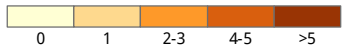

Information summarized for CompStat week ending 12/14/2019

Sourced from MNPD ARMS on 12/18/2019. Data taken from incident reports using Uniform Crime Reporting definitions and guidelines, based on the date and time when the inicident was reported. 'A, B, and C Shift' refer to the following time periods: A Shift = 0700 - 1500; B Shift = 1500 - 2300; C Shift = 2300 - 0700.

South Precinct - Aggravated Assault and Self Initiated CAD Counts for the Past Two Weeks

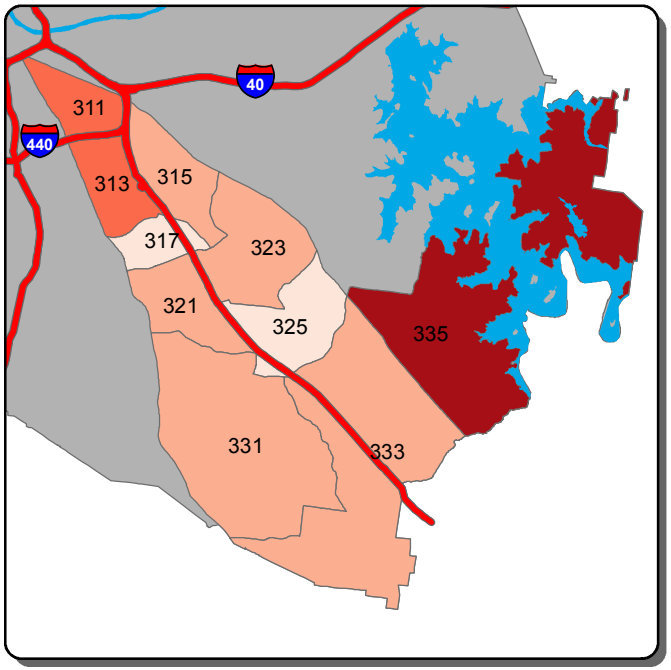

Aggravated Assault - A Shift

0 | 1-2 | 3-4 | 5-7 | >7

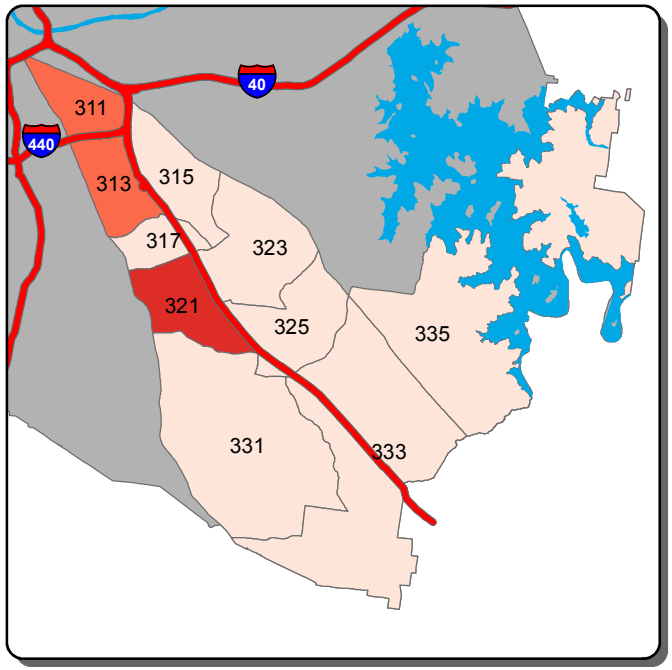

Aggravated Assault - B Shift

0-1 | 2 | 3 | >3

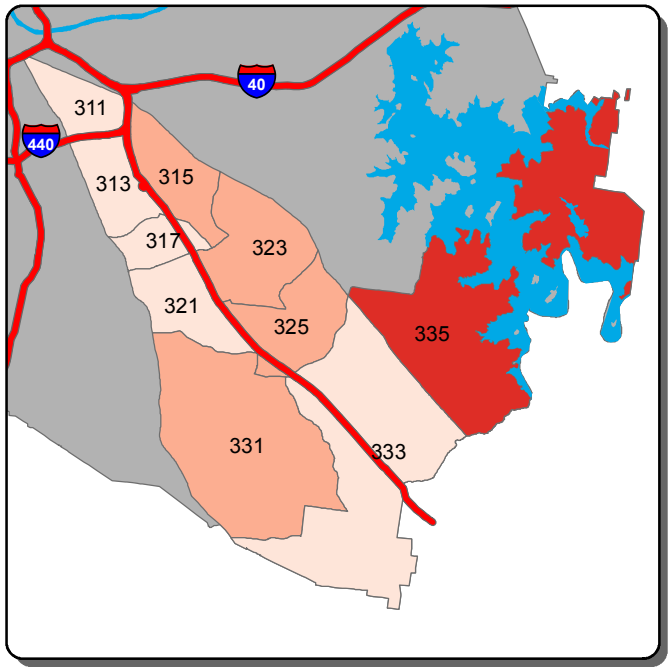

Aggravated Assault - C Shift

0 | 1 | 2 | 3 | >3

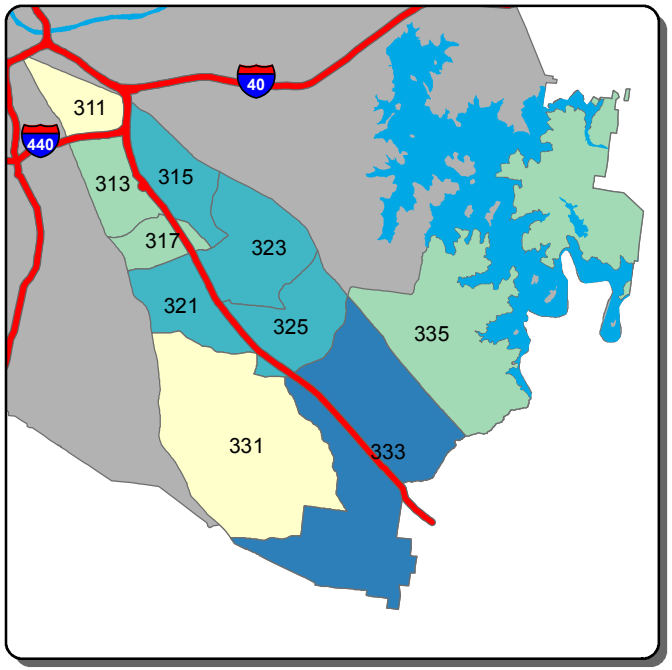

Self Initiated CAD - A Shift

0-55 | 56-98 | 99-141 | 142-184 | >184

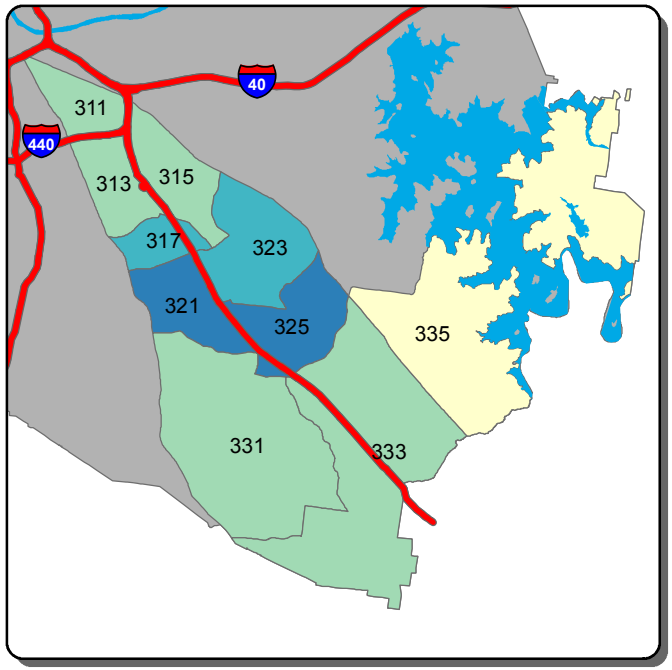

Self Initiated CAD - B Shift

0-36 | 37-65 | 66-94 | 95-123 | >123

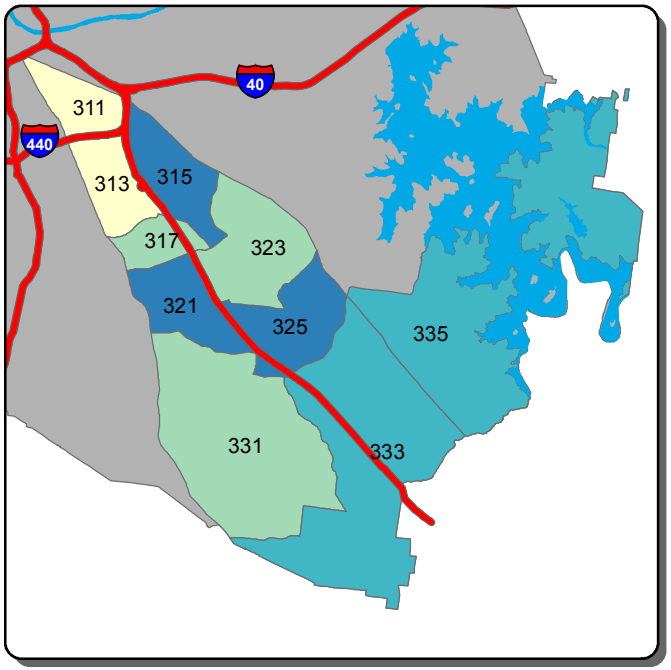

Self Initiated CAD - C Shift

0-33 | 34-50 | 51-66 | 67-83 | >83

Information summarized for CompStat week ending 12/14/2019

Sourced from MNPD ARMS on 12/18/2019. Data taken from incident reports using Uniform Crime Reporting definitions and guidelines, based on the date and time when the inicident was reported. 'A, B, and C Shift' refer to the following time periods: A Shift = 0700 - 1500; B Shift = 1500 - 2300; C Shift = 2300 - 0700.

Central Precinct - Burglary and Theft from Vehicle Counts for the Past Two Weeks

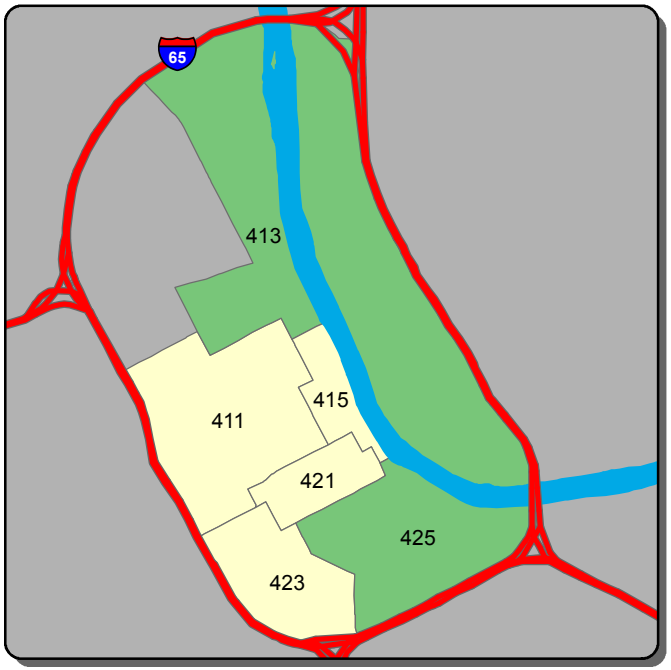

Burglary - A Shift

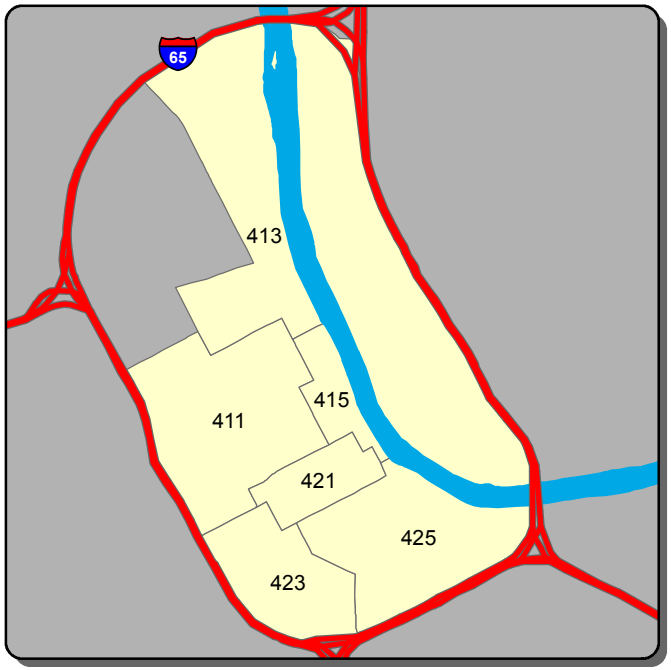

Burglary - B Shift

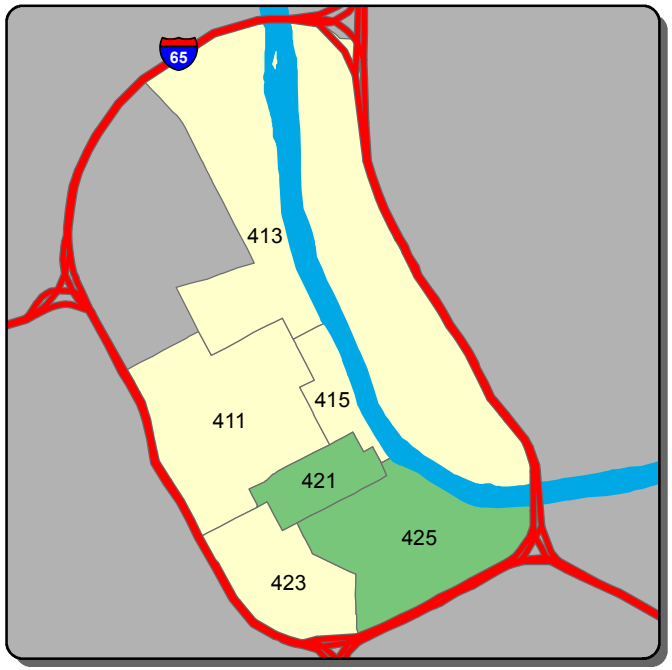

Burglary - C Shift

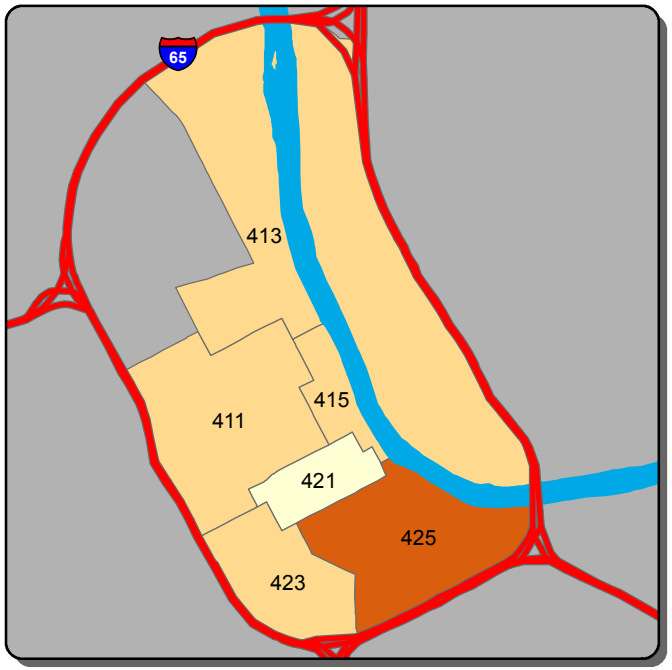

Theft from Vehicle - A Shift

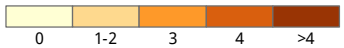

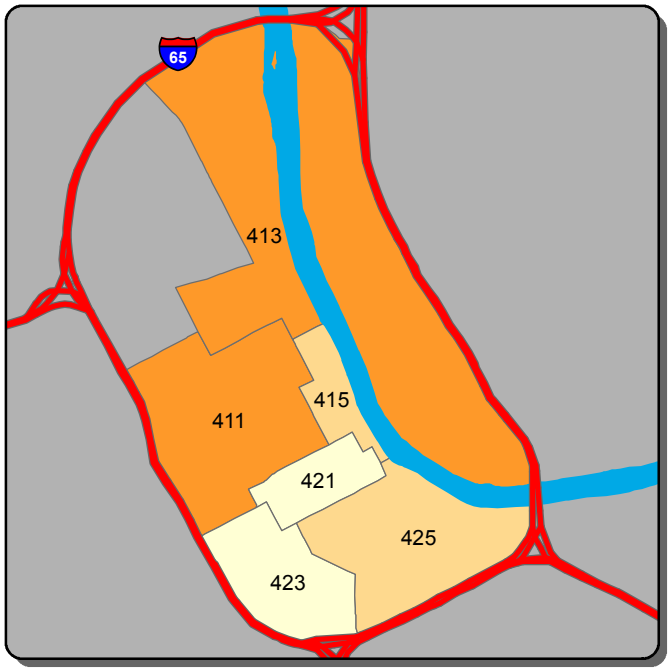

Theft from Vehicle - B Shift

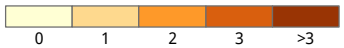

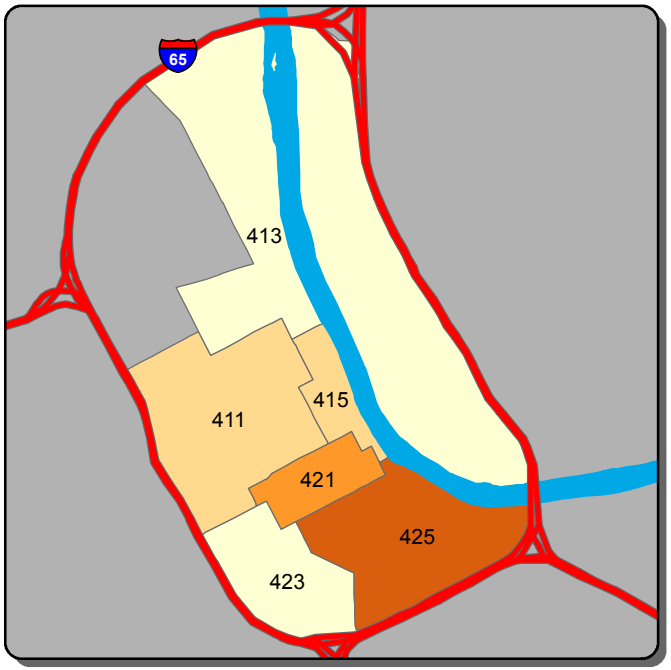

Theft from Vehicle - C Shift

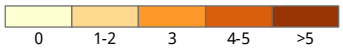

Information summarized for CompStat week ending 12/14/2019

Sourced from MNPD ARMS on 12/18/2019. Data taken from incident reports using Uniform Crime Reporting definitions and guidelines, based on the date and time when the inicident was reported. 'A, B, and C Shift' refer to the following time periods: A Shift = 0700 - 1500; B Shift = 1500 - 2300; C Shift = 2300 - 0700.

Central Precinct - Aggravated Assault and Self Initiated CAD Counts for the Past Two Weeks

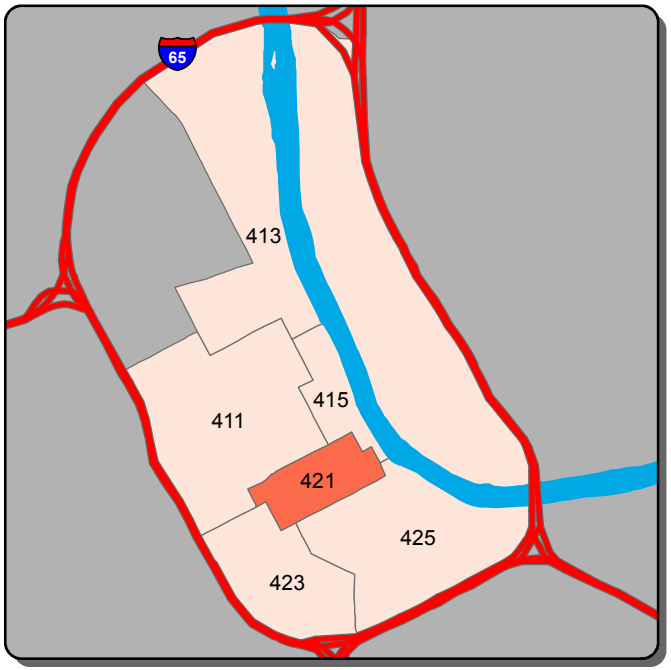

Aggravated Assault - A Shift

0 | 1 | >1

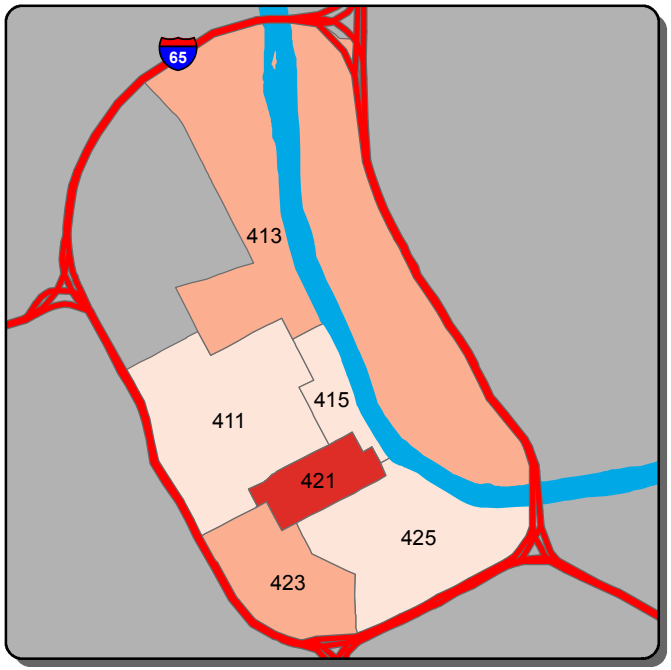

Aggravated Assault - B Shift

0 | 1 | 2 | >2

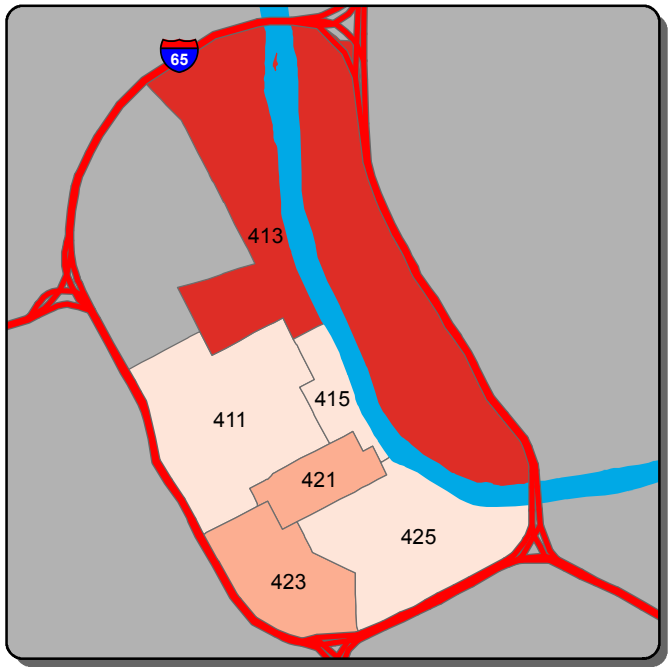

Aggravated Assault - C Shift

0 | 1 | 2 | 3 | >3

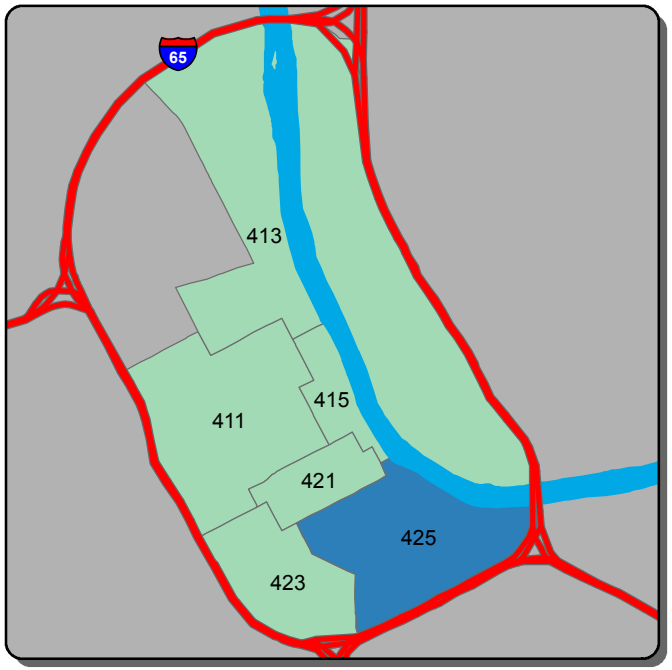

Self Initiated CAD - A Shift

0-92 | 93-124 | 125-157 | 158-190 | >190

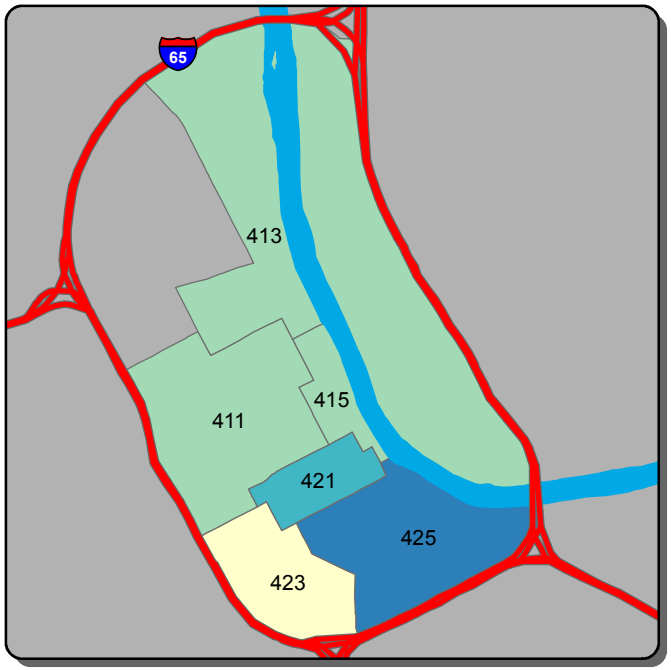

Self Initiated CAD - B Shift

0-65 | 66-128 | 129-190 | 191-253 | >253

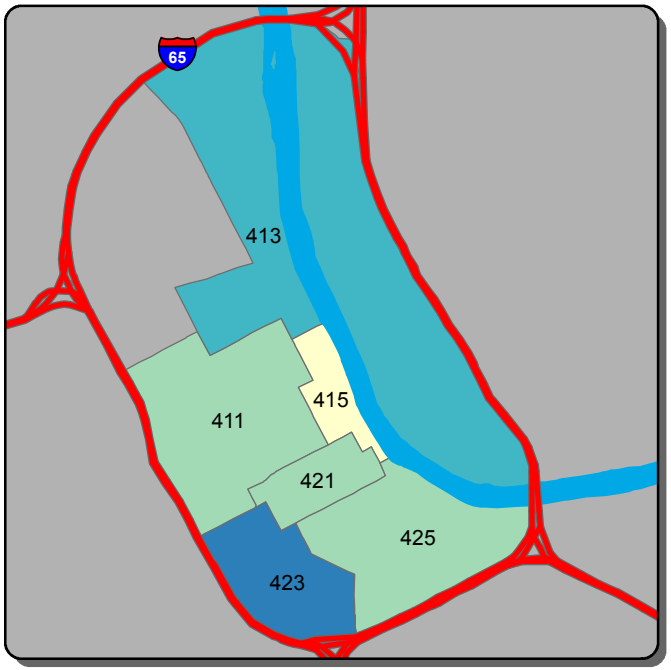

Self Initiated CAD - C Shift

0-77 | 78-154 | 155-231 | 232-308 | >308

Information summarized for CompStat week ending 12/14/2019

Sourced from MNPD ARMS on 12/18/2019. Data taken from incident reports using Uniform Crime Reporting definitions and guidelines, based on the date and time when the inicident was reported. 'A, B, and C Shift' refer to the following time periods: A Shift = 0700 - 1500; B Shift = 1500 - 2300; C Shift = 2300 - 0700.

Hermitage Precinct - Burglary and Theft from Vehicle Counts for the Past Two Weeks

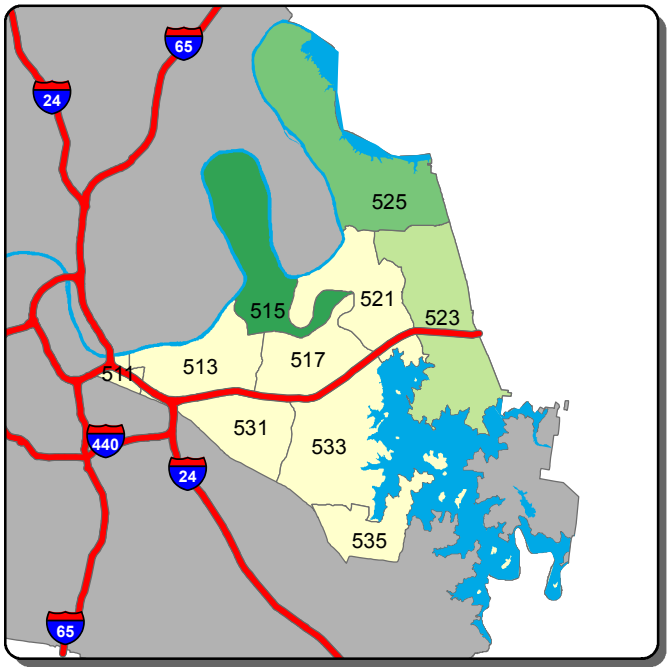

Burglary - A Shift

0 1 2 3 >3

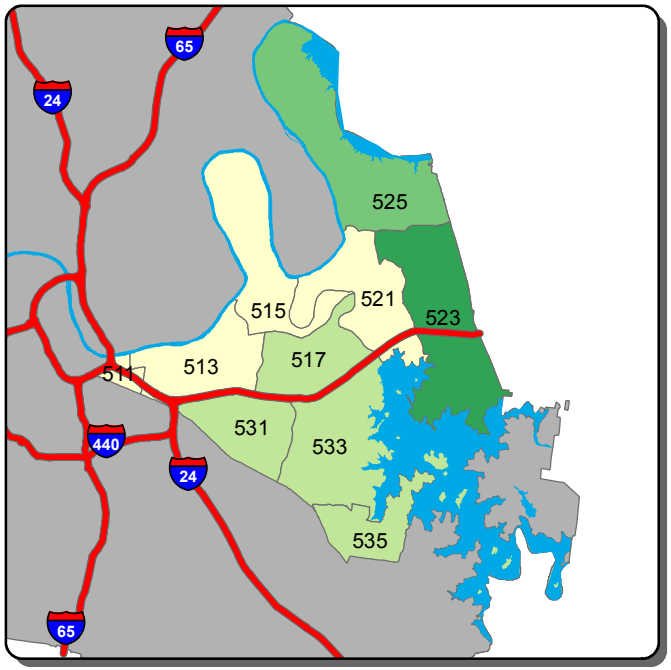

Burglary - B Shift

0 1 2 3 >3

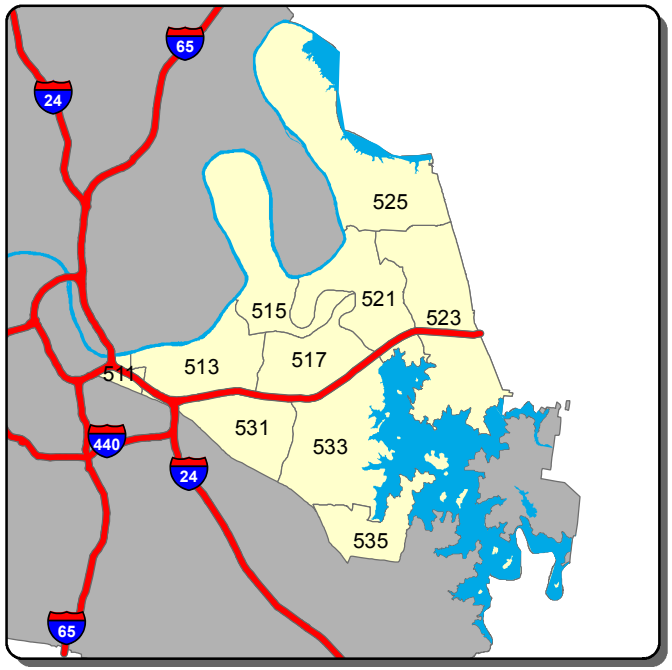

Burglary - C Shift

0 >0

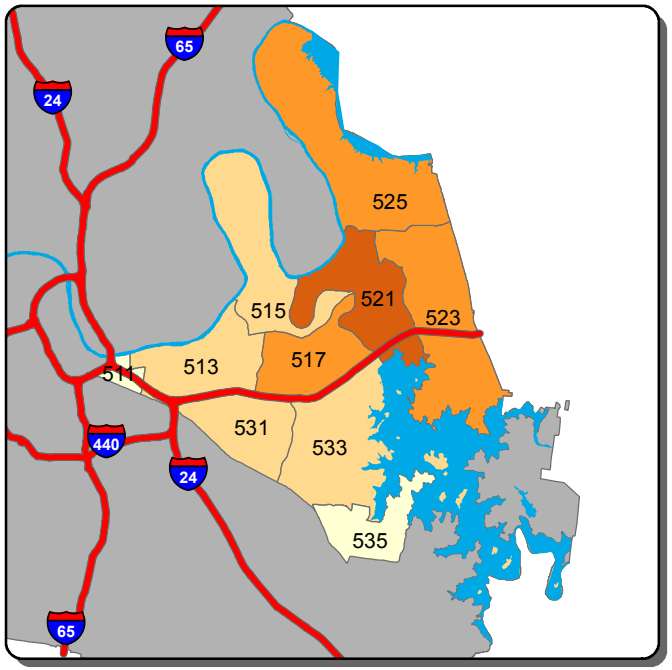

Theft from Vehicle - A Shift

0-2 3-5 6-7 8-10 >10

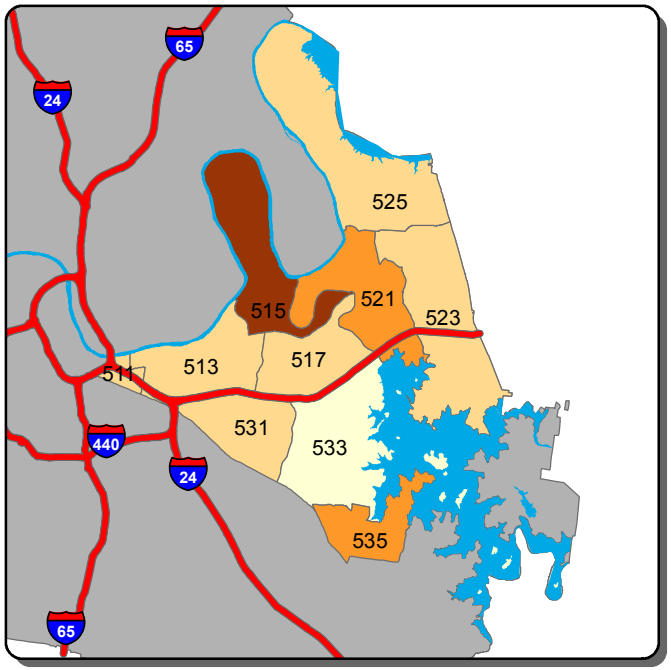

Theft from Vehicle - B Shift

0 1-3 4-6 7-8 >8

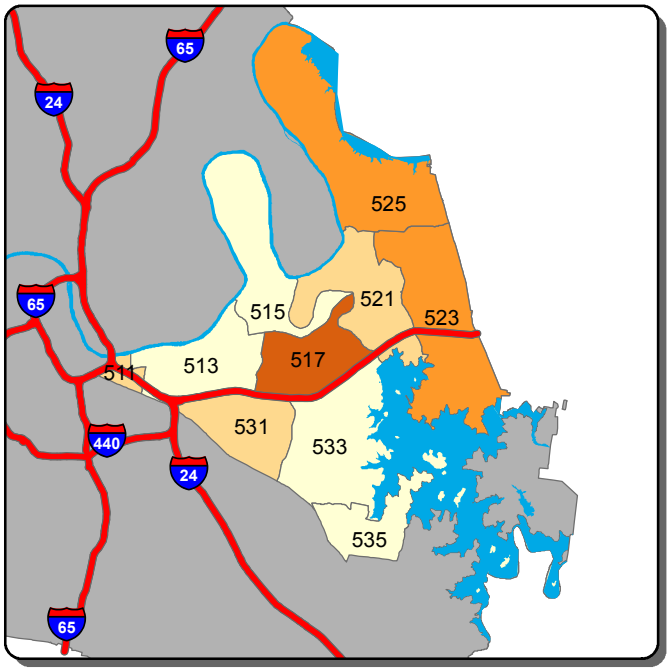

Theft from Vehicle - C Shift

0 1 2 3-4 >4

Information summarized for CompStat week ending 12/14/2019

Sourced from MNPD ARMS on 12/18/2019. Data taken from incident reports using Uniform Crime Reporting definitions and guidelines, based on the date and time when the inicident was reported. 'A, B, and C Shift' refer to the following time periods: A Shift = 0700 - 1500; B Shift = 1500 - 2300; C Shift = 2300 - 0700.

Hermitage Precinct - Aggravated Assault and Self Initiated CAD Counts for the Past Two Weeks

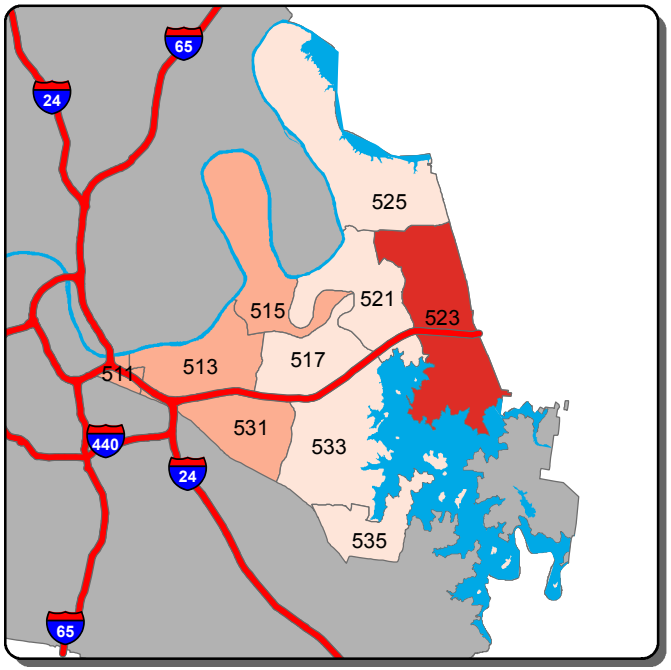

Aggravated Assault - A Shift

0 1 2 >2

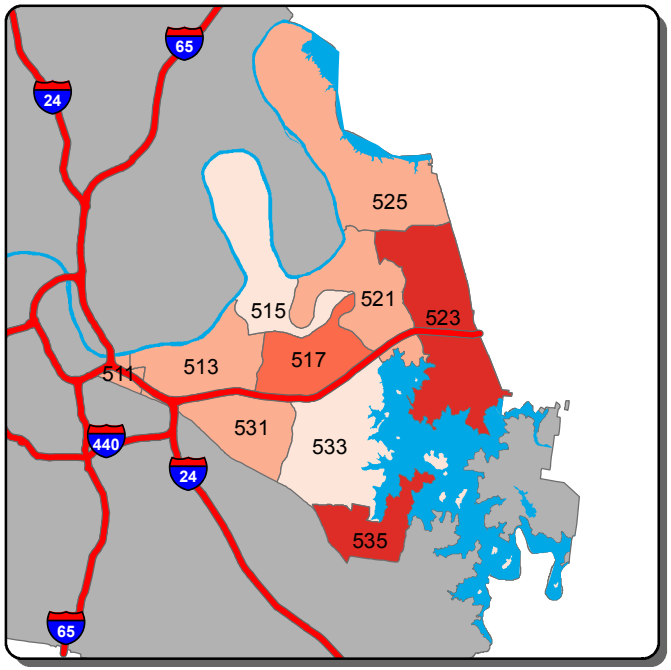

Aggravated Assault - B Shift

0 1-2 3-4 5-6 >6

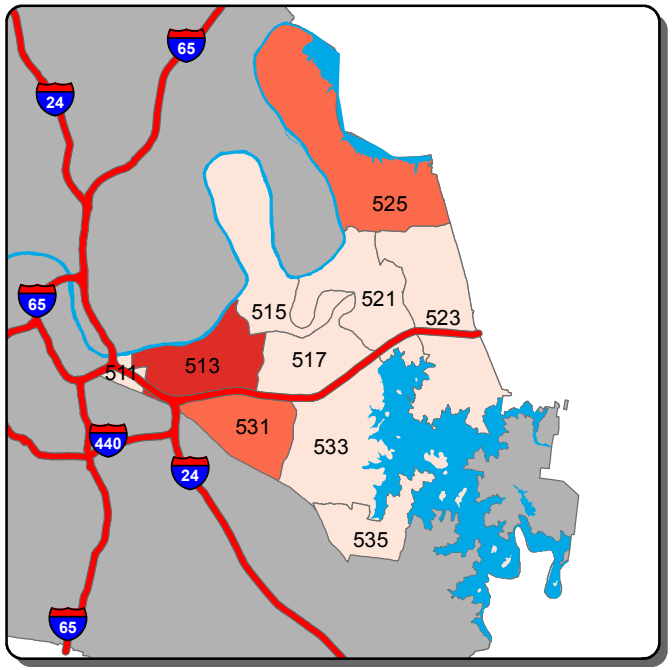

Aggravated Assault - C Shift

0 1 2 >2

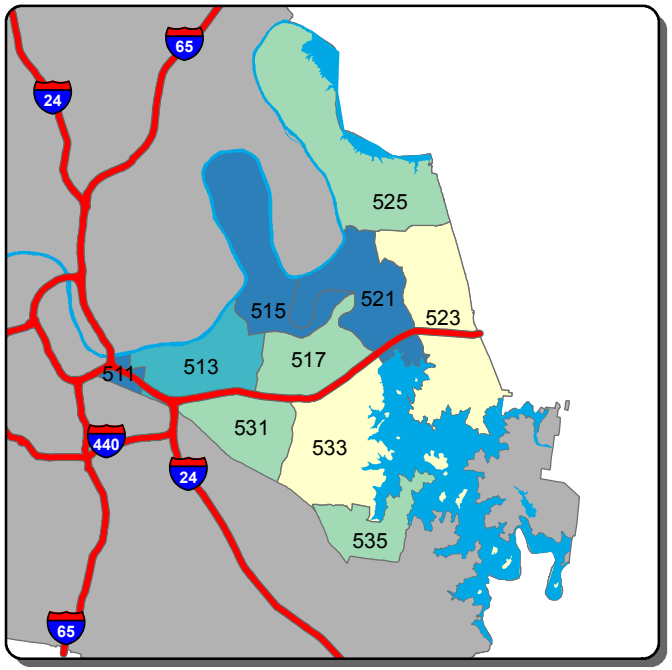

Self Initiated CAD - A Shift

0-34 35-58 59-83 84-108 >108

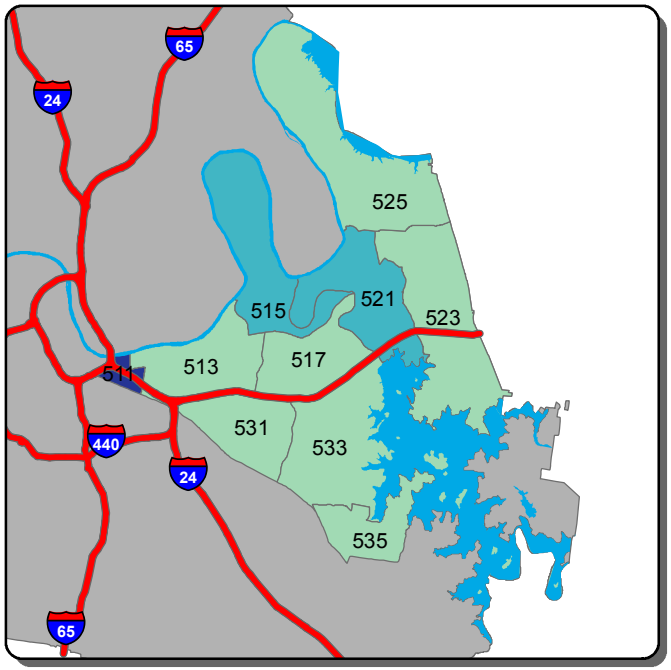

Self Initiated CAD - B Shift

0-30 31-81 82-131 132-182 >182

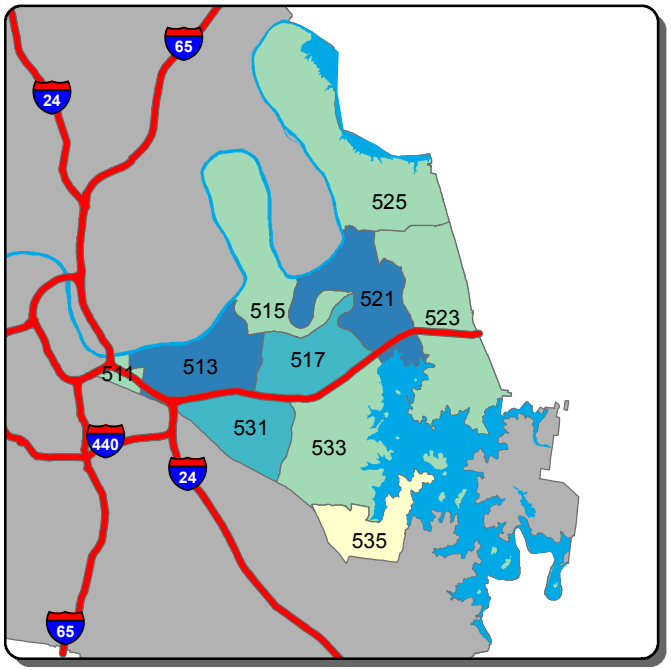

Self Initiated CAD - C Shift

0-31 32-52 53-72 73-93 >93

Information summarized for CompStat week ending 12/14/2019

Sourced from MNPD ARMS on 12/18/2019. Data taken from incident reports using Uniform Crime Reporting definitions and guidelines, based on the date and time when the inicident was reported. 'A, B, and C Shift' refer to the following time periods: A Shift = 0700 - 1500; B Shift = 1500 - 2300; C Shift = 2300 - 0700.

North Precinct - Burglary and Theft from Vehicle Counts for the Past Two Weeks

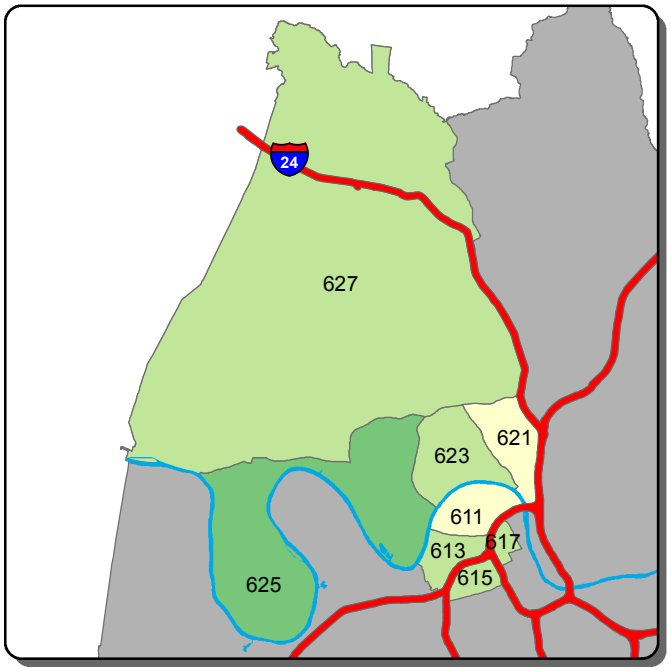

Burglary - A Shift

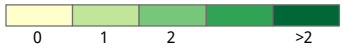

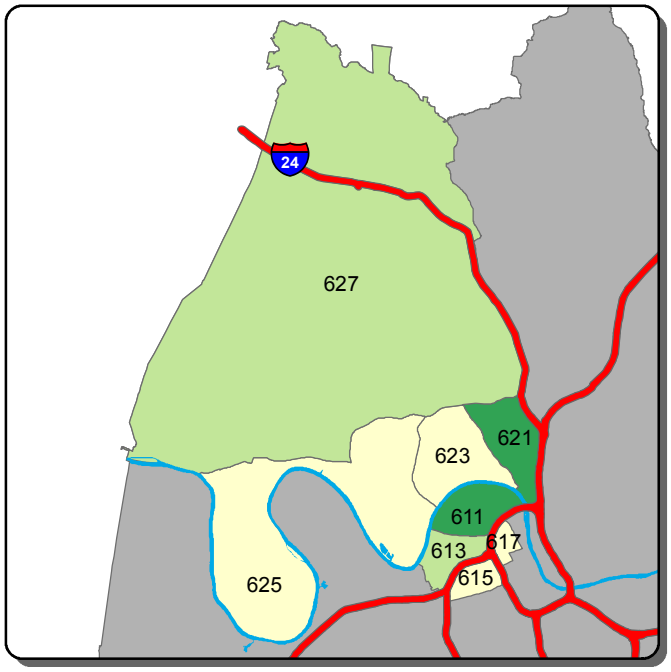

Burglary - B Shift

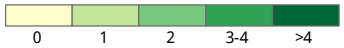

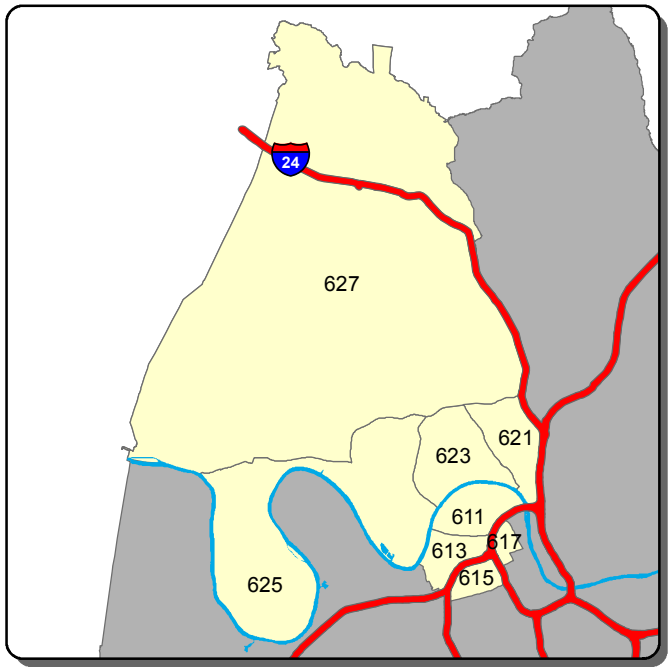

Burglary - C Shift

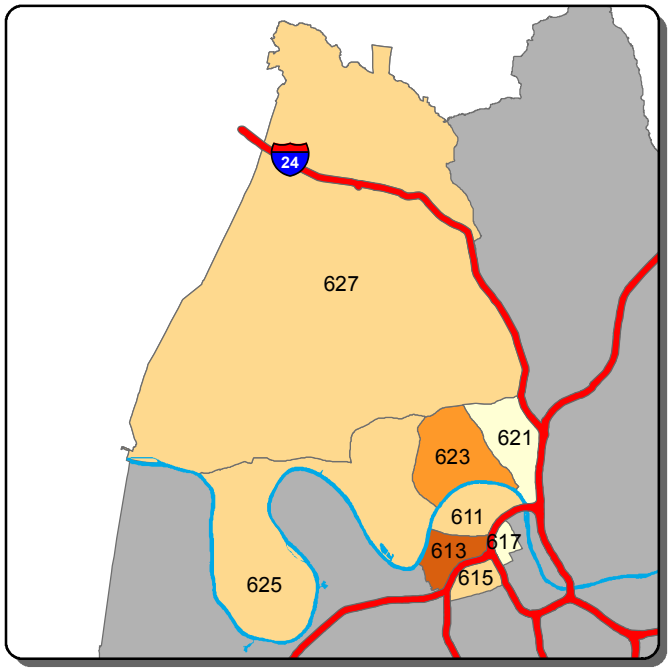

Theft from Vehicle - A Shift

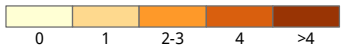

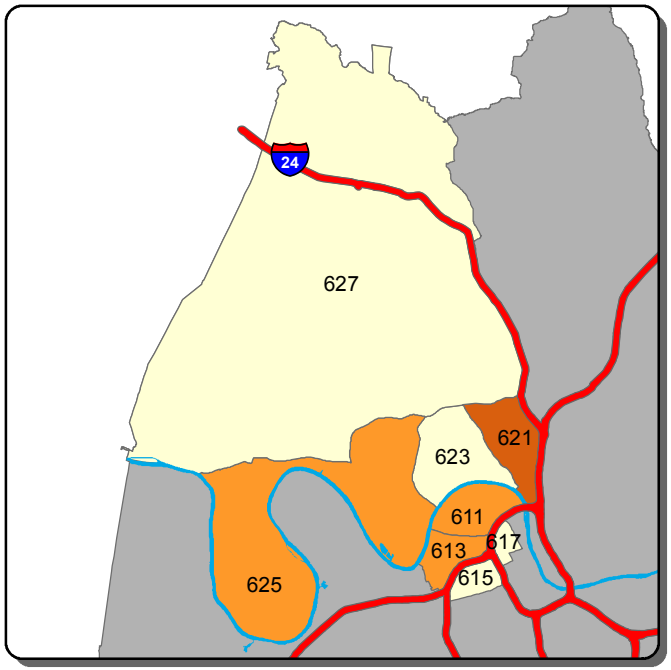

Theft from Vehicle - B Shift

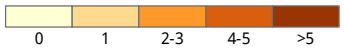

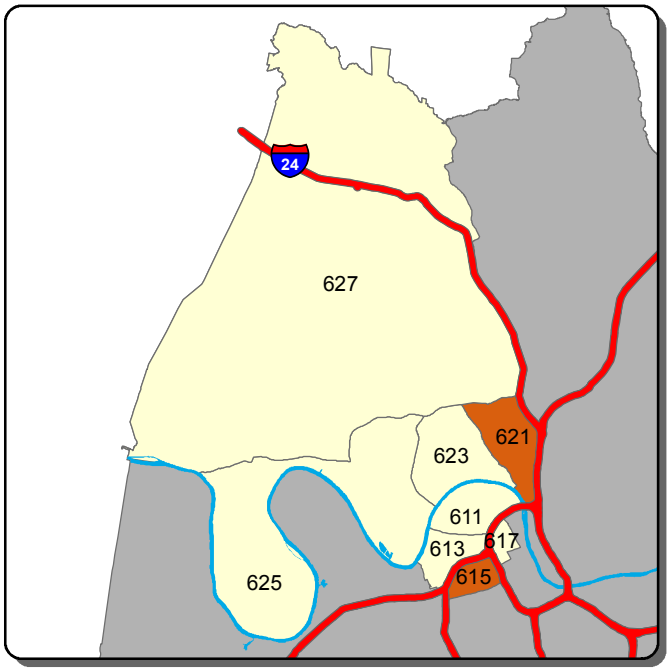

Theft from Vehicle - C Shift

Information summarized for CompStat week ending 12/14/2019

Sourced from MNPD ARMS on 12/18/2019. Data taken from incident reports using Uniform Crime Reporting definitions and guidelines, based on the date and time when the inicident was reported. 'A, B, and C Shift' refer to the following time periods: A Shift = 0700 - 1500; B Shift = 1500 - 2300; C Shift = 2300 - 0700.

North Precinct - Aggravated Assault and Self Initiated CAD Counts for the Past Two Weeks

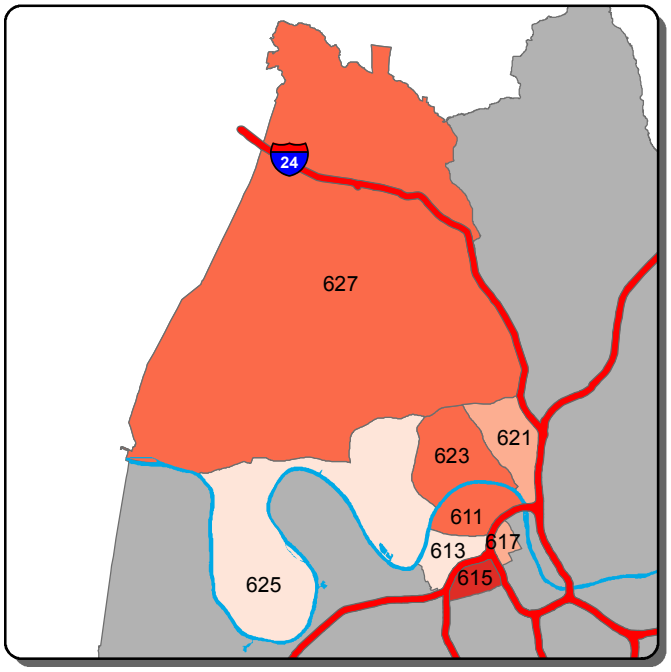

Aggravated Assault - A Shift

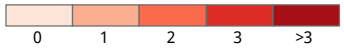

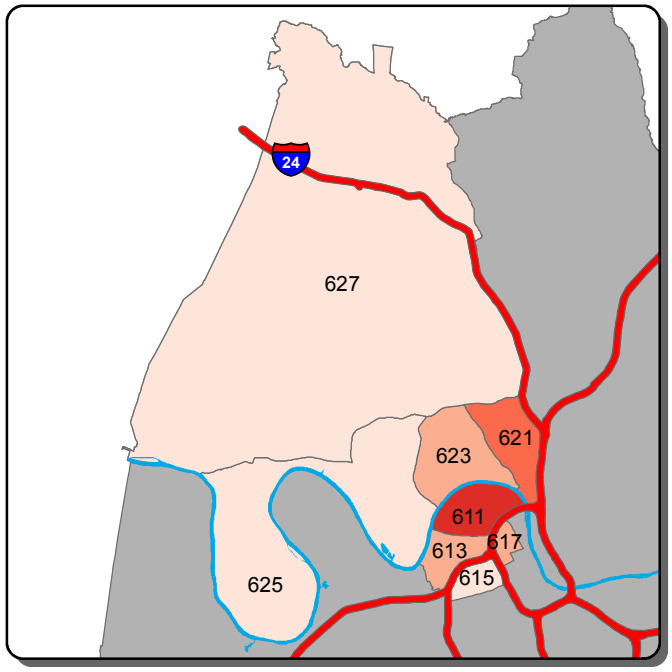

Aggravated Assault - B Shift

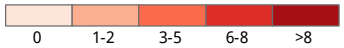

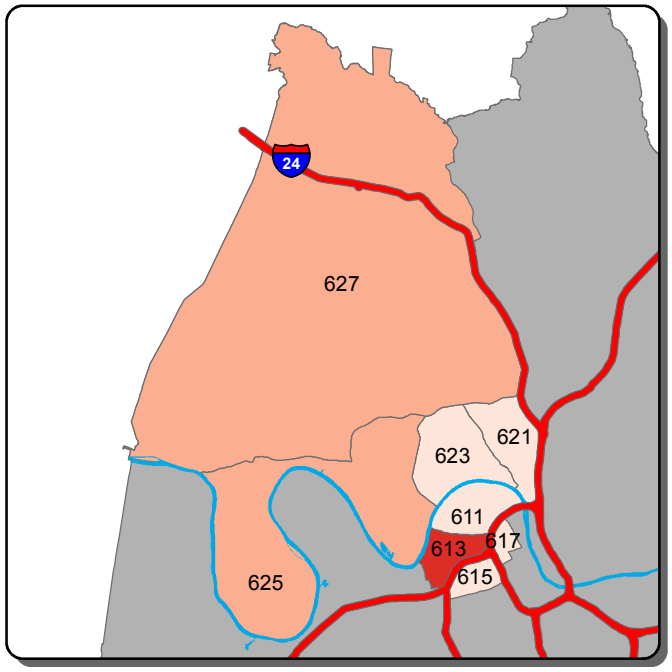

Aggravated Assault - C Shift

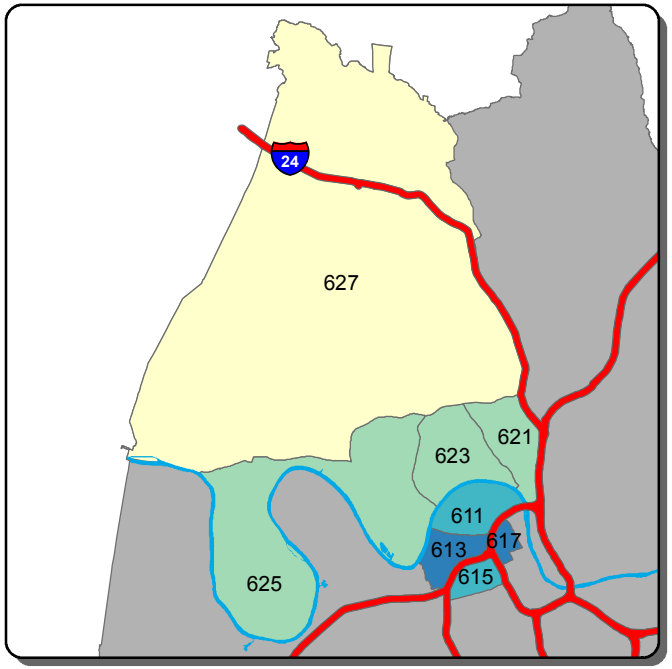

Self Initiated CAD - A Shift

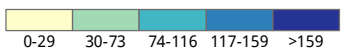

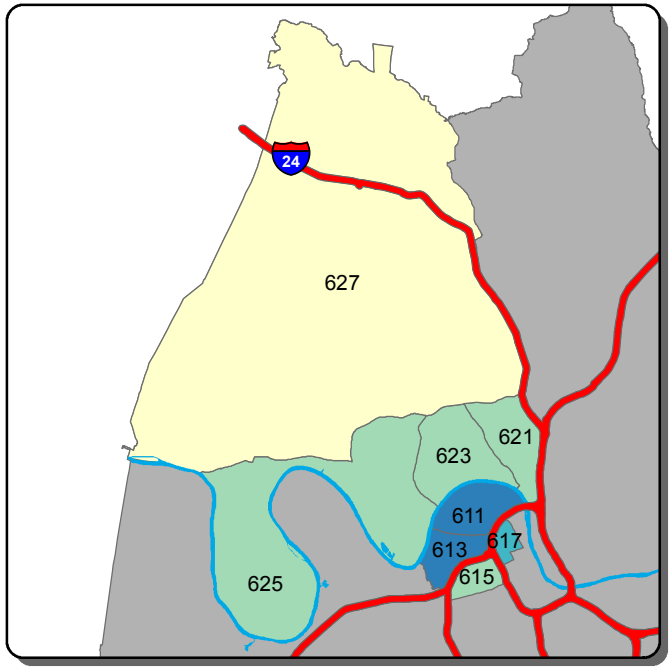

Self Initiated CAD - B Shift



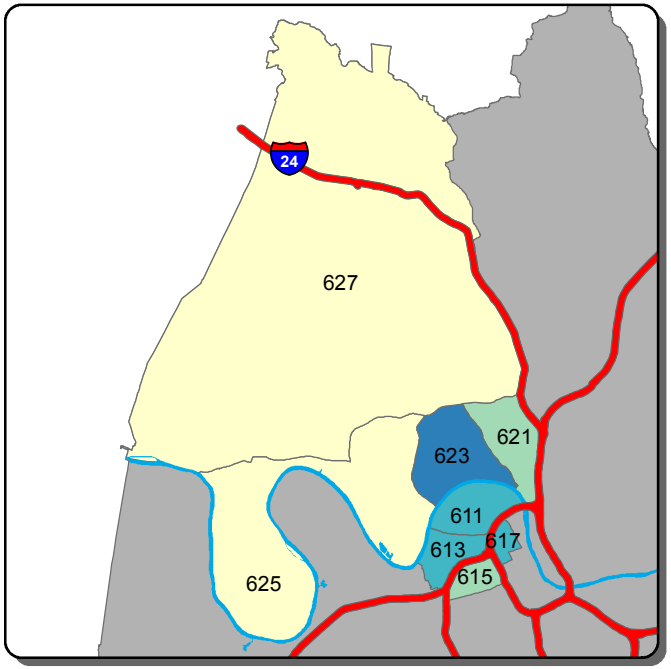

Self Initiated CAD - C Shift

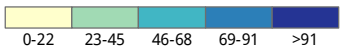

Information summarized for CompStat week ending 12/14/2019

Sourced from MNPD ARMS on 12/18/2019. Data taken from incident reports using Uniform Crime Reporting definitions and guidelines, based on the date and time when the inicident was reported. 'A, B, and C Shift' refer to the following time periods: A Shift = 0700 - 1500; B Shift = 1500 - 2300; C Shift = 2300 - 0700.

Madison Precinct - Burglary and Theft from Vehicle Counts for the Past Two Weeks

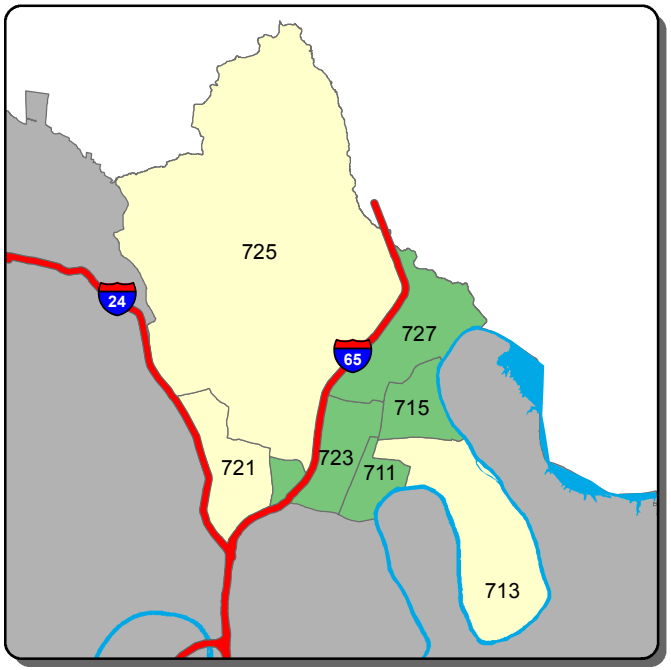

Burglary - A Shift

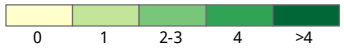

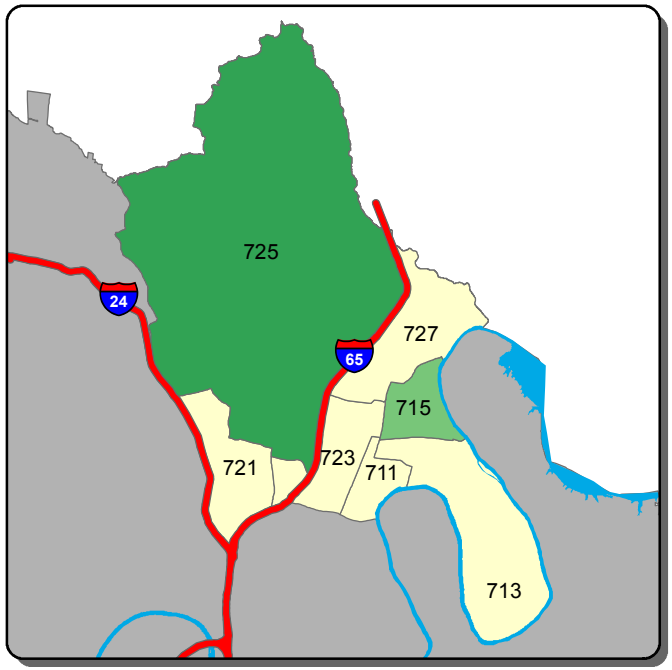

Burglary - B Shift

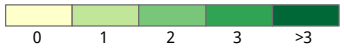

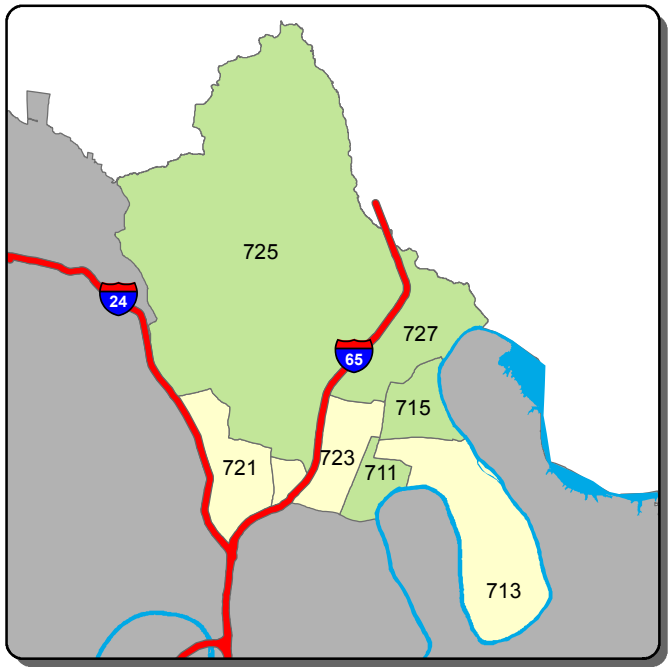

Burglary - C Shift

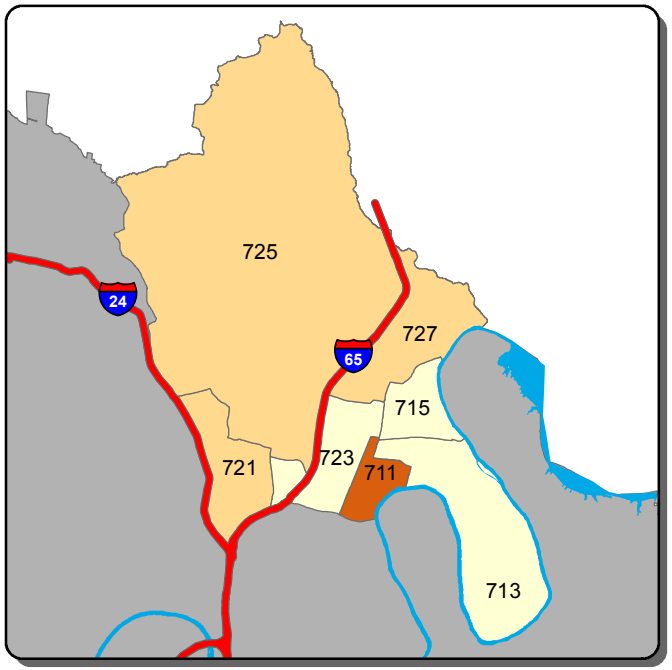

Theft from Vehicle - A Shift

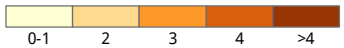

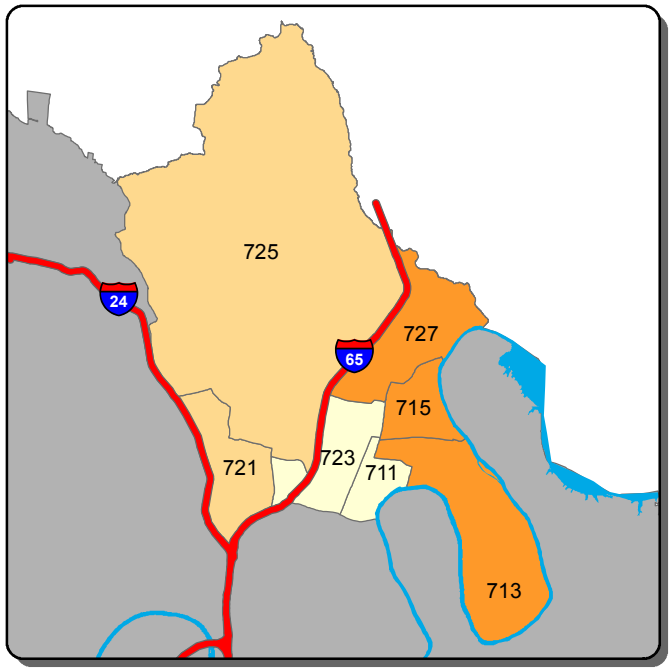

Theft from Vehicle - B Shift

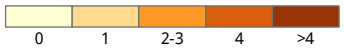

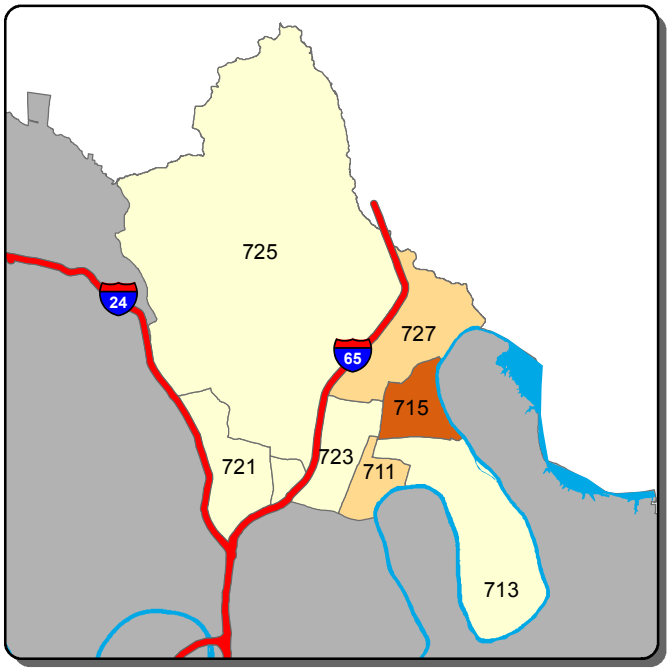

Theft from Vehicle - C Shift

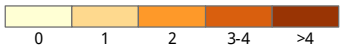

Information summarized for CompStat week ending 12/14/2019

Sourced from MNPD ARMS on 12/18/2019. Data taken from incident reports using Uniform Crime Reporting definitions and guidelines, based on the date and time when the inicident was reported. 'A, B, and C Shift' refer to the following time periods: A Shift = 0700 - 1500; B Shift = 1500 - 2300; C Shift = 2300 - 0700.

Madison Precinct - Aggravated Assault and Self Initiated CAD Counts for the Past Two Weeks

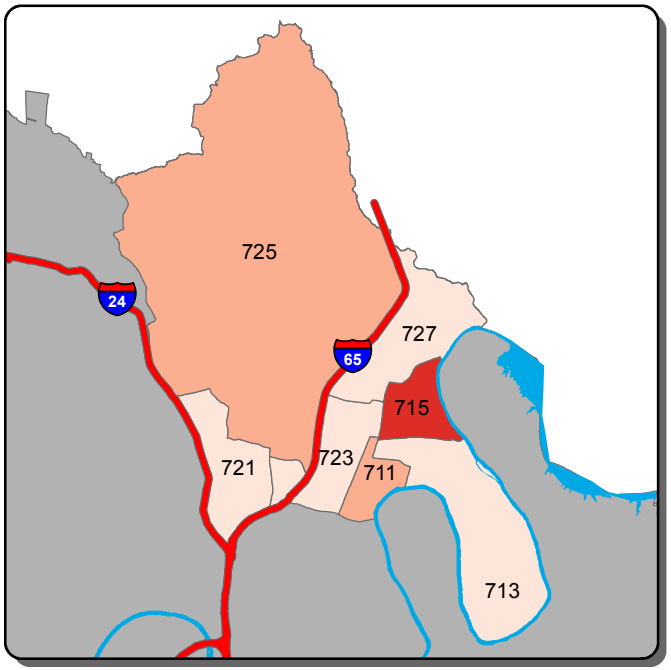

Aggravated Assault - A Shift

0 1 2 >2

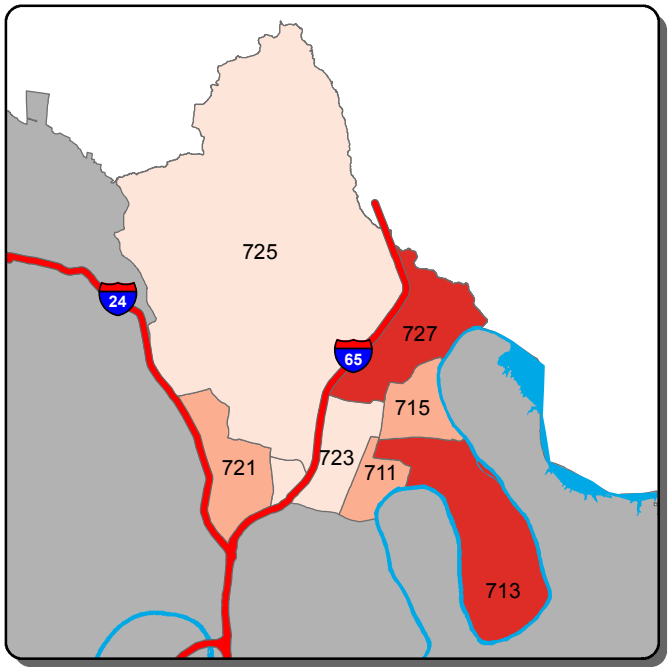

Aggravated Assault - B Shift

0-1 2-3 4 5-6 >6

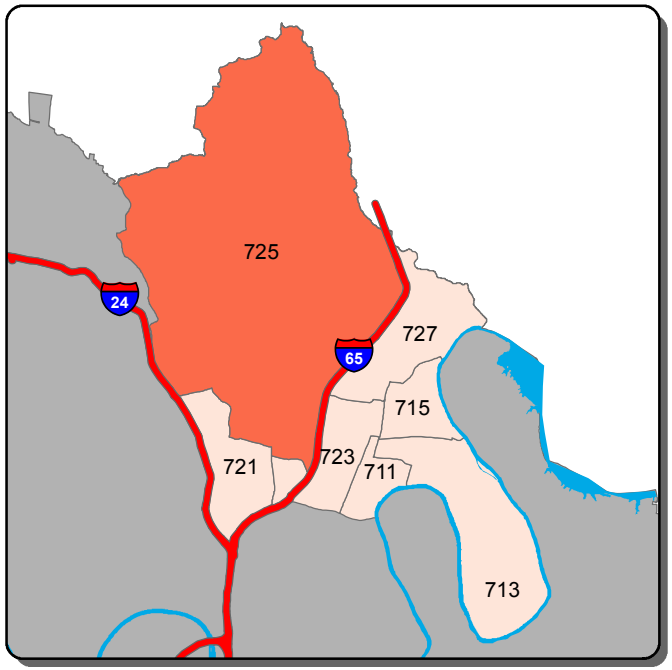

Aggravated Assault - C Shift

0 1 >1

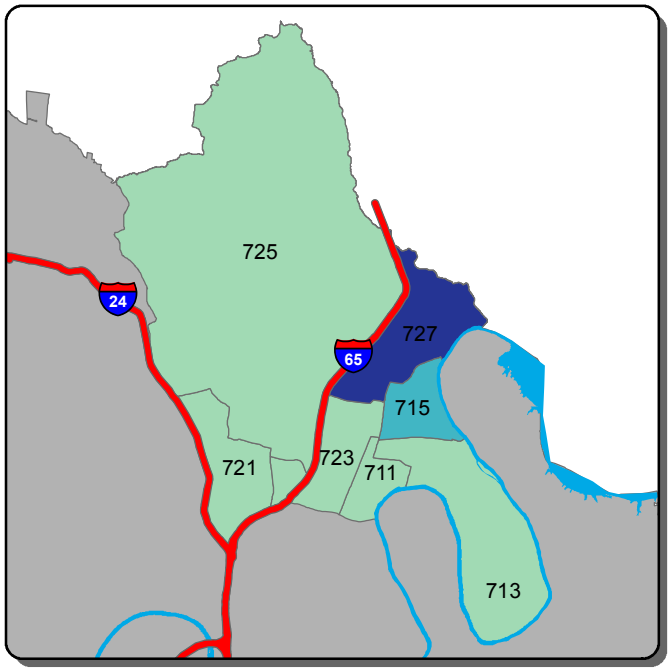

Self Initiated CAD - A Shift

0-3 4-68 69-133 134-198 >198

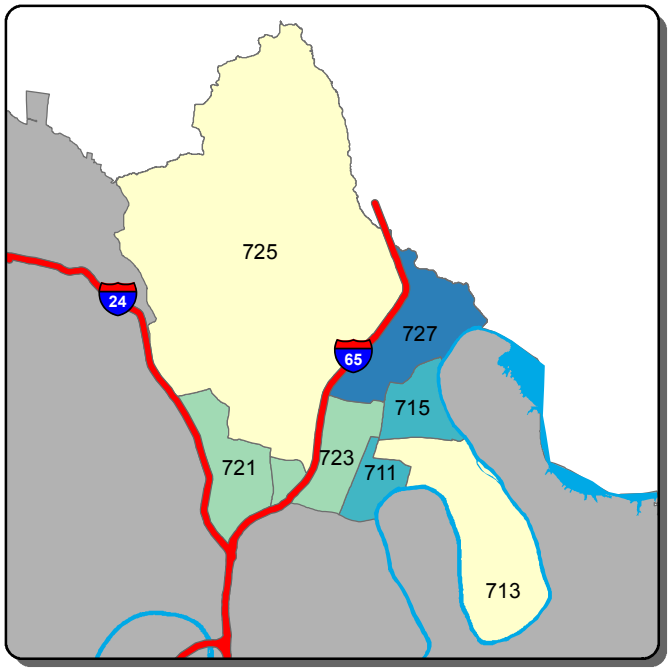

Self Initiated CAD - B Shift

0-31 32-56 57-80 81-105 >105

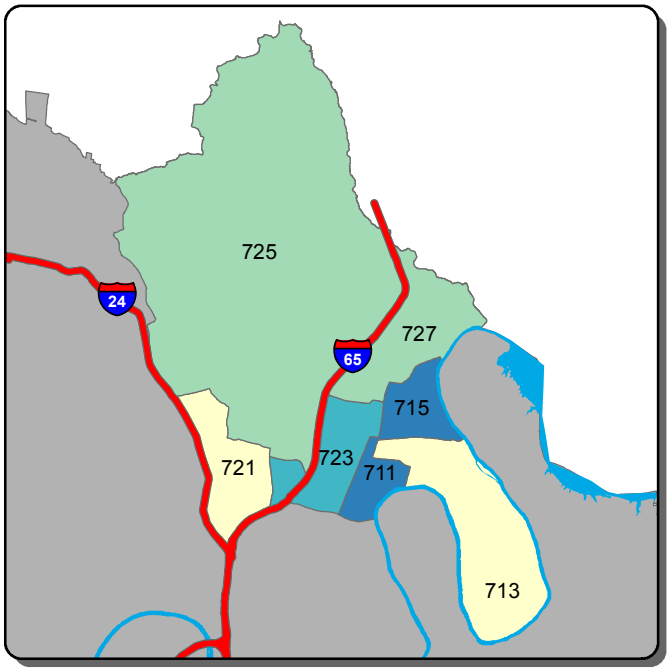

Self Initiated CAD - C Shift

0-47 48-94 95-141 142-188 >188

Information summarized for CompStat week ending 12/14/2019

Sourced from MNPD ARMS on 12/18/2019. Data taken from incident reports using Uniform Crime Reporting definitions and guidelines, based on the date and time when the inicident was reported. 'A, B, and C Shift' refer to the following time periods: A Shift = 0700 - 1500; B Shift = 1500 - 2300; C Shift = 2300 - 0700.

Midtown Hills Precinct - Burglary and Theft from Vehicle Counts for the Past Two Weeks

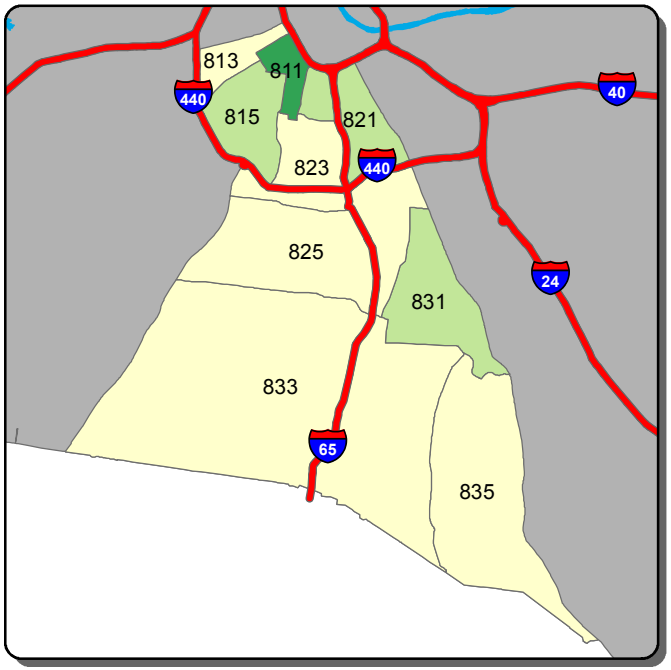

Burglary - A Shift

0 1 2 >2

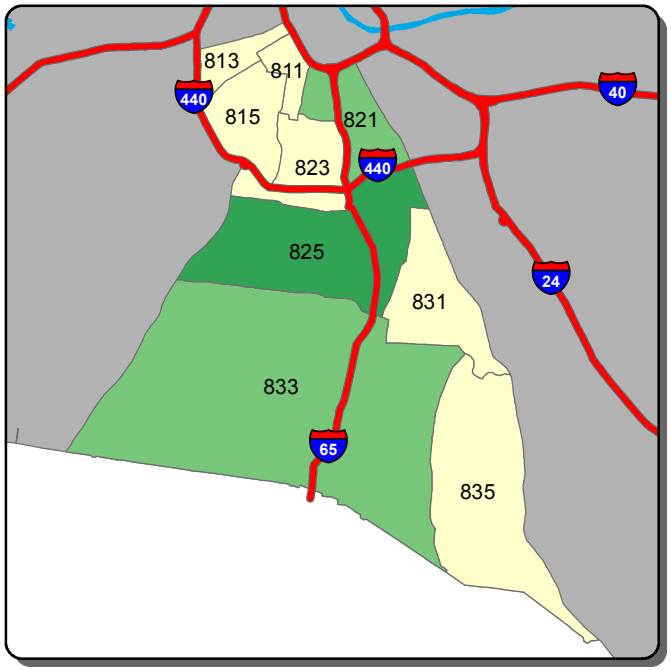

Burglary - B Shift

0 1 2 >2

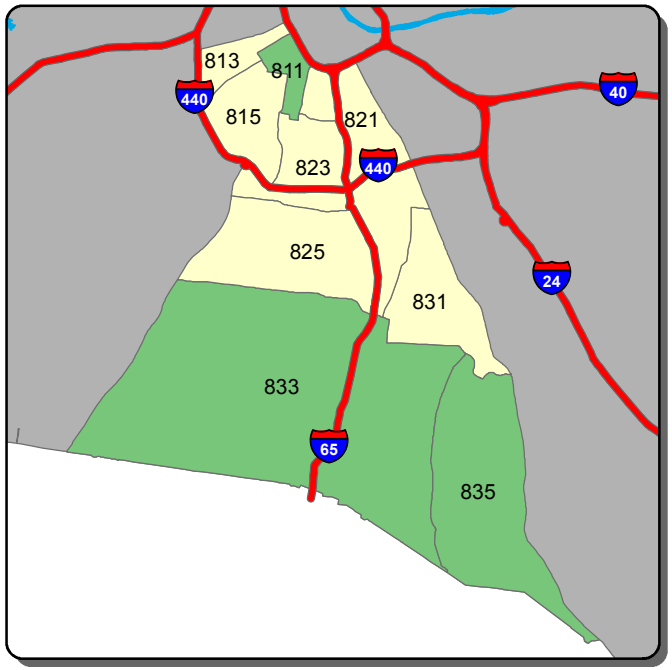

Burglary - C Shift

0 1 >1

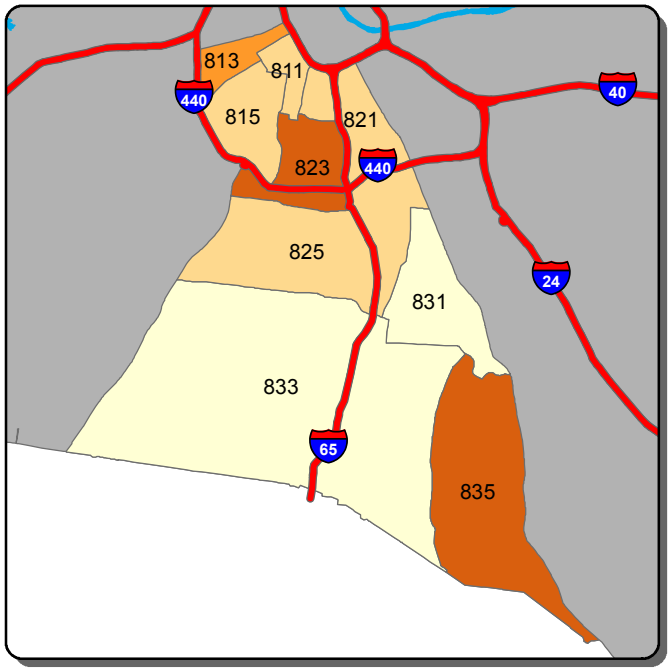

Theft from Vehicle - A Shift

0-1 2-3 4-5 6-8 >8

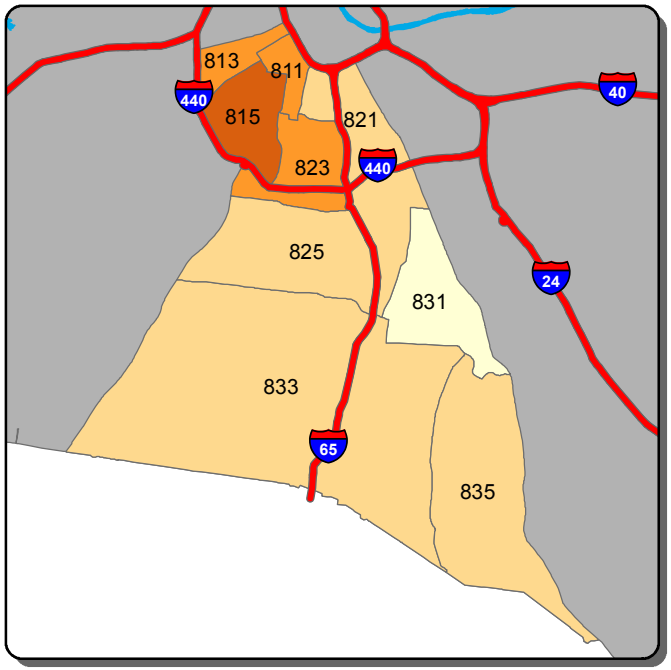

Theft from Vehicle - B Shift

0 1-2 3-4 5 >5

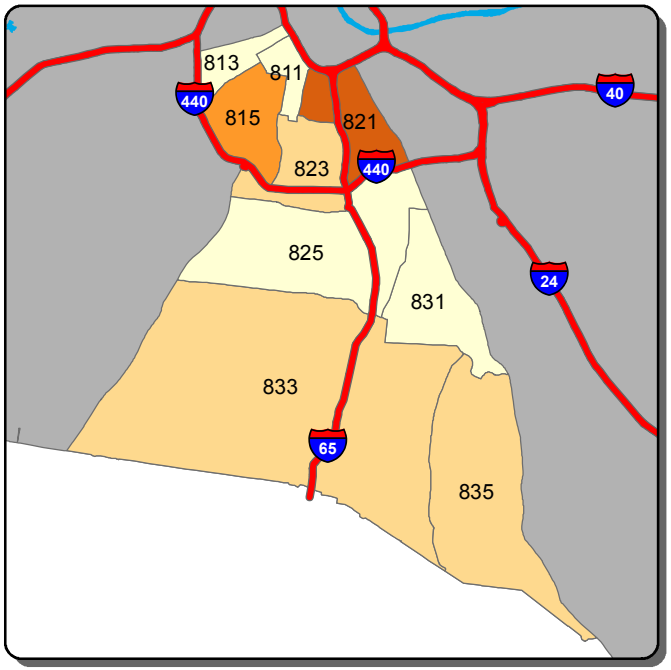

Theft from Vehicle - C Shift

0 1 2 3 >3

Information summarized for CompStat week ending 12/14/2019

Sourced from MNPD ARMS on 12/18/2019. Data taken from incident reports using Uniform Crime Reporting definitions and guidelines, based on the date and time when the inicident was reported. 'A, B, and C Shift' refer to the following time periods: A Shift = 0700 - 1500; B Shift = 1500 - 2300; C Shift = 2300 - 0700.

Midtown Hills Precinct - Aggravated Assault and Self Initiated CAD Counts for the Past Two Weeks

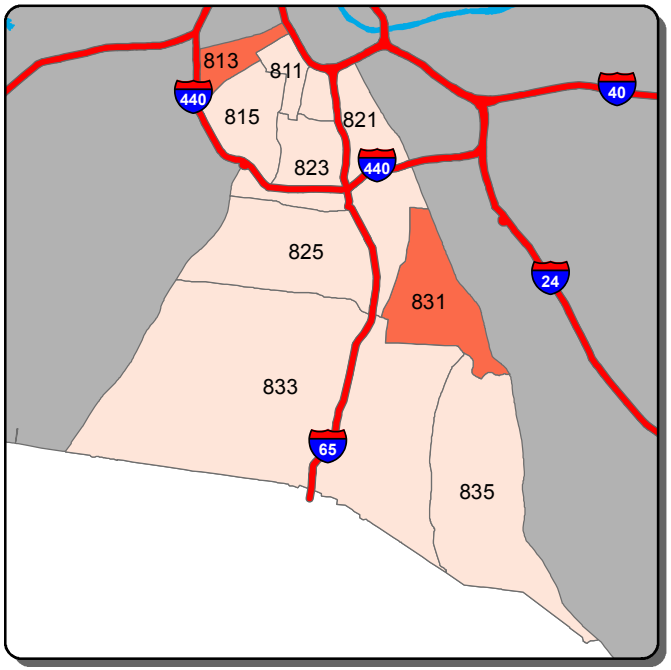

Aggravated Assault - A Shift

0 | 1 | >1

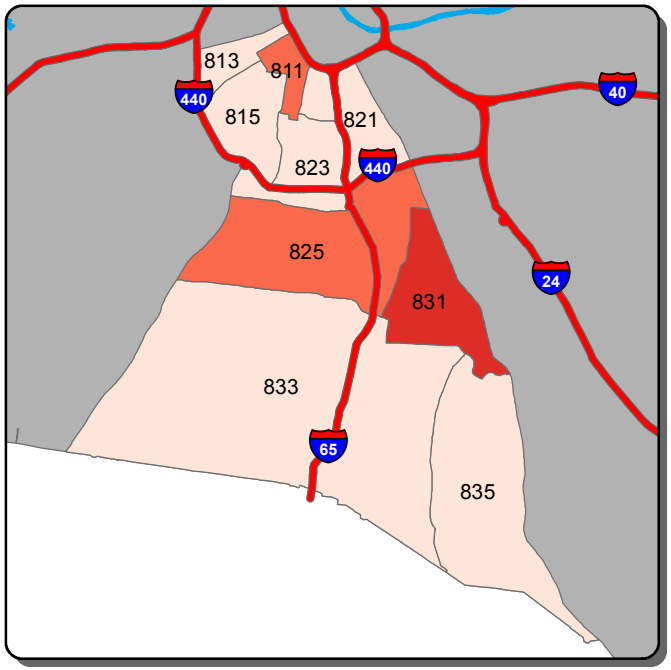

Aggravated Assault - B Shift

0 | 1 | 2 | >2

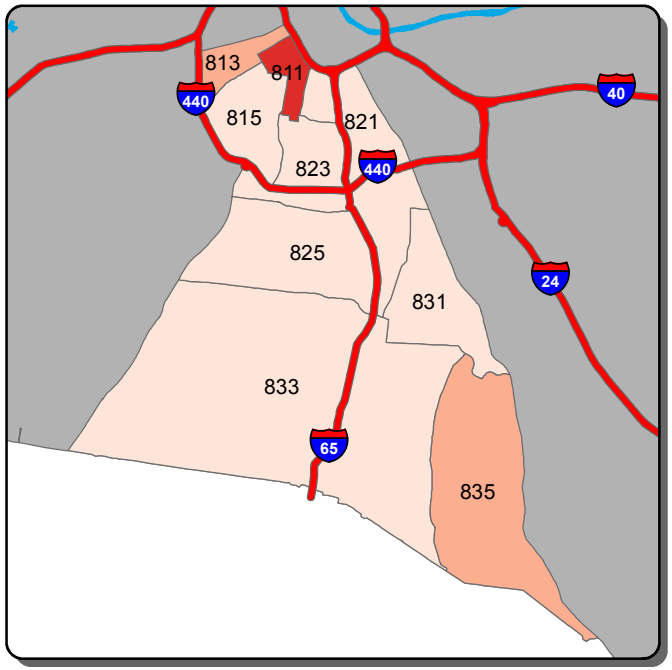

Aggravated Assault - C Shift

0 | 1 | 2 | 3 | >3

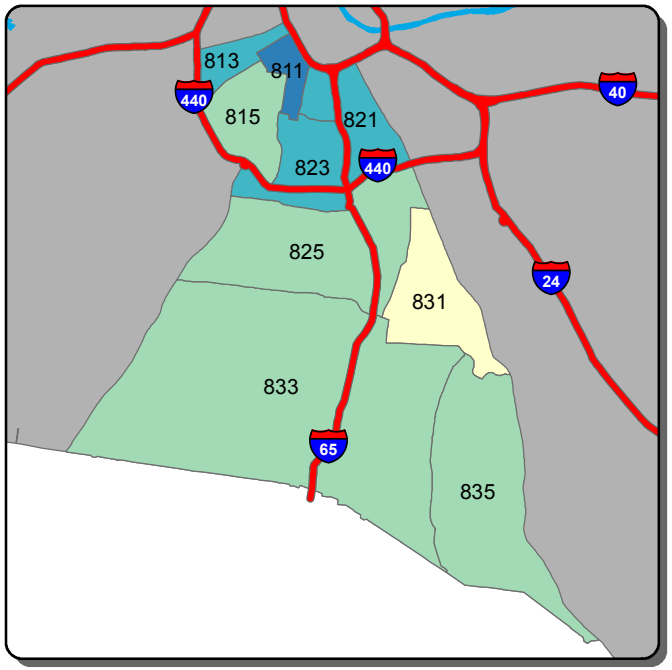

Self Initiated CAD - A Shift

0-32 | 33-69 | 70-107 | 108-144 | >144

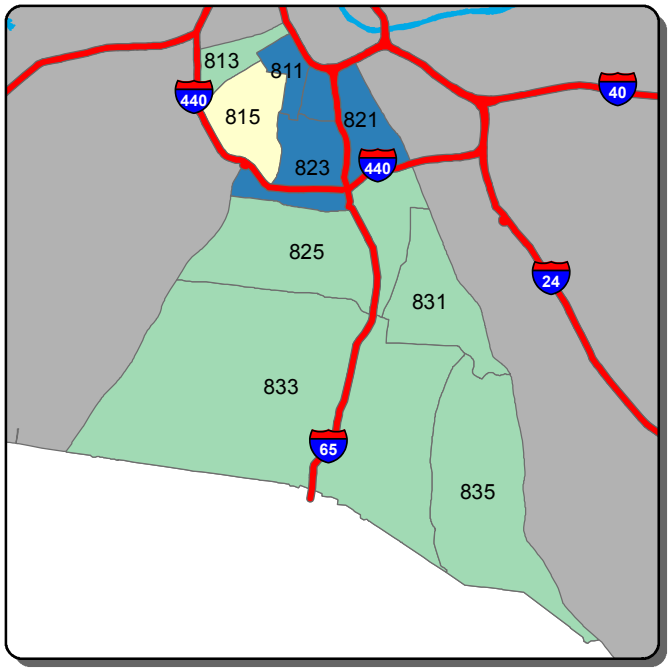

Self Initiated CAD - B Shift

0-41 | 42-71 | 72-102 | 103-132 | >132

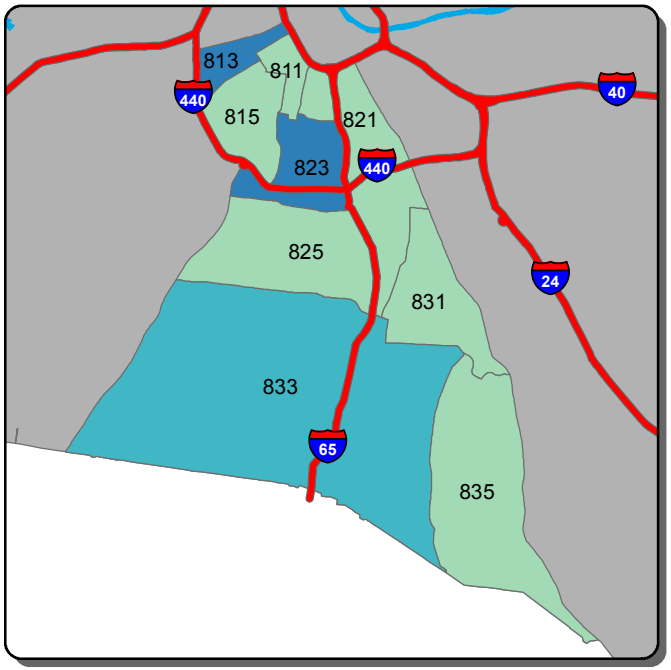

Self Initiated CAD - C Shift

0-68 | 69-101 | 102-133 | 134-166 | >166

Information summarized for CompStat week ending 12/14/2019

Sourced from MNPD ARMS on 12/18/2019. Data taken from incident reports using Uniform Crime Reporting definitions and guidelines, based on the date and time when the inicident was reported. 'A, B, and C Shift' refer to the following time periods: A Shift = 0700 - 1500; B Shift = 1500 - 2300; C Shift = 2300 - 0700.