CompStat Weekly Analysis

CompStat Weekly Analysis is provided by the Metropolitan Nashville Police Department Crime Analysis Section. This report is intended to be a management and planning tool and does not reflect the official UCR counts for the department.

"In any moment of decision, the best thing you can do is the right thing, the next best thing is the wrong thing, and the worst thing you can do is nothing."
- Theodore Roosevelt

Begin Date:	01/12/2020
End Date:	01/18/2020
Week:	3

Table of Contents

Incidents Section **1**
Rolling Two Week Analysis 2
Rolling Weekly Year-to-Year Analysis 3
Rolling Eight Week Analysis 4
Rolling Four Week Year-to-Year Analysis 5
Rolling Sixteen Week Analysis 6
Rolling Eight Week Year-to-Year 7
Year-to-Date Analysis 8
Rolling Twenty-Four Month 9
2 Week, 8 Week, 16 Week, YTD, and 24 Month Summary 10
Incident and Efficiency Report Summary* 11
UCR Incident Charts* 30
UCR Incidents - Annual Totals 39
UCR Incidents - YTD Comparisons: All Incidents 40
UCR Incidents - YTD Comparison Charts* 41
UCR Incidents - Calendar Year to Calendar Year Comparison 50
UCR Incidents - Annual Comparison Charts* 51
UCR Incidents - YTD Comparisons* 60
YTD Homicide Report 69
Year-to-Year Weekly Chart* 70

Arrests Section **79**
Physical and Citation Arrests - Adult 80
Arrests: Part I, Weapons Law, Drug-Related, DUI, and All Other 89
Outstanding Warrants: Served 91
Outstanding Warrants: Attempts / Served 92
Crooks With Guns / School Zone Report 97

Juvenile Section **98**
Juvenile Arrests 99
Juvenile Victims - Rolling Two Week Analysis 100
Juvenile Victims - Rolling Eight Week Analysis 101
Juvenile Victims - Year-to-Date Analysis 102
Juvenile Victims 103

Efficiencies Section **104**
Self-Initiated CAD 105
Dispatched Calls for Service 106
Vehicle Stop Analysis (Form 252) 107
Field Interview Report (Form 114) 108
Efficiency Charts* 109

High Crime Intersections and Hot Addresses Section **118**
High Crime Street Intersections* 119
County High Crime Street Intersections - Arrests 128
Hot Addresses* 129

Other Reports **138**
APR Data 139
Case Preparation Division - Case File Inventory 140
Court Attendance - 310s Issued by Month 141
Percentage of Incident Reports Included in CompStat Analysis 142

Map Section **143**
YTD Gunshot Victims - Countywide 144
Gunshot Victims - Countywide (Homicides and Injuries) 145
Gunshot Victims (Homicides, Injuries, and Property Damage) 146
YTD Gunshot Victims** 147
UCR Incident and Self-Initiated CAD Zone Maps** 155

* - Set of countywide and precinct reports
** - Set of precinct reports

Incidents Section

CompStat Weekly Analysis is provided by the Metropolitan Nashville Police Department Crime Analysis Section. This report is intended to be a management and planning tool and does not reflect the official UCR counts for the department.

"In any moment of decision, the best thing you can do is the right thing, the next best thing is the wrong thing, and the worst thing you can do is nothing."
- Theodore Roosevelt

Begin Date: 01/12/2020
End Date: 01/18/2020
Week: 3

Rolling Two Week Analysis

METROPOLITAN POLICE DEPARTMENT
of Nashville and Davidson County

Aggregated by precinct (incident location). Based on date when each incident was reported.

		Homicide	Rape	Commercial Robbery	Street Robbery	Total Robbery	Aggravated Assault	Commercial Burglary	Residential Burglary	Total Burglary	Larceny	Auto Theft	Violent Offenses	Property Offenses	Part I Offenses
West	Prior Week	0	0	0	3	3	7	0	1	1	48	5	10	54	64
	CompStat Week	0	2	0	1	1	4	2	4	6	58	7	7	71	78
	% Change	0.0 %	Infinity	0.0 %	-66.7 %	-66.7 %	-42.9 %	Infinity	300.0 %	500.0 %	20.8 %	40.0 %	-30.0 %	31.5 %	21.9 %
East	Prior Week	0	1	0	5	5	10	0	7	7	41	5	16	53	69
	CompStat Week	0	0	1	3	4	12	0	11	11	33	6	16	50	66
	% Change	0.0 %	-100.0 %	Infinity	-40.0 %	-20.0 %	20.0 %	0.0 %	57.1 %	57.1 %	-19.5 %	20.0 %	0.0 %	-5.7 %	-4.3 %
South	Prior Week	2	2	3	10	13	7	11	10	21	69	10	24	100	124
	CompStat Week	0	1	1	8	9	8	6	10	16	83	10	18	109	127
	% Change	-100.0 %	-50.0 %	-66.7 %	-20.0 %	-30.8 %	14.3 %	-45.5 %	0.0 %	-23.8 %	20.3 %	0.0 %	-25.0 %	9.0 %	2.4 %
Central	Prior Week	0	0	0	2	2	5	0	0	0	35	2	7	37	44
	CompStat Week	0	0	0	5	5	2	1	0	1	18	4	7	23	30
	% Change	0.0 %	0.0 %	0.0 %	150.0 %	150.0 %	-60.0 %	Infinity	0.0 %	Infinity	-48.6 %	100.0 %	0.0 %	-37.8 %	-31.8 %
Hermitage	Prior Week	0	0	1	6	7	20	1	5	6	68	12	27	86	113
	CompStat Week	1	2	1	6	7	23	2	7	9	87	8	33	104	137
	% Change	Infinity	Infinity	0.0 %	0.0 %	0.0 %	15.0 %	100.0 %	40.0 %	50.0 %	27.9 %	-33.3 %	22.2 %	20.9 %	21.2 %
North	Prior Week	0	3	0	12	12	19	2	10	12	52	4	34	68	102
	CompStat Week	1	3	0	4	4	9	3	12	15	41	11	17	67	84
	% Change	Infinity	0.0 %	0.0 %	-66.7 %	-66.7 %	-52.6 %	50.0 %	20.0 %	25.0 %	-21.2 %	175.0 %	-50.0 %	-1.5 %	-17.6 %
Madison	Prior Week	0	0	2	4	6	8	2	4	6	36	6	14	48	62
	CompStat Week	0	0	2	0	2	8	1	8	9	40	5	10	54	64
	% Change	0.0 %	0.0 %	0.0 %	-100.0 %	-66.7 %	0.0 %	-50.0 %	100.0 %	50.0 %	11.1 %	-16.7 %	-28.6 %	12.5 %	3.2 %
Midtown Hills	Prior Week	0	1	5	5	10	7	2	5	7	86	4	18	97	115
	CompStat Week	0	1	2	2	4	10	5	2	7	95	5	15	107	122
	% Change	0.0 %	0.0 %	-60.0 %	-60.0 %	-60.0 %	42.9 %	150.0 %	-60.0 %	0.0 %	10.5 %	25.0 %	-16.7 %	10.3 %	6.1 %
Not Validated	Prior Week	0	0	0	1	1	0	0	0	0	0	0	1	0	1
	CompStat Week	0	0	0	0	0	0	0	1	1	1	0	0	2	2
	% Change	0.0 %	0.0 %	0.0 %	-100.0 %	-100.0 %	0.0 %	0.0 %	Infinity	Infinity	Infinity	0.0 %	-100.0 %	Infinity	100.0 %
County	Prior Week	2	7	11	48	59	83	18	42	60	435	48	151	543	694
	CompStat Week	2	9	7	29	36	76	20	55	75	456	56	123	587	710
	% Change	0.0 %	28.6 %	-36.4 %	-39.6 %	-39.0 %	-8.4 %	11.1 %	31.0 %	25.0 %	4.8 %	16.7 %	-18.5 %	8.1 %	2.3 %

Prior Week	**Begin Date**	01/05/2020	**End Date**	01/11/2020
CompStat Week	**Begin Date**	01/12/2020	**End Date**	01/18/2020

Sourced from MNPD ARMS on 1/22/2020 7:48:55 AM. The figures above were sourced from incident reports using Uniform Crime Reporting definitions and reporting guidelines, based on the date when the crime was reported. This report is intended to be a management and planning tool and does not reflect the official UCR counts for the department. Incidents where a location is unknown or unspecified are included in the countywide totals. 'Unknown' refers to records in which the address is listed as 'Unknown' on the incident report. 'Not Validated' refers to records that were entered in with an invalid addresses.

Rolling Weekly Year-to-Year Analysis

METROPOLITAN POLICE DEPARTMENT
of Nashville and Davidson County

Aggregated by precinct (incident location). Based on date when each incident was reported.

		Homicide	Rape	Commercial Robbery	Street Robbery	Total Robbery	Aggravated Assault	Commercial Burglary	Residential Burglary	Total Burglary	Larceny	Auto Theft	Violent Offenses	Property Offenses	Part I Offenses
West	Prior Year	0	0	0	3	3	3	2	9	11	65	6	6	82	88
	Last Week	0	2	0	1	1	4	2	4	6	58	7	7	71	78
	% Change	0.0 %	Infinity	0.0 %	-66.7 %	-66.7 %	33.3 %	0.0 %	-55.6 %	-45.5 %	-10.8 %	16.7 %	16.7 %	-13.4 %	-11.4 %
East	Prior Year	2	0	0	4	4	11	2	7	9	58	10	17	77	94
	Last Week	0	0	1	3	4	12	0	11	11	33	6	16	50	66
	% Change	-100.0 %	0.0 %	Infinity	-25.0 %	0.0 %	9.1 %	-100.0 %	57.1 %	22.2 %	-43.1 %	-40.0 %	-5.9 %	-35.1 %	-29.8 %
South	Prior Year	0	0	1	14	15	16	4	16	20	63	14	31	97	128
	Last Week	0	1	1	8	9	8	6	10	16	83	10	18	109	127
	% Change	0.0 %	Infinity	0.0 %	-42.9 %	-40.0 %	-50.0 %	50.0 %	-37.5 %	-20.0 %	31.7 %	-28.6 %	-41.9 %	12.4 %	-0.8 %
Central	Prior Year	0	1	0	4	4	3	1	1	2	26	4	8	32	40
	Last Week	0	0	0	5	5	2	1	0	1	18	4	7	23	30
	% Change	0.0 %	-100.0 %	0.0 %	25.0 %	25.0 %	-33.3 %	0.0 %	-100.0 %	-50.0 %	-30.8 %	0.0 %	-12.5 %	-28.1 %	-25.0 %
Hermitage	Prior Year	0	1	2	15	17	10	3	7	10	74	18	28	102	130
	Last Week	1	2	1	6	7	23	2	7	9	87	8	33	104	137
	% Change	Infinity	100.0 %	-50.0 %	-60.0 %	-58.8 %	130.0 %	-33.3 %	0.0 %	-10.0 %	17.6 %	-55.6 %	17.9 %	2.0 %	5.4 %
North	Prior Year	0	1	0	4	4	12	2	8	10	40	10	17	60	77
	Last Week	1	3	0	4	4	9	3	12	15	41	11	17	67	84
	% Change	Infinity	200.0 %	0.0 %	0.0 %	0.0 %	-25.0 %	50.0 %	50.0 %	50.0 %	2.5 %	10.0 %	0.0 %	11.7 %	9.1 %
Madison	Prior Year	0	0	1	3	4	4	0	6	6	42	5	8	53	61
	Last Week	0	0	2	0	2	8	1	8	9	40	5	10	54	64
	% Change	0.0 %	0.0 %	100.0 %	-100.0 %	-50.0 %	100.0 %	Infinity	33.3 %	50.0 %	-4.8 %	0.0 %	25.0 %	1.9 %	4.9 %
Midtown Hills	Prior Year	0	1	1	8	9	8	7	6	13	56	6	18	75	93
	Last Week	0	1	2	2	4	10	5	2	7	95	5	15	107	122
	% Change	0.0 %	0.0 %	100.0 %	-75.0 %	-55.6 %	25.0 %	-28.6 %	-66.7 %	-46.2 %	69.6 %	-16.7 %	-16.7 %	42.7 %	31.2 %
Not Validated	Prior Year	0	0	0	0	0	0	0	0	0	0	0	0	0	0
	Last Week	0	0	0	0	0	0	0	1	1	1	0	0	2	2
	% Change	0.0 %	0.0 %	0.0 %	0.0 %	0.0 %	0.0 %	0.0 %	Infinity	Infinity	Infinity	0.0 %	0.0 %	Infinity	Infinity
County	Prior Year	2	4	5	55	60	67	21	60	81	424	73	133	578	711
	Last Week	2	9	7	29	36	76	20	55	75	456	56	123	587	710
	% Change	0.0 %	125.0 %	40.0 %	-47.3 %	-40.0 %	13.4 %	-4.8 %	-8.3 %	-7.4 %	7.5 %	-23.3 %	-7.5 %	1.6 %	-0.1 %

Prior Year	**Begin Date**	01/13/2019	**End Date**	01/19/2019
Last Week	**Begin Date**	01/12/2020	**End Date**	01/18/2020

Sourced from MNPD ARMS on 1/22/2020 7:48:55 AM. The figures above were sourced from incident reports using Uniform Crime Reporting definitions and reporting guidelines, based on the date when the crime was reported. This report is intended to be a management and planning tool and does not reflect the official UCR counts for the department. Incidents where a location is unknown or unspecified are included in the countywide totals. 'Unknown' refers to records in which the address is listed as 'Unknown' on the incident report. 'Not Validated' refers to records that were entered in with an invalid addresses.

Rolling Eight Week Analysis

METROPOLITAN POLICE DEPARTMENT
of Nashville and Davidson County

Aggregated by precinct (incident location). Based on date when each incident was reported.

		Homicide	Rape	Commercial Robbery	Street Robbery	Total Robbery	Aggravated Assault	Commercial Burglary	Residential Burglary	Total Burglary	Larceny	Auto Theft	Violent Offenses	Property Offenses	Part I Offenses
West	Prior 4 Weeks	0	1	0	3	3	17	5	11	16	224	24	21	264	285
	Last 4 Weeks	1	2	0	6	6	19	7	8	15	205	17	28	237	265
	% Change	Infinity	100.0 %	0.0 %	100.0 %	100.0 %	11.8 %	40.0 %	-27.3 %	-6.3 %	-8.5 %	-29.2 %	33.3 %	-10.2 %	-7.0 %
East	Prior 4 Weeks	1	5	3	11	14	42	9	26	35	143	22	62	200	262
	Last 4 Weeks	0	2	3	17	20	57	2	24	26	153	25	79	204	283
	% Change	-100.0 %	-60.0 %	0.0 %	54.5 %	42.9 %	35.7 %	-77.8 %	-7.7 %	-25.7 %	7.0 %	13.6 %	27.4 %	2.0 %	8.0 %
South	Prior 4 Weeks	0	4	2	49	51	75	20	29	49	296	46	130	391	521
	Last 4 Weeks	3	6	6	31	37	50	22	38	60	302	38	96	400	496
	% Change	Infinity	50.0 %	200.0 %	-36.7 %	-27.5 %	-33.3 %	10.0 %	31.0 %	22.4 %	2.0 %	-17.4 %	-26.2 %	2.3 %	-4.8 %
Central	Prior 4 Weeks	0	6	1	20	21	21	5	1	6	127	12	48	145	193
	Last 4 Weeks	1	2	0	12	12	20	8	0	8	111	8	35	127	162
	% Change	Infinity	-66.7 %	-100.0 %	-40.0 %	-42.9 %	-4.8 %	60.0 %	-100.0 %	33.3 %	-12.6 %	-33.3 %	-27.1 %	-12.4 %	-16.1 %
Hermitage	Prior 4 Weeks	0	7	5	20	25	67	6	28	34	326	41	99	401	500
	Last 4 Weeks	1	4	8	21	29	90	9	22	31	288	44	124	363	487
	% Change	Infinity	-42.9 %	60.0 %	5.0 %	16.0 %	34.3 %	50.0 %	-21.4 %	-8.8 %	-11.7 %	7.3 %	25.3 %	-9.5 %	-2.6 %
North	Prior 4 Weeks	1	8	4	19	23	52	11	22	33	154	18	84	205	289
	Last 4 Weeks	2	6	0	29	29	75	9	33	42	154	26	112	222	334
	% Change	100.0 %	-25.0 %	-100.0 %	52.6 %	26.1 %	44.2 %	-18.2 %	50.0 %	27.3 %	0.0 %	44.4 %	33.3 %	8.3 %	15.6 %
Madison	Prior 4 Weeks	1	2	2	14	16	43	2	24	26	199	29	62	254	316
	Last 4 Weeks	0	1	7	13	20	32	5	22	27	162	22	53	211	264
	% Change	-100.0 %	-50.0 %	250.0 %	-7.1 %	25.0 %	-25.6 %	150.0 %	-8.3 %	3.8 %	-18.6 %	-24.1 %	-14.5 %	-16.9 %	-16.5 %
Midtown Hills	Prior 4 Weeks	4	4	2	10	12	30	15	11	26	264	22	50	312	362
	Last 4 Weeks	0	2	9	9	18	37	13	17	30	331	21	57	382	439
	% Change	-100.0 %	-50.0 %	350.0 %	-10.0 %	50.0 %	23.3 %	-13.3 %	54.5 %	15.4 %	25.4 %	-4.5 %	14.0 %	22.4 %	21.3 %
Not Validated	Prior 4 Weeks	0	1	0	0	0	0	0	0	0	0	0	1	0	1
	Last 4 Weeks	0	0	0	1	1	0	0	1	1	3	0	1	4	5
	% Change	0.0 %	-100.0 %	0.0 %	Infinity	Infinity	0.0 %	0.0 %	Infinity	Infinity	Infinity	0.0 %	0.0 %	Infinity	400.0 %
County	Prior 4 Weeks	7	38	19	146	165	347	73	152	225	1,733	214	557	2,172	2,729
	Last 4 Weeks	8	25	33	139	172	380	75	165	240	1,709	201	585	2,150	2,735
	% Change	14.3 %	-34.2 %	73.7 %	-4.8 %	4.2 %	9.5 %	2.7 %	8.6 %	6.7 %	-1.4 %	-6.1 %	5.0 %	-1.0 %	0.2 %

Prior 4 Weeks	**Begin Date**	11/24/2019	**End Date**	12/21/2019
Last 4 Weeks	**Begin Date**	12/22/2019	**End Date**	01/18/2020

Sourced from MNPD ARMS on 1/22/2020 7:48:56 AM. The figures above were sourced from incident reports using Uniform Crime Reporting definitions and reporting guidelines, based on the date when the crime was reported. This report is intended to be a management and planning tool and does not reflect the official UCR counts for the department. Incidents where a location is unknown or unspecified are included in the countywide totals. 'Unknown' refers to records in which the address is listed as 'Unknown' on the incident report. 'Not Validated' refers to records that were entered in with an invalid addresses.

Rolling Four Week Year-to-Year Analysis

METROPOLITAN POLICE DEPARTMENT
of Nashville and Davidson County

Aggregated by precinct (incident location). Based on date when each incident was reported.

		Homicide	Rape	Commercial Robbery	Street Robbery	Total Robbery	Aggravated Assault	Commercial Burglary	Residential Burglary	Total Burglary	Larceny	Auto Theft	Violent Offenses	Property Offenses	Part I Offenses
West	Prior Year	2	2	0	11	11	15	7	25	32	212	18	30	262	292
	Last 4 Weeks	1	2	0	6	6	19	7	8	15	205	17	28	237	265
	% Change	-50.0 %	0.0 %	0.0 %	-45.5 %	-45.5 %	26.7 %	0.0 %	-68.0 %	-53.1 %	-3.3 %	-5.6 %	-6.7 %	-9.5 %	-9.2 %
East	Prior Year	2	3	0	17	17	57	9	24	33	196	38	79	267	346
	Last 4 Weeks	0	2	3	17	20	57	2	24	26	153	25	79	204	283
	% Change	-100.0 %	-33.3 %	Infinity	0.0 %	17.6 %	0.0 %	-77.8 %	0.0 %	-21.2 %	-21.9 %	-34.2 %	0.0 %	-23.6 %	-18.2 %
South	Prior Year	1	4	4	41	45	60	30	58	88	251	64	110	403	513
	Last 4 Weeks	3	6	6	31	37	50	22	38	60	302	38	96	400	496
	% Change	200.0 %	50.0 %	50.0 %	-24.4 %	-17.8 %	-16.7 %	-26.7 %	-34.5 %	-31.8 %	20.3 %	-40.6 %	-12.7 %	-0.7 %	-3.3 %
Central	Prior Year	0	3	0	13	13	24	3	5	8	99	13	40	120	160
	Last 4 Weeks	1	2	0	12	12	20	8	0	8	111	8	35	127	162
	% Change	Infinity	-33.3 %	0.0 %	-7.7 %	-7.7 %	-16.7 %	166.7 %	-100.0 %	0.0 %	12.1 %	-38.5 %	-12.5 %	5.8 %	1.3 %
Hermitage	Prior Year	1	7	8	38	46	57	20	22	42	306	51	111	399	510
	Last 4 Weeks	1	4	8	21	29	90	9	22	31	288	44	124	363	487
	% Change	0.0 %	-42.9 %	0.0 %	-44.7 %	-37.0 %	57.9 %	-55.0 %	0.0 %	-26.2 %	-5.9 %	-13.7 %	11.7 %	-9.0 %	-4.5 %
North	Prior Year	1	5	0	21	21	54	4	33	37	171	34	81	242	323
	Last 4 Weeks	2	6	0	29	29	75	9	33	42	154	26	112	222	334
	% Change	100.0 %	20.0 %	0.0 %	38.1 %	38.1 %	38.9 %	125.0 %	0.0 %	13.5 %	-9.9 %	-23.5 %	38.3 %	-8.3 %	3.4 %
Madison	Prior Year	0	4	4	14	18	30	5	24	29	145	22	52	196	248
	Last 4 Weeks	0	1	7	13	20	32	5	22	27	162	22	53	211	264
	% Change	0.0 %	-75.0 %	75.0 %	-7.1 %	11.1 %	6.7 %	0.0 %	-8.3 %	-6.9 %	11.7 %	0.0 %	1.9 %	7.7 %	6.5 %
Midtown Hills	Prior Year	0	5	2	20	22	31	16	30	46	237	23	58	306	364
	Last 4 Weeks	0	2	9	9	18	37	13	17	30	331	21	57	382	439
	% Change	0.0 %	-60.0 %	350.0 %	-55.0 %	-18.2 %	19.4 %	-18.8 %	-43.3 %	-34.8 %	39.7 %	-8.7 %	-1.7 %	24.8 %	20.6 %
Not Validated	Prior Year	0	0	1	0	1	0	0	0	0	0	0	1	0	1
	Last 4 Weeks	0	0	0	1	1	0	0	1	1	3	0	1	4	5
	% Change	0.0 %	0.0 %	-100.0 %	Infinity	0.0 %	0.0 %	0.0 %	Infinity	Infinity	Infinity	0.0 %	0.0 %	Infinity	400.0 %
County	Prior Year	7	33	19	175	194	328	94	221	315	1,617	263	562	2,195	2,757
	Last 4 Weeks	8	25	33	139	172	380	75	165	240	1,709	201	585	2,150	2,735
	% Change	14.3 %	-24.2 %	73.7 %	-20.6 %	-11.3 %	15.9 %	-20.2 %	-25.3 %	-23.8 %	5.7 %	-23.6 %	4.1 %	-2.1 %	-0.8 %

Prior Year	**Begin Date**	12/23/2018	**End Date**	01/19/2019
Last 4 Weeks	**Begin Date**	12/22/2019	**End Date**	01/18/2020

Sourced from MNPD ARMS on 1/22/2020 7:48:56 AM. The figures above were sourced from incident reports using Uniform Crime Reporting definitions and reporting guidelines, based on the date when the crime was reported. This report is intended to be a management and planning tool and does not reflect the official UCR counts for the department. Incidents where a location is unknown or unspecified are included in the countywide totals. 'Unknown' refers to records in which the address is listed as 'Unknown' on the incident report. 'Not Validated' refers to records that were entered in with an invalid addresses.

Rolling Sixteen Week Analysis

METROPOLITAN POLICE DEPARTMENT
of Nashville and Davidson County

Aggregated by precinct (incident location). Based on date when each incident was reported.

		Homicide	Rape	Commercial Robbery	Street Robbery	Total Robbery	Aggravated Assault	Commercial Burglary	Residential Burglary	Total Burglary	Larceny	Auto Theft	Violent Offenses	Property Offenses	Part I Offenses
West	Prior 8 Weeks	0	4	5	11	16	45	20	29	49	448	41	65	538	603
	Last 8 Weeks	1	3	0	9	9	36	12	19	31	429	41	49	501	550
	% Change	Infinity	-25.0 %	-100.0 %	-18.2 %	-43.8 %	-20.0 %	-40.0 %	-34.5 %	-36.7 %	-4.2 %	0.0 %	-24.6 %	-6.9 %	-8.8 %
East	Prior 8 Weeks	0	9	4	23	27	106	16	53	69	404	66	142	539	681
	Last 8 Weeks	1	7	6	28	34	99	11	50	61	296	47	141	404	545
	% Change	Infinity	-22.2 %	50.0 %	21.7 %	25.9 %	-6.6 %	-31.3 %	-5.7 %	-11.6 %	-26.7 %	-28.8 %	-0.7 %	-25.0 %	-20.0 %
South	Prior 8 Weeks	4	17	10	67	77	139	32	71	103	565	89	237	757	994
	Last 8 Weeks	3	10	8	80	88	125	42	67	109	598	84	226	791	1,017
	% Change	-25.0 %	-41.2 %	-20.0 %	19.4 %	14.3 %	-10.1 %	31.3 %	-5.6 %	5.8 %	5.8 %	-5.6 %	-4.6 %	4.5 %	2.3 %
Central	Prior 8 Weeks	0	8	1	35	36	65	22	3	25	330	29	109	384	493
	Last 8 Weeks	1	8	1	32	33	41	13	1	14	238	20	83	272	355
	% Change	Infinity	0.0 %	0.0 %	-8.6 %	-8.3 %	-36.9 %	-40.9 %	-66.7 %	-44.0 %	-27.9 %	-31.0 %	-23.9 %	-29.2 %	-28.0 %
Hermitage	Prior 8 Weeks	1	8	5	47	52	147	21	49	70	569	56	208	695	903
	Last 8 Weeks	1	11	13	41	54	157	15	50	65	614	85	223	764	987
	% Change	0.0 %	37.5 %	160.0 %	-12.8 %	3.8 %	6.8 %	-28.6 %	2.0 %	-7.1 %	7.9 %	51.8 %	7.2 %	9.9 %	9.3 %
North	Prior 8 Weeks	10	19	7	57	64	123	25	69	94	320	82	216	496	712
	Last 8 Weeks	3	14	4	48	52	127	20	55	75	308	44	196	427	623
	% Change	-70.0 %	-26.3 %	-42.9 %	-15.8 %	-18.8 %	3.3 %	-20.0 %	-20.3 %	-20.2 %	-3.8 %	-46.3 %	-9.3 %	-13.9 %	-12.5 %
Madison	Prior 8 Weeks	2	6	4	24	28	91	6	40	46	356	32	127	434	561
	Last 8 Weeks	1	3	9	27	36	75	7	46	53	361	51	115	465	580
	% Change	-50.0 %	-50.0 %	125.0 %	12.5 %	28.6 %	-17.6 %	16.7 %	15.0 %	15.2 %	1.4 %	59.4 %	-9.4 %	7.1 %	3.4 %
Midtown Hills	Prior 8 Weeks	0	8	4	30	34	80	37	51	88	561	57	122	706	828
	Last 8 Weeks	4	6	11	19	30	67	28	28	56	595	43	107	694	801
	% Change	Infinity	-25.0 %	175.0 %	-36.7 %	-11.8 %	-16.3 %	-24.3 %	-45.1 %	-36.4 %	6.1 %	-24.6 %	-12.3 %	-1.7 %	-3.3 %
Not Validated	Prior 8 Weeks	0	0	0	0	0	0	0	0	0	1	0	0	1	1
	Last 8 Weeks	0	1	0	1	1	0	0	1	1	3	0	2	4	6
	% Change	0.0 %	Infinity	0.0 %	Infinity	Infinity	0.0 %	0.0 %	Infinity	Infinity	200.0 %	0.0 %	Infinity	300.0 %	500.0 %
County	Prior 8 Weeks	17	79	40	294	334	796	179	365	544	3,554	452	1,226	4,550	5,776
	Last 8 Weeks	15	63	52	285	337	727	148	317	465	3,442	415	1,142	4,322	5,464
	% Change	-11.8 %	-20.3 %	30.0 %	-3.1 %	0.9 %	-8.7 %	-17.3 %	-13.2 %	-14.5 %	-3.2 %	-8.2 %	-6.9 %	-5.0 %	-5.4 %

Prior 8 Weeks	**Begin Date**	09/29/2019	**End Date**	11/23/2019
Last 8 Weeks	**Begin Date**	11/24/2019	**End Date**	01/18/2020

Sourced from MNPD ARMS on 1/22/2020 7:48:56 AM. The figures above were sourced from incident reports using Uniform Crime Reporting definitions and reporting guidelines, based on the date when the crime was reported. This report is intended to be a management and planning tool and does not reflect the official UCR counts for the department. Incidents where a location is unknown or unspecified are included in the countywide totals. 'Unknown' refers to records in which the address is listed as 'Unknown' on the incident report. 'Not Validated' refers to records that were entered in with an invalid addresses.

Rolling Eight Week Year-to-Year Analysis

METROPOLITAN POLICE DEPARTMENT
of Nashville and Davidson County

Aggregated by precinct (incident location). Based on date when each incident was reported.

		Homicide	Rape	Commercial Robbery	Street Robbery	Total Robbery	Aggravated Assault	Commercial Burglary	Residential Burglary	Total Burglary	Larceny	Auto Theft	Violent Offenses	Property Offenses	Part I Offenses
West	Prior Year	2	4	4	26	30	40	19	39	58	385	37	76	480	556
	Last 8 Weeks	1	3	0	9	9	36	12	19	31	429	41	49	501	550
	% Change	-50.0 %	-25.0 %	-100.0 %	-65.4 %	-70.0 %	-10.0 %	-36.8 %	-51.3 %	-46.6 %	11.4 %	10.8 %	-35.5 %	4.4 %	-1.1 %
East	Prior Year	2	6	3	33	36	94	14	45	59	443	69	138	571	709
	Last 8 Weeks	1	7	6	28	34	99	11	50	61	296	47	141	404	545
	% Change	-50.0 %	16.7 %	100.0 %	-15.2 %	-5.6 %	5.3 %	-21.4 %	11.1 %	3.4 %	-33.2 %	-31.9 %	2.2 %	-29.2 %	-23.1 %
South	Prior Year	4	13	12	89	101	135	52	97	149	537	113	253	799	1,052
	Last 8 Weeks	3	10	8	80	88	125	42	67	109	598	84	226	791	1,017
	% Change	-25.0 %	-23.1 %	-33.3 %	-10.1 %	-12.9 %	-7.4 %	-19.2 %	-30.9 %	-26.8 %	11.4 %	-25.7 %	-10.7 %	-1.0 %	-3.3 %
Central	Prior Year	0	7	1	20	21	43	7	8	15	230	25	71	270	341
	Last 8 Weeks	1	8	1	32	33	41	13	1	14	238	20	83	272	355
	% Change	Infinity	14.3 %	0.0 %	60.0 %	57.1 %	-4.7 %	85.7 %	-87.5 %	-6.7 %	3.5 %	-20.0 %	16.9 %	0.7 %	4.1 %
Hermitage	Prior Year	4	10	18	80	98	120	46	48	94	581	90	232	765	997
	Last 8 Weeks	1	11	13	41	54	157	15	50	65	614	85	223	764	987
	% Change	-75.0 %	10.0 %	-27.8 %	-48.8 %	-44.9 %	30.8 %	-67.4 %	4.2 %	-30.9 %	5.7 %	-5.6 %	-3.9 %	-0.1 %	-1.0 %
North	Prior Year	2	13	1	38	39	121	10	66	76	341	85	175	502	677
	Last 8 Weeks	3	14	4	48	52	127	20	55	75	308	44	196	427	623
	% Change	50.0 %	7.7 %	300.0 %	26.3 %	33.3 %	5.0 %	100.0 %	-16.7 %	-1.3 %	-9.7 %	-48.2 %	12.0 %	-14.9 %	-8.0 %
Madison	Prior Year	2	7	7	31	38	68	12	52	64	291	58	115	413	528
	Last 8 Weeks	1	3	9	27	36	75	7	46	53	361	51	115	465	580
	% Change	-50.0 %	-57.1 %	28.6 %	-12.9 %	-5.3 %	10.3 %	-41.7 %	-11.5 %	-17.2 %	24.1 %	-12.1 %	0.0 %	12.6 %	9.8 %
Midtown Hills	Prior Year	0	10	4	51	55	58	31	50	81	478	55	123	614	737
	Last 8 Weeks	4	6	11	19	30	67	28	28	56	595	43	107	694	801
	% Change	Infinity	-40.0 %	175.0 %	-62.7 %	-45.5 %	15.5 %	-9.7 %	-44.0 %	-30.9 %	24.5 %	-21.8 %	-13.0 %	13.0 %	8.7 %
Not Validated	Prior Year	0	0	1	0	1	0	1	0	1	0	0	1	1	2
	Last 8 Weeks	0	1	0	1	1	0	0	1	1	3	0	2	4	6
	% Change	0.0 %	Infinity	-100.0 %	Infinity	0.0 %	0.0 %	-100.0 %	Infinity	0.0 %	Infinity	0.0 %	100.0 %	300.0 %	200.0 %
County	Prior Year	16	70	51	368	419	679	192	405	597	3,286	532	1,184	4,415	5,599
	Last 8 Weeks	15	63	52	285	337	727	148	317	465	3,442	415	1,142	4,322	5,464
	% Change	-6.3 %	-10.0 %	2.0 %	-22.6 %	-19.6 %	7.1 %	-22.9 %	-21.7 %	-22.1 %	4.7 %	-22.0 %	-3.5 %	-2.1 %	-2.4 %

Prior Year	**Begin Date**	11/25/2018	**End Date**	01/19/2019
Last 8 Weeks	**Begin Date**	11/24/2019	**End Date**	01/18/2020

Sourced from MNPD ARMS on 1/22/2020 7:48:56 AM. The figures above were sourced from incident reports using Uniform Crime Reporting definitions and reporting guidelines, based on the date when the crime was reported. This report is intended to be a management and planning tool and does not reflect the official UCR counts for the department. Incidents where a location is unknown or unspecified are included in the countywide totals. 'Unknown' refers to records in which the address is listed as 'Unknown' on the incident report. 'Not Validated' refers to records that were entered in with an invalid addresses.

Year-to-Date Analysis

METROPOLITAN POLICE DEPARTMENT
of Nashville and Davidson County

Aggregated by precinct (incident location). Based on date when each incident was reported.

		Homicide	Rape	Commercial Robbery	Street Robbery	Total Robbery	Aggravated Assault	Commercial Burglary	Residential Burglary	Total Burglary	Larceny	Auto Theft	Violent Offenses	Property Offenses	Part I Offenses
West	Prior YTD	1	1	0	7	7	9	5	20	25	146	12	18	183	201
	YTD	0	2	0	4	4	16	3	7	10	130	14	22	154	176
	% Change	-100.0 %	100.0 %	0.0 %	-42.9 %	-42.9 %	77.8 %	-40.0 %	-65.0 %	-60.0 %	-11.0 %	16.7 %	22.2 %	-15.8 %	-12.4 %
East	Prior YTD	2	1	0	8	8	45	6	12	18	131	25	56	174	230
	YTD	0	1	2	10	12	34	0	21	21	102	12	47	135	182
	% Change	-100.0 %	0.0 %	Infinity	25.0 %	50.0 %	-24.4 %	-100.0 %	75.0 %	16.7 %	-22.1 %	-52.0 %	-16.1 %	-22.4 %	-20.9 %
South	Prior YTD	0	2	0	27	27	38	17	42	59	174	35	67	268	335
	YTD	2	5	4	21	25	27	19	28	47	192	22	59	261	320
	% Change	Infinity	150.0 %	Infinity	-22.2 %	-7.4 %	-28.9 %	11.8 %	-33.3 %	-20.3 %	10.3 %	-37.1 %	-11.9 %	-2.6 %	-4.5 %
Central	Prior YTD	0	2	0	8	8	11	2	5	7	64	10	21	81	102
	YTD	0	1	0	7	7	15	2	0	2	67	6	23	75	98
	% Change	0.0 %	-50.0 %	0.0 %	-12.5 %	-12.5 %	36.4 %	0.0 %	-100.0 %	-71.4 %	4.7 %	-40.0 %	9.5 %	-7.4 %	-3.9 %
Hermitage	Prior YTD	0	2	6	23	29	32	13	12	25	198	28	63	251	314
	YTD	1	2	4	13	17	55	3	12	15	194	25	75	234	309
	% Change	Infinity	0.0 %	-33.3 %	-43.5 %	-41.4 %	71.9 %	-76.9 %	0.0 %	-40.0 %	-2.0 %	-10.7 %	19.0 %	-6.8 %	-1.6 %
North	Prior YTD	0	3	0	17	17	32	3	21	24	122	21	52	167	219
	YTD	2	6	0	22	22	44	5	22	27	110	15	74	152	226
	% Change	Infinity	100.0 %	0.0 %	29.4 %	29.4 %	37.5 %	66.7 %	4.8 %	12.5 %	-9.8 %	-28.6 %	42.3 %	-9.0 %	3.2 %
Madison	Prior YTD	0	3	2	6	8	22	3	19	22	101	14	33	137	170
	YTD	0	0	4	6	10	22	3	16	19	96	13	32	128	160
	% Change	0.0 %	-100.0 %	100.0 %	0.0 %	25.0 %	0.0 %	0.0 %	-15.8 %	-13.6 %	-5.0 %	-7.1 %	-3.0 %	-6.6 %	-5.9 %
Midtown Hills	Prior YTD	0	5	1	13	14	17	8	22	30	161	16	36	207	243
	YTD	0	2	8	7	15	24	8	10	18	228	11	41	257	298
	% Change	0.0 %	-60.0 %	700.0 %	-46.2 %	7.1 %	41.2 %	0.0 %	-54.5 %	-40.0 %	41.6 %	-31.3 %	13.9 %	24.2 %	22.6 %
Not Validated	Prior YTD	0	0	0	0	0	0	0	0	0	0	0	0	0	0
	YTD	0	0	0	1	1	0	0	1	1	1	0	1	2	3
	% Change	0.0 %	0.0 %	0.0 %	Infinity	Infinity	0.0 %	0.0 %	Infinity	Infinity	Infinity	0.0 %	Infinity	Infinity	Infinity
County	Prior YTD	3	19	9	109	118	206	57	153	210	1,097	161	346	1,468	1,814
	YTD	5	19	22	91	113	237	43	117	160	1,120	118	374	1,398	1,772
	% Change	66.7 %	0.0 %	144.4 %	-16.5 %	-4.2 %	15.0 %	-24.6 %	-23.5 %	-23.8 %	2.1 %	-26.7 %	8.1 %	-4.8 %	-2.3 %

Prior YTD	**Begin Date**	01/01/2019	**End Date**	01/18/2019
YTD	**Begin Date**	01/01/2020	**End Date**	01/18/2020

Sourced from MNPD ARMS on 1/22/2020 7:48:56 AM. The figures above were sourced from incident reports using Uniform Crime Reporting definitions and reporting guidelines, based on the date when the crime was reported. This report is intended to be a management and planning tool and does not reflect the official UCR counts for the department. Incidents where a location is unknown or unspecified are included in the countywide totals. 'Unknown' refers to records in which the address is listed as 'Unknown' on the incident report. 'Not Validated' refers to records that were entered in with an invalid addresses.

Rolling Twenty-Four Month Analysis

METROPOLITAN POLICE DEPARTMENT
of Nashville and Davidson County

Aggregated by precinct (incident location). Based on date when each incident was reported.

		Homicide	Rape	Commercial Robbery	Street Robbery	Total Robbery	Aggravated Assault	Commercial Burglary	Residential Burglary	Total Burglary	Larceny	Auto Theft	Violent Offenses	Property Offenses	Part I Offenses
West	Prior 52 Weeks	9	31	30	103	133	277	111	320	431	2,679	277	450	3,387	3,837
	Last 52 Weeks	3	31	20	67	87	289	113	207	320	2,684	309	410	3,313	3,723
	% Change	-66.7 %	0.0 %	-33.3 %	-35.0 %	-34.6 %	4.3 %	1.8 %	-35.3 %	-25.8 %	0.2 %	11.6 %	-8.9 %	-2.2 %	-3.0 %
East	Prior 52 Weeks	16	57	15	185	200	601	92	331	423	2,464	326	874	3,213	4,087
	Last 52 Weeks	8	54	16	157	173	602	79	294	373	2,200	301	837	2,874	3,711
	% Change	-50.0 %	-5.3 %	6.7 %	-15.1 %	-13.5 %	0.2 %	-14.1 %	-11.2 %	-11.8 %	-10.7 %	-7.7 %	-4.2 %	-10.6 %	-9.2 %
South	Prior 52 Weeks	22	105	52	487	539	983	237	498	735	3,360	601	1,649	4,696	6,345
	Last 52 Weeks	15	106	67	457	524	958	235	473	708	3,647	546	1,603	4,901	6,504
	% Change	-31.8 %	1.0 %	28.8 %	-6.2 %	-2.8 %	-2.5 %	-0.8 %	-5.0 %	-3.7 %	8.5 %	-9.2 %	-2.8 %	4.4 %	2.5 %
Central	Prior 52 Weeks	0	37	4	103	107	256	46	34	80	1,460	166	400	1,706	2,106
	Last 52 Weeks	4	46	5	143	148	319	84	23	107	1,932	127	517	2,166	2,683
	% Change	Infinity	24.3 %	25.0 %	38.8 %	38.3 %	24.6 %	82.6 %	-32.4 %	33.8 %	32.3 %	-23.5 %	29.3 %	27.0 %	27.4 %
Hermitage	Prior 52 Weeks	12	131	63	365	428	784	182	447	629	3,620	563	1,355	4,812	6,167
	Last 52 Weeks	11	103	61	287	348	853	137	378	515	3,982	478	1,315	4,975	6,290
	% Change	-8.3 %	-21.4 %	-3.2 %	-21.4 %	-18.7 %	8.8 %	-24.7 %	-15.4 %	-18.1 %	10.0 %	-15.1 %	-3.0 %	3.4 %	2.0 %
North	Prior 52 Weeks	15	103	32	255	287	1,043	103	354	457	2,404	492	1,448	3,353	4,801
	Last 52 Weeks	29	92	26	270	296	977	128	385	513	2,195	391	1,394	3,099	4,493
	% Change	93.3 %	-10.7 %	-18.8 %	5.9 %	3.1 %	-6.3 %	24.3 %	8.8 %	12.3 %	-8.7 %	-20.5 %	-3.7 %	-7.6 %	-6.4 %
Madison	Prior 52 Weeks	7	48	27	149	176	591	87	268	355	2,244	283	822	2,882	3,704
	Last 52 Weeks	8	42	30	146	176	568	76	281	357	2,138	277	794	2,772	3,566
	% Change	14.3 %	-12.5 %	11.1 %	-2.0 %	0.0 %	-3.9 %	-12.6 %	4.9 %	0.6 %	-4.7 %	-2.1 %	-3.4 %	-3.8 %	-3.7 %
Midtown Hills	Prior 52 Weeks	4	62	37	224	261	431	206	344	550	2,961	359	758	3,870	4,628
	Last 52 Weeks	7	49	32	192	224	455	200	264	464	3,190	342	735	3,996	4,731
	% Change	75.0 %	-21.0 %	-13.5 %	-14.3 %	-14.2 %	5.6 %	-2.9 %	-23.3 %	-15.6 %	7.7 %	-4.7 %	-3.0 %	3.3 %	2.2 %
Not Validated	Prior 52 Weeks	0	0	1	0	1	0	1	0	1	0	0	1	1	2
	Last 52 Weeks	0	1	0	1	1	0	0	1	1	6	0	2	7	9
	% Change	0.0 %	Infinity	-100.0 %	Infinity	0.0 %	0.0 %	-100.0 %	Infinity	0.0 %	Infinity	0.0 %	100.0 %	600.0 %	350.0 %
County	Prior 52 Weeks	85	574	261	1,871	2,132	4,966	1,065	2,596	3,661	21,192	3,067	7,757	27,920	35,677
	Last 52 Weeks	85	524	257	1,720	1,977	5,021	1,052	2,306	3,358	21,974	2,771	7,607	28,103	35,710
	% Change	0.0 %	-8.7 %	-1.5 %	-8.1 %	-7.3 %	1.1 %	-1.2 %	-11.2 %	-8.3 %	3.7 %	-9.7 %	-1.9 %	0.7 %	0.1 %

Prior 52 Weeks	**Begin Date**	01/21/2018	**End Date**	01/19/2019
Last 52 Weeks	**Begin Date**	01/20/2019	**End Date**	01/18/2020

Sourced from MNPD ARMS on 1/22/2020 7:48:56 AM. The figures above were sourced from incident reports using Uniform Crime Reporting definitions and reporting guidelines, based on the date when the crime was reported. This report is intended to be a management and planning tool and does not reflect the official UCR counts for the department. Incidents where a location is unknown or unspecified are included in the countywide totals. 'Unknown' refers to records in which the address is listed as 'Unknown' on the incident report. 'Not Validated' refers to records that were entered in with an invalid addresses.

2 Week, 8 Week, 16 Week, YTD, and 24 Month Summary

METROPOLITAN POLICE DEPARTMENT
of Nashville and Davidson County

Aggregated by precinct (incident location). Based on date when each incident was reported.

		Rolling Two Week			Rolling Eight Week			Rolling Sixteen Week			YTD			Rolling Twenty-Four Month		
		Last Week to Prior Week			Last 4 Weeks to Prior 4 Weeks			Last 8 Weeks to Prior 8 Weeks			Current YTD to Prior YTD			Last 52 Weeks to Prior 52 Weeks		
		Violent Offenses	Property Offenses	Part I Offenses	Violent Offenses	Property Offenses	Part I Offenses	Violent Offenses	Property Offenses	Part I Offenses	Violent Offenses	Property Offenses	Part I Offenses	Violent Offenses	Property Offenses	Part I Offenses
West	Prior	10	54	64	21	264	285	65	538	603	18	183	201	450	3,387	3,837
	Last	7	71	78	28	237	265	49	501	550	22	154	176	410	3,313	3,723
	% Change	-30.0 %	31.5 %	21.9 %	33.3 %	-10.2 %	-7.0 %	-24.6 %	-6.9 %	-8.8 %	22.2 %	-15.8 %	-12.4 %	-8.9 %	-2.2 %	-3.0 %
East	Prior	16	53	69	62	200	262	142	539	681	56	174	230	874	3,213	4,087
	Last	16	50	66	79	204	283	141	404	545	47	135	182	837	2,874	3,711
	% Change	0.0 %	-5.7 %	-4.3 %	27.4 %	2.0 %	8.0 %	-0.7 %	-25.0 %	-20.0 %	-16.1 %	-22.4 %	-20.9 %	-4.2 %	-10.6 %	-9.2 %
South	Prior	24	100	124	130	391	521	237	757	994	67	268	335	1,649	4,696	6,345
	Last	18	109	127	96	400	496	226	791	1,017	59	261	320	1,603	4,901	6,504
	% Change	-25.0 %	9.0 %	2.4 %	-26.2 %	2.3 %	-4.8 %	-4.6 %	4.5 %	2.3 %	-11.9 %	-2.6 %	-4.5 %	-2.8 %	4.4 %	2.5 %
Central	Prior	7	37	44	48	145	193	109	384	493	21	81	102	400	1,706	2,106
	Last	7	23	30	35	127	162	83	272	355	23	75	98	517	2,166	2,683
	% Change	0.0 %	-37.8 %	-31.8 %	-27.1 %	-12.4 %	-16.1 %	-23.9 %	-29.2 %	-28.0 %	9.5 %	-7.4 %	-3.9 %	29.3 %	27.0 %	27.4 %
Hermitage	Prior	27	86	113	99	401	500	208	695	903	63	251	314	1,355	4,812	6,167
	Last	33	104	137	124	363	487	223	764	987	75	234	309	1,315	4,975	6,290
	% Change	22.2 %	20.9 %	21.2 %	25.3 %	-9.5 %	-2.6 %	7.2 %	9.9 %	9.3 %	19.0 %	-6.8 %	-1.6 %	-3.0 %	3.4 %	2.0 %
North	Prior	34	68	102	84	205	289	216	496	712	52	167	219	1,448	3,353	4,801
	Last	17	67	84	112	222	334	196	427	623	74	152	226	1,394	3,099	4,493
	% Change	-50.0 %	-1.5 %	-17.6 %	33.3 %	8.3 %	15.6 %	-9.3 %	-13.9 %	-12.5 %	42.3 %	-9.0 %	3.2 %	-3.7 %	-7.6 %	-6.4 %
Madison	Prior	14	48	62	62	254	316	127	434	561	33	137	170	822	2,882	3,704
	Last	10	54	64	53	211	264	115	465	580	32	128	160	794	2,772	3,566
	% Change	-28.6 %	12.5 %	3.2 %	-14.5 %	-16.9 %	-16.5 %	-9.4 %	7.1 %	3.4 %	-3.0 %	-6.6 %	-5.9 %	-3.4 %	-3.8 %	-3.7 %
Midtown Hills	Prior	18	97	115	50	312	362	122	706	828	36	207	243	758	3,870	4,628
	Last	15	107	122	57	382	439	107	694	801	41	257	298	735	3,996	4,731
	% Change	-16.7 %	10.3 %	6.1 %	14.0 %	22.4 %	21.3 %	-12.3 %	-1.7 %	-3.3 %	13.9 %	24.2 %	22.6 %	-3.0 %	3.3 %	2.2 %
Not Validated	Prior	1	0	1	1	0	1	0	1	1	0	0	0	1	1	2
	Last	0	2	2	1	4	5	2	4	6	1	2	3	2	7	9
	% Change	-100.0 %	Infinity	100.0 %	0.0 %	Infinity	400.0 %	Infinity	300.0 %	500.0 %	Infinity	Infinity	Infinity	100.0 %	600.0 %	350.0 %
County	Prior	151	543	694	557	2,172	2,729	1,226	4,550	5,776	346	1,468	1,814	7,757	27,920	35,677
	Last	123	587	710	585	2,150	2,735	1,142	4,322	5,464	374	1,398	1,772	7,607	28,103	35,710
	% Change	-18.5 %	8.1 %	2.3 %	5.0 %	-1.0 %	0.2 %	-6.9 %	-5.0 %	-5.4 %	8.1 %	-4.8 %	-2.3 %	-1.9 %	0.7 %	0.1 %

Information summarized for CompStat week ending 01/18/2020.

Sourced from MNPD ARMS on 1/22/2020 7:48:56 AM. The figures above were sourced from incident reports using Uniform Crime Reporting definitions and reporting guidelines, based on the date when the crime was reported. This report is intended to be a management and planning tool and does not reflect the official UCR counts for the department. Incidents where a location is unknown or unspecified are included in the countywide totals. 'Unknown' refers to records in which the address is listed as 'Unknown' on the incident report. 'Not Validated' refers to records that were entered in with an invalid addresses.

County Incident Report Summary

METROPOLITAN POLICE DEPARTMENT
of Nashville and Davidson County

Two Week, Eight Week, Sixteen Week, YTD, and 24 Month Analyses

Aggregated by precinct (incident location). Based on date when each incident was reported.

		Homicide	Rape	Commercial Robbery	Street Robbery	Total Robbery	Aggravated Assault	Commercial Burglary	Residential Burglary	Total Burglary	Larceny	Auto Theft	Violent Offenses	Property Offenses	Part I Offenses
Two Week	Prior Week	2	7	11	48	59	83	18	42	60	435	48	151	543	694
	Last Week	2	9	7	29	36	76	20	55	75	456	56	123	587	710
	% Change	0.0%	28.6%	-36.4%	-39.6%	-39.0%	-8.4%	11.1%	31.0%	25.0%	4.8%	16.7%	-18.5%	8.1%	2.3%
Eight Week	Prior 4 Weeks	7	38	19	146	165	347	73	152	225	1,733	214	557	2,172	2,729
	Last 4 Weeks	8	25	33	139	172	380	75	165	240	1,709	201	585	2,150	2,735
	% Change	14.3%	-34.2%	73.7%	-4.8%	4.2%	9.5%	2.7%	8.6%	6.7%	-1.4%	-6.1%	5.0%	-1.0%	0.2%
Sixteen Week	Prior 8 Weeks	17	79	40	294	334	796	179	365	544	3,554	452	1,226	4,550	5,776
	Last 8 Weeks	15	63	52	285	337	727	148	317	465	3,442	415	1,142	4,322	5,464
	% Change	-11.8%	-20.3%	30.0%	-3.1%	0.9%	-8.7%	-17.3%	-13.2%	-14.5%	-3.2%	-8.2%	-6.9%	-5.0%	-5.4%
YTD 2019	2019 YTD	3	19	9	109	118	206	57	153	210	1,097	161	346	1,468	1,814
	2020 YTD	5	19	22	91	113	237	43	117	160	1,120	118	374	1,398	1,772
	% Change	66.7%	0.0%	144.4%	-16.5%	-4.2%	15.0%	-24.6%	-23.5%	-23.8%	2.1%	-26.7%	8.1%	-4.8%	-2.3%
Rolling 24 Month	Prior 52 Weeks	85	574	261	1,871	2,132	4,966	1,065	2,596	3,661	21,192	3,067	7,757	27,920	35,677
	Last 52 Weeks	85	524	257	1,720	1,977	5,021	1,052	2,306	3,358	21,974	2,771	7,607	28,103	35,710
	% Change	0.0%	-8.7%	-1.5%	-8.1%	-7.3%	1.1%	-1.2%	-11.2%	-8.3%	3.7%	-9.7%	-1.9%	0.7%	0.1%
YTD 2018	2018 YTD	7	17	21	89	110	243	58	119	177	864	218	377	1,259	1,636
	2020 YTD	5	19	22	91	113	237	43	117	160	1,120	118	374	1,398	1,772
	% Change	-28.6%	11.8%	4.8%	2.2%	2.7%	-2.5%	-25.9%	-1.7%	-9.6%	29.6%	-45.9%	-0.8%	11.0%	8.3%
YTD 2017	2017 YTD	5	17	22	81	103	269	53	134	187	927	155	394	1,269	1,663
	2020 YTD	5	19	22	91	113	237	43	117	160	1,120	118	374	1,398	1,772
	% Change	0.0%	11.8%	0.0%	12.3%	9.7%	-11.9%	-18.9%	-12.7%	-14.4%	20.8%	-23.9%	-5.1%	10.2%	6.6%
YTD 2016	2016 YTD	3	28	13	72	85	205	36	211	247	830	89	321	1,166	1,487
	2020 YTD	5	19	22	91	113	237	43	117	160	1,120	118	374	1,398	1,772
	% Change	66.7%	-32.1%	69.2%	26.4%	32.9%	15.6%	19.4%	-44.5%	-35.2%	34.9%	32.6%	16.5%	19.9%	19.2%
YTD 2015	2015 YTD	5	24	16	72	88	198	35	198	233	766	67	315	1,066	1,381
	2020 YTD	5	19	22	91	113	237	43	117	160	1,120	118	374	1,398	1,772
	% Change	0.0%	-20.8%	37.5%	26.4%	28.4%	19.7%	22.9%	-40.9%	-31.3%	46.2%	76.1%	18.7%	31.1%	28.3%

Information summarized for CompStat week ending 01/18/2020.

Sourced from MNPD ARMS on 1/22/2020 7:48:56 AM. The figures above were sourced from incident reports using Uniform Crime Reporting definitions and reporting guidelines, based on the date when the crime was reported. This report is intended to be a management and planning tool and does not reflect the official UCR counts for the department. Incidents where a location is unknown or unspecified are included in the countywide totals.

County Incident Report Summary

METROPOLITAN POLICE DEPARTMENT
of Nashville and Davidson County

Additional YTD Analyses

Aggregated by precinct (incident location). Based on date when each incident was reported.

		Homicide	Rape	Commercial Robbery	Street Robbery	Total Robbery	Aggravated Assault	Commercial Burglary	Residential Burglary	Total Burglary	Larceny	Auto Theft	Violent Offenses	Property Offenses	Part I Offenses
YTD	2014 YTD	0	22	15	67	82	205	49	193	242	790	43	309	1,075	1,384
2014	2020 YTD	5	19	22	91	113	237	43	117	160	1,120	118	374	1,398	1,772
	% Change	-	-13.6%	46.7%	35.8%	37.8%	15.6%	-12.2%	-39.4%	-33.9%	41.8%	174.4%	21.0%	30.0%	28.0%
YTD	2013 YTD	4	17	10	67	77	228	53	261	314	905	55	326	1,274	1,600
2013	2020 YTD	5	19	22	91	113	237	43	117	160	1,120	118	374	1,398	1,772
	% Change	25.0%	11.8%	120.0%	35.8%	46.8%	3.9%	-18.9%	-55.2%	-49.0%	23.8%	114.5%	14.7%	9.7%	10.8%
YTD	2012 YTD	6	22	13	80	93	235	62	289	351	917	75	356	1,343	1,699
2012	2020 YTD	5	19	22	91	113	237	43	117	160	1,120	118	374	1,398	1,772
	% Change	-16.7%	-13.6%	69.2%	13.8%	21.5%	0.9%	-30.6%	-59.5%	-54.4%	22.1%	57.3%	5.1%	4.1%	4.3%
YTD	2011 YTD	1	21	16	67	83	199	57	349	406	916	99	304	1,421	1,725
2011	2020 YTD	5	19	22	91	113	237	43	117	160	1,120	118	374	1,398	1,772
	% Change	400.0%	-9.5%	37.5%	35.8%	36.1%	19.1%	-24.6%	-66.5%	-60.6%	22.3%	19.2%	23.0%	-1.6%	2.7%
YTD	2010 YTD	4	28	21	66	87	169	49	268	317	835	87	288	1,239	1,527
2010	2020 YTD	5	19	22	91	113	237	43	117	160	1,120	118	374	1,398	1,772
	% Change	25.0%	-32.1%	4.8%	37.9%	29.9%	40.2%	-12.2%	-56.3%	-49.5%	34.1%	35.6%	29.9%	12.8%	16.0%
YTD	2009 YTD	4	18	21	93	114	197	66	248	314	1,031	90	333	1,435	1,768
2009	2020 YTD	5	19	22	91	113	237	43	117	160	1,120	118	374	1,398	1,772
	% Change	25.0%	5.6%	4.8%	-2.2%	-0.9%	20.3%	-34.8%	-52.8%	-49.0%	8.6%	31.1%	12.3%	-2.6%	0.2%
YTD	2008 YTD	3	16	22	105	127	230	73	264	337	1,107	90	376	1,534	1,910
2008	2020 YTD	5	19	22	91	113	237	43	117	160	1,120	118	374	1,398	1,772
	% Change	66.7%	18.8%	0.0%	-13.3%	-11.0%	3.0%	-41.1%	-55.7%	-52.5%	1.2%	31.1%	-0.5%	-8.9%	-7.2%
YTD	2007 YTD	5	22	27	100	127	307	99	214	313	1,114	166	461	1,593	2,054
2007	2020 YTD	5	19	22	91	113	237	43	117	160	1,120	118	374	1,398	1,772
	% Change	0.0%	-13.6%	-18.5%	-9.0%	-11.0%	-22.8%	-56.6%	-45.3%	-48.9%	0.5%	-28.9%	-18.9%	-12.2%	-13.7%
YTD	2006 YTD	4	14	30	99	129	257	89	204	293	1,173	127	404	1,593	1,997
2006	2020 YTD	5	19	22	91	113	237	43	117	160	1,120	118	374	1,398	1,772
	% Change	25.0%	35.7%	-26.7%	-8.1%	-12.4%	-7.8%	-51.7%	-42.6%	-45.4%	-4.5%	-7.1%	-7.4%	-12.2%	-11.3%
YTD	2005 YTD	4	27	19	93	112	267	98	226	324	1,256	218	410	1,798	2,208
2005	2020 YTD	5	19	22	91	113	237	43	117	160	1,120	118	374	1,398	1,772
	% Change	25.0%	-29.6%	15.8%	-2.2%	0.9%	-11.2%	-56.1%	-48.2%	-50.6%	-10.8%	-45.9%	-8.8%	-22.2%	-19.7%

Information summarized for CompStat week ending 01/18/2020.

Sourced from MNPD ARMS on 1/22/2020 7:48:56 AM. The figures above were sourced from incident reports using Uniform Crime Reporting definitions and reporting guidelines, based on the date when the crime was reported. This report is intended to be a management and planning tool and does not reflect the official UCR counts for the department. Incidents where a location is unknown or unspecified are included in the countywide totals..

County Efficiency Report Summary

METROPOLITAN POLICE DEPARTMENT
of Nashville and Davidson County

Two Week, Eight Week, Sixteen Week, YTD, and 24 Month Analyses

Aggregated by component of arresting officer / officer making stop.

		Adults Only				Adults and Juveniles						
		Felony Arrests	Misdemeanor Arrests	Citation Arrests	Total Arrests	Part I Arrests	Weapons Law Violation Arrests	Drug-Related Arrests	DUI Arrests	Warrant Service Attempts	Warrants Served	Vehicle Stops
Two Week	Prior Week	160	265	179	604	139	10	54	23	228	479	1,081
	Last Week	115	266	152	533	110	8	41	31	264	343	1,147
	% Change	-28.1%	0.4%	-15.1%	-11.8%	-20.9%	-20.0%	-24.1%	34.8%	15.8%	-28.4%	6.1%
Eight Week	Prior 4 Weeks	567	960	724	2,251	508	43	217	119	955	1,514	4,253
	Last 4 Weeks	463	987	557	2,007	441	36	158	104	845	1,410	3,447
	% Change	-18.3%	2.8%	-23.1%	-10.8%	-13.2%	-16.3%	-27.2%	-12.6%	-11.5%	-6.9%	-19.0%
Sixteen Week	Prior 8 Weeks	1,077	2,195	1,453	4,725	909	89	512	190	1,982	3,284	6,788
	Last 8 Weeks	1,030	1,947	1,281	4,258	949	79	375	223	1,800	2,924	7,700
	% Change	-4.4%	-11.3%	-11.8%	-9.9%	4.4%	-11.2%	-26.8%	17.4%	-9.2%	-11.0%	13.4%
YTD	2019 YTD	367	771	615	1,753	319	24	205	71	1,037	1,083	3,498
	2020 YTD	338	667	397	1,402	316	24	122	65	630	1,004	2,550
	% Change	-7.9%	-13.5%	-35.4%	-20.0%	-0.9%	0.0%	-40.5%	-8.5%	-39.2%	-7.3%	-27.1%
Rolling 24 Month	Prior 52 Weeks	8,271	20,259	25,147	53,677	7,532	820	7,705	1,536	33,170	26,725	192,473
	Last 52 Weeks	7,232	14,554	10,439	32,225	6,186	605	3,640	1,280	14,437	21,636	53,961
	% Change	-12.6%	-28.2%	-58.5%	-40.0%	-17.9%	-26.2%	-52.8%	-16.7%	-56.5%	-19.0%	-72.0%
YTD 2018	2018 YTD	396	951	1,593	2,940	356	39	493	69	1,744	1,175	13,404
	2020 YTD	338	667	397	1,402	316	24	122	65	630	1,004	2,550
	% Change	-14.6%	-29.9%	-75.1%	-52.3%	-11.2%	-38.5%	-75.3%	-5.8%	-63.9%	-14.6%	-81.0%
YTD 2017	2017 YTD	429	1,119	1,720	3,268	425	39	512	100	2,118	1,263	13,155
	2020 YTD	338	667	397	1,402	316	24	122	65	630	1,004	2,550
	% Change	-21.2%	-40.4%	-76.9%	-57.1%	-25.6%	-38.5%	-76.2%	-35.0%	-70.3%	-20.5%	-80.6%
YTD 2016	2016 YTD	490	1,219	2,081	3,790	408	47	576	104	2,700	1,400	19,293
	2020 YTD	338	667	397	1,402	316	24	122	65	630	1,004	2,550
	% Change	-31.0%	-45.3%	-80.9%	-63.0%	-22.5%	-48.9%	-78.8%	-37.5%	-76.7%	-28.3%	-86.8%
YTD 2015	2015 YTD	505	1,158	2,026	3,689	347	45	547	125	2,884	1,359	21,824
	2020 YTD	338	667	397	1,402	316	24	122	65	630	1,004	2,550
	% Change	-33.1%	-42.4%	-80.4%	-62.0%	-8.9%	-46.7%	-77.7%	-48.0%	-78.2%	-26.1%	-88.3%

Information summarized for CompStat week ending 01/18/2020.

Sourced from MNPD ARMS on 1/22/2020 7:48:56 AM. Arrest summaries are not a count of arrest charges. 1 arrest = 1 body. Warrant Service summary considers 1 count for each service attempt and 1 count for each outstanding warrant served. Vehicle Stop summary sources MNPD's Vehicle Stop (Form 252) Database. Vehicle stop totals count all reports electronically entered via AFR. Hardcopy reports not entered into ARMS will affect accuracy of totals.

West Precinct Incident Report Summary

METROPOLITAN POLICE DEPARTMENT
of Nashville and Davidson County

Two Week, Eight Week, Sixteen Week, YTD, and 24 Month Analyses

Aggregated by precinct (incident location). Based on date when each incident was reported.

		Homicide	Rape	Commercial Robbery	Street Robbery	Total Robbery	Aggravated Assault	Commercial Burglary	Residential Burglary	Total Burglary	Larceny	Auto Theft	Violent Offenses	Property Offenses	Part I Offenses
Two Week	Prior Week	0	0	0	3	3	7	0	1	1	48	5	10	54	64
	Last Week	0	2	0	1	1	4	2	4	6	58	7	7	71	78
	% Change	-	-	-	-66.7%	-66.7%	-42.9%	-	300.0%	500.0%	20.8%	40.0%	-30.0%	31.5%	21.9%
Eight Week	Prior 4 Weeks	0	1	0	3	3	17	5	11	16	224	24	21	264	285
	Last 4 Weeks	1	2	0	6	6	19	7	8	15	205	17	28	237	265
	% Change	-	100.0%	-	100.0%	100.0%	11.8%	40.0%	-27.3%	-6.3%	-8.5%	-29.2%	33.3%	-10.2%	-7.0%
Sixteen Week	Prior 8 Weeks	0	4	5	11	16	45	20	29	49	448	41	65	538	603
	Last 8 Weeks	1	3	0	9	9	36	12	19	31	429	41	49	501	550
	% Change	-	-25.0%	-100.0%	-18.2%	-43.8%	-20.0%	-40.0%	-34.5%	-36.7%	-4.2%	0.0%	-24.6%	-6.9%	-8.8%
YTD 2019	2019 YTD	1	1	0	7	7	9	5	20	25	146	12	18	183	201
	2020 YTD	0	2	0	4	4	16	3	7	10	130	14	22	154	176
	% Change	-100.0%	100.0%	-	-42.9%	-42.9%	77.8%	-40.0%	-65.0%	-60.0%	-11.0%	16.7%	22.2%	-15.8%	-12.4%
Rolling 24 Month	Prior 52 Weeks	9	31	30	103	133	277	111	320	431	2,679	277	450	3,387	3,837
	Last 52 Weeks	3	31	20	67	87	289	113	207	320	2,684	309	410	3,313	3,723
	% Change	-66.7%	0.0%	-33.3%	-35.0%	-34.6%	4.3%	1.8%	-35.3%	-25.8%	0.2%	11.6%	-8.9%	-2.2%	-3.0%
YTD 2018	2018 YTD	0	0	1	0	1	10	11	9	20	130	16	11	166	177
	2020 YTD	0	2	0	4	4	16	3	7	10	130	14	22	154	176
	% Change	-	-	-100.0%	-	300.0%	60.0%	-72.7%	-22.2%	-50.0%	0.0%	-12.5%	100.0%	-7.2%	-0.6%
YTD 2017	2017 YTD	1	1	0	3	3	13	5	16	21	145	6	18	172	190
	2020 YTD	0	2	0	4	4	16	3	7	10	130	14	22	154	176
	% Change	-100.0%	100.0%	-	33.3%	33.3%	23.1%	-40.0%	-56.3%	-52.4%	-10.3%	133.3%	22.2%	-10.5%	-7.4%
YTD 2016	2016 YTD	0	2	2	3	5	13	3	18	21	109	6	20	136	156
	2020 YTD	0	2	0	4	4	16	3	7	10	130	14	22	154	176
	% Change	-	0.0%	-100.0%	33.3%	-20.0%	23.1%	0.0%	-61.1%	-52.4%	19.3%	133.3%	10.0%	13.2%	12.8%
YTD 2015	2015 YTD	0	2	0	4	4	15	4	16	20	80	5	21	105	126
	2020 YTD	0	2	0	4	4	16	3	7	10	130	14	22	154	176
	% Change	-	0.0%	-	0.0%	0.0%	6.7%	-25.0%	-56.3%	-50.0%	62.5%	180.0%	4.8%	46.7%	39.7%

Information summarized for CompStat week ending 01/18/2020.

Sourced from MNPD ARMS on 1/22/2020 7:48:56 AM. The figures above were sourced from incident reports using Uniform Crime Reporting definitions and reporting guidelines, based on the date when the crime was reported. This report is intended to be a management and planning tool and does not reflect the official UCR counts for the department. Incidents where a location is unknown or unspecified are included in the countywide totals.

West Precinct Efficiency Report Summary

METROPOLITAN POLICE DEPARTMENT
of Nashville and Davidson County

Two Week, Eight Week, Sixteen Week, YTD, and 24 Month Analyses

Aggregated by component of arresting officer / officer making stop.

		Adults Only				Adults and Juveniles						
		Felony Arrests	Misdemeanor Arrests	Citation Arrests	Total Arrests	Part I Arrests	Weapons Law Violation Arrests	Drug-Related Arrests	DUI Arrests	Warrant Service Attempts	Warrants Served	Vehicle Stops
Two Week	Prior Week	8	12	12	32	15	1	3	3	12	24	20
	Last Week	6	12	8	26	9	1	1	0	14	16	18
	% Change	-25.0%	0.0%	-33.3%	-18.8%	-40.0%	0.0%	-66.7%	-100.0%	16.7%	-33.3%	-10.0%
Eight Week	Prior 4 Weeks	31	42	46	119	39	3	8	10	51	59	70
	Last 4 Weeks	19	41	30	90	34	3	4	5	36	53	54
	% Change	-38.7%	-2.4%	-34.8%	-24.4%	-12.8%	0.0%	-50.0%	-50.0%	-29.4%	-10.2%	-22.9%
Sixteen Week	Prior 8 Weeks	49	102	62	213	60	6	15	20	154	105	172
	Last 8 Weeks	50	83	76	209	73	6	12	15	87	112	124
	% Change	2.0%	-18.6%	22.6%	-1.9%	21.7%	0.0%	-20.0%	-25.0%	-43.5%	6.7%	-27.9%
YTD	2019 YTD	15	36	28	79	22	0	8	0	147	47	269
	2020 YTD	16	28	24	68	28	3	4	3	31	41	38
	% Change	6.7%	-22.2%	-14.3%	-13.9%	27.3%	-	-50.0%	-	-78.9%	-12.8%	-85.9%
Rolling 24 Month	Prior 52 Weeks	409	991	1,606	3,006	651	39	442	70	3,414	1,120	24,860
	Last 52 Weeks	315	676	553	1,544	491	34	134	72	1,666	776	1,792
	% Change	-23.0%	-31.8%	-65.6%	-48.6%	-24.6%	-12.8%	-69.7%	2.9%	-51.2%	-30.7%	-92.8%
YTD 2018	2018 YTD	17	57	63	137	29	0	26	2	161	45	1,477
	2020 YTD	16	28	24	68	28	3	4	3	31	41	38
	% Change	-5.9%	-50.9%	-61.9%	-50.4%	-3.4%	-	-84.6%	50.0%	-80.7%	-8.9%	-97.4%
YTD 2017	2017 YTD	28	63	128	219	56	2	43	3	247	73	1,335
	2020 YTD	16	28	24	68	28	3	4	3	31	41	38
	% Change	-42.9%	-55.6%	-81.3%	-68.9%	-50.0%	50.0%	-90.7%	0.0%	-87.4%	-43.8%	-97.2%
YTD 2016	2016 YTD	19	70	116	205	48	2	33	8	203	75	1,940
	2020 YTD	16	28	24	68	28	3	4	3	31	41	38
	% Change	-15.8%	-60.0%	-79.3%	-66.8%	-41.7%	50.0%	-87.9%	-62.5%	-84.7%	-45.3%	-98.0%
YTD 2015	2015 YTD	24	57	153	234	38	0	38	8	225	64	2,388
	2020 YTD	16	28	24	68	28	3	4	3	31	41	38
	% Change	-33.3%	-50.9%	-84.3%	-70.9%	-26.3%	-	-89.5%	-62.5%	-86.2%	-35.9%	-98.4%

Information summarized for CompStat week ending 01/18/2020.

Sourced from MNPD ARMS on 1/22/2020 7:48:56 AM. Arrest summaries are not a count of arrest charges. 1 arrest = 1 body. Warrant Service summary considers 1 count for each service attempt and 1 count for each outstanding warrant served. Vehicle Stop summary sources MNPD's Vehicle Stop (Form 252) Database. Vehicle stop totals count all reports electronically entered via AFR. Hardcopy reports not entered into ARMS will affect accuracy of totals.

East Precinct Incident Report Summary

METROPOLITAN POLICE DEPARTMENT
of Nashville and Davidson County

Two Week, Eight Week, Sixteen Week, YTD, and 24 Month Analyses

Aggregated by precinct (incident location). Based on date when each incident was reported.

		Homicide	Rape	Commercial Robbery	Street Robbery	Total Robbery	Aggravated Assault	Commercial Burglary	Residential Burglary	Total Burglary	Larceny	Auto Theft	Violent Offenses	Property Offenses	Part I Offenses
Two Week	Prior Week	0	1	0	5	5	10	0	7	7	41	5	16	53	69
	Last Week	0	0	1	3	4	12	0	11	11	33	6	16	50	66
	% Change	-	-100.0%	-	-40.0%	-20.0%	20.0%	-	57.1%	57.1%	-19.5%	20.0%	0.0%	-5.7%	-4.3%
Eight Week	Prior 4 Weeks	1	5	3	11	14	42	9	26	35	143	22	62	200	262
	Last 4 Weeks	0	2	3	17	20	57	2	24	26	153	25	79	204	283
	% Change	-100.0%	-60.0%	0.0%	54.5%	42.9%	35.7%	-77.8%	-7.7%	-25.7%	7.0%	13.6%	27.4%	2.0%	8.0%
Sixteen Week	Prior 8 Weeks	0	9	4	23	27	106	16	53	69	404	66	142	539	681
	Last 8 Weeks	1	7	6	28	34	99	11	50	61	296	47	141	404	545
	% Change	-	-22.2%	50.0%	21.7%	25.9%	-6.6%	-31.3%	-5.7%	-11.6%	-26.7%	-28.8%	-0.7%	-25.0%	-20.0%
YTD 2019	2019 YTD	2	1	0	8	8	45	6	12	18	131	25	56	174	230
	2020 YTD	0	1	2	10	12	34	0	21	21	102	12	47	135	182
	% Change	-100.0%	0.0%	-	25.0%	50.0%	-24.4%	-100.0%	75.0%	16.7%	-22.1%	-52.0%	-16.1%	-22.4%	-20.9%
Rolling 24 Month	Prior 52 Weeks	16	57	15	185	200	601	92	331	423	2,464	326	874	3,213	4,087
	Last 52 Weeks	8	54	16	157	173	602	79	294	373	2,200	301	837	2,874	3,711
	% Change	-50.0%	-5.3%	6.7%	-15.1%	-13.5%	0.2%	-14.1%	-11.2%	-11.8%	-10.7%	-7.7%	-4.2%	-10.6%	-9.2%
YTD 2018	2018 YTD	0	1	1	12	13	33	5	19	24	87	16	47	127	174
	2020 YTD	0	1	2	10	12	34	0	21	21	102	12	47	135	182
	% Change	-	0.0%	100.0%	-16.7%	-7.7%	3.0%	-100.0%	10.5%	-12.5%	17.2%	-25.0%	0.0%	6.3%	4.6%
YTD 2017	2017 YTD	1	3	5	9	14	56	3	22	25	90	16	74	131	205
	2020 YTD	0	1	2	10	12	34	0	21	21	102	12	47	135	182
	% Change	-100.0%	-66.7%	-60.0%	11.1%	-14.3%	-39.3%	-100.0%	-4.5%	-16.0%	13.3%	-25.0%	-36.5%	3.1%	-11.2%
YTD 2016	2016 YTD	0	7	0	8	8	23	8	22	30	78	19	38	127	165
	2020 YTD	0	1	2	10	12	34	0	21	21	102	12	47	135	182
	% Change	-	-85.7%	-	25.0%	50.0%	47.8%	-100.0%	-4.5%	-30.0%	30.8%	-36.8%	23.7%	6.3%	10.3%
YTD 2015	2015 YTD	0	5	7	10	17	38	1	16	17	80	7	60	104	164
	2020 YTD	0	1	2	10	12	34	0	21	21	102	12	47	135	182
	% Change	-	-80.0%	-71.4%	0.0%	-29.4%	-10.5%	-100.0%	31.3%	23.5%	27.5%	71.4%	-21.7%	29.8%	11.0%

Information summarized for CompStat week ending 01/18/2020.

Sourced from MNPD ARMS on 1/22/2020 7:48:56 AM. The figures above were sourced from incident reports using Uniform Crime Reporting definitions and reporting guidelines, based on the date when the crime was reported. This report is intended to be a management and planning tool and does not reflect the official UCR counts for the department. Incidents where a location is unknown or unspecified are included in the countywide totals.

East Precinct Efficiency Report Summary

METROPOLITAN POLICE DEPARTMENT
of Nashville and Davidson County

Two Week, Eight Week, Sixteen Week, YTD, and 24 Month Analyses

Aggregated by component of arresting officer / officer making stop.

		Adults Only				Adults and Juveniles						
		Felony Arrests	Misdemeanor Arrests	Citation Arrests	Total Arrests	Part I Arrests	Weapons Law Violation Arrests	Drug-Related Arrests	DUI Arrests	Warrant Service Attempts	Warrants Served	Vehicle Stops
Two Week	Prior Week	11	22	12	45	5	0	4	2	32	23	74
	Last Week	10	18	7	35	14	0	1	2	76	35	95
	% Change	-9.1%	-18.2%	-41.7%	-22.2%	180.0%	-	-75.0%	0.0%	137.5%	52.2%	28.4%
Eight Week	Prior 4 Weeks	50	92	53	195	46	5	33	14	123	119	251
	Last 4 Weeks	43	75	38	156	40	3	8	8	202	104	239
	% Change	-14.0%	-18.5%	-28.3%	-20.0%	-13.0%	-40.0%	-75.8%	-42.9%	64.2%	-12.6%	-4.8%
Sixteen Week	Prior 8 Weeks	78	186	118	382	84	5	50	19	287	264	635
	Last 8 Weeks	93	167	91	351	86	8	41	22	325	223	490
	% Change	19.2%	-10.2%	-22.9%	-8.1%	2.4%	60.0%	-18.0%	15.8%	13.2%	-15.5%	-22.8%
YTD	2019 YTD	34	75	46	155	30	3	22	6	206	72	399
	2020 YTD	29	52	23	104	29	1	6	6	149	88	178
	% Change	-14.7%	-30.7%	-50.0%	-32.9%	-3.3%	-66.7%	-72.7%	0.0%	-27.7%	22.2%	-55.4%
Rolling 24 Month	Prior 52 Weeks	907	2,268	2,921	6,096	797	99	968	120	5,998	2,510	26,098
	Last 52 Weeks	627	1,381	887	2,895	608	65	466	133	2,417	1,700	5,101
	% Change	-30.9%	-39.1%	-69.6%	-52.5%	-23.7%	-34.3%	-51.9%	10.8%	-59.7%	-32.3%	-80.5%
YTD 2018	2018 YTD	47	114	258	419	37	17	83	3	250	121	1,997
	2020 YTD	29	52	23	104	29	1	6	6	149	88	178
	% Change	-38.3%	-54.4%	-91.1%	-75.2%	-21.6%	-94.1%	-92.8%	100.0%	-40.4%	-27.3%	-91.1%
YTD 2017	2017 YTD	49	104	227	380	34	5	63	17	311	131	1,647
	2020 YTD	29	52	23	104	29	1	6	6	149	88	178
	% Change	-40.8%	-50.0%	-89.9%	-72.6%	-14.7%	-80.0%	-90.5%	-64.7%	-52.1%	-32.8%	-89.2%
YTD 2016	2016 YTD	66	149	289	504	32	11	103	14	568	161	2,442
	2020 YTD	29	52	23	104	29	1	6	6	149	88	178
	% Change	-56.1%	-65.1%	-92.0%	-79.4%	-9.4%	-90.9%	-94.2%	-57.1%	-73.8%	-45.3%	-92.7%
YTD 2015	2015 YTD	60	132	231	423	46	6	69	9	414	168	2,172
	2020 YTD	29	52	23	104	29	1	6	6	149	88	178
	% Change	-51.7%	-60.6%	-90.0%	-75.4%	-37.0%	-83.3%	-91.3%	-33.3%	-64.0%	-47.6%	-91.8%

Information summarized for CompStat week ending 01/18/2020.

Sourced from MNPD ARMS on 1/22/2020 7:48:56 AM. Arrest summaries are not a count of arrest charges. 1 arrest = 1 body. Warrant Service summary considers 1 count for each service attempt and 1 count for each outstanding warrant served. Vehicle Stop summary sources MNPD's Vehicle Stop (Form 252) Database. Vehicle stop totals count all reports electronically entered via AFR. Hardcopy reports not entered into ARMS will affect accuracy of totals.

South Precinct Incident Report Summary

METROPOLITAN POLICE DEPARTMENT
of Nashville and Davidson County

Two Week, Eight Week, Sixteen Week, YTD, and 24 Month Analyses

Aggregated by precinct (incident location). Based on date when each incident was reported.

		Homicide	Rape	Commercial Robbery	Street Robbery	Total Robbery	Aggravated Assault	Commercial Burglary	Residential Burglary	Total Burglary	Larceny	Auto Theft	Violent Offenses	Property Offenses	Part I Offenses
Two Week	Prior Week	2	2	3	10	13	7	11	10	21	69	10	24	100	124
	Last Week	0	1	1	8	9	8	6	10	16	83	10	18	109	127
	% Change	-100.0%	-50.0%	-66.7%	-20.0%	-30.8%	14.3%	-45.5%	0.0%	-23.8%	20.3%	0.0%	-25.0%	9.0%	2.4%
Eight Week	Prior 4 Weeks	0	4	2	49	51	75	20	29	49	296	46	130	391	521
	Last 4 Weeks	3	6	6	31	37	50	22	38	60	302	38	96	400	496
	% Change	-	50.0%	200.0%	-36.7%	-27.5%	-33.3%	10.0%	31.0%	22.4%	2.0%	-17.4%	-26.2%	2.3%	-4.8%
Sixteen Week	Prior 8 Weeks	4	17	10	67	77	139	32	71	103	565	89	237	757	994
	Last 8 Weeks	3	10	8	80	88	125	42	67	109	598	84	226	791	1,017
	% Change	-25.0%	-41.2%	-20.0%	19.4%	14.3%	-10.1%	31.3%	-5.6%	5.8%	5.8%	-5.6%	-4.6%	4.5%	2.3%
YTD 2019	2019 YTD	0	2	0	27	27	38	17	42	59	174	35	67	268	335
	2020 YTD	2	5	4	21	25	27	19	28	47	192	22	59	261	320
	% Change	-	150.0%	-	-22.2%	-7.4%	-28.9%	11.8%	-33.3%	-20.3%	10.3%	-37.1%	-11.9%	-2.6%	-4.5%
Rolling 24 Month	Prior 52 Weeks	22	105	52	487	539	983	237	498	735	3,360	601	1,649	4,696	6,345
	Last 52 Weeks	15	106	67	457	524	958	235	473	708	3,647	546	1,603	4,901	6,504
	% Change	-31.8%	1.0%	28.8%	-6.2%	-2.8%	-2.5%	-0.8%	-5.0%	-3.7%	8.5%	-9.2%	-2.8%	4.4%	2.5%
YTD 2018	2018 YTD	1	3	2	23	25	52	11	22	33	147	52	81	232	313
	2020 YTD	2	5	4	21	25	27	19	28	47	192	22	59	261	320
	% Change	100.0%	66.7%	100.0%	-8.7%	0.0%	-48.1%	72.7%	27.3%	42.4%	30.6%	-57.7%	-27.2%	12.5%	2.2%
YTD 2017	2017 YTD	2	3	6	15	21	44	7	18	25	152	42	70	219	289
	2020 YTD	2	5	4	21	25	27	19	28	47	192	22	59	261	320
	% Change	0.0%	66.7%	-33.3%	40.0%	19.0%	-38.6%	171.4%	55.6%	88.0%	26.3%	-47.6%	-15.7%	19.2%	10.7%
YTD 2016	2016 YTD	1	6	3	23	26	49	7	72	79	170	31	82	280	362
	2020 YTD	2	5	4	21	25	27	19	28	47	192	22	59	261	320
	% Change	100.0%	-16.7%	33.3%	-8.7%	-3.8%	-44.9%	171.4%	-61.1%	-40.5%	12.9%	-29.0%	-28.0%	-6.8%	-11.6%
YTD 2015	2015 YTD	2	2	2	17	19	26	5	55	60	177	9	49	246	295
	2020 YTD	2	5	4	21	25	27	19	28	47	192	22	59	261	320
	% Change	0.0%	150.0%	100.0%	23.5%	31.6%	3.8%	280.0%	-49.1%	-21.7%	8.5%	144.4%	20.4%	6.1%	8.5%

Information summarized for CompStat week ending 01/18/2020.

Sourced from MNPD ARMS on 1/22/2020 7:48:56 AM. The figures above were sourced from incident reports using Uniform Crime Reporting definitions and reporting guidelines, based on the date when the crime was reported. This report is intended to be a management and planning tool and does not reflect the official UCR counts for the department. Incidents where a location is unknown or unspecified are included in the countywide totals.

South Precinct Efficiency Report Summary

METROPOLITAN POLICE DEPARTMENT
of Nashville and Davidson County

Two Week, Eight Week, Sixteen Week, YTD, and 24 Month Analyses

Aggregated by component of arresting officer / officer making stop.

		Adults Only				Adults and Juveniles						
		Felony Arrests	Misdemeanor Arrests	Citation Arrests	Total Arrests	Part I Arrests	Weapons Law Violation Arrests	Drug-Related Arrests	DUI Arrests	Warrant Service Attempts	Warrants Served	Vehicle Stops
Two Week	Prior Week	16	38	31	85	19	0	9	3	33	37	204
	Last Week	10	46	35	91	16	0	7	6	29	34	280
	% Change	-37.5%	21.1%	12.9%	7.1%	-15.8%	-	-22.2%	100.0%	-12.1%	-8.1%	37.3%
Eight Week	Prior 4 Weeks	64	111	179	354	74	6	22	21	128	113	1,110
	Last 4 Weeks	42	141	114	297	60	2	25	20	95	130	725
	% Change	-34.4%	27.0%	-36.3%	-16.1%	-18.9%	-66.7%	13.6%	-4.8%	-25.8%	15.0%	-34.7%
Sixteen Week	Prior 8 Weeks	106	241	305	652	112	14	94	30	270	288	1,029
	Last 8 Weeks	106	252	293	651	134	8	47	41	223	243	1,835
	% Change	0.0%	4.6%	-3.9%	-0.2%	19.6%	-42.9%	-50.0%	36.7%	-17.4%	-15.6%	78.3%
YTD	2019 YTD	38	68	132	238	41	5	46	8	62	65	501
	2020 YTD	28	100	77	205	39	0	22	11	75	82	550
	% Change	-26.3%	47.1%	-41.7%	-13.9%	-4.9%	-100.0%	-52.2%	37.5%	21.0%	26.2%	9.8%
Rolling 24 Month	Prior 52 Weeks	763	1,935	3,735	6,433	870	107	1,080	201	2,318	2,115	21,100
	Last 52 Weeks	730	1,596	2,368	4,694	783	81	697	241	1,392	1,810	8,523
	% Change	-4.3%	-17.5%	-36.6%	-27.0%	-10.0%	-24.3%	-35.5%	19.9%	-39.9%	-14.4%	-59.6%
YTD 2018	2018 YTD	30	99	212	341	31	3	58	11	105	100	1,716
	2020 YTD	28	100	77	205	39	0	22	11	75	82	550
	% Change	-6.7%	1.0%	-63.7%	-39.9%	25.8%	-100.0%	-62.1%	0.0%	-28.6%	-18.0%	-67.9%
YTD 2017	2017 YTD	43	114	218	375	51	6	63	9	146	115	2,026
	2020 YTD	28	100	77	205	39	0	22	11	75	82	550
	% Change	-34.9%	-12.3%	-64.7%	-45.3%	-23.5%	-100.0%	-65.1%	22.2%	-48.6%	-28.7%	-72.9%
YTD 2016	2016 YTD	45	114	306	465	70	4	56	11	211	100	3,124
	2020 YTD	28	100	77	205	39	0	22	11	75	82	550
	% Change	-37.8%	-12.3%	-74.8%	-55.9%	-44.3%	-100.0%	-60.7%	0.0%	-64.5%	-18.0%	-82.4%
YTD 2015	2015 YTD	55	107	197	359	56	7	34	7	358	140	3,035
	2020 YTD	28	100	77	205	39	0	22	11	75	82	550
	% Change	-49.1%	-6.5%	-60.9%	-42.9%	-30.4%	-100.0%	-35.3%	57.1%	-79.1%	-41.4%	-81.9%

Information summarized for CompStat week ending 01/18/2020.

Sourced from MNPD ARMS on 1/22/2020 7:48:56 AM. Arrest summaries are not a count of arrest charges. 1 arrest = 1 body. Warrant Service summary considers 1 count for each service attempt and 1 count for each outstanding warrant served. Vehicle Stop summary sources MNPD's Vehicle Stop (Form 252) Database. Vehicle stop totals count all reports electronically entered via AFR. Hardcopy reports not entered into ARMS will affect accuracy of totals.

Central Precinct Incident Report Summary

METROPOLITAN POLICE DEPARTMENT
of Nashville and Davidson County

Two Week, Eight Week, Sixteen Week, YTD, and 24 Month Analyses

Aggregated by precinct (incident location). Based on date when each incident was reported.

		Homicide	Rape	Commercial Robbery	Street Robbery	Total Robbery	Aggravated Assault	Commercial Burglary	Residential Burglary	Total Burglary	Larceny	Auto Theft	Violent Offenses	Property Offenses	Part I Offenses
Two Week	Prior Week	0	0	0	2	2	5	0	0	0	35	2	7	37	44
	Last Week	0	0	0	5	5	2	1	0	1	18	4	7	23	30
	% Change	-	-	-	150.0%	150.0%	-60.0%	-	-	-	-48.6%	100.0%	0.0%	-37.8%	-31.8%
Eight Week	Prior 4 Weeks	0	6	1	20	21	21	5	1	6	127	12	48	145	193
	Last 4 Weeks	1	2	0	12	12	20	8	0	8	111	8	35	127	162
	% Change	-	-66.7%	-100.0%	-40.0%	-42.9%	-4.8%	60.0%	-100.0%	33.3%	-12.6%	-33.3%	-27.1%	-12.4%	-16.1%
Sixteen Week	Prior 8 Weeks	0	8	1	35	36	65	22	3	25	330	29	109	384	493
	Last 8 Weeks	1	8	1	32	33	41	13	1	14	238	20	83	272	355
	% Change	-	0.0%	0.0%	-8.6%	-8.3%	-36.9%	-40.9%	-66.7%	-44.0%	-27.9%	-31.0%	-23.9%	-29.2%	-28.0%
YTD 2019	2019 YTD	0	2	0	8	8	11	2	5	7	64	10	21	81	102
	2020 YTD	0	1	0	7	7	15	2	0	2	67	6	23	75	98
	% Change	-	-50.0%	-	-12.5%	-12.5%	36.4%	0.0%	-100.0%	-71.4%	4.7%	-40.0%	9.5%	-7.4%	-3.9%
Rolling 24 Month	Prior 52 Weeks	0	37	4	103	107	256	46	34	80	1,460	166	400	1,706	2,106
	Last 52 Weeks	4	46	5	143	148	319	84	23	107	1,932	127	517	2,166	2,683
	% Change	-	24.3%	25.0%	38.8%	38.3%	24.6%	82.6%	-32.4%	33.8%	32.3%	-23.5%	29.3%	27.0%	27.4%
YTD 2018	2018 YTD	0	0	0	4	4	3	7	0	7	48	4	7	59	66
	2020 YTD	0	1	0	7	7	15	2	0	2	67	6	23	75	98
	% Change	-	-	-	75.0%	75.0%	400.0%	-71.4%	-	-71.4%	39.6%	50.0%	228.6%	27.1%	48.5%
YTD 2017	2017 YTD	0	1	1	4	5	11	2	2	4	60	8	17	72	89
	2020 YTD	0	1	0	7	7	15	2	0	2	67	6	23	75	98
	% Change	-	0.0%	-100.0%	75.0%	40.0%	36.4%	0.0%	-100.0%	-50.0%	11.7%	-25.0%	35.3%	4.2%	10.1%
YTD 2016	2016 YTD	0	1	0	6	6	3	0	0	0	41	2	10	43	53
	2020 YTD	0	1	0	7	7	15	2	0	2	67	6	23	75	98
	% Change	-	0.0%	-	16.7%	16.7%	400.0%	-	-	-	63.4%	200.0%	130.0%	74.4%	84.9%
YTD 2015	2015 YTD	0	1	0	3	3	5	1	0	1	45	0	9	46	55
	2020 YTD	0	1	0	7	7	15	2	0	2	67	6	23	75	98
	% Change	-	0.0%	-	133.3%	133.3%	200.0%	100.0%	-	100.0%	48.9%	-	155.6%	63.0%	78.2%

Information summarized for CompStat week ending 01/18/2020.

Sourced from MNPD ARMS on 1/22/2020 7:48:57 AM. The figures above were sourced from incident reports using Uniform Crime Reporting definitions and reporting guidelines, based on the date when the crime was reported. This report is intended to be a management and planning tool and does not reflect the official UCR counts for the department. Incidents where a location is unknown or unspecified are included in the countywide totals.

Central Precinct Efficiency Report Summary

METROPOLITAN POLICE DEPARTMENT
of Nashville and Davidson County

Two Week, Eight Week, Sixteen Week, YTD, and 24 Month Analyses

Aggregated by component of arresting officer / officer making stop.

		Adults Only				Adults and Juveniles						
		Felony Arrests	Misdemeanor Arrests	Citation Arrests	Total Arrests	Part I Arrests	Weapons Law Violation Arrests	Drug-Related Arrests	DUI Arrests	Warrant Service Attempts	Warrants Served	Vehicle Stops
Two Week	Prior Week	17	33	21	71	12	1	3	3	13	19	123
	Last Week	7	43	16	66	5	2	6	3	16	29	111
	% Change	-58.8%	30.3%	-23.8%	-7.0%	-58.3%	100.0%	100.0%	0.0%	23.1%	52.6%	-9.8%
Eight Week	Prior 4 Weeks	50	163	73	286	41	4	32	14	109	122	456
	Last 4 Weeks	45	146	61	252	33	5	19	8	45	101	354
	% Change	-10.0%	-10.4%	-16.4%	-11.9%	-19.5%	25.0%	-40.6%	-42.9%	-58.7%	-17.2%	-22.4%
Sixteen Week	Prior 8 Weeks	78	375	202	655	71	7	71	17	202	224	790
	Last 8 Weeks	95	309	134	538	74	9	51	22	154	223	810
	% Change	21.8%	-17.6%	-33.7%	-17.9%	4.2%	28.6%	-28.2%	29.4%	-23.8%	-0.4%	2.5%
YTD	2019 YTD	27	138	76	241	28	2	28	7	108	103	259
	2020 YTD	31	97	47	175	25	4	15	6	35	62	283
	% Change	14.8%	-29.7%	-38.2%	-27.4%	-10.7%	100.0%	-46.4%	-14.3%	-67.6%	-39.8%	9.3%
Rolling 24 Month	Prior 52 Weeks	574	3,256	2,938	6,768	494	37	579	74	3,501	1,999	15,764
	Last 52 Weeks	580	2,432	1,358	4,370	484	41	465	113	1,454	1,686	5,539
	% Change	1.0%	-25.3%	-53.8%	-35.4%	-2.0%	10.8%	-19.7%	52.7%	-58.5%	-15.7%	-64.9%
YTD 2018	2018 YTD	17	143	170	330	20	0	38	4	214	85	1,189
	2020 YTD	31	97	47	175	25	4	15	6	35	62	283
	% Change	82.4%	-32.2%	-72.4%	-47.0%	25.0%	-	-60.5%	50.0%	-83.6%	-27.1%	-76.2%
YTD 2017	2017 YTD	37	156	197	390	32	4	33	2	155	62	1,189
	2020 YTD	31	97	47	175	25	4	15	6	35	62	283
	% Change	-16.2%	-37.8%	-76.1%	-55.1%	-21.9%	0.0%	-54.5%	200.0%	-77.4%	0.0%	-76.2%
YTD 2016	2016 YTD	30	175	227	432	19	2	46	2	156	94	1,509
	2020 YTD	31	97	47	175	25	4	15	6	35	62	283
	% Change	3.3%	-44.6%	-79.3%	-59.5%	31.6%	100.0%	-67.4%	200.0%	-77.6%	-34.0%	-81.2%
YTD 2015	2015 YTD	30	186	291	507	11	5	51	10	243	92	2,698
	2020 YTD	31	97	47	175	25	4	15	6	35	62	283
	% Change	3.3%	-47.8%	-83.8%	-65.5%	127.3%	-20.0%	-70.6%	-40.0%	-85.6%	-32.6%	-89.5%

Information summarized for CompStat week ending 01/18/2020.

Sourced from MNPD ARMS on 1/22/2020 7:48:57 AM. Arrest summaries are not a count of arrest charges. 1 arrest = 1 body. Warrant Service summary considers 1 count for each service attempt and 1 count for each outstanding warrant served. Vehicle Stop summary sources MNPD's Vehicle Stop (Form 252) Database. Vehicle stop totals count all reports electronically entered via AFR. Hardcopy reports not entered into ARMS will affect accuracy of totals.

Hermitage Precinct Incident Report Summary

METROPOLITAN POLICE DEPARTMENT
of Nashville and Davidson County

Two Week, Eight Week, Sixteen Week, YTD, and 24 Month Analyses

Aggregated by precinct (incident location). Based on date when each incident was reported.

		Homicide	Rape	Commercial Robbery	Street Robbery	Total Robbery	Aggravated Assault	Commercial Burglary	Residential Burglary	Total Burglary	Larceny	Auto Theft	Violent Offenses	Property Offenses	Part I Offenses
Two Week	Prior Week	0	0	1	6	7	20	1	5	6	68	12	27	86	113
	Last Week	1	2	1	6	7	23	2	7	9	87	8	33	104	137
	% Change	-	-	0.0%	0.0%	0.0%	15.0%	100.0%	40.0%	50.0%	27.9%	-33.3%	22.2%	20.9%	21.2%
Eight Week	Prior 4 Weeks	0	7	5	20	25	67	6	28	34	326	41	99	401	500
	Last 4 Weeks	1	4	8	21	29	90	9	22	31	288	44	124	363	487
	% Change	-	-42.9%	60.0%	5.0%	16.0%	34.3%	50.0%	-21.4%	-8.8%	-11.7%	7.3%	25.3%	-9.5%	-2.6%
Sixteen Week	Prior 8 Weeks	1	8	5	47	52	147	21	49	70	569	56	208	695	903
	Last 8 Weeks	1	11	13	41	54	157	15	50	65	614	85	223	764	987
	% Change	0.0%	37.5%	160.0%	-12.8%	3.8%	6.8%	-28.6%	2.0%	-7.1%	7.9%	51.8%	7.2%	9.9%	9.3%
YTD 2019	2019 YTD	0	2	6	23	29	32	13	12	25	198	28	63	251	314
	2020 YTD	1	2	4	13	17	55	3	12	15	194	25	75	234	309
	% Change	-	0.0%	-33.3%	-43.5%	-41.4%	71.9%	-76.9%	0.0%	-40.0%	-2.0%	-10.7%	19.0%	-6.8%	-1.6%
Rolling 24 Month	Prior 52 Weeks	12	131	63	365	428	784	182	447	629	3,620	563	1,355	4,812	6,167
	Last 52 Weeks	11	103	61	287	348	853	137	378	515	3,982	478	1,315	4,975	6,290
	% Change	-8.3%	-21.4%	-3.2%	-21.4%	-18.7%	8.8%	-24.7%	-15.4%	-18.1%	10.0%	-15.1%	-3.0%	3.4%	2.0%
YTD 2018	2018 YTD	0	4	9	17	26	51	7	13	20	141	47	81	208	289
	2020 YTD	1	2	4	13	17	55	3	12	15	194	25	75	234	309
	% Change	-	-50.0%	-55.6%	-23.5%	-34.6%	7.8%	-57.1%	-7.7%	-25.0%	37.6%	-46.8%	-7.4%	12.5%	6.9%
YTD 2017	2017 YTD	0	5	4	17	21	43	7	29	36	164	22	69	222	291
	2020 YTD	1	2	4	13	17	55	3	12	15	194	25	75	234	309
	% Change	-	-60.0%	0.0%	-23.5%	-19.0%	27.9%	-57.1%	-58.6%	-58.3%	18.3%	13.6%	8.7%	5.4%	6.2%
YTD 2016	2016 YTD	2	3	4	9	13	36	3	43	46	170	7	54	223	277
	2020 YTD	1	2	4	13	17	55	3	12	15	194	25	75	234	309
	% Change	-50.0%	-33.3%	0.0%	44.4%	30.8%	52.8%	0.0%	-72.1%	-67.4%	14.1%	257.1%	38.9%	4.9%	11.6%
YTD 2015	2015 YTD	0	3	0	12	12	35	3	37	40	143	8	50	191	241
	2020 YTD	1	2	4	13	17	55	3	12	15	194	25	75	234	309
	% Change	-	-33.3%	-	8.3%	41.7%	57.1%	0.0%	-67.6%	-62.5%	35.7%	212.5%	50.0%	22.5%	28.2%

Information summarized for CompStat week ending 01/18/2020.

Sourced from MNPD ARMS on 1/22/2020 7:48:57 AM. The figures above were sourced from incident reports using Uniform Crime Reporting definitions and reporting guidelines, based on the date when the crime was reported. This report is intended to be a management and planning tool and does not reflect the official UCR counts for the department. Incidents where a location is unknown or unspecified are included in the countywide totals.

Hermitage Precinct Efficiency Report Summary

METROPOLITAN POLICE DEPARTMENT
of Nashville and Davidson County

Two Week, Eight Week, Sixteen Week, YTD, and 24 Month Analyses

Aggregated by component of arresting officer / officer making stop.

		Adults Only				Adults and Juveniles						
		Felony Arrests	Misdemeanor Arrests	Citation Arrests	Total Arrests	Part I Arrests	Weapons Law Violation Arrests	Drug-Related Arrests	DUI Arrests	Warrant Service Attempts	Warrants Served	Vehicle Stops
Two Week	Prior Week	18	21	25	64	18	2	4	4	27	52	70
	Last Week	9	26	9	44	16	0	2	7	28	31	73
	% Change	-50.0%	23.8%	-64.0%	-31.3%	-11.1%	-100.0%	-50.0%	75.0%	3.7%	-40.4%	4.3%
Eight Week	Prior 4 Weeks	54	111	70	235	61	8	26	14	132	177	366
	Last 4 Weeks	48	108	59	215	66	4	12	22	102	166	281
	% Change	-11.1%	-2.7%	-15.7%	-8.5%	8.2%	-50.0%	-53.8%	57.1%	-22.7%	-6.2%	-23.2%
Sixteen Week	Prior 8 Weeks	93	213	171	477	92	5	43	29	191	236	589
	Last 8 Weeks	102	219	129	450	127	12	38	36	234	343	647
	% Change	9.7%	2.8%	-24.6%	-5.7%	38.0%	140.0%	-11.6%	24.1%	22.5%	45.3%	9.8%
YTD	2019 YTD	36	81	74	191	37	2	30	11	78	99	371
	2020 YTD	28	62	44	134	39	2	7	13	69	92	197
	% Change	-22.2%	-23.5%	-40.5%	-29.8%	5.4%	0.0%	-76.7%	18.2%	-11.5%	-7.1%	-46.9%
Rolling 24 Month	Prior 52 Weeks	926	2,387	3,172	6,485	960	98	924	189	4,035	2,884	26,964
	Last 52 Weeks	625	1,455	1,155	3,235	665	53	313	161	1,304	1,868	5,405
	% Change	-32.5%	-39.0%	-63.6%	-50.1%	-30.7%	-45.9%	-66.1%	-14.8%	-67.7%	-35.2%	-80.0%
YTD 2018	2018 YTD	52	139	193	384	72	8	60	11	198	140	2,018
	2020 YTD	28	62	44	134	39	2	7	13	69	92	197
	% Change	-46.2%	-55.4%	-77.2%	-65.1%	-45.8%	-75.0%	-88.3%	18.2%	-65.2%	-34.3%	-90.2%
YTD 2017	2017 YTD	61	148	242	451	54	2	74	12	316	181	1,936
	2020 YTD	28	62	44	134	39	2	7	13	69	92	197
	% Change	-54.1%	-58.1%	-81.8%	-70.3%	-27.8%	0.0%	-90.5%	8.3%	-78.2%	-49.2%	-89.8%
YTD 2016	2016 YTD	59	151	305	515	53	4	100	8	500	159	2,935
	2020 YTD	28	62	44	134	39	2	7	13	69	92	197
	% Change	-52.5%	-58.9%	-85.6%	-74.0%	-26.4%	-50.0%	-93.0%	62.5%	-86.2%	-42.1%	-93.3%
YTD 2015	2015 YTD	58	121	298	477	43	7	106	4	531	160	3,196
	2020 YTD	28	62	44	134	39	2	7	13	69	92	197
	% Change	-51.7%	-48.8%	-85.2%	-71.9%	-9.3%	-71.4%	-93.4%	225.0%	-87.0%	-42.5%	-93.8%

Information summarized for CompStat week ending 01/18/2020.

Sourced from MNPD ARMS on 1/22/2020 7:48:57 AM. Arrest summaries are not a count of arrest charges. 1 arrest = 1 body. Warrant Service summary considers 1 count for each service attempt and 1 count for each outstanding warrant served. Vehicle Stop summary sources MNPD's Vehicle Stop (Form 252) Database. Vehicle stop totals count all reports electronically entered via AFR. Hardcopy reports not entered into ARMS will affect accuracy of totals.

North Precinct Incident Report Summary

METROPOLITAN POLICE DEPARTMENT
of Nashville and Davidson County

Two Week, Eight Week, Sixteen Week, YTD, and 24 Month Analyses

Aggregated by precinct (incident location). Based on date when each incident was reported.

		Homicide	Rape	Commercial Robbery	Street Robbery	Total Robbery	Aggravated Assault	Commercial Burglary	Residential Burglary	Total Burglary	Larceny	Auto Theft	Violent Offenses	Property Offenses	Part I Offenses
Two Week	Prior Week	0	3	0	12	12	19	2	10	12	52	4	34	68	102
	Last Week	1	3	0	4	4	9	3	12	15	41	11	17	67	84
	% Change	-	0.0%	-	-66.7%	-66.7%	-52.6%	50.0%	20.0%	25.0%	-21.2%	175.0%	-50.0%	-1.5%	-17.6%
Eight Week	Prior 4 Weeks	1	8	4	19	23	52	11	22	33	154	18	84	205	289
	Last 4 Weeks	2	6	0	29	29	75	9	33	42	154	26	112	222	334
	% Change	100.0%	-25.0%	-100.0%	52.6%	26.1%	44.2%	-18.2%	50.0%	27.3%	0.0%	44.4%	33.3%	8.3%	15.6%
Sixteen Week	Prior 8 Weeks	10	19	7	57	64	123	25	69	94	320	82	216	496	712
	Last 8 Weeks	3	14	4	48	52	127	20	55	75	308	44	196	427	623
	% Change	-70.0%	-26.3%	-42.9%	-15.8%	-18.8%	3.3%	-20.0%	-20.3%	-20.2%	-3.8%	-46.3%	-9.3%	-13.9%	-12.5%
YTD 2019	2019 YTD	0	3	0	17	17	32	3	21	24	122	21	52	167	219
	2020 YTD	2	6	0	22	22	44	5	22	27	110	15	74	152	226
	% Change	-	100.0%	-	29.4%	29.4%	37.5%	66.7%	4.8%	12.5%	-9.8%	-28.6%	42.3%	-9.0%	3.2%
Rolling 24 Month	Prior 52 Weeks	15	103	32	255	287	1,043	103	354	457	2,404	492	1,448	3,353	4,801
	Last 52 Weeks	29	92	26	270	296	977	128	385	513	2,195	391	1,394	3,099	4,493
	% Change	93.3%	-10.7%	-18.8%	5.9%	3.1%	-6.3%	24.3%	8.8%	12.3%	-8.7%	-20.5%	-3.7%	-7.6%	-6.4%
YTD 2018	2018 YTD	4	2	2	18	20	43	4	22	26	84	44	69	154	223
	2020 YTD	2	6	0	22	22	44	5	22	27	110	15	74	152	226
	% Change	-50.0%	200.0%	-100.0%	22.2%	10.0%	2.3%	25.0%	0.0%	3.8%	31.0%	-65.9%	7.2%	-1.3%	1.3%
YTD 2017	2017 YTD	0	1	2	13	15	51	13	17	30	83	31	67	144	211
	2020 YTD	2	6	0	22	22	44	5	22	27	110	15	74	152	226
	% Change	-	500.0%	-100.0%	69.2%	46.7%	-13.7%	-61.5%	29.4%	-10.0%	32.5%	-51.6%	10.4%	5.6%	7.1%
YTD 2016	2016 YTD	0	3	0	9	9	33	7	17	24	72	14	45	110	155
	2020 YTD	2	6	0	22	22	44	5	22	27	110	15	74	152	226
	% Change	-	100.0%	-	144.4%	144.4%	33.3%	-28.6%	29.4%	12.5%	52.8%	7.1%	64.4%	38.2%	45.8%
YTD 2015	2015 YTD	3	4	2	18	20	42	10	39	49	73	21	69	143	212
	2020 YTD	2	6	0	22	22	44	5	22	27	110	15	74	152	226
	% Change	-33.3%	50.0%	-100.0%	22.2%	10.0%	4.8%	-50.0%	-43.6%	-44.9%	50.7%	-28.6%	7.2%	6.3%	6.6%

Information summarized for CompStat week ending 01/18/2020.

Sourced from MNPD ARMS on 1/22/2020 7:48:57 AM. The figures above were sourced from incident reports using Uniform Crime Reporting definitions and reporting guidelines, based on the date when the crime was reported. This report is intended to be a management and planning tool and does not reflect the official UCR counts for the department. Incidents where a location is unknown or unspecified are included in the countywide totals.

North Precinct Efficiency Report Summary

METROPOLITAN POLICE DEPARTMENT
of Nashville and Davidson County

Two Week, Eight Week, Sixteen Week, YTD, and 24 Month Analyses

Aggregated by component of arresting officer / officer making stop.

		Adults Only				Adults and Juveniles						
		Felony Arrests	Misdemeanor Arrests	Citation Arrests	Total Arrests	Part I Arrests	Weapons Law Violation Arrests	Drug-Related Arrests	DUI Arrests	Warrant Service Attempts	Warrants Served	Vehicle Stops
Two Week	Prior Week	13	35	35	83	15	2	13	1	27	38	175
	Last Week	17	28	18	63	7	4	8	2	27	24	106
	% Change	30.8%	-20.0%	-48.6%	-24.1%	-53.3%	100.0%	-38.5%	100.0%	0.0%	-36.8%	-39.4%
Eight Week	Prior 4 Weeks	62	107	82	251	56	5	40	7	195	170	312
	Last 4 Weeks	47	107	75	229	37	7	33	7	83	125	408
	% Change	-24.2%	0.0%	-8.5%	-8.8%	-33.9%	40.0%	-17.5%	0.0%	-57.4%	-26.5%	30.8%
Sixteen Week	Prior 8 Weeks	134	221	162	517	112	7	91	5	265	328	508
	Last 8 Weeks	109	214	157	480	93	12	73	14	278	295	720
	% Change	-18.7%	-3.2%	-3.1%	-7.2%	-17.0%	71.4%	-19.8%	180.0%	4.9%	-10.1%	41.7%
YTD	2019 YTD	23	74	47	144	21	2	12	4	83	85	210
	2020 YTD	37	78	62	177	29	6	27	4	70	81	302
	% Change	60.9%	5.4%	31.9%	22.9%	38.1%	200.0%	125.0%	0.0%	-15.7%	-4.7%	43.8%
Rolling 24 Month	Prior 52 Weeks	860	1,825	2,107	4,792	781	111	880	46	3,959	2,400	12,817
	Last 52 Weeks	759	1,508	978	3,245	701	57	477	56	1,642	2,030	3,185
	% Change	-11.7%	-17.4%	-53.6%	-32.3%	-10.2%	-48.6%	-45.8%	21.7%	-58.5%	-15.4%	-75.2%
YTD 2018	2018 YTD	60	100	202	362	57	7	70	4	208	138	979
	2020 YTD	37	78	62	177	29	6	27	4	70	81	302
	% Change	-38.3%	-22.0%	-69.3%	-51.1%	-49.1%	-14.3%	-61.4%	0.0%	-66.3%	-41.3%	-69.2%
YTD 2017	2017 YTD	39	127	196	362	49	2	67	3	373	131	1,191
	2020 YTD	37	78	62	177	29	6	27	4	70	81	302
	% Change	-5.1%	-38.6%	-68.4%	-51.1%	-40.8%	200.0%	-59.7%	33.3%	-81.2%	-38.2%	-74.6%
YTD 2016	2016 YTD	74	142	238	454	54	11	65	5	453	141	1,664
	2020 YTD	37	78	62	177	29	6	27	4	70	81	302
	% Change	-50.0%	-45.1%	-73.9%	-61.0%	-46.3%	-45.5%	-58.5%	-20.0%	-84.5%	-42.6%	-81.9%
YTD 2015	2015 YTD	55	84	211	350	45	7	75	4	448	96	1,643
	2020 YTD	37	78	62	177	29	6	27	4	70	81	302
	% Change	-32.7%	-7.1%	-70.6%	-49.4%	-35.6%	-14.3%	-64.0%	0.0%	-84.4%	-15.6%	-81.6%

Information summarized for CompStat week ending 01/18/2020.

Sourced from MNPD ARMS on 1/22/2020 7:48:57 AM. Arrest summaries are not a count of arrest charges. 1 arrest = 1 body. Warrant Service summary considers 1 count for each service attempt and 1 count for each outstanding warrant served. Vehicle Stop summary sources MNPD's Vehicle Stop (Form 252) Database. Vehicle stop totals count all reports electronically entered via AFR. Hardcopy reports not entered into ARMS will affect accuracy of totals.

Madison Precinct Incident Report Summary

METROPOLITAN POLICE DEPARTMENT
of Nashville and Davidson County

Two Week, Eight Week, Sixteen Week, YTD, and 24 Month Analyses

Aggregated by precinct (incident location). Based on date when each incident was reported.

		Homicide	Rape	Commercial Robbery	Street Robbery	Total Robbery	Aggravated Assault	Commercial Burglary	Residential Burglary	Total Burglary	Larceny	Auto Theft	Violent Offenses	Property Offenses	Part I Offenses
Two Week	Prior Week	0	0	2	4	6	8	2	4	6	36	6	14	48	62
	Last Week	0	0	2	0	2	8	1	8	9	40	5	10	54	64
	% Change	-	-	0.0%	-100.0%	-66.7%	0.0%	-50.0%	100.0%	50.0%	11.1%	-16.7%	-28.6%	12.5%	3.2%
Eight Week	Prior 4 Weeks	1	2	2	14	16	43	2	24	26	199	29	62	254	316
	Last 4 Weeks	0	1	7	13	20	32	5	22	27	162	22	53	211	264
	% Change	-100.0%	-50.0%	250.0%	-7.1%	25.0%	-25.6%	150.0%	-8.3%	3.8%	-18.6%	-24.1%	-14.5%	-16.9%	-16.5%
Sixteen Week	Prior 8 Weeks	2	6	4	24	28	91	6	40	46	356	32	127	434	561
	Last 8 Weeks	1	3	9	27	36	75	7	46	53	361	51	115	465	580
	% Change	-50.0%	-50.0%	125.0%	12.5%	28.6%	-17.6%	16.7%	15.0%	15.2%	1.4%	59.4%	-9.4%	7.1%	3.4%
YTD 2019	2019 YTD	0	3	2	6	8	22	3	19	22	101	14	33	137	170
	2020 YTD	0	0	4	6	10	22	3	16	19	96	13	32	128	160
	% Change	-	-100.0%	100.0%	0.0%	25.0%	0.0%	0.0%	-15.8%	-13.6%	-5.0%	-7.1%	-3.0%	-6.6%	-5.9%
Rolling 24 Month	Prior 52 Weeks	7	48	27	149	176	591	87	268	355	2,244	283	822	2,882	3,704
	Last 52 Weeks	8	42	30	146	176	568	76	281	357	2,138	277	794	2,772	3,566
	% Change	14.3%	-12.5%	11.1%	-2.0%	0.0%	-3.9%	-12.6%	4.9%	0.6%	-4.7%	-2.1%	-3.4%	-3.8%	-3.7%
YTD 2018	2018 YTD	1	0	5	6	11	29	5	10	15	105	21	41	141	182
	2020 YTD	0	0	4	6	10	22	3	16	19	96	13	32	128	160
	% Change	-100.0%	-	-20.0%	0.0%	-9.1%	-24.1%	-40.0%	60.0%	26.7%	-8.6%	-38.1%	-22.0%	-9.2%	-12.1%
YTD 2017	2017 YTD	1	1	2	6	8	24	6	17	23	110	15	34	148	182
	2020 YTD	0	0	4	6	10	22	3	16	19	96	13	32	128	160
	% Change	-100.0%	-100.0%	100.0%	0.0%	25.0%	-8.3%	-50.0%	-5.9%	-17.4%	-12.7%	-13.3%	-5.9%	-13.5%	-12.1%
YTD 2016	2016 YTD	0	5	2	9	11	34	2	14	16	97	4	50	117	167
	2020 YTD	0	0	4	6	10	22	3	16	19	96	13	32	128	160
	% Change	-	-100.0%	100.0%	-33.3%	-9.1%	-35.3%	50.0%	14.3%	18.8%	-1.0%	225.0%	-36.0%	9.4%	-4.2%
YTD 2015	2015 YTD	0	3	2	5	7	25	4	22	26	85	14	35	125	160
	2020 YTD	0	0	4	6	10	22	3	16	19	96	13	32	128	160
	% Change	-	-100.0%	100.0%	20.0%	42.9%	-12.0%	-25.0%	-27.3%	-26.9%	12.9%	-7.1%	-8.6%	2.4%	0.0%

Information summarized for CompStat week ending 01/18/2020.

Sourced from MNPD ARMS on 1/22/2020 7:48:57 AM. The figures above were sourced from incident reports using Uniform Crime Reporting definitions and reporting guidelines, based on the date when the crime was reported. This report is intended to be a management and planning tool and does not reflect the official UCR counts for the department. Incidents where a location is unknown or unspecified are included in the countywide totals.

Madison Precinct Efficiency Report Summary

METROPOLITAN POLICE DEPARTMENT
of Nashville and Davidson County

Two Week, Eight Week, Sixteen Week, YTD, and 24 Month Analyses

Aggregated by component of arresting officer / officer making stop.

		Adults Only				Adults and Juveniles						
		Felony Arrests	Misdemeanor Arrests	Citation Arrests	Total Arrests	Part I Arrests	Weapons Law Violation Arrests	Drug-Related Arrests	DUI Arrests	Warrant Service Attempts	Warrants Served	Vehicle Stops
Two Week	Prior Week	15	21	17	53	15	0	4	2	45	50	88
	Last Week	9	19	17	45	11	0	6	3	25	22	79
	% Change	-40.0%	-9.5%	0.0%	-15.1%	-26.7%	-	50.0%	50.0%	-44.4%	-56.0%	-10.2%
Eight Week	Prior 4 Weeks	33	70	78	181	58	2	11	7	62	77	245
	Last 4 Weeks	32	72	58	162	41	0	15	9	98	92	256
	% Change	-3.0%	2.9%	-25.6%	-10.5%	-29.3%	-100.0%	36.4%	28.6%	58.1%	19.5%	4.5%
Sixteen Week	Prior 8 Weeks	84	175	119	378	111	7	36	14	165	241	394
	Last 8 Weeks	65	142	136	343	99	2	26	16	160	169	501
	% Change	-22.6%	-18.9%	14.3%	-9.3%	-10.8%	-71.4%	-27.8%	14.3%	-3.0%	-29.9%	27.2%
YTD	2019 YTD	27	59	77	163	44	1	12	5	99	86	216
	2020 YTD	30	50	41	121	32	0	12	7	71	83	194
	% Change	11.1%	-15.3%	-46.8%	-25.8%	-27.3%	-100.0%	0.0%	40.0%	-28.3%	-3.5%	-10.2%
Rolling 24 Month	Prior 52 Weeks	708	1,825	3,055	5,588	965	74	676	188	3,953	2,273	16,345
	Last 52 Weeks	549	1,112	942	2,603	671	39	234	98	1,501	1,496	3,678
	% Change	-22.5%	-39.1%	-69.2%	-53.4%	-30.5%	-47.3%	-65.4%	-47.9%	-62.0%	-34.2%	-77.5%
YTD 2018	2018 YTD	43	73	186	302	44	2	45	9	283	105	1,099
	2020 YTD	30	50	41	121	32	0	12	7	71	83	194
	% Change	-30.2%	-31.5%	-78.0%	-59.9%	-27.3%	-100.0%	-73.3%	-22.2%	-74.9%	-21.0%	-82.3%
YTD 2017	2017 YTD	38	117	203	358	65	8	32	10	262	109	1,013
	2020 YTD	30	50	41	121	32	0	12	7	71	83	194
	% Change	-21.1%	-57.3%	-79.8%	-66.2%	-50.8%	-100.0%	-62.5%	-30.0%	-72.9%	-23.9%	-80.8%
YTD 2016	2016 YTD	37	111	224	372	63	4	50	7	289	116	1,201
	2020 YTD	30	50	41	121	32	0	12	7	71	83	194
	% Change	-18.9%	-55.0%	-81.7%	-67.5%	-49.2%	-100.0%	-76.0%	0.0%	-75.4%	-28.4%	-83.8%
YTD 2015	2015 YTD	43	103	248	394	47	3	66	11	279	106	1,745
	2020 YTD	30	50	41	121	32	0	12	7	71	83	194
	% Change	-30.2%	-51.5%	-83.5%	-69.3%	-31.9%	-100.0%	-81.8%	-36.4%	-74.6%	-21.7%	-88.9%

Information summarized for CompStat week ending 01/18/2020.

Sourced from MNPD ARMS on 1/22/2020 7:48:57 AM. Arrest summaries are not a count of arrest charges. 1 arrest = 1 body. Warrant Service summary considers 1 count for each service attempt and 1 count for each outstanding warrant served. Vehicle Stop summary sources MNPD's Vehicle Stop (Form 252) Database. Vehicle stop totals count all reports electronically entered via AFR. Hardcopy reports not entered into ARMS will affect accuracy of totals.

Midtown Hills Precinct Incident Report Summary

METROPOLITAN POLICE DEPARTMENT
of Nashville and Davidson County

Two Week, Eight Week, Sixteen Week, YTD, and 24 Month Analyses

Aggregated by precinct (incident location). Based on date when each incident was reported.

		Homicide	Rape	Commercial Robbery	Street Robbery	Total Robbery	Aggravated Assault	Commercial Burglary	Residential Burglary	Total Burglary	Larceny	Auto Theft	Violent Offenses	Property Offenses	Part I Offenses
Two Week	Prior Week	0	1	5	5	10	7	2	5	7	86	4	18	97	115
	Last Week	0	1	2	2	4	10	5	2	7	95	5	15	107	122
	% Change	-	0.0%	-60.0%	-60.0%	-60.0%	42.9%	150.0%	-60.0%	0.0%	10.5%	25.0%	-16.7%	10.3%	6.1%
Eight Week	Prior 4 Weeks	4	4	2	10	12	30	15	11	26	264	22	50	312	362
	Last 4 Weeks	0	2	9	9	18	37	13	17	30	331	21	57	382	439
	% Change	-100.0%	-50.0%	350.0%	-10.0%	50.0%	23.3%	-13.3%	54.5%	15.4%	25.4%	-4.5%	14.0%	22.4%	21.3%
Sixteen Week	Prior 8 Weeks	0	8	4	30	34	80	37	51	88	561	57	122	706	828
	Last 8 Weeks	4	6	11	19	30	67	28	28	56	595	43	107	694	801
	% Change	-	-25.0%	175.0%	-36.7%	-11.8%	-16.3%	-24.3%	-45.1%	-36.4%	6.1%	-24.6%	-12.3%	-1.7%	-3.3%
YTD 2019	2019 YTD	0	5	1	13	14	17	8	22	30	161	16	36	207	243
	2020 YTD	0	2	8	7	15	24	8	10	18	228	11	41	257	298
	% Change	-	-60.0%	700.0%	-46.2%	7.1%	41.2%	0.0%	-54.5%	-40.0%	41.6%	-31.3%	13.9%	24.2%	22.6%
Rolling 24 Month	Prior 52 Weeks	4	62	37	224	261	431	206	344	550	2,961	359	758	3,870	4,628
	Last 52 Weeks	7	49	32	192	224	455	200	264	464	3,190	342	735	3,996	4,731
	% Change	75.0%	-21.0%	-13.5%	-14.3%	-14.2%	5.6%	-2.9%	-23.3%	-15.6%	7.7%	-4.7%	-3.0%	3.3%	2.2%
YTD 2018	2018 YTD	1	7	1	9	10	22	8	24	32	122	18	40	172	212
	2020 YTD	0	2	8	7	15	24	8	10	18	228	11	41	257	298
	% Change	-100.0%	-71.4%	700.0%	-22.2%	50.0%	9.1%	0.0%	-58.3%	-43.8%	86.9%	-38.9%	2.5%	49.4%	40.6%
YTD 2017	2017 YTD	0	2	2	14	16	27	10	13	23	123	15	45	161	206
	2020 YTD	0	2	8	7	15	24	8	10	18	228	11	41	257	298
	% Change	-	0.0%	300.0%	-50.0%	-6.3%	-11.1%	-20.0%	-23.1%	-21.7%	85.4%	-26.7%	-8.9%	59.6%	44.7%
YTD 2016	2016 YTD	0	1	2	5	7	14	6	25	31	93	6	22	130	152
	2020 YTD	0	2	8	7	15	24	8	10	18	228	11	41	257	298
	% Change	-	100.0%	300.0%	40.0%	114.3%	71.4%	33.3%	-60.0%	-41.9%	145.2%	83.3%	86.4%	97.7%	96.1%
YTD 2015	2015 YTD	0	4	3	3	6	12	7	13	20	83	3	22	106	128
	2020 YTD	0	2	8	7	15	24	8	10	18	228	11	41	257	298
	% Change	-	-50.0%	166.7%	133.3%	150.0%	100.0%	14.3%	-23.1%	-10.0%	174.7%	266.7%	86.4%	142.5%	132.8%

Information summarized for CompStat week ending 01/18/2020.

Sourced from MNPD ARMS on 1/22/2020 7:48:57 AM. The figures above were sourced from incident reports using Uniform Crime Reporting definitions and reporting guidelines, based on the date when the crime was reported. This report is intended to be a management and planning tool and does not reflect the official UCR counts for the department. Incidents where a location is unknown or unspecified are included in the countywide totals.

Midtown Hills Precinct Efficiency Report Summary

METROPOLITAN POLICE DEPARTMENT
of Nashville and Davidson County

Two Week, Eight Week, Sixteen Week, YTD, and 24 Month Analyses

Aggregated by component of arresting officer / officer making stop.

		Adults Only				Adults and Juveniles						
		Felony Arrests	Misdemeanor Arrests	Citation Arrests	Total Arrests	Part I Arrests	Weapons Law Violation Arrests	Drug-Related Arrests	DUI Arrests	Warrant Service Attempts	Warrants Served	Vehicle Stops
Two Week	Prior Week	9	15	13	37	10	0	6	1	6	20	95
	Last Week	8	15	26	49	13	0	3	2	11	12	104
	% Change	-11.1%	0.0%	100.0%	32.4%	30.0%	-	-50.0%	100.0%	83.3%	-40.0%	9.5%
Eight Week	Prior 4 Weeks	31	70	59	160	29	1	16	11	50	92	330
	Last 4 Weeks	31	82	64	177	40	2	13	13	51	75	308
	% Change	0.0%	17.1%	8.5%	10.6%	37.9%	100.0%	-18.8%	18.2%	2.0%	-18.5%	-6.7%
Sixteen Week	Prior 8 Weeks	64	195	156	415	77	15	39	22	78	173	589
	Last 8 Weeks	62	152	123	337	69	3	29	24	101	167	638
	% Change	-3.1%	-22.1%	-21.2%	-18.8%	-10.4%	-80.0%	-25.6%	9.1%	29.5%	-3.5%	8.3%
YTD	2019 YTD	27	60	69	156	31	1	28	4	43	64	259
	2020 YTD	22	43	45	110	26	1	11	4	29	41	220
	% Change	-18.5%	-28.3%	-34.8%	-29.5%	-16.1%	0.0%	-60.7%	0.0%	-32.6%	-35.9%	-15.1%
Rolling 24 Month	Prior 52 Weeks	544	1,623	3,063	5,230	681	68	1,018	142	2,195	1,514	21,659
	Last 52 Weeks	437	1,153	1,002	2,592	490	57	335	140	690	1,137	4,628
	% Change	-19.7%	-29.0%	-67.3%	-50.4%	-28.0%	-16.2%	-67.1%	-1.4%	-68.6%	-24.9%	-78.6%
YTD 2018	2018 YTD	33	74	213	320	24	1	70	11	121	75	1,814
	2020 YTD	22	43	45	110	26	1	11	4	29	41	220
	% Change	-33.3%	-41.9%	-78.9%	-65.6%	8.3%	0.0%	-84.3%	-63.6%	-76.0%	-45.3%	-87.9%
YTD 2017	2017 YTD	30	99	183	312	38	8	87	10	114	56	1,351
	2020 YTD	22	43	45	110	26	1	11	4	29	41	220
	% Change	-26.7%	-56.6%	-75.4%	-64.7%	-31.6%	-87.5%	-87.4%	-60.0%	-74.6%	-26.8%	-83.7%
YTD 2016	2016 YTD	27	97	216	340	22	4	62	15	147	79	2,461
	2020 YTD	22	43	45	110	26	1	11	4	29	41	220
	% Change	-18.5%	-55.7%	-79.2%	-67.6%	18.2%	-75.0%	-82.3%	-73.3%	-80.3%	-48.1%	-91.1%
YTD 2015	2015 YTD	26	127	226	379	16	3	58	6	200	96	2,692
	2020 YTD	22	43	45	110	26	1	11	4	29	41	220
	% Change	-15.4%	-66.1%	-80.1%	-71.0%	62.5%	-66.7%	-81.0%	-33.3%	-85.5%	-57.3%	-91.8%

Information summarized for CompStat week ending 01/18/2020.

Sourced from MNPD ARMS on 1/22/2020 7:48:57 AM. Arrest summaries are not a count of arrest charges. 1 arrest = 1 body. Warrant Service summary considers 1 count for each service attempt and 1 count for each outstanding warrant served. Vehicle Stop summary sources MNPD's Vehicle Stop (Form 252) Database. Vehicle stop totals count all reports electronically entered via AFR. Hardcopy reports not entered into ARMS will affect accuracy of totals.

County UCR Incident Charts

Aggregated by precinct (incident location).

Summarized by CompStat week for past eight weeks.

METROPOLITAN POLICE DEPARTMENT

of Nashville and Davidson County

All Part 1 Incidents - 52wk Avg: 686

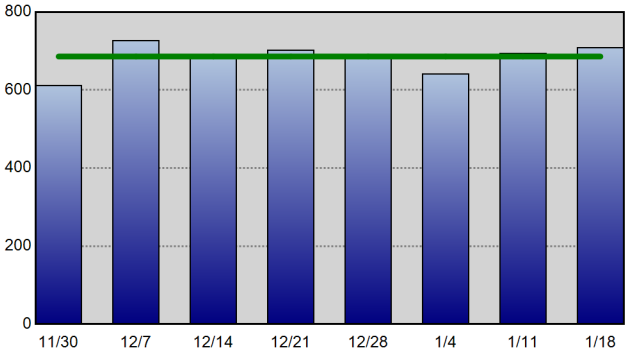

Violent Crime - 52wk Avg: 146

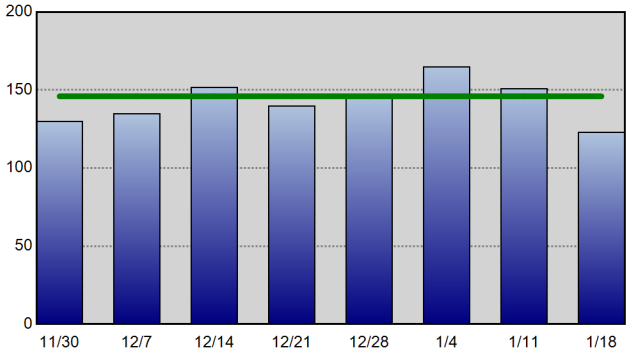

Property Crime - 52wk Avg: 540

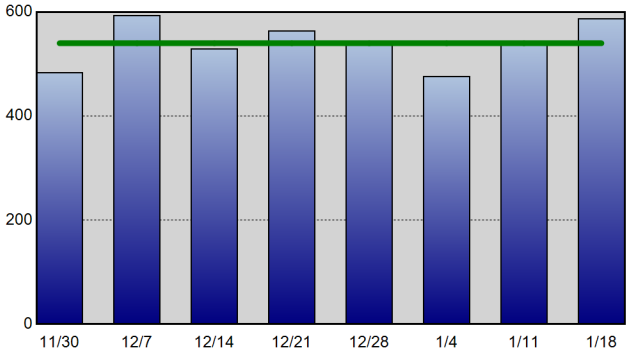

Robbery - 52wk Avg: 38

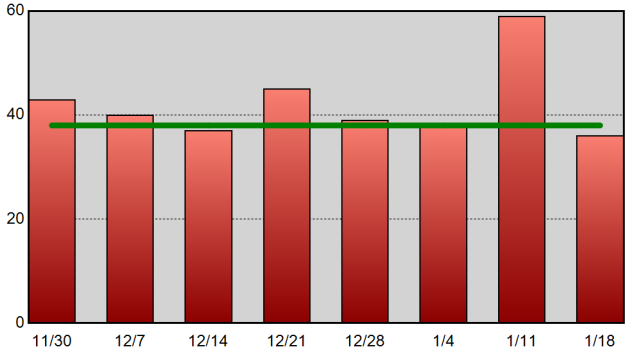

Commercial Burglary - 52wk Avg: 20

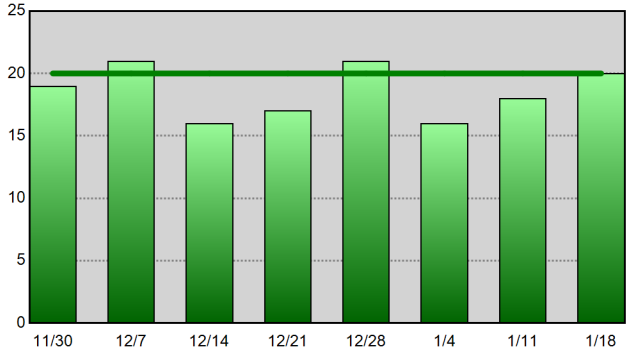

Residential Burglary - 52wk Avg: 44

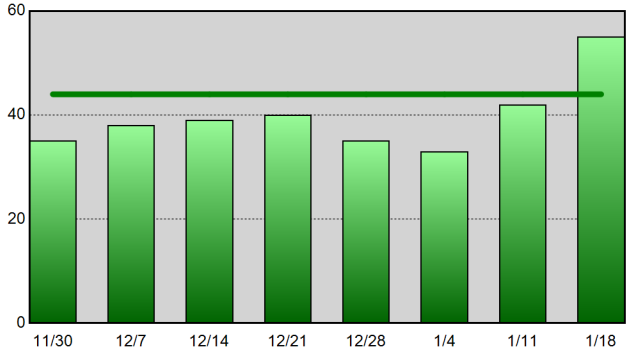

Aggravated Assault - 52wk Avg: 96

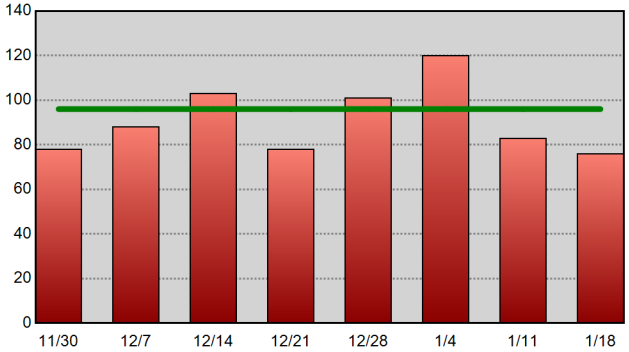

Theft From Vehicle - 52wk Avg: 151

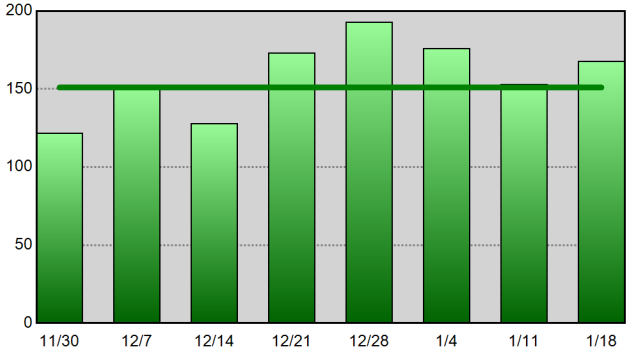

Vehicle Theft - 52wk Avg: 53

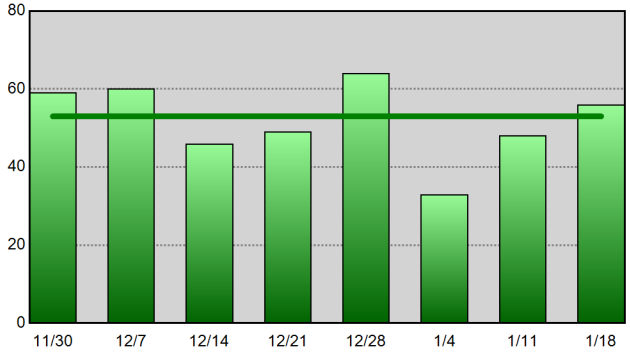

Information summarized for CompStat week ending 01-18-20. The horizontal line on each chart represents the data set's 52-week weekly average.

Sourced from MNPD ARMS on 1/22/2020 7:48:57 AM. The figures above were sourced from incident reports using Uniform Crime Reporting definitions and reporting guidelines, based on the date when the crime was reported. This report is intended to be a management and planning tool and does not reflect the official UCR counts for the department. Incidents where a location is unknown or unspecified are included in the countywide totals.

West Precinct UCR Incident Charts

METROPOLITAN POLICE DEPARTMENT
of Nashville and Davidson County

Aggregated by precinct (incident location).
Summarized by CompStat week for past eight weeks.

All Part 1 Incidents - 52wk Avg: 71

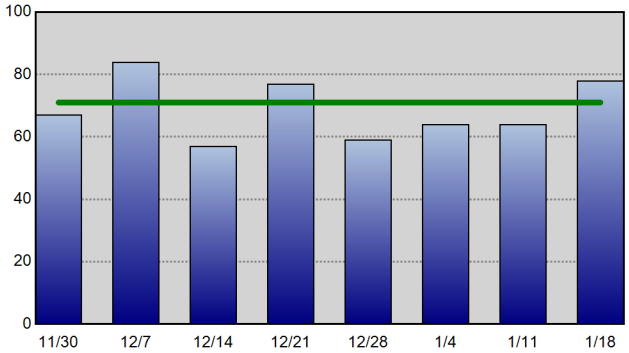

Violent Crime - 52wk Avg: 7

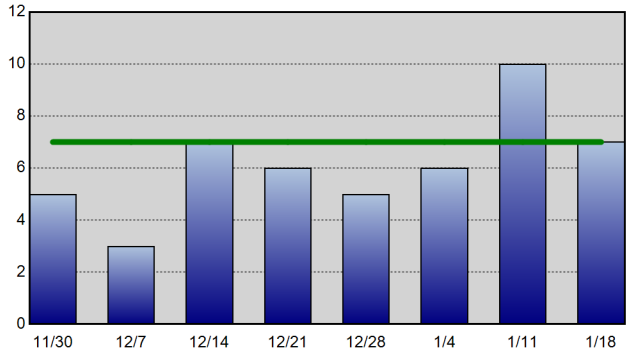

Property Crime - 52wk Avg: 63

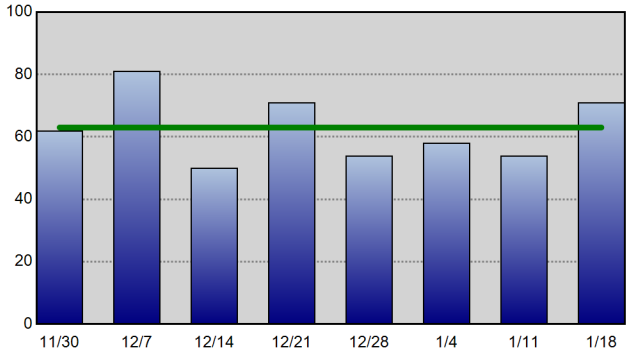

Robbery - 52wk Avg: 1

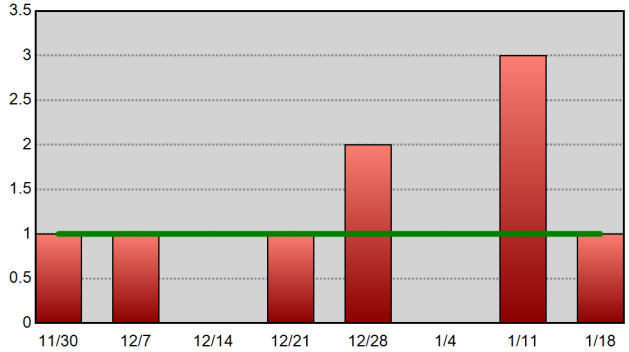

Commercial Burglary - 52wk Avg: 2

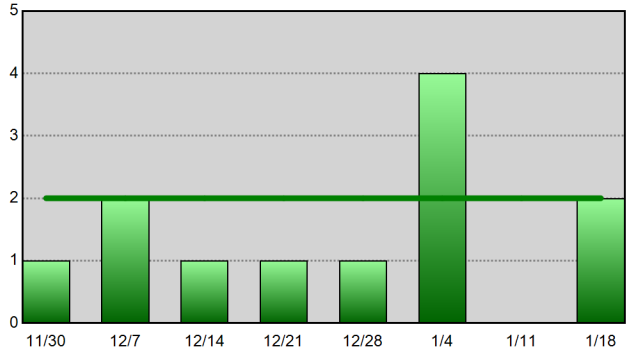

Residential Burglary - 52wk Avg: 3

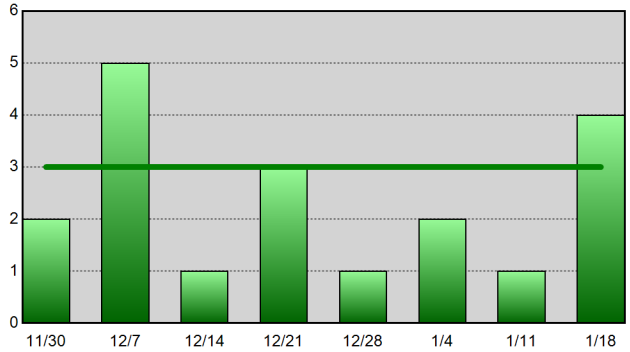

Aggravated Assault - 52wk Avg: 5

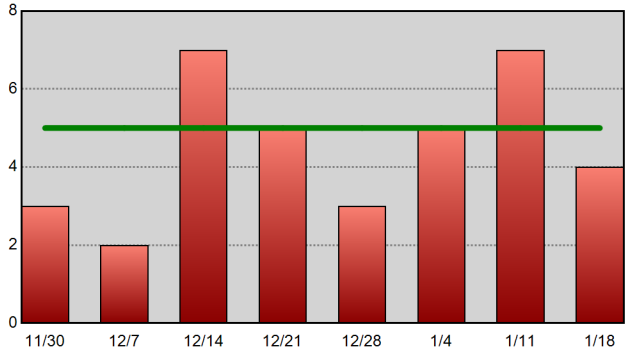

Theft From Vehicle - 52wk Avg: 17

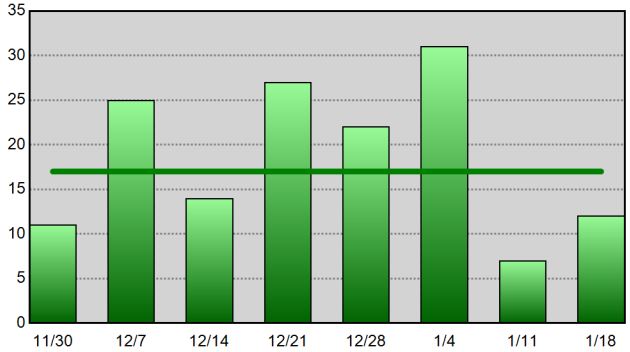

Vehicle Theft - 52wk Avg: 5

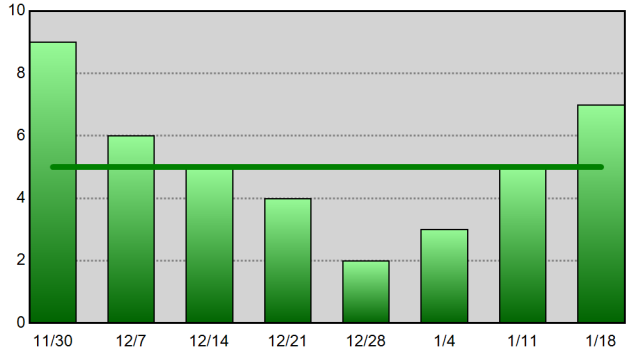

Information summarized for CompStat week ending 01-18-20.
The horizontal line on each chart represents the data set's 52-week weekly average.

Sourced from MNPD ARMS on 1/22/2020 7:48:58 AM. The figures above were sourced from incident reports using Uniform Crime Reporting definitions and reporting guidelines, based on the date when the crime was reported. This report is intended to be a management and planning tool and does not reflect the official UCR counts for the department. Incidents where a location is unknown or unspecified are included in the countywide totals.

East Precinct UCR Incident Charts

Aggregated by precinct (incident location).

Summarized by CompStat week for past eight weeks.

METROPOLITAN POLICE DEPARTMENT

of Nashville and Davidson County

All Part 1 Incidents - 52wk Avg: 71

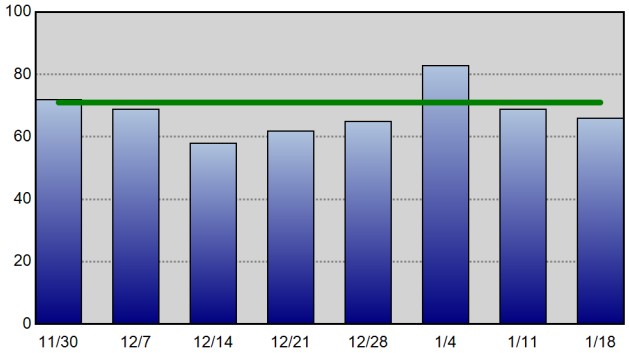

Violent Crime - 52wk Avg: 16

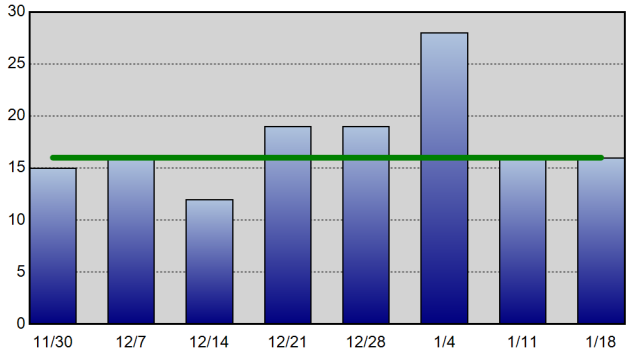

Property Crime - 52wk Avg: 55

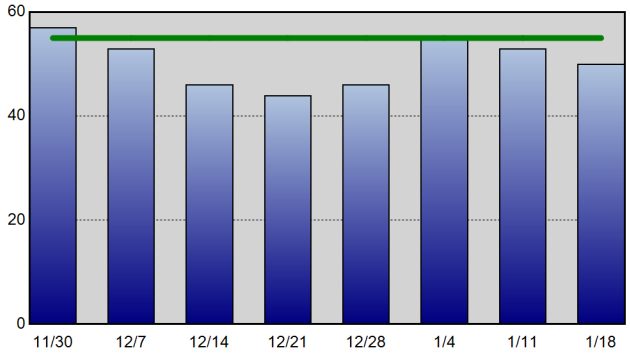

Robbery - 52wk Avg: 3

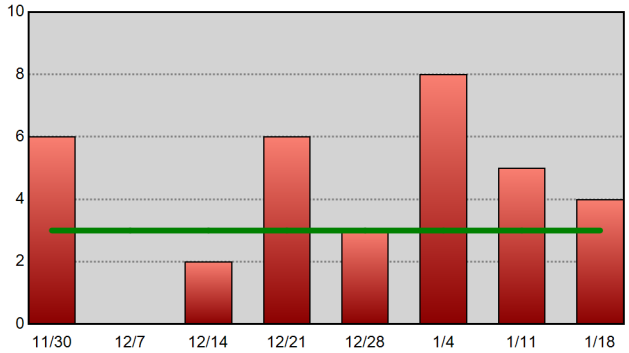

Commercial Burglary - 52wk Avg: 1

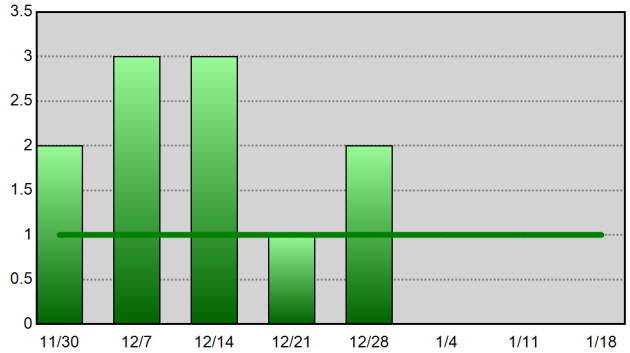

Residential Burglary - 52wk Avg: 5

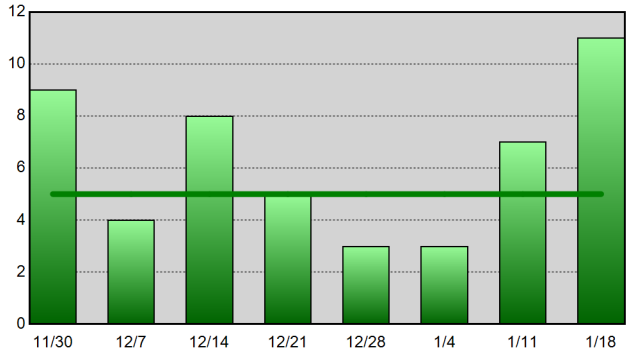

Aggravated Assault - 52wk Avg: 11

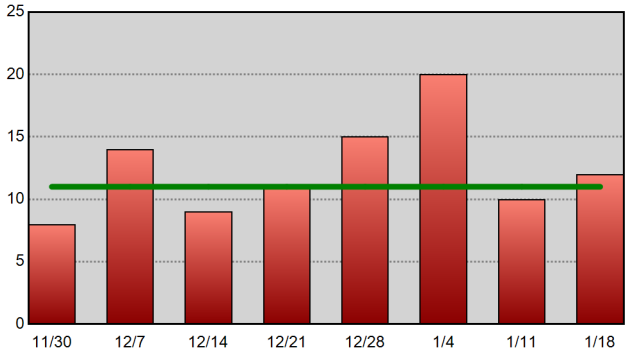

Theft From Vehicle - 52wk Avg: 17

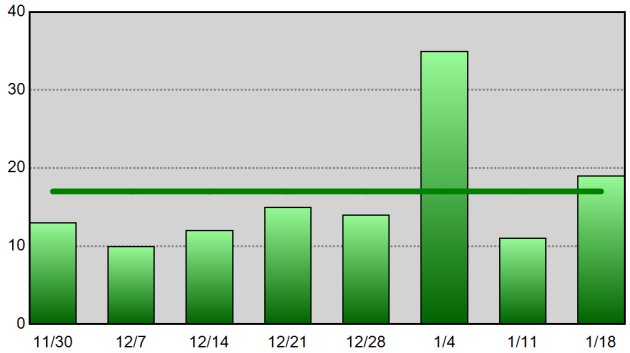

Vehicle Theft - 52wk Avg: 5

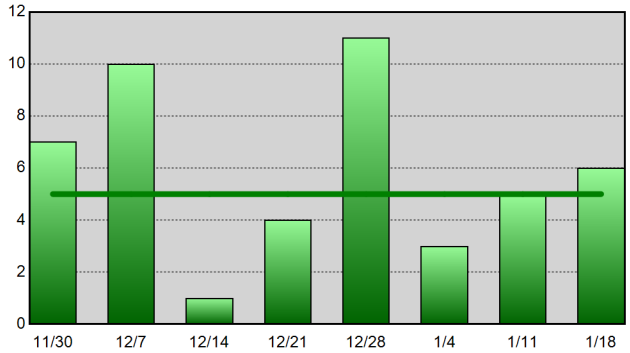

Information summarized for CompStat week ending 01-18-20. The horizontal line on each chart represents the data set's 52-week weekly average.

Sourced from MNPD ARMS on 1/22/2020 7:48:59 AM. The figures above were sourced from incident reports using Uniform Crime Reporting definitions and reporting guidelines, based on the date when the crime was reported. This report is intended to be a management and planning tool and does not reflect the official UCR counts for the department. Incidents where a location is unknown or unspecified are included in the countywide totals.

South Precinct UCR Incident Charts

Aggregated by precinct (incident location).

Summarized by CompStat week for past eight weeks.

METROPOLITAN POLICE DEPARTMENT

of Nashville and Davidson County

All Part 1 Incidents - 52wk Avg: 125

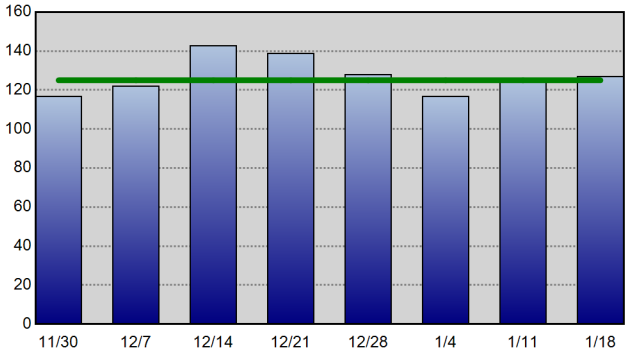

Violent Crime - 52wk Avg: 30

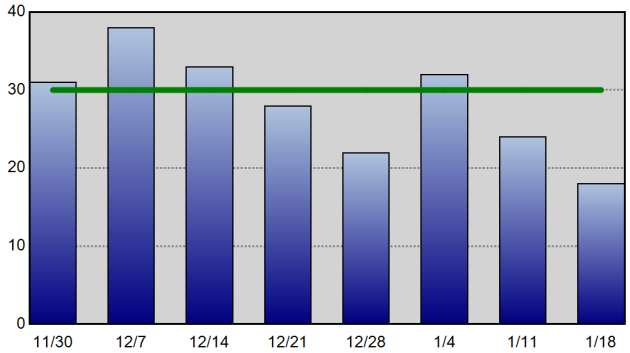

Property Crime - 52wk Avg: 94

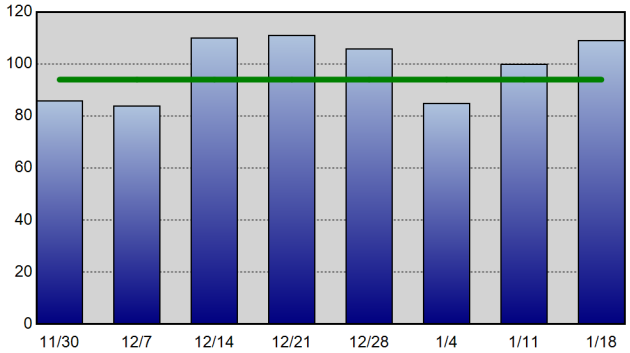

Robbery - 52wk Avg: 10

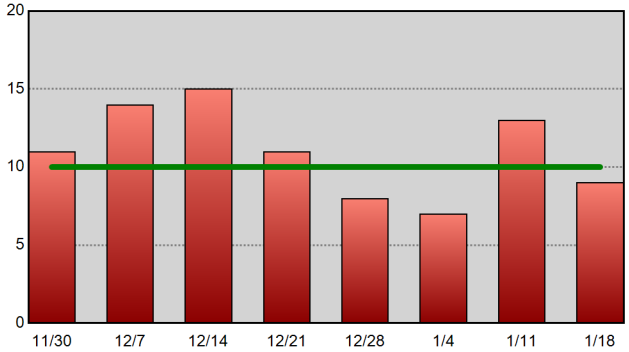

Commercial Burglary - 52wk Avg: 4

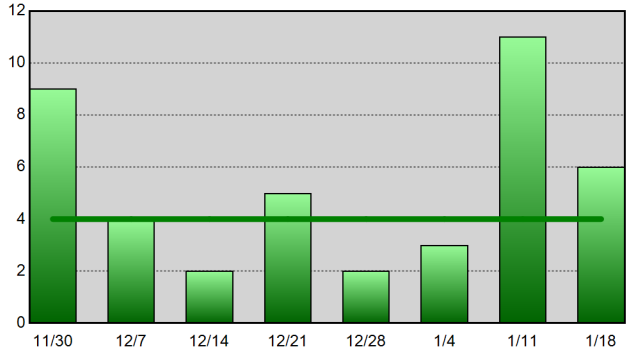

Residential Burglary - 52wk Avg: 9

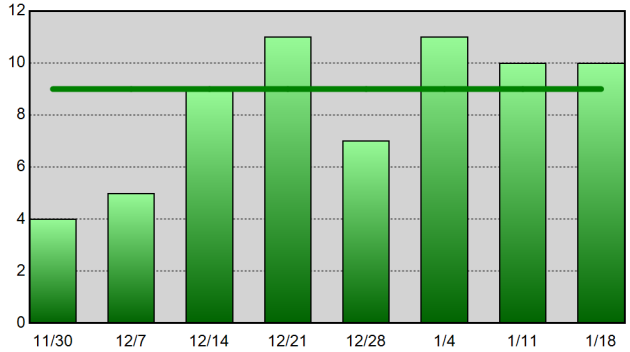

Aggravated Assault - 52wk Avg: 18

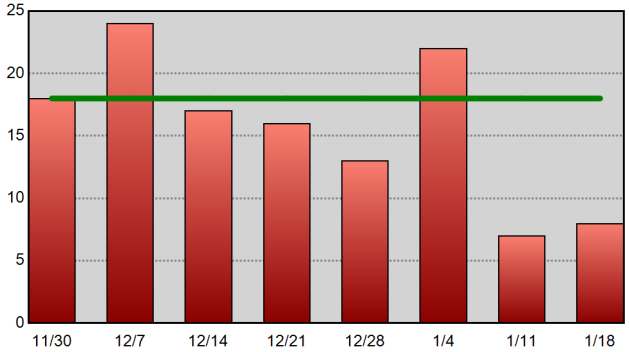

Theft From Vehicle - 52wk Avg: 26

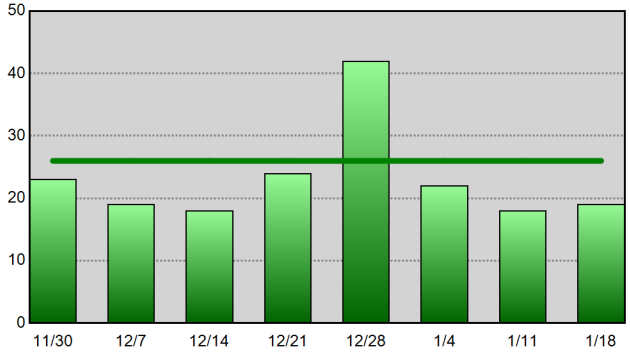

Vehicle Theft - 52wk Avg: 10

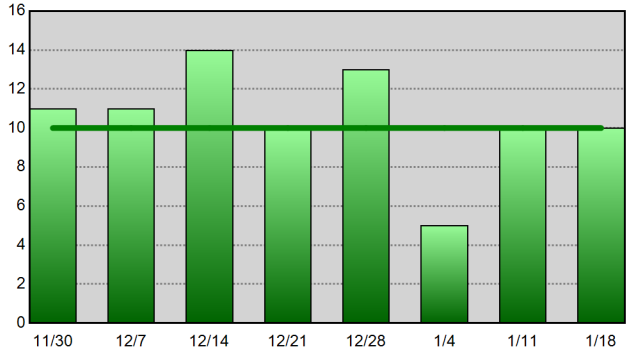

Information summarized for CompStat week ending 01-18-20.
The horizontal line on each chart represents the data set's 52-week weekly average.

Sourced from MNPD ARMS on 1/22/2020 7:49:00 AM. The figures above were sourced from incident reports using Uniform Crime Reporting definitions and reporting guidelines, based on the date when the crime was reported. This report is intended to be a management and planning tool and does not reflect the official UCR counts for the department. Incidents where a location is unknown or unspecified are included in the countywide totals.

Central Precinct UCR Incident Charts

Aggregated by precinct (incident location).

Summarized by CompStat week for past eight weeks.

METROPOLITAN POLICE DEPARTMENT

of Nashville and Davidson County

All Part 1 Incidents - 52wk Avg: 51

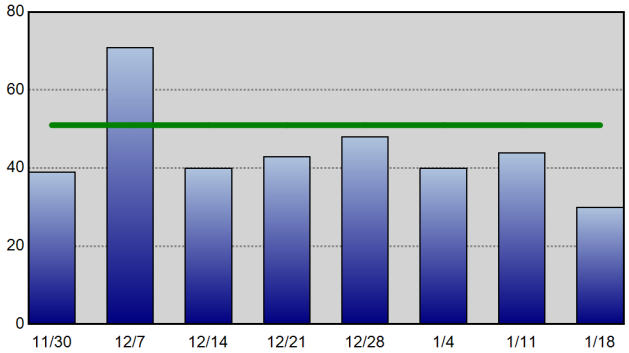

Violent Crime - 52wk Avg: 9

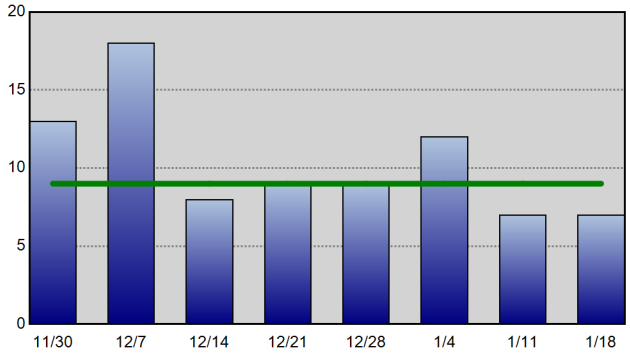

Property Crime - 52wk Avg: 41

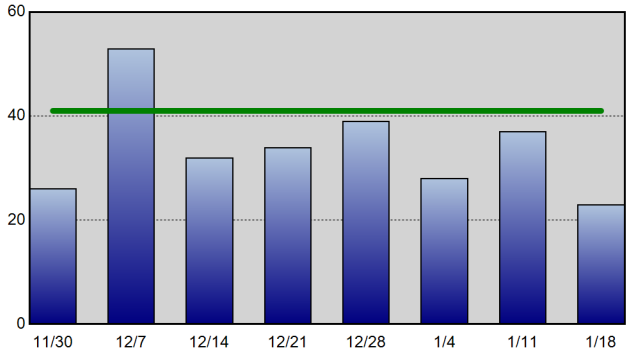

Robbery - 52wk Avg: 2

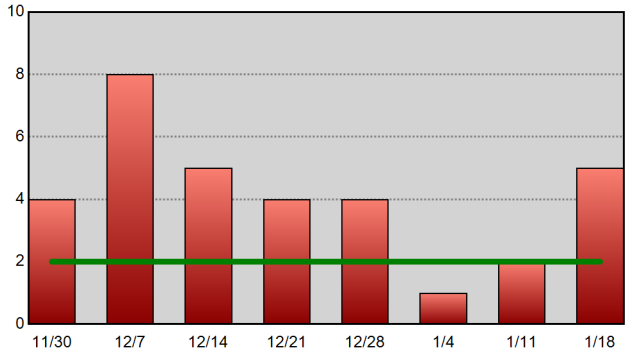

Commercial Burglary - 52wk Avg: 1

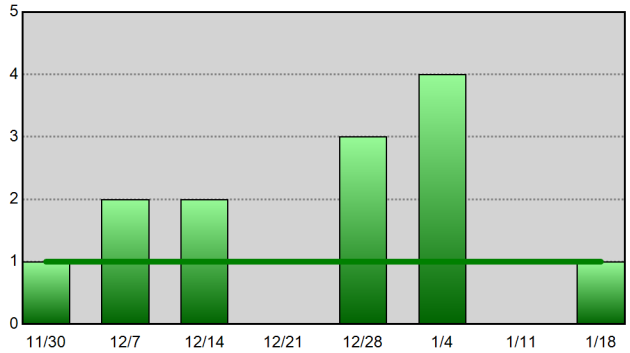

Residential Burglary - 52wk Avg: 0

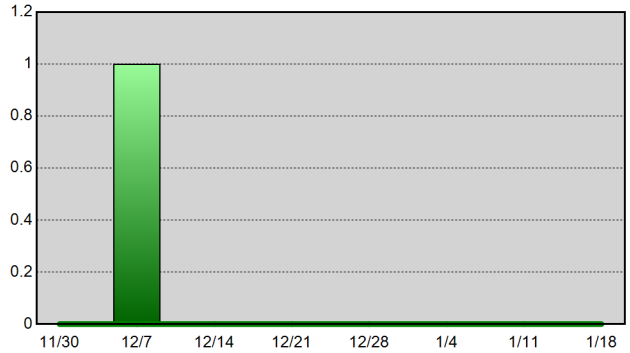

Aggravated Assault - 52wk Avg: 6

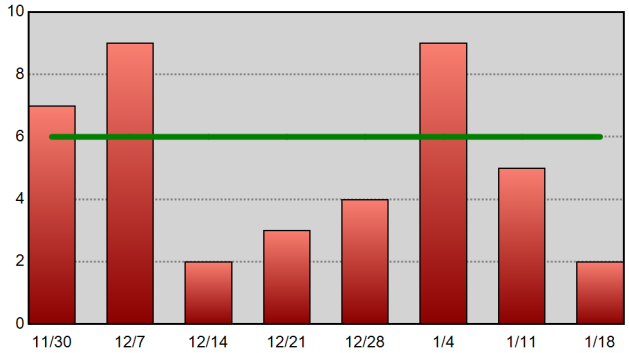

Theft From Vehicle - 52wk Avg: 12

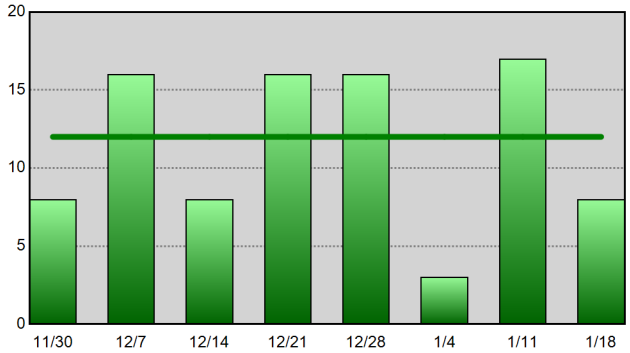

Vehicle Theft - 52wk Avg: 2

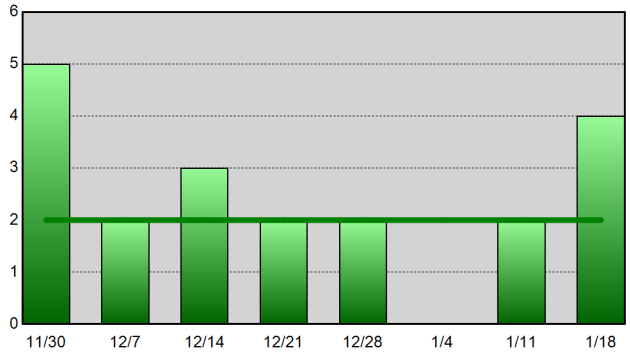

Information summarized for CompStat week ending 01-18-20.
The horizontal line on each chart represents the data set's 52-week weekly average.

Sourced from MNPD ARMS on 1/22/2020 7:49:00 AM. The figures above were sourced from incident reports using Uniform Crime Reporting definitions and reporting guidelines, based on the date when the crime was reported. This report is intended to be a management and planning tool and does not reflect the official UCR counts for the department. Incidents where a location is unknown or unspecified are included in the countywide totals.

Hermitage Precinct UCR Incident Charts

METROPOLITAN POLICE DEPARTMENT
of Nashville and Davidson County

Aggregated by precinct (incident location).
Summarized by CompStat week for past eight weeks.

All Part 1 Incidents - 52wk Avg: 120

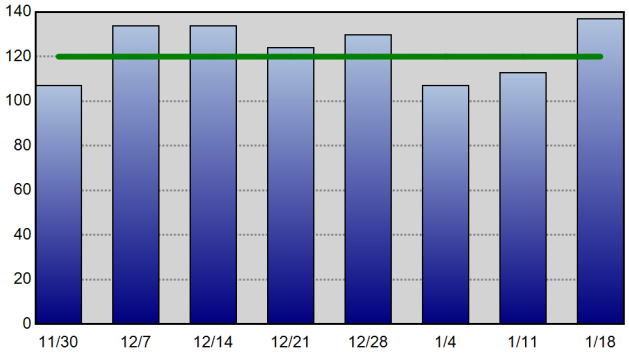

Violent Crime - 52wk Avg: 25

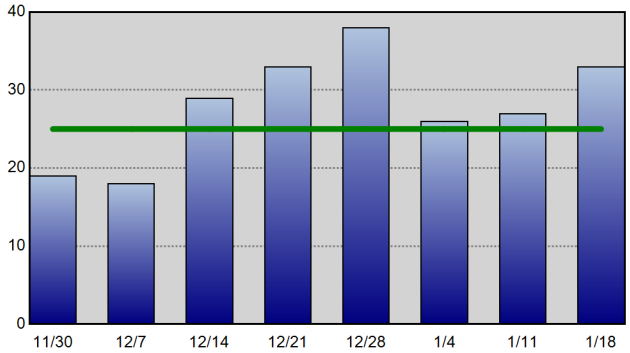

Property Crime - 52wk Avg: 95

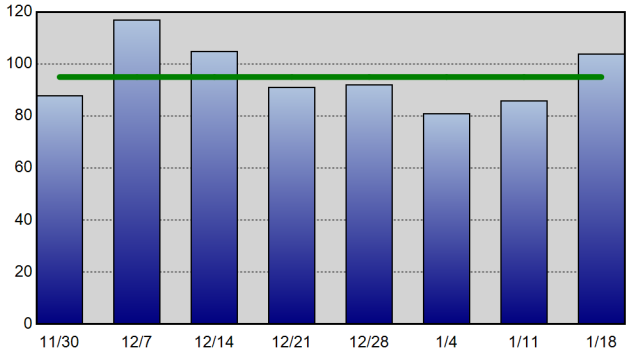

Robbery - 52wk Avg: 6

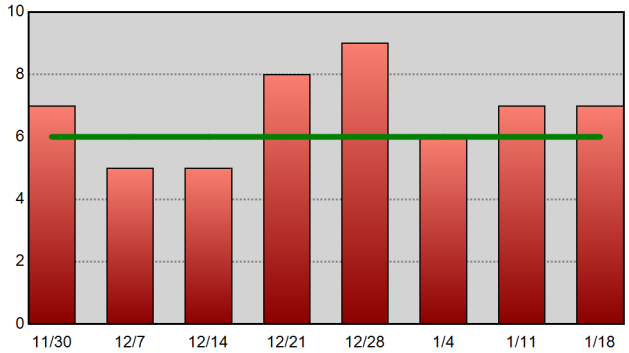

Commercial Burglary - 52wk Avg: 2

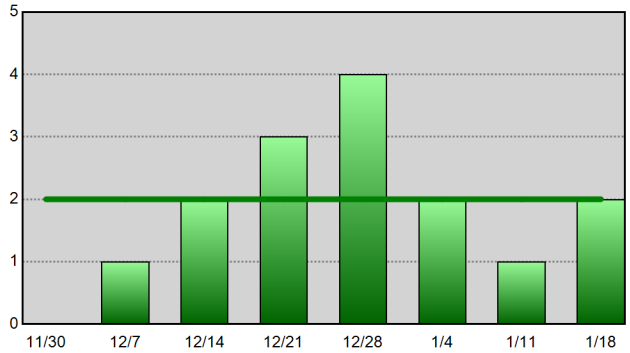

Residential Burglary - 52wk Avg: 7

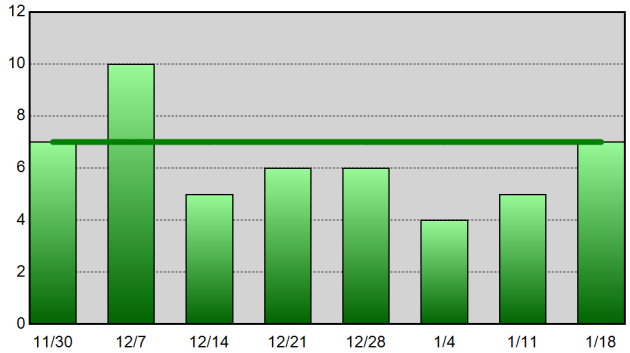

Aggravated Assault - 52wk Avg: 16

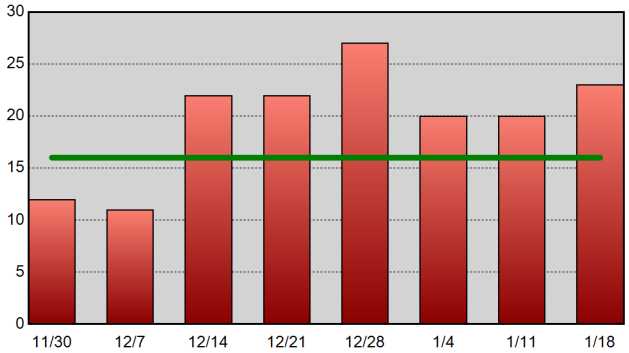

Theft From Vehicle - 52wk Avg: 28

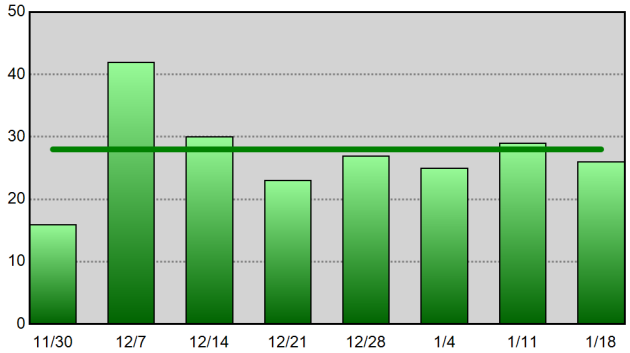

Vehicle Theft - 52wk Avg: 9

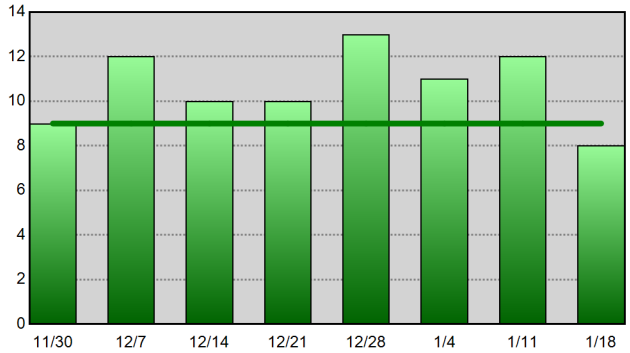

Information summarized for CompStat week ending 01-18-20.
The horizontal line on each chart represents the data set's 52-week weekly average.

Sourced from MNPD ARMS on 1/22/2020 7:49:01 AM. The figures above were sourced from incident reports using Uniform Crime Reporting definitions and reporting guidelines, based on the date when the crime was reported. This report is intended to be a management and planning tool and does not reflect the official UCR counts for the department. Incidents where a location is unknown or unspecified are included in the countywide totals.

North Precinct UCR Incident Charts

Aggregated by precinct (incident location).

Summarized by CompStat week for past eight weeks.

METROPOLITAN POLICE DEPARTMENT

of Nashville and Davidson County

All Part 1 Incidents - 52wk Avg: 86

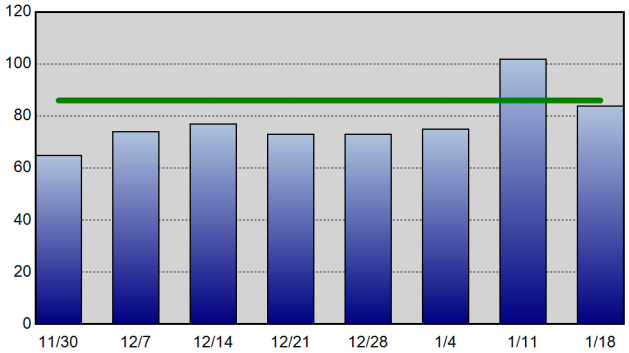

Violent Crime - 52wk Avg: 26

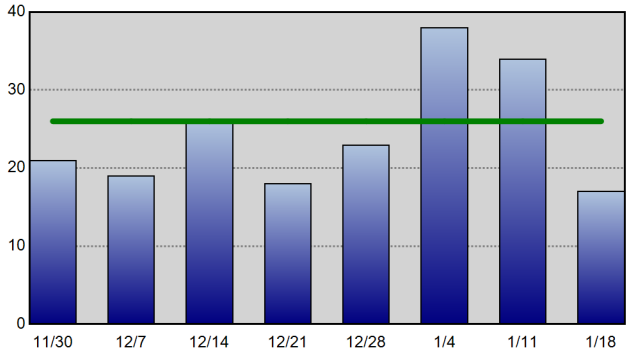

Property Crime - 52wk Avg: 59

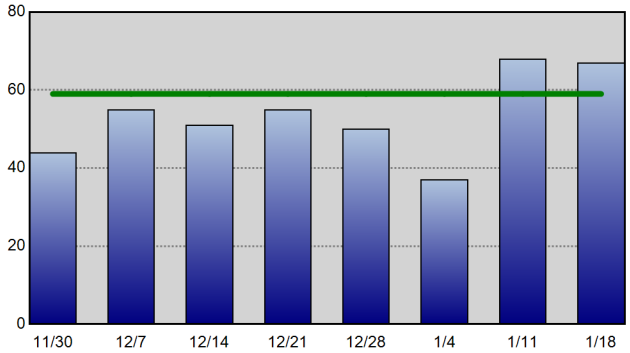

Robbery - 52wk Avg: 5

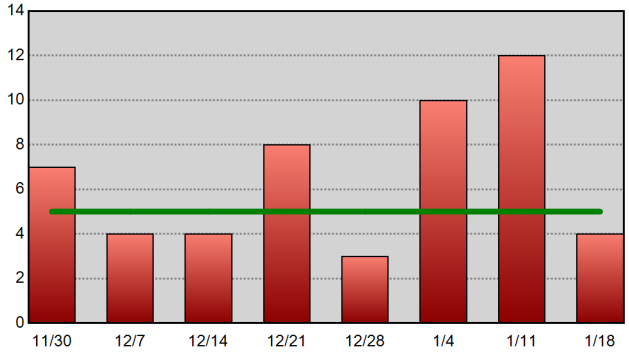

Commercial Burglary - 52wk Avg: 2

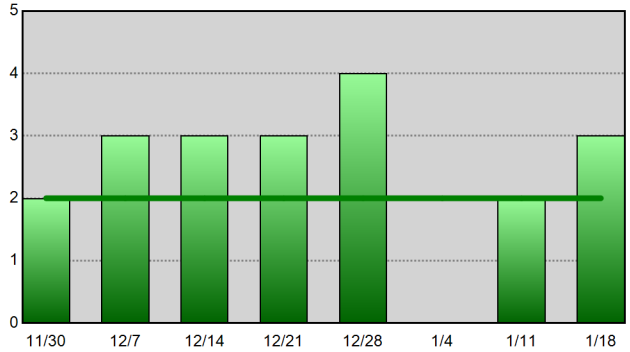

Residential Burglary - 52wk Avg: 7

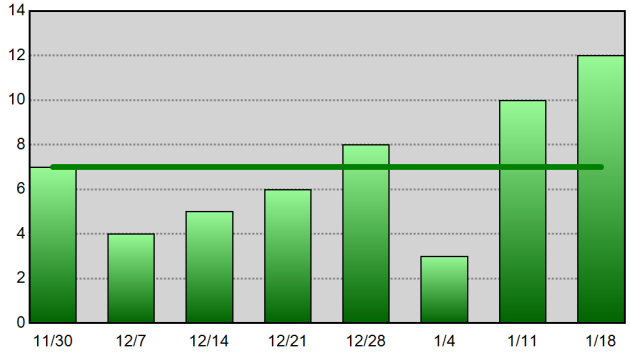

Aggravated Assault - 52wk Avg: 18

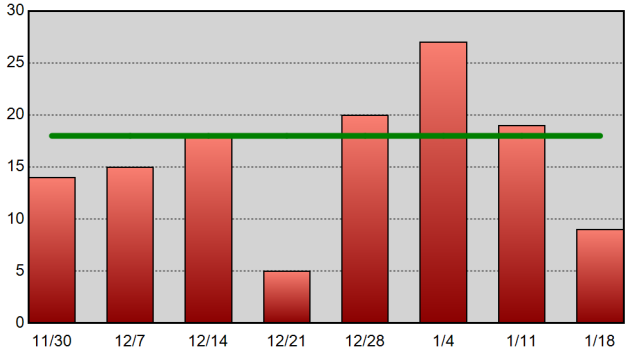

Theft From Vehicle - 52wk Avg: 12

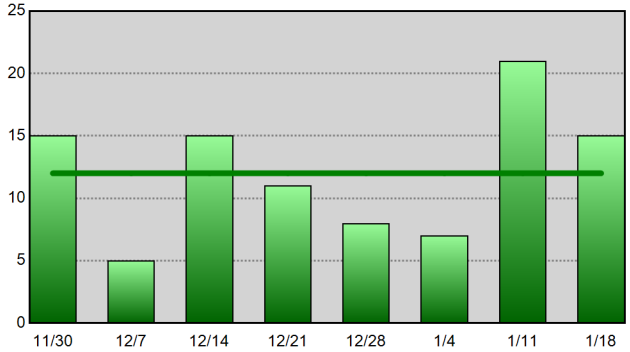

Vehicle Theft - 52wk Avg: 7

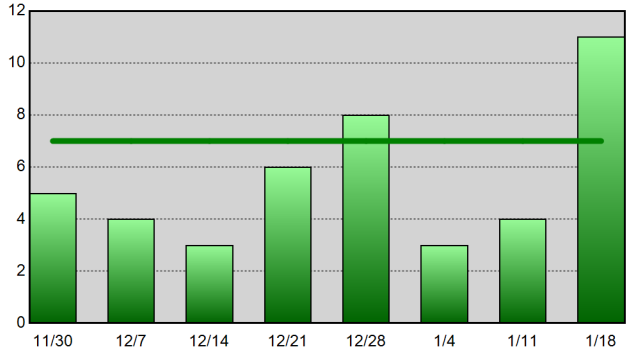

Information summarized for CompStat week ending 01-18-20.
The horizontal line on each chart represents the data set's 52-week weekly average.

Sourced from MNPD ARMS on 1/22/2020 7:49:02 AM. The figures above were sourced from incident reports using Uniform Crime Reporting definitions and reporting guidelines, based on the date when the crime was reported. This report is intended to be a management and planning tool and does not reflect the official UCR counts for the department. Incidents where a location is unknown or unspecified are included in the countywide totals.

Madison Precinct UCR Incident Charts

METROPOLITAN POLICE DEPARTMENT
of Nashville and Davidson County

Aggregated by precinct (incident location).
Summarized by CompStat week for past eight weeks.

All Part 1 Incidents - 52wk Avg: 68

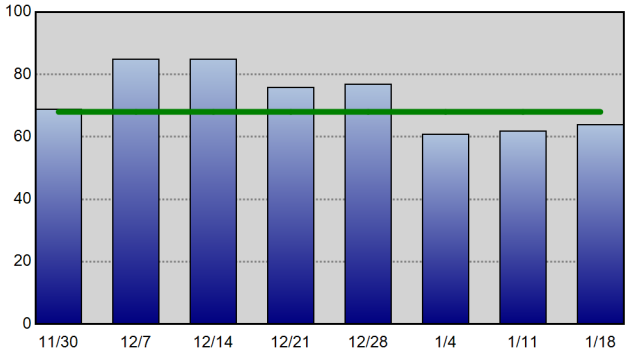

Violent Crime - 52wk Avg: 15

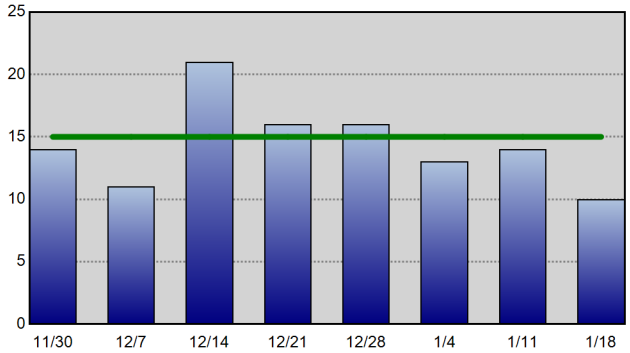

Property Crime - 52wk Avg: 53

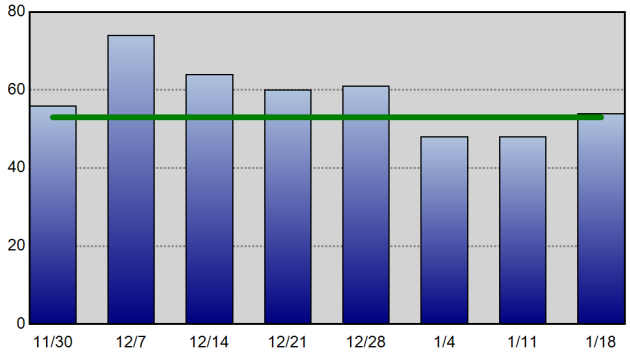

Robbery - 52wk Avg: 3

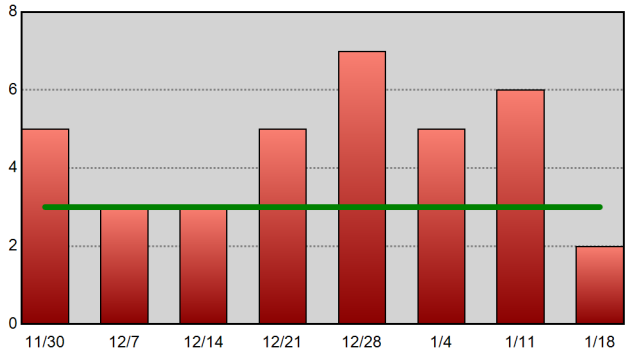

Commercial Burglary - 52wk Avg: 1

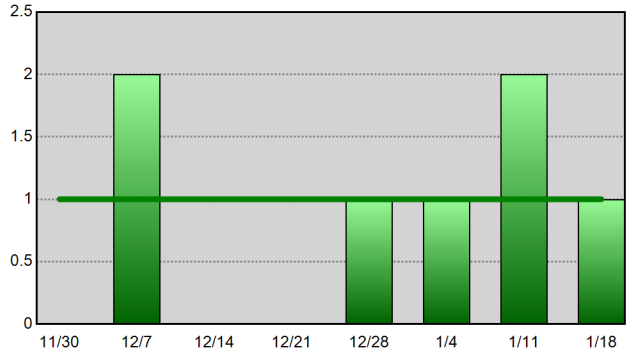

Residential Burglary - 52wk Avg: 5

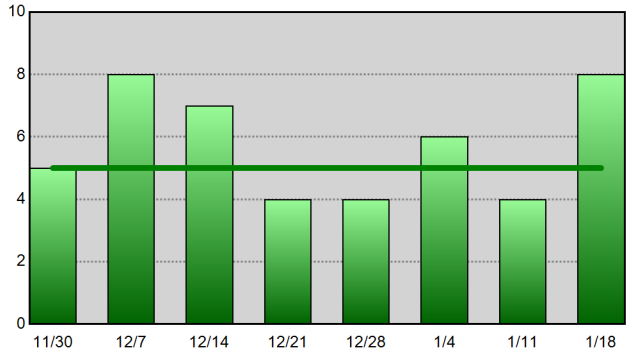

Aggravated Assault - 52wk Avg: 10

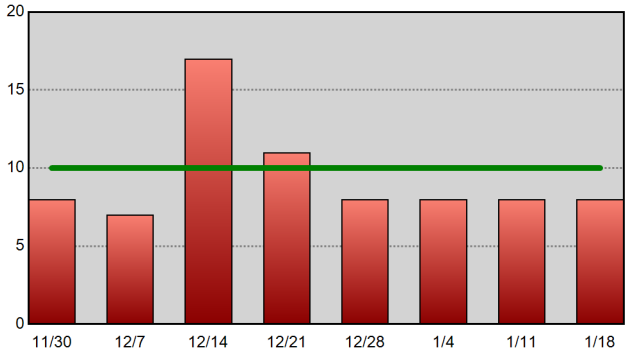

Theft From Vehicle - 52wk Avg: 9

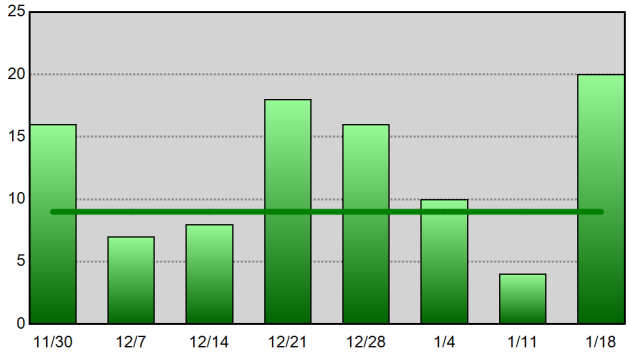

Vehicle Theft - 52wk Avg: 5

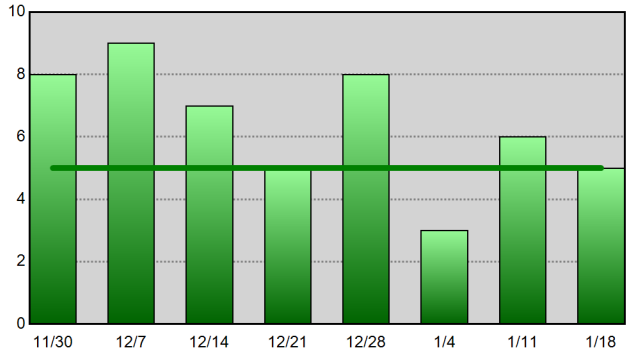

Information summarized for CompStat week ending 01-18-20.
The horizontal line on each chart represents the data set's 52-week weekly average.

Sourced from MNPD ARMS on 1/22/2020 7:49:03 AM. The figures above were sourced from incident reports using Uniform Crime Reporting definitions and reporting guidelines, based on the date when the crime was reported. This report is intended to be a management and planning tool and does not reflect the official UCR counts for the department. Incidents where a location is unknown or unspecified are included in the countywide totals.

Midtown Hills Precinct UCR Incident Charts

METROPOLITAN POLICE DEPARTMENT
of Nashville and Davidson County

Aggregated by precinct (incident location).
Summarized by CompStat week for past eight weeks.

All Part 1 Incidents - 52wk Avg: 90

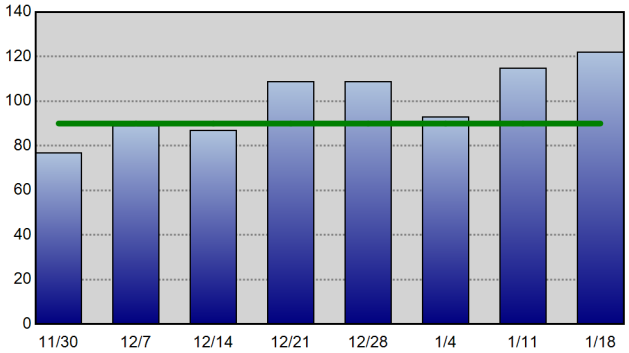

Violent Crime - 52wk Avg: 14

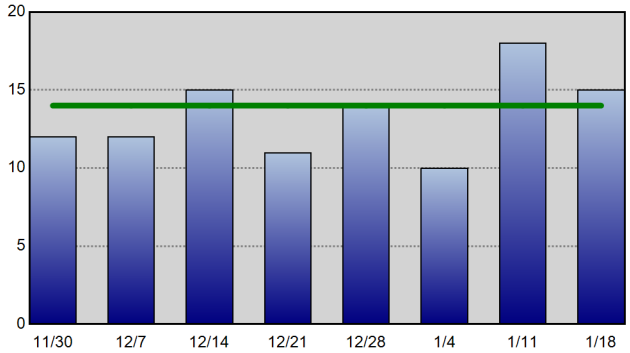

Property Crime - 52wk Avg: 76

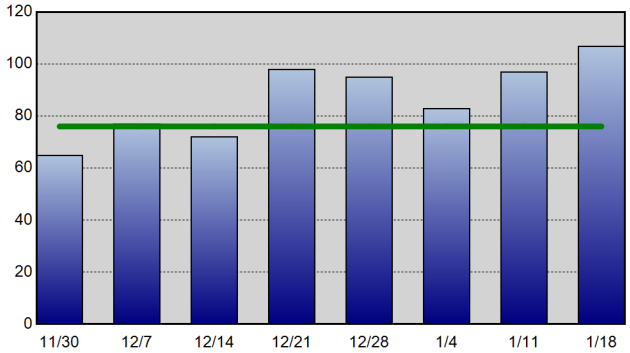

Robbery - 52wk Avg: 4

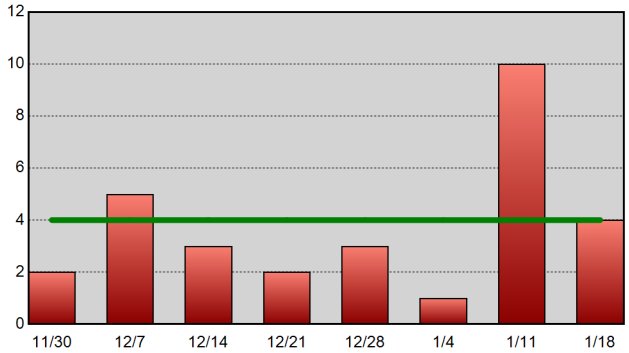

Commercial Burglary - 52wk Avg: 3

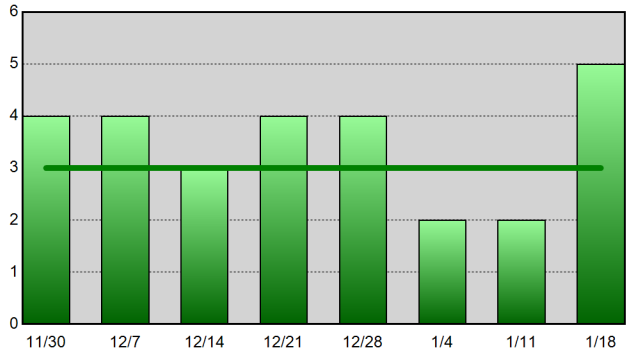

Residential Burglary - 52wk Avg: 5

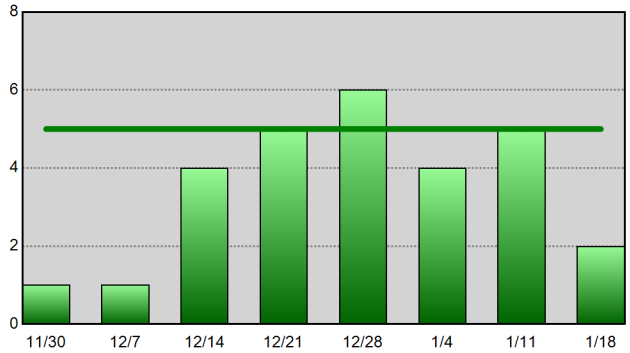

Aggravated Assault - 52wk Avg: 8

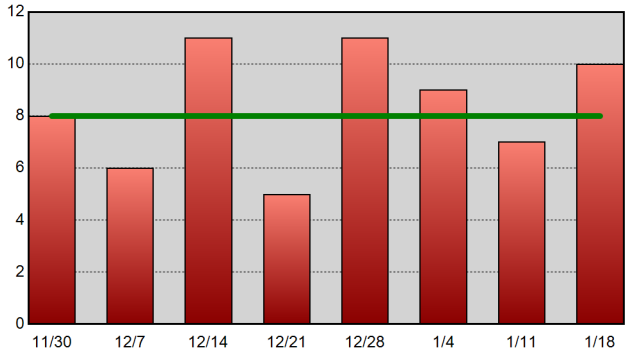

Theft From Vehicle - 52wk Avg: 26

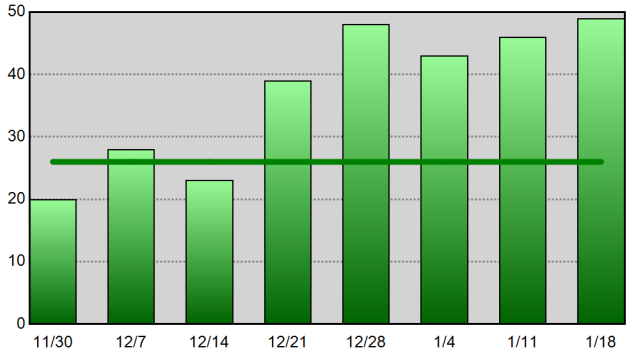

Vehicle Theft - 52wk Avg: 6

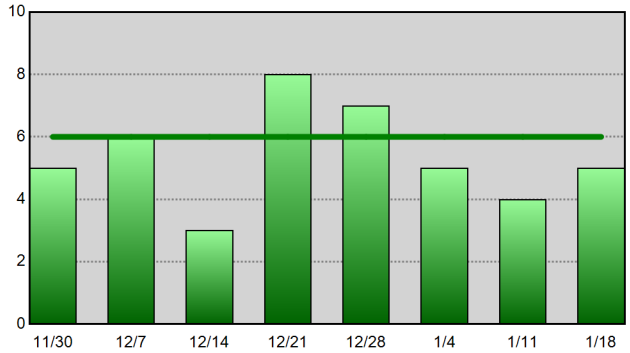

Information summarized for CompStat week ending 01-18-20.
The horizontal line on each chart represents the data set's 52-week weekly average.

Sourced from MNPD ARMS on 1/22/2020 7:49:03 AM. The figures above were sourced from incident reports using Uniform Crime Reporting definitions and reporting guidelines, based on the date when the crime was reported. This report is intended to be a management and planning tool and does not reflect the official UCR counts for the department. Incidents where a location is unknown or unspecified are included in the countywide totals.

UCR Incidents - Annual Totals

Based on date when each incident was reported.

METROPOLITAN POLICE DEPARTMENT

of Nashville and Davidson County

Year End Totals - All Part 1 Incidents (Prior 9 Year Annual Avg: 33,879)

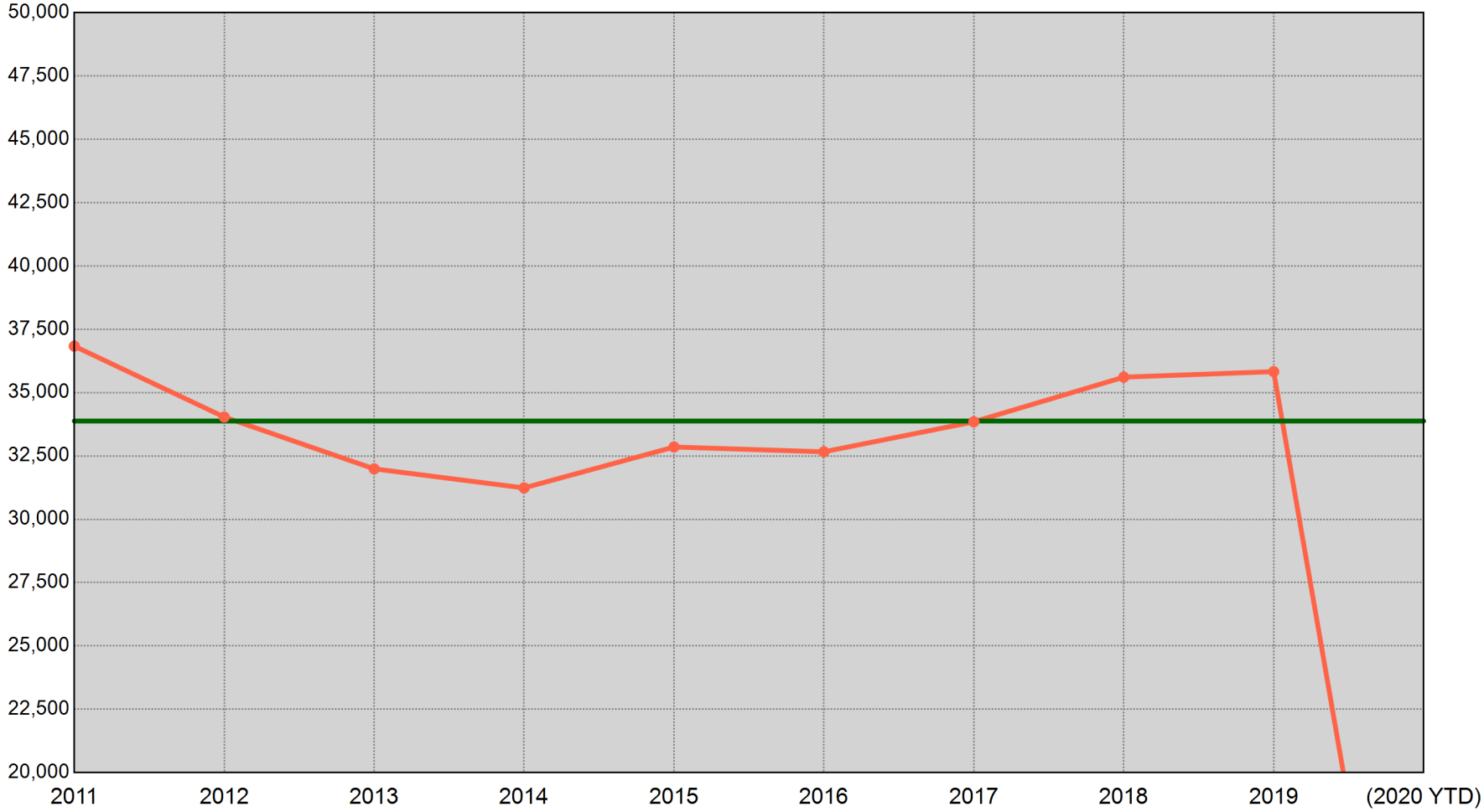

2011	2012	2013	2014	2015	2016	2017	2018	2019	(2020 YTD)
36,835 Incidents	34,038 Incidents	31,991 Incidents	31,238 Incidents	32,853 Incidents	32,664 Incidents	33,848 Incidents	35,611 Incidents	35,829 Incidents	1,772 Incidents

"(2020 YTD)" is a count of UCR incidents reported between 01/01/2020 and 01/18/2020. The green horizontal line represents the average of the nine prior annual totals.

Sourced from MNPD ARMS on 1/22/2020 7:49:04 AM. The figures above were sourced from incident reports using Uniform Crime Reporting definitions and reporting guidelines, based on the date when the crime was reported. This report is intended to be a management and planning tool and does not reflect the official UCR counts for the department. Incidents where a location is unknown or unspecified are included in the countywide totals.

UCR Incidents - YTD Comparisons: All Incidents

METROPOLITAN POLICE DEPARTMENT
of Nashville and Davidson County

Aggregated by precinct (incident location). Based on date when each incident was reported.

		2012 YTD to 2020 YTD	2013 YTD to 2020 YTD	2014 YTD to 2020 YTD	2015 YTD to 2020 YTD	2016 YTD to 2020 YTD	2017 YTD to 2020 YTD	2018 YTD to 2020 YTD	2019 YTD to 2020 YTD	8 YTD Avg to 2020 YTD	5 YTD Avg to 2020 YTD
West	Prior YTD	148	213	144	126	156	190	177	201	169	170
	YTD	176	176	176	176	176	176	176	176	176	176
	% Change	18.9%	-17.4%	22.2%	39.7%	12.8%	-7.4%	-0.6%	-12.4%	4.1%	3.5%
East	Prior YTD	233	182	125	164	165	205	174	230	184	187
	YTD	182	182	182	182	182	182	182	182	182	182
	% Change	-21.9%	0.0%	45.6%	11.0%	10.3%	-11.2%	4.6%	-20.9%	-1.1%	-2.7%
South	Prior YTD	305	301	319	295	362	289	313	335	314	318
	YTD	320	320	320	320	320	320	320	320	320	320
	% Change	4.9%	6.3%	0.3%	8.5%	-11.6%	10.7%	2.2%	-4.5%	1.9%	0.6%
Central	Prior YTD	78	62	57	55	53	89	66	102	70	73
	YTD	98	98	98	98	98	98	98	98	98	98
	% Change	25.6%	58.1%	71.9%	78.2%	84.9%	10.1%	48.5%	-3.9%	40.0%	34.2%
Hermitage	Prior YTD	296	315	261	241	277	291	289	314	285	282
	YTD	309	309	309	309	309	309	309	309	309	309
	% Change	4.4%	-1.9%	18.4%	28.2%	11.6%	6.2%	6.9%	-1.6%	8.4%	9.6%
North	Prior YTD	175	175	153	212	155	211	223	219	190	204
	YTD	226	226	226	226	226	226	226	226	226	226
	% Change	29.1%	29.1%	47.7%	6.6%	45.8%	7.1%	1.3%	3.2%	18.9%	10.8%
Madison	Prior YTD	236	179	142	160	167	182	182	170	177	172
	YTD	160	160	160	160	160	160	160	160	160	160
	% Change	-32.2%	-10.6%	12.7%	0.0%	-4.2%	-12.1%	-12.1%	-5.9%	-9.6%	-7.0%
Midtown Hills	Prior YTD	228	173	183	128	152	206	212	243	190	188
	YTD	298	298	298	298	298	298	298	298	298	298
	% Change	30.7%	72.3%	62.8%	132.8%	96.1%	44.7%	40.6%	22.6%	56.8%	58.5%
Not Validated	Prior YTD	0	0	0	0	0	0	0	0	0	0
	YTD	3	3	3	3	3	3	3	3	3	3
	% Change	-	-	-	-	-	-	-	-	-	-
County	Prior YTD	1,699	1,600	1,384	1,381	1,487	1,663	1,636	1,814	1,583	1,596
	YTD	1,772	1,772	1,772	1,772	1,772	1,772	1,772	1,772	1,772	1,772
	% Change	4.3%	10.8%	28.0%	28.3%	19.2%	6.6%	8.3%	-2.3%	11.9%	11.0%

Information summarized for CompStat week ending 01/18/2020.

Sourced from MNPD ARMS on 1/22/2020 7:49:05 AM. The figures above were sourced from incident reports using Uniform Crime Reporting definitions and reporting guidelines, based on the date when the crime was reported. This report is intended to be a management and planning tool and does not reflect the official UCR counts for the department. Incidents where a location is unknown or unspecified are included in the countywide totals. 'Unknown' refers to records in which the address is listed as 'Unknown' on the incident report. 'Not Validated' refers to records that were entered in with an invalid addresses.

County UCR Incidents - YTD Comparison Charts

Aggregated by precinct (incident location). Based on date when each incident was reported.

METROPOLITAN POLICE DEPARTMENT
of Nashville and Davidson County

All Part 1 Incidents - Annual YTD Avg: 1,616 (Bar Chart)

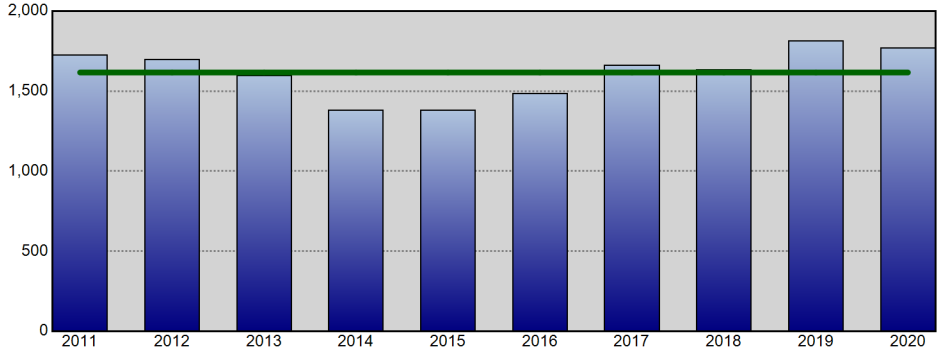

All Part 1 Incidents - Annual YTD Avg: 1,616 (Line Chart)

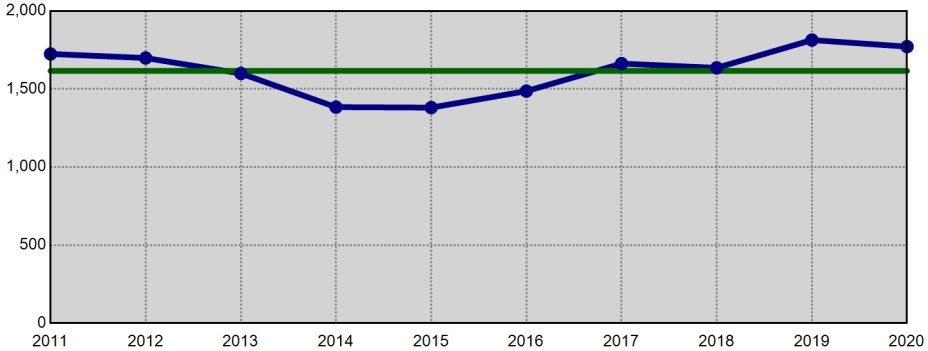

Violent Crime - Annual YTD Avg: 342 (Bar Chart)

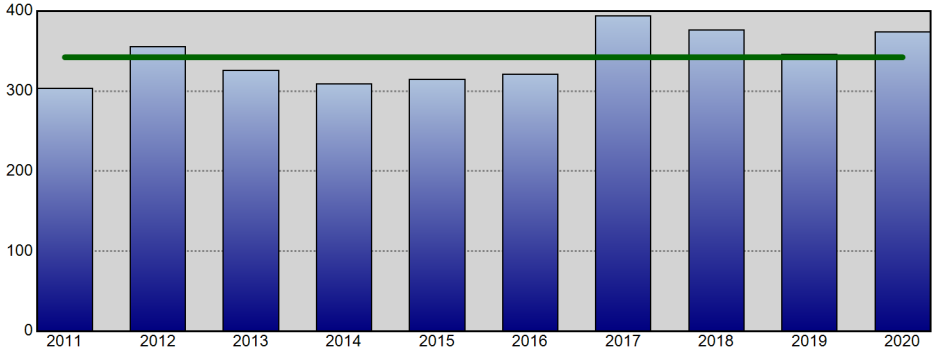

Violent Crime - Annual YTD Avg: 342 (Line Chart)

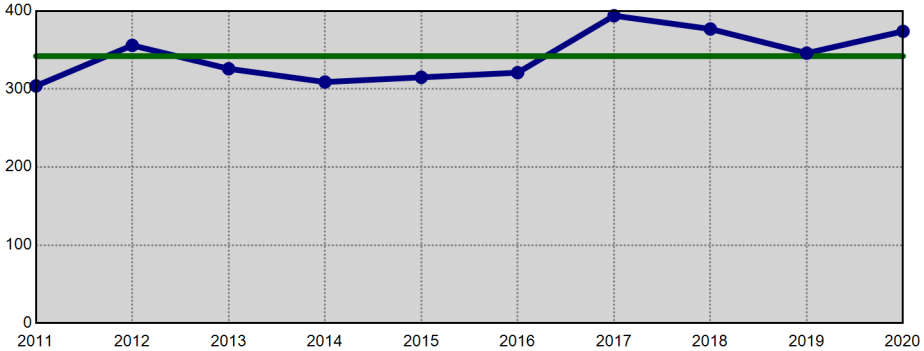

Property Crime - Annual YTD Avg: 1,274 (Bar Chart)

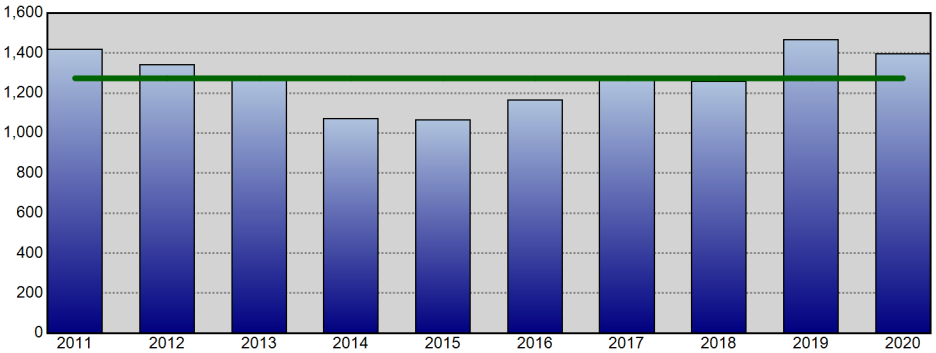

Property Crime - Annual YTD Avg: 1,274 (Line Chart)

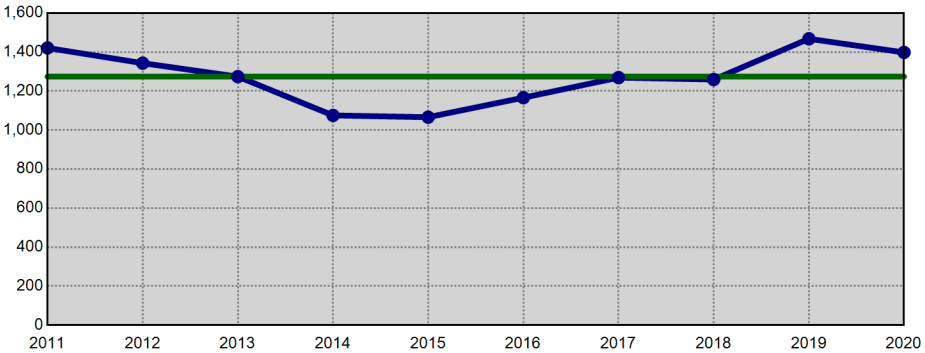

Information summarized for CompStat week ending 01/18/2020. The horizontal line on each chart represents the average of the prior 9 YTD offense totals.

Sourced from MNPD ARMS on 1/22/2020 7:49:05 AM. The figures above were sourced from incident reports using Uniform Crime Reporting definitions and reporting guidelines, based on the date when the crime was reported. This report is intended to be a management and planning tool and does not reflect the official UCR counts for the department. Incidents where a location is unknown or unspecified are included in the countywide totals.

West Precinct UCR Incidents - YTD Comparisons

Aggregated by precinct (incident location). Based on date when each incident was reported.

METROPOLITAN POLICE DEPARTMENT
of Nashville and Davidson County

All Part 1 Incidents - Annual YTD Avg: 169 (Bar Chart)

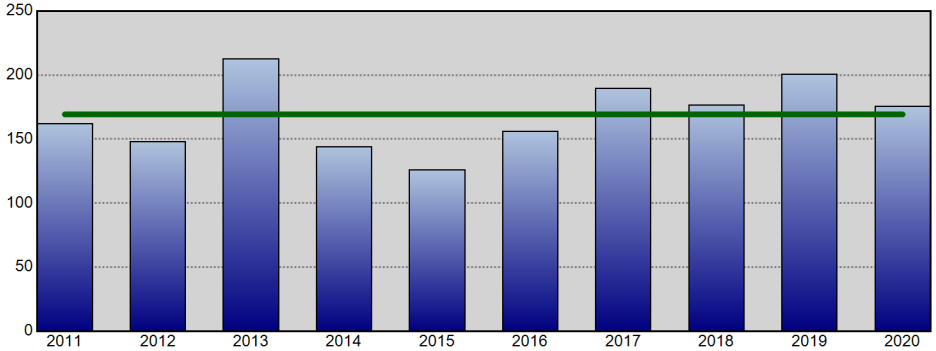

All Part 1 Incidents - Annual YTD Avg: 169 (Line Chart)

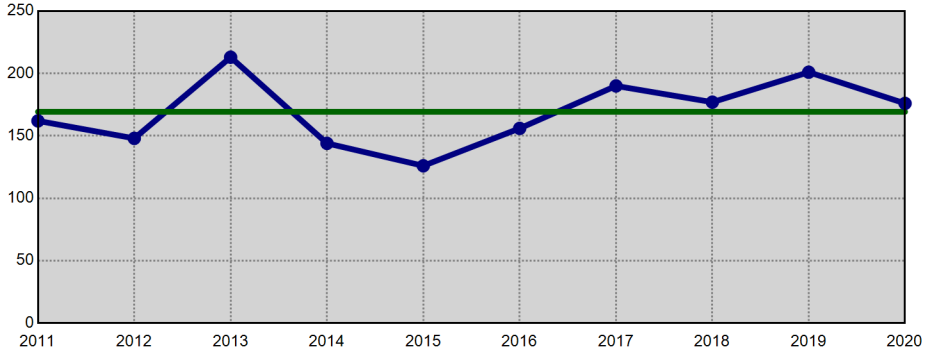

Violent Crime - Annual YTD Avg: 19 (Bar Chart)

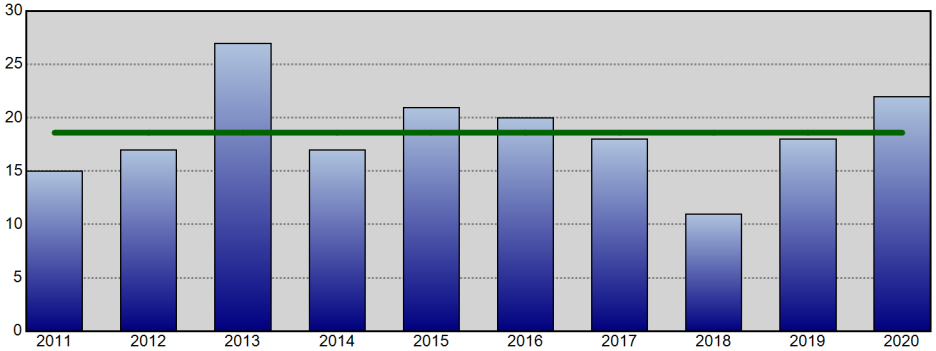

Violent Crime - Annual YTD Avg: 19 (Line Chart)

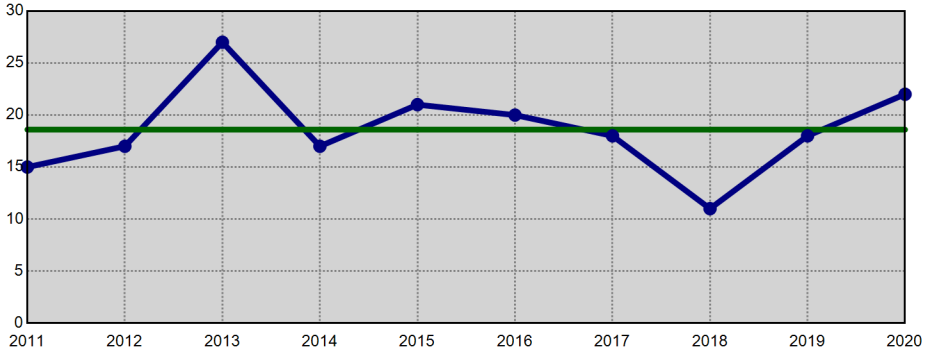

Property Crime - Annual YTD Avg: 151 (Bar Chart)

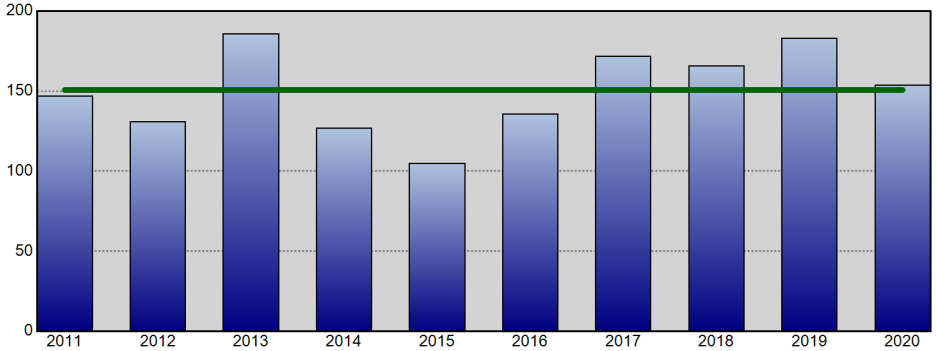

Property Crime - Annual YTD Avg: 151 (Line Chart)

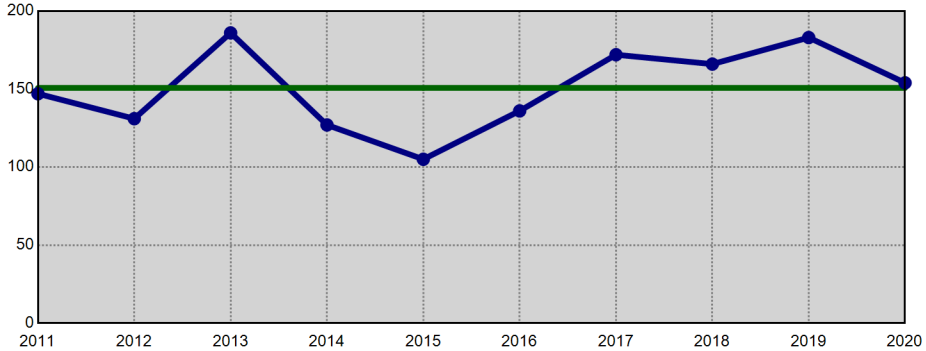

Information summarized for CompStat week ending 01/18/2020. The horizontal line on each chart represents the average of the prior 9 YTD offense totals.

Sourced from MNPD ARMS on 1/22/2020 7:49:06 AM. The figures above were sourced from incident reports using Uniform Crime Reporting definitions and reporting guidelines, based on the date when the crime was reported. This report is intended to be a management and planning tool and does not reflect the official UCR counts for the department. Incidents where a location is unknown or unspecified are included in the countywide totals.

East Precinct UCR Incidents - YTD Comparisons

Aggregated by precinct (incident location). Based on date when each incident was reported.

METROPOLITAN POLICE DEPARTMENT
of Nashville and Davidson County

All Part 1 Incidents - Annual YTD Avg: 191 (Bar Chart)

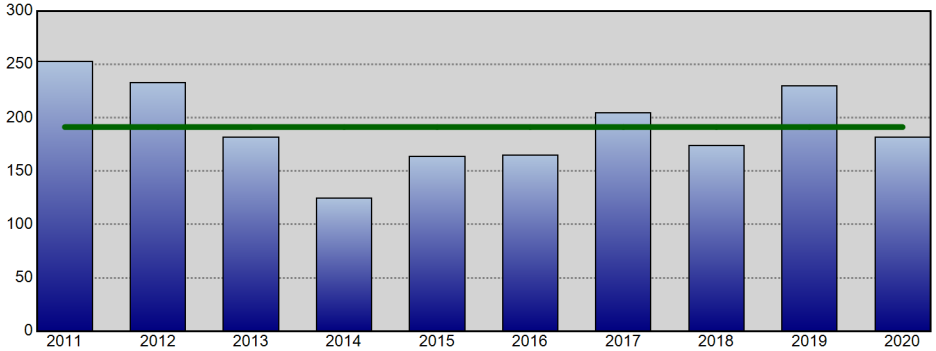

All Part 1 Incidents - Annual YTD Avg: 191 (Line Chart)

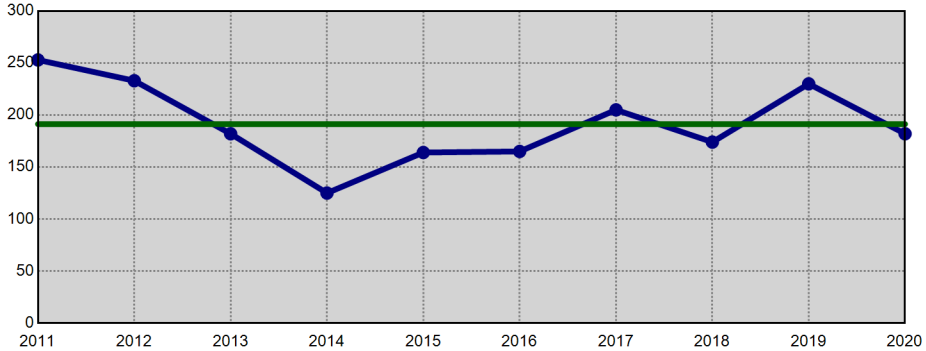

Violent Crime - Annual YTD Avg: 52 (Bar Chart)

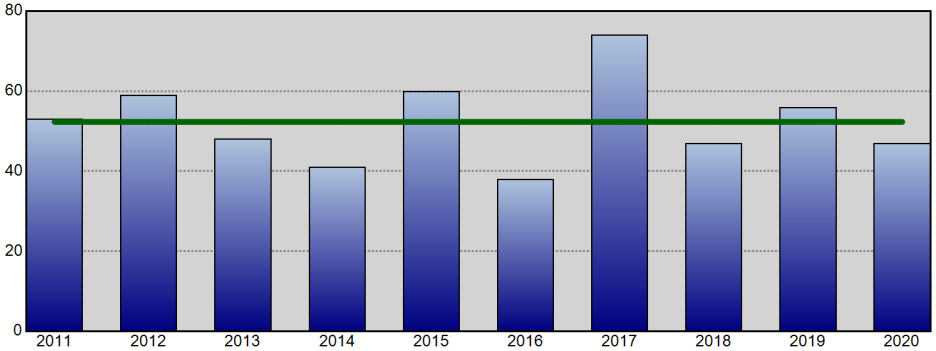

Violent Crime - Annual YTD Avg: 52 (Line Chart)

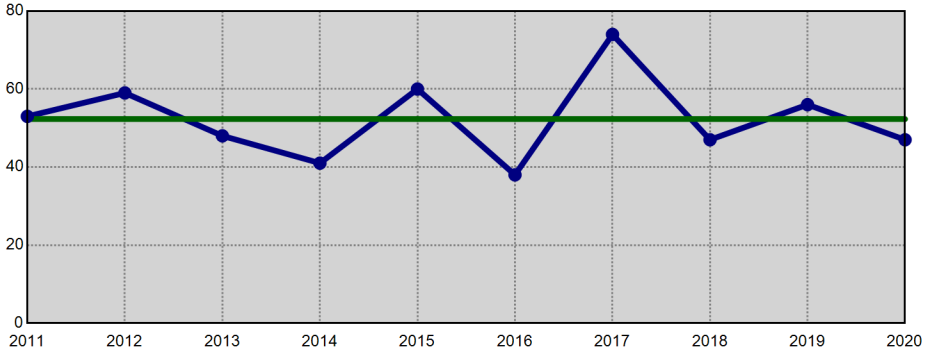

Property Crime - Annual YTD Avg: 139 (Bar Chart)

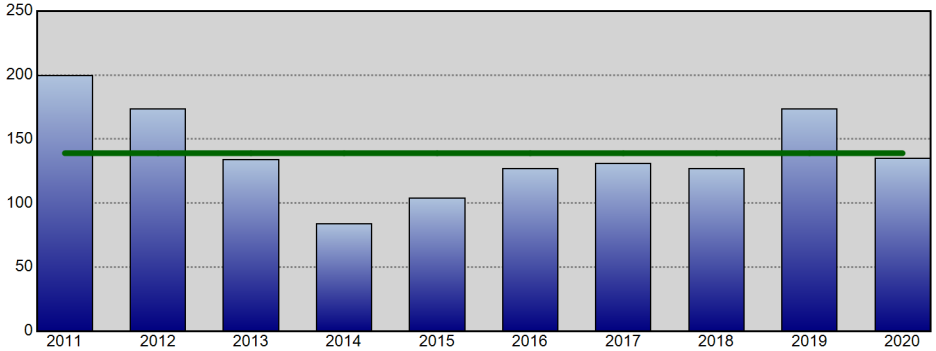

Property Crime - Annual YTD Avg: 139 (Line Chart)

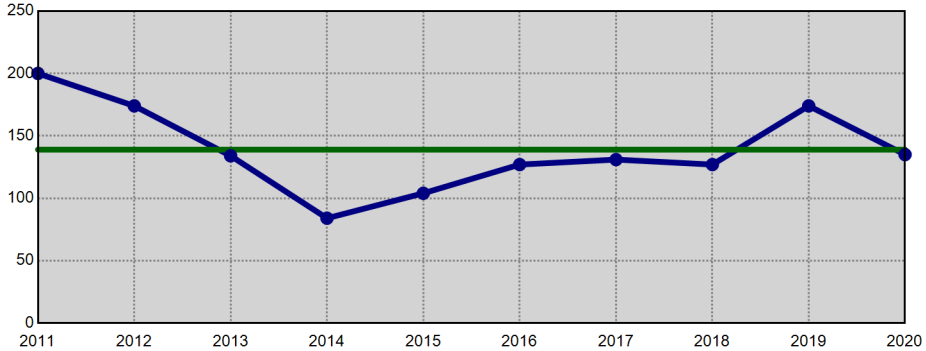

Information summarized for CompStat week ending 01/18/2020. The horizontal line on each chart represents the average of the prior 9 YTD offense totals.

Sourced from MNPD ARMS on 1/22/2020 7:49:06 AM. The figures above were sourced from incident reports using Uniform Crime Reporting definitions and reporting guidelines, based on the date when the crime was reported. This report is intended to be a management and planning tool and does not reflect the official UCR counts for the department. Incidents where a location is unknown or unspecified are included in the countywide totals.

South Precinct UCR Incidents - YTD Comparisons

Aggregated by precinct (incident location). Based on date when each incident was reported.

METROPOLITAN POLICE DEPARTMENT
of Nashville and Davidson County

All Part 1 Incidents - Annual YTD Avg: 318 (Bar Chart)

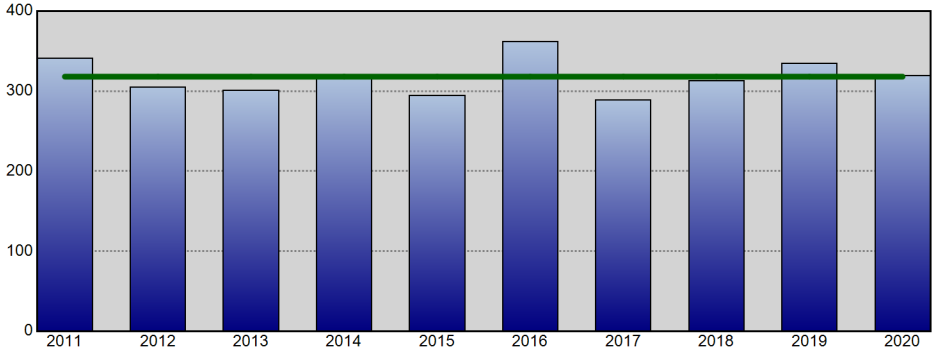

All Part 1 Incidents - Annual YTD Avg: 318 (Line Chart)

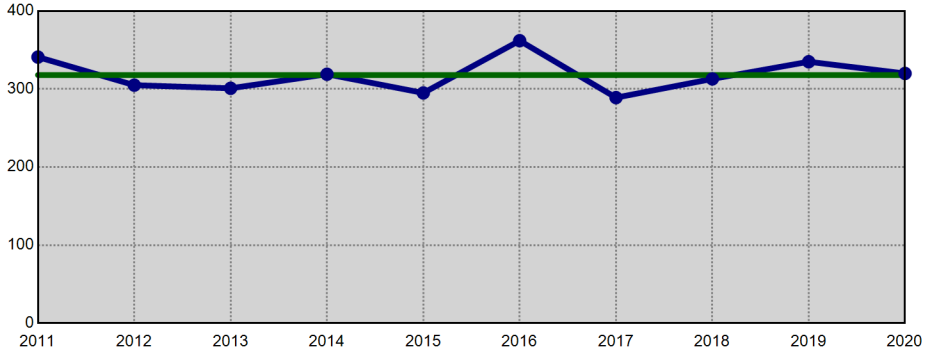

Violent Crime - Annual YTD Avg: 68 (Bar Chart)

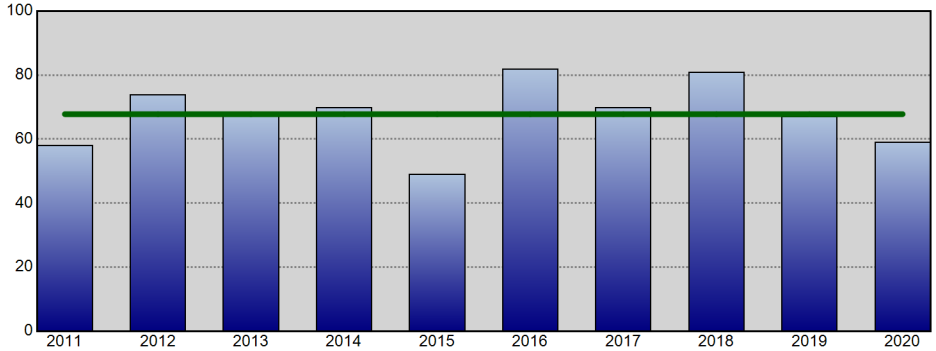

Violent Crime - Annual YTD Avg: 68 (Line Chart)

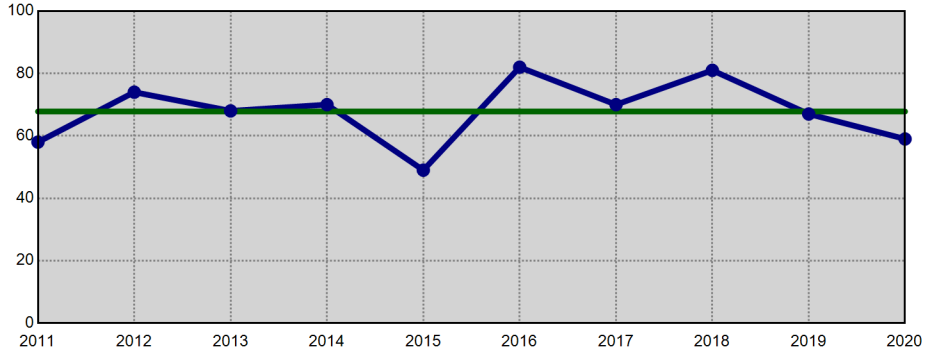

Property Crime - Annual YTD Avg: 250 (Bar Chart)

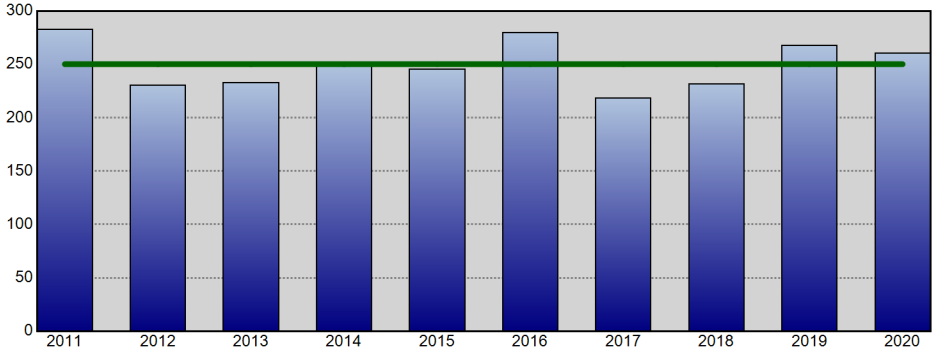

Property Crime - Annual YTD Avg: 250 (Line Chart)

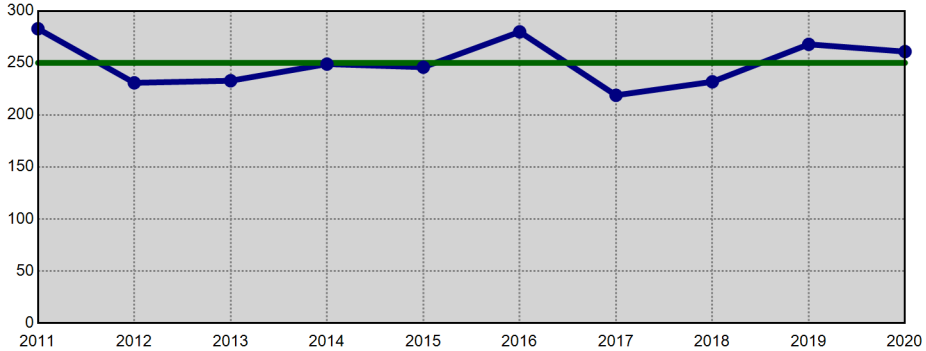

Information summarized for CompStat week ending 01/18/2020. The horizontal line on each chart represents the average of the prior 9 YTD offense totals.

Sourced from MNPD ARMS on 1/22/2020 7:49:07 AM. The figures above were sourced from incident reports using Uniform Crime Reporting definitions and reporting guidelines, based on the date when the crime was reported. This report is intended to be a management and planning tool and does not reflect the official UCR counts for the department. Incidents where a location is unknown or unspecified are included in the countywide totals.

Central Precinct UCR Incidents - YTD Comparisons

Aggregated by precinct (incident location). Based on date when each incident was reported.

METROPOLITAN POLICE DEPARTMENT
of Nashville and Davidson County

All Part 1 Incidents - Annual YTD Avg: 75 (Bar Chart)

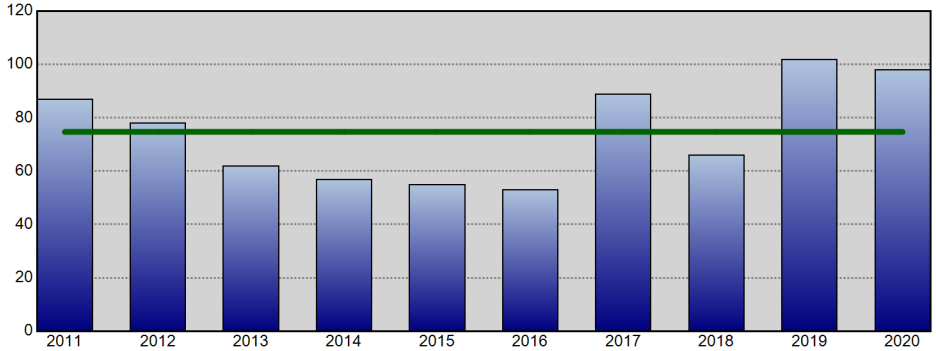

All Part 1 Incidents - Annual YTD Avg: 75 (Line Chart)

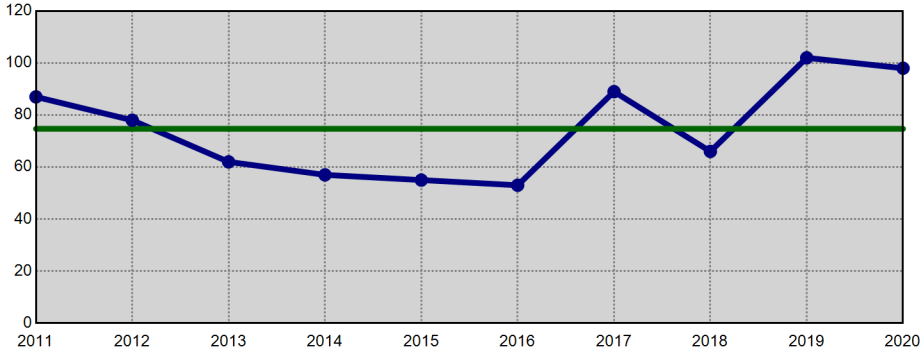

Violent Crime - Annual YTD Avg: 15 (Bar Chart)

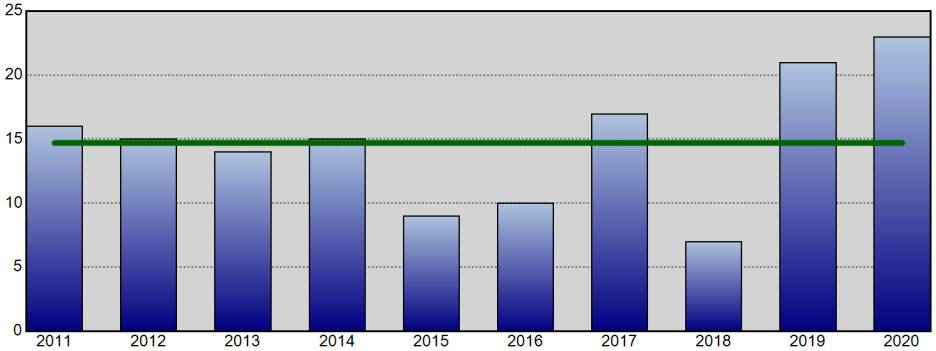

Violent Crime - Annual YTD Avg: 15 (Line Chart)

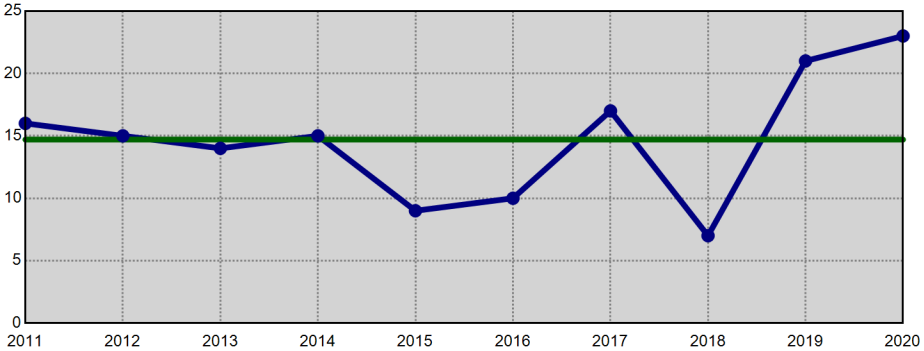

Property Crime - Annual YTD Avg: 60 (Bar Chart)

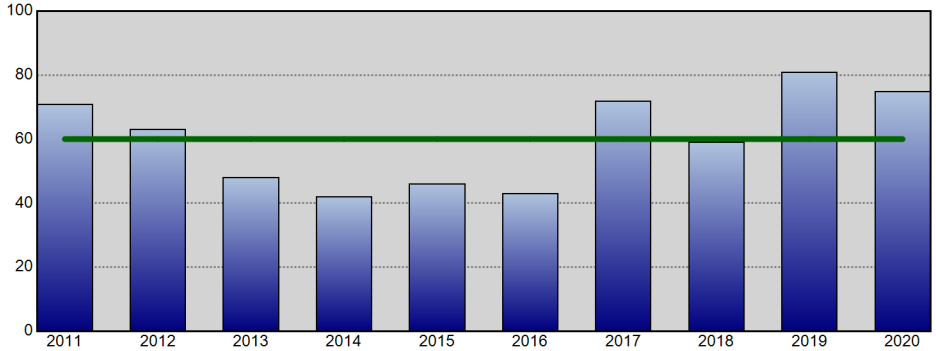

Property Crime - Annual YTD Avg: 60 (Line Chart)

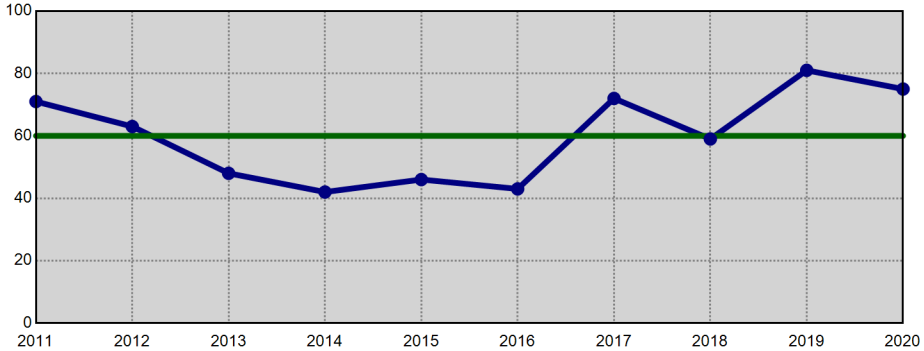

Information summarized for CompStat week ending 01/18/2020. The horizontal line on each chart represents the average of the prior 9 YTD offense totals.

Sourced from MNPD ARMS on 1/22/2020 7:49:08 AM. The figures above were sourced from incident reports using Uniform Crime Reporting definitions and reporting guidelines, based on the date when the crime was reported. This report is intended to be a management and planning tool and does not reflect the official UCR counts for the department. Incidents where a location is unknown or unspecified are included in the countywide totals.

Hermitage Precinct UCR Incidents - YTD Comparisons

METROPOLITAN POLICE DEPARTMENT
of Nashville and Davidson County

Aggregated by precinct (incident location). Based on date when each incident was reported.

All Part 1 Incidents - Annual YTD Avg: 288 (Bar Chart)

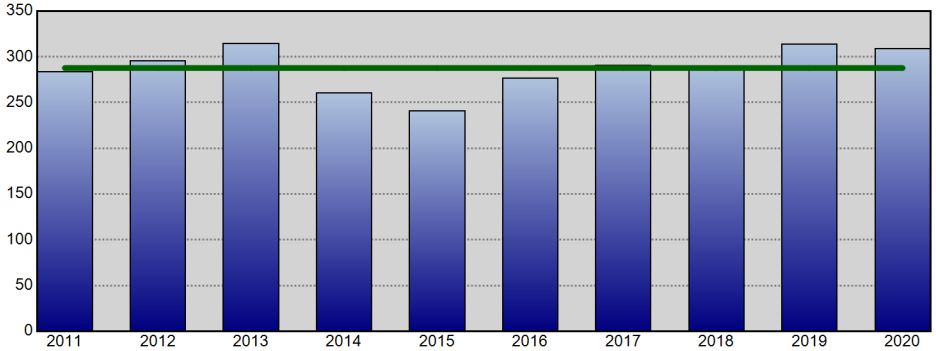

All Part 1 Incidents - Annual YTD Avg: 288 (Line Chart)

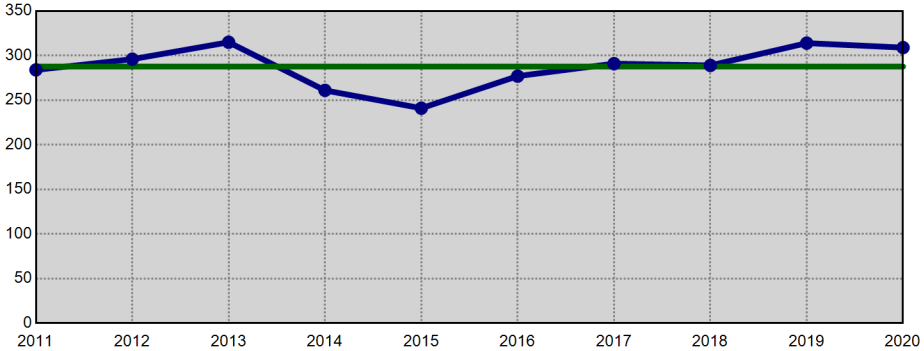

Violent Crime - Annual YTD Avg: 62 (Bar Chart)

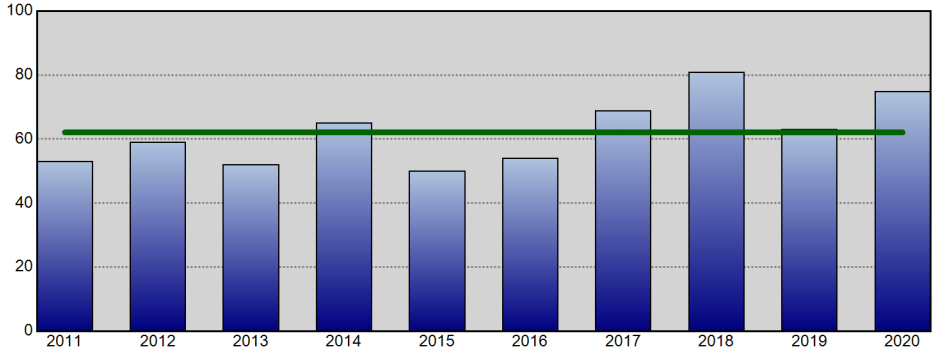

Violent Crime - Annual YTD Avg: 62 (Line Chart)

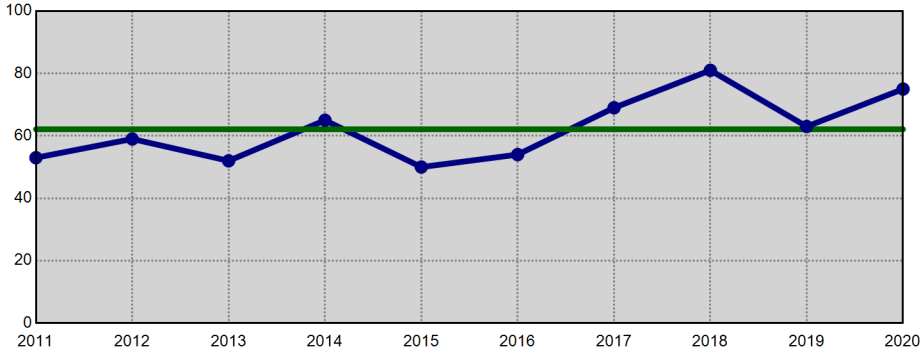

Property Crime - Annual YTD Avg: 226 (Bar Chart)

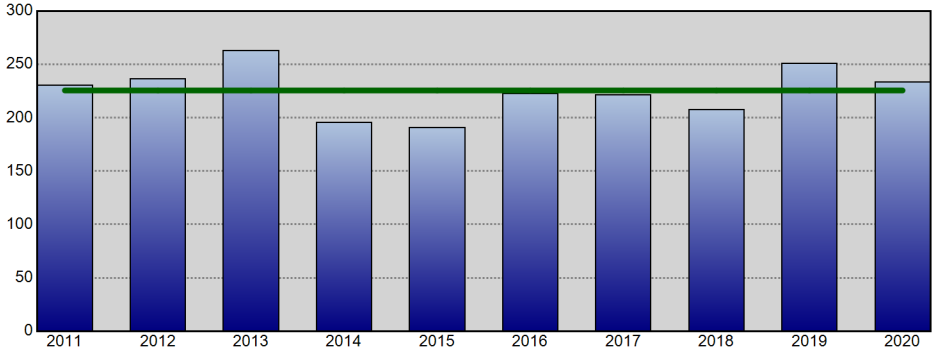

Property Crime - Annual YTD Avg: 226 (Line Chart)

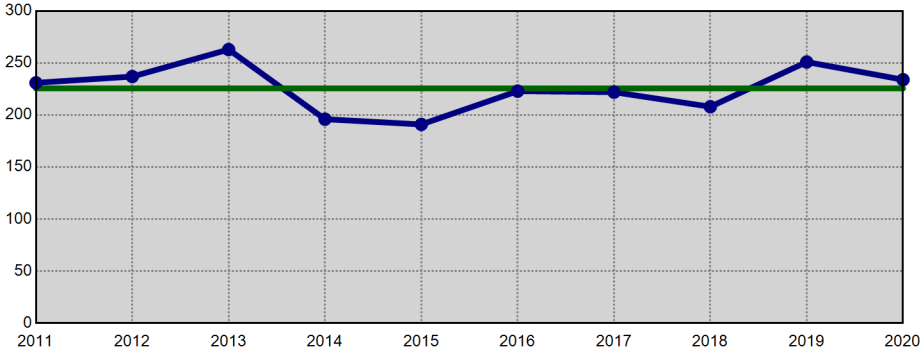

Information summarized for CompStat week ending 01/18/2020. The horizontal line on each chart represents the average of the prior 9 YTD offense totals.

Sourced from MNPD ARMS on 1/22/2020 7:49:09 AM. The figures above were sourced from incident reports using Uniform Crime Reporting definitions and reporting guidelines, based on the date when the crime was reported. This report is intended to be a management and planning tool and does not reflect the official UCR counts for the department. Incidents where a location is unknown or unspecified are included in the countywide totals.

North Precinct UCR Incidents - YTD Comparisons

Aggregated by precinct (incident location). Based on date when each incident was reported.

METROPOLITAN POLICE DEPARTMENT
of Nashville and Davidson County

All Part 1 Incidents - Annual YTD Avg: 193 (Bar Chart)

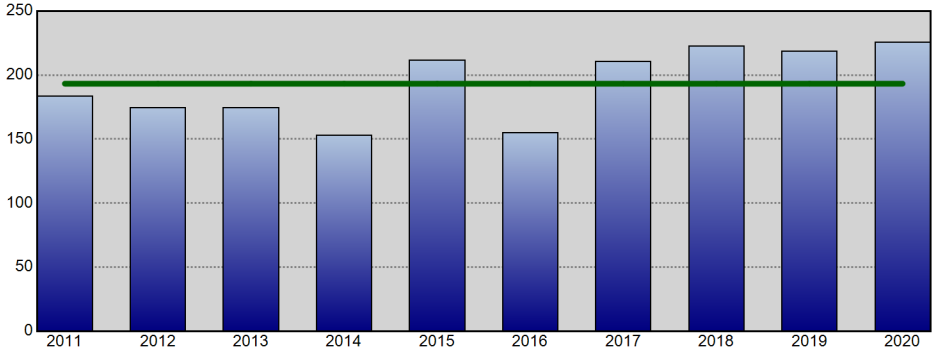

All Part 1 Incidents - Annual YTD Avg: 193 (Line Chart)

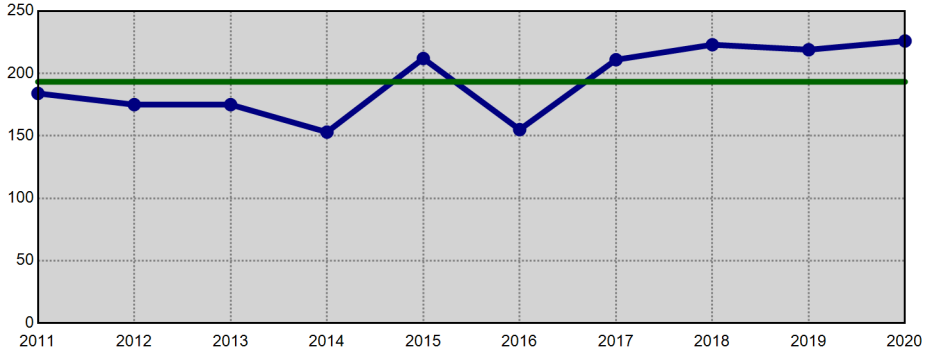

Violent Crime - Annual YTD Avg: 56 (Bar Chart)

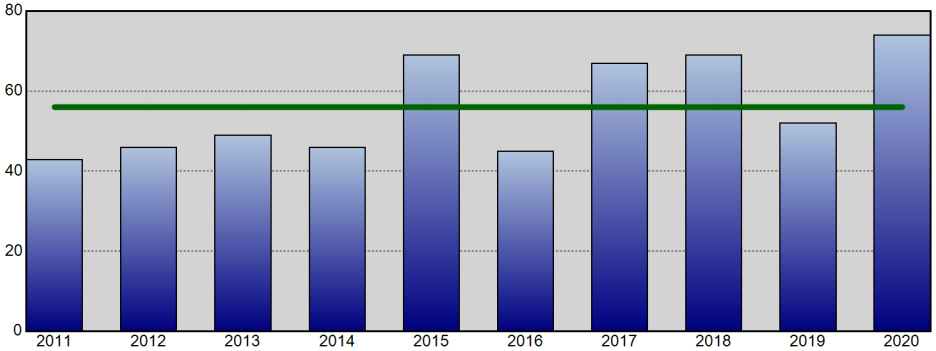

Violent Crime - Annual YTD Avg: 56 (Line Chart)

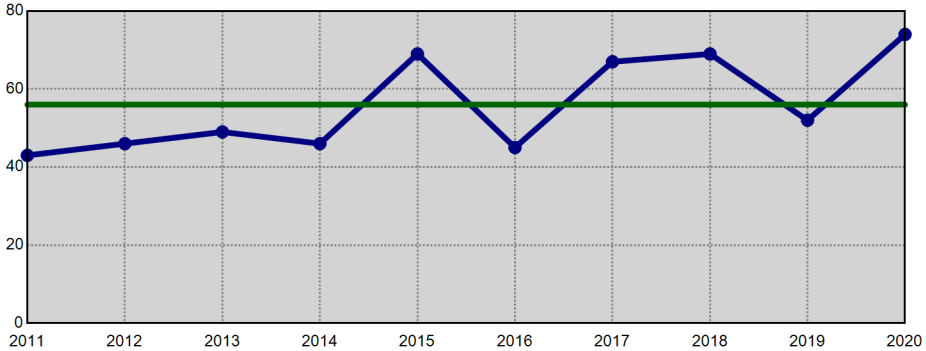

Property Crime - Annual YTD Avg: 137 (Bar Chart)

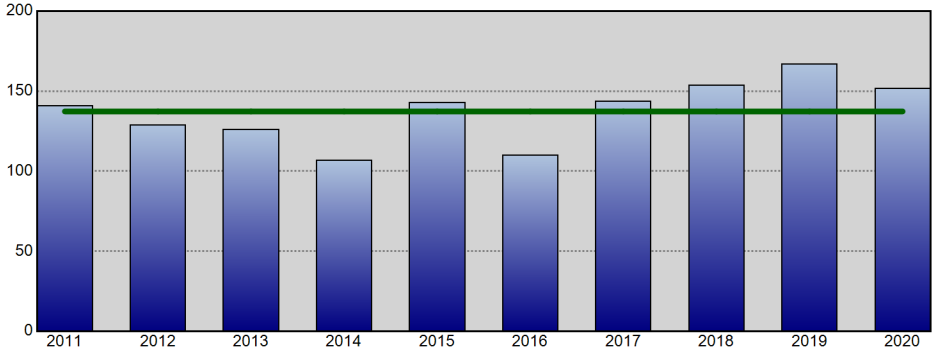

Property Crime - Annual YTD Avg: 137 (Line Chart)

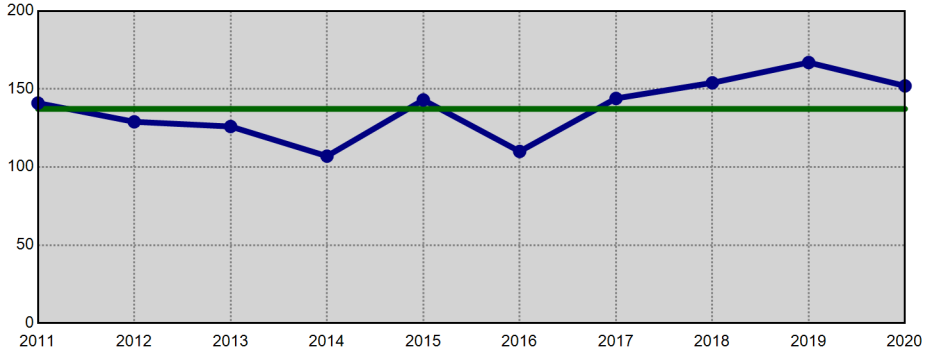

Information summarized for CompStat week ending 01/18/2020. The horizontal line on each chart represents the average of the prior 9 YTD offense totals.

Sourced from MNPD ARMS on 1/22/2020 7:49:09 AM. The figures above were sourced from incident reports using Uniform Crime Reporting definitions and reporting guidelines, based on the date when the crime was reported. This report is intended to be a management and planning tool and does not reflect the official UCR counts for the department. Incidents where a location is unknown or unspecified are included in the countywide totals.

Madison Precinct UCR Incidents - YTD Comparisons

METROPOLITAN POLICE DEPARTMENT
of Nashville and Davidson County

Aggregated by precinct (incident location). Based on date when each incident was reported.

All Part 1 Incidents - Annual YTD Avg: 176 (Bar Chart)

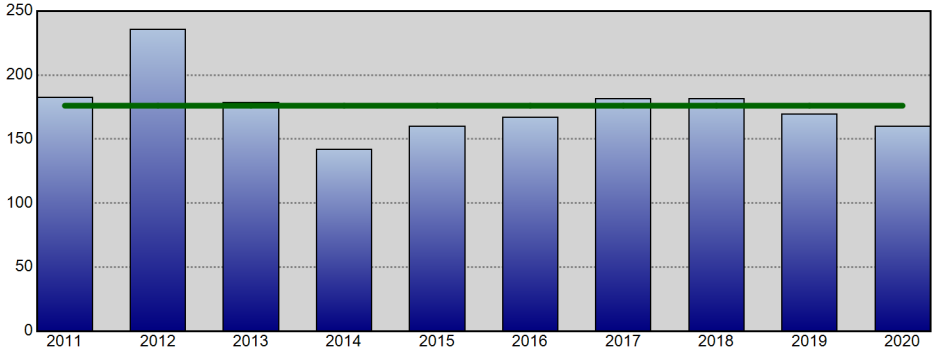

All Part 1 Incidents - Annual YTD Avg: 176 (Line Chart)

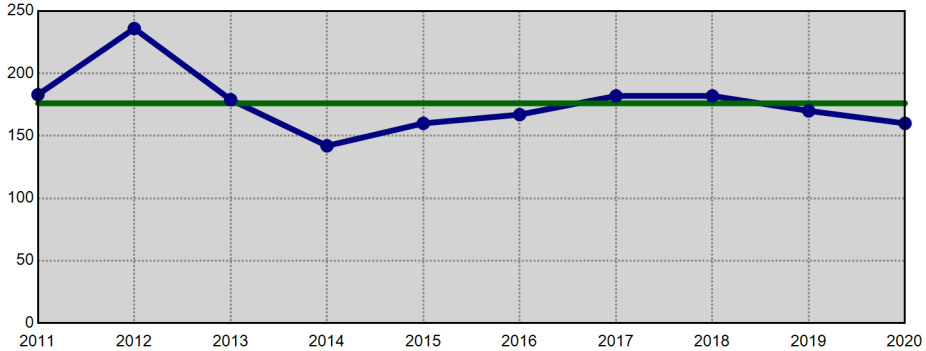

Violent Crime - Annual YTD Avg: 36 (Bar Chart)

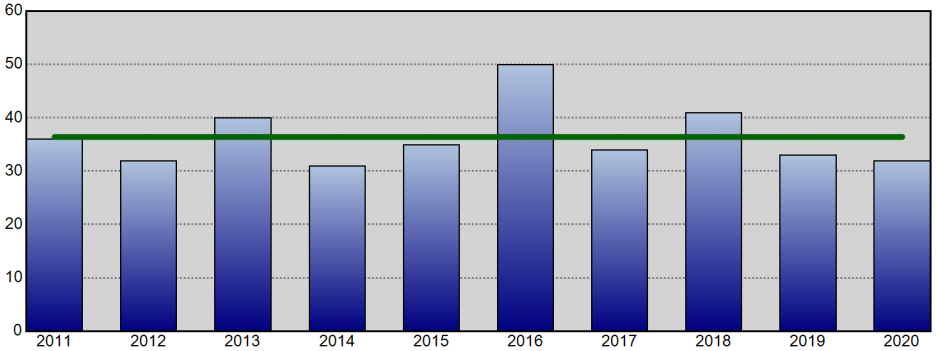

Violent Crime - Annual YTD Avg: 36 (Line Chart)

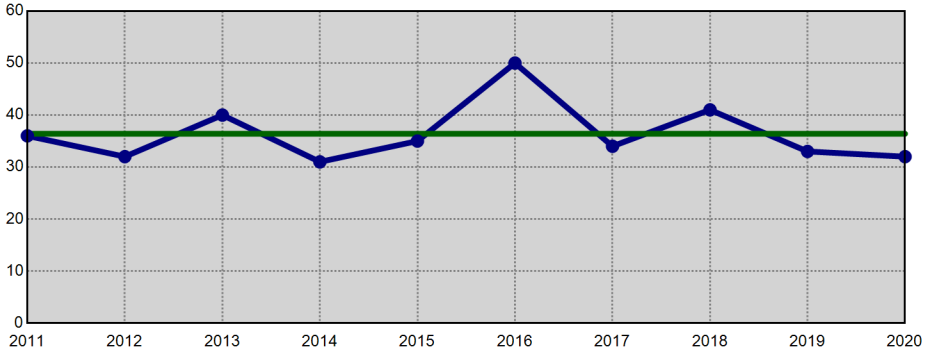

Property Crime - Annual YTD Avg: 140 (Bar Chart)

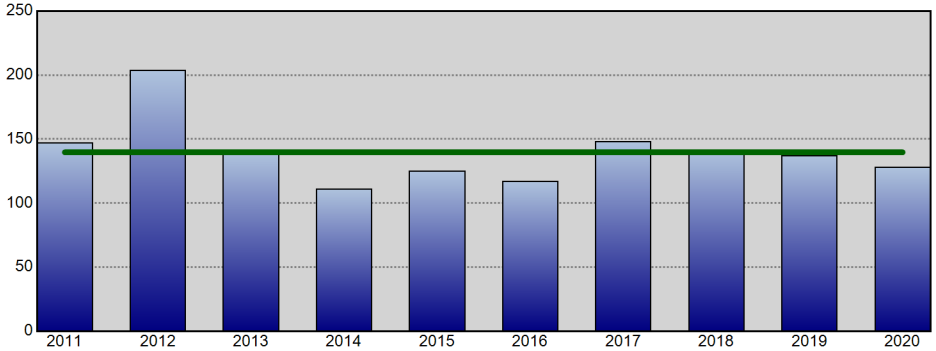

Property Crime - Annual YTD Avg: 140 (Line Chart)

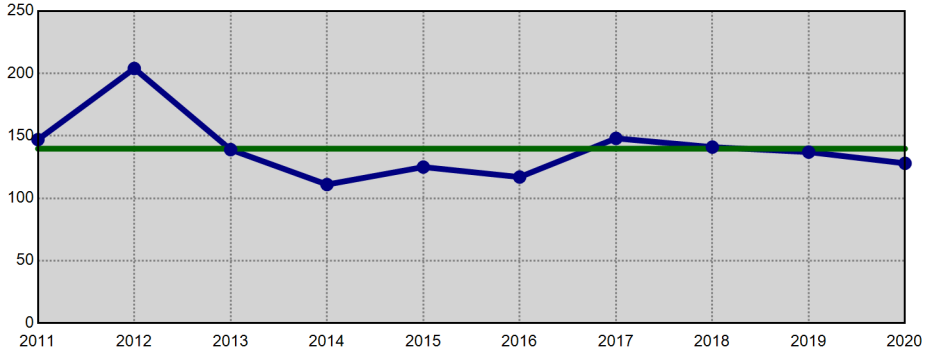

Information summarized for CompStat week ending 01/18/2020. The horizontal line on each chart represents the average of the prior 9 YTD offense totals.

Sourced from MNPD ARMS on 1/22/2020 7:49:10 AM. The figures above were sourced from incident reports using Uniform Crime Reporting definitions and reporting guidelines, based on the date when the crime was reported. This report is intended to be a management and planning tool and does not reflect the official UCR counts for the department. Incidents where a location is unknown or unspecified are included in the countywide totals.

Midtown Hills Precinct UCR Incidents - YTD Comparisons

METROPOLITAN POLICE DEPARTMENT
of Nashville and Davidson County

Aggregated by precinct (incident location). Based on date when each incident was reported.

All Part 1 Incidents - Annual YTD Avg: 205 (Bar Chart)

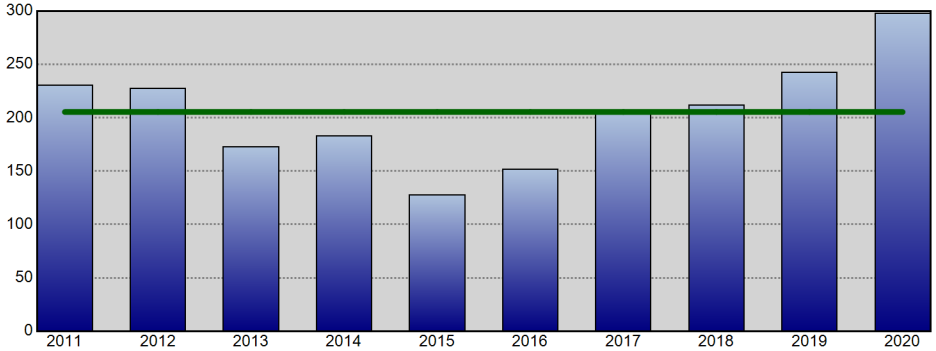

All Part 1 Incidents - Annual YTD Avg: 205 (Line Chart)

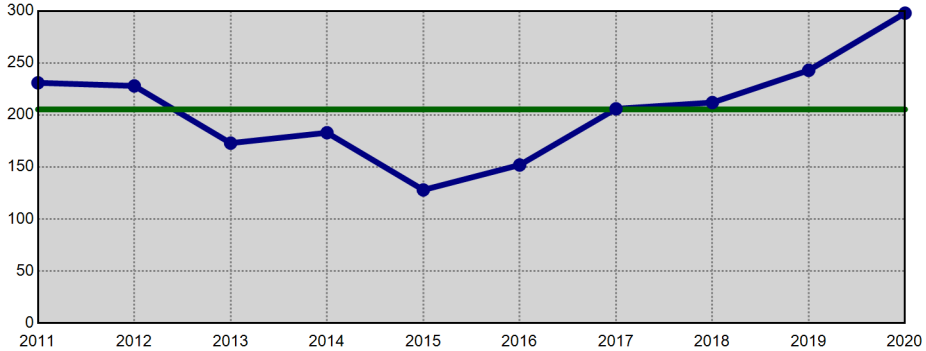

Violent Crime - Annual YTD Avg: 34 (Bar Chart)

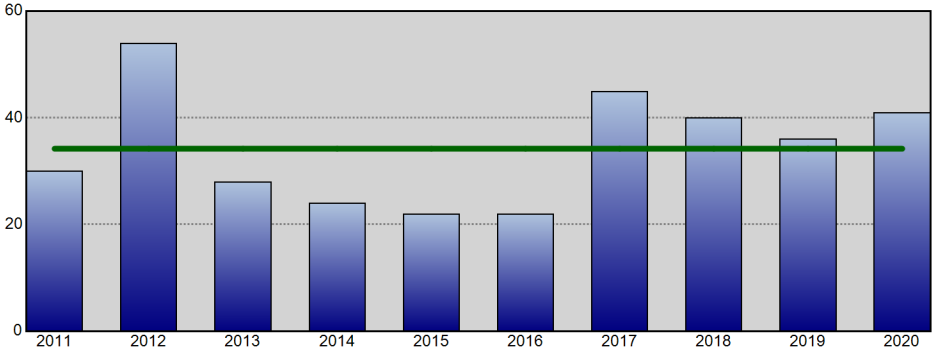

Violent Crime - Annual YTD Avg: 34 (Line Chart)

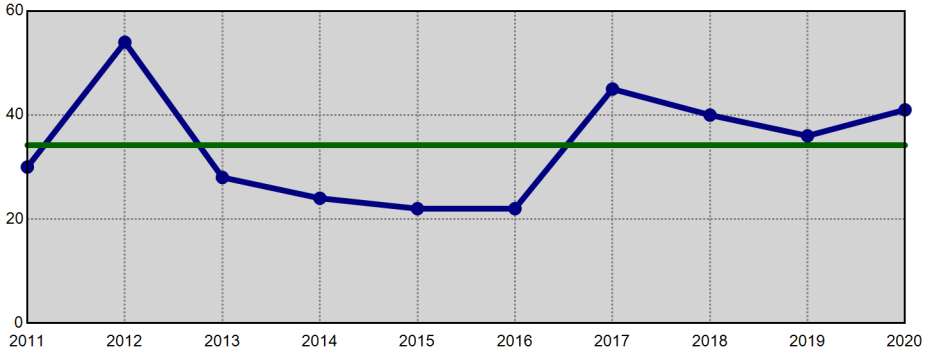

Property Crime - Annual YTD Avg: 171 (Bar Chart)

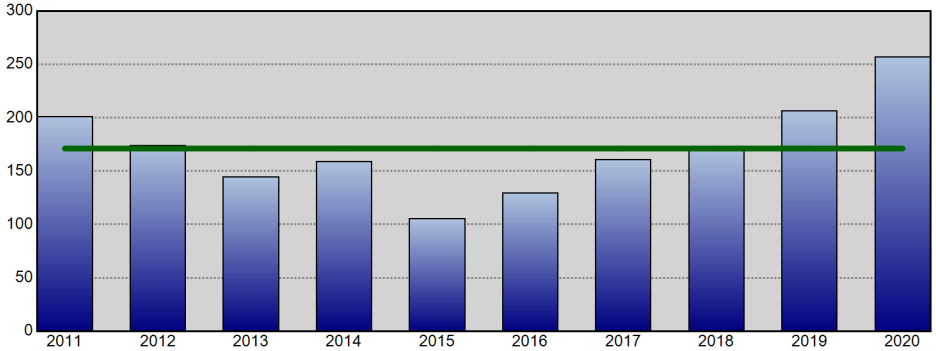

Property Crime - Annual YTD Avg: 171 (Line Chart)

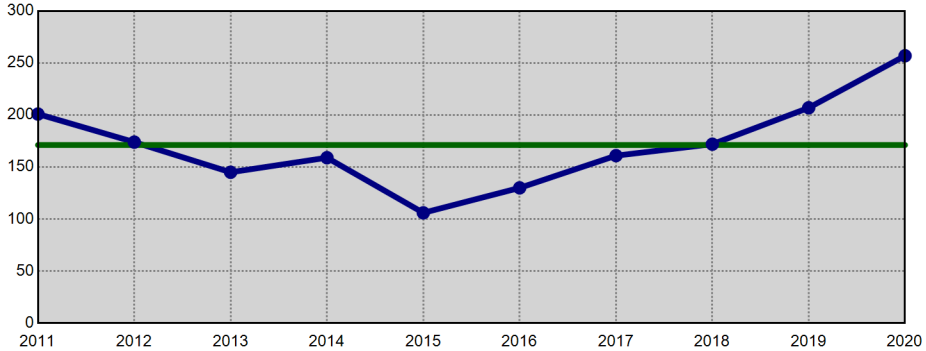

Information summarized for CompStat week ending 01/18/2020. The horizontal line on each chart represents the average of the prior 9 YTD offense totals.

Sourced from MNPD ARMS on 1/22/2020 7:49:11 AM. The figures above were sourced from incident reports using Uniform Crime Reporting definitions and reporting guidelines, based on the date when the crime was reported. This report is intended to be a management and planning tool and does not reflect the official UCR counts for the department. Incidents where a location is unknown or unspecified are included in the countywide totals.

County Calendar Year to Calendar Year Comparison

METROPOLITAN POLICE DEPARTMENT
of Nashville and Davidson County

Comparisons of Annual Totals for the Past Ten Years

Aggregated by precinct (incident location). Based on date when each incident was reported.

		Homicide	Forcible Rape	Commercial Robbery	Street Robbery	Total Robbery	Aggravated Assault	Commercial Burglary	Residential Burglary	Total Burglary	Larceny	Auto Theft	Violent Offenses	Property Offenses	Part I Offenses
2018 to	2018	89	574	275	1,856	2,131	5,024	1,070	2,566	3,636	21,023	3,134	7,818	27,793	35,611
2019	2019	83	525	246	1,744	1,990	4,997	1,067	2,347	3,414	21,995	2,825	7,595	28,234	35,829
	% Change	-6.7%	-8.5%	-10.5%	-6.0%	-6.6%	-0.5%	-0.3%	-8.5%	-6.1%	4.6%	-9.9%	-2.9%	1.6%	0.6%
2017 to	2017	111	563	321	1,747	2,068	5,072	1,312	2,911	4,223	19,223	2,588	7,814	26,034	33,848
2019	2019	83	525	246	1,744	1,990	4,997	1,067	2,347	3,414	21,995	2,825	7,595	28,234	35,829
	% Change	-25.2%	-6.7%	-23.4%	-0.2%	-3.8%	-1.5%	-18.7%	-19.4%	-19.2%	14.4%	9.2%	-2.8%	8.5%	5.9%
2016 to	2016	81	568	305	1,703	2,008	4,911	960	3,630	4,590	18,771	1,735	7,568	25,096	32,664
2019	2019	83	525	246	1,744	1,990	4,997	1,067	2,347	3,414	21,995	2,825	7,595	28,234	35,829
	% Change	2.5%	-7.6%	-19.3%	2.4%	-0.9%	1.8%	11.1%	-35.3%	-25.6%	17.2%	62.8%	0.4%	12.5%	9.7%
2015 to	2015	80	605	251	1,649	1,900	4,931	909	4,209	5,118	18,785	1,434	7,516	25,337	32,853
2019	2019	83	525	246	1,744	1,990	4,997	1,067	2,347	3,414	21,995	2,825	7,595	28,234	35,829
	% Change	3.8%	-13.2%	-2.0%	5.8%	4.7%	1.3%	17.4%	-44.2%	-33.3%	17.1%	97.0%	1.1%	11.4%	9.1%
2014 to	2014	42	601	209	1,329	1,538	5,257	940	3,836	4,776	17,916	1,108	7,438	23,800	31,238
2019	2019	83	525	246	1,744	1,990	4,997	1,067	2,347	3,414	21,995	2,825	7,595	28,234	35,829
	% Change	97.6%	-12.6%	17.7%	31.2%	29.4%	-4.9%	13.5%	-38.8%	-28.5%	22.8%	155.0%	2.1%	18.6%	14.7%
2013 to	2013	42	528	225	1,409	1,634	4,806	890	4,788	5,678	18,100	1,203	7,010	24,981	31,991
2019	2019	83	525	246	1,744	1,990	4,997	1,067	2,347	3,414	21,995	2,825	7,595	28,234	35,829
	% Change	97.6%	-0.6%	9.3%	23.8%	21.8%	4.0%	19.9%	-51.0%	-39.9%	21.5%	134.8%	8.3%	13.0%	12.0%
2012 to	2012	59	544	237	1,480	1,717	5,371	1,012	4,733	5,745	19,216	1,386	7,691	26,347	34,038
2019	2019	83	525	246	1,744	1,990	4,997	1,067	2,347	3,414	21,995	2,825	7,595	28,234	35,829
	% Change	40.7%	-3.5%	3.8%	17.8%	15.9%	-7.0%	5.4%	-50.4%	-40.6%	14.5%	103.8%	-1.2%	7.2%	5.3%
2011 to	2011	51	550	290	1,588	1,878	4,921	1,118	6,298	7,416	20,249	1,770	7,400	29,435	36,835
2019	2019	83	525	246	1,744	1,990	4,997	1,067	2,347	3,414	21,995	2,825	7,595	28,234	35,829
	% Change	62.7%	-4.5%	-15.2%	9.8%	6.0%	1.5%	-4.6%	-62.7%	-54.0%	8.6%	59.6%	2.6%	-4.1%	-2.7%
2010 to	2010	61	493	297	1,503	1,800	4,718	1,156	6,617	7,773	20,989	1,625	7,072	30,387	37,459
2019	2019	83	525	246	1,744	1,990	4,997	1,067	2,347	3,414	21,995	2,825	7,595	28,234	35,829
	% Change	36.1%	6.5%	-17.2%	16.0%	10.6%	5.9%	-7.7%	-64.5%	-56.1%	4.8%	73.8%	7.4%	-7.1%	-4.4%
2009 to	2009	81	498	303	1,719	2,022	4,741	1,185	5,545	6,730	21,826	1,743	7,342	30,299	37,641
2019	2019	83	525	246	1,744	1,990	4,997	1,067	2,347	3,414	21,995	2,825	7,595	28,234	35,829
	% Change	2.5%	5.4%	-18.8%	1.5%	-1.6%	5.4%	-10.0%	-57.7%	-49.3%	0.8%	62.1%	3.4%	-6.8%	-4.8%

Information summarized for CompStat week ending 01/18/2020.

Sourced from MNPD ARMS on 1/22/2020 7:49:11 AM. The figures above were sourced from incident reports using Uniform Crime Reporting definitions and reporting guidelines, based on the date when the crime was reported. This report is intended to be a management and planning tool and does not reflect the official UCR counts for the department. Incidents where a location is unknown or unspecified are included in the countywide totals..

County UCR Incidents - Annual Comparison Charts

Aggregated by precinct (incident location). Based on date when each incident was reported.

METROPOLITAN POLICE DEPARTMENT
of Nashville and Davidson County

Year End Total Part 1 Incidents - Prior 9 Year Annual Avg: 33,879

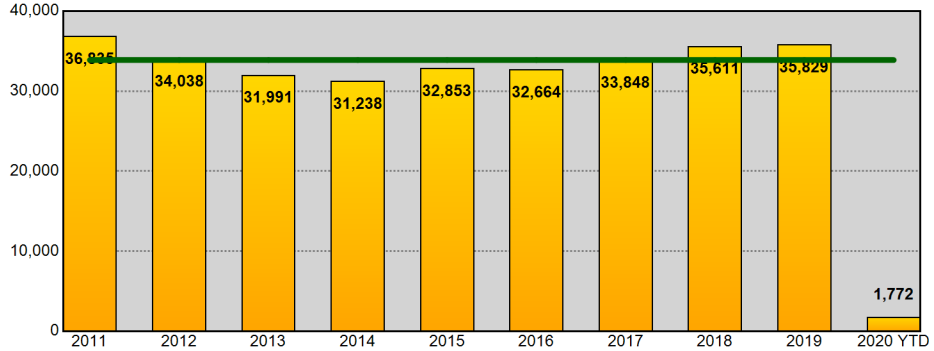

Year End Total Part 1 Incidents - Prior 9 Year Annual Avg: 33,879

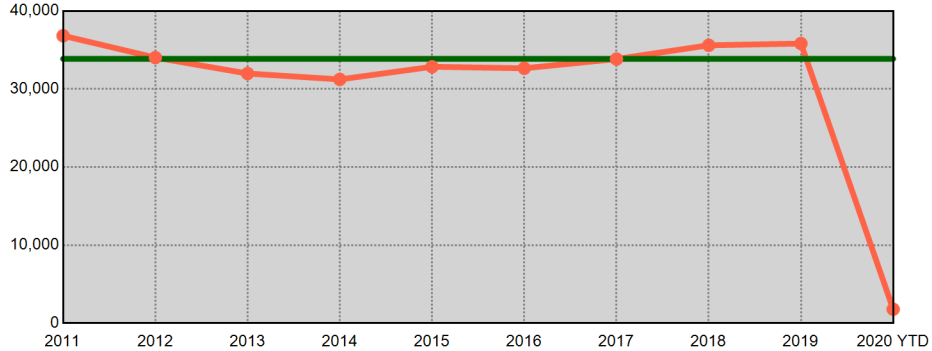

Year End Total Violent Part 1 Incidents - Prior 9 Year Annual Avg: 7,539

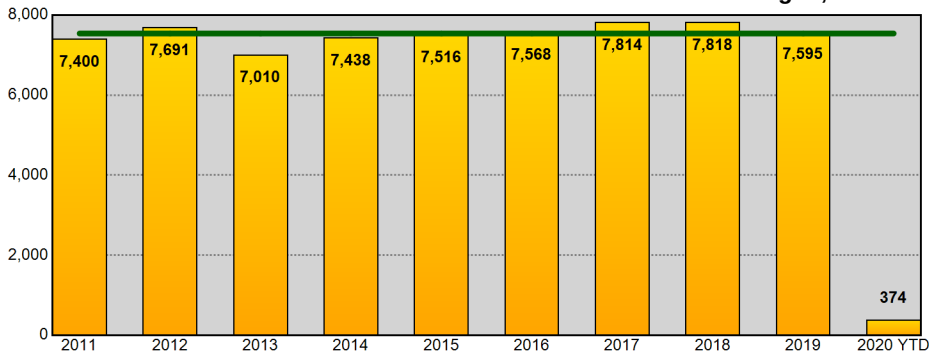

Year End Total Violent Part 1 Incidents - Prior 9 Year Annual Avg: 7,539

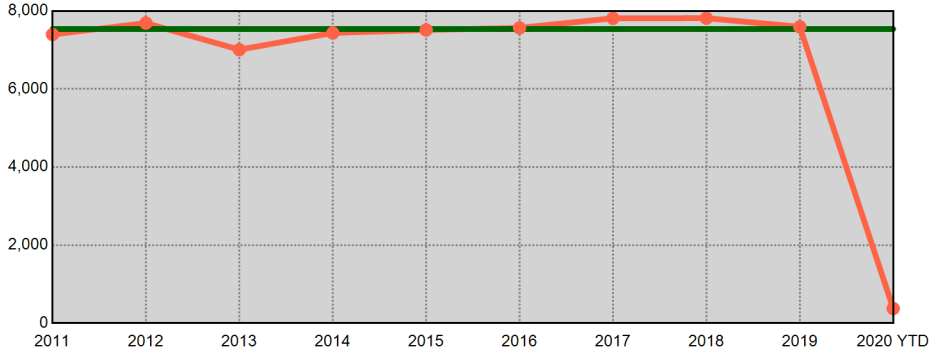

Year End Total Property Part 1 Incidents - Prior 9 Year Annual Avg: 26,340

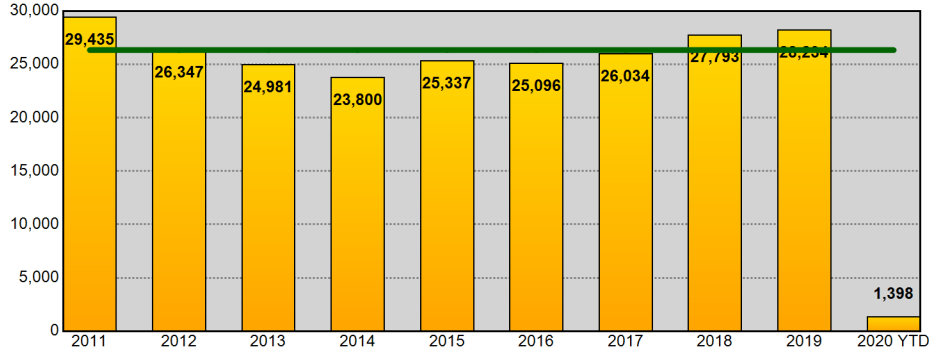

Year End Total Property Part 1 Incidents - Prior 9 Year Annual Avg: 26,340

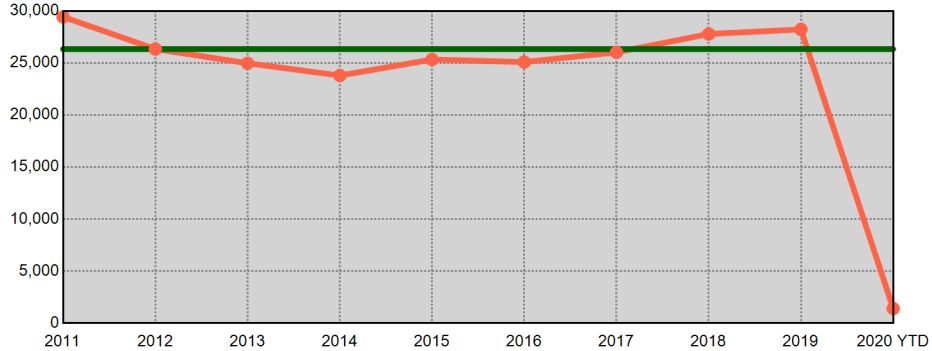

Information summarized for CompStat week ending 01/18/2020. Current year statistics are summarized for 2020 YTD. The horizontal line on each chart represents the average of the prior 9 year end offense totals.

Sourced from MNPD ARMS on 1/22/2020 7:49:11 AM. The figures above were sourced from incident reports using Uniform Crime Reporting definitions and reporting guidelines, based on the date when the crime was reported. This report is intended to be a management and planning tool and does not reflect the official UCR counts for the department. Incidents where a location is unknown or unspecified are included in the countywide totals.

West Precinct UCR Incidents - Annual Comparisons

Aggregated by precinct (incident location). Based on date when each incident was reported.

METROPOLITAN POLICE DEPARTMENT
of Nashville and Davidson County

Year End Total Part 1 Incidents - Prior 9 Year Annual Avg: 3,753

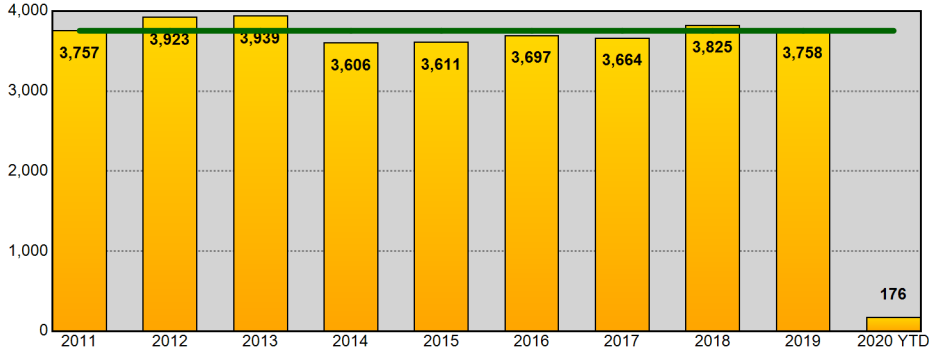

Year End Total Part 1 Incidents - Prior 9 Year Annual Avg: 3,753

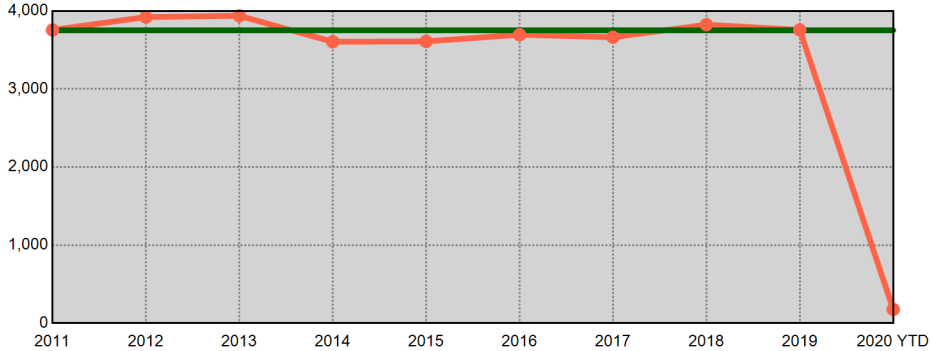

Year End Total Violent Part 1 Incidents - Prior 9 Year Annual Avg: 476

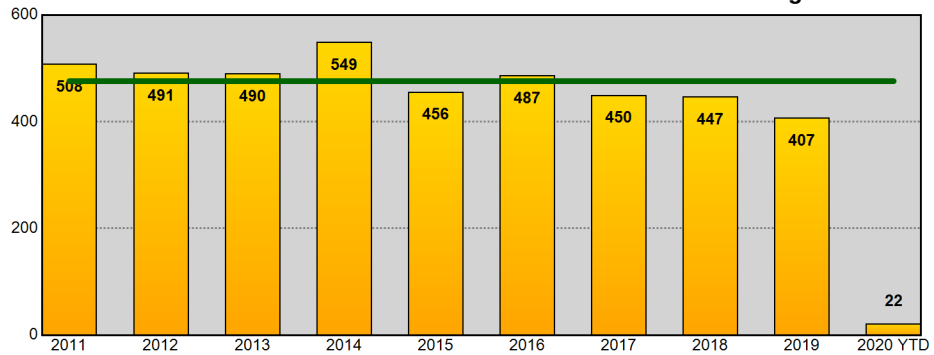

Year End Total Violent Part 1 Incidents - Prior 9 Year Annual Avg: 476

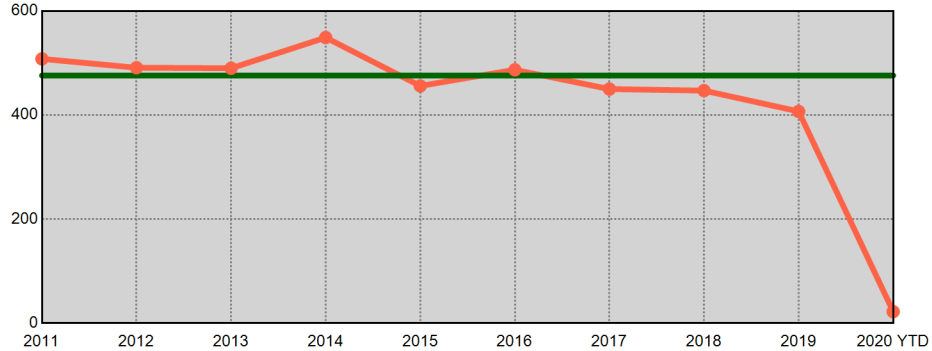

Year End Total Property Part 1 Incidents - Prior 9 Year Annual Avg: 3,277

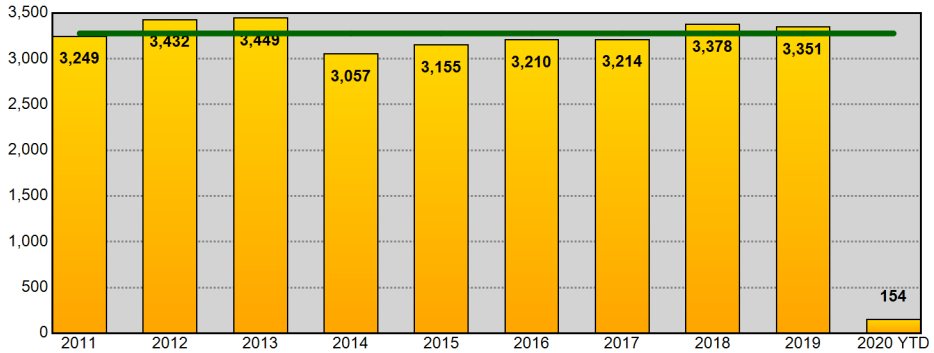

Year End Total Property Part 1 Incidents - Prior 9 Year Annual Avg: 3,277

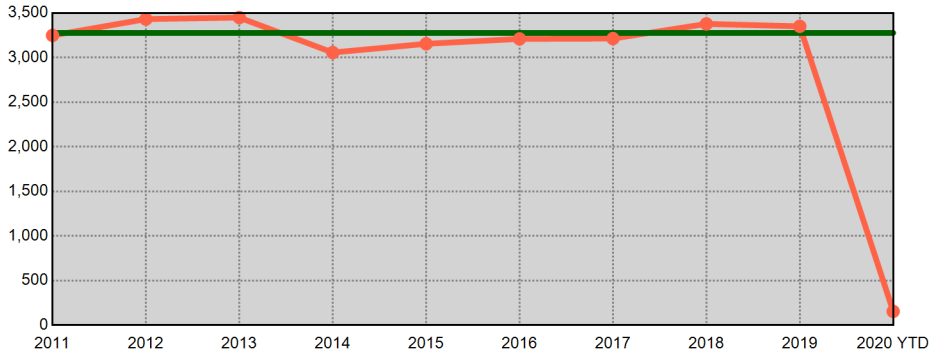

Information summarized for CompStat week ending 01/18/2020. Current year statistics are summarized for 2020 YTD. The horizontal line on each chart represents the average of the prior 9 year end offense totals.

Sourced from MNPD ARMS on 1/22/2020 7:49:12 AM. The figures above were sourced from incident reports using Uniform Crime Reporting definitions and reporting guidelines, based on the date when the crime was reported. This report is intended to be a management and planning tool and does not reflect the official UCR counts for the department. Incidents where a location is unknown or unspecified are included in the countywide totals.

East Precinct UCR Incidents - Annual Comparisons

Aggregated by precinct (incident location). Based on date when each incident was reported.

METROPOLITAN POLICE DEPARTMENT
of Nashville and Davidson County

Year End Total Part 1 Incidents - Prior 9 Year Annual Avg: 3,996

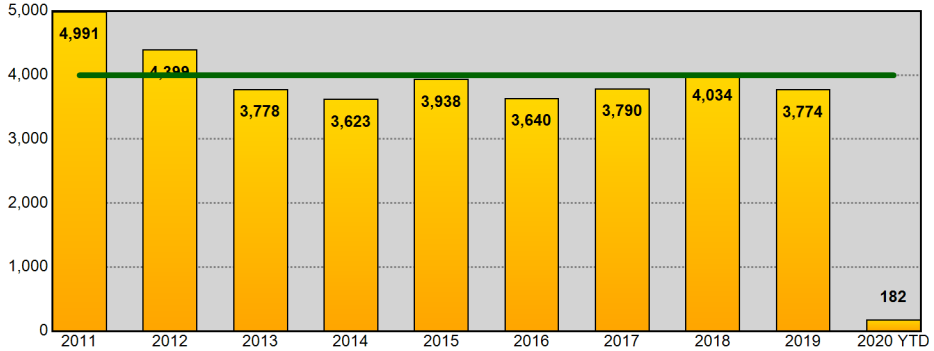

Year End Total Part 1 Incidents - Prior 9 Year Annual Avg: 3,996

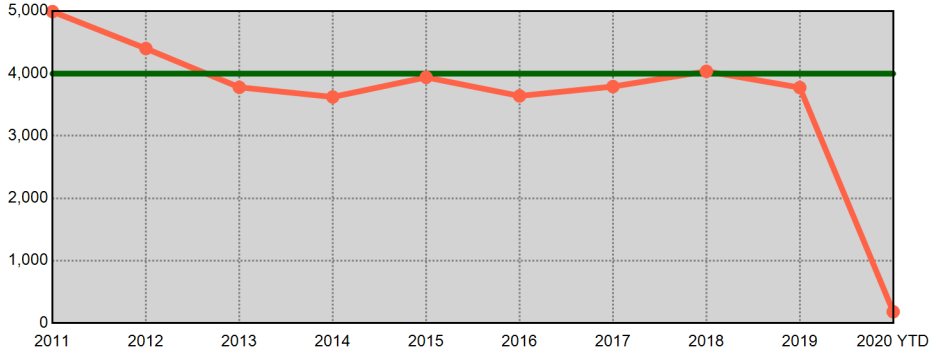

Year End Total Violent Part 1 Incidents - Prior 9 Year Annual Avg: 1,068

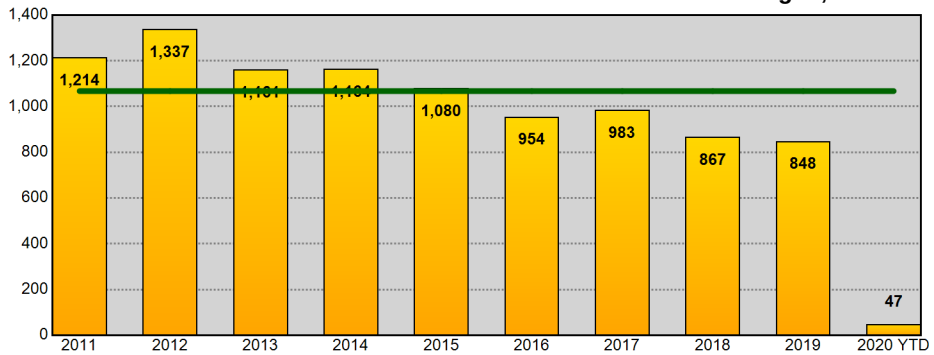

Year End Total Violent Part 1 Incidents - Prior 9 Year Annual Avg: 1,068

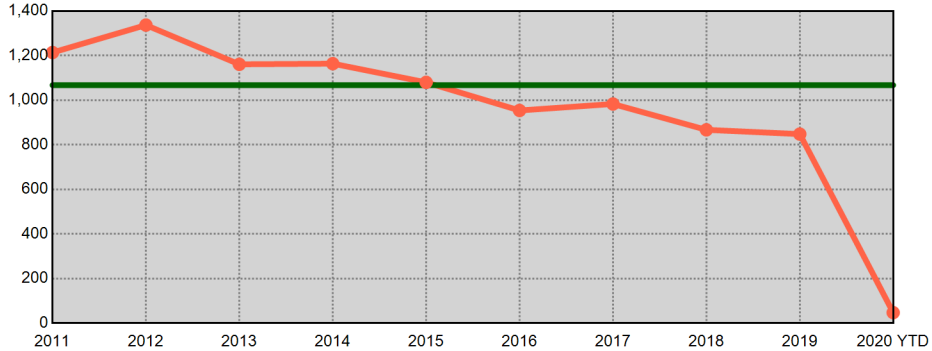

Year End Total Property Part 1 Incidents - Prior 9 Year Annual Avg: 2,929

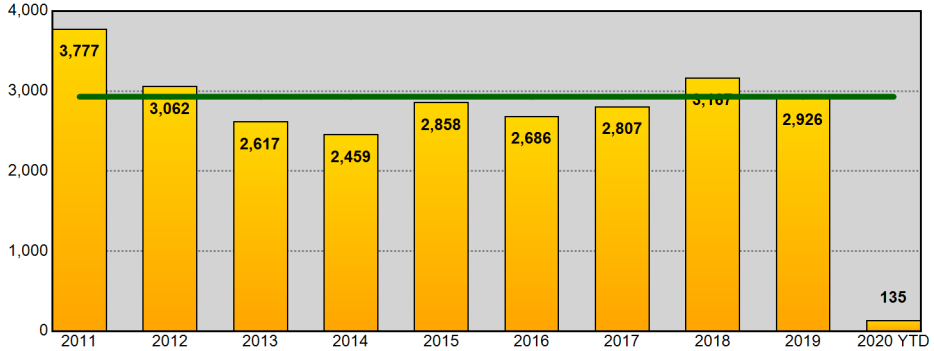

Year End Total Property Part 1 Incidents - Prior 9 Year Annual Avg: 2,929

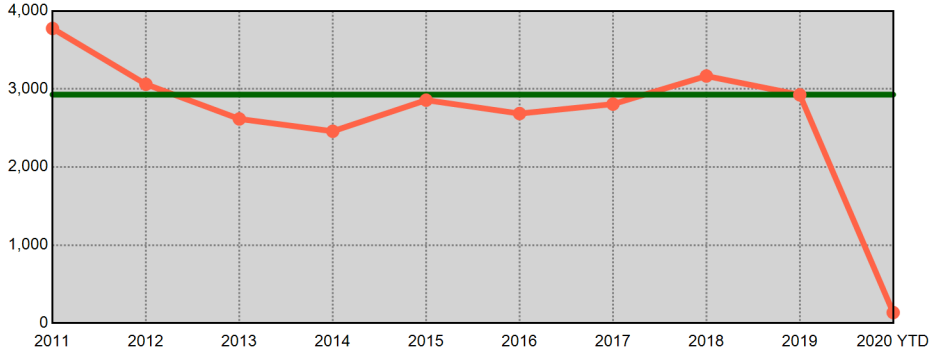

Information summarized for CompStat week ending 01/18/2020. Current year statistics are summarized for 2020 YTD. The horizontal line on each chart represents the average of the prior 9 year end offense totals.

Sourced from MNPD ARMS on 1/22/2020 7:49:13 AM. The figures above were sourced from incident reports using Uniform Crime Reporting definitions and reporting guidelines, based on the date when the crime was reported. This report is intended to be a management and planning tool and does not reflect the official UCR counts for the department. Incidents where a location is unknown or unspecified are included in the countywide totals.

South Precinct UCR Incidents - Annual Comparisons

METROPOLITAN POLICE DEPARTMENT
of Nashville and Davidson County

Aggregated by precinct (incident location). Based on date when each incident was reported.

Year End Total Part 1 Incidents - Prior 9 Year Annual Avg: 6,191

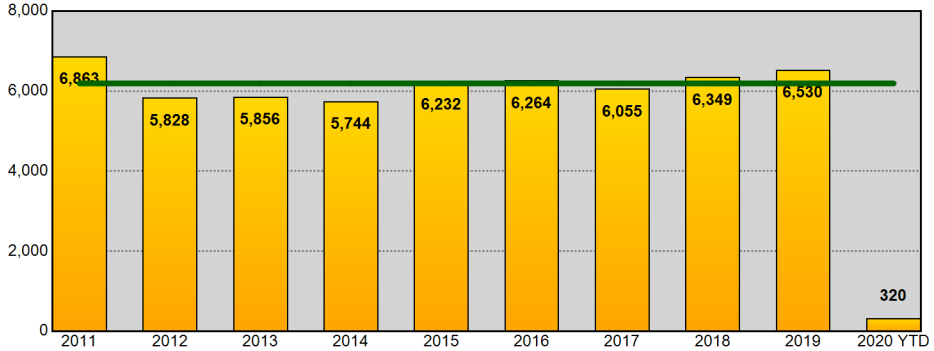

Year End Total Part 1 Incidents - Prior 9 Year Annual Avg: 6,191

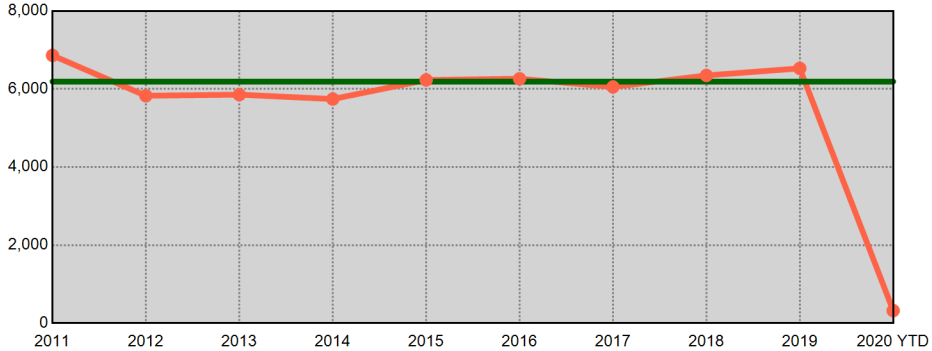

Year End Total Violent Part 1 Incidents - Prior 9 Year Annual Avg: 1,499

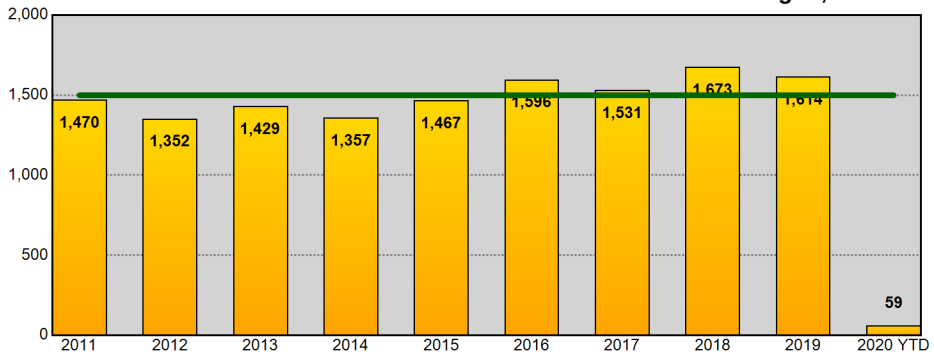

Year End Total Violent Part 1 Incidents - Prior 9 Year Annual Avg: 1,499

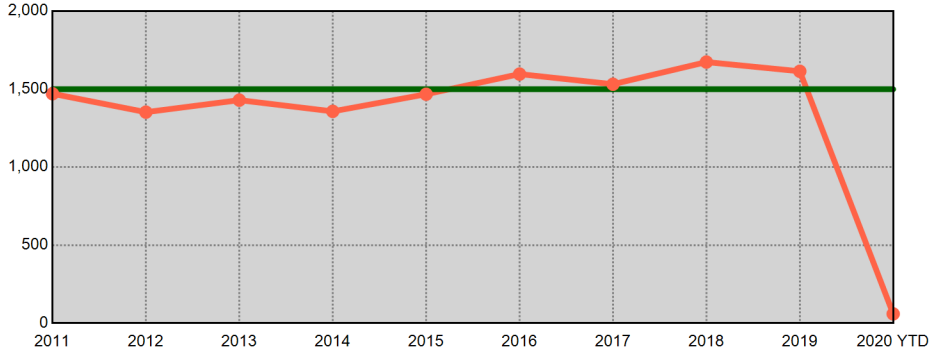

Year End Total Property Part 1 Incidents - Prior 9 Year Annual Avg: 4,692

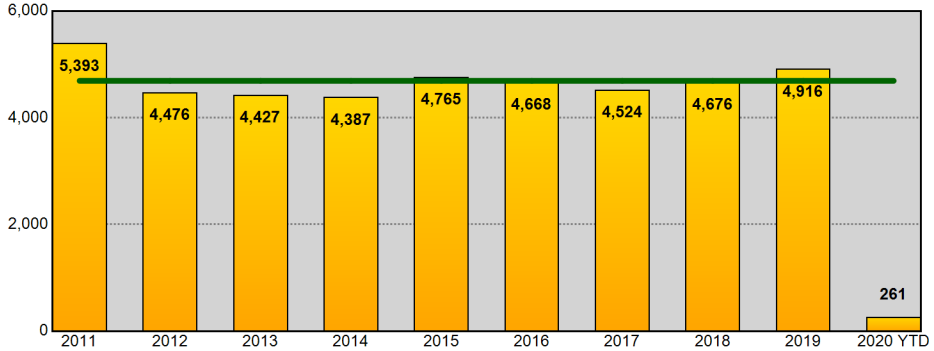

Year End Total Property Part 1 Incidents - Prior 9 Year Annual Avg: 4,692

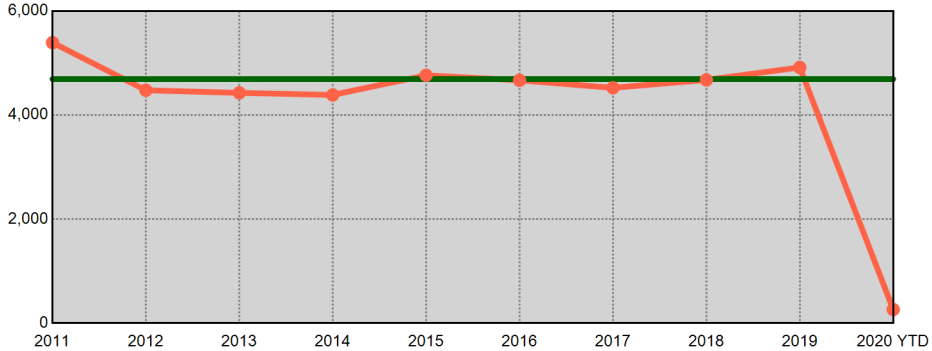

Information summarized for CompStat week ending 01/18/2020. Current year statistics are summarized for 2020 YTD. The horizontal line on each chart represents the average of the prior 9 year end offense totals.

Sourced from MNPD ARMS on 1/22/2020 7:49:14 AM. The figures above were sourced from incident reports using Uniform Crime Reporting definitions and reporting guidelines, based on the date when the crime was reported. This report is intended to be a management and planning tool and does not reflect the official UCR counts for the department. Incidents where a location is unknown or unspecified are included in the countywide totals.

Central Precinct UCR Incidents - Annual Comparisons

METROPOLITAN POLICE DEPARTMENT
of Nashville and Davidson County

Aggregated by precinct (incident location). Based on date when each incident was reported.

Year End Total Part 1 Incidents - Prior 9 Year Annual Avg: 1,755

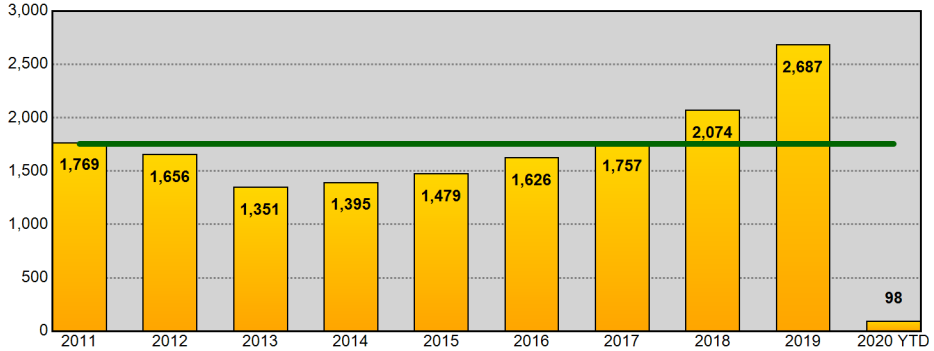

Year End Total Part 1 Incidents - Prior 9 Year Annual Avg: 1,755

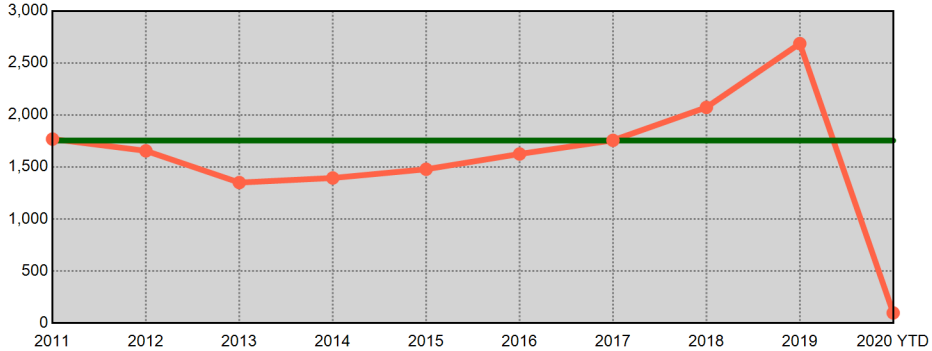

Year End Total Violent Part 1 Incidents - Prior 9 Year Annual Avg: 383

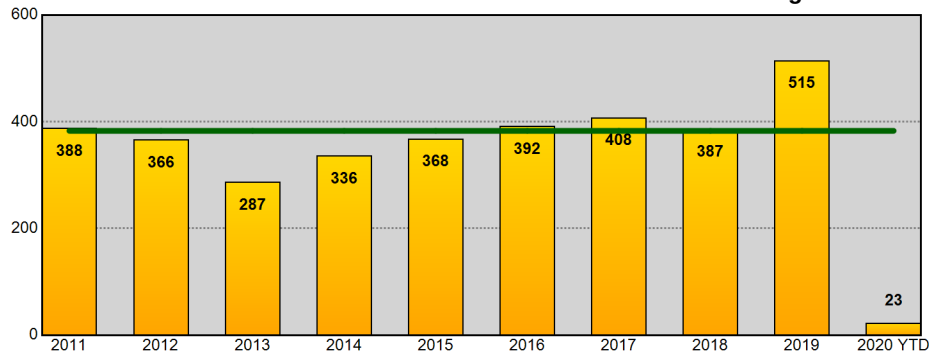

Year End Total Violent Part 1 Incidents - Prior 9 Year Annual Avg: 383

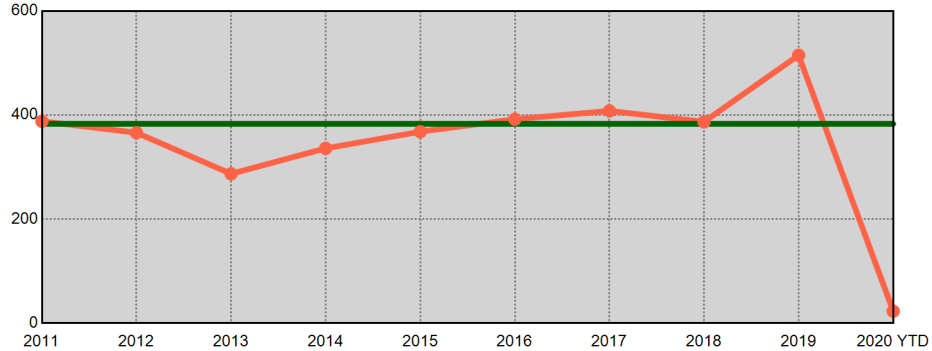

Year End Total Property Part 1 Incidents - Prior 9 Year Annual Avg: 1,372

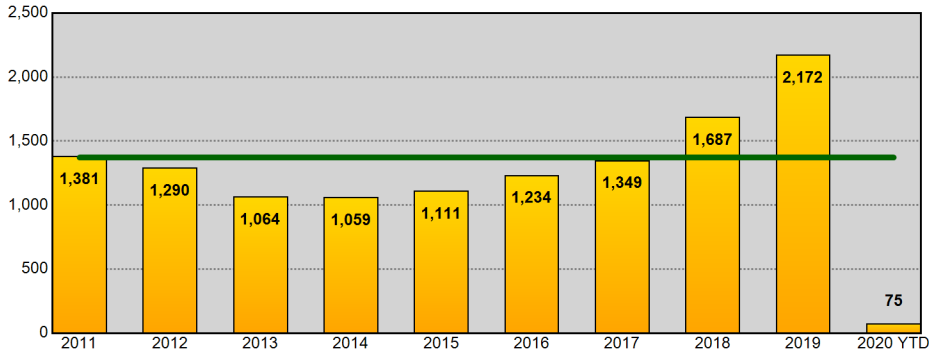

Year End Total Property Part 1 Incidents - Prior 9 Year Annual Avg: 1,372

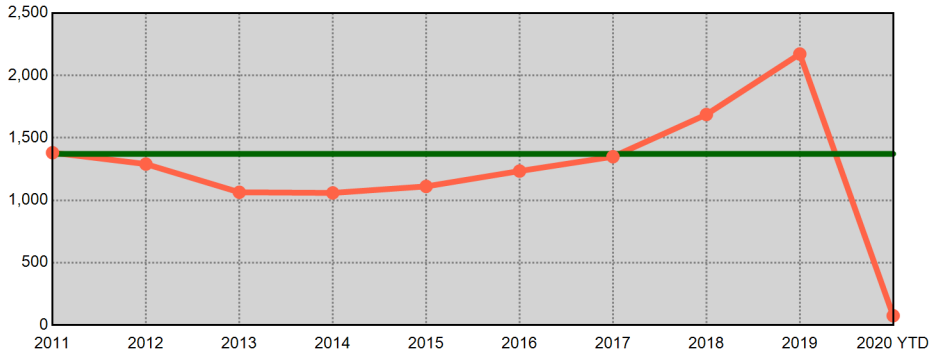

Information summarized for CompStat week ending 01/18/2020. Current year statistics are summarized for 2020 YTD. The horizontal line on each chart represents the average of the prior 9 year end offense totals.

Sourced from MNPD ARMS on 1/22/2020 7:49:14 AM. The figures above were sourced from incident reports using Uniform Crime Reporting definitions and reporting guidelines, based on the date when the crime was reported. This report is intended to be a management and planning tool and does not reflect the official UCR counts for the department. Incidents where a location is unknown or unspecified are included in the countywide totals.

Hermitage Precinct UCR Incidents - Annual Comparisons

METROPOLITAN POLICE DEPARTMENT
of Nashville and Davidson County

Aggregated by precinct (incident location). Based on date when each incident was reported.

Year End Total Part 1 Incidents - Prior 9 Year Annual Avg: 6,064

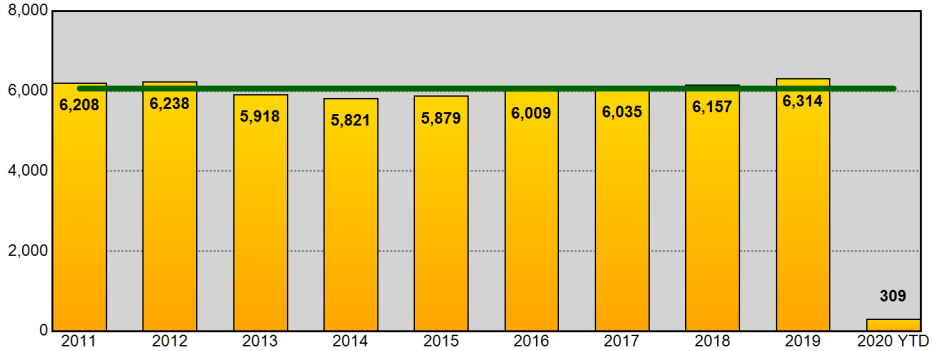

Year End Total Part 1 Incidents - Prior 9 Year Annual Avg: 6,064

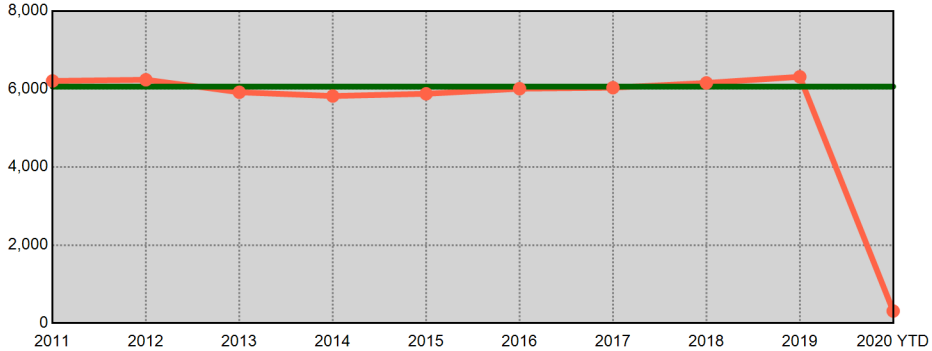

Year End Total Violent Part 1 Incidents - Prior 9 Year Annual Avg: 1,302

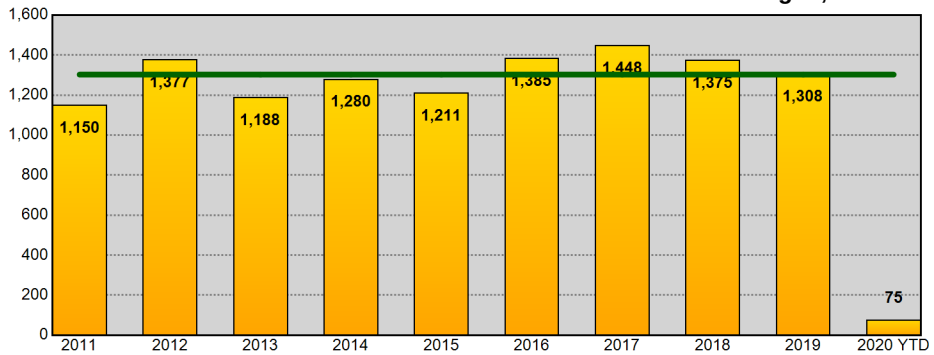

Year End Total Violent Part 1 Incidents - Prior 9 Year Annual Avg: 1,302

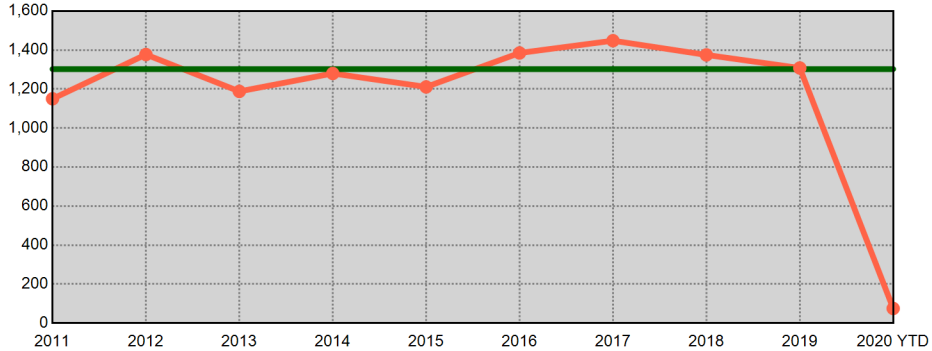

Year End Total Property Part 1 Incidents - Prior 9 Year Annual Avg: 4,762

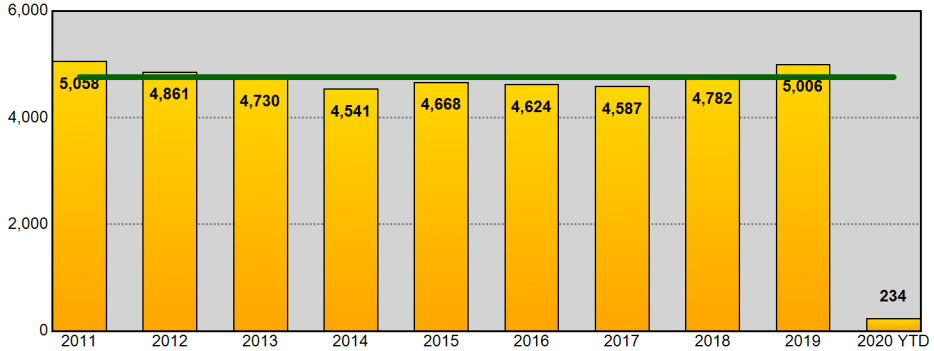

Year End Total Property Part 1 Incidents - Prior 9 Year Annual Avg: 4,762

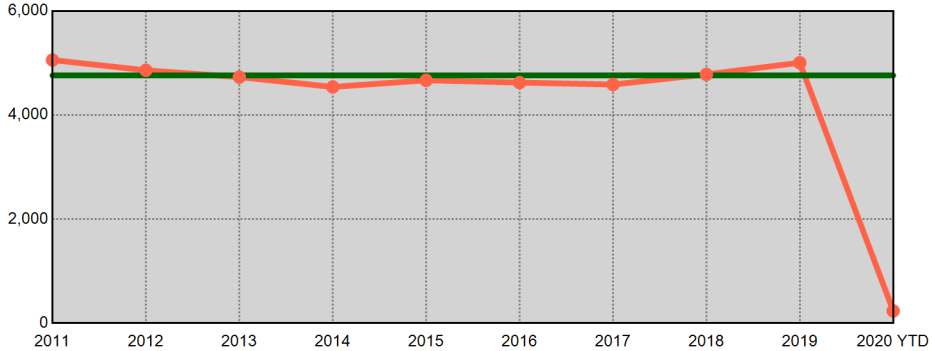

Information summarized for CompStat week ending 01/18/2020. Current year statistics are summarized for 2020 YTD. The horizontal line on each chart represents the average of the prior 9 year end offense totals.

Sourced from MNPD ARMS on 1/22/2020 7:49:15 AM. The figures above were sourced from incident reports using Uniform Crime Reporting definitions and reporting guidelines, based on the date when the crime was reported. This report is intended to be a management and planning tool and does not reflect the official UCR counts for the department. Incidents where a location is unknown or unspecified are included in the countywide totals.

North Precinct UCR Incidents - Annual Comparisons

Aggregated by precinct (incident location). Based on date when each incident was reported.

METROPOLITAN POLICE DEPARTMENT
of Nashville and Davidson County

Year End Total Part 1 Incidents - Prior 9 Year Annual Avg: 4,215

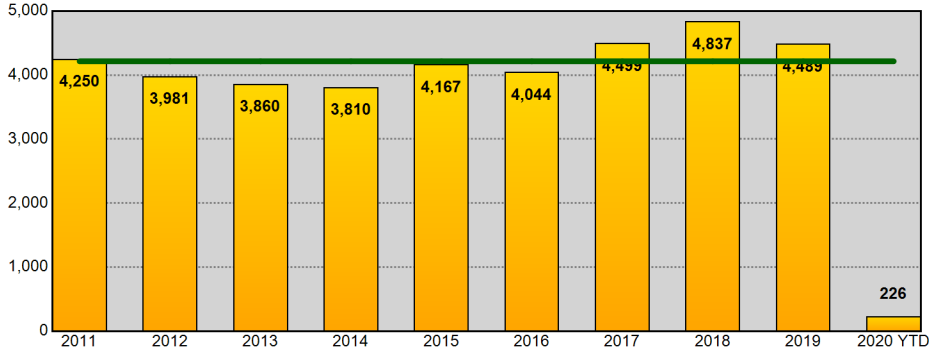

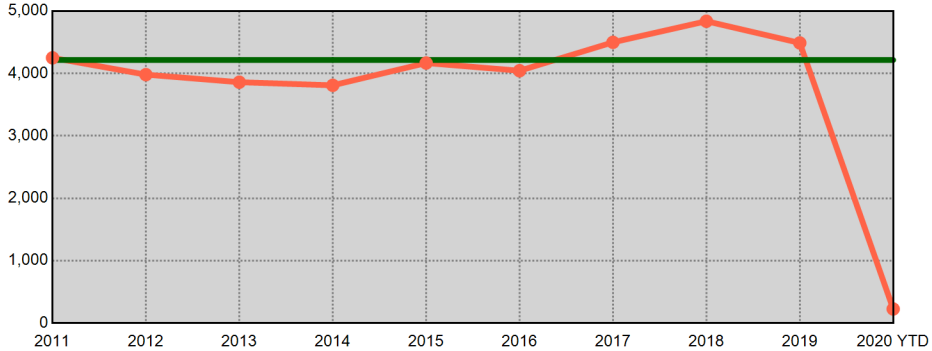

Year End Total Violent Part 1 Incidents - Prior 9 Year Annual Avg: 1,329

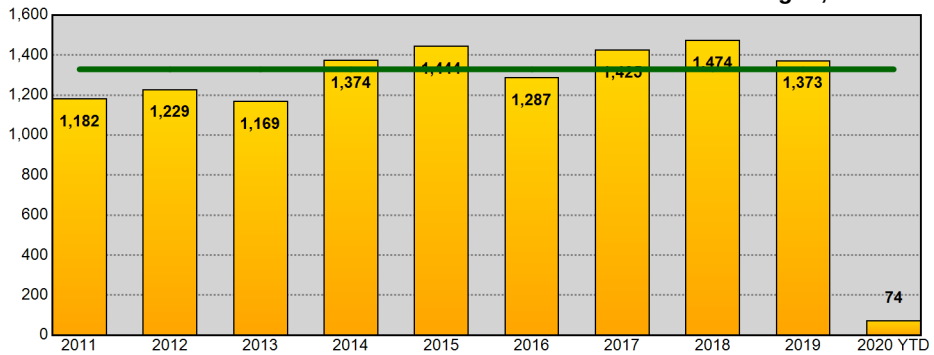

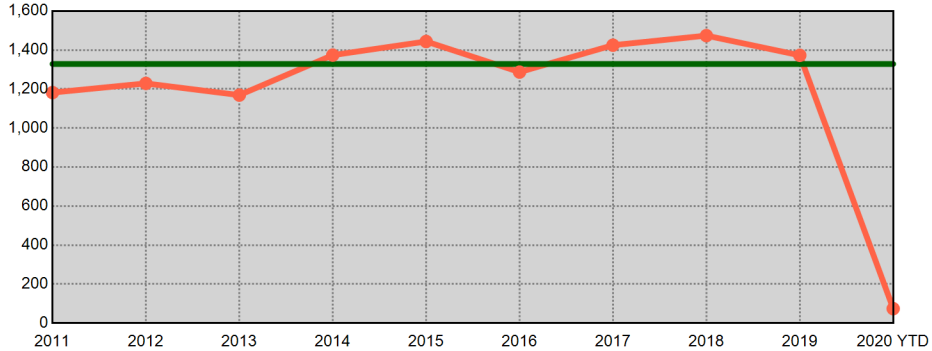

Year End Total Property Part 1 Incidents - Prior 9 Year Annual Avg: 2,887

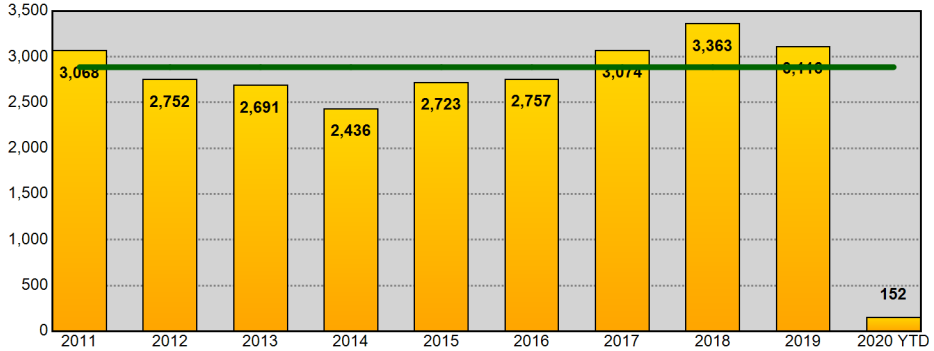

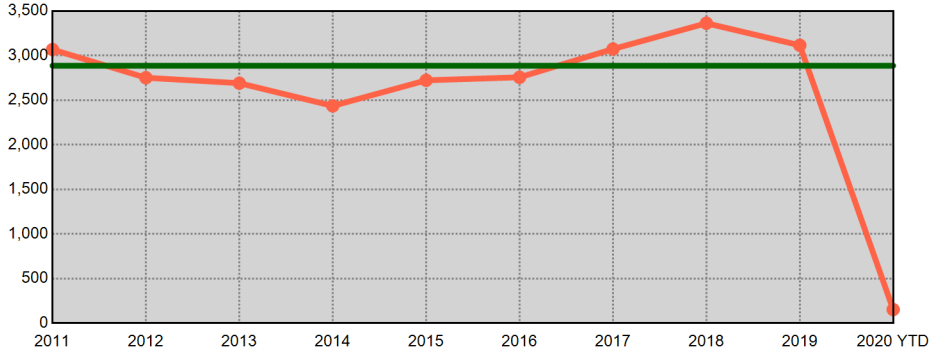

Information summarized for CompStat week ending 01/18/2020. Current year statistics are summarized for 2020 YTD. The horizontal line on each chart represents the average of the prior 9 year end offense totals.

Sourced from MNPD ARMS on 1/22/2020 7:49:16 AM. The figures above were sourced from incident reports using Uniform Crime Reporting definitions and reporting guidelines, based on the date when the crime was reported. This report is intended to be a management and planning tool and does not reflect the official UCR counts for the department. Incidents where a location is unknown or unspecified are included in the countywide totals.

Madison Precinct UCR Incidents - Annual Comparisons

METROPOLITAN POLICE DEPARTMENT
of Nashville and Davidson County

Aggregated by precinct (incident location). Based on date when each incident was reported.

Year End Total Part 1 Incidents - Prior 9 Year Annual Avg: 3,740

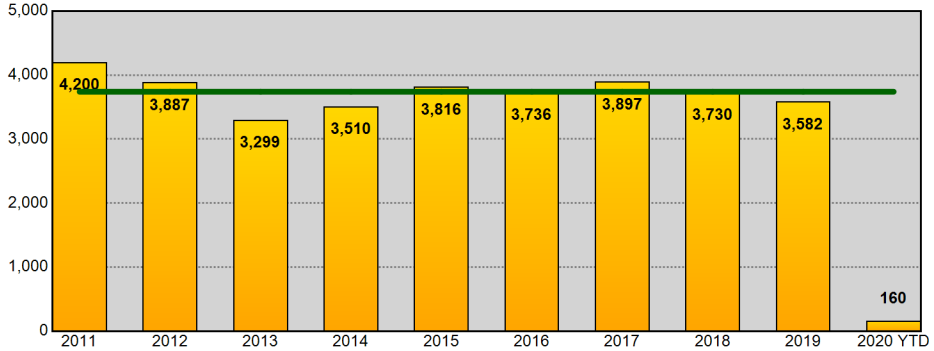

Year End Total Part 1 Incidents - Prior 9 Year Annual Avg: 3,740

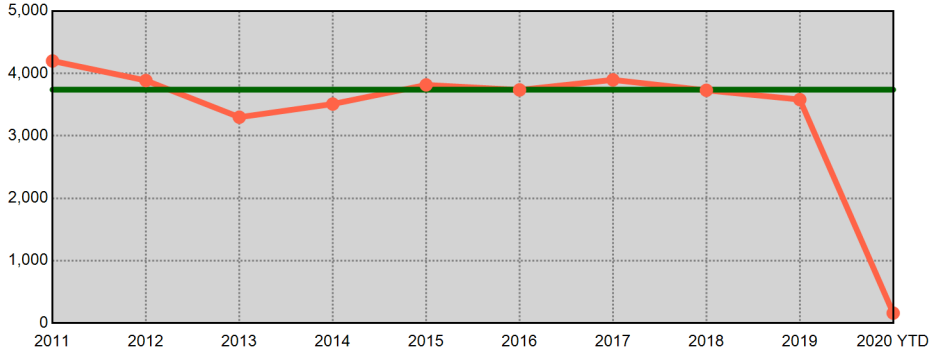

Year End Total Violent Part 1 Incidents - Prior 9 Year Annual Avg: 812

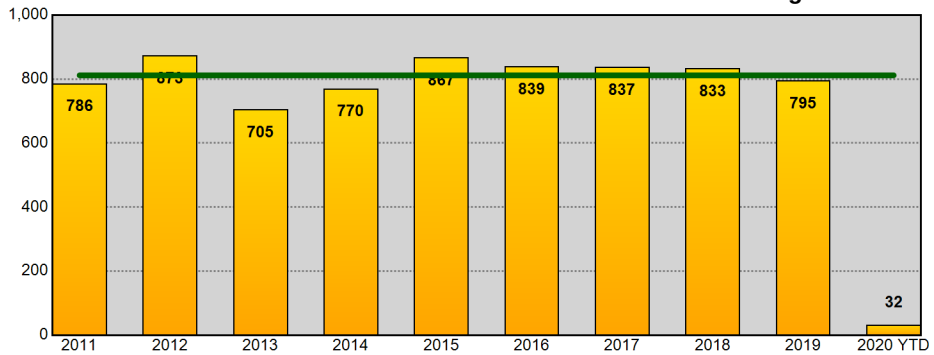

Year End Total Violent Part 1 Incidents - Prior 9 Year Annual Avg: 812

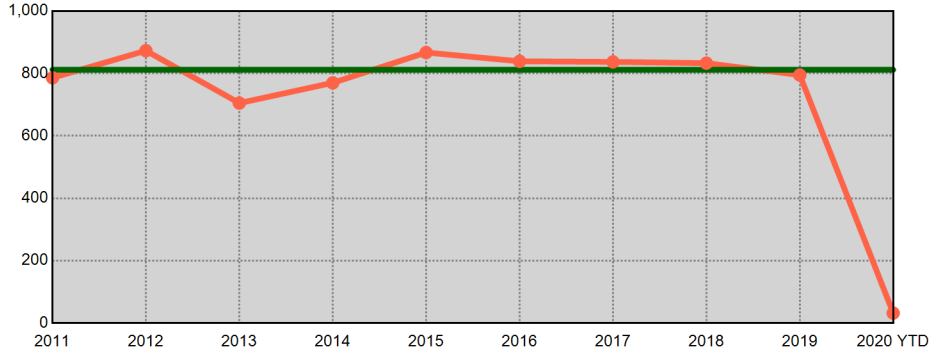

Year End Total Property Part 1 Incidents - Prior 9 Year Annual Avg: 2,928

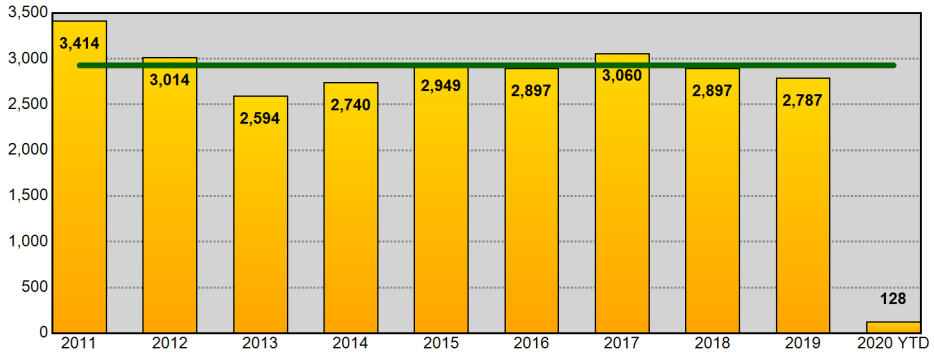

Year End Total Property Part 1 Incidents - Prior 9 Year Annual Avg: 2,928

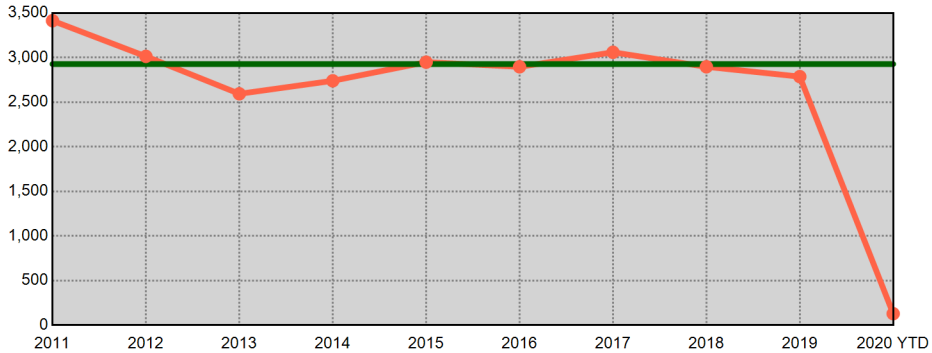

Information summarized for CompStat week ending 01/18/2020. Current year statistics are summarized for 2020 YTD. The horizontal line on each chart represents the average of the prior 9 year end offense totals.

Sourced from MNPD ARMS on 1/22/2020 7:49:17 AM. The figures above were sourced from incident reports using Uniform Crime Reporting definitions and reporting guidelines, based on the date when the crime was reported. This report is intended to be a management and planning tool and does not reflect the official UCR counts for the department. Incidents where a location is unknown or unspecified are included in the countywide totals.

Midtown Hills Precinct UCR Incidents - Annual Comparisons

METROPOLITAN POLICE DEPARTMENT
of Nashville and Davidson County

Aggregated by precinct (incident location). Based on date when each incident was reported.

Year End Total Part 1 Incidents - Prior 9 Year Annual Avg: 4,157

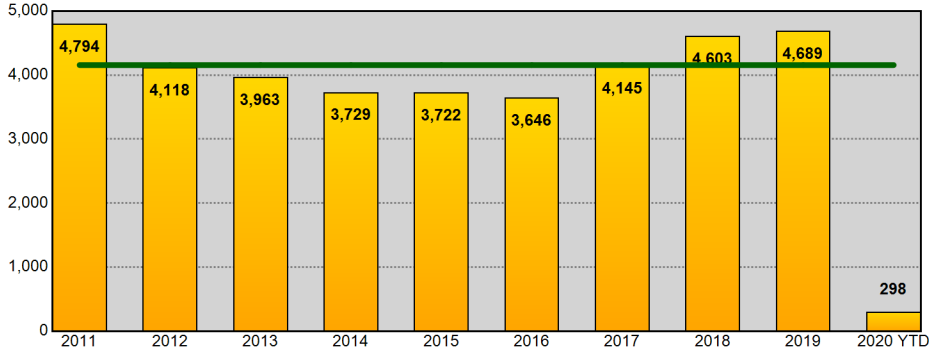

Year End Total Part 1 Incidents - Prior 9 Year Annual Avg: 4,157

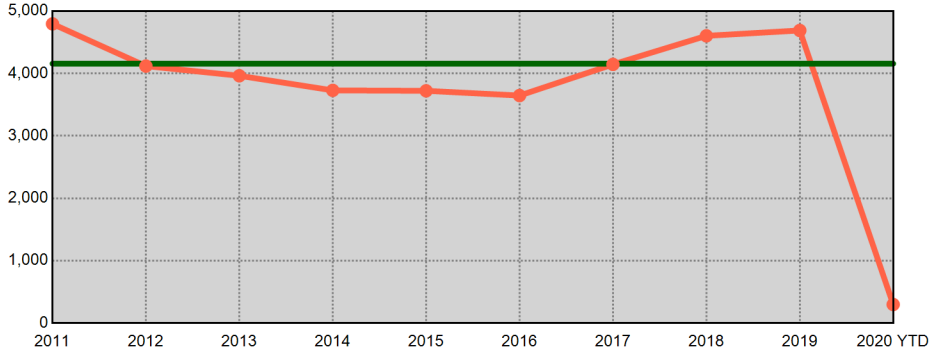

Year End Total Violent Part 1 Incidents - Prior 9 Year Annual Avg: 670

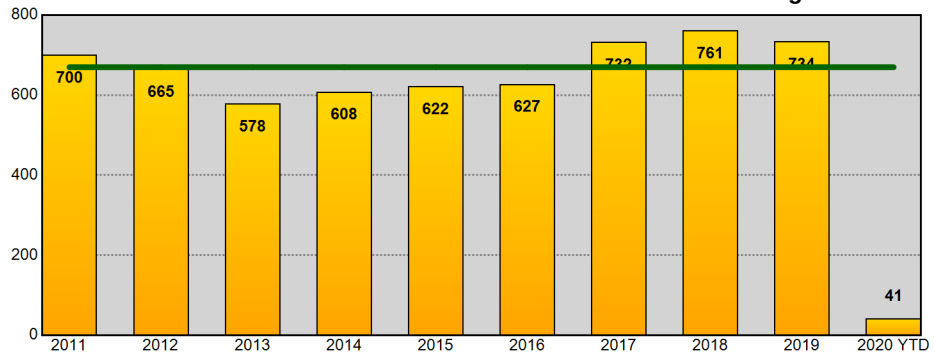

Year End Total Violent Part 1 Incidents - Prior 9 Year Annual Avg: 670

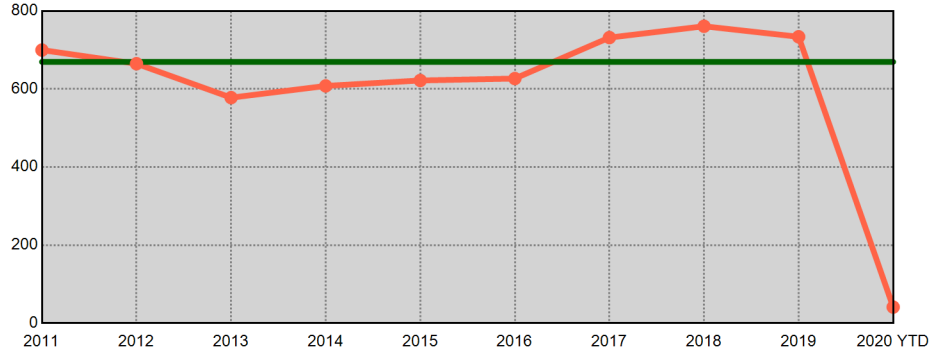

Year End Total Property Part 1 Incidents - Prior 9 Year Annual Avg: 3,487

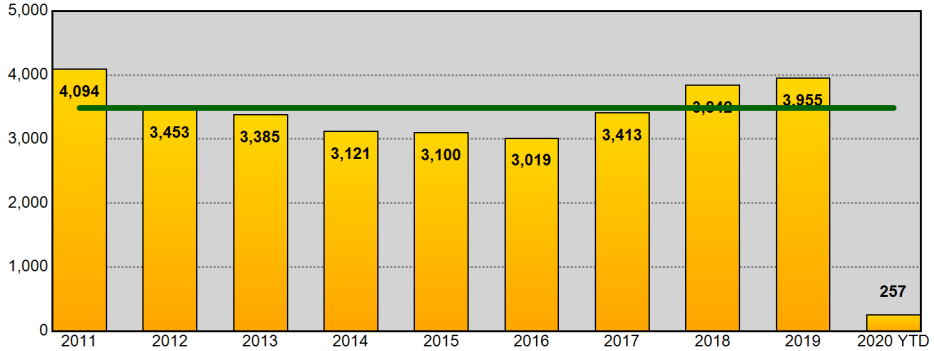

Year End Total Property Part 1 Incidents - Prior 9 Year Annual Avg: 3,487

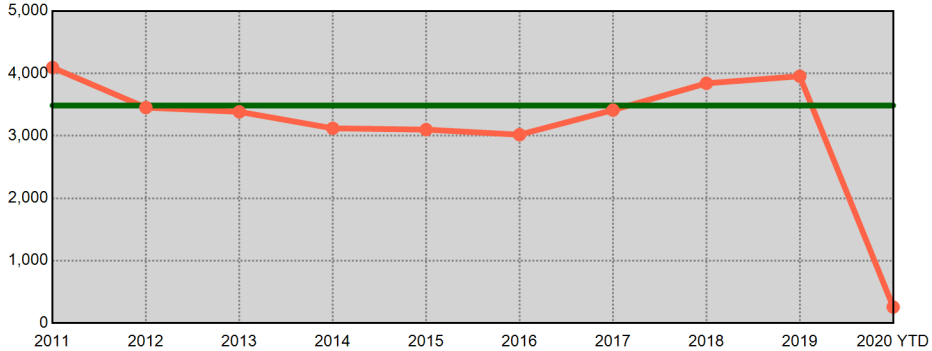

Information summarized for CompStat week ending 01/18/2020. Current year statistics are summarized for 2020 YTD. The horizontal line on each chart represents the average of the prior 9 year end offense totals.

Sourced from MNPD ARMS on 1/22/2020 7:49:17 AM. The figures above were sourced from incident reports using Uniform Crime Reporting definitions and reporting guidelines, based on the date when the crime was reported. This report is intended to be a management and planning tool and does not reflect the official UCR counts for the department. Incidents where a location is unknown or unspecified are included in the countywide totals.

County UCR Incidents - YTD Comparisons

METROPOLITAN POLICE DEPARTMENT
of Nashville and Davidson County

Aggregated by precinct (incident location). Based on date when each incident was reported.

	Homicide	Rape	Commercial Robbery	Street Robbery	Total Robbery	Aggravated Assault	Commercial Burglary	Residential Burglary	Total Burglary	Larceny	Auto Theft	Violent Offenses	Property Offenses	Part I Offenses
2019 YTD	3	19	9	109	118	206	57	153	210	1,097	161	346	1,468	1,814
2020 YTD	5	19	22	91	113	237	43	117	160	1,120	118	374	1,398	1,772
% Change	66.7%	0.0%	144.4%	-16.5%	-4.2%	15.0%	-24.6%	-23.5%	-23.8%	2.1%	-26.7%	8.1%	-4.8%	-2.3%
2018 YTD	7	17	21	89	110	243	58	119	177	864	218	377	1,259	1,636
2020 YTD	5	19	22	91	113	237	43	117	160	1,120	118	374	1,398	1,772
% Change	-28.6%	11.8%	4.8%	2.2%	2.7%	-2.5%	-25.9%	-1.7%	-9.6%	29.6%	-45.9%	-0.8%	11.0%	8.3%
2017 YTD	5	17	22	81	103	269	53	134	187	927	155	394	1,269	1,663
2020 YTD	5	19	22	91	113	237	43	117	160	1,120	118	374	1,398	1,772
% Change	0.0%	11.8%	0.0%	12.3%	9.7%	-11.9%	-18.9%	-12.7%	-14.4%	20.8%	-23.9%	-5.1%	10.2%	6.6%
2016 YTD	3	28	13	72	85	205	36	211	247	830	89	321	1,166	1,487
2020 YTD	5	19	22	91	113	237	43	117	160	1,120	118	374	1,398	1,772
% Change	66.7%	-32.1%	69.2%	26.4%	32.9%	15.6%	19.4%	-44.5%	-35.2%	34.9%	32.6%	16.5%	19.9%	19.2%
2015 YTD	5	24	16	72	88	198	35	198	233	766	67	315	1,066	1,381
2020 YTD	5	19	22	91	113	237	43	117	160	1,120	118	374	1,398	1,772
% Change	0.0%	-20.8%	37.5%	26.4%	28.4%	19.7%	22.9%	-40.9%	-31.3%	46.2%	76.1%	18.7%	31.1%	28.3%
2014 YTD	0	22	15	67	82	205	49	193	242	790	43	309	1,075	1,384
2020 YTD	5	19	22	91	113	237	43	117	160	1,120	118	374	1,398	1,772
% Change	-	-13.6%	46.7%	35.8%	37.8%	15.6%	-12.2%	-39.4%	-33.9%	41.8%	174.4%	21.0%	30.0%	28.0%
2013 YTD	4	17	10	67	77	228	53	261	314	905	55	326	1,274	1,600
2020 YTD	5	19	22	91	113	237	43	117	160	1,120	118	374	1,398	1,772
% Change	25.0%	11.8%	120.0%	35.8%	46.8%	3.9%	-18.9%	-55.2%	-49.0%	23.8%	114.5%	14.7%	9.7%	10.8%
2012 YTD	6	22	13	80	93	235	62	289	351	917	75	356	1,343	1,699
2020 YTD	5	19	22	91	113	237	43	117	160	1,120	118	374	1,398	1,772
% Change	-16.7%	-13.6%	69.2%	13.8%	21.5%	0.9%	-30.6%	-59.5%	-54.4%	22.1%	57.3%	5.1%	4.1%	4.3%
8 YTD Avg	4	21	15	80	95	224	50	195	245	887	108	343	1,240	1,583
2020 YTD	5	19	22	91	113	237	43	117	160	1,120	118	374	1,398	1,772
% Change	25.0%	-9.5%	46.7%	13.8%	18.9%	5.8%	-14.0%	-40.0%	-34.7%	26.3%	9.3%	9.0%	12.7%	11.9%
5 YTD Avg	5	21	16	85	101	224	48	163	211	897	138	351	1,246	1,596
2020 YTD	5	19	22	91	113	237	43	117	160	1,120	118	374	1,398	1,772
% Change	0.0%	-9.5%	37.5%	7.1%	11.9%	5.8%	-10.4%	-28.2%	-24.2%	24.9%	-14.5%	6.6%	12.2%	11.0%

Information summarized for CompStat week ending 01/18/2020.

'8 YTD Avg' refers to the computed 2012 - 2019 YTD average.
'5 YTD Avg' refers to the computed 2015 - 2019 YTD average.

Sourced from MNPD ARMS on 1/22/2020 7:49:18 AM. The figures above were sourced from incident reports using Uniform Crime Reporting definitions and reporting guidelines, based on the date when the crime was reported. This report is intended to be a management and planning tool and does not reflect the official UCR counts for the department. Incidents where a location is unknown or unspecified are included in the countywide totals. 'Unknown' refers to records in which the address is listed as 'Unknown' on the incident report. 'Not Validated' refers to records that were entered in with an invalid addresses.

West Precinct UCR Incidents - YTD Comparisons

METROPOLITAN POLICE DEPARTMENT
of Nashville and Davidson County

Aggregated by precinct (incident location). Based on date when each incident was reported.

	Homicide	Rape	Commercial Robbery	Street Robbery	Total Robbery	Aggravated Assault	Commercial Burglary	Residential Burglary	Total Burglary	Larceny	Auto Theft	Violent Offenses	Property Offenses	Part I Offenses
2019 YTD	1	1	0	7	7	9	5	20	25	146	12	18	183	201
2020 YTD	0	2	0	4	4	16	3	7	10	130	14	22	154	176
% Change	-100.0%	100.0%	-	-42.9%	-42.9%	77.8%	-40.0%	-65.0%	-60.0%	-11.0%	16.7%	22.2%	-15.8%	-12.4%
2018 YTD	0	0	1	0	1	10	11	9	20	130	16	11	166	177
2020 YTD	0	2	0	4	4	16	3	7	10	130	14	22	154	176
% Change	-	-	-100.0%	-	300.0%	60.0%	-72.7%	-22.2%	-50.0%	0.0%	-12.5%	100.0%	-7.2%	-0.6%
2017 YTD	1	1	0	3	3	13	5	16	21	145	6	18	172	190
2020 YTD	0	2	0	4	4	16	3	7	10	130	14	22	154	176
% Change	-100.0%	100.0%	-	33.3%	33.3%	23.1%	-40.0%	-56.3%	-52.4%	-10.3%	133.3%	22.2%	-10.5%	-7.4%
2016 YTD	0	2	2	3	5	13	3	18	21	109	6	20	136	156
2020 YTD	0	2	0	4	4	16	3	7	10	130	14	22	154	176
% Change	-	0.0%	-100.0%	33.3%	-20.0%	23.1%	0.0%	-61.1%	-52.4%	19.3%	133.3%	10.0%	13.2%	12.8%
2015 YTD	0	2	0	4	4	15	4	16	20	80	5	21	105	126
2020 YTD	0	2	0	4	4	16	3	7	10	130	14	22	154	176
% Change	-	0.0%	-	0.0%	0.0%	6.7%	-25.0%	-56.3%	-50.0%	62.5%	180.0%	4.8%	46.7%	39.7%
2014 YTD	0	2	1	5	6	9	6	14	20	100	7	17	127	144
2020 YTD	0	2	0	4	4	16	3	7	10	130	14	22	154	176
% Change	-	0.0%	-100.0%	-20.0%	-33.3%	77.8%	-50.0%	-50.0%	-50.0%	30.0%	100.0%	29.4%	21.3%	22.2%
2013 YTD	1	1	3	2	5	20	6	35	41	138	7	27	186	213
2020 YTD	0	2	0	4	4	16	3	7	10	130	14	22	154	176
% Change	-100.0%	100.0%	-100.0%	100.0%	-20.0%	-20.0%	-50.0%	-80.0%	-75.6%	-5.8%	100.0%	-18.5%	-17.2%	-17.4%
2012 YTD	0	2	1	2	3	12	2	23	25	100	6	17	131	148
2020 YTD	0	2	0	4	4	16	3	7	10	130	14	22	154	176
% Change	-	0.0%	-100.0%	100.0%	33.3%	33.3%	50.0%	-69.6%	-60.0%	30.0%	133.3%	29.4%	17.6%	18.9%
8 YTD Avg	0	1	1	3	4	13	5	19	24	119	8	19	151	169
2020 YTD	0	2	0	4	4	16	3	7	10	130	14	22	154	176
% Change	-	100.0%	-100.0%	33.3%	0.0%	23.1%	-40.0%	-63.2%	-58.3%	9.2%	75.0%	15.8%	2.0%	4.1%
5 YTD Avg	0	1	1	3	4	12	6	16	21	122	9	18	152	170
2020 YTD	0	2	0	4	4	16	3	7	10	130	14	22	154	176
% Change	-	100.0%	-100.0%	33.3%	0.0%	33.3%	-50.0%	-56.3%	-52.4%	6.6%	55.6%	22.2%	1.3%	3.5%

Information summarized for CompStat week ending 01/18/2020.

'8 YTD Avg' refers to the computed 2012 - 2019 YTD average.
'5 YTD Avg' refers to the computed 2015 - 2019 YTD average.

Sourced from MNPD ARMS on 1/22/2020 7:49:18 AM. The figures above were sourced from incident reports using Uniform Crime Reporting definitions and reporting guidelines, based on the date when the crime was reported. This report is intended to be a management and planning tool and does not reflect the official UCR counts for the department. Incidents where a location is unknown or unspecified are included in the countywide totals. 'Unknown' refers to records in which the address is listed as 'Unknown' on the incident report. 'Not Validated' refers to records that were entered in with an invalid addresses.

East Precinct UCR Incidents - YTD Comparisons

METROPOLITAN POLICE DEPARTMENT
of Nashville and Davidson County

Aggregated by precinct (incident location). Based on date when each incident was reported.

	Homicide	Rape	Commercial Robbery	Street Robbery	Total Robbery	Aggravated Assault	Commercial Burglary	Residential Burglary	Total Burglary	Larceny	Auto Theft	Violent Offenses	Property Offenses	Part I Offenses
2019 YTD	2	1	0	8	8	45	6	12	18	131	25	56	174	230
2020 YTD	0	1	2	10	12	34	0	21	21	102	12	47	135	182
% Change	-100.0%	0.0%	-	25.0%	50.0%	-24.4%	-100.0%	75.0%	16.7%	-22.1%	-52.0%	-16.1%	-22.4%	-20.9%
2018 YTD	0	1	1	12	13	33	5	19	24	87	16	47	127	174
2020 YTD	0	1	2	10	12	34	0	21	21	102	12	47	135	182
% Change	-	0.0%	100.0%	-16.7%	-7.7%	3.0%	-100.0%	10.5%	-12.5%	17.2%	-25.0%	0.0%	6.3%	4.6%
2017 YTD	1	3	5	9	14	56	3	22	25	90	16	74	131	205
2020 YTD	0	1	2	10	12	34	0	21	21	102	12	47	135	182
% Change	-100.0%	-66.7%	-60.0%	11.1%	-14.3%	-39.3%	-100.0%	-4.5%	-16.0%	13.3%	-25.0%	-36.5%	3.1%	-11.2%
2016 YTD	0	7	0	8	8	23	8	22	30	78	19	38	127	165
2020 YTD	0	1	2	10	12	34	0	21	21	102	12	47	135	182
% Change	-	-85.7%	-	25.0%	50.0%	47.8%	-100.0%	-4.5%	-30.0%	30.8%	-36.8%	23.7%	6.3%	10.3%
2015 YTD	0	5	7	10	17	38	1	16	17	80	7	60	104	164
2020 YTD	0	1	2	10	12	34	0	21	21	102	12	47	135	182
% Change	-	-80.0%	-71.4%	0.0%	-29.4%	-10.5%	-100.0%	31.3%	23.5%	27.5%	71.4%	-21.7%	29.8%	11.0%
2014 YTD	0	1	3	10	13	27	7	19	26	55	3	41	84	125
2020 YTD	0	1	2	10	12	34	0	21	21	102	12	47	135	182
% Change	-	0.0%	-33.3%	0.0%	-7.7%	25.9%	-100.0%	10.5%	-19.2%	85.5%	300.0%	14.6%	60.7%	45.6%
2013 YTD	1	2	1	9	10	35	2	42	44	87	3	48	134	182
2020 YTD	0	1	2	10	12	34	0	21	21	102	12	47	135	182
% Change	-100.0%	-50.0%	100.0%	11.1%	20.0%	-2.9%	-100.0%	-50.0%	-52.3%	17.2%	300.0%	-2.1%	0.7%	0.0%
2012 YTD	1	2	2	14	16	40	3	47	50	112	12	59	174	233
2020 YTD	0	1	2	10	12	34	0	21	21	102	12	47	135	182
% Change	-100.0%	-50.0%	0.0%	-28.6%	-25.0%	-15.0%	-100.0%	-55.3%	-58.0%	-8.9%	0.0%	-20.3%	-22.4%	-21.9%
8 YTD Avg	1	3	2	10	12	37	4	25	29	90	13	53	132	185
2020 YTD	0	1	2	10	12	34	0	21	21	102	12	47	135	182
% Change	-100.0%	-66.7%	0.0%	0.0%	0.0%	-8.1%	-100.0%	-16.0%	-27.6%	13.3%	-7.7%	-11.3%	2.3%	-1.6%
5 YTD Avg	1	3	3	9	12	39	5	18	23	93	17	55	133	188
2020 YTD	0	1	2	10	12	34	0	21	21	102	12	47	135	182
% Change	-100.0%	-66.7%	-33.3%	11.1%	0.0%	-12.8%	-100.0%	16.7%	-8.7%	9.7%	-29.4%	-14.5%	1.5%	-3.2%

Information summarized for CompStat week ending 01/18/2020.

'8 YTD Avg' refers to the computed 2012 - 2019 YTD average.
'5 YTD Avg' refers to the computed 2015 - 2019 YTD average.

Sourced from MNPD ARMS on 1/22/2020 7:49:18 AM. The figures above were sourced from incident reports using Uniform Crime Reporting definitions and reporting guidelines, based on the date when the crime was reported. This report is intended to be a management and planning tool and does not reflect the official UCR counts for the department. Incidents where a location is unknown or unspecified are included in the countywide totals. 'Unknown' refers to records in which the address is listed as 'Unknown' on the incident report. 'Not Validated' refers to records that were entered in with an invalid addresses.

South Precinct UCR Incidents - YTD Comparisons

METROPOLITAN POLICE DEPARTMENT
of Nashville and Davidson County

Aggregated by precinct (incident location). Based on date when each incident was reported.

	Homicide	Rape	Commercial Robbery	Street Robbery	Total Robbery	Aggravated Assault	Commercial Burglary	Residential Burglary	Total Burglary	Larceny	Auto Theft	Violent Offenses	Property Offenses	Part I Offenses
2019 YTD	0	2	0	27	27	38	17	42	59	174	35	67	268	335
2020 YTD	2	5	4	21	25	27	19	28	47	192	22	59	261	320
% Change	-	150.0%	-	-22.2%	-7.4%	-28.9%	11.8%	-33.3%	-20.3%	10.3%	-37.1%	-11.9%	-2.6%	-4.5%
2018 YTD	1	3	2	23	25	52	11	22	33	147	52	81	232	313
2020 YTD	2	5	4	21	25	27	19	28	47	192	22	59	261	320
% Change	100.0%	66.7%	100.0%	-8.7%	0.0%	-48.1%	72.7%	27.3%	42.4%	30.6%	-57.7%	-27.2%	12.5%	2.2%
2017 YTD	2	3	6	15	21	44	7	18	25	152	42	70	219	289
2020 YTD	2	5	4	21	25	27	19	28	47	192	22	59	261	320
% Change	0.0%	66.7%	-33.3%	40.0%	19.0%	-38.6%	171.4%	55.6%	88.0%	26.3%	-47.6%	-15.7%	19.2%	10.7%
2016 YTD	1	6	3	23	26	49	7	72	79	170	31	82	280	362
2020 YTD	2	5	4	21	25	27	19	28	47	192	22	59	261	320
% Change	100.0%	-16.7%	33.3%	-8.7%	-3.8%	-44.9%	171.4%	-61.1%	-40.5%	12.9%	-29.0%	-28.0%	-6.8%	-11.6%
2015 YTD	2	2	2	17	19	26	5	55	60	177	9	49	246	295
2020 YTD	2	5	4	21	25	27	19	28	47	192	22	59	261	320
% Change	0.0%	150.0%	100.0%	23.5%	31.6%	3.8%	280.0%	-49.1%	-21.7%	8.5%	144.4%	20.4%	6.1%	8.5%
2014 YTD	0	5	6	16	22	43	10	49	59	182	8	70	249	319
2020 YTD	2	5	4	21	25	27	19	28	47	192	22	59	261	320
% Change	-	0.0%	-33.3%	31.3%	13.6%	-37.2%	90.0%	-42.9%	-20.3%	5.5%	175.0%	-15.7%	4.8%	0.3%
2013 YTD	1	4	1	17	18	45	15	50	65	155	13	68	233	301
2020 YTD	2	5	4	21	25	27	19	28	47	192	22	59	261	320
% Change	100.0%	25.0%	300.0%	23.5%	38.9%	-40.0%	26.7%	-44.0%	-27.7%	23.9%	69.2%	-13.2%	12.0%	6.3%
2012 YTD	0	2	3	17	20	52	16	35	51	161	19	74	231	305
2020 YTD	2	5	4	21	25	27	19	28	47	192	22	59	261	320
% Change	-	150.0%	33.3%	23.5%	25.0%	-48.1%	18.8%	-20.0%	-7.8%	19.3%	15.8%	-20.3%	13.0%	4.9%
8 YTD Avg	1	3	3	19	22	44	11	43	54	165	26	70	245	315
2020 YTD	2	5	4	21	25	27	19	28	47	192	22	59	261	320
% Change	100.0%	66.7%	33.3%	10.5%	13.6%	-38.6%	72.7%	-34.9%	-13.0%	16.4%	-15.4%	-15.7%	6.5%	1.6%
5 YTD Avg	1	3	3	21	24	42	9	42	51	164	34	70	249	319
2020 YTD	2	5	4	21	25	27	19	28	47	192	22	59	261	320
% Change	100.0%	66.7%	33.3%	0.0%	4.2%	-35.7%	111.1%	-33.3%	-7.8%	17.1%	-35.3%	-15.7%	4.8%	0.3%

Information summarized for CompStat week ending 01/18/2020.

'8 YTD Avg' refers to the computed 2012 - 2019 YTD average.
'5 YTD Avg' refers to the computed 2015 - 2019 YTD average.

Sourced from MNPD ARMS on 1/22/2020 7:49:18 AM. The figures above were sourced from incident reports using Uniform Crime Reporting definitions and reporting guidelines, based on the date when the crime was reported. This report is intended to be a management and planning tool and does not reflect the official UCR counts for the department. Incidents where a location is unknown or unspecified are included in the countywide totals. 'Unknown' refers to records in which the address is listed as 'Unknown' on the incident report. 'Not Validated' refers to records that were entered in with an invalid addresses.

Central Precinct UCR Incidents - YTD Comparisons

METROPOLITAN POLICE DEPARTMENT
of Nashville and Davidson County

Aggregated by precinct (incident location). Based on date when each incident was reported.

	Homicide	Rape	Commercial Robbery	Street Robbery	Total Robbery	Aggravated Assault	Commercial Burglary	Residential Burglary	Total Burglary	Larceny	Auto Theft	Violent Offenses	Property Offenses	Part I Offenses
2019 YTD	0	2	0	8	8	11	2	5	7	64	10	21	81	102
2020 YTD	0	1	0	7	7	15	2	0	2	67	6	23	75	98
% Change	-	-50.0%	-	-12.5%	-12.5%	36.4%	0.0%	-100.0%	-71.4%	4.7%	-40.0%	9.5%	-7.4%	-3.9%
2018 YTD	0	0	0	4	4	3	7	0	7	48	4	7	59	66
2020 YTD	0	1	0	7	7	15	2	0	2	67	6	23	75	98
% Change	-	-	-	75.0%	75.0%	400.0%	-71.4%	-	-71.4%	39.6%	50.0%	228.6%	27.1%	48.5%
2017 YTD	0	1	1	4	5	11	2	2	4	60	8	17	72	89
2020 YTD	0	1	0	7	7	15	2	0	2	67	6	23	75	98
% Change	-	0.0%	-100.0%	75.0%	40.0%	36.4%	0.0%	-100.0%	-50.0%	11.7%	-25.0%	35.3%	4.2%	10.1%
2016 YTD	0	1	0	6	6	3	0	0	0	41	2	10	43	53
2020 YTD	0	1	0	7	7	15	2	0	2	67	6	23	75	98
% Change	-	0.0%	-	16.7%	16.7%	400.0%	-	-	-	63.4%	200.0%	130.0%	74.4%	84.9%
2015 YTD	0	1	0	3	3	5	1	0	1	45	0	9	46	55
2020 YTD	0	1	0	7	7	15	2	0	2	67	6	23	75	98
% Change	-	0.0%	-	133.3%	133.3%	200.0%	100.0%	-	100.0%	48.9%	-	155.6%	63.0%	78.2%
2014 YTD	0	1	0	5	5	9	1	4	5	36	1	15	42	57
2020 YTD	0	1	0	7	7	15	2	0	2	67	6	23	75	98
% Change	-	0.0%	-	40.0%	40.0%	66.7%	100.0%	-100.0%	-60.0%	86.1%	500.0%	53.3%	78.6%	71.9%
2013 YTD	0	1	0	2	2	11	3	0	3	45	0	14	48	62
2020 YTD	0	1	0	7	7	15	2	0	2	67	6	23	75	98
% Change	-	0.0%	-	250.0%	250.0%	36.4%	-33.3%	-	-33.3%	48.9%	-	64.3%	56.3%	58.1%
2012 YTD	0	0	0	9	9	6	4	1	5	57	1	15	63	78
2020 YTD	0	1	0	7	7	15	2	0	2	67	6	23	75	98
% Change	-	-	-	-22.2%	-22.2%	150.0%	-50.0%	-100.0%	-60.0%	17.5%	500.0%	53.3%	19.0%	25.6%
8 YTD Avg	0	1	0	5	5	7	3	2	4	50	3	14	57	70
2020 YTD	0	1	0	7	7	15	2	0	2	67	6	23	75	98
% Change	-	0.0%	-	40.0%	40.0%	114.3%	-33.3%	-100.0%	-50.0%	34.0%	100.0%	64.3%	31.6%	40.0%
5 YTD Avg	0	1	0	5	5	7	2	1	4	52	5	13	60	73
2020 YTD	0	1	0	7	7	15	2	0	2	67	6	23	75	98
% Change	-	0.0%	-	40.0%	40.0%	114.3%	0.0%	-100.0%	-50.0%	28.8%	20.0%	76.9%	25.0%	34.2%

Information summarized for CompStat week ending 01/18/2020.

'8 YTD Avg' refers to the computed 2012 - 2019 YTD average.
'5 YTD Avg' refers to the computed 2015 - 2019 YTD average.

Sourced from MNPD ARMS on 1/22/2020 7:49:19 AM. The figures above were sourced from incident reports using Uniform Crime Reporting definitions and reporting guidelines, based on the date when the crime was reported. This report is intended to be a management and planning tool and does not reflect the official UCR counts for the department. Incidents where a location is unknown or unspecified are included in the countywide totals. 'Unknown' refers to records in which the address is listed as 'Unknown' on the incident report. 'Not Validated' refers to records that were entered in with an invalid addresses.

Hermitage Precinct UCR Incidents - YTD Comparisons

METROPOLITAN POLICE DEPARTMENT
of Nashville and Davidson County

Aggregated by precinct (incident location). Based on date when each incident was reported.

	Homicide	Rape	Commercial Robbery	Street Robbery	Total Robbery	Aggravated Assault	Commercial Burglary	Residential Burglary	Total Burglary	Larceny	Auto Theft	Violent Offenses	Property Offenses	Part I Offenses
2019 YTD	0	2	6	23	29	32	13	12	25	198	28	63	251	314
2020 YTD	1	2	4	13	17	55	3	12	15	194	25	75	234	309
% Change	-	0.0%	-33.3%	-43.5%	-41.4%	71.9%	-76.9%	0.0%	-40.0%	-2.0%	-10.7%	19.0%	-6.8%	-1.6%
2018 YTD	0	4	9	17	26	51	7	13	20	141	47	81	208	289
2020 YTD	1	2	4	13	17	55	3	12	15	194	25	75	234	309
% Change	-	-50.0%	-55.6%	-23.5%	-34.6%	7.8%	-57.1%	-7.7%	-25.0%	37.6%	-46.8%	-7.4%	12.5%	6.9%
2017 YTD	0	5	4	17	21	43	7	29	36	164	22	69	222	291
2020 YTD	1	2	4	13	17	55	3	12	15	194	25	75	234	309
% Change	-	-60.0%	0.0%	-23.5%	-19.0%	27.9%	-57.1%	-58.6%	-58.3%	18.3%	13.6%	8.7%	5.4%	6.2%
2016 YTD	2	3	4	9	13	36	3	43	46	170	7	54	223	277
2020 YTD	1	2	4	13	17	55	3	12	15	194	25	75	234	309
% Change	-50.0%	-33.3%	0.0%	44.4%	30.8%	52.8%	0.0%	-72.1%	-67.4%	14.1%	257.1%	38.9%	4.9%	11.6%
2015 YTD	0	3	0	12	12	35	3	37	40	143	8	50	191	241
2020 YTD	1	2	4	13	17	55	3	12	15	194	25	75	234	309
% Change	-	-33.3%	-	8.3%	41.7%	57.1%	0.0%	-67.6%	-62.5%	35.7%	212.5%	50.0%	22.5%	28.2%
2014 YTD	0	2	2	12	14	49	11	33	44	145	7	65	196	261
2020 YTD	1	2	4	13	17	55	3	12	15	194	25	75	234	309
% Change	-	0.0%	100.0%	8.3%	21.4%	12.2%	-72.7%	-63.6%	-65.9%	33.8%	257.1%	15.4%	19.4%	18.4%
2013 YTD	0	1	4	15	19	32	5	36	41	213	9	52	263	315
2020 YTD	1	2	4	13	17	55	3	12	15	194	25	75	234	309
% Change	-	100.0%	0.0%	-13.3%	-10.5%	71.9%	-40.0%	-66.7%	-63.4%	-8.9%	177.8%	44.2%	-11.0%	-1.9%
2012 YTD	2	7	1	10	11	39	13	55	68	158	11	59	237	296
2020 YTD	1	2	4	13	17	55	3	12	15	194	25	75	234	309
% Change	-50.0%	-71.4%	300.0%	30.0%	54.5%	41.0%	-76.9%	-78.2%	-77.9%	22.8%	127.3%	27.1%	-1.3%	4.4%
8 YTD Avg	1	3	4	14	18	40	8	32	40	167	17	62	224	286
2020 YTD	1	2	4	13	17	55	3	12	15	194	25	75	234	309
% Change	0.0%	-33.3%	0.0%	-7.1%	-5.6%	37.5%	-62.5%	-62.5%	-62.5%	16.2%	47.1%	21.0%	4.5%	8.0%
5 YTD Avg	0	3	5	16	20	39	7	27	33	163	22	63	219	282
2020 YTD	1	2	4	13	17	55	3	12	15	194	25	75	234	309
% Change	-	-33.3%	-20.0%	-18.8%	-15.0%	41.0%	-57.1%	-55.6%	-54.5%	19.0%	13.6%	19.0%	6.8%	9.6%

Information summarized for CompStat week ending 01/18/2020.

'8 YTD Avg' refers to the computed 2012 - 2019 YTD average.
'5 YTD Avg' refers to the computed 2015 - 2019 YTD average.

Sourced from MNPD ARMS on 1/22/2020 7:49:19 AM. The figures above were sourced from incident reports using Uniform Crime Reporting definitions and reporting guidelines, based on the date when the crime was reported. This report is intended to be a management and planning tool and does not reflect the official UCR counts for the department. Incidents where a location is unknown or unspecified are included in the countywide totals. 'Unknown' refers to records in which the address is listed as 'Unknown' on the incident report. 'Not Validated' refers to records that were entered in with an invalid addresses.

North Precinct UCR Incidents - YTD Comparisons

METROPOLITAN POLICE DEPARTMENT
of Nashville and Davidson County

Aggregated by precinct (incident location). Based on date when each incident was reported.

	Homicide	Rape	Commercial Robbery	Street Robbery	Total Robbery	Aggravated Assault	Commercial Burglary	Residential Burglary	Total Burglary	Larceny	Auto Theft	Violent Offenses	Property Offenses	Part I Offenses
2019 YTD	0	3	0	17	17	32	3	21	24	122	21	52	167	219
2020 YTD	2	6	0	22	22	44	5	22	27	110	15	74	152	226
% Change	-	100.0%	-	29.4%	29.4%	37.5%	66.7%	4.8%	12.5%	-9.8%	-28.6%	42.3%	-9.0%	3.2%
2018 YTD	4	2	2	18	20	43	4	22	26	84	44	69	154	223
2020 YTD	2	6	0	22	22	44	5	22	27	110	15	74	152	226
% Change	-50.0%	200.0%	-100.0%	22.2%	10.0%	2.3%	25.0%	0.0%	3.8%	31.0%	-65.9%	7.2%	-1.3%	1.3%
2017 YTD	0	1	2	13	15	51	13	17	30	83	31	67	144	211
2020 YTD	2	6	0	22	22	44	5	22	27	110	15	74	152	226
% Change	-	500.0%	-100.0%	69.2%	46.7%	-13.7%	-61.5%	29.4%	-10.0%	32.5%	-51.6%	10.4%	5.6%	7.1%
2016 YTD	0	3	0	9	9	33	7	17	24	72	14	45	110	155
2020 YTD	2	6	0	22	22	44	5	22	27	110	15	74	152	226
% Change	-	100.0%	-	144.4%	144.4%	33.3%	-28.6%	29.4%	12.5%	52.8%	7.1%	64.4%	38.2%	45.8%
2015 YTD	3	4	2	18	20	42	10	39	49	73	21	69	143	212
2020 YTD	2	6	0	22	22	44	5	22	27	110	15	74	152	226
% Change	-33.3%	50.0%	-100.0%	22.2%	10.0%	4.8%	-50.0%	-43.6%	-44.9%	50.7%	-28.6%	7.2%	6.3%	6.6%
2014 YTD	0	5	0	5	5	36	2	24	26	76	5	46	107	153
2020 YTD	2	6	0	22	22	44	5	22	27	110	15	74	152	226
% Change	-	20.0%	-	340.0%	340.0%	22.2%	150.0%	-8.3%	3.8%	44.7%	200.0%	60.9%	42.1%	47.7%
2013 YTD	1	1	0	12	12	35	10	46	56	64	6	49	126	175
2020 YTD	2	6	0	22	22	44	5	22	27	110	15	74	152	226
% Change	100.0%	500.0%	-	83.3%	83.3%	25.7%	-50.0%	-52.2%	-51.8%	71.9%	150.0%	51.0%	20.6%	29.1%
2012 YTD	2	3	0	12	12	29	5	40	45	77	7	46	129	175
2020 YTD	2	6	0	22	22	44	5	22	27	110	15	74	152	226
% Change	0.0%	100.0%	-	83.3%	83.3%	51.7%	0.0%	-45.0%	-40.0%	42.9%	114.3%	60.9%	17.8%	29.1%
8 YTD Avg	1	3	1	13	14	38	7	28	35	81	19	55	135	190
2020 YTD	2	6	0	22	22	44	5	22	27	110	15	74	152	226
% Change	100.0%	100.0%	-100.0%	69.2%	57.1%	15.8%	-28.6%	-21.4%	-22.9%	35.8%	-21.1%	34.5%	12.6%	18.9%
5 YTD Avg	1	3	1	15	16	40	7	23	31	87	26	60	144	204
2020 YTD	2	6	0	22	22	44	5	22	27	110	15	74	152	226
% Change	100.0%	100.0%	-100.0%	46.7%	37.5%	10.0%	-28.6%	-4.3%	-12.9%	26.4%	-42.3%	23.3%	5.6%	10.8%

Information summarized for CompStat week ending 01/18/2020.

'8 YTD Avg' refers to the computed 2012 - 2019 YTD average.
'5 YTD Avg' refers to the computed 2015 - 2019 YTD average.

Sourced from MNPD ARMS on 1/22/2020 7:49:19 AM. The figures above were sourced from incident reports using Uniform Crime Reporting definitions and reporting guidelines, based on the date when the crime was reported. This report is intended to be a management and planning tool and does not reflect the official UCR counts for the department. Incidents where a location is unknown or unspecified are included in the countywide totals. 'Unknown' refers to records in which the address is listed as 'Unknown' on the incident report. 'Not Validated' refers to records that were entered in with an invalid addresses.

Madison Precinct UCR Incidents - YTD Comparisons

METROPOLITAN POLICE DEPARTMENT
of Nashville and Davidson County

Aggregated by precinct (incident location). Based on date when each incident was reported.

	Homicide	Rape	Commercial Robbery	Street Robbery	Total Robbery	Aggravated Assault	Commercial Burglary	Residential Burglary	Total Burglary	Larceny	Auto Theft	Violent Offenses	Property Offenses	Part I Offenses
2019 YTD	0	3	2	6	8	22	3	19	22	101	14	33	137	170
2020 YTD	0	0	4	6	10	22	3	16	19	96	13	32	128	160
% Change	-	-100.0%	100.0%	0.0%	25.0%	0.0%	0.0%	-15.8%	-13.6%	-5.0%	-7.1%	-3.0%	-6.6%	-5.9%
2018 YTD	1	0	5	6	11	29	5	10	15	105	21	41	141	182
2020 YTD	0	0	4	6	10	22	3	16	19	96	13	32	128	160
% Change	-100.0%	-	-20.0%	0.0%	-9.1%	-24.1%	-40.0%	60.0%	26.7%	-8.6%	-38.1%	-22.0%	-9.2%	-12.1%
2017 YTD	1	1	2	6	8	24	6	17	23	110	15	34	148	182
2020 YTD	0	0	4	6	10	22	3	16	19	96	13	32	128	160
% Change	-100.0%	-100.0%	100.0%	0.0%	25.0%	-8.3%	-50.0%	-5.9%	-17.4%	-12.7%	-13.3%	-5.9%	-13.5%	-12.1%
2016 YTD	0	5	2	9	11	34	2	14	16	97	4	50	117	167
2020 YTD	0	0	4	6	10	22	3	16	19	96	13	32	128	160
% Change	-	-100.0%	100.0%	-33.3%	-9.1%	-35.3%	50.0%	14.3%	18.8%	-1.0%	225.0%	-36.0%	9.4%	-4.2%
2015 YTD	0	3	2	5	7	25	4	22	26	85	14	35	125	160
2020 YTD	0	0	4	6	10	22	3	16	19	96	13	32	128	160
% Change	-	-100.0%	100.0%	20.0%	42.9%	-12.0%	-25.0%	-27.3%	-26.9%	12.9%	-7.1%	-8.6%	2.4%	0.0%
2014 YTD	0	2	2	6	8	21	3	16	19	85	7	31	111	142
2020 YTD	0	0	4	6	10	22	3	16	19	96	13	32	128	160
% Change	-	-100.0%	100.0%	0.0%	25.0%	4.8%	0.0%	0.0%	0.0%	12.9%	85.7%	3.2%	15.3%	12.7%
2013 YTD	0	2	1	9	10	28	8	23	31	99	9	40	139	179
2020 YTD	0	0	4	6	10	22	3	16	19	96	13	32	128	160
% Change	-	-100.0%	300.0%	-33.3%	0.0%	-21.4%	-62.5%	-30.4%	-38.7%	-3.0%	44.4%	-20.0%	-7.9%	-10.6%
2012 YTD	1	1	0	6	6	24	5	56	61	130	13	32	204	236
2020 YTD	0	0	4	6	10	22	3	16	19	96	13	32	128	160
% Change	-100.0%	-100.0%	-	0.0%	66.7%	-8.3%	-40.0%	-71.4%	-68.9%	-26.2%	0.0%	0.0%	-37.3%	-32.2%
8 YTD Avg	0	2	2	7	9	26	5	22	27	102	12	37	140	177
2020 YTD	0	0	4	6	10	22	3	16	19	96	13	32	128	160
% Change	-	-100.0%	100.0%	-14.3%	11.1%	-15.4%	-40.0%	-27.3%	-29.6%	-5.9%	8.3%	-13.5%	-8.6%	-9.6%
5 YTD Avg	0	2	3	6	9	27	4	16	20	100	14	39	134	172
2020 YTD	0	0	4	6	10	22	3	16	19	96	13	32	128	160
% Change	-	-100.0%	33.3%	0.0%	11.1%	-18.5%	-25.0%	0.0%	-5.0%	-4.0%	-7.1%	-17.9%	-4.5%	-7.0%

Information summarized for CompStat week ending 01/18/2020.

'8 YTD Avg' refers to the computed 2012 - 2019 YTD average.
'5 YTD Avg' refers to the computed 2015 - 2019 YTD average.

Sourced from MNPD ARMS on 1/22/2020 7:49:19 AM. The figures above were sourced from incident reports using Uniform Crime Reporting definitions and reporting guidelines, based on the date when the crime was reported. This report is intended to be a management and planning tool and does not reflect the official UCR counts for the department. Incidents where a location is unknown or unspecified are included in the countywide totals. 'Unknown' refers to records in which the address is listed as 'Unknown' on the incident report. 'Not Validated' refers to records that were entered in with an invalid addresses.

Midtown Hills Precinct UCR Incidents - YTD Comparisons

METROPOLITAN POLICE DEPARTMENT
of Nashville and Davidson County

Aggregated by precinct (incident location). Based on date when each incident was reported.

	Homicide	Rape	Commercial Robbery	Street Robbery	Total Robbery	Aggravated Assault	Commercial Burglary	Residential Burglary	Total Burglary	Larceny	Auto Theft	Violent Offenses	Property Offenses	Part I Offenses
2019 YTD	0	5	1	13	14	17	8	22	30	161	16	36	207	243
2020 YTD	0	2	8	7	15	24	8	10	18	228	11	41	257	298
% Change	-	-60.0%	700.0%	-46.2%	7.1%	41.2%	0.0%	-54.5%	-40.0%	41.6%	-31.3%	13.9%	24.2%	22.6%
2018 YTD	1	7	1	9	10	22	8	24	32	122	18	40	172	212
2020 YTD	0	2	8	7	15	24	8	10	18	228	11	41	257	298
% Change	-100.0%	-71.4%	700.0%	-22.2%	50.0%	9.1%	0.0%	-58.3%	-43.8%	86.9%	-38.9%	2.5%	49.4%	40.6%
2017 YTD	0	2	2	14	16	27	10	13	23	123	15	45	161	206
2020 YTD	0	2	8	7	15	24	8	10	18	228	11	41	257	298
% Change	-	0.0%	300.0%	-50.0%	-6.3%	-11.1%	-20.0%	-23.1%	-21.7%	85.4%	-26.7%	-8.9%	59.6%	44.7%
2016 YTD	0	1	2	5	7	14	6	25	31	93	6	22	130	152
2020 YTD	0	2	8	7	15	24	8	10	18	228	11	41	257	298
% Change	-	100.0%	300.0%	40.0%	114.3%	71.4%	33.3%	-60.0%	-41.9%	145.2%	83.3%	86.4%	97.7%	96.1%
2015 YTD	0	4	3	3	6	12	7	13	20	83	3	22	106	128
2020 YTD	0	2	8	7	15	24	8	10	18	228	11	41	257	298
% Change	-	-50.0%	166.7%	133.3%	150.0%	100.0%	14.3%	-23.1%	-10.0%	174.7%	266.7%	86.4%	142.5%	132.8%
2014 YTD	0	4	1	8	9	11	9	34	43	111	5	24	159	183
2020 YTD	0	2	8	7	15	24	8	10	18	228	11	41	257	298
% Change	-	-50.0%	700.0%	-12.5%	66.7%	118.2%	-11.1%	-70.6%	-58.1%	105.4%	120.0%	70.8%	61.6%	62.8%
2013 YTD	0	5	0	1	1	22	4	29	33	104	8	28	145	173
2020 YTD	0	2	8	7	15	24	8	10	18	228	11	41	257	298
% Change	-	-60.0%	-	600.0%	>1,000%	9.1%	100.0%	-65.5%	-45.5%	119.2%	37.5%	46.4%	77.2%	72.3%
2012 YTD	0	5	6	10	16	33	14	32	46	122	6	54	174	228
2020 YTD	0	2	8	7	15	24	8	10	18	228	11	41	257	298
% Change	-	-60.0%	33.3%	-30.0%	-6.3%	-27.3%	-42.9%	-68.8%	-60.9%	86.9%	83.3%	-24.1%	47.7%	30.7%
8 YTD Avg	0	4	2	8	10	20	8	24	32	115	10	34	157	191
2020 YTD	0	2	8	7	15	24	8	10	18	228	11	41	257	298
% Change	-	-50.0%	300.0%	-12.5%	50.0%	20.0%	0.0%	-58.3%	-43.8%	98.3%	10.0%	20.6%	63.7%	56.0%
5 YTD Avg	0	4	2	9	11	18	8	19	27	116	12	33	155	188
2020 YTD	0	2	8	7	15	24	8	10	18	228	11	41	257	298
% Change	-	-50.0%	300.0%	-22.2%	36.4%	33.3%	0.0%	-47.4%	-33.3%	96.6%	-8.3%	24.2%	65.8%	58.5%

Information summarized for CompStat week ending 01/18/2020.

'8 YTD Avg' refers to the computed 2012 - 2019 YTD average.
'5 YTD Avg' refers to the computed 2015 - 2019 YTD average.

Sourced from MNPD ARMS on 1/22/2020 7:49:19 AM. The figures above were sourced from incident reports using Uniform Crime Reporting definitions and reporting guidelines, based on the date when the crime was reported. This report is intended to be a management and planning tool and does not reflect the official UCR counts for the department. Incidents where a location is unknown or unspecified are included in the countywide totals. 'Unknown' refers to records in which the address is listed as 'Unknown' on the incident report. 'Not Validated' refers to records that were entered in with an invalid addresses.

YTD Homicide Report

Demographic information for homicide incidents occurring during the current year.

METROPOLITAN POLICE DEPARTMENT
of Nashville and Davidson County

Race of Victim		
Black	3	60.0 %
White	2	40.0 %
Total	5	100.0 %

Ethnicity of Victim		
Non-Hispanic	5	100.0 %
Total	5	100.0 %

Gender of Victim		
Male	3	60.0 %
Female	2	40.0 %
Total	5	100.0 %

Age of Victim		
0 to 12	1	20.0 %
18 to 24	1	20.0 %
25 to 34	1	20.0 %
Unk	2	40.0 %
Total	5	100.0 %

Domestic Related		
No	4	80.0 %
Yes	1	20.0 %
Total	5	100.0 %

Race - Ethnicity - Gender of Victim		
Black Non-Hispanic Male	3	60.0 %
White Non-Hispanic Female	2	40.0 %
Total	5	100.0 %

Time of Incident		
12:00 am - 3:59 am	2	40.0 %
8:00 am - 11:59 am	2	40.0 %
12:00 pm - 3:59 pm	1	20.0 %
Total	5	100.0 %

Monthly Homicide Count (Year-to-Year Comparison)

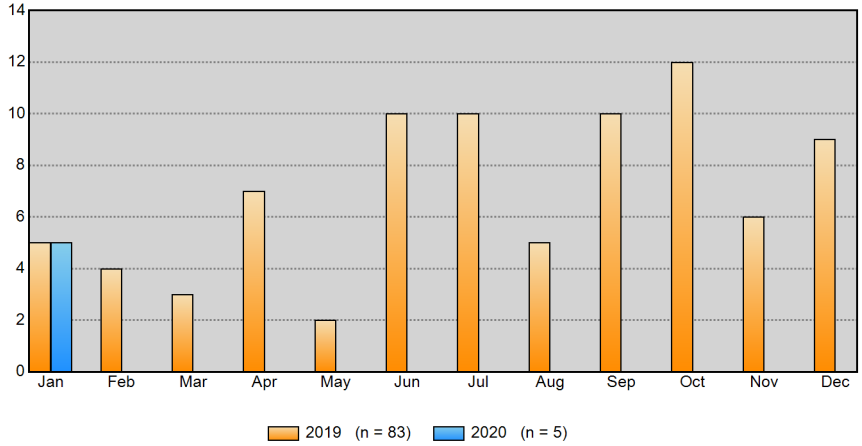

Monthly Homicide Cumulative Count (Year-to-Year Comparison)

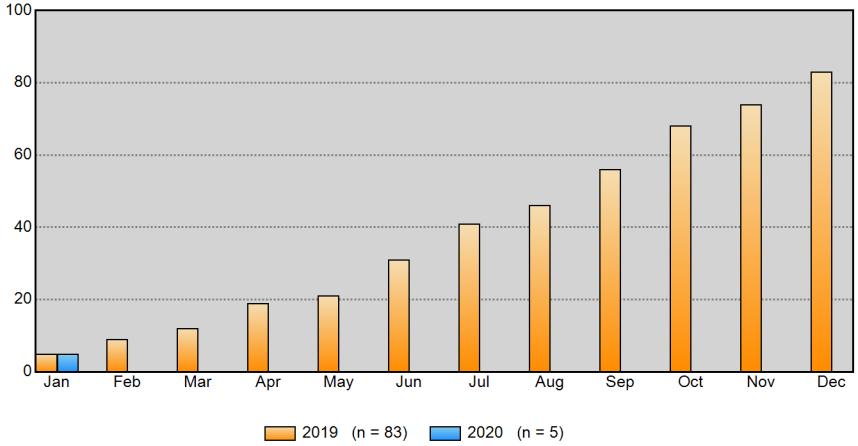

Information summarized for CompStat week ending 1/18/2020.

Sourced from MNPD ARMS on 1/22/2020 7:49:19 AM. The figures above were sourced from incident reports using Uniform Crime Reporting definitions and reporting guidelines, based on the date when the crime was reported. This report is intended to be a management and planning tool and does not reflect the official UCR counts for the department.

County Year-to-Year Weekly Chart

METROPOLITAN POLICE DEPARTMENT
of Nashville and Davidson County

	Homicide	Rape	Commercial Robbery	Street Robbery	Total Robbery	Aggravated Assault	Commercial Burglary	Residential Burglary	Total Burglary	Larceny	Auto Theft	Violent Offenses	Property Offenses	Part I Offenses
ending 02/02/2019 Next Week	0	10	4	35	39	67	16	41	57	385	62	116	504	620
ending 01/26/2019 Current Week	2	13	5	28	33	71	10	52	62	362	84	119	508	627
ending 01/19/2019	2	4	5	55	60	67	21	60	81	424	73	133	578	711
ending 01/18/2020	2	9	7	29	36	76	20	55	75	456	56	123	587	710
% Change	0.0%	125.0%	40.0%	-47.3%	-40.0%	13.4%	-4.8%	-8.3%	-7.4%	7.5%	-23.3%	-7.5%	1.6%	-0.1%
ending 01/12/2019	1	14	4	41	45	72	22	63	85	426	51	132	562	694
ending 01/11/2020	2	7	11	48	59	83	18	42	60	435	48	151	543	694
% Change	100.0%	-50.0%	175.0%	17.1%	31.1%	15.3%	-18.2%	-33.3%	-29.4%	2.1%	-5.9%	14.4%	-3.4%	0.0%
ending 01/05/2019	1	5	3	31	34	108	19	55	74	412	76	148	562	710
ending 01/04/2020	2	5	8	30	38	120	16	33	49	394	33	165	476	641
% Change	100.0%	0.0%	166.7%	-3.2%	11.8%	11.1%	-15.8%	-40.0%	-33.8%	-4.4%	-56.6%	11.5%	-15.3%	-9.7%

Part I Incidents - Year-to-Year Weekly Comparisons

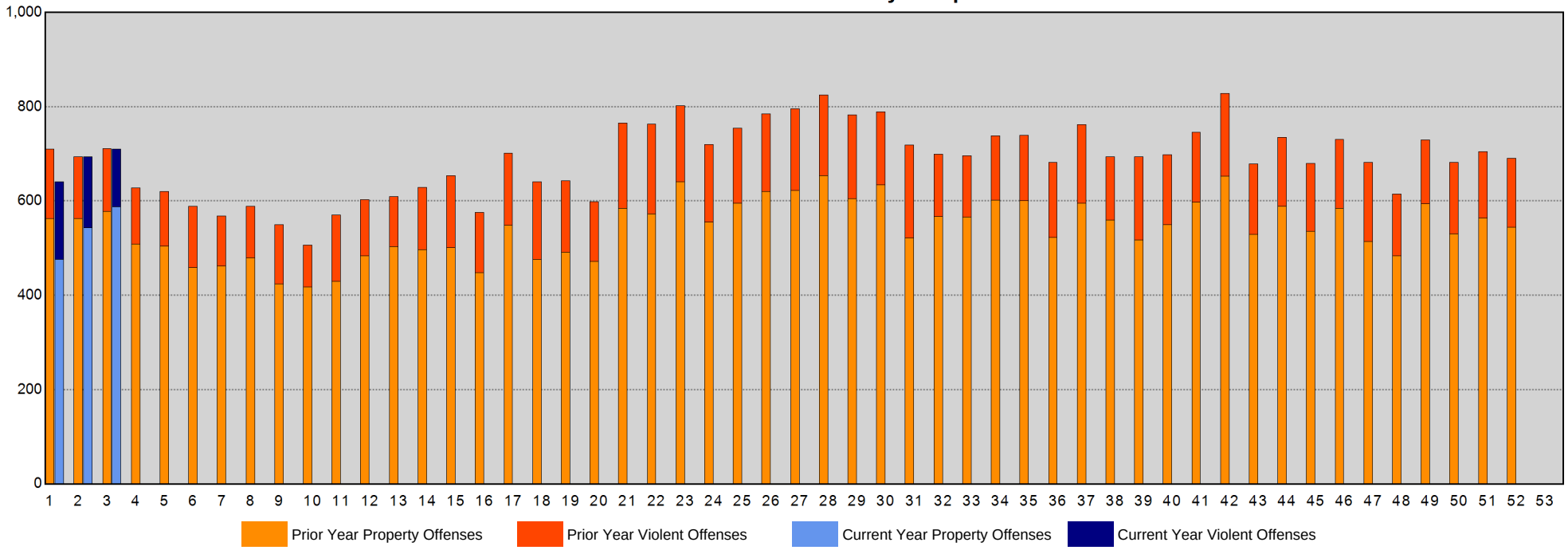

Sourced from MNPD ARMS on 1/22/2020 7:49:19 AM. The figures above were sourced from incident reports using Uniform Crime Reporting definitions and reporting guidelines, based on the date when the crime was reported. This report is intended to be a management and planning tool and does not reflect the official UCR counts for the department. Incidents where a location is unknown or unspecified are included in the countywide totals. 'Unknown' refers to records in which the address is listed as 'Unknown' on the incident report. 'Not Validated' refers to records that were entered in with an invalid addresses.

West Precinct Year-to-Year Weekly Chart

METROPOLITAN POLICE DEPARTMENT
of Nashville and Davidson County

	Homicide	Rape	Commercial Robbery	Street Robbery	Total Robbery	Aggravated Assault	Commercial Burglary	Residential Burglary	Total Burglary	Larceny	Auto Theft	Violent Offenses	Property Offenses	Part I Offenses
ending 02/02/2019 Next Week	0	1	0	2	2	6	3	1	4	60	6	9	70	79
ending 01/26/2019 Current Week	0	0	0	1	1	6	0	3	3	51	8	7	62	69
ending 01/19/2019	0	0	0	3	3	3	2	9	11	65	6	6	82	88
ending 01/18/2020	0	2	0	1	1	4	2	4	6	58	7	7	71	78
% Change	-	-	-	-66.7%	-66.7%	33.3%	0.0%	-55.6%	-45.5%	-10.8%	16.7%	16.7%	-13.4%	-11.4%
ending 01/12/2019	1	1	0	4	4	4	3	6	9	58	3	10	70	80
ending 01/11/2020	0	0	0	3	3	7	0	1	1	48	5	10	54	64
% Change	-100.0%	-100.0%	-	-25.0%	-25.0%	75.0%	-100.0%	-83.3%	-88.9%	-17.2%	66.7%	0.0%	-22.9%	-20.0%
ending 01/05/2019	0	0	0	2	2	2	1	7	8	54	4	4	66	70
ending 01/04/2020	1	0	0	0	0	5	4	2	6	49	3	6	58	64
% Change	-	-	-	-100.0%	-100.0%	150.0%	300.0%	-71.4%	-25.0%	-9.3%	-25.0%	50.0%	-12.1%	-8.6%

Part I Incidents - Year-to-Year Weekly Comparisons

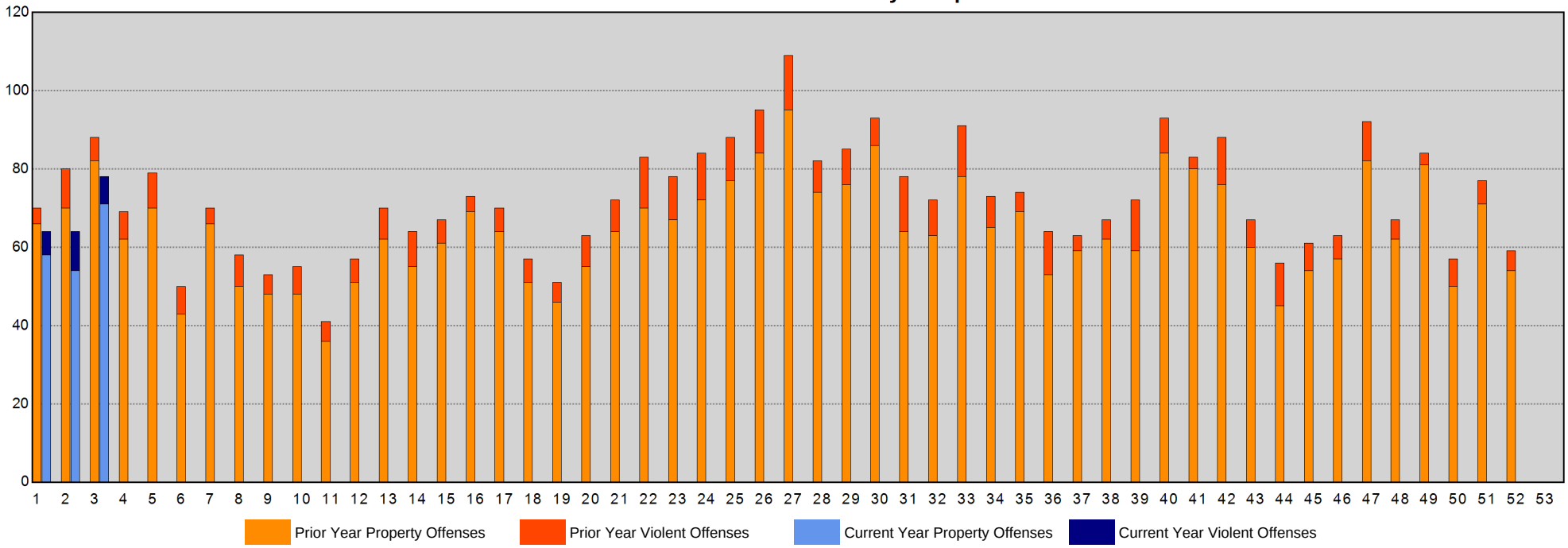

Sourced from MNPD ARMS on 1/22/2020 7:49:19 AM. The figures above were sourced from incident reports using Uniform Crime Reporting definitions and reporting guidelines, based on the date when the crime was reported. This report is intended to be a management and planning tool and does not reflect the official UCR counts for the department. Incidents where a location is unknown or unspecified are included in the countywide totals. 'Unknown' refers to records in which the address is listed as 'Unknown' on the incident report. 'Not Validated' refers to records that were entered in with an invalid addresses.

East Precinct Year-to-Year Weekly Chart

METROPOLITAN POLICE DEPARTMENT
of Nashville and Davidson County

	Homicide	Rape	Commercial Robbery	Street Robbery	Total Robbery	Aggravated Assault	Commercial Burglary	Residential Burglary	Total Burglary	Larceny	Auto Theft	Violent Offenses	Property Offenses	Part I Offenses
ending 02/02/2019 Next Week	0	0	2	4	6	9	2	3	5	37	4	15	46	61
ending 01/26/2019 Current Week	0	2	0	1	1	4	1	2	3	36	9	7	48	55
ending 01/19/2019	2	0	0	4	4	11	2	7	9	58	10	17	77	94
ending 01/18/2020	0	0	1	3	4	12	0	11	11	33	6	16	50	66
% Change	-100.0%	-	-	-25.0%	0.0%	9.1%	-100.0%	57.1%	22.2%	-43.1%	-40.0%	-5.9%	-35.1%	-29.8%
ending 01/12/2019	0	1	0	3	3	18	3	3	6	50	8	22	64	86
ending 01/11/2020	0	1	0	5	5	10	0	7	7	41	5	16	53	69
% Change	-	0.0%	-	66.7%	66.7%	-44.4%	-100.0%	133.3%	16.7%	-18.0%	-37.5%	-27.3%	-17.2%	-19.8%
ending 01/05/2019	0	0	0	2	2	18	2	10	12	51	12	20	75	95
ending 01/04/2020	0	0	2	6	8	20	0	3	3	49	3	28	55	83
% Change	-	-	-	200.0%	300.0%	11.1%	-100.0%	-70.0%	-75.0%	-3.9%	-75.0%	40.0%	-26.7%	-12.6%

Part I Incidents - Year-to-Year Weekly Comparisons

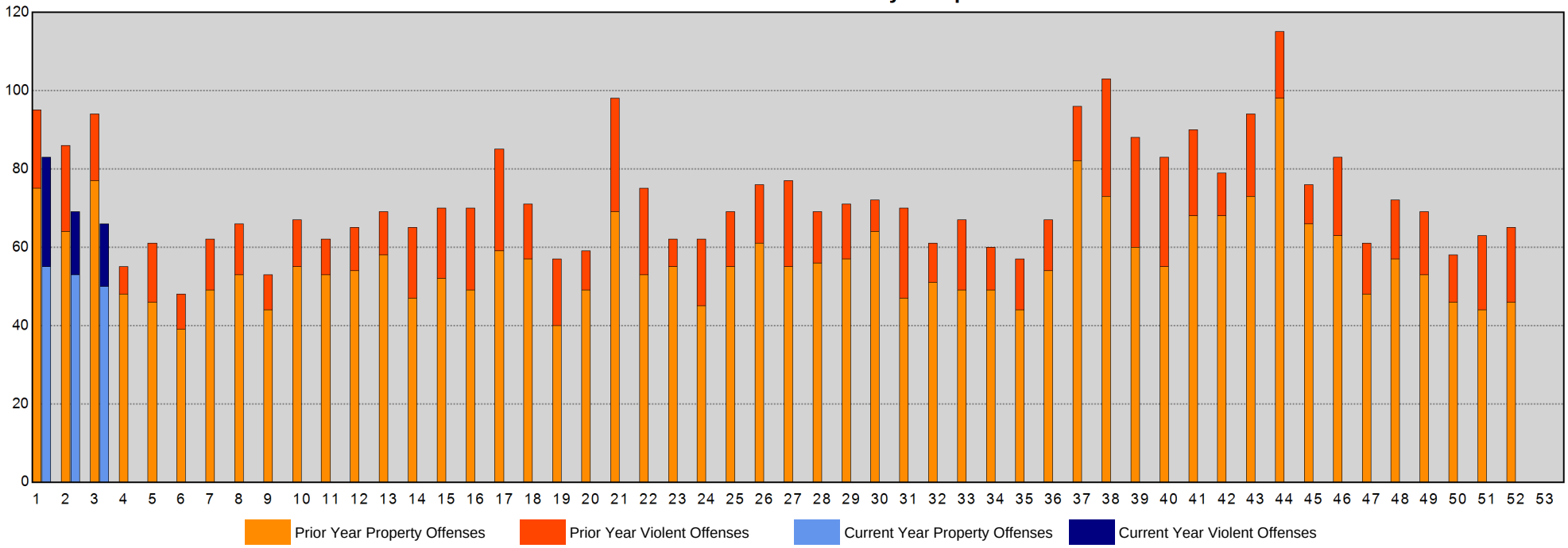

Sourced from MNPD ARMS on 1/22/2020 7:49:20 AM. The figures above were sourced from incident reports using Uniform Crime Reporting definitions and reporting guidelines, based on the date when the crime was reported. This report is intended to be a management and planning tool and does not reflect the official UCR counts for the department. Incidents where a location is unknown or unspecified are included in the countywide totals. 'Unknown' refers to records in which the address is listed as 'Unknown' on the incident report. 'Not Validated' refers to records that were entered in with an invalid addresses.

South Precinct Year-to-Year Weekly Chart

METROPOLITAN POLICE DEPARTMENT
of Nashville and Davidson County

	Homicide	Rape	Commercial Robbery	Street Robbery	Total Robbery	Aggravated Assault	Commercial Burglary	Residential Burglary	Total Burglary	Larceny	Auto Theft	Violent Offenses	Property Offenses	Part I Offenses
ending 02/02/2019 Next Week	0	2	1	6	7	10	4	9	13	59	10	19	82	101
ending 01/26/2019 Current Week	0	2	0	10	10	12	3	13	16	69	15	24	100	124
ending 01/19/2019	0	0	1	14	15	16	4	16	20	63	14	31	97	128
ending 01/18/2020	0	1	1	8	9	8	6	10	16	83	10	18	109	127
% Change	-	-	0.0%	-42.9%	-40.0%	-50.0%	50.0%	-37.5%	-20.0%	31.7%	-28.6%	-41.9%	12.4%	-0.8%
ending 01/12/2019	0	2	0	10	10	13	5	17	22	68	14	25	104	129
ending 01/11/2020	2	2	3	10	13	7	11	10	21	69	10	24	100	124
% Change	-	0.0%	-	0.0%	30.0%	-46.2%	120.0%	-41.2%	-4.5%	1.5%	-28.6%	-4.0%	-3.8%	-3.9%
ending 01/05/2019	0	0	0	8	8	19	8	15	23	63	18	27	104	131
ending 01/04/2020	0	3	0	7	7	22	3	11	14	66	5	32	85	117
% Change	-	-	-	-12.5%	-12.5%	15.8%	-62.5%	-26.7%	-39.1%	4.8%	-72.2%	18.5%	-18.3%	-10.7%

Part I Incidents - Year-to-Year Weekly Comparisons

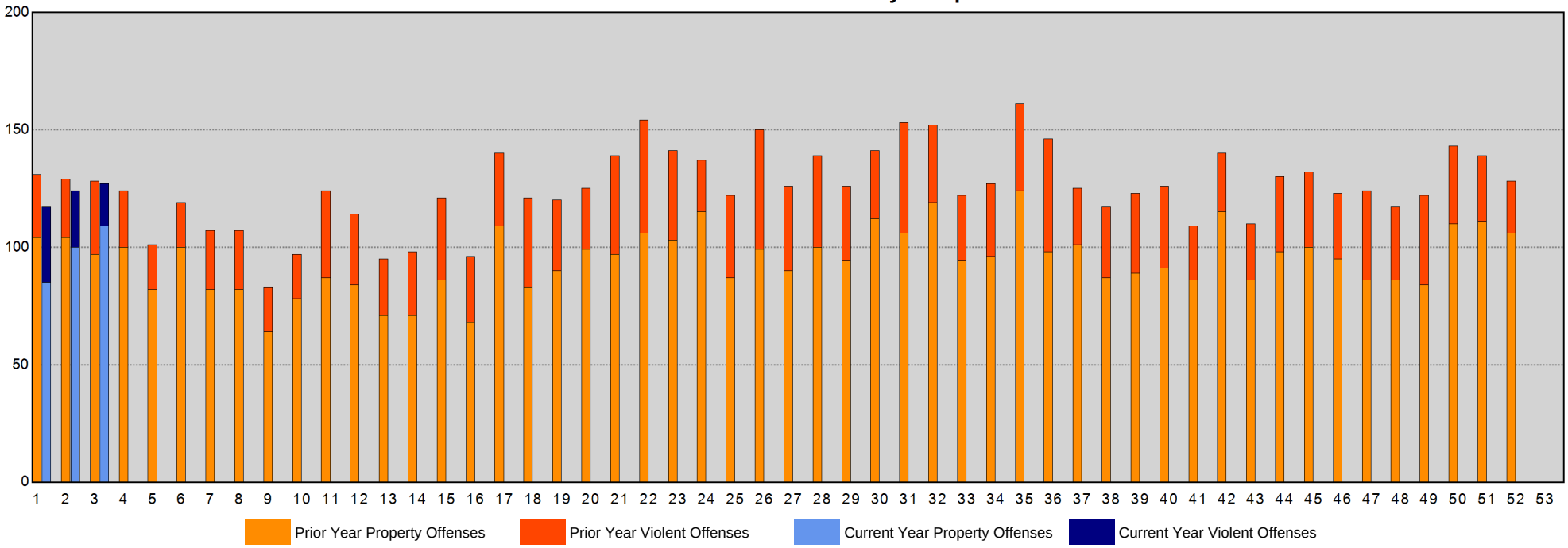

Sourced from MNPD ARMS on 1/22/2020 7:49:20 AM. The figures above were sourced from incident reports using Uniform Crime Reporting definitions and reporting guidelines, based on the date when the crime was reported. This report is intended to be a management and planning tool and does not reflect the official UCR counts for the department. Incidents where a location is unknown or unspecified are included in the countywide totals. 'Unknown' refers to records in which the address is listed as 'Unknown' on the incident report. 'Not Validated' refers to records that were entered in with an invalid addresses.

Central Precinct Year-to-Year Weekly Chart

METROPOLITAN POLICE DEPARTMENT
of Nashville and Davidson County

	Homicide	Rape	Commercial Robbery	Street Robbery	Total Robbery	Aggravated Assault	Commercial Burglary	Residential Burglary	Total Burglary	Larceny	Auto Theft	Violent Offenses	Property Offenses	Part I Offenses
ending 02/02/2019 Next Week	0	0	0	1	1	5	1	0	1	24	2	6	27	33
ending 01/26/2019 Current Week	0	3	0	1	1	3	0	0	0	20	0	7	20	27
ending 01/19/2019	0	1	0	4	4	3	1	1	2	26	4	8	32	40
ending 01/18/2020	0	0	0	5	5	2	1	0	1	18	4	7	23	30
% Change	-	-100.0%	-	25.0%	25.0%	-33.3%	0.0%	-100.0%	-50.0%	-30.8%	0.0%	-12.5%	-28.1%	-25.0%
ending 01/12/2019	0	1	0	3	3	2	1	2	3	13	2	6	18	24
ending 01/11/2020	0	0	0	2	2	5	0	0	0	35	2	7	37	44
% Change	-	-100.0%	-	-33.3%	-33.3%	150.0%	-100.0%	-100.0%	-100.0%	169.2%	0.0%	16.7%	105.6%	83.3%
ending 01/05/2019	0	0	0	3	3	11	0	2	2	36	4	14	42	56
ending 01/04/2020	0	2	0	1	1	9	4	0	4	24	0	12	28	40
% Change	-	-	-	-66.7%	-66.7%	-18.2%	-	-100.0%	100.0%	-33.3%	-100.0%	-14.3%	-33.3%	-28.6%

Part I Incidents - Year-to-Year Weekly Comparisons

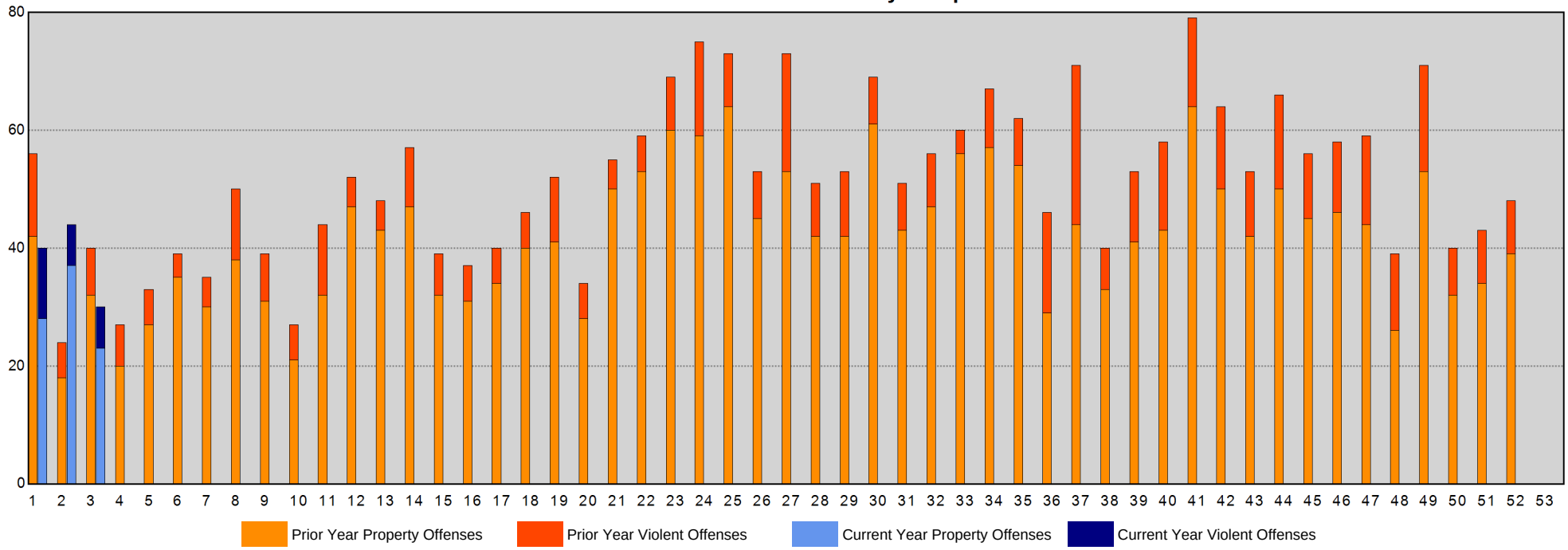

Sourced from MNPD ARMS on 1/22/2020 7:49:21 AM. The figures above were sourced from incident reports using Uniform Crime Reporting definitions and reporting guidelines, based on the date when the crime was reported. This report is intended to be a management and planning tool and does not reflect the official UCR counts for the department. Incidents where a location is unknown or unspecified are included in the countywide totals. 'Unknown' refers to records in which the address is listed as 'Unknown' on the incident report. 'Not Validated' refers to records that were entered in with an invalid addresses.

Hermitage Precinct Year-to-Year Weekly Chart

METROPOLITAN POLICE DEPARTMENT
of Nashville and Davidson County

	Homicide	Rape	Commercial Robbery	Street Robbery	Total Robbery	Aggravated Assault	Commercial Burglary	Residential Burglary	Total Burglary	Larceny	Auto Theft	Violent Offenses	Property Offenses	Part I Offenses
ending 02/02/2019 Next Week	0	3	0	7	7	6	2	13	15	87	20	16	122	138
ending 01/26/2019 Current Week	0	4	4	5	9	22	2	21	23	81	20	35	124	159
ending 01/19/2019	0	1	2	15	17	10	3	7	10	74	18	28	102	130
ending 01/18/2020	1	2	1	6	7	23	2	7	9	87	8	33	104	137
% Change	-	100.0%	-50.0%	-60.0%	-58.8%	130.0%	-33.3%	0.0%	-10.0%	17.6%	-55.6%	17.9%	2.0%	5.4%
ending 01/12/2019	0	2	2	5	7	10	7	3	10	82	6	19	98	117
ending 01/11/2020	0	0	1	6	7	20	1	5	6	68	12	27	86	113
% Change	-	-100.0%	-50.0%	20.0%	0.0%	100.0%	-85.7%	66.7%	-40.0%	-17.1%	100.0%	42.1%	-12.2%	-3.4%
ending 01/05/2019	0	2	3	7	10	21	4	2	6	63	11	33	80	113
ending 01/04/2020	0	0	3	3	6	20	2	4	6	64	11	26	81	107
% Change	-	-100.0%	0.0%	-57.1%	-40.0%	-4.8%	-50.0%	100.0%	0.0%	1.6%	0.0%	-21.2%	1.3%	-5.3%

Part I Incidents - Year-to-Year Weekly Comparisons

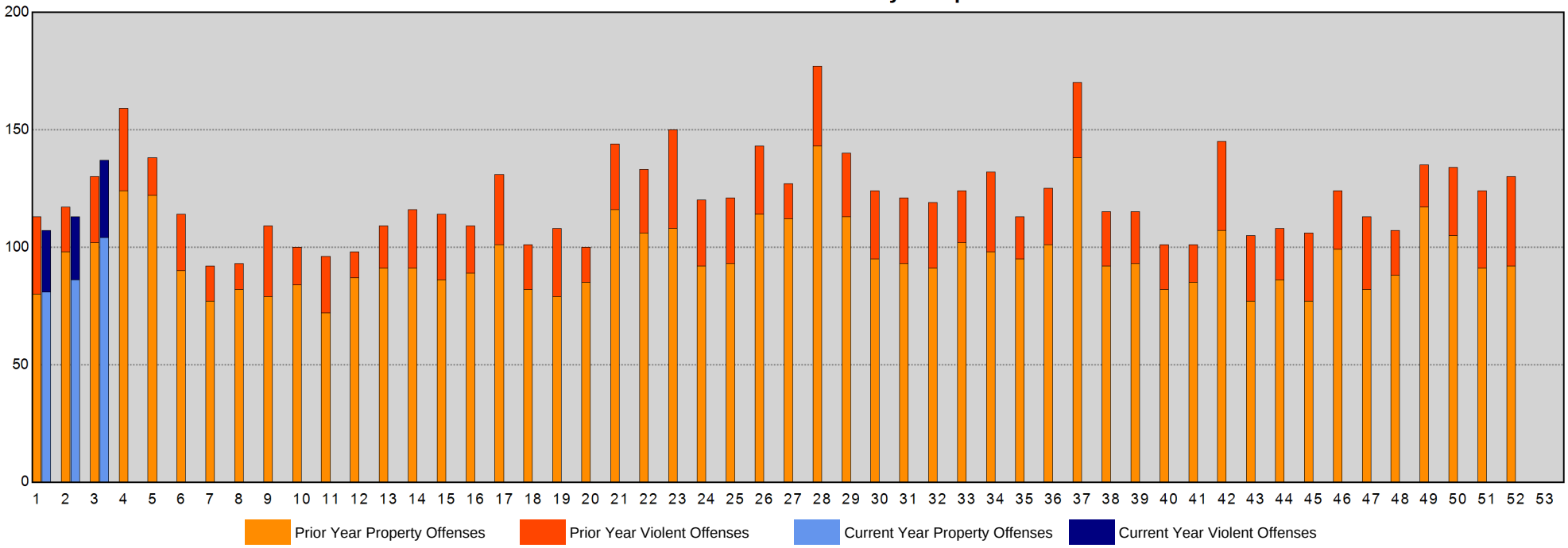

Sourced from MNPD ARMS on 1/22/2020 7:49:21 AM. The figures above were sourced from incident reports using Uniform Crime Reporting definitions and reporting guidelines, based on the date when the crime was reported. This report is intended to be a management and planning tool and does not reflect the official UCR counts for the department. Incidents where a location is unknown or unspecified are included in the countywide totals. 'Unknown' refers to records in which the address is listed as 'Unknown' on the incident report. 'Not Validated' refers to records that were entered in with an invalid addresses.

North Precinct Year-to-Year Weekly Chart

METROPOLITAN POLICE DEPARTMENT
of Nashville and Davidson County

	Homicide	Rape	Commercial Robbery	Street Robbery	Total Robbery	Aggravated Assault	Commercial Burglary	Residential Burglary	Total Burglary	Larceny	Auto Theft	Violent Offenses	Property Offenses	Part I Offenses
ending 02/02/2019 Next Week	0	1	0	6	6	25	1	3	4	33	5	32	42	74
ending 01/26/2019 Current Week	1	1	0	3	3	12	0	6	6	45	15	17	66	83
ending 01/19/2019	0	1	0	4	4	12	2	8	10	40	10	17	60	77
ending 01/18/2020	1	3	0	4	4	9	3	12	15	41	11	17	67	84
% Change	-	200.0%	-	0.0%	0.0%	-25.0%	50.0%	50.0%	50.0%	2.5%	10.0%	0.0%	11.7%	9.1%
ending 01/12/2019	0	2	0	9	9	12	1	11	12	51	12	23	75	98
ending 01/11/2020	0	3	0	12	12	19	2	10	12	52	4	34	68	102
% Change	-	50.0%	-	33.3%	33.3%	58.3%	100.0%	-9.1%	0.0%	2.0%	-66.7%	47.8%	-9.3%	4.1%
ending 01/05/2019	1	1	0	6	6	17	0	4	4	49	8	25	61	86
ending 01/04/2020	1	0	0	10	10	27	0	3	3	31	3	38	37	75
% Change	0.0%	-100.0%	-	66.7%	66.7%	58.8%	-	-25.0%	-25.0%	-36.7%	-62.5%	52.0%	-39.3%	-12.8%

Part I Incidents - Year-to-Year Weekly Comparisons

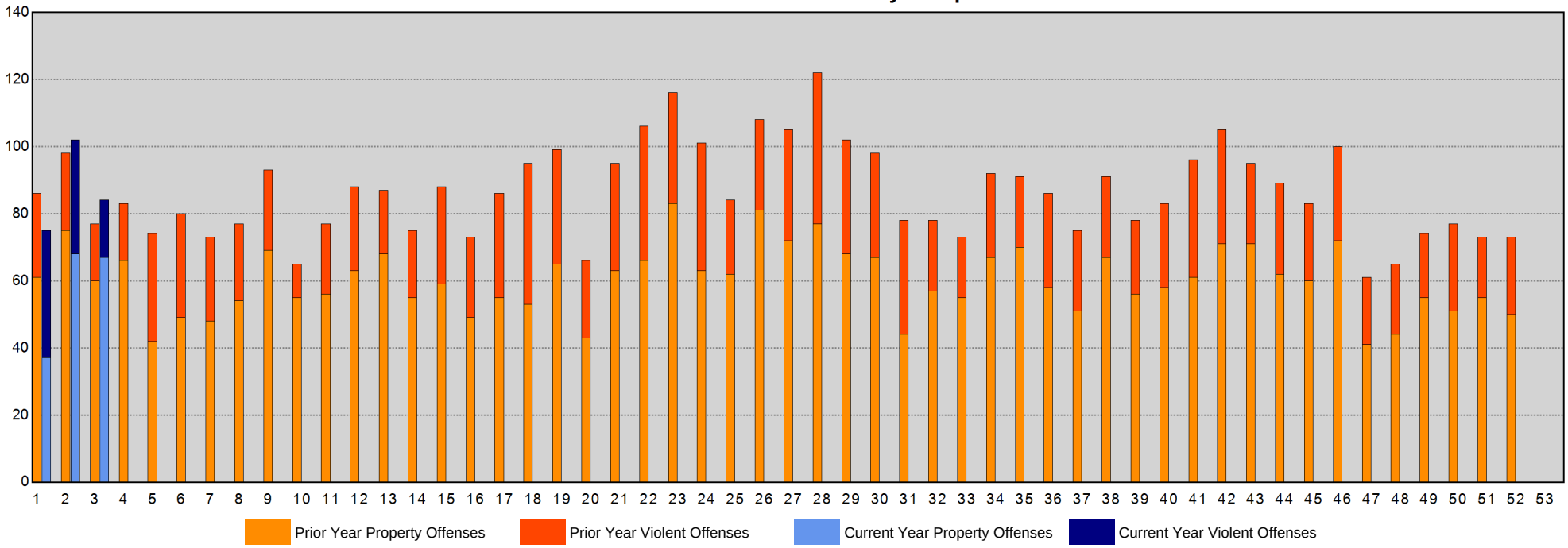

Sourced from MNPD ARMS on 1/22/2020 7:49:22 AM. The figures above were sourced from incident reports using Uniform Crime Reporting definitions and reporting guidelines, based on the date when the crime was reported. This report is intended to be a management and planning tool and does not reflect the official UCR counts for the department. Incidents where a location is unknown or unspecified are included in the countywide totals. 'Unknown' refers to records in which the address is listed as 'Unknown' on the incident report. 'Not Validated' refers to records that were entered in with an invalid addresses.

Madison Precinct Year-to-Year Weekly Chart

METROPOLITAN POLICE DEPARTMENT
of Nashville and Davidson County

	Homicide	Rape	Commercial Robbery	Street Robbery	Total Robbery	Aggravated Assault	Commercial Burglary	Residential Burglary	Total Burglary	Larceny	Auto Theft	Violent Offenses	Property Offenses	Part I Offenses
ending 02/02/2019 Next Week	0	1	1	1	2	4	1	5	6	42	7	7	55	62
ending 01/26/2019 Current Week	1	0	1	0	1	9	1	2	3	24	12	11	39	50
ending 01/19/2019	0	0	1	3	4	4	0	6	6	42	5	8	53	61
ending 01/18/2020	0	0	2	0	2	8	1	8	9	40	5	10	54	64
% Change	-	-	100.0%	-100.0%	-50.0%	100.0%	-	33.3%	50.0%	-4.8%	0.0%	25.0%	1.9%	4.9%
ending 01/12/2019	0	3	1	3	4	13	1	10	11	42	3	20	56	76
ending 01/11/2020	0	0	2	4	6	8	2	4	6	36	6	14	48	62
% Change	-	-100.0%	100.0%	33.3%	50.0%	-38.5%	100.0%	-60.0%	-45.5%	-14.3%	100.0%	-30.0%	-14.3%	-18.4%
ending 01/05/2019	0	0	0	1	1	6	2	5	7	29	11	7	47	54
ending 01/04/2020	0	0	2	3	5	8	1	6	7	38	3	13	48	61
% Change	-	-	-	200.0%	400.0%	33.3%	-50.0%	20.0%	0.0%	31.0%	-72.7%	85.7%	2.1%	13.0%

Part I Incidents - Year-to-Year Weekly Comparisons

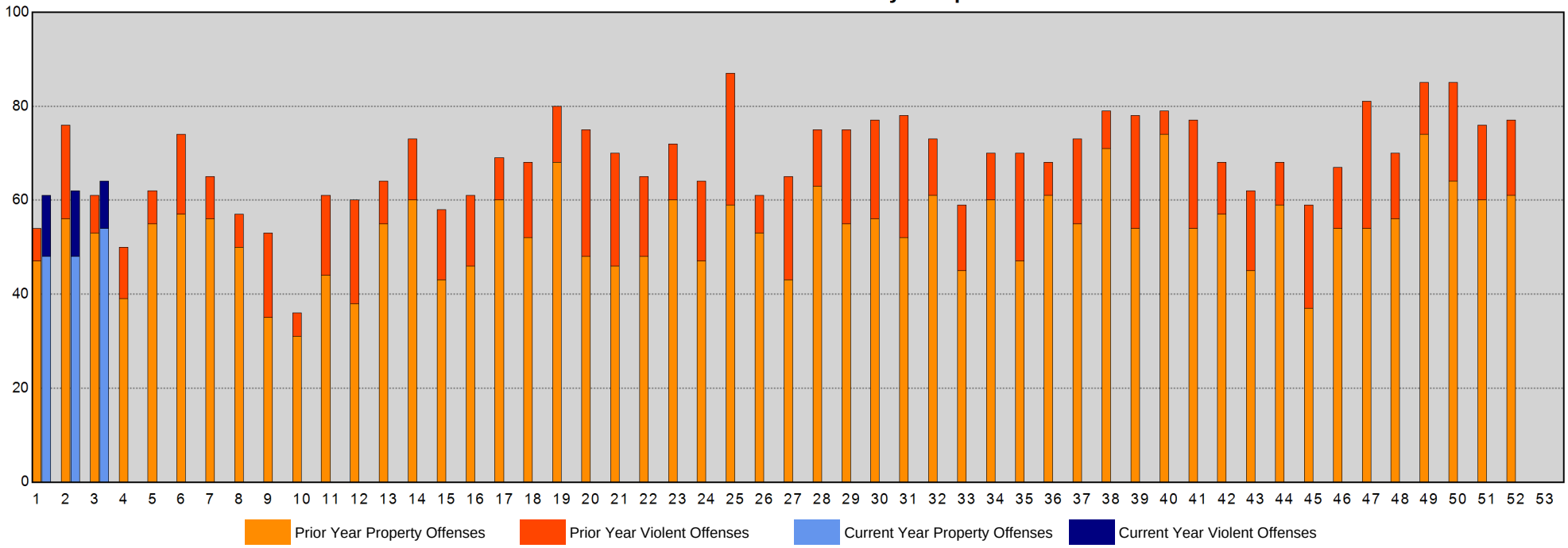

Sourced from MNPD ARMS on 1/22/2020 7:49:22 AM. The figures above were sourced from incident reports using Uniform Crime Reporting definitions and reporting guidelines, based on the date when the crime was reported. This report is intended to be a management and planning tool and does not reflect the official UCR counts for the department. Incidents where a location is unknown or unspecified are included in the countywide totals. 'Unknown' refers to records in which the address is listed as 'Unknown' on the incident report. 'Not Validated' refers to records that were entered in with an invalid addresses.

Midtown Hills Precinct Year-to-Year Weekly Chart

METROPOLITAN POLICE DEPARTMENT
of Nashville and Davidson County

	Homicide	Rape	Commercial Robbery	Street Robbery	Total Robbery	Aggravated Assault	Commercial Burglary	Residential Burglary	Total Burglary	Larceny	Auto Theft	Violent Offenses	Property Offenses	Part I Offenses
ending 02/02/2019 Next Week	0	2	0	8	8	2	2	7	9	43	8	12	60	72
ending 01/26/2019 Current Week	0	1	0	7	7	3	3	5	8	36	5	11	49	60
ending 01/19/2019	0	1	1	8	9	8	7	6	13	56	6	18	75	93
ending 01/18/2020	0	1	2	2	4	10	5	2	7	95	5	15	107	122
% Change	-	0.0%	100.0%	-75.0%	-55.6%	25.0%	-28.6%	-66.7%	-46.2%	69.6%	-16.7%	-16.7%	42.7%	31.2%
ending 01/12/2019	0	2	1	4	5	0	1	11	12	62	3	7	77	84
ending 01/11/2020	0	1	5	5	10	7	2	5	7	86	4	18	97	115
% Change	-	-50.0%	400.0%	25.0%	100.0%	-	100.0%	-54.5%	-41.7%	38.7%	33.3%	157.1%	26.0%	36.9%
ending 01/05/2019	0	2	0	2	2	14	2	10	12	67	8	18	87	105
ending 01/04/2020	0	0	1	0	1	9	2	4	6	72	5	10	83	93
% Change	-	-100.0%	-	-100.0%	-50.0%	-35.7%	0.0%	-60.0%	-50.0%	7.5%	-37.5%	-44.4%	-4.6%	-11.4%

Part I Incidents - Year-to-Year Weekly Comparisons

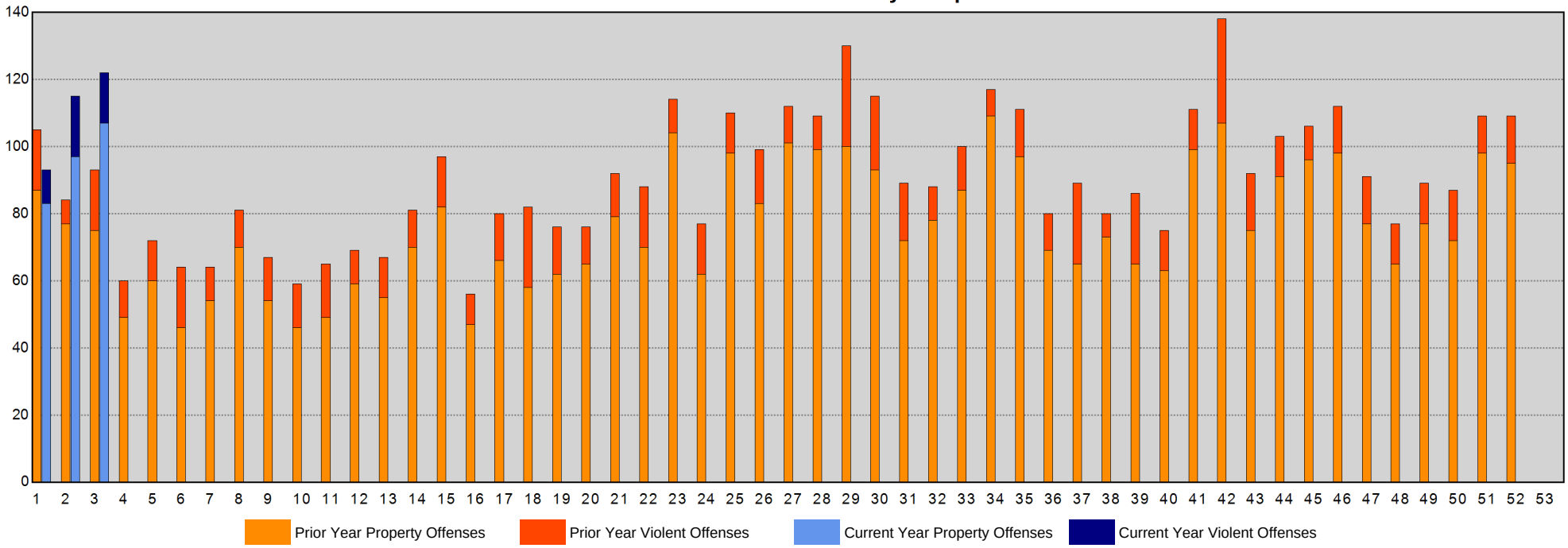

Sourced from MNPD ARMS on 1/22/2020 7:49:22 AM. The figures above were sourced from incident reports using Uniform Crime Reporting definitions and reporting guidelines, based on the date when the crime was reported. This report is intended to be a management and planning tool and does not reflect the official UCR counts for the department. Incidents where a location is unknown or unspecified are included in the countywide totals. 'Unknown' refers to records in which the address is listed as 'Unknown' on the incident report. 'Not Validated' refers to records that were entered in with an invalid addresses.

Arrests Section

CompStat Weekly Analysis is provided by the Metropolitan Nashville Police Department Crime Analysis Section. This report is intended to be a management and planning tool and does not reflect the official UCR counts for the department.

"In any moment of decision, the best thing you can do is the right thing, the next best thing is the wrong thing, and the worst thing you can do is nothing."
- Theodore Roosevelt

Begin Date: 01/12/2020
End Date: 01/18/2020
Week: 3

Physical and Citation Arrests - Adult

Aggregated by component of arresting officer.

METROPOLITAN POLICE DEPARTMENT

of Nashville and Davidson County

			Prior Week	Last Week	Change*	Prior 4Wks	Last 4Wks	Change*	Prior YTD	YTD	Change*	Prior 52Wks	Last 52Wks	Change*
West Precinct	Patrol A	Felony	4	1	-75.0%	5	6	20.0%	3	5	66.7%	51	55	7.8%
		Misdemeanor	4	4	0.0%	3	11	266.7%	12	9	-25.0%	165	111	-32.7%
		Citation	3	4	33.3%	6	9	50.0%	11	7	-36.4%	329	164	-50.2%
		Subtotal	11	9	-18.2%	14	26	85.7%	26	21	-19.2%	545	330	-39.4%
	Patrol B	Felony	2	1	-50.0%	8	3	-62.5%	3	3	0.0%	106	75	-29.2%
		Misdemeanor	6	1	-83.3%	18	13	-27.8%	12	8	-33.3%	368	265	-28.0%
		Citation	6	4	-33.3%	23	14	-39.1%	7	13	85.7%	428	220	-48.6%
		Subtotal	14	6	-57.1%	49	30	-38.8%	22	24	9.1%	902	560	-37.9%
	Patrol C	Felony	2	2	0.0%	8	6	-25.0%	0	5	-	72	72	0.0%
		Misdemeanor	1	6	500.0%	19	11	-42.1%	5	8	60.0%	243	191	-21.4%
		Citation	2	0	-100.0%	7	6	-14.3%	3	3	0.0%	263	62	-76.4%
		Subtotal	5	8	60.0%	34	23	-32.4%	8	16	100.0%	578	325	-43.8%
	Flex A	Felony	0	0	-	0	0	-	3	0	-100.0%	31	9	-71.0%
		Misdemeanor	0	0	-	0	0	-	1	0	-100.0%	64	16	-75.0%
		Citation	0	0	-	0	0	-	0	0	-	108	17	-84.3%
		Subtotal	0	0	-	0	0	-	4	0	-100.0%	203	42	-79.3%
	Flex B	Felony	0	0	-	5	0	-100.0%	3	0	-100.0%	55	54	-1.8%
		Misdemeanor	0	0	-	0	0	-	4	0	-100.0%	84	43	-48.8%
		Citation	0	0	-	6	0	-100.0%	1	0	-100.0%	158	11	-93.0%
		Subtotal	0	0	-	11	0	-100.0%	8	0	-100.0%	297	108	-63.6%
	Flex C	Felony	0	1	-	0	1	-	0	1	-	10	12	20.0%
		Misdemeanor	0	1	-	1	1	0.0%	2	1	-50.0%	30	26	-13.3%
		Citation	0	0	-	0	0	-	0	0	-	97	9	-90.7%
		Subtotal	0	2	-	1	2	100.0%	2	2	0.0%	137	47	-65.7%
	CSU	Felony	0	1	-	5	2	-60.0%	3	2	-33.3%	83	35	-57.8%
		Misdemeanor	1	0	-100.0%	1	4	300.0%	0	2	-	37	23	-37.8%
		Citation	1	0	-100.0%	3	1	-66.7%	6	1	-83.3%	220	65	-70.5%
		Subtotal	2	1	-50.0%	9	7	-22.2%	9	5	-44.4%	340	123	-63.8%
	Other	Felony	0	0	-	0	1	-	0	0	-	1	3	200.0%
		Misdemeanor	0	0	-	0	1	-	0	0	-	0	1	-
		Citation	0	0	-	1	0	-100.0%	0	0	-	3	5	66.7%
		Subtotal	0	0	-	1	2	100.0%	0	0	-	4	9	125.0%
Totals		Felony	8	6	-25.0%	31	19	-38.7%	15	16	6.7%	409	315	-23.0%
		Misdemeanor	12	12	0.0%	42	41	-2.4%	36	28	-22.2%	991	676	-31.8%
		Citation	12	8	-33.3%	46	30	-34.8%	28	24	-14.3%	1,606	553	-65.6%
Precinct Total			32	26	-18.8%	119	90	-24.4%	79	68	-13.9%	3,006	1,544	-48.6%

Physical and Citation Arrests - Adult

Aggregated by component of arresting officer.

METROPOLITAN POLICE DEPARTMENT
of Nashville and Davidson County

			Prior Week	Last Week	Change*	Prior 4Wks	Last 4Wks	Change*	Prior YTD	YTD	Change*	Prior 52Wks	Last 52Wks	Change*
East Precinct	Patrol A	Felony	3	1	-66.7%	4	10	150.0%	7	7	0.0%	146	108	-26.0%
		Misdemeanor	8	5	-37.5%	18	19	5.6%	12	15	25.0%	330	229	-30.6%
		Citation	3	1	-66.7%	8	7	-12.5%	9	5	-44.4%	441	125	-71.7%
		Subtotal	14	7	-50.0%	30	36	20.0%	28	27	-3.6%	917	462	-49.6%
	Patrol B	Felony	4	2	-50.0%	20	15	-25.0%	9	8	-11.1%	252	208	-17.5%
		Misdemeanor	4	3	-25.0%	28	23	-17.9%	25	14	-44.0%	664	450	-32.2%
		Citation	4	5	25.0%	19	20	5.3%	7	10	42.9%	607	319	-47.4%
		Subtotal	12	10	-16.7%	67	58	-13.4%	41	32	-22.0%	1,523	977	-35.9%
	Patrol C	Felony	2	3	50.0%	9	10	11.1%	9	7	-22.2%	214	139	-35.0%
		Misdemeanor	5	5	0.0%	38	21	-44.7%	27	13	-51.9%	789	451	-42.8%
		Citation	3	1	-66.7%	10	8	-20.0%	11	6	-45.5%	727	136	-81.3%
		Subtotal	10	9	-10.0%	57	39	-31.6%	47	26	-44.7%	1,730	726	-58.0%
	Flex A	Felony	0	0	-	0	0	-	3	0	-100.0%	87	7	-92.0%
		Misdemeanor	0	0	-	0	0	-	4	0	-100.0%	159	12	-92.5%
		Citation	0	0	-	0	0	-	6	0	-100.0%	302	9	-97.0%
		Subtotal	0	0	-	0	0	-	13	0	-100.0%	548	28	-94.9%
	Flex B	Felony	0	0	-	0	0	-	2	0	-100.0%	77	28	-63.6%
		Misdemeanor	1	0	-100.0%	0	1	-	2	1	-50.0%	141	55	-61.0%
		Citation	0	0	-	2	0	-100.0%	1	0	-100.0%	393	50	-87.3%
		Subtotal	1	0	-100.0%	2	1	-50.0%	5	1	-80.0%	611	133	-78.2%
	Flex C	Felony	0	0	-	0	0	-	0	0	-	40	0	-100.0%
		Misdemeanor	0	0	-	0	0	-	0	0	-	59	0	-100.0%
		Citation	0	0	-	0	0	-	0	0	-	173	0	-100.0%
		Subtotal	0	0	-	0	0	-	0	0	-	272	0	-100.0%
	CSU	Felony	2	2	0.0%	12	5	-58.3%	4	5	25.0%	90	89	-1.1%
		Misdemeanor	2	2	0.0%	5	5	0.0%	5	4	-20.0%	121	99	-18.2%
		Citation	0	0	-	10	0	-100.0%	12	0	-100.0%	273	179	-34.4%
		Subtotal	4	4	0.0%	27	10	-63.0%	21	9	-57.1%	484	367	-24.2%
	Other	Felony	0	2	-	5	3	-40.0%	0	2	-	1	48	>1,000%
		Misdemeanor	2	3	50.0%	3	6	100.0%	0	5	-	5	85	>1,000%
		Citation	2	0	-100.0%	4	3	-25.0%	0	2	-	5	69	>1,000%
		Subtotal	4	5	25.0%	12	12	0.0%	0	9	-	11	202	>1,000%
Totals		Felony	11	10	-9.1%	50	43	-14.0%	34	29	-14.7%	907	627	-30.9%
		Misdemeanor	22	18	-18.2%	92	75	-18.5%	75	52	-30.7%	2,268	1,381	-39.1%
		Citation	12	7	-41.7%	53	38	-28.3%	46	23	-50.0%	2,921	887	-69.6%
Precinct Total			45	35	-22.2%	195	156	-20.0%	155	104	-32.9%	6,096	2,895	-52.5%

Physical and Citation Arrests - Adult

Aggregated by component of arresting officer.

METROPOLITAN POLICE DEPARTMENT
of Nashville and Davidson County

			Prior Week	Last Week	Change*	Prior 4Wks	Last 4Wks	Change*	Prior YTD	YTD	Change*	Prior 52Wks	Last 52Wks	Change*
South Precinct	Patrol A	Felony	2	2	0.0%	20	7	-65.0%	6	4	-33.3%	150	190	26.7%
		Misdemeanor	7	7	0.0%	19	32	68.4%	11	19	72.7%	404	347	-14.1%
		Citation	7	12	71.4%	71	40	-43.7%	21	21	0.0%	761	719	-5.5%
		Subtotal	16	21	31.3%	110	79	-28.2%	38	44	15.8%	1,315	1,256	-4.5%
	Patrol B	Felony	3	4	33.3%	13	11	-15.4%	9	8	-11.1%	242	213	-12.0%
		Misdemeanor	18	17	-5.6%	26	53	103.8%	28	41	46.4%	711	503	-29.3%
		Citation	21	22	4.8%	63	60	-4.8%	62	51	-17.7%	1,306	859	-34.2%
		Subtotal	42	43	2.4%	102	124	21.6%	99	100	1.0%	2,259	1,575	-30.3%
	Patrol C	Felony	4	2	-50.0%	21	15	-28.6%	15	7	-53.3%	197	183	-7.1%
		Misdemeanor	12	19	58.3%	55	52	-5.5%	23	36	56.5%	610	601	-1.5%
		Citation	3	1	-66.7%	10	11	10.0%	13	5	-61.5%	384	186	-51.6%
		Subtotal	19	22	15.8%	86	78	-9.3%	51	48	-5.9%	1,191	970	-18.6%
	Flex A	Felony	6	0	-100.0%	6	6	0.0%	0	6	-	10	34	240.0%
		Misdemeanor	0	1	-	5	1	-80.0%	0	1	-	11	17	54.5%
		Citation	0	0	-	24	1	-95.8%	1	0	-100.0%	21	33	57.1%
		Subtotal	6	1	-83.3%	35	8	-77.1%	1	7	600.0%	42	84	100.0%
	Flex B	Felony	0	0	-	2	0	-100.0%	3	0	-100.0%	44	25	-43.2%
		Misdemeanor	0	0	-	2	0	-100.0%	1	0	-100.0%	39	13	-66.7%
		Citation	0	0	-	2	2	0.0%	0	0	-	34	7	-79.4%
		Subtotal	0	0	-	6	2	-66.7%	4	0	-100.0%	117	45	-61.5%
	Flex C	Felony	0	0	-	0	0	-	1	0	-100.0%	30	20	-33.3%
		Misdemeanor	0	0	-	0	0	-	3	0	-100.0%	94	37	-60.6%
		Citation	0	0	-	0	0	-	3	0	-100.0%	520	28	-94.6%
		Subtotal	0	0	-	0	0	-	7	0	-100.0%	644	85	-86.8%
	CSU	Felony	1	2	100.0%	2	3	50.0%	4	3	-25.0%	88	65	-26.1%
		Misdemeanor	1	2	100.0%	4	3	-25.0%	2	3	50.0%	63	78	23.8%
		Citation	0	0	-	9	0	-100.0%	32	0	-100.0%	688	536	-22.1%
		Subtotal	2	4	100.0%	15	6	-60.0%	38	6	-84.2%	839	679	-19.1%
	Other	Felony	0	0	-	0	0	-	0	0	-	2	0	-100.0%
		Misdemeanor	0	0	-	0	0	-	0	0	-	3	0	-100.0%
		Citation	0	0	-	0	0	-	0	0	-	21	0	-100.0%
		Subtotal	0	0	-	0	0	-	0	0	-	26	0	-100.0%
Totals		Felony	16	10	-37.5%	64	42	-34.4%	38	28	-26.3%	763	730	-4.3%
		Misdemeanor	38	46	21.1%	111	141	27.0%	68	100	47.1%	1,935	1,596	-17.5%
		Citation	31	35	12.9%	179	114	-36.3%	132	77	-41.7%	3,735	2,368	-36.6%
Precinct Total			85	91	7.1%	354	297	-16.1%	238	205	-13.9%	6,433	4,694	-27.0%

Physical and Citation Arrests - Adult

Aggregated by component of arresting officer.

METROPOLITAN POLICE DEPARTMENT
of Nashville and Davidson County

			Prior Week	Last Week	Change*	Prior 4Wks	Last 4Wks	Change*	Prior YTD	YTD	Change*	Prior 52Wks	Last 52Wks	Change*
Central Precinct	Patrol A	Felony	2	3	50.0%	11	12	9.1%	4	8	100.0%	85	104	22.4%
		Misdemeanor	9	6	-33.3%	33	27	-18.2%	38	18	-52.6%	788	506	-35.8%
		Citation	4	0	-100.0%	13	8	-38.5%	8	5	-37.5%	470	215	-54.3%
		Subtotal	15	9	-40.0%	57	47	-17.5%	50	31	-38.0%	1,343	825	-38.6%
	Patrol B	Felony	6	0	-100.0%	17	11	-35.3%	8	8	0.0%	107	127	18.7%
		Misdemeanor	5	11	120.0%	53	42	-20.8%	21	23	9.5%	602	565	-6.1%
		Citation	4	2	-50.0%	24	11	-54.2%	11	8	-27.3%	468	286	-38.9%
		Subtotal	15	13	-13.3%	94	64	-31.9%	40	39	-2.5%	1,177	978	-16.9%
	Patrol C	Felony	3	2	-33.3%	10	12	20.0%	4	6	50.0%	129	150	16.3%
		Misdemeanor	11	15	36.4%	41	50	22.0%	37	36	-2.7%	842	676	-19.7%
		Citation	4	6	50.0%	8	13	62.5%	15	11	-26.7%	466	217	-53.4%
		Subtotal	18	23	27.8%	59	75	27.1%	56	53	-5.4%	1,437	1,043	-27.4%
	Flex A	Felony	0	0	-	0	0	-	0	0	-	111	81	-27.0%
		Misdemeanor	0	0	-	2	0	-100.0%	15	0	-100.0%	273	121	-55.7%
		Citation	0	0	-	0	0	-	17	0	-100.0%	427	83	-80.6%
		Subtotal	0	0	-	2	0	-100.0%	32	0	-100.0%	811	285	-64.9%
	Flex B	Felony	2	1	-50.0%	4	4	0.0%	7	3	-57.1%	69	39	-43.5%
		Misdemeanor	4	4	0.0%	18	10	-44.4%	18	8	-55.6%	464	256	-44.8%
		Citation	6	6	0.0%	10	20	100.0%	10	16	60.0%	380	166	-56.3%
		Subtotal	12	11	-8.3%	32	34	6.3%	35	27	-22.9%	913	461	-49.5%
	Flex C	Felony	3	0	-100.0%	6	4	-33.3%	1	4	300.0%	26	31	19.2%
		Misdemeanor	4	6	50.0%	10	11	10.0%	3	10	233.3%	209	191	-8.6%
		Citation	2	1	-50.0%	3	4	33.3%	1	3	200.0%	261	98	-62.5%
		Subtotal	9	7	-22.2%	19	19	0.0%	5	17	240.0%	496	320	-35.5%
	CSU	Felony	0	0	-	0	0	-	3	0	-100.0%	47	41	-12.8%
		Misdemeanor	0	1	-	1	2	100.0%	6	1	-83.3%	76	96	26.3%
		Citation	0	0	-	4	1	-75.0%	14	1	-92.9%	464	253	-45.5%
		Subtotal	0	1	-	5	3	-40.0%	23	2	-91.3%	587	390	-33.6%
	Other	Felony	1	1	0.0%	2	2	0.0%	0	2	-	0	7	-
		Misdemeanor	0	0	-	5	4	-20.0%	0	1	-	2	21	950.0%
		Citation	1	1	0.0%	11	4	-63.6%	0	3	-	2	40	>1,000%
		Subtotal	2	2	0.0%	18	10	-44.4%	0	6	-	4	68	>1,000%
Totals		Felony	17	7	-58.8%	50	45	-10.0%	27	31	14.8%	574	580	1.0%
		Misdemeanor	33	43	30.3%	163	146	-10.4%	138	97	-29.7%	3,256	2,432	-25.3%
		Citation	21	16	-23.8%	73	61	-16.4%	76	47	-38.2%	2,938	1,358	-53.8%
Precinct Total			71	66	-7.0%	286	252	-11.9%	241	175	-27.4%	6,768	4,370	-35.4%

Physical and Citation Arrests - Adult

Aggregated by component of arresting officer.

METROPOLITAN POLICE DEPARTMENT

of Nashville and Davidson County

			Prior Week	Last Week	Change*	Prior 4Wks	Last 4Wks	Change*	Prior YTD	YTD	Change*	Prior 52Wks	Last 52Wks	Change*
Hermitage Precinct	**Patrol A**	Felony	5	3	-40.0%	14	17	21.4%	8	8	0.0%	202	190	-5.9%
		Misdemeanor	4	4	0.0%	32	30	-6.3%	19	17	-10.5%	489	383	-21.7%
		Citation	7	1	-85.7%	33	17	-48.5%	25	11	-56.0%	726	474	-34.7%
		Subtotal	16	8	-50.0%	79	64	-19.0%	52	36	-30.8%	1,417	1,047	-26.1%
	Patrol B	Felony	5	4	-20.0%	13	15	15.4%	9	10	11.1%	234	145	-38.0%
		Misdemeanor	9	12	33.3%	37	37	0.0%	26	22	-15.4%	665	481	-27.7%
		Citation	15	5	-66.7%	23	28	21.7%	15	25	66.7%	567	316	-44.3%
		Subtotal	29	21	-27.6%	73	80	9.6%	50	57	14.0%	1,466	942	-35.7%
	Patrol C	Felony	6	2	-66.7%	18	12	-33.3%	7	8	14.3%	234	161	-31.2%
		Misdemeanor	7	8	14.3%	31	35	12.9%	23	19	-17.4%	780	453	-41.9%
		Citation	2	3	50.0%	9	12	33.3%	10	7	-30.0%	490	182	-62.9%
		Subtotal	15	13	-13.3%	58	59	1.7%	40	34	-15.0%	1,504	796	-47.1%
	Flex A	Felony	0	0	-	0	0	-	3	0	-100.0%	28	14	-50.0%
		Misdemeanor	0	1	-	0	1	-	5	1	-80.0%	67	24	-64.2%
		Citation	0	0	-	0	0	-	12	0	-100.0%	402	44	-89.1%
		Subtotal	0	1	-	0	1	-	20	1	-95.0%	497	82	-83.5%
	Flex B	Felony	1	0	-100.0%	7	3	-57.1%	8	1	-87.5%	130	60	-53.8%
		Misdemeanor	1	1	0.0%	8	3	-62.5%	8	2	-75.0%	284	81	-71.5%
		Citation	0	0	-	1	0	-100.0%	1	0	-100.0%	107	26	-75.7%
		Subtotal	2	1	-50.0%	16	6	-62.5%	17	3	-82.4%	521	167	-67.9%
	Flex C	Felony	0	0	-	0	0	-	0	0	-	28	8	-71.4%
		Misdemeanor	0	0	-	0	0	-	0	0	-	76	8	-89.5%
		Citation	0	0	-	0	0	-	0	0	-	549	8	-98.5%
		Subtotal	0	0	-	0	0	-	0	0	-	653	24	-96.3%
	CSU	Felony	1	0	-100.0%	2	1	-50.0%	1	1	0.0%	68	42	-38.2%
		Misdemeanor	0	0	-	3	2	-33.3%	0	1	-	12	14	16.7%
		Citation	1	0	-100.0%	4	2	-50.0%	11	1	-90.9%	241	91	-62.2%
		Subtotal	2	0	-100.0%	9	5	-44.4%	12	3	-75.0%	321	147	-54.2%
	Other	Felony	0	0	-	0	0	-	0	0	-	2	5	150.0%
		Misdemeanor	0	0	-	0	0	-	0	0	-	14	11	-21.4%
		Citation	0	0	-	0	0	-	0	0	-	90	14	-84.4%
		Subtotal	0	0	-	0	0	-	0	0	-	106	30	-71.7%
Totals		Felony	18	9	-50.0%	54	48	-11.1%	36	28	-22.2%	926	625	-32.5%
		Misdemeanor	21	26	23.8%	111	108	-2.7%	81	62	-23.5%	2,387	1,455	-39.0%
		Citation	25	9	-64.0%	70	59	-15.7%	74	44	-40.5%	3,172	1,155	-63.6%
Precinct Total			64	44	-31.3%	235	215	-8.5%	191	134	-29.8%	6,485	3,235	-50.1%

Physical and Citation Arrests - Adult

Aggregated by component of arresting officer.

METROPOLITAN POLICE DEPARTMENT

of Nashville and Davidson County

			Prior Week	Last Week	Change*	Prior 4Wks	Last 4Wks	Change*	Prior YTD	YTD	Change*	Prior 52Wks	Last 52Wks	Change*
North Precinct	**Patrol A**	Felony	3	10	233.3%	15	19	26.7%	7	16	128.6%	205	184	-10.2%
		Misdemeanor	10	10	0.0%	29	32	10.3%	21	24	14.3%	435	411	-5.5%
		Citation	10	1	-90.0%	14	14	0.0%	10	13	30.0%	357	254	-28.9%
		Subtotal	23	21	-8.7%	58	65	12.1%	38	53	39.5%	997	849	-14.8%
	Patrol B	Felony	6	4	-33.3%	18	15	-16.7%	6	11	83.3%	230	235	2.2%
		Misdemeanor	13	11	-15.4%	36	42	16.7%	29	31	6.9%	569	553	-2.8%
		Citation	6	10	66.7%	24	21	-12.5%	11	17	54.5%	523	291	-44.4%
		Subtotal	25	25	0.0%	78	78	0.0%	46	59	28.3%	1,322	1,079	-18.4%
	Patrol C	Felony	2	2	0.0%	22	9	-59.1%	7	7	0.0%	172	198	15.1%
		Misdemeanor	10	7	-30.0%	34	29	-14.7%	12	20	66.7%	471	417	-11.5%
		Citation	4	2	-50.0%	19	9	-52.6%	8	7	-12.5%	265	131	-50.6%
		Subtotal	16	11	-31.3%	75	47	-37.3%	27	34	25.9%	908	746	-17.8%
	Flex A	Felony	1	1	0.0%	3	2	-33.3%	1	2	100.0%	31	23	-25.8%
		Misdemeanor	0	0	-	2	0	-100.0%	8	0	-100.0%	66	33	-50.0%
		Citation	3	0	-100.0%	3	5	66.7%	1	3	200.0%	165	36	-78.2%
		Subtotal	4	1	-75.0%	8	7	-12.5%	10	5	-50.0%	262	92	-64.9%
	Flex B	Felony	1	0	-100.0%	3	2	-33.3%	0	1	-	56	66	17.9%
		Misdemeanor	2	0	-100.0%	4	4	0.0%	2	3	50.0%	95	64	-32.6%
		Citation	8	5	-37.5%	13	17	30.8%	2	14	600.0%	195	104	-46.7%
		Subtotal	11	5	-54.5%	20	23	15.0%	4	18	350.0%	346	234	-32.4%
	Flex C	Felony	0	0	-	0	0	-	2	0	-100.0%	108	23	-78.7%
		Misdemeanor	0	0	-	0	0	-	2	0	-100.0%	143	17	-88.1%
		Citation	0	0	-	0	0	-	5	0	-100.0%	306	16	-94.8%
		Subtotal	0	0	-	0	0	-	9	0	-100.0%	557	56	-89.9%
	CSU	Felony	0	0	-	1	0	-100.0%	0	0	-	55	29	-47.3%
		Misdemeanor	0	0	-	2	0	-100.0%	0	0	-	40	12	-70.0%
		Citation	4	0	-100.0%	9	9	0.0%	10	8	-20.0%	288	144	-50.0%
		Subtotal	4	0	-100.0%	12	9	-25.0%	10	8	-20.0%	383	185	-51.7%
	Other	Felony	0	0	-	0	0	-	0	0	-	3	1	-66.7%
		Misdemeanor	0	0	-	0	0	-	0	0	-	6	1	-83.3%
		Citation	0	0	-	0	0	-	0	0	-	8	2	-75.0%
		Subtotal	0	0	-	0	0	-	0	0	-	17	4	-76.5%
Totals		Felony	13	17	30.8%	62	47	-24.2%	23	37	60.9%	860	759	-11.7%
		Misdemeanor	35	28	-20.0%	107	107	0.0%	74	78	5.4%	1,825	1,508	-17.4%
		Citation	35	18	-48.6%	82	75	-8.5%	47	62	31.9%	2,107	978	-53.6%
Precinct Total			83	63	-24.1%	251	229	-8.8%	144	177	22.9%	4,792	3,245	-32.3%

Physical and Citation Arrests - Adult

Aggregated by component of arresting officer.

METROPOLITAN POLICE DEPARTMENT

of Nashville and Davidson County

			Prior Week	Last Week	Change*	Prior 4Wks	Last 4Wks	Change*	Prior YTD	YTD	Change*	Prior 52Wks	Last 52Wks	Change*
Madison Precinct	**Patrol A**	Felony	1	1	0.0%	6	3	-50.0%	4	3	-25.0%	110	82	-25.5%
		Misdemeanor	2	3	50.0%	12	12	0.0%	5	6	20.0%	217	151	-30.4%
		Citation	4	4	0.0%	17	13	-23.5%	7	9	28.6%	319	172	-46.1%
		Subtotal	7	8	14.3%	35	28	-20.0%	16	18	12.5%	646	405	-37.3%
	Patrol B	Felony	6	3	-50.0%	13	13	0.0%	14	11	-21.4%	181	172	-5.0%
		Misdemeanor	11	8	-27.3%	23	28	21.7%	23	22	-4.3%	523	334	-36.1%
		Citation	9	7	-22.2%	26	25	-3.8%	23	16	-30.4%	807	329	-59.2%
		Subtotal	26	18	-30.8%	62	66	6.5%	60	49	-18.3%	1,511	835	-44.7%
	Patrol C	Felony	5	2	-60.0%	1	9	800.0%	3	9	200.0%	149	99	-33.6%
		Misdemeanor	2	2	0.0%	22	17	-22.7%	16	10	-37.5%	608	285	-53.1%
		Citation	2	1	-50.0%	9	5	-44.4%	3	4	33.3%	370	90	-75.7%
		Subtotal	9	5	-44.4%	32	31	-3.1%	22	23	4.5%	1,127	474	-57.9%
	Flex A	Felony	1	0	-100.0%	3	1	-66.7%	2	1	-50.0%	52	53	1.9%
		Misdemeanor	1	0	-100.0%	1	1	0.0%	1	1	0.0%	63	45	-28.6%
		Citation	0	0	-	11	1	-90.9%	2	0	-100.0%	146	54	-63.0%
		Subtotal	2	0	-100.0%	15	3	-80.0%	5	2	-60.0%	261	152	-41.8%
	Flex B	Felony	2	3	50.0%	10	5	-50.0%	3	5	66.7%	105	86	-18.1%
		Misdemeanor	5	5	0.0%	9	11	22.2%	11	10	-9.1%	269	199	-26.0%
		Citation	2	5	150.0%	8	10	25.0%	30	8	-73.3%	888	194	-78.2%
		Subtotal	9	13	44.4%	27	26	-3.7%	44	23	-47.7%	1,262	479	-62.0%
	Flex C	Felony	0	0	-	0	0	-	1	0	-100.0%	62	34	-45.2%
		Misdemeanor	0	0	-	2	2	0.0%	2	0	-100.0%	137	78	-43.1%
		Citation	0	0	-	1	0	-100.0%	2	0	-100.0%	378	19	-95.0%
		Subtotal	0	0	-	3	2	-33.3%	5	0	-100.0%	577	131	-77.3%
	CSU	Felony	0	0	-	0	1	-	0	1	-	47	23	-51.1%
		Misdemeanor	0	1	-	1	1	0.0%	0	1	-	5	16	220.0%
		Citation	0	0	-	6	4	-33.3%	10	4	-60.0%	142	83	-41.5%
		Subtotal	0	1	-	7	6	-14.3%	10	6	-40.0%	194	122	-37.1%
	Other	Felony	0	0	-	0	0	-	0	0	-	2	0	-100.0%
		Misdemeanor	0	0	-	0	0	-	1	0	-100.0%	3	4	33.3%
		Citation	0	0	-	0	0	-	0	0	-	5	1	-80.0%
		Subtotal	0	0	-	0	0	-	1	0	-100.0%	10	5	-50.0%
Totals		Felony	15	9	-40.0%	33	32	-3.0%	27	30	11.1%	708	549	-22.5%
		Misdemeanor	21	19	-9.5%	70	72	2.9%	59	50	-15.3%	1,825	1,112	-39.1%
		Citation	17	17	0.0%	78	58	-25.6%	77	41	-46.8%	3,055	942	-69.2%
Precinct Total			53	45	-15.1%	181	162	-10.5%	163	121	-25.8%	5,588	2,603	-53.4%

Physical and Citation Arrests - Adult

Aggregated by component of arresting officer.

METROPOLITAN POLICE DEPARTMENT
of Nashville and Davidson County

			Prior Week	Last Week	Change*	Prior 4Wks	Last 4Wks	Change*	Prior YTD	YTD	Change*	Prior 52Wks	Last 52Wks	Change*
Midtown Hills Precinct	**Patrol A**	Felony	2	2	0.0%	11	6	-45.5%	2	5	150.0%	66	84	27.3%
		Misdemeanor	1	5	400.0%	11	14	27.3%	13	10	-23.1%	241	171	-29.0%
		Citation	3	9	200.0%	7	19	171.4%	9	15	66.7%	614	217	-64.7%
		Subtotal	6	16	166.7%	29	39	34.5%	24	30	25.0%	921	472	-48.8%
	Patrol B	Felony	5	4	-20.0%	7	13	85.7%	9	11	22.2%	134	116	-13.4%
		Misdemeanor	6	3	-50.0%	19	24	26.3%	25	12	-52.0%	505	318	-37.0%
		Citation	8	14	75.0%	29	33	13.8%	16	23	43.8%	735	323	-56.1%
		Subtotal	19	21	10.5%	55	70	27.3%	50	46	-8.0%	1,374	757	-44.9%
	Patrol C	Felony	1	2	100.0%	11	10	-9.1%	4	4	0.0%	109	112	2.8%
		Misdemeanor	5	7	40.0%	32	38	18.8%	9	17	88.9%	492	495	0.6%
		Citation	1	2	100.0%	18	10	-44.4%	6	5	-16.7%	310	202	-34.8%
		Subtotal	7	11	57.1%	61	58	-4.9%	19	26	36.8%	911	809	-11.2%
	Flex A	Felony	0	0	-	0	0	-	8	0	-100.0%	76	33	-56.6%
		Misdemeanor	0	0	-	0	0	-	2	0	-100.0%	113	38	-66.4%
		Citation	0	0	-	0	0	-	8	0	-100.0%	380	38	-90.0%
		Subtotal	0	0	-	0	0	-	18	0	-100.0%	569	109	-80.8%
	Flex B	Felony	1	0	-100.0%	2	2	0.0%	2	2	0.0%	58	49	-15.5%
		Misdemeanor	1	0	-100.0%	4	2	-50.0%	10	2	-80.0%	142	95	-33.1%
		Citation	1	0	-100.0%	4	1	-75.0%	17	1	-94.1%	434	90	-79.3%
		Subtotal	3	0	-100.0%	10	5	-50.0%	29	5	-82.8%	634	234	-63.1%
	Flex C	Felony	0	0	-	0	0	-	1	0	-100.0%	36	1	-97.2%
		Misdemeanor	0	0	-	0	0	-	1	0	-100.0%	99	8	-91.9%
		Citation	0	0	-	0	0	-	1	0	-100.0%	190	6	-96.8%
		Subtotal	0	0	-	0	0	-	3	0	-100.0%	325	15	-95.4%
	CSU	Felony	0	0	-	0	0	-	1	0	-100.0%	61	36	-41.0%
		Misdemeanor	0	0	-	0	0	-	0	0	-	27	5	-81.5%
		Citation	0	0	-	0	0	-	12	0	-100.0%	393	107	-72.8%
		Subtotal	0	0	-	0	0	-	13	0	-100.0%	481	148	-69.2%
	Other	Felony	0	0	-	0	0	-	0	0	-	4	6	50.0%
		Misdemeanor	2	0	-100.0%	4	4	0.0%	0	2	-	4	23	475.0%
		Citation	0	1	-	1	1	0.0%	0	1	-	7	19	171.4%
		Subtotal	2	1	-50.0%	5	5	0.0%	0	3	-	15	48	220.0%
Totals		Felony	9	8	-11.1%	31	31	0.0%	27	22	-18.5%	544	437	-19.7%
		Misdemeanor	15	15	0.0%	70	82	17.1%	60	43	-28.3%	1,623	1,153	-29.0%
		Citation	13	26	100.0%	59	64	8.5%	69	45	-34.8%	3,063	1,002	-67.3%
Precinct Total			37	49	32.4%	160	177	10.6%	156	110	-29.5%	5,230	2,592	-50.4%

Physical and Citation Arrests - Adult

Aggregated by component of arresting officer.

METROPOLITAN POLICE DEPARTMENT

of Nashville and Davidson County

		Prior Week	Last Week	Change*	Prior 4Wks	Last 4Wks	Change*	Prior YTD	YTD	Change*	Prior 52Wks	Last 52Wks	Change*
SID	Felony	3	2	-33.3%	3	6	100.0%	4	6	50.0%	107	121	13.1%
	Misdemeanor	0	0	-	0	2	-	1	0	-100.0%	28	12	-57.1%
	Citation	2	0	-100.0%	4	2	-50.0%	5	2	-60.0%	703	106	-84.9%
	Division Total	5	2	-60.0%	7	10	42.9%	10	8	-20.0%	838	239	-71.5%
SOD	Felony	1	1	0.0%	4	5	25.0%	5	4	-20.0%	58	46	-20.7%
(Excludes SRT)	Misdemeanor	7	5	-28.6%	29	19	-34.5%	33	15	-54.5%	589	327	-44.5%
	Citation	6	11	83.3%	54	36	-33.3%	27	20	-25.9%	779	673	-13.6%
	Division Total	14	17	21.4%	87	60	-31.0%	65	39	-40.0%	1,426	1,046	-26.6%
SRT	Felony	1	0	-100.0%	1	1	0.0%	0	1	-	24	5	-79.2%
	Misdemeanor	0	0	-	0	0	-	0	0	-	3	0	-100.0%
	Division Total	1	0	-100.0%	1	1	0.0%	0	1	-	27	5	-81.5%
Warrants	Felony	43	35	-18.6%	166	126	-24.1%	113	93	-17.7%	2,089	2,178	4.3%
	Misdemeanor	58	48	-17.2%	159	172	8.2%	135	126	-6.7%	3,061	2,652	-13.4%
	Citation	2	3	50.0%	3	8	166.7%	2	6	200.0%	61	69	13.1%
	Division Total	103	86	-16.5%	328	306	-6.7%	250	225	-10.0%	5,211	4,899	-6.0%
Other	Felony	5	1	-80.0%	18	18	0.0%	18	13	-27.8%	302	260	-13.9%
Components	Misdemeanor	3	6	100.0%	6	22	266.7%	11	16	45.5%	468	250	-46.6%
	Citation	3	2	-33.3%	23	12	-47.8%	32	6	-81.3%	1,007	348	-65.4%
	Division Total	11	9	-18.2%	47	52	10.6%	61	35	-42.6%	1,777	858	-51.7%
All	Felony	160	115	-28.1%	567	463	-18.3%	367	338	-7.9%	8,271	7,232	-12.6%
	Misdemeanor	265	266	0.4%	960	987	2.8%	771	667	-13.5%	20,259	14,554	-28.2%
	Citation	179	152	-15.1%	724	557	-23.1%	615	397	-35.4%	25,147	10,439	-58.5%
Grand Total		604	533	-11.8%	2,251	2,007	-10.8%	1,753	1,402	-20.0%	53,677	32,225	-40.0%

Information summarized for CompStat week ending 1/18/2020.

* Change for % Served is the difference in percents. Sourced from MNPD ARMS on 1/22/2020 7:49:23 AM. This report is not a count of arrest charges. 1 arrest = 1 body. Adult arrests only.

Arrests categorized by order of seriousness as follows: If an arrest citation is not issued, and any of the charges are felony charges, count the arrest as a felony arrest; if an arrest citation is not issued, and none of the charges are felony charges, count the arrest as a misdemeanor arrest; count all remaining arrests as a citation arrest. Shift / Detail totals are calculated based upon officer assignment for the date when the arrest was made (i.e. if the arresting officer's primary assignment is 'East CSU' for the date when the arrest was made, it will be counted as 1 'East CSU' arrest). Arrests made by officers working Mission 1 duties are counted toward their primary assignment.

Metro citations are not counted in this report, since they are issued for civil matters (i.e. violations of Davidson County Metropolitan Ordinances).

Arrests: Part I, Weapons Law, Drug-Related, DUI, and All Other

METROPOLITAN POLICE DEPARTMENT
of Nashville and Davidson County

Aggregated by component of arresting officer. Includes adult and juvenile arrests.

		Part I Arrests				Weapons Law Violation Arrests				Drug-Related Arrests				DUI Arrests			
		Week	4 Weeks	YTD	52 Weeks	Week	4 Weeks	YTD	52 Weeks	Week	4 Weeks	YTD	52 Weeks	Week	4 Weeks	YTD	52 Weeks
West	Prior	15	39	22	651	1	3	0	39	3	8	8	442	3	10	0	72
	Last	9	34	28	491	1	3	3	34	1	4	4	134	0	5	3	73
	% Change	-40.0 %	-12.8 %	27.3 %	-24.6 %	0.0 %	0.0 %	Infinity	-12.8 %	-66.7 %	-50.0 %	-50.0 %	-69.7 %	-100.0 %	-50.0 %	Infinity	1.4 %
East	Prior	5	46	30	797	0	5	3	99	4	33	22	968	2	14	6	123
	Last	14	40	29	608	0	3	1	65	1	8	6	466	2	8	6	135
	% Change	180.0 %	-13.0 %	-3.3 %	-23.7 %	0.0 %	-40.0 %	-66.7 %	-34.3 %	-75.0 %	-75.8 %	-72.7 %	-51.9 %	0.0 %	-42.9 %	0.0 %	9.8 %
South	Prior	19	74	41	870	0	6	5	107	9	22	46	1,080	3	22	8	208
	Last	16	60	39	783	0	2	0	81	7	25	22	697	6	20	11	246
	% Change	-15.8 %	-18.9 %	-4.9 %	-10.0 %	0.0 %	-66.7 %	-100.0 %	-24.3 %	-22.2 %	13.6 %	-52.2 %	-35.5 %	100.0 %	-9.1 %	37.5 %	18.3 %
Central	Prior	12	41	28	494	1	4	2	37	3	32	28	579	3	14	7	77
	Last	5	33	25	484	2	5	4	41	6	19	15	465	3	8	6	116
	% Change	-58.3 %	-19.5 %	-10.7 %	-2.0 %	100.0 %	25.0 %	100.0 %	10.8 %	100.0 %	-40.6 %	-46.4 %	-19.7 %	0.0 %	-42.9 %	-14.3 %	50.6 %
Hermitage	Prior	18	61	37	960	2	8	2	98	4	26	30	924	4	14	11	194
	Last	16	66	39	665	0	4	2	53	2	12	7	313	7	22	13	165
	% Change	-11.1 %	8.2 %	5.4 %	-30.7 %	-100.0 %	-50.0 %	0.0 %	-45.9 %	-50.0 %	-53.8 %	-76.7 %	-66.1 %	75.0 %	57.1 %	18.2 %	-14.9 %
North	Prior	15	56	21	781	2	5	2	111	13	40	12	880	1	8	4	50
	Last	7	37	29	701	4	7	6	57	8	33	27	477	3	8	5	60
	% Change	-53.3 %	-33.9 %	38.1 %	-10.2 %	100.0 %	40.0 %	200.0 %	-48.6 %	-38.5 %	-17.5 %	125.0 %	-45.8 %	200.0 %	0.0 %	25.0 %	20.0 %
Madison	Prior	15	58	44	965	0	2	1	74	4	11	12	676	2	8	5	196
	Last	11	41	32	671	0	0	0	39	6	15	12	234	3	9	7	101
	% Change	-26.7 %	-29.3 %	-27.3 %	-30.5 %	0.0 %	-100.0 %	-100.0 %	-47.3 %	50.0 %	36.4 %	0.0 %	-65.4 %	50.0 %	12.5 %	40.0 %	-48.5 %
Midtown Hills	Prior	10	29	31	681	0	1	1	68	6	16	28	1,018	2	11	4	145
	Last	13	40	26	490	0	2	1	57	3	13	11	335	2	14	5	146
	% Change	30.0 %	37.9 %	-16.1 %	-28.0 %	0.0 %	100.0 %	0.0 %	-16.2 %	-50.0 %	-18.8 %	-60.7 %	-67.1 %	0.0 %	27.3 %	25.0 %	0.7 %
Other	Prior	30	104	65	1,333	4	9	8	187	8	29	19	1,138	4	22	27	513
	Last	19	90	69	1,293	1	10	7	178	7	29	18	519	6	12	11	270
	% Change	-36.7 %	-13.5 %	6.2 %	-3.0 %	-75.0 %	11.1 %	-12.5 %	-4.8 %	-12.5 %	0.0 %	-5.3 %	-54.4 %	50.0 %	-45.5 %	-59.3 %	-47.4 %
County	Prior	139	508	319	7,532	10	43	24	820	54	217	205	7,705	24	123	72	1,578
	Last	110	441	316	6,186	8	36	24	605	41	158	122	3,640	32	106	67	1,312
	% Change	-20.9 %	-13.2 %	-0.9 %	-17.9 %	-20.0 %	-16.3 %	0.0 %	-26.2 %	-24.1 %	-27.2 %	-40.5 %	-52.8 %	33.3 %	-13.8 %	-6.9 %	-16.9 %

Information summarized for CompStat week ending 01/18/2020.

Sourced from MNPD ARMS on 1/22/2020 7:49:23 AM. This report is not a count of arrest charges. 1 arrest = 1 body. Includes adult and juvenile arrests. Arrests categorized by order of seriousness as follows: if an arrest includes one or more Part I UCR charges, it is counted as a Part I arrest. If an arrest includes one or weapons law violation charges but no Part I charges, it is counted as a weapons law violation arrest. The same hierarchical categorization is applicable for the remaining arrest categories (drug, DUI, and all other arrests).

Arrests: Part I, Weapons Law, Drug-Related, DUI, and All Other

Aggregated by component of arresting officer. Includes adult and juvenile arrests.

METROPOLITAN POLICE DEPARTMENT

of Nashville and Davidson County

		All Other Arrests				Total Arrests			
		Week	4 Weeks	YTD	52 Weeks	Week	4 Weeks	YTD	52 Weeks
West	Prior	12	69	68	2,105	34	129	98	3,309
	Last	17	54	34	964	28	100	72	1,696
	% Change	41.7 %	-21.7 %	-50.0 %	-54.2 %	-17.6 %	-22.5 %	-26.5 %	-48.7 %
East	Prior	39	121	110	4,725	50	219	171	6,712
	Last	25	113	75	1,957	42	172	117	3,231
	% Change	-35.9 %	-6.6 %	-31.8 %	-58.6 %	-16.0 %	-21.5 %	-31.6 %	-51.9 %
South	Prior	72	270	153	4,757	103	394	253	7,022
	Last	74	230	164	3,399	103	337	236	5,206
	% Change	2.8 %	-14.8 %	7.2 %	-28.5 %	0.0 %	-14.5 %	-6.7 %	-25.9 %
Central	Prior	55	211	186	5,758	74	302	251	6,945
	Last	52	196	131	3,446	68	261	181	4,552
	% Change	-5.5 %	-7.1 %	-29.6 %	-40.2 %	-8.1 %	-13.6 %	-27.9 %	-34.5 %
Hermitage	Prior	42	170	129	4,914	70	279	209	7,090
	Last	27	139	92	2,340	52	243	153	3,536
	% Change	-35.7 %	-18.2 %	-28.7 %	-52.4 %	-25.7 %	-12.9 %	-26.8 %	-50.1 %
North	Prior	56	166	117	3,413	87	275	156	5,235
	Last	48	156	121	2,232	70	241	188	3,527
	% Change	-14.3 %	-6.0 %	3.4 %	-34.6 %	-19.5 %	-12.4 %	20.5 %	-32.6 %
Madison	Prior	36	122	114	4,028	57	201	176	5,939
	Last	32	111	81	1,761	52	176	132	2,806
	% Change	-11.1 %	-9.0 %	-28.9 %	-56.3 %	-8.8 %	-12.4 %	-25.0 %	-52.8 %
Midtown Hills	Prior	23	118	96	3,818	41	175	160	5,730
	Last	34	119	74	1,836	52	188	117	2,864
	% Change	47.8 %	0.8 %	-22.9 %	-51.9 %	26.8 %	7.4 %	-26.9 %	-50.0 %
Other	Prior	95	361	309	6,761	141	525	428	9,932
	Last	92	312	224	5,415	125	453	329	7,675
	% Change	-3.2 %	-13.6 %	-27.5 %	-19.9 %	-11.3 %	-13.7 %	-23.1 %	-22.7 %
County	Prior	430	1,608	1,282	40,279	657	2,499	1,902	57,914
	Last	401	1,430	996	23,350	592	2,171	1,525	35,093
	% Change	-6.7 %	-11.1 %	-22.3 %	-42.0 %	-9.9 %	-13.1 %	-19.8 %	-39.4 %

Information summarized for CompStat week ending 01/18/2020.

Sourced from MNPD ARMS on 1/22/2020 7:49:23 AM. This report is not a count of arrest charges. 1 arrest = 1 body. Includes adult and juvenile arrests. Arrests categorized by order of seriousness as follows: if an arrest includes one or more Part I UCR charges, it is counted as a Part I arrest. If an arrest includes one or weapons law violation charges but no Part I charges, it is counted as a weapons law violation arrest. The same hierarchical categorization is applicable for the remaining arrest categories (drug, DUI, and all other arrests).

Outstanding Warrants: Served

Aggregated by component of arresting officer.

METROPOLITAN POLICE DEPARTMENT

of Nashville and Davidson County

		Rolling Two Week				Rolling Eight Week				YTD				Rolling Twenty-Four Month			
		Prior Week	Last Week	Change	% Change	Prior 4 Weeks	Last 4 Weeks	Change	% Change	Prior YTD	YTD	Change	% Change	Prior 52 Weeks	Last 52 Weeks	Change	% Change
West	Felony	16	6	-10	-62.5%	22	26	4	18.2%	16	22	6	37.5%	307	262	-45	-14.7%
	Misdemeanor	8	10	2	25.0%	37	27	-10	-27.0%	31	19	-12	-38.7%	810	511	-299	-36.9%
	Juvenile	0	0	0	-	0	0	0	-	0	0	0	-	3	3	0	0.0%
	Subtotal	24	16	-8	-33.3%	59	53	-6	-10.2%	47	41	-6	-12.8%	1,120	776	-344	-30.7%
East	Felony	10	9	-1	-10.0%	41	37	-4	-9.8%	19	30	11	57.9%	687	476	-211	-30.7%
	Misdemeanor	13	26	13	100.0%	78	67	-11	-14.1%	51	58	7	13.7%	1,805	1,213	-592	-32.8%
	Juvenile	0	0	0	-	0	0	0	-	2	0	-2	-100.0%	16	13	-3	-18.8%
	Subtotal	23	35	12	52.2%	119	104	-15	-12.6%	72	88	16	22.2%	2,508	1,702	-806	-32.1%
South	Felony	9	3	-6	-66.7%	39	27	-12	-30.8%	12	13	1	8.3%	578	547	-31	-5.4%
	Misdemeanor	28	31	3	10.7%	74	103	29	39.2%	53	69	16	30.2%	1,532	1,253	-279	-18.2%
	Juvenile	0	0	0	-	0	0	0	-	0	0	0	-	5	10	5	100.0%
	Subtotal	37	34	-3	-8.1%	113	130	17	15.0%	65	82	17	26.2%	2,115	1,810	-305	-14.4%
Central	Felony	5	9	4	80.0%	28	30	2	7.1%	15	16	1	6.7%	445	440	-5	-1.1%
	Misdemeanor	14	20	6	42.9%	94	71	-23	-24.5%	88	46	-42	-47.7%	1,542	1,237	-305	-19.8%
	Juvenile	0	0	0	-	0	0	0	-	0	0	0	-	12	9	-3	-25.0%
	Subtotal	19	29	10	52.6%	122	101	-21	-17.2%	103	62	-41	-39.8%	1,999	1,686	-313	-15.7%
Hermitage	Felony	27	6	-21	-77.8%	57	69	12	21.1%	25	34	9	36.0%	660	515	-145	-22.0%
	Misdemeanor	25	25	0	0.0%	120	97	-23	-19.2%	74	58	-16	-21.6%	2,204	1,345	-859	-39.0%
	Juvenile	0	0	0	-	0	0	0	-	0	0	0	-	20	8	-12	-60.0%
	Subtotal	52	31	-21	-40.4%	177	166	-11	-6.2%	99	92	-7	-7.1%	2,884	1,868	-1,016	-35.2%
North	Felony	10	9	-1	-10.0%	53	37	-16	-30.2%	21	24	3	14.3%	696	599	-97	-13.9%
	Misdemeanor	28	15	-13	-46.4%	117	88	-29	-24.8%	64	57	-7	-10.9%	1,692	1,425	-267	-15.8%
	Juvenile	0	0	0	-	0	0	0	-	0	0	0	-	12	5	-7	-58.3%
	Subtotal	38	24	-14	-36.8%	170	125	-45	-26.5%	85	81	-4	-4.7%	2,400	2,029	-371	-15.5%
Madison	Felony	27	6	-21	-77.8%	16	35	19	118.8%	23	35	12	52.2%	596	444	-152	-25.5%
	Misdemeanor	23	16	-7	-30.4%	61	57	-4	-6.6%	63	48	-15	-23.8%	1,669	1,049	-620	-37.1%
	Juvenile	0	0	0	-	0	0	0	-	0	0	0	-	8	3	-5	-62.5%
	Subtotal	50	22	-28	-56.0%	77	92	15	19.5%	86	83	-3	-3.5%	2,273	1,496	-777	-34.2%
Midtown Hills	Felony	4	6	2	50.0%	33	24	-9	-27.3%	21	15	-6	-28.6%	333	312	-21	-6.3%
	Misdemeanor	16	6	-10	-62.5%	59	51	-8	-13.6%	43	26	-17	-39.5%	1,165	811	-354	-30.4%
	Juvenile	0	0	0	-	0	0	0	-	0	0	0	-	16	14	-2	-12.5%
	Subtotal	20	12	-8	-40.0%	92	75	-17	-18.5%	64	41	-23	-35.9%	1,514	1,137	-377	-24.9%
County	Felony	191	99	-92	-48.2%	561	494	-67	-11.9%	344	345	1	0.3%	8,163	7,290	-873	-10.7%
	Misdemeanor	288	244	-44	-15.3%	953	916	-37	-3.9%	737	659	-78	-10.6%	18,423	14,225	-4,198	-22.8%
	Juvenile	0	0	0	-	0	0	0	-	2	0	-2	-100.0%	137	119	-18	-13.1%
	Total	479	343	-136	-28.4%	1,514	1,410	-104	-6.9%	1,083	1,004	-79	-7.3%	26,723	21,634	-5,089	-19.0%

Information summarized for CompStat week ending 1/18/2020.

* Countywide totals include outstanding warrants served by all other divisions. Sourced from MNPD ARMS on 1/22/2020 7:49:23 AM.
Statistics provided above consider 1 count for each outstanding warrant served.

Outstanding Warrants: Attempts/Served

Aggregated by component of arresting officer.

METROPOLITAN POLICE DEPARTMENT

of Nashville and Davidson County

			Prior Week	Last Week	Change*	Prior 4Wks	Last 4Wks	Change*	Prior YTD	Current YTD	Change*	Prior 52Wks	Last 52Wks	Change*
West	Patrol-A	Served	13	4	-69.2 %	10	23	130.0 %	13	18	38.5 %	177	161	-9.0 %
		Attempts	1	1	0.0 %	10	10	0.0 %	39	7	-82.1 %	651	354	-45.6 %
		% Served	1,300.0 %	400.0 %	-900.0 %	100.0 %	230.0 %	130.0 %	33.3 %	257.1 %	223.8 %	27.2 %	45.5 %	18.3 %
	Patrol-B	Served	8	1	-87.5 %	20	12	-40.0 %	12	9	-25.0 %	293	211	-28.0 %
		Attempts	9	9	0.0 %	15	19	26.7 %	28	18	-35.7 %	949	370	-61.0 %
		% Served	88.9 %	11.1 %	-77.8 %	133.3 %	63.2 %	-70.2 %	42.9 %	50.0 %	7.1 %	30.9 %	57.0 %	26.2 %
	Patrol-C	Served	3	4	33.3 %	18	11	-38.9 %	3	7	133.3 %	193	141	-26.9 %
		Attempts	2	4	100.0 %	9	7	-22.2 %	16	6	-62.5 %	420	191	-54.5 %
		% Served	150.0 %	100.0 %	-50.0 %	200.0 %	157.1 %	-42.9 %	18.8 %	116.7 %	97.9 %	46.0 %	73.8 %	27.9 %
	Other	Served	0	7	Infinity	11	7	-36.4 %	19	7	-63.2 %	457	263	-42.5 %
		Attempts	0	0	NaN	17	0	-100.0 %	64	0	-100.0 %	1,394	751	-46.1 %
		% Served	NaN	Infinity	NaN	64.7 %	Infinity	Infinity	29.7 %	Infinity	Infinity	32.8 %	35.0 %	2.2 %
	Totals	**Served**	**24**	**16**	**-33.3 %**	**59**	**53**	**-10.2 %**	**47**	**41**	**-12.8 %**	**1,120**	**776**	**-30.7 %**
		Attempts	**12**	**14**	**16.7 %**	**51**	**36**	**-29.4 %**	**147**	**31**	**-78.9 %**	**3,414**	**1,666**	**-51.2 %**
		% Served	**200.0 %**	**114.3 %**	**-85.7 %**	**115.7 %**	**147.2 %**	**31.5 %**	**32.0 %**	**132.3 %**	**100.3 %**	**32.8 %**	**46.6 %**	**13.8 %**
East	Patrol-A	Served	8	5	-37.5 %	26	38	46.2 %	13	34	161.5 %	433	331	-23.6 %
		Attempts	12	18	50.0 %	56	77	37.5 %	97	59	-39.2 %	1,994	787	-60.5 %
		% Served	66.7 %	27.8 %	-38.9 %	46.4 %	49.4 %	2.9 %	13.4 %	57.6 %	44.2 %	21.7 %	42.1 %	20.3 %
	Patrol-B	Served	7	7	0.0 %	32	28	-12.5 %	23	22	-4.3 %	673	529	-21.4 %
		Attempts	15	28	86.7 %	37	66	78.4 %	60	52	-13.3 %	1,813	777	-57.1 %
		% Served	46.7 %	25.0 %	-21.7 %	86.5 %	42.4 %	-44.1 %	38.3 %	42.3 %	4.0 %	37.1 %	68.1 %	31.0 %
	Patrol-C	Served	3	2	-33.3 %	29	7	-75.9 %	14	5	-64.3 %	695	365	-47.5 %
		Attempts	0	5	Infinity	16	20	25.0 %	16	5	-68.8 %	1,042	333	-68.0 %
		% Served	Infinity	40.0 %	-Infinity	181.3 %	35.0 %	-146.3 %	87.5 %	100.0 %	12.5 %	66.7 %	109.6 %	42.9 %
	Other	Served	5	21	320.0 %	32	31	-3.1 %	22	27	22.7 %	709	475	-33.0 %
		Attempts	5	25	400.0 %	14	39	178.6 %	33	33	0.0 %	1,149	520	-54.7 %
		% Served	100.0 %	84.0 %	-16.0 %	228.6 %	79.5 %	-149.1 %	66.7 %	81.8 %	15.2 %	61.7 %	91.3 %	29.6 %
	Totals	**Served**	**23**	**35**	**52.2 %**	**119**	**104**	**-12.6 %**	**72**	**88**	**22.2 %**	**2,510**	**1,700**	**-32.3 %**
		Attempts	**32**	**76**	**137.5 %**	**123**	**202**	**64.2 %**	**206**	**149**	**-27.7 %**	**5,998**	**2,417**	**-59.7 %**
		% Served	**71.9 %**	**46.1 %**	**-25.8 %**	**96.7 %**	**51.5 %**	**-45.3 %**	**35.0 %**	**59.1 %**	**24.1 %**	**41.8 %**	**70.3 %**	**28.5 %**

Outstanding Warrants: Attempts/Served

Aggregated by component of arresting officer.

METROPOLITAN POLICE DEPARTMENT

of Nashville and Davidson County

			Prior Week	Last Week	Change*	Prior 4Wks	Last 4Wks	Change*	Prior YTD	Current YTD	Change*	Prior 52Wks	Last 52Wks	Change*
South	Patrol-A	Served	12	7	-41.7 %	34	37	8.8 %	16	22	37.5 %	560	528	-5.7 %
		Attempts	14	14	0.0 %	49	46	-6.1 %	32	41	28.1 %	949	588	-38.0 %
		% Served	85.7 %	50.0 %	-35.7 %	69.4 %	80.4 %	11.0 %	50.0 %	53.7 %	3.7 %	59.0 %	89.8 %	30.8 %
	Patrol-B	Served	8	13	62.5 %	24	34	41.7 %	27	26	-3.7 %	722	554	-23.3 %
		Attempts	2	11	450.0 %	42	19	-54.8 %	25	13	-48.0 %	818	378	-53.8 %
		% Served	400.0 %	118.2 %	-281.8 %	57.1 %	178.9 %	121.8 %	108.0 %	200.0 %	92.0 %	88.3 %	146.6 %	58.3 %
	Patrol-C	Served	9	11	22.2 %	27	48	77.8 %	9	23	155.6 %	398	433	8.8 %
		Attempts	10	4	-60.0 %	21	23	9.5 %	4	14	250.0 %	258	232	-10.1 %
		% Served	90.0 %	275.0 %	185.0 %	128.6 %	208.7 %	80.1 %	225.0 %	164.3 %	-60.7 %	154.3 %	186.6 %	32.4 %
	Other	Served	8	3	-62.5 %	28	11	-60.7 %	13	11	-15.4 %	435	295	-32.2 %
		Attempts	7	0	-100.0 %	16	7	-56.3 %	1	7	600.0 %	293	194	-33.8 %
		% Served	114.3 %	Infinity	Infinity	175.0 %	157.1 %	-17.9 %	1,300.0 %	157.1 %	-1,142.9 %	148.5 %	152.1 %	3.6 %
	Totals	**Served**	**37**	**34**	**-8.1 %**	**113**	**130**	**15.0 %**	**65**	**82**	**26.2 %**	**2,115**	**1,810**	**-14.4 %**
		Attempts	**33**	**29**	**-12.1 %**	**128**	**95**	**-25.8 %**	**62**	**75**	**21.0 %**	**2,318**	**1,392**	**-39.9 %**
		% Served	**112.1 %**	**117.2 %**	**5.1 %**	**88.3 %**	**136.8 %**	**48.6 %**	**104.8 %**	**109.3 %**	**4.5 %**	**91.2 %**	**130.0 %**	**38.8 %**
Central	Patrol-A	Served	6	16	166.7 %	36	35	-2.8 %	22	26	18.2 %	378	357	-5.6 %
		Attempts	1	7	600.0 %	19	12	-36.8 %	21	8	-61.9 %	229	204	-10.9 %
		% Served	600.0 %	228.6 %	-371.4 %	189.5 %	291.7 %	102.2 %	104.8 %	325.0 %	220.2 %	165.1 %	175.0 %	9.9 %
	Patrol-B	Served	10	2	-80.0 %	28	23	-17.9 %	18	15	-16.7 %	405	327	-19.3 %
		Attempts	2	2	0.0 %	10	8	-20.0 %	9	6	-33.3 %	345	290	-15.9 %
		% Served	500.0 %	100.0 %	-400.0 %	280.0 %	287.5 %	7.5 %	200.0 %	250.0 %	50.0 %	117.4 %	112.8 %	-4.6 %
	Patrol-C	Served	0	3	Infinity	28	28	0.0 %	26	9	-65.4 %	375	364	-2.9 %
		Attempts	9	3	-66.7 %	51	18	-64.7 %	50	15	-70.0 %	1,315	361	-72.5 %
		% Served	0.0 %	100.0 %	100.0 %	54.9 %	155.6 %	100.7 %	52.0 %	60.0 %	8.0 %	28.5 %	100.8 %	72.3 %
	Other	Served	3	8	166.7 %	30	15	-50.0 %	37	12	-67.6 %	841	638	-24.1 %
		Attempts	1	4	300.0 %	29	7	-75.9 %	28	6	-78.6 %	1,612	599	-62.8 %
		% Served	300.0 %	200.0 %	-100.0 %	103.4 %	214.3 %	110.8 %	132.1 %	200.0 %	67.9 %	52.2 %	106.5 %	54.3 %
	Totals	**Served**	**19**	**29**	**52.6 %**	**122**	**101**	**-17.2 %**	**103**	**62**	**-39.8 %**	**1,999**	**1,686**	**-15.7 %**
		Attempts	**13**	**16**	**23.1 %**	**109**	**45**	**-58.7 %**	**108**	**35**	**-67.6 %**	**3,501**	**1,454**	**-58.5 %**
		% Served	**146.2 %**	**181.3 %**	**35.1 %**	**111.9 %**	**224.4 %**	**112.5 %**	**95.4 %**	**177.1 %**	**81.8 %**	**57.1 %**	**116.0 %**	**58.9 %**

Outstanding Warrants: Attempts/Served

Aggregated by component of arresting officer.

METROPOLITAN POLICE DEPARTMENT

of Nashville and Davidson County

			Prior Week	Last Week	Change*	Prior 4Wks	Last 4Wks	Change*	Prior YTD	Current YTD	Change*	Prior 52Wks	Last 52Wks	Change*
Hermitage	Patrol-A	Served	16	8	-50.0 %	52	56	7.7 %	15	30	100.0 %	595	576	-3.2 %
		Attempts	0	8	Infinity	53	12	-77.4 %	12	12	0.0 %	1,038	388	-62.6 %
		% Served	Infinity	100.0 %	-Infinity	98.1 %	466.7 %	368.6 %	125.0 %	250.0 %	125.0 %	57.3 %	148.5 %	91.1 %
	Patrol-B	Served	17	14	-17.6 %	57	62	8.8 %	32	33	3.1 %	784	594	-24.2 %
		Attempts	21	19	-9.5 %	32	73	128.1 %	41	45	9.8 %	1,340	456	-66.0 %
		% Served	81.0 %	73.7 %	-7.3 %	178.1 %	84.9 %	-93.2 %	78.0 %	73.3 %	-4.7 %	58.5 %	130.3 %	71.8 %
	Patrol-C	Served	13	7	-46.2 %	37	32	-13.5 %	15	21	40.0 %	646	378	-41.5 %
		Attempts	2	0	-100.0 %	20	8	-60.0 %	15	7	-53.3 %	1,061	200	-81.1 %
		% Served	650.0 %	Infinity	Infinity	185.0 %	400.0 %	215.0 %	100.0 %	300.0 %	200.0 %	60.9 %	189.0 %	128.1 %
	Other	Served	6	2	-66.7 %	31	16	-48.4 %	37	8	-78.4 %	859	320	-62.7 %
		Attempts	4	1	-75.0 %	27	9	-66.7 %	10	5	-50.0 %	596	260	-56.4 %
		% Served	150.0 %	200.0 %	50.0 %	114.8 %	177.8 %	63.0 %	370.0 %	160.0 %	-210.0 %	144.1 %	123.1 %	-21.1 %
	Totals	**Served**	**52**	**31**	**-40.4 %**	**177**	**166**	**-6.2 %**	**99**	**92**	**-7.1 %**	**2,884**	**1,868**	**-35.2 %**
		Attempts	**27**	**28**	**3.7 %**	**132**	**102**	**-22.7 %**	**78**	**69**	**-11.5 %**	**4,035**	**1,304**	**-67.7 %**
		% Served	**192.6 %**	**110.7 %**	**-81.9 %**	**134.1 %**	**162.7 %**	**28.7 %**	**126.9 %**	**133.3 %**	**6.4 %**	**71.5 %**	**143.3 %**	**71.8 %**
North	Patrol-A	Served	7	11	57.1 %	48	41	-14.6 %	27	28	3.7 %	593	556	-6.2 %
		Attempts	14	3	-78.6 %	22	22	0.0 %	30	20	-33.3 %	1,136	486	-57.2 %
		% Served	50.0 %	366.7 %	316.7 %	218.2 %	186.4 %	-31.8 %	90.0 %	140.0 %	50.0 %	52.2 %	114.4 %	62.2 %
	Patrol-B	Served	20	8	-60.0 %	54	52	-3.7 %	26	31	19.2 %	575	655	13.9 %
		Attempts	7	24	242.9 %	146	51	-65.1 %	22	40	81.8 %	1,284	683	-46.8 %
		% Served	285.7 %	33.3 %	-252.4 %	37.0 %	102.0 %	65.0 %	118.2 %	77.5 %	-40.7 %	44.8 %	95.9 %	51.1 %
	Patrol-C	Served	10	4	-60.0 %	55	26	-52.7 %	20	19	-5.0 %	561	503	-10.3 %
		Attempts	6	0	-100.0 %	18	10	-44.4 %	21	10	-52.4 %	767	236	-69.2 %
		% Served	166.7 %	Infinity	Infinity	305.6 %	260.0 %	-45.6 %	95.2 %	190.0 %	94.8 %	73.1 %	213.1 %	140.0 %
	Other	Served	1	1	0.0 %	13	6	-53.8 %	12	3	-75.0 %	671	316	-52.9 %
		Attempts	0	0	NaN	9	0	-100.0 %	10	0	-100.0 %	772	237	-69.3 %
		% Served	Infinity	Infinity	NaN	144.4 %	Infinity	Infinity	120.0 %	Infinity	Infinity	86.9 %	133.3 %	46.4 %
	Totals	**Served**	**38**	**24**	**-36.8 %**	**170**	**125**	**-26.5 %**	**85**	**81**	**-4.7 %**	**2,400**	**2,030**	**-15.4 %**
		Attempts	**27**	**27**	**0.0 %**	**195**	**83**	**-57.4 %**	**83**	**70**	**-15.7 %**	**3,959**	**1,642**	**-58.5 %**
		% Served	**140.7 %**	**88.9 %**	**-51.9 %**	**87.2 %**	**150.6 %**	**63.4 %**	**102.4 %**	**115.7 %**	**13.3 %**	**60.6 %**	**123.6 %**	**63.0 %**

Outstanding Warrants: Attempts/Served

Aggregated by component of arresting officer.

METROPOLITAN POLICE DEPARTMENT

of Nashville and Davidson County

			Prior Week	Last Week	Change*	Prior 4Wks	Last 4Wks	Change*	Prior YTD	Current YTD	Change*	Prior 52Wks	Last 52Wks	Change*
Madison	Patrol-A	Served	2	6	200.0 %	20	13	-35.0 %	9	9	0.0 %	292	241	-17.5 %
		Attempts	0	9	Infinity	22	17	-22.7 %	3	9	200.0 %	540	243	-55.0 %
		% Served	Infinity	66.7 %	-Infinity	90.9 %	76.5 %	-14.4 %	300.0 %	100.0 %	-200.0 %	54.1 %	99.2 %	45.1 %
	Patrol-B	Served	13	11	-15.4 %	22	30	36.4 %	28	28	0.0 %	695	354	-49.1 %
		Attempts	16	11	-31.3 %	7	29	314.3 %	25	27	8.0 %	920	179	-80.5 %
		% Served	81.3 %	100.0 %	18.8 %	314.3 %	103.4 %	-210.8 %	112.0 %	103.7 %	-8.3 %	75.5 %	197.8 %	122.2 %
	Patrol-C	Served	21	0	-100.0 %	14	30	114.3 %	22	27	22.7 %	507	249	-50.9 %
		Attempts	21	3	-85.7 %	2	34	1,600.0 %	21	24	14.3 %	1,456	183	-87.4 %
		% Served	100.0 %	0.0 %	-100.0 %	700.0 %	88.2 %	-611.8 %	104.8 %	112.5 %	7.7 %	34.8 %	136.1 %	101.2 %
	Other	Served	14	5	-64.3 %	21	19	-9.5 %	27	19	-29.6 %	779	652	-16.3 %
		Attempts	8	2	-75.0 %	31	18	-41.9 %	50	11	-78.0 %	1,037	896	-13.6 %
		% Served	175.0 %	250.0 %	75.0 %	67.7 %	105.6 %	37.8 %	54.0 %	172.7 %	118.7 %	75.1 %	72.8 %	-2.4 %
	Totals	**Served**	**50**	**22**	**-56.0 %**	**77**	**92**	**19.5 %**	**86**	**83**	**-3.5 %**	**2,273**	**1,496**	**-34.2 %**
		Attempts	**45**	**25**	**-44.4 %**	**62**	**98**	**58.1 %**	**99**	**71**	**-28.3 %**	**3,953**	**1,501**	**-62.0 %**
		% Served	**111.1 %**	**88.0 %**	**-23.1 %**	**124.2 %**	**93.9 %**	**-30.3 %**	**86.9 %**	**116.9 %**	**30.0 %**	**57.5 %**	**99.7 %**	**42.2 %**
Midtown Hills	Patrol-A	Served	1	6	500.0 %	37	15	-59.5 %	8	9	12.5 %	223	255	14.3 %
		Attempts	1	3	200.0 %	13	12	-7.7 %	13	8	-38.5 %	300	168	-44.0 %
		% Served	100.0 %	200.0 %	100.0 %	284.6 %	125.0 %	-159.6 %	61.5 %	112.5 %	51.0 %	74.3 %	151.8 %	77.5 %
	Patrol-B	Served	7	5	-28.6 %	19	24	26.3 %	23	17	-26.1 %	364	331	-9.1 %
		Attempts	1	4	300.0 %	8	14	75.0 %	8	10	25.0 %	390	93	-76.2 %
		% Served	700.0 %	125.0 %	-575.0 %	237.5 %	171.4 %	-66.1 %	287.5 %	170.0 %	-117.5 %	93.3 %	355.9 %	262.6 %
	Patrol-C	Served	3	1	-66.7 %	19	24	26.3 %	7	5	-28.6 %	317	262	-17.4 %
		Attempts	4	4	0.0 %	16	22	37.5 %	4	8	100.0 %	687	132	-80.8 %
		% Served	75.0 %	25.0 %	-50.0 %	118.8 %	109.1 %	-9.7 %	175.0 %	62.5 %	-112.5 %	46.1 %	198.5 %	152.3 %
	Other	Served	9	0	-100.0 %	17	12	-29.4 %	26	10	-61.5 %	610	289	-52.6 %
		Attempts	0	0	NaN	13	3	-76.9 %	18	3	-83.3 %	818	297	-63.7 %
		% Served	Infinity	NaN	NaN	130.8 %	400.0 %	269.2 %	144.4 %	333.3 %	188.9 %	74.6 %	97.3 %	22.7 %
	Totals	**Served**	**20**	**12**	**-40.0 %**	**92**	**75**	**-18.5 %**	**64**	**41**	**-35.9 %**	**1,514**	**1,137**	**-24.9 %**
		Attempts	**6**	**11**	**83.3 %**	**50**	**51**	**2.0 %**	**43**	**29**	**-32.6 %**	**2,195**	**690**	**-68.6 %**
		% Served	**333.3 %**	**109.1 %**	**-224.2 %**	**184.0 %**	**147.1 %**	**-36.9 %**	**148.8 %**	**141.4 %**	**-7.5 %**	**69.0 %**	**164.8 %**	**95.8 %**

Outstanding Warrants: Attempts/Served

Aggregated by component of arresting officer.

METROPOLITAN POLICE DEPARTMENT

of Nashville and Davidson County

		Prior Week	Last Week	Change*	Prior 4Wks	Last 4Wks	Change*	Prior YTD	Current YTD	Change*	Prior 52Wks	Last 52Wks	Change*
SID	Served	6	4	-33.3 %	0	10	Infinity	8	10	25.0 %	118	121	2.5 %
	Attempts	0	0	NaN	0	3	Infinity	1	3	200.0 %	234	28	-88.0 %
	% Served	Infinity	Infinity	NaN	NaN	333.3 %	NaN	800.0 %	333.3 %	-466.7 %	50.4 %	432.1 %	381.7 %
SOD	Served	5	1	-80.0 %	12	14	16.7 %	13	14	7.7 %	114	102	-10.5 %
	Attempts	0	0	NaN	0	10	Infinity	5	8	60.0 %	55	51	-7.3 %
	% Served	Infinity	Infinity	NaN	Infinity	140.0 %	-Infinity	260.0 %	175.0 %	-85.0 %	207.3 %	200.0 %	-7.3 %
SRT	Served	6	0	-100.0 %	8	6	-25.0 %	0	6	Infinity	113	43	-61.9 %
	Attempts	6	0	-100.0 %	0	6	Infinity	0	6	Infinity	181	12	-93.4 %
	% Served	100.0 %	NaN	NaN	Infinity	100.0 %	-Infinity	NaN	100.0 %	NaN	62.4 %	358.3 %	295.9 %
Warrants	Served	197	132	-33.0 %	543	514	-5.3 %	406	391	-3.7 %	8,802	8,295	-5.8 %
	Attempts	22	31	40.9 %	67	86	28.4 %	144	64	-55.6 %	2,023	1,597	-21.1 %
	% Served	895.5 %	425.8 %	-469.6 %	810.4 %	597.7 %	-212.8 %	281.9 %	610.9 %	329.0 %	435.1 %	519.4 %	84.3 %
Other	Served	2	3	50.0 %	22	20	-9.1 %	35	13	-62.9 %	763	572	-25.0 %
	Attempts	5	7	40.0 %	38	28	-26.3 %	61	20	-67.2 %	1,304	683	-47.6 %
	% Served	40.0 %	42.9 %	2.9 %	57.9 %	71.4 %	13.5 %	57.4 %	65.0 %	7.6 %	58.5 %	83.7 %	25.2 %
County Total	**Served**	**479**	**343**	**-28.4 %**	**1,514**	**1,410**	**-6.9 %**	**1,083**	**1,004**	**-7.3 %**	**26,725**	**21,636**	**-19.0 %**
	Attempts	**228**	**264**	**15.8 %**	**955**	**845**	**-11.5 %**	**1,037**	**630**	**-39.2 %**	**33,170**	**14,437**	**-56.5 %**
	% Served	**210.1 %**	**129.9 %**	**-80.2 %**	**158.5 %**	**166.9 %**	**8.3 %**	**104.4 %**	**159.4 %**	**54.9 %**	**80.6 %**	**149.9 %**	**69.3 %**

Information summarized for CompStat week ending 1/18/2020.

* Change for % Served is the difference in percents. Sourced from MNPD ARMS on 1/22/2020 7:49:23 AM. Statistics provided above consider 1 count for each outstanding warrant served.

Crooks With Guns / School Zone Report

Aggregated by component of arresting officer.

METROPOLITAN POLICE DEPARTMENT
of Nashville and Davidson County

		Crooks With Guns - Arrests				Drugs in School Zones - Arrests				Drugs in School Zones - Charges			
		YTD	52 Weeks	4 Weeks	Last 4 Wks to Same Period Last Year	YTD	52 Weeks	4 Weeks	Last 4 Wks to Same Period Last Year	YTD	52 Weeks	4 Weeks	Last 4 Wks to Same Period Last Year
West	Prior	1	20	2	1	0	7	0	0	0	13	0	0
	Last	2	17	2	2	0	0	0	0	0	0	0	0
	% Change	100.0 %	-15.0 %	0.0 %	100.0 %	0.0 %	-100.0 %	0.0 %	0.0 %	0.0 %	-100.0 %	0.0 %	0.0 %
East	Prior	0	49	2	0	0	4	0	0	0	6	0	0
	Last	0	28	0	0	0	10	1	1	0	13	2	2
	% Change	0.0 %	-42.9 %	-100.0 %	0.0 %	0.0 %	150.0 %	Infinity	Infinity	0.0 %	116.7 %	Infinity	Infinity
South	Prior	2	57	2	3	0	6	0	0	0	6	0	0
	Last	0	39	0	0	0	0	0	0	0	0	0	0
	% Change	-100.0 %	-31.6 %	-100.0 %	-100.0 %	0.0 %	-100.0 %	0.0 %	0.0 %	0.0 %	-100.0 %	0.0 %	0.0 %
Central	Prior	1	4	1	1	0	1	0	0	0	2	0	0
	Last	2	12	2	2	0	1	0	0	0	1	0	0
	% Change	100.0 %	200.0 %	100.0 %	100.0 %	0.0 %	0.0 %	0.0 %	0.0 %	0.0 %	-50.0 %	0.0 %	0.0 %
Hermitage	Prior	0	64	3	1	0	5	0	0	0	5	0	0
	Last	1	25	3	3	0	6	0	0	0	6	0	0
	% Change	Infinity	-60.9 %	0.0 %	200.0 %	0.0 %	20.0 %	0.0 %	0.0 %	0.0 %	20.0 %	0.0 %	0.0 %
North	Prior	0	69	1	0	0	6	0	0	0	8	0	0
	Last	0	32	0	0	0	2	0	0	0	2	0	0
	% Change	0.0 %	-53.6 %	-100.0 %	0.0 %	0.0 %	-66.7 %	0.0 %	0.0 %	0.0 %	-75.0 %	0.0 %	0.0 %
Madison	Prior	1	41	0	1	0	2	0	0	0	2	0	0
	Last	0	14	0	0	0	0	0	0	0	0	0	0
	% Change	-100.0 %	-65.9 %	0.0 %	-100.0 %	0.0 %	-100.0 %	0.0 %	0.0 %	0.0 %	-100.0 %	0.0 %	0.0 %
Midtown Hills	Prior	0	30	0	0	0	12	0	0	0	12	0	0
	Last	0	14	0	0	0	4	0	0	0	6	0	0
	% Change	0.0 %	-53.3 %	0.0 %	0.0 %	0.0 %	-66.7 %	0.0 %	0.0 %	0.0 %	-50.0 %	0.0 %	0.0 %
Other	Prior	8	81	5	8	0	11	0	0	0	13	0	0
	Last	5	74	5	5	0	5	0	0	0	5	0	0
	% Change	-37.5 %	-8.6 %	0.0 %	-37.5 %	0.0 %	-54.5 %	0.0 %	0.0 %	0.0 %	-61.5 %	0.0 %	0.0 %
County	Prior	13	415	16	15	0	54	0	0	0	67	0	0
	Last	10	255	12	12	0	28	1	1	0	33	2	2
	% Change	-23.1 %	-38.6 %	-25.0 %	-20.0 %	0.0 %	-48.1 %	Infinity	Infinity	0.0 %	-50.7 %	Infinity	Infinity

Information summarized for CompStat week ending 01/18/2020.

Sourced from MNPD ARMS on 1/22/2020 7:49:24 AM. Arrest totals do not count charges. 1 arrest = 1 body.

Juvenile Section

CompStat Weekly Analysis is provided by the Metropolitan Nashville Police Department Crime Analysis Section. This report is intended to be a management and planning tool and does not reflect the official UCR counts for the department.

"In any moment of decision, the best thing you can do is the right thing, the next best thing is the wrong thing, and the worst thing you can do is nothing."
- Theodore Roosevelt

Begin Date: 01/12/2020
End Date: 01/18/2020
Week: 3

Juvenile Arrests

Aggregated by component of arresting officer.

METROPOLITAN POLICE DEPARTMENT

of Nashville and Davidson County

		Rolling 2 Weeks				Rolling 8 Weeks				YTD				Rolling 104 Weeks			
		Prior Week	Last Week	Change	Percent Change	Prior 4 Weeks	Last 4 Weeks	Change	Percent Change	Prior YTD	Current YTD	Change	Percent Change	Prior 52 Weeks	Last 52 Weeks	Change	Percent Change
West	Curfew	0	0	0	NaN	0	4	4	Infinity	0	0	0	NaN	25	28	3	12.0 %
	Truancy	0	2	2	Infinity	1	2	1	100.0 %	0	2	2	Infinity	16	8	-8	-50.0 %
	Other	2	0	-2	-100.0 %	9	4	-5	-55.6 %	19	2	-17	-89.5 %	262	116	-146	-55.7 %
	Subtotal	**2**	**2**	**0**	**0.0 %**	**10**	**10**	**0**	**0.0 %**	**19**	**4**	**-15**	**-78.9 %**	**303**	**152**	**-151**	**-49.8 %**
East	Curfew	0	1	1	Infinity	3	1	-2	-66.7 %	1	1	0	0.0 %	67	41	-26	-38.8 %
	Truancy	0	0	0	NaN	1	0	-1	-100.0 %	1	0	-1	-100.0 %	68	37	-31	-45.6 %
	Other	5	6	1	20.0 %	20	15	-5	-25.0 %	14	12	-2	-14.3 %	481	258	-223	-46.4 %
	Subtotal	**5**	**7**	**2**	**40.0 %**	**24**	**16**	**-8**	**-33.3 %**	**16**	**13**	**-3**	**-18.8 %**	**616**	**336**	**-280**	**-45.5 %**
South	Curfew	6	0	-6	-100.0 %	12	6	-6	-50.0 %	1	6	5	500.0 %	84	63	-21	-25.0 %
	Truancy	1	0	-1	-100.0 %	1	1	0	0.0 %	2	1	-1	-50.0 %	54	20	-34	-63.0 %
	Other	11	12	1	9.1 %	27	33	6	22.2 %	12	24	12	100.0 %	451	429	-22	-4.9 %
	Subtotal	**18**	**12**	**-6**	**-33.3 %**	**40**	**40**	**0**	**0.0 %**	**15**	**31**	**16**	**106.7 %**	**589**	**512**	**-77**	**-13.1 %**
Central	Curfew	0	0	0	NaN	3	0	-3	-100.0 %	4	0	-4	-100.0 %	38	39	1	2.6 %
	Truancy	2	0	-2	-100.0 %	0	2	2	Infinity	0	2	2	Infinity	4	2	-2	-50.0 %
	Other	1	2	1	100.0 %	13	7	-6	-46.2 %	6	4	-2	-33.3 %	135	141	6	4.4 %
	Subtotal	**3**	**2**	**-1**	**-33.3 %**	**16**	**9**	**-7**	**-43.8 %**	**10**	**6**	**-4**	**-40.0 %**	**177**	**182**	**5**	**2.8 %**
Hermitage	Curfew	0	1	1	Infinity	2	3	1	50.0 %	1	1	0	0.0 %	88	36	-52	-59.1 %
	Truancy	0	0	0	NaN	2	0	-2	-100.0 %	0	0	0	NaN	57	7	-50	-87.7 %
	Other	6	7	1	16.7 %	40	25	-15	-37.5 %	17	18	1	5.9 %	460	258	-202	-43.9 %
	Subtotal	**6**	**8**	**2**	**33.3 %**	**44**	**28**	**-16**	**-36.4 %**	**18**	**19**	**1**	**5.6 %**	**605**	**301**	**-304**	**-50.2 %**
North	Curfew	0	3	3	Infinity	0	4	4	Infinity	0	3	3	Infinity	21	20	-1	-4.8 %
	Truancy	0	1	1	Infinity	0	1	1	Infinity	0	1	1	Infinity	30	15	-15	-50.0 %
	Other	4	3	-1	-25.0 %	24	7	-17	-70.8 %	12	7	-5	-41.7 %	392	247	-145	-37.0 %
	Subtotal	**4**	**7**	**3**	**75.0 %**	**24**	**12**	**-12**	**-50.0 %**	**12**	**11**	**-1**	**-8.3 %**	**443**	**282**	**-161**	**-36.3 %**
Madison	Curfew	0	0	0	NaN	0	0	0	NaN	2	0	-2	-100.0 %	25	30	5	20.0 %
	Truancy	0	0	0	NaN	0	0	0	NaN	0	0	0	NaN	20	9	-11	-55.0 %
	Other	4	7	3	75.0 %	20	14	-6	-30.0 %	11	11	0	0.0 %	306	164	-142	-46.4 %
	Subtotal	**4**	**7**	**3**	**75.0 %**	**20**	**14**	**-6**	**-30.0 %**	**13**	**11**	**-2**	**-15.4 %**	**351**	**203**	**-148**	**-42.2 %**
Midtown Hills	Curfew	0	0	0	NaN	2	2	0	0.0 %	0	0	0	NaN	47	39	-8	-17.0 %
	Truancy	0	0	0	NaN	2	0	-2	-100.0 %	0	0	0	NaN	83	22	-61	-73.5 %
	Other	4	3	-1	-25.0 %	11	9	-2	-18.2 %	4	7	3	75.0 %	370	211	-159	-43.0 %
	Subtotal	**4**	**3**	**-1**	**-25.0 %**	**15**	**11**	**-4**	**-26.7 %**	**4**	**7**	**3**	**75.0 %**	**500**	**272**	**-228**	**-45.6 %**
Youth Services	Other	0	0	0	NaN	0	0	0	NaN	0	0	0	NaN	1	0	-1	-100.0 %
	Subtotal	**0**	**0**	**0**	**NaN**	**0**	**0**	**0**	**NaN**	**0**	**0**	**0**	**NaN**	**1**	**0**	**-1**	**-100.0 %**
County*	Curfew	6	5	-1	-16.7 %	22	20	-2	-9.1 %	9	11	2	22.2 %	398	310	-88	-22.1 %
	Truancy	4	3	-1	-25.0 %	7	7	0	0.0 %	3	7	4	133.3 %	349	131	-218	-62.5 %
	Other	43	51	8	18.6 %	219	137	-82	-37.4 %	137	105	-32	-23.4 %	3,490	2,427	-1,063	-30.5 %
	Total	**53**	**59**	**6**	**11.3 %**	**248**	**164**	**-84**	**-33.9 %**	**149**	**123**	**-26**	**-17.4 %**	**4,237**	**2,868**	**-1,369**	**-32.3 %**

Information summarized for CompStat week ending 1/18/2020.

* Countywide totals include arrests made by all other divisions. Sourced from MNPD RMS on 1/22/2020 7:49:24 AM. This report does not take into account the number of charges. 1 arrest = 1 body. Curfew arrests include a violation of NCIC 0048 Juvenile, Curfew (TCA 11.28.210). Truancy arrests include a violation of NCIC 5327 Juvenile, Loitering During School Hours (TCA 11.28.080).

Juvenile Victims - Rolling Two Week Analysis

METROPOLITAN POLICE DEPARTMENT
of Nashville and Davidson County

Aggregated by precinct (incident location). Based on date when each incident was reported.

		Homicide	Rape	Robbery	Aggravated Assault	Burglary	Larceny	Motor Vehicle Theft	All Part I Offenses	Sexual Assault	Statuatory Rape	Simple Assault / Intimidation / Stalking	Other Offenses	All Part II Offenses	All Offenses
West	Prior Week	0	0	0	0	0	0	0	0	0	0	2	1	3	3
	CompStat Week	0	1	0	1	0	0	0	2	1	0	1	3	5	7
	% Change	0.0 %	Infinity	0.0 %	Infinity	0.0 %	0.0 %	0.0 %	Infinity	Infinity	0.0 %	-50.0 %	200.0 %	66.7 %	133.3 %
East	Prior Week	0	1	1	1	0	0	0	3	1	0	5	1	7	10
	CompStat Week	0	0	0	0	0	0	0	0	1	0	4	2	7	7
	% Change	0.0 %	-100.0 %	-100.0 %	-100.0 %	0.0 %	0.0 %	0.0 %	-100.0 %	0.0 %	0.0 %	-20.0 %	100.0 %	0.0 %	-30.0 %
South	Prior Week	1	0	3	1	0	1	0	6	0	0	5	4	9	15
	CompStat Week	0	1	0	0	0	0	0	1	0	0	7	2	9	10
	% Change	-100.0 %	Infinity	-100.0 %	-100.0 %	0.0 %	-100.0 %	0.0 %	-83.3 %	0.0 %	0.0 %	40.0 %	-50.0 %	0.0 %	-33.3 %
Central	Prior Week	0	0	0	0	0	0	0	0	0	0	3	0	3	3
	CompStat Week	0	0	0	0	0	1	0	1	0	0	0	0	0	1
	% Change	0.0 %	0.0 %	0.0 %	0.0 %	0.0 %	Infinity	0.0 %	Infinity	0.0 %	0.0 %	-100.0 %	0.0 %	-100.0 %	-66.7 %
Hermitage	Prior Week	0	0	0	1	0	1	0	2	2	0	3	5	10	12
	CompStat Week	0	2	0	5	2	2	0	11	1	1	3	1	6	17
	% Change	0.0 %	Infinity	0.0 %	400.0 %	Infinity	100.0 %	0.0 %	450.0 %	-50.0 %	Infinity	0.0 %	-80.0 %	-40.0 %	41.7 %
North	Prior Week	0	1	0	3	0	0	0	4	0	0	1	2	3	7
	CompStat Week	0	2	3	0	0	1	0	6	1	0	4	2	7	13
	% Change	0.0 %	100.0 %	Infinity	-100.0 %	0.0 %	Infinity	0.0 %	50.0 %	Infinity	0.0 %	300.0 %	0.0 %	133.3 %	85.7 %
Madison	Prior Week	0	0	0	0	0	1	0	1	0	0	1	1	2	3
	CompStat Week	0	0	0	0	1	0	0	1	0	0	8	1	9	10
	% Change	0.0 %	0.0 %	0.0 %	0.0 %	Infinity	-100.0 %	0.0 %	0.0 %	0.0 %	0.0 %	700.0 %	0.0 %	350.0 %	233.3 %
Midtown Hills	Prior Week	0	1	1	0	0	0	0	2	0	0	1	1	2	4
	CompStat Week	0	1	0	0	0	1	0	2	0	0	8	2	10	12
	% Change	0.0 %	0.0 %	-100.0 %	0.0 %	0.0 %	Infinity	0.0 %	0.0 %	0.0 %	0.0 %	700.0 %	100.0 %	400.0 %	200.0 %
Not Validated	Prior Week	0	0	1	0	0	0	0	1	0	0	0	0	0	1
	CompStat Week	0	0	0	0	0	0	0	0	0	0	0	1	1	1
	% Change	0.0 %	0.0 %	-100.0 %	0.0 %	0.0 %	0.0 %	0.0 %	-100.0 %	0.0 %	0.0 %	0.0 %	Infinity	Infinity	0.0 %
County	Prior Week	1	3	6	6	0	3	0	19	3	0	21	15	39	58
	CompStat Week	0	7	3	6	3	5	0	24	4	1	35	14	54	78
	% Change	-100.0 %	133.3 %	-50.0 %	0.0 %	Infinity	66.7 %	0.0 %	26.3 %	33.3 %	Infinity	66.7 %	-6.7 %	38.5 %	34.5 %

Prior Week **Begin Date** 01/05/2020 **End Date** 01/11/2020

CompStat Week **Begin Date** 01/12/2020 **End Date** 01/18/2020

* Countywide totals include arrests made by all other divisions. Sourced from MNPD RMS on 1/22/2020 7:49:24 AM. This report does not take into account the number of charges. 1 arrest = 1 body. Curfew arrests include a violation of NCIC 0048 Juvenile, Curfew (TCA 11.28.210). Truancy arrests include a violation of NCIC 5327 Juvenile, Loitering During School Hours (TCA 11.28.080).

Juvenile Victims - Rolling Eight Week Analysis

METROPOLITAN POLICE DEPARTMENT
of Nashville and Davidson County

Aggregated by precinct (incident location). Based on date when each incident was reported.

		Homicide	Rape	Robbery	Aggravated Assault	Burglary	Larceny	Motor Vehicle Theft	All Part I Offenses	Sexual Assault	Statuatory Rape	Simple Assault / Intimidation / Stalking	Other Offenses	All Part II Offenses	All Offenses
West	Prior 4 Weeks	0	0	0	2	0	3	0	5	1	0	4	5	10	15
	Last 4 Weeks	0	1	0	2	1	2	0	6	1	0	3	5	9	15
	% Change	0.0 %	Infinity	0.0 %	0.0 %	Infinity	-33.3 %	0.0 %	20.0 %	0.0 %	0.0 %	-25.0 %	0.0 %	-10.0 %	0.0 %
East	Prior 4 Weeks	0	0	2	3	0	2	0	7	0	0	15	4	19	26
	Last 4 Weeks	0	1	1	10	0	0	0	12	2	0	12	4	18	30
	% Change	0.0 %	Infinity	-50.0 %	233.3 %	0.0 %	-100.0 %	0.0 %	71.4 %	Infinity	0.0 %	-20.0 %	0.0 %	-5.3 %	15.4 %
South	Prior 4 Weeks	0	1	2	11	0	8	0	22	11	1	22	6	40	62
	Last 4 Weeks	1	3	3	7	1	8	0	23	1	0	17	17	35	58
	% Change	Infinity	200.0 %	50.0 %	-36.4 %	Infinity	0.0 %	0.0 %	4.5 %	-90.9 %	-100.0 %	-22.7 %	183.3 %	-12.5 %	-6.5 %
Central	Prior 4 Weeks	0	0	2	0	0	0	0	2	0	0	3	0	3	5
	Last 4 Weeks	0	0	0	0	0	2	0	2	0	0	6	3	9	11
	% Change	0.0 %	0.0 %	-100.0 %	0.0 %	0.0 %	Infinity	0.0 %	0.0 %	0.0 %	0.0 %	100.0 %	Infinity	200.0 %	120.0 %
Hermitage	Prior 4 Weeks	0	5	1	7	1	7	0	21	2	2	24	6	34	55
	Last 4 Weeks	0	3	0	15	2	3	0	23	4	2	10	13	29	52
	% Change	0.0 %	-40.0 %	-100.0 %	114.3 %	100.0 %	-57.1 %	0.0 %	9.5 %	100.0 %	0.0 %	-58.3 %	116.7 %	-14.7 %	-5.5 %
North	Prior 4 Weeks	0	4	3	4	1	6	0	18	2	0	10	1	13	31
	Last 4 Weeks	0	3	3	9	0	2	0	17	1	0	9	6	16	33
	% Change	0.0 %	-25.0 %	0.0 %	125.0 %	-100.0 %	-66.7 %	0.0 %	-5.6 %	-50.0 %	0.0 %	-10.0 %	500.0 %	23.1 %	6.5 %
Madison	Prior 4 Weeks	0	1	0	0	0	3	0	4	2	0	5	1	8	12
	Last 4 Weeks	0	0	1	0	3	4	0	8	2	0	10	3	15	23
	% Change	0.0 %	-100.0 %	Infinity	0.0 %	Infinity	33.3 %	0.0 %	100.0 %	0.0 %	0.0 %	100.0 %	200.0 %	87.5 %	91.7 %
Midtown Hills	Prior 4 Weeks	0	1	0	2	0	3	0	6	1	1	13	3	18	24
	Last 4 Weeks	0	2	2	1	2	3	0	10	0	0	12	4	16	26
	% Change	0.0 %	100.0 %	Infinity	-50.0 %	Infinity	0.0 %	0.0 %	66.7 %	-100.0 %	-100.0 %	-7.7 %	33.3 %	-11.1 %	8.3 %
Not Validated	Prior 4 Weeks	0	1	0	0	0	0	0	1	0	0	0	0	0	1
	Last 4 Weeks	0	0	1	0	0	0	0	1	0	0	0	2	2	3
	% Change	0.0 %	-100.0 %	Infinity	0.0 %	0.0 %	0.0 %	0.0 %	0.0 %	0.0 %	0.0 %	0.0 %	Infinity	Infinity	200.0 %
County	Prior 4 Weeks	0	13	10	29	2	32	0	86	19	4	96	26	145	231
	Last 4 Weeks	1	13	11	44	9	24	0	102	11	2	79	57	149	251
	% Change	Infinity	0.0 %	10.0 %	51.7 %	350.0 %	-25.0 %	0.0 %	18.6 %	-42.1 %	-50.0 %	-17.7 %	119.2 %	2.8 %	8.7 %

Prior 4 Weeks **Begin Date** 11/24/2019 **End Date** 12/21/2019

Last 4 Weeks **Begin Date** 12/22/2019 **End Date** 01/18/2020

* Countywide totals include arrests made by all other divisions. Sourced from MNPD RMS on 1/22/2020 7:49:24 AM. This report does not take into account the number of charges. 1 arrest = 1 body. Curfew arrests include a violation of NCIC 0048 Juvenile, Curfew (TCA 11.28.210). Truancy arrests include a violation of NCIC 5327 Juvenile, Loitering During School Hours (TCA 11.28.080).

Juvenile Victims - Year-to-Date Analysis

METROPOLITAN POLICE DEPARTMENT
of Nashville and Davidson County

Aggregated by precinct (incident location). Based on date when each incident was reported.

		Homicide	Rape	Robbery	Aggravated Assault	Burglary	Larceny	Motor Vehicle Theft	All Part I Offenses	Sexual Assault	Statuatory Rape	Simple Assault / Intimidation / Stalking	Other Offenses	All Part II Offenses	All Offenses
West	Prior YTD	0	1	1	0	0	1	0	3	1	0	3	0	4	7
	YTD	0	1	0	1	0	0	0	2	1	0	3	4	8	10
	% Change	0.0 %	0.0 %	-100.0 %	Infinity	0.0 %	-100.0 %	0.0 %	-33.3 %	0.0 %	0.0 %	0.0 %	Infinity	100.0 %	42.9 %
East	Prior YTD	0	1	6	10	0	3	0	20	0	0	8	0	8	28
	YTD	0	1	1	4	0	0	0	6	2	0	10	4	16	22
	% Change	0.0 %	0.0 %	-83.3 %	-60.0 %	0.0 %	-100.0 %	0.0 %	-70.0 %	Infinity	0.0 %	25.0 %	Infinity	100.0 %	-21.4 %
South	Prior YTD	0	2	0	5	1	5	0	13	6	0	18	8	32	45
	YTD	1	3	3	2	0	1	0	10	0	0	12	11	23	33
	% Change	Infinity	50.0 %	Infinity	-60.0 %	-100.0 %	-80.0 %	0.0 %	-23.1 %	-100.0 %	0.0 %	-33.3 %	37.5 %	-28.1 %	-26.7 %
Central	Prior YTD	0	0	0	0	0	0	0	0	0	0	0	0	0	0
	YTD	0	0	0	0	0	1	0	1	0	0	5	3	8	9
	% Change	0.0 %	0.0 %	0.0 %	0.0 %	0.0 %	Infinity	0.0 %	Infinity	0.0 %	0.0 %	Infinity	Infinity	Infinity	Infinity
Hermitage	Prior YTD	0	1	0	2	0	1	0	4	3	0	6	5	14	18
	YTD	0	2	0	8	2	3	0	15	3	1	7	9	20	35
	% Change	0.0 %	100.0 %	0.0 %	300.0 %	Infinity	200.0 %	0.0 %	275.0 %	0.0 %	Infinity	16.7 %	80.0 %	42.9 %	94.4 %
North	Prior YTD	0	1	1	1	7	2	0	12	2	1	11	3	17	29
	YTD	0	3	3	7	0	2	0	15	1	0	6	5	12	27
	% Change	0.0 %	200.0 %	200.0 %	600.0 %	-100.0 %	0.0 %	0.0 %	25.0 %	-50.0 %	-100.0 %	-45.5 %	66.7 %	-29.4 %	-6.9 %
Madison	Prior YTD	0	2	1	1	0	0	1	5	0	0	8	0	8	13
	YTD	0	0	0	0	1	2	0	3	1	0	9	2	12	15
	% Change	0.0 %	-100.0 %	-100.0 %	-100.0 %	Infinity	Infinity	-100.0 %	-40.0 %	Infinity	0.0 %	12.5 %	Infinity	50.0 %	15.4 %
Midtown Hills	Prior YTD	0	0	4	0	2	2	0	8	0	0	6	3	9	17
	YTD	0	2	2	0	0	2	0	6	0	0	9	3	12	18
	% Change	0.0 %	Infinity	-50.0 %	0.0 %	-100.0 %	0.0 %	0.0 %	-25.0 %	0.0 %	0.0 %	50.0 %	0.0 %	33.3 %	5.9 %
Not Validated	Prior YTD	0	0	0	0	0	0	0	0	0	0	0	0	0	0
	YTD	0	0	1	0	0	0	0	1	0	0	0	1	1	2
	% Change	0.0 %	0.0 %	Infinity	0.0 %	0.0 %	0.0 %	0.0 %	Infinity	0.0 %	0.0 %	0.0 %	Infinity	Infinity	Infinity
County	Prior YTD	0	8	13	19	10	14	1	65	12	1	60	19	92	157
	YTD	1	12	10	22	3	11	0	59	8	1	61	42	112	171
	% Change	Infinity	50.0 %	-23.1 %	15.8 %	-70.0 %	-21.4 %	-100.0 %	-9.2 %	-33.3 %	0.0 %	1.7 %	121.1 %	21.7 %	8.9 %

Prior YTD **Begin Date** 01/01/2019 **End Date** 01/18/2019

YTD **Begin Date** 01/01/2020 **End Date** 01/18/2020

* Countywide totals include arrests made by all other divisions. Sourced from MNPD RMS on 1/22/2020 7:49:24 AM. This report does not take into account the number of charges. 1 arrest = 1 body. Curfew arrests include a violation of NCIC 0048 Juvenile, Curfew (TCA 11.28.210). Truancy arrests include a violation of NCIC 5327 Juvenile, Loitering During School Hours (TCA 11.28.080).

Juvenile Victims

METROPOLITAN POLICE DEPARTMENT
of Nashville and Davidson County

Aggregated by precinct (incident location). Based on date when each incident was reported.

		Rolling 2 Weeks				Rolling 8 Weeks				YTD				Rolling 104 Weeks			
		Prior Week	Last Week	Change	Percent Change	Prior 4 Weeks	Last 4 Weeks	Change	Percent Change	Prior YTD	Current YTD	Change	Percent Change	Prior 52 Weeks	Last 52 Weeks	Change	Percent Change
West	Part I-Violent	0	2	2	Infinity	2	3	1	50.0 %	2	2	0	0.0 %	61	44	-17	-27.9 %
	Part I-Property	0	0	0	NaN	3	3	0	0.0 %	1	0	-1	-100.0 %	26	34	8	30.8 %
	Part II	3	5	2	66.7 %	10	9	-1	-10.0 %	4	8	4	100.0 %	186	161	-25	-13.4 %
	Subtotal	**3**	**7**	**4**	**133.3 %**	**15**	**15**	**0**	**0.0 %**	**7**	**10**	**3**	**42.9 %**	**273**	**239**	**-34**	**-12.5 %**
East	Part I-Violent	3	0	-3	-100.0 %	5	12	7	140.0 %	17	6	-11	-64.7 %	127	127	0	0.0 %
	Part I-Property	0	0	0	NaN	2	0	-2	-100.0 %	3	0	-3	-100.0 %	42	38	-4	-9.5 %
	Part II	7	7	0	0.0 %	19	18	-1	-5.3 %	8	16	8	100.0 %	309	299	-10	-3.2 %
	Subtotal	**10**	**7**	**-3**	**-30.0 %**	**26**	**30**	**4**	**15.4 %**	**28**	**22**	**-6**	**-21.4 %**	**478**	**464**	**-14**	**-2.9 %**
South	Part I-Violent	5	1	-4	-80.0 %	14	14	0	0.0 %	7	9	2	28.6 %	208	206	-2	-1.0 %
	Part I-Property	1	0	-1	-100.0 %	8	9	1	12.5 %	6	1	-5	-83.3 %	96	129	33	34.4 %
	Part II	9	9	0	0.0 %	40	35	-5	-12.5 %	32	23	-9	-28.1 %	496	534	38	7.7 %
	Subtotal	**15**	**10**	**-5**	**-33.3 %**	**62**	**58**	**-4**	**-6.5 %**	**45**	**33**	**-12**	**-26.7 %**	**800**	**869**	**69**	**8.6 %**
Central	Part I-Violent	0	0	0	NaN	2	0	-2	-100.0 %	0	0	0	NaN	14	11	-3	-21.4 %
	Part I-Property	0	1	1	Infinity	0	2	2	Infinity	0	1	1	Infinity	15	16	1	6.7 %
	Part II	3	0	-3	-100.0 %	3	9	6	200.0 %	0	8	8	Infinity	46	39	-7	-15.2 %
	Subtotal	**3**	**1**	**-2**	**-66.7 %**	**5**	**11**	**6**	**120.0 %**	**0**	**9**	**9**	**Infinity**	**75**	**66**	**-9**	**-12.0 %**
Hermitage	Part I-Violent	1	7	6	600.0 %	13	18	5	38.5 %	3	10	7	233.3 %	157	183	26	16.6 %
	Part I-Property	1	4	3	300.0 %	8	5	-3	-37.5 %	1	5	4	400.0 %	76	65	-11	-14.5 %
	Part II	10	6	-4	-40.0 %	34	29	-5	-14.7 %	14	20	6	42.9 %	395	362	-33	-8.4 %
	Subtotal	**12**	**17**	**5**	**41.7 %**	**55**	**52**	**-3**	**-5.5 %**	**18**	**35**	**17**	**94.4 %**	**628**	**610**	**-18**	**-2.9 %**
North	Part I-Violent	4	5	1	25.0 %	11	15	4	36.4 %	3	13	10	333.3 %	200	154	-46	-23.0 %
	Part I-Property	0	1	1	Infinity	7	2	-5	-71.4 %	9	2	-7	-77.8 %	73	51	-22	-30.1 %
	Part II	3	7	4	133.3 %	13	16	3	23.1 %	17	12	-5	-29.4 %	345	315	-30	-8.7 %
	Subtotal	**7**	**13**	**6**	**85.7 %**	**31**	**33**	**2**	**6.5 %**	**29**	**27**	**-2**	**-6.9 %**	**618**	**520**	**-98**	**-15.9 %**
Madison	Part I-Violent	0	0	0	NaN	1	1	0	0.0 %	4	0	-4	-100.0 %	146	103	-43	-29.5 %
	Part I-Property	1	1	0	0.0 %	3	7	4	133.3 %	1	3	2	200.0 %	40	41	1	2.5 %
	Part II	2	9	7	350.0 %	8	15	7	87.5 %	8	12	4	50.0 %	340	188	-152	-44.7 %
	Subtotal	**3**	**10**	**7**	**233.3 %**	**12**	**23**	**11**	**91.7 %**	**13**	**15**	**2**	**15.4 %**	**526**	**332**	**-194**	**-36.9 %**
Midtown Hills	Part I-Violent	2	1	-1	-50.0 %	3	5	2	66.7 %	4	4	0	0.0 %	86	79	-7	-8.1 %
	Part I-Property	0	1	1	Infinity	3	5	2	66.7 %	4	2	-2	-50.0 %	47	59	12	25.5 %
	Part II	2	10	8	400.0 %	18	16	-2	-11.1 %	9	12	3	33.3 %	208	225	17	8.2 %
	Subtotal	**4**	**12**	**8**	**200.0 %**	**24**	**26**	**2**	**8.3 %**	**17**	**18**	**1**	**5.9 %**	**341**	**363**	**22**	**6.5 %**
County*	Part I-Violent	15	16	1	6.7 %	51	68	17	33.3 %	40	44	4	10.0 %	999	907	-92	-9.2 %
	Part I-Property	3	8	5	166.7 %	34	33	-1	-2.9 %	25	14	-11	-44.0 %	415	433	18	4.3 %
	Part II	39	53	14	35.9 %	145	147	2	1.4 %	92	111	19	20.7 %	2,325	2,123	-202	-8.7 %
	Total	**57**	**77**	**20**	**35.1 %**	**230**	**248**	**18**	**7.8 %**	**157**	**169**	**12**	**7.6 %**	**3,739**	**3,463**	**-276**	**-7.4 %**

Information summarized for CompStat week ending 01/18/2020.

Sourced from MNPD ARMS on 1/22/2020 7:49:24 AM. The figures above were sourced from incident reports using NIBRS definitions and reporting guidelines, based on the date when the crime was reported. This report is intended to be a management and planning tool and does not reflect the official NIBRS counts for the department. Incidents where a location is unknown or unspecified are included in the countywide totals. 'Unknown' refers to records in which the address is listed as 'Unknown' on the incident report. 'Not Validated' refers to records that were entered in with an invalid addresses.

Efficiencies Section

CompStat Weekly Analysis is provided by the Metropolitan Nashville Police Department Crime Analysis Section. This report is intended to be a management and planning tool and does not reflect the official UCR counts for the department.

"In any moment of decision, the best thing you can do is the right thing, the next best thing is the wrong thing, and the worst thing you can do is nothing."
- Theodore Roosevelt

Begin Date: 01/12/2020
End Date: 01/18/2020
Week: 3

Self Initiated CAD

Aggregated by component of officer initiating call.

METROPOLITAN POLICE DEPARTMENT

of Nashville and Davidson County

		Rolling Two Week				Rolling Eight Week				YTD				Rolling Twenty-Four Month			
		Prior Week	Last Week	Change	Percent Change	Prior 4 Weeks	Last 4 Weeks	Change	Percent Change	Prior YTD	Current YTD	Change	Percent Change	Prior 52 Weeks	Last 52 Weeks	Change	Percent Change
West	Vehicle Stop	22	19	-3	-13.6 %	74	57	-17	-23.0 %	124	41	-83	-66.9 %	19,854	1,397	-18,457	-93.0 %
	Business Check	321	389	68	21.2 %	1,390	1,321	-69	-5.0 %	2,347	846	-1,501	-64.0 %	45,733	33,132	-12,601	-27.6 %
	All Other SI	226	259	33	14.6 %	782	830	48	6.1 %	991	590	-401	-40.5 %	19,385	14,988	-4,397	-22.7 %
	Subtotal	**569**	**667**	**98**	**17.2 %**	**2,246**	**2,208**	**-38**	**-1.7 %**	**3,462**	**1,477**	**-1,985**	**-57.3 %**	**84,972**	**49,517**	**-35,455**	**-41.7 %**
East	Vehicle Stop	57	82	25	43.9 %	190	197	7	3.7 %	369	149	-220	-59.6 %	24,098	4,518	-19,580	-81.3 %
	Business Check	315	274	-41	-13.0 %	763	1,014	251	32.9 %	888	691	-197	-22.2 %	20,184	12,229	-7,955	-39.4 %
	All Other SI	509	587	78	15.3 %	1,780	2,000	220	12.4 %	1,013	1,339	326	32.2 %	16,446	23,647	7,201	43.8 %
	Subtotal	**881**	**943**	**62**	**7.0 %**	**2,733**	**3,211**	**478**	**17.5 %**	**2,270**	**2,179**	**-91**	**-4.0 %**	**60,728**	**40,394**	**-20,334**	**-33.5 %**
South	Vehicle Stop	132	194	62	47.0 %	862	521	-341	-39.6 %	287	385	98	34.1 %	16,625	5,058	-11,567	-69.6 %
	Business Check	211	197	-14	-6.6 %	601	630	29	4.8 %	596	504	-92	-15.4 %	11,200	6,812	-4,388	-39.2 %
	All Other SI	392	433	41	10.5 %	1,697	1,516	-181	-10.7 %	1,035	1,078	43	4.2 %	18,009	18,746	737	4.1 %
	Subtotal	**735**	**824**	**89**	**12.1 %**	**3,160**	**2,667**	**-493**	**-15.6 %**	**1,918**	**1,967**	**49**	**2.6 %**	**45,834**	**30,616**	**-15,218**	**-33.2 %**
Central	Vehicle Stop	118	120	2	1.7 %	454	376	-78	-17.2 %	192	288	96	50.0 %	11,078	4,885	-6,193	-55.9 %
	Business Check	479	594	115	24.0 %	1,651	1,770	119	7.2 %	1,702	1,296	-406	-23.9 %	34,824	28,664	-6,160	-17.7 %
	All Other SI	523	627	104	19.9 %	1,601	1,837	236	14.7 %	854	1,402	548	64.2 %	16,555	24,507	7,952	48.0 %
	Subtotal	**1,120**	**1,341**	**221**	**19.7 %**	**3,706**	**3,983**	**277**	**7.5 %**	**2,748**	**2,986**	**238**	**8.7 %**	**62,457**	**58,056**	**-4,401**	**-7.0 %**
Hermitage	Vehicle Stop	59	71	12	20.3 %	258	234	-24	-9.3 %	246	171	-75	-30.5 %	22,994	3,978	-19,016	-82.7 %
	Business Check	276	257	-19	-6.9 %	645	798	153	23.7 %	979	637	-342	-34.9 %	20,589	12,148	-8,441	-41.0 %
	All Other SI	493	545	52	10.5 %	1,679	1,860	181	10.8 %	948	1,278	330	34.8 %	18,872	21,390	2,518	13.3 %
	Subtotal	**828**	**873**	**45**	**5.4 %**	**2,582**	**2,892**	**310**	**12.0 %**	**2,173**	**2,086**	**-87**	**-4.0 %**	**62,455**	**37,516**	**-24,939**	**-39.9 %**
North	Vehicle Stop	172	85	-87	-50.6 %	403	370	-33	-8.2 %	203	276	73	36.0 %	10,548	3,618	-6,930	-65.7 %
	Business Check	158	124	-34	-21.5 %	403	425	22	5.5 %	485	319	-166	-34.2 %	18,976	7,384	-11,592	-61.1 %
	All Other SI	145	139	-6	-4.1 %	949	537	-412	-43.4 %	674	368	-306	-45.4 %	13,575	13,392	-183	-1.3 %
	Subtotal	**475**	**348**	**-127**	**-26.7 %**	**1,755**	**1,332**	**-423**	**-24.1 %**	**1,362**	**963**	**-399**	**-29.3 %**	**43,099**	**24,394**	**-18,705**	**-43.4 %**
Madison	Vehicle Stop	81	85	4	4.9 %	232	260	28	12.1 %	210	199	-11	-5.2 %	13,932	2,982	-10,950	-78.6 %
	Business Check	264	315	51	19.3 %	1,443	1,164	-279	-19.3 %	1,465	794	-671	-45.8 %	22,671	20,654	-2,017	-8.9 %
	All Other SI	205	230	25	12.2 %	648	730	82	12.7 %	468	556	88	18.8 %	9,915	9,585	-330	-3.3 %
	Subtotal	**550**	**630**	**80**	**14.5 %**	**2,323**	**2,154**	**-169**	**-7.3 %**	**2,143**	**1,549**	**-594**	**-27.7 %**	**46,518**	**33,221**	**-13,297**	**-28.6 %**
Midtown Hills	Vehicle Stop	55	69	14	25.5 %	254	214	-40	-15.7 %	204	146	-58	-28.4 %	17,391	3,401	-13,990	-80.4 %
	Business Check	349	341	-8	-2.3 %	1,273	1,333	60	4.7 %	1,302	883	-419	-32.2 %	26,930	25,078	-1,852	-6.9 %
	All Other SI	302	347	45	14.9 %	1,668	1,290	-378	-22.7 %	966	845	-121	-12.5 %	17,156	20,954	3,798	22.1 %
	Subtotal	**706**	**757**	**51**	**7.2 %**	**3,195**	**2,837**	**-358**	**-11.2 %**	**2,472**	**1,874**	**-598**	**-24.2 %**	**61,477**	**49,433**	**-12,044**	**-19.6 %**
County*	Vehicle Stop	931	973	42	4.5 %	3,480	3,003	-477	-13.7 %	2,831	2,228	-603	-21.3 %	158,461	42,114	-116,347	-73.4 %
	Business Check	2,609	2,731	122	4.7 %	9,084	9,341	257	2.8 %	10,169	6,569	-3,600	-35.4 %	211,682	157,905	-53,777	-25.4 %
	All Other SI	3,506	3,917	411	11.7 %	13,339	12,952	-387	-2.9 %	9,351	9,223	-128	-1.4 %	169,214	187,577	18,363	10.9 %
	Total	**7,046**	**7,621**	**575**	**8.2 %**	**25,903**	**25,296**	**-607**	**-2.3 %**	**22,351**	**18,020**	**-4,331**	**-19.4 %**	**539,357**	**387,596**	**-151,761**	**-28.1 %**

Information summarized for CompStat week ending 1/18/2020.

* Countywide totals include CFS with unknown locations. Sourced from MNPD ARMS on 1/22/2020 7:49:24 AM. 'Vehicle Stops' refer to 10-93 calls. 'Business Checks' refer to 10-96 calls. Only includes calls initiated by an officer (call type 2 or 3). Excludes CFS with a disposition code of 6 or 11.

Dispatched Calls for Service

Aggregated by component of officer responding to call.

METROPOLITAN POLICE DEPARTMENT

of Nashville and Davidson County

		Rolling 2 Weeks				Rolling 8 Weeks				YTD				Rolling 104 Weeks			
		Prior Week	Last Week	Change	Percent Change	Prior 4 Weeks	Last 4 Weeks	Change	Percent Change	Prior YTD	Current YTD	Change	Percent Change	Prior 52 Weeks	Last 52 Weeks	Change	Percent Change
West	Part I	124	126	2	1.6 %	569	506	-63	-11.1 %	341	311	-30	-8.8 %	7,239	7,247	8	0.1 %
	Vehicle Crash	45	46	1	2.2 %	229	175	-54	-23.6 %	135	120	-15	-11.1 %	2,844	2,832	-12	-0.4 %
	All Other CFS	223	247	24	10.8 %	897	895	-2	-0.2 %	586	594	8	1.4 %	13,297	12,803	-494	-3.7 %
	Subtotal	**392**	**419**	**27**	**6.9 %**	**1,695**	**1,576**	**-119**	**-7.0 %**	**1,062**	**1,025**	**-37**	**-3.5 %**	**23,380**	**22,882**	**-498**	**-2.1 %**
East	Part I	93	91	-2	-2.2 %	388	368	-20	-5.2 %	291	234	-57	-19.6 %	6,445	5,687	-758	-11.8 %
	Vehicle Crash	23	49	26	113.0 %	132	129	-3	-2.3 %	78	91	13	16.7 %	1,868	1,851	-17	-0.9 %
	All Other CFS	224	209	-15	-6.7 %	957	862	-95	-9.9 %	659	583	-76	-11.5 %	14,270	13,017	-1,253	-8.8 %
	Subtotal	**340**	**349**	**9**	**2.6 %**	**1,477**	**1,359**	**-118**	**-8.0 %**	**1,028**	**908**	**-120**	**-11.7 %**	**22,583**	**20,555**	**-2,028**	**-9.0 %**
South	Part I	202	185	-17	-8.4 %	788	775	-13	-1.6 %	479	501	22	4.6 %	10,607	10,735	128	1.2 %
	Vehicle Crash	98	97	-1	-1.0 %	502	365	-137	-27.3 %	217	250	33	15.2 %	5,372	5,844	472	8.8 %
	All Other CFS	394	434	40	10.2 %	1,690	1,665	-25	-1.5 %	1,072	1,067	-5	-0.5 %	23,382	23,397	15	0.1 %
	Subtotal	**694**	**716**	**22**	**3.2 %**	**2,980**	**2,805**	**-175**	**-5.9 %**	**1,768**	**1,818**	**50**	**2.8 %**	**39,361**	**39,976**	**615**	**1.6 %**
Central	Part I	61	53	-8	-13.1 %	246	249	3	1.2 %	161	147	-14	-8.7 %	3,742	3,891	149	4.0 %
	Vehicle Crash	37	38	1	2.7 %	147	133	-14	-9.5 %	80	100	20	25.0 %	2,344	2,317	-27	-1.2 %
	All Other CFS	188	211	23	12.2 %	748	769	21	2.8 %	569	527	-42	-7.4 %	12,663	11,649	-1,014	-8.0 %
	Subtotal	**286**	**302**	**16**	**5.6 %**	**1,141**	**1,151**	**10**	**0.9 %**	**810**	**774**	**-36**	**-4.4 %**	**18,749**	**17,857**	**-892**	**-4.8 %**
Hermitage	Part I	192	161	-31	-16.1 %	709	699	-10	-1.4 %	425	448	23	5.4 %	9,272	8,911	-361	-3.9 %
	Vehicle Crash	78	75	-3	-3.8 %	370	290	-80	-21.6 %	207	197	-10	-4.8 %	4,303	4,544	241	5.6 %
	All Other CFS	404	391	-13	-3.2 %	1,535	1,624	89	5.8 %	1,018	1,048	30	2.9 %	22,217	21,797	-420	-1.9 %
	Subtotal	**674**	**627**	**-47**	**-7.0 %**	**2,614**	**2,613**	**-1**	**0.0 %**	**1,650**	**1,693**	**43**	**2.6 %**	**35,792**	**35,252**	**-540**	**-1.5 %**
North	Part I	121	125	4	3.3 %	475	487	12	2.5 %	314	313	-1	-0.3 %	7,420	7,067	-353	-4.8 %
	Vehicle Crash	51	46	-5	-9.8 %	203	176	-27	-13.3 %	115	121	6	5.2 %	2,710	2,774	64	2.4 %
	All Other CFS	311	302	-9	-2.9 %	1,283	1,253	-30	-2.3 %	802	815	13	1.6 %	17,923	17,254	-669	-3.7 %
	Subtotal	**483**	**473**	**-10**	**-2.1 %**	**1,961**	**1,916**	**-45**	**-2.3 %**	**1,231**	**1,249**	**18**	**1.5 %**	**28,053**	**27,095**	**-958**	**-3.4 %**
Madison	Part I	103	88	-15	-14.6 %	419	368	-51	-12.2 %	247	232	-15	-6.1 %	5,551	5,154	-397	-7.2 %
	Vehicle Crash	43	39	-4	-9.3 %	172	154	-18	-10.5 %	93	105	12	12.9 %	2,140	2,244	104	4.9 %
	All Other CFS	225	238	13	5.8 %	853	906	53	6.2 %	633	609	-24	-3.8 %	13,216	12,265	-951	-7.2 %
	Subtotal	**371**	**365**	**-6**	**-1.6 %**	**1,444**	**1,428**	**-16**	**-1.1 %**	**973**	**946**	**-27**	**-2.8 %**	**20,907**	**19,663**	**-1,244**	**-6.0 %**
Midtown Hills	Part I	186	170	-16	-8.6 %	670	707	37	5.5 %	389	451	62	15.9 %	8,664	8,804	140	1.6 %
	Vehicle Crash	98	93	-5	-5.1 %	369	311	-58	-15.7 %	217	238	21	9.7 %	5,354	5,298	-56	-1.0 %
	All Other CFS	331	324	-7	-2.1 %	1,159	1,210	51	4.4 %	811	830	19	2.3 %	17,474	16,903	-571	-3.3 %
	Subtotal	**615**	**587**	**-28**	**-4.6 %**	**2,198**	**2,228**	**30**	**1.4 %**	**1,417**	**1,519**	**102**	**7.2 %**	**31,492**	**31,005**	**-487**	**-1.5 %**
County*	Part I	1,220	1,116	-104	-8.5 %	4,730	4,627	-103	-2.2 %	2,827	2,944	117	4.1 %	62,402	64,059	1,657	2.7 %
	Vehicle Crash	480	494	14	2.9 %	2,178	1,773	-405	-18.6 %	1,193	1,244	51	4.3 %	27,732	28,744	1,012	3.6 %
	All Other CFS	2,482	2,528	46	1.9 %	9,828	9,859	31	0.3 %	6,498	6,519	21	0.3 %	141,903	139,059	-2,844	-2.0 %
	Total	**4,182**	**4,138**	**-44**	**-1.1 %**	**16,736**	**16,259**	**-477**	**-2.9 %**	**10,518**	**10,707**	**189**	**1.8 %**	**232,037**	**231,862**	**-175**	**-0.1 %**

Information summarized for CompStat week ending 1/18/2020.

* Countywide totals include CFS with unknown locations. 'Part I CFS' refer to dispatched CAD calls with a ten code of 50, 51, 52, 53, 54, 57, 70, 71, 72, 67, or 1000. 'Vehicle Crash CFS' refer to dispatched CAD calls with a ten code of 45 or 46. Only includes calls initiated by the citizenry (call type 0 or 1). Report only includes CFS with ten codes 10 through 89 and all thousand codes. Excludes CFS with a disposition code of 6 or 11.

Vehicle Stop Analysis (Form 252)

Aggregated by component of officer making stop.

METROPOLITAN POLICE DEPARTMENT

of Nashville and Davidson County

		Rolling Two Week				Rolling Eight Week				YTD				Rolling Twenty-Four Month			
		Prior Week	Last Week	Change	% Change	Prior 4 Weeks	Last 4 Weeks	Change	% Change	Prior YTD	YTD	Change	% Change	Prior 52 Weeks	Last 52 Weeks	Change	% Change
West	Vehicle Stops	20	18	-2	-10.0%	70	54	-16	-22.9%	269	38	-231	-85.9%	24,860	1,792	-23,068	-92.8%
	Warnings Issued	95.0 %	77.8 %	-17.2 %		77.1 %	85.2 %	8.0 %		86.6 %	86.8 %	0.2 %		86.5 %	83.4 %	-3.1 %	
	Arrests Made	0	3	3	-	10	5	-5	-50.0%	6	3	-3	-50.0%	927	86	-841	-90.7%
East	Vehicle Stops	74	95	21	28.4%	251	239	-12	-4.8%	399	178	-221	-55.4%	26,098	5,101	-20,997	-80.5%
	Warnings Issued	85.1 %	75.8 %	-9.3 %		76.1 %	79.5 %	3.4 %		85.5 %	79.8 %	-5.7 %		85.9 %	79.2 %	-6.7 %	
	Arrests Made	3	4	1	33.3%	21	12	-9	-42.9%	27	7	-20	-74.1%	2,324	407	-1,917	-82.5%
South	Vehicle Stops	204	280	76	37.3%	1,110	725	-385	-34.7%	501	550	49	9.8%	21,100	8,523	-12,577	-59.6%
	Warnings Issued	56.4 %	64.6 %	8.3 %		56.5 %	61.1 %	4.6 %		50.9 %	61.3 %	10.4 %		72.2 %	50.9 %	-21.3 %	
	Arrests Made	17	28	11	64.7%	92	65	-27	-29.3%	54	50	-4	-7.4%	1,827	856	-971	-53.1%
Central	Vehicle Stops	123	111	-12	-9.8%	456	354	-102	-22.4%	259	283	24	9.3%	15,764	5,539	-10,225	-64.9%
	Warnings Issued	84.6 %	83.8 %	-0.8 %		72.6 %	81.4 %	8.8 %		61.0 %	83.0 %	22.0 %		58.6 %	66.6 %	8.0 %	
	Arrests Made	12	9	-3	-25.0%	37	30	-7	-18.9%	25	25	0	0.0%	994	384	-610	-61.4%
Hermitage	Vehicle Stops	70	73	3	4.3%	366	281	-85	-23.2%	371	197	-174	-46.9%	26,964	5,405	-21,559	-80.0%
	Warnings Issued	74.3 %	72.6 %	-1.7 %		48.6 %	64.4 %	15.8 %		73.0 %	68.0 %	-5.0 %		77.8 %	60.2 %	-17.6 %	
	Arrests Made	6	9	3	50.0%	24	29	5	20.8%	40	18	-22	-55.0%	2,176	465	-1,711	-78.6%
North	Vehicle Stops	175	106	-69	-39.4%	312	408	96	30.8%	210	302	92	43.8%	12,817	3,185	-9,632	-75.2%
	Warnings Issued	76.0 %	86.8 %	10.8 %		79.5 %	80.1 %	0.7 %		85.2 %	80.1 %	-5.1 %		79.2 %	82.4 %	3.2 %	
	Arrests Made	33	12	-21	-63.6%	41	63	22	53.7%	16	49	33	206.3%	1,247	331	-916	-73.5%
Madison	Vehicle Stops	88	79	-9	-10.2%	245	256	11	4.5%	216	194	-22	-10.2%	16,345	3,678	-12,667	-77.5%
	Warnings Issued	71.6 %	78.5 %	6.9 %		77.6 %	80.9 %	3.3 %		69.4 %	77.3 %	7.9 %		70.9 %	64.0 %	-6.9 %	
	Arrests Made	8	9	1	12.5%	19	22	3	15.8%	35	18	-17	-48.6%	2,241	297	-1,944	-86.7%
Midtown Hills	Vehicle Stops	95	104	9	9.5%	330	308	-22	-6.7%	259	220	-39	-15.1%	21,659	4,628	-17,031	-78.6%
	Warnings Issued	42.1 %	62.5 %	20.4 %		75.2 %	59.4 %	-15.7 %		66.4 %	55.5 %	-11.0 %		74.1 %	70.5 %	-3.6 %	
	Arrests Made	3	7	4	133.3%	9	14	5	55.6%	26	10	-16	-61.5%	1,641	257	-1,384	-84.3%
SOD	Vehicle Stops	187	244	57	30.5%	1,005	674	-331	-32.9%	774	484	-290	-37.5%	18,691	13,970	-4,721	-25.3%
	Warnings Issued	38.0 %	41.8 %	3.8 %		38.4 %	41.1 %	2.7 %		44.7 %	40.5 %	-4.2 %		42.6 %	35.0 %	-7.6 %	
	Arrests Made	10	15	5	50.0%	67	48	-19	-28.4%	35	31	-4	-11.4%	790	743	-47	-5.9%
Other	Vehicle Stops	45	37	-8	-17.8%	108	148	40	37.0%	240	104	-136	-56.7%	8,175	2,140	-6,035	-73.8%
	Warnings Issued	95.6 %	89.2 %	-6.4 %		82.4 %	89.2 %	6.8 %		80.8 %	90.4 %	9.6 %		81.7 %	83.7 %	2.1 %	
	Arrests Made	1	3	2	200.0%	8	9	1	12.5%	29	6	-23	-79.3%	1,094	146	-948	-86.7%
Total	Vehicle Stops	1,081	1,147	66	6.1%	4,253	3,447	-806	-19.0%	3,498	2,550	-948	-27.1%	192,473	53,961	-138,512	-72.0%
	Warnings Issued	65.0 %	66.9 %	1.8 %		59.8 %	66.0 %	6.2 %		65.7 %	66.1 %	0.4 %		73.7 %	58.8 %	-14.9 %	
	Arrests Made	93	99	6	6.5%	328	297	-31	-9.5%	293	217	-76	-25.9%	15,261	3,972	-11,289	-74.0%

Information summarized for CompStat week ending 01/18/2020.

Sourced from MNPD ARMS on 1/22/2020 7:49:25 AM. The figures above were sourced from MNPD's Vehicle Stop (Form 252) Database. Vehicle stop totals count all reports electronically entered via AFR. Hardcopy reports not entered into ARMS will affect accuracy of totals. This report is intended to be a management and planning tool and does not reflect the official vehicle stop counts for the department.

Field Interview Report (Form 114)

Aggregated by component of officer conducting interview.

METROPOLITAN POLICE DEPARTMENT

of Nashville and Davidson County

		Rolling Two Week				Rolling Eight Week				YTD				Rolling Twenty-Four Month			
		Prior Week	Last Week	Change	% Change	Prior 4 Weeks	Last 4 Weeks	Change	% Change	Prior YTD	YTD	Change	% Change	Prior 52 Weeks	Last 52 Weeks	Change	% Change
West	Field Interview	15	15	0	0.0%	40	59	19	47.5%	35	39	4	11.4%	1,428	711	-717	-50.2%
	Arrest Made	1	5	4	400.0%	6	8	2	33.3%	9	6	-3	-33.3%	273	108	-165	-60.4%
East	Field Interview	9	14	5	55.6%	45	50	5	11.1%	45	32	-13	-28.9%	2,130	759	-1,371	-64.4%
	Arrest Made	2	1	-1	-50.0%	6	7	1	16.7%	10	4	-6	-60.0%	407	109	-298	-73.2%
South	Field Interview	21	24	3	14.3%	44	64	20	45.5%	54	50	-4	-7.4%	1,687	681	-1,006	-59.6%
	Arrest Made	1	1	0	0.0%	4	3	-1	-25.0%	4	3	-1	-25.0%	184	59	-125	-67.9%
Central	Field Interview	19	20	1	5.3%	58	65	7	12.1%	64	49	-15	-23.4%	2,367	1,042	-1,325	-56.0%
	Arrest Made	2	0	-2	-100.0%	5	5	0	0.0%	14	3	-11	-78.6%	561	124	-437	-77.9%
Hermitage	Field Interview	7	10	3	42.9%	42	43	1	2.4%	72	25	-47	-65.3%	2,678	681	-1,997	-74.6%
	Arrest Made	0	0	0	-	8	3	-5	-62.5%	10	1	-9	-90.0%	470	74	-396	-84.3%
North	Field Interview	8	10	2	25.0%	35	30	-5	-14.3%	15	19	4	26.7%	1,079	419	-660	-61.2%
	Arrest Made	2	0	-2	-100.0%	7	2	-5	-71.4%	3	2	-1	-33.3%	132	45	-87	-65.9%
Madison	Field Interview	9	10	1	11.1%	24	23	-1	-4.2%	21	19	-2	-9.5%	1,339	371	-968	-72.3%
	Arrest Made	3	1	-2	-66.7%	7	5	-2	-28.6%	4	4	0	0.0%	288	50	-238	-82.6%
Midtown	Field Interview	1	17	16	>1,000%	27	30	3	11.1%	20	21	1	5.0%	1,364	389	-975	-71.5%
Hills	Arrest Made	0	3	3	-	4	5	1	25.0%	1	3	2	200.0%	217	29	-188	-86.6%
SID	Field Interview	0	6	6	-	3	6	3	100.0%	2	6	4	200.0%	208	180	-28	-13.5%
	Arrest Made	0	2	2	-	1	2	1	100.0%	1	2	1	100.0%	67	21	-46	-68.7%
SOD	Field Interview	0	0	0	-	0	0	0	-	0	0	0	-	22	5	-17	-77.3%
	Arrest Made	0	0	0	-	0	0	0	-	0	0	0	-	7	1	-6	-85.7%
Other	Field Interview	3	4	1	33.3%	12	12	0	0.0%	9	8	-1	-11.1%	608	208	-400	-65.8%
	Arrest Made	1	0	-1	-100.0%	1	1	0	0.0%	3	1	-2	-66.7%	172	46	-126	-73.3%
County	Field Interview	92	130	38	41.3%	330	382	52	15.8%	337	268	-69	-20.5%	14,910	5,446	-9,464	-63.5%
	Arrest Made	12	13	1	8.3%	49	41	-8	-16.3%	59	29	-30	-50.8%	2,778	666	-2,112	-76.0%

Information summarized for CompStat week ending 01/18/2020.

Sourced from MNPD ARMS on 1/22/2020 7:49:25 AM. The numbers above are sourced from MNPD's Field Interview (Form 114) Database. This report includes all FI types (field interviews, terry stops, and homeless welfare checks). "Arrest Made" indicates that an individual in the FI database was also arrested. For an arrest to be counted, the Form 114 complaint number must match a Form 106 Arrest Report, Form 106A State Misdemeanor Citation Report, or Form 219 Juvenile Citation incident number and the master name record must match in each as well. This report is intended to be a management and planning tool and does not reflect official counts for the department.

County Efficiency Charts

METROPOLITAN POLICE DEPARTMENT
of Nashville and Davidson County

Summarized by CompStat week for past eight weeks.
Aggregated by component of officer initiating call / arresting officer.

All Self-Initiated CAD - 52wk Avg: 7,453

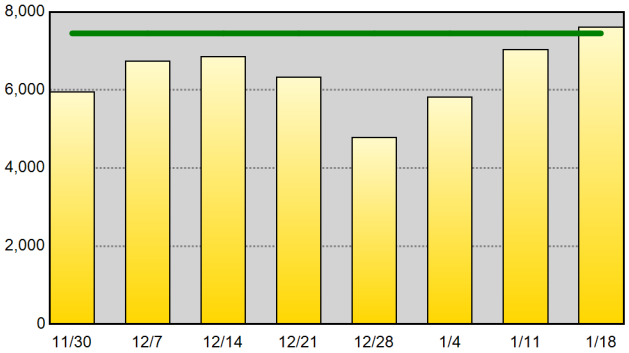

Self-Initiated Terry Stops - 52wk Avg: 93

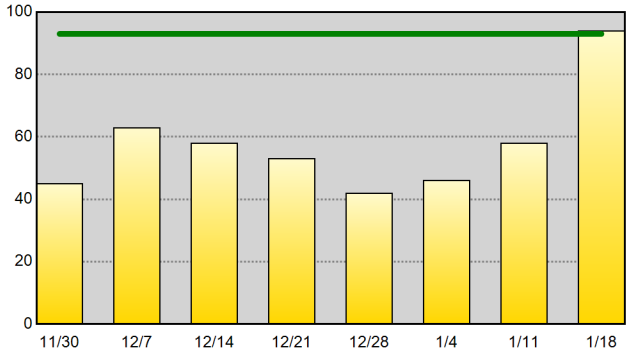

Self-Initiated Vehicle Stops (10-93) - 52wk Avg: 810

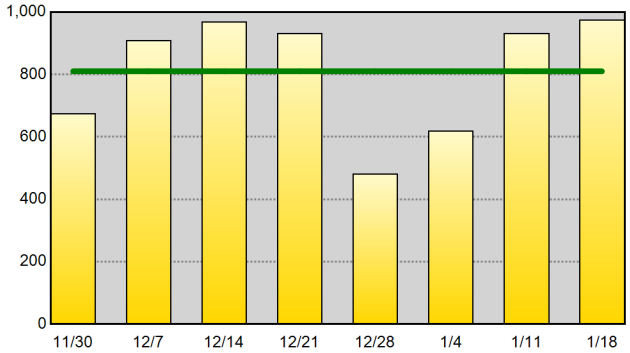

Self-Initiated Business Checks (10-96) - 52wk Avg: 3,037

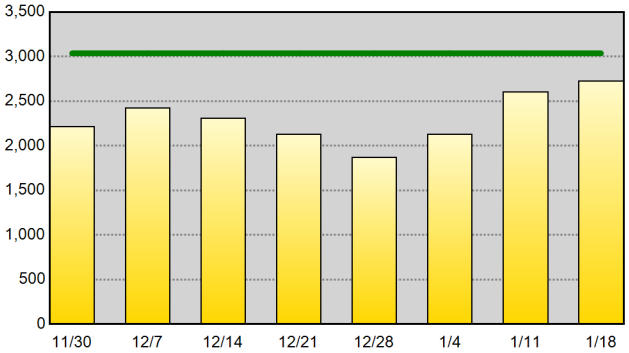

Self-Initiated Community Policing (10-15) - 52wk Avg: 1,242

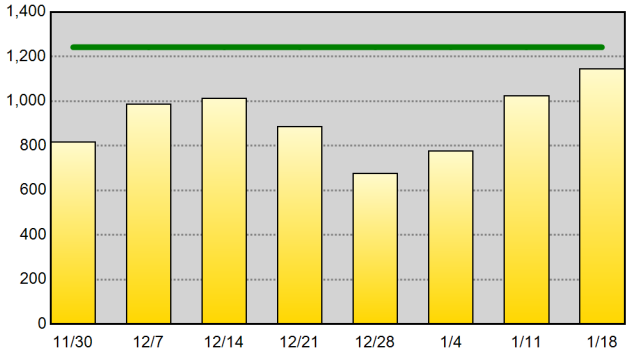

Self-Initiated Criminal Vice Activity (10-78) - 52wk Avg: 35

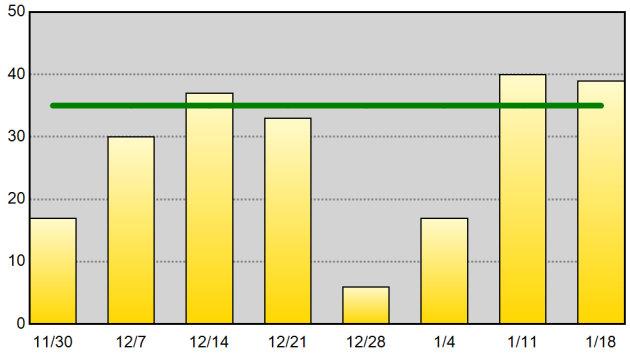

Part I Arrests - 52wk Avg: 118

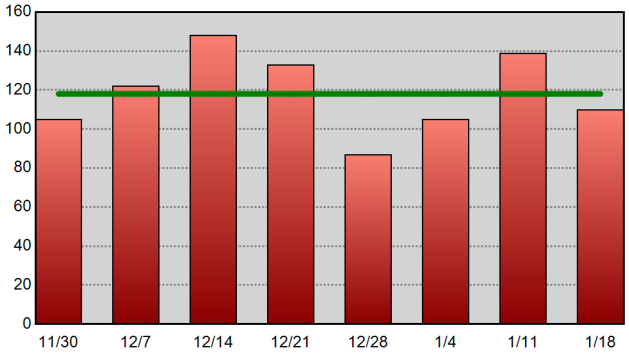

Drug-Related Arrests - 52wk Avg: 76

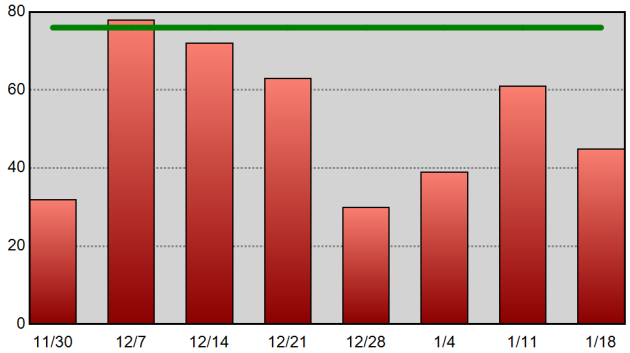

Warrants Served - 52wk Avg: 413

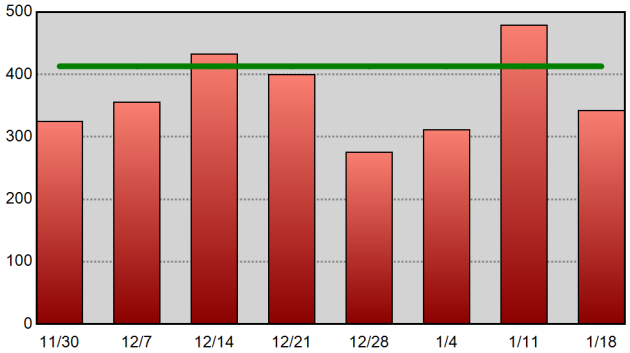

Information summarized for CompStat week ending 1/18/2020. The horizontal line on each chart represents the data set's 52-week weekly average.

Sourced from MNPD ARMS on 1/22/2020 7:49:25 AM. CAD reports only include calls initiated by an officer (call type 2 or 3). Excludes CFS with a disposition code of 6 or 11. Arrest reports do not take into account the number of charges. 1 arrest = 1 body.

West Precinct Precinct Efficiency Charts

METROPOLITAN POLICE DEPARTMENT
of Nashville and Davidson County

Summarized by CompStat week for past eight weeks.
Aggregated by component of officer initiating call / arresting officer.

All Self-Initiated CAD - 52wk Avg: 941

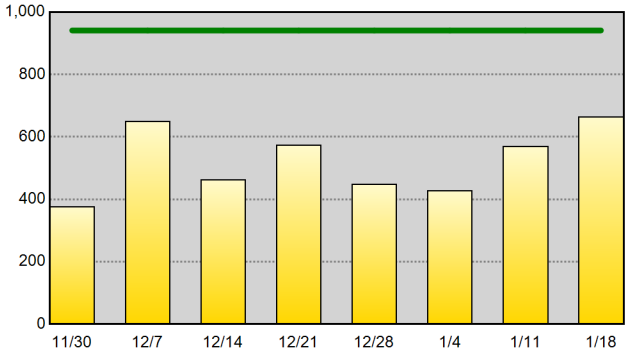

Self-Initiated Terry Stops - 52wk Avg: 6

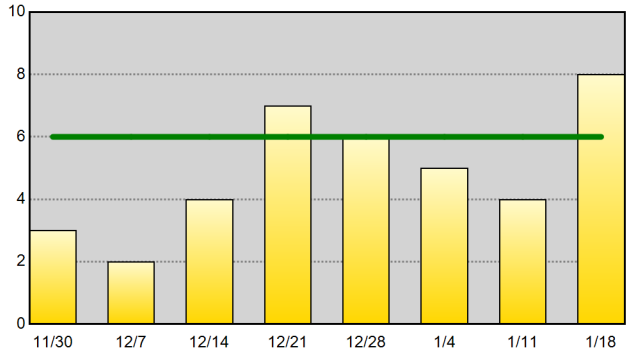

Self-Initiated Vehicle Stops (10-93) - 52wk Avg: 26

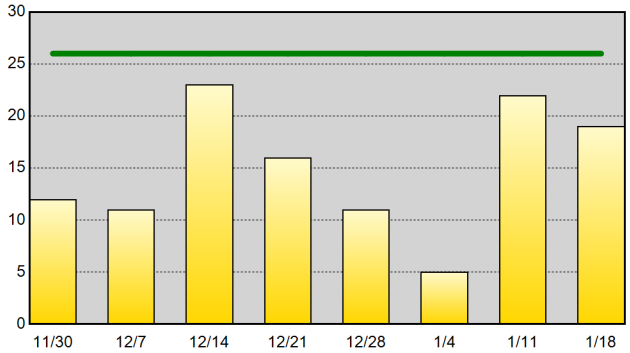

Self-Initiated Business Checks (10-96) - 52wk Avg: 631

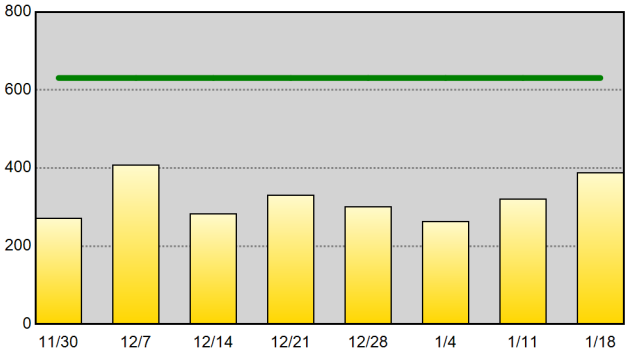

Self-Initiated Community Policing (10-15) - 52wk Avg: 194

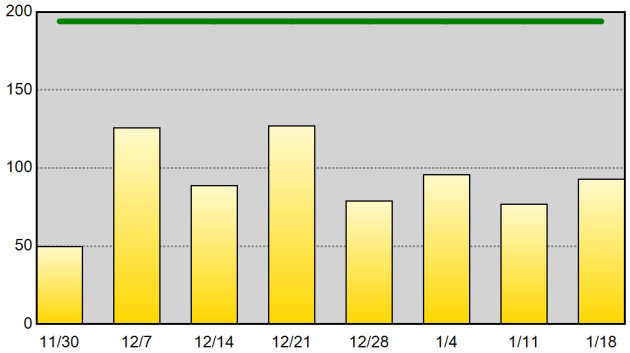

Self-Initiated Criminal Vice Activity (10-78) - 52wk Avg:

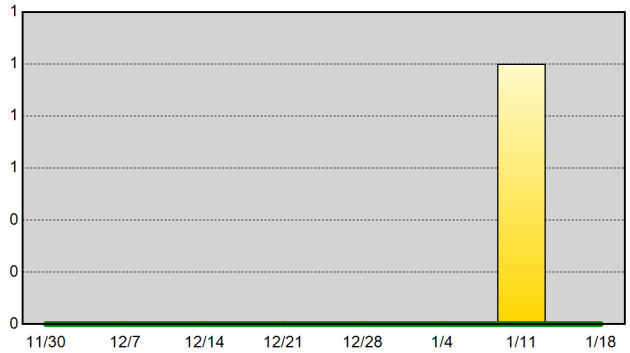

Part I Arrests - 52wk Avg: 9

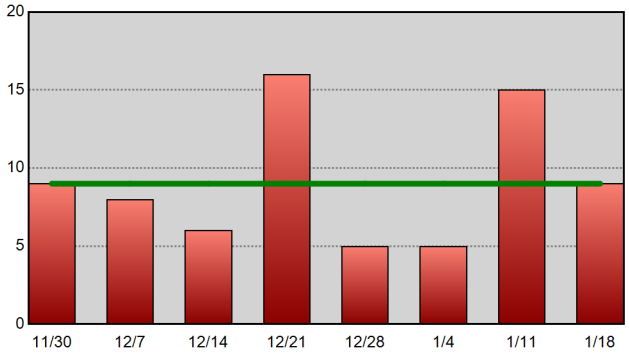

Drug-Related Arrests - 52wk Avg: 2

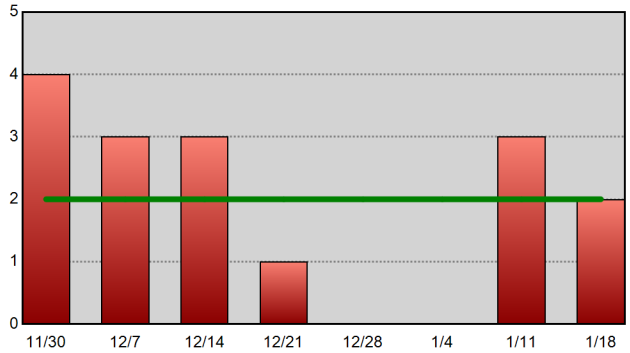

Warrants Served - 52wk Avg: 14

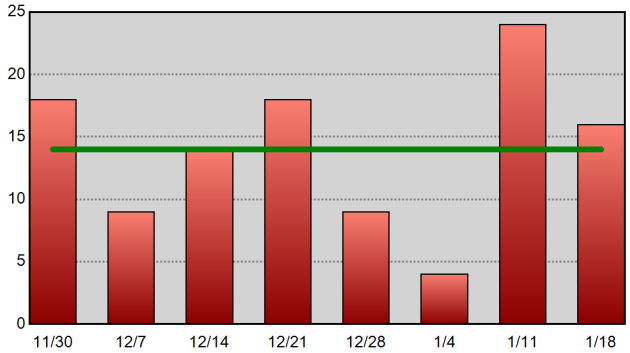

Information summarized for CompStat week ending 1/18/2020. The horizontal line on each chart represents the data set's 52-week weekly average.

Sourced from MNPD ARMS on 1/22/2020 7:49:25 AM. CAD reports only include calls initiated by an officer (call type 2 or 3). Excludes CFS with a disposition code of 6 or 11. Arrest reports do not take into account the number of charges. 1 arrest = 1 body.

East Precinct Precinct Efficiency Charts

METROPOLITAN POLICE DEPARTMENT
of Nashville and Davidson County

Summarized by CompStat week for past eight weeks.
Aggregated by component of officer initiating call / arresting officer.

All Self-Initiated CAD - 52wk Avg: 761

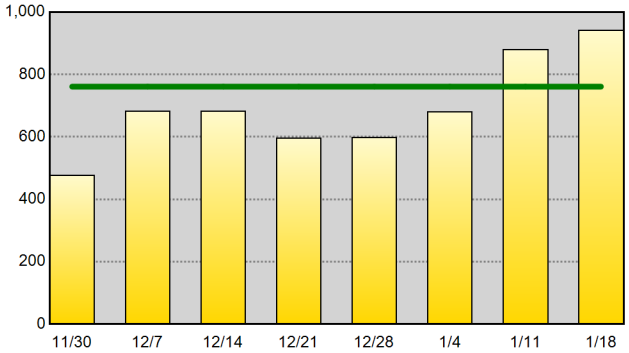

Self-Initiated Terry Stops - 52wk Avg: 9

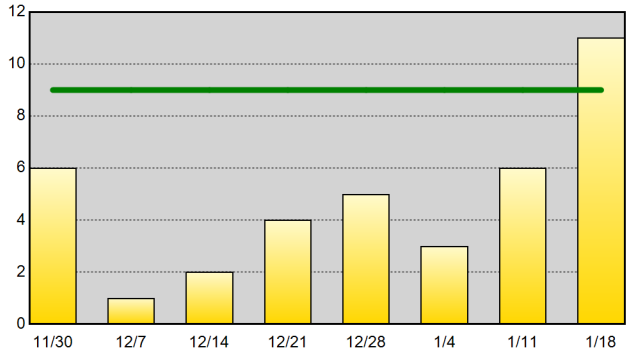

Self-Initiated Vehicle Stops (10-93) - 52wk Avg: 84

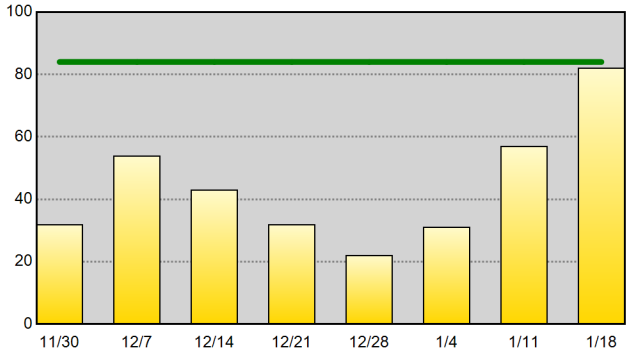

Self-Initiated Business Checks (10-96) - 52wk Avg: 229

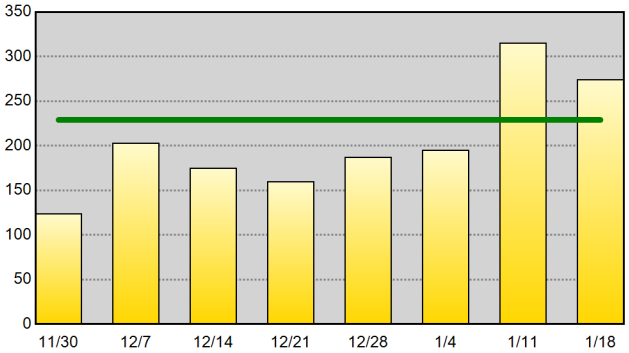

Self-Initiated Community Policing (10-15) - 52wk Avg: 161

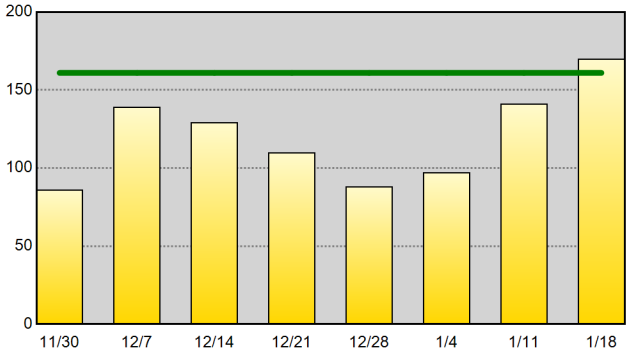

Self-Initiated Criminal Vice Activity (10-78) - 52wk Avg: 1

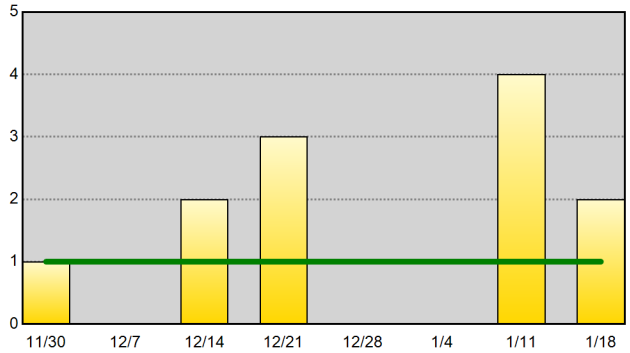

Part I Arrests - 52wk Avg: 11

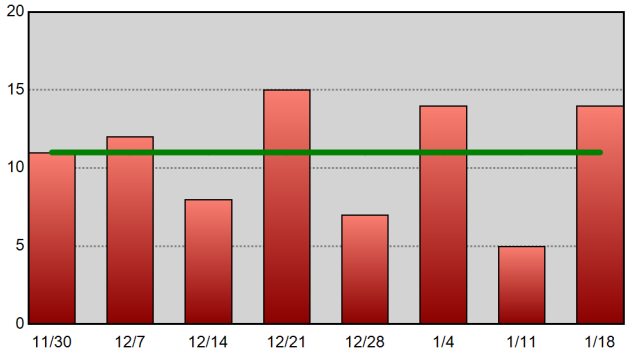

Drug-Related Arrests - 52wk Avg: 9

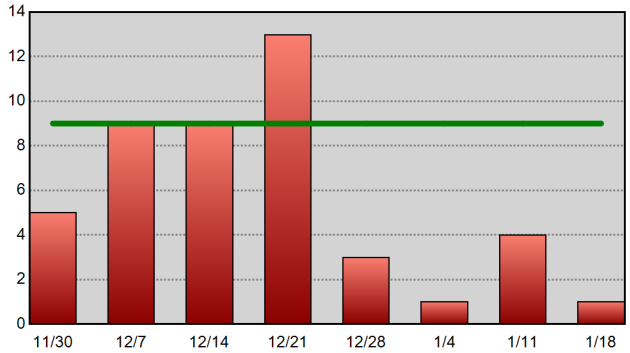

Warrants Served - 52wk Avg: 32

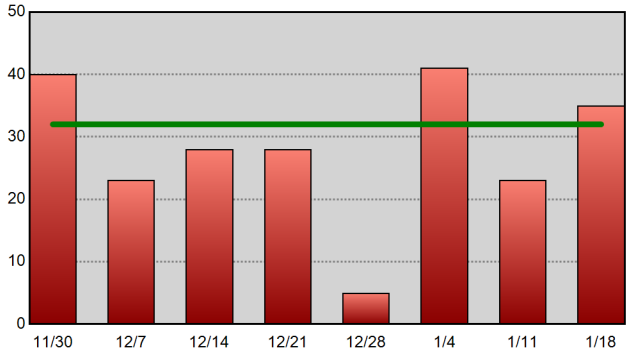

Information summarized for CompStat week ending 1/18/2020. The horizontal line on each chart represents the data set's 52-week weekly average.

Sourced from MNPD ARMS on 1/22/2020 7:49:26 AM. CAD reports only include calls initiated by an officer (call type 2 or 3). Excludes CFS with a disposition code of 6 or 11. Arrest reports do not take into account the number of charges. 1 arrest = 1 body.

South Precinct Precinct Efficiency Charts

METROPOLITAN POLICE DEPARTMENT
of Nashville and Davidson County

Summarized by CompStat week for past eight weeks.
Aggregated by component of officer initiating call / arresting officer.

All Self-Initiated CAD - 52wk Avg: 577

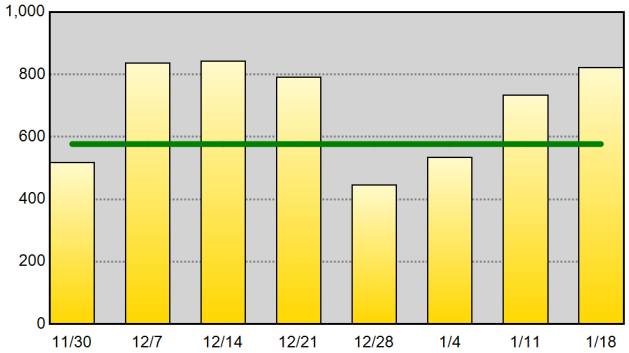

Self-Initiated Terry Stops - 52wk Avg: 8

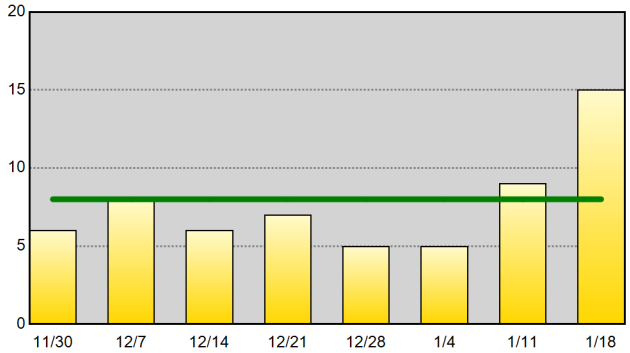

Self-Initiated Vehicle Stops (10-93) - 52wk Avg: 95

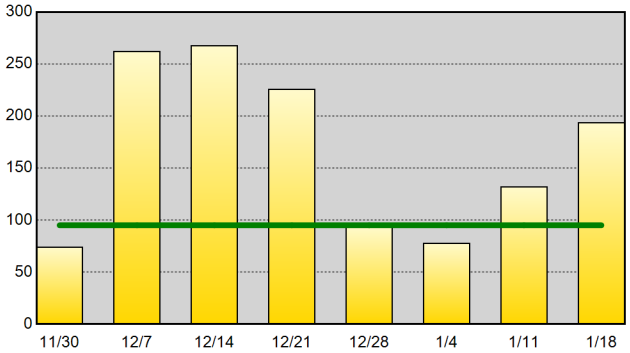

Self-Initiated Business Checks (10-96) - 52wk Avg: 129

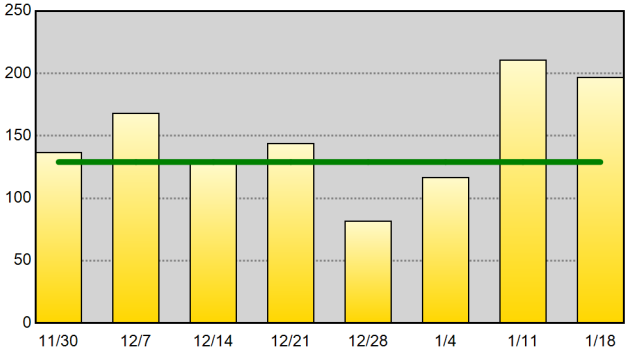

Self-Initiated Community Policing (10-15) - 52wk Avg: 16

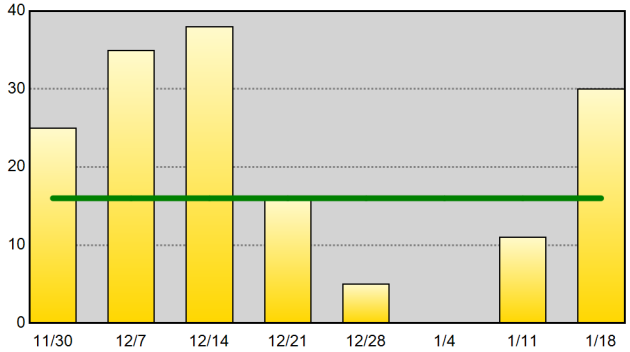

Self-Initiated Criminal Vice Activity (10-78) - 52wk Avg: 2

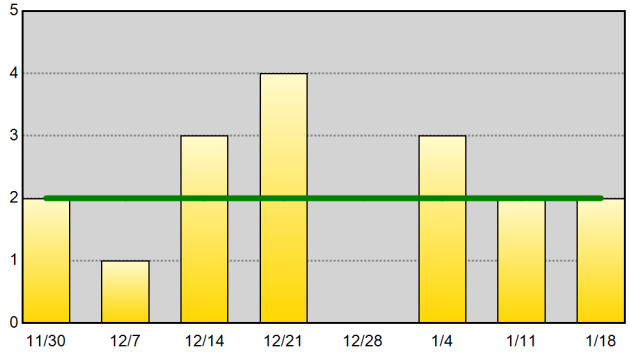

Part I Arrests - 52wk Avg: 15

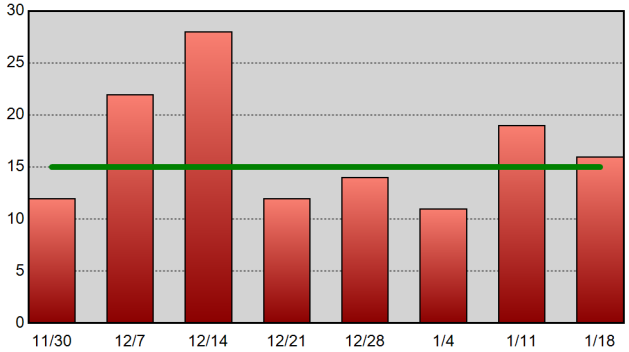

Drug-Related Arrests - 52wk Avg: 14

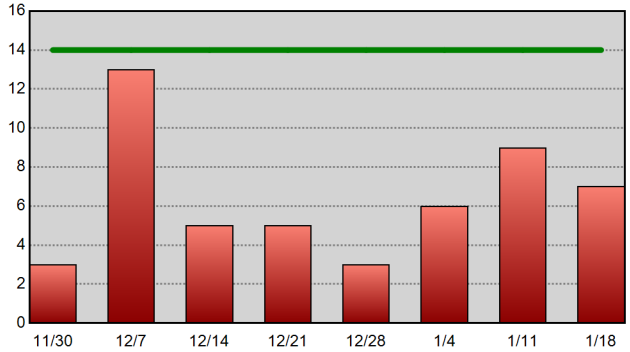

Warrants Served - 52wk Avg: 34

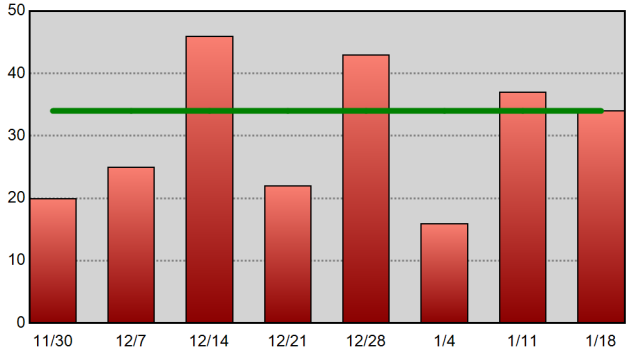

Information summarized for CompStat week ending 1/18/2020. The horizontal line on each chart represents the data set's 52-week weekly average.

Sourced from MNPD ARMS on 1/22/2020 7:49:27 AM. CAD reports only include calls initiated by an officer (call type 2 or 3). Excludes CFS with a disposition code of 6 or 11. Arrest reports do not take into account the number of charges. 1 arrest = 1 body.

Central Precinct Precinct Efficiency Charts

METROPOLITAN POLICE DEPARTMENT
of Nashville and Davidson County

Summarized by CompStat week for past eight weeks.
Aggregated by component of officer initiating call / arresting officer.

All Self-Initiated CAD - 52wk Avg: 1,097

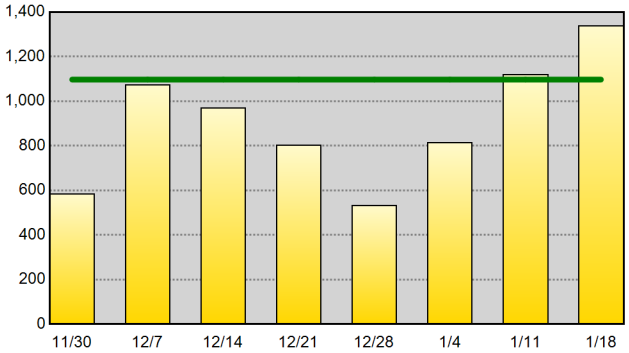

Self-Initiated Terry Stops - 52wk Avg: 31

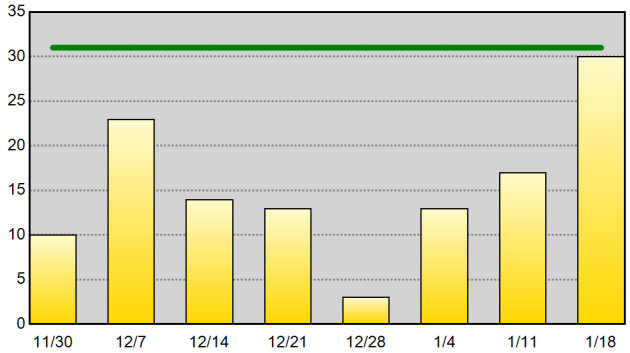

Self-Initiated Vehicle Stops (10-93) - 52wk Avg: 91

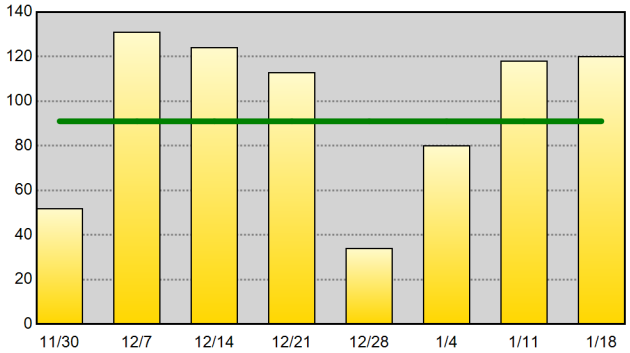

Self-Initiated Business Checks (10-96) - 52wk Avg: 542

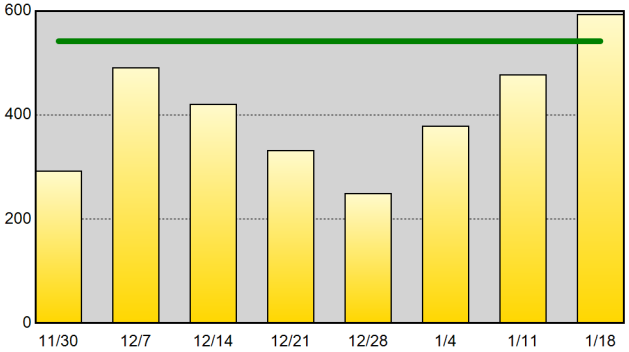

Self-Initiated Community Policing (10-15) - 52wk Avg: 181

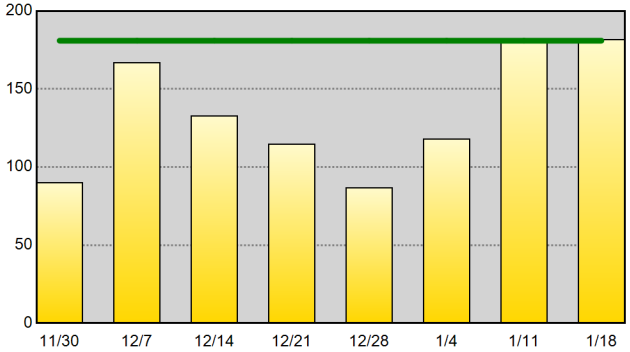

Self-Initiated Criminal Vice Activity (10-78) - 52wk Avg: 1

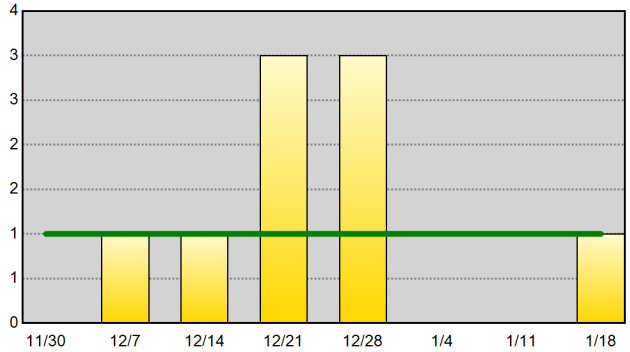

Part I Arrests - 52wk Avg: 9

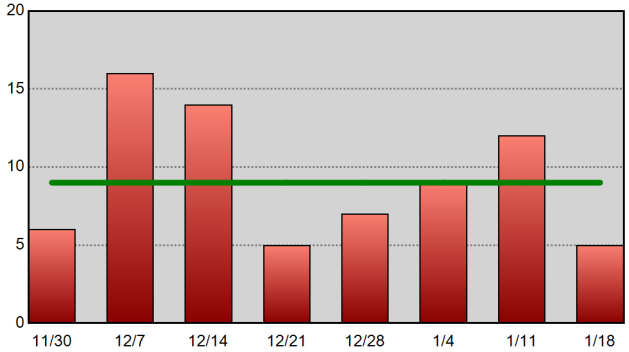

Drug-Related Arrests - 52wk Avg: 9

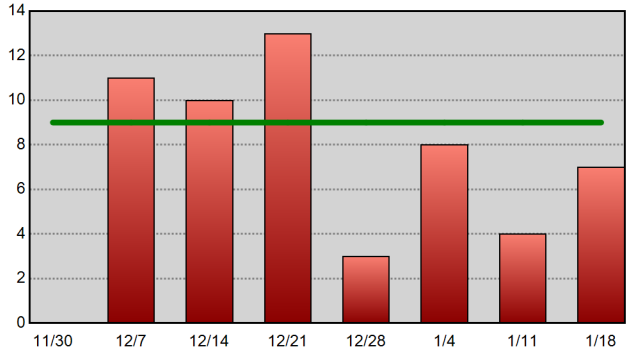

Warrants Served - 52wk Avg: 32

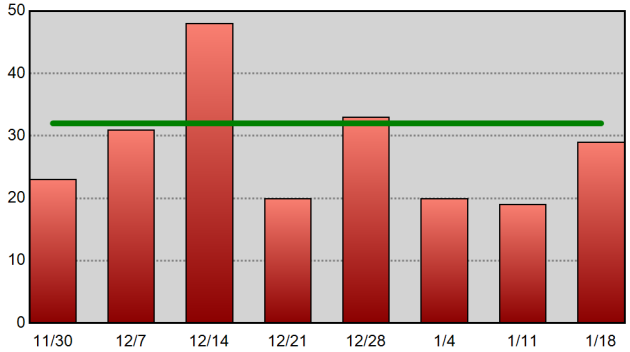

Information summarized for CompStat week ending 1/18/2020. The horizontal line on each chart represents the data set's 52-week weekly average.

Sourced from MNPD ARMS on 1/22/2020 7:49:28 AM. CAD reports only include calls initiated by an officer (call type 2 or 3). Excludes CFS with a disposition code of 6 or 11. Arrest reports do not take into account the number of charges. 1 arrest = 1 body.

Hermitage Precinct Precinct Efficiency Charts

METROPOLITAN POLICE DEPARTMENT
of Nashville and Davidson County

Summarized by CompStat week for past eight weeks.

Aggregated by component of officer initiating call / arresting officer.

All Self-Initiated CAD - 52wk Avg: 710

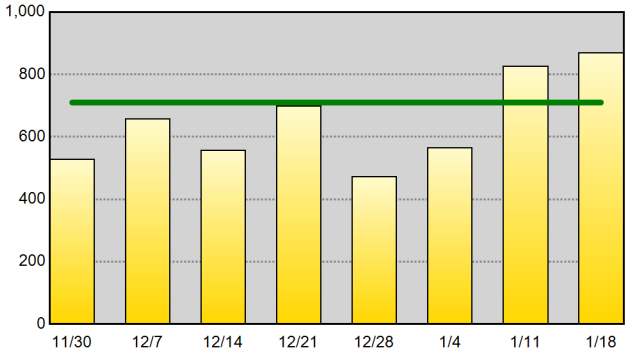

Self-Initiated Terry Stops - 52wk Avg: 8

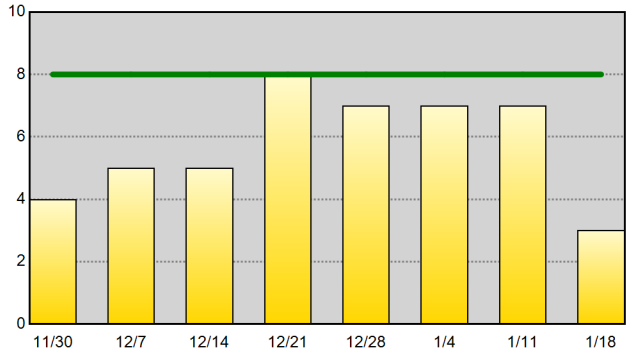

Self-Initiated Vehicle Stops (10-93) - 52wk Avg: 75

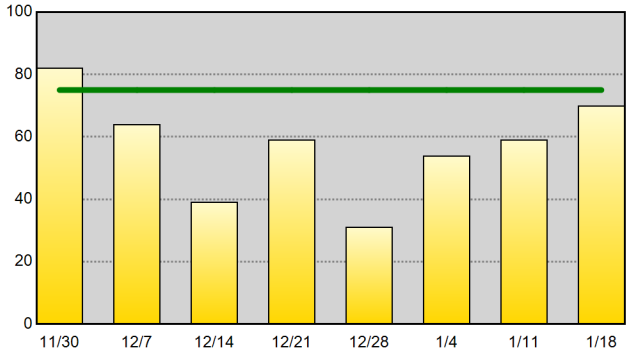

Self-Initiated Business Checks (10-96) - 52wk Avg: 231

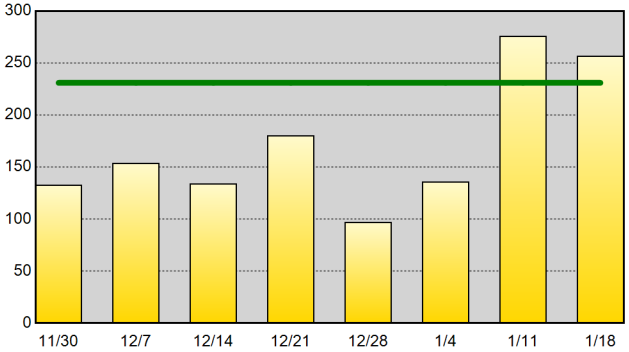

Self-Initiated Community Policing (10-15) - 52wk Avg: 69

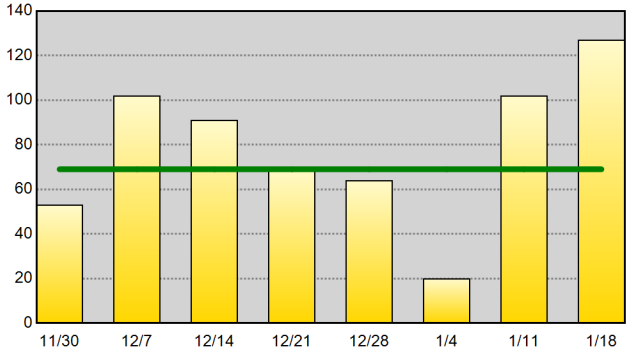

Self-Initiated Criminal Vice Activity (10-78) - 52wk Avg: 1

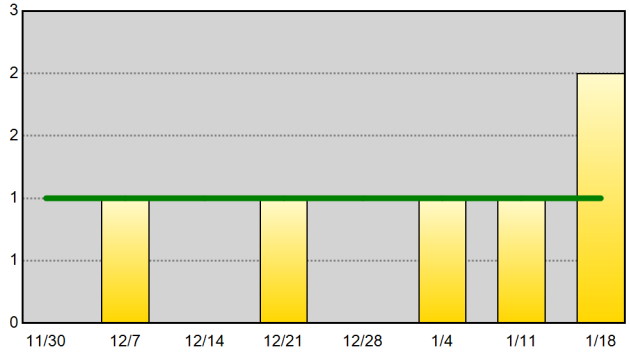

Part I Arrests - 52wk Avg: 12

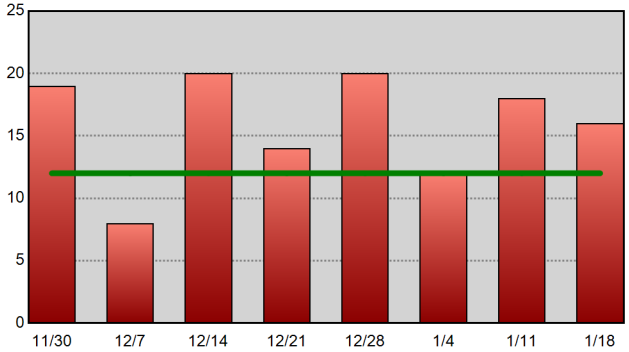

Drug-Related Arrests - 52wk Avg: 6

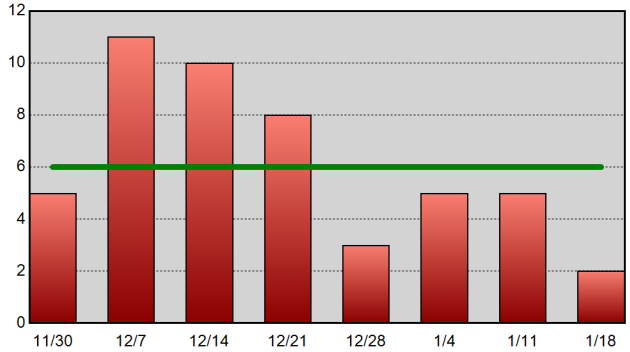

Warrants Served - 52wk Avg: 35

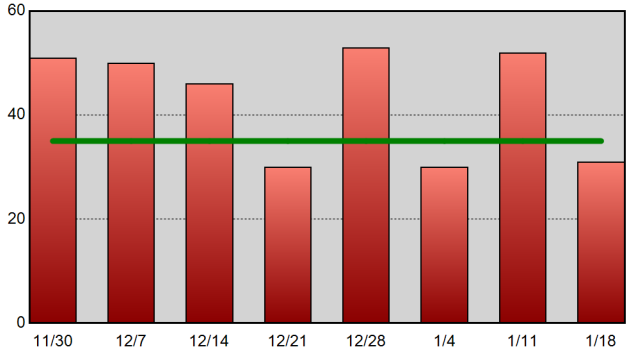

Information summarized for CompStat week ending 1/18/2020. The horizontal line on each chart represents the data set's 52-week weekly average.

Sourced from MNPD ARMS on 1/22/2020 7:49:28 AM. CAD reports only include calls initiated by an officer (call type 2 or 3). Excludes CFS with a disposition code of 6 or 11. Arrest reports do not take into account the number of charges. 1 arrest = 1 body.

North Precinct Precinct Efficiency Charts

METROPOLITAN POLICE DEPARTMENT
of Nashville and Davidson County

Summarized by CompStat week for past eight weeks.
Aggregated by component of officer initiating call / arresting officer.

All Self-Initiated CAD - 52wk Avg: 461

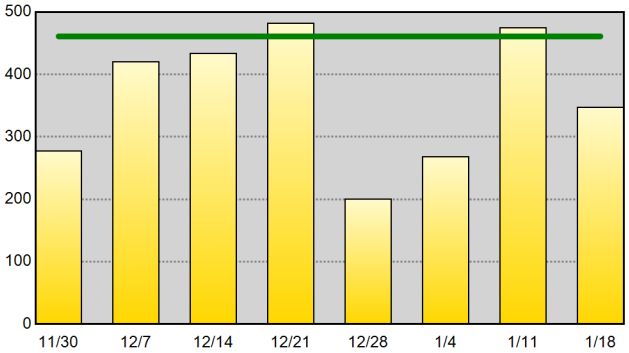

Self-Initiated Terry Stops - 52wk Avg: 13

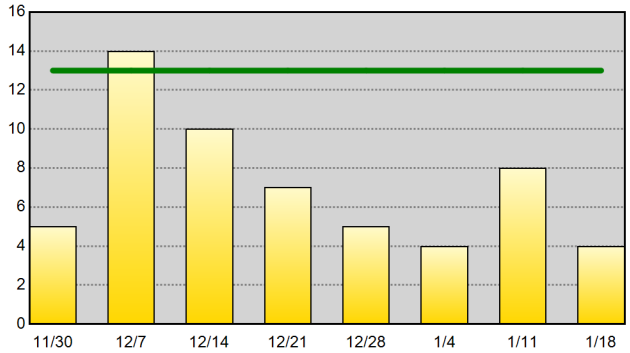

Self-Initiated Vehicle Stops (10-93) - 52wk Avg: 68

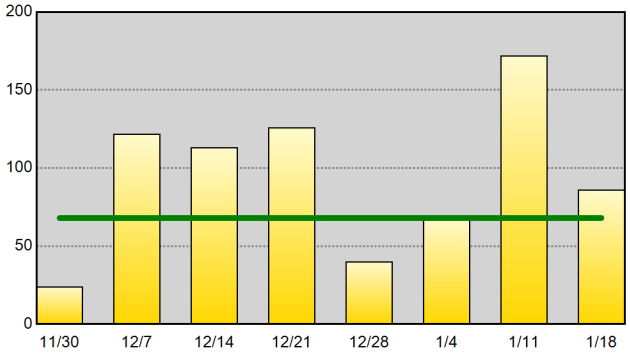

Self-Initiated Business Checks (10-96) - 52wk Avg: 140

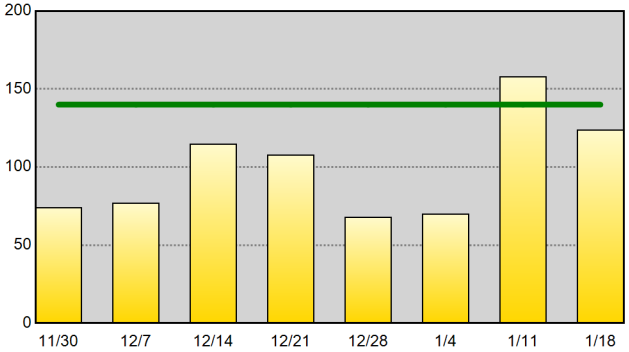

Self-Initiated Community Policing (10-15) - 52wk Avg: 24

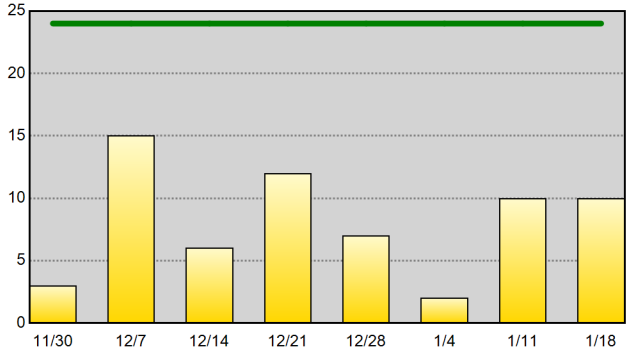

Self-Initiated Criminal Vice Activity (10-78) - 52wk Avg: 1

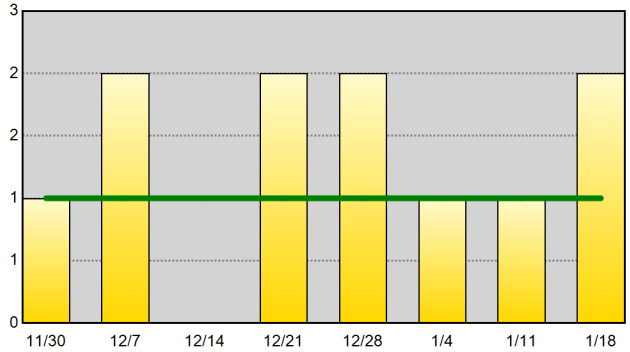

Part I Arrests - 52wk Avg: 13

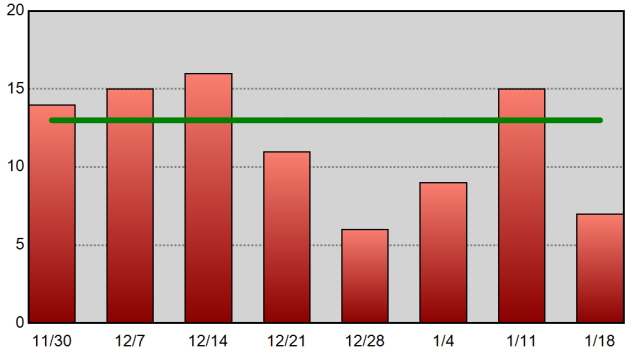

Drug-Related Arrests - 52wk Avg: 9

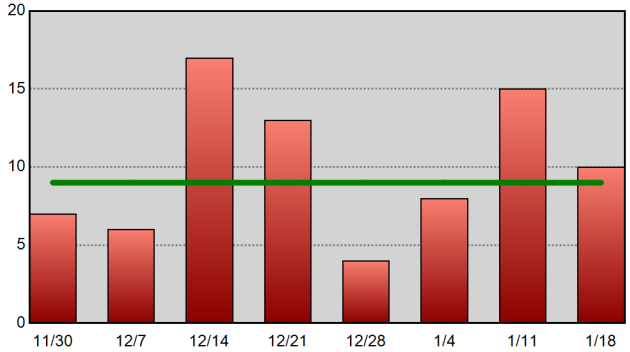

Warrants Served - 52wk Avg: 38

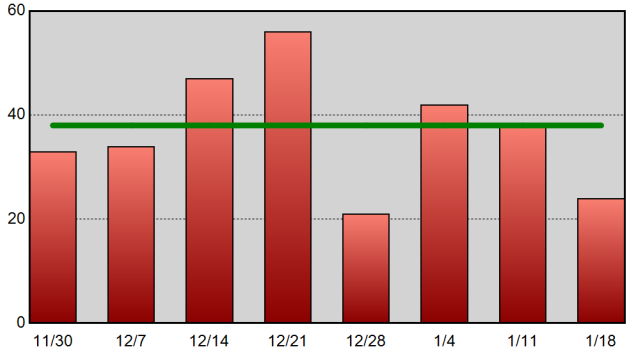

Information summarized for CompStat week ending 1/18/2020. The horizontal line on each chart represents the data set's 52-week weekly average.

Sourced from MNPD ARMS on 1/22/2020 7:49:29 AM. CAD reports only include calls initiated by an officer (call type 2 or 3). Excludes CFS with a disposition code of 6 or 11. Arrest reports do not take into account the number of charges. 1 arrest = 1 body.

Madison Precinct Precinct Efficiency Charts

METROPOLITAN POLICE DEPARTMENT
of Nashville and Davidson County

Summarized by CompStat week for past eight weeks.
Aggregated by component of officer initiating call / arresting officer.

All Self-Initiated CAD - 52wk Avg: 629

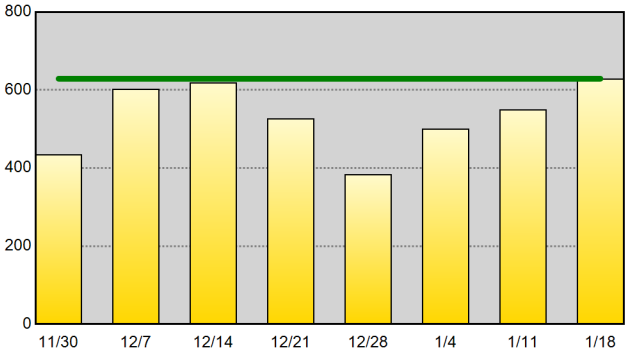

Self-Initiated Terry Stops - 52wk Avg: 4

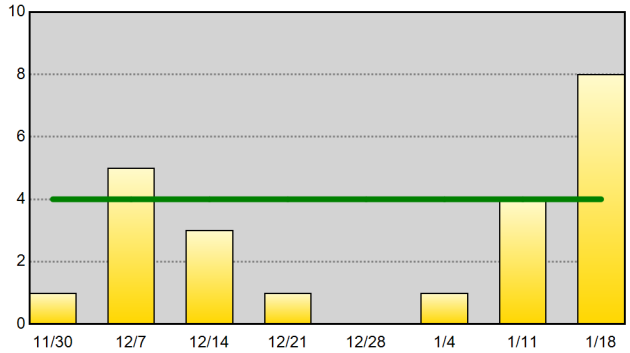

Self-Initiated Vehicle Stops (10-93) - 52wk Avg: 55

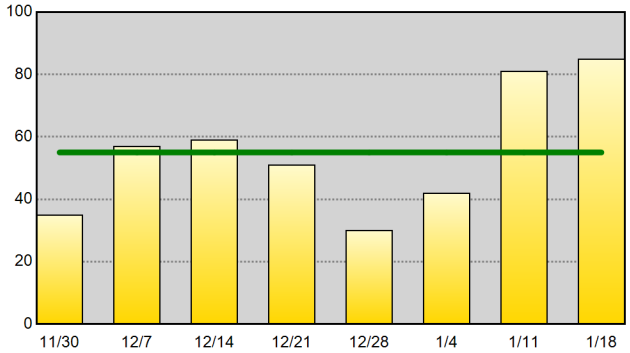

Self-Initiated Business Checks (10-96) - 52wk Avg: 392

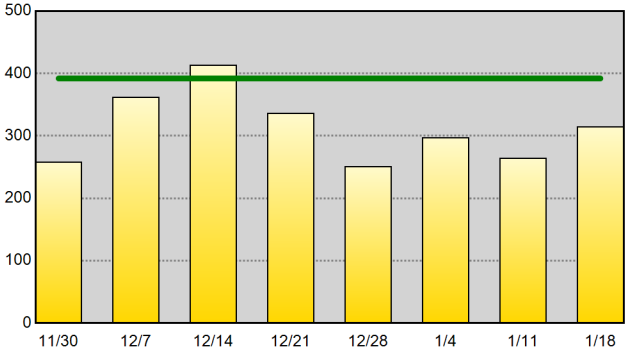

Self-Initiated Community Policing (10-15) - 52wk Avg: 25

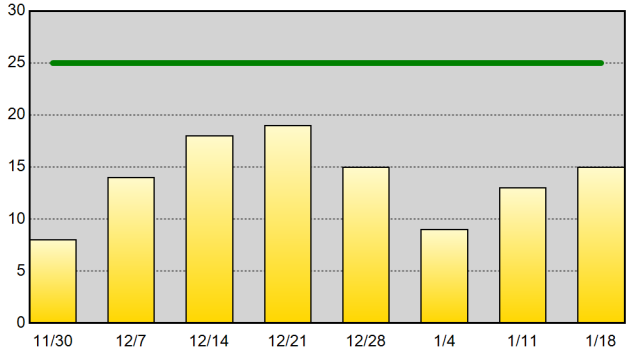

Self-Initiated Criminal Vice Activity (10-78) - 52wk Avg: 1

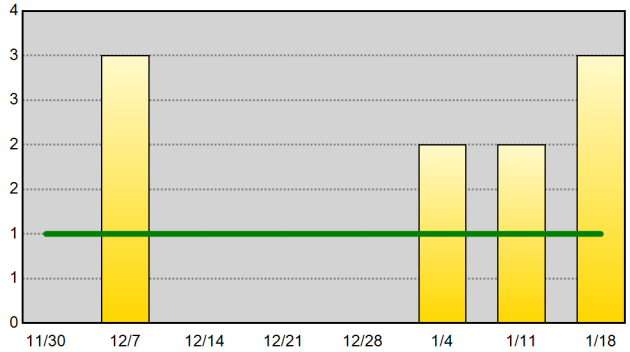

Part I Arrests - 52wk Avg: 12

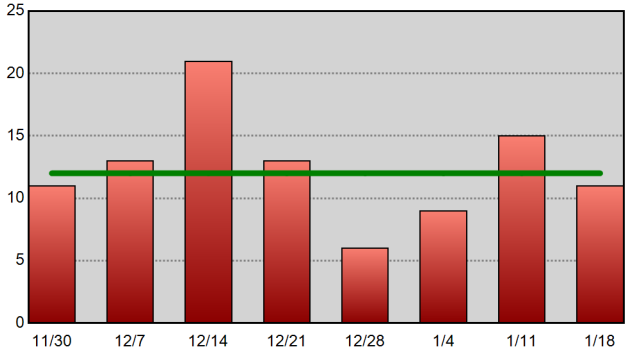

Drug-Related Arrests - 52wk Avg: 4

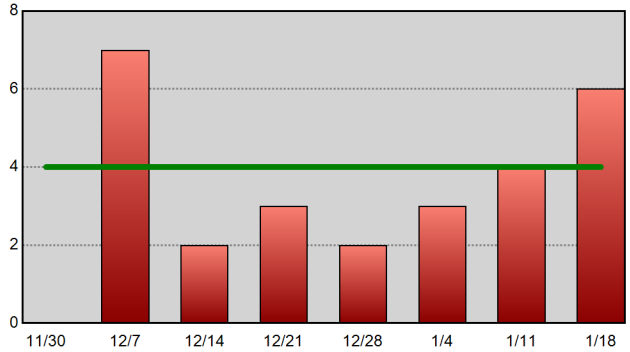

Warrants Served - 52wk Avg: 28

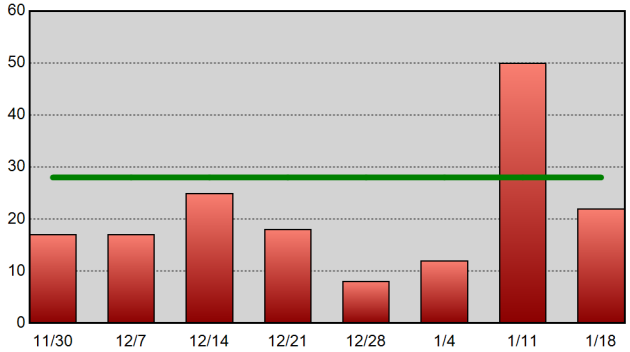

Information summarized for CompStat week ending 1/18/2020. The horizontal line on each chart represents the data set's 52-week weekly average.

Sourced from MNPD ARMS on 1/22/2020 7:49:30 AM. CAD reports only include calls initiated by an officer (call type 2 or 3). Excludes CFS with a disposition code of 6 or 11. Arrest reports do not take into account the number of charges. 1 arrest = 1 body.

Midtown Hills Precinct Precinct Efficiency Charts

METROPOLITAN POLICE DEPARTMENT
of Nashville and Davidson County

Summarized by CompStat week for past eight weeks.
Aggregated by component of officer initiating call / arresting officer.

All Self-Initiated CAD - 52wk Avg: 936

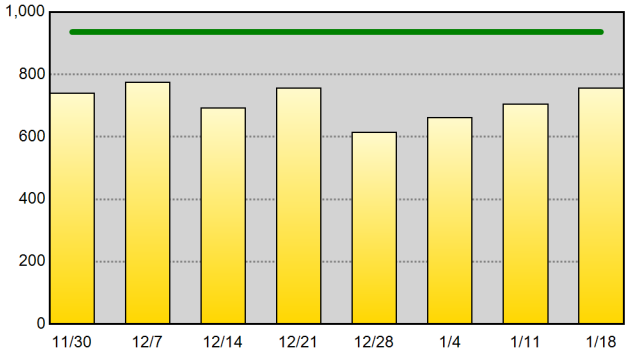

Self-Initiated Terry Stops - 52wk Avg: 8

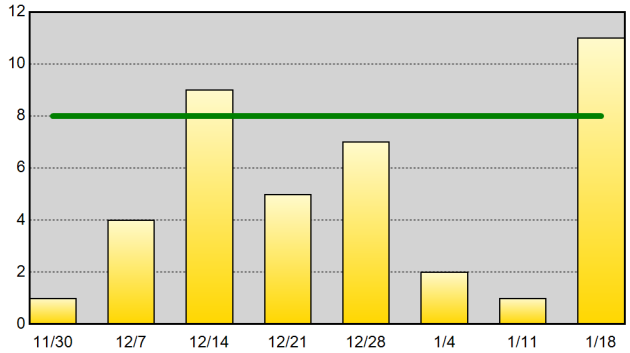

Self-Initiated Vehicle Stops (10-93) - 52wk Avg: 64

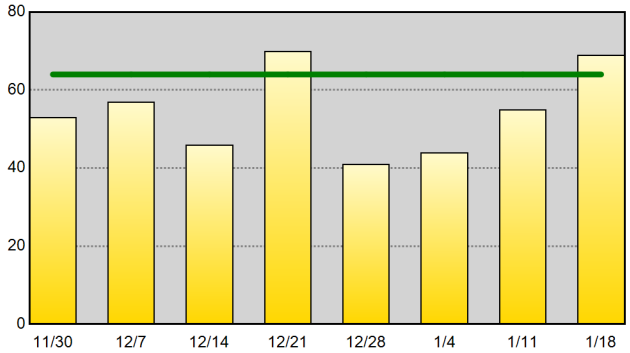

Self-Initiated Business Checks (10-96) - 52wk Avg: 476

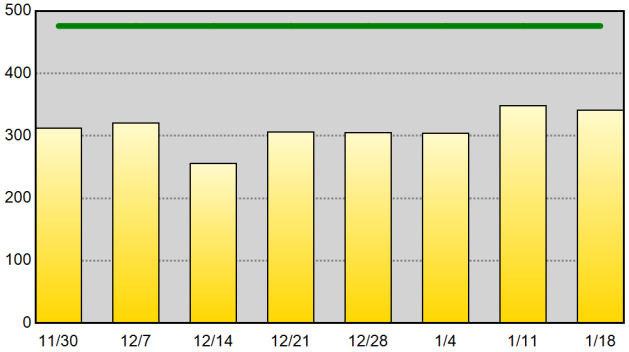

Self-Initiated Community Policing (10-15) - 52wk Avg: 107

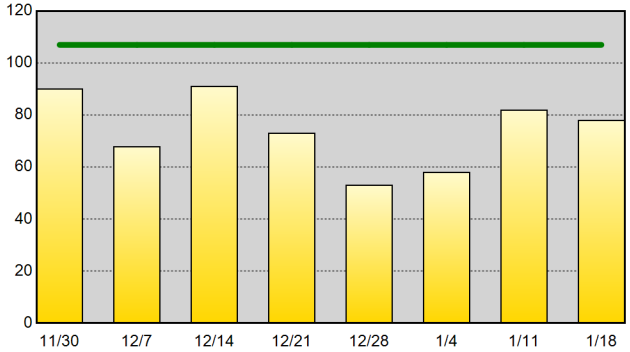

Self-Initiated Criminal Vice Activity (10-78) - 52wk Avg:

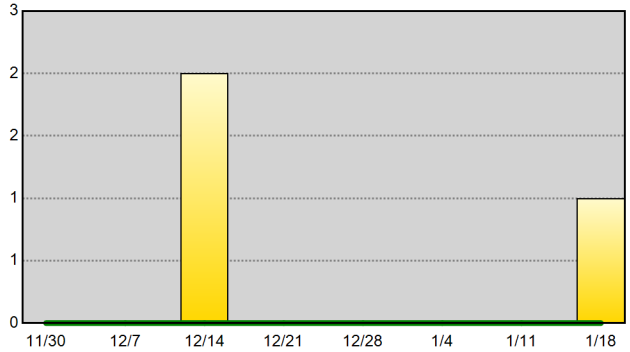

Part I Arrests - 52wk Avg: 9

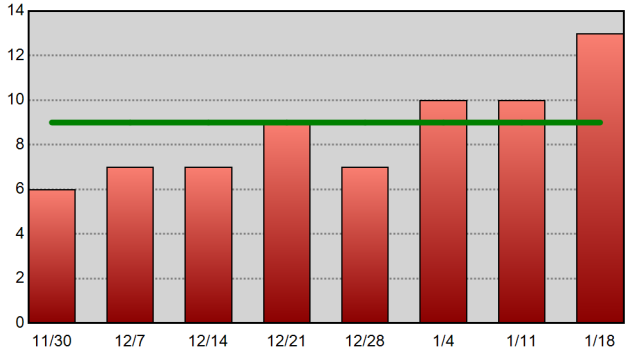

Drug-Related Arrests - 52wk Avg: 7

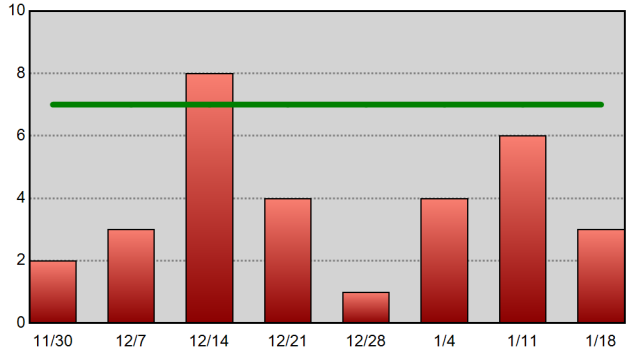

Warrants Served - 52wk Avg: 21

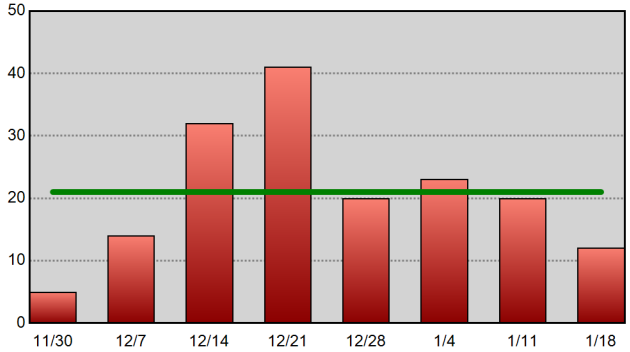

Information summarized for CompStat week ending 1/18/2020. The horizontal line on each chart represents the data set's 52-week weekly average.

Sourced from MNPD ARMS on 1/22/2020 7:49:31 AM. CAD reports only include calls initiated by an officer (call type 2 or 3). Excludes CFS with a disposition code of 6 or 11. Arrest reports do not take into account the number of charges. 1 arrest = 1 body.

High Crime Intersections and Hot Addresses Section

CompStat Weekly Analysis is provided by the Metropolitan Nashville Police Department Crime Analysis Section. This report is intended to be a management and planning tool and does not reflect the official UCR counts for the department.

"In any moment of decision, the best thing you can do is the right thing, the next best thing is the wrong thing, and the worst thing you can do is nothing."
- Theodore Roosevelt

Begin Date: 01/12/2020
End Date: 01/18/2020
Week: 3

County High Crime Intersections

Intersections with the highest concentrations of crime & traffic crashes - past 12 weeks.

METROPOLITAN POLICE DEPARTMENT
of Nashville and Davidson County

Violent Crime

Rank	Intersection	Precinct	ZIP	Count
1	3RD AV S & BROADWAY	Central	37201	17
2	WANDA DR & ELM HILL PKE	Hermitage	37210	13
3	COLEMONT PL & PACKARD DR	South	37211	12
3	PATRICIA DR & THOMPSON PL	Hermitage	37217	12
3	CREEKWOOD DR &	Madison	37207	12
6	OPRY MILLS DR & OPRYLAND DR	Hermitage	37214	11
7	MILLWOOD DR & MURFREESBORO PKE	Hermitage	37217	10
8	EAST THOMPSON LN & MURFREESBORO PKE	South	37211	9
8	FOSTER AV & MURFREESBORO PKE	South	37210	9
8	CANNON ST & CLAIBORNE ST	Hermitage	37210	9
11	COCKRILL ST & 16TH AV N	North	37208	8
11	2ND AV N & BROADWAY	Central	37201	8
11	MCKENNELL DR & PORTER RD	East	37206	8

Property Crime

Rank	Intersection	Precinct	ZIP	Count
1	OPRY MILLS DR & OPRYLAND DR	Hermitage	37214	83
2	BANDYWOOD DR & ABBOTT MARTIN RD	West	37215	82
3	3RD AV S & BROADWAY	Central	37201	63
4	SKYLINE MEMORIAL CT & DICKERSON PKE	Madison	37115	49
5	ALTA LOMA RD & N GALLATIN PKE	Madison	37115	40
6	N GALLATIN PKE & NORTHSIDE DR	Madison	37115	39
6	WELCH RD & TRAVIS DR	South	37211	39
8	JOYCE LN & GRINSTEAD PL	East	37216	35
9	8TH AV S & ROYCROFT PL	Midtown	37204	32
9	NOLENSVILLE PKE & SWISS AV	Midtown	37211	32
11	CHARLOTTE PKE & OLD CHARLOTTE PKE	West	37209	31
12	POWELL AV & BRANSFORD AV	Midtown	37204	30
13	OLD HICKORY BLVD & FRANKLIN PIKE CIR	Midtown	37027	23

Traffic Crashes - Personal Injury

Rank	Intersection	Precinct	ZIP	Count
1	HARDING PL & NOLENSVILLE PKE	South	37211	5
1	OLD HICKORY BLVD & NOLENSVILLE PKE	South	37211	5
1	EAST THOMPSON LN & MURFREESBORO PKE	South	37211	5
4	BELL RD & ZELIDA AV	South	37013	4
4	EZELL PKE & CITATION DR	South	37217	4
4	I24 E & I24 E ENT RAMP	South	37013	4
4	I40 E & STEWARTS FERRY PKE	Hermitage	37214	4
4	MURFREESBORO PKE & HAMILTON CHURCH RD	South	37013	4
4	I40 W & 2ND AV S	Central	37210	4
10	JAMES ROBERTSON PKWY &	Central	37213	3
10	N GALLATIN PKE & NESBITT LN	Madison	37115	3
10	N GALLATIN PKE & NORTHSIDE DR	Madison	37115	3
10	ELLINGTON PKWY & SPRING ST	East	37207	3

Traffic Crashes - Non-Injury

Rank	Intersection	Precinct	ZIP	Count
1	ROSA L PARKS BLVD & DOMINICAN DR	North	37228	23
2	HARDING PL & NOLENSVILLE PKE	South	37211	21
3	I40 E & I40 E EXIT RAMP	Hermitage	37210	20
4	OLD HICKORY BLVD & FRANKLIN PIKE CIR	Midtown	37027	19
4	HARDING PL & METROPLEX DR	South	37211	19
6	POWELL AV & POWELL PL	Midtown	37204	18
6	OLD HICKORY BLVD & NOLENSVILLE PKE	South	37211	18
8	I24 E EXIT RAMP & I24 E	South	37013	17
8	I24 W & I440 W ENT RAMP	South	37210	17
8	I24 E & I24 E ENT RAMP	South	37210	17
11	MEDICAL CENTER DR & VANDERBILT HOSPITAL	Midtown	37212	16
11	HARDING PKE & WHITE BRIDGE PKE	West	37205	16
11	MYATT DR & RIVERGATE PKWY	Madison	37115	16

Information summarized for CompStat week ending 01-18-20. (past 12 weeks of data). For each report, point data were plotted in a GIS and assigned to the nearest street intersection. Summary counts were then calculated for each intersection.

Sourced from MNPD ARMS on 1/22/2020 7:49:32 AM. Violent and property crime information sourced from incident reports using Uniform Crime Reporting definitions and reporting guidelines, based on the date when the crime was reported. Personal injury traffic crashes (10-46) and non-injury traffic crashes (10-45) retrieved from MNPD's CAD database. Excludes CFS with a disposition code of 6 or 11. For each incident or CAD record, the incident or dispatch location was assigned to the nearest street intersection.

West Precinct High Crime Intersections

Intersections with the highest concentrations of crime & traffic crashes - past 12 weeks.

METROPOLITAN POLICE DEPARTMENT
of Nashville and Davidson County

Violent Crime

Rank	Intersection	Precinct	ZIP	Count
1	42ND AV N & CHARLOTTE AV	West	37209	4
1	HIGHWAY 70 S & COLEY DAVIS RD	West	37221	4
1	CHARLOTTE PKE & RIVER RD	West	37209	4
4	BROOKMEADE GRNWY & BROOKMEADE GRNWY	West	37209	2
4	OLD HICKORY BLVD & HIGHWAY 70 S	West	37221	2
4	DAKOTA AV & 39TH AV N	West	37209	2
4	WHITE BRIDGE PKE & NES ACCESS RD	West	37205	2
4	PARK LN & PERCY WARNER BLVD	West	37205	2
4	LELLYETT ST & CHARLOTTE PKE	West	37209	2
4	HARDING PKE & WOODLAWN DR	West	37205	2
4	DELAWARE AV & 51ST AV N	West	37209	2
4	HILLSBORO PKE & GLEN ECHO RD	West	37215	2
13	OLD HICKORY BLVD & WEST MINISTER DR	West	37221	1

Property Crime

Rank	Intersection	Precinct	ZIP	Count
1	BANDYWOOD DR & ABBOTT MARTIN RD	West	37215	82
2	CHARLOTTE PKE & OLD CHARLOTTE PKE	West	37209	31
3	CHARLOTTE PKE & RIVER RD	West	37209	20
4	WHITE BRIDGE PKE & NES ACCESS RD	West	37205	19
5	CHARLOTTE PKE & OCEOLA AV	West	37209	12
6	CHARLOTTE PKE &	West	37205	11
6	OLD HICKORY BLVD & HIGHWAY 70 S	West	37221	11
6	CHARLOTTE PKE & BROOKMEADE GRNWY ACCESS RD	West	37209	11
9	CARRIAGE DR & HARROW DR	West	37221	10
10	HILLSBORO PKE & GREEN HILLS VILLAGE DR	West	37215	8
11	CHARLOTTE PKE & SUMMERLY DR	West	37205	7
12	HIGHWAY 100 & OLD HARDING PKE	West	37221	6
12	49TH AV N & TENNESSEE AV	West	37209	6

Traffic Crashes - Personal Injury

Rank	Intersection	Precinct	ZIP	Count
1	SAWYER BROWN RD & HIGHWAY 70 S	West	37221	3
1	OLD HICKORY BLVD & HIGHWAY 70 S	West	37221	3
3	I40 E EXIT RAMP & I40 E	West	37209	2
3	I40 W & BRILEY PKWY N ENT RAMP	West	37209	2
3	CHARLOTTE PKE & RIVER RD	West	37209	2
3	CHARLOTTE PKE & ORLANDO AV	West	37209	2
3	CHARLOTTE PKE & RUSSLEO DR	West	37209	2
3	KNOB RD & WHITE BRIDGE PKE	West	37209	2
3	HARDING PKE & WHITE BRIDGE PKE	West	37205	2
3	HILLSBORO PKE & WARFIELD DR	West	37215	2
11	HILLSBORO PKE & GREEN HILLS VILLAGE DR	West	37215	1
11	HARDING PL & BELLE MEADE BLVD	West	37205	1
11	GOLF CLUB LN & HILLSBORO PKE	West	37215	1

Traffic Crashes - Non-Injury

Rank	Intersection	Precinct	ZIP	Count
1	HARDING PKE & WHITE BRIDGE PKE	West	37205	16
2	CABOT DR & CHARLOTTE PKE	West	37205	11
3	CHARLOTTE PKE & RIVER RD	West	37209	10
3	I440 E ENT RAMP & I440 E	West	37209	10
5	OLD HICKORY BLVD & HIGHWAY 70 S	West	37221	9
6	ANNEX AV & CHARLOTTE PKE	West	37209	8
6	HIGHWAY 100 & OLD HICKORY BLVD	West	37221	8
8	HILLSBORO PKE & GREEN HILLS VILLAGE DR	West	37215	7
8	CHARLOTTE PKE & WHITE BRIDGE PKE	West	37209	7
10	HARDING PKE & KENNER AV	West	37205	6
10	CENTENNIAL BLVD & BRILEY PKWY N ENT RAMP	West	37209	6
10	HARDING PL & HILLSBORO PKE	West	37215	6
10	HILLSBORO PKE & WOODMONT BLVD	West	37215	6

Information summarized for CompStat week ending 01-18-20. (past 12 weeks of data). For each report, point data were plotted in a GIS and assigned to the nearest street intersection. Summary counts were then calculated for each intersection.

Sourced from MNPD ARMS on 1/22/2020 7:49:32 AM. Violent and property crime information sourced from incident reports using Uniform Crime Reporting definitions and reporting guidelines, based on the date when the crime was reported. Personal injury traffic crashes (10-46) and non-injury traffic crashes (10-45) retrieved from MNPD's CAD database. Excludes CFS with a disposition code of 6 or 11. For each incident or CAD record, the incident or dispatch location was assigned to the nearest street intersection.

East Precinct High Crime Intersections

Intersections with the highest concentrations of crime & traffic crashes - past 12 weeks.

METROPOLITAN POLICE DEPARTMENT
of Nashville and Davidson County

Violent Crime

Rank	Intersection	Precinct	ZIP	Count
1	MCKENNELL DR & PORTER RD	East	37206	8
2	DICKERSON PKE & OAK VALLEY DR	East	37207	6
3	DICKERSON PKE & EWING DR	East	37207	4
3	I65 N & W TRINITY LN	East	37207	4
3	HOME RD & GALLATIN PKE	East	37216	4
3	OLD TRINITY LN & MEADOW AV	East	37207	4
3	DICKERSON PKE & DELLWAY VILLA RD	East	37207	4
3	MATTHEWS PL & GREENWOOD AV	East	37206	4
3	GALLATIN PKE & BRILEY PKWY E	East	37216	4
3	OAKWOOD AV & ALLENWOOD DR	East	37207	4
11	I65 N & W TRINITY LN	East	37207	3
11	JOSEPH AV & BERRY ST	East	37207	3
11	DICKERSON PKE & HANCOCK ST	East	37207	3

Property Crime

Rank	Intersection	Precinct	ZIP	Count
1	JOYCE LN & GRINSTEAD PL	East	37216	35
2	DICKERSON PKE & OAK VALLEY DR	East	37207	12
3	HOME RD & GALLATIN PKE	East	37216	10
3	I65 N & W TRINITY LN	East	37207	10
5	OLD TRINITY LN & MEADOW AV	East	37207	9
5	DICKERSON PKE & HILLHURST DR	East	37207	9
7	MATTHEWS PL & GREENWOOD AV	East	37206	8
8	STRATTON AV & GALLATIN AV	East	37206	7
9	DICKERSON PKE & HANCOCK ST	East	37207	6
9	CAHAL AV & GALLATIN AV	East	37216	6
9	GALLATIN AV & CHICAMAUGA AV	East	37206	6
9	GARTLAND AV & N 11TH ST	East	37206	6
9	DICKERSON PKE & EWING DR	East	37207	6

Traffic Crashes - Personal Injury

Rank	Intersection	Precinct	ZIP	Count
1	ELLINGTON PKWY & SPRING ST	East	37207	3
2	I65 S & I65 S EXIT RAMP	East	37115	2
2	GALLATIN AV & SEYMOUR AV	East	37206	2
2	ELLINGTON PKWY & DOUGLAS AV	East	37206	2
2	DICKERSON PKE & HOMESTEAD RD	East	37207	2
2	SAUNDERS AV & HART LN	East	37216	2
2	MCGAVOCK PKE & THOMAS AV	East	37216	2
2	I65 S EXIT RAMP & I65 S	East	37207	2
9	W TRINITY LN & LUCAS LN	East	37207	1
9	I65 N & W TRINITY LN	East	37207	1
9	DICKERSON PKE & DUKE ST	East	37207	1
9	DICKERSON PKE & GRIZZARD AV	East	37207	1
9	QUEEN AV & DICKERSON PKE	East	37207	1

Traffic Crashes - Non-Injury

Rank	Intersection	Precinct	ZIP	Count
1	DICKERSON PKE & EWING DR	East	37207	16
1	W TRINITY LN & LUCAS LN	East	37207	16
3	I65 S EXIT RAMP & BRILEY PKWY	East	37115	11
3	I65 S & I65 S ENT RAMP	East	37207	11
5	I24 W EXIT RAMP & I24 W	East	37213	7
6	I24 W & SHELBY AV	East	37206	6
7	S 4TH ST & I24 W ENT RAMP	East	37206	5
7	EASTLAND AV & GALLATIN AV	East	37206	5
7	MAIN ST & S 5TH ST	East	37207	5
7	CLEVELAND ST & ELLINGTON PKWY	East	37207	5
7	DICKERSON PKE & HOMESTEAD RD	East	37207	5
7	GALLATIN PKE & E TRINITY LN	East	37216	5
7	I65 S EXIT RAMP & I65 S	East	37207	5

Information summarized for CompStat week ending 01-18-20. (past 12 weeks of data). For each report, point data were plotted in a GIS and assigned to the nearest street intersection. Summary counts were then calculated for each intersection.

Sourced from MNPD ARMS on 1/22/2020 7:49:32 AM. Violent and property crime information sourced from incident reports using Uniform Crime Reporting definitions and reporting guidelines, based on the date when the crime was reported. Personal injury traffic crashes (10-46) and non-injury traffic crashes (10-45) retrieved from MNPD's CAD database. Excludes CFS with a disposition code of 6 or 11. For each incident or CAD record, the incident or dispatch location was assigned to the nearest street intersection.

South Precinct High Crime Intersections

Intersections with the highest concentrations of crime & traffic crashes - past 12 weeks.

METROPOLITAN POLICE DEPARTMENT
of Nashville and Davidson County

Violent Crime

Rank	Intersection	Precinct	ZIP	Count
1	COLEMONT PL & PACKARD DR	South	37211	12
2	EAST THOMPSON LN & MURFREESBORO PKE	South	37211	9
2	FOSTER AV & MURFREESBORO PKE	South	37210	9
4	WALLACE RD & LINBAR DR	South	37211	7
5	I24 E & I24 E ENT RAMP	South	37211	6
5	PIN HOOK RD & HOBSON PKE	South	37013	6
7	BELL RD & BELL FORGE LN E	South	37013	5
7	MURFREESBORO PKE & MILL CREEK RD	South	37211	5
7	I24 W & BRILEY PKWY N	South	37211	5
7	PARAGON MILLS RD & SUNLIGHT DR	South	37211	5
7	TAYLOR RD & NOLENSVILLE PKE	South	37211	5
12	NOLENSVILLE PKE & HAYWOOD LN	South	37211	4
12	TAMPA DR & SPARTAN DR	South	37211	4

Property Crime

Rank	Intersection	Precinct	ZIP	Count
1	WELCH RD & TRAVIS DR	South	37211	39
2	MURFREESBORO PKE & KERMIT DR	South	37217	22
3	BELL RD & CEDAR POINTE PKWY	South	37013	16
4	CHIMNEYTOP DR & CANE RIDGE RD	South	37013	15
4	NOLENSVILLE PKE & ZOO RD	South	37211	15
4	APACHE TR & HAYWOOD LN	South	37211	15
7	POLK AV & MURFREESBORO PKE	South	37210	14
8	EAST THOMPSON LN & MURFREESBORO PKE	South	37211	13
8	CUMMINGS PARK DR & RICHARDS RD	South	37013	13
10	NOLENSVILLE PKE & GLENROSE AV	South	37210	12
10	TAMPA DR & SPARTAN DR	South	37211	12
12	NOLENSVILLE PKE & HICKORYVIEW DR	South	37211	11
12	CANE RIDGE RD & BELL RD	South	37013	11

Traffic Crashes - Personal Injury

Rank	Intersection	Precinct	ZIP	Count
1	HARDING PL & NOLENSVILLE PKE	South	37211	5
1	OLD HICKORY BLVD & NOLENSVILLE PKE	South	37211	5
1	EAST THOMPSON LN & MURFREESBORO PKE	South	37211	5
4	BELL RD & ZELIDA AV	South	37013	4
4	EZELL PKE & CITATION DR	South	37217	4
4	I24 E & I24 E ENT RAMP	South	37013	4
4	MURFREESBORO PKE & HAMILTON CHURCH RD	South	37013	4
8	HOBSON PKE & HAMILTON CHURCH RD	South	37013	3
8	PETTUS RD & PRESTON RD	South	37013	3
8	OCALA DR & TUSCULUM CT	South	37211	3
8	APACHE TR & HAYWOOD LN	South	37211	3
8	MURFREESBORO PKE & BRILEY PKWY N	South	37217	3
8	BELL RD & MT VIEW RD	South	37013	3

Traffic Crashes - Non-Injury

Rank	Intersection	Precinct	ZIP	Count
1	HARDING PL & NOLENSVILLE PKE	South	37211	21
2	HARDING PL & METROPLEX DR	South	37211	19
3	OLD HICKORY BLVD & NOLENSVILLE PKE	South	37211	18
4	I24 W & I440 W ENT RAMP	South	37210	17
4	I24 E EXIT RAMP & I24 E	South	37013	17
4	I24 E & I24 E ENT RAMP	South	37210	17
7	CANE RIDGE RD & BELL RD	South	37013	15
7	BELL RD & MURFREESBORO PKE	South	37013	15
9	MURFREESBORO PKE & HAMILTON CHURCH RD	South	37013	14
9	THOMPSON LN & EAST THOMPSON LN	South	37211	14
11	I24 E & I24 E EXIT RAMP	South	37013	13
12	BELL RD & BLUE HOLE RD	South	37013	12
12	NOLENSVILLE PKE & EDMONDSON PKE	South	37211	12

Information summarized for CompStat week ending 01-18-20. (past 12 weeks of data). For each report, point data were plotted in a GIS and assigned to the nearest street intersection. Summary counts were then calculated for each intersection.

Sourced from MNPD ARMS on 1/22/2020 7:49:32 AM. Violent and property crime information sourced from incident reports using Uniform Crime Reporting definitions and reporting guidelines, based on the date when the crime was reported. Personal injury traffic crashes (10-46) and non-injury traffic crashes (10-45) retrieved from MNPD's CAD database. Excludes CFS with a disposition code of 6 or 11. For each incident or CAD record, the incident or dispatch location was assigned to the nearest street intersection.

Central Precinct High Crime Intersections

Intersections with the highest concentrations of crime & traffic crashes - past 12 weeks.

METROPOLITAN POLICE DEPARTMENT
of Nashville and Davidson County

Violent Crime

Rank	Intersection	Precinct	ZIP	Count
1	3RD AV S & BROADWAY	Central	37201	17
2	2ND AV N & BROADWAY	Central	37201	8
3	12TH AV N & BROADWAY	Central	37203	5
3	LAFAYETTE ST & LEA AV	Central	37203	5
5	DREXEL ST & 7TH AV S	Central	37203	4
5	3RD AV S & SYMPHONY PL	Central	37201	4
5	4TH AV N & BROADWAY	Central	37219	4
5	HERMITAGE AV & PEABODY ST	Central	37201	4
5	2ND AV S & SHELBY ST PEDESTRIAN BRIDGE	Central	37201	4
5	11TH AV N & BROADWAY	Central	37203	4
5	CHARLOTTE AV & 4TH AV N	Central	37219	4
5	2ND AV N & JAMES ROBERTSON PKWY	Central	37201	4
5	I65 N & ROSA L PARKS BLVD	Central	37208	4

Property Crime

Rank	Intersection	Precinct	ZIP	Count
1	3RD AV S & BROADWAY	Central	37201	63
2	4TH AV N & BROADWAY	Central	37219	22
3	2ND AV N & BROADWAY	Central	37201	17
4	COMMERCE ST & 5TH AV N	Central	37219	13
5	CHARLOTTE AV & 4TH AV N	Central	37219	12
6	ROSA L PARKS BLVD & JEFFERSON ST	Central	37208	11
7	4TH AV N & CHURCH ST	Central	37219	8
7	2ND AV N & COMMERCE ST	Central	37201	8
7	DEMONBREUN ST & 3RD AV S	Central	37201	8
10	3RD AV N & COMMERCE ST	Central	37201	7
10	11TH AV N & CHURCH ST	Central	37203	7
10	3RD AV N & CHURCH ST	Central	37201	7
10	VICTORY AV & S 1ST ST	Central	37213	7

Traffic Crashes - Personal Injury

Rank	Intersection	Precinct	ZIP	Count
1	I40 W & 2ND AV S	Central	37210	4
2	JAMES ROBERTSON PKWY &	Central	37213	3
3	JEFFERSON ST & 3RD AV N	Central	37208	2
3	DEMONBREUN ST & 3RD AV S	Central	37201	2
3	8TH AV S & CLARK PL	Central	37203	2
3	BROADWAY & OPRY PL	Central	37203	2
3	CHARLOTTE AV & GEORGE L DAVIS BLVD	Central	37203	2
3	ASH ST & 4TH AV S	Central	37203	2
3	5TH AV S & ASH ST	Central	37203	2
3	I24 E & I24 E EXIT RAMP	Central	37213	2
3	SPRING ST & N 1ST ST	Central	37207	2
12	SHELBY AV & I24 E ENT RAMP	Central	37213	1
12	S 2ND ST & KOREAN VETERANS BLVD	Central	37213	1

Traffic Crashes - Non-Injury

Rank	Intersection	Precinct	ZIP	Count
1	SHELBY AV & I24 E ENT RAMP	Central	37213	14
2	3RD AV S & BROADWAY	Central	37201	13
3	8TH AV S & LAFAYETTE ST	Central	37203	11
4	I40 W & I40 W EXIT RAMP	Central	37210	10
4	I24 E & I24 E EXIT RAMP	Central	37213	10
6	4TH AV N & BROADWAY	Central	37219	9
6	I40 W ENT RAMP & I40 W EXIT RAMP	Central	37203	9
8	BROADWAY & OPRY PL	Central	37203	7
8	12TH AV N & BROADWAY	Central	37203	7
8	HERMITAGE AV & PEABODY ST	Central	37201	7
8	SPRING ST & N 1ST ST	Central	37207	7
12	LAFAYETTE ST & PEABODY ST	Central	37203	6
12	2ND AV S & LINDSLEY AV	Central	37210	6

Information summarized for CompStat week ending 01-18-20. (past 12 weeks of data). For each report, point data were plotted in a GIS and assigned to the nearest street intersection. Summary counts were then calculated for each intersection.

Sourced from MNPD ARMS on 1/22/2020 7:49:32 AM. Violent and property crime information sourced from incident reports using Uniform Crime Reporting definitions and reporting guidelines, based on the date when the crime was reported. Personal injury traffic crashes (10-46) and non-injury traffic crashes (10-45) retrieved from MNPD's CAD database. Excludes CFS with a disposition code of 6 or 11. For each incident or CAD record, the incident or dispatch location was assigned to the nearest street intersection.

Hermitage Precinct High Crime Intersections

Intersections with the highest concentrations of crime & traffic crashes - past 12 weeks.

METROPOLITAN POLICE DEPARTMENT
of Nashville and Davidson County

Violent Crime

Rank	Intersection	Precinct	ZIP	Count
1	WANDA DR & ELM HILL PKE	Hermitage	37210	13
2	PATRICIA DR & THOMPSON PL	Hermitage	37217	12
3	OPRY MILLS DR & OPRYLAND DR	Hermitage	37214	11
4	MILLWOOD DR & MURFREESBORO PKE	Hermitage	37217	10
5	CANNON ST & CLAIBORNE ST	Hermitage	37210	9
6	BELL RD &	Hermitage	37214	6
6	BURNING TREE DR & CENTRAL PKE	Hermitage	37076	6
6	OLD HICKORY BLVD & HERMITAGE WOODS DR	Hermitage	37076	6
9	24TH ST & ELLIOTT DR	Hermitage	37138	5
9	LAKERIDGE PASS & BELL RD	Hermitage	37214	5
9	OLD HICKORY BLVD & ARBOR LAKE BLVD	Hermitage	37076	5
12	MURFREESBORO PKE & MARTWAY DR	Hermitage	37217	4
12	HARDING PL & MURFREESBORO PKE	Hermitage	37217	4

Property Crime

Rank	Intersection	Precinct	ZIP	Count
1	OPRY MILLS DR & OPRYLAND DR	Hermitage	37214	83
2	OLD HICKORY BLVD &	Hermitage	37076	21
3	KOHLS PVT DR & STONES RIVER GRNWY	Hermitage	37214	20
3	MURFREESBORO PKE & UNA ANTIOCH PKE	Hermitage	37013	20
5	SHUTE LN & LEBANON PKE	Hermitage	37076	19
6	ELM HILL PKE & DONELSON PKE	Hermitage	37214	18
6	JUAREZ DR & OLD HICKORY BLVD	Hermitage	37076	18
8	AIRPORT CENTER DR & ROYAL PKWY	Hermitage	37214	16
9	MILLWOOD DR & MURFREESBORO PKE	Hermitage	37217	11
10	MURFREESBORO PKE & RANSOM PL	Hermitage	37217	10
10	DODSON CHAPEL RD & OLD HICKORY BLVD	Hermitage	37076	10
10	ROBINSON RD RAMP & ROBINSON RD	Hermitage	37138	10
13	OPRY MILLS DR & OPRY MILLS	Hermitage	37214	9

Traffic Crashes - Personal Injury

Rank	Intersection	Precinct	ZIP	Count
1	I40 E & STEWARTS FERRY PKE	Hermitage	37214	4
2	MURFREESBORO PKE & UNA ANTIOCH PKE	Hermitage	37013	3
2	MURFREESBORO PKE & RANSOM PL	Hermitage	37217	3
2	ROYAL PKWY & DONELSON PKE	Hermitage	37214	3
2	I40 E EXIT RAMP & I40 E	Hermitage	37076	3
2	BRILEY PKWY S & GLASTONBURY RD	Hermitage	37217	3
2	I40 E & I40 E EXIT RAMP	Hermitage	37210	3
8	I24 E & ARLINGTON AV	Hermitage	37210	2
8	SPENCE LN & MURFREESBORO PKE	Hermitage	37210	2
8	JUAREZ DR & OLD HICKORY BLVD	Hermitage	37076	2
8	LEBANON PKE & DOWNEYMEADE DR	Hermitage	37214	2
8	CENTRAL PKE & OLD HICKORY BLVD	Hermitage	37076	2
8	DODSON CHAPEL RD & OLD HICKORY BLVD	Hermitage	37076	2

Traffic Crashes - Non-Injury

Rank	Intersection	Precinct	ZIP	Count
1	I40 E & I40 E EXIT RAMP	Hermitage	37210	20
2	LEBANON PKE & MCGAVOCK PKE	Hermitage	37214	16
3	OPRY MILLS DR & OPRYLAND DR	Hermitage	37214	15
3	ANDREW JACKSON PKWY & LEBANON PKE	Hermitage	37076	15
5	I40 W & FESSLERS LN	Hermitage	37210	14
6	BLACKWOOD DR & BELL RD	Hermitage	37214	13
7	DONELSON PKE & I40 W ENT RAMP	Hermitage	37214	11
7	SHACKLETT DR & DONELSON PKE	Hermitage	37214	11
7	MURFREESBORO PKE & UNA ANTIOCH PKE	Hermitage	37013	11
7	MILLWOOD DR & MURFREESBORO PKE	Hermitage	37217	11
7	CENTRAL PKE & OLD HICKORY BLVD	Hermitage	37076	11
12	LEBANON PKE & OLD HICKORY BLVD	Hermitage	37076	10
13	DODSON CHAPEL RD & OLD HICKORY BLVD	Hermitage	37076	9

Information summarized for CompStat week ending 01-18-20. (past 12 weeks of data). For each report, point data were plotted in a GIS and assigned to the nearest street intersection. Summary counts were then calculated for each intersection.

Sourced from MNPD ARMS on 1/22/2020 7:49:32 AM. Violent and property crime information sourced from incident reports using Uniform Crime Reporting definitions and reporting guidelines, based on the date when the crime was reported. Personal injury traffic crashes (10-46) and non-injury traffic crashes (10-45) retrieved from MNPD's CAD database. Excludes CFS with a disposition code of 6 or 11. For each incident or CAD record, the incident or dispatch location was assigned to the nearest street intersection.

North Precinct High Crime Intersections

Intersections with the highest concentrations of crime & traffic crashes - past 12 weeks.

METROPOLITAN POLICE DEPARTMENT
of Nashville and Davidson County

Violent Crime

Rank	Intersection	Precinct	ZIP	Count
1	COCKRILL ST & 16TH AV N	North	37208	8
2	16TH AV N & BUCHANAN ST	North	37208	6
2	W TRINITY LN & SCRUGGS LN	North	37207	6
4	HIGHLAND TRACE DR & REVELS DR	North	37207	5
4	HAYNES PARK DR & HAYNES PARK CT	North	37218	5
4	BRICK CHURCH PKE & ARTIC AV	North	37207	5
4	MEHARRY BLVD & DR D B TODD JR BLVD	North	37208	5
8	DR DB TODD JR BLVD & JEFFERSON ST	North	37208	4
8	I40 W & I40 W EXIT RAMP	North	37208	4
8	GARFIELD ST & 9TH AV N	North	37208	4
8	CRAVATH DR & SHREEVE LN	North	37207	4
8	OLD MATTHEWS RD & YOKLEY RD	North	37207	4
8	AMES DR & MEADOW HILL DR	North	37218	4

Property Crime

Rank	Intersection	Precinct	ZIP	Count
1	17TH AV N & DR D B TODD JR BLVD	North	37208	20
2	W TRINITY LN & SCRUGGS LN	North	37207	14
3	ROSA L PARKS BLVD & MONROE ST	North	37208	12
4	BRICK CHURCH PKE & ARTIC AV	North	37207	10
4	S HAMILTON RD & BUENA VISTA PKE	North	37218	10
6	KINGS LN & CLARKSVILLE PKE	North	37218	7
6	CLARKSVILLE PKE & 26TH AV N	North	37208	7
6	5TH AV N & MADISON ST	North	37208	7
6	JEFFERSON ST & WARREN ST	North	37208	7
10	ROSA L PARKS BLVD & DOMINICAN DR	North	37228	6
10	REVELS DR & WHITES CREEK PKE	North	37207	6
10	W TRINITY LN & HAMPTON ST	North	37207	6
10	W TRINITY LN & LIBERIA ST	North	37207	6

Traffic Crashes - Personal Injury

Rank	Intersection	Precinct	ZIP	Count
1	ALBION ST & DR D B TODD JR BLVD	North	37208	2
1	CLARKSVILLE PKE & STEVENS LN	North	37218	2
1	JOHN A MERRITT BLVD & 33RD AV N	North	37209	2
4	14TH AV N & WHELESS ST	North	37208	1
4	ALBION ST & 32ND AV N	North	37209	1
4	ALBION ST & 28TH AV N	North	37209	1
4	ROSA L PARKS BLVD & TAYLOR ST	North	37208	1
4	ROSA L PARKS BLVD & CHEATHAM PL	North	37208	1
4	ROSA L PARKS BLVD & DOMINICAN DR	North	37228	1
4	ROSA L PARKS BLVD & I65 S EXIT RAMP	North	37228	1
4	I65 S & DOWNTOWN GRNWY	North	37208	1
4	CLARKSVILLE PKE & ROSA L PARKS BLVD	North	37208	1
4	DR D B TODD JR BLVD & CLAY ST	North	37208	1

Traffic Crashes - Non-Injury

Rank	Intersection	Precinct	ZIP	Count
1	ROSA L PARKS BLVD & DOMINICAN DR	North	37228	23
2	I65 S & W TRINITY LN	North	37207	15
3	I65 S & I24 E	North	37207	10
4	W TRINITY LN & BRICK CHURCH PKE	North	37207	7
4	BRICK CHURCH PKE & I65 S EXIT RAMP	North	37207	7
4	I24 E & I24 E EXIT RAMP	North	37189	7
4	I24 E & CLAY LICK CT	North	37189	7
4	S HAMILTON RD & BUENA VISTA PKE	North	37218	7
4	VANTAGE WAY & ROSA L PARKS BLVD	North	37208	7
4	CLARKSVILLE PKE & ROSA L PARKS BLVD	North	37208	7
4	CHARLOTTE AV & 28TH AV N	North	37209	7
12	KINGS LN & CLARKSVILLE PKE	North	37218	6
12	READ AV & BRICK CHURCH PKE	North	37207	6

Information summarized for CompStat week ending 01-18-20. (past 12 weeks of data). For each report, point data were plotted in a GIS and assigned to the nearest street intersection. Summary counts were then calculated for each intersection.

Sourced from MNPD ARMS on 1/22/2020 7:49:32 AM. Violent and property crime information sourced from incident reports using Uniform Crime Reporting definitions and reporting guidelines, based on the date when the crime was reported. Personal injury traffic crashes (10-46) and non-injury traffic crashes (10-45) retrieved from MNPD's CAD database. Excludes CFS with a disposition code of 6 or 11. For each incident or CAD record, the incident or dispatch location was assigned to the nearest street intersection.

Madison Precinct High Crime Intersections

Intersections with the highest concentrations of crime & traffic crashes - past 12 weeks.

METROPOLITAN POLICE DEPARTMENT
of Nashville and Davidson County

Violent Crime

Rank	Intersection	Precinct	ZIP	Count
1	CREEKWOOD DR &	Madison	37207	12
2	DUE WEST AV N & OLD DUE WEST AV	Madison	37115	7
3	ARCHWOOD DR & ROOSEVELT AV	Madison	37115	6
4	SKYLINE MEMORIAL CT & DICKERSON PKE	Madison	37115	5
5	CHEYENNE BLVD & SANDHURST DR	Madison	37115	4
5	E PALESTINE AV & E WEBSTER ST	Madison	37115	4
7	BROOKS AV & HARRIS ST	Madison	37115	3
7	E OLD HICKORY BLVD & RIO VISTA DR	Madison	37115	3
7	N GALLATIN PKE & ONE MILE PKWY	Madison	37115	3
7	OLD DRY CREEK RD & N GALLATIN PKE	Madison	37115	3
7	MYATT DR & SPRING BRANCH DR	Madison	37115	3
7	NIX DR & ROOSEVELT AV	Madison	37115	3
7	OLD HICKORY BLVD W & I65 N	Madison	37207	3

Property Crime

Rank	Intersection	Precinct	ZIP	Count
1	SKYLINE MEMORIAL CT & DICKERSON PKE	Madison	37115	49
2	ALTA LOMA RD & N GALLATIN PKE	Madison	37115	40
3	N GALLATIN PKE & NORTHSIDE DR	Madison	37115	39
4	MYATT DR & MYATT CENTER LN	Madison	37115	16
5	N GALLATIN PKE & RIVERCHASE BLVD	Madison	37115	15
6	MYATT DR & RIVERGATE PKWY	Madison	37115	11
6	OLD HICKORY BLVD W & GALLATIN PKE	Madison	37115	11
8	TWIN HILLS DR & N GALLATIN PKE	Madison	37072	9
8	S GALLATIN PKE & GALLATIN PKE	Madison	37216	9
10	MYATT DR & SPRING BRANCH DR	Madison	37115	7
10	ARCHWOOD DR & ROOSEVELT AV	Madison	37115	7
10	RIVERGATE PKWY & BLUEBIRD DR	Madison	37072	7
10	E OLD HICKORY BLVD & S GALLATIN PKE	Madison	37115	7

Traffic Crashes - Personal Injury

Rank	Intersection	Precinct	ZIP	Count
1	DICKERSON PKE & OLD HICKORY BLVD	Madison	37207	3
1	N GALLATIN PKE & NESBITT LN	Madison	37115	3
1	N GALLATIN PKE & NORTHSIDE DR	Madison	37115	3
4	I65 N & RIVERGATE PKWY	Madison	37072	2
4	CUNNIFF PKWY &	Madison	37072	2
4	S GALLATIN PKE & HARRINGTON AV	Madison	37115	2
4	STATE RT 45 & DELAWARE AV	Madison	37115	2
4	CONFERENCE DR & N GALLATIN PKE	Madison	37072	2
4	BRICK CHURCH PKE & HITT LN	Madison	37072	2
10	OLD HICKORY BLVD & MARYDALE DR	Madison	37207	1
10	N MAIN ST & W CEDAR ST	Madison	37072	1
10	DRY CREEK LN & ALTA LOMA RD	Madison	37072	1
10	DICKERSON PKE S & ROBERT CARTWRIGHT DR	Madison	37072	1

Traffic Crashes - Non-Injury

Rank	Intersection	Precinct	ZIP	Count
1	MYATT DR & RIVERGATE PKWY	Madison	37115	16
2	CONFERENCE DR & N GALLATIN PKE	Madison	37072	14
3	SKYLINE MEMORIAL CT & DICKERSON PKE	Madison	37115	11
4	OLD HICKORY BLVD W & GALLATIN PKE	Madison	37115	10
5	I65 N & I65 N EXIT RAMP	Madison	37115	8
5	S GALLATIN PKE & MAPLE ST	Madison	37115	8
7	I65 N &	Madison	37072	7
8	EMMITT AV & S GALLATIN PKE	Madison	37115	6
8	NEELYS BEND RD & S GALLATIN PKE	Madison	37115	6
8	E CEDAR ST & CONFERENCE DR	Madison	37072	6
8	E PALESTINE AV & S GALLATIN PKE	Madison	37115	6
8	OLD HICKORY BLVD W & S GALLATIN PKE RAMP	Madison	37115	6
8	DICKERSON PKE & OLD HICKORY BLVD	Madison	37207	6

Information summarized for CompStat week ending 01-18-20. (past 12 weeks of data). For each report, point data were plotted in a GIS and assigned to the nearest street intersection. Summary counts were then calculated for each intersection.

Sourced from MNPD ARMS on 1/22/2020 7:49:32 AM. Violent and property crime information sourced from incident reports using Uniform Crime Reporting definitions and reporting guidelines, based on the date when the crime was reported. Personal injury traffic crashes (10-46) and non-injury traffic crashes (10-45) retrieved from MNPD's CAD database. Excludes CFS with a disposition code of 6 or 11. For each incident or CAD record, the incident or dispatch location was assigned to the nearest street intersection.

Midtown Hills Precinct High Crime Intersections

METROPOLITAN POLICE DEPARTMENT
of Nashville and Davidson County

Intersections with the highest concentrations of crime & traffic crashes - past 12 weeks.

Violent Crime

Rank	Intersection	Precinct	ZIP	Count
1	ELLINGTON CIR & EDMONSON CIR	Midtown	37211	8
2	WHISPERING HILLS DR & LEWISDALE CT	Midtown	37211	4
2	WHISPERING HILLS DR & BONERWOOD DR	Midtown	37211	4
2	BASS AV & WINSTON AV W	Midtown	37211	4
2	POWELL AV & BRANSFORD AV	Midtown	37204	4
6	OLD HICKORY BLVD & HICKORY TRACE DR	Midtown	37211	3
6	NOLENSVILLE PKE & BREWER DR	Midtown	37211	3
6	CHET ATKINS PL & MUSIC SQ W	Midtown	37203	3
6	EDGEHILL AV &	Midtown	37203	3
6	CHILDRENS WAY & 21ST AV S	Midtown	37212	3
6	14TH AV S & DEMONBREUN ST	Midtown	37203	3
12	21ST AV S & MEDICAL CENTER DR	Midtown	37203	2
12	STOKES LN & AMANDA AV	Midtown	37215	2

Property Crime

Rank	Intersection	Precinct	ZIP	Count
1	8TH AV S & ROYCROFT PL	Midtown	37204	32
1	NOLENSVILLE PKE & SWISS AV	Midtown	37211	32
3	POWELL AV & BRANSFORD AV	Midtown	37204	30
4	OLD HICKORY BLVD & FRANKLIN PIKE CIR	Midtown	37027	23
5	14TH AV S & DEMONBREUN ST	Midtown	37203	20
5	BROADWAY & 17TH AV S	Midtown	37203	20
7	WEST END AV & 17TH AV N	Midtown	37203	17
8	9TH AV S & MONTROSE AV	Midtown	37204	16
9	MURPHY RD & WEST END AV	Midtown	37203	15
10	CHARLOTTE AV &	Midtown	37203	9
10	LYLE AV & DIVISION ST	Midtown	37203	9
10	WHISPERING HILLS DR & BONERWOOD DR	Midtown	37211	9
13	NOLENSVILLE PKE & FAIRLANE DR	Midtown	37211	8

Traffic Crashes - Personal Injury

Rank	Intersection	Precinct	ZIP	Count
1	THOMPSON LN & GRANDVIEW AV	Midtown	37211	3
1	HARDING PL & TROUSDALE DR	Midtown	37211	3
1	BLAKEMORE AV & 24TH AV S	Midtown	37212	3
1	I65 N & HARDING PL	Midtown	37220	3
5	HARDING PL & I65 N ENT RAMP	Midtown	37204	2
5	OLD HICKORY BLVD & CLOVERLAND DR	Midtown	37027	2
5	OLD HICKORY BLVD & FRANKLIN PIKE CIR	Midtown	37027	2
5	NOLENSVILLE PKE & SWISS AV	Midtown	37211	2
5	NOLENSVILLE PKE & BREWER DR	Midtown	37211	2
5	MCMURRAY DR & AMALIE DR	Midtown	37211	2
5	MEDICAL CENTER DR & PIERCE AV	Midtown	37212	2
5	CHURCH ST & I40 E ENT RAMP	Midtown	37203	2
5	CHARLOTTE AV & 16TH AV N	Midtown	37203	2

Traffic Crashes - Non-Injury

Rank	Intersection	Precinct	ZIP	Count
1	OLD HICKORY BLVD & FRANKLIN PIKE CIR	Midtown	37027	19
2	POWELL AV & POWELL PL	Midtown	37204	18
3	MEDICAL CENTER DR & VANDERBILT HOSPITAL	Midtown	37212	16
4	PIERCE AV & VANDERBILT HOSPITAL	Midtown	37240	14
4	CHURCH ST & I40 E ENT RAMP	Midtown	37203	14
4	OLD HICKORY BLVD & EDMONDSON PKE	Midtown	37211	14
7	14TH AV N & CHARLOTTE AV	Midtown	37203	13
7	OLD HICKORY BLVD & FRANKLIN PKE	Midtown	37027	13
7	WEDGEWOOD AV & 8TH AV S	Midtown	37203	13
10	I40 E & I65 S ENT RAMP	Midtown	37203	10
10	I440 E & I440 ENT RAMP	Midtown	37204	10
10	HARDING PL & I65 N ENT RAMP	Midtown	37204	10
10	I440 E ENT RAMP & I440 E	Midtown	37204	10

Information summarized for CompStat week ending 01-18-20. (past 12 weeks of data). For each report, point data were plotted in a GIS and assigned to the nearest street intersection. Summary counts were then calculated for each intersection.

Sourced from MNPD ARMS on 1/22/2020 7:49:32 AM. Violent and property crime information sourced from incident reports using Uniform Crime Reporting definitions and reporting guidelines, based on the date when the crime was reported. Personal injury traffic crashes (10-46) and non-injury traffic crashes (10-45) retrieved from MNPD's CAD database. Excludes CFS with a disposition code of 6 or 11. For each incident or CAD record, the incident or dispatch location was assigned to the nearest street intersection.

County High Crime Intersections - Arrests

Intersections with the highest concentrations of arrests - past 12 weeks.

METROPOLITAN POLICE DEPARTMENT
of Nashville and Davidson County

DUI Arrests

Rank	Intersection	Precinct	ZIP	Count
1	BRILEY PKWY E EXT RAMP & DICKERSON PKE	Madison	37207	11
2	MILLWOOD DR & MURFREESBORO PKE	Hermitage	37217	7
3	EAST THOMPSON LN & MURFREESBORO PKE	South	37211	5
3	ALBION ST & DR D B TODD JR BLVD	North	37208	5
3	NOLENSVILLE PKE & EDMONDSON PKE	South	37211	5
6	BERKLEY DR & ARGLE AV	Madison	37115	3
6	2ND AV N & COMMERCE ST	Central	37201	3
6	ANTIOCH PKE & HARDING PL	South	37211	3
9	HARDING PL & METROPLEX DR	South	37211	2
9	MURFREESBORO PKE & GLENGARRY DR	South	37217	2
9	HARDING PL & LYNNWOOD BLVD	West	37205	2
9	MURPHY RD & WEST END AV	Midtown	37203	2
9	BLAIR BLVD & 21ST AV S	Midtown	37212	2

Drug-Related Arrests

Rank	Intersection	Precinct	ZIP	Count
1	BRICK CHURCH PKE & ARTIC AV	North	37207	6
1	MURFREESBORO PKE & PARRIS AV	South	37210	6
1	LINCOLN ST & LAFAYETTE ST	South	37210	6
1	S 7TH ST & SYLVAN ST	East	37206	6
5	MCMURRAY DR & PARISHWOOD CT	Midtown	37211	5
5	3RD AV S & BROADWAY	Central	37201	5
5	4TH AV S & SYMPHONY PL	Central	37203	5
5	EAST THOMPSON LN & MURFREESBORO PKE	South	37211	5
5	BLACKWOOD DR & BELL RD	Hermitage	37214	5
5	16TH AV N & BUCHANAN ST	North	37208	5
5	LARGO DR & TRAVELERS INN DR	South	37211	5
5	JOYCE LN & GRINSTEAD PL	East	37216	5
5	W TRINITY LN & HAMPTON ST	North	37207	5

Felony Arrests

Rank	Intersection	Precinct	ZIP	Count
1	2ND AV N & JAMES ROBERTSON PKWY	Central	37201	84
2	GAY ST & 2ND AV N	Central	37201	20
3	MURFREESBORO PKE & PAVILION BLVD	Hermitage	37217	13
4	MEDICAL CENTER DR & VANDERBILT HOSPITAL	Midtown	37212	11
5	3RD AV S & BROADWAY	Central	37201	10
6	ALBION ST & DR D B TODD JR BLVD	North	37208	9
6	COMMERCE ST & UNION ST	Hermitage	37138	9
6	5TH AV N & UNION ST	Central	37219	9
9	W TRINITY LN & HAMPTON ST	North	37207	8
9	MILLWOOD DR & MURFREESBORO PKE	Hermitage	37217	8
11	BRILEY PKWY E EXT RAMP & DICKERSON PKE	Madison	37207	7
11	OPRY MILLS DR & OPRYLAND DR	Hermitage	37214	7
11	LEA AV & 7TH AV S	Central	37203	7

Weapons Law Violation Arrests

Rank	Intersection	Precinct	ZIP	Count
1	LOUISE DR & HARLIN DR	Midtown	37211	8
2	MCMURRAY DR & HILSON RD	Midtown	37211	5
3	N DUPONT AV & ARCHWOOD PL	Madison	37115	2
3	OLD HICKORY BLVD & BRENTWOOD CHASE DR	Midtown	37027	2
3	COCKRILL ST & 14TH AV N	North	37208	2
3	BEASLEY ST & ED TEMPLE BLVD	North	37209	2
3	BLACKWOOD DR & BELL RD	Hermitage	37214	2
3	DELTA AV & CHEATHAM PL	North	37208	2
3	41ST AV N & INDIANA AV	West	37209	2
3	WOODRIDGE DR & MONTICELLO DR	North	37207	2
3	THOMPSON LN & EUGENIA AV	Midtown	37204	2
12	APACHE TR & HAYWOOD LN	South	37211	1
12	3RD AV S & BROADWAY	Central	37201	1

Information summarized for CompStat week ending 01-18-20. (past 12 weeks of data). For each report, point data were plotted in a GIS and assigned to the nearest street intersection. Summary counts were then calculated for each intersection.

Sourced from MNPD ARMS on 1/22/2020 7:49:32 AM. For each arrest, the arrest location was assigned to the nearest street intersection. This report does not take into account the number of charges. 1 arrest = 1 body.

County Hot Addresses
Multiple CFS / Arrests at the Same Location, Past 12 Weeks

METROPOLITAN POLICE DEPARTMENT
of Nashville and Davidson County

CFS Location / Nearby Business	Count	Counts - Top Ten Codes
639 LAFAYETTE ST ***Nashville Rescue Mission***	**165**	87 - Want Officer for Investigation / Assistance (10-43) 39 - Disorderly Person (10-44) 13 - Fight / Assault (10-57)
709 5TH AV S ***Greyhound***	**94**	38 - Want Officer for Investigation / Assistance (10-43) 36 - Disorderly Person (10-44) 4 - Suicidal Person (10-63)
705 DREXEL ST ***Room In the Inn***	**84**	43 - Want Officer for Investigation / Assistance (10-43) 16 - Disorderly Person (10-44) 6 - Fight / Assault (10-57)
801 JEFFERSON ST ***Mapco***	**79**	45 - Disorderly Person (10-44) 12 - Want Officer for Investigation / Assistance (10-43) 6 - Suspicious Person (10-40)
4040 NOLENSVILLE PIKE ***Walmart***	**79**	16 - Theft (10-50) 14 - Transport Prisoner / Suspect (10-16) 14 - Disorderly Person (10-44)
1716 ROSA L PARKS BLVD ***Nashville Rescue Mission***	**77**	34 - Want Officer for Investigation / Assistance (10-43) 22 - Disorderly Person (10-44) 6 - Theft (10-50)
3458 DICKERSON PIKE ***Walmart Supercenter***	**65**	22 - Theft (10-50) 9 - Transport Prisoner / Suspect (10-16) 9 - Want Officer for Investigation / Assistance (10-43)
2232 GALLATIN PIKE N ***Walmart***	**62**	15 - Want Officer for Investigation / Assistance (10-43) 13 - Transport Prisoner / Suspect (10-16) 13 - Theft (10-50)
5824 NOLENSVILLE PIKE ***Walmart***	**56**	23 - Transport Prisoner / Suspect (10-16) 7 - Disorderly Person (10-44) 6 - Want Officer for Investigation / Assistance (10-43)
800 MONROE ST ***Kroger***	**55**	15 - Disorderly Person (10-44) 14 - Want Officer for Investigation / Assistance (10-43) 11 - Theft (10-50)
433 OPRY MILLS DR ***Opry Mills***	**52**	16 - Theft (10-50) 10 - Want Officer for Investigation / Assistance (10-43) 10 - Disorderly Person (10-44)
2126 ABBOTT MARTIN RD ***Green Hills Mall***	**49**	20 - Theft (10-50) 10 - Want Officer for Investigation / Assistance (10-43) 8 - Disorderly Person (10-44)
227 SHELBY AV ***Exxon***	**48**	14 - Vehicle Accident - Property Damage (10-45) 9 - Want Officer for Investigation / Assistance (10-43) 8 - Disorderly Person (10-44)
111 N 1ST ST ***Travel Centers of America***	**48**	15 - Want Officer for Investigation / Assistance (10-43) 13 - Disorderly Person (10-44) 7 - Theft (10-50)
130 W TRINITY LN ***Love's Truck Stop***	**48**	13 - Want Officer for Investigation / Assistance (10-43) 11 - Vehicle Accident - Property Damage (10-45) 7 - Disorderly Person (10-44)

Arrest Location	Count	Counts - Top Charges
4040 NOLENSVILLE PIKE	**37**	21 - Theft of merchandise- $1,000 or less 3 - Criminal trespass 3 - Burglary
3458 DICKERSON PIKE	**36**	31 - Theft of merchandise- $1,000 or less 3 - Theft of property-$1,000 or less 2 - Vandalism- $1,000 or less
639 LAFAYETTE ST	**36**	10 - Criminal trespass 6 - Public intoxication 5 - Failure to appear- class b or c misd.
5824 NOLENSVILLE PIKE	**34**	26 - Theft of merchandise- $1,000 or less 4 - Theft of property-$1,000 or less 2 - Criminal trespass
433 OPRY MILLS DR	**32**	12 - Theft of merchandise- $1,000 or less 10 - Criminal trespass 6 - Disorderly conduct
3441 DICKERSON PIKE	**30**	10 - Driving under the influence 5 - Driving- revoked license 3 - Driv. lic. - no d/l
1818 ALBION ST	**29**	7 - Resisting stop, frisk, halt, arrest, or search 4 - Burglary- motor vehicle 4 - Assault of officer - offensive contact
391 WALLACE RD	**27**	4 - Assault, domestic bodily injury 4 - Driv. lic. - no d/l 3 - Driving under the influence
2232 N GALLATIN PIKE	**26**	19 - Theft of merchandise- $1,000 or less 3 - Forfeiture - bond violation/increase 2 - Theft of property-$1,000 or less
1 TITANS WAY	**23**	10 - Public intoxication 8 - Criminal trespass 5 - Burglary- motor vehicle
2000 CHURCH ST	**21**	9 - Criminal trespass 5 - Disorderly conduct 4 - Failure to appear- class b or c misd.
DELL PKWY & MURFREESBORO PIKE	**21**	11 - Driv. lic. - no d/l 4 - Driving- suspended license 3 - Poss. or casual exchange-cont.sub.
1211 MEDICAL CENTER DR	**20**	6 - Failure to appear- class b or c misd. 6 - Assault, aggravated - deadly weapon - int/kn 3 - Assault, domestic bodily injury
26 WHITE BRIDGE PIKE	**19**	12 - Theft of merchandise- $1,000 or less 4 - Theft of property-$1,000 or less 1 - Theft of merchandise 5th - > $1,000 but < $2,500
408 2ND AVE N	**19**	6 - Driv. lic. - no d/l 3 - Poss. or casual exchange-cont.sub. 2 - Driving- revoked license, 2nd offense

Sourced from MNPD ARMS on 1/22/2020 7:49:32 AM. CAD calls retrieved from ECC's Computer Aided Dispatch system. Includes only calls where an officer response was made. Disposition codes 6 (Backup) and 11 (Signal 9) are excluded. Self-initiated calls are excluded. CFS located at hospitals, police precincts, and detention centers are excluded. Arrest information retrieved from the MNPD RMS warrants / arrests database. 1 arrest = 1 body. Includes adult and juvenile arrests. Arrests served by warrants division are excluded. 'Nearby Business' refers to a business establishment in close proximity of the address listed, and is provided for informational purposes only. There is no guarantee that all calls were dispatched to the business listed, because in some cases, multiple business establishments have the same address (e.g. a discount store that also contains a pharmacy). Due to the unique nature of apartment-based reporting, individual unit numbers and the address of the main office for a complex may sometimes both appear in this report.

West Precinct Hot Addresses
Multiple CFS / Arrests at the Same Location, Past 12 Weeks

METROPOLITAN POLICE DEPARTMENT
of Nashville and Davidson County

CFS Location / Nearby Business	Count	Counts - Top Ten Codes
2126 ABBOTT MARTIN RD ***Green Hills Mall***	**49**	20 - Theft (10-50) 10 - Want Officer for Investigation / Assistance (10-43) 8 - Disorderly Person (10-44)
7044 CHARLOTTE PIKE ***Walmart Supercenter***	**37**	11 - Want Officer for Investigation / Assistance (10-43) 5 - Disorderly Person (10-44) 5 - Theft (10-50)
6814 CHARLOTTE PIKE ***Target***	**27**	9 - Theft (10-50) 5 - Transport Prisoner / Suspect (10-16) 3 - Want Officer for Investigation / Assistance (10-43)
7034 CHARLOTTE PIKE ***Lowe's***	**18**	6 - Theft (10-50) 3 - Burglary - Non-Residence (10-71) 2 - Transport Prisoner / Suspect (10-16)
7087 HIGHWAY 70 S ***Kroger***	**17**	4 - Disorderly Person (10-44) 4 - Want Officer for Investigation / Assistance (10-43) 2 - Theft (10-50)
26 WHITE BRIDGE PIKE ***Target***	**17**	7 - Theft (10-50) 7 - Transport Prisoner / Suspect (10-16) 2 - Want Officer for Investigation / Assistance (10-43)
5705 CHARLOTTE PIKE ***Kroger***	**17**	7 - Disorderly Person (10-44) 3 - Theft (10-50) 2 - Vehicle Accident - Property Damage (10-45)
4601 ALABAMA AV ***Daily's***	**13**	6 - Disorderly Person (10-44) 2 - Want Officer for Investigation / Assistance (10-43) 2 - Theft (10-50)
6418 CENTENNIAL BLVD ***Pilot Travel Center***	**13**	6 - Vehicle Accident - Property Damage (10-45) 2 - Want Officer for Investigation / Assistance (10-43) 2 - Disorderly Person (10-44)
4211 CHARLOTTE AV ***Gas Station***	**11**	4 - Suspicious Person (10-40) 2 - Want Officer for Investigation / Assistance (10-43) 2 - Theft (10-50)
7102 CHARLOTTE PIKE ***Thorntons Gas Station***	**11**	4 - Want Officer for Investigation / Assistance (10-43) 3 - Disorderly Person (10-44) 1 - Fight / Assault (10-57)
50 VAUGHN RD ***Warner Park***	**9**	5 - Theft (10-50) 3 - Want Officer for Investigation / Assistance (10-43) 1 - Intoxicated Person (10-42)
5708 CHARLOTTE PIKE ***Planet Fitness***	**9**	5 - Theft (10-50) 3 - Disorderly Person (10-44) 1 - Intoxicated Person (10-42)
5800 MAUDINA AV ***Richland Hills Apartments***	**8**	3 - Want Officer for Investigation / Assistance (10-43) 2 - Shots Fired (10-83) 2 - Investigate 911 Hang-Up Call (10-88)
5800 MAUDINA AV #5 ***Richland Hills Apts***	**8**	3 - Fight / Assault (10-57) 3 - Want Officer for Investigation / Assistance (10-43) 1 - Disorderly Person (10-44)

Arrest Location	Count	Counts - Top Charges
26 WHITE BRIDGE PIKE	**19**	12 - Theft of merchandise- $1,000 or less 4 - Theft of property-$1,000 or less 1 - Theft of merchandise 5th - > $1,000 but < $2,500
6814 CHARLOTTE PIKE	**12**	8 - Theft of merchandise- $1,000 or less 1 - Driving- revoked license, 2nd offense 1 - Drug paraphernalia- unlawful use
2140 ABBOTT MARTIN RD	**7**	6 - Theft of merchandise- $1,000 or less 1 - Theft of merchandise- >$1,000 but < $2,500 1 - Theft of property-$1,000 or less
2126 ABBOTT MARTIN RD	**5**	2 - Theft of merchandise- $1,000 or less 1 - Theft of merchandise- $2,500 or > but < $10,000 1 - Burglary tools- possession
4601 ALABAMA AVE	**5**	2 - Juvenile, curfew 1 - Poss. or casual exchange-cont.sub. 1 - Failure to appear- class b or c misd.
4220 HARDING PIKE	**5**	2 - Criminal trespass 1 - Assault, domestic offensive/provocative conduct 1 - Driving under the influence
645 OLD HICKORY BLVD	**5**	4 - Robbery- agg.- weapon or object 2 - Resisting stop, frisk, halt, arrest, or search 2 - Assault
9320 HWY 100	**5**	2 - Failure to appear- class b or c misd. 1 - Failure to be booked (state citation) 1 - Assault, domestic bodily injury
6810 CHARLOTTE PIKE	**4**	2 - Theft of merchandise- $1,000 or less 1 - Parking in a space desig. handicapped 1 - Failure to appear - felony or class a misd.
5800 MAUDINA AVE	**4**	1 - Assault, domestic bodily injury 1 - Drug paraphernalia- unlawful use 1 - Poss. or casual exchange-cont.sub.
400 DAVIDSON RD	**4**	4 - Poss. or casual exchange-cont.sub.
3813 HILLSBORO PIKE	**3**	1 - Theft of merchandise 5th - $1,000 or less 1 - Theft of property-$1,000 or less 1 - Theft of property- $10,000 or > but < $60,000
4220 HARDING PL	**3**	2 - Driving under the influence 1 - Driving- suspended license 1 - Failure to appear- class b or c misd.
521 SLOAN RD	**3**	9 - Burglary- motor vehicle 3 - Juvenile, curfew 2 - Theft of vehicle- $60,000 or > but < $250,000
5500 CHARLOTTE PIKE	**3**	1 - Evading arrest- misdemeaner 1 - Assault, domestic bodily injury 1 - Robbery- agg.- weapon or object

Sourced from MNPD ARMS on 1/22/2020 7:49:32 AM. CAD calls retrieved from ECC's Computer Aided Dispatch system. Includes only calls where an officer response was made. Disposition codes 6 (Backup) and 11 (Signal 9) are excluded. Self-initiated calls are excluded. CFS located at hospitals, police precincts, and detention centers are excluded. Arrest information retrieved from the MNPD RMS warrants / arrests database. 1 arrest = 1 body. Includes adult and juvenile arrests. Arrests served by warrants division are excluded. 'Nearby Business' refers to a business establishment in close proximity of the address listed, and is provided for informational purposes only. There is no guarantee that all calls were dispatched to the business listed, because in some cases, multiple business establishments have the same address (e.g. a discount store that also contains a pharmacy). Due to the unique nature of apartment-based reporting, individual unit numbers and the address of the main office for a complex may sometimes both appear in this report.

East Precinct Hot Addresses
Multiple CFS / Arrests at the Same Location, Past 12 Weeks

METROPOLITAN POLICE DEPARTMENT
of Nashville and Davidson County

CFS Location / Nearby Business	Count	Counts - Top Ten Codes
130 W TRINITY LN ***Love's Truck Stop***	**48**	13 - Want Officer for Investigation / Assistance (10-43) 11 - Vehicle Accident - Property Damage (10-45) 7 - Disorderly Person (10-44)
3410 GALLATIN PIKE ***Kroger***	**40**	10 - Disorderly Person (10-44) 9 - Want Officer for Investigation / Assistance (10-43) 9 - Theft (10-50)
1015 JOYCE LN ***Home Depot***	**26**	16 - Theft (10-50) 4 - Burglary - Non-Residence (10-71) 3 - Want Officer for Investigation / Assistance (10-43)
711 GALLATIN AV ***Kroger***	**21**	7 - Disorderly Person (10-44) 7 - Theft (10-50) 4 - Want Officer for Investigation / Assistance (10-43)
1500 PORTER RD ***Berkshire Place Apartments***	**20**	5 - Disorderly Person (10-44) 4 - Want Officer for Investigation / Assistance (10-43) 3 - Domestic Disturbance (10-41)
500 MAIN ST ***Citgo***	**17**	11 - Disorderly Person (10-44) 3 - Theft (10-50) 2 - Vehicle Accident - Property Damage (10-45)
803 DICKERSON PIKE ***Z Mart***	**17**	4 - Disorderly Person (10-44) 3 - Want Officer for Investigation / Assistance (10-43) 2 - Domestic Disturbance (10-41)
345 DELLWAY VILLA RD ***Dellway Villa Apartments***	**15**	6 - Want Officer for Investigation / Assistance (10-43) 2 - Disorderly Person (10-44) 1 - Vehicle Accident - Property Damage (10-45)
712 MAIN ST ***Mapco Convenience***	**14**	7 - Disorderly Person (10-44) 4 - Theft (10-50) 2 - Want Officer for Investigation / Assistance (10-43)
701 DICKERSON PIKE ***Gas Station***	**11**	7 - Want Officer for Investigation / Assistance (10-43) 3 - Disorderly Person (10-44) 1 - Theft (10-50)
2904 GALLATIN PIKE ***Taco Bell***	**11**	5 - Disorderly Person (10-44) 3 - Want Officer for Investigation / Assistance (10-43) 2 - Theft (10-50)
2317 DICKERSON PIKE ***Piggly Wiggly***	**10**	3 - Disorderly Person (10-44) 1 - Vehicle Accident - Property Damage (10-45) 1 - Suspicious Person (10-40)
2624 GALLATIN PIKE ***Margaret Maddox YMCA***	**9**	3 - Disorderly Person (10-44) 3 - Want Officer for Investigation / Assistance (10-43) 1 - Suspicious Person (10-40)
2600 GALLATIN PIKE ***Speedway Gas Station***	**8**	3 - Disorderly Person (10-44) 3 - Want Officer for Investigation / Assistance (10-43) 1 - Vehicle Accident - Property Damage (10-45)
2312 DICKERSON PIKE ***Sonic***	**8**	4 - Burglary - Non-Residence (10-71) 2 - Domestic Disturbance (10-41) 1 - Vehicle Accident - Property Damage (10-45)

Arrest Location	Count	Counts - Top Charges
130 W TRINITY LN	**17**	7 - Theft of merchandise- $1,000 or less 4 - Criminal trespass 1 - Assault, aggravated - deadly weapon - int/kn
1800 STRATFORD AVE	**11**	8 - Disorderly conduct 3 - Juvenile, runaway 1 - Resisting stop, frisk, halt, arrest, or search
1500 PORTER RD	**10**	3 - Probation violation- felony 2 - Failure to appear- class b or c misd. 2 - Assault, agg serious bodily injury- int/kn
1015 JOYCE LN	**10**	6 - Poss. or casual exchange-cont.sub. 5 - Theft of merchandise- $1,000 or less 3 - Assault, reckless endangerment- no weapon
401 WALTON LN	**10**	4 - Juvenile, runaway 3 - Poss. or casual exchange-cont.sub. 1 - Leaving scene of accident- damage $1500 or less
DICKERSON PIKE & W TRINITY LN	**6**	4 - Poss. or casual exchange-cont.sub. 3 - Failure to appear- class b or c misd. 1 - Disorderly conduct
S 6TH ST & SYLVAN ST	**6**	2 - Theft of merchandise- >$1,000 but < $2,500 1 - Poss. or casual exchange-cont.sub. 1 - Driv. lic. - no d/l
GRACE ST & JOSEPH AVE	**4**	2 - Failure to appear - felony or class a misd. 2 - Probation violation- misdemeanor 1 - Failure to appear- class b or c misd.
E TRINITY LN & ELLINGTON PKWY N	**4**	2 - Drug paraphernalia- unlawful use 1 - Evading arrest- motor vehicle 1 - Evading arrest- misdemeaner
S 7TH ST & SHELBY AVE	**4**	3 - Driving- revoked license 2 - Poss. or casual exchange-cont.sub. 1 - Criminal trespass- aggravated
S 8TH ST & SYLVAN ST	**4**	2 - Probation violation- misdemeanor 2 - Juvenile, runaway 1 - Joyriding - unauthorized use of vehicle
803 DICKERSON PIKE	**4**	3 - Poss. or casual exchange-cont.sub. 2 - Driving- revoked license 1 - Assault, aggravated - deadly weapon - int/kn
BROADMOOR DR & SAUNDERS AVE	**4**	2 - Failure to be booked (state citation) 1 - Driving under the influence 1 - Driv. lic. - no d/l
DICKERSON PIKE & E TRINITY LN	**4**	1 - Driving- revoked license 1 - Assault, domestic bodily injury 1 - Failure to be booked (state citation)
DICKERSON PIKE & HOMESTEAD RD	**4**	2 - Probation violation- misdemeanor 1 - Failure to be booked (state citation) 1 - Poss. or casual exchange-cont.sub.

Sourced from MNPD ARMS on 1/22/2020 7:49:32 AM. CAD calls retrieved from ECC's Computer Aided Dispatch system. Includes only calls where an officer response was made. Disposition codes 6 (Backup) and 11 (Signal 9) are excluded. Self-initiated calls are excluded. CFS located at hospitals, police precincts, and detention centers are excluded. Arrest information retrieved from the MNPD RMS warrants / arrests database. 1 arrest = 1 body. Includes adult and juvenile arrests. Arrests served by warrants division are excluded. 'Nearby Business' refers to a business establishment in close proximity of the address listed, and is provided for informational purposes only. There is no guarantee that all calls were dispatched to the business listed, because in some cases, multiple business establishments have the same address (e.g. a discount store that also contains a pharmacy). Due to the unique nature of apartment-based reporting, individual unit numbers and the address of the main office for a complex may sometimes both appear in this report.

South Precinct Hot Addresses
Multiple CFS / Arrests at the Same Location, Past 12 Weeks

METROPOLITAN POLICE DEPARTMENT
of Nashville and Davidson County

CFS Location / Nearby Business	Count	Counts - Top Ten Codes
4040 NOLENSVILLE PIKE ***Walmart***	**79**	16 - Theft (10-50) 14 - Disorderly Person (10-44) 14 - Transport Prisoner / Suspect (10-16)
5824 NOLENSVILLE PIKE ***Walmart***	**56**	23 - Transport Prisoner / Suspect (10-16) 7 - Disorderly Person (10-44) 6 - Want Officer for Investigation / Assistance (10-43)
61 EAST THOMPSON LN ***Kroger***	**40**	11 - Disorderly Person (10-44) 9 - Theft (10-50) 8 - Want Officer for Investigation / Assistance (10-43)
1400 EAGLE VIEW BLVD ***Thorntons***	**32**	12 - Disorderly Person (10-44) 5 - Want Officer for Investigation / Assistance (10-43) 5 - Theft (10-50)
13011 OLD HICKORY BLVD ***BP***	**30**	10 - Vehicle Accident - Property Damage (10-45) 7 - Want Officer for Investigation / Assistance (10-43) 4 - Theft (10-50)
4190 NOLENSVILLE PIKE ***Mapco***	**28**	14 - Disorderly Person (10-44) 6 - Want Officer for Investigation / Assistance (10-43) 3 - Theft (10-50)
1155 BELL RD ***Home Depot***	**27**	11 - Theft (10-50) 4 - Domestic Disturbance (10-41) 3 - Transport Prisoner / Suspect (10-16)
2200 NOLENSVILLE PIKE ***Circle K***	**25**	10 - Theft (10-50) 8 - Disorderly Person (10-44) 2 - Want Officer for Investigation / Assistance (10-43)
340 HARDING PL ***Exxon***	**24**	7 - Disorderly Person (10-44) 5 - Want Officer for Investigation / Assistance (10-43) 5 - Theft (10-50)
3035 HAMILTON CHURCH RD ***Walmart***	**23**	6 - Disorderly Person (10-44) 4 - Want Officer for Investigation / Assistance (10-43) 4 - Theft (10-50)
553 MURFREESBORO PIKE ***Mapco***	**22**	16 - Theft (10-50) 2 - Burglary - Non-Residence (10-71) 1 - Person with Weapon (10-54)
5319 MT VIEW RD ***Kroger***	**20**	9 - Want Officer for Investigation / Assistance (10-43) 7 - Disorderly Person (10-44) 1 - Theft (10-50)
331 HARDING PL ***McDonalds***	**18**	11 - Disorderly Person (10-44) 3 - Want Officer for Investigation / Assistance (10-43) 1 - Domestic Disturbance (10-41)
2212 NOLENSVILLE PIKE	**18**	6 - Vehicle Accident - Property Damage (10-45) 5 - Disorderly Person (10-44) 2 - Want Officer for Investigation / Assistance (10-43)
12848 OLD HICKORY BLVD	**13**	5 - Investigate 911 Hang-Up Call (10-88) 3 - Want Officer for Investigation / Assistance (10-43) 1 - Disorderly Person (10-44)

Arrest Location	Count	Counts - Top Charges
4040 NOLENSVILLE PIKE	**37**	21 - Theft of merchandise- $1,000 or less 3 - Burglary 3 - Criminal trespass
5824 NOLENSVILLE PIKE	**32**	25 - Theft of merchandise- $1,000 or less 4 - Theft of property-$1,000 or less 2 - Criminal trespass
391 WALLACE RD	**27**	4 - Assault, domestic bodily injury 4 - Driv. lic. - no d/l 3 - Criminal trespass
25 LINCOLN ST	**18**	9 - Criminal trespass 5 - Failure to be booked (state citation) 3 - Poss. or casual exchange-cont.sub.
MURFREESBORO PIKE & THOMPSON PL	**18**	7 - Driv. lic. - no d/l 4 - Driving under the influence 4 - Failure to be booked (state citation)
212 PAVILION BLVD	**17**	9 - Community superv. viol. by felony off. 8 - Sex offender registration violation - 1st offense 3 - Community superv. viol. by non-criminal off
160 ANTIOCH PIKE	**10**	3 - Juvenile, runaway 2 - Poss. or casual exchange-cont.sub. 2 - Disorderly conduct
270 TAMPA DR	**9**	2 - Failure to be booked (state citation) 2 - Assault, domestic bodily injury 1 - Assault, domestic offensive/provocative conduct
1900 HOBSON PIKE	**8**	2 - Robbery 2 - Criminal trespass 1 - Robbery- agg.- weapon or object
BRILEY PKWY N & MURFREESBORO PIKE	**8**	3 - Driv. lic. - no d/l 2 - Driving- revoked license 2 - Poss. or casual exchange-cont.sub.
BELL RD & BLUE HOLE RD	**7**	3 - Driving- suspended license 3 - Driv. lic. - no d/l 1 - Driving- revoked license
BELL RD & HICKORY HOLLOW TER	**7**	3 - Driv. lic. - no d/l 2 - Failure to appear- class b or c misd. 1 - Driving- suspended license
180 WALLACE RD	**7**	30 - Burglary- motor vehicle 3 - Contributing - delinquency of a minor 3 - Criminal trespass
217 LARGO DR	**7**	5 - Poss. or casual exchange-cont.sub. 2 - Failure to appear- class b or c misd. 1 - Poss.w/int-cont.sub.- sch. i
220 BLANTON AVE	**7**	4 - Probation violation- felony 3 - Probation violation- community corrections viol. 1 - Weapon offense- suspicious object

Sourced from MNPD ARMS on 1/22/2020 7:49:32 AM. CAD calls retrieved from ECC's Computer Aided Dispatch system. Includes only calls where an officer response was made. Disposition codes 6 (Backup) and 11 (Signal 9) are excluded. Self-initiated calls are excluded. CFS located at hospitals, police precincts, and detention centers are excluded. Arrest information retrieved from the MNPD RMS warrants / arrests database. 1 arrest = 1 body. Includes adult and juvenile arrests. Arrests served by warrants division are excluded. 'Nearby Business' refers to a business establishment in close proximity of the address listed, and is provided for informational purposes only. There is no guarantee that all calls were dispatched to the business listed, because in some cases, multiple business establishments have the same address (e.g. a discount store that also contains a pharmacy). Due to the unique nature of apartment-based reporting, individual unit numbers and the address of the main office for a complex may sometimes both appear in this report.

Central Precinct Hot Addresses
Multiple CFS / Arrests at the Same Location, Past 12 Weeks

METROPOLITAN POLICE DEPARTMENT
of Nashville and Davidson County

CFS Location / Nearby Business	Count	Counts - Top Ten Codes
639 LAFAYETTE ST ***Nashville Rescue Mission***	**165**	87 - Want Officer for Investigation / Assistance (10-43) 39 - Disorderly Person (10-44) 13 - Fight / Assault (10-57)
709 5TH AV S ***Greyhound***	**94**	38 - Want Officer for Investigation / Assistance (10-43) 36 - Disorderly Person (10-44) 4 - Suicidal Person (10-63)
705 DREXEL ST ***Room In the Inn***	**84**	43 - Want Officer for Investigation / Assistance (10-43) 16 - Disorderly Person (10-44) 6 - Fight / Assault (10-57)
111 N 1ST ST ***Travel Centers of America***	**48**	15 - Want Officer for Investigation / Assistance (10-43) 13 - Disorderly Person (10-44) 7 - Theft (10-50)
227 SHELBY AV ***Exxon***	**48**	14 - Vehicle Accident - Property Damage (10-45) 9 - Want Officer for Investigation / Assistance (10-43) 8 - Disorderly Person (10-44)
1101 BROADWAY ***Exxon***	**45**	21 - Want Officer for Investigation / Assistance (10-43) 14 - Disorderly Person (10-44) 3 - Intoxicated Person (10-42)
121 4TH AV S ***Hilton Nashville Downtown***	**37**	17 - Disorderly Person (10-44) 7 - Want Officer for Investigation / Assistance (10-43) 4 - Theft (10-50)
1201 BROADWAY ***McDonalds***	**34**	21 - Disorderly Person (10-44) 6 - Want Officer for Investigation / Assistance (10-43) 3 - Theft (10-50)
900 ROSA L PARKS BLVD ***Nashville Farmers Market***	**31**	16 - Want Officer for Investigation / Assistance (10-43) 5 - Disorderly Person (10-44) 4 - Theft (10-50)
9 HERMITAGE AV ***Gas Station***	**31**	12 - Disorderly Person (10-44) 7 - Want Officer for Investigation / Assistance (10-43) 3 - Theft (10-50)
900 2ND AV N ***Children's Services Department***	**27**	17 - Missing Person (10-75) 6 - Disorderly Person (10-44) 1 - Want Officer for Investigation / Assistance (10-43)
615 CHURCH ST ***Nashville Public Library***	**23**	11 - Disorderly Person (10-44) 4 - Want Officer for Investigation / Assistance (10-43) 4 - Fight / Assault (10-57)
315 4TH AV N ***Doubletree***	**22**	10 - Investigate 911 Hang-Up Call (10-88) 8 - Disorderly Person (10-44) 2 - Want Officer for Investigation / Assistance (10-43)
611 COMMERCE ST ***Renaissance Nashville Hotel***	**21**	7 - Want Officer for Investigation / Assistance (10-43) 4 - Disorderly Person (10-44) 4 - Theft (10-50)
623 UNION ST ***Sheraton***	**20**	11 - Disorderly Person (10-44) 2 - Vehicle Accident - Property Damage (10-45) 2 - Want Officer for Investigation / Assistance (10-43)

Arrest Location	Count	Counts - Top Charges
639 LAFAYETTE ST	**36**	10 - Criminal trespass 6 - Public intoxication 5 - Failure to appear- class b or c misd.
1 TITANS WAY	**23**	10 - Public intoxication 8 - Criminal trespass 5 - Burglary- motor vehicle
408 2ND AVE N	**19**	6 - Driv. lic. - no d/l 3 - Poss. or casual exchange-cont.sub. 2 - Driving- revoked license, 2nd offense
3RD AVE S & BROADWAY	**18**	7 - Public intoxication 6 - Failure to be booked (state citation) 3 - Failure to appear- class b or c misd.
1101 BROADWAY	**18**	7 - Criminal trespass 4 - Public intoxication 2 - Assault of officer - offensive contact
221 BROADWAY	**18**	10 - Public intoxication 2 - Assault, domestic bodily injury 2 - Assault of officer - offensive contact
506 2ND AVE N	**14**	4 - Assault, domestic bodily injury 2 - Assault, agg violation of court order 2 - Contraband in penal inst.-intoxicant/contr.
3RD AVE N & BROADWAY	**13**	9 - Public intoxication 1 - Failure to be booked (state citation) 1 - Failure to appear- class b or c misd.
400 CHARLOTTE AVE	**13**	4 - Public intoxication 3 - Juvenile, runaway 2 - Resisting stop, frisk, halt, arrest, or search
615 CHURCH ST	**11**	5 - Criminal trespass 2 - Disorderly conduct 2 - Criminal trespass- aggravated
200 JAMES ROBERTSON PKY	**10**	3 - Assault, domestic offensive/provocative conduct 2 - Vandalism- $1,000 or less 1 - Weapon - felon-poss-firearm(violence, deadly
121 4TH AVE S	**10**	6 - Criminal trespass 2 - Legend drug poss. w/out prescription 1 - Theft of property-$1,000 or less
100 WOODLAND ST	**10**	2 - Juvenile, runaway 2 - Order of protection-restraining order violation 2 - Assault
127 4TH AVE S	**9**	4 - Poss. or casual exchange-cont.sub. 3 - Drug paraphernalia- unlawful use 3 - Criminal trespass
2ND AVE S & SHELBY SAINT PEDESTRIAN BRID	**9**	6 - Failure to be booked (state citation) 4 - Criminal trespass 3 - Failure to appear- class b or c misd.

Sourced from MNPD ARMS on 1/22/2020 7:49:32 AM. CAD calls retrieved from ECC's Computer Aided Dispatch system. Includes only calls where an officer response was made. Disposition codes 6 (Backup) and 11 (Signal 9) are excluded. Self-initiated calls are excluded. CFS located at hospitals, police precincts, and detention centers are excluded. Arrest information retrieved from the MNPD RMS warrants / arrests database. 1 arrest = 1 body. Includes adult and juvenile arrests. Arrests served by warrants division are excluded. 'Nearby Business' refers to a business establishment in close proximity of the address listed, and is provided for informational purposes only. There is no guarantee that all calls were dispatched to the business listed, because in some cases, multiple business establishments have the same address (e.g. a discount store that also contains a pharmacy). Due to the unique nature of apartment-based reporting, individual unit numbers and the address of the main office for a complex may sometimes both appear in this report.

Hermitage Precinct Hot Addresses
Multiple CFS / Arrests at the Same Location, Past 12 Weeks

METROPOLITAN POLICE DEPARTMENT
of Nashville and Davidson County

CFS Location / Nearby Business	Count	Counts - Top Ten Codes
433 OPRY MILLS DR ***Opry Mills***	**52**	16 - Theft (10-50) 10 - Want Officer for Investigation / Assistance (10-43) 10 - Disorderly Person (10-44)
1090 MURFREESBORO PIKE ***Mapco Express***	**45**	13 - Want Officer for Investigation / Assistance (10-43) 12 - Disorderly Person (10-44) 10 - Theft (10-50)
4424 LEBANON PIKE ***Walmart Supercenter***	**43**	14 - Theft (10-50) 8 - Disorderly Person (10-44) 7 - Want Officer for Investigation / Assistance (10-43)
2284 MURFREESBORO PIKE ***Kroger***	**34**	16 - Disorderly Person (10-44) 5 - Theft (10-50) 4 - Want Officer for Investigation / Assistance (10-43)
601 FESSLERS LN ***Dunkin' Donuts***	**33**	15 - Disorderly Person (10-44) 5 - Vehicle Accident - Property Damage (10-45) 4 - Theft (10-50)
5544 OLD HICKORY BLVD ***Kroger***	**22**	6 - Vehicle Accident - Property Damage (10-45) 3 - Fight / Assault (10-57) 3 - Suspicious Person (10-40)
82 LAFAYETTE ST ***Dollar General***	**20**	8 - Theft (10-50) 5 - Want Officer for Investigation / Assistance (10-43) 4 - Disorderly Person (10-44)
2800 OPRYLAND DR ***Gaylord Opryland Resort and Convention Center***	**19**	7 - Theft (10-50) 3 - Domestic Disturbance (10-41) 3 - Want Officer for Investigation / Assistance (10-43)
10 FAIRFIELD AV ***Shell***	**19**	12 - Disorderly Person (10-44) 2 - Theft (10-50) 1 - Suspicious Person (10-40)
1 TERMINAL DR ***Nashville International Airport***	**18**	3 - Vehicle Accident - Property Damage (10-45) 3 - Disorderly Person (10-44) 3 - Investigate 911 Hang-Up Call (10-88)
1019 PATRICIA DR ***Clairmont***	**17**	5 - Investigate 911 Hang-Up Call (10-88) 4 - Vehicle Accident - Property Damage (10-45) 2 - Disorderly Person (10-44)
5800 OLD HICKORY BLVD ***Gas Station***	**17**	7 - Want Officer for Investigation / Assistance (10-43) 4 - Disorderly Person (10-44) 2 - Vehicle Accident - Property Damage (10-45)
3910 CENTRAL PIKE ***Suburban Extended Stay Hotel***	**16**	6 - Want Officer for Investigation / Assistance (10-43) 3 - Investigate 911 Hang-Up Call (10-88) 2 - Disorderly Person (10-44)
710 MURFREESBORO PIKE ***Speedway***	**15**	8 - Disorderly Person (10-44) 2 - Want Officer for Investigation / Assistance (10-43) 2 - Investigate 911 Hang-Up Call (10-88)
860 MURFREESBORO PIKE ***Altamont Pointe Apartments***	**14**	5 - Want Officer for Investigation / Assistance (10-43) 4 - Vehicle Accident - Property Damage (10-45) 2 - Investigate 911 Hang-Up Call (10-88)

Arrest Location	Count	Counts - Top Charges
433 OPRY MILLS DR	**32**	12 - Theft of merchandise- $1,000 or less 10 - Criminal trespass 6 - Disorderly conduct
DELL PKWY & MURFREESBORO PIKE	**21**	11 - Driv. lic. - no d/l 4 - Driving- suspended license 3 - Driving- revoked license
2330 JACKSON DOWNS BLVD	**16**	21 - Theft of merchandise- $1,000 or less 6 - Theft of merchandise- >$1,000 but < $2,500 6 - Failure to appear- class b or c misd.
5655 FRIST BLVD	**13**	3 - Criminal trespass 3 - Assault, domestic bodily injury 3 - Failure to appear- class b or c misd.
3150 MCGAVOCK PIKE	**11**	7 - Juvenile, runaway 2 - Resisting stop, frisk, halt, arrest, or search 2 - Disorderly conduct
5010 OLD HICKORY BLVD	**10**	4 - Theft of property-$1,000 or less 4 - Theft of merchandise- $1,000 or less 3 - Criminal impersonation
1090 MURFREESBORO PIKE	**10**	2 - Failure to be booked (state citation) 2 - Criminal trespass 1 - Driv. lic. - no d/l
BRILEY PKWY N & MCGAVOCK PIKE	**10**	3 - Drug paraphernalia- unlawful use 3 - Failure to appear- class b or c misd. 3 - Driv. lic. - no d/l
MILLWOOD DR & MURFREESBORO PIKE	**10**	5 - Driv. lic. - no d/l 5 - Driving under the influence 3 - Open container viol.
2284 MURFREESBORO PIKE	**9**	10 - Theft of property-$1,000 or less 6 - Criminal trespass 2 - Theft of merchandise- $1,000 or less
MURFREESBORO PIKE & SPENCE LN	**8**	6 - Driv. lic. - no d/l 1 - Driving under the influence 1 - Community superv. viol. by non-criminal off
822 MURFREESBORO PIKE	**8**	3 - Failure to be booked (state citation) 2 - Failure to file an accident report 2 - Driv. lic. - no d/l
3430 PERCY PRIEST DR	**7**	2 - Probation violation- misdemeanor 2 - Failure to appear- class b or c misd. 1 - Drug paraphernalia- unlawful use
3171 LEBANON PIKE	**7**	6 - Theft of merchandise- $1,000 or less 1 - Poss.w/int-cont.sub.- sch. i 1 - Poss.w/int-cont.sub.- sch. ii
600 MURFREESBORO PIKE	**6**	6 - Sexual battery- authority figure 3 - Rape of a child 3 - Assault, domestic bodily injury

Sourced from MNPD ARMS on 1/22/2020 7:49:32 AM. CAD calls retrieved from ECC's Computer Aided Dispatch system. Includes only calls where an officer response was made. Disposition codes 6 (Backup) and 11 (Signal 9) are excluded. Self-initiated calls are excluded. CFS located at hospitals, police precincts, and detention centers are excluded. Arrest information retrieved from the MNPD RMS warrants / arrests database. 1 arrest = 1 body. Includes adult and juvenile arrests. Arrests served by warrants division are excluded. 'Nearby Business' refers to a business establishment in close proximity of the address listed, and is provided for informational purposes only. There is no guarantee that all calls were dispatched to the business listed, because in some cases, multiple business establishments have the same address (e.g. a discount store that also contains a pharmacy). Due to the unique nature of apartment-based reporting, individual unit numbers and the address of the main office for a complex may sometimes both appear in this report.

North Precinct Hot Addresses
Multiple CFS / Arrests at the Same Location, Past 12 Weeks

METROPOLITAN POLICE DEPARTMENT
of Nashville and Davidson County

CFS Location / Nearby Business	Count	Counts - Top Ten Codes
801 JEFFERSON ST ***Mapco***	**79**	45 - Disorderly Person (10-44) 12 - Want Officer for Investigation / Assistance (10-43) 6 - Suspicious Person (10-40)
1716 ROSA L PARKS BLVD ***Nashville Rescue Mission***	**77**	34 - Want Officer for Investigation / Assistance (10-43) 22 - Disorderly Person (10-44) 6 - Theft (10-50)
800 MONROE ST ***Kroger***	**55**	15 - Disorderly Person (10-44) 14 - Want Officer for Investigation / Assistance (10-43) 11 - Theft (10-50)
2200 BRICK CHURCH PIKE ***Exxon***	**43**	19 - Disorderly Person (10-44) 6 - Want Officer for Investigation / Assistance (10-43) 5 - Vehicle Accident - Property Damage (10-45)
2624 JORDAN RIDGE DR	**38**	25 - Want Officer for Investigation / Assistance (10-43) 9 - Burglary - Residence (10-70) 3 - Disorderly Person (10-44)
2022 ROSA L PARKS BLVD ***Exxon***	**35**	10 - Disorderly Person (10-44) 9 - Want Officer for Investigation / Assistance (10-43) 8 - Vehicle Accident - Property Damage (10-45)
2112 CHARLOTTE AV ***Gas Station***	**33**	12 - Disorderly Person (10-44) 11 - Want Officer for Investigation / Assistance (10-43) 4 - Theft (10-50)
1755 DR D B TODD JR BLVD ***Dollar General***	**33**	18 - Theft (10-50) 9 - Disorderly Person (10-44) 5 - Want Officer for Investigation / Assistance (10-43)
2801 JOHN A MERRITT BLVD ***BP***	**29**	20 - Disorderly Person (10-44) 4 - Burglary - Non-Residence (10-71) 1 - Shots Fired (10-83)
1800 JEFFERSON ST ***Pauls Market***	**28**	17 - Disorderly Person (10-44) 4 - Vehicle Accident - Property Damage (10-45) 2 - Fight / Assault (10-57)
2012 S HAMILTON RD ***Bordeaux Shopping Center***	**26**	16 - Disorderly Person (10-44) 3 - Want Officer for Investigation / Assistance (10-43) 2 - Fight / Assault (10-57)
1037 28TH AV N ***Hadley Recreation Center***	**21**	10 - Burglary - Non-Residence (10-71) 4 - Want Officer for Investigation / Assistance (10-43) 2 - Disorderly Person (10-44)
2715 WHITES CREEK PIKE ***Haynes Garden Apartments***	**20**	5 - Want Officer for Investigation / Assistance (10-43) 3 - Disorderly Person (10-44) 3 - Vehicle Accident - Property Damage (10-45)
1015 JEFFERSON ST ***Family Dollar Store***	**17**	6 - Theft (10-50) 3 - Disorderly Person (10-44) 3 - Want Officer for Investigation / Assistance (10-43)
2600 JEFFERSON ST ***Family Dollar***	**16**	5 - Theft (10-50) 4 - Want Officer for Investigation / Assistance (10-43) 2 - Fight / Assault (10-57)

Arrest Location	Count	Counts - Top Charges
1818 ALBION ST	**29**	7 - Resisting stop, frisk, halt, arrest, or search 4 - Burglary- motor vehicle 4 - Assault of officer - offensive contact
800 MONROE ST	**16**	8 - Theft of merchandise- $1,000 or less 3 - Public intoxication 3 - Criminal trespass
16TH AVE N & BUCHANAN ST	**10**	2 - Driv. lic. - no d/l 2 - Driving- revoked license 2 - Failure to be booked (state citation)
2715 WHITES CREEK PIKE	**9**	6 - Rape- statutory 4 - Failure to appear- class b or c misd. 3 - Assault, domestic bodily injury
1400 BRICK CHURCH PIKE	**8**	2 - Poss. or casual exchange-cont.sub. 2 - Drug paraphernalia- unlawful use 1 - Failure to be booked (state citation)
1504 HAMPTON ST	**7**	2 - Drug paraphernalia- unlawful use 2 - Criminal trespass 1 - Criminal impersonation
16TH AVE N & COCKRILL ST	**7**	4 - Probation violation- misdemeanor 3 - Drug paraphernalia- unlawful use 3 - Forfeiture - bond violation/increase
1613 BUCHANAN ST	**7**	3 - Criminal trespass 3 - Drug paraphernalia- unlawful use 2 - Poss. or casual exchange-cont.sub.
1800 JEFFERSON ST	**7**	2 - Poss. or casual exchange-cont.sub. 2 - Driving- revoked license 1 - Criminal trespass
2801 JOHN A MERRITT BLVD	**7**	3 - Probation violation- misdemeanor 3 - Poss. or casual exchange-cont.sub. 2 - Drug paraphernalia- unlawful use
2200 BRICK CHURCH PIKE	**7**	2 - Failure to appear- class b or c misd. 1 - Habitual motor veh. offender 1 - Evading arrest- misdemeaner
904 26TH AVE N	**7**	3 - Assault, domestic bodily injury 2 - Criminal trespass 2 - Juvenile, runaway
5515 SCRUGGS LN	**7**	4 - Poss. or casual exchange-cont.sub. 2 - Probation violation- felony 1 - Poss.w/int-cont.sub.- marijuana 14.175-4,535 gr.
512 31ST AVE N	**6**	2 - Failure to appear - felony or class a misd. 2 - Probation violation- misdemeanor 2 - Probation violation- community corrections viol.
GARFIELD ST & ROSA L PARKS BLVD	**6**	3 - Assault, domestic bodily injury 2 - Driv. lic. - no d/l 2 - Evading arrest- misdemeaner

Sourced from MNPD ARMS on 1/22/2020 7:49:32 AM. CAD calls retrieved from ECC's Computer Aided Dispatch system. Includes only calls where an officer response was made. Disposition codes 6 (Backup) and 11 (Signal 9) are excluded. Self-initiated calls are excluded. CFS located at hospitals, police precincts, and detention centers are excluded. Arrest information retrieved from the MNPD RMS warrants / arrests database. 1 arrest = 1 body. Includes adult and juvenile arrests. Arrests served by warrants division are excluded. 'Nearby Business' refers to a business establishment in close proximity of the address listed, and is provided for informational purposes only. There is no guarantee that all calls were dispatched to the business listed, because in some cases, multiple business establishments have the same address (e.g. a discount store that also contains a pharmacy). Due to the unique nature of apartment-based reporting, individual unit numbers and the address of the main office for a complex may sometimes both appear in this report.

Madison Precinct Hot Addresses
Multiple CFS / Arrests at the Same Location, Past 12 Weeks

METROPOLITAN POLICE DEPARTMENT
of Nashville and Davidson County

CFS Location / Nearby Business	Count	Counts - Top Ten Codes
3458 DICKERSON PIKE ***Walmart Supercenter***	**65**	22 - Theft (10-50) 9 - Transport Prisoner / Suspect (10-16) 9 - Disorderly Person (10-44)
2232 GALLATIN PIKE N ***Walmart***	**62**	15 - Want Officer for Investigation / Assistance (10-43) 13 - Transport Prisoner / Suspect (10-16) 13 - Theft (10-50)
200 GALLATIN PIKE S ***Kroger***	**41**	15 - Want Officer for Investigation / Assistance (10-43) 11 - Disorderly Person (10-44) 4 - Transport Prisoner / Suspect (10-16)
333 RIO VISTA DR ***Charter Village Apartments***	**29**	6 - Want Officer for Investigation / Assistance (10-43) 5 - Disorderly Person (10-44) 5 - Shots Fired (10-83)
317 MYATT DR ***Thorntons***	**28**	6 - Disorderly Person (10-44) 5 - Want Officer for Investigation / Assistance (10-43) 4 - Theft (10-50)
101 GALLATIN PIKE N ***Gas Station***	**28**	11 - Disorderly Person (10-44) 7 - Want Officer for Investigation / Assistance (10-43) 4 - Theft (10-50)
2050 GALLATIN PIKE N ***Target***	**24**	5 - Theft (10-50) 5 - Transport Prisoner / Suspect (10-16) 4 - Want Officer for Investigation / Assistance (10-43)
627 GALLATIN PIKE S ***Walgreens***	**24**	11 - Disorderly Person (10-44) 8 - Want Officer for Investigation / Assistance (10-43) 3 - Theft (10-50)
109 GALLATIN PIKE N ***Walmart Neighborhood Market***	**23**	7 - Theft (10-50) 5 - Disorderly Person (10-44) 3 - Person with Weapon (10-54)
459 MYATT DR ***Dollar General***	**17**	10 - Theft (10-50) 3 - Disorderly Person (10-44) 1 - Want Officer for Investigation / Assistance (10-43)
665 MYATT DR ***Crestwood Suites***	**17**	4 - Disorderly Person (10-44) 3 - Investigate 911 Hang-Up Call (10-88) 2 - Criminal Vice Activity (10-78)
819 GALLATIN PIKE S ***Exxon***	**17**	7 - Disorderly Person (10-44) 3 - Theft (10-50) 2 - Vehicle Accident - Property Damage (10-45)
1584 GALLATIN PIKE N ***Home Depot***	**16**	7 - Theft (10-50) 4 - Burglary - Non-Residence (10-71) 2 - Suspicious Person (10-40)
591 N DUPONT AV ***Madison Towers***	**14**	6 - Disorderly Person (10-44) 2 - Suspicious Person (10-40) 2 - Want Officer for Investigation / Assistance (10-43)
3460 DICKERSON PIKE ***Lowe's***	**11**	3 - Want Officer for Investigation / Assistance (10-43) 3 - Burglary - Non-Residence (10-71) 2 - Theft (10-50)

Arrest Location	Count	Counts - Top Charges
3458 DICKERSON PIKE	**36**	31 - Theft of merchandise- $1,000 or less 3 - Theft of property-$1,000 or less 2 - Vandalism- $1,000 or less
3441 DICKERSON PIKE	**30**	10 - Driving under the influence 5 - Driving- revoked license 3 - Driv. lic. - no d/l
2232 N GALLATIN PIKE	**26**	19 - Theft of merchandise- $1,000 or less 3 - Forfeiture - bond violation/increase 2 - Public intoxication
665 MYATT DR	**12**	4 - Drug paraphernalia- unlawful use 4 - Failure to be booked (state citation) 3 - Failure to appear- class b or c misd.
101 S GALLATIN PIKE	**8**	3 - Probation violation- community corrections viol. 2 - Public intoxication 1 - Poss. or casual exchange-cont.sub.
333 RIO VISTA DR	**6**	3 - Failure to appear - felony or class a misd. 3 - Probation violation- misdemeanor 2 - Assault, aggravated - deadly weapon - int/kn
2050 N GALLATIN PIKE	**6**	5 - Theft of merchandise- $1,000 or less 1 - Theft of merchandise- >$1,000 but < $2,500 1 - Theft of merchandise 5th - $1,000 or less
200 N GALLATIN PIKE	**4**	2 - Drug paraphernalia- unlawful use 2 - Theft of merchandise- $1,000 or less 1 - Driving- suspended license
323 FOREST PARK RD	**4**	4 - Failure to appear- class b or c misd. 3 - Failure to appear - felony or class a misd. 2 - Escape - penal institution, felony
3301 CREEKWOOD DR	**4**	3 - Criminal contempt-violation of order of protection 2 - Assault, aggravated - deadly weapon - int/kn 2 - Assault, domestic bodily injury
300 BERKLEY DR	**4**	3 - Driving under the influence 1 - Driving- revoked license 1 - Driv. lic. - no d/l
300 KATE ST	**4**	3 - Assault, domestic bodily injury 2 - Poss. or casual exchange-cont.sub. 1 - Interference w/emergency call
10 E CAMPBELL RD	**4**	1 - Drug paraphernalia- unlawful use 1 - Driv. lic. - no d/l 1 - Theft of merchandise- $1,000 or less
1000 RIVERGATE PKWY	**4**	3 - Theft of merchandise- $1,000 or less 1 - Theft of firearm- $1,000 or less
714 DUE WEST AVE N	**4**	1 - Juvenile, runaway 1 - Robbery- agg.- weapon or object 1 - Criminal trespass

Sourced from MNPD ARMS on 1/22/2020 7:49:32 AM. CAD calls retrieved from ECC's Computer Aided Dispatch system. Includes only calls where an officer response was made. Disposition codes 6 (Backup) and 11 (Signal 9) are excluded. Self-initiated calls are excluded. CFS located at hospitals, police precincts, and detention centers are excluded. Arrest information retrieved from the MNPD RMS warrants / arrests database. 1 arrest = 1 body. Includes adult and juvenile arrests. Arrests served by warrants division are excluded. 'Nearby Business' refers to a business establishment in close proximity of the address listed, and is provided for informational purposes only. There is no guarantee that all calls were dispatched to the business listed, because in some cases, multiple business establishments have the same address (e.g. a discount store that also contains a pharmacy). Due to the unique nature of apartment-based reporting, individual unit numbers and the address of the main office for a complex may sometimes both appear in this report.

Midtown Hills Precinct Hot Addresses
Multiple CFS / Arrests at the Same Location, Past 12 Weeks

METROPOLITAN POLICE DEPARTMENT
of Nashville and Davidson County

CFS Location / Nearby Business	Count	Counts - Top Ten Codes
1401 CHARLOTTE AV ***Exxon***	**44**	14 - Disorderly Person (10-44) 10 - Want Officer for Investigation / Assistance (10-43) 9 - Theft (10-50)
4041 NOLENSVILLE PIKE ***McDonald's***	**44**	26 - Disorderly Person (10-44) 9 - Want Officer for Investigation / Assistance (10-43) 2 - Suspicious Person (10-40)
1702 WEST END AV ***Shell Gas Station***	**40**	23 - Disorderly Person (10-44) 7 - Want Officer for Investigation / Assistance (10-43) 7 - Theft (10-50)
2421 POWELL AV ***Walmart***	**31**	5 - Vehicle Accident - Property Damage (10-45) 5 - Want Officer for Investigation / Assistance (10-43) 5 - Disorderly Person (10-44)
780 OLD HICKORY BLVD ***Target***	**30**	8 - Transport Prisoner / Suspect (10-16) 7 - Theft (10-50) 5 - Vehicle Accident - Property Damage (10-45)
301 28TH AV N ***Parthenon Towers***	**29**	8 - Disorderly Person (10-44) 7 - Burglary - Non-Residence (10-71) 4 - Vehicle Blocking Right of Way (10-49)
2001 8TH AV S ***Exxon***	**27**	9 - Theft (10-50) 7 - Disorderly Person (10-44) 5 - Want Officer for Investigation / Assistance (10-43)
2017 8TH AV S ***Gas Station***	**25**	15 - Theft (10-50) 4 - Disorderly Person (10-44) 2 - Want Officer for Investigation / Assistance (10-43)
5771 NOLENSVILLE PIKE ***Kroger***	**23**	11 - Disorderly Person (10-44) 4 - Want Officer for Investigation / Assistance (10-43) 3 - Suspicious Person (10-40)
719 THOMPSON LN ***100 Oaks***	**21**	6 - Investigate 911 Hang-Up Call (10-88) 3 - Burglary - Non-Residence (10-71) 3 - Want Officer for Investigation / Assistance (10-43)
1909 8TH AV S ***Gas Station***	**21**	7 - Disorderly Person (10-44) 6 - Vehicle Accident - Property Damage (10-45) 4 - Want Officer for Investigation / Assistance (10-43)
2535 POWELL AV ***Home Depot***	**21**	15 - Theft (10-50) 4 - Want Officer for Investigation / Assistance (10-43) 1 - Suspicious Person (10-40)
2700 WEST END AV ***McDonald's***	**19**	11 - Disorderly Person (10-44) 3 - Want Officer for Investigation / Assistance (10-43) 2 - Fight / Assault (10-57)
1400 CHURCH ST ***Hustler Hollywood***	**19**	10 - Disorderly Person (10-44) 4 - Vehicle Accident - Property Damage (10-45) 2 - Want Officer for Investigation / Assistance (10-43)
3400 WEST END AV ***Exxon***	**18**	10 - Theft (10-50)

Arrest Location	Count	Counts - Top Charges
2000 CHURCH ST	**21**	9 - Criminal trespass 5 - Disorderly conduct 4 - Failure to appear- class b or c misd.
1211 MEDICAL CENTER DR	**20**	6 - Assault, aggravated - deadly weapon - int/kn 6 - Failure to appear- class b or c misd. 3 - Assault, domestic bodily injury
2300 PATTERSON ST	**18**	7 - Criminal trespass 6 - Forfeiture - bond violation/increase 4 - Public intoxication
2910 LOUISE DR	**12**	8 - Juvenile, handgun possession - 1st offense 5 - Contributing - delinquency of a minor 5 - Weapon - handgun
5531 EDMONDSON PIKE	**11**	10 - Driv. lic. - no d/l 1 - Driving- suspended license 1 - Drug paraphernalia- unlawful use
780 OLD HICKORY BLVD	**11**	10 - Theft of merchandise- $1,000 or less 1 - Theft of property- $1,000 or > but < $10,000 1 - Theft of property-$1,000 or less
5242 EDMONDSON PIKE	**9**	4 - Criminal trespass 3 - Contributing - delinquency of a minor 3 - Poss. or casual exchange-cont.sub.
5621 FRANKLIN PIKE	**8**	1 - Failure to appear- class b or c misd. 1 - Fugitive from justice- with warrant 1 - Failure to be booked (state citation)
301 28TH AVE N	**7**	4 - Assault, domestic bodily injury 3 - Drug paraphernalia- unlawful use 2 - Poss. or casual exchange-cont.sub.
4820 FRANKLIN PIKE	**6**	3 - Disorderly conduct 2 - Juvenile, runaway 1 - Criminal trespass
2500 WEST END AVE	**6**	5 - Criminal trespass 2 - Indecent exposure 1 - Juvenile, curfew
1702 WEST END AVE	**5**	3 - Theft of merchandise- $1,000 or less 2 - Sex offender registration violation - 3rd offense or more
520 MCMURRAY DR	**5**	4 - Poss. or casual exchange-cont.sub. 1 - Drug paraphernalia- unlawful use
3441 LOVE CIR	**5**	4 - Criminal trespass 4 - Indecent exposure 1 - Juvenile, curfew
570 MCMURRAY DR	**5**	5 - Juvenile, handgun possession - 1st offense 2 - Poss.w/int-cont.sub.- marijuana 14.175-4,535 gr. 1 - Juvenile, runaway

Sourced from MNPD ARMS on 1/22/2020 7:49:32 AM. CAD calls retrieved from ECC's Computer Aided Dispatch system. Includes only calls where an officer response was made. Disposition codes 6 (Backup) and 11 (Signal 9) are excluded. Self-initiated calls are excluded. CFS located at hospitals, police precincts, and detention centers are excluded. Arrest information retrieved from the MNPD RMS warrants / arrests database. 1 arrest = 1 body. Includes adult and juvenile arrests. Arrests served by warrants division are excluded. 'Nearby Business' refers to a business establishment in close proximity of the address listed, and is provided for informational purposes only. There is no guarantee that all calls were dispatched to the business listed, because in some cases, multiple business establishments have the same address (e.g. a discount store that also contains a pharmacy). Due to the unique nature of apartment-based reporting, individual unit numbers and the address of the main office for a complex may sometimes both appear in this report.

Other Reports

CompStat Weekly Analysis is provided by the Metropolitan Nashville Police Department Crime Analysis Section. This report is intended to be a management and planning tool and does not reflect the official UCR counts for the department.

"In any moment of decision, the best thing you can do is the right thing, the next best thing is the wrong thing, and the worst thing you can do is nothing."
- Theodore Roosevelt

Begin Date: 01/12/2020
End Date: 01/18/2020
Week: 3

APR Data

Precinct Assignment	YTD	Last Week
West	0	0
East	9	4
South	49	17
Central	0	0
Hermitage	33	12
North	0	0
Madison	0	0
Midtown Hills	0	0
County	**91**	**33**

APR Initiated by	YTD	Last Week
Referred by Field Supervisor	1	0
Walk In	50	17
Self Initiated	5	3
Dispatched	35	13

Criteria	YTD	Last Week
Met APR Criteria	91	33

Result	YTD	Last Week
No Answer at Call Back	1	0
Complainant Gone	1	0
Reviewed Text of Call With Complainant	35	12
Complainant Waiting	54	21

Action Taken	YTD	Last Week
Sent Back to Pending	1	1
No Police Action Required	4	1
Incident Report Completed	86	31

Percent of CFS by Precinct Assignment (YTD)

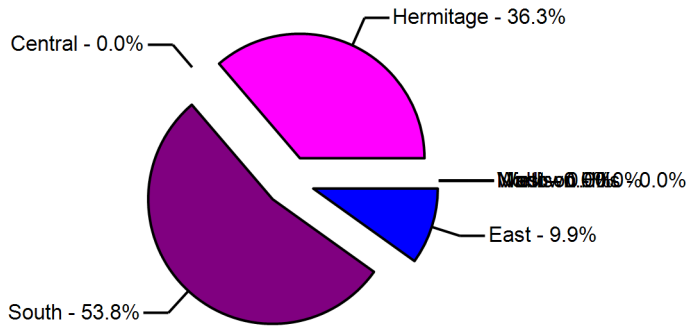

Action Taken (YTD)



Sourced from data entered at each precinct.

Case Preparation Section - Case File Inventory

METROPOLITAN POLICE DEPARTMENT
of Nashville and Davidson County

Status	Prior Week	Compstat Week	Change	Same Week Last Year	Compstat Week	Change
Case Backlog			**NaN**	74		**-100.0 %**
Average Number of Days to Complete			**0**	3		**-3**

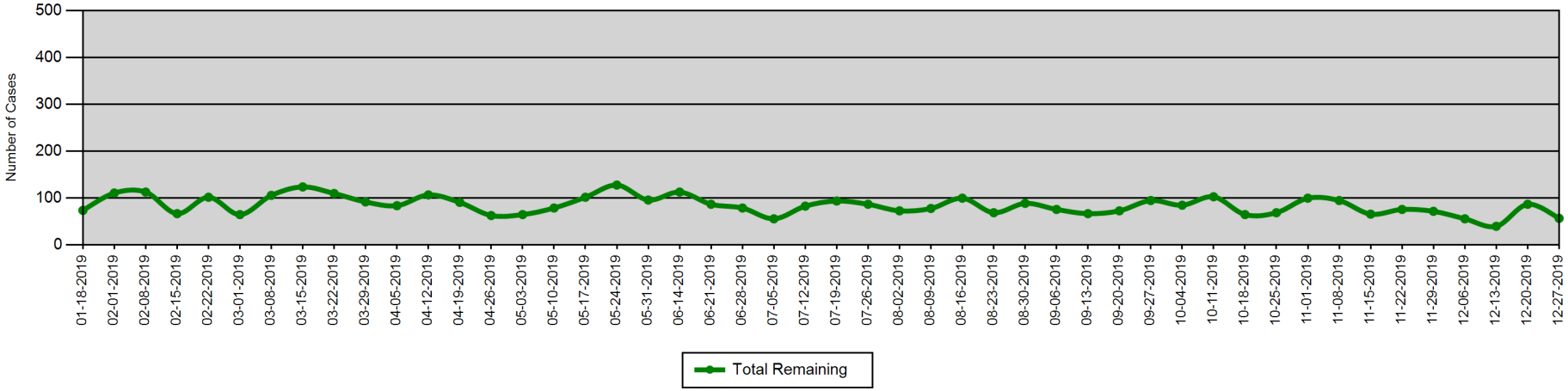

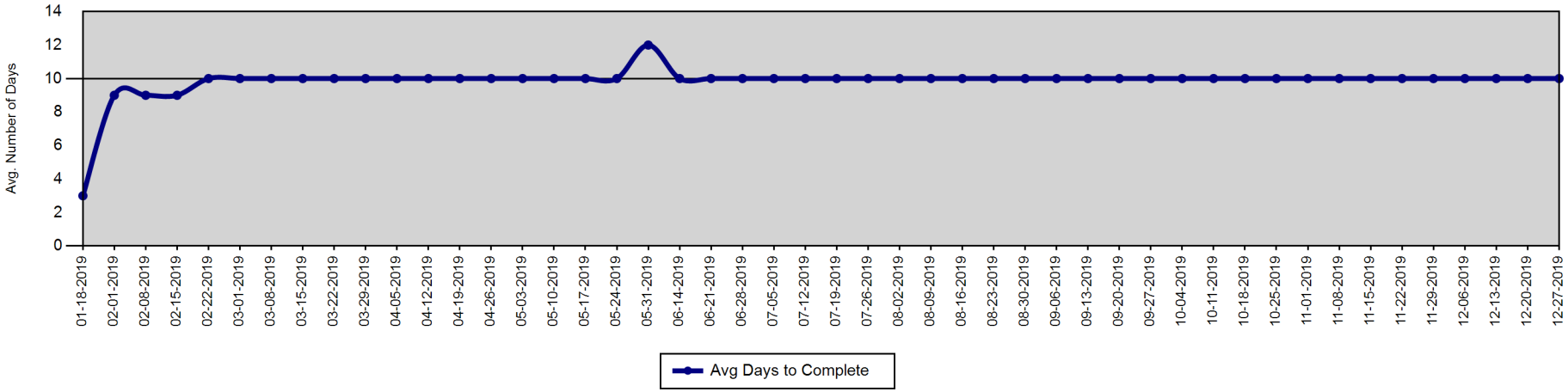

Report created on 1/22/2020 7:49:32 AM. Sources information provided by Case Preparation Division. This report is intended to be a management and planning tool and is not an exact representation of workload.

Court Attendance - 310s Issued by Month

METROPOLITAN POLICE DEPARTMENT
of Nashville and Davidson County

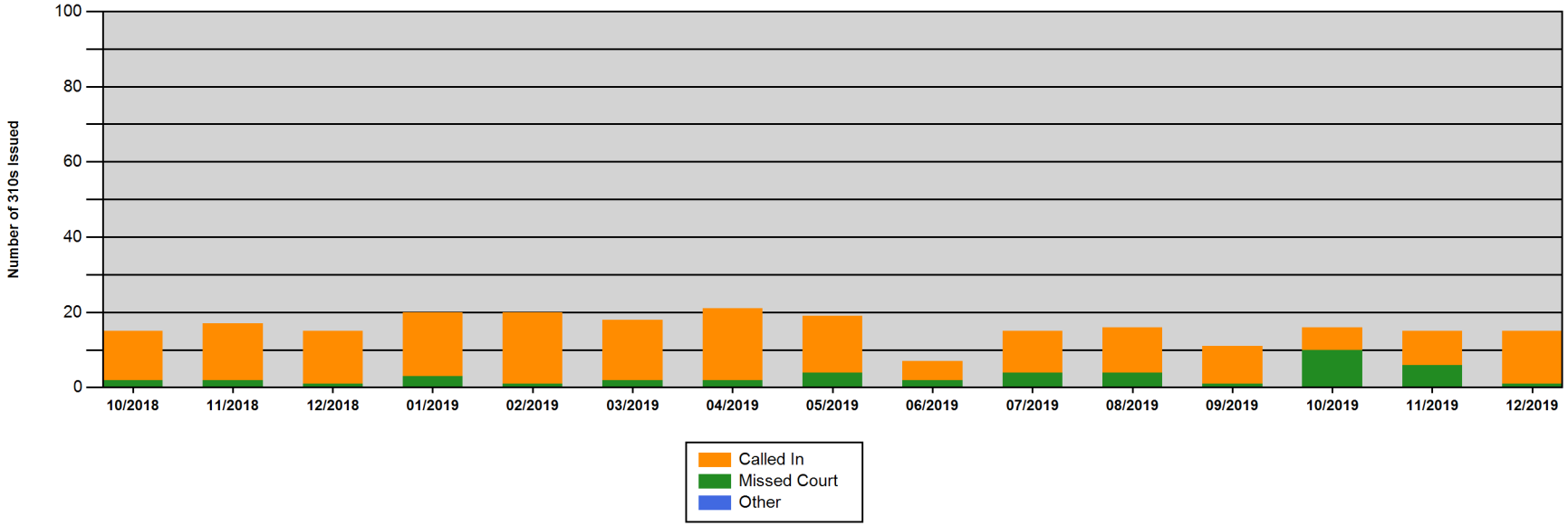

	10/2018	11/2018	12/2018	01/2019	02/2019	03/2019	04/2019	05/2019	06/2019	07/2019	08/2019	09/2019	10/2019	11/2019	12/2019
Called In	13	15	14	17	19	16	19	15	5	11	12	10	6	9	14
Missed Court	2	2	1	3	1	2	2	4	2	4	4	1	10	6	1
Other	0	0	0	0	0	0	0	0	0	0	0	0	0	0	0
Total	**15**	**17**	**15**	**20**	**20**	**18**	**21**	**19**	**7**	**15**	**16**	**11**	**16**	**15**	**15**

Report created on 1/22/2020 7:49:33 AM. MNPD Form 310 is a Notification of Violation of Court Appearance Procedures.

Violations include 'improperly dressed,' 'failed to appear,' 'clocked in, but didn't go to court,' 'late for court,' and 'called with excuse.'

Percentage of Incident Reports Included in CompStat Analysis

METROPOLITAN POLICE DEPARTMENT
of Nashville and Davidson County

Percentage of incident reports entered into ARMS by the following wednesday of each week.

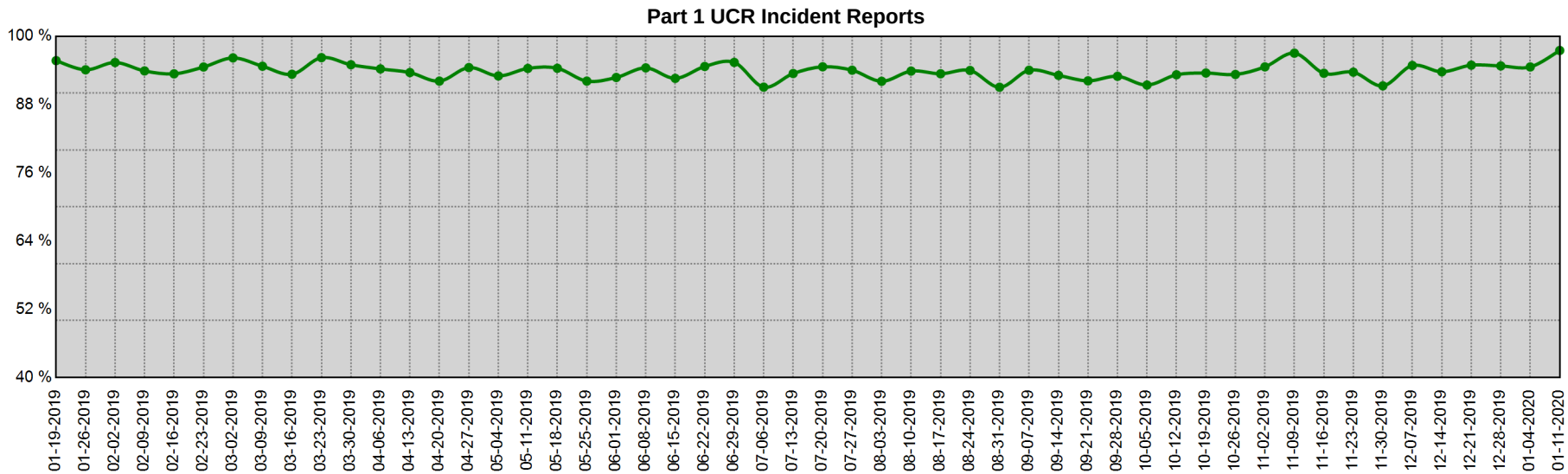

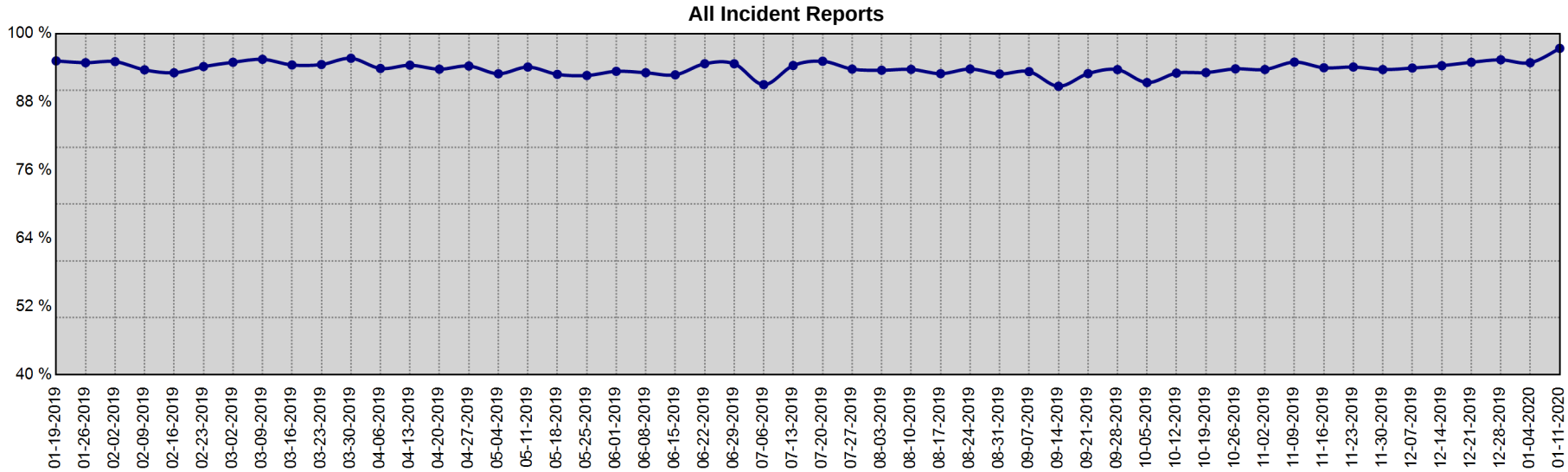

Date Range	Part I UCR Incident Reports			All Incident Reports		
	Min	Max	Mean	Min	Max	Mean
1-13-2019 to 1-11-2020	91.0 %	97.5 %	93.9 %	90.7 %	97.4 %	93.9 %

Information summarized for CompStat week ending 1/18/2020

Sourced from MNPD ARMS on 1/22/2020 7:49:33 AM. The figures above were sourced from incident reports using Uniform Crime Reporting definitions and reporting guidelines, based on the date when the crime was reported. This report is intended to be a management and planning tool and does not reflect the official UCR counts for the department.

Map Section

CompStat Weekly Analysis is provided by the Metropolitan Nashville Police Department Crime Analysis Section. This report is intended to be a management and planning tool and does not reflect the official UCR counts for the department.

"In any moment of decision, the best thing you can do is the right thing, the next best thing is the wrong thing, and the worst thing you can do is nothing."
- Theodore Roosevelt

Begin Date: 01/12/2020
End Date: 01/18/2020
Week: 3

YTD Gunshot Victims - Countywide

Gunshot Homicides / Injuries

Zone	Prior YTD	YTD	Change	Percent Change
111	0	0	0	-
113	0	0	0	-
115	0	0	0	-
117	0	0	0	-
121	0	0	0	-
123	2	0	-2	-100.0%
125	0	0	0	-
211	1	1	0	0.0%
213	0	0	0	-
215	0	0	0	-
217	0	0	0	-
221	1	0	-1	-100.0%
223	1	1	0	0.0%
225	0	3	3	-
227	1	0	-1	-100.0%
311	0	0	0	-
313	0	0	0	-
315	0	1	1	-
317	0	0	0	-
321	0	0	0	-
323	1	0	-1	-100.0%
325	0	1	1	-
331	2	0	-2	-100.0%
333	0	0	0	-
335	0	1	1	-
411	0	0	0	-
413	0	0	0	-
415	0	0	0	-
421	0	0	0	-
423	0	0	0	-
425	0	0	0	-
511	2	1	-1	-50.0%
513	0	0	0	-

Zone	Prior YTD	YTD	Change	Percent Change
515	0	0	0	-
517	0	0	0	-
521	0	0	0	-
523	1	1	0	0.0%
525	0	0	0	-
531	0	0	0	-
533	0	0	0	-
535	0	1	1	-
611	1	1	0	0.0%
613	1	0	-1	-100.0%
615	1	1	0	0.0%
617	0	0	0	-
621	0	0	0	-
623	4	0	-4	-100.0%
625	0	0	0	-
627	0	0	0	-
711	0	0	0	-
713	1	0	-1	-100.0%
715	0	0	0	-
721	0	1	1	-
723	0	0	0	-
725	0	0	0	-
727	0	0	0	-
811	0	0	0	-
813	0	0	0	-
815	0	0	0	-
821	1	0	-1	-100.0%
823	0	0	0	-
825	0	0	0	-
831	0	0	0	-
833	0	0	0	-
835	0	0	0	-
Total	**21**	**14**	**-7**	**-33.3%**

YTD, 78.6% of all gunshot homicides and injuries have occurred in 9 MNPD zones, an area that covers 9.4% of the total area of Davidson County.

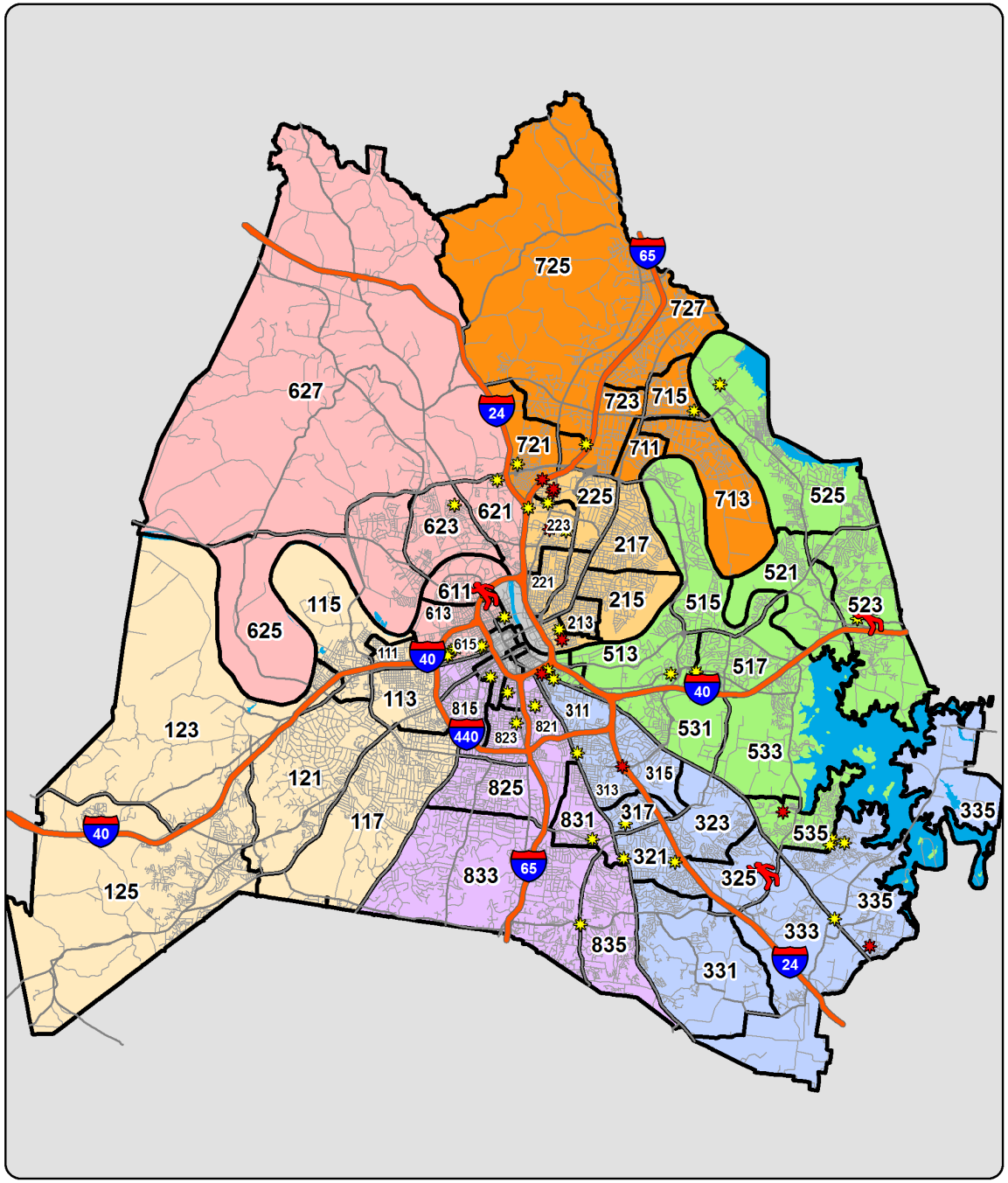

YTD Shootings Gunshot Homicide Gunshot Injury Property Damage Involving Firearm

Sourced from MNPD ARMS on 1/22/2020 7:49:34 AM. The information in this report is sourced from incident reports using UCR definitions and reporting guidelines, based on the date when the crime was reported, and aggregated by incident location. 'Gunshot Homicide / Injury' counts include only violent incidents (homicide, rape, robbery, and aggravated assault) in which one or more victims received a fatal or non-fatal gunshot wound. Suicides, suicide attempts, and accidental shootings are excluded. 'Property Damage' counts include all incidents that (1) include a 'Damage to Property' (NIBRS 290) offense, and (2) list a firearm in the Weapons/Tool' section of the incident report. Unfounded incidents are excluded from these counts. MNPD splits the geography of Davidson County into 1,500+ Reporting Areas (RPA's), ranging in size from 0.003 square miles to 14.9 square miles. The average RPA size is 0.34 square miles.

Gunshot Victims - Countywide (Homicides and Injuries)

Based on date when each incident was reported.

METROPOLITAN POLICE DEPARTMENT
of Nashville and Davidson County

Gunshot Victims (Homicides and Injuries), Annual Totals - Green Line Represents the Previous 16 Year Average

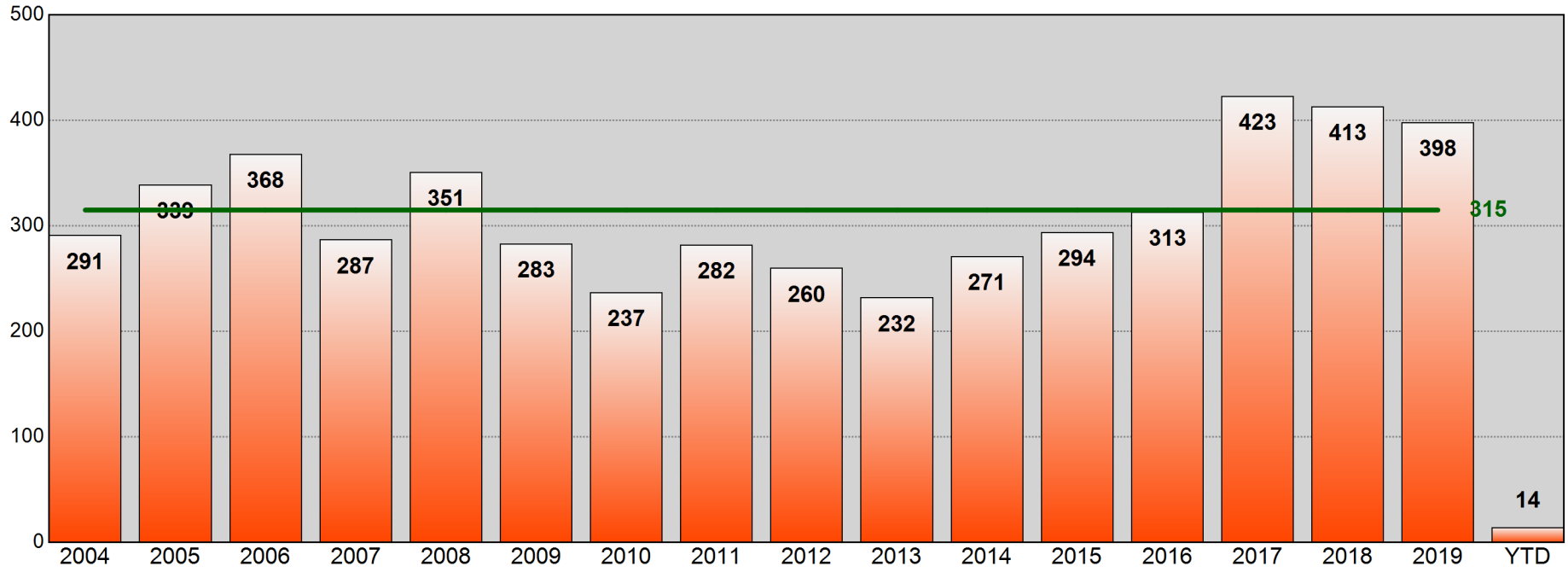

Age of Gunshot Victim
Annual Totals, Past 5 Years

Age	2015	Percent of Total	2016	Percent of Total	2017	Percent of Total	2018	Percent of Total	2019	Percent of Total
0-12	2	0.7%	3	1.0%	5	1.2%	5	1.2%	5	1.3%
13-17	32	10.9%	27	8.6%	49	11.6%	43	10.4%	19	4.8%
18-24	116	39.5%	96	30.7%	136	32.2%	135	32.7%	135	33.9%
25-34	82	27.9%	89	28.4%	129	30.5%	129	31.2%	126	31.7%
35-44	32	10.9%	52	16.6%	52	12.3%	46	11.1%	65	16.3%
45-54	14	4.8%	24	7.7%	29	6.9%	37	9.0%	35	8.8%
55-64	13	4.4%	12	3.8%	14	3.3%	13	3.1%	7	1.8%
65+	2	0.7%	6	1.9%	5	1.2%	4	1.0%	4	1.0%
Unk	1	0.3%	4	1.3%	4	0.9%	1	0.2%	2	0.5%

Age of Gunshot Victim
YTD Comparison

Age	Prior YTD	Percent of Total	YTD	Percent of Total	Change	Percent Change
0-12	0	0.0%	0	0.0%	0	-
13-17	0	0.0%	1	7.1%	1	-
18-24	6	28.6%	7	50.0%	1	16.7%
25-34	8	38.1%	5	35.7%	-3	-37.5%
35-44	3	14.3%	0	0.0%	-3	-100.0%
45-54	1	4.8%	1	7.1%	0	0.0%
55-64	1	4.8%	0	0.0%	-1	-100.0%
65+	1	4.8%	0	0.0%	-1	-100.0%
Unk	1	4.8%	0	0.0%	-1	-100.0%

Information summarized for CompStat week ending 01/18/2020.

Sourced from MNPD ARMS on 1/22/2020 7:49:35 AM. The information in this report is sourced from incident reports using UCR definitions and reporting guidelines, based on report date, aggregated by incident location. Only includes violent incidents (homicide, rape, robbery, and aggravated assault) in which one or more victims received a fatal or non-fatal gunshot wound. Suicides, suicide attempts, and accidental shootings are excluded.

Gunshot Victims (Homicides, Injuries, and Property Damage)

METROPOLITAN POLICE DEPARTMENT
of Nashville and Davidson County

Aggregated by precinct (incident location). Based on date when each incident was reported.

		Rolling Two Week				Rolling Eight Week				YTD				Rolling Twenty-Four Month			
		Prior Week	Last Week	Change	% Change	Prior 4 Weeks	Last 4 Weeks	Change	% Change	Prior YTD	YTD	Change	% Change	Prior 52 Weeks	Last 52 Weeks	Change	% Change
West	Gunshot Homicide	0	0	0	-	0	1	1	-	1	0	-1	-100.0%	6	2	-4	-66.7%
	Gunshot Injury	0	0	0	-	1	0	-1	-100.0%	1	0	-1	-100.0%	9	11	2	22.2%
	Property Damage	0	0	0	-	2	1	-1	-50.0%	2	0	-2	-100.0%	20	16	-4	-20.0%
East	Gunshot Homicide	0	0	0	-	1	0	-1	-100.0%	1	0	-1	-100.0%	13	7	-6	-46.2%
	Gunshot Injury	1	1	0	0.0%	1	6	5	500.0%	3	5	2	66.7%	47	46	-1	-2.1%
	Property Damage	1	2	1	100.0%	5	5	0	0.0%	9	5	-4	-44.4%	75	72	-3	-4.0%
South	Gunshot Homicide	1	0	-1	-100.0%	0	2	2	-	0	1	1	-	18	9	-9	-50.0%
	Gunshot Injury	1	0	-1	-100.0%	6	4	-2	-33.3%	3	2	-1	-33.3%	57	53	-4	-7.0%
	Property Damage	1	4	3	300.0%	11	11	0	0.0%	8	7	-1	-12.5%	142	132	-10	-7.0%
Central	Gunshot Homicide	0	0	0	-	0	0	0	-	0	0	0	-	0	1	1	-
	Gunshot Injury	0	0	0	-	1	0	-1	-100.0%	0	0	0	-	6	8	2	33.3%
	Property Damage	0	0	0	-	1	1	0	0.0%	0	1	1	-	7	6	-1	-14.3%
Hermitage	Gunshot Homicide	0	1	1	-	0	1	1	-	0	1	1	-	10	8	-2	-20.0%
	Gunshot Injury	1	1	0	0.0%	1	5	4	400.0%	3	2	-1	-33.3%	67	65	-2	-3.0%
	Property Damage	1	5	4	400.0%	4	8	4	100.0%	7	7	0	0.0%	80	61	-19	-23.8%
North	Gunshot Homicide	0	0	0	-	0	1	1	-	0	1	1	-	13	24	11	84.6%
	Gunshot Injury	0	0	0	-	8	5	-3	-37.5%	7	1	-6	-85.7%	89	107	18	20.2%
	Property Damage	4	2	-2	-50.0%	18	16	-2	-11.1%	15	10	-5	-33.3%	169	174	5	3.0%
Madison	Gunshot Homicide	0	0	0	-	0	0	0	-	0	0	0	-	6	5	-1	-16.7%
	Gunshot Injury	0	1	1	-	0	1	1	-	1	1	0	0.0%	33	20	-13	-39.4%
	Property Damage	2	0	-2	-100.0%	1	5	4	400.0%	2	4	2	100.0%	80	82	2	2.5%
Midtown Hills	Gunshot Homicide	0	0	0	-	2	0	-2	-100.0%	0	0	0	-	3	4	1	33.3%
	Gunshot Injury	0	0	0	-	0	0	0	-	1	0	-1	-100.0%	31	20	-11	-35.5%
	Property Damage	1	2	1	100.0%	4	7	3	75.0%	4	7	3	75.0%	37	47	10	27.0%
County	Gunshot Homicide	1	1	0	0.0%	3	5	2	66.7%	2	3	1	50.0%	69	60	-9	-13.0%
	Gunshot Injury	3	3	0	0.0%	18	21	3	16.7%	19	11	-8	-42.1%	339	330	-9	-2.7%
	Property Damage	10	15	5	50.0%	46	54	8	17.4%	47	41	-6	-12.8%	610	590	-20	-3.3%

Information summarized for CompStat week ending 01/18/2020.

Sourced from MNPD ARMS on 1/22/2020 7:49:35 AM. The information in this report is sourced from incident reports using UCR definitions and reporting guidelines, based on report date, aggregated by incident location. Only includes violent incidents (homicide, rape, robbery, and aggravated assault) in which one or more victims received a fatal or non-fatal gunshot wound. Suicides, suicide attempts, and accidental shootings are excluded.

YTD Gunshot Victims - West Precinct

Gunshot Homicides / Injuries				
Zone	Prior YTD	YTD	Change	Percent Change
111	0	0	0	-
113	0	0	0	-
115	0	0	0	-
117	0	0	0	-
121	0	0	0	-
123	2	0	-2	-100.0%
125	0	0	0	-
Total	**2**	**0**	**-2**	**-100.0%**

Property Damage with Firearm				
Zone	Prior YTD	YTD	Change	Percent Change
111	2	0	-2	-100.0%
113	0	0	0	-
115	0	0	0	-
117	0	0	0	-
121	0	0	0	-
123	0	0	0	-
125	0	0	0	-
Total	**2**	**0**	**-2**	**-100.0%**

Age of Victim - Gunshot Homicides / Injuries						
Age	Prior YTD	Percent of Total	YTD	Percent of Total	Change	Percent Change
0-12	0	0.0%	0	-	0	-
13-17	0	0.0%	0	-	0	-
18-24	1	50.0%	0	-	-1	-100.0%
25-34	0	0.0%	0	-	0	-
35-44	0	0.0%	0	-	0	-
45-54	0	0.0%	0	-	0	-
55-64	0	0.0%	0	-	0	-
65+	0	0.0%	0	-	0	-
Unk	1	50.0%	0	-	-1	-100.0%

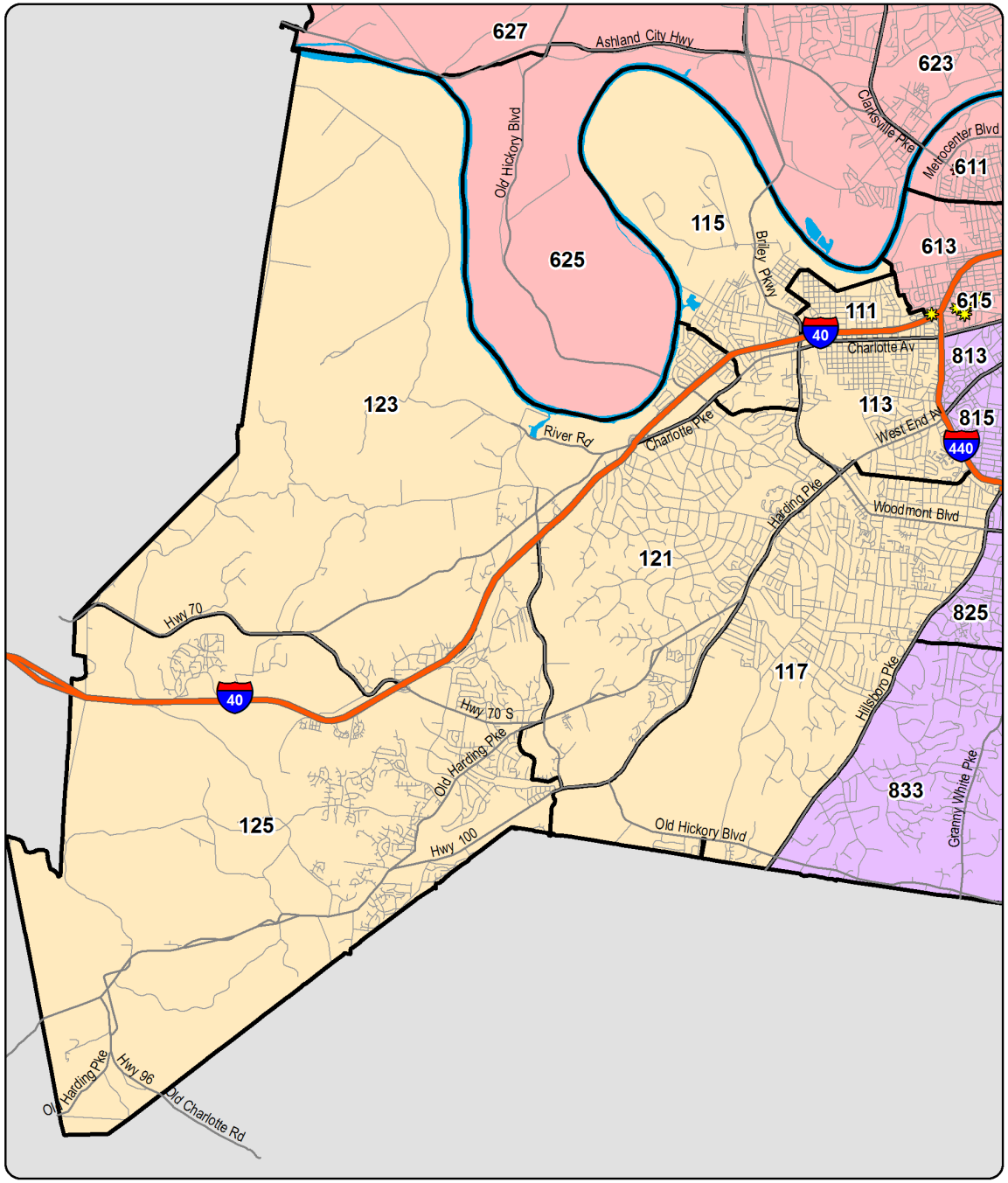

YTD Shootings Gunshot Homicide Gunshot Injury Property Damage Involving Firearm

Annual Totals - Gunshot Homicides / Injuries

Green Line Represents the Previous 16 Year Average

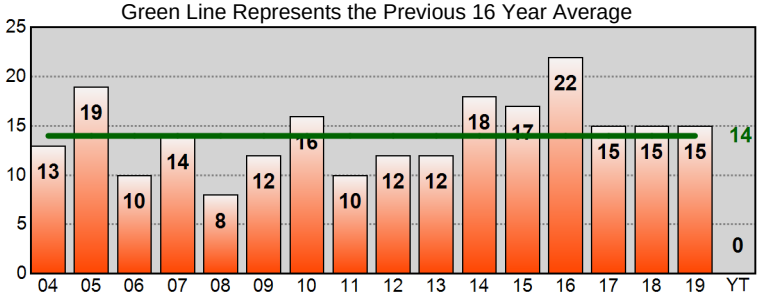

Sourced from MNPD ARMS on 1/22/2020 7:49:35 AM. The information in this report is sourced from incident reports using UCR definitions and reporting guidelines, based on the date when the crime was reported, and aggregated by incident location. 'Gunshot Homicide / Injury' counts include only violent incidents (homicide, rape, robbery, and aggravated assault) in which one or more victims received a fatal or non-fatal gunshot wound. Suicides, suicide attempts, and accidental shootings are excluded. 'Property Damage' counts include all incidents that (1) include a 'Damage to Property' (NIBRS 290) offense, and (2) list a firearm in the Weapons/Tool' section of the incident report. Unfounded incidents are excluded from these counts.

YTD Gunshot Victims - East Precinct

Gunshot Homicides / Injuries				
Zone	Prior YTD	YTD	Change	Percent Change
211	1	1	0	0.0%
213	0	0	0	-
215	0	0	0	-
217	0	0	0	-
221	1	0	-1	-100.0%
223	1	1	0	0.0%
225	0	3	3	-
227	1	0	-1	-100.0%
Total	**4**	**5**	**1**	**25.0%**

Property Damage with Firearm				
Zone	Prior YTD	YTD	Change	Percent Change
211	1	1	0	0.0%
213	0	0	0	-
215	0	0	0	-
217	1	0	-1	-100.0%
221	3	1	-2	-66.7%
223	2	2	0	0.0%
225	1	1	0	0.0%
227	1	0	-1	-100.0%
Total	**9**	**5**	**-4**	**-44.4%**

Age of Victim - Gunshot Homicides / Injuries						
Age	Prior YTD	Percent of Total	YTD	Percent of Total	Change	Percent Change
0-12	0	0.0%	0	0.0%	0	-
13-17	0	0.0%	0	0.0%	0	-
18-24	2	50.0%	3	60.0%	1	50.0%
25-34	2	50.0%	2	40.0%	0	0.0%
35-44	0	0.0%	0	0.0%	0	-
45-54	0	0.0%	0	0.0%	0	-
55-64	0	0.0%	0	0.0%	0	-
65+	0	0.0%	0	0.0%	0	-

Annual Totals - Gunshot Homicides / Injuries

Green Line Represents the Previous 16 Year Average

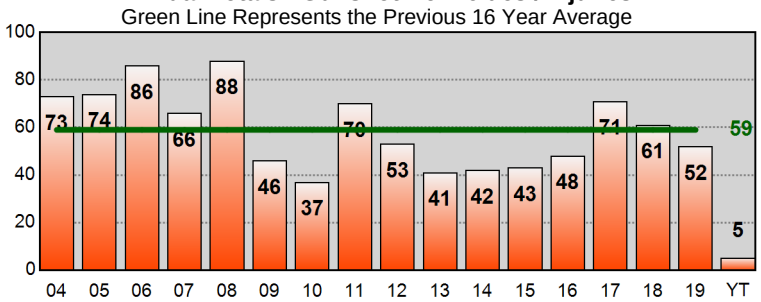

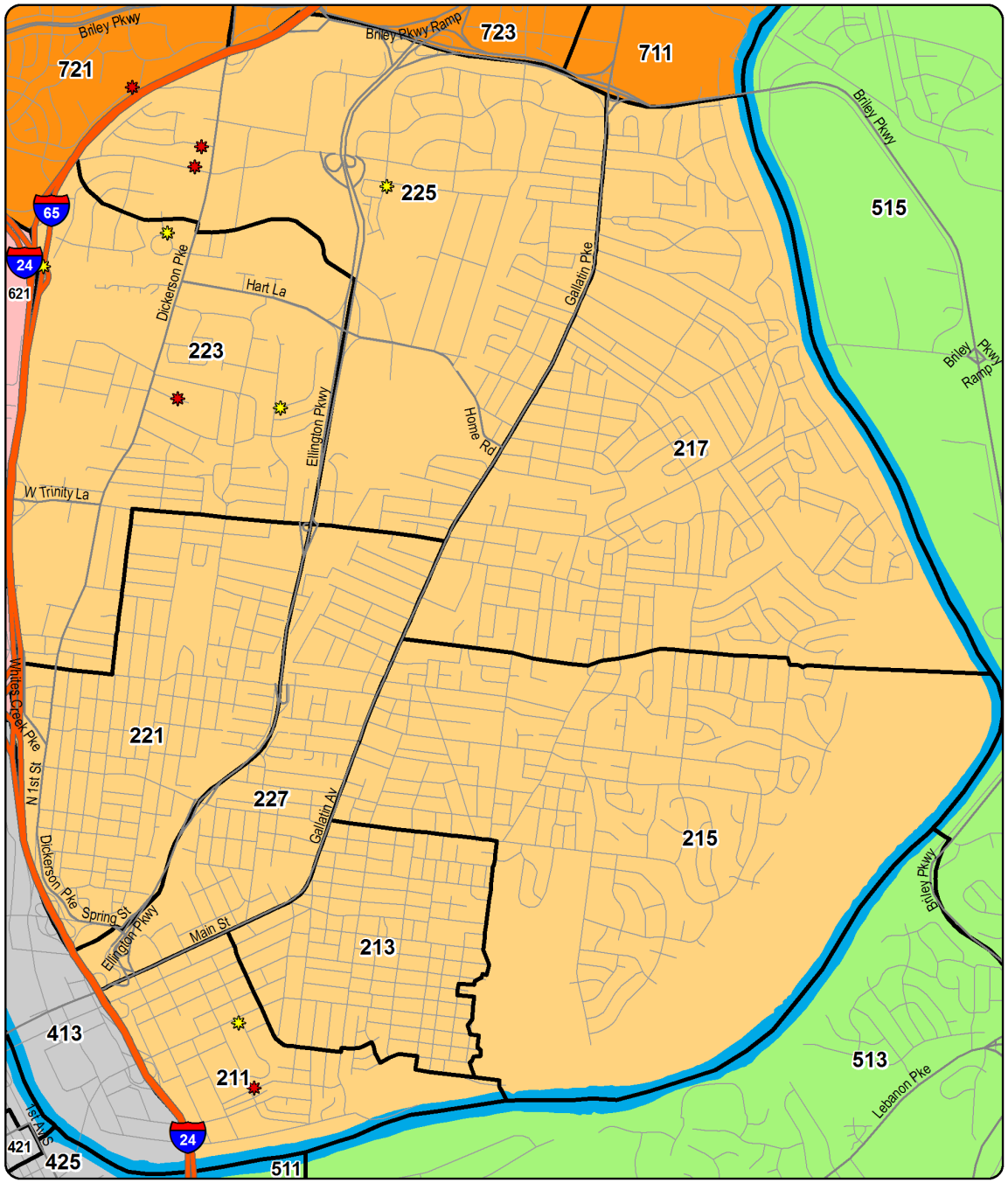

YTD Shootings Gunshot Homicide Gunshot Injury Property Damage Involving Firearm

Sourced from MNPD ARMS on 1/22/2020 7:49:36 AM. The information in this report is sourced from incident reports using UCR definitions and reporting guidelines, based on the date when the crime was reported, and aggregated by incident location. 'Gunshot Homicide / Injury' counts include only violent incidents (homicide, rape, robbery, and aggravated assault) in which one or more victims received a fatal or non-fatal gunshot wound. Suicides, suicide attempts, and accidental shootings are excluded. 'Property Damage' counts include all incidents that (1) include a 'Damage to Property' (NIBRS 290) offense, and (2) list a firearm in the Weapons/Tool' section of the incident report. Unfounded incidents are excluded from these counts.

YTD Gunshot Victims - South Precinct

Gunshot Homicides / Injuries				
Zone	Prior YTD	YTD	Change	Percent Change
311	0	0	0	-
313	0	0	0	-
315	0	1	1	-
317	0	0	0	-
321	0	0	0	-
323	1	0	-1	-100.0%
325	0	1	1	-
331	2	0	-2	-100.0%
333	0	0	0	-
335	0	1	1	-
Total	**3**	**3**	**0**	**0.0%**

Property Damage with Firearm				
Zone	Prior YTD	YTD	Change	Percent Change
311	0	1	1	-
313	1	1	0	0.0%
315	0	0	0	-
317	0	1	1	-
321	0	1	1	-
323	1	0	-1	-100.0%
325	1	0	-1	-100.0%
331	2	0	-2	-100.0%
333	1	0	-1	-100.0%
335	2	3	1	50.0%
Total	**8**	**7**	**-1**	**-12.5%**

Age of Victim - Gunshot Homicides / Injuries						
Age	Prior YTD	Percent of Total	YTD	Percent of Total	Change	Percent Change
0-12	0	0.0%	0	0.0%	0	-
13-17	0	0.0%	1	33.3%	1	-
18-24	1	33.3%	1	33.3%	0	0.0%
25-34	1	33.3%	1	33.3%	0	0.0%
35-44	0	0.0%	0	0.0%	0	-
45-54	0	0.0%	0	0.0%	0	-
55-64	0	0.0%	0	0.0%	0	-
65+	1	33.3%	0	0.0%	-1	-100.0%

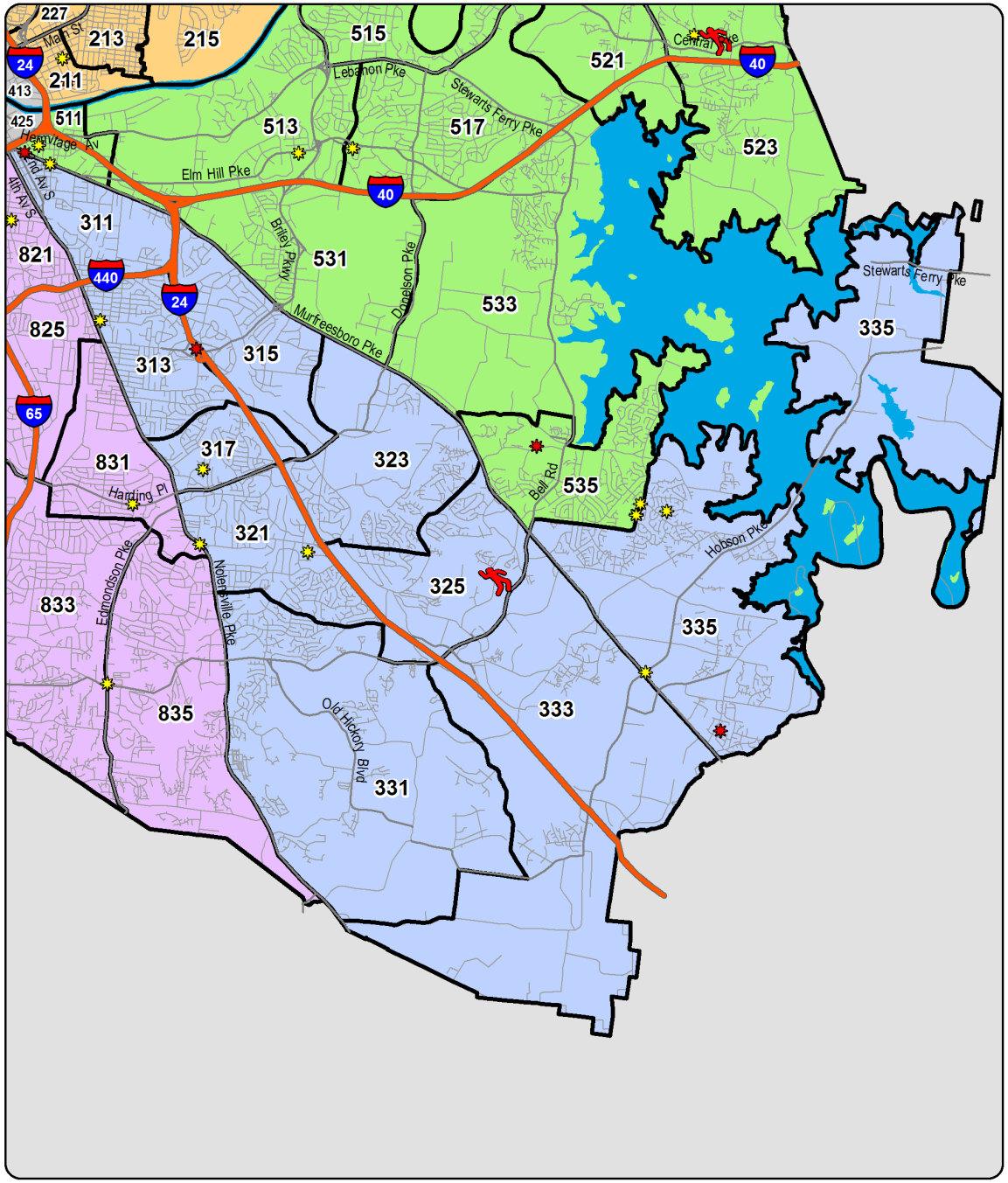

YTD Shootings Gunshot Homicide Gunshot Injury Property Damage Involving Firearm

Annual Totals - Gunshot Homicides / Injuries

Green Line Represents the Previous 16 Year Average

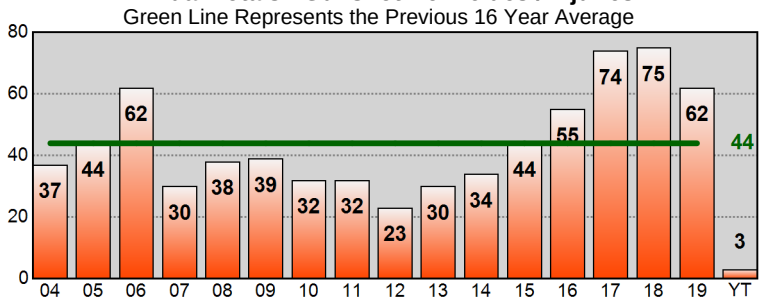

Sourced from MNPD ARMS on 1/22/2020 7:49:37 AM. The information in this report is sourced from incident reports using UCR definitions and reporting guidelines, based on the date when the crime was reported, and aggregated by incident location. 'Gunshot Homicide / Injury' counts include only violent incidents (homicide, rape, robbery, and aggravated assault) in which one or more victims received a fatal or non-fatal gunshot wound. Suicides, suicide attempts, and accidental shootings are excluded. 'Property Damage' counts include all incidents that (1) include a 'Damage to Property' (NIBRS 290) offense, and (2) list a firearm in the Weapons/Tool' section of the incident report. Unfounded incidents are excluded from these counts.

YTD Gunshot Victims - Central Precinct

Gunshot Homicides / Injuries				
Zone	Prior YTD	YTD	Change	Percent Change
411	0	0	0	-
413	0	0	0	-
415	0	0	0	-
421	0	0	0	-
423	0	0	0	-
425	0	0	0	-
Total	**0**	**0**	**0**	**-**

Property Damage with Firearm				
Zone	Prior YTD	YTD	Change	Percent Change
411	0	0	0	-
413	0	1	1	-
415	0	0	0	-
421	0	0	0	-
423	0	0	0	-
425	0	0	0	-
Total	**0**	**1**	**1**	**-**

Age of Victim - Gunshot Homicides / Injuries						
Age	Prior YTD	Percent of Total	YTD	Percent of Total	Change	Percent Change
0-12	0	-	0	-	0	-
13-17	0	-	0	-	0	-
18-24	0	-	0	-	0	-
25-34	0	-	0	-	0	-
35-44	0	-	0	-	0	-
45-54	0	-	0	-	0	-
55-64	0	-	0	-	0	-
65+	0	-	0	-	0	-

Annual Totals - Gunshot Homicides / Injuries

Green Line Represents the Previous 16 Year Average

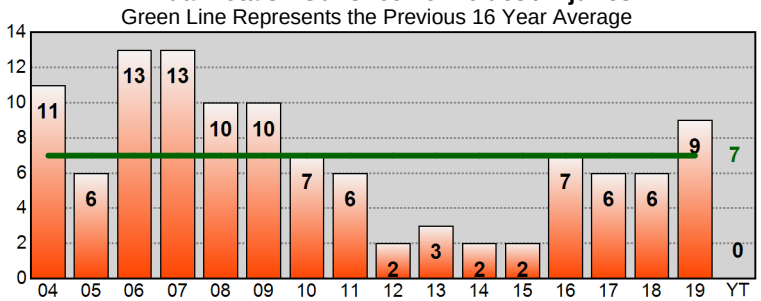

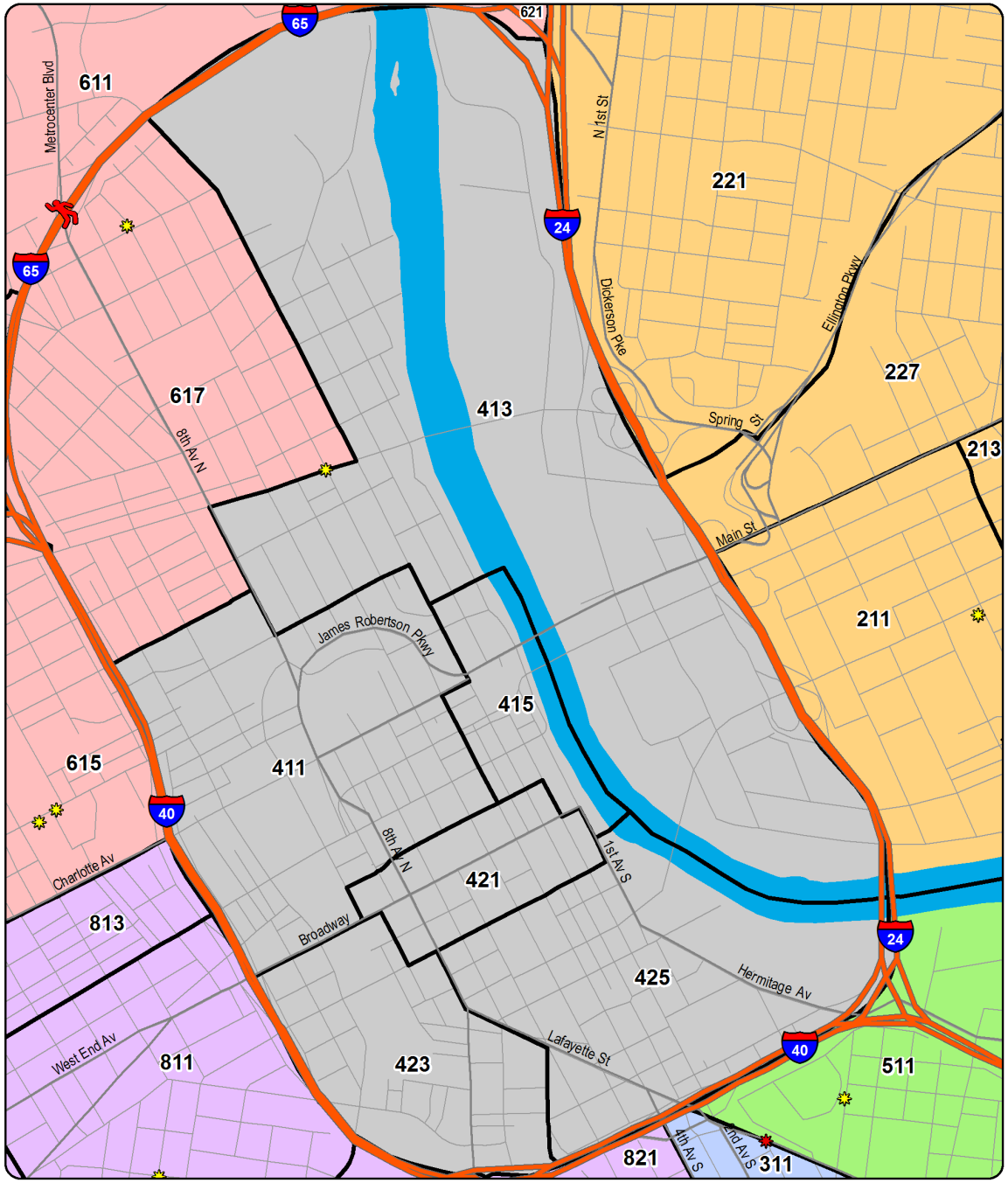

YTD Shootings Gunshot Homicide Gunshot Injury Property Damage Involving Firearm

Sourced from MNPD ARMS on 1/22/2020 7:49:38 AM. The information in this report is sourced from incident reports using UCR definitions and reporting guidelines, based on the date when the crime was reported, and aggregated by incident location. 'Gunshot Homicide / Injury' counts include only violent incidents (homicide, rape, robbery, and aggravated assault) in which one or more victims received a fatal or non-fatal gunshot wound. Suicides, suicide attempts, and accidental shootings are excluded. 'Property Damage' counts include all incidents that (1) include a 'Damage to Property' (NIBRS 290) offense, and (2) list a firearm in the Weapons/Tool' section of the incident report. Unfounded incidents are excluded from these counts.

YTD Gunshot Victims - Hermitage Precinct

Gunshot Homicides / Injuries				
Zone	Prior YTD	YTD	Change	Percent Change
511	2	1	-1	-50.0%
513	0	0	0	-
515	0	0	0	-
517	0	0	0	-
521	0	0	0	-
523	1	1	0	0.0%
525	0	0	0	-
531	0	0	0	-
533	0	0	0	-
535	0	1	1	-
Total	**3**	**3**	**0**	**0.0%**

Property Damage with Firearm				
Zone	Prior YTD	YTD	Change	Percent Change
511	1	1	0	0.0%
513	1	1	0	0.0%
515	0	0	0	-
517	1	1	0	0.0%
521	1	0	-1	-100.0%
523	2	1	-1	-50.0%
525	0	1	1	-
531	1	0	-1	-100.0%
533	0	0	0	-
535	0	2	2	-
Total	**7**	**7**	**0**	**0.0%**

Age of Victim - Gunshot Homicides / Injuries						
Age	Prior YTD	Percent of Total	YTD	Percent of Total	Change	Percent Change
0-12	0	0.0%	0	0.0%	0	-
13-17	0	0.0%	0	0.0%	0	-
18-24	1	33.3%	1	33.3%	0	0.0%
25-34	1	33.3%	1	33.3%	0	0.0%
35-44	1	33.3%	0	0.0%	-1	-100.0%
45-54	0	0.0%	1	33.3%	1	-
55-64	0	0.0%	0	0.0%	0	-
65+	0	0.0%	0	0.0%	0	-

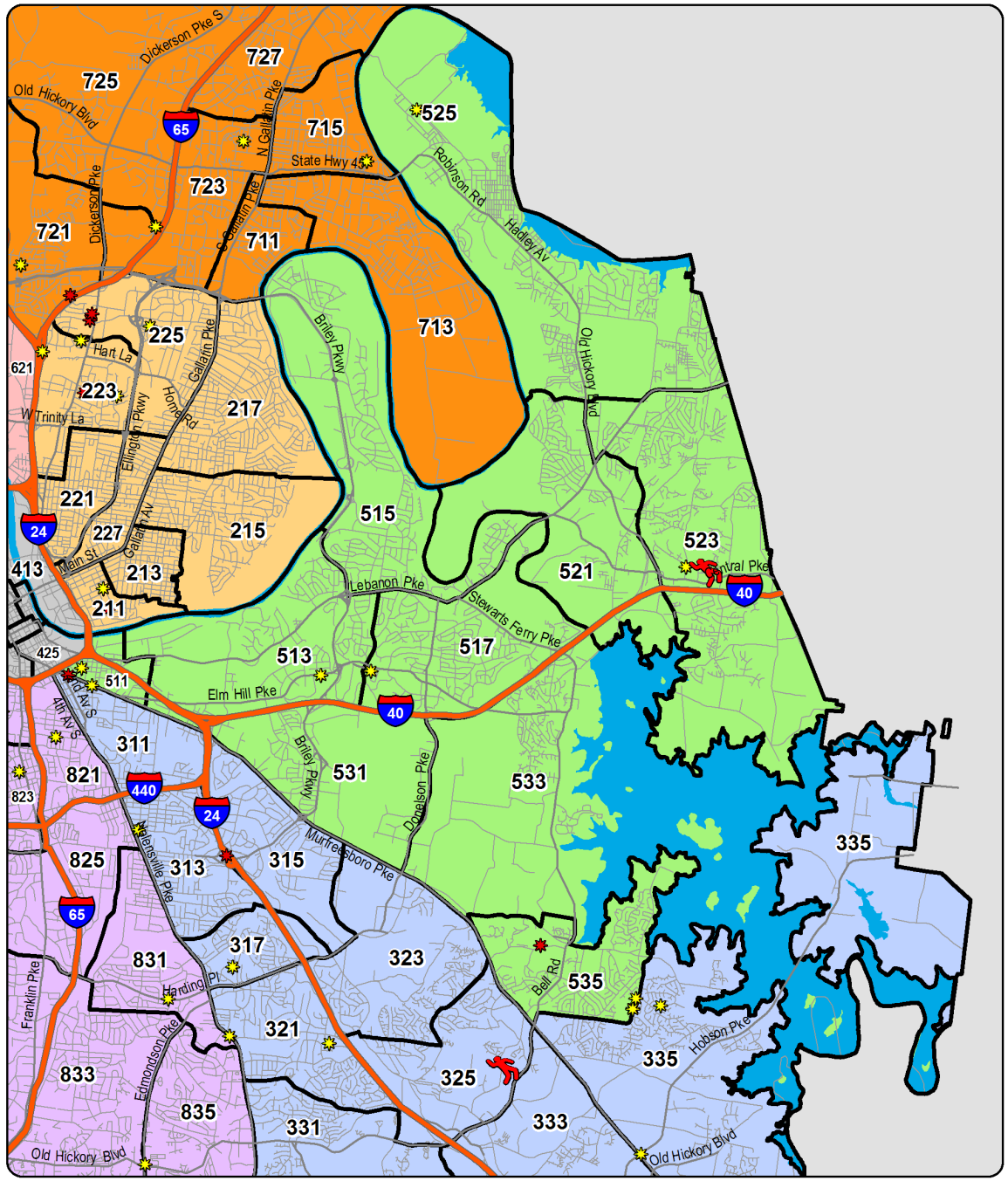

YTD Shootings Gunshot Homicide Gunshot Injury Property Damage Involving Firearm

Annual Totals - Gunshot Homicides / Injuries

Green Line Represents the Previous 16 Year Average

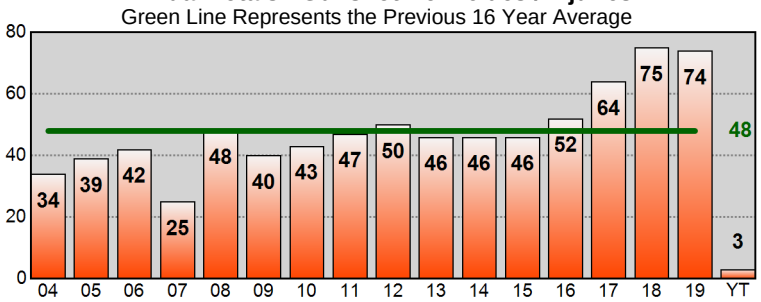

Sourced from MNPD ARMS on 1/22/2020 7:49:38 AM. The information in this report is sourced from incident reports using UCR definitions and reporting guidelines, based on the date when the crime was reported, and aggregated by incident location. 'Gunshot Homicide / Injury' counts include only violent incidents (homicide, rape, robbery, and aggravated assault) in which one or more victims received a fatal or non-fatal gunshot wound. Suicides, suicide attempts, and accidental shootings are excluded. 'Property Damage' counts include all incidents that (1) include a 'Damage to Property' (NIBRS 290) offense, and (2) list a firearm in the Weapons/Tool' section of the incident report. Unfounded incidents are excluded from these counts.

YTD Gunshot Victims - North Precinct

Gunshot Homicides / Injuries				
Zone	Prior YTD	YTD	Change	Percent Change
611	1	1	0	0.0%
613	1	0	-1	-100.0%
615	1	1	0	0.0%
617	0	0	0	-
621	0	0	0	-
623	4	0	-4	-100.0%
625	0	0	0	-
627	0	0	0	-
Total	**7**	**2**	**-5**	**-71.4%**

Property Damage with Firearm				
Zone	Prior YTD	YTD	Change	Percent Change
611	3	0	-3	-100.0%
613	3	1	-2	-66.7%
615	2	6	4	200.0%
617	1	1	0	0.0%
621	3	1	-2	-66.7%
623	1	1	0	0.0%
625	2	0	-2	-100.0%
627	0	0	0	-
Total	**15**	**10**	**-5**	**-33.3%**

Age of Victim - Gunshot Homicides / Injuries						
Age	Prior YTD	Percent of Total	YTD	Percent of Total	Change	Percent Change
0-12	0	0.0%	0	0.0%	0	-
13-17	0	0.0%	0	0.0%	0	-
18-24	1	14.3%	1	50.0%	0	0.0%
25-34	3	42.9%	1	50.0%	-2	-66.7%
35-44	1	14.3%	0	0.0%	-1	-100.0%
45-54	1	14.3%	0	0.0%	-1	-100.0%
55-64	1	14.3%	0	0.0%	-1	-100.0%
65+	0	0.0%	0	0.0%	0	-

Annual Totals - Gunshot Homicides / Injuries

Green Line Represents the Previous 16 Year Average

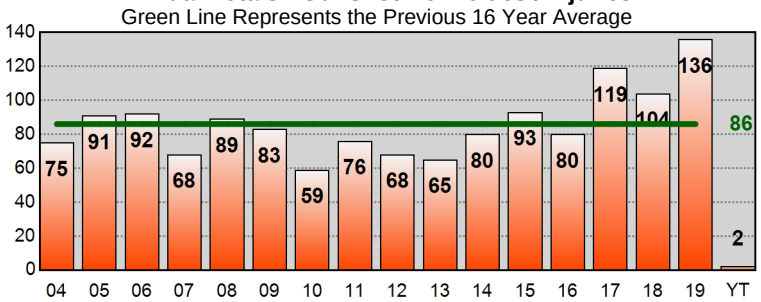

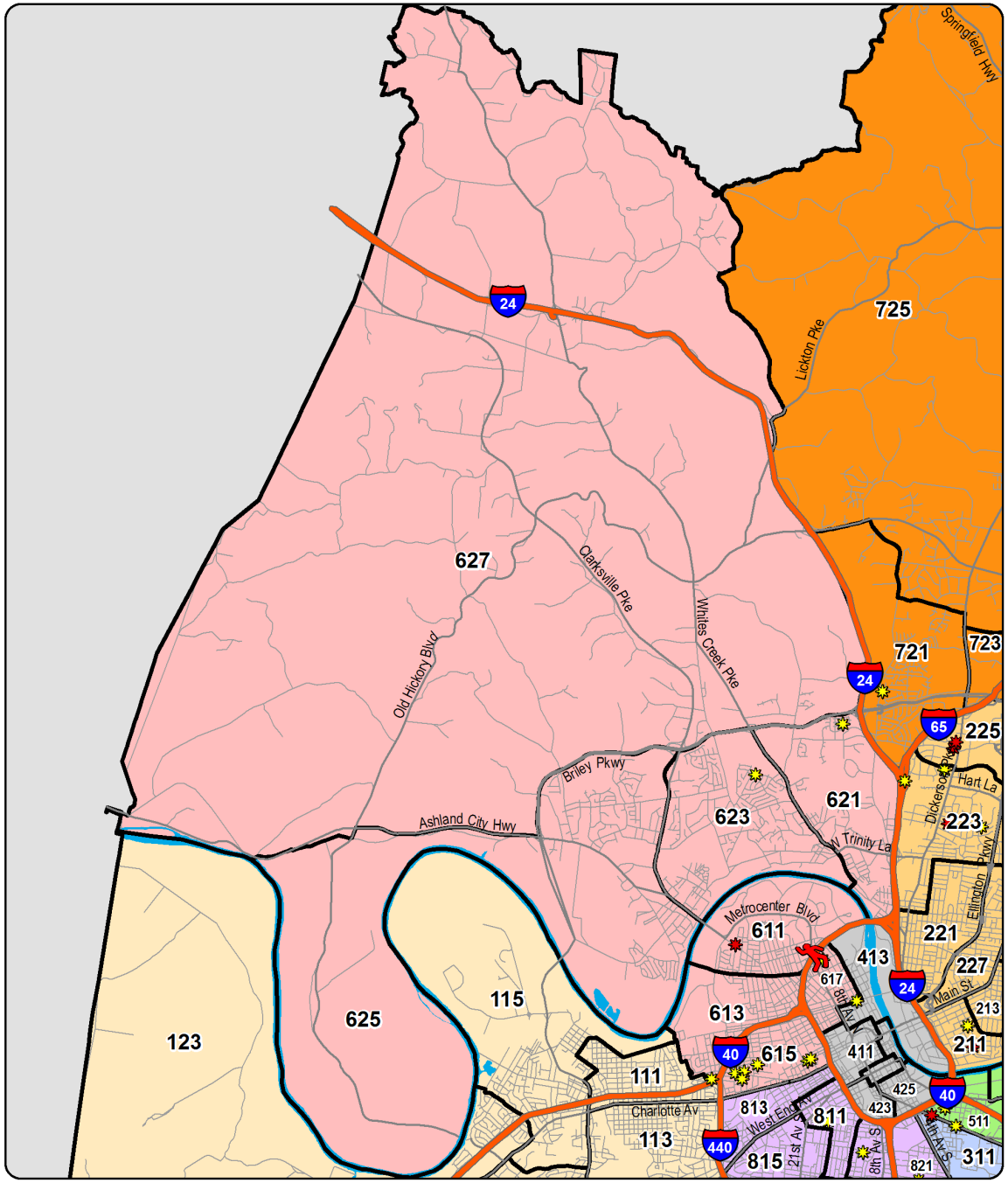

YTD Shootings Gunshot Homicide Gunshot Injury Property Damage Involving Firearm

Sourced from MNPD ARMS on 1/22/2020 7:49:38 AM. The information in this report is sourced from incident reports using UCR definitions and reporting guidelines, based on the date when the crime was reported, and aggregated by incident location. 'Gunshot Homicide / Injury' counts include only violent incidents (homicide, rape, robbery, and aggravated assault) in which one or more victims received a fatal or non-fatal gunshot wound. Suicides, suicide attempts, and accidental shootings are excluded. 'Property Damage' counts include all incidents that (1) include a 'Damage to Property' (NIBRS 290) offense, and (2) list a firearm in the Weapons/Tool' section of the incident report. Unfounded incidents are excluded from these counts.

YTD Gunshot Victims - Madison Precinct

Gunshot Homicides / Injuries				
Zone	Prior YTD	YTD	Change	Percent Change
711	0	0	0	-
713	1	0	-1	-100.0%
715	0	0	0	-
721	0	1	1	-
723	0	0	0	-
725	0	0	0	-
727	0	0	0	-
Total	**1**	**1**	**0**	**0.0%**

Property Damage with Firearm				
Zone	Prior YTD	YTD	Change	Percent Change
711	0	0	0	-
713	0	0	0	-
715	1	1	0	0.0%
721	0	1	1	-
723	0	1	1	-
725	0	1	1	-
727	1	0	-1	-100.0%
Total	**2**	**4**	**2**	**100.0%**

Age of Victim - Gunshot Homicides / Injuries						
Age	Prior YTD	Percent of Total	YTD	Percent of Total	Change	Percent Change
0-12	0	0.0%	0	0.0%	0	-
13-17	0	0.0%	0	0.0%	0	-
18-24	0	0.0%	1	100.0%	1	-
25-34	0	0.0%	0	0.0%	0	-
35-44	1	100.0%	0	0.0%	-1	-100.0%
45-54	0	0.0%	0	0.0%	0	-
55-64	0	0.0%	0	0.0%	0	-
65+	0	0.0%	0	0.0%	0	-

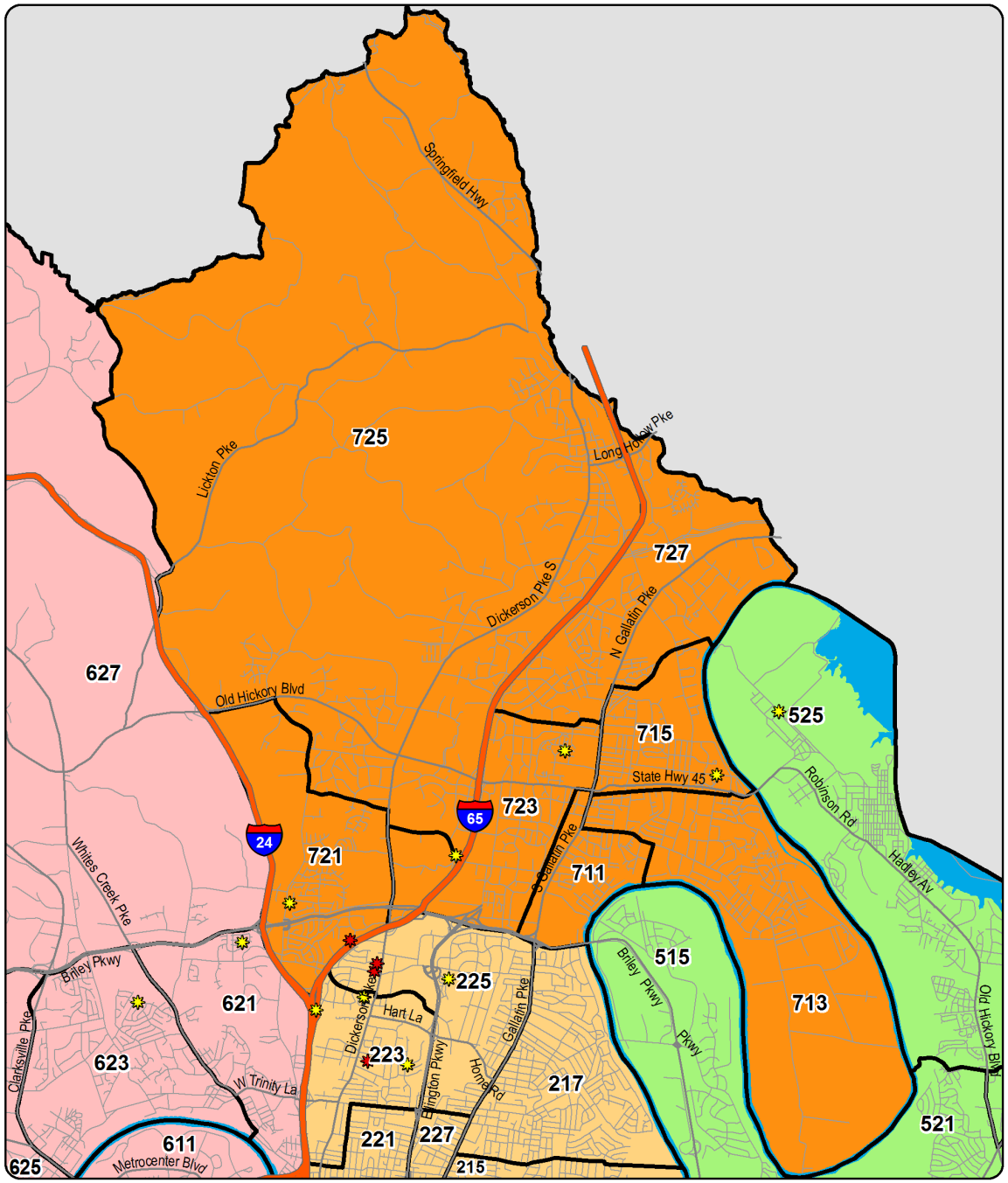

YTD Shootings Gunshot Homicide Gunshot Injury Property Damage Involving Firearm

Annual Totals - Gunshot Homicides / Injuries

Green Line Represents the Previous 16 Year Average

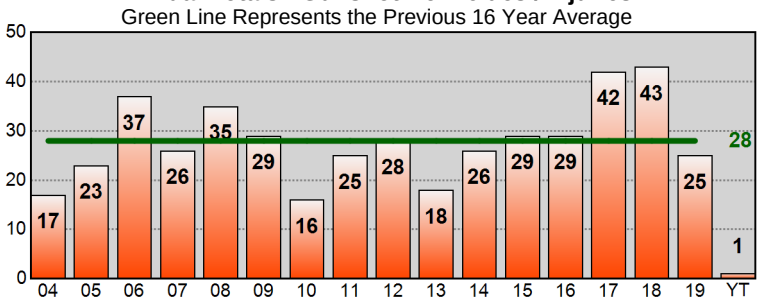

Sourced from MNPD ARMS on 1/22/2020 7:49:40 AM. The information in this report is sourced from incident reports using UCR definitions and reporting guidelines, based on the date when the crime was reported, and aggregated by incident location. 'Gunshot Homicide / Injury' counts include only violent incidents (homicide, rape, robbery, and aggravated assault) in which one or more victims received a fatal or non-fatal gunshot wound. Suicides, suicide attempts, and accidental shootings are excluded. 'Property Damage' counts include all incidents that (1) include a 'Damage to Property' (NIBRS 290) offense, and (2) list a firearm in the Weapons/Tool' section of the incident report. Unfounded incidents are excluded from these counts.

YTD Gunshot Victims - Midtown Hills Precinct

Gunshot Homicides / Injuries				
Zone	Prior YTD	YTD	Change	Percent Change
811	0	0	0	-
813	0	0	0	-
815	0	0	0	-
821	1	0	-1	-100.0%
823	0	0	0	-
825	0	0	0	-
831	0	0	0	-
833	0	0	0	-
835	0	0	0	-
Total	**1**	**0**	**-1**	**-100.0%**

Property Damage with Firearm				
Zone	Prior YTD	YTD	Change	Percent Change
811	1	1	0	0.0%
813	0	0	0	-
815	0	0	0	-
821	0	2	2	-
823	0	1	1	-
825	1	0	-1	-100.0%
831	2	2	0	0.0%
833	0	0	0	-
835	0	1	1	-
Total	**4**	**7**	**3**	**75.0%**

Age of Victim - Gunshot Homicides / Injuries						
Age	Prior YTD	Percent of Total	YTD	Percent of Total	Change	Percent Change
0-12	0	0.0%	0	-	0	-
13-17	0	0.0%	0	-	0	-
18-24	0	0.0%	0	-	0	-
25-34	1	100.0%	0	-	-1	-100.0%
35-44	0	0.0%	0	-	0	-
45-54	0	0.0%	0	-	0	-
55-64	0	0.0%	0	-	0	-
65+	0	0.0%	0	-	0	-

Annual Totals - Gunshot Homicides / Injuries

Green Line Represents the Previous 16 Year Average

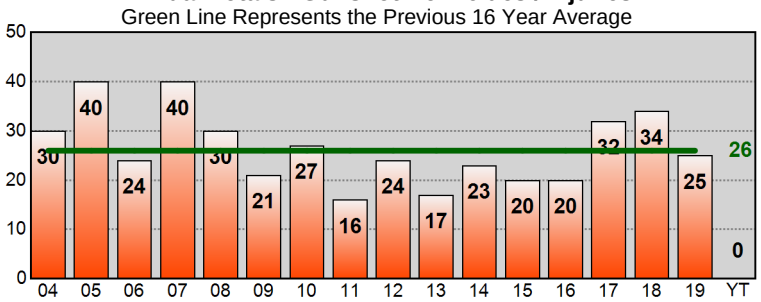

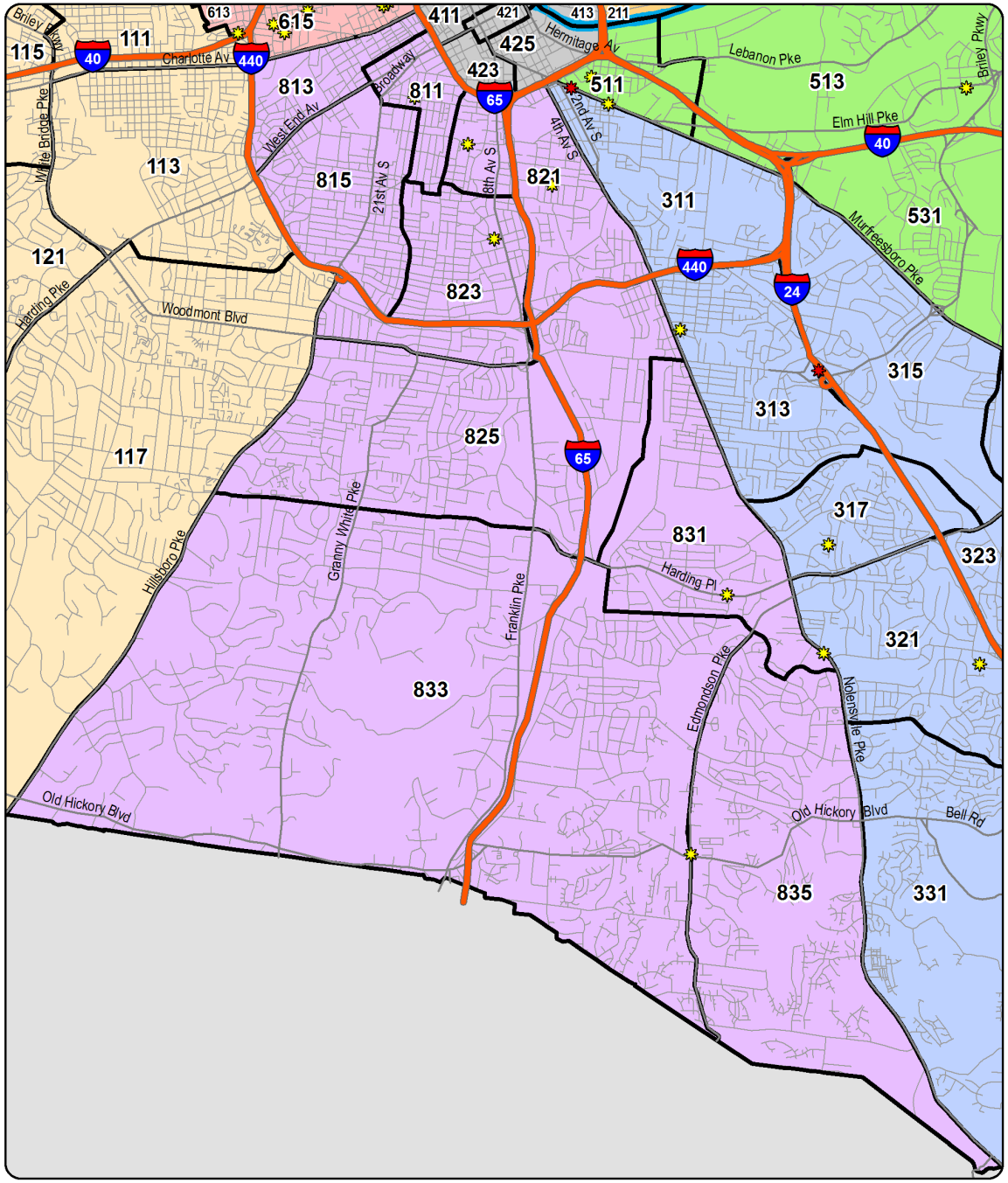

YTD Shootings Gunshot Homicide Gunshot Injury Property Damage Involving Firearm

Sourced from MNPD ARMS on 1/22/2020 7:49:41 AM. The information in this report is sourced from incident reports using UCR definitions and reporting guidelines, based on the date when the crime was reported, and aggregated by incident location. 'Gunshot Homicide / Injury' counts include only violent incidents (homicide, rape, robbery, and aggravated assault) in which one or more victims received a fatal or non-fatal gunshot wound. Suicides, suicide attempts, and accidental shootings are excluded. 'Property Damage' counts include all incidents that (1) include a 'Damage to Property' (NIBRS 290) offense, and (2) list a firearm in the Weapons/Tool' section of the incident report. Unfounded incidents are excluded from these counts.

West Precinct - Burglary and Theft from Vehicle Counts for the Past Two Weeks

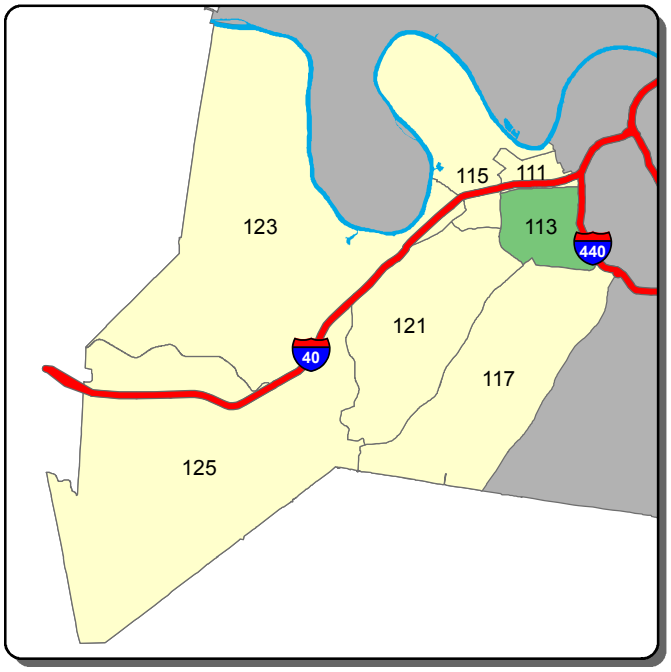

Burglary - A Shift

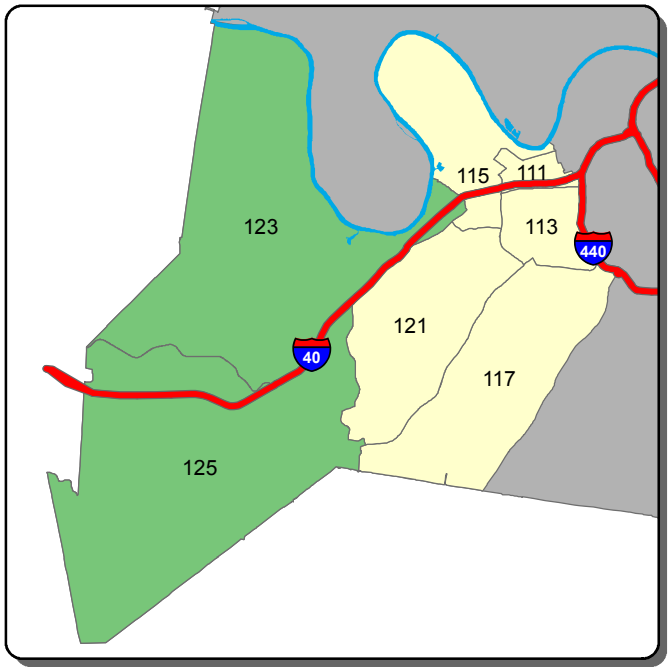

Burglary - B Shift

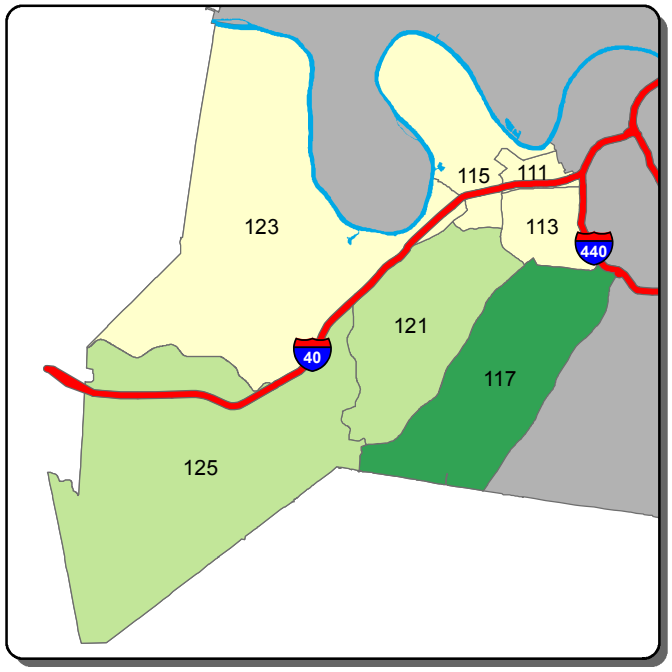

Burglary - C Shift

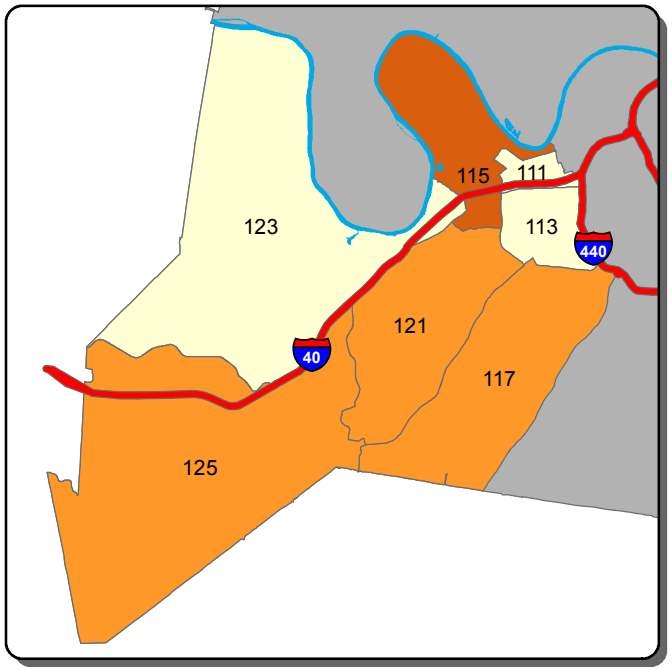

Theft from Vehicle - A Shift

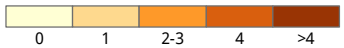

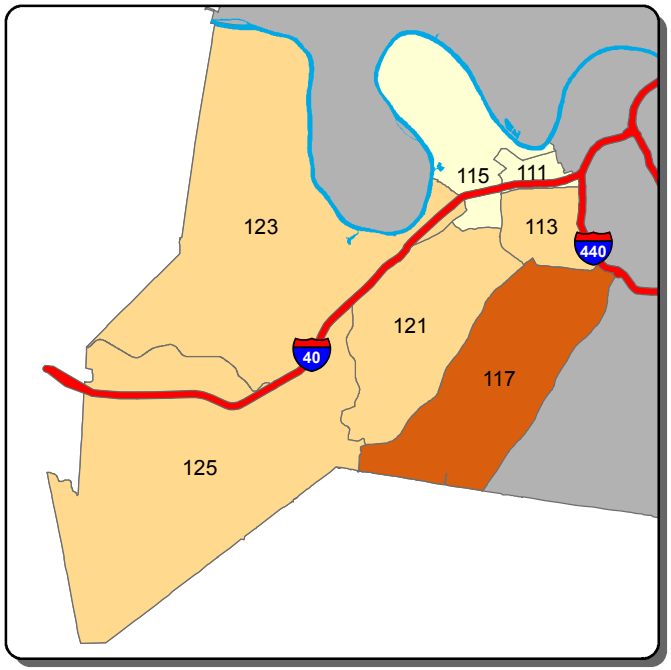

Theft from Vehicle - B Shift

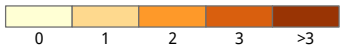

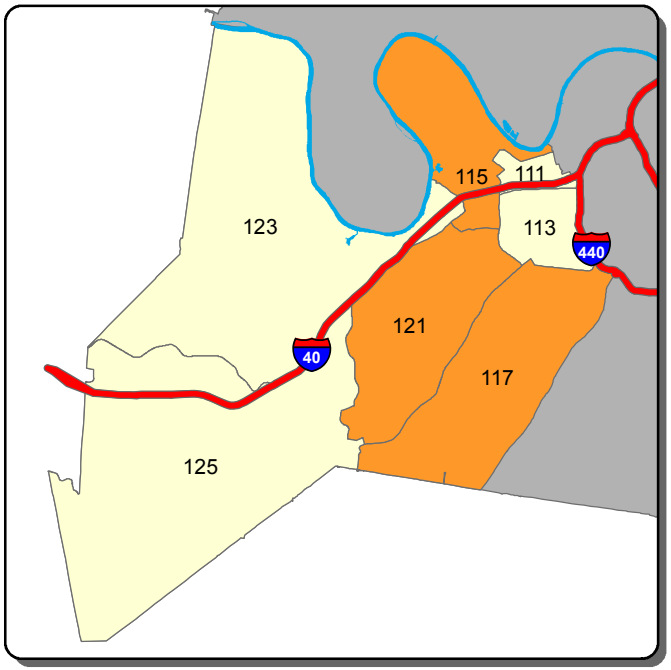

Theft from Vehicle - C Shift

Information summarized for CompStat week ending 1/18/2020

Sourced from MNPD ARMS on 1/22/2020. Data taken from incident reports using Uniform Crime Reporting definitions and guidelines, based on the date and time when the inicident was reported. 'A, B, and C Shift' refer to the following time periods: A Shift = 0700 - 1500; B Shift = 1500 - 2300; C Shift = 2300 - 0700.

West Precinct - Aggravated Assault and Self Initiated CAD Counts for the Past Two Weeks

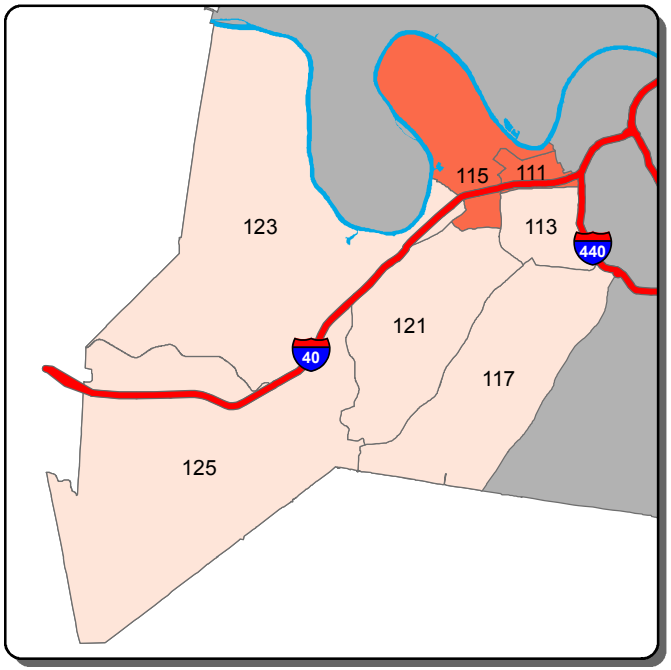

Aggravated Assault - A Shift

0 | 1 | >1

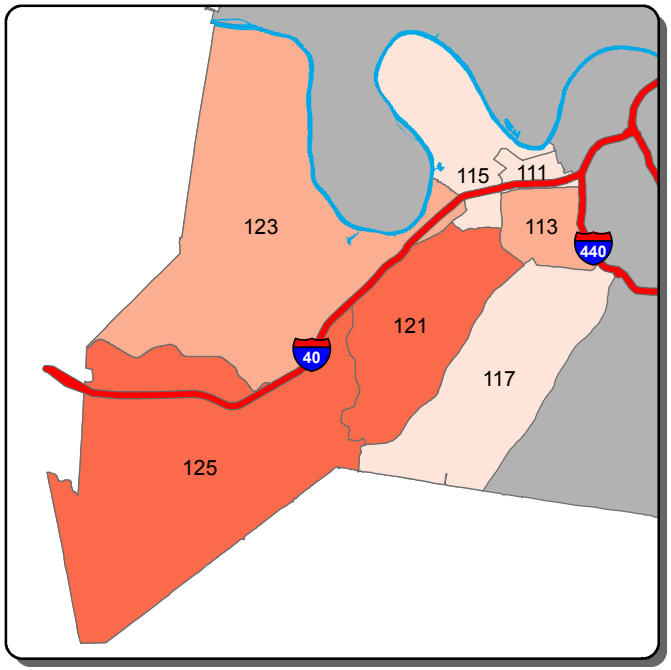

Aggravated Assault - B Shift

0 | 1 | 2 | 3 | >3

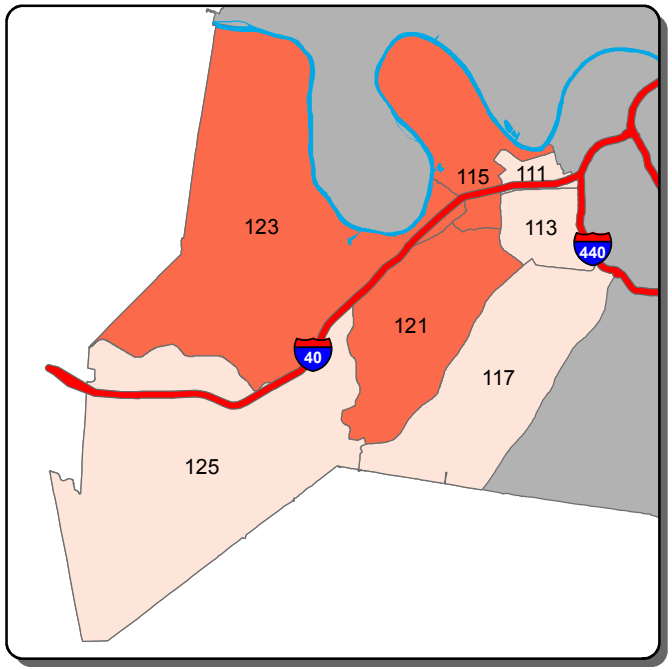

Aggravated Assault - C Shift

0 | 1 | >1

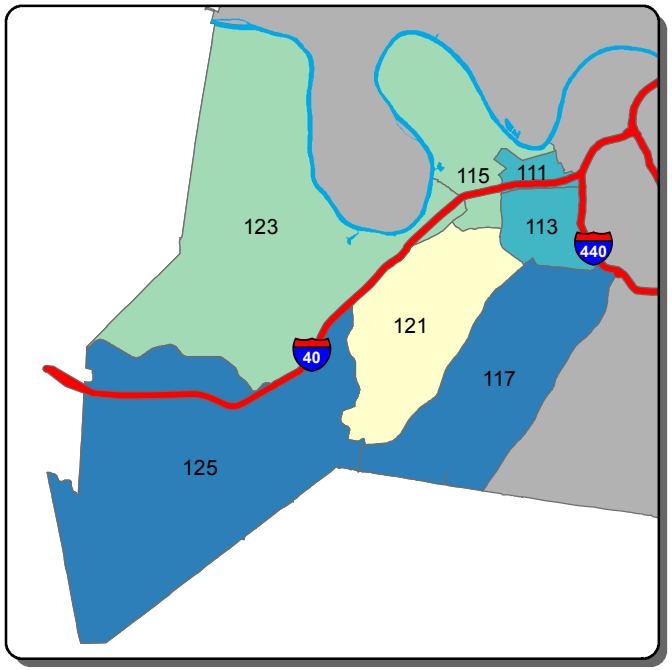

Self Initiated CAD - A Shift

0-87 | 88-127 | 128-167 | 168-206 | >206

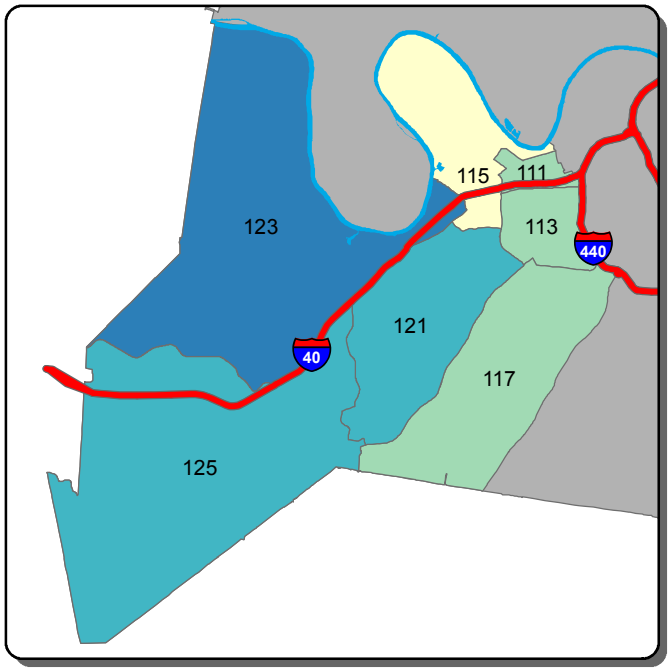

Self Initiated CAD - B Shift

0-56 | 57-71 | 72-86 | 87-101 | >101

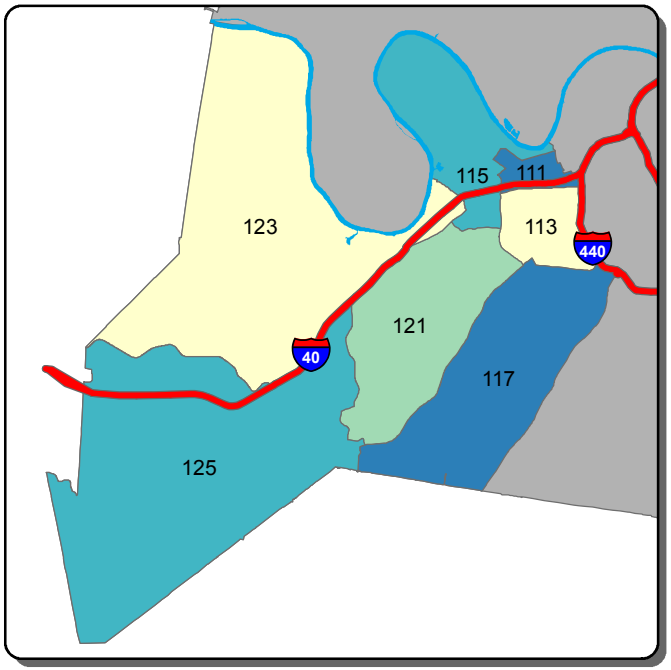

Self Initiated CAD - C Shift

0-129 | 130-166 | 167-203 | 204-240 | >240

Information summarized for CompStat week ending 1/18/2020

Sourced from MNPD ARMS on 1/22/2020. Data taken from incident reports using Uniform Crime Reporting definitions and guidelines, based on the date and time when the inicident was reported. 'A, B, and C Shift' refer to the following time periods: A Shift = 0700 - 1500; B Shift = 1500 - 2300; C Shift = 2300 - 0700.

East Precinct - Burglary and Theft from Vehicle Counts for the Past Two Weeks

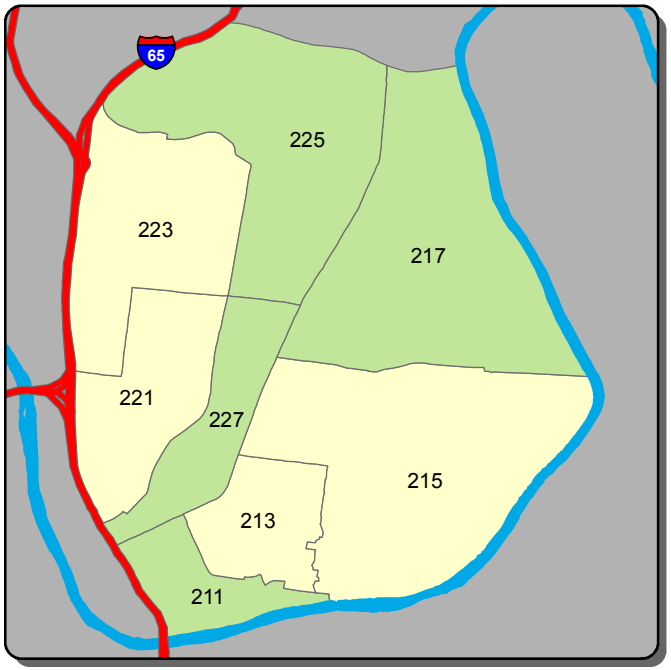

Burglary - A Shift

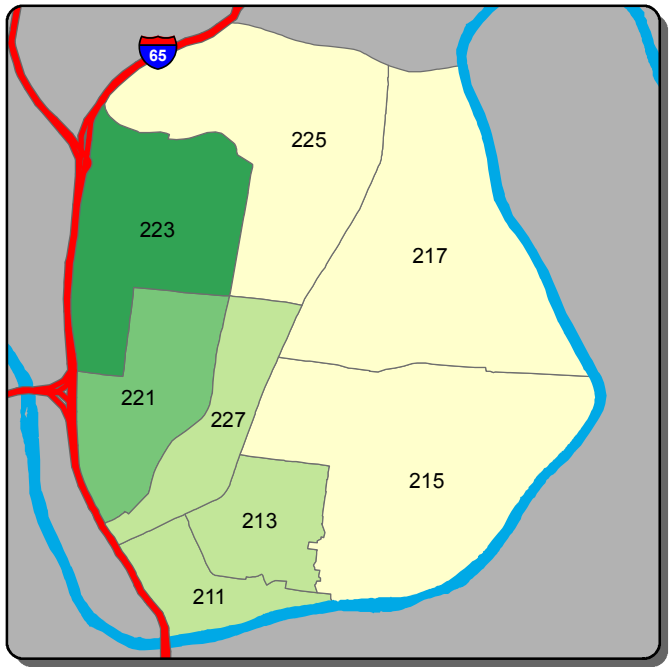

Burglary - B Shift

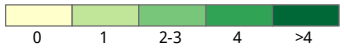

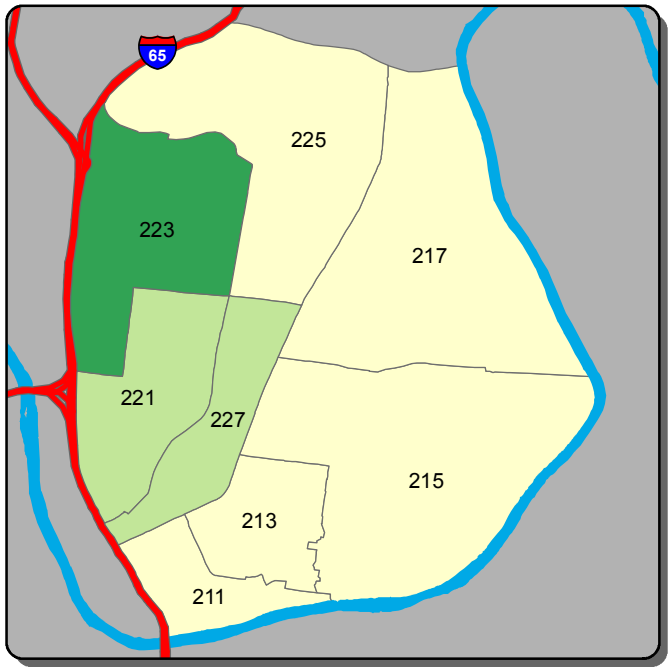

Burglary - C Shift

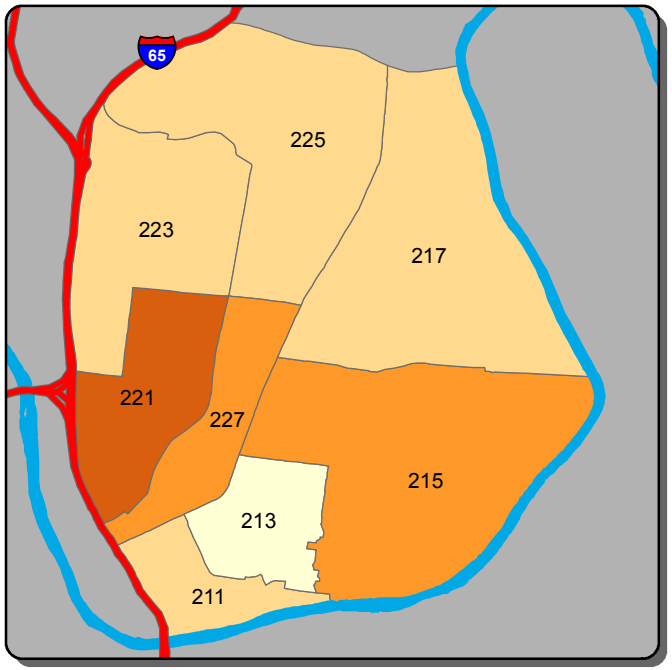

Theft from Vehicle - A Shift

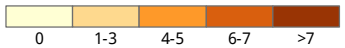

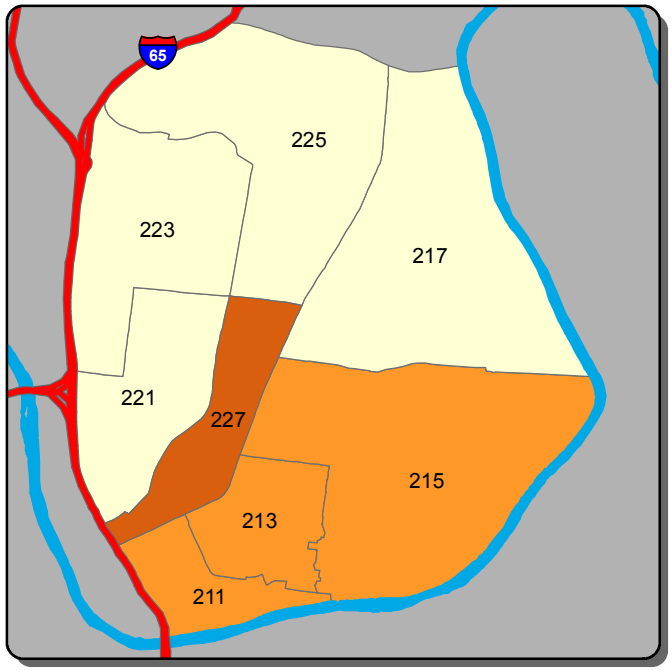

Theft from Vehicle - B Shift

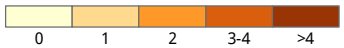

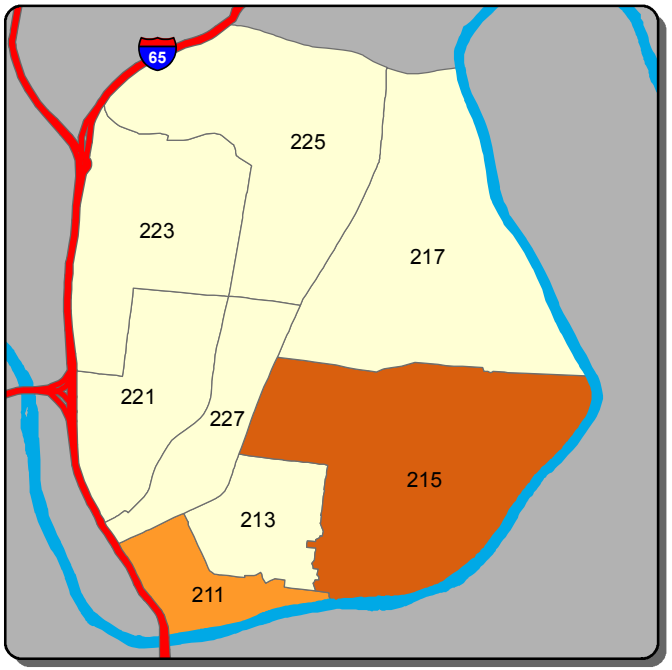

Theft from Vehicle - C Shift

Information summarized for CompStat week ending 1/18/2020

Sourced from MNPD ARMS on 1/22/2020. Data taken from incident reports using Uniform Crime Reporting definitions and guidelines, based on the date and time when the inicident was reported. 'A, B, and C Shift' refer to the following time periods: A Shift = 0700 - 1500; B Shift = 1500 - 2300; C Shift = 2300 - 0700.

East Precinct - Aggravated Assault and Self Initiated CAD Counts for the Past Two Weeks

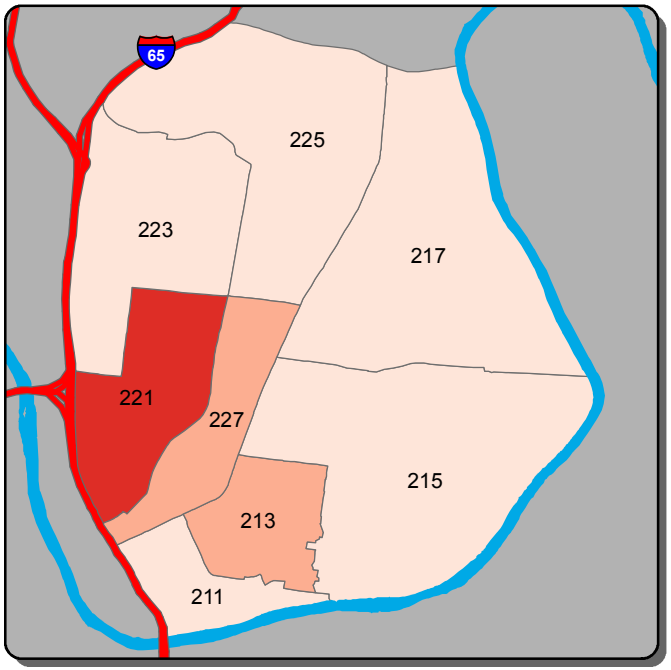

Aggravated Assault - A Shift

0	1	2	>2

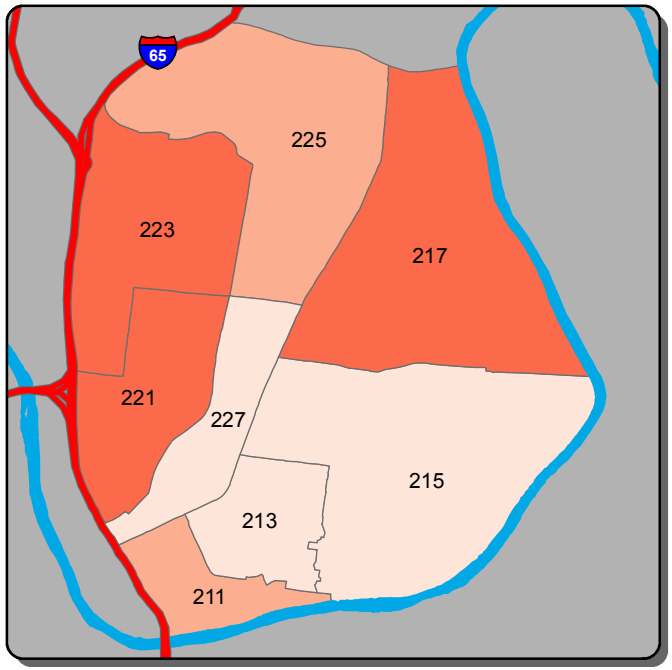

Aggravated Assault - B Shift

0	1-2	3-4	5	>5

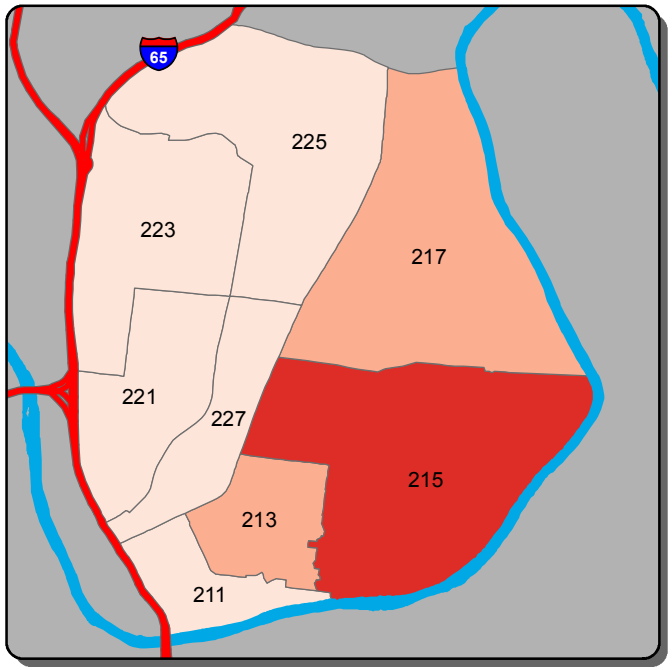

Aggravated Assault - C Shift

0	1	2	>2

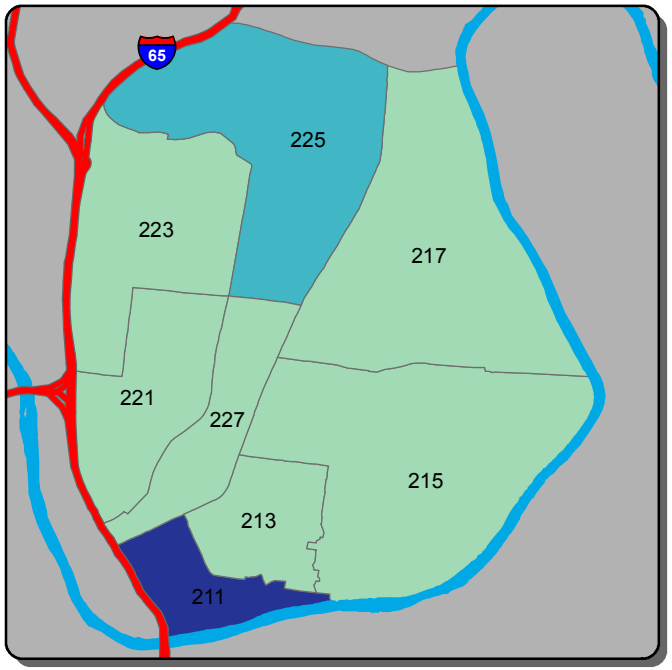

Self Initiated CAD - A Shift

0-12	13-81	82-149	150-217	>217

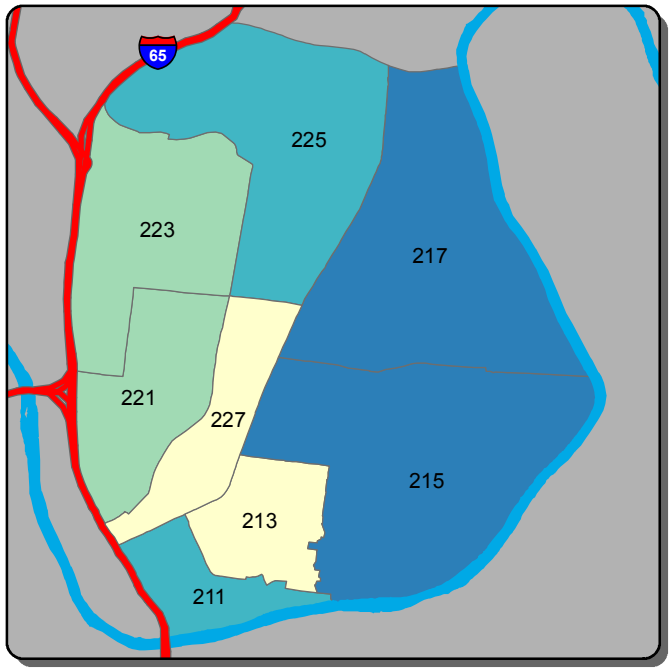

Self Initiated CAD - B Shift

0-61	62-78	79-95	96-112	>112

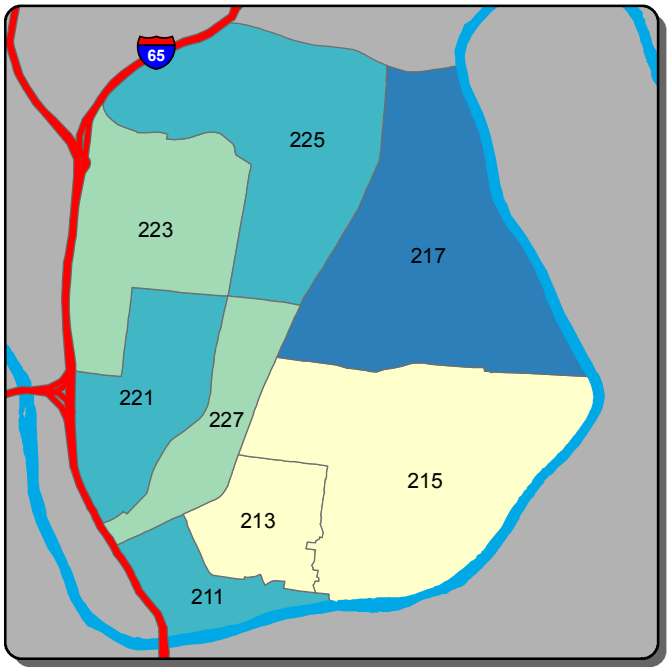

Self Initiated CAD - C Shift

0-78	79-118	119-158	159-198	>198

Information summarized for CompStat week ending 1/18/2020

Sourced from MNPD ARMS on 1/22/2020. Data taken from incident reports using Uniform Crime Reporting definitions and guidelines, based on the date and time when the inicident was reported. 'A, B, and C Shift' refer to the following time periods: A Shift = 0700 - 1500; B Shift = 1500 - 2300; C Shift = 2300 - 0700.

South Precinct - Burglary and Theft from Vehicle Counts for the Past Two Weeks

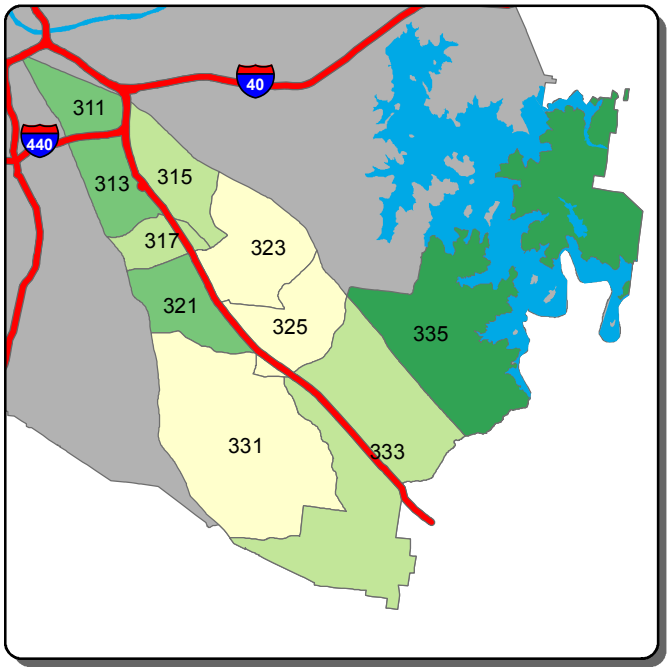

Burglary - A Shift

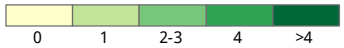

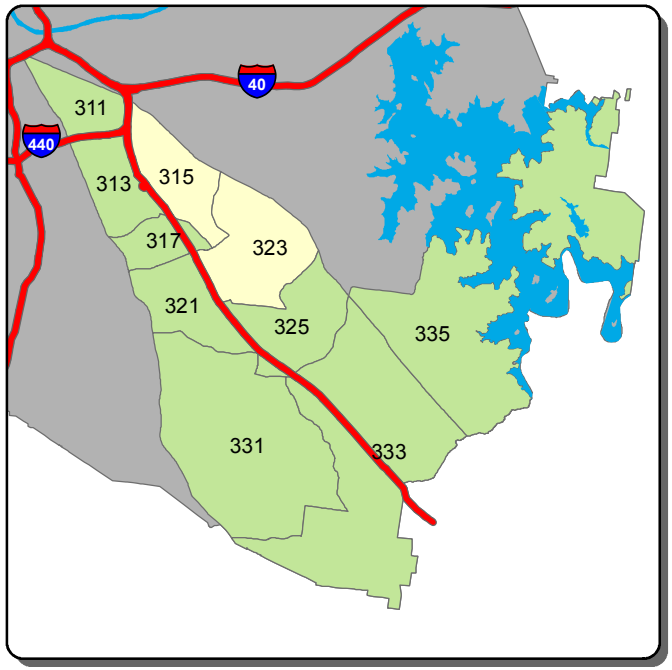

Burglary - B Shift

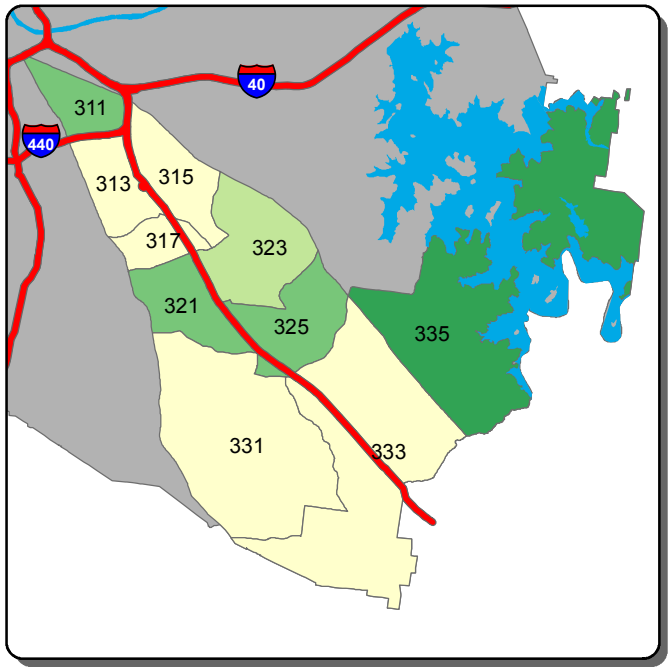

Burglary - C Shift

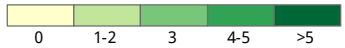

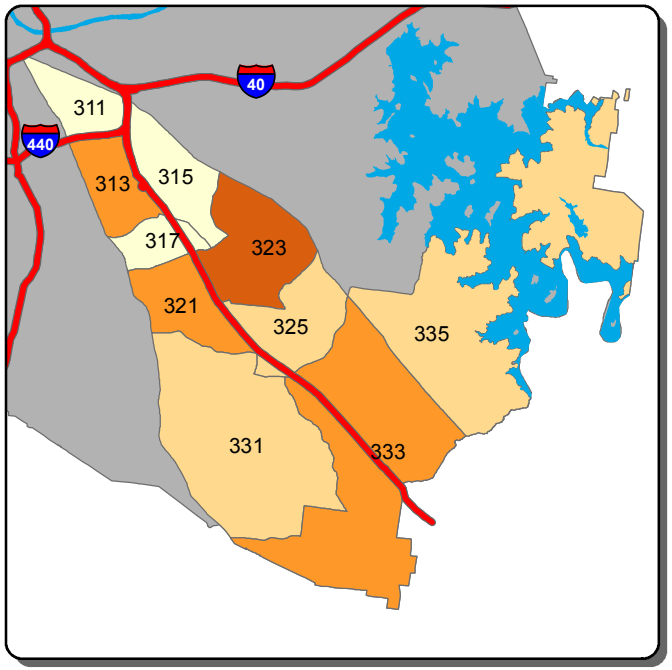

Theft from Vehicle - A Shift

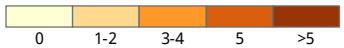

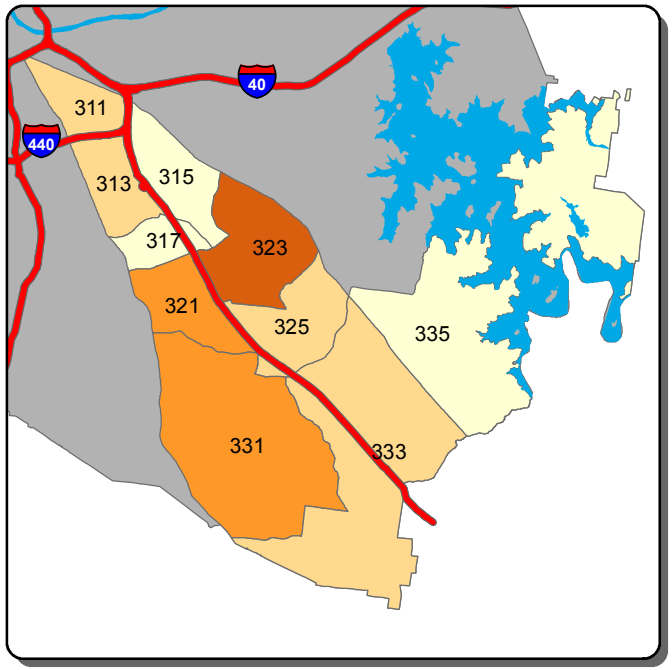

Theft from Vehicle - B Shift

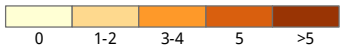

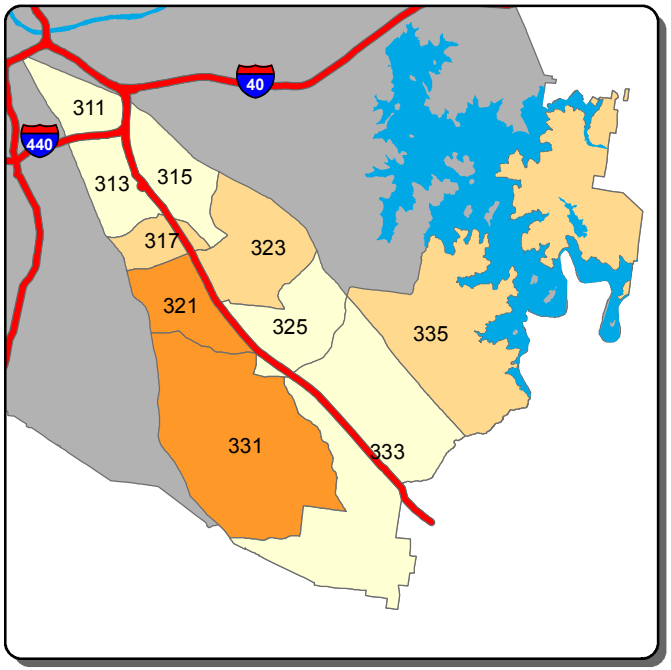

Theft from Vehicle - C Shift

Information summarized for CompStat week ending 1/18/2020

Sourced from MNPD ARMS on 1/22/2020. Data taken from incident reports using Uniform Crime Reporting definitions and guidelines, based on the date and time when the inicident was reported. 'A, B, and C Shift' refer to the following time periods: A Shift = 0700 - 1500; B Shift = 1500 - 2300; C Shift = 2300 - 0700.

South Precinct - Aggravated Assault and Self Initiated CAD Counts for the Past Two Weeks

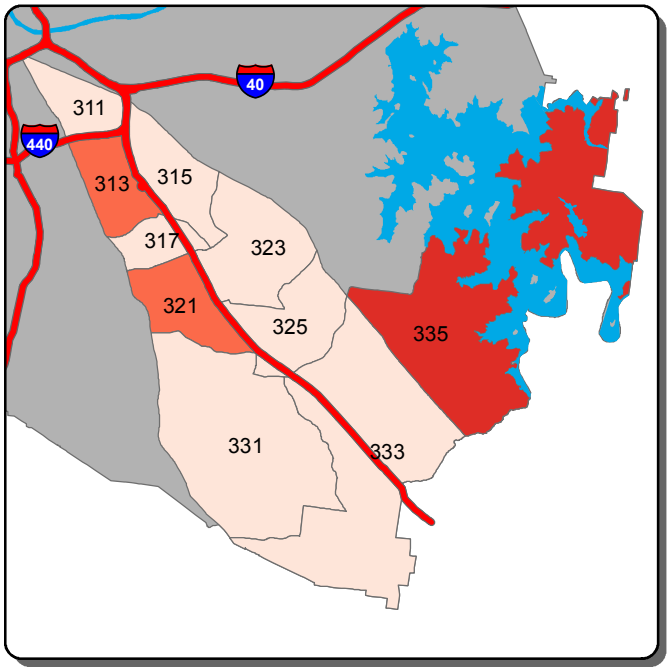

Aggravated Assault - A Shift

0 1 2 >2

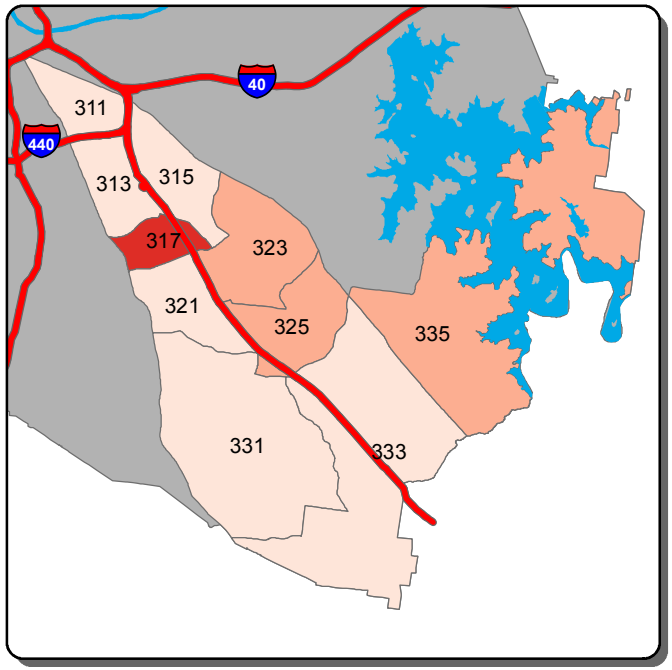

Aggravated Assault - B Shift

0 1 2 >2

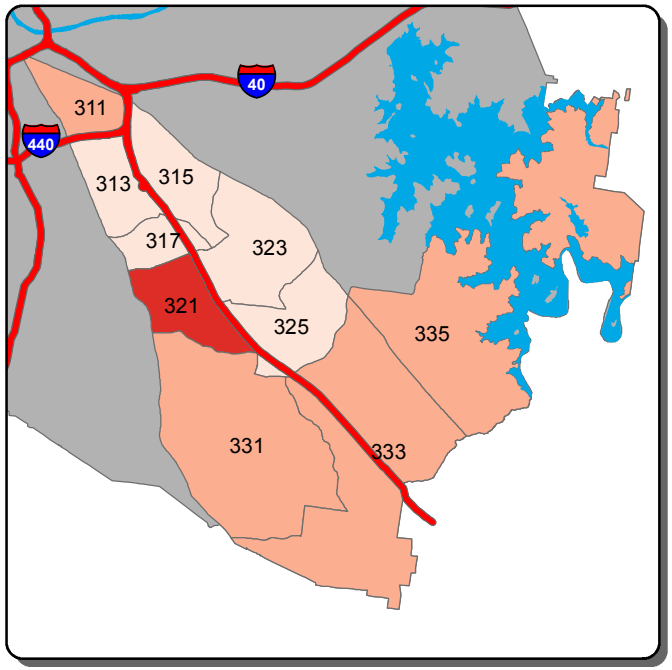

Aggravated Assault - C Shift

0 1 2 >2

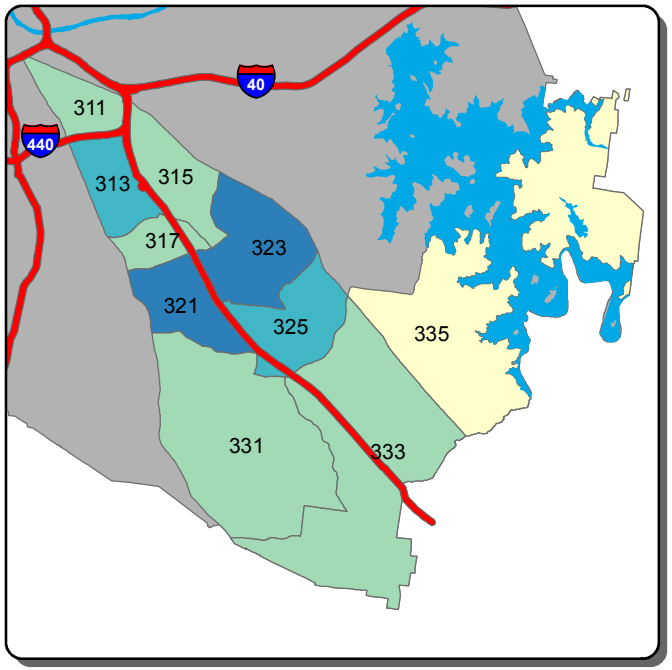

Self Initiated CAD - A Shift

0-45 46-75 76-104 105-134 >134

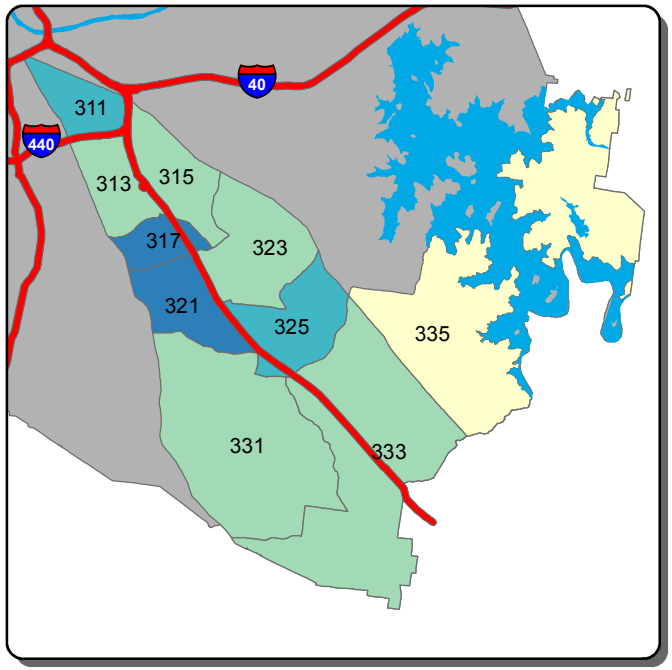

Self Initiated CAD - B Shift

0-43 44-77 78-111 112-145 >145

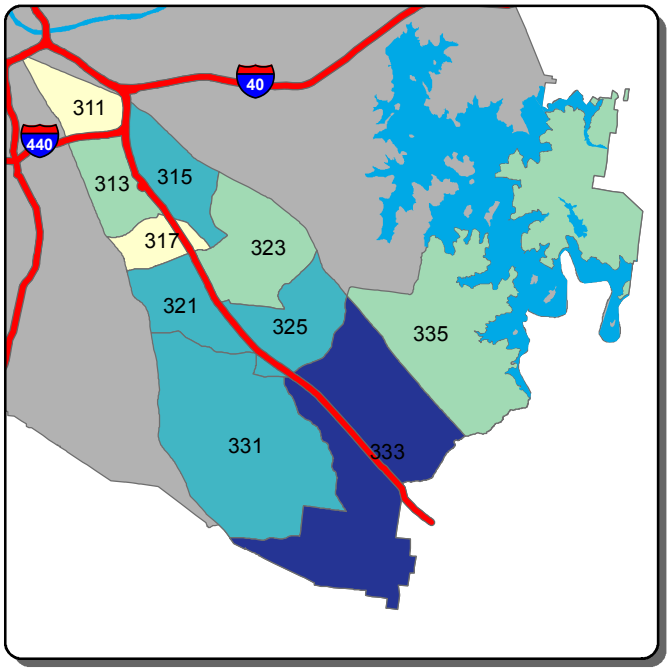

Self Initiated CAD - C Shift

0-39 40-55 56-71 72-87 >87

Information summarized for CompStat week ending 1/18/2020

Sourced from MNPD ARMS on 1/22/2020. Data taken from incident reports using Uniform Crime Reporting definitions and guidelines, based on the date and time when the inicident was reported. 'A, B, and C Shift' refer to the following time periods: A Shift = 0700 - 1500; B Shift = 1500 - 2300; C Shift = 2300 - 0700.

Central Precinct - Burglary and Theft from Vehicle Counts for the Past Two Weeks

Burglary - A Shift

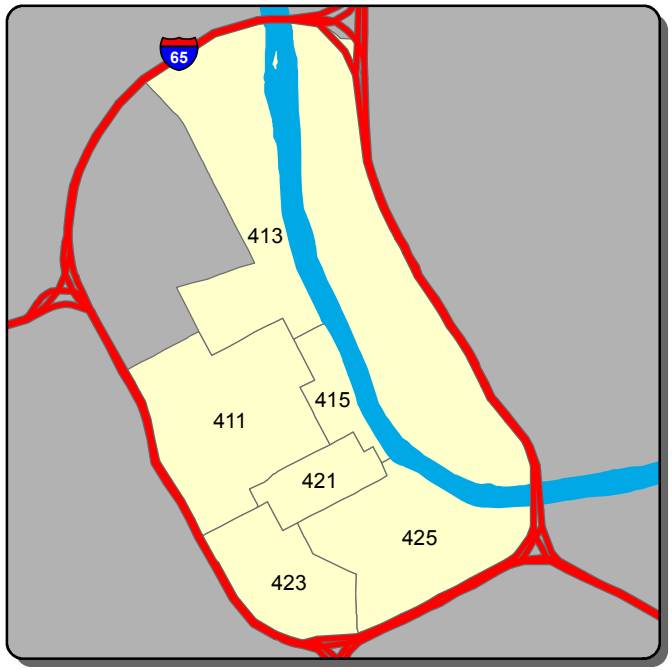

Burglary - B Shift

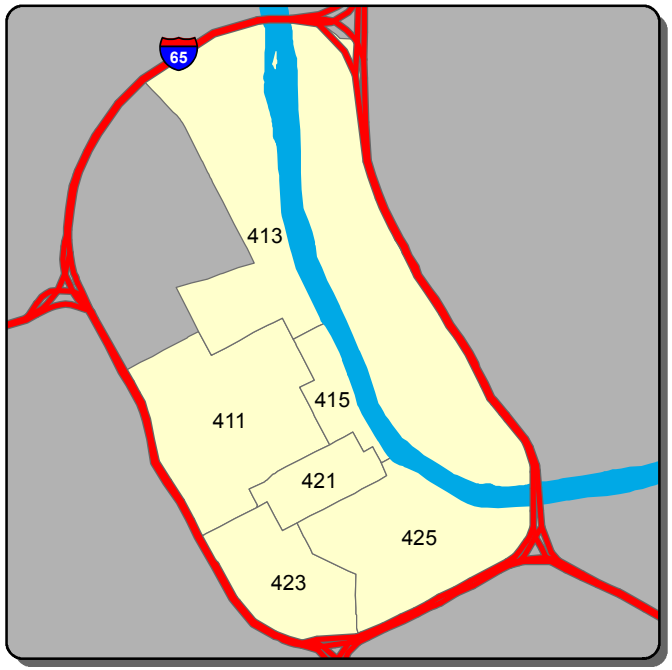

Burglary - C Shift

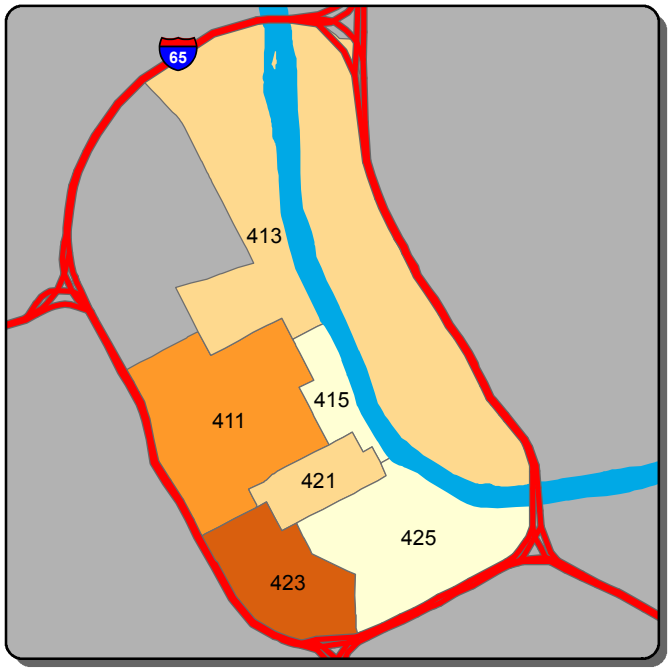

Theft from Vehicle - A Shift

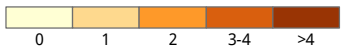

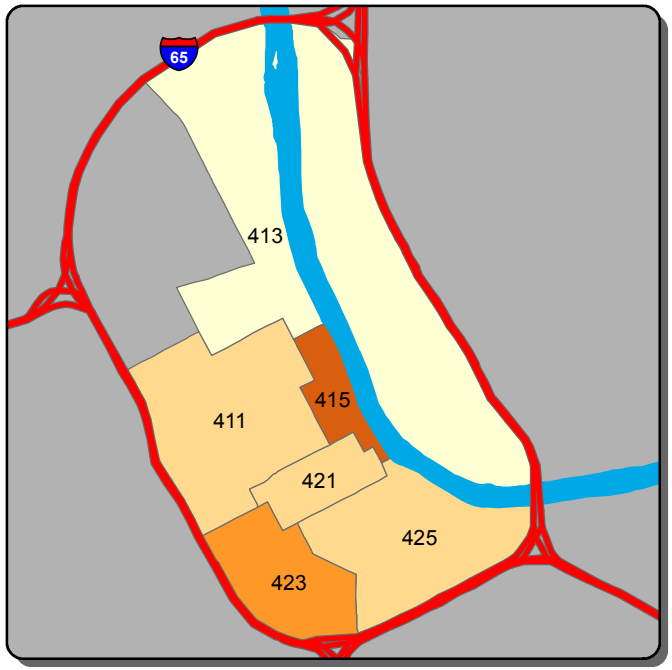

Theft from Vehicle - B Shift

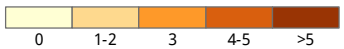

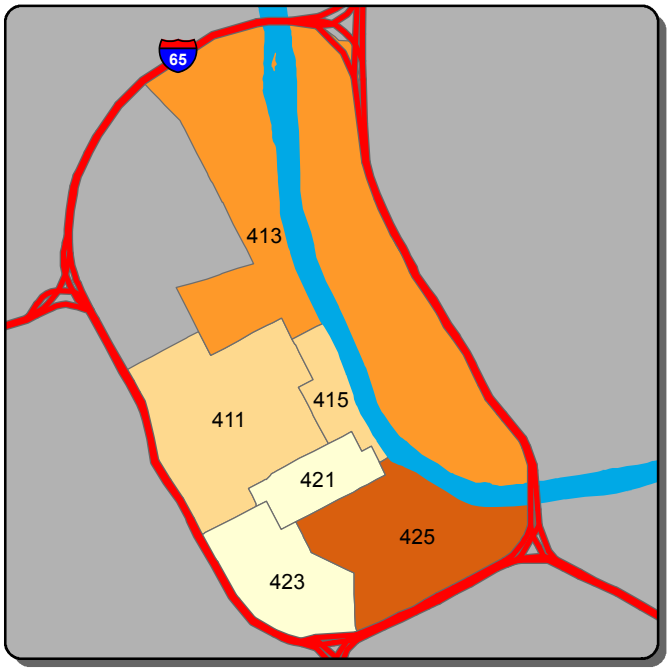

Theft from Vehicle - C Shift

Information summarized for CompStat week ending 1/18/2020

Sourced from MNPD ARMS on 1/22/2020. Data taken from incident reports using Uniform Crime Reporting definitions and guidelines, based on the date and time when the inicident was reported. 'A, B, and C Shift' refer to the following time periods: A Shift = 0700 - 1500; B Shift = 1500 - 2300; C Shift = 2300 - 0700.

Central Precinct - Aggravated Assault and Self Initiated CAD Counts for the Past Two Weeks

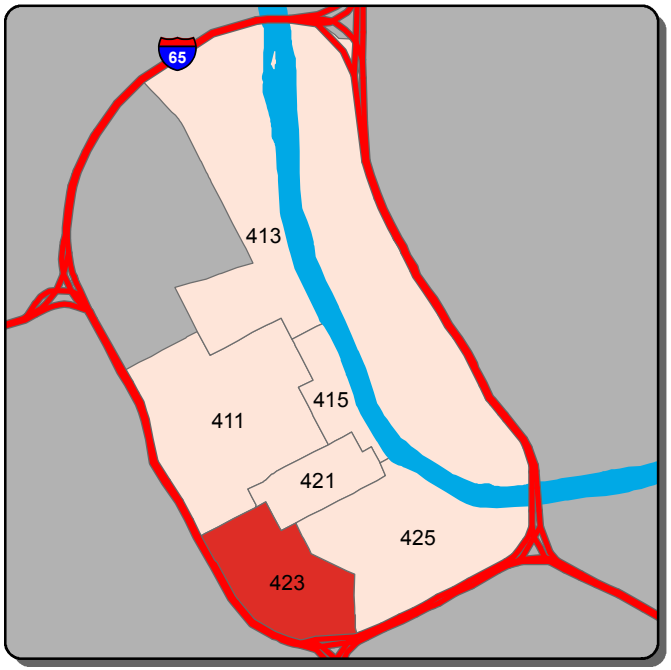

Aggravated Assault - A Shift

0 1 2 >2

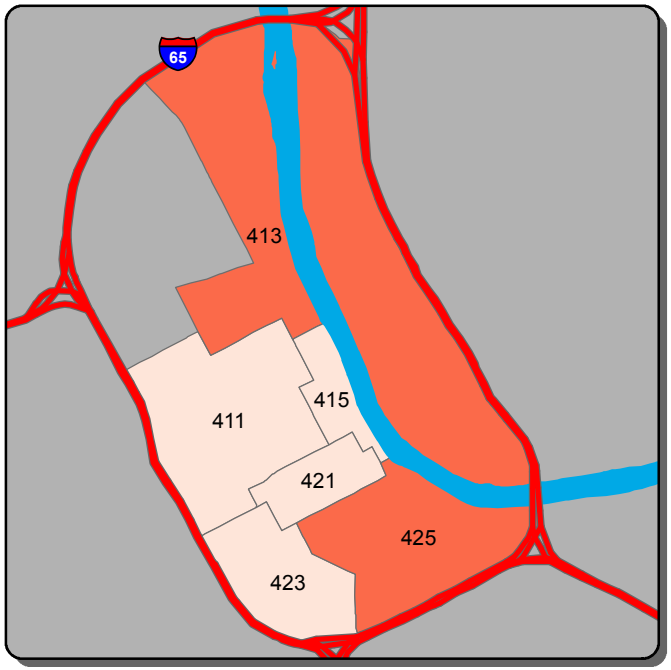

Aggravated Assault - B Shift

0 1 >1

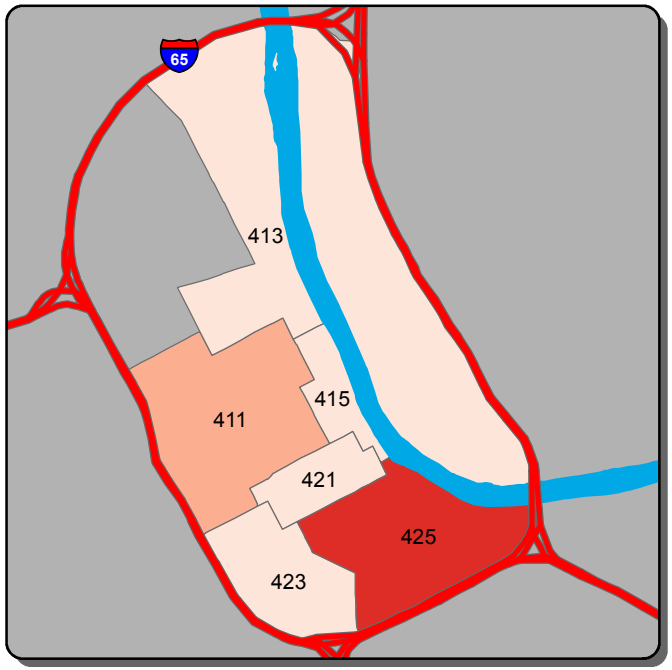

Aggravated Assault - C Shift

0 1 2 >2

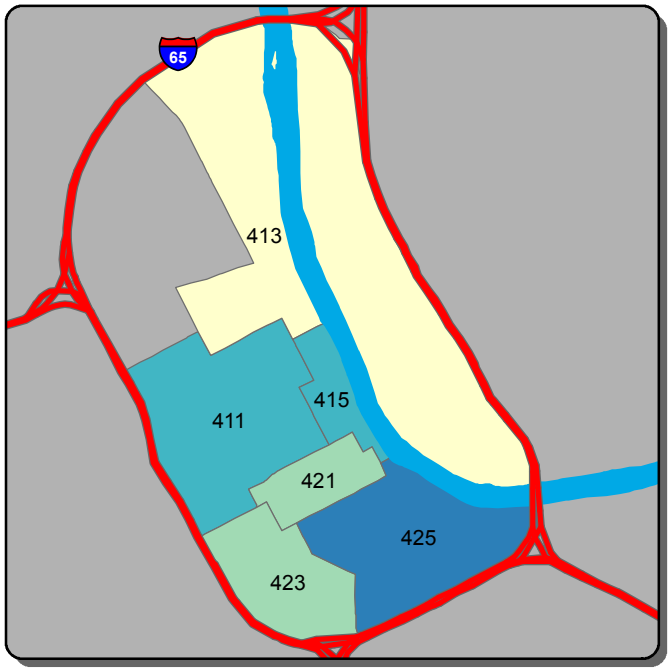

Self Initiated CAD - A Shift

0-66 67-109 110-152 153-194 >194

Self Initiated CAD - B Shift

0-76 77-168 169-259 260-350 >350

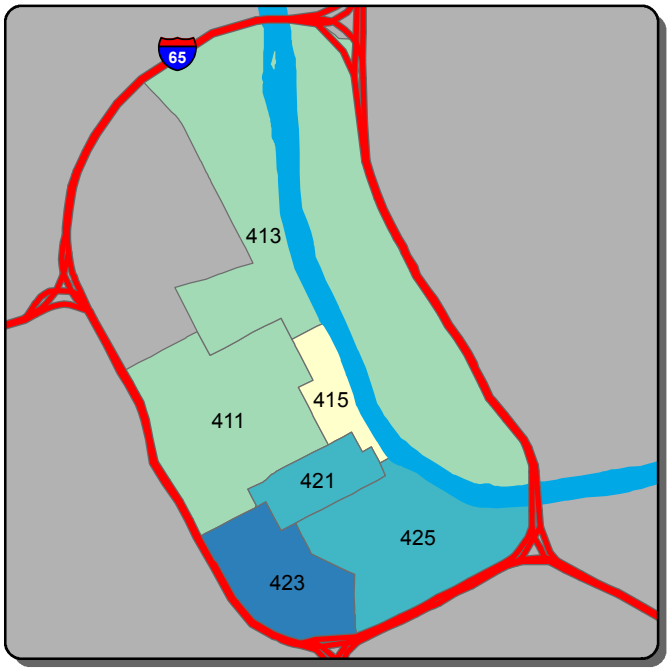

Self Initiated CAD - C Shift

0-94 95-194 195-295 296-395 >395

Information summarized for CompStat week ending 1/18/2020

Sourced from MNPD ARMS on 1/22/2020. Data taken from incident reports using Uniform Crime Reporting definitions and guidelines, based on the date and time when the inicident was reported. 'A, B, and C Shift' refer to the following time periods: A Shift = 0700 - 1500; B Shift = 1500 - 2300; C Shift = 2300 - 0700.

Hermitage Precinct - Burglary and Theft from Vehicle Counts for the Past Two Weeks

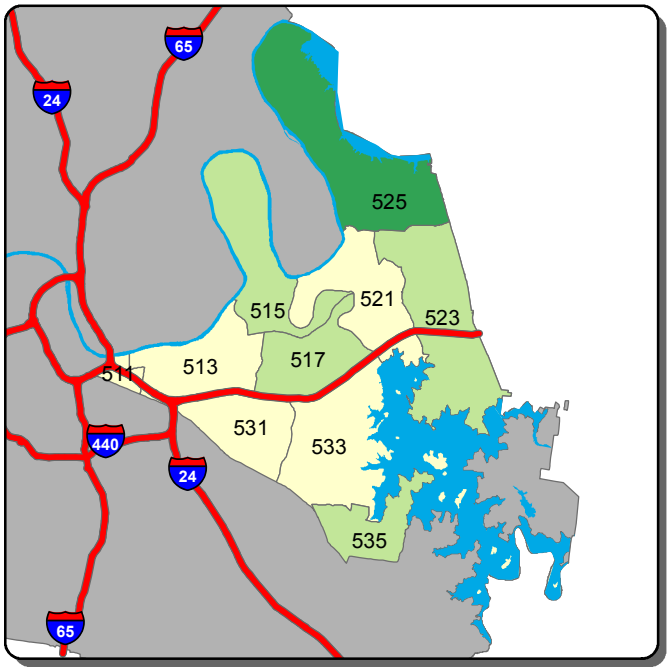

Burglary - A Shift

0 1 2 3 >3

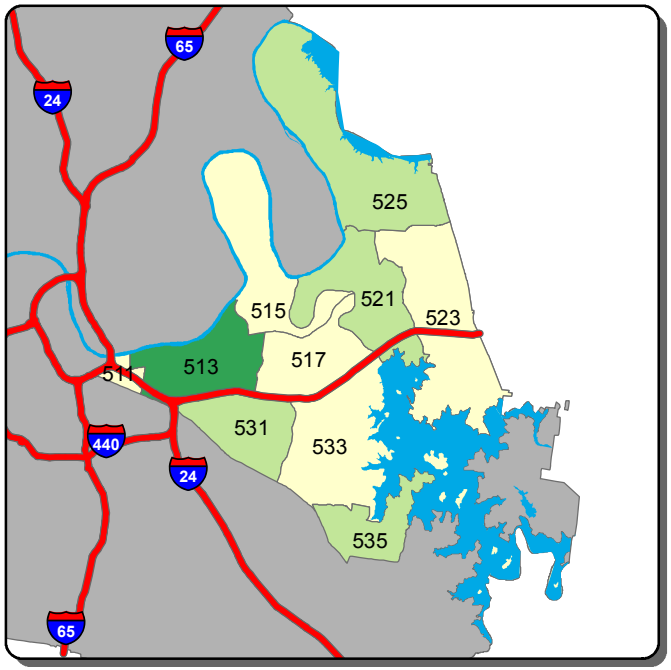

Burglary - B Shift

0 1 2 >2

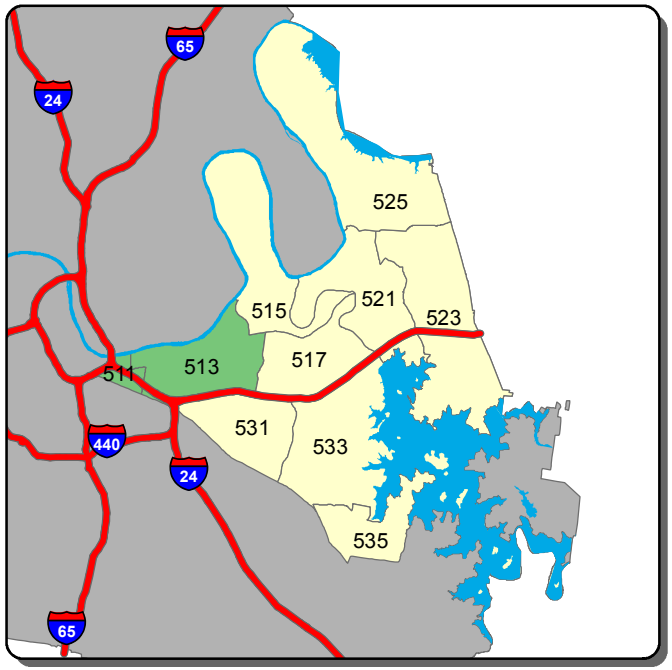

Burglary - C Shift

0 1 >1

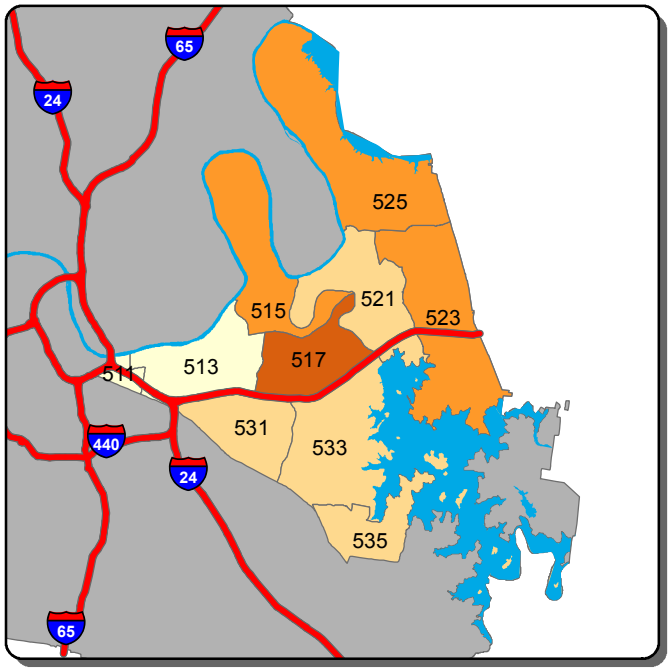

Theft from Vehicle - A Shift

0-2 3-4 5-6 7-8 >8

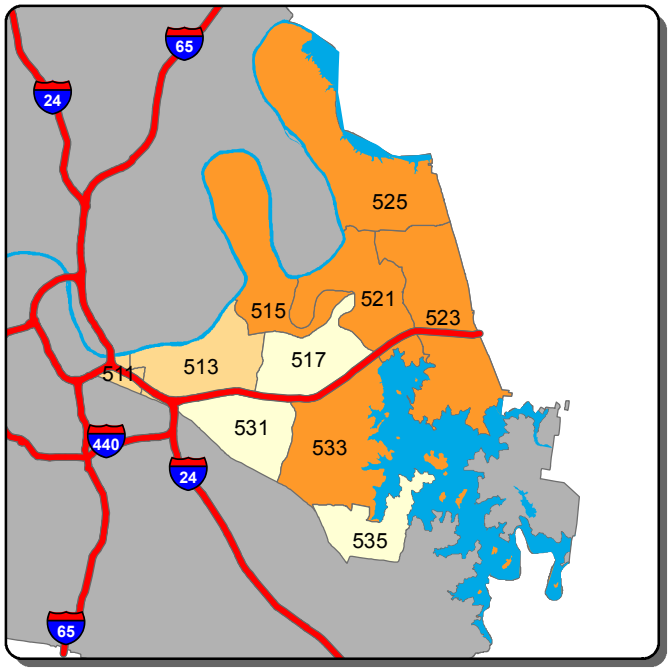

Theft from Vehicle - B Shift

0-1 2 3-4 5 >5

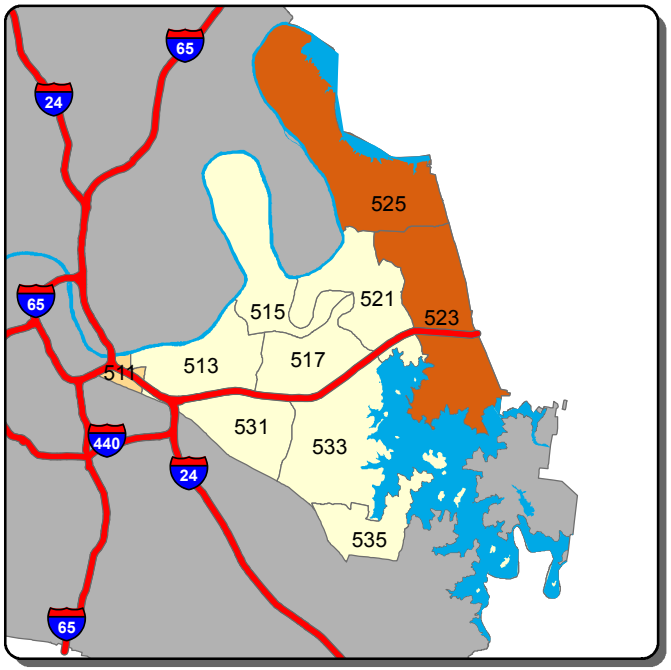

Theft from Vehicle - C Shift

0 1 2 >2

Information summarized for CompStat week ending 1/18/2020

Sourced from MNPD ARMS on 1/22/2020. Data taken from incident reports using Uniform Crime Reporting definitions and guidelines, based on the date and time when the inicident was reported. 'A, B, and C Shift' refer to the following time periods: A Shift = 0700 - 1500; B Shift = 1500 - 2300; C Shift = 2300 - 0700.

Hermitage Precinct - Aggravated Assault and Self Initiated CAD Counts for the Past Two Weeks

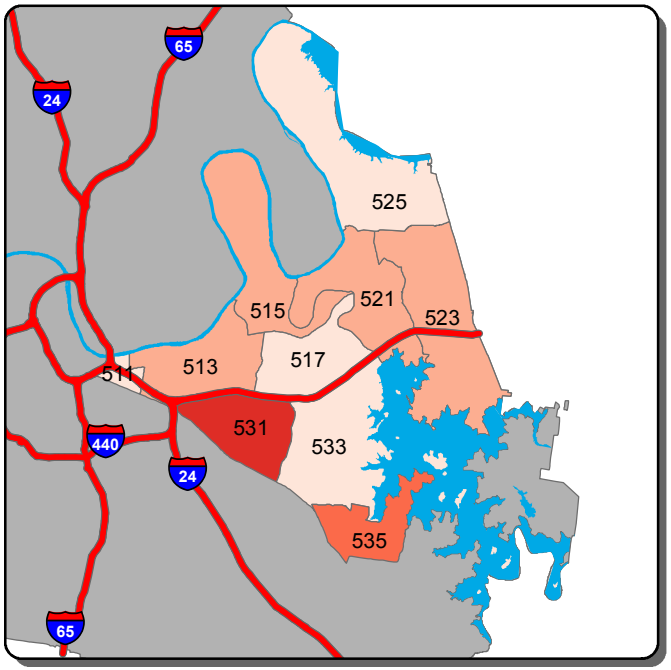

Aggravated Assault - A Shift

0	1	2	3	>3

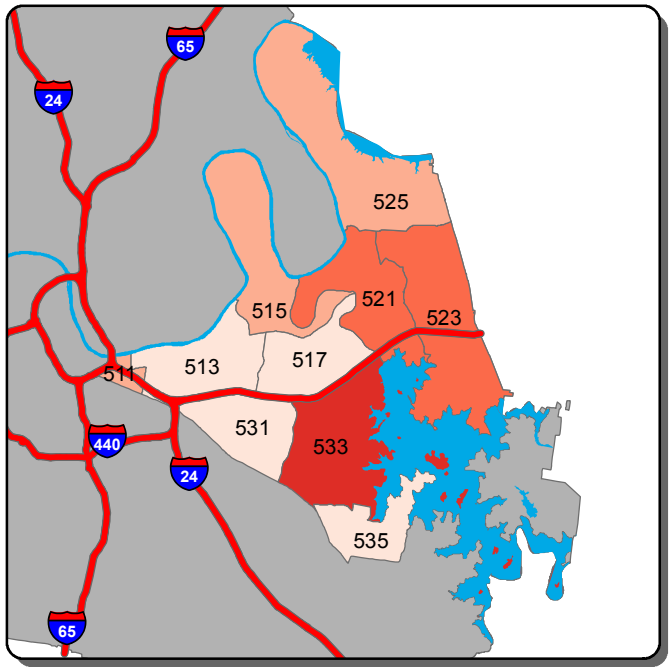

Aggravated Assault - B Shift

0	1-2	3-4	5-6	>6

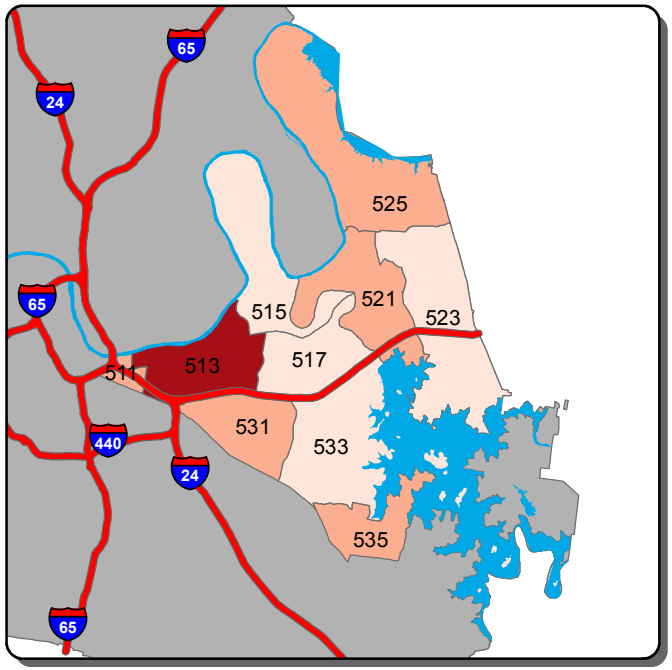

Aggravated Assault - C Shift

0	1-2	3-5	6-8	>8

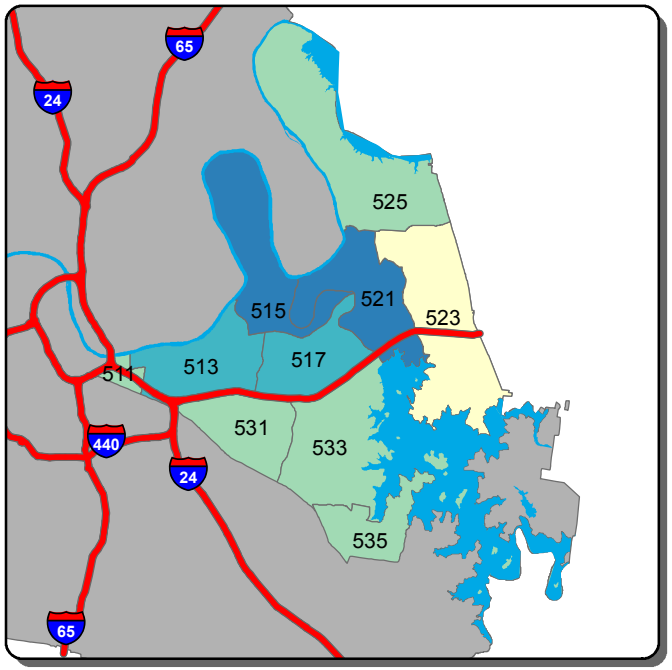

Self Initiated CAD - A Shift

0-33	34-82	83-130	131-178	>178

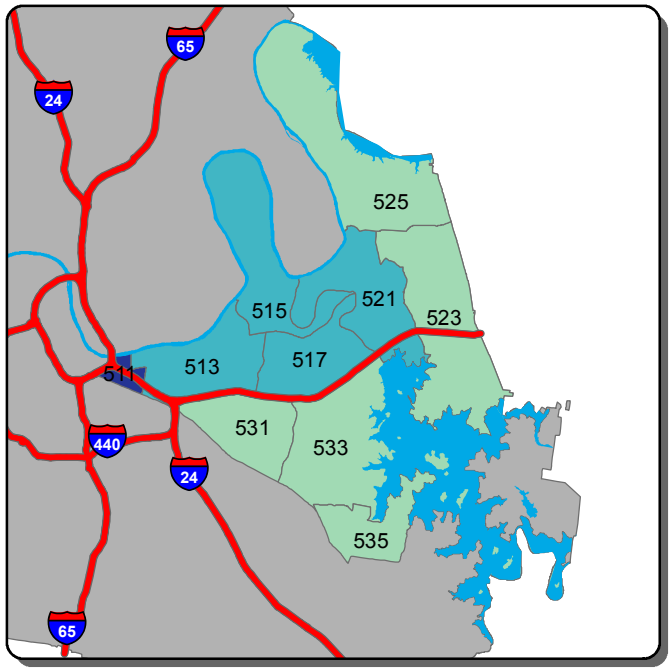

Self Initiated CAD - B Shift

0-39	40-107	108-174	175-242	>242

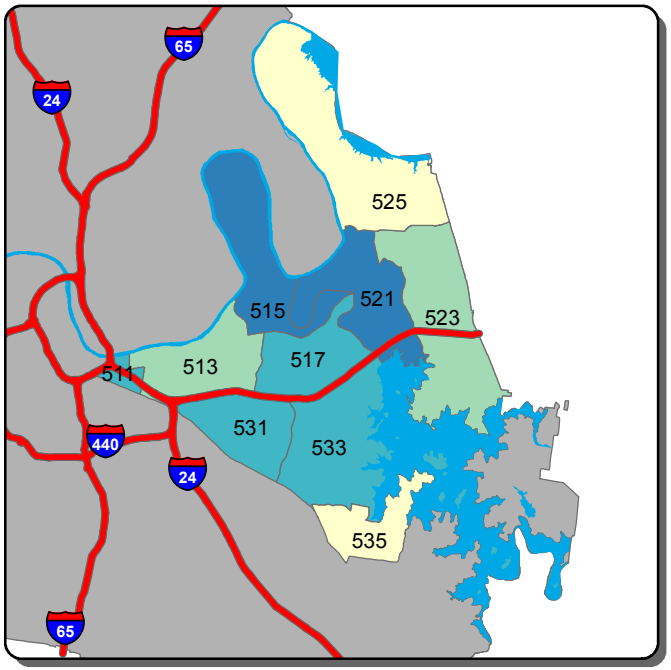

Self Initiated CAD - C Shift

0-31	32-52	53-73	74-94	>94

Information summarized for CompStat week ending 1/18/2020

Sourced from MNPD ARMS on 1/22/2020. Data taken from incident reports using Uniform Crime Reporting definitions and guidelines, based on the date and time when the inicident was reported. 'A, B, and C Shift' refer to the following time periods: A Shift = 0700 - 1500; B Shift = 1500 - 2300; C Shift = 2300 - 0700.

North Precinct - Burglary and Theft from Vehicle Counts for the Past Two Weeks

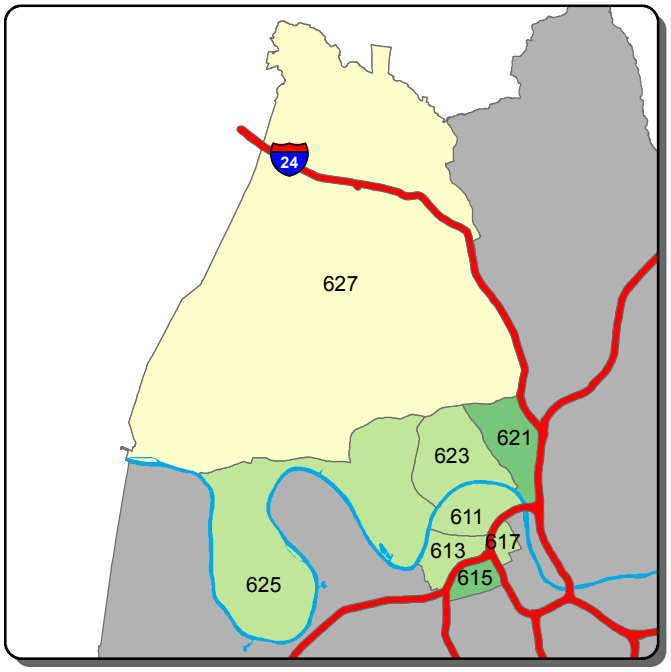

Burglary - A Shift

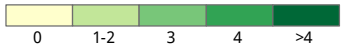

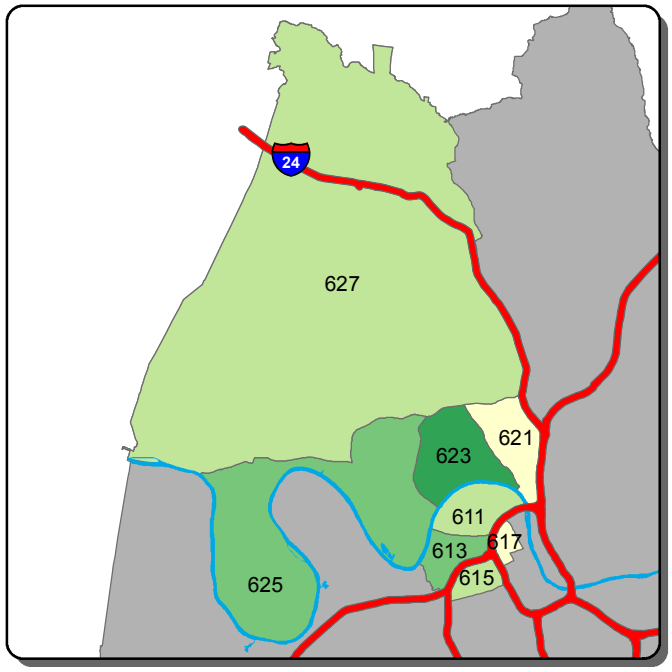

Burglary - B Shift

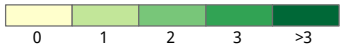

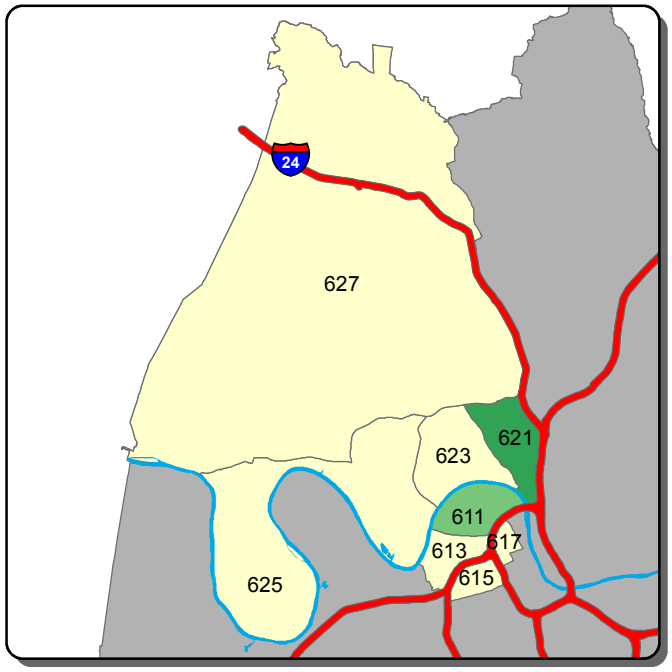

Burglary - C Shift

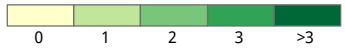

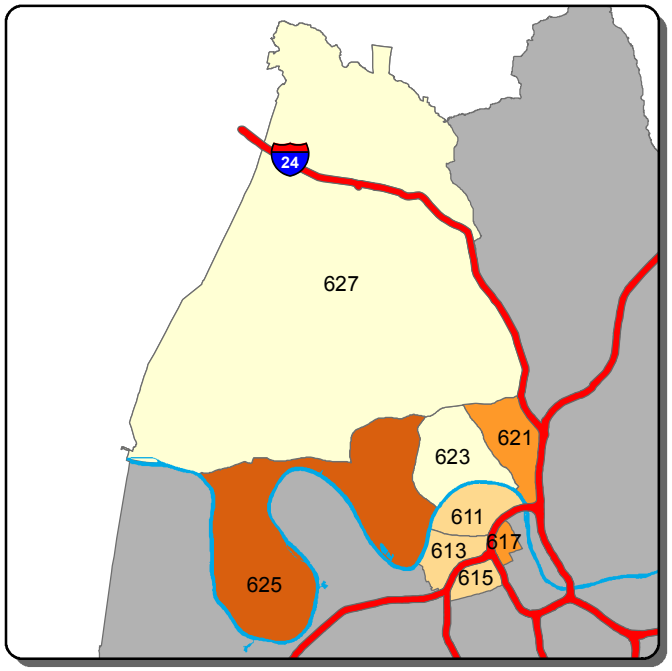

Theft from Vehicle - A Shift

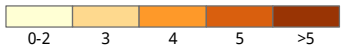

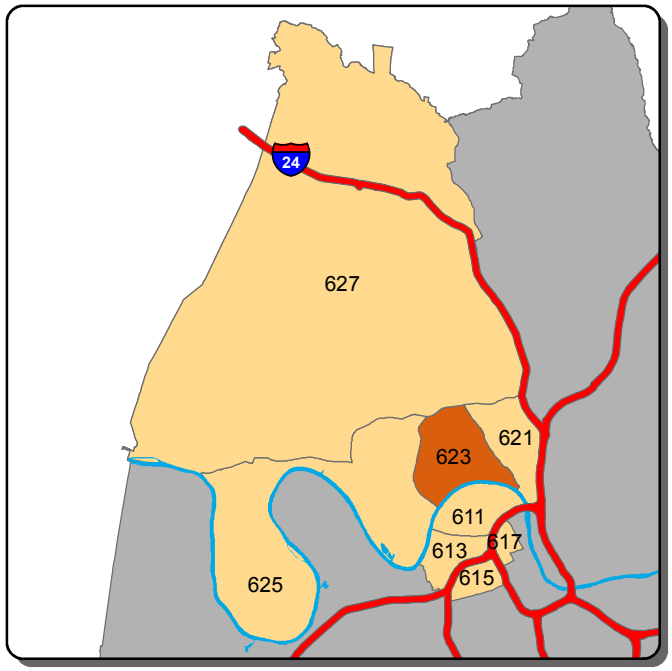

Theft from Vehicle - B Shift

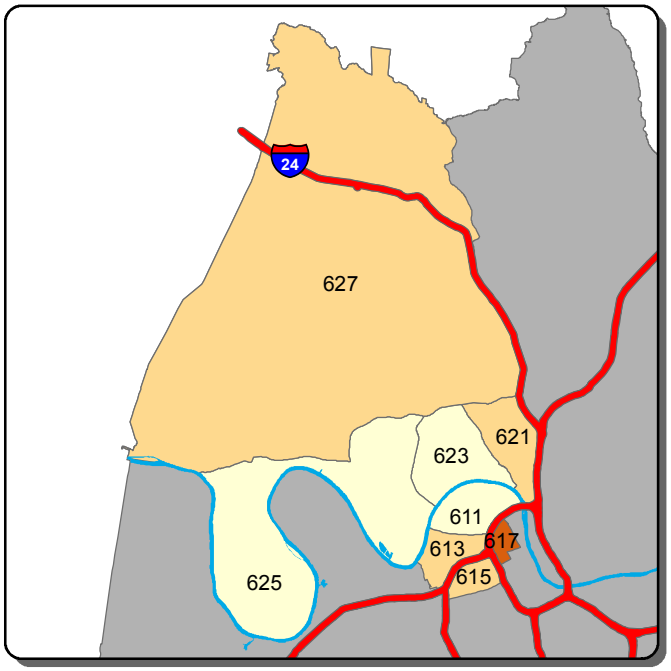

Theft from Vehicle - C Shift

Information summarized for CompStat week ending 1/18/2020

Sourced from MNPD ARMS on 1/22/2020. Data taken from incident reports using Uniform Crime Reporting definitions and guidelines, based on the date and time when the inicident was reported. 'A, B, and C Shift' refer to the following time periods: A Shift = 0700 - 1500; B Shift = 1500 - 2300; C Shift = 2300 - 0700.

North Precinct - Aggravated Assault and Self Initiated CAD Counts for the Past Two Weeks

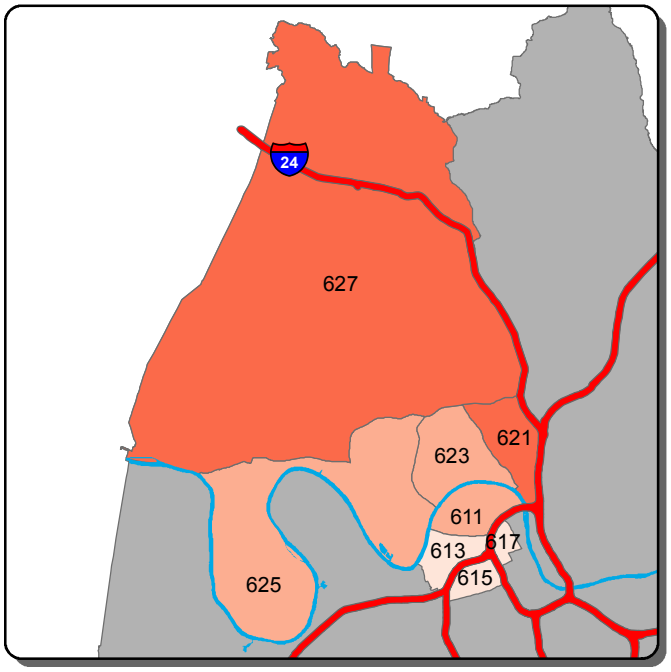

Aggravated Assault - A Shift

0	1	2	3	>3

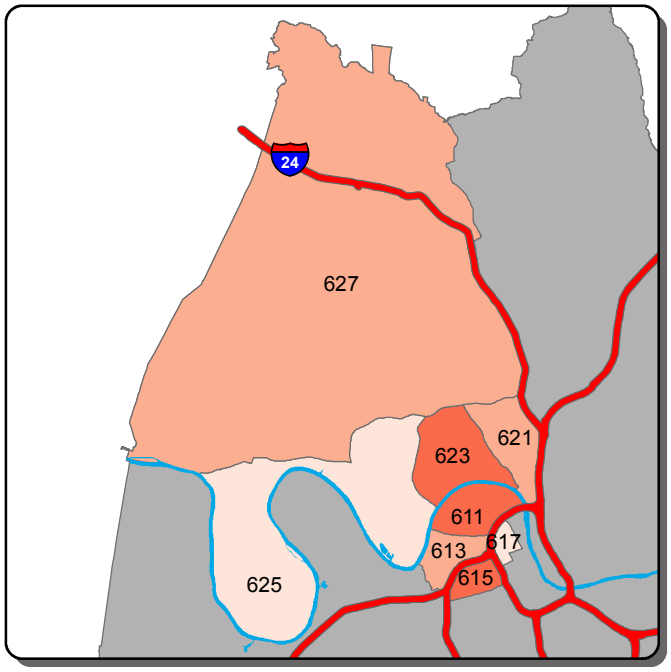

Aggravated Assault - B Shift

0	1-2	3-4	5	>5

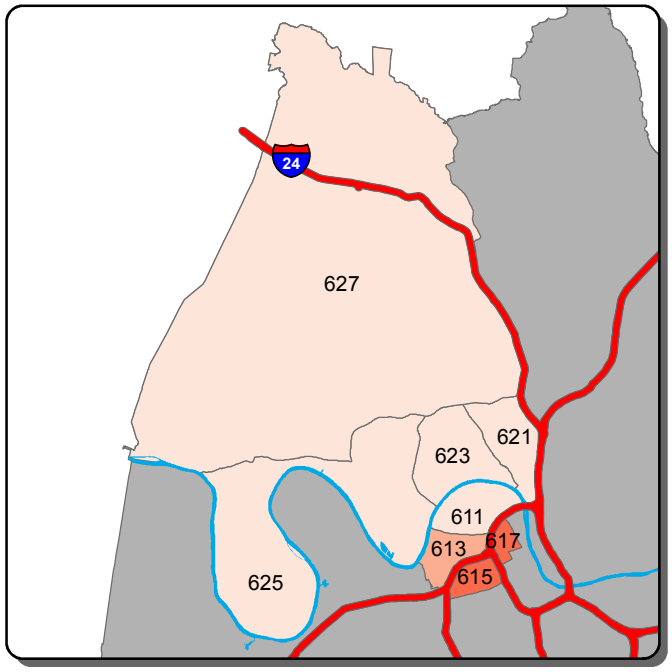

Aggravated Assault - C Shift

0	1	2	>2

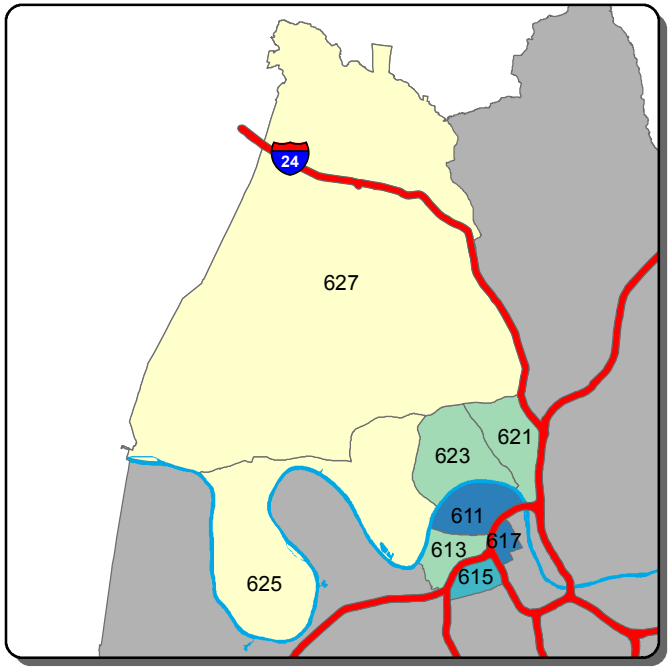

Self Initiated CAD - A Shift

0-44	45-63	64-82	83-101	>101

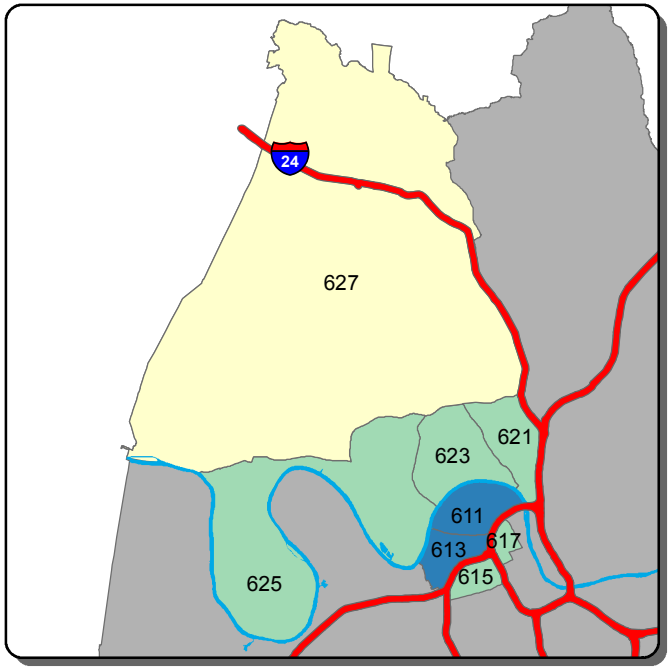

Self Initiated CAD - B Shift

0-25	26-70	71-115	116-160	>160

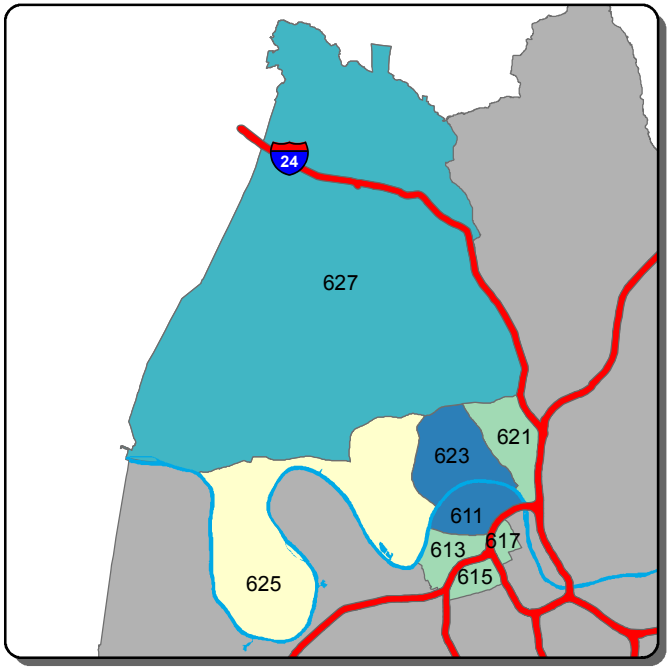

Self Initiated CAD - C Shift

0-45	46-65	66-84	85-104	>104

Information summarized for CompStat week ending 1/18/2020

Sourced from MNPD ARMS on 1/22/2020. Data taken from incident reports using Uniform Crime Reporting definitions and guidelines, based on the date and time when the inicident was reported. 'A, B, and C Shift' refer to the following time periods: A Shift = 0700 - 1500; B Shift = 1500 - 2300; C Shift = 2300 - 0700.

Madison Precinct - Burglary and Theft from Vehicle Counts for the Past Two Weeks

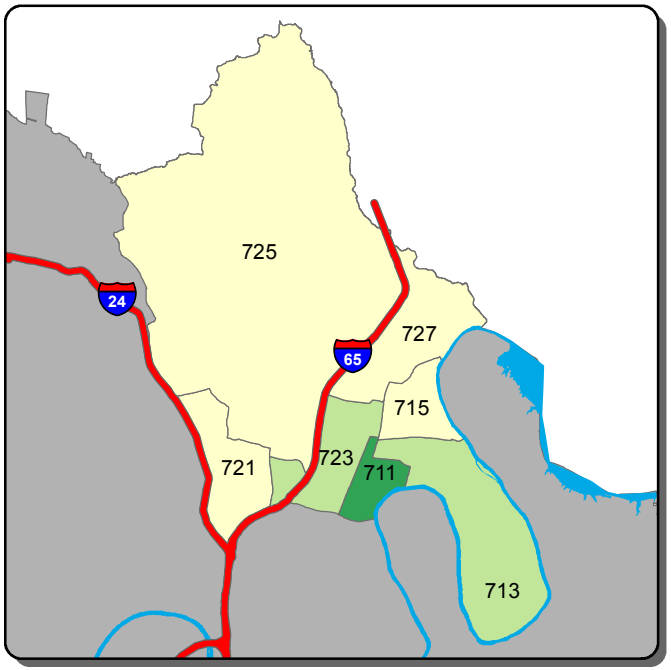

Burglary - A Shift

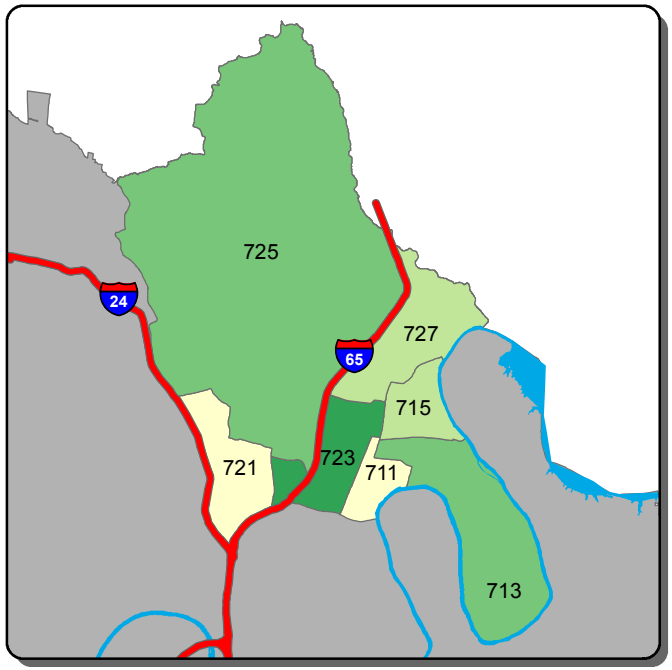

Burglary - B Shift

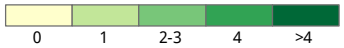

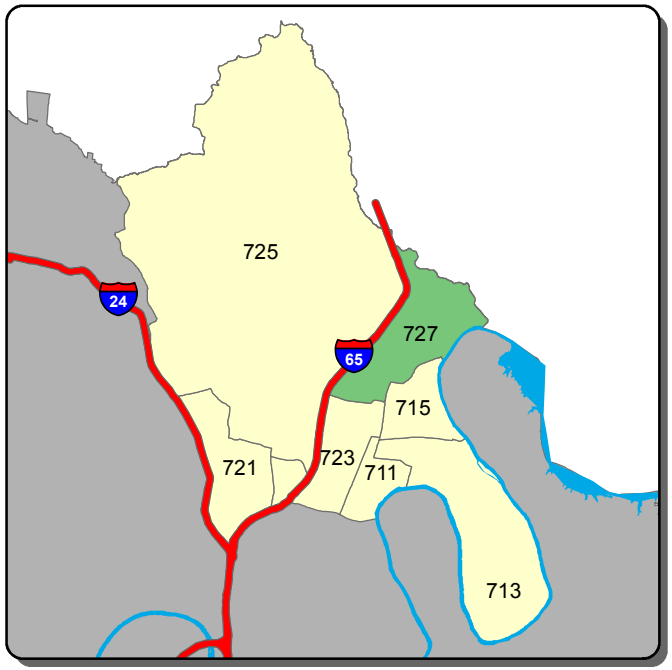

Burglary - C Shift

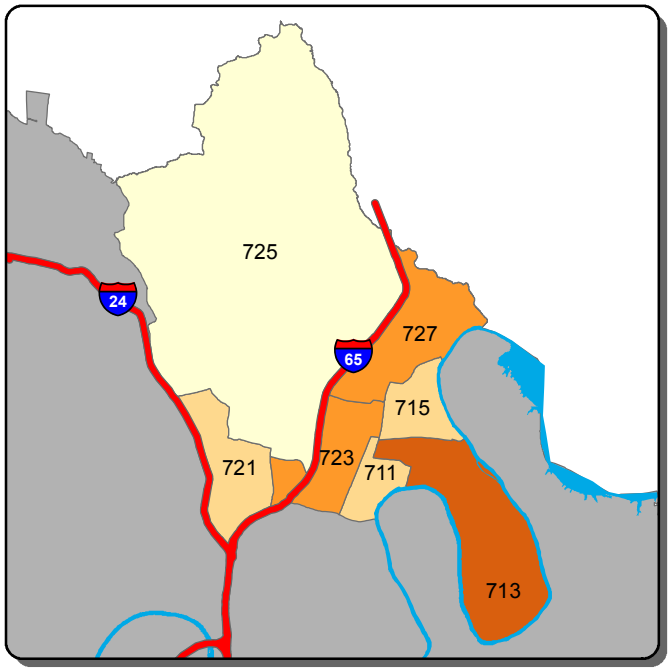

Theft from Vehicle - A Shift

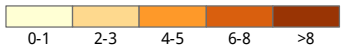

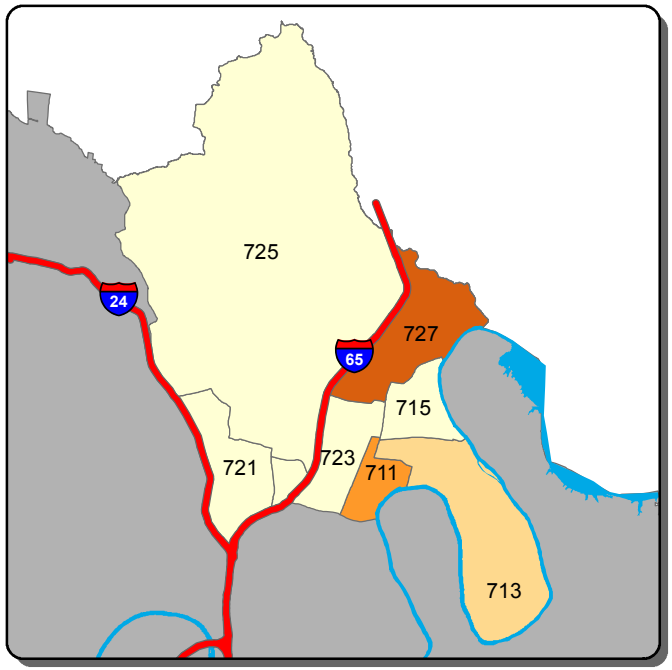

Theft from Vehicle - B Shift

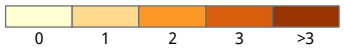

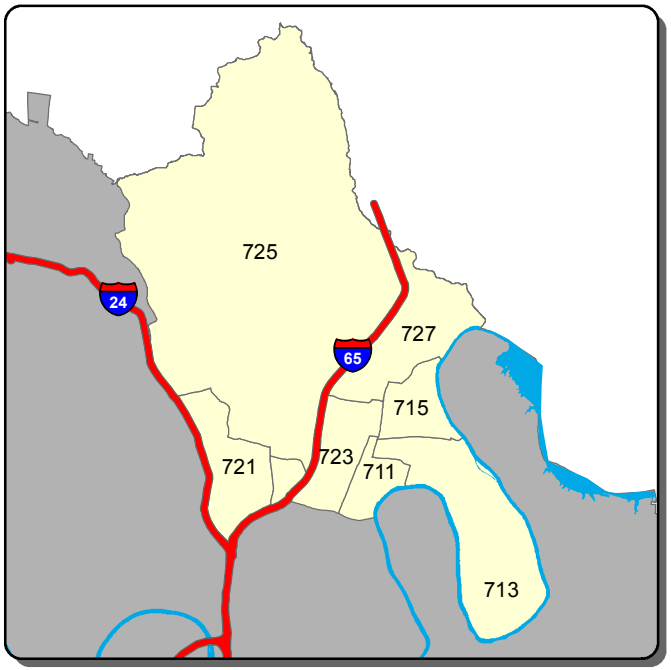

Theft from Vehicle - C Shift

Information summarized for CompStat week ending 1/18/2020

Sourced from MNPD ARMS on 1/22/2020. Data taken from incident reports using Uniform Crime Reporting definitions and guidelines, based on the date and time when the inicident was reported. 'A, B, and C Shift' refer to the following time periods: A Shift = 0700 - 1500; B Shift = 1500 - 2300; C Shift = 2300 - 0700.

Madison Precinct - Aggravated Assault and Self Initiated CAD Counts for the Past Two Weeks

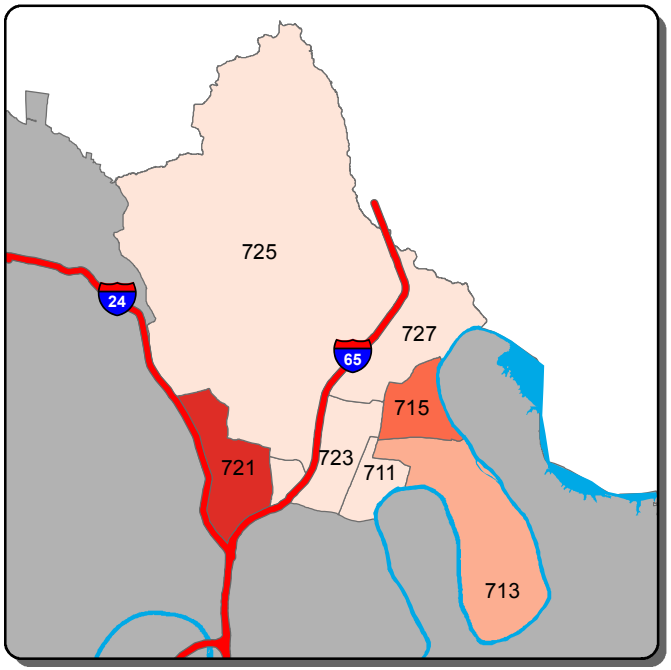

Aggravated Assault - A Shift

0 1 2 3 >3

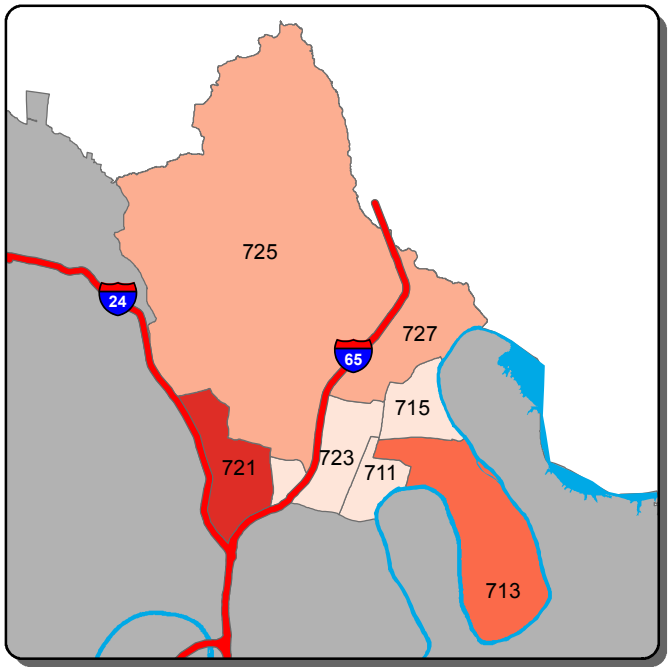

Aggravated Assault - B Shift

0 1 2 3 >3

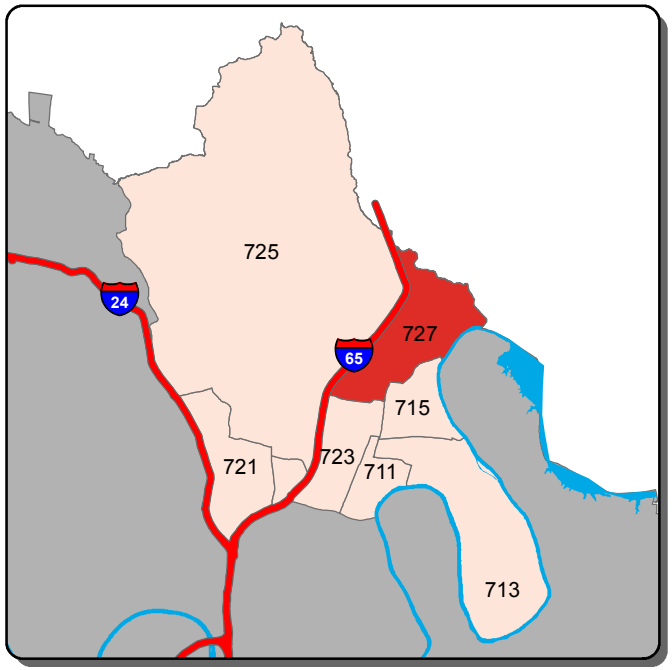

Aggravated Assault - C Shift

0 1-2 3 >3

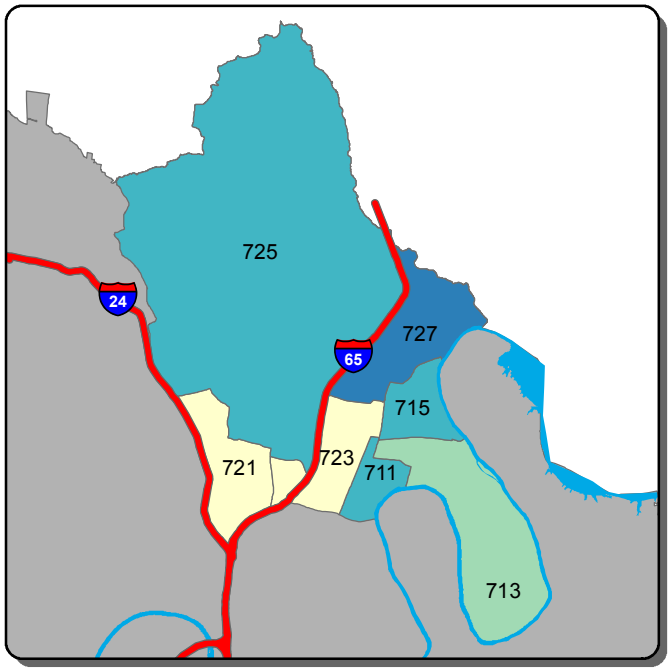

Self Initiated CAD - A Shift

0-45 46-91 92-137 138-183 >183

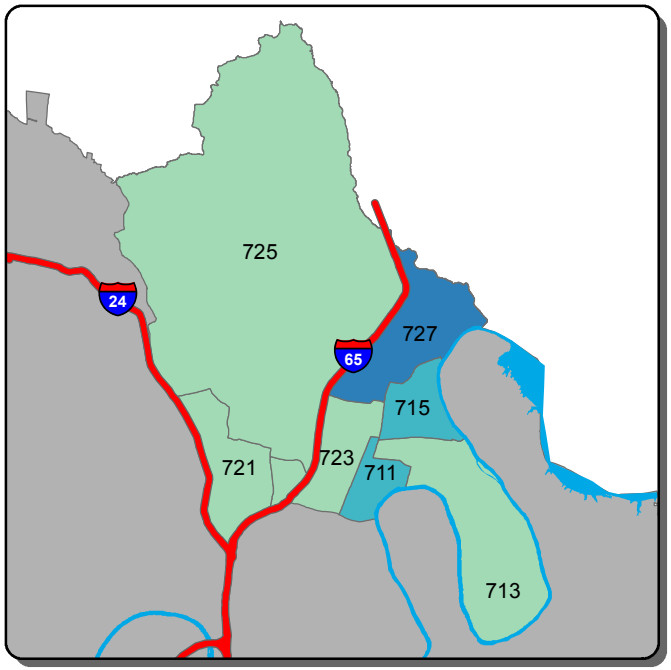

Self Initiated CAD - B Shift

0-46 47-69 70-93 94-116 >116

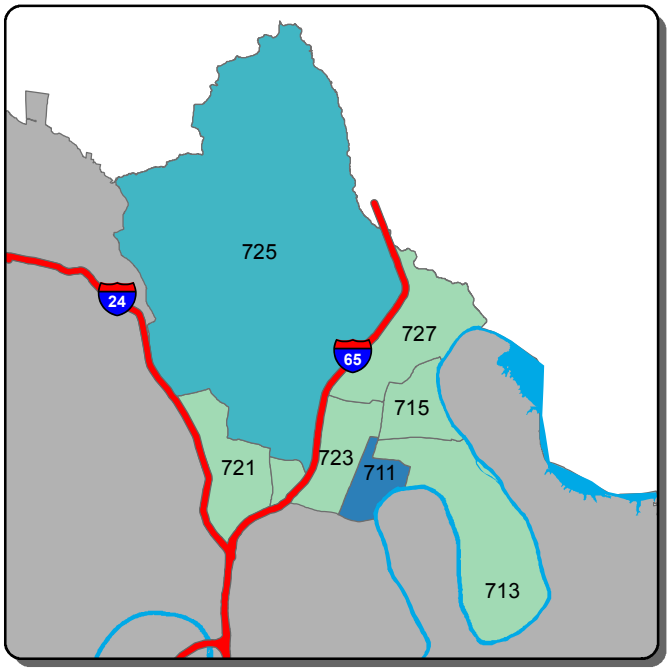

Self Initiated CAD - C Shift

0-52 53-72 73-92 93-113 >113

Information summarized for CompStat week ending 1/18/2020

Sourced from MNPD ARMS on 1/22/2020. Data taken from incident reports using Uniform Crime Reporting definitions and guidelines, based on the date and time when the inicident was reported. 'A, B, and C Shift' refer to the following time periods: A Shift = 0700 - 1500; B Shift = 1500 - 2300; C Shift = 2300 - 0700.

Midtown Hills Precinct - Burglary and Theft from Vehicle Counts for the Past Two Weeks

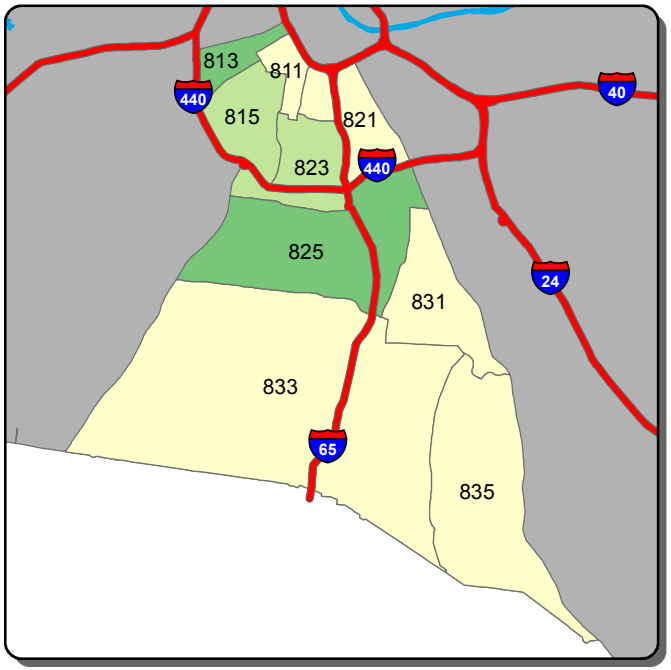

Burglary - A Shift

0 1 2 >2

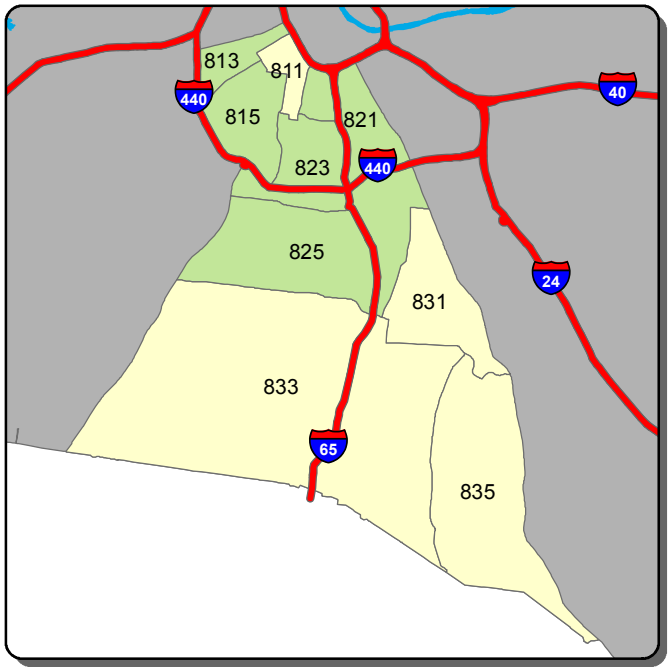

Burglary - B Shift

0 1 2 >2

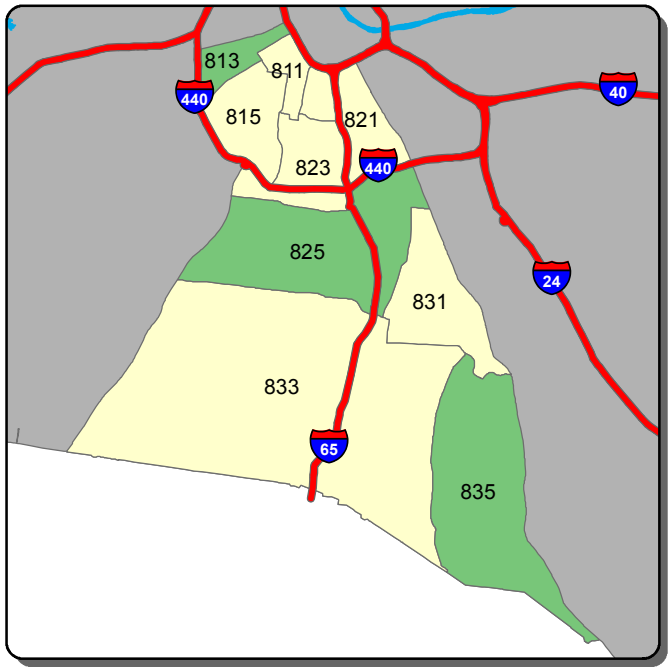

Burglary - C Shift

0 1 >1

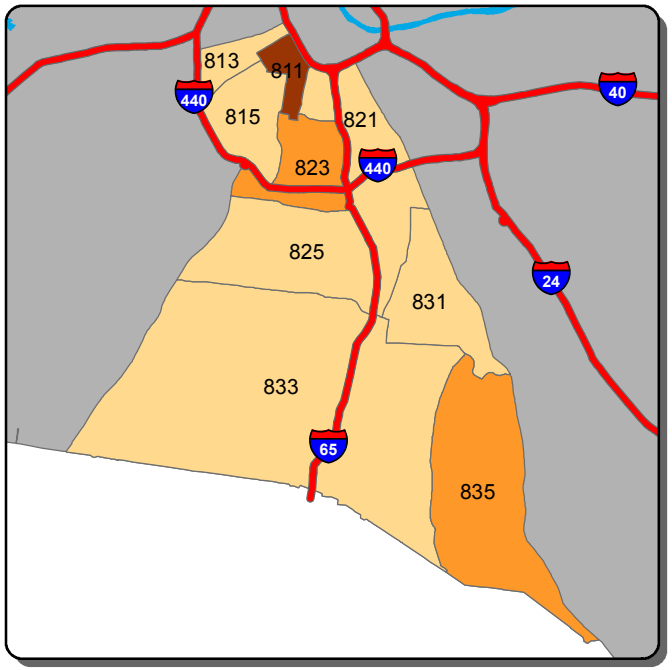

Theft from Vehicle - A Shift

0 1-5 6-10 11-15 >15

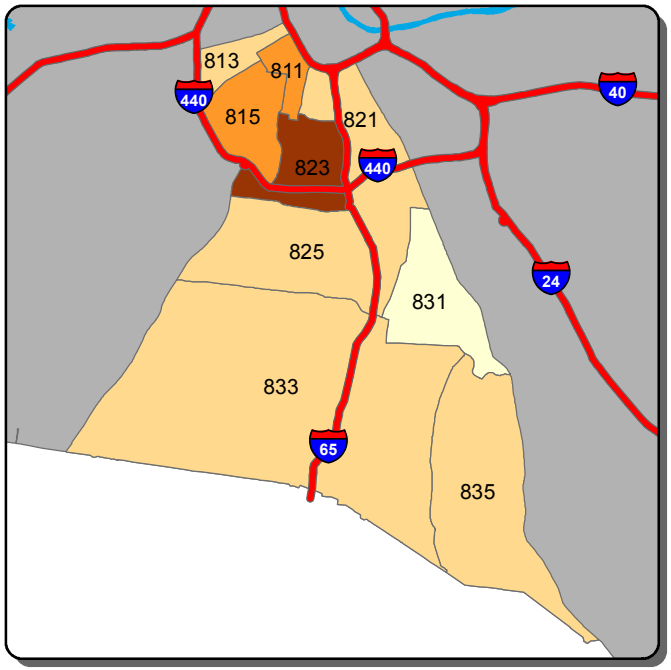

Theft from Vehicle - B Shift

0-1 2-4 5-7 8-9 >9

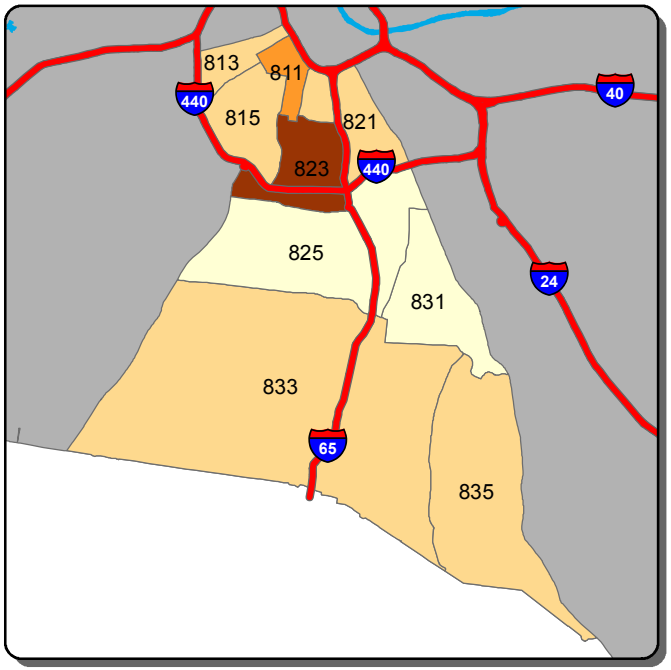

Theft from Vehicle - C Shift

0 1-2 3-6 7-10 >10

Information summarized for CompStat week ending 1/18/2020

Sourced from MNPD ARMS on 1/22/2020. Data taken from incident reports using Uniform Crime Reporting definitions and guidelines, based on the date and time when the inicident was reported. 'A, B, and C Shift' refer to the following time periods: A Shift = 0700 - 1500; B Shift = 1500 - 2300; C Shift = 2300 - 0700.

Midtown Hills Precinct - Aggravated Assault and Self Initiated CAD Counts for the Past Two Weeks

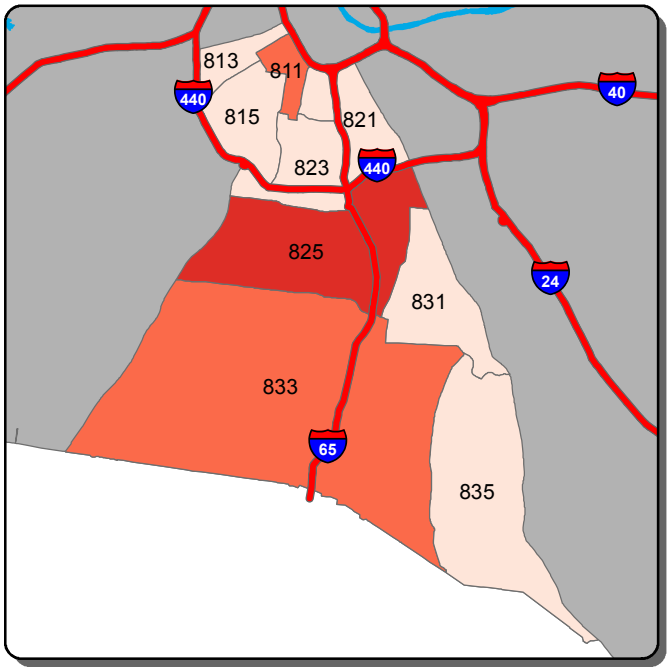

Aggravated Assault - A Shift

0 | 1 | 2 | >2

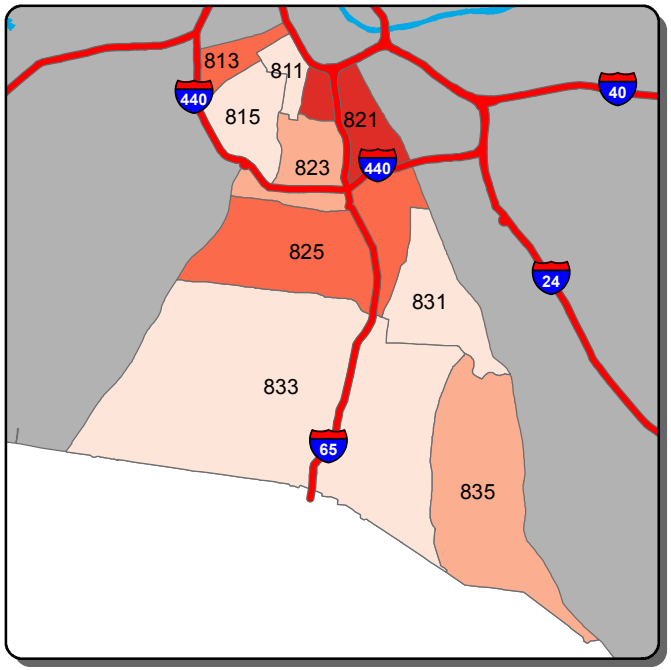

Aggravated Assault - B Shift

0 | 1 | 2 | 3-4 | >4

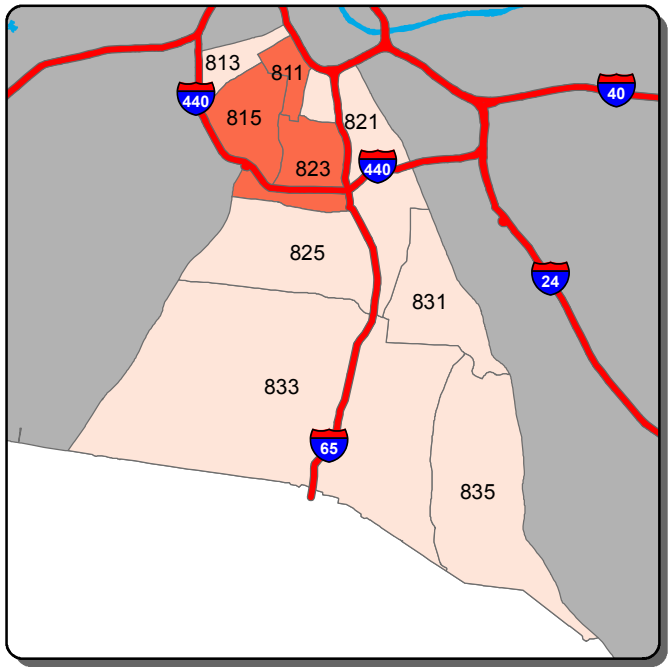

Aggravated Assault - C Shift

0 | 1 | >1

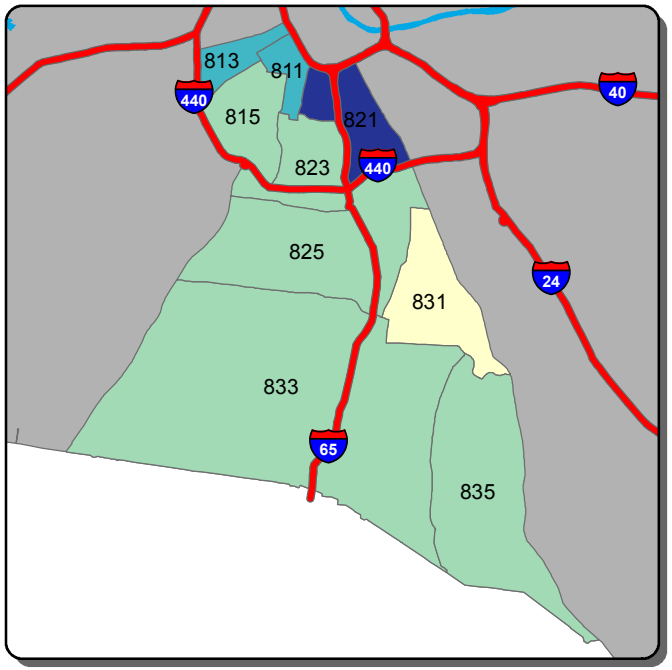

Self Initiated CAD - A Shift

0-34 | 35-71 | 72-108 | 109-145 | >145

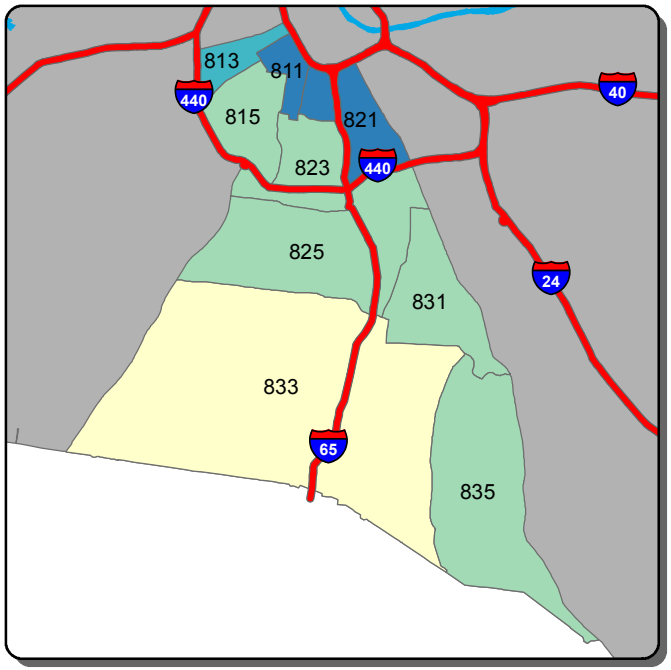

Self Initiated CAD - B Shift

0-31 | 32-79 | 80-126 | 127-174 | >174

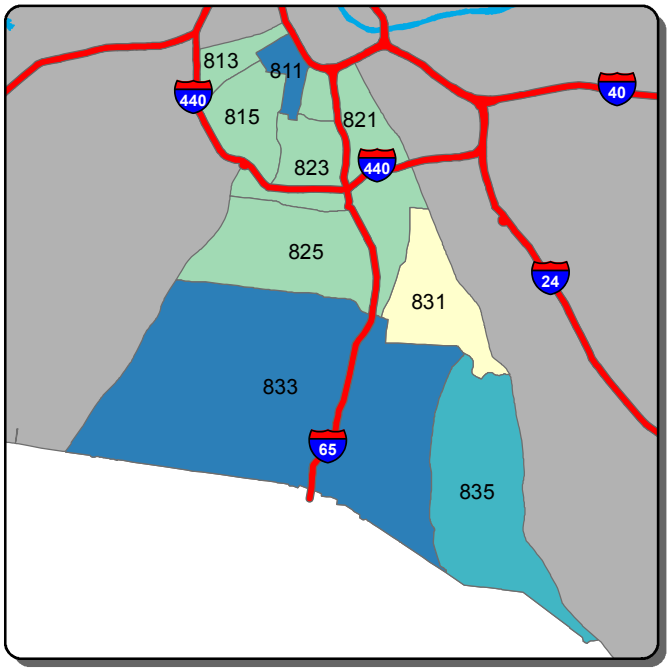

Self Initiated CAD - C Shift

0-71 | 72-114 | 115-157 | 158-200 | >200

Information summarized for CompStat week ending 1/18/2020

Sourced from MNPD ARMS on 1/22/2020. Data taken from incident reports using Uniform Crime Reporting definitions and guidelines, based on the date and time when the inicident was reported. 'A, B, and C Shift' refer to the following time periods: A Shift = 0700 - 1500; B Shift = 1500 - 2300; C Shift = 2300 - 0700.