CompStat Weekly Analysis

CompStat Weekly Analysis is provided by the Metropolitan Nashville Police Department Crime Analysis Section. This report is intended to be a management and planning tool and does not reflect the official UCR counts for the department.

"It is only through labor and painful effort, by grim energy and resolute courage, that we move on to better things."
- Theodore Roosevelt

Begin Date: 03/01/2020
End Date: 03/07/2020
Week: 10

Table of Contents

Incidents Section **1**
Rolling Two Week Analysis 2
Rolling Weekly Year-to-Year Analysis 3
Rolling Eight Week Analysis 4
Rolling Four Week Year-to-Year Analysis 5
Rolling Sixteen Week Analysis 6
Rolling Eight Week Year-to-Year 7
Year-to-Date Analysis 8
Rolling Twenty-Four Month 9
2 Week, 8 Week, 16 Week, YTD, and 24 Month Summary 10
Incident and Efficiency Report Summary* 11
UCR Incident Charts* 30
UCR Incidents - Annual Totals 39
UCR Incidents - YTD Comparisons: All Incidents 40
UCR Incidents - YTD Comparison Charts* 41
UCR Incidents - Calendar Year to Calendar Year Comparison 50
UCR Incidents - Annual Comparison Charts* 51
UCR Incidents - YTD Comparisons* 60
YTD Homicide Report 69
Year-to-Year Weekly Chart* 70

Arrests Section **79**
Physical and Citation Arrests - Adult 80
Arrests: Part I, Weapons Law, Drug-Related, DUI, and All Other 89
Outstanding Warrants: Served 91
Outstanding Warrants: Attempts / Served 92
Crooks With Guns / School Zone Report 97

Juvenile Section **98**
Juvenile Arrests 99
Juvenile Victims - Rolling Two Week Analysis 100
Juvenile Victims - Rolling Eight Week Analysis 101
Juvenile Victims - Year-to-Date Analysis 102
Juvenile Victims 103

Efficiencies Section **104**
Self-Initiated CAD 105
Dispatched Calls for Service 106
Vehicle Stop Analysis (Form 252) 107
Field Interview Report (Form 114) 108
Efficiency Charts* 109

High Crime Intersections and Hot Addresses Section **118**
High Crime Street Intersections* 119
County High Crime Street Intersections - Arrests 128
Hot Addresses* 129

Other Reports **138**
APR Data 139
Case Preparation Division - Case File Inventory 140
Court Attendance - 310s Issued by Month 141
Percentage of Incident Reports Included in CompStat Analysis 142

Map Section **143**
YTD Gunshot Victims - Countywide 144
Gunshot Victims - Countywide (Homicides and Injuries) 145
Gunshot Victims (Homicides, Injuries, and Property Damage) 146
YTD Gunshot Victims** 147
UCR Incident and Self-Initiated CAD Zone Maps** 155

* - Set of countywide and precinct reports
** - Set of precinct reports

Incidents Section

CompStat Weekly Analysis is provided by the Metropolitan Nashville Police Department Crime Analysis Section. This report is intended to be a management and planning tool and does not reflect the official UCR counts for the department.

"It is only through labor and painful effort, by grim energy and resolute courage, that we move on to better things."
- Theodore Roosevelt

Begin Date: 03/01/2020
End Date: 03/07/2020
Week: 10

Rolling Two Week Analysis

METROPOLITAN POLICE DEPARTMENT
of Nashville and Davidson County

Aggregated by precinct (incident location). Based on date when each incident was reported.

		Homicide	Rape	Commercial Robbery	Street Robbery	Total Robbery	Aggravated Assault	Commercial Burglary	Residential Burglary	Total Burglary	Larceny	Auto Theft	Violent Offenses	Property Offenses	Part I Offenses
West	Prior Week	0	1	0	2	2	3	3	5	8	54	6	6	68	74
	CompStat Week	0	2	1	0	1	5	3	3	6	37	3	8	46	54
	% Change	0.0 %	100.0 %	Infinity	-100.0 %	-50.0 %	66.7 %	0.0 %	-40.0 %	-25.0 %	-31.5 %	-50.0 %	33.3 %	-32.4 %	-27.0 %
East	Prior Week	0	0	1	3	4	15	1	8	9	50	11	19	70	89
	CompStat Week	0	1	0	0	0	3	2	7	9	34	11	4	54	58
	% Change	0.0 %	Infinity	-100.0 %	-100.0 %	-100.0 %	-80.0 %	100.0 %	-12.5 %	0.0 %	-32.0 %	0.0 %	-78.9 %	-22.9 %	-34.8 %
South	Prior Week	1	2	0	5	5	9	5	10	15	90	16	17	121	138
	CompStat Week	0	1	3	3	6	21	8	6	14	80	10	28	104	132
	% Change	-100.0 %	-50.0 %	Infinity	-40.0 %	20.0 %	133.3 %	60.0 %	-40.0 %	-6.7 %	-11.1 %	-37.5 %	64.7 %	-14.0 %	-4.3 %
Central	Prior Week	0	1	0	1	1	4	0	0	0	31	4	6	35	41
	CompStat Week	0	1	0	2	2	7	2	0	2	28	2	10	32	42
	% Change	0.0 %	0.0 %	0.0 %	100.0 %	100.0 %	75.0 %	Infinity	0.0 %	Infinity	-9.7 %	-50.0 %	66.7 %	-8.6 %	2.4 %
Hermitage	Prior Week	0	2	1	4	5	9	2	6	8	69	5	16	82	98
	CompStat Week	0	1	2	5	7	17	1	10	11	56	7	25	74	99
	% Change	0.0 %	-50.0 %	100.0 %	25.0 %	40.0 %	88.9 %	-50.0 %	66.7 %	37.5 %	-18.8 %	40.0 %	56.3 %	-9.8 %	1.0 %
North	Prior Week	0	0	0	3	3	17	3	9	12	39	4	20	55	75
	CompStat Week	2	1	0	2	2	10	1	12	13	33	5	15	51	66
	% Change	Infinity	Infinity	0.0 %	-33.3 %	-33.3 %	-41.2 %	-66.7 %	33.3 %	8.3 %	-15.4 %	25.0 %	-25.0 %	-7.3 %	-12.0 %
Madison	Prior Week	0	1	0	3	3	9	1	1	2	34	5	13	41	54
	CompStat Week	0	1	1	1	2	14	2	6	8	28	6	17	42	59
	% Change	0.0 %	0.0 %	Infinity	-66.7 %	-33.3 %	55.6 %	100.0 %	500.0 %	300.0 %	-17.6 %	20.0 %	30.8 %	2.4 %	9.3 %
Midtown Hills	Prior Week	0	1	0	4	4	11	7	4	11	52	6	16	69	85
	CompStat Week	0	1	1	4	5	9	4	5	9	44	2	15	55	70
	% Change	0.0 %	0.0 %	Infinity	0.0 %	25.0 %	-18.2 %	-42.9 %	25.0 %	-18.2 %	-15.4 %	-66.7 %	-6.3 %	-20.3 %	-17.6 %
County	Prior Week	1	8	2	25	27	77	22	43	65	419	57	113	541	654
	CompStat Week	2	9	8	17	25	86	23	49	72	340	46	122	458	580
	% Change	100.0 %	12.5 %	300.0 %	-32.0 %	-7.4 %	11.7 %	4.5 %	14.0 %	10.8 %	-18.9 %	-19.3 %	8.0 %	-15.3 %	-11.3 %

Prior Week	**Begin Date**	02/23/2020	**End Date**	02/29/2020
CompStat Week	**Begin Date**	03/01/2020	**End Date**	03/07/2020

Sourced from MNPD ARMS on 3/11/2020 7:57:25 AM. The figures above were sourced from incident reports using Uniform Crime Reporting definitions and reporting guidelines, based on the date when the crime was reported. This report is intended to be a management and planning tool and does not reflect the official UCR counts for the department. Incidents where a location is unknown or unspecified are included in the countywide totals. 'Unknown' refers to records in which the address is listed as 'Unknown' on the incident report. 'Not Validated' refers to records that were entered in with an invalid addresses.

Rolling Weekly Year-to-Year Analysis

METROPOLITAN POLICE DEPARTMENT
of Nashville and Davidson County

Aggregated by precinct (incident location). Based on date when each incident was reported.

		Homicide	Rape	Commercial Robbery	Street Robbery	Total Robbery	Aggravated Assault	Commercial Burglary	Residential Burglary	Total Burglary	Larceny	Auto Theft	Violent Offenses	Property Offenses	Part I Offenses
West	Prior Year	0	0	0	4	4	3	0	3	3	34	11	7	48	55
	Last Week	0	2	1	0	1	5	3	3	6	37	3	8	46	54
	% Change	0.0 %	Infinity	Infinity	-100.0 %	-75.0 %	66.7 %	Infinity	0.0 %	100.0 %	8.8 %	-72.7 %	14.3 %	-4.2 %	-1.8 %
East	Prior Year	0	1	0	2	2	9	0	4	4	44	7	12	55	67
	Last Week	0	1	0	0	0	3	2	7	9	34	11	4	54	58
	% Change	0.0 %	0.0 %	0.0 %	-100.0 %	-100.0 %	-66.7 %	Infinity	75.0 %	125.0 %	-22.7 %	57.1 %	-66.7 %	-1.8 %	-13.4 %
South	Prior Year	0	3	1	6	7	9	2	15	17	52	9	19	78	97
	Last Week	0	1	3	3	6	21	8	6	14	80	10	28	104	132
	% Change	0.0 %	-66.7 %	200.0 %	-50.0 %	-14.3 %	133.3 %	300.0 %	-60.0 %	-17.6 %	53.8 %	11.1 %	47.4 %	33.3 %	36.1 %
Central	Prior Year	0	0	0	1	1	5	1	1	2	18	1	6	21	27
	Last Week	0	1	0	2	2	7	2	0	2	28	2	10	32	42
	% Change	0.0 %	Infinity	0.0 %	100.0 %	100.0 %	40.0 %	100.0 %	-100.0 %	0.0 %	55.6 %	100.0 %	66.7 %	52.4 %	55.6 %
Hermitage	Prior Year	0	1	0	3	3	12	0	8	8	68	8	16	84	100
	Last Week	0	1	2	5	7	17	1	10	11	56	7	25	74	99
	% Change	0.0 %	0.0 %	Infinity	66.7 %	133.3 %	41.7 %	Infinity	25.0 %	37.5 %	-17.6 %	-12.5 %	56.3 %	-11.9 %	-1.0 %
North	Prior Year	0	1	1	0	1	8	1	6	7	41	7	10	55	65
	Last Week	2	1	0	2	2	10	1	12	13	33	5	15	51	66
	% Change	Infinity	0.0 %	-100.0 %	Infinity	100.0 %	25.0 %	0.0 %	100.0 %	85.7 %	-19.5 %	-28.6 %	50.0 %	-7.3 %	1.5 %
Madison	Prior Year	0	0	0	0	0	5	1	5	6	22	3	5	31	36
	Last Week	0	1	1	1	2	14	2	6	8	28	6	17	42	59
	% Change	0.0 %	Infinity	Infinity	Infinity	Infinity	180.0 %	100.0 %	20.0 %	33.3 %	27.3 %	100.0 %	240.0 %	35.5 %	63.9 %
Midtown Hills	Prior Year	0	0	0	4	4	9	3	6	9	32	5	13	46	59
	Last Week	0	1	1	4	5	9	4	5	9	44	2	15	55	70
	% Change	0.0 %	Infinity	Infinity	0.0 %	25.0 %	0.0 %	33.3 %	-16.7 %	0.0 %	37.5 %	-60.0 %	15.4 %	19.6 %	18.6 %
County	Prior Year	0	6	2	20	22	60	8	48	56	311	51	88	418	506
	Last Week	2	9	8	17	25	86	23	49	72	340	46	122	458	580
	% Change	Infinity	50.0 %	300.0 %	-15.0 %	13.6 %	43.3 %	187.5 %	2.1 %	28.6 %	9.3 %	-9.8 %	38.6 %	9.6 %	14.6 %

Prior Year	**Begin Date**	03/03/2019	**End Date**	03/09/2019
Last Week	**Begin Date**	03/01/2020	**End Date**	03/07/2020

Sourced from MNPD ARMS on 3/11/2020 7:57:25 AM. The figures above were sourced from incident reports using Uniform Crime Reporting definitions and reporting guidelines, based on the date when the crime was reported. This report is intended to be a management and planning tool and does not reflect the official UCR counts for the department. Incidents where a location is unknown or unspecified are included in the countywide totals. 'Unknown' refers to records in which the address is listed as 'Unknown' on the incident report. 'Not Validated' refers to records that were entered in with an invalid addresses.

Rolling Eight Week Analysis

METROPOLITAN POLICE DEPARTMENT
of Nashville and Davidson County

Aggregated by precinct (incident location). Based on date when each incident was reported.

		Homicide	Rape	Commercial Robbery	Street Robbery	Total Robbery	Aggravated Assault	Commercial Burglary	Residential Burglary	Total Burglary	Larceny	Auto Theft	Violent Offenses	Property Offenses	Part I Offenses
West	Prior 4 Weeks	0	4	3	5	8	22	10	20	30	205	11	34	246	280
	Last 4 Weeks	0	5	1	6	7	21	10	10	20	185	21	33	226	259
	% Change	0.0 %	25.0 %	-66.7 %	20.0 %	-12.5 %	-4.5 %	0.0 %	-50.0 %	-33.3 %	-9.8 %	90.9 %	-2.9 %	-8.1 %	-7.5 %
East	Prior 4 Weeks	0	3	4	12	16	44	7	28	35	176	32	63	243	306
	Last 4 Weeks	0	2	3	12	15	36	6	22	28	216	40	53	284	337
	% Change	0.0 %	-33.3 %	-25.0 %	0.0 %	-6.3 %	-18.2 %	-14.3 %	-21.4 %	-20.0 %	22.7 %	25.0 %	-15.9 %	16.9 %	10.1 %
South	Prior 4 Weeks	2	9	6	32	38	47	29	25	54	342	50	96	446	542
	Last 4 Weeks	3	12	7	28	35	57	28	34	62	345	50	107	457	564
	% Change	50.0 %	33.3 %	16.7 %	-12.5 %	-7.9 %	21.3 %	-3.4 %	36.0 %	14.8 %	0.9 %	0.0 %	11.5 %	2.5 %	4.1 %
Central	Prior 4 Weeks	0	0	0	13	13	15	3	2	5	88	10	28	103	131
	Last 4 Weeks	0	3	0	7	7	16	6	2	8	127	7	26	142	168
	% Change	0.0 %	Infinity	0.0 %	-46.2 %	-46.2 %	6.7 %	100.0 %	0.0 %	60.0 %	44.3 %	-30.0 %	-7.1 %	37.9 %	28.2 %
Hermitage	Prior 4 Weeks	3	12	2	16	18	83	12	27	39	336	52	116	427	543
	Last 4 Weeks	0	8	6	23	29	43	11	35	46	290	36	80	372	452
	% Change	-100.0 %	-33.3 %	200.0 %	43.8 %	61.1 %	-48.2 %	-8.3 %	29.6 %	17.9 %	-13.7 %	-30.8 %	-31.0 %	-12.9 %	-16.8 %
North	Prior 4 Weeks	2	13	1	21	22	59	7	34	41	143	43	96	227	323
	Last 4 Weeks	2	3	1	13	14	51	6	37	43	152	24	70	219	289
	% Change	0.0 %	-76.9 %	0.0 %	-38.1 %	-36.4 %	-13.6 %	-14.3 %	8.8 %	4.9 %	6.3 %	-44.2 %	-27.1 %	-3.5 %	-10.5 %
Madison	Prior 4 Weeks	0	3	4	14	18	36	10	31	41	178	25	57	244	301
	Last 4 Weeks	0	7	1	5	6	41	4	20	24	148	30	54	202	256
	% Change	0.0 %	133.3 %	-75.0 %	-64.3 %	-66.7 %	13.9 %	-60.0 %	-35.5 %	-41.5 %	-16.9 %	20.0 %	-5.3 %	-17.2 %	-15.0 %
Midtown Hills	Prior 4 Weeks	0	6	3	8	11	24	13	16	29	269	35	41	333	374
	Last 4 Weeks	0	5	2	14	16	38	20	18	38	216	20	59	274	333
	% Change	0.0 %	-16.7 %	-33.3 %	75.0 %	45.5 %	58.3 %	53.8 %	12.5 %	31.0 %	-19.7 %	-42.9 %	43.9 %	-17.7 %	-11.0 %
County	Prior 4 Weeks	7	50	23	121	144	330	91	183	274	1,737	258	531	2,269	2,800
	Last 4 Weeks	5	45	21	108	129	303	91	178	269	1,679	228	482	2,176	2,658
	% Change	-28.6 %	-10.0 %	-8.7 %	-10.7 %	-10.4 %	-8.2 %	0.0 %	-2.7 %	-1.8 %	-3.3 %	-11.6 %	-9.2 %	-4.1 %	-5.1 %

Prior 4 Weeks	**Begin Date**	01/12/2020	**End Date**	02/08/2020
Last 4 Weeks	**Begin Date**	02/09/2020	**End Date**	03/07/2020

Sourced from MNPD ARMS on 3/11/2020 7:57:25 AM. The figures above were sourced from incident reports using Uniform Crime Reporting definitions and reporting guidelines, based on the date when the crime was reported. This report is intended to be a management and planning tool and does not reflect the official UCR counts for the department. Incidents where a location is unknown or unspecified are included in the countywide totals. 'Unknown' refers to records in which the address is listed as 'Unknown' on the incident report. 'Not Validated' refers to records that were entered in with an invalid addresses.

Rolling Four Week Year-to-Year Analysis

METROPOLITAN POLICE DEPARTMENT
of Nashville and Davidson County

Aggregated by precinct (incident location). Based on date when each incident was reported.

		Homicide	Rape	Commercial Robbery	Street Robbery	Total Robbery	Aggravated Assault	Commercial Burglary	Residential Burglary	Total Burglary	Larceny	Auto Theft	Violent Offenses	Property Offenses	Part I Offenses
West	Prior Year	0	2	0	7	7	15	3	11	14	168	30	24	212	236
	Last 4 Weeks	0	5	1	6	7	21	10	10	20	185	21	33	226	259
	% Change	0.0 %	150.0 %	Infinity	-14.3 %	0.0 %	40.0 %	233.3 %	-9.1 %	42.9 %	10.1 %	-30.0 %	37.5 %	6.6 %	9.7 %
East	Prior Year	0	4	1	12	13	30	3	22	25	152	24	47	201	248
	Last 4 Weeks	0	2	3	12	15	36	6	22	28	216	40	53	284	337
	% Change	0.0 %	-50.0 %	200.0 %	0.0 %	15.4 %	20.0 %	100.0 %	0.0 %	12.0 %	42.1 %	66.7 %	12.8 %	41.3 %	35.9 %
South	Prior Year	0	9	3	25	28	51	13	36	49	212	45	88	306	394
	Last 4 Weeks	3	12	7	28	35	57	28	34	62	345	50	107	457	564
	% Change	Infinity	33.3 %	133.3 %	12.0 %	25.0 %	11.8 %	115.4 %	-5.6 %	26.5 %	62.7 %	11.1 %	21.6 %	49.3 %	43.1 %
Central	Prior Year	1	3	1	5	6	21	7	1	8	105	7	31	120	151
	Last 4 Weeks	0	3	0	7	7	16	6	2	8	127	7	26	142	168
	% Change	-100.0 %	0.0 %	-100.0 %	40.0 %	16.7 %	-23.8 %	-14.3 %	100.0 %	0.0 %	21.0 %	0.0 %	-16.1 %	18.3 %	11.3 %
Hermitage	Prior Year	0	7	2	15	17	48	15	29	44	242	36	72	322	394
	Last 4 Weeks	0	8	6	23	29	43	11	35	46	290	36	80	372	452
	% Change	0.0 %	14.3 %	200.0 %	53.3 %	70.6 %	-10.4 %	-26.7 %	20.7 %	4.5 %	19.8 %	0.0 %	11.1 %	15.5 %	14.7 %
North	Prior Year	0	5	3	6	9	68	4	24	28	158	40	82	226	308
	Last 4 Weeks	2	3	1	13	14	51	6	37	43	152	24	70	219	289
	% Change	Infinity	-40.0 %	-66.7 %	116.7 %	55.6 %	-25.0 %	50.0 %	54.2 %	53.6 %	-3.8 %	-40.0 %	-14.6 %	-3.1 %	-6.2 %
Madison	Prior Year	0	2	3	5	8	29	14	16	30	117	25	39	172	211
	Last 4 Weeks	0	7	1	5	6	41	4	20	24	148	30	54	202	256
	% Change	0.0 %	250.0 %	-66.7 %	0.0 %	-25.0 %	41.4 %	-71.4 %	25.0 %	-20.0 %	26.5 %	20.0 %	38.5 %	17.4 %	21.3 %
Midtown Hills	Prior Year	0	3	0	16	16	28	13	18	31	172	21	47	224	271
	Last 4 Weeks	0	5	2	14	16	38	20	18	38	216	20	59	274	333
	% Change	0.0 %	66.7 %	Infinity	-12.5 %	0.0 %	35.7 %	53.8 %	0.0 %	22.6 %	25.6 %	-4.8 %	25.5 %	22.3 %	22.9 %
County	Prior Year	1	35	13	91	104	290	72	157	229	1,326	228	430	1,783	2,213
	Last 4 Weeks	5	45	21	108	129	303	91	178	269	1,679	228	482	2,176	2,658
	% Change	400.0 %	28.6 %	61.5 %	18.7 %	24.0 %	4.5 %	26.4 %	13.4 %	17.5 %	26.6 %	0.0 %	12.1 %	22.0 %	20.1 %

Prior Year	**Begin Date**	02/10/2019	**End Date**	03/09/2019
Last 4 Weeks	**Begin Date**	02/09/2020	**End Date**	03/07/2020

Sourced from MNPD ARMS on 3/11/2020 7:57:25 AM. The figures above were sourced from incident reports using Uniform Crime Reporting definitions and reporting guidelines, based on the date when the crime was reported. This report is intended to be a management and planning tool and does not reflect the official UCR counts for the department. Incidents where a location is unknown or unspecified are included in the countywide totals. 'Unknown' refers to records in which the address is listed as 'Unknown' on the incident report. 'Not Validated' refers to records that were entered in with an invalid addresses.

Rolling Sixteen Week Analysis

METROPOLITAN POLICE DEPARTMENT
of Nashville and Davidson County

Aggregated by precinct (incident location). Based on date when each incident was reported.

		Homicide	Rape	Commercial Robbery	Street Robbery	Total Robbery	Aggravated Assault	Commercial Burglary	Residential Burglary	Total Burglary	Larceny	Auto Theft	Violent Offenses	Property Offenses	Part I Offenses
West	Prior 8 Weeks	1	1	0	10	10	39	11	19	30	439	40	51	509	560
	Last 8 Weeks	0	9	4	11	15	43	20	30	50	390	32	67	472	539
	% Change	-100.0 %	800.0 %	Infinity	10.0 %	50.0 %	10.3 %	81.8 %	57.9 %	66.7 %	-11.2 %	-20.0 %	31.4 %	-7.3 %	-3.8 %
East	Prior 8 Weeks	1	8	6	29	35	94	12	51	63	293	47	138	403	541
	Last 8 Weeks	0	5	7	24	31	80	13	50	63	392	72	116	527	643
	% Change	-100.0 %	-37.5 %	16.7 %	-17.2 %	-11.4 %	-14.9 %	8.3 %	-2.0 %	0.0 %	33.8 %	53.2 %	-15.9 %	30.8 %	18.9 %
South	Prior 8 Weeks	3	12	8	75	83	149	40	68	108	575	87	247	770	1,017
	Last 8 Weeks	5	21	13	60	73	104	57	59	116	687	100	203	903	1,106
	% Change	66.7 %	75.0 %	62.5 %	-20.0 %	-12.0 %	-30.2 %	42.5 %	-13.2 %	7.4 %	19.5 %	14.9 %	-17.8 %	17.3 %	8.8 %
Central	Prior 8 Weeks	1	8	1	30	31	46	16	1	17	258	18	86	293	379
	Last 8 Weeks	0	3	0	20	20	31	9	4	13	215	17	54	245	299
	% Change	-100.0 %	-62.5 %	-100.0 %	-33.3 %	-35.5 %	-32.6 %	-43.8 %	300.0 %	-23.5 %	-16.7 %	-5.6 %	-37.2 %	-16.4 %	-21.1 %
Hermitage	Prior 8 Weeks	1	10	13	39	52	162	15	51	66	598	81	225	745	970
	Last 8 Weeks	3	20	8	39	47	126	23	62	85	626	88	196	799	995
	% Change	200.0 %	100.0 %	-38.5 %	0.0 %	-9.6 %	-22.2 %	53.3 %	21.6 %	28.8 %	4.7 %	8.6 %	-12.9 %	7.2 %	2.6 %
North	Prior 8 Weeks	4	13	4	47	51	130	19	50	69	291	41	198	401	599
	Last 8 Weeks	4	16	2	34	36	110	13	71	84	295	67	166	446	612
	% Change	0.0 %	23.1 %	-50.0 %	-27.7 %	-29.4 %	-15.4 %	-31.6 %	42.0 %	21.7 %	1.4 %	63.4 %	-16.2 %	11.2 %	2.2 %
Madison	Prior 8 Weeks	1	4	7	32	39	91	8	46	54	364	50	135	468	603
	Last 8 Weeks	0	10	5	19	24	77	14	51	65	326	55	111	446	557
	% Change	-100.0 %	150.0 %	-28.6 %	-40.6 %	-38.5 %	-15.4 %	75.0 %	10.9 %	20.4 %	-10.4 %	10.0 %	-17.8 %	-4.7 %	-7.6 %
Midtown Hills	Prior 8 Weeks	4	5	11	23	34	65	26	29	55	570	41	108	666	774
	Last 8 Weeks	0	11	5	22	27	62	33	34	67	485	55	100	607	707
	% Change	-100.0 %	120.0 %	-54.5 %	-4.3 %	-20.6 %	-4.6 %	26.9 %	17.2 %	21.8 %	-14.9 %	34.1 %	-7.4 %	-8.9 %	-8.7 %
County	Prior 8 Weeks	16	61	50	285	335	776	147	315	462	3,388	405	1,188	4,255	5,443
	Last 8 Weeks	12	95	44	229	273	633	182	361	543	3,416	486	1,013	4,445	5,458
	% Change	-25.0 %	55.7 %	-12.0 %	-19.6 %	-18.5 %	-18.4 %	23.8 %	14.6 %	17.5 %	0.8 %	20.0 %	-14.7 %	4.5 %	0.3 %

Prior 8 Weeks	**Begin Date**	11/17/2019	**End Date**	01/11/2020
Last 8 Weeks	**Begin Date**	01/12/2020	**End Date**	03/07/2020

Sourced from MNPD ARMS on 3/11/2020 7:57:26 AM. The figures above were sourced from incident reports using Uniform Crime Reporting definitions and reporting guidelines, based on the date when the crime was reported. This report is intended to be a management and planning tool and does not reflect the official UCR counts for the department. Incidents where a location is unknown or unspecified are included in the countywide totals. 'Unknown' refers to records in which the address is listed as 'Unknown' on the incident report. 'Not Validated' refers to records that were entered in with an invalid addresses.

Rolling Eight Week Year-to-Year Analysis

METROPOLITAN POLICE DEPARTMENT
of Nashville and Davidson County

Aggregated by precinct (incident location). Based on date when each incident was reported.

		Homicide	Rape	Commercial Robbery	Street Robbery	Total Robbery	Aggravated Assault	Commercial Burglary	Residential Burglary	Total Burglary	Larceny	Auto Theft	Violent Offenses	Property Offenses	Part I Offenses
West	Prior Year	0	3	1	15	16	34	10	26	36	378	55	53	469	522
	Last 8 Weeks	0	9	4	11	15	43	20	30	50	390	32	67	472	539
	% Change	0.0 %	200.0 %	300.0 %	-26.7 %	-6.3 %	26.5 %	100.0 %	15.4 %	38.9 %	3.2 %	-41.8 %	26.4 %	0.6 %	3.3 %
East	Prior Year	2	6	3	23	26	61	11	38	49	309	53	95	411	506
	Last 8 Weeks	0	5	7	24	31	80	13	50	63	392	72	116	527	643
	% Change	-100.0 %	-16.7 %	133.3 %	4.3 %	19.2 %	31.1 %	18.2 %	31.6 %	28.6 %	26.9 %	35.8 %	22.1 %	28.2 %	27.1 %
South	Prior Year	1	13	5	64	69	98	30	84	114	467	104	181	685	866
	Last 8 Weeks	5	21	13	60	73	104	57	59	116	687	100	203	903	1,106
	% Change	400.0 %	61.5 %	160.0 %	-6.3 %	5.8 %	6.1 %	90.0 %	-29.8 %	1.8 %	47.1 %	-3.8 %	12.2 %	31.8 %	27.7 %
Central	Prior Year	1	8	1	12	13	34	11	3	14	204	16	56	234	290
	Last 8 Weeks	0	3	0	20	20	31	9	4	13	215	17	54	245	299
	% Change	-100.0 %	-62.5 %	-100.0 %	66.7 %	53.8 %	-8.8 %	-18.2 %	33.3 %	-7.1 %	5.4 %	6.3 %	-3.6 %	4.7 %	3.1 %
Hermitage	Prior Year	1	18	8	47	55	102	28	77	105	549	106	176	760	936
	Last 8 Weeks	3	20	8	39	47	126	23	62	85	626	88	196	799	995
	% Change	200.0 %	11.1 %	0.0 %	-17.0 %	-14.5 %	23.5 %	-17.9 %	-19.5 %	-19.0 %	14.0 %	-17.0 %	11.4 %	5.1 %	6.3 %
North	Prior Year	4	12	3	24	27	135	9	46	55	306	82	178	443	621
	Last 8 Weeks	4	16	2	34	36	110	13	71	84	295	67	166	446	612
	% Change	0.0 %	33.3 %	-33.3 %	41.7 %	33.3 %	-18.5 %	44.4 %	54.3 %	52.7 %	-3.6 %	-18.3 %	-6.7 %	0.7 %	-1.4 %
Madison	Prior Year	1	6	7	12	19	56	19	30	49	270	57	82	376	458
	Last 8 Weeks	0	10	5	19	24	77	14	51	65	326	55	111	446	557
	% Change	-100.0 %	66.7 %	-28.6 %	58.3 %	26.3 %	37.5 %	-26.3 %	70.0 %	32.7 %	20.7 %	-3.5 %	35.4 %	18.6 %	21.6 %
Midtown Hills	Prior Year	0	7	1	44	45	54	26	42	68	343	43	106	454	560
	Last 8 Weeks	0	11	5	22	27	62	33	34	67	485	55	100	607	707
	% Change	0.0 %	57.1 %	400.0 %	-50.0 %	-40.0 %	14.8 %	26.9 %	-19.0 %	-1.5 %	41.4 %	27.9 %	-5.7 %	33.7 %	26.3 %
County	Prior Year	10	73	29	241	270	574	144	346	490	2,826	516	927	3,832	4,759
	Last 8 Weeks	12	95	44	229	273	633	182	361	543	3,416	486	1,013	4,445	5,458
	% Change	20.0 %	30.1 %	51.7 %	-5.0 %	1.1 %	10.3 %	26.4 %	4.3 %	10.8 %	20.9 %	-5.8 %	9.3 %	16.0 %	14.7 %

Prior Year	**Begin Date**	01/13/2019	**End Date**	03/09/2019
Last 8 Weeks	**Begin Date**	01/12/2020	**End Date**	03/07/2020

Sourced from MNPD ARMS on 3/11/2020 7:57:26 AM. The figures above were sourced from incident reports using Uniform Crime Reporting definitions and reporting guidelines, based on the date when the crime was reported. This report is intended to be a management and planning tool and does not reflect the official UCR counts for the department. Incidents where a location is unknown or unspecified are included in the countywide totals. 'Unknown' refers to records in which the address is listed as 'Unknown' on the incident report. 'Not Validated' refers to records that were entered in with an invalid addresses.

Year-to-Date Analysis

METROPOLITAN POLICE DEPARTMENT
of Nashville and Davidson County

Aggregated by precinct (incident location). Based on date when each incident was reported.

		Homicide	Rape	Commercial Robbery	Street Robbery	Total Robbery	Aggravated Assault	Commercial Burglary	Residential Burglary	Total Burglary	Larceny	Auto Theft	Violent Offenses	Property Offenses	Part I Offenses
West	Prior YTD	1	4	1	20	21	40	13	36	49	462	57	66	568	634
	YTD	0	9	4	14	18	55	21	33	54	461	38	82	553	635
	% Change	-100.0 %	125.0 %	300.0 %	-30.0 %	-14.3 %	37.5 %	61.5 %	-8.3 %	10.2 %	-0.2 %	-33.3 %	24.2 %	-2.6 %	0.2 %
East	Prior YTD	2	7	3	27	30	91	15	44	59	380	67	130	506	636
	YTD	0	6	8	31	39	102	13	60	73	461	78	147	612	759
	% Change	-100.0 %	-14.3 %	166.7 %	14.8 %	30.0 %	12.1 %	-13.3 %	36.4 %	23.7 %	21.3 %	16.4 %	13.1 %	20.9 %	19.3 %
South	Prior YTD	1	15	5	77	82	118	41	110	151	568	123	216	842	1,058
	YTD	7	25	16	73	89	124	70	77	147	797	113	245	1,057	1,302
	% Change	600.0 %	66.7 %	220.0 %	-5.2 %	8.5 %	5.1 %	70.7 %	-30.0 %	-2.6 %	40.3 %	-8.1 %	13.4 %	25.5 %	23.1 %
Central	Prior YTD	1	9	1	15	16	41	12	6	18	238	21	67	277	344
	YTD	0	4	0	22	22	41	10	4	14	263	19	67	296	363
	% Change	-100.0 %	-55.6 %	-100.0 %	46.7 %	37.5 %	0.0 %	-16.7 %	-33.3 %	-22.2 %	10.5 %	-9.5 %	0.0 %	6.9 %	5.5 %
Hermitage	Prior YTD	1	19	12	58	70	121	38	79	117	667	118	211	902	1,113
	YTD	4	20	11	46	57	158	24	67	91	732	105	239	928	1,167
	% Change	300.0 %	5.3 %	-8.3 %	-20.7 %	-18.6 %	30.6 %	-36.8 %	-15.2 %	-22.2 %	9.7 %	-11.0 %	13.3 %	2.9 %	4.9 %
North	Prior YTD	4	14	3	37	40	156	10	58	68	382	94	214	544	758
	YTD	5	19	2	52	54	147	15	81	96	364	71	225	531	756
	% Change	25.0 %	35.7 %	-33.3 %	40.5 %	35.0 %	-5.8 %	50.0 %	39.7 %	41.2 %	-4.7 %	-24.5 %	5.1 %	-2.4 %	-0.3 %
Madison	Prior YTD	1	9	8	15	23	74	22	42	64	326	67	107	457	564
	YTD	0	10	7	26	33	93	16	61	77	381	62	136	520	656
	% Change	-100.0 %	11.1 %	-12.5 %	73.3 %	43.5 %	25.7 %	-27.3 %	45.2 %	20.3 %	16.9 %	-7.5 %	27.1 %	13.8 %	16.3 %
Midtown Hills	Prior YTD	0	11	2	47	49	65	27	56	83	444	53	125	580	705
	YTD	0	12	11	27	38	76	36	42	78	619	61	126	758	884
	% Change	0.0 %	9.1 %	450.0 %	-42.6 %	-22.4 %	16.9 %	33.3 %	-25.0 %	-6.0 %	39.4 %	15.1 %	0.8 %	30.7 %	25.4 %
County	Prior YTD	11	88	35	296	331	706	178	431	609	3,467	600	1,136	4,676	5,812
	YTD	16	105	59	291	350	796	205	425	630	4,078	547	1,267	5,255	6,522
	% Change	45.5 %	19.3 %	68.6 %	-1.7 %	5.7 %	12.7 %	15.2 %	-1.4 %	3.4 %	17.6 %	-8.8 %	11.5 %	12.4 %	12.2 %

Prior YTD	**Begin Date**	01/01/2019	**End Date**	03/07/2019
YTD	**Begin Date**	01/01/2020	**End Date**	03/07/2020

Sourced from MNPD ARMS on 3/11/2020 7:57:26 AM. The figures above were sourced from incident reports using Uniform Crime Reporting definitions and reporting guidelines, based on the date when the crime was reported. This report is intended to be a management and planning tool and does not reflect the official UCR counts for the department. Incidents where a location is unknown or unspecified are included in the countywide totals. 'Unknown' refers to records in which the address is listed as 'Unknown' on the incident report. 'Not Validated' refers to records that were entered in with an invalid addresses.

Rolling Twenty-Four Month Analysis

METROPOLITAN POLICE DEPARTMENT
of Nashville and Davidson County

Aggregated by precinct (incident location). Based on date when each incident was reported.

		Homicide	Rape	Commercial Robbery	Street Robbery	Total Robbery	Aggravated Assault	Commercial Burglary	Residential Burglary	Total Burglary	Larceny	Auto Theft	Violent Offenses	Property Offenses	Part I Offenses
West	Prior 52 Weeks	9	29	29	96	125	268	99	285	384	2,672	293	431	3,349	3,780
	Last 52 Weeks	3	35	23	65	88	296	123	216	339	2,701	283	422	3,323	3,745
	% Change	-66.7 %	20.7 %	-20.7 %	-32.3 %	-29.6 %	10.4 %	24.2 %	-24.2 %	-11.7 %	1.1 %	-3.4 %	-2.1 %	-0.8 %	-0.9 %
East	Prior 52 Weeks	14	59	16	180	196	554	94	328	422	2,476	338	823	3,236	4,059
	Last 52 Weeks	8	53	19	158	177	619	83	302	385	2,309	324	857	3,018	3,875
	% Change	-42.9 %	-10.2 %	18.8 %	-12.2 %	-9.7 %	11.7 %	-11.7 %	-7.9 %	-8.8 %	-6.7 %	-4.1 %	4.1 %	-6.7 %	-4.5 %
South	Prior 52 Weeks	22	106	54	465	519	943	242	508	750	3,345	630	1,590	4,725	6,315
	Last 52 Weeks	19	114	75	459	534	973	260	454	714	3,848	547	1,640	5,109	6,749
	% Change	-13.6 %	7.5 %	38.9 %	-1.3 %	2.9 %	3.2 %	7.4 %	-10.6 %	-4.8 %	15.0 %	-13.2 %	3.1 %	8.1 %	6.9 %
Central	Prior 52 Weeks	1	39	5	105	110	272	53	34	87	1,505	163	422	1,755	2,177
	Last 52 Weeks	3	41	4	149	153	313	82	25	107	1,952	127	510	2,186	2,696
	% Change	200.0 %	5.1 %	-20.0 %	41.9 %	39.1 %	15.1 %	54.7 %	-26.5 %	23.0 %	29.7 %	-22.1 %	20.9 %	24.6 %	23.8 %
Hermitage	Prior 52 Weeks	12	129	66	347	413	788	189	455	644	3,647	582	1,342	4,873	6,215
	Last 52 Weeks	14	105	63	290	353	864	133	366	499	4,048	469	1,336	5,016	6,352
	% Change	16.7 %	-18.6 %	-4.5 %	-16.4 %	-14.5 %	9.6 %	-29.6 %	-19.6 %	-22.5 %	11.0 %	-19.4 %	-0.4 %	2.9 %	2.2 %
North	Prior 52 Weeks	16	102	31	240	271	1,038	102	358	460	2,356	497	1,427	3,313	4,740
	Last 52 Weeks	29	93	25	280	305	952	131	406	537	2,183	375	1,379	3,095	4,474
	% Change	81.3 %	-8.8 %	-19.4 %	16.7 %	12.5 %	-8.3 %	28.4 %	13.4 %	16.7 %	-7.3 %	-24.5 %	-3.4 %	-6.6 %	-5.6 %
Madison	Prior 52 Weeks	7	46	30	142	172	525	99	254	353	2,184	291	750	2,828	3,578
	Last 52 Weeks	6	45	27	158	185	588	71	303	374	2,195	273	824	2,842	3,666
	% Change	-14.3 %	-2.2 %	-10.0 %	11.3 %	7.6 %	12.0 %	-28.3 %	19.3 %	5.9 %	0.5 %	-6.2 %	9.9 %	0.5 %	2.5 %
Midtown Hills	Prior 52 Weeks	3	64	36	225	261	416	197	349	546	2,917	340	744	3,803	4,547
	Last 52 Weeks	7	53	36	177	213	459	209	260	469	3,296	354	732	4,119	4,851
	% Change	133.3 %	-17.2 %	0.0 %	-21.3 %	-18.4 %	10.3 %	6.1 %	-25.5 %	-14.1 %	13.0 %	4.1 %	-1.6 %	8.3 %	6.7 %
Not Validated	Prior 52 Weeks	0	0	1	0	1	0	1	0	1	0	0	1	1	2
	Last 52 Weeks	0	0	0	0	0	0	0	0	0	2	0	0	2	2
	% Change	0.0 %	0.0 %	-100.0 %	0.0 %	-100.0 %	0.0 %	-100.0 %	0.0 %	-100.0 %	Infinity	0.0 %	-100.0 %	100.0 %	0.0 %
County	Prior 52 Weeks	84	574	268	1,800	2,068	4,804	1,076	2,571	3,647	21,102	3,134	7,530	27,883	35,413
	Last 52 Weeks	89	539	272	1,736	2,008	5,064	1,092	2,332	3,424	22,534	2,752	7,700	28,710	36,410
	% Change	6.0 %	-6.1 %	1.5 %	-3.6 %	-2.9 %	5.4 %	1.5 %	-9.3 %	-6.1 %	6.8 %	-12.2 %	2.3 %	3.0 %	2.8 %

Prior 52 Weeks	**Begin Date**	03/11/2018	**End Date**	03/09/2019
Last 52 Weeks	**Begin Date**	03/10/2019	**End Date**	03/07/2020

Sourced from MNPD ARMS on 3/11/2020 7:57:26 AM. The figures above were sourced from incident reports using Uniform Crime Reporting definitions and reporting guidelines, based on the date when the crime was reported. This report is intended to be a management and planning tool and does not reflect the official UCR counts for the department. Incidents where a location is unknown or unspecified are included in the countywide totals. 'Unknown' refers to records in which the address is listed as 'Unknown' on the incident report. 'Not Validated' refers to records that were entered in with an invalid addresses.

2 Week, 8 Week, 16 Week, YTD, and 24 Month Summary

METROPOLITAN POLICE DEPARTMENT
of Nashville and Davidson County

Aggregated by precinct (incident location). Based on date when each incident was reported.

		Rolling Two Week			Rolling Eight Week			Rolling Sixteen Week			YTD			Rolling Twenty-Four Month		
		Last Week to Prior Week			Last 4 Weeks to Prior 4 Weeks			Last 8 Weeks to Prior 8 Weeks			Current YTD to Prior YTD			Last 52 Weeks to Prior 52 Weeks		
		Violent Offenses	Property Offenses	Part I Offenses	Violent Offenses	Property Offenses	Part I Offenses	Violent Offenses	Property Offenses	Part I Offenses	Violent Offenses	Property Offenses	Part I Offenses	Violent Offenses	Property Offenses	Part I Offenses
West	Prior	6	68	74	34	246	280	51	509	560	66	568	634	431	3,349	3,780
	Last	8	46	54	33	226	259	67	472	539	82	553	635	422	3,323	3,745
	% Change	33.3 %	-32.4 %	-27.0 %	-2.9 %	-8.1 %	-7.5 %	31.4 %	-7.3 %	-3.8 %	24.2 %	-2.6 %	0.2 %	-2.1 %	-0.8 %	-0.9 %
East	Prior	19	70	89	63	243	306	138	403	541	130	506	636	823	3,236	4,059
	Last	4	54	58	53	284	337	116	527	643	147	612	759	857	3,018	3,875
	% Change	-78.9 %	-22.9 %	-34.8 %	-15.9 %	16.9 %	10.1 %	-15.9 %	30.8 %	18.9 %	13.1 %	20.9 %	19.3 %	4.1 %	-6.7 %	-4.5 %
South	Prior	17	121	138	96	446	542	247	770	1,017	216	842	1,058	1,590	4,725	6,315
	Last	28	104	132	107	457	564	203	903	1,106	245	1,057	1,302	1,640	5,109	6,749
	% Change	64.7 %	-14.0 %	-4.3 %	11.5 %	2.5 %	4.1 %	-17.8 %	17.3 %	8.8 %	13.4 %	25.5 %	23.1 %	3.1 %	8.1 %	6.9 %
Central	Prior	6	35	41	28	103	131	86	293	379	67	277	344	422	1,755	2,177
	Last	10	32	42	26	142	168	54	245	299	67	296	363	510	2,186	2,696
	% Change	66.7 %	-8.6 %	2.4 %	-7.1 %	37.9 %	28.2 %	-37.2 %	-16.4 %	-21.1 %	0.0 %	6.9 %	5.5 %	20.9 %	24.6 %	23.8 %
Hermitage	Prior	16	82	98	116	427	543	225	745	970	211	902	1,113	1,342	4,873	6,215
	Last	25	74	99	80	372	452	196	799	995	239	928	1,167	1,336	5,016	6,352
	% Change	56.3 %	-9.8 %	1.0 %	-31.0 %	-12.9 %	-16.8 %	-12.9 %	7.2 %	2.6 %	13.3 %	2.9 %	4.9 %	-0.4 %	2.9 %	2.2 %
North	Prior	20	55	75	96	227	323	198	401	599	214	544	758	1,427	3,313	4,740
	Last	15	51	66	70	219	289	166	446	612	225	531	756	1,379	3,095	4,474
	% Change	-25.0 %	-7.3 %	-12.0 %	-27.1 %	-3.5 %	-10.5 %	-16.2 %	11.2 %	2.2 %	5.1 %	-2.4 %	-0.3 %	-3.4 %	-6.6 %	-5.6 %
Madison	Prior	13	41	54	57	244	301	135	468	603	107	457	564	750	2,828	3,578
	Last	17	42	59	54	202	256	111	446	557	136	520	656	824	2,842	3,666
	% Change	30.8 %	2.4 %	9.3 %	-5.3 %	-17.2 %	-15.0 %	-17.8 %	-4.7 %	-7.6 %	27.1 %	13.8 %	16.3 %	9.9 %	0.5 %	2.5 %
Midtown Hills	Prior	16	69	85	41	333	374	108	666	774	125	580	705	744	3,803	4,547
	Last	15	55	70	59	274	333	100	607	707	126	758	884	732	4,119	4,851
	% Change	-6.3 %	-20.3 %	-17.6 %	43.9 %	-17.7 %	-11.0 %	-7.4 %	-8.9 %	-8.7 %	0.8 %	30.7 %	25.4 %	-1.6 %	8.3 %	6.7 %
Not Validated	Prior													1	1	2
	Last													0	2	2
	% Change													-100.0 %	100.0 %	0.0 %
County	Prior	113	541	654	531	2,269	2,800	1,188	4,255	5,443	1,136	4,676	5,812	7,530	27,883	35,413
	Last	122	458	580	482	2,176	2,658	1,013	4,445	5,458	1,267	5,255	6,522	7,700	28,710	36,410
	% Change	8.0 %	-15.3 %	-11.3 %	-9.2 %	-4.1 %	-5.1 %	-14.7 %	4.5 %	0.3 %	11.5 %	12.4 %	12.2 %	2.3 %	3.0 %	2.8 %

Information summarized for CompStat week ending 03/07/2020.

Sourced from MNPD ARMS on 3/11/2020 7:57:26 AM. The figures above were sourced from incident reports using Uniform Crime Reporting definitions and reporting guidelines, based on the date when the crime was reported. This report is intended to be a management and planning tool and does not reflect the official UCR counts for the department. Incidents where a location is unknown or unspecified are included in the countywide totals. 'Unknown' refers to records in which the address is listed as 'Unknown' on the incident report. 'Not Validated' refers to records that were entered in with an invalid addresses.

County Incident Report Summary

METROPOLITAN POLICE DEPARTMENT
of Nashville and Davidson County

Two Week, Eight Week, Sixteen Week, YTD, and 24 Month Analyses

Aggregated by precinct (incident location). Based on date when each incident was reported.

		Homicide	Rape	Commercial Robbery	Street Robbery	Total Robbery	Aggravated Assault	Commercial Burglary	Residential Burglary	Total Burglary	Larceny	Auto Theft	Violent Offenses	Property Offenses	Part I Offenses
Two Week	Prior Week	1	8	2	25	27	77	22	43	65	419	57	113	541	654
	Last Week	2	9	8	17	25	86	23	49	72	340	46	122	458	580
	% Change	100.0%	12.5%	300.0%	-32.0%	-7.4%	11.7%	4.5%	14.0%	10.8%	-18.9%	-19.3%	8.0%	-15.3%	-11.3%
Eight Week	Prior 4 Weeks	7	50	23	121	144	330	91	183	274	1,737	258	531	2,269	2,800
	Last 4 Weeks	5	45	21	108	129	303	91	178	269	1,679	228	482	2,176	2,658
	% Change	-28.6%	-10.0%	-8.7%	-10.7%	-10.4%	-8.2%	0.0%	-2.7%	-1.8%	-3.3%	-11.6%	-9.2%	-4.1%	-5.1%
Sixteen Week	Prior 8 Weeks	16	61	50	285	335	776	147	315	462	3,388	405	1,188	4,255	5,443
	Last 8 Weeks	12	95	44	229	273	633	182	361	543	3,416	486	1,013	4,445	5,458
	% Change	-25.0%	55.7%	-12.0%	-19.6%	-18.5%	-18.4%	23.8%	14.6%	17.5%	0.8%	20.0%	-14.7%	4.5%	0.3%
YTD 2019	2019 YTD	11	88	35	296	331	706	178	431	609	3,467	600	1,136	4,676	5,812
	2020 YTD	16	105	59	291	350	796	205	425	630	4,078	547	1,267	5,255	6,522
	% Change	45.5%	19.3%	68.6%	-1.7%	5.7%	12.7%	15.2%	-1.4%	3.4%	17.6%	-8.8%	11.5%	12.4%	12.2%
Rolling 24 Month	Prior 52 Weeks	84	574	268	1,800	2,068	4,804	1,076	2,571	3,647	21,102	3,134	7,530	27,883	35,413
	Last 52 Weeks	89	539	272	1,736	2,008	5,064	1,092	2,332	3,424	22,534	2,752	7,700	28,710	36,410
	% Change	6.0%	-6.1%	1.5%	-3.6%	-2.9%	5.4%	1.5%	-9.3%	-6.1%	6.8%	-12.2%	2.3%	3.0%	2.8%
YTD 2018	2018 YTD	16	87	42	349	391	913	173	423	596	3,331	593	1,407	4,520	5,927
	2020 YTD	16	105	59	291	350	796	205	425	630	4,078	547	1,267	5,255	6,522
	% Change	0.0%	20.7%	40.5%	-16.6%	-10.5%	-12.8%	18.5%	0.5%	5.7%	22.4%	-7.8%	-10.0%	16.3%	10.0%
YTD 2017	2017 YTD	14	87	67	300	367	871	175	498	673	3,186	426	1,339	4,285	5,624
	2020 YTD	16	105	59	291	350	796	205	425	630	4,078	547	1,267	5,255	6,522
	% Change	14.3%	20.7%	-11.9%	-3.0%	-4.6%	-8.6%	17.1%	-14.7%	-6.4%	28.0%	28.4%	-5.4%	22.6%	16.0%
YTD 2016	2016 YTD	17	106	51	250	301	765	129	712	841	3,132	284	1,189	4,257	5,446
	2020 YTD	16	105	59	291	350	796	205	425	630	4,078	547	1,267	5,255	6,522
	% Change	-5.9%	-0.9%	15.7%	16.4%	16.3%	4.1%	58.9%	-40.3%	-25.1%	30.2%	92.6%	6.6%	23.4%	19.8%
YTD 2015	2015 YTD	11	89	52	231	283	698	137	688	825	2,609	209	1,081	3,643	4,724
	2020 YTD	16	105	59	291	350	796	205	425	630	4,078	547	1,267	5,255	6,522
	% Change	45.5%	18.0%	13.5%	26.0%	23.7%	14.0%	49.6%	-38.2%	-23.6%	56.3%	161.7%	17.2%	44.2%	38.1%

Information summarized for CompStat week ending 03/07/2020.

Sourced from MNPD ARMS on 3/11/2020 7:57:26 AM. The figures above were sourced from incident reports using Uniform Crime Reporting definitions and reporting guidelines, based on the date when the crime was reported. This report is intended to be a management and planning tool and does not reflect the official UCR counts for the department. Incidents where a location is unknown or unspecified are included in the countywide totals.

County Incident Report Summary

METROPOLITAN POLICE DEPARTMENT
of Nashville and Davidson County

Additional YTD Analyses

Aggregated by precinct (incident location). Based on date when each incident was reported.

		Homicide	Rape	Commercial Robbery	Street Robbery	Total Robbery	Aggravated Assault	Commercial Burglary	Residential Burglary	Total Burglary	Larceny	Auto Theft	Violent Offenses	Property Offenses	Part I Offenses
YTD	2014 YTD	10	98	35	182	217	758	135	622	757	2,896	177	1,083	3,830	4,913
2014	2020 YTD	16	105	59	291	350	796	205	425	630	4,078	547	1,267	5,255	6,522
	% Change	60.0%	7.1%	68.6%	59.9%	61.3%	5.0%	51.9%	-31.7%	-16.8%	40.8%	209.0%	17.0%	37.2%	32.7%
YTD	2013 YTD	6	89	41	243	284	779	163	861	1,024	3,109	185	1,158	4,318	5,476
2013	2020 YTD	16	105	59	291	350	796	205	425	630	4,078	547	1,267	5,255	6,522
	% Change	166.7%	18.0%	43.9%	19.8%	23.2%	2.2%	25.8%	-50.6%	-38.5%	31.2%	195.7%	9.4%	21.7%	19.1%
YTD	2012 YTD	14	92	43	223	266	878	164	845	1,009	3,280	225	1,250	4,514	5,764
2012	2020 YTD	16	105	59	291	350	796	205	425	630	4,078	547	1,267	5,255	6,522
	% Change	14.3%	14.1%	37.2%	30.5%	31.6%	-9.3%	25.0%	-49.7%	-37.6%	24.3%	143.1%	1.4%	16.4%	13.2%
YTD	2011 YTD	7	78	59	224	283	746	187	1,103	1,290	3,297	311	1,114	4,898	6,012
2011	2020 YTD	16	105	59	291	350	796	205	425	630	4,078	547	1,267	5,255	6,522
	% Change	128.6%	34.6%	0.0%	29.9%	23.7%	6.7%	9.6%	-61.5%	-51.2%	23.7%	75.9%	13.7%	7.3%	8.5%
YTD	2010 YTD	12	81	74	222	296	658	211	896	1,107	3,181	283	1,047	4,571	5,618
2010	2020 YTD	16	105	59	291	350	796	205	425	630	4,078	547	1,267	5,255	6,522
	% Change	33.3%	29.6%	-20.3%	31.1%	18.2%	21.0%	-2.8%	-52.6%	-43.1%	28.2%	93.3%	21.0%	15.0%	16.1%
YTD	2009 YTD	15	76	59	298	357	766	209	859	1,068	3,550	331	1,214	4,949	6,163
2009	2020 YTD	16	105	59	291	350	796	205	425	630	4,078	547	1,267	5,255	6,522
	% Change	6.7%	38.2%	0.0%	-2.3%	-2.0%	3.9%	-1.9%	-50.5%	-41.0%	14.9%	65.3%	4.4%	6.2%	5.8%
YTD	2008 YTD	14	83	61	278	339	870	194	803	997	3,884	357	1,306	5,238	6,544
2008	2020 YTD	16	105	59	291	350	796	205	425	630	4,078	547	1,267	5,255	6,522
	% Change	14.3%	26.5%	-3.3%	4.7%	3.2%	-8.5%	5.7%	-47.1%	-36.8%	5.0%	53.2%	-3.0%	0.3%	-0.3%
YTD	2007 YTD	10	84	86	307	393	966	268	806	1,074	3,875	575	1,453	5,524	6,977
2007	2020 YTD	16	105	59	291	350	796	205	425	630	4,078	547	1,267	5,255	6,522
	% Change	60.0%	25.0%	-31.4%	-5.2%	-10.9%	-17.6%	-23.5%	-47.3%	-41.3%	5.2%	-4.9%	-12.8%	-4.9%	-6.5%
YTD	2006 YTD	10	87	83	340	423	914	301	701	1,002	4,057	515	1,434	5,574	7,008
2006	2020 YTD	16	105	59	291	350	796	205	425	630	4,078	547	1,267	5,255	6,522
	% Change	60.0%	20.7%	-28.9%	-14.4%	-17.3%	-12.9%	-31.9%	-39.4%	-37.1%	0.5%	6.2%	-11.6%	-5.7%	-6.9%
YTD	2005 YTD	12	93	78	304	382	1,026	268	788	1,056	4,373	653	1,513	6,082	7,595
2005	2020 YTD	16	105	59	291	350	796	205	425	630	4,078	547	1,267	5,255	6,522
	% Change	33.3%	12.9%	-24.4%	-4.3%	-8.4%	-22.4%	-23.5%	-46.1%	-40.3%	-6.7%	-16.2%	-16.3%	-13.6%	-14.1%

Information summarized for CompStat week ending 03/07/2020.

Sourced from MNPD ARMS on 3/11/2020 7:57:26 AM. The figures above were sourced from incident reports using Uniform Crime Reporting definitions and reporting guidelines, based on the date when the crime was reported. This report is intended to be a management and planning tool and does not reflect the official UCR counts for the department. Incidents where a location is unknown or unspecified are included in the countywide totals..

County Efficiency Report Summary

METROPOLITAN POLICE DEPARTMENT
of Nashville and Davidson County

Two Week, Eight Week, Sixteen Week, YTD, and 24 Month Analyses

Aggregated by component of arresting officer / officer making stop.

		Adults Only				Adults and Juveniles						
		Felony Arrests	Misdemeanor Arrests	Citation Arrests	Total Arrests	Part I Arrests	Weapons Law Violation Arrests	Drug-Related Arrests	DUI Arrests	Warrant Service Attempts	Warrants Served	Vehicle Stops
Two Week	Prior Week	128	284	181	593	87	20	53	32	300	371	1,265
	Last Week	123	260	140	523	104	11	58	24	182	318	856
	% Change	-3.9%	-8.5%	-22.7%	-11.8%	19.5%	-45.0%	9.4%	-25.0%	-39.3%	-14.3%	-32.3%
Eight Week	Prior 4 Weeks	584	1,078	859	2,521	547	59	288	106	1,219	1,658	4,801
	Last 4 Weeks	539	1,086	725	2,350	439	74	261	109	911	1,463	4,540
	% Change	-7.7%	0.7%	-15.6%	-6.8%	-19.7%	25.4%	-9.4%	2.8%	-25.3%	-11.8%	-5.4%
Sixteen Week	Prior 8 Weeks	1,062	1,980	1,342	4,384	949	84	413	224	1,769	3,019	7,596
	Last 8 Weeks	1,123	2,164	1,584	4,871	986	133	549	215	2,130	3,121	9,341
	% Change	5.7%	9.3%	18.0%	11.1%	3.9%	58.3%	32.9%	-4.0%	20.4%	3.4%	23.0%
YTD	2019 YTD	1,324	2,763	2,064	6,151	1,147	106	725	266	3,552	3,991	11,010
	2020 YTD	1,346	2,565	1,860	5,771	1,196	149	645	249	2,496	3,782	10,758
	% Change	1.7%	-7.2%	-9.9%	-6.2%	4.3%	40.6%	-11.0%	-6.4%	-29.7%	-5.2%	-2.3%
Rolling 24 Month	Prior 52 Weeks	8,043	19,294	22,000	49,337	7,271	761	6,693	1,488	30,031	26,095	161,340
	Last 52 Weeks	7,275	14,401	10,431	32,107	6,234	648	3,638	1,266	13,729	21,424	54,527
	% Change	-9.5%	-25.4%	-52.6%	-34.9%	-14.3%	-14.8%	-45.6%	-14.9%	-54.3%	-17.9%	-66.2%
YTD 2018	2018 YTD	1,593	3,855	6,082	11,530	1,450	178	1,987	299	7,262	4,690	51,250
	2020 YTD	1,346	2,565	1,860	5,771	1,196	149	645	249	2,496	3,782	10,758
	% Change	-15.5%	-33.5%	-69.4%	-49.9%	-17.5%	-16.3%	-67.5%	-16.7%	-65.6%	-19.4%	-79.0%
YTD 2017	2017 YTD	1,765	4,224	6,186	12,175	1,526	154	1,918	370	8,048	5,156	49,955
	2020 YTD	1,346	2,565	1,860	5,771	1,196	149	645	249	2,496	3,782	10,758
	% Change	-23.7%	-39.3%	-69.9%	-52.6%	-21.6%	-3.2%	-66.4%	-32.7%	-69.0%	-26.6%	-78.5%
YTD 2016	2016 YTD	1,862	4,423	7,190	13,475	1,538	161	2,257	364	9,685	5,108	64,803
	2020 YTD	1,346	2,565	1,860	5,771	1,196	149	645	249	2,496	3,782	10,758
	% Change	-27.7%	-42.0%	-74.1%	-57.2%	-22.2%	-7.5%	-71.4%	-31.6%	-74.2%	-26.0%	-83.4%
YTD 2015	2015 YTD	1,685	4,245	7,176	13,106	1,306	138	2,016	436	10,510	4,561	70,276
	2020 YTD	1,346	2,565	1,860	5,771	1,196	149	645	249	2,496	3,782	10,758
	% Change	-20.1%	-39.6%	-74.1%	-56.0%	-8.4%	8.0%	-68.0%	-42.9%	-76.3%	-17.1%	-84.7%

Information summarized for CompStat week ending 03/07/2020.

Sourced from MNPD ARMS on 3/11/2020 7:57:26 AM. Arrest summaries are not a count of arrest charges. 1 arrest = 1 body. Warrant Service summary considers 1 count for each service attempt and 1 count for each outstanding warrant served. Vehicle Stop summary sources MNPD's Vehicle Stop (Form 252) Database. Vehicle stop totals count all reports electronically entered via AFR. Hardcopy reports not entered into ARMS will affect accuracy of totals.

West Precinct Incident Report Summary

METROPOLITAN POLICE DEPARTMENT
of Nashville and Davidson County

Two Week, Eight Week, Sixteen Week, YTD, and 24 Month Analyses

Aggregated by precinct (incident location). Based on date when each incident was reported.

		Homicide	Rape	Commercial Robbery	Street Robbery	Total Robbery	Aggravated Assault	Commercial Burglary	Residential Burglary	Total Burglary	Larceny	Auto Theft	Violent Offenses	Property Offenses	Part I Offenses
Two Week	Prior Week	0	1	0	2	2	3	3	5	8	54	6	6	68	74
	Last Week	0	2	1	0	1	5	3	3	6	37	3	8	46	54
	% Change	-	100.0%	-	-100.0%	-50.0%	66.7%	0.0%	-40.0%	-25.0%	-31.5%	-50.0%	33.3%	-32.4%	-27.0%
Eight Week	Prior 4 Weeks	0	4	3	5	8	22	10	20	30	205	11	34	246	280
	Last 4 Weeks	0	5	1	6	7	21	10	10	20	185	21	33	226	259
	% Change	-	25.0%	-66.7%	20.0%	-12.5%	-4.5%	0.0%	-50.0%	-33.3%	-9.8%	90.9%	-2.9%	-8.1%	-7.5%
Sixteen Week	Prior 8 Weeks	1	1	0	10	10	39	11	19	30	439	40	51	509	560
	Last 8 Weeks	0	9	4	11	15	43	20	30	50	390	32	67	472	539
	% Change	-100.0%	800.0%	-	10.0%	50.0%	10.3%	81.8%	57.9%	66.7%	-11.2%	-20.0%	31.4%	-7.3%	-3.8%
YTD 2019	2019 YTD	1	4	1	20	21	40	13	36	49	462	57	66	568	634
	2020 YTD	0	9	4	14	18	55	21	33	54	461	38	82	553	635
	% Change	-100.0%	125.0%	300.0%	-30.0%	-14.3%	37.5%	61.5%	-8.3%	10.2%	-0.2%	-33.3%	24.2%	-2.6%	0.2%
Rolling 24 Month	Prior 52 Weeks	9	29	29	96	125	268	99	285	384	2,672	293	431	3,349	3,780
	Last 52 Weeks	3	35	23	65	88	296	123	216	339	2,701	283	422	3,323	3,745
	% Change	-66.7%	20.7%	-20.7%	-32.3%	-29.6%	10.4%	24.2%	-24.2%	-11.7%	1.1%	-3.4%	-2.1%	-0.8%	-0.9%
YTD 2018	2018 YTD	0	5	3	19	22	51	30	61	91	455	46	78	592	670
	2020 YTD	0	9	4	14	18	55	21	33	54	461	38	82	553	635
	% Change	-	80.0%	33.3%	-26.3%	-18.2%	7.8%	-30.0%	-45.9%	-40.7%	1.3%	-17.4%	5.1%	-6.6%	-5.2%
YTD 2017	2017 YTD	1	8	4	11	15	38	18	50	68	440	25	62	533	595
	2020 YTD	0	9	4	14	18	55	21	33	54	461	38	82	553	635
	% Change	-100.0%	12.5%	0.0%	27.3%	20.0%	44.7%	16.7%	-34.0%	-20.6%	4.8%	52.0%	32.3%	3.8%	6.7%
YTD 2016	2016 YTD	1	7	3	6	9	57	14	78	92	443	32	74	567	641
	2020 YTD	0	9	4	14	18	55	21	33	54	461	38	82	553	635
	% Change	-100.0%	28.6%	33.3%	133.3%	100.0%	-3.5%	50.0%	-57.7%	-41.3%	4.1%	18.8%	10.8%	-2.5%	-0.9%
YTD 2015	2015 YTD	0	7	6	21	27	45	12	72	84	324	21	79	429	508
	2020 YTD	0	9	4	14	18	55	21	33	54	461	38	82	553	635
	% Change	-	28.6%	-33.3%	-33.3%	-33.3%	22.2%	75.0%	-54.2%	-35.7%	42.3%	81.0%	3.8%	28.9%	25.0%

Information summarized for CompStat week ending 03/07/2020.

Sourced from MNPD ARMS on 3/11/2020 7:57:26 AM. The figures above were sourced from incident reports using Uniform Crime Reporting definitions and reporting guidelines, based on the date when the crime was reported. This report is intended to be a management and planning tool and does not reflect the official UCR counts for the department. Incidents where a location is unknown or unspecified are included in the countywide totals.

West Precinct Efficiency Report Summary

METROPOLITAN POLICE DEPARTMENT
of Nashville and Davidson County

Two Week, Eight Week, Sixteen Week, YTD, and 24 Month Analyses

Aggregated by component of arresting officer / officer making stop.

		Adults Only				Adults and Juveniles						
		Felony Arrests	Misdemeanor Arrests	Citation Arrests	Total Arrests	Part I Arrests	Weapons Law Violation Arrests	Drug-Related Arrests	DUI Arrests	Warrant Service Attempts	Warrants Served	Vehicle Stops
Two Week	Prior Week	5	14	7	26	4	1	2	2	16	21	53
	Last Week	7	17	11	35	8	0	4	3	42	17	32
	% Change	40.0%	21.4%	57.1%	34.6%	100.0%	-100.0%	100.0%	50.0%	162.5%	-19.0%	-39.6%
Eight Week	Prior 4 Weeks	31	45	57	133	54	2	19	1	78	71	189
	Last 4 Weeks	17	50	35	102	22	2	14	8	96	63	154
	% Change	-45.2%	11.1%	-38.6%	-23.3%	-59.3%	0.0%	-26.3%	700.0%	23.1%	-11.3%	-18.5%
Sixteen Week	Prior 8 Weeks	48	87	73	208	72	5	12	20	92	108	131
	Last 8 Weeks	48	95	92	235	76	4	33	9	174	134	343
	% Change	0.0%	9.2%	26.0%	13.0%	5.6%	-20.0%	175.0%	-55.0%	89.1%	24.1%	161.8%
YTD	2019 YTD	59	119	114	292	108	5	32	8	600	149	667
	2020 YTD	58	111	108	277	95	6	36	12	191	159	366
	% Change	-1.7%	-6.7%	-5.3%	-5.1%	-12.0%	20.0%	12.5%	50.0%	-68.2%	6.7%	-45.1%
Rolling 24 Month	Prior 52 Weeks	384	930	1,455	2,769	613	35	375	61	3,421	1,066	20,843
	Last 52 Weeks	314	675	550	1,539	473	33	140	74	1,368	789	1,722
	% Change	-18.2%	-27.4%	-62.2%	-44.4%	-22.8%	-5.7%	-62.7%	21.3%	-60.0%	-26.0%	-91.7%
YTD 2018	2018 YTD	80	196	310	586	153	9	111	16	588	191	5,803
	2020 YTD	58	111	108	277	95	6	36	12	191	159	366
	% Change	-27.5%	-43.4%	-65.2%	-52.7%	-37.9%	-33.3%	-67.6%	-25.0%	-67.5%	-16.8%	-93.7%
YTD 2017	2017 YTD	96	245	448	789	170	10	148	18	995	237	6,229
	2020 YTD	58	111	108	277	95	6	36	12	191	159	366
	% Change	-39.6%	-54.7%	-75.9%	-64.9%	-44.1%	-40.0%	-75.7%	-33.3%	-80.8%	-32.9%	-94.1%
YTD 2016	2016 YTD	103	228	534	865	191	10	165	30	945	278	7,762
	2020 YTD	58	111	108	277	95	6	36	12	191	159	366
	% Change	-43.7%	-51.3%	-79.8%	-68.0%	-50.3%	-40.0%	-78.2%	-60.0%	-79.8%	-42.8%	-95.3%
YTD 2015	2015 YTD	93	255	586	934	147	9	138	36	842	253	7,923
	2020 YTD	58	111	108	277	95	6	36	12	191	159	366
	% Change	-37.6%	-56.5%	-81.6%	-70.3%	-35.4%	-33.3%	-73.9%	-66.7%	-77.3%	-37.2%	-95.4%

Information summarized for CompStat week ending 03/07/2020.

Sourced from MNPD ARMS on 3/11/2020 7:57:26 AM. Arrest summaries are not a count of arrest charges. 1 arrest = 1 body. Warrant Service summary considers 1 count for each service attempt and 1 count for each outstanding warrant served. Vehicle Stop summary sources MNPD's Vehicle Stop (Form 252) Database. Vehicle stop totals count all reports electronically entered via AFR. Hardcopy reports not entered into ARMS will affect accuracy of totals.

East Precinct Incident Report Summary

METROPOLITAN POLICE DEPARTMENT
of Nashville and Davidson County

Two Week, Eight Week, Sixteen Week, YTD, and 24 Month Analyses

Aggregated by precinct (incident location). Based on date when each incident was reported.

		Homicide	Rape	Commercial Robbery	Street Robbery	Total Robbery	Aggravated Assault	Commercial Burglary	Residential Burglary	Total Burglary	Larceny	Auto Theft	Violent Offenses	Property Offenses	Part I Offenses
Two Week	Prior Week	0	0	1	3	4	15	1	8	9	50	11	19	70	89
	Last Week	0	1	0	0	0	3	2	7	9	34	11	4	54	58
	% Change	-	-	-100.0%	-100.0%	-100.0%	-80.0%	100.0%	-12.5%	0.0%	-32.0%	0.0%	-78.9%	-22.9%	-34.8%
Eight Week	Prior 4 Weeks	0	3	4	12	16	44	7	28	35	176	32	63	243	306
	Last 4 Weeks	0	2	3	12	15	36	6	22	28	216	40	53	284	337
	% Change	-	-33.3%	-25.0%	0.0%	-6.3%	-18.2%	-14.3%	-21.4%	-20.0%	22.7%	25.0%	-15.9%	16.9%	10.1%
Sixteen Week	Prior 8 Weeks	1	8	6	29	35	94	12	51	63	293	47	138	403	541
	Last 8 Weeks	0	5	7	24	31	80	13	50	63	392	72	116	527	643
	% Change	-100.0%	-37.5%	16.7%	-17.2%	-11.4%	-14.9%	8.3%	-2.0%	0.0%	33.8%	53.2%	-15.9%	30.8%	18.9%
YTD 2019	2019 YTD	2	7	3	27	30	91	15	44	59	380	67	130	506	636
	2020 YTD	0	6	8	31	39	102	13	60	73	461	78	147	612	759
	% Change	-100.0%	-14.3%	166.7%	14.8%	30.0%	12.1%	-13.3%	36.4%	23.7%	21.3%	16.4%	13.1%	20.9%	19.3%
Rolling 24 Month	Prior 52 Weeks	14	59	16	180	196	554	94	328	422	2,476	338	823	3,236	4,059
	Last 52 Weeks	8	53	19	158	177	619	83	302	385	2,309	324	857	3,018	3,875
	% Change	-42.9%	-10.2%	18.8%	-12.2%	-9.7%	11.7%	-11.7%	-7.9%	-8.8%	-6.7%	-4.1%	4.1%	-6.7%	-4.5%
YTD 2018	2018 YTD	2	5	3	35	38	129	12	53	65	321	44	174	430	604
	2020 YTD	0	6	8	31	39	102	13	60	73	461	78	147	612	759
	% Change	-100.0%	20.0%	166.7%	-11.4%	2.6%	-20.9%	8.3%	13.2%	12.3%	43.6%	77.3%	-15.5%	42.3%	25.7%
YTD 2017	2017 YTD	3	13	8	23	31	137	16	74	90	314	44	184	448	632
	2020 YTD	0	6	8	31	39	102	13	60	73	461	78	147	612	759
	% Change	-100.0%	-53.8%	0.0%	34.8%	25.8%	-25.5%	-18.8%	-18.9%	-18.9%	46.8%	77.3%	-20.1%	36.6%	20.1%
YTD 2016	2016 YTD	2	12	2	27	29	102	18	77	95	299	45	145	439	584
	2020 YTD	0	6	8	31	39	102	13	60	73	461	78	147	612	759
	% Change	-100.0%	-50.0%	300.0%	14.8%	34.5%	0.0%	-27.8%	-22.1%	-23.2%	54.2%	73.3%	1.4%	39.4%	30.0%
YTD 2015	2015 YTD	1	16	11	29	40	123	12	87	99	257	29	180	385	565
	2020 YTD	0	6	8	31	39	102	13	60	73	461	78	147	612	759
	% Change	-100.0%	-62.5%	-27.3%	6.9%	-2.5%	-17.1%	8.3%	-31.0%	-26.3%	79.4%	169.0%	-18.3%	59.0%	34.3%

Information summarized for CompStat week ending 03/07/2020.

Sourced from MNPD ARMS on 3/11/2020 7:57:26 AM. The figures above were sourced from incident reports using Uniform Crime Reporting definitions and reporting guidelines, based on the date when the crime was reported. This report is intended to be a management and planning tool and does not reflect the official UCR counts for the department. Incidents where a location is unknown or unspecified are included in the countywide totals.

East Precinct Efficiency Report Summary

METROPOLITAN POLICE DEPARTMENT
of Nashville and Davidson County

Two Week, Eight Week, Sixteen Week, YTD, and 24 Month Analyses

Aggregated by component of arresting officer / officer making stop.

		Adults Only				Adults and Juveniles						
		Felony Arrests	Misdemeanor Arrests	Citation Arrests	Total Arrests	Part I Arrests	Weapons Law Violation Arrests	Drug-Related Arrests	DUI Arrests	Warrant Service Attempts	Warrants Served	Vehicle Stops
Two Week	Prior Week	8	18	14	40	8	4	7	1	32	14	76
	Last Week	5	20	14	39	4	0	2	0	29	9	29
	% Change	-37.5%	11.1%	0.0%	-2.5%	-50.0%	-100.0%	-71.4%	-100.0%	-9.4%	-35.7%	-61.8%
Eight Week	Prior 4 Weeks	45	86	55	186	52	3	24	7	242	119	366
	Last 4 Weeks	40	79	56	175	36	4	24	7	108	72	243
	% Change	-11.1%	-8.1%	1.8%	-5.9%	-30.8%	33.3%	0.0%	0.0%	-55.4%	-39.5%	-33.6%
Sixteen Week	Prior 8 Weeks	89	171	103	363	76	9	51	24	275	215	493
	Last 8 Weeks	85	165	111	361	88	7	48	14	350	191	609
	% Change	-4.5%	-3.5%	7.8%	-0.6%	15.8%	-22.2%	-5.9%	-41.7%	27.3%	-11.2%	23.5%
YTD	2019 YTD	118	295	170	583	116	16	88	22	675	317	1,247
	2020 YTD	104	199	133	436	103	8	59	18	423	244	692
	% Change	-11.9%	-32.5%	-21.8%	-25.2%	-11.2%	-50.0%	-33.0%	-18.2%	-37.3%	-23.0%	-44.5%
Rolling 24 Month	Prior 52 Weeks	834	2,155	2,481	5,470	757	89	849	113	5,532	2,347	22,359
	Last 52 Weeks	617	1,304	872	2,793	594	59	451	129	2,186	1,594	4,743
	% Change	-26.0%	-39.5%	-64.9%	-48.9%	-21.5%	-33.7%	-46.9%	14.2%	-60.5%	-32.1%	-78.8%
YTD 2018	2018 YTD	212	434	805	1,451	168	41	263	24	1,205	552	6,532
	2020 YTD	104	199	133	436	103	8	59	18	423	244	692
	% Change	-50.9%	-54.1%	-83.5%	-70.0%	-38.7%	-80.5%	-77.6%	-25.0%	-64.9%	-55.8%	-89.4%
YTD 2017	2017 YTD	185	445	830	1,460	161	19	203	47	1,194	504	6,504
	2020 YTD	104	199	133	436	103	8	59	18	423	244	692
	% Change	-43.8%	-55.3%	-84.0%	-70.1%	-36.0%	-57.9%	-70.9%	-61.7%	-64.6%	-51.6%	-89.4%
YTD 2016	2016 YTD	249	476	862	1,587	141	27	294	40	1,745	566	7,430
	2020 YTD	104	199	133	436	103	8	59	18	423	244	692
	% Change	-58.2%	-58.2%	-84.6%	-72.5%	-27.0%	-70.4%	-79.9%	-55.0%	-75.8%	-56.9%	-90.7%
YTD 2015	2015 YTD	222	519	915	1,656	147	25	276	25	1,553	548	7,405
	2020 YTD	104	199	133	436	103	8	59	18	423	244	692
	% Change	-53.2%	-61.7%	-85.5%	-73.7%	-29.9%	-68.0%	-78.6%	-28.0%	-72.8%	-55.5%	-90.7%

Information summarized for CompStat week ending 03/07/2020.

Sourced from MNPD ARMS on 3/11/2020 7:57:26 AM. Arrest summaries are not a count of arrest charges. 1 arrest = 1 body. Warrant Service summary considers 1 count for each service attempt and 1 count for each outstanding warrant served. Vehicle Stop summary sources MNPD's Vehicle Stop (Form 252) Database. Vehicle stop totals count all reports electronically entered via AFR. Hardcopy reports not entered into ARMS will affect accuracy of totals.

South Precinct Incident Report Summary

METROPOLITAN POLICE DEPARTMENT
of Nashville and Davidson County

Two Week, Eight Week, Sixteen Week, YTD, and 24 Month Analyses

Aggregated by precinct (incident location). Based on date when each incident was reported.

		Homicide	Rape	Commercial Robbery	Street Robbery	Total Robbery	Aggravated Assault	Commercial Burglary	Residential Burglary	Total Burglary	Larceny	Auto Theft	Violent Offenses	Property Offenses	Part I Offenses
Two Week	Prior Week	1	2	0	5	5	9	5	10	15	90	16	17	121	138
	Last Week	0	1	3	3	6	21	8	6	14	80	10	28	104	132
	% Change	-100.0%	-50.0%	-	-40.0%	20.0%	133.3%	60.0%	-40.0%	-6.7%	-11.1%	-37.5%	64.7%	-14.0%	-4.3%
Eight Week	Prior 4 Weeks	2	9	6	32	38	47	29	25	54	342	50	96	446	542
	Last 4 Weeks	3	12	7	28	35	57	28	34	62	345	50	107	457	564
	% Change	50.0%	33.3%	16.7%	-12.5%	-7.9%	21.3%	-3.4%	36.0%	14.8%	0.9%	0.0%	11.5%	2.5%	4.1%
Sixteen Week	Prior 8 Weeks	3	12	8	75	83	149	40	68	108	575	87	247	770	1,017
	Last 8 Weeks	5	21	13	60	73	104	57	59	116	687	100	203	903	1,106
	% Change	66.7%	75.0%	62.5%	-20.0%	-12.0%	-30.2%	42.5%	-13.2%	7.4%	19.5%	14.9%	-17.8%	17.3%	8.8%
YTD 2019	2019 YTD	1	15	5	77	82	118	41	110	151	568	123	216	842	1,058
	2020 YTD	7	25	16	73	89	124	70	77	147	797	113	245	1,057	1,302
	% Change	600.0%	66.7%	220.0%	-5.2%	8.5%	5.1%	70.7%	-30.0%	-2.6%	40.3%	-8.1%	13.4%	25.5%	23.1%
Rolling 24 Month	Prior 52 Weeks	22	106	54	465	519	943	242	508	750	3,345	630	1,590	4,725	6,315
	Last 52 Weeks	19	114	75	459	534	973	260	454	714	3,848	547	1,640	5,109	6,749
	% Change	-13.6%	7.5%	38.9%	-1.3%	2.9%	3.2%	7.4%	-10.6%	-4.8%	15.0%	-13.2%	3.1%	8.1%	6.9%
YTD 2018	2018 YTD	2	16	6	99	105	175	35	80	115	565	113	298	793	1,091
	2020 YTD	7	25	16	73	89	124	70	77	147	797	113	245	1,057	1,302
	% Change	250.0%	56.3%	166.7%	-26.3%	-15.2%	-29.1%	100.0%	-3.8%	27.8%	41.1%	0.0%	-17.8%	33.3%	19.3%
YTD 2017	2017 YTD	2	8	16	75	91	189	25	96	121	554	115	290	790	1,080
	2020 YTD	7	25	16	73	89	124	70	77	147	797	113	245	1,057	1,302
	% Change	250.0%	212.5%	0.0%	-2.7%	-2.2%	-34.4%	180.0%	-19.8%	21.5%	43.9%	-1.7%	-15.5%	33.8%	20.6%
YTD 2016	2016 YTD	6	17	13	74	87	174	20	206	226	598	77	284	901	1,185
	2020 YTD	7	25	16	73	89	124	70	77	147	797	113	245	1,057	1,302
	% Change	16.7%	47.1%	23.1%	-1.4%	2.3%	-28.7%	250.0%	-62.6%	-35.0%	33.3%	46.8%	-13.7%	17.3%	9.9%
YTD 2015	2015 YTD	2	10	10	50	60	111	36	196	232	509	33	183	774	957
	2020 YTD	7	25	16	73	89	124	70	77	147	797	113	245	1,057	1,302
	% Change	250.0%	150.0%	60.0%	46.0%	48.3%	11.7%	94.4%	-60.7%	-36.6%	56.6%	242.4%	33.9%	36.6%	36.1%

Information summarized for CompStat week ending 03/07/2020.

Sourced from MNPD ARMS on 3/11/2020 7:57:26 AM. The figures above were sourced from incident reports using Uniform Crime Reporting definitions and reporting guidelines, based on the date when the crime was reported. This report is intended to be a management and planning tool and does not reflect the official UCR counts for the department. Incidents where a location is unknown or unspecified are included in the countywide totals.

South Precinct Efficiency Report Summary

METROPOLITAN POLICE DEPARTMENT
of Nashville and Davidson County

Two Week, Eight Week, Sixteen Week, YTD, and 24 Month Analyses

Aggregated by component of arresting officer / officer making stop.

		Adults Only				Adults and Juveniles						
		Felony Arrests	Misdemeanor Arrests	Citation Arrests	Total Arrests	Part I Arrests	Weapons Law Violation Arrests	Drug-Related Arrests	DUI Arrests	Warrant Service Attempts	Warrants Served	Vehicle Stops
Two Week	Prior Week	17	30	53	100	12	3	11	9	57	25	247
	Last Week	23	34	40	97	22	3	13	6	23	38	316
	% Change	35.3%	13.3%	-24.5%	-3.0%	83.3%	0.0%	18.2%	-33.3%	-59.6%	52.0%	27.9%
Eight Week	Prior 4 Weeks	89	168	235	492	114	10	48	29	192	183	1,206
	Last 4 Weeks	73	145	229	447	66	11	63	28	191	158	1,173
	% Change	-18.0%	-13.7%	-2.6%	-9.1%	-42.1%	10.0%	31.3%	-3.4%	-0.5%	-13.7%	-2.7%
Sixteen Week	Prior 8 Weeks	115	234	306	655	133	12	54	41	231	251	1,754
	Last 8 Weeks	162	313	464	939	180	21	111	57	383	341	2,379
	% Change	40.9%	33.8%	51.6%	43.4%	35.3%	75.0%	105.6%	39.0%	65.8%	35.9%	35.6%
YTD	2019 YTD	123	294	466	883	135	12	153	34	226	277	1,625
	2020 YTD	180	369	515	1,064	204	21	128	62	430	391	2,651
	% Change	46.3%	25.5%	10.5%	20.5%	51.1%	75.0%	-16.3%	82.4%	90.3%	41.2%	63.1%
Rolling 24 Month	Prior 52 Weeks	735	1,899	3,450	6,084	834	91	1,009	195	2,031	2,038	17,954
	Last 52 Weeks	796	1,629	2,467	4,892	852	95	697	264	1,576	1,897	9,497
	% Change	8.3%	-14.2%	-28.5%	-19.6%	2.2%	4.4%	-30.9%	35.4%	-22.4%	-6.9%	-47.1%
YTD 2018	2018 YTD	147	355	828	1,330	166	26	235	43	557	389	5,922
	2020 YTD	180	369	515	1,064	204	21	128	62	430	391	2,651
	% Change	22.4%	3.9%	-37.8%	-20.0%	22.9%	-19.2%	-45.5%	44.2%	-22.8%	0.5%	-55.2%
YTD 2017	2017 YTD	176	394	757	1,327	169	23	203	51	617	383	7,084
	2020 YTD	180	369	515	1,064	204	21	128	62	430	391	2,651
	% Change	2.3%	-6.3%	-32.0%	-19.8%	20.7%	-8.7%	-36.9%	21.6%	-30.3%	2.1%	-62.6%
YTD 2016	2016 YTD	178	433	889	1,500	226	18	203	49	757	380	9,514
	2020 YTD	180	369	515	1,064	204	21	128	62	430	391	2,651
	% Change	1.1%	-14.8%	-42.1%	-29.1%	-9.7%	16.7%	-36.9%	26.5%	-43.2%	2.9%	-72.1%
YTD 2015	2015 YTD	148	409	724	1,281	172	14	152	34	1,275	401	9,714
	2020 YTD	180	369	515	1,064	204	21	128	62	430	391	2,651
	% Change	21.6%	-9.8%	-28.9%	-16.9%	18.6%	50.0%	-15.8%	82.4%	-66.3%	-2.5%	-72.7%

Information summarized for CompStat week ending 03/07/2020.

Sourced from MNPD ARMS on 3/11/2020 7:57:27 AM. Arrest summaries are not a count of arrest charges. 1 arrest = 1 body. Warrant Service summary considers 1 count for each service attempt and 1 count for each outstanding warrant served. Vehicle Stop summary sources MNPD's Vehicle Stop (Form 252) Database. Vehicle stop totals count all reports electronically entered via AFR. Hardcopy reports not entered into ARMS will affect accuracy of totals.

Central Precinct Incident Report Summary

METROPOLITAN POLICE DEPARTMENT
of Nashville and Davidson County

Two Week, Eight Week, Sixteen Week, YTD, and 24 Month Analyses

Aggregated by precinct (incident location). Based on date when each incident was reported.

		Homicide	Rape	Commercial Robbery	Street Robbery	Total Robbery	Aggravated Assault	Commercial Burglary	Residential Burglary	Total Burglary	Larceny	Auto Theft	Violent Offenses	Property Offenses	Part I Offenses
Two Week	Prior Week	0	1	0	1	1	4	0	0	0	31	4	6	35	41
	Last Week	0	1	0	2	2	7	2	0	2	28	2	10	32	42
	% Change	-	0.0%	-	100.0%	100.0%	75.0%	-	-	-	-9.7%	-50.0%	66.7%	-8.6%	2.4%
Eight Week	Prior 4 Weeks	0	0	0	13	13	15	3	2	5	88	10	28	103	131
	Last 4 Weeks	0	3	0	7	7	16	6	2	8	127	7	26	142	168
	% Change	-	-	-	-46.2%	-46.2%	6.7%	100.0%	0.0%	60.0%	44.3%	-30.0%	-7.1%	37.9%	28.2%
Sixteen Week	Prior 8 Weeks	1	8	1	30	31	46	16	1	17	258	18	86	293	379
	Last 8 Weeks	0	3	0	20	20	31	9	4	13	215	17	54	245	299
	% Change	-100.0%	-62.5%	-100.0%	-33.3%	-35.5%	-32.6%	-43.8%	300.0%	-23.5%	-16.7%	-5.6%	-37.2%	-16.4%	-21.1%
YTD 2019	2019 YTD	1	9	1	15	16	41	12	6	18	238	21	67	277	344
	2020 YTD	0	4	0	22	22	41	10	4	14	263	19	67	296	363
	% Change	-100.0%	-55.6%	-100.0%	46.7%	37.5%	0.0%	-16.7%	-33.3%	-22.2%	10.5%	-9.5%	0.0%	6.9%	5.5%
Rolling 24 Month	Prior 52 Weeks	1	39	5	105	110	272	53	34	87	1,505	163	422	1,755	2,177
	Last 52 Weeks	3	41	4	149	153	313	82	25	107	1,952	127	510	2,186	2,696
	% Change	200.0%	5.1%	-20.0%	41.9%	39.1%	15.1%	54.7%	-26.5%	23.0%	29.7%	-22.1%	20.9%	24.6%	23.8%
YTD 2018	2018 YTD	0	5	0	10	10	19	10	2	12	175	17	34	204	238
	2020 YTD	0	4	0	22	22	41	10	4	14	263	19	67	296	363
	% Change	-	-20.0%	-	120.0%	120.0%	115.8%	0.0%	100.0%	16.7%	50.3%	11.8%	97.1%	45.1%	52.5%
YTD 2017	2017 YTD	0	3	1	14	15	26	7	4	11	198	19	44	228	272
	2020 YTD	0	4	0	22	22	41	10	4	14	263	19	67	296	363
	% Change	-	33.3%	-100.0%	57.1%	46.7%	57.7%	42.9%	0.0%	27.3%	32.8%	0.0%	52.3%	29.8%	33.5%
YTD 2016	2016 YTD	0	11	0	16	16	15	3	4	7	135	6	42	148	190
	2020 YTD	0	4	0	22	22	41	10	4	14	263	19	67	296	363
	% Change	-	-63.6%	-	37.5%	37.5%	173.3%	233.3%	0.0%	100.0%	94.8%	216.7%	59.5%	100.0%	91.1%
YTD 2015	2015 YTD	0	10	0	8	8	19	9	2	11	134	3	37	148	185
	2020 YTD	0	4	0	22	22	41	10	4	14	263	19	67	296	363
	% Change	-	-60.0%	-	175.0%	175.0%	115.8%	11.1%	100.0%	27.3%	96.3%	533.3%	81.1%	100.0%	96.2%

Information summarized for CompStat week ending 03/07/2020.

Sourced from MNPD ARMS on 3/11/2020 7:57:27 AM. The figures above were sourced from incident reports using Uniform Crime Reporting definitions and reporting guidelines, based on the date when the crime was reported. This report is intended to be a management and planning tool and does not reflect the official UCR counts for the department. Incidents where a location is unknown or unspecified are included in the countywide totals.

Central Precinct Efficiency Report Summary

METROPOLITAN POLICE DEPARTMENT
of Nashville and Davidson County

Two Week, Eight Week, Sixteen Week, YTD, and 24 Month Analyses

Aggregated by component of arresting officer / officer making stop.

		Adults Only				Adults and Juveniles						
		Felony Arrests	Misdemeanor Arrests	Citation Arrests	Total Arrests	Part I Arrests	Weapons Law Violation Arrests	Drug-Related Arrests	DUI Arrests	Warrant Service Attempts	Warrants Served	Vehicle Stops
Two Week	Prior Week	7	58	18	83	9	3	7	1	13	19	106
	Last Week	12	45	10	67	6	3	9	3	11	24	94
	% Change	71.4%	-22.4%	-44.4%	-19.3%	-33.3%	0.0%	28.6%	200.0%	-15.4%	26.3%	-11.3%
Eight Week	Prior 4 Weeks	33	176	81	290	25	3	39	5	76	112	501
	Last 4 Weeks	41	192	67	300	39	13	30	7	53	92	396
	% Change	24.2%	9.1%	-17.3%	3.4%	56.0%	333.3%	-23.1%	40.0%	-30.3%	-17.9%	-21.0%
Sixteen Week	Prior 8 Weeks	90	311	121	522	75	8	35	22	155	217	744
	Last 8 Weeks	74	368	148	590	64	16	69	12	129	204	897
	% Change	-17.8%	18.3%	22.3%	13.0%	-14.7%	100.0%	97.1%	-45.5%	-16.8%	-6.0%	20.6%
YTD	2019 YTD	94	442	236	772	77	5	61	28	356	357	787
	2020 YTD	97	420	176	693	84	18	75	15	147	236	1,059
	% Change	3.2%	-5.0%	-25.4%	-10.2%	9.1%	260.0%	23.0%	-46.4%	-58.7%	-33.9%	34.6%
Rolling 24 Month	Prior 52 Weeks	556	3,028	2,607	6,191	482	36	518	86	3,122	1,957	13,144
	Last 52 Weeks	568	2,398	1,272	4,238	480	50	472	99	1,271	1,567	5,622
	% Change	2.2%	-20.8%	-51.2%	-31.5%	-0.4%	38.9%	-8.9%	15.1%	-59.3%	-19.9%	-57.2%
YTD 2018	2018 YTD	93	596	605	1,294	77	4	122	11	746	324	4,127
	2020 YTD	97	420	176	693	84	18	75	15	147	236	1,059
	% Change	4.3%	-29.5%	-70.9%	-46.4%	9.1%	350.0%	-38.5%	36.4%	-80.3%	-27.2%	-74.3%
YTD 2017	2017 YTD	99	666	775	1,540	93	13	177	14	671	274	4,471
	2020 YTD	97	420	176	693	84	18	75	15	147	236	1,059
	% Change	-2.0%	-36.9%	-77.3%	-55.0%	-9.7%	38.5%	-57.6%	7.1%	-78.1%	-13.9%	-76.3%
YTD 2016	2016 YTD	98	734	782	1,614	69	6	193	19	706	359	5,351
	2020 YTD	97	420	176	693	84	18	75	15	147	236	1,059
	% Change	-1.0%	-42.8%	-77.5%	-57.1%	21.7%	200.0%	-61.1%	-21.1%	-79.2%	-34.3%	-80.2%
YTD 2015	2015 YTD	125	648	879	1,652	74	16	167	34	1,373	338	8,241
	2020 YTD	97	420	176	693	84	18	75	15	147	236	1,059
	% Change	-22.4%	-35.2%	-80.0%	-58.1%	13.5%	12.5%	-55.1%	-55.9%	-89.3%	-30.2%	-87.1%

Information summarized for CompStat week ending 03/07/2020.

Sourced from MNPD ARMS on 3/11/2020 7:57:27 AM. Arrest summaries are not a count of arrest charges. 1 arrest = 1 body. Warrant Service summary considers 1 count for each service attempt and 1 count for each outstanding warrant served. Vehicle Stop summary sources MNPD's Vehicle Stop (Form 252) Database. Vehicle stop totals count all reports electronically entered via AFR. Hardcopy reports not entered into ARMS will affect accuracy of totals.

Hermitage Precinct Incident Report Summary

METROPOLITAN POLICE DEPARTMENT
of Nashville and Davidson County

Two Week, Eight Week, Sixteen Week, YTD, and 24 Month Analyses

Aggregated by precinct (incident location). Based on date when each incident was reported.

		Homicide	Rape	Commercial Robbery	Street Robbery	Total Robbery	Aggravated Assault	Commercial Burglary	Residential Burglary	Total Burglary	Larceny	Auto Theft	Violent Offenses	Property Offenses	Part I Offenses
Two Week	Prior Week	0	2	1	4	5	9	2	6	8	69	5	16	82	98
	Last Week	0	1	2	5	7	17	1	10	11	56	7	25	74	99
	% Change	-	-50.0%	100.0%	25.0%	40.0%	88.9%	-50.0%	66.7%	37.5%	-18.8%	40.0%	56.3%	-9.8%	1.0%
Eight Week	Prior 4 Weeks	3	12	2	16	18	83	12	27	39	336	52	116	427	543
	Last 4 Weeks	0	8	6	23	29	43	11	35	46	290	36	80	372	452
	% Change	-100.0%	-33.3%	200.0%	43.8%	61.1%	-48.2%	-8.3%	29.6%	17.9%	-13.7%	-30.8%	-31.0%	-12.9%	-16.8%
Sixteen Week	Prior 8 Weeks	1	10	13	39	52	162	15	51	66	598	81	225	745	970
	Last 8 Weeks	3	20	8	39	47	126	23	62	85	626	88	196	799	995
	% Change	200.0%	100.0%	-38.5%	0.0%	-9.6%	-22.2%	53.3%	21.6%	28.8%	4.7%	8.6%	-12.9%	7.2%	2.6%
YTD 2019	2019 YTD	1	19	12	58	70	121	38	79	117	667	118	211	902	1,113
	2020 YTD	4	20	11	46	57	158	24	67	91	732	105	239	928	1,167
	% Change	300.0%	5.3%	-8.3%	-20.7%	-18.6%	30.6%	-36.8%	-15.2%	-22.2%	9.7%	-11.0%	13.3%	2.9%	4.9%
Rolling 24 Month	Prior 52 Weeks	12	129	66	347	413	788	189	455	644	3,647	582	1,342	4,873	6,215
	Last 52 Weeks	14	105	63	290	353	864	133	366	499	4,048	469	1,336	5,016	6,352
	% Change	16.7%	-18.6%	-4.5%	-16.4%	-14.5%	9.6%	-29.6%	-19.6%	-22.5%	11.0%	-19.4%	-0.4%	2.9%	2.2%
YTD 2018	2018 YTD	1	22	12	69	81	137	25	70	95	590	115	241	800	1,041
	2020 YTD	4	20	11	46	57	158	24	67	91	732	105	239	928	1,167
	% Change	300.0%	-9.1%	-8.3%	-33.3%	-29.6%	15.3%	-4.0%	-4.3%	-4.2%	24.1%	-8.7%	-0.8%	16.0%	12.1%
YTD 2017	2017 YTD	2	27	17	65	82	158	29	91	120	560	62	269	742	1,011
	2020 YTD	4	20	11	46	57	158	24	67	91	732	105	239	928	1,167
	% Change	100.0%	-25.9%	-35.3%	-29.2%	-30.5%	0.0%	-17.2%	-26.4%	-24.2%	30.7%	69.4%	-11.2%	25.1%	15.4%
YTD 2016	2016 YTD	3	18	16	45	61	136	27	136	163	637	33	218	833	1,051
	2020 YTD	4	20	11	46	57	158	24	67	91	732	105	239	928	1,167
	% Change	33.3%	11.1%	-31.3%	2.2%	-6.6%	16.2%	-11.1%	-50.7%	-44.2%	14.9%	218.2%	9.6%	11.4%	11.0%
YTD 2015	2015 YTD	1	18	8	46	54	105	26	111	137	497	40	178	674	852
	2020 YTD	4	20	11	46	57	158	24	67	91	732	105	239	928	1,167
	% Change	300.0%	11.1%	37.5%	0.0%	5.6%	50.5%	-7.7%	-39.6%	-33.6%	47.3%	162.5%	34.3%	37.7%	37.0%

Information summarized for CompStat week ending 03/07/2020.

Sourced from MNPD ARMS on 3/11/2020 7:57:27 AM. The figures above were sourced from incident reports using Uniform Crime Reporting definitions and reporting guidelines, based on the date when the crime was reported. This report is intended to be a management and planning tool and does not reflect the official UCR counts for the department. Incidents where a location is unknown or unspecified are included in the countywide totals.

Hermitage Precinct Efficiency Report Summary

METROPOLITAN POLICE DEPARTMENT
of Nashville and Davidson County

Two Week, Eight Week, Sixteen Week, YTD, and 24 Month Analyses

Aggregated by component of arresting officer / officer making stop.

		Adults Only				Adults and Juveniles						
		Felony Arrests	Misdemeanor Arrests	Citation Arrests	Total Arrests	Part I Arrests	Weapons Law Violation Arrests	Drug-Related Arrests	DUI Arrests	Warrant Service Attempts	Warrants Served	Vehicle Stops
Two Week	Prior Week	13	30	19	62	6	3	3	8	36	27	74
	Last Week	8	26	16	50	9	0	9	4	12	27	57
	% Change	-38.5%	-13.3%	-15.8%	-19.4%	50.0%	-100.0%	200.0%	-50.0%	-66.7%	0.0%	-23.0%
Eight Week	Prior 4 Weeks	61	102	61	224	72	4	14	21	91	172	250
	Last 4 Weeks	50	115	83	248	51	8	34	24	98	126	272
	% Change	-18.0%	12.7%	36.1%	10.7%	-29.2%	100.0%	142.9%	14.3%	7.7%	-26.7%	8.8%
Sixteen Week	Prior 8 Weeks	109	220	150	479	122	13	50	32	232	347	663
	Last 8 Weeks	111	217	144	472	123	12	48	45	189	298	522
	% Change	1.8%	-1.4%	-4.0%	-1.5%	0.8%	-7.7%	-4.0%	40.6%	-18.5%	-14.1%	-21.3%
YTD	2019 YTD	121	285	232	638	131	9	67	24	267	293	1,320
	2020 YTD	130	253	181	564	146	14	54	51	230	359	647
	% Change	7.4%	-11.2%	-22.0%	-11.6%	11.5%	55.6%	-19.4%	112.5%	-13.9%	22.5%	-51.0%
Rolling 24 Month	Prior 52 Weeks	882	2,210	2,688	5,780	895	84	765	170	3,395	2,681	21,609
	Last 52 Weeks	640	1,437	1,132	3,209	677	58	322	185	1,284	1,936	4,907
	% Change	-27.4%	-35.0%	-57.9%	-44.5%	-24.4%	-31.0%	-57.9%	8.8%	-62.2%	-27.8%	-77.3%
YTD 2018	2018 YTD	180	520	832	1,532	230	29	254	44	1,021	541	8,254
	2020 YTD	130	253	181	564	146	14	54	51	230	359	647
	% Change	-27.8%	-51.3%	-78.2%	-63.2%	-36.5%	-51.7%	-78.7%	15.9%	-77.5%	-33.6%	-92.2%
YTD 2017	2017 YTD	232	508	853	1,593	226	11	291	38	1,117	660	6,898
	2020 YTD	130	253	181	564	146	14	54	51	230	359	647
	% Change	-44.0%	-50.2%	-78.8%	-64.6%	-35.4%	27.3%	-81.4%	34.2%	-79.4%	-45.6%	-90.6%
YTD 2016	2016 YTD	230	519	1,150	1,899	229	19	388	33	1,703	617	10,257
	2020 YTD	130	253	181	564	146	14	54	51	230	359	647
	% Change	-43.5%	-51.3%	-84.3%	-70.3%	-36.2%	-26.3%	-86.1%	54.5%	-86.5%	-41.8%	-93.7%
YTD 2015	2015 YTD	199	443	1,130	1,772	162	20	380	25	1,732	501	10,433
	2020 YTD	130	253	181	564	146	14	54	51	230	359	647
	% Change	-34.7%	-42.9%	-84.0%	-68.2%	-9.9%	-30.0%	-85.8%	104.0%	-86.7%	-28.3%	-93.8%

Information summarized for CompStat week ending 03/07/2020.

Sourced from MNPD ARMS on 3/11/2020 7:57:27 AM. Arrest summaries are not a count of arrest charges. 1 arrest = 1 body. Warrant Service summary considers 1 count for each service attempt and 1 count for each outstanding warrant served. Vehicle Stop summary sources MNPD's Vehicle Stop (Form 252) Database. Vehicle stop totals count all reports electronically entered via AFR. Hardcopy reports not entered into ARMS will affect accuracy of totals.

North Precinct Incident Report Summary

METROPOLITAN POLICE DEPARTMENT
of Nashville and Davidson County

Two Week, Eight Week, Sixteen Week, YTD, and 24 Month Analyses

Aggregated by precinct (incident location). Based on date when each incident was reported.

		Homicide	Rape	Commercial Robbery	Street Robbery	Total Robbery	Aggravated Assault	Commercial Burglary	Residential Burglary	Total Burglary	Larceny	Auto Theft	Violent Offenses	Property Offenses	Part I Offenses
Two Week	Prior Week	0	0	0	3	3	17	3	9	12	39	4	20	55	75
	Last Week	2	1	0	2	2	10	1	12	13	33	5	15	51	66
	% Change	-	-	-	-33.3%	-33.3%	-41.2%	-66.7%	33.3%	8.3%	-15.4%	25.0%	-25.0%	-7.3%	-12.0%
Eight Week	Prior 4 Weeks	2	13	1	21	22	59	7	34	41	143	43	96	227	323
	Last 4 Weeks	2	3	1	13	14	51	6	37	43	152	24	70	219	289
	% Change	0.0%	-76.9%	0.0%	-38.1%	-36.4%	-13.6%	-14.3%	8.8%	4.9%	6.3%	-44.2%	-27.1%	-3.5%	-10.5%
Sixteen Week	Prior 8 Weeks	4	13	4	47	51	130	19	50	69	291	41	198	401	599
	Last 8 Weeks	4	16	2	34	36	110	13	71	84	295	67	166	446	612
	% Change	0.0%	23.1%	-50.0%	-27.7%	-29.4%	-15.4%	-31.6%	42.0%	21.7%	1.4%	63.4%	-16.2%	11.2%	2.2%
YTD 2019	2019 YTD	4	14	3	37	40	156	10	58	68	382	94	214	544	758
	2020 YTD	5	19	2	52	54	147	15	81	96	364	71	225	531	756
	% Change	25.0%	35.7%	-33.3%	40.5%	35.0%	-5.8%	50.0%	39.7%	41.2%	-4.7%	-24.5%	5.1%	-2.4%	-0.3%
Rolling 24 Month	Prior 52 Weeks	16	102	31	240	271	1,038	102	358	460	2,356	497	1,427	3,313	4,740
	Last 52 Weeks	29	93	25	280	305	952	131	406	537	2,183	375	1,379	3,095	4,474
	% Change	81.3%	-8.8%	-19.4%	16.7%	12.5%	-8.3%	28.4%	13.4%	16.7%	-7.3%	-24.5%	-3.4%	-6.6%	-5.6%
YTD 2018	2018 YTD	7	14	7	51	58	176	11	55	66	393	117	255	576	831
	2020 YTD	5	19	2	52	54	147	15	81	96	364	71	225	531	756
	% Change	-28.6%	35.7%	-71.4%	2.0%	-6.9%	-16.5%	36.4%	47.3%	45.5%	-7.4%	-39.3%	-11.8%	-7.8%	-9.0%
YTD 2017	2017 YTD	2	10	9	57	66	122	35	77	112	322	61	200	495	695
	2020 YTD	5	19	2	52	54	147	15	81	96	364	71	225	531	756
	% Change	150.0%	90.0%	-77.8%	-8.8%	-18.2%	20.5%	-57.1%	5.2%	-14.3%	13.0%	16.4%	12.5%	7.3%	8.8%
YTD 2016	2016 YTD	4	15	6	41	47	128	16	72	88	267	42	194	397	591
	2020 YTD	5	19	2	52	54	147	15	81	96	364	71	225	531	756
	% Change	25.0%	26.7%	-66.7%	26.8%	14.9%	14.8%	-6.3%	12.5%	9.1%	36.3%	69.0%	16.0%	33.8%	27.9%
YTD 2015	2015 YTD	5	11	4	49	53	150	19	95	114	252	45	219	411	630
	2020 YTD	5	19	2	52	54	147	15	81	96	364	71	225	531	756
	% Change	0.0%	72.7%	-50.0%	6.1%	1.9%	-2.0%	-21.1%	-14.7%	-15.8%	44.4%	57.8%	2.7%	29.2%	20.0%

Information summarized for CompStat week ending 03/07/2020.

Sourced from MNPD ARMS on 3/11/2020 7:57:27 AM. The figures above were sourced from incident reports using Uniform Crime Reporting definitions and reporting guidelines, based on the date when the crime was reported. This report is intended to be a management and planning tool and does not reflect the official UCR counts for the department. Incidents where a location is unknown or unspecified are included in the countywide totals.

North Precinct Efficiency Report Summary

METROPOLITAN POLICE DEPARTMENT
of Nashville and Davidson County

Two Week, Eight Week, Sixteen Week, YTD, and 24 Month Analyses

Aggregated by component of arresting officer / officer making stop.

		Adults Only				Adults and Juveniles						
		Felony Arrests	Misdemeanor Arrests	Citation Arrests	Total Arrests	Part I Arrests	Weapons Law Violation Arrests	Drug-Related Arrests	DUI Arrests	Warrant Service Attempts	Warrants Served	Vehicle Stops
Two Week	Prior Week	12	21	21	54	11	1	9	2	22	23	82
	Last Week	17	29	20	66	10	1	11	1	24	34	69
	% Change	41.7%	38.1%	-4.8%	22.2%	-9.1%	0.0%	22.2%	-50.0%	9.1%	47.8%	-15.9%
Eight Week	Prior 4 Weeks	68	102	113	283	49	10	60	5	120	119	447
	Last 4 Weeks	63	109	82	254	54	8	47	6	83	124	346
	% Change	-7.4%	6.9%	-27.4%	-10.2%	10.2%	-20.0%	-21.7%	20.0%	-30.8%	4.2%	-22.6%
Sixteen Week	Prior 8 Weeks	112	229	182	523	100	11	93	13	294	311	749
	Last 8 Weeks	131	211	195	537	103	18	107	11	203	243	793
	% Change	17.0%	-7.9%	7.1%	2.7%	3.0%	63.6%	15.1%	-15.4%	-31.0%	-21.9%	5.9%
YTD	2019 YTD	119	239	160	518	114	10	59	13	300	332	639
	2020 YTD	152	262	245	659	125	20	132	13	247	301	1,006
	% Change	27.7%	9.6%	53.1%	27.2%	9.6%	100.0%	123.7%	0.0%	-17.7%	-9.3%	57.4%
Rolling 24 Month	Prior 52 Weeks	818	1,714	1,707	4,239	751	99	720	52	3,400	2,275	10,485
	Last 52 Weeks	783	1,537	1,077	3,397	708	63	553	55	1,630	2,012	3,492
	% Change	-4.3%	-10.3%	-36.9%	-19.9%	-5.7%	-36.4%	-23.2%	5.8%	-52.1%	-11.6%	-66.7%
YTD 2018	2018 YTD	202	363	684	1,249	177	26	274	8	928	495	3,580
	2020 YTD	152	262	245	659	125	20	132	13	247	301	1,006
	% Change	-24.8%	-27.8%	-64.2%	-47.2%	-29.4%	-23.1%	-51.8%	62.5%	-73.4%	-39.2%	-71.9%
YTD 2017	2017 YTD	187	467	734	1,388	171	22	284	17	1,283	552	4,277
	2020 YTD	152	262	245	659	125	20	132	13	247	301	1,006
	% Change	-18.7%	-43.9%	-66.6%	-52.5%	-26.9%	-9.1%	-53.5%	-23.5%	-80.7%	-45.5%	-76.5%
YTD 2016	2016 YTD	223	464	747	1,434	165	29	303	15	1,524	501	5,340
	2020 YTD	152	262	245	659	125	20	132	13	247	301	1,006
	% Change	-31.8%	-43.5%	-67.2%	-54.0%	-24.2%	-31.0%	-56.4%	-13.3%	-83.8%	-39.9%	-81.2%
YTD 2015	2015 YTD	183	358	782	1,323	131	17	290	15	1,533	356	5,617
	2020 YTD	152	262	245	659	125	20	132	13	247	301	1,006
	% Change	-16.9%	-26.8%	-68.7%	-50.2%	-4.6%	17.6%	-54.5%	-13.3%	-83.9%	-15.4%	-82.1%

Information summarized for CompStat week ending 03/07/2020.

Sourced from MNPD ARMS on 3/11/2020 7:57:27 AM. Arrest summaries are not a count of arrest charges. 1 arrest = 1 body. Warrant Service summary considers 1 count for each service attempt and 1 count for each outstanding warrant served. Vehicle Stop summary sources MNPD's Vehicle Stop (Form 252) Database. Vehicle stop totals count all reports electronically entered via AFR. Hardcopy reports not entered into ARMS will affect accuracy of totals.

Madison Precinct Incident Report Summary

METROPOLITAN POLICE DEPARTMENT
of Nashville and Davidson County

Two Week, Eight Week, Sixteen Week, YTD, and 24 Month Analyses

Aggregated by precinct (incident location). Based on date when each incident was reported.

		Homicide	Rape	Commercial Robbery	Street Robbery	Total Robbery	Aggravated Assault	Commercial Burglary	Residential Burglary	Total Burglary	Larceny	Auto Theft	Violent Offenses	Property Offenses	Part I Offenses
Two Week	Prior Week	0	1	0	3	3	9	1	1	2	34	5	13	41	54
	Last Week	0	1	1	1	2	14	2	6	8	28	6	17	42	59
	% Change	-	0.0%	-	-66.7%	-33.3%	55.6%	100.0%	500.0%	300.0%	-17.6%	20.0%	30.8%	2.4%	9.3%
Eight Week	Prior 4 Weeks	0	3	4	14	18	36	10	31	41	178	25	57	244	301
	Last 4 Weeks	0	7	1	5	6	41	4	20	24	148	30	54	202	256
	% Change	-	133.3%	-75.0%	-64.3%	-66.7%	13.9%	-60.0%	-35.5%	-41.5%	-16.9%	20.0%	-5.3%	-17.2%	-15.0%
Sixteen Week	Prior 8 Weeks	1	4	7	32	39	91	8	46	54	364	50	135	468	603
	Last 8 Weeks	0	10	5	19	24	77	14	51	65	326	55	111	446	557
	% Change	-100.0%	150.0%	-28.6%	-40.6%	-38.5%	-15.4%	75.0%	10.9%	20.4%	-10.4%	10.0%	-17.8%	-4.7%	-7.6%
YTD 2019	2019 YTD	1	9	8	15	23	74	22	42	64	326	67	107	457	564
	2020 YTD	0	10	7	26	33	93	16	61	77	381	62	136	520	656
	% Change	-100.0%	11.1%	-12.5%	73.3%	43.5%	25.7%	-27.3%	45.2%	20.3%	16.9%	-7.5%	27.1%	13.8%	16.3%
Rolling 24 Month	Prior 52 Weeks	7	46	30	142	172	525	99	254	353	2,184	291	750	2,828	3,578
	Last 52 Weeks	6	45	27	158	185	588	71	303	374	2,195	273	824	2,842	3,666
	% Change	-14.3%	-2.2%	-10.0%	11.3%	7.6%	12.0%	-28.3%	19.3%	5.9%	0.5%	-6.2%	9.9%	0.5%	2.5%
YTD 2018	2018 YTD	2	8	8	22	30	145	14	47	61	384	64	185	509	694
	2020 YTD	0	10	7	26	33	93	16	61	77	381	62	136	520	656
	% Change	-100.0%	25.0%	-12.5%	18.2%	10.0%	-35.9%	14.3%	29.8%	26.2%	-0.8%	-3.1%	-26.5%	2.2%	-5.5%
YTD 2017	2017 YTD	2	4	6	27	33	88	12	71	83	385	50	127	518	645
	2020 YTD	0	10	7	26	33	93	16	61	77	381	62	136	520	656
	% Change	-100.0%	150.0%	16.7%	-3.7%	0.0%	5.7%	33.3%	-14.1%	-7.2%	-1.0%	24.0%	7.1%	0.4%	1.7%
YTD 2016	2016 YTD	1	17	5	20	25	92	8	72	80	382	20	135	482	617
	2020 YTD	0	10	7	26	33	93	16	61	77	381	62	136	520	656
	% Change	-100.0%	-41.2%	40.0%	30.0%	32.0%	1.1%	100.0%	-15.3%	-3.8%	-0.3%	210.0%	0.7%	7.9%	6.3%
YTD 2015	2015 YTD	1	7	6	17	23	88	10	69	79	312	24	119	415	534
	2020 YTD	0	10	7	26	33	93	16	61	77	381	62	136	520	656
	% Change	-100.0%	42.9%	16.7%	52.9%	43.5%	5.7%	60.0%	-11.6%	-2.5%	22.1%	158.3%	14.3%	25.3%	22.8%

Information summarized for CompStat week ending 03/07/2020.

Sourced from MNPD ARMS on 3/11/2020 7:57:27 AM. The figures above were sourced from incident reports using Uniform Crime Reporting definitions and reporting guidelines, based on the date when the crime was reported. This report is intended to be a management and planning tool and does not reflect the official UCR counts for the department. Incidents where a location is unknown or unspecified are included in the countywide totals.

Madison Precinct Efficiency Report Summary

METROPOLITAN POLICE DEPARTMENT
of Nashville and Davidson County

Two Week, Eight Week, Sixteen Week, YTD, and 24 Month Analyses

Aggregated by component of arresting officer / officer making stop.

		Adults Only				Adults and Juveniles						
		Felony Arrests	Misdemeanor Arrests	Citation Arrests	Total Arrests	Part I Arrests	Weapons Law Violation Arrests	Drug-Related Arrests	DUI Arrests	Warrant Service Attempts	Warrants Served	Vehicle Stops
Two Week	Prior Week	9	16	13	38	8	2	7	0	15	18	62
	Last Week	12	26	4	42	10	2	3	1	5	27	49
	% Change	33.3%	62.5%	-69.2%	10.5%	25.0%	0.0%	-57.1%	-	-66.7%	50.0%	-21.0%
Eight Week	Prior 4 Weeks	48	87	82	217	69	5	25	6	170	127	360
	Last 4 Weeks	39	86	41	166	44	5	16	3	57	111	291
	% Change	-18.8%	-1.1%	-50.0%	-23.5%	-36.2%	0.0%	-36.0%	-50.0%	-66.5%	-12.6%	-19.2%
Sixteen Week	Prior 8 Weeks	66	143	138	347	104	2	29	15	158	176	481
	Last 8 Weeks	87	173	123	383	113	10	41	9	227	238	651
	% Change	31.8%	21.0%	-10.9%	10.4%	8.7%	400.0%	41.4%	-40.0%	43.7%	35.2%	35.3%
YTD	2019 YTD	100	204	205	509	119	4	47	17	436	286	544
	2020 YTD	108	204	152	464	136	10	49	13	273	299	767
	% Change	8.0%	0.0%	-25.9%	-8.8%	14.3%	150.0%	4.3%	-23.5%	-37.4%	4.5%	41.0%
Rolling 24 Month	Prior 52 Weeks	681	1,679	2,636	4,996	890	63	551	174	3,560	2,174	13,451
	Last 52 Weeks	558	1,114	916	2,588	702	46	235	91	1,359	1,506	3,906
	% Change	-18.1%	-33.7%	-65.3%	-48.2%	-21.1%	-27.0%	-57.4%	-47.7%	-61.8%	-30.7%	-71.0%
YTD 2018	2018 YTD	145	366	720	1,231	190	16	199	35	983	407	4,248
	2020 YTD	108	204	152	464	136	10	49	13	273	299	767
	% Change	-25.5%	-44.3%	-78.9%	-62.3%	-28.4%	-37.5%	-75.4%	-62.9%	-72.2%	-26.5%	-81.9%
YTD 2017	2017 YTD	161	426	614	1,201	228	22	145	36	1,018	403	3,321
	2020 YTD	108	204	152	464	136	10	49	13	273	299	767
	% Change	-32.9%	-52.1%	-75.2%	-61.4%	-40.4%	-54.5%	-66.2%	-63.9%	-73.2%	-25.8%	-76.9%
YTD 2016	2016 YTD	136	401	809	1,346	232	16	168	23	999	407	4,243
	2020 YTD	108	204	152	464	136	10	49	13	273	299	767
	% Change	-20.6%	-49.1%	-81.2%	-65.5%	-41.4%	-37.5%	-70.8%	-43.5%	-72.7%	-26.5%	-81.9%
YTD 2015	2015 YTD	134	357	826	1,317	209	10	189	35	963	341	5,365
	2020 YTD	108	204	152	464	136	10	49	13	273	299	767
	% Change	-19.4%	-42.9%	-81.6%	-64.8%	-34.9%	0.0%	-74.1%	-62.9%	-71.7%	-12.3%	-85.7%

Information summarized for CompStat week ending 03/07/2020.

Sourced from MNPD ARMS on 3/11/2020 7:57:27 AM. Arrest summaries are not a count of arrest charges. 1 arrest = 1 body. Warrant Service summary considers 1 count for each service attempt and 1 count for each outstanding warrant served. Vehicle Stop summary sources MNPD's Vehicle Stop (Form 252) Database. Vehicle stop totals count all reports electronically entered via AFR. Hardcopy reports not entered into ARMS will affect accuracy of totals.

Midtown Hills Precinct Incident Report Summary

METROPOLITAN POLICE DEPARTMENT
of Nashville and Davidson County

Two Week, Eight Week, Sixteen Week, YTD, and 24 Month Analyses

Aggregated by precinct (incident location). Based on date when each incident was reported.

		Homicide	Rape	Commercial Robbery	Street Robbery	Total Robbery	Aggravated Assault	Commercial Burglary	Residential Burglary	Total Burglary	Larceny	Auto Theft	Violent Offenses	Property Offenses	Part I Offenses
Two Week	Prior Week	0	1	0	4	4	11	7	4	11	52	6	16	69	85
	Last Week	0	1	1	4	5	9	4	5	9	44	2	15	55	70
	% Change	-	0.0%	-	0.0%	25.0%	-18.2%	-42.9%	25.0%	-18.2%	-15.4%	-66.7%	-6.3%	-20.3%	-17.6%
Eight Week	Prior 4 Weeks	0	6	3	8	11	24	13	16	29	269	35	41	333	374
	Last 4 Weeks	0	5	2	14	16	38	20	18	38	216	20	59	274	333
	% Change	-	-16.7%	-33.3%	75.0%	45.5%	58.3%	53.8%	12.5%	31.0%	-19.7%	-42.9%	43.9%	-17.7%	-11.0%
Sixteen Week	Prior 8 Weeks	4	5	11	23	34	65	26	29	55	570	41	108	666	774
	Last 8 Weeks	0	11	5	22	27	62	33	34	67	485	55	100	607	707
	% Change	-100.0%	120.0%	-54.5%	-4.3%	-20.6%	-4.6%	26.9%	17.2%	21.8%	-14.9%	34.1%	-7.4%	-8.9%	-8.7%
YTD 2019	2019 YTD	0	11	2	47	49	65	27	56	83	444	53	125	580	705
	2020 YTD	0	12	11	27	38	76	36	42	78	619	61	126	758	884
	% Change	-	9.1%	450.0%	-42.6%	-22.4%	16.9%	33.3%	-25.0%	-6.0%	39.4%	15.1%	0.8%	30.7%	25.4%
Rolling 24 Month	Prior 52 Weeks	3	64	36	225	261	416	197	349	546	2,917	340	744	3,803	4,547
	Last 52 Weeks	7	53	36	177	213	459	209	260	469	3,296	354	732	4,119	4,851
	% Change	133.3%	-17.2%	0.0%	-21.3%	-18.4%	10.3%	6.1%	-25.5%	-14.1%	13.0%	4.1%	-1.6%	8.3%	6.7%
YTD 2018	2018 YTD	2	12	3	44	47	81	36	55	91	448	77	142	616	758
	2020 YTD	0	12	11	27	38	76	36	42	78	619	61	126	758	884
	% Change	-100.0%	0.0%	266.7%	-38.6%	-19.1%	-6.2%	0.0%	-23.6%	-14.3%	38.2%	-20.8%	-11.3%	23.1%	16.6%
YTD 2017	2017 YTD	2	14	6	28	34	113	33	35	68	413	50	163	531	694
	2020 YTD	0	12	11	27	38	76	36	42	78	619	61	126	758	884
	% Change	-100.0%	-14.3%	83.3%	-3.6%	11.8%	-32.7%	9.1%	20.0%	14.7%	49.9%	22.0%	-22.7%	42.7%	27.4%
YTD 2016	2016 YTD	0	9	6	21	27	61	23	67	90	371	29	97	490	587
	2020 YTD	0	12	11	27	38	76	36	42	78	619	61	126	758	884
	% Change	-	33.3%	83.3%	28.6%	40.7%	24.6%	56.5%	-37.3%	-13.3%	66.8%	110.3%	29.9%	54.7%	50.6%
YTD 2015	2015 YTD	1	10	7	11	18	56	13	56	69	324	14	85	407	492
	2020 YTD	0	12	11	27	38	76	36	42	78	619	61	126	758	884
	% Change	-100.0%	20.0%	57.1%	145.5%	111.1%	35.7%	176.9%	-25.0%	13.0%	91.0%	335.7%	48.2%	86.2%	79.7%

Information summarized for CompStat week ending 03/07/2020.

Sourced from MNPD ARMS on 3/11/2020 7:57:27 AM. The figures above were sourced from incident reports using Uniform Crime Reporting definitions and reporting guidelines, based on the date when the crime was reported. This report is intended to be a management and planning tool and does not reflect the official UCR counts for the department. Incidents where a location is unknown or unspecified are included in the countywide totals.

Midtown Hills Precinct Efficiency Report Summary

METROPOLITAN POLICE DEPARTMENT
of Nashville and Davidson County

Two Week, Eight Week, Sixteen Week, YTD, and 24 Month Analyses

Aggregated by component of arresting officer / officer making stop.

		Adults Only				Adults and Juveniles						
		Felony Arrests	Misdemeanor Arrests	Citation Arrests	Total Arrests	Part I Arrests	Weapons Law Violation Arrests	Drug-Related Arrests	DUI Arrests	Warrant Service Attempts	Warrants Served	Vehicle Stops
Two Week	Prior Week	6	24	12	42	6	1	1	2	20	22	109
	Last Week	8	24	19	51	16	0	6	5	22	27	127
	% Change	33.3%	0.0%	58.3%	21.4%	166.7%	-100.0%	500.0%	150.0%	10.0%	22.7%	16.5%
Eight Week	Prior 4 Weeks	26	60	83	169	38	3	10	9	53	48	365
	Last 4 Weeks	25	91	57	173	37	2	10	9	63	82	419
	% Change	-3.8%	51.7%	-31.3%	2.4%	-2.6%	-33.3%	0.0%	0.0%	18.9%	70.8%	14.8%
Sixteen Week	Prior 8 Weeks	60	172	120	352	61	4	32	27	89	166	610
	Last 8 Weeks	51	151	140	342	75	5	20	18	116	130	784
	% Change	-15.0%	-12.2%	16.7%	-2.8%	23.0%	25.0%	-37.5%	-33.3%	30.3%	-21.7%	28.5%
YTD	2019 YTD	88	206	219	513	93	11	88	29	193	204	865
	2020 YTD	65	178	161	404	88	6	28	20	133	157	900
	% Change	-26.1%	-13.6%	-26.5%	-21.2%	-5.4%	-45.5%	-68.2%	-31.0%	-31.1%	-23.0%	4.0%
Rolling 24 Month	Prior 52 Weeks	530	1,523	2,611	4,664	673	70	828	148	1,863	1,408	17,313
	Last 52 Weeks	421	1,145	975	2,541	493	54	291	133	647	1,111	4,704
	% Change	-20.6%	-24.8%	-62.7%	-45.5%	-26.7%	-22.9%	-64.9%	-10.1%	-65.3%	-21.1%	-72.8%
YTD 2018	2018 YTD	108	317	811	1,236	95	8	319	29	568	323	6,610
	2020 YTD	65	178	161	404	88	6	28	20	133	157	900
	% Change	-39.8%	-43.8%	-80.1%	-67.3%	-7.4%	-25.0%	-91.2%	-31.0%	-76.6%	-51.4%	-86.4%
YTD 2017	2017 YTD	156	359	718	1,233	143	28	308	33	613	296	5,576
	2020 YTD	65	178	161	404	88	6	28	20	133	157	900
	% Change	-58.3%	-50.4%	-77.6%	-67.2%	-38.5%	-78.6%	-90.9%	-39.4%	-78.3%	-47.0%	-83.9%
YTD 2016	2016 YTD	123	349	809	1,281	95	11	305	33	593	284	7,497
	2020 YTD	65	178	161	404	88	6	28	20	133	157	900
	% Change	-47.2%	-49.0%	-80.1%	-68.5%	-7.4%	-45.5%	-90.8%	-39.4%	-77.6%	-44.7%	-88.0%
YTD 2015	2015 YTD	95	426	782	1,303	81	12	216	27	595	270	7,968
	2020 YTD	65	178	161	404	88	6	28	20	133	157	900
	% Change	-31.6%	-58.2%	-79.4%	-69.0%	8.6%	-50.0%	-87.0%	-25.9%	-77.6%	-41.9%	-88.7%

Information summarized for CompStat week ending 03/07/2020.

Sourced from MNPD ARMS on 3/11/2020 7:57:27 AM. Arrest summaries are not a count of arrest charges. 1 arrest = 1 body. Warrant Service summary considers 1 count for each service attempt and 1 count for each outstanding warrant served. Vehicle Stop summary sources MNPD's Vehicle Stop (Form 252) Database. Vehicle stop totals count all reports electronically entered via AFR. Hardcopy reports not entered into ARMS will affect accuracy of totals.

County UCR Incident Charts

Aggregated by precinct (incident location).

Summarized by CompStat week for past eight weeks.

METROPOLITAN POLICE DEPARTMENT

of Nashville and Davidson County

All Part 1 Incidents - 52wk Avg: 699

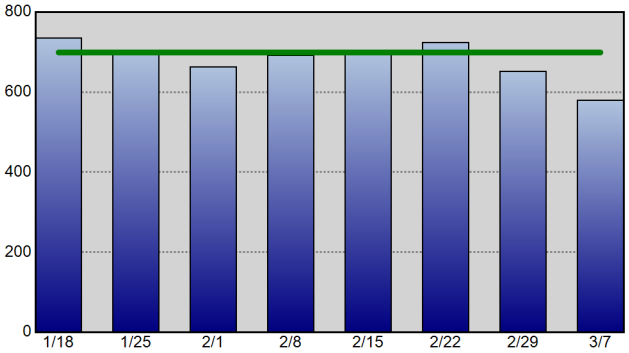

Violent Crime - 52wk Avg: 148

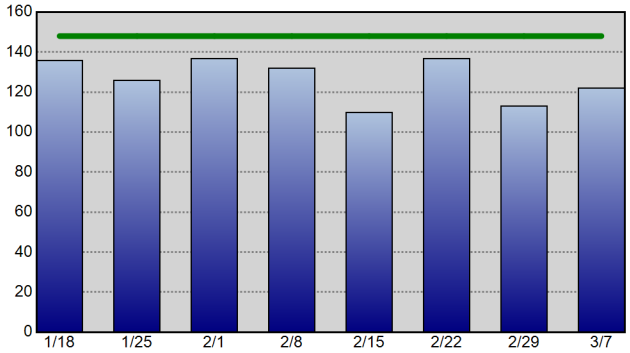

Property Crime - 52wk Avg: 552

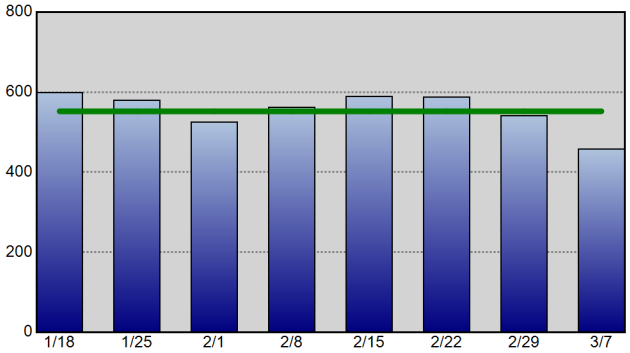

Robbery - 52wk Avg: 38

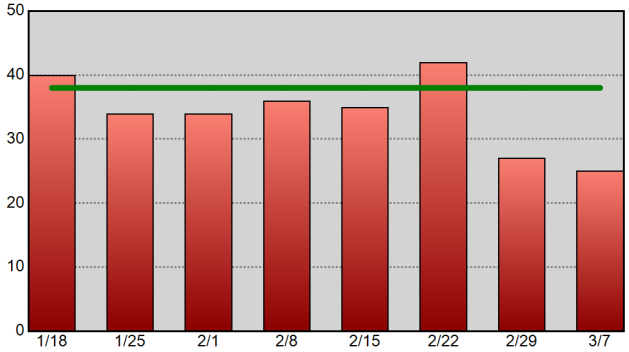

Commercial Burglary - 52wk Avg: 21

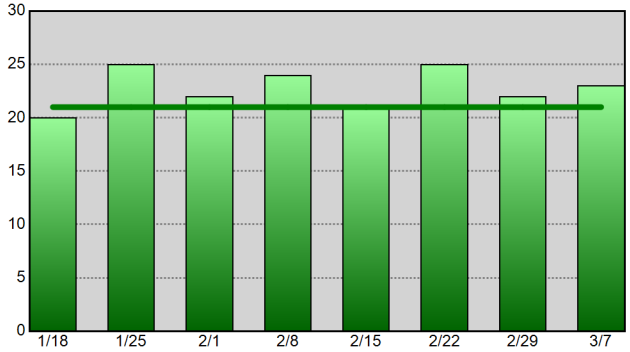

Residential Burglary - 52wk Avg: 44

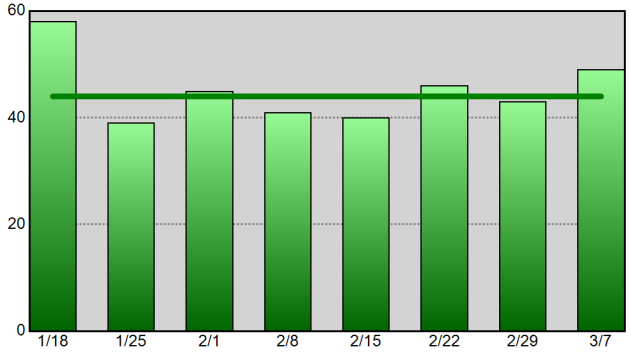

Aggravated Assault - 52wk Avg: 97

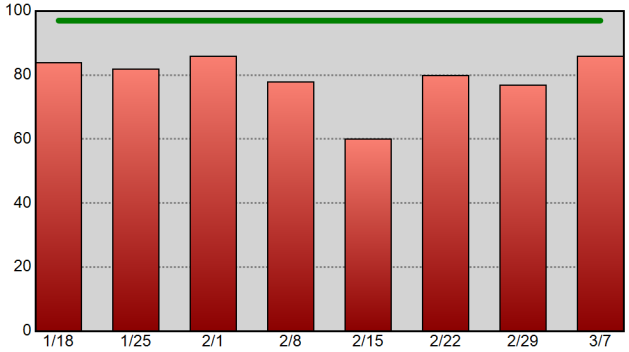

Theft From Vehicle - 52wk Avg: 157

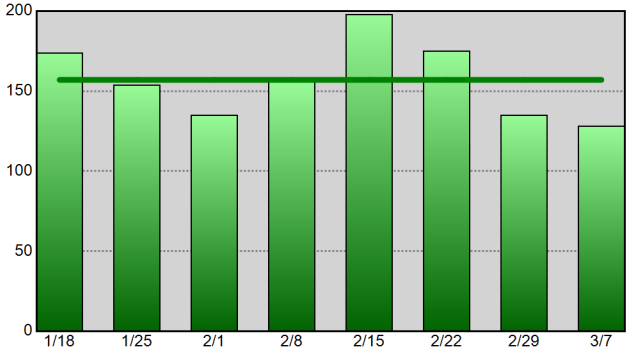

Vehicle Theft - 52wk Avg: 52

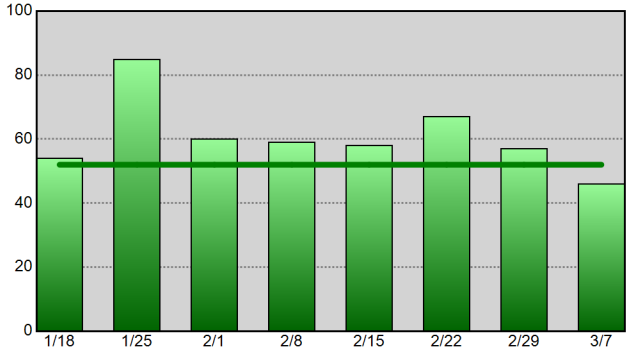

Information summarized for CompStat week ending 03-07-20. The horizontal line on each chart represents the data set's 52-week weekly average.

Sourced from MNPD ARMS on 3/11/2020 7:57:27 AM. The figures above were sourced from incident reports using Uniform Crime Reporting definitions and reporting guidelines, based on the date when the crime was reported. This report is intended to be a management and planning tool and does not reflect the official UCR counts for the department. Incidents where a location is unknown or unspecified are included in the countywide totals.

West Precinct UCR Incident Charts

METROPOLITAN POLICE DEPARTMENT
of Nashville and Davidson County

Aggregated by precinct (incident location).
Summarized by CompStat week for past eight weeks.

All Part 1 Incidents - 52wk Avg: 71

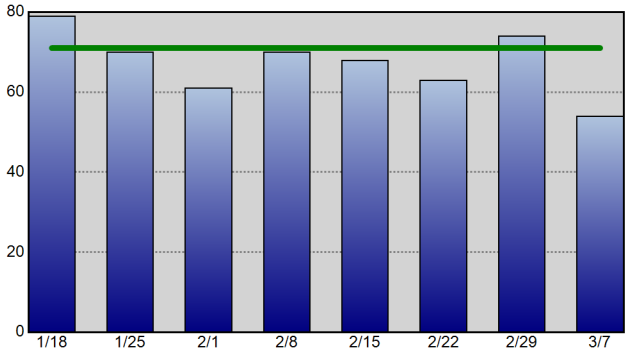

Violent Crime - 52wk Avg: 8

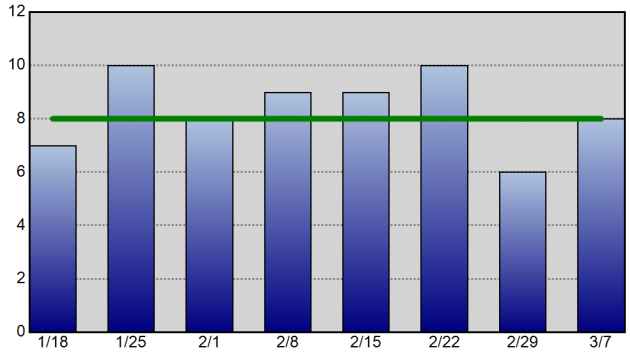

Property Crime - 52wk Avg: 63

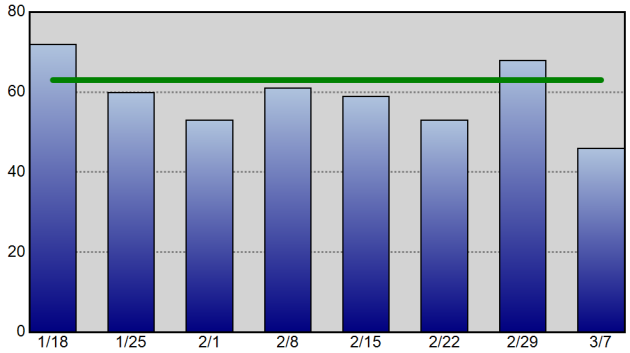

Robbery - 52wk Avg: 1

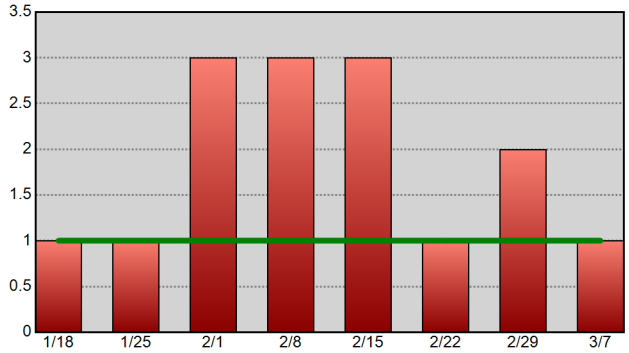

Commercial Burglary - 52wk Avg: 2

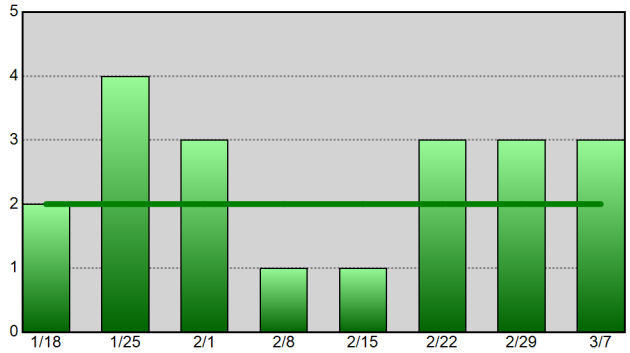

Residential Burglary - 52wk Avg: 4

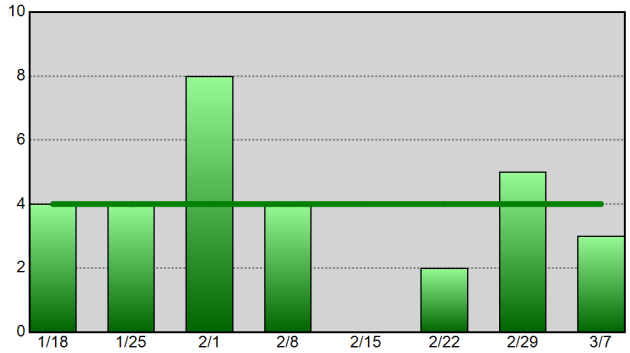

Aggravated Assault - 52wk Avg: 5

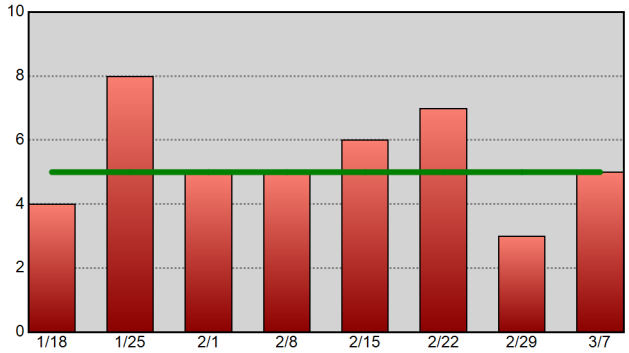

Theft From Vehicle - 52wk Avg: 17

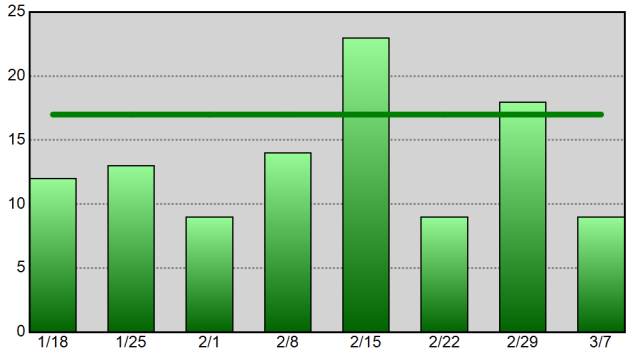

Vehicle Theft - 52wk Avg: 5

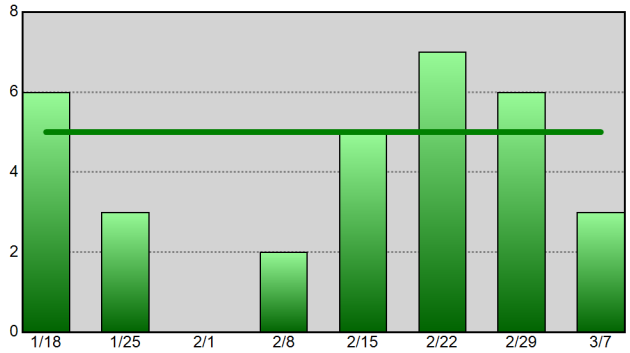

Information summarized for CompStat week ending 03-07-20.
The horizontal line on each chart represents the data set's 52-week weekly average.

Sourced from MNPD ARMS on 3/11/2020 7:57:28 AM. The figures above were sourced from incident reports using Uniform Crime Reporting definitions and reporting guidelines, based on the date when the crime was reported. This report is intended to be a management and planning tool and does not reflect the official UCR counts for the department. Incidents where a location is unknown or unspecified are included in the countywide totals.

East Precinct UCR Incident Charts

Aggregated by precinct (incident location).

Summarized by CompStat week for past eight weeks.

METROPOLITAN POLICE DEPARTMENT

of Nashville and Davidson County

All Part 1 Incidents - 52wk Avg: 74

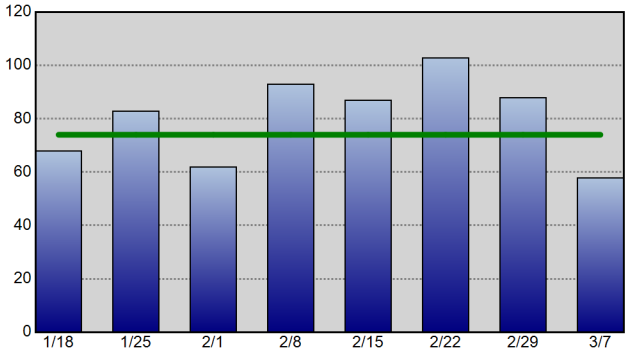

Violent Crime - 52wk Avg: 16

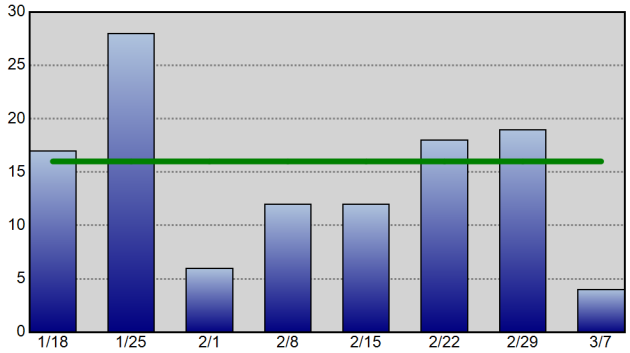

Property Crime - 52wk Avg: 58

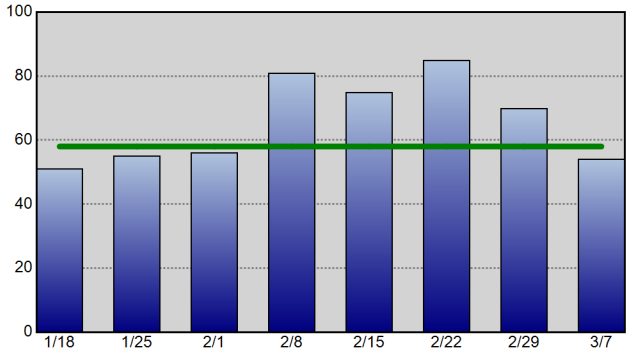

Robbery - 52wk Avg: 3

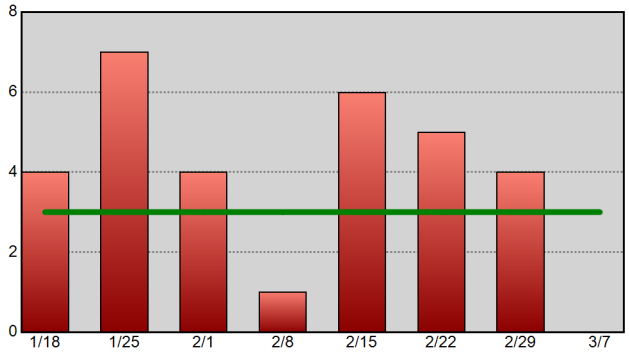

Commercial Burglary - 52wk Avg: 1

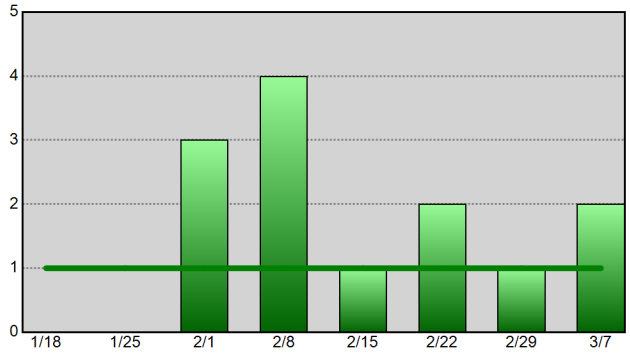

Residential Burglary - 52wk Avg: 5

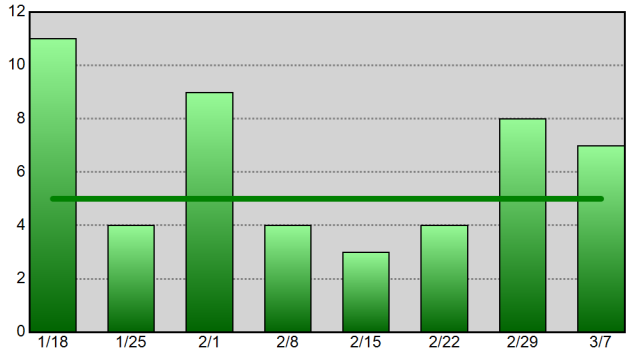

Aggravated Assault - 52wk Avg: 11

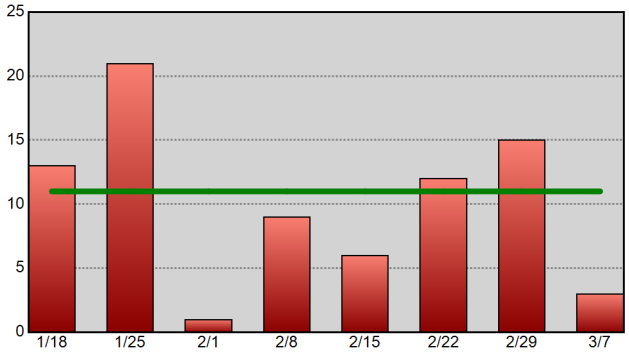

Theft From Vehicle - 52wk Avg: 20

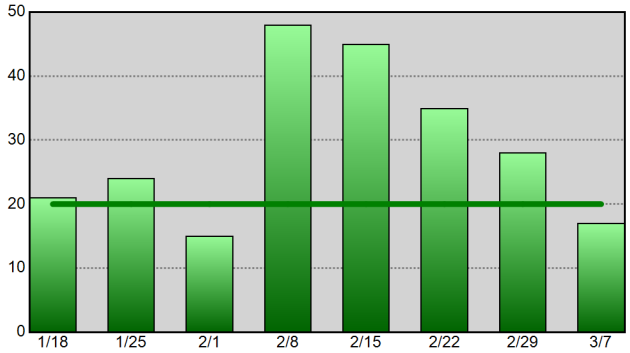

Vehicle Theft - 52wk Avg: 6

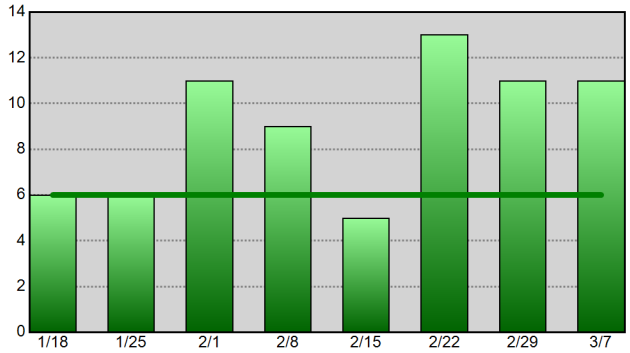

Information summarized for CompStat week ending 03-07-20. The horizontal line on each chart represents the data set's 52-week weekly average.

Sourced from MNPD ARMS on 3/11/2020 7:57:28 AM. The figures above were sourced from incident reports using Uniform Crime Reporting definitions and reporting guidelines, based on the date when the crime was reported. This report is intended to be a management and planning tool and does not reflect the official UCR counts for the department. Incidents where a location is unknown or unspecified are included in the countywide totals.

South Precinct UCR Incident Charts

Aggregated by precinct (incident location).

Summarized by CompStat week for past eight weeks.

METROPOLITAN POLICE DEPARTMENT

of Nashville and Davidson County

All Part 1 Incidents - 52wk Avg: 129

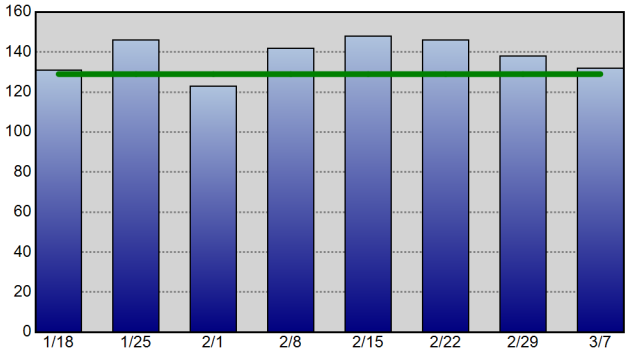

Violent Crime - 52wk Avg: 31

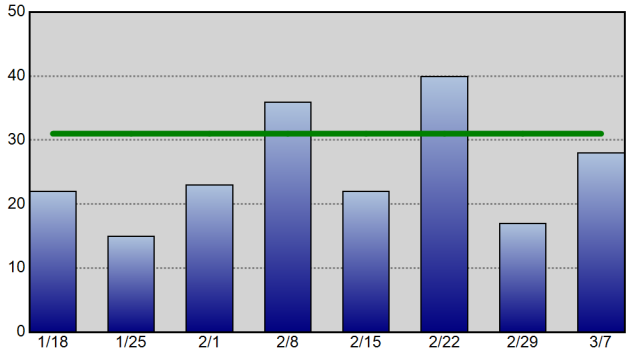

Property Crime - 52wk Avg: 98

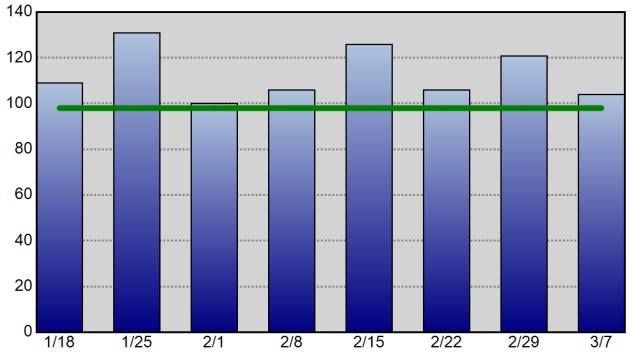

Robbery - 52wk Avg: 10

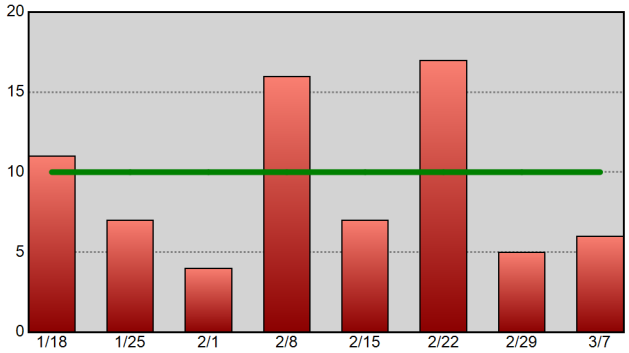

Commercial Burglary - 52wk Avg: 5

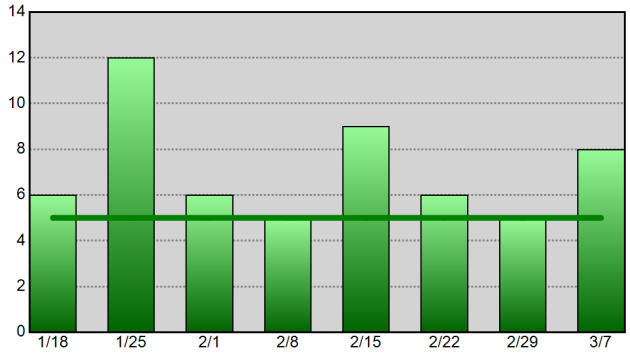

Residential Burglary - 52wk Avg: 8

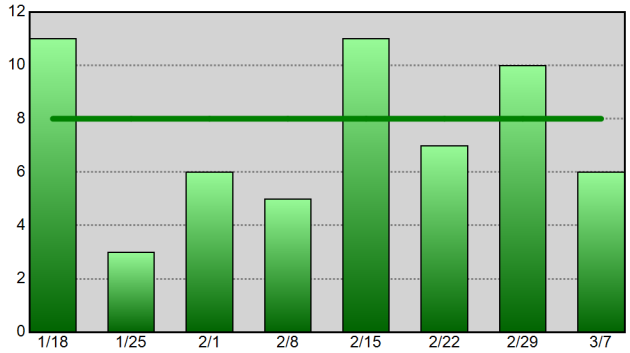

Aggravated Assault - 52wk Avg: 18

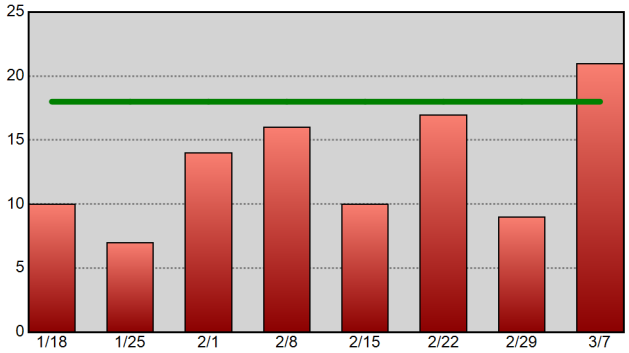

Theft From Vehicle - 52wk Avg: 27

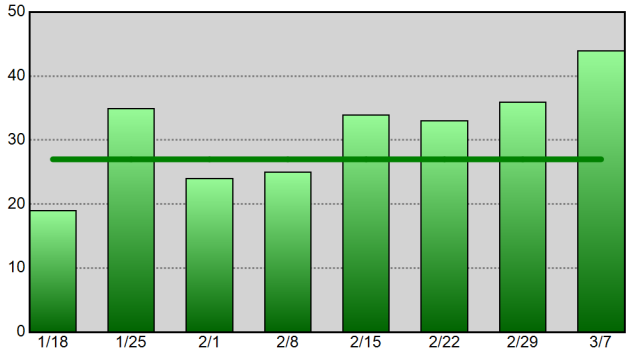

Vehicle Theft - 52wk Avg: 10

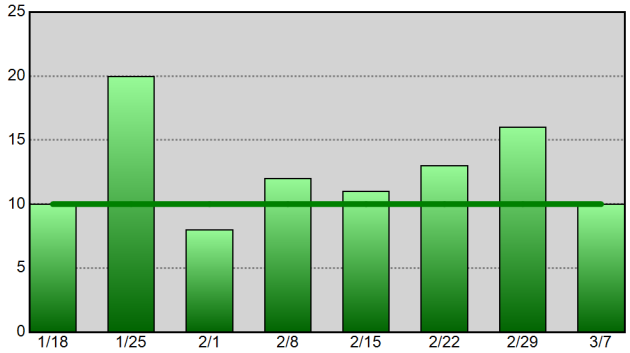

Information summarized for CompStat week ending 03-07-20. The horizontal line on each chart represents the data set's 52-week weekly average.

Sourced from MNPD ARMS on 3/11/2020 7:57:29 AM. The figures above were sourced from incident reports using Uniform Crime Reporting definitions and reporting guidelines, based on the date when the crime was reported. This report is intended to be a management and planning tool and does not reflect the official UCR counts for the department. Incidents where a location is unknown or unspecified are included in the countywide totals.

Central Precinct UCR Incident Charts

METROPOLITAN POLICE DEPARTMENT
of Nashville and Davidson County

Aggregated by precinct (incident location).
Summarized by CompStat week for past eight weeks.

All Part 1 Incidents - 52wk Avg: 51

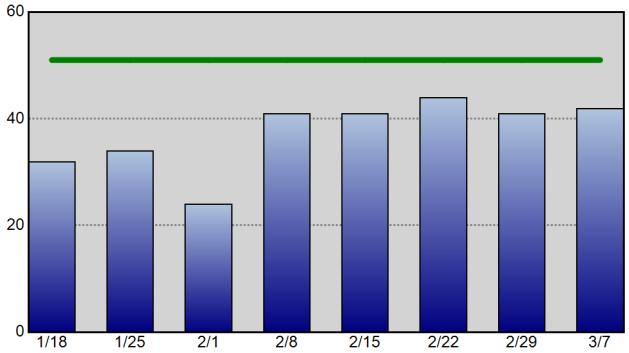

Violent Crime - 52wk Avg: 9

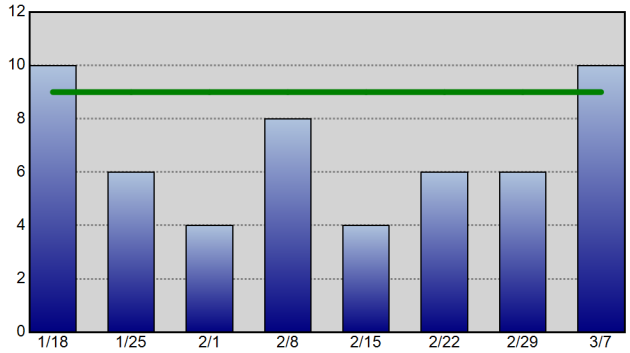

Property Crime - 52wk Avg: 42

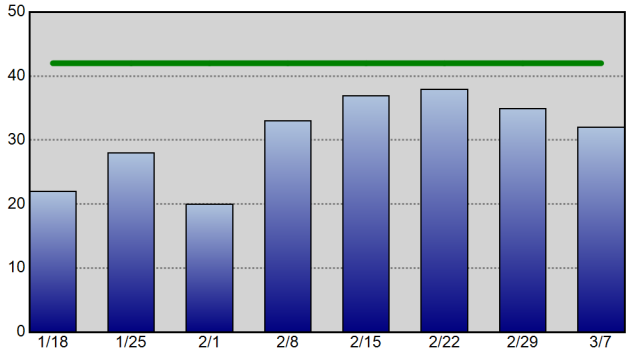

Robbery - 52wk Avg: 2

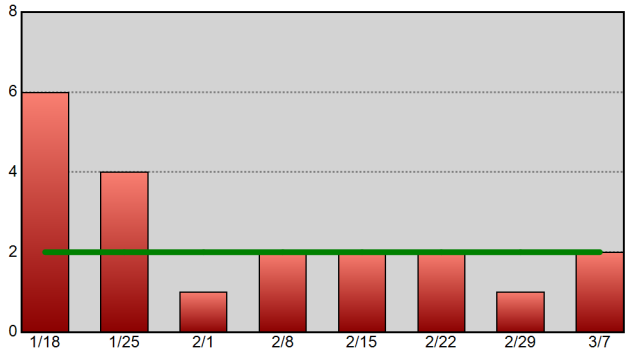

Commercial Burglary - 52wk Avg: 1

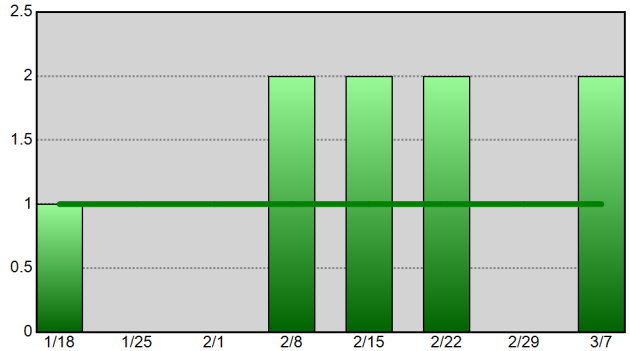

Residential Burglary - 52wk Avg: 0

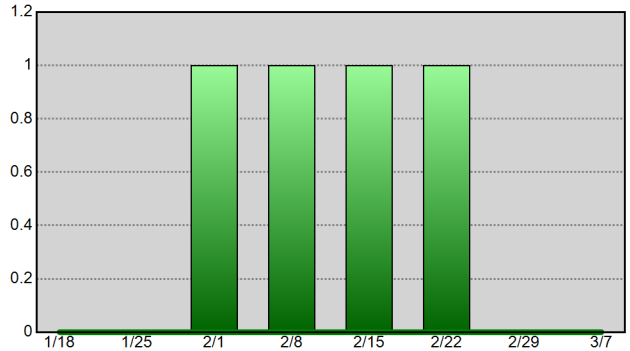

Aggravated Assault - 52wk Avg: 6

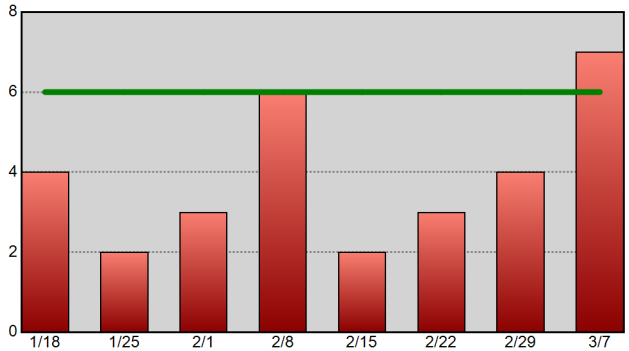

Theft From Vehicle - 52wk Avg: 12

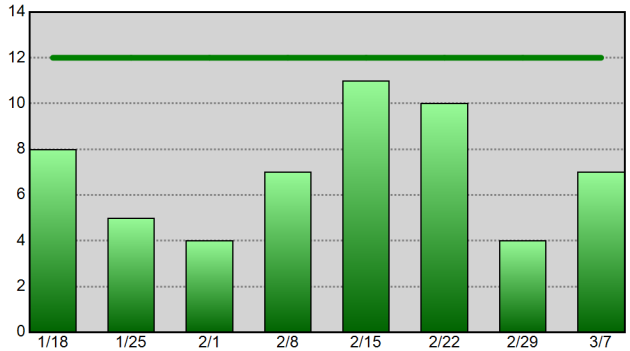

Vehicle Theft - 52wk Avg: 2

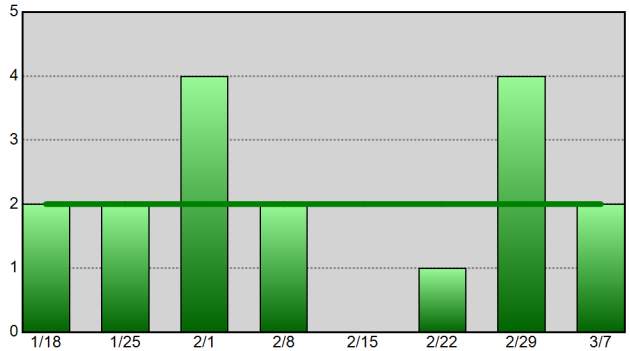

Information summarized for CompStat week ending 03-07-20.
The horizontal line on each chart represents the data set's 52-week weekly average.

Sourced from MNPD ARMS on 3/11/2020 7:57:30 AM. The figures above were sourced from incident reports using Uniform Crime Reporting definitions and reporting guidelines, based on the date when the crime was reported. This report is intended to be a management and planning tool and does not reflect the official UCR counts for the department. Incidents where a location is unknown or unspecified are included in the countywide totals.

Hermitage Precinct UCR Incident Charts

METROPOLITAN POLICE DEPARTMENT
of Nashville and Davidson County

Aggregated by precinct (incident location).
Summarized by CompStat week for past eight weeks.

All Part 1 Incidents - 52wk Avg: 122

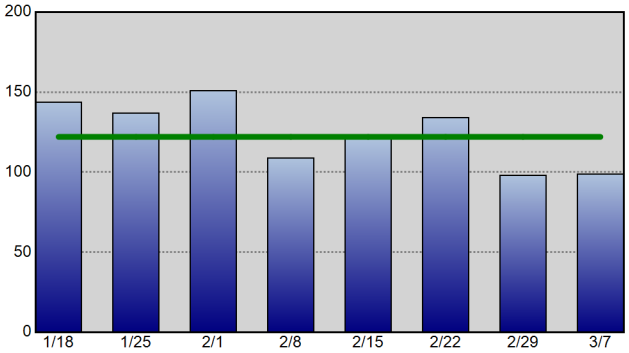

Violent Crime - 52wk Avg: 25

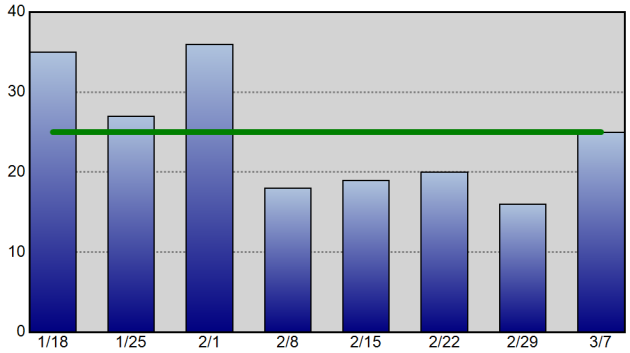

Property Crime - 52wk Avg: 96

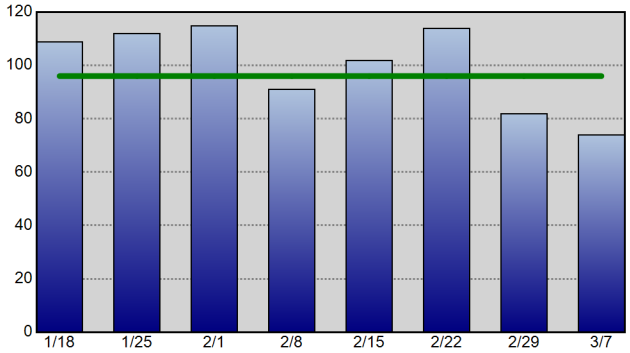

Robbery - 52wk Avg: 6

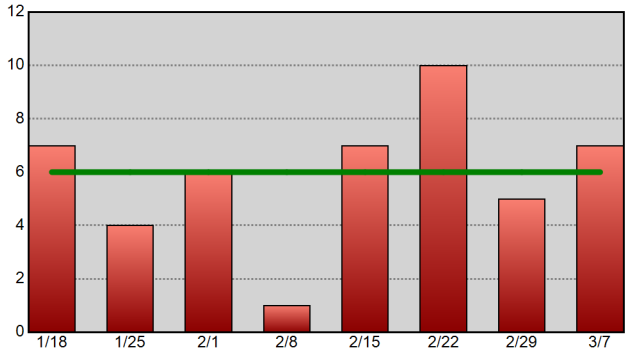

Commercial Burglary - 52wk Avg: 2

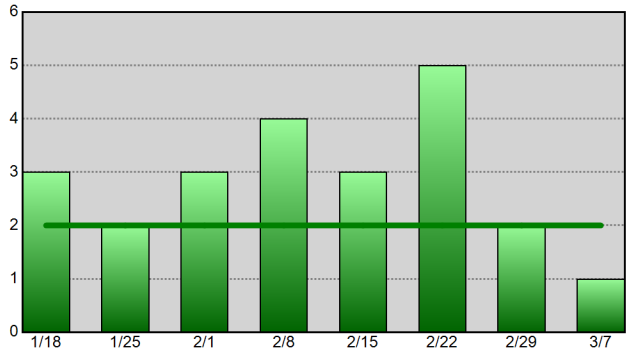

Residential Burglary - 52wk Avg: 7

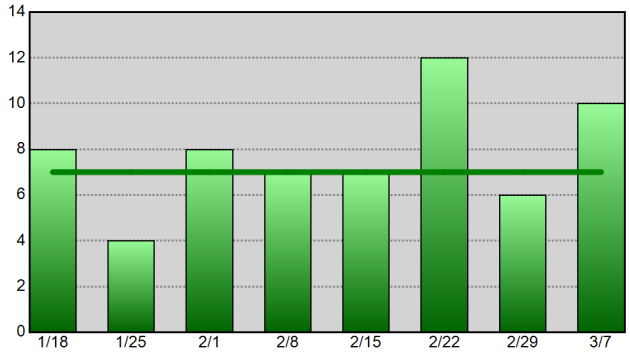

Aggravated Assault - 52wk Avg: 16

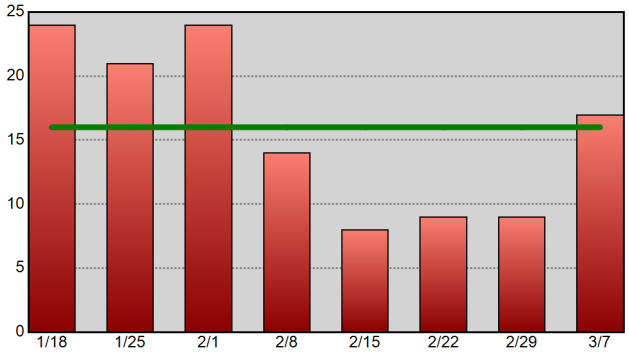

Theft From Vehicle - 52wk Avg: 29

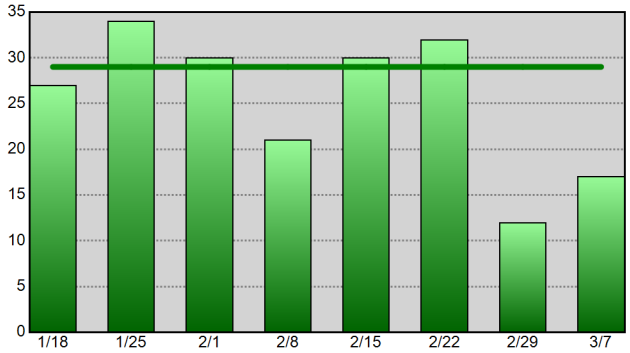

Vehicle Theft - 52wk Avg: 9

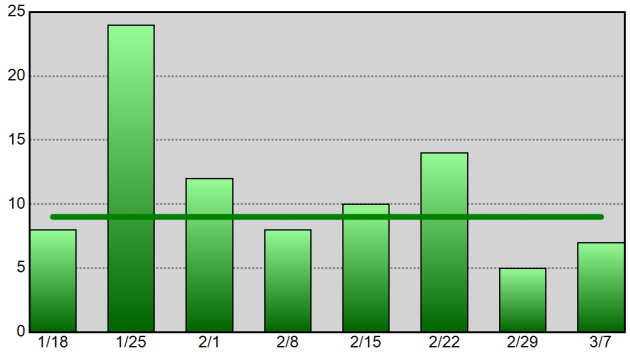

Information summarized for CompStat week ending 03-07-20.
The horizontal line on each chart represents the data set's 52-week weekly average.

Sourced from MNPD ARMS on 3/11/2020 7:57:30 AM. The figures above were sourced from incident reports using Uniform Crime Reporting definitions and reporting guidelines, based on the date when the crime was reported. This report is intended to be a management and planning tool and does not reflect the official UCR counts for the department. Incidents where a location is unknown or unspecified are included in the countywide totals.

North Precinct UCR Incident Charts

METROPOLITAN POLICE DEPARTMENT
of Nashville and Davidson County

Aggregated by precinct (incident location).
Summarized by CompStat week for past eight weeks.

All Part 1 Incidents - 52wk Avg: 86

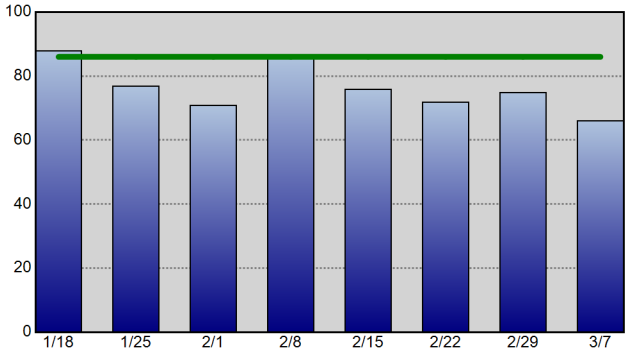

Violent Crime - 52wk Avg: 26

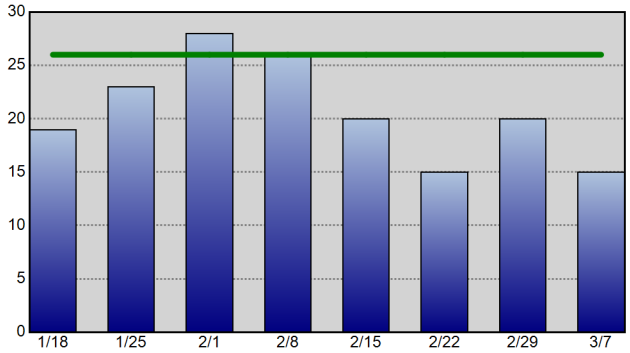

Property Crime - 52wk Avg: 59

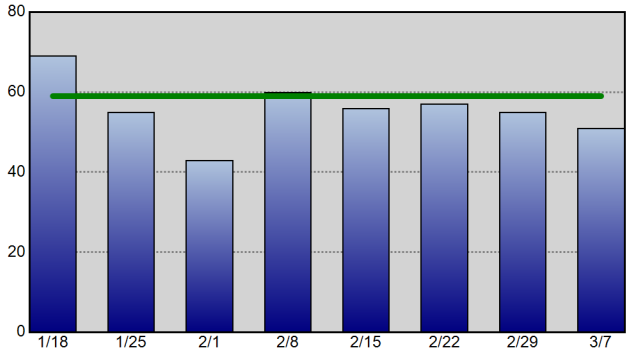

Robbery - 52wk Avg: 5

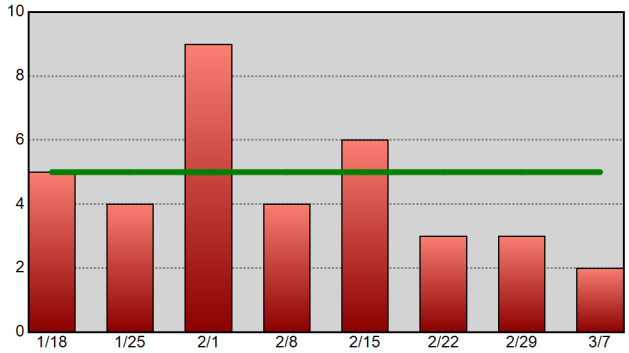

Commercial Burglary - 52wk Avg: 2

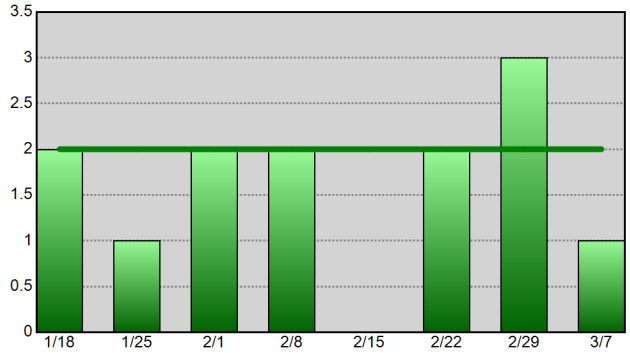

Residential Burglary - 52wk Avg: 7

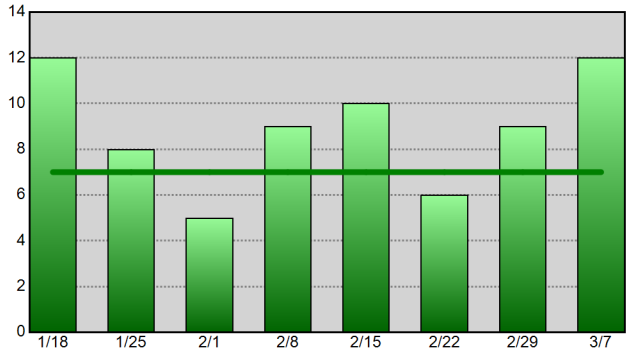

Aggravated Assault - 52wk Avg: 18

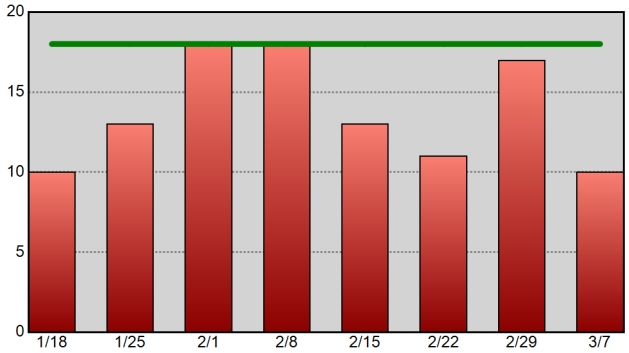

Theft From Vehicle - 52wk Avg: 12

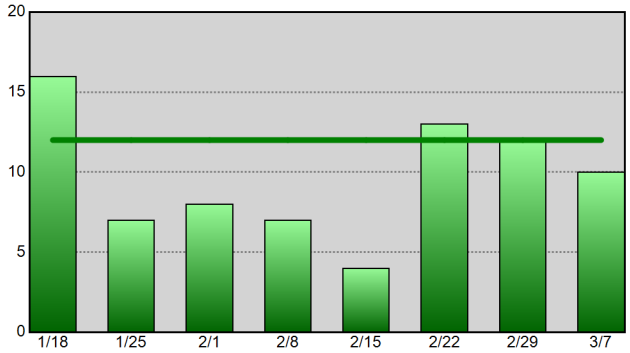

Vehicle Theft - 52wk Avg: 7

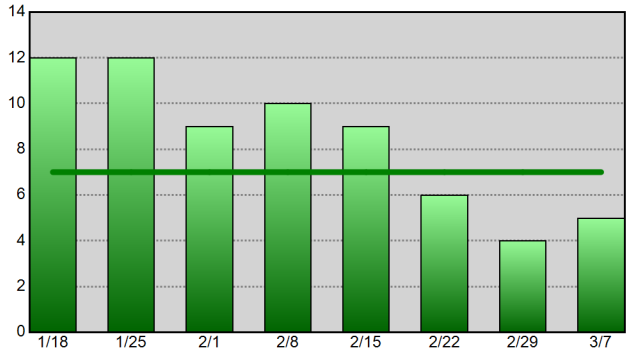

Information summarized for CompStat week ending 03-07-20.
The horizontal line on each chart represents the data set's 52-week weekly average.

Sourced from MNPD ARMS on 3/11/2020 7:57:31 AM. The figures above were sourced from incident reports using Uniform Crime Reporting definitions and reporting guidelines, based on the date when the crime was reported. This report is intended to be a management and planning tool and does not reflect the official UCR counts for the department. Incidents where a location is unknown or unspecified are included in the countywide totals.

Madison Precinct UCR Incident Charts

Aggregated by precinct (incident location).

Summarized by CompStat week for past eight weeks.

METROPOLITAN POLICE DEPARTMENT

of Nashville and Davidson County

All Part 1 Incidents - 52wk Avg: 70

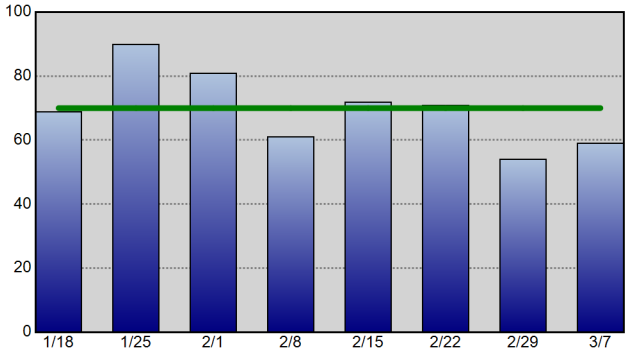

Violent Crime - 52wk Avg: 15

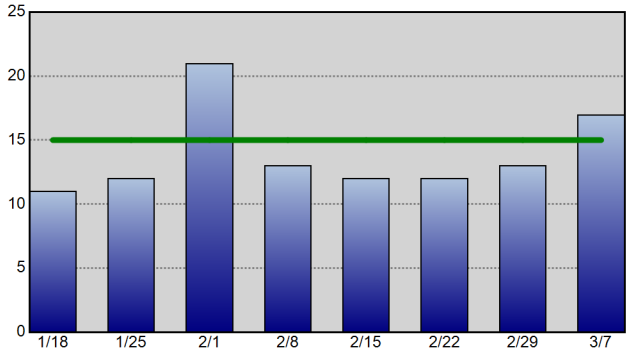

Property Crime - 52wk Avg: 54

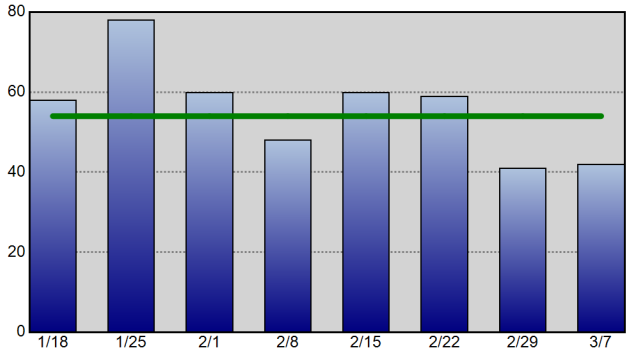

Robbery - 52wk Avg: 3

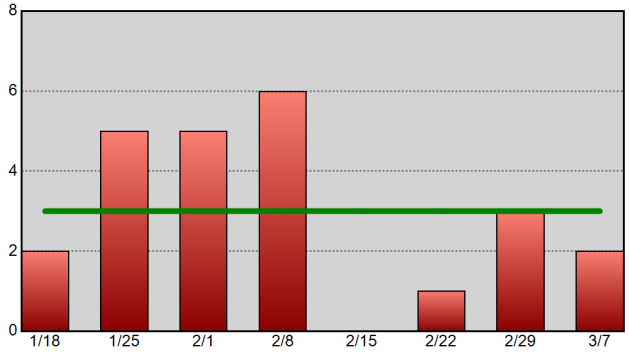

Commercial Burglary - 52wk Avg: 1

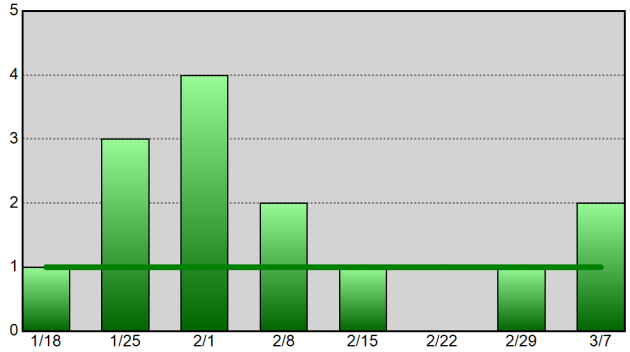

Residential Burglary - 52wk Avg: 5

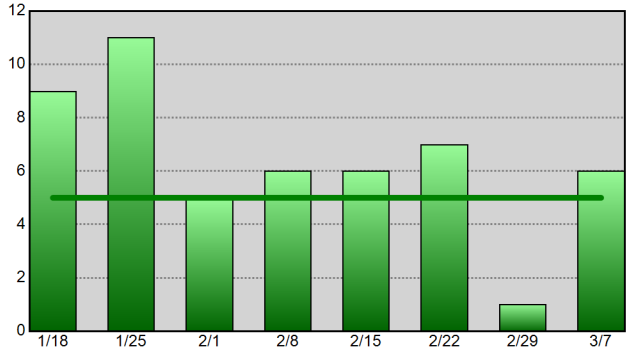

Aggravated Assault - 52wk Avg: 11

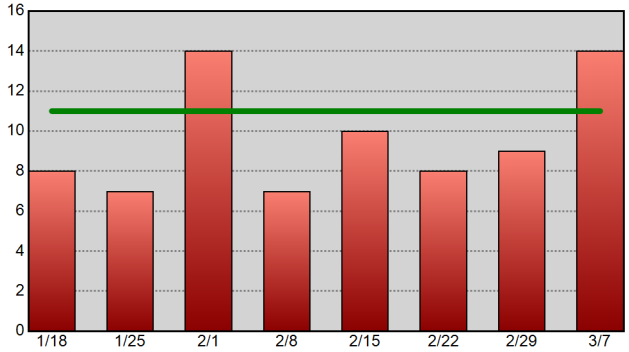

Theft From Vehicle - 52wk Avg: 10

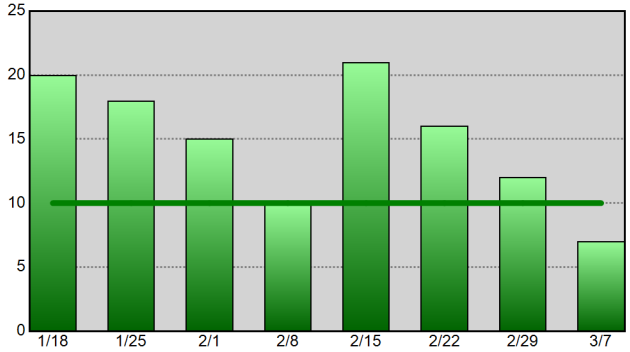

Vehicle Theft - 52wk Avg: 5

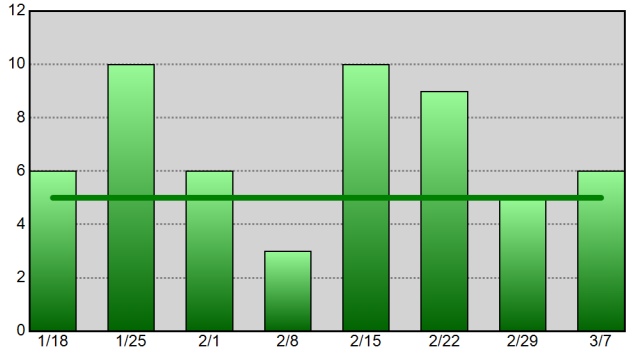

Information summarized for CompStat week ending 03-07-20. The horizontal line on each chart represents the data set's 52-week weekly average.

Sourced from MNPD ARMS on 3/11/2020 7:57:32 AM. The figures above were sourced from incident reports using Uniform Crime Reporting definitions and reporting guidelines, based on the date when the crime was reported. This report is intended to be a management and planning tool and does not reflect the official UCR counts for the department. Incidents where a location is unknown or unspecified are included in the countywide totals.

Midtown Hills Precinct UCR Incident Charts

METROPOLITAN POLICE DEPARTMENT
of Nashville and Davidson County

Aggregated by precinct (incident location).
Summarized by CompStat week for past eight weeks.

All Part 1 Incidents - 52wk Avg: 93

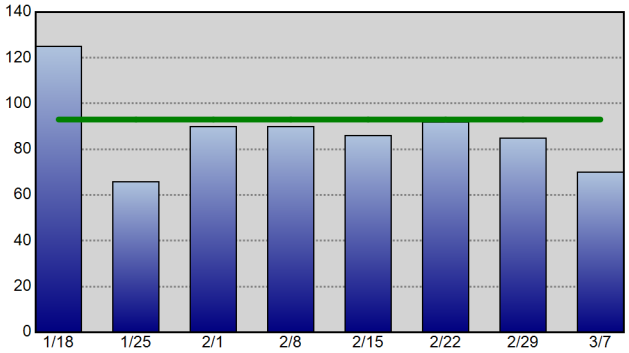

Violent Crime - 52wk Avg: 14

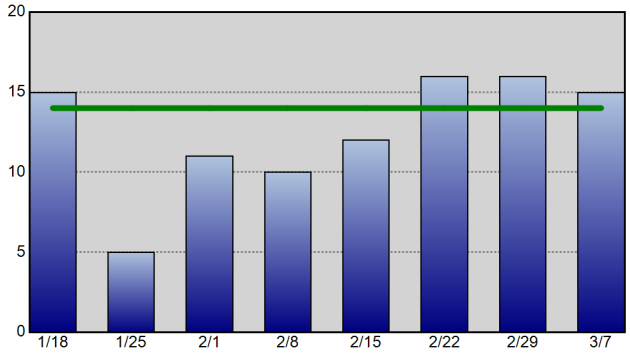

Property Crime - 52wk Avg: 79

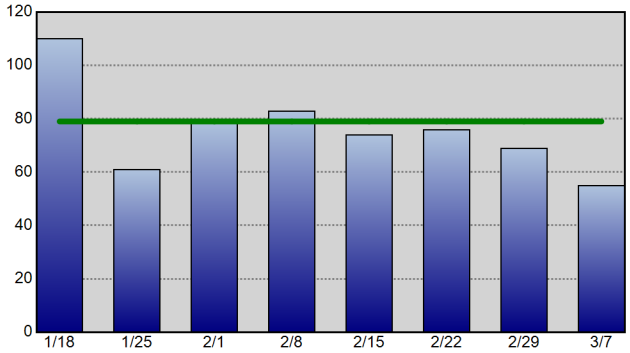

Robbery - 52wk Avg: 4

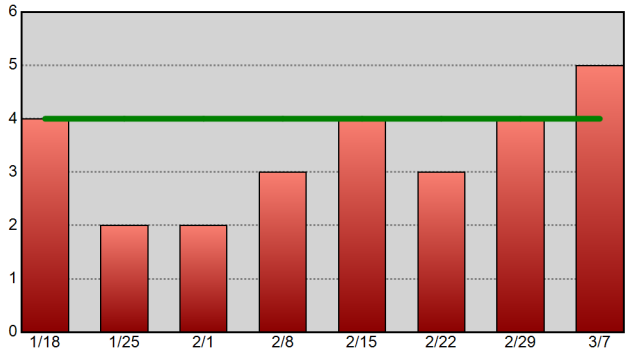

Commercial Burglary - 52wk Avg: 4

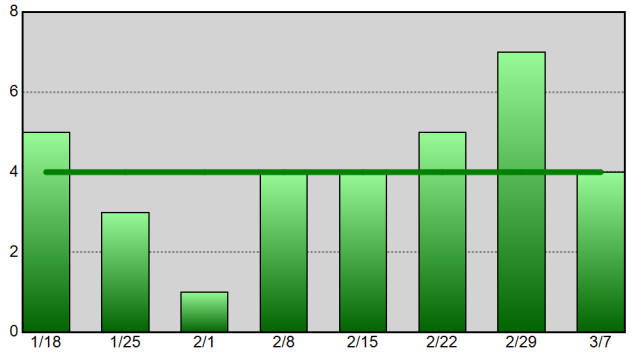

Residential Burglary - 52wk Avg: 5

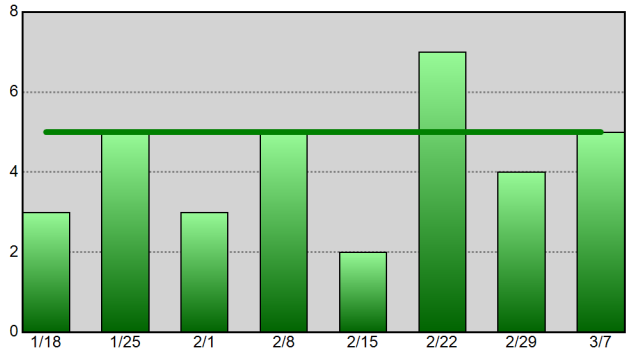

Aggravated Assault - 52wk Avg: 8

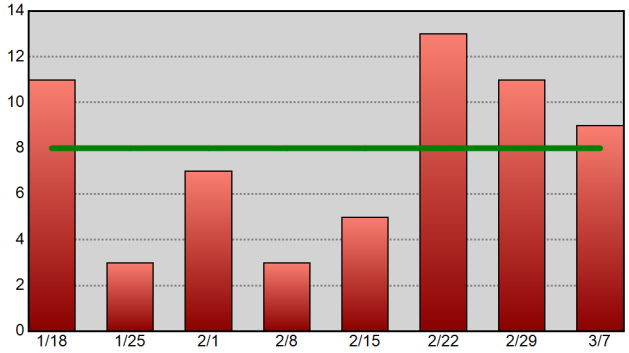

Theft From Vehicle - 52wk Avg: 27

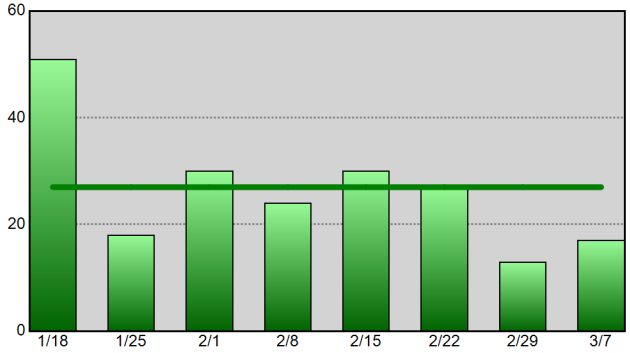

Vehicle Theft - 52wk Avg: 6

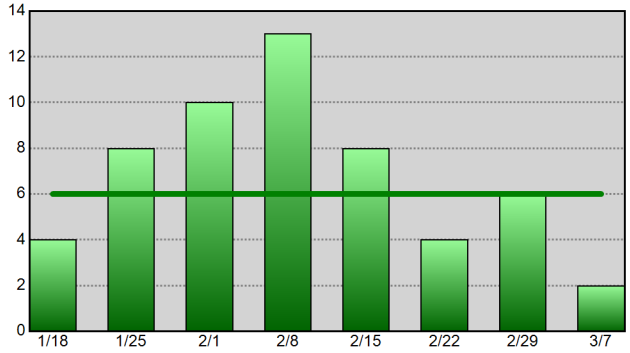

Information summarized for CompStat week ending 03-07-20. The horizontal line on each chart represents the data set's 52-week weekly average.

Sourced from MNPD ARMS on 3/11/2020 7:57:32 AM. The figures above were sourced from incident reports using Uniform Crime Reporting definitions and reporting guidelines, based on the date when the crime was reported. This report is intended to be a management and planning tool and does not reflect the official UCR counts for the department. Incidents where a location is unknown or unspecified are included in the countywide totals.

UCR Incidents - Annual Totals

Based on date when each incident was reported.

METROPOLITAN POLICE DEPARTMENT

of Nashville and Davidson County

Year End Totals - All Part 1 Incidents (Prior 9 Year Annual Avg: 33,878)

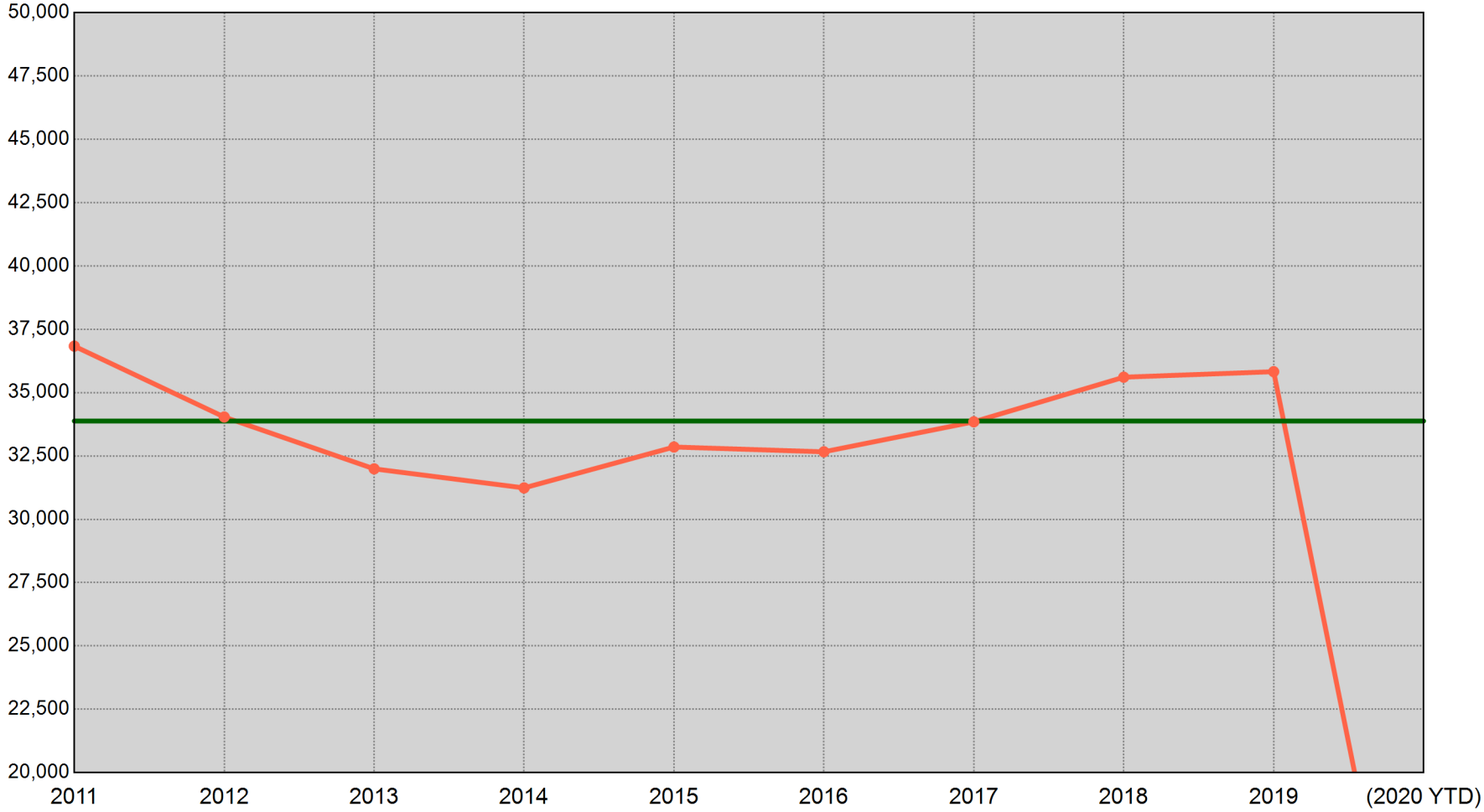

2011	2012	2013	2014	2015	2016	2017	2018	2019	(2020 YTD)
36,835 Incidents	34,038 Incidents	31,991 Incidents	31,238 Incidents	32,853 Incidents	32,664 Incidents	33,848 Incidents	35,610 Incidents	35,827 Incidents	6,522 Incidents

"(2020 YTD)" is a count of UCR incidents reported between 01/01/2020 and 03/07/2020. The green horizontal line represents the average of the nine prior annual totals.

Sourced from MNPD ARMS on 3/11/2020 7:57:33 AM. The figures above were sourced from incident reports using Uniform Crime Reporting definitions and reporting guidelines, based on the date when the crime was reported. This report is intended to be a management and planning tool and does not reflect the official UCR counts for the department. Incidents where a location is unknown or unspecified are included in the countywide totals.

UCR Incidents - YTD Comparisons: All Incidents

METROPOLITAN POLICE DEPARTMENT
of Nashville and Davidson County

Aggregated by precinct (incident location). Based on date when each incident was reported.

		2012 YTD to 2020 YTD	2013 YTD to 2020 YTD	2014 YTD to 2020 YTD	2015 YTD to 2020 YTD	2016 YTD to 2020 YTD	2017 YTD to 2020 YTD	2018 YTD to 2020 YTD	2019 YTD to 2020 YTD	8 YTD Avg to 2020 YTD	5 YTD Avg to 2020 YTD
West	Prior YTD	588	700	607	508	641	595	670	634	617	609
	YTD	635	635	635	635	635	635	635	635	635	635
	% Change	8.0%	-9.3%	4.6%	25.0%	-0.9%	6.7%	-5.2%	0.2%	2.9%	4.3%
East	Prior YTD	726	627	504	565	584	632	604	636	609	604
	YTD	759	759	759	759	759	759	759	759	759	759
	% Change	4.5%	21.1%	50.6%	34.3%	30.0%	20.1%	25.7%	19.3%	24.6%	25.7%
South	Prior YTD	1,047	1,014	1,021	957	1,185	1,080	1,091	1,058	1,056	1,074
	YTD	1,302	1,302	1,302	1,302	1,302	1,302	1,302	1,302	1,302	1,302
	% Change	24.4%	28.4%	27.5%	36.1%	9.9%	20.6%	19.3%	23.1%	23.3%	21.2%
Central	Prior YTD	294	197	182	185	190	272	238	344	237	245
	YTD	363	363	363	363	363	363	363	363	363	363
	% Change	23.5%	84.3%	99.5%	96.2%	91.1%	33.5%	52.5%	5.5%	53.2%	48.2%
Hermitage	Prior YTD	1,007	1,041	885	852	1,051	1,011	1,041	1,113	1,000	1,013
	YTD	1,167	1,167	1,167	1,167	1,167	1,167	1,167	1,167	1,167	1,167
	% Change	15.9%	12.1%	31.9%	37.0%	11.0%	15.4%	12.1%	4.9%	16.7%	15.2%
North	Prior YTD	627	652	553	630	591	695	831	758	667	701
	YTD	756	756	756	756	756	756	756	756	756	756
	% Change	20.6%	16.0%	36.7%	20.0%	27.9%	8.8%	-9.0%	-0.3%	13.3%	7.8%
Madison	Prior YTD	727	584	520	534	617	645	694	564	610	610
	YTD	656	656	656	656	656	656	656	656	656	656
	% Change	-9.8%	12.3%	26.2%	22.8%	6.3%	1.7%	-5.5%	16.3%	7.5%	7.5%
Midtown Hills	Prior YTD	746	661	641	492	587	694	758	705	660	647
	YTD	884	884	884	884	884	884	884	884	884	884
	% Change	18.5%	33.7%	37.9%	79.7%	50.6%	27.4%	16.6%	25.4%	33.9%	36.6%
Not Validated	Prior YTD	2	0	0	1	0	0	0	0	0	0
	YTD	0	0	0	0	0	0	0	0	0	0
	% Change	-100.0%	-	-	-100.0%	-	-	-	-	-	-
County	Prior YTD	5,764	5,476	4,913	4,724	5,446	5,624	5,927	5,812	5,460	5,506
	YTD	6,522	6,522	6,522	6,522	6,522	6,522	6,522	6,522	6,522	6,522
	% Change	13.2%	19.1%	32.7%	38.1%	19.8%	16.0%	10.0%	12.2%	19.5%	18.5%

Information summarized for CompStat week ending 03/07/2020.

Sourced from MNPD ARMS on 3/11/2020 7:57:33 AM. The figures above were sourced from incident reports using Uniform Crime Reporting definitions and reporting guidelines, based on the date when the crime was reported. This report is intended to be a management and planning tool and does not reflect the official UCR counts for the department. Incidents where a location is unknown or unspecified are included in the countywide totals. 'Unknown' refers to records in which the address is listed as 'Unknown' on the incident report. 'Not Validated' refers to records that were entered in with an invalid addresses.

County UCR Incidents - YTD Comparison Charts

Aggregated by precinct (incident location). Based on date when each incident was reported.

METROPOLITAN POLICE DEPARTMENT
of Nashville and Davidson County

All Part 1 Incidents - Annual YTD Avg: 5,622 (Bar Chart)

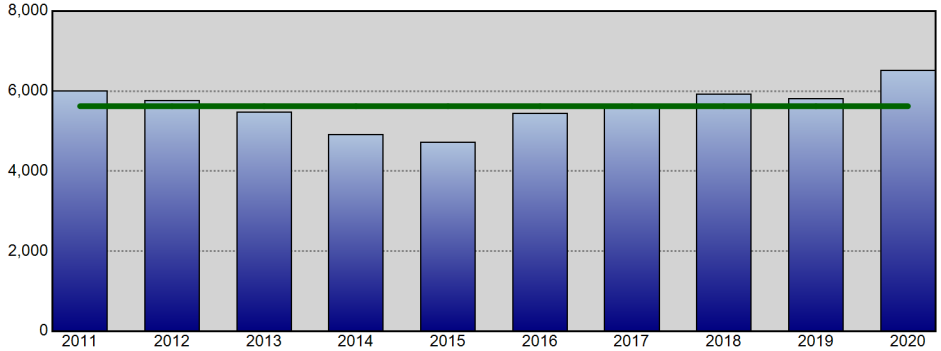

All Part 1 Incidents - Annual YTD Avg: 5,622 (Line Chart)

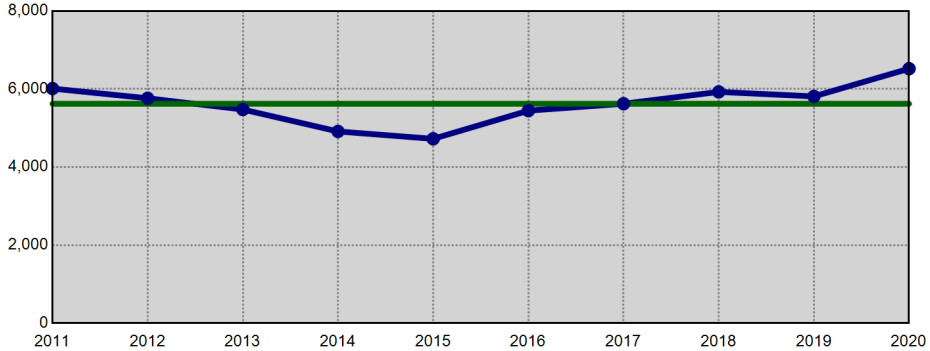

Violent Crime - Annual YTD Avg: 1,202 (Bar Chart)

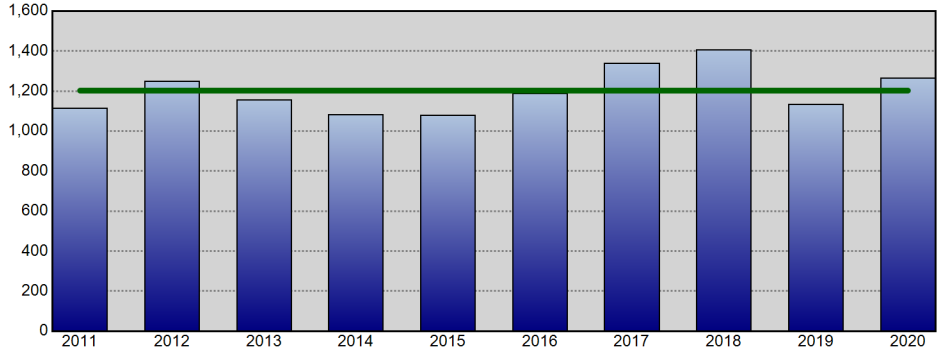

Violent Crime - Annual YTD Avg: 1,202 (Line Chart)

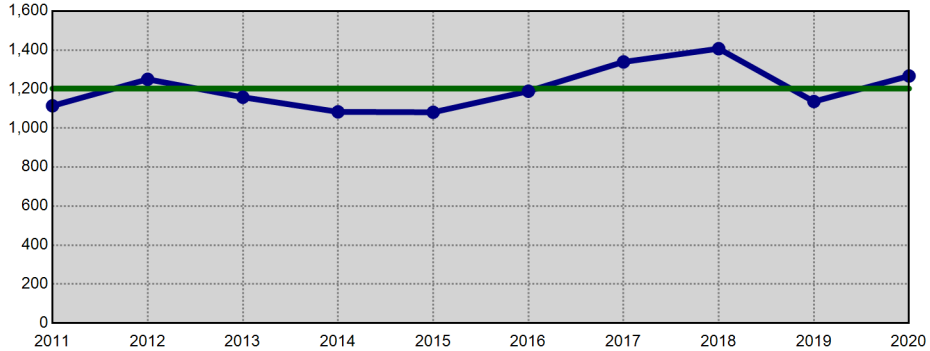

Property Crime - Annual YTD Avg: 4,420 (Bar Chart)

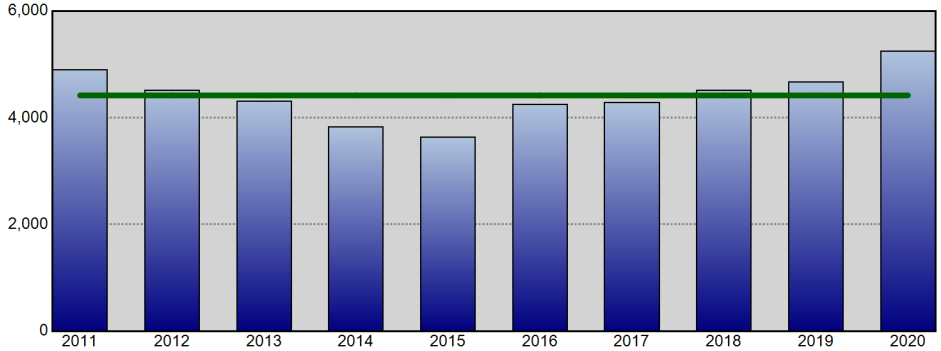

Property Crime - Annual YTD Avg: 4,420 (Line Chart)

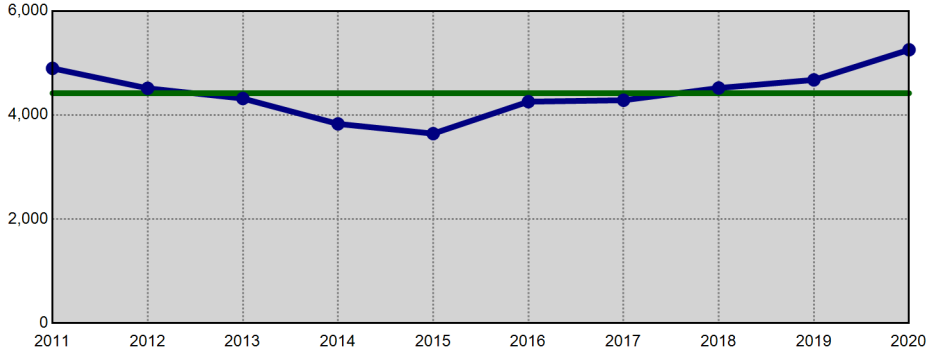

Information summarized for CompStat week ending 03/07/2020. The horizontal line on each chart represents the average of the prior 9 YTD offense totals.

Sourced from MNPD ARMS on 3/11/2020 7:57:34 AM. The figures above were sourced from incident reports using Uniform Crime Reporting definitions and reporting guidelines, based on the date when the crime was reported. This report is intended to be a management and planning tool and does not reflect the official UCR counts for the department. Incidents where a location is unknown or unspecified are included in the countywide totals.

West Precinct UCR Incidents - YTD Comparisons

Aggregated by precinct (incident location). Based on date when each incident was reported.

METROPOLITAN POLICE DEPARTMENT
of Nashville and Davidson County

All Part 1 Incidents - Annual YTD Avg: 615 (Bar Chart)

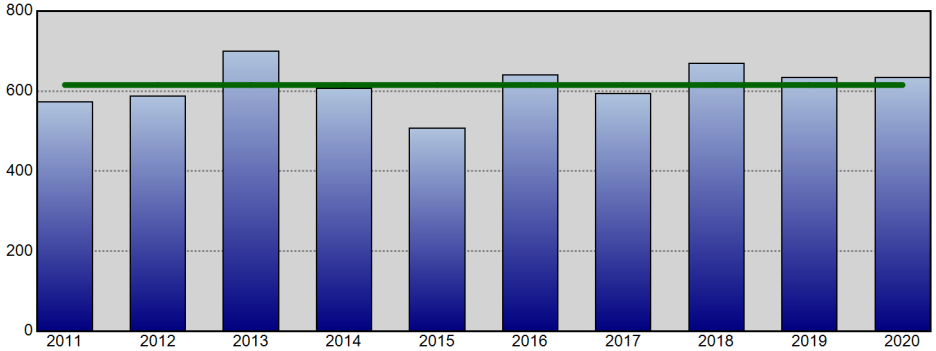

All Part 1 Incidents - Annual YTD Avg: 615 (Line Chart)

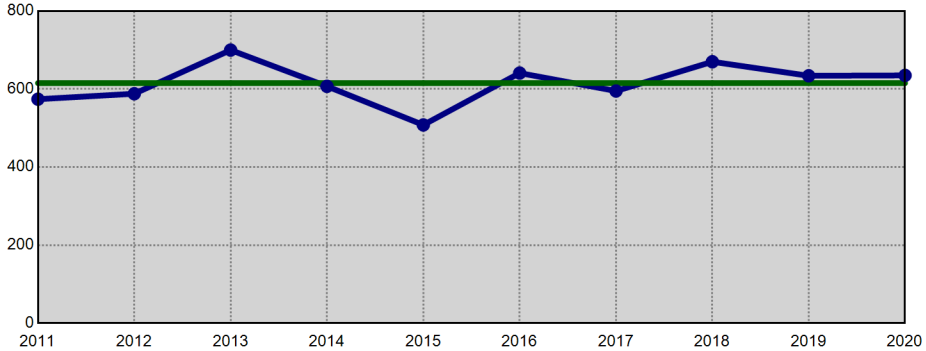

Violent Crime - Annual YTD Avg: 75 (Bar Chart)

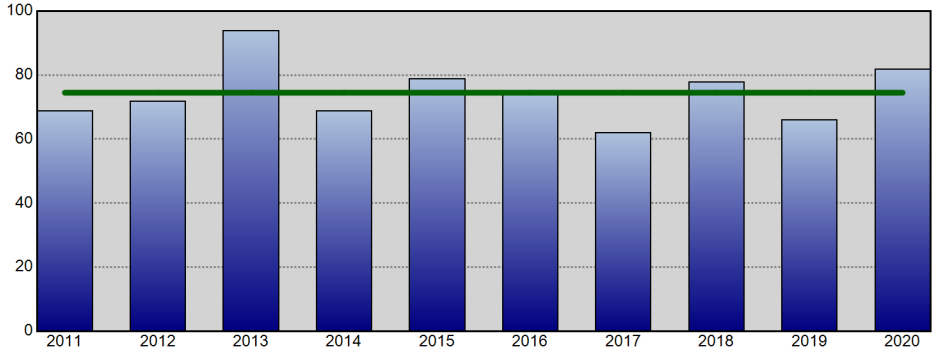

Violent Crime - Annual YTD Avg: 75 (Line Chart)

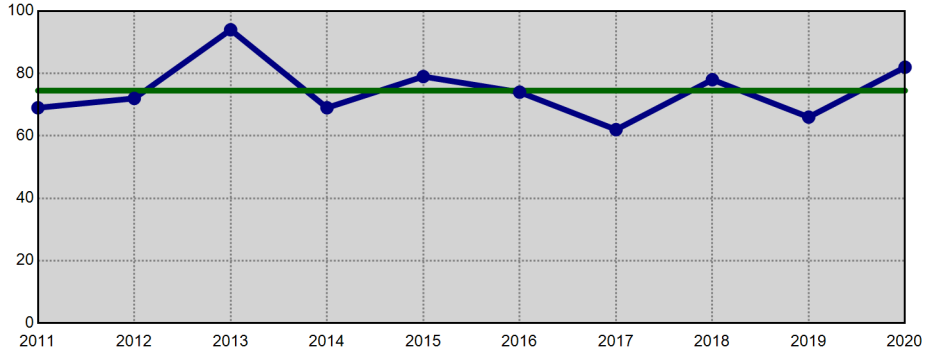

Property Crime - Annual YTD Avg: 541 (Bar Chart)

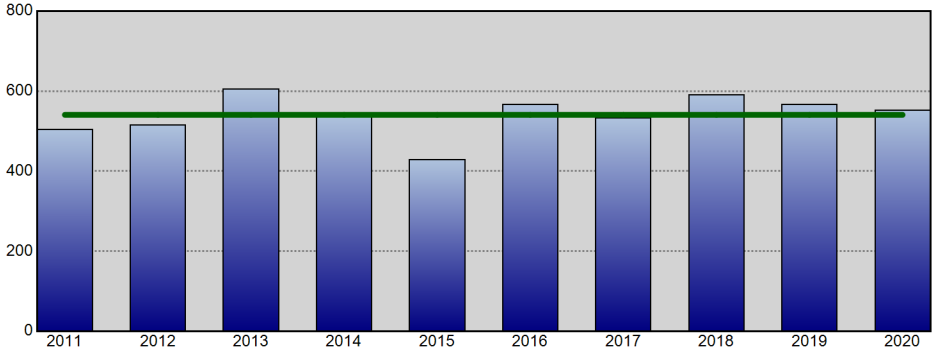

Property Crime - Annual YTD Avg: 541 (Line Chart)

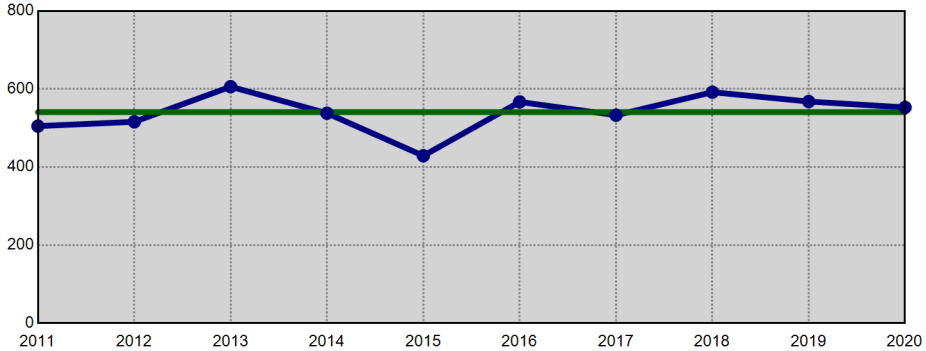

Information summarized for CompStat week ending 03/07/2020. The horizontal line on each chart represents the average of the prior 9 YTD offense totals.

Sourced from MNPD ARMS on 3/11/2020 7:57:34 AM. The figures above were sourced from incident reports using Uniform Crime Reporting definitions and reporting guidelines, based on the date when the crime was reported. This report is intended to be a management and planning tool and does not reflect the official UCR counts for the department. Incidents where a location is unknown or unspecified are included in the countywide totals.

East Precinct UCR Incidents - YTD Comparisons

Aggregated by precinct (incident location). Based on date when each incident was reported.

METROPOLITAN POLICE DEPARTMENT
of Nashville and Davidson County

All Part 1 Incidents - Annual YTD Avg: 647 (Bar Chart)

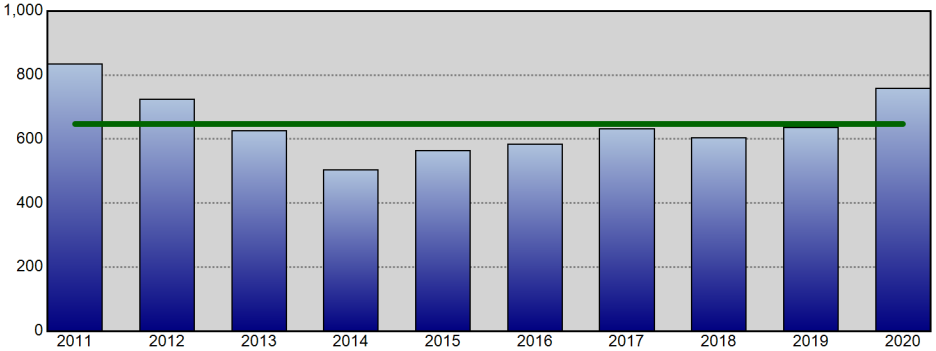

All Part 1 Incidents - Annual YTD Avg: 647 (Line Chart)

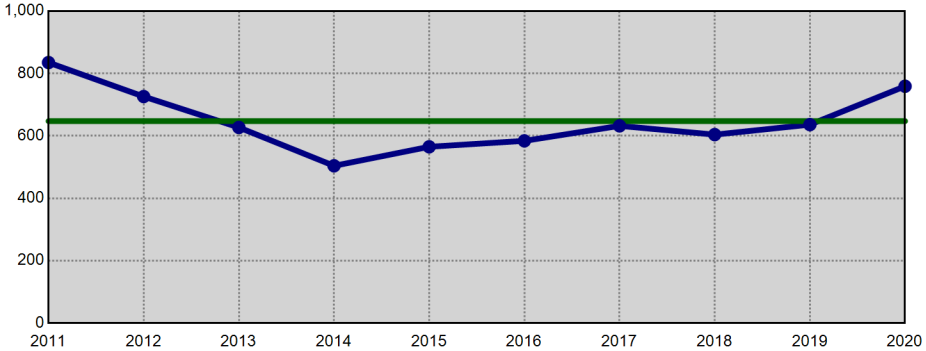

Violent Crime - Annual YTD Avg: 168 (Bar Chart)

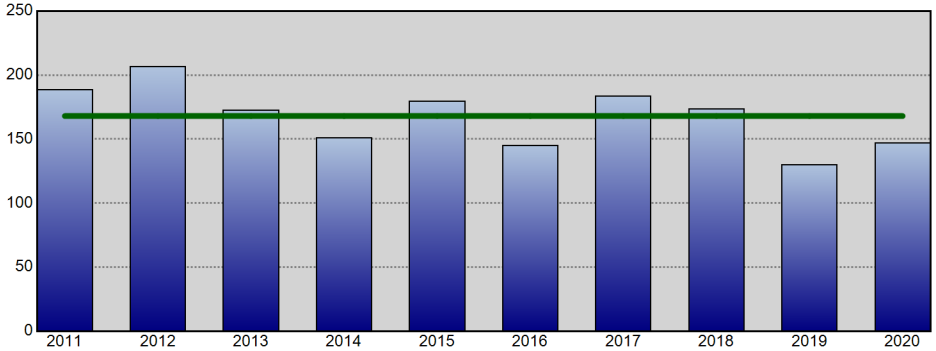

Violent Crime - Annual YTD Avg: 168 (Line Chart)

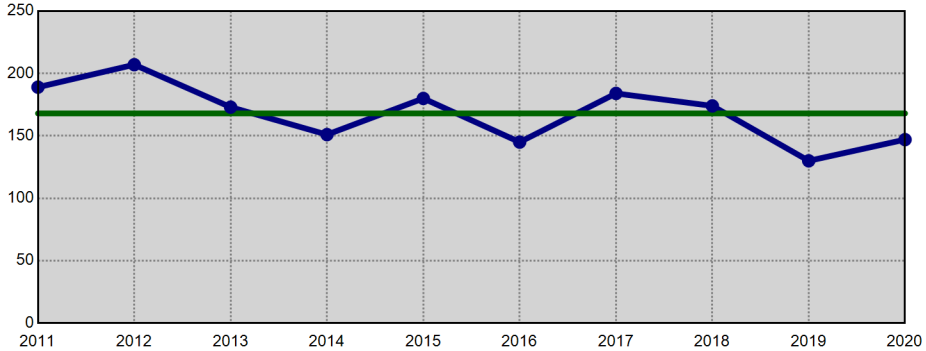

Property Crime - Annual YTD Avg: 479 (Bar Chart)

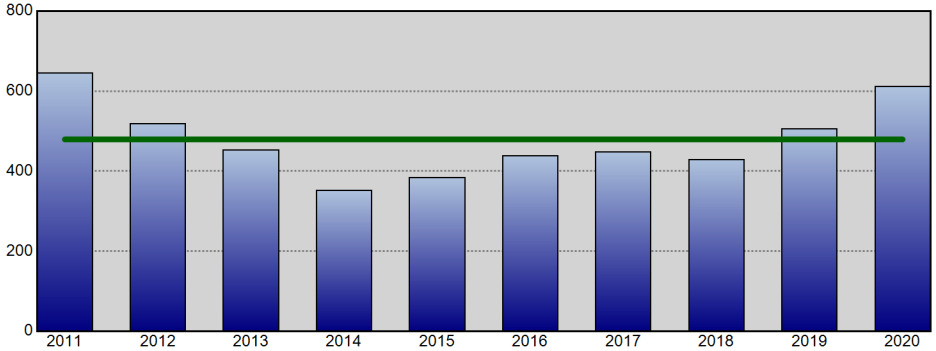

Property Crime - Annual YTD Avg: 479 (Line Chart)

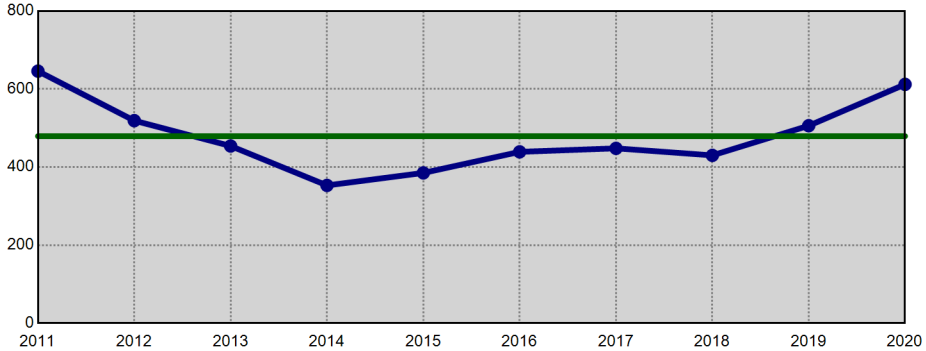

Information summarized for CompStat week ending 03/07/2020. The horizontal line on each chart represents the average of the prior 9 YTD offense totals.

Sourced from MNPD ARMS on 3/11/2020 7:57:35 AM. The figures above were sourced from incident reports using Uniform Crime Reporting definitions and reporting guidelines, based on the date when the crime was reported. This report is intended to be a management and planning tool and does not reflect the official UCR counts for the department. Incidents where a location is unknown or unspecified are included in the countywide totals.

South Precinct UCR Incidents - YTD Comparisons

Aggregated by precinct (incident location). Based on date when each incident was reported.

METROPOLITAN POLICE DEPARTMENT
of Nashville and Davidson County

All Part 1 Incidents - Annual YTD Avg: 1,096 (Bar Chart)

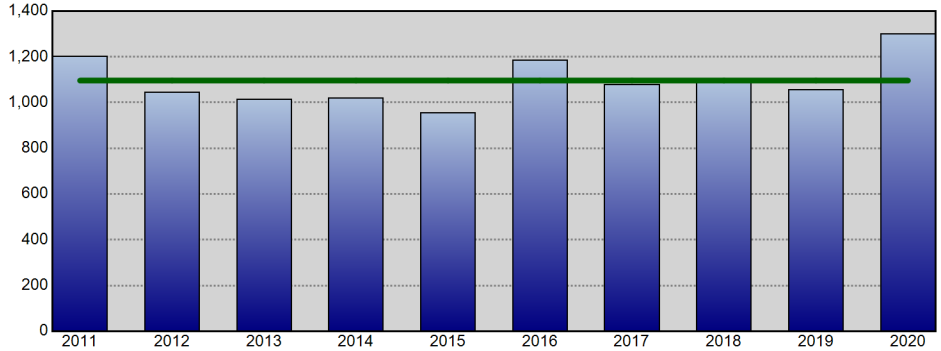

All Part 1 Incidents - Annual YTD Avg: 1,096 (Line Chart)

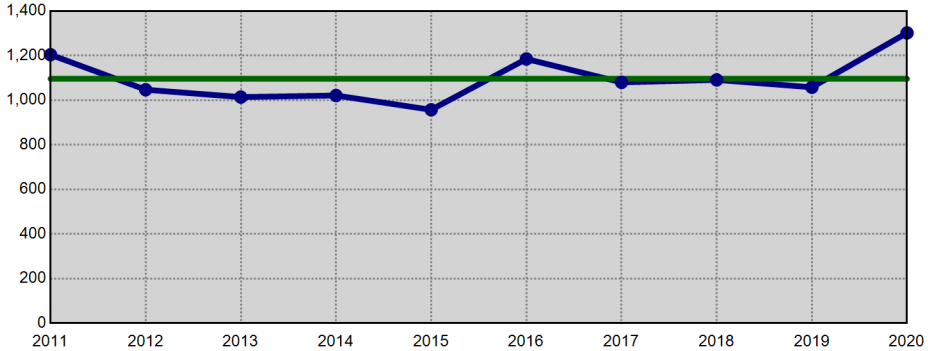

Violent Crime - Annual YTD Avg: 247 (Bar Chart)

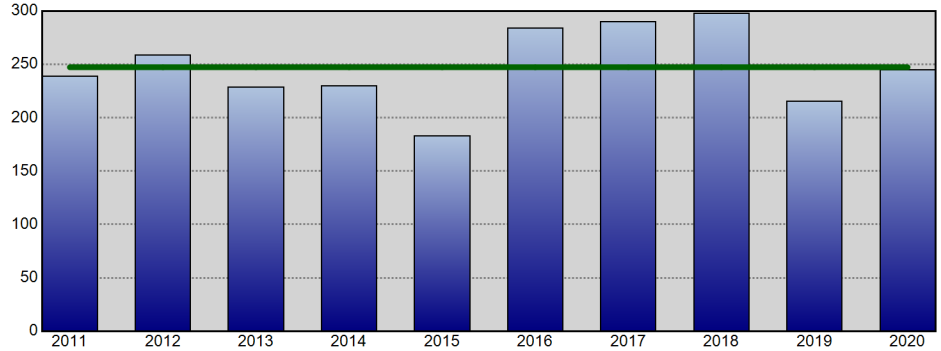

Violent Crime - Annual YTD Avg: 247 (Line Chart)

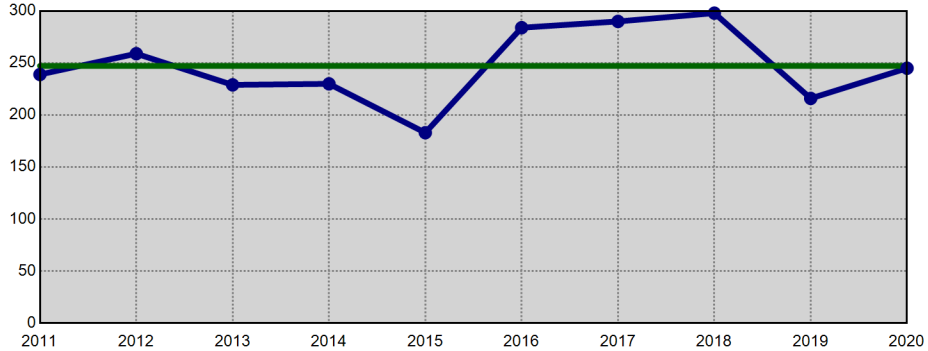

Property Crime - Annual YTD Avg: 849 (Bar Chart)

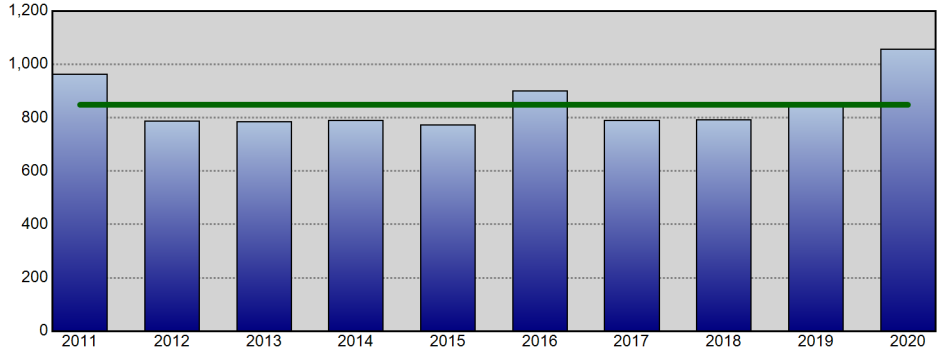

Property Crime - Annual YTD Avg: 849 (Line Chart)

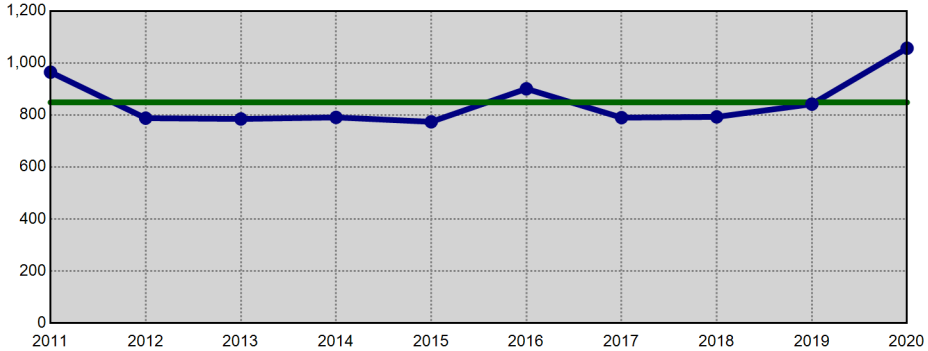

Information summarized for CompStat week ending 03/07/2020. The horizontal line on each chart represents the average of the prior 9 YTD offense totals.

Sourced from MNPD ARMS on 3/11/2020 7:57:36 AM. The figures above were sourced from incident reports using Uniform Crime Reporting definitions and reporting guidelines, based on the date when the crime was reported. This report is intended to be a management and planning tool and does not reflect the official UCR counts for the department. Incidents where a location is unknown or unspecified are included in the countywide totals.

Central Precinct UCR Incidents - YTD Comparisons

Aggregated by precinct (incident location). Based on date when each incident was reported.

METROPOLITAN POLICE DEPARTMENT
of Nashville and Davidson County

All Part 1 Incidents - Annual YTD Avg: 255 (Bar Chart)

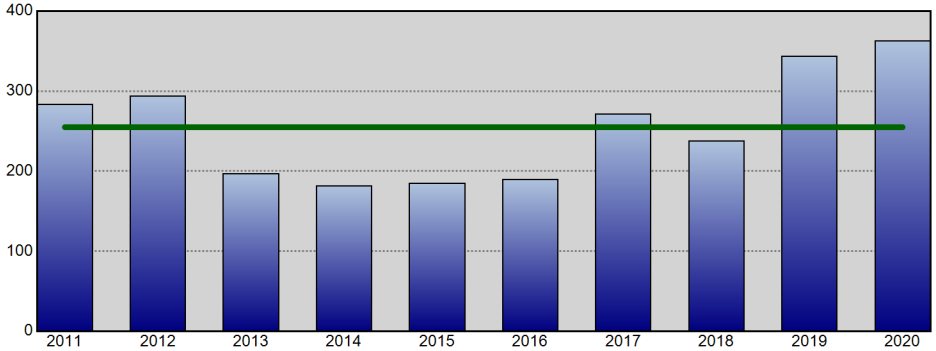

All Part 1 Incidents - Annual YTD Avg: 255 (Line Chart)

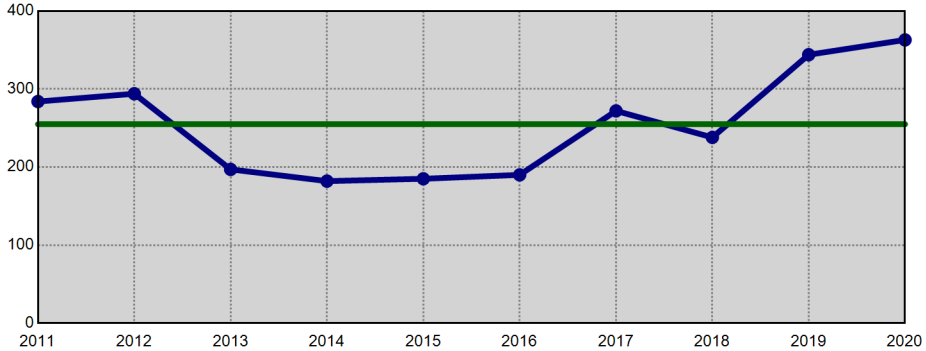

Violent Crime - Annual YTD Avg: 49 (Bar Chart)

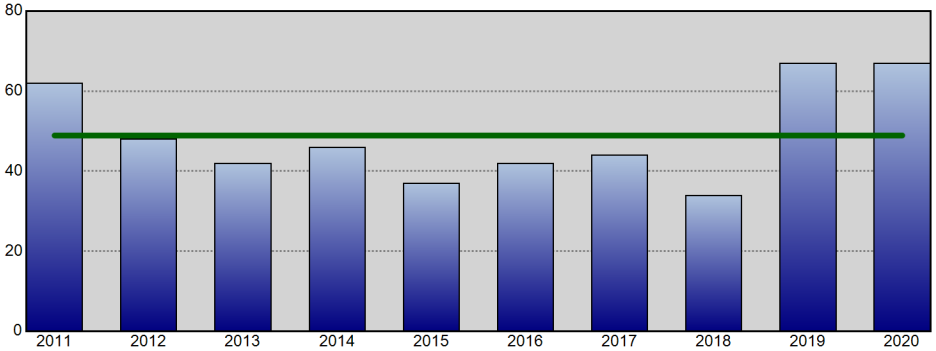

Violent Crime - Annual YTD Avg: 49 (Line Chart)

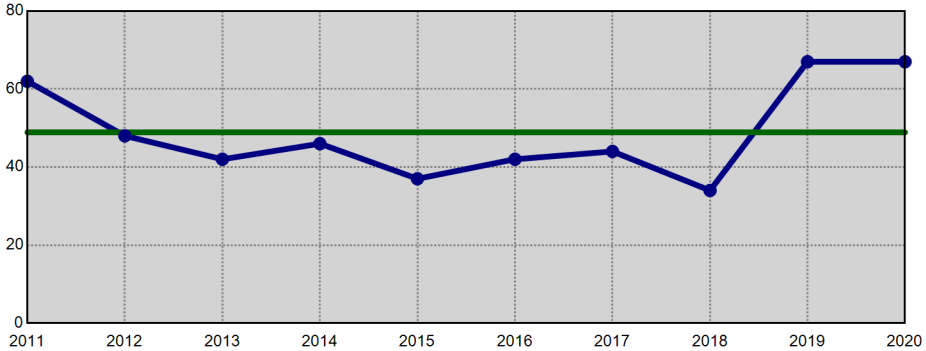

Property Crime - Annual YTD Avg: 206 (Bar Chart)

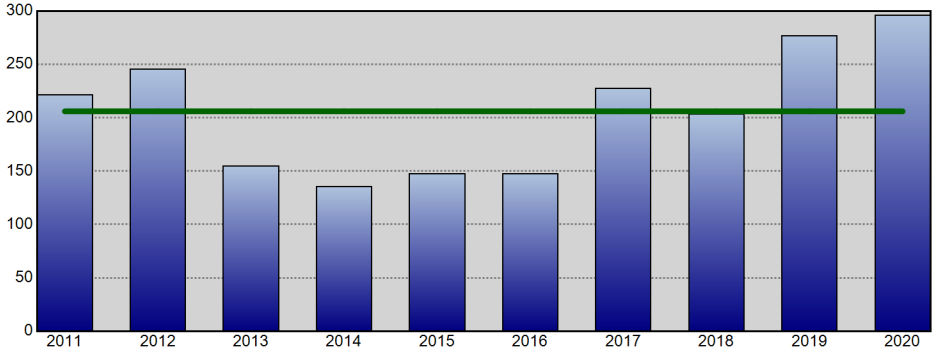

Property Crime - Annual YTD Avg: 206 (Line Chart)

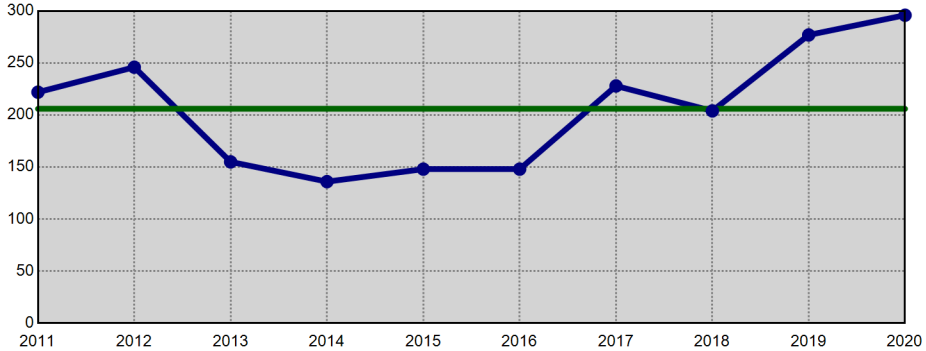

Information summarized for CompStat week ending 03/07/2020. The horizontal line on each chart represents the average of the prior 9 YTD offense totals.

Sourced from MNPD ARMS on 3/11/2020 7:57:36 AM. The figures above were sourced from incident reports using Uniform Crime Reporting definitions and reporting guidelines, based on the date when the crime was reported. This report is intended to be a management and planning tool and does not reflect the official UCR counts for the department. Incidents where a location is unknown or unspecified are included in the countywide totals.

Hermitage Precinct UCR Incidents - YTD Comparisons

METROPOLITAN POLICE DEPARTMENT
of Nashville and Davidson County

Aggregated by precinct (incident location). Based on date when each incident was reported.

All Part 1 Incidents - Annual YTD Avg: 1,016 (Bar Chart)

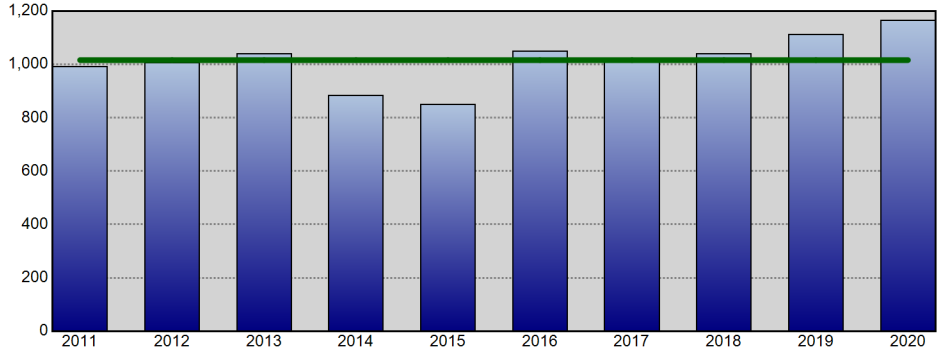

All Part 1 Incidents - Annual YTD Avg: 1,016 (Line Chart)

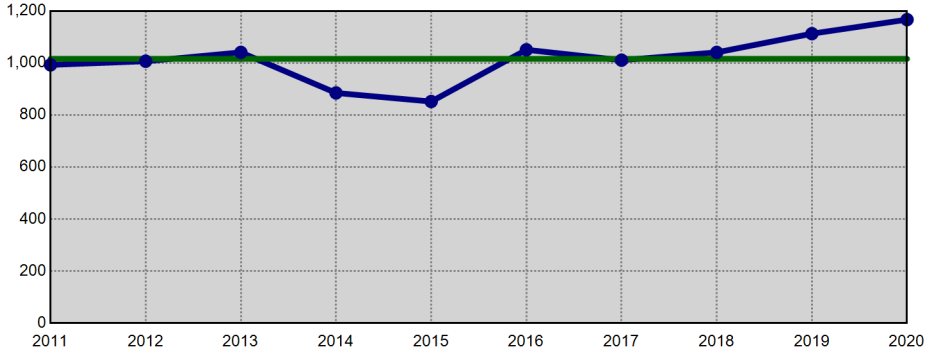

Violent Crime - Annual YTD Avg: 217 (Bar Chart)

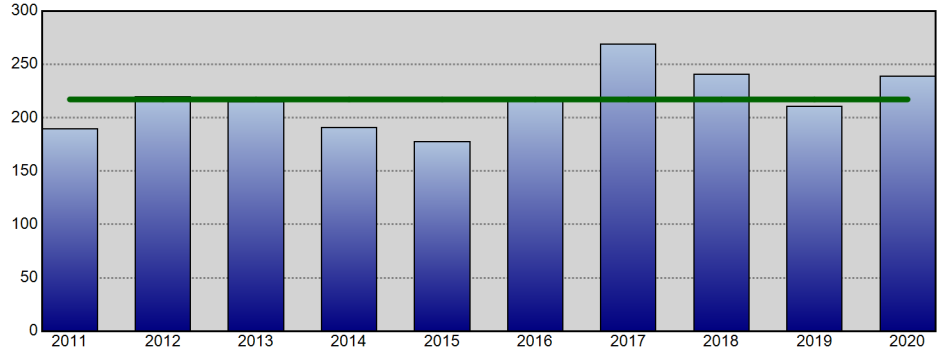

Violent Crime - Annual YTD Avg: 217 (Line Chart)

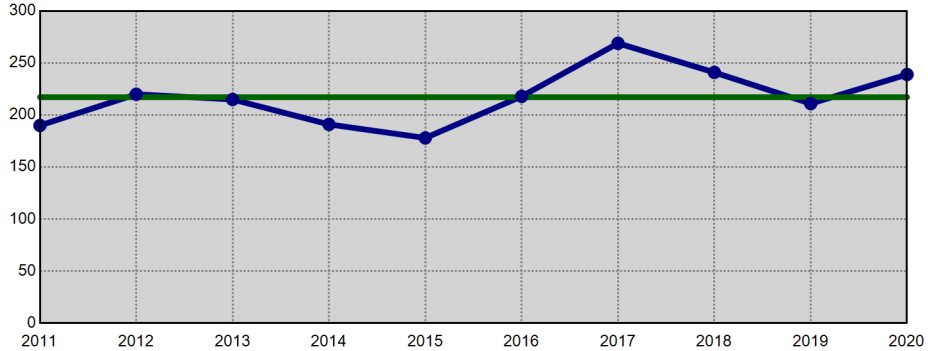

Property Crime - Annual YTD Avg: 799 (Bar Chart)

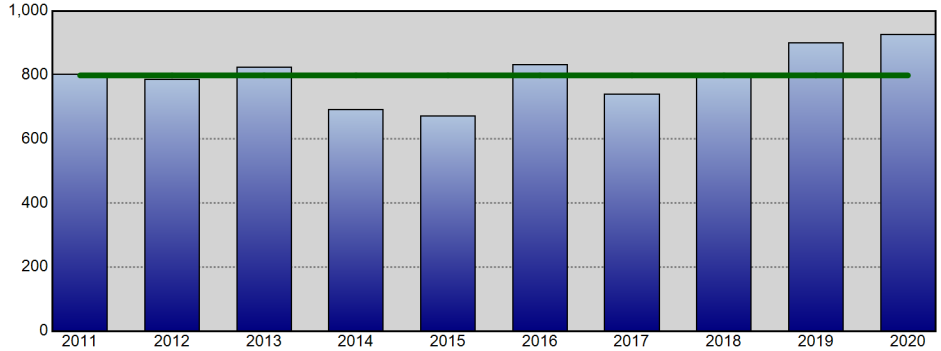

Property Crime - Annual YTD Avg: 799 (Line Chart)

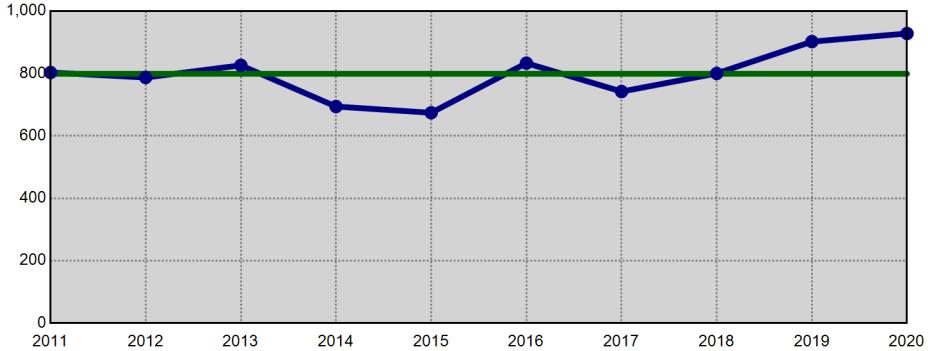

Information summarized for CompStat week ending 03/07/2020. The horizontal line on each chart represents the average of the prior 9 YTD offense totals.

Sourced from MNPD ARMS on 3/11/2020 7:57:37 AM. The figures above were sourced from incident reports using Uniform Crime Reporting definitions and reporting guidelines, based on the date when the crime was reported. This report is intended to be a management and planning tool and does not reflect the official UCR counts for the department. Incidents where a location is unknown or unspecified are included in the countywide totals.

North Precinct UCR Incidents - YTD Comparisons

METROPOLITAN POLICE DEPARTMENT
of Nashville and Davidson County

Aggregated by precinct (incident location). Based on date when each incident was reported.

All Part 1 Incidents - Annual YTD Avg: 676 (Bar Chart)

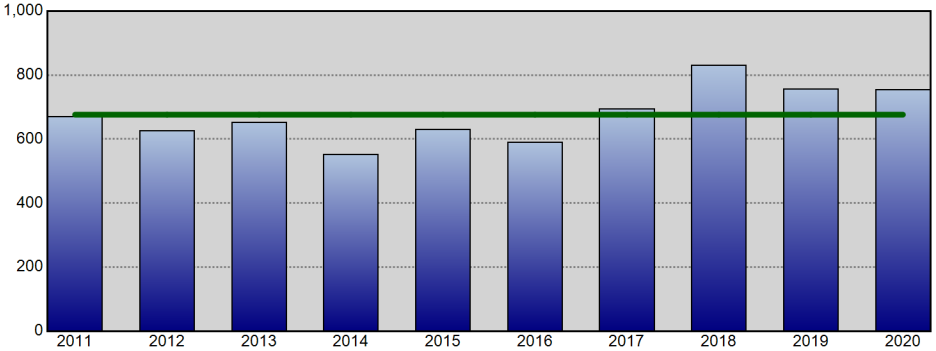

All Part 1 Incidents - Annual YTD Avg: 676 (Line Chart)

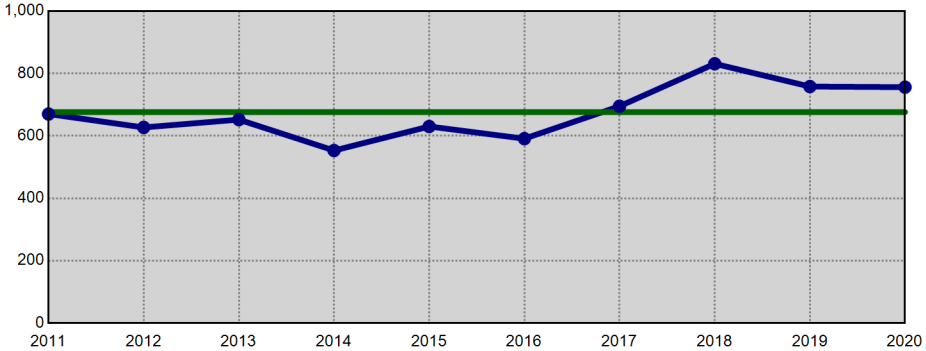

Violent Crime - Annual YTD Avg: 203 (Bar Chart)

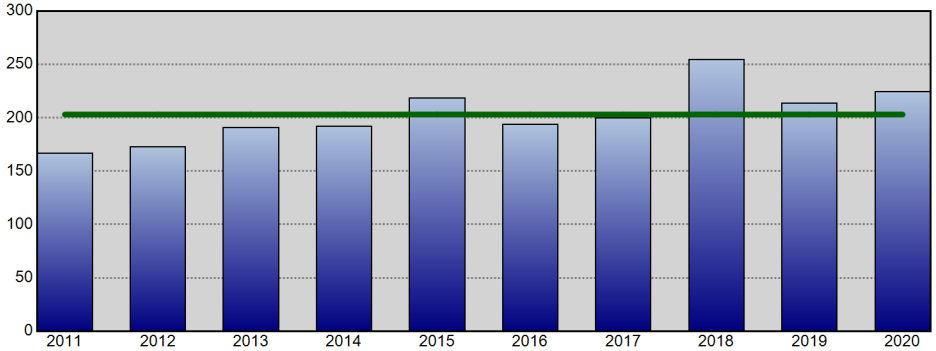

Violent Crime - Annual YTD Avg: 203 (Line Chart)

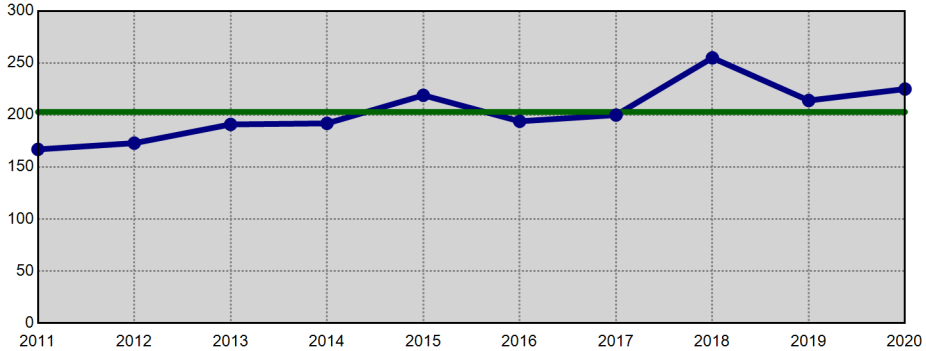

Property Crime - Annual YTD Avg: 473 (Bar Chart)

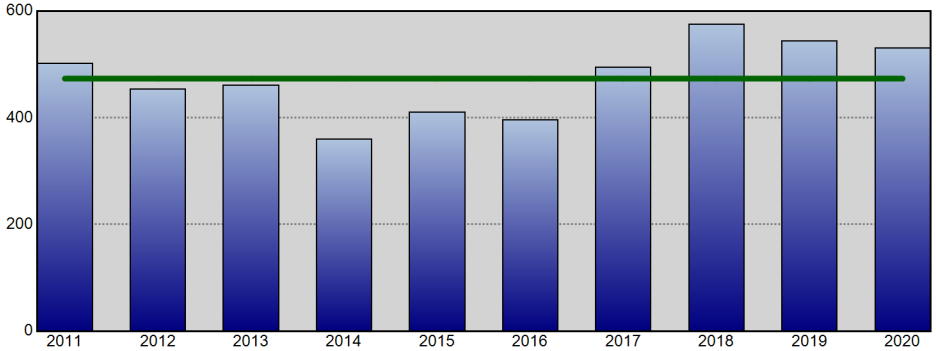

Property Crime - Annual YTD Avg: 473 (Line Chart)

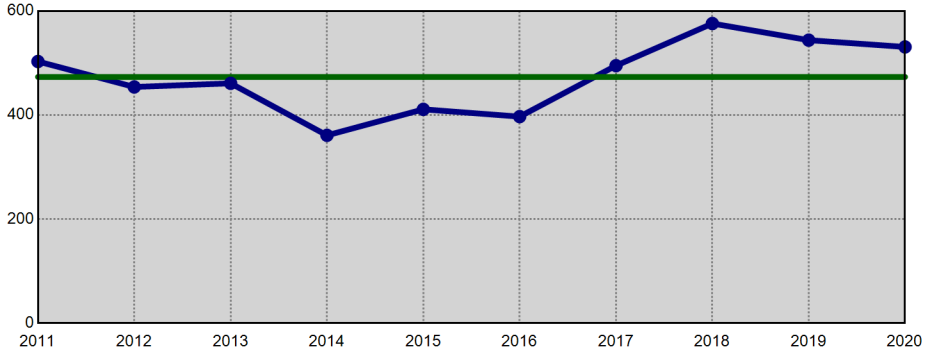

Information summarized for CompStat week ending 03/07/2020. The horizontal line on each chart represents the average of the prior 9 YTD offense totals.

Sourced from MNPD ARMS on 3/11/2020 7:57:38 AM. The figures above were sourced from incident reports using Uniform Crime Reporting definitions and reporting guidelines, based on the date when the crime was reported. This report is intended to be a management and planning tool and does not reflect the official UCR counts for the department. Incidents where a location is unknown or unspecified are included in the countywide totals.

Madison Precinct UCR Incidents - YTD Comparisons

Aggregated by precinct (incident location). Based on date when each incident was reported.

METROPOLITAN POLICE DEPARTMENT
of Nashville and Davidson County

All Part 1 Incidents - Annual YTD Avg: 619 (Bar Chart)

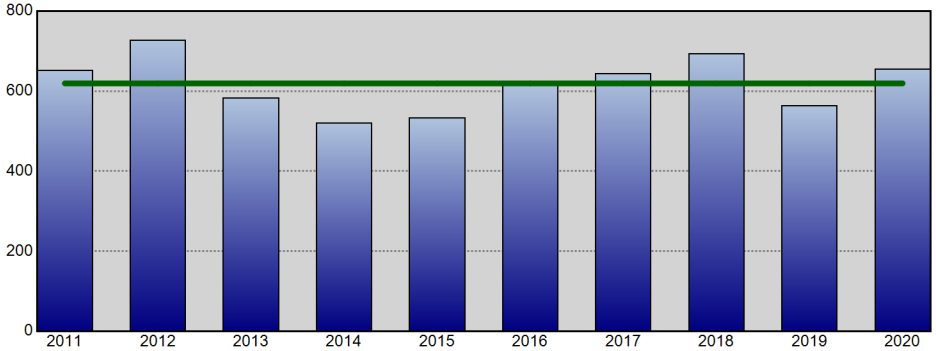

All Part 1 Incidents - Annual YTD Avg: 619 (Line Chart)

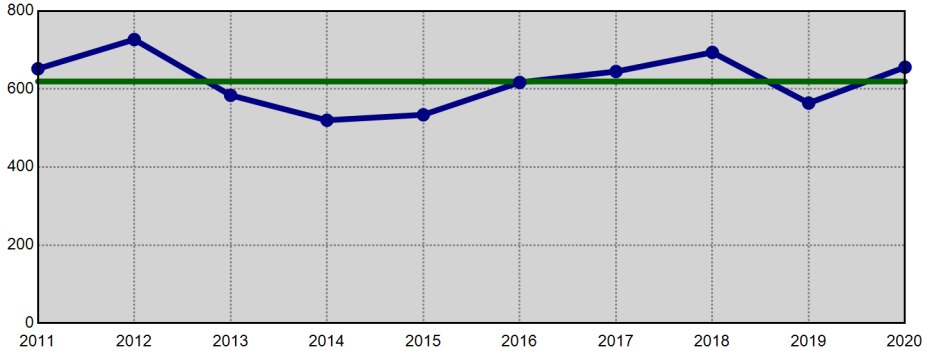

Violent Crime - Annual YTD Avg: 132 (Bar Chart)

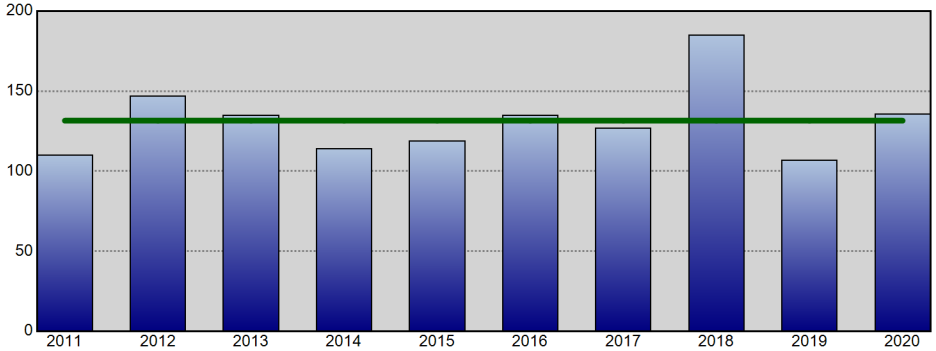

Violent Crime - Annual YTD Avg: 132 (Line Chart)

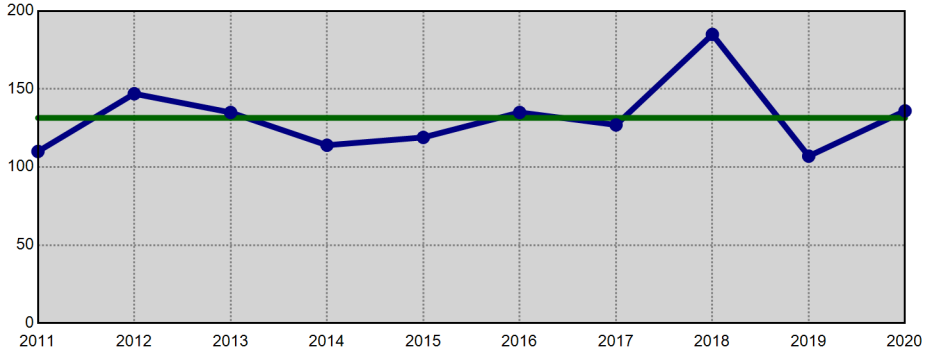

Property Crime - Annual YTD Avg: 488 (Bar Chart)

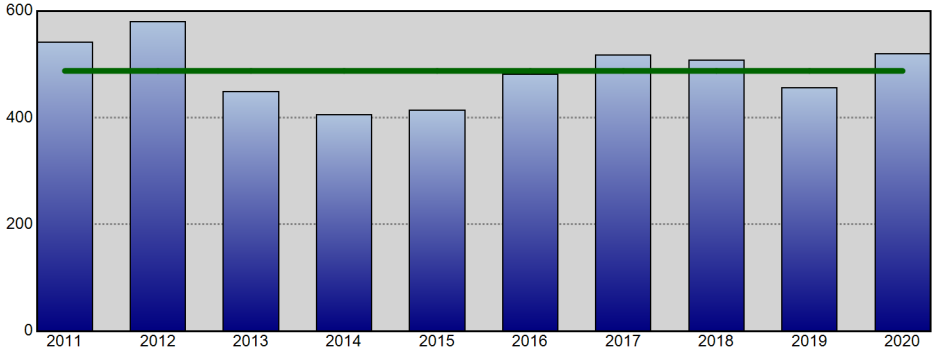

Property Crime - Annual YTD Avg: 488 (Line Chart)

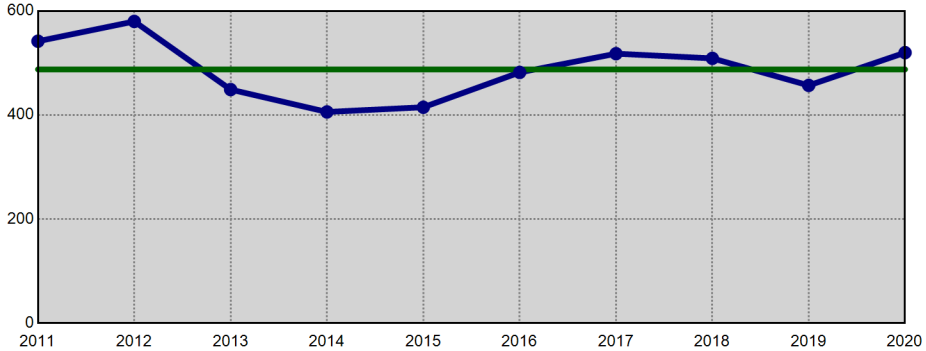

Information summarized for CompStat week ending 03/07/2020. The horizontal line on each chart represents the average of the prior 9 YTD offense totals.

Sourced from MNPD ARMS on 3/11/2020 7:57:38 AM. The figures above were sourced from incident reports using Uniform Crime Reporting definitions and reporting guidelines, based on the date when the crime was reported. This report is intended to be a management and planning tool and does not reflect the official UCR counts for the department. Incidents where a location is unknown or unspecified are included in the countywide totals.

Midtown Hills Precinct UCR Incidents - YTD Comparisons

Aggregated by precinct (incident location). Based on date when each incident was reported.

METROPOLITAN POLICE DEPARTMENT
of Nashville and Davidson County

All Part 1 Incidents - Annual YTD Avg: 697 (Bar Chart)

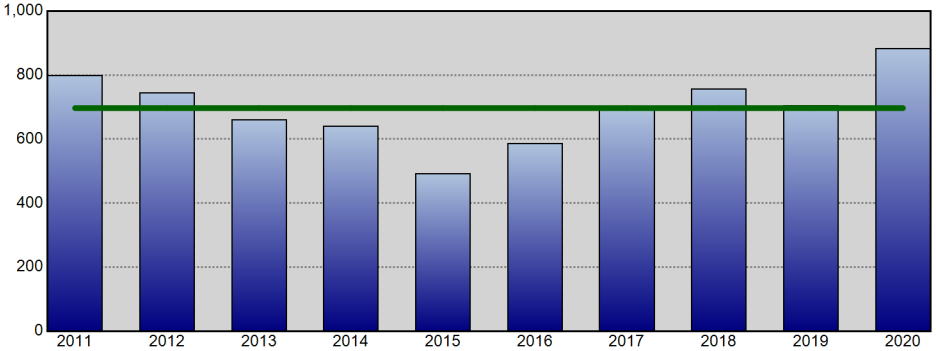

All Part 1 Incidents - Annual YTD Avg: 697 (Line Chart)

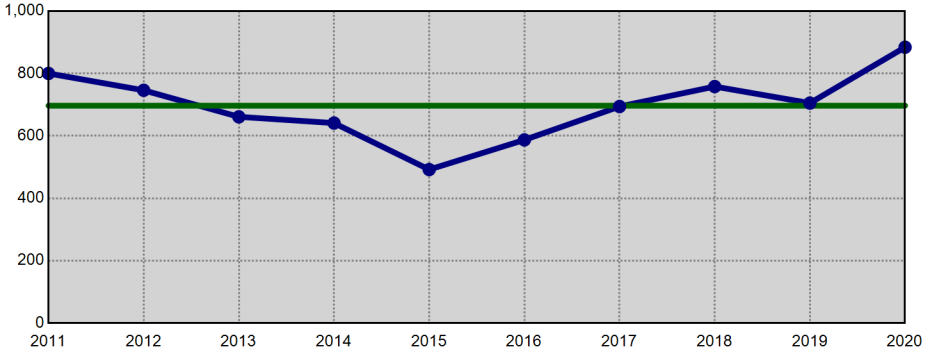

Violent Crime - Annual YTD Avg: 112 (Bar Chart)

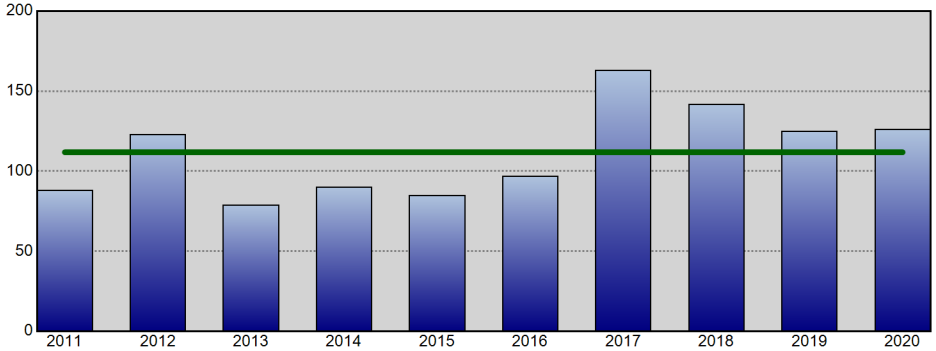

Violent Crime - Annual YTD Avg: 112 (Line Chart)

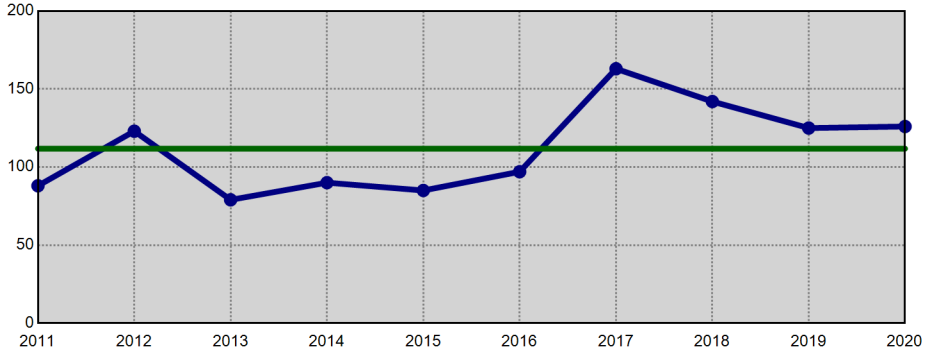

Property Crime - Annual YTD Avg: 585 (Bar Chart)

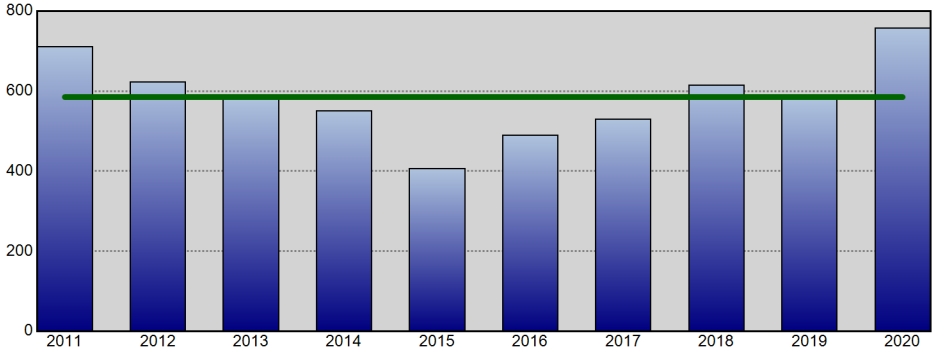

Property Crime - Annual YTD Avg: 585 (Line Chart)

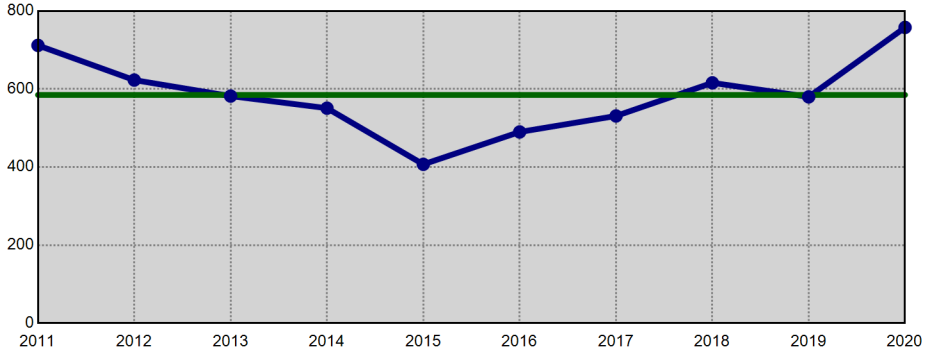

Information summarized for CompStat week ending 03/07/2020. The horizontal line on each chart represents the average of the prior 9 YTD offense totals.

Sourced from MNPD ARMS on 3/11/2020 7:57:39 AM. The figures above were sourced from incident reports using Uniform Crime Reporting definitions and reporting guidelines, based on the date when the crime was reported. This report is intended to be a management and planning tool and does not reflect the official UCR counts for the department. Incidents where a location is unknown or unspecified are included in the countywide totals.

County Calendar Year to Calendar Year Comparison

METROPOLITAN POLICE DEPARTMENT
of Nashville and Davidson County

Comparisons of Annual Totals for the Past Ten Years

Aggregated by precinct (incident location). Based on date when each incident was reported.

		Homicide	Forcible Rape	Commercial Robbery	Street Robbery	Total Robbery	Aggravated Assault	Commercial Burglary	Residential Burglary	Total Burglary	Larceny	Auto Theft	Violent Offenses	Property Offenses	Part I Offenses
2018 to	2018	89	574	275	1,856	2,131	5,023	1,070	2,566	3,636	21,023	3,134	7,817	27,793	35,610
2019	2019	84	523	248	1,746	1,994	4,988	1,068	2,351	3,419	21,999	2,820	7,589	28,238	35,827
	% Change	-5.6%	-8.9%	-9.8%	-5.9%	-6.4%	-0.7%	-0.2%	-8.4%	-6.0%	4.6%	-10.0%	-2.9%	1.6%	0.6%
2017 to	2017	111	563	321	1,747	2,068	5,072	1,312	2,911	4,223	19,223	2,588	7,814	26,034	33,848
2019	2019	84	523	248	1,746	1,994	4,988	1,068	2,351	3,419	21,999	2,820	7,589	28,238	35,827
	% Change	-24.3%	-7.1%	-22.7%	-0.1%	-3.6%	-1.7%	-18.6%	-19.2%	-19.0%	14.4%	9.0%	-2.9%	8.5%	5.8%
2016 to	2016	81	568	305	1,703	2,008	4,911	960	3,630	4,590	18,771	1,735	7,568	25,096	32,664
2019	2019	84	523	248	1,746	1,994	4,988	1,068	2,351	3,419	21,999	2,820	7,589	28,238	35,827
	% Change	3.7%	-7.9%	-18.7%	2.5%	-0.7%	1.6%	11.3%	-35.2%	-25.5%	17.2%	62.5%	0.3%	12.5%	9.7%
2015 to	2015	80	605	251	1,649	1,900	4,931	909	4,209	5,118	18,785	1,434	7,516	25,337	32,853
2019	2019	84	523	248	1,746	1,994	4,988	1,068	2,351	3,419	21,999	2,820	7,589	28,238	35,827
	% Change	5.0%	-13.6%	-1.2%	5.9%	4.9%	1.2%	17.5%	-44.1%	-33.2%	17.1%	96.7%	1.0%	11.4%	9.1%
2014 to	2014	42	601	209	1,329	1,538	5,257	940	3,836	4,776	17,916	1,108	7,438	23,800	31,238
2019	2019	84	523	248	1,746	1,994	4,988	1,068	2,351	3,419	21,999	2,820	7,589	28,238	35,827
	% Change	100.0%	-13.0%	18.7%	31.4%	29.6%	-5.1%	13.6%	-38.7%	-28.4%	22.8%	154.5%	2.0%	18.6%	14.7%
2013 to	2013	42	528	225	1,409	1,634	4,806	890	4,788	5,678	18,100	1,203	7,010	24,981	31,991
2019	2019	84	523	248	1,746	1,994	4,988	1,068	2,351	3,419	21,999	2,820	7,589	28,238	35,827
	% Change	100.0%	-0.9%	10.2%	23.9%	22.0%	3.8%	20.0%	-50.9%	-39.8%	21.5%	134.4%	8.3%	13.0%	12.0%
2012 to	2012	59	544	237	1,480	1,717	5,371	1,012	4,733	5,745	19,216	1,386	7,691	26,347	34,038
2019	2019	84	523	248	1,746	1,994	4,988	1,068	2,351	3,419	21,999	2,820	7,589	28,238	35,827
	% Change	42.4%	-3.9%	4.6%	18.0%	16.1%	-7.1%	5.5%	-50.3%	-40.5%	14.5%	103.5%	-1.3%	7.2%	5.3%
2011 to	2011	51	550	290	1,588	1,878	4,921	1,118	6,298	7,416	20,249	1,770	7,400	29,435	36,835
2019	2019	84	523	248	1,746	1,994	4,988	1,068	2,351	3,419	21,999	2,820	7,589	28,238	35,827
	% Change	64.7%	-4.9%	-14.5%	9.9%	6.2%	1.4%	-4.5%	-62.7%	-53.9%	8.6%	59.3%	2.6%	-4.1%	-2.7%
2010 to	2010	61	493	297	1,503	1,800	4,718	1,156	6,617	7,773	20,989	1,625	7,072	30,387	37,459
2019	2019	84	523	248	1,746	1,994	4,988	1,068	2,351	3,419	21,999	2,820	7,589	28,238	35,827
	% Change	37.7%	6.1%	-16.5%	16.2%	10.8%	5.7%	-7.6%	-64.5%	-56.0%	4.8%	73.5%	7.3%	-7.1%	-4.4%
2009 to	2009	81	498	303	1,719	2,022	4,741	1,185	5,545	6,730	21,826	1,743	7,342	30,299	37,641
2019	2019	84	523	248	1,746	1,994	4,988	1,068	2,351	3,419	21,999	2,820	7,589	28,238	35,827
	% Change	3.7%	5.0%	-18.2%	1.6%	-1.4%	5.2%	-9.9%	-57.6%	-49.2%	0.8%	61.8%	3.4%	-6.8%	-4.8%

Information summarized for CompStat week ending 03/07/2020.

Sourced from MNPD ARMS on 3/11/2020 7:57:40 AM. The figures above were sourced from incident reports using Uniform Crime Reporting definitions and reporting guidelines, based on the date when the crime was reported. This report is intended to be a management and planning tool and does not reflect the official UCR counts for the department. Incidents where a location is unknown or unspecified are included in the countywide totals..

County UCR Incidents - Annual Comparison Charts

Aggregated by precinct (incident location). Based on date when each incident was reported.

METROPOLITAN POLICE DEPARTMENT
of Nashville and Davidson County

Year End Total Part 1 Incidents - Prior 9 Year Annual Avg: 33,878

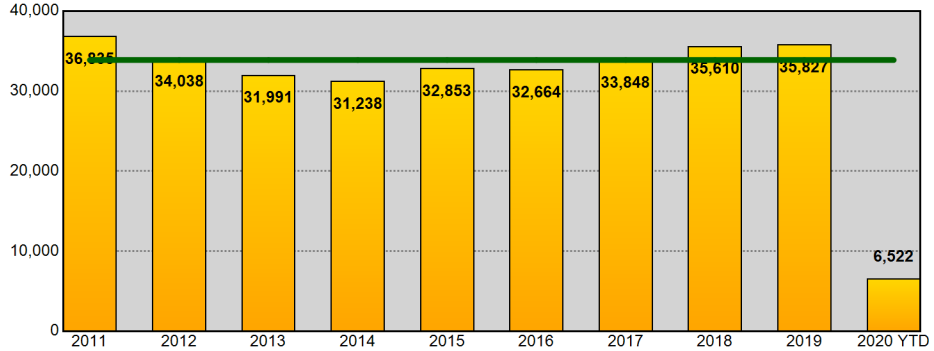

Year End Total Part 1 Incidents - Prior 9 Year Annual Avg: 33,878

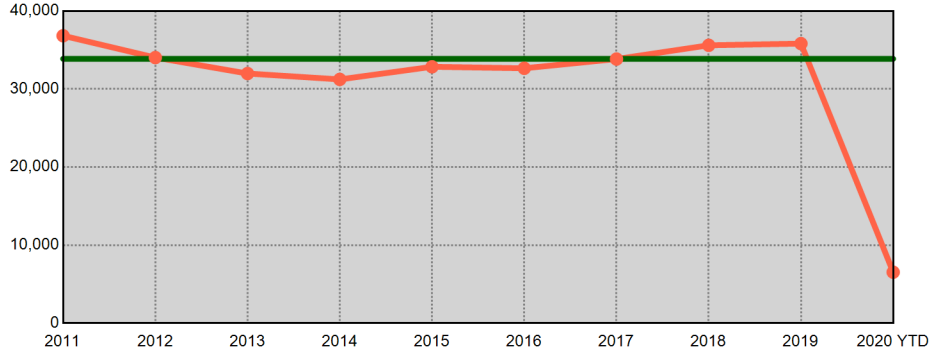

Year End Total Violent Part 1 Incidents - Prior 9 Year Annual Avg: 7,538

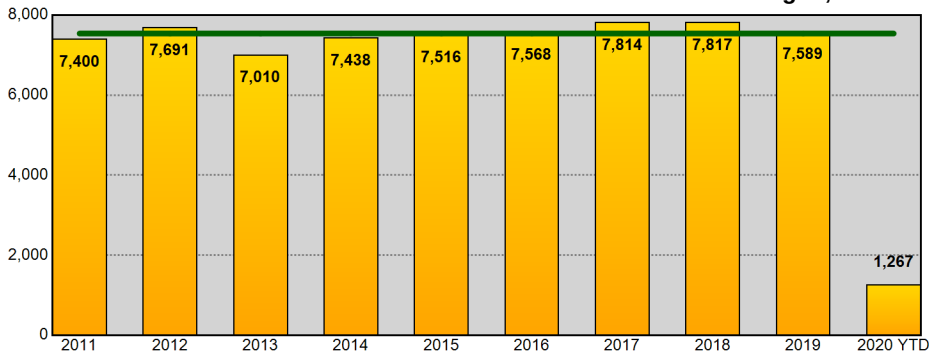

Year End Total Violent Part 1 Incidents - Prior 9 Year Annual Avg: 7,538

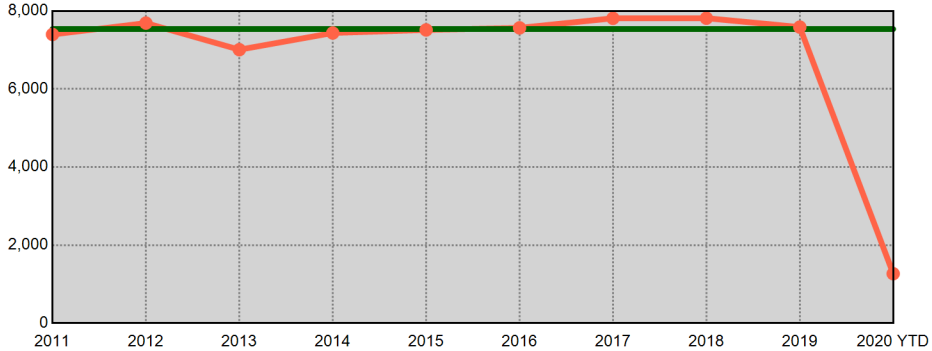

Year End Total Property Part 1 Incidents - Prior 9 Year Annual Avg: 26,340

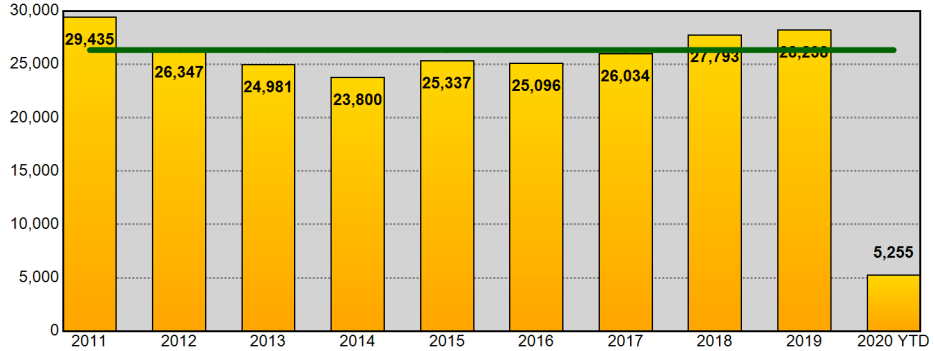

Year End Total Property Part 1 Incidents - Prior 9 Year Annual Avg: 26,340

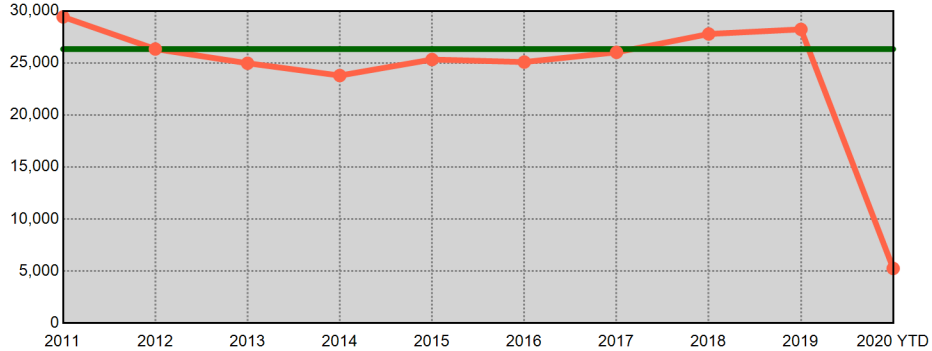

Information summarized for CompStat week ending 03/07/2020. Current year statistics are summarized for 2020 YTD. The horizontal line on each chart represents the average of the prior 9 year end offense totals.

Sourced from MNPD ARMS on 3/11/2020 7:57:40 AM. The figures above were sourced from incident reports using Uniform Crime Reporting definitions and reporting guidelines, based on the date when the crime was reported. This report is intended to be a management and planning tool and does not reflect the official UCR counts for the department. Incidents where a location is unknown or unspecified are included in the countywide totals.

West Precinct UCR Incidents - Annual Comparisons

Aggregated by precinct (incident location). Based on date when each incident was reported.

METROPOLITAN POLICE DEPARTMENT
of Nashville and Davidson County

Year End Total Part 1 Incidents - Prior 9 Year Annual Avg: 3,753

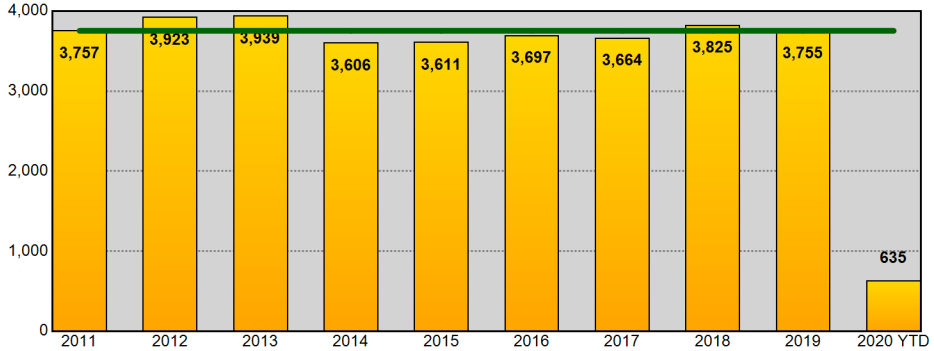

Year End Total Part 1 Incidents - Prior 9 Year Annual Avg: 3,753

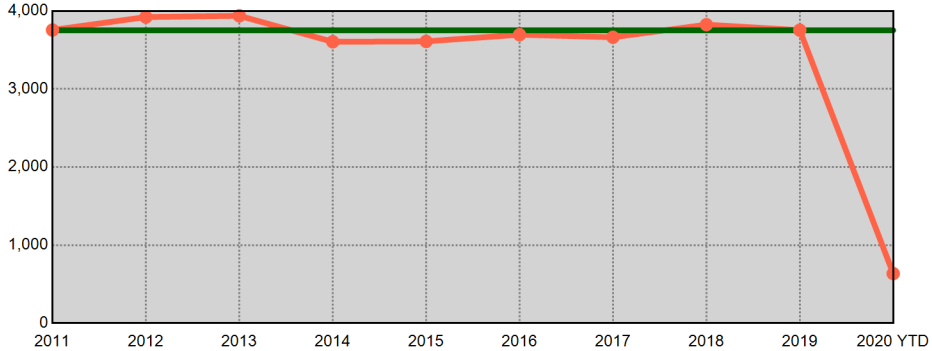

Year End Total Violent Part 1 Incidents - Prior 9 Year Annual Avg: 476

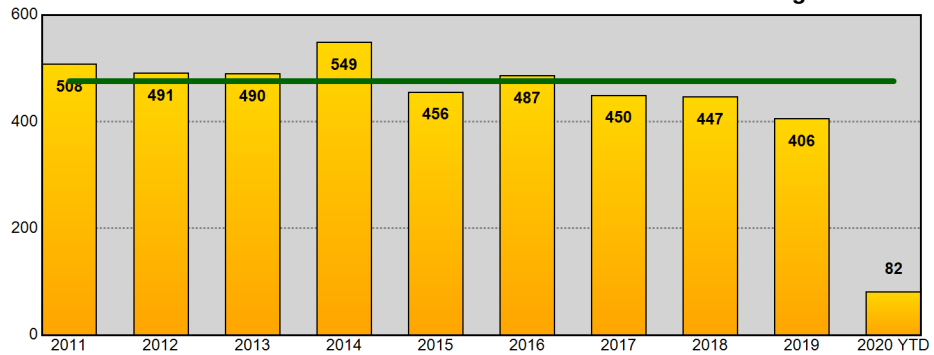

Year End Total Violent Part 1 Incidents - Prior 9 Year Annual Avg: 476

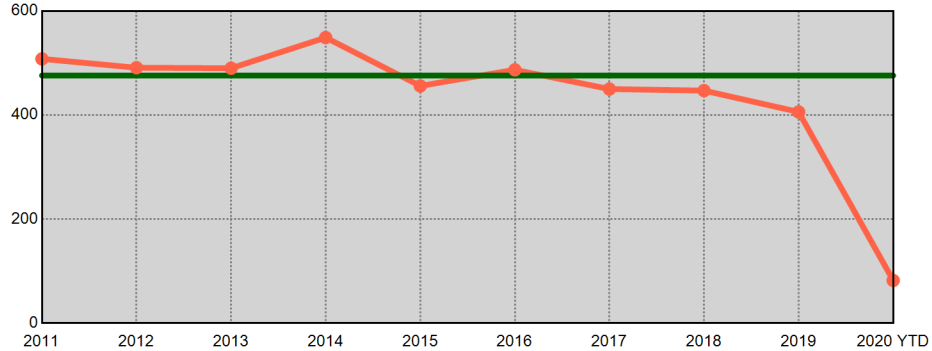

Year End Total Property Part 1 Incidents - Prior 9 Year Annual Avg: 3,277

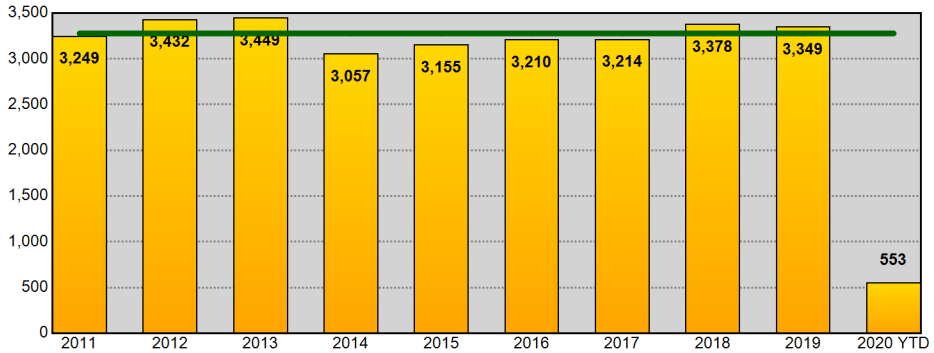

Year End Total Property Part 1 Incidents - Prior 9 Year Annual Avg: 3,277

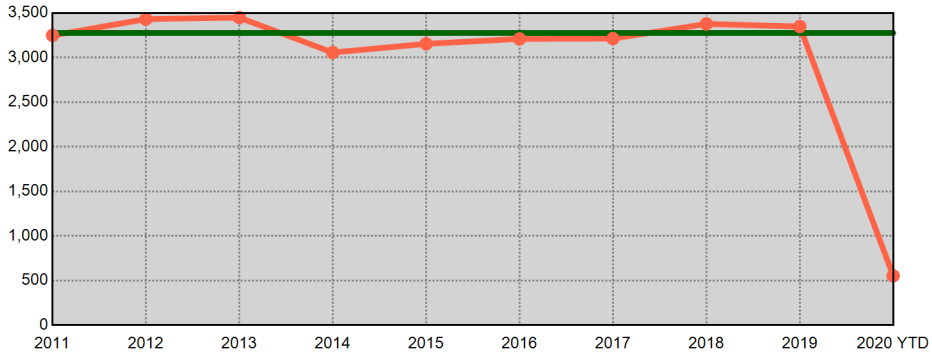

Information summarized for CompStat week ending 03/07/2020. Current year statistics are summarized for 2020 YTD. The horizontal line on each chart represents the average of the prior 9 year end offense totals.

Sourced from MNPD ARMS on 3/11/2020 7:57:41 AM. The figures above were sourced from incident reports using Uniform Crime Reporting definitions and reporting guidelines, based on the date when the crime was reported. This report is intended to be a management and planning tool and does not reflect the official UCR counts for the department. Incidents where a location is unknown or unspecified are included in the countywide totals.

East Precinct UCR Incidents - Annual Comparisons

Aggregated by precinct (incident location). Based on date when each incident was reported.

METROPOLITAN POLICE DEPARTMENT
of Nashville and Davidson County

Year End Total Part 1 Incidents - Prior 9 Year Annual Avg: 3,996

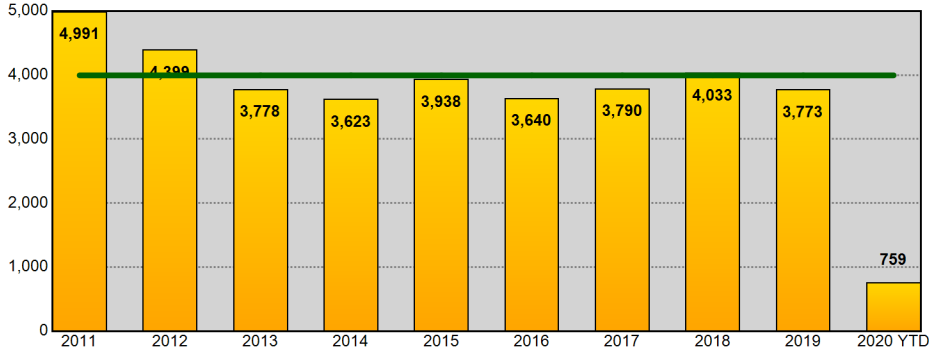

Year End Total Part 1 Incidents - Prior 9 Year Annual Avg: 3,996

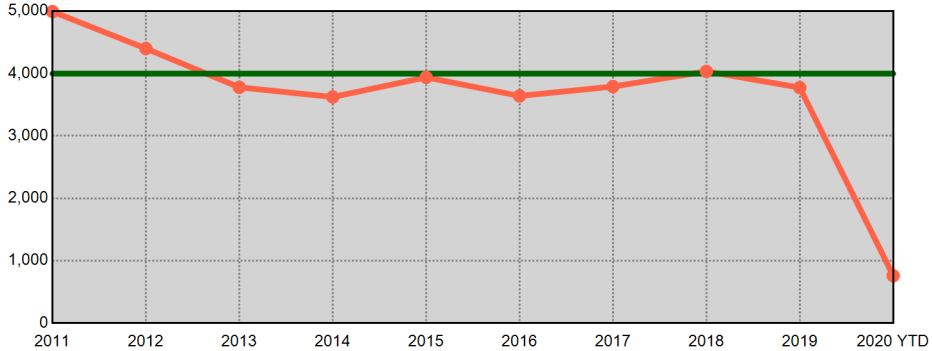

Year End Total Violent Part 1 Incidents - Prior 9 Year Annual Avg: 1,067

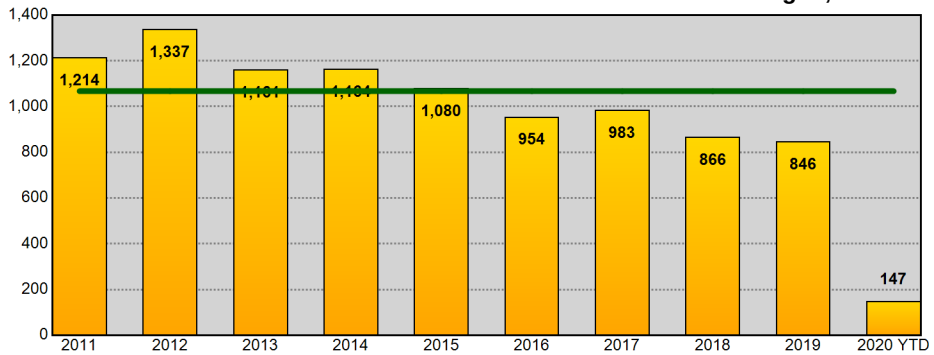

Year End Total Violent Part 1 Incidents - Prior 9 Year Annual Avg: 1,067

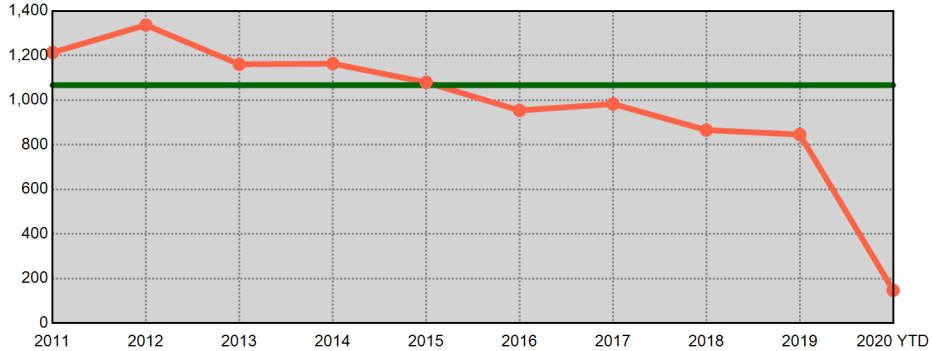

Year End Total Property Part 1 Incidents - Prior 9 Year Annual Avg: 2,929

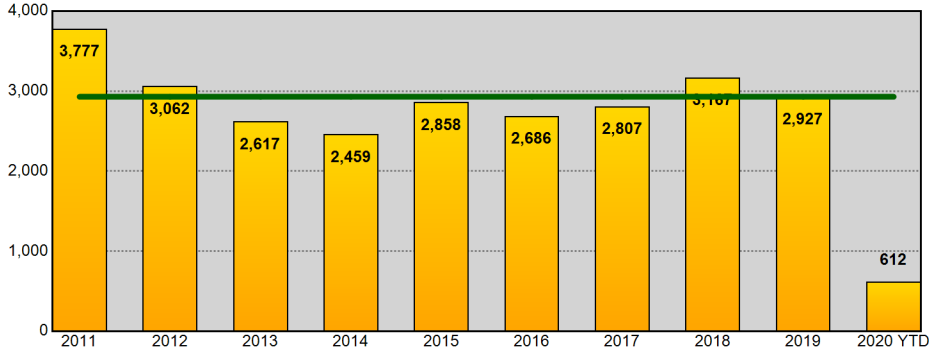

Year End Total Property Part 1 Incidents - Prior 9 Year Annual Avg: 2,929

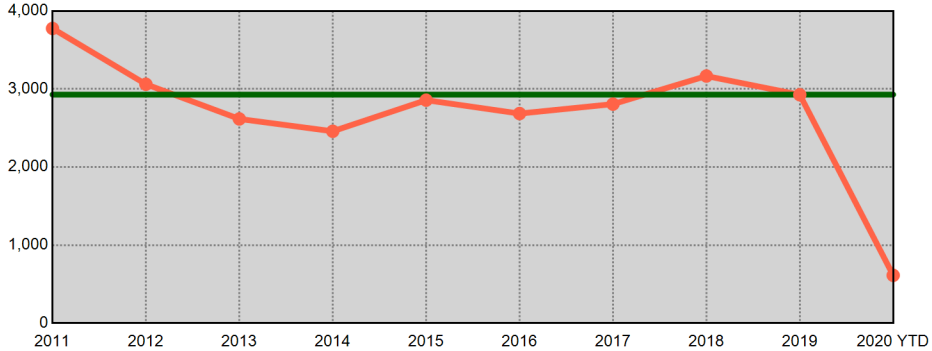

Information summarized for CompStat week ending 03/07/2020. Current year statistics are summarized for 2020 YTD. The horizontal line on each chart represents the average of the prior 9 year end offense totals.

Sourced from MNPD ARMS on 3/11/2020 7:57:41 AM. The figures above were sourced from incident reports using Uniform Crime Reporting definitions and reporting guidelines, based on the date when the crime was reported. This report is intended to be a management and planning tool and does not reflect the official UCR counts for the department. Incidents where a location is unknown or unspecified are included in the countywide totals.

South Precinct UCR Incidents - Annual Comparisons

METROPOLITAN POLICE DEPARTMENT
of Nashville and Davidson County

Aggregated by precinct (incident location). Based on date when each incident was reported.

Year End Total Part 1 Incidents - Prior 9 Year Annual Avg: 6,191

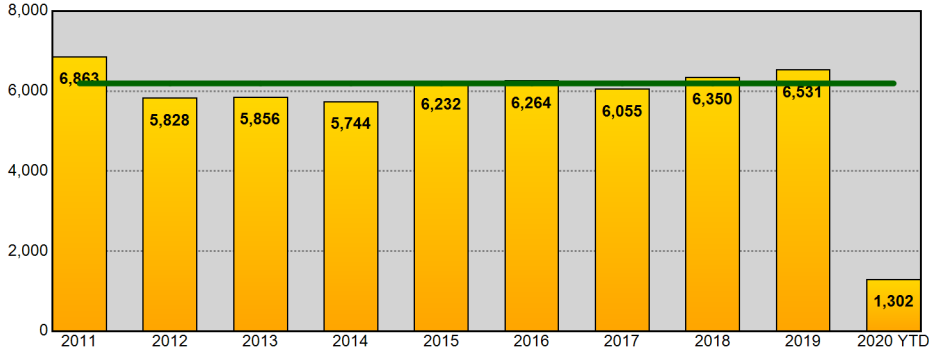

Year End Total Part 1 Incidents - Prior 9 Year Annual Avg: 6,191

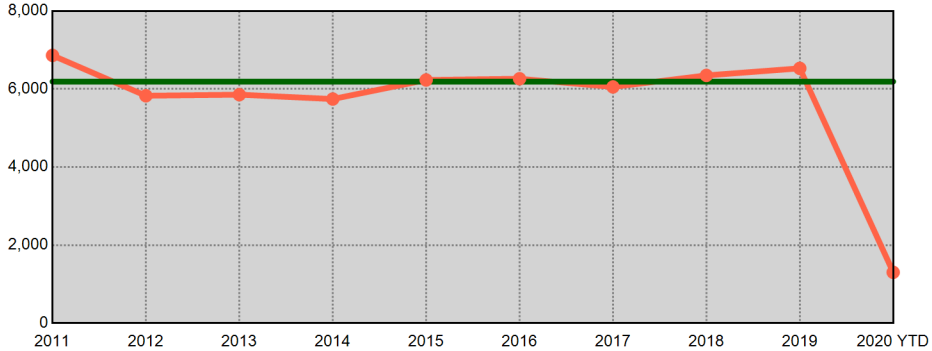

Year End Total Violent Part 1 Incidents - Prior 9 Year Annual Avg: 1,499

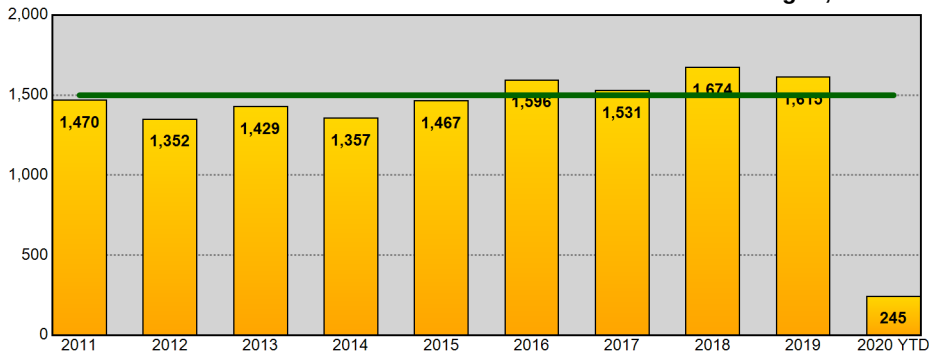

Year End Total Violent Part 1 Incidents - Prior 9 Year Annual Avg: 1,499

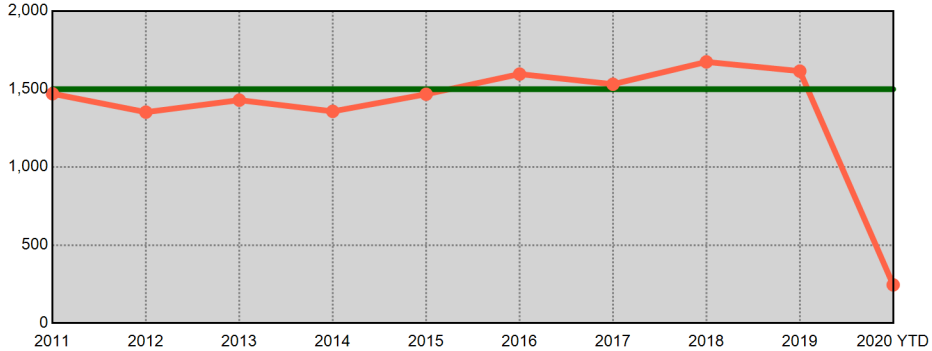

Year End Total Property Part 1 Incidents - Prior 9 Year Annual Avg: 4,692

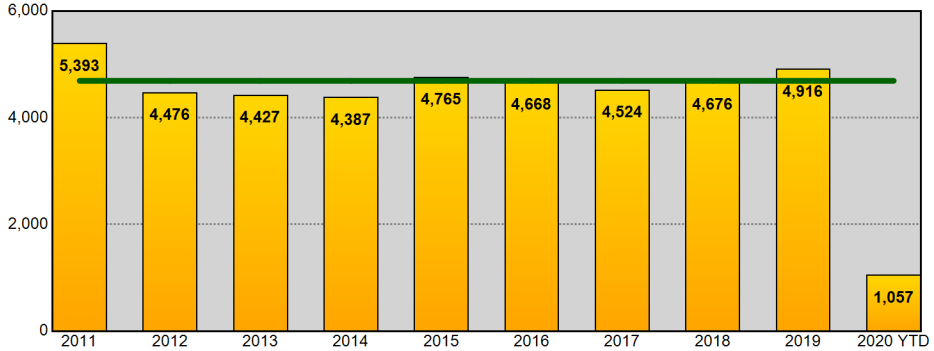

Year End Total Property Part 1 Incidents - Prior 9 Year Annual Avg: 4,692

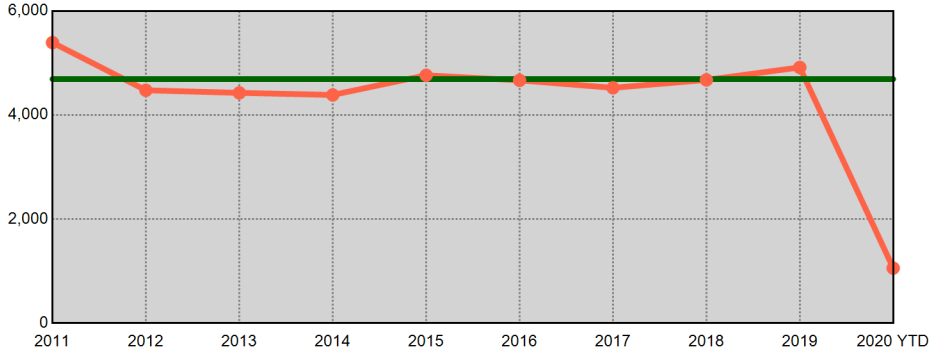

Information summarized for CompStat week ending 03/07/2020. Current year statistics are summarized for 2020 YTD. The horizontal line on each chart represents the average of the prior 9 year end offense totals.

Sourced from MNPD ARMS on 3/11/2020 7:57:42 AM. The figures above were sourced from incident reports using Uniform Crime Reporting definitions and reporting guidelines, based on the date when the crime was reported. This report is intended to be a management and planning tool and does not reflect the official UCR counts for the department. Incidents where a location is unknown or unspecified are included in the countywide totals.

Central Precinct UCR Incidents - Annual Comparisons

Aggregated by precinct (incident location). Based on date when each incident was reported.

METROPOLITAN POLICE DEPARTMENT
of Nashville and Davidson County

Year End Total Part 1 Incidents - Prior 9 Year Annual Avg: 1,755

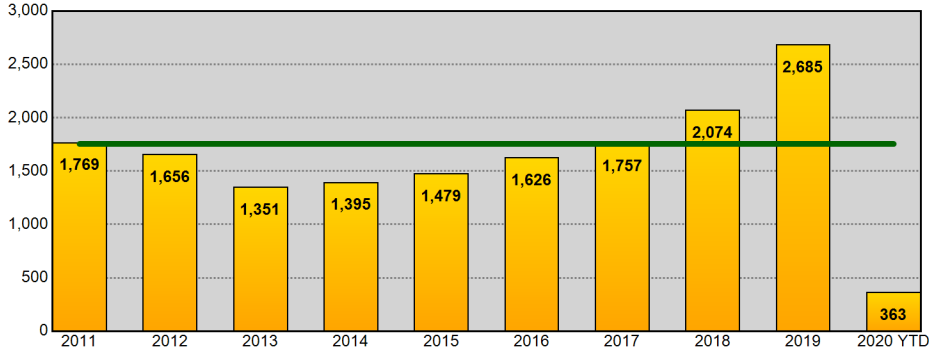

Year End Total Part 1 Incidents - Prior 9 Year Annual Avg: 1,755

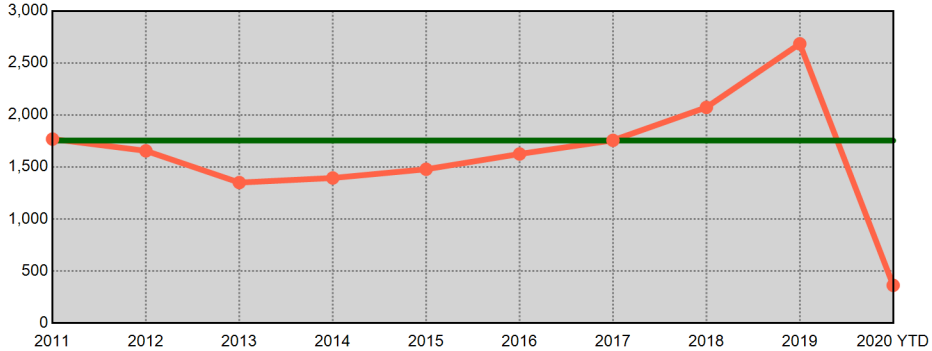

Year End Total Violent Part 1 Incidents - Prior 9 Year Annual Avg: 383

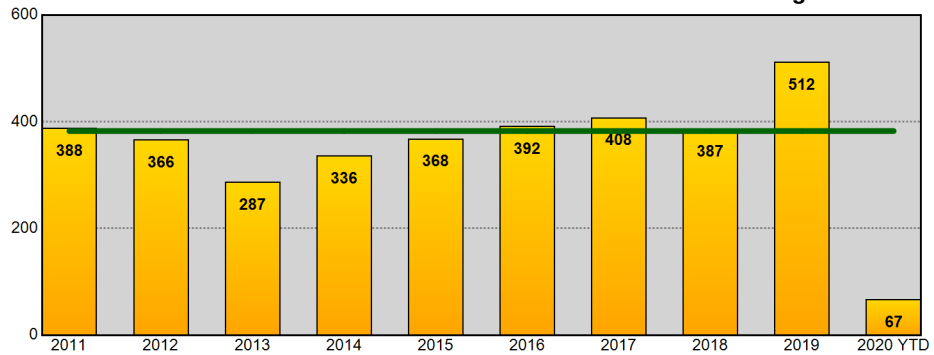

Year End Total Violent Part 1 Incidents - Prior 9 Year Annual Avg: 383

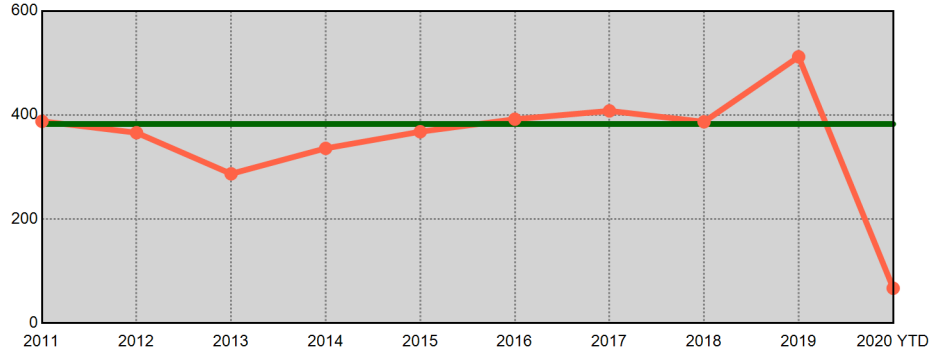

Year End Total Property Part 1 Incidents - Prior 9 Year Annual Avg: 1,372

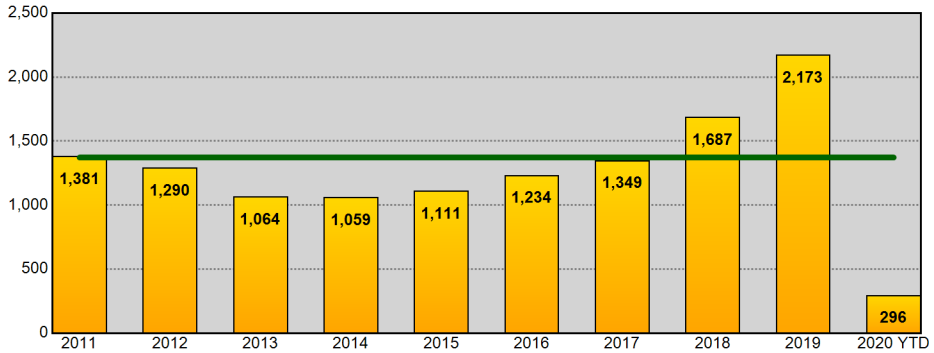

Year End Total Property Part 1 Incidents - Prior 9 Year Annual Avg: 1,372

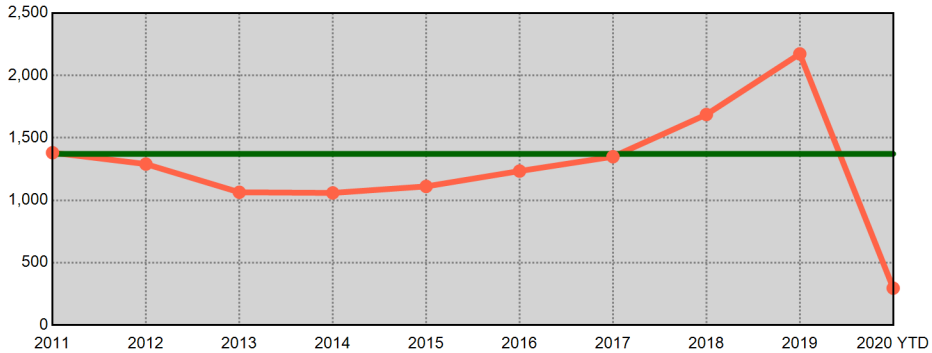

Information summarized for CompStat week ending 03/07/2020. Current year statistics are summarized for 2020 YTD. The horizontal line on each chart represents the average of the prior 9 year end offense totals.

Sourced from MNPD ARMS on 3/11/2020 7:57:43 AM. The figures above were sourced from incident reports using Uniform Crime Reporting definitions and reporting guidelines, based on the date when the crime was reported. This report is intended to be a management and planning tool and does not reflect the official UCR counts for the department. Incidents where a location is unknown or unspecified are included in the countywide totals.

Hermitage Precinct UCR Incidents - Annual Comparisons

METROPOLITAN POLICE DEPARTMENT
of Nashville and Davidson County

Aggregated by precinct (incident location). Based on date when each incident was reported.

Year End Total Part 1 Incidents - Prior 9 Year Annual Avg: 6,065

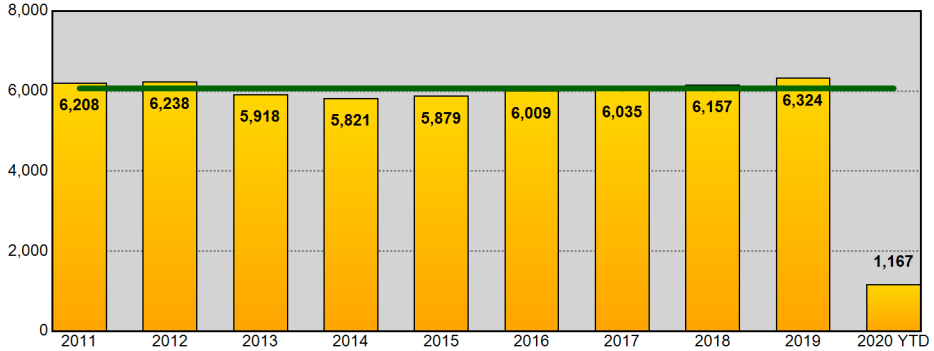

Year End Total Part 1 Incidents - Prior 9 Year Annual Avg: 6,065

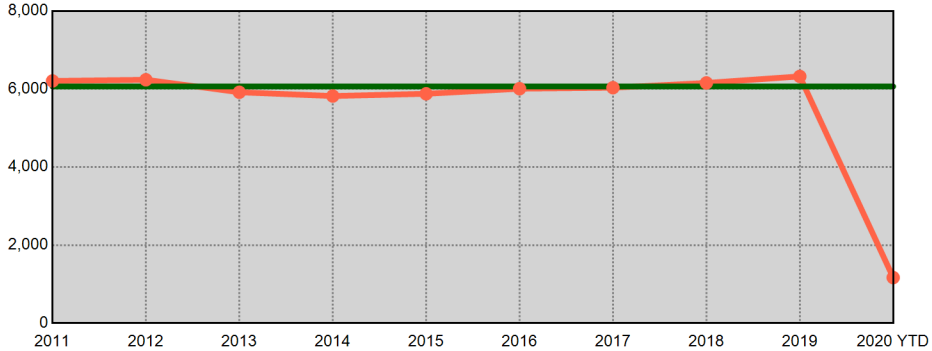

Year End Total Violent Part 1 Incidents - Prior 9 Year Annual Avg: 1,303

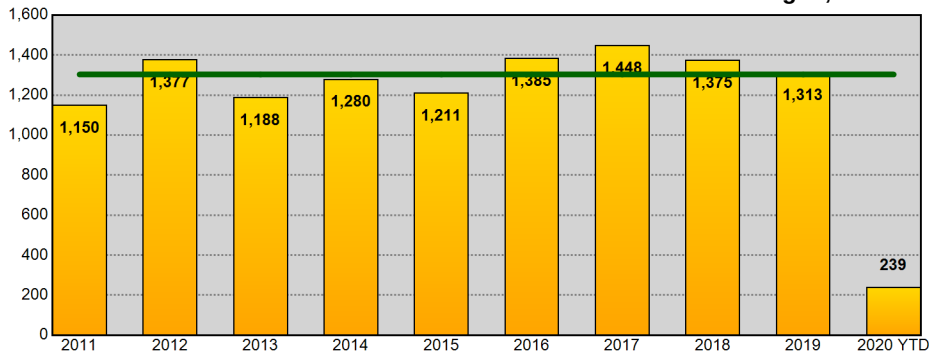

Year End Total Violent Part 1 Incidents - Prior 9 Year Annual Avg: 1,303

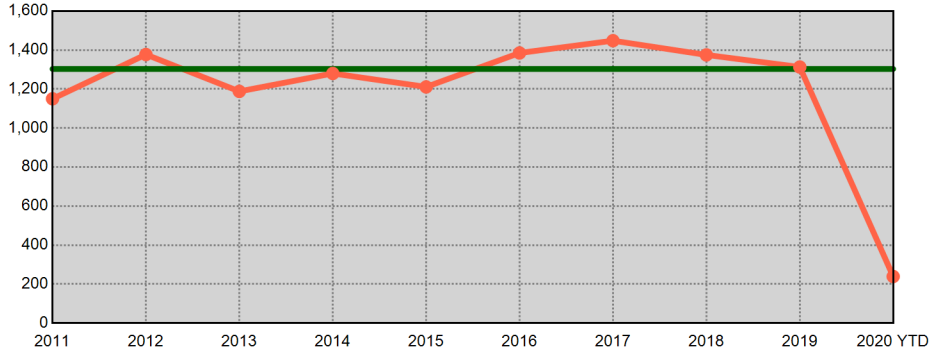

Year End Total Property Part 1 Incidents - Prior 9 Year Annual Avg: 4,762

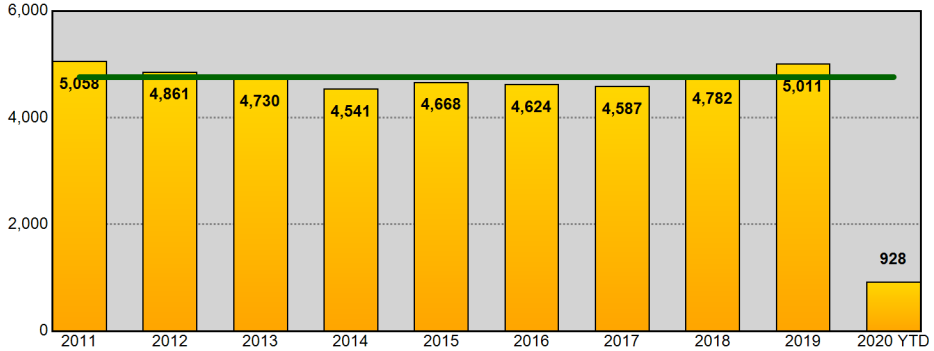

Year End Total Property Part 1 Incidents - Prior 9 Year Annual Avg: 4,762

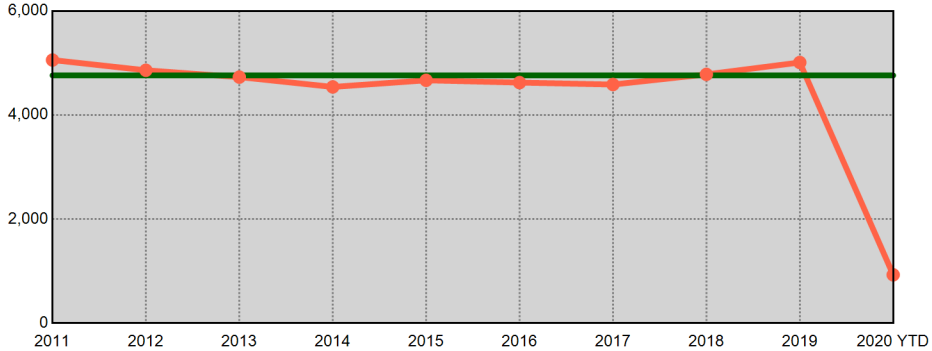

Information summarized for CompStat week ending 03/07/2020. Current year statistics are summarized for 2020 YTD. The horizontal line on each chart represents the average of the prior 9 year end offense totals.

Sourced from MNPD ARMS on 3/11/2020 7:57:43 AM. The figures above were sourced from incident reports using Uniform Crime Reporting definitions and reporting guidelines, based on the date when the crime was reported. This report is intended to be a management and planning tool and does not reflect the official UCR counts for the department. Incidents where a location is unknown or unspecified are included in the countywide totals.

North Precinct UCR Incidents - Annual Comparisons

Aggregated by precinct (incident location). Based on date when each incident was reported.

METROPOLITAN POLICE DEPARTMENT
of Nashville and Davidson County

Year End Total Part 1 Incidents - Prior 9 Year Annual Avg: 4,215

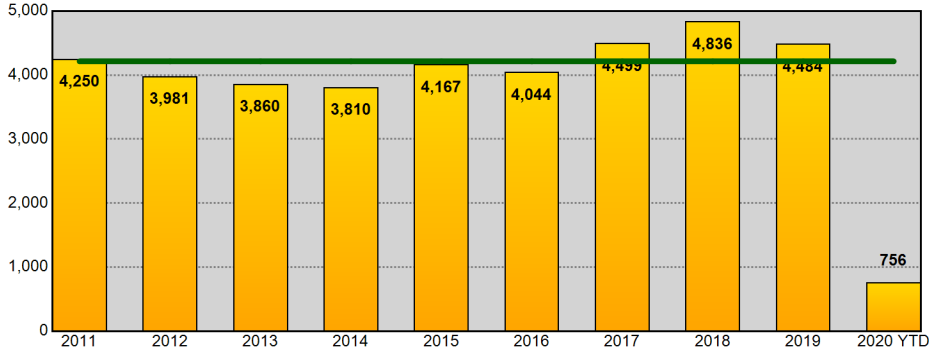

Year End Total Part 1 Incidents - Prior 9 Year Annual Avg: 4,215

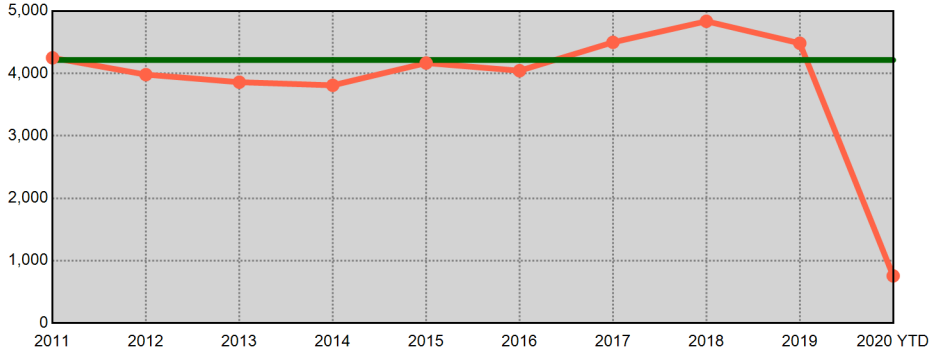

Year End Total Violent Part 1 Incidents - Prior 9 Year Annual Avg: 1,328

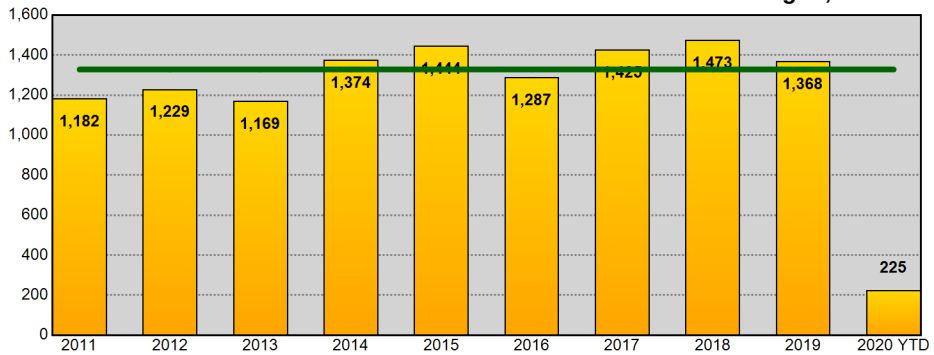

Year End Total Violent Part 1 Incidents - Prior 9 Year Annual Avg: 1,328

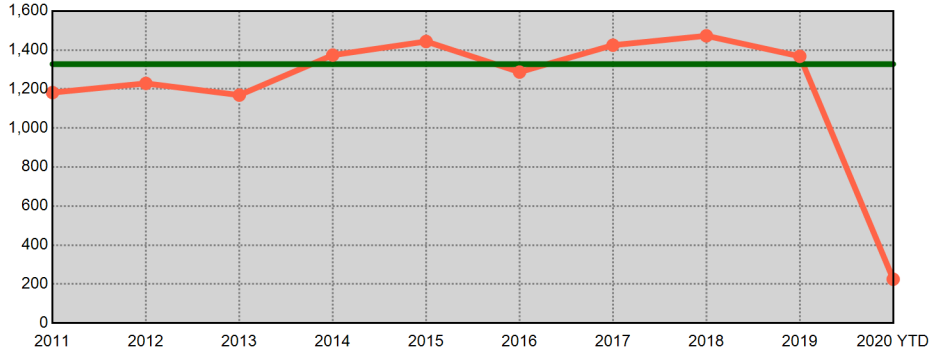

Year End Total Property Part 1 Incidents - Prior 9 Year Annual Avg: 2,887

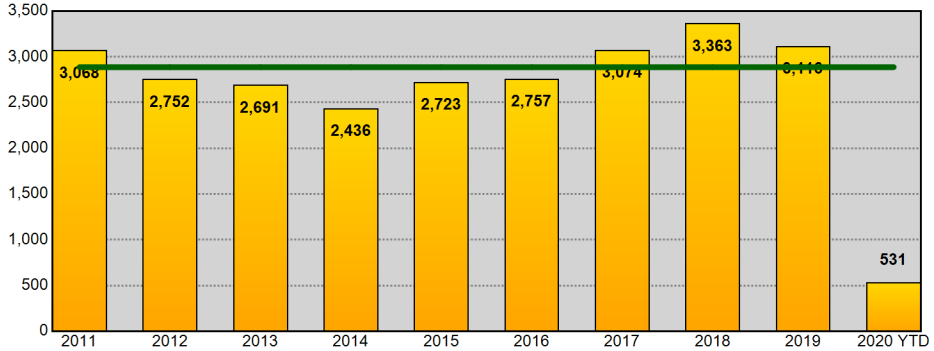

Year End Total Property Part 1 Incidents - Prior 9 Year Annual Avg: 2,887

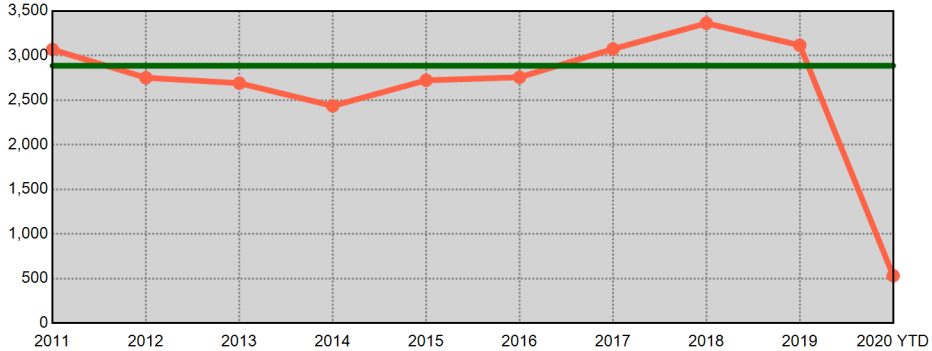

Information summarized for CompStat week ending 03/07/2020. Current year statistics are summarized for 2020 YTD. The horizontal line on each chart represents the average of the prior 9 year end offense totals.

Sourced from MNPD ARMS on 3/11/2020 7:57:44 AM. The figures above were sourced from incident reports using Uniform Crime Reporting definitions and reporting guidelines, based on the date when the crime was reported. This report is intended to be a management and planning tool and does not reflect the official UCR counts for the department. Incidents where a location is unknown or unspecified are included in the countywide totals.

Madison Precinct UCR Incidents - Annual Comparisons

Aggregated by precinct (incident location). Based on date when each incident was reported.

METROPOLITAN POLICE DEPARTMENT
of Nashville and Davidson County

Year End Total Part 1 Incidents - Prior 9 Year Annual Avg: 3,740

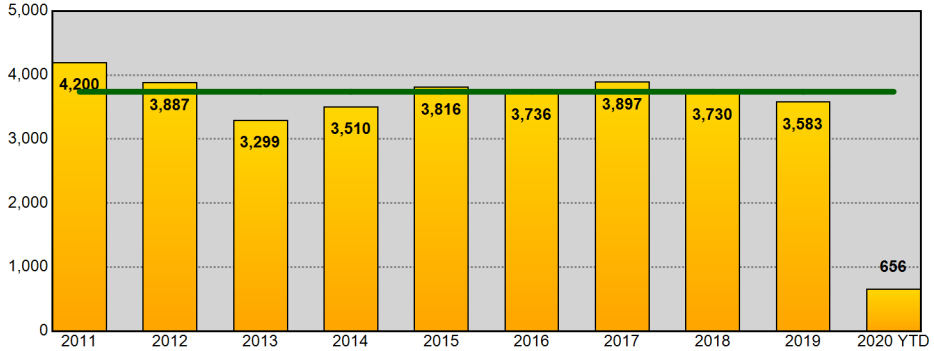

Year End Total Part 1 Incidents - Prior 9 Year Annual Avg: 3,740

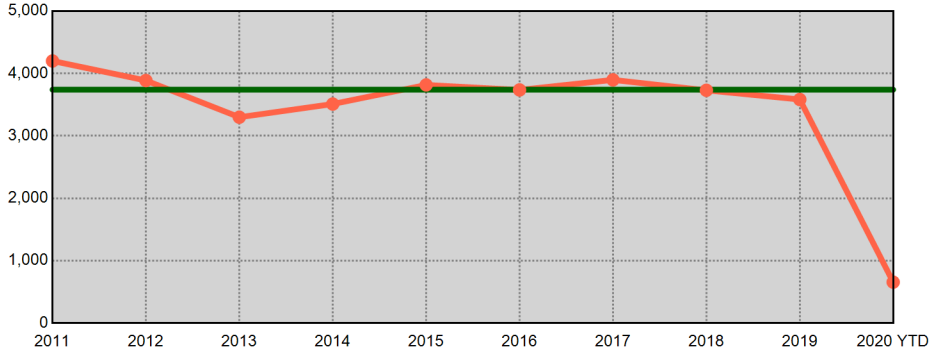

Year End Total Violent Part 1 Incidents - Prior 9 Year Annual Avg: 812

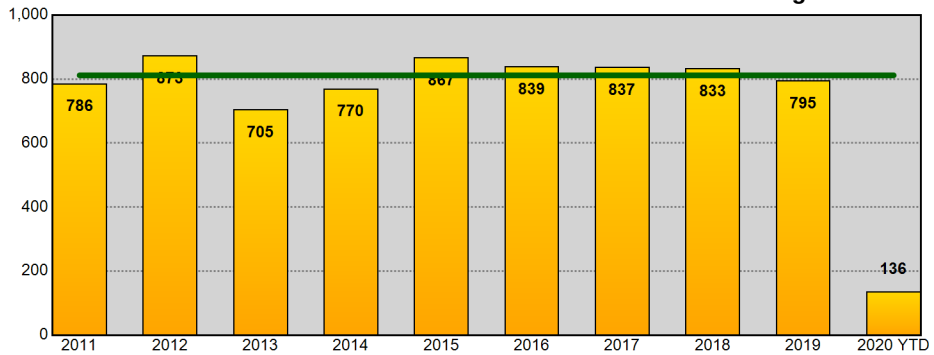

Year End Total Violent Part 1 Incidents - Prior 9 Year Annual Avg: 812

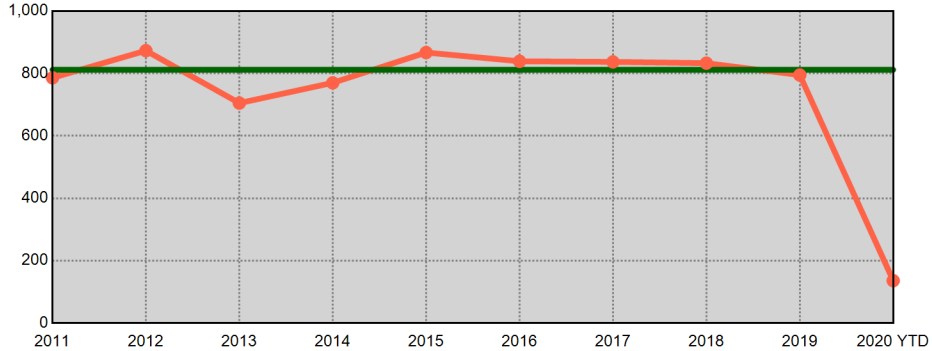

Year End Total Property Part 1 Incidents - Prior 9 Year Annual Avg: 2,928

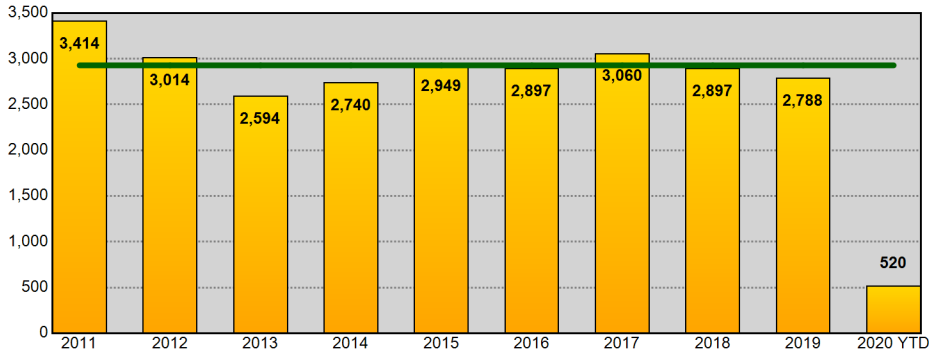

Year End Total Property Part 1 Incidents - Prior 9 Year Annual Avg: 2,928

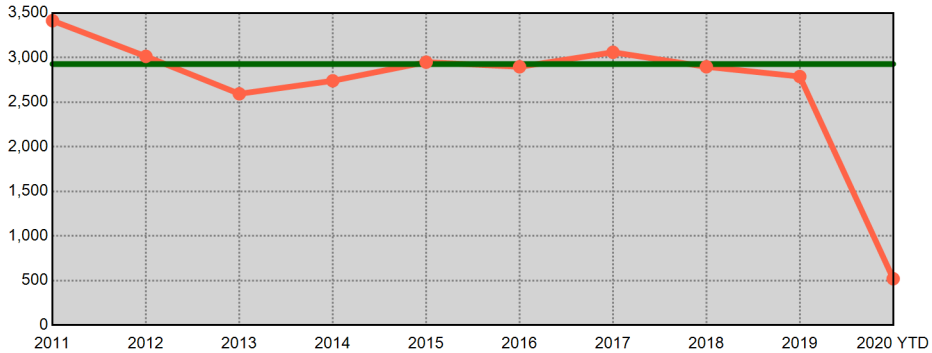

Information summarized for CompStat week ending 03/07/2020. Current year statistics are summarized for 2020 YTD. The horizontal line on each chart represents the average of the prior 9 year end offense totals.

Sourced from MNPD ARMS on 3/11/2020 7:57:45 AM. The figures above were sourced from incident reports using Uniform Crime Reporting definitions and reporting guidelines, based on the date when the crime was reported. This report is intended to be a management and planning tool and does not reflect the official UCR counts for the department. Incidents where a location is unknown or unspecified are included in the countywide totals.

Midtown Hills Precinct UCR Incidents - Annual Comparisons

METROPOLITAN POLICE DEPARTMENT
of Nashville and Davidson County

Aggregated by precinct (incident location). Based on date when each incident was reported.

Year End Total Part 1 Incidents - Prior 9 Year Annual Avg: 4,157

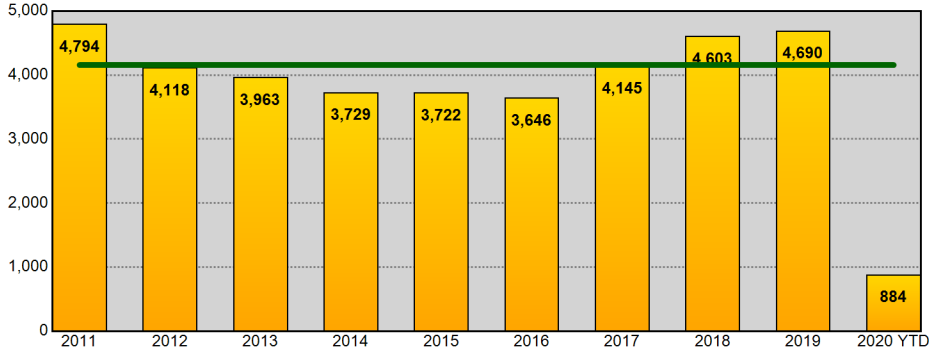

Year End Total Part 1 Incidents - Prior 9 Year Annual Avg: 4,157

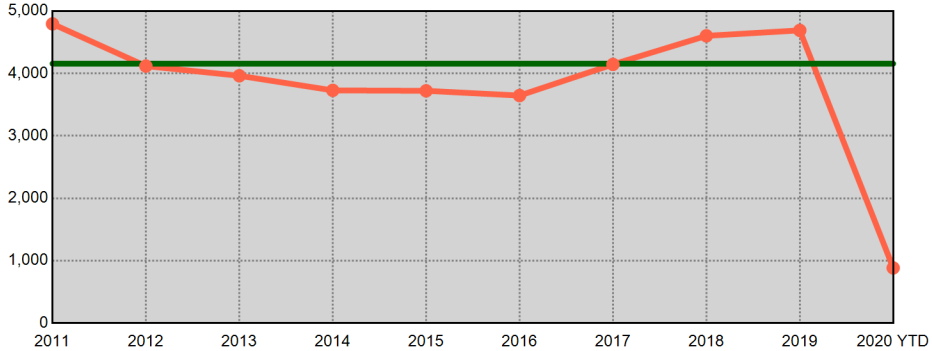

Year End Total Violent Part 1 Incidents - Prior 9 Year Annual Avg: 670

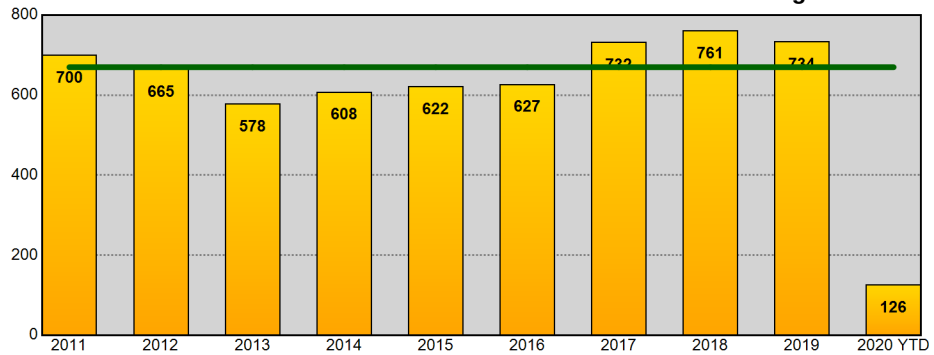

Year End Total Violent Part 1 Incidents - Prior 9 Year Annual Avg: 670

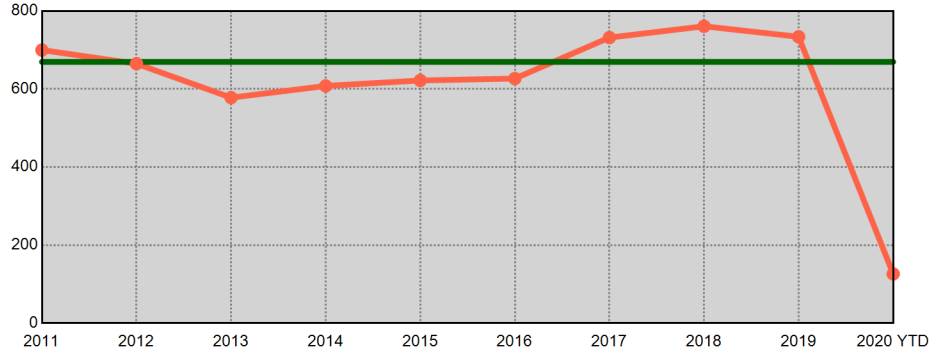

Year End Total Property Part 1 Incidents - Prior 9 Year Annual Avg: 3,487

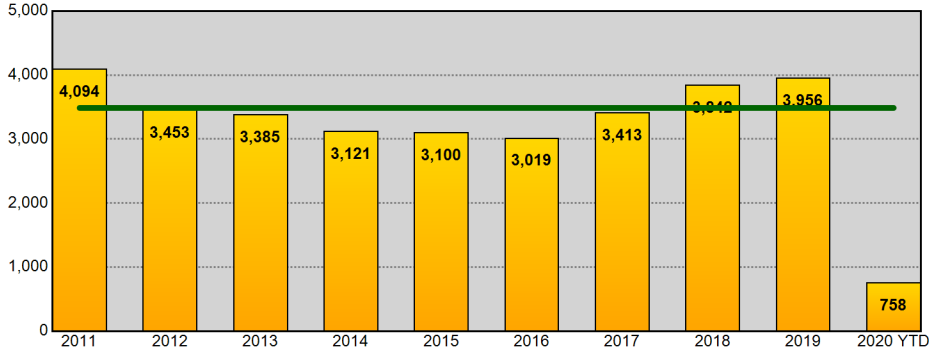

Year End Total Property Part 1 Incidents - Prior 9 Year Annual Avg: 3,487

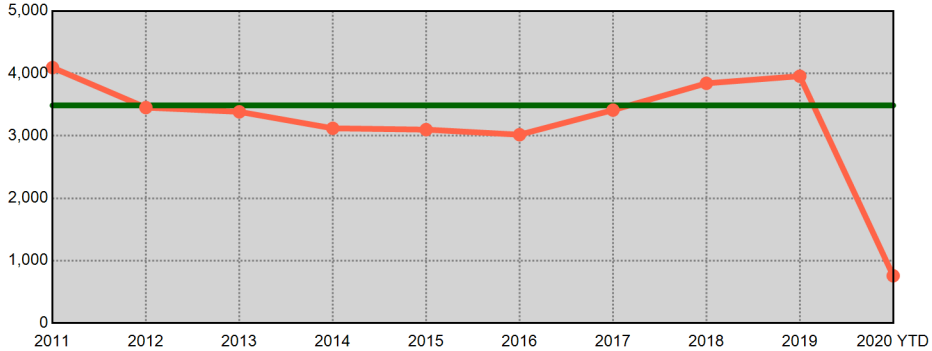

Information summarized for CompStat week ending 03/07/2020. Current year statistics are summarized for 2020 YTD. The horizontal line on each chart represents the average of the prior 9 year end offense totals.

Sourced from MNPD ARMS on 3/11/2020 7:57:46 AM. The figures above were sourced from incident reports using Uniform Crime Reporting definitions and reporting guidelines, based on the date when the crime was reported. This report is intended to be a management and planning tool and does not reflect the official UCR counts for the department. Incidents where a location is unknown or unspecified are included in the countywide totals.

County UCR Incidents - YTD Comparisons

METROPOLITAN POLICE DEPARTMENT
of Nashville and Davidson County

Aggregated by precinct (incident location). Based on date when each incident was reported.

	Homicide	Rape	Commercial Robbery	Street Robbery	Total Robbery	Aggravated Assault	Commercial Burglary	Residential Burglary	Total Burglary	Larceny	Auto Theft	Violent Offenses	Property Offenses	Part I Offenses
2019 YTD	11	88	35	296	331	706	178	431	609	3,467	600	1,136	4,676	5,812
2020 YTD	16	105	59	291	350	796	205	425	630	4,078	547	1,267	5,255	6,522
% Change	45.5%	19.3%	68.6%	-1.7%	5.7%	12.7%	15.2%	-1.4%	3.4%	17.6%	-8.8%	11.5%	12.4%	12.2%
2018 YTD	16	87	42	349	391	913	173	423	596	3,331	593	1,407	4,520	5,927
2020 YTD	16	105	59	291	350	796	205	425	630	4,078	547	1,267	5,255	6,522
% Change	0.0%	20.7%	40.5%	-16.6%	-10.5%	-12.8%	18.5%	0.5%	5.7%	22.4%	-7.8%	-10.0%	16.3%	10.0%
2017 YTD	14	87	67	300	367	871	175	498	673	3,186	426	1,339	4,285	5,624
2020 YTD	16	105	59	291	350	796	205	425	630	4,078	547	1,267	5,255	6,522
% Change	14.3%	20.7%	-11.9%	-3.0%	-4.6%	-8.6%	17.1%	-14.7%	-6.4%	28.0%	28.4%	-5.4%	22.6%	16.0%
2016 YTD	17	106	51	250	301	765	129	712	841	3,132	284	1,189	4,257	5,446
2020 YTD	16	105	59	291	350	796	205	425	630	4,078	547	1,267	5,255	6,522
% Change	-5.9%	-0.9%	15.7%	16.4%	16.3%	4.1%	58.9%	-40.3%	-25.1%	30.2%	92.6%	6.6%	23.4%	19.8%
2015 YTD	11	89	52	231	283	698	137	688	825	2,609	209	1,081	3,643	4,724
2020 YTD	16	105	59	291	350	796	205	425	630	4,078	547	1,267	5,255	6,522
% Change	45.5%	18.0%	13.5%	26.0%	23.7%	14.0%	49.6%	-38.2%	-23.6%	56.3%	161.7%	17.2%	44.2%	38.1%
2014 YTD	10	98	35	182	217	758	135	622	757	2,896	177	1,083	3,830	4,913
2020 YTD	16	105	59	291	350	796	205	425	630	4,078	547	1,267	5,255	6,522
% Change	60.0%	7.1%	68.6%	59.9%	61.3%	5.0%	51.9%	-31.7%	-16.8%	40.8%	209.0%	17.0%	37.2%	32.7%
2013 YTD	6	89	41	243	284	779	163	861	1,024	3,109	185	1,158	4,318	5,476
2020 YTD	16	105	59	291	350	796	205	425	630	4,078	547	1,267	5,255	6,522
% Change	166.7%	18.0%	43.9%	19.8%	23.2%	2.2%	25.8%	-50.6%	-38.5%	31.2%	195.7%	9.4%	21.7%	19.1%
2012 YTD	14	92	43	223	266	878	164	845	1,009	3,280	225	1,250	4,514	5,764
2020 YTD	16	105	59	291	350	796	205	425	630	4,078	547	1,267	5,255	6,522
% Change	14.3%	14.1%	37.2%	30.5%	31.6%	-9.3%	25.0%	-49.7%	-37.6%	24.3%	143.1%	1.4%	16.4%	13.2%
8 YTD Avg	12	92	46	259	305	796	157	635	792	3,126	337	1,205	4,255	5,461
2020 YTD	16	105	59	291	350	796	205	425	630	4,078	547	1,267	5,255	6,522
% Change	33.3%	14.1%	28.3%	12.4%	14.8%	0.0%	30.6%	-33.1%	-20.5%	30.5%	62.3%	5.1%	23.5%	19.4%
5 YTD Avg	14	91	49	285	335	791	158	550	709	3,145	422	1,230	4,276	5,507
2020 YTD	16	105	59	291	350	796	205	425	630	4,078	547	1,267	5,255	6,522
% Change	14.3%	15.4%	20.4%	2.1%	4.5%	0.6%	29.7%	-22.7%	-11.1%	29.7%	29.6%	3.0%	22.9%	18.4%

Information summarized for CompStat week ending 03/07/2020.

'8 YTD Avg' refers to the computed 2012 - 2019 YTD average.
'5 YTD Avg' refers to the computed 2015 - 2019 YTD average.

Sourced from MNPD ARMS on 3/11/2020 7:57:46 AM. The figures above were sourced from incident reports using Uniform Crime Reporting definitions and reporting guidelines, based on the date when the crime was reported. This report is intended to be a management and planning tool and does not reflect the official UCR counts for the department. Incidents where a location is unknown or unspecified are included in the countywide totals. 'Unknown' refers to records in which the address is listed as 'Unknown' on the incident report. 'Not Validated' refers to records that were entered in with an invalid addresses.

West Precinct UCR Incidents - YTD Comparisons

METROPOLITAN POLICE DEPARTMENT
of Nashville and Davidson County

Aggregated by precinct (incident location). Based on date when each incident was reported.

	Homicide	Rape	Commercial Robbery	Street Robbery	Total Robbery	Aggravated Assault	Commercial Burglary	Residential Burglary	Total Burglary	Larceny	Auto Theft	Violent Offenses	Property Offenses	Part I Offenses
2019 YTD	1	4	1	20	21	40	13	36	49	462	57	66	568	634
2020 YTD	0	9	4	14	18	55	21	33	54	461	38	82	553	635
% Change	-100.0%	125.0%	300.0%	-30.0%	-14.3%	37.5%	61.5%	-8.3%	10.2%	-0.2%	-33.3%	24.2%	-2.6%	0.2%
2018 YTD	0	5	3	19	22	51	30	61	91	455	46	78	592	670
2020 YTD	0	9	4	14	18	55	21	33	54	461	38	82	553	635
% Change	-	80.0%	33.3%	-26.3%	-18.2%	7.8%	-30.0%	-45.9%	-40.7%	1.3%	-17.4%	5.1%	-6.6%	-5.2%
2017 YTD	1	8	4	11	15	38	18	50	68	440	25	62	533	595
2020 YTD	0	9	4	14	18	55	21	33	54	461	38	82	553	635
% Change	-100.0%	12.5%	0.0%	27.3%	20.0%	44.7%	16.7%	-34.0%	-20.6%	4.8%	52.0%	32.3%	3.8%	6.7%
2016 YTD	1	7	3	6	9	57	14	78	92	443	32	74	567	641
2020 YTD	0	9	4	14	18	55	21	33	54	461	38	82	553	635
% Change	-100.0%	28.6%	33.3%	133.3%	100.0%	-3.5%	50.0%	-57.7%	-41.3%	4.1%	18.8%	10.8%	-2.5%	-0.9%
2015 YTD	0	7	6	21	27	45	12	72	84	324	21	79	429	508
2020 YTD	0	9	4	14	18	55	21	33	54	461	38	82	553	635
% Change	-	28.6%	-33.3%	-33.3%	-33.3%	22.2%	75.0%	-54.2%	-35.7%	42.3%	81.0%	3.8%	28.9%	25.0%
2014 YTD	0	8	3	10	13	48	15	57	72	445	21	69	538	607
2020 YTD	0	9	4	14	18	55	21	33	54	461	38	82	553	635
% Change	-	12.5%	33.3%	40.0%	38.5%	14.6%	40.0%	-42.1%	-25.0%	3.6%	81.0%	18.8%	2.8%	4.6%
2013 YTD	1	9	8	10	18	66	24	85	109	477	20	94	606	700
2020 YTD	0	9	4	14	18	55	21	33	54	461	38	82	553	635
% Change	-100.0%	0.0%	-50.0%	40.0%	0.0%	-16.7%	-12.5%	-61.2%	-50.5%	-3.4%	90.0%	-12.8%	-8.7%	-9.3%
2012 YTD	0	7	4	6	10	55	6	80	86	409	21	72	516	588
2020 YTD	0	9	4	14	18	55	21	33	54	461	38	82	553	635
% Change	-	28.6%	0.0%	133.3%	80.0%	0.0%	250.0%	-58.8%	-37.2%	12.7%	81.0%	13.9%	7.2%	8.0%
8 YTD Avg	1	7	4	13	17	50	17	65	81	432	30	74	544	618
2020 YTD	0	9	4	14	18	55	21	33	54	461	38	82	553	635
% Change	-100.0%	28.6%	0.0%	7.7%	5.9%	10.0%	23.5%	-49.2%	-33.3%	6.7%	26.7%	10.8%	1.7%	2.8%
5 YTD Avg	1	6	3	15	19	46	17	59	77	425	36	72	538	610
2020 YTD	0	9	4	14	18	55	21	33	54	461	38	82	553	635
% Change	-100.0%	50.0%	33.3%	-6.7%	-5.3%	19.6%	23.5%	-44.1%	-29.9%	8.5%	5.6%	13.9%	2.8%	4.1%

Information summarized for CompStat week ending 03/07/2020.

'8 YTD Avg' refers to the computed 2012 - 2019 YTD average.
'5 YTD Avg' refers to the computed 2015 - 2019 YTD average.

Sourced from MNPD ARMS on 3/11/2020 7:57:46 AM. The figures above were sourced from incident reports using Uniform Crime Reporting definitions and reporting guidelines, based on the date when the crime was reported. This report is intended to be a management and planning tool and does not reflect the official UCR counts for the department. Incidents where a location is unknown or unspecified are included in the countywide totals. 'Unknown' refers to records in which the address is listed as 'Unknown' on the incident report. 'Not Validated' refers to records that were entered in with an invalid addresses.

East Precinct UCR Incidents - YTD Comparisons

METROPOLITAN POLICE DEPARTMENT
of Nashville and Davidson County

Aggregated by precinct (incident location). Based on date when each incident was reported.

	Homicide	Rape	Commercial Robbery	Street Robbery	Total Robbery	Aggravated Assault	Commercial Burglary	Residential Burglary	Total Burglary	Larceny	Auto Theft	Violent Offenses	Property Offenses	Part I Offenses
2019 YTD	2	7	3	27	30	91	15	44	59	380	67	130	506	636
2020 YTD	0	6	8	31	39	102	13	60	73	461	78	147	612	759
% Change	-100.0%	-14.3%	166.7%	14.8%	30.0%	12.1%	-13.3%	36.4%	23.7%	21.3%	16.4%	13.1%	20.9%	19.3%
2018 YTD	2	5	3	35	38	129	12	53	65	321	44	174	430	604
2020 YTD	0	6	8	31	39	102	13	60	73	461	78	147	612	759
% Change	-100.0%	20.0%	166.7%	-11.4%	2.6%	-20.9%	8.3%	13.2%	12.3%	43.6%	77.3%	-15.5%	42.3%	25.7%
2017 YTD	3	13	8	23	31	137	16	74	90	314	44	184	448	632
2020 YTD	0	6	8	31	39	102	13	60	73	461	78	147	612	759
% Change	-100.0%	-53.8%	0.0%	34.8%	25.8%	-25.5%	-18.8%	-18.9%	-18.9%	46.8%	77.3%	-20.1%	36.6%	20.1%
2016 YTD	2	12	2	27	29	102	18	77	95	299	45	145	439	584
2020 YTD	0	6	8	31	39	102	13	60	73	461	78	147	612	759
% Change	-100.0%	-50.0%	300.0%	14.8%	34.5%	0.0%	-27.8%	-22.1%	-23.2%	54.2%	73.3%	1.4%	39.4%	30.0%
2015 YTD	1	16	11	29	40	123	12	87	99	257	29	180	385	565
2020 YTD	0	6	8	31	39	102	13	60	73	461	78	147	612	759
% Change	-100.0%	-62.5%	-27.3%	6.9%	-2.5%	-17.1%	8.3%	-31.0%	-26.3%	79.4%	169.0%	-18.3%	59.0%	34.3%
2014 YTD	2	10	4	30	34	105	13	73	86	250	17	151	353	504
2020 YTD	0	6	8	31	39	102	13	60	73	461	78	147	612	759
% Change	-100.0%	-40.0%	100.0%	3.3%	14.7%	-2.9%	0.0%	-17.8%	-15.1%	84.4%	358.8%	-2.6%	73.4%	50.6%
2013 YTD	1	11	2	31	33	128	6	133	139	293	22	173	454	627
2020 YTD	0	6	8	31	39	102	13	60	73	461	78	147	612	759
% Change	-100.0%	-45.5%	300.0%	0.0%	18.2%	-20.3%	116.7%	-54.9%	-47.5%	57.3%	254.5%	-15.0%	34.8%	21.1%
2012 YTD	2	10	10	39	49	146	12	140	152	343	24	207	519	726
2020 YTD	0	6	8	31	39	102	13	60	73	461	78	147	612	759
% Change	-100.0%	-40.0%	-20.0%	-20.5%	-20.4%	-30.1%	8.3%	-57.1%	-52.0%	34.4%	225.0%	-29.0%	17.9%	4.5%
8 YTD Avg	2	11	5	30	36	120	13	85	98	307	37	168	442	610
2020 YTD	0	6	8	31	39	102	13	60	73	461	78	147	612	759
% Change	-100.0%	-45.5%	60.0%	3.3%	8.3%	-15.0%	0.0%	-29.4%	-25.5%	50.2%	110.8%	-12.5%	38.5%	24.4%
5 YTD Avg	2	11	5	28	34	116	15	67	82	314	46	163	442	604
2020 YTD	0	6	8	31	39	102	13	60	73	461	78	147	612	759
% Change	-100.0%	-45.5%	60.0%	10.7%	14.7%	-12.1%	-13.3%	-10.4%	-11.0%	46.8%	69.6%	-9.8%	38.5%	25.7%

Information summarized for CompStat week ending 03/07/2020.

'8 YTD Avg' refers to the computed 2012 - 2019 YTD average.
'5 YTD Avg' refers to the computed 2015 - 2019 YTD average.

Sourced from MNPD ARMS on 3/11/2020 7:57:46 AM. The figures above were sourced from incident reports using Uniform Crime Reporting definitions and reporting guidelines, based on the date when the crime was reported. This report is intended to be a management and planning tool and does not reflect the official UCR counts for the department. Incidents where a location is unknown or unspecified are included in the countywide totals. 'Unknown' refers to records in which the address is listed as 'Unknown' on the incident report. 'Not Validated' refers to records that were entered in with an invalid addresses.

South Precinct UCR Incidents - YTD Comparisons

METROPOLITAN POLICE DEPARTMENT
of Nashville and Davidson County

Aggregated by precinct (incident location). Based on date when each incident was reported.

	Homicide	Rape	Commercial Robbery	Street Robbery	Total Robbery	Aggravated Assault	Commercial Burglary	Residential Burglary	Total Burglary	Larceny	Auto Theft	Violent Offenses	Property Offenses	Part I Offenses
2019 YTD	1	15	5	77	82	118	41	110	151	568	123	216	842	1,058
2020 YTD	7	25	16	73	89	124	70	77	147	797	113	245	1,057	1,302
% Change	600.0%	66.7%	220.0%	-5.2%	8.5%	5.1%	70.7%	-30.0%	-2.6%	40.3%	-8.1%	13.4%	25.5%	23.1%
2018 YTD	2	16	6	99	105	175	35	80	115	565	113	298	793	1,091
2020 YTD	7	25	16	73	89	124	70	77	147	797	113	245	1,057	1,302
% Change	250.0%	56.3%	166.7%	-26.3%	-15.2%	-29.1%	100.0%	-3.8%	27.8%	41.1%	0.0%	-17.8%	33.3%	19.3%
2017 YTD	2	8	16	75	91	189	25	96	121	554	115	290	790	1,080
2020 YTD	7	25	16	73	89	124	70	77	147	797	113	245	1,057	1,302
% Change	250.0%	212.5%	0.0%	-2.7%	-2.2%	-34.4%	180.0%	-19.8%	21.5%	43.9%	-1.7%	-15.5%	33.8%	20.6%
2016 YTD	6	17	13	74	87	174	20	206	226	598	77	284	901	1,185
2020 YTD	7	25	16	73	89	124	70	77	147	797	113	245	1,057	1,302
% Change	16.7%	47.1%	23.1%	-1.4%	2.3%	-28.7%	250.0%	-62.6%	-35.0%	33.3%	46.8%	-13.7%	17.3%	9.9%
2015 YTD	2	10	10	50	60	111	36	196	232	509	33	183	774	957
2020 YTD	7	25	16	73	89	124	70	77	147	797	113	245	1,057	1,302
% Change	250.0%	150.0%	60.0%	46.0%	48.3%	11.7%	94.4%	-60.7%	-36.6%	56.6%	242.4%	33.9%	36.6%	36.1%
2014 YTD	1	14	13	47	60	155	31	143	174	583	34	230	791	1,021
2020 YTD	7	25	16	73	89	124	70	77	147	797	113	245	1,057	1,302
% Change	600.0%	78.6%	23.1%	55.3%	48.3%	-20.0%	125.8%	-46.2%	-15.5%	36.7%	232.4%	6.5%	33.6%	27.5%
2013 YTD	1	16	6	62	68	144	46	167	213	535	37	229	785	1,014
2020 YTD	7	25	16	73	89	124	70	77	147	797	113	245	1,057	1,302
% Change	600.0%	56.3%	166.7%	17.7%	30.9%	-13.9%	52.2%	-53.9%	-31.0%	49.0%	205.4%	7.0%	34.6%	28.4%
2012 YTD	0	17	7	54	61	181	33	138	171	549	68	259	788	1,047
2020 YTD	7	25	16	73	89	124	70	77	147	797	113	245	1,057	1,302
% Change	-	47.1%	128.6%	35.2%	45.9%	-31.5%	112.1%	-44.2%	-14.0%	45.2%	66.2%	-5.4%	34.1%	24.4%
8 YTD Avg	2	14	10	67	77	156	33	142	175	558	75	249	808	1,057
2020 YTD	7	25	16	73	89	124	70	77	147	797	113	245	1,057	1,302
% Change	250.0%	78.6%	60.0%	9.0%	15.6%	-20.5%	112.1%	-45.8%	-16.0%	42.8%	50.7%	-1.6%	30.8%	23.2%
5 YTD Avg	3	13	10	75	85	153	31	138	169	559	92	254	820	1,074
2020 YTD	7	25	16	73	89	124	70	77	147	797	113	245	1,057	1,302
% Change	133.3%	92.3%	60.0%	-2.7%	4.7%	-19.0%	125.8%	-44.2%	-13.0%	42.6%	22.8%	-3.5%	28.9%	21.2%

Information summarized for CompStat week ending 03/07/2020.

'8 YTD Avg' refers to the computed 2012 - 2019 YTD average.
'5 YTD Avg' refers to the computed 2015 - 2019 YTD average.

Sourced from MNPD ARMS on 3/11/2020 7:57:46 AM. The figures above were sourced from incident reports using Uniform Crime Reporting definitions and reporting guidelines, based on the date when the crime was reported. This report is intended to be a management and planning tool and does not reflect the official UCR counts for the department. Incidents where a location is unknown or unspecified are included in the countywide totals. 'Unknown' refers to records in which the address is listed as 'Unknown' on the incident report. 'Not Validated' refers to records that were entered in with an invalid addresses.

Central Precinct UCR Incidents - YTD Comparisons

METROPOLITAN POLICE DEPARTMENT
of Nashville and Davidson County

Aggregated by precinct (incident location). Based on date when each incident was reported.

	Homicide	Rape	Commercial Robbery	Street Robbery	Total Robbery	Aggravated Assault	Commercial Burglary	Residential Burglary	Total Burglary	Larceny	Auto Theft	Violent Offenses	Property Offenses	Part I Offenses
2019 YTD	1	9	1	15	16	41	12	6	18	238	21	67	277	344
2020 YTD	0	4	0	22	22	41	10	4	14	263	19	67	296	363
% Change	-100.0%	-55.6%	-100.0%	46.7%	37.5%	0.0%	-16.7%	-33.3%	-22.2%	10.5%	-9.5%	0.0%	6.9%	5.5%
2018 YTD	0	5	0	10	10	19	10	2	12	175	17	34	204	238
2020 YTD	0	4	0	22	22	41	10	4	14	263	19	67	296	363
% Change	-	-20.0%	-	120.0%	120.0%	115.8%	0.0%	100.0%	16.7%	50.3%	11.8%	97.1%	45.1%	52.5%
2017 YTD	0	3	1	14	15	26	7	4	11	198	19	44	228	272
2020 YTD	0	4	0	22	22	41	10	4	14	263	19	67	296	363
% Change	-	33.3%	-100.0%	57.1%	46.7%	57.7%	42.9%	0.0%	27.3%	32.8%	0.0%	52.3%	29.8%	33.5%
2016 YTD	0	11	0	16	16	15	3	4	7	135	6	42	148	190
2020 YTD	0	4	0	22	22	41	10	4	14	263	19	67	296	363
% Change	-	-63.6%	-	37.5%	37.5%	173.3%	233.3%	0.0%	100.0%	94.8%	216.7%	59.5%	100.0%	91.1%
2015 YTD	0	10	0	8	8	19	9	2	11	134	3	37	148	185
2020 YTD	0	4	0	22	22	41	10	4	14	263	19	67	296	363
% Change	-	-60.0%	-	175.0%	175.0%	115.8%	11.1%	100.0%	27.3%	96.3%	533.3%	81.1%	100.0%	96.2%
2014 YTD	0	10	1	10	11	25	2	5	7	124	5	46	136	182
2020 YTD	0	4	0	22	22	41	10	4	14	263	19	67	296	363
% Change	-	-60.0%	-100.0%	120.0%	100.0%	64.0%	400.0%	-20.0%	100.0%	112.1%	280.0%	45.7%	117.6%	99.5%
2013 YTD	0	5	0	7	7	30	12	3	15	135	5	42	155	197
2020 YTD	0	4	0	22	22	41	10	4	14	263	19	67	296	363
% Change	-	-20.0%	-	214.3%	214.3%	36.7%	-16.7%	33.3%	-6.7%	94.8%	280.0%	59.5%	91.0%	84.3%
2012 YTD	0	5	0	14	14	29	7	6	13	228	5	48	246	294
2020 YTD	0	4	0	22	22	41	10	4	14	263	19	67	296	363
% Change	-	-20.0%	-	57.1%	57.1%	41.4%	42.9%	-33.3%	7.7%	15.4%	280.0%	39.6%	20.3%	23.5%
8 YTD Avg	0	7	0	12	12	26	8	4	12	171	10	45	193	238
2020 YTD	0	4	0	22	22	41	10	4	14	263	19	67	296	363
% Change	-	-42.9%	-	83.3%	83.3%	57.7%	25.0%	0.0%	16.7%	53.8%	90.0%	48.9%	53.4%	52.5%
5 YTD Avg	0	8	0	13	13	24	8	4	12	176	13	45	201	246
2020 YTD	0	4	0	22	22	41	10	4	14	263	19	67	296	363
% Change	-	-50.0%	-	69.2%	69.2%	70.8%	25.0%	0.0%	16.7%	49.4%	46.2%	48.9%	47.3%	47.6%

Information summarized for CompStat week ending 03/07/2020.

'8 YTD Avg' refers to the computed 2012 - 2019 YTD average.
'5 YTD Avg' refers to the computed 2015 - 2019 YTD average.

Sourced from MNPD ARMS on 3/11/2020 7:57:46 AM. The figures above were sourced from incident reports using Uniform Crime Reporting definitions and reporting guidelines, based on the date when the crime was reported. This report is intended to be a management and planning tool and does not reflect the official UCR counts for the department. Incidents where a location is unknown or unspecified are included in the countywide totals. 'Unknown' refers to records in which the address is listed as 'Unknown' on the incident report. 'Not Validated' refers to records that were entered in with an invalid addresses.

Hermitage Precinct UCR Incidents - YTD Comparisons

METROPOLITAN POLICE DEPARTMENT
of Nashville and Davidson County

Aggregated by precinct (incident location). Based on date when each incident was reported.

	Homicide	Rape	Commercial Robbery	Street Robbery	Total Robbery	Aggravated Assault	Commercial Burglary	Residential Burglary	Total Burglary	Larceny	Auto Theft	Violent Offenses	Property Offenses	Part I Offenses
2019 YTD	1	19	12	58	70	121	38	79	117	667	118	211	902	1,113
2020 YTD	4	20	11	46	57	158	24	67	91	732	105	239	928	1,167
% Change	300.0%	5.3%	-8.3%	-20.7%	-18.6%	30.6%	-36.8%	-15.2%	-22.2%	9.7%	-11.0%	13.3%	2.9%	4.9%
2018 YTD	1	22	12	69	81	137	25	70	95	590	115	241	800	1,041
2020 YTD	4	20	11	46	57	158	24	67	91	732	105	239	928	1,167
% Change	300.0%	-9.1%	-8.3%	-33.3%	-29.6%	15.3%	-4.0%	-4.3%	-4.2%	24.1%	-8.7%	-0.8%	16.0%	12.1%
2017 YTD	2	27	17	65	82	158	29	91	120	560	62	269	742	1,011
2020 YTD	4	20	11	46	57	158	24	67	91	732	105	239	928	1,167
% Change	100.0%	-25.9%	-35.3%	-29.2%	-30.5%	0.0%	-17.2%	-26.4%	-24.2%	30.7%	69.4%	-11.2%	25.1%	15.4%
2016 YTD	3	18	16	45	61	136	27	136	163	637	33	218	833	1,051
2020 YTD	4	20	11	46	57	158	24	67	91	732	105	239	928	1,167
% Change	33.3%	11.1%	-31.3%	2.2%	-6.6%	16.2%	-11.1%	-50.7%	-44.2%	14.9%	218.2%	9.6%	11.4%	11.0%
2015 YTD	1	18	8	46	54	105	26	111	137	497	40	178	674	852
2020 YTD	4	20	11	46	57	158	24	67	91	732	105	239	928	1,167
% Change	300.0%	11.1%	37.5%	0.0%	5.6%	50.5%	-7.7%	-39.6%	-33.6%	47.3%	162.5%	34.3%	37.7%	37.0%
2014 YTD	1	10	5	37	42	138	36	118	154	496	44	191	694	885
2020 YTD	4	20	11	46	57	158	24	67	91	732	105	239	928	1,167
% Change	300.0%	100.0%	120.0%	24.3%	35.7%	14.5%	-33.3%	-43.2%	-40.9%	47.6%	138.6%	25.1%	33.7%	31.9%
2013 YTD	1	18	10	53	63	133	16	146	162	634	30	215	826	1,041
2020 YTD	4	20	11	46	57	158	24	67	91	732	105	239	928	1,167
% Change	300.0%	11.1%	10.0%	-13.2%	-9.5%	18.8%	50.0%	-54.1%	-43.8%	15.5%	250.0%	11.2%	12.3%	12.1%
2012 YTD	4	18	5	30	35	163	33	130	163	592	32	220	787	1,007
2020 YTD	4	20	11	46	57	158	24	67	91	732	105	239	928	1,167
% Change	0.0%	11.1%	120.0%	53.3%	62.9%	-3.1%	-27.3%	-48.5%	-44.2%	23.6%	228.1%	8.6%	17.9%	15.9%
8 YTD Avg	2	19	11	50	61	136	29	110	139	584	59	218	782	1,000
2020 YTD	4	20	11	46	57	158	24	67	91	732	105	239	928	1,167
% Change	100.0%	5.3%	0.0%	-8.0%	-6.6%	16.2%	-17.2%	-39.1%	-34.5%	25.3%	78.0%	9.6%	18.7%	16.7%
5 YTD Avg	2	21	13	57	70	131	29	97	126	590	74	223	790	1,014
2020 YTD	4	20	11	46	57	158	24	67	91	732	105	239	928	1,167
% Change	100.0%	-4.8%	-15.4%	-19.3%	-18.6%	20.6%	-17.2%	-30.9%	-27.8%	24.1%	41.9%	7.2%	17.5%	15.1%

Information summarized for CompStat week ending 03/07/2020.

'8 YTD Avg' refers to the computed 2012 - 2019 YTD average.
'5 YTD Avg' refers to the computed 2015 - 2019 YTD average.

Sourced from MNPD ARMS on 3/11/2020 7:57:46 AM. The figures above were sourced from incident reports using Uniform Crime Reporting definitions and reporting guidelines, based on the date when the crime was reported. This report is intended to be a management and planning tool and does not reflect the official UCR counts for the department. Incidents where a location is unknown or unspecified are included in the countywide totals. 'Unknown' refers to records in which the address is listed as 'Unknown' on the incident report. 'Not Validated' refers to records that were entered in with an invalid addresses.

North Precinct UCR Incidents - YTD Comparisons

METROPOLITAN POLICE DEPARTMENT
of Nashville and Davidson County

Aggregated by precinct (incident location). Based on date when each incident was reported.

	Homicide	Rape	Commercial Robbery	Street Robbery	Total Robbery	Aggravated Assault	Commercial Burglary	Residential Burglary	Total Burglary	Larceny	Auto Theft	Violent Offenses	Property Offenses	Part I Offenses
2019 YTD	4	14	3	37	40	156	10	58	68	382	94	214	544	758
2020 YTD	5	19	2	52	54	147	15	81	96	364	71	225	531	756
% Change	25.0%	35.7%	-33.3%	40.5%	35.0%	-5.8%	50.0%	39.7%	41.2%	-4.7%	-24.5%	5.1%	-2.4%	-0.3%
2018 YTD	7	14	7	51	58	176	11	55	66	393	117	255	576	831
2020 YTD	5	19	2	52	54	147	15	81	96	364	71	225	531	756
% Change	-28.6%	35.7%	-71.4%	2.0%	-6.9%	-16.5%	36.4%	47.3%	45.5%	-7.4%	-39.3%	-11.8%	-7.8%	-9.0%
2017 YTD	2	10	9	57	66	122	35	77	112	322	61	200	495	695
2020 YTD	5	19	2	52	54	147	15	81	96	364	71	225	531	756
% Change	150.0%	90.0%	-77.8%	-8.8%	-18.2%	20.5%	-57.1%	5.2%	-14.3%	13.0%	16.4%	12.5%	7.3%	8.8%
2016 YTD	4	15	6	41	47	128	16	72	88	267	42	194	397	591
2020 YTD	5	19	2	52	54	147	15	81	96	364	71	225	531	756
% Change	25.0%	26.7%	-66.7%	26.8%	14.9%	14.8%	-6.3%	12.5%	9.1%	36.3%	69.0%	16.0%	33.8%	27.9%
2015 YTD	5	11	4	49	53	150	19	95	114	252	45	219	411	630
2020 YTD	5	19	2	52	54	147	15	81	96	364	71	225	531	756
% Change	0.0%	72.7%	-50.0%	6.1%	1.9%	-2.0%	-21.1%	-14.7%	-15.8%	44.4%	57.8%	2.7%	29.2%	20.0%
2014 YTD	4	18	0	23	23	147	6	70	76	260	25	192	361	553
2020 YTD	5	19	2	52	54	147	15	81	96	364	71	225	531	756
% Change	25.0%	5.6%	-	126.1%	134.8%	0.0%	150.0%	15.7%	26.3%	40.0%	184.0%	17.2%	47.1%	36.7%
2013 YTD	2	9	3	39	42	138	19	144	163	277	21	191	461	652
2020 YTD	5	19	2	52	54	147	15	81	96	364	71	225	531	756
% Change	150.0%	111.1%	-33.3%	33.3%	28.6%	6.5%	-21.1%	-43.8%	-41.1%	31.4%	238.1%	17.8%	15.2%	16.0%
2012 YTD	4	13	3	32	35	121	19	100	119	308	27	173	454	627
2020 YTD	5	19	2	52	54	147	15	81	96	364	71	225	531	756
% Change	25.0%	46.2%	-33.3%	62.5%	54.3%	21.5%	-21.1%	-19.0%	-19.3%	18.2%	163.0%	30.1%	17.0%	20.6%
8 YTD Avg	4	13	4	41	46	142	17	84	101	308	54	205	462	667
2020 YTD	5	19	2	52	54	147	15	81	96	364	71	225	531	756
% Change	25.0%	46.2%	-50.0%	26.8%	17.4%	3.5%	-11.8%	-3.6%	-5.0%	18.2%	31.5%	9.8%	14.9%	13.3%
5 YTD Avg	4	13	6	47	53	146	18	71	90	323	72	216	485	701
2020 YTD	5	19	2	52	54	147	15	81	96	364	71	225	531	756
% Change	25.0%	46.2%	-66.7%	10.6%	1.9%	0.7%	-16.7%	14.1%	6.7%	12.7%	-1.4%	4.2%	9.5%	7.8%

Information summarized for CompStat week ending 03/07/2020.

'8 YTD Avg' refers to the computed 2012 - 2019 YTD average.
'5 YTD Avg' refers to the computed 2015 - 2019 YTD average.

Sourced from MNPD ARMS on 3/11/2020 7:57:46 AM. The figures above were sourced from incident reports using Uniform Crime Reporting definitions and reporting guidelines, based on the date when the crime was reported. This report is intended to be a management and planning tool and does not reflect the official UCR counts for the department. Incidents where a location is unknown or unspecified are included in the countywide totals. 'Unknown' refers to records in which the address is listed as 'Unknown' on the incident report. 'Not Validated' refers to records that were entered in with an invalid addresses.

Madison Precinct UCR Incidents - YTD Comparisons

METROPOLITAN POLICE DEPARTMENT
of Nashville and Davidson County

Aggregated by precinct (incident location). Based on date when each incident was reported.

	Homicide	Rape	Commercial Robbery	Street Robbery	Total Robbery	Aggravated Assault	Commercial Burglary	Residential Burglary	Total Burglary	Larceny	Auto Theft	Violent Offenses	Property Offenses	Part I Offenses
2019 YTD	1	9	8	15	23	74	22	42	64	326	67	107	457	564
2020 YTD	0	10	7	26	33	93	16	61	77	381	62	136	520	656
% Change	-100.0%	11.1%	-12.5%	73.3%	43.5%	25.7%	-27.3%	45.2%	20.3%	16.9%	-7.5%	27.1%	13.8%	16.3%
2018 YTD	2	8	8	22	30	145	14	47	61	384	64	185	509	694
2020 YTD	0	10	7	26	33	93	16	61	77	381	62	136	520	656
% Change	-100.0%	25.0%	-12.5%	18.2%	10.0%	-35.9%	14.3%	29.8%	26.2%	-0.8%	-3.1%	-26.5%	2.2%	-5.5%
2017 YTD	2	4	6	27	33	88	12	71	83	385	50	127	518	645
2020 YTD	0	10	7	26	33	93	16	61	77	381	62	136	520	656
% Change	-100.0%	150.0%	16.7%	-3.7%	0.0%	5.7%	33.3%	-14.1%	-7.2%	-1.0%	24.0%	7.1%	0.4%	1.7%
2016 YTD	1	17	5	20	25	92	8	72	80	382	20	135	482	617
2020 YTD	0	10	7	26	33	93	16	61	77	381	62	136	520	656
% Change	-100.0%	-41.2%	40.0%	30.0%	32.0%	1.1%	100.0%	-15.3%	-3.8%	-0.3%	210.0%	0.7%	7.9%	6.3%
2015 YTD	1	7	6	17	23	88	10	69	79	312	24	119	415	534
2020 YTD	0	10	7	26	33	93	16	61	77	381	62	136	520	656
% Change	-100.0%	42.9%	16.7%	52.9%	43.5%	5.7%	60.0%	-11.6%	-2.5%	22.1%	158.3%	14.3%	25.3%	22.8%
2014 YTD	2	11	3	10	13	88	4	66	70	320	16	114	406	520
2020 YTD	0	10	7	26	33	93	16	61	77	381	62	136	520	656
% Change	-100.0%	-9.1%	133.3%	160.0%	153.8%	5.7%	300.0%	-7.6%	10.0%	19.1%	287.5%	19.3%	28.1%	26.2%
2013 YTD	0	10	5	32	37	88	13	87	100	318	31	135	449	584
2020 YTD	0	10	7	26	33	93	16	61	77	381	62	136	520	656
% Change	-	0.0%	40.0%	-18.8%	-10.8%	5.7%	23.1%	-29.9%	-23.0%	19.8%	100.0%	0.7%	15.8%	12.3%
2012 YTD	3	8	4	29	33	103	19	148	167	387	26	147	580	727
2020 YTD	0	10	7	26	33	93	16	61	77	381	62	136	520	656
% Change	-100.0%	25.0%	75.0%	-10.3%	0.0%	-9.7%	-15.8%	-58.8%	-53.9%	-1.6%	138.5%	-7.5%	-10.3%	-9.8%
8 YTD Avg	2	9	6	22	27	96	13	75	88	352	37	134	477	611
2020 YTD	0	10	7	26	33	93	16	61	77	381	62	136	520	656
% Change	-100.0%	11.1%	16.7%	18.2%	22.2%	-3.1%	23.1%	-18.7%	-12.5%	8.2%	67.6%	1.5%	9.0%	7.4%
5 YTD Avg	1	9	7	20	27	97	13	60	73	358	45	135	476	611
2020 YTD	0	10	7	26	33	93	16	61	77	381	62	136	520	656
% Change	-100.0%	11.1%	0.0%	30.0%	22.2%	-4.1%	23.1%	1.7%	5.5%	6.4%	37.8%	0.7%	9.2%	7.4%

Information summarized for CompStat week ending 03/07/2020.

'8 YTD Avg' refers to the computed 2012 - 2019 YTD average.
'5 YTD Avg' refers to the computed 2015 - 2019 YTD average.

Sourced from MNPD ARMS on 3/11/2020 7:57:47 AM. The figures above were sourced from incident reports using Uniform Crime Reporting definitions and reporting guidelines, based on the date when the crime was reported. This report is intended to be a management and planning tool and does not reflect the official UCR counts for the department. Incidents where a location is unknown or unspecified are included in the countywide totals. 'Unknown' refers to records in which the address is listed as 'Unknown' on the incident report. 'Not Validated' refers to records that were entered in with an invalid addresses.

Midtown Hills Precinct UCR Incidents - YTD Comparisons

METROPOLITAN POLICE DEPARTMENT
of Nashville and Davidson County

Aggregated by precinct (incident location). Based on date when each incident was reported.

	Homicide	Rape	Commercial Robbery	Street Robbery	Total Robbery	Aggravated Assault	Commercial Burglary	Residential Burglary	Total Burglary	Larceny	Auto Theft	Violent Offenses	Property Offenses	Part I Offenses
2019 YTD	0	11	2	47	49	65	27	56	83	444	53	125	580	705
2020 YTD	0	12	11	27	38	76	36	42	78	619	61	126	758	884
% Change	-	9.1%	450.0%	-42.6%	-22.4%	16.9%	33.3%	-25.0%	-6.0%	39.4%	15.1%	0.8%	30.7%	25.4%
2018 YTD	2	12	3	44	47	81	36	55	91	448	77	142	616	758
2020 YTD	0	12	11	27	38	76	36	42	78	619	61	126	758	884
% Change	-100.0%	0.0%	266.7%	-38.6%	-19.1%	-6.2%	0.0%	-23.6%	-14.3%	38.2%	-20.8%	-11.3%	23.1%	16.6%
2017 YTD	2	14	6	28	34	113	33	35	68	413	50	163	531	694
2020 YTD	0	12	11	27	38	76	36	42	78	619	61	126	758	884
% Change	-100.0%	-14.3%	83.3%	-3.6%	11.8%	-32.7%	9.1%	20.0%	14.7%	49.9%	22.0%	-22.7%	42.7%	27.4%
2016 YTD	0	9	6	21	27	61	23	67	90	371	29	97	490	587
2020 YTD	0	12	11	27	38	76	36	42	78	619	61	126	758	884
% Change	-	33.3%	83.3%	28.6%	40.7%	24.6%	56.5%	-37.3%	-13.3%	66.8%	110.3%	29.9%	54.7%	50.6%
2015 YTD	1	10	7	11	18	56	13	56	69	324	14	85	407	492
2020 YTD	0	12	11	27	38	76	36	42	78	619	61	126	758	884
% Change	-100.0%	20.0%	57.1%	145.5%	111.1%	35.7%	176.9%	-25.0%	13.0%	91.0%	335.7%	48.2%	86.2%	79.7%
2014 YTD	0	17	6	15	21	52	28	90	118	418	15	90	551	641
2020 YTD	0	12	11	27	38	76	36	42	78	619	61	126	758	884
% Change	-	-29.4%	83.3%	80.0%	81.0%	46.2%	28.6%	-53.3%	-33.9%	48.1%	306.7%	40.0%	37.6%	37.9%
2013 YTD	0	11	7	9	16	52	27	96	123	440	19	79	582	661
2020 YTD	0	12	11	27	38	76	36	42	78	619	61	126	758	884
% Change	-	9.1%	57.1%	200.0%	137.5%	46.2%	33.3%	-56.3%	-36.6%	40.7%	221.1%	59.5%	30.2%	33.7%
2012 YTD	1	13	10	19	29	80	35	103	138	463	22	123	623	746
2020 YTD	0	12	11	27	38	76	36	42	78	619	61	126	758	884
% Change	-100.0%	-7.7%	10.0%	42.1%	31.0%	-5.0%	2.9%	-59.2%	-43.5%	33.7%	177.3%	2.4%	21.7%	18.5%
8 YTD Avg	1	12	6	24	30	70	28	70	98	415	35	113	548	661
2020 YTD	0	12	11	27	38	76	36	42	78	619	61	126	758	884
% Change	-100.0%	0.0%	83.3%	12.5%	26.7%	8.6%	28.6%	-40.0%	-20.4%	49.2%	74.3%	11.5%	38.3%	33.7%
5 YTD Avg	1	11	5	30	35	75	26	54	80	400	45	122	525	647
2020 YTD	0	12	11	27	38	76	36	42	78	619	61	126	758	884
% Change	-100.0%	9.1%	120.0%	-10.0%	8.6%	1.3%	38.5%	-22.2%	-2.5%	54.8%	35.6%	3.3%	44.4%	36.6%

Information summarized for CompStat week ending 03/07/2020.

'8 YTD Avg' refers to the computed 2012 - 2019 YTD average.
'5 YTD Avg' refers to the computed 2015 - 2019 YTD average.

Sourced from MNPD ARMS on 3/11/2020 7:57:47 AM. The figures above were sourced from incident reports using Uniform Crime Reporting definitions and reporting guidelines, based on the date when the crime was reported. This report is intended to be a management and planning tool and does not reflect the official UCR counts for the department. Incidents where a location is unknown or unspecified are included in the countywide totals. 'Unknown' refers to records in which the address is listed as 'Unknown' on the incident report. 'Not Validated' refers to records that were entered in with an invalid addresses.

YTD Homicide Report

Demographic information for homicide incidents occurring during the current year.

METROPOLITAN POLICE DEPARTMENT

of Nashville and Davidson County

Race of Victim		
Black	11	68.8 %
White	5	31.3 %
Total	16	100.0 %

Ethnicity of Victim		
Non-Hispanic	16	100.0 %
Total	16	100.0 %

Age of Victim		
0 to 12	1	6.3 %
18 to 24	4	25.0 %
25 to 34	5	31.3 %
55 to 64	1	6.3 %
Unk	5	31.3 %
Total	16	100.0 %

Race - Ethnicity - Gender of Victim		
Black Non-Hispanic Male	10	62.5 %
White Non-Hispanic Female	3	18.8 %
White Non-Hispanic Male	2	12.5 %
Black Non-Hispanic Female	1	6.3 %
Total	16	100.0 %

Time of Incident		
12:00 am - 3:59 am	4	25.0 %
4:00 am - 7:59 am	3	18.8 %
8:00 am - 11:59 am	3	18.8 %
12:00 pm - 3:59 pm	4	25.0 %
4:00 pm - 7:59 pm	1	6.3 %
8:00 pm - 11:59 pm	1	6.3 %
Total	16	100.0 %

Gender of Victim		
Male	12	75.0 %
Female	4	25.0 %
Total	16	100.0 %

Domestic Related		
No	14	87.5 %
Yes	2	12.5 %
Total	16	100.0 %

Monthly Homicide Count (Year-to-Year Comparison)

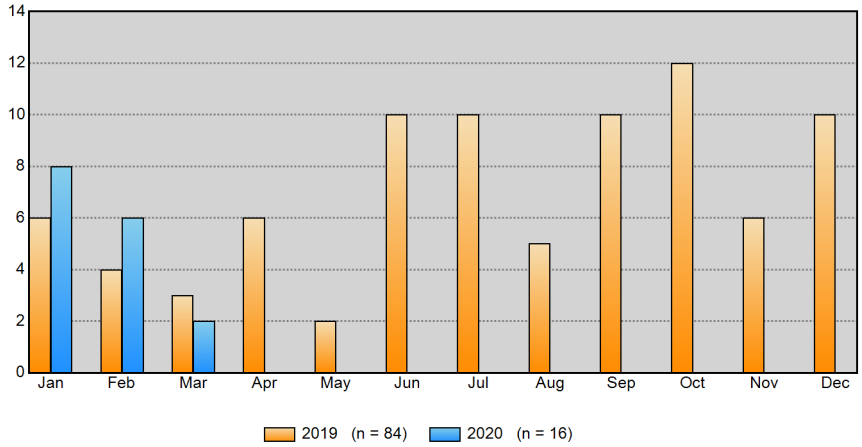

Monthly Homicide Cumulative Count (Year-to-Year Comparison)

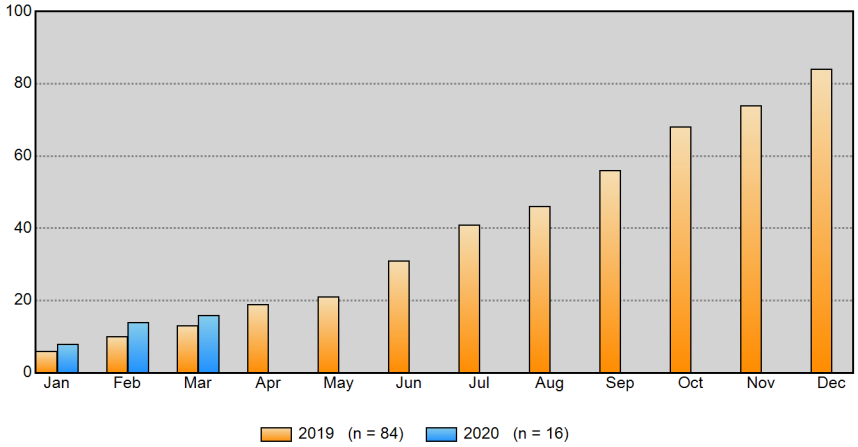

Information summarized for CompStat week ending 3/7/2020.

Sourced from MNPD ARMS on 3/11/2020 7:57:47 AM. The figures above were sourced from incident reports using Uniform Crime Reporting definitions and reporting guidelines, based on the date when the crime was reported. This report is intended to be a management and planning tool and does not reflect the official UCR counts for the department.

County Year-to-Year Weekly Chart

METROPOLITAN POLICE DEPARTMENT
of Nashville and Davidson County

	Homicide	Rape	Commercial Robbery	Street Robbery	Total Robbery	Aggravated Assault	Commercial Burglary	Residential Burglary	Total Burglary	Larceny	Auto Theft	Violent Offenses	Property Offenses	Part I Offenses
ending 03/23/2019 Next Week	0	7	2	23	25	88	21	49	70	368	45	120	483	603
ending 03/16/2019 Current Week	2	10	4	32	36	93	15	30	45	337	46	141	428	569
ending 03/09/2019	0	6	2	20	22	60	8	48	56	311	51	88	418	506
ending 03/07/2020	2	9	8	17	25	86	23	49	72	340	46	122	458	580
% Change	-	50.0%	300.0%	-15.0%	13.6%	43.3%	187.5%	2.1%	28.6%	9.3%	-9.8%	38.6%	9.6%	14.6%
ending 03/02/2019	1	9	4	20	24	92	8	38	46	313	65	126	424	550
ending 02/29/2020	1	8	2	25	27	77	22	43	65	419	57	113	541	654
% Change	0.0%	-11.1%	-50.0%	25.0%	12.5%	-16.3%	175.0%	13.2%	41.3%	33.9%	-12.3%	-10.3%	27.6%	18.9%
ending 02/23/2019	0	9	4	25	29	72	37	37	74	350	55	110	479	589
ending 02/22/2020	0	15	7	35	42	80	25	46	71	450	67	137	588	725
% Change	-	66.7%	75.0%	40.0%	44.8%	11.1%	-32.4%	24.3%	-4.1%	28.6%	21.8%	24.5%	22.8%	23.1%

Part I Incidents - Year-to-Year Weekly Comparisons

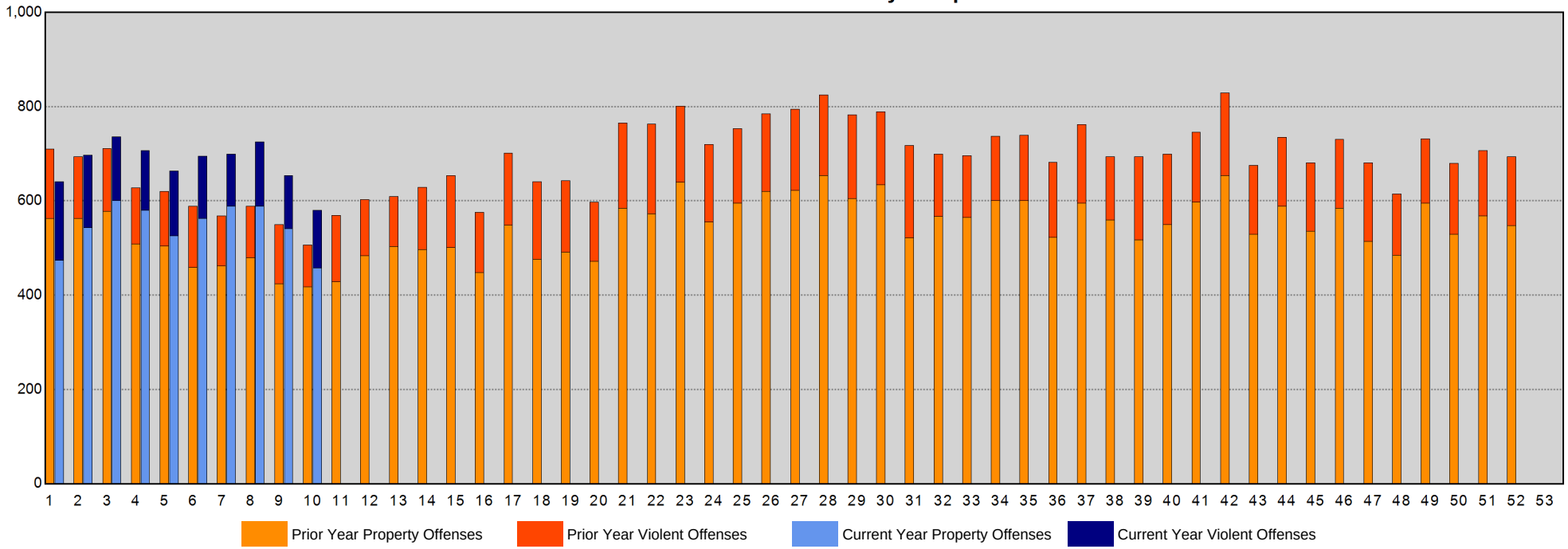

Sourced from MNPD ARMS on 3/11/2020 7:57:47 AM. The figures above were sourced from incident reports using Uniform Crime Reporting definitions and reporting guidelines, based on the date when the crime was reported. This report is intended to be a management and planning tool and does not reflect the official UCR counts for the department. Incidents where a location is unknown or unspecified are included in the countywide totals. 'Unknown' refers to records in which the address is listed as 'Unknown' on the incident report. 'Not Validated' refers to records that were entered in with an invalid addresses.

West Precinct Year-to-Year Weekly Chart

METROPOLITAN POLICE DEPARTMENT
of Nashville and Davidson County

	Homicide	Rape	Commercial Robbery	Street Robbery	Total Robbery	Aggravated Assault	Commercial Burglary	Residential Burglary	Total Burglary	Larceny	Auto Theft	Violent Offenses	Property Offenses	Part I Offenses
ending 03/23/2019 Next Week	0	0	0	0	0	6	0	4	4	42	5	6	51	57
ending 03/16/2019 Current Week	0	2	0	0	0	3	0	6	6	26	3	5	35	40
ending 03/09/2019	0	0	0	4	4	3	0	3	3	34	11	7	48	55
ending 03/07/2020	0	2	1	0	1	5	3	3	6	37	3	8	46	54
% Change	-	-	-	-100.0%	-75.0%	66.7%	-	0.0%	100.0%	8.8%	-72.7%	14.3%	-4.2%	-1.8%
ending 03/02/2019	0	2	0	1	1	2	0	5	5	36	7	5	48	53
ending 02/29/2020	0	1	0	2	2	3	3	5	8	54	6	6	68	74
% Change	-	-50.0%	-	100.0%	100.0%	50.0%	-	0.0%	60.0%	50.0%	-14.3%	20.0%	41.7%	39.6%
ending 02/23/2019	0	0	0	2	2	6	2	1	3	44	3	8	50	58
ending 02/22/2020	0	2	0	1	1	7	3	2	5	41	7	10	53	63
% Change	-	-	-	-50.0%	-50.0%	16.7%	50.0%	100.0%	66.7%	-6.8%	133.3%	25.0%	6.0%	8.6%

Part I Incidents - Year-to-Year Weekly Comparisons

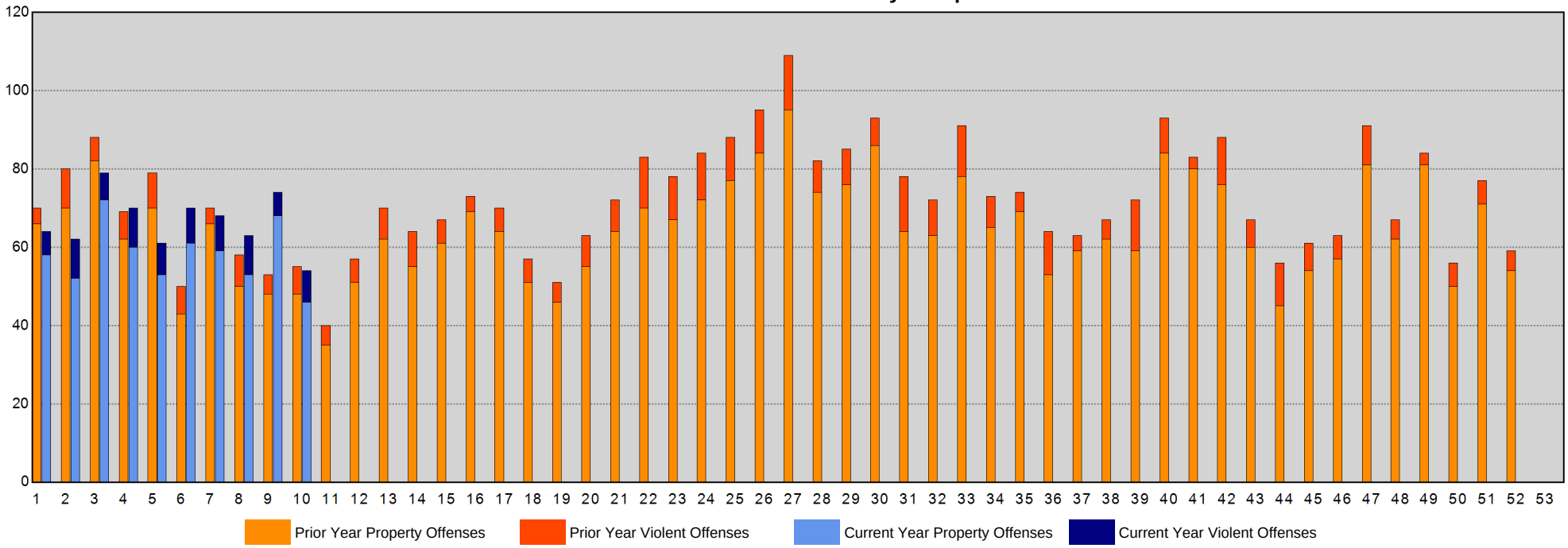

Sourced from MNPD ARMS on 3/11/2020 7:57:47 AM. The figures above were sourced from incident reports using Uniform Crime Reporting definitions and reporting guidelines, based on the date when the crime was reported. This report is intended to be a management and planning tool and does not reflect the official UCR counts for the department. Incidents where a location is unknown or unspecified are included in the countywide totals. 'Unknown' refers to records in which the address is listed as 'Unknown' on the incident report. 'Not Validated' refers to records that were entered in with an invalid addresses.

East Precinct Year-to-Year Weekly Chart

METROPOLITAN POLICE DEPARTMENT
of Nashville and Davidson County

	Homicide	Rape	Commercial Robbery	Street Robbery	Total Robbery	Aggravated Assault	Commercial Burglary	Residential Burglary	Total Burglary	Larceny	Auto Theft	Violent Offenses	Property Offenses	Part I Offenses
ending 03/23/2019 Next Week	0	0	0	2	2	9	3	6	9	38	7	11	54	65
ending 03/16/2019 Current Week	0	0	0	5	5	4	0	2	2	44	7	9	53	62
ending 03/09/2019	0	1	0	2	2	9	0	4	4	44	7	12	55	67
ending 03/07/2020	0	1	0	0	0	3	2	7	9	34	11	4	54	58
% Change	-	0.0%	-	-100.0%	-100.0%	-66.7%	-	75.0%	125.0%	-22.7%	57.1%	-66.7%	-1.8%	-13.4%
ending 03/02/2019	0	2	0	2	2	5	1	4	5	34	5	9	44	53
ending 02/29/2020	0	0	1	3	4	15	1	8	9	50	11	19	70	89
% Change	-	-100.0%	-	50.0%	100.0%	200.0%	0.0%	100.0%	80.0%	47.1%	120.0%	111.1%	59.1%	67.9%
ending 02/23/2019	0	1	1	7	8	4	0	9	9	36	8	13	53	66
ending 02/22/2020	0	1	1	4	5	12	2	4	6	66	13	18	85	103
% Change	-	0.0%	0.0%	-42.9%	-37.5%	200.0%	-	-55.6%	-33.3%	83.3%	62.5%	38.5%	60.4%	56.1%

Part I Incidents - Year-to-Year Weekly Comparisons

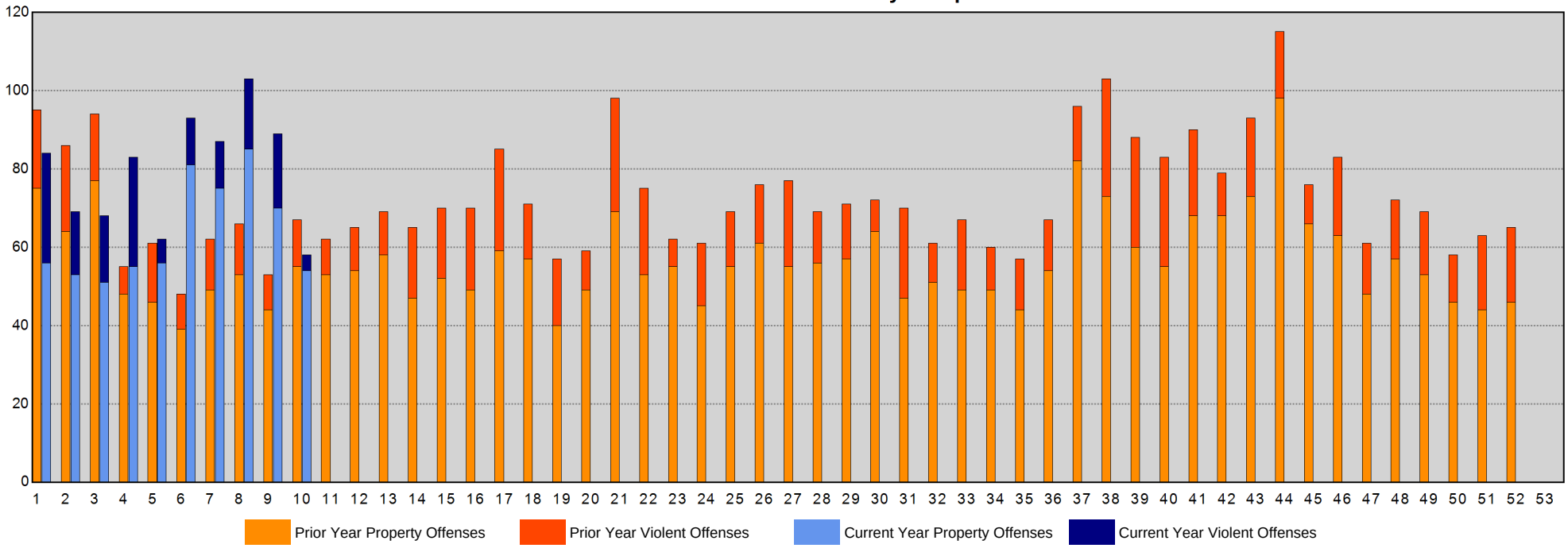

Sourced from MNPD ARMS on 3/11/2020 7:57:48 AM. The figures above were sourced from incident reports using Uniform Crime Reporting definitions and reporting guidelines, based on the date when the crime was reported. This report is intended to be a management and planning tool and does not reflect the official UCR counts for the department. Incidents where a location is unknown or unspecified are included in the countywide totals. 'Unknown' refers to records in which the address is listed as 'Unknown' on the incident report. 'Not Validated' refers to records that were entered in with an invalid addresses.

South Precinct Year-to-Year Weekly Chart

METROPOLITAN POLICE DEPARTMENT
of Nashville and Davidson County

	Homicide	Rape	Commercial Robbery	Street Robbery	Total Robbery	Aggravated Assault	Commercial Burglary	Residential Burglary	Total Burglary	Larceny	Auto Theft	Violent Offenses	Property Offenses	Part I Offenses
ending 03/23/2019 Next Week	0	2	0	5	5	23	4	13	17	54	13	30	84	114
ending 03/16/2019 Current Week	0	3	1	8	9	25	10	7	17	57	13	37	87	124
ending 03/09/2019	0	3	1	6	7	9	2	15	17	52	9	19	78	97
ending 03/07/2020	0	1	3	3	6	21	8	6	14	80	10	28	104	132
% Change	-	-66.7%	200.0%	-50.0%	-14.3%	133.3%	300.0%	-60.0%	-17.6%	53.8%	11.1%	47.4%	33.3%	36.1%
ending 03/02/2019	0	2	2	4	6	11	2	4	6	45	13	19	64	83
ending 02/29/2020	1	2	0	5	5	9	5	10	15	90	16	17	121	138
% Change	-	0.0%	-100.0%	25.0%	-16.7%	-18.2%	150.0%	150.0%	150.0%	100.0%	23.1%	-10.5%	89.1%	66.3%
ending 02/23/2019	0	2	0	5	5	18	5	7	12	59	11	25	82	107
ending 02/22/2020	0	6	3	14	17	17	6	7	13	80	13	40	106	146
% Change	-	200.0%	-	180.0%	240.0%	-5.6%	20.0%	0.0%	8.3%	35.6%	18.2%	60.0%	29.3%	36.4%

Part I Incidents - Year-to-Year Weekly Comparisons

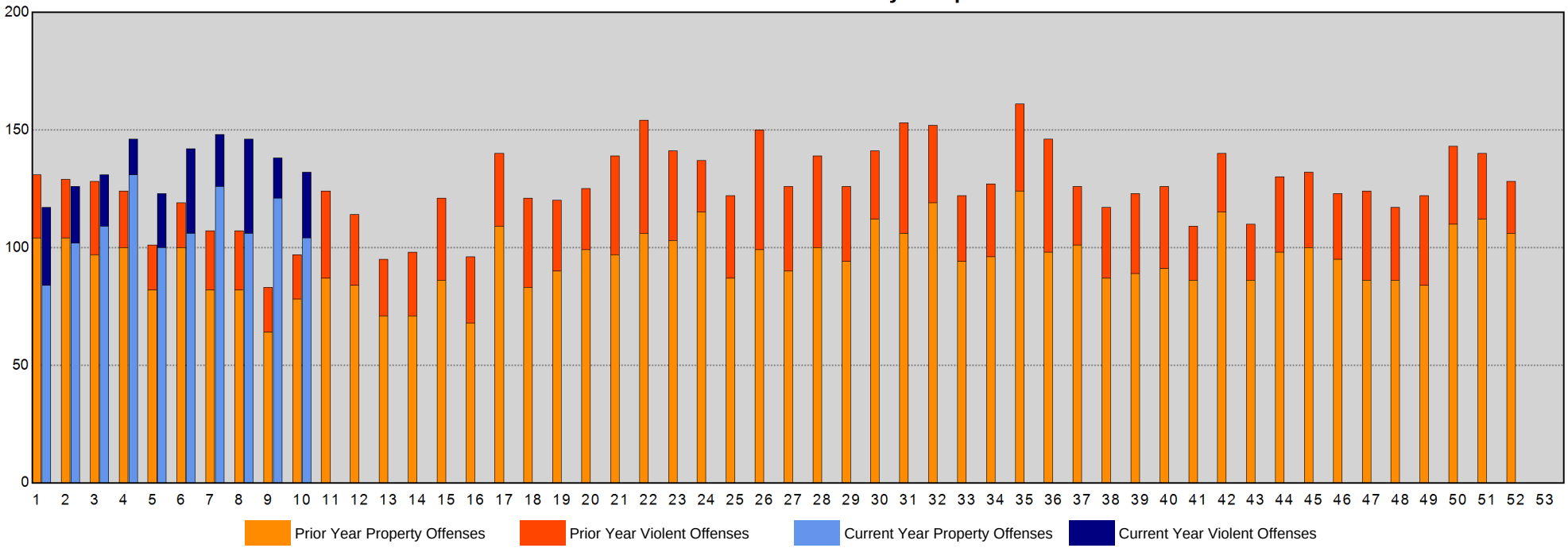

Sourced from MNPD ARMS on 3/11/2020 7:57:48 AM. The figures above were sourced from incident reports using Uniform Crime Reporting definitions and reporting guidelines, based on the date when the crime was reported. This report is intended to be a management and planning tool and does not reflect the official UCR counts for the department. Incidents where a location is unknown or unspecified are included in the countywide totals. 'Unknown' refers to records in which the address is listed as 'Unknown' on the incident report. 'Not Validated' refers to records that were entered in with an invalid addresses.

Central Precinct Year-to-Year Weekly Chart

METROPOLITAN POLICE DEPARTMENT
of Nashville and Davidson County

	Homicide	Rape	Commercial Robbery	Street Robbery	Total Robbery	Aggravated Assault	Commercial Burglary	Residential Burglary	Total Burglary	Larceny	Auto Theft	Violent Offenses	Property Offenses	Part I Offenses
ending 03/23/2019 Next Week	0	0	0	3	3	2	4	1	5	40	2	5	47	52
ending 03/16/2019 Current Week	0	0	0	4	4	8	1	0	1	28	3	12	32	44
ending 03/09/2019	0	0	0	1	1	5	1	1	2	18	1	6	21	27
ending 03/07/2020	0	1	0	2	2	7	2	0	2	28	2	10	32	42
% Change	-	-	-	100.0%	100.0%	40.0%	100.0%	-100.0%	0.0%	55.6%	100.0%	66.7%	52.4%	55.6%
ending 03/02/2019	1	1	0	1	1	5	0	0	0	28	3	8	31	39
ending 02/29/2020	0	1	0	1	1	4	0	0	0	31	4	6	35	41
% Change	-100.0%	0.0%	-	0.0%	0.0%	-20.0%	-	-	-	10.7%	33.3%	-25.0%	12.9%	5.1%
ending 02/23/2019	0	0	1	2	3	9	5	0	5	30	3	12	38	50
ending 02/22/2020	0	1	0	2	2	3	2	1	3	34	1	6	38	44
% Change	-	-	-100.0%	0.0%	-33.3%	-66.7%	-60.0%	-	-40.0%	13.3%	-66.7%	-50.0%	0.0%	-12.0%

Part I Incidents - Year-to-Year Weekly Comparisons

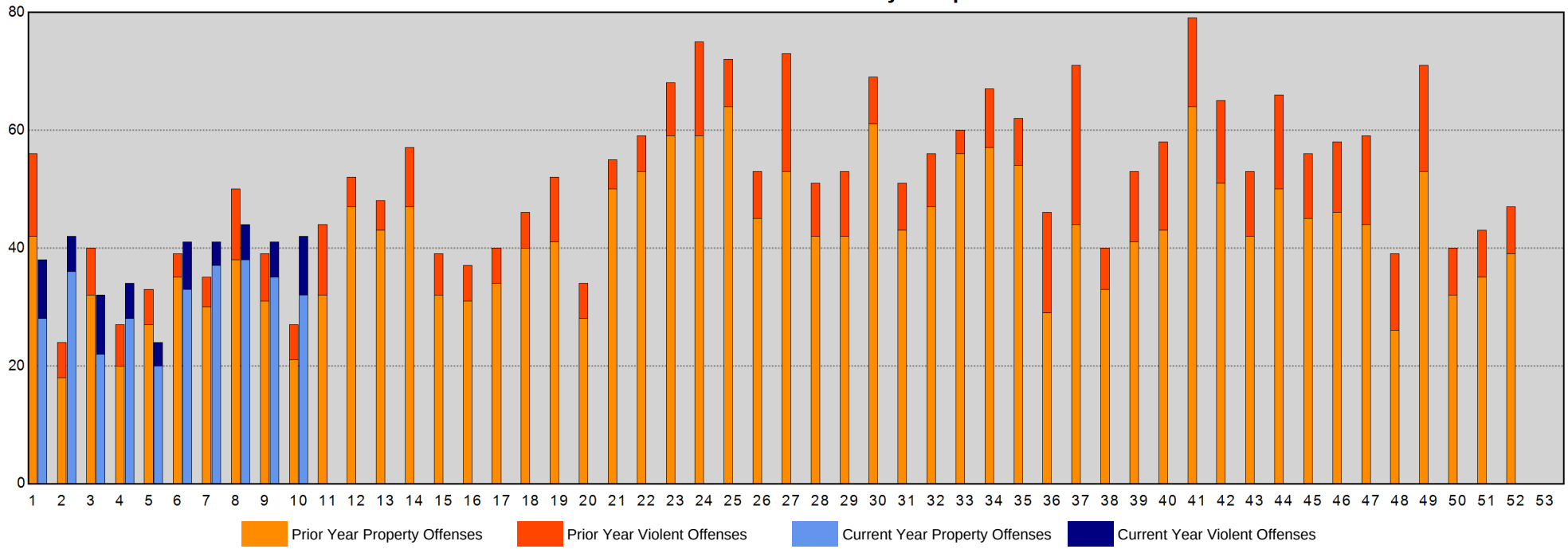

Sourced from MNPD ARMS on 3/11/2020 7:57:49 AM. The figures above were sourced from incident reports using Uniform Crime Reporting definitions and reporting guidelines, based on the date when the crime was reported. This report is intended to be a management and planning tool and does not reflect the official UCR counts for the department. Incidents where a location is unknown or unspecified are included in the countywide totals. 'Unknown' refers to records in which the address is listed as 'Unknown' on the incident report. 'Not Validated' refers to records that were entered in with an invalid addresses.

Hermitage Precinct Year-to-Year Weekly Chart

METROPOLITAN POLICE DEPARTMENT
of Nashville and Davidson County

	Homicide	Rape	Commercial Robbery	Street Robbery	Total Robbery	Aggravated Assault	Commercial Burglary	Residential Burglary	Total Burglary	Larceny	Auto Theft	Violent Offenses	Property Offenses	Part I Offenses
ending 03/23/2019 Next Week	0	1	1	4	5	5	3	7	10	69	8	11	87	98
ending 03/16/2019 Current Week	0	1	0	6	6	17	1	6	7	62	3	24	72	96
ending 03/09/2019	0	1	0	3	3	12	0	8	8	68	8	16	84	100
ending 03/07/2020	0	1	2	5	7	17	1	10	11	56	7	25	74	99
% Change	-	0.0%	-	66.7%	133.3%	41.7%	-	25.0%	37.5%	-17.6%	-12.5%	56.3%	-11.9%	-1.0%
ending 03/02/2019	0	2	2	3	5	23	2	9	11	57	11	30	79	109
ending 02/29/2020	0	2	1	4	5	9	2	6	8	69	5	16	82	98
% Change	-	0.0%	-50.0%	33.3%	0.0%	-60.9%	0.0%	-33.3%	-27.3%	21.1%	-54.5%	-46.7%	3.8%	-10.1%
ending 02/23/2019	0	2	0	4	4	5	11	9	20	54	8	11	82	93
ending 02/22/2020	0	1	2	8	10	9	5	12	17	83	14	20	114	134
% Change	-	-50.0%	-	100.0%	150.0%	80.0%	-54.5%	33.3%	-15.0%	53.7%	75.0%	81.8%	39.0%	44.1%

Part I Incidents - Year-to-Year Weekly Comparisons

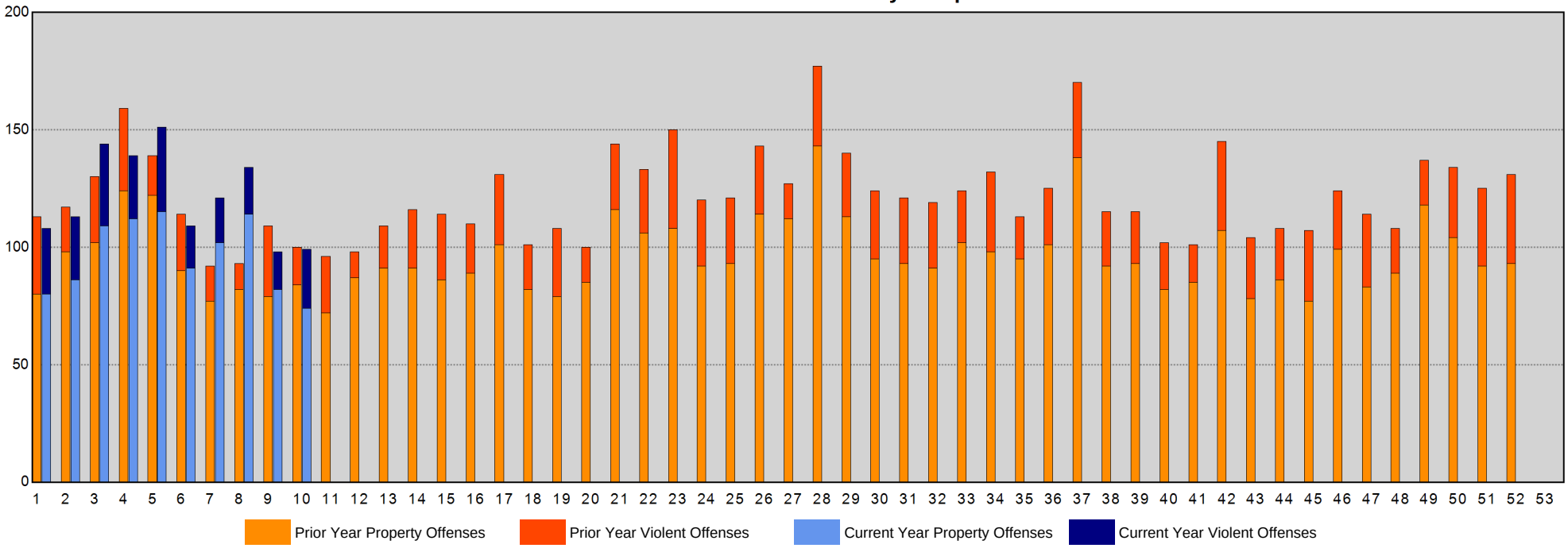

Sourced from MNPD ARMS on 3/11/2020 7:57:49 AM. The figures above were sourced from incident reports using Uniform Crime Reporting definitions and reporting guidelines, based on the date when the crime was reported. This report is intended to be a management and planning tool and does not reflect the official UCR counts for the department. Incidents where a location is unknown or unspecified are included in the countywide totals. 'Unknown' refers to records in which the address is listed as 'Unknown' on the incident report. 'Not Validated' refers to records that were entered in with an invalid addresses.

North Precinct Year-to-Year Weekly Chart

METROPOLITAN POLICE DEPARTMENT
of Nashville and Davidson County

	Homicide	Rape	Commercial Robbery	Street Robbery	Total Robbery	Aggravated Assault	Commercial Burglary	Residential Burglary	Total Burglary	Larceny	Auto Theft	Violent Offenses	Property Offenses	Part I Offenses
ending 03/23/2019 Next Week	0	2	1	5	6	17	2	11	13	48	2	25	63	88
ending 03/16/2019 Current Week	0	2	0	4	4	15	2	5	7	40	9	21	56	77
ending 03/09/2019	0	1	1	0	1	8	1	6	7	41	7	10	55	65
ending 03/07/2020	2	1	0	2	2	10	1	12	13	33	5	15	51	66
% Change	-	0.0%	-100.0%	-	100.0%	25.0%	0.0%	100.0%	85.7%	-19.5%	-28.6%	50.0%	-7.3%	1.5%
ending 03/02/2019	0	0	0	2	2	22	1	6	7	49	13	24	69	93
ending 02/29/2020	0	0	0	3	3	17	3	9	12	39	4	20	55	75
% Change	-	-	-	50.0%	50.0%	-22.7%	200.0%	50.0%	71.4%	-20.4%	-69.2%	-16.7%	-20.3%	-19.4%
ending 02/23/2019	0	2	1	1	2	19	1	5	6	39	9	23	54	77
ending 02/22/2020	0	1	0	3	3	11	2	6	8	43	6	15	57	72
% Change	-	-50.0%	-100.0%	200.0%	50.0%	-42.1%	100.0%	20.0%	33.3%	10.3%	-33.3%	-34.8%	5.6%	-6.5%

Part I Incidents - Year-to-Year Weekly Comparisons

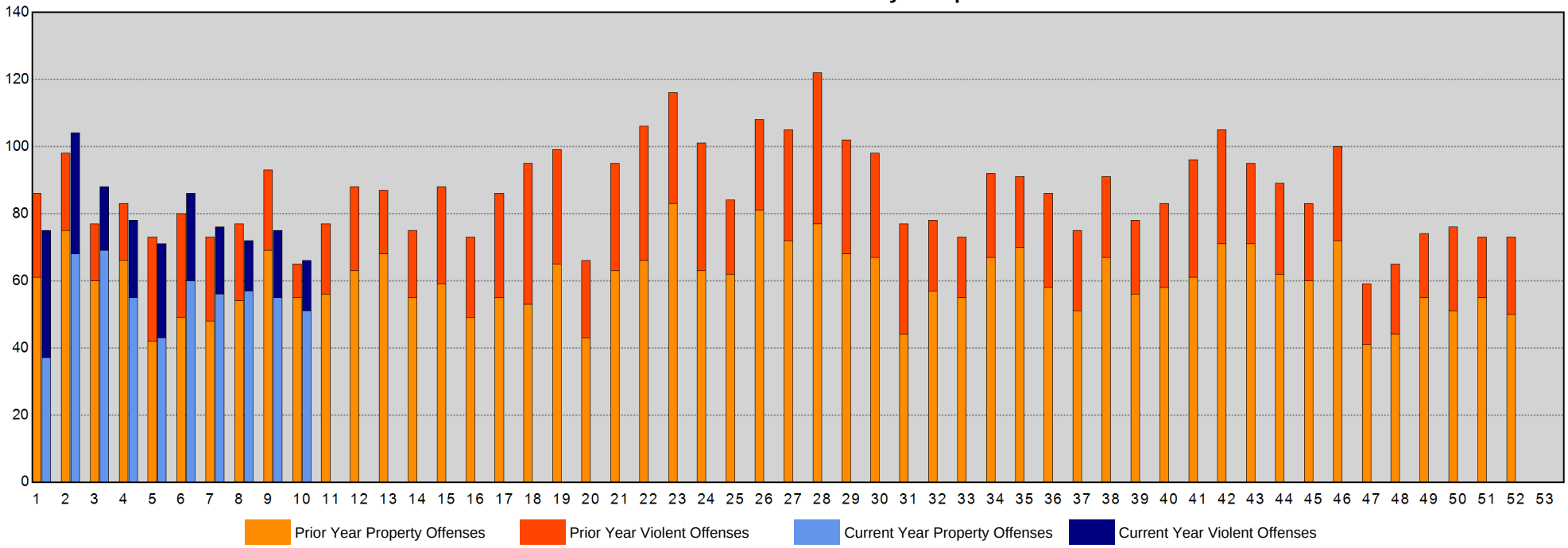

Sourced from MNPD ARMS on 3/11/2020 7:57:49 AM. The figures above were sourced from incident reports using Uniform Crime Reporting definitions and reporting guidelines, based on the date when the crime was reported. This report is intended to be a management and planning tool and does not reflect the official UCR counts for the department. Incidents where a location is unknown or unspecified are included in the countywide totals. 'Unknown' refers to records in which the address is listed as 'Unknown' on the incident report. 'Not Validated' refers to records that were entered in with an invalid addresses.

Madison Precinct Year-to-Year Weekly Chart

METROPOLITAN POLICE DEPARTMENT
of Nashville and Davidson County

	Homicide	Rape	Commercial Robbery	Street Robbery	Total Robbery	Aggravated Assault	Commercial Burglary	Residential Burglary	Total Burglary	Larceny	Auto Theft	Violent Offenses	Property Offenses	Part I Offenses
ending 03/23/2019 Next Week	0	0	0	3	3	19	2	2	4	31	3	22	38	60
ending 03/16/2019 Current Week	1	1	0	3	3	12	1	1	2	38	4	17	44	61
ending 03/09/2019	0	0	0	0	0	5	1	5	6	22	3	5	31	36
ending 03/07/2020	0	1	1	1	2	14	2	6	8	28	6	17	42	59
% Change	-	-	-	-	-	180.0%	100.0%	20.0%	33.3%	27.3%	100.0%	240.0%	35.5%	63.9%
ending 03/02/2019	0	0	0	1	1	17	0	5	5	22	8	18	35	53
ending 02/29/2020	0	1	0	3	3	9	1	1	2	34	5	13	41	54
% Change	-	-	-	200.0%	200.0%	-47.1%	-	-80.0%	-60.0%	54.5%	-37.5%	-27.8%	17.1%	1.9%
ending 02/23/2019	0	1	1	2	3	3	7	3	10	35	5	7	50	57
ending 02/22/2020	0	3	0	1	1	8	0	7	7	43	9	12	59	71
% Change	-	200.0%	-100.0%	-50.0%	-66.7%	166.7%	-100.0%	133.3%	-30.0%	22.9%	80.0%	71.4%	18.0%	24.6%

Part I Incidents - Year-to-Year Weekly Comparisons

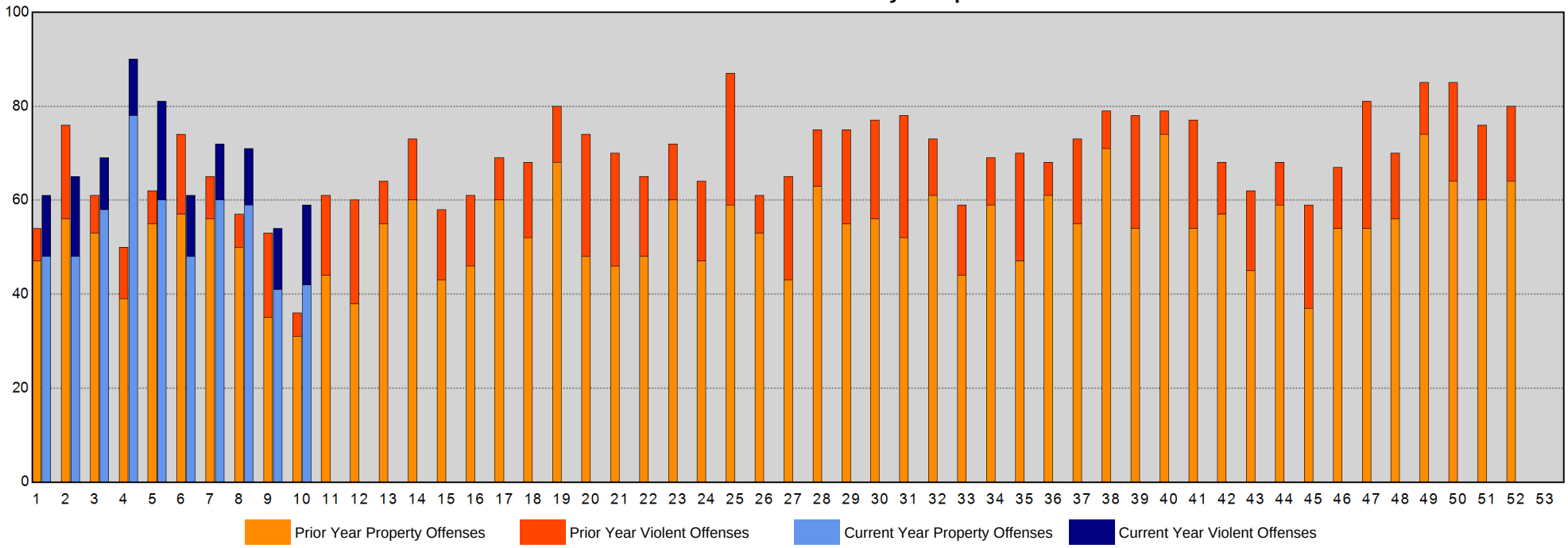

Sourced from MNPD ARMS on 3/11/2020 7:57:50 AM. The figures above were sourced from incident reports using Uniform Crime Reporting definitions and reporting guidelines, based on the date when the crime was reported. This report is intended to be a management and planning tool and does not reflect the official UCR counts for the department. Incidents where a location is unknown or unspecified are included in the countywide totals. 'Unknown' refers to records in which the address is listed as 'Unknown' on the incident report. 'Not Validated' refers to records that were entered in with an invalid addresses.

Midtown Hills Precinct Year-to-Year Weekly Chart

METROPOLITAN POLICE DEPARTMENT
of Nashville and Davidson County

	Homicide	Rape	Commercial Robbery	Street Robbery	Total Robbery	Aggravated Assault	Commercial Burglary	Residential Burglary	Total Burglary	Larceny	Auto Theft	Violent Offenses	Property Offenses	Part I Offenses
ending 03/23/2019 Next Week	0	2	0	1	1	7	3	5	8	46	5	10	59	69
ending 03/16/2019 Current Week	1	1	3	2	5	9	0	3	3	42	4	16	49	65
ending 03/09/2019	0	0	0	4	4	9	3	6	9	32	5	13	46	59
ending 03/07/2020	0	1	1	4	5	9	4	5	9	44	2	15	55	70
% Change	-	-	-	0.0%	25.0%	0.0%	33.3%	-16.7%	0.0%	37.5%	-60.0%	15.4%	19.6%	18.6%
ending 03/02/2019	0	0	0	6	6	7	2	5	7	42	5	13	54	67
ending 02/29/2020	0	1	0	4	4	11	7	4	11	52	6	16	69	85
% Change	-	-	-	-33.3%	-33.3%	57.1%	250.0%	-20.0%	57.1%	23.8%	20.0%	23.1%	27.8%	26.9%
ending 02/23/2019	0	1	0	2	2	8	6	3	9	53	8	11	70	81
ending 02/22/2020	0	0	1	2	3	13	5	7	12	60	4	16	76	92
% Change	-	-100.0%	-	0.0%	50.0%	62.5%	-16.7%	133.3%	33.3%	13.2%	-50.0%	45.5%	8.6%	13.6%

Part I Incidents - Year-to-Year Weekly Comparisons

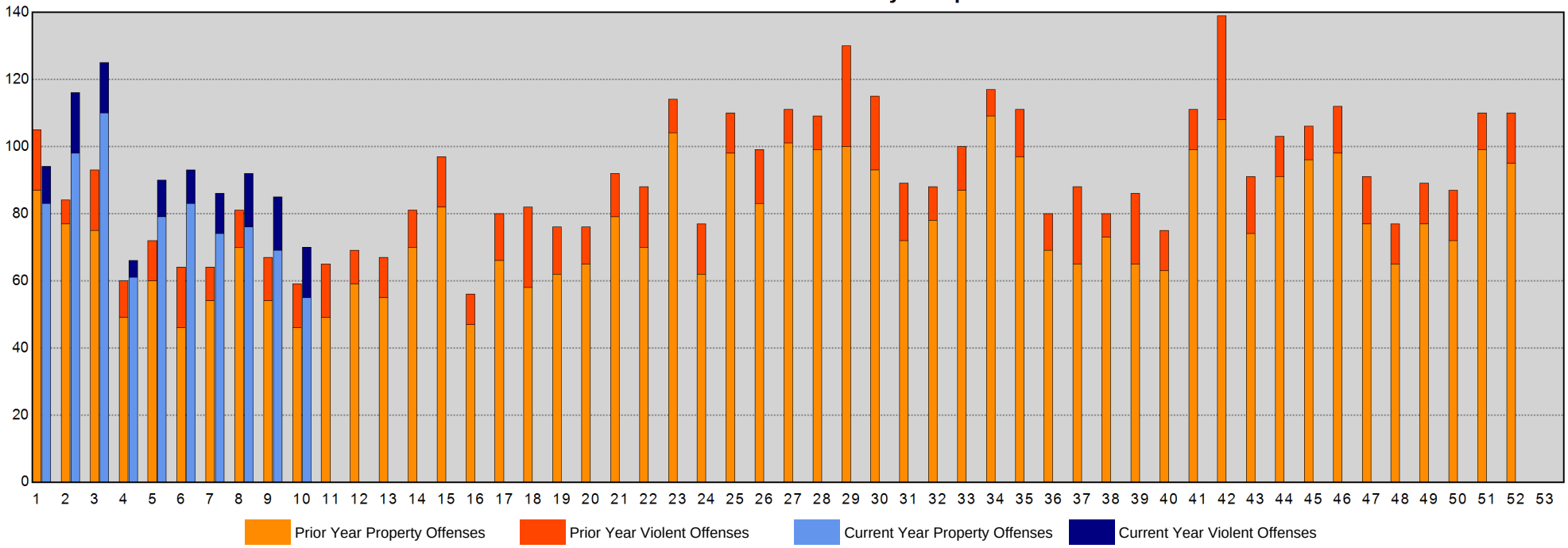

Sourced from MNPD ARMS on 3/11/2020 7:57:50 AM. The figures above were sourced from incident reports using Uniform Crime Reporting definitions and reporting guidelines, based on the date when the crime was reported. This report is intended to be a management and planning tool and does not reflect the official UCR counts for the department. Incidents where a location is unknown or unspecified are included in the countywide totals. 'Unknown' refers to records in which the address is listed as 'Unknown' on the incident report. 'Not Validated' refers to records that were entered in with an invalid addresses.

Arrests Section

CompStat Weekly Analysis is provided by the Metropolitan Nashville Police Department Crime Analysis Section. This report is intended to be a management and planning tool and does not reflect the official UCR counts for the department.

"It is only through labor and painful effort, by grim energy and resolute courage, that we move on to better things."
- Theodore Roosevelt

Begin Date: 03/01/2020
End Date: 03/07/2020
Week: 10

Physical and Citation Arrests - Adult

Aggregated by component of arresting officer.

METROPOLITAN POLICE DEPARTMENT

of Nashville and Davidson County

			Prior Week	Last Week	Change*	Prior 4Wks	Last 4Wks	Change*	Prior YTD	YTD	Change*	Prior 52Wks	Last 52Wks	Change*
West Precinct	Patrol A	Felony	1	3	200.0%	4	5	25.0%	8	13	62.5%	41	58	41.5%
		Misdemeanor	3	4	33.3%	10	11	10.0%	29	26	-10.3%	157	110	-29.9%
		Citation	1	4	300.0%	15	7	-53.3%	44	25	-43.2%	317	149	-53.0%
		Subtotal	5	11	120.0%	29	23	-20.7%	81	64	-21.0%	515	317	-38.4%
	Patrol B	Felony	2	3	50.0%	11	6	-45.5%	15	19	26.7%	107	79	-26.2%
		Misdemeanor	8	8	0.0%	17	26	52.9%	47	50	6.4%	348	270	-22.4%
		Citation	3	6	100.0%	24	16	-33.3%	35	49	40.0%	393	227	-42.2%
		Subtotal	13	17	30.8%	52	48	-7.7%	97	118	21.6%	848	576	-32.1%
	Patrol C	Felony	0	0	-	6	1	-83.3%	13	10	-23.1%	69	66	-4.3%
		Misdemeanor	3	5	66.7%	12	12	0.0%	29	26	-10.3%	229	187	-18.3%
		Citation	1	0	-100.0%	4	4	0.0%	13	11	-15.4%	241	60	-75.1%
		Subtotal	4	5	25.0%	22	17	-22.7%	55	47	-14.5%	539	313	-41.9%
	Flex A	Felony	0	0	-	1	0	-100.0%	7	1	-85.7%	31	6	-80.6%
		Misdemeanor	0	0	-	0	0	-	5	0	-100.0%	59	12	-79.7%
		Citation	0	0	-	0	0	-	6	0	-100.0%	96	11	-88.5%
		Subtotal	0	0	-	1	0	-100.0%	18	1	-94.4%	186	29	-84.4%
	Flex B	Felony	0	0	-	0	0	-	7	0	-100.0%	57	49	-14.0%
		Misdemeanor	0	0	-	0	0	-	6	0	-100.0%	79	41	-48.1%
		Citation	0	0	-	0	0	-	2	0	-100.0%	143	10	-93.0%
		Subtotal	0	0	-	0	0	-	15	0	-100.0%	279	100	-64.2%
	Flex C	Felony	0	0	-	5	2	-60.0%	2	7	250.0%	11	16	45.5%
		Misdemeanor	0	0	-	6	1	-83.3%	3	7	133.3%	27	31	14.8%
		Citation	2	0	-100.0%	1	4	300.0%	1	5	400.0%	85	13	-84.7%
		Subtotal	2	0	-100.0%	12	7	-41.7%	6	19	216.7%	123	60	-51.2%
	CSU	Felony	2	1	-50.0%	4	3	-25.0%	7	8	14.3%	67	37	-44.8%
		Misdemeanor	0	0	-	0	0	-	0	2	-	31	23	-25.8%
		Citation	0	1	-	13	4	-69.2%	13	18	38.5%	179	75	-58.1%
		Subtotal	2	2	0.0%	17	7	-58.8%	20	28	40.0%	277	135	-51.3%
	Other	Felony	0	0	-	0	0	-	0	0	-	1	3	200.0%
		Misdemeanor	0	0	-	0	0	-	0	0	-	0	1	-
		Citation	0	0	-	0	0	-	0	0	-	1	5	400.0%
		Subtotal	0	0	-	0	0	-	0	0	-	2	9	350.0%
Totals		Felony	5	7	40.0%	31	17	-45.2%	59	58	-1.7%	384	314	-18.2%
		Misdemeanor	14	17	21.4%	45	50	11.1%	119	111	-6.7%	930	675	-27.4%
		Citation	7	11	57.1%	57	35	-38.6%	114	108	-5.3%	1,455	550	-62.2%
Precinct Total			26	35	34.6%	133	102	-23.3%	292	277	-5.1%	2,769	1,539	-44.4%

Physical and Citation Arrests - Adult

Aggregated by component of arresting officer.

METROPOLITAN POLICE DEPARTMENT
of Nashville and Davidson County

			Prior Week	Last Week	Change*	Prior 4Wks	Last 4Wks	Change*	Prior YTD	YTD	Change*	Prior 52Wks	Last 52Wks	Change*
East Precinct	Patrol A	Felony	2	1	-50.0%	7	12	71.4%	25	25	0.0%	143	108	-24.5%
		Misdemeanor	7	8	14.3%	23	21	-8.7%	42	54	28.6%	311	239	-23.2%
		Citation	1	6	500.0%	17	12	-29.4%	35	33	-5.7%	399	127	-68.2%
		Subtotal	10	15	50.0%	47	45	-4.3%	102	112	9.8%	853	474	-44.4%
	Patrol B	Felony	2	2	0.0%	14	12	-14.3%	37	32	-13.5%	245	204	-16.7%
		Misdemeanor	2	5	150.0%	23	20	-13.0%	97	54	-44.3%	632	417	-34.0%
		Citation	8	7	-12.5%	14	25	78.6%	43	44	2.3%	520	317	-39.0%
		Subtotal	12	14	16.7%	51	57	11.8%	177	130	-26.6%	1,397	938	-32.9%
	Patrol C	Felony	2	0	-100.0%	12	7	-41.7%	21	23	9.5%	182	143	-21.4%
		Misdemeanor	5	7	40.0%	27	28	3.7%	108	63	-41.7%	764	416	-45.5%
		Citation	1	1	0.0%	9	9	0.0%	40	23	-42.5%	615	125	-79.7%
		Subtotal	8	8	0.0%	48	44	-8.3%	169	109	-35.5%	1,561	684	-56.2%
	Flex A	Felony	0	0	-	0	0	-	10	0	-100.0%	78	0	-100.0%
		Misdemeanor	0	0	-	0	0	-	16	0	-100.0%	154	0	-100.0%
		Citation	0	0	-	0	0	-	15	0	-100.0%	252	0	-100.0%
		Subtotal	0	0	-	0	0	-	41	0	-100.0%	484	0	-100.0%
	Flex B	Felony	2	1	-50.0%	1	3	200.0%	4	4	0.0%	66	30	-54.5%
		Misdemeanor	0	0	-	1	2	100.0%	2	4	100.0%	116	58	-50.0%
		Citation	0	0	-	0	2	-	1	2	100.0%	342	50	-85.4%
		Subtotal	2	1	-50.0%	2	7	250.0%	7	10	42.9%	524	138	-73.7%
	Flex C	Felony	0	0	-	0	0	-	0	0	-	27	0	-100.0%
		Misdemeanor	0	0	-	0	0	-	0	0	-	44	0	-100.0%
		Citation	0	0	-	0	0	-	0	0	-	120	0	-100.0%
		Subtotal	0	0	-	0	0	-	0	0	-	191	0	-100.0%
	CSU	Felony	0	1	-	7	5	-28.6%	16	15	-6.3%	86	87	1.2%
		Misdemeanor	2	0	-100.0%	6	5	-16.7%	18	13	-27.8%	118	95	-19.5%
		Citation	4	0	-100.0%	12	8	-33.3%	26	26	0.0%	221	191	-13.6%
		Subtotal	6	1	-83.3%	25	18	-28.0%	60	54	-10.0%	425	373	-12.2%
	Other	Felony	0	0	-	4	1	-75.0%	5	5	0.0%	7	45	542.9%
		Misdemeanor	2	0	-100.0%	6	3	-50.0%	12	11	-8.3%	16	79	393.8%
		Citation	0	0	-	3	0	-100.0%	10	5	-50.0%	12	62	416.7%
		Subtotal	2	0	-100.0%	13	4	-69.2%	27	21	-22.2%	35	186	431.4%
Totals		Felony	8	5	-37.5%	45	40	-11.1%	118	104	-11.9%	834	617	-26.0%
		Misdemeanor	18	20	11.1%	86	79	-8.1%	295	199	-32.5%	2,155	1,304	-39.5%
		Citation	14	14	0.0%	55	56	1.8%	170	133	-21.8%	2,481	872	-64.9%
Precinct Total			40	39	-2.5%	186	175	-5.9%	583	436	-25.2%	5,470	2,793	-48.9%

Physical and Citation Arrests - Adult

Aggregated by component of arresting officer.

METROPOLITAN POLICE DEPARTMENT
of Nashville and Davidson County

			Prior Week	Last Week	Change*	Prior 4Wks	Last 4Wks	Change*	Prior YTD	YTD	Change*	Prior 52Wks	Last 52Wks	Change*
South Precinct	Patrol A	Felony	4	8	100.0%	12	16	33.3%	25	30	20.0%	145	195	34.5%
		Misdemeanor	7	5	-28.6%	34	21	-38.2%	70	67	-4.3%	399	334	-16.3%
		Citation	14	11	-21.4%	54	52	-3.7%	107	116	8.4%	702	727	3.6%
		Subtotal	25	24	-4.0%	100	89	-11.0%	202	213	5.4%	1,246	1,256	0.8%
	Patrol B	Felony	3	8	166.7%	39	21	-46.2%	41	64	56.1%	232	237	2.2%
		Misdemeanor	11	23	109.1%	63	70	11.1%	102	159	55.9%	689	542	-21.3%
		Citation	24	27	12.5%	128	118	-7.8%	199	279	40.2%	1,232	947	-23.1%
		Subtotal	38	58	52.6%	230	209	-9.1%	342	502	46.8%	2,153	1,726	-19.8%
	Patrol C	Felony	2	0	-100.0%	26	13	-50.0%	34	44	29.4%	199	202	1.5%
		Misdemeanor	8	3	-62.5%	59	44	-25.4%	104	120	15.4%	617	601	-2.6%
		Citation	7	0	-100.0%	20	20	0.0%	40	44	10.0%	342	198	-42.1%
		Subtotal	17	3	-82.4%	105	77	-26.7%	178	208	16.9%	1,158	1,001	-13.6%
	Flex A	Felony	3	0	-100.0%	3	6	100.0%	3	15	400.0%	13	40	207.7%
		Misdemeanor	1	1	0.0%	3	3	0.0%	1	6	500.0%	12	21	75.0%
		Citation	2	1	-50.0%	3	4	33.3%	3	7	133.3%	19	37	94.7%
		Subtotal	6	2	-66.7%	9	13	44.4%	7	28	300.0%	44	98	122.7%
	Flex B	Felony	2	0	-100.0%	2	4	100.0%	11	6	-45.5%	42	23	-45.2%
		Misdemeanor	1	2	100.0%	1	3	200.0%	5	4	-20.0%	35	13	-62.9%
		Citation	1	1	0.0%	0	11	-	3	11	266.7%	29	15	-48.3%
		Subtotal	4	3	-25.0%	3	18	500.0%	19	21	10.5%	106	51	-51.9%
	Flex C	Felony	0	0	-	0	0	-	1	0	-100.0%	24	20	-16.7%
		Misdemeanor	0	0	-	0	0	-	6	0	-100.0%	86	34	-60.5%
		Citation	0	0	-	0	0	-	7	0	-100.0%	440	24	-94.5%
		Subtotal	0	0	-	0	0	-	14	0	-100.0%	550	78	-85.8%
	CSU	Felony	3	7	133.3%	7	13	85.7%	8	21	162.5%	79	79	0.0%
		Misdemeanor	2	0	-100.0%	8	4	-50.0%	6	13	116.7%	59	84	42.4%
		Citation	5	0	-100.0%	30	24	-20.0%	107	58	-45.8%	673	519	-22.9%
		Subtotal	10	7	-30.0%	45	41	-8.9%	121	92	-24.0%	811	682	-15.9%
	Other	Felony	0	0	-	0	0	-	0	0	-	1	0	-100.0%
		Misdemeanor	0	0	-	0	0	-	0	0	-	2	0	-100.0%
		Citation	0	0	-	0	0	-	0	0	-	13	0	-100.0%
		Subtotal	0	0	-	0	0	-	0	0	-	16	0	-100.0%
Totals		Felony	17	23	35.3%	89	73	-18.0%	123	180	46.3%	735	796	8.3%
		Misdemeanor	30	34	13.3%	168	145	-13.7%	294	369	25.5%	1,899	1,629	-14.2%
		Citation	53	40	-24.5%	235	229	-2.6%	466	515	10.5%	3,450	2,467	-28.5%
Precinct Total			100	97	-3.0%	492	447	-9.1%	883	1,064	20.5%	6,084	4,892	-19.6%

Physical and Citation Arrests - Adult

Aggregated by component of arresting officer.

METROPOLITAN POLICE DEPARTMENT
of Nashville and Davidson County

			Prior Week	Last Week	Change*	Prior 4Wks	Last 4Wks	Change*	Prior YTD	YTD	Change*	Prior 52Wks	Last 52Wks	Change*
Central Precinct	Patrol A	Felony	2	2	0.0%	4	8	100.0%	18	17	-5.6%	91	100	9.9%
		Misdemeanor	6	8	33.3%	19	25	31.6%	95	56	-41.1%	755	485	-35.8%
		Citation	4	1	-75.0%	6	10	66.7%	39	21	-46.2%	438	201	-54.1%
		Subtotal	12	11	-8.3%	29	43	48.3%	152	94	-38.2%	1,284	786	-38.8%
	Patrol B	Felony	0	4	-	8	11	37.5%	23	27	17.4%	100	124	24.0%
		Misdemeanor	18	17	-5.6%	53	65	22.6%	86	129	50.0%	485	579	19.4%
		Citation	6	4	-33.3%	15	21	40.0%	41	41	0.0%	390	262	-32.8%
		Subtotal	24	25	4.2%	76	97	27.6%	150	197	31.3%	975	965	-1.0%
	Patrol C	Felony	2	3	50.0%	11	11	0.0%	23	26	13.0%	131	150	14.5%
		Misdemeanor	27	4	-85.2%	62	66	6.5%	133	149	12.0%	835	690	-17.4%
		Citation	7	0	-100.0%	23	19	-17.4%	43	47	9.3%	425	227	-46.6%
		Subtotal	36	7	-80.6%	96	96	0.0%	199	222	11.6%	1,391	1,067	-23.3%
	Flex A	Felony	0	0	-	0	0	-	13	0	-100.0%	108	68	-37.0%
		Misdemeanor	0	0	-	0	0	-	49	0	-100.0%	277	86	-69.0%
		Citation	0	0	-	0	0	-	50	0	-100.0%	400	50	-87.5%
		Subtotal	0	0	-	0	0	-	112	0	-100.0%	785	204	-74.0%
	Flex B	Felony	2	2	0.0%	6	9	50.0%	9	17	88.9%	56	51	-8.9%
		Misdemeanor	1	6	500.0%	17	11	-35.3%	51	32	-37.3%	400	243	-39.3%
		Citation	1	5	400.0%	20	11	-45.0%	26	41	57.7%	311	176	-43.4%
		Subtotal	4	13	225.0%	43	31	-27.9%	86	90	4.7%	767	470	-38.7%
	Flex C	Felony	1	0	-100.0%	1	1	0.0%	1	6	500.0%	23	33	43.5%
		Misdemeanor	6	9	50.0%	21	24	14.3%	16	49	206.3%	201	217	8.0%
		Citation	0	0	-	5	5	0.0%	7	12	71.4%	230	102	-55.7%
		Subtotal	7	9	28.6%	27	30	11.1%	24	67	179.2%	454	352	-22.5%
	CSU	Felony	0	1	-	3	1	-66.7%	7	4	-42.9%	47	41	-12.8%
		Misdemeanor	0	1	-	4	1	-75.0%	12	5	-58.3%	73	94	28.8%
		Citation	0	0	-	11	0	-100.0%	30	12	-60.0%	411	248	-39.7%
		Subtotal	0	2	-	18	2	-88.9%	49	21	-57.1%	531	383	-27.9%
	Other	Felony	0	0	-	0	0	-	0	0	-	0	1	-
		Misdemeanor	0	0	-	0	0	-	0	0	-	2	4	100.0%
		Citation	0	0	-	1	1	0.0%	0	2	-	2	6	200.0%
		Subtotal	0	0	-	1	1	0.0%	0	2	-	4	11	175.0%
Totals		Felony	7	12	71.4%	33	41	24.2%	94	97	3.2%	556	568	2.2%
		Misdemeanor	58	45	-22.4%	176	192	9.1%	442	420	-5.0%	3,028	2,398	-20.8%
		Citation	18	10	-44.4%	81	67	-17.3%	236	176	-25.4%	2,607	1,272	-51.2%
Precinct Total			83	67	-19.3%	290	300	3.4%	772	693	-10.2%	6,191	4,238	-31.5%

Physical and Citation Arrests - Adult

Aggregated by component of arresting officer.

METROPOLITAN POLICE DEPARTMENT

of Nashville and Davidson County

			Prior Week	Last Week	Change*	Prior 4Wks	Last 4Wks	Change*	Prior YTD	YTD	Change*	Prior 52Wks	Last 52Wks	Change*
Hermitage Precinct	**Patrol A**	Felony	6	3	-50.0%	19	15	-21.1%	35	39	11.4%	209	193	-7.7%
		Misdemeanor	7	7	0.0%	20	26	30.0%	79	59	-25.3%	462	367	-20.6%
		Citation	4	4	0.0%	25	17	-32.0%	83	53	-36.1%	628	458	-27.1%
		Subtotal	17	14	-17.6%	64	58	-9.4%	197	151	-23.4%	1,299	1,018	-21.6%
	Patrol B	Felony	5	4	-20.0%	19	19	0.0%	31	44	41.9%	229	157	-31.4%
		Misdemeanor	9	10	11.1%	44	41	-6.8%	88	95	8.0%	627	489	-22.0%
		Citation	8	11	37.5%	19	35	84.2%	60	74	23.3%	514	319	-37.9%
		Subtotal	22	25	13.6%	82	95	15.9%	179	213	19.0%	1,370	965	-29.6%
	Patrol C	Felony	1	1	0.0%	16	6	-62.5%	29	28	-3.4%	220	158	-28.2%
		Misdemeanor	14	8	-42.9%	33	40	21.2%	83	84	1.2%	715	454	-36.5%
		Citation	3	0	-100.0%	14	10	-28.6%	35	28	-20.0%	404	178	-55.9%
		Subtotal	18	9	-50.0%	63	56	-11.1%	147	140	-4.8%	1,339	790	-41.0%
	Flex A	Felony	0	0	-	1	1	0.0%	6	2	-66.7%	30	13	-56.7%
		Misdemeanor	0	1	-	3	3	0.0%	13	6	-53.8%	66	21	-68.2%
		Citation	0	0	-	0	0	-	30	0	-100.0%	367	25	-93.2%
		Subtotal	0	1	-	4	4	0.0%	49	8	-83.7%	463	59	-87.3%
	Flex B	Felony	0	0	-	4	2	-50.0%	14	7	-50.0%	107	60	-43.9%
		Misdemeanor	0	0	-	1	0	-100.0%	18	2	-88.9%	244	71	-70.9%
		Citation	3	1	-66.7%	2	4	100.0%	6	6	0.0%	89	27	-69.7%
		Subtotal	3	1	-66.7%	7	6	-14.3%	38	15	-60.5%	440	158	-64.1%
	Flex C	Felony	0	0	-	0	0	-	0	0	-	25	8	-68.0%
		Misdemeanor	0	0	-	0	0	-	2	0	-100.0%	69	6	-91.3%
		Citation	0	0	-	0	0	-	0	0	-	441	8	-98.2%
		Subtotal	0	0	-	0	0	-	2	0	-100.0%	535	22	-95.9%
	CSU	Felony	1	0	-100.0%	2	7	250.0%	6	10	66.7%	60	46	-23.3%
		Misdemeanor	0	0	-	0	3	-	1	4	300.0%	13	16	23.1%
		Citation	1	0	-100.0%	1	16	>1,000%	17	19	11.8%	186	103	-44.6%
		Subtotal	2	0	-100.0%	3	26	766.7%	24	33	37.5%	259	165	-36.3%
	Other	Felony	0	0	-	0	0	-	0	0	-	2	5	150.0%
		Misdemeanor	0	0	-	1	2	100.0%	1	3	200.0%	14	13	-7.1%
		Citation	0	0	-	0	1	-	1	1	0.0%	59	14	-76.3%
		Subtotal	0	0	-	1	3	200.0%	2	4	100.0%	75	32	-57.3%
Totals		Felony	13	8	-38.5%	61	50	-18.0%	121	130	7.4%	882	640	-27.4%
		Misdemeanor	30	26	-13.3%	102	115	12.7%	285	253	-11.2%	2,210	1,437	-35.0%
		Citation	19	16	-15.8%	61	83	36.1%	232	181	-22.0%	2,688	1,132	-57.9%
Precinct Total			62	50	-19.4%	224	248	10.7%	638	564	-11.6%	5,780	3,209	-44.5%

Physical and Citation Arrests - Adult

Aggregated by component of arresting officer.

METROPOLITAN POLICE DEPARTMENT
of Nashville and Davidson County

			Prior Week	Last Week	Change*	Prior 4Wks	Last 4Wks	Change*	Prior YTD	YTD	Change*	Prior 52Wks	Last 52Wks	Change*
North Precinct	Patrol A	Felony	3	6	100.0%	22	14	-36.4%	27	41	51.9%	202	190	-5.9%
		Misdemeanor	2	9	350.0%	24	27	12.5%	61	64	4.9%	418	411	-1.7%
		Citation	4	9	125.0%	12	21	75.0%	38	43	13.2%	314	256	-18.5%
		Subtotal	9	24	166.7%	58	62	6.9%	126	148	17.5%	934	857	-8.2%
	Patrol B	Felony	3	7	133.3%	21	20	-4.8%	32	49	53.1%	216	251	16.2%
		Misdemeanor	8	10	25.0%	40	35	-12.5%	84	96	14.3%	534	574	7.5%
		Citation	5	7	40.0%	42	24	-42.9%	51	76	49.0%	431	339	-21.3%
		Subtotal	16	24	50.0%	103	79	-23.3%	167	221	32.3%	1,181	1,164	-1.4%
	Patrol C	Felony	3	4	33.3%	12	18	50.0%	28	35	25.0%	166	205	23.5%
		Misdemeanor	8	5	-37.5%	30	32	6.7%	56	75	33.9%	439	427	-2.7%
		Citation	3	2	-33.3%	22	12	-45.5%	21	39	85.7%	206	150	-27.2%
		Subtotal	14	11	-21.4%	64	62	-3.1%	105	149	41.9%	811	782	-3.6%
	Flex A	Felony	1	0	-100.0%	3	3	0.0%	5	7	40.0%	25	24	-4.0%
		Misdemeanor	2	2	0.0%	2	10	400.0%	19	12	-36.8%	68	34	-50.0%
		Citation	2	2	0.0%	10	11	10.0%	2	24	>1,000%	101	56	-44.6%
		Subtotal	5	4	-20.0%	15	24	60.0%	26	43	65.4%	194	114	-41.2%
	Flex B	Felony	1	0	-100.0%	7	6	-14.3%	9	15	66.7%	55	71	29.1%
		Misdemeanor	1	3	200.0%	5	4	-20.0%	8	13	62.5%	80	68	-15.0%
		Citation	0	0	-	20	3	-85.0%	9	37	311.1%	134	120	-10.4%
		Subtotal	2	3	50.0%	32	13	-59.4%	26	65	150.0%	269	259	-3.7%
	Flex C	Felony	0	0	-	0	0	-	14	0	-100.0%	105	11	-89.5%
		Misdemeanor	0	0	-	0	0	-	10	0	-100.0%	131	9	-93.1%
		Citation	0	0	-	0	0	-	17	0	-100.0%	255	4	-98.4%
		Subtotal	0	0	-	0	0	-	41	0	-100.0%	491	24	-95.1%
	CSU	Felony	1	0	-100.0%	3	2	-33.3%	4	5	25.0%	46	30	-34.8%
		Misdemeanor	0	0	-	1	1	0.0%	1	2	100.0%	38	13	-65.8%
		Citation	7	0	-100.0%	7	11	57.1%	22	26	18.2%	261	150	-42.5%
		Subtotal	8	0	-100.0%	11	14	27.3%	27	33	22.2%	345	193	-44.1%
	Other	Felony	0	0	-	0	0	-	0	0	-	3	1	-66.7%
		Misdemeanor	0	0	-	0	0	-	0	0	-	6	1	-83.3%
		Citation	0	0	-	0	0	-	0	0	-	5	2	-60.0%
		Subtotal	0	0	-	0	0	-	0	0	-	14	4	-71.4%
Totals		Felony	12	17	41.7%	68	63	-7.4%	119	152	27.7%	818	783	-4.3%
		Misdemeanor	21	29	38.1%	102	109	6.9%	239	262	9.6%	1,714	1,537	-10.3%
		Citation	21	20	-4.8%	113	82	-27.4%	160	245	53.1%	1,707	1,077	-36.9%
Precinct Total			54	66	22.2%	283	254	-10.2%	518	659	27.2%	4,239	3,397	-19.9%

Physical and Citation Arrests - Adult

Aggregated by component of arresting officer.

METROPOLITAN POLICE DEPARTMENT
of Nashville and Davidson County

			Prior Week	Last Week	Change*	Prior 4Wks	Last 4Wks	Change*	Prior YTD	YTD	Change*	Prior 52Wks	Last 52Wks	Change*
Madison Precinct	Patrol A	Felony	1	4	300.0%	8	11	37.5%	18	21	16.7%	110	86	-21.8%
		Misdemeanor	3	7	133.3%	13	21	61.5%	22	37	68.2%	206	166	-19.4%
		Citation	1	2	100.0%	17	10	-41.2%	29	32	10.3%	297	172	-42.1%
		Subtotal	5	13	160.0%	38	42	10.5%	69	90	30.4%	613	424	-30.8%
	Patrol B	Felony	4	1	-75.0%	18	10	-44.4%	33	36	9.1%	176	179	1.7%
		Misdemeanor	6	11	83.3%	38	33	-13.2%	68	85	25.0%	473	349	-26.2%
		Citation	9	1	-88.9%	37	21	-43.2%	66	67	1.5%	678	334	-50.7%
		Subtotal	19	13	-31.6%	93	64	-31.2%	167	188	12.6%	1,327	862	-35.0%
	Patrol C	Felony	1	1	0.0%	9	6	-33.3%	19	22	15.8%	153	97	-36.6%
		Misdemeanor	5	3	-40.0%	16	22	37.5%	58	46	-20.7%	558	277	-50.4%
		Citation	2	0	-100.0%	2	2	0.0%	12	7	-41.7%	325	83	-74.5%
		Subtotal	8	4	-50.0%	27	30	11.1%	89	75	-15.7%	1,036	457	-55.9%
	Flex A	Felony	1	1	0.0%	4	3	-25.0%	10	8	-20.0%	54	52	-3.7%
		Misdemeanor	0	1	-	2	1	-50.0%	11	4	-63.6%	67	38	-43.3%
		Citation	0	0	-	2	1	-50.0%	9	4	-55.6%	129	51	-60.5%
		Subtotal	1	2	100.0%	8	5	-37.5%	30	16	-46.7%	250	141	-43.6%
	Flex B	Felony	0	4	-	7	4	-42.9%	14	13	-7.1%	99	84	-15.2%
		Misdemeanor	2	4	100.0%	17	9	-47.1%	29	31	6.9%	249	200	-19.7%
		Citation	1	1	0.0%	16	5	-68.8%	61	24	-60.7%	809	175	-78.4%
		Subtotal	3	9	200.0%	40	18	-55.0%	104	68	-34.6%	1,157	459	-60.3%
	Flex C	Felony	0	0	-	0	0	-	3	0	-100.0%	54	33	-38.9%
		Misdemeanor	0	0	-	0	0	-	12	0	-100.0%	118	67	-43.2%
		Citation	0	0	-	0	0	-	5	0	-100.0%	267	16	-94.0%
		Subtotal	0	0	-	0	0	-	20	0	-100.0%	439	116	-73.6%
	CSU	Felony	2	1	-50.0%	2	5	150.0%	3	8	166.7%	33	27	-18.2%
		Misdemeanor	0	0	-	1	0	-100.0%	3	1	-66.7%	5	13	160.0%
		Citation	0	0	-	8	2	-75.0%	23	18	-21.7%	127	84	-33.9%
		Subtotal	2	1	-50.0%	11	7	-36.4%	29	27	-6.9%	165	124	-24.8%
	Other	Felony	0	0	-	0	0	-	0	0	-	2	0	-100.0%
		Misdemeanor	0	0	-	0	0	-	1	0	-100.0%	3	4	33.3%
		Citation	0	0	-	0	0	-	0	0	-	4	1	-75.0%
		Subtotal	0	0	-	0	0	-	1	0	-100.0%	9	5	-44.4%
Totals		Felony	9	12	33.3%	48	39	-18.8%	100	108	8.0%	681	558	-18.1%
		Misdemeanor	16	26	62.5%	87	86	-1.1%	204	204	0.0%	1,679	1,114	-33.7%
		Citation	13	4	-69.2%	82	41	-50.0%	205	152	-25.9%	2,636	916	-65.3%
Precinct Total			38	42	10.5%	217	166	-23.5%	509	464	-8.8%	4,996	2,588	-48.2%

Physical and Citation Arrests - Adult

Aggregated by component of arresting officer.

METROPOLITAN POLICE DEPARTMENT
of Nashville and Davidson County

			Prior Week	Last Week	Change*	Prior 4Wks	Last 4Wks	Change*	Prior YTD	YTD	Change*	Prior 52Wks	Last 52Wks	Change*
Midtown Hills Precinct	**Patrol A**	Felony	0	2	-	7	6	-14.3%	10	16	60.0%	65	86	32.3%
		Misdemeanor	4	3	-25.0%	13	13	0.0%	28	31	10.7%	219	177	-19.2%
		Citation	2	4	100.0%	29	11	-62.1%	40	47	17.5%	534	219	-59.0%
		Subtotal	6	9	50.0%	49	30	-38.8%	78	94	20.5%	818	482	-41.1%
	Patrol B	Felony	3	4	33.3%	8	12	50.0%	27	27	0.0%	136	114	-16.2%
		Misdemeanor	6	15	150.0%	19	34	78.9%	60	60	0.0%	484	327	-32.4%
		Citation	7	5	-28.6%	36	21	-41.7%	57	66	15.8%	642	322	-49.8%
		Subtotal	16	24	50.0%	63	67	6.3%	144	153	6.3%	1,262	763	-39.5%
	Patrol C	Felony	2	1	-50.0%	7	3	-57.1%	14	12	-14.3%	105	110	4.8%
		Misdemeanor	9	1	-88.9%	20	30	50.0%	67	60	-10.4%	454	480	5.7%
		Citation	1	4	300.0%	15	11	-26.7%	23	29	26.1%	263	209	-20.5%
		Subtotal	12	6	-50.0%	42	44	4.8%	104	101	-2.9%	822	799	-2.8%
	Flex A	Felony	0	0	-	0	0	-	14	0	-100.0%	73	27	-63.0%
		Misdemeanor	0	0	-	0	0	-	10	0	-100.0%	110	30	-72.7%
		Citation	0	0	-	0	0	-	16	0	-100.0%	337	30	-91.1%
		Subtotal	0	0	-	0	0	-	40	0	-100.0%	520	87	-83.3%
	Flex B	Felony	1	1	0.0%	4	4	0.0%	13	10	-23.1%	61	46	-24.6%
		Misdemeanor	4	3	-25.0%	6	11	83.3%	30	19	-36.7%	142	91	-35.9%
		Citation	2	3	50.0%	1	11	>1,000%	40	13	-67.5%	355	78	-78.0%
		Subtotal	7	7	0.0%	11	26	136.4%	83	42	-49.4%	558	215	-61.5%
	Flex C	Felony	0	0	-	0	0	-	1	0	-100.0%	28	1	-96.4%
		Misdemeanor	0	0	-	0	0	-	8	0	-100.0%	87	1	-98.9%
		Citation	0	0	-	0	0	-	5	0	-100.0%	154	2	-98.7%
		Subtotal	0	0	-	0	0	-	14	0	-100.0%	269	4	-98.5%
	CSU	Felony	0	0	-	0	0	-	9	0	-100.0%	58	28	-51.7%
		Misdemeanor	1	0	-100.0%	0	1	-	1	1	0.0%	21	5	-76.2%
		Citation	0	0	-	1	0	-100.0%	36	1	-97.2%	319	84	-73.7%
		Subtotal	1	0	-100.0%	1	1	0.0%	46	2	-95.7%	398	117	-70.6%
	Other	Felony	0	0	-	0	0	-	0	0	-	4	9	125.0%
		Misdemeanor	0	2	-	2	2	0.0%	2	7	250.0%	6	34	466.7%
		Citation	0	3	-	1	3	200.0%	2	5	150.0%	7	31	342.9%
		Subtotal	0	5	-	3	5	66.7%	4	12	200.0%	17	74	335.3%
Totals		Felony	6	8	33.3%	26	25	-3.8%	88	65	-26.1%	530	421	-20.6%
		Misdemeanor	24	24	0.0%	60	91	51.7%	206	178	-13.6%	1,523	1,145	-24.8%
		Citation	12	19	58.3%	83	57	-31.3%	219	161	-26.5%	2,611	975	-62.7%
Precinct Total			42	51	21.4%	169	173	2.4%	513	404	-21.2%	4,664	2,541	-45.5%

Physical and Citation Arrests - Adult

Aggregated by component of arresting officer.

METROPOLITAN POLICE DEPARTMENT
of Nashville and Davidson County

		Prior Week	Last Week	Change*	Prior 4Wks	Last 4Wks	Change*	Prior YTD	YTD	Change*	Prior 52Wks	Last 52Wks	Change*
SID	Felony	0	1	-	10	7	-30.0%	21	21	0.0%	104	119	14.4%
	Misdemeanor	0	0	-	3	0	-100.0%	1	3	200.0%	23	15	-34.8%
	Citation	1	0	-100.0%	7	2	-71.4%	37	13	-64.9%	600	84	-86.0%
	Division Total	1	1	0.0%	20	9	-55.0%	59	37	-37.3%	727	218	-70.0%
SOD (Excludes SRT)	Felony	2	0	-100.0%	7	2	-71.4%	12	12	0.0%	50	49	-2.0%
	Misdemeanor	8	2	-75.0%	23	21	-8.7%	100	54	-46.0%	565	301	-46.7%
	Citation	21	4	-81.0%	57	54	-5.3%	108	120	11.1%	764	692	-9.4%
	Division Total	31	6	-80.6%	87	77	-11.5%	220	186	-15.5%	1,379	1,042	-24.4%
SRT	Felony	1	0	-100.0%	1	1	0.0%	0	3	-	20	7	-65.0%
	Misdemeanor	0	0	-	0	0	-	0	0	-	3	0	-100.0%
	Division Total	1	0	-100.0%	1	1	0.0%	0	3	-	23	7	-69.6%
Warrants	Felony	42	29	-31.0%	148	161	8.8%	417	367	-12.0%	2,128	2,141	0.6%
	Misdemeanor	59	36	-39.0%	207	185	-10.6%	528	470	-11.0%	3,040	2,593	-14.7%
	Citation	1	1	0.0%	5	5	0.0%	14	13	-7.1%	62	64	3.2%
	Division Total	102	66	-35.3%	360	351	-2.5%	959	850	-11.4%	5,230	4,798	-8.3%
Other Components	Felony	6	1	-83.3%	17	20	17.6%	52	49	-5.8%	321	262	-18.4%
	Misdemeanor	6	1	-83.3%	19	13	-31.6%	50	42	-16.0%	525	253	-51.8%
	Citation	1	1	0.0%	23	14	-39.1%	103	43	-58.3%	939	330	-64.9%
	Division Total	13	3	-76.9%	59	47	-20.3%	205	134	-34.6%	1,785	845	-52.7%
All	Felony	128	123	-3.9%	584	539	-7.7%	1,324	1,346	1.7%	8,043	7,275	-9.5%
	Misdemeanor	284	260	-8.5%	1,078	1,086	0.7%	2,763	2,565	-7.2%	19,294	14,401	-25.4%
	Citation	181	140	-22.7%	859	725	-15.6%	2,064	1,860	-9.9%	22,000	10,431	-52.6%
Grand Total		593	523	-11.8%	2,521	2,350	-6.8%	6,151	5,771	-6.2%	49,337	32,107	-34.9%

Information summarized for CompStat week ending 3/7/2020.

* Change for % Served is the difference in percents. Sourced from MNPD ARMS on 3/11/2020 7:57:51 AM. This report is not a count of arrest charges. 1 arrest = 1 body. Adult arrests only.

Arrests categorized by order of seriousness as follows: If an arrest citation is not issued, and any of the charges are felony charges, count the arrest as a felony arrest; if an arrest citation is not issued, and none of the charges are felony charges, count the arrest as a misdemeanor arrest; count all remaining arrests as a citation arrest. Shift / Detail totals are calculated based upon officer assignment for the date when the arrest was made (i.e. if the arresting officer's primary assignment is 'East CSU' for the date when the arrest was made, it will be counted as 1 'East CSU' arrest). Arrests made by officers working Mission 1 duties are counted toward their primary assignment.

Metro citations are not counted in this report, since they are issued for civil matters (i.e. violations of Davidson County Metropolitan Ordinances).

Arrests: Part I, Weapons Law, Drug-Related, DUI, and All Other

METROPOLITAN POLICE DEPARTMENT
of Nashville and Davidson County

Aggregated by component of arresting officer. Includes adult and juvenile arrests.

		Part I Arrests				Weapons Law Violation Arrests				Drug-Related Arrests				DUI Arrests			
		Week	4 Weeks	YTD	52 Weeks	Week	4 Weeks	YTD	52 Weeks	Week	4 Weeks	YTD	52 Weeks	Week	4 Weeks	YTD	52 Weeks
West	Prior	4	54	108	613	1	2	5	35	2	19	32	375	3	1	8	63
	Last	8	22	95	473	0	2	6	33	4	14	36	140	3	9	13	76
	% Change	100.0 %	-59.3 %	-12.0 %	-22.8 %	-100.0 %	0.0 %	20.0 %	-5.7 %	100.0 %	-26.3 %	12.5 %	-62.7 %	0.0 %	800.0 %	62.5 %	20.6 %
East	Prior	8	52	116	757	4	3	16	89	7	24	88	849	1	8	22	116
	Last	4	36	103	594	0	4	8	59	2	24	59	451	1	8	20	133
	% Change	-50.0 %	-30.8 %	-11.2 %	-21.5 %	-100.0 %	33.3 %	-50.0 %	-33.7 %	-71.4 %	0.0 %	-33.0 %	-46.9 %	0.0 %	0.0 %	-9.1 %	14.7 %
South	Prior	12	114	135	834	3	10	12	91	11	48	153	1,009	10	29	34	201
	Last	22	66	204	852	3	11	21	95	13	63	128	697	6	29	63	270
	% Change	83.3 %	-42.1 %	51.1 %	2.2 %	0.0 %	10.0 %	75.0 %	4.4 %	18.2 %	31.3 %	-16.3 %	-30.9 %	-40.0 %	0.0 %	85.3 %	34.3 %
Central	Prior	9	25	77	482	3	3	5	36	7	39	61	518	1	5	29	90
	Last	6	39	84	480	3	13	18	50	9	30	75	472	3	7	15	101
	% Change	-33.3 %	56.0 %	9.1 %	-0.4 %	0.0 %	333.3 %	260.0 %	38.9 %	28.6 %	-23.1 %	23.0 %	-8.9 %	200.0 %	40.0 %	-48.3 %	12.2 %
Hermitage	Prior	6	72	131	895	3	4	9	84	3	14	67	765	8	21	25	173
	Last	9	51	146	677	0	8	14	58	9	34	54	322	4	24	51	188
	% Change	50.0 %	-29.2 %	11.5 %	-24.4 %	-100.0 %	100.0 %	55.6 %	-31.0 %	200.0 %	142.9 %	-19.4 %	-57.9 %	-50.0 %	14.3 %	104.0 %	8.7 %
North	Prior	11	49	114	751	1	10	10	99	9	60	59	720	2	6	13	56
	Last	10	54	125	708	1	8	20	63	11	47	132	553	1	6	14	59
	% Change	-9.1 %	10.2 %	9.6 %	-5.7 %	0.0 %	-20.0 %	100.0 %	-36.4 %	22.2 %	-21.7 %	123.7 %	-23.2 %	-50.0 %	0.0 %	7.7 %	5.4 %
Madison	Prior	8	69	119	890	2	5	4	63	7	25	47	551	0	7	17	181
	Last	10	44	136	702	2	5	10	46	3	16	49	235	1	4	15	96
	% Change	25.0 %	-36.2 %	14.3 %	-21.1 %	0.0 %	0.0 %	150.0 %	-27.0 %	-57.1 %	-36.0 %	4.3 %	-57.4 %	Infinity	-42.9 %	-11.8 %	-47.0 %
Midtown Hills	Prior	6	38	93	673	1	3	11	70	1	10	88	828	2	9	30	151
	Last	16	37	88	493	0	2	6	54	6	10	28	291	5	9	21	138
	% Change	166.7 %	-2.6 %	-5.4 %	-26.7 %	-100.0 %	-33.3 %	-45.5 %	-22.9 %	500.0 %	0.0 %	-68.2 %	-64.9 %	150.0 %	0.0 %	-30.0 %	-8.6 %
Other	Prior	23	74	254	1,376	2	19	34	194	6	49	130	1,078	7	24	92	494
	Last	19	90	215	1,255	2	21	46	190	1	23	84	477	1	18	47	242
	% Change	-17.4 %	21.6 %	-15.4 %	-8.8 %	0.0 %	10.5 %	35.3 %	-2.1 %	-83.3 %	-53.1 %	-35.4 %	-55.8 %	-85.7 %	-25.0 %	-48.9 %	-51.0 %
County	Prior	87	547	1,147	7,271	20	59	106	761	53	288	725	6,693	34	110	270	1,525
	Last	104	439	1,196	6,234	11	74	149	648	58	261	645	3,638	25	114	259	1,303
	% Change	19.5 %	-19.7 %	4.3 %	-14.3 %	-45.0 %	25.4 %	40.6 %	-14.8 %	9.4 %	-9.4 %	-11.0 %	-45.6 %	-26.5 %	3.6 %	-4.1 %	-14.6 %

Information summarized for CompStat week ending 03/07/2020.

Sourced from MNPD ARMS on 3/11/2020 7:57:51 AM. This report is not a count of arrest charges. 1 arrest = 1 body. Includes adult and juvenile arrests. Arrests categorized by order of seriousness as follows: if an arrest includes one or more Part I UCR charges, it is counted as a Part I arrest. If an arrest includes one or weapons law violation charges but no Part I charges, it is counted as a weapons law violation arrest. The same hierarchical categorization is applicable for the remaining arrest categories (drug, DUI, and all other arrests).

Arrests: Part I, Weapons Law, Drug-Related, DUI, and All Other

Aggregated by component of arresting officer. Includes adult and juvenile arrests.

METROPOLITAN POLICE DEPARTMENT

of Nashville and Davidson County

		All Other Arrests				Total Arrests			
		Week	4 Weeks	YTD	52 Weeks	Week	4 Weeks	YTD	52 Weeks
West	Prior	17	72	189	1,951	27	148	342	3,037
	Last	23	62	151	956	38	109	301	1,678
	% Change	35.3 %	-13.9 %	-20.1 %	-51.0 %	40.7 %	-26.4 %	-12.0 %	-44.7 %
East	Prior	24	129	402	4,174	44	216	644	5,985
	Last	35	131	310	1,899	42	203	500	3,136
	% Change	45.8 %	1.6 %	-22.9 %	-54.5 %	-4.5 %	-6.0 %	-22.4 %	-47.6 %
South	Prior	73	338	618	4,475	109	539	952	6,610
	Last	64	312	749	3,508	108	481	1,165	5,422
	% Change	-12.3 %	-7.7 %	21.2 %	-21.6 %	-0.9 %	-10.8 %	22.4 %	-18.0 %
Central	Prior	72	230	621	5,221	92	302	793	6,347
	Last	49	233	539	3,334	70	322	731	4,437
	% Change	-31.9 %	1.3 %	-13.2 %	-36.1 %	-23.9 %	6.6 %	-7.8 %	-30.1 %
Hermitage	Prior	44	141	457	4,365	64	252	689	6,282
	Last	36	159	366	2,281	58	276	631	3,526
	% Change	-18.2 %	12.8 %	-19.9 %	-47.7 %	-9.4 %	9.5 %	-8.4 %	-43.9 %
North	Prior	39	188	382	3,026	62	313	578	4,652
	Last	46	180	443	2,313	69	295	734	3,696
	% Change	17.9 %	-4.3 %	16.0 %	-23.6 %	11.3 %	-5.8 %	27.0 %	-20.6 %
Madison	Prior	29	139	354	3,600	46	245	541	5,285
	Last	27	118	307	1,735	43	187	517	2,814
	% Change	-6.9 %	-15.1 %	-13.3 %	-51.8 %	-6.5 %	-23.7 %	-4.4 %	-46.8 %
Midtown Hills	Prior	34	127	339	3,387	44	187	561	5,109
	Last	29	128	296	1,824	56	186	439	2,800
	% Change	-14.7 %	0.8 %	-12.7 %	-46.1 %	27.3 %	-0.5 %	-21.7 %	-45.2 %
Other	Prior	124	407	1,125	6,763	162	573	1,635	9,905
	Last	54	379	920	5,309	77	531	1,312	7,473
	% Change	-56.5 %	-6.9 %	-18.2 %	-21.5 %	-52.5 %	-7.3 %	-19.8 %	-24.6 %
County	Prior	456	1,771	4,487	36,962	650	2,775	6,735	53,212
	Last	363	1,702	4,081	23,159	561	2,590	6,330	34,982
	% Change	-20.4 %	-3.9 %	-9.0 %	-37.3 %	-13.7 %	-6.7 %	-6.0 %	-34.3 %

Information summarized for CompStat week ending 03/07/2020.

Sourced from MNPD ARMS on 3/11/2020 7:57:51 AM. This report is not a count of arrest charges. 1 arrest = 1 body. Includes adult and juvenile arrests. Arrests categorized by order of seriousness as follows: if an arrest includes one or more Part I UCR charges, it is counted as a Part I arrest. If an arrest includes one or weapons law violation charges but no Part I charges, it is counted as a weapons law violation arrest. The same hierarchical categorization is applicable for the remaining arrest categories (drug, DUI, and all other arrests).

Outstanding Warrants: Served

Aggregated by component of arresting officer.

METROPOLITAN POLICE DEPARTMENT

of Nashville and Davidson County

		Rolling Two Week				Rolling Eight Week				YTD				Rolling Twenty-Four Month			
		Prior Week	Last Week	Change	% Change	Prior 4 Weeks	Last 4 Weeks	Change	% Change	Prior YTD	YTD	Change	% Change	Prior 52 Weeks	Last 52 Weeks	Change	% Change
West	Felony	5	9	4	80.0%	30	16	-14	-46.7%	40	62	22	55.0%	283	278	-5	-1.8%
	Misdemeanor	16	8	-8	-50.0%	41	47	6	14.6%	108	97	-11	-10.2%	780	509	-271	-34.7%
	Juvenile	0	0	0	-	0	0	0	-	1	0	-1	-100.0%	3	2	-1	-33.3%
	Subtotal	21	17	-4	-19.0%	71	63	-8	-11.3%	149	159	10	6.7%	1,066	789	-277	-26.0%
East	Felony	4	1	-3	-75.0%	42	26	-16	-38.1%	75	89	14	18.7%	618	474	-144	-23.3%
	Misdemeanor	10	8	-2	-20.0%	77	46	-31	-40.3%	238	155	-83	-34.9%	1,715	1,111	-604	-35.2%
	Juvenile	0	0	0	-	0	0	0	-	4	0	-4	-100.0%	12	11	-1	-8.3%
	Subtotal	14	9	-5	-35.7%	119	72	-47	-39.5%	317	244	-73	-23.0%	2,345	1,596	-749	-31.9%
South	Felony	10	11	1	10.0%	47	47	0	0.0%	64	104	40	62.5%	545	581	36	6.6%
	Misdemeanor	15	27	12	80.0%	136	111	-25	-18.4%	213	287	74	34.7%	1,488	1,306	-182	-12.2%
	Juvenile	0	0	0	-	0	0	0	-	0	0	0	-	5	10	5	100.0%
	Subtotal	25	38	13	52.0%	183	158	-25	-13.7%	277	391	114	41.2%	2,038	1,897	-141	-6.9%
Central	Felony	1	11	10	>1,000%	22	31	9	40.9%	71	60	-11	-15.5%	423	418	-5	-1.2%
	Misdemeanor	18	13	-5	-27.8%	90	61	-29	-32.2%	286	176	-110	-38.5%	1,522	1,140	-382	-25.1%
	Juvenile	0	0	0	-	0	0	0	-	0	0	0	-	12	9	-3	-25.0%
	Subtotal	19	24	5	26.3%	112	92	-20	-17.9%	357	236	-121	-33.9%	1,957	1,567	-390	-19.9%
Hermitage	Felony	12	9	-3	-25.0%	52	35	-17	-32.7%	67	115	48	71.6%	612	550	-62	-10.1%
	Misdemeanor	15	18	3	20.0%	120	91	-29	-24.2%	226	244	18	8.0%	2,053	1,378	-675	-32.9%
	Juvenile	0	0	0	-	0	0	0	-	0	0	0	-	16	8	-8	-50.0%
	Subtotal	27	27	0	0.0%	172	126	-46	-26.7%	293	359	66	22.5%	2,681	1,936	-745	-27.8%
North	Felony	5	12	7	140.0%	40	37	-3	-7.5%	92	92	0	0.0%	663	595	-68	-10.3%
	Misdemeanor	18	22	4	22.2%	79	87	8	10.1%	239	209	-30	-12.6%	1,601	1,412	-189	-11.8%
	Juvenile	0	0	0	-	0	0	0	-	1	0	-1	-100.0%	11	4	-7	-63.6%
	Subtotal	23	34	11	47.8%	119	124	5	4.2%	332	301	-31	-9.3%	2,275	2,011	-264	-11.6%
Madison	Felony	4	2	-2	-50.0%	30	31	1	3.3%	88	90	2	2.3%	587	434	-153	-26.1%
	Misdemeanor	14	25	11	78.6%	97	80	-17	-17.5%	198	209	11	5.6%	1,580	1,069	-511	-32.3%
	Juvenile	0	0	0	-	0	0	0	-	0	0	0	-	7	3	-4	-57.1%
	Subtotal	18	27	9	50.0%	127	111	-16	-12.6%	286	299	13	4.5%	2,174	1,506	-668	-30.7%
Midtown Hills	Felony	1	5	4	400.0%	17	12	-5	-29.4%	56	38	-18	-32.1%	303	304	1	0.3%
	Misdemeanor	21	22	1	4.8%	31	70	39	125.8%	147	119	-28	-19.0%	1,090	794	-296	-27.2%
	Juvenile	0	0	0	-	0	0	0	-	1	0	-1	-100.0%	15	13	-2	-13.3%
	Subtotal	22	27	5	22.7%	48	82	34	70.8%	204	157	-47	-23.0%	1,408	1,111	-297	-21.1%
County	Felony	118	102	-16	-13.6%	541	495	-46	-8.5%	1,249	1,282	33	2.6%	8,048	7,288	-760	-9.4%
	Misdemeanor	253	216	-37	-14.6%	1,117	968	-149	-13.3%	2,719	2,500	-219	-8.1%	17,911	14,036	-3,875	-21.6%
	Juvenile	0	0	0	-	0	0	0	-	23	0	-23	-100.0%	134	98	-36	-26.9%
	Total	371	318	-53	-14.3%	1,658	1,463	-195	-11.8%	3,991	3,782	-209	-5.2%	26,093	21,422	-4,671	-17.9%

Information summarized for CompStat week ending 3/7/2020.

* Countywide totals include outstanding warrants served by all other divisions. Sourced from MNPD ARMS on 3/11/2020 7:57:51 AM.
Statistics provided above consider 1 count for each outstanding warrant served.

Outstanding Warrants: Attempts/Served

Aggregated by component of arresting officer.

METROPOLITAN POLICE DEPARTMENT

of Nashville and Davidson County

			Prior Week	Last Week	Change*	Prior 4Wks	Last 4Wks	Change*	Prior YTD	Current YTD	Change*	Prior 52Wks	Last 52Wks	Change*
West	Patrol-A	Served	9	6	-33.3 %	7	21	200.0 %	26	42	61.5 %	169	172	1.8 %
		Attempts	8	1	-87.5 %	6	16	166.7 %	132	28	-78.8 %	631	288	-54.4 %
		% Served	112.5 %	600.0 %	487.5 %	116.7 %	131.3 %	14.6 %	19.7 %	150.0 %	130.3 %	26.8 %	59.7 %	32.9 %
	Patrol-B	Served	8	8	0.0 %	30	23	-23.3 %	47	61	29.8 %	292	224	-23.3 %
		Attempts	6	38	533.3 %	62	59	-4.8 %	97	130	34.0 %	906	408	-55.0 %
		% Served	133.3 %	21.1 %	-112.3 %	48.4 %	39.0 %	-9.4 %	48.5 %	46.9 %	-1.5 %	32.2 %	54.9 %	22.7 %
	Patrol-C	Served	2	1	-50.0 %	14	12	-14.3 %	23	29	26.1 %	186	146	-21.5 %
		Attempts	0	1	Infinity	7	9	28.6 %	55	18	-67.3 %	436	164	-62.4 %
		% Served	Infinity	100.0 %	-Infinity	200.0 %	133.3 %	-66.7 %	41.8 %	161.1 %	119.3 %	42.7 %	89.0 %	46.4 %
	Other	Served	2	2	0.0 %	20	7	-65.0 %	53	27	-49.1 %	419	247	-41.1 %
		Attempts	2	2	0.0 %	3	12	300.0 %	316	15	-95.3 %	1,448	508	-64.9 %
		% Served	100.0 %	100.0 %	0.0 %	666.7 %	58.3 %	-608.3 %	16.8 %	180.0 %	163.2 %	28.9 %	48.6 %	19.7 %
	Totals	**Served**	**21**	**17**	**-19.0 %**	**71**	**63**	**-11.3 %**	**149**	**159**	**6.7 %**	**1,066**	**789**	**-26.0 %**
		Attempts	**16**	**42**	**162.5 %**	**78**	**96**	**23.1 %**	**600**	**191**	**-68.2 %**	**3,421**	**1,368**	**-60.0 %**
		% Served	**131.3 %**	**40.5 %**	**-90.8 %**	**91.0 %**	**65.6 %**	**-25.4 %**	**24.8 %**	**83.2 %**	**58.4 %**	**31.2 %**	**57.7 %**	**26.5 %**
East	Patrol-A	Served	7	4	-42.9 %	24	22	-8.3 %	58	75	29.3 %	418	327	-21.8 %
		Attempts	7	10	42.9 %	67	43	-35.8 %	234	151	-35.5 %	1,850	730	-60.5 %
		% Served	100.0 %	40.0 %	-60.0 %	35.8 %	51.2 %	15.3 %	24.8 %	49.7 %	24.9 %	22.6 %	44.8 %	22.2 %
	Patrol-B	Served	0	2	Infinity	35	21	-40.0 %	123	71	-42.3 %	651	476	-26.9 %
		Attempts	12	7	-41.7 %	96	27	-71.9 %	262	147	-43.9 %	1,763	657	-62.7 %
		% Served	0.0 %	28.6 %	28.6 %	36.5 %	77.8 %	41.3 %	46.9 %	48.3 %	1.4 %	36.9 %	72.5 %	35.5 %
	Patrol-C	Served	3	1	-66.7 %	18	18	0.0 %	67	39	-41.8 %	625	343	-45.1 %
		Attempts	0	0	NaN	23	9	-60.9 %	69	32	-53.6 %	851	307	-63.9 %
		% Served	Infinity	Infinity	NaN	78.3 %	200.0 %	121.7 %	97.1 %	121.9 %	24.8 %	73.4 %	111.7 %	38.3 %
	Other	Served	4	2	-50.0 %	42	11	-73.8 %	69	59	-14.5 %	653	448	-31.4 %
		Attempts	13	12	-7.7 %	56	29	-48.2 %	110	93	-15.5 %	1,068	492	-53.9 %
		% Served	30.8 %	16.7 %	-14.1 %	75.0 %	37.9 %	-37.1 %	62.7 %	63.4 %	0.7 %	61.1 %	91.1 %	29.9 %
	Totals	**Served**	**14**	**9**	**-35.7 %**	**119**	**72**	**-39.5 %**	**317**	**244**	**-23.0 %**	**2,347**	**1,594**	**-32.1 %**
		Attempts	**32**	**29**	**-9.4 %**	**242**	**108**	**-55.4 %**	**675**	**423**	**-37.3 %**	**5,532**	**2,186**	**-60.5 %**
		% Served	**43.8 %**	**31.0 %**	**-12.7 %**	**49.2 %**	**66.7 %**	**17.5 %**	**47.0 %**	**57.7 %**	**10.7 %**	**42.4 %**	**72.9 %**	**30.5 %**

Outstanding Warrants: Attempts/Served

Aggregated by component of arresting officer.

METROPOLITAN POLICE DEPARTMENT

of Nashville and Davidson County

			Prior Week	Last Week	Change*	Prior 4Wks	Last 4Wks	Change*	Prior YTD	Current YTD	Change*	Prior 52Wks	Last 52Wks	Change*
South	Patrol-A	Served	7	14	100.0 %	44	27	-38.6 %	76	86	13.2 %	540	528	-2.2 %
		Attempts	24	10	-58.3 %	54	44	-18.5 %	106	125	17.9 %	869	591	-32.0 %
		% Served	29.2 %	140.0 %	110.8 %	81.5 %	61.4 %	-20.1 %	71.7 %	68.8 %	-2.9 %	62.1 %	89.3 %	27.2 %
	Patrol-B	Served	5	17	240.0 %	76	66	-13.2 %	101	157	55.4 %	701	606	-13.6 %
		Attempts	10	12	20.0 %	63	66	4.8 %	66	132	100.0 %	680	456	-32.9 %
		% Served	50.0 %	141.7 %	91.7 %	120.6 %	100.0 %	-20.6 %	153.0 %	118.9 %	-34.1 %	103.1 %	132.9 %	29.8 %
	Patrol-C	Served	2	3	50.0 %	46	33	-28.3 %	67	91	35.8 %	409	442	8.1 %
		Attempts	8	1	-87.5 %	53	25	-52.8 %	46	88	91.3 %	233	264	13.3 %
		% Served	25.0 %	300.0 %	275.0 %	86.8 %	132.0 %	45.2 %	145.7 %	103.4 %	-42.2 %	175.5 %	167.4 %	-8.1 %
	Other	Served	11	4	-63.6 %	17	32	88.2 %	33	57	72.7 %	388	321	-17.3 %
		Attempts	15	0	-100.0 %	22	56	154.5 %	8	85	962.5 %	249	265	6.4 %
		% Served	73.3 %	Infinity	Infinity	77.3 %	57.1 %	-20.1 %	412.5 %	67.1 %	-345.4 %	155.8 %	121.1 %	-34.7 %
	Totals	**Served**	**25**	**38**	**52.0 %**	**183**	**158**	**-13.7 %**	**277**	**391**	**41.2 %**	**2,038**	**1,897**	**-6.9 %**
		Attempts	**57**	**23**	**-59.6 %**	**192**	**191**	**-0.5 %**	**226**	**430**	**90.3 %**	**2,031**	**1,576**	**-22.4 %**
		% Served	**43.9 %**	**165.2 %**	**121.4 %**	**95.3 %**	**82.7 %**	**-12.6 %**	**122.6 %**	**90.9 %**	**-31.6 %**	**100.3 %**	**120.4 %**	**20.0 %**
Central	Patrol-A	Served	3	10	233.3 %	31	26	-16.1 %	72	67	-6.9 %	394	349	-11.4 %
		Attempts	3	4	33.3 %	16	14	-12.5 %	63	31	-50.8 %	243	185	-23.9 %
		% Served	100.0 %	250.0 %	150.0 %	193.8 %	185.7 %	-8.0 %	114.3 %	216.1 %	101.8 %	162.1 %	188.6 %	26.5 %
	Patrol-B	Served	7	5	-28.6 %	29	33	13.8 %	54	75	38.9 %	353	329	-6.8 %
		Attempts	2	1	-50.0 %	7	14	100.0 %	52	25	-51.9 %	297	247	-16.8 %
		% Served	350.0 %	500.0 %	150.0 %	414.3 %	235.7 %	-178.6 %	103.8 %	300.0 %	196.2 %	118.9 %	133.2 %	14.3 %
	Patrol-C	Served	8	4	-50.0 %	21	23	9.5 %	85	50	-41.2 %	381	344	-9.7 %
		Attempts	8	4	-50.0 %	33	23	-30.3 %	76	68	-10.5 %	1,120	391	-65.1 %
		% Served	100.0 %	100.0 %	0.0 %	63.6 %	100.0 %	36.4 %	111.8 %	73.5 %	-38.3 %	34.0 %	88.0 %	54.0 %
	Other	Served	1	5	400.0 %	31	10	-67.7 %	146	44	-69.9 %	829	545	-34.3 %
		Attempts	0	2	Infinity	20	2	-90.0 %	165	23	-86.1 %	1,462	448	-69.4 %
		% Served	Infinity	250.0 %	-Infinity	155.0 %	500.0 %	345.0 %	88.5 %	191.3 %	102.8 %	56.7 %	121.7 %	64.9 %
	Totals	**Served**	**19**	**24**	**26.3 %**	**112**	**92**	**-17.9 %**	**357**	**236**	**-33.9 %**	**1,957**	**1,567**	**-19.9 %**
		Attempts	**13**	**11**	**-15.4 %**	**76**	**53**	**-30.3 %**	**356**	**147**	**-58.7 %**	**3,122**	**1,271**	**-59.3 %**
		% Served	**146.2 %**	**218.2 %**	**72.0 %**	**147.4 %**	**173.6 %**	**26.2 %**	**100.3 %**	**160.5 %**	**60.3 %**	**62.7 %**	**123.3 %**	**60.6 %**

Outstanding Warrants: Attempts/Served

Aggregated by component of arresting officer.

METROPOLITAN POLICE DEPARTMENT

of Nashville and Davidson County

			Prior Week	Last Week	Change*	Prior 4Wks	Last 4Wks	Change*	Prior YTD	Current YTD	Change*	Prior 52Wks	Last 52Wks	Change*
Hermitage	Patrol-A	Served	8	8	0.0 %	64	34	-46.9 %	75	120	60.0 %	566	608	7.4 %
		Attempts	2	0	-100.0 %	32	20	-37.5 %	49	56	14.3 %	829	393	-52.6 %
		% Served	400.0 %	Infinity	Infinity	200.0 %	170.0 %	-30.0 %	153.1 %	214.3 %	61.2 %	68.3 %	154.7 %	86.4 %
	Patrol-B	Served	14	11	-21.4 %	61	48	-21.3 %	83	128	54.2 %	755	634	-16.0 %
		Attempts	22	12	-45.5 %	41	49	19.5 %	125	116	-7.2 %	1,146	445	-61.2 %
		% Served	63.6 %	91.7 %	28.0 %	148.8 %	98.0 %	-50.8 %	66.4 %	110.3 %	43.9 %	65.9 %	142.5 %	76.6 %
	Patrol-C	Served	5	7	40.0 %	40	24	-40.0 %	61	78	27.9 %	586	386	-34.1 %
		Attempts	9	0	-100.0 %	17	14	-17.6 %	56	38	-32.1 %	888	198	-77.7 %
		% Served	55.6 %	Infinity	Infinity	235.3 %	171.4 %	-63.9 %	108.9 %	205.3 %	96.3 %	66.0 %	194.9 %	129.0 %
	Other	Served	0	1	Infinity	7	20	185.7 %	74	33	-55.4 %	774	308	-60.2 %
		Attempts	3	0	-100.0 %	1	15	1,400.0 %	37	20	-45.9 %	532	248	-53.4 %
		% Served	0.0 %	Infinity	Infinity	700.0 %	133.3 %	-566.7 %	200.0 %	165.0 %	-35.0 %	145.5 %	124.2 %	-21.3 %
	Totals	**Served**	**27**	**27**	**0.0 %**	**172**	**126**	**-26.7 %**	**293**	**359**	**22.5 %**	**2,681**	**1,936**	**-27.8 %**
		Attempts	**36**	**12**	**-66.7 %**	**91**	**98**	**7.7 %**	**267**	**230**	**-13.9 %**	**3,395**	**1,284**	**-62.2 %**
		% Served	**75.0 %**	**225.0 %**	**150.0 %**	**189.0 %**	**128.6 %**	**-60.4 %**	**109.7 %**	**156.1 %**	**46.3 %**	**79.0 %**	**150.8 %**	**71.8 %**
North	Patrol-A	Served	4	5	25.0 %	33	20	-39.4 %	102	68	-33.3 %	582	519	-10.8 %
		Attempts	2	0	-100.0 %	36	17	-52.8 %	84	70	-16.7 %	1,026	479	-53.3 %
		% Served	200.0 %	Infinity	Infinity	91.7 %	117.6 %	26.0 %	121.4 %	97.1 %	-24.3 %	56.7 %	108.4 %	51.6 %
	Patrol-B	Served	4	17	325.0 %	39	40	2.6 %	86	103	19.8 %	553	680	23.0 %
		Attempts	11	23	109.1 %	75	39	-48.0 %	102	131	28.4 %	1,127	724	-35.8 %
		% Served	36.4 %	73.9 %	37.5 %	52.0 %	102.6 %	50.6 %	84.3 %	78.6 %	-5.7 %	49.1 %	93.9 %	44.9 %
	Patrol-C	Served	8	10	25.0 %	38	40	5.3 %	58	93	60.3 %	515	537	4.3 %
		Attempts	5	0	-100.0 %	8	17	112.5 %	32	35	9.4 %	575	251	-56.3 %
		% Served	160.0 %	Infinity	Infinity	475.0 %	235.3 %	-239.7 %	181.3 %	265.7 %	84.5 %	89.6 %	213.9 %	124.4 %
	Other	Served	7	2	-71.4 %	9	24	166.7 %	86	37	-57.0 %	625	276	-55.8 %
		Attempts	4	1	-75.0 %	1	10	900.0 %	82	11	-86.6 %	672	176	-73.8 %
		% Served	175.0 %	200.0 %	25.0 %	900.0 %	240.0 %	-660.0 %	104.9 %	336.4 %	231.5 %	93.0 %	156.8 %	63.8 %
	Totals	**Served**	**23**	**34**	**47.8 %**	**119**	**124**	**4.2 %**	**332**	**301**	**-9.3 %**	**2,275**	**2,012**	**-11.6 %**
		Attempts	**22**	**24**	**9.1 %**	**120**	**83**	**-30.8 %**	**300**	**247**	**-17.7 %**	**3,400**	**1,630**	**-52.1 %**
		% Served	**104.5 %**	**141.7 %**	**37.1 %**	**99.2 %**	**149.4 %**	**50.2 %**	**110.7 %**	**121.9 %**	**11.2 %**	**66.9 %**	**123.4 %**	**56.5 %**

Outstanding Warrants: Attempts/Served

Aggregated by component of arresting officer.

METROPOLITAN POLICE DEPARTMENT

of Nashville and Davidson County

			Prior Week	Last Week	Change*	Prior 4Wks	Last 4Wks	Change*	Prior YTD	Current YTD	Change*	Prior 52Wks	Last 52Wks	Change*
Madison	Patrol-A	Served	5	2	-60.0 %	19	27	42.1 %	59	49	-16.9 %	311	231	-25.7 %
		Attempts	9	3	-66.7 %	35	25	-28.6 %	50	60	20.0 %	506	247	-51.2 %
		% Served	55.6 %	66.7 %	11.1 %	54.3 %	108.0 %	53.7 %	118.0 %	81.7 %	-36.3 %	61.5 %	93.5 %	32.1 %
	Patrol-B	Served	6	14	133.3 %	39	39	0.0 %	66	95	43.9 %	630	382	-39.4 %
		Attempts	2	2	0.0 %	105	24	-77.1 %	55	145	163.6 %	639	267	-58.2 %
		% Served	300.0 %	700.0 %	400.0 %	37.1 %	162.5 %	125.4 %	120.0 %	65.5 %	-54.5 %	98.6 %	143.1 %	44.5 %
	Patrol-C	Served	5	4	-20.0 %	37	23	-37.8 %	45	87	93.3 %	476	282	-40.8 %
		Attempts	4	0	-100.0 %	20	7	-65.0 %	74	48	-35.1 %	1,294	151	-88.3 %
		% Served	125.0 %	Infinity	Infinity	185.0 %	328.6 %	143.6 %	60.8 %	181.3 %	120.4 %	36.8 %	186.8 %	150.0 %
	Other	Served	2	7	250.0 %	32	22	-31.3 %	116	68	-41.4 %	757	611	-19.3 %
		Attempts	0	0	NaN	10	1	-90.0 %	257	20	-92.2 %	1,121	694	-38.1 %
		% Served	Infinity	Infinity	NaN	320.0 %	2,200.0 %	1,880.0 %	45.1 %	340.0 %	294.9 %	67.5 %	88.0 %	20.5 %
	Totals	**Served**	**18**	**27**	**50.0 %**	**127**	**111**	**-12.6 %**	**286**	**299**	**4.5 %**	**2,174**	**1,506**	**-30.7 %**
		Attempts	**15**	**5**	**-66.7 %**	**170**	**57**	**-66.5 %**	**436**	**273**	**-37.4 %**	**3,560**	**1,359**	**-61.8 %**
		% Served	**120.0 %**	**540.0 %**	**420.0 %**	**74.7 %**	**194.7 %**	**120.0 %**	**65.6 %**	**109.5 %**	**43.9 %**	**61.1 %**	**110.8 %**	**49.7 %**
Midtown Hills	Patrol-A	Served	6	0	-100.0 %	19	8	-57.9 %	25	30	20.0 %	194	256	32.0 %
		Attempts	2	3	50.0 %	11	8	-27.3 %	26	24	-7.7 %	241	168	-30.3 %
		% Served	300.0 %	0.0 %	-300.0 %	172.7 %	100.0 %	-72.7 %	96.2 %	125.0 %	28.8 %	80.5 %	152.4 %	71.9 %
	Patrol-B	Served	5	17	240.0 %	13	36	176.9 %	60	59	-1.7 %	362	330	-8.8 %
		Attempts	14	3	-78.6 %	5	22	340.0 %	16	32	100.0 %	355	107	-69.9 %
		% Served	35.7 %	566.7 %	531.0 %	260.0 %	163.6 %	-96.4 %	375.0 %	184.4 %	-190.6 %	102.0 %	308.4 %	206.4 %
	Patrol-C	Served	7	2	-71.4 %	3	14	366.7 %	37	21	-43.2 %	283	247	-12.7 %
		Attempts	1	3	200.0 %	5	7	40.0 %	25	16	-36.0 %	523	118	-77.4 %
		% Served	700.0 %	66.7 %	-633.3 %	60.0 %	200.0 %	140.0 %	148.0 %	131.3 %	-16.8 %	54.1 %	209.3 %	155.2 %
	Other	Served	4	8	100.0 %	13	24	84.6 %	82	47	-42.7 %	569	278	-51.1 %
		Attempts	3	13	333.3 %	32	26	-18.8 %	126	61	-51.6 %	744	254	-65.9 %
		% Served	133.3 %	61.5 %	-71.8 %	40.6 %	92.3 %	51.7 %	65.1 %	77.0 %	12.0 %	76.5 %	109.4 %	33.0 %
	Totals	**Served**	**22**	**27**	**22.7 %**	**48**	**82**	**70.8 %**	**204**	**157**	**-23.0 %**	**1,408**	**1,111**	**-21.1 %**
		Attempts	**20**	**22**	**10.0 %**	**53**	**63**	**18.9 %**	**193**	**133**	**-31.1 %**	**1,863**	**647**	**-65.3 %**
		% Served	**110.0 %**	**122.7 %**	**12.7 %**	**90.6 %**	**130.2 %**	**39.6 %**	**105.7 %**	**118.0 %**	**12.3 %**	**75.6 %**	**171.7 %**	**96.1 %**

Outstanding Warrants: Attempts/Served

Aggregated by component of arresting officer.

METROPOLITAN POLICE DEPARTMENT

of Nashville and Davidson County

		Prior Week	Last Week	Change*	Prior 4Wks	Last 4Wks	Change*	Prior YTD	Current YTD	Change*	Prior 52Wks	Last 52Wks	Change*
SID	Served	0	0	NaN	14	0	-100.0 %	18	20	11.1 %	108	122	13.0 %
	Attempts	0	0	NaN	0	0	NaN	7	3	-57.1 %	224	22	-90.2 %
	% Served	NaN	NaN	NaN	Infinity	NaN	NaN	257.1 %	666.7 %	409.5 %	48.2 %	554.5 %	506.3 %
SOD	Served	12	0	-100.0 %	10	16	60.0 %	24	39	62.5 %	105	117	11.4 %
	Attempts	2	0	-100.0 %	6	2	-66.7 %	18	16	-11.1 %	61	46	-24.6 %
	% Served	600.0 %	NaN	NaN	166.7 %	800.0 %	633.3 %	133.3 %	243.8 %	110.4 %	172.1 %	254.3 %	82.2 %
SRT	Served	1	0	-100.0 %	3	1	-66.7 %	0	10	Infinity	101	47	-53.5 %
	Attempts	17	0	-100.0 %	15	18	20.0 %	0	39	Infinity	168	45	-73.2 %
	% Served	5.9 %	NaN	NaN	20.0 %	5.6 %	-14.4 %	NaN	25.6 %	NaN	60.1 %	104.4 %	44.3 %
Warrants	Served	164	115	-29.9 %	655	581	-11.3 %	1,618	1,495	-7.6 %	9,004	8,170	-9.3 %
	Attempts	47	11	-76.6 %	144	108	-25.0 %	347	285	-17.9 %	1,963	1,609	-18.0 %
	% Served	348.9 %	1,045.5 %	696.5 %	454.9 %	538.0 %	83.1 %	466.3 %	524.6 %	58.3 %	458.7 %	507.8 %	49.1 %
Other	Served	25	0	-100.0 %	25	37	48.0 %	116	72	-37.9 %	831	556	-33.1 %
	Attempts	23	3	-87.0 %	32	34	6.3 %	127	79	-37.8 %	1,291	686	-46.9 %
	% Served	108.7 %	0.0 %	-108.7 %	78.1 %	108.8 %	30.7 %	91.3 %	91.1 %	-0.2 %	64.4 %	81.0 %	16.7 %
County Total	**Served**	**371**	**318**	**-14.3 %**	**1,658**	**1,463**	**-11.8 %**	**3,991**	**3,782**	**-5.2 %**	**26,095**	**21,424**	**-17.9 %**
	Attempts	**300**	**182**	**-39.3 %**	**1,219**	**911**	**-25.3 %**	**3,552**	**2,496**	**-29.7 %**	**30,031**	**13,729**	**-54.3 %**
	% Served	**123.7 %**	**174.7 %**	**51.1 %**	**136.0 %**	**160.6 %**	**24.6 %**	**112.4 %**	**151.5 %**	**39.2 %**	**86.9 %**	**156.0 %**	**69.2 %**

Information summarized for CompStat week ending 3/7/2020.

* Change for % Served is the difference in percents. Sourced from MNPD ARMS on 3/11/2020 7:57:51 AM. Statistics provided above consider 1 count for each outstanding warrant served.

Crooks With Guns / School Zone Report

Aggregated by component of arresting officer.

METROPOLITAN POLICE DEPARTMENT

of Nashville and Davidson County

		Crooks With Guns - Arrests				Drugs in School Zones - Arrests				Drugs in School Zones - Charges			
		YTD	52 Weeks	4 Weeks	Last 4 Wks to Same Period Last Year	YTD	52 Weeks	4 Weeks	Last 4 Wks to Same Period Last Year	YTD	52 Weeks	4 Weeks	Last 4 Wks to Same Period Last Year
West	Prior	4	19	1	2	0	6	0	0	0	12	0	0
	Last	3	17	0	0	0	0	0	0	0	0	0	0
	% Change	-25.0 %	-10.5 %	-100.0 %	-100.0 %	0.0 %	-100.0 %	0.0 %	0.0 %	0.0 %	-100.0 %	0.0 %	0.0 %
East	Prior	6	40	0	2	0	4	0	0	0	6	0	0
	Last	1	25	1	1	0	10	0	0	0	13	0	0
	% Change	-83.3 %	-37.5 %	Infinity	-50.0 %	0.0 %	150.0 %	0.0 %	0.0 %	0.0 %	116.7 %	0.0 %	0.0 %
South	Prior	8	54	4	3	0	6	0	0	0	6	0	0
	Last	7	43	3	3	0	0	0	0	0	0	0	0
	% Change	-12.5 %	-20.4 %	-25.0 %	0.0 %	0.0 %	-100.0 %	0.0 %	0.0 %	0.0 %	-100.0 %	0.0 %	0.0 %
Central	Prior	0	1	2	0	0	1	0	0	0	2	0	0
	Last	4	14	1	1	0	0	0	0	0	0	0	0
	% Change	Infinity	1,300.0 %	-50.0 %	Infinity	0.0 %	-100.0 %	0.0 %	0.0 %	0.0 %	-100.0 %	0.0 %	0.0 %
Hermitage	Prior	4	57	3	1	0	3	0	0	0	3	0	0
	Last	7	30	3	3	1	7	1	1	1	7	1	1
	% Change	75.0 %	-47.4 %	0.0 %	200.0 %	Infinity	133.3 %	Infinity	Infinity	Infinity	133.3 %	Infinity	Infinity
North	Prior	5	63	2	0	0	1	0	0	0	1	0	0
	Last	5	33	3	3	0	3	0	0	0	3	0	0
	% Change	0.0 %	-47.6 %	50.0 %	Infinity	0.0 %	200.0 %	0.0 %	0.0 %	0.0 %	200.0 %	0.0 %	0.0 %
Madison	Prior	2	34	2	0	0	2	0	0	0	2	0	0
	Last	5	19	3	3	0	0	0	0	0	0	0	0
	% Change	150.0 %	-44.1 %	50.0 %	Infinity	0.0 %	-100.0 %	0.0 %	0.0 %	0.0 %	-100.0 %	0.0 %	0.0 %
Midtown Hills	Prior	4	30	0	1	1	13	0	0	1	13	0	0
	Last	0	12	0	0	0	3	0	0	0	5	0	0
	% Change	-100.0 %	-60.0 %	0.0 %	-100.0 %	-100.0 %	-76.9 %	0.0 %	0.0 %	-100.0 %	-61.5 %	0.0 %	0.0 %
Other	Prior	24	87	3	14	1	9	1	3	1	11	1	3
	Last	18	71	12	12	1	3	0	0	1	3	0	0
	% Change	-25.0 %	-18.4 %	300.0 %	-14.3 %	0.0 %	-66.7 %	-100.0 %	-100.0 %	0.0 %	-72.7 %	-100.0 %	-100.0 %
County	Prior	57	385	17	23	2	45	1	3	2	56	1	3
	Last	50	264	26	26	2	26	1	1	2	31	1	1
	% Change	-12.3 %	-31.4 %	52.9 %	13.0 %	0.0 %	-42.2 %	0.0 %	-66.7 %	0.0 %	-44.6 %	0.0 %	-66.7 %

Information summarized for CompStat week ending 03/07/2020.

Sourced from MNPD ARMS on 3/11/2020 7:57:51 AM. Arrest totals do not count charges. 1 arrest = 1 body.

Juvenile Section

CompStat Weekly Analysis is provided by the Metropolitan Nashville Police Department Crime Analysis Section. This report is intended to be a management and planning tool and does not reflect the official UCR counts for the department.

"It is only through labor and painful effort, by grim energy and resolute courage, that we move on to better things."
- Theodore Roosevelt

Begin Date: 03/01/2020
End Date: 03/07/2020
Week: 10

Juvenile Arrests

Aggregated by component of arresting officer.

METROPOLITAN POLICE DEPARTMENT

of Nashville and Davidson County

		Rolling 2 Weeks				Rolling 8 Weeks				YTD				Rolling 104 Weeks			
		Prior Week	Last Week	Change	Percent Change	Prior 4 Weeks	Last 4 Weeks	Change	Percent Change	Prior YTD	Current YTD	Change	Percent Change	Prior 52 Weeks	Last 52 Weeks	Change	Percent Change
West	Curfew	0	0	0	NaN	2	0	-2	-100.0 %	2	2	0	0.0 %	26	28	2	7.7 %
	Truancy	0	0	0	NaN	2	1	-1	-50.0 %	5	3	-2	-40.0 %	14	4	-10	-71.4 %
	Other	1	3	2	200.0 %	11	6	-5	-45.5 %	43	19	-24	-55.8 %	228	107	-121	-53.1 %
	Subtotal	**1**	**3**	**2**	**200.0 %**	**15**	**7**	**-8**	**-53.3 %**	**50**	**24**	**-26**	**-52.0 %**	**268**	**139**	**-129**	**-48.1 %**
East	Curfew	1	0	-1	-100.0 %	1	4	3	300.0 %	3	5	2	66.7 %	60	44	-16	-26.7 %
	Truancy	0	0	0	NaN	0	4	4	Infinity	7	4	-3	-42.9 %	57	35	-22	-38.6 %
	Other	3	3	0	0.0 %	29	20	-9	-31.0 %	51	55	4	7.8 %	398	264	-134	-33.7 %
	Subtotal	**4**	**3**	**-1**	**-25.0 %**	**30**	**28**	**-2**	**-6.7 %**	**61**	**64**	**3**	**4.9 %**	**515**	**343**	**-172**	**-33.4 %**
South	Curfew	0	4	4	Infinity	6	9	3	50.0 %	10	21	11	110.0 %	77	74	-3	-3.9 %
	Truancy	0	0	0	NaN	6	0	-6	-100.0 %	2	8	6	300.0 %	39	27	-12	-30.8 %
	Other	9	7	-2	-22.2 %	35	25	-10	-28.6 %	57	72	15	26.3 %	410	429	19	4.6 %
	Subtotal	**9**	**11**	**2**	**22.2 %**	**47**	**34**	**-13**	**-27.7 %**	**69**	**101**	**32**	**46.4 %**	**526**	**530**	**4**	**0.8 %**
Central	Curfew	0	0	0	NaN	4	1	-3	-75.0 %	7	5	-2	-28.6 %	36	41	5	13.9 %
	Truancy	0	0	0	NaN	2	0	-2	-100.0 %	0	4	4	Infinity	3	4	1	33.3 %
	Other	9	3	-6	-66.7 %	6	21	15	250.0 %	14	29	15	107.1 %	117	154	37	31.6 %
	Subtotal	**9**	**3**	**-6**	**-66.7 %**	**12**	**22**	**10**	**83.3 %**	**21**	**38**	**17**	**81.0 %**	**156**	**199**	**43**	**27.6 %**
Hermitage	Curfew	0	0	0	NaN	2	2	0	0.0 %	6	4	-2	-33.3 %	85	34	-51	-60.0 %
	Truancy	0	0	0	NaN	2	4	2	100.0 %	2	6	4	200.0 %	51	11	-40	-78.4 %
	Other	2	8	6	300.0 %	24	22	-2	-8.3 %	43	57	14	32.6 %	366	272	-94	-25.7 %
	Subtotal	**2**	**8**	**6**	**300.0 %**	**28**	**28**	**0**	**0.0 %**	**51**	**67**	**16**	**31.4 %**	**502**	**317**	**-185**	**-36.9 %**
North	Curfew	1	0	-1	-100.0 %	3	7	4	133.3 %	3	10	7	233.3 %	23	24	1	4.3 %
	Truancy	3	0	-3	-100.0 %	2	4	2	100.0 %	2	6	4	200.0 %	30	18	-12	-40.0 %
	Other	4	3	-1	-25.0 %	25	30	5	20.0 %	55	59	4	7.3 %	360	257	-103	-28.6 %
	Subtotal	**8**	**3**	**-5**	**-62.5 %**	**30**	**41**	**11**	**36.7 %**	**60**	**75**	**15**	**25.0 %**	**413**	**299**	**-114**	**-27.6 %**
Madison	Curfew	1	0	-1	-100.0 %	3	3	0	0.0 %	6	6	0	0.0 %	27	32	5	18.5 %
	Truancy	0	0	0	NaN	0	0	0	NaN	3	0	-3	-100.0 %	16	6	-10	-62.5 %
	Other	7	1	-6	-85.7 %	25	18	-7	-28.0 %	23	47	24	104.3 %	246	188	-58	-23.6 %
	Subtotal	**8**	**1**	**-7**	**-87.5 %**	**28**	**21**	**-7**	**-25.0 %**	**32**	**53**	**21**	**65.6 %**	**289**	**226**	**-63**	**-21.8 %**
Midtown Hills	Curfew	0	0	0	NaN	0	1	1	Infinity	5	1	-4	-80.0 %	45	35	-10	-22.2 %
	Truancy	0	0	0	NaN	4	0	-4	-100.0 %	8	4	-4	-50.0 %	67	18	-49	-73.1 %
	Other	2	5	3	150.0 %	14	12	-2	-14.3 %	35	30	-5	-14.3 %	333	206	-127	-38.1 %
	Subtotal	**2**	**5**	**3**	**150.0 %**	**18**	**13**	**-5**	**-27.8 %**	**48**	**35**	**-13**	**-27.1 %**	**445**	**259**	**-186**	**-41.8 %**
Youth Services	Other	0	0	0	NaN	0	0	0	NaN	0	0	0	NaN	1	0	-1	-100.0 %
	Subtotal	**0**	**0**	**0**	**NaN**	**0**	**0**	**0**	**NaN**	**0**	**0**	**0**	**NaN**	**1**	**0**	**-1**	**-100.0 %**
County*	Curfew	4	5	1	25.0 %	21	29	8	38.1 %	43	56	13	30.2 %	383	327	-56	-14.6 %
	Truancy	3	0	-3	-100.0 %	18	13	-5	-27.8 %	32	36	4	12.5 %	294	131	-163	-55.4 %
	Other	50	33	-17	-34.0 %	215	198	-17	-7.9 %	509	467	-42	-8.3 %	3,198	2,417	-781	-24.4 %
	Total	**57**	**38**	**-19**	**-33.3 %**	**254**	**240**	**-14**	**-5.5 %**	**584**	**559**	**-25**	**-4.3 %**	**3,875**	**2,875**	**-1,000**	**-25.8 %**

Information summarized for CompStat week ending 3/7/2020.

* Countywide totals include arrests made by all other divisions. Sourced from MNPD RMS on 3/11/2020 7:57:51 AM. This report does not take into account the number of charges. 1 arrest = 1 body. Curfew arrests include a violation of NCIC 0048 Juvenile, Curfew (TCA 11.28.210). Truancy arrests include a violation of NCIC 5327 Juvenile, Loitering During School Hours (TCA 11.28.080).

Juvenile Victims - Rolling Two Week Analysis

METROPOLITAN POLICE DEPARTMENT
of Nashville and Davidson County

Aggregated by precinct (incident location). Based on date when each incident was reported.

		Homicide	Rape	Robbery	Aggravated Assault	Burglary	Larceny	Motor Vehicle Theft	All Part I Offenses	Sexual Assault	Statuatory Rape	Simple Assault / Intimidation / Stalking	Other Offenses	All Part II Offenses	All Offenses
West	Prior Week	0	0	0	1	0	0	0	1	0	0	3	1	4	5
	CompStat Week	0	1	0	1	0	0	0	2	0	0	0	1	1	3
	% Change	0.0 %	Infinity	0.0 %	0.0 %	0.0 %	0.0 %	0.0 %	100.0 %	0.0 %	0.0 %	-100.0 %	0.0 %	-75.0 %	-40.0 %
East	Prior Week	0	0	1	3	0	2	0	6	2	0	6	2	10	16
	CompStat Week	0	0	0	0	2	0	0	2	0	0	4	0	4	6
	% Change	0.0 %	0.0 %	-100.0 %	-100.0 %	Infinity	-100.0 %	0.0 %	-66.7 %	-100.0 %	0.0 %	-33.3 %	-100.0 %	-60.0 %	-62.5 %
South	Prior Week	0	2	1	1	0	2	0	6	0	0	8	7	15	21
	CompStat Week	0	0	1	1	1	1	0	4	2	0	5	2	9	13
	% Change	0.0 %	-100.0 %	0.0 %	0.0 %	Infinity	-50.0 %	0.0 %	-33.3 %	Infinity	0.0 %	-37.5 %	-71.4 %	-40.0 %	-38.1 %
Central	Prior Week	0	0	0	0	0	0	0	0	0	0	0	0	0	0
	CompStat Week	0	0	0	0	0	0	0	0	1	0	0	0	1	1
	% Change	0.0 %	0.0 %	0.0 %	0.0 %	0.0 %	0.0 %	0.0 %	0.0 %	Infinity	0.0 %	0.0 %	0.0 %	Infinity	Infinity
Hermitage	Prior Week	0	0	0	2	0	0	0	2	2	0	3	1	6	8
	CompStat Week	0	0	1	2	0	2	0	5	1	0	4	0	5	10
	% Change	0.0 %	0.0 %	Infinity	0.0 %	0.0 %	Infinity	0.0 %	150.0 %	-50.0 %	0.0 %	33.3 %	-100.0 %	-16.7 %	25.0 %
North	Prior Week	0	0	0	1	0	2	0	3	0	0	3	0	3	6
	CompStat Week	0	1	0	1	0	2	0	4	0	0	5	1	6	10
	% Change	0.0 %	Infinity	0.0 %	0.0 %	0.0 %	0.0 %	0.0 %	33.3 %	0.0 %	0.0 %	66.7 %	Infinity	100.0 %	66.7 %
Madison	Prior Week	0	1	0	2	0	0	0	3	0	0	0	0	0	3
	CompStat Week	0	1	0	1	0	0	0	2	0	0	3	5	8	10
	% Change	0.0 %	0.0 %	0.0 %	-50.0 %	0.0 %	0.0 %	0.0 %	-33.3 %	0.0 %	0.0 %	Infinity	Infinity	Infinity	233.3 %
Midtown Hills	Prior Week	0	1	0	0	0	3	0	4	1	0	3	1	5	9
	CompStat Week	0	0	0	1	0	0	0	1	0	0	0	0	0	1
	% Change	0.0 %	-100.0 %	0.0 %	Infinity	0.0 %	-100.0 %	0.0 %	-75.0 %	-100.0 %	0.0 %	-100.0 %	-100.0 %	-100.0 %	-88.9 %
Not Validated	Prior Week	0	0	0	0	0	0	0	0	0	0	0	0	0	0
	CompStat Week	0	0	0	0	0	0	0	0	0	0	0	3	3	3
	% Change	0.0 %	0.0 %	0.0 %	0.0 %	0.0 %	0.0 %	0.0 %	0.0 %	0.0 %	0.0 %	0.0 %	Infinity	Infinity	Infinity
County	Prior Week	0	4	2	10	0	9	0	25	5	0	26	12	43	68
	CompStat Week	0	3	2	7	3	5	0	20	4	0	21	12	37	57
	% Change	0.0 %	-25.0 %	0.0 %	-30.0 %	Infinity	-44.4 %	0.0 %	-20.0 %	-20.0 %	0.0 %	-19.2 %	0.0 %	-14.0 %	-16.2 %

Prior Week **Begin Date** 02/23/2020 **End Date** 02/29/2020

CompStat Week **Begin Date** 03/01/2020 **End Date** 03/07/2020

* Countywide totals include arrests made by all other divisions. Sourced from MNPD RMS on 3/11/2020 7:57:51 AM. This report does not take into account the number of charges. 1 arrest = 1 body. Curfew arrests include a violation of NCIC 0048 Juvenile, Curfew (TCA 11.28.210). Truancy arrests include a violation of NCIC 5327 Juvenile, Loitering During School Hours (TCA 11.28.080).

Juvenile Victims - Rolling Eight Week Analysis

METROPOLITAN POLICE DEPARTMENT
of Nashville and Davidson County

Aggregated by precinct (incident location). Based on date when each incident was reported.

		Homicide	Rape	Robbery	Aggravated Assault	Burglary	Larceny	Motor Vehicle Theft	All Part I Offenses	Sexual Assault	Statuatory Rape	Simple Assault / Intimidation / Stalking	Other Offenses	All Part II Offenses	All Offenses
West	Prior 4 Weeks	0	1	2	4	3	0	0	10	4	1	7	2	14	24
	Last 4 Weeks	0	3	0	4	0	0	0	7	0	0	4	5	9	16
	% Change	0.0 %	200.0 %	-100.0 %	0.0 %	-100.0 %	0.0 %	0.0 %	-30.0 %	-100.0 %	-100.0 %	-42.9 %	150.0 %	-35.7 %	-33.3 %
East	Prior 4 Weeks	0	0	1	5	1	2	0	9	1	0	17	5	23	32
	Last 4 Weeks	0	0	1	4	2	3	0	10	3	0	20	5	28	38
	% Change	0.0 %	0.0 %	0.0 %	-20.0 %	100.0 %	50.0 %	0.0 %	11.1 %	200.0 %	0.0 %	17.6 %	0.0 %	21.7 %	18.8 %
South	Prior 4 Weeks	0	6	2	3	0	8	0	19	2	0	24	9	35	54
	Last 4 Weeks	0	2	3	2	1	6	0	14	7	0	25	14	46	60
	% Change	0.0 %	-66.7 %	50.0 %	-33.3 %	Infinity	-25.0 %	0.0 %	-26.3 %	250.0 %	0.0 %	4.2 %	55.6 %	31.4 %	11.1 %
Central	Prior 4 Weeks	0	0	0	0	0	1	0	1	0	0	2	1	3	4
	Last 4 Weeks	0	0	0	0	0	1	0	1	1	0	1	0	2	3
	% Change	0.0 %	0.0 %	0.0 %	0.0 %	0.0 %	0.0 %	0.0 %	0.0 %	Infinity	0.0 %	-50.0 %	-100.0 %	-33.3 %	-25.0 %
Hermitage	Prior 4 Weeks	0	8	0	10	6	4	0	28	5	2	29	17	53	81
	Last 4 Weeks	0	4	2	5	1	2	0	14	5	0	15	7	27	41
	% Change	0.0 %	-50.0 %	Infinity	-50.0 %	-83.3 %	-50.0 %	0.0 %	-50.0 %	0.0 %	-100.0 %	-48.3 %	-58.8 %	-49.1 %	-49.4 %
North	Prior 4 Weeks	0	7	5	12	0	4	0	28	2	0	16	4	22	50
	Last 4 Weeks	0	1	2	3	0	4	0	10	1	0	13	9	23	33
	% Change	0.0 %	-85.7 %	-60.0 %	-75.0 %	0.0 %	0.0 %	0.0 %	-64.3 %	-50.0 %	0.0 %	-18.8 %	125.0 %	4.5 %	-34.0 %
Madison	Prior 4 Weeks	0	0	1	4	1	3	0	9	0	0	18	6	24	33
	Last 4 Weeks	0	4	0	5	1	2	0	12	2	2	6	15	25	37
	% Change	0.0 %	Infinity	-100.0 %	25.0 %	0.0 %	-33.3 %	0.0 %	33.3 %	Infinity	Infinity	-66.7 %	150.0 %	4.2 %	12.1 %
Midtown Hills	Prior 4 Weeks	0	3	1	0	0	2	0	6	1	0	27	8	36	42
	Last 4 Weeks	0	3	0	4	0	6	0	13	6	0	11	3	20	33
	% Change	0.0 %	0.0 %	-100.0 %	Infinity	0.0 %	200.0 %	0.0 %	116.7 %	500.0 %	0.0 %	-59.3 %	-62.5 %	-44.4 %	-21.4 %
Not Validated	Prior 4 Weeks	0	0	0	0	0	0	0	0	0	0	0	0	0	0
	Last 4 Weeks	0	0	0	0	0	0	0	0	0	0	0	3	3	3
	% Change	0.0 %	0.0 %	0.0 %	0.0 %	0.0 %	0.0 %	0.0 %	0.0 %	0.0 %	0.0 %	0.0 %	Infinity	Infinity	Infinity
County	Prior 4 Weeks	0	25	12	38	11	24	0	110	15	3	140	52	210	320
	Last 4 Weeks	0	17	8	27	5	24	0	81	25	2	95	61	183	264
	% Change	0.0 %	-32.0 %	-33.3 %	-28.9 %	-54.5 %	0.0 %	0.0 %	-26.4 %	66.7 %	-33.3 %	-32.1 %	17.3 %	-12.9 %	-17.5 %

Prior 4 Weeks **Begin Date** 01/12/2020 **End Date** 02/08/2020

Last 4 Weeks **Begin Date** 02/09/2020 **End Date** 03/07/2020

* Countywide totals include arrests made by all other divisions. Sourced from MNPD RMS on 3/11/2020 7:57:51 AM. This report does not take into account the number of charges. 1 arrest = 1 body. Curfew arrests include a violation of NCIC 0048 Juvenile, Curfew (TCA 11.28.210). Truancy arrests include a violation of NCIC 5327 Juvenile, Loitering During School Hours (TCA 11.28.080).

Juvenile Victims - Year-to-Date Analysis

METROPOLITAN POLICE DEPARTMENT
of Nashville and Davidson County

Aggregated by precinct (incident location). Based on date when each incident was reported.

		Homicide	Rape	Robbery	Aggravated Assault	Burglary	Larceny	Motor Vehicle Theft	All Part I Offenses	Sexual Assault	Statuatory Rape	Simple Assault / Intimidation / Stalking	Other Offenses	All Part II Offenses	All Offenses
West	Prior YTD	0	3	1	5	3	2	1	15	4	1	23	2	30	45
	YTD	0	4	2	8	3	0	0	17	4	1	13	8	26	43
	% Change	0.0 %	33.3 %	100.0 %	60.0 %	0.0 %	-100.0 %	-100.0 %	13.3 %	0.0 %	0.0 %	-43.5 %	300.0 %	-13.3 %	-4.4 %
East	Prior YTD	0	2	6	17	1	12	0	38	5	1	45	10	61	99
	YTD	0	1	3	13	3	5	0	25	5	0	42	12	59	84
	% Change	0.0 %	-50.0 %	-50.0 %	-23.5 %	200.0 %	-58.3 %	0.0 %	-34.2 %	0.0 %	-100.0 %	-6.7 %	20.0 %	-3.3 %	-15.2 %
South	Prior YTD	0	7	6	14	2	24	0	53	14	5	71	27	117	170
	YTD	1	10	8	7	1	15	0	42	9	0	53	30	92	134
	% Change	Infinity	42.9 %	33.3 %	-50.0 %	-50.0 %	-37.5 %	0.0 %	-20.8 %	-35.7 %	-100.0 %	-25.4 %	11.1 %	-21.4 %	-21.2 %
Central	Prior YTD	0	0	0	0	0	0	0	0	0	0	4	0	4	4
	YTD	0	0	0	0	0	2	0	2	1	0	8	2	11	13
	% Change	0.0 %	0.0 %	0.0 %	0.0 %	0.0 %	Infinity	0.0 %	Infinity	Infinity	0.0 %	100.0 %	Infinity	175.0 %	225.0 %
Hermitage	Prior YTD	0	9	6	18	2	8	0	43	6	1	24	10	41	84
	YTD	0	12	2	18	7	7	0	46	12	2	48	30	92	138
	% Change	0.0 %	33.3 %	-66.7 %	0.0 %	250.0 %	-12.5 %	0.0 %	7.0 %	100.0 %	100.0 %	100.0 %	200.0 %	124.4 %	64.3 %
North	Prior YTD	0	4	1	21	8	6	0	40	7	2	39	20	68	108
	YTD	0	9	7	22	0	9	0	47	3	0	31	16	50	97
	% Change	0.0 %	125.0 %	600.0 %	4.8 %	-100.0 %	50.0 %	0.0 %	17.5 %	-57.1 %	-100.0 %	-20.5 %	-20.0 %	-26.5 %	-10.2 %
Madison	Prior YTD	0	3	2	12	0	2	1	20	4	0	24	10	38	58
	YTD	0	4	2	9	2	7	0	24	3	2	25	22	52	76
	% Change	0.0 %	33.3 %	0.0 %	-25.0 %	Infinity	250.0 %	-100.0 %	20.0 %	-25.0 %	Infinity	4.2 %	120.0 %	36.8 %	31.0 %
Midtown Hills	Prior YTD	0	0	9	6	5	7	0	27	4	0	25	5	34	61
	YTD	0	7	3	4	0	9	0	23	7	0	39	12	58	81
	% Change	0.0 %	Infinity	-66.7 %	-33.3 %	-100.0 %	28.6 %	0.0 %	-14.8 %	75.0 %	0.0 %	56.0 %	140.0 %	70.6 %	32.8 %
Not Validated	Prior YTD	0	0	0	0	0	0	0	0	0	0	0	0	0	0
	YTD	0	0	0	0	0	0	0	0	0	0	0	3	3	3
	% Change	0.0 %	0.0 %	0.0 %	0.0 %	0.0 %	0.0 %	0.0 %	0.0 %	0.0 %	0.0 %	0.0 %	Infinity	Infinity	Infinity
County	Prior YTD	0	28	31	93	21	61	2	236	44	10	255	84	393	629
	YTD	1	47	27	81	16	54	0	226	44	5	259	135	443	669
	% Change	Infinity	67.9 %	-12.9 %	-12.9 %	-23.8 %	-11.5 %	-100.0 %	-4.2 %	0.0 %	-50.0 %	1.6 %	60.7 %	12.7 %	6.4 %

Prior YTD **Begin Date** 01/01/2019 **End Date** 03/07/2019

YTD **Begin Date** 01/01/2020 **End Date** 03/07/2020

* Countywide totals include arrests made by all other divisions. Sourced from MNPD RMS on 3/11/2020 7:57:52 AM. This report does not take into account the number of charges. 1 arrest = 1 body. Curfew arrests include a violation of NCIC 0048 Juvenile, Curfew (TCA 11.28.210). Truancy arrests include a violation of NCIC 5327 Juvenile, Loitering During School Hours (TCA 11.28.080).

Juvenile Victims

METROPOLITAN POLICE DEPARTMENT
of Nashville and Davidson County

Aggregated by precinct (incident location). Based on date when each incident was reported.

		Rolling 2 Weeks				Rolling 8 Weeks				YTD				Rolling 104 Weeks			
		Prior Week	Last Week	Change	Percent Change	Prior 4 Weeks	Last 4 Weeks	Change	Percent Change	Prior YTD	Current YTD	Change	Percent Change	Prior 52 Weeks	Last 52 Weeks	Change	Percent Change
West	Part I-Violent	1	2	1	100.0 %	7	7	0	0.0 %	9	14	5	55.6 %	62	49	-13	-21.0 %
	Part I-Property	0	0	0	NaN	3	0	-3	-100.0 %	6	3	-3	-50.0 %	22	32	10	45.5 %
	Part II	4	1	-3	-75.0 %	14	9	-5	-35.7 %	30	26	-4	-13.3 %	186	150	-36	-19.4 %
	Subtotal	**5**	**3**	**-2**	**-40.0 %**	**24**	**16**	**-8**	**-33.3 %**	**45**	**43**	**-2**	**-4.4 %**	**270**	**231**	**-39**	**-14.4 %**
East	Part I-Violent	4	0	-4	-100.0 %	6	5	-1	-16.7 %	25	17	-8	-32.0 %	118	129	11	9.3 %
	Part I-Property	2	2	0	0.0 %	3	5	2	66.7 %	13	8	-5	-38.5 %	46	36	-10	-21.7 %
	Part II	10	4	-6	-60.0 %	23	28	5	21.7 %	61	59	-2	-3.3 %	302	281	-21	-7.0 %
	Subtotal	**16**	**6**	**-10**	**-62.5 %**	**32**	**38**	**6**	**18.8 %**	**99**	**84**	**-15**	**-15.2 %**	**466**	**446**	**-20**	**-4.3 %**
South	Part I-Violent	4	2	-2	-50.0 %	11	7	-4	-36.4 %	27	26	-1	-3.7 %	197	205	8	4.1 %
	Part I-Property	2	2	0	0.0 %	8	7	-1	-12.5 %	26	16	-10	-38.5 %	104	124	20	19.2 %
	Part II	15	9	-6	-40.0 %	35	46	11	31.4 %	117	92	-25	-21.4 %	478	507	29	6.1 %
	Subtotal	**21**	**13**	**-8**	**-38.1 %**	**54**	**60**	**6**	**11.1 %**	**170**	**134**	**-36**	**-21.2 %**	**779**	**836**	**57**	**7.3 %**
Central	Part I-Violent	0	0	0	NaN	0	0	0	NaN	0	0	0	NaN	10	10	0	0.0 %
	Part I-Property	0	0	0	NaN	1	1	0	0.0 %	0	2	2	Infinity	13	17	4	30.8 %
	Part II	0	1	1	Infinity	3	2	-1	-33.3 %	4	11	7	175.0 %	47	37	-10	-21.3 %
	Subtotal	**0**	**1**	**1**	**Infinity**	**4**	**3**	**-1**	**-25.0 %**	**4**	**13**	**9**	**225.0 %**	**70**	**64**	**-6**	**-8.6 %**
Hermitage	Part I-Violent	2	3	1	50.0 %	18	11	-7	-38.9 %	33	32	-1	-3.0 %	173	177	4	2.3 %
	Part I-Property	0	2	2	Infinity	10	3	-7	-70.0 %	10	14	4	40.0 %	71	65	-6	-8.5 %
	Part II	6	5	-1	-16.7 %	53	27	-26	-49.1 %	41	92	51	124.4 %	343	407	64	18.7 %
	Subtotal	**8**	**10**	**2**	**25.0 %**	**81**	**41**	**-40**	**-49.4 %**	**84**	**138**	**54**	**64.3 %**	**587**	**649**	**62**	**10.6 %**
North	Part I-Violent	1	2	1	100.0 %	24	6	-18	-75.0 %	26	38	12	46.2 %	192	153	-39	-20.3 %
	Part I-Property	2	2	0	0.0 %	4	4	0	0.0 %	14	9	-5	-35.7 %	62	53	-9	-14.5 %
	Part II	3	6	3	100.0 %	22	23	1	4.5 %	68	50	-18	-26.5 %	338	298	-40	-11.8 %
	Subtotal	**6**	**10**	**4**	**66.7 %**	**50**	**33**	**-17**	**-34.0 %**	**108**	**97**	**-11**	**-10.2 %**	**592**	**504**	**-88**	**-14.9 %**
Madison	Part I-Violent	3	2	-1	-33.3 %	5	9	4	80.0 %	17	15	-2	-11.8 %	131	105	-26	-19.8 %
	Part I-Property	0	0	0	NaN	4	3	-1	-25.0 %	3	9	6	200.0 %	39	45	6	15.4 %
	Part II	0	8	8	Infinity	24	25	1	4.2 %	38	52	14	36.8 %	304	196	-108	-35.5 %
	Subtotal	**3**	**10**	**7**	**233.3 %**	**33**	**37**	**4**	**12.1 %**	**58**	**76**	**18**	**31.0 %**	**474**	**346**	**-128**	**-27.0 %**
Midtown Hills	Part I-Violent	1	1	0	0.0 %	4	7	3	75.0 %	15	14	-1	-6.7 %	83	79	-4	-4.8 %
	Part I-Property	3	0	-3	-100.0 %	2	6	4	200.0 %	12	9	-3	-25.0 %	53	58	5	9.4 %
	Part II	5	0	-5	-100.0 %	36	20	-16	-44.4 %	34	58	24	70.6 %	198	244	46	23.2 %
	Subtotal	**9**	**1**	**-8**	**-88.9 %**	**42**	**33**	**-9**	**-21.4 %**	**61**	**81**	**20**	**32.8 %**	**334**	**381**	**47**	**14.1 %**
County*	Part I-Violent	16	12	-4	-25.0 %	75	52	-23	-30.7 %	152	156	4	2.6 %	966	907	-59	-6.1 %
	Part I-Property	9	8	-1	-11.1 %	35	29	-6	-17.1 %	84	70	-14	-16.7 %	410	430	20	4.9 %
	Part II	43	34	-9	-20.9 %	210	180	-30	-14.3 %	393	440	47	12.0 %	2,196	2,120	-76	-3.5 %
	Total	**68**	**54**	**-14**	**-20.6 %**	**320**	**261**	**-59**	**-18.4 %**	**629**	**666**	**37**	**5.9 %**	**3,572**	**3,457**	**-115**	**-3.2 %**

Information summarized for CompStat week ending 03/07/2020.

Sourced from MNPD ARMS on 3/11/2020 7:57:52 AM. The figures above were sourced from incident reports using NIBRS definitions and reporting guidelines, based on the date when the crime was reported. This report is intended to be a management and planning tool and does not reflect the official NIBRS counts for the department. Incidents where a location is unknown or unspecified are included in the countywide totals. 'Unknown' refers to records in which the address is listed as 'Unknown' on the incident report. 'Not Validated' refers to records that were entered in with an invalid addresses.

Efficiencies Section

CompStat Weekly Analysis is provided by the Metropolitan Nashville Police Department Crime Analysis Section. This report is intended to be a management and planning tool and does not reflect the official UCR counts for the department.

"It is only through labor and painful effort, by grim energy and resolute courage, that we move on to better things."
- Theodore Roosevelt

Begin Date: 03/01/2020
End Date: 03/07/2020
Week: 10

Self Initiated CAD

Aggregated by component of officer initiating call.

METROPOLITAN POLICE DEPARTMENT

of Nashville and Davidson County

		Rolling Two Week				Rolling Eight Week				YTD				Rolling Twenty-Four Month			
		Prior Week	Last Week	Change	Percent Change	Prior 4 Weeks	Last 4 Weeks	Change	Percent Change	Prior YTD	Current YTD	Change	Percent Change	Prior 52 Weeks	Last 52 Weeks	Change	Percent Change
West	Vehicle Stop	43	36	-7	-16.3 %	169	156	-13	-7.7 %	370	347	-23	-6.2 %	16,795	1,457	-15,338	-91.3 %
	Business Check	413	408	-5	-1.2 %	1,426	1,584	158	11.1 %	8,872	3,467	-5,405	-60.9 %	46,417	29,033	-17,384	-37.5 %
	All Other SI	223	341	118	52.9 %	1,023	1,021	-2	-0.2 %	3,479	2,376	-1,103	-31.7 %	19,321	14,229	-5,092	-26.4 %
	Subtotal	**679**	**785**	**106**	**15.6 %**	**2,618**	**2,761**	**143**	**5.5 %**	**12,721**	**6,190**	**-6,531**	**-51.3 %**	**82,533**	**44,719**	**-37,814**	**-45.8 %**
East	Vehicle Stop	70	26	-44	-62.9 %	361	229	-132	-36.6 %	1,162	657	-505	-43.5 %	20,573	4,212	-16,361	-79.5 %
	Business Check	184	239	55	29.9 %	1,046	818	-228	-21.8 %	3,276	2,281	-995	-30.4 %	19,780	11,396	-8,384	-42.4 %
	All Other SI	550	763	213	38.7 %	2,363	2,418	55	2.3 %	4,297	5,533	1,236	28.8 %	17,646	24,472	6,826	38.7 %
	Subtotal	**804**	**1,028**	**224**	**27.9 %**	**3,770**	**3,465**	**-305**	**-8.1 %**	**8,735**	**8,471**	**-264**	**-3.0 %**	**57,999**	**40,080**	**-17,919**	**-30.9 %**
South	Vehicle Stop	196	222	26	13.3 %	818	881	63	7.7 %	952	1,890	938	98.5 %	13,843	5,888	-7,955	-57.5 %
	Business Check	185	432	247	133.5 %	798	1,008	210	26.3 %	1,806	2,113	307	17.0 %	10,442	7,162	-3,280	-31.4 %
	All Other SI	350	608	258	73.7 %	1,806	1,781	-25	-1.4 %	3,934	4,236	302	7.7 %	18,273	18,910	637	3.5 %
	Subtotal	**731**	**1,262**	**531**	**72.6 %**	**3,422**	**3,670**	**248**	**7.2 %**	**6,692**	**8,239**	**1,547**	**23.1 %**	**42,558**	**31,960**	**-10,598**	**-24.9 %**
Central	Vehicle Stop	107	89	-18	-16.8 %	476	387	-89	-18.7 %	619	1,016	397	64.1 %	9,128	4,964	-4,164	-45.6 %
	Business Check	609	347	-262	-43.0 %	2,449	2,094	-355	-14.5 %	6,518	5,242	-1,276	-19.6 %	33,968	27,388	-6,580	-19.4 %
	All Other SI	507	602	95	18.7 %	2,357	2,181	-176	-7.5 %	3,389	5,291	1,902	56.1 %	16,527	25,503	8,976	54.3 %
	Subtotal	**1,223**	**1,038**	**-185**	**-15.1 %**	**5,282**	**4,662**	**-620**	**-11.7 %**	**10,526**	**11,549**	**1,023**	**9.7 %**	**59,623**	**57,855**	**-1,768**	**-3.0 %**
Hermitage	Vehicle Stop	69	61	-8	-11.6 %	240	276	36	15.0 %	894	616	-278	-31.1 %	18,265	3,778	-14,487	-79.3 %
	Business Check	195	253	58	29.7 %	904	817	-87	-9.6 %	3,696	2,101	-1,595	-43.2 %	19,518	10,856	-8,662	-44.4 %
	All Other SI	605	677	72	11.9 %	1,940	2,219	279	14.4 %	3,527	4,891	1,364	38.7 %	18,594	22,369	3,775	20.3 %
	Subtotal	**869**	**991**	**122**	**14.0 %**	**3,084**	**3,312**	**228**	**7.4 %**	**8,117**	**7,608**	**-509**	**-6.3 %**	**56,377**	**37,003**	**-19,374**	**-34.4 %**
North	Vehicle Stop	86	73	-13	-15.1 %	393	357	-36	-9.2 %	743	956	213	28.7 %	8,692	3,880	-4,812	-55.4 %
	Business Check	113	101	-12	-10.6 %	508	393	-115	-22.6 %	1,692	1,096	-596	-35.2 %	16,693	6,950	-9,743	-58.4 %
	All Other SI	147	276	129	87.8 %	676	755	79	11.7 %	2,759	1,662	-1,097	-39.8 %	13,754	12,644	-1,110	-8.1 %
	Subtotal	**346**	**450**	**104**	**30.1 %**	**1,577**	**1,505**	**-72**	**-4.6 %**	**5,194**	**3,714**	**-1,480**	**-28.5 %**	**39,139**	**23,474**	**-15,665**	**-40.0 %**
Madison	Vehicle Stop	70	54	-16	-22.9 %	297	270	-27	-9.1 %	521	681	160	30.7 %	11,474	3,134	-8,340	-72.7 %
	Business Check	212	215	3	1.4 %	1,443	950	-493	-34.2 %	4,704	2,872	-1,832	-38.9 %	22,325	19,372	-2,953	-13.2 %
	All Other SI	231	260	29	12.6 %	935	943	8	0.9 %	1,879	2,204	325	17.3 %	9,799	9,785	-14	-0.1 %
	Subtotal	**513**	**529**	**16**	**3.1 %**	**2,675**	**2,163**	**-512**	**-19.1 %**	**7,104**	**5,757**	**-1,347**	**-19.0 %**	**43,598**	**32,291**	**-11,307**	**-25.9 %**
Midtown Hills	Vehicle Stop	81	108	27	33.3 %	226	328	102	45.1 %	681	631	-50	-7.3 %	13,979	3,411	-10,568	-75.6 %
	Business Check	278	351	73	26.3 %	1,290	1,217	-73	-5.7 %	6,961	3,052	-3,909	-56.2 %	27,888	21,490	-6,398	-22.9 %
	All Other SI	344	409	65	18.9 %	1,357	1,473	116	8.5 %	4,265	3,344	-921	-21.6 %	18,114	20,209	2,095	11.6 %
	Subtotal	**703**	**868**	**165**	**23.5 %**	**2,873**	**3,018**	**145**	**5.0 %**	**11,907**	**7,027**	**-4,880**	**-41.0 %**	**59,981**	**45,110**	**-14,871**	**-24.8 %**
County*	Vehicle Stop	1,045	758	-287	-27.5 %	4,001	3,857	-144	-3.6 %	9,119	9,113	-6	-0.1 %	132,974	42,608	-90,366	-68.0 %
	Business Check	2,394	2,652	258	10.8 %	10,806	9,850	-956	-8.8 %	39,350	24,494	-14,856	-37.8 %	207,422	145,871	-61,551	-29.7 %
	All Other SI	3,697	4,577	880	23.8 %	15,428	15,584	156	1.0 %	36,068	36,318	250	0.7 %	172,875	187,300	14,425	8.3 %
	Total	**7,136**	**7,987**	**851**	**11.9 %**	**30,235**	**29,291**	**-944**	**-3.1 %**	**84,537**	**69,925**	**-14,612**	**-17.3 %**	**513,271**	**375,779**	**-137,492**	**-26.8 %**

Information summarized for CompStat week ending 3/7/2020.

* Countywide totals include CFS with unknown locations. Sourced from MNPD ARMS on 3/11/2020 7:57:52 AM. 'Vehicle Stops' refer to 10-93 calls. 'Business Checks' refer to 10-96 calls. Only includes calls initiated by an officer (call type 2 or 3). Excludes CFS with a disposition code of 6 or 11.

Dispatched Calls for Service

Aggregated by component of officer responding to call.

METROPOLITAN POLICE DEPARTMENT

of Nashville and Davidson County

		Rolling 2 Weeks				Rolling 8 Weeks				YTD				Rolling 104 Weeks			
		Prior Week	Last Week	Change	Percent Change	Prior 4 Weeks	Last 4 Weeks	Change	Percent Change	Prior YTD	Current YTD	Change	Percent Change	Prior 52 Weeks	Last 52 Weeks	Change	Percent Change
West	Part I	130	107	-23	-17.7 %	449	451	2	0.4 %	1,201	1,085	-116	-9.7 %	7,269	7,152	-117	-1.6 %
	Vehicle Crash	58	58	0	0.0 %	180	218	38	21.1 %	514	472	-42	-8.2 %	2,863	2,794	-69	-2.4 %
	All Other CFS	227	218	-9	-4.0 %	940	919	-21	-2.2 %	2,190	2,207	17	0.8 %	13,148	12,782	-366	-2.8 %
	Subtotal	**415**	**383**	**-32**	**-7.7 %**	**1,569**	**1,588**	**19**	**1.2 %**	**3,905**	**3,764**	**-141**	**-3.6 %**	**23,280**	**22,728**	**-552**	**-2.4 %**
East	Part I	112	131	19	17.0 %	425	486	61	14.4 %	999	1,055	56	5.6 %	6,411	5,798	-613	-9.6 %
	Vehicle Crash	34	34	0	0.0 %	148	128	-20	-13.5 %	292	318	26	8.9 %	1,873	1,858	-15	-0.8 %
	All Other CFS	274	248	-26	-9.5 %	923	1,023	100	10.8 %	2,263	2,321	58	2.6 %	13,996	13,131	-865	-6.2 %
	Subtotal	**420**	**413**	**-7**	**-1.7 %**	**1,496**	**1,637**	**141**	**9.4 %**	**3,554**	**3,694**	**140**	**3.9 %**	**22,280**	**20,787**	**-1,493**	**-6.7 %**
South	Part I	175	246	71	40.6 %	731	790	59	8.1 %	1,749	1,839	90	5.1 %	10,615	10,785	170	1.6 %
	Vehicle Crash	138	90	-48	-34.8 %	435	443	8	1.8 %	940	1,031	91	9.7 %	5,410	5,886	476	8.8 %
	All Other CFS	441	518	77	17.5 %	1,702	1,750	48	2.8 %	3,898	4,094	196	5.0 %	23,321	23,524	203	0.9 %
	Subtotal	**754**	**854**	**100**	**13.3 %**	**2,868**	**2,983**	**115**	**4.0 %**	**6,587**	**6,964**	**377**	**5.7 %**	**39,346**	**40,195**	**849**	**2.2 %**
Central	Part I	50	56	6	12.0 %	186	213	27	14.5 %	616	490	-126	-20.5 %	3,760	3,691	-69	-1.8 %
	Vehicle Crash	51	30	-21	-41.2 %	144	171	27	18.8 %	365	376	11	3.0 %	2,315	2,254	-61	-2.6 %
	All Other CFS	232	178	-54	-23.3 %	817	822	5	0.6 %	2,080	1,939	-141	-6.8 %	12,156	11,150	-1,006	-8.3 %
	Subtotal	**333**	**264**	**-69**	**-20.7 %**	**1,147**	**1,206**	**59**	**5.1 %**	**3,061**	**2,805**	**-256**	**-8.4 %**	**18,231**	**17,095**	**-1,136**	**-6.2 %**
Hermitage	Part I	125	164	39	31.2 %	612	591	-21	-3.4 %	1,475	1,490	15	1.0 %	9,209	8,865	-344	-3.7 %
	Vehicle Crash	93	86	-7	-7.5 %	346	335	-11	-3.2 %	760	803	43	5.7 %	4,338	4,584	246	5.7 %
	All Other CFS	374	371	-3	-0.8 %	1,532	1,518	-14	-0.9 %	3,800	3,706	-94	-2.5 %	22,244	21,615	-629	-2.8 %
	Subtotal	**592**	**621**	**29**	**4.9 %**	**2,490**	**2,444**	**-46**	**-1.8 %**	**6,035**	**5,999**	**-36**	**-0.6 %**	**35,791**	**35,064**	**-727**	**-2.0 %**
North	Part I	107	138	31	29.0 %	397	439	42	10.6 %	1,172	1,024	-148	-12.6 %	7,469	6,929	-540	-7.2 %
	Vehicle Crash	55	52	-3	-5.5 %	193	207	14	7.3 %	455	475	20	4.4 %	2,729	2,773	44	1.6 %
	All Other CFS	296	381	85	28.7 %	1,132	1,286	154	13.6 %	2,874	2,931	57	2.0 %	17,761	17,315	-446	-2.5 %
	Subtotal	**458**	**571**	**113**	**24.7 %**	**1,722**	**1,932**	**210**	**12.2 %**	**4,501**	**4,430**	**-71**	**-1.6 %**	**27,959**	**27,017**	**-942**	**-3.4 %**
Madison	Part I	75	103	28	37.3 %	367	367	0	0.0 %	861	877	16	1.9 %	5,476	5,184	-292	-5.3 %
	Vehicle Crash	39	49	10	25.6 %	149	175	26	17.4 %	379	390	11	2.9 %	2,144	2,229	85	4.0 %
	All Other CFS	255	286	31	12.2 %	934	1,047	113	12.1 %	2,006	2,351	345	17.2 %	12,915	12,595	-320	-2.5 %
	Subtotal	**369**	**438**	**69**	**18.7 %**	**1,450**	**1,589**	**139**	**9.6 %**	**3,246**	**3,618**	**372**	**11.5 %**	**20,535**	**20,008**	**-527**	**-2.6 %**
Midtown Hills	Part I	146	125	-21	-14.4 %	584	594	10	1.7 %	1,368	1,460	92	6.7 %	8,657	8,832	175	2.0 %
	Vehicle Crash	93	82	-11	-11.8 %	391	362	-29	-7.4 %	875	899	24	2.7 %	5,329	5,295	-34	-0.6 %
	All Other CFS	336	297	-39	-11.6 %	1,224	1,291	67	5.5 %	2,904	3,028	124	4.3 %	17,244	17,075	-169	-1.0 %
	Subtotal	**575**	**504**	**-71**	**-12.3 %**	**2,199**	**2,247**	**48**	**2.2 %**	**5,147**	**5,387**	**240**	**4.7 %**	**31,230**	**31,202**	**-28**	**-0.1 %**
County*	Part I	1,008	1,124	116	11.5 %	4,220	4,278	58	1.4 %	10,198	10,326	128	1.3 %	62,613	63,938	1,325	2.1 %
	Vehicle Crash	574	505	-69	-12.0 %	2,021	2,097	76	3.8 %	4,745	4,868	123	2.6 %	27,841	28,703	862	3.1 %
	All Other CFS	2,555	2,608	53	2.1 %	9,855	10,145	290	2.9 %	23,488	23,991	503	2.1 %	140,993	139,180	-1,813	-1.3 %
	Total	**4,137**	**4,237**	**100**	**2.4 %**	**16,096**	**16,520**	**424**	**2.6 %**	**38,431**	**39,185**	**754**	**2.0 %**	**231,447**	**231,821**	**374**	**0.2 %**

Information summarized for CompStat week ending 3/7/2020.

* Countywide totals include CFS with unknown locations. 'Part I CFS' refer to dispatched CAD calls with a ten code of 50, 51, 52, 53, 54, 57, 70, 71, 72, 67, or 1000. 'Vehicle Crash CFS' refer to dispatched CAD calls with a ten code of 45 or 46. Only includes calls initiated by the citizenry (call type 0 or 1). Report only includes CFS with ten codes 10 through 89 and all thousand codes. Excludes CFS with a disposition code of 6 or 11.

Vehicle Stop Analysis (Form 252)

Aggregated by component of officer making stop.

METROPOLITAN POLICE DEPARTMENT

of Nashville and Davidson County

		Rolling Two Week				Rolling Eight Week				YTD				Rolling Twenty-Four Month			
		Prior Week	Last Week	Change	% Change	Prior 4 Weeks	Last 4 Weeks	Change	% Change	Prior YTD	YTD	Change	% Change	Prior 52 Weeks	Last 52 Weeks	Change	% Change
West	Vehicle Stops	53	32	-21	-39.6%	189	154	-35	-18.5%	667	366	-301	-45.1%	20,843	1,722	-19,121	-91.7%
	Warnings Issued	92.5 %	81.3 %	-11.2 %		87.8 %	89.6 %	1.8 %		85.8 %	89.1 %	3.3 %		88.0 %	84.1 %	-3.8 %	
	Arrests Made	2	4	2	100.0%	12	8	-4	-33.3%	17	20	3	17.6%	783	92	-691	-88.3%
East	Vehicle Stops	76	29	-47	-61.8%	366	243	-123	-33.6%	1,247	692	-555	-44.5%	22,359	4,743	-17,616	-78.8%
	Warnings Issued	80.3 %	65.5 %	-14.7 %		74.3 %	76.1 %	1.8 %		84.9 %	76.2 %	-8.8 %		86.1 %	77.8 %	-8.3 %	
	Arrests Made	6	2	-4	-66.7%	30	19	-11	-36.7%	83	52	-31	-37.3%	1,881	395	-1,486	-79.0%
South	Vehicle Stops	247	316	69	27.9%	1,206	1,173	-33	-2.7%	1,625	2,651	1,026	63.1%	17,954	9,497	-8,457	-47.1%
	Warnings Issued	67.2 %	67.1 %	-0.1 %		63.8 %	66.7 %	2.8 %		52.3 %	64.5 %	12.2 %		70.3 %	53.8 %	-16.6 %	
	Arrests Made	19	27	8	42.1%	113	97	-16	-14.2%	173	233	60	34.7%	1,609	918	-691	-42.9%
Central	Vehicle Stops	106	94	-12	-11.3%	501	396	-105	-21.0%	787	1,059	272	34.6%	13,144	5,622	-7,522	-57.2%
	Warnings Issued	66.0 %	71.3 %	5.2 %		75.0 %	70.5 %	-4.6 %		63.0 %	74.0 %	11.0 %		58.0 %	67.5 %	9.5 %	
	Arrests Made	7	8	1	14.3%	34	27	-7	-20.6%	59	74	15	25.4%	801	377	-424	-52.9%
Hermitage	Vehicle Stops	74	57	-17	-23.0%	250	272	22	8.8%	1,320	647	-673	-51.0%	21,609	4,907	-16,702	-77.3%
	Warnings Issued	87.8 %	80.7 %	-7.1 %		75.2 %	82.4 %	7.2 %		72.7 %	76.4 %	3.7 %		77.6 %	59.7 %	-17.9 %	
	Arrests Made	3	4	1	33.3%	22	17	-5	-22.7%	116	48	-68	-58.6%	1,800	417	-1,383	-76.8%
North	Vehicle Stops	82	69	-13	-15.9%	447	346	-101	-22.6%	639	1,006	367	57.4%	10,485	3,492	-6,993	-66.7%
	Warnings Issued	80.5 %	72.5 %	-8.0 %		82.3 %	80.1 %	-2.3 %		86.5 %	80.3 %	-6.2 %		80.2 %	81.4 %	1.2 %	
	Arrests Made	10	13	3	30.0%	69	49	-20	-29.0%	43	158	115	267.4%	893	420	-473	-53.0%
Madison	Vehicle Stops	62	49	-13	-21.0%	360	291	-69	-19.2%	544	767	223	41.0%	13,451	3,906	-9,545	-71.0%
	Warnings Issued	72.6 %	87.8 %	15.2 %		66.7 %	72.2 %	5.5 %		68.6 %	70.1 %	1.6 %		71.0 %	64.2 %	-6.8 %	
	Arrests Made	9	3	-6	-66.7%	34	22	-12	-35.3%	85	65	-20	-23.5%	1,854	289	-1,565	-84.4%
Midtown	Vehicle Stops	109	127	18	16.5%	365	419	54	14.8%	865	900	35	4.0%	17,313	4,704	-12,609	-72.8%
Hills	Warnings Issued	66.1 %	75.6 %	9.5 %		59.5 %	68.7 %	9.3 %		63.7 %	62.4 %	-1.3 %		73.5 %	70.7 %	-2.8 %	
	Arrests Made	1	1	0	0.0%	16	8	-8	-50.0%	66	27	-39	-59.1%	1,309	234	-1,075	-82.1%
SOD	Vehicle Stops	413	69	-344	-83.3%	939	1,095	156	16.6%	2,596	2,274	-322	-12.4%	17,093	13,931	-3,162	-18.5%
	Warnings Issued	27.4 %	49.3 %	21.9 %		38.0 %	31.7 %	-6.3 %		44.6 %	35.1 %	-9.5 %		43.1 %	33.7 %	-9.4 %	
	Arrests Made	26	5	-21	-80.8%	66	59	-7	-10.6%	132	141	9	6.8%	764	758	-6	-0.8%
Other	Vehicle Stops	43	14	-29	-67.4%	178	151	-27	-15.2%	720	396	-324	-45.0%	7,089	2,003	-5,086	-71.7%
	Warnings Issued	74.4 %	85.7 %	11.3 %		86.5 %	80.1 %	-6.4 %		82.8 %	84.8 %	2.1 %		81.4 %	83.2 %	1.8 %	
	Arrests Made	2	1	-1	-50.0%	13	10	-3	-23.1%	68	26	-42	-61.8%	934	138	-796	-85.2%
Total	Vehicle Stops	1,265	856	-409	-32.3%	4,801	4,540	-261	-5.4%	11,010	10,758	-252	-2.3%	161,340	54,527	-106,813	-66.2%
	Warnings Issued	58.4 %	70.7 %	12.3 %		64.7 %	62.8 %	-1.9 %		65.1 %	64.0 %	-1.1 %		73.4 %	58.7 %	-14.7 %	
	Arrests Made	85	68	-17	-20.0%	409	316	-93	-22.7%	842	844	2	0.2%	12,628	4,038	-8,590	-68.0%

Information summarized for CompStat week ending 03/07/2020.

Sourced from MNPD ARMS on 3/11/2020 7:57:52 AM. The figures above were sourced from MNPD's Vehicle Stop (Form 252) Database. Vehicle stop totals count all reports electronically entered via AFR. Hardcopy reports not entered into ARMS will affect accuracy of totals. This report is intended to be a management and planning tool and does not reflect the official vehicle stop counts for the department.

Field Interview Report (Form 114)

Aggregated by component of officer conducting interview.

METROPOLITAN POLICE DEPARTMENT
of Nashville and Davidson County

		Rolling Two Week				Rolling Eight Week				YTD				Rolling Twenty-Four Month			
		Prior Week	Last Week	Change	% Change	Prior 4 Weeks	Last 4 Weeks	Change	% Change	Prior YTD	YTD	Change	% Change	Prior 52 Weeks	Last 52 Weeks	Change	% Change
West	Field Interview	7	15	8	114.3%	70	43	-27	-38.6%	131	137	6	4.6%	1,321	712	-609	-46.1%
	Arrest Made	3	0	-3	-100.0%	14	6	-8	-57.1%	26	21	-5	-19.2%	239	108	-131	-54.8%
East	Field Interview	18	8	-10	-55.6%	54	50	-4	-7.4%	185	122	-63	-34.1%	1,946	711	-1,235	-63.5%
	Arrest Made	1	2	1	100.0%	4	8	4	100.0%	31	15	-16	-51.6%	366	101	-265	-72.4%
South	Field Interview	18	16	-2	-11.1%	67	56	-11	-16.4%	153	149	-4	-2.6%	1,491	681	-810	-54.3%
	Arrest Made	1	0	-1	-100.0%	11	4	-7	-63.6%	15	18	3	20.0%	145	65	-80	-55.2%
Central	Field Interview	11	15	4	36.4%	78	58	-20	-25.6%	199	163	-36	-18.1%	2,021	1,008	-1,013	-50.1%
	Arrest Made	1	1	0	0.0%	6	10	4	66.7%	35	20	-15	-42.9%	475	121	-354	-74.5%
Hermitage	Field Interview	19	20	1	5.3%	34	54	20	58.8%	181	103	-78	-43.1%	2,218	649	-1,569	-70.7%
	Arrest Made	2	0	-2	-100.0%	10	4	-6	-60.0%	26	15	-11	-42.3%	357	74	-283	-79.3%
North	Field Interview	8	8	0	0.0%	42	28	-14	-33.3%	66	81	15	22.7%	920	439	-481	-52.3%
	Arrest Made	0	0	0	-	3	2	-1	-33.3%	16	7	-9	-56.3%	107	37	-70	-65.4%
Madison	Field Interview	14	9	-5	-35.7%	37	36	-1	-2.7%	73	82	9	12.3%	1,155	380	-775	-67.1%
	Arrest Made	0	3	3	-	10	4	-6	-60.0%	10	17	7	70.0%	241	57	-184	-76.3%
Midtown	Field Interview	9	8	-1	-11.1%	33	30	-3	-9.1%	95	67	-28	-29.5%	1,114	360	-754	-67.7%
Hills	Arrest Made	0	0	0	-	3	2	-1	-33.3%	4	5	1	25.0%	156	29	-127	-81.4%
SID	Field Interview	10	8	-2	-20.0%	16	32	16	100.0%	123	48	-75	-61.0%	296	97	-199	-67.2%
	Arrest Made	0	0	0	-	3	1	-2	-66.7%	7	4	-3	-42.9%	60	17	-43	-71.7%
SOD	Field Interview	1	0	-1	-100.0%	2	2	0	0.0%	0	4	4	-	17	9	-8	-47.1%
	Arrest Made	0	0	0	-	0	0	0	-	0	0	0	-	3	1	-2	-66.7%
Other	Field Interview	3	2	-1	-33.3%	18	12	-6	-33.3%	49	35	-14	-28.6%	591	195	-396	-67.0%
	Arrest Made	0	0	0	-	1	0	-1	-100.0%	18	2	-16	-88.9%	163	32	-131	-80.4%
County	Field Interview	118	109	-9	-7.6%	451	401	-50	-11.1%	1,255	991	-264	-21.0%	13,090	5,241	-7,849	-60.0%
	Arrest Made	8	6	-2	-25.0%	65	41	-24	-36.9%	188	124	-64	-34.0%	2,312	642	-1,670	-72.2%

Information summarized for CompStat week ending 03/07/2020.

Sourced from MNPD ARMS on 3/11/2020 7:57:52 AM. The numbers above are sourced from MNPD's Field Interview (Form 114) Database. This report includes all FI types (field interviews, terry stops, and homeless welfare checks). "Arrest Made" indicates that an individual in the FI database was also arrested. For an arrest to be counted, the Form 114 complaint number must match a Form 106 Arrest Report, Form 106A State Misdemeanor Citation Report, or Form 219 Juvenile Citation incident number and the master name record must match in each as well. This report is intended to be a management and planning tool and does not reflect official counts for the department.

County Efficiency Charts

METROPOLITAN POLICE DEPARTMENT
of Nashville and Davidson County

Summarized by CompStat week for past eight weeks.
Aggregated by component of officer initiating call / arresting officer.

All Self-Initiated CAD - 52wk Avg: 7,226

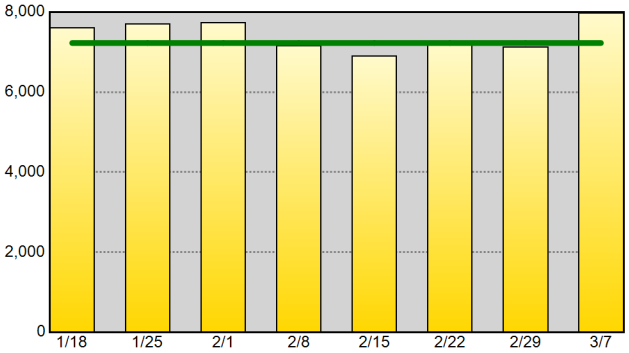

Self-Initiated Terry Stops - 52wk Avg: 92

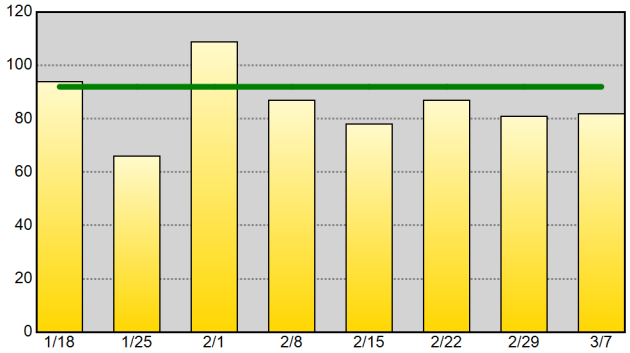

Self-Initiated Vehicle Stops (10-93) - 52wk Avg: 820

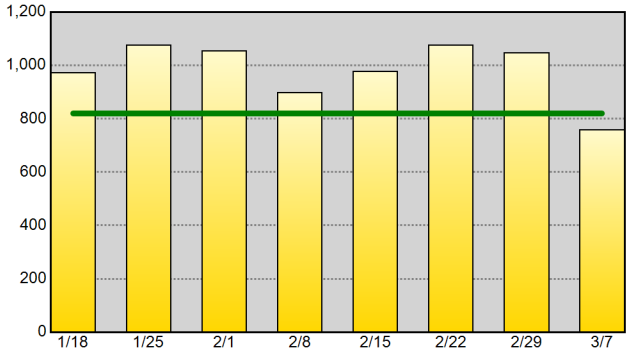

Self-Initiated Business Checks (10-96) - 52wk Avg: 2,806

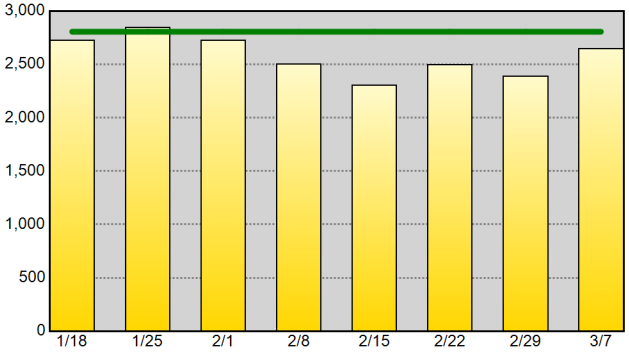

Self-Initiated Community Policing (10-15) - 52wk Avg: 1,183

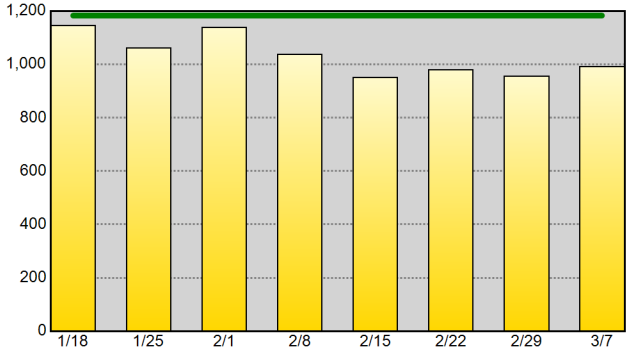

Self-Initiated Criminal Vice Activity (10-78) - 52wk Avg: 34

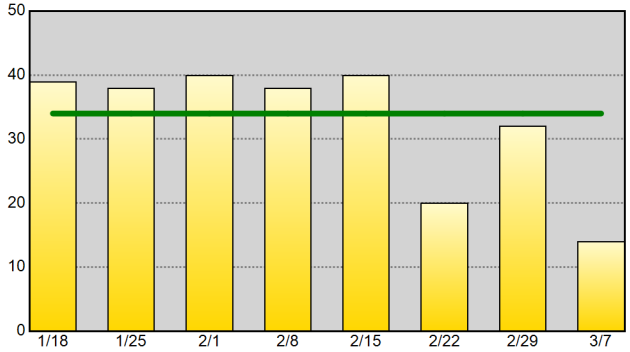

Part I Arrests - 52wk Avg: 119

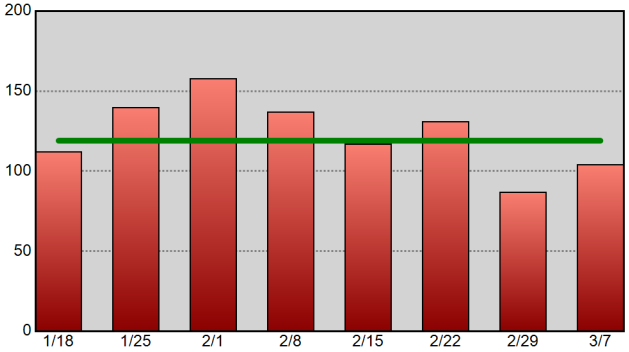

Drug-Related Arrests - 52wk Avg: 77

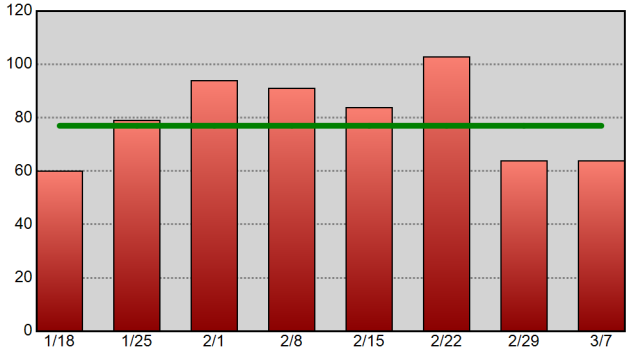

Warrants Served - 52wk Avg: 410

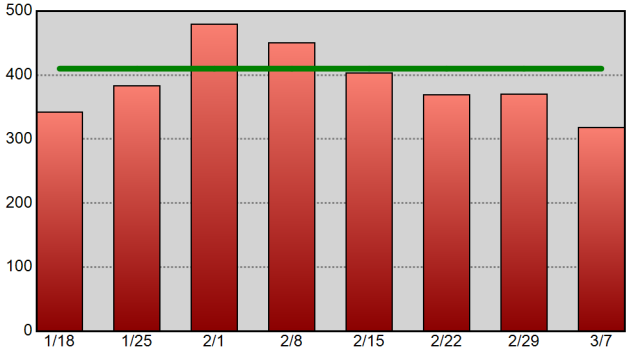

Information summarized for CompStat week ending 3/7/2020. The horizontal line on each chart represents the data set's 52-week weekly average.

Sourced from MNPD ARMS on 3/11/2020 7:57:52 AM. CAD reports only include calls initiated by an officer (call type 2 or 3). Excludes CFS with a disposition code of 6 or 11. Arrest reports do not take into account the number of charges. 1 arrest = 1 body.

West Precinct Precinct Efficiency Charts

METROPOLITAN POLICE DEPARTMENT
of Nashville and Davidson County

Summarized by CompStat week for past eight weeks.
Aggregated by component of officer initiating call / arresting officer.

All Self-Initiated CAD - 52wk Avg: 845

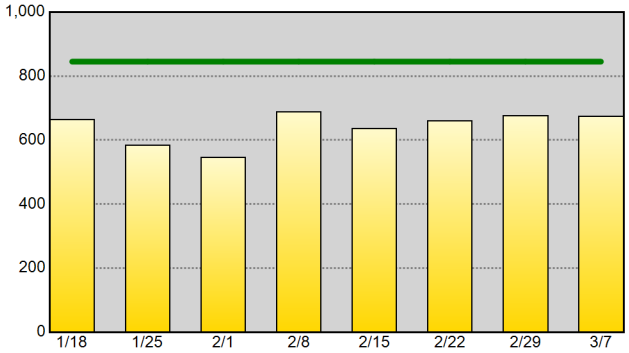

Self-Initiated Terry Stops - 52wk Avg: 6

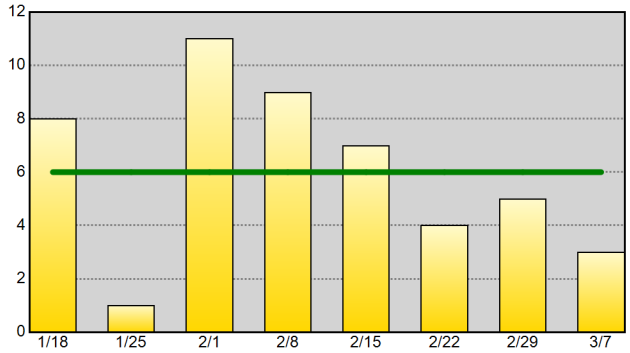

Self-Initiated Vehicle Stops (10-93) - 52wk Avg: 27

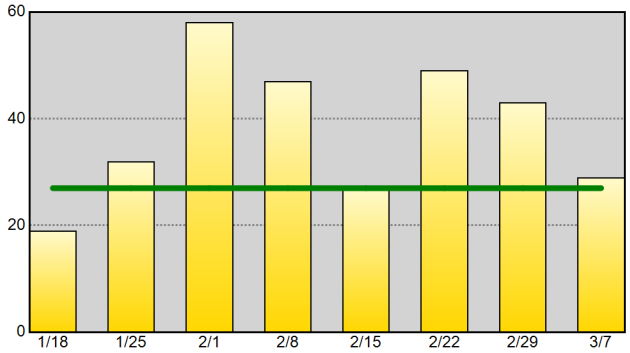

Self-Initiated Business Checks (10-96) - 52wk Avg: 551

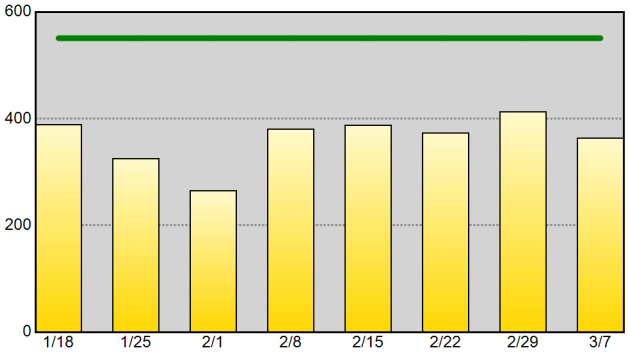

Self-Initiated Community Policing (10-15) - 52wk Avg: 171

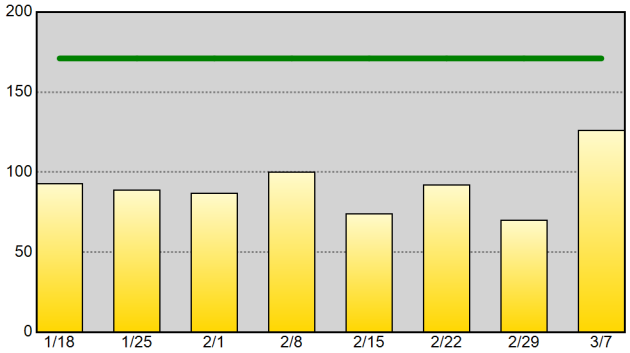

Self-Initiated Criminal Vice Activity (10-78) - 52wk Avg:

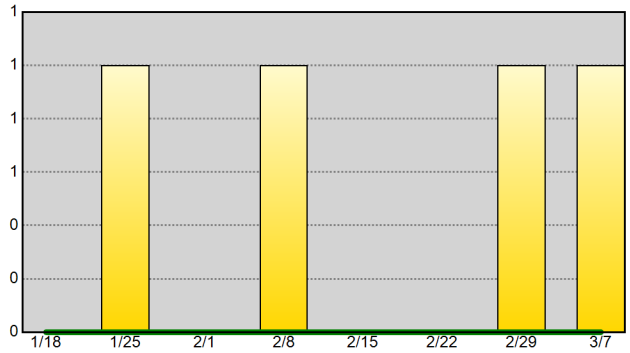

Part I Arrests - 52wk Avg: 9

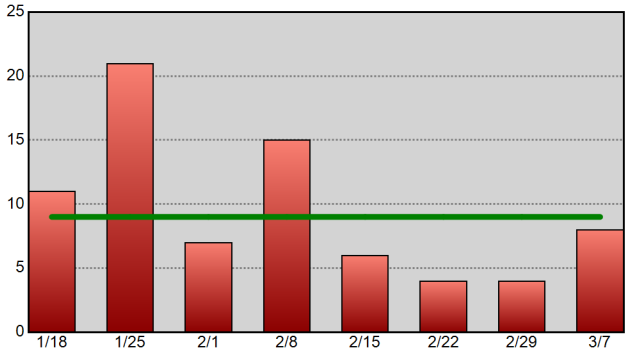

Drug-Related Arrests - 52wk Avg: 3

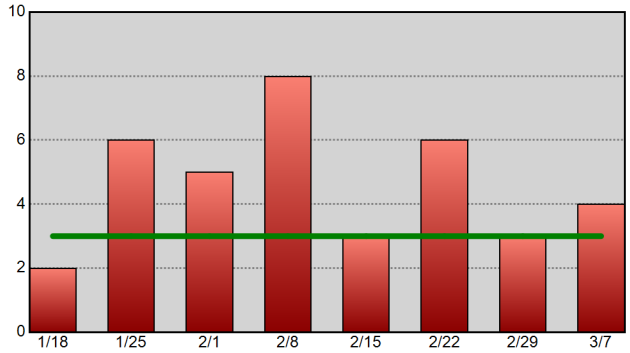

Warrants Served - 52wk Avg: 15

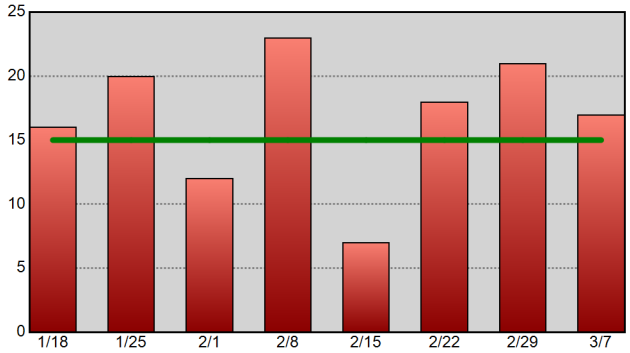

Information summarized for CompStat week ending 3/7/2020. The horizontal line on each chart represents the data set's 52-week weekly average.

Sourced from MNPD ARMS on 3/11/2020 7:57:53 AM. CAD reports only include calls initiated by an officer (call type 2 or 3). Excludes CFS with a disposition code of 6 or 11. Arrest reports do not take into account the number of charges. 1 arrest = 1 body.

East Precinct Precinct Efficiency Charts

METROPOLITAN POLICE DEPARTMENT
of Nashville and Davidson County

Summarized by CompStat week for past eight weeks.
Aggregated by component of officer initiating call / arresting officer.

All Self-Initiated CAD - 52wk Avg: 748

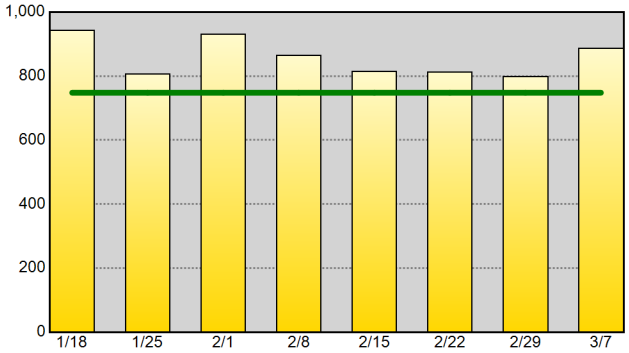

Self-Initiated Terry Stops - 52wk Avg: 8

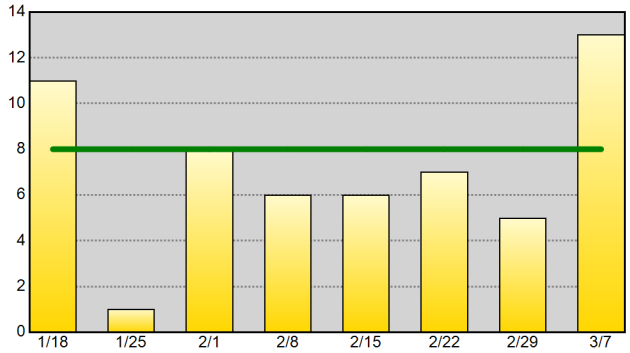

Self-Initiated Vehicle Stops (10-93) - 52wk Avg: 78

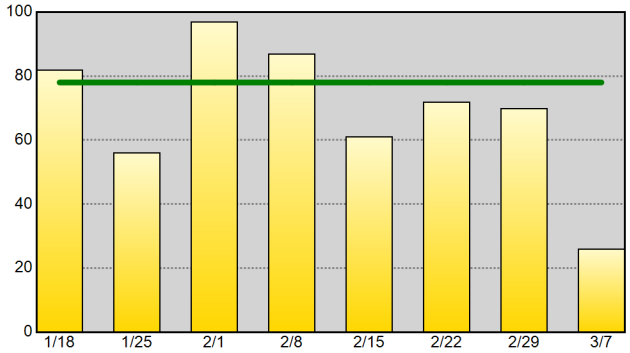

Self-Initiated Business Checks (10-96) - 52wk Avg: 212

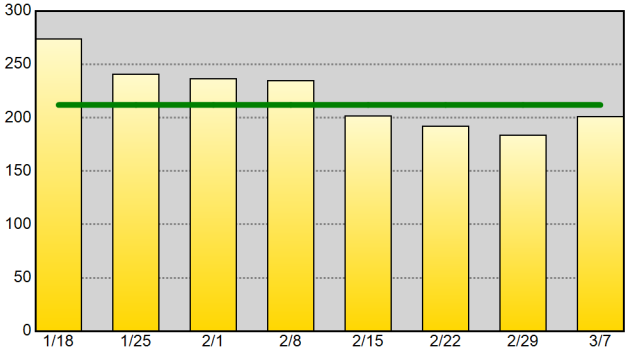

Self-Initiated Community Policing (10-15) - 52wk Avg: 151

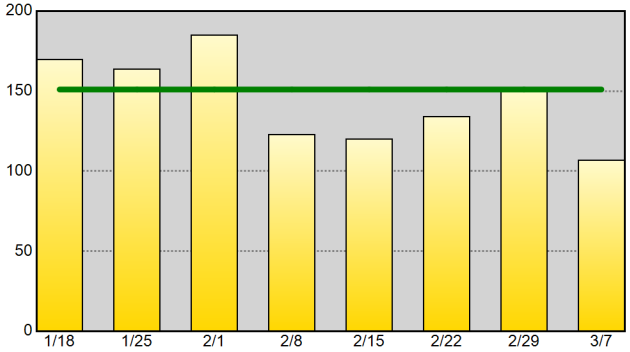

Self-Initiated Criminal Vice Activity (10-78) - 52wk Avg: 1

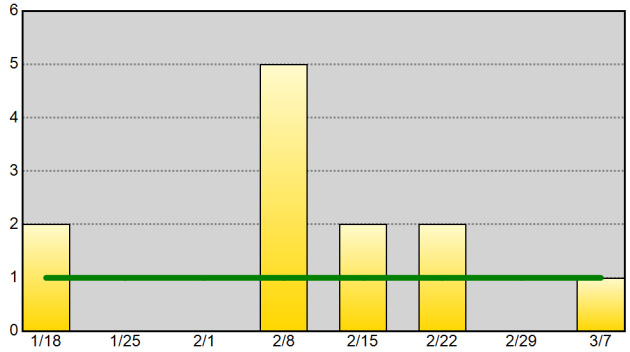

Part I Arrests - 52wk Avg: 11

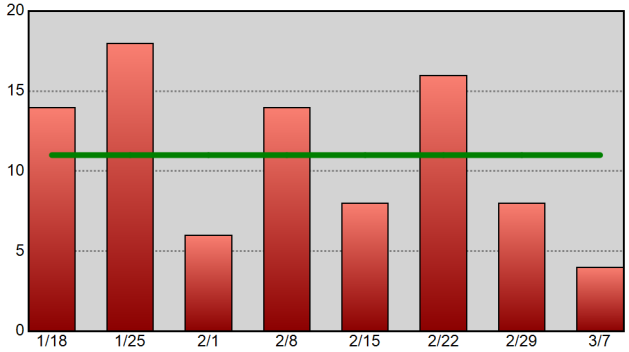

Drug-Related Arrests - 52wk Avg: 9

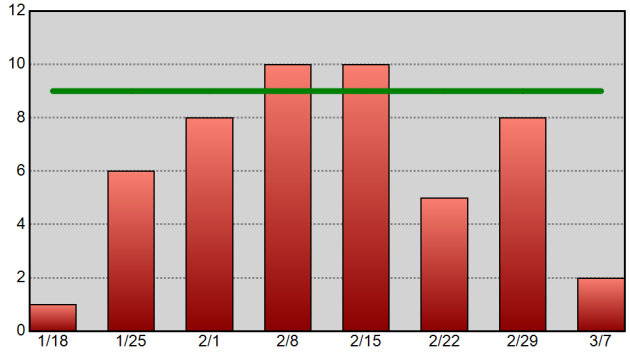

Warrants Served - 52wk Avg: 30

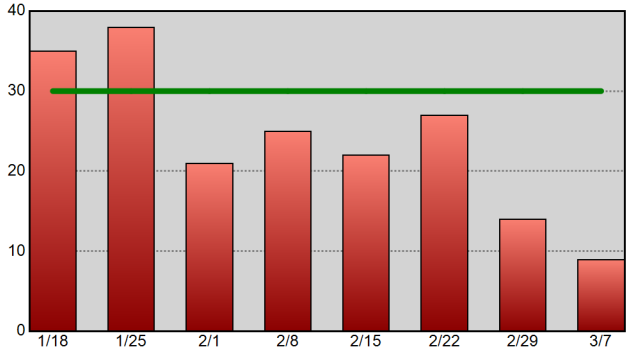

Information summarized for CompStat week ending 3/7/2020. The horizontal line on each chart represents the data set's 52-week weekly average.

Sourced from MNPD ARMS on 3/11/2020 7:57:54 AM. CAD reports only include calls initiated by an officer (call type 2 or 3). Excludes CFS with a disposition code of 6 or 11. Arrest reports do not take into account the number of charges. 1 arrest = 1 body.

South Precinct Precinct Efficiency Charts

METROPOLITAN POLICE DEPARTMENT
of Nashville and Davidson County

Summarized by CompStat week for past eight weeks.
Aggregated by component of officer initiating call / arresting officer.

All Self-Initiated CAD - 52wk Avg: 596

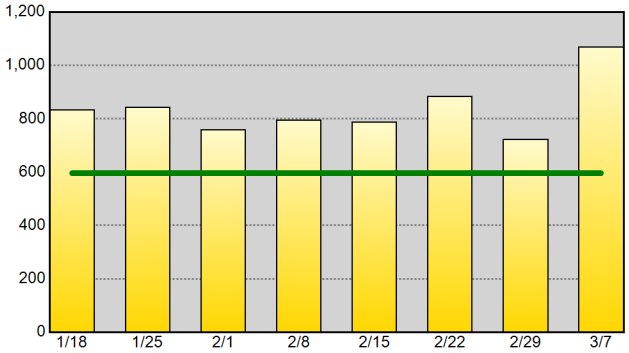

Self-Initiated Terry Stops - 52wk Avg: 8

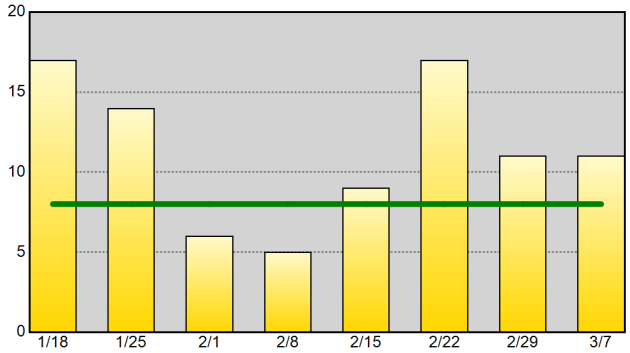

Self-Initiated Vehicle Stops (10-93) - 52wk Avg: 110

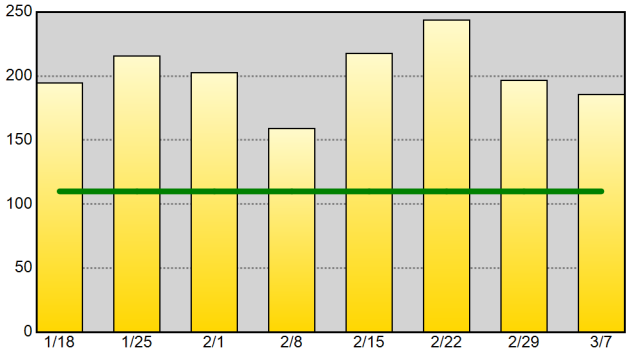

Self-Initiated Business Checks (10-96) - 52wk Avg: 134

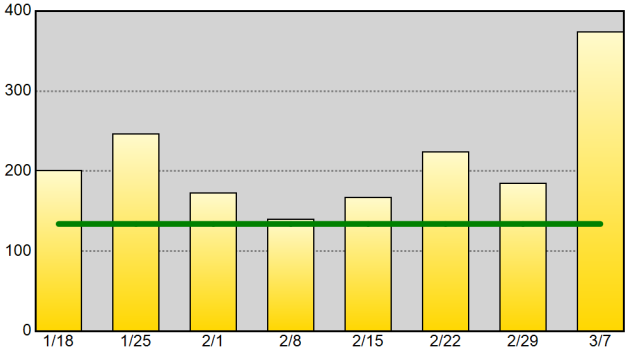

Self-Initiated Community Policing (10-15) - 52wk Avg: 17

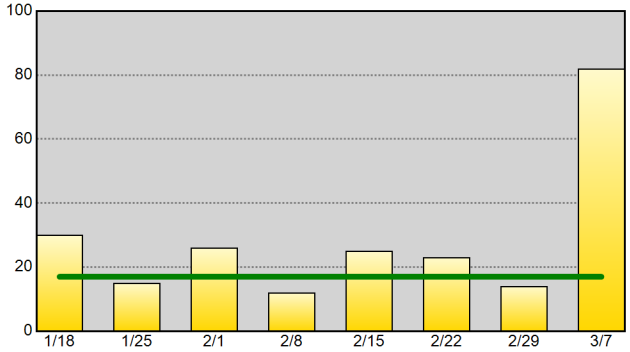

Self-Initiated Criminal Vice Activity (10-78) - 52wk Avg: 2

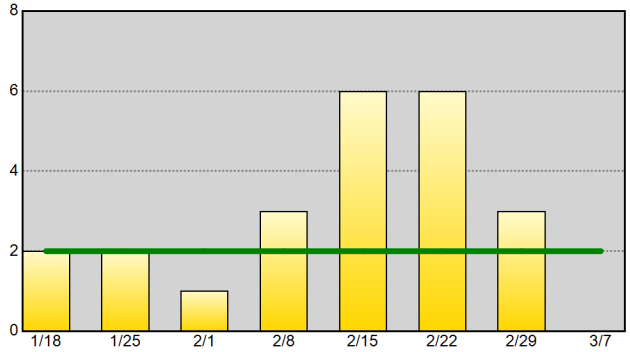

Part I Arrests - 52wk Avg: 16

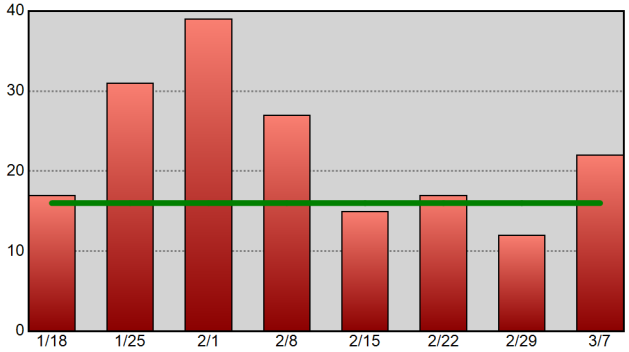

Drug-Related Arrests - 52wk Avg: 14

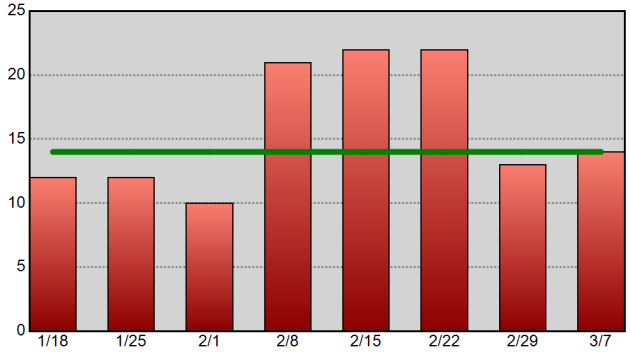

Warrants Served - 52wk Avg: 36

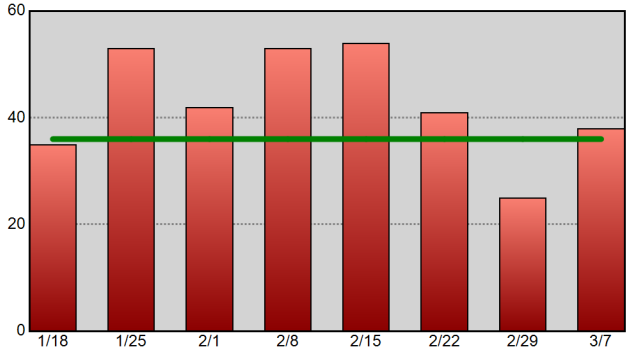

Information summarized for CompStat week ending 3/7/2020.
The horizontal line on each chart represents the data set's 52-week weekly average.

Sourced from MNPD ARMS on 3/11/2020 7:57:54 AM. CAD reports only include calls initiated by an officer (call type 2 or 3). Excludes CFS with a disposition code of 6 or 11. Arrest reports do not take into account the number of charges. 1 arrest = 1 body.

Central Precinct Precinct Efficiency Charts

METROPOLITAN POLICE DEPARTMENT
of Nashville and Davidson County

Summarized by CompStat week for past eight weeks.
Aggregated by component of officer initiating call / arresting officer.

All Self-Initiated CAD - 52wk Avg: 1,082

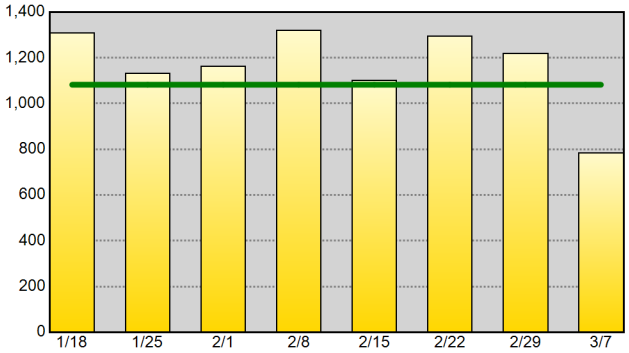

Self-Initiated Terry Stops - 52wk Avg: 32

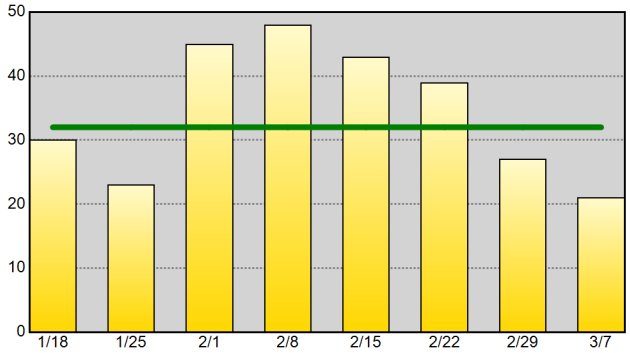

Self-Initiated Vehicle Stops (10-93) - 52wk Avg: 92

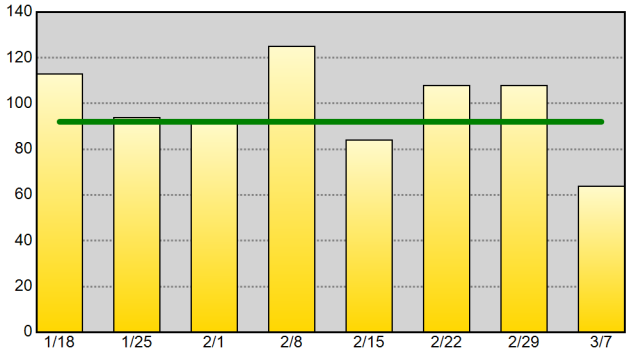

Self-Initiated Business Checks (10-96) - 52wk Avg: 514

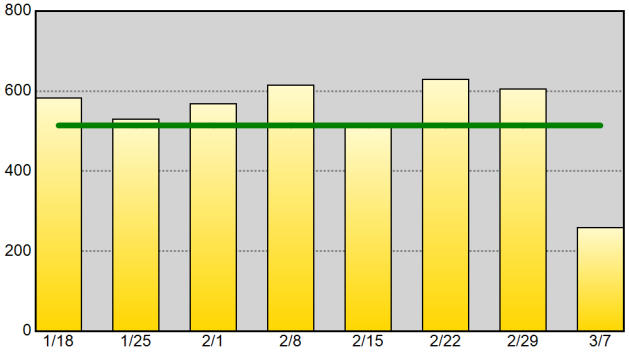

Self-Initiated Community Policing (10-15) - 52wk Avg: 188

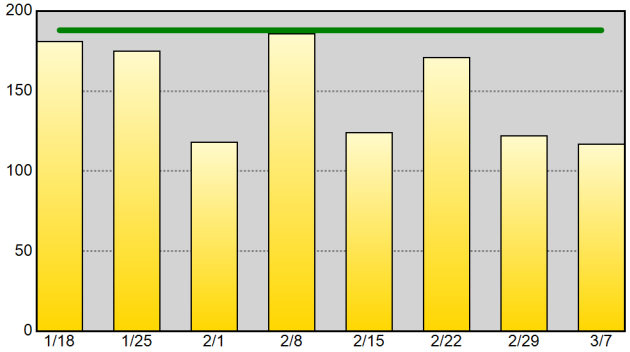

Self-Initiated Criminal Vice Activity (10-78) - 52wk Avg: 1

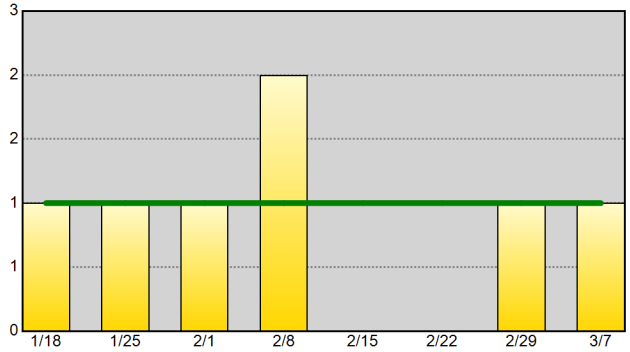

Part I Arrests - 52wk Avg: 9

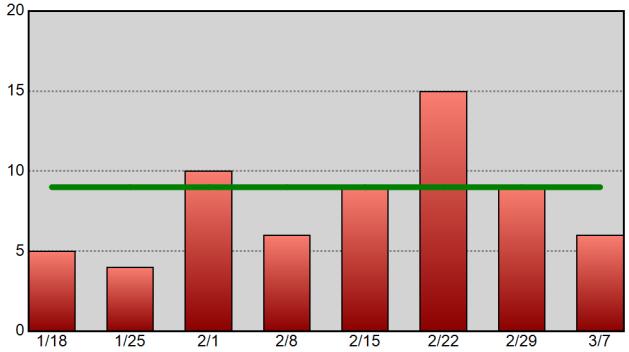

Drug-Related Arrests - 52wk Avg: 9

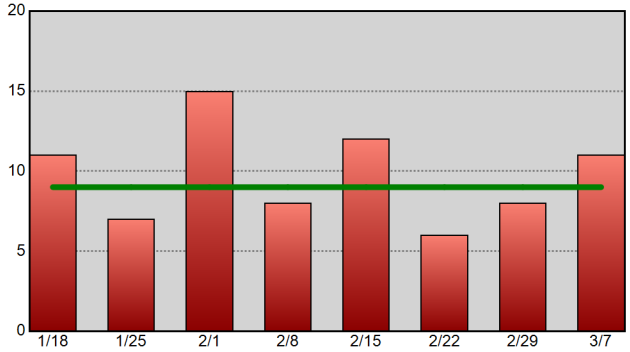

Warrants Served - 52wk Avg: 30

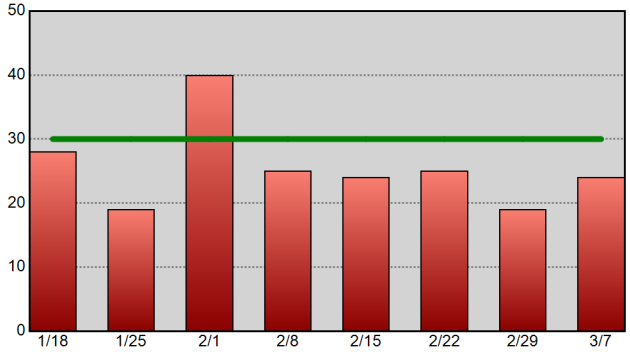

Information summarized for CompStat week ending 3/7/2020. The horizontal line on each chart represents the data set's 52-week weekly average.

Sourced from MNPD ARMS on 3/11/2020 7:57:55 AM. CAD reports only include calls initiated by an officer (call type 2 or 3). Excludes CFS with a disposition code of 6 or 11. Arrest reports do not take into account the number of charges. 1 arrest = 1 body.

Hermitage Precinct Precinct Efficiency Charts

METROPOLITAN POLICE DEPARTMENT
of Nashville and Davidson County

Summarized by CompStat week for past eight weeks.
Aggregated by component of officer initiating call / arresting officer.

All Self-Initiated CAD - 52wk Avg: 694

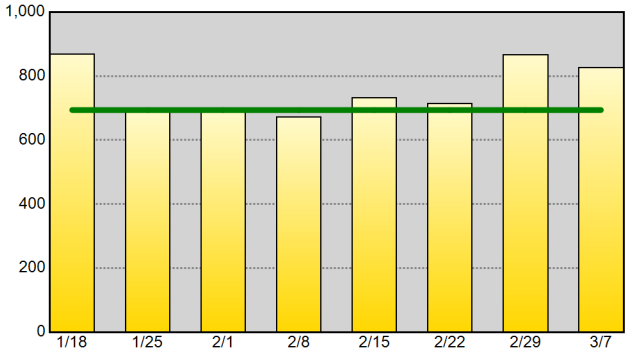

Self-Initiated Terry Stops - 52wk Avg: 8

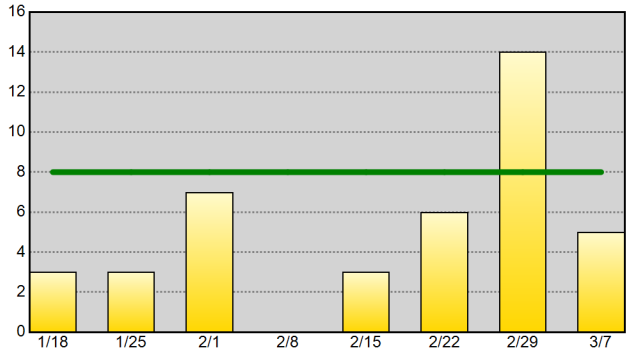

Self-Initiated Vehicle Stops (10-93) - 52wk Avg: 70

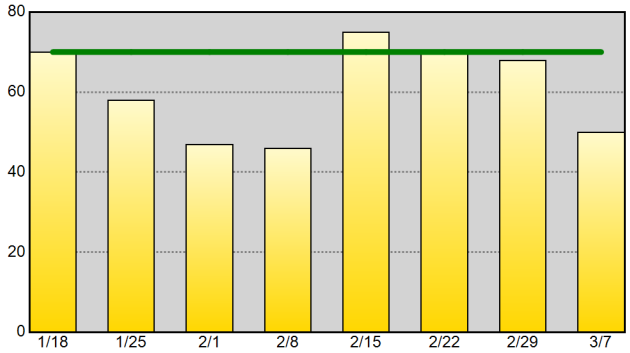

Self-Initiated Business Checks (10-96) - 52wk Avg: 205

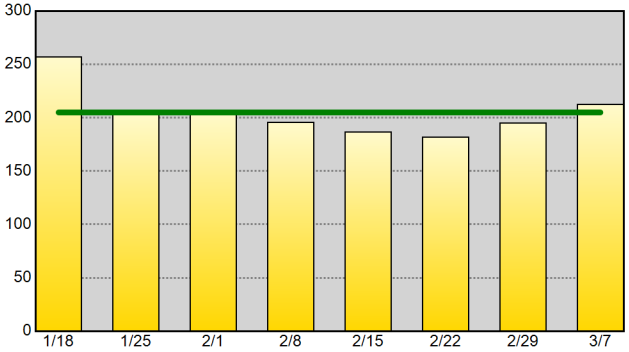

Self-Initiated Community Policing (10-15) - 52wk Avg: 71

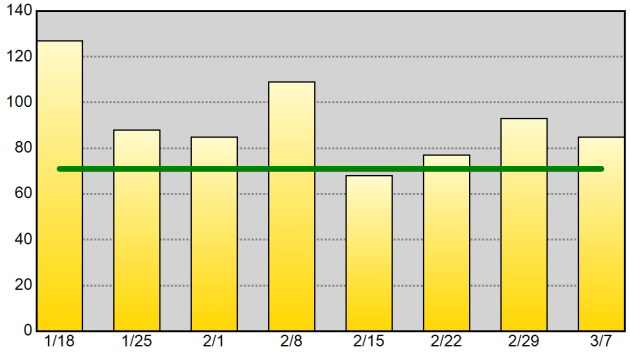

Self-Initiated Criminal Vice Activity (10-78) - 52wk Avg: 1

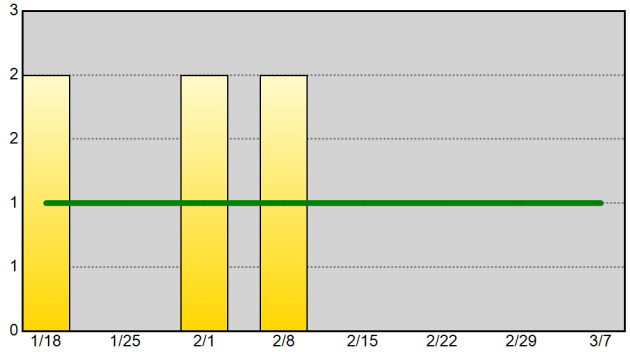

Part I Arrests - 52wk Avg: 13

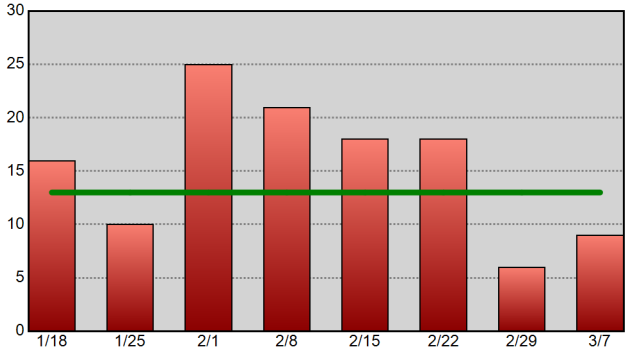

Drug-Related Arrests - 52wk Avg: 6

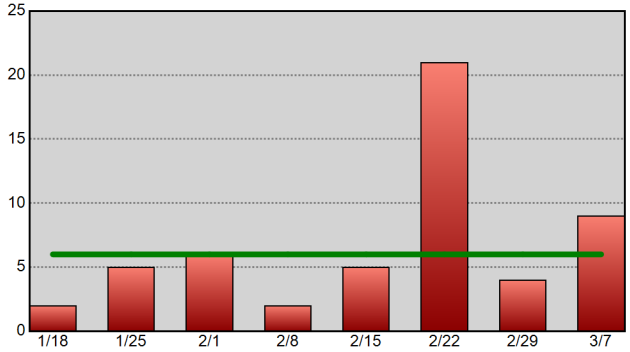

Warrants Served - 52wk Avg: 37

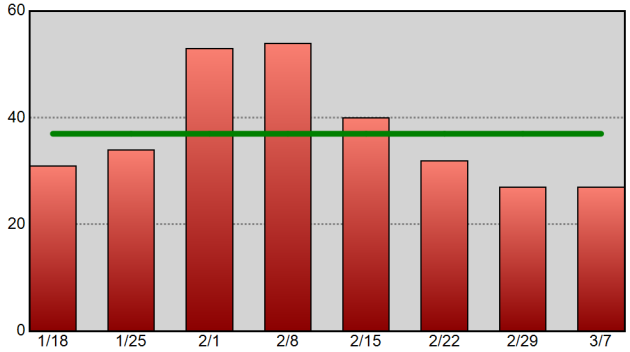

Information summarized for CompStat week ending 3/7/2020.
The horizontal line on each chart represents the data set's 52-week weekly average.

Sourced from MNPD ARMS on 3/11/2020 7:57:56 AM. CAD reports only include calls initiated by an officer (call type 2 or 3). Excludes CFS with a disposition code of 6 or 11. Arrest reports do not take into account the number of charges. 1 arrest = 1 body.

North Precinct Precinct Efficiency Charts

METROPOLITAN POLICE DEPARTMENT
of Nashville and Davidson County

Summarized by CompStat week for past eight weeks.
Aggregated by component of officer initiating call / arresting officer.

All Self-Initiated CAD - 52wk Avg: 440

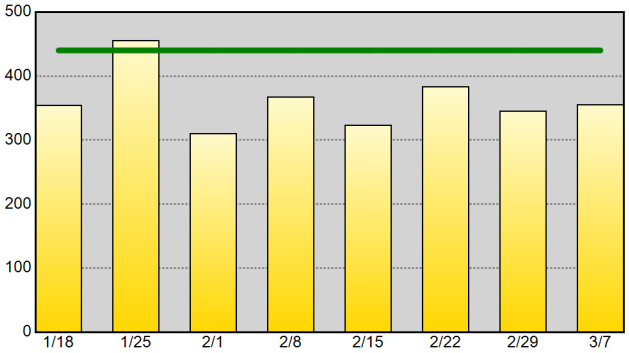

Self-Initiated Terry Stops - 52wk Avg: 13

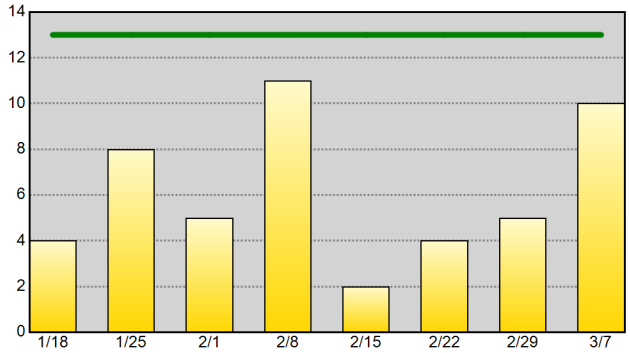

Self-Initiated Vehicle Stops (10-93) - 52wk Avg: 73

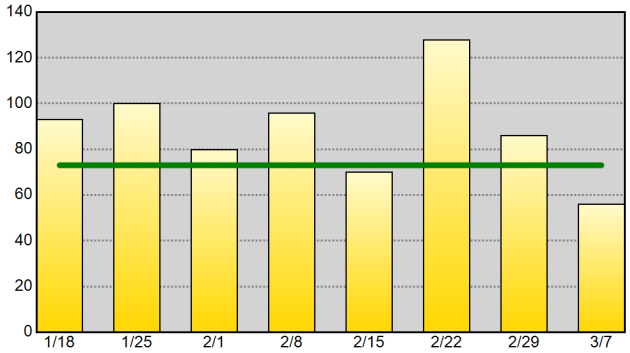

Self-Initiated Business Checks (10-96) - 52wk Avg: 131

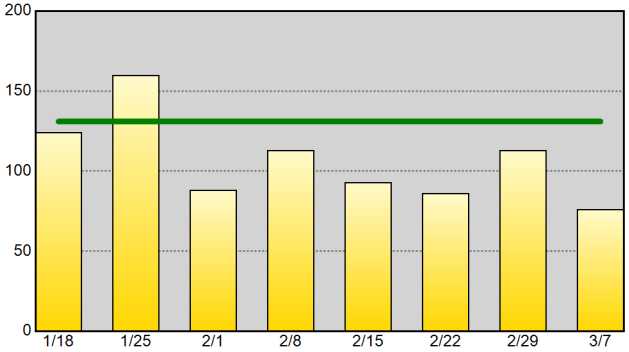

Self-Initiated Community Policing (10-15) - 52wk Avg: 20

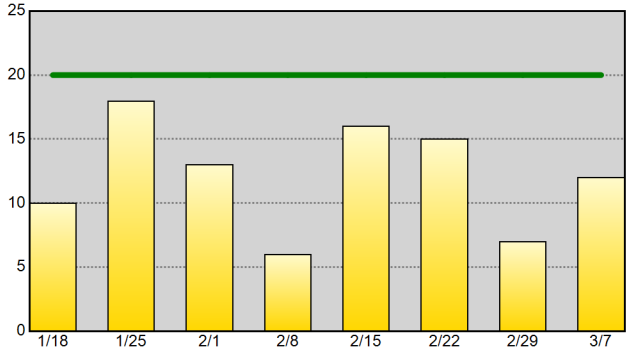

Self-Initiated Criminal Vice Activity (10-78) - 52wk Avg: 1

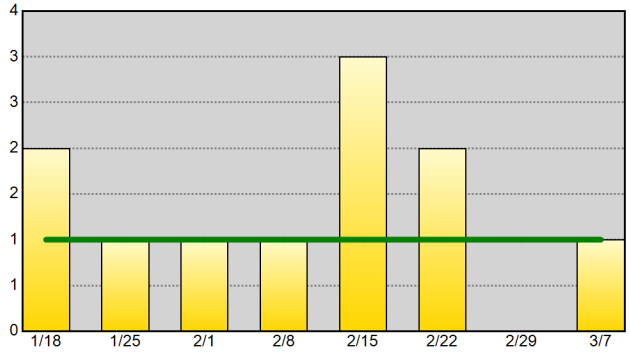

Part I Arrests - 52wk Avg: 13

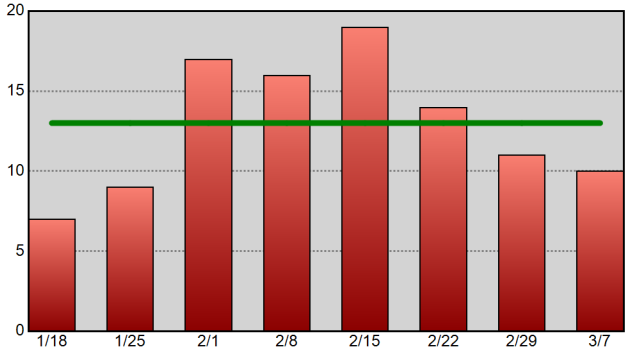

Drug-Related Arrests - 52wk Avg: 11

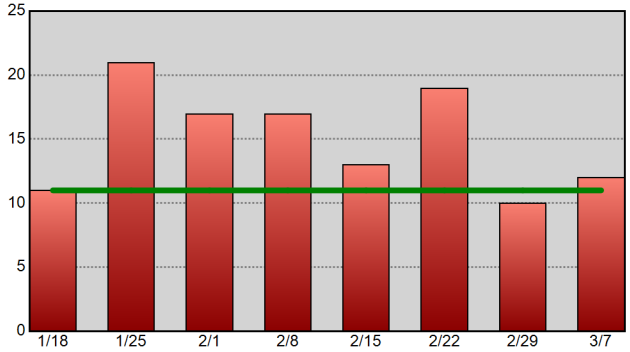

Warrants Served - 52wk Avg: 38

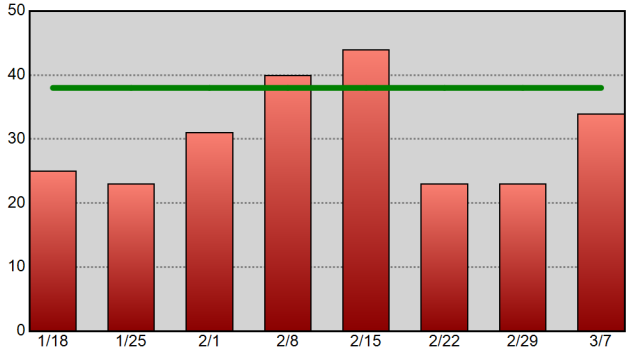

Information summarized for CompStat week ending 3/7/2020. The horizontal line on each chart represents the data set's 52-week weekly average.

Sourced from MNPD ARMS on 3/11/2020 7:57:56 AM. CAD reports only include calls initiated by an officer (call type 2 or 3). Excludes CFS with a disposition code of 6 or 11. Arrest reports do not take into account the number of charges. 1 arrest = 1 body.

Madison Precinct Precinct Efficiency Charts

METROPOLITAN POLICE DEPARTMENT
of Nashville and Davidson County

Summarized by CompStat week for past eight weeks.
Aggregated by component of officer initiating call / arresting officer.

All Self-Initiated CAD - 52wk Avg: 608

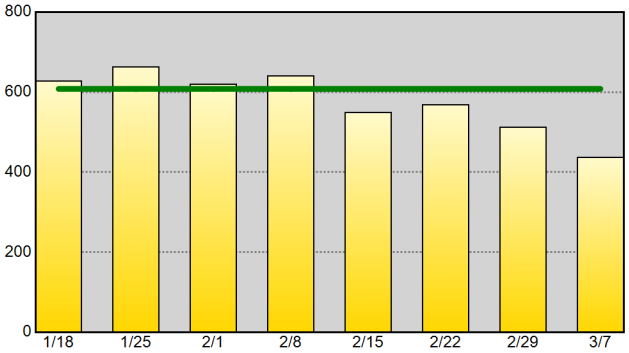

Self-Initiated Terry Stops - 52wk Avg: 4

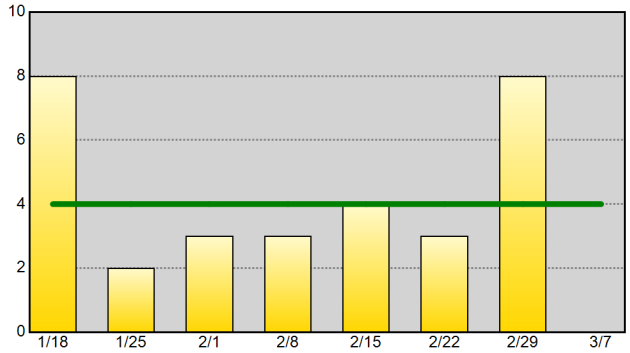

Self-Initiated Vehicle Stops (10-93) - 52wk Avg: 58

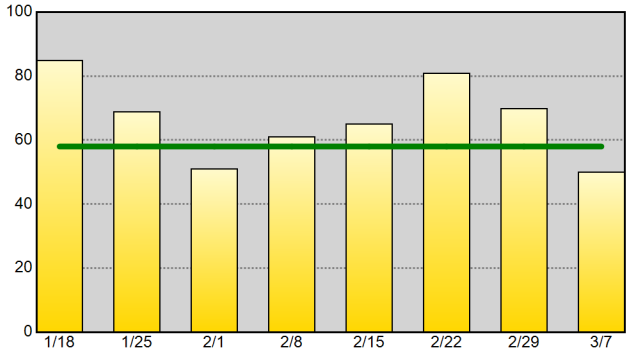

Self-Initiated Business Checks (10-96) - 52wk Avg: 366

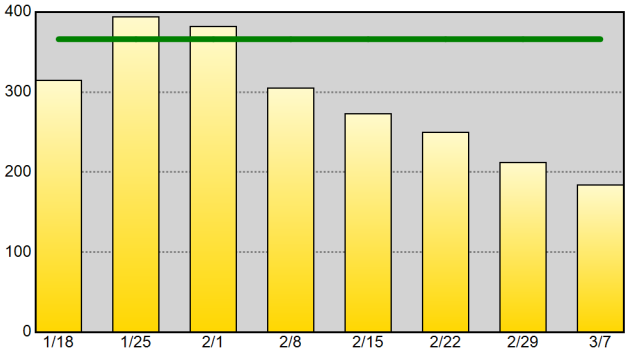

Self-Initiated Community Policing (10-15) - 52wk Avg: 22

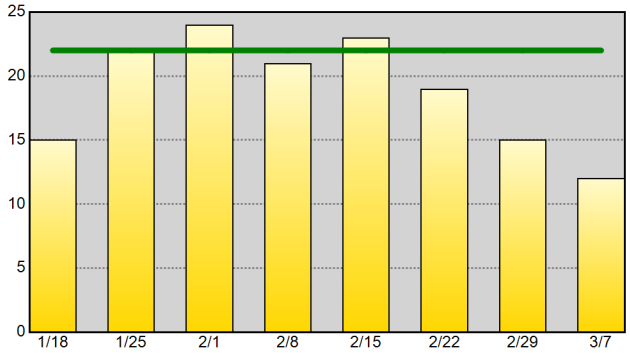

Self-Initiated Criminal Vice Activity (10-78) - 52wk Avg: 1

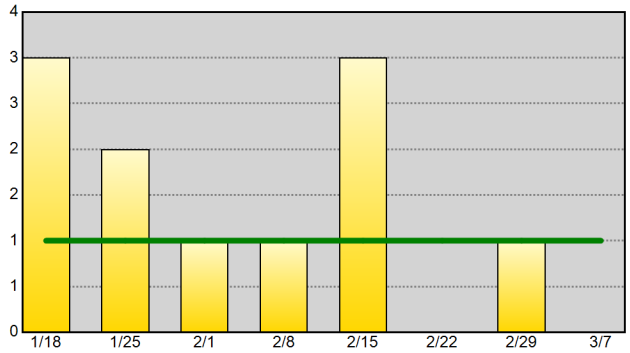

Part I Arrests - 52wk Avg: 13

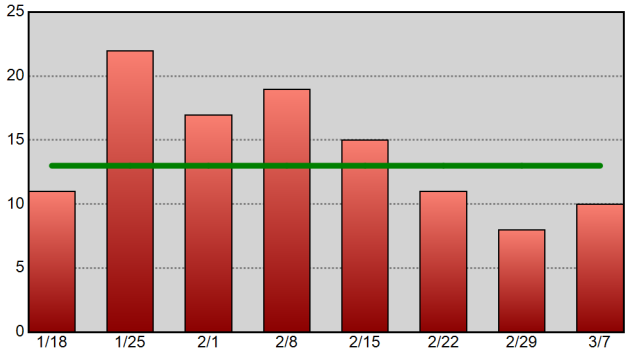

Drug-Related Arrests - 52wk Avg: 5

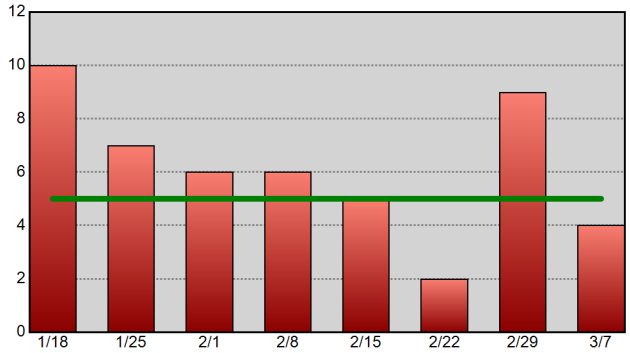

Warrants Served - 52wk Avg: 28

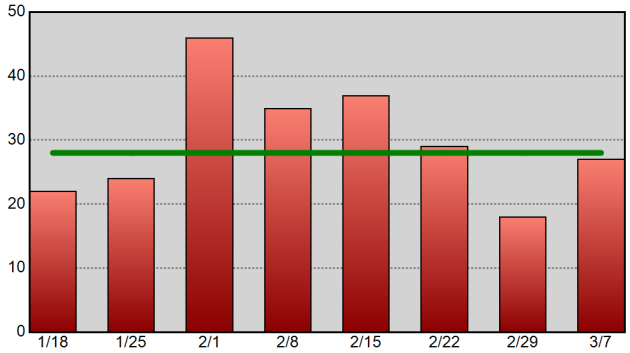

Information summarized for CompStat week ending 3/7/2020. The horizontal line on each chart represents the data set's 52-week weekly average.

Sourced from MNPD ARMS on 3/11/2020 7:57:57 AM. CAD reports only include calls initiated by an officer (call type 2 or 3). Excludes CFS with a disposition code of 6 or 11. Arrest reports do not take into account the number of charges. 1 arrest = 1 body.

Midtown Hills Precinct Precinct Efficiency Charts

METROPOLITAN POLICE DEPARTMENT
of Nashville and Davidson County

Summarized by CompStat week for past eight weeks.
Aggregated by component of officer initiating call / arresting officer.

All Self-Initiated CAD - 52wk Avg: 849

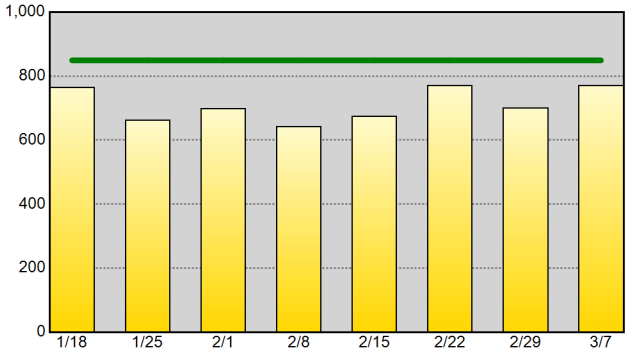

Self-Initiated Terry Stops - 52wk Avg: 7

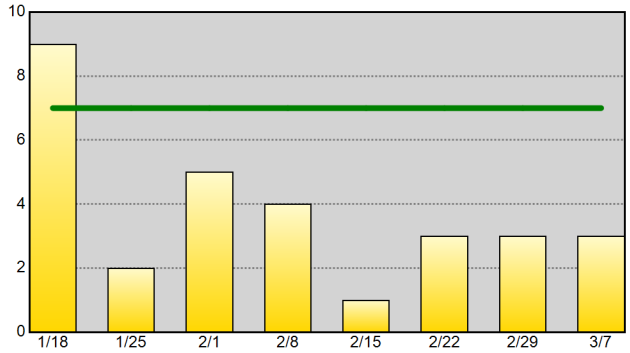

Self-Initiated Vehicle Stops (10-93) - 52wk Avg: 64

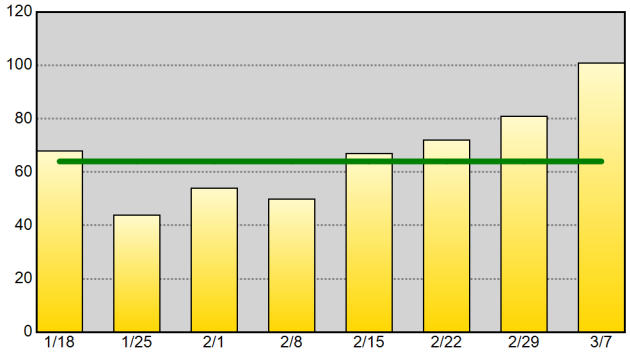

Self-Initiated Business Checks (10-96) - 52wk Avg: 406

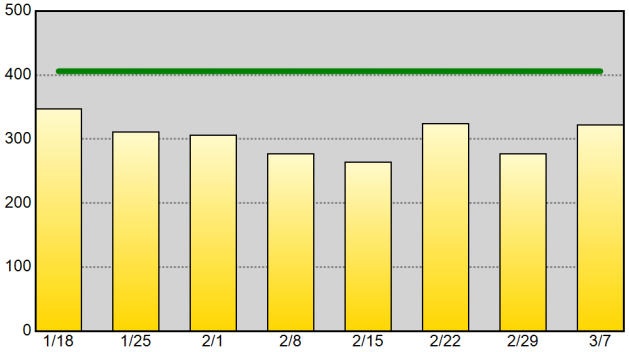

Self-Initiated Community Policing (10-15) - 52wk Avg: 97

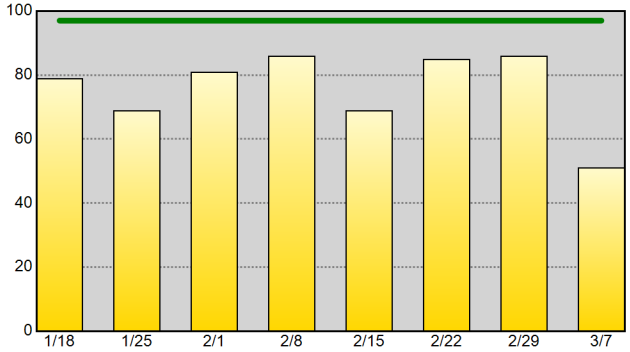

Self-Initiated Criminal Vice Activity (10-78) - 52wk Avg:

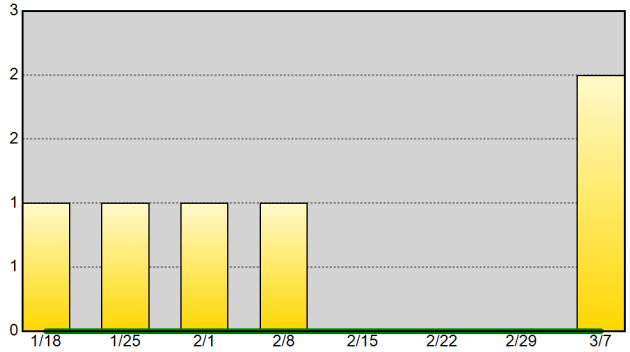

Part I Arrests - 52wk Avg: 9

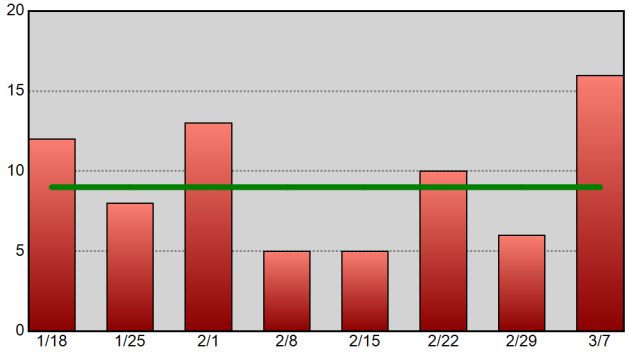

Drug-Related Arrests - 52wk Avg: 6

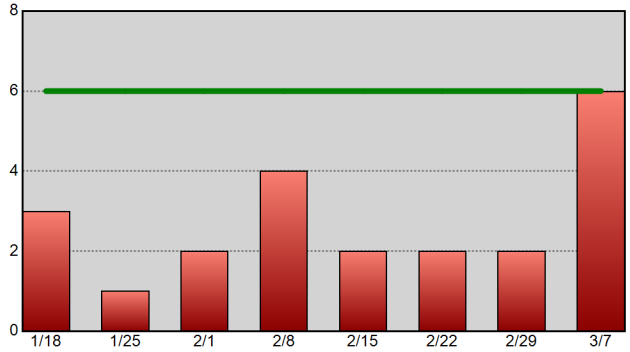

Warrants Served - 52wk Avg: 21

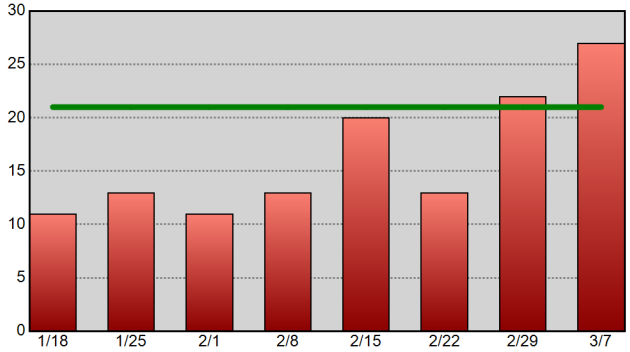

Information summarized for CompStat week ending 3/7/2020. The horizontal line on each chart represents the data set's 52-week weekly average.

Sourced from MNPD ARMS on 3/11/2020 7:57:58 AM. CAD reports only include calls initiated by an officer (call type 2 or 3). Excludes CFS with a disposition code of 6 or 11. Arrest reports do not take into account the number of charges. 1 arrest = 1 body.

High Crime Intersections and Hot Addresses Section

CompStat Weekly Analysis is provided by the Metropolitan Nashville Police Department Crime Analysis Section. This report is intended to be a management and planning tool and does not reflect the official UCR counts for the department.

"It is only through labor and painful effort, by grim energy and resolute courage, that we move on to better things."
- Theodore Roosevelt

Begin Date: 03/01/2020
End Date: 03/07/2020
Week: 10

County High Crime Intersections

Intersections with the highest concentrations of crime & traffic crashes - past 12 weeks.

METROPOLITAN POLICE DEPARTMENT
of Nashville and Davidson County

Violent Crime

Rank	Intersection	Precinct	ZIP	Count
1	CANNON ST & CLAIBORNE ST	Hermitage	37210	13
2	MILLWOOD DR & MURFREESBORO PKE	Hermitage	37217	12
3	WANDA DR & ELM HILL PKE	Hermitage	37210	11
4	EAST THOMPSON LN & MURFREESBORO PKE	South	37211	9
4	I24 E & I24 E ENT RAMP	South	37211	9
6	MCKENNELL DR & PORTER RD	East	37206	8
7	2ND AV N & BROADWAY	Central	37201	7
7	3RD AV S & BROADWAY	Central	37201	7
7	CHARLES E DAVIS BLVD & CANNON ST	Hermitage	37210	7
7	FOSTER AV & MURFREESBORO PKE	South	37210	7
7	NOLENSVILLE PKE & EDMONDSON PKE	South	37211	7
12	PARAGON MILLS RD & NOLENSVILLE PKE	South	37211	6
12	BELL RD &	Hermitage	37214	6

Property Crime

Rank	Intersection	Precinct	ZIP	Count
1	BANDYWOOD DR & ABBOTT MARTIN RD	West	37215	96
2	OPRY MILLS DR & OPRYLAND DR	Hermitage	37214	84
3	3RD AV S & BROADWAY	Central	37201	64
4	SKYLINE MEMORIAL CT & DICKERSON PKE	Madison	37115	47
5	WELCH RD & TRAVIS DR	South	37211	45
6	NOLENSVILLE PKE & SWISS AV	Midtown	37211	34
7	JOYCE LN & GRINSTEAD PL	East	37216	31
8	CHARLOTTE PKE & OLD CHARLOTTE PKE	West	37209	29
8	POWELL AV & BRANSFORD AV	Midtown	37204	29
10	8TH AV S & ROYCROFT PL	Midtown	37204	28
11	ALTA LOMA RD & N GALLATIN PKE	Madison	37115	25
11	POLK AV & MURFREESBORO PKE	South	37210	25
13	OLD HICKORY BLVD & FRANKLIN PIKE CIR	Midtown	37027	24

Traffic Crashes - Personal Injury

Rank	Intersection	Precinct	ZIP	Count
1	HARDING PL & NOLENSVILLE PKE	South	37211	5
2	S HAMILTON RD & BUENA VISTA PKE	North	37218	4
2	ROSA L PARKS BLVD & DOMINICAN DR	North	37228	4
2	I24 W & I24 W ENT RAMP	South	37210	4
2	MURFREESBORO PKE & HAMILTON CHURCH RD	South	37013	4
6	BELL RD & MURFREESBORO PKE	South	37013	3
6	FOREST VIEW DR & MURFREESBORO PKE	South	37013	3
6	RURAL HILL RD & MURFREESBORO PKE	Hermitage	37217	3
6	PLUS PARK BLVD & MURFREESBORO PKE	Hermitage	37217	3
6	I24 W & BELL RD	South	37013	3
6	OLD HICKORY BLVD & FIRESTONE PKWY	South	37013	3
6	FAIRWAY DR & LEBANON PKE	Hermitage	37214	3
6	ASHLAND CITY HWY & OLD HICKORY BLVD	North	37218	3

Traffic Crashes - Non-Injury

Rank	Intersection	Precinct	ZIP	Count
1	BELL RD & MURFREESBORO PKE	South	37013	24
2	CENTRAL PKE & OLD HICKORY BLVD	Hermitage	37076	22
3	POWELL AV & POWELL PL	Midtown	37204	16
3	I40 E & I40 E EXIT RAMP	Hermitage	37210	16
5	CONFERENCE DR & N GALLATIN PKE	Madison	37072	15
5	OLD HICKORY BLVD & EDMONDSON PKE	Midtown	37211	15
5	OLD HICKORY BLVD & NOLENSVILLE PKE	South	37211	15
5	I24 E & I24 E EXIT RAMP	South	37013	15
9	BLACKWOOD DR & BELL RD	Hermitage	37214	14
10	MURFREESBORO PKE & UNA ANTIOCH PKE	Hermitage	37013	13
10	HARDING PL & NOLENSVILLE PKE	South	37211	13
10	OLD HICKORY BLVD & FRANKLIN PKE	Midtown	37027	13
10	14TH AV N & CHARLOTTE AV	Midtown	37203	13

Information summarized for CompStat week ending 03-07-20. (past 12 weeks of data). For each report, point data were plotted in a GIS and assigned to the nearest street intersection. Summary counts were then calculated for each intersection.

Sourced from MNPD ARMS on 3/11/2020 7:57:59 AM. Violent and property crime information sourced from incident reports using Uniform Crime Reporting definitions and reporting guidelines, based on the date when the crime was reported. Personal injury traffic crashes (10-46) and non-injury traffic crashes (10-45) retrieved from MNPD's CAD database. Excludes CFS with a disposition code of 6 or 11. For each incident or CAD record, the incident or dispatch location was assigned to the nearest street intersection.

West Precinct High Crime Intersections

Intersections with the highest concentrations of crime & traffic crashes - past 12 weeks.

METROPOLITAN POLICE DEPARTMENT
of Nashville and Davidson County

Violent Crime

Rank	Intersection	Precinct	ZIP	Count
1	OLD HICKORY BLVD & HIGHWAY 70 S	West	37221	5
2	40TH AV N & 42ND AV N	West	37209	4
3	CHARLOTTE PKE & RIVER RD	West	37209	3
3	BROOKMEADE GRNWY & BROOKMEADE GRNWY	West	37209	3
3	42ND AV N & CHARLOTTE AV	West	37209	3
3	MAUDINA AV & DEMOSS RD	West	37209	3
7	CHARLOTTE PKE & WATTS LN	West	37209	2
7	LELLYETT ST & CHARLOTTE PKE	West	37209	2
7	WHITE BRIDGE PKE & FOUNTAIN PL	West	37205	2
7	BURGESS AV & WHITE BRIDGE PKE	West	37209	2
7	INDIANA AV & GEORGIA CT	West	37209	2
7	CABOT DR & CHARLOTTE PKE	West	37205	2
7	HIGHWAY 70 S & COLEY DAVIS RD	West	37221	2

Property Crime

Rank	Intersection	Precinct	ZIP	Count
1	BANDYWOOD DR & ABBOTT MARTIN RD	West	37215	96
2	CHARLOTTE PKE & OLD CHARLOTTE PKE	West	37209	29
3	WHITE BRIDGE PKE & NES ACCESS RD	West	37205	24
4	OLD HICKORY BLVD & HIGHWAY 70 S	West	37221	14
4	CHARLOTTE PKE & BROOKMEADE GRNWY ACCESS RD	West	37209	14
6	CHARLOTTE PKE & RIVER RD	West	37209	13
7	CARRIAGE DR & HARROW DR	West	37221	9
7	CHARLOTTE PKE & OCEOLA AV	West	37209	9
9	CHARLOTTE PKE &	West	37205	8
10	CHARLOTTE PKE & SUMMERLY DR	West	37205	7
10	HILLSBORO PKE & ABBOTT MARTIN RD	West	37215	7
12	42ND AV N & CHARLOTTE AV	West	37209	6
13	HILLSBORO DR & HILLSBORO PKE	West	37215	5

Traffic Crashes - Personal Injury

Rank	Intersection	Precinct	ZIP	Count
1	OLD HICKORY BLVD & HIGHWAY 100	West	37221	3
1	I40 E & DAVIDSON DR	West	37205	3
3	CHARLOTTE PKE & WHITE BRIDGE PKE	West	37209	2
3	OLD HICKORY BLVD & HIGHWAY 70 S	West	37221	2
3	SAWYER BROWN RD & HIGHWAY 70 S	West	37221	2
3	HARDING PKE & WOODLAWN DR	West	37205	2
3	40TH AV N & CHARLOTTE AV	West	37209	2
3	I440 E & WEST END AV	West	37205	2
3	VAUGHN RD & OLD HICKORY BLVD	West	37221	2
3	HIGHWAY 100 & OLD HICKORY BLVD	West	37221	2
3	HARDING PL & HILLSBORO PKE	West	37215	2
12	HILLSBORO CIR & HILLSBORO DR	West	37215	1
12	HOBBS RD & DORMAN DR	West	37215	1

Traffic Crashes - Non-Injury

Rank	Intersection	Precinct	ZIP	Count
1	HARDING PKE & WHITE BRIDGE PKE	West	37205	11
2	CHARLOTTE PKE & WHITE BRIDGE PKE	West	37209	10
2	OLD HICKORY BLVD & HIGHWAY 70 S	West	37221	10
4	SAWYER BROWN RD & HIGHWAY 70 S	West	37221	9
4	ANNEX AV & CHARLOTTE PKE	West	37209	9
6	HILLSBORO PKE & WOODMONT BLVD	West	37215	8
7	CABOT DR & CHARLOTTE PKE	West	37205	7
7	HARDING PL & HILLSBORO PKE	West	37215	7
9	HOBBS RD & HILLSBORO PKE	West	37215	5
9	HILLSBORO PKE & RICHARD JONES RD	West	37215	5
9	HARDING PKE & WOODLAWN DR	West	37205	5
9	HIGHWAY 70 S & COLEY DAVIS RD	West	37221	5
13	OLD HICKORY BLVD &	West	37221	4

Information summarized for CompStat week ending 03-07-20. (past 12 weeks of data). For each report, point data were plotted in a GIS and assigned to the nearest street intersection. Summary counts were then calculated for each intersection.

Sourced from MNPD ARMS on 3/11/2020 7:57:59 AM. Violent and property crime information sourced from incident reports using Uniform Crime Reporting definitions and reporting guidelines, based on the date when the crime was reported. Personal injury traffic crashes (10-46) and non-injury traffic crashes (10-45) retrieved from MNPD's CAD database. Excludes CFS with a disposition code of 6 or 11. For each incident or CAD record, the incident or dispatch location was assigned to the nearest street intersection.

East Precinct High Crime Intersections

Intersections with the highest concentrations of crime & traffic crashes - past 12 weeks.

METROPOLITAN POLICE DEPARTMENT
of Nashville and Davidson County

Violent Crime

Rank	Intersection	Precinct	ZIP	Count
1	MCKENNELL DR & PORTER RD	East	37206	8
2	DICKERSON PKE & HILLHURST DR	East	37207	6
2	DICKERSON PKE & EWING DR	East	37207	6
2	HOME RD & GALLATIN PKE	East	37216	6
5	DICKERSON PKE & OAK VALLEY DR	East	37207	5
5	SYLVAN ST & S 6TH ST	East	37206	5
7	GALLATIN PKE & BRILEY PKWY E	East	37216	4
7	DICKERSON PKE & DELLWAY VILLA RD	East	37207	4
7	DICKERSON PKE & ROCK ST	East	37207	4
7	OAKWOOD AV & BULLOCK AV	East	37207	4
7	DICKERSON PKE & HANCOCK ST	East	37207	4
12	N 2ND ST & GRACE ST	East	37207	3
12	GRACE ST & JOSEPH AV	East	37207	3

Property Crime

Rank	Intersection	Precinct	ZIP	Count
1	JOYCE LN & GRINSTEAD PL	East	37216	31
2	GALLATIN AV & CHICAMAUGA AV	East	37206	12
3	DICKERSON PKE & HILLHURST DR	East	37207	11
4	LENORE ST & S 6TH ST	East	37206	9
5	DICKERSON PKE & OAK VALLEY DR	East	37207	8
6	MAPLEWOOD LN & LEMONT DR	East	37216	7
7	I65 N & W TRINITY LN	East	37207	6
7	SYLVAN ST & S 8TH ST	East	37206	6
7	FATHERLAND ST & S 6TH ST	East	37206	6
7	MATTHEWS PL & GREENWOOD AV	East	37206	6
11	MCKENNELL DR & PORTER RD	East	37206	5
11	S 4TH ST & I24 W ENT RAMP	East	37206	5
11	FATHERLAND ST & S 4TH ST	East	37206	5

Traffic Crashes - Personal Injury

Rank	Intersection	Precinct	ZIP	Count
1	DICKERSON PKE & MAPLEWOOD TRC	East	37207	3
2	GALLATIN PKE & BRILEY PKWY E	East	37216	2
2	I24 W EXIT RAMP & I24 W	East	37213	2
2	STRATTON AV & GALLATIN AV	East	37206	2
2	DICKERSON PKE & EWING DR	East	37207	2
2	DELMAS AV & GALLATIN PKE	East	37216	2
2	TRINITY LN & DICKERSON PKE	East	37207	2
2	I65 S & I65 S ENT RAMP	East	37207	2
9	I65 S EXIT RAMP & I65 S	East	37207	1
9	MCGAVOCK PKE & THOMAS AV	East	37216	1
9	QUEEN AV & DICKERSON PKE	East	37207	1
9	DICKERSON PKE & OAK VALLEY DR	East	37207	1
9	I65 N & DICKERSON PKE	East	37207	1

Traffic Crashes - Non-Injury

Rank	Intersection	Precinct	ZIP	Count
1	DICKERSON PKE & EWING DR	East	37207	9
2	I24 W EXIT RAMP & I24 W	East	37213	8
3	EASTLAND AV & GALLATIN AV	East	37206	7
3	W TRINITY LN & LUCAS LN	East	37207	7
3	MAIN ST & S 5TH ST	East	37207	7
6	TRINITY LN & DICKERSON PKE	East	37207	6
6	I65 S & I65 S ENT RAMP	East	37207	6
8	S 4TH ST & I24 W ENT RAMP	East	37206	5
9	WOODLAND ST & 11TH ST (5 POINTS)	East	37206	4
9	I24 W & SHELBY AV	East	37206	4
9	S 5TH ST & SUMMER PL	East	37206	4
9	GALLATIN PKE & BURCHWOOD AV	East	37216	4
9	ELLINGTON PKWY & DOUGLAS AV	East	37206	4

Information summarized for CompStat week ending 03-07-20. (past 12 weeks of data). For each report, point data were plotted in a GIS and assigned to the nearest street intersection. Summary counts were then calculated for each intersection.

Sourced from MNPD ARMS on 3/11/2020 7:57:59 AM. Violent and property crime information sourced from incident reports using Uniform Crime Reporting definitions and reporting guidelines, based on the date when the crime was reported. Personal injury traffic crashes (10-46) and non-injury traffic crashes (10-45) retrieved from MNPD's CAD database. Excludes CFS with a disposition code of 6 or 11. For each incident or CAD record, the incident or dispatch location was assigned to the nearest street intersection.

South Precinct High Crime Intersections

Intersections with the highest concentrations of crime & traffic crashes - past 12 weeks.

METROPOLITAN POLICE DEPARTMENT
of Nashville and Davidson County

Violent Crime

Rank	Intersection	Precinct	ZIP	Count
1	I24 E & I24 E ENT RAMP	South	37211	9
1	EAST THOMPSON LN & MURFREESBORO PKE	South	37211	9
3	NOLENSVILLE PKE & EDMONDSON PKE	South	37211	7
3	FOSTER AV & MURFREESBORO PKE	South	37210	7
5	PARAGON MILLS RD & NOLENSVILLE PKE	South	37211	6
6	TAYLOR RD & NOLENSVILLE PKE	South	37211	5
6	ANTON DR & ANTON CT	South	37211	5
6	NOLENSVILLE PKE & HICKORYVIEW DR	South	37211	5
9	ARAPAHO BEND & ARAPAHO CT	South	37211	4
9	COLEMONT PL & PACKARD DR	South	37211	4
9	ARBOR PL & ARBOR RIDGE DR	South	37013	4
9	BELL RD & BELL FORGE LN E	South	37013	4
9	MT VIEW RD & HIGHLANDER DR	South	37013	4

Property Crime

Rank	Intersection	Precinct	ZIP	Count
1	WELCH RD & TRAVIS DR	South	37211	45
2	POLK AV & MURFREESBORO PKE	South	37210	25
3	CHIMNEYTOP DR & CANE RIDGE RD	South	37013	20
4	NOLENSVILLE PKE & EDMONDSON PKE	South	37211	19
4	EAST THOMPSON LN & MURFREESBORO PKE	South	37211	19
6	MURFREESBORO PKE & KERMIT DR	South	37217	16
7	CANE RIDGE RD & BELL RD	South	37013	14
7	NOLENSVILLE PKE & ZOO RD	South	37211	14
9	NOLENSVILLE PKE & GLENROSE AV	South	37210	13
10	ARBOR PL & ARBOR RIDGE DR	South	37013	12
10	APPLE DR & CEDAR DR	South	37211	12
10	CUMMINGS PARK DR & RICHARDS RD	South	37013	12
10	BELL RD & MURFREESBORO PKE	South	37013	12

Traffic Crashes - Personal Injury

Rank	Intersection	Precinct	ZIP	Count
1	HARDING PL & NOLENSVILLE PKE	South	37211	5
2	MURFREESBORO PKE & HAMILTON CHURCH RD	South	37013	4
2	I24 W & I24 W ENT RAMP	South	37210	4
4	I24 W & BELL RD	South	37013	3
4	FOREST VIEW DR & MURFREESBORO PKE	South	37013	3
4	BELL RD & MURFREESBORO PKE	South	37013	3
4	OLD HICKORY BLVD & FIRESTONE PKWY	South	37013	3
8	OWEN DR & OLD HICKORY BLVD	South	37013	2
8	HICKORY HOLLOW PKWY & BELL RD	South	37013	2
8	HOBSON PKE & OLD HICKORY BLVD	South	37013	2
8	I24 W & OLD HICKORY BLVD	South	37013	2
8	I24 W & I440 W ENT RAMP	South	37210	2
8	I24 W & I24 W EXIT RAMP	South	37211	2

Traffic Crashes - Non-Injury

Rank	Intersection	Precinct	ZIP	Count
1	BELL RD & MURFREESBORO PKE	South	37013	24
2	OLD HICKORY BLVD & NOLENSVILLE PKE	South	37211	15
2	I24 E & I24 E EXIT RAMP	South	37013	15
4	HARDING PL & NOLENSVILLE PKE	South	37211	13
5	THOMPSON LN & EAST THOMPSON LN	South	37211	12
5	CANE RIDGE RD & BELL RD	South	37013	12
5	DONELSON PKE & MURFREESBORO PKE	South	37217	12
8	ANTIOCH PKE & HARDING PL	South	37211	11
8	I24 W EXIT RAMP &	South	37086	11
8	NOLENSVILLE PKE & EDMONDSON PKE	South	37211	11
8	MURFREESBORO PKE & HAMILTON CHURCH RD	South	37013	11
12	APACHE TR & HAYWOOD LN	South	37211	10
12	OLD HICKORY BLVD & FIRESTONE PKWY	South	37013	10

Information summarized for CompStat week ending 03-07-20. (past 12 weeks of data). For each report, point data were plotted in a GIS and assigned to the nearest street intersection. Summary counts were then calculated for each intersection.

Sourced from MNPD ARMS on 3/11/2020 7:57:59 AM. Violent and property crime information sourced from incident reports using Uniform Crime Reporting definitions and reporting guidelines, based on the date when the crime was reported. Personal injury traffic crashes (10-46) and non-injury traffic crashes (10-45) retrieved from MNPD's CAD database. Excludes CFS with a disposition code of 6 or 11. For each incident or CAD record, the incident or dispatch location was assigned to the nearest street intersection.

Central Precinct High Crime Intersections

Intersections with the highest concentrations of crime & traffic crashes - past 12 weeks.

METROPOLITAN POLICE DEPARTMENT
of Nashville and Davidson County

Violent Crime

Rank	Intersection	Precinct	ZIP	Count
1	2ND AV N & BROADWAY	Central	37201	7
1	3RD AV S & BROADWAY	Central	37201	7
3	5TH AV S & ASH ST	Central	37203	5
4	3RD AV S & SYMPHONY PL	Central	37201	4
5	LAFAYETTE ST & LEA AV	Central	37203	3
5	CHARLOTTE AV & 4TH AV N	Central	37219	3
5	ROSA L PARKS BLVD & JEFFERSON ST	Central	37208	3
8	STOCKYARD ST & 2ND AV N	Central	37201	2
8	PRINTERS ALY & BANKERS ALY	Central	37201	2
8	3RD AV N & COMMERCE ST	Central	37201	2
8	11TH AV N & GRUNDY ST	Central	37203	2
8	3RD AV S & PEABODY ST	Central	37201	2
8	DREXEL ST & 7TH AV S	Central	37203	2

Property Crime

Rank	Intersection	Precinct	ZIP	Count
1	3RD AV S & BROADWAY	Central	37201	64
2	4TH AV N & BROADWAY	Central	37219	23
3	2ND AV N & BROADWAY	Central	37201	19
4	DEMONBREUN ST & 3RD AV S	Central	37201	11
5	CHARLOTTE AV & 4TH AV N	Central	37219	9
5	ROSA L PARKS BLVD & JEFFERSON ST	Central	37208	9
7	2ND AV N & COMMERCE ST	Central	37201	8
7	3RD AV N & CHURCH ST	Central	37201	8
9	HERMITAGE AV & PEABODY ST	Central	37201	7
10	VICTORY AV & S 1ST ST	Central	37213	6
10	11TH AV S & LAUREL ST	Central	37203	6
12	LAFAYETTE ST & LEA AV	Central	37203	5
12	MIDDLETON ST & HERMITAGE AV	Central	37210	5

Traffic Crashes - Personal Injury

Rank	Intersection	Precinct	ZIP	Count
1	JAMES ROBERTSON PKWY &	Central	37213	2
1	I24 E & INTERSTATE DR	Central	37213	2
1	SPRING ST & I24 E	Central	37207	2
1	4TH AV S & ELM ST	Central	37203	2
1	5TH AV S & ASH ST	Central	37203	2
1	LAFAYETTE ST & ASH ST	Central	37203	2
1	JAMES ROBERTSON PKWY &	Central	37213	2
8	9TH AV N & CHURCH ST	Central	37203	1
8	ROSA L PARKS BLVD & CHURCH ST	Central	37203	1
8	GEORGE L DAVIS BLVD & CHURCH ST	Central	37203	1
8	CHARLOTTE AV & GEORGE L DAVIS BLVD	Central	37203	1
8	YMCA WAY & CHARLOTTE AV	Central	37203	1
8	5TH AV N & UNION ST	Central	37219	1

Traffic Crashes - Non-Injury

Rank	Intersection	Precinct	ZIP	Count
1	SHELBY AV & I24 E ENT RAMP	Central	37213	11
2	2ND AV S & LINDSLEY AV	Central	37210	10
2	BROADWAY & OPRY PL	Central	37203	10
4	4TH AV N & BROADWAY	Central	37219	9
5	12TH AV N & BROADWAY	Central	37203	8
5	SPRING ST & N 1ST ST	Central	37207	8
7	I24 E & SHELBY AV	Central	37213	7
7	1ST AV S & KOREAN VETERANS BLVD	Central	37201	7
7	ROSA L PARKS BLVD & JEFFERSON ST	Central	37208	7
7	I65 N & ROSA L PARKS BLVD	Central	37208	7
11	CHARLOTTE AV & GEORGE L DAVIS BLVD	Central	37203	6
11	LAFAYETTE ST & 4TH AV S	Central	37203	6
13	GEORGE L DAVIS BLVD & CHURCH ST	Central	37203	5

Information summarized for CompStat week ending 03-07-20. (past 12 weeks of data). For each report, point data were plotted in a GIS and assigned to the nearest street intersection. Summary counts were then calculated for each intersection.

Sourced from MNPD ARMS on 3/11/2020 7:57:59 AM. Violent and property crime information sourced from incident reports using Uniform Crime Reporting definitions and reporting guidelines, based on the date when the crime was reported. Personal injury traffic crashes (10-46) and non-injury traffic crashes (10-45) retrieved from MNPD's CAD database. Excludes CFS with a disposition code of 6 or 11. For each incident or CAD record, the incident or dispatch location was assigned to the nearest street intersection.

Hermitage Precinct High Crime Intersections

Intersections with the highest concentrations of crime & traffic crashes - past 12 weeks.

METROPOLITAN POLICE DEPARTMENT
of Nashville and Davidson County

Violent Crime

Rank	Intersection	Precinct	ZIP	Count
1	CANNON ST & CLAIBORNE ST	Hermitage	37210	13
2	MILLWOOD DR & MURFREESBORO PKE	Hermitage	37217	12
3	WANDA DR & ELM HILL PKE	Hermitage	37210	11
4	CHARLES E DAVIS BLVD & CANNON ST	Hermitage	37210	7
5	BELL RD &	Hermitage	37214	6
6	FITZPATRICK RD & PERCY PRIEST DR	Hermitage	37214	5
6	OPRY MILLS DR & OPRYLAND DR	Hermitage	37214	5
6	PATRICIA DR & THOMPSON PL	Hermitage	37217	5
6	UNIVERSITY CT &	Hermitage	37210	5
10	CANNON ST & LEWIS ST	Hermitage	37210	4
10	CHARLES E DAVIS BLVD & LAFAYETTE ST	Hermitage	37210	4
10	CHARLES E DAVIS BLVD & J C NAPIER CT	Hermitage	37210	4
10	OLD HICKORY BLVD & ARBOR LAKE BLVD	Hermitage	37076	4

Property Crime

Rank	Intersection	Precinct	ZIP	Count
1	OPRY MILLS DR & OPRYLAND DR	Hermitage	37214	84
2	OLD HICKORY BLVD &	Hermitage	37076	22
2	MURFREESBORO PKE & UNA ANTIOCH PKE	Hermitage	37013	22
4	SHUTE LN & LEBANON PKE	Hermitage	37076	21
5	CHARLES E DAVIS BLVD & J C NAPIER CT	Hermitage	37210	16
6	KOHLS PVT DR & STONES RIVER GRNWY	Hermitage	37214	15
7	MURFREESBORO PKE & RANSOM PL	Hermitage	37217	14
7	ELM HILL PKE & DONELSON PKE	Hermitage	37214	14
9	FRANKLIN LIMESTONE RD & MURFREESBORO PKE	Hermitage	37217	13
9	AIRPORT CENTER DR & ROYAL PKWY	Hermitage	37214	13
9	JUAREZ DR & OLD HICKORY BLVD	Hermitage	37076	13
12	OPRYLAND DR & OPRYLAND	Hermitage	37214	10
12	CENTRAL PKE & FRIST BLVD	Hermitage	37076	10

Traffic Crashes - Personal Injury

Rank	Intersection	Precinct	ZIP	Count
1	PLUS PARK BLVD & MURFREESBORO PKE	Hermitage	37217	3
1	RURAL HILL RD & MURFREESBORO PKE	Hermitage	37217	3
1	FAIRWAY DR & LEBANON PKE	Hermitage	37214	3
4	MASSMAN DR & ELM HILL PKE	Hermitage	37210	2
4	MAPLELEAF DR & ELM TREE DR	Hermitage	37210	2
4	ELM HILL PKE & DONELSON PKE	Hermitage	37214	2
4	LEBANON PKE & MCGAVOCK PKE	Hermitage	37214	2
4	BRILEY PKWY N EXT RAMP & BRILEY PKWY N	Hermitage	37214	2
4	OPRY MILLS DR & OPRYLAND DR	Hermitage	37214	2
4	DISSPAYNE DR & LEBANON PKE	Hermitage	37214	2
4	JUAREZ DR & OLD HICKORY BLVD	Hermitage	37076	2
4	CENTRAL PKE & OLD HICKORY BLVD	Hermitage	37076	2
4	LEBANON PKE & OLD HICKORY BLVD	Hermitage	37076	2

Traffic Crashes - Non-Injury

Rank	Intersection	Precinct	ZIP	Count
1	CENTRAL PKE & OLD HICKORY BLVD	Hermitage	37076	22
2	I40 E & I40 E EXIT RAMP	Hermitage	37210	16
3	BLACKWOOD DR & BELL RD	Hermitage	37214	14
4	MURFREESBORO PKE & UNA ANTIOCH PKE	Hermitage	37013	13
5	OPRY MILLS DR & OPRYLAND DR	Hermitage	37214	12
6	DODSON CHAPEL RD & OLD HICKORY BLVD	Hermitage	37076	10
6	RURAL HILL RD & MURFREESBORO PKE	Hermitage	37217	10
6	I40 W & I40 W EXIT RAMP	Hermitage	37210	10
9	I24 E & ARLINGTON AV	Hermitage	37210	9
10	SHACKLETT DR & DONELSON PKE	Hermitage	37214	8
10	I40 W & FESSLERS LN	Hermitage	37210	8
10	MURFREESBORO PKE & RANSOM PL	Hermitage	37217	8
10	SHUTE LN & LEBANON PKE	Hermitage	37076	8

Information summarized for CompStat week ending 03-07-20. (past 12 weeks of data). For each report, point data were plotted in a GIS and assigned to the nearest street intersection. Summary counts were then calculated for each intersection.

Sourced from MNPD ARMS on 3/11/2020 7:57:59 AM. Violent and property crime information sourced from incident reports using Uniform Crime Reporting definitions and reporting guidelines, based on the date when the crime was reported. Personal injury traffic crashes (10-46) and non-injury traffic crashes (10-45) retrieved from MNPD's CAD database. Excludes CFS with a disposition code of 6 or 11. For each incident or CAD record, the incident or dispatch location was assigned to the nearest street intersection.

North Precinct High Crime Intersections

Intersections with the highest concentrations of crime & traffic crashes - past 12 weeks.

METROPOLITAN POLICE DEPARTMENT
of Nashville and Davidson County

Violent Crime

Rank	Intersection	Precinct	ZIP	Count
1	VISTA CT & VISTA LN	North	37207	6
2	HAYNES PARK DR & HAYNES PARK CT	North	37218	5
3	AMES DR & MEADOW HILL DR	North	37218	4
3	W TRINITY LN & HAMPTON ST	North	37207	4
3	OLD MATTHEWS RD & YOKLEY RD	North	37207	4
3	CRAVATH DR & SHREEVE LN	North	37207	4
3	BRICK CHURCH PKE & ARTIC AV	North	37207	4
3	IRELAND ST & 16TH AV N	North	37208	4
3	MEHARRY BLVD & DR D B TODD JR BLVD	North	37208	4
3	17TH AV N &	North	37203	4
3	CLARKSVILLE PKE & 26TH AV N	North	37208	4
3	16TH AV N & BUCHANAN ST	North	37208	4
3	I40 W & I40 W EXIT RAMP	North	37208	4

Property Crime

Rank	Intersection	Precinct	ZIP	Count
1	17TH AV N & DR D B TODD JR BLVD	North	37208	19
2	S HAMILTON RD & BUENA VISTA PKE	North	37218	17
3	ROSA L PARKS BLVD & MONROE ST	North	37208	12
4	BRICK CHURCH PKE & ARTIC AV	North	37207	9
5	W TRINITY LN & HAMPTON ST	North	37207	8
5	W TRINITY LN & SCRUGGS LN	North	37207	8
5	REVELS DR & WHITES CREEK PKE	North	37207	8
5	W HAMILTON RD & CLARKSVILLE PKE	North	37218	8
9	COURTNEY AV & CLARKSVILLE PKE	North	37218	7
10	FAIRVIEW DR & CLARKSVILLE PKE	North	37218	6
10	BRICK CHURCH PKE & WOODFOLK AV	North	37207	6
10	ROSA L PARKS BLVD & DOMINICAN DR	North	37228	6
13	CLARKSVILLE PKE & 26TH AV N	North	37208	5

Traffic Crashes - Personal Injury

Rank	Intersection	Precinct	ZIP	Count
1	S HAMILTON RD & BUENA VISTA PKE	North	37218	4
1	ROSA L PARKS BLVD & DOMINICAN DR	North	37228	4
3	ASHLAND CITY HWY & OLD HICKORY BLVD	North	37218	3
4	BUENA VISTA PKE & CURTIS ST	North	37218	2
4	I65 S & W TRINITY LN	North	37207	2
4	BRILEY PKWY N &	North	37218	2
4	I24 E & CLAY LICK CT	North	37189	2
4	WHITES CREEK PKE & I24 E ENT RAMP	North	37080	2
9	RIDGE RD & HIGDON RD	North	37080	1
9	ASHLAND CITY HWY & RIVER TRC	North	37218	1
9	ASHLAND CITY HWY & PECAN VALLEY RD	North	37218	1
9	OLD CLARKSVILLE PKE & EATONS CREEK RD	North	37080	1
9	I24 E EXIT RAMP &	North	37080	1

Traffic Crashes - Non-Injury

Rank	Intersection	Precinct	ZIP	Count
1	ROSA L PARKS BLVD & DOMINICAN DR	North	37228	11
2	W TRINITY LN & BRICK CHURCH PKE	North	37207	10
3	I65 S & W TRINITY LN	North	37207	9
3	READ AV & BRICK CHURCH PKE	North	37207	9
3	WHITES CREEK PKE & MOORMANS ARM RD	North	37207	9
6	BRICK CHURCH PKE & AVONDALE CIR	North	37207	7
6	W TRINITY LN & HAMPTON ST	North	37207	7
6	DR DB TODD JR BLVD & JEFFERSON ST	North	37208	7
9	I65 S & I24 E	North	37207	6
9	BRICK CHURCH PKE & BAPTIST WORLD CENTER DR	North	37207	6
9	I24 E & CLAY LICK CT	North	37189	6
9	CLAY ST & 5TH AV N	North	37208	6
9	VANTAGE WAY & ROSA L PARKS BLVD	North	37208	6

Information summarized for CompStat week ending 03-07-20. (past 12 weeks of data). For each report, point data were plotted in a GIS and assigned to the nearest street intersection. Summary counts were then calculated for each intersection.

Sourced from MNPD ARMS on 3/11/2020 7:57:59 AM. Violent and property crime information sourced from incident reports using Uniform Crime Reporting definitions and reporting guidelines, based on the date when the crime was reported. Personal injury traffic crashes (10-46) and non-injury traffic crashes (10-45) retrieved from MNPD's CAD database. Excludes CFS with a disposition code of 6 or 11. For each incident or CAD record, the incident or dispatch location was assigned to the nearest street intersection.

Madison Precinct High Crime Intersections

Intersections with the highest concentrations of crime & traffic crashes - past 12 weeks.

METROPOLITAN POLICE DEPARTMENT
of Nashville and Davidson County

Violent Crime

Rank	Intersection	Precinct	ZIP	Count
1	CREEKWOOD DR &	Madison	37207	6
2	CHEYENNE BLVD & SANDHURST DR	Madison	37115	4
2	N DUPONT AV &	Madison	37115	4
2	TWIN HILLS DR & N GALLATIN PKE	Madison	37072	4
2	FOREST PARK RD & COVENTRY WOODS DR	Madison	37115	4
6	E PALESTINE AV & E WEBSTER ST	Madison	37115	3
6	OLD DRY CREEK RD & N GALLATIN PKE	Madison	37115	3
6	ARCHWOOD DR & ROOSEVELT AV	Madison	37115	3
6	STATE RT 45 & RIO VISTA DR	Madison	37115	3
6	OLD HICKORY BLVD W & GALLATIN PKE	Madison	37115	3
6	HERITAGE DR &	Madison	37115	3
6	S GALLATIN PKE RAMP & S GALLATIN PKE	Madison	37115	3
6	SKYLINE MEMORIAL CT & DICKERSON PKE	Madison	37115	3

Property Crime

Rank	Intersection	Precinct	ZIP	Count
1	SKYLINE MEMORIAL CT & DICKERSON PKE	Madison	37115	47
2	ALTA LOMA RD & N GALLATIN PKE	Madison	37115	25
3	N GALLATIN PKE & NORTHSIDE DR	Madison	37115	19
3	N GALLATIN PKE & RIVERCHASE BLVD	Madison	37115	19
5	TWIN HILLS DR & N GALLATIN PKE	Madison	37072	13
6	OLD HICKORY BLVD W & GALLATIN PKE	Madison	37115	12
7	MYATT DR & SPRING BRANCH DR	Madison	37115	10
7	MYATT DR & MYATT CENTER LN	Madison	37115	10
9	NEELYS BEND RD & S GALLATIN PKE	Madison	37115	9
9	CREEKWOOD DR &	Madison	37207	9
11	DUPONT AV & N GALLATIN PKE	Madison	37115	8
12	CHEYENNE BLVD & SANDHURST DR	Madison	37115	7
12	N GALLATIN PKE & ALTUS AV	Madison	37115	7

Traffic Crashes - Personal Injury

Rank	Intersection	Precinct	ZIP	Count
1	E OLD HICKORY BLVD & S GALLATIN PKE	Madison	37115	3
1	MYATT DR & RIVERGATE PKWY	Madison	37115	3
1	N GALLATIN PKE & NORTHSIDE DR	Madison	37115	3
1	SPEARS RD & LESWOOD LN	Madison	37207	3
1	DICKERSON PKE & OLD HICKORY BLVD	Madison	37207	3
6	MYATT DR & SPRING BRANCH DR	Madison	37115	2
6	NEELYS BEND RD & S GALLATIN PKE	Madison	37115	2
6	I65 N &	Madison	37072	2
6	TWIN HILLS DR & N GALLATIN PKE	Madison	37072	2
10	I65 N & I65 N EXIT RAMP	Madison	37115	1
10	CONFERENCE DR & N GALLATIN PKE	Madison	37072	1
10	LIBERTY LN & VIETNAM VETERANS BLVD N	Madison	37072	1
10	GLANCY ST & RIVERGATE PKWY	Madison	37072	1

Traffic Crashes - Non-Injury

Rank	Intersection	Precinct	ZIP	Count
1	CONFERENCE DR & N GALLATIN PKE	Madison	37072	15
2	MYATT DR & RIVERGATE PKWY	Madison	37115	11
3	DICKERSON PKE & OLD HICKORY BLVD	Madison	37207	9
4	BRILEY PKWY W & BRILEY PKWY W ENT RAMP	Madison	37207	8
4	OLD HICKORY BLVD W & GALLATIN PKE	Madison	37115	8
6	S GALLATIN PKE & MAPLE ST	Madison	37115	7
6	EMMITT AV & S GALLATIN PKE	Madison	37115	7
6	E PALESTINE AV & S GALLATIN PKE	Madison	37115	7
9	OLD HICKORY BLVD W & S GALLATIN PKE RAMP	Madison	37115	6
9	OLD HICKORY BLVD W & I65 N	Madison	37207	6
9	SKYLINE MEMORIAL CT & DICKERSON PKE	Madison	37115	6
12	EWING DR & BRICK CHURCH PKE	Madison	37207	5
12	N GALLATIN PKE & CUDE LN	Madison	37072	5

Information summarized for CompStat week ending 03-07-20. (past 12 weeks of data). For each report, point data were plotted in a GIS and assigned to the nearest street intersection. Summary counts were then calculated for each intersection.

Sourced from MNPD ARMS on 3/11/2020 7:57:59 AM. Violent and property crime information sourced from incident reports using Uniform Crime Reporting definitions and reporting guidelines, based on the date when the crime was reported. Personal injury traffic crashes (10-46) and non-injury traffic crashes (10-45) retrieved from MNPD's CAD database. Excludes CFS with a disposition code of 6 or 11. For each incident or CAD record, the incident or dispatch location was assigned to the nearest street intersection.

Midtown Hills Precinct High Crime Intersections

Intersections with the highest concentrations of crime & traffic crashes - past 12 weeks.

METROPOLITAN POLICE DEPARTMENT
of Nashville and Davidson County

Violent Crime

Rank	Intersection	Precinct	ZIP	Count
1	EDGEHILL AV &	Midtown	37203	4
1	EDGEHILL AV & 11TH AV S	Midtown	37203	4
1	POWELL AV & BRANSFORD AV	Midtown	37204	4
1	WHISPERING HILLS DR & LEWISDALE CT	Midtown	37211	4
5	ELLINGTON CIR & EDMONSON CIR	Midtown	37211	3
5	OLD HICKORY BLVD & EDMONDSON PKE	Midtown	37211	3
5	CORNING DR & WELSHWOOD DR	Midtown	37211	3
5	CHET ATKINS PL & MUSIC SQ W	Midtown	37203	3
5	WEST END AV & 27TH AV N	Midtown	37203	3
5	WEST END AV & 17TH AV N	Midtown	37203	3
5	CHILDRENS WAY & 21ST AV S	Midtown	37212	3
5	ARGYLE AV & 12TH AV S	Midtown	37203	3
5	HORTON AV & 12TH AV S	Midtown	37203	3

Property Crime

Rank	Intersection	Precinct	ZIP	Count
1	NOLENSVILLE PKE & SWISS AV	Midtown	37211	34
2	POWELL AV & BRANSFORD AV	Midtown	37204	29
3	8TH AV S & ROYCROFT PL	Midtown	37204	28
4	OLD HICKORY BLVD & FRANKLIN PIKE CIR	Midtown	37027	24
5	14TH AV S & DEMONBREUN ST	Midtown	37203	19
6	MURPHY RD & WEST END AV	Midtown	37203	12
6	8TH AV S & SOUTH DOUGLAS AV	Midtown	37204	12
8	WEST END AV & 17TH AV N	Midtown	37203	11
9	9TH AV S & MONTROSE AV	Midtown	37204	10
10	CHARLOTTE AV &	Midtown	37203	9
10	OLD HICKORY BLVD & HICKORY TRACE DR	Midtown	37211	9
12	NOLENSVILLE PKE & TUSCULUM RD	Midtown	37211	8
12	WHISPERING HILLS DR & BONERWOOD DR	Midtown	37211	8

Traffic Crashes - Personal Injury

Rank	Intersection	Precinct	ZIP	Count
1	I65 N & HARDING PL	Midtown	37220	3
1	20TH AV N & STATE ST	Midtown	37203	3
3	18TH AV N & CHARLOTTE AV	Midtown	37203	2
3	CHURCH ST & I40 E ENT RAMP	Midtown	37203	2
3	LYLE AV & DIVISION ST	Midtown	37203	2
3	SCARRITT PL & 21ST AV S	Midtown	37212	2
3	HARDING PL & TROUSDALE DR	Midtown	37211	2
3	ARMORY DR & SIDCO DR	Midtown	37204	2
3	I65 N & OLD HICKORY BLVD	Midtown	37027	2
3	NOLENSVILLE PKE & SWISS AV	Midtown	37211	2
3	THOMPSON LN &	Midtown	37204	2
3	I440 W & I440 W ENT RAMP	Midtown	37204	2
3	RAGLAND DR & FARRELL RD	Midtown	37220	2

Traffic Crashes - Non-Injury

Rank	Intersection	Precinct	ZIP	Count
1	POWELL AV & POWELL PL	Midtown	37204	16
2	OLD HICKORY BLVD & EDMONDSON PKE	Midtown	37211	15
3	OLD HICKORY BLVD & FRANKLIN PKE	Midtown	37027	13
3	14TH AV N & CHARLOTTE AV	Midtown	37203	13
5	WEDGEWOOD AV & 8TH AV S	Midtown	37203	12
5	NOLENSVILLE PKE & CONCORD RD	Midtown	37027	12
7	OLD HICKORY BLVD & FRANKLIN PIKE CIR	Midtown	37027	11
8	HARDING PL & TROUSDALE DR	Midtown	37211	9
8	I440 E & I440 ENT RAMP	Midtown	37204	9
8	I40 E EXIT RAMP & BROADWAY	Midtown	37203	9
8	PIERCE AV & VANDERBILT HOSPITAL	Midtown	37240	9
12	HIGHLAND AV & 24TH AV S	Midtown	37212	8
12	MEDICAL CENTER DR & DIXIE PL	Midtown	37212	8

Information summarized for CompStat week ending 03-07-20. (past 12 weeks of data). For each report, point data were plotted in a GIS and assigned to the nearest street intersection. Summary counts were then calculated for each intersection.

Sourced from MNPD ARMS on 3/11/2020 7:57:59 AM. Violent and property crime information sourced from incident reports using Uniform Crime Reporting definitions and reporting guidelines, based on the date when the crime was reported. Personal injury traffic crashes (10-46) and non-injury traffic crashes (10-45) retrieved from MNPD's CAD database. Excludes CFS with a disposition code of 6 or 11. For each incident or CAD record, the incident or dispatch location was assigned to the nearest street intersection.

County High Crime Intersections - Arrests

Intersections with the highest concentrations of arrests - past 12 weeks.

METROPOLITAN POLICE DEPARTMENT
of Nashville and Davidson County

DUI Arrests

Rank	Intersection	Precinct	ZIP	Count
1	NOLENSVILLE PKE & EDMONDSON PKE	South	37211	8
2	MILLWOOD DR & MURFREESBORO PKE	Hermitage	37217	6
2	BRILEY PKWY E EXT RAMP & DICKERSON PKE	Madison	37207	6
4	EAST THOMPSON LN & MURFREESBORO PKE	South	37211	5
5	ANTIOCH PKE & HARDING PL	South	37211	4
6	MEDICAL CENTER DR & VANDERBILT HOSPITAL	Midtown	37212	3
6	ALBION ST & DR D B TODD JR BLVD	North	37208	3
8	PATTERSON ST & 23RD AV N	Midtown	37203	2
8	SPRING ST & N 1ST ST	Central	37207	2
8	WEST END AV & 29TH AV N	Midtown	37203	2
8	14TH AV N & GRUNDY ST	Midtown	37203	2
8	WEDGEWOOD AV & 8TH AV S	Midtown	37203	2
8	2ND AV S & MCCANN ST	South	37210	2

Drug-Related Arrests

Rank	Intersection	Precinct	ZIP	Count
1	MONACO DR & NEPAL DR	Hermitage	37076	15
2	GAY ST & 2ND AV N	Central	37201	13
3	W TRINITY LN & HAMPTON ST	North	37207	12
4	CANE RIDGE RD & BELL RD	South	37013	10
5	SYLVAN ST & S 5TH ST	East	37206	9
5	NOLENSVILLE PKE & EDMONDSON PKE	South	37211	9
7	2ND AV N & JAMES ROBERTSON PKWY	Central	37201	8
8	MURFREESBORO PKE & HAMILTON CHURCH RD	South	37013	7
8	LINCOLN ST & LAFAYETTE ST	South	37210	7
8	4TH AV N & BROADWAY	Central	37219	7
8	3RD AV S & BROADWAY	Central	37201	7
12	EWING AV & MIDDLETON ST	Central	37203	6
12	SHADOW LN & COOPER LN	East	37216	6

Felony Arrests

Rank	Intersection	Precinct	ZIP	Count
1	GAY ST & 2ND AV N	Central	37201	239
2	2ND AV N & JAMES ROBERTSON PKWY	Central	37201	68
3	MURFREESBORO PKE & PAVILION BLVD	Hermitage	37217	16
4	LEA AV & 7TH AV S	Central	37203	11
4	5TH AV N & UNION ST	Central	37219	11
4	W TRINITY LN & HAMPTON ST	North	37207	11
7	NOLENSVILLE PKE & WELSHWOOD DR	South	37211	9
7	HILL AV & BLANTON AV	South	37210	9
7	3RD AV S & BROADWAY	Central	37201	9
10	EAST THOMPSON LN & MURFREESBORO PKE	South	37211	8
10	DELAWARE AV & 31ST AV N	North	37209	8
10	ALBION ST & DR D B TODD JR BLVD	North	37208	8
13	FOSTER AV & MURFREESBORO PKE	South	37210	7

Weapons Law Violation Arrests

Rank	Intersection	Precinct	ZIP	Count
1	SYLVAN ST & S 5TH ST	East	37206	9
2	LOUISE DR & HARLIN DR	Midtown	37211	8
3	ARTELIA DR & HAWAIIAN VIEW	South	37013	4
4	MURFREESBORO PKE & HAMILTON CHURCH RD	South	37013	3
4	GAY ST & 2ND AV N	Central	37201	3
6	4TH AV N & BROADWAY	Central	37219	2
6	HERMITAGE AV & DECATUR AV	Hermitage	37210	2
6	SHELBY AV & I24 E ENT RAMP	Central	37213	2
6	2ND AV N & JAMES ROBERTSON PKWY	Central	37201	2
6	COCKRILL ST & 14TH AV N	North	37208	2
6	W TRINITY LN & HAMPTON ST	North	37207	2
6	SUNSET CIR &	East	37207	2
6	THOMPSON LN & EUGENIA AV	Midtown	37204	2

Information summarized for CompStat week ending 03-07-20. (past 12 weeks of data). For each report, point data were plotted in a GIS and assigned to the nearest street intersection. Summary counts were then calculated for each intersection.

Sourced from MNPD ARMS on 3/11/2020 7:57:59 AM. For each arrest, the arrest location was assigned to the nearest street intersection. This report does not take into account the number of charges. 1 arrest = 1 body.

County Hot Addresses
Multiple CFS / Arrests at the Same Location, Past 12 Weeks

METROPOLITAN POLICE DEPARTMENT
of Nashville and Davidson County

CFS Location / Nearby Business	Count	Counts - Top Ten Codes
639 LAFAYETTE ST ***Nashville Rescue Mission***	**182**	95 - Want Officer for Investigation / Assistance (10-43) 48 - Disorderly Person (10-44) 10 - Suicidal Person (10-63)
705 DREXEL ST ***Room In the Inn***	**103**	44 - Want Officer for Investigation / Assistance (10-43) 35 - Disorderly Person (10-44) 5 - Fight / Assault (10-57)
801 JEFFERSON ST ***Mapco***	**77**	39 - Disorderly Person (10-44) 22 - Want Officer for Investigation / Assistance (10-43) 7 - Suspicious Person (10-40)
1716 ROSA L PARKS BLVD ***Nashville Rescue Mission***	**76**	38 - Want Officer for Investigation / Assistance (10-43) 17 - Disorderly Person (10-44) 4 - Theft (10-50)
4040 NOLENSVILLE PIKE ***Walmart***	**71**	19 - Theft (10-50) 19 - Transport Prisoner / Suspect (10-16) 11 - Want Officer for Investigation / Assistance (10-43)
3458 DICKERSON PIKE ***Walmart Supercenter***	**61**	17 - Theft (10-50) 11 - Disorderly Person (10-44) 8 - Transport Prisoner / Suspect (10-16)
5824 NOLENSVILLE PIKE ***Walmart***	**61**	25 - Transport Prisoner / Suspect (10-16) 9 - Theft (10-50) 9 - Want Officer for Investigation / Assistance (10-43)
800 MONROE ST ***Kroger***	**56**	14 - Want Officer for Investigation / Assistance (10-43) 11 - Disorderly Person (10-44) 9 - Theft (10-50)
2232 GALLATIN PIKE N ***Walmart***	**56**	13 - Disorderly Person (10-44) 11 - Want Officer for Investigation / Assistance (10-43) 9 - Theft (10-50)
709 5TH AV S ***Greyhound***	**54**	#Error
200 GALLATIN PIKE S ***Kroger***	**53**	19 - Disorderly Person (10-44) 11 - Want Officer for Investigation / Assistance (10-43) 9 - Theft (10-50)
2126 ABBOTT MARTIN RD ***Green Hills Mall***	**51**	19 - Theft (10-50) 13 - Want Officer for Investigation / Assistance (10-43) 7 - Disorderly Person (10-44)
1090 MURFREESBORO PIKE ***Mapco Express***	**49**	15 - Want Officer for Investigation / Assistance (10-43) 13 - Disorderly Person (10-44) 9 - Theft (10-50)
1201 BROADWAY ***McDonalds***	**48**	19 - Disorderly Person (10-44) 13 - Want Officer for Investigation / Assistance (10-43) 5 - Vehicle Accident - Property Damage (10-45)
130 W TRINITY LN ***Love's Truck Stop***	**48**	10 - Domestic Disturbance (10-41) 9 - Vehicle Accident - Property Damage (10-45) 8 - Want Officer for Investigation / Assistance (10-43)

Arrest Location	Count	Counts - Top Charges
4040 NOLENSVILLE PIKE	**52**	33 - Theft of merchandise- $1,000 or less 6 - Burglary 5 - Failure to be booked (state citation)
639 LAFAYETTE ST	**49**	15 - Failure to appear- class b or c misd. 11 - Failure to be booked (state citation) 11 - Public intoxication
5824 NOLENSVILLE PIKE	**48**	36 - Theft of merchandise- $1,000 or less 5 - Theft of property-$1,000 or less 5 - Burglary
3458 DICKERSON PIKE	**35**	29 - Theft of merchandise- $1,000 or less 2 - Resisting stop, frisk, halt, arrest, or search 2 - Evading arrest- misdemeaner
1818 ALBION ST	**32**	7 - Resisting stop, frisk, halt, arrest, or search 7 - Criminal trespass 5 - Disorderly conduct
3441 DICKERSON PIKE	**29**	6 - Driving under the influence 6 - Driving- revoked license 3 - Criminal trespass
391 WALLACE RD	**27**	7 - Poss. or casual exchange-cont.sub. 6 - Driving under the influence 4 - Driv. lic. - no d/l
433 OPRY MILLS DR	**23**	10 - Criminal trespass 7 - Theft of merchandise- $1,000 or less 2 - Theft of property-$1,000 or less
400 CHARLOTTE AVE	**22**	5 - Public intoxication 4 - Disorderly conduct 4 - Juvenile, runaway
365 MONACO DR	**22**	13 - Drug paraphernalia- unlawful use 4 - Failure to appear- class b or c misd. 2 - Poss. or casual exchange-cont.sub.
800 MONROE ST	**22**	10 - Theft of merchandise- $1,000 or less 4 - Public intoxication 4 - Criminal trespass
25 LINCOLN ST	**22**	12 - Criminal trespass 5 - Failure to be booked (state citation) 1 - Failure to appear- class b or c misd.
26 WHITE BRIDGE PIKE	**20**	18 - Theft of merchandise- $1,000 or less 5 - Theft of property-$1,000 or less 1 - Theft of merchandise 5th - > $1,000 but < $2,500
1211 MEDICAL CENTER DR	**20**	7 - Failure to appear- class b or c misd. 4 - Assault, vehicular - 1st offense 4 - Assault, domestic bodily injury
2ND AVE S & SHELBY SAINT PEDESTRIAN BRID	**20**	13 - Criminal trespass 7 - Drug paraphernalia- unlawful use 3 - Poss. or casual exchange-cont.sub.

Sourced from MNPD ARMS on 3/11/2020 7:57:59 AM. CAD calls retrieved from ECC's Computer Aided Dispatch system. Includes only calls where an officer response was made. Disposition codes 6 (Backup) and 11 (Signal 9) are excluded. Self-initiated calls are excluded. CFS located at hospitals, police precincts, and detention centers are excluded. Arrest information retrieved from the MNPD RMS warrants / arrests database. 1 arrest = 1 body. Includes adult and juvenile arrests. Arrests served by warrants division are excluded. 'Nearby Business' refers to a business establishment in close proximity of the address listed, and is provided for informational purposes only. There is no guarantee that all calls were dispatched to the business listed, because in some cases, multiple business establishments have the same address (e.g. a discount store that also contains a pharmacy). Due to the unique nature of apartment-based reporting, individual unit numbers and the address of the main office for a complex may sometimes both appear in this report.

West Precinct Hot Addresses
Multiple CFS / Arrests at the Same Location, Past 12 Weeks

METROPOLITAN POLICE DEPARTMENT
of Nashville and Davidson County

CFS Location / Nearby Business	Count	Counts - Top Ten Codes
2126 ABBOTT MARTIN RD ***Green Hills Mall***	**51**	19 - Theft (10-50) 13 - Want Officer for Investigation / Assistance (10-43) 7 - Disorderly Person (10-44)
7044 CHARLOTTE PIKE ***Walmart Supercenter***	**40**	15 - Want Officer for Investigation / Assistance (10-43) 9 - Disorderly Person (10-44) 5 - Theft (10-50)
6814 CHARLOTTE PIKE ***Target***	**24**	7 - Transport Prisoner / Suspect (10-16) 6 - Theft (10-50) 3 - Vehicle Accident - Property Damage (10-45)
26 WHITE BRIDGE PIKE ***Target***	**22**	10 - Transport Prisoner / Suspect (10-16) 4 - Theft (10-50) 2 - Want Officer for Investigation / Assistance (10-43)
5705 CHARLOTTE PIKE ***Kroger***	**18**	6 - Theft (10-50) 3 - Disorderly Person (10-44) 3 - Vehicle Accident - Property Damage (10-45)
6418 CENTENNIAL BLVD ***Pilot Travel Center***	**17**	5 - Disorderly Person (10-44) 3 - Vehicle Accident - Property Damage (10-45) 3 - Theft (10-50)
7102 CHARLOTTE PIKE ***Thorntons Gas Station***	**13**	5 - Disorderly Person (10-44) 3 - Want Officer for Investigation / Assistance (10-43) 2 - Burglary - Non-Residence (10-71)
7087 HIGHWAY 70 S ***Kroger***	**12**	4 - Disorderly Person (10-44) 3 - Want Officer for Investigation / Assistance (10-43) 1 - Vehicle Accident - Property Damage (10-45)
4211 CHARLOTTE AV ***Gas Station***	**12**	7 - Theft (10-50) 3 - Want Officer for Investigation / Assistance (10-43) 2 - Disorderly Person (10-44)
4700 CHARLOTTE AV ***Richland Park***	**11**	6 - Disorderly Person (10-44) 3 - Want Officer for Investigation / Assistance (10-43) 1 - Domestic Disturbance (10-41)
5600 CHARLOTTE PIKE ***Walgreen's***	**11**	4 - Disorderly Person (10-44) 4 - Vehicle Accident - Property Damage (10-45) 2 - Theft (10-50)
7034 CHARLOTTE PIKE ***Lowe's***	**11**	3 - Theft (10-50) 2 - Domestic Disturbance (10-41) 2 - Burglary - Non-Residence (10-71)
5800 MAUDINA AV ***Richland Hills Apartments***	**10**	3 - Shots Fired (10-83) 2 - Investigate 911 Hang-Up Call (10-88) 2 - Disorderly Person (10-44)
4601 ALABAMA AV ***Daily's***	**9**	5 - Theft (10-50) 2 - Disorderly Person (10-44) 2 - Want Officer for Investigation / Assistance (10-43)
2131 ABBOTT MARTIN RD ***Kroger***	**9**	4 - Disorderly Person (10-44) 2 - Theft (10-50) 2 - Want Officer for Investigation / Assistance (10-43)

Arrest Location	Count	Counts - Top Charges
26 WHITE BRIDGE PIKE	**20**	18 - Theft of merchandise- $1,000 or less 5 - Theft of property-$1,000 or less 1 - Theft of merchandise 5th - > $1,000 but < $2,500
6814 CHARLOTTE PIKE	**14**	12 - Theft of merchandise- $1,000 or less 1 - Theft of property-$1,000 or less 1 - Poss. or casual exchange-cont.sub.
2126 ABBOTT MARTIN RD	**8**	4 - Theft of merchandise- $1,000 or less 1 - Public intoxication 1 - Theft of merchandise- $2,500 or > but < $10,000
2140 ABBOTT MARTIN RD	**8**	7 - Theft of merchandise- $1,000 or less 1 - Theft of merchandise- >$1,000 but < $2,500 1 - Theft of property-$1,000 or less
400 DAVIDSON RD	**6**	1 - Poss. or casual exchange-cont.sub. 1 - Juvenile, runaway 1 - Assault- simple - bodily injury
7110 HWY 70 S	**5**	3 - Theft of merchandise- $1,000 or less 2 - Theft of merchandise- >$1,000 but < $2,500
645 OLD HICKORY BLVD	**5**	4 - Robbery- agg.- weapon or object 2 - Resisting stop, frisk, halt, arrest, or search 2 - Assault
8020 MCCRORY LN	**5**	1 - Assault, domestic bodily injury 1 - Burglary- aggravated 1 - Indecent exposure
5305 KENTUCKY AVE	**4**	3 - Poss. or casual exchange-cont.sub. 1 - Drug paraphernalia- unlawful use 1 - Weapon - firearm or club
5800 MAUDINA AVE	**4**	1 - Assault, domestic bodily injury 1 - Poss. or casual exchange-cont.sub. 1 - Poss.w/int-cont.sub.- cocaine .5 gr. or more
6810 CHARLOTTE PIKE	**4**	2 - Theft of merchandise- $1,000 or less 1 - Failure to appear - felony or class a misd. 1 - Parking in a space desig. handicapped
4220 HARDING PIKE	**4**	2 - Driving under the influence 1 - Failure to appear- class b or c misd. 1 - Public intoxication
4601 ALABAMA AVE	**3**	2 - Juvenile, curfew 1 - Driving- suspended license
365 WHITE BRIDGE PIKE	**3**	2 - Contributing - delinquency of a minor 2 - Evading arrest- misdemeaner 2 - Failure to appear- class b or c misd.
6812 CHARLOTTE PIKE	**3**	2 - Theft of merchandise- $1,000 or less 1 - Robbery- agg.- weapon or object

Sourced from MNPD ARMS on 3/11/2020 7:57:59 AM. CAD calls retrieved from ECC's Computer Aided Dispatch system. Includes only calls where an officer response was made. Disposition codes 6 (Backup) and 11 (Signal 9) are excluded. Self-initiated calls are excluded. CFS located at hospitals, police precincts, and detention centers are excluded. Arrest information retrieved from the MNPD RMS warrants / arrests database. 1 arrest = 1 body. Includes adult and juvenile arrests. Arrests served by warrants division are excluded. 'Nearby Business' refers to a business establishment in close proximity of the address listed, and is provided for informational purposes only. There is no guarantee that all calls were dispatched to the business listed, because in some cases, multiple business establishments have the same address (e.g. a discount store that also contains a pharmacy). Due to the unique nature of apartment-based reporting, individual unit numbers and the address of the main office for a complex may sometimes both appear in this report.

East Precinct Hot Addresses
Multiple CFS / Arrests at the Same Location, Past 12 Weeks

METROPOLITAN POLICE DEPARTMENT
of Nashville and Davidson County

CFS Location / Nearby Business	Count	Counts - Top Ten Codes
130 W TRINITY LN ***Love's Truck Stop***	**48**	10 - Domestic Disturbance (10-41) 9 - Vehicle Accident - Property Damage (10-45) 8 - Want Officer for Investigation / Assistance (10-43)
711 GALLATIN AV ***Kroger***	**38**	10 - Theft (10-50) 8 - Disorderly Person (10-44) 8 - Want Officer for Investigation / Assistance (10-43)
3410 GALLATIN PIKE ***Kroger***	**25**	9 - Want Officer for Investigation / Assistance (10-43) 7 - Disorderly Person (10-44) 3 - Theft (10-50)
1015 JOYCE LN ***Home Depot***	**23**	12 - Theft (10-50) 4 - Suspicious Person (10-40) 2 - Vehicle Accident - Property Damage (10-45)
1500 PORTER RD ***Berkshire Place Apartments***	**22**	6 - Want Officer for Investigation / Assistance (10-43) 4 - Disorderly Person (10-44) 3 - Suspicious Person (10-40)
500 MAIN ST ***Citgo***	**21**	12 - Disorderly Person (10-44) 3 - Vehicle Accident - Property Damage (10-45) 3 - Theft (10-50)
803 DICKERSON PIKE ***Z Mart***	**17**	7 - Disorderly Person (10-44) 2 - Domestic Disturbance (10-41) 2 - Holdup / Robbery (10-53)
712 MAIN ST ***Mapco Convenience***	**15**	8 - Disorderly Person (10-44) 4 - Fight / Assault (10-57) 2 - Want Officer for Investigation / Assistance (10-43)
701 DICKERSON PIKE ***Gas Station***	**14**	5 - Want Officer for Investigation / Assistance (10-43) 4 - Disorderly Person (10-44) 1 - Domestic Disturbance (10-41)
3144 DICKERSON PIKE ***Exxon***	**14**	4 - Theft (10-50) 2 - Want Officer for Investigation / Assistance (10-43) 2 - Domestic Disturbance (10-41)
2806 GALLATIN PIKE ***McDonald's***	**11**	7 - Disorderly Person (10-44) 3 - Want Officer for Investigation / Assistance (10-43) 1 - Rape (10-67)
345 DELLWAY VILLA RD ***Dellway Villa Apartments***	**9**	2 - Holdup / Robbery (10-53) 2 - Want Officer for Investigation / Assistance (10-43) 1 - Vehicle Accident - Property Damage (10-45)
3001 GALLATIN PIKE ***Checkers Drive-In Restaurant***	**8**	3 - Disorderly Person (10-44) 3 - Burglary - Non-Residence (10-71) 1 - Vehicle Accident - Property Damage (10-45)
3041 DICKERSON PIKE ***Domino's Pizza***	**8**	3 - Theft (10-50) 2 - Disorderly Person (10-44) 1 - Burglary - Residence (10-70)
401 WALTON LN ***United Neighborhood Health***	**7**	2 - Theft (10-50) 1 - Vehicle Accident - Personal Injury (10-46) 1 - Shots Fired (10-83)

Arrest Location	Count	Counts - Top Charges
130 W TRINITY LN	**15**	3 - Probation violation- misdemeanor 2 - Theft of merchandise- $1,000 or less 2 - Criminal trespass
711 GALLATIN AVE	**13**	7 - Theft of merchandise- $1,000 or less 3 - Probation violation- felony 2 - Resisting stop, frisk, halt, arrest, or search
636 S 5TH ST	**9**	10 - Juvenile, handgun possession - 1st offense 8 - Poss. or casual exchange-cont.sub. 8 - Drug paraphernalia- unlawful use
401 WALTON LN	**9**	4 - Poss. or casual exchange-cont.sub. 1 - Leaving scene of accident- damage $1500 or less 1 - Manuf.-cont.sub.- sch. iv
936 E TRINITY LN	**8**	1 - Assault, domestic bodily injury 1 - Assault, aggravated - deadly weapon - int/kn 1 - Juvenile, runaway
1500 PORTER RD	**8**	1 - Weapon- possession while under influence 1 - Probation violation- felony 1 - Criminal trespass
110 GALLATIN AVE	**7**	6 - Disorderly conduct 2 - Assault- simple - bodily injury 1 - Assault, domestic offensive/provocative conduct
1800 STRATFORD AVE	**7**	3 - Disorderly conduct 2 - Assault of officer - bodily injury 1 - Drug paraphernalia- unlawful use
I 65 S & W TRINITY LN	**6**	2 - Driv. lic. - no d/l 1 - Disorderly conduct 1 - Driving- revoked license
DICKERSON PIKE & W TRINITY LN	**5**	1 - Probation violation- misdemeanor 1 - Driving- revoked license 1 - Poss. or casual exchange-cont.sub.
519 NORTON AVE	**5**	5 - Poss. or casual exchange-cont.sub. 3 - Poss.w/int-cont.sub.- cocaine .5 gr. or more 1 - Parole violation
701 DICKERSON PIKE	**4**	2 - Driving- revoked license 1 - Alter title, registration, plate or permit 1 - Juvenile, curfew
2600 GALLATIN AVE	**4**	2 - Driving under the influence 1 - Implied consent - civil 1 - Failure to appear - felony or class a misd.
299 DELLWAY VILLA RD	**4**	1 - Contributing - delinquency of a minor 1 - Poss. or casual exchange-cont.sub. 1 - Juvenile, handgun possession - 2nd offense
1015 JOYCE LN	**4**	6 - Poss. or casual exchange-cont.sub. 3 - Drug paraphernalia- unlawful use 3 - Assault, reckless endangerment- no weapon

Sourced from MNPD ARMS on 3/11/2020 7:57:59 AM. CAD calls retrieved from ECC's Computer Aided Dispatch system. Includes only calls where an officer response was made. Disposition codes 6 (Backup) and 11 (Signal 9) are excluded. Self-initiated calls are excluded. CFS located at hospitals, police precincts, and detention centers are excluded. Arrest information retrieved from the MNPD RMS warrants / arrests database. 1 arrest = 1 body. Includes adult and juvenile arrests. Arrests served by warrants division are excluded. 'Nearby Business' refers to a business establishment in close proximity of the address listed, and is provided for informational purposes only. There is no guarantee that all calls were dispatched to the business listed, because in some cases, multiple business establishments have the same address (e.g. a discount store that also contains a pharmacy). Due to the unique nature of apartment-based reporting, individual unit numbers and the address of the main office for a complex may sometimes both appear in this report.

South Precinct Hot Addresses
Multiple CFS / Arrests at the Same Location, Past 12 Weeks

METROPOLITAN POLICE DEPARTMENT
of Nashville and Davidson County

CFS Location / Nearby Business	Count	Counts - Top Ten Codes
4040 NOLENSVILLE PIKE ***Walmart***	**71**	19 - Theft (10-50) 19 - Transport Prisoner / Suspect (10-16) 11 - Want Officer for Investigation / Assistance (10-43)
5824 NOLENSVILLE PIKE ***Walmart***	**61**	25 - Transport Prisoner / Suspect (10-16) 9 - Want Officer for Investigation / Assistance (10-43) 9 - Theft (10-50)
1400 EAGLE VIEW BLVD ***Thorntons***	**46**	17 - Disorderly Person (10-44) 9 - Want Officer for Investigation / Assistance (10-43) 5 - Vehicle Accident - Property Damage (10-45)
3035 HAMILTON CHURCH RD ***Walmart***	**33**	8 - Want Officer for Investigation / Assistance (10-43) 7 - Disorderly Person (10-44) 3 - Domestic Disturbance (10-41)
4190 NOLENSVILLE PIKE ***Mapco***	**32**	12 - Disorderly Person (10-44) 7 - Want Officer for Investigation / Assistance (10-43) 7 - Theft (10-50)
553 MURFREESBORO PIKE ***Mapco***	**31**	23 - Theft (10-50) 3 - Vehicle Accident - Property Damage (10-45) 2 - Disorderly Person (10-44)
13011 OLD HICKORY BLVD ***BP***	**27**	11 - Vehicle Accident - Property Damage (10-45) 5 - Want Officer for Investigation / Assistance (10-43) 2 - Domestic Disturbance (10-41)
2200 NOLENSVILLE PIKE ***Circle K***	**25**	13 - Theft (10-50) 4 - Want Officer for Investigation / Assistance (10-43) 4 - Disorderly Person (10-44)
340 HARDING PL ***Exxon***	**23**	11 - Disorderly Person (10-44) 6 - Theft (10-50) 2 - Vehicle Accident - Property Damage (10-45)
5319 MT VIEW RD ***Kroger***	**22**	10 - Want Officer for Investigation / Assistance (10-43) 4 - Disorderly Person (10-44) 1 - Domestic Disturbance (10-41)
61 EAST THOMPSON LN ***Kroger***	**22**	8 - Want Officer for Investigation / Assistance (10-43) 5 - Disorderly Person (10-44) 2 - Domestic Disturbance (10-41)
850 RICHARDS RD ***The Park At Richards Road Apts***	**21**	5 - Criminal Vice Activity (10-78) 3 - Shots Fired (10-83) 3 - Disorderly Person (10-44)
2212 NOLENSVILLE PIKE	**17**	4 - Vehicle Accident - Property Damage (10-45) 3 - Holdup / Robbery (10-53) 3 - Want Officer for Investigation / Assistance (10-43)
1155 BELL RD ***Home Depot***	**17**	3 - Domestic Disturbance (10-41) 3 - Vehicle Accident - Property Damage (10-45) 3 - Theft (10-50)
270 TAMPA DR	**14**	5 - Disorderly Person (10-44) 3 - Suspicious Person (10-40) 2 - Criminal Vice Activity (10-78)

Arrest Location	Count	Counts - Top Charges
4040 NOLENSVILLE PIKE	**52**	33 - Theft of merchandise- $1,000 or less 6 - Burglary 5 - Failure to be booked (state citation)
5824 NOLENSVILLE PIKE	**44**	32 - Theft of merchandise- $1,000 or less 5 - Burglary 5 - Theft of property-$1,000 or less
391 WALLACE RD	**27**	7 - Poss. or casual exchange-cont.sub. 6 - Driving under the influence 4 - Driv. lic. - no d/l
25 LINCOLN ST	**22**	12 - Criminal trespass 5 - Failure to be booked (state citation) 1 - Failure to appear- class b or c misd.
212 PAVILION BLVD	**18**	5 - Community superv. viol. by felony off. 5 - Sex offender registration violation - 1st offense 5 - Parole violation
5209 LINBAR DR	**18**	12 - Driv. lic. - no d/l 4 - Driving- suspended license 2 - Driving- revoked license
12848 OLD HICKORY BLVD	**15**	6 - Burglary 3 - Contributing - delinquency of a minor 3 - Juvenile, curfew
270 TAMPA DR	**14**	3 - Failure to be booked (state citation) 3 - Poss. or casual exchange-cont.sub. 2 - Failure to appear- class b or c misd.
MURFREESBORO PIKE & THOMPSON PL	**14**	6 - Driv. lic. - no d/l 4 - Assault of officer - bodily injury 4 - Driving under the influence
220 BLANTON AVE	**11**	7 - Probation violation- felony 3 - Probation violation- community corrections viol. 1 - Probation violation- misdemeanor
BELL RD & HICKORY HOLLOW TER	**10**	4 - Driv. lic. - no d/l 3 - Driving- suspended license 2 - Failure to appear- class b or c misd.
HARDING PL & NOLENSVILLE PIKE	**10**	3 - Driv. lic. - no d/l 3 - Evading arrest- misdemeaner 2 - Probation violation- felony
97 WALLACE RD	**9**	7 - Poss. or casual exchange-cont.sub. 4 - Probation violation- community corrections viol. 3 - Failure to appear- class b or c misd.
1417 MURFREESBORO PIKE	**9**	6 - Leaving scene of accident- damage $1500 or less 2 - Driv. lic. - no d/l 1 - Accident - failure to report
1900 HOBSON PIKE	**9**	4 - Poss. or casual exchange-cont.sub. 2 - Criminal trespass 2 - Driving- suspended license

Sourced from MNPD ARMS on 3/11/2020 7:57:59 AM. CAD calls retrieved from ECC's Computer Aided Dispatch system. Includes only calls where an officer response was made. Disposition codes 6 (Backup) and 11 (Signal 9) are excluded. Self-initiated calls are excluded. CFS located at hospitals, police precincts, and detention centers are excluded. Arrest information retrieved from the MNPD RMS warrants / arrests database. 1 arrest = 1 body. Includes adult and juvenile arrests. Arrests served by warrants division are excluded. 'Nearby Business' refers to a business establishment in close proximity of the address listed, and is provided for informational purposes only. There is no guarantee that all calls were dispatched to the business listed, because in some cases, multiple business establishments have the same address (e.g. a discount store that also contains a pharmacy). Due to the unique nature of apartment-based reporting, individual unit numbers and the address of the main office for a complex may sometimes both appear in this report.

Central Precinct Hot Addresses
Multiple CFS / Arrests at the Same Location, Past 12 Weeks

METROPOLITAN POLICE DEPARTMENT
of Nashville and Davidson County

CFS Location / Nearby Business	Count	Counts - Top Ten Codes
639 LAFAYETTE ST ***Nashville Rescue Mission***	**182**	95 - Want Officer for Investigation / Assistance (10-43) 48 - Disorderly Person (10-44) 10 - Fight / Assault (10-57)
705 DREXEL ST ***Room In the Inn***	**103**	44 - Want Officer for Investigation / Assistance (10-43) 35 - Disorderly Person (10-44) 5 - Fight / Assault (10-57)
709 5TH AV S ***Greyhound***	**54**	#Error
1201 BROADWAY ***McDonalds***	**48**	19 - Disorderly Person (10-44) 13 - Want Officer for Investigation / Assistance (10-43) 5 - Vehicle Accident - Property Damage (10-45)
1101 BROADWAY ***Exxon***	**46**	26 - Want Officer for Investigation / Assistance (10-43) 13 - Disorderly Person (10-44) 2 - Vehicle Accident - Property Damage (10-45)
111 N 1ST ST ***Travel Centers of America***	**43**	15 - Want Officer for Investigation / Assistance (10-43) 10 - Disorderly Person (10-44) 3 - Vehicle Accident - Property Damage (10-45)
227 SHELBY AV ***Exxon***	**41**	10 - Vehicle Accident - Property Damage (10-45) 9 - Disorderly Person (10-44) 8 - Want Officer for Investigation / Assistance (10-43)
121 4TH AV S ***Hilton Nashville Downtown***	**38**	23 - Disorderly Person (10-44) 7 - Want Officer for Investigation / Assistance (10-43) 3 - Fight / Assault (10-57)
615 CHURCH ST ***Nashville Public Library***	**29**	13 - Disorderly Person (10-44) 7 - Want Officer for Investigation / Assistance (10-43) 3 - Investigate 911 Hang-Up Call (10-88)
9 HERMITAGE AV ***Gas Station***	**28**	8 - Disorderly Person (10-44) 7 - Theft (10-50) 6 - Want Officer for Investigation / Assistance (10-43)
506 2ND AV N ***Sherriff's Office***	**25**	13 - Want Officer for Investigation / Assistance (10-43) 4 - Criminal Vice Activity (10-78) 3 - Fight / Assault (10-57)
900 ROSA L PARKS BLVD ***Nashville Farmers Market***	**23**	16 - Want Officer for Investigation / Assistance (10-43) 2 - Disorderly Person (10-44) 1 - Vehicle Accident - Property Damage (10-45)
250 5TH AV S ***Omni***	**21**	12 - Disorderly Person (10-44) 3 - Want Officer for Investigation / Assistance (10-43) 2 - Intoxicated Person (10-42)
315 4TH AV N ***Doubletree***	**20**	9 - Disorderly Person (10-44) 4 - Want Officer for Investigation / Assistance (10-43) 4 - Investigate 911 Hang-Up Call (10-88)
900 2ND AV N ***Children's Services Department***	**20**	9 - Disorderly Person (10-44) 6 - Missing Person (10-75) 3 - Want Officer for Investigation / Assistance (10-43)

Arrest Location	Count	Counts - Top Charges
639 LAFAYETTE ST	**49**	15 - Failure to appear- class b or c misd. 11 - Failure to be booked (state citation) 11 - Public intoxication
400 CHARLOTTE AVE	**22**	5 - Public intoxication 4 - Disorderly conduct 4 - Juvenile, runaway
408 2ND AVE N	**20**	12 - Driv. lic. - no d/l 3 - Poss. or casual exchange-cont.sub. 2 - Driving- revoked license
2ND AVE S & SHELBY SAINT PEDESTRIAN BRID	**20**	13 - Criminal trespass 7 - Drug paraphernalia- unlawful use 3 - Public intoxication
1101 BROADWAY	**19**	9 - Public intoxication 5 - Criminal trespass 3 - Disorderly conduct
3RD AVE N & BROADWAY	**18**	11 - Public intoxication 4 - Resisting stop, frisk, halt, arrest, or search 2 - Drug paraphernalia- unlawful use
305 BROADWAY	**17**	10 - Public intoxication 5 - Disorderly conduct 2 - Assault, agg serious bodily injury- int/kn
705 DREXEL ST	**16**	7 - Public intoxication 7 - Criminal trespass 2 - Disorderly conduct
615 CHURCH ST	**15**	7 - Criminal trespass 2 - Failure to appear- class b or c misd. 1 - Failure to be booked (state citation)
200 JAMES ROBERTSON PKY	**15**	7 - Beer - sold to minor under 21 or fail to id 3 - Assault, domestic offensive/provocative conduct 2 - Assault
221 BROADWAY	**15**	8 - Public intoxication 2 - Assault, domestic bodily injury 2 - Assault
1 TITANS WAY	**14**	6 - Public intoxication 4 - Criminal trespass 3 - Juvenile, curfew
4TH AVE N & BROADWAY	**14**	6 - Obstructing a passageway 5 - Public intoxication 3 - Failure to appear- class b or c misd.
709 5TH AVE S	**13**	6 - Criminal trespass 3 - Failure to be booked (state citation) 2 - Public intoxication
123 2ND AVE S	**13**	2 - Drug paraphernalia- unlawful use 2 - Failure to appear- class b or c misd. 2 - Public intoxication

Sourced from MNPD ARMS on 3/11/2020 7:57:59 AM. CAD calls retrieved from ECC's Computer Aided Dispatch system. Includes only calls where an officer response was made. Disposition codes 6 (Backup) and 11 (Signal 9) are excluded. Self-initiated calls are excluded. CFS located at hospitals, police precincts, and detention centers are excluded. Arrest information retrieved from the MNPD RMS warrants / arrests database. 1 arrest = 1 body. Includes adult and juvenile arrests. Arrests served by warrants division are excluded. 'Nearby Business' refers to a business establishment in close proximity of the address listed, and is provided for informational purposes only. There is no guarantee that all calls were dispatched to the business listed, because in some cases, multiple business establishments have the same address (e.g. a discount store that also contains a pharmacy). Due to the unique nature of apartment-based reporting, individual unit numbers and the address of the main office for a complex may sometimes both appear in this report.

Hermitage Precinct Hot Addresses
Multiple CFS / Arrests at the Same Location, Past 12 Weeks

METROPOLITAN POLICE DEPARTMENT
of Nashville and Davidson County

CFS Location / Nearby Business	Count	Counts - Top Ten Codes
1090 MURFREESBORO PIKE ***Mapco Express***	**49**	15 - Want Officer for Investigation / Assistance (10-43) 13 - Disorderly Person (10-44) 9 - Theft (10-50)
433 OPRY MILLS DR ***Opry Mills***	**48**	13 - Want Officer for Investigation / Assistance (10-43) 12 - Theft (10-50) 10 - Vehicle Accident - Property Damage (10-45)
2284 MURFREESBORO PIKE ***Kroger***	**41**	16 - Disorderly Person (10-44) 14 - Want Officer for Investigation / Assistance (10-43) 3 - Theft (10-50)
4424 LEBANON PIKE ***Walmart Supercenter***	**31**	8 - Theft (10-50) 7 - Want Officer for Investigation / Assistance (10-43) 5 - Transport Prisoner / Suspect (10-16)
601 FESSLERS LN ***Dunkin' Donuts***	**29**	9 - Want Officer for Investigation / Assistance (10-43) 8 - Disorderly Person (10-44) 3 - Vehicle Accident - Property Damage (10-45)
82 LAFAYETTE ST ***Dollar General***	**25**	16 - Theft (10-50) 4 - Disorderly Person (10-44) 3 - Want Officer for Investigation / Assistance (10-43)
2800 OPRYLAND DR ***Gaylord Opryland Resort and Convention Center***	**24**	9 - Theft (10-50) 4 - Investigate 911 Hang-Up Call (10-88) 3 - Want Officer for Investigation / Assistance (10-43)
710 MURFREESBORO PIKE ***Speedway***	**20**	7 - Disorderly Person (10-44) 5 - Theft (10-50) 3 - Fight / Assault (10-57)
5800 OLD HICKORY BLVD ***Gas Station***	**19**	6 - Want Officer for Investigation / Assistance (10-43) 4 - Theft (10-50) 3 - Disorderly Person (10-44)
5544 OLD HICKORY BLVD ***Kroger***	**19**	5 - Want Officer for Investigation / Assistance (10-43) 3 - Theft (10-50) 2 - Vehicle Accident - Property Damage (10-45)
3910 CENTRAL PIKE ***Suburban Extended Stay Hotel***	**19**	5 - Want Officer for Investigation / Assistance (10-43) 4 - Disorderly Person (10-44) 4 - Theft (10-50)
1 TERMINAL DR ***Nashville International Airport***	**15**	5 - Want Officer for Investigation / Assistance (10-43) 4 - Vehicle Accident - Property Damage (10-45) 3 - Investigate 911 Hang-Up Call (10-88)
10 FAIRFIELD AV ***Shell***	**15**	7 - Disorderly Person (10-44) 2 - Theft (10-50) 2 - Fight / Assault (10-57)
5010 OLD HICKORY BLVD ***Home Depot***	**14**	5 - Theft (10-50) 5 - Want Officer for Investigation / Assistance (10-43) 1 - Disorderly Person (10-44)
2330 JACKSON DOWNS BLVD ***Kohl's***	**13**	7 - Theft (10-50) 2 - Domestic Disturbance (10-41) 1 - Disorderly Person (10-44)

Arrest Location	Count	Counts - Top Charges
433 OPRY MILLS DR	**23**	10 - Criminal trespass 7 - Theft of merchandise- $1,000 or less 2 - Theft of property-$1,000 or less
365 MONACO DR	**22**	13 - Drug paraphernalia- unlawful use 4 - Failure to appear- class b or c misd. 2 - Poss. or casual exchange-cont.sub.
5655 FRIST BLVD	**18**	4 - Criminal trespass 4 - Assault, domestic bodily injury 3 - Forfeiture - bond violation/increase
DELL PKWY & MURFREESBORO PIKE	**16**	13 - Driv. lic. - no d/l 1 - Driving under the influence 1 - Assault - reckless endangerment - weapon (motor
2330 JACKSON DOWNS BLVD	**14**	17 - Theft of merchandise- $1,000 or less 8 - Theft of merchandise- >$1,000 but < $2,500 5 - Failure to appear- class b or c misd.
1090 MURFREESBORO PIKE	**12**	5 - Failure to be booked (state citation) 3 - Criminal trespass 2 - Drug paraphernalia- unlawful use
MILLWOOD DR & MURFREESBORO PIKE	**12**	4 - Driv. lic. - no d/l 4 - Driving- suspended license 3 - Driving under the influence
600 MURFREESBORO PIKE	**10**	8 - Rape of a child 6 - Sexual battery- authority figure 2 - Rape-statutory- authority figure
4424 LEBANON PIKE	**9**	5 - Theft of merchandise- $1,000 or less 4 - Theft of property-$1,000 or less 1 - Assault, domestic offensive/provocative conduct
5010 OLD HICKORY BLVD	**9**	3 - Evading arrest- misdemeaner 3 - Failure to appear- class b or c misd. 3 - Drug paraphernalia- unlawful use
1316 TULIP GROVE RD	**8**	3 - Theft of vehicle-2,500 or > but<$10,000 2 - Theft of vehicle->$1,000 but <$2,500 2 - Poss. or casual exchange-cont.sub.
BRILEY PKWY N & MCGAVOCK PIKE	**8**	3 - Driving- suspended license 2 - Driving- revoked license 2 - Driv. lic. - no d/l
822 MURFREESBORO PIKE	**8**	2 - Failure to file an accident report 2 - Driving- revoked license 2 - Leaving scene of accident- damage $1500 or less
860 MURFREESBORO PIKE	**7**	2 - Public intoxication 2 - Rape- without consent 2 - Assault, domestic bodily injury
MURFREESBORO PIKE & SPENCE LN	**7**	4 - Driv. lic. - no d/l 1 - Driving under the influence 1 - Driving- revoked license

Sourced from MNPD ARMS on 3/11/2020 7:57:59 AM. CAD calls retrieved from ECC's Computer Aided Dispatch system. Includes only calls where an officer response was made. Disposition codes 6 (Backup) and 11 (Signal 9) are excluded. Self-initiated calls are excluded. CFS located at hospitals, police precincts, and detention centers are excluded. Arrest information retrieved from the MNPD RMS warrants / arrests database. 1 arrest = 1 body. Includes adult and juvenile arrests. Arrests served by warrants division are excluded. 'Nearby Business' refers to a business establishment in close proximity of the address listed, and is provided for informational purposes only. There is no guarantee that all calls were dispatched to the business listed, because in some cases, multiple business establishments have the same address (e.g. a discount store that also contains a pharmacy). Due to the unique nature of apartment-based reporting, individual unit numbers and the address of the main office for a complex may sometimes both appear in this report.

North Precinct Hot Addresses
Multiple CFS / Arrests at the Same Location, Past 12 Weeks

METROPOLITAN POLICE DEPARTMENT
of Nashville and Davidson County

CFS Location / Nearby Business	Count	Counts - Top Ten Codes
801 JEFFERSON ST ***Mapco***	**77**	39 - Disorderly Person (10-44) 22 - Want Officer for Investigation / Assistance (10-43) 7 - Suspicious Person (10-40)
1716 ROSA L PARKS BLVD ***Nashville Rescue Mission***	**76**	38 - Want Officer for Investigation / Assistance (10-43) 17 - Disorderly Person (10-44) 4 - Theft (10-50)
800 MONROE ST ***Kroger***	**56**	14 - Want Officer for Investigation / Assistance (10-43) 11 - Disorderly Person (10-44) 9 - Theft (10-50)
2200 BRICK CHURCH PIKE ***Exxon***	**42**	19 - Disorderly Person (10-44) 7 - Want Officer for Investigation / Assistance (10-43) 7 - Theft (10-50)
2801 JOHN A MERRITT BLVD ***BP***	**34**	19 - Disorderly Person (10-44) 6 - Burglary - Non-Residence (10-71) 4 - Want Officer for Investigation / Assistance (10-43)
2112 CHARLOTTE AV ***Gas Station***	**33**	14 - Want Officer for Investigation / Assistance (10-43) 8 - Theft (10-50) 4 - Disorderly Person (10-44)
2624 JORDAN RIDGE DR	**28**	15 - Want Officer for Investigation / Assistance (10-43) 7 - Burglary - Residence (10-70) 4 - Disorderly Person (10-44)
1800 JEFFERSON ST ***Pauls Market***	**25**	14 - Disorderly Person (10-44) 3 - Want Officer for Investigation / Assistance (10-43) 2 - Fight / Assault (10-57)
2012 S HAMILTON RD ***Bordeaux Shopping Center***	**24**	13 - Disorderly Person (10-44) 3 - Want Officer for Investigation / Assistance (10-43) 2 - Fight / Assault (10-57)
1755 DR D B TODD JR BLVD ***Dollar General***	**22**	14 - Theft (10-50) 4 - Disorderly Person (10-44) 2 - Want Officer for Investigation / Assistance (10-43)
2022 ROSA L PARKS BLVD ***Exxon***	**21**	8 - Disorderly Person (10-44) 5 - Want Officer for Investigation / Assistance (10-43) 2 - Theft (10-50)
2715 WHITES CREEK PIKE ***Haynes Garden Apartments***	**15**	4 - Want Officer for Investigation / Assistance (10-43) 3 - Vehicle Accident - Property Damage (10-45) 2 - Shots Fired (10-83)
1804 CHARLOTTE AV ***Walgreens Pharmacies***	**15**	4 - Disorderly Person (10-44) 3 - Vehicle Accident - Property Damage (10-45) 2 - Theft (10-50)
3130 CLARKSVILLE PIKE ***Walgreens Pharmacies***	**15**	4 - Burglary - Non-Residence (10-71) 3 - Disorderly Person (10-44) 3 - Domestic Disturbance (10-41)
3930 CLARKSVILLE PIKE ***Kroger***	**14**	6 - Theft (10-50) 2 - Disorderly Person (10-44) 1 - Holdup / Robbery (10-53)

Arrest Location	Count	Counts - Top Charges
1818 ALBION ST	**32**	7 - Resisting stop, frisk, halt, arrest, or search 7 - Criminal trespass 5 - Disorderly conduct
800 MONROE ST	**22**	10 - Theft of merchandise- $1,000 or less 4 - Public intoxication 4 - Criminal trespass
2715 WHITES CREEK PIKE	**13**	6 - Rape- statutory 5 - Assault, domestic bodily injury 2 - Resisting stop, frisk, halt, arrest, or search
1613 BUCHANAN ST	**11**	4 - Criminal trespass 3 - Evading arrest- misdemeaner 3 - Public intoxication
16TH AVE N & BUCHANAN ST	**10**	2 - Driving- revoked license 2 - Driving- suspended license 1 - Drug paraphernalia- unlawful use
1800 JEFFERSON ST	**8**	6 - Poss. or casual exchange-cont.sub. 2 - Failure to be booked (state citation) 2 - Driving- revoked license
26TH AVE N & CLARKSVILLE PIKE	**8**	3 - Driving- revoked license 2 - Driving under the influence 2 - Open container viol.
1601 BUCHANAN ST	**7**	2 - Failure to appear- class b or c misd. 1 - Failure to appear - felony or class a misd. 1 - Failure to be booked (state citation)
14TH AVE N & COCKRILL ST	**7**	4 - Drug paraphernalia- unlawful use 4 - Theft of property-$1,000 or less 3 - Poss. or casual exchange-cont.sub.
14TH AVE N & UNDERWOOD ST	**7**	5 - Juvenile, curfew 1 - Prostitution - patronizing 1 - Poss.w/int-cont.sub.- cocaine <.5 gr.
5515 SCRUGGS LN	**7**	3 - Poss. or casual exchange-cont.sub. 2 - Failure to appear- class b or c misd. 1 - Assault, domestic offensive/provocative conduct
512 31ST AVE N	**6**	3 - Failure to appear - felony or class a misd. 2 - Probation violation- community corrections viol. 1 - Probation violation- misdemeanor
1400 BRICK CHURCH PIKE	**6**	3 - Drug paraphernalia- unlawful use 2 - Poss. or casual exchange-cont.sub. 1 - Probation violation- misdemeanor
1406 COUNTY HOSPITAL RD	**6**	4 - Probation violation- community corrections viol. 2 - Probation violation- felony 1 - Prob violation see mis
26TH AVE N & W HEIMAN ST	**6**	3 - Poss. or casual exchange-cont.sub. 2 - Drug paraphernalia- unlawful use 1 - Driving- suspended license

Sourced from MNPD ARMS on 3/11/2020 7:57:59 AM. CAD calls retrieved from ECC's Computer Aided Dispatch system. Includes only calls where an officer response was made. Disposition codes 6 (Backup) and 11 (Signal 9) are excluded. Self-initiated calls are excluded. CFS located at hospitals, police precincts, and detention centers are excluded. Arrest information retrieved from the MNPD RMS warrants / arrests database. 1 arrest = 1 body. Includes adult and juvenile arrests. Arrests served by warrants division are excluded. 'Nearby Business' refers to a business establishment in close proximity of the address listed, and is provided for informational purposes only. There is no guarantee that all calls were dispatched to the business listed, because in some cases, multiple business establishments have the same address (e.g. a discount store that also contains a pharmacy). Due to the unique nature of apartment-based reporting, individual unit numbers and the address of the main office for a complex may sometimes both appear in this report.

Madison Precinct Hot Addresses
Multiple CFS / Arrests at the Same Location, Past 12 Weeks

METROPOLITAN POLICE DEPARTMENT
of Nashville and Davidson County

CFS Location / Nearby Business	Count	Counts - Top Ten Codes
3458 DICKERSON PIKE ***Walmart Supercenter***	**61**	17 - Theft (10-50) 11 - Disorderly Person (10-44) 8 - Vehicle Accident - Property Damage (10-45)
2232 GALLATIN PIKE N ***Walmart***	**56**	13 - Disorderly Person (10-44) 11 - Want Officer for Investigation / Assistance (10-43) 9 - Theft (10-50)
200 GALLATIN PIKE S ***Kroger***	**53**	19 - Disorderly Person (10-44) 11 - Want Officer for Investigation / Assistance (10-43) 9 - Theft (10-50)
101 GALLATIN PIKE N ***Gas Station***	**46**	18 - Disorderly Person (10-44) 13 - Want Officer for Investigation / Assistance (10-43) 5 - Theft (10-50)
2050 GALLATIN PIKE N ***Target***	**27**	7 - Theft (10-50) 7 - Transport Prisoner / Suspect (10-16) 3 - Want Officer for Investigation / Assistance (10-43)
317 MYATT DR ***Thorntons***	**25**	6 - Disorderly Person (10-44) 5 - Want Officer for Investigation / Assistance (10-43) 4 - Theft (10-50)
627 GALLATIN PIKE S ***Walgreens***	**23**	15 - Disorderly Person (10-44) 3 - Want Officer for Investigation / Assistance (10-43) 2 - Vehicle Accident - Property Damage (10-45)
1584 GALLATIN PIKE N ***Home Depot***	**20**	6 - Theft (10-50) 4 - Suspicious Person (10-40) 3 - Burglary - Non-Residence (10-71)
109 GALLATIN PIKE N ***Walmart Neighborhood Market***	**20**	4 - Disorderly Person (10-44) 4 - Want Officer for Investigation / Assistance (10-43) 3 - Theft (10-50)
333 RIO VISTA DR ***Charter Village Apartments***	**19**	6 - Want Officer for Investigation / Assistance (10-43) 4 - Suspicious Person (10-40) 4 - Shots Fired (10-83)
3460 DICKERSON PIKE ***Lowe's***	**18**	5 - Want Officer for Investigation / Assistance (10-43) 4 - Theft (10-50) 3 - Burglary - Non-Residence (10-71)
665 MYATT DR ***Crestwood Suites***	**14**	5 - Want Officer for Investigation / Assistance (10-43) 2 - Person with Weapon (10-54) 2 - Corpse / D. O. A. (10-64)
719 MYATT DR ***Steak N Shake***	**13**	6 - Disorderly Person (10-44) 2 - Want Officer for Investigation / Assistance (10-43) 1 - Vehicle Accident - Property Damage (10-45)
591 N DUPONT AV ***Madison Towers***	**13**	4 - Want Officer for Investigation / Assistance (10-43) 4 - Disorderly Person (10-44) 1 - Suspicious Person (10-40)
3863 DICKERSON PIKE ***Gas Station***	**12**	3 - Want Officer for Investigation / Assistance (10-43) 2 - Disorderly Person (10-44) 2 - Suspicious Person (10-40)

Arrest Location	Count	Counts - Top Charges
3458 DICKERSON PIKE	**35**	29 - Theft of merchandise- $1,000 or less 2 - Resisting stop, frisk, halt, arrest, or search 2 - Evading arrest- misdemeaner
3441 DICKERSON PIKE	**29**	6 - Driving- revoked license 6 - Driving under the influence 3 - Criminal trespass
665 MYATT DR	**11**	4 - Drug paraphernalia- unlawful use 2 - Criminal trespass 2 - Sex offender registration violation - 1st offense
2232 N GALLATIN PIKE	**11**	9 - Theft of merchandise- $1,000 or less 3 - Forfeiture - bond violation/increase 1 - Probation violation- misdemeanor
2050 N GALLATIN PIKE	**9**	7 - Theft of merchandise- $1,000 or less 1 - Theft of property->$1,000 but <$2,500 1 - Theft of merchandise 5th - $1,000 or less
500 CHEYENNE BLVD	**8**	4 - Juvenile, curfew 3 - Burglary- motor vehicle 3 - Assault, domestic bodily injury
400 MYATT DR	**8**	2 - Theft of vehicle-2,500 or > but<$10,000 1 - Vandalism- >$1,000 but < $2,500 1 - Vandalism- $1,000 or less
319 WILLIAMS AVE	**7**	7 - Evading arrest- misdemeaner 7 - Burglary 7 - Vandalism- >$1,000 but < $2,500
333 RIO VISTA DR	**6**	3 - Failure to appear - felony or class a misd. 2 - Assault, domestic bodily injury 2 - Assault, aggravated - deadly weapon - int/kn
101 S GALLATIN PIKE	**6**	3 - Probation violation- community corrections viol. 1 - Public intoxication 1 - Poss. or casual exchange-cont.sub.
200 N GALLATIN PIKE	**6**	2 - Probation violation- misdemeanor 1 - Public intoxication 1 - Probation violation- community corrections viol.
600 HERITAGE DR	**6**	2 - Assault, aggravated - deadly weapon - int/kn 1 - Assault, agg serious bodily injury- int/kn 1 - Assault, domestic bodily injury
714 DUE WEST AVE N	**6**	1 - Theft of property-$2,500 or > but < $10,000 1 - Weapon - felon-poss-firearm(violence, deadly weapon)
BRILEY PKWY W & DICKERSON PIKE	**6**	4 - Poss. or casual exchange-cont.sub. 2 - Failure to be booked (state citation) 1 - Failure to appear - felony or class a misd.
3307 BRICK CHURCH PIKE	**5**	2 - Assault 2 - Poss. or casual exchange-cont.sub. 1 - Juvenile, runaway

Sourced from MNPD ARMS on 3/11/2020 7:57:59 AM. CAD calls retrieved from ECC's Computer Aided Dispatch system. Includes only calls where an officer response was made. Disposition codes 6 (Backup) and 11 (Signal 9) are excluded. Self-initiated calls are excluded. CFS located at hospitals, police precincts, and detention centers are excluded. Arrest information retrieved from the MNPD RMS warrants / arrests database. 1 arrest = 1 body. Includes adult and juvenile arrests. Arrests served by warrants division are excluded. 'Nearby Business' refers to a business establishment in close proximity of the address listed, and is provided for informational purposes only. There is no guarantee that all calls were dispatched to the business listed, because in some cases, multiple business establishments have the same address (e.g. a discount store that also contains a pharmacy). Due to the unique nature of apartment-based reporting, individual unit numbers and the address of the main office for a complex may sometimes both appear in this report.

Midtown Hills Precinct Hot Addresses
Multiple CFS / Arrests at the Same Location, Past 12 Weeks

METROPOLITAN POLICE DEPARTMENT
of Nashville and Davidson County

CFS Location / Nearby Business	Count	Counts - Top Ten Codes
1702 WEST END AV ***Shell Gas Station***	**47**	28 - Disorderly Person (10-44) 8 - Theft (10-50) 7 - Want Officer for Investigation / Assistance (10-43)
780 OLD HICKORY BLVD ***Target***	**41**	13 - Transport Prisoner / Suspect (10-16) 9 - Theft (10-50) 5 - Want Officer for Investigation / Assistance (10-43)
5771 NOLENSVILLE PIKE ***Kroger***	**36**	23 - Disorderly Person (10-44) 3 - Suspicious Person (10-40) 3 - Want Officer for Investigation / Assistance (10-43)
1401 CHARLOTTE AV ***Exxon***	**31**	11 - Theft (10-50) 9 - Want Officer for Investigation / Assistance (10-43) 7 - Disorderly Person (10-44)
4041 NOLENSVILLE PIKE ***McDonald's***	**29**	21 - Disorderly Person (10-44) 5 - Want Officer for Investigation / Assistance (10-43) 1 - Domestic Disturbance (10-41)
2001 8TH AV S ***Exxon***	**28**	11 - Theft (10-50) 8 - Disorderly Person (10-44) 5 - Want Officer for Investigation / Assistance (10-43)
2421 POWELL AV ***Walmart***	**25**	7 - Want Officer for Investigation / Assistance (10-43) 7 - Disorderly Person (10-44) 3 - Vehicle Accident - Personal Injury (10-46)
2535 POWELL AV ***Home Depot***	**24**	16 - Theft (10-50) 3 - Want Officer for Investigation / Assistance (10-43) 1 - Disorderly Person (10-44)
2500 WEST END AV ***Centennial Park***	**21**	4 - Disorderly Person (10-44) 3 - Want Officer for Investigation / Assistance (10-43) 3 - Vehicle Accident - Property Damage (10-45)
1909 8TH AV S ***Gas Station***	**21**	8 - Disorderly Person (10-44) 5 - Want Officer for Investigation / Assistance (10-43) 4 - Vehicle Accident - Property Damage (10-45)
3400 WEST END AV ***Exxon***	**19**	9 - Theft (10-50) 5 - Vehicle Accident - Property Damage (10-45) 2 - Want Officer for Investigation / Assistance (10-43)
301 28TH AV N ***Parthenon Towers***	**16**	6 - Disorderly Person (10-44) 3 - Domestic Disturbance (10-41) 2 - Want Officer for Investigation / Assistance (10-43)
2017 8TH AV S ***Gas Station***	**15**	9 - Theft (10-50) 4 - Disorderly Person (10-44) 1 - Want Officer for Investigation / Assistance (10-43)
1400 CHURCH ST ***Hustler Hollywood***	**15**	6 - Disorderly Person (10-44) 4 - Want Officer for Investigation / Assistance (10-43) 3 - Vehicle Accident - Property Damage (10-45)
1519 CHURCH ST ***Play Dance Bar***	**13**	5 - Disorderly Person (10-44) 3 - Vehicle Accident - Property Damage (10-45) 2 - Theft (10-50)

Arrest Location	Count	Counts - Top Charges
1211 MEDICAL CENTER DR	**20**	7 - Failure to appear- class b or c misd. 4 - Assault, domestic bodily injury 4 - Assault, vehicular - 1st offense
2000 CHURCH ST	**17**	8 - Criminal trespass 5 - Failure to appear- class b or c misd. 4 - Disorderly conduct
2300 PATTERSON ST	**17**	8 - Criminal trespass 4 - Public intoxication 2 - Driving under the influence
780 OLD HICKORY BLVD	**17**	15 - Theft of merchandise- $1,000 or less 2 - Theft of property-$1,000 or less 1 - Theft of property- $1,000 or > but < $10,000
2910 LOUISE DR	**14**	8 - Juvenile, handgun possession - 1st offense 6 - Failure to appear- class b or c misd. 5 - Contributing - delinquency of a minor
5621 FRANKLIN PIKE	**12**	3 - Theft of property-$1,000 or less 3 - Failure to be booked (state citation) 3 - Failure to appear- class b or c misd.
1519 CHURCH ST	**8**	5 - Public intoxication 2 - Resisting stop, frisk, halt, arrest, or search 2 - Criminal trespass
1702 WEST END AVE	**7**	4 - Theft of merchandise- $1,000 or less 1 - Criminal trespass 1 - Public intoxication
15180 OLD HICKORY BLVD	**6**	2 - Poss. or casual exchange-cont.sub. 1 - Poss.w/int-cont.sub.- cocaine 26-299 gr. 1 - Poss.w/int-cont.sub.- sch. ii
1441 12TH AVE S	**5**	2 - Order of protection-restraining order violation 1 - Order of protection - violate no contact order 1 - Driving- revoked license
550 HARDING PL	**5**	1 - Probation violation- felony 1 - Failure to appear- class b or c misd. 1 - Assault, aggravated - strangulation - int/kn
4820 FRANKLIN PIKE	**5**	3 - Disorderly conduct 1 - Assault 1 - Assault, domestic bodily injury
I 65 S & ARMORY DR	**5**	2 - Driv. lic. - no d/l 1 - Driving- revoked license 1 - Driving under the influence
NOLENSVILLE PIKE & TUSCULUM RD	**5**	5 - Driv. lic. - no d/l 1 - Insurance - evidence of compliance - traffic
5319 NOLENSVILLE PIKE	**4**	1 - Probation violation- misdemeanor 1 - Public intoxication 1 - Implied consent - civil

Sourced from MNPD ARMS on 3/11/2020 7:57:59 AM. CAD calls retrieved from ECC's Computer Aided Dispatch system. Includes only calls where an officer response was made. Disposition codes 6 (Backup) and 11 (Signal 9) are excluded. Self-initiated calls are excluded. CFS located at hospitals, police precincts, and detention centers are excluded. Arrest information retrieved from the MNPD RMS warrants / arrests database. 1 arrest = 1 body. Includes adult and juvenile arrests. Arrests served by warrants division are excluded. 'Nearby Business' refers to a business establishment in close proximity of the address listed, and is provided for informational purposes only. There is no guarantee that all calls were dispatched to the business listed, because in some cases, multiple business establishments have the same address (e.g. a discount store that also contains a pharmacy). Due to the unique nature of apartment-based reporting, individual unit numbers and the address of the main office for a complex may sometimes both appear in this report.

Other Reports

CompStat Weekly Analysis is provided by the Metropolitan Nashville Police Department Crime Analysis Section. This report is intended to be a management and planning tool and does not reflect the official UCR counts for the department.

"It is only through labor and painful effort, by grim energy and resolute courage, that we move on to better things."
- Theodore Roosevelt

Begin Date: 03/01/2020
End Date: 03/07/2020
Week: 10

APR Data

Precinct Assignment	YTD	Last Week
West	0	0
East	44	3
South	179	18
Central	0	0
Hermitage	98	6
North	1	0
Madison	0	0
Midtown Hills	45	18
County	**367**	**45**

APR Initiated by	YTD	Last Week
Referred by Field Supervisor	3	0
Dispatched	144	22
Walk In	199	22
Self Initiated	21	1

Criteria	YTD	Last Week
Pending Less Than 30 Minutes	30	9
Met APR Criteria	310	32
Pending Over 30 Minutes	27	4

Result	YTD	Last Week
No Answer at Call Back	9	2
Requested Officer Respond	3	2
Complainant Waiting	203	20
Complainant Gone	6	0
Reviewed Text of Call With Complainant	146	21

Action Taken	YTD	Last Week
Incident Report Completed	349	42
No Police Action Required	10	0
Sent Back to Pending	8	3

Percent of CFS by Precinct Assignment (YTD)

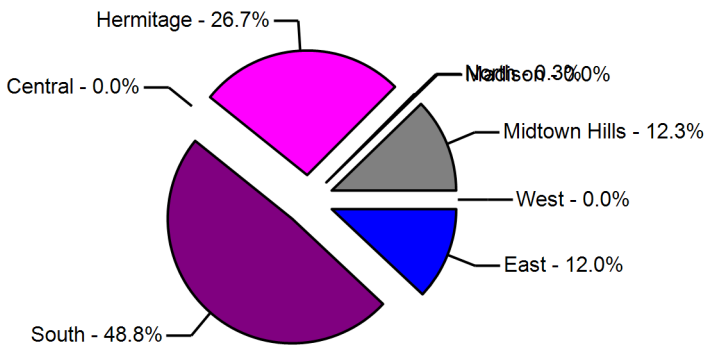

Action Taken (YTD)

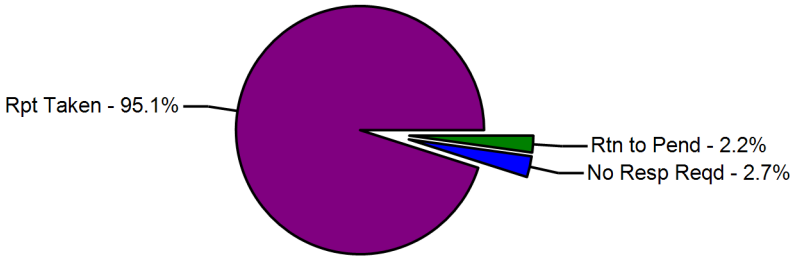

Sourced from data entered at each precinct.

Case Preparation Section - Case File Inventory

METROPOLITAN POLICE DEPARTMENT
of Nashville and Davidson County

Status	Prior Week	Compstat Week	Change	Same Week Last Year	Compstat Week	Change
Case Backlog	88		-Infinity	106		-100.0 %
Average Number of Days to Complete	8		-8	10		-10

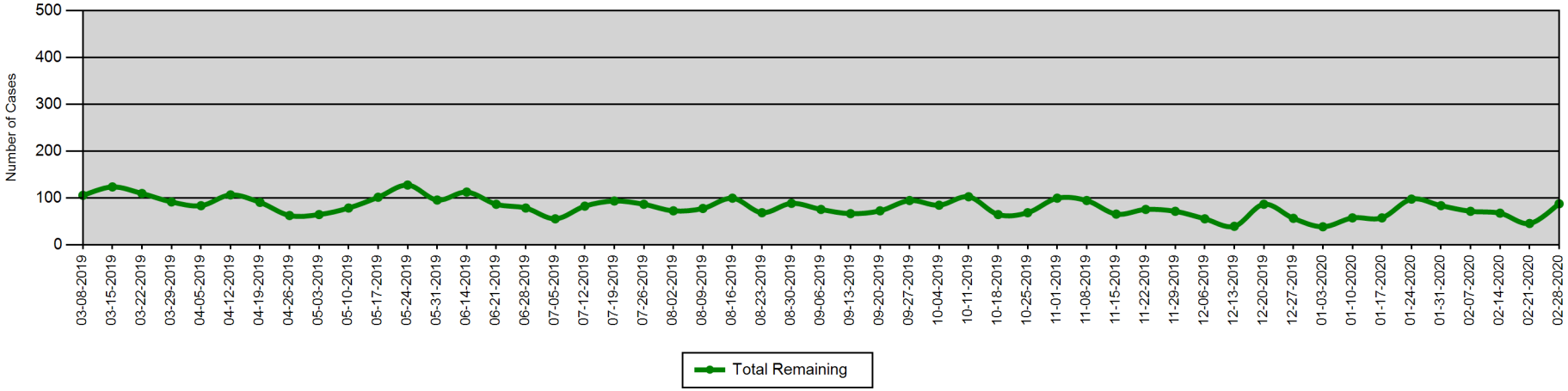

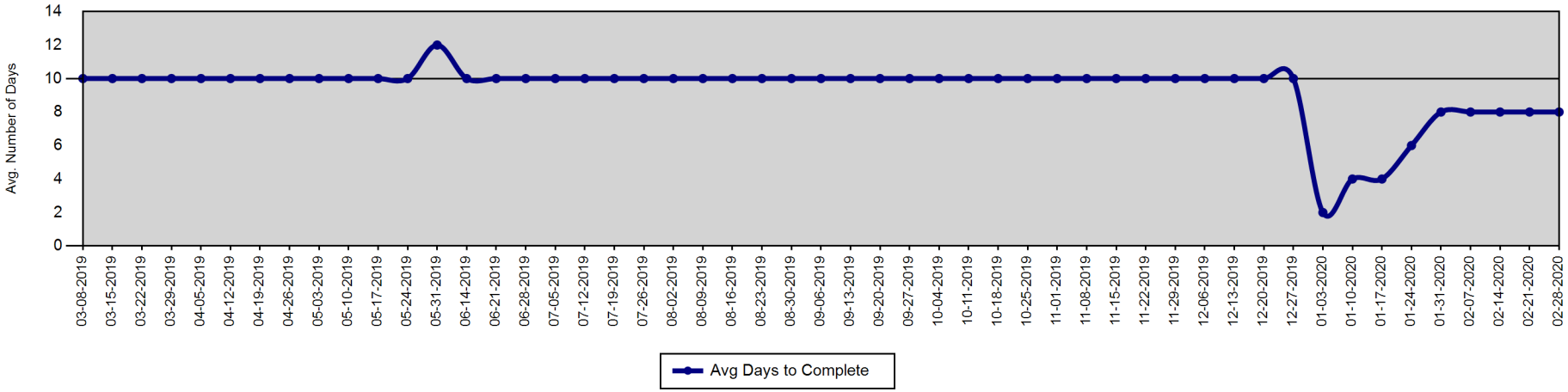

Report created on 3/11/2020 7:57:59 AM. Sources information provided by Case Preparation Division. This report is intended to be a management and planning tool and is not an exact representation of workload.

Court Attendance - 310s Issued by Month

METROPOLITAN POLICE DEPARTMENT

of Nashville and Davidson County

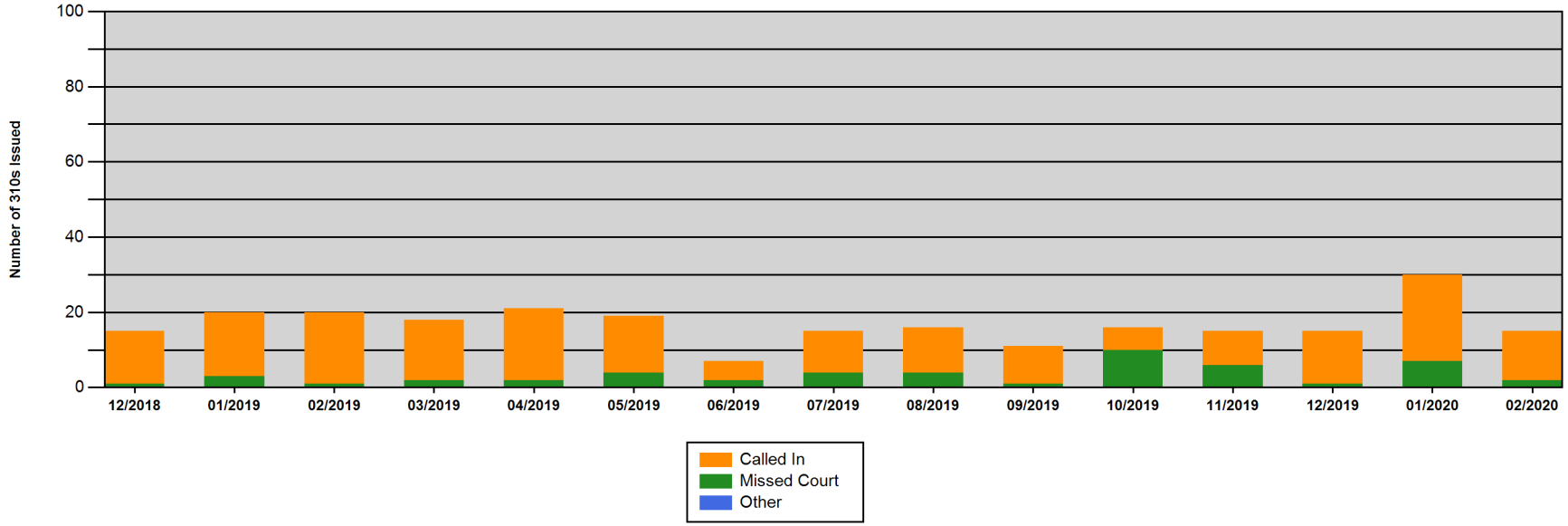

	12/2018	01/2019	02/2019	03/2019	04/2019	05/2019	06/2019	07/2019	08/2019	09/2019	10/2019	11/2019	12/2019	01/2020	02/2020
Called In	14	17	19	16	19	15	5	11	12	10	6	9	14	23	13
Missed Court	1	3	1	2	2	4	2	4	4	1	10	6	1	7	2
Other	0	0	0	0	0	0	0	0	0	0	0	0	0	0	0
Total	**15**	**20**	**20**	**18**	**21**	**19**	**7**	**15**	**16**	**11**	**16**	**15**	**15**	**30**	**15**

Report created on 3/11/2020 7:58:00 AM. MNPD Form 310 is a Notification of Violation of Court Appearance Procedures.

Violations include 'improperly dressed,' 'failed to appear,' 'clocked in, but didn't go to court,' 'late for court,' and 'called with excuse.'

Percentage of Incident Reports Included in CompStat Analysis

METROPOLITAN POLICE DEPARTMENT
of Nashville and Davidson County

Percentage of incident reports entered into ARMS by the following wednesday of each week.

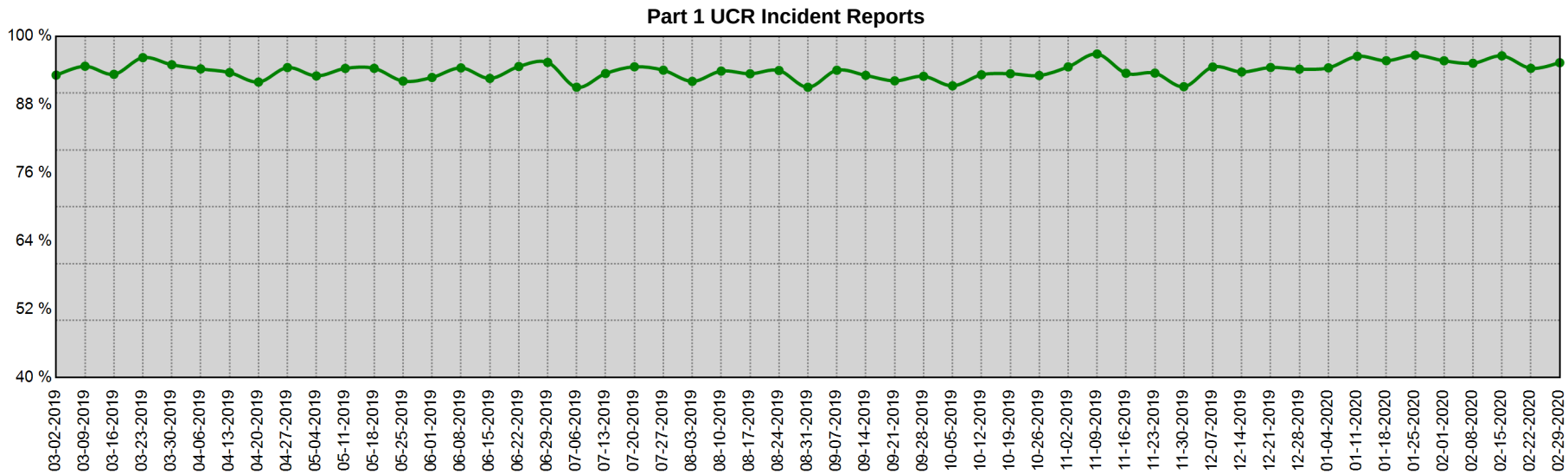

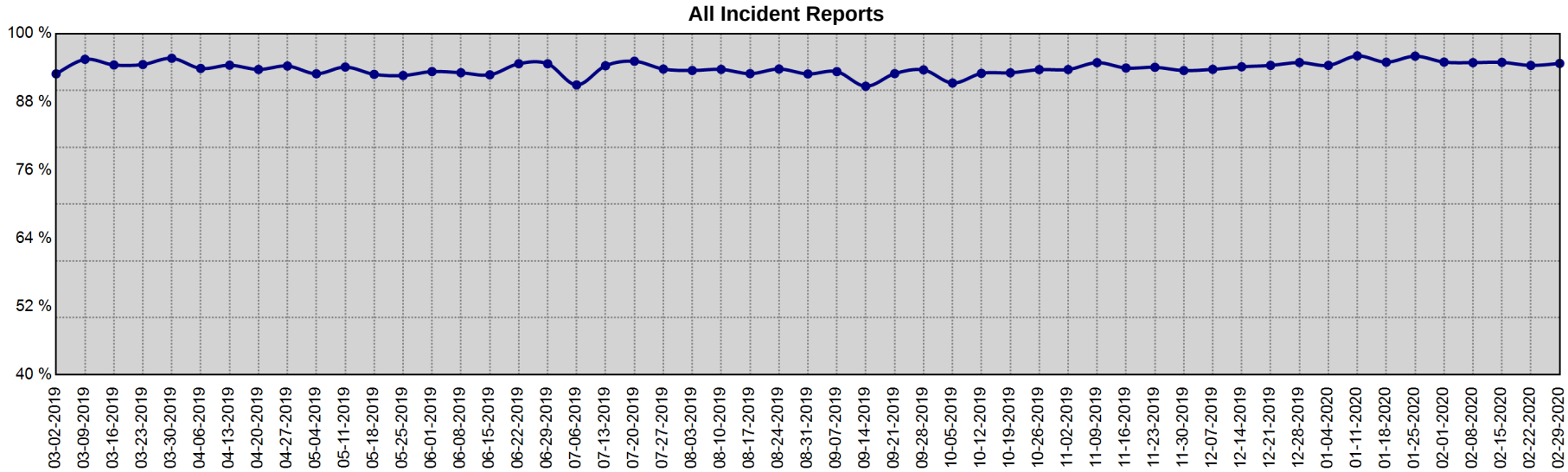

Date Range	Part I UCR Incident Reports			All Incident Reports		
	Min	Max	Mean	Min	Max	Mean
3-2-2019 to 2-29-2020	91.0 %	96.9 %	93.9 %	90.7 %	96.1 %	93.9 %

Information summarized for CompStat week ending 3/7/2020

Sourced from MNPD ARMS on 3/11/2020 7:58:00 AM. The figures above were sourced from incident reports using Uniform Crime Reporting definitions and reporting guidelines, based on the date when the crime was reported. This report is intended to be a management and planning tool and does not reflect the official UCR counts for the department.

Map Section

CompStat Weekly Analysis is provided by the Metropolitan Nashville Police Department Crime Analysis Section. This report is intended to be a management and planning tool and does not reflect the official UCR counts for the department.

"It is only through labor and painful effort, by grim energy and resolute courage, that we move on to better things."
- Theodore Roosevelt

Begin Date: 03/01/2020
End Date: 03/07/2020
Week: 10

YTD Gunshot Victims - Countywide

Gunshot Homicides / Injuries

Zone	Prior YTD	YTD	Change	Percent Change
111	1	0	-1	-100.0%
113	2	0	-2	-100.0%
115	0	0	0	-
117	0	0	0	-
121	0	0	0	-
123	1	0	-1	-100.0%
125	0	0	0	-
211	2	1	-1	-50.0%
213	0	1	1	-
215	0	0	0	-
217	0	0	0	-
221	1	2	1	100.0%
223	3	1	-2	-66.7%
225	1	3	2	200.0%
227	1	0	-1	-100.0%
311	0	3	3	-
313	1	0	-1	-100.0%
315	1	1	0	0.0%
317	0	0	0	-
321	1	2	1	100.0%
323	1	0	-1	-100.0%
325	1	3	2	200.0%
331	2	0	-2	-100.0%
333	2	3	1	50.0%
335	0	2	2	-
411	0	0	0	-
413	1	0	-1	-100.0%
415	0	0	0	-
421	0	0	0	-
423	0	0	0	-
425	0	0	0	-
511	5	3	-2	-40.0%
513	2	1	-1	-50.0%

Zone	Prior YTD	YTD	Change	Percent Change
515	0	1	1	-
517	1	0	-1	-100.0%
521	0	0	0	-
523	1	2	1	100.0%
525	0	0	0	-
531	1	1	0	0.0%
533	0	0	0	-
535	1	2	1	100.0%
611	5	3	-2	-40.0%
613	7	3	-4	-57.1%
615	2	6	4	200.0%
617	2	0	-2	-100.0%
621	0	0	0	-
623	5	1	-4	-80.0%
625	0	1	1	-
627	0	1	1	-
711	2	0	-2	-100.0%
713	1	0	-1	-100.0%
715	0	1	1	-
721	0	6	6	-
723	0	0	0	-
725	0	0	0	-
727	0	1	1	-
811	0	0	0	-
813	0	0	0	-
815	0	0	0	-
821	2	0	-2	-100.0%
823	0	0	0	-
825	0	0	0	-
831	1	1	0	0.0%
833	0	0	0	-
835	0	0	0	-
Total	**60**	**56**	**-4**	**-6.7%**

YTD, 76.8% of all gunshot homicides and injuries have occurred in 14 MNPD zones, an area that covers 14.3% of the total area of Davidson County.

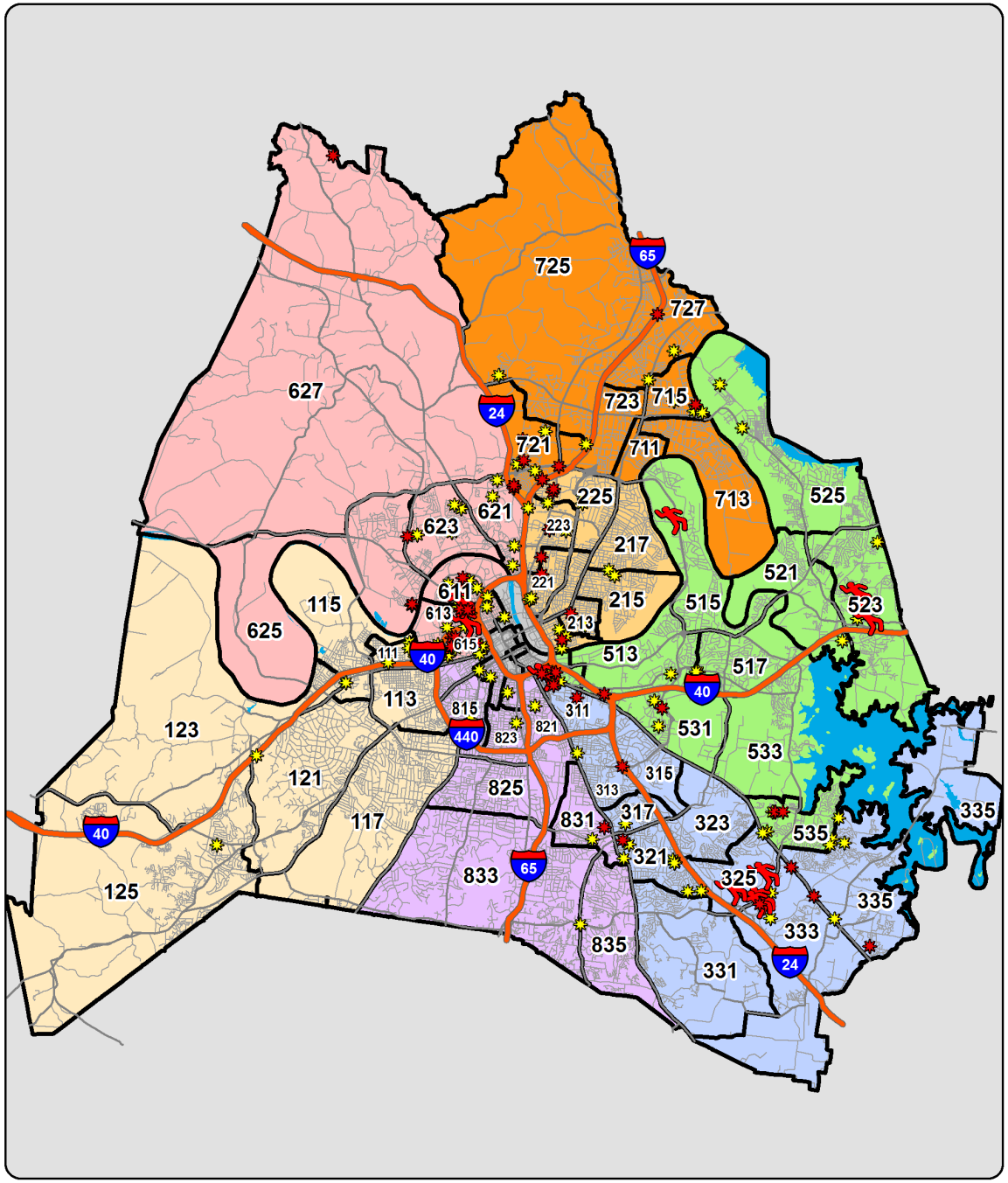

YTD Shootings Gunshot Homicide Gunshot Injury Property Damage Involving Firearm

Sourced from MNPD ARMS on 3/11/2020 7:58:01 AM. The information in this report is sourced from incident reports using UCR definitions and reporting guidelines, based on the date when the crime was reported, and aggregated by incident location. 'Gunshot Homicide / Injury' counts include only violent incidents (homicide, rape, robbery, and aggravated assault) in which one or more victims received a fatal or non-fatal gunshot wound. Suicides, suicide attempts, and accidental shootings are excluded. 'Property Damage' counts include all incidents that (1) include a 'Damage to Property' (NIBRS 290) offense, and (2) list a firearm in the Weapons/Tool' section of the incident report. Unfounded incidents are excluded from these counts. MNPD splits the geography of Davidson County into 1,500+ Reporting Areas (RPA's), ranging in size from 0.003 square miles to 14.9 square miles. The average RPA size is 0.34 square miles.

Gunshot Victims - Countywide (Homicides and Injuries)

Based on date when each incident was reported.

METROPOLITAN POLICE DEPARTMENT
of Nashville and Davidson County

Gunshot Victims (Homicides and Injuries), Annual Totals - Green Line Represents the Previous 16 Year Average

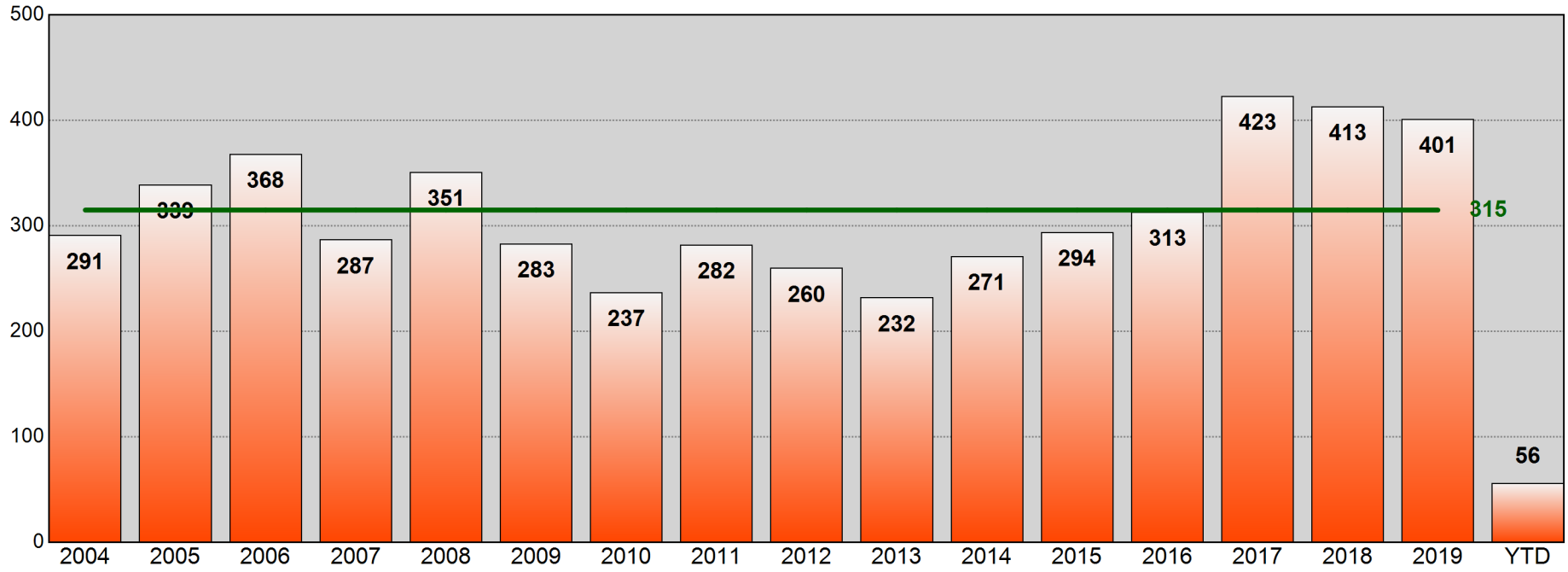

Age of Gunshot Victim
Annual Totals, Past 5 Years

Age	2015	Percent of Total	2016	Percent of Total	2017	Percent of Total	2018	Percent of Total	2019	Percent of Total
0-12	2	0.7%	3	1.0%	5	1.2%	5	1.2%	5	1.2%
13-17	32	10.9%	27	8.6%	49	11.6%	43	10.4%	19	4.7%
18-24	116	39.5%	96	30.7%	136	32.2%	135	32.7%	136	33.9%
25-34	82	27.9%	89	28.4%	129	30.5%	129	31.2%	127	31.7%
35-44	32	10.9%	52	16.6%	52	12.3%	46	11.1%	66	16.5%
45-54	14	4.8%	24	7.7%	29	6.9%	37	9.0%	36	9.0%
55-64	13	4.4%	12	3.8%	14	3.3%	13	3.1%	7	1.7%
65+	2	0.7%	6	1.9%	5	1.2%	4	1.0%	4	1.0%
Unk	1	0.3%	4	1.3%	4	0.9%	1	0.2%	1	0.2%

Age of Gunshot Victim
YTD Comparison

Age	Prior YTD	Percent of Total	YTD	Percent of Total	Change	Percent Change
0-12	1	1.7%	0	0.0%	-1	-100.0%
13-17	4	6.7%	5	8.9%	1	25.0%
18-24	20	33.3%	18	32.1%	-2	-10.0%
25-34	18	30.0%	23	41.1%	5	27.8%
35-44	10	16.7%	5	8.9%	-5	-50.0%
45-54	5	8.3%	4	7.1%	-1	-20.0%
55-64	1	1.7%	0	0.0%	-1	-100.0%
65+	1	1.7%	0	0.0%	-1	-100.0%
Unk	0	0.0%	1	1.8%	1	-

Information summarized for CompStat week ending 03/07/2020.

Sourced from MNPD ARMS on 3/11/2020 7:58:02 AM. The information in this report is sourced from incident reports using UCR definitions and reporting guidelines, based on report date, aggregated by incident location. Only includes violent incidents (homicide, rape, robbery, and aggravated assault) in which one or more victims received a fatal or non-fatal gunshot wound. Suicides, suicide attempts, and accidental shootings are excluded.

Gunshot Victims (Homicides, Injuries, and Property Damage)

METROPOLITAN POLICE DEPARTMENT
of Nashville and Davidson County

Aggregated by precinct (incident location). Based on date when each incident was reported.

		Rolling Two Week				Rolling Eight Week				YTD				Rolling Twenty-Four Month			
		Prior Week	Last Week	Change	% Change	Prior 4 Weeks	Last 4 Weeks	Change	% Change	Prior YTD	YTD	Change	% Change	Prior 52 Weeks	Last 52 Weeks	Change	% Change
West	Gunshot Homicide	0	0	0	-	0	0	0	-	0	0	0	-	5	2	-3	-60.0%
	Gunshot Injury	0	0	0	-	0	0	0	-	4	0	-4	-100.0%	11	8	-3	-27.3%
	Property Damage	2	0	-2	-100.0%	3	6	3	100.0%	5	9	4	80.0%	19	22	3	15.8%
East	Gunshot Homicide	0	0	0	-	0	0	0	-	1	0	-1	-100.0%	11	7	-4	-36.4%
	Gunshot Injury	0	0	0	-	3	1	-2	-66.7%	7	8	1	14.3%	47	44	-3	-6.4%
	Property Damage	2	0	-2	-100.0%	7	4	-3	-42.9%	13	14	1	7.7%	66	76	10	15.2%
South	Gunshot Homicide	1	0	-1	-100.0%	1	3	2	200.0%	1	5	4	400.0%	18	12	-6	-33.3%
	Gunshot Injury	1	1	0	0.0%	1	6	5	500.0%	8	9	1	12.5%	51	55	4	7.8%
	Property Damage	0	4	4	-	5	7	2	40.0%	26	16	-10	-38.5%	151	124	-27	-17.9%
Central	Gunshot Homicide	0	0	0	-	0	0	0	-	1	0	-1	-100.0%	1	0	-1	-100.0%
	Gunshot Injury	0	0	0	-	0	0	0	-	0	0	0	-	5	8	3	60.0%
	Property Damage	0	0	0	-	0	0	0	-	0	1	1	-	7	6	-1	-14.3%
Hermitage	Gunshot Homicide	0	0	0	-	2	0	-2	-100.0%	1	3	2	200.0%	10	10	0	0.0%
	Gunshot Injury	0	0	0	-	5	1	-4	-80.0%	10	7	-3	-30.0%	67	65	-2	-3.0%
	Property Damage	3	2	-1	-33.3%	11	6	-5	-45.5%	15	19	4	26.7%	71	65	-6	-8.5%
North	Gunshot Homicide	0	1	1	-	1	1	0	0.0%	2	2	0	0.0%	12	24	12	100.0%
	Gunshot Injury	3	1	-2	-66.7%	3	8	5	166.7%	19	13	-6	-31.6%	89	107	18	20.2%
	Property Damage	3	2	-1	-33.3%	12	10	-2	-16.7%	32	31	-1	-3.1%	167	178	11	6.6%
Madison	Gunshot Homicide	0	0	0	-	0	0	0	-	0	0	0	-	5	4	-1	-20.0%
	Gunshot Injury	1	2	1	100.0%	4	4	0	0.0%	3	8	5	166.7%	31	26	-5	-16.1%
	Property Damage	1	1	0	0.0%	4	4	0	0.0%	11	12	1	9.1%	77	81	4	5.2%
Midtown Hills	Gunshot Homicide	0	0	0	-	0	0	0	-	0	0	0	-	2	4	2	100.0%
	Gunshot Injury	0	0	0	-	1	0	-1	-100.0%	3	1	-2	-66.7%	29	20	-9	-31.0%
	Property Damage	1	0	-1	-100.0%	3	3	0	0.0%	6	11	5	83.3%	37	49	12	32.4%
County	Gunshot Homicide	1	1	0	0.0%	4	4	0	0.0%	6	10	4	66.7%	64	63	-1	-1.6%
	Gunshot Injury	5	4	-1	-20.0%	17	20	3	17.6%	54	46	-8	-14.8%	330	333	3	0.9%
	Property Damage	12	9	-3	-25.0%	45	40	-5	-11.1%	108	113	5	4.6%	595	601	6	1.0%

Information summarized for CompStat week ending 03/07/2020.

Sourced from MNPD ARMS on 3/11/2020 7:58:02 AM. The information in this report is sourced from incident reports using UCR definitions and reporting guidelines, based on report date, aggregated by incident location. Only includes violent incidents (homicide, rape, robbery, and aggravated assault) in which one or more victims received a fatal or non-fatal gunshot wound. Suicides, suicide attempts, and accidental shootings are excluded.

YTD Gunshot Victims - West Precinct

Gunshot Homicides / Injuries				
Zone	Prior YTD	YTD	Change	Percent Change
111	1	0	-1	-100.0%
113	2	0	-2	-100.0%
115	0	0	0	-
117	0	0	0	-
121	0	0	0	-
123	1	0	-1	-100.0%
125	0	0	0	-
Total	**4**	**0**	**-4**	**-100.0%**

Property Damage with Firearm				
Zone	Prior YTD	YTD	Change	Percent Change
111	3	6	3	100.0%
113	0	0	0	-
115	0	1	1	-
117	0	0	0	-
121	0	1	1	-
123	2	0	-2	-100.0%
125	0	1	1	-
Total	**5**	**9**	**4**	**80.0%**

Age of Victim - Gunshot Homicides / Injuries						
Age	Prior YTD	Percent of Total	YTD	Percent of Total	Change	Percent Change
0-12	0	0.0%	0	-	0	-
13-17	1	25.0%	0	-	-1	-100.0%
18-24	1	25.0%	0	-	-1	-100.0%
25-34	2	50.0%	0	-	-2	-100.0%
35-44	0	0.0%	0	-	0	-
45-54	0	0.0%	0	-	0	-
55-64	0	0.0%	0	-	0	-
65+	0	0.0%	0	-	0	-

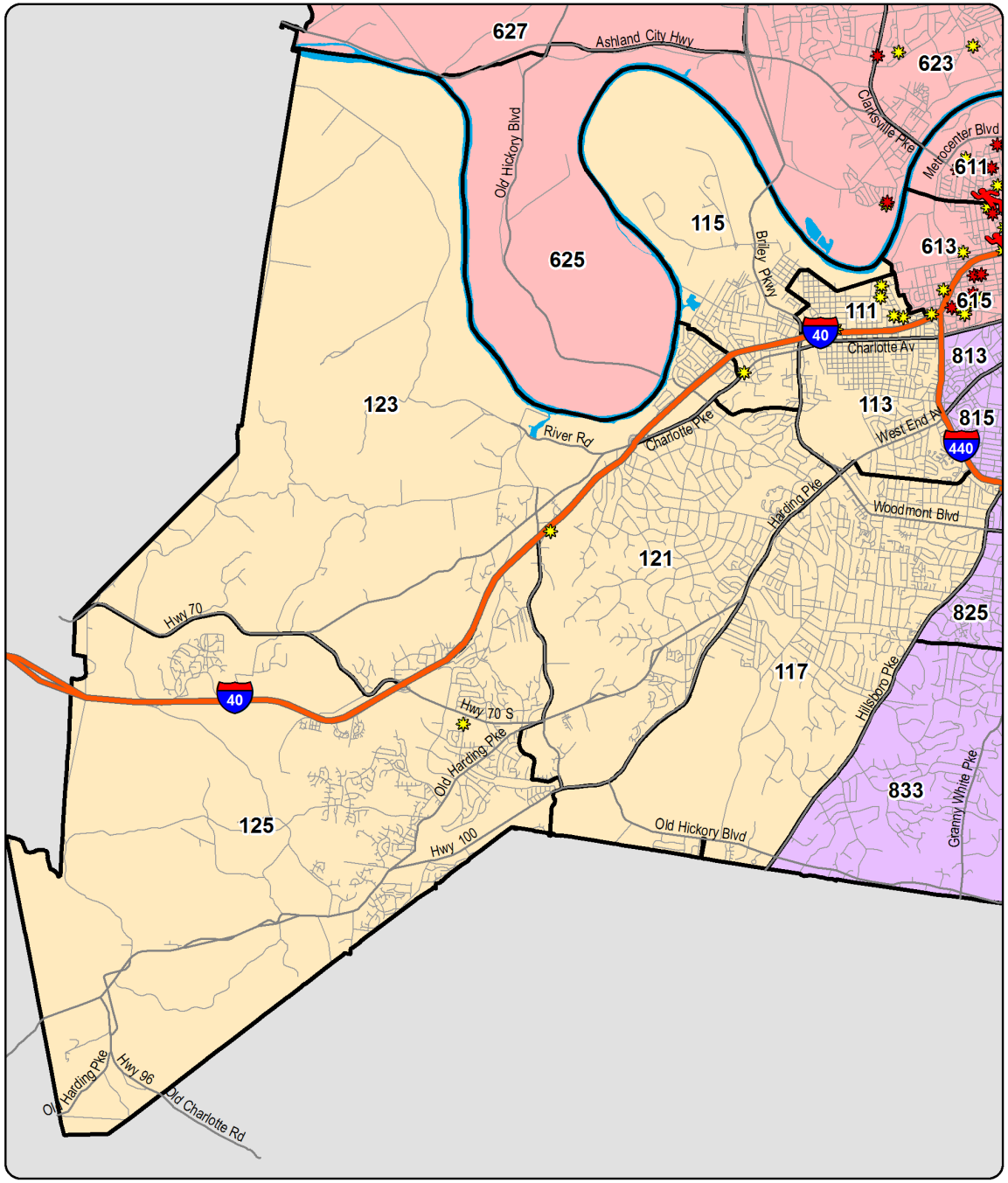

YTD Shootings Gunshot Homicide Gunshot Injury Property Damage Involving Firearm

Annual Totals - Gunshot Homicides / Injuries

Green Line Represents the Previous 16 Year Average

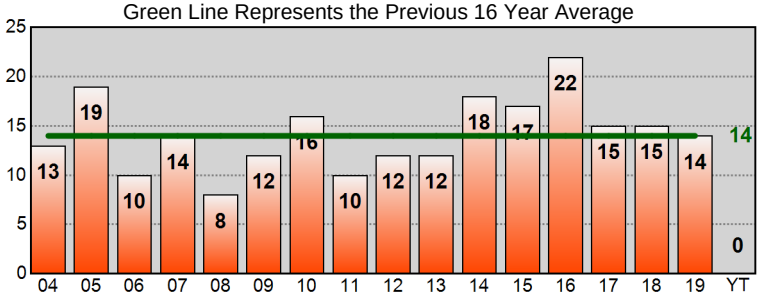

Sourced from MNPD ARMS on 3/11/2020 7:58:02 AM. The information in this report is sourced from incident reports using UCR definitions and reporting guidelines, based on the date when the crime was reported, and aggregated by incident location. 'Gunshot Homicide / Injury' counts include only violent incidents (homicide, rape, robbery, and aggravated assault) in which one or more victims received a fatal or non-fatal gunshot wound. Suicides, suicide attempts, and accidental shootings are excluded. 'Property Damage' counts include all incidents that (1) include a 'Damage to Property' (NIBRS 290) offense, and (2) list a firearm in the Weapons/Tool' section of the incident report. Unfounded incidents are excluded from these counts.

YTD Gunshot Victims - East Precinct

Gunshot Homicides / Injuries				
Zone	Prior YTD	YTD	Change	Percent Change
211	2	1	-1	-50.0%
213	0	1	1	-
215	0	0	0	-
217	0	0	0	-
221	1	2	1	100.0%
223	3	1	-2	-66.7%
225	1	3	2	200.0%
227	1	0	-1	-100.0%
Total	**8**	**8**	**0**	**0.0%**

Property Damage with Firearm				
Zone	Prior YTD	YTD	Change	Percent Change
211	3	3	0	0.0%
213	0	1	1	-
215	0	1	1	-
217	1	1	0	0.0%
221	3	3	0	0.0%
223	3	3	0	0.0%
225	1	2	1	100.0%
227	2	0	-2	-100.0%
Total	**13**	**14**	**1**	**7.7%**

Age of Victim - Gunshot Homicides / Injuries						
Age	Prior YTD	Percent of Total	YTD	Percent of Total	Change	Percent Change
0-12	0	0.0%	0	0.0%	0	-
13-17	0	0.0%	0	0.0%	0	-
18-24	2	25.0%	3	37.5%	1	50.0%
25-34	3	37.5%	4	50.0%	1	33.3%
35-44	2	25.0%	0	0.0%	-2	-100.0%
45-54	1	12.5%	1	12.5%	0	0.0%
55-64	0	0.0%	0	0.0%	0	-
65+	0	0.0%	0	0.0%	0	-

Annual Totals - Gunshot Homicides / Injuries

Green Line Represents the Previous 16 Year Average

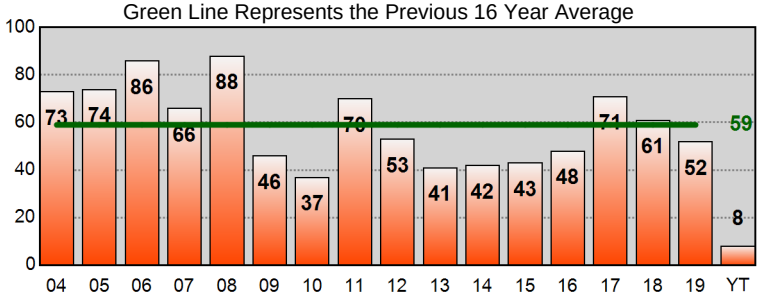

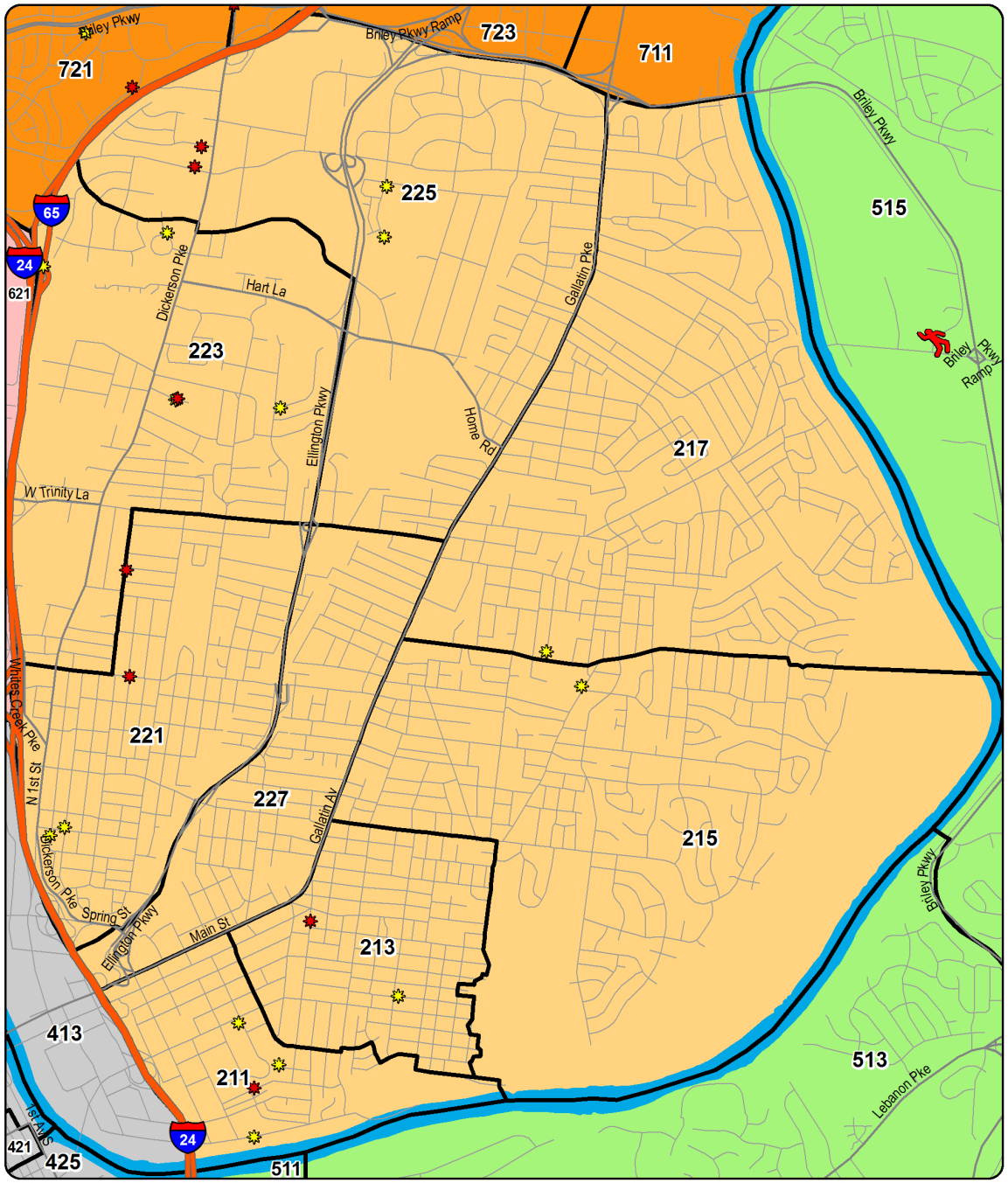

YTD Shootings Gunshot Homicide Gunshot Injury Property Damage Involving Firearm

Sourced from MNPD ARMS on 3/11/2020 7:58:03 AM. The information in this report is sourced from incident reports using UCR definitions and reporting guidelines, based on the date when the crime was reported, and aggregated by incident location. 'Gunshot Homicide / Injury' counts include only violent incidents (homicide, rape, robbery, and aggravated assault) in which one or more victims received a fatal or non-fatal gunshot wound. Suicides, suicide attempts, and accidental shootings are excluded. 'Property Damage' counts include all incidents that (1) include a 'Damage to Property' (NIBRS 290) offense, and (2) list a firearm in the Weapons/Tool' section of the incident report. Unfounded incidents are excluded from these counts.

YTD Gunshot Victims - South Precinct

Gunshot Homicides / Injuries				
Zone	Prior YTD	YTD	Change	Percent Change
311	0	3	3	-
313	1	0	-1	-100.0%
315	1	1	0	0.0%
317	0	0	0	-
321	1	2	1	100.0%
323	1	0	-1	-100.0%
325	1	3	2	200.0%
331	2	0	-2	-100.0%
333	2	3	1	50.0%
335	0	2	2	-
Total	**9**	**14**	**5**	**55.6%**

Property Damage with Firearm				
Zone	Prior YTD	YTD	Change	Percent Change
311	0	1	1	-
313	2	1	-1	-50.0%
315	1	0	-1	-100.0%
317	1	1	0	0.0%
321	1	8	7	700.0%
323	3	0	-3	-100.0%
325	3	0	-3	-100.0%
331	4	0	-4	-100.0%
333	7	2	-5	-71.4%
335	4	3	-1	-25.0%
Total	**26**	**16**	**-10**	**-38.5%**

Age of Victim - Gunshot Homicides / Injuries						
Age	Prior YTD	Percent of Total	YTD	Percent of Total	Change	Percent Change
0-12	0	0.0%	0	0.0%	0	-
13-17	1	11.1%	1	7.1%	0	0.0%
18-24	3	33.3%	7	50.0%	4	133.3%
25-34	3	33.3%	4	28.6%	1	33.3%
35-44	0	0.0%	1	7.1%	1	-
45-54	1	11.1%	1	7.1%	0	0.0%
55-64	0	0.0%	0	0.0%	0	-
65+	1	11.1%	0	0.0%	-1	-100.0%

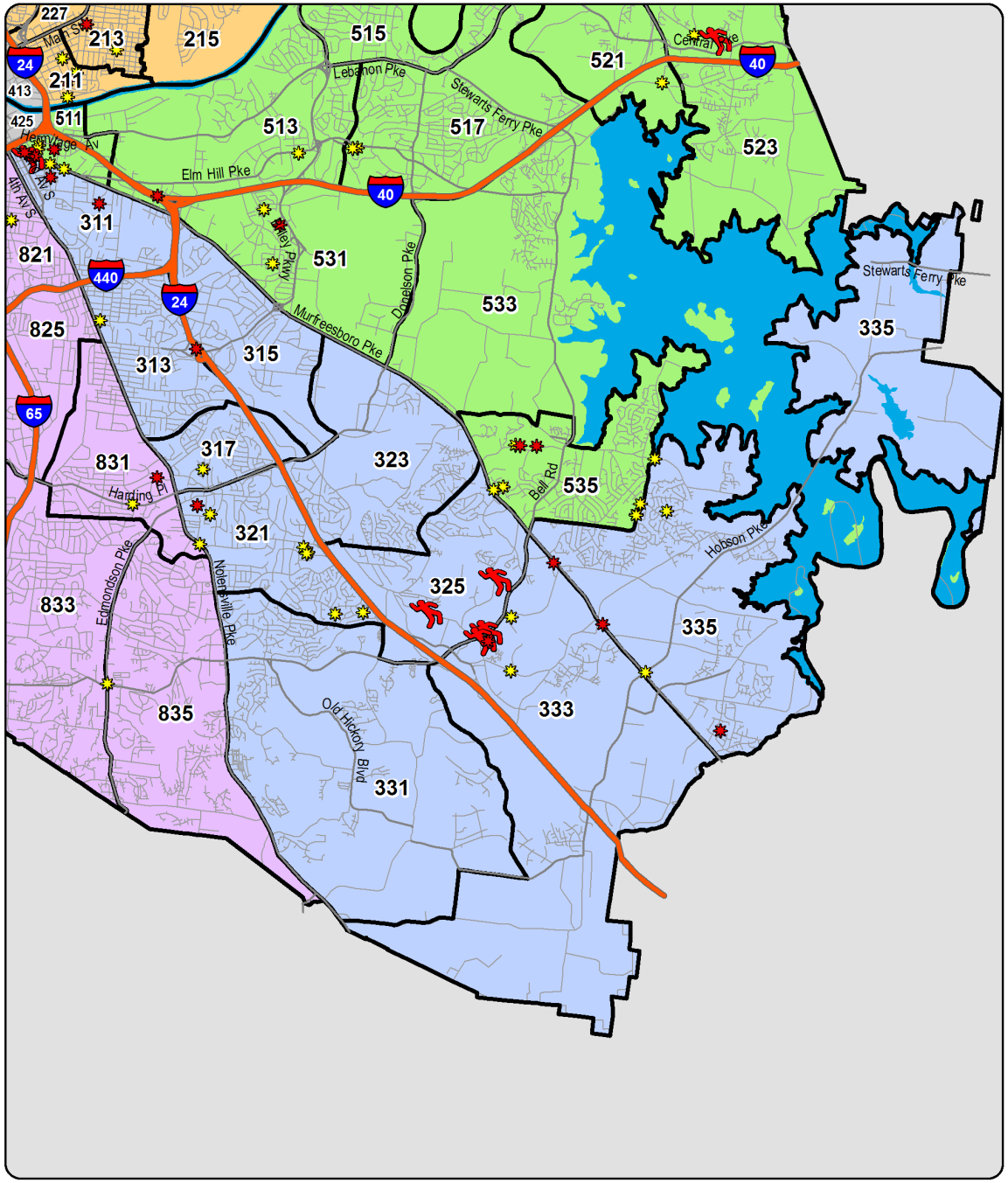

YTD Shootings Gunshot Homicide Gunshot Injury Property Damage Involving Firearm

Annual Totals - Gunshot Homicides / Injuries

Green Line Represents the Previous 16 Year Average

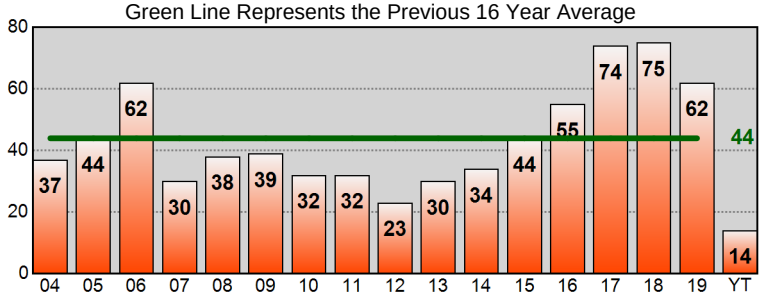

Sourced from MNPD ARMS on 3/11/2020 7:58:04 AM. The information in this report is sourced from incident reports using UCR definitions and reporting guidelines, based on the date when the crime was reported, and aggregated by incident location. 'Gunshot Homicide / Injury' counts include only violent incidents (homicide, rape, robbery, and aggravated assault) in which one or more victims received a fatal or non-fatal gunshot wound. Suicides, suicide attempts, and accidental shootings are excluded. 'Property Damage' counts include all incidents that (1) include a 'Damage to Property' (NIBRS 290) offense, and (2) list a firearm in the Weapons/Tool' section of the incident report. Unfounded incidents are excluded from these counts.

YTD Gunshot Victims - Central Precinct

Gunshot Homicides / Injuries				
Zone	Prior YTD	YTD	Change	Percent Change
411	0	0	0	-
413	1	0	-1	-100.0%
415	0	0	0	-
421	0	0	0	-
423	0	0	0	-
425	0	0	0	-
Total	**1**	**0**	**-1**	**-100.0%**

Property Damage with Firearm				
Zone	Prior YTD	YTD	Change	Percent Change
411	0	0	0	-
413	0	1	1	-
415	0	0	0	-
421	0	0	0	-
423	0	0	0	-
425	0	0	0	-
Total	**0**	**1**	**1**	**-**

Age of Victim - Gunshot Homicides / Injuries						
Age	Prior YTD	Percent of Total	YTD	Percent of Total	Change	Percent Change
0-12	0	0.0%	0	-	0	-
13-17	0	0.0%	0	-	0	-
18-24	0	0.0%	0	-	0	-
25-34	0	0.0%	0	-	0	-
35-44	1	100.0%	0	-	-1	-100.0%
45-54	0	0.0%	0	-	0	-
55-64	0	0.0%	0	-	0	-
65+	0	0.0%	0	-	0	-

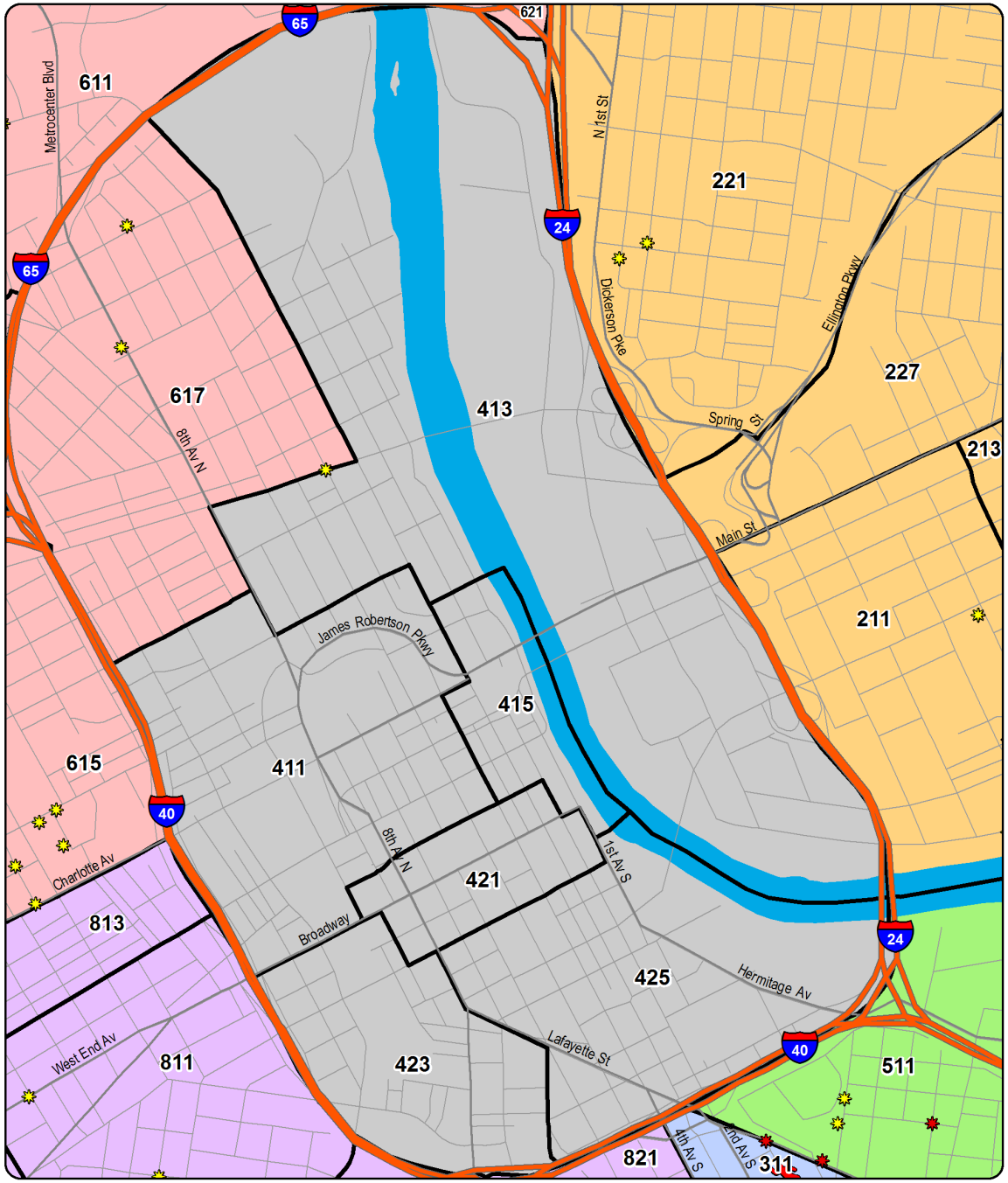

YTD Shootings Gunshot Homicide Gunshot Injury Property Damage Involving Firearm

Annual Totals - Gunshot Homicides / Injuries

Green Line Represents the Previous 16 Year Average

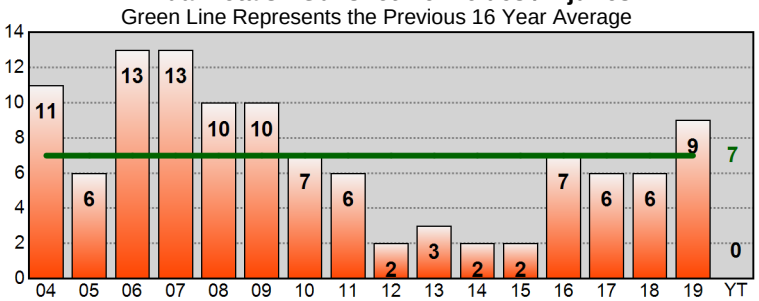

Sourced from MNPD ARMS on 3/11/2020 7:58:05 AM. The information in this report is sourced from incident reports using UCR definitions and reporting guidelines, based on the date when the crime was reported, and aggregated by incident location. 'Gunshot Homicide / Injury' counts include only violent incidents (homicide, rape, robbery, and aggravated assault) in which one or more victims received a fatal or non-fatal gunshot wound. Suicides, suicide attempts, and accidental shootings are excluded. 'Property Damage' counts include all incidents that (1) include a 'Damage to Property' (NIBRS 290) offense, and (2) list a firearm in the Weapons/Tool' section of the incident report. Unfounded incidents are excluded from these counts.

YTD Gunshot Victims - Hermitage Precinct

Gunshot Homicides / Injuries				
Zone	Prior YTD	YTD	Change	Percent Change
511	5	3	-2	-40.0%
513	2	1	-1	-50.0%
515	0	1	1	-
517	1	0	-1	-100.0%
521	0	0	0	-
523	1	2	1	100.0%
525	0	0	0	-
531	1	1	0	0.0%
533	0	0	0	-
535	1	2	1	100.0%
Total	**11**	**10**	**-1**	**-9.1%**

Property Damage with Firearm				
Zone	Prior YTD	YTD	Change	Percent Change
511	1	3	2	200.0%
513	1	1	0	0.0%
515	0	0	0	-
517	1	2	1	100.0%
521	1	1	0	0.0%
523	4	2	-2	-50.0%
525	0	2	2	-
531	1	2	1	100.0%
533	1	0	-1	-100.0%
535	5	6	1	20.0%
Total	**15**	**19**	**4**	**26.7%**

Age of Victim - Gunshot Homicides / Injuries						
Age	Prior YTD	Percent of Total	YTD	Percent of Total	Change	Percent Change
0-12	0	0.0%	0	0.0%	0	-
13-17	0	0.0%	0	0.0%	0	-
18-24	3	27.3%	2	20.0%	-1	-33.3%
25-34	3	27.3%	6	60.0%	3	100.0%
35-44	5	45.5%	1	10.0%	-4	-80.0%
45-54	0	0.0%	1	10.0%	1	-
55-64	0	0.0%	0	0.0%	0	-
65+	0	0.0%	0	0.0%	0	-

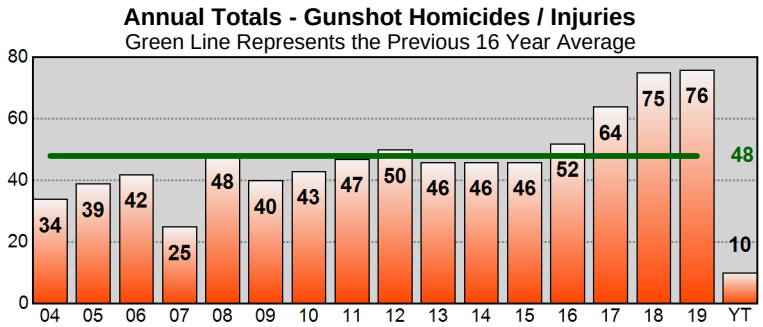

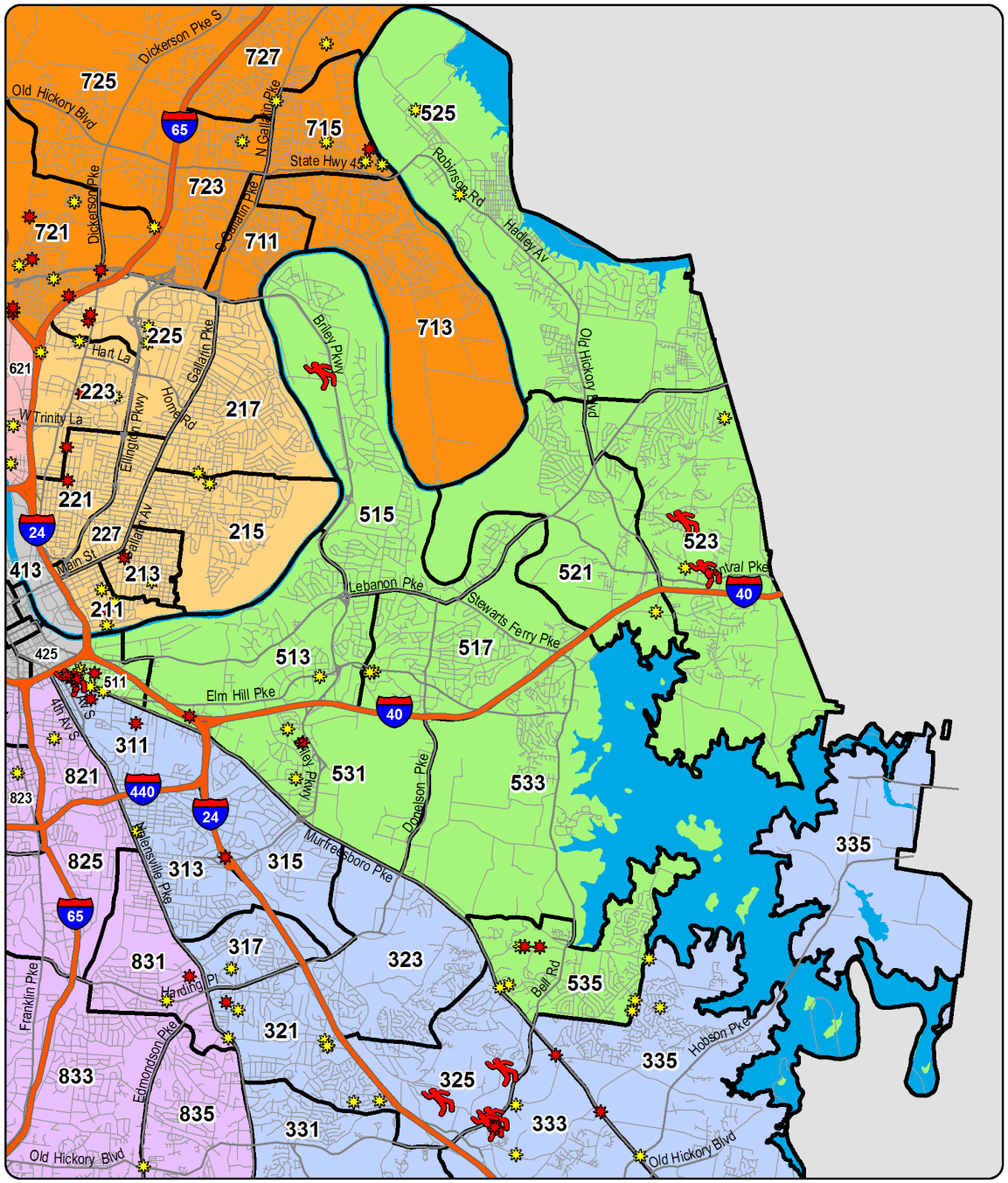

Sourced from MNPD ARMS on 3/11/2020 7:58:05 AM. The information in this report is sourced from incident reports using UCR definitions and reporting guidelines, based on the date when the crime was reported, and aggregated by incident location. 'Gunshot Homicide / Injury' counts include only violent incidents (homicide, rape, robbery, and aggravated assault) in which one or more victims received a fatal or non-fatal gunshot wound. Suicides, suicide attempts, and accidental shootings are excluded. 'Property Damage' counts include all incidents that (1) include a 'Damage to Property' (NIBRS 290) offense, and (2) list a firearm in the Weapons/Tool' section of the incident report. Unfounded incidents are excluded from these counts.

YTD Gunshot Victims - North Precinct

Gunshot Homicides / Injuries				
Zone	Prior YTD	YTD	Change	Percent Change
611	5	3	-2	-40.0%
613	7	3	-4	-57.1%
615	2	6	4	200.0%
617	2	0	-2	-100.0%
621	0	0	0	-
623	5	1	-4	-80.0%
625	0	1	1	-
627	0	1	1	-
Total	**21**	**15**	**-6**	**-28.6%**

Property Damage with Firearm				
Zone	Prior YTD	YTD	Change	Percent Change
611	6	4	-2	-33.3%
613	6	7	1	16.7%
615	6	9	3	50.0%
617	3	2	-1	-33.3%
621	4	4	0	0.0%
623	2	4	2	100.0%
625	3	1	-2	-66.7%
627	2	0	-2	-100.0%
Total	**32**	**31**	**-1**	**-3.1%**

Age of Victim - Gunshot Homicides / Injuries						
Age	Prior YTD	Percent of Total	YTD	Percent of Total	Change	Percent Change
0-12	1	4.8%	0	0.0%	-1	-100.0%
13-17	1	4.8%	2	13.3%	1	100.0%
18-24	10	47.6%	4	26.7%	-6	-60.0%
25-34	5	23.8%	4	26.7%	-1	-20.0%
35-44	1	4.8%	3	20.0%	2	200.0%
45-54	2	9.5%	1	6.7%	-1	-50.0%
55-64	1	4.8%	0	0.0%	-1	-100.0%
65+	0	0.0%	0	0.0%	0	-
Unk	0	0.0%	1	6.7%	1	-

Annual Totals - Gunshot Homicides / Injuries

Green Line Represents the Previous 16 Year Average

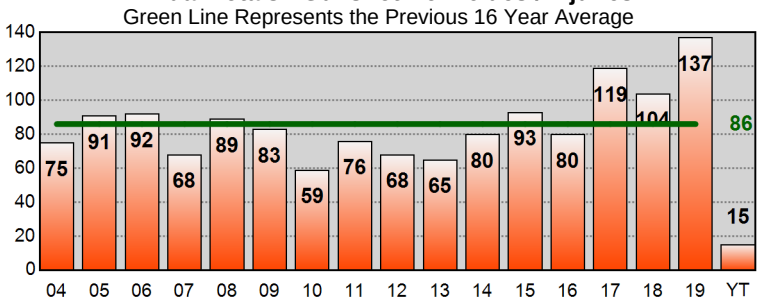

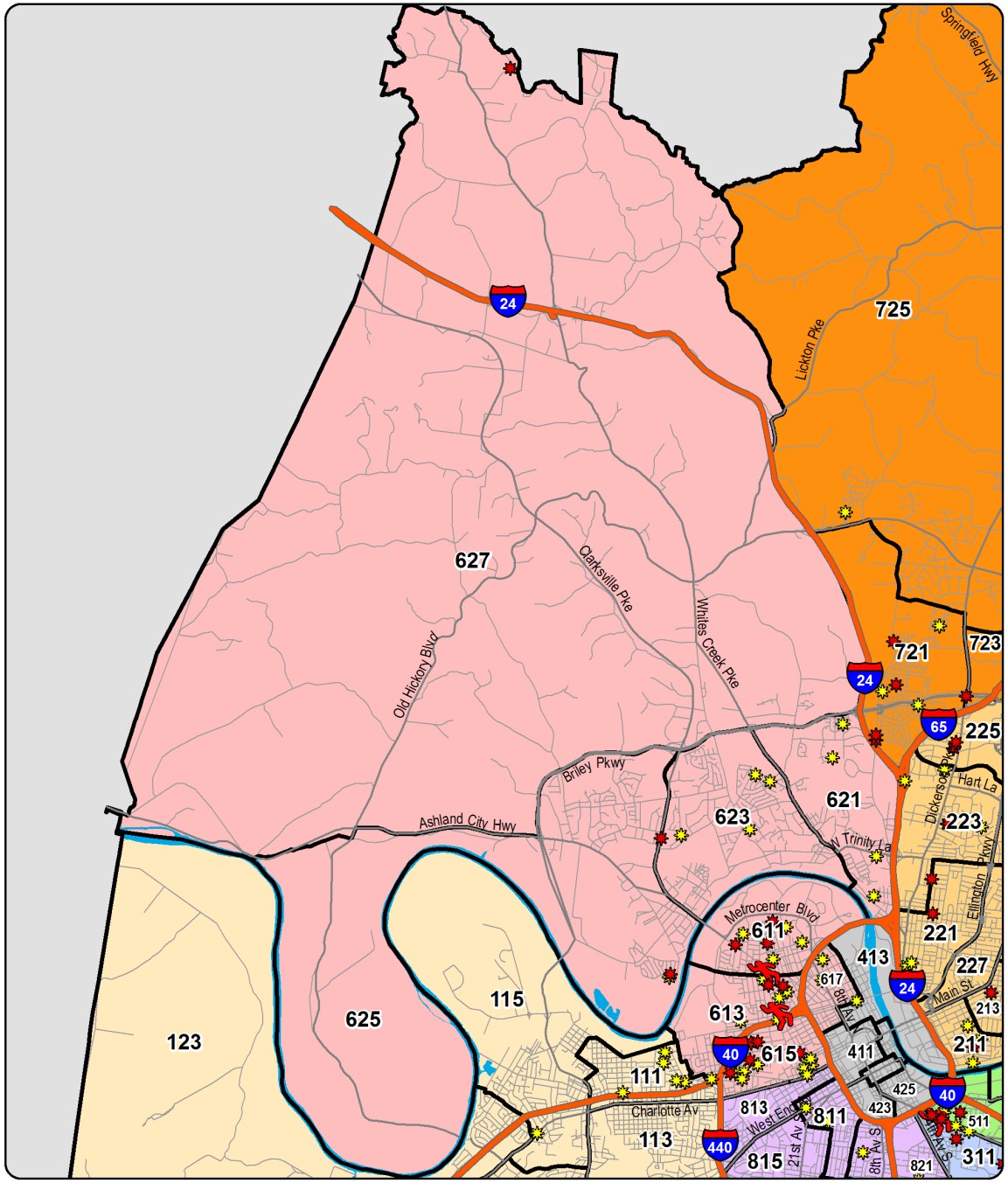

YTD Shootings Gunshot Homicide Gunshot Injury Property Damage Involving Firearm

Sourced from MNPD ARMS on 3/11/2020 7:58:05 AM. The information in this report is sourced from incident reports using UCR definitions and reporting guidelines, based on the date when the crime was reported, and aggregated by incident location. 'Gunshot Homicide / Injury' counts include only violent incidents (homicide, rape, robbery, and aggravated assault) in which one or more victims received a fatal or non-fatal gunshot wound. Suicides, suicide attempts, and accidental shootings are excluded. 'Property Damage' counts include all incidents that (1) include a 'Damage to Property' (NIBRS 290) offense, and (2) list a firearm in the Weapons/Tool' section of the incident report. Unfounded incidents are excluded from these counts.

YTD Gunshot Victims - Madison Precinct

Gunshot Homicides / Injuries

Zone	Prior YTD	YTD	Change	Percent Change
711	2	0	-2	-100.0%
713	1	0	-1	-100.0%
715	0	1	1	-
721	0	6	6	-
723	0	0	0	-
725	0	0	0	-
727	0	1	1	-
Total	**3**	**8**	**5**	**166.7%**

Property Damage with Firearm

Zone	Prior YTD	YTD	Change	Percent Change
711	1	0	-1	-100.0%
713	1	0	-1	-100.0%
715	1	3	2	200.0%
721	2	4	2	100.0%
723	2	1	-1	-50.0%
725	0	2	2	-
727	4	2	-2	-50.0%
Total	**11**	**12**	**1**	**9.1%**

Age of Victim - Gunshot Homicides / Injuries

Age	Prior YTD	Percent of Total	YTD	Percent of Total	Change	Percent Change
0-12	0	0.0%	0	0.0%	0	-
13-17	1	33.3%	2	25.0%	1	100.0%
18-24	1	33.3%	2	25.0%	1	100.0%
25-34	0	0.0%	4	50.0%	4	-
35-44	1	33.3%	0	0.0%	-1	-100.0%
45-54	0	0.0%	0	0.0%	0	-
55-64	0	0.0%	0	0.0%	0	-
65+	0	0.0%	0	0.0%	0	-

Annual Totals - Gunshot Homicides / Injuries

Green Line Represents the Previous 16 Year Average

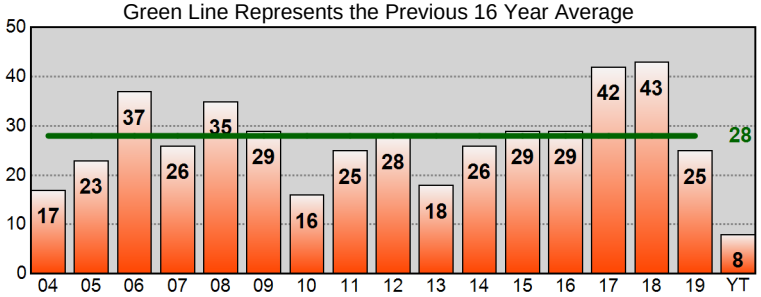

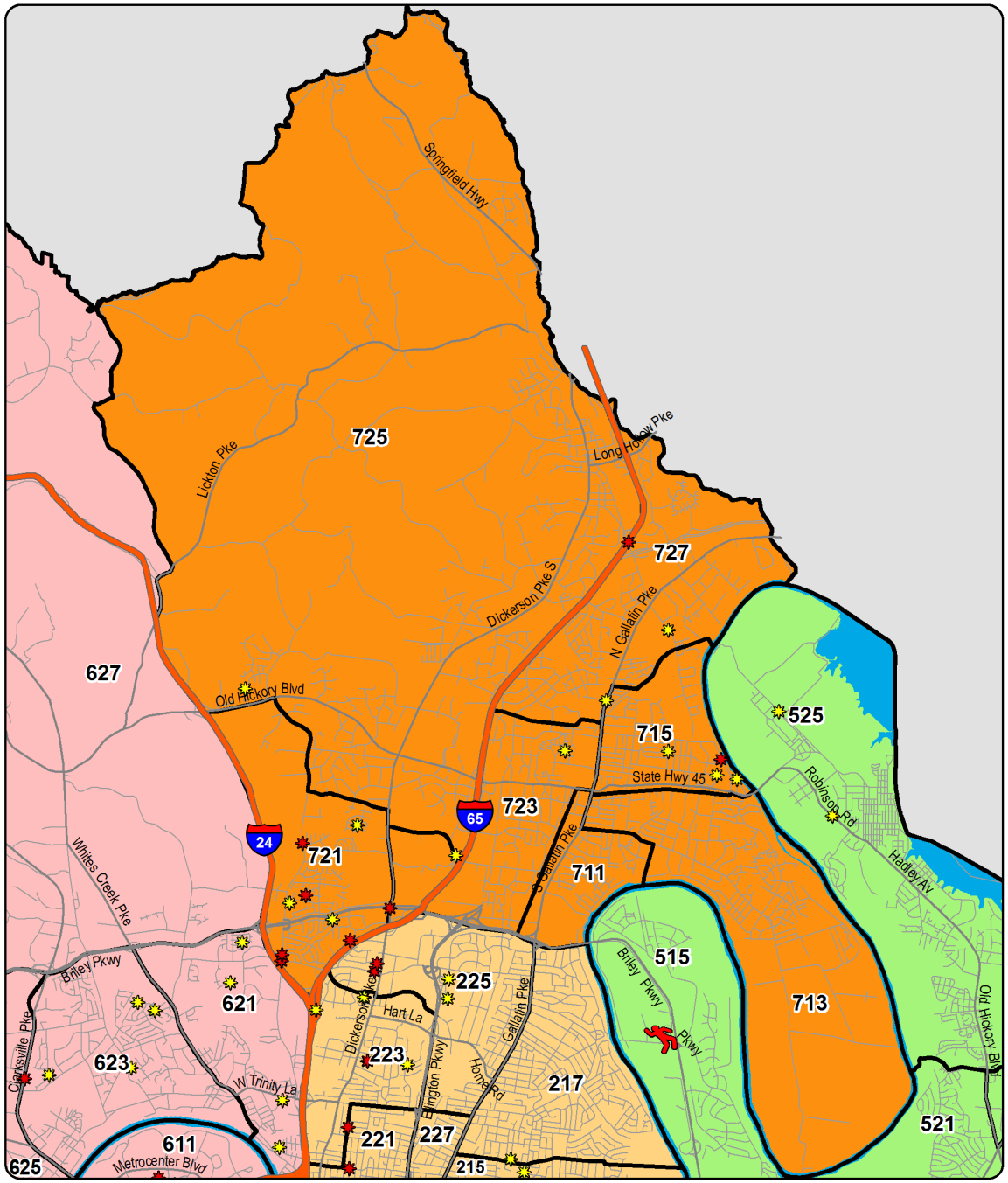

YTD Shootings Gunshot Homicide Gunshot Injury Property Damage Involving Firearm

Sourced from MNPD ARMS on 3/11/2020 7:58:07 AM. The information in this report is sourced from incident reports using UCR definitions and reporting guidelines, based on the date when the crime was reported, and aggregated by incident location. 'Gunshot Homicide / Injury' counts include only violent incidents (homicide, rape, robbery, and aggravated assault) in which one or more victims received a fatal or non-fatal gunshot wound. Suicides, suicide attempts, and accidental shootings are excluded. 'Property Damage' counts include all incidents that (1) include a 'Damage to Property' (NIBRS 290) offense, and (2) list a firearm in the Weapons/Tool' section of the incident report. Unfounded incidents are excluded from these counts.

YTD Gunshot Victims - Midtown Hills Precinct

Gunshot Homicides / Injuries				
Zone	Prior YTD	YTD	Change	Percent Change
811	0	0	0	-
813	0	0	0	-
815	0	0	0	-
821	2	0	-2	-100.0%
823	0	0	0	-
825	0	0	0	-
831	1	1	0	0.0%
833	0	0	0	-
835	0	0	0	-
Total	**3**	**1**	**-2**	**-66.7%**

Property Damage with Firearm				
Zone	Prior YTD	YTD	Change	Percent Change
811	1	2	1	100.0%
813	0	0	0	-
815	0	1	1	-
821	0	3	3	-
823	0	1	1	-
825	1	0	-1	-100.0%
831	3	3	0	0.0%
833	0	0	0	-
835	1	1	0	0.0%
Total	**6**	**11**	**5**	**83.3%**

Age of Victim - Gunshot Homicides / Injuries						
Age	Prior YTD	Percent of Total	YTD	Percent of Total	Change	Percent Change
0-12	0	0.0%	0	0.0%	0	-
13-17	0	0.0%	0	0.0%	0	-
18-24	0	0.0%	0	0.0%	0	-
25-34	2	66.7%	1	100.0%	-1	-50.0%
35-44	0	0.0%	0	0.0%	0	-
45-54	1	33.3%	0	0.0%	-1	-100.0%
55-64	0	0.0%	0	0.0%	0	-
65+	0	0.0%	0	0.0%	0	-

Annual Totals - Gunshot Homicides / Injuries

Green Line Represents the Previous 16 Year Average

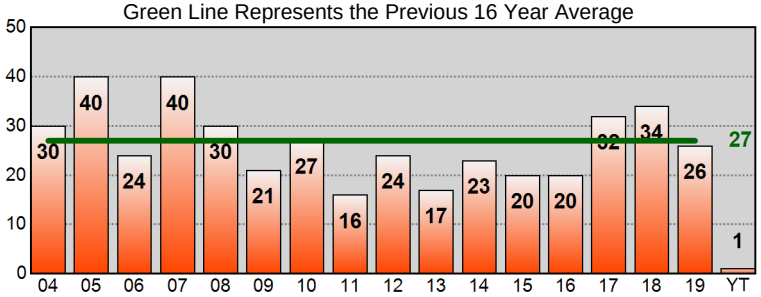

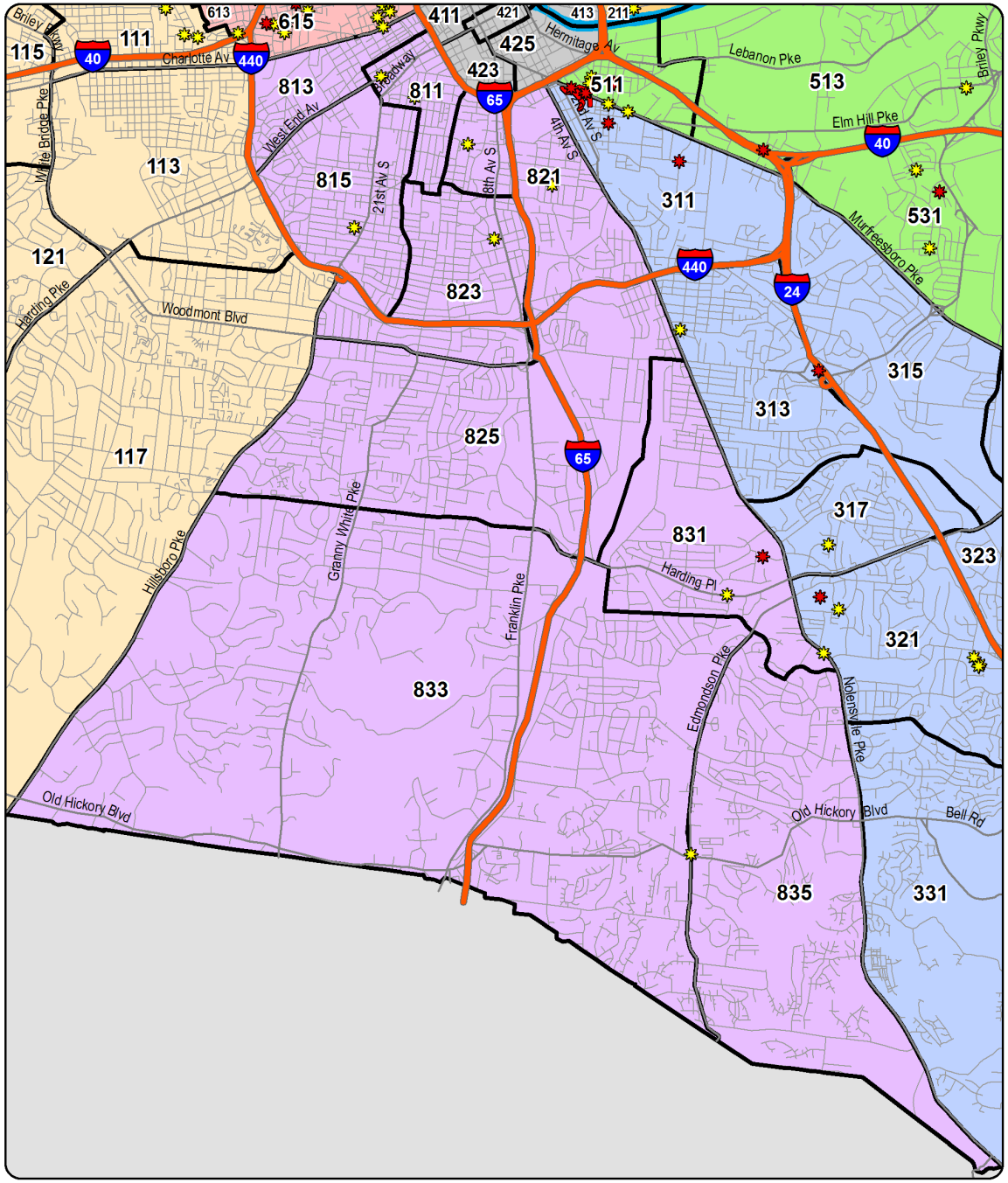

YTD Shootings Gunshot Homicide Gunshot Injury Property Damage Involving Firearm

Sourced from MNPD ARMS on 3/11/2020 7:58:08 AM. The information in this report is sourced from incident reports using UCR definitions and reporting guidelines, based on the date when the crime was reported, and aggregated by incident location. 'Gunshot Homicide / Injury' counts include only violent incidents (homicide, rape, robbery, and aggravated assault) in which one or more victims received a fatal or non-fatal gunshot wound. Suicides, suicide attempts, and accidental shootings are excluded. 'Property Damage' counts include all incidents that (1) include a 'Damage to Property' (NIBRS 290) offense, and (2) list a firearm in the Weapons/Tool' section of the incident report. Unfounded incidents are excluded from these counts.

West Precinct - Burglary and Theft from Vehicle Counts for the Past Two Weeks

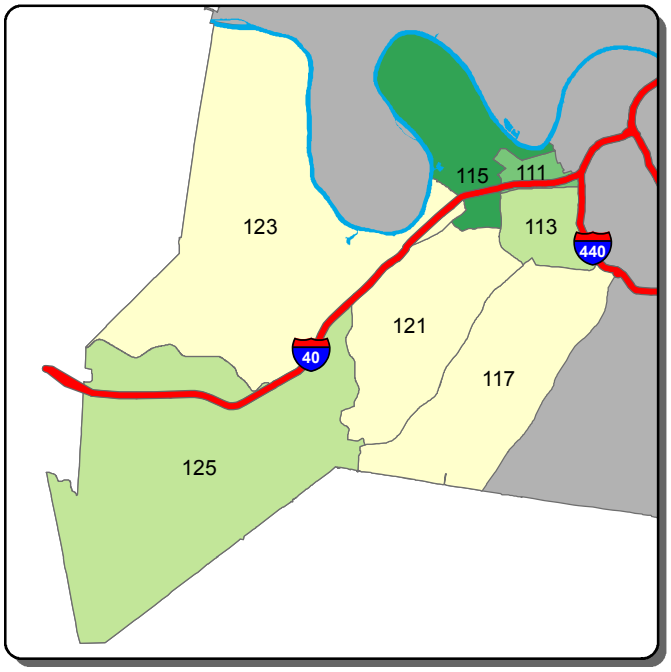

Burglary - A Shift

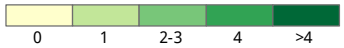

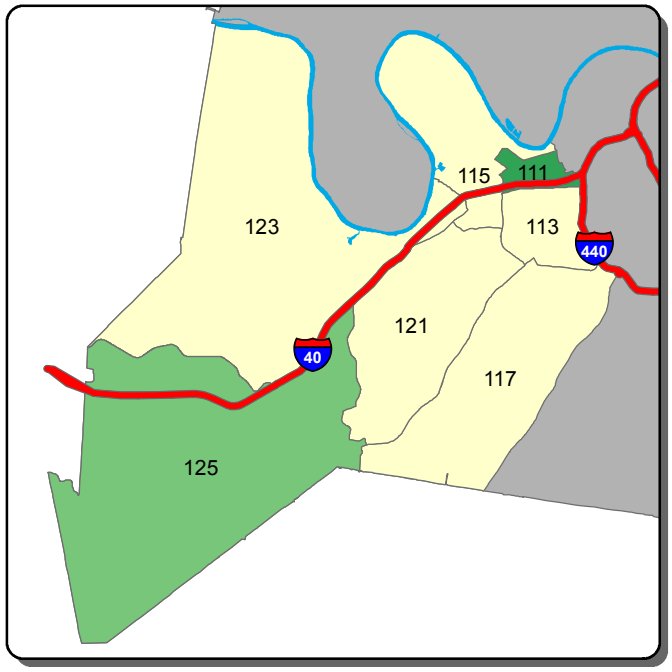

Burglary - B Shift

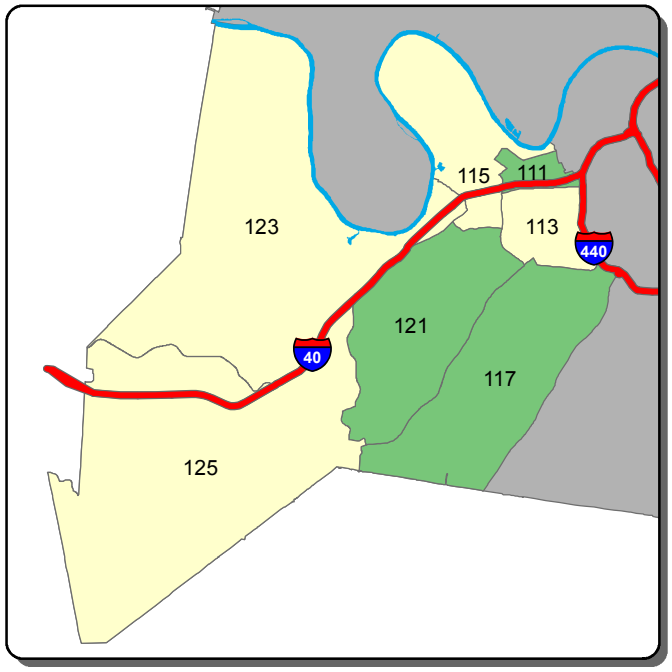

Burglary - C Shift

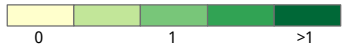

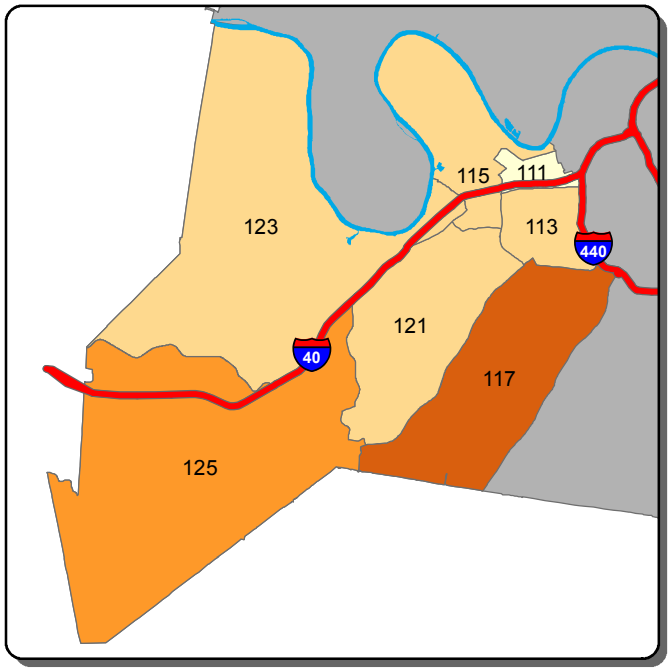

Theft from Vehicle - A Shift

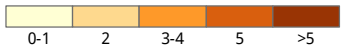

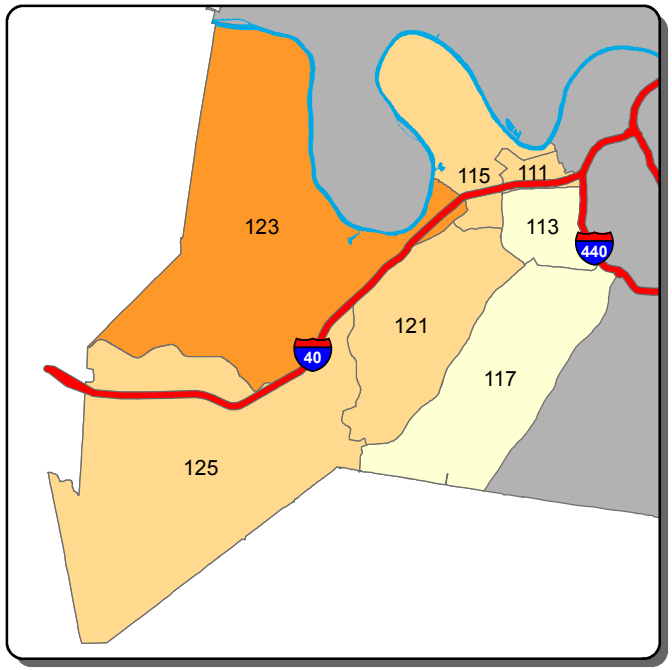

Theft from Vehicle - B Shift

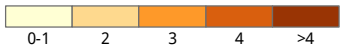

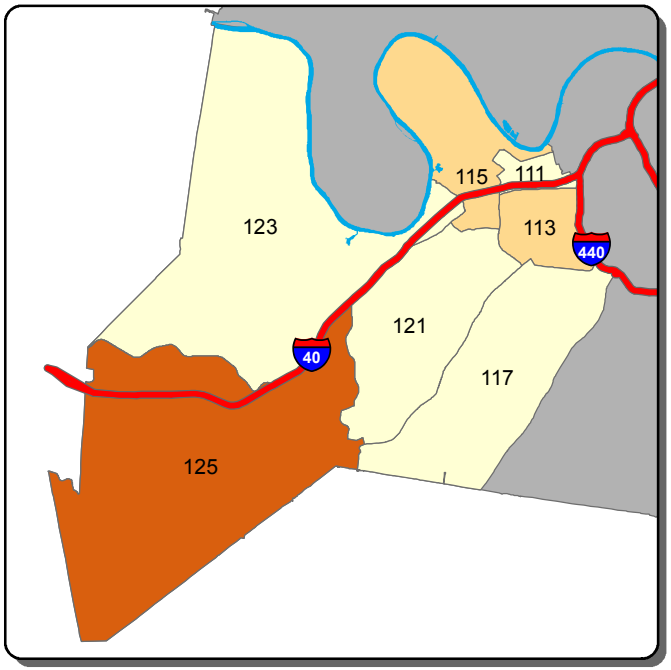

Theft from Vehicle - C Shift

Information summarized for CompStat week ending 3/7/2020

Sourced from MNPD ARMS on 3/11/2020. Data taken from incident reports using Uniform Crime Reporting definitions and guidelines, based on the date and time when the inicident was reported. 'A, B, and C Shift' refer to the following time periods: A Shift = 0700 - 1500; B Shift = 1500 - 2300; C Shift = 2300 - 0700.

West Precinct - Aggravated Assault and Self Initiated CAD Counts for the Past Two Weeks

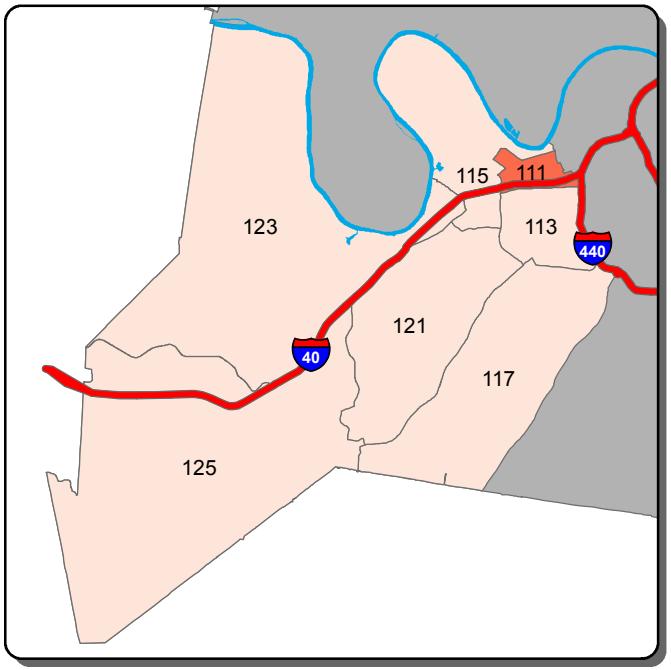

Aggravated Assault - A Shift

0 | 1 | >1

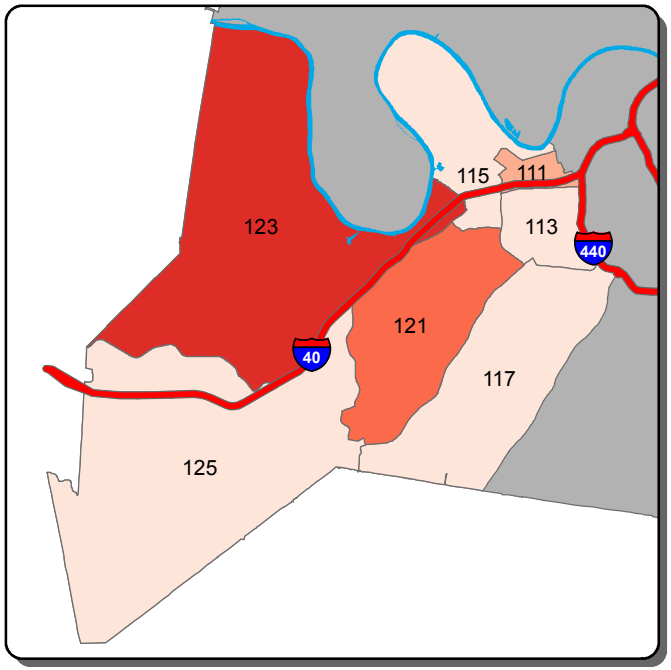

Aggravated Assault - B Shift

0 | 1 | 2-3 | 4 | >4

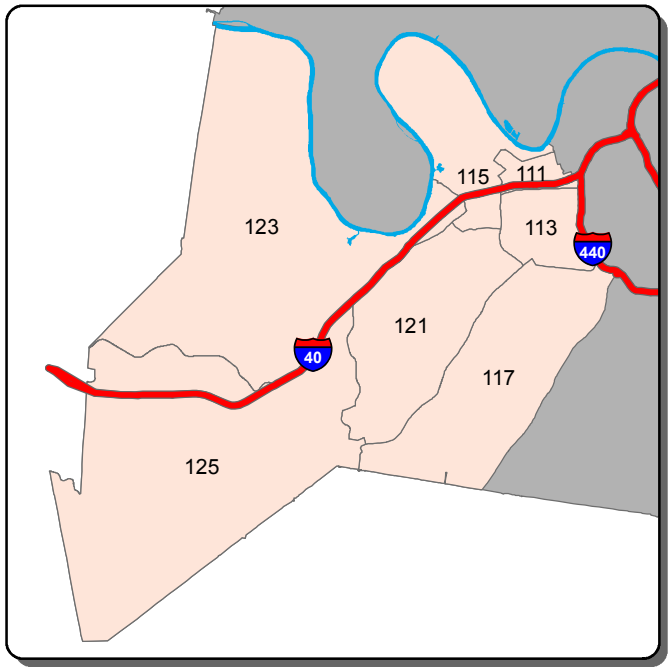

Aggravated Assault - C Shift

0 | >0

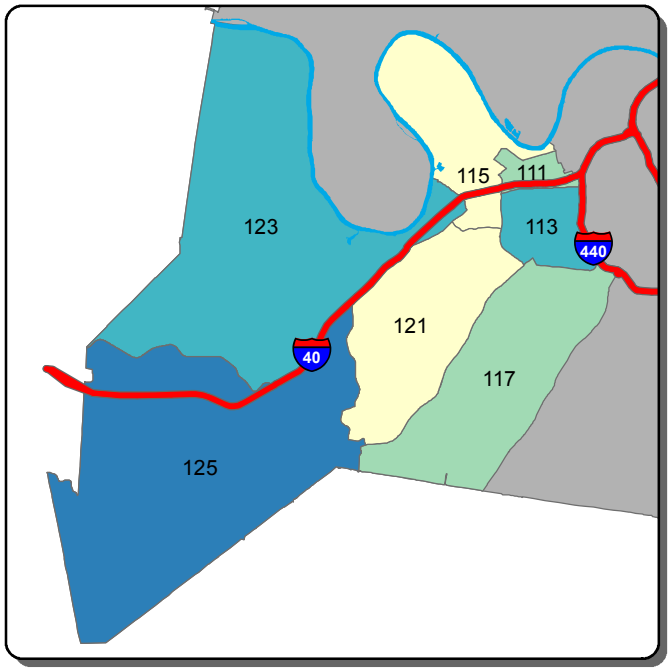

Self Initiated CAD - A Shift

0-76 | 77-119 | 120-163 | 164-206 | >206

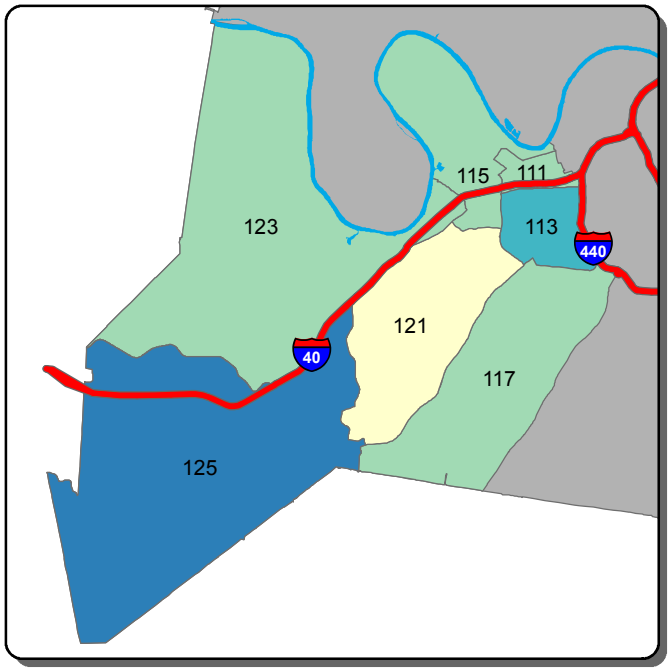

Self Initiated CAD - B Shift

0-51 | 52-66 | 67-81 | 82-96 | >96

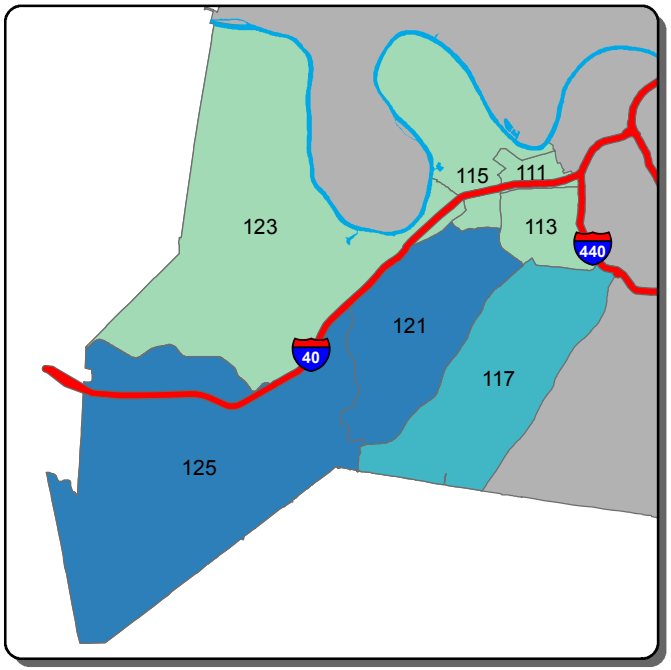

Self Initiated CAD - C Shift

0-80 | 81-154 | 155-229 | 230-303 | >303

Information summarized for CompStat week ending 3/7/2020

Sourced from MNPD ARMS on 3/11/2020. Data taken from incident reports using Uniform Crime Reporting definitions and guidelines, based on the date and time when the inicident was reported. 'A, B, and C Shift' refer to the following time periods: A Shift = 0700 - 1500; B Shift = 1500 - 2300; C Shift = 2300 - 0700.

East Precinct - Burglary and Theft from Vehicle Counts for the Past Two Weeks

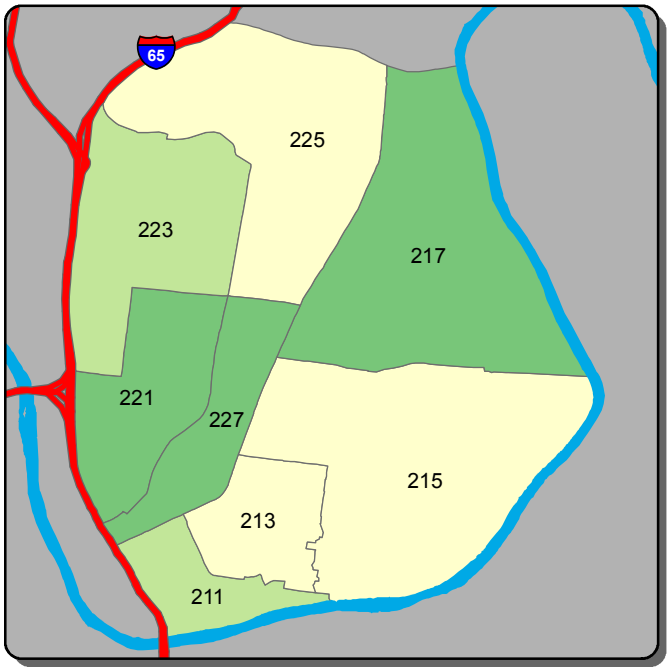

Burglary - A Shift

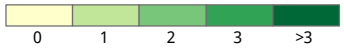

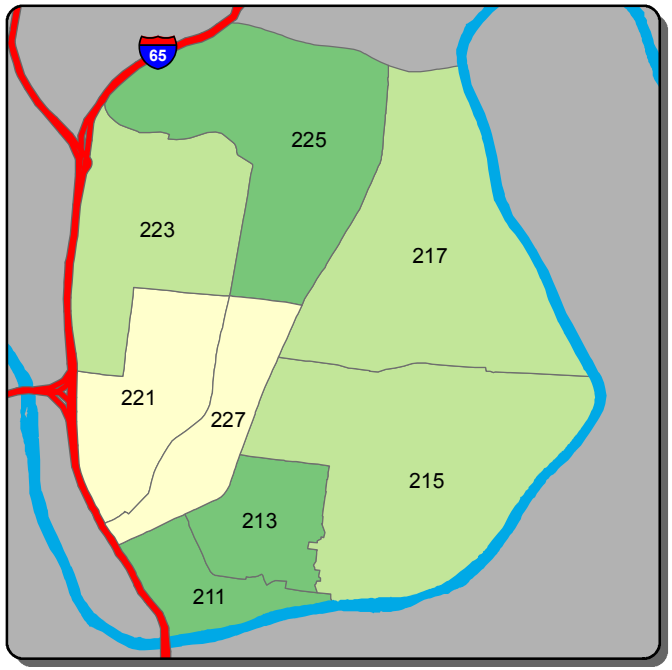

Burglary - B Shift

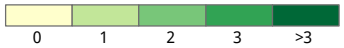

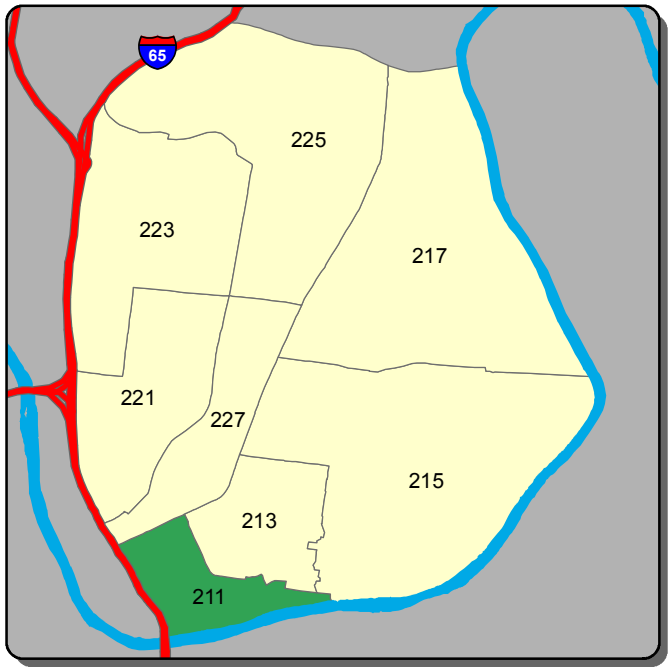

Burglary - C Shift

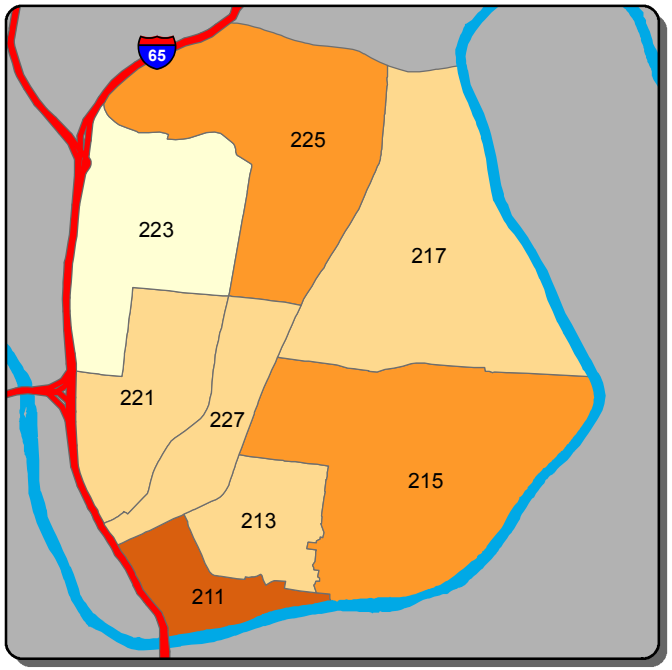

Theft from Vehicle - A Shift

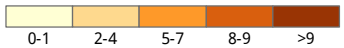

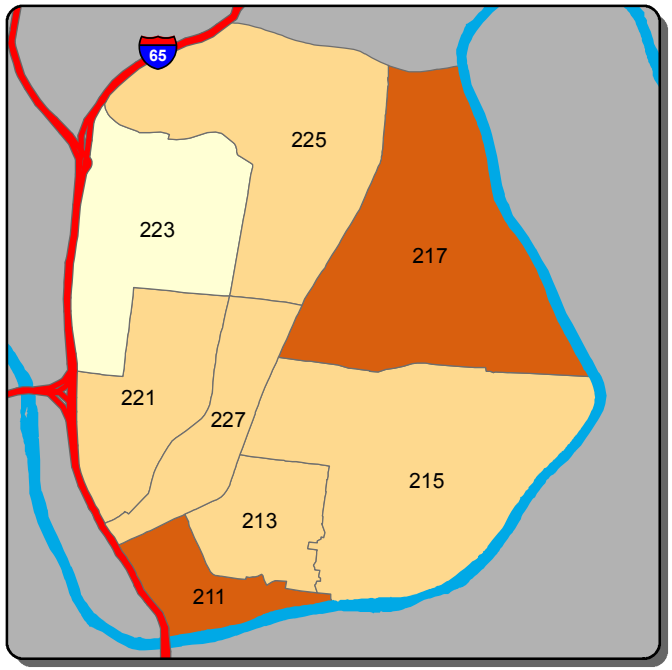

Theft from Vehicle - B Shift

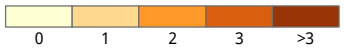

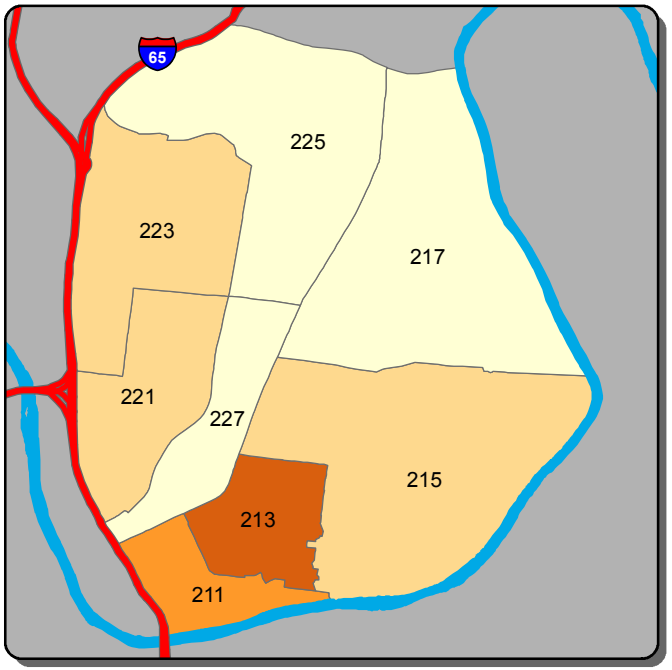

Theft from Vehicle - C Shift

Information summarized for CompStat week ending 3/7/2020

Sourced from MNPD ARMS on 3/11/2020. Data taken from incident reports using Uniform Crime Reporting definitions and guidelines, based on the date and time when the inicident was reported. 'A, B, and C Shift' refer to the following time periods: A Shift = 0700 - 1500; B Shift = 1500 - 2300; C Shift = 2300 - 0700.

East Precinct - Aggravated Assault and Self Initiated CAD Counts for the Past Two Weeks

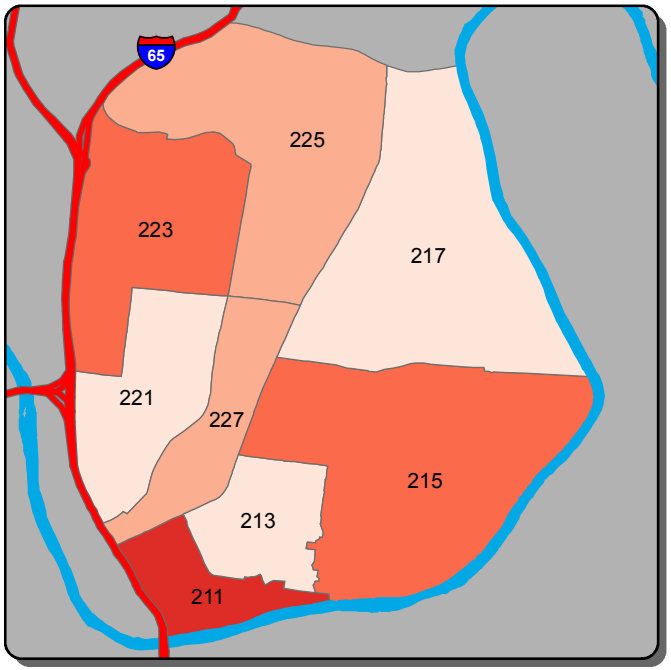

Aggravated Assault - A Shift

0 1 2 3 >3

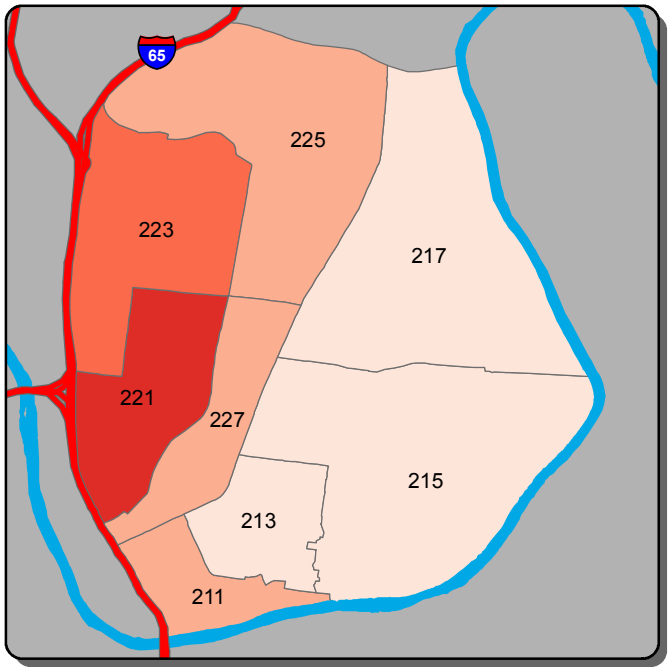

Aggravated Assault - B Shift

0 1 2 3-4 >4

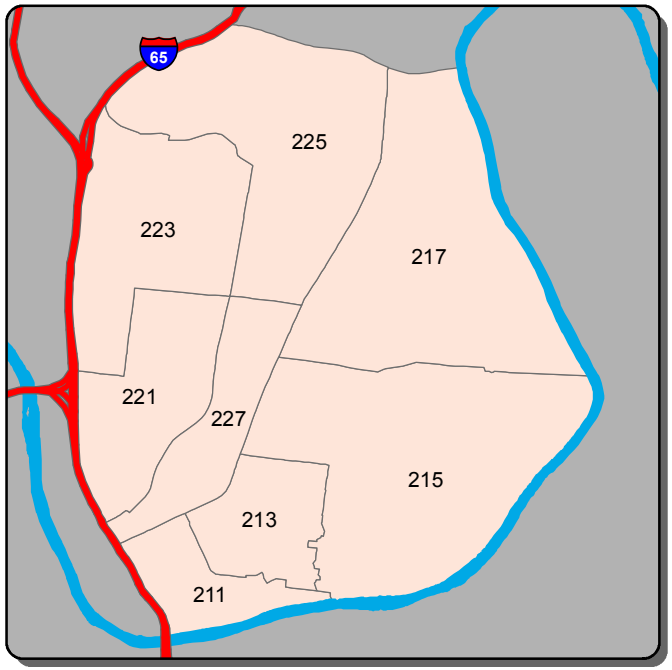

Aggravated Assault - C Shift

0 >0

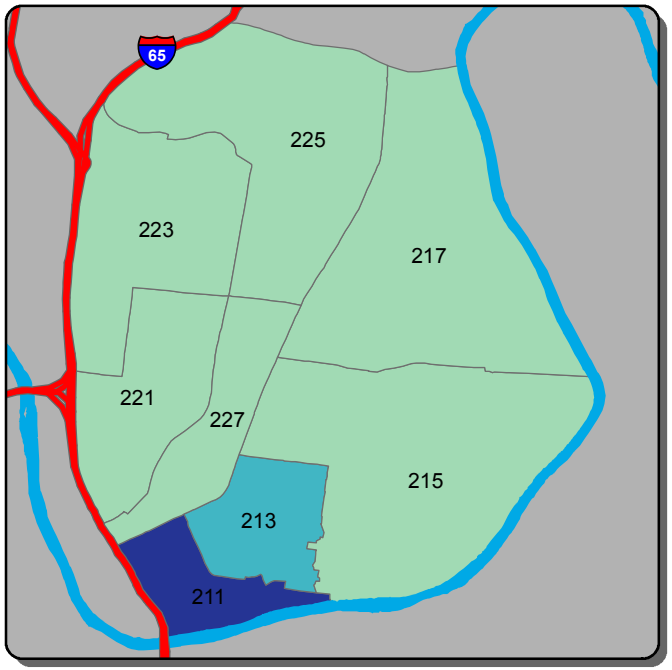

Self Initiated CAD - A Shift

0-23 24-74 75-124 125-175 >175

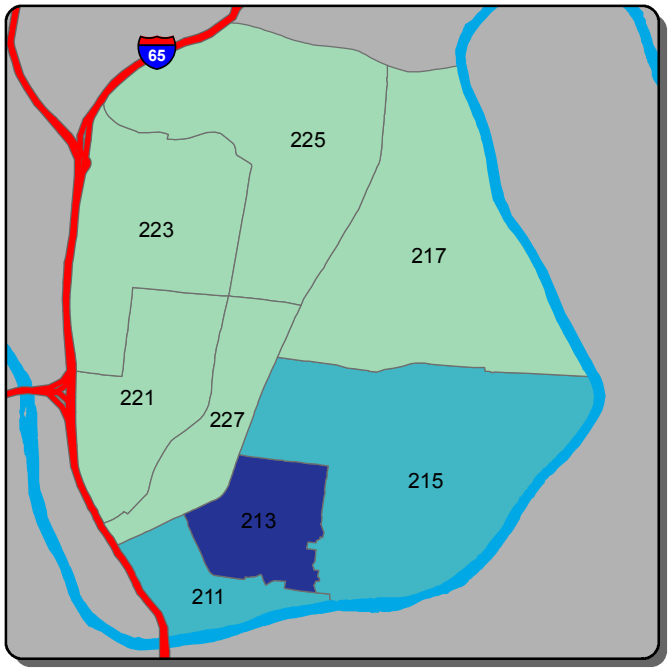

Self Initiated CAD - B Shift

0-43 44-105 106-168 169-230 >230

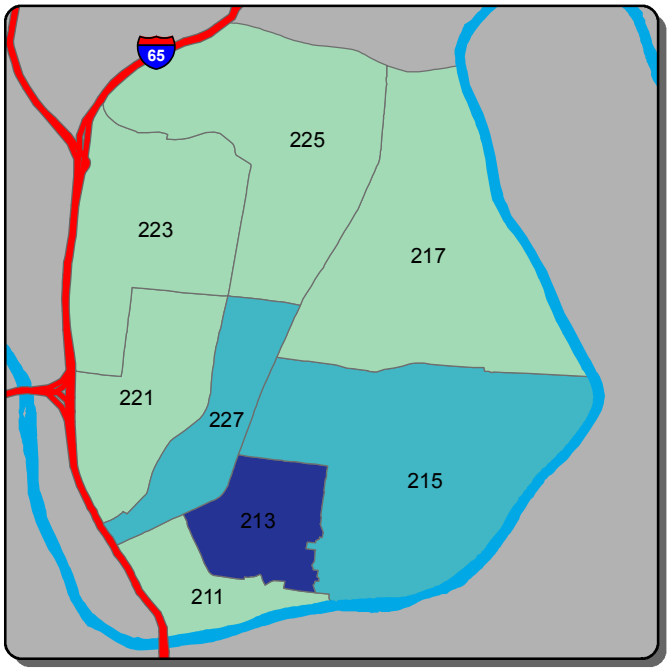

Self Initiated CAD - C Shift

0-57 58-134 135-211 212-288 >288

Information summarized for CompStat week ending 3/7/2020

Sourced from MNPD ARMS on 3/11/2020. Data taken from incident reports using Uniform Crime Reporting definitions and guidelines, based on the date and time when the inicident was reported. 'A, B, and C Shift' refer to the following time periods: A Shift = 0700 - 1500; B Shift = 1500 - 2300; C Shift = 2300 - 0700.

South Precinct - Burglary and Theft from Vehicle Counts for the Past Two Weeks

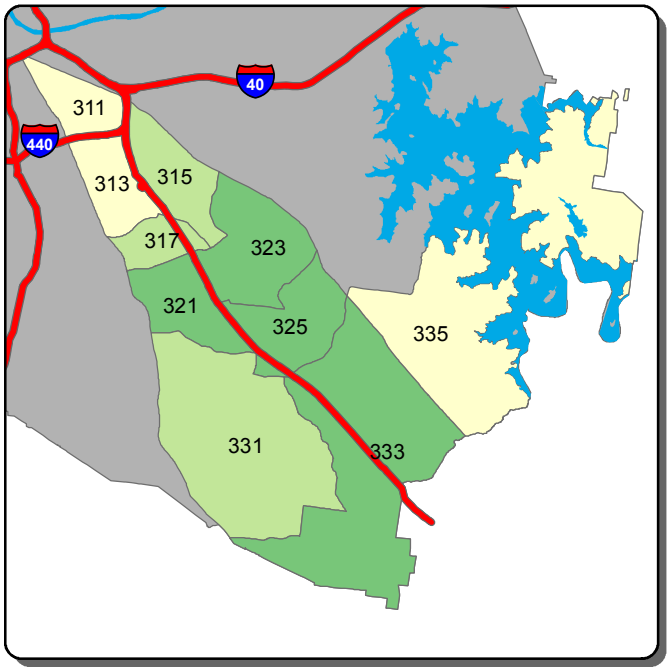

Burglary - A Shift

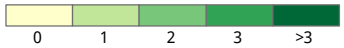

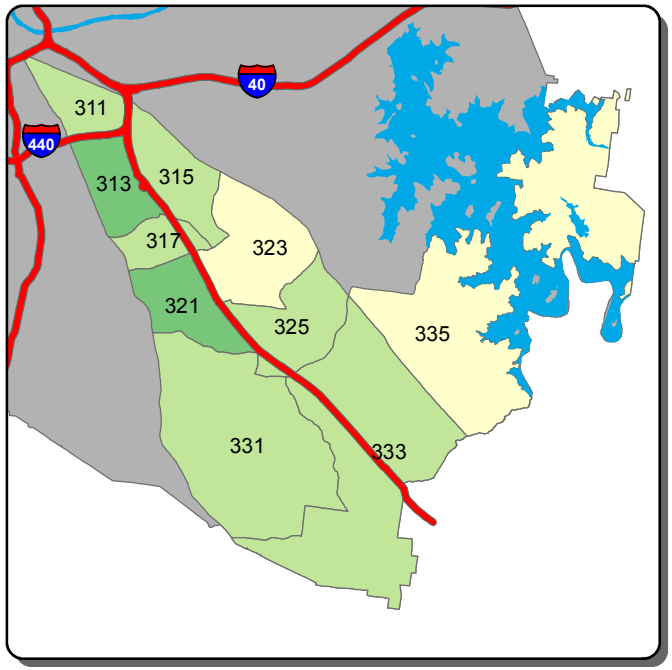

Burglary - B Shift

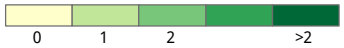

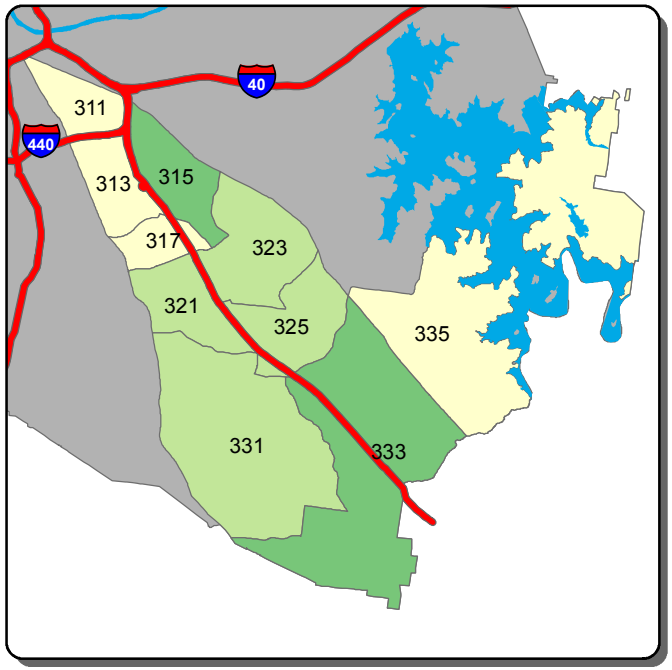

Burglary - C Shift

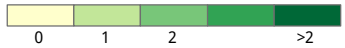

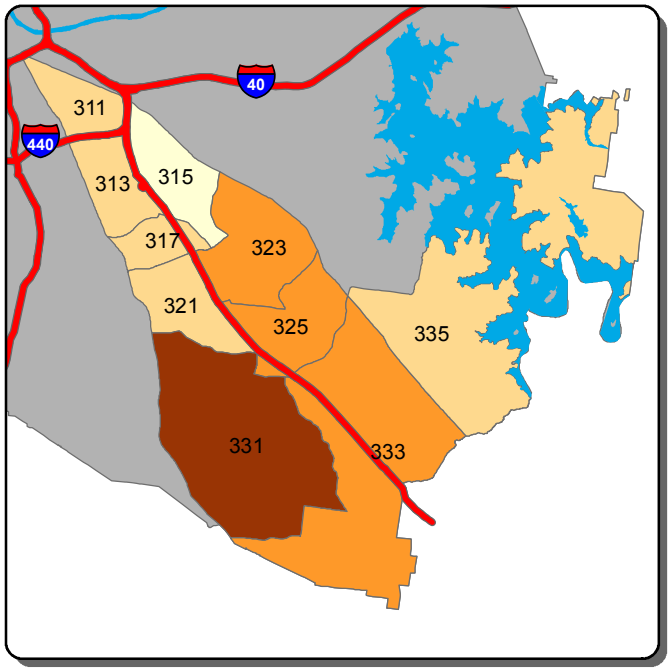

Theft from Vehicle - A Shift

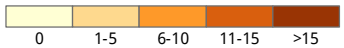

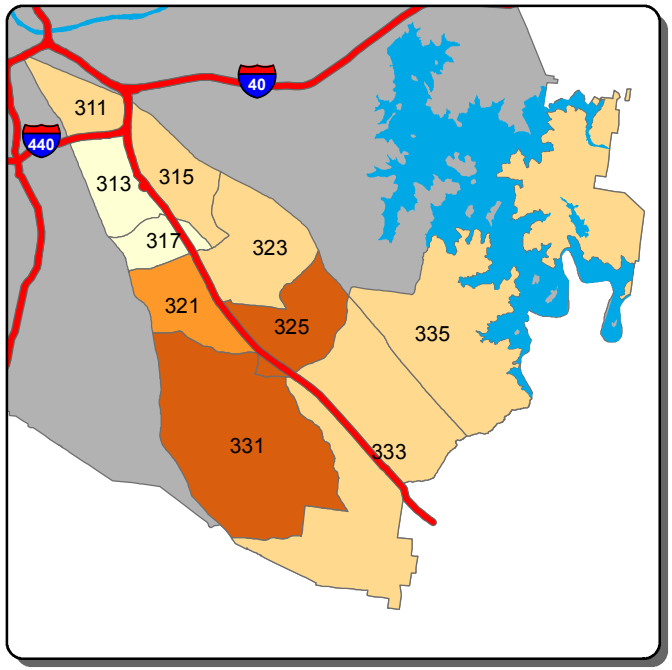

Theft from Vehicle - B Shift

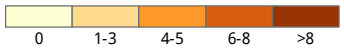

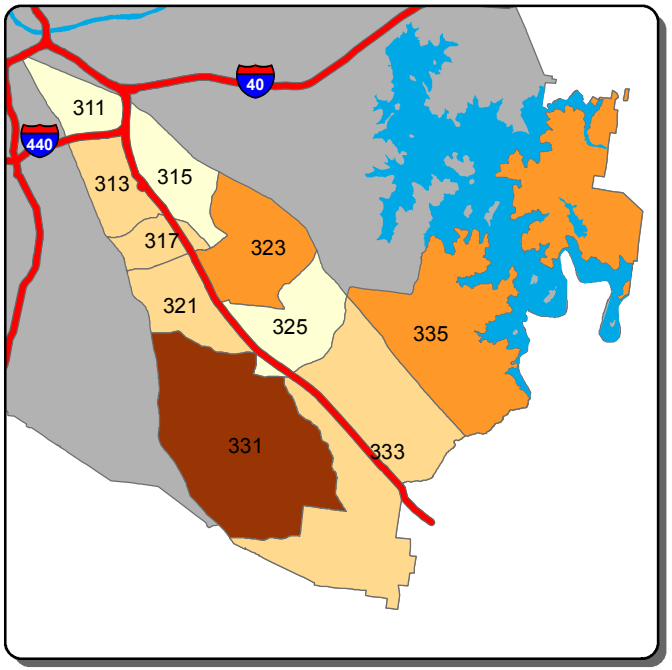

Theft from Vehicle - C Shift

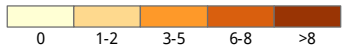

Information summarized for CompStat week ending 3/7/2020

Sourced from MNPD ARMS on 3/11/2020. Data taken from incident reports using Uniform Crime Reporting definitions and guidelines, based on the date and time when the inicident was reported. 'A, B, and C Shift' refer to the following time periods: A Shift = 0700 - 1500; B Shift = 1500 - 2300; C Shift = 2300 - 0700.

South Precinct - Aggravated Assault and Self Initiated CAD Counts for the Past Two Weeks

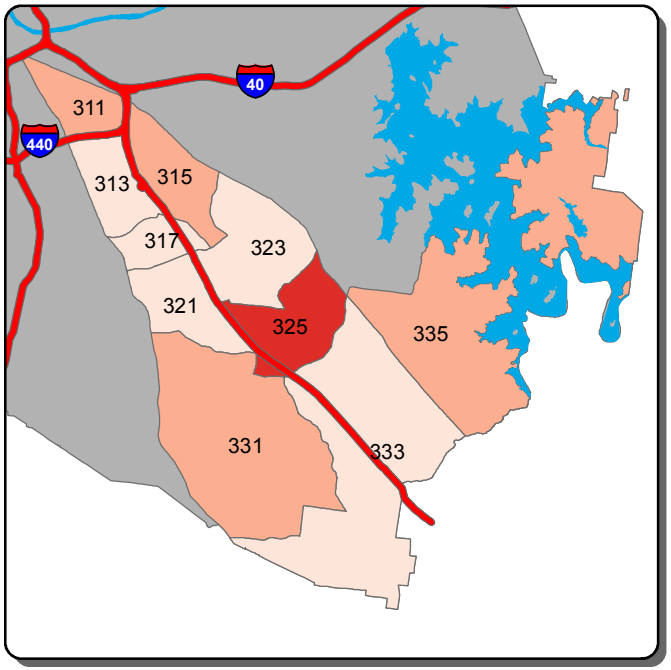

Aggravated Assault - A Shift

0 | 1 | 2 | >2

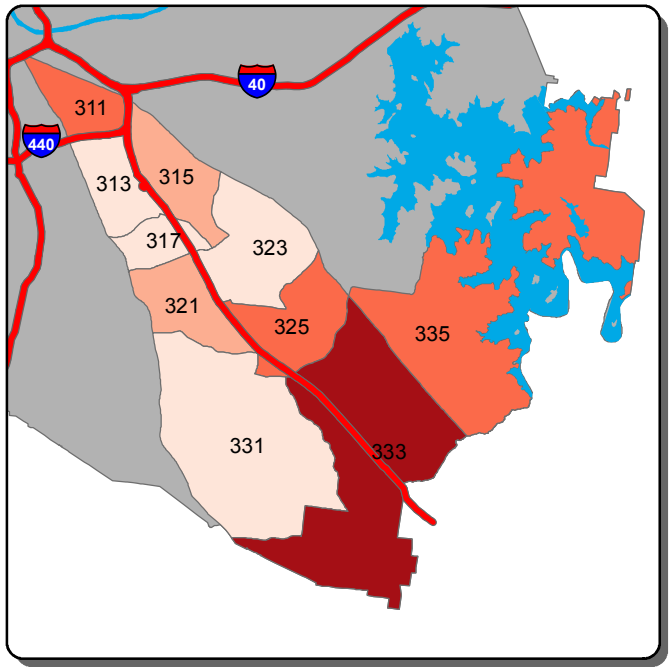

Aggravated Assault - B Shift

0 | 1 | 2-3 | 4 | >4

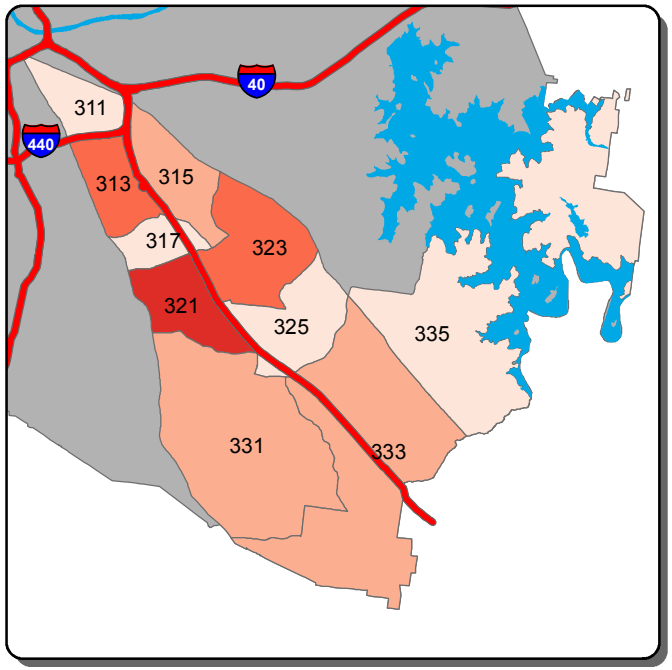

Aggravated Assault - C Shift

0 | 1 | 2 | 3-4 | >4

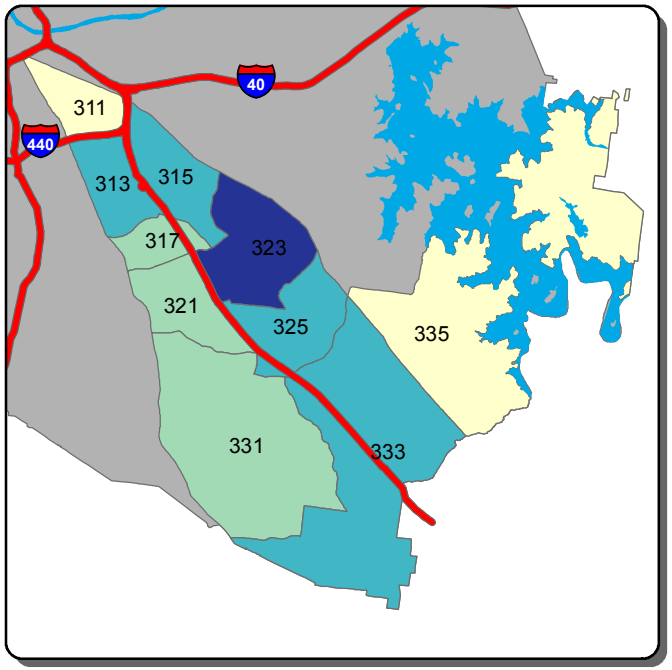

Self Initiated CAD - A Shift

0-32 | 33-58 | 59-83 | 84-109 | >109

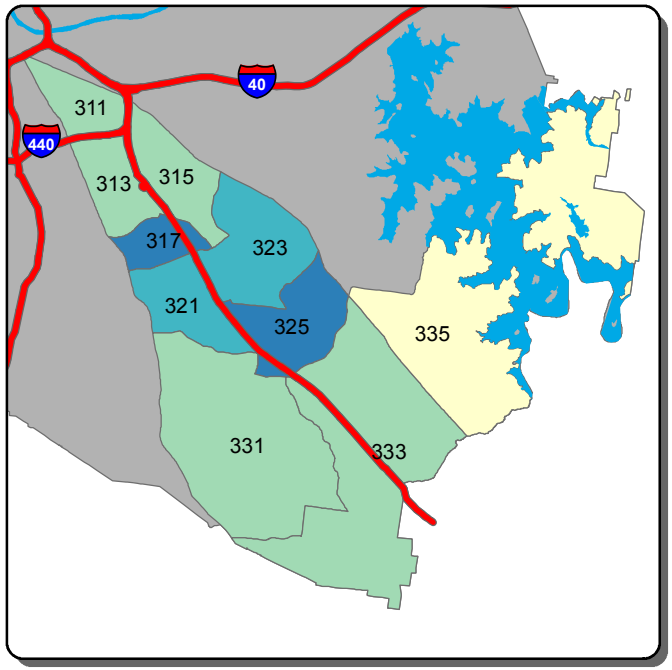

Self Initiated CAD - B Shift

0-51 | 52-81 | 82-112 | 113-142 | >142

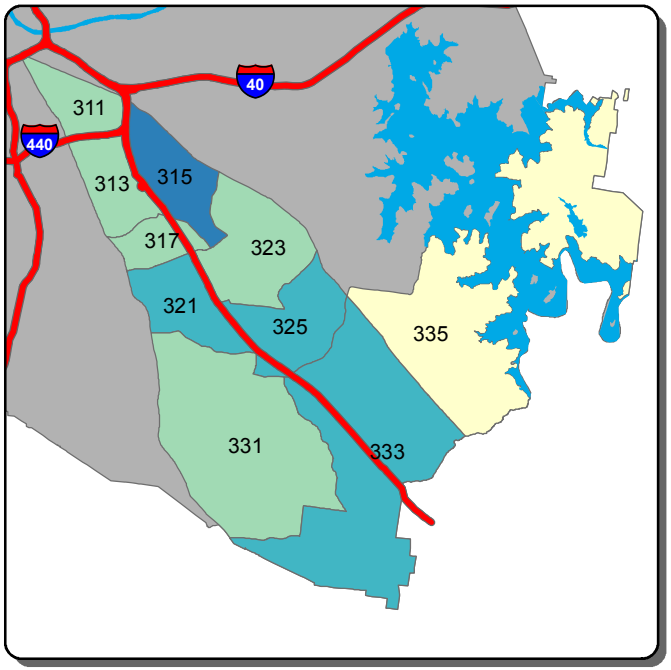

Self Initiated CAD - C Shift

0-56 | 57-78 | 79-99 | 100-121 | >121

Information summarized for CompStat week ending 3/7/2020

Sourced from MNPD ARMS on 3/11/2020. Data taken from incident reports using Uniform Crime Reporting definitions and guidelines, based on the date and time when the inicident was reported. 'A, B, and C Shift' refer to the following time periods: A Shift = 0700 - 1500; B Shift = 1500 - 2300; C Shift = 2300 - 0700.

Central Precinct - Burglary and Theft from Vehicle Counts for the Past Two Weeks

Burglary - A Shift

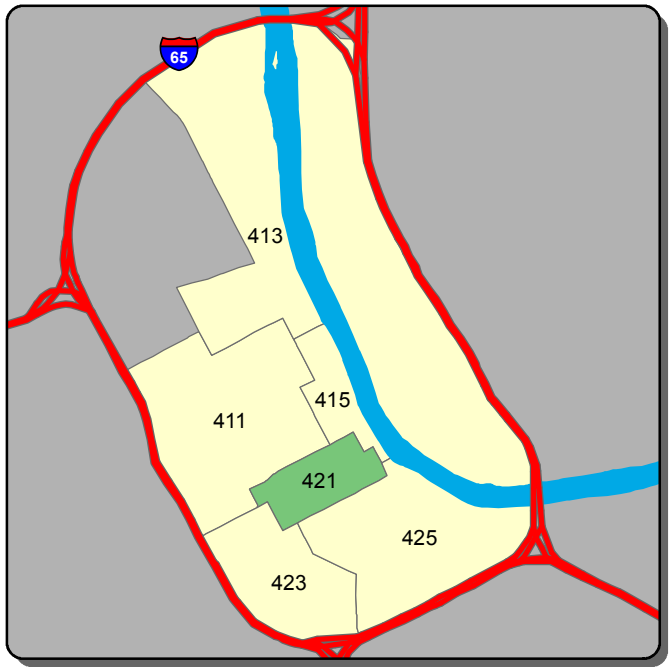

Burglary - B Shift

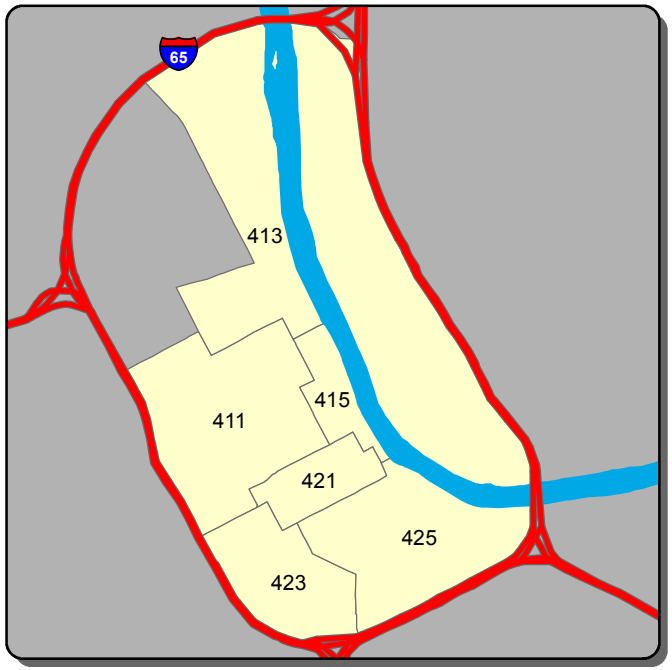

Burglary - C Shift

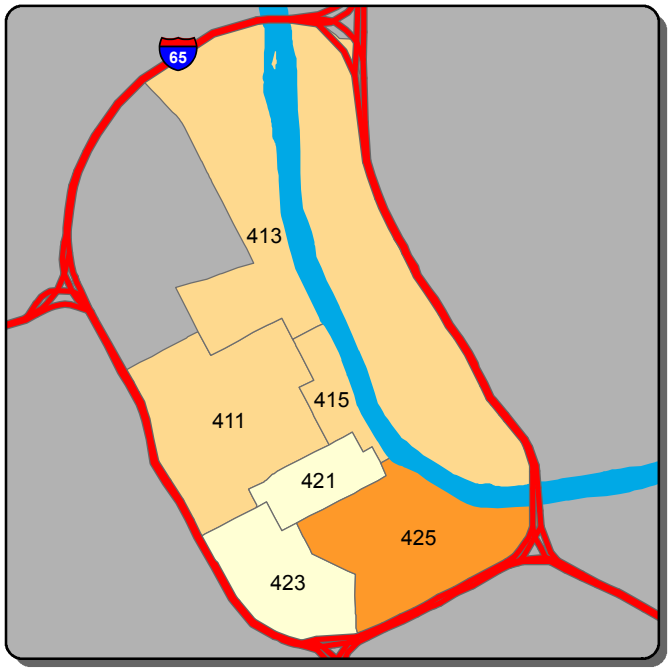

Theft from Vehicle - A Shift

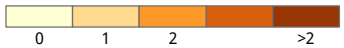

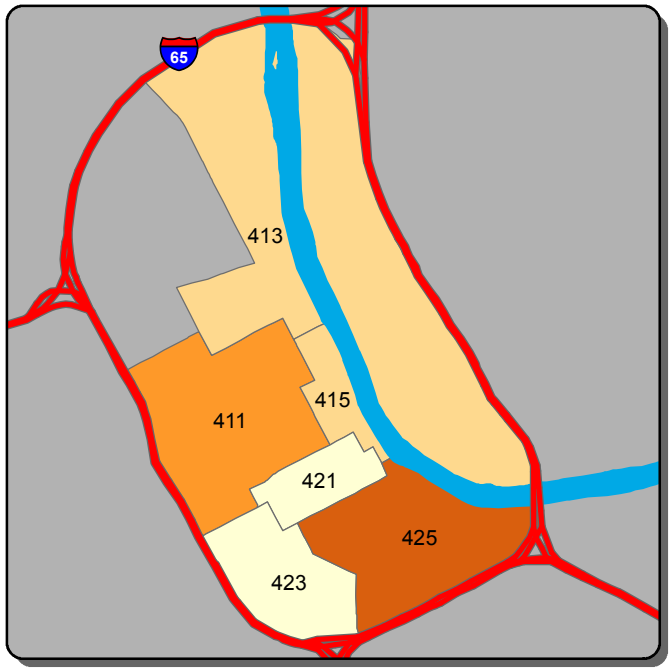

Theft from Vehicle - B Shift

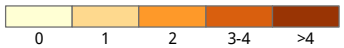

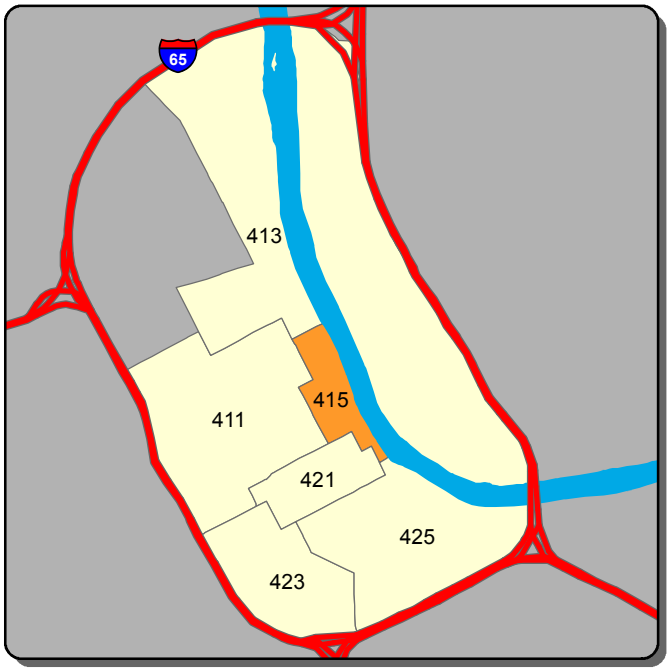

Theft from Vehicle - C Shift

Information summarized for CompStat week ending 3/7/2020

Sourced from MNPD ARMS on 3/11/2020. Data taken from incident reports using Uniform Crime Reporting definitions and guidelines, based on the date and time when the inicident was reported. 'A, B, and C Shift' refer to the following time periods: A Shift = 0700 - 1500; B Shift = 1500 - 2300; C Shift = 2300 - 0700.

Central Precinct - Aggravated Assault and Self Initiated CAD Counts for the Past Two Weeks

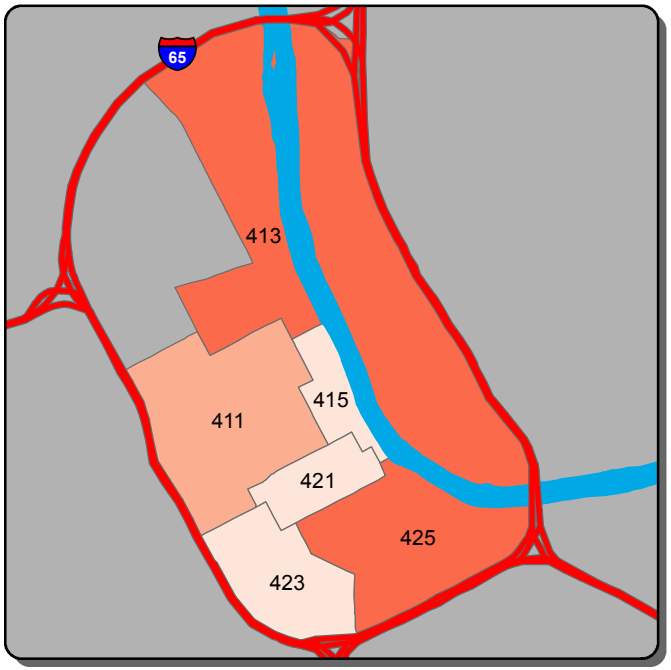

Aggravated Assault - A Shift

0 1 2 3 >3

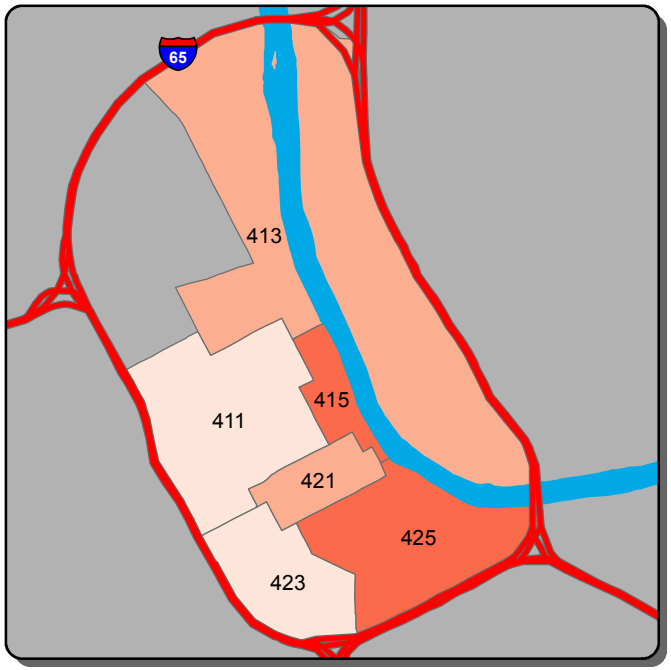

Aggravated Assault - B Shift

0 1 2 3 >3

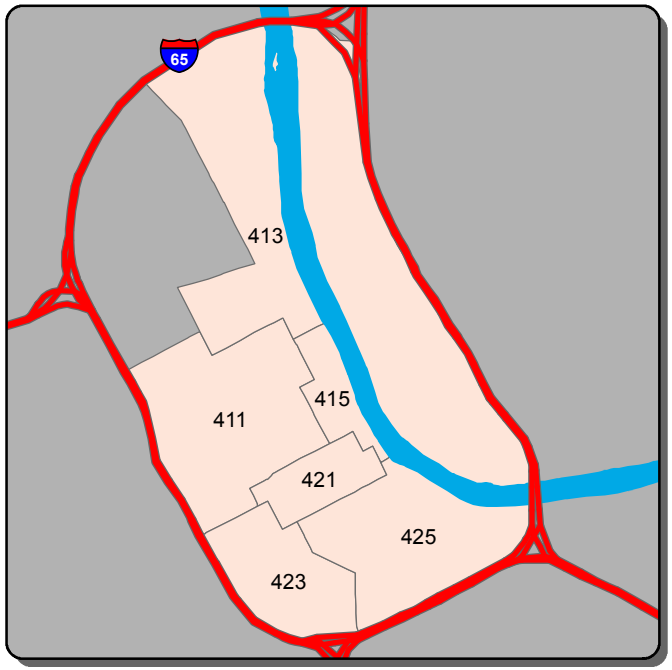

Aggravated Assault - C Shift

0 >0

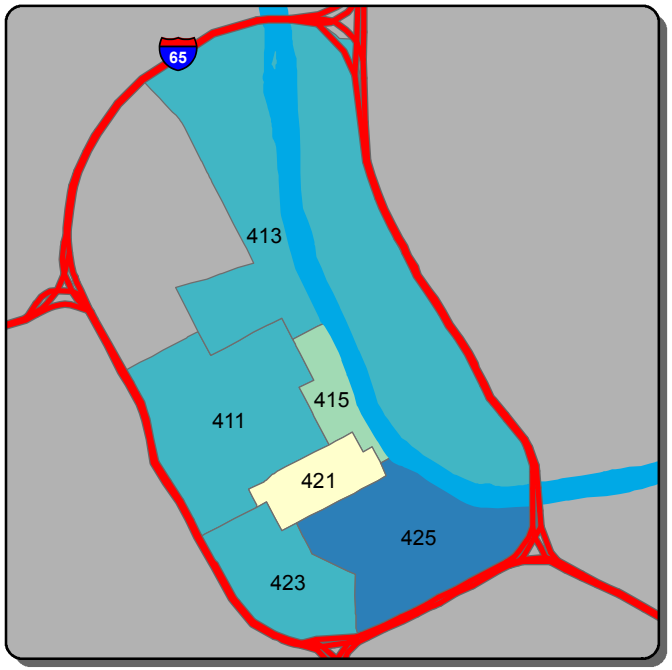

Self Initiated CAD - A Shift

0-73 74-104 105-136 137-168 >168

Self Initiated CAD - B Shift

0-99 100-169 170-239 240-309 >309

Self Initiated CAD - C Shift

0-28 29-166 167-304 305-442 >442

Information summarized for CompStat week ending 3/7/2020

Sourced from MNPD ARMS on 3/11/2020. Data taken from incident reports using Uniform Crime Reporting definitions and guidelines, based on the date and time when the inicident was reported. 'A, B, and C Shift' refer to the following time periods: A Shift = 0700 - 1500; B Shift = 1500 - 2300; C Shift = 2300 - 0700.

Hermitage Precinct - Burglary and Theft from Vehicle Counts for the Past Two Weeks

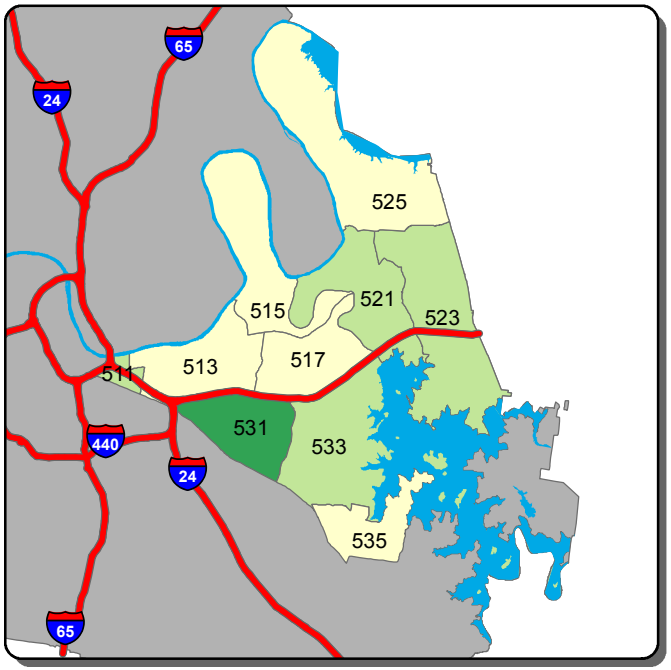

Burglary - A Shift

0 1 2 >2

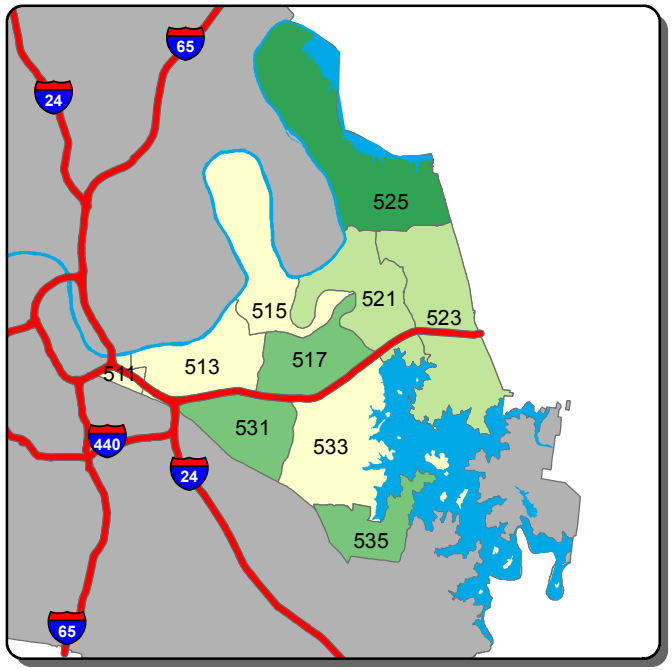

Burglary - B Shift

0 1 2 3 >3

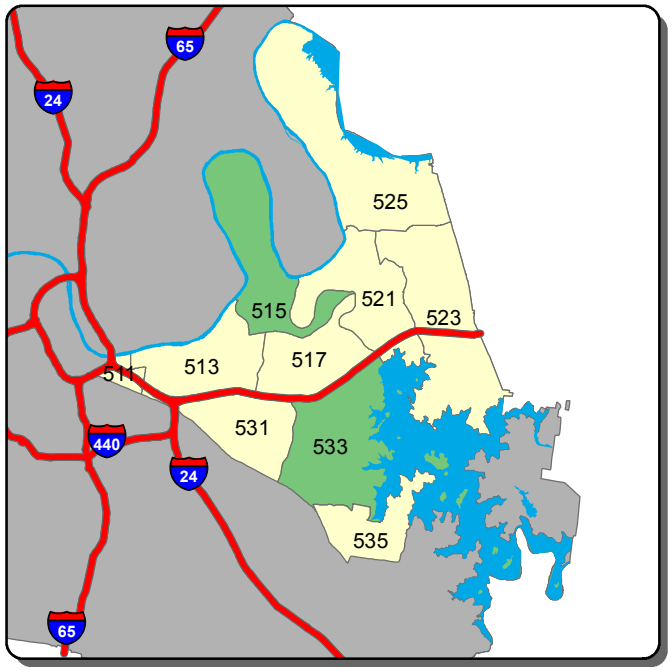

Burglary - C Shift

0 1 >1

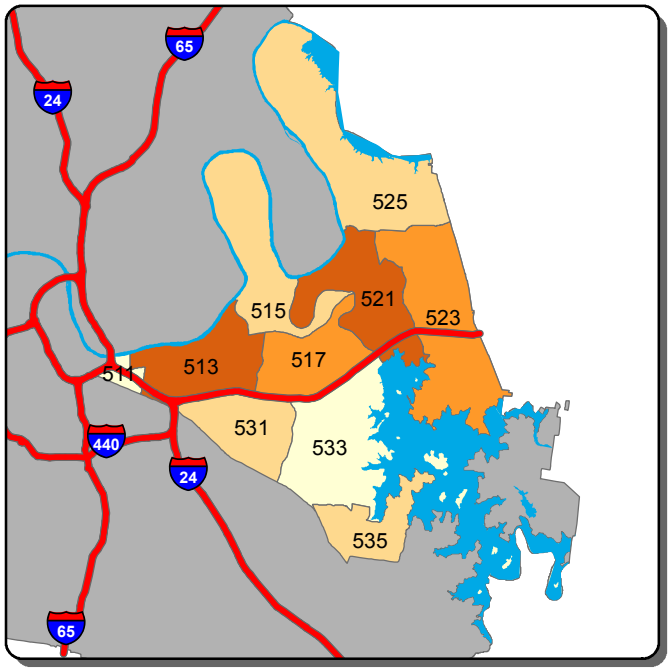

Theft from Vehicle - A Shift

0 1-2 3-4 5-6 >6

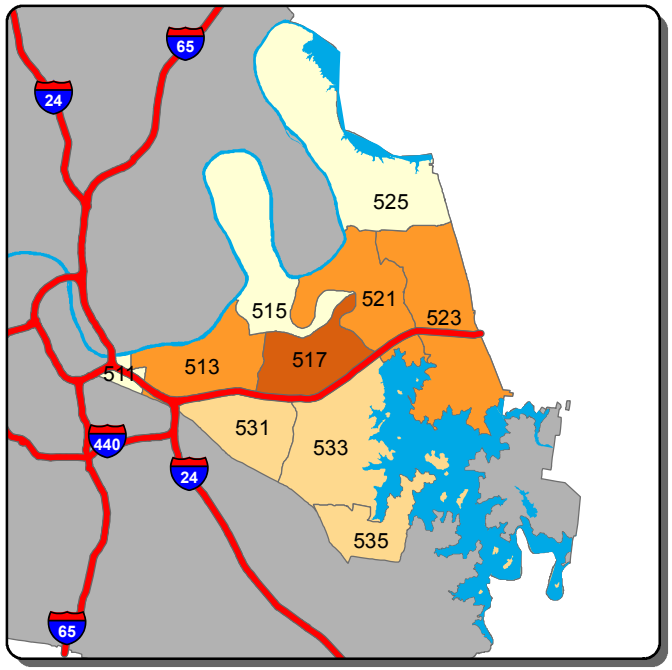

Theft from Vehicle - B Shift

0 1 2-3 4 >4

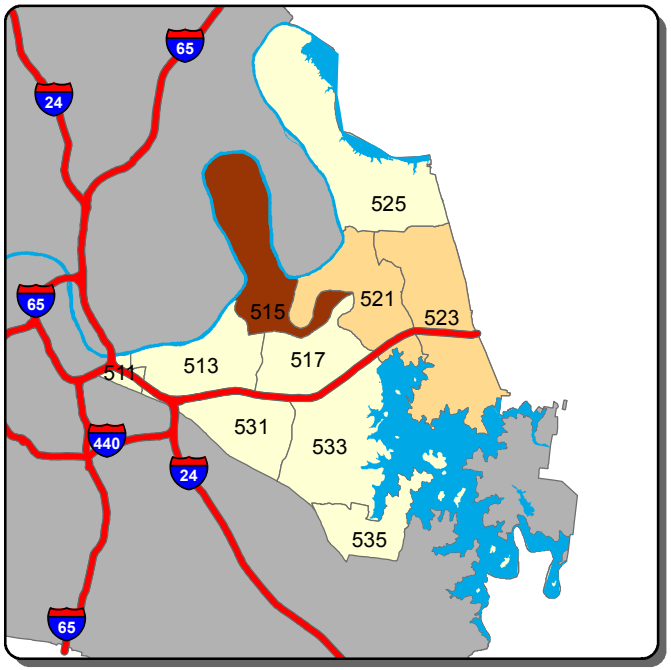

Theft from Vehicle - C Shift

0 1 2 >2

Information summarized for CompStat week ending 3/7/2020

Sourced from MNPD ARMS on 3/11/2020. Data taken from incident reports using Uniform Crime Reporting definitions and guidelines, based on the date and time when the inicident was reported. 'A, B, and C Shift' refer to the following time periods: A Shift = 0700 - 1500; B Shift = 1500 - 2300; C Shift = 2300 - 0700.

Hermitage Precinct - Aggravated Assault and Self Initiated CAD Counts for the Past Two Weeks

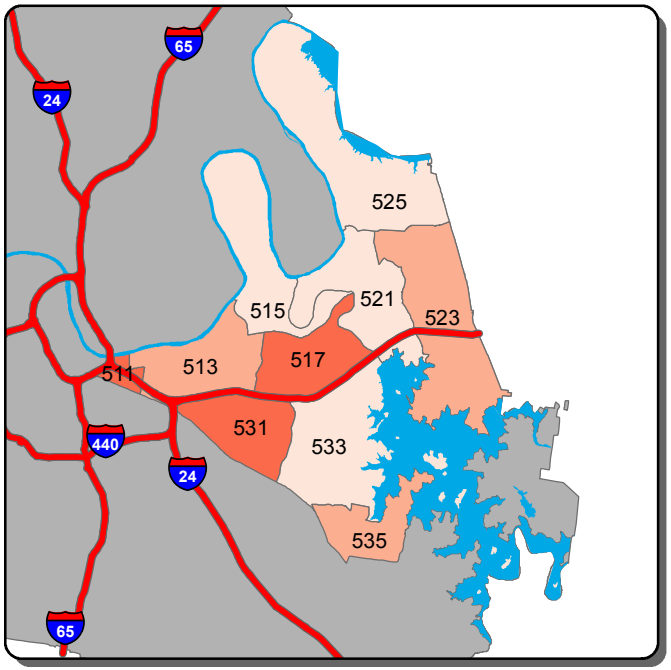

Aggravated Assault - A Shift

0 | 1 | 2 | 3 | >3

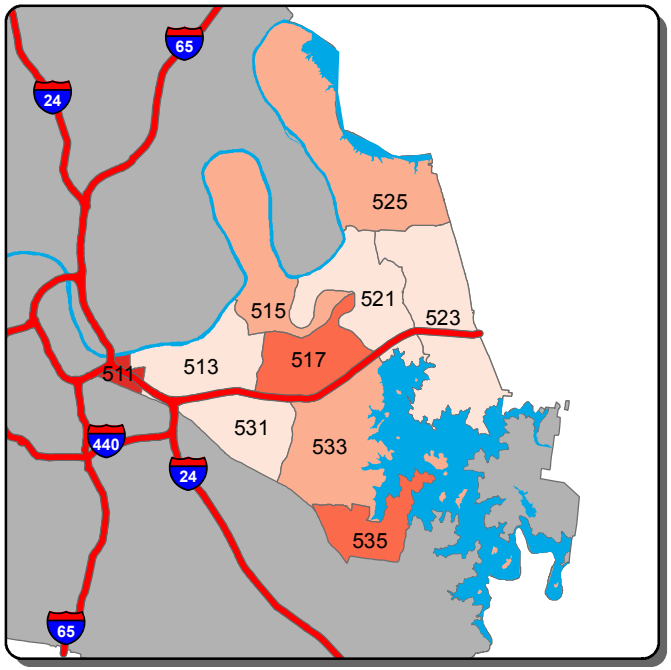

Aggravated Assault - B Shift

0 | 1 | 2-3 | 4-5 | >5

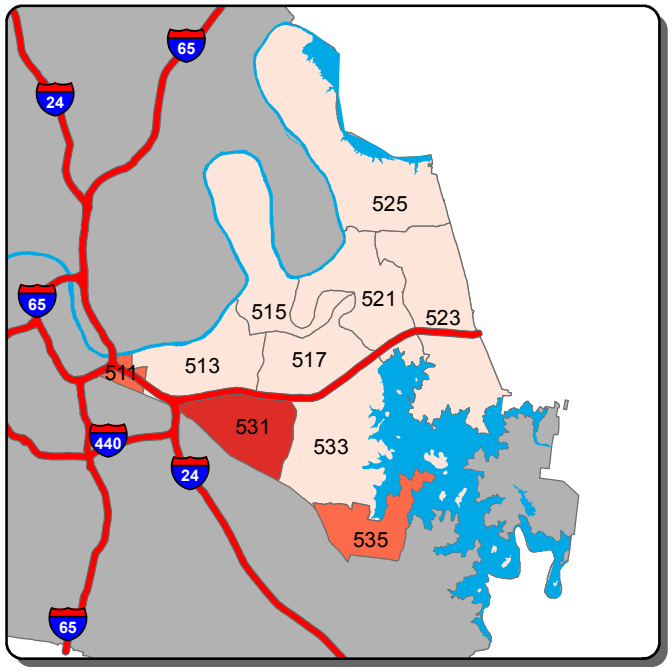

Aggravated Assault - C Shift

0 | 1 | 2 | >2

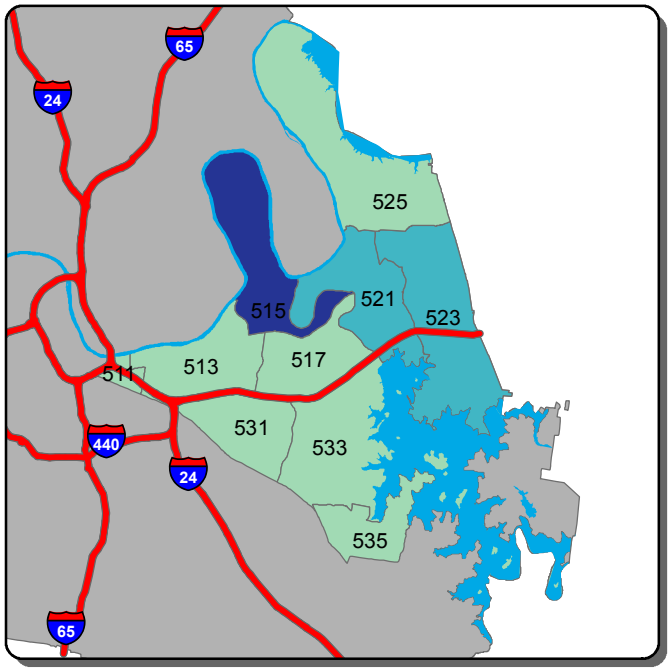

Self Initiated CAD - A Shift

0 | 1-141 | 142-292 | 293-444 | >444

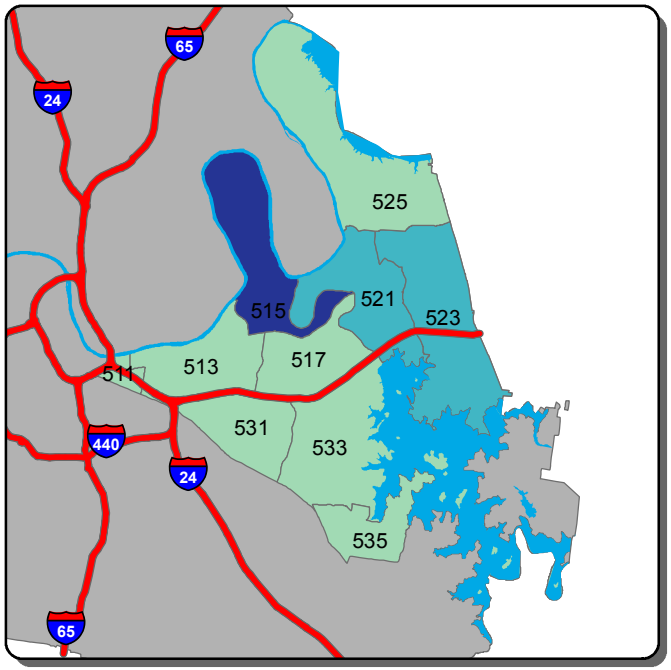

Self Initiated CAD - B Shift

0-39 | 40-167 | 168-294 | 295-421 | >421

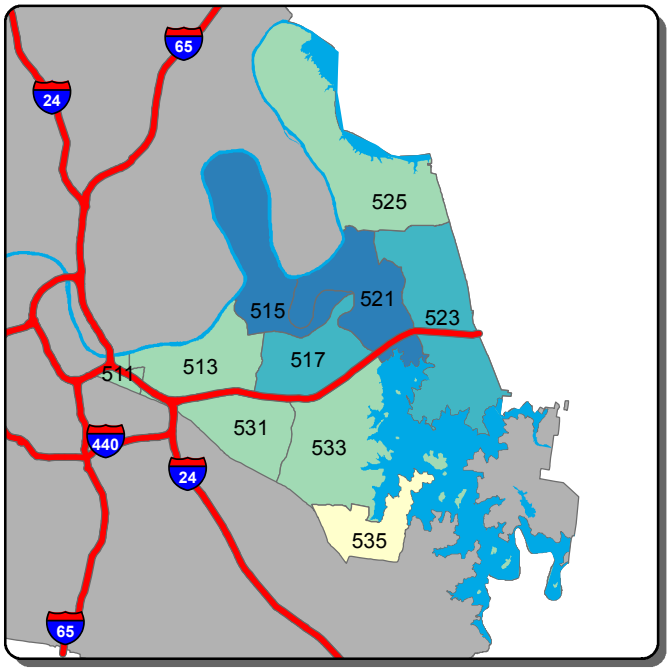

Self Initiated CAD - C Shift

0-23 | 24-103 | 104-182 | 183-262 | >262

Information summarized for CompStat week ending 3/7/2020

Sourced from MNPD ARMS on 3/11/2020. Data taken from incident reports using Uniform Crime Reporting definitions and guidelines, based on the date and time when the inicident was reported. 'A, B, and C Shift' refer to the following time periods: A Shift = 0700 - 1500; B Shift = 1500 - 2300; C Shift = 2300 - 0700.

North Precinct - Burglary and Theft from Vehicle Counts for the Past Two Weeks

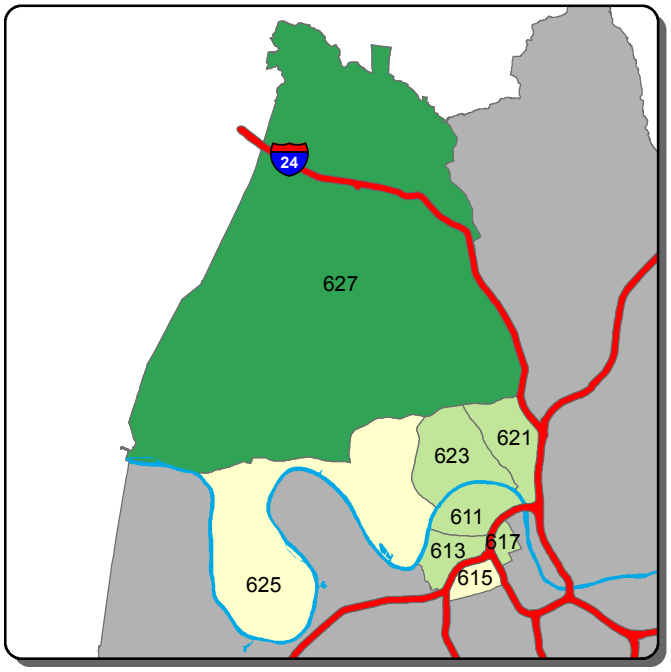

Burglary - A Shift

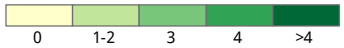

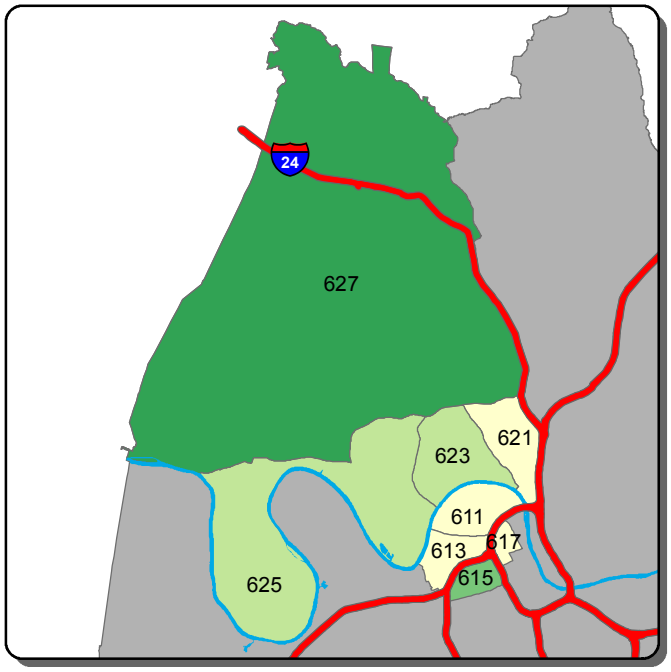

Burglary - B Shift

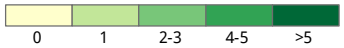

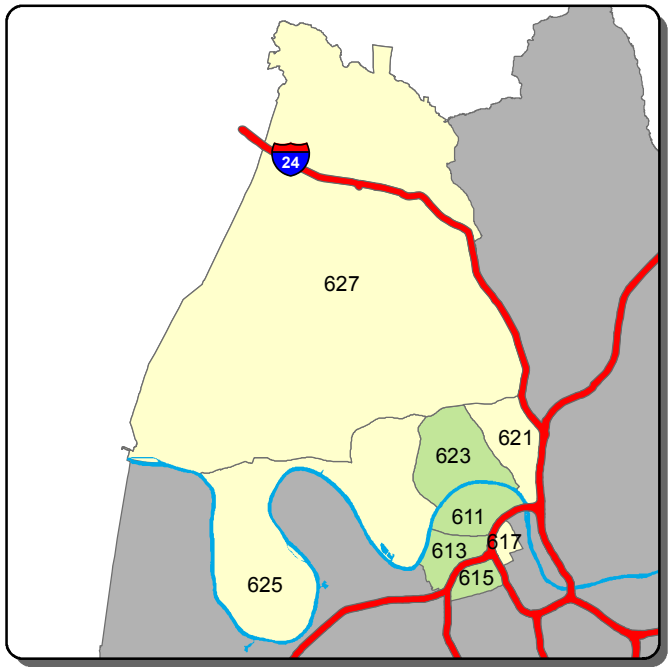

Burglary - C Shift

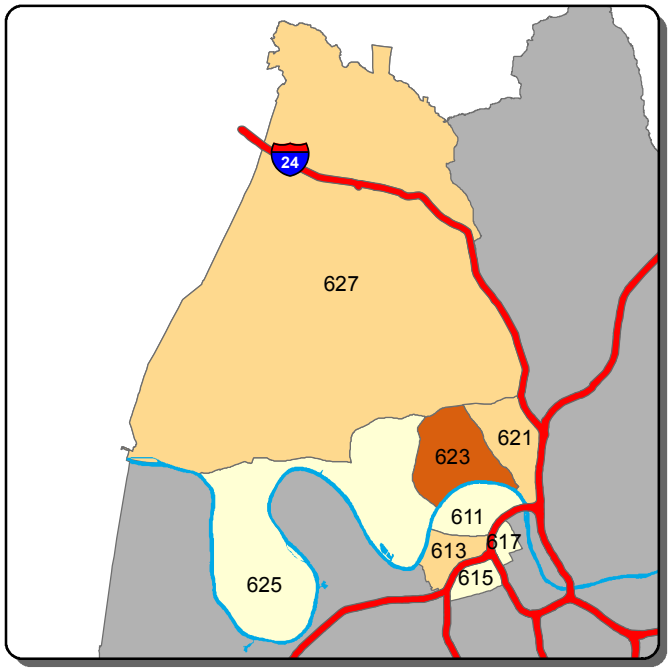

Theft from Vehicle - A Shift

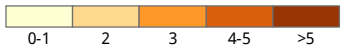

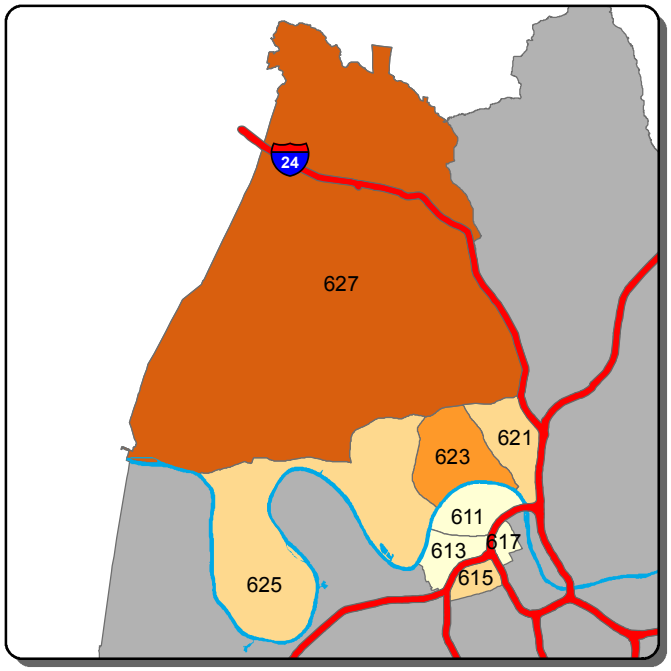

Theft from Vehicle - B Shift

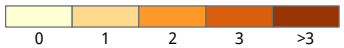

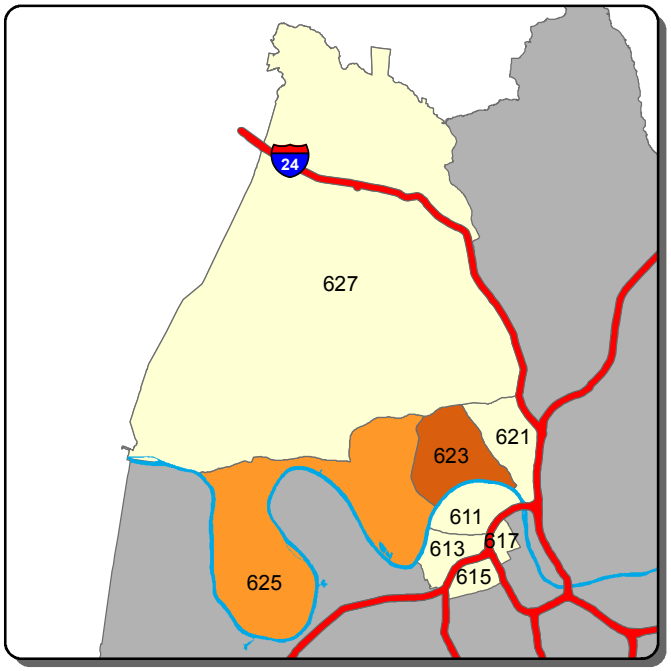

Theft from Vehicle - C Shift

Information summarized for CompStat week ending 3/7/2020

Sourced from MNPD ARMS on 3/11/2020. Data taken from incident reports using Uniform Crime Reporting definitions and guidelines, based on the date and time when the inicident was reported. 'A, B, and C Shift' refer to the following time periods: A Shift = 0700 - 1500; B Shift = 1500 - 2300; C Shift = 2300 - 0700.

North Precinct - Aggravated Assault and Self Initiated CAD Counts for the Past Two Weeks

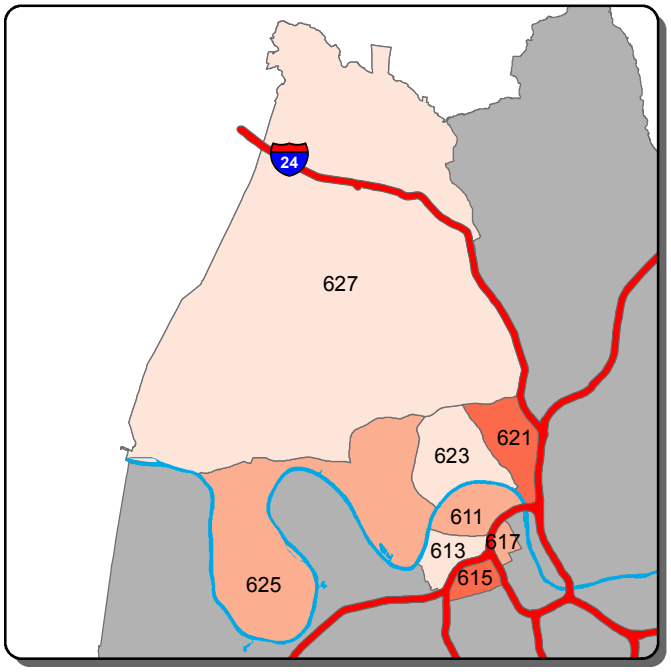

Aggravated Assault - A Shift

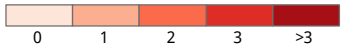

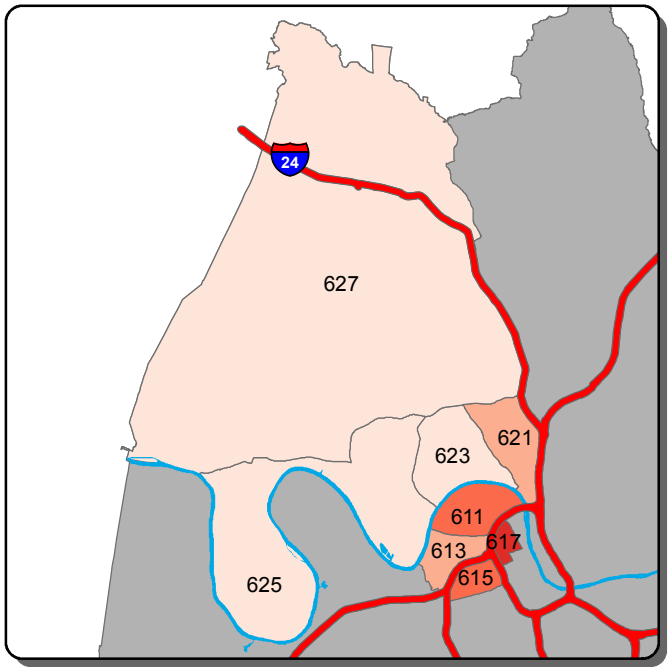

Aggravated Assault - B Shift

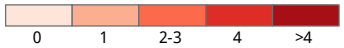

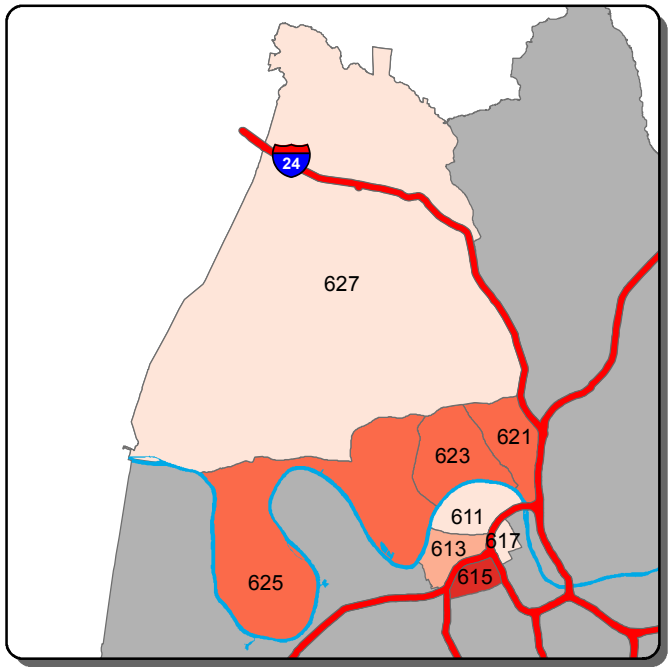

Aggravated Assault - C Shift

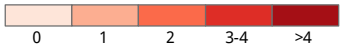

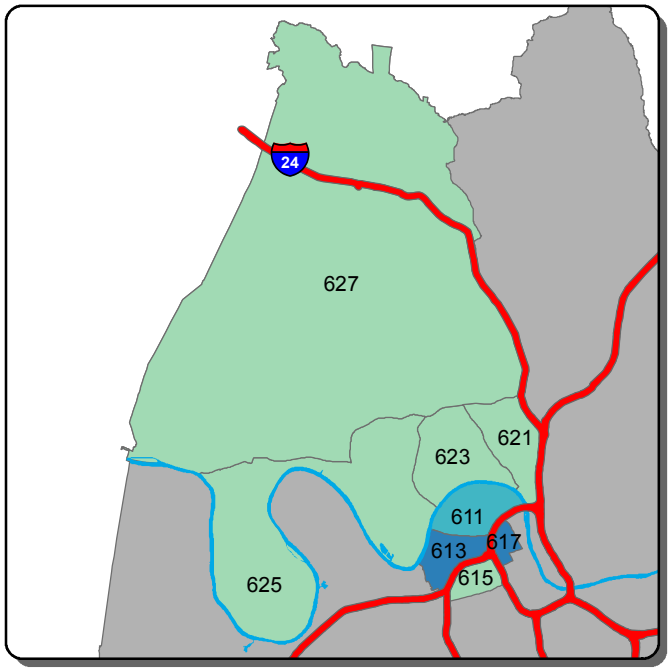

Self Initiated CAD - A Shift



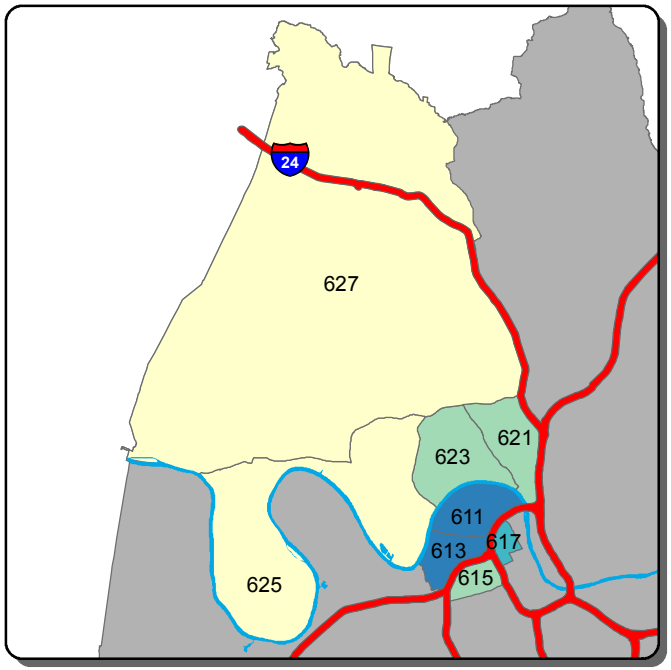

Self Initiated CAD - B Shift



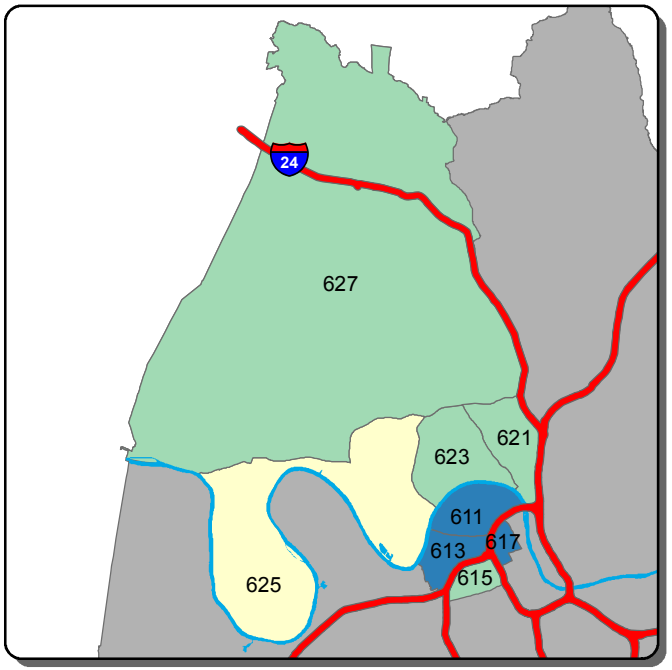

Self Initiated CAD - C Shift

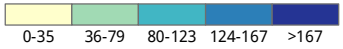

Information summarized for CompStat week ending 3/7/2020

Sourced from MNPD ARMS on 3/11/2020. Data taken from incident reports using Uniform Crime Reporting definitions and guidelines, based on the date and time when the inicident was reported. 'A, B, and C Shift' refer to the following time periods: A Shift = 0700 - 1500; B Shift = 1500 - 2300; C Shift = 2300 - 0700.

Madison Precinct - Burglary and Theft from Vehicle Counts for the Past Two Weeks

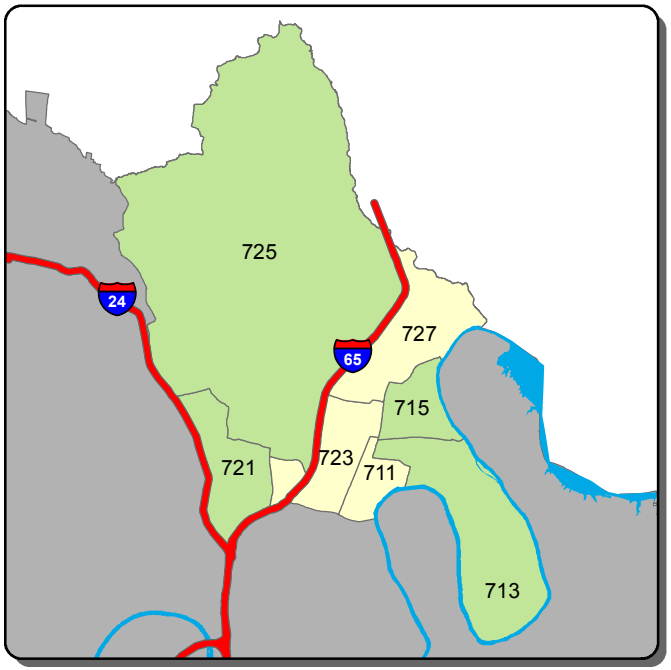

Burglary - A Shift

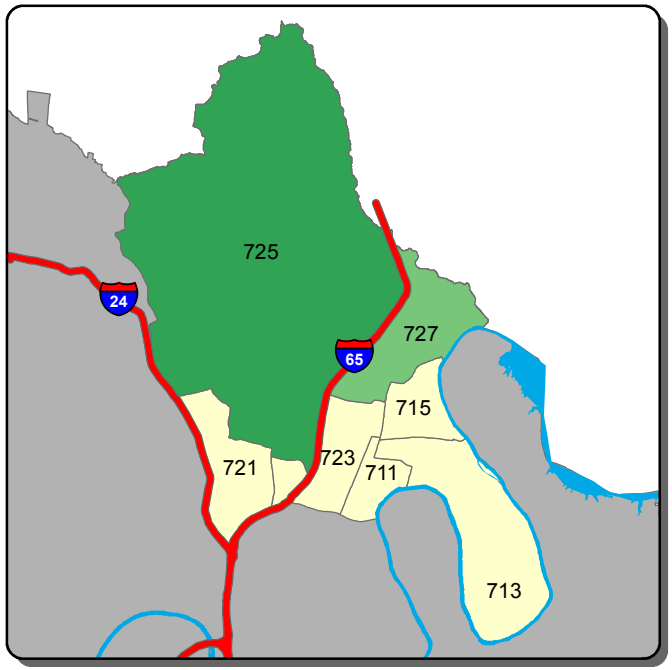

Burglary - B Shift

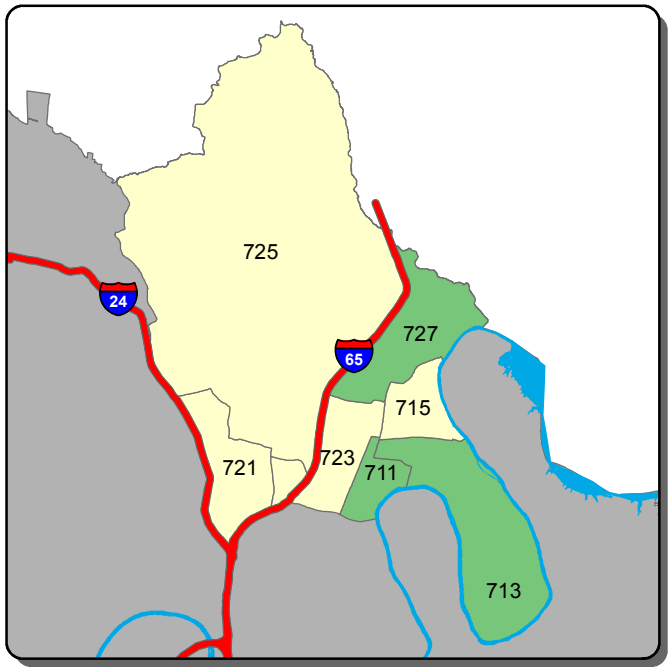

Burglary - C Shift

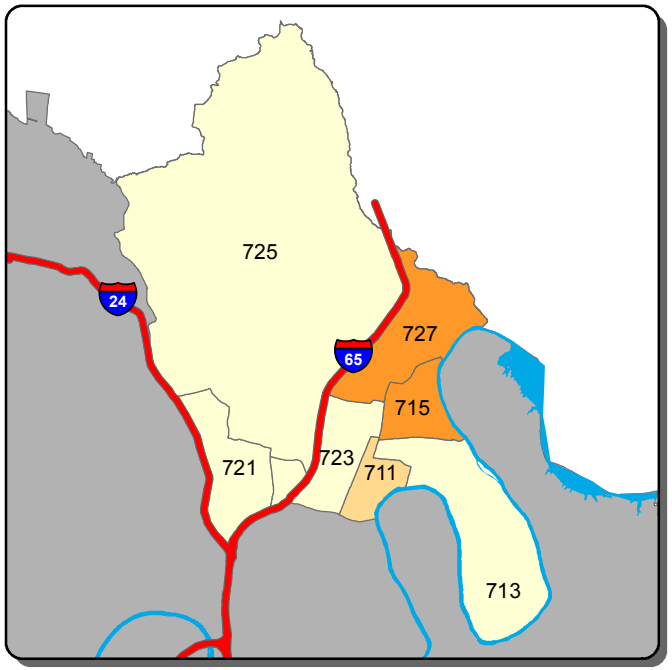

Theft from Vehicle - A Shift

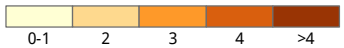

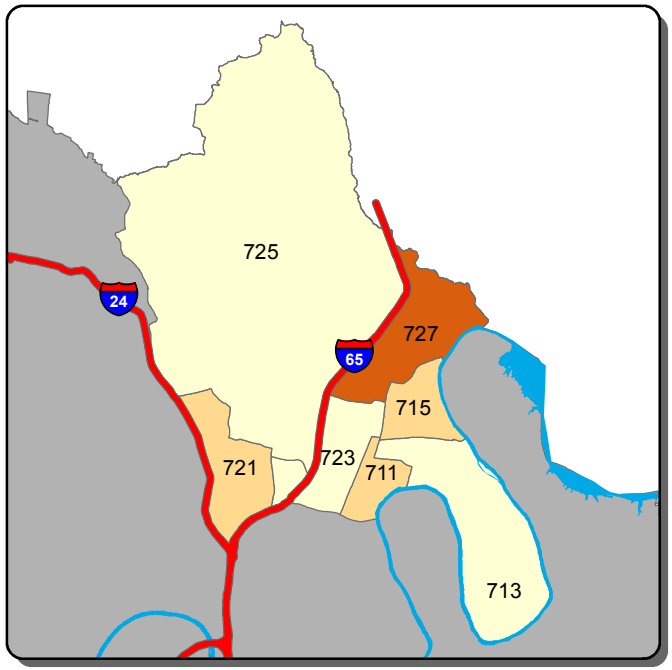

Theft from Vehicle - B Shift

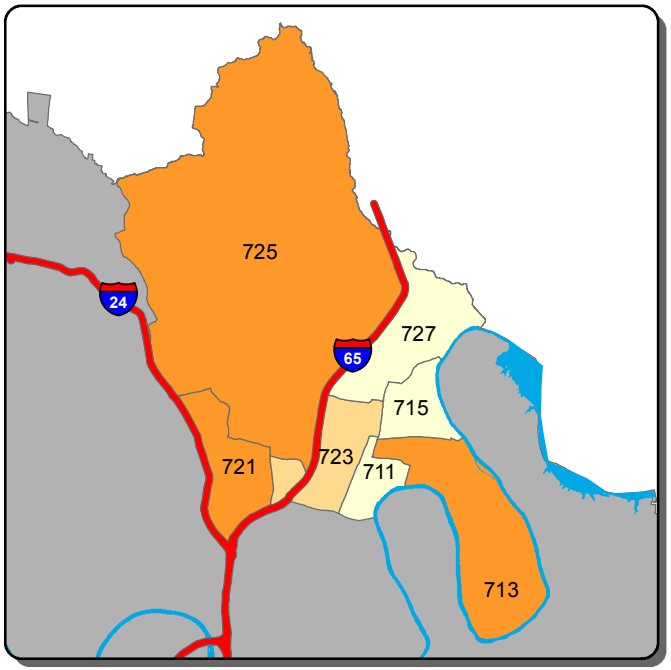

Theft from Vehicle - C Shift

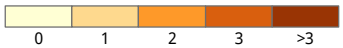

Information summarized for CompStat week ending 3/7/2020

Sourced from MNPD ARMS on 3/11/2020. Data taken from incident reports using Uniform Crime Reporting definitions and guidelines, based on the date and time when the inicident was reported. 'A, B, and C Shift' refer to the following time periods: A Shift = 0700 - 1500; B Shift = 1500 - 2300; C Shift = 2300 - 0700.

Madison Precinct - Aggravated Assault and Self Initiated CAD Counts for the Past Two Weeks

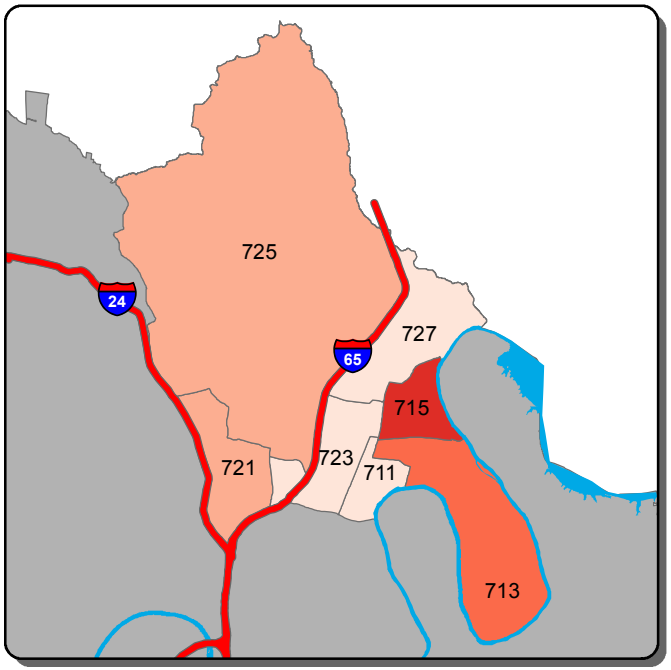

Aggravated Assault - A Shift

0	1	2	3	>3

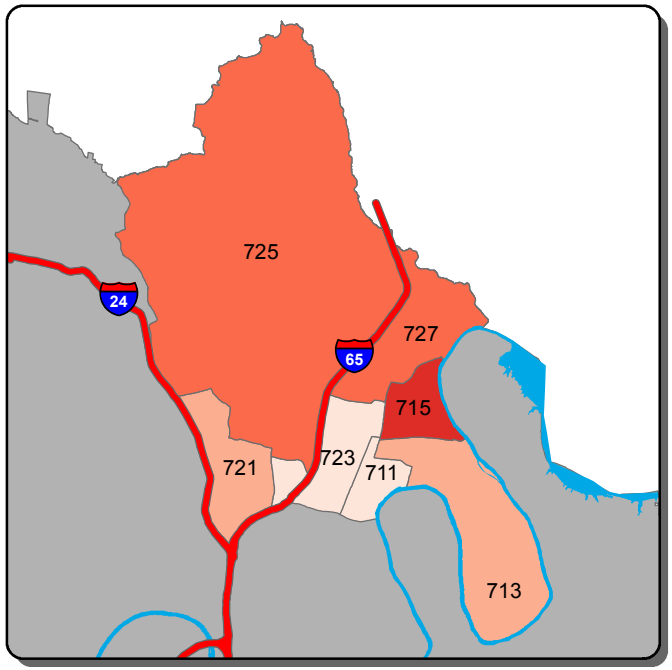

Aggravated Assault - B Shift

0	1-2	3	4-5	>5

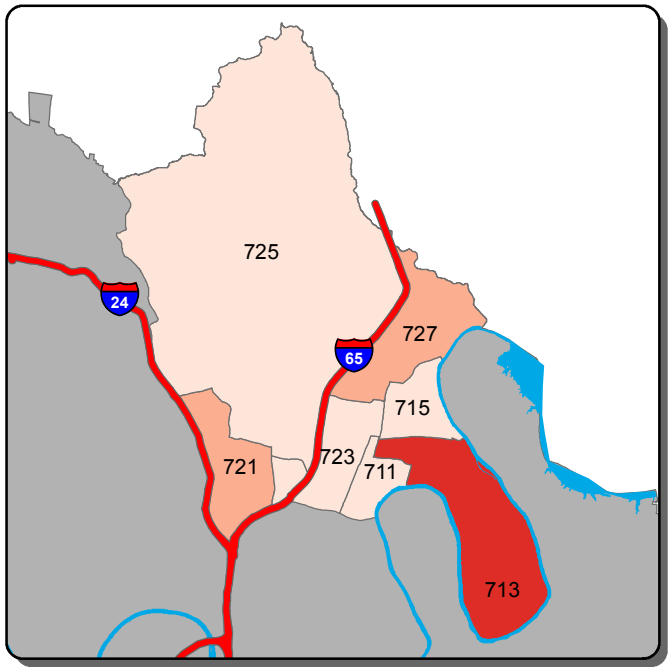

Aggravated Assault - C Shift

0	1	2	>2

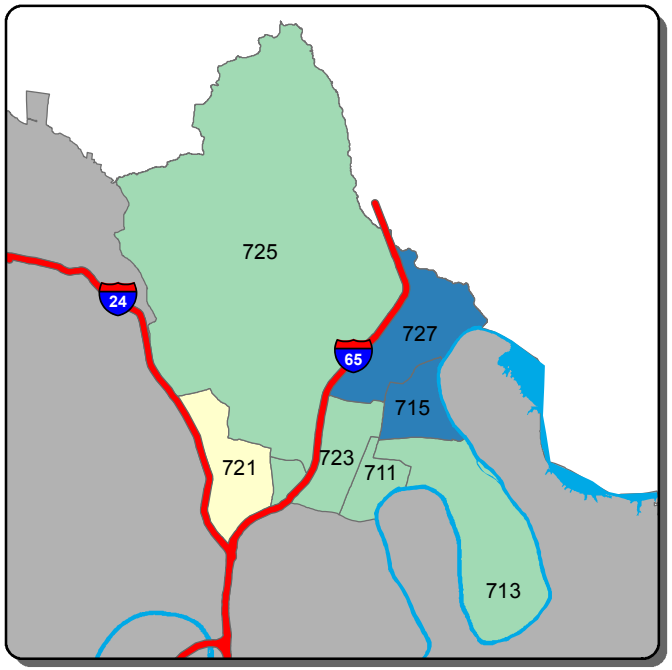

Self Initiated CAD - A Shift

0-40	41-74	75-108	109-143	>143

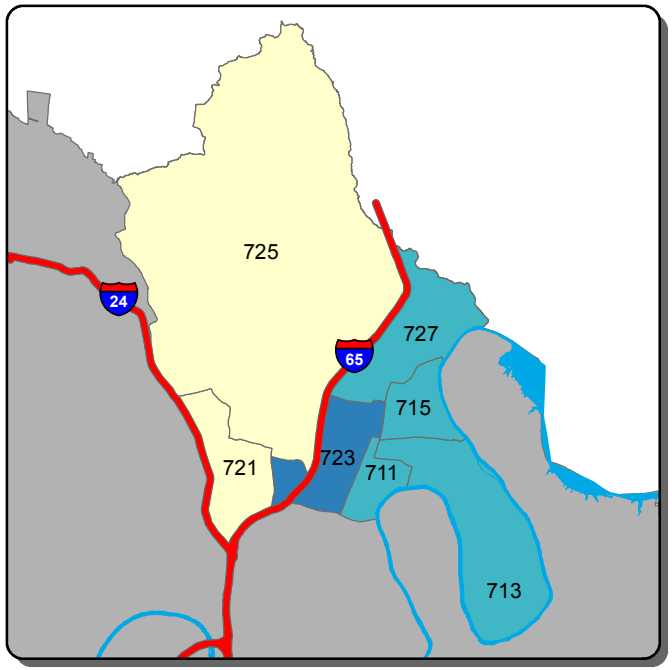

Self Initiated CAD - B Shift

0-39	40-58	59-77	78-95	>95

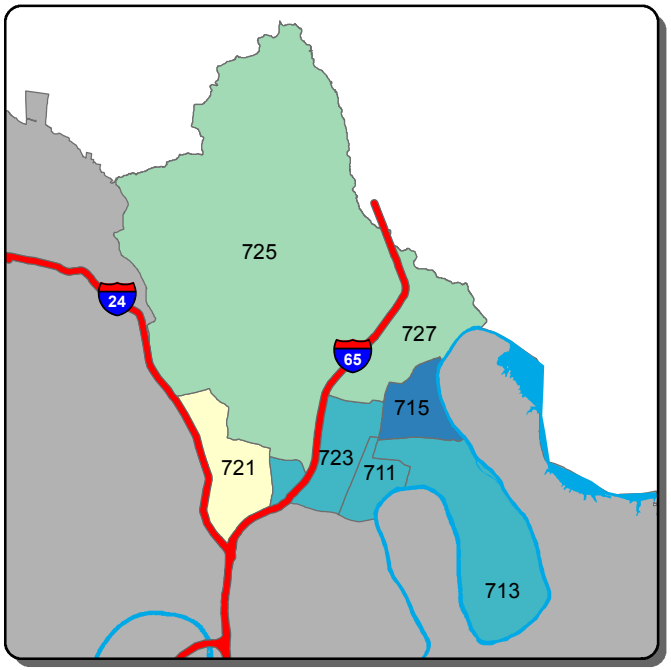

Self Initiated CAD - C Shift

0-51	52-75	76-100	101-125	>125

Information summarized for CompStat week ending 3/7/2020

Sourced from MNPD ARMS on 3/11/2020. Data taken from incident reports using Uniform Crime Reporting definitions and guidelines, based on the date and time when the inicident was reported. 'A, B, and C Shift' refer to the following time periods: A Shift = 0700 - 1500; B Shift = 1500 - 2300; C Shift = 2300 - 0700.

Midtown Hills Precinct - Burglary and Theft from Vehicle Counts for the Past Two Weeks

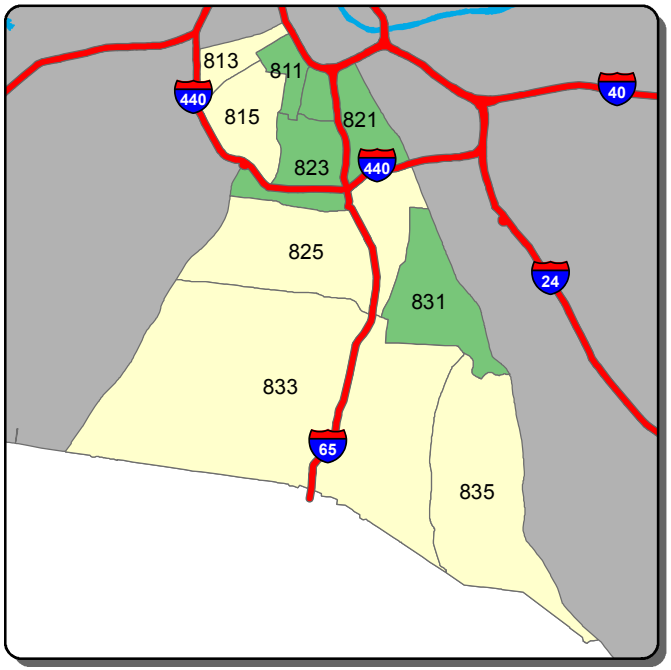

Burglary - A Shift

0-1 | 2 | 3 | >3

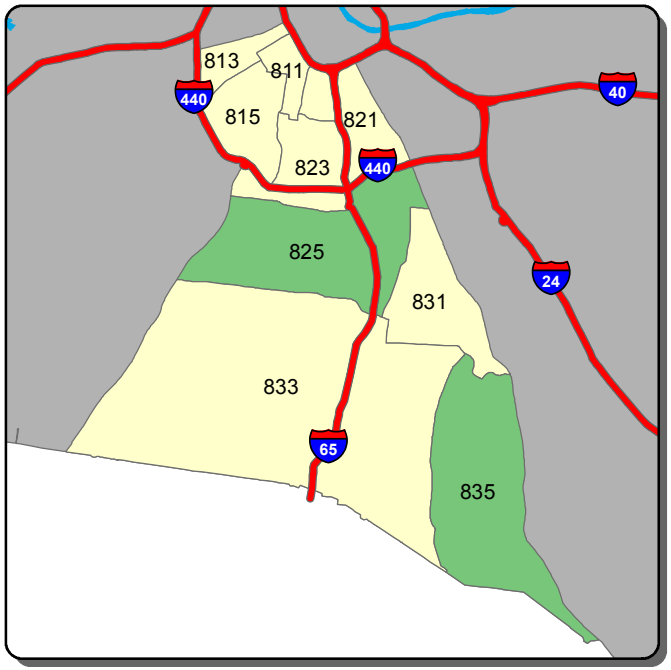

Burglary - B Shift

0 | 1 | >1

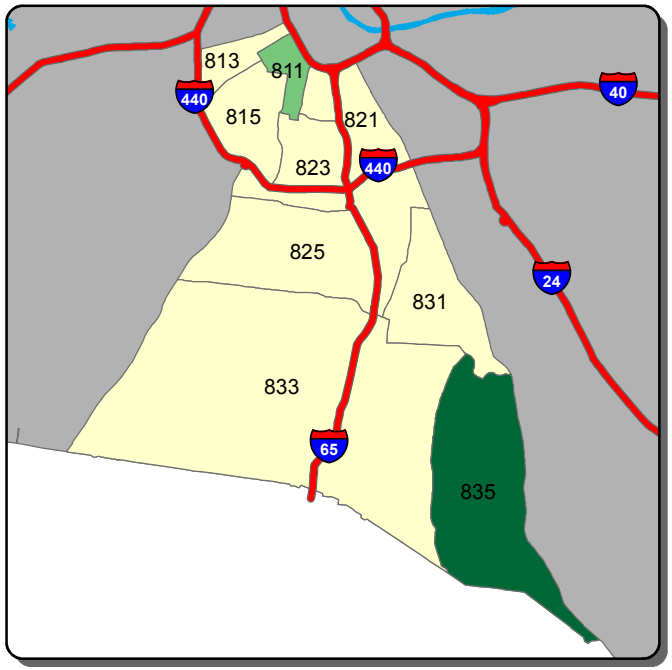

Burglary - C Shift

0 | 1 | 2 | >2

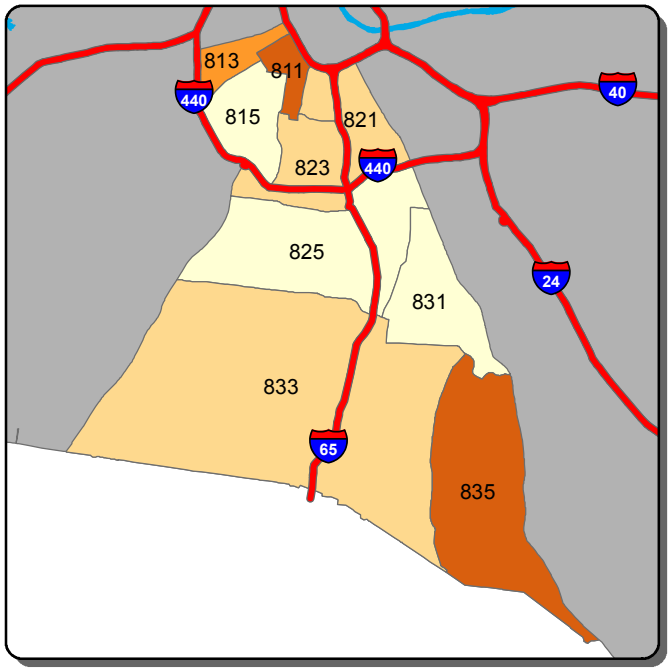

Theft from Vehicle - A Shift

0-1 | 2-3 | 4 | 5-6 | >6

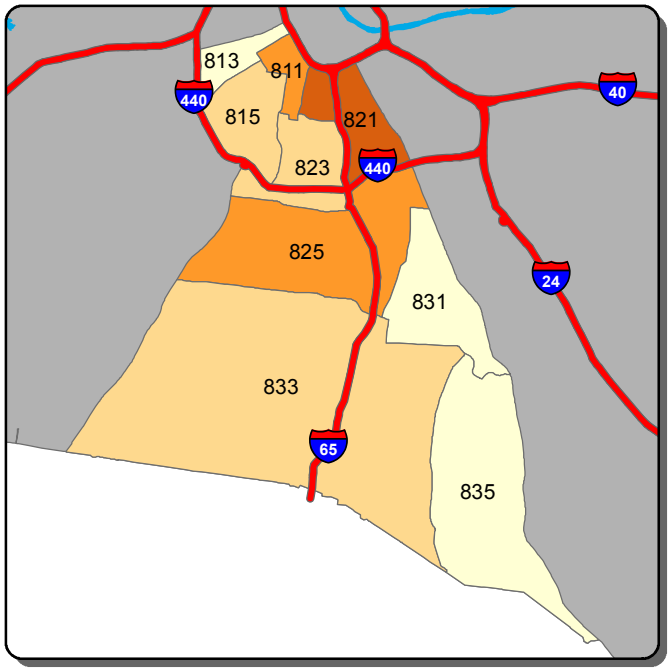

Theft from Vehicle - B Shift

0 | 1 | 2 | 3 | >3

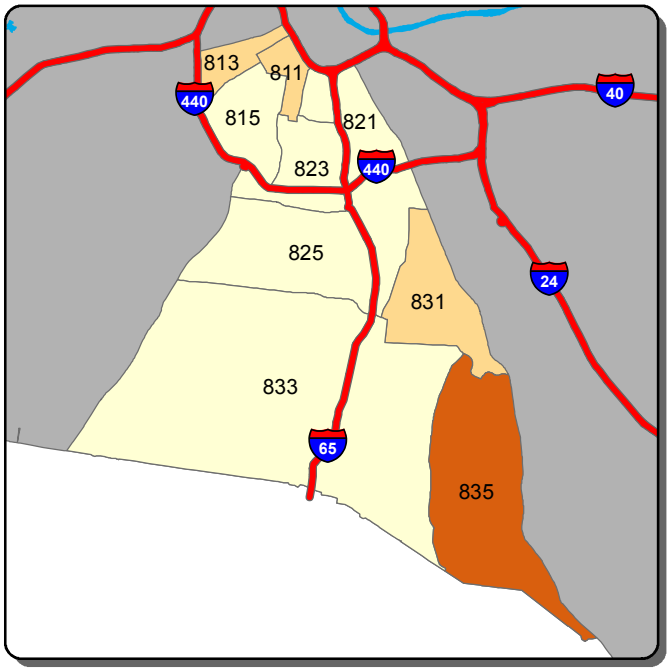

Theft from Vehicle - C Shift

0 | 1 | 2 | >2

Information summarized for CompStat week ending 3/7/2020

Sourced from MNPD ARMS on 3/11/2020. Data taken from incident reports using Uniform Crime Reporting definitions and guidelines, based on the date and time when the inicident was reported. 'A, B, and C Shift' refer to the following time periods: A Shift = 0700 - 1500; B Shift = 1500 - 2300; C Shift = 2300 - 0700.

Midtown Hills Precinct - Aggravated Assault and Self Initiated CAD Counts for the Past Two Weeks

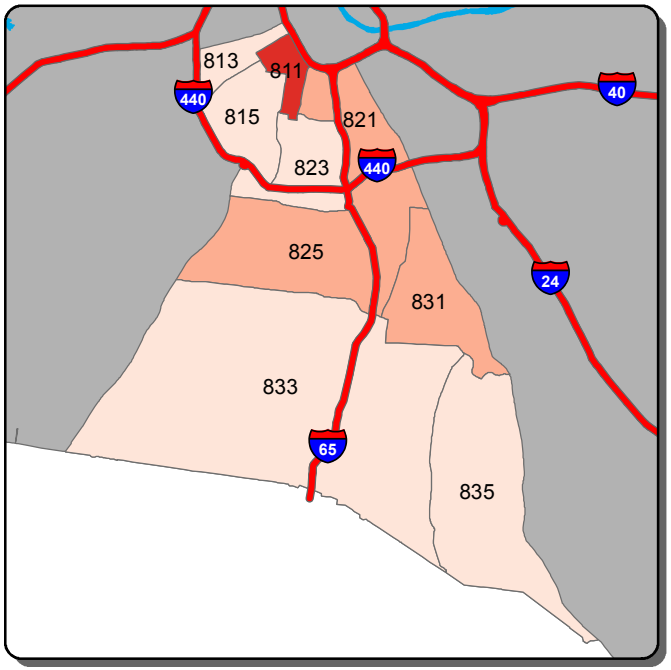

Aggravated Assault - A Shift

0 1 2 >2

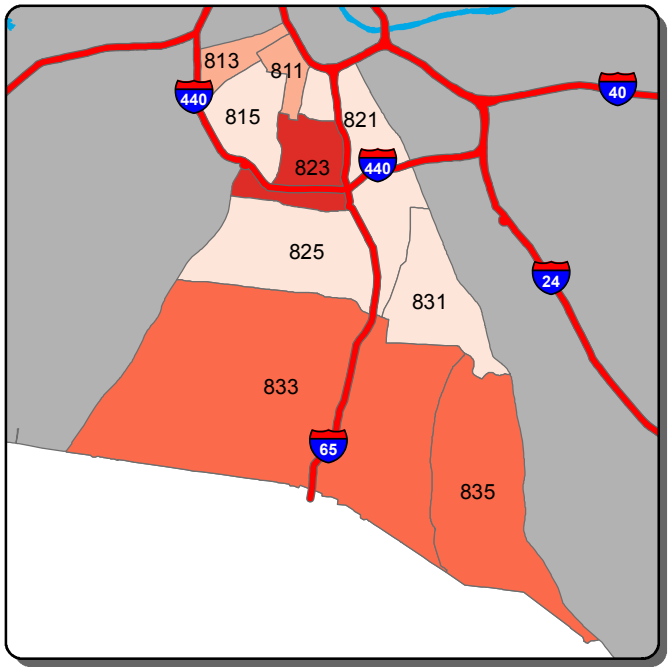

Aggravated Assault - B Shift

0 1 2 3 >3

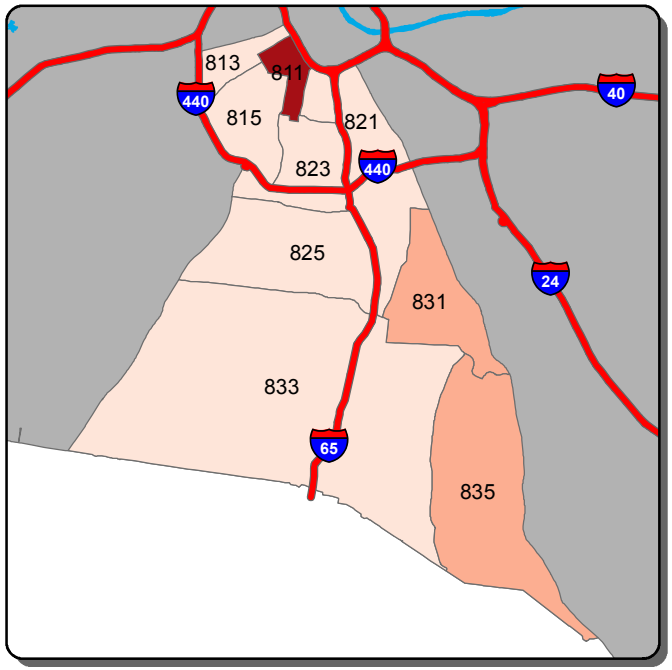

Aggravated Assault - C Shift

0 1 2 3 >3

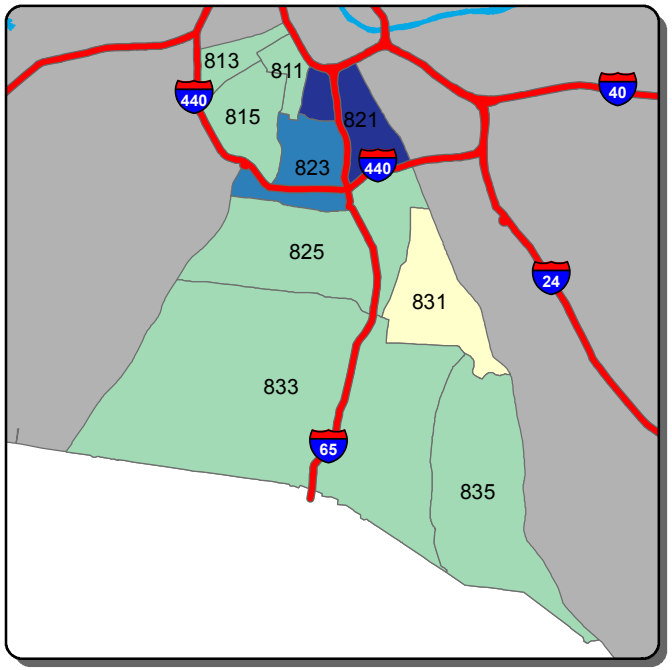

Self Initiated CAD - A Shift

0-31 32-95 96-159 160-223 >223

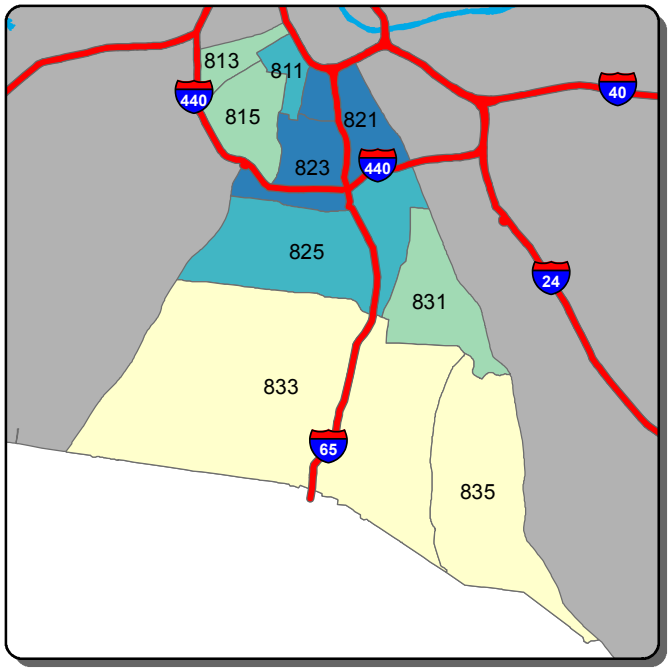

Self Initiated CAD - B Shift

0-55 56-96 97-137 138-178 >178

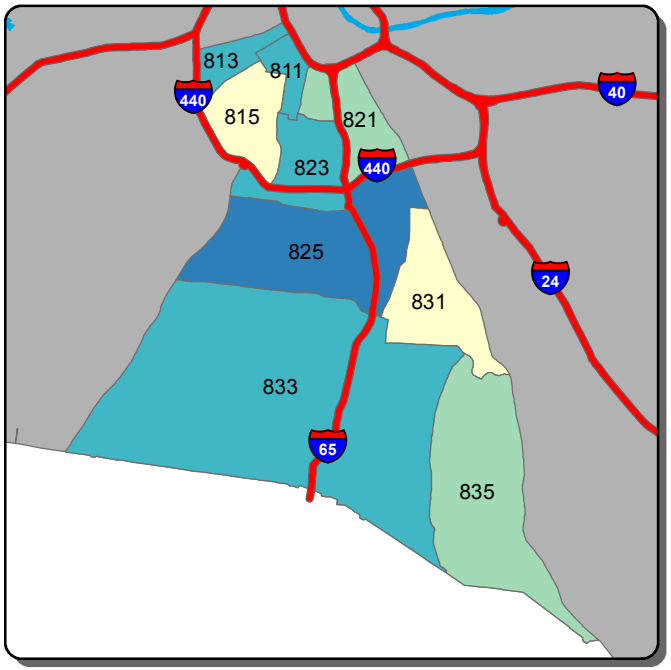

Self Initiated CAD - C Shift

0-54 55-86 87-117 118-148 >148

Information summarized for CompStat week ending 3/7/2020

Sourced from MNPD ARMS on 3/11/2020. Data taken from incident reports using Uniform Crime Reporting definitions and guidelines, based on the date and time when the inicident was reported. 'A, B, and C Shift' refer to the following time periods: A Shift = 0700 - 1500; B Shift = 1500 - 2300; C Shift = 2300 - 0700.