# CompStat Weekly Analysis

CompStat Weekly Analysis is provided by the Metropolitan Nashville Police Department Crime Analysis Section. This report is intended to be a management and planning tool and does not reflect the official UCR counts for the department.

"It behooves every man to remember that the work of the critic is of altogether secondary importance, and that, in the end, progress is accomplished by the man who does things."
- Theodore Roosevelt

**Begin Date:** 04/12/2020
**End Date:** 04/18/2020
**Week:** 16

# Table of Contents

**Incidents Section** **1**
Rolling Two Week Analysis 2
Rolling Weekly Year-to-Year Analysis 3
Rolling Eight Week Analysis 4
Rolling Four Week Year-to-Year Analysis 5
Rolling Sixteen Week Analysis 6
Rolling Eight Week Year-to-Year 7
Year-to-Date Analysis 8
Rolling Twenty-Four Month 9
2 Week, 8 Week, 16 Week, YTD, and 24 Month Summary 10
Incident and Efficiency Report Summary* 11
UCR Incident Charts* 30
UCR Incidents - Annual Totals 39
UCR Incidents - YTD Comparisons: All Incidents 40
UCR Incidents - YTD Comparison Charts* 41
UCR Incidents - Calendar Year to Calendar Year Comparison 50
UCR Incidents - Annual Comparison Charts* 51
UCR Incidents - YTD Comparisons* 60
YTD Homicide Report 69
Year-to-Year Weekly Chart* 70

**Arrests Section** **79**
Physical and Citation Arrests - Adult 80
Arrests: Part I, Weapons Law, Drug-Related, DUI, and All Other 89
Outstanding Warrants: Served 91
Outstanding Warrants: Attempts / Served 92
Crooks With Guns / School Zone Report 97

**Juvenile Section** **98**
Juvenile Arrests 99
Juvenile Victims - Rolling Two Week Analysis 100
Juvenile Victims - Rolling Eight Week Analysis 101
Juvenile Victims - Year-to-Date Analysis 102
Juvenile Victims 103

**Efficiencies Section** **104**
Self-Initiated CAD 105
Dispatched Calls for Service 106
Vehicle Stop Analysis (Form 252) 107
Field Interview Report (Form 114) 108
Efficiency Charts* 109

**High Crime Intersections and Hot Addresses Section** **118**
High Crime Street Intersections* 119
County High Crime Street Intersections - Arrests 128
Hot Addresses* 129

**Other Reports** **138**
APR Data 139
Case Preparation Division - Case File Inventory 140
Court Attendance - 310s Issued by Month 141
Percentage of Incident Reports Included in CompStat Analysis 142

**Map Section** **143**
YTD Gunshot Victims - Countywide 144
Gunshot Victims - Countywide (Homicides and Injuries) 145
Gunshot Victims (Homicides, Injuries, and Property Damage) 146
YTD Gunshot Victims** 147
UCR Incident and Self-Initiated CAD Zone Maps** 155

* - Set of countywide and precinct reports
** - Set of precinct reports

# Incidents Section

CompStat Weekly Analysis is provided by the Metropolitan Nashville Police Department Crime Analysis Section. This report is intended to be a management and planning tool and does not reflect the official UCR counts for the department.

"It behooves every man to remember that the work of the critic is of altogether secondary importance, and that, in the end, progress is accomplished by the man who does things."
- Theodore Roosevelt

**Begin Date:** 04/12/2020
**End Date:** 04/18/2020
**Week:** 16

# Rolling Two Week Analysis

**METROPOLITAN POLICE DEPARTMENT**
*of Nashville and Davidson County*

**Aggregated by precinct (incident location). Based on date when each incident was reported.**

| | | Homicide | Rape | Commercial Robbery | Street Robbery | Total Robbery | Aggravated Assault | Commercial Burglary | Residential Burglary | Total Burglary | Larceny | Auto Theft | Violent Offenses | Property Offenses | Part I Offenses |
|---|---|---|---|---|---|---|---|---|---|---|---|---|---|---|---|
| West | Prior Week | 0 | 0 | 0 | 0 | 0 | 6 | 0 | 6 | 6 | 39 | 7 | 6 | 52 | 58 |
| | CompStat Week | 0 | 1 | 1 | 2 | 3 | 1 | 4 | 1 | 5 | 36 | 2 | 5 | 43 | 48 |
| | % Change | 0.0 % | Infinity | Infinity | Infinity | Infinity | -83.3 % | Infinity | -83.3 % | -16.7 % | -7.7 % | -71.4 % | -16.7 % | -17.3 % | -17.2 % |
| East | Prior Week | 1 | 1 | 0 | 5 | 5 | 13 | 1 | 7 | 8 | 49 | 11 | 20 | 68 | 88 |
| | CompStat Week | 0 | 1 | 0 | 1 | 1 | 7 | 3 | 4 | 7 | 35 | 2 | 9 | 44 | 53 |
| | % Change | -100.0 % | 0.0 % | 0.0 % | -80.0 % | -80.0 % | -46.2 % | 200.0 % | -42.9 % | -12.5 % | -28.6 % | -81.8 % | -55.0 % | -35.3 % | -39.8 % |
| South | Prior Week | 1 | 3 | 2 | 9 | 11 | 28 | 6 | 7 | 13 | 77 | 12 | 43 | 102 | 145 |
| | CompStat Week | 0 | 2 | 3 | 10 | 13 | 28 | 12 | 6 | 18 | 81 | 16 | 43 | 115 | 158 |
| | % Change | -100.0 % | -33.3 % | 50.0 % | 11.1 % | 18.2 % | 0.0 % | 100.0 % | -14.3 % | 38.5 % | 5.2 % | 33.3 % | 0.0 % | 12.7 % | 9.0 % |
| Central | Prior Week | 0 | 0 | 0 | 0 | 0 | 3 | 2 | 0 | 2 | 11 | 0 | 3 | 13 | 16 |
| | CompStat Week | 0 | 0 | 0 | 1 | 1 | 2 | 4 | 0 | 4 | 15 | 2 | 3 | 21 | 24 |
| | % Change | 0.0 % | 0.0 % | 0.0 % | Infinity | Infinity | -33.3 % | 100.0 % | 0.0 % | 100.0 % | 36.4 % | Infinity | 0.0 % | 61.5 % | 50.0 % |
| Hermitage | Prior Week | 0 | 0 | 1 | 5 | 6 | 14 | 5 | 2 | 7 | 64 | 7 | 20 | 78 | 98 |
| | CompStat Week | 1 | 0 | 0 | 3 | 3 | 11 | 5 | 4 | 9 | 61 | 9 | 15 | 79 | 94 |
| | % Change | Infinity | 0.0 % | -100.0 % | -40.0 % | -50.0 % | -21.4 % | 0.0 % | 100.0 % | 28.6 % | -4.7 % | 28.6 % | -25.0 % | 1.3 % | -4.1 % |
| North | Prior Week | 1 | 0 | 0 | 2 | 2 | 21 | 4 | 5 | 9 | 50 | 16 | 24 | 75 | 99 |
| | CompStat Week | 1 | 0 | 0 | 4 | 4 | 4 | 1 | 3 | 4 | 50 | 7 | 9 | 61 | 70 |
| | % Change | 0.0 % | 0.0 % | 0.0 % | 100.0 % | 100.0 % | -81.0 % | -75.0 % | -40.0 % | -55.6 % | 0.0 % | -56.3 % | -62.5 % | -18.7 % | -29.3 % |
| Madison | Prior Week | 0 | 1 | 0 | 4 | 4 | 8 | 3 | 6 | 9 | 45 | 3 | 13 | 57 | 70 |
| | CompStat Week | 0 | 3 | 0 | 0 | 0 | 15 | 3 | 4 | 7 | 38 | 1 | 18 | 46 | 64 |
| | % Change | 0.0 % | 200.0 % | 0.0 % | -100.0 % | -100.0 % | 87.5 % | 0.0 % | -33.3 % | -22.2 % | -15.6 % | -66.7 % | 38.5 % | -19.3 % | -8.6 % |
| Midtown Hills | Prior Week | 0 | 2 | 0 | 4 | 4 | 15 | 6 | 4 | 10 | 46 | 10 | 21 | 66 | 87 |
| | CompStat Week | 0 | 1 | 0 | 1 | 1 | 4 | 4 | 3 | 7 | 52 | 7 | 6 | 66 | 72 |
| | % Change | 0.0 % | -50.0 % | 0.0 % | -75.0 % | -75.0 % | -73.3 % | -33.3 % | -25.0 % | -30.0 % | 13.0 % | -30.0 % | -71.4 % | 0.0 % | -17.2 % |
| Not Validated | Prior Week | 0 | 0 | 0 | 0 | 0 | 0 | 0 | 0 | 0 | 0 | 0 | 0 | 0 | 0 |
| | CompStat Week | 0 | 0 | 0 | 0 | 0 | 0 | 0 | 1 | 1 | 0 | 1 | 0 | 2 | 2 |
| | % Change | 0.0 % | 0.0 % | 0.0 % | 0.0 % | 0.0 % | 0.0 % | 0.0 % | Infinity | Infinity | 0.0 % | Infinity | 0.0 % | Infinity | Infinity |
| County | Prior Week | 3 | 7 | 3 | 29 | 32 | 108 | 27 | 37 | 64 | 381 | 66 | 150 | 511 | 661 |
| | CompStat Week | 2 | 8 | 4 | 22 | 26 | 72 | 36 | 26 | 62 | 368 | 47 | 108 | 477 | 585 |
| | % Change | -33.3 % | 14.3 % | 33.3 % | -24.1 % | -18.8 % | -33.3 % | 33.3 % | -29.7 % | -3.1 % | -3.4 % | -28.8 % | -28.0 % | -6.7 % | -11.5 % |

| | | | | |
|---|---|---|---|---|
| Prior Week | **Begin Date** | 04/05/2020 | **End Date** | 04/11/2020 |
| CompStat Week | **Begin Date** | 04/12/2020 | **End Date** | 04/18/2020 |

Sourced from MNPD ARMS on 4/22/2020 6:50:34 AM. The figures above were sourced from incident reports using Uniform Crime Reporting definitions and reporting guidelines, based on the date when the crime was reported. This report is intended to be a management and planning tool and does not reflect the official UCR counts for the department. Incidents where a location is unknown or unspecified are included in the countywide totals. 'Unknown' refers to records in which the address is listed as 'Unknown' on the incident report. 'Not Validated' refers to records that were entered in with an invalid addresses.

# Rolling Weekly Year-to-Year Analysis

**METROPOLITAN POLICE DEPARTMENT**
*of Nashville and Davidson County*

**Aggregated by precinct (incident location). Based on date when each incident was reported.**

| | | Homicide | Rape | Commercial Robbery | Street Robbery | Total Robbery | Aggravated Assault | Commercial Burglary | Residential Burglary | Total Burglary | Larceny | Auto Theft | Violent Offenses | Property Offenses | Part I Offenses |
|---|---|---|---|---|---|---|---|---|---|---|---|---|---|---|---|
| West | Prior Year | 0 | 0 | 0 | 0 | 0 | 4 | 1 | 3 | 4 | 63 | 2 | 4 | 69 | 73 |
| | Last Week | 0 | 1 | 1 | 2 | 3 | 1 | 4 | 1 | 5 | 36 | 2 | 5 | 43 | 48 |
| | % Change | 0.0 % | Infinity | Infinity | Infinity | Infinity | -75.0 % | 300.0 % | -66.7 % | 25.0 % | -42.9 % | 0.0 % | 25.0 % | -37.7 % | -34.2 % |
| East | Prior Year | 0 | 1 | 0 | 4 | 4 | 16 | 1 | 6 | 7 | 37 | 5 | 21 | 49 | 70 |
| | Last Week | 0 | 1 | 0 | 1 | 1 | 7 | 3 | 4 | 7 | 35 | 2 | 9 | 44 | 53 |
| | % Change | 0.0 % | 0.0 % | 0.0 % | -75.0 % | -75.0 % | -56.3 % | 200.0 % | -33.3 % | 0.0 % | -5.4 % | -60.0 % | -57.1 % | -10.2 % | -24.3 % |
| South | Prior Year | 1 | 3 | 3 | 11 | 14 | 10 | 3 | 10 | 13 | 47 | 8 | 28 | 68 | 96 |
| | Last Week | 0 | 2 | 3 | 10 | 13 | 28 | 12 | 6 | 18 | 81 | 16 | 43 | 115 | 158 |
| | % Change | -100.0 % | -33.3 % | 0.0 % | -9.1 % | -7.1 % | 180.0 % | 300.0 % | -40.0 % | 38.5 % | 72.3 % | 100.0 % | 53.6 % | 69.1 % | 64.6 % |
| Central | Prior Year | 0 | 1 | 0 | 2 | 2 | 3 | 1 | 1 | 2 | 28 | 1 | 6 | 31 | 37 |
| | Last Week | 0 | 0 | 0 | 1 | 1 | 2 | 4 | 0 | 4 | 15 | 2 | 3 | 21 | 24 |
| | % Change | 0.0 % | -100.0 % | 0.0 % | -50.0 % | -50.0 % | -33.3 % | 300.0 % | -100.0 % | 100.0 % | -46.4 % | 100.0 % | -50.0 % | -32.3 % | -35.1 % |
| Hermitage | Prior Year | 0 | 2 | 2 | 4 | 6 | 13 | 2 | 7 | 9 | 71 | 9 | 21 | 89 | 110 |
| | Last Week | 1 | 0 | 0 | 3 | 3 | 11 | 5 | 4 | 9 | 61 | 9 | 15 | 79 | 94 |
| | % Change | Infinity | -100.0 % | -100.0 % | -25.0 % | -50.0 % | -15.4 % | 150.0 % | -42.9 % | 0.0 % | -14.1 % | 0.0 % | -28.6 % | -11.2 % | -14.5 % |
| North | Prior Year | 0 | 4 | 0 | 3 | 3 | 17 | 1 | 10 | 11 | 34 | 4 | 24 | 49 | 73 |
| | Last Week | 1 | 0 | 0 | 4 | 4 | 4 | 1 | 3 | 4 | 50 | 7 | 9 | 61 | 70 |
| | % Change | Infinity | -100.0 % | 0.0 % | 33.3 % | 33.3 % | -76.5 % | 0.0 % | -70.0 % | -63.6 % | 47.1 % | 75.0 % | -62.5 % | 24.5 % | -4.1 % |
| Madison | Prior Year | 0 | 0 | 1 | 5 | 6 | 9 | 3 | 5 | 8 | 32 | 6 | 15 | 46 | 61 |
| | Last Week | 0 | 3 | 0 | 0 | 0 | 15 | 3 | 4 | 7 | 38 | 1 | 18 | 46 | 64 |
| | % Change | 0.0 % | Infinity | -100.0 % | -100.0 % | -100.0 % | 66.7 % | 0.0 % | -20.0 % | -12.5 % | 18.8 % | -83.3 % | 20.0 % | 0.0 % | 4.9 % |
| Midtown Hills | Prior Year | 0 | 2 | 0 | 0 | 0 | 7 | 4 | 4 | 8 | 34 | 5 | 9 | 47 | 56 |
| | Last Week | 0 | 1 | 0 | 1 | 1 | 4 | 4 | 3 | 7 | 52 | 7 | 6 | 66 | 72 |
| | % Change | 0.0 % | -50.0 % | 0.0 % | Infinity | Infinity | -42.9 % | 0.0 % | -25.0 % | -12.5 % | 52.9 % | 40.0 % | -33.3 % | 40.4 % | 28.6 % |
| Not Validated | Prior Year | 0 | 0 | 0 | 0 | 0 | 0 | 0 | 0 | 0 | 0 | 0 | 0 | 0 | 0 |
| | Last Week | 0 | 0 | 0 | 0 | 0 | 0 | 0 | 1 | 1 | 0 | 1 | 0 | 2 | 2 |
| | % Change | 0.0 % | 0.0 % | 0.0 % | 0.0 % | 0.0 % | 0.0 % | 0.0 % | Infinity | Infinity | 0.0 % | Infinity | 0.0 % | Infinity | Infinity |
| County | Prior Year | 1 | 13 | 6 | 29 | 35 | 79 | 16 | 46 | 62 | 346 | 40 | 128 | 448 | 576 |
| | Last Week | 2 | 8 | 4 | 22 | 26 | 72 | 36 | 26 | 62 | 368 | 47 | 108 | 477 | 585 |
| | % Change | 100.0 % | -38.5 % | -33.3 % | -24.1 % | -25.7 % | -8.9 % | 125.0 % | -43.5 % | 0.0 % | 6.4 % | 17.5 % | -15.6 % | 6.5 % | 1.6 % |

| | | | | |
|---|---|---|---|---|
| Prior Year | **Begin Date** | 04/14/2019 | **End Date** | 04/20/2019 |
| Last Week | **Begin Date** | 04/12/2020 | **End Date** | 04/18/2020 |

Sourced from MNPD ARMS on 4/22/2020 6:50:34 AM. The figures above were sourced from incident reports using Uniform Crime Reporting definitions and reporting guidelines, based on the date when the crime was reported. This report is intended to be a management and planning tool and does not reflect the official UCR counts for the department. Incidents where a location is unknown or unspecified are included in the countywide totals. 'Unknown' refers to records in which the address is listed as 'Unknown' on the incident report. 'Not Validated' refers to records that were entered in with an invalid addresses.

# Rolling Eight Week Analysis

**METROPOLITAN POLICE DEPARTMENT**
*of Nashville and Davidson County*

**Aggregated by precinct (incident location). Based on date when each incident was reported.**

| | | Homicide | Rape | Commercial Robbery | Street Robbery | Total Robbery | Aggravated Assault | Commercial Burglary | Residential Burglary | Total Burglary | Larceny | Auto Theft | Violent Offenses | Property Offenses | Part I Offenses |
|---|---|---|---|---|---|---|---|---|---|---|---|---|---|---|---|
| West | Prior 4 Weeks | 2 | 4 | 1 | 5 | 6 | 22 | 11 | 15 | 26 | 189 | 25 | 34 | 240 | 274 |
| | Last 4 Weeks | 0 | 4 | 1 | 3 | 4 | 22 | 10 | 8 | 18 | 138 | 15 | 30 | 171 | 201 |
| | % Change | -100.0 % | 0.0 % | 0.0 % | -40.0 % | -33.3 % | 0.0 % | -9.1 % | -46.7 % | -30.8 % | -27.0 % | -40.0 % | -11.8 % | -28.8 % | -26.6 % |
| East | Prior 4 Weeks | 0 | 1 | 1 | 11 | 12 | 41 | 4 | 26 | 30 | 174 | 39 | 54 | 243 | 297 |
| | Last 4 Weeks | 2 | 5 | 0 | 8 | 8 | 37 | 8 | 21 | 29 | 158 | 24 | 52 | 211 | 263 |
| | % Change | Infinity | 400.0 % | -100.0 % | -27.3 % | -33.3 % | -9.8 % | 100.0 % | -19.2 % | -3.3 % | -9.2 % | -38.5 % | -3.7 % | -13.2 % | -11.4 % |
| South | Prior 4 Weeks | 1 | 6 | 5 | 18 | 23 | 74 | 24 | 25 | 49 | 329 | 50 | 104 | 428 | 532 |
| | Last 4 Weeks | 2 | 8 | 8 | 29 | 37 | 98 | 32 | 22 | 54 | 312 | 54 | 145 | 420 | 565 |
| | % Change | 100.0 % | 33.3 % | 60.0 % | 61.1 % | 60.9 % | 32.4 % | 33.3 % | -12.0 % | 10.2 % | -5.2 % | 8.0 % | 39.4 % | -1.9 % | 6.2 % |
| Central | Prior 4 Weeks | 1 | 2 | 0 | 12 | 12 | 24 | 10 | 1 | 11 | 111 | 8 | 39 | 130 | 169 |
| | Last 4 Weeks | 0 | 0 | 0 | 8 | 8 | 9 | 10 | 1 | 11 | 70 | 6 | 17 | 87 | 104 |
| | % Change | -100.0 % | -100.0 % | 0.0 % | -33.3 % | -33.3 % | -62.5 % | 0.0 % | 0.0 % | 0.0 % | -36.9 % | -25.0 % | -56.4 % | -33.1 % | -38.5 % |
| Hermitage | Prior 4 Weeks | 1 | 7 | 7 | 14 | 21 | 71 | 12 | 21 | 33 | 258 | 27 | 100 | 318 | 418 |
| | Last 4 Weeks | 1 | 0 | 3 | 14 | 17 | 61 | 27 | 20 | 47 | 230 | 35 | 79 | 312 | 391 |
| | % Change | 0.0 % | -100.0 % | -57.1 % | 0.0 % | -19.0 % | -14.1 % | 125.0 % | -4.8 % | 42.4 % | -10.9 % | 29.6 % | -21.0 % | -1.9 % | -6.5 % |
| North | Prior 4 Weeks | 2 | 3 | 0 | 10 | 10 | 77 | 9 | 41 | 50 | 127 | 18 | 92 | 195 | 287 |
| | Last 4 Weeks | 5 | 0 | 0 | 10 | 10 | 62 | 7 | 20 | 27 | 178 | 40 | 77 | 245 | 322 |
| | % Change | 150.0 % | -100.0 % | 0.0 % | 0.0 % | 0.0 % | -19.5 % | -22.2 % | -51.2 % | -46.0 % | 40.2 % | 122.2 % | -16.3 % | 25.6 % | 12.2 % |
| Madison | Prior 4 Weeks | 2 | 3 | 1 | 5 | 6 | 57 | 5 | 17 | 22 | 160 | 24 | 68 | 206 | 274 |
| | Last 4 Weeks | 0 | 5 | 0 | 14 | 14 | 47 | 9 | 20 | 29 | 153 | 15 | 66 | 197 | 263 |
| | % Change | -100.0 % | 66.7 % | -100.0 % | 180.0 % | 133.3 % | -17.5 % | 80.0 % | 17.6 % | 31.8 % | -4.4 % | -37.5 % | -2.9 % | -4.4 % | -4.0 % |
| Midtown Hills | Prior 4 Weeks | 0 | 2 | 2 | 17 | 19 | 35 | 25 | 18 | 43 | 244 | 18 | 56 | 305 | 361 |
| | Last 4 Weeks | 0 | 8 | 1 | 10 | 11 | 33 | 34 | 17 | 51 | 223 | 43 | 52 | 317 | 369 |
| | % Change | 0.0 % | 300.0 % | -50.0 % | -41.2 % | -42.1 % | -5.7 % | 36.0 % | -5.6 % | 18.6 % | -8.6 % | 138.9 % | -7.1 % | 3.9 % | 2.2 % |
| Not Validated | Prior 4 Weeks | 0 | 0 | 0 | 0 | 0 | 0 | 0 | 0 | 0 | 1 | 0 | 0 | 1 | 1 |
| | Last 4 Weeks | 0 | 0 | 0 | 0 | 0 | 0 | 0 | 1 | 1 | 0 | 1 | 0 | 2 | 2 |
| | % Change | 0.0 % | 0.0 % | 0.0 % | 0.0 % | 0.0 % | 0.0 % | 0.0 % | Infinity | Infinity | -100.0 % | Infinity | 0.0 % | 100.0 % | 100.0 % |
| County | Prior 4 Weeks | 9 | 28 | 17 | 92 | 109 | 401 | 100 | 164 | 264 | 1,593 | 209 | 547 | 2,066 | 2,613 |
| | Last 4 Weeks | 10 | 30 | 13 | 96 | 109 | 369 | 137 | 130 | 267 | 1,462 | 233 | 518 | 1,962 | 2,480 |
| | % Change | 11.1 % | 7.1 % | -23.5 % | 4.3 % | 0.0 % | -8.0 % | 37.0 % | -20.7 % | 1.1 % | -8.2 % | 11.5 % | -5.3 % | -5.0 % | -5.1 % |

| | | | | |
|---|---|---|---|---|
| Prior 4 Weeks | **Begin Date** | 02/23/2020 | **End Date** | 03/21/2020 |
| Last 4 Weeks | **Begin Date** | 03/22/2020 | **End Date** | 04/18/2020 |

Sourced from MNPD ARMS on 4/22/2020 6:50:34 AM. The figures above were sourced from incident reports using Uniform Crime Reporting definitions and reporting guidelines, based on the date when the crime was reported. This report is intended to be a management and planning tool and does not reflect the official UCR counts for the department. Incidents where a location is unknown or unspecified are included in the countywide totals. 'Unknown' refers to records in which the address is listed as 'Unknown' on the incident report. 'Not Validated' refers to records that were entered in with an invalid addresses.

# Rolling Four Week Year-to-Year Analysis

**METROPOLITAN POLICE DEPARTMENT**
*of Nashville and Davidson County*

**Aggregated by precinct (incident location). Based on date when each incident was reported.**

| | | Homicide | Rape | Commercial Robbery | Street Robbery | Total Robbery | Aggravated Assault | Commercial Burglary | Residential Burglary | Total Burglary | Larceny | Auto Theft | Violent Offenses | Property Offenses | Part I Offenses |
|---|---|---|---|---|---|---|---|---|---|---|---|---|---|---|---|
| West | Prior Year | 0 | 6 | 0 | 6 | 6 | 15 | 5 | 19 | 24 | 209 | 14 | 27 | 247 | 274 |
| | Last 4 Weeks | 0 | 4 | 1 | 3 | 4 | 22 | 10 | 8 | 18 | 138 | 15 | 30 | 171 | 201 |
| | % Change | 0.0 % | -33.3 % | Infinity | -50.0 % | -33.3 % | 46.7 % | 100.0 % | -57.9 % | -25.0 % | -34.0 % | 7.1 % | 11.1 % | -30.8 % | -26.6 % |
| East | Prior Year | 1 | 10 | 0 | 9 | 9 | 48 | 3 | 18 | 21 | 169 | 16 | 68 | 206 | 274 |
| | Last 4 Weeks | 2 | 5 | 0 | 8 | 8 | 37 | 8 | 21 | 29 | 158 | 24 | 52 | 211 | 263 |
| | % Change | 100.0 % | -50.0 % | 0.0 % | -11.1 % | -11.1 % | -22.9 % | 166.7 % | 16.7 % | 38.1 % | -6.5 % | 50.0 % | -23.5 % | 2.4 % | -4.0 % |
| South | Prior Year | 1 | 4 | 5 | 29 | 34 | 75 | 17 | 34 | 51 | 214 | 31 | 114 | 296 | 410 |
| | Last 4 Weeks | 2 | 8 | 8 | 29 | 37 | 98 | 32 | 22 | 54 | 312 | 54 | 145 | 420 | 565 |
| | % Change | 100.0 % | 100.0 % | 60.0 % | 0.0 % | 8.8 % | 30.7 % | 88.2 % | -35.3 % | 5.9 % | 45.8 % | 74.2 % | 27.2 % | 41.9 % | 37.8 % |
| Central | Prior Year | 0 | 4 | 0 | 7 | 7 | 17 | 6 | 3 | 9 | 140 | 4 | 28 | 153 | 181 |
| | Last 4 Weeks | 0 | 0 | 0 | 8 | 8 | 9 | 10 | 1 | 11 | 70 | 6 | 17 | 87 | 104 |
| | % Change | 0.0 % | -100.0 % | 0.0 % | 14.3 % | 14.3 % | -47.1 % | 66.7 % | -66.7 % | 22.2 % | -50.0 % | 50.0 % | -39.3 % | -43.1 % | -42.5 % |
| Hermitage | Prior Year | 2 | 10 | 4 | 28 | 32 | 48 | 10 | 24 | 34 | 293 | 30 | 92 | 357 | 449 |
| | Last 4 Weeks | 1 | 0 | 3 | 14 | 17 | 61 | 27 | 20 | 47 | 230 | 35 | 79 | 312 | 391 |
| | % Change | -50.0 % | -100.0 % | -25.0 % | -50.0 % | -46.9 % | 27.1 % | 170.0 % | -16.7 % | 38.2 % | -21.5 % | 16.7 % | -14.1 % | -12.6 % | -12.9 % |
| North | Prior Year | 0 | 9 | 1 | 13 | 14 | 69 | 4 | 35 | 39 | 171 | 21 | 92 | 231 | 323 |
| | Last 4 Weeks | 5 | 0 | 0 | 10 | 10 | 62 | 7 | 20 | 27 | 178 | 40 | 77 | 245 | 322 |
| | % Change | Infinity | -100.0 % | -100.0 % | -23.1 % | -28.6 % | -10.1 % | 75.0 % | -42.9 % | -30.8 % | 4.1 % | 90.5 % | -16.3 % | 6.1 % | -0.3 % |
| Madison | Prior Year | 0 | 2 | 2 | 11 | 13 | 37 | 4 | 24 | 28 | 152 | 24 | 52 | 204 | 256 |
| | Last 4 Weeks | 0 | 5 | 0 | 14 | 14 | 47 | 9 | 20 | 29 | 153 | 15 | 66 | 197 | 263 |
| | % Change | 0.0 % | 150.0 % | -100.0 % | 27.3 % | 7.7 % | 27.0 % | 125.0 % | -16.7 % | 3.6 % | 0.7 % | -37.5 % | 26.9 % | -3.4 % | 2.7 % |
| Midtown Hills | Prior Year | 0 | 6 | 0 | 8 | 8 | 33 | 24 | 19 | 43 | 179 | 32 | 47 | 254 | 301 |
| | Last 4 Weeks | 0 | 8 | 1 | 10 | 11 | 33 | 34 | 17 | 51 | 223 | 43 | 52 | 317 | 369 |
| | % Change | 0.0 % | 33.3 % | Infinity | 25.0 % | 37.5 % | 0.0 % | 41.7 % | -10.5 % | 18.6 % | 24.6 % | 34.4 % | 10.6 % | 24.8 % | 22.6 % |
| Not Validated | Prior Year | 0 | 0 | 0 | 0 | 0 | 0 | 0 | 0 | 0 | 0 | 0 | 0 | 0 | 0 |
| | Last 4 Weeks | 0 | 0 | 0 | 0 | 0 | 0 | 0 | 1 | 1 | 0 | 1 | 0 | 2 | 2 |
| | % Change | 0.0 % | 0.0 % | 0.0 % | 0.0 % | 0.0 % | 0.0 % | 0.0 % | Infinity | Infinity | 0.0 % | Infinity | 0.0 % | Infinity | Infinity |
| County | Prior Year | 4 | 51 | 12 | 111 | 123 | 342 | 73 | 176 | 249 | 1,527 | 172 | 520 | 1,948 | 2,468 |
| | Last 4 Weeks | 10 | 30 | 13 | 96 | 109 | 369 | 137 | 130 | 267 | 1,462 | 233 | 518 | 1,962 | 2,480 |
| | % Change | 150.0 % | -41.2 % | 8.3 % | -13.5 % | -11.4 % | 7.9 % | 87.7 % | -26.1 % | 7.2 % | -4.3 % | 35.5 % | -0.4 % | 0.7 % | 0.5 % |

| | | | | |
|---|---|---|---|---|
| Prior Year | **Begin Date** | 03/24/2019 | **End Date** | 04/20/2019 |
| Last 4 Weeks | **Begin Date** | 03/22/2020 | **End Date** | 04/18/2020 |

Sourced from MNPD ARMS on 4/22/2020 6:50:34 AM. The figures above were sourced from incident reports using Uniform Crime Reporting definitions and reporting guidelines, based on the date when the crime was reported. This report is intended to be a management and planning tool and does not reflect the official UCR counts for the department. Incidents where a location is unknown or unspecified are included in the countywide totals. 'Unknown' refers to records in which the address is listed as 'Unknown' on the incident report. 'Not Validated' refers to records that were entered in with an invalid addresses.

# Rolling Sixteen Week Analysis

**METROPOLITAN POLICE DEPARTMENT**
*of Nashville and Davidson County*

**Aggregated by precinct (incident location). Based on date when each incident was reported.**

| | | Homicide | Rape | Commercial Robbery | Street Robbery | Total Robbery | Aggravated Assault | Commercial Burglary | Residential Burglary | Total Burglary | Larceny | Auto Theft | Violent Offenses | Property Offenses | Part I Offenses |
|---|---|---|---|---|---|---|---|---|---|---|---|---|---|---|---|
| West | Prior 8 Weeks | 1 | 6 | 3 | 12 | 15 | 47 | 18 | 25 | 43 | 394 | 30 | 69 | 467 | 536 |
| | Last 8 Weeks | 2 | 8 | 2 | 8 | 10 | 44 | 21 | 23 | 44 | 327 | 40 | 64 | 411 | 475 |
| | % Change | 100.0 % | 33.3 % | -33.3 % | -33.3 % | -33.3 % | -6.4 % | 16.7 % | -8.0 % | 2.3 % | -17.0 % | 33.3 % | -7.2 % | -12.0 % | -11.4 % |
| East | Prior 8 Weeks | 0 | 6 | 8 | 32 | 40 | 93 | 10 | 45 | 55 | 400 | 57 | 139 | 512 | 651 |
| | Last 8 Weeks | 2 | 6 | 1 | 19 | 20 | 78 | 12 | 47 | 59 | 332 | 63 | 106 | 454 | 560 |
| | % Change | Infinity | 0.0 % | -87.5 % | -40.6 % | -50.0 % | -16.1 % | 20.0 % | 4.4 % | 7.3 % | -17.0 % | 10.5 % | -23.7 % | -11.3 % | -14.0 % |
| South | Prior 8 Weeks | 6 | 23 | 13 | 70 | 83 | 104 | 57 | 64 | 121 | 652 | 88 | 216 | 861 | 1,077 |
| | Last 8 Weeks | 3 | 14 | 13 | 47 | 60 | 172 | 56 | 47 | 103 | 641 | 104 | 249 | 848 | 1,097 |
| | % Change | -50.0 % | -39.1 % | 0.0 % | -32.9 % | -27.7 % | 65.4 % | -1.8 % | -26.6 % | -14.9 % | -1.7 % | 18.2 % | 15.3 % | -1.5 % | 1.9 % |
| Central | Prior 8 Weeks | 0 | 3 | 0 | 19 | 19 | 31 | 11 | 4 | 15 | 215 | 13 | 53 | 243 | 296 |
| | Last 8 Weeks | 1 | 2 | 0 | 20 | 20 | 33 | 20 | 2 | 22 | 181 | 14 | 56 | 217 | 273 |
| | % Change | Infinity | -33.3 % | 0.0 % | 5.3 % | 5.3 % | 6.5 % | 81.8 % | -50.0 % | 46.7 % | -15.8 % | 7.7 % | 5.7 % | -10.7 % | -7.8 % |
| Hermitage | Prior 8 Weeks | 4 | 17 | 9 | 40 | 49 | 140 | 23 | 56 | 79 | 633 | 97 | 210 | 809 | 1,019 |
| | Last 8 Weeks | 2 | 7 | 10 | 28 | 38 | 132 | 39 | 41 | 80 | 488 | 62 | 179 | 630 | 809 |
| | % Change | -50.0 % | -58.8 % | 11.1 % | -30.0 % | -22.4 % | -5.7 % | 69.6 % | -26.8 % | 1.3 % | -22.9 % | -36.1 % | -14.8 % | -22.1 % | -20.6 % |
| North | Prior 8 Weeks | 4 | 18 | 2 | 51 | 53 | 130 | 11 | 64 | 75 | 306 | 66 | 205 | 447 | 652 |
| | Last 8 Weeks | 7 | 3 | 0 | 20 | 20 | 139 | 16 | 61 | 77 | 305 | 58 | 169 | 440 | 609 |
| | % Change | 75.0 % | -83.3 % | -100.0 % | -60.8 % | -62.3 % | 6.9 % | 45.5 % | -4.7 % | 2.7 % | -0.3 % | -12.1 % | -17.6 % | -1.6 % | -6.6 % |
| Madison | Prior 8 Weeks | 0 | 8 | 8 | 23 | 31 | 71 | 14 | 57 | 71 | 334 | 53 | 110 | 458 | 568 |
| | Last 8 Weeks | 2 | 8 | 1 | 19 | 20 | 104 | 14 | 37 | 51 | 313 | 39 | 134 | 403 | 537 |
| | % Change | Infinity | 0.0 % | -87.5 % | -17.4 % | -35.5 % | 46.5 % | 0.0 % | -35.1 % | -28.2 % | -6.3 % | -26.4 % | 21.8 % | -12.0 % | -5.5 % |
| Midtown Hills | Prior 8 Weeks | 0 | 10 | 9 | 22 | 31 | 58 | 26 | 33 | 59 | 546 | 56 | 99 | 661 | 760 |
| | Last 8 Weeks | 0 | 10 | 3 | 27 | 30 | 68 | 59 | 35 | 94 | 467 | 61 | 108 | 622 | 730 |
| | % Change | 0.0 % | 0.0 % | -66.7 % | 22.7 % | -3.2 % | 17.2 % | 126.9 % | 6.1 % | 59.3 % | -14.5 % | 8.9 % | 9.1 % | -5.9 % | -3.9 % |
| Not Validated | Prior 8 Weeks | 0 | 0 | 0 | 0 | 0 | 0 | 0 | 0 | 0 | 1 | 0 | 0 | 1 | 1 |
| | Last 8 Weeks | 0 | 0 | 0 | 0 | 0 | 0 | 0 | 1 | 1 | 1 | 1 | 0 | 3 | 3 |
| | % Change | 0.0 % | 0.0 % | 0.0 % | 0.0 % | 0.0 % | 0.0 % | 0.0 % | Infinity | Infinity | 0.0 % | Infinity | 0.0 % | 200.0 % | 200.0 % |
| County | Prior 8 Weeks | 15 | 91 | 52 | 269 | 321 | 674 | 170 | 348 | 518 | 3,481 | 460 | 1,101 | 4,459 | 5,560 |
| | Last 8 Weeks | 19 | 58 | 30 | 188 | 218 | 770 | 237 | 294 | 531 | 3,055 | 442 | 1,065 | 4,028 | 5,093 |
| | % Change | 26.7 % | -36.3 % | -42.3 % | -30.1 % | -32.1 % | 14.2 % | 39.4 % | -15.5 % | 2.5 % | -12.2 % | -3.9 % | -3.3 % | -9.7 % | -8.4 % |

| | | | | |
|---|---|---|---|---|
| Prior 8 Weeks | **Begin Date** | 12/29/2019 | **End Date** | 02/22/2020 |
| Last 8 Weeks | **Begin Date** | 02/23/2020 | **End Date** | 04/18/2020 |

Sourced from MNPD ARMS on 4/22/2020 6:50:34 AM. The figures above were sourced from incident reports using Uniform Crime Reporting definitions and reporting guidelines, based on the date when the crime was reported. This report is intended to be a management and planning tool and does not reflect the official UCR counts for the department. Incidents where a location is unknown or unspecified are included in the countywide totals. 'Unknown' refers to records in which the address is listed as 'Unknown' on the incident report. 'Not Validated' refers to records that were entered in with an invalid addresses.

# Rolling Eight Week Year-to-Year Analysis

**METROPOLITAN POLICE DEPARTMENT**
*of Nashville and Davidson County*

**Aggregated by precinct (incident location). Based on date when each incident was reported.**

| | | Homicide | Rape | Commercial Robbery | Street Robbery | Total Robbery | Aggravated Assault | Commercial Burglary | Residential Burglary | Total Burglary | Larceny | Auto Theft | Violent Offenses | Property Offenses | Part I Offenses |
|---|---|---|---|---|---|---|---|---|---|---|---|---|---|---|---|
| West | Prior Year | 0 | 10 | 0 | 11 | 11 | 29 | 5 | 37 | 42 | 347 | 40 | 50 | 429 | 479 |
| | Last 8 Weeks | 2 | 8 | 2 | 8 | 10 | 44 | 21 | 23 | 44 | 327 | 40 | 64 | 411 | 475 |
| | % Change | Infinity | -20.0 % | Infinity | -27.3 % | -9.1 % | 51.7 % | 320.0 % | -37.8 % | 4.8 % | -5.8 % | 0.0 % | 28.0 % | -4.2 % | -0.8 % |
| East | Prior Year | 1 | 13 | 0 | 20 | 20 | 75 | 7 | 34 | 41 | 329 | 42 | 109 | 412 | 521 |
| | Last 8 Weeks | 2 | 6 | 1 | 19 | 20 | 78 | 12 | 47 | 59 | 332 | 63 | 106 | 454 | 560 |
| | % Change | 100.0 % | -53.8 % | Infinity | -5.0 % | 0.0 % | 4.0 % | 71.4 % | 38.2 % | 43.9 % | 0.9 % | 50.0 % | -2.8 % | 10.2 % | 7.5 % |
| South | Prior Year | 1 | 14 | 9 | 52 | 61 | 143 | 35 | 73 | 108 | 422 | 79 | 219 | 609 | 828 |
| | Last 8 Weeks | 3 | 14 | 13 | 47 | 60 | 172 | 56 | 47 | 103 | 641 | 104 | 249 | 848 | 1,097 |
| | % Change | 200.0 % | 0.0 % | 44.4 % | -9.6 % | -1.6 % | 20.3 % | 60.0 % | -35.6 % | -4.6 % | 51.9 % | 31.6 % | 13.7 % | 39.2 % | 32.5 % |
| Central | Prior Year | 1 | 5 | 0 | 16 | 16 | 37 | 12 | 5 | 17 | 254 | 13 | 59 | 284 | 343 |
| | Last 8 Weeks | 1 | 2 | 0 | 20 | 20 | 33 | 20 | 2 | 22 | 181 | 14 | 56 | 217 | 273 |
| | % Change | 0.0 % | -60.0 % | 0.0 % | 25.0 % | 25.0 % | -10.8 % | 66.7 % | -60.0 % | 29.4 % | -28.7 % | 7.7 % | -5.1 % | -23.6 % | -20.4 % |
| Hermitage | Prior Year | 2 | 15 | 7 | 44 | 51 | 105 | 16 | 54 | 70 | 549 | 60 | 173 | 679 | 852 |
| | Last 8 Weeks | 2 | 7 | 10 | 28 | 38 | 132 | 39 | 41 | 80 | 488 | 62 | 179 | 630 | 809 |
| | % Change | 0.0 % | -53.3 % | 42.9 % | -36.4 % | -25.5 % | 25.7 % | 143.8 % | -24.1 % | 14.3 % | -11.1 % | 3.3 % | 3.5 % | -7.2 % | -5.0 % |
| North | Prior Year | 0 | 14 | 3 | 24 | 27 | 131 | 10 | 63 | 73 | 349 | 52 | 172 | 474 | 646 |
| | Last 8 Weeks | 7 | 3 | 0 | 20 | 20 | 139 | 16 | 61 | 77 | 305 | 58 | 169 | 440 | 609 |
| | % Change | Infinity | -78.6 % | -100.0 % | -16.7 % | -25.9 % | 6.1 % | 60.0 % | -3.2 % | 5.5 % | -12.6 % | 11.5 % | -1.7 % | -7.2 % | -5.7 % |
| Madison | Prior Year | 1 | 3 | 2 | 18 | 20 | 90 | 8 | 37 | 45 | 265 | 42 | 114 | 352 | 466 |
| | Last 8 Weeks | 2 | 8 | 1 | 19 | 20 | 104 | 14 | 37 | 51 | 313 | 39 | 134 | 403 | 537 |
| | % Change | 100.0 % | 166.7 % | -50.0 % | 5.6 % | 0.0 % | 15.6 % | 75.0 % | 0.0 % | 13.3 % | 18.1 % | -7.1 % | 17.5 % | 14.5 % | 15.2 % |
| Midtown Hills | Prior Year | 1 | 9 | 3 | 21 | 24 | 65 | 32 | 38 | 70 | 341 | 51 | 99 | 462 | 561 |
| | Last 8 Weeks | 0 | 10 | 3 | 27 | 30 | 68 | 59 | 35 | 94 | 467 | 61 | 108 | 622 | 730 |
| | % Change | -100.0 % | 11.1 % | 0.0 % | 28.6 % | 25.0 % | 4.6 % | 84.4 % | -7.9 % | 34.3 % | 37.0 % | 19.6 % | 9.1 % | 34.6 % | 30.1 % |
| Not Validated | Prior Year | 0 | 0 | 0 | 0 | 0 | 0 | 0 | 0 | 0 | 0 | 0 | 0 | 0 | 0 |
| | Last 8 Weeks | 0 | 0 | 0 | 0 | 0 | 0 | 0 | 1 | 1 | 1 | 1 | 0 | 3 | 3 |
| | % Change | 0.0 % | 0.0 % | 0.0 % | 0.0 % | 0.0 % | 0.0 % | 0.0 % | Infinity | Infinity | Infinity | Infinity | 0.0 % | Infinity | Infinity |
| County | Prior Year | 7 | 83 | 24 | 206 | 230 | 675 | 125 | 341 | 466 | 2,856 | 379 | 995 | 3,701 | 4,696 |
| | Last 8 Weeks | 19 | 58 | 30 | 188 | 218 | 770 | 237 | 294 | 531 | 3,055 | 442 | 1,065 | 4,028 | 5,093 |
| | % Change | 171.4 % | -30.1 % | 25.0 % | -8.7 % | -5.2 % | 14.1 % | 89.6 % | -13.8 % | 13.9 % | 7.0 % | 16.6 % | 7.0 % | 8.8 % | 8.5 % |

| | | | | |
|---|---|---|---|---|
| Prior Year | **Begin Date** | 02/24/2019 | **End Date** | 04/20/2019 |
| Last 8 Weeks | **Begin Date** | 02/23/2020 | **End Date** | 04/18/2020 |

Sourced from MNPD ARMS on 4/22/2020 6:50:34 AM. The figures above were sourced from incident reports using Uniform Crime Reporting definitions and reporting guidelines, based on the date when the crime was reported. This report is intended to be a management and planning tool and does not reflect the official UCR counts for the department. Incidents where a location is unknown or unspecified are included in the countywide totals. 'Unknown' refers to records in which the address is listed as 'Unknown' on the incident report. 'Not Validated' refers to records that were entered in with an invalid addresses.

# Year-to-Date Analysis

**METROPOLITAN POLICE DEPARTMENT**
*of Nashville and Davidson County*

**Aggregated by precinct (incident location). Based on date when each incident was reported.**

| | | Homicide | Rape | Commercial Robbery | Street Robbery | Total Robbery | Aggravated Assault | Commercial Burglary | Residential Burglary | Total Burglary | Larceny | Auto Theft | Violent Offenses | Property Offenses | Part I Offenses |
|---|---|---|---|---|---|---|---|---|---|---|---|---|---|---|---|
| West | Prior YTD | 1 | 13 | 1 | 26 | 27 | 62 | 18 | 66 | 84 | 733 | 82 | 103 | 899 | 1,002 |
| | YTD | 2 | 14 | 5 | 20 | 25 | 91 | 36 | 48 | 84 | 696 | 69 | 132 | 849 | 981 |
| | % Change | 100.0 % | 7.7 % | 400.0 % | -23.1 % | -7.4 % | 46.8 % | 100.0 % | -27.3 % | 0.0 % | -5.0 % | -15.9 % | 28.2 % | -5.6 % | -2.1 % |
| East | Prior YTD | 3 | 17 | 3 | 42 | 45 | 157 | 21 | 69 | 90 | 628 | 96 | 222 | 814 | 1,036 |
| | YTD | 2 | 12 | 8 | 47 | 55 | 163 | 22 | 92 | 114 | 710 | 118 | 232 | 942 | 1,174 |
| | % Change | -33.3 % | -29.4 % | 166.7 % | 11.9 % | 22.2 % | 3.8 % | 4.8 % | 33.3 % | 26.7 % | 13.1 % | 22.9 % | 4.5 % | 15.7 % | 13.3 % |
| South | Prior YTD | 2 | 23 | 10 | 118 | 128 | 242 | 74 | 163 | 237 | 892 | 183 | 395 | 1,312 | 1,707 |
| | YTD | 9 | 36 | 26 | 113 | 139 | 266 | 112 | 108 | 220 | 1,268 | 189 | 450 | 1,677 | 2,127 |
| | % Change | 350.0 % | 56.5 % | 160.0 % | -4.2 % | 8.6 % | 9.9 % | 51.4 % | -33.7 % | -7.2 % | 42.2 % | 3.3 % | 13.9 % | 27.8 % | 24.6 % |
| Central | Prior YTD | 1 | 13 | 1 | 30 | 31 | 69 | 22 | 11 | 33 | 442 | 31 | 114 | 506 | 620 |
| | YTD | 1 | 4 | 0 | 38 | 38 | 63 | 28 | 6 | 34 | 386 | 27 | 106 | 447 | 553 |
| | % Change | 0.0 % | -69.2 % | -100.0 % | 26.7 % | 22.6 % | -8.7 % | 27.3 % | -45.5 % | 3.0 % | -12.7 % | -12.9 % | -7.0 % | -11.7 % | -10.8 % |
| Hermitage | Prior YTD | 3 | 31 | 17 | 93 | 110 | 193 | 51 | 116 | 167 | 1,093 | 158 | 337 | 1,418 | 1,755 |
| | YTD | 6 | 24 | 18 | 65 | 83 | 264 | 60 | 93 | 153 | 1,096 | 153 | 377 | 1,402 | 1,779 |
| | % Change | 100.0 % | -22.6 % | 5.9 % | -30.1 % | -24.5 % | 36.8 % | 17.6 % | -19.8 % | -8.4 % | 0.3 % | -3.2 % | 11.9 % | -1.1 % | 1.4 % |
| North | Prior YTD | 4 | 26 | 5 | 57 | 62 | 250 | 17 | 109 | 126 | 640 | 126 | 342 | 892 | 1,234 |
| | YTD | 10 | 21 | 2 | 67 | 69 | 259 | 27 | 122 | 149 | 597 | 121 | 359 | 867 | 1,226 |
| | % Change | 150.0 % | -19.2 % | -60.0 % | 17.5 % | 11.3 % | 3.6 % | 58.8 % | 11.9 % | 18.3 % | -6.7 % | -4.0 % | 5.0 % | -2.8 % | -0.6 % |
| Madison | Prior YTD | 2 | 12 | 10 | 31 | 41 | 141 | 29 | 69 | 98 | 543 | 94 | 196 | 735 | 931 |
| | YTD | 2 | 16 | 7 | 41 | 48 | 173 | 27 | 92 | 119 | 629 | 91 | 239 | 839 | 1,078 |
| | % Change | 0.0 % | 33.3 % | -30.0 % | 32.3 % | 17.1 % | 22.7 % | -6.9 % | 33.3 % | 21.4 % | 15.8 % | -3.2 % | 21.9 % | 14.1 % | 15.8 % |
| Midtown Hills | Prior YTD | 1 | 19 | 5 | 60 | 65 | 114 | 55 | 85 | 140 | 710 | 92 | 199 | 942 | 1,141 |
| | YTD | 0 | 20 | 12 | 48 | 60 | 124 | 84 | 67 | 151 | 988 | 114 | 204 | 1,253 | 1,457 |
| | % Change | -100.0 % | 5.3 % | 140.0 % | -20.0 % | -7.7 % | 8.8 % | 52.7 % | -21.2 % | 7.9 % | 39.2 % | 23.9 % | 2.5 % | 33.0 % | 27.7 % |
| Not Validated | Prior YTD | 0 | 0 | 0 | 0 | 0 | 0 | 0 | 0 | 0 | 0 | 0 | 0 | 0 | 0 |
| | YTD | 0 | 0 | 0 | 0 | 0 | 0 | 0 | 1 | 1 | 2 | 1 | 0 | 4 | 4 |
| | % Change | 0.0 % | 0.0 % | 0.0 % | 0.0 % | 0.0 % | 0.0 % | 0.0 % | Infinity | Infinity | Infinity | Infinity | 0.0 % | Infinity | Infinity |
| County | Prior YTD | 17 | 154 | 52 | 457 | 509 | 1,228 | 287 | 688 | 975 | 5,681 | 862 | 1,908 | 7,518 | 9,426 |
| | YTD | 32 | 147 | 78 | 439 | 517 | 1,403 | 396 | 629 | 1,025 | 6,372 | 883 | 2,099 | 8,280 | 10,379 |
| | % Change | 88.2 % | -4.5 % | 50.0 % | -3.9 % | 1.6 % | 14.3 % | 38.0 % | -8.6 % | 5.1 % | 12.2 % | 2.4 % | 10.0 % | 10.1 % | 10.1 % |

| | | | | |
|---|---|---|---|---|
| Prior YTD | **Begin Date** | 01/01/2019 | **End Date** | 04/18/2019 |
| YTD | **Begin Date** | 01/01/2020 | **End Date** | 04/18/2020 |

Sourced from MNPD ARMS on 4/22/2020 6:50:34 AM. The figures above were sourced from incident reports using Uniform Crime Reporting definitions and reporting guidelines, based on the date when the crime was reported. This report is intended to be a management and planning tool and does not reflect the official UCR counts for the department. Incidents where a location is unknown or unspecified are included in the countywide totals. 'Unknown' refers to records in which the address is listed as 'Unknown' on the incident report. 'Not Validated' refers to records that were entered in with an invalid addresses.

# Rolling Twenty-Four Month Analysis

**METROPOLITAN POLICE DEPARTMENT**
*of Nashville and Davidson County*

**Aggregated by precinct (incident location). Based on date when each incident was reported.**

| | | Homicide | Rape | Commercial Robbery | Street Robbery | Total Robbery | Aggravated Assault | Commercial Burglary | Residential Burglary | Total Burglary | Larceny | Auto Theft | Violent Offenses | Property Offenses | Part I Offenses |
|---|---|---|---|---|---|---|---|---|---|---|---|---|---|---|---|
| West | Prior 52 Weeks | 9 | 34 | 24 | 99 | 123 | 274 | 92 | 266 | 358 | 2,670 | 294 | 440 | 3,322 | 3,762 |
| | Last 52 Weeks | 5 | 32 | 24 | 65 | 89 | 308 | 133 | 202 | 335 | 2,658 | 292 | 434 | 3,285 | 3,719 |
| | % Change | -44.4 % | -5.9 % | 0.0 % | -34.3 % | -27.6 % | 12.4 % | 44.6 % | -24.1 % | -6.4 % | -0.4 % | -0.7 % | -1.4 % | -1.1 % | -1.1 % |
| East | Prior 52 Weeks | 15 | 62 | 14 | 182 | 196 | 556 | 96 | 327 | 423 | 2,495 | 344 | 829 | 3,262 | 4,091 |
| | Last 52 Weeks | 9 | 49 | 19 | 158 | 177 | 619 | 86 | 308 | 394 | 2,307 | 334 | 854 | 3,035 | 3,889 |
| | % Change | -40.0 % | -21.0 % | 35.7 % | -13.2 % | -9.7 % | 11.3 % | -10.4 % | -5.8 % | -6.9 % | -7.5 % | -2.9 % | 3.0 % | -7.0 % | -4.9 % |
| South | Prior 52 Weeks | 21 | 98 | 54 | 464 | 518 | 957 | 250 | 497 | 747 | 3,274 | 604 | 1,594 | 4,625 | 6,219 |
| | Last 52 Weeks | 20 | 116 | 79 | 457 | 536 | 991 | 272 | 431 | 703 | 3,994 | 565 | 1,663 | 5,262 | 6,925 |
| | % Change | -4.8 % | 18.4 % | 46.3 % | -1.5 % | 3.5 % | 3.6 % | 8.8 % | -13.3 % | -5.9 % | 22.0 % | -6.5 % | 4.3 % | 13.8 % | 11.4 % |
| Central | Prior 52 Weeks | 1 | 37 | 4 | 113 | 117 | 275 | 61 | 36 | 97 | 1,590 | 166 | 430 | 1,853 | 2,283 |
| | Last 52 Weeks | 4 | 37 | 4 | 151 | 155 | 308 | 89 | 23 | 112 | 1,867 | 126 | 504 | 2,105 | 2,609 |
| | % Change | 300.0 % | 0.0 % | 0.0 % | 33.6 % | 32.5 % | 12.0 % | 45.9 % | -36.1 % | 15.5 % | 17.4 % | -24.1 % | 17.2 % | 13.6 % | 14.3 % |
| Hermitage | Prior 52 Weeks | 13 | 123 | 65 | 347 | 412 | 759 | 190 | 446 | 636 | 3,713 | 555 | 1,307 | 4,904 | 6,211 |
| | Last 52 Weeks | 14 | 95 | 65 | 271 | 336 | 899 | 155 | 355 | 510 | 3,988 | 474 | 1,344 | 4,972 | 6,316 |
| | % Change | 7.7 % | -22.8 % | 0.0 % | -21.9 % | -18.4 % | 18.4 % | -18.4 % | -20.4 % | -19.8 % | 7.4 % | -14.6 % | 2.8 % | 1.4 % | 1.7 % |
| North | Prior 52 Weeks | 16 | 104 | 31 | 241 | 272 | 1,005 | 100 | 377 | 477 | 2,383 | 489 | 1,397 | 3,349 | 4,746 |
| | Last 52 Weeks | 34 | 80 | 23 | 273 | 296 | 963 | 135 | 396 | 531 | 2,157 | 393 | 1,373 | 3,081 | 4,454 |
| | % Change | 112.5 % | -23.1 % | -25.8 % | 13.3 % | 8.8 % | -4.2 % | 35.0 % | 5.0 % | 11.3 % | -9.5 % | -19.6 % | -1.7 % | -8.0 % | -6.2 % |
| Madison | Prior 52 Weeks | 7 | 37 | 29 | 146 | 175 | 524 | 105 | 258 | 363 | 2,159 | 296 | 743 | 2,818 | 3,561 |
| | Last 52 Weeks | 7 | 48 | 25 | 156 | 181 | 602 | 75 | 307 | 382 | 2,223 | 271 | 838 | 2,876 | 3,714 |
| | % Change | 0.0 % | 29.7 % | -13.8 % | 6.8 % | 3.4 % | 14.9 % | -28.6 % | 19.0 % | 5.2 % | 3.0 % | -8.4 % | 12.8 % | 2.1 % | 4.3 % |
| Midtown Hills | Prior 52 Weeks | 4 | 66 | 37 | 215 | 252 | 431 | 203 | 344 | 547 | 2,870 | 340 | 753 | 3,757 | 4,510 |
| | Last 52 Weeks | 6 | 52 | 34 | 187 | 221 | 458 | 230 | 258 | 488 | 3,399 | 365 | 737 | 4,252 | 4,989 |
| | % Change | 50.0 % | -21.2 % | -8.1 % | -13.0 % | -12.3 % | 6.3 % | 13.3 % | -25.0 % | -10.8 % | 18.4 % | 7.4 % | -2.1 % | 13.2 % | 10.6 % |
| Not Validated | Prior 52 Weeks | 0 | 0 | 1 | 0 | 1 | 0 | 1 | 0 | 1 | 0 | 0 | 1 | 1 | 2 |
| | Last 52 Weeks | 0 | 0 | 0 | 0 | 0 | 0 | 0 | 1 | 1 | 4 | 1 | 0 | 6 | 6 |
| | % Change | 0.0 % | 0.0 % | -100.0 % | 0.0 % | -100.0 % | 0.0 % | -100.0 % | Infinity | 0.0 % | Infinity | Infinity | -100.0 % | 500.0 % | 200.0 % |
| County | Prior 52 Weeks | 86 | 561 | 259 | 1,807 | 2,066 | 4,781 | 1,098 | 2,551 | 3,649 | 21,154 | 3,088 | 7,494 | 27,891 | 35,385 |
| | Last 52 Weeks | 99 | 509 | 273 | 1,718 | 1,991 | 5,148 | 1,175 | 2,281 | 3,456 | 22,597 | 2,821 | 7,747 | 28,874 | 36,621 |
| | % Change | 15.1 % | -9.3 % | 5.4 % | -4.9 % | -3.6 % | 7.7 % | 7.0 % | -10.6 % | -5.3 % | 6.8 % | -8.6 % | 3.4 % | 3.5 % | 3.5 % |

| | | | | |
|---|---|---|---|---|
| Prior 52 Weeks | **Begin Date** | 04/22/2018 | **End Date** | 04/20/2019 |
| Last 52 Weeks | **Begin Date** | 04/21/2019 | **End Date** | 04/18/2020 |

Sourced from MNPD ARMS on 4/22/2020 6:50:34 AM. The figures above were sourced from incident reports using Uniform Crime Reporting definitions and reporting guidelines, based on the date when the crime was reported. This report is intended to be a management and planning tool and does not reflect the official UCR counts for the department. Incidents where a location is unknown or unspecified are included in the countywide totals. 'Unknown' refers to records in which the address is listed as 'Unknown' on the incident report. 'Not Validated' refers to records that were entered in with an invalid addresses.

# 2 Week, 8 Week, 16 Week, YTD, and 24 Month Summary

**METROPOLITAN POLICE DEPARTMENT**
*of Nashville and Davidson County*

**Aggregated by precinct (incident location). Based on date when each incident was reported.**

| | | Rolling Two Week | | | Rolling Eight Week | | | Rolling Sixteen Week | | | YTD | | | Rolling Twenty-Four Month | | |
|---|---|---|---|---|---|---|---|---|---|---|---|---|---|---|---|---|
| | | Last Week to Prior Week | | | Last 4 Weeks to Prior 4 Weeks | | | Last 8 Weeks to Prior 8 Weeks | | | Current YTD to Prior YTD | | | Last 52 Weeks to Prior 52 Weeks | | |
| | | Violent Offenses | Property Offenses | Part I Offenses | Violent Offenses | Property Offenses | Part I Offenses | Violent Offenses | Property Offenses | Part I Offenses | Violent Offenses | Property Offenses | Part I Offenses | Violent Offenses | Property Offenses | Part I Offenses |
| **West** | Prior | 6 | 52 | 58 | 34 | 240 | 274 | 69 | 467 | 536 | 103 | 899 | 1,002 | 440 | 3,322 | 3,762 |
| | Last | 5 | 43 | 48 | 30 | 171 | 201 | 64 | 411 | 475 | 132 | 849 | 981 | 434 | 3,285 | 3,719 |
| | % Change | -16.7 % | -17.3 % | -17.2 % | -11.8 % | -28.8 % | -26.6 % | -7.2 % | -12.0 % | -11.4 % | 28.2 % | -5.6 % | -2.1 % | -1.4 % | -1.1 % | -1.1 % |
| **East** | Prior | 20 | 68 | 88 | 54 | 243 | 297 | 139 | 512 | 651 | 222 | 814 | 1,036 | 829 | 3,262 | 4,091 |
| | Last | 9 | 44 | 53 | 52 | 211 | 263 | 106 | 454 | 560 | 232 | 942 | 1,174 | 854 | 3,035 | 3,889 |
| | % Change | -55.0 % | -35.3 % | -39.8 % | -3.7 % | -13.2 % | -11.4 % | -23.7 % | -11.3 % | -14.0 % | 4.5 % | 15.7 % | 13.3 % | 3.0 % | -7.0 % | -4.9 % |
| **South** | Prior | 43 | 102 | 145 | 104 | 428 | 532 | 216 | 861 | 1,077 | 395 | 1,312 | 1,707 | 1,594 | 4,625 | 6,219 |
| | Last | 43 | 115 | 158 | 145 | 420 | 565 | 249 | 848 | 1,097 | 450 | 1,677 | 2,127 | 1,663 | 5,262 | 6,925 |
| | % Change | 0.0 % | 12.7 % | 9.0 % | 39.4 % | -1.9 % | 6.2 % | 15.3 % | -1.5 % | 1.9 % | 13.9 % | 27.8 % | 24.6 % | 4.3 % | 13.8 % | 11.4 % |
| **Central** | Prior | 3 | 13 | 16 | 39 | 130 | 169 | 53 | 243 | 296 | 114 | 506 | 620 | 430 | 1,853 | 2,283 |
| | Last | 3 | 21 | 24 | 17 | 87 | 104 | 56 | 217 | 273 | 106 | 447 | 553 | 504 | 2,105 | 2,609 |
| | % Change | 0.0 % | 61.5 % | 50.0 % | -56.4 % | -33.1 % | -38.5 % | 5.7 % | -10.7 % | -7.8 % | -7.0 % | -11.7 % | -10.8 % | 17.2 % | 13.6 % | 14.3 % |
| **Hermitage** | Prior | 20 | 78 | 98 | 100 | 318 | 418 | 210 | 809 | 1,019 | 337 | 1,418 | 1,755 | 1,307 | 4,904 | 6,211 |
| | Last | 15 | 79 | 94 | 79 | 312 | 391 | 179 | 630 | 809 | 377 | 1,402 | 1,779 | 1,344 | 4,972 | 6,316 |
| | % Change | -25.0 % | 1.3 % | -4.1 % | -21.0 % | -1.9 % | -6.5 % | -14.8 % | -22.1 % | -20.6 % | 11.9 % | -1.1 % | 1.4 % | 2.8 % | 1.4 % | 1.7 % |
| **North** | Prior | 24 | 75 | 99 | 92 | 195 | 287 | 205 | 447 | 652 | 342 | 892 | 1,234 | 1,397 | 3,349 | 4,746 |
| | Last | 9 | 61 | 70 | 77 | 245 | 322 | 169 | 440 | 609 | 359 | 867 | 1,226 | 1,373 | 3,081 | 4,454 |
| | % Change | -62.5 % | -18.7 % | -29.3 % | -16.3 % | 25.6 % | 12.2 % | -17.6 % | -1.6 % | -6.6 % | 5.0 % | -2.8 % | -0.6 % | -1.7 % | -8.0 % | -6.2 % |
| **Madison** | Prior | 13 | 57 | 70 | 68 | 206 | 274 | 110 | 458 | 568 | 196 | 735 | 931 | 743 | 2,818 | 3,561 |
| | Last | 18 | 46 | 64 | 66 | 197 | 263 | 134 | 403 | 537 | 239 | 839 | 1,078 | 838 | 2,876 | 3,714 |
| | % Change | 38.5 % | -19.3 % | -8.6 % | -2.9 % | -4.4 % | -4.0 % | 21.8 % | -12.0 % | -5.5 % | 21.9 % | 14.1 % | 15.8 % | 12.8 % | 2.1 % | 4.3 % |
| **Midtown Hills** | Prior | 21 | 66 | 87 | 56 | 305 | 361 | 99 | 661 | 760 | 199 | 942 | 1,141 | 753 | 3,757 | 4,510 |
| | Last | 6 | 66 | 72 | 52 | 317 | 369 | 108 | 622 | 730 | 204 | 1,253 | 1,457 | 737 | 4,252 | 4,989 |
| | % Change | -71.4 % | 0.0 % | -17.2 % | -7.1 % | 3.9 % | 2.2 % | 9.1 % | -5.9 % | -3.9 % | 2.5 % | 33.0 % | 27.7 % | -2.1 % | 13.2 % | 10.6 % |
| **Not Validated** | Prior | 0 | 0 | 0 | 0 | 1 | 1 | 0 | 1 | 1 | 0 | 0 | 0 | 1 | 1 | 2 |
| | Last | 0 | 2 | 2 | 0 | 2 | 2 | 0 | 3 | 3 | 0 | 4 | 4 | 0 | 6 | 6 |
| | % Change | 0.0 % | Infinity | Infinity | 0.0 % | 100.0 % | 100.0 % | 0.0 % | 200.0 % | 200.0 % | 0.0 % | Infinity | Infinity | -100.0 % | 500.0 % | 200.0 % |
| **County** | Prior | 150 | 511 | 661 | 547 | 2,066 | 2,613 | 1,101 | 4,459 | 5,560 | 1,908 | 7,518 | 9,426 | 7,494 | 27,891 | 35,385 |
| | Last | 108 | 477 | 585 | 518 | 1,962 | 2,480 | 1,065 | 4,028 | 5,093 | 2,099 | 8,280 | 10,379 | 7,747 | 28,874 | 36,621 |
| | % Change | -28.0 % | -6.7 % | -11.5 % | -5.3 % | -5.0 % | -5.1 % | -3.3 % | -9.7 % | -8.4 % | 10.0 % | 10.1 % | 10.1 % | 3.4 % | 3.5 % | 3.5 % |

**Information summarized for CompStat week ending 04/18/2020.**

Sourced from MNPD ARMS on 4/22/2020 6:50:34 AM. The figures above were sourced from incident reports using Uniform Crime Reporting definitions and reporting guidelines, based on the date when the crime was reported. This report is intended to be a management and planning tool and does not reflect the official UCR counts for the department. Incidents where a location is unknown or unspecified are included in the countywide totals. 'Unknown' refers to records in which the address is listed as 'Unknown' on the incident report. 'Not Validated' refers to records that were entered in with an invalid addresses.

# County Incident Report Summary

**METROPOLITAN POLICE DEPARTMENT**
*of Nashville and Davidson County*

**Two Week, Eight Week, Sixteen Week, YTD, and 24 Month Analyses**

**Aggregated by precinct (incident location). Based on date when each incident was reported.**

| | | Homicide | Rape | Commercial Robbery | Street Robbery | Total Robbery | Aggravated Assault | Commercial Burglary | Residential Burglary | Total Burglary | Larceny | Auto Theft | Violent Offenses | Property Offenses | Part I Offenses |
|---|---|---|---|---|---|---|---|---|---|---|---|---|---|---|---|
| **Two Week** | Prior Week | 3 | 7 | 3 | 29 | 32 | 108 | 27 | 37 | 64 | 381 | 66 | 150 | 511 | 661 |
| | Last Week | 2 | 8 | 4 | 22 | 26 | 72 | 36 | 26 | 62 | 368 | 47 | 108 | 477 | 585 |
| | % Change | -33.3% | 14.3% | 33.3% | -24.1% | -18.8% | -33.3% | 33.3% | -29.7% | -3.1% | -3.4% | -28.8% | -28.0% | -6.7% | -11.5% |
| **Eight Week** | Prior 4 Weeks | 9 | 28 | 17 | 92 | 109 | 401 | 100 | 164 | 264 | 1,593 | 209 | 547 | 2,066 | 2,613 |
| | Last 4 Weeks | 10 | 30 | 13 | 96 | 109 | 369 | 137 | 130 | 267 | 1,462 | 233 | 518 | 1,962 | 2,480 |
| | % Change | 11.1% | 7.1% | -23.5% | 4.3% | 0.0% | -8.0% | 37.0% | -20.7% | 1.1% | -8.2% | 11.5% | -5.3% | -5.0% | -5.1% |
| **Sixteen Week** | Prior 8 Weeks | 15 | 91 | 52 | 269 | 321 | 674 | 170 | 348 | 518 | 3,481 | 460 | 1,101 | 4,459 | 5,560 |
| | Last 8 Weeks | 19 | 58 | 30 | 188 | 218 | 770 | 237 | 294 | 531 | 3,055 | 442 | 1,065 | 4,028 | 5,093 |
| | % Change | 26.7% | -36.3% | -42.3% | -30.1% | -32.1% | 14.2% | 39.4% | -15.5% | 2.5% | -12.2% | -3.9% | -3.3% | -9.7% | -8.4% |
| **YTD 2019** | 2019 YTD | 17 | 154 | 52 | 457 | 509 | 1,228 | 287 | 688 | 975 | 5,681 | 862 | 1,908 | 7,518 | 9,426 |
| | 2020 YTD | 32 | 147 | 78 | 439 | 517 | 1,403 | 396 | 629 | 1,025 | 6,372 | 883 | 2,099 | 8,280 | 10,379 |
| | % Change | 88.2% | -4.5% | 50.0% | -3.9% | 1.6% | 14.3% | 38.0% | -8.6% | 5.1% | 12.2% | 2.4% | 10.0% | 10.1% | 10.1% |
| **Rolling 24 Month** | Prior 52 Weeks | 86 | 561 | 259 | 1,807 | 2,066 | 4,781 | 1,098 | 2,551 | 3,649 | 21,154 | 3,088 | 7,494 | 27,891 | 35,385 |
| | Last 52 Weeks | 99 | 509 | 273 | 1,718 | 1,991 | 5,148 | 1,175 | 2,281 | 3,456 | 22,597 | 2,821 | 7,747 | 28,874 | 36,621 |
| | % Change | 15.1% | -9.3% | 5.4% | -4.9% | -3.6% | 7.7% | 7.0% | -10.6% | -5.3% | 6.8% | -8.6% | 3.4% | 3.5% | 3.5% |
| **YTD 2018** | 2018 YTD | 20 | 166 | 66 | 503 | 569 | 1,450 | 258 | 692 | 950 | 5,514 | 909 | 2,205 | 7,373 | 9,578 |
| | 2020 YTD | 32 | 147 | 78 | 439 | 517 | 1,403 | 396 | 629 | 1,025 | 6,372 | 883 | 2,099 | 8,280 | 10,379 |
| | % Change | 60.0% | -11.4% | 18.2% | -12.7% | -9.1% | -3.2% | 53.5% | -9.1% | 7.9% | 15.6% | -2.9% | -4.8% | 12.3% | 8.4% |
| **YTD 2017** | 2017 YTD | 25 | 146 | 90 | 515 | 605 | 1,470 | 265 | 810 | 1,075 | 5,290 | 780 | 2,246 | 7,145 | 9,391 |
| | 2020 YTD | 32 | 147 | 78 | 439 | 517 | 1,403 | 396 | 629 | 1,025 | 6,372 | 883 | 2,099 | 8,280 | 10,379 |
| | % Change | 28.0% | 0.7% | -13.3% | -14.8% | -14.5% | -4.6% | 49.4% | -22.3% | -4.7% | 20.5% | 13.2% | -6.5% | 15.9% | 10.5% |
| **YTD 2016** | 2016 YTD | 22 | 170 | 73 | 414 | 487 | 1,380 | 230 | 1,182 | 1,412 | 5,265 | 442 | 2,059 | 7,119 | 9,178 |
| | 2020 YTD | 32 | 147 | 78 | 439 | 517 | 1,403 | 396 | 629 | 1,025 | 6,372 | 883 | 2,099 | 8,280 | 10,379 |
| | % Change | 45.5% | -13.5% | 6.8% | 6.0% | 6.2% | 1.7% | 72.2% | -46.8% | -27.4% | 21.0% | 99.8% | 1.9% | 16.3% | 13.1% |
| **YTD 2015** | 2015 YTD | 14 | 173 | 68 | 390 | 458 | 1,248 | 218 | 1,136 | 1,354 | 4,603 | 335 | 1,893 | 6,292 | 8,185 |
| | 2020 YTD | 32 | 147 | 78 | 439 | 517 | 1,403 | 396 | 629 | 1,025 | 6,372 | 883 | 2,099 | 8,280 | 10,379 |
| | % Change | 128.6% | -15.0% | 14.7% | 12.6% | 12.9% | 12.4% | 81.7% | -44.6% | -24.3% | 38.4% | 163.6% | 10.9% | 31.6% | 26.8% |

**Information summarized for CompStat week ending 04/18/2020.**

Sourced from MNPD ARMS on 4/22/2020 6:50:34 AM. The figures above were sourced from incident reports using Uniform Crime Reporting definitions and reporting guidelines, based on the date when the crime was reported. This report is intended to be a management and planning tool and does not reflect the official UCR counts for the department. Incidents where a location is unknown or unspecified are included in the countywide totals.

# County Incident Report Summary

**METROPOLITAN POLICE DEPARTMENT**
*of Nashville and Davidson County*

## Additional YTD Analyses

**Aggregated by precinct (incident location). Based on date when each incident was reported.**

| | | Homicide | Rape | Commercial Robbery | Street Robbery | Total Robbery | Aggravated Assault | Commercial Burglary | Residential Burglary | Total Burglary | Larceny | Auto Theft | Violent Offenses | Property Offenses | Part I Offenses |
|---|---|---|---|---|---|---|---|---|---|---|---|---|---|---|---|
| YTD | 2014 YTD | 16 | 166 | 43 | 326 | 369 | 1,382 | 232 | 1,064 | 1,296 | 4,761 | 264 | 1,933 | 6,321 | 8,254 |
| 2014 | 2020 YTD | 32 | 147 | 78 | 439 | 517 | 1,403 | 396 | 629 | 1,025 | 6,372 | 883 | 2,099 | 8,280 | 10,379 |
| | % Change | 100.0% | -11.4% | 81.4% | 34.7% | 40.1% | 1.5% | 70.7% | -40.9% | -20.9% | 33.8% | 234.5% | 8.6% | 31.0% | 25.7% |
| YTD | 2013 YTD | 12 | 140 | 73 | 383 | 456 | 1,318 | 257 | 1,409 | 1,666 | 5,302 | 322 | 1,926 | 7,290 | 9,216 |
| 2013 | 2020 YTD | 32 | 147 | 78 | 439 | 517 | 1,403 | 396 | 629 | 1,025 | 6,372 | 883 | 2,099 | 8,280 | 10,379 |
| | % Change | 166.7% | 5.0% | 6.8% | 14.6% | 13.4% | 6.4% | 54.1% | -55.4% | -38.5% | 20.2% | 174.2% | 9.0% | 13.6% | 12.6% |
| YTD | 2012 YTD | 18 | 148 | 62 | 378 | 440 | 1,487 | 272 | 1,337 | 1,609 | 5,509 | 381 | 2,093 | 7,499 | 9,592 |
| 2012 | 2020 YTD | 32 | 147 | 78 | 439 | 517 | 1,403 | 396 | 629 | 1,025 | 6,372 | 883 | 2,099 | 8,280 | 10,379 |
| | % Change | 77.8% | -0.7% | 25.8% | 16.1% | 17.5% | -5.6% | 45.6% | -53.0% | -36.3% | 15.7% | 131.8% | 0.3% | 10.4% | 8.2% |
| YTD | 2011 YTD | 13 | 149 | 86 | 352 | 438 | 1,236 | 313 | 1,802 | 2,115 | 5,458 | 505 | 1,836 | 8,078 | 9,914 |
| 2011 | 2020 YTD | 32 | 147 | 78 | 439 | 517 | 1,403 | 396 | 629 | 1,025 | 6,372 | 883 | 2,099 | 8,280 | 10,379 |
| | % Change | 146.2% | -1.3% | -9.3% | 24.7% | 18.0% | 13.5% | 26.5% | -65.1% | -51.5% | 16.7% | 74.9% | 14.3% | 2.5% | 4.7% |
| YTD | 2010 YTD | 19 | 133 | 103 | 411 | 514 | 1,212 | 366 | 1,488 | 1,854 | 5,592 | 461 | 1,878 | 7,907 | 9,785 |
| 2010 | 2020 YTD | 32 | 147 | 78 | 439 | 517 | 1,403 | 396 | 629 | 1,025 | 6,372 | 883 | 2,099 | 8,280 | 10,379 |
| | % Change | 68.4% | 10.5% | -24.3% | 6.8% | 0.6% | 15.8% | 8.2% | -57.7% | -44.7% | 13.9% | 91.5% | 11.8% | 4.7% | 6.1% |
| YTD | 2009 YTD | 23 | 136 | 81 | 488 | 569 | 1,358 | 350 | 1,394 | 1,744 | 5,916 | 485 | 2,086 | 8,145 | 10,231 |
| 2009 | 2020 YTD | 32 | 147 | 78 | 439 | 517 | 1,403 | 396 | 629 | 1,025 | 6,372 | 883 | 2,099 | 8,280 | 10,379 |
| | % Change | 39.1% | 8.1% | -3.7% | -10.0% | -9.1% | 3.3% | 13.1% | -54.9% | -41.2% | 7.7% | 82.1% | 0.6% | 1.7% | 1.4% |
| YTD | 2008 YTD | 22 | 135 | 98 | 488 | 586 | 1,533 | 334 | 1,299 | 1,633 | 6,546 | 618 | 2,276 | 8,797 | 11,073 |
| 2008 | 2020 YTD | 32 | 147 | 78 | 439 | 517 | 1,403 | 396 | 629 | 1,025 | 6,372 | 883 | 2,099 | 8,280 | 10,379 |
| | % Change | 45.5% | 8.9% | -20.4% | -10.0% | -11.8% | -8.5% | 18.6% | -51.6% | -37.2% | -2.7% | 42.9% | -7.8% | -5.9% | -6.3% |
| YTD | 2007 YTD | 17 | 139 | 131 | 566 | 697 | 1,658 | 449 | 1,368 | 1,817 | 6,815 | 933 | 2,511 | 9,565 | 12,076 |
| 2007 | 2020 YTD | 32 | 147 | 78 | 439 | 517 | 1,403 | 396 | 629 | 1,025 | 6,372 | 883 | 2,099 | 8,280 | 10,379 |
| | % Change | 88.2% | 5.8% | -40.5% | -22.4% | -25.8% | -15.4% | -11.8% | -54.0% | -43.6% | -6.5% | -5.4% | -16.4% | -13.4% | -14.1% |
| YTD | 2006 YTD | 22 | 147 | 147 | 528 | 675 | 1,617 | 521 | 1,180 | 1,701 | 6,642 | 830 | 2,461 | 9,173 | 11,634 |
| 2006 | 2020 YTD | 32 | 147 | 78 | 439 | 517 | 1,403 | 396 | 629 | 1,025 | 6,372 | 883 | 2,099 | 8,280 | 10,379 |
| | % Change | 45.5% | 0.0% | -46.9% | -16.9% | -23.4% | -13.2% | -24.0% | -46.7% | -39.7% | -4.1% | 6.4% | -14.7% | -9.7% | -10.8% |
| YTD | 2005 YTD | 21 | 152 | 126 | 516 | 642 | 1,746 | 507 | 1,307 | 1,814 | 7,435 | 1,025 | 2,561 | 10,274 | 12,835 |
| 2005 | 2020 YTD | 32 | 147 | 78 | 439 | 517 | 1,403 | 396 | 629 | 1,025 | 6,372 | 883 | 2,099 | 8,280 | 10,379 |
| | % Change | 52.4% | -3.3% | -38.1% | -14.9% | -19.5% | -19.6% | -21.9% | -51.9% | -43.5% | -14.3% | -13.9% | -18.0% | -19.4% | -19.1% |

**Information summarized for CompStat week ending 04/18/2020.**

Sourced from MNPD ARMS on 4/22/2020 6:50:35 AM. The figures above were sourced from incident reports using Uniform Crime Reporting definitions and reporting guidelines, based on the date when the crime was reported. This report is intended to be a management and planning tool and does not reflect the official UCR counts for the department. Incidents where a location is unknown or unspecified are included in the countywide totals..

# County Efficiency Report Summary

**METROPOLITAN POLICE DEPARTMENT**
*of Nashville and Davidson County*

**Two Week, Eight Week, Sixteen Week, YTD, and 24 Month Analyses**

**Aggregated by component of arresting officer / officer making stop.**

| | | Adults Only | | | | Adults and Juveniles | | | | | | |
|---|---|---|---|---|---|---|---|---|---|---|---|---|
| | | Felony Arrests | Misdemeanor Arrests | Citation Arrests | Total Arrests | Part I Arrests | Weapons Law Violation Arrests | Drug-Related Arrests | DUI Arrests | Warrant Service Attempts | Warrants Served | Vehicle Stops |
| Two Week | Prior Week | 112 | 84 | 111 | 307 | 118 | 13 | 36 | 14 | 84 | 173 | 271 |
| | Last Week | 83 | 81 | 117 | 281 | 87 | 9 | 38 | 7 | 68 | 149 | 310 |
| | % Change | -25.9% | -3.6% | 5.4% | -8.5% | -26.3% | -30.8% | 5.6% | -50.0% | -19.0% | -13.9% | 14.4% |
| Eight Week | Prior 4 Weeks | 484 | 1,013 | 739 | 2,236 | 444 | 59 | 250 | 110 | 928 | 1,331 | 3,580 |
| | Last 4 Weeks | 416 | 366 | 455 | 1,237 | 413 | 46 | 137 | 53 | 312 | 733 | 1,133 |
| | % Change | -14.0% | -63.9% | -38.4% | -44.7% | -7.0% | -22.0% | -45.2% | -51.8% | -66.4% | -44.9% | -68.4% |
| Sixteen Week | Prior 8 Weeks | 1,131 | 2,130 | 1,596 | 4,857 | 1,045 | 121 | 543 | 203 | 2,076 | 3,223 | 9,001 |
| | Last 8 Weeks | 900 | 1,379 | 1,194 | 3,473 | 857 | 105 | 387 | 163 | 1,240 | 2,064 | 4,713 |
| | % Change | -20.4% | -35.3% | -25.2% | -28.5% | -18.0% | -13.2% | -28.7% | -19.7% | -40.3% | -36.0% | -47.6% |
| YTD | 2019 YTD | 2,184 | 4,558 | 3,316 | 10,058 | 1,836 | 180 | 1,207 | 409 | 5,511 | 6,622 | 18,399 |
| | 2020 YTD | 1,995 | 3,400 | 2,737 | 8,132 | 1,864 | 223 | 921 | 356 | 3,254 | 5,157 | 13,359 |
| | % Change | -8.7% | -25.4% | -17.5% | -19.1% | 1.5% | 23.9% | -23.7% | -13.0% | -41.0% | -22.1% | -27.4% |
| Rolling 24 Month | Prior 52 Weeks | 7,820 | 18,471 | 19,515 | 45,806 | 7,011 | 719 | 5,995 | 1,441 | 26,737 | 25,003 | 137,718 |
| | Last 52 Weeks | 7,076 | 13,468 | 10,058 | 30,602 | 6,225 | 649 | 3,430 | 1,228 | 12,577 | 20,226 | 49,782 |
| | % Change | -9.5% | -27.1% | -48.5% | -33.2% | -11.2% | -9.7% | -42.8% | -14.8% | -53.0% | -19.1% | -63.9% |
| YTD 2018 | 2018 YTD | 2,669 | 6,474 | 9,890 | 19,033 | 2,405 | 294 | 3,198 | 488 | 12,659 | 8,384 | 82,366 |
| | 2020 YTD | 1,995 | 3,400 | 2,737 | 8,132 | 1,864 | 223 | 921 | 356 | 3,254 | 5,157 | 13,359 |
| | % Change | -25.3% | -47.5% | -72.3% | -57.3% | -22.5% | -24.1% | -71.2% | -27.0% | -74.3% | -38.5% | -83.8% |
| YTD 2017 | 2017 YTD | 2,812 | 6,794 | 9,876 | 19,482 | 2,427 | 252 | 3,131 | 612 | 12,753 | 8,361 | 79,789 |
| | 2020 YTD | 1,995 | 3,400 | 2,737 | 8,132 | 1,864 | 223 | 921 | 356 | 3,254 | 5,157 | 13,359 |
| | % Change | -29.1% | -50.0% | -72.3% | -58.3% | -23.2% | -11.5% | -70.6% | -41.8% | -74.5% | -38.3% | -83.3% |
| YTD 2016 | 2016 YTD | 3,094 | 7,357 | 11,632 | 22,083 | 2,557 | 237 | 3,764 | 633 | 14,977 | 8,627 | 104,073 |
| | 2020 YTD | 1,995 | 3,400 | 2,737 | 8,132 | 1,864 | 223 | 921 | 356 | 3,254 | 5,157 | 13,359 |
| | % Change | -35.5% | -53.8% | -76.5% | -63.2% | -27.1% | -5.9% | -75.5% | -43.8% | -78.3% | -40.2% | -87.2% |
| YTD 2015 | 2015 YTD | 2,978 | 7,400 | 12,031 | 22,409 | 2,336 | 230 | 3,431 | 728 | 17,088 | 7,997 | 116,253 |
| | 2020 YTD | 1,995 | 3,400 | 2,737 | 8,132 | 1,864 | 223 | 921 | 356 | 3,254 | 5,157 | 13,359 |
| | % Change | -33.0% | -54.1% | -77.3% | -63.7% | -20.2% | -3.0% | -73.2% | -51.1% | -81.0% | -35.5% | -88.5% |

**Information summarized for CompStat week ending 04/18/2020.**

Sourced from MNPD ARMS on 4/22/2020 6:50:35 AM. Arrest summaries are not a count of arrest charges. 1 arrest = 1 body. Warrant Service summary considers 1 count for each service attempt and 1 count for each outstanding warrant served. Vehicle Stop summary sources MNPD's Vehicle Stop (Form 252) Database. Vehicle stop totals count all reports electronically entered via AFR. Hardcopy reports not entered into ARMS will affect accuracy of totals.

# West Precinct Incident Report Summary

**METROPOLITAN POLICE DEPARTMENT**
*of Nashville and Davidson County*

**Two Week, Eight Week, Sixteen Week, YTD, and 24 Month Analyses**

**Aggregated by precinct (incident location). Based on date when each incident was reported.**

| | | Homicide | Rape | Commercial Robbery | Street Robbery | Total Robbery | Aggravated Assault | Commercial Burglary | Residential Burglary | Total Burglary | Larceny | Auto Theft | Violent Offenses | Property Offenses | Part I Offenses |
|---|---|---|---|---|---|---|---|---|---|---|---|---|---|---|---|
| **Two Week** | Prior Week | 0 | 0 | 0 | 0 | 0 | 6 | 0 | 6 | 6 | 39 | 7 | 6 | 52 | 58 |
| | Last Week | 0 | 1 | 1 | 2 | 3 | 1 | 4 | 1 | 5 | 36 | 2 | 5 | 43 | 48 |
| | % Change | - | - | - | - | - | -83.3% | - | -83.3% | -16.7% | -7.7% | -71.4% | -16.7% | -17.3% | -17.2% |
| **Eight Week** | Prior 4 Weeks | 2 | 4 | 1 | 5 | 6 | 22 | 11 | 15 | 26 | 189 | 25 | 34 | 240 | 274 |
| | Last 4 Weeks | 0 | 4 | 1 | 3 | 4 | 22 | 10 | 8 | 18 | 138 | 15 | 30 | 171 | 201 |
| | % Change | -100.0% | 0.0% | 0.0% | -40.0% | -33.3% | 0.0% | -9.1% | -46.7% | -30.8% | -27.0% | -40.0% | -11.8% | -28.8% | -26.6% |
| **Sixteen Week** | Prior 8 Weeks | 1 | 6 | 3 | 12 | 15 | 47 | 18 | 25 | 43 | 394 | 30 | 69 | 467 | 536 |
| | Last 8 Weeks | 2 | 8 | 2 | 8 | 10 | 44 | 21 | 23 | 44 | 327 | 40 | 64 | 411 | 475 |
| | % Change | 100.0% | 33.3% | -33.3% | -33.3% | -33.3% | -6.4% | 16.7% | -8.0% | 2.3% | -17.0% | 33.3% | -7.2% | -12.0% | -11.4% |
| **YTD 2019** | 2019 YTD | 1 | 13 | 1 | 26 | 27 | 62 | 18 | 66 | 84 | 733 | 82 | 103 | 899 | 1,002 |
| | 2020 YTD | 2 | 14 | 5 | 20 | 25 | 91 | 36 | 48 | 84 | 696 | 69 | 132 | 849 | 981 |
| | % Change | 100.0% | 7.7% | 400.0% | -23.1% | -7.4% | 46.8% | 100.0% | -27.3% | 0.0% | -5.0% | -15.9% | 28.2% | -5.6% | -2.1% |
| **Rolling 24 Month** | Prior 52 Weeks | 9 | 34 | 24 | 99 | 123 | 274 | 92 | 266 | 358 | 2,670 | 294 | 440 | 3,322 | 3,762 |
| | Last 52 Weeks | 5 | 32 | 24 | 65 | 89 | 308 | 133 | 202 | 335 | 2,658 | 292 | 434 | 3,285 | 3,719 |
| | % Change | -44.4% | -5.9% | 0.0% | -34.3% | -27.6% | 12.4% | 44.6% | -24.1% | -6.4% | -0.4% | -0.7% | -1.4% | -1.1% | -1.1% |
| **YTD 2018** | 2018 YTD | 0 | 9 | 8 | 22 | 30 | 72 | 43 | 108 | 151 | 733 | 71 | 111 | 955 | 1,066 |
| | 2020 YTD | 2 | 14 | 5 | 20 | 25 | 91 | 36 | 48 | 84 | 696 | 69 | 132 | 849 | 981 |
| | % Change | - | 55.6% | -37.5% | -9.1% | -16.7% | 26.4% | -16.3% | -55.6% | -44.4% | -5.0% | -2.8% | 18.9% | -11.1% | -8.0% |
| **YTD 2017** | 2017 YTD | 2 | 12 | 4 | 18 | 22 | 80 | 26 | 91 | 117 | 762 | 60 | 116 | 939 | 1,055 |
| | 2020 YTD | 2 | 14 | 5 | 20 | 25 | 91 | 36 | 48 | 84 | 696 | 69 | 132 | 849 | 981 |
| | % Change | 0.0% | 16.7% | 25.0% | 11.1% | 13.6% | 13.8% | 38.5% | -47.3% | -28.2% | -8.7% | 15.0% | 13.8% | -9.6% | -7.0% |
| **YTD 2016** | 2016 YTD | 2 | 9 | 5 | 12 | 17 | 93 | 30 | 122 | 152 | 723 | 47 | 121 | 922 | 1,043 |
| | 2020 YTD | 2 | 14 | 5 | 20 | 25 | 91 | 36 | 48 | 84 | 696 | 69 | 132 | 849 | 981 |
| | % Change | 0.0% | 55.6% | 0.0% | 66.7% | 47.1% | -2.2% | 20.0% | -60.7% | -44.7% | -3.7% | 46.8% | 9.1% | -7.9% | -5.9% |
| **YTD 2015** | 2015 YTD | 0 | 12 | 8 | 29 | 37 | 81 | 21 | 109 | 130 | 625 | 36 | 130 | 791 | 921 |
| | 2020 YTD | 2 | 14 | 5 | 20 | 25 | 91 | 36 | 48 | 84 | 696 | 69 | 132 | 849 | 981 |
| | % Change | - | 16.7% | -37.5% | -31.0% | -32.4% | 12.3% | 71.4% | -56.0% | -35.4% | 11.4% | 91.7% | 1.5% | 7.3% | 6.5% |

**Information summarized for CompStat week ending 04/18/2020.**

Sourced from MNPD ARMS on 4/22/2020 6:50:35 AM. The figures above were sourced from incident reports using Uniform Crime Reporting definitions and reporting guidelines, based on the date when the crime was reported. This report is intended to be a management and planning tool and does not reflect the official UCR counts for the department. Incidents where a location is unknown or unspecified are included in the countywide totals.

# West Precinct Efficiency Report Summary

**METROPOLITAN POLICE DEPARTMENT**
*of Nashville and Davidson County*

**Two Week, Eight Week, Sixteen Week, YTD, and 24 Month Analyses**

**Aggregated by component of arresting officer / officer making stop.**

| | | Adults Only | | | | Adults and Juveniles | | | | | | |
|---|---|---|---|---|---|---|---|---|---|---|---|---|
| | | Felony Arrests | Misdemeanor Arrests | Citation Arrests | Total Arrests | Part I Arrests | Weapons Law Violation Arrests | Drug-Related Arrests | DUI Arrests | Warrant Service Attempts | Warrants Served | Vehicle Stops |
| Two Week | Prior Week | 2 | 5 | 13 | 20 | 10 | 0 | 1 | 0 | 2 | 3 | 14 |
| | Last Week | 5 | 4 | 13 | 22 | 11 | 0 | 4 | 1 | 10 | 11 | 11 |
| | % Change | 150.0% | -20.0% | 0.0% | 10.0% | 10.0% | - | 300.0% | - | 400.0% | 266.7% | -21.4% |
| Eight Week | Prior 4 Weeks | 17 | 53 | 52 | 122 | 26 | 1 | 17 | 9 | 101 | 52 | 151 |
| | Last 4 Weeks | 23 | 29 | 37 | 89 | 39 | 0 | 5 | 3 | 22 | 35 | 48 |
| | % Change | 35.3% | -45.3% | -28.8% | -27.0% | 50.0% | -100.0% | -70.6% | -66.7% | -78.2% | -32.7% | -68.2% |
| Sixteen Week | Prior 8 Weeks | 46 | 86 | 93 | 225 | 85 | 5 | 30 | 7 | 136 | 124 | 285 |
| | Last 8 Weeks | 40 | 82 | 89 | 211 | 65 | 1 | 22 | 12 | 123 | 87 | 199 |
| | % Change | -13.0% | -4.7% | -4.3% | -6.2% | -23.5% | -80.0% | -26.7% | 71.4% | -9.6% | -29.8% | -30.2% |
| YTD | 2019 YTD | 97 | 198 | 169 | 464 | 157 | 9 | 49 | 17 | 934 | 237 | 1,059 |
| | 2020 YTD | 86 | 162 | 179 | 427 | 149 | 6 | 52 | 19 | 256 | 208 | 480 |
| | % Change | -11.3% | -18.2% | 5.9% | -8.0% | -5.1% | -33.3% | 6.1% | 11.8% | -72.6% | -12.2% | -54.7% |
| Rolling 24 Month | Prior 52 Weeks | 382 | 895 | 1,324 | 2,601 | 599 | 36 | 333 | 59 | 3,399 | 1,037 | 17,410 |
| | Last 52 Weeks | 305 | 647 | 565 | 1,517 | 478 | 29 | 140 | 72 | 1,098 | 753 | 1,440 |
| | % Change | -20.2% | -27.7% | -57.3% | -41.7% | -20.2% | -19.4% | -58.0% | 22.0% | -67.7% | -27.4% | -91.7% |
| YTD 2018 | 2018 YTD | 125 | 314 | 504 | 943 | 218 | 12 | 178 | 27 | 965 | 317 | 9,558 |
| | 2020 YTD | 86 | 162 | 179 | 427 | 149 | 6 | 52 | 19 | 256 | 208 | 480 |
| | % Change | -31.2% | -48.4% | -64.5% | -54.7% | -31.7% | -50.0% | -70.8% | -29.6% | -73.5% | -34.4% | -95.0% |
| YTD 2017 | 2017 YTD | 165 | 372 | 681 | 1,218 | 276 | 21 | 213 | 36 | 1,434 | 389 | 9,863 |
| | 2020 YTD | 86 | 162 | 179 | 427 | 149 | 6 | 52 | 19 | 256 | 208 | 480 |
| | % Change | -47.9% | -56.5% | -73.7% | -64.9% | -46.0% | -71.4% | -75.6% | -47.2% | -82.1% | -46.5% | -95.1% |
| YTD 2016 | 2016 YTD | 163 | 372 | 844 | 1,379 | 298 | 15 | 272 | 49 | 1,393 | 413 | 12,696 |
| | 2020 YTD | 86 | 162 | 179 | 427 | 149 | 6 | 52 | 19 | 256 | 208 | 480 |
| | % Change | -47.2% | -56.5% | -78.8% | -69.0% | -50.0% | -60.0% | -80.9% | -61.2% | -81.6% | -49.6% | -96.2% |
| YTD 2015 | 2015 YTD | 160 | 439 | 1,071 | 1,670 | 294 | 11 | 246 | 51 | 1,478 | 459 | 13,427 |
| | 2020 YTD | 86 | 162 | 179 | 427 | 149 | 6 | 52 | 19 | 256 | 208 | 480 |
| | % Change | -46.3% | -63.1% | -83.3% | -74.4% | -49.3% | -45.5% | -78.9% | -62.7% | -82.7% | -54.7% | -96.4% |

**Information summarized for CompStat week ending 04/18/2020.**

Sourced from MNPD ARMS on 4/22/2020 6:50:35 AM. Arrest summaries are not a count of arrest charges. 1 arrest = 1 body. Warrant Service summary considers 1 count for each service attempt and 1 count for each outstanding warrant served. Vehicle Stop summary sources MNPD's Vehicle Stop (Form 252) Database. Vehicle stop totals count all reports electronically entered via AFR. Hardcopy reports not entered into ARMS will affect accuracy of totals.

# East Precinct Incident Report Summary

**METROPOLITAN POLICE DEPARTMENT**
*of Nashville and Davidson County*

**Two Week, Eight Week, Sixteen Week, YTD, and 24 Month Analyses**

**Aggregated by precinct (incident location). Based on date when each incident was reported.**

| | | Homicide | Rape | Commercial Robbery | Street Robbery | Total Robbery | Aggravated Assault | Commercial Burglary | Residential Burglary | Total Burglary | Larceny | Auto Theft | Violent Offenses | Property Offenses | Part I Offenses |
|---|---|---|---|---|---|---|---|---|---|---|---|---|---|---|---|
| Two Week | Prior Week | 1 | 1 | 0 | 5 | 5 | 13 | 1 | 7 | 8 | 49 | 11 | 20 | 68 | 88 |
| | Last Week | 0 | 1 | 0 | 1 | 1 | 7 | 3 | 4 | 7 | 35 | 2 | 9 | 44 | 53 |
| | % Change | -100.0% | 0.0% | - | -80.0% | -80.0% | -46.2% | 200.0% | -42.9% | -12.5% | -28.6% | -81.8% | -55.0% | -35.3% | -39.8% |
| Eight Week | Prior 4 Weeks | 0 | 1 | 1 | 11 | 12 | 41 | 4 | 26 | 30 | 174 | 39 | 54 | 243 | 297 |
| | Last 4 Weeks | 2 | 5 | 0 | 8 | 8 | 37 | 8 | 21 | 29 | 158 | 24 | 52 | 211 | 263 |
| | % Change | - | 400.0% | -100.0% | -27.3% | -33.3% | -9.8% | 100.0% | -19.2% | -3.3% | -9.2% | -38.5% | -3.7% | -13.2% | -11.4% |
| Sixteen Week | Prior 8 Weeks | 0 | 6 | 8 | 32 | 40 | 93 | 10 | 45 | 55 | 400 | 57 | 139 | 512 | 651 |
| | Last 8 Weeks | 2 | 6 | 1 | 19 | 20 | 78 | 12 | 47 | 59 | 332 | 63 | 106 | 454 | 560 |
| | % Change | - | 0.0% | -87.5% | -40.6% | -50.0% | -16.1% | 20.0% | 4.4% | 7.3% | -17.0% | 10.5% | -23.7% | -11.3% | -14.0% |
| YTD 2019 | 2019 YTD | 3 | 17 | 3 | 42 | 45 | 157 | 21 | 69 | 90 | 628 | 96 | 222 | 814 | 1,036 |
| | 2020 YTD | 2 | 12 | 8 | 47 | 55 | 163 | 22 | 92 | 114 | 710 | 118 | 232 | 942 | 1,174 |
| | % Change | -33.3% | -29.4% | 166.7% | 11.9% | 22.2% | 3.8% | 4.8% | 33.3% | 26.7% | 13.1% | 22.9% | 4.5% | 15.7% | 13.3% |
| Rolling 24 Month | Prior 52 Weeks | 15 | 62 | 14 | 182 | 196 | 556 | 96 | 327 | 423 | 2,495 | 344 | 829 | 3,262 | 4,091 |
| | Last 52 Weeks | 9 | 49 | 19 | 158 | 177 | 619 | 86 | 308 | 394 | 2,307 | 334 | 854 | 3,035 | 3,889 |
| | % Change | -40.0% | -21.0% | 35.7% | -13.2% | -9.7% | 11.3% | -10.4% | -5.8% | -6.9% | -7.5% | -2.9% | 3.0% | -7.0% | -4.9% |
| YTD 2018 | 2018 YTD | 2 | 12 | 5 | 48 | 53 | 189 | 16 | 78 | 94 | 560 | 71 | 256 | 725 | 981 |
| | 2020 YTD | 2 | 12 | 8 | 47 | 55 | 163 | 22 | 92 | 114 | 710 | 118 | 232 | 942 | 1,174 |
| | % Change | 0.0% | 0.0% | 60.0% | -2.1% | 3.8% | -13.8% | 37.5% | 17.9% | 21.3% | 26.8% | 66.2% | -9.4% | 29.9% | 19.7% |
| YTD 2017 | 2017 YTD | 5 | 17 | 10 | 45 | 55 | 205 | 26 | 109 | 135 | 507 | 88 | 282 | 730 | 1,012 |
| | 2020 YTD | 2 | 12 | 8 | 47 | 55 | 163 | 22 | 92 | 114 | 710 | 118 | 232 | 942 | 1,174 |
| | % Change | -60.0% | -29.4% | -20.0% | 4.4% | 0.0% | -20.5% | -15.4% | -15.6% | -15.6% | 40.0% | 34.1% | -17.7% | 29.0% | 16.0% |
| YTD 2016 | 2016 YTD | 2 | 18 | 3 | 46 | 49 | 185 | 27 | 138 | 165 | 521 | 69 | 254 | 755 | 1,009 |
| | 2020 YTD | 2 | 12 | 8 | 47 | 55 | 163 | 22 | 92 | 114 | 710 | 118 | 232 | 942 | 1,174 |
| | % Change | 0.0% | -33.3% | 166.7% | 2.2% | 12.2% | -11.9% | -18.5% | -33.3% | -30.9% | 36.3% | 71.0% | -8.7% | 24.8% | 16.4% |
| YTD 2015 | 2015 YTD | 2 | 29 | 17 | 51 | 68 | 213 | 24 | 161 | 185 | 464 | 53 | 312 | 702 | 1,014 |
| | 2020 YTD | 2 | 12 | 8 | 47 | 55 | 163 | 22 | 92 | 114 | 710 | 118 | 232 | 942 | 1,174 |
| | % Change | 0.0% | -58.6% | -52.9% | -7.8% | -19.1% | -23.5% | -8.3% | -42.9% | -38.4% | 53.0% | 122.6% | -25.6% | 34.2% | 15.8% |

**Information summarized for CompStat week ending 04/18/2020.**

Sourced from MNPD ARMS on 4/22/2020 6:50:35 AM. The figures above were sourced from incident reports using Uniform Crime Reporting definitions and reporting guidelines, based on the date when the crime was reported. This report is intended to be a management and planning tool and does not reflect the official UCR counts for the department. Incidents where a location is unknown or unspecified are included in the countywide totals.

# East Precinct Efficiency Report Summary

**METROPOLITAN POLICE DEPARTMENT**
*of Nashville and Davidson County*

**Two Week, Eight Week, Sixteen Week, YTD, and 24 Month Analyses**

**Aggregated by component of arresting officer / officer making stop.**

| | | Adults Only | | | | Adults and Juveniles | | | | | | |
|---|---|---|---|---|---|---|---|---|---|---|---|---|
| | | Felony Arrests | Misdemeanor Arrests | Citation Arrests | Total Arrests | Part I Arrests | Weapons Law Violation Arrests | Drug-Related Arrests | DUI Arrests | Warrant Service Attempts | Warrants Served | Vehicle Stops |
| Two Week | Prior Week | 12 | 9 | 6 | 27 | 18 | 1 | 1 | 1 | 14 | 8 | 26 |
| | Last Week | 6 | 13 | 13 | 32 | 6 | 1 | 4 | 1 | 13 | 11 | 28 |
| | % Change | -50.0% | 44.4% | 116.7% | 18.5% | -66.7% | 0.0% | 300.0% | 0.0% | -7.1% | 37.5% | 7.7% |
| Eight Week | Prior 4 Weeks | 24 | 71 | 60 | 155 | 23 | 5 | 25 | 6 | 109 | 57 | 186 |
| | Last 4 Weeks | 32 | 37 | 43 | 112 | 43 | 3 | 7 | 7 | 63 | 48 | 109 |
| | % Change | 33.3% | -47.9% | -28.3% | -27.7% | 87.0% | -40.0% | -72.0% | 16.7% | -42.2% | -15.8% | -41.4% |
| Sixteen Week | Prior 8 Weeks | 98 | 169 | 107 | 374 | 95 | 4 | 50 | 17 | 375 | 232 | 615 |
| | Last 8 Weeks | 56 | 108 | 103 | 267 | 66 | 8 | 32 | 13 | 172 | 105 | 295 |
| | % Change | -42.9% | -36.1% | -3.7% | -28.6% | -30.5% | 100.0% | -36.0% | -23.5% | -54.1% | -54.7% | -52.0% |
| YTD | 2019 YTD | 199 | 490 | 289 | 978 | 192 | 29 | 150 | 38 | 1,016 | 574 | 1,894 |
| | 2020 YTD | 147 | 269 | 208 | 624 | 157 | 12 | 82 | 30 | 534 | 326 | 882 |
| | % Change | -26.1% | -45.1% | -28.0% | -36.2% | -18.2% | -58.6% | -45.3% | -21.1% | -47.4% | -43.2% | -53.4% |
| Rolling 24 Month | Prior 52 Weeks | 816 | 2,082 | 2,159 | 5,057 | 748 | 85 | 761 | 121 | 5,081 | 2,332 | 19,320 |
| | Last 52 Weeks | 579 | 1,182 | 831 | 2,592 | 570 | 50 | 414 | 125 | 1,984 | 1,432 | 4,291 |
| | % Change | -29.0% | -43.2% | -61.5% | -48.7% | -23.8% | -41.2% | -45.6% | 3.3% | -61.0% | -38.6% | -77.8% |
| YTD 2018 | 2018 YTD | 306 | 713 | 1,244 | 2,263 | 253 | 58 | 413 | 32 | 1,998 | 819 | 10,151 |
| | 2020 YTD | 147 | 269 | 208 | 624 | 157 | 12 | 82 | 30 | 534 | 326 | 882 |
| | % Change | -52.0% | -62.3% | -83.3% | -72.4% | -37.9% | -79.3% | -80.1% | -6.3% | -73.3% | -60.2% | -91.3% |
| YTD 2017 | 2017 YTD | 308 | 694 | 1,298 | 2,300 | 271 | 28 | 339 | 66 | 2,053 | 838 | 10,571 |
| | 2020 YTD | 147 | 269 | 208 | 624 | 157 | 12 | 82 | 30 | 534 | 326 | 882 |
| | % Change | -52.3% | -61.2% | -84.0% | -72.9% | -42.1% | -57.1% | -75.8% | -54.5% | -74.0% | -61.1% | -91.7% |
| YTD 2016 | 2016 YTD | 394 | 784 | 1,425 | 2,603 | 244 | 43 | 482 | 62 | 2,693 | 889 | 11,562 |
| | 2020 YTD | 147 | 269 | 208 | 624 | 157 | 12 | 82 | 30 | 534 | 326 | 882 |
| | % Change | -62.7% | -65.7% | -85.4% | -76.0% | -35.7% | -72.1% | -83.0% | -51.6% | -80.2% | -63.3% | -92.4% |
| YTD 2015 | 2015 YTD | 395 | 948 | 1,574 | 2,917 | 264 | 49 | 514 | 42 | 2,552 | 920 | 11,679 |
| | 2020 YTD | 147 | 269 | 208 | 624 | 157 | 12 | 82 | 30 | 534 | 326 | 882 |
| | % Change | -62.8% | -71.6% | -86.8% | -78.6% | -40.5% | -75.5% | -84.0% | -28.6% | -79.1% | -64.6% | -92.4% |

**Information summarized for CompStat week ending 04/18/2020.**

Sourced from MNPD ARMS on 4/22/2020 6:50:35 AM. Arrest summaries are not a count of arrest charges. 1 arrest = 1 body. Warrant Service summary considers 1 count for each service attempt and 1 count for each outstanding warrant served. Vehicle Stop summary sources MNPD's Vehicle Stop (Form 252) Database. Vehicle stop totals count all reports electronically entered via AFR. Hardcopy reports not entered into ARMS will affect accuracy of totals.

# South Precinct Incident Report Summary

**METROPOLITAN POLICE DEPARTMENT**
*of Nashville and Davidson County*

**Two Week, Eight Week, Sixteen Week, YTD, and 24 Month Analyses**

**Aggregated by precinct (incident location). Based on date when each incident was reported.**

| | | Homicide | Rape | Commercial Robbery | Street Robbery | Total Robbery | Aggravated Assault | Commercial Burglary | Residential Burglary | Total Burglary | Larceny | Auto Theft | Violent Offenses | Property Offenses | Part I Offenses |
|---|---|---|---|---|---|---|---|---|---|---|---|---|---|---|---|
| Two Week | Prior Week | 1 | 3 | 2 | 9 | 11 | 28 | 6 | 7 | 13 | 77 | 12 | 43 | 102 | 145 |
| | Last Week | 0 | 2 | 3 | 10 | 13 | 28 | 12 | 6 | 18 | 81 | 16 | 43 | 115 | 158 |
| | % Change | -100.0% | -33.3% | 50.0% | 11.1% | 18.2% | 0.0% | 100.0% | -14.3% | 38.5% | 5.2% | 33.3% | 0.0% | 12.7% | 9.0% |
| Eight Week | Prior 4 Weeks | 1 | 6 | 5 | 18 | 23 | 74 | 24 | 25 | 49 | 329 | 50 | 104 | 428 | 532 |
| | Last 4 Weeks | 2 | 8 | 8 | 29 | 37 | 98 | 32 | 22 | 54 | 312 | 54 | 145 | 420 | 565 |
| | % Change | 100.0% | 33.3% | 60.0% | 61.1% | 60.9% | 32.4% | 33.3% | -12.0% | 10.2% | -5.2% | 8.0% | 39.4% | -1.9% | 6.2% |
| Sixteen Week | Prior 8 Weeks | 6 | 23 | 13 | 70 | 83 | 104 | 57 | 64 | 121 | 652 | 88 | 216 | 861 | 1,077 |
| | Last 8 Weeks | 3 | 14 | 13 | 47 | 60 | 172 | 56 | 47 | 103 | 641 | 104 | 249 | 848 | 1,097 |
| | % Change | -50.0% | -39.1% | 0.0% | -32.9% | -27.7% | 65.4% | -1.8% | -26.6% | -14.9% | -1.7% | 18.2% | 15.3% | -1.5% | 1.9% |
| YTD 2019 | 2019 YTD | 2 | 23 | 10 | 118 | 128 | 242 | 74 | 163 | 237 | 892 | 183 | 395 | 1,312 | 1,707 |
| | 2020 YTD | 9 | 36 | 26 | 113 | 139 | 266 | 112 | 108 | 220 | 1,268 | 189 | 450 | 1,677 | 2,127 |
| | % Change | 350.0% | 56.5% | 160.0% | -4.2% | 8.6% | 9.9% | 51.4% | -33.7% | -7.2% | 42.2% | 3.3% | 13.9% | 27.8% | 24.6% |
| Rolling 24 Month | Prior 52 Weeks | 21 | 98 | 54 | 464 | 518 | 957 | 250 | 497 | 747 | 3,274 | 604 | 1,594 | 4,625 | 6,219 |
| | Last 52 Weeks | 20 | 116 | 79 | 457 | 536 | 991 | 272 | 431 | 703 | 3,994 | 565 | 1,663 | 5,262 | 6,925 |
| | % Change | -4.8% | 18.4% | 46.3% | -1.5% | 3.5% | 3.6% | 8.8% | -13.3% | -5.9% | 22.0% | -6.5% | 4.3% | 13.8% | 11.4% |
| YTD 2018 | 2018 YTD | 4 | 30 | 11 | 140 | 151 | 286 | 57 | 141 | 198 | 955 | 193 | 471 | 1,346 | 1,817 |
| | 2020 YTD | 9 | 36 | 26 | 113 | 139 | 266 | 112 | 108 | 220 | 1,268 | 189 | 450 | 1,677 | 2,127 |
| | % Change | 125.0% | 20.0% | 136.4% | -19.3% | -7.9% | -7.0% | 96.5% | -23.4% | 11.1% | 32.8% | -2.1% | -4.5% | 24.6% | 17.1% |
| YTD 2017 | 2017 YTD | 6 | 18 | 20 | 124 | 144 | 315 | 46 | 174 | 220 | 865 | 194 | 483 | 1,279 | 1,762 |
| | 2020 YTD | 9 | 36 | 26 | 113 | 139 | 266 | 112 | 108 | 220 | 1,268 | 189 | 450 | 1,677 | 2,127 |
| | % Change | 50.0% | 100.0% | 30.0% | -8.9% | -3.5% | -15.6% | 143.5% | -37.9% | 0.0% | 46.6% | -2.6% | -6.8% | 31.1% | 20.7% |
| YTD 2016 | 2016 YTD | 8 | 31 | 16 | 107 | 123 | 286 | 34 | 341 | 375 | 976 | 115 | 448 | 1,466 | 1,914 |
| | 2020 YTD | 9 | 36 | 26 | 113 | 139 | 266 | 112 | 108 | 220 | 1,268 | 189 | 450 | 1,677 | 2,127 |
| | % Change | 12.5% | 16.1% | 62.5% | 5.6% | 13.0% | -7.0% | 229.4% | -68.3% | -41.3% | 29.9% | 64.3% | 0.4% | 14.4% | 11.1% |
| YTD 2015 | 2015 YTD | 2 | 26 | 11 | 83 | 94 | 206 | 49 | 303 | 352 | 885 | 55 | 328 | 1,292 | 1,620 |
| | 2020 YTD | 9 | 36 | 26 | 113 | 139 | 266 | 112 | 108 | 220 | 1,268 | 189 | 450 | 1,677 | 2,127 |
| | % Change | 350.0% | 38.5% | 136.4% | 36.1% | 47.9% | 29.1% | 128.6% | -64.4% | -37.5% | 43.3% | 243.6% | 37.2% | 29.8% | 31.3% |

**Information summarized for CompStat week ending 04/18/2020.**

Sourced from MNPD ARMS on 4/22/2020 6:50:35 AM. The figures above were sourced from incident reports using Uniform Crime Reporting definitions and reporting guidelines, based on the date when the crime was reported. This report is intended to be a management and planning tool and does not reflect the official UCR counts for the department. Incidents where a location is unknown or unspecified are included in the countywide totals.

# South Precinct Efficiency Report Summary

**METROPOLITAN POLICE DEPARTMENT**
*of Nashville and Davidson County*

**Two Week, Eight Week, Sixteen Week, YTD, and 24 Month Analyses**

**Aggregated by component of arresting officer / officer making stop.**

| | | Adults Only | | | | Adults and Juveniles | | | | | | |
|---|---|---|---|---|---|---|---|---|---|---|---|---|
| | | Felony Arrests | Misdemeanor Arrests | Citation Arrests | Total Arrests | Part I Arrests | Weapons Law Violation Arrests | Drug-Related Arrests | DUI Arrests | Warrant Service Attempts | Warrants Served | Vehicle Stops |
| Two Week | Prior Week | 12 | 15 | 17 | 44 | 18 | 3 | 3 | 3 | 12 | 15 | 46 |
| | Last Week | 12 | 16 | 23 | 51 | 18 | 1 | 4 | 3 | 14 | 27 | 56 |
| | % Change | 0.0% | 6.7% | 35.3% | 15.9% | 0.0% | -66.7% | 33.3% | 0.0% | 16.7% | 80.0% | 21.7% |
| Eight Week | Prior 4 Weeks | 86 | 154 | 216 | 456 | 77 | 16 | 61 | 36 | 145 | 131 | 980 |
| | Last 4 Weeks | 48 | 76 | 87 | 211 | 73 | 6 | 17 | 13 | 59 | 105 | 208 |
| | % Change | -44.2% | -50.6% | -59.7% | -53.7% | -5.2% | -62.5% | -72.1% | -63.9% | -59.3% | -19.8% | -78.8% |
| Sixteen Week | Prior 8 Weeks | 143 | 315 | 438 | 896 | 177 | 16 | 104 | 50 | 354 | 333 | 2,133 |
| | Last 8 Weeks | 134 | 230 | 303 | 667 | 150 | 22 | 78 | 49 | 204 | 236 | 1,188 |
| | % Change | -6.3% | -27.0% | -30.8% | -25.6% | -15.3% | 37.5% | -25.0% | -2.0% | -42.4% | -29.1% | -44.3% |
| YTD | 2019 YTD | 231 | 490 | 758 | 1,479 | 231 | 20 | 249 | 62 | 410 | 519 | 2,673 |
| | 2020 YTD | 274 | 535 | 728 | 1,537 | 320 | 37 | 182 | 96 | 554 | 564 | 3,277 |
| | % Change | 18.6% | 9.2% | -4.0% | 3.9% | 38.5% | 85.0% | -26.9% | 54.8% | 35.1% | 8.7% | 22.6% |
| Rolling 24 Month | Prior 52 Weeks | 737 | 1,869 | 3,244 | 5,850 | 806 | 90 | 970 | 195 | 1,955 | 2,039 | 15,742 |
| | Last 52 Weeks | 784 | 1,604 | 2,389 | 4,777 | 876 | 103 | 652 | 267 | 1,527 | 1,841 | 9,096 |
| | % Change | 6.4% | -14.2% | -26.4% | -18.3% | 8.7% | 14.4% | -32.8% | 36.9% | -21.9% | -9.7% | -42.2% |
| YTD 2018 | 2018 YTD | 252 | 584 | 1,324 | 2,160 | 287 | 33 | 366 | 73 | 822 | 628 | 9,183 |
| | 2020 YTD | 274 | 535 | 728 | 1,537 | 320 | 37 | 182 | 96 | 554 | 564 | 3,277 |
| | % Change | 8.7% | -8.4% | -45.0% | -28.8% | 11.5% | 12.1% | -50.3% | 31.5% | -32.6% | -10.2% | -64.3% |
| YTD 2017 | 2017 YTD | 267 | 604 | 1,153 | 2,024 | 269 | 28 | 319 | 89 | 957 | 590 | 11,355 |
| | 2020 YTD | 274 | 535 | 728 | 1,537 | 320 | 37 | 182 | 96 | 554 | 564 | 3,277 |
| | % Change | 2.6% | -11.4% | -36.9% | -24.1% | 19.0% | 32.1% | -42.9% | 7.9% | -42.1% | -4.4% | -71.1% |
| YTD 2016 | 2016 YTD | 298 | 768 | 1,448 | 2,514 | 370 | 29 | 375 | 94 | 1,161 | 681 | 15,537 |
| | 2020 YTD | 274 | 535 | 728 | 1,537 | 320 | 37 | 182 | 96 | 554 | 564 | 3,277 |
| | % Change | -8.1% | -30.3% | -49.7% | -38.9% | -13.5% | 27.6% | -51.5% | 2.1% | -52.3% | -17.2% | -78.9% |
| YTD 2015 | 2015 YTD | 250 | 727 | 1,215 | 2,192 | 294 | 30 | 265 | 66 | 1,936 | 645 | 16,312 |
| | 2020 YTD | 274 | 535 | 728 | 1,537 | 320 | 37 | 182 | 96 | 554 | 564 | 3,277 |
| | % Change | 9.6% | -26.4% | -40.1% | -29.9% | 8.8% | 23.3% | -31.3% | 45.5% | -71.4% | -12.6% | -79.9% |

**Information summarized for CompStat week ending 04/18/2020.**

Sourced from MNPD ARMS on 4/22/2020 6:50:35 AM. Arrest summaries are not a count of arrest charges. 1 arrest = 1 body. Warrant Service summary considers 1 count for each service attempt and 1 count for each outstanding warrant served. Vehicle Stop summary sources MNPD's Vehicle Stop (Form 252) Database. Vehicle stop totals count all reports electronically entered via AFR. Hardcopy reports not entered into ARMS will affect accuracy of totals.

# Central Precinct Incident Report Summary

**METROPOLITAN POLICE DEPARTMENT**
*of Nashville and Davidson County*

**Two Week, Eight Week, Sixteen Week, YTD, and 24 Month Analyses**

**Aggregated by precinct (incident location). Based on date when each incident was reported.**

| | | Homicide | Rape | Commercial Robbery | Street Robbery | Total Robbery | Aggravated Assault | Commercial Burglary | Residential Burglary | Total Burglary | Larceny | Auto Theft | Violent Offenses | Property Offenses | Part I Offenses |
|---|---|---|---|---|---|---|---|---|---|---|---|---|---|---|---|
| **Two Week** | Prior Week | 0 | 0 | 0 | 0 | 0 | 3 | 2 | 0 | 2 | 11 | 0 | 3 | 13 | 16 |
| | Last Week | 0 | 0 | 0 | 1 | 1 | 2 | 4 | 0 | 4 | 15 | 2 | 3 | 21 | 24 |
| | % Change | - | - | - | - | - | -33.3% | 100.0% | - | 100.0% | 36.4% | - | 0.0% | 61.5% | 50.0% |
| **Eight Week** | Prior 4 Weeks | 1 | 2 | 0 | 12 | 12 | 24 | 10 | 1 | 11 | 111 | 8 | 39 | 130 | 169 |
| | Last 4 Weeks | 0 | 0 | 0 | 8 | 8 | 9 | 10 | 1 | 11 | 70 | 6 | 17 | 87 | 104 |
| | % Change | -100.0% | -100.0% | - | -33.3% | -33.3% | -62.5% | 0.0% | 0.0% | 0.0% | -36.9% | -25.0% | -56.4% | -33.1% | -38.5% |
| **Sixteen Week** | Prior 8 Weeks | 0 | 3 | 0 | 19 | 19 | 31 | 11 | 4 | 15 | 215 | 13 | 53 | 243 | 296 |
| | Last 8 Weeks | 1 | 2 | 0 | 20 | 20 | 33 | 20 | 2 | 22 | 181 | 14 | 56 | 217 | 273 |
| | % Change | - | -33.3% | - | 5.3% | 5.3% | 6.5% | 81.8% | -50.0% | 46.7% | -15.8% | 7.7% | 5.7% | -10.7% | -7.8% |
| **YTD 2019** | 2019 YTD | 1 | 13 | 1 | 30 | 31 | 69 | 22 | 11 | 33 | 442 | 31 | 114 | 506 | 620 |
| | 2020 YTD | 1 | 4 | 0 | 38 | 38 | 63 | 28 | 6 | 34 | 386 | 27 | 106 | 447 | 553 |
| | % Change | 0.0% | -69.2% | -100.0% | 26.7% | 22.6% | -8.7% | 27.3% | -45.5% | 3.0% | -12.7% | -12.9% | -7.0% | -11.7% | -10.8% |
| **Rolling 24 Month** | Prior 52 Weeks | 1 | 37 | 4 | 113 | 117 | 275 | 61 | 36 | 97 | 1,590 | 166 | 430 | 1,853 | 2,283 |
| | Last 52 Weeks | 4 | 37 | 4 | 151 | 155 | 308 | 89 | 23 | 112 | 1,867 | 126 | 504 | 2,105 | 2,609 |
| | % Change | 300.0% | 0.0% | 0.0% | 33.6% | 32.5% | 12.0% | 45.9% | -36.1% | 15.5% | 17.4% | -24.1% | 17.2% | 13.6% | 14.3% |
| **YTD 2018** | 2018 YTD | 0 | 11 | 0 | 16 | 16 | 43 | 13 | 4 | 17 | 297 | 25 | 70 | 339 | 409 |
| | 2020 YTD | 1 | 4 | 0 | 38 | 38 | 63 | 28 | 6 | 34 | 386 | 27 | 106 | 447 | 553 |
| | % Change | - | -63.6% | - | 137.5% | 137.5% | 46.5% | 115.4% | 50.0% | 100.0% | 30.0% | 8.0% | 51.4% | 31.9% | 35.2% |
| **YTD 2017** | 2017 YTD | 0 | 8 | 2 | 31 | 33 | 56 | 9 | 5 | 14 | 329 | 39 | 97 | 382 | 479 |
| | 2020 YTD | 1 | 4 | 0 | 38 | 38 | 63 | 28 | 6 | 34 | 386 | 27 | 106 | 447 | 553 |
| | % Change | - | -50.0% | -100.0% | 22.6% | 15.2% | 12.5% | 211.1% | 20.0% | 142.9% | 17.3% | -30.8% | 9.3% | 17.0% | 15.4% |
| **YTD 2016** | 2016 YTD | 0 | 20 | 1 | 29 | 30 | 40 | 7 | 6 | 13 | 250 | 12 | 90 | 275 | 365 |
| | 2020 YTD | 1 | 4 | 0 | 38 | 38 | 63 | 28 | 6 | 34 | 386 | 27 | 106 | 447 | 553 |
| | % Change | - | -80.0% | -100.0% | 31.0% | 26.7% | 57.5% | 300.0% | 0.0% | 161.5% | 54.4% | 125.0% | 17.8% | 62.5% | 51.5% |
| **YTD 2015** | 2015 YTD | 0 | 17 | 0 | 19 | 19 | 38 | 13 | 3 | 16 | 243 | 9 | 74 | 268 | 342 |
| | 2020 YTD | 1 | 4 | 0 | 38 | 38 | 63 | 28 | 6 | 34 | 386 | 27 | 106 | 447 | 553 |
| | % Change | - | -76.5% | - | 100.0% | 100.0% | 65.8% | 115.4% | 100.0% | 112.5% | 58.8% | 200.0% | 43.2% | 66.8% | 61.7% |

**Information summarized for CompStat week ending 04/18/2020.**

Sourced from MNPD ARMS on 4/22/2020 6:50:35 AM. The figures above were sourced from incident reports using Uniform Crime Reporting definitions and reporting guidelines, based on the date when the crime was reported. This report is intended to be a management and planning tool and does not reflect the official UCR counts for the department. Incidents where a location is unknown or unspecified are included in the countywide totals.

# Central Precinct Efficiency Report Summary

**METROPOLITAN POLICE DEPARTMENT**
*of Nashville and Davidson County*

**Two Week, Eight Week, Sixteen Week, YTD, and 24 Month Analyses**

**Aggregated by component of arresting officer / officer making stop.**

| | | Adults Only | | | | Adults and Juveniles | | | | | | |
|---|---|---|---|---|---|---|---|---|---|---|---|---|
| | | Felony Arrests | Misdemeanor Arrests | Citation Arrests | Total Arrests | Part I Arrests | Weapons Law Violation Arrests | Drug-Related Arrests | DUI Arrests | Warrant Service Attempts | Warrants Served | Vehicle Stops |
| Two Week | Prior Week | 9 | 4 | 4 | 17 | 4 | 0 | 4 | 1 | 0 | 10 | 12 |
| | Last Week | 4 | 11 | 12 | 27 | 8 | 0 | 7 | 0 | 0 | 3 | 16 |
| | % Change | -55.6% | 175.0% | 200.0% | 58.8% | 100.0% | - | 75.0% | -100.0% | - | -70.0% | 33.3% |
| Eight Week | Prior 4 Weeks | 42 | 173 | 73 | 288 | 49 | 9 | 28 | 8 | 64 | 93 | 396 |
| | Last 4 Weeks | 23 | 30 | 32 | 85 | 20 | 2 | 15 | 3 | 4 | 20 | 62 |
| | % Change | -45.2% | -82.7% | -56.2% | -70.5% | -59.2% | -77.8% | -46.4% | -62.5% | -93.8% | -78.5% | -84.3% |
| Sixteen Week | Prior 8 Weeks | 82 | 328 | 151 | 561 | 70 | 12 | 60 | 11 | 123 | 199 | 905 |
| | Last 8 Weeks | 65 | 203 | 105 | 373 | 69 | 11 | 43 | 11 | 68 | 113 | 458 |
| | % Change | -20.7% | -38.1% | -30.5% | -33.5% | -1.4% | -8.3% | -28.3% | 0.0% | -44.7% | -43.2% | -49.4% |
| YTD | 2019 YTD | 154 | 732 | 404 | 1,290 | 132 | 8 | 129 | 41 | 592 | 527 | 1,471 |
| | 2020 YTD | 143 | 520 | 254 | 917 | 138 | 23 | 102 | 22 | 191 | 306 | 1,325 |
| | % Change | -7.1% | -29.0% | -37.1% | -28.9% | 4.5% | 187.5% | -20.9% | -46.3% | -67.7% | -41.9% | -9.9% |
| Rolling 24 Month | Prior 52 Weeks | 558 | 2,908 | 2,322 | 5,788 | 479 | 29 | 502 | 91 | 2,689 | 1,922 | 11,054 |
| | Last 52 Weeks | 550 | 2,216 | 1,177 | 3,943 | 484 | 52 | 428 | 93 | 1,084 | 1,469 | 5,235 |
| | % Change | -1.4% | -23.8% | -49.3% | -31.9% | 1.0% | 79.3% | -14.7% | 2.2% | -59.7% | -23.6% | -52.6% |
| YTD 2018 | 2018 YTD | 152 | 1,008 | 1,075 | 2,235 | 130 | 14 | 217 | 20 | 1,428 | 527 | 6,963 |
| | 2020 YTD | 143 | 520 | 254 | 917 | 138 | 23 | 102 | 22 | 191 | 306 | 1,325 |
| | % Change | -5.9% | -48.4% | -76.4% | -59.0% | 6.2% | 64.3% | -53.0% | 10.0% | -86.6% | -41.9% | -81.0% |
| YTD 2017 | 2017 YTD | 148 | 1,062 | 1,266 | 2,476 | 134 | 19 | 302 | 19 | 1,066 | 496 | 6,803 |
| | 2020 YTD | 143 | 520 | 254 | 917 | 138 | 23 | 102 | 22 | 191 | 306 | 1,325 |
| | % Change | -3.4% | -51.0% | -79.9% | -63.0% | 3.0% | 21.1% | -66.2% | 15.8% | -82.1% | -38.3% | -80.5% |
| YTD 2016 | 2016 YTD | 189 | 1,179 | 1,302 | 2,670 | 126 | 9 | 311 | 37 | 1,096 | 568 | 8,797 |
| | 2020 YTD | 143 | 520 | 254 | 917 | 138 | 23 | 102 | 22 | 191 | 306 | 1,325 |
| | % Change | -24.3% | -55.9% | -80.5% | -65.7% | 9.5% | 155.6% | -67.2% | -40.5% | -82.6% | -46.1% | -84.9% |
| YTD 2015 | 2015 YTD | 213 | 1,213 | 1,468 | 2,894 | 122 | 19 | 308 | 69 | 1,809 | 551 | 12,601 |
| | 2020 YTD | 143 | 520 | 254 | 917 | 138 | 23 | 102 | 22 | 191 | 306 | 1,325 |
| | % Change | -32.9% | -57.1% | -82.7% | -68.3% | 13.1% | 21.1% | -66.9% | -68.1% | -89.4% | -44.5% | -89.5% |

**Information summarized for CompStat week ending 04/18/2020.**

Sourced from MNPD ARMS on 4/22/2020 6:50:35 AM. Arrest summaries are not a count of arrest charges. 1 arrest = 1 body. Warrant Service summary considers 1 count for each service attempt and 1 count for each outstanding warrant served. Vehicle Stop summary sources MNPD's Vehicle Stop (Form 252) Database. Vehicle stop totals count all reports electronically entered via AFR. Hardcopy reports not entered into ARMS will affect accuracy of totals.

# Hermitage Precinct Incident Report Summary

**METROPOLITAN POLICE DEPARTMENT**
*of Nashville and Davidson County*

**Two Week, Eight Week, Sixteen Week, YTD, and 24 Month Analyses**

**Aggregated by precinct (incident location). Based on date when each incident was reported.**

| | | Homicide | Rape | Commercial Robbery | Street Robbery | Total Robbery | Aggravated Assault | Commercial Burglary | Residential Burglary | Total Burglary | Larceny | Auto Theft | Violent Offenses | Property Offenses | Part I Offenses |
|---|---|---|---|---|---|---|---|---|---|---|---|---|---|---|---|
| Two Week | Prior Week | 0 | 0 | 1 | 5 | 6 | 14 | 5 | 2 | 7 | 64 | 7 | 20 | 78 | 98 |
| | Last Week | 1 | 0 | 0 | 3 | 3 | 11 | 5 | 4 | 9 | 61 | 9 | 15 | 79 | 94 |
| | % Change | - | - | -100.0% | -40.0% | -50.0% | -21.4% | 0.0% | 100.0% | 28.6% | -4.7% | 28.6% | -25.0% | 1.3% | -4.1% |
| Eight Week | Prior 4 Weeks | 1 | 7 | 7 | 14 | 21 | 71 | 12 | 21 | 33 | 258 | 27 | 100 | 318 | 418 |
| | Last 4 Weeks | 1 | 0 | 3 | 14 | 17 | 61 | 27 | 20 | 47 | 230 | 35 | 79 | 312 | 391 |
| | % Change | 0.0% | -100.0% | -57.1% | 0.0% | -19.0% | -14.1% | 125.0% | -4.8% | 42.4% | -10.9% | 29.6% | -21.0% | -1.9% | -6.5% |
| Sixteen Week | Prior 8 Weeks | 4 | 17 | 9 | 40 | 49 | 140 | 23 | 56 | 79 | 633 | 97 | 210 | 809 | 1,019 |
| | Last 8 Weeks | 2 | 7 | 10 | 28 | 38 | 132 | 39 | 41 | 80 | 488 | 62 | 179 | 630 | 809 |
| | % Change | -50.0% | -58.8% | 11.1% | -30.0% | -22.4% | -5.7% | 69.6% | -26.8% | 1.3% | -22.9% | -36.1% | -14.8% | -22.1% | -20.6% |
| YTD 2019 | 2019 YTD | 3 | 31 | 17 | 93 | 110 | 193 | 51 | 116 | 167 | 1,093 | 158 | 337 | 1,418 | 1,755 |
| | 2020 YTD | 6 | 24 | 18 | 65 | 83 | 264 | 60 | 93 | 153 | 1,096 | 153 | 377 | 1,402 | 1,779 |
| | % Change | 100.0% | -22.6% | 5.9% | -30.1% | -24.5% | 36.8% | 17.6% | -19.8% | -8.4% | 0.3% | -3.2% | 11.9% | -1.1% | 1.4% |
| Rolling 24 Month | Prior 52 Weeks | 13 | 123 | 65 | 347 | 412 | 759 | 190 | 446 | 636 | 3,713 | 555 | 1,307 | 4,904 | 6,211 |
| | Last 52 Weeks | 14 | 95 | 65 | 271 | 336 | 899 | 155 | 355 | 510 | 3,988 | 474 | 1,344 | 4,972 | 6,316 |
| | % Change | 7.7% | -22.8% | 0.0% | -21.9% | -18.4% | 18.4% | -18.4% | -20.4% | -19.8% | 7.4% | -14.6% | 2.8% | 1.4% | 1.7% |
| YTD 2018 | 2018 YTD | 2 | 41 | 17 | 104 | 121 | 231 | 37 | 119 | 156 | 942 | 185 | 395 | 1,283 | 1,678 |
| | 2020 YTD | 6 | 24 | 18 | 65 | 83 | 264 | 60 | 93 | 153 | 1,096 | 153 | 377 | 1,402 | 1,779 |
| | % Change | 200.0% | -41.5% | 5.9% | -37.5% | -31.4% | 14.3% | 62.2% | -21.8% | -1.9% | 16.3% | -17.3% | -4.6% | 9.3% | 6.0% |
| YTD 2017 | 2017 YTD | 4 | 43 | 22 | 108 | 130 | 242 | 45 | 148 | 193 | 931 | 134 | 419 | 1,258 | 1,677 |
| | 2020 YTD | 6 | 24 | 18 | 65 | 83 | 264 | 60 | 93 | 153 | 1,096 | 153 | 377 | 1,402 | 1,779 |
| | % Change | 50.0% | -44.2% | -18.2% | -39.8% | -36.2% | 9.1% | 33.3% | -37.2% | -20.7% | 17.7% | 14.2% | -10.0% | 11.4% | 6.1% |
| YTD 2016 | 2016 YTD | 3 | 27 | 20 | 71 | 91 | 244 | 42 | 196 | 238 | 1,039 | 60 | 365 | 1,337 | 1,702 |
| | 2020 YTD | 6 | 24 | 18 | 65 | 83 | 264 | 60 | 93 | 153 | 1,096 | 153 | 377 | 1,402 | 1,779 |
| | % Change | 100.0% | -11.1% | -10.0% | -8.5% | -8.8% | 8.2% | 42.9% | -52.6% | -35.7% | 5.5% | 155.0% | 3.3% | 4.9% | 4.5% |
| YTD 2015 | 2015 YTD | 1 | 36 | 11 | 77 | 88 | 184 | 40 | 177 | 217 | 844 | 61 | 309 | 1,122 | 1,431 |
| | 2020 YTD | 6 | 24 | 18 | 65 | 83 | 264 | 60 | 93 | 153 | 1,096 | 153 | 377 | 1,402 | 1,779 |
| | % Change | 500.0% | -33.3% | 63.6% | -15.6% | -5.7% | 43.5% | 50.0% | -47.5% | -29.5% | 29.9% | 150.8% | 22.0% | 25.0% | 24.3% |

**Information summarized for CompStat week ending 04/18/2020.**

Sourced from MNPD ARMS on 4/22/2020 6:50:35 AM. The figures above were sourced from incident reports using Uniform Crime Reporting definitions and reporting guidelines, based on the date when the crime was reported. This report is intended to be a management and planning tool and does not reflect the official UCR counts for the department. Incidents where a location is unknown or unspecified are included in the countywide totals.

# Hermitage Precinct Efficiency Report Summary

**METROPOLITAN POLICE DEPARTMENT**
*of Nashville and Davidson County*

**Two Week, Eight Week, Sixteen Week, YTD, and 24 Month Analyses**

**Aggregated by component of arresting officer / officer making stop.**

| | | Adults Only | | | | Adults and Juveniles | | | | | | |
|---|---|---|---|---|---|---|---|---|---|---|---|---|
| | | Felony Arrests | Misdemeanor Arrests | Citation Arrests | Total Arrests | Part I Arrests | Weapons Law Violation Arrests | Drug-Related Arrests | DUI Arrests | Warrant Service Attempts | Warrants Served | Vehicle Stops |
| Two Week | Prior Week | 15 | 12 | 8 | 35 | 14 | 1 | 0 | 3 | 20 | 15 | 19 |
| | Last Week | 14 | 6 | 7 | 27 | 10 | 0 | 1 | 0 | 7 | 17 | 48 |
| | % Change | -6.7% | -50.0% | -12.5% | -22.9% | -28.6% | -100.0% | - | -100.0% | -65.0% | 13.3% | 152.6% |
| Eight Week | Prior 4 Weeks | 46 | 106 | 91 | 243 | 53 | 8 | 24 | 17 | 98 | 116 | 275 |
| | Last 4 Weeks | 58 | 48 | 36 | 142 | 49 | 4 | 3 | 8 | 41 | 63 | 112 |
| | % Change | 26.1% | -54.7% | -60.4% | -41.6% | -7.5% | -50.0% | -87.5% | -52.9% | -58.2% | -45.7% | -59.3% |
| Sixteen Week | Prior 8 Weeks | 113 | 214 | 152 | 479 | 138 | 12 | 44 | 43 | 193 | 326 | 563 |
| | Last 8 Weeks | 104 | 154 | 127 | 385 | 102 | 12 | 27 | 25 | 139 | 179 | 387 |
| | % Change | -8.0% | -28.0% | -16.4% | -19.6% | -26.1% | 0.0% | -38.6% | -41.9% | -28.0% | -45.1% | -31.3% |
| YTD | 2019 YTD | 175 | 466 | 383 | 1,024 | 185 | 17 | 107 | 36 | 461 | 501 | 2,144 |
| | 2020 YTD | 213 | 351 | 272 | 836 | 233 | 23 | 68 | 64 | 321 | 484 | 903 |
| | % Change | 21.7% | -24.7% | -29.0% | -18.4% | 25.9% | 35.3% | -36.4% | 77.8% | -30.4% | -3.4% | -57.9% |
| Rolling 24 Month | Prior 52 Weeks | 816 | 2,067 | 2,386 | 5,269 | 834 | 83 | 661 | 159 | 2,978 | 2,496 | 18,231 |
| | Last 52 Weeks | 670 | 1,357 | 1,074 | 3,101 | 710 | 59 | 297 | 188 | 1,181 | 1,849 | 4,330 |
| | % Change | -17.9% | -34.3% | -55.0% | -41.1% | -14.9% | -28.9% | -55.1% | 18.2% | -60.3% | -25.9% | -76.2% |
| YTD 2018 | 2018 YTD | 296 | 832 | 1,278 | 2,406 | 345 | 37 | 392 | 62 | 1,614 | 925 | 12,468 |
| | 2020 YTD | 213 | 351 | 272 | 836 | 233 | 23 | 68 | 64 | 321 | 484 | 903 |
| | % Change | -28.0% | -57.8% | -78.7% | -65.3% | -32.5% | -37.8% | -82.7% | 3.2% | -80.1% | -47.7% | -92.8% |
| YTD 2017 | 2017 YTD | 356 | 816 | 1,334 | 2,506 | 346 | 26 | 464 | 65 | 1,847 | 1,036 | 10,815 |
| | 2020 YTD | 213 | 351 | 272 | 836 | 233 | 23 | 68 | 64 | 321 | 484 | 903 |
| | % Change | -40.2% | -57.0% | -79.6% | -66.6% | -32.7% | -11.5% | -85.3% | -1.5% | -82.6% | -53.3% | -91.7% |
| YTD 2016 | 2016 YTD | 383 | 867 | 1,878 | 3,128 | 395 | 25 | 637 | 70 | 2,679 | 1,039 | 16,468 |
| | 2020 YTD | 213 | 351 | 272 | 836 | 233 | 23 | 68 | 64 | 321 | 484 | 903 |
| | % Change | -44.4% | -59.5% | -85.5% | -73.3% | -41.0% | -8.0% | -89.3% | -8.6% | -88.0% | -53.4% | -94.5% |
| YTD 2015 | 2015 YTD | 354 | 768 | 1,799 | 2,921 | 290 | 27 | 584 | 44 | 2,922 | 920 | 16,989 |
| | 2020 YTD | 213 | 351 | 272 | 836 | 233 | 23 | 68 | 64 | 321 | 484 | 903 |
| | % Change | -39.8% | -54.3% | -84.9% | -71.4% | -19.7% | -14.8% | -88.4% | 45.5% | -89.0% | -47.4% | -94.7% |

**Information summarized for CompStat week ending 04/18/2020.**

Sourced from MNPD ARMS on 4/22/2020 6:50:35 AM. Arrest summaries are not a count of arrest charges. 1 arrest = 1 body. Warrant Service summary considers 1 count for each service attempt and 1 count for each outstanding warrant served. Vehicle Stop summary sources MNPD's Vehicle Stop (Form 252) Database. Vehicle stop totals count all reports electronically entered via AFR. Hardcopy reports not entered into ARMS will affect accuracy of totals.

# North Precinct Incident Report Summary

**METROPOLITAN POLICE DEPARTMENT**
*of Nashville and Davidson County*

**Two Week, Eight Week, Sixteen Week, YTD, and 24 Month Analyses**

**Aggregated by precinct (incident location). Based on date when each incident was reported.**

| | | Homicide | Rape | Commercial Robbery | Street Robbery | Total Robbery | Aggravated Assault | Commercial Burglary | Residential Burglary | Total Burglary | Larceny | Auto Theft | Violent Offenses | Property Offenses | Part I Offenses |
|---|---|---|---|---|---|---|---|---|---|---|---|---|---|---|---|
| Two Week | Prior Week | 1 | 0 | 0 | 2 | 2 | 21 | 4 | 5 | 9 | 50 | 16 | 24 | 75 | 99 |
| | Last Week | 1 | 0 | 0 | 4 | 4 | 4 | 1 | 3 | 4 | 50 | 7 | 9 | 61 | 70 |
| | % Change | 0.0% | - | - | 100.0% | 100.0% | -81.0% | -75.0% | -40.0% | -55.6% | 0.0% | -56.3% | -62.5% | -18.7% | -29.3% |
| Eight Week | Prior 4 Weeks | 2 | 3 | 0 | 10 | 10 | 77 | 9 | 41 | 50 | 127 | 18 | 92 | 195 | 287 |
| | Last 4 Weeks | 5 | 0 | 0 | 10 | 10 | 62 | 7 | 20 | 27 | 178 | 40 | 77 | 245 | 322 |
| | % Change | 150.0% | -100.0% | - | 0.0% | 0.0% | -19.5% | -22.2% | -51.2% | -46.0% | 40.2% | 122.2% | -16.3% | 25.6% | 12.2% |
| Sixteen Week | Prior 8 Weeks | 4 | 18 | 2 | 51 | 53 | 130 | 11 | 64 | 75 | 306 | 66 | 205 | 447 | 652 |
| | Last 8 Weeks | 7 | 3 | 0 | 20 | 20 | 139 | 16 | 61 | 77 | 305 | 58 | 169 | 440 | 609 |
| | % Change | 75.0% | -83.3% | -100.0% | -60.8% | -62.3% | 6.9% | 45.5% | -4.7% | 2.7% | -0.3% | -12.1% | -17.6% | -1.6% | -6.6% |
| YTD 2019 | 2019 YTD | 4 | 26 | 5 | 57 | 62 | 250 | 17 | 109 | 126 | 640 | 126 | 342 | 892 | 1,234 |
| | 2020 YTD | 10 | 21 | 2 | 67 | 69 | 259 | 27 | 122 | 149 | 597 | 121 | 359 | 867 | 1,226 |
| | % Change | 150.0% | -19.2% | -60.0% | 17.5% | 11.3% | 3.6% | 58.8% | 11.9% | 18.3% | -6.7% | -4.0% | 5.0% | -2.8% | -0.6% |
| Rolling 24 Month | Prior 52 Weeks | 16 | 104 | 31 | 241 | 272 | 1,005 | 100 | 377 | 477 | 2,383 | 489 | 1,397 | 3,349 | 4,746 |
| | Last 52 Weeks | 34 | 80 | 23 | 273 | 296 | 963 | 135 | 396 | 531 | 2,157 | 393 | 1,373 | 3,081 | 4,454 |
| | % Change | 112.5% | -23.1% | -25.8% | 13.3% | 8.8% | -4.2% | 35.0% | 5.0% | 11.3% | -9.5% | -19.6% | -1.7% | -8.0% | -6.2% |
| YTD 2018 | 2018 YTD | 7 | 25 | 9 | 74 | 83 | 299 | 22 | 88 | 110 | 635 | 156 | 414 | 901 | 1,315 |
| | 2020 YTD | 10 | 21 | 2 | 67 | 69 | 259 | 27 | 122 | 149 | 597 | 121 | 359 | 867 | 1,226 |
| | % Change | 42.9% | -16.0% | -77.8% | -9.5% | -16.9% | -13.4% | 22.7% | 38.6% | 35.5% | -6.0% | -22.4% | -13.3% | -3.8% | -6.8% |
| YTD 2017 | 2017 YTD | 4 | 17 | 13 | 87 | 100 | 265 | 48 | 118 | 166 | 553 | 96 | 386 | 815 | 1,201 |
| | 2020 YTD | 10 | 21 | 2 | 67 | 69 | 259 | 27 | 122 | 149 | 597 | 121 | 359 | 867 | 1,226 |
| | % Change | 150.0% | 23.5% | -84.6% | -23.0% | -31.0% | -2.3% | -43.8% | 3.4% | -10.2% | 8.0% | 26.0% | -7.0% | 6.4% | 2.1% |
| YTD 2016 | 2016 YTD | 5 | 20 | 7 | 68 | 75 | 259 | 35 | 121 | 156 | 486 | 70 | 359 | 712 | 1,071 |
| | 2020 YTD | 10 | 21 | 2 | 67 | 69 | 259 | 27 | 122 | 149 | 597 | 121 | 359 | 867 | 1,226 |
| | % Change | 100.0% | 5.0% | -71.4% | -1.5% | -8.0% | 0.0% | -22.9% | 0.8% | -4.5% | 22.8% | 72.9% | 0.0% | 21.8% | 14.5% |
| YTD 2015 | 2015 YTD | 7 | 22 | 4 | 74 | 78 | 255 | 27 | 147 | 174 | 399 | 55 | 362 | 628 | 990 |
| | 2020 YTD | 10 | 21 | 2 | 67 | 69 | 259 | 27 | 122 | 149 | 597 | 121 | 359 | 867 | 1,226 |
| | % Change | 42.9% | -4.5% | -50.0% | -9.5% | -11.5% | 1.6% | 0.0% | -17.0% | -14.4% | 49.6% | 120.0% | -0.8% | 38.1% | 23.8% |

**Information summarized for CompStat week ending 04/18/2020.**

Sourced from MNPD ARMS on 4/22/2020 6:50:36 AM. The figures above were sourced from incident reports using Uniform Crime Reporting definitions and reporting guidelines, based on the date when the crime was reported. This report is intended to be a management and planning tool and does not reflect the official UCR counts for the department. Incidents where a location is unknown or unspecified are included in the countywide totals.

# North Precinct Efficiency Report Summary

**METROPOLITAN POLICE DEPARTMENT**
*of Nashville and Davidson County*

**Two Week, Eight Week, Sixteen Week, YTD, and 24 Month Analyses**

**Aggregated by component of arresting officer / officer making stop.**

| | | Adults Only | | | | Adults and Juveniles | | | | | | |
|---|---|---|---|---|---|---|---|---|---|---|---|---|
| | | Felony Arrests | Misdemeanor Arrests | Citation Arrests | Total Arrests | Part I Arrests | Weapons Law Violation Arrests | Drug-Related Arrests | DUI Arrests | Warrant Service Attempts | Warrants Served | Vehicle Stops |
| Two Week | Prior Week | 22 | 16 | 36 | 74 | 14 | 7 | 19 | 3 | 20 | 20 | 36 |
| | Last Week | 13 | 11 | 26 | 50 | 11 | 2 | 15 | 1 | 16 | 14 | 52 |
| | % Change | -40.9% | -31.3% | -27.8% | -32.4% | -21.4% | -71.4% | -21.1% | -66.7% | -20.0% | -30.0% | 44.4% |
| Eight Week | Prior 4 Weeks | 62 | 106 | 91 | 259 | 54 | 5 | 50 | 11 | 96 | 123 | 292 |
| | Last 4 Weeks | 62 | 52 | 114 | 228 | 47 | 14 | 59 | 8 | 86 | 86 | 191 |
| | % Change | 0.0% | -50.9% | 25.3% | -12.0% | -13.0% | 180.0% | 18.0% | -27.3% | -10.4% | -30.1% | -34.6% |
| Sixteen Week | Prior 8 Weeks | 126 | 222 | 210 | 558 | 106 | 18 | 116 | 11 | 204 | 267 | 913 |
| | Last 8 Weeks | 124 | 158 | 205 | 487 | 101 | 19 | 109 | 19 | 182 | 209 | 483 |
| | % Change | -1.6% | -28.8% | -2.4% | -12.7% | -4.7% | 5.6% | -6.0% | 72.7% | -10.8% | -21.7% | -47.1% |
| YTD | 2019 YTD | 209 | 407 | 262 | 878 | 203 | 13 | 110 | 16 | 480 | 559 | 916 |
| | 2020 YTD | 247 | 370 | 409 | 1,026 | 205 | 37 | 222 | 29 | 383 | 453 | 1,338 |
| | % Change | 18.2% | -9.1% | 56.1% | 16.9% | 1.0% | 184.6% | 101.8% | 81.3% | -20.2% | -19.0% | 46.1% |
| Rolling 24 Month | Prior 52 Weeks | 771 | 1,626 | 1,421 | 3,818 | 728 | 86 | 599 | 47 | 2,565 | 2,189 | 8,513 |
| | Last 52 Weeks | 789 | 1,472 | 1,144 | 3,405 | 696 | 77 | 592 | 68 | 1,583 | 1,929 | 3,560 |
| | % Change | 2.3% | -9.5% | -19.5% | -10.8% | -4.4% | -10.5% | -1.2% | 44.7% | -38.3% | -11.9% | -58.2% |
| YTD 2018 | 2018 YTD | 342 | 633 | 1,104 | 2,079 | 296 | 43 | 446 | 14 | 2,007 | 837 | 6,005 |
| | 2020 YTD | 247 | 370 | 409 | 1,026 | 205 | 37 | 222 | 29 | 383 | 453 | 1,338 |
| | % Change | -27.8% | -41.5% | -63.0% | -50.6% | -30.7% | -14.0% | -50.2% | 107.1% | -80.9% | -45.9% | -77.7% |
| YTD 2017 | 2017 YTD | 314 | 733 | 1,148 | 2,195 | 283 | 37 | 463 | 21 | 2,009 | 922 | 6,254 |
| | 2020 YTD | 247 | 370 | 409 | 1,026 | 205 | 37 | 222 | 29 | 383 | 453 | 1,338 |
| | % Change | -21.3% | -49.5% | -64.4% | -53.3% | -27.6% | 0.0% | -52.1% | 38.1% | -80.9% | -50.9% | -78.6% |
| YTD 2016 | 2016 YTD | 396 | 791 | 1,197 | 2,384 | 273 | 47 | 532 | 33 | 2,275 | 897 | 7,872 |
| | 2020 YTD | 247 | 370 | 409 | 1,026 | 205 | 37 | 222 | 29 | 383 | 453 | 1,338 |
| | % Change | -37.6% | -53.2% | -65.8% | -57.0% | -24.9% | -21.3% | -58.3% | -12.1% | -83.2% | -49.5% | -83.0% |
| YTD 2015 | 2015 YTD | 330 | 612 | 1,207 | 2,149 | 224 | 32 | 479 | 35 | 2,642 | 655 | 8,963 |
| | 2020 YTD | 247 | 370 | 409 | 1,026 | 205 | 37 | 222 | 29 | 383 | 453 | 1,338 |
| | % Change | -25.2% | -39.5% | -66.1% | -52.3% | -8.5% | 15.6% | -53.7% | -17.1% | -85.5% | -30.8% | -85.1% |

**Information summarized for CompStat week ending 04/18/2020.**

Sourced from MNPD ARMS on 4/22/2020 6:50:36 AM. Arrest summaries are not a count of arrest charges. 1 arrest = 1 body. Warrant Service summary considers 1 count for each service attempt and 1 count for each outstanding warrant served. Vehicle Stop summary sources MNPD's Vehicle Stop (Form 252) Database. Vehicle stop totals count all reports electronically entered via AFR. Hardcopy reports not entered into ARMS will affect accuracy of totals.

# Madison Precinct Incident Report Summary

**METROPOLITAN POLICE DEPARTMENT**
*of Nashville and Davidson County*

**Two Week, Eight Week, Sixteen Week, YTD, and 24 Month Analyses**

**Aggregated by precinct (incident location). Based on date when each incident was reported.**

| | | Homicide | Rape | Commercial Robbery | Street Robbery | Total Robbery | Aggravated Assault | Commercial Burglary | Residential Burglary | Total Burglary | Larceny | Auto Theft | Violent Offenses | Property Offenses | Part I Offenses |
|---|---|---|---|---|---|---|---|---|---|---|---|---|---|---|---|
| **Two Week** | Prior Week | 0 | 1 | 0 | 4 | 4 | 8 | 3 | 6 | 9 | 45 | 3 | 13 | 57 | 70 |
| | Last Week | 0 | 3 | 0 | 0 | 0 | 15 | 3 | 4 | 7 | 38 | 1 | 18 | 46 | 64 |
| | % Change | - | 200.0% | - | -100.0% | -100.0% | 87.5% | 0.0% | -33.3% | -22.2% | -15.6% | -66.7% | 38.5% | -19.3% | -8.6% |
| **Eight Week** | Prior 4 Weeks | 2 | 3 | 1 | 5 | 6 | 57 | 5 | 17 | 22 | 160 | 24 | 68 | 206 | 274 |
| | Last 4 Weeks | 0 | 5 | 0 | 14 | 14 | 47 | 9 | 20 | 29 | 153 | 15 | 66 | 197 | 263 |
| | % Change | -100.0% | 66.7% | -100.0% | 180.0% | 133.3% | -17.5% | 80.0% | 17.6% | 31.8% | -4.4% | -37.5% | -2.9% | -4.4% | -4.0% |
| **Sixteen Week** | Prior 8 Weeks | 0 | 8 | 8 | 23 | 31 | 71 | 14 | 57 | 71 | 334 | 53 | 110 | 458 | 568 |
| | Last 8 Weeks | 2 | 8 | 1 | 19 | 20 | 104 | 14 | 37 | 51 | 313 | 39 | 134 | 403 | 537 |
| | % Change | - | 0.0% | -87.5% | -17.4% | -35.5% | 46.5% | 0.0% | -35.1% | -28.2% | -6.3% | -26.4% | 21.8% | -12.0% | -5.5% |
| **YTD 2019** | 2019 YTD | 2 | 12 | 10 | 31 | 41 | 141 | 29 | 69 | 98 | 543 | 94 | 196 | 735 | 931 |
| | 2020 YTD | 2 | 16 | 7 | 41 | 48 | 173 | 27 | 92 | 119 | 629 | 91 | 239 | 839 | 1,078 |
| | % Change | 0.0% | 33.3% | -30.0% | 32.3% | 17.1% | 22.7% | -6.9% | 33.3% | 21.4% | 15.8% | -3.2% | 21.9% | 14.1% | 15.8% |
| **Rolling 24 Month** | Prior 52 Weeks | 7 | 37 | 29 | 146 | 175 | 524 | 105 | 258 | 363 | 2,159 | 296 | 743 | 2,818 | 3,561 |
| | Last 52 Weeks | 7 | 48 | 25 | 156 | 181 | 602 | 75 | 307 | 382 | 2,223 | 271 | 838 | 2,876 | 3,714 |
| | % Change | 0.0% | 29.7% | -13.8% | 6.8% | 3.4% | 14.9% | -28.6% | 19.0% | 5.2% | 3.0% | -8.4% | 12.8% | 2.1% | 4.3% |
| **YTD 2018** | 2018 YTD | 3 | 19 | 11 | 34 | 45 | 215 | 15 | 71 | 86 | 638 | 90 | 282 | 814 | 1,096 |
| | 2020 YTD | 2 | 16 | 7 | 41 | 48 | 173 | 27 | 92 | 119 | 629 | 91 | 239 | 839 | 1,078 |
| | % Change | -33.3% | -15.8% | -36.4% | 20.6% | 6.7% | -19.5% | 80.0% | 29.6% | 38.4% | -1.4% | 1.1% | -15.2% | 3.1% | -1.6% |
| **YTD 2017** | 2017 YTD | 2 | 9 | 10 | 49 | 59 | 144 | 18 | 104 | 122 | 656 | 89 | 214 | 867 | 1,081 |
| | 2020 YTD | 2 | 16 | 7 | 41 | 48 | 173 | 27 | 92 | 119 | 629 | 91 | 239 | 839 | 1,078 |
| | % Change | 0.0% | 77.8% | -30.0% | -16.3% | -18.6% | 20.1% | 50.0% | -11.5% | -2.5% | -4.1% | 2.2% | 11.7% | -3.2% | -0.3% |
| **YTD 2016** | 2016 YTD | 1 | 23 | 12 | 38 | 50 | 161 | 17 | 138 | 155 | 654 | 29 | 235 | 838 | 1,073 |
| | 2020 YTD | 2 | 16 | 7 | 41 | 48 | 173 | 27 | 92 | 119 | 629 | 91 | 239 | 839 | 1,078 |
| | % Change | 100.0% | -30.4% | -41.7% | 7.9% | -4.0% | 7.5% | 58.8% | -33.3% | -23.2% | -3.8% | 213.8% | 1.7% | 0.1% | 0.5% |
| **YTD 2015** | 2015 YTD | 1 | 12 | 9 | 33 | 42 | 163 | 15 | 134 | 149 | 563 | 40 | 218 | 752 | 970 |
| | 2020 YTD | 2 | 16 | 7 | 41 | 48 | 173 | 27 | 92 | 119 | 629 | 91 | 239 | 839 | 1,078 |
| | % Change | 100.0% | 33.3% | -22.2% | 24.2% | 14.3% | 6.1% | 80.0% | -31.3% | -20.1% | 11.7% | 127.5% | 9.6% | 11.6% | 11.1% |

**Information summarized for CompStat week ending 04/18/2020.**

Sourced from MNPD ARMS on 4/22/2020 6:50:36 AM. The figures above were sourced from incident reports using Uniform Crime Reporting definitions and reporting guidelines, based on the date when the crime was reported. This report is intended to be a management and planning tool and does not reflect the official UCR counts for the department. Incidents where a location is unknown or unspecified are included in the countywide totals.

# Madison Precinct Efficiency Report Summary

**METROPOLITAN POLICE DEPARTMENT**
*of Nashville and Davidson County*

**Two Week, Eight Week, Sixteen Week, YTD, and 24 Month Analyses**

**Aggregated by component of arresting officer / officer making stop.**

| | | Adults Only | | | | Adults and Juveniles | | | | | | |
|---|---|---|---|---|---|---|---|---|---|---|---|---|
| | | Felony Arrests | Misdemeanor Arrests | Citation Arrests | Total Arrests | Part I Arrests | Weapons Law Violation Arrests | Drug-Related Arrests | DUI Arrests | Warrant Service Attempts | Warrants Served | Vehicle Stops |
| Two Week | Prior Week | 9 | 11 | 15 | 35 | 16 | 0 | 3 | 1 | 13 | 15 | 22 |
| | Last Week | 6 | 4 | 12 | 22 | 8 | 0 | 2 | 0 | 3 | 10 | 17 |
| | % Change | -33.3% | -63.6% | -20.0% | -37.1% | -50.0% | - | -33.3% | -100.0% | -76.9% | -33.3% | -22.7% |
| Eight Week | Prior 4 Weeks | 35 | 73 | 33 | 141 | 41 | 5 | 14 | 1 | 38 | 78 | 155 |
| | Last 4 Weeks | 26 | 35 | 52 | 113 | 48 | 2 | 7 | 5 | 20 | 54 | 74 |
| | % Change | -25.7% | -52.1% | 57.6% | -19.9% | 17.1% | -60.0% | -50.0% | 400.0% | -47.4% | -30.8% | -52.3% |
| Sixteen Week | Prior 8 Weeks | 87 | 171 | 144 | 402 | 122 | 6 | 40 | 12 | 271 | 255 | 676 |
| | Last 8 Weeks | 61 | 108 | 85 | 254 | 89 | 7 | 21 | 6 | 58 | 132 | 229 |
| | % Change | -29.9% | -36.8% | -41.0% | -36.8% | -27.0% | 16.7% | -47.5% | -50.0% | -78.6% | -48.2% | -66.1% |
| YTD | 2019 YTD | 167 | 326 | 311 | 804 | 184 | 13 | 72 | 23 | 618 | 456 | 909 |
| | 2020 YTD | 148 | 270 | 221 | 639 | 208 | 13 | 60 | 18 | 311 | 386 | 885 |
| | % Change | -11.4% | -17.2% | -28.9% | -20.5% | 13.0% | 0.0% | -16.7% | -21.7% | -49.7% | -15.4% | -2.6% |
| Rolling 24 Month | Prior 52 Weeks | 647 | 1,545 | 2,327 | 4,519 | 827 | 56 | 478 | 149 | 3,123 | 1,988 | 11,026 |
| | Last 52 Weeks | 529 | 1,061 | 881 | 2,471 | 706 | 40 | 220 | 89 | 1,218 | 1,426 | 3,664 |
| | % Change | -18.2% | -31.3% | -62.1% | -45.3% | -14.6% | -28.6% | -54.0% | -40.3% | -61.0% | -28.3% | -66.8% |
| YTD 2018 | 2018 YTD | 246 | 617 | 1,144 | 2,007 | 329 | 31 | 304 | 64 | 1,620 | 757 | 7,024 |
| | 2020 YTD | 148 | 270 | 221 | 639 | 208 | 13 | 60 | 18 | 311 | 386 | 885 |
| | % Change | -39.8% | -56.2% | -80.7% | -68.2% | -36.8% | -58.1% | -80.3% | -71.9% | -80.8% | -49.0% | -87.4% |
| YTD 2017 | 2017 YTD | 240 | 709 | 1,001 | 1,950 | 348 | 33 | 257 | 78 | 1,586 | 641 | 5,217 |
| | 2020 YTD | 148 | 270 | 221 | 639 | 208 | 13 | 60 | 18 | 311 | 386 | 885 |
| | % Change | -38.3% | -61.9% | -77.9% | -67.2% | -40.2% | -60.6% | -76.7% | -76.9% | -80.4% | -39.8% | -83.0% |
| YTD 2016 | 2016 YTD | 227 | 671 | 1,289 | 2,187 | 374 | 22 | 302 | 45 | 1,526 | 666 | 6,733 |
| | 2020 YTD | 148 | 270 | 221 | 639 | 208 | 13 | 60 | 18 | 311 | 386 | 885 |
| | % Change | -34.8% | -59.8% | -82.9% | -70.8% | -44.4% | -40.9% | -80.1% | -60.0% | -79.6% | -42.0% | -86.9% |
| YTD 2015 | 2015 YTD | 252 | 598 | 1,409 | 2,259 | 401 | 19 | 318 | 56 | 1,725 | 619 | 8,649 |
| | 2020 YTD | 148 | 270 | 221 | 639 | 208 | 13 | 60 | 18 | 311 | 386 | 885 |
| | % Change | -41.3% | -54.8% | -84.3% | -71.7% | -48.1% | -31.6% | -81.1% | -67.9% | -82.0% | -37.6% | -89.8% |

**Information summarized for CompStat week ending 04/18/2020.**

Sourced from MNPD ARMS on 4/22/2020 6:50:36 AM. Arrest summaries are not a count of arrest charges. 1 arrest = 1 body. Warrant Service summary considers 1 count for each service attempt and 1 count for each outstanding warrant served. Vehicle Stop summary sources MNPD's Vehicle Stop (Form 252) Database. Vehicle stop totals count all reports electronically entered via AFR. Hardcopy reports not entered into ARMS will affect accuracy of totals.

# Midtown Hills Precinct Incident Report Summary

**METROPOLITAN POLICE DEPARTMENT**
*of Nashville and Davidson County*

**Two Week, Eight Week, Sixteen Week, YTD, and 24 Month Analyses**

**Aggregated by precinct (incident location). Based on date when each incident was reported.**

| | | Homicide | Rape | Commercial Robbery | Street Robbery | Total Robbery | Aggravated Assault | Commercial Burglary | Residential Burglary | Total Burglary | Larceny | Auto Theft | Violent Offenses | Property Offenses | Part I Offenses |
|---|---|---|---|---|---|---|---|---|---|---|---|---|---|---|---|
| **Two Week** | Prior Week | 0 | 2 | 0 | 4 | 4 | 15 | 6 | 4 | 10 | 46 | 10 | 21 | 66 | 87 |
| | Last Week | 0 | 1 | 0 | 1 | 1 | 4 | 4 | 3 | 7 | 52 | 7 | 6 | 66 | 72 |
| | % Change | - | -50.0% | - | -75.0% | -75.0% | -73.3% | -33.3% | -25.0% | -30.0% | 13.0% | -30.0% | -71.4% | 0.0% | -17.2% |
| **Eight Week** | Prior 4 Weeks | 0 | 2 | 2 | 17 | 19 | 35 | 25 | 18 | 43 | 244 | 18 | 56 | 305 | 361 |
| | Last 4 Weeks | 0 | 8 | 1 | 10 | 11 | 33 | 34 | 17 | 51 | 223 | 43 | 52 | 317 | 369 |
| | % Change | - | 300.0% | -50.0% | -41.2% | -42.1% | -5.7% | 36.0% | -5.6% | 18.6% | -8.6% | 138.9% | -7.1% | 3.9% | 2.2% |
| **Sixteen Week** | Prior 8 Weeks | 0 | 10 | 9 | 22 | 31 | 58 | 26 | 33 | 59 | 546 | 56 | 99 | 661 | 760 |
| | Last 8 Weeks | 0 | 10 | 3 | 27 | 30 | 68 | 59 | 35 | 94 | 467 | 61 | 108 | 622 | 730 |
| | % Change | - | 0.0% | -66.7% | 22.7% | -3.2% | 17.2% | 126.9% | 6.1% | 59.3% | -14.5% | 8.9% | 9.1% | -5.9% | -3.9% |
| **YTD 2019** | 2019 YTD | 1 | 19 | 5 | 60 | 65 | 114 | 55 | 85 | 140 | 710 | 92 | 199 | 942 | 1,141 |
| | 2020 YTD | 0 | 20 | 12 | 48 | 60 | 124 | 84 | 67 | 151 | 988 | 114 | 204 | 1,253 | 1,457 |
| | % Change | -100.0% | 5.3% | 140.0% | -20.0% | -7.7% | 8.8% | 52.7% | -21.2% | 7.9% | 39.2% | 23.9% | 2.5% | 33.0% | 27.7% |
| **Rolling 24 Month** | Prior 52 Weeks | 4 | 66 | 37 | 215 | 252 | 431 | 203 | 344 | 547 | 2,870 | 340 | 753 | 3,757 | 4,510 |
| | Last 52 Weeks | 6 | 52 | 34 | 187 | 221 | 458 | 230 | 258 | 488 | 3,399 | 365 | 737 | 4,252 | 4,989 |
| | % Change | 50.0% | -21.2% | -8.1% | -13.0% | -12.3% | 6.3% | 13.3% | -25.0% | -10.8% | 18.4% | 7.4% | -2.1% | 13.2% | 10.6% |
| **YTD 2018** | 2018 YTD | 2 | 19 | 5 | 65 | 70 | 115 | 55 | 83 | 138 | 754 | 118 | 206 | 1,010 | 1,216 |
| | 2020 YTD | 0 | 20 | 12 | 48 | 60 | 124 | 84 | 67 | 151 | 988 | 114 | 204 | 1,253 | 1,457 |
| | % Change | -100.0% | 5.3% | 140.0% | -26.2% | -14.3% | 7.8% | 52.7% | -19.3% | 9.4% | 31.0% | -3.4% | -1.0% | 24.1% | 19.8% |
| **YTD 2017** | 2017 YTD | 2 | 22 | 9 | 53 | 62 | 163 | 47 | 61 | 108 | 687 | 80 | 249 | 875 | 1,124 |
| | 2020 YTD | 0 | 20 | 12 | 48 | 60 | 124 | 84 | 67 | 151 | 988 | 114 | 204 | 1,253 | 1,457 |
| | % Change | -100.0% | -9.1% | 33.3% | -9.4% | -3.2% | -23.9% | 78.7% | 9.8% | 39.8% | 43.8% | 42.5% | -18.1% | 43.2% | 29.6% |
| **YTD 2016** | 2016 YTD | 1 | 22 | 9 | 43 | 52 | 112 | 38 | 120 | 158 | 616 | 40 | 187 | 814 | 1,001 |
| | 2020 YTD | 0 | 20 | 12 | 48 | 60 | 124 | 84 | 67 | 151 | 988 | 114 | 204 | 1,253 | 1,457 |
| | % Change | -100.0% | -9.1% | 33.3% | 11.6% | 15.4% | 10.7% | 121.1% | -44.2% | -4.4% | 60.4% | 185.0% | 9.1% | 53.9% | 45.6% |
| **YTD 2015** | 2015 YTD | 1 | 19 | 8 | 24 | 32 | 107 | 29 | 102 | 131 | 579 | 26 | 159 | 736 | 895 |
| | 2020 YTD | 0 | 20 | 12 | 48 | 60 | 124 | 84 | 67 | 151 | 988 | 114 | 204 | 1,253 | 1,457 |
| | % Change | -100.0% | 5.3% | 50.0% | 100.0% | 87.5% | 15.9% | 189.7% | -34.3% | 15.3% | 70.6% | 338.5% | 28.3% | 70.2% | 62.8% |

**Information summarized for CompStat week ending 04/18/2020.**

Sourced from MNPD ARMS on 4/22/2020 6:50:36 AM. The figures above were sourced from incident reports using Uniform Crime Reporting definitions and reporting guidelines, based on the date when the crime was reported. This report is intended to be a management and planning tool and does not reflect the official UCR counts for the department. Incidents where a location is unknown or unspecified are included in the countywide totals.

# Midtown Hills Precinct Efficiency Report Summary

**METROPOLITAN POLICE DEPARTMENT**
*of Nashville and Davidson County*

**Two Week, Eight Week, Sixteen Week, YTD, and 24 Month Analyses**

**Aggregated by component of arresting officer / officer making stop.**

| | | Adults Only | | | | Adults and Juveniles | | | | | | |
|---|---|---|---|---|---|---|---|---|---|---|---|---|
| | | Felony Arrests | Misdemeanor Arrests | Citation Arrests | Total Arrests | Part I Arrests | Weapons Law Violation Arrests | Drug-Related Arrests | DUI Arrests | Warrant Service Attempts | Warrants Served | Vehicle Stops |
| Two Week | Prior Week | 13 | 7 | 9 | 29 | 12 | 0 | 2 | 1 | 2 | 17 | 62 |
| | Last Week | 3 | 5 | 10 | 18 | 5 | 1 | 0 | 1 | 1 | 6 | 52 |
| | % Change | -76.9% | -28.6% | 11.1% | -37.9% | -58.3% | - | -100.0% | 0.0% | -50.0% | -64.7% | -16.1% |
| Eight Week | Prior 4 Weeks | 29 | 75 | 60 | 164 | 43 | 1 | 15 | 12 | 60 | 79 | 347 |
| | Last 4 Weeks | 30 | 26 | 36 | 92 | 36 | 1 | 3 | 2 | 4 | 52 | 209 |
| | % Change | 3.4% | -65.3% | -40.0% | -43.9% | -16.3% | 0.0% | -80.0% | -83.3% | -93.3% | -34.2% | -39.8% |
| Sixteen Week | Prior 8 Weeks | 56 | 141 | 138 | 335 | 73 | 6 | 22 | 14 | 93 | 122 | 696 |
| | Last 8 Weeks | 59 | 101 | 96 | 256 | 79 | 2 | 18 | 14 | 64 | 131 | 556 |
| | % Change | 5.4% | -28.4% | -30.4% | -23.6% | 8.2% | -66.7% | -18.2% | 0.0% | -31.2% | 7.4% | -20.1% |
| YTD | 2019 YTD | 135 | 343 | 358 | 836 | 154 | 15 | 135 | 41 | 294 | 359 | 1,603 |
| | 2020 YTD | 110 | 231 | 226 | 567 | 145 | 7 | 39 | 27 | 155 | 239 | 1,220 |
| | % Change | -18.5% | -32.7% | -36.9% | -32.2% | -5.8% | -53.3% | -71.1% | -34.1% | -47.3% | -33.4% | -23.9% |
| Rolling 24 Month | Prior 52 Weeks | 501 | 1,452 | 2,285 | 4,238 | 642 | 63 | 721 | 145 | 1,638 | 1,368 | 14,156 |
| | Last 52 Weeks | 420 | 1,061 | 900 | 2,381 | 491 | 51 | 255 | 127 | 569 | 1,046 | 4,284 |
| | % Change | -16.2% | -26.9% | -60.6% | -43.8% | -23.5% | -19.0% | -64.6% | -12.4% | -65.3% | -23.5% | -69.7% |
| YTD 2018 | 2018 YTD | 184 | 529 | 1,270 | 1,983 | 184 | 20 | 481 | 47 | 926 | 506 | 10,475 |
| | 2020 YTD | 110 | 231 | 226 | 567 | 145 | 7 | 39 | 27 | 155 | 239 | 1,220 |
| | % Change | -40.2% | -56.3% | -82.2% | -71.4% | -21.2% | -65.0% | -91.9% | -42.6% | -83.3% | -52.8% | -88.4% |
| YTD 2017 | 2017 YTD | 241 | 603 | 1,223 | 2,067 | 221 | 43 | 522 | 54 | 938 | 519 | 9,061 |
| | 2020 YTD | 110 | 231 | 226 | 567 | 145 | 7 | 39 | 27 | 155 | 239 | 1,220 |
| | % Change | -54.4% | -61.7% | -81.5% | -72.6% | -34.4% | -83.7% | -92.5% | -50.0% | -83.5% | -53.9% | -86.5% |
| YTD 2016 | 2016 YTD | 197 | 567 | 1,286 | 2,050 | 157 | 16 | 501 | 64 | 923 | 449 | 11,659 |
| | 2020 YTD | 110 | 231 | 226 | 567 | 145 | 7 | 39 | 27 | 155 | 239 | 1,220 |
| | % Change | -44.2% | -59.3% | -82.4% | -72.3% | -7.6% | -56.3% | -92.2% | -57.8% | -83.2% | -46.8% | -89.5% |
| YTD 2015 | 2015 YTD | 180 | 703 | 1,370 | 2,253 | 149 | 17 | 373 | 50 | 944 | 434 | 13,556 |
| | 2020 YTD | 110 | 231 | 226 | 567 | 145 | 7 | 39 | 27 | 155 | 239 | 1,220 |
| | % Change | -38.9% | -67.1% | -83.5% | -74.8% | -2.7% | -58.8% | -89.5% | -46.0% | -83.6% | -44.9% | -91.0% |

**Information summarized for CompStat week ending 04/18/2020.**

Sourced from MNPD ARMS on 4/22/2020 6:50:36 AM. Arrest summaries are not a count of arrest charges. 1 arrest = 1 body. Warrant Service summary considers 1 count for each service attempt and 1 count for each outstanding warrant served. Vehicle Stop summary sources MNPD's Vehicle Stop (Form 252) Database. Vehicle stop totals count all reports electronically entered via AFR. Hardcopy reports not entered into ARMS will affect accuracy of totals.

# County UCR Incident Charts

**Aggregated by precinct (incident location).**

**Summarized by CompStat week for past eight weeks.**

***METROPOLITAN POLICE DEPARTMENT***

***of Nashville and Davidson County***

**All Part 1 Incidents - 52wk Avg: 703**

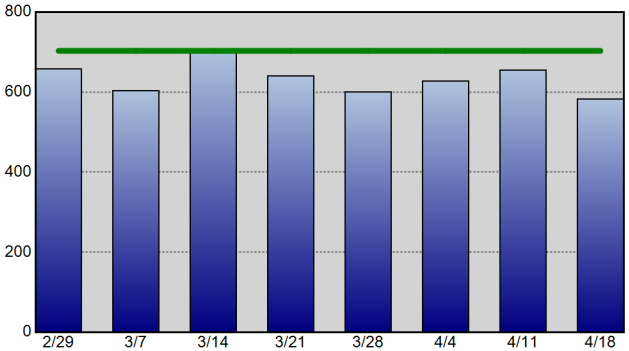


**Violent Crime - 52wk Avg: 148**

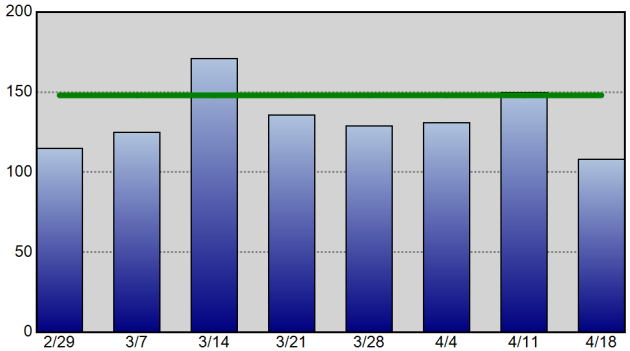


**Property Crime - 52wk Avg: 555**

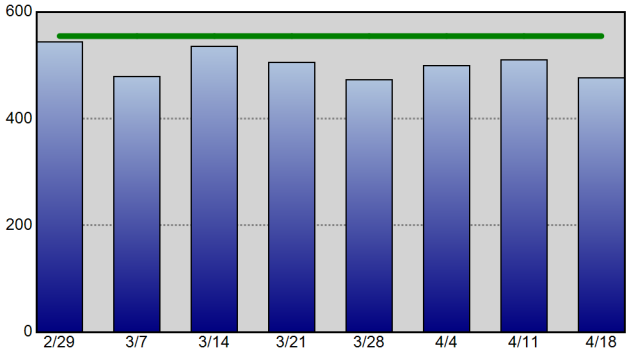


**Robbery - 52wk Avg: 38**

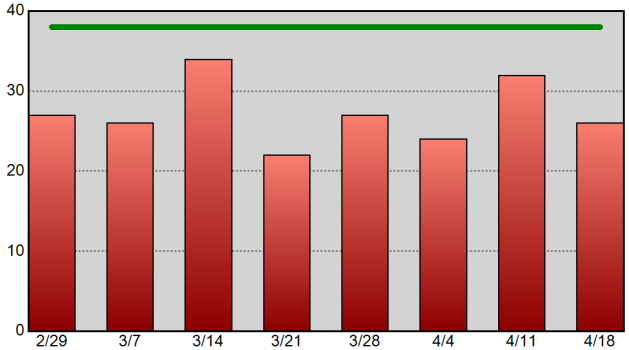


**Commercial Burglary - 52wk Avg: 22**

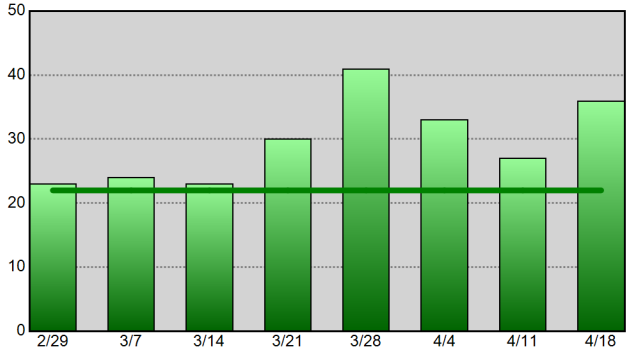


**Residential Burglary - 52wk Avg: 43**

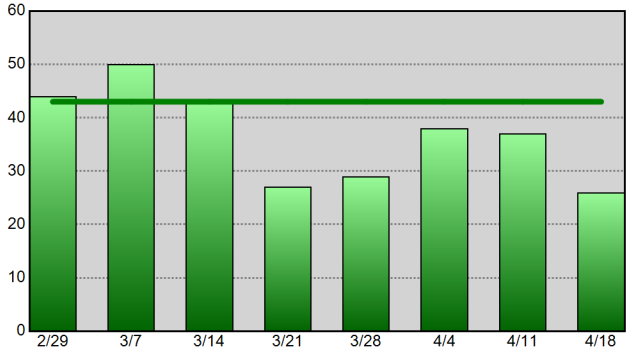


**Aggravated Assault - 52wk Avg: 99**

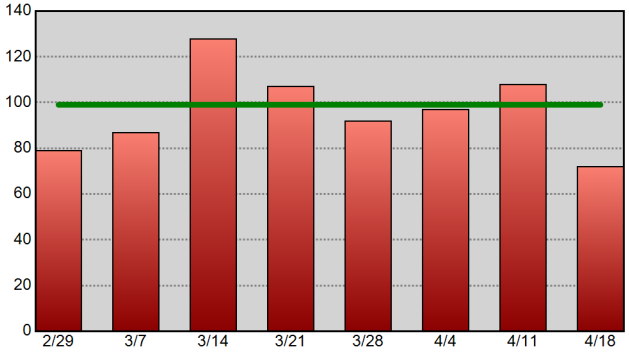


**Theft From Vehicle - 52wk Avg: 158**

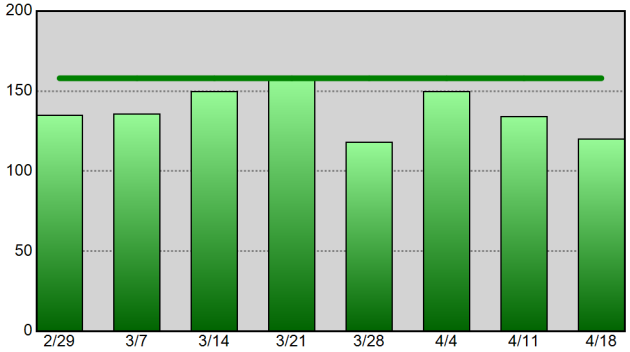


**Vehicle Theft - 52wk Avg: 54**

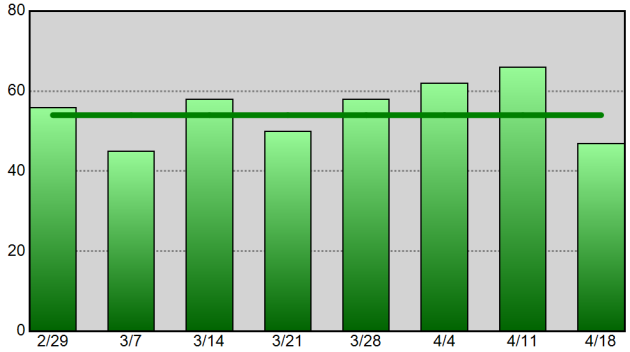


**Information summarized for CompStat week ending 04-18-20. The horizontal line on each chart represents the data set's 52-week weekly average.**

Sourced from MNPD ARMS on 4/22/2020 6:50:36 AM. The figures above were sourced from incident reports using Uniform Crime Reporting definitions and reporting guidelines, based on the date when the crime was reported. This report is intended to be a management and planning tool and does not reflect the official UCR counts for the department. Incidents where a location is unknown or unspecified are included in the countywide totals.

# West Precinct UCR Incident Charts

**METROPOLITAN POLICE DEPARTMENT**
*of Nashville and Davidson County*

**Aggregated by precinct (incident location).**
**Summarized by CompStat week for past eight weeks.**

**All Part 1 Incidents - 52wk Avg: 71**

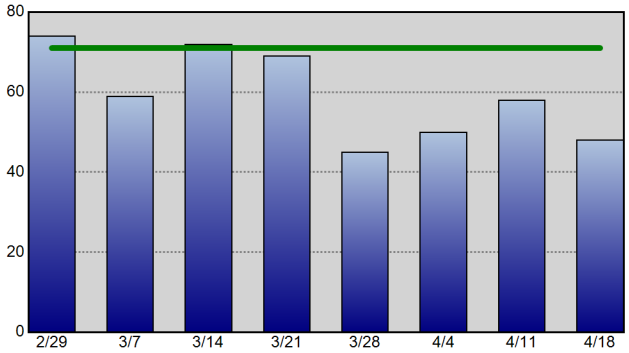


**Violent Crime - 52wk Avg: 8**

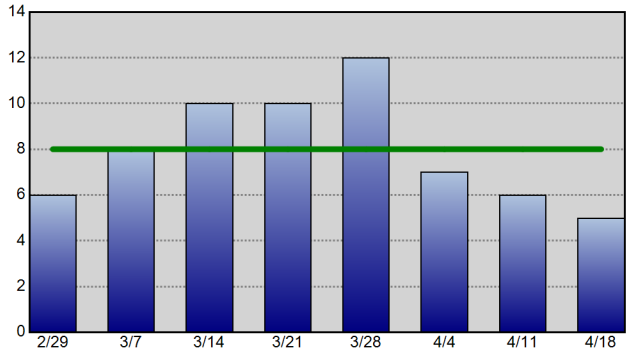


**Property Crime - 52wk Avg: 63**

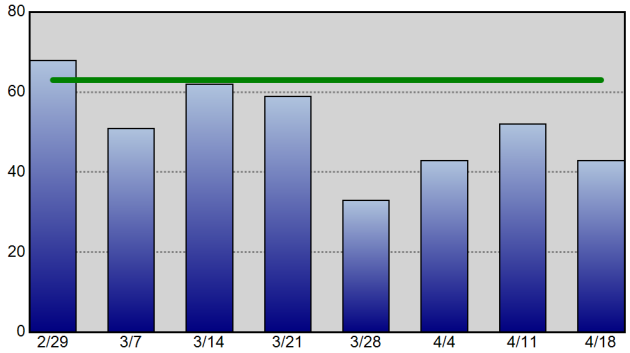


**Robbery - 52wk Avg: 1**

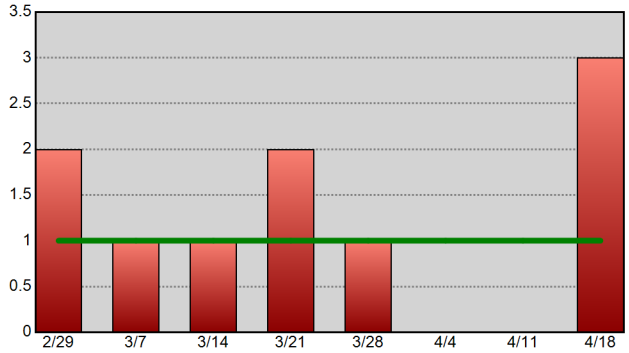


**Commercial Burglary - 52wk Avg: 2**

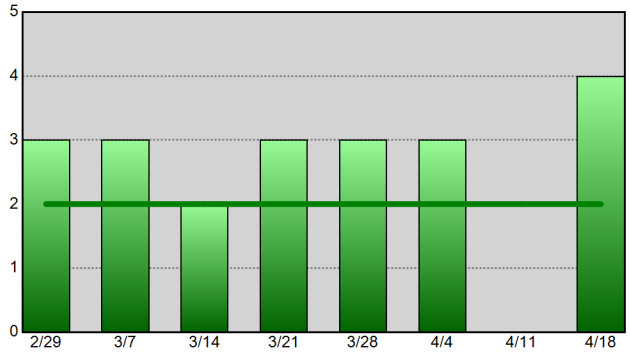


**Residential Burglary - 52wk Avg: 3**

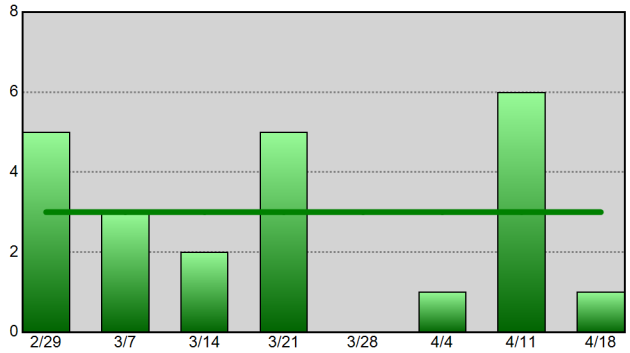


**Aggravated Assault - 52wk Avg: 5**

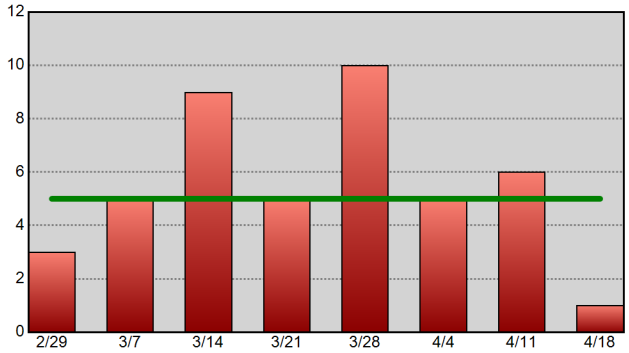


**Theft From Vehicle - 52wk Avg: 17**

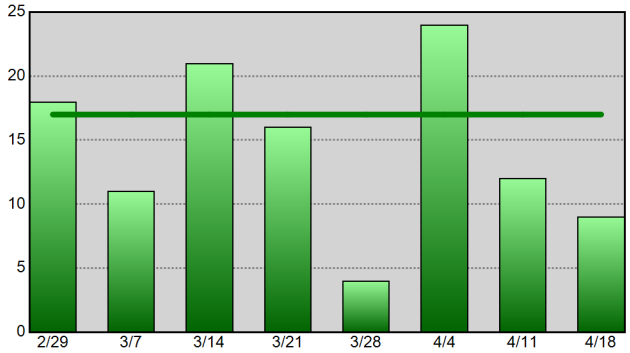


**Vehicle Theft - 52wk Avg: 5**

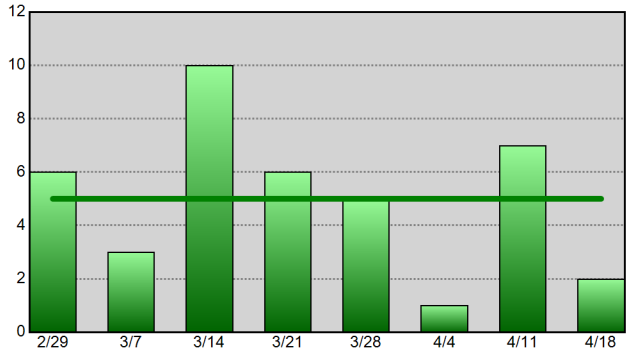


**Information summarized for CompStat week ending 04-18-20.**
**The horizontal line on each chart represents the data set's 52-week weekly average.**

Sourced from MNPD ARMS on 4/22/2020 6:50:38 AM. The figures above were sourced from incident reports using Uniform Crime Reporting definitions and reporting guidelines, based on the date when the crime was reported. This report is intended to be a management and planning tool and does not reflect the official UCR counts for the department. Incidents where a location is unknown or unspecified are included in the countywide totals.

# East Precinct UCR Incident Charts

**Aggregated by precinct (incident location).**

**Summarized by CompStat week for past eight weeks.**

***METROPOLITAN POLICE DEPARTMENT***

***of Nashville and Davidson County***

**All Part 1 Incidents - 52wk Avg: 74**

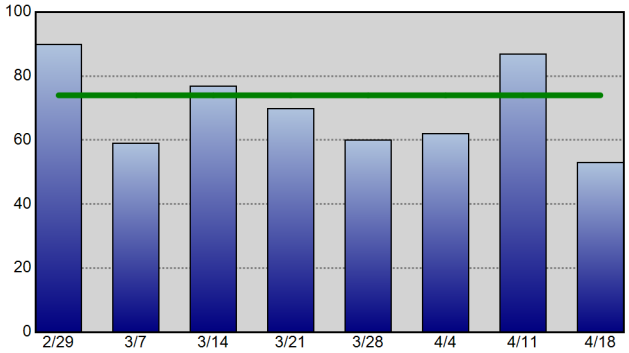


**Violent Crime - 52wk Avg: 16**

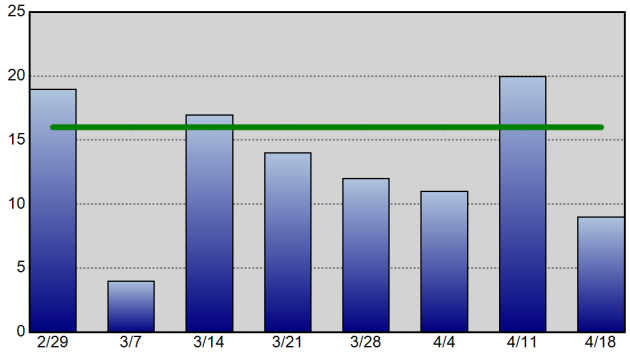


**Property Crime - 52wk Avg: 58**

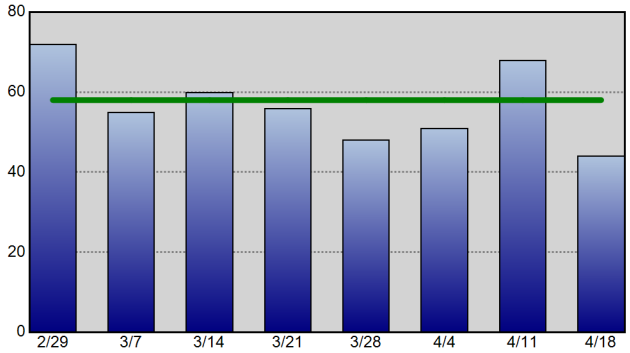


**Robbery - 52wk Avg: 3**

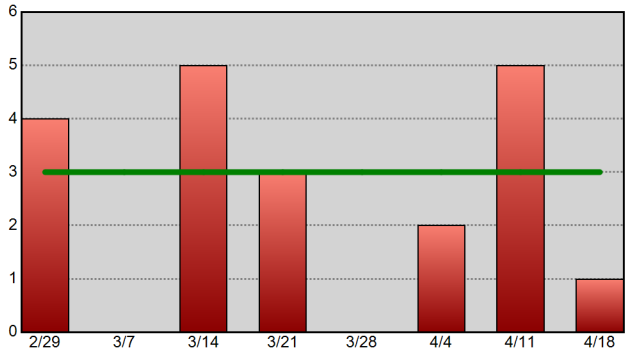


**Commercial Burglary - 52wk Avg: 1**

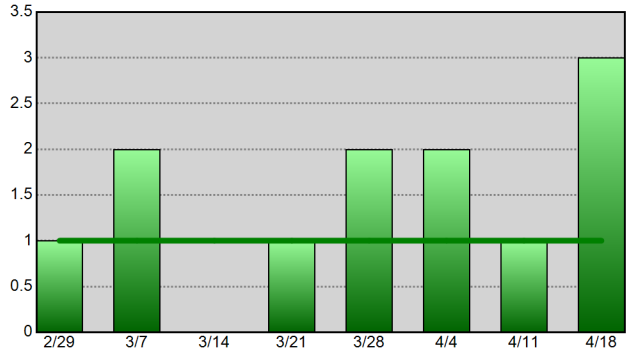


**Residential Burglary - 52wk Avg: 5**

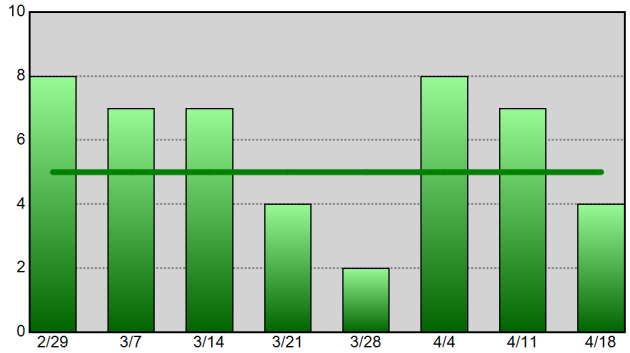


**Aggravated Assault - 52wk Avg: 11**

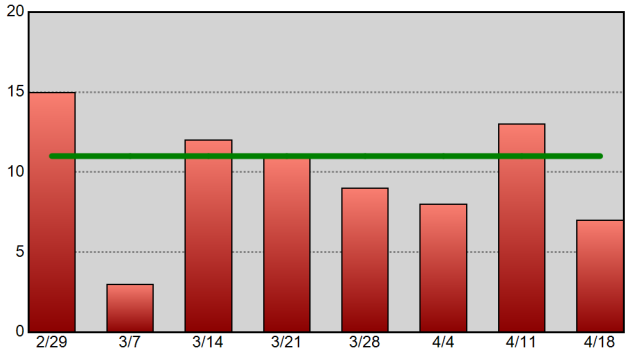


**Theft From Vehicle - 52wk Avg: 20**

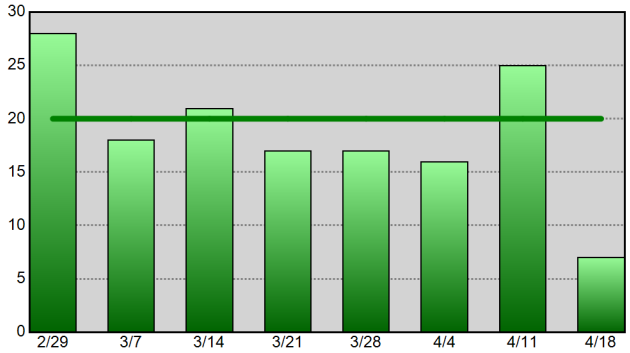


**Vehicle Theft - 52wk Avg: 6**

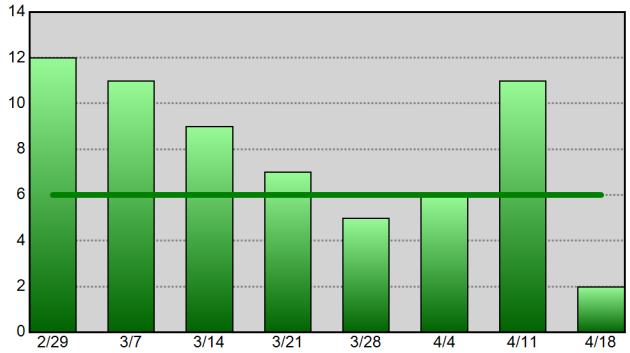


**Information summarized for CompStat week ending 04-18-20. The horizontal line on each chart represents the data set's 52-week weekly average.**

Sourced from MNPD ARMS on 4/22/2020 6:50:38 AM. The figures above were sourced from incident reports using Uniform Crime Reporting definitions and reporting guidelines, based on the date when the crime was reported. This report is intended to be a management and planning tool and does not reflect the official UCR counts for the department. Incidents where a location is unknown or unspecified are included in the countywide totals.

# South Precinct UCR Incident Charts

**METROPOLITAN POLICE DEPARTMENT**
*of Nashville and Davidson County*

**Aggregated by precinct (incident location).**
**Summarized by CompStat week for past eight weeks.**

**All Part 1 Incidents - 52wk Avg: 133**

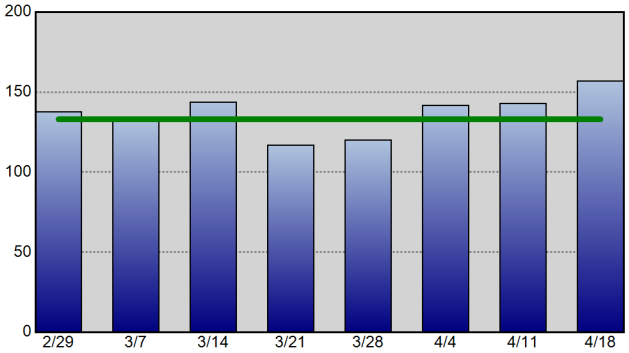


**Violent Crime - 52wk Avg: 31**

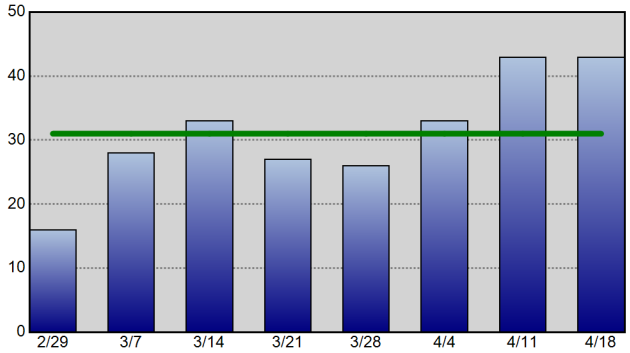


**Property Crime - 52wk Avg: 101**

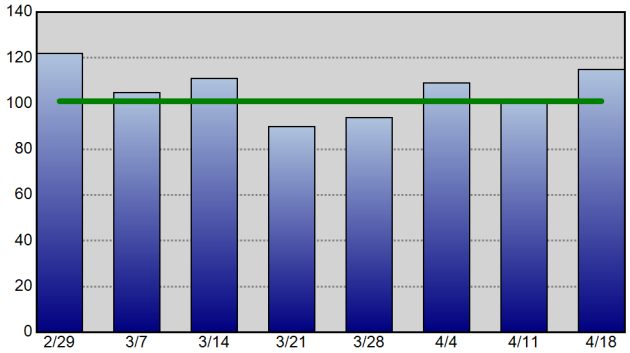


**Robbery - 52wk Avg: 10**

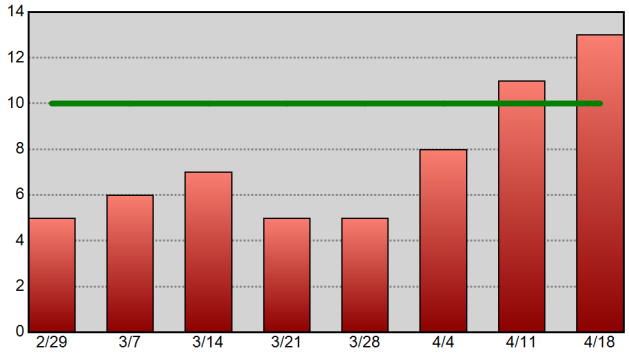


**Commercial Burglary - 52wk Avg: 5**

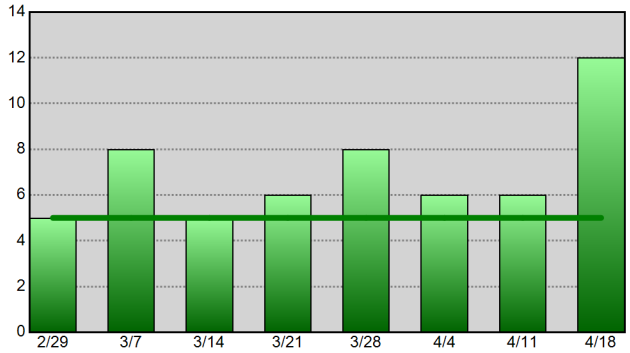


**Residential Burglary - 52wk Avg: 8**

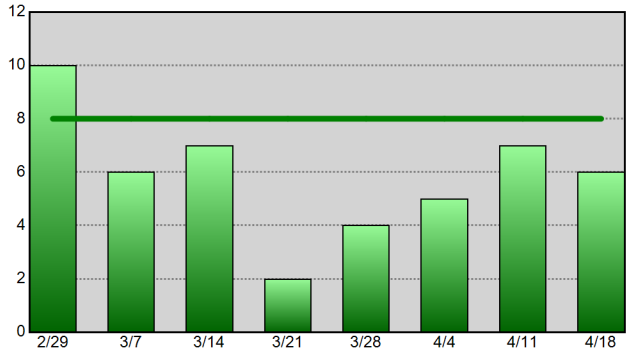


**Aggravated Assault - 52wk Avg: 19**

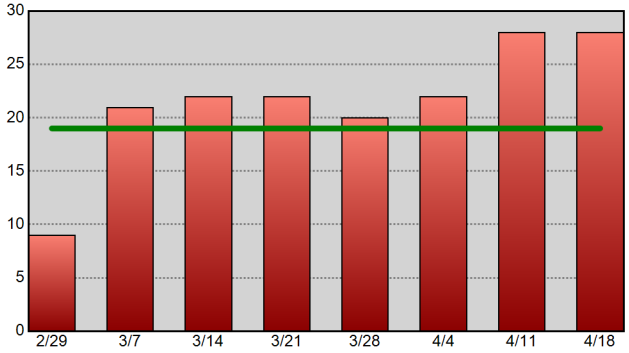


**Theft From Vehicle - 52wk Avg: 29**

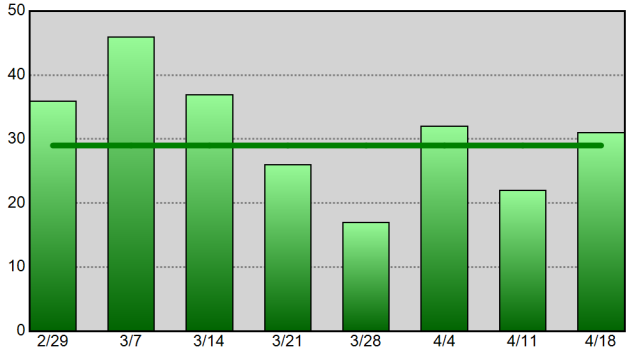


**Vehicle Theft - 52wk Avg: 10**

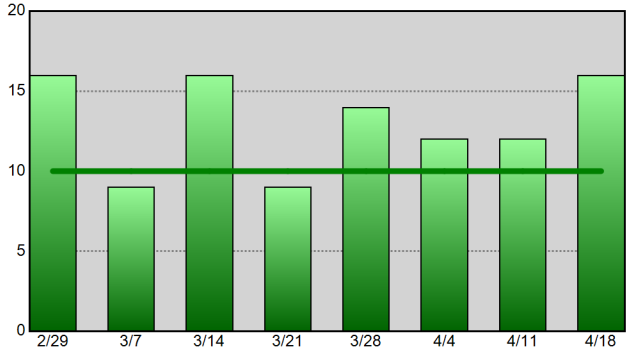


**Information summarized for CompStat week ending 04-18-20.**
**The horizontal line on each chart represents the data set's 52-week weekly average.**

Sourced from MNPD ARMS on 4/22/2020 6:50:39 AM. The figures above were sourced from incident reports using Uniform Crime Reporting definitions and reporting guidelines, based on the date when the crime was reported. This report is intended to be a management and planning tool and does not reflect the official UCR counts for the department. Incidents where a location is unknown or unspecified are included in the countywide totals.

# Central Precinct UCR Incident Charts

**METROPOLITAN POLICE DEPARTMENT**
*of Nashville and Davidson County*

**Aggregated by precinct (incident location).**
**Summarized by CompStat week for past eight weeks.**

**All Part 1 Incidents - 52wk Avg: 50**

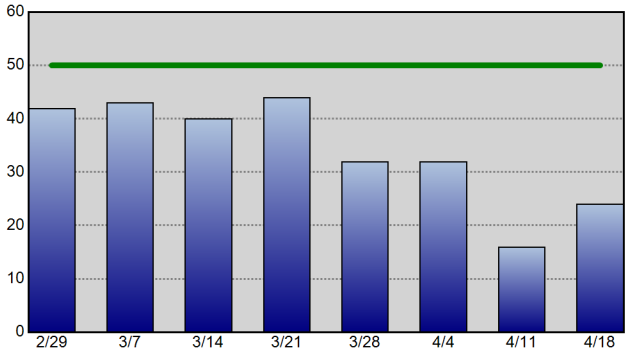


**Violent Crime - 52wk Avg: 9**

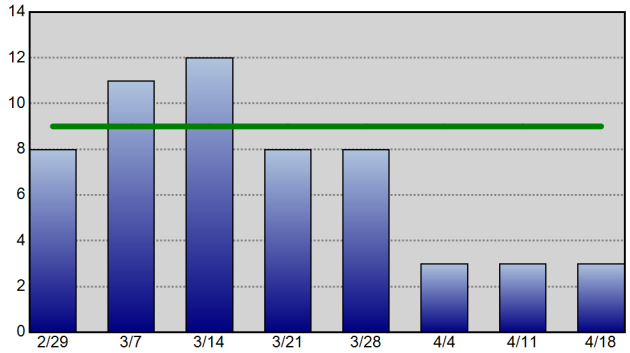


**Property Crime - 52wk Avg: 40**

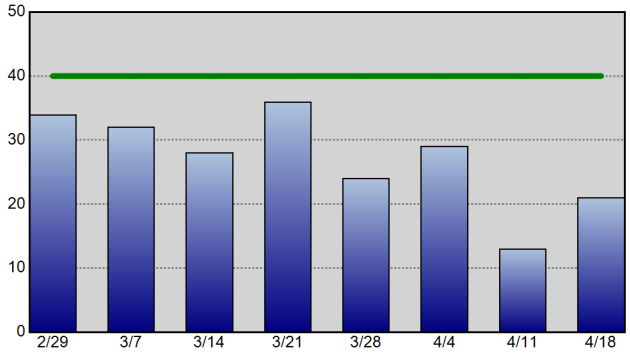


**Robbery - 52wk Avg: 2**

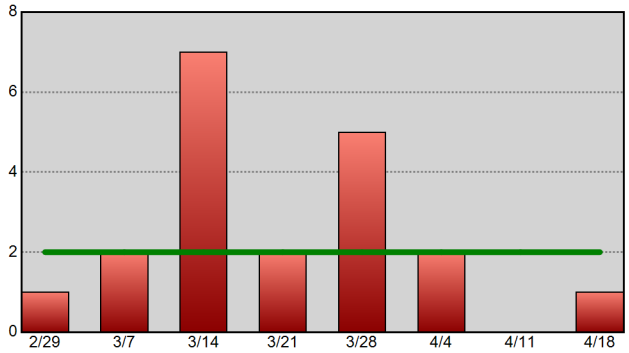


**Commercial Burglary - 52wk Avg: 1**

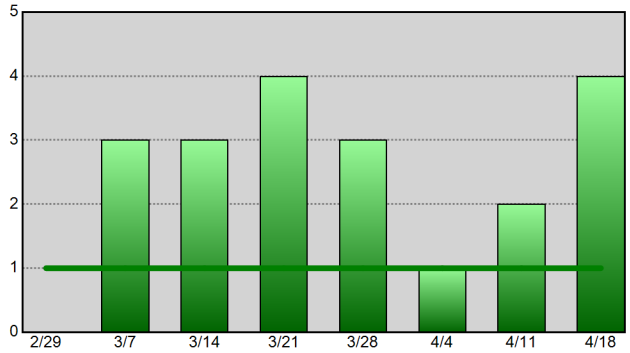


**Residential Burglary - 52wk Avg: 0**

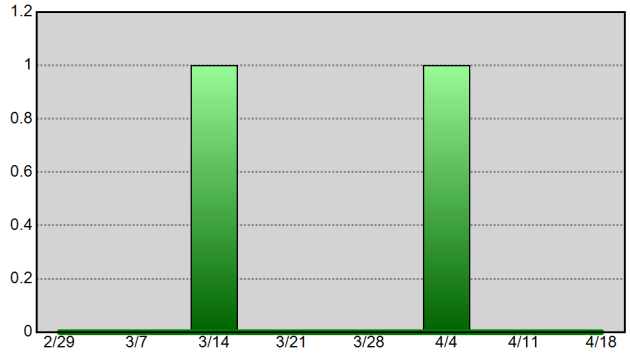


**Aggravated Assault - 52wk Avg: 5**

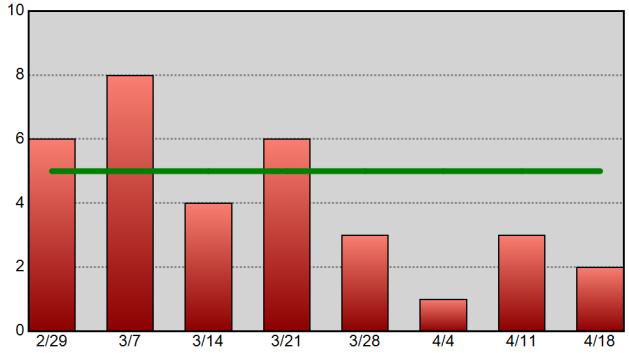


**Theft From Vehicle - 52wk Avg: 11**

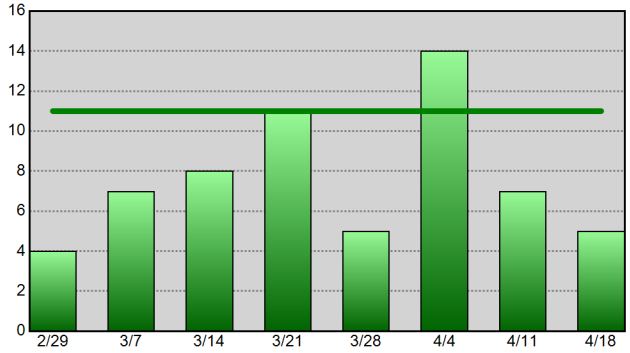


**Vehicle Theft - 52wk Avg: 2**

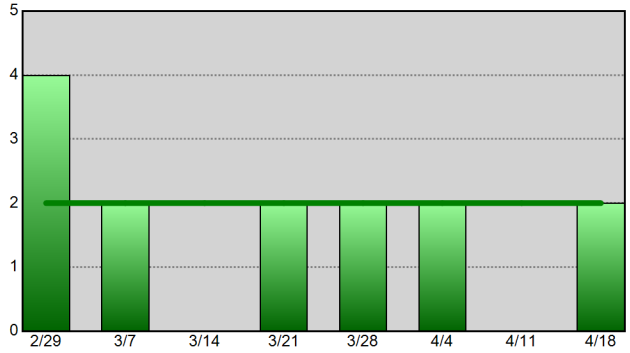


**Information summarized for CompStat week ending 04-18-20.**
**The horizontal line on each chart represents the data set's 52-week weekly average.**

Sourced from MNPD ARMS on 4/22/2020 6:50:40 AM. The figures above were sourced from incident reports using Uniform Crime Reporting definitions and reporting guidelines, based on the date when the crime was reported. This report is intended to be a management and planning tool and does not reflect the official UCR counts for the department. Incidents where a location is unknown or unspecified are included in the countywide totals.

# Hermitage Precinct UCR Incident Charts

**METROPOLITAN POLICE DEPARTMENT**
*of Nashville and Davidson County*

**Aggregated by precinct (incident location).**
**Summarized by CompStat week for past eight weeks.**

**All Part 1 Incidents - 52wk Avg: 121**

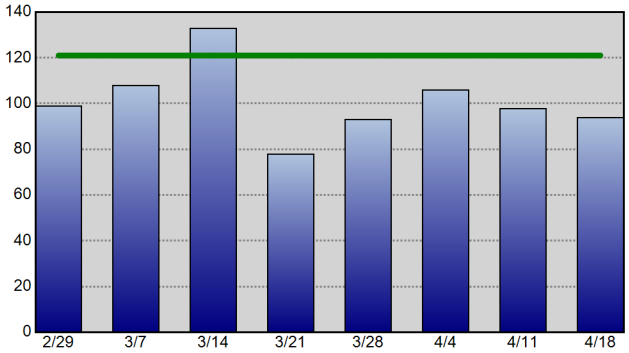


**Violent Crime - 52wk Avg: 25**

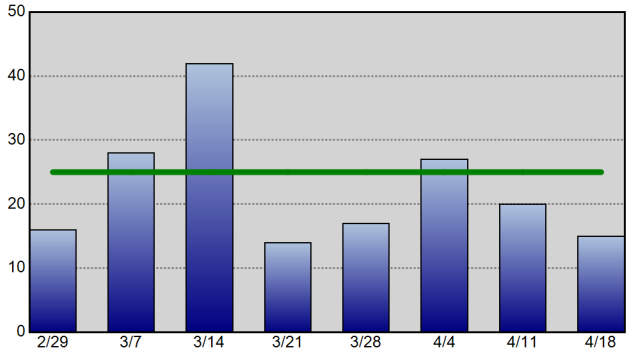


**Property Crime - 52wk Avg: 95**

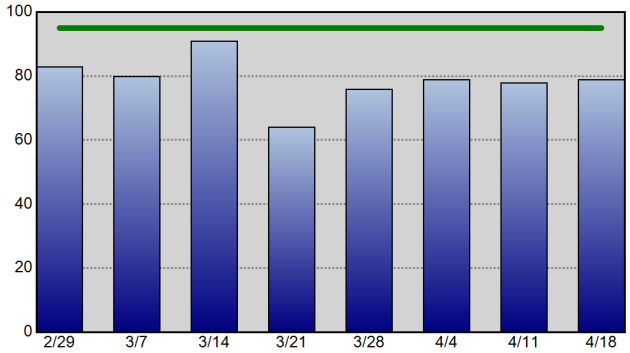


**Robbery - 52wk Avg: 6**

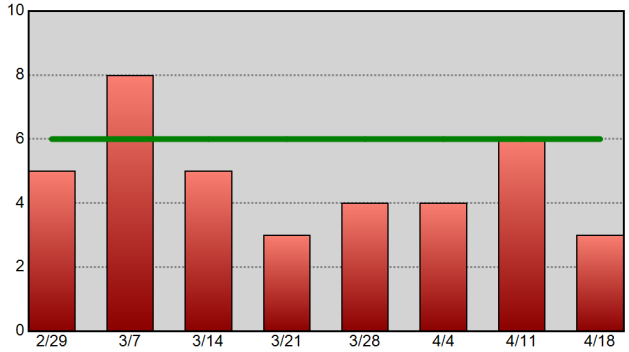


**Commercial Burglary - 52wk Avg: 2**

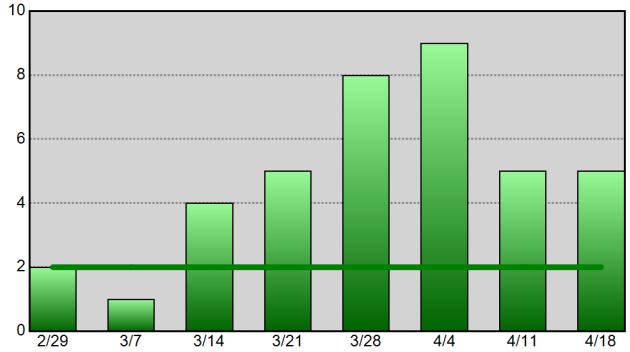


**Residential Burglary - 52wk Avg: 6**

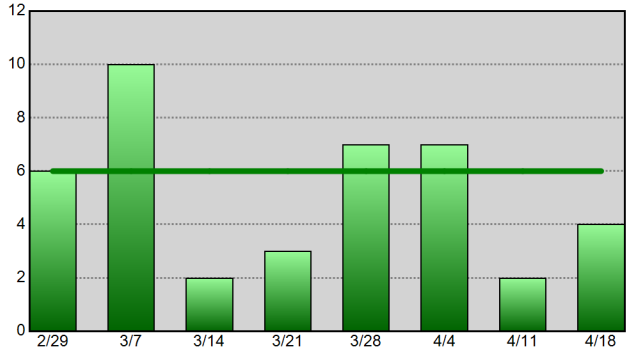


**Aggravated Assault - 52wk Avg: 17**

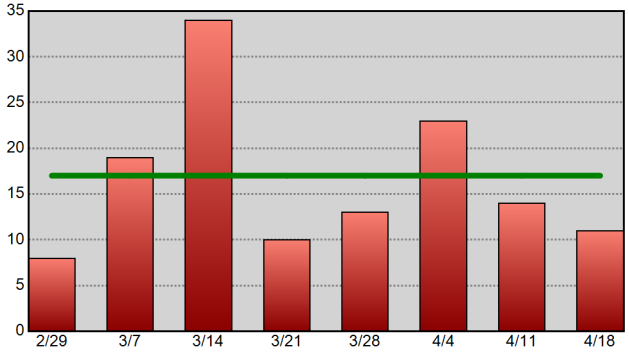


**Theft From Vehicle - 52wk Avg: 27**

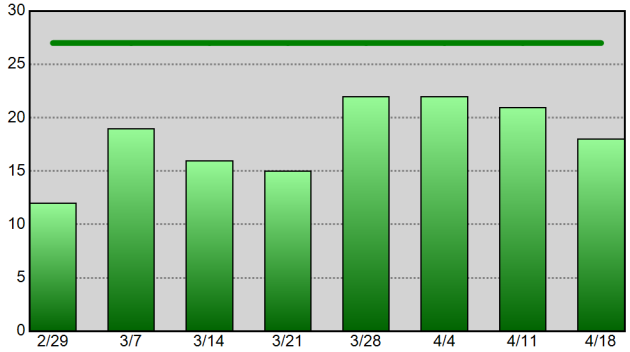


**Vehicle Theft - 52wk Avg: 9**

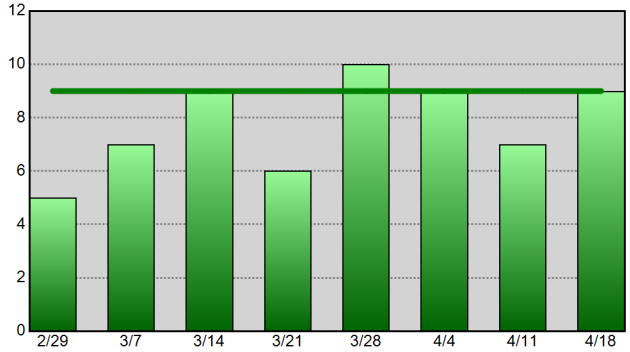


**Information summarized for CompStat week ending 04-18-20.**
**The horizontal line on each chart represents the data set's 52-week weekly average.**

Sourced from MNPD ARMS on 4/22/2020 6:50:40 AM. The figures above were sourced from incident reports using Uniform Crime Reporting definitions and reporting guidelines, based on the date when the crime was reported. This report is intended to be a management and planning tool and does not reflect the official UCR counts for the department. Incidents where a location is unknown or unspecified are included in the countywide totals.

# North Precinct UCR Incident Charts

**Aggregated by precinct (incident location).**

**Summarized by CompStat week for past eight weeks.**

***METROPOLITAN POLICE DEPARTMENT***

***of Nashville and Davidson County***

**All Part 1 Incidents - 52wk Avg: 85**

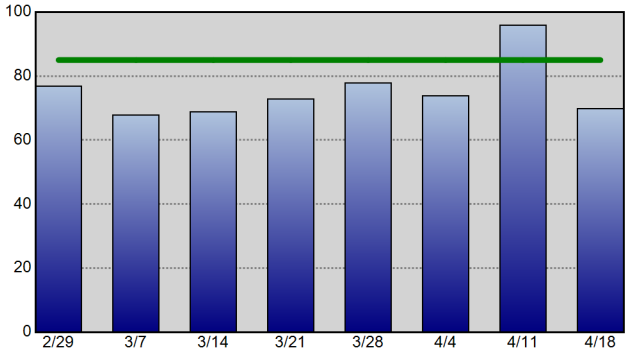


**Violent Crime - 52wk Avg: 26**

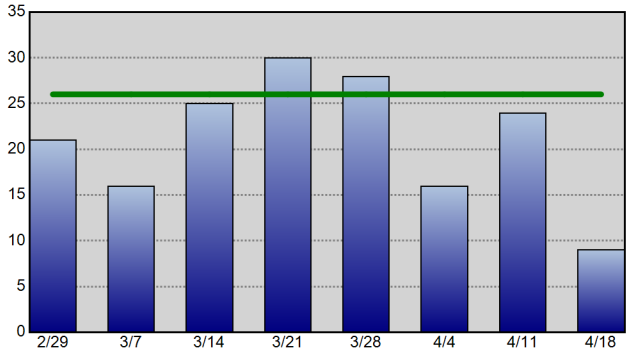


**Property Crime - 52wk Avg: 59**

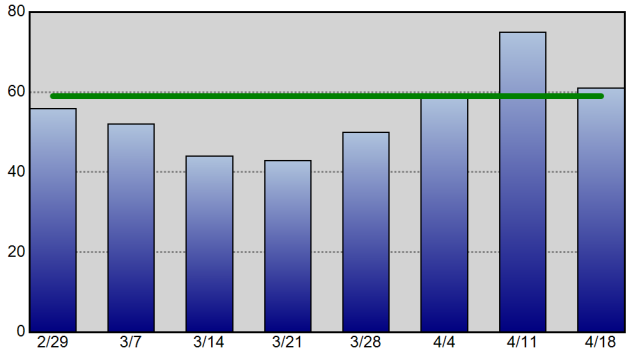


**Robbery - 52wk Avg: 5**

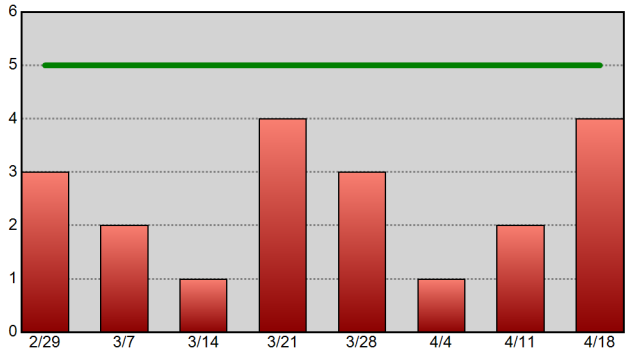


**Commercial Burglary - 52wk Avg: 2**

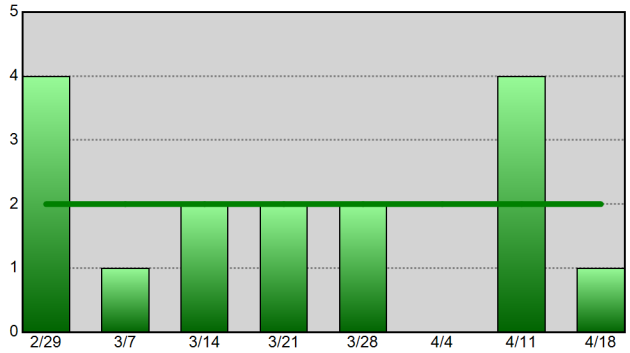


**Residential Burglary - 52wk Avg: 7**

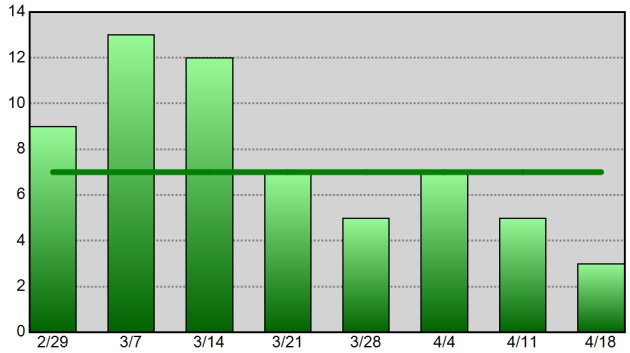


**Aggravated Assault - 52wk Avg: 18**

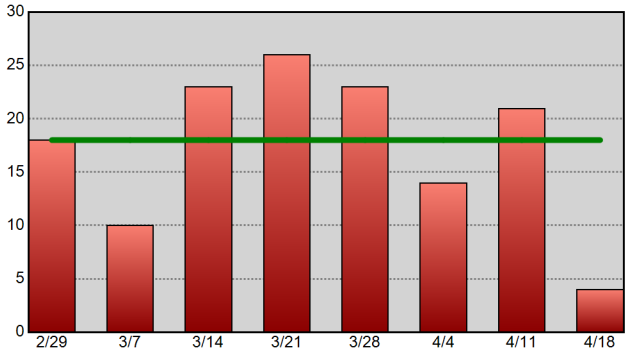


**Theft From Vehicle - 52wk Avg: 11**

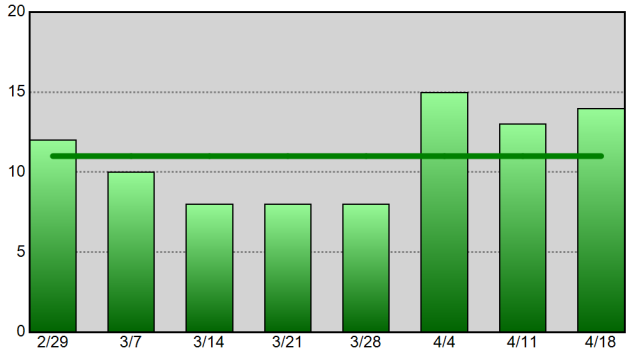


**Vehicle Theft - 52wk Avg: 7**

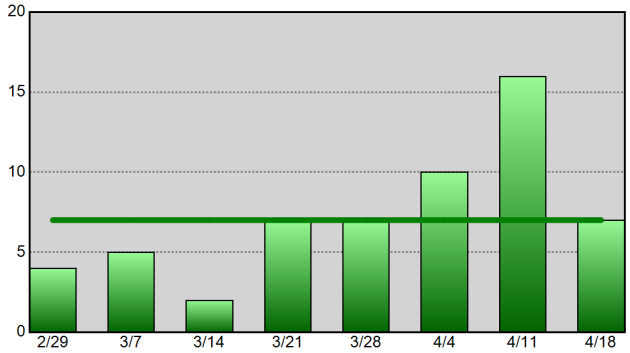


**Information summarized for CompStat week ending 04-18-20. The horizontal line on each chart represents the data set's 52-week weekly average.**

Sourced from MNPD ARMS on 4/22/2020 6:50:41 AM. The figures above were sourced from incident reports using Uniform Crime Reporting definitions and reporting guidelines, based on the date when the crime was reported. This report is intended to be a management and planning tool and does not reflect the official UCR counts for the department. Incidents where a location is unknown or unspecified are included in the countywide totals.

# Madison Precinct UCR Incident Charts

**Aggregated by precinct (incident location).**

**Summarized by CompStat week for past eight weeks.**

***METROPOLITAN POLICE DEPARTMENT***

***of Nashville and Davidson County***

**All Part 1 Incidents - 52wk Avg: 71**

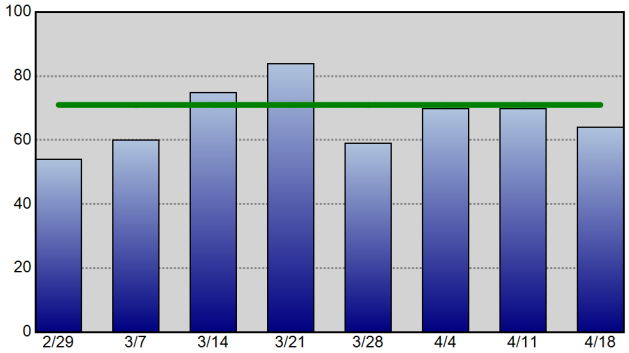


**Violent Crime - 52wk Avg: 16**

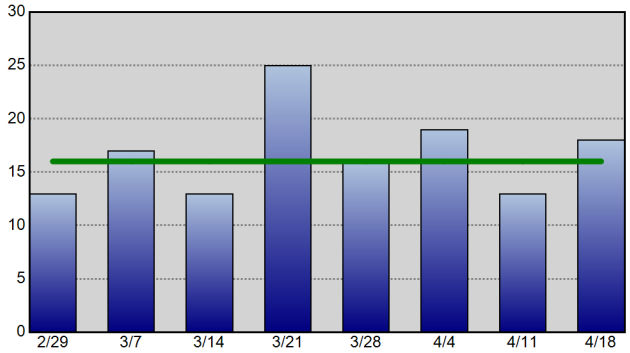


**Property Crime - 52wk Avg: 55**

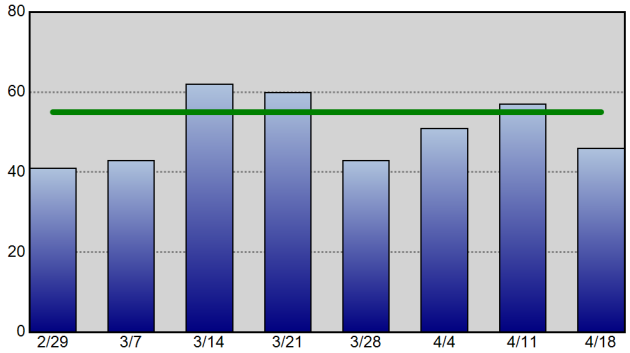


**Robbery - 52wk Avg: 3**

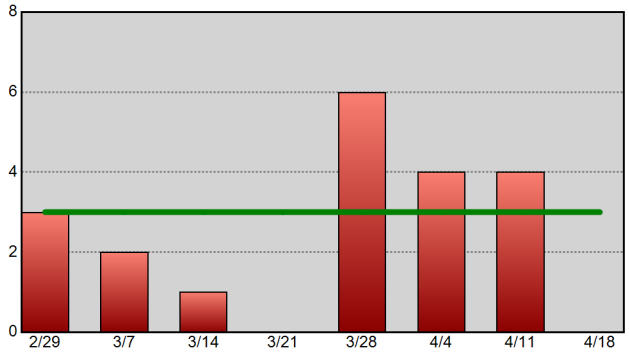


**Commercial Burglary - 52wk Avg: 1**

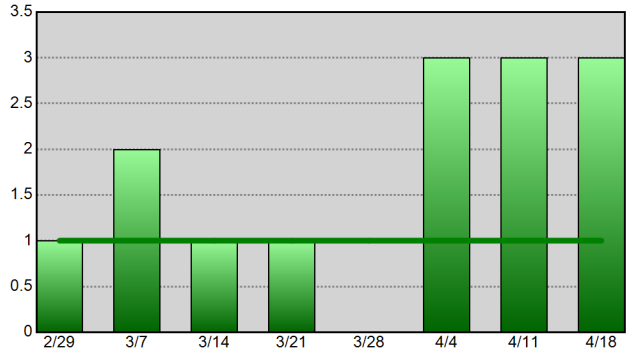


**Residential Burglary - 52wk Avg: 5**

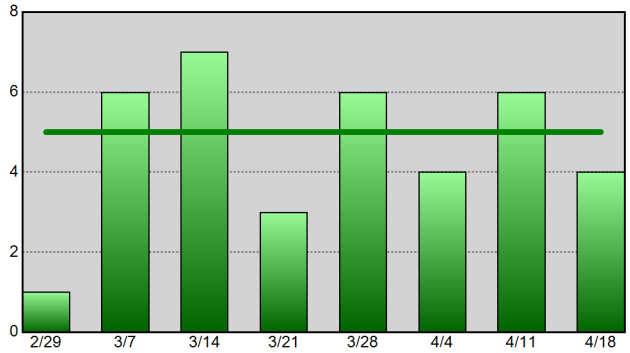


**Aggravated Assault - 52wk Avg: 11**

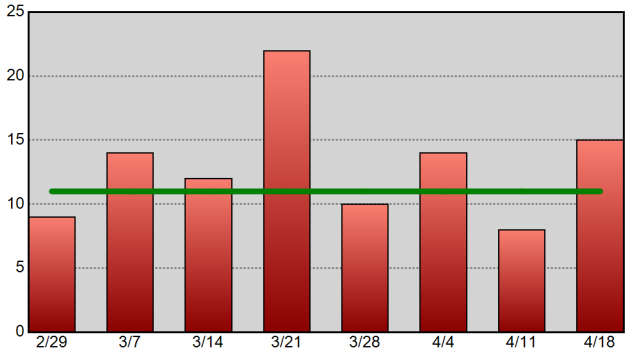


**Theft From Vehicle - 52wk Avg: 11**

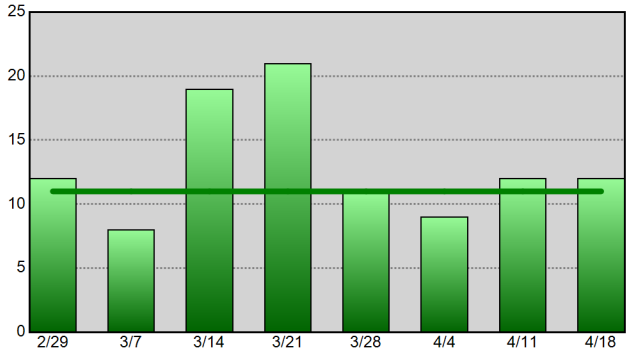


**Vehicle Theft - 52wk Avg: 5**

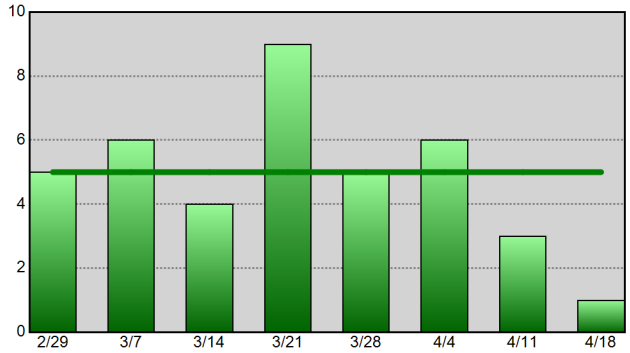


**Information summarized for CompStat week ending 04-18-20. The horizontal line on each chart represents the data set's 52-week weekly average.**

Sourced from MNPD ARMS on 4/22/2020 6:50:42 AM. The figures above were sourced from incident reports using Uniform Crime Reporting definitions and reporting guidelines, based on the date when the crime was reported. This report is intended to be a management and planning tool and does not reflect the official UCR counts for the department. Incidents where a location is unknown or unspecified are included in the countywide totals.

# Midtown Hills Precinct UCR Incident Charts

**METROPOLITAN POLICE DEPARTMENT**
*of Nashville and Davidson County*

**Aggregated by precinct (incident location).**
**Summarized by CompStat week for past eight weeks.**

**All Part 1 Incidents - 52wk Avg: 95**

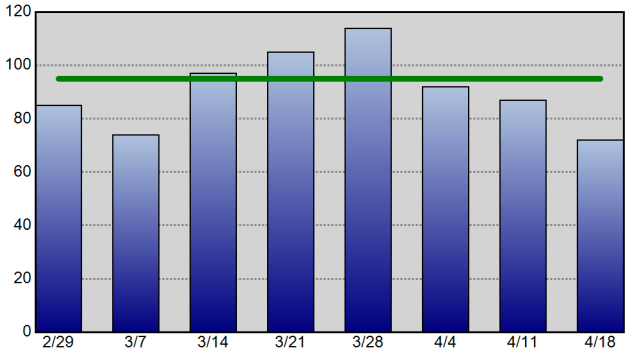


**Violent Crime - 52wk Avg: 14**

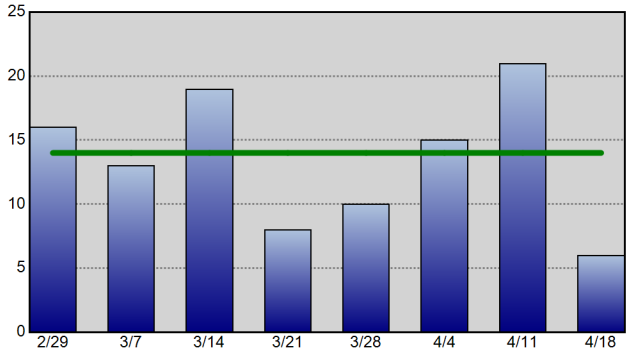


**Property Crime - 52wk Avg: 81**

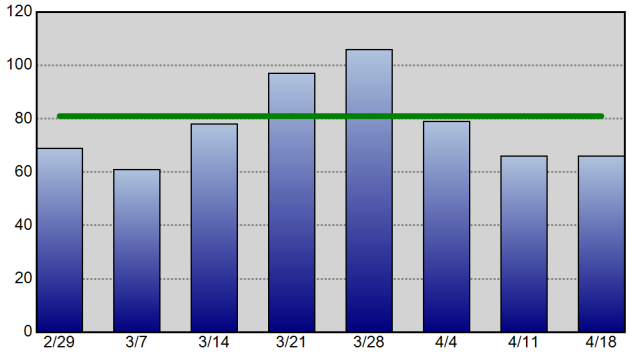


**Robbery - 52wk Avg: 4**

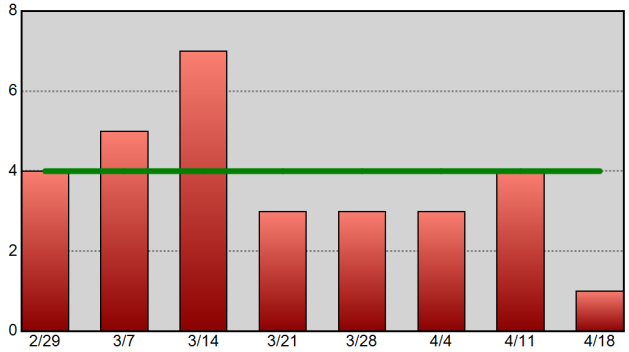


**Commercial Burglary - 52wk Avg: 4**

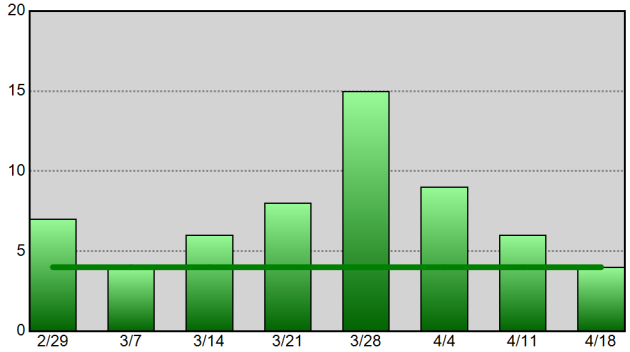


**Residential Burglary - 52wk Avg: 4**

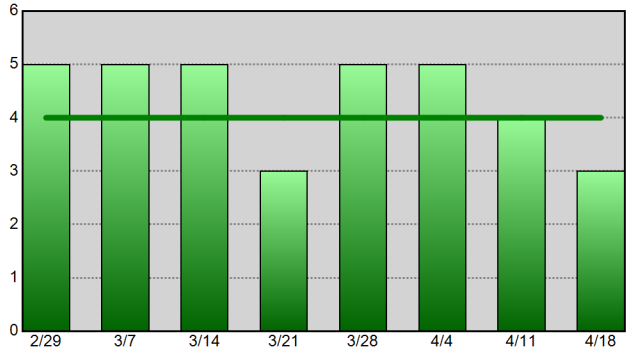


**Aggravated Assault - 52wk Avg: 8**

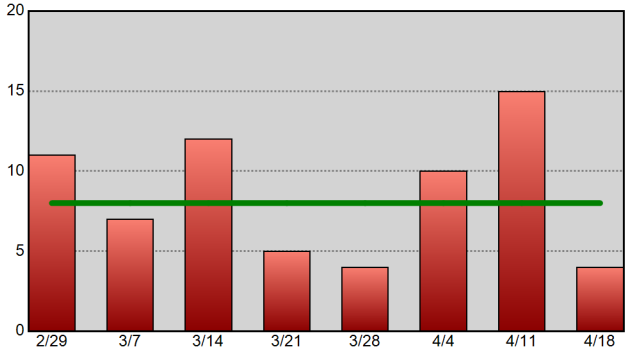


**Theft From Vehicle - 52wk Avg: 28**

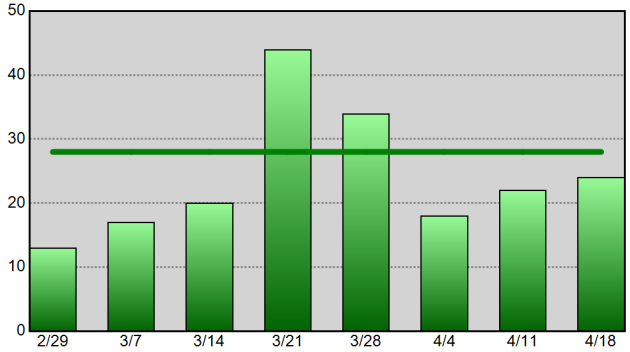


**Vehicle Theft - 52wk Avg: 7**

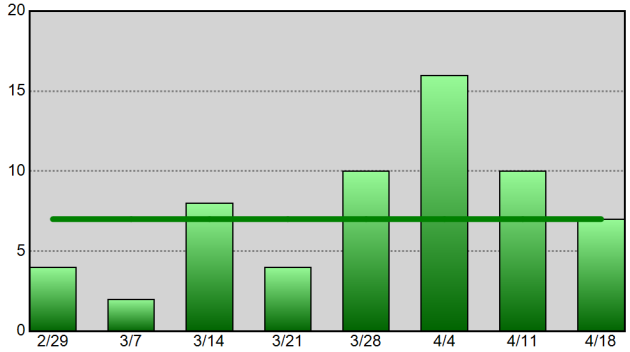


**Information summarized for CompStat week ending 04-18-20.**
**The horizontal line on each chart represents the data set's 52-week weekly average.**

Sourced from MNPD ARMS on 4/22/2020 6:50:42 AM. The figures above were sourced from incident reports using Uniform Crime Reporting definitions and reporting guidelines, based on the date when the crime was reported. This report is intended to be a management and planning tool and does not reflect the official UCR counts for the department. Incidents where a location is unknown or unspecified are included in the countywide totals.

# UCR Incidents - Annual Totals

**Based on date when each incident was reported.**

***METROPOLITAN POLICE DEPARTMENT***

***of Nashville and Davidson County***

**Year End Totals - All Part 1 Incidents (Prior 9 Year Annual Avg: 33,878)**

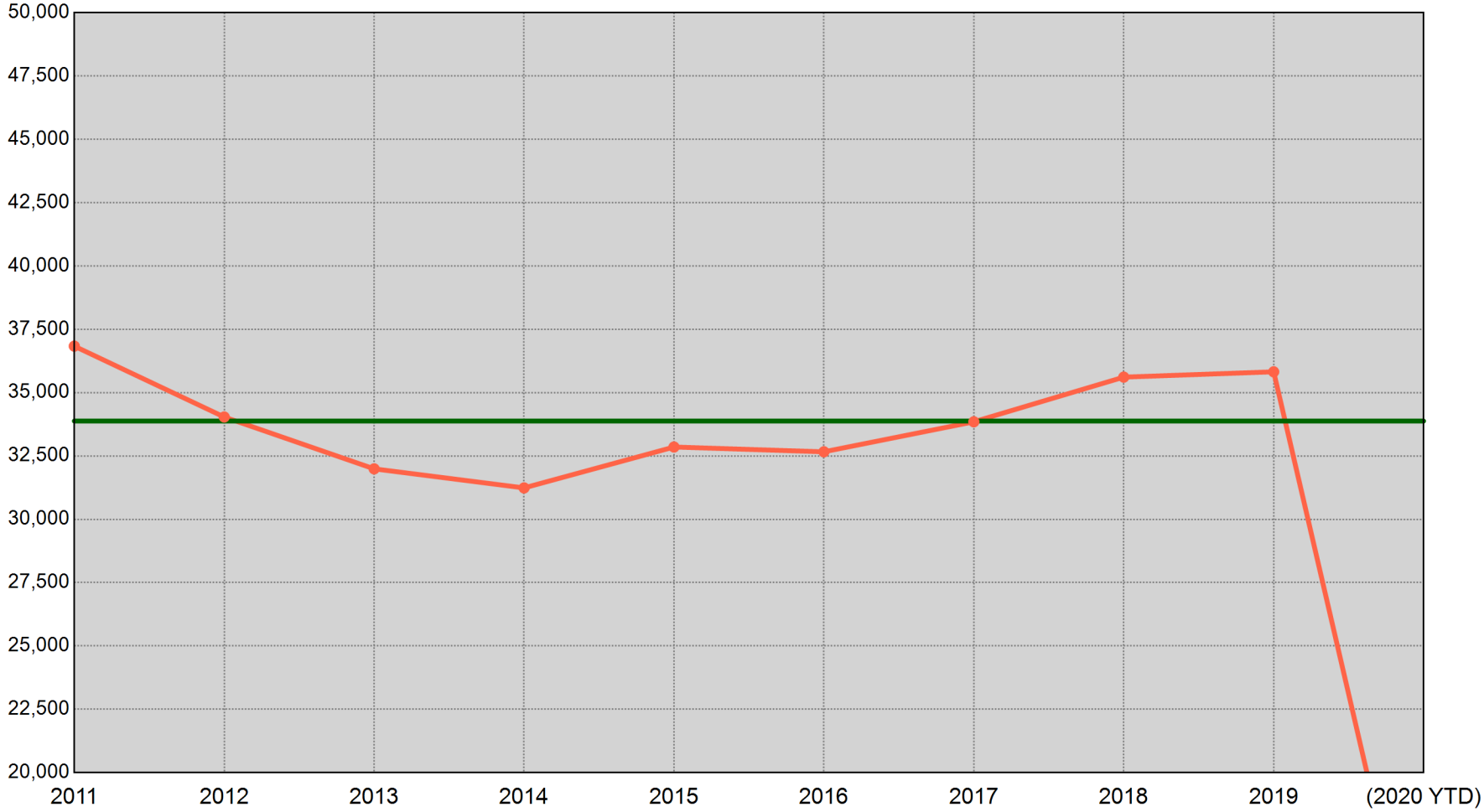


| 2011 | 2012 | 2013 | 2014 | 2015 | 2016 | 2017 | 2018 | 2019 | (2020 YTD) |
|---|---|---|---|---|---|---|---|---|---|
| 36,835 Incidents | 34,038 Incidents | 31,991 Incidents | 31,238 Incidents | 32,853 Incidents | 32,664 Incidents | 33,848 Incidents | 35,612 Incidents | 35,822 Incidents | 10,379 Incidents |

**"(2020 YTD)" is a count of UCR incidents reported between 01/01/2020 and 04/18/2020. The green horizontal line represents the average of the nine prior annual totals.**

Sourced from MNPD ARMS on 4/22/2020 6:50:43 AM. The figures above were sourced from incident reports using Uniform Crime Reporting definitions and reporting guidelines, based on the date when the crime was reported. This report is intended to be a management and planning tool and does not reflect the official UCR counts for the department. Incidents where a location is unknown or unspecified are included in the countywide totals.

# UCR Incidents - YTD Comparisons: All Incidents

**METROPOLITAN POLICE DEPARTMENT**
*of Nashville and Davidson County*

**Aggregated by precinct (incident location). Based on date when each incident was reported.**

| | | 2012 YTD to 2020 YTD | 2013 YTD to 2020 YTD | 2014 YTD to 2020 YTD | 2015 YTD to 2020 YTD | 2016 YTD to 2020 YTD | 2017 YTD to 2020 YTD | 2018 YTD to 2020 YTD | 2019 YTD to 2020 YTD | 8 YTD Avg to 2020 YTD | 5 YTD Avg to 2020 YTD |
|---|---|---|---|---|---|---|---|---|---|---|---|
| **West** | Prior YTD | 1,047 | 1,273 | 989 | 921 | 1,043 | 1,055 | 1,066 | 1,002 | 1,049 | 1,017 |
| | YTD | 981 | 981 | 981 | 981 | 981 | 981 | 981 | 981 | 981 | 981 |
| | % Change | -6.3% | -22.9% | -0.8% | 6.5% | -5.9% | -7.0% | -8.0% | -2.1% | -6.5% | -3.5% |
| **East** | Prior YTD | 1,225 | 1,055 | 886 | 1,014 | 1,009 | 1,012 | 981 | 1,036 | 1,027 | 1,010 |
| | YTD | 1,174 | 1,174 | 1,174 | 1,174 | 1,174 | 1,174 | 1,174 | 1,174 | 1,174 | 1,174 |
| | % Change | -4.2% | 11.3% | 32.5% | 15.8% | 16.4% | 16.0% | 19.7% | 13.3% | 14.3% | 16.2% |
| **South** | Prior YTD | 1,625 | 1,684 | 1,650 | 1,620 | 1,914 | 1,762 | 1,817 | 1,707 | 1,722 | 1,764 |
| | YTD | 2,127 | 2,127 | 2,127 | 2,127 | 2,127 | 2,127 | 2,127 | 2,127 | 2,127 | 2,127 |
| | % Change | 30.9% | 26.3% | 28.9% | 31.3% | 11.1% | 20.7% | 17.1% | 24.6% | 23.5% | 20.6% |
| **Central** | Prior YTD | 500 | 352 | 357 | 342 | 365 | 479 | 409 | 620 | 428 | 443 |
| | YTD | 553 | 553 | 553 | 553 | 553 | 553 | 553 | 553 | 553 | 553 |
| | % Change | 10.6% | 57.1% | 54.9% | 61.7% | 51.5% | 15.4% | 35.2% | -10.8% | 29.2% | 24.8% |
| **Hermitage** | Prior YTD | 1,690 | 1,695 | 1,455 | 1,431 | 1,702 | 1,677 | 1,678 | 1,755 | 1,635 | 1,648 |
| | YTD | 1,779 | 1,779 | 1,779 | 1,779 | 1,779 | 1,779 | 1,779 | 1,779 | 1,779 | 1,779 |
| | % Change | 5.3% | 5.0% | 22.3% | 24.3% | 4.5% | 6.1% | 6.0% | 1.4% | 8.8% | 7.9% |
| **North** | Prior YTD | 1,108 | 1,090 | 1,026 | 990 | 1,071 | 1,201 | 1,315 | 1,234 | 1,129 | 1,162 |
| | YTD | 1,226 | 1,226 | 1,226 | 1,226 | 1,226 | 1,226 | 1,226 | 1,226 | 1,226 | 1,226 |
| | % Change | 10.6% | 12.5% | 19.5% | 23.8% | 14.5% | 2.1% | -6.8% | -0.6% | 8.6% | 5.5% |
| **Madison** | Prior YTD | 1,196 | 961 | 893 | 970 | 1,073 | 1,081 | 1,096 | 931 | 1,025 | 1,030 |
| | YTD | 1,078 | 1,078 | 1,078 | 1,078 | 1,078 | 1,078 | 1,078 | 1,078 | 1,078 | 1,078 |
| | % Change | -9.9% | 12.2% | 20.7% | 11.1% | 0.5% | -0.3% | -1.6% | 15.8% | 5.2% | 4.7% |
| **Midtown Hills** | Prior YTD | 1,199 | 1,106 | 998 | 895 | 1,001 | 1,124 | 1,216 | 1,141 | 1,085 | 1,075 |
| | YTD | 1,457 | 1,457 | 1,457 | 1,457 | 1,457 | 1,457 | 1,457 | 1,457 | 1,457 | 1,457 |
| | % Change | 21.5% | 31.7% | 46.0% | 62.8% | 45.6% | 29.6% | 19.8% | 27.7% | 34.3% | 35.5% |
| **Not Validated** | Prior YTD | 2 | 0 | 0 | 2 | 0 | 0 | 0 | 0 | 0 | 0 |
| | YTD | 4 | 4 | 4 | 4 | 4 | 4 | 4 | 4 | 4 | 4 |
| | % Change | 100.0% | - | - | 100.0% | - | - | - | - | - | - |
| **County** | Prior YTD | 9,592 | 9,216 | 8,254 | 8,185 | 9,178 | 9,391 | 9,578 | 9,426 | 9,102 | 9,151 |
| | YTD | 10,379 | 10,379 | 10,379 | 10,379 | 10,379 | 10,379 | 10,379 | 10,379 | 10,379 | 10,379 |
| | % Change | 8.2% | 12.6% | 25.7% | 26.8% | 13.1% | 10.5% | 8.4% | 10.1% | 14.0% | 13.4% |

**Information summarized for CompStat week ending 04/18/2020.**

Sourced from MNPD ARMS on 4/22/2020 6:50:43 AM. The figures above were sourced from incident reports using Uniform Crime Reporting definitions and reporting guidelines, based on the date when the crime was reported. This report is intended to be a management and planning tool and does not reflect the official UCR counts for the department. Incidents where a location is unknown or unspecified are included in the countywide totals. 'Unknown' refers to records in which the address is listed as 'Unknown' on the incident report. 'Not Validated' refers to records that were entered in with an invalid addresses.

# County UCR Incidents - YTD Comparison Charts

**Aggregated by precinct (incident location). Based on date when each incident was reported.**

***METROPOLITAN POLICE DEPARTMENT***
***of Nashville and Davidson County***

**All Part 1 Incidents - Annual YTD Avg: 9,311 (Bar Chart)**

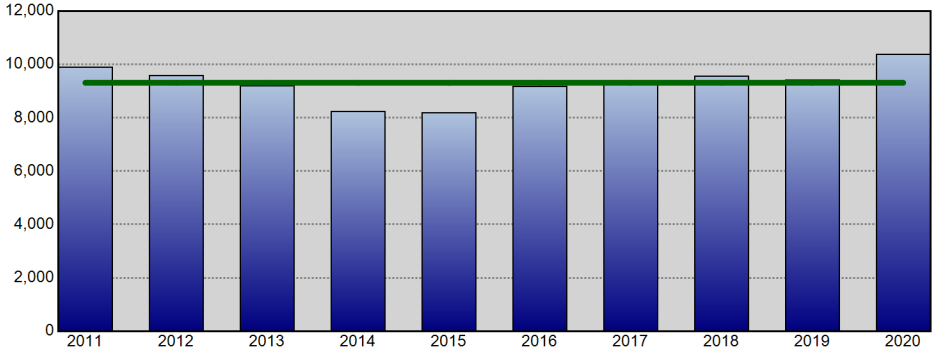


**All Part 1 Incidents - Annual YTD Avg: 9,311 (Line Chart)**

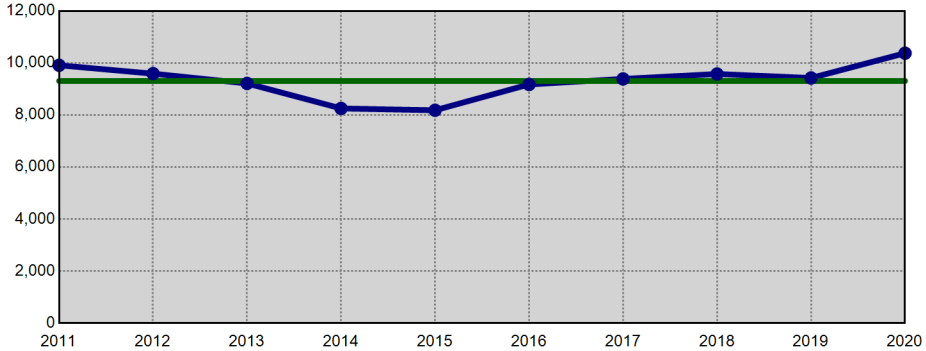


**Violent Crime - Annual YTD Avg: 2,020 (Bar Chart)**

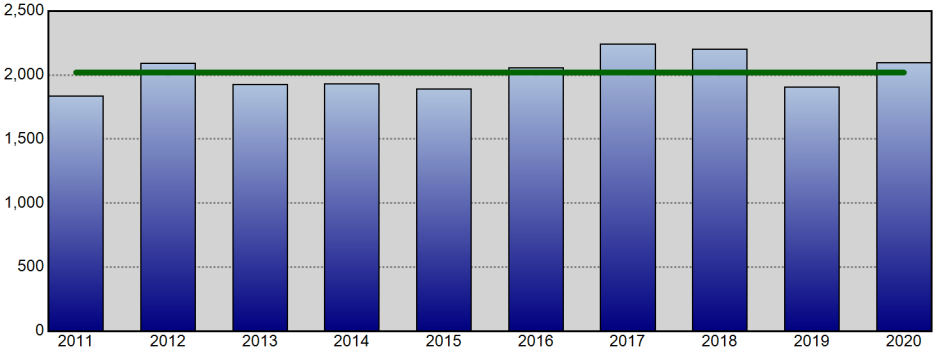


**Violent Crime - Annual YTD Avg: 2,020 (Line Chart)**

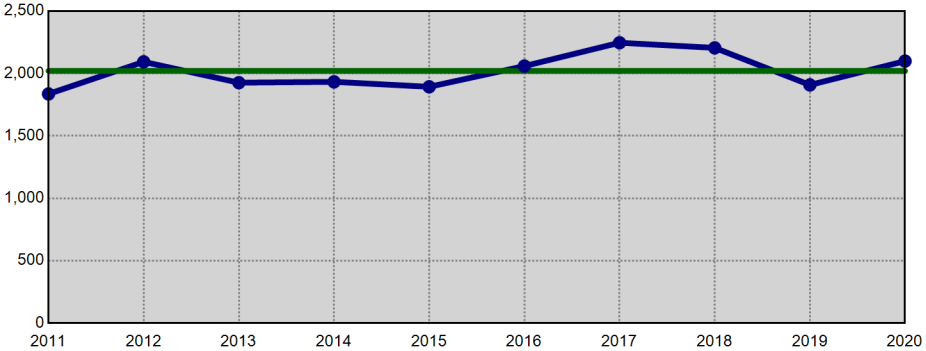


**Property Crime - Annual YTD Avg: 7,292 (Bar Chart)**

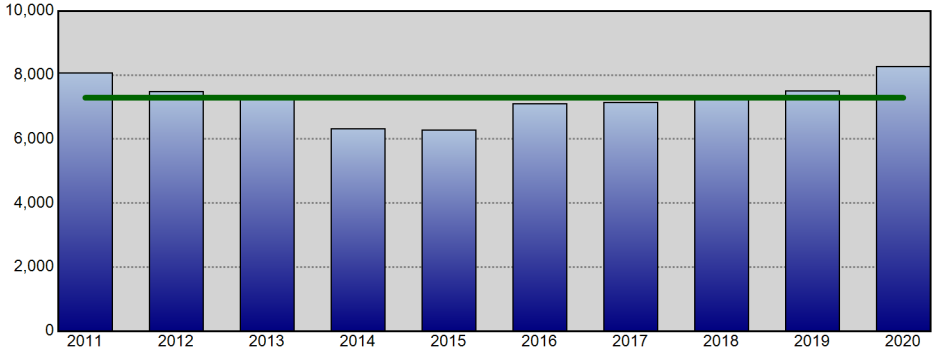


**Property Crime - Annual YTD Avg: 7,292 (Line Chart)**

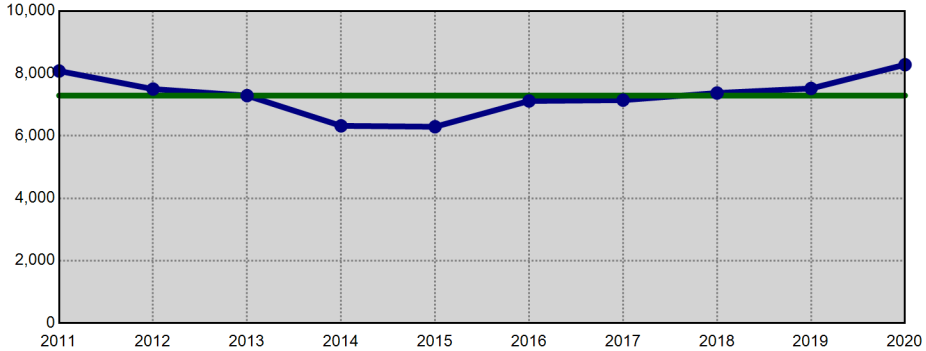


**Information summarized for CompStat week ending 04/18/2020. The horizontal line on each chart represents the average of the prior 9 YTD offense totals.**

Sourced from MNPD ARMS on 4/22/2020 6:50:44 AM. The figures above were sourced from incident reports using Uniform Crime Reporting definitions and reporting guidelines, based on the date when the crime was reported. This report is intended to be a management and planning tool and does not reflect the official UCR counts for the department. Incidents where a location is unknown or unspecified are included in the countywide totals.

# West Precinct UCR Incidents - YTD Comparisons

**Aggregated by precinct (incident location). Based on date when each incident was reported.**

***METROPOLITAN POLICE DEPARTMENT***
***of Nashville and Davidson County***

**All Part 1 Incidents - Annual YTD Avg: 1,036 (Bar Chart)**

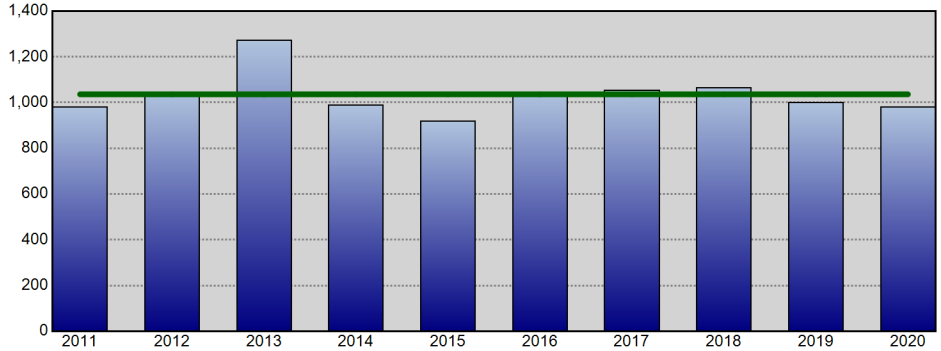


**All Part 1 Incidents - Annual YTD Avg: 1,036 (Line Chart)**

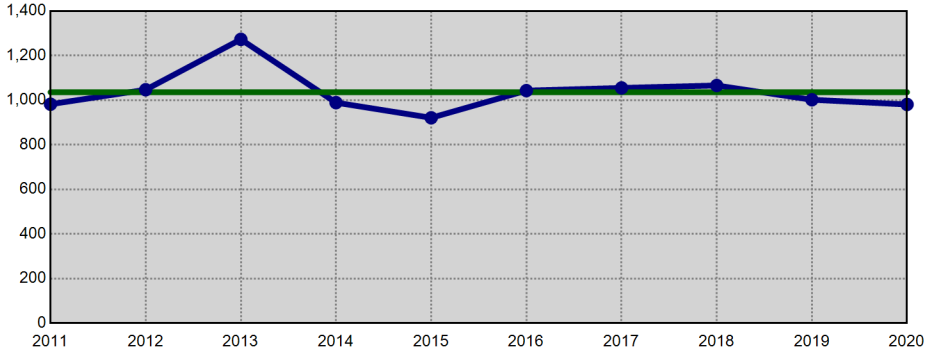


**Violent Crime - Annual YTD Avg: 121 (Bar Chart)**

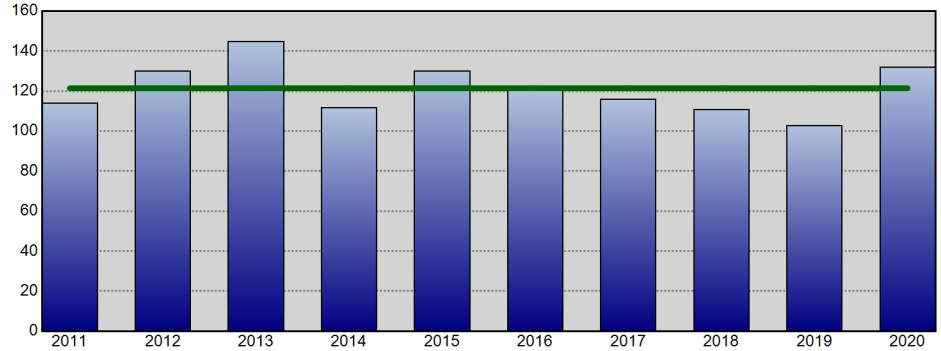


**Violent Crime - Annual YTD Avg: 121 (Line Chart)**

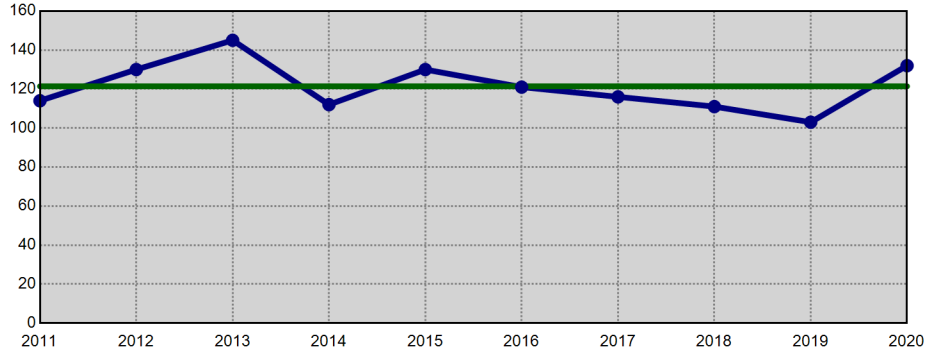


**Property Crime - Annual YTD Avg: 915 (Bar Chart)**

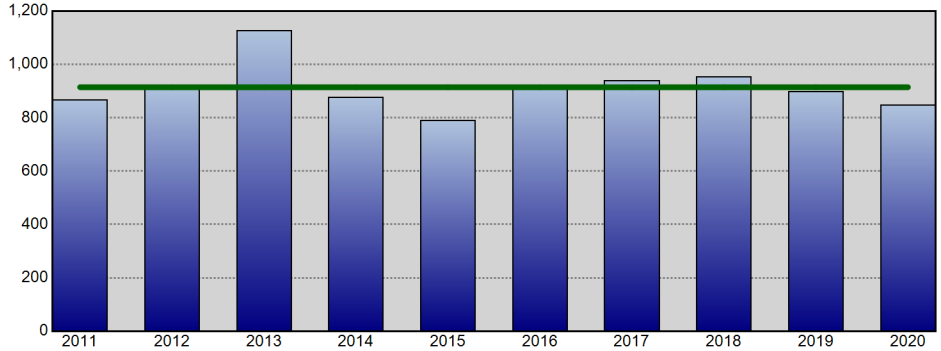


**Property Crime - Annual YTD Avg: 915 (Line Chart)**

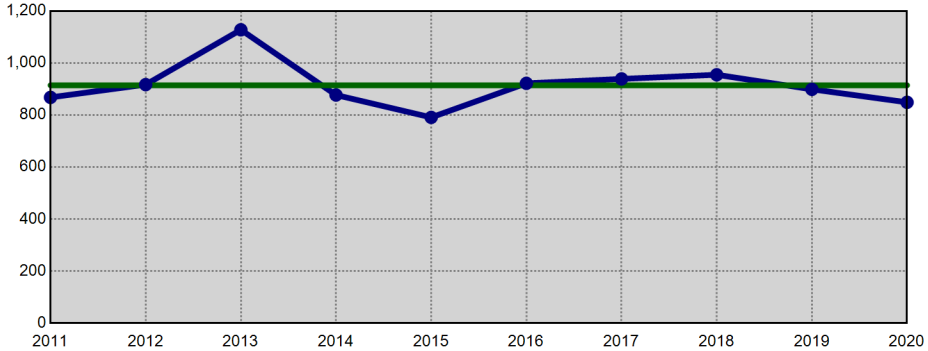


**Information summarized for CompStat week ending 04/18/2020. The horizontal line on each chart represents the average of the prior 9 YTD offense totals.**

Sourced from MNPD ARMS on 4/22/2020 6:50:44 AM. The figures above were sourced from incident reports using Uniform Crime Reporting definitions and reporting guidelines, based on the date when the crime was reported. This report is intended to be a management and planning tool and does not reflect the official UCR counts for the department. Incidents where a location is unknown or unspecified are included in the countywide totals.

# East Precinct UCR Incidents - YTD Comparisons

**Aggregated by precinct (incident location). Based on date when each incident was reported.**

***METROPOLITAN POLICE DEPARTMENT***
***of Nashville and Davidson County***

**All Part 1 Incidents - Annual YTD Avg: 1,079 (Bar Chart)**

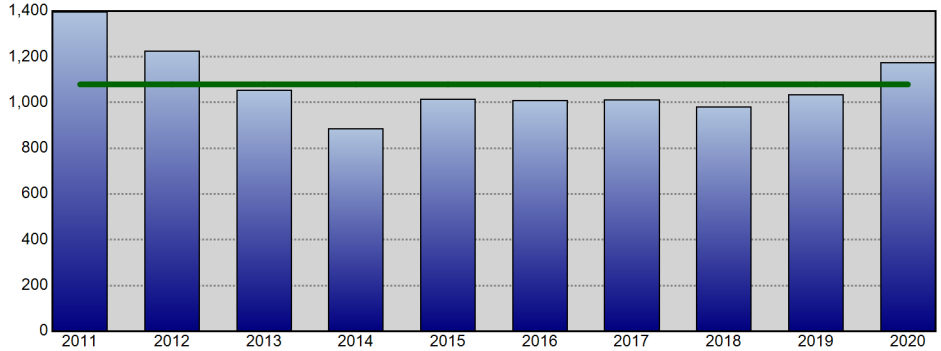


**All Part 1 Incidents - Annual YTD Avg: 1,079 (Line Chart)**

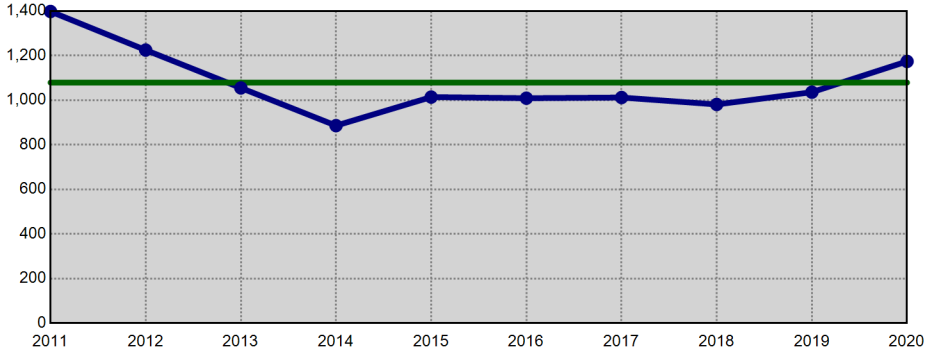


**Violent Crime - Annual YTD Avg: 280 (Bar Chart)**

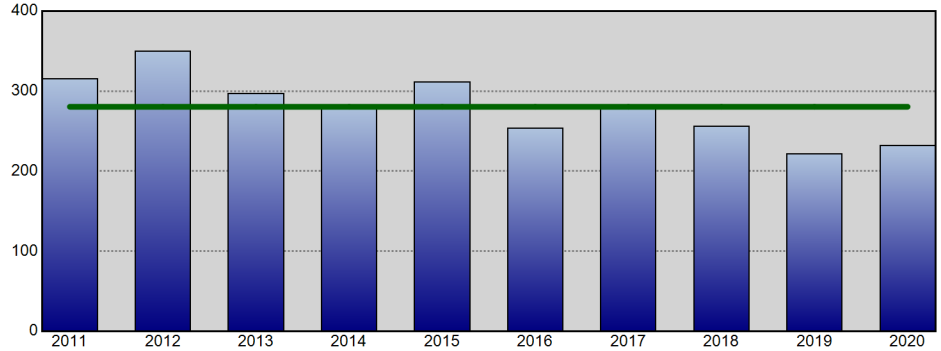


**Violent Crime - Annual YTD Avg: 280 (Line Chart)**

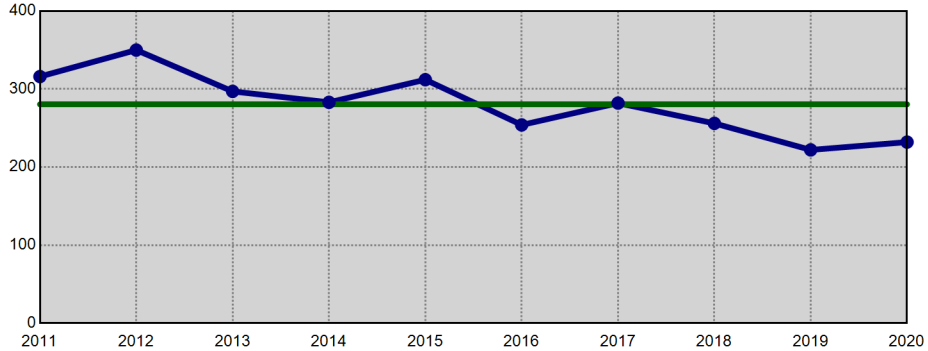


**Property Crime - Annual YTD Avg: 799 (Bar Chart)**

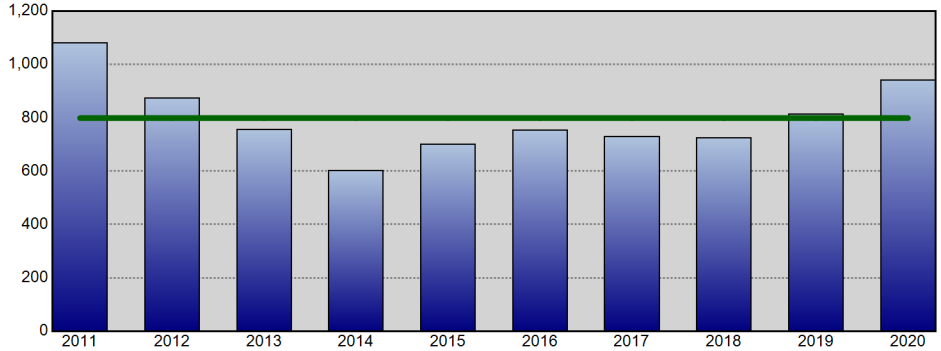


**Property Crime - Annual YTD Avg: 799 (Line Chart)**

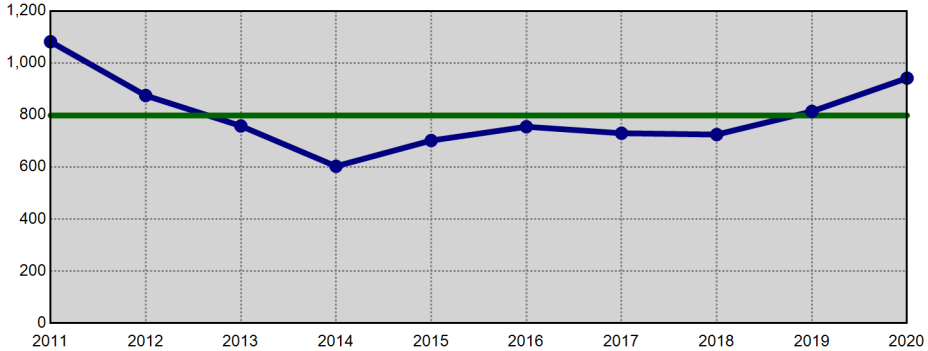


**Information summarized for CompStat week ending 04/18/2020. The horizontal line on each chart represents the average of the prior 9 YTD offense totals.**

Sourced from MNPD ARMS on 4/22/2020 6:50:45 AM. The figures above were sourced from incident reports using Uniform Crime Reporting definitions and reporting guidelines, based on the date when the crime was reported. This report is intended to be a management and planning tool and does not reflect the official UCR counts for the department. Incidents where a location is unknown or unspecified are included in the countywide totals.

# South Precinct UCR Incidents - YTD Comparisons

**Aggregated by precinct (incident location). Based on date when each incident was reported.**

***METROPOLITAN POLICE DEPARTMENT***
***of Nashville and Davidson County***

**All Part 1 Incidents - Annual YTD Avg: 1,787 (Bar Chart)**

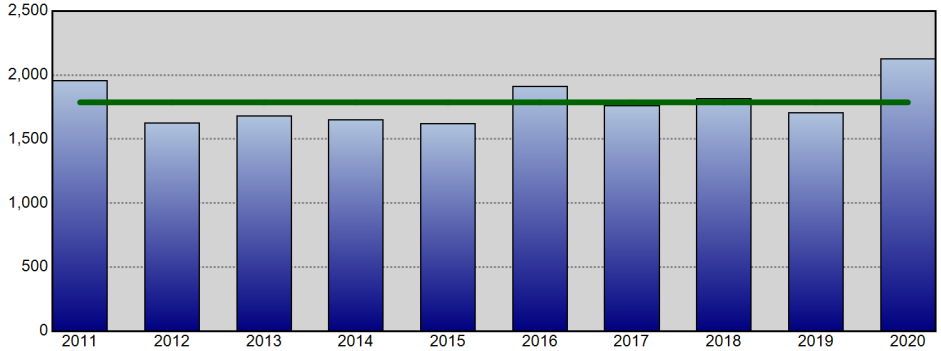


**All Part 1 Incidents - Annual YTD Avg: 1,787 (Line Chart)**

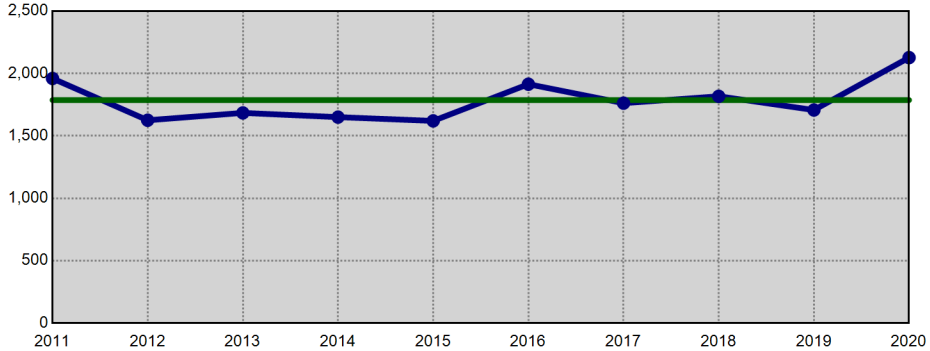


**Violent Crime - Annual YTD Avg: 412 (Bar Chart)**

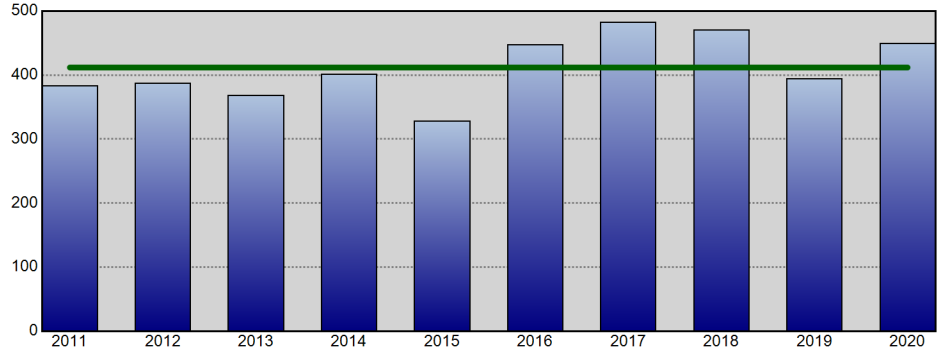


**Violent Crime - Annual YTD Avg: 412 (Line Chart)**

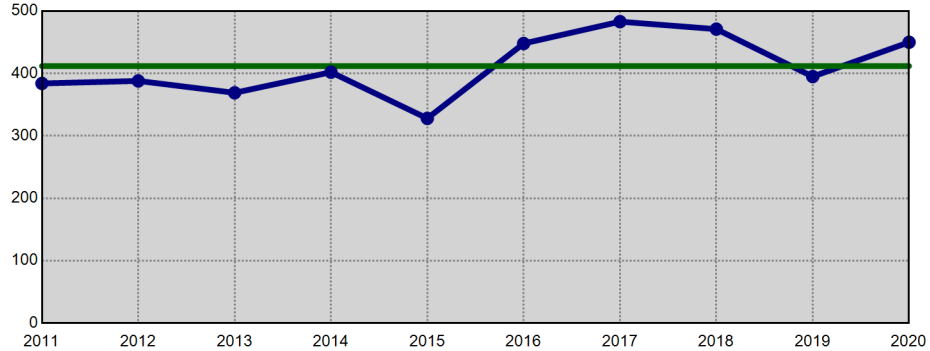


**Property Crime - Annual YTD Avg: 1,375 (Bar Chart)**

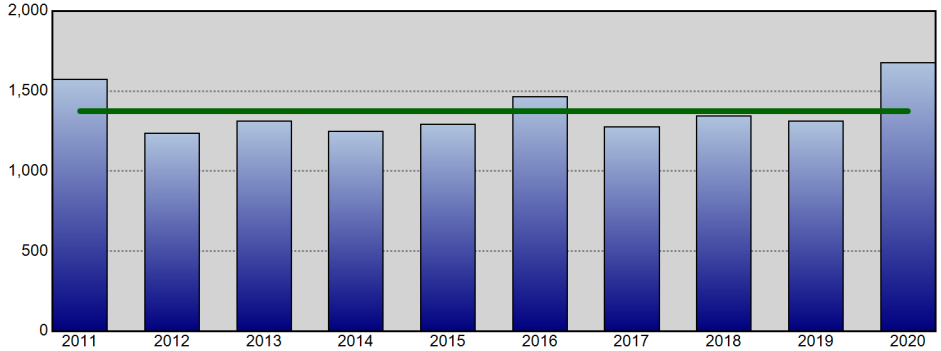


**Property Crime - Annual YTD Avg: 1,375 (Line Chart)**

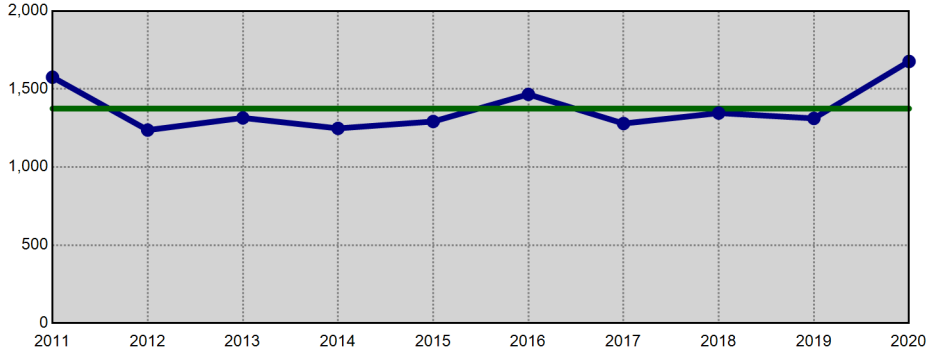


**Information summarized for CompStat week ending 04/18/2020. The horizontal line on each chart represents the average of the prior 9 YTD offense totals.**

Sourced from MNPD ARMS on 4/22/2020 6:50:46 AM. The figures above were sourced from incident reports using Uniform Crime Reporting definitions and reporting guidelines, based on the date when the crime was reported. This report is intended to be a management and planning tool and does not reflect the official UCR counts for the department. Incidents where a location is unknown or unspecified are included in the countywide totals.

# Central Precinct UCR Incidents - YTD Comparisons

**Aggregated by precinct (incident location). Based on date when each incident was reported.**

***METROPOLITAN POLICE DEPARTMENT***
***of Nashville and Davidson County***

**All Part 1 Incidents - Annual YTD Avg: 442 (Bar Chart)**

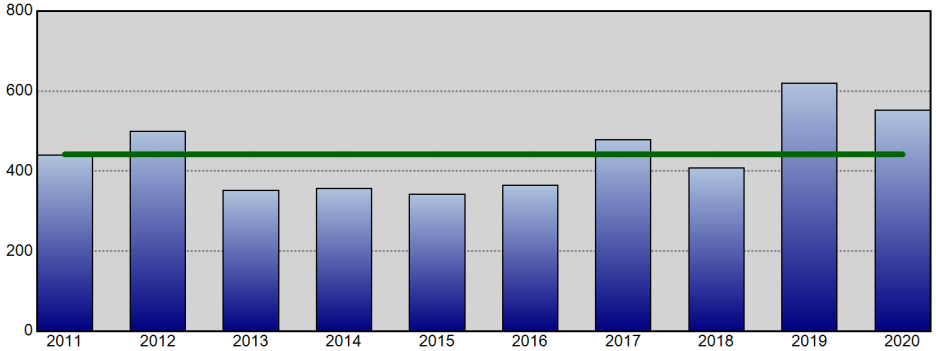


**All Part 1 Incidents - Annual YTD Avg: 442 (Line Chart)**

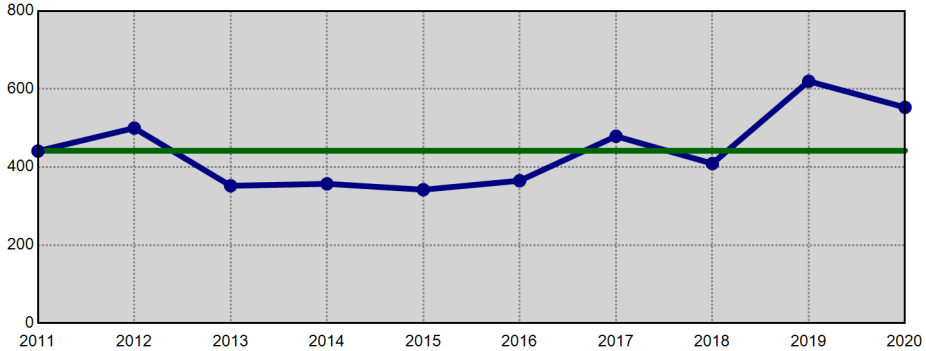


**Violent Crime - Annual YTD Avg: 89 (Bar Chart)**

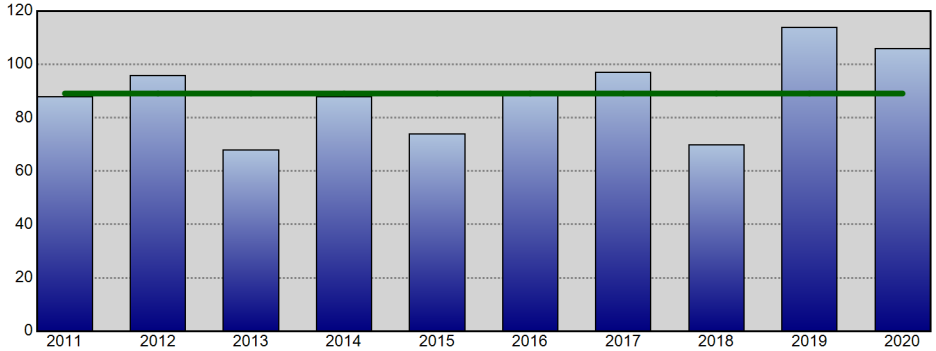


**Violent Crime - Annual YTD Avg: 89 (Line Chart)**

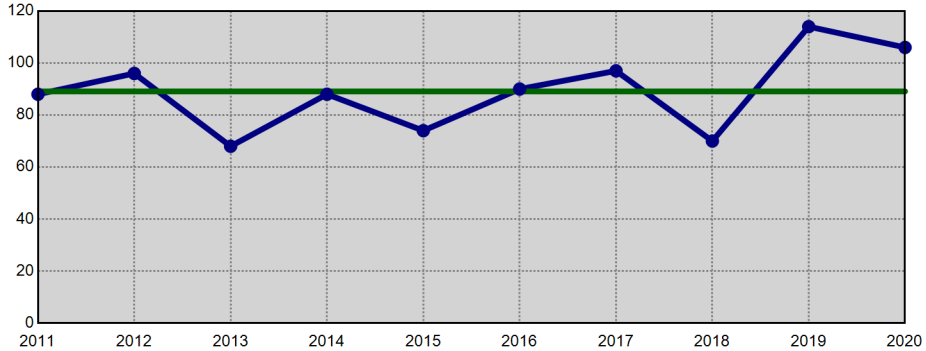


**Property Crime - Annual YTD Avg: 353 (Bar Chart)**

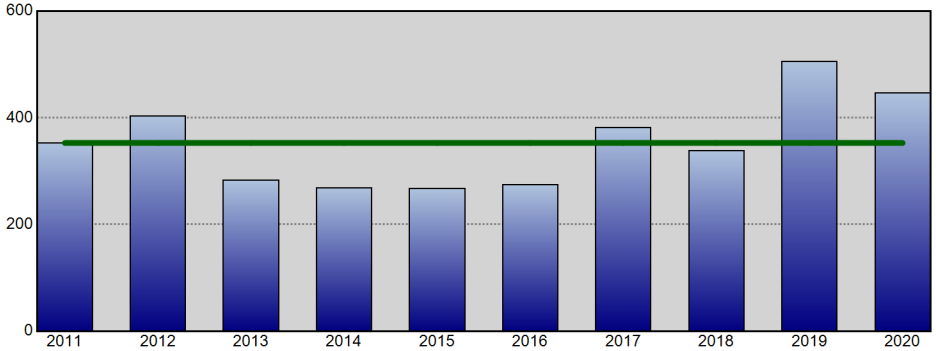


**Property Crime - Annual YTD Avg: 353 (Line Chart)**

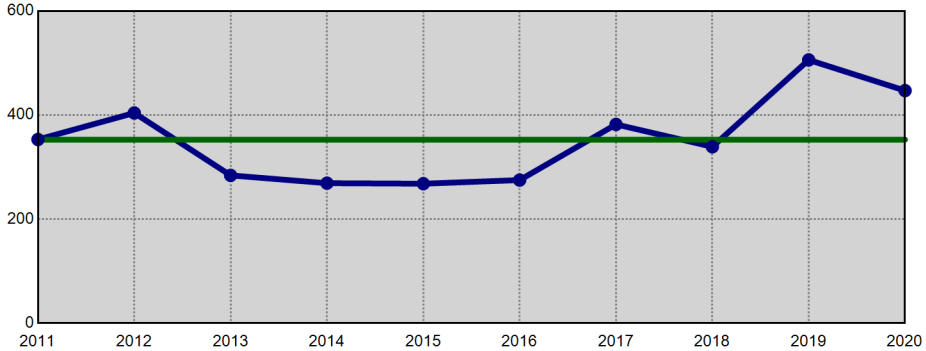


**Information summarized for CompStat week ending 04/18/2020. The horizontal line on each chart represents the average of the prior 9 YTD offense totals.**

Sourced from MNPD ARMS on 4/22/2020 6:50:46 AM. The figures above were sourced from incident reports using Uniform Crime Reporting definitions and reporting guidelines, based on the date when the crime was reported. This report is intended to be a management and planning tool and does not reflect the official UCR counts for the department. Incidents where a location is unknown or unspecified are included in the countywide totals.

# Hermitage Precinct UCR Incidents - YTD Comparisons

**METROPOLITAN POLICE DEPARTMENT**
*of Nashville and Davidson County*

**Aggregated by precinct (incident location). Based on date when each incident was reported.**

**All Part 1 Incidents - Annual YTD Avg: 1,656 (Bar Chart)**

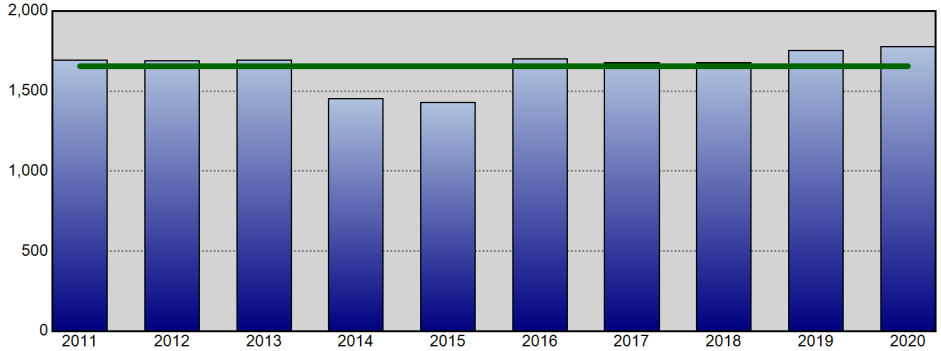


**All Part 1 Incidents - Annual YTD Avg: 1,656 (Line Chart)**

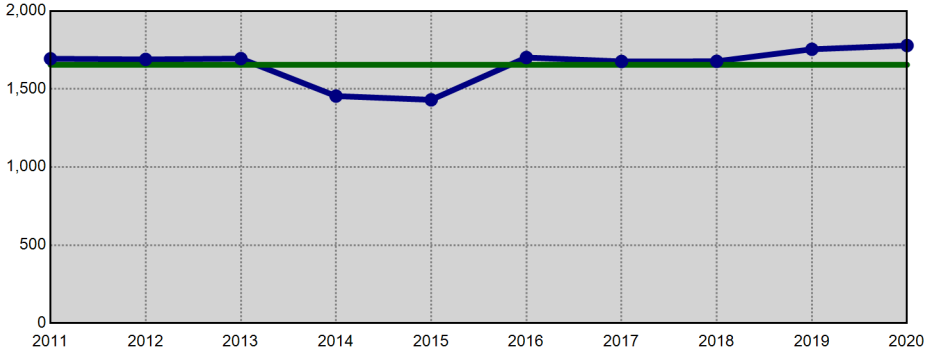


**Violent Crime - Annual YTD Avg: 354 (Bar Chart)**

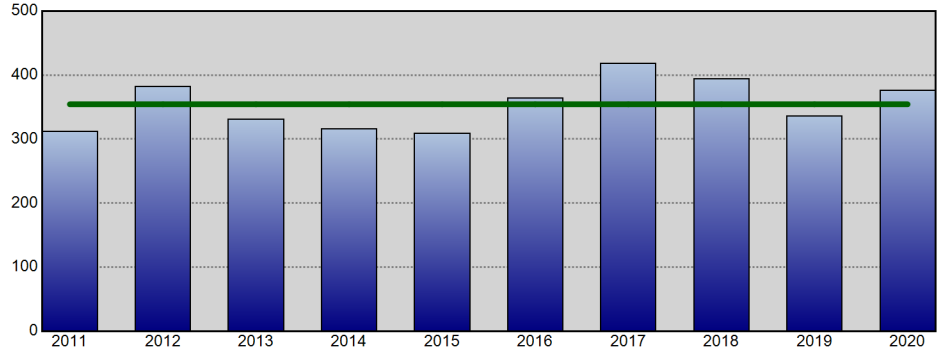


**Violent Crime - Annual YTD Avg: 354 (Line Chart)**

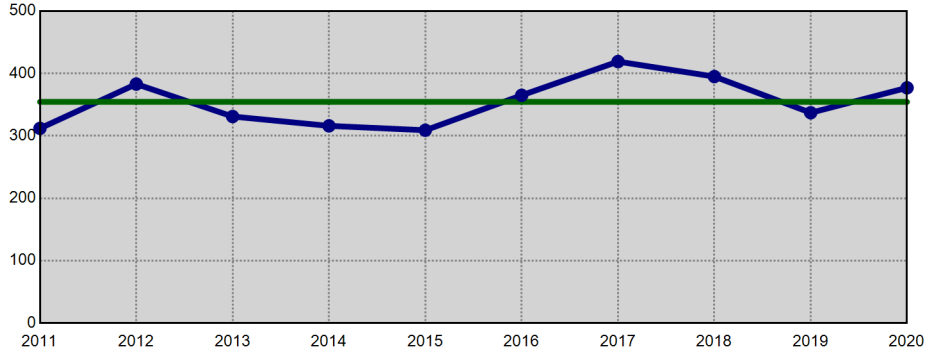


**Property Crime - Annual YTD Avg: 1,301 (Bar Chart)**

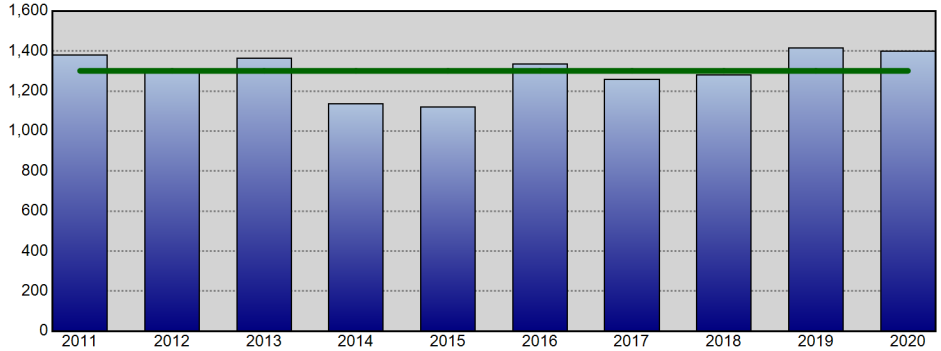


**Property Crime - Annual YTD Avg: 1,301 (Line Chart)**

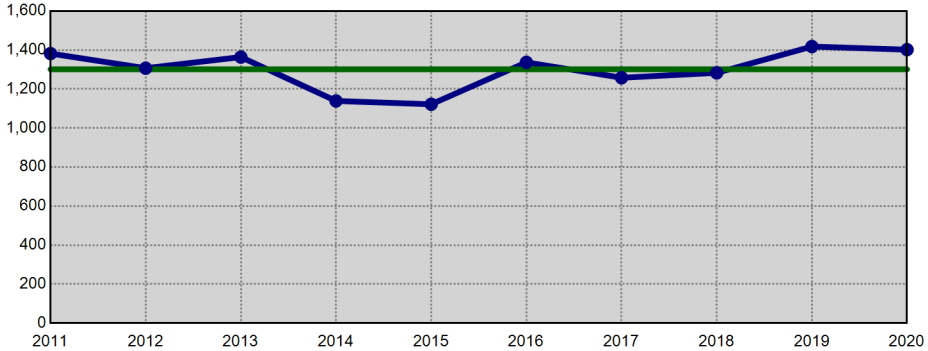


**Information summarized for CompStat week ending 04/18/2020. The horizontal line on each chart represents the average of the prior 9 YTD offense totals.**

Sourced from MNPD ARMS on 4/22/2020 6:50:47 AM. The figures above were sourced from incident reports using Uniform Crime Reporting definitions and reporting guidelines, based on the date when the crime was reported. This report is intended to be a management and planning tool and does not reflect the official UCR counts for the department. Incidents where a location is unknown or unspecified are included in the countywide totals.

# North Precinct UCR Incidents - YTD Comparisons

**Aggregated by precinct (incident location). Based on date when each incident was reported.**

***METROPOLITAN POLICE DEPARTMENT***
***of Nashville and Davidson County***

**All Part 1 Incidents - Annual YTD Avg: 1,136 (Bar Chart)**

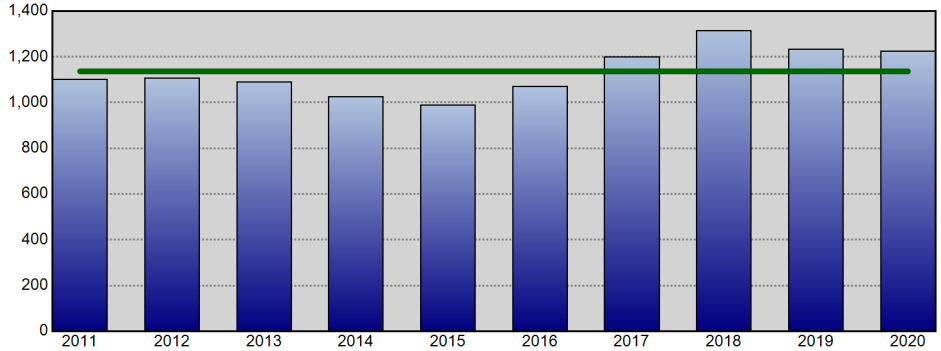


**All Part 1 Incidents - Annual YTD Avg: 1,136 (Line Chart)**

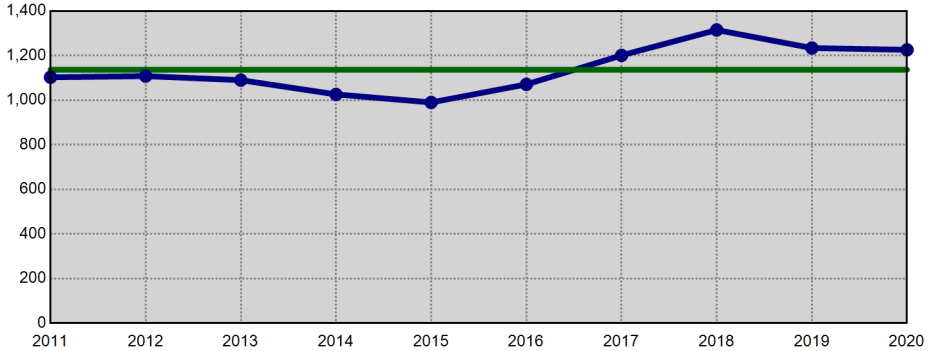


**Violent Crime - Annual YTD Avg: 351 (Bar Chart)**

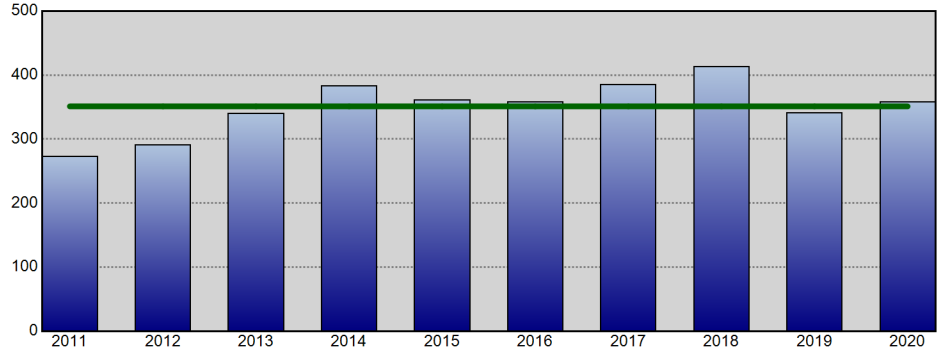


**Violent Crime - Annual YTD Avg: 351 (Line Chart)**

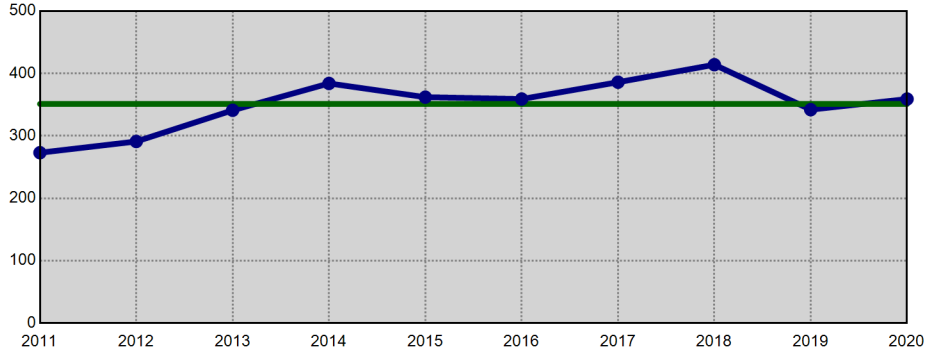


**Property Crime - Annual YTD Avg: 785 (Bar Chart)**

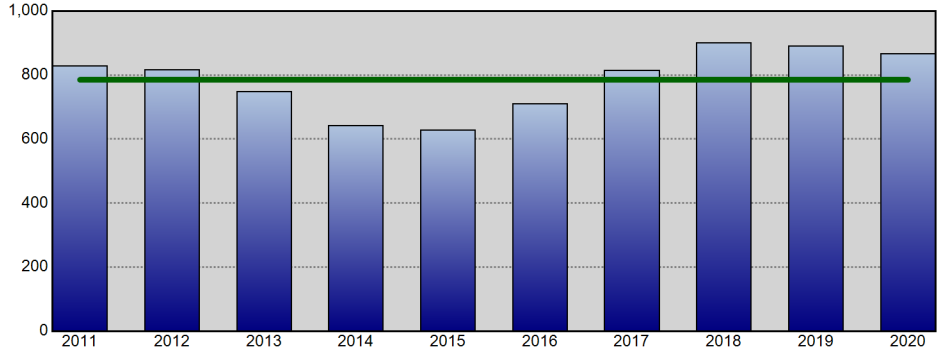


**Property Crime - Annual YTD Avg: 785 (Line Chart)**

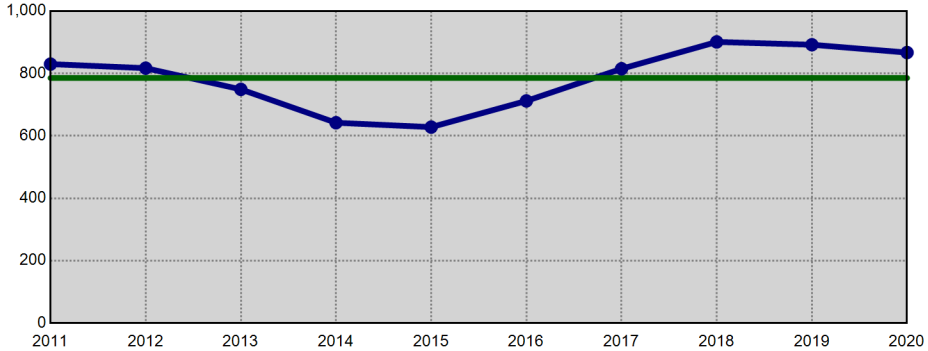


**Information summarized for CompStat week ending 04/18/2020. The horizontal line on each chart represents the average of the prior 9 YTD offense totals.**

Sourced from MNPD ARMS on 4/22/2020 6:50:48 AM. The figures above were sourced from incident reports using Uniform Crime Reporting definitions and reporting guidelines, based on the date when the crime was reported. This report is intended to be a management and planning tool and does not reflect the official UCR counts for the department. Incidents where a location is unknown or unspecified are included in the countywide totals.

# Madison Precinct UCR Incidents - YTD Comparisons

**Aggregated by precinct (incident location). Based on date when each incident was reported.**

***METROPOLITAN POLICE DEPARTMENT***
***of Nashville and Davidson County***

**All Part 1 Incidents - Annual YTD Avg: 1,033 (Bar Chart)**

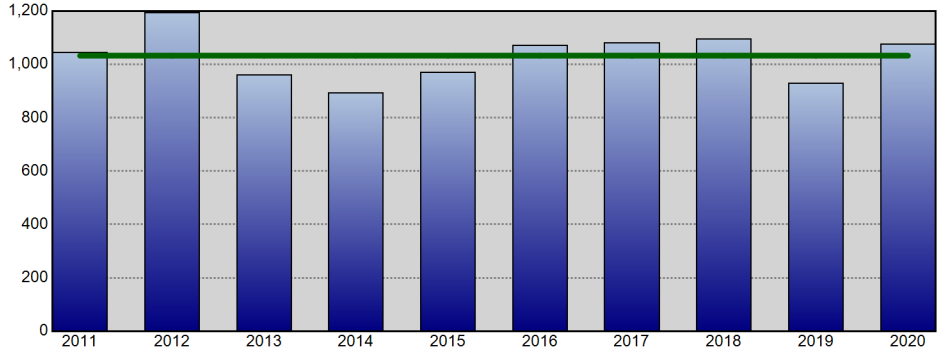


**All Part 1 Incidents - Annual YTD Avg: 1,033 (Line Chart)**

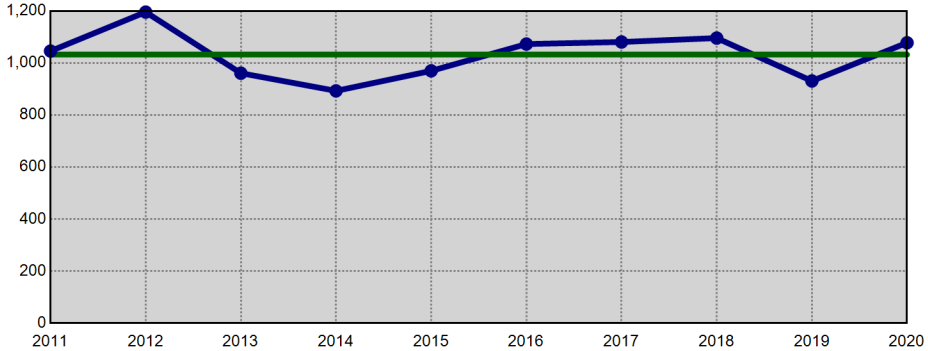


**Violent Crime - Annual YTD Avg: 223 (Bar Chart)**

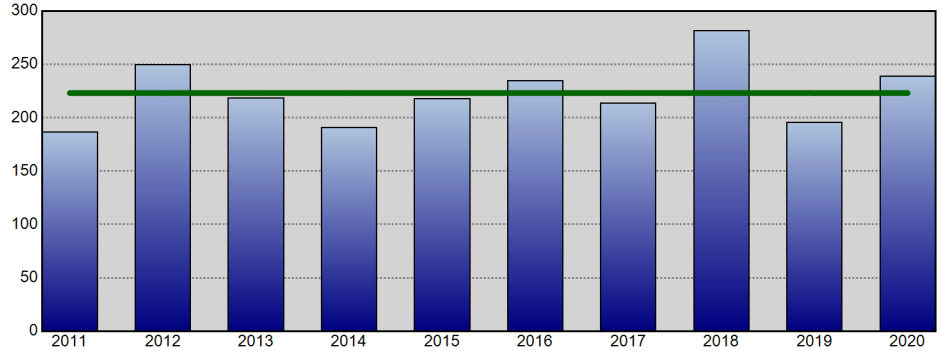


**Violent Crime - Annual YTD Avg: 223 (Line Chart)**

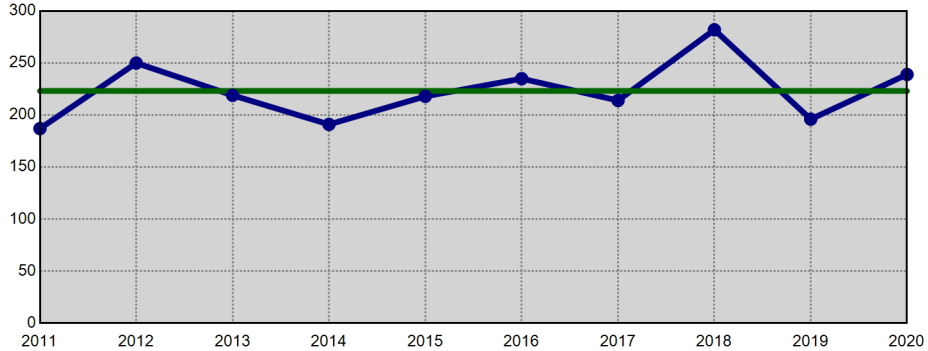


**Property Crime - Annual YTD Avg: 809 (Bar Chart)**

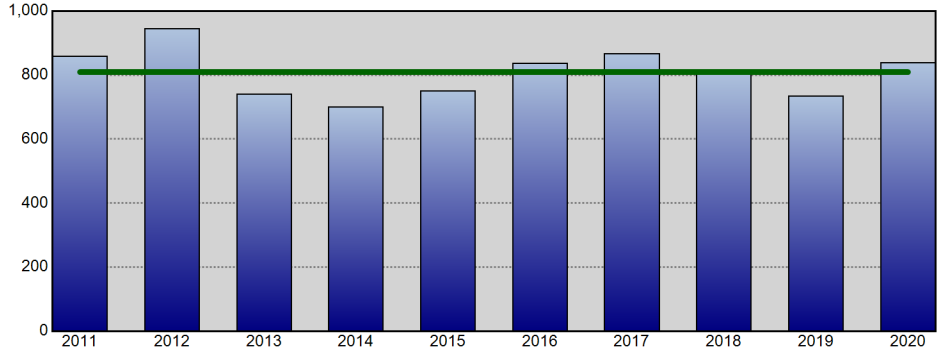


**Property Crime - Annual YTD Avg: 809 (Line Chart)**

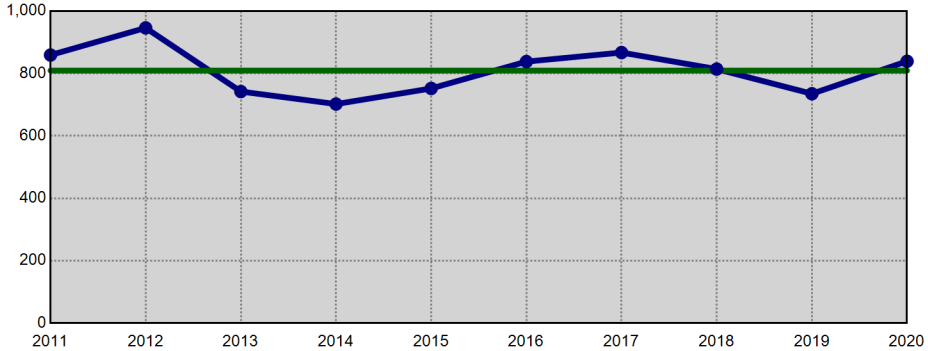


**Information summarized for CompStat week ending 04/18/2020. The horizontal line on each chart represents the average of the prior 9 YTD offense totals.**

Sourced from MNPD ARMS on 4/22/2020 6:50:48 AM. The figures above were sourced from incident reports using Uniform Crime Reporting definitions and reporting guidelines, based on the date when the crime was reported. This report is intended to be a management and planning tool and does not reflect the official UCR counts for the department. Incidents where a location is unknown or unspecified are included in the countywide totals.

# Midtown Hills Precinct UCR Incidents - YTD Comparisons

**METROPOLITAN POLICE DEPARTMENT**
*of Nashville and Davidson County*

**Aggregated by precinct (incident location). Based on date when each incident was reported.**

**All Part 1 Incidents - Annual YTD Avg: 1,143 (Bar Chart)**

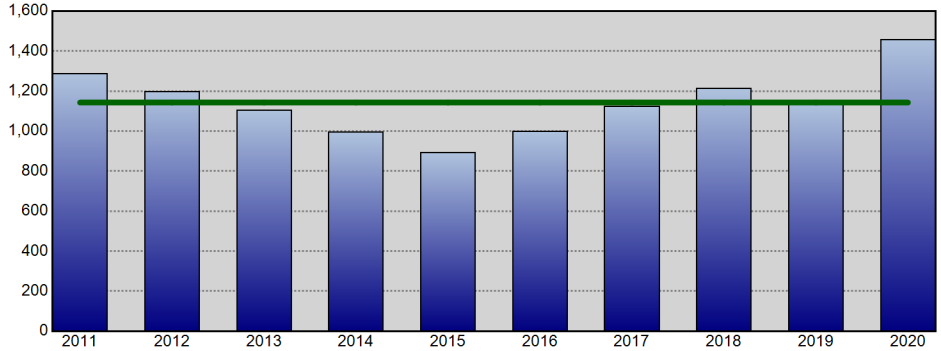


**All Part 1 Incidents - Annual YTD Avg: 1,143 (Line Chart)**

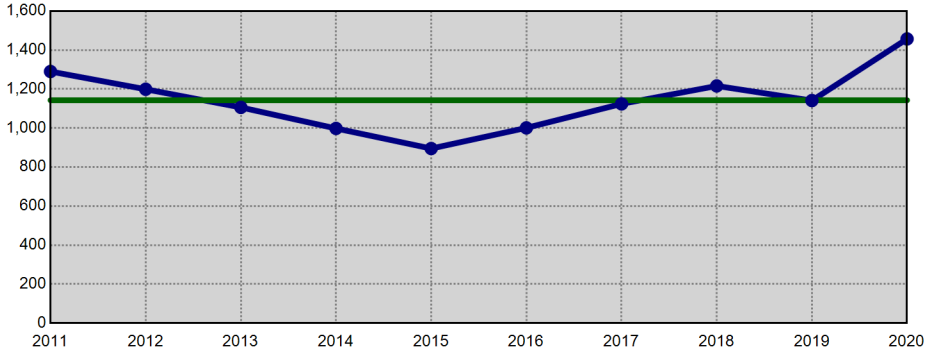


**Violent Crime - Annual YTD Avg: 188 (Bar Chart)**

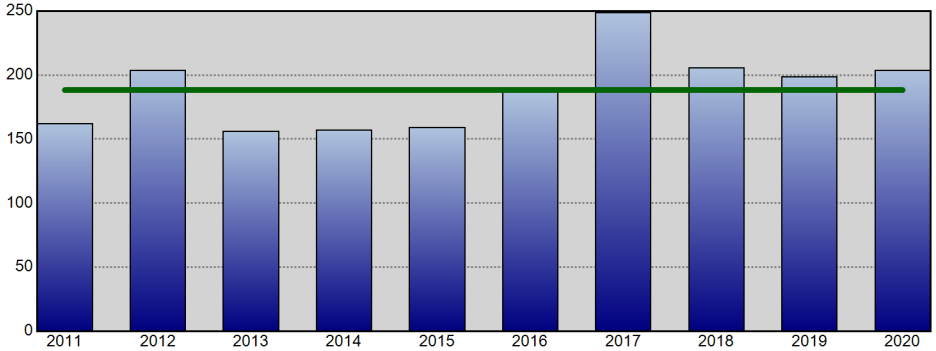


**Violent Crime - Annual YTD Avg: 188 (Line Chart)**

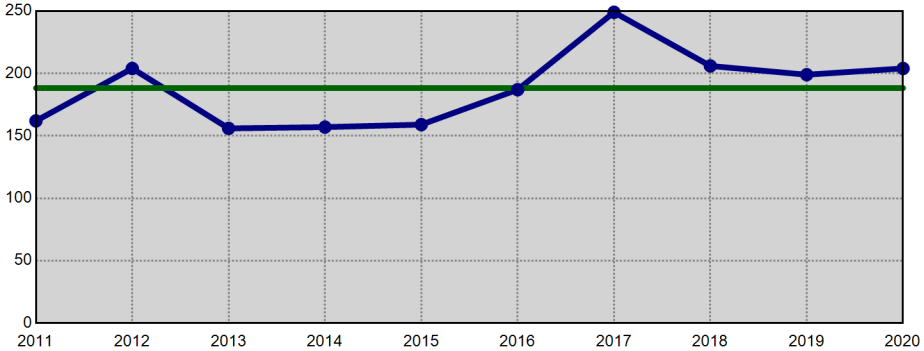


**Property Crime - Annual YTD Avg: 954 (Bar Chart)**

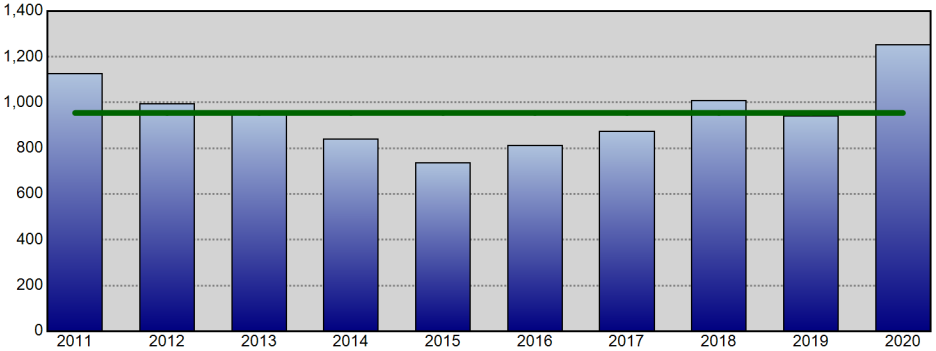


**Property Crime - Annual YTD Avg: 954 (Line Chart)**

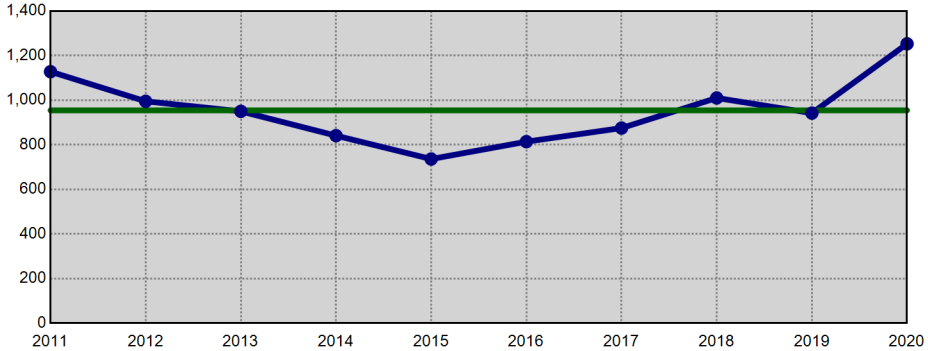


**Information summarized for CompStat week ending 04/18/2020. The horizontal line on each chart represents the average of the prior 9 YTD offense totals.**

Sourced from MNPD ARMS on 4/22/2020 6:50:49 AM. The figures above were sourced from incident reports using Uniform Crime Reporting definitions and reporting guidelines, based on the date when the crime was reported. This report is intended to be a management and planning tool and does not reflect the official UCR counts for the department. Incidents where a location is unknown or unspecified are included in the countywide totals.

# County Calendar Year to Calendar Year Comparison

**METROPOLITAN POLICE DEPARTMENT**
*of Nashville and Davidson County*

**Comparisons of Annual Totals for the Past Ten Years**

**Aggregated by precinct (incident location). Based on date when each incident was reported.**

| | | Homicide | Forcible Rape | Commercial Robbery | Street Robbery | Total Robbery | Aggravated Assault | Commercial Burglary | Residential Burglary | Total Burglary | Larceny | Auto Theft | Violent Offenses | Property Offenses | Part I Offenses |
|---|---|---|---|---|---|---|---|---|---|---|---|---|---|---|---|
| 2018 to | 2018 | 89 | 576 | 275 | 1,856 | 2,131 | 5,023 | 1,070 | 2,566 | 3,636 | 21,023 | 3,134 | 7,819 | 27,793 | 35,612 |
| 2019 | 2019 | 84 | 520 | 248 | 1,746 | 1,994 | 4,988 | 1,069 | 2,351 | 3,420 | 22,000 | 2,816 | 7,586 | 28,236 | 35,822 |
| | % Change | -5.6% | -9.7% | -9.8% | -5.9% | -6.4% | -0.7% | -0.1% | -8.4% | -5.9% | 4.6% | -10.1% | -3.0% | 1.6% | 0.6% |
| 2017 to | 2017 | 111 | 563 | 321 | 1,747 | 2,068 | 5,072 | 1,312 | 2,911 | 4,223 | 19,223 | 2,588 | 7,814 | 26,034 | 33,848 |
| 2019 | 2019 | 84 | 520 | 248 | 1,746 | 1,994 | 4,988 | 1,069 | 2,351 | 3,420 | 22,000 | 2,816 | 7,586 | 28,236 | 35,822 |
| | % Change | -24.3% | -7.6% | -22.7% | -0.1% | -3.6% | -1.7% | -18.5% | -19.2% | -19.0% | 14.4% | 8.8% | -2.9% | 8.5% | 5.8% |
| 2016 to | 2016 | 81 | 568 | 305 | 1,703 | 2,008 | 4,911 | 960 | 3,630 | 4,590 | 18,771 | 1,735 | 7,568 | 25,096 | 32,664 |
| 2019 | 2019 | 84 | 520 | 248 | 1,746 | 1,994 | 4,988 | 1,069 | 2,351 | 3,420 | 22,000 | 2,816 | 7,586 | 28,236 | 35,822 |
| | % Change | 3.7% | -8.5% | -18.7% | 2.5% | -0.7% | 1.6% | 11.4% | -35.2% | -25.5% | 17.2% | 62.3% | 0.2% | 12.5% | 9.7% |
| 2015 to | 2015 | 80 | 605 | 251 | 1,649 | 1,900 | 4,931 | 909 | 4,209 | 5,118 | 18,785 | 1,434 | 7,516 | 25,337 | 32,853 |
| 2019 | 2019 | 84 | 520 | 248 | 1,746 | 1,994 | 4,988 | 1,069 | 2,351 | 3,420 | 22,000 | 2,816 | 7,586 | 28,236 | 35,822 |
| | % Change | 5.0% | -14.0% | -1.2% | 5.9% | 4.9% | 1.2% | 17.6% | -44.1% | -33.2% | 17.1% | 96.4% | 0.9% | 11.4% | 9.0% |
| 2014 to | 2014 | 42 | 601 | 209 | 1,329 | 1,538 | 5,257 | 940 | 3,836 | 4,776 | 17,916 | 1,108 | 7,438 | 23,800 | 31,238 |
| 2019 | 2019 | 84 | 520 | 248 | 1,746 | 1,994 | 4,988 | 1,069 | 2,351 | 3,420 | 22,000 | 2,816 | 7,586 | 28,236 | 35,822 |
| | % Change | 100.0% | -13.5% | 18.7% | 31.4% | 29.6% | -5.1% | 13.7% | -38.7% | -28.4% | 22.8% | 154.2% | 2.0% | 18.6% | 14.7% |
| 2013 to | 2013 | 42 | 528 | 225 | 1,409 | 1,634 | 4,806 | 890 | 4,788 | 5,678 | 18,100 | 1,203 | 7,010 | 24,981 | 31,991 |
| 2019 | 2019 | 84 | 520 | 248 | 1,746 | 1,994 | 4,988 | 1,069 | 2,351 | 3,420 | 22,000 | 2,816 | 7,586 | 28,236 | 35,822 |
| | % Change | 100.0% | -1.5% | 10.2% | 23.9% | 22.0% | 3.8% | 20.1% | -50.9% | -39.8% | 21.5% | 134.1% | 8.2% | 13.0% | 12.0% |
| 2012 to | 2012 | 59 | 544 | 237 | 1,480 | 1,717 | 5,371 | 1,012 | 4,733 | 5,745 | 19,216 | 1,386 | 7,691 | 26,347 | 34,038 |
| 2019 | 2019 | 84 | 520 | 248 | 1,746 | 1,994 | 4,988 | 1,069 | 2,351 | 3,420 | 22,000 | 2,816 | 7,586 | 28,236 | 35,822 |
| | % Change | 42.4% | -4.4% | 4.6% | 18.0% | 16.1% | -7.1% | 5.6% | -50.3% | -40.5% | 14.5% | 103.2% | -1.4% | 7.2% | 5.2% |
| 2011 to | 2011 | 51 | 550 | 290 | 1,588 | 1,878 | 4,921 | 1,118 | 6,298 | 7,416 | 20,249 | 1,770 | 7,400 | 29,435 | 36,835 |
| 2019 | 2019 | 84 | 520 | 248 | 1,746 | 1,994 | 4,988 | 1,069 | 2,351 | 3,420 | 22,000 | 2,816 | 7,586 | 28,236 | 35,822 |
| | % Change | 64.7% | -5.5% | -14.5% | 9.9% | 6.2% | 1.4% | -4.4% | -62.7% | -53.9% | 8.6% | 59.1% | 2.5% | -4.1% | -2.8% |
| 2010 to | 2010 | 61 | 493 | 297 | 1,503 | 1,800 | 4,718 | 1,156 | 6,617 | 7,773 | 20,989 | 1,625 | 7,072 | 30,387 | 37,459 |
| 2019 | 2019 | 84 | 520 | 248 | 1,746 | 1,994 | 4,988 | 1,069 | 2,351 | 3,420 | 22,000 | 2,816 | 7,586 | 28,236 | 35,822 |
| | % Change | 37.7% | 5.5% | -16.5% | 16.2% | 10.8% | 5.7% | -7.5% | -64.5% | -56.0% | 4.8% | 73.3% | 7.3% | -7.1% | -4.4% |
| 2009 to | 2009 | 81 | 498 | 303 | 1,719 | 2,022 | 4,741 | 1,185 | 5,545 | 6,730 | 21,826 | 1,743 | 7,342 | 30,299 | 37,641 |
| 2019 | 2019 | 84 | 520 | 248 | 1,746 | 1,994 | 4,988 | 1,069 | 2,351 | 3,420 | 22,000 | 2,816 | 7,586 | 28,236 | 35,822 |
| | % Change | 3.7% | 4.4% | -18.2% | 1.6% | -1.4% | 5.2% | -9.8% | -57.6% | -49.2% | 0.8% | 61.6% | 3.3% | -6.8% | -4.8% |

**Information summarized for CompStat week ending 04/18/2020.**

Sourced from MNPD ARMS on 4/22/2020 6:50:50 AM. The figures above were sourced from incident reports using Uniform Crime Reporting definitions and reporting guidelines, based on the date when the crime was reported. This report is intended to be a management and planning tool and does not reflect the official UCR counts for the department. Incidents where a location is unknown or unspecified are included in the countywide totals..

# County UCR Incidents - Annual Comparison Charts

**Aggregated by precinct (incident location). Based on date when each incident was reported.**

***METROPOLITAN POLICE DEPARTMENT***
***of Nashville and Davidson County***

**Year End Total Part 1 Incidents - Prior 9 Year Annual Avg: 33,878**

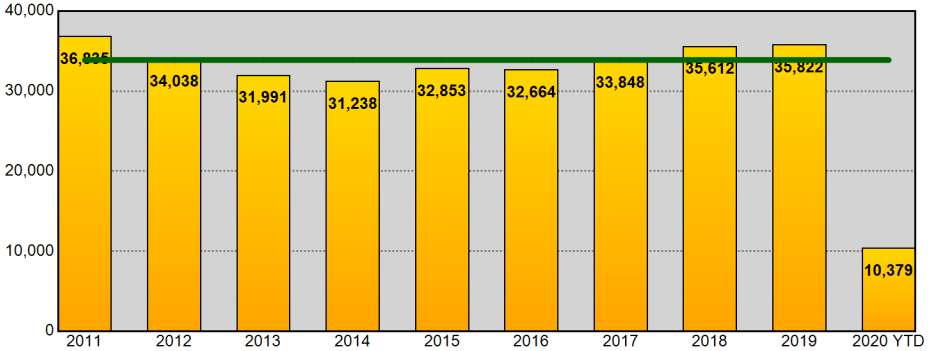


**Year End Total Part 1 Incidents - Prior 9 Year Annual Avg: 33,878**

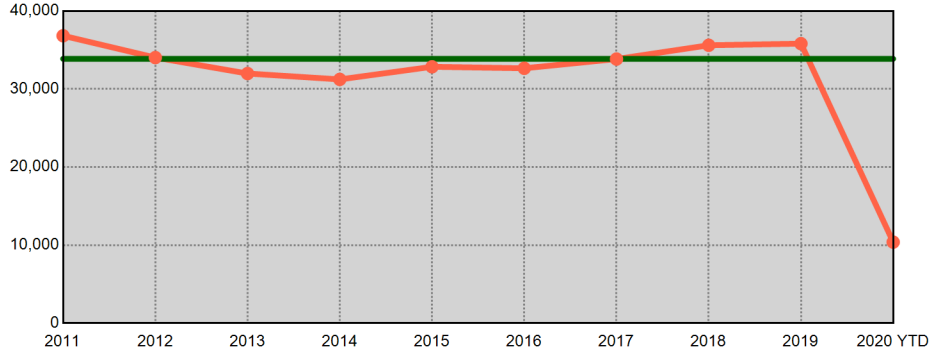


**Year End Total Violent Part 1 Incidents - Prior 9 Year Annual Avg: 7,538**

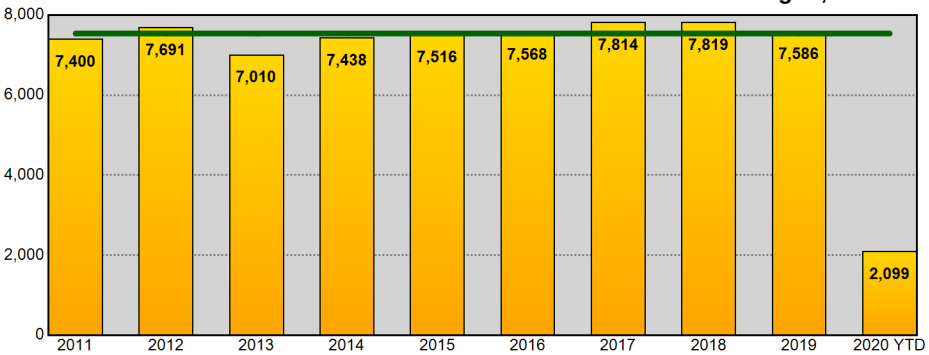


**Year End Total Violent Part 1 Incidents - Prior 9 Year Annual Avg: 7,538**

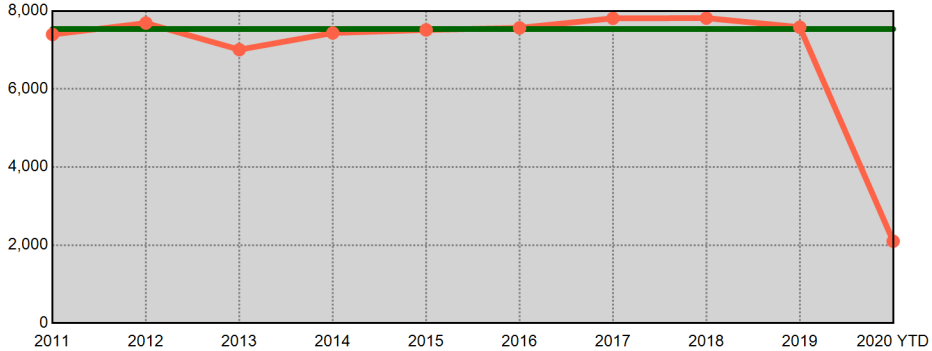


**Year End Total Property Part 1 Incidents - Prior 9 Year Annual Avg: 26,340**

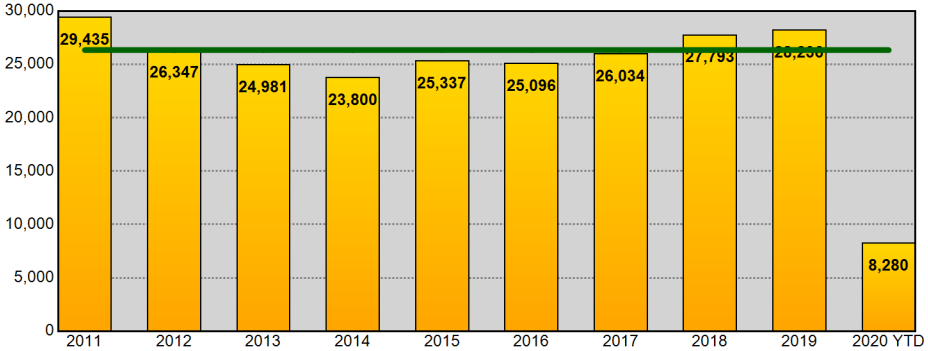


**Year End Total Property Part 1 Incidents - Prior 9 Year Annual Avg: 26,340**

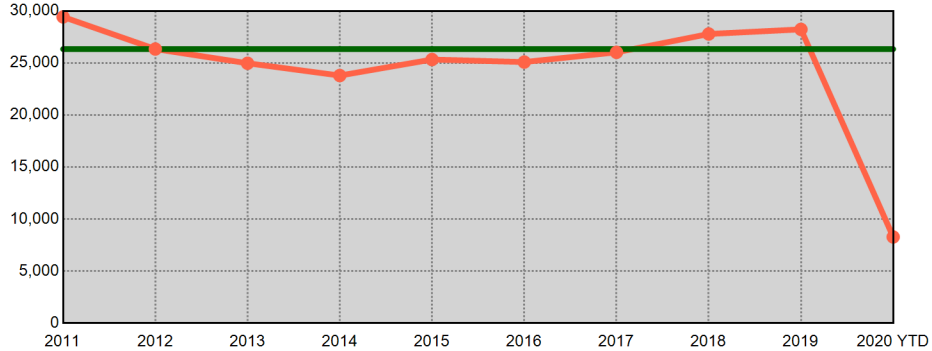


**Information summarized for CompStat week ending 04/18/2020. Current year statistics are summarized for 2020 YTD. The horizontal line on each chart represents the average of the prior 9 year end offense totals.**

Sourced from MNPD ARMS on 4/22/2020 6:50:50 AM. The figures above were sourced from incident reports using Uniform Crime Reporting definitions and reporting guidelines, based on the date when the crime was reported. This report is intended to be a management and planning tool and does not reflect the official UCR counts for the department. Incidents where a location is unknown or unspecified are included in the countywide totals.

# West Precinct UCR Incidents - Annual Comparisons

**Aggregated by precinct (incident location). Based on date when each incident was reported.**

***METROPOLITAN POLICE DEPARTMENT***
***of Nashville and Davidson County***

**Year End Total Part 1 Incidents - Prior 9 Year Annual Avg: 3,753**

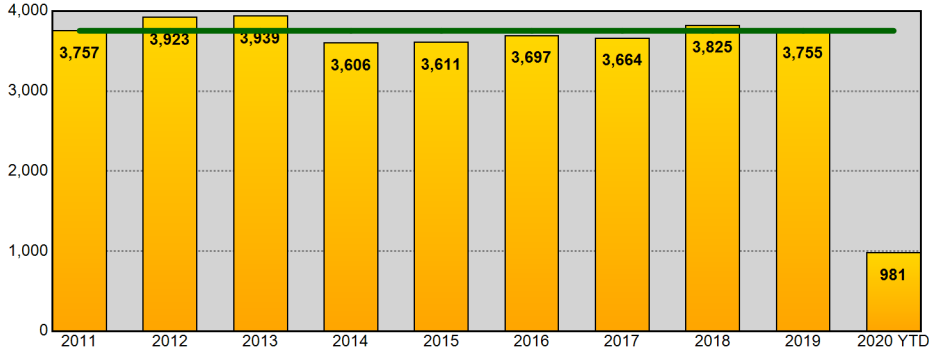


**Year End Total Part 1 Incidents - Prior 9 Year Annual Avg: 3,753**

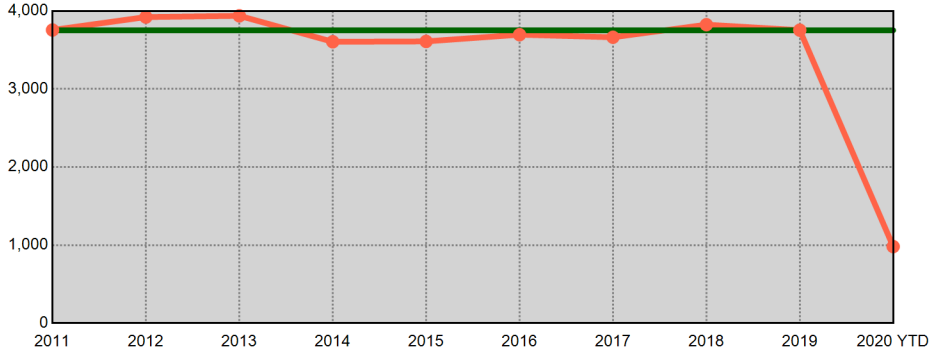


**Year End Total Violent Part 1 Incidents - Prior 9 Year Annual Avg: 476**

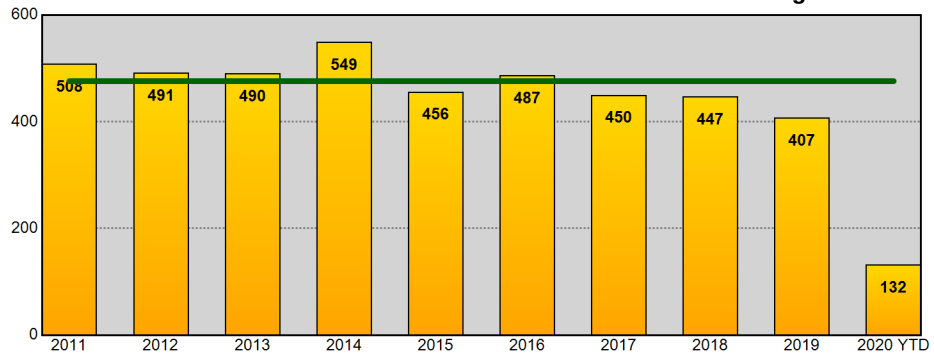


**Year End Total Violent Part 1 Incidents - Prior 9 Year Annual Avg: 476**

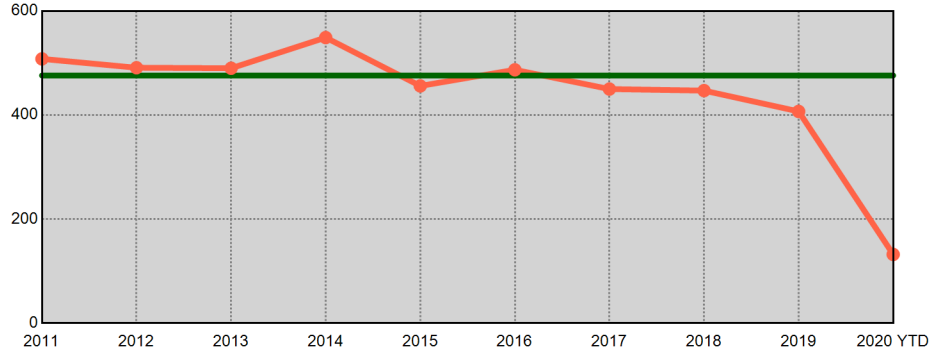


**Year End Total Property Part 1 Incidents - Prior 9 Year Annual Avg: 3,277**

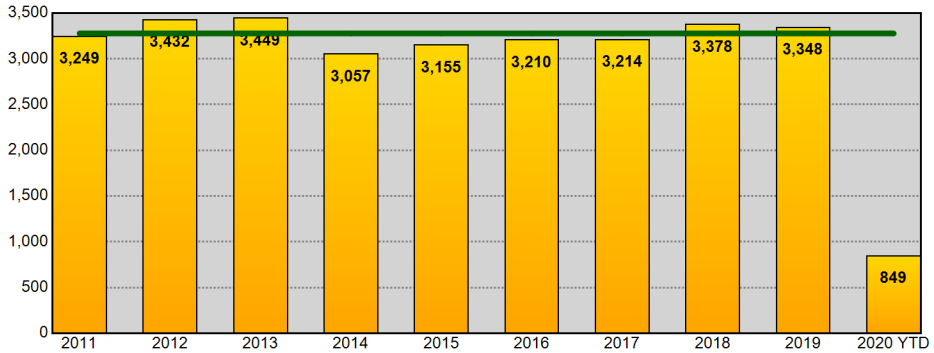


**Year End Total Property Part 1 Incidents - Prior 9 Year Annual Avg: 3,277**

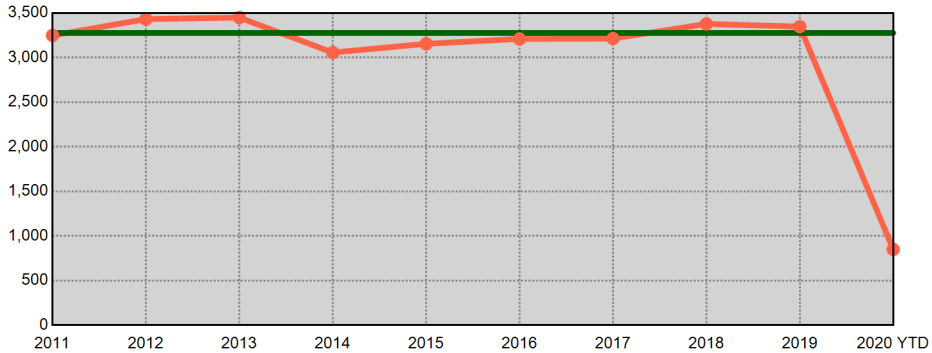


**Information summarized for CompStat week ending 04/18/2020. Current year statistics are summarized for 2020 YTD. The horizontal line on each chart represents the average of the prior 9 year end offense totals.**

Sourced from MNPD ARMS on 4/22/2020 6:50:51 AM. The figures above were sourced from incident reports using Uniform Crime Reporting definitions and reporting guidelines, based on the date when the crime was reported. This report is intended to be a management and planning tool and does not reflect the official UCR counts for the department. Incidents where a location is unknown or unspecified are included in the countywide totals.

# East Precinct UCR Incidents - Annual Comparisons

**Aggregated by precinct (incident location). Based on date when each incident was reported.**

***METROPOLITAN POLICE DEPARTMENT***
***of Nashville and Davidson County***

**Year End Total Part 1 Incidents - Prior 9 Year Annual Avg: 3,996**

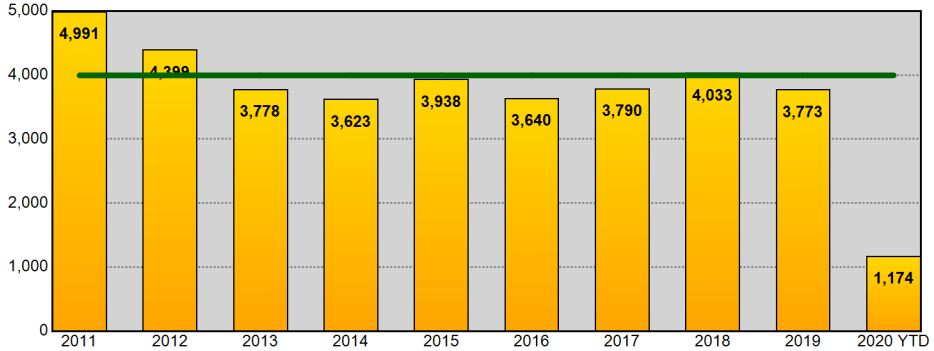


**Year End Total Part 1 Incidents - Prior 9 Year Annual Avg: 3,996**

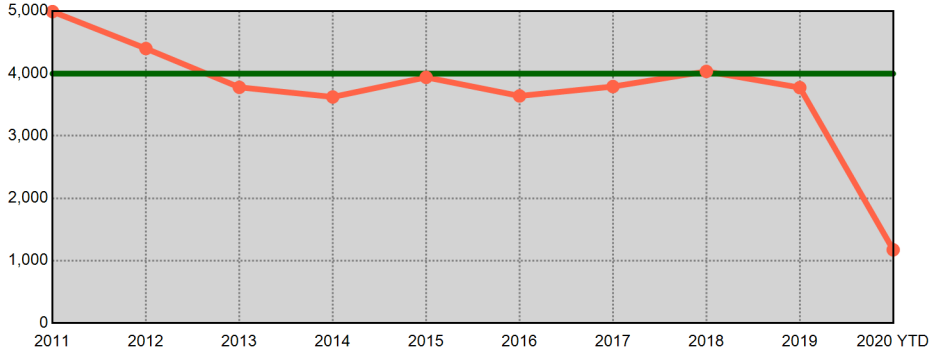


**Year End Total Violent Part 1 Incidents - Prior 9 Year Annual Avg: 1,067**

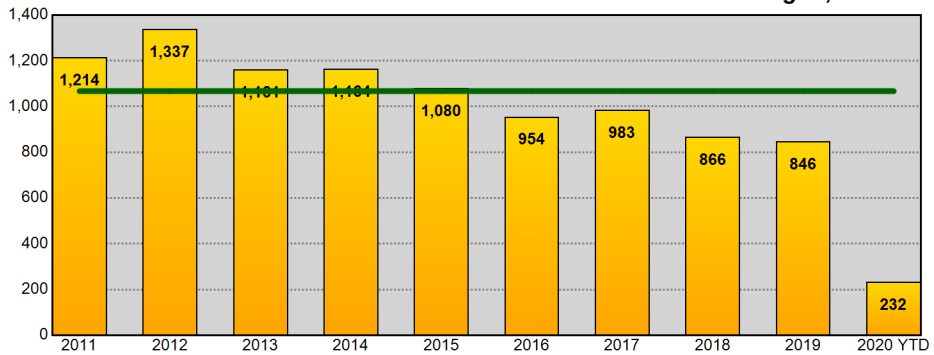


**Year End Total Violent Part 1 Incidents - Prior 9 Year Annual Avg: 1,067**

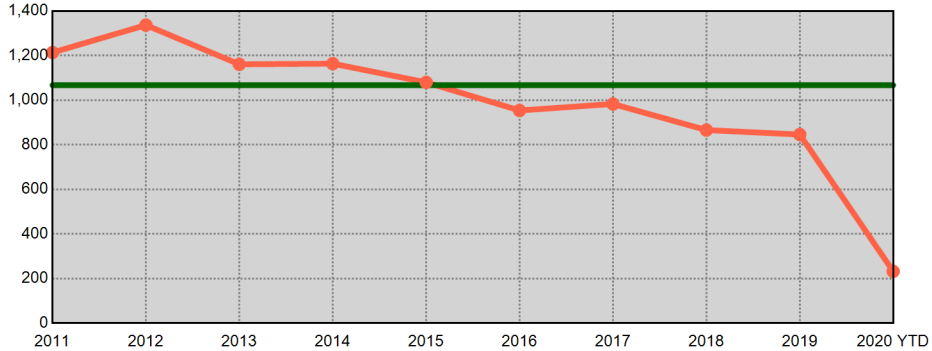


**Year End Total Property Part 1 Incidents - Prior 9 Year Annual Avg: 2,929**

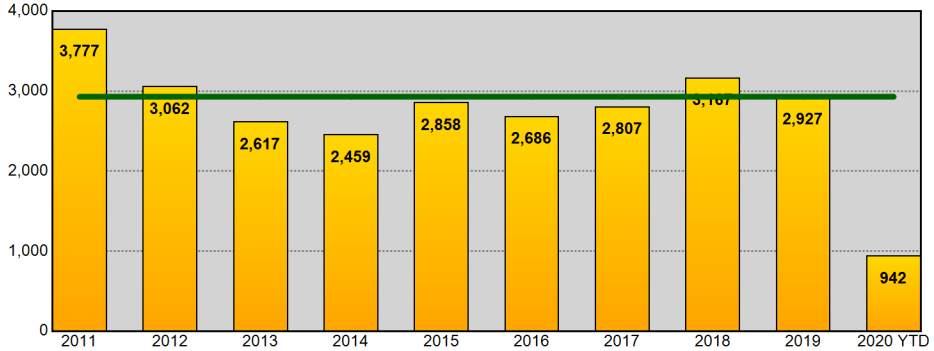


**Year End Total Property Part 1 Incidents - Prior 9 Year Annual Avg: 2,929**

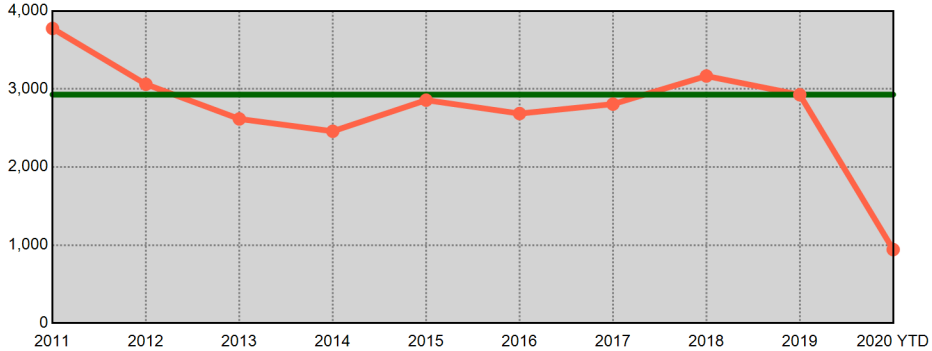


**Information summarized for CompStat week ending 04/18/2020. Current year statistics are summarized for 2020 YTD. The horizontal line on each chart represents the average of the prior 9 year end offense totals.**

Sourced from MNPD ARMS on 4/22/2020 6:50:51 AM. The figures above were sourced from incident reports using Uniform Crime Reporting definitions and reporting guidelines, based on the date when the crime was reported. This report is intended to be a management and planning tool and does not reflect the official UCR counts for the department. Incidents where a location is unknown or unspecified are included in the countywide totals.

# South Precinct UCR Incidents - Annual Comparisons

**Aggregated by precinct (incident location). Based on date when each incident was reported.**

***METROPOLITAN POLICE DEPARTMENT***

***of Nashville and Davidson County***

**Year End Total Part 1 Incidents - Prior 9 Year Annual Avg: 6,192**

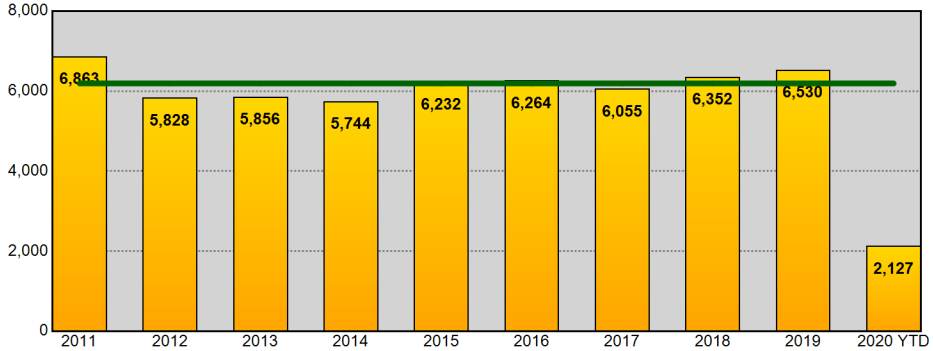


**Year End Total Part 1 Incidents - Prior 9 Year Annual Avg: 6,192**

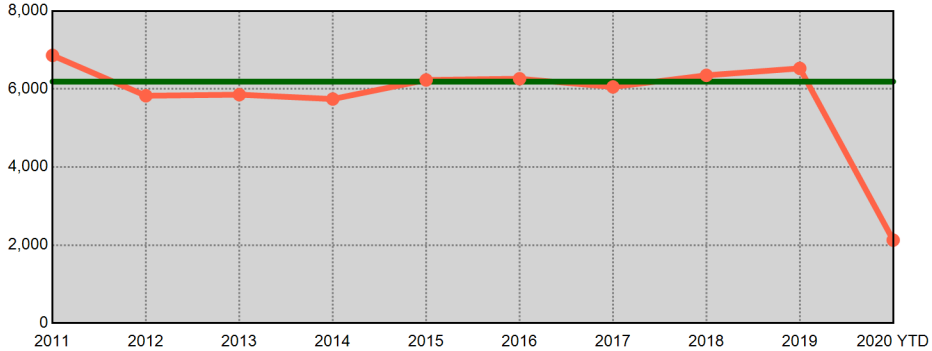


**Year End Total Violent Part 1 Incidents - Prior 9 Year Annual Avg: 1,499**

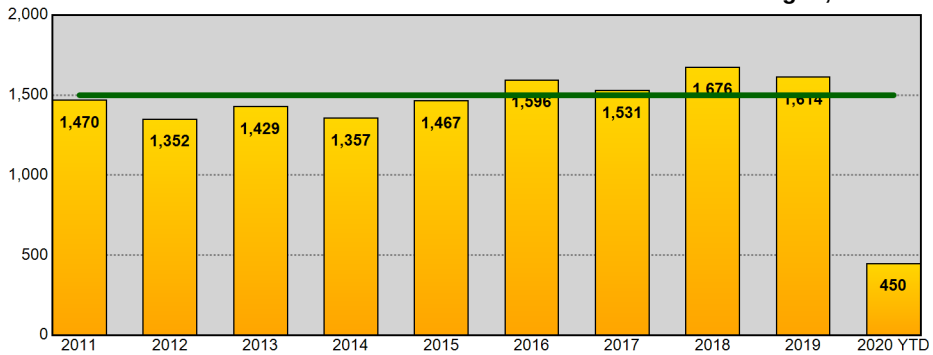


**Year End Total Violent Part 1 Incidents - Prior 9 Year Annual Avg: 1,499**

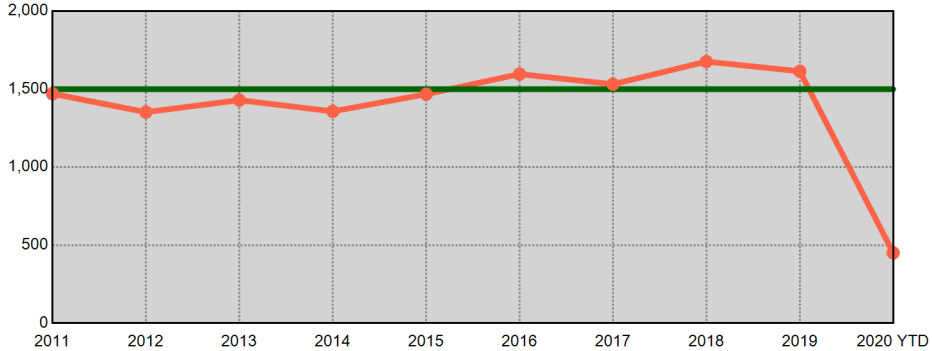


**Year End Total Property Part 1 Incidents - Prior 9 Year Annual Avg: 4,692**

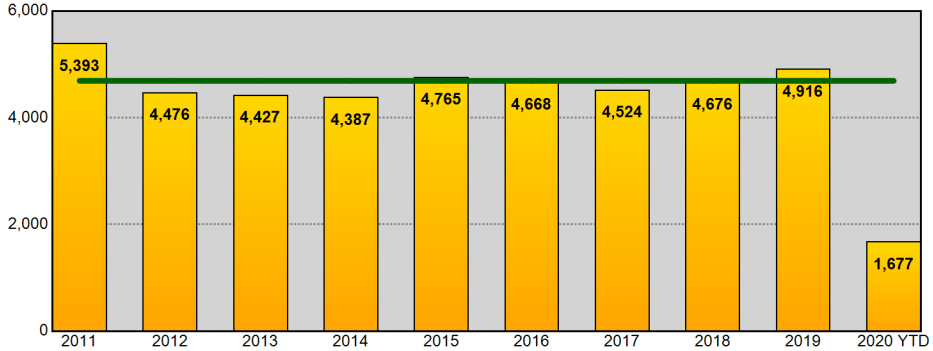


**Year End Total Property Part 1 Incidents - Prior 9 Year Annual Avg: 4,692**

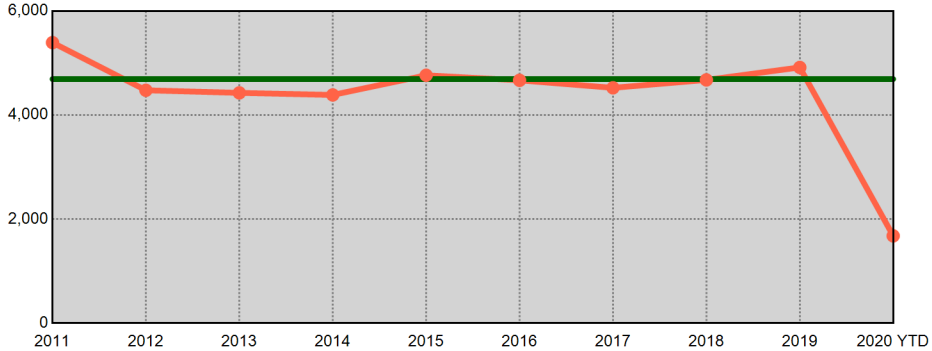


**Information summarized for CompStat week ending 04/18/2020. Current year statistics are summarized for 2020 YTD. The horizontal line on each chart represents the average of the prior 9 year end offense totals.**

Sourced from MNPD ARMS on 4/22/2020 6:50:52 AM. The figures above were sourced from incident reports using Uniform Crime Reporting definitions and reporting guidelines, based on the date when the crime was reported. This report is intended to be a management and planning tool and does not reflect the official UCR counts for the department. Incidents where a location is unknown or unspecified are included in the countywide totals.

# Central Precinct UCR Incidents - Annual Comparisons

**Aggregated by precinct (incident location). Based on date when each incident was reported.**

***METROPOLITAN POLICE DEPARTMENT***
***of Nashville and Davidson County***

**Year End Total Part 1 Incidents - Prior 9 Year Annual Avg: 1,755**

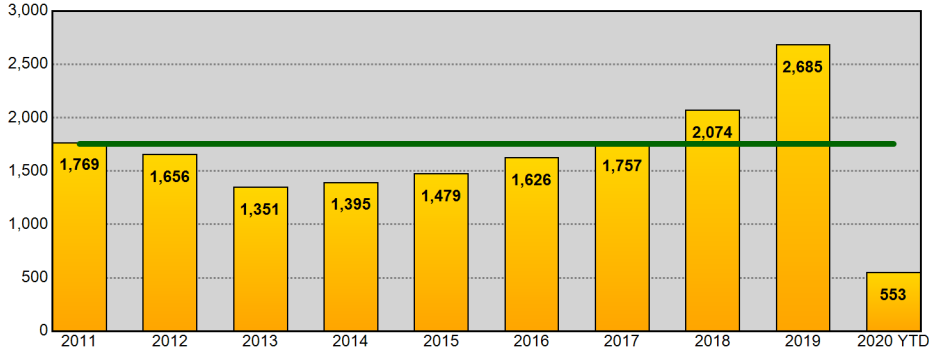


**Year End Total Part 1 Incidents - Prior 9 Year Annual Avg: 1,755**

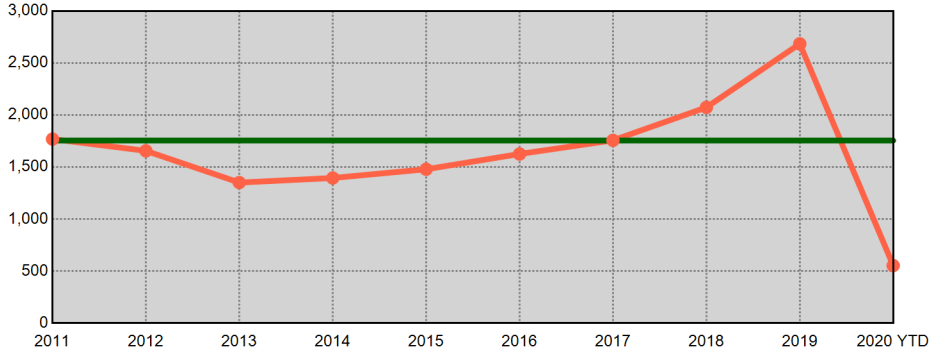


**Year End Total Violent Part 1 Incidents - Prior 9 Year Annual Avg: 383**

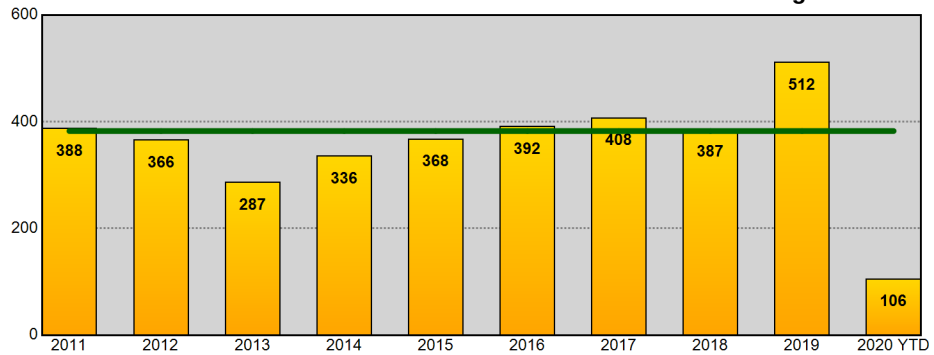


**Year End Total Violent Part 1 Incidents - Prior 9 Year Annual Avg: 383**

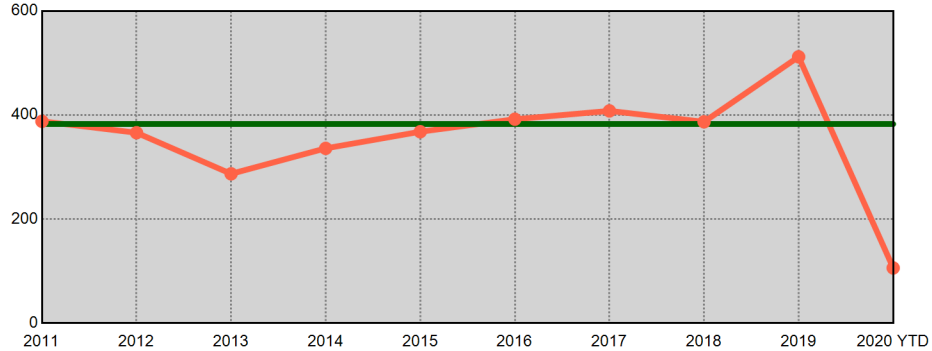


**Year End Total Property Part 1 Incidents - Prior 9 Year Annual Avg: 1,372**

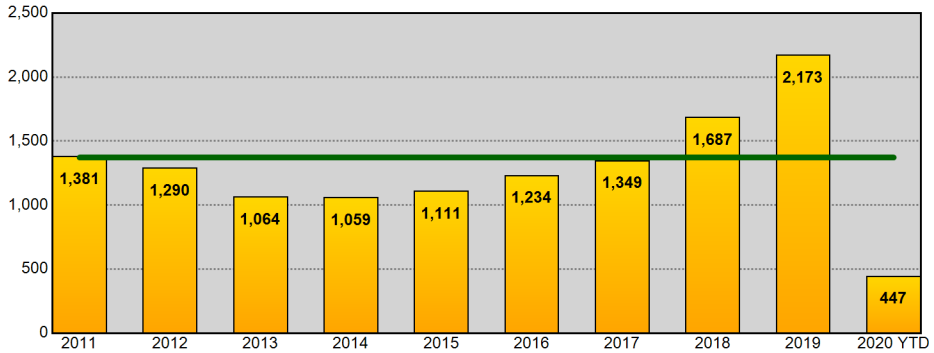


**Year End Total Property Part 1 Incidents - Prior 9 Year Annual Avg: 1,372**

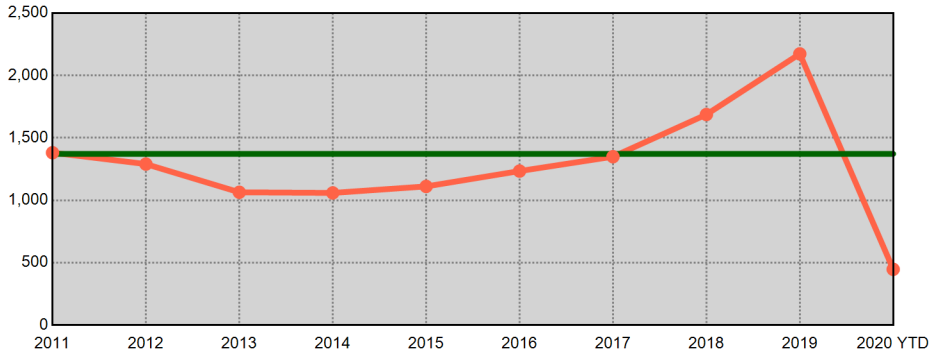


**Information summarized for CompStat week ending 04/18/2020. Current year statistics are summarized for 2020 YTD. The horizontal line on each chart represents the average of the prior 9 year end offense totals.**

Sourced from MNPD ARMS on 4/22/2020 6:50:53 AM. The figures above were sourced from incident reports using Uniform Crime Reporting definitions and reporting guidelines, based on the date when the crime was reported. This report is intended to be a management and planning tool and does not reflect the official UCR counts for the department. Incidents where a location is unknown or unspecified are included in the countywide totals.

# Hermitage Precinct UCR Incidents - Annual Comparisons

**METROPOLITAN POLICE DEPARTMENT**
*of Nashville and Davidson County*

**Aggregated by precinct (incident location). Based on date when each incident was reported.**

**Year End Total Part 1 Incidents - Prior 9 Year Annual Avg: 6,065**

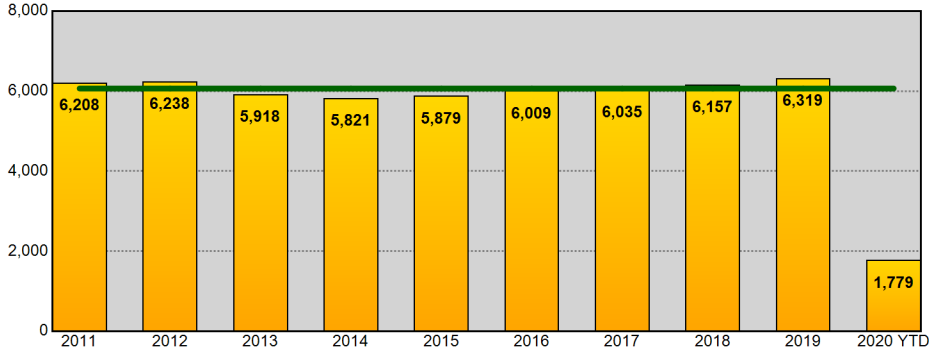


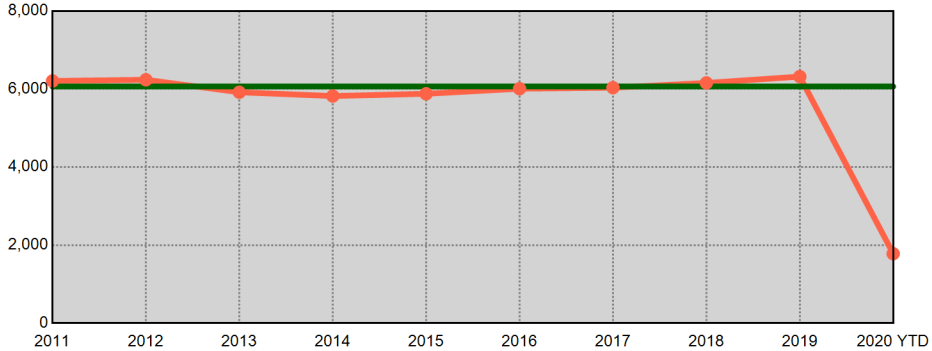


**Year End Total Violent Part 1 Incidents - Prior 9 Year Annual Avg: 1,303**

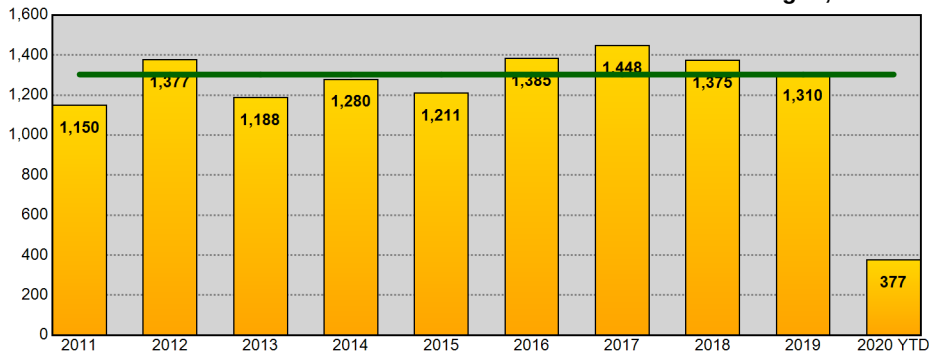


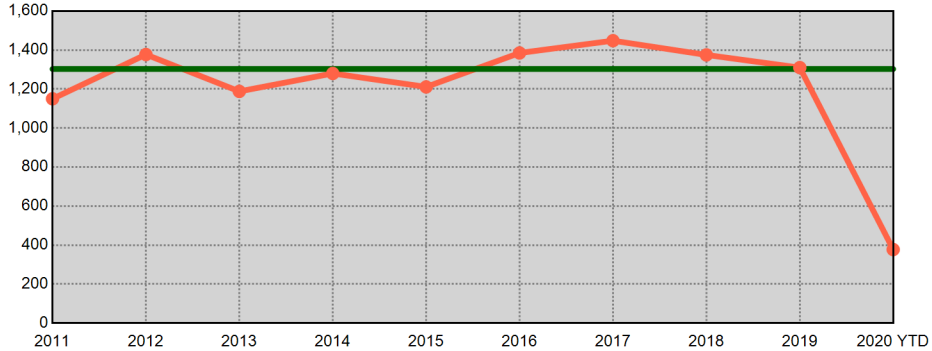


**Year End Total Property Part 1 Incidents - Prior 9 Year Annual Avg: 4,762**

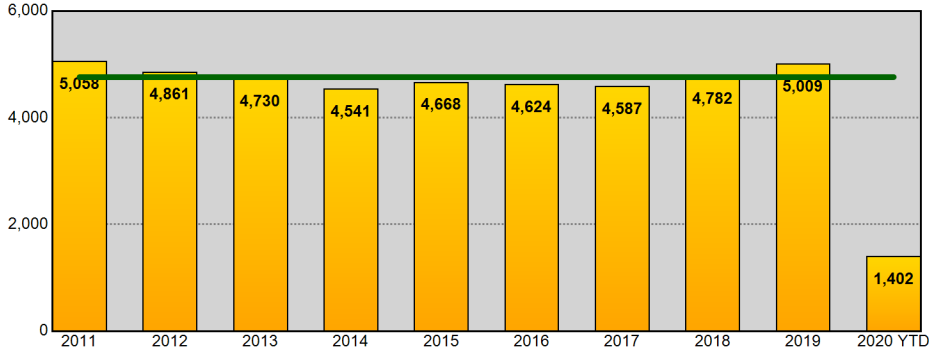


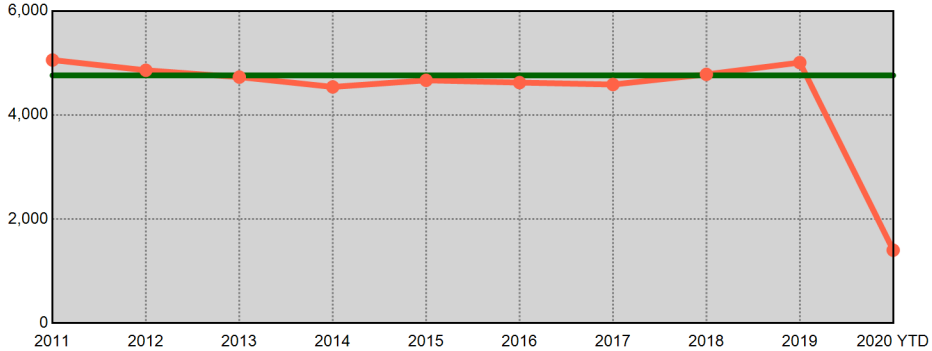


**Information summarized for CompStat week ending 04/18/2020. Current year statistics are summarized for 2020 YTD. The horizontal line on each chart represents the average of the prior 9 year end offense totals.**

Sourced from MNPD ARMS on 4/22/2020 6:50:53 AM. The figures above were sourced from incident reports using Uniform Crime Reporting definitions and reporting guidelines, based on the date when the crime was reported. This report is intended to be a management and planning tool and does not reflect the official UCR counts for the department. Incidents where a location is unknown or unspecified are included in the countywide totals.

# North Precinct UCR Incidents - Annual Comparisons

**Aggregated by precinct (incident location). Based on date when each incident was reported.**

***METROPOLITAN POLICE DEPARTMENT***
***of Nashville and Davidson County***

**Year End Total Part 1 Incidents - Prior 9 Year Annual Avg: 4,214**

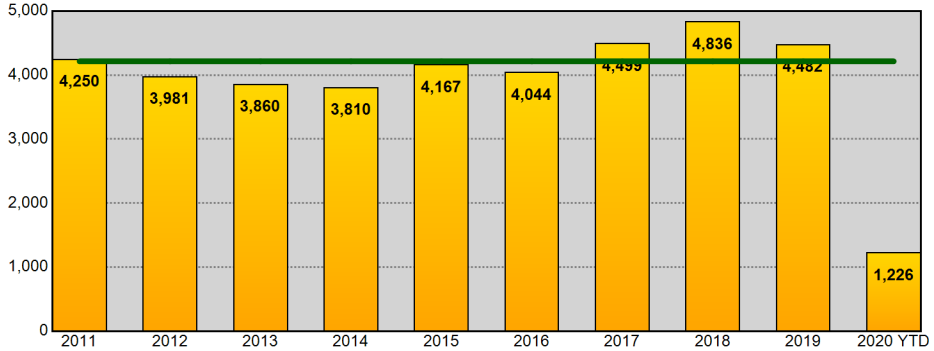


**Year End Total Part 1 Incidents - Prior 9 Year Annual Avg: 4,214**

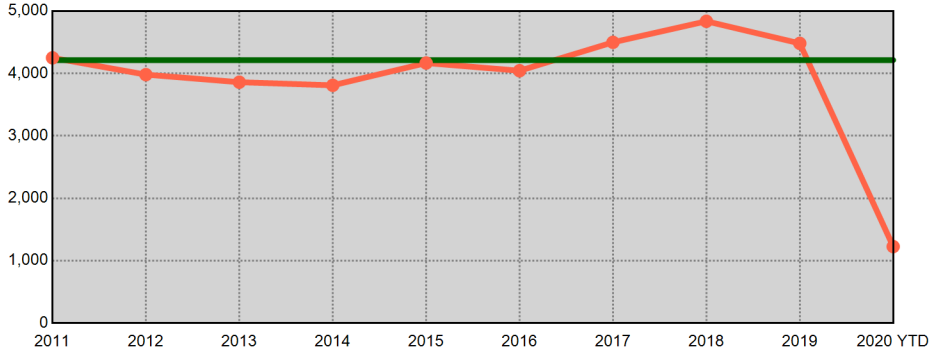


**Year End Total Violent Part 1 Incidents - Prior 9 Year Annual Avg: 1,328**

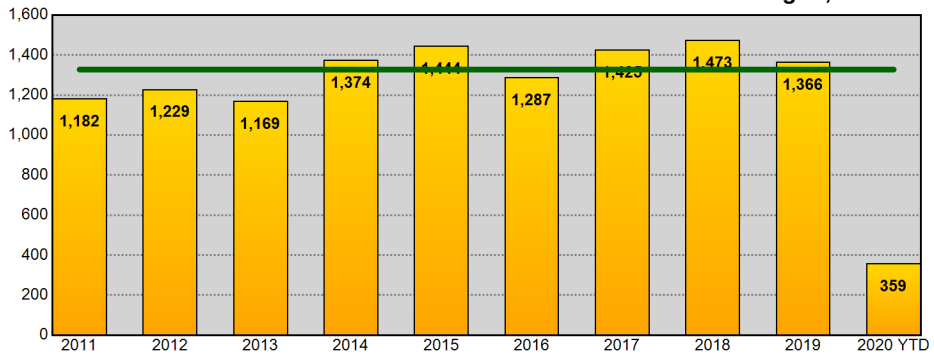


**Year End Total Violent Part 1 Incidents - Prior 9 Year Annual Avg: 1,328**

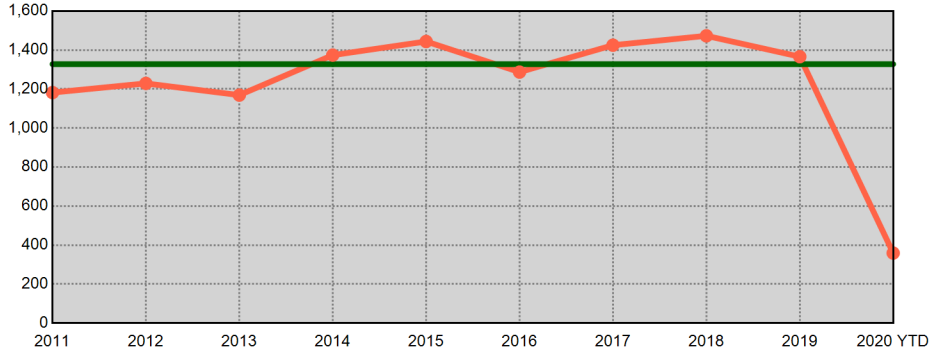


**Year End Total Property Part 1 Incidents - Prior 9 Year Annual Avg: 2,887**

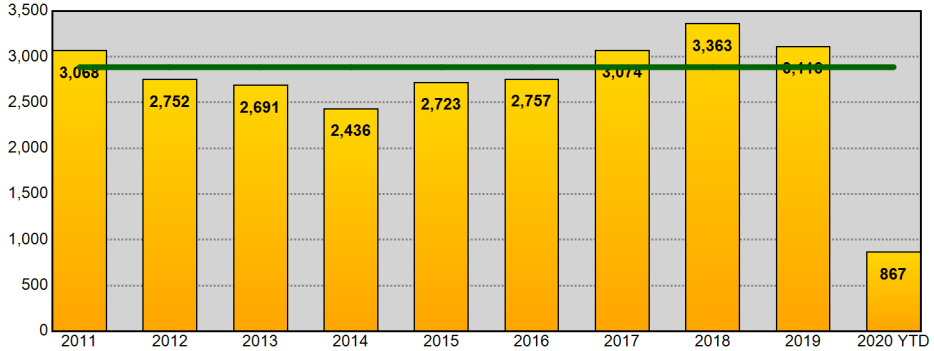


**Year End Total Property Part 1 Incidents - Prior 9 Year Annual Avg: 2,887**

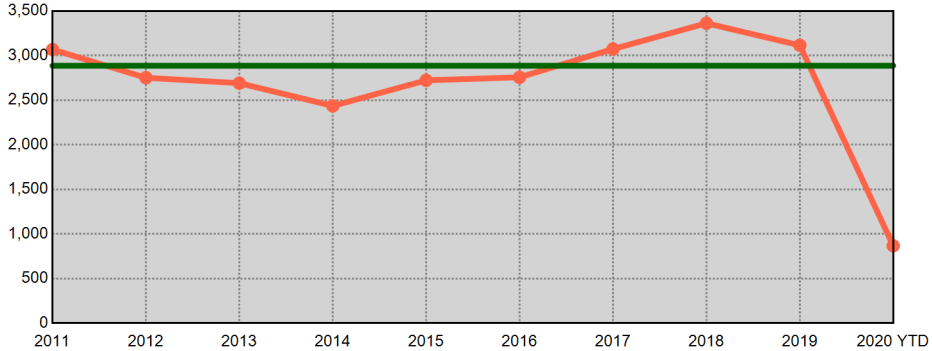


**Information summarized for CompStat week ending 04/18/2020. Current year statistics are summarized for 2020 YTD. The horizontal line on each chart represents the average of the prior 9 year end offense totals.**

Sourced from MNPD ARMS on 4/22/2020 6:50:54 AM. The figures above were sourced from incident reports using Uniform Crime Reporting definitions and reporting guidelines, based on the date when the crime was reported. This report is intended to be a management and planning tool and does not reflect the official UCR counts for the department. Incidents where a location is unknown or unspecified are included in the countywide totals.

# Madison Precinct UCR Incidents - Annual Comparisons

**METROPOLITAN POLICE DEPARTMENT**
*of Nashville and Davidson County*

**Aggregated by precinct (incident location). Based on date when each incident was reported.**

**Year End Total Part 1 Incidents - Prior 9 Year Annual Avg: 3,740**

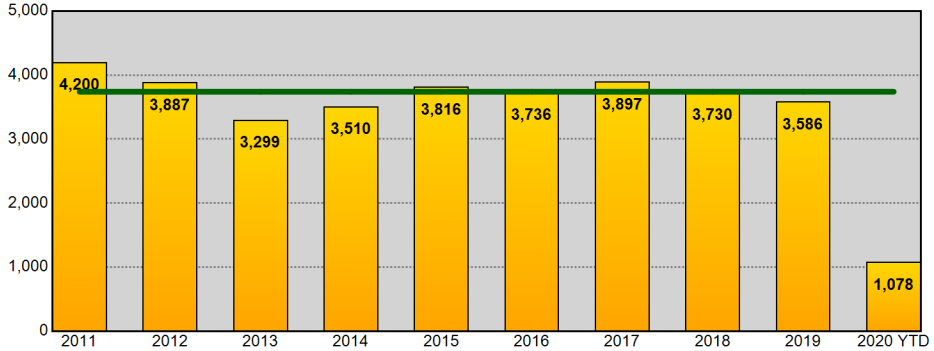


**Year End Total Part 1 Incidents - Prior 9 Year Annual Avg: 3,740**

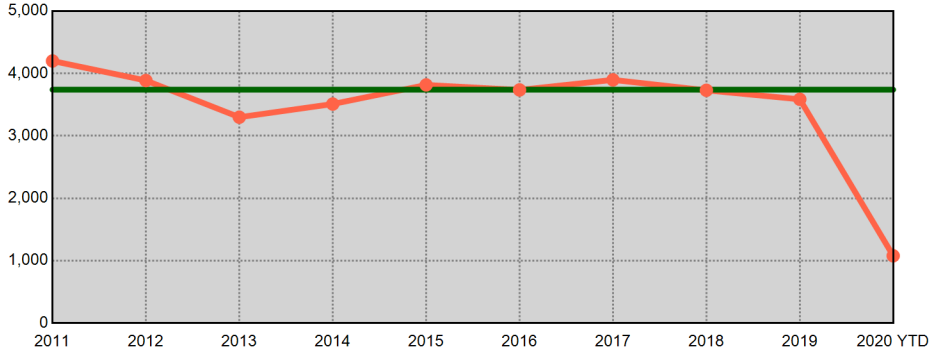


**Year End Total Violent Part 1 Incidents - Prior 9 Year Annual Avg: 812**

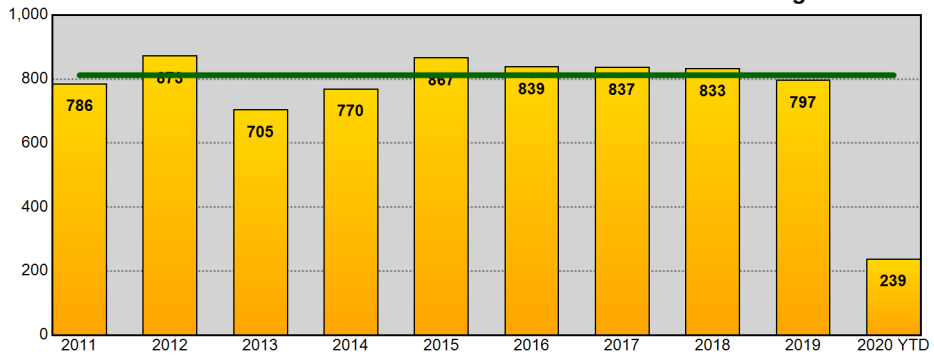


**Year End Total Violent Part 1 Incidents - Prior 9 Year Annual Avg: 812**

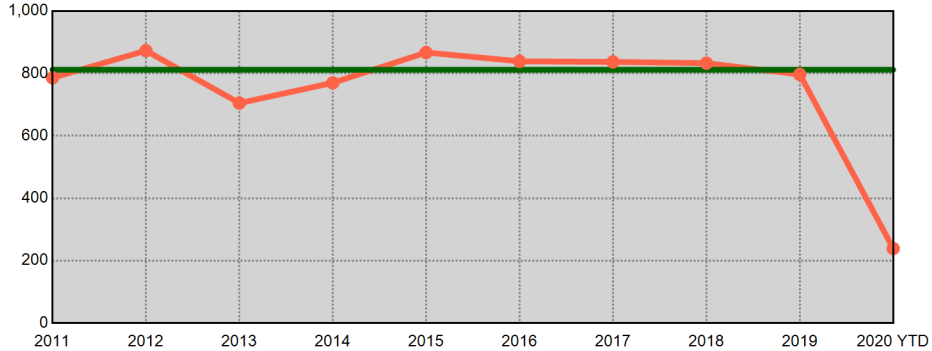


**Year End Total Property Part 1 Incidents - Prior 9 Year Annual Avg: 2,928**

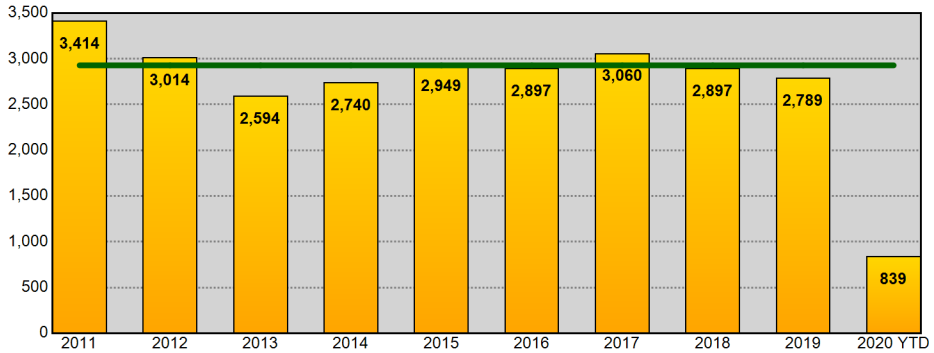


**Year End Total Property Part 1 Incidents - Prior 9 Year Annual Avg: 2,928**

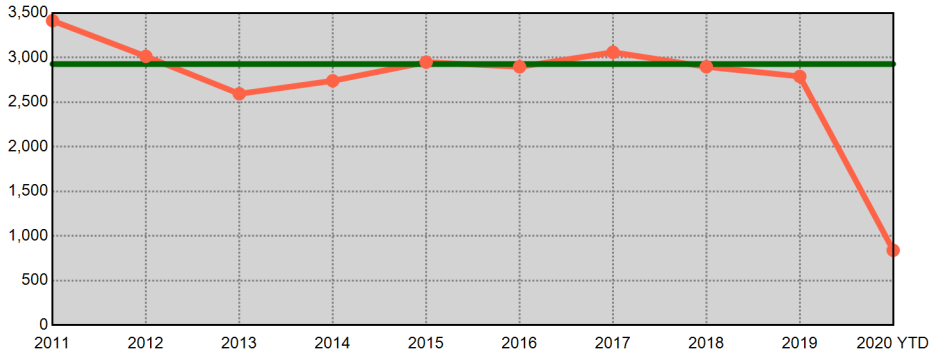


**Information summarized for CompStat week ending 04/18/2020. Current year statistics are summarized for 2020 YTD. The horizontal line on each chart represents the average of the prior 9 year end offense totals.**

Sourced from MNPD ARMS on 4/22/2020 6:50:55 AM. The figures above were sourced from incident reports using Uniform Crime Reporting definitions and reporting guidelines, based on the date when the crime was reported. This report is intended to be a management and planning tool and does not reflect the official UCR counts for the department. Incidents where a location is unknown or unspecified are included in the countywide totals.

# Midtown Hills Precinct UCR Incidents - Annual Comparisons

**METROPOLITAN POLICE DEPARTMENT**
*of Nashville and Davidson County*

**Aggregated by precinct (incident location). Based on date when each incident was reported.**

**Year End Total Part 1 Incidents - Prior 9 Year Annual Avg: 4,157**

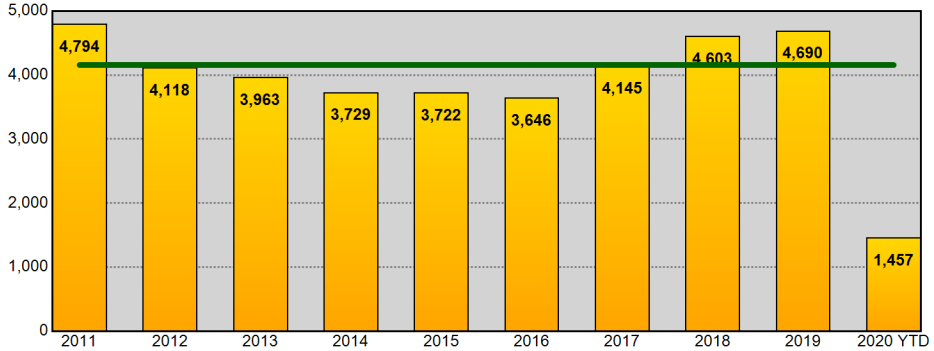


**Year End Total Part 1 Incidents - Prior 9 Year Annual Avg: 4,157**

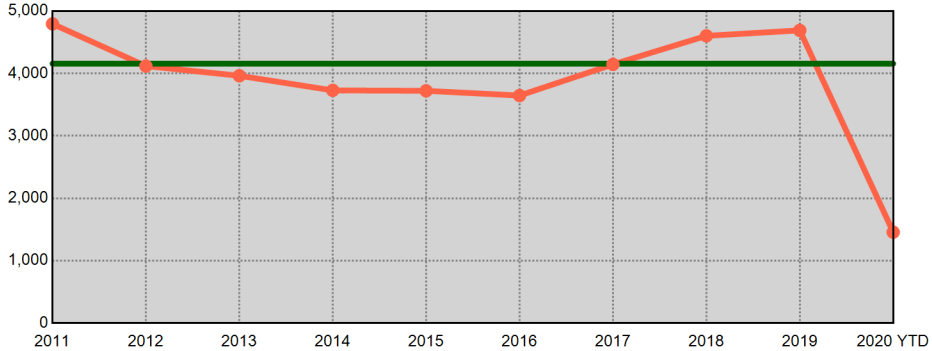


**Year End Total Violent Part 1 Incidents - Prior 9 Year Annual Avg: 670**

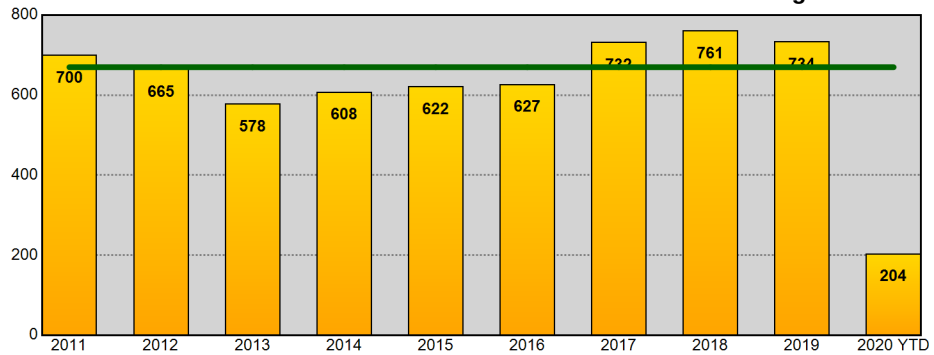


**Year End Total Violent Part 1 Incidents - Prior 9 Year Annual Avg: 670**

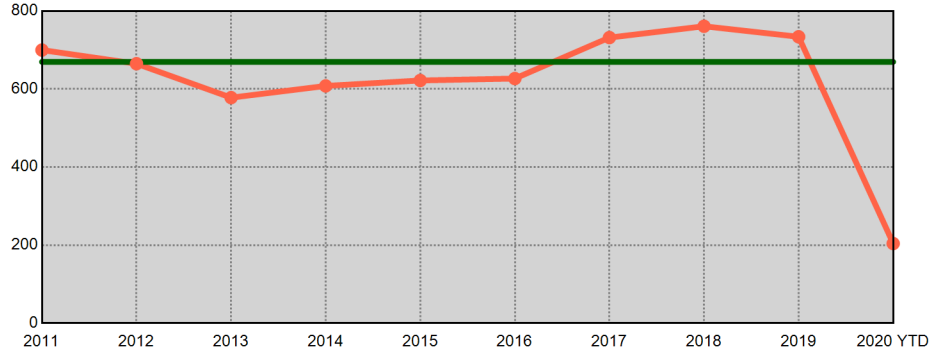


**Year End Total Property Part 1 Incidents - Prior 9 Year Annual Avg: 3,487**

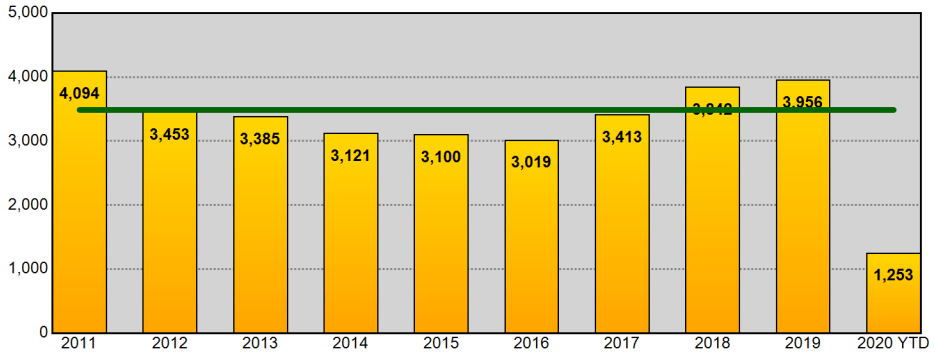


**Year End Total Property Part 1 Incidents - Prior 9 Year Annual Avg: 3,487**

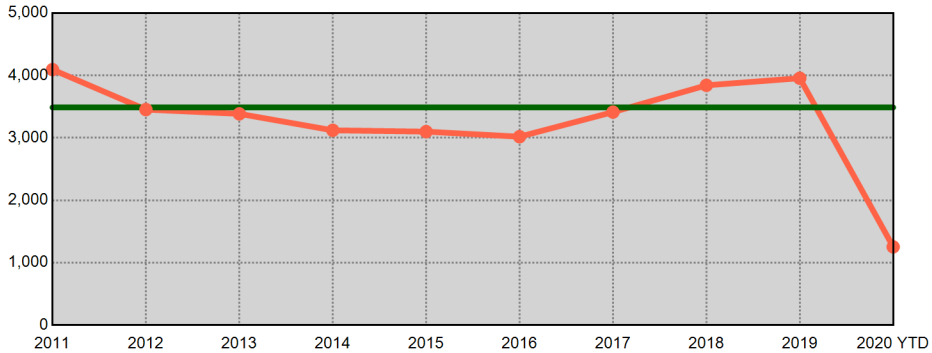


**Information summarized for CompStat week ending 04/18/2020. Current year statistics are summarized for 2020 YTD. The horizontal line on each chart represents the average of the prior 9 year end offense totals.**

Sourced from MNPD ARMS on 4/22/2020 6:50:55 AM. The figures above were sourced from incident reports using Uniform Crime Reporting definitions and reporting guidelines, based on the date when the crime was reported. This report is intended to be a management and planning tool and does not reflect the official UCR counts for the department. Incidents where a location is unknown or unspecified are included in the countywide totals.

# County UCR Incidents - YTD Comparisons

**METROPOLITAN POLICE DEPARTMENT**
*of Nashville and Davidson County*

**Aggregated by precinct (incident location). Based on date when each incident was reported.**

| | Homicide | Rape | Commercial Robbery | Street Robbery | Total Robbery | Aggravated Assault | Commercial Burglary | Residential Burglary | Total Burglary | Larceny | Auto Theft | Violent Offenses | Property Offenses | Part I Offenses |
|---|---|---|---|---|---|---|---|---|---|---|---|---|---|---|
| 2019 YTD | 17 | 154 | 52 | 457 | 509 | 1,228 | 287 | 688 | 975 | 5,681 | 862 | 1,908 | 7,518 | 9,426 |
| 2020 YTD | 32 | 147 | 78 | 439 | 517 | 1,403 | 396 | 629 | 1,025 | 6,372 | 883 | 2,099 | 8,280 | 10,379 |
| % Change | 88.2% | -4.5% | 50.0% | -3.9% | 1.6% | 14.3% | 38.0% | -8.6% | 5.1% | 12.2% | 2.4% | 10.0% | 10.1% | 10.1% |
| 2018 YTD | 20 | 166 | 66 | 503 | 569 | 1,450 | 258 | 692 | 950 | 5,514 | 909 | 2,205 | 7,373 | 9,578 |
| 2020 YTD | 32 | 147 | 78 | 439 | 517 | 1,403 | 396 | 629 | 1,025 | 6,372 | 883 | 2,099 | 8,280 | 10,379 |
| % Change | 60.0% | -11.4% | 18.2% | -12.7% | -9.1% | -3.2% | 53.5% | -9.1% | 7.9% | 15.6% | -2.9% | -4.8% | 12.3% | 8.4% |
| 2017 YTD | 25 | 146 | 90 | 515 | 605 | 1,470 | 265 | 810 | 1,075 | 5,290 | 780 | 2,246 | 7,145 | 9,391 |
| 2020 YTD | 32 | 147 | 78 | 439 | 517 | 1,403 | 396 | 629 | 1,025 | 6,372 | 883 | 2,099 | 8,280 | 10,379 |
| % Change | 28.0% | 0.7% | -13.3% | -14.8% | -14.5% | -4.6% | 49.4% | -22.3% | -4.7% | 20.5% | 13.2% | -6.5% | 15.9% | 10.5% |
| 2016 YTD | 22 | 170 | 73 | 414 | 487 | 1,380 | 230 | 1,182 | 1,412 | 5,265 | 442 | 2,059 | 7,119 | 9,178 |
| 2020 YTD | 32 | 147 | 78 | 439 | 517 | 1,403 | 396 | 629 | 1,025 | 6,372 | 883 | 2,099 | 8,280 | 10,379 |
| % Change | 45.5% | -13.5% | 6.8% | 6.0% | 6.2% | 1.7% | 72.2% | -46.8% | -27.4% | 21.0% | 99.8% | 1.9% | 16.3% | 13.1% |
| 2015 YTD | 14 | 173 | 68 | 390 | 458 | 1,248 | 218 | 1,136 | 1,354 | 4,603 | 335 | 1,893 | 6,292 | 8,185 |
| 2020 YTD | 32 | 147 | 78 | 439 | 517 | 1,403 | 396 | 629 | 1,025 | 6,372 | 883 | 2,099 | 8,280 | 10,379 |
| % Change | 128.6% | -15.0% | 14.7% | 12.6% | 12.9% | 12.4% | 81.7% | -44.6% | -24.3% | 38.4% | 163.6% | 10.9% | 31.6% | 26.8% |
| 2014 YTD | 16 | 166 | 43 | 326 | 369 | 1,382 | 232 | 1,064 | 1,296 | 4,761 | 264 | 1,933 | 6,321 | 8,254 |
| 2020 YTD | 32 | 147 | 78 | 439 | 517 | 1,403 | 396 | 629 | 1,025 | 6,372 | 883 | 2,099 | 8,280 | 10,379 |
| % Change | 100.0% | -11.4% | 81.4% | 34.7% | 40.1% | 1.5% | 70.7% | -40.9% | -20.9% | 33.8% | 234.5% | 8.6% | 31.0% | 25.7% |
| 2013 YTD | 12 | 140 | 73 | 383 | 456 | 1,318 | 257 | 1,409 | 1,666 | 5,302 | 322 | 1,926 | 7,290 | 9,216 |
| 2020 YTD | 32 | 147 | 78 | 439 | 517 | 1,403 | 396 | 629 | 1,025 | 6,372 | 883 | 2,099 | 8,280 | 10,379 |
| % Change | 166.7% | 5.0% | 6.8% | 14.6% | 13.4% | 6.4% | 54.1% | -55.4% | -38.5% | 20.2% | 174.2% | 9.0% | 13.6% | 12.6% |
| 2012 YTD | 18 | 148 | 62 | 378 | 440 | 1,487 | 272 | 1,337 | 1,609 | 5,509 | 381 | 2,093 | 7,499 | 9,592 |
| 2020 YTD | 32 | 147 | 78 | 439 | 517 | 1,403 | 396 | 629 | 1,025 | 6,372 | 883 | 2,099 | 8,280 | 10,379 |
| % Change | 77.8% | -0.7% | 25.8% | 16.1% | 17.5% | -5.6% | 45.6% | -53.0% | -36.3% | 15.7% | 131.8% | 0.3% | 10.4% | 8.2% |
| 8 YTD Avg | 18 | 158 | 66 | 421 | 487 | 1,370 | 252 | 1,040 | 1,292 | 5,241 | 537 | 2,033 | 7,070 | 9,103 |
| 2020 YTD | 32 | 147 | 78 | 439 | 517 | 1,403 | 396 | 629 | 1,025 | 6,372 | 883 | 2,099 | 8,280 | 10,379 |
| % Change | 77.8% | -7.0% | 18.2% | 4.3% | 6.2% | 2.4% | 57.1% | -39.5% | -20.7% | 21.6% | 64.4% | 3.2% | 17.1% | 14.0% |
| 5 YTD Avg | 20 | 162 | 70 | 456 | 526 | 1,355 | 252 | 902 | 1,153 | 5,271 | 666 | 2,062 | 7,089 | 9,152 |
| 2020 YTD | 32 | 147 | 78 | 439 | 517 | 1,403 | 396 | 629 | 1,025 | 6,372 | 883 | 2,099 | 8,280 | 10,379 |
| % Change | 60.0% | -9.3% | 11.4% | -3.7% | -1.7% | 3.5% | 57.1% | -30.3% | -11.1% | 20.9% | 32.6% | 1.8% | 16.8% | 13.4% |

Information summarized for CompStat week ending 04/18/2020.

'8 YTD Avg' refers to the computed 2012 - 2019 YTD average.
'5 YTD Avg' refers to the computed 2015 - 2019 YTD average.

Sourced from MNPD ARMS on 4/22/2020 6:50:57 AM. The figures above were sourced from incident reports using Uniform Crime Reporting definitions and reporting guidelines, based on the date when the crime was reported. This report is intended to be a management and planning tool and does not reflect the official UCR counts for the department. Incidents where a location is unknown or unspecified are included in the countywide totals. 'Unknown' refers to records in which the address is listed as 'Unknown' on the incident report. 'Not Validated' refers to records that were entered in with an invalid addresses.

# West Precinct UCR Incidents - YTD Comparisons

**METROPOLITAN POLICE DEPARTMENT**
*of Nashville and Davidson County*

**Aggregated by precinct (incident location). Based on date when each incident was reported.**

| | Homicide | Rape | Commercial Robbery | Street Robbery | Total Robbery | Aggravated Assault | Commercial Burglary | Residential Burglary | Total Burglary | Larceny | Auto Theft | Violent Offenses | Property Offenses | Part I Offenses |
|---|---|---|---|---|---|---|---|---|---|---|---|---|---|---|
| 2019 YTD | 1 | 13 | 1 | 26 | 27 | 62 | 18 | 66 | 84 | 733 | 82 | 103 | 899 | 1,002 |
| 2020 YTD | 2 | 14 | 5 | 20 | 25 | 91 | 36 | 48 | 84 | 696 | 69 | 132 | 849 | 981 |
| % Change | 100.0% | 7.7% | 400.0% | -23.1% | -7.4% | 46.8% | 100.0% | -27.3% | 0.0% | -5.0% | -15.9% | 28.2% | -5.6% | -2.1% |
| 2018 YTD | 0 | 9 | 8 | 22 | 30 | 72 | 43 | 108 | 151 | 733 | 71 | 111 | 955 | 1,066 |
| 2020 YTD | 2 | 14 | 5 | 20 | 25 | 91 | 36 | 48 | 84 | 696 | 69 | 132 | 849 | 981 |
| % Change | - | 55.6% | -37.5% | -9.1% | -16.7% | 26.4% | -16.3% | -55.6% | -44.4% | -5.0% | -2.8% | 18.9% | -11.1% | -8.0% |
| 2017 YTD | 2 | 12 | 4 | 18 | 22 | 80 | 26 | 91 | 117 | 762 | 60 | 116 | 939 | 1,055 |
| 2020 YTD | 2 | 14 | 5 | 20 | 25 | 91 | 36 | 48 | 84 | 696 | 69 | 132 | 849 | 981 |
| % Change | 0.0% | 16.7% | 25.0% | 11.1% | 13.6% | 13.8% | 38.5% | -47.3% | -28.2% | -8.7% | 15.0% | 13.8% | -9.6% | -7.0% |
| 2016 YTD | 2 | 9 | 5 | 12 | 17 | 93 | 30 | 122 | 152 | 723 | 47 | 121 | 922 | 1,043 |
| 2020 YTD | 2 | 14 | 5 | 20 | 25 | 91 | 36 | 48 | 84 | 696 | 69 | 132 | 849 | 981 |
| % Change | 0.0% | 55.6% | 0.0% | 66.7% | 47.1% | -2.2% | 20.0% | -60.7% | -44.7% | -3.7% | 46.8% | 9.1% | -7.9% | -5.9% |
| 2015 YTD | 0 | 12 | 8 | 29 | 37 | 81 | 21 | 109 | 130 | 625 | 36 | 130 | 791 | 921 |
| 2020 YTD | 2 | 14 | 5 | 20 | 25 | 91 | 36 | 48 | 84 | 696 | 69 | 132 | 849 | 981 |
| % Change | - | 16.7% | -37.5% | -31.0% | -32.4% | 12.3% | 71.4% | -56.0% | -35.4% | 11.4% | 91.7% | 1.5% | 7.3% | 6.5% |
| 2014 YTD | 0 | 14 | 6 | 16 | 22 | 76 | 27 | 102 | 129 | 719 | 29 | 112 | 877 | 989 |
| 2020 YTD | 2 | 14 | 5 | 20 | 25 | 91 | 36 | 48 | 84 | 696 | 69 | 132 | 849 | 981 |
| % Change | - | 0.0% | -16.7% | 25.0% | 13.6% | 19.7% | 33.3% | -52.9% | -34.9% | -3.2% | 137.9% | 17.9% | -3.2% | -0.8% |
| 2013 YTD | 1 | 14 | 10 | 17 | 27 | 103 | 42 | 150 | 192 | 904 | 32 | 145 | 1,128 | 1,273 |
| 2020 YTD | 2 | 14 | 5 | 20 | 25 | 91 | 36 | 48 | 84 | 696 | 69 | 132 | 849 | 981 |
| % Change | 100.0% | 0.0% | -50.0% | 17.6% | -7.4% | -11.7% | -14.3% | -68.0% | -56.3% | -23.0% | 115.6% | -9.0% | -24.7% | -22.9% |
| 2012 YTD | 1 | 10 | 7 | 14 | 21 | 98 | 17 | 143 | 160 | 724 | 33 | 130 | 917 | 1,047 |
| 2020 YTD | 2 | 14 | 5 | 20 | 25 | 91 | 36 | 48 | 84 | 696 | 69 | 132 | 849 | 981 |
| % Change | 100.0% | 40.0% | -28.6% | 42.9% | 19.0% | -7.1% | 111.8% | -66.4% | -47.5% | -3.9% | 109.1% | 1.5% | -7.4% | -6.3% |
| 8 YTD Avg | 1 | 12 | 6 | 19 | 25 | 83 | 28 | 111 | 139 | 740 | 49 | 121 | 929 | 1,050 |
| 2020 YTD | 2 | 14 | 5 | 20 | 25 | 91 | 36 | 48 | 84 | 696 | 69 | 132 | 849 | 981 |
| % Change | 100.0% | 16.7% | -16.7% | 5.3% | 0.0% | 9.6% | 28.6% | -56.8% | -39.6% | -5.9% | 40.8% | 9.1% | -8.6% | -6.6% |
| 5 YTD Avg | 1 | 11 | 5 | 21 | 27 | 78 | 28 | 99 | 127 | 715 | 59 | 116 | 901 | 1,017 |
| 2020 YTD | 2 | 14 | 5 | 20 | 25 | 91 | 36 | 48 | 84 | 696 | 69 | 132 | 849 | 981 |
| % Change | 100.0% | 27.3% | 0.0% | -4.8% | -7.4% | 16.7% | 28.6% | -51.5% | -33.9% | -2.7% | 16.9% | 13.8% | -5.8% | -3.5% |

Information summarized for CompStat week ending 04/18/2020.

'8 YTD Avg' refers to the computed 2012 - 2019 YTD average.
'5 YTD Avg' refers to the computed 2015 - 2019 YTD average.

Sourced from MNPD ARMS on 4/22/2020 6:50:57 AM. The figures above were sourced from incident reports using Uniform Crime Reporting definitions and reporting guidelines, based on the date when the crime was reported. This report is intended to be a management and planning tool and does not reflect the official UCR counts for the department. Incidents where a location is unknown or unspecified are included in the countywide totals. 'Unknown' refers to records in which the address is listed as 'Unknown' on the incident report. 'Not Validated' refers to records that were entered in with an invalid addresses.

# East Precinct UCR Incidents - YTD Comparisons

**METROPOLITAN POLICE DEPARTMENT**
*of Nashville and Davidson County*

**Aggregated by precinct (incident location). Based on date when each incident was reported.**

| | Homicide | Rape | Commercial Robbery | Street Robbery | Total Robbery | Aggravated Assault | Commercial Burglary | Residential Burglary | Total Burglary | Larceny | Auto Theft | Violent Offenses | Property Offenses | Part I Offenses |
|---|---|---|---|---|---|---|---|---|---|---|---|---|---|---|
| 2019 YTD | 3 | 17 | 3 | 42 | 45 | 157 | 21 | 69 | 90 | 628 | 96 | 222 | 814 | 1,036 |
| 2020 YTD | 2 | 12 | 8 | 47 | 55 | 163 | 22 | 92 | 114 | 710 | 118 | 232 | 942 | 1,174 |
| % Change | -33.3% | -29.4% | 166.7% | 11.9% | 22.2% | 3.8% | 4.8% | 33.3% | 26.7% | 13.1% | 22.9% | 4.5% | 15.7% | 13.3% |
| 2018 YTD | 2 | 12 | 5 | 48 | 53 | 189 | 16 | 78 | 94 | 560 | 71 | 256 | 725 | 981 |
| 2020 YTD | 2 | 12 | 8 | 47 | 55 | 163 | 22 | 92 | 114 | 710 | 118 | 232 | 942 | 1,174 |
| % Change | 0.0% | 0.0% | 60.0% | -2.1% | 3.8% | -13.8% | 37.5% | 17.9% | 21.3% | 26.8% | 66.2% | -9.4% | 29.9% | 19.7% |
| 2017 YTD | 5 | 17 | 10 | 45 | 55 | 205 | 26 | 109 | 135 | 507 | 88 | 282 | 730 | 1,012 |
| 2020 YTD | 2 | 12 | 8 | 47 | 55 | 163 | 22 | 92 | 114 | 710 | 118 | 232 | 942 | 1,174 |
| % Change | -60.0% | -29.4% | -20.0% | 4.4% | 0.0% | -20.5% | -15.4% | -15.6% | -15.6% | 40.0% | 34.1% | -17.7% | 29.0% | 16.0% |
| 2016 YTD | 2 | 18 | 3 | 46 | 49 | 185 | 27 | 138 | 165 | 521 | 69 | 254 | 755 | 1,009 |
| 2020 YTD | 2 | 12 | 8 | 47 | 55 | 163 | 22 | 92 | 114 | 710 | 118 | 232 | 942 | 1,174 |
| % Change | 0.0% | -33.3% | 166.7% | 2.2% | 12.2% | -11.9% | -18.5% | -33.3% | -30.9% | 36.3% | 71.0% | -8.7% | 24.8% | 16.4% |
| 2015 YTD | 2 | 29 | 17 | 51 | 68 | 213 | 24 | 161 | 185 | 464 | 53 | 312 | 702 | 1,014 |
| 2020 YTD | 2 | 12 | 8 | 47 | 55 | 163 | 22 | 92 | 114 | 710 | 118 | 232 | 942 | 1,174 |
| % Change | 0.0% | -58.6% | -52.9% | -7.8% | -19.1% | -23.5% | -8.3% | -42.9% | -38.4% | 53.0% | 122.6% | -25.6% | 34.2% | 15.8% |
| 2014 YTD | 2 | 19 | 6 | 47 | 53 | 209 | 19 | 111 | 130 | 446 | 27 | 283 | 603 | 886 |
| 2020 YTD | 2 | 12 | 8 | 47 | 55 | 163 | 22 | 92 | 114 | 710 | 118 | 232 | 942 | 1,174 |
| % Change | 0.0% | -36.8% | 33.3% | 0.0% | 3.8% | -22.0% | 15.8% | -17.1% | -12.3% | 59.2% | 337.0% | -18.0% | 56.2% | 32.5% |
| 2013 YTD | 1 | 20 | 8 | 62 | 70 | 206 | 10 | 226 | 236 | 482 | 40 | 297 | 758 | 1,055 |
| 2020 YTD | 2 | 12 | 8 | 47 | 55 | 163 | 22 | 92 | 114 | 710 | 118 | 232 | 942 | 1,174 |
| % Change | 100.0% | -40.0% | 0.0% | -24.2% | -21.4% | -20.9% | 120.0% | -59.3% | -51.7% | 47.3% | 195.0% | -21.9% | 24.3% | 11.3% |
| 2012 YTD | 3 | 18 | 13 | 67 | 80 | 249 | 26 | 196 | 222 | 614 | 39 | 350 | 875 | 1,225 |
| 2020 YTD | 2 | 12 | 8 | 47 | 55 | 163 | 22 | 92 | 114 | 710 | 118 | 232 | 942 | 1,174 |
| % Change | -33.3% | -33.3% | -38.5% | -29.9% | -31.3% | -34.5% | -15.4% | -53.1% | -48.6% | 15.6% | 202.6% | -33.7% | 7.7% | -4.2% |
| 8 YTD Avg | 3 | 19 | 8 | 51 | 59 | 202 | 21 | 136 | 157 | 528 | 60 | 282 | 745 | 1,027 |
| 2020 YTD | 2 | 12 | 8 | 47 | 55 | 163 | 22 | 92 | 114 | 710 | 118 | 232 | 942 | 1,174 |
| % Change | -33.3% | -36.8% | 0.0% | -7.8% | -6.8% | -19.3% | 4.8% | -32.4% | -27.4% | 34.5% | 96.7% | -17.7% | 26.4% | 14.3% |
| 5 YTD Avg | 3 | 19 | 8 | 46 | 54 | 190 | 23 | 111 | 134 | 536 | 75 | 265 | 745 | 1,010 |
| 2020 YTD | 2 | 12 | 8 | 47 | 55 | 163 | 22 | 92 | 114 | 710 | 118 | 232 | 942 | 1,174 |
| % Change | -33.3% | -36.8% | 0.0% | 2.2% | 1.9% | -14.2% | -4.3% | -17.1% | -14.9% | 32.5% | 57.3% | -12.5% | 26.4% | 16.2% |

Information summarized for CompStat week ending 04/18/2020.

'8 YTD Avg' refers to the computed 2012 - 2019 YTD average.
'5 YTD Avg' refers to the computed 2015 - 2019 YTD average.

Sourced from MNPD ARMS on 4/22/2020 6:50:57 AM. The figures above were sourced from incident reports using Uniform Crime Reporting definitions and reporting guidelines, based on the date when the crime was reported. This report is intended to be a management and planning tool and does not reflect the official UCR counts for the department. Incidents where a location is unknown or unspecified are included in the countywide totals. 'Unknown' refers to records in which the address is listed as 'Unknown' on the incident report. 'Not Validated' refers to records that were entered in with an invalid addresses.

# South Precinct UCR Incidents - YTD Comparisons

**METROPOLITAN POLICE DEPARTMENT**
*of Nashville and Davidson County*

**Aggregated by precinct (incident location). Based on date when each incident was reported.**

| | Homicide | Rape | Commercial Robbery | Street Robbery | Total Robbery | Aggravated Assault | Commercial Burglary | Residential Burglary | Total Burglary | Larceny | Auto Theft | Violent Offenses | Property Offenses | Part I Offenses |
|---|---|---|---|---|---|---|---|---|---|---|---|---|---|---|
| 2019 YTD | 2 | 23 | 10 | 118 | 128 | 242 | 74 | 163 | 237 | 892 | 183 | 395 | 1,312 | 1,707 |
| 2020 YTD | 9 | 36 | 26 | 113 | 139 | 266 | 112 | 108 | 220 | 1,268 | 189 | 450 | 1,677 | 2,127 |
| % Change | 350.0% | 56.5% | 160.0% | -4.2% | 8.6% | 9.9% | 51.4% | -33.7% | -7.2% | 42.2% | 3.3% | 13.9% | 27.8% | 24.6% |
| 2018 YTD | 4 | 30 | 11 | 140 | 151 | 286 | 57 | 141 | 198 | 955 | 193 | 471 | 1,346 | 1,817 |
| 2020 YTD | 9 | 36 | 26 | 113 | 139 | 266 | 112 | 108 | 220 | 1,268 | 189 | 450 | 1,677 | 2,127 |
| % Change | 125.0% | 20.0% | 136.4% | -19.3% | -7.9% | -7.0% | 96.5% | -23.4% | 11.1% | 32.8% | -2.1% | -4.5% | 24.6% | 17.1% |
| 2017 YTD | 6 | 18 | 20 | 124 | 144 | 315 | 46 | 174 | 220 | 865 | 194 | 483 | 1,279 | 1,762 |
| 2020 YTD | 9 | 36 | 26 | 113 | 139 | 266 | 112 | 108 | 220 | 1,268 | 189 | 450 | 1,677 | 2,127 |
| % Change | 50.0% | 100.0% | 30.0% | -8.9% | -3.5% | -15.6% | 143.5% | -37.9% | 0.0% | 46.6% | -2.6% | -6.8% | 31.1% | 20.7% |
| 2016 YTD | 8 | 31 | 16 | 107 | 123 | 286 | 34 | 341 | 375 | 976 | 115 | 448 | 1,466 | 1,914 |
| 2020 YTD | 9 | 36 | 26 | 113 | 139 | 266 | 112 | 108 | 220 | 1,268 | 189 | 450 | 1,677 | 2,127 |
| % Change | 12.5% | 16.1% | 62.5% | 5.6% | 13.0% | -7.0% | 229.4% | -68.3% | -41.3% | 29.9% | 64.3% | 0.4% | 14.4% | 11.1% |
| 2015 YTD | 2 | 26 | 11 | 83 | 94 | 206 | 49 | 303 | 352 | 885 | 55 | 328 | 1,292 | 1,620 |
| 2020 YTD | 9 | 36 | 26 | 113 | 139 | 266 | 112 | 108 | 220 | 1,268 | 189 | 450 | 1,677 | 2,127 |
| % Change | 350.0% | 38.5% | 136.4% | 36.1% | 47.9% | 29.1% | 128.6% | -64.4% | -37.5% | 43.3% | 243.6% | 37.2% | 29.8% | 31.3% |
| 2014 YTD | 2 | 27 | 14 | 75 | 89 | 284 | 49 | 238 | 287 | 907 | 54 | 402 | 1,248 | 1,650 |
| 2020 YTD | 9 | 36 | 26 | 113 | 139 | 266 | 112 | 108 | 220 | 1,268 | 189 | 450 | 1,677 | 2,127 |
| % Change | 350.0% | 33.3% | 85.7% | 50.7% | 56.2% | -6.3% | 128.6% | -54.6% | -23.3% | 39.8% | 250.0% | 11.9% | 34.4% | 28.9% |
| 2013 YTD | 2 | 27 | 7 | 87 | 94 | 246 | 63 | 288 | 351 | 898 | 66 | 369 | 1,315 | 1,684 |
| 2020 YTD | 9 | 36 | 26 | 113 | 139 | 266 | 112 | 108 | 220 | 1,268 | 189 | 450 | 1,677 | 2,127 |
| % Change | 350.0% | 33.3% | 271.4% | 29.9% | 47.9% | 8.1% | 77.8% | -62.5% | -37.3% | 41.2% | 186.4% | 22.0% | 27.5% | 26.3% |
| 2012 YTD | 0 | 29 | 10 | 84 | 94 | 265 | 57 | 201 | 258 | 872 | 107 | 388 | 1,237 | 1,625 |
| 2020 YTD | 9 | 36 | 26 | 113 | 139 | 266 | 112 | 108 | 220 | 1,268 | 189 | 450 | 1,677 | 2,127 |
| % Change | - | 24.1% | 160.0% | 34.5% | 47.9% | 0.4% | 96.5% | -46.3% | -14.7% | 45.4% | 76.6% | 16.0% | 35.6% | 30.9% |
| 8 YTD Avg | 3 | 26 | 12 | 102 | 115 | 266 | 54 | 231 | 285 | 906 | 121 | 411 | 1,312 | 1,722 |
| 2020 YTD | 9 | 36 | 26 | 113 | 139 | 266 | 112 | 108 | 220 | 1,268 | 189 | 450 | 1,677 | 2,127 |
| % Change | 200.0% | 38.5% | 116.7% | 10.8% | 20.9% | 0.0% | 107.4% | -53.2% | -22.8% | 40.0% | 56.2% | 9.5% | 27.8% | 23.5% |
| 5 YTD Avg | 4 | 26 | 14 | 114 | 128 | 267 | 52 | 224 | 276 | 915 | 148 | 425 | 1,339 | 1,764 |
| 2020 YTD | 9 | 36 | 26 | 113 | 139 | 266 | 112 | 108 | 220 | 1,268 | 189 | 450 | 1,677 | 2,127 |
| % Change | 125.0% | 38.5% | 85.7% | -0.9% | 8.6% | -0.4% | 115.4% | -51.8% | -20.3% | 38.6% | 27.7% | 5.9% | 25.2% | 20.6% |

Information summarized for CompStat week ending 04/18/2020.

'8 YTD Avg' refers to the computed 2012 - 2019 YTD average.
'5 YTD Avg' refers to the computed 2015 - 2019 YTD average.

Sourced from MNPD ARMS on 4/22/2020 6:50:57 AM. The figures above were sourced from incident reports using Uniform Crime Reporting definitions and reporting guidelines, based on the date when the crime was reported. This report is intended to be a management and planning tool and does not reflect the official UCR counts for the department. Incidents where a location is unknown or unspecified are included in the countywide totals. 'Unknown' refers to records in which the address is listed as 'Unknown' on the incident report. 'Not Validated' refers to records that were entered in with an invalid addresses.

# Central Precinct UCR Incidents - YTD Comparisons

**METROPOLITAN POLICE DEPARTMENT**
*of Nashville and Davidson County*

**Aggregated by precinct (incident location). Based on date when each incident was reported.**

| | Homicide | Rape | Commercial Robbery | Street Robbery | Total Robbery | Aggravated Assault | Commercial Burglary | Residential Burglary | Total Burglary | Larceny | Auto Theft | Violent Offenses | Property Offenses | Part I Offenses |
|---|---|---|---|---|---|---|---|---|---|---|---|---|---|---|
| 2019 YTD | 1 | 13 | 1 | 30 | 31 | 69 | 22 | 11 | 33 | 442 | 31 | 114 | 506 | 620 |
| 2020 YTD | 1 | 4 | 0 | 38 | 38 | 63 | 28 | 6 | 34 | 386 | 27 | 106 | 447 | 553 |
| % Change | 0.0% | -69.2% | -100.0% | 26.7% | 22.6% | -8.7% | 27.3% | -45.5% | 3.0% | -12.7% | -12.9% | -7.0% | -11.7% | -10.8% |
| 2018 YTD | 0 | 11 | 0 | 16 | 16 | 43 | 13 | 4 | 17 | 297 | 25 | 70 | 339 | 409 |
| 2020 YTD | 1 | 4 | 0 | 38 | 38 | 63 | 28 | 6 | 34 | 386 | 27 | 106 | 447 | 553 |
| % Change | - | -63.6% | - | 137.5% | 137.5% | 46.5% | 115.4% | 50.0% | 100.0% | 30.0% | 8.0% | 51.4% | 31.9% | 35.2% |
| 2017 YTD | 0 | 8 | 2 | 31 | 33 | 56 | 9 | 5 | 14 | 329 | 39 | 97 | 382 | 479 |
| 2020 YTD | 1 | 4 | 0 | 38 | 38 | 63 | 28 | 6 | 34 | 386 | 27 | 106 | 447 | 553 |
| % Change | - | -50.0% | -100.0% | 22.6% | 15.2% | 12.5% | 211.1% | 20.0% | 142.9% | 17.3% | -30.8% | 9.3% | 17.0% | 15.4% |
| 2016 YTD | 0 | 20 | 1 | 29 | 30 | 40 | 7 | 6 | 13 | 250 | 12 | 90 | 275 | 365 |
| 2020 YTD | 1 | 4 | 0 | 38 | 38 | 63 | 28 | 6 | 34 | 386 | 27 | 106 | 447 | 553 |
| % Change | - | -80.0% | -100.0% | 31.0% | 26.7% | 57.5% | 300.0% | 0.0% | 161.5% | 54.4% | 125.0% | 17.8% | 62.5% | 51.5% |
| 2015 YTD | 0 | 17 | 0 | 19 | 19 | 38 | 13 | 3 | 16 | 243 | 9 | 74 | 268 | 342 |
| 2020 YTD | 1 | 4 | 0 | 38 | 38 | 63 | 28 | 6 | 34 | 386 | 27 | 106 | 447 | 553 |
| % Change | - | -76.5% | - | 100.0% | 100.0% | 65.8% | 115.4% | 100.0% | 112.5% | 58.8% | 200.0% | 43.2% | 66.8% | 61.7% |
| 2014 YTD | 0 | 19 | 1 | 22 | 23 | 46 | 8 | 8 | 16 | 241 | 12 | 88 | 269 | 357 |
| 2020 YTD | 1 | 4 | 0 | 38 | 38 | 63 | 28 | 6 | 34 | 386 | 27 | 106 | 447 | 553 |
| % Change | - | -78.9% | -100.0% | 72.7% | 65.2% | 37.0% | 250.0% | -25.0% | 112.5% | 60.2% | 125.0% | 20.5% | 66.2% | 54.9% |
| 2013 YTD | 0 | 10 | 0 | 10 | 10 | 48 | 19 | 6 | 25 | 246 | 13 | 68 | 284 | 352 |
| 2020 YTD | 1 | 4 | 0 | 38 | 38 | 63 | 28 | 6 | 34 | 386 | 27 | 106 | 447 | 553 |
| % Change | - | -60.0% | - | 280.0% | 280.0% | 31.3% | 47.4% | 0.0% | 36.0% | 56.9% | 107.7% | 55.9% | 57.4% | 57.1% |
| 2012 YTD | 0 | 14 | 1 | 23 | 24 | 58 | 10 | 7 | 17 | 373 | 14 | 96 | 404 | 500 |
| 2020 YTD | 1 | 4 | 0 | 38 | 38 | 63 | 28 | 6 | 34 | 386 | 27 | 106 | 447 | 553 |
| % Change | - | -71.4% | -100.0% | 65.2% | 58.3% | 8.6% | 180.0% | -14.3% | 100.0% | 3.5% | 92.9% | 10.4% | 10.6% | 10.6% |
| 8 YTD Avg | 0 | 14 | 1 | 23 | 23 | 50 | 13 | 6 | 19 | 303 | 19 | 87 | 341 | 428 |
| 2020 YTD | 1 | 4 | 0 | 38 | 38 | 63 | 28 | 6 | 34 | 386 | 27 | 106 | 447 | 553 |
| % Change | - | -71.4% | -100.0% | 65.2% | 65.2% | 26.0% | 115.4% | 0.0% | 78.9% | 27.4% | 42.1% | 21.8% | 31.1% | 29.2% |
| 5 YTD Avg | 0 | 14 | 1 | 25 | 26 | 49 | 13 | 6 | 19 | 312 | 23 | 89 | 354 | 443 |
| 2020 YTD | 1 | 4 | 0 | 38 | 38 | 63 | 28 | 6 | 34 | 386 | 27 | 106 | 447 | 553 |
| % Change | - | -71.4% | -100.0% | 52.0% | 46.2% | 28.6% | 115.4% | 0.0% | 78.9% | 23.7% | 17.4% | 19.1% | 26.3% | 24.8% |

Information summarized for CompStat week ending 04/18/2020.

'8 YTD Avg' refers to the computed 2012 - 2019 YTD average.
'5 YTD Avg' refers to the computed 2015 - 2019 YTD average.

Sourced from MNPD ARMS on 4/22/2020 6:50:57 AM. The figures above were sourced from incident reports using Uniform Crime Reporting definitions and reporting guidelines, based on the date when the crime was reported. This report is intended to be a management and planning tool and does not reflect the official UCR counts for the department. Incidents where a location is unknown or unspecified are included in the countywide totals. 'Unknown' refers to records in which the address is listed as 'Unknown' on the incident report. 'Not Validated' refers to records that were entered in with an invalid addresses.

# Hermitage Precinct UCR Incidents - YTD Comparisons

**METROPOLITAN POLICE DEPARTMENT**
*of Nashville and Davidson County*

**Aggregated by precinct (incident location). Based on date when each incident was reported.**

| | Homicide | Rape | Commercial Robbery | Street Robbery | Total Robbery | Aggravated Assault | Commercial Burglary | Residential Burglary | Total Burglary | Larceny | Auto Theft | Violent Offenses | Property Offenses | Part I Offenses |
|---|---|---|---|---|---|---|---|---|---|---|---|---|---|---|
| 2019 YTD | 3 | 31 | 17 | 93 | 110 | 193 | 51 | 116 | 167 | 1,093 | 158 | 337 | 1,418 | 1,755 |
| 2020 YTD | 6 | 24 | 18 | 65 | 83 | 264 | 60 | 93 | 153 | 1,096 | 153 | 377 | 1,402 | 1,779 |
| % Change | 100.0% | -22.6% | 5.9% | -30.1% | -24.5% | 36.8% | 17.6% | -19.8% | -8.4% | 0.3% | -3.2% | 11.9% | -1.1% | 1.4% |
| 2018 YTD | 2 | 41 | 17 | 104 | 121 | 231 | 37 | 119 | 156 | 942 | 185 | 395 | 1,283 | 1,678 |
| 2020 YTD | 6 | 24 | 18 | 65 | 83 | 264 | 60 | 93 | 153 | 1,096 | 153 | 377 | 1,402 | 1,779 |
| % Change | 200.0% | -41.5% | 5.9% | -37.5% | -31.4% | 14.3% | 62.2% | -21.8% | -1.9% | 16.3% | -17.3% | -4.6% | 9.3% | 6.0% |
| 2017 YTD | 4 | 43 | 22 | 108 | 130 | 242 | 45 | 148 | 193 | 931 | 134 | 419 | 1,258 | 1,677 |
| 2020 YTD | 6 | 24 | 18 | 65 | 83 | 264 | 60 | 93 | 153 | 1,096 | 153 | 377 | 1,402 | 1,779 |
| % Change | 50.0% | -44.2% | -18.2% | -39.8% | -36.2% | 9.1% | 33.3% | -37.2% | -20.7% | 17.7% | 14.2% | -10.0% | 11.4% | 6.1% |
| 2016 YTD | 3 | 27 | 20 | 71 | 91 | 244 | 42 | 196 | 238 | 1,039 | 60 | 365 | 1,337 | 1,702 |
| 2020 YTD | 6 | 24 | 18 | 65 | 83 | 264 | 60 | 93 | 153 | 1,096 | 153 | 377 | 1,402 | 1,779 |
| % Change | 100.0% | -11.1% | -10.0% | -8.5% | -8.8% | 8.2% | 42.9% | -52.6% | -35.7% | 5.5% | 155.0% | 3.3% | 4.9% | 4.5% |
| 2015 YTD | 1 | 36 | 11 | 77 | 88 | 184 | 40 | 177 | 217 | 844 | 61 | 309 | 1,122 | 1,431 |
| 2020 YTD | 6 | 24 | 18 | 65 | 83 | 264 | 60 | 93 | 153 | 1,096 | 153 | 377 | 1,402 | 1,779 |
| % Change | 500.0% | -33.3% | 63.6% | -15.6% | -5.7% | 43.5% | 50.0% | -47.5% | -29.5% | 29.9% | 150.8% | 22.0% | 25.0% | 24.3% |
| 2014 YTD | 1 | 16 | 6 | 63 | 69 | 230 | 52 | 200 | 252 | 834 | 53 | 316 | 1,139 | 1,455 |
| 2020 YTD | 6 | 24 | 18 | 65 | 83 | 264 | 60 | 93 | 153 | 1,096 | 153 | 377 | 1,402 | 1,779 |
| % Change | 500.0% | 50.0% | 200.0% | 3.2% | 20.3% | 14.8% | 15.4% | -53.5% | -39.3% | 31.4% | 188.7% | 19.3% | 23.1% | 22.3% |
| 2013 YTD | 2 | 22 | 17 | 70 | 87 | 220 | 32 | 216 | 248 | 1,056 | 60 | 331 | 1,364 | 1,695 |
| 2020 YTD | 6 | 24 | 18 | 65 | 83 | 264 | 60 | 93 | 153 | 1,096 | 153 | 377 | 1,402 | 1,779 |
| % Change | 200.0% | 9.1% | 5.9% | -7.1% | -4.6% | 20.0% | 87.5% | -56.9% | -38.3% | 3.8% | 155.0% | 13.9% | 2.8% | 5.0% |
| 2012 YTD | 5 | 27 | 8 | 60 | 68 | 283 | 50 | 218 | 268 | 977 | 62 | 383 | 1,307 | 1,690 |
| 2020 YTD | 6 | 24 | 18 | 65 | 83 | 264 | 60 | 93 | 153 | 1,096 | 153 | 377 | 1,402 | 1,779 |
| % Change | 20.0% | -11.1% | 125.0% | 8.3% | 22.1% | -6.7% | 20.0% | -57.3% | -42.9% | 12.2% | 146.8% | -1.6% | 7.3% | 5.3% |
| 8 YTD Avg | 3 | 30 | 15 | 81 | 96 | 228 | 44 | 174 | 217 | 965 | 97 | 357 | 1,279 | 1,635 |
| 2020 YTD | 6 | 24 | 18 | 65 | 83 | 264 | 60 | 93 | 153 | 1,096 | 153 | 377 | 1,402 | 1,779 |
| % Change | 100.0% | -20.0% | 20.0% | -19.8% | -13.5% | 15.8% | 36.4% | -46.6% | -29.5% | 13.6% | 57.7% | 5.6% | 9.6% | 8.8% |
| 5 YTD Avg | 3 | 36 | 17 | 91 | 108 | 219 | 43 | 151 | 194 | 970 | 120 | 365 | 1,284 | 1,649 |
| 2020 YTD | 6 | 24 | 18 | 65 | 83 | 264 | 60 | 93 | 153 | 1,096 | 153 | 377 | 1,402 | 1,779 |
| % Change | 100.0% | -33.3% | 5.9% | -28.6% | -23.1% | 20.5% | 39.5% | -38.4% | -21.1% | 13.0% | 27.5% | 3.3% | 9.2% | 7.9% |

Information summarized for CompStat week ending 04/18/2020.

'8 YTD Avg' refers to the computed 2012 - 2019 YTD average.
'5 YTD Avg' refers to the computed 2015 - 2019 YTD average.

Sourced from MNPD ARMS on 4/22/2020 6:50:57 AM. The figures above were sourced from incident reports using Uniform Crime Reporting definitions and reporting guidelines, based on the date when the crime was reported. This report is intended to be a management and planning tool and does not reflect the official UCR counts for the department. Incidents where a location is unknown or unspecified are included in the countywide totals. 'Unknown' refers to records in which the address is listed as 'Unknown' on the incident report. 'Not Validated' refers to records that were entered in with an invalid addresses.

# North Precinct UCR Incidents - YTD Comparisons

**METROPOLITAN POLICE DEPARTMENT**
*of Nashville and Davidson County*

**Aggregated by precinct (incident location). Based on date when each incident was reported.**

| | Homicide | Rape | Commercial Robbery | Street Robbery | Total Robbery | Aggravated Assault | Commercial Burglary | Residential Burglary | Total Burglary | Larceny | Auto Theft | Violent Offenses | Property Offenses | Part I Offenses |
|---|---|---|---|---|---|---|---|---|---|---|---|---|---|---|
| 2019 YTD | 4 | 26 | 5 | 57 | 62 | 250 | 17 | 109 | 126 | 640 | 126 | 342 | 892 | 1,234 |
| 2020 YTD | 10 | 21 | 2 | 67 | 69 | 259 | 27 | 122 | 149 | 597 | 121 | 359 | 867 | 1,226 |
| % Change | 150.0% | -19.2% | -60.0% | 17.5% | 11.3% | 3.6% | 58.8% | 11.9% | 18.3% | -6.7% | -4.0% | 5.0% | -2.8% | -0.6% |
| 2018 YTD | 7 | 25 | 9 | 74 | 83 | 299 | 22 | 88 | 110 | 635 | 156 | 414 | 901 | 1,315 |
| 2020 YTD | 10 | 21 | 2 | 67 | 69 | 259 | 27 | 122 | 149 | 597 | 121 | 359 | 867 | 1,226 |
| % Change | 42.9% | -16.0% | -77.8% | -9.5% | -16.9% | -13.4% | 22.7% | 38.6% | 35.5% | -6.0% | -22.4% | -13.3% | -3.8% | -6.8% |
| 2017 YTD | 4 | 17 | 13 | 87 | 100 | 265 | 48 | 118 | 166 | 553 | 96 | 386 | 815 | 1,201 |
| 2020 YTD | 10 | 21 | 2 | 67 | 69 | 259 | 27 | 122 | 149 | 597 | 121 | 359 | 867 | 1,226 |
| % Change | 150.0% | 23.5% | -84.6% | -23.0% | -31.0% | -2.3% | -43.8% | 3.4% | -10.2% | 8.0% | 26.0% | -7.0% | 6.4% | 2.1% |
| 2016 YTD | 5 | 20 | 7 | 68 | 75 | 259 | 35 | 121 | 156 | 486 | 70 | 359 | 712 | 1,071 |
| 2020 YTD | 10 | 21 | 2 | 67 | 69 | 259 | 27 | 122 | 149 | 597 | 121 | 359 | 867 | 1,226 |
| % Change | 100.0% | 5.0% | -71.4% | -1.5% | -8.0% | 0.0% | -22.9% | 0.8% | -4.5% | 22.8% | 72.9% | 0.0% | 21.8% | 14.5% |
| 2015 YTD | 7 | 22 | 4 | 74 | 78 | 255 | 27 | 147 | 174 | 399 | 55 | 362 | 628 | 990 |
| 2020 YTD | 10 | 21 | 2 | 67 | 69 | 259 | 27 | 122 | 149 | 597 | 121 | 359 | 867 | 1,226 |
| % Change | 42.9% | -4.5% | -50.0% | -9.5% | -11.5% | 1.6% | 0.0% | -17.0% | -14.4% | 49.6% | 120.0% | -0.8% | 38.1% | 23.8% |
| 2014 YTD | 5 | 29 | 0 | 53 | 53 | 297 | 16 | 147 | 163 | 442 | 37 | 384 | 642 | 1,026 |
| 2020 YTD | 10 | 21 | 2 | 67 | 69 | 259 | 27 | 122 | 149 | 597 | 121 | 359 | 867 | 1,226 |
| % Change | 100.0% | -27.6% | - | 26.4% | 30.2% | -12.8% | 68.8% | -17.0% | -8.6% | 35.1% | 227.0% | -6.5% | 35.0% | 19.5% |
| 2013 YTD | 5 | 13 | 5 | 70 | 75 | 248 | 27 | 212 | 239 | 477 | 33 | 341 | 749 | 1,090 |
| 2020 YTD | 10 | 21 | 2 | 67 | 69 | 259 | 27 | 122 | 149 | 597 | 121 | 359 | 867 | 1,226 |
| % Change | 100.0% | 61.5% | -60.0% | -4.3% | -8.0% | 4.4% | 0.0% | -42.5% | -37.7% | 25.2% | 266.7% | 5.3% | 15.8% | 12.5% |
| 2012 YTD | 4 | 16 | 5 | 50 | 55 | 216 | 28 | 188 | 216 | 550 | 51 | 291 | 817 | 1,108 |
| 2020 YTD | 10 | 21 | 2 | 67 | 69 | 259 | 27 | 122 | 149 | 597 | 121 | 359 | 867 | 1,226 |
| % Change | 150.0% | 31.3% | -60.0% | 34.0% | 25.5% | 19.9% | -3.6% | -35.1% | -31.0% | 8.5% | 137.3% | 23.4% | 6.1% | 10.6% |
| 8 YTD Avg | 5 | 21 | 6 | 67 | 73 | 261 | 28 | 141 | 169 | 523 | 78 | 360 | 770 | 1,129 |
| 2020 YTD | 10 | 21 | 2 | 67 | 69 | 259 | 27 | 122 | 149 | 597 | 121 | 359 | 867 | 1,226 |
| % Change | 100.0% | 0.0% | -66.7% | 0.0% | -5.5% | -0.8% | -3.6% | -13.5% | -11.8% | 14.1% | 55.1% | -0.3% | 12.6% | 8.6% |
| 5 YTD Avg | 5 | 22 | 8 | 72 | 80 | 266 | 30 | 117 | 146 | 543 | 101 | 373 | 790 | 1,162 |
| 2020 YTD | 10 | 21 | 2 | 67 | 69 | 259 | 27 | 122 | 149 | 597 | 121 | 359 | 867 | 1,226 |
| % Change | 100.0% | -4.5% | -75.0% | -6.9% | -13.8% | -2.6% | -10.0% | 4.3% | 2.1% | 9.9% | 19.8% | -3.8% | 9.7% | 5.5% |

Information summarized for CompStat week ending 04/18/2020.

'8 YTD Avg' refers to the computed 2012 - 2019 YTD average.
'5 YTD Avg' refers to the computed 2015 - 2019 YTD average.

Sourced from MNPD ARMS on 4/22/2020 6:50:57 AM. The figures above were sourced from incident reports using Uniform Crime Reporting definitions and reporting guidelines, based on the date when the crime was reported. This report is intended to be a management and planning tool and does not reflect the official UCR counts for the department. Incidents where a location is unknown or unspecified are included in the countywide totals. 'Unknown' refers to records in which the address is listed as 'Unknown' on the incident report. 'Not Validated' refers to records that were entered in with an invalid addresses.

# Madison Precinct UCR Incidents - YTD Comparisons

**METROPOLITAN POLICE DEPARTMENT**
*of Nashville and Davidson County*

**Aggregated by precinct (incident location). Based on date when each incident was reported.**

| | Homicide | Rape | Commercial Robbery | Street Robbery | Total Robbery | Aggravated Assault | Commercial Burglary | Residential Burglary | Total Burglary | Larceny | Auto Theft | Violent Offenses | Property Offenses | Part I Offenses |
|---|---|---|---|---|---|---|---|---|---|---|---|---|---|---|
| 2019 YTD | 2 | 12 | 10 | 31 | 41 | 141 | 29 | 69 | 98 | 543 | 94 | 196 | 735 | 931 |
| 2020 YTD | 2 | 16 | 7 | 41 | 48 | 173 | 27 | 92 | 119 | 629 | 91 | 239 | 839 | 1,078 |
| % Change | 0.0% | 33.3% | -30.0% | 32.3% | 17.1% | 22.7% | -6.9% | 33.3% | 21.4% | 15.8% | -3.2% | 21.9% | 14.1% | 15.8% |
| 2018 YTD | 3 | 19 | 11 | 34 | 45 | 215 | 15 | 71 | 86 | 638 | 90 | 282 | 814 | 1,096 |
| 2020 YTD | 2 | 16 | 7 | 41 | 48 | 173 | 27 | 92 | 119 | 629 | 91 | 239 | 839 | 1,078 |
| % Change | -33.3% | -15.8% | -36.4% | 20.6% | 6.7% | -19.5% | 80.0% | 29.6% | 38.4% | -1.4% | 1.1% | -15.2% | 3.1% | -1.6% |
| 2017 YTD | 2 | 9 | 10 | 49 | 59 | 144 | 18 | 104 | 122 | 656 | 89 | 214 | 867 | 1,081 |
| 2020 YTD | 2 | 16 | 7 | 41 | 48 | 173 | 27 | 92 | 119 | 629 | 91 | 239 | 839 | 1,078 |
| % Change | 0.0% | 77.8% | -30.0% | -16.3% | -18.6% | 20.1% | 50.0% | -11.5% | -2.5% | -4.1% | 2.2% | 11.7% | -3.2% | -0.3% |
| 2016 YTD | 1 | 23 | 12 | 38 | 50 | 161 | 17 | 138 | 155 | 654 | 29 | 235 | 838 | 1,073 |
| 2020 YTD | 2 | 16 | 7 | 41 | 48 | 173 | 27 | 92 | 119 | 629 | 91 | 239 | 839 | 1,078 |
| % Change | 100.0% | -30.4% | -41.7% | 7.9% | -4.0% | 7.5% | 58.8% | -33.3% | -23.2% | -3.8% | 213.8% | 1.7% | 0.1% | 0.5% |
| 2015 YTD | 1 | 12 | 9 | 33 | 42 | 163 | 15 | 134 | 149 | 563 | 40 | 218 | 752 | 970 |
| 2020 YTD | 2 | 16 | 7 | 41 | 48 | 173 | 27 | 92 | 119 | 629 | 91 | 239 | 839 | 1,078 |
| % Change | 100.0% | 33.3% | -22.2% | 24.2% | 14.3% | 6.1% | 80.0% | -31.3% | -20.1% | 11.7% | 127.5% | 9.6% | 11.6% | 11.1% |
| 2014 YTD | 5 | 18 | 3 | 25 | 28 | 140 | 15 | 115 | 130 | 543 | 29 | 191 | 702 | 893 |
| 2020 YTD | 2 | 16 | 7 | 41 | 48 | 173 | 27 | 92 | 119 | 629 | 91 | 239 | 839 | 1,078 |
| % Change | -60.0% | -11.1% | 133.3% | 64.0% | 71.4% | 23.6% | 80.0% | -20.0% | -8.5% | 15.8% | 213.8% | 25.1% | 19.5% | 20.7% |
| 2013 YTD | 0 | 17 | 11 | 46 | 57 | 145 | 22 | 151 | 173 | 528 | 41 | 219 | 742 | 961 |
| 2020 YTD | 2 | 16 | 7 | 41 | 48 | 173 | 27 | 92 | 119 | 629 | 91 | 239 | 839 | 1,078 |
| % Change | - | -5.9% | -36.4% | -10.9% | -15.8% | 19.3% | 22.7% | -39.1% | -31.2% | 19.1% | 122.0% | 9.1% | 13.1% | 12.2% |
| 2012 YTD | 4 | 14 | 4 | 50 | 54 | 178 | 23 | 215 | 238 | 665 | 43 | 250 | 946 | 1,196 |
| 2020 YTD | 2 | 16 | 7 | 41 | 48 | 173 | 27 | 92 | 119 | 629 | 91 | 239 | 839 | 1,078 |
| % Change | -50.0% | 14.3% | 75.0% | -18.0% | -11.1% | -2.8% | 17.4% | -57.2% | -50.0% | -5.4% | 111.6% | -4.4% | -11.3% | -9.9% |
| 8 YTD Avg | 2 | 16 | 9 | 38 | 47 | 161 | 19 | 125 | 144 | 599 | 57 | 226 | 800 | 1,025 |
| 2020 YTD | 2 | 16 | 7 | 41 | 48 | 173 | 27 | 92 | 119 | 629 | 91 | 239 | 839 | 1,078 |
| % Change | 0.0% | 0.0% | -22.2% | 7.9% | 2.1% | 7.5% | 42.1% | -26.4% | -17.4% | 5.0% | 59.6% | 5.8% | 4.9% | 5.2% |
| 5 YTD Avg | 2 | 15 | 10 | 37 | 47 | 165 | 19 | 103 | 122 | 611 | 68 | 229 | 801 | 1,030 |
| 2020 YTD | 2 | 16 | 7 | 41 | 48 | 173 | 27 | 92 | 119 | 629 | 91 | 239 | 839 | 1,078 |
| % Change | 0.0% | 6.7% | -30.0% | 10.8% | 2.1% | 4.8% | 42.1% | -10.7% | -2.5% | 2.9% | 33.8% | 4.4% | 4.7% | 4.7% |

Information summarized for CompStat week ending 04/18/2020.

'8 YTD Avg' refers to the computed 2012 - 2019 YTD average.
'5 YTD Avg' refers to the computed 2015 - 2019 YTD average.

Sourced from MNPD ARMS on 4/22/2020 6:50:57 AM. The figures above were sourced from incident reports using Uniform Crime Reporting definitions and reporting guidelines, based on the date when the crime was reported. This report is intended to be a management and planning tool and does not reflect the official UCR counts for the department. Incidents where a location is unknown or unspecified are included in the countywide totals. 'Unknown' refers to records in which the address is listed as 'Unknown' on the incident report. 'Not Validated' refers to records that were entered in with an invalid addresses.

# Midtown Hills Precinct UCR Incidents - YTD Comparisons

**METROPOLITAN POLICE DEPARTMENT**
*of Nashville and Davidson County*

**Aggregated by precinct (incident location). Based on date when each incident was reported.**

| | Homicide | Rape | Commercial Robbery | Street Robbery | Total Robbery | Aggravated Assault | Commercial Burglary | Residential Burglary | Total Burglary | Larceny | Auto Theft | Violent Offenses | Property Offenses | Part I Offenses |
|---|---|---|---|---|---|---|---|---|---|---|---|---|---|---|
| 2019 YTD | 1 | 19 | 5 | 60 | 65 | 114 | 55 | 85 | 140 | 710 | 92 | 199 | 942 | 1,141 |
| 2020 YTD | 0 | 20 | 12 | 48 | 60 | 124 | 84 | 67 | 151 | 988 | 114 | 204 | 1,253 | 1,457 |
| % Change | -100.0% | 5.3% | 140.0% | -20.0% | -7.7% | 8.8% | 52.7% | -21.2% | 7.9% | 39.2% | 23.9% | 2.5% | 33.0% | 27.7% |
| 2018 YTD | 2 | 19 | 5 | 65 | 70 | 115 | 55 | 83 | 138 | 754 | 118 | 206 | 1,010 | 1,216 |
| 2020 YTD | 0 | 20 | 12 | 48 | 60 | 124 | 84 | 67 | 151 | 988 | 114 | 204 | 1,253 | 1,457 |
| % Change | -100.0% | 5.3% | 140.0% | -26.2% | -14.3% | 7.8% | 52.7% | -19.3% | 9.4% | 31.0% | -3.4% | -1.0% | 24.1% | 19.8% |
| 2017 YTD | 2 | 22 | 9 | 53 | 62 | 163 | 47 | 61 | 108 | 687 | 80 | 249 | 875 | 1,124 |
| 2020 YTD | 0 | 20 | 12 | 48 | 60 | 124 | 84 | 67 | 151 | 988 | 114 | 204 | 1,253 | 1,457 |
| % Change | -100.0% | -9.1% | 33.3% | -9.4% | -3.2% | -23.9% | 78.7% | 9.8% | 39.8% | 43.8% | 42.5% | -18.1% | 43.2% | 29.6% |
| 2016 YTD | 1 | 22 | 9 | 43 | 52 | 112 | 38 | 120 | 158 | 616 | 40 | 187 | 814 | 1,001 |
| 2020 YTD | 0 | 20 | 12 | 48 | 60 | 124 | 84 | 67 | 151 | 988 | 114 | 204 | 1,253 | 1,457 |
| % Change | -100.0% | -9.1% | 33.3% | 11.6% | 15.4% | 10.7% | 121.1% | -44.2% | -4.4% | 60.4% | 185.0% | 9.1% | 53.9% | 45.6% |
| 2015 YTD | 1 | 19 | 8 | 24 | 32 | 107 | 29 | 102 | 131 | 579 | 26 | 159 | 736 | 895 |
| 2020 YTD | 0 | 20 | 12 | 48 | 60 | 124 | 84 | 67 | 151 | 988 | 114 | 204 | 1,253 | 1,457 |
| % Change | -100.0% | 5.3% | 50.0% | 100.0% | 87.5% | 15.9% | 189.7% | -34.3% | 15.3% | 70.6% | 338.5% | 28.3% | 70.2% | 62.8% |
| 2014 YTD | 1 | 24 | 7 | 25 | 32 | 100 | 46 | 143 | 189 | 629 | 23 | 157 | 841 | 998 |
| 2020 YTD | 0 | 20 | 12 | 48 | 60 | 124 | 84 | 67 | 151 | 988 | 114 | 204 | 1,253 | 1,457 |
| % Change | -100.0% | -16.7% | 71.4% | 92.0% | 87.5% | 24.0% | 82.6% | -53.1% | -20.1% | 57.1% | 395.7% | 29.9% | 49.0% | 46.0% |
| 2013 YTD | 1 | 17 | 15 | 21 | 36 | 102 | 42 | 160 | 202 | 711 | 37 | 156 | 950 | 1,106 |
| 2020 YTD | 0 | 20 | 12 | 48 | 60 | 124 | 84 | 67 | 151 | 988 | 114 | 204 | 1,253 | 1,457 |
| % Change | -100.0% | 17.6% | -20.0% | 128.6% | 66.7% | 21.6% | 100.0% | -58.1% | -25.2% | 39.0% | 208.1% | 30.8% | 31.9% | 31.7% |
| 2012 YTD | 1 | 19 | 14 | 30 | 44 | 140 | 61 | 169 | 230 | 733 | 32 | 204 | 995 | 1,199 |
| 2020 YTD | 0 | 20 | 12 | 48 | 60 | 124 | 84 | 67 | 151 | 988 | 114 | 204 | 1,253 | 1,457 |
| % Change | -100.0% | 5.3% | -14.3% | 60.0% | 36.4% | -11.4% | 37.7% | -60.4% | -34.3% | 34.8% | 256.3% | 0.0% | 25.9% | 21.5% |
| 8 YTD Avg | 1 | 20 | 9 | 40 | 49 | 119 | 47 | 115 | 162 | 677 | 56 | 190 | 895 | 1,085 |
| 2020 YTD | 0 | 20 | 12 | 48 | 60 | 124 | 84 | 67 | 151 | 988 | 114 | 204 | 1,253 | 1,457 |
| % Change | -100.0% | 0.0% | 33.3% | 20.0% | 22.4% | 4.2% | 78.7% | -41.7% | -6.8% | 45.9% | 103.6% | 7.4% | 40.0% | 34.3% |
| 5 YTD Avg | 1 | 20 | 7 | 49 | 56 | 122 | 45 | 90 | 135 | 669 | 71 | 200 | 875 | 1,075 |
| 2020 YTD | 0 | 20 | 12 | 48 | 60 | 124 | 84 | 67 | 151 | 988 | 114 | 204 | 1,253 | 1,457 |
| % Change | -100.0% | 0.0% | 71.4% | -2.0% | 7.1% | 1.6% | 86.7% | -25.6% | 11.9% | 47.7% | 60.6% | 2.0% | 43.2% | 35.5% |

Information summarized for CompStat week ending 04/18/2020.

'8 YTD Avg' refers to the computed 2012 - 2019 YTD average.
'5 YTD Avg' refers to the computed 2015 - 2019 YTD average.

Sourced from MNPD ARMS on 4/22/2020 6:50:58 AM. The figures above were sourced from incident reports using Uniform Crime Reporting definitions and reporting guidelines, based on the date when the crime was reported. This report is intended to be a management and planning tool and does not reflect the official UCR counts for the department. Incidents where a location is unknown or unspecified are included in the countywide totals. 'Unknown' refers to records in which the address is listed as 'Unknown' on the incident report. 'Not Validated' refers to records that were entered in with an invalid addresses.

# YTD Homicide Report

**Demographic information for homicide incidents occurring during the current year.**

***METROPOLITAN POLICE DEPARTMENT***
***of Nashville and Davidson County***

| Race of Victim | | |
|---|---|---|
| Black | 23 | 71.9 % |
| White | 9 | 28.1 % |
| Total | 32 | 100.0 % |

| Ethnicity of Victim | | |
|---|---|---|
| Non-Hispanic | 32 | 100.0 % |
| Total | 32 | 100.0 % |

| Age of Victim | | |
|---|---|---|
| 0 to 12 | 1 | 3.1 % |
| 13 to 17 | 3 | 9.4 % |
| 18 to 24 | 7 | 21.9 % |
| 25 to 34 | 11 | 34.4 % |
| 35 to 44 | 3 | 9.4 % |
| 55 to 64 | 1 | 3.1 % |
| 65+ | 1 | 3.1 % |
| Unk | 5 | 15.6 % |
| Total | 32 | 100.0 % |

| Race - Ethnicity - Gender of Victim | | |
|---|---|---|
| Black Non-Hispanic Male | 19 | 59.4 % |
| White Non-Hispanic Male | 5 | 15.6 % |
| Black Non-Hispanic Female | 4 | 12.5 % |
| White Non-Hispanic Female | 4 | 12.5 % |
| Total | 32 | 100.0 % |

| Time of Incident | | |
|---|---|---|
| 12:00 am - 3:59 am | 9 | 28.1 % |
| 4:00 am - 7:59 am | 8 | 25.0 % |
| 8:00 am - 11:59 am | 3 | 9.4 % |
| 12:00 pm - 3:59 pm | 5 | 15.6 % |
| 4:00 pm - 7:59 pm | 5 | 15.6 % |
| 8:00 pm - 11:59 pm | 2 | 6.3 % |
| Total | 32 | 100.0 % |

| Gender of Victim | | |
|---|---|---|
| Male | 24 | 75.0 % |
| Female | 8 | 25.0 % |
| Total | 32 | 100.0 % |

| Domestic Related | | |
|---|---|---|
| No | 29 | 90.6 % |
| Yes | 3 | 9.4 % |
| Total | 32 | 100.0 % |

**Monthly Homicide Count (Year-to-Year Comparison)**

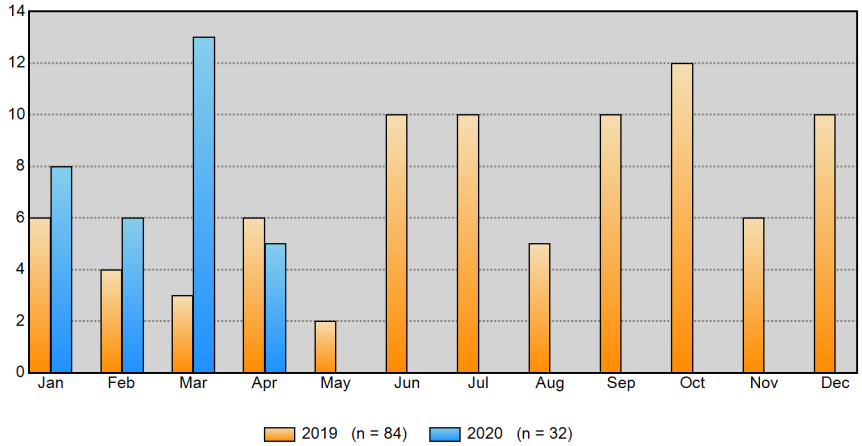


**Monthly Homicide Cumulative Count (Year-to-Year Comparison)**

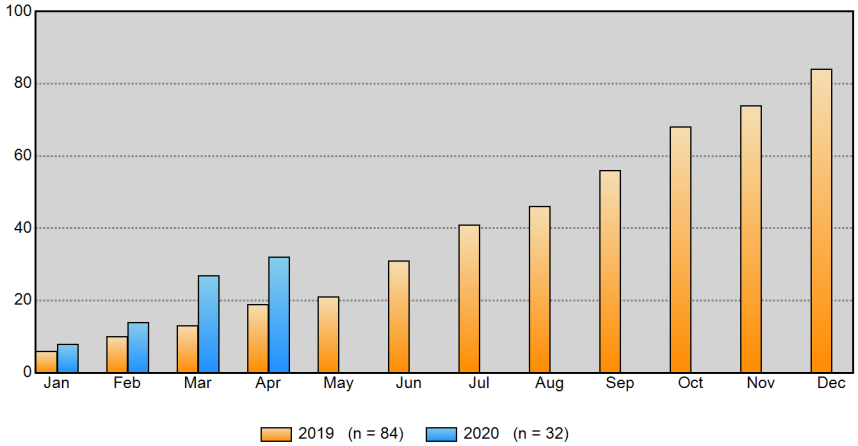


**Information summarized for CompStat week ending 4/18/2020.**

Sourced from MNPD ARMS on 4/22/2020 6:50:58 AM. The figures above were sourced from incident reports using Uniform Crime Reporting definitions and reporting guidelines, based on the date when the crime was reported. This report is intended to be a management and planning tool and does not reflect the official UCR counts for the department.

# County Year-to-Year Weekly Chart

**METROPOLITAN POLICE DEPARTMENT**
*of Nashville and Davidson County*

| | Homicide | Rape | Commercial Robbery | Street Robbery | Total Robbery | Aggravated Assault | Commercial Burglary | Residential Burglary | Total Burglary | Larceny | Auto Theft | Violent Offenses | Property Offenses | Part I Offenses |
|---|---|---|---|---|---|---|---|---|---|---|---|---|---|---|
| ending 05/04/2019 Next Week | 1 | 9 | 11 | 35 | 46 | 109 | 11 | 47 | 58 | 372 | 46 | 165 | 476 | 641 |
| ending 04/27/2019 Current Week | 1 | 11 | 6 | 48 | 54 | 87 | 19 | 59 | 78 | 423 | 47 | 153 | 548 | 701 |
| ending 04/20/2019 | 1 | 13 | 6 | 29 | 35 | 79 | 16 | 46 | 62 | 346 | 40 | 128 | 448 | 576 |
| ending 04/18/2020 | 2 | 8 | 4 | 22 | 26 | 72 | 36 | 26 | 62 | 368 | 47 | 108 | 477 | 585 |
| % Change | 100.0% | -38.5% | -33.3% | -24.1% | -25.7% | -8.9% | 125.0% | -43.5% | 0.0% | 6.4% | 17.5% | -15.6% | 6.5% | 1.6% |
| ending 04/13/2019 | 2 | 17 | 4 | 26 | 30 | 104 | 18 | 54 | 72 | 387 | 42 | 153 | 501 | 654 |
| ending 04/11/2020 | 3 | 7 | 3 | 29 | 32 | 108 | 27 | 37 | 64 | 381 | 66 | 150 | 511 | 661 |
| % Change | 50.0% | -58.8% | -25.0% | 11.5% | 6.7% | 3.8% | 50.0% | -31.5% | -11.1% | -1.6% | 57.1% | -2.0% | 2.0% | 1.1% |
| ending 04/06/2019 | 1 | 15 | 1 | 25 | 26 | 91 | 17 | 43 | 60 | 384 | 52 | 133 | 496 | 629 |
| ending 04/04/2020 | 2 | 8 | 4 | 20 | 24 | 97 | 33 | 38 | 71 | 367 | 62 | 131 | 500 | 631 |
| % Change | 100.0% | -46.7% | 300.0% | -20.0% | -7.7% | 6.6% | 94.1% | -11.6% | 18.3% | -4.4% | 19.2% | -1.5% | 0.8% | 0.3% |

## Part I Incidents - Year-to-Year Weekly Comparisons

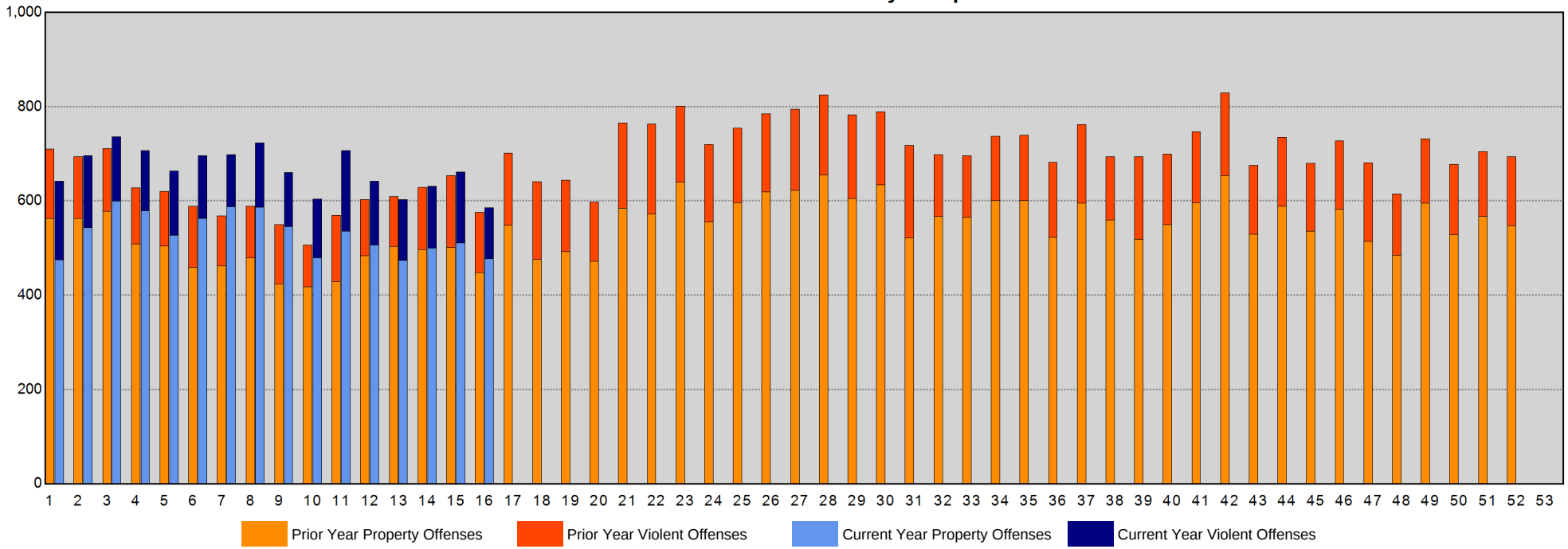


Sourced from MNPD ARMS on 4/22/2020 6:50:58 AM. The figures above were sourced from incident reports using Uniform Crime Reporting definitions and reporting guidelines, based on the date when the crime was reported. This report is intended to be a management and planning tool and does not reflect the official UCR counts for the department. Incidents where a location is unknown or unspecified are included in the countywide totals. 'Unknown' refers to records in which the address is listed as 'Unknown' on the incident report. 'Not Validated' refers to records that were entered in with an invalid addresses.

# West Precinct Year-to-Year Weekly Chart

**METROPOLITAN POLICE DEPARTMENT**
*of Nashville and Davidson County*

| | Homicide | Rape | Commercial Robbery | Street Robbery | Total Robbery | Aggravated Assault | Commercial Burglary | Residential Burglary | Total Burglary | Larceny | Auto Theft | Violent Offenses | Property Offenses | Part I Offenses |
|---|---|---|---|---|---|---|---|---|---|---|---|---|---|---|
| ending 05/04/2019 Next Week | 0 | 0 | 0 | 0 | 0 | 6 | 2 | 5 | 7 | 41 | 3 | 6 | 51 | 57 |
| ending 04/27/2019 Current Week | 0 | 1 | 0 | 1 | 1 | 4 | 1 | 5 | 6 | 52 | 6 | 6 | 64 | 70 |
| ending 04/20/2019 | 0 | 0 | 0 | 0 | 0 | 4 | 1 | 3 | 4 | 63 | 2 | 4 | 69 | 73 |
| ending 04/18/2020 | 0 | 1 | 1 | 2 | 3 | 1 | 4 | 1 | 5 | 36 | 2 | 5 | 43 | 48 |
| % Change | - | - | - | - | - | -75.0% | 300.0% | -66.7% | 25.0% | -42.9% | 0.0% | 25.0% | -37.7% | -34.2% |
| ending 04/13/2019 | 0 | 5 | 0 | 0 | 0 | 1 | 1 | 4 | 5 | 53 | 3 | 6 | 61 | 67 |
| ending 04/11/2020 | 0 | 0 | 0 | 0 | 0 | 6 | 0 | 6 | 6 | 39 | 7 | 6 | 52 | 58 |
| % Change | - | -100.0% | - | - | - | 500.0% | -100.0% | 50.0% | 20.0% | -26.4% | 133.3% | 0.0% | -14.8% | -13.4% |
| ending 04/06/2019 | 0 | 0 | 0 | 1 | 1 | 8 | 2 | 6 | 8 | 43 | 4 | 9 | 55 | 64 |
| ending 04/04/2020 | 0 | 2 | 0 | 0 | 0 | 5 | 3 | 1 | 4 | 38 | 1 | 7 | 43 | 50 |
| % Change | - | - | - | -100.0% | -100.0% | -37.5% | 50.0% | -83.3% | -50.0% | -11.6% | -75.0% | -22.2% | -21.8% | -21.9% |

## Part I Incidents - Year-to-Year Weekly Comparisons

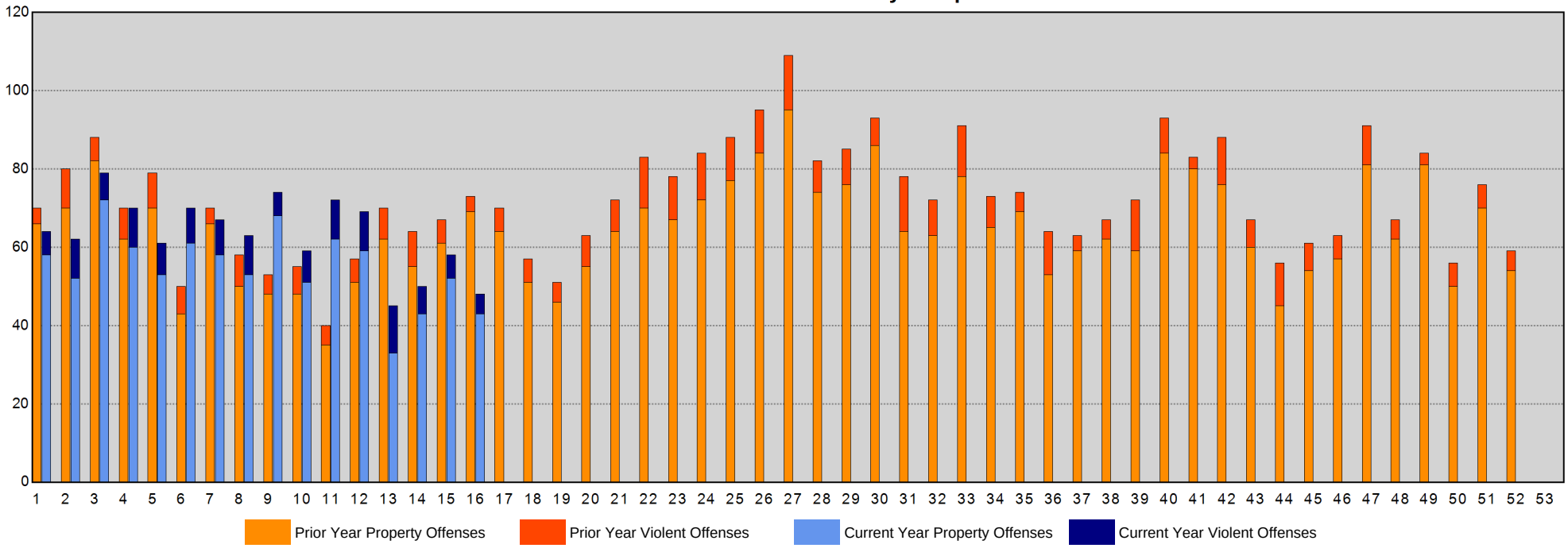


Sourced from MNPD ARMS on 4/22/2020 6:50:58 AM. The figures above were sourced from incident reports using Uniform Crime Reporting definitions and reporting guidelines, based on the date when the crime was reported. This report is intended to be a management and planning tool and does not reflect the official UCR counts for the department. Incidents where a location is unknown or unspecified are included in the countywide totals. 'Unknown' refers to records in which the address is listed as 'Unknown' on the incident report. 'Not Validated' refers to records that were entered in with an invalid addresses.

# East Precinct Year-to-Year Weekly Chart

**METROPOLITAN POLICE DEPARTMENT**
*of Nashville and Davidson County*

| | Homicide | Rape | Commercial Robbery | Street Robbery | Total Robbery | Aggravated Assault | Commercial Burglary | Residential Burglary | Total Burglary | Larceny | Auto Theft | Violent Offenses | Property Offenses | Part I Offenses |
|---|---|---|---|---|---|---|---|---|---|---|---|---|---|---|
| ending 05/04/2019 Next Week | 0 | 2 | 0 | 2 | 2 | 10 | 1 | 3 | 4 | 48 | 5 | 14 | 57 | 71 |
| ending 04/27/2019 Current Week | 0 | 1 | 1 | 8 | 9 | 16 | 4 | 5 | 9 | 44 | 6 | 26 | 59 | 85 |
| ending 04/20/2019 | 0 | 1 | 0 | 4 | 4 | 16 | 1 | 6 | 7 | 37 | 5 | 21 | 49 | 70 |
| ending 04/18/2020 | 0 | 1 | 0 | 1 | 1 | 7 | 3 | 4 | 7 | 35 | 2 | 9 | 44 | 53 |
| % Change | - | 0.0% | - | -75.0% | -75.0% | -56.3% | 200.0% | -33.3% | 0.0% | -5.4% | -60.0% | -57.1% | -10.2% | -24.3% |
| ending 04/13/2019 | 1 | 1 | 0 | 3 | 3 | 13 | 0 | 6 | 6 | 45 | 1 | 18 | 52 | 70 |
| ending 04/11/2020 | 1 | 1 | 0 | 5 | 5 | 13 | 1 | 7 | 8 | 49 | 11 | 20 | 68 | 88 |
| % Change | 0.0% | 0.0% | - | 66.7% | 66.7% | 0.0% | - | 16.7% | 33.3% | 8.9% | >1,000% | 11.1% | 30.8% | 25.7% |
| ending 04/06/2019 | 0 | 6 | 0 | 2 | 2 | 10 | 1 | 3 | 4 | 36 | 7 | 18 | 47 | 65 |
| ending 04/04/2020 | 0 | 1 | 0 | 2 | 2 | 8 | 2 | 8 | 10 | 35 | 6 | 11 | 51 | 62 |
| % Change | - | -83.3% | - | 0.0% | 0.0% | -20.0% | 100.0% | 166.7% | 150.0% | -2.8% | -14.3% | -38.9% | 8.5% | -4.6% |

## Part I Incidents - Year-to-Year Weekly Comparisons

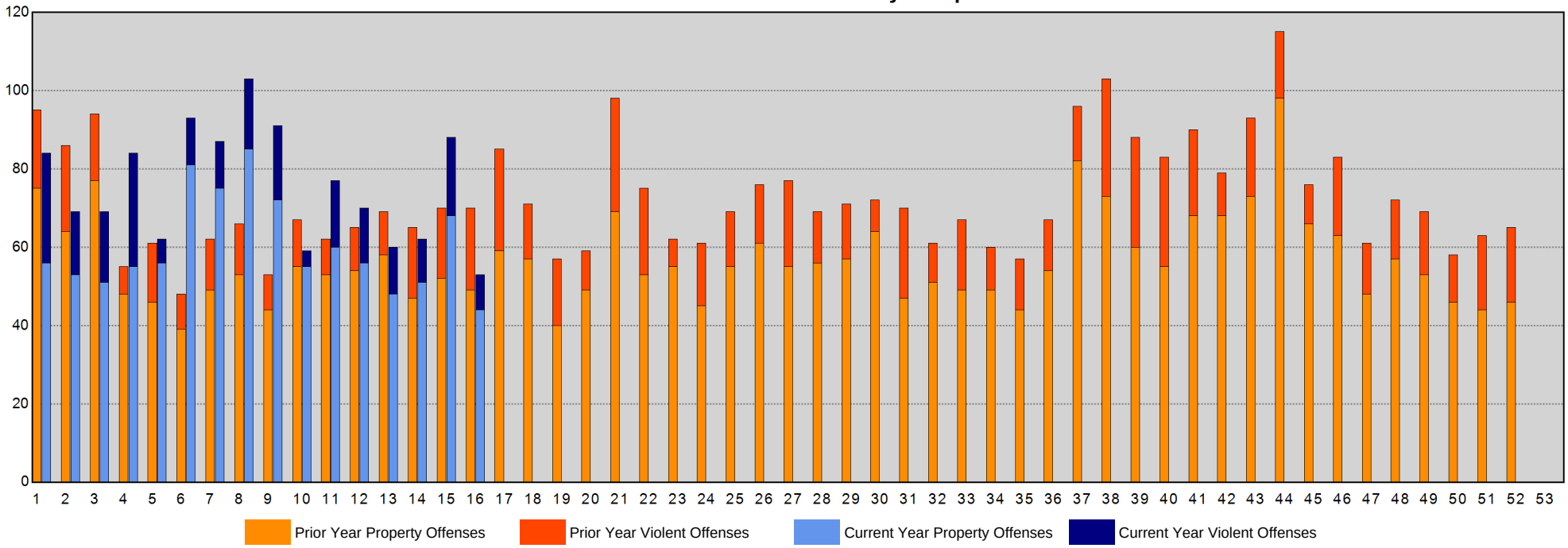


Sourced from MNPD ARMS on 4/22/2020 6:50:59 AM. The figures above were sourced from incident reports using Uniform Crime Reporting definitions and reporting guidelines, based on the date when the crime was reported. This report is intended to be a management and planning tool and does not reflect the official UCR counts for the department. Incidents where a location is unknown or unspecified are included in the countywide totals. 'Unknown' refers to records in which the address is listed as 'Unknown' on the incident report. 'Not Validated' refers to records that were entered in with an invalid addresses.

# South Precinct Year-to-Year Weekly Chart

**METROPOLITAN POLICE DEPARTMENT**
*of Nashville and Davidson County*

| | Homicide | Rape | Commercial Robbery | Street Robbery | Total Robbery | Aggravated Assault | Commercial Burglary | Residential Burglary | Total Burglary | Larceny | Auto Theft | Violent Offenses | Property Offenses | Part I Offenses |
|---|---|---|---|---|---|---|---|---|---|---|---|---|---|---|
| ending 05/04/2019 Next Week | 0 | 1 | 3 | 11 | 14 | 23 | 0 | 10 | 10 | 61 | 12 | 38 | 83 | 121 |
| ending 04/27/2019 Current Week | 0 | 4 | 1 | 12 | 13 | 14 | 8 | 20 | 28 | 69 | 12 | 31 | 109 | 140 |
| ending 04/20/2019 | 1 | 3 | 3 | 11 | 14 | 10 | 3 | 10 | 13 | 47 | 8 | 28 | 68 | 96 |
| ending 04/18/2020 | 0 | 2 | 3 | 10 | 13 | 28 | 12 | 6 | 18 | 81 | 16 | 43 | 115 | 158 |
| % Change | -100.0% | -33.3% | 0.0% | -9.1% | -7.1% | 180.0% | 300.0% | -40.0% | 38.5% | 72.3% | 100.0% | 53.6% | 69.1% | 64.6% |
| ending 04/13/2019 | 0 | 0 | 2 | 6 | 8 | 27 | 3 | 12 | 15 | 60 | 11 | 35 | 86 | 121 |
| ending 04/11/2020 | 1 | 3 | 2 | 9 | 11 | 28 | 6 | 7 | 13 | 77 | 12 | 43 | 102 | 145 |
| % Change | - | - | 0.0% | 50.0% | 37.5% | 3.7% | 100.0% | -41.7% | -13.3% | 28.3% | 9.1% | 22.9% | 18.6% | 19.8% |
| ending 04/06/2019 | 0 | 1 | 0 | 8 | 8 | 18 | 4 | 8 | 12 | 52 | 7 | 27 | 71 | 98 |
| ending 04/04/2020 | 1 | 2 | 1 | 7 | 8 | 22 | 6 | 5 | 11 | 86 | 12 | 33 | 109 | 142 |
| % Change | - | 100.0% | - | -12.5% | 0.0% | 22.2% | 50.0% | -37.5% | -8.3% | 65.4% | 71.4% | 22.2% | 53.5% | 44.9% |

## Part I Incidents - Year-to-Year Weekly Comparisons

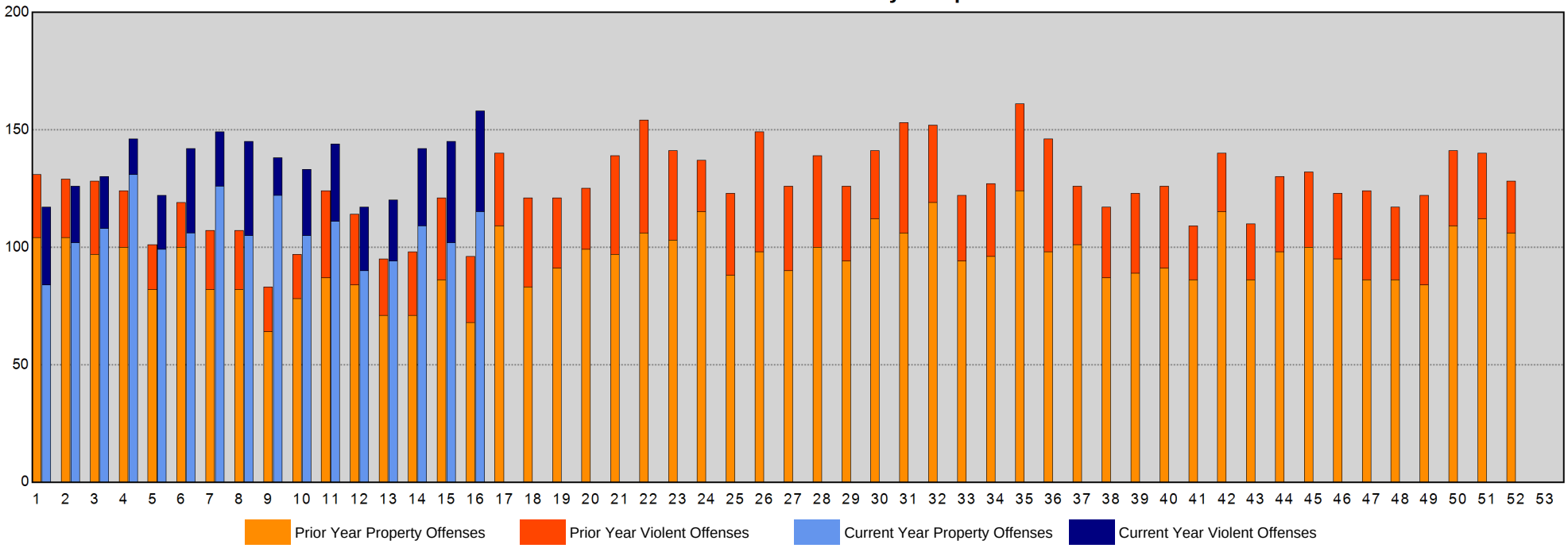


Sourced from MNPD ARMS on 4/22/2020 6:50:59 AM. The figures above were sourced from incident reports using Uniform Crime Reporting definitions and reporting guidelines, based on the date when the crime was reported. This report is intended to be a management and planning tool and does not reflect the official UCR counts for the department. Incidents where a location is unknown or unspecified are included in the countywide totals. 'Unknown' refers to records in which the address is listed as 'Unknown' on the incident report. 'Not Validated' refers to records that were entered in with an invalid addresses.

# Central Precinct Year-to-Year Weekly Chart

**METROPOLITAN POLICE DEPARTMENT**
*of Nashville and Davidson County*

| | Homicide | Rape | Commercial Robbery | Street Robbery | Total Robbery | Aggravated Assault | Commercial Burglary | Residential Burglary | Total Burglary | Larceny | Auto Theft | Violent Offenses | Property Offenses | Part I Offenses |
|---|---|---|---|---|---|---|---|---|---|---|---|---|---|---|
| ending 05/04/2019 Next Week | 0 | 1 | 0 | 1 | 1 | 4 | 0 | 0 | 0 | 36 | 4 | 6 | 40 | 46 |
| ending 04/27/2019 Current Week | 0 | 1 | 0 | 1 | 1 | 4 | 0 | 0 | 0 | 33 | 1 | 6 | 34 | 40 |
| ending 04/20/2019 | 0 | 1 | 0 | 2 | 2 | 3 | 1 | 1 | 2 | 28 | 1 | 6 | 31 | 37 |
| ending 04/18/2020 | 0 | 0 | 0 | 1 | 1 | 2 | 4 | 0 | 4 | 15 | 2 | 3 | 21 | 24 |
| % Change | - | -100.0% | - | -50.0% | -50.0% | -33.3% | 300.0% | -100.0% | 100.0% | -46.4% | 100.0% | -50.0% | -32.3% | -35.1% |
| ending 04/13/2019 | 0 | 2 | 0 | 0 | 0 | 5 | 1 | 1 | 2 | 30 | 0 | 7 | 32 | 39 |
| ending 04/11/2020 | 0 | 0 | 0 | 0 | 0 | 3 | 2 | 0 | 2 | 11 | 0 | 3 | 13 | 16 |
| % Change | - | -100.0% | - | - | - | -40.0% | 100.0% | -100.0% | 0.0% | -63.3% | - | -57.1% | -59.4% | -59.0% |
| ending 04/06/2019 | 0 | 1 | 0 | 2 | 2 | 7 | 1 | 0 | 1 | 43 | 3 | 10 | 47 | 57 |
| ending 04/04/2020 | 0 | 0 | 0 | 2 | 2 | 1 | 1 | 1 | 2 | 25 | 2 | 3 | 29 | 32 |
| % Change | - | -100.0% | - | 0.0% | 0.0% | -85.7% | 0.0% | - | 100.0% | -41.9% | -33.3% | -70.0% | -38.3% | -43.9% |

## Part I Incidents - Year-to-Year Weekly Comparisons

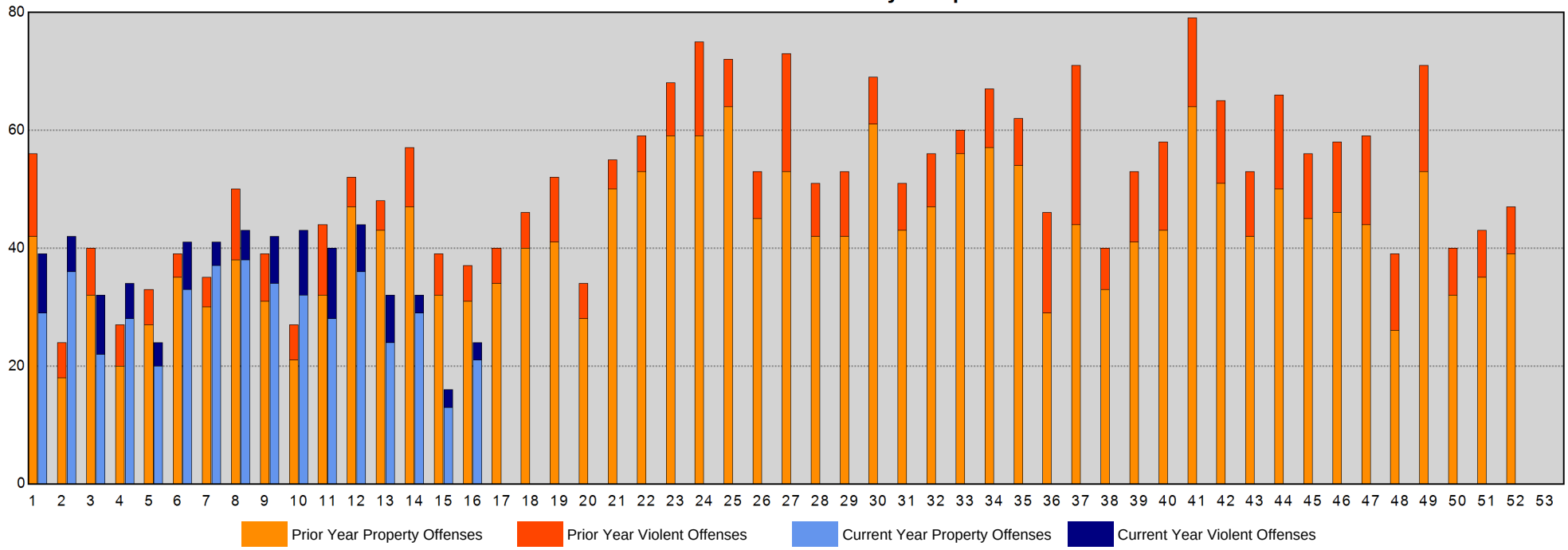


Sourced from MNPD ARMS on 4/22/2020 6:50:59 AM. The figures above were sourced from incident reports using Uniform Crime Reporting definitions and reporting guidelines, based on the date when the crime was reported. This report is intended to be a management and planning tool and does not reflect the official UCR counts for the department. Incidents where a location is unknown or unspecified are included in the countywide totals. 'Unknown' refers to records in which the address is listed as 'Unknown' on the incident report. 'Not Validated' refers to records that were entered in with an invalid addresses.

# Hermitage Precinct Year-to-Year Weekly Chart

**METROPOLITAN POLICE DEPARTMENT**
*of Nashville and Davidson County*

| | Homicide | Rape | Commercial Robbery | Street Robbery | Total Robbery | Aggravated Assault | Commercial Burglary | Residential Burglary | Total Burglary | Larceny | Auto Theft | Violent Offenses | Property Offenses | Part I Offenses |
|---|---|---|---|---|---|---|---|---|---|---|---|---|---|---|
| ending 05/04/2019 Next Week | 0 | 1 | 2 | 7 | 9 | 9 | 3 | 10 | 13 | 62 | 7 | 19 | 82 | 101 |
| ending 04/27/2019 Current Week | 0 | 1 | 3 | 8 | 11 | 18 | 2 | 10 | 12 | 81 | 8 | 30 | 101 | 131 |
| ending 04/20/2019 | 0 | 2 | 2 | 4 | 6 | 13 | 2 | 7 | 9 | 71 | 9 | 21 | 89 | 110 |
| ending 04/18/2020 | 1 | 0 | 0 | 3 | 3 | 11 | 5 | 4 | 9 | 61 | 9 | 15 | 79 | 94 |
| % Change | - | -100.0% | -100.0% | -25.0% | -50.0% | -15.4% | 150.0% | -42.9% | 0.0% | -14.1% | 0.0% | -28.6% | -11.2% | -14.5% |
| ending 04/13/2019 | 1 | 1 | 0 | 8 | 8 | 18 | 4 | 7 | 11 | 70 | 5 | 28 | 86 | 114 |
| ending 04/11/2020 | 0 | 0 | 1 | 5 | 6 | 14 | 5 | 2 | 7 | 64 | 7 | 20 | 78 | 98 |
| % Change | -100.0% | -100.0% | - | -37.5% | -25.0% | -22.2% | 25.0% | -71.4% | -36.4% | -8.6% | 40.0% | -28.6% | -9.3% | -14.0% |
| ending 04/06/2019 | 1 | 6 | 1 | 7 | 8 | 10 | 2 | 6 | 8 | 75 | 8 | 25 | 91 | 116 |
| ending 04/04/2020 | 0 | 0 | 2 | 2 | 4 | 23 | 9 | 7 | 16 | 54 | 9 | 27 | 79 | 106 |
| % Change | -100.0% | -100.0% | 100.0% | -71.4% | -50.0% | 130.0% | 350.0% | 16.7% | 100.0% | -28.0% | 12.5% | 8.0% | -13.2% | -8.6% |

## Part I Incidents - Year-to-Year Weekly Comparisons

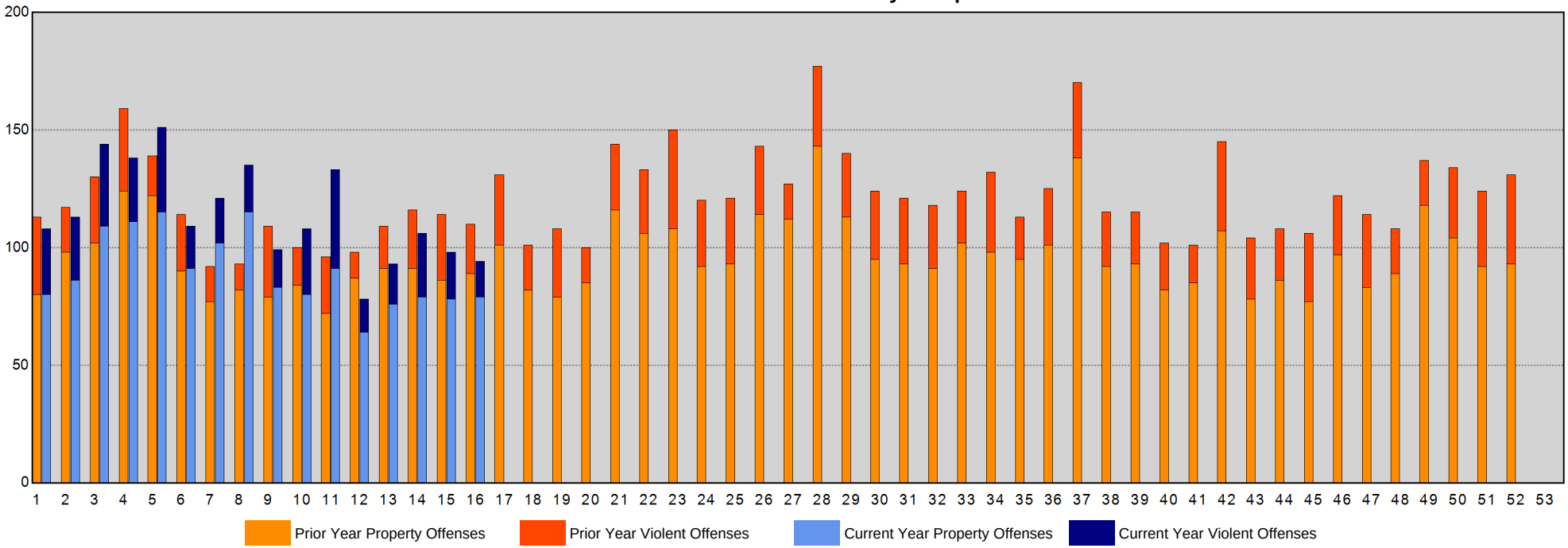


Sourced from MNPD ARMS on 4/22/2020 6:51:00 AM. The figures above were sourced from incident reports using Uniform Crime Reporting definitions and reporting guidelines, based on the date when the crime was reported. This report is intended to be a management and planning tool and does not reflect the official UCR counts for the department. Incidents where a location is unknown or unspecified are included in the countywide totals. 'Unknown' refers to records in which the address is listed as 'Unknown' on the incident report. 'Not Validated' refers to records that were entered in with an invalid addresses.

# North Precinct Year-to-Year Weekly Chart

**METROPOLITAN POLICE DEPARTMENT**
*of Nashville and Davidson County*

| | Homicide | Rape | Commercial Robbery | Street Robbery | Total Robbery | Aggravated Assault | Commercial Burglary | Residential Burglary | Total Burglary | Larceny | Auto Theft | Violent Offenses | Property Offenses | Part I Offenses |
|---|---|---|---|---|---|---|---|---|---|---|---|---|---|---|
| ending 05/04/2019 Next Week | 1 | 2 | 1 | 4 | 5 | 34 | 3 | 9 | 12 | 36 | 5 | 42 | 53 | 95 |
| ending 04/27/2019 Current Week | 0 | 2 | 0 | 9 | 9 | 20 | 2 | 7 | 9 | 42 | 4 | 31 | 55 | 86 |
| ending 04/20/2019 | 0 | 4 | 0 | 3 | 3 | 17 | 1 | 10 | 11 | 34 | 4 | 24 | 49 | 73 |
| ending 04/18/2020 | 1 | 0 | 0 | 4 | 4 | 4 | 1 | 3 | 4 | 50 | 7 | 9 | 61 | 70 |
| % Change | - | -100.0% | - | 33.3% | 33.3% | -76.5% | 0.0% | -70.0% | -63.6% | 47.1% | 75.0% | -62.5% | 24.5% | -4.1% |
| ending 04/13/2019 | 0 | 5 | 1 | 3 | 4 | 20 | 0 | 13 | 13 | 40 | 6 | 29 | 59 | 88 |
| ending 04/11/2020 | 1 | 0 | 0 | 2 | 2 | 21 | 4 | 5 | 9 | 50 | 16 | 24 | 75 | 99 |
| % Change | - | -100.0% | -100.0% | -33.3% | -50.0% | 5.0% | - | -61.5% | -30.8% | 25.0% | 166.7% | -17.2% | 27.1% | 12.5% |
| ending 04/06/2019 | 0 | 0 | 0 | 2 | 2 | 18 | 1 | 5 | 6 | 44 | 5 | 20 | 55 | 75 |
| ending 04/04/2020 | 1 | 0 | 0 | 1 | 1 | 14 | 0 | 7 | 7 | 42 | 10 | 16 | 59 | 75 |
| % Change | - | - | - | -50.0% | -50.0% | -22.2% | -100.0% | 40.0% | 16.7% | -4.5% | 100.0% | -20.0% | 7.3% | 0.0% |

## Part I Incidents - Year-to-Year Weekly Comparisons

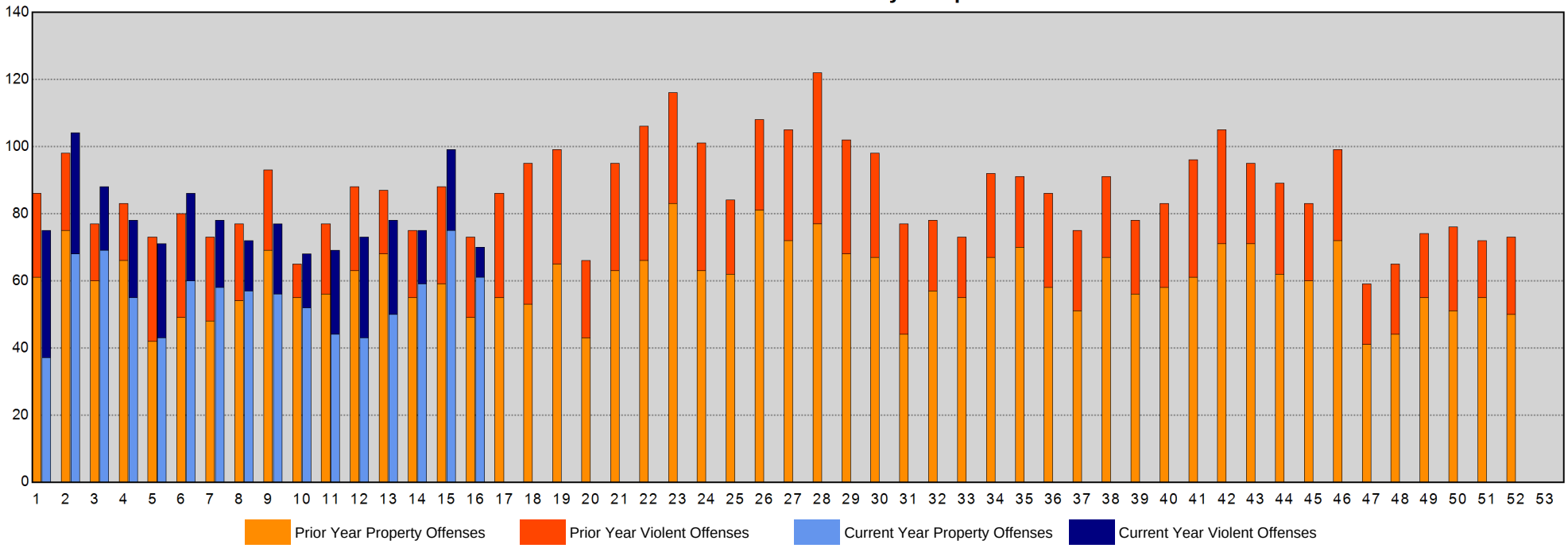


Sourced from MNPD ARMS on 4/22/2020 6:51:00 AM. The figures above were sourced from incident reports using Uniform Crime Reporting definitions and reporting guidelines, based on the date when the crime was reported. This report is intended to be a management and planning tool and does not reflect the official UCR counts for the department. Incidents where a location is unknown or unspecified are included in the countywide totals. 'Unknown' refers to records in which the address is listed as 'Unknown' on the incident report. 'Not Validated' refers to records that were entered in with an invalid addresses.

# Madison Precinct Year-to-Year Weekly Chart

**METROPOLITAN POLICE DEPARTMENT**
*of Nashville and Davidson County*

| | Homicide | Rape | Commercial Robbery | Street Robbery | Total Robbery | Aggravated Assault | Commercial Burglary | Residential Burglary | Total Burglary | Larceny | Auto Theft | Violent Offenses | Property Offenses | Part I Offenses |
|---|---|---|---|---|---|---|---|---|---|---|---|---|---|---|
| ending 05/04/2019 Next Week | 0 | 0 | 2 | 5 | 7 | 9 | 1 | 5 | 6 | 38 | 8 | 16 | 52 | 68 |
| ending 04/27/2019 Current Week | 1 | 0 | 1 | 4 | 5 | 3 | 0 | 5 | 5 | 51 | 4 | 9 | 60 | 69 |
| ending 04/20/2019 | 0 | 0 | 1 | 5 | 6 | 9 | 3 | 5 | 8 | 32 | 6 | 15 | 46 | 61 |
| ending 04/18/2020 | 0 | 3 | 0 | 0 | 0 | 15 | 3 | 4 | 7 | 38 | 1 | 18 | 46 | 64 |
| % Change | - | - | -100.0% | -100.0% | -100.0% | 66.7% | 0.0% | -20.0% | -12.5% | 18.8% | -83.3% | 20.0% | 0.0% | 4.9% |
| ending 04/13/2019 | 0 | 1 | 1 | 4 | 5 | 9 | 0 | 5 | 5 | 30 | 8 | 15 | 43 | 58 |
| ending 04/11/2020 | 0 | 1 | 0 | 4 | 4 | 8 | 3 | 6 | 9 | 45 | 3 | 13 | 57 | 70 |
| % Change | - | 0.0% | -100.0% | 0.0% | -20.0% | -11.1% | - | 20.0% | 80.0% | 50.0% | -62.5% | -13.3% | 32.6% | 20.7% |
| ending 04/06/2019 | 0 | 1 | 0 | 1 | 1 | 11 | 0 | 10 | 10 | 42 | 8 | 13 | 60 | 73 |
| ending 04/04/2020 | 0 | 1 | 0 | 4 | 4 | 14 | 3 | 4 | 7 | 38 | 6 | 19 | 51 | 70 |
| % Change | - | 0.0% | - | 300.0% | 300.0% | 27.3% | - | -60.0% | -30.0% | -9.5% | -25.0% | 46.2% | -15.0% | -4.1% |

## Part I Incidents - Year-to-Year Weekly Comparisons

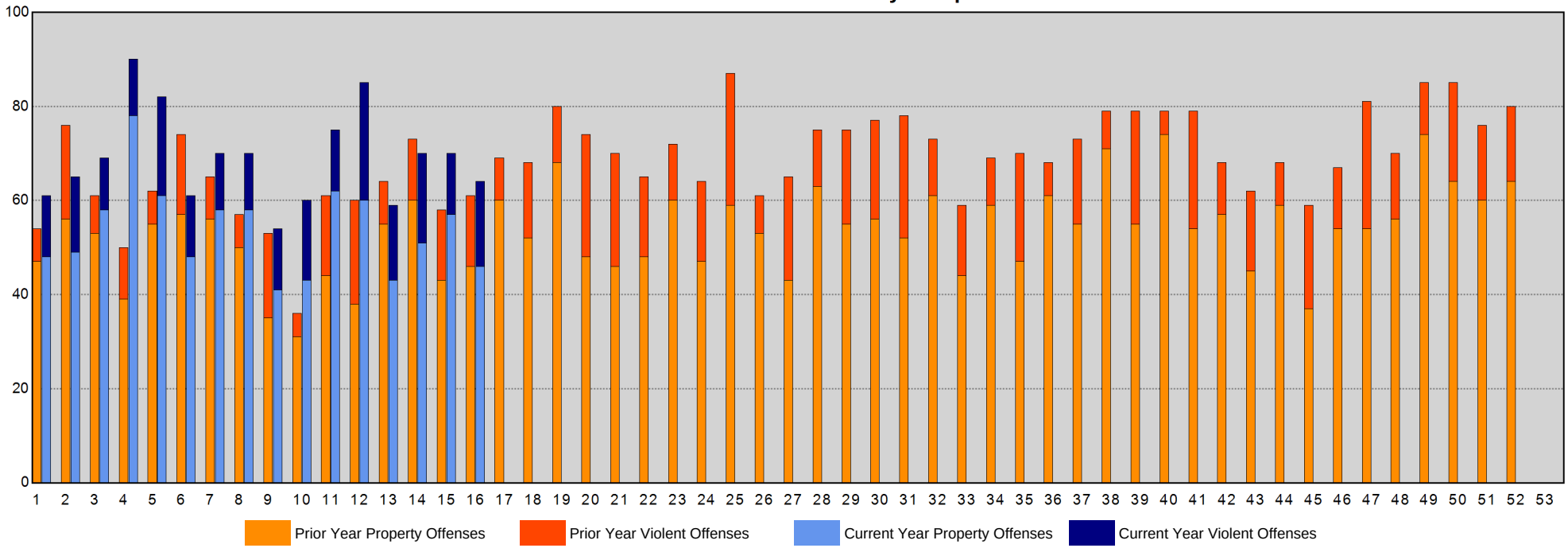


Sourced from MNPD ARMS on 4/22/2020 6:51:01 AM. The figures above were sourced from incident reports using Uniform Crime Reporting definitions and reporting guidelines, based on the date when the crime was reported. This report is intended to be a management and planning tool and does not reflect the official UCR counts for the department. Incidents where a location is unknown or unspecified are included in the countywide totals. 'Unknown' refers to records in which the address is listed as 'Unknown' on the incident report. 'Not Validated' refers to records that were entered in with an invalid addresses.

# Midtown Hills Precinct Year-to-Year Weekly Chart

**METROPOLITAN POLICE DEPARTMENT**
*of Nashville and Davidson County*

| | Homicide | Rape | Commercial Robbery | Street Robbery | Total Robbery | Aggravated Assault | Commercial Burglary | Residential Burglary | Total Burglary | Larceny | Auto Theft | Violent Offenses | Property Offenses | Part I Offenses |
|---|---|---|---|---|---|---|---|---|---|---|---|---|---|---|
| ending 05/04/2019 Next Week | 0 | 2 | 3 | 5 | 8 | 14 | 1 | 5 | 6 | 50 | 2 | 24 | 58 | 82 |
| ending 04/27/2019 Current Week | 0 | 1 | 0 | 5 | 5 | 8 | 2 | 7 | 9 | 51 | 6 | 14 | 66 | 80 |
| ending 04/20/2019 | 0 | 2 | 0 | 0 | 0 | 7 | 4 | 4 | 8 | 34 | 5 | 9 | 47 | 56 |
| ending 04/18/2020 | 0 | 1 | 0 | 1 | 1 | 4 | 4 | 3 | 7 | 52 | 7 | 6 | 66 | 72 |
| % Change | - | -50.0% | - | - | - | -42.9% | 0.0% | -25.0% | -12.5% | 52.9% | 40.0% | -33.3% | 40.4% | 28.6% |
| ending 04/13/2019 | 0 | 2 | 0 | 2 | 2 | 11 | 9 | 6 | 15 | 59 | 8 | 15 | 82 | 97 |
| ending 04/11/2020 | 0 | 2 | 0 | 4 | 4 | 15 | 6 | 4 | 10 | 46 | 10 | 21 | 66 | 87 |
| % Change | - | 0.0% | - | 100.0% | 100.0% | 36.4% | -33.3% | -33.3% | -33.3% | -22.0% | 25.0% | 40.0% | -19.5% | -10.3% |
| ending 04/06/2019 | 0 | 0 | 0 | 2 | 2 | 9 | 6 | 5 | 11 | 49 | 10 | 11 | 70 | 81 |
| ending 04/04/2020 | 0 | 2 | 1 | 2 | 3 | 10 | 9 | 5 | 14 | 49 | 16 | 15 | 79 | 94 |
| % Change | - | - | - | 0.0% | 50.0% | 11.1% | 50.0% | 0.0% | 27.3% | 0.0% | 60.0% | 36.4% | 12.9% | 16.0% |

## Part I Incidents - Year-to-Year Weekly Comparisons

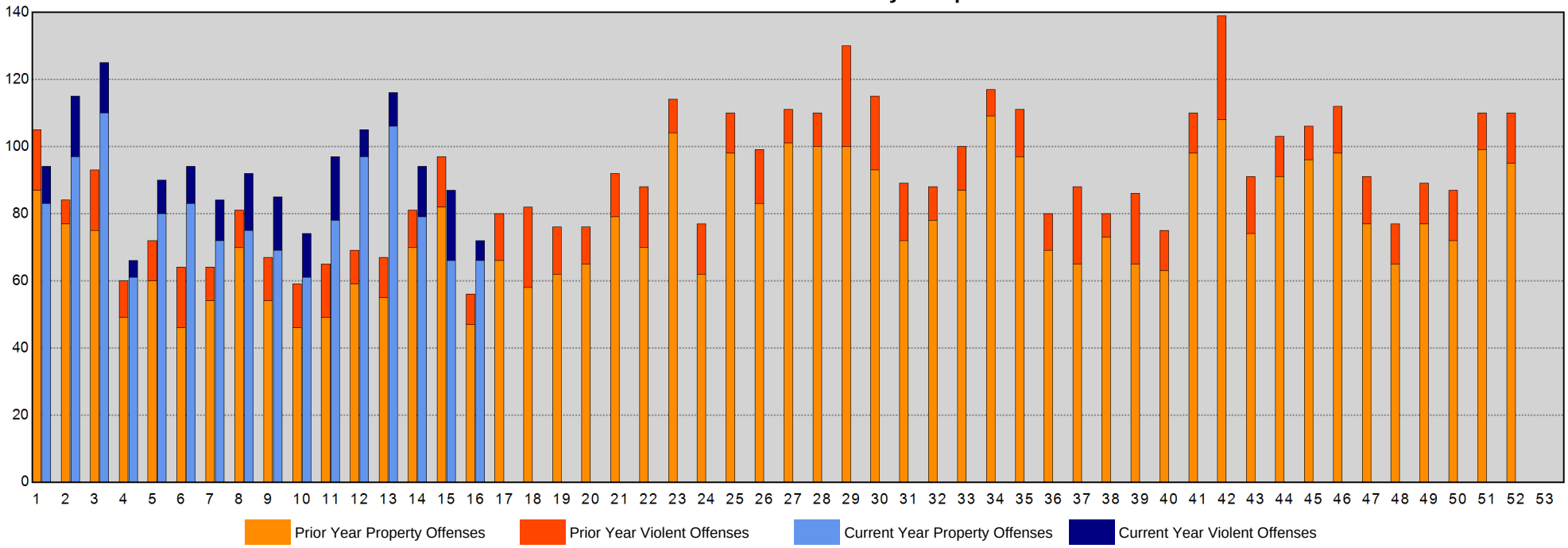


Sourced from MNPD ARMS on 4/22/2020 6:51:01 AM. The figures above were sourced from incident reports using Uniform Crime Reporting definitions and reporting guidelines, based on the date when the crime was reported. This report is intended to be a management and planning tool and does not reflect the official UCR counts for the department. Incidents where a location is unknown or unspecified are included in the countywide totals. 'Unknown' refers to records in which the address is listed as 'Unknown' on the incident report. 'Not Validated' refers to records that were entered in with an invalid addresses.

# Arrests Section

CompStat Weekly Analysis is provided by the Metropolitan Nashville Police Department Crime Analysis Section. This report is intended to be a management and planning tool and does not reflect the official UCR counts for the department.

"It behooves every man to remember that the work of the critic is of altogether secondary importance, and that, in the end, progress is accomplished by the man who does things."
- Theodore Roosevelt

**Begin Date:** 04/12/2020
**End Date:** 04/18/2020
**Week:** 16

# Physical and Citation Arrests - Adult

**Aggregated by component of arresting officer.**

***METROPOLITAN POLICE DEPARTMENT***
*of Nashville and Davidson County*

| | | | Prior Week | Last Week | Change* | Prior 4Wks | Last 4Wks | Change* | Prior YTD | YTD | Change* | Prior 52Wks | Last 52Wks | Change* |
|---|---|---|---|---|---|---|---|---|---|---|---|---|---|---|
| West Precinct | Patrol A | Felony | 0 | 1 | - | 6 | 7 | 16.7% | 12 | 22 | 83.3% | 40 | 63 | 57.5% |
| | | Misdemeanor | 0 | 1 | - | 11 | 6 | -45.5% | 43 | 36 | -16.3% | 154 | 106 | -31.2% |
| | | Citation | 4 | 5 | 25.0% | 20 | 12 | -40.0% | 58 | 52 | -10.3% | 303 | 160 | -47.2% |
| | | Subtotal | 4 | 7 | 75.0% | 37 | 25 | -32.4% | 113 | 110 | -2.7% | 497 | 329 | -33.8% |
| | Patrol B | Felony | 0 | 2 | - | 8 | 9 | 12.5% | 26 | 31 | 19.2% | 107 | 80 | -25.2% |
| | | Misdemeanor | 3 | 2 | -33.3% | 30 | 16 | -46.7% | 76 | 80 | 5.3% | 345 | 271 | -21.4% |
| | | Citation | 8 | 5 | -37.5% | 18 | 19 | 5.6% | 62 | 77 | 24.2% | 364 | 229 | -37.1% |
| | | Subtotal | 11 | 9 | -18.2% | 56 | 44 | -21.4% | 164 | 188 | 14.6% | 816 | 580 | -28.9% |
| | Patrol C | Felony | 2 | 1 | -50.0% | 0 | 5 | - | 21 | 15 | -28.6% | 70 | 63 | -10.0% |
| | | Misdemeanor | 2 | 1 | -50.0% | 11 | 7 | -36.4% | 53 | 36 | -32.1% | 227 | 173 | -23.8% |
| | | Citation | 1 | 3 | 200.0% | 2 | 6 | 200.0% | 17 | 18 | 5.9% | 219 | 63 | -71.2% |
| | | Subtotal | 5 | 5 | 0.0% | 13 | 18 | 38.5% | 91 | 69 | -24.2% | 516 | 299 | -42.1% |
| | Flex A | Felony | 0 | 0 | - | 0 | 0 | - | 11 | 1 | -90.9% | 32 | 2 | -93.8% |
| | | Misdemeanor | 0 | 0 | - | 0 | 0 | - | 11 | 0 | -100.0% | 52 | 6 | -88.5% |
| | | Citation | 0 | 0 | - | 0 | 0 | - | 7 | 0 | -100.0% | 84 | 10 | -88.1% |
| | | Subtotal | 0 | 0 | - | 0 | 0 | - | 29 | 1 | -96.6% | 168 | 18 | -89.3% |
| | Flex B | Felony | 0 | 0 | - | 0 | 0 | - | 14 | 0 | -100.0% | 56 | 43 | -23.2% |
| | | Misdemeanor | 0 | 0 | - | 0 | 0 | - | 11 | 0 | -100.0% | 70 | 36 | -48.6% |
| | | Citation | 0 | 0 | - | 0 | 0 | - | 2 | 0 | -100.0% | 128 | 10 | -92.2% |
| | | Subtotal | 0 | 0 | - | 0 | 0 | - | 27 | 0 | -100.0% | 254 | 89 | -65.0% |
| | Flex C | Felony | 0 | 0 | - | 0 | 0 | - | 3 | 7 | 133.3% | 11 | 15 | 36.4% |
| | | Misdemeanor | 0 | 0 | - | 0 | 0 | - | 3 | 7 | 133.3% | 22 | 31 | 40.9% |
| | | Citation | 0 | 0 | - | 2 | 0 | -100.0% | 2 | 5 | 150.0% | 65 | 12 | -81.5% |
| | | Subtotal | 0 | 0 | - | 2 | 0 | -100.0% | 8 | 19 | 137.5% | 98 | 58 | -40.8% |
| | CSU | Felony | 0 | 1 | - | 3 | 2 | -33.3% | 10 | 10 | 0.0% | 65 | 36 | -44.6% |
| | | Misdemeanor | 0 | 0 | - | 1 | 0 | -100.0% | 1 | 3 | 200.0% | 25 | 23 | -8.0% |
| | | Citation | 0 | 0 | - | 10 | 0 | -100.0% | 21 | 27 | 28.6% | 161 | 76 | -52.8% |
| | | Subtotal | 0 | 1 | - | 14 | 2 | -85.7% | 32 | 40 | 25.0% | 251 | 135 | -46.2% |
| | Other | Felony | 0 | 0 | - | 0 | 0 | - | 0 | 0 | - | 1 | 3 | 200.0% |
| | | Misdemeanor | 0 | 0 | - | 0 | 0 | - | 0 | 0 | - | 0 | 1 | - |
| | | Citation | 0 | 0 | - | 0 | 0 | - | 0 | 0 | - | 0 | 5 | - |
| | | Subtotal | 0 | 0 | - | 0 | 0 | - | 0 | 0 | - | 1 | 9 | 800.0% |
| Totals | | Felony | 2 | 5 | 150.0% | 17 | 23 | 35.3% | 97 | 86 | -11.3% | 382 | 305 | -20.2% |
| | | Misdemeanor | 5 | 4 | -20.0% | 53 | 29 | -45.3% | 198 | 162 | -18.2% | 895 | 647 | -27.7% |
| | | Citation | 13 | 13 | 0.0% | 52 | 37 | -28.8% | 169 | 179 | 5.9% | 1,324 | 565 | -57.3% |
| Precinct Total | | | 20 | 22 | 10.0% | 122 | 89 | -27.0% | 464 | 427 | -8.0% | 2,601 | 1,517 | -41.7% |

# Physical and Citation Arrests - Adult

**Aggregated by component of arresting officer.**

***METROPOLITAN POLICE DEPARTMENT***
***of Nashville and Davidson County***

| | | | Prior Week | Last Week | Change* | Prior 4Wks | Last 4Wks | Change* | Prior YTD | YTD | Change* | Prior 52Wks | Last 52Wks | Change* |
|---|---|---|---|---|---|---|---|---|---|---|---|---|---|---|
| East Precinct | Patrol A | Felony | 1 | 0 | -100.0% | 6 | 1 | -83.3% | 42 | 29 | -31.0% | 147 | 95 | -35.4% |
| | | Misdemeanor | 3 | 3 | 0.0% | 25 | 9 | -64.0% | 66 | 73 | 10.6% | 297 | 233 | -21.5% |
| | | Citation | 1 | 1 | 0.0% | 14 | 6 | -57.1% | 48 | 46 | -4.2% | 351 | 127 | -63.8% |
| | | Subtotal | 5 | 4 | -20.0% | 45 | 16 | -64.4% | 156 | 148 | -5.1% | 795 | 455 | -42.8% |
| | Patrol B | Felony | 5 | 4 | -20.0% | 5 | 16 | 220.0% | 56 | 49 | -12.5% | 230 | 202 | -12.2% |
| | | Misdemeanor | 4 | 5 | 25.0% | 18 | 15 | -16.7% | 157 | 80 | -49.0% | 612 | 385 | -37.1% |
| | | Citation | 4 | 9 | 125.0% | 19 | 22 | 15.8% | 84 | 70 | -16.7% | 462 | 304 | -34.2% |
| | | Subtotal | 13 | 18 | 38.5% | 42 | 53 | 26.2% | 297 | 199 | -33.0% | 1,304 | 891 | -31.7% |
| | Patrol C | Felony | 3 | 2 | -33.3% | 8 | 11 | 37.5% | 37 | 40 | 8.1% | 182 | 143 | -21.4% |
| | | Misdemeanor | 2 | 4 | 100.0% | 22 | 11 | -50.0% | 176 | 84 | -52.3% | 723 | 373 | -48.4% |
| | | Citation | 1 | 2 | 100.0% | 9 | 11 | 22.2% | 60 | 41 | -31.7% | 519 | 122 | -76.5% |
| | | Subtotal | 6 | 8 | 33.3% | 39 | 33 | -15.4% | 273 | 165 | -39.6% | 1,424 | 638 | -55.2% |
| | Flex A | Felony | 0 | 0 | - | 0 | 0 | - | 10 | 0 | -100.0% | 65 | 0 | -100.0% |
| | | Misdemeanor | 0 | 0 | - | 0 | 0 | - | 16 | 0 | -100.0% | 144 | 0 | -100.0% |
| | | Citation | 0 | 0 | - | 0 | 0 | - | 15 | 0 | -100.0% | 232 | 0 | -100.0% |
| | | Subtotal | 0 | 0 | - | 0 | 0 | - | 41 | 0 | -100.0% | 441 | 0 | -100.0% |
| | Flex B | Felony | 2 | 0 | -100.0% | 4 | 3 | -25.0% | 14 | 8 | -42.9% | 67 | 24 | -64.2% |
| | | Misdemeanor | 0 | 1 | - | 1 | 2 | 100.0% | 21 | 7 | -66.7% | 122 | 42 | -65.6% |
| | | Citation | 0 | 1 | - | 1 | 2 | 100.0% | 9 | 5 | -44.4% | 282 | 47 | -83.3% |
| | | Subtotal | 2 | 2 | 0.0% | 6 | 7 | 16.7% | 44 | 20 | -54.5% | 471 | 113 | -76.0% |
| | Flex C | Felony | 0 | 0 | - | 0 | 0 | - | 0 | 0 | - | 17 | 0 | -100.0% |
| | | Misdemeanor | 0 | 0 | - | 0 | 0 | - | 0 | 0 | - | 39 | 0 | -100.0% |
| | | Citation | 0 | 0 | - | 0 | 0 | - | 0 | 0 | - | 71 | 0 | -100.0% |
| | | Subtotal | 0 | 0 | - | 0 | 0 | - | 0 | 0 | - | 127 | 0 | -100.0% |
| | CSU | Felony | 0 | 0 | - | 1 | 0 | -100.0% | 29 | 15 | -48.3% | 97 | 74 | -23.7% |
| | | Misdemeanor | 0 | 0 | - | 2 | 0 | -100.0% | 32 | 13 | -59.4% | 119 | 81 | -31.9% |
| | | Citation | 0 | 0 | - | 17 | 1 | -94.1% | 52 | 40 | -23.1% | 221 | 179 | -19.0% |
| | | Subtotal | 0 | 0 | - | 20 | 1 | -95.0% | 113 | 68 | -39.8% | 437 | 334 | -23.6% |
| | Other | Felony | 1 | 0 | -100.0% | 0 | 1 | - | 11 | 6 | -45.5% | 11 | 41 | 272.7% |
| | | Misdemeanor | 0 | 0 | - | 3 | 0 | -100.0% | 22 | 12 | -45.5% | 26 | 68 | 161.5% |
| | | Citation | 0 | 0 | - | 0 | 1 | - | 21 | 6 | -71.4% | 21 | 52 | 147.6% |
| | | Subtotal | 1 | 0 | -100.0% | 3 | 2 | -33.3% | 54 | 24 | -55.6% | 58 | 161 | 177.6% |
| Totals | | Felony | 12 | 6 | -50.0% | 24 | 32 | 33.3% | 199 | 147 | -26.1% | 816 | 579 | -29.0% |
| | | Misdemeanor | 9 | 13 | 44.4% | 71 | 37 | -47.9% | 490 | 269 | -45.1% | 2,082 | 1,182 | -43.2% |
| | | Citation | 6 | 13 | 116.7% | 60 | 43 | -28.3% | 289 | 208 | -28.0% | 2,159 | 831 | -61.5% |
| Precinct Total | | | 27 | 32 | 18.5% | 155 | 112 | -27.7% | 978 | 624 | -36.2% | 5,057 | 2,592 | -48.7% |

# Physical and Citation Arrests - Adult

**Aggregated by component of arresting officer.**

***METROPOLITAN POLICE DEPARTMENT***
***of Nashville and Davidson County***

| | | | Prior Week | Last Week | Change* | Prior 4Wks | Last 4Wks | Change* | Prior YTD | YTD | Change* | Prior 52Wks | Last 52Wks | Change* |
|---|---|---|---|---|---|---|---|---|---|---|---|---|---|---|
| South Precinct | Patrol A | Felony | 2 | 1 | -50.0% | 23 | 6 | -73.9% | 53 | 47 | -11.3% | 149 | 185 | 24.2% |
| | | Misdemeanor | 3 | 1 | -66.7% | 30 | 11 | -63.3% | 112 | 96 | -14.3% | 387 | 324 | -16.3% |
| | | Citation | 4 | 5 | 25.0% | 52 | 22 | -57.7% | 195 | 166 | -14.9% | 695 | 690 | -0.7% |
| | | Subtotal | 9 | 7 | -22.2% | 105 | 39 | -62.9% | 360 | 309 | -14.2% | 1,231 | 1,199 | -2.6% |
| | Patrol B | Felony | 4 | 6 | 50.0% | 34 | 17 | -50.0% | 70 | 104 | 48.6% | 228 | 248 | 8.8% |
| | | Misdemeanor | 7 | 10 | 42.9% | 94 | 43 | -54.3% | 172 | 262 | 52.3% | 678 | 579 | -14.6% |
| | | Citation | 13 | 15 | 15.4% | 111 | 55 | -50.5% | 305 | 394 | 29.2% | 1,178 | 955 | -18.9% |
| | | Subtotal | 24 | 31 | 29.2% | 239 | 115 | -51.9% | 547 | 760 | 38.9% | 2,084 | 1,782 | -14.5% |
| | Patrol C | Felony | 4 | 5 | 25.0% | 11 | 19 | 72.7% | 67 | 72 | 7.5% | 212 | 198 | -6.6% |
| | | Misdemeanor | 5 | 5 | 0.0% | 21 | 21 | 0.0% | 174 | 151 | -13.2% | 620 | 560 | -9.7% |
| | | Citation | 0 | 1 | - | 18 | 5 | -72.2% | 61 | 60 | -1.6% | 290 | 193 | -33.4% |
| | | Subtotal | 9 | 11 | 22.2% | 50 | 45 | -10.0% | 302 | 283 | -6.3% | 1,122 | 951 | -15.2% |
| | Flex A | Felony | 1 | 0 | -100.0% | 3 | 1 | -66.7% | 3 | 16 | 433.3% | 10 | 41 | 310.0% |
| | | Misdemeanor | 0 | 0 | - | 3 | 0 | -100.0% | 2 | 7 | 250.0% | 13 | 21 | 61.5% |
| | | Citation | 0 | 2 | - | 3 | 3 | 0.0% | 5 | 10 | 100.0% | 19 | 39 | 105.3% |
| | | Subtotal | 1 | 2 | 100.0% | 9 | 4 | -55.6% | 10 | 33 | 230.0% | 42 | 101 | 140.5% |
| | Flex B | Felony | 1 | 0 | -100.0% | 2 | 5 | 150.0% | 13 | 11 | -15.4% | 36 | 26 | -27.8% |
| | | Misdemeanor | 0 | 0 | - | 3 | 1 | -66.7% | 6 | 5 | -16.7% | 28 | 13 | -53.6% |
| | | Citation | 0 | 0 | - | 3 | 1 | -66.7% | 3 | 13 | 333.3% | 22 | 17 | -22.7% |
| | | Subtotal | 1 | 0 | -100.0% | 8 | 7 | -12.5% | 22 | 29 | 31.8% | 86 | 56 | -34.9% |
| | Flex C | Felony | 0 | 0 | - | 0 | 0 | - | 4 | 0 | -100.0% | 21 | 17 | -19.0% |
| | | Misdemeanor | 0 | 0 | - | 0 | 0 | - | 9 | 0 | -100.0% | 82 | 31 | -62.2% |
| | | Citation | 0 | 0 | - | 0 | 0 | - | 13 | 0 | -100.0% | 382 | 18 | -95.3% |
| | | Subtotal | 0 | 0 | - | 0 | 0 | - | 26 | 0 | -100.0% | 485 | 66 | -86.4% |
| | CSU | Felony | 0 | 0 | - | 13 | 0 | -100.0% | 21 | 24 | 14.3% | 80 | 69 | -13.8% |
| | | Misdemeanor | 0 | 0 | - | 3 | 0 | -100.0% | 15 | 14 | -6.7% | 61 | 76 | 24.6% |
| | | Citation | 0 | 0 | - | 28 | 1 | -96.4% | 176 | 84 | -52.3% | 651 | 476 | -26.9% |
| | | Subtotal | 0 | 0 | - | 44 | 1 | -97.7% | 212 | 122 | -42.5% | 792 | 621 | -21.6% |
| | Other | Felony | 0 | 0 | - | 0 | 0 | - | 0 | 0 | - | 1 | 0 | -100.0% |
| | | Citation | 0 | 0 | - | 1 | 0 | -100.0% | 0 | 1 | - | 7 | 1 | -85.7% |
| | | Subtotal | 0 | 0 | - | 1 | 0 | -100.0% | 0 | 1 | - | 8 | 1 | -87.5% |
| Totals | | Felony | 12 | 12 | 0.0% | 86 | 48 | -44.2% | 231 | 274 | 18.6% | 737 | 784 | 6.4% |
| | | Misdemeanor | 15 | 16 | 6.7% | 154 | 76 | -50.6% | 490 | 535 | 9.2% | 1,869 | 1,604 | -14.2% |
| | | Citation | 17 | 23 | 35.3% | 216 | 87 | -59.7% | 758 | 728 | -4.0% | 3,244 | 2,389 | -26.4% |
| Precinct Total | | | 44 | 51 | 15.9% | 456 | 211 | -53.7% | 1,479 | 1,537 | 3.9% | 5,850 | 4,777 | -18.3% |

# Physical and Citation Arrests - Adult

**Aggregated by component of arresting officer.**

***METROPOLITAN POLICE DEPARTMENT***
*of Nashville and Davidson County*

| | | | Prior Week | Last Week | Change* | Prior 4Wks | Last 4Wks | Change* | Prior YTD | YTD | Change* | Prior 52Wks | Last 52Wks | Change* |
|---|---|---|---|---|---|---|---|---|---|---|---|---|---|---|
| Central Precinct | Patrol A | Felony | 1 | 2 | 100.0% | 8 | 5 | -37.5% | 33 | 26 | -21.2% | 100 | 94 | -6.0% |
| | | Misdemeanor | 0 | 2 | - | 28 | 4 | -85.7% | 161 | 74 | -54.0% | 723 | 437 | -39.6% |
| | | Citation | 0 | 2 | - | 15 | 9 | -40.0% | 55 | 41 | -25.5% | 382 | 202 | -47.1% |
| | | Subtotal | 1 | 6 | 500.0% | 51 | 18 | -64.7% | 249 | 141 | -43.4% | 1,205 | 733 | -39.2% |
| | Patrol B | Felony | 5 | 2 | -60.0% | 10 | 10 | 0.0% | 29 | 43 | 48.3% | 97 | 131 | 35.1% |
| | | Misdemeanor | 2 | 7 | 250.0% | 66 | 14 | -78.8% | 157 | 174 | 10.8% | 502 | 554 | 10.4% |
| | | Citation | 1 | 4 | 300.0% | 25 | 9 | -64.0% | 77 | 65 | -15.6% | 353 | 252 | -28.6% |
| | | Subtotal | 8 | 13 | 62.5% | 101 | 33 | -67.3% | 263 | 282 | 7.2% | 952 | 937 | -1.6% |
| | Patrol C | Felony | 0 | 0 | - | 9 | 4 | -55.6% | 45 | 34 | -24.4% | 141 | 136 | -3.5% |
| | | Misdemeanor | 1 | 1 | 0.0% | 47 | 9 | -80.9% | 214 | 174 | -18.7% | 831 | 637 | -23.3% |
| | | Citation | 0 | 0 | - | 14 | 4 | -71.4% | 59 | 58 | -1.7% | 371 | 222 | -40.2% |
| | | Subtotal | 1 | 1 | 0.0% | 70 | 17 | -75.7% | 318 | 266 | -16.4% | 1,343 | 995 | -25.9% |
| | Flex A | Felony | 0 | 0 | - | 0 | 0 | - | 20 | 0 | -100.0% | 103 | 61 | -40.8% |
| | | Misdemeanor | 0 | 0 | - | 0 | 0 | - | 76 | 0 | -100.0% | 256 | 60 | -76.6% |
| | | Citation | 0 | 0 | - | 0 | 0 | - | 78 | 0 | -100.0% | 341 | 22 | -93.5% |
| | | Subtotal | 0 | 0 | - | 0 | 0 | - | 174 | 0 | -100.0% | 700 | 143 | -79.6% |
| | Flex B | Felony | 1 | 0 | -100.0% | 11 | 2 | -81.8% | 13 | 26 | 100.0% | 55 | 56 | 1.8% |
| | | Misdemeanor | 0 | 0 | - | 16 | 1 | -93.8% | 80 | 42 | -47.5% | 341 | 228 | -33.1% |
| | | Citation | 3 | 6 | 100.0% | 17 | 10 | -41.2% | 42 | 62 | 47.6% | 269 | 180 | -33.1% |
| | | Subtotal | 4 | 6 | 50.0% | 44 | 13 | -70.5% | 135 | 130 | -3.7% | 665 | 464 | -30.2% |
| | Flex C | Felony | 0 | 0 | - | 3 | 0 | -100.0% | 2 | 8 | 300.0% | 20 | 34 | 70.0% |
| | | Misdemeanor | 1 | 1 | 0.0% | 15 | 2 | -86.7% | 22 | 51 | 131.8% | 178 | 212 | 19.1% |
| | | Citation | 0 | 0 | - | 1 | 0 | -100.0% | 19 | 13 | -31.6% | 212 | 89 | -58.0% |
| | | Subtotal | 1 | 1 | 0.0% | 19 | 2 | -89.5% | 43 | 72 | 67.4% | 410 | 335 | -18.3% |
| | CSU | Felony | 2 | 0 | -100.0% | 1 | 2 | 100.0% | 11 | 6 | -45.5% | 41 | 38 | -7.3% |
| | | Misdemeanor | 0 | 0 | - | 1 | 0 | -100.0% | 21 | 5 | -76.2% | 74 | 85 | 14.9% |
| | | Citation | 0 | 0 | - | 1 | 0 | -100.0% | 74 | 13 | -82.4% | 393 | 204 | -48.1% |
| | | Subtotal | 2 | 0 | -100.0% | 3 | 2 | -33.3% | 106 | 24 | -77.4% | 508 | 327 | -35.6% |
| | Other | Felony | 0 | 0 | - | 0 | 0 | - | 1 | 0 | -100.0% | 1 | 0 | -100.0% |
| | | Misdemeanor | 0 | 0 | - | 0 | 0 | - | 1 | 0 | -100.0% | 3 | 3 | 0.0% |
| | | Citation | 0 | 0 | - | 0 | 0 | - | 0 | 2 | - | 1 | 6 | 500.0% |
| | | Subtotal | 0 | 0 | - | 0 | 0 | - | 2 | 2 | 0.0% | 5 | 9 | 80.0% |
| Totals | | Felony | 9 | 4 | -55.6% | 42 | 23 | -45.2% | 154 | 143 | -7.1% | 558 | 550 | -1.4% |
| | | Misdemeanor | 4 | 11 | 175.0% | 173 | 30 | -82.7% | 732 | 520 | -29.0% | 2,908 | 2,216 | -23.8% |
| | | Citation | 4 | 12 | 200.0% | 73 | 32 | -56.2% | 404 | 254 | -37.1% | 2,322 | 1,177 | -49.3% |
| Precinct Total | | | 17 | 27 | 58.8% | 288 | 85 | -70.5% | 1,290 | 917 | -28.9% | 5,788 | 3,943 | -31.9% |

# Physical and Citation Arrests - Adult

**Aggregated by component of arresting officer.**

***METROPOLITAN POLICE DEPARTMENT***
*of Nashville and Davidson County*

| | | | Prior Week | Last Week | Change* | Prior 4Wks | Last 4Wks | Change* | Prior YTD | YTD | Change* | Prior 52Wks | Last 52Wks | Change* |
|---|---|---|---|---|---|---|---|---|---|---|---|---|---|---|
| Hermitage Precinct | Patrol A | Felony | 7 | 3 | -57.1% | 21 | 13 | -38.1% | 46 | 64 | 39.1% | 201 | 207 | 3.0% |
| | | Misdemeanor | 2 | 3 | 50.0% | 33 | 13 | -60.6% | 120 | 91 | -24.2% | 444 | 356 | -19.8% |
| | | Citation | 1 | 0 | -100.0% | 26 | 7 | -73.1% | 146 | 78 | -46.6% | 595 | 419 | -29.6% |
| | | Subtotal | 10 | 6 | -40.0% | 80 | 33 | -58.8% | 312 | 233 | -25.3% | 1,240 | 982 | -20.8% |
| | Patrol B | Felony | 4 | 8 | 100.0% | 17 | 26 | 52.9% | 51 | 78 | 52.9% | 212 | 172 | -18.9% |
| | | Misdemeanor | 9 | 3 | -66.7% | 41 | 28 | -31.7% | 160 | 145 | -9.4% | 618 | 468 | -24.3% |
| | | Citation | 7 | 4 | -42.9% | 43 | 20 | -53.5% | 98 | 118 | 20.4% | 474 | 327 | -31.0% |
| | | Subtotal | 20 | 15 | -25.0% | 101 | 74 | -26.7% | 309 | 341 | 10.4% | 1,304 | 967 | -25.8% |
| | Patrol C | Felony | 1 | 2 | 100.0% | 5 | 12 | 140.0% | 40 | 43 | 7.5% | 198 | 163 | -17.7% |
| | | Misdemeanor | 1 | 0 | -100.0% | 28 | 6 | -78.6% | 137 | 96 | -29.9% | 662 | 416 | -37.2% |
| | | Citation | 0 | 2 | - | 14 | 5 | -64.3% | 62 | 44 | -29.0% | 369 | 167 | -54.7% |
| | | Subtotal | 2 | 4 | 100.0% | 47 | 23 | -51.1% | 239 | 183 | -23.4% | 1,229 | 746 | -39.3% |
| | Flex A | Felony | 0 | 0 | - | 1 | 0 | -100.0% | 7 | 3 | -57.1% | 26 | 13 | -50.0% |
| | | Misdemeanor | 0 | 0 | - | 3 | 0 | -100.0% | 23 | 8 | -65.2% | 64 | 13 | -79.7% |
| | | Citation | 0 | 0 | - | 1 | 0 | -100.0% | 36 | 1 | -97.2% | 302 | 21 | -93.0% |
| | | Subtotal | 0 | 0 | - | 5 | 0 | -100.0% | 66 | 12 | -81.8% | 392 | 47 | -88.0% |
| | Flex B | Felony | 3 | 1 | -66.7% | 1 | 7 | 600.0% | 18 | 15 | -16.7% | 96 | 64 | -33.3% |
| | | Misdemeanor | 0 | 0 | - | 1 | 1 | 0.0% | 20 | 4 | -80.0% | 197 | 71 | -64.0% |
| | | Citation | 0 | 1 | - | 6 | 3 | -50.0% | 9 | 11 | 22.2% | 78 | 29 | -62.8% |
| | | Subtotal | 3 | 2 | -33.3% | 8 | 11 | 37.5% | 47 | 30 | -36.2% | 371 | 164 | -55.8% |
| | Flex C | Felony | 0 | 0 | - | 0 | 0 | - | 1 | 0 | -100.0% | 20 | 7 | -65.0% |
| | | Misdemeanor | 0 | 0 | - | 0 | 0 | - | 2 | 0 | -100.0% | 57 | 6 | -89.5% |
| | | Citation | 0 | 0 | - | 0 | 0 | - | 0 | 0 | - | 377 | 8 | -97.9% |
| | | Subtotal | 0 | 0 | - | 0 | 0 | - | 3 | 0 | -100.0% | 454 | 21 | -95.4% |
| | CSU | Felony | 0 | 0 | - | 1 | 0 | -100.0% | 11 | 10 | -9.1% | 60 | 40 | -33.3% |
| | | Misdemeanor | 0 | 0 | - | 0 | 0 | - | 2 | 4 | 100.0% | 14 | 15 | 7.1% |
| | | Citation | 0 | 0 | - | 1 | 1 | 0.0% | 31 | 19 | -38.7% | 152 | 89 | -41.4% |
| | | Subtotal | 0 | 0 | - | 2 | 1 | -50.0% | 44 | 33 | -25.0% | 226 | 144 | -36.3% |
| | Other | Felony | 0 | 0 | - | 0 | 0 | - | 1 | 0 | -100.0% | 3 | 4 | 33.3% |
| | | Misdemeanor | 0 | 0 | - | 0 | 0 | - | 2 | 3 | 50.0% | 11 | 12 | 9.1% |
| | | Citation | 0 | 0 | - | 0 | 0 | - | 1 | 1 | 0.0% | 39 | 14 | -64.1% |
| | | Subtotal | 0 | 0 | - | 0 | 0 | - | 4 | 4 | 0.0% | 53 | 30 | -43.4% |
| Totals | | Felony | 15 | 14 | -6.7% | 46 | 58 | 26.1% | 175 | 213 | 21.7% | 816 | 670 | -17.9% |
| | | Misdemeanor | 12 | 6 | -50.0% | 106 | 48 | -54.7% | 466 | 351 | -24.7% | 2,067 | 1,357 | -34.3% |
| | | Citation | 8 | 7 | -12.5% | 91 | 36 | -60.4% | 383 | 272 | -29.0% | 2,386 | 1,074 | -55.0% |
| Precinct Total | | | 35 | 27 | -22.9% | 243 | 142 | -41.6% | 1,024 | 836 | -18.4% | 5,269 | 3,101 | -41.1% |

# Physical and Citation Arrests - Adult

**Aggregated by component of arresting officer.**

***METROPOLITAN POLICE DEPARTMENT***
***of Nashville and Davidson County***

| | | | Prior Week | Last Week | Change* | Prior 4Wks | Last 4Wks | Change* | Prior YTD | YTD | Change* | Prior 52Wks | Last 52Wks | Change* |
|---|---|---|---|---|---|---|---|---|---|---|---|---|---|---|
| North Precinct | Patrol A | Felony | 7 | 1 | -85.7% | 14 | 11 | -21.4% | 49 | 57 | 16.3% | 186 | 185 | -0.5% |
| | | Misdemeanor | 6 | 1 | -83.3% | 28 | 15 | -46.4% | 98 | 96 | -2.0% | 391 | 403 | 3.1% |
| | | Citation | 6 | 1 | -83.3% | 18 | 10 | -44.4% | 61 | 58 | -4.9% | 267 | 248 | -7.1% |
| | | Subtotal | 19 | 3 | -84.2% | 60 | 36 | -40.0% | 208 | 211 | 1.4% | 844 | 836 | -0.9% |
| | Patrol B | Felony | 11 | 3 | -72.7% | 29 | 27 | -6.9% | 61 | 95 | 55.7% | 214 | 269 | 25.7% |
| | | Misdemeanor | 5 | 6 | 20.0% | 48 | 22 | -54.2% | 160 | 148 | -7.5% | 527 | 550 | 4.4% |
| | | Citation | 12 | 10 | -16.7% | 31 | 43 | 38.7% | 87 | 138 | 58.6% | 376 | 369 | -1.9% |
| | | Subtotal | 28 | 19 | -32.1% | 108 | 92 | -14.8% | 308 | 381 | 23.7% | 1,117 | 1,188 | 6.4% |
| | Patrol C | Felony | 1 | 1 | 0.0% | 10 | 3 | -70.0% | 47 | 41 | -12.8% | 158 | 191 | 20.9% |
| | | Misdemeanor | 4 | 2 | -50.0% | 17 | 11 | -35.3% | 91 | 90 | -1.1% | 411 | 405 | -1.5% |
| | | Citation | 0 | 0 | - | 7 | 3 | -57.1% | 33 | 44 | 33.3% | 179 | 144 | -19.6% |
| | | Subtotal | 5 | 3 | -40.0% | 34 | 17 | -50.0% | 171 | 175 | 2.3% | 748 | 740 | -1.1% |
| | Flex A | Felony | 1 | 4 | 300.0% | 4 | 9 | 125.0% | 6 | 19 | 216.7% | 14 | 35 | 150.0% |
| | | Misdemeanor | 0 | 0 | - | 6 | 0 | -100.0% | 20 | 14 | -30.0% | 60 | 35 | -41.7% |
| | | Citation | 9 | 10 | 11.1% | 13 | 34 | 161.5% | 4 | 67 | >1,000% | 39 | 97 | 148.7% |
| | | Subtotal | 10 | 14 | 40.0% | 23 | 43 | 87.0% | 30 | 100 | 233.3% | 113 | 167 | 47.8% |
| | Flex B | Felony | 2 | 4 | 100.0% | 4 | 12 | 200.0% | 21 | 30 | 42.9% | 60 | 74 | 23.3% |
| | | Misdemeanor | 1 | 2 | 100.0% | 5 | 4 | -20.0% | 23 | 18 | -21.7% | 83 | 58 | -30.1% |
| | | Citation | 9 | 5 | -44.4% | 7 | 24 | 242.9% | 18 | 68 | 277.8% | 120 | 142 | 18.3% |
| | | Subtotal | 12 | 11 | -8.3% | 16 | 40 | 150.0% | 62 | 116 | 87.1% | 263 | 274 | 4.2% |
| | Flex C | Felony | 0 | 0 | - | 0 | 0 | - | 16 | 0 | -100.0% | 91 | 9 | -90.1% |
| | | Misdemeanor | 0 | 0 | - | 0 | 0 | - | 13 | 0 | -100.0% | 111 | 6 | -94.6% |
| | | Citation | 0 | 0 | - | 0 | 0 | - | 18 | 0 | -100.0% | 186 | 3 | -98.4% |
| | | Subtotal | 0 | 0 | - | 0 | 0 | - | 47 | 0 | -100.0% | 388 | 18 | -95.4% |
| | CSU | Felony | 0 | 0 | - | 1 | 0 | -100.0% | 9 | 5 | -44.4% | 45 | 25 | -44.4% |
| | | Misdemeanor | 0 | 0 | - | 1 | 0 | -100.0% | 2 | 3 | 50.0% | 37 | 13 | -64.9% |
| | | Citation | 0 | 0 | - | 15 | 0 | -100.0% | 40 | 34 | -15.0% | 251 | 140 | -44.2% |
| | | Subtotal | 0 | 0 | - | 17 | 0 | -100.0% | 51 | 42 | -17.6% | 333 | 178 | -46.5% |
| | Other | Felony | 0 | 0 | - | 0 | 0 | - | 0 | 0 | - | 3 | 1 | -66.7% |
| | | Misdemeanor | 0 | 0 | - | 1 | 0 | -100.0% | 0 | 1 | - | 6 | 2 | -66.7% |
| | | Citation | 0 | 0 | - | 0 | 0 | - | 1 | 0 | -100.0% | 3 | 1 | -66.7% |
| | | Subtotal | 0 | 0 | - | 1 | 0 | -100.0% | 1 | 1 | 0.0% | 12 | 4 | -66.7% |
| Totals | | Felony | 22 | 13 | -40.9% | 62 | 62 | 0.0% | 209 | 247 | 18.2% | 771 | 789 | 2.3% |
| | | Misdemeanor | 16 | 11 | -31.3% | 106 | 52 | -50.9% | 407 | 370 | -9.1% | 1,626 | 1,472 | -9.5% |
| | | Citation | 36 | 26 | -27.8% | 91 | 114 | 25.3% | 262 | 409 | 56.1% | 1,421 | 1,144 | -19.5% |
| Precinct Total | | | 74 | 50 | -32.4% | 259 | 228 | -12.0% | 878 | 1,026 | 16.9% | 3,818 | 3,405 | -10.8% |

# Physical and Citation Arrests - Adult

**Aggregated by component of arresting officer.**

***METROPOLITAN POLICE DEPARTMENT***
***of Nashville and Davidson County***

| | | | Prior Week | Last Week | Change* | Prior 4Wks | Last 4Wks | Change* | Prior YTD | YTD | Change* | Prior 52Wks | Last 52Wks | Change* |
|---|---|---|---|---|---|---|---|---|---|---|---|---|---|---|
| Madison Precinct | Patrol A | Felony | 1 | 1 | 0.0% | 9 | 3 | -66.7% | 37 | 28 | -24.3% | 116 | 74 | -36.2% |
| | | Misdemeanor | 3 | 0 | -100.0% | 17 | 3 | -82.4% | 43 | 47 | 9.3% | 214 | 154 | -28.0% |
| | | Citation | 4 | 2 | -50.0% | 10 | 17 | 70.0% | 51 | 56 | 9.8% | 295 | 173 | -41.4% |
| | | Subtotal | 8 | 3 | -62.5% | 36 | 23 | -36.1% | 131 | 131 | 0.0% | 625 | 401 | -35.8% |
| | Patrol B | Felony | 1 | 2 | 100.0% | 12 | 6 | -50.0% | 50 | 49 | -2.0% | 170 | 173 | 1.8% |
| | | Misdemeanor | 4 | 3 | -25.0% | 33 | 19 | -42.4% | 110 | 120 | 9.1% | 431 | 344 | -20.2% |
| | | Citation | 10 | 6 | -40.0% | 13 | 27 | 107.7% | 105 | 98 | -6.7% | 595 | 326 | -45.2% |
| | | Subtotal | 15 | 11 | -26.7% | 58 | 52 | -10.3% | 265 | 267 | 0.8% | 1,196 | 843 | -29.5% |
| | Patrol C | Felony | 2 | 0 | -100.0% | 2 | 5 | 150.0% | 32 | 27 | -15.6% | 137 | 89 | -35.0% |
| | | Misdemeanor | 2 | 1 | -50.0% | 12 | 10 | -16.7% | 84 | 60 | -28.6% | 478 | 267 | -44.1% |
| | | Citation | 0 | 1 | - | 2 | 2 | 0.0% | 16 | 9 | -43.8% | 239 | 81 | -66.1% |
| | | Subtotal | 4 | 2 | -50.0% | 16 | 17 | 6.3% | 132 | 96 | -27.3% | 854 | 437 | -48.8% |
| | Flex A | Felony | 1 | 1 | 0.0% | 3 | 3 | 0.0% | 16 | 12 | -25.0% | 56 | 50 | -10.7% |
| | | Misdemeanor | 0 | 0 | - | 1 | 0 | -100.0% | 14 | 4 | -71.4% | 57 | 35 | -38.6% |
| | | Citation | 1 | 2 | 100.0% | 1 | 3 | 200.0% | 11 | 8 | -27.3% | 103 | 53 | -48.5% |
| | | Subtotal | 2 | 3 | 50.0% | 5 | 6 | 20.0% | 41 | 24 | -41.5% | 216 | 138 | -36.1% |
| | Flex B | Felony | 3 | 2 | -33.3% | 5 | 8 | 60.0% | 17 | 22 | 29.4% | 90 | 90 | 0.0% |
| | | Misdemeanor | 2 | 0 | -100.0% | 9 | 3 | -66.7% | 51 | 37 | -27.5% | 253 | 184 | -27.3% |
| | | Citation | 0 | 1 | - | 2 | 3 | 50.0% | 83 | 27 | -67.5% | 755 | 159 | -78.9% |
| | | Subtotal | 5 | 3 | -40.0% | 16 | 14 | -12.5% | 151 | 86 | -43.0% | 1,098 | 433 | -60.6% |
| | Flex C | Felony | 0 | 0 | - | 0 | 0 | - | 8 | 0 | -100.0% | 49 | 28 | -42.9% |
| | | Misdemeanor | 0 | 0 | - | 0 | 0 | - | 17 | 0 | -100.0% | 102 | 62 | -39.2% |
| | | Citation | 0 | 0 | - | 0 | 0 | - | 6 | 0 | -100.0% | 213 | 15 | -93.0% |
| | | Subtotal | 0 | 0 | - | 0 | 0 | - | 31 | 0 | -100.0% | 364 | 105 | -71.2% |
| | CSU | Felony | 1 | 0 | -100.0% | 4 | 1 | -75.0% | 7 | 10 | 42.9% | 27 | 25 | -7.4% |
| | | Misdemeanor | 0 | 0 | - | 1 | 0 | -100.0% | 6 | 2 | -66.7% | 8 | 11 | 37.5% |
| | | Citation | 0 | 0 | - | 4 | 0 | -100.0% | 38 | 22 | -42.1% | 124 | 73 | -41.1% |
| | | Subtotal | 1 | 0 | -100.0% | 9 | 1 | -88.9% | 51 | 34 | -33.3% | 159 | 109 | -31.4% |
| | Other | Felony | 0 | 0 | - | 0 | 0 | - | 0 | 0 | - | 2 | 0 | -100.0% |
| | | Misdemeanor | 0 | 0 | - | 0 | 0 | - | 1 | 0 | -100.0% | 2 | 4 | 100.0% |
| | | Citation | 0 | 0 | - | 1 | 0 | -100.0% | 1 | 1 | 0.0% | 3 | 1 | -66.7% |
| | | Subtotal | 0 | 0 | - | 1 | 0 | -100.0% | 2 | 1 | -50.0% | 7 | 5 | -28.6% |
| Totals | | Felony | 9 | 6 | -33.3% | 35 | 26 | -25.7% | 167 | 148 | -11.4% | 647 | 529 | -18.2% |
| | | Misdemeanor | 11 | 4 | -63.6% | 73 | 35 | -52.1% | 326 | 270 | -17.2% | 1,545 | 1,061 | -31.3% |
| | | Citation | 15 | 12 | -20.0% | 33 | 52 | 57.6% | 311 | 221 | -28.9% | 2,327 | 881 | -62.1% |
| Precinct Total | | | 35 | 22 | -37.1% | 141 | 113 | -19.9% | 804 | 639 | -20.5% | 4,519 | 2,471 | -45.3% |

# Physical and Citation Arrests - Adult

**Aggregated by component of arresting officer.**

***METROPOLITAN POLICE DEPARTMENT***
*of Nashville and Davidson County*

| | | | Prior Week | Last Week | Change* | Prior 4Wks | Last 4Wks | Change* | Prior YTD | YTD | Change* | Prior 52Wks | Last 52Wks | Change* |
|---|---|---|---|---|---|---|---|---|---|---|---|---|---|---|
| **Midtown Hills Precinct** | **Patrol A** | Felony | 4 | 0 | -100.0% | 9 | 7 | -22.2% | 22 | 30 | 36.4% | 67 | 89 | 32.8% |
| | | Misdemeanor | 1 | 1 | 0.0% | 14 | 4 | -71.4% | 47 | 42 | -10.6% | 214 | 167 | -22.0% |
| | | Citation | 3 | 1 | -66.7% | 20 | 10 | -50.0% | 77 | 71 | -7.8% | 453 | 203 | -55.2% |
| | | Subtotal | 8 | 2 | -75.0% | 43 | 21 | -51.2% | 146 | 143 | -2.1% | 734 | 459 | -37.5% |
| | **Patrol B** | Felony | 5 | 0 | -100.0% | 13 | 10 | -23.1% | 46 | 43 | -6.5% | 135 | 111 | -17.8% |
| | | Misdemeanor | 5 | 2 | -60.0% | 36 | 15 | -58.3% | 109 | 90 | -17.4% | 454 | 310 | -31.7% |
| | | Citation | 3 | 7 | 133.3% | 21 | 20 | -4.8% | 99 | 95 | -4.0% | 585 | 311 | -46.8% |
| | | Subtotal | 13 | 9 | -30.8% | 70 | 45 | -35.7% | 254 | 228 | -10.2% | 1,174 | 732 | -37.6% |
| | **Patrol C** | Felony | 2 | 0 | -100.0% | 3 | 5 | 66.7% | 20 | 17 | -15.0% | 101 | 109 | 7.9% |
| | | Misdemeanor | 0 | 0 | - | 12 | 3 | -75.0% | 107 | 65 | -39.3% | 432 | 444 | 2.8% |
| | | Citation | 3 | 2 | -33.3% | 4 | 6 | 50.0% | 36 | 34 | -5.6% | 217 | 201 | -7.4% |
| | | Subtotal | 5 | 2 | -60.0% | 19 | 14 | -26.3% | 163 | 116 | -28.8% | 750 | 754 | 0.5% |
| | **Flex A** | Felony | 0 | 0 | - | 0 | 0 | - | 18 | 0 | -100.0% | 71 | 23 | -67.6% |
| | | Misdemeanor | 0 | 0 | - | 0 | 0 | - | 19 | 0 | -100.0% | 106 | 21 | -80.2% |
| | | Citation | 0 | 0 | - | 0 | 0 | - | 20 | 0 | -100.0% | 290 | 26 | -91.0% |
| | | Subtotal | 0 | 0 | - | 0 | 0 | - | 57 | 0 | -100.0% | 467 | 70 | -85.0% |
| | **Flex B** | Felony | 2 | 3 | 50.0% | 4 | 8 | 100.0% | 16 | 20 | 25.0% | 55 | 53 | -3.6% |
| | | Misdemeanor | 1 | 0 | -100.0% | 9 | 2 | -77.8% | 46 | 23 | -50.0% | 145 | 80 | -44.8% |
| | | Citation | 0 | 0 | - | 7 | 0 | -100.0% | 60 | 15 | -75.0% | 335 | 60 | -82.1% |
| | | Subtotal | 3 | 3 | 0.0% | 20 | 10 | -50.0% | 122 | 58 | -52.5% | 535 | 193 | -63.9% |
| | **Flex C** | Felony | 0 | 0 | - | 0 | 0 | - | 2 | 0 | -100.0% | 26 | 0 | -100.0% |
| | | Misdemeanor | 0 | 0 | - | 0 | 0 | - | 9 | 0 | -100.0% | 74 | 0 | -100.0% |
| | | Citation | 0 | 0 | - | 0 | 0 | - | 7 | 0 | -100.0% | 124 | 0 | -100.0% |
| | | Subtotal | 0 | 0 | - | 0 | 0 | - | 18 | 0 | -100.0% | 224 | 0 | -100.0% |
| | **CSU** | Felony | 0 | 0 | - | 0 | 0 | - | 10 | 0 | -100.0% | 44 | 27 | -38.6% |
| | | Misdemeanor | 0 | 1 | - | 1 | 1 | 0.0% | 1 | 2 | 100.0% | 19 | 6 | -68.4% |
| | | Citation | 0 | 0 | - | 5 | 0 | -100.0% | 53 | 6 | -88.7% | 271 | 72 | -73.4% |
| | | Subtotal | 0 | 1 | - | 6 | 1 | -83.3% | 64 | 8 | -87.5% | 334 | 105 | -68.6% |
| | **Other** | Felony | 0 | 0 | - | 0 | 0 | - | 1 | 0 | -100.0% | 2 | 8 | 300.0% |
| | | Misdemeanor | 0 | 1 | - | 3 | 1 | -66.7% | 5 | 9 | 80.0% | 8 | 33 | 312.5% |
| | | Citation | 0 | 0 | - | 3 | 0 | -100.0% | 6 | 5 | -16.7% | 10 | 27 | 170.0% |
| | | Subtotal | 0 | 1 | - | 6 | 1 | -83.3% | 12 | 14 | 16.7% | 20 | 68 | 240.0% |
| **Totals** | | Felony | 13 | 3 | -76.9% | 29 | 30 | 3.4% | 135 | 110 | -18.5% | 501 | 420 | -16.2% |
| | | Misdemeanor | 7 | 5 | -28.6% | 75 | 26 | -65.3% | 343 | 231 | -32.7% | 1,452 | 1,061 | -26.9% |
| | | Citation | 9 | 10 | 11.1% | 60 | 36 | -40.0% | 358 | 226 | -36.9% | 2,285 | 900 | -60.6% |
| **Precinct Total** | | | 29 | 18 | -37.9% | 164 | 92 | -43.9% | 836 | 567 | -32.2% | 4,238 | 2,381 | -43.8% |

# Physical and Citation Arrests - Adult

**Aggregated by component of arresting officer.**

***METROPOLITAN POLICE DEPARTMENT***
***of Nashville and Davidson County***

| | | Prior Week | Last Week | Change* | Prior 4Wks | Last 4Wks | Change* | Prior YTD | YTD | Change* | Prior 52Wks | Last 52Wks | Change* |
|---|---|---|---|---|---|---|---|---|---|---|---|---|---|
| **SID** | Felony | 0 | 0 | - | 1 | 5 | 400.0% | 34 | 26 | -23.5% | 97 | 111 | 14.4% |
| | Misdemeanor | 0 | 0 | - | 0 | 0 | - | 2 | 3 | 50.0% | 17 | 14 | -17.6% |
| | Citation | 0 | 0 | - | 2 | 0 | -100.0% | 47 | 14 | -70.2% | 475 | 76 | -84.0% |
| | Division Total | 0 | 0 | - | 3 | 5 | 66.7% | 83 | 43 | -48.2% | 589 | 201 | -65.9% |
| **SOD (Excludes SRT)** | Felony | 0 | 0 | - | 2 | 3 | 50.0% | 18 | 15 | -16.7% | 51 | 46 | -9.8% |
| | Misdemeanor | 1 | 1 | 0.0% | 18 | 5 | -72.2% | 158 | 67 | -57.6% | 560 | 256 | -54.3% |
| | Citation | 0 | 0 | - | 46 | 5 | -89.1% | 170 | 146 | -14.1% | 700 | 652 | -6.9% |
| | Division Total | 1 | 1 | 0.0% | 66 | 13 | -80.3% | 346 | 228 | -34.1% | 1,311 | 954 | -27.2% |
| **SRT** | Felony | 0 | 0 | - | 1 | 0 | -100.0% | 0 | 3 | - | 16 | 7 | -56.3% |
| | Misdemeanor | 0 | 0 | - | 0 | 0 | - | 0 | 0 | - | 3 | 0 | -100.0% |
| | Division Total | 0 | 0 | - | 1 | 0 | -100.0% | 0 | 3 | - | 19 | 7 | -63.2% |
| **Warrants** | Felony | 13 | 15 | 15.4% | 129 | 73 | -43.4% | 672 | 498 | -25.9% | 2,098 | 2,025 | -3.5% |
| | Misdemeanor | 4 | 7 | 75.0% | 174 | 20 | -88.5% | 860 | 569 | -33.8% | 2,952 | 2,369 | -19.7% |
| | Citation | 0 | 0 | - | 6 | 1 | -83.3% | 20 | 18 | -10.0% | 60 | 63 | 5.0% |
| | Division Total | 17 | 22 | 29.4% | 309 | 94 | -69.6% | 1,552 | 1,085 | -30.1% | 5,110 | 4,457 | -12.8% |
| **Other Components** | Felony | 5 | 5 | 0.0% | 10 | 33 | 230.0% | 93 | 85 | -8.6% | 330 | 261 | -20.9% |
| | Misdemeanor | 0 | 3 | - | 10 | 8 | -20.0% | 86 | 53 | -38.4% | 495 | 229 | -53.7% |
| | Citation | 3 | 1 | -66.7% | 9 | 12 | 33.3% | 145 | 62 | -57.2% | 812 | 306 | -62.3% |
| | Division Total | 8 | 9 | 12.5% | 29 | 53 | 82.8% | 324 | 200 | -38.3% | 1,637 | 796 | -51.4% |
| **All** | Felony | 112 | 83 | -25.9% | 484 | 416 | -14.0% | 2,184 | 1,995 | -8.7% | 7,820 | 7,076 | -9.5% |
| | Misdemeanor | 84 | 81 | -3.6% | 1,013 | 366 | -63.9% | 4,558 | 3,400 | -25.4% | 18,471 | 13,468 | -27.1% |
| | Citation | 111 | 117 | 5.4% | 739 | 455 | -38.4% | 3,316 | 2,737 | -17.5% | 19,515 | 10,058 | -48.5% |
| **Grand Total** | | 307 | 281 | -8.5% | 2,236 | 1,237 | -44.7% | 10,058 | 8,132 | -19.1% | 45,806 | 30,602 | -33.2% |

**Information summarized for CompStat week ending 4/18/2020.**

* Change for % Served is the difference in percents. Sourced from MNPD ARMS on 4/22/2020 6:51:02 AM. This report is not a count of arrest charges. 1 arrest = 1 body. Adult arrests only.

Arrests categorized by order of seriousness as follows: If an arrest citation is not issued, and any of the charges are felony charges, count the arrest as a felony arrest; if an arrest citation is not issued, and none of the charges are felony charges, count the arrest as a misdemeanor arrest; count all remaining arrests as a citation arrest. Shift / Detail totals are calculated based upon officer assignment for the date when the arrest was made (i.e. if the arresting officer's primary assignment is 'East CSU' for the date when the arrest was made, it will be counted as 1 'East CSU' arrest). Arrests made by officers working Mission 1 duties are counted toward their primary assignment.

Metro citations are not counted in this report, since they are issued for civil matters (i.e. violations of Davidson County Metropolitan Ordinances).

# Arrests: Part I, Weapons Law, Drug-Related, DUI, and All Other

**METROPOLITAN POLICE DEPARTMENT**
*of Nashville and Davidson County*

**Aggregated by component of arresting officer. Includes adult and juvenile arrests.**

| | | Part I Arrests | | | | Weapons Law Violation Arrests | | | | Drug-Related Arrests | | | | DUI Arrests | | | |
|---|---|---|---|---|---|---|---|---|---|---|---|---|---|---|---|---|---|
| | | Week | 4 Weeks | YTD | 52 Weeks | Week | 4 Weeks | YTD | 52 Weeks | Week | 4 Weeks | YTD | 52 Weeks | Week | 4 Weeks | YTD | 52 Weeks |
| **West** | Prior | 10 | 26 | 157 | 599 | 0 | 1 | 9 | 36 | 1 | 17 | 49 | 333 | 0 | 10 | 17 | 61 |
| | Last | 11 | 39 | 149 | 478 | 0 | 0 | 6 | 29 | 4 | 5 | 52 | 140 | 1 | 3 | 20 | 74 |
| | % Change | 10.0 % | 50.0 % | -5.1 % | -20.2 % | 0.0 % | -100.0 % | -33.3 % | -19.4 % | 300.0 % | -70.6 % | 6.1 % | -58.0 % | Infinity | -70.0 % | 17.6 % | 21.3 % |
| **East** | Prior | 18 | 23 | 192 | 748 | 1 | 5 | 29 | 85 | 1 | 25 | 150 | 761 | 1 | 7 | 38 | 123 |
| | Last | 6 | 43 | 157 | 570 | 1 | 3 | 12 | 50 | 4 | 7 | 82 | 414 | 1 | 7 | 32 | 129 |
| | % Change | -66.7 % | 87.0 % | -18.2 % | -23.8 % | 0.0 % | -40.0 % | -58.6 % | -41.2 % | 300.0 % | -72.0 % | -45.3 % | -45.6 % | 0.0 % | 0.0 % | -15.8 % | 4.9 % |
| **South** | Prior | 18 | 77 | 231 | 806 | 3 | 16 | 20 | 90 | 3 | 61 | 249 | 970 | 3 | 38 | 62 | 200 |
| | Last | 18 | 73 | 320 | 876 | 1 | 6 | 37 | 103 | 4 | 17 | 182 | 652 | 4 | 14 | 99 | 275 |
| | % Change | 0.0 % | -5.2 % | 38.5 % | 8.7 % | -66.7 % | -62.5 % | 85.0 % | 14.4 % | 33.3 % | -72.1 % | -26.9 % | -32.8 % | 33.3 % | -63.2 % | 59.7 % | 37.5 % |
| **Central** | Prior | 4 | 49 | 132 | 479 | 0 | 9 | 8 | 29 | 4 | 28 | 129 | 502 | 1 | 8 | 42 | 94 |
| | Last | 8 | 20 | 138 | 484 | 0 | 2 | 23 | 52 | 7 | 15 | 102 | 428 | 0 | 3 | 22 | 95 |
| | % Change | 100.0 % | -59.2 % | 4.5 % | 1.0 % | 0.0 % | -77.8 % | 187.5 % | 79.3 % | 75.0 % | -46.4 % | -20.9 % | -14.7 % | -100.0 % | -62.5 % | -47.6 % | 1.1 % |
| **Hermitage** | Prior | 14 | 53 | 185 | 834 | 1 | 8 | 17 | 83 | 0 | 24 | 107 | 661 | 3 | 17 | 38 | 163 |
| | Last | 10 | 49 | 233 | 710 | 0 | 4 | 23 | 59 | 1 | 3 | 68 | 297 | 0 | 8 | 64 | 190 |
| | % Change | -28.6 % | -7.5 % | 25.9 % | -14.9 % | -100.0 % | -50.0 % | 35.3 % | -28.9 % | Infinity | -87.5 % | -36.4 % | -55.1 % | -100.0 % | -52.9 % | 68.4 % | 16.6 % |
| **North** | Prior | 14 | 54 | 203 | 728 | 7 | 5 | 13 | 86 | 19 | 50 | 110 | 599 | 3 | 11 | 16 | 51 |
| | Last | 11 | 47 | 205 | 696 | 2 | 14 | 37 | 77 | 15 | 59 | 222 | 592 | 1 | 8 | 30 | 72 |
| | % Change | -21.4 % | -13.0 % | 1.0 % | -4.4 % | -71.4 % | 180.0 % | 184.6 % | -10.5 % | -21.1 % | 18.0 % | 101.8 % | -1.2 % | -66.7 % | -27.3 % | 87.5 % | 41.2 % |
| **Madison** | Prior | 16 | 41 | 184 | 827 | 0 | 5 | 13 | 56 | 3 | 14 | 72 | 478 | 1 | 1 | 24 | 156 |
| | Last | 8 | 48 | 208 | 706 | 0 | 2 | 13 | 40 | 2 | 7 | 60 | 220 | 0 | 5 | 20 | 93 |
| | % Change | -50.0 % | 17.1 % | 13.0 % | -14.6 % | 0.0 % | -60.0 % | 0.0 % | -28.6 % | -33.3 % | -50.0 % | -16.7 % | -54.0 % | -100.0 % | 400.0 % | -16.7 % | -40.4 % |
| **Midtown Hills** | Prior | 12 | 43 | 154 | 642 | 0 | 1 | 15 | 63 | 2 | 15 | 135 | 721 | 1 | 13 | 43 | 148 |
| | Last | 5 | 36 | 145 | 491 | 1 | 1 | 7 | 51 | 0 | 3 | 39 | 255 | 1 | 2 | 29 | 132 |
| | % Change | -58.3 % | -16.3 % | -5.8 % | -23.5 % | Infinity | 0.0 % | -53.3 % | -19.0 % | -100.0 % | -80.0 % | -71.1 % | -64.6 % | 0.0 % | -84.6 % | -32.6 % | -10.8 % |
| **Other** | Prior | 12 | 78 | 398 | 1,348 | 1 | 9 | 56 | 191 | 3 | 16 | 206 | 970 | 1 | 10 | 136 | 479 |
| | Last | 10 | 58 | 309 | 1,214 | 4 | 14 | 65 | 188 | 1 | 21 | 114 | 432 | 0 | 4 | 53 | 205 |
| | % Change | -16.7 % | -25.6 % | -22.4 % | -9.9 % | 300.0 % | 55.6 % | 16.1 % | -1.6 % | -66.7 % | 31.3 % | -44.7 % | -55.5 % | -100.0 % | -60.0 % | -61.0 % | -57.2 % |
| **County** | Prior | 118 | 444 | 1,836 | 7,011 | 13 | 59 | 180 | 719 | 36 | 250 | 1,207 | 5,995 | 14 | 115 | 416 | 1,475 |
| | Last | 87 | 413 | 1,864 | 6,225 | 9 | 46 | 223 | 649 | 38 | 137 | 921 | 3,430 | 8 | 54 | 369 | 1,265 |
| | % Change | -26.3 % | -7.0 % | 1.5 % | -11.2 % | -30.8 % | -22.0 % | 23.9 % | -9.7 % | 5.6 % | -45.2 % | -23.7 % | -42.8 % | -42.9 % | -53.0 % | -11.3 % | -14.2 % |

**Information summarized for CompStat week ending 04/18/2020.**

Sourced from MNPD ARMS on 4/22/2020 6:51:02 AM. This report is not a count of arrest charges. 1 arrest = 1 body. Includes adult and juvenile arrests. Arrests categorized by order of seriousness as follows: if an arrest includes one or more Part I UCR charges, it is counted as a Part I arrest. If an arrest includes one or weapons law violation charges but no Part I charges, it is counted as a weapons law violation arrest. The same hierarchical categorization is applicable for the remaining arrest categories (drug, DUI, and all other arrests).

# Arrests: Part I, Weapons Law, Drug-Related, DUI, and All Other

**Aggregated by component of arresting officer. Includes adult and juvenile arrests.**

***METROPOLITAN POLICE DEPARTMENT***

***of Nashville and Davidson County***

| | | All Other Arrests | | | | Total Arrests | | | |
|---|---|---|---|---|---|---|---|---|---|
| | | Week | 4 Weeks | YTD | 52 Weeks | Week | 4 Weeks | YTD | 52 Weeks |
| **West** | Prior | 13 | 77 | 307 | 1,817 | 24 | 131 | 539 | 2,846 |
| | Last | 8 | 52 | 240 | 928 | 24 | 99 | 467 | 1,649 |
| | % Change | -38.5 % | -32.5 % | -21.8 % | -48.9 % | 0.0 % | -24.4 % | -13.4 % | -42.1 % |
| **East** | Prior | 15 | 106 | 677 | 3,812 | 36 | 166 | 1,086 | 5,529 |
| | Last | 22 | 66 | 423 | 1,741 | 34 | 126 | 706 | 2,904 |
| | % Change | 46.7 % | -37.7 % | -37.5 % | -54.3 % | -5.6 % | -24.1 % | -35.0 % | -47.5 % |
| **South** | Prior | 30 | 303 | 1,058 | 4,269 | 57 | 495 | 1,620 | 6,335 |
| | Last | 34 | 138 | 1,056 | 3,388 | 61 | 248 | 1,694 | 5,294 |
| | % Change | 13.3 % | -54.5 % | -0.2 % | -20.6 % | 7.0 % | -49.9 % | 4.6 % | -16.4 % |
| **Central** | Prior | 8 | 223 | 1,020 | 4,836 | 17 | 317 | 1,331 | 5,940 |
| | Last | 12 | 46 | 688 | 3,083 | 27 | 86 | 973 | 4,142 |
| | % Change | 50.0 % | -79.4 % | -32.5 % | -36.2 % | 58.8 % | -72.9 % | -26.9 % | -30.3 % |
| **Hermitage** | Prior | 21 | 175 | 766 | 3,986 | 39 | 277 | 1,113 | 5,727 |
| | Last | 16 | 92 | 553 | 2,161 | 27 | 156 | 941 | 3,417 |
| | % Change | -23.8 % | -47.4 % | -27.8 % | -45.8 % | -30.8 % | -43.7 % | -15.5 % | -40.3 % |
| **North** | Prior | 33 | 161 | 638 | 2,756 | 76 | 281 | 980 | 4,220 |
| | Last | 24 | 112 | 630 | 2,244 | 53 | 240 | 1,124 | 3,681 |
| | % Change | -27.3 % | -30.4 % | -1.3 % | -18.6 % | -30.3 % | -14.6 % | 14.7 % | -12.8 % |
| **Madison** | Prior | 17 | 104 | 567 | 3,261 | 37 | 165 | 860 | 4,778 |
| | Last | 15 | 60 | 415 | 1,636 | 25 | 122 | 716 | 2,695 |
| | % Change | -11.8 % | -42.3 % | -26.8 % | -49.8 % | -32.4 % | -26.1 % | -16.7 % | -43.6 % |
| **Midtown Hills** | Prior | 15 | 104 | 579 | 3,059 | 30 | 176 | 926 | 4,633 |
| | Last | 16 | 59 | 396 | 1,682 | 23 | 101 | 616 | 2,611 |
| | % Change | 6.7 % | -43.3 % | -31.6 % | -45.0 % | -23.3 % | -42.6 % | -33.5 % | -43.6 % |
| **Other** | Prior | 12 | 318 | 1,775 | 6,466 | 29 | 431 | 2,571 | 9,454 |
| | Last | 19 | 82 | 1,142 | 4,883 | 34 | 179 | 1,683 | 6,922 |
| | % Change | 58.3 % | -74.2 % | -35.7 % | -24.5 % | 17.2 % | -58.5 % | -34.5 % | -26.8 % |
| **County** | Prior | 164 | 1,571 | 7,387 | 34,262 | 345 | 2,439 | 11,026 | 49,462 |
| | Last | 166 | 707 | 5,543 | 21,746 | 308 | 1,357 | 8,920 | 33,315 |
| | % Change | 1.2 % | -55.0 % | -25.0 % | -36.5 % | -10.7 % | -44.4 % | -19.1 % | -32.6 % |

**Information summarized for CompStat week ending 04/18/2020.**

Sourced from MNPD ARMS on 4/22/2020 6:51:02 AM. This report is not a count of arrest charges. 1 arrest = 1 body. Includes adult and juvenile arrests. Arrests categorized by order of seriousness as follows: if an arrest includes one or more Part I UCR charges, it is counted as a Part I arrest. If an arrest includes one or weapons law violation charges but no Part I charges, it is counted as a weapons law violation arrest. The same hierarchical categorization is applicable for the remaining arrest categories (drug, DUI, and all other arrests).

# Outstanding Warrants: Served

**Aggregated by component of arresting officer.**

***METROPOLITAN POLICE DEPARTMENT***

***of Nashville and Davidson County***

| | | Rolling Two Week | | | | Rolling Eight Week | | | | YTD | | | | Rolling Twenty-Four Month | | | |
|---|---|---|---|---|---|---|---|---|---|---|---|---|---|---|---|---|---|
| | | Prior Week | Last Week | Change | % Change | Prior 4 Weeks | Last 4 Weeks | Change | % Change | Prior YTD | YTD | Change | % Change | Prior 52 Weeks | Last 52 Weeks | Change | % Change |
| **West** | Felony | 0 | 6 | 6 | - | 19 | 18 | -1 | -5.3% | 73 | 85 | 12 | 16.4% | 278 | 271 | -7 | -2.5% |
| | Misdemeanor | 3 | 5 | 2 | 66.7% | 33 | 17 | -16 | -48.5% | 163 | 123 | -40 | -24.5% | 757 | 480 | -277 | -36.6% |
| | Juvenile | 0 | 0 | 0 | - | 0 | 0 | 0 | - | 1 | 0 | -1 | -100.0% | 2 | 2 | 0 | 0.0% |
| | **Subtotal** | 3 | 11 | 8 | 266.7% | 52 | 35 | -17 | -32.7% | 237 | 208 | -29 | -12.2% | 1,037 | 753 | -284 | -27.4% |
| **East** | Felony | 5 | 5 | 0 | 0.0% | 13 | 23 | 10 | 76.9% | 144 | 120 | -24 | -16.7% | 623 | 439 | -184 | -29.5% |
| | Misdemeanor | 3 | 6 | 3 | 100.0% | 44 | 25 | -19 | -43.2% | 421 | 206 | -215 | -51.1% | 1,691 | 989 | -702 | -41.5% |
| | Juvenile | 0 | 0 | 0 | - | 0 | 0 | 0 | - | 9 | 0 | -9 | -100.0% | 16 | 6 | -10 | -62.5% |
| | **Subtotal** | 8 | 11 | 3 | 37.5% | 57 | 48 | -9 | -15.8% | 574 | 326 | -248 | -43.2% | 2,330 | 1,434 | -896 | -38.5% |
| **South** | Felony | 7 | 11 | 4 | 57.1% | 43 | 39 | -4 | -9.3% | 136 | 165 | 29 | 21.3% | 543 | 575 | 32 | 5.9% |
| | Misdemeanor | 8 | 16 | 8 | 100.0% | 88 | 66 | -22 | -25.0% | 383 | 399 | 16 | 4.2% | 1,491 | 1,256 | -235 | -15.8% |
| | Juvenile | 0 | 0 | 0 | - | 0 | 0 | 0 | - | 0 | 0 | 0 | - | 5 | 10 | 5 | 100.0% |
| | **Subtotal** | 15 | 27 | 12 | 80.0% | 131 | 105 | -26 | -19.8% | 519 | 564 | 45 | 8.7% | 2,039 | 1,841 | -198 | -9.7% |
| **Central** | Felony | 6 | 2 | -4 | -66.7% | 25 | 13 | -12 | -48.0% | 113 | 86 | -27 | -23.9% | 411 | 402 | -9 | -2.2% |
| | Misdemeanor | 4 | 1 | -3 | -75.0% | 68 | 7 | -61 | -89.7% | 412 | 220 | -192 | -46.6% | 1,504 | 1,060 | -444 | -29.5% |
| | Juvenile | 0 | 0 | 0 | - | 0 | 0 | 0 | - | 2 | 0 | -2 | -100.0% | 7 | 7 | 0 | 0.0% |
| | **Subtotal** | 10 | 3 | -7 | -70.0% | 93 | 20 | -73 | -78.5% | 527 | 306 | -221 | -41.9% | 1,922 | 1,469 | -453 | -23.6% |
| **Hermitage** | Felony | 7 | 8 | 1 | 14.3% | 42 | 27 | -15 | -35.7% | 111 | 163 | 52 | 46.8% | 570 | 555 | -15 | -2.6% |
| | Misdemeanor | 8 | 9 | 1 | 12.5% | 74 | 36 | -38 | -51.4% | 388 | 321 | -67 | -17.3% | 1,908 | 1,288 | -620 | -32.5% |
| | Juvenile | 0 | 0 | 0 | - | 0 | 0 | 0 | - | 2 | 0 | -2 | -100.0% | 18 | 6 | -12 | -66.7% |
| | **Subtotal** | 15 | 17 | 2 | 13.3% | 116 | 63 | -53 | -45.7% | 501 | 484 | -17 | -3.4% | 2,496 | 1,849 | -647 | -25.9% |
| **North** | Felony | 11 | 6 | -5 | -45.5% | 37 | 38 | 1 | 2.7% | 158 | 150 | -8 | -5.1% | 653 | 583 | -70 | -10.7% |
| | Misdemeanor | 9 | 8 | -1 | -11.1% | 86 | 48 | -38 | -44.2% | 399 | 303 | -96 | -24.1% | 1,524 | 1,342 | -182 | -11.9% |
| | Juvenile | 0 | 0 | 0 | - | 0 | 0 | 0 | - | 2 | 0 | -2 | -100.0% | 12 | 3 | -9 | -75.0% |
| | **Subtotal** | 20 | 14 | -6 | -30.0% | 123 | 86 | -37 | -30.1% | 559 | 453 | -106 | -19.0% | 2,189 | 1,928 | -261 | -11.9% |
| **Madison** | Felony | 2 | 5 | 3 | 150.0% | 17 | 11 | -6 | -35.3% | 135 | 112 | -23 | -17.0% | 523 | 408 | -115 | -22.0% |
| | Misdemeanor | 13 | 5 | -8 | -61.5% | 61 | 43 | -18 | -29.5% | 321 | 274 | -47 | -14.6% | 1,464 | 1,015 | -449 | -30.7% |
| | Juvenile | 0 | 0 | 0 | - | 0 | 0 | 0 | - | 0 | 0 | 0 | - | 1 | 3 | 2 | 200.0% |
| | **Subtotal** | 15 | 10 | -5 | -33.3% | 78 | 54 | -24 | -30.8% | 456 | 386 | -70 | -15.4% | 1,988 | 1,426 | -562 | -28.3% |
| **Midtown Hills** | Felony | 6 | 4 | -2 | -33.3% | 14 | 25 | 11 | 78.6% | 94 | 71 | -23 | -24.5% | 285 | 301 | 16 | 5.6% |
| | Misdemeanor | 11 | 2 | -9 | -81.8% | 65 | 27 | -38 | -58.5% | 264 | 168 | -96 | -36.4% | 1,069 | 732 | -337 | -31.5% |
| | Juvenile | 0 | 0 | 0 | - | 0 | 0 | 0 | - | 1 | 0 | -1 | -100.0% | 14 | 13 | -1 | -7.1% |
| | **Subtotal** | 17 | 6 | -11 | -64.7% | 79 | 52 | -27 | -34.2% | 359 | 239 | -120 | -33.4% | 1,368 | 1,046 | -322 | -23.5% |
| **County** | Felony | 92 | 76 | -16 | -17.4% | 458 | 367 | -91 | -19.9% | 2,107 | 1,887 | -220 | -10.4% | 7,486 | 7,061 | -425 | -5.7% |
| | Misdemeanor | 81 | 73 | -8 | -9.9% | 873 | 366 | -507 | -58.1% | 4,476 | 3,270 | -1,206 | -26.9% | 17,383 | 13,083 | -4,300 | -24.7% |
| | Juvenile | 0 | 0 | 0 | - | 0 | 0 | 0 | - | 39 | 0 | -39 | -100.0% | 132 | 80 | -52 | -39.4% |
| | **Total** | 173 | 149 | -24 | -13.9% | 1,331 | 733 | -598 | -44.9% | 6,622 | 5,157 | -1,465 | -22.1% | 25,001 | 20,224 | -4,777 | -19.1% |

**Information summarized for CompStat week ending 4/18/2020.**

* Countywide totals include outstanding warrants served by all other divisions. Sourced from MNPD ARMS on 4/22/2020 6:51:02 AM.
Statistics provided above consider 1 count for each outstanding warrant served.

# Outstanding Warrants: Attempts/Served

**Aggregated by component of arresting officer.**

***METROPOLITAN POLICE DEPARTMENT***

***of Nashville and Davidson County***

| | | | Prior Week | Last Week | Change* | Prior 4Wks | Last 4Wks | Change* | Prior YTD | Current YTD | Change* | Prior 52Wks | Last 52Wks | Change* |
|---|---|---|---|---|---|---|---|---|---|---|---|---|---|---|
| **West** | Patrol-A | Served | 1 | 4 | 300.0 % | 18 | 12 | -33.3 % | 39 | 57 | 46.2 % | 168 | 172 | 2.4 % |
| | | Attempts | 0 | 4 | Infinity | 20 | 6 | -70.0 % | 229 | 45 | -80.3 % | 639 | 204 | -68.1 % |
| | | % Served | Infinity | 100.0 % | -Infinity | 90.0 % | 200.0 % | 110.0 % | 17.0 % | 126.7 % | 109.6 % | 26.3 % | 84.3 % | 58.0 % |
| | Patrol-B | Served | 1 | 5 | 400.0 % | 26 | 16 | -38.5 % | 71 | 87 | 22.5 % | 290 | 228 | -21.4 % |
| | | Attempts | 1 | 4 | 300.0 % | 73 | 10 | -86.3 % | 141 | 169 | 19.9 % | 866 | 406 | -53.1 % |
| | | % Served | 100.0 % | 125.0 % | 25.0 % | 35.6 % | 160.0 % | 124.4 % | 50.4 % | 51.5 % | 1.1 % | 33.5 % | 56.2 % | 22.7 % |
| | Patrol-C | Served | 1 | 0 | -100.0 % | 4 | 4 | 0.0 % | 36 | 34 | -5.6 % | 185 | 139 | -24.9 % |
| | | Attempts | 0 | 0 | NaN | 3 | 2 | -33.3 % | 92 | 22 | -76.1 % | 457 | 131 | -71.3 % |
| | | % Served | Infinity | NaN | NaN | 133.3 % | 200.0 % | 66.7 % | 39.1 % | 154.5 % | 115.4 % | 40.5 % | 106.1 % | 65.6 % |
| | Other | Served | 0 | 2 | Infinity | 4 | 3 | -25.0 % | 91 | 30 | -67.0 % | 394 | 214 | -45.7 % |
| | | Attempts | 1 | 2 | 100.0 % | 5 | 4 | -20.0 % | 472 | 20 | -95.8 % | 1,437 | 357 | -75.2 % |
| | | % Served | 0.0 % | 100.0 % | 100.0 % | 80.0 % | 75.0 % | -5.0 % | 19.3 % | 150.0 % | 130.7 % | 27.4 % | 59.9 % | 32.5 % |
| | **Totals** | **Served** | **3** | **11** | **266.7 %** | **52** | **35** | **-32.7 %** | **237** | **208** | **-12.2 %** | **1,037** | **753** | **-27.4 %** |
| | | **Attempts** | **2** | **10** | **400.0 %** | **101** | **22** | **-78.2 %** | **934** | **256** | **-72.6 %** | **3,399** | **1,098** | **-67.7 %** |
| | | **% Served** | **150.0 %** | **110.0 %** | **-40.0 %** | **51.5 %** | **159.1 %** | **107.6 %** | **25.4 %** | **81.3 %** | **55.9 %** | **30.5 %** | **68.6 %** | **38.1 %** |
| **East** | Patrol-A | Served | 2 | 3 | 50.0 % | 25 | 8 | -68.0 % | 105 | 97 | -7.6 % | 427 | 302 | -29.3 % |
| | | Attempts | 8 | 3 | -62.5 % | 32 | 16 | -50.0 % | 361 | 182 | -49.6 % | 1,752 | 643 | -63.3 % |
| | | % Served | 25.0 % | 100.0 % | 75.0 % | 78.1 % | 50.0 % | -28.1 % | 29.1 % | 53.3 % | 24.2 % | 24.4 % | 47.0 % | 22.6 % |
| | Patrol-B | Served | 2 | 2 | 0.0 % | 10 | 24 | 140.0 % | 183 | 103 | -43.7 % | 639 | 448 | -29.9 % |
| | | Attempts | 0 | 1 | Infinity | 35 | 6 | -82.9 % | 352 | 169 | -52.0 % | 1,580 | 597 | -62.2 % |
| | | % Served | Infinity | 200.0 % | -Infinity | 28.6 % | 400.0 % | 371.4 % | 52.0 % | 60.9 % | 9.0 % | 40.4 % | 75.0 % | 34.6 % |
| | Patrol-C | Served | 3 | 5 | 66.7 % | 14 | 13 | -7.1 % | 121 | 62 | -48.8 % | 598 | 313 | -47.7 % |
| | | Attempts | 2 | 9 | 350.0 % | 16 | 36 | 125.0 % | 98 | 84 | -14.3 % | 750 | 330 | -56.0 % |
| | | % Served | 150.0 % | 55.6 % | -94.4 % | 87.5 % | 36.1 % | -51.4 % | 123.5 % | 73.8 % | -49.7 % | 79.7 % | 94.8 % | 15.1 % |
| | Other | Served | 1 | 1 | 0.0 % | 8 | 3 | -62.5 % | 165 | 64 | -61.2 % | 668 | 369 | -44.8 % |
| | | Attempts | 4 | 0 | -100.0 % | 26 | 5 | -80.8 % | 205 | 99 | -51.7 % | 999 | 414 | -58.6 % |
| | | % Served | 25.0 % | Infinity | Infinity | 30.8 % | 60.0 % | 29.2 % | 80.5 % | 64.6 % | -15.8 % | 66.9 % | 89.1 % | 22.3 % |
| | **Totals** | **Served** | **8** | **11** | **37.5 %** | **57** | **48** | **-15.8 %** | **574** | **326** | **-43.2 %** | **2,332** | **1,432** | **-38.6 %** |
| | | **Attempts** | **14** | **13** | **-7.1 %** | **109** | **63** | **-42.2 %** | **1,016** | **534** | **-47.4 %** | **5,081** | **1,984** | **-61.0 %** |
| | | **% Served** | **57.1 %** | **84.6 %** | **27.5 %** | **52.3 %** | **76.2 %** | **23.9 %** | **56.5 %** | **61.0 %** | **4.6 %** | **45.9 %** | **72.2 %** | **26.3 %** |

# Outstanding Warrants: Attempts/Served

**Aggregated by component of arresting officer.**

***METROPOLITAN POLICE DEPARTMENT***

***of Nashville and Davidson County***

| | | | Prior Week | Last Week | Change* | Prior 4Wks | Last 4Wks | Change* | Prior YTD | Current YTD | Change* | Prior 52Wks | Last 52Wks | Change* |
|---|---|---|---|---|---|---|---|---|---|---|---|---|---|---|
| **South** | Patrol-A | Served | 3 | 5 | 66.7 % | 42 | 19 | -54.8 % | 150 | 126 | -16.0 % | 546 | 499 | -8.6 % |
| | | Attempts | 0 | 4 | Infinity | 52 | 4 | -92.3 % | 178 | 147 | -17.4 % | 826 | 548 | -33.7 % |
| | | % Served | Infinity | 125.0 % | -Infinity | 80.8 % | 475.0 % | 394.2 % | 84.3 % | 85.7 % | 1.4 % | 66.1 % | 91.1 % | 25.0 % |
| | Patrol-B | Served | 3 | 11 | 266.7 % | 55 | 38 | -30.9 % | 193 | 228 | 18.1 % | 714 | 591 | -17.2 % |
| | | Attempts | 11 | 0 | -100.0 % | 44 | 30 | -31.8 % | 141 | 184 | 30.5 % | 659 | 435 | -34.0 % |
| | | % Served | 27.3 % | Infinity | Infinity | 125.0 % | 126.7 % | 1.7 % | 136.9 % | 123.9 % | -13.0 % | 108.3 % | 135.9 % | 27.5 % |
| | Patrol-C | Served | 6 | 11 | 83.3 % | 16 | 45 | 181.3 % | 120 | 147 | 22.5 % | 416 | 447 | 7.5 % |
| | | Attempts | 1 | 0 | -100.0 % | 29 | 15 | -48.3 % | 79 | 123 | 55.7 % | 237 | 268 | 13.1 % |
| | | % Served | 600.0 % | Infinity | Infinity | 55.2 % | 300.0 % | 244.8 % | 151.9 % | 119.5 % | -32.4 % | 175.5 % | 166.8 % | -8.7 % |
| | Other | Served | 3 | 0 | -100.0 % | 18 | 3 | -83.3 % | 56 | 63 | 12.5 % | 363 | 304 | -16.3 % |
| | | Attempts | 0 | 10 | Infinity | 20 | 10 | -50.0 % | 12 | 100 | 733.3 % | 233 | 276 | 18.5 % |
| | | % Served | Infinity | 0.0 % | -Infinity | 90.0 % | 30.0 % | -60.0 % | 466.7 % | 63.0 % | -403.7 % | 155.8 % | 110.1 % | -45.6 % |
| | **Totals** | **Served** | **15** | **27** | **80.0 %** | **131** | **105** | **-19.8 %** | **519** | **564** | **8.7 %** | **2,039** | **1,841** | **-9.7 %** |
| | | **Attempts** | **12** | **14** | **16.7 %** | **145** | **59** | **-59.3 %** | **410** | **554** | **35.1 %** | **1,955** | **1,527** | **-21.9 %** |
| | | **% Served** | **125.0 %** | **192.9 %** | **67.9 %** | **90.3 %** | **178.0 %** | **87.6 %** | **126.6 %** | **101.8 %** | **-24.8 %** | **104.3 %** | **120.6 %** | **16.3 %** |
| **Central** | Patrol-A | Served | 0 | 0 | NaN | 23 | 2 | -91.3 % | 106 | 79 | -25.5 % | 410 | 327 | -20.2 % |
| | | Attempts | 0 | 0 | NaN | 16 | 0 | -100.0 % | 94 | 40 | -57.4 % | 264 | 163 | -38.3 % |
| | | % Served | NaN | NaN | NaN | 143.8 % | Infinity | Infinity | 112.8 % | 197.5 % | 84.7 % | 155.3 % | 200.6 % | 45.3 % |
| | Patrol-B | Served | 6 | 3 | -50.0 % | 27 | 10 | -63.0 % | 89 | 100 | 12.4 % | 344 | 318 | -7.6 % |
| | | Attempts | 0 | 0 | NaN | 6 | 0 | -100.0 % | 133 | 28 | -78.9 % | 357 | 171 | -52.1 % |
| | | % Served | Infinity | Infinity | NaN | 450.0 % | Infinity | Infinity | 66.9 % | 357.1 % | 290.2 % | 96.4 % | 186.0 % | 89.6 % |
| | Patrol-C | Served | 0 | 0 | NaN | 22 | 3 | -86.4 % | 116 | 63 | -45.7 % | 379 | 328 | -13.5 % |
| | | Attempts | 0 | 0 | NaN | 17 | 4 | -76.5 % | 102 | 77 | -24.5 % | 1,009 | 376 | -62.7 % |
| | | % Served | NaN | NaN | NaN | 129.4 % | 75.0 % | -54.4 % | 113.7 % | 81.8 % | -31.9 % | 37.6 % | 87.2 % | 49.7 % |
| | Other | Served | 4 | 0 | -100.0 % | 21 | 5 | -76.2 % | 216 | 64 | -70.4 % | 789 | 496 | -37.1 % |
| | | Attempts | 0 | 0 | NaN | 25 | 0 | -100.0 % | 263 | 46 | -82.5 % | 1,059 | 374 | -64.7 % |
| | | % Served | Infinity | NaN | NaN | 84.0 % | Infinity | Infinity | 82.1 % | 139.1 % | 57.0 % | 74.5 % | 132.6 % | 58.1 % |
| | **Totals** | **Served** | **10** | **3** | **-70.0 %** | **93** | **20** | **-78.5 %** | **527** | **306** | **-41.9 %** | **1,922** | **1,469** | **-23.6 %** |
| | | **Attempts** | **0** | **0** | **NaN** | **64** | **4** | **-93.8 %** | **592** | **191** | **-67.7 %** | **2,689** | **1,084** | **-59.7 %** |
| | | **% Served** | **Infinity** | **Infinity** | **NaN** | **145.3 %** | **500.0 %** | **354.7 %** | **89.0 %** | **160.2 %** | **71.2 %** | **71.5 %** | **135.5 %** | **64.0 %** |

# Outstanding Warrants: Attempts/Served

**Aggregated by component of arresting officer.**

***METROPOLITAN POLICE DEPARTMENT***

***of Nashville and Davidson County***

| | | | Prior Week | Last Week | Change* | Prior 4Wks | Last 4Wks | Change* | Prior YTD | Current YTD | Change* | Prior 52Wks | Last 52Wks | Change* |
|---|---|---|---|---|---|---|---|---|---|---|---|---|---|---|
| **Hermitage** | Patrol-A | Served | 5 | 10 | 100.0 % | 48 | 20 | -58.3 % | 122 | 172 | 41.0 % | 570 | 607 | 6.5 % |
| | | Attempts | 0 | 1 | Infinity | 32 | 4 | -87.5 % | 112 | 90 | -19.6 % | 743 | 365 | -50.9 % |
| | | % Served | Infinity | 1,000.0 % | -Infinity | 150.0 % | 500.0 % | 350.0 % | 108.9 % | 191.1 % | 82.2 % | 76.7 % | 166.3 % | 89.6 % |
| | Patrol-B | Served | 6 | 5 | -16.7 % | 45 | 26 | -42.2 % | 181 | 174 | -3.9 % | 742 | 587 | -20.9 % |
| | | Attempts | 17 | 6 | -64.7 % | 44 | 32 | -27.3 % | 197 | 158 | -19.8 % | 1,018 | 414 | -59.3 % |
| | | % Served | 35.3 % | 83.3 % | 48.0 % | 102.3 % | 81.3 % | -21.0 % | 91.9 % | 110.1 % | 18.2 % | 72.9 % | 141.8 % | 68.9 % |
| | Patrol-C | Served | 1 | 2 | 100.0 % | 16 | 8 | -50.0 % | 98 | 90 | -8.2 % | 519 | 364 | -29.9 % |
| | | Attempts | 3 | 0 | -100.0 % | 12 | 3 | -75.0 % | 80 | 44 | -45.0 % | 752 | 180 | -76.1 % |
| | | % Served | 33.3 % | Infinity | Infinity | 133.3 % | 266.7 % | 133.3 % | 122.5 % | 204.5 % | 82.0 % | 69.0 % | 202.2 % | 133.2 % |
| | Other | Served | 3 | 0 | -100.0 % | 7 | 9 | 28.6 % | 100 | 48 | -52.0 % | 665 | 291 | -56.2 % |
| | | Attempts | 0 | 0 | NaN | 10 | 2 | -80.0 % | 72 | 29 | -59.7 % | 465 | 222 | -52.3 % |
| | | % Served | Infinity | NaN | NaN | 70.0 % | 450.0 % | 380.0 % | 138.9 % | 165.5 % | 26.6 % | 143.0 % | 131.1 % | -11.9 % |
| | **Totals** | **Served** | **15** | **17** | **13.3 %** | **116** | **63** | **-45.7 %** | **501** | **484** | **-3.4 %** | **2,496** | **1,849** | **-25.9 %** |
| | | **Attempts** | **20** | **7** | **-65.0 %** | **98** | **41** | **-58.2 %** | **461** | **321** | **-30.4 %** | **2,978** | **1,181** | **-60.3 %** |
| | | **% Served** | **75.0 %** | **242.9 %** | **167.9 %** | **118.4 %** | **153.7 %** | **35.3 %** | **108.7 %** | **150.8 %** | **42.1 %** | **83.8 %** | **156.6 %** | **72.7 %** |
| **North** | Patrol-A | Served | 6 | 0 | -100.0 % | 17 | 13 | -23.5 % | 151 | 89 | -41.1 % | 542 | 488 | -10.0 % |
| | | Attempts | 4 | 6 | 50.0 % | 25 | 31 | 24.0 % | 162 | 124 | -23.5 % | 709 | 453 | -36.1 % |
| | | % Served | 150.0 % | 0.0 % | -150.0 % | 68.0 % | 41.9 % | -26.1 % | 93.2 % | 71.8 % | -21.4 % | 76.4 % | 107.7 % | 31.3 % |
| | Patrol-B | Served | 8 | 2 | -75.0 % | 58 | 38 | -34.5 % | 166 | 178 | 7.2 % | 570 | 675 | 18.4 % |
| | | Attempts | 13 | 4 | -69.2 % | 61 | 38 | -37.7 % | 135 | 196 | 45.2 % | 800 | 756 | -5.5 % |
| | | % Served | 61.5 % | 50.0 % | -11.5 % | 95.1 % | 100.0 % | 4.9 % | 123.0 % | 90.8 % | -32.1 % | 71.3 % | 89.3 % | 18.0 % |
| | Patrol-C | Served | 1 | 0 | -100.0 % | 23 | 3 | -87.0 % | 95 | 101 | 6.3 % | 480 | 503 | 4.8 % |
| | | Attempts | 0 | 0 | NaN | 5 | 1 | -80.0 % | 55 | 36 | -34.5 % | 466 | 228 | -51.1 % |
| | | % Served | Infinity | NaN | NaN | 460.0 % | 300.0 % | -160.0 % | 172.7 % | 280.6 % | 107.8 % | 103.0 % | 220.6 % | 117.6 % |
| | Other | Served | 5 | 12 | 140.0 % | 25 | 32 | 28.0 % | 147 | 85 | -42.2 % | 597 | 263 | -55.9 % |
| | | Attempts | 3 | 6 | 100.0 % | 5 | 16 | 220.0 % | 128 | 27 | -78.9 % | 590 | 146 | -75.3 % |
| | | % Served | 166.7 % | 200.0 % | 33.3 % | 500.0 % | 200.0 % | -300.0 % | 114.8 % | 314.8 % | 200.0 % | 101.2 % | 180.1 % | 79.0 % |
| | **Totals** | **Served** | **20** | **14** | **-30.0 %** | **123** | **86** | **-30.1 %** | **559** | **453** | **-19.0 %** | **2,189** | **1,929** | **-11.9 %** |
| | | **Attempts** | **20** | **16** | **-20.0 %** | **96** | **86** | **-10.4 %** | **480** | **383** | **-20.2 %** | **2,565** | **1,583** | **-38.3 %** |
| | | **% Served** | **100.0 %** | **87.5 %** | **-12.5 %** | **128.1 %** | **100.0 %** | **-28.1 %** | **116.5 %** | **118.3 %** | **1.8 %** | **85.3 %** | **121.9 %** | **36.5 %** |

# Outstanding Warrants: Attempts/Served

**Aggregated by component of arresting officer.**

***METROPOLITAN POLICE DEPARTMENT***

***of Nashville and Davidson County***

| | | | Prior Week | Last Week | Change* | Prior 4Wks | Last 4Wks | Change* | Prior YTD | Current YTD | Change* | Prior 52Wks | Last 52Wks | Change* |
|---|---|---|---|---|---|---|---|---|---|---|---|---|---|---|
| **Madison** | Patrol-A | Served | 3 | 1 | -66.7 % | 14 | 6 | -57.1 % | 100 | 62 | -38.0 % | 326 | 202 | -38.0 % |
| | | Attempts | 4 | 1 | -75.0 % | 25 | 6 | -76.0 % | 103 | 79 | -23.3 % | 499 | 210 | -57.9 % |
| | | % Served | 75.0 % | 100.0 % | 25.0 % | 56.0 % | 100.0 % | 44.0 % | 97.1 % | 78.5 % | -18.6 % | 65.3 % | 96.2 % | 30.9 % |
| | Patrol-B | Served | 4 | 6 | 50.0 % | 38 | 23 | -39.5 % | 107 | 136 | 27.1 % | 528 | 381 | -27.8 % |
| | | Attempts | 1 | 1 | 0.0 % | 7 | 3 | -57.1 % | 79 | 151 | 91.1 % | 491 | 248 | -49.5 % |
| | | % Served | 400.0 % | 600.0 % | 200.0 % | 542.9 % | 766.7 % | 223.8 % | 135.4 % | 90.1 % | -45.4 % | 107.5 % | 153.6 % | 46.1 % |
| | Patrol-C | Served | 5 | 0 | -100.0 % | 12 | 12 | 0.0 % | 79 | 102 | 29.1 % | 419 | 267 | -36.3 % |
| | | Attempts | 6 | 0 | -100.0 % | 4 | 7 | 75.0 % | 88 | 55 | -37.5 % | 1,011 | 147 | -85.5 % |
| | | % Served | 83.3 % | NaN | NaN | 300.0 % | 171.4 % | -128.6 % | 89.8 % | 185.5 % | 95.7 % | 41.4 % | 181.6 % | 140.2 % |
| | Other | Served | 3 | 3 | 0.0 % | 14 | 13 | -7.1 % | 170 | 86 | -49.4 % | 715 | 576 | -19.4 % |
| | | Attempts | 2 | 1 | -50.0 % | 2 | 4 | 100.0 % | 348 | 26 | -92.5 % | 1,122 | 613 | -45.4 % |
| | | % Served | 150.0 % | 300.0 % | 150.0 % | 700.0 % | 325.0 % | -375.0 % | 48.9 % | 330.8 % | 281.9 % | 63.7 % | 94.0 % | 30.2 % |
| | **Totals** | **Served** | **15** | **10** | **-33.3 %** | **78** | **54** | **-30.8 %** | **456** | **386** | **-15.4 %** | **1,988** | **1,426** | **-28.3 %** |
| | | **Attempts** | **13** | **3** | **-76.9 %** | **38** | **20** | **-47.4 %** | **618** | **311** | **-49.7 %** | **3,123** | **1,218** | **-61.0 %** |
| | | **% Served** | **115.4 %** | **333.3 %** | **217.9 %** | **205.3 %** | **270.0 %** | **64.7 %** | **73.8 %** | **124.1 %** | **50.3 %** | **63.7 %** | **117.1 %** | **53.4 %** |
| **Midtown Hills** | Patrol-A | Served | 6 | 0 | -100.0 % | 11 | 9 | -18.2 % | 61 | 44 | -27.9 % | 201 | 236 | 17.4 % |
| | | Attempts | 0 | 0 | NaN | 7 | 0 | -100.0 % | 55 | 26 | -52.7 % | 229 | 144 | -37.1 % |
| | | % Served | Infinity | NaN | NaN | 157.1 % | Infinity | Infinity | 110.9 % | 169.2 % | 58.3 % | 87.8 % | 163.9 % | 76.1 % |
| | Patrol-B | Served | 7 | 0 | -100.0 % | 40 | 15 | -62.5 % | 116 | 92 | -20.7 % | 363 | 312 | -14.0 % |
| | | Attempts | 2 | 1 | -50.0 % | 23 | 4 | -82.6 % | 27 | 42 | 55.6 % | 298 | 106 | -64.4 % |
| | | % Served | 350.0 % | 0.0 % | -350.0 % | 173.9 % | 375.0 % | 201.1 % | 429.6 % | 219.0 % | -210.6 % | 121.8 % | 294.3 % | 172.5 % |
| | Patrol-C | Served | 4 | 0 | -100.0 % | 10 | 18 | 80.0 % | 56 | 40 | -28.6 % | 264 | 248 | -6.1 % |
| | | Attempts | 0 | 0 | NaN | 5 | 0 | -100.0 % | 37 | 17 | -54.1 % | 444 | 108 | -75.7 % |
| | | % Served | Infinity | NaN | NaN | 200.0 % | Infinity | Infinity | 151.4 % | 235.3 % | 83.9 % | 59.5 % | 229.6 % | 170.2 % |
| | Other | Served | 0 | 6 | Infinity | 18 | 10 | -44.4 % | 126 | 63 | -50.0 % | 540 | 250 | -53.7 % |
| | | Attempts | 0 | 0 | NaN | 25 | 0 | -100.0 % | 175 | 70 | -60.0 % | 667 | 211 | -68.4 % |
| | | % Served | NaN | Infinity | NaN | 72.0 % | Infinity | Infinity | 72.0 % | 90.0 % | 18.0 % | 81.0 % | 118.5 % | 37.5 % |
| | **Totals** | **Served** | **17** | **6** | **-64.7 %** | **79** | **52** | **-34.2 %** | **359** | **239** | **-33.4 %** | **1,368** | **1,046** | **-23.5 %** |
| | | **Attempts** | **2** | **1** | **-50.0 %** | **60** | **4** | **-93.3 %** | **294** | **155** | **-47.3 %** | **1,638** | **569** | **-65.3 %** |
| | | **% Served** | **850.0 %** | **600.0 %** | **-250.0 %** | **131.7 %** | **1,300.0 %** | **1,168.3 %** | **122.1 %** | **154.2 %** | **32.1 %** | **83.5 %** | **183.8 %** | **100.3 %** |

# Outstanding Warrants: Attempts/Served

**Aggregated by component of arresting officer.**

***METROPOLITAN POLICE DEPARTMENT***

***of Nashville and Davidson County***

| | | Prior Week | Last Week | Change* | Prior 4Wks | Last 4Wks | Change* | Prior YTD | Current YTD | Change* | Prior 52Wks | Last 52Wks | Change* |
|---|---|---|---|---|---|---|---|---|---|---|---|---|---|
| **SID** | Served | 0 | 0 | NaN | 0 | 1 | Infinity | 27 | 21 | -22.2 % | 96 | 114 | 18.8 % |
| | Attempts | 0 | 0 | NaN | 0 | 0 | NaN | 9 | 3 | -66.7 % | 25 | 20 | -20.0 % |
| | % Served | NaN | NaN | NaN | NaN | Infinity | NaN | 300.0 % | 700.0 % | 400.0 % | 384.0 % | 570.0 % | 186.0 % |
| **SOD** | Served | 0 | 0 | NaN | 12 | 7 | -41.7 % | 36 | 46 | 27.8 % | 109 | 112 | 2.8 % |
| | Attempts | 0 | 0 | NaN | 2 | 0 | -100.0 % | 19 | 16 | -15.8 % | 47 | 45 | -4.3 % |
| | % Served | NaN | NaN | NaN | 600.0 % | Infinity | Infinity | 189.5 % | 287.5 % | 98.0 % | 231.9 % | 248.9 % | 17.0 % |
| **SRT** | Served | 0 | 0 | NaN | 1 | 0 | -100.0 % | 0 | 10 | Infinity | 94 | 47 | -50.0 % |
| | Attempts | 0 | 0 | NaN | 17 | 0 | -100.0 % | 0 | 39 | Infinity | 160 | 45 | -71.9 % |
| | % Served | NaN | NaN | NaN | 5.9 % | NaN | NaN | NaN | 25.6 % | NaN | 58.8 % | 104.4 % | 45.7 % |
| **Warrants** | Served | 67 | 46 | -31.3 % | 560 | 227 | -59.5 % | 2,620 | 2,003 | -23.5 % | 8,508 | 7,698 | -9.5 % |
| | Attempts | 0 | 1 | Infinity | 172 | 9 | -94.8 % | 511 | 408 | -20.2 % | 1,930 | 1,572 | -18.5 % |
| | % Served | Infinity | 4,600.0 % | -Infinity | 325.6 % | 2,522.2 % | 2,196.6 % | 512.7 % | 490.9 % | -21.8 % | 440.8 % | 489.7 % | 48.9 % |
| **Other** | Served | 3 | 4 | 33.3 % | 29 | 35 | 20.7 % | 207 | 111 | -46.4 % | 825 | 510 | -38.2 % |
| | Attempts | 1 | 3 | 200.0 % | 26 | 4 | -84.6 % | 167 | 83 | -50.3 % | 1,147 | 651 | -43.2 % |
| | % Served | 300.0 % | 133.3 % | -166.7 % | 111.5 % | 875.0 % | 763.5 % | 124.0 % | 133.7 % | 9.8 % | 71.9 % | 78.3 % | 6.4 % |
| **County Total** | **Served** | **173** | **149** | **-13.9 %** | **1,331** | **733** | **-44.9 %** | **6,622** | **5,157** | **-22.1 %** | **25,003** | **20,226** | **-19.1 %** |
| | **Attempts** | **84** | **68** | **-19.0 %** | **928** | **312** | **-66.4 %** | **5,511** | **3,254** | **-41.0 %** | **26,737** | **12,577** | **-53.0 %** |
| | **% Served** | **206.0 %** | **219.1 %** | **13.2 %** | **143.4 %** | **234.9 %** | **91.5 %** | **120.2 %** | **158.5 %** | **38.3 %** | **93.5 %** | **160.8 %** | **67.3 %** |

**Information summarized for CompStat week ending 4/18/2020.**

* Change for % Served is the difference in percents. Sourced from MNPD ARMS on 4/22/2020 6:51:02 AM. Statistics provided above consider 1 count for each outstanding warrant served.

# Crooks With Guns / School Zone Report

**Aggregated by component of arresting officer.**

***METROPOLITAN POLICE DEPARTMENT***

***of Nashville and Davidson County***

| | | Crooks With Guns - Arrests | | | | Drugs in School Zones - Arrests | | | | Drugs in School Zones - Charges | | | |
|---|---|---|---|---|---|---|---|---|---|---|---|---|---|
| | | YTD | 52 Weeks | 4 Weeks | Last 4 Wks to Same Period Last Year | YTD | 52 Weeks | 4 Weeks | Last 4 Wks to Same Period Last Year | YTD | 52 Weeks | 4 Weeks | Last 4 Wks to Same Period Last Year |
| **West** | Prior | 6 | 21 | 0 | 1 | 0 | 5 | 0 | 0 | 0 | 8 | 0 | 0 |
| | Last | 3 | 16 | 0 | 0 | 0 | 0 | 0 | 0 | 0 | 0 | 0 | 0 |
| | % Change | -50.0 % | -23.8 % | 0.0 % | -100.0 % | 0.0 % | -100.0 % | 0.0 % | 0.0 % | 0.0 % | -100.0 % | 0.0 % | 0.0 % |
| **East** | Prior | 17 | 49 | 1 | 4 | 0 | 4 | 0 | 0 | 0 | 6 | 0 | 0 |
| | Last | 1 | 18 | 0 | 0 | 0 | 10 | 0 | 0 | 0 | 13 | 0 | 0 |
| | % Change | -94.1 % | -63.3 % | -100.0 % | -100.0 % | 0.0 % | 150.0 % | 0.0 % | 0.0 % | 0.0 % | 116.7 % | 0.0 % | 0.0 % |
| **South** | Prior | 14 | 55 | 5 | 3 | 0 | 6 | 0 | 0 | 0 | 6 | 0 | 0 |
| | Last | 12 | 42 | 2 | 2 | 0 | 0 | 0 | 0 | 0 | 0 | 0 | 0 |
| | % Change | -14.3 % | -23.6 % | -60.0 % | -33.3 % | 0.0 % | -100.0 % | 0.0 % | 0.0 % | 0.0 % | -100.0 % | 0.0 % | 0.0 % |
| **Central** | Prior | 1 | 1 | 0 | 0 | 0 | 1 | 0 | 0 | 0 | 2 | 0 | 0 |
| | Last | 5 | 15 | 1 | 1 | 0 | 0 | 0 | 0 | 0 | 0 | 0 | 0 |
| | % Change | 400.0 % | 1,400.0 % | Infinity | Infinity | 0.0 % | -100.0 % | 0.0 % | 0.0 % | 0.0 % | -100.0 % | 0.0 % | 0.0 % |
| **Hermitage** | Prior | 8 | 60 | 2 | 3 | 0 | 3 | 0 | 0 | 0 | 3 | 0 | 0 |
| | Last | 9 | 28 | 1 | 1 | 2 | 8 | 1 | 1 | 4 | 10 | 3 | 3 |
| | % Change | 12.5 % | -53.3 % | -50.0 % | -66.7 % | Infinity | 166.7 % | Infinity | Infinity | Infinity | 233.3 % | Infinity | Infinity |
| **North** | Prior | 8 | 56 | 3 | 3 | 0 | 1 | 1 | 0 | 0 | 1 | 1 | 0 |
| | Last | 10 | 36 | 3 | 3 | 1 | 4 | 0 | 0 | 1 | 4 | 0 | 0 |
| | % Change | 25.0 % | -35.7 % | 0.0 % | 0.0 % | Infinity | 300.0 % | -100.0 % | 0.0 % | Infinity | 300.0 % | -100.0 % | 0.0 % |
| **Madison** | Prior | 6 | 30 | 2 | 3 | 0 | 0 | 0 | 0 | 0 | 0 | 0 | 0 |
| | Last | 5 | 15 | 0 | 0 | 0 | 0 | 0 | 0 | 0 | 0 | 0 | 0 |
| | % Change | -16.7 % | -50.0 % | -100.0 % | -100.0 % | 0.0 % | 0.0 % | 0.0 % | 0.0 % | 0.0 % | 0.0 % | 0.0 % | 0.0 % |
| **Midtown Hills** | Prior | 5 | 29 | 0 | 1 | 1 | 13 | 0 | 0 | 1 | 13 | 0 | 0 |
| | Last | 1 | 12 | 0 | 0 | 0 | 3 | 0 | 0 | 0 | 5 | 0 | 0 |
| | % Change | -80.0 % | -58.6 % | 0.0 % | -100.0 % | -100.0 % | -76.9 % | 0.0 % | 0.0 % | -100.0 % | -61.5 % | 0.0 % | 0.0 % |
| **Other** | Prior | 32 | 89 | 2 | 4 | 4 | 10 | 0 | 1 | 4 | 10 | 0 | 1 |
| | Last | 28 | 78 | 9 | 9 | 1 | 2 | 0 | 0 | 1 | 2 | 0 | 0 |
| | % Change | -12.5 % | -12.4 % | 350.0 % | 125.0 % | -75.0 % | -80.0 % | 0.0 % | -100.0 % | -75.0 % | -80.0 % | 0.0 % | -100.0 % |
| **County** | Prior | 97 | 390 | 15 | 22 | 5 | 43 | 1 | 1 | 5 | 49 | 1 | 1 |
| | Last | 74 | 260 | 16 | 16 | 4 | 27 | 1 | 1 | 6 | 34 | 3 | 3 |
| | % Change | -23.7 % | -33.3 % | 6.7 % | -27.3 % | -20.0 % | -37.2 % | 0.0 % | 0.0 % | 20.0 % | -30.6 % | 200.0 % | 200.0 % |

**Information summarized for CompStat week ending 04/18/2020.**

Sourced from MNPD ARMS on 4/22/2020 6:51:02 AM. Arrest totals do not count charges. 1 arrest = 1 body.

# Juvenile Section

CompStat Weekly Analysis is provided by the Metropolitan Nashville Police Department Crime Analysis Section. This report is intended to be a management and planning tool and does not reflect the official UCR counts for the department.

"It behooves every man to remember that the work of the critic is of altogether secondary importance, and that, in the end, progress is accomplished by the man who does things."
- Theodore Roosevelt

**Begin Date:** 04/12/2020
**End Date:** 04/18/2020
**Week:** 16

# Juvenile Arrests

**Aggregated by component of arresting officer.**

***METROPOLITAN POLICE DEPARTMENT***

***of Nashville and Davidson County***

| | | Rolling 2 Weeks | | | | Rolling 8 Weeks | | | | YTD | | | | Rolling 104 Weeks | | | |
|---|---|---|---|---|---|---|---|---|---|---|---|---|---|---|---|---|---|
| | | Prior Week | Last Week | Change | Percent Change | Prior 4 Weeks | Last 4 Weeks | Change | Percent Change | Prior YTD | Current YTD | Change | Percent Change | Prior 52 Weeks | Last 52 Weeks | Change | Percent Change |
| **West** | Curfew | 0 | 0 | 0 | NaN | 0 | 0 | 0 | NaN | 3 | 2 | -1 | -33.3 % | 24 | 27 | 3 | 12.5 % |
| | Truancy | 0 | 0 | 0 | NaN | 0 | 0 | 0 | NaN | 5 | 3 | -2 | -40.0 % | 7 | 4 | -3 | -42.9 % |
| | Other | 4 | 2 | -2 | -50.0 % | 9 | 10 | 1 | 11.1 % | 67 | 35 | -32 | -47.8 % | 214 | 101 | -113 | -52.8 % |
| | **Subtotal** | **4** | **2** | **-2** | **-50.0 %** | **9** | **10** | **1** | **11.1 %** | **75** | **40** | **-35** | **-46.7 %** | **245** | **132** | **-113** | **-46.1 %** |
| **East** | Curfew | 2 | 0 | -2 | -100.0 % | 1 | 2 | 1 | 100.0 % | 9 | 7 | -2 | -22.2 % | 59 | 40 | -19 | -32.2 % |
| | Truancy | 0 | 0 | 0 | NaN | 0 | 0 | 0 | NaN | 14 | 4 | -10 | -71.4 % | 62 | 28 | -34 | -54.8 % |
| | Other | 7 | 2 | -5 | -71.4 % | 10 | 12 | 2 | 20.0 % | 85 | 71 | -14 | -16.5 % | 351 | 244 | -107 | -30.5 % |
| | **Subtotal** | **9** | **2** | **-7** | **-77.8 %** | **11** | **14** | **3** | **27.3 %** | **108** | **82** | **-26** | **-24.1 %** | **472** | **312** | **-160** | **-33.9 %** |
| **South** | Curfew | 0 | 1 | 1 | Infinity | 5 | 1 | -4 | -80.0 % | 12 | 23 | 11 | 91.7 % | 63 | 74 | 11 | 17.5 % |
| | Truancy | 0 | 0 | 0 | NaN | 2 | 0 | -2 | -100.0 % | 8 | 10 | 2 | 25.0 % | 39 | 23 | -16 | -41.0 % |
| | Other | 13 | 9 | -4 | -30.8 % | 32 | 36 | 4 | 12.5 % | 121 | 124 | 3 | 2.5 % | 383 | 420 | 37 | 9.7 % |
| | **Subtotal** | **13** | **10** | **-3** | **-23.1 %** | **39** | **37** | **-2** | **-5.1 %** | **141** | **157** | **16** | **11.3 %** | **485** | **517** | **32** | **6.6 %** |
| **Central** | Curfew | 0 | 0 | 0 | NaN | 5 | 0 | -5 | -100.0 % | 9 | 10 | 1 | 11.1 % | 38 | 44 | 6 | 15.8 % |
| | Truancy | 0 | 0 | 0 | NaN | 0 | 0 | 0 | NaN | 0 | 4 | 4 | Infinity | 3 | 4 | 1 | 33.3 % |
| | Other | 0 | 0 | 0 | NaN | 24 | 1 | -23 | -95.8 % | 32 | 42 | 10 | 31.3 % | 111 | 151 | 40 | 36.0 % |
| | **Subtotal** | **0** | **0** | **0** | **NaN** | **29** | **1** | **-28** | **-96.6 %** | **41** | **56** | **15** | **36.6 %** | **152** | **199** | **47** | **30.9 %** |
| **Hermitage** | Curfew | 1 | 0 | -1 | -100.0 % | 0 | 3 | 3 | Infinity | 13 | 7 | -6 | -46.2 % | 84 | 30 | -54 | -64.3 % |
| | Truancy | 0 | 0 | 0 | NaN | 0 | 0 | 0 | NaN | 2 | 6 | 4 | 200.0 % | 45 | 11 | -34 | -75.6 % |
| | Other | 3 | 0 | -3 | -100.0 % | 34 | 11 | -23 | -67.6 % | 74 | 92 | 18 | 24.3 % | 329 | 275 | -54 | -16.4 % |
| | **Subtotal** | **4** | **0** | **-4** | **-100.0 %** | **34** | **14** | **-20** | **-58.8 %** | **89** | **105** | **16** | **18.0 %** | **458** | **316** | **-142** | **-31.0 %** |
| **North** | Curfew | 0 | 0 | 0 | NaN | 1 | 0 | -1 | -100.0 % | 5 | 10 | 5 | 100.0 % | 25 | 22 | -3 | -12.0 % |
| | Truancy | 0 | 0 | 0 | NaN | 3 | 0 | -3 | -100.0 % | 4 | 6 | 2 | 50.0 % | 28 | 16 | -12 | -42.9 % |
| | Other | 2 | 3 | 1 | 50.0 % | 18 | 12 | -6 | -33.3 % | 93 | 82 | -11 | -11.8 % | 349 | 238 | -111 | -31.8 % |
| | **Subtotal** | **2** | **3** | **1** | **50.0 %** | **22** | **12** | **-10** | **-45.5 %** | **102** | **98** | **-4** | **-3.9 %** | **402** | **276** | **-126** | **-31.3 %** |
| **Madison** | Curfew | 0 | 0 | 0 | NaN | 2 | 1 | -1 | -50.0 % | 9 | 8 | -1 | -11.1 % | 30 | 30 | 0 | 0.0 % |
| | Truancy | 0 | 0 | 0 | NaN | 0 | 0 | 0 | NaN | 5 | 0 | -5 | -100.0 % | 17 | 4 | -13 | -76.5 % |
| | Other | 2 | 3 | 1 | 50.0 % | 22 | 8 | -14 | -63.6 % | 42 | 69 | 27 | 64.3 % | 212 | 190 | -22 | -10.4 % |
| | **Subtotal** | **2** | **3** | **1** | **50.0 %** | **24** | **9** | **-15** | **-62.5 %** | **56** | **77** | **21** | **37.5 %** | **259** | **224** | **-35** | **-13.5 %** |
| **Midtown Hills** | Curfew | 0 | 0 | 0 | NaN | 0 | 0 | 0 | NaN | 7 | 1 | -6 | -85.7 % | 44 | 33 | -11 | -25.0 % |
| | Truancy | 0 | 0 | 0 | NaN | 0 | 0 | 0 | NaN | 15 | 4 | -11 | -73.3 % | 49 | 11 | -38 | -77.6 % |
| | Other | 1 | 5 | 4 | 400.0 % | 12 | 9 | -3 | -25.0 % | 68 | 44 | -24 | -35.3 % | 302 | 186 | -116 | -38.4 % |
| | **Subtotal** | **1** | **5** | **4** | **400.0 %** | **12** | **9** | **-3** | **-25.0 %** | **90** | **49** | **-41** | **-45.6 %** | **395** | **230** | **-165** | **-41.8 %** |
| **Youth Services** | Other | 0 | 0 | 0 | NaN | 0 | 0 | 0 | NaN | 0 | 0 | 0 | NaN | 1 | 0 | -1 | -100.0 % |
| | **Subtotal** | **0** | **0** | **0** | **NaN** | **0** | **0** | **0** | **NaN** | **0** | **0** | **0** | **NaN** | **1** | **0** | **-1** | **-100.0 %** |
| **County*** | Curfew | 3 | 1 | -2 | -66.7 % | 16 | 7 | -9 | -56.3 % | 68 | 70 | 2 | 2.9 % | 372 | 313 | -59 | -15.9 % |
| | Truancy | 0 | 0 | 0 | NaN | 5 | 0 | -5 | -100.0 % | 57 | 38 | -19 | -33.3 % | 267 | 108 | -159 | -59.6 % |
| | Other | 35 | 26 | -9 | -25.7 % | 182 | 113 | -69 | -37.9 % | 843 | 680 | -163 | -19.3 % | 3,017 | 2,292 | -725 | -24.0 % |
| | **Total** | **38** | **27** | **-11** | **-28.9 %** | **203** | **120** | **-83** | **-40.9 %** | **968** | **788** | **-180** | **-18.6 %** | **3,656** | **2,713** | **-943** | **-25.8 %** |

**Information summarized for CompStat week ending 4/18/2020.**

* Countywide totals include arrests made by all other divisions. Sourced from MNPD RMS on 4/22/2020 6:51:03 AM. This report does not take into account the number of charges. 1 arrest = 1 body. Curfew arrests include a violation of NCIC 0048 Juvenile, Curfew (TCA 11.28.210). Truancy arrests include a violation of NCIC 5327 Juvenile, Loitering During School Hours (TCA 11.28.080).

# Juvenile Victims - Rolling Two Week Analysis

**METROPOLITAN POLICE DEPARTMENT**
*of Nashville and Davidson County*

**Aggregated by precinct (incident location). Based on date when each incident was reported.**

| | | Homicide | Rape | Robbery | Aggravated Assault | Burglary | Larceny | Motor Vehicle Theft | All Part I Offenses | Sexual Assault | Statuatory Rape | Simple Assault / Intimidation / Stalking | Other Offenses | All Part II Offenses | All Offenses |
|---|---|---|---|---|---|---|---|---|---|---|---|---|---|---|---|
| **West** | Prior Week | 0 | 0 | 0 | 0 | 0 | 0 | 0 | 0 | 1 | 0 | 0 | 0 | 1 | 1 |
| | CompStat Week | 0 | 1 | 0 | 0 | 0 | 0 | 0 | 1 | 0 | 0 | 0 | 0 | 0 | 1 |
| | % Change | 0.0 % | Infinity | 0.0 % | 0.0 % | 0.0 % | 0.0 % | 0.0 % | Infinity | -100.0 % | 0.0 % | 0.0 % | 0.0 % | -100.0 % | 0.0 % |
| **East** | Prior Week | 0 | 0 | 0 | 1 | 0 | 0 | 0 | 1 | 1 | 0 | 4 | 1 | 6 | 7 |
| | CompStat Week | 0 | 0 | 0 | 1 | 0 | 0 | 0 | 1 | 0 | 0 | 2 | 1 | 3 | 4 |
| | % Change | 0.0 % | 0.0 % | 0.0 % | 0.0 % | 0.0 % | 0.0 % | 0.0 % | 0.0 % | -100.0 % | 0.0 % | -50.0 % | 0.0 % | -50.0 % | -42.9 % |
| **South** | Prior Week | 0 | 2 | 0 | 4 | 0 | 0 | 0 | 6 | 0 | 0 | 6 | 0 | 6 | 12 |
| | CompStat Week | 0 | 0 | 0 | 5 | 0 | 0 | 0 | 5 | 0 | 0 | 6 | 1 | 7 | 12 |
| | % Change | 0.0 % | -100.0 % | 0.0 % | 25.0 % | 0.0 % | 0.0 % | 0.0 % | -16.7 % | 0.0 % | 0.0 % | 0.0 % | Infinity | 16.7 % | 0.0 % |
| **Central** | Prior Week | 0 | 0 | 0 | 0 | 0 | 0 | 0 | 0 | 0 | 0 | 0 | 0 | 0 | 0 |
| | CompStat Week | 0 | 0 | 0 | 0 | 0 | 0 | 0 | 0 | 0 | 0 | 1 | 0 | 1 | 1 |
| | % Change | 0.0 % | 0.0 % | 0.0 % | 0.0 % | 0.0 % | 0.0 % | 0.0 % | 0.0 % | 0.0 % | 0.0 % | Infinity | 0.0 % | Infinity | Infinity |
| **Hermitage** | Prior Week | 0 | 0 | 0 | 0 | 0 | 0 | 0 | 0 | 0 | 0 | 2 | 3 | 5 | 5 |
| | CompStat Week | 0 | 0 | 0 | 1 | 0 | 0 | 0 | 1 | 1 | 0 | 1 | 1 | 3 | 4 |
| | % Change | 0.0 % | 0.0 % | 0.0 % | Infinity | 0.0 % | 0.0 % | 0.0 % | Infinity | Infinity | 0.0 % | -50.0 % | -66.7 % | -40.0 % | -20.0 % |
| **North** | Prior Week | 1 | 0 | 0 | 3 | 0 | 0 | 0 | 4 | 0 | 0 | 3 | 8 | 11 | 15 |
| | CompStat Week | 0 | 0 | 0 | 0 | 0 | 0 | 1 | 1 | 0 | 0 | 1 | 0 | 1 | 2 |
| | % Change | -100.0 % | 0.0 % | 0.0 % | -100.0 % | 0.0 % | 0.0 % | Infinity | -75.0 % | 0.0 % | 0.0 % | -66.7 % | -100.0 % | -90.9 % | -86.7 % |
| **Madison** | Prior Week | 0 | 1 | 0 | 0 | 0 | 0 | 0 | 1 | 0 | 0 | 1 | 0 | 1 | 2 |
| | CompStat Week | 0 | 1 | 0 | 2 | 1 | 0 | 0 | 4 | 1 | 0 | 3 | 1 | 5 | 9 |
| | % Change | 0.0 % | 0.0 % | 0.0 % | Infinity | Infinity | 0.0 % | 0.0 % | 300.0 % | Infinity | 0.0 % | 200.0 % | Infinity | 400.0 % | 350.0 % |
| **Midtown Hills** | Prior Week | 0 | 1 | 0 | 0 | 0 | 0 | 0 | 1 | 0 | 0 | 0 | 1 | 1 | 2 |
| | CompStat Week | 0 | 0 | 0 | 0 | 0 | 0 | 0 | 0 | 0 | 0 | 4 | 3 | 7 | 7 |
| | % Change | 0.0 % | -100.0 % | 0.0 % | 0.0 % | 0.0 % | 0.0 % | 0.0 % | -100.0 % | 0.0 % | 0.0 % | Infinity | 200.0 % | 600.0 % | 250.0 % |
| **County** | Prior Week | 1 | 4 | 0 | 8 | 0 | 0 | 0 | 13 | 2 | 0 | 16 | 13 | 31 | 44 |
| | CompStat Week | 0 | 2 | 0 | 9 | 1 | 0 | 1 | 13 | 2 | 0 | 18 | 7 | 27 | 40 |
| | % Change | -100.0 % | -50.0 % | 0.0 % | 12.5 % | Infinity | 0.0 % | Infinity | 0.0 % | 0.0 % | 0.0 % | 12.5 % | -46.2 % | -12.9 % | -9.1 % |

Prior Week **Begin Date** 04/05/2020 **End Date** 04/11/2020

CompStat Week **Begin Date** 04/12/2020 **End Date** 04/18/2020

* Countywide totals include arrests made by all other divisions. Sourced from MNPD RMS on 4/22/2020 6:51:03 AM. This report does not take into account the number of charges. 1 arrest = 1 body. Curfew arrests include a violation of NCIC 0048 Juvenile, Curfew (TCA 11.28.210). Truancy arrests include a violation of NCIC 5327 Juvenile, Loitering During School Hours (TCA 11.28.080).

# Juvenile Victims - Rolling Eight Week Analysis

**METROPOLITAN POLICE DEPARTMENT**
*of Nashville and Davidson County*

**Aggregated by precinct (incident location). Based on date when each incident was reported.**

| | | Homicide | Rape | Robbery | Aggravated Assault | Burglary | Larceny | Motor Vehicle Theft | All Part I Offenses | Sexual Assault | Statuatory Rape | Simple Assault / Intimidation / Stalking | Other Offenses | All Part II Offenses | All Offenses |
|---|---|---|---|---|---|---|---|---|---|---|---|---|---|---|---|
| **West** | Prior 4 Weeks | 0 | 1 | 0 | 2 | 0 | 1 | 0 | 4 | 0 | 0 | 4 | 2 | 6 | 10 |
| | Last 4 Weeks | 0 | 1 | 0 | 0 | 0 | 0 | 0 | 1 | 1 | 0 | 2 | 4 | 7 | 8 |
| | % Change | 0.0 % | 0.0 % | 0.0 % | -100.0 % | 0.0 % | -100.0 % | 0.0 % | -75.0 % | Infinity | 0.0 % | -50.0 % | 100.0 % | 16.7 % | -20.0 % |
| **East** | Prior 4 Weeks | 0 | 0 | 2 | 7 | 3 | 2 | 0 | 14 | 2 | 0 | 10 | 7 | 19 | 33 |
| | Last 4 Weeks | 0 | 3 | 1 | 3 | 0 | 0 | 0 | 7 | 1 | 0 | 9 | 4 | 14 | 21 |
| | % Change | 0.0 % | Infinity | -50.0 % | -57.1 % | -100.0 % | -100.0 % | 0.0 % | -50.0 % | -50.0 % | 0.0 % | -10.0 % | -42.9 % | -26.3 % | -36.4 % |
| **South** | Prior 4 Weeks | 1 | 4 | 5 | 7 | 1 | 6 | 0 | 24 | 6 | 0 | 26 | 12 | 44 | 68 |
| | Last 4 Weeks | 0 | 3 | 2 | 16 | 0 | 0 | 0 | 21 | 0 | 0 | 20 | 3 | 23 | 44 |
| | % Change | -100.0 % | -25.0 % | -60.0 % | 128.6 % | -100.0 % | -100.0 % | 0.0 % | -12.5 % | -100.0 % | 0.0 % | -23.1 % | -75.0 % | -47.7 % | -35.3 % |
| **Central** | Prior 4 Weeks | 0 | 0 | 0 | 0 | 0 | 1 | 0 | 1 | 1 | 0 | 1 | 0 | 2 | 3 |
| | Last 4 Weeks | 0 | 0 | 0 | 0 | 0 | 0 | 0 | 0 | 1 | 0 | 1 | 0 | 2 | 2 |
| | % Change | 0.0 % | 0.0 % | 0.0 % | 0.0 % | 0.0 % | -100.0 % | 0.0 % | -100.0 % | 0.0 % | 0.0 % | 0.0 % | 0.0 % | 0.0 % | -33.3 % |
| **Hermitage** | Prior 4 Weeks | 0 | 3 | 1 | 15 | 0 | 4 | 0 | 23 | 2 | 3 | 15 | 5 | 25 | 48 |
| | Last 4 Weeks | 0 | 0 | 0 | 5 | 0 | 1 | 0 | 6 | 2 | 0 | 7 | 6 | 15 | 21 |
| | % Change | 0.0 % | -100.0 % | -100.0 % | -66.7 % | 0.0 % | -75.0 % | 0.0 % | -73.9 % | 0.0 % | -100.0 % | -53.3 % | 20.0 % | -40.0 % | -56.3 % |
| **North** | Prior 4 Weeks | 0 | 1 | 0 | 15 | 0 | 4 | 0 | 20 | 1 | 0 | 12 | 4 | 17 | 37 |
| | Last 4 Weeks | 1 | 0 | 0 | 8 | 0 | 0 | 1 | 10 | 1 | 0 | 8 | 8 | 17 | 27 |
| | % Change | Infinity | -100.0 % | 0.0 % | -46.7 % | 0.0 % | -100.0 % | Infinity | -50.0 % | 0.0 % | 0.0 % | -33.3 % | 100.0 % | 0.0 % | -27.0 % |
| **Madison** | Prior 4 Weeks | 1 | 2 | 0 | 8 | 0 | 3 | 0 | 14 | 0 | 0 | 9 | 2 | 11 | 25 |
| | Last 4 Weeks | 0 | 2 | 1 | 7 | 1 | 0 | 0 | 11 | 1 | 0 | 6 | 2 | 9 | 20 |
| | % Change | -100.0 % | 0.0 % | Infinity | -12.5 % | Infinity | -100.0 % | 0.0 % | -21.4 % | Infinity | 0.0 % | -33.3 % | 0.0 % | -18.2 % | -20.0 % |
| **Midtown Hills** | Prior 4 Weeks | 0 | 1 | 1 | 0 | 0 | 4 | 0 | 6 | 1 | 0 | 7 | 3 | 11 | 17 |
| | Last 4 Weeks | 0 | 2 | 0 | 1 | 0 | 0 | 0 | 3 | 0 | 0 | 7 | 4 | 11 | 14 |
| | % Change | 0.0 % | 100.0 % | -100.0 % | Infinity | 0.0 % | -100.0 % | 0.0 % | -50.0 % | -100.0 % | 0.0 % | 0.0 % | 33.3 % | 0.0 % | -17.6 % |
| **County** | Prior 4 Weeks | 2 | 12 | 9 | 54 | 4 | 25 | 0 | 106 | 13 | 3 | 84 | 35 | 135 | 241 |
| | Last 4 Weeks | 1 | 11 | 4 | 40 | 1 | 1 | 1 | 59 | 7 | 0 | 60 | 31 | 98 | 157 |
| | % Change | -50.0 % | -8.3 % | -55.6 % | -25.9 % | -75.0 % | -96.0 % | Infinity | -44.3 % | -46.2 % | -100.0 % | -28.6 % | -11.4 % | -27.4 % | -34.9 % |

Prior 4 Weeks **Begin Date** 02/23/2020 **End Date** 03/21/2020

Last 4 Weeks **Begin Date** 03/22/2020 **End Date** 04/18/2020

* Countywide totals include arrests made by all other divisions. Sourced from MNPD RMS on 4/22/2020 6:51:03 AM. This report does not take into account the number of charges. 1 arrest = 1 body. Curfew arrests include a violation of NCIC 0048 Juvenile, Curfew (TCA 11.28.210). Truancy arrests include a violation of NCIC 5327 Juvenile, Loitering During School Hours (TCA 11.28.080).

# Juvenile Victims - Year-to-Date Analysis

**METROPOLITAN POLICE DEPARTMENT**
*of Nashville and Davidson County*

**Aggregated by precinct (incident location). Based on date when each incident was reported.**

| | | Homicide | Rape | Robbery | Aggravated Assault | Burglary | Larceny | Motor Vehicle Theft | All Part I Offenses | Sexual Assault | Statuatory Rape | Simple Assault / Intimidation / Stalking | Other Offenses | All Part II Offenses | All Offenses |
|---|---|---|---|---|---|---|---|---|---|---|---|---|---|---|---|
| **West** | Prior YTD | 0 | 6 | 1 | 7 | 3 | 3 | 1 | 21 | 7 | 2 | 36 | 4 | 49 | 70 |
| | YTD | 0 | 5 | 2 | 8 | 3 | 1 | 0 | 19 | 5 | 1 | 16 | 8 | 30 | 49 |
| | % Change | 0.0 % | -16.7 % | 100.0 % | 14.3 % | 0.0 % | -66.7 % | -100.0 % | -9.5 % | -28.6 % | -50.0 % | -55.6 % | 100.0 % | -38.8 % | -30.0 % |
| **East** | Prior YTD | 0 | 8 | 8 | 24 | 1 | 12 | 0 | 53 | 6 | 2 | 69 | 15 | 92 | 145 |
| | YTD | 0 | 5 | 5 | 20 | 4 | 5 | 0 | 39 | 5 | 0 | 50 | 21 | 76 | 115 |
| | % Change | 0.0 % | -37.5 % | -37.5 % | -16.7 % | 300.0 % | -58.3 % | 0.0 % | -26.4 % | -16.7 % | -100.0 % | -27.5 % | 40.0 % | -17.4 % | -20.7 % |
| **South** | Prior YTD | 0 | 7 | 12 | 21 | 4 | 31 | 2 | 77 | 18 | 6 | 125 | 40 | 189 | 266 |
| | YTD | 2 | 15 | 13 | 28 | 1 | 18 | 0 | 77 | 13 | 0 | 85 | 36 | 134 | 211 |
| | % Change | Infinity | 114.3 % | 8.3 % | 33.3 % | -75.0 % | -41.9 % | -100.0 % | 0.0 % | -27.8 % | -100.0 % | -32.0 % | -10.0 % | -29.1 % | -20.7 % |
| **Central** | Prior YTD | 0 | 1 | 0 | 0 | 0 | 1 | 0 | 2 | 2 | 0 | 6 | 0 | 8 | 10 |
| | YTD | 0 | 0 | 0 | 0 | 0 | 3 | 0 | 3 | 2 | 0 | 10 | 1 | 13 | 16 |
| | % Change | 0.0 % | -100.0 % | 0.0 % | 0.0 % | 0.0 % | 200.0 % | 0.0 % | 50.0 % | 0.0 % | 0.0 % | 66.7 % | Infinity | 62.5 % | 60.0 % |
| **Hermitage** | Prior YTD | 0 | 14 | 8 | 28 | 3 | 16 | 0 | 69 | 11 | 3 | 52 | 21 | 87 | 156 |
| | YTD | 0 | 15 | 2 | 34 | 7 | 10 | 0 | 68 | 13 | 5 | 64 | 35 | 117 | 185 |
| | % Change | 0.0 % | 7.1 % | -75.0 % | 21.4 % | 133.3 % | -37.5 % | 0.0 % | -1.4 % | 18.2 % | 66.7 % | 23.1 % | 66.7 % | 34.5 % | 18.6 % |
| **North** | Prior YTD | 0 | 9 | 3 | 27 | 11 | 10 | 0 | 60 | 11 | 3 | 66 | 30 | 110 | 170 |
| | YTD | 1 | 9 | 7 | 43 | 0 | 9 | 1 | 70 | 5 | 0 | 43 | 25 | 73 | 143 |
| | % Change | Infinity | 0.0 % | 133.3 % | 59.3 % | -100.0 % | -10.0 % | Infinity | 16.7 % | -54.5 % | -100.0 % | -34.8 % | -16.7 % | -33.6 % | -15.9 % |
| **Madison** | Prior YTD | 0 | 5 | 3 | 31 | 0 | 5 | 1 | 45 | 6 | 0 | 39 | 13 | 58 | 103 |
| | YTD | 1 | 6 | 3 | 21 | 3 | 10 | 0 | 44 | 4 | 2 | 36 | 19 | 61 | 105 |
| | % Change | Infinity | 20.0 % | 0.0 % | -32.3 % | Infinity | 100.0 % | -100.0 % | -2.2 % | -33.3 % | Infinity | -7.7 % | 46.2 % | 5.2 % | 1.9 % |
| **Midtown Hills** | Prior YTD | 0 | 2 | 9 | 10 | 7 | 8 | 0 | 36 | 8 | 1 | 50 | 9 | 68 | 104 |
| | YTD | 0 | 9 | 4 | 4 | 0 | 10 | 0 | 27 | 7 | 0 | 50 | 18 | 75 | 102 |
| | % Change | 0.0 % | 350.0 % | -55.6 % | -60.0 % | -100.0 % | 25.0 % | 0.0 % | -25.0 % | -12.5 % | -100.0 % | 0.0 % | 100.0 % | 10.3 % | -1.9 % |
| **County** | Prior YTD | 0 | 52 | 44 | 148 | 29 | 86 | 4 | 363 | 69 | 17 | 443 | 132 | 661 | 1,024 |
| | YTD | 4 | 64 | 36 | 158 | 18 | 66 | 1 | 347 | 54 | 8 | 354 | 163 | 579 | 926 |
| | % Change | Infinity | 23.1 % | -18.2 % | 6.8 % | -37.9 % | -23.3 % | -75.0 % | -4.4 % | -21.7 % | -52.9 % | -20.1 % | 23.5 % | -12.4 % | -9.6 % |

Prior YTD **Begin Date** 01/01/2019 **End Date** 04/18/2019

YTD **Begin Date** 01/01/2020 **End Date** 04/18/2020

* Countywide totals include arrests made by all other divisions. Sourced from MNPD RMS on 4/22/2020 6:51:03 AM. This report does not take into account the number of charges. 1 arrest = 1 body. Curfew arrests include a violation of NCIC 0048 Juvenile, Curfew (TCA 11.28.210). Truancy arrests include a violation of NCIC 5327 Juvenile, Loitering During School Hours (TCA 11.28.080).

# Juvenile Victims

**METROPOLITAN POLICE DEPARTMENT**
*of Nashville and Davidson County*

**Aggregated by precinct (incident location). Based on date when each incident was reported.**

| | | Rolling 2 Weeks | | | | Rolling 8 Weeks | | | | YTD | | | | Rolling 104 Weeks | | | |
|---|---|---|---|---|---|---|---|---|---|---|---|---|---|---|---|---|---|
| | | Prior Week | Last Week | Change | Percent Change | Prior 4 Weeks | Last 4 Weeks | Change | Percent Change | Prior YTD | Current YTD | Change | Percent Change | Prior 52 Weeks | Last 52 Weeks | Change | Percent Change |
| **West** | Part I-Violent | 0 | 1 | 1 | Infinity | 3 | 1 | -2 | -66.7 % | 14 | 15 | 1 | 7.1 % | 60 | 46 | -14 | -23.3 % |
| | Part I-Property | 0 | 0 | 0 | NaN | 1 | 0 | -1 | -100.0 % | 7 | 4 | -3 | -42.9 % | 21 | 32 | 11 | 52.4 % |
| | Part II | 1 | 0 | -1 | -100.0 % | 6 | 7 | 1 | 16.7 % | 49 | 30 | -19 | -38.8 % | 182 | 133 | -49 | -26.9 % |
| | **Subtotal** | **1** | **1** | **0** | **0.0 %** | **10** | **8** | **-2** | **-20.0 %** | **70** | **49** | **-21** | **-30.0 %** | **263** | **211** | **-52** | **-19.8 %** |
| **East** | Part I-Violent | 1 | 1 | 0 | 0.0 % | 9 | 7 | -2 | -22.2 % | 40 | 30 | -10 | -25.0 % | 122 | 127 | 5 | 4.1 % |
| | Part I-Property | 0 | 0 | 0 | NaN | 5 | 0 | -5 | -100.0 % | 13 | 9 | -4 | -30.8 % | 44 | 37 | -7 | -15.9 % |
| | Part II | 6 | 3 | -3 | -50.0 % | 19 | 14 | -5 | -26.3 % | 92 | 76 | -16 | -17.4 % | 273 | 270 | -3 | -1.1 % |
| | **Subtotal** | **7** | **4** | **-3** | **-42.9 %** | **33** | **21** | **-12** | **-36.4 %** | **145** | **115** | **-30** | **-20.7 %** | **439** | **434** | **-5** | **-1.1 %** |
| **South** | Part I-Violent | 6 | 5 | -1 | -16.7 % | 17 | 21 | 4 | 23.5 % | 40 | 58 | 18 | 45.0 % | 194 | 220 | 26 | 13.4 % |
| | Part I-Property | 0 | 0 | 0 | NaN | 7 | 0 | -7 | -100.0 % | 37 | 19 | -18 | -48.6 % | 100 | 116 | 16 | 16.0 % |
| | Part II | 6 | 7 | 1 | 16.7 % | 44 | 23 | -21 | -47.7 % | 189 | 134 | -55 | -29.1 % | 480 | 473 | -7 | -1.5 % |
| | **Subtotal** | **12** | **12** | **0** | **0.0 %** | **68** | **44** | **-24** | **-35.3 %** | **266** | **211** | **-55** | **-20.7 %** | **774** | **809** | **35** | **4.5 %** |
| **Central** | Part I-Violent | 0 | 0 | 0 | NaN | 0 | 0 | 0 | NaN | 1 | 0 | -1 | -100.0 % | 8 | 9 | 1 | 12.5 % |
| | Part I-Property | 0 | 0 | 0 | NaN | 1 | 0 | -1 | -100.0 % | 1 | 3 | 2 | 200.0 % | 14 | 17 | 3 | 21.4 % |
| | Part II | 0 | 1 | 1 | Infinity | 2 | 2 | 0 | 0.0 % | 8 | 13 | 5 | 62.5 % | 40 | 35 | -5 | -12.5 % |
| | **Subtotal** | **0** | **1** | **1** | **Infinity** | **3** | **2** | **-1** | **-33.3 %** | **10** | **16** | **6** | **60.0 %** | **62** | **61** | **-1** | **-1.6 %** |
| **Hermitage** | Part I-Violent | 0 | 1 | 1 | Infinity | 19 | 5 | -14 | -73.7 % | 50 | 51 | 1 | 2.0 % | 162 | 175 | 13 | 8.0 % |
| | Part I-Property | 0 | 0 | 0 | NaN | 4 | 1 | -3 | -75.0 % | 19 | 17 | -2 | -10.5 % | 76 | 59 | -17 | -22.4 % |
| | Part II | 5 | 3 | -2 | -40.0 % | 25 | 15 | -10 | -40.0 % | 87 | 117 | 30 | 34.5 % | 334 | 384 | 50 | 15.0 % |
| | **Subtotal** | **5** | **4** | **-1** | **-20.0 %** | **48** | **21** | **-27** | **-56.3 %** | **156** | **185** | **29** | **18.6 %** | **572** | **618** | **46** | **8.0 %** |
| **North** | Part I-Violent | 4 | 0 | -4 | -100.0 % | 16 | 9 | -7 | -43.8 % | 39 | 60 | 21 | 53.8 % | 187 | 158 | -29 | -15.5 % |
| | Part I-Property | 0 | 1 | 1 | Infinity | 4 | 1 | -3 | -75.0 % | 21 | 10 | -11 | -52.4 % | 60 | 47 | -13 | -21.7 % |
| | Part II | 11 | 1 | -10 | -90.9 % | 17 | 17 | 0 | 0.0 % | 110 | 73 | -37 | -33.6 % | 343 | 278 | -65 | -19.0 % |
| | **Subtotal** | **15** | **2** | **-13** | **-86.7 %** | **37** | **27** | **-10** | **-27.0 %** | **170** | **143** | **-27** | **-15.9 %** | **590** | **483** | **-107** | **-18.1 %** |
| **Madison** | Part I-Violent | 1 | 3 | 2 | 200.0 % | 11 | 10 | -1 | -9.1 % | 39 | 31 | -8 | -20.5 % | 122 | 99 | -23 | -18.9 % |
| | Part I-Property | 0 | 1 | 1 | Infinity | 3 | 1 | -2 | -66.7 % | 6 | 13 | 7 | 116.7 % | 38 | 46 | 8 | 21.1 % |
| | Part II | 1 | 5 | 4 | 400.0 % | 11 | 9 | -2 | -18.2 % | 58 | 61 | 3 | 5.2 % | 271 | 185 | -86 | -31.7 % |
| | **Subtotal** | **2** | **9** | **7** | **350.0 %** | **25** | **20** | **-5** | **-20.0 %** | **103** | **105** | **2** | **1.9 %** | **431** | **330** | **-101** | **-23.4 %** |
| **Midtown Hills** | Part I-Violent | 1 | 0 | -1 | -100.0 % | 2 | 3 | 1 | 50.0 % | 21 | 17 | -4 | -19.0 % | 78 | 76 | -2 | -2.6 % |
| | Part I-Property | 0 | 0 | 0 | NaN | 4 | 0 | -4 | -100.0 % | 15 | 10 | -5 | -33.3 % | 48 | 56 | 8 | 16.7 % |
| | Part II | 1 | 7 | 6 | 600.0 % | 11 | 11 | 0 | 0.0 % | 68 | 75 | 7 | 10.3 % | 204 | 227 | 23 | 11.3 % |
| | **Subtotal** | **2** | **7** | **5** | **250.0 %** | **17** | **14** | **-3** | **-17.6 %** | **104** | **102** | **-2** | **-1.9 %** | **330** | **359** | **29** | **8.8 %** |
| **County*** | Part I-Violent | 13 | 11 | -2 | -15.4 % | 77 | 56 | -21 | -27.3 % | 244 | 262 | 18 | 7.4 % | 933 | 910 | -23 | -2.5 % |
| | Part I-Property | 0 | 2 | 2 | Infinity | 29 | 3 | -26 | -89.7 % | 119 | 85 | -34 | -28.6 % | 401 | 410 | 9 | 2.2 % |
| | Part II | 31 | 27 | -4 | -12.9 % | 135 | 98 | -37 | -27.4 % | 661 | 579 | -82 | -12.4 % | 2,127 | 1,985 | -142 | -6.7 % |
| | **Total** | **44** | **40** | **-4** | **-9.1 %** | **241** | **157** | **-84** | **-34.9 %** | **1,024** | **926** | **-98** | **-9.6 %** | **3,461** | **3,305** | **-156** | **-4.5 %** |

**Information summarized for CompStat week ending 04/18/2020.**

Sourced from MNPD ARMS on 4/22/2020 6:51:03 AM. The figures above were sourced from incident reports using NIBRS definitions and reporting guidelines, based on the date when the crime was reported. This report is intended to be a management and planning tool and does not reflect the official NIBRS counts for the department. Incidents where a location is unknown or unspecified are included in the countywide totals. 'Unknown' refers to records in which the address is listed as 'Unknown' on the incident report. 'Not Validated' refers to records that were entered in with an invalid addresses.

# Efficiencies Section

CompStat Weekly Analysis is provided by the Metropolitan Nashville Police Department Crime Analysis Section. This report is intended to be a management and planning tool and does not reflect the official UCR counts for the department.

"It behooves every man to remember that the work of the critic is of altogether secondary importance, and that, in the end, progress is accomplished by the man who does things."
- Theodore Roosevelt

**Begin Date:** 04/12/2020
**End Date:** 04/18/2020
**Week:** 16

# Self Initiated CAD

**Aggregated by component of officer initiating call.**

***METROPOLITAN POLICE DEPARTMENT***

***of Nashville and Davidson County***

| | | Rolling Two Week | | | | Rolling Eight Week | | | | YTD | | | | Rolling Twenty-Four Month | | | |
|---|---|---|---|---|---|---|---|---|---|---|---|---|---|---|---|---|---|
| | | Prior Week | Last Week | Change | Percent Change | Prior 4 Weeks | Last 4 Weeks | Change | Percent Change | Prior YTD | Current YTD | Change | Percent Change | Prior 52 Weeks | Last 52 Weeks | Change | Percent Change |
| **West** | Vehicle Stop | 16 | 12 | -4 | -25.0 % | 134 | 55 | -79 | -59.0 % | 677 | 457 | -220 | -32.5 % | 14,149 | 1,255 | -12,894 | -91.1 % |
| | Business Check | 501 | 535 | 34 | 6.8 % | 1,489 | 2,203 | 714 | 48.0 % | 15,251 | 6,338 | -8,913 | -58.4 % | 46,968 | 25,529 | -21,439 | -45.6 % |
| | All Other SI | 203 | 200 | -3 | -1.5 % | 1,081 | 838 | -243 | -22.5 % | 5,870 | 3,731 | -2,139 | -36.4 % | 19,016 | 13,229 | -5,787 | -30.4 % |
| | **Subtotal** | **720** | **747** | **27** | **3.8 %** | **2,704** | **3,096** | **392** | **14.5 %** | **21,798** | **10,526** | **-11,272** | **-51.7 %** | **80,133** | **40,013** | **-40,120** | **-50.1 %** |
| **East** | Vehicle Stop | 23 | 24 | 1 | 4.3 % | 173 | 109 | -64 | -37.0 % | 1,728 | 843 | -885 | -51.2 % | 17,710 | 3,834 | -13,876 | -78.4 % |
| | Business Check | 252 | 277 | 25 | 9.9 % | 887 | 1,219 | 332 | 37.4 % | 5,128 | 3,964 | -1,164 | -22.7 % | 18,880 | 11,206 | -7,674 | -40.6 % |
| | All Other SI | 438 | 488 | 50 | 11.4 % | 2,396 | 1,939 | -457 | -19.1 % | 6,958 | 8,555 | 1,597 | 23.0 % | 18,494 | 24,842 | 6,348 | 34.3 % |
| | **Subtotal** | **713** | **789** | **76** | **10.7 %** | **3,456** | **3,267** | **-189** | **-5.5 %** | **13,814** | **13,362** | **-452** | **-3.3 %** | **55,084** | **39,882** | **-15,202** | **-27.6 %** |
| **South** | Vehicle Stop | 33 | 42 | 9 | 27.3 % | 670 | 148 | -522 | -77.9 % | 1,544 | 2,290 | 746 | 48.3 % | 11,884 | 5,719 | -6,165 | -51.9 % |
| | Business Check | 217 | 265 | 48 | 22.1 % | 1,394 | 999 | -395 | -28.3 % | 2,837 | 3,889 | 1,052 | 37.1 % | 9,850 | 7,919 | -1,931 | -19.6 % |
| | All Other SI | 350 | 350 | 0 | 0.0 % | 1,868 | 1,451 | -417 | -22.3 % | 6,236 | 6,597 | 361 | 5.8 % | 18,582 | 18,993 | 411 | 2.2 % |
| | **Subtotal** | **600** | **657** | **57** | **9.5 %** | **3,932** | **2,598** | **-1,334** | **-33.9 %** | **10,617** | **12,776** | **2,159** | **20.3 %** | **40,316** | **32,631** | **-7,685** | **-19.1 %** |
| **Central** | Vehicle Stop | 13 | 13 | 0 | 0.0 % | 368 | 66 | -302 | -82.1 % | 1,084 | 1,254 | 170 | 15.7 % | 7,813 | 4,739 | -3,074 | -39.3 % |
| | Business Check | 923 | 1,146 | 223 | 24.2 % | 2,239 | 4,847 | 2,608 | 116.5 % | 10,774 | 11,372 | 598 | 5.6 % | 33,981 | 29,240 | -4,741 | -14.0 % |
| | All Other SI | 375 | 300 | -75 | -20.0 % | 2,419 | 1,625 | -794 | -32.8 % | 6,355 | 8,226 | 1,871 | 29.4 % | 17,242 | 25,444 | 8,202 | 47.6 % |
| | **Subtotal** | **1,311** | **1,459** | **148** | **11.3 %** | **5,026** | **6,538** | **1,512** | **30.1 %** | **18,213** | **20,852** | **2,639** | **14.5 %** | **59,036** | **59,423** | **387** | **0.7 %** |
| **Hermitage** | Vehicle Stop | 23 | 37 | 14 | 60.9 % | 277 | 105 | -172 | -62.1 % | 1,466 | 867 | -599 | -40.9 % | 15,326 | 3,450 | -11,876 | -77.5 % |
| | Business Check | 336 | 367 | 31 | 9.2 % | 1,127 | 1,346 | 219 | 19.4 % | 5,615 | 4,126 | -1,489 | -26.5 % | 18,754 | 10,963 | -7,791 | -41.5 % |
| | All Other SI | 812 | 755 | -57 | -7.0 % | 2,665 | 2,987 | 322 | 12.1 % | 5,813 | 9,261 | 3,448 | 59.3 % | 18,378 | 24,462 | 6,084 | 33.1 % |
| | **Subtotal** | **1,171** | **1,159** | **-12** | **-1.0 %** | **4,069** | **4,438** | **369** | **9.1 %** | **12,894** | **14,254** | **1,360** | **10.5 %** | **52,458** | **38,875** | **-13,583** | **-25.9 %** |
| **North** | Vehicle Stop | 46 | 71 | 25 | 54.3 % | 350 | 243 | -107 | -30.6 % | 1,130 | 1,390 | 260 | 23.0 % | 7,271 | 3,948 | -3,323 | -45.7 % |
| | Business Check | 117 | 139 | 22 | 18.8 % | 386 | 579 | 193 | 50.0 % | 2,838 | 1,847 | -991 | -34.9 % | 15,165 | 6,567 | -8,598 | -56.7 % |
| | All Other SI | 170 | 216 | 46 | 27.1 % | 819 | 859 | 40 | 4.9 % | 4,460 | 2,917 | -1,543 | -34.6 % | 13,868 | 12,178 | -1,690 | -12.2 % |
| | **Subtotal** | **333** | **426** | **93** | **27.9 %** | **1,555** | **1,681** | **126** | **8.1 %** | **8,428** | **6,154** | **-2,274** | **-27.0 %** | **36,304** | **22,693** | **-13,611** | **-37.5 %** |
| **Madison** | Vehicle Stop | 13 | 15 | 2 | 15.4 % | 155 | 51 | -104 | -67.1 % | 863 | 763 | -100 | -11.6 % | 9,594 | 2,880 | -6,714 | -70.0 % |
| | Business Check | 285 | 253 | -32 | -11.2 % | 743 | 1,276 | 533 | 71.7 % | 7,177 | 4,464 | -2,713 | -37.8 % | 22,101 | 18,511 | -3,590 | -16.2 % |
| | All Other SI | 242 | 235 | -7 | -2.9 % | 992 | 985 | -7 | -0.7 % | 2,785 | 3,690 | 905 | 32.5 % | 9,394 | 10,384 | 990 | 10.5 % |
| | **Subtotal** | **540** | **503** | **-37** | **-6.9 %** | **1,890** | **2,312** | **422** | **22.3 %** | **10,825** | **8,917** | **-1,908** | **-17.6 %** | **41,089** | **31,775** | **-9,314** | **-22.7 %** |
| **Midtown Hills** | Vehicle Stop | 16 | 22 | 6 | 37.5 % | 283 | 87 | -196 | -69.3 % | 1,091 | 812 | -279 | -25.6 % | 11,185 | 3,178 | -8,007 | -71.6 % |
| | Business Check | 1,318 | 1,754 | 436 | 33.1 % | 1,247 | 4,712 | 3,465 | 277.9 % | 10,909 | 8,382 | -2,527 | -23.2 % | 27,969 | 22,819 | -5,150 | -18.4 % |
| | All Other SI | 339 | 353 | 14 | 4.1 % | 1,504 | 1,376 | -128 | -8.5 % | 6,886 | 5,471 | -1,415 | -20.5 % | 18,720 | 19,715 | 995 | 5.3 % |
| | **Subtotal** | **1,673** | **2,129** | **456** | **27.3 %** | **3,034** | **6,175** | **3,141** | **103.5 %** | **18,886** | **14,665** | **-4,221** | **-22.3 %** | **57,874** | **45,712** | **-12,162** | **-21.0 %** |
| **County*** | Vehicle Stop | 264 | 295 | 31 | 11.7 % | 3,111 | 1,127 | -1,984 | -63.8 % | 14,605 | 11,548 | -3,057 | -20.9 % | 113,603 | 39,569 | -74,034 | -65.2 % |
| | Business Check | 4,631 | 5,216 | 585 | 12.6 % | 10,748 | 19,692 | 8,944 | 83.2 % | 63,953 | 49,888 | -14,065 | -22.0 % | 203,751 | 146,616 | -57,135 | -28.0 % |
| | All Other SI | 3,625 | 3,487 | -138 | -3.8 % | 16,266 | 14,966 | -1,300 | -8.0 % | 58,997 | 59,276 | 279 | 0.5 % | 175,113 | 187,417 | 12,304 | 7.0 % |
| | **Total** | **8,520** | **8,998** | **478** | **5.6 %** | **30,125** | **35,785** | **5,660** | **18.8 %** | **137,555** | **120,712** | **-16,843** | **-12.2 %** | **492,467** | **373,602** | **-118,865** | **-24.1 %** |

**Information summarized for CompStat week ending 4/18/2020.**

* Countywide totals include CFS with unknown locations. Sourced from MNPD ARMS on 4/22/2020 6:51:03 AM. 'Vehicle Stops' refer to 10-93 calls. 'Business Checks' refer to 10-96 calls. Only includes calls initiated by an officer (call type 2 or 3). Excludes CFS with a disposition code of 6 or 11.

# Dispatched Calls for Service

**Aggregated by component of officer responding to call.**

***METROPOLITAN POLICE DEPARTMENT***

***of Nashville and Davidson County***

| | | Rolling 2 Weeks | | | | Rolling 8 Weeks | | | | YTD | | | | Rolling 104 Weeks | | | |
|---|---|---|---|---|---|---|---|---|---|---|---|---|---|---|---|---|---|
| | | Prior Week | Last Week | Change | Percent Change | Prior 4 Weeks | Last 4 Weeks | Change | Percent Change | Prior YTD | Current YTD | Change | Percent Change | Prior 52 Weeks | Last 52 Weeks | Change | Percent Change |
| **West** | Part I | 93 | 75 | -18 | -19.4 % | 472 | 327 | -145 | -30.7 % | 1,967 | 1,647 | -320 | -16.3 % | 7,268 | 6,960 | -308 | -4.2 % |
| | Vehicle Crash | 21 | 26 | 5 | 23.8 % | 188 | 82 | -106 | -56.4 % | 811 | 626 | -185 | -22.8 % | 2,877 | 2,647 | -230 | -8.0 % |
| | All Other CFS | 220 | 193 | -27 | -12.3 % | 895 | 854 | -41 | -4.6 % | 3,592 | 3,511 | -81 | -2.3 % | 13,110 | 12,694 | -416 | -3.2 % |
| | **Subtotal** | **334** | **294** | **-40** | **-12.0 %** | **1,555** | **1,263** | **-292** | **-18.8 %** | **6,370** | **5,784** | **-586** | **-9.2 %** | **23,255** | **22,301** | **-954** | **-4.1 %** |
| **East** | Part I | 86 | 63 | -23 | -26.7 % | 422 | 300 | -122 | -28.9 % | 1,607 | 1,534 | -73 | -4.5 % | 6,392 | 5,658 | -734 | -11.5 % |
| | Vehicle Crash | 14 | 21 | 7 | 50.0 % | 113 | 58 | -55 | -48.7 % | 494 | 421 | -73 | -14.8 % | 1,854 | 1,761 | -93 | -5.0 % |
| | All Other CFS | 246 | 187 | -59 | -24.0 % | 919 | 819 | -100 | -10.9 % | 3,677 | 3,537 | -140 | -3.8 % | 13,806 | 12,924 | -882 | -6.4 % |
| | **Subtotal** | **346** | **271** | **-75** | **-21.7 %** | **1,454** | **1,177** | **-277** | **-19.1 %** | **5,778** | **5,492** | **-286** | **-4.9 %** | **22,052** | **20,343** | **-1,709** | **-7.7 %** |
| **South** | Part I | 159 | 136 | -23 | -14.5 % | 716 | 573 | -143 | -20.0 % | 2,857 | 2,707 | -150 | -5.3 % | 10,542 | 10,559 | 17 | 0.2 % |
| | Vehicle Crash | 45 | 50 | 5 | 11.1 % | 370 | 181 | -189 | -51.1 % | 1,606 | 1,354 | -252 | -15.7 % | 5,409 | 5,544 | 135 | 2.5 % |
| | All Other CFS | 402 | 396 | -6 | -1.5 % | 1,637 | 1,581 | -56 | -3.4 % | 6,620 | 6,353 | -267 | -4.0 % | 23,412 | 23,071 | -341 | -1.5 % |
| | **Subtotal** | **606** | **582** | **-24** | **-4.0 %** | **2,723** | **2,335** | **-388** | **-14.2 %** | **11,083** | **10,414** | **-669** | **-6.0 %** | **39,363** | **39,174** | **-189** | **-0.5 %** |
| **Central** | Part I | 21 | 25 | 4 | 19.0 % | 224 | 127 | -97 | -43.3 % | 1,062 | 735 | -327 | -30.8 % | 3,902 | 3,481 | -421 | -10.8 % |
| | Vehicle Crash | 5 | 3 | -2 | -40.0 % | 124 | 24 | -100 | -80.6 % | 641 | 443 | -198 | -30.9 % | 2,319 | 2,046 | -273 | -11.8 % |
| | All Other CFS | 108 | 104 | -4 | -3.7 % | 784 | 444 | -340 | -43.4 % | 3,414 | 2,757 | -657 | -19.2 % | 12,202 | 10,642 | -1,560 | -12.8 % |
| | **Subtotal** | **134** | **132** | **-2** | **-1.5 %** | **1,132** | **595** | **-537** | **-47.4 %** | **5,117** | **3,935** | **-1,182** | **-23.1 %** | **18,423** | **16,169** | **-2,254** | **-12.2 %** |
| **Hermitage** | Part I | 122 | 90 | -32 | -26.2 % | 564 | 462 | -102 | -18.1 % | 2,388 | 2,227 | -161 | -6.7 % | 9,139 | 8,702 | -437 | -4.8 % |
| | Vehicle Crash | 24 | 33 | 9 | 37.5 % | 299 | 128 | -171 | -57.2 % | 1,326 | 1,051 | -275 | -20.7 % | 4,461 | 4,258 | -203 | -4.6 % |
| | All Other CFS | 365 | 300 | -65 | -17.8 % | 1,498 | 1,411 | -87 | -5.8 % | 6,278 | 5,870 | -408 | -6.5 % | 22,228 | 21,305 | -923 | -4.2 % |
| | **Subtotal** | **511** | **423** | **-88** | **-17.2 %** | **2,361** | **2,001** | **-360** | **-15.2 %** | **9,992** | **9,148** | **-844** | **-8.4 %** | **35,828** | **34,265** | **-1,563** | **-4.4 %** |
| **North** | Part I | 101 | 79 | -22 | -21.8 % | 461 | 375 | -86 | -18.7 % | 1,946 | 1,615 | -331 | -17.0 % | 7,481 | 6,746 | -735 | -9.8 % |
| | Vehicle Crash | 25 | 13 | -12 | -48.0 % | 192 | 81 | -111 | -57.8 % | 817 | 641 | -176 | -21.5 % | 2,796 | 2,580 | -216 | -7.7 % |
| | All Other CFS | 302 | 261 | -41 | -13.6 % | 1,275 | 1,150 | -125 | -9.8 % | 4,843 | 4,679 | -164 | -3.4 % | 17,715 | 17,088 | -627 | -3.5 % |
| | **Subtotal** | **428** | **353** | **-75** | **-17.5 %** | **1,928** | **1,606** | **-322** | **-16.7 %** | **7,606** | **6,935** | **-671** | **-8.8 %** | **27,992** | **26,414** | **-1,578** | **-5.6 %** |
| **Madison** | Part I | 75 | 50 | -25 | -33.3 % | 364 | 252 | -112 | -30.8 % | 1,361 | 1,315 | -46 | -3.4 % | 5,411 | 5,118 | -293 | -5.4 % |
| | Vehicle Crash | 24 | 25 | 1 | 4.2 % | 146 | 99 | -47 | -32.2 % | 639 | 547 | -92 | -14.4 % | 2,179 | 2,132 | -47 | -2.2 % |
| | All Other CFS | 210 | 221 | 11 | 5.2 % | 1,018 | 910 | -108 | -10.6 % | 3,455 | 3,738 | 283 | 8.2 % | 12,944 | 12,544 | -400 | -3.1 % |
| | **Subtotal** | **309** | **296** | **-13** | **-4.2 %** | **1,528** | **1,261** | **-267** | **-17.5 %** | **5,455** | **5,600** | **145** | **2.7 %** | **20,534** | **19,794** | **-740** | **-3.6 %** |
| **Midtown Hills** | Part I | 120 | 81 | -39 | -32.5 % | 563 | 439 | -124 | -22.0 % | 2,274 | 2,191 | -83 | -3.6 % | 8,671 | 8,661 | -10 | -0.1 % |
| | Vehicle Crash | 19 | 26 | 7 | 36.8 % | 292 | 88 | -204 | -69.9 % | 1,526 | 1,104 | -422 | -27.7 % | 5,299 | 4,878 | -421 | -7.9 % |
| | All Other CFS | 232 | 223 | -9 | -3.9 % | 1,213 | 949 | -264 | -21.8 % | 4,781 | 4,557 | -224 | -4.7 % | 17,070 | 16,729 | -341 | -2.0 % |
| | **Subtotal** | **371** | **330** | **-41** | **-11.1 %** | **2,068** | **1,476** | **-592** | **-28.6 %** | **8,581** | **7,852** | **-729** | **-8.5 %** | **31,040** | **30,268** | **-772** | **-2.5 %** |
| **County*** | Part I | 863 | 758 | -105 | -12.2 % | 4,090 | 3,229 | -861 | -21.1 % | 16,945 | 15,513 | -1,432 | -8.5 % | 62,922 | 62,391 | -531 | -0.8 % |
| | Vehicle Crash | 179 | 201 | 22 | 12.3 % | 1,786 | 754 | -1,032 | -57.8 % | 8,162 | 6,329 | -1,833 | -22.5 % | 28,074 | 26,777 | -1,297 | -4.6 % |
| | All Other CFS | 2,205 | 2,062 | -143 | -6.5 % | 9,679 | 8,615 | -1,064 | -11.0 % | 39,338 | 37,122 | -2,216 | -5.6 % | 141,013 | 136,490 | -4,523 | -3.2 % |
| | **Total** | **3,247** | **3,021** | **-226** | **-7.0 %** | **15,555** | **12,598** | **-2,957** | **-19.0 %** | **64,445** | **58,964** | **-5,481** | **-8.5 %** | **232,009** | **225,658** | **-6,351** | **-2.7 %** |

**Information summarized for CompStat week ending 4/18/2020.**

* Countywide totals include CFS with unknown locations. 'Part I CFS' refer to dispatched CAD calls with a ten code of 50, 51, 52, 53, 54, 57, 70, 71, 72, 67, or 1000. 'Vehicle Crash CFS' refer to dispatched CAD calls with a ten code of 45 or 46. Only includes calls initiated by the citizenry (call type 0 or 1). Report only includes CFS with ten codes 10 through 89 and all thousand codes. Excludes CFS with a disposition code of 6 or 11.

# Vehicle Stop Analysis (Form 252)

**Aggregated by component of officer making stop.**

***METROPOLITAN POLICE DEPARTMENT***

***of Nashville and Davidson County***

| | | Rolling Two Week | | | | Rolling Eight Week | | | | YTD | | | | Rolling Twenty-Four Month | | | |
|---|---|---|---|---|---|---|---|---|---|---|---|---|---|---|---|---|---|
| | | Prior Week | Last Week | Change | % Change | Prior 4 Weeks | Last 4 Weeks | Change | % Change | Prior YTD | YTD | Change | % Change | Prior 52 Weeks | Last 52 Weeks | Change | % Change |
| **West** | Vehicle Stops | 14 | 11 | -3 | -21.4% | 151 | 48 | -103 | -68.2% | 1,059 | 480 | -579 | -54.7% | 17,410 | 1,440 | -15,970 | -91.7% |
| | Warnings Issued | 78.6 % | 90.9 % | 12.3 % | | 84.8 % | 83.3 % | -1.4 % | | 87.3 % | 87.3 % | 0.0 % | | 89.2 % | 82.3 % | -6.9 % | |
| | Arrests Made | 3 | 1 | -2 | -66.7% | 12 | 5 | -7 | -58.3% | 28 | 31 | 3 | 10.7% | 685 | 91 | -594 | -86.7% |
| **East** | Vehicle Stops | 26 | 28 | 2 | 7.7% | 186 | 109 | -77 | -41.4% | 1,894 | 882 | -1,012 | -53.4% | 19,320 | 4,291 | -15,029 | -77.8% |
| | Warnings Issued | 88.5 % | 82.1 % | -6.3 % | | 76.3 % | 86.2 % | 9.9 % | | 82.6 % | 77.4 % | -5.2 % | | 85.9 % | 77.9 % | -8.0 % | |
| | Arrests Made | 3 | 3 | 0 | 0.0% | 16 | 12 | -4 | -25.0% | 138 | 72 | -66 | -47.8% | 1,591 | 359 | -1,232 | -77.4% |
| **South** | Vehicle Stops | 46 | 56 | 10 | 21.7% | 980 | 208 | -772 | -78.8% | 2,673 | 3,277 | 604 | 22.6% | 15,742 | 9,096 | -6,646 | -42.2% |
| | Warnings Issued | 58.7 % | 58.9 % | 0.2 % | | 63.0 % | 60.1 % | -2.9 % | | 52.1 % | 63.3 % | 11.2 % | | 68.9 % | 54.4 % | -14.5 % | |
| | Arrests Made | 6 | 10 | 4 | 66.7% | 97 | 28 | -69 | -71.1% | 280 | 312 | 32 | 11.4% | 1,431 | 891 | -540 | -37.7% |
| **Central** | Vehicle Stops | 12 | 16 | 4 | 33.3% | 396 | 62 | -334 | -84.3% | 1,471 | 1,325 | -146 | -9.9% | 11,054 | 5,235 | -5,819 | -52.6% |
| | Warnings Issued | 91.7 % | 62.5 % | -29.2 % | | 72.2 % | 82.3 % | 10.0 % | | 58.7 % | 74.3 % | 15.5 % | | 60.5 % | 69.2 % | 8.8 % | |
| | Arrests Made | 1 | 4 | 3 | 300.0% | 27 | 5 | -22 | -81.5% | 100 | 91 | -9 | -9.0% | 691 | 354 | -337 | -48.8% |
| **Hermitage** | Vehicle Stops | 19 | 48 | 29 | 152.6% | 275 | 112 | -163 | -59.3% | 2,144 | 903 | -1,241 | -57.9% | 18,231 | 4,330 | -13,901 | -76.2% |
| | Warnings Issued | 52.6 % | 58.3 % | 5.7 % | | 81.8 % | 58.0 % | -23.8 % | | 68.0 % | 74.5 % | 6.5 % | | 76.9 % | 60.1 % | -16.8 % | |
| | Arrests Made | 4 | 3 | -1 | -25.0% | 24 | 12 | -12 | -50.0% | 202 | 77 | -125 | -61.9% | 1,571 | 362 | -1,209 | -77.0% |
| **North** | Vehicle Stops | 36 | 52 | 16 | 44.4% | 292 | 191 | -101 | -34.6% | 916 | 1,338 | 422 | 46.1% | 8,513 | 3,560 | -4,953 | -58.2% |
| | Warnings Issued | 66.7 % | 78.8 % | 12.2 % | | 79.8 % | 75.9 % | -3.9 % | | 85.8 % | 80.0 % | -5.8 % | | 81.5 % | 80.9 % | -0.6 % | |
| | Arrests Made | 11 | 8 | -3 | -27.3% | 40 | 40 | 0 | 0.0% | 64 | 215 | 151 | 235.9% | 651 | 459 | -192 | -29.5% |
| **Madison** | Vehicle Stops | 22 | 17 | -5 | -22.7% | 155 | 74 | -81 | -52.3% | 909 | 885 | -24 | -2.6% | 11,026 | 3,664 | -7,362 | -66.8% |
| | Warnings Issued | 36.4 % | 76.5 % | 40.1 % | | 69.7 % | 55.4 % | -14.3 % | | 71.3 % | 67.7 % | -3.6 % | | 71.3 % | 62.6 % | -8.7 % | |
| | Arrests Made | 3 | 2 | -1 | -33.3% | 14 | 7 | -7 | -50.0% | 123 | 74 | -49 | -39.8% | 1,552 | 263 | -1,289 | -83.1% |
| **Midtown Hills** | Vehicle Stops | 62 | 52 | -10 | -16.1% | 347 | 209 | -138 | -39.8% | 1,603 | 1,220 | -383 | -23.9% | 14,156 | 4,284 | -9,872 | -69.7% |
| | Warnings Issued | 50.0 % | 51.9 % | 1.9 % | | 69.5 % | 48.3 % | -21.1 % | | 65.3 % | 60.3 % | -4.9 % | | 73.4 % | 70.1 % | -3.3 % | |
| | Arrests Made | 4 | 1 | -3 | -75.0% | 6 | 10 | 4 | 66.7% | 104 | 41 | -63 | -60.6% | 1,065 | 210 | -855 | -80.3% |
| **SOD** | Vehicle Stops | 27 | 22 | -5 | -18.5% | 700 | 73 | -627 | -89.6% | 4,668 | 2,565 | -2,103 | -45.1% | 16,406 | 12,127 | -4,279 | -26.1% |
| | Warnings Issued | 40.7 % | 27.3 % | -13.5 % | | 30.4 % | 32.9 % | 2.4 % | | 40.7 % | 34.6 % | -6.1 % | | 42.5 % | 33.1 % | -9.4 % | |
| | Arrests Made | 1 | 0 | -1 | -100.0% | 53 | 2 | -51 | -96.2% | 212 | 165 | -47 | -22.2% | 743 | 698 | -45 | -6.1% |
| **Other** | Vehicle Stops | 7 | 8 | 1 | 14.3% | 98 | 47 | -51 | -52.0% | 1,062 | 484 | -578 | -54.4% | 5,860 | 1,755 | -4,105 | -70.1% |
| | Warnings Issued | 100.0 % | 75.0 % | -25.0 % | | 78.6 % | 70.2 % | -8.4 % | | 83.0 % | 83.1 % | 0.1 % | | 81.6 % | 82.8 % | 1.3 % | |
| | Arrests Made | 0 | 2 | 2 | - | 6 | 11 | 5 | 83.3% | 93 | 40 | -53 | -57.0% | 739 | 127 | -612 | -82.8% |
| **Total** | Vehicle Stops | 271 | 310 | 39 | 14.4% | 3,580 | 1,133 | -2,447 | -68.4% | 18,399 | 13,359 | -5,040 | -27.4% | 137,718 | 49,782 | -87,936 | -63.9% |
| | Warnings Issued | 60.1 % | 63.5 % | 3.4 % | | 63.4 % | 63.5 % | 0.1 % | | 62.3 % | 63.8 % | 1.5 % | | 73.1 % | 59.0 % | -14.1 % | |
| | Arrests Made | 36 | 34 | -2 | -5.6% | 295 | 132 | -163 | -55.3% | 1,344 | 1,118 | -226 | -16.8% | 10,719 | 3,814 | -6,905 | -64.4% |

**Information summarized for CompStat week ending 04/18/2020.**

Sourced from MNPD ARMS on 4/22/2020 6:51:03 AM. The figures above were sourced from MNPD's Vehicle Stop (Form 252) Database. Vehicle stop totals count all reports electronically entered via AFR. Hardcopy reports not entered into ARMS will affect accuracy of totals. This report is intended to be a management and planning tool and does not reflect the official vehicle stop counts for the department.

# Field Interview Report (Form 114)

**Aggregated by component of officer conducting interview.**

***METROPOLITAN POLICE DEPARTMENT***
*of Nashville and Davidson County*

| | | Rolling Two Week | | | | Rolling Eight Week | | | | YTD | | | | Rolling Twenty-Four Month | | | |
|---|---|---|---|---|---|---|---|---|---|---|---|---|---|---|---|---|---|
| | | Prior Week | Last Week | Change | % Change | Prior 4 Weeks | Last 4 Weeks | Change | % Change | Prior YTD | YTD | Change | % Change | Prior 52 Weeks | Last 52 Weeks | Change | % Change |
| West | Field Interview | 9 | 19 | 10 | 111.1% | 62 | 55 | -7 | -11.3% | 209 | 232 | 23 | 11.0% | 1,233 | 729 | -504 | -40.9% |
| | Arrest Made | 1 | 4 | 3 | 300.0% | 8 | 7 | -1 | -12.5% | 36 | 33 | -3 | -8.3% | 210 | 109 | -101 | -48.1% |
| East | Field Interview | 8 | 7 | -1 | -12.5% | 50 | 33 | -17 | -34.0% | 286 | 179 | -107 | -37.4% | 1,765 | 668 | -1,097 | -62.2% |
| | Arrest Made | 2 | 1 | -1 | -50.0% | 4 | 4 | 0 | 0.0% | 42 | 20 | -22 | -52.4% | 321 | 94 | -227 | -70.7% |
| South | Field Interview | 9 | 22 | 13 | 144.4% | 78 | 55 | -23 | -29.5% | 229 | 248 | 19 | 8.3% | 1,373 | 703 | -670 | -48.8% |
| | Arrest Made | 1 | 4 | 3 | 300.0% | 9 | 7 | -2 | -22.2% | 20 | 33 | 13 | 65.0% | 143 | 75 | -68 | -47.6% |
| Central | Field Interview | 11 | 17 | 6 | 54.5% | 59 | 58 | -1 | -1.7% | 344 | 254 | -90 | -26.2% | 1,837 | 949 | -888 | -48.3% |
| | Arrest Made | 1 | 2 | 1 | 100.0% | 9 | 6 | -3 | -33.3% | 55 | 33 | -22 | -40.0% | 393 | 111 | -282 | -71.8% |
| Hermitage | Field Interview | 10 | 13 | 3 | 30.0% | 77 | 48 | -29 | -37.7% | 261 | 189 | -72 | -27.6% | 1,941 | 655 | -1,286 | -66.3% |
| | Arrest Made | 0 | 0 | 0 | - | 4 | 2 | -2 | -50.0% | 34 | 19 | -15 | -44.1% | 283 | 71 | -212 | -74.9% |
| North | Field Interview | 5 | 11 | 6 | 120.0% | 30 | 31 | 1 | 3.3% | 111 | 126 | 15 | 13.5% | 739 | 440 | -299 | -40.5% |
| | Arrest Made | 1 | 5 | 4 | 400.0% | 0 | 7 | 7 | - | 19 | 14 | -5 | -26.3% | 75 | 41 | -34 | -45.3% |
| Madison | Field Interview | 9 | 6 | -3 | -33.3% | 46 | 32 | -14 | -30.4% | 114 | 137 | 23 | 20.2% | 986 | 393 | -593 | -60.1% |
| | Arrest Made | 3 | 0 | -3 | -100.0% | 5 | 6 | 1 | 20.0% | 18 | 25 | 7 | 38.9% | 192 | 56 | -136 | -70.8% |
| Midtown | Field Interview | 13 | 15 | 2 | 15.4% | 25 | 44 | 19 | 76.0% | 135 | 119 | -16 | -11.9% | 931 | 372 | -559 | -60.0% |
| Hills | Arrest Made | 2 | 1 | -1 | -50.0% | 0 | 4 | 4 | - | 5 | 9 | 4 | 80.0% | 122 | 32 | -90 | -73.8% |
| SID | Field Interview | 1 | 6 | 5 | 500.0% | 46 | 11 | -35 | -76.1% | 141 | 87 | -54 | -38.3% | 272 | 122 | -150 | -55.1% |
| | Arrest Made | 0 | 2 | 2 | - | 0 | 2 | 2 | - | 9 | 6 | -3 | -33.3% | 46 | 17 | -29 | -63.0% |
| SOD | Field Interview | 0 | 0 | 0 | - | 1 | 1 | 0 | 0.0% | 1 | 5 | 4 | 400.0% | 13 | 9 | -4 | -30.8% |
| | Arrest Made | 0 | 0 | 0 | - | 0 | 0 | 0 | - | 0 | 0 | 0 | - | 2 | 1 | -1 | -50.0% |
| Other | Field Interview | 2 | 2 | 0 | 0.0% | 17 | 5 | -12 | -70.6% | 80 | 53 | -27 | -33.8% | 523 | 177 | -346 | -66.2% |
| | Arrest Made | 0 | 0 | 0 | - | 1 | 0 | -1 | -100.0% | 24 | 4 | -20 | -83.3% | 142 | 28 | -114 | -80.3% |
| County | Field Interview | 77 | 118 | 41 | 53.2% | 491 | 373 | -118 | -24.0% | 1,911 | 1,629 | -282 | -14.8% | 11,613 | 5,217 | -6,396 | -55.1% |
| | Arrest Made | 11 | 19 | 8 | 72.7% | 40 | 45 | 5 | 12.5% | 262 | 196 | -66 | -25.2% | 1,929 | 635 | -1,294 | -67.1% |

**Information summarized for CompStat week ending 04/18/2020.**

Sourced from MNPD ARMS on 4/22/2020 6:51:03 AM. The numbers above are sourced from MNPD's Field Interview (Form 114) Database. This report includes all FI types (field interviews, terry stops, and homeless welfare checks). "Arrest Made" indicates that an individual in the FI database was also arrested. For an arrest to be counted, the Form 114 complaint number must match a Form 106 Arrest Report, Form 106A State Misdemeanor Citation Report, or Form 219 Juvenile Citation incident number and the master name record must match in each as well. This report is intended to be a management and planning tool and does not reflect official counts for the department.

# County Efficiency Charts

**METROPOLITAN POLICE DEPARTMENT**
*of Nashville and Davidson County*

**Summarized by CompStat week for past eight weeks.**
**Aggregated by component of officer initiating call / arresting officer.**

**All Self-Initiated CAD - 52wk Avg: 7,183**

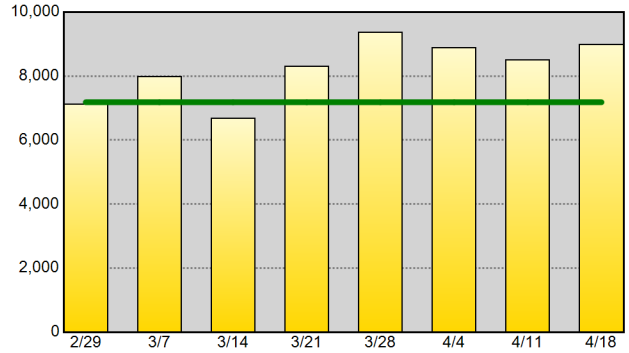


**Self-Initiated Terry Stops - 52wk Avg: 89**

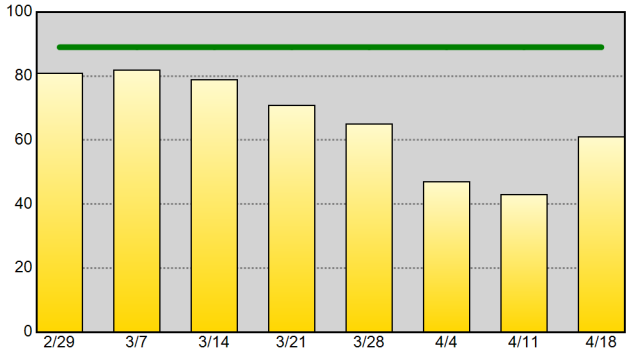


**Self-Initiated Vehicle Stops (10-93) - 52wk Avg: 761**

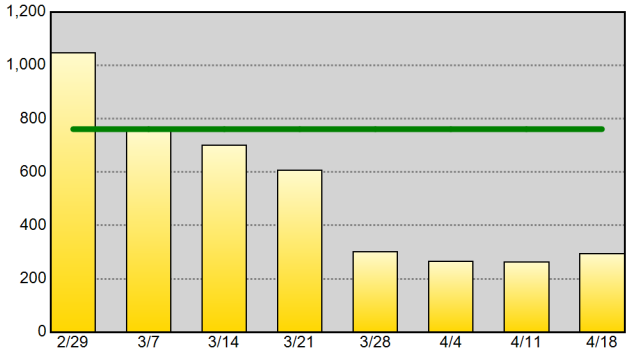


**Self-Initiated Business Checks (10-96) - 52wk Avg: 2,819**

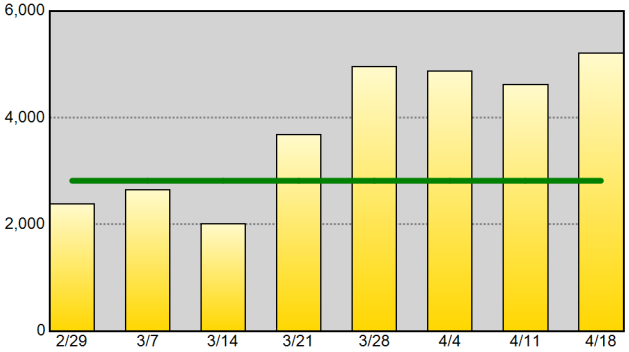


**Self-Initiated Community Policing (10-15) - 52wk Avg: 1,137**

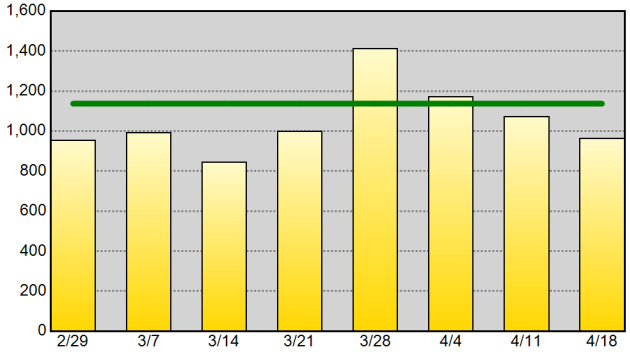


**Self-Initiated Criminal Vice Activity (10-78) - 52wk Avg: 32**

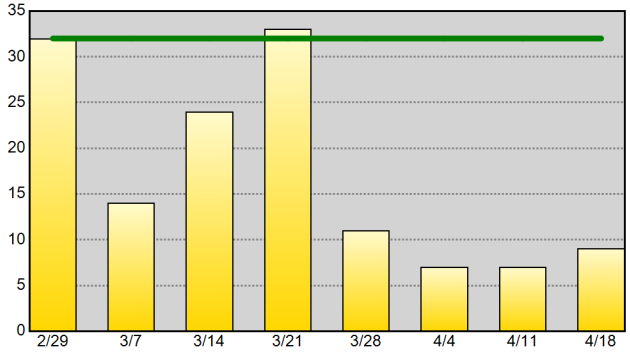


**Part I Arrests - 52wk Avg: 119**

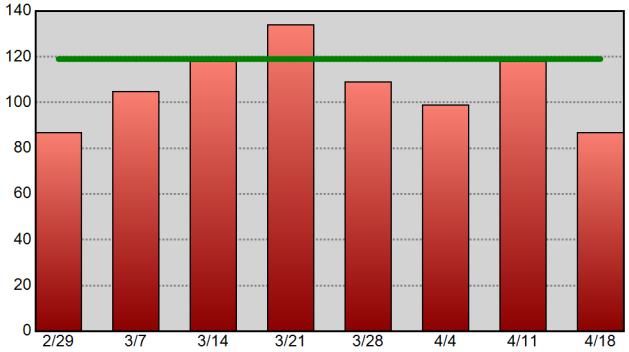


**Drug-Related Arrests - 52wk Avg: 73**

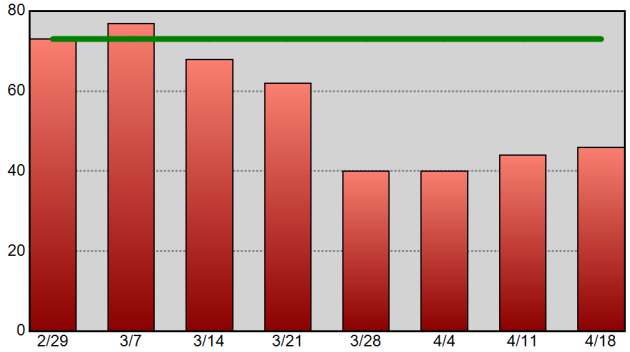


**Warrants Served - 52wk Avg: 387**

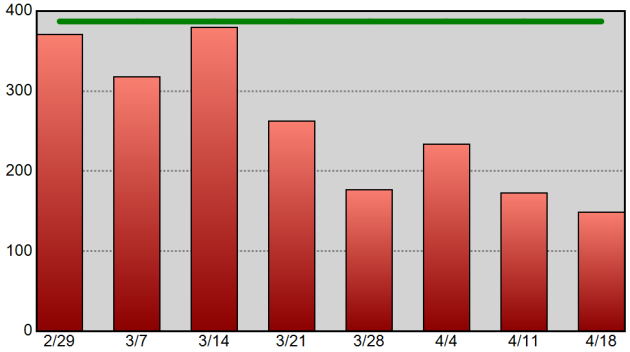


**Information summarized for CompStat week ending 4/18/2020. The horizontal line on each chart represents the data set's 52-week weekly average.**

Sourced from MNPD ARMS on 4/22/2020 6:51:03 AM. CAD reports only include calls initiated by an officer (call type 2 or 3). Excludes CFS with a disposition code of 6 or 11. Arrest reports do not take into account the number of charges. 1 arrest = 1 body.

# West Precinct Precinct Efficiency Charts

**METROPOLITAN POLICE DEPARTMENT**
*of Nashville and Davidson County*

**Summarized by CompStat week for past eight weeks.**
**Aggregated by component of officer initiating call / arresting officer.**

**All Self-Initiated CAD - 52wk Avg: 750**

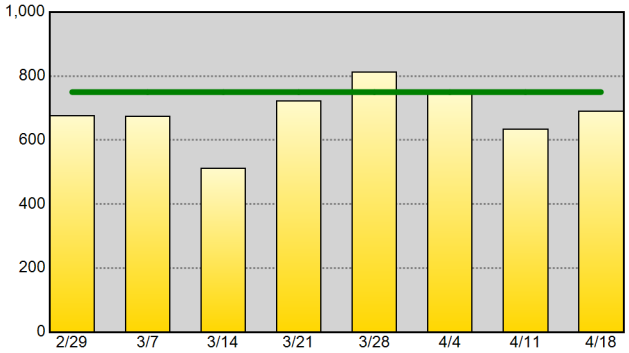


**Self-Initiated Terry Stops - 52wk Avg: 6**

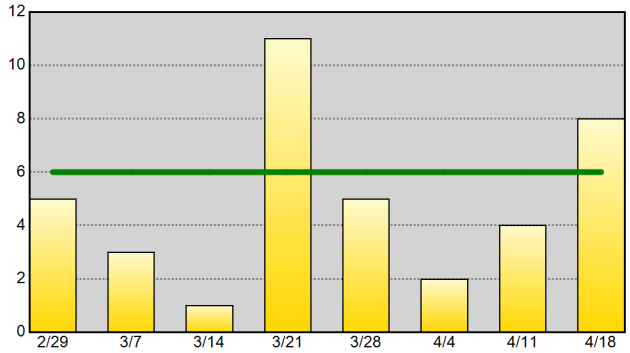


**Self-Initiated Vehicle Stops (10-93) - 52wk Avg: 23**

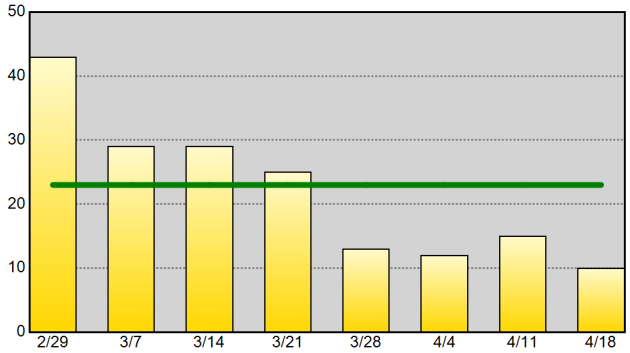


**Self-Initiated Business Checks (10-96) - 52wk Avg: 480**

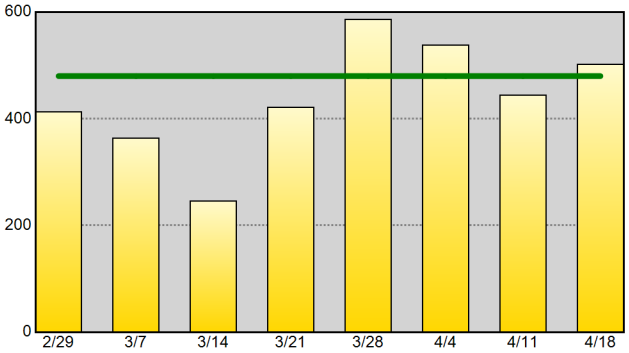


**Self-Initiated Community Policing (10-15) - 52wk Avg: 146**

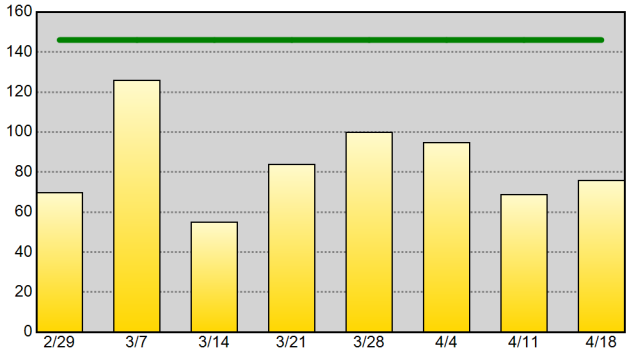


**Self-Initiated Criminal Vice Activity (10-78) - 52wk Avg:**

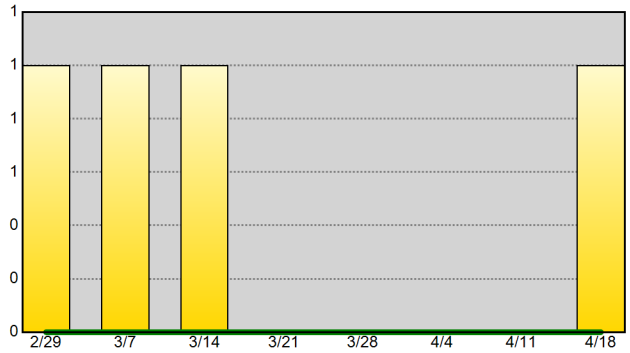


**Part I Arrests - 52wk Avg: 9**

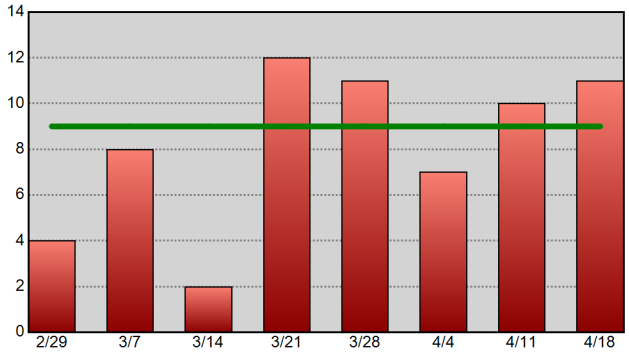


**Drug-Related Arrests - 52wk Avg: 3**

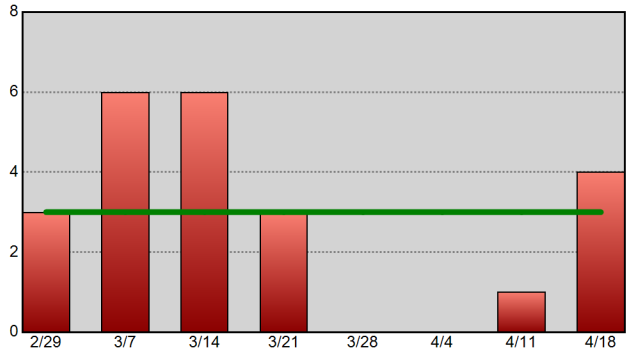


**Warrants Served - 52wk Avg: 14**

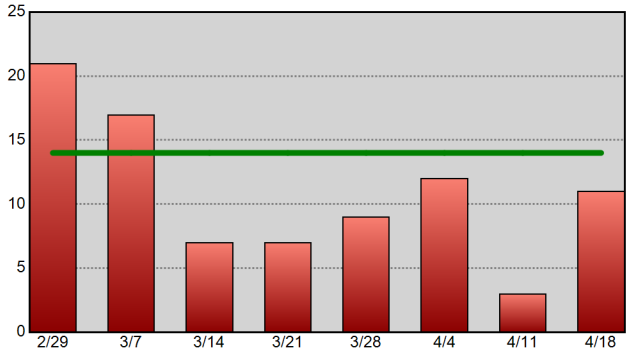


**Information summarized for CompStat week ending 4/18/2020. The horizontal line on each chart represents the data set's 52-week weekly average.**

Sourced from MNPD ARMS on 4/22/2020 6:51:04 AM. CAD reports only include calls initiated by an officer (call type 2 or 3). Excludes CFS with a disposition code of 6 or 11. Arrest reports do not take into account the number of charges. 1 arrest = 1 body.

# East Precinct Precinct Efficiency Charts

**METROPOLITAN POLICE DEPARTMENT**
*of Nashville and Davidson County*

**Summarized by CompStat week for past eight weeks.**
**Aggregated by component of officer initiating call / arresting officer.**

**All Self-Initiated CAD - 52wk Avg: 740**

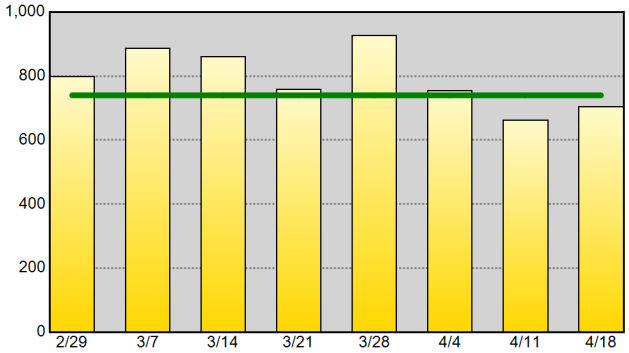


**Self-Initiated Terry Stops - 52wk Avg: 8**

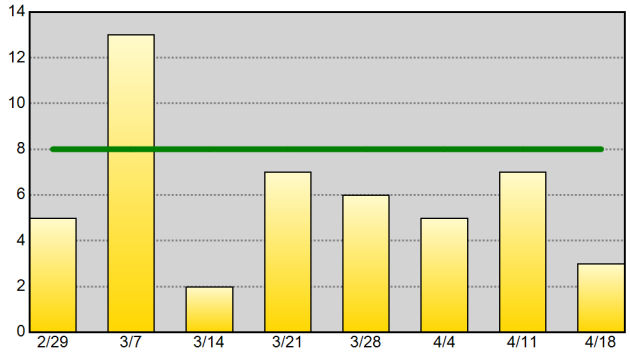


**Self-Initiated Vehicle Stops (10-93) - 52wk Avg: 70**

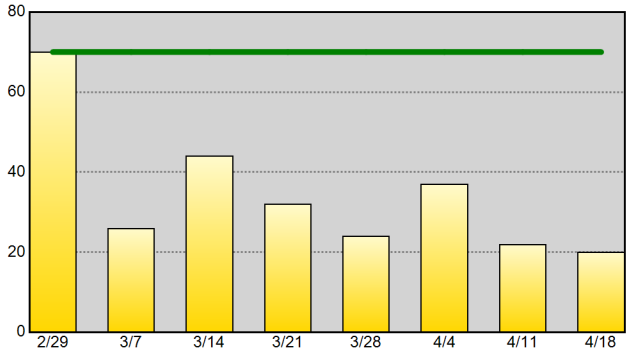


**Self-Initiated Business Checks (10-96) - 52wk Avg: 206**

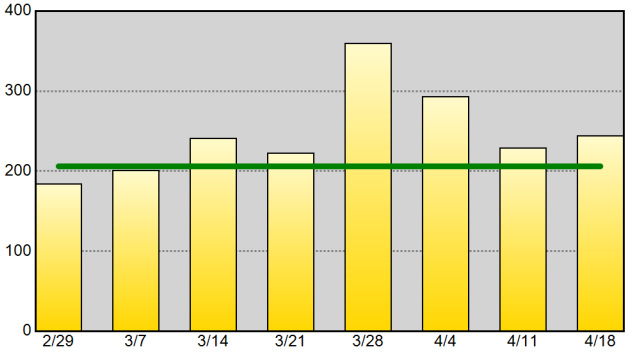


**Self-Initiated Community Policing (10-15) - 52wk Avg: 136**

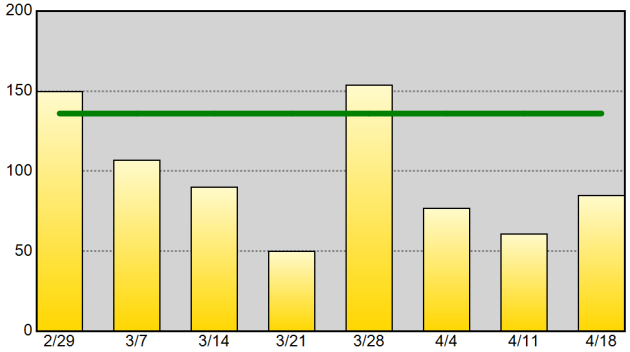


**Self-Initiated Criminal Vice Activity (10-78) - 52wk Avg: 1**

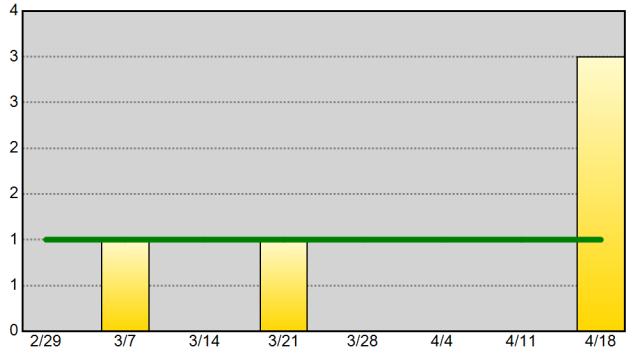


**Part I Arrests - 52wk Avg: 10**

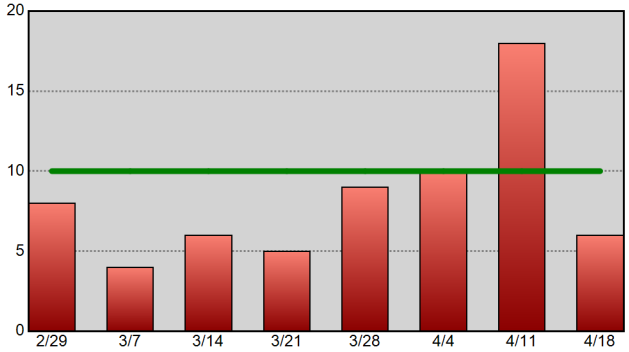


**Drug-Related Arrests - 52wk Avg: 8**

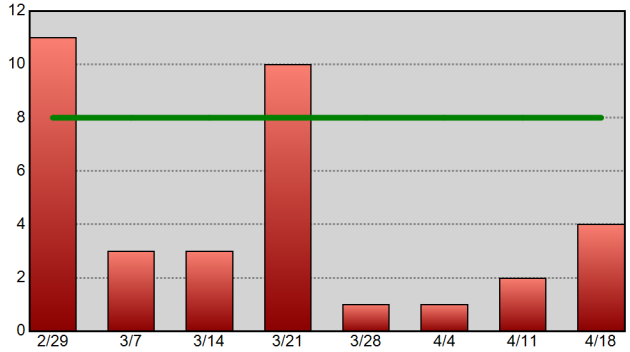


**Warrants Served - 52wk Avg: 27**

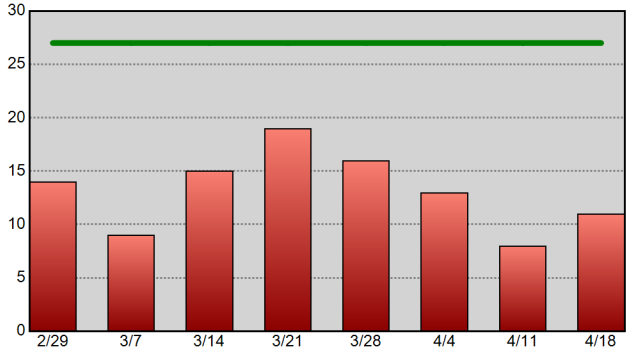


**Information summarized for CompStat week ending 4/18/2020. The horizontal line on each chart represents the data set's 52-week weekly average.**

Sourced from MNPD ARMS on 4/22/2020 6:51:05 AM. CAD reports only include calls initiated by an officer (call type 2 or 3). Excludes CFS with a disposition code of 6 or 11. Arrest reports do not take into account the number of charges. 1 arrest = 1 body.

# South Precinct Precinct Efficiency Charts

**METROPOLITAN POLICE DEPARTMENT**
*of Nashville and Davidson County*

**Summarized by CompStat week for past eight weeks.**
**Aggregated by component of officer initiating call / arresting officer.**

**All Self-Initiated CAD - 52wk Avg: 606**

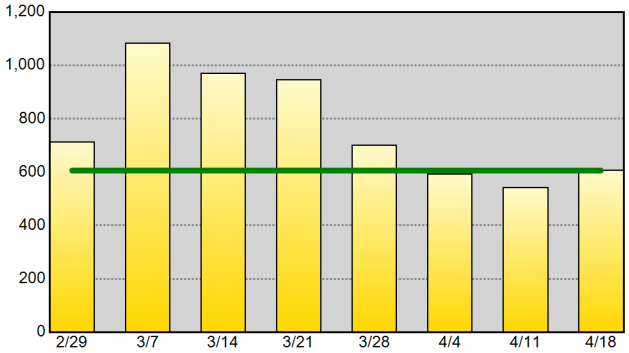


**Self-Initiated Terry Stops - 52wk Avg: 8**

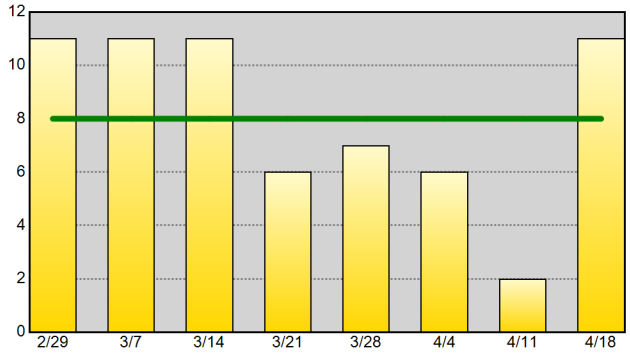


**Self-Initiated Vehicle Stops (10-93) - 52wk Avg: 106**

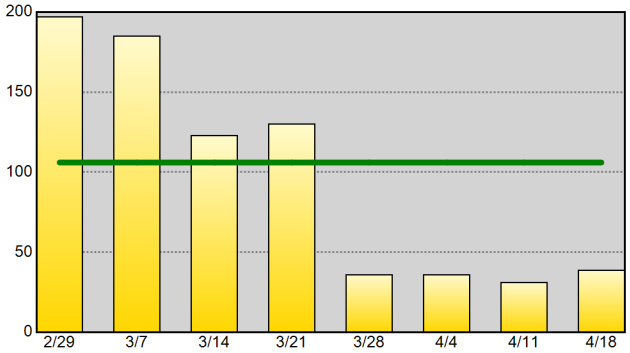


**Self-Initiated Business Checks (10-96) - 52wk Avg: 147**

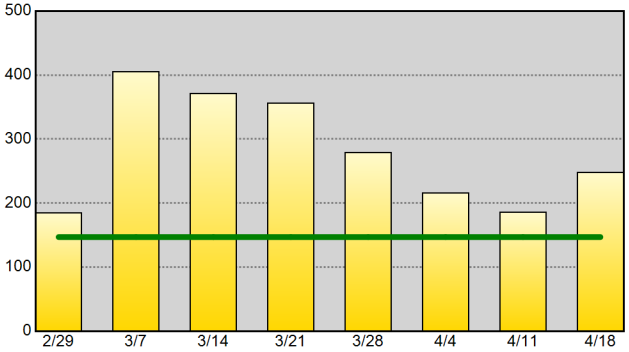


**Self-Initiated Community Policing (10-15) - 52wk Avg: 20**

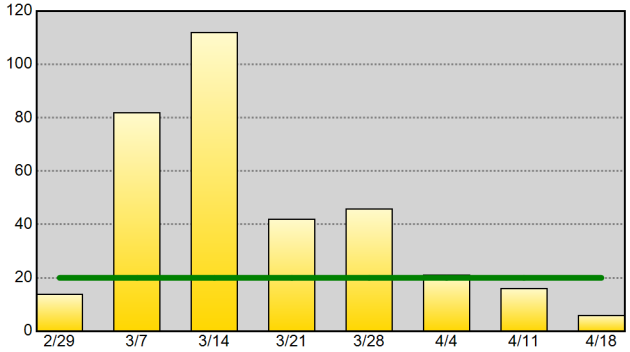


**Self-Initiated Criminal Vice Activity (10-78) - 52wk Avg: 2**

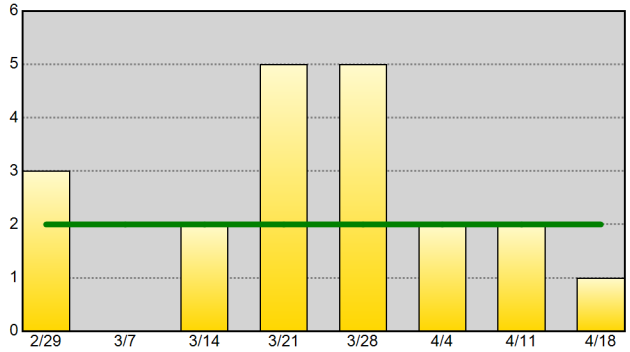


**Part I Arrests - 52wk Avg: 16**

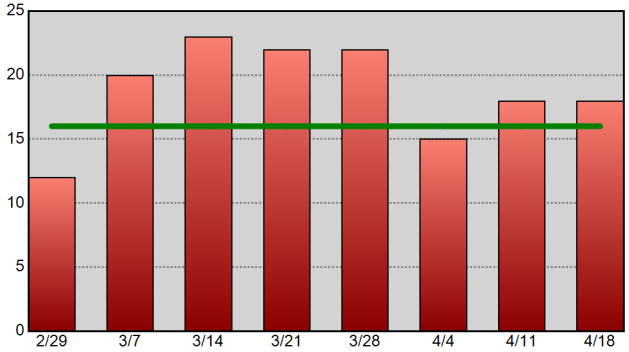


**Drug-Related Arrests - 52wk Avg: 13**

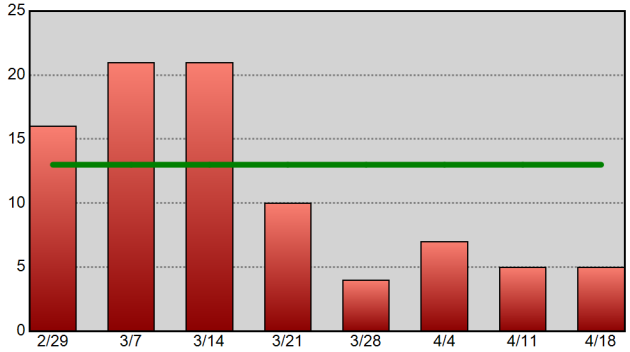


**Warrants Served - 52wk Avg: 35**

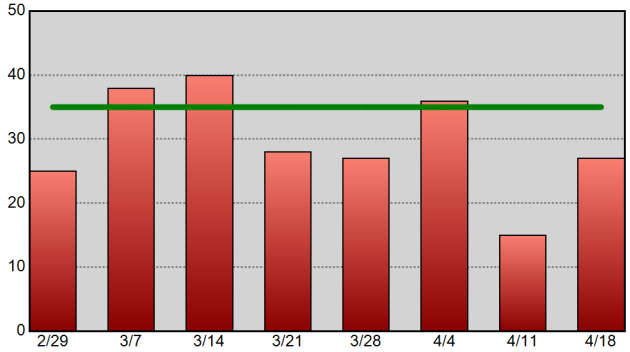


**Information summarized for CompStat week ending 4/18/2020. The horizontal line on each chart represents the data set's 52-week weekly average.**

Sourced from MNPD ARMS on 4/22/2020 6:51:06 AM. CAD reports only include calls initiated by an officer (call type 2 or 3). Excludes CFS with a disposition code of 6 or 11. Arrest reports do not take into account the number of charges. 1 arrest = 1 body.

# Central Precinct Precinct Efficiency Charts

**METROPOLITAN POLICE DEPARTMENT**
*of Nashville and Davidson County*

**Summarized by CompStat week for past eight weeks.**
**Aggregated by component of officer initiating call / arresting officer.**

**All Self-Initiated CAD - 52wk Avg: 1,103**

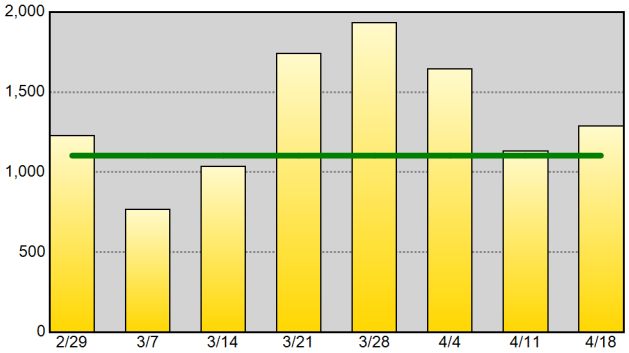


**Self-Initiated Terry Stops - 52wk Avg: 30**

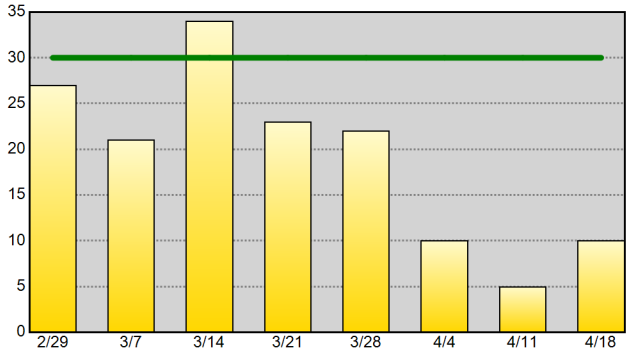


**Self-Initiated Vehicle Stops (10-93) - 52wk Avg: 87**

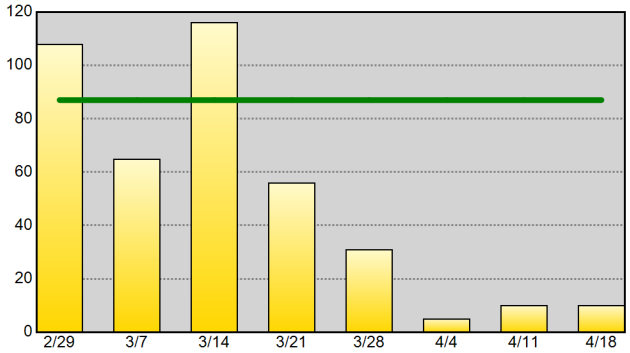


**Self-Initiated Business Checks (10-96) - 52wk Avg: 542**

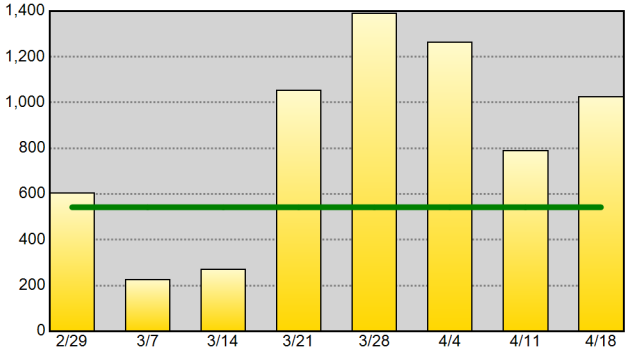


**Self-Initiated Community Policing (10-15) - 52wk Avg: 184**

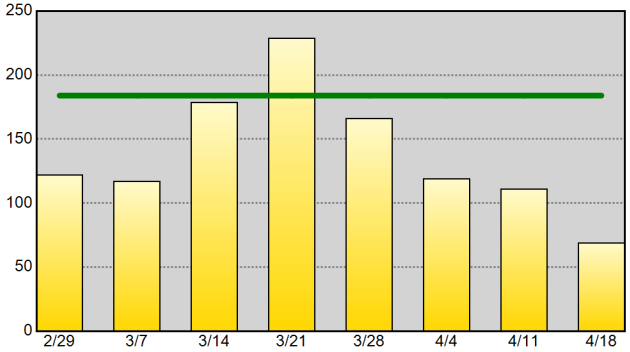


**Self-Initiated Criminal Vice Activity (10-78) - 52wk Avg: 1**

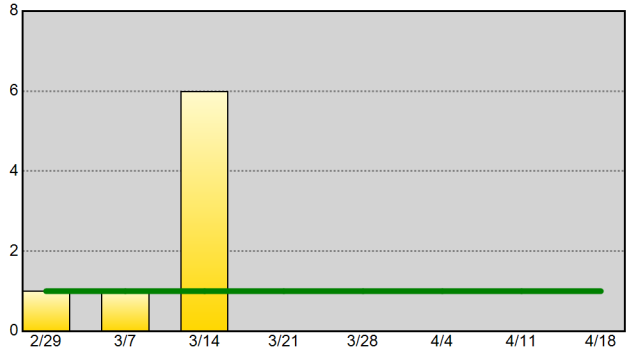


**Part I Arrests - 52wk Avg: 9**

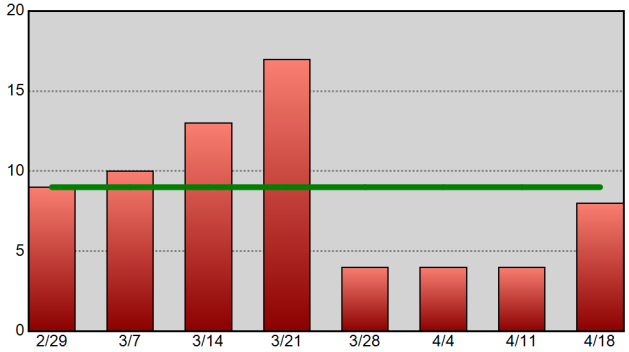


**Drug-Related Arrests - 52wk Avg: 8**

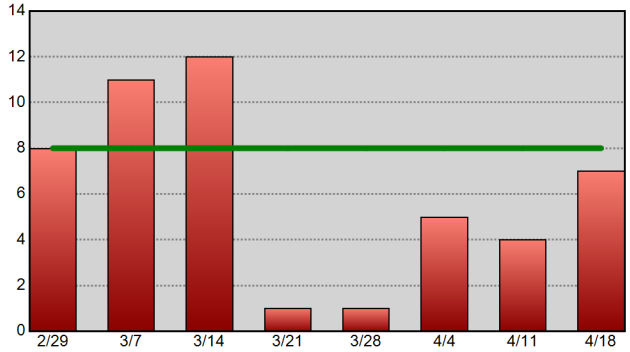


**Warrants Served - 52wk Avg: 28**

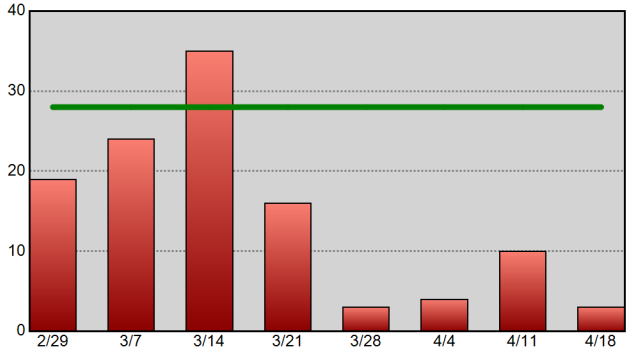


**Information summarized for CompStat week ending 4/18/2020. The horizontal line on each chart represents the data set's 52-week weekly average.**

Sourced from MNPD ARMS on 4/22/2020 6:51:07 AM. CAD reports only include calls initiated by an officer (call type 2 or 3). Excludes CFS with a disposition code of 6 or 11. Arrest reports do not take into account the number of charges. 1 arrest = 1 body.

# Hermitage Precinct Precinct Efficiency Charts

**METROPOLITAN POLICE DEPARTMENT**
*of Nashville and Davidson County*

**Summarized by CompStat week for past eight weeks.**

**Aggregated by component of officer initiating call / arresting officer.**

**All Self-Initiated CAD - 52wk Avg: 725**

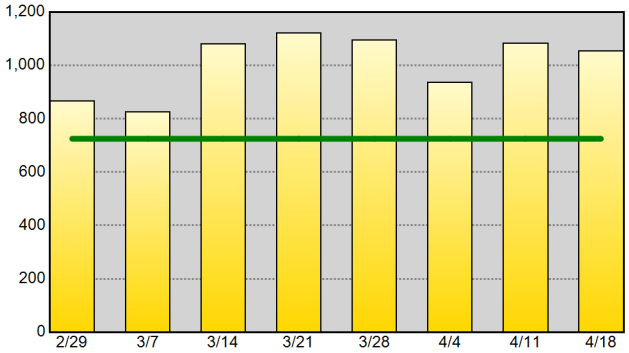


**Self-Initiated Terry Stops - 52wk Avg: 7**

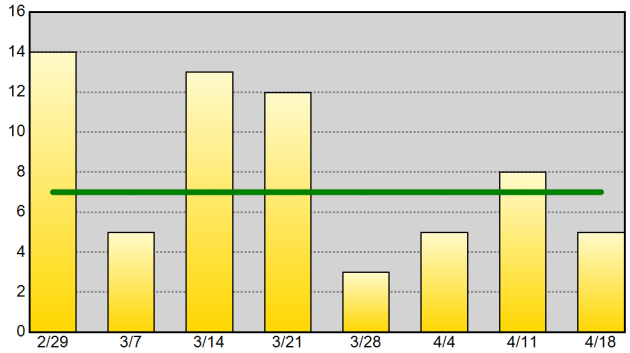


**Self-Initiated Vehicle Stops (10-93) - 52wk Avg: 64**

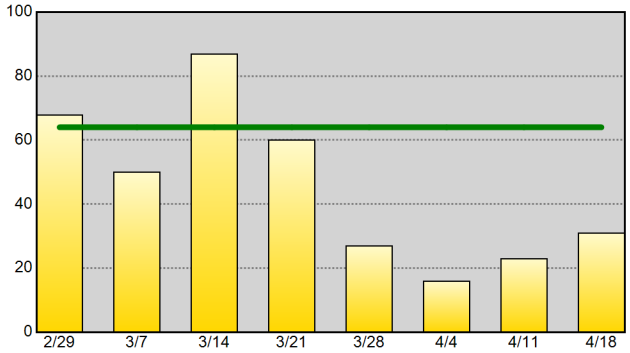


**Self-Initiated Business Checks (10-96) - 52wk Avg: 205**

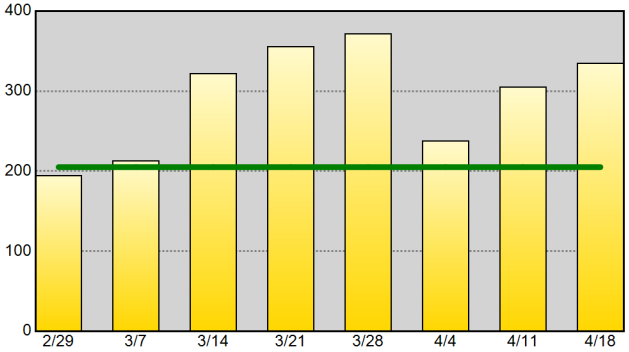


**Self-Initiated Community Policing (10-15) - 52wk Avg: 79**

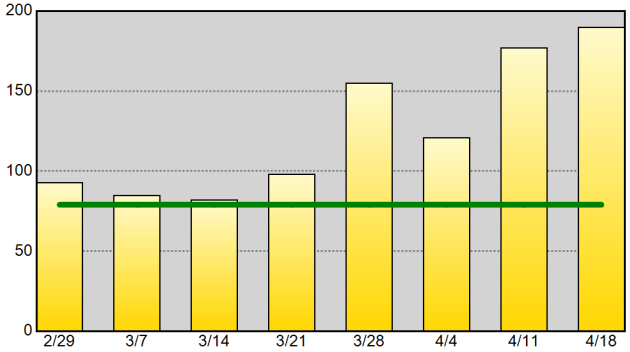


**Self-Initiated Criminal Vice Activity (10-78) - 52wk Avg: 1**

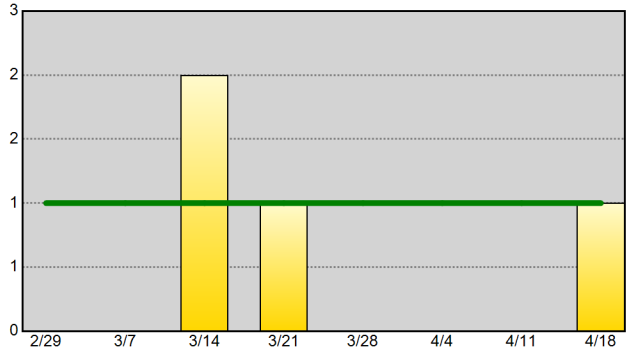


**Part I Arrests - 52wk Avg: 13**

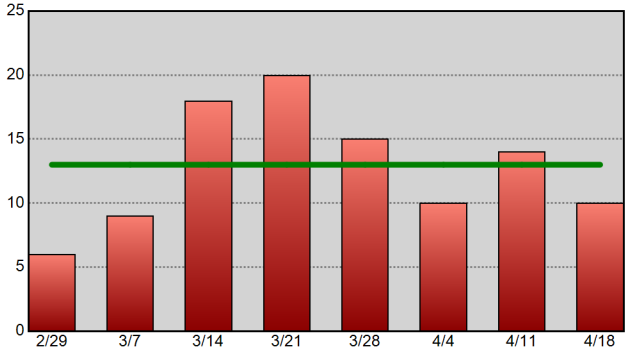


**Drug-Related Arrests - 52wk Avg: 6**

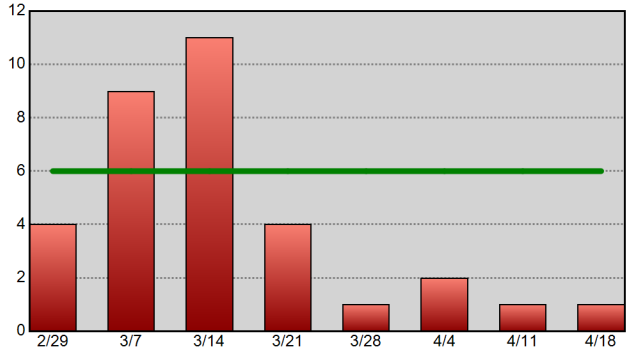


**Warrants Served - 52wk Avg: 35**

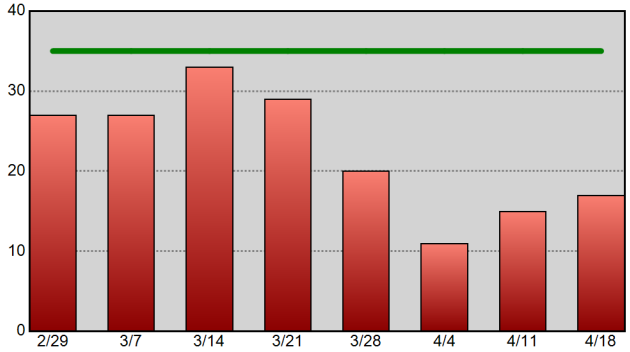


**Information summarized for CompStat week ending 4/18/2020. The horizontal line on each chart represents the data set's 52-week weekly average.**

Sourced from MNPD ARMS on 4/22/2020 6:51:07 AM. CAD reports only include calls initiated by an officer (call type 2 or 3). Excludes CFS with a disposition code of 6 or 11. Arrest reports do not take into account the number of charges. 1 arrest = 1 body.

# North Precinct Precinct Efficiency Charts

**METROPOLITAN POLICE DEPARTMENT**
*of Nashville and Davidson County*

**Summarized by CompStat week for past eight weeks.**
**Aggregated by component of officer initiating call / arresting officer.**

**All Self-Initiated CAD - 52wk Avg: 423**

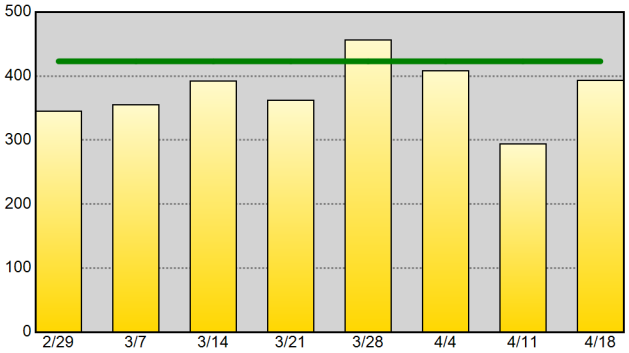


**Self-Initiated Terry Stops - 52wk Avg: 12**

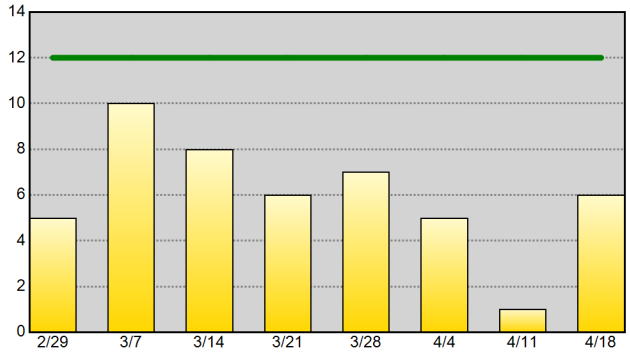


**Self-Initiated Vehicle Stops (10-93) - 52wk Avg: 74**

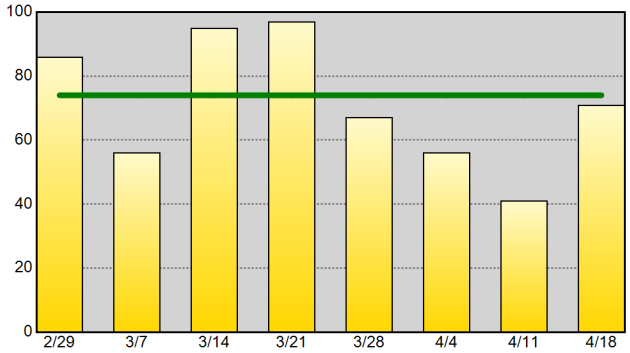


**Self-Initiated Business Checks (10-96) - 52wk Avg: 123**

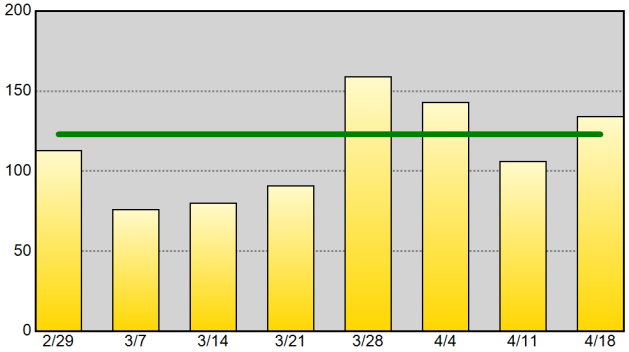


**Self-Initiated Community Policing (10-15) - 52wk Avg: 18**

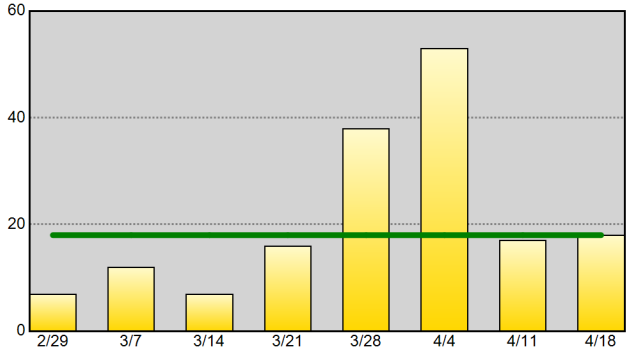


**Self-Initiated Criminal Vice Activity (10-78) - 52wk Avg: 1**

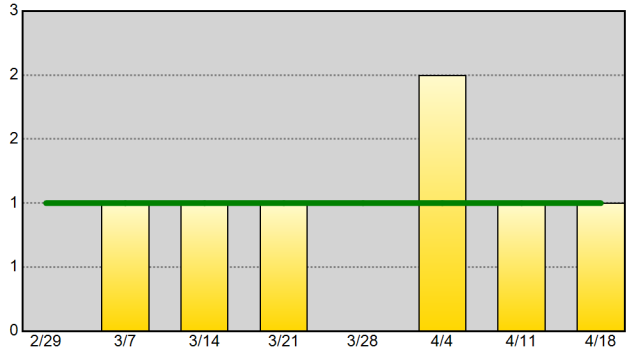


**Part I Arrests - 52wk Avg: 13**

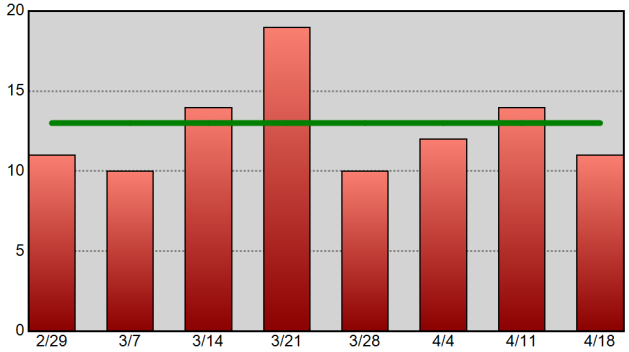


**Drug-Related Arrests - 52wk Avg: 12**

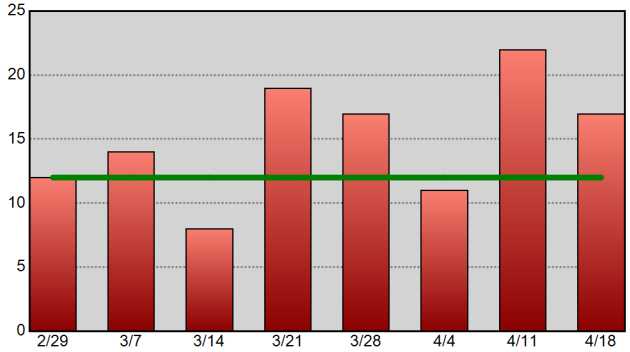


**Warrants Served - 52wk Avg: 37**

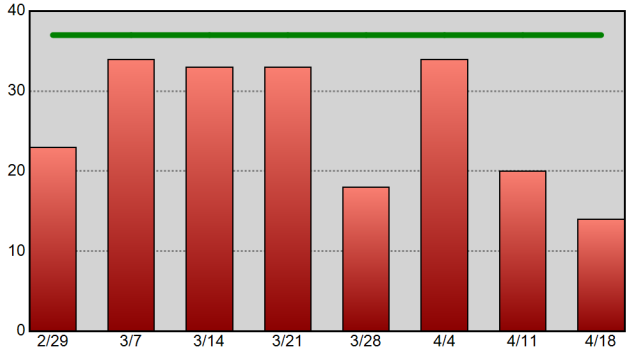


**Information summarized for CompStat week ending 4/18/2020. The horizontal line on each chart represents the data set's 52-week weekly average.**

Sourced from MNPD ARMS on 4/22/2020 6:51:08 AM. CAD reports only include calls initiated by an officer (call type 2 or 3). Excludes CFS with a disposition code of 6 or 11. Arrest reports do not take into account the number of charges. 1 arrest = 1 body.

# Madison Precinct Precinct Efficiency Charts

**METROPOLITAN POLICE DEPARTMENT**
*of Nashville and Davidson County*

**Summarized by CompStat week for past eight weeks.**
**Aggregated by component of officer initiating call / arresting officer.**

**All Self-Initiated CAD - 52wk Avg: 595**

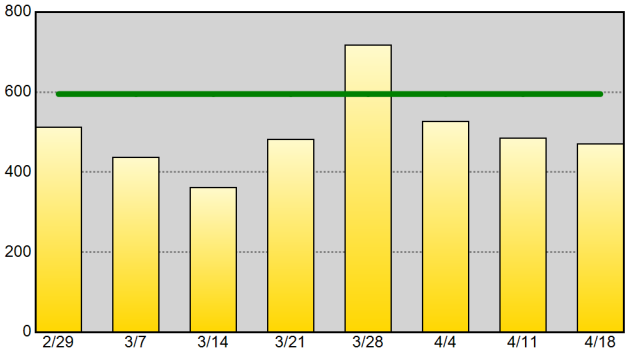


**Self-Initiated Terry Stops - 52wk Avg: 4**

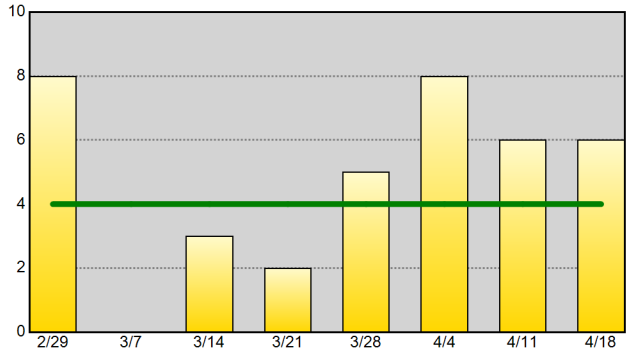


**Self-Initiated Vehicle Stops (10-93) - 52wk Avg: 53**

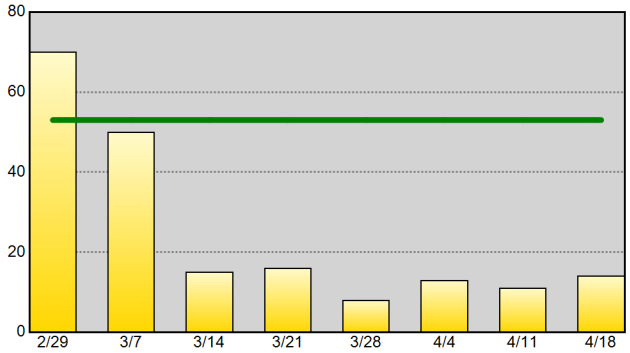


**Self-Initiated Business Checks (10-96) - 52wk Avg: 348**

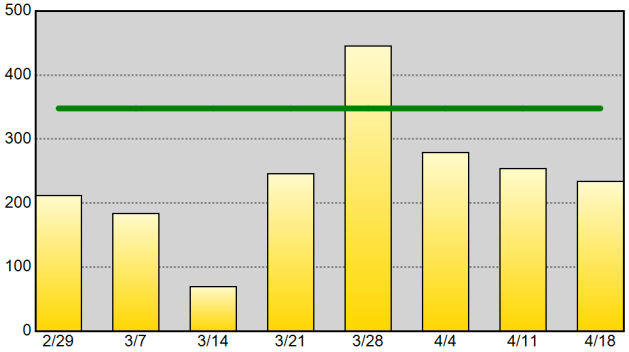


**Self-Initiated Community Policing (10-15) - 52wk Avg: 21**

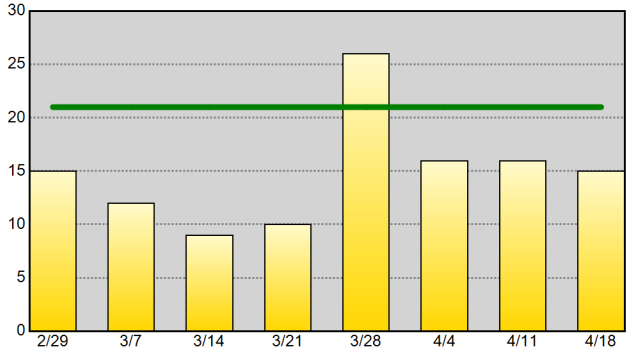


**Self-Initiated Criminal Vice Activity (10-78) - 52wk Avg: 1**

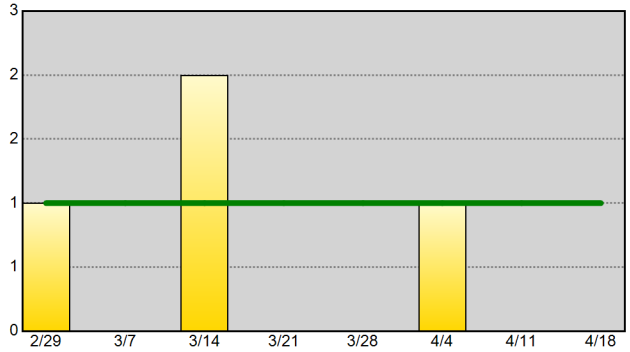


**Part I Arrests - 52wk Avg: 13**

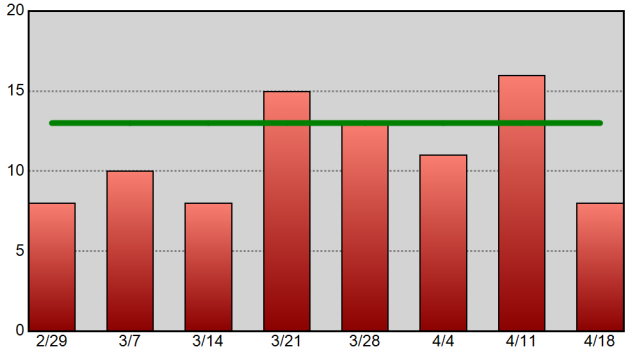


**Drug-Related Arrests - 52wk Avg: 4**

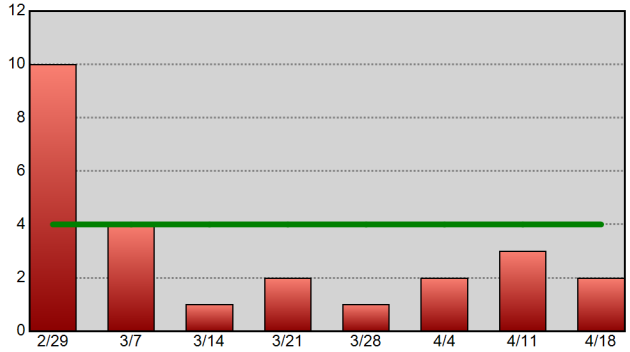


**Warrants Served - 52wk Avg: 27**

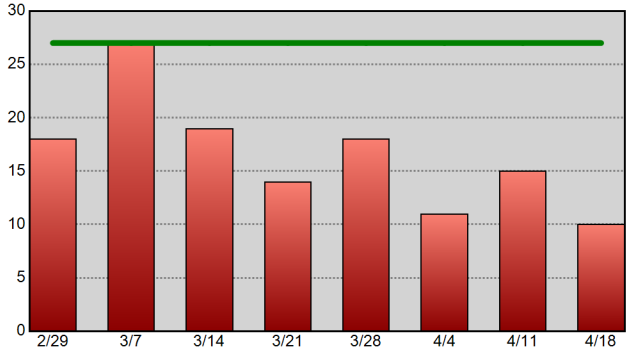


**Information summarized for CompStat week ending 4/18/2020. The horizontal line on each chart represents the data set's 52-week weekly average.**

Sourced from MNPD ARMS on 4/22/2020 6:51:09 AM. CAD reports only include calls initiated by an officer (call type 2 or 3). Excludes CFS with a disposition code of 6 or 11. Arrest reports do not take into account the number of charges. 1 arrest = 1 body.

# Midtown Hills Precinct Precinct Efficiency Charts

**METROPOLITAN POLICE DEPARTMENT**
*of Nashville and Davidson County*

**Summarized by CompStat week for past eight weeks.**
**Aggregated by component of officer initiating call / arresting officer.**

**All Self-Initiated CAD - 52wk Avg: 853**

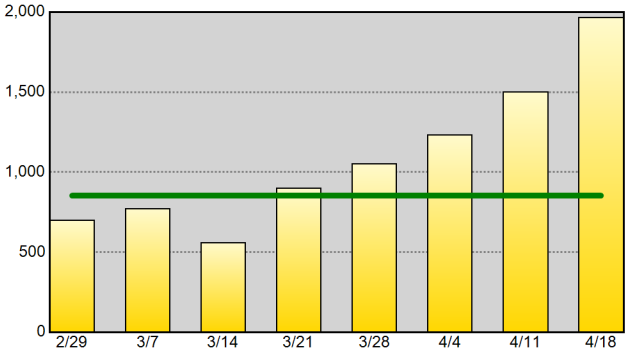


**Self-Initiated Terry Stops - 52wk Avg: 6**

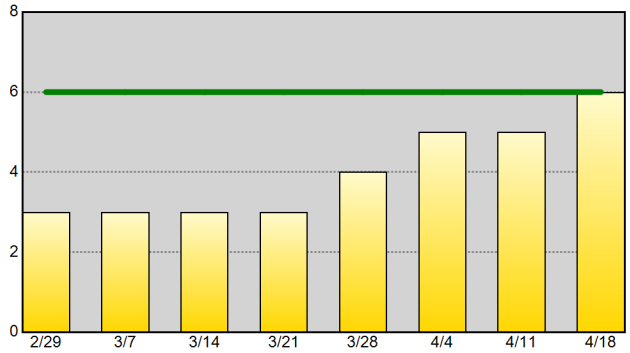


**Self-Initiated Vehicle Stops (10-93) - 52wk Avg: 59**

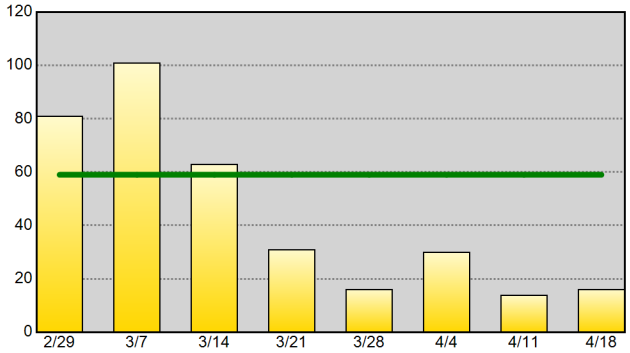


**Self-Initiated Business Checks (10-96) - 52wk Avg: 425**

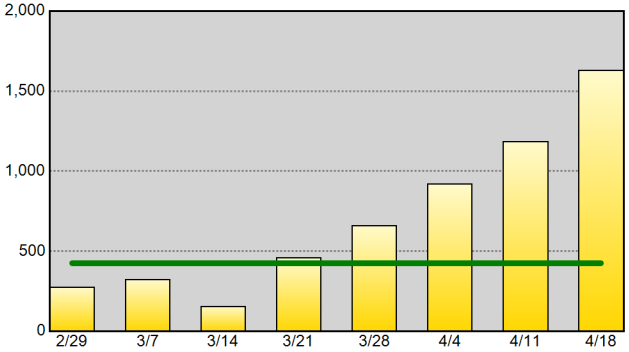


**Self-Initiated Community Policing (10-15) - 52wk Avg: 90**

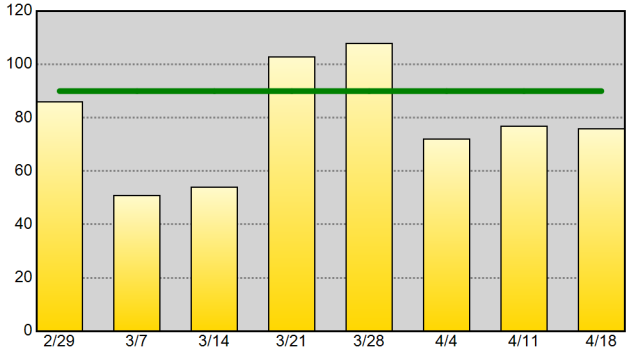


**Self-Initiated Criminal Vice Activity (10-78) - 52wk Avg:**

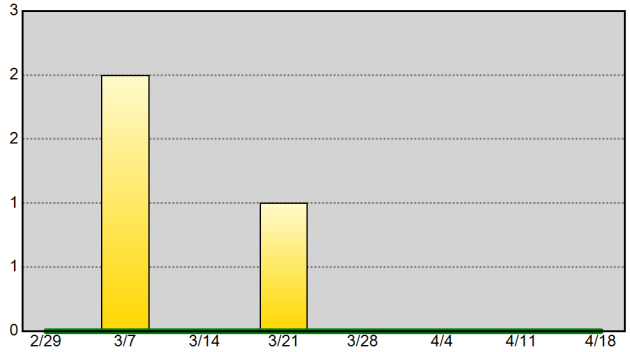


**Part I Arrests - 52wk Avg: 9**

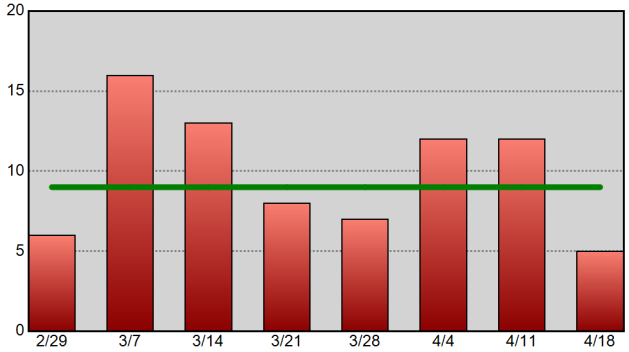


**Drug-Related Arrests - 52wk Avg: 5**

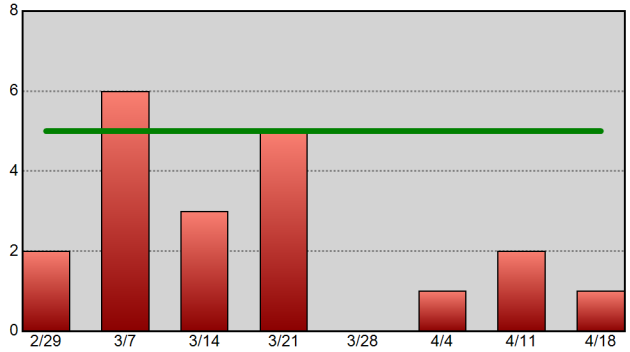


**Warrants Served - 52wk Avg: 19**

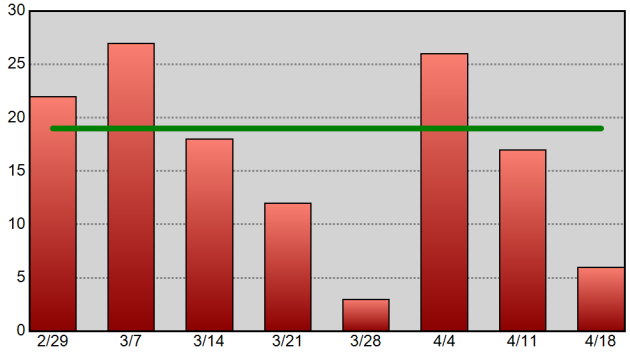


**Information summarized for CompStat week ending 4/18/2020. The horizontal line on each chart represents the data set's 52-week weekly average.**

Sourced from MNPD ARMS on 4/22/2020 6:51:09 AM. CAD reports only include calls initiated by an officer (call type 2 or 3). Excludes CFS with a disposition code of 6 or 11. Arrest reports do not take into account the number of charges. 1 arrest = 1 body.

# High Crime Intersections and Hot Addresses Section

CompStat Weekly Analysis is provided by the Metropolitan Nashville Police Department Crime Analysis Section. This report is intended to be a management and planning tool and does not reflect the official UCR counts for the department.

"It behooves every man to remember that the work of the critic is of altogether secondary importance, and that, in the end, progress is accomplished by the man who does things."
- Theodore Roosevelt

**Begin Date:** 04/12/2020
**End Date:** 04/18/2020
**Week:** 16

# County High Crime Intersections

**Intersections with the highest concentrations of crime & traffic crashes - past 12 weeks.**

***METROPOLITAN POLICE DEPARTMENT***
***of Nashville and Davidson County***

## Violent Crime

| Rank | Intersection | Precinct | ZIP | Count |
|---|---|---|---|---|
| 1 | BURNING TREE DR & OLD HICKORY BLVD | Hermitage | 37076 | 11 |
| 2 | EAST THOMPSON LN & MURFREESBORO PKE | South | 37211 | 10 |
| 2 | MURFREESBORO PKE & HAMILTON CHURCH RD | South | 37013 | 10 |
| 2 | BUENA VISTA PKE & TRINITY LN | North | 37218 | 10 |
| 5 | DODSON CHAPEL RD & OLD HICKORY BLVD | Hermitage | 37076 | 9 |
| 6 | HARDING PL & METROPLEX DR | South | 37211 | 8 |
| 6 | BELL RD & BELL FORGE LN E | South | 37013 | 8 |
| 6 | WESTCHESTER DR & BROOKWAY DR | Madison | 37207 | 8 |
| 6 | MCKENNELL DR & PORTER RD | East | 37206 | 8 |
| 6 | ARCHWOOD DR & ROOSEVELT AV | Madison | 37115 | 8 |
| 6 | DICKERSON PKE & EWING DR | East | 37207 | 8 |
| 12 | 3RD AV S & BROADWAY | Central | 37201 | 7 |
| 12 | CHARLES E DAVIS BLVD & CANNON ST | Hermitage | 37210 | 7 |

## Property Crime

| Rank | Intersection | Precinct | ZIP | Count |
|---|---|---|---|---|
| 1 | OPRY MILLS DR & OPRYLAND DR | Hermitage | 37214 | 66 |
| 2 | SKYLINE MEMORIAL CT & DICKERSON PKE | Madison | 37115 | 59 |
| 3 | WELCH RD & TRAVIS DR | South | 37211 | 52 |
| 4 | BANDYWOOD DR & ABBOTT MARTIN RD | West | 37215 | 48 |
| 5 | 3RD AV S & BROADWAY | Central | 37201 | 42 |
| 6 | CHARLOTTE PKE & OLD CHARLOTTE PKE | West | 37209 | 26 |
| 6 | WHITE BRIDGE PKE & NES ACCESS RD | West | 37205 | 26 |
| 6 | NOLENSVILLE PKE & SWISS AV | Midtown | 37211 | 26 |
| 9 | 8TH AV S & ROYCROFT PL | Midtown | 37204 | 25 |
| 10 | NOLENSVILLE PKE & EDMONDSON PKE | South | 37211 | 24 |
| 10 | SHUTE LN & LEBANON PKE | Hermitage | 37076 | 24 |
| 12 | NOLENSVILLE PKE & GLENROSE AV | South | 37210 | 23 |
| 12 | 4TH AV N & BROADWAY | Central | 37219 | 23 |

## Traffic Crashes - Personal Injury

| Rank | Intersection | Precinct | ZIP | Count |
|---|---|---|---|---|
| 1 | HARDING PL & NOLENSVILLE PKE | South | 37211 | 5 |
| 2 | S HAMILTON RD & BUENA VISTA PKE | North | 37218 | 4 |
| 2 | ROSA L PARKS BLVD & DOMINICAN DR | North | 37228 | 4 |
| 2 | I24 W & I24 W ENT RAMP | South | 37210 | 4 |
| 2 | MURFREESBORO PKE & HAMILTON CHURCH RD | South | 37013 | 4 |
| 6 | BELL RD & MURFREESBORO PKE | South | 37013 | 3 |
| 6 | FOREST VIEW DR & MURFREESBORO PKE | South | 37013 | 3 |
| 6 | RURAL HILL RD & MURFREESBORO PKE | Hermitage | 37217 | 3 |
| 6 | PLUS PARK BLVD & MURFREESBORO PKE | Hermitage | 37217 | 3 |
| 6 | I24 W & BELL RD | South | 37013 | 3 |
| 6 | OLD HICKORY BLVD & FIRESTONE PKWY | South | 37013 | 3 |
| 6 | FAIRWAY DR & LEBANON PKE | Hermitage | 37214 | 3 |
| 6 | ASHLAND CITY HWY & OLD HICKORY BLVD | North | 37218 | 3 |

## Traffic Crashes - Non-Injury

| Rank | Intersection | Precinct | ZIP | Count |
|---|---|---|---|---|
| 1 | BELL RD & MURFREESBORO PKE | South | 37013 | 24 |
| 2 | CENTRAL PKE & OLD HICKORY BLVD | Hermitage | 37076 | 22 |
| 3 | POWELL AV & POWELL PL | Midtown | 37204 | 16 |
| 3 | I40 E & I40 E EXIT RAMP | Hermitage | 37210 | 16 |
| 5 | CONFERENCE DR & N GALLATIN PKE | Madison | 37072 | 15 |
| 5 | OLD HICKORY BLVD & EDMONDSON PKE | Midtown | 37211 | 15 |
| 5 | OLD HICKORY BLVD & NOLENSVILLE PKE | South | 37211 | 15 |
| 5 | I24 E & I24 E EXIT RAMP | South | 37013 | 15 |
| 9 | BLACKWOOD DR & BELL RD | Hermitage | 37214 | 14 |
| 10 | MURFREESBORO PKE & UNA ANTIOCH PKE | Hermitage | 37013 | 13 |
| 10 | HARDING PL & NOLENSVILLE PKE | South | 37211 | 13 |
| 10 | OLD HICKORY BLVD & FRANKLIN PKE | Midtown | 37027 | 13 |
| 10 | 14TH AV N & CHARLOTTE AV | Midtown | 37203 | 13 |

**Information summarized for CompStat week ending 04-18-20. (past 12 weeks of data). For each report, point data were plotted in a GIS and assigned to the nearest street intersection. Summary counts were then calculated for each intersection.**

Sourced from MNPD ARMS on 4/22/2020 6:51:10 AM. Violent and property crime information sourced from incident reports using Uniform Crime Reporting definitions and reporting guidelines, based on the date when the crime was reported. Personal injury traffic crashes (10-46) and non-injury traffic crashes (10-45) retrieved from MNPD's CAD database. Excludes CFS with a disposition code of 6 or 11. For each incident or CAD record, the incident or dispatch location was assigned to the nearest street intersection.

# West Precinct High Crime Intersections

**Intersections with the highest concentrations of crime & traffic crashes - past 12 weeks.**

***METROPOLITAN POLICE DEPARTMENT***
***of Nashville and Davidson County***

## Violent Crime

| Rank | Intersection | Precinct | ZIP | Count |
|---|---|---|---|---|
| 1 | 40TH AV N & 42ND AV N | West | 37209 | 4 |
| 1 | CHARLOTTE PKE & RIVER RD | West | 37209 | 4 |
| 1 | OLD HICKORY BLVD & HIGHWAY 70 S | West | 37221 | 4 |
| 4 | CHARLOTTE PKE & SUMMERLY DR | West | 37205 | 3 |
| 4 | LELLYETT ST & CHARLOTTE PKE | West | 37209 | 3 |
| 4 | SUSANNAH DR & SUSANNAH CT | West | 37209 | 3 |
| 7 | CHARLOTTE AV & 47TH AV N | West | 37209 | 2 |
| 7 | WHITE BRIDGE PKE & OBRIEN AV | West | 37209 | 2 |
| 7 | OLD HICKORY BLVD & RIDGELAKE PKWY | West | 37209 | 2 |
| 7 | INDIANA AV & GEORGIA CT | West | 37209 | 2 |
| 7 | BROOKMEADE GRNWY & BROOKMEADE GRNWY | West | 37209 | 2 |
| 7 | CHARLOTTE PKE & WHEATFIELD WAY | West | 37209 | 2 |
| 7 | CATHERINE JOHNSON PKWY & ALAMEDA ST | West | 37209 | 2 |

## Property Crime

| Rank | Intersection | Precinct | ZIP | Count |
|---|---|---|---|---|
| 1 | BANDYWOOD DR & ABBOTT MARTIN RD | West | 37215 | 48 |
| 2 | WHITE BRIDGE PKE & NES ACCESS RD | West | 37205 | 26 |
| 2 | CHARLOTTE PKE & OLD CHARLOTTE PKE | West | 37209 | 26 |
| 4 | CHARLOTTE PKE & RIVER RD | West | 37209 | 19 |
| 4 | CHARLOTTE PKE & BROOKMEADE GRNWY ACCESS RD | West | 37209 | 19 |
| 6 | OLD HICKORY BLVD & HIGHWAY 70 S | West | 37221 | 14 |
| 7 | OLD HICKORY BLVD & RIDGELAKE PKWY | West | 37209 | 9 |
| 8 | CHARLOTTE PKE & OCEOLA AV | West | 37209 | 8 |
| 9 | 42ND AV N & CHARLOTTE AV | West | 37209 | 7 |
| 9 | HILLSBORO PKE & ABBOTT MARTIN RD | West | 37215 | 7 |
| 9 | HILLSBORO PKE & WARFIELD DR | West | 37215 | 7 |
| 12 | KNOB RD & WHITE BRIDGE PKE | West | 37209 | 6 |
| 12 | CHARLOTTE PKE & | West | 37205 | 6 |

## Traffic Crashes - Personal Injury

| Rank | Intersection | Precinct | ZIP | Count |
|---|---|---|---|---|
| 1 | OLD HICKORY BLVD & HIGHWAY 100 | West | 37221 | 3 |
| 1 | I40 E & DAVIDSON DR | West | 37205 | 3 |
| 3 | CHARLOTTE PKE & WHITE BRIDGE PKE | West | 37209 | 2 |
| 3 | OLD HICKORY BLVD & HIGHWAY 70 S | West | 37221 | 2 |
| 3 | SAWYER BROWN RD & HIGHWAY 70 S | West | 37221 | 2 |
| 3 | HARDING PKE & WOODLAWN DR | West | 37205 | 2 |
| 3 | 40TH AV N & CHARLOTTE AV | West | 37209 | 2 |
| 3 | I440 E & WEST END AV | West | 37205 | 2 |
| 3 | VAUGHN RD & OLD HICKORY BLVD | West | 37221 | 2 |
| 3 | HIGHWAY 100 & OLD HICKORY BLVD | West | 37221 | 2 |
| 3 | HARDING PL & HILLSBORO PKE | West | 37215 | 2 |
| 12 | HILLSBORO CIR & HILLSBORO DR | West | 37215 | 1 |
| 12 | HOBBS RD & DORMAN DR | West | 37215 | 1 |

## Traffic Crashes - Non-Injury

| Rank | Intersection | Precinct | ZIP | Count |
|---|---|---|---|---|
| 1 | HARDING PKE & WHITE BRIDGE PKE | West | 37205 | 11 |
| 2 | CHARLOTTE PKE & WHITE BRIDGE PKE | West | 37209 | 10 |
| 2 | OLD HICKORY BLVD & HIGHWAY 70 S | West | 37221 | 10 |
| 4 | SAWYER BROWN RD & HIGHWAY 70 S | West | 37221 | 9 |
| 4 | ANNEX AV & CHARLOTTE PKE | West | 37209 | 9 |
| 6 | HILLSBORO PKE & WOODMONT BLVD | West | 37215 | 8 |
| 7 | CABOT DR & CHARLOTTE PKE | West | 37205 | 7 |
| 7 | HARDING PL & HILLSBORO PKE | West | 37215 | 7 |
| 9 | HOBBS RD & HILLSBORO PKE | West | 37215 | 5 |
| 9 | HILLSBORO PKE & RICHARD JONES RD | West | 37215 | 5 |
| 9 | HARDING PKE & WOODLAWN DR | West | 37205 | 5 |
| 9 | HIGHWAY 70 S & COLEY DAVIS RD | West | 37221 | 5 |
| 13 | OLD HICKORY BLVD & | West | 37221 | 4 |

**Information summarized for CompStat week ending 04-18-20. (past 12 weeks of data). For each report, point data were plotted in a GIS and assigned to the nearest street intersection. Summary counts were then calculated for each intersection.**

Sourced from MNPD ARMS on 4/22/2020 6:51:10 AM. Violent and property crime information sourced from incident reports using Uniform Crime Reporting definitions and reporting guidelines, based on the date when the crime was reported. Personal injury traffic crashes (10-46) and non-injury traffic crashes (10-45) retrieved from MNPD's CAD database. Excludes CFS with a disposition code of 6 or 11. For each incident or CAD record, the incident or dispatch location was assigned to the nearest street intersection.

# East Precinct High Crime Intersections

**Intersections with the highest concentrations of crime & traffic crashes - past 12 weeks.**

***METROPOLITAN POLICE DEPARTMENT***
***of Nashville and Davidson County***

## Violent Crime

| Rank | Intersection | Precinct | ZIP | Count |
|---|---|---|---|---|
| 1 | MCKENNELL DR & PORTER RD | East | 37206 | 8 |
| 1 | DICKERSON PKE & EWING DR | East | 37207 | 8 |
| 3 | GORDON TER & GERALD ST | East | 37207 | 6 |
| 4 | DICKERSON PKE & HANCOCK ST | East | 37207 | 5 |
| 5 | DICKERSON PKE & PINE RIDGE DR | East | 37207 | 4 |
| 6 | DICKERSON PKE & ROCK ST | East | 37207 | 3 |
| 6 | DICKERSON PKE & SUNSET DR | East | 37207 | 3 |
| 6 | SYLVAN ST & S 6TH ST | East | 37206 | 3 |
| 6 | S 5TH ST & WOODLAND ST | East | 37206 | 3 |
| 6 | MYRTLE ST & SMILEY ST | East | 37206 | 3 |
| 6 | N 2ND ST & GRACE ST | East | 37207 | 3 |
| 6 | BERRY ST & | East | 37207 | 3 |
| 13 | TREUTLAND AV & MERIDIAN ST | East | 37207 | 2 |

## Property Crime

| Rank | Intersection | Precinct | ZIP | Count |
|---|---|---|---|---|
| 1 | JOYCE LN & GRINSTEAD PL | East | 37216 | 19 |
| 2 | I65 N & W TRINITY LN | East | 37207 | 13 |
| 2 | GALLATIN AV & CHICAMAUGA AV | East | 37206 | 13 |
| 4 | LENORE ST & S 6TH ST | East | 37206 | 11 |
| 5 | STRATTON AV & GALLATIN AV | East | 37206 | 9 |
| 6 | N 7TH ST & RAMSEY ST | East | 37206 | 7 |
| 6 | SYLVAN ST & S 8TH ST | East | 37206 | 7 |
| 6 | DICKERSON PKE & HILLHURST DR | East | 37207 | 7 |
| 6 | DICKERSON PKE & EWING DR | East | 37207 | 7 |
| 6 | MAPLEWOOD LN & LEMONT DR | East | 37216 | 7 |
| 11 | S 7TH ST & SYLVAN ST | East | 37206 | 6 |
| 11 | FATHERLAND ST & S 4TH ST | East | 37206 | 6 |
| 11 | FATHERLAND ST & S 6TH ST | East | 37206 | 6 |

## Traffic Crashes - Personal Injury

| Rank | Intersection | Precinct | ZIP | Count |
|---|---|---|---|---|
| 1 | DICKERSON PKE & MAPLEWOOD TRC | East | 37207 | 3 |
| 2 | GALLATIN PKE & BRILEY PKWY E | East | 37216 | 2 |
| 2 | I24 W EXIT RAMP & I24 W | East | 37213 | 2 |
| 2 | STRATTON AV & GALLATIN AV | East | 37206 | 2 |
| 2 | DICKERSON PKE & EWING DR | East | 37207 | 2 |
| 2 | DELMAS AV & GALLATIN PKE | East | 37216 | 2 |
| 2 | TRINITY LN & DICKERSON PKE | East | 37207 | 2 |
| 2 | I65 S & I65 S ENT RAMP | East | 37207 | 2 |
| 9 | I65 S EXIT RAMP & I65 S | East | 37207 | 1 |
| 9 | MCGAVOCK PKE & THOMAS AV | East | 37216 | 1 |
| 9 | QUEEN AV & DICKERSON PKE | East | 37207 | 1 |
| 9 | DICKERSON PKE & OAK VALLEY DR | East | 37207 | 1 |
| 9 | I65 N & DICKERSON PKE | East | 37207 | 1 |

## Traffic Crashes - Non-Injury

| Rank | Intersection | Precinct | ZIP | Count |
|---|---|---|---|---|
| 1 | DICKERSON PKE & EWING DR | East | 37207 | 9 |
| 2 | I24 W EXIT RAMP & I24 W | East | 37213 | 8 |
| 3 | EASTLAND AV & GALLATIN AV | East | 37206 | 7 |
| 3 | W TRINITY LN & LUCAS LN | East | 37207 | 7 |
| 3 | MAIN ST & S 5TH ST | East | 37207 | 7 |
| 6 | TRINITY LN & DICKERSON PKE | East | 37207 | 6 |
| 6 | I65 S & I65 S ENT RAMP | East | 37207 | 6 |
| 8 | S 4TH ST & I24 W ENT RAMP | East | 37206 | 5 |
| 9 | WOODLAND ST & 11TH ST (5 POINTS) | East | 37206 | 4 |
| 9 | I24 W & SHELBY AV | East | 37206 | 4 |
| 9 | S 5TH ST & SUMMER PL | East | 37206 | 4 |
| 9 | GALLATIN PKE & BURCHWOOD AV | East | 37216 | 4 |
| 9 | ELLINGTON PKWY & DOUGLAS AV | East | 37206 | 4 |

**Information summarized for CompStat week ending 04-18-20. (past 12 weeks of data). For each report, point data were plotted in a GIS and assigned to the nearest street intersection. Summary counts were then calculated for each intersection.**

Sourced from MNPD ARMS on 4/22/2020 6:51:10 AM. Violent and property crime information sourced from incident reports using Uniform Crime Reporting definitions and reporting guidelines, based on the date when the crime was reported. Personal injury traffic crashes (10-46) and non-injury traffic crashes (10-45) retrieved from MNPD's CAD database. Excludes CFS with a disposition code of 6 or 11. For each incident or CAD record, the incident or dispatch location was assigned to the nearest street intersection.

# South Precinct High Crime Intersections

**Intersections with the highest concentrations of crime & traffic crashes - past 12 weeks.**

***METROPOLITAN POLICE DEPARTMENT***
***of Nashville and Davidson County***

## Violent Crime

| Rank | Intersection | Precinct | ZIP | Count |
|---|---|---|---|---|
| 1 | EAST THOMPSON LN & MURFREESBORO PKE | South | 37211 | 10 |
| 1 | MURFREESBORO PKE & HAMILTON CHURCH RD | South | 37013 | 10 |
| 3 | HARDING PL & METROPLEX DR | South | 37211 | 8 |
| 3 | BELL RD & BELL FORGE LN E | South | 37013 | 8 |
| 5 | CANE RIDGE RD & BELL RD | South | 37013 | 6 |
| 5 | CHIMNEYTOP DR & CANE RIDGE RD | South | 37013 | 6 |
| 5 | HAMILTON CROSSINGS & MURFREESBORO PKE | South | 37013 | 6 |
| 8 | SHIRE DR & OLD FOREST RD | South | 37013 | 5 |
| 8 | PICCADILLY ROW & BISHOPSGATE RD | South | 37013 | 5 |
| 8 | PARAGON MILLS RD & NOLENSVILLE PKE | South | 37211 | 5 |
| 8 | LAFAYETTE ST & FAIRFIELD AV | South | 37210 | 5 |
| 8 | N HILL ST & LEWIS ST | South | 37210 | 5 |
| 13 | TAYLOR RD & NOLENSVILLE PKE | South | 37211 | 4 |

## Property Crime

| Rank | Intersection | Precinct | ZIP | Count |
|---|---|---|---|---|
| 1 | WELCH RD & TRAVIS DR | South | 37211 | 52 |
| 2 | NOLENSVILLE PKE & EDMONDSON PKE | South | 37211 | 24 |
| 3 | NOLENSVILLE PKE & GLENROSE AV | South | 37210 | 23 |
| 4 | POLK AV & MURFREESBORO PKE | South | 37210 | 22 |
| 5 | CANE RIDGE RD & BELL RD | South | 37013 | 18 |
| 6 | CHIMNEYTOP DR & CANE RIDGE RD | South | 37013 | 17 |
| 7 | ARBOR PL & ARBOR RIDGE DR | South | 37013 | 15 |
| 7 | BELL RD & HICKORY HIGHLANDS DR | South | 37013 | 15 |
| 9 | EAST THOMPSON LN & MURFREESBORO PKE | South | 37211 | 14 |
| 9 | BELL RD & MURFREESBORO PKE | South | 37013 | 14 |
| 11 | BELL RD & CEDAR POINTE PKWY | South | 37013 | 12 |
| 11 | OLD HICKORY BLVD & NOLENSVILLE PKE | South | 37211 | 12 |
| 11 | APACHE TR & HAYWOOD LN | South | 37211 | 12 |

## Traffic Crashes - Personal Injury

| Rank | Intersection | Precinct | ZIP | Count |
|---|---|---|---|---|
| 1 | HARDING PL & NOLENSVILLE PKE | South | 37211 | 5 |
| 2 | MURFREESBORO PKE & HAMILTON CHURCH RD | South | 37013 | 4 |
| 2 | I24 W & I24 W ENT RAMP | South | 37210 | 4 |
| 4 | I24 W & BELL RD | South | 37013 | 3 |
| 4 | FOREST VIEW DR & MURFREESBORO PKE | South | 37013 | 3 |
| 4 | BELL RD & MURFREESBORO PKE | South | 37013 | 3 |
| 4 | OLD HICKORY BLVD & FIRESTONE PKWY | South | 37013 | 3 |
| 8 | OWEN DR & OLD HICKORY BLVD | South | 37013 | 2 |
| 8 | HICKORY HOLLOW PKWY & BELL RD | South | 37013 | 2 |
| 8 | HOBSON PKE & OLD HICKORY BLVD | South | 37013 | 2 |
| 8 | I24 W & OLD HICKORY BLVD | South | 37013 | 2 |
| 8 | I24 W & I440 W ENT RAMP | South | 37210 | 2 |
| 8 | I24 W & I24 W EXIT RAMP | South | 37211 | 2 |

## Traffic Crashes - Non-Injury

| Rank | Intersection | Precinct | ZIP | Count |
|---|---|---|---|---|
| 1 | BELL RD & MURFREESBORO PKE | South | 37013 | 24 |
| 2 | OLD HICKORY BLVD & NOLENSVILLE PKE | South | 37211 | 15 |
| 2 | I24 E & I24 E EXIT RAMP | South | 37013 | 15 |
| 4 | HARDING PL & NOLENSVILLE PKE | South | 37211 | 13 |
| 5 | THOMPSON LN & EAST THOMPSON LN | South | 37211 | 12 |
| 5 | CANE RIDGE RD & BELL RD | South | 37013 | 12 |
| 5 | DONELSON PKE & MURFREESBORO PKE | South | 37217 | 12 |
| 8 | ANTIOCH PKE & HARDING PL | South | 37211 | 11 |
| 8 | I24 W EXIT RAMP & | South | 37086 | 11 |
| 8 | NOLENSVILLE PKE & EDMONDSON PKE | South | 37211 | 11 |
| 8 | MURFREESBORO PKE & HAMILTON CHURCH RD | South | 37013 | 11 |
| 12 | APACHE TR & HAYWOOD LN | South | 37211 | 10 |
| 12 | OLD HICKORY BLVD & FIRESTONE PKWY | South | 37013 | 10 |

**Information summarized for CompStat week ending 04-18-20. (past 12 weeks of data). For each report, point data were plotted in a GIS and assigned to the nearest street intersection. Summary counts were then calculated for each intersection.**

Sourced from MNPD ARMS on 4/22/2020 6:51:10 AM. Violent and property crime information sourced from incident reports using Uniform Crime Reporting definitions and reporting guidelines, based on the date when the crime was reported. Personal injury traffic crashes (10-46) and non-injury traffic crashes (10-45) retrieved from MNPD's CAD database. Excludes CFS with a disposition code of 6 or 11. For each incident or CAD record, the incident or dispatch location was assigned to the nearest street intersection.

# Central Precinct High Crime Intersections

**Intersections with the highest concentrations of crime & traffic crashes - past 12 weeks.**

***METROPOLITAN POLICE DEPARTMENT***
***of Nashville and Davidson County***

## Violent Crime

| Rank | Intersection | Precinct | ZIP | Count |
|---|---|---|---|---|
| 1 | 3RD AV S & BROADWAY | Central | 37201 | 7 |
| 2 | 5TH AV S & ASH ST | Central | 37203 | 6 |
| 3 | LAFAYETTE ST & LEA AV | Central | 37203 | 4 |
| 3 | CHARLOTTE AV & 4TH AV N | Central | 37219 | 4 |
| 5 | 2ND AV N & BROADWAY | Central | 37201 | 3 |
| 6 | DEMONBREUN ST & 3RD AV S | Central | 37201 | 2 |
| 6 | 3RD AV N & COMMERCE ST | Central | 37201 | 2 |
| 6 | PRINTERS ALY & BANKERS ALY | Central | 37201 | 2 |
| 6 | STOCKYARD ST & 2ND AV N | Central | 37201 | 2 |
| 6 | FRANKLIN ST & 5TH AV S | Central | 37203 | 2 |
| 6 | ROSA L PARKS BLVD & JEFFERSON ST | Central | 37208 | 2 |
| 6 | I65 N & ROSA L PARKS BLVD | Central | 37208 | 2 |
| 13 | 7TH AV N & | Central | 37219 | 1 |

## Property Crime

| Rank | Intersection | Precinct | ZIP | Count |
|---|---|---|---|---|
| 1 | 3RD AV S & BROADWAY | Central | 37201 | 42 |
| 2 | 4TH AV N & BROADWAY | Central | 37219 | 23 |
| 3 | DEMONBREUN ST & 3RD AV S | Central | 37201 | 15 |
| 4 | 2ND AV N & BROADWAY | Central | 37201 | 14 |
| 5 | 2ND AV N & JAMES ROBERTSON PKWY | Central | 37201 | 8 |
| 6 | CHURCH ST & ARCADE ALY | Central | 37219 | 7 |
| 6 | 11TH AV S & 12TH AV S | Central | 37203 | 7 |
| 6 | MIDDLETON ST & HERMITAGE AV | Central | 37210 | 7 |
| 6 | HERMITAGE AV & PEABODY ST | Central | 37201 | 7 |
| 10 | LAFAYETTE ST & LEA AV | Central | 37203 | 6 |
| 11 | 8TH AV S & DIVISION ST | Central | 37203 | 5 |
| 11 | PEABODY ST & 5TH AV S | Central | 37203 | 5 |
| 11 | 5TH AV S & ASH ST | Central | 37203 | 5 |

## Traffic Crashes - Personal Injury

| Rank | Intersection | Precinct | ZIP | Count |
|---|---|---|---|---|
| 1 | JAMES ROBERTSON PKWY & | Central | 37213 | 2 |
| 1 | I24 E & INTERSTATE DR | Central | 37213 | 2 |
| 1 | SPRING ST & I24 E | Central | 37207 | 2 |
| 1 | 4TH AV S & ELM ST | Central | 37203 | 2 |
| 1 | 5TH AV S & ASH ST | Central | 37203 | 2 |
| 1 | LAFAYETTE ST & ASH ST | Central | 37203 | 2 |
| 1 | JAMES ROBERTSON PKWY & | Central | 37213 | 2 |
| 8 | 9TH AV N & CHURCH ST | Central | 37203 | 1 |
| 8 | ROSA L PARKS BLVD & CHURCH ST | Central | 37203 | 1 |
| 8 | GEORGE L DAVIS BLVD & CHURCH ST | Central | 37203 | 1 |
| 8 | CHARLOTTE AV & GEORGE L DAVIS BLVD | Central | 37203 | 1 |
| 8 | YMCA WAY & CHARLOTTE AV | Central | 37203 | 1 |
| 8 | 5TH AV N & UNION ST | Central | 37219 | 1 |

## Traffic Crashes - Non-Injury

| Rank | Intersection | Precinct | ZIP | Count |
|---|---|---|---|---|
| 1 | SHELBY AV & I24 E ENT RAMP | Central | 37213 | 11 |
| 2 | 2ND AV S & LINDSLEY AV | Central | 37210 | 10 |
| 2 | BROADWAY & OPRY PL | Central | 37203 | 10 |
| 4 | 4TH AV N & BROADWAY | Central | 37219 | 9 |
| 5 | 12TH AV N & BROADWAY | Central | 37203 | 8 |
| 5 | SPRING ST & N 1ST ST | Central | 37207 | 8 |
| 7 | I24 E & SHELBY AV | Central | 37213 | 7 |
| 7 | 1ST AV S & KOREAN VETERANS BLVD | Central | 37201 | 7 |
| 7 | ROSA L PARKS BLVD & JEFFERSON ST | Central | 37208 | 7 |
| 7 | I65 N & ROSA L PARKS BLVD | Central | 37208 | 7 |
| 11 | CHARLOTTE AV & GEORGE L DAVIS BLVD | Central | 37203 | 6 |
| 11 | LAFAYETTE ST & 4TH AV S | Central | 37203 | 6 |
| 13 | GEORGE L DAVIS BLVD & CHURCH ST | Central | 37203 | 5 |

**Information summarized for CompStat week ending 04-18-20. (past 12 weeks of data). For each report, point data were plotted in a GIS and assigned to the nearest street intersection. Summary counts were then calculated for each intersection.**

Sourced from MNPD ARMS on 4/22/2020 6:51:11 AM. Violent and property crime information sourced from incident reports using Uniform Crime Reporting definitions and reporting guidelines, based on the date when the crime was reported. Personal injury traffic crashes (10-46) and non-injury traffic crashes (10-45) retrieved from MNPD's CAD database. Excludes CFS with a disposition code of 6 or 11. For each incident or CAD record, the incident or dispatch location was assigned to the nearest street intersection.

# Hermitage Precinct High Crime Intersections

**Intersections with the highest concentrations of crime & traffic crashes - past 12 weeks.**

***METROPOLITAN POLICE DEPARTMENT***
***of Nashville and Davidson County***

## Violent Crime

| Rank | Intersection | Precinct | ZIP | Count |
|---|---|---|---|---|
| 1 | BURNING TREE DR & OLD HICKORY BLVD | Hermitage | 37076 | 11 |
| 2 | DODSON CHAPEL RD & OLD HICKORY BLVD | Hermitage | 37076 | 9 |
| 3 | CENTRAL PKE & OLD HICKORY BLVD | Hermitage | 37076 | 7 |
| 3 | MILLWOOD DR & MURFREESBORO PKE | Hermitage | 37217 | 7 |
| 3 | CHARLES E DAVIS BLVD & CANNON ST | Hermitage | 37210 | 7 |
| 6 | GREEN ST & CHARLES E DAVIS BLVD | Hermitage | 37210 | 5 |
| 6 | ROCKWOOD DR & TULIP GROVE RD | Hermitage | 37076 | 5 |
| 8 | I40 E & BRILEY PKWY N | Hermitage | 37210 | 4 |
| 8 | MURFREESBORO PKE & UNA ANTIOCH PKE | Hermitage | 37013 | 4 |
| 8 | GALESBURG CT & GALESBURG DR | Hermitage | 37217 | 4 |
| 8 | MURFREESBORO PKE & PAVILION BLVD | Hermitage | 37217 | 4 |
| 8 | CANNON ST & CLAIBORNE ST | Hermitage | 37210 | 4 |
| 13 | CANNON ST & LEWIS ST | Hermitage | 37210 | 3 |

## Property Crime

| Rank | Intersection | Precinct | ZIP | Count |
|---|---|---|---|---|
| 1 | OPRY MILLS DR & OPRYLAND DR | Hermitage | 37214 | 66 |
| 2 | SHUTE LN & LEBANON PKE | Hermitage | 37076 | 24 |
| 3 | CHARLES E DAVIS BLVD & J C NAPIER CT | Hermitage | 37210 | 22 |
| 4 | MURFREESBORO PKE & UNA ANTIOCH PKE | Hermitage | 37013 | 18 |
| 5 | SPENCE LN & LEBANON PKE | Hermitage | 37210 | 17 |
| 6 | MURFREESBORO PKE & RANSOM PL | Hermitage | 37217 | 16 |
| 7 | OLD HICKORY BLVD & | Hermitage | 37076 | 14 |
| 8 | ELM HILL PKE & DONELSON PKE | Hermitage | 37214 | 11 |
| 8 | BLACKWOOD DR & BELL RD | Hermitage | 37214 | 11 |
| 10 | FRANKLIN LIMESTONE RD & MURFREESBORO PKE | Hermitage | 37217 | 10 |
| 10 | LEBANON PKE & MCGAVOCK PKE | Hermitage | 37214 | 10 |
| 12 | FAIRWAY DR & LEBANON PKE | Hermitage | 37214 | 9 |
| 12 | PARK DR & MCGAVOCK PKE | Hermitage | 37214 | 9 |

## Traffic Crashes - Personal Injury

| Rank | Intersection | Precinct | ZIP | Count |
|---|---|---|---|---|
| 1 | PLUS PARK BLVD & MURFREESBORO PKE | Hermitage | 37217 | 3 |
| 1 | RURAL HILL RD & MURFREESBORO PKE | Hermitage | 37217 | 3 |
| 1 | FAIRWAY DR & LEBANON PKE | Hermitage | 37214 | 3 |
| 4 | MASSMAN DR & ELM HILL PKE | Hermitage | 37210 | 2 |
| 4 | MAPLELEAF DR & ELM TREE DR | Hermitage | 37210 | 2 |
| 4 | ELM HILL PKE & DONELSON PKE | Hermitage | 37214 | 2 |
| 4 | LEBANON PKE & MCGAVOCK PKE | Hermitage | 37214 | 2 |
| 4 | BRILEY PKWY N EXT RAMP & BRILEY PKWY N | Hermitage | 37214 | 2 |
| 4 | OPRY MILLS DR & OPRYLAND DR | Hermitage | 37214 | 2 |
| 4 | DISSPAYNE DR & LEBANON PKE | Hermitage | 37214 | 2 |
| 4 | JUAREZ DR & OLD HICKORY BLVD | Hermitage | 37076 | 2 |
| 4 | CENTRAL PKE & OLD HICKORY BLVD | Hermitage | 37076 | 2 |
| 4 | LEBANON PKE & OLD HICKORY BLVD | Hermitage | 37076 | 2 |

## Traffic Crashes - Non-Injury

| Rank | Intersection | Precinct | ZIP | Count |
|---|---|---|---|---|
| 1 | CENTRAL PKE & OLD HICKORY BLVD | Hermitage | 37076 | 22 |
| 2 | I40 E & I40 E EXIT RAMP | Hermitage | 37210 | 16 |
| 3 | BLACKWOOD DR & BELL RD | Hermitage | 37214 | 14 |
| 4 | MURFREESBORO PKE & UNA ANTIOCH PKE | Hermitage | 37013 | 13 |
| 5 | OPRY MILLS DR & OPRYLAND DR | Hermitage | 37214 | 12 |
| 6 | DODSON CHAPEL RD & OLD HICKORY BLVD | Hermitage | 37076 | 10 |
| 6 | RURAL HILL RD & MURFREESBORO PKE | Hermitage | 37217 | 10 |
| 6 | I40 W & I40 W EXIT RAMP | Hermitage | 37210 | 10 |
| 9 | I24 E & ARLINGTON AV | Hermitage | 37210 | 9 |
| 10 | SHACKLETT DR & DONELSON PKE | Hermitage | 37214 | 8 |
| 10 | I40 W & FESSLERS LN | Hermitage | 37210 | 8 |
| 10 | MURFREESBORO PKE & RANSOM PL | Hermitage | 37217 | 8 |
| 10 | SHUTE LN & LEBANON PKE | Hermitage | 37076 | 8 |

**Information summarized for CompStat week ending 04-18-20. (past 12 weeks of data). For each report, point data were plotted in a GIS and assigned to the nearest street intersection. Summary counts were then calculated for each intersection.**

Sourced from MNPD ARMS on 4/22/2020 6:51:11 AM. Violent and property crime information sourced from incident reports using Uniform Crime Reporting definitions and reporting guidelines, based on the date when the crime was reported. Personal injury traffic crashes (10-46) and non-injury traffic crashes (10-45) retrieved from MNPD's CAD database. Excludes CFS with a disposition code of 6 or 11. For each incident or CAD record, the incident or dispatch location was assigned to the nearest street intersection.

# North Precinct High Crime Intersections

**METROPOLITAN POLICE DEPARTMENT**
*of Nashville and Davidson County*

**Intersections with the highest concentrations of crime & traffic crashes - past 12 weeks.**

## Violent Crime

| Rank | Intersection | Precinct | ZIP | Count |
|---|---|---|---|---|
| 1 | BUENA VISTA PKE & TRINITY LN | North | 37218 | 10 |
| 2 | PASCAL CT & COMBS DR | North | 37207 | 6 |
| 2 | VISTA CT & VISTA LN | North | 37207 | 6 |
| 4 | W TRINITY LN & HAMPTON ST | North | 37207 | 5 |
| 4 | MILL STATION DR & MILL STATION CT | North | 37207 | 5 |
| 4 | BRICK CHURCH PKE & ARTIC AV | North | 37207 | 5 |
| 4 | VANCE AV & ONEAL DR | North | 37208 | 5 |
| 8 | IRELAND ST & 16TH AV N | North | 37208 | 4 |
| 8 | HYDES FERRY RD & ELIZABETH RD | North | 37218 | 4 |
| 8 | S HAMILTON RD & BUENA VISTA PKE | North | 37218 | 4 |
| 11 | HYDES FERRY RD & ASHTON AV | North | 37218 | 3 |
| 11 | REVELS DR & WHITES CREEK PKE | North | 37207 | 3 |
| 11 | PARK PRESERVE WAY & DESERT STAR PL | North | 37207 | 3 |

## Property Crime

| Rank | Intersection | Precinct | ZIP | Count |
|---|---|---|---|---|
| 1 | S HAMILTON RD & BUENA VISTA PKE | North | 37218 | 16 |
| 2 | W HAMILTON RD & CLARKSVILLE PKE | North | 37218 | 11 |
| 3 | ROSA L PARKS BLVD & MONROE ST | North | 37208 | 10 |
| 4 | 17TH AV N & DR D B TODD JR BLVD | North | 37208 | 9 |
| 5 | COURTNEY AV & CLARKSVILLE PKE | North | 37218 | 8 |
| 5 | W TRINITY LN & HAMPTON ST | North | 37207 | 8 |
| 7 | FAIRVIEW DR & CLARKSVILLE PKE | North | 37218 | 7 |
| 7 | ROSA L PARKS BLVD & DOMINICAN DR | North | 37228 | 7 |
| 7 | INDIANA AV & 32ND AV N | North | 37209 | 7 |
| 10 | MADISON ST & 7TH AV N | North | 37208 | 6 |
| 10 | SUMMITT AV & CLARKSVILLE PKE | North | 37218 | 6 |
| 12 | W TRINITY LN & LIBERIA ST | North | 37207 | 5 |
| 12 | REVELS DR & ROWAN DR | North | 37207 | 5 |

## Traffic Crashes - Personal Injury

| Rank | Intersection | Precinct | ZIP | Count |
|---|---|---|---|---|
| 1 | S HAMILTON RD & BUENA VISTA PKE | North | 37218 | 4 |
| 1 | ROSA L PARKS BLVD & DOMINICAN DR | North | 37228 | 4 |
| 3 | ASHLAND CITY HWY & OLD HICKORY BLVD | North | 37218 | 3 |
| 4 | BUENA VISTA PKE & CURTIS ST | North | 37218 | 2 |
| 4 | I65 S & W TRINITY LN | North | 37207 | 2 |
| 4 | BRILEY PKWY N & | North | 37218 | 2 |
| 4 | I24 E & CLAY LICK CT | North | 37189 | 2 |
| 4 | WHITES CREEK PKE & I24 E ENT RAMP | North | 37080 | 2 |
| 9 | RIDGE RD & HIGDON RD | North | 37080 | 1 |
| 9 | ASHLAND CITY HWY & RIVER TRC | North | 37218 | 1 |
| 9 | ASHLAND CITY HWY & PECAN VALLEY RD | North | 37218 | 1 |
| 9 | OLD CLARKSVILLE PKE & EATONS CREEK RD | North | 37080 | 1 |
| 9 | I24 E EXIT RAMP & | North | 37080 | 1 |

## Traffic Crashes - Non-Injury

| Rank | Intersection | Precinct | ZIP | Count |
|---|---|---|---|---|
| 1 | ROSA L PARKS BLVD & DOMINICAN DR | North | 37228 | 11 |
| 2 | W TRINITY LN & BRICK CHURCH PKE | North | 37207 | 10 |
| 3 | I65 S & W TRINITY LN | North | 37207 | 9 |
| 3 | READ AV & BRICK CHURCH PKE | North | 37207 | 9 |
| 3 | WHITES CREEK PKE & MOORMANS ARM RD | North | 37207 | 9 |
| 6 | BRICK CHURCH PKE & AVONDALE CIR | North | 37207 | 7 |
| 6 | W TRINITY LN & HAMPTON ST | North | 37207 | 7 |
| 6 | DR DB TODD JR BLVD & JEFFERSON ST | North | 37208 | 7 |
| 9 | I65 S & I24 E | North | 37207 | 6 |
| 9 | BRICK CHURCH PKE & BAPTIST WORLD CENTER DR | North | 37207 | 6 |
| 9 | I24 E & CLAY LICK CT | North | 37189 | 6 |
| 9 | CLAY ST & 5TH AV N | North | 37208 | 6 |
| 9 | VANTAGE WAY & ROSA L PARKS BLVD | North | 37208 | 6 |

**Information summarized for CompStat week ending 04-18-20. (past 12 weeks of data). For each report, point data were plotted in a GIS and assigned to the nearest street intersection. Summary counts were then calculated for each intersection.**

Sourced from MNPD ARMS on 4/22/2020 6:51:11 AM. Violent and property crime information sourced from incident reports using Uniform Crime Reporting definitions and reporting guidelines, based on the date when the crime was reported. Personal injury traffic crashes (10-46) and non-injury traffic crashes (10-45) retrieved from MNPD's CAD database. Excludes CFS with a disposition code of 6 or 11. For each incident or CAD record, the incident or dispatch location was assigned to the nearest street intersection.

# Madison Precinct High Crime Intersections

**Intersections with the highest concentrations of crime & traffic crashes - past 12 weeks.**

***METROPOLITAN POLICE DEPARTMENT***
***of Nashville and Davidson County***

## Violent Crime

| Rank | Intersection | Precinct | ZIP | Count |
|---|---|---|---|---|
| 1 | ARCHWOOD DR & ROOSEVELT AV | Madison | 37115 | 8 |
| 1 | WESTCHESTER DR & BROOKWAY DR | Madison | 37207 | 8 |
| 3 | DUE WEST AV N & OLD DUE WEST AV | Madison | 37115 | 6 |
| 3 | OLD HICKORY BLVD W & GALLATIN PKE | Madison | 37115 | 6 |
| 3 | E PALESTINE AV & E WEBSTER ST | Madison | 37115 | 6 |
| 6 | DULING AV & N GALLATIN PKE | Madison | 37115 | 5 |
| 7 | N DUPONT AV & MAY DR | Madison | 37115 | 4 |
| 7 | N DUPONT AV & | Madison | 37115 | 4 |
| 7 | BERKLEY DR & ARGLE AV | Madison | 37115 | 4 |
| 7 | CREEKWOOD DR & | Madison | 37207 | 4 |
| 11 | AUTUMN RIDGE DR & RYAN ALLEN CIR | Madison | | 3 |
| 11 | YOEST DR & HUNTERS LN | Madison | 37207 | 3 |
| 11 | STATE RT 45 & RIO VISTA DR | Madison | 37115 | 3 |

## Property Crime

| Rank | Intersection | Precinct | ZIP | Count |
|---|---|---|---|---|
| 1 | SKYLINE MEMORIAL CT & DICKERSON PKE | Madison | 37115 | 59 |
| 2 | N GALLATIN PKE & RIVERCHASE BLVD | Madison | 37115 | 15 |
| 3 | N GALLATIN PKE & NORTHSIDE DR | Madison | 37115 | 14 |
| 4 | ALTA LOMA RD & N GALLATIN PKE | Madison | 37115 | 12 |
| 5 | TWIN HILLS DR & N GALLATIN PKE | Madison | 37072 | 11 |
| 5 | OLD HICKORY BLVD W & GALLATIN PKE | Madison | 37115 | 11 |
| 7 | N GALLATIN PKE & LIBERTY LN | Madison | 37072 | 9 |
| 7 | E PALESTINE AV & E WEBSTER ST | Madison | 37115 | 9 |
| 9 | E PALESTINE AV & S GALLATIN PKE | Madison | 37115 | 8 |
| 9 | DUE WEST AV N & OLD DUE WEST AV | Madison | 37115 | 8 |
| 11 | BELL GRIMES LN & DICKERSON PKE | Madison | 37207 | 7 |
| 11 | CREEKWOOD DR & | Madison | 37207 | 7 |
| 11 | DUPONT AV & N GALLATIN PKE | Madison | 37115 | 7 |

## Traffic Crashes - Personal Injury

| Rank | Intersection | Precinct | ZIP | Count |
|---|---|---|---|---|
| 1 | E OLD HICKORY BLVD & S GALLATIN PKE | Madison | 37115 | 3 |
| 1 | MYATT DR & RIVERGATE PKWY | Madison | 37115 | 3 |
| 1 | N GALLATIN PKE & NORTHSIDE DR | Madison | 37115 | 3 |
| 1 | SPEARS RD & LESWOOD LN | Madison | 37207 | 3 |
| 1 | DICKERSON PKE & OLD HICKORY BLVD | Madison | 37207 | 3 |
| 6 | MYATT DR & SPRING BRANCH DR | Madison | 37115 | 2 |
| 6 | NEELYS BEND RD & S GALLATIN PKE | Madison | 37115 | 2 |
| 6 | I65 N & | Madison | 37072 | 2 |
| 6 | TWIN HILLS DR & N GALLATIN PKE | Madison | 37072 | 2 |
| 10 | I65 N & I65 N EXIT RAMP | Madison | 37115 | 1 |
| 10 | CONFERENCE DR & N GALLATIN PKE | Madison | 37072 | 1 |
| 10 | LIBERTY LN & VIETNAM VETERANS BLVD N | Madison | 37072 | 1 |
| 10 | GLANCY ST & RIVERGATE PKWY | Madison | 37072 | 1 |

## Traffic Crashes - Non-Injury

| Rank | Intersection | Precinct | ZIP | Count |
|---|---|---|---|---|
| 1 | CONFERENCE DR & N GALLATIN PKE | Madison | 37072 | 15 |
| 2 | MYATT DR & RIVERGATE PKWY | Madison | 37115 | 11 |
| 3 | DICKERSON PKE & OLD HICKORY BLVD | Madison | 37207 | 9 |
| 4 | BRILEY PKWY W & BRILEY PKWY W ENT RAMP | Madison | 37207 | 8 |
| 4 | OLD HICKORY BLVD W & GALLATIN PKE | Madison | 37115 | 8 |
| 6 | S GALLATIN PKE & MAPLE ST | Madison | 37115 | 7 |
| 6 | EMMITT AV & S GALLATIN PKE | Madison | 37115 | 7 |
| 6 | E PALESTINE AV & S GALLATIN PKE | Madison | 37115 | 7 |
| 9 | OLD HICKORY BLVD W & S GALLATIN PKE RAMP | Madison | 37115 | 6 |
| 9 | OLD HICKORY BLVD W & I65 N | Madison | 37207 | 6 |
| 9 | SKYLINE MEMORIAL CT & DICKERSON PKE | Madison | 37115 | 6 |
| 12 | EWING DR & BRICK CHURCH PKE | Madison | 37207 | 5 |
| 12 | N GALLATIN PKE & CUDE LN | Madison | 37072 | 5 |

**Information summarized for CompStat week ending 04-18-20. (past 12 weeks of data). For each report, point data were plotted in a GIS and assigned to the nearest street intersection. Summary counts were then calculated for each intersection.**

Sourced from MNPD ARMS on 4/22/2020 6:51:11 AM. Violent and property crime information sourced from incident reports using Uniform Crime Reporting definitions and reporting guidelines, based on the date when the crime was reported. Personal injury traffic crashes (10-46) and non-injury traffic crashes (10-45) retrieved from MNPD's CAD database. Excludes CFS with a disposition code of 6 or 11. For each incident or CAD record, the incident or dispatch location was assigned to the nearest street intersection.

# Midtown Hills Precinct High Crime Intersections

**METROPOLITAN POLICE DEPARTMENT**
*of Nashville and Davidson County*

**Intersections with the highest concentrations of crime & traffic crashes - past 12 weeks.**

## Violent Crime

| Rank | Intersection | Precinct | ZIP | Count |
|---|---|---|---|---|
| 1 | HORTON AV & 12TH AV S | Midtown | 37203 | 4 |
| 1 | EDGEHILL AV & | Midtown | 37203 | 4 |
| 1 | EDGEHILL AV & 11TH AV S | Midtown | 37203 | 4 |
| 4 | 28TH AV N & | Midtown | 37203 | 3 |
| 4 | HAYES ST & 21ST AV N | Midtown | 37203 | 3 |
| 4 | WEST END AV & 27TH AV N | Midtown | 37203 | 3 |
| 4 | CORNING DR & WELSHWOOD DR | Midtown | 37211 | 3 |
| 4 | HICKORY POINT PVT DR & | Midtown | 37211 | 3 |
| 4 | ELLINGTON CIR & EDMONSON CIR | Midtown | 37211 | 3 |
| 4 | BREWER DR & WILKERSON DR | Midtown | 37211 | 3 |
| 11 | WHISPERING HILLS DR & BONERWOOD DR | Midtown | 37211 | 2 |
| 11 | NOLENSVILLE PKE & BREWER DR | Midtown | 37211 | 2 |
| 11 | MCMURRAY DR & WILKERSON DR | Midtown | 37211 | 2 |

## Property Crime

| Rank | Intersection | Precinct | ZIP | Count |
|---|---|---|---|---|
| 1 | NOLENSVILLE PKE & SWISS AV | Midtown | 37211 | 26 |
| 2 | 8TH AV S & ROYCROFT PL | Midtown | 37204 | 25 |
| 3 | OLD HICKORY BLVD & FRANKLIN PIKE CIR | Midtown | 37027 | 22 |
| 3 | POWELL AV & BRANSFORD AV | Midtown | 37204 | 22 |
| 5 | WEST END AV & 17TH AV N | Midtown | 37203 | 17 |
| 6 | 14TH AV S & DEMONBREUN ST | Midtown | 37203 | 12 |
| 7 | NOLENSVILLE PKE & TUSCULUM RD | Midtown | 37211 | 11 |
| 8 | CHARLOTTE AV & | Midtown | 37203 | 10 |
| 8 | 21ST AV N & CHARLOTTE AV | Midtown | 37203 | 10 |
| 10 | ELLISTON PL & 23RD AV N | Midtown | 37203 | 9 |
| 11 | GREEN LEAF DR & HASTY DR | Midtown | 37211 | 8 |
| 12 | WHISPERING HILLS DR & BONERWOOD DR | Midtown | 37211 | 7 |
| 12 | HARDING PL & SHADESCREST DR | Midtown | 37211 | 7 |

## Traffic Crashes - Personal Injury

| Rank | Intersection | Precinct | ZIP | Count |
|---|---|---|---|---|
| 1 | I65 N & HARDING PL | Midtown | 37220 | 3 |
| 1 | 20TH AV N & STATE ST | Midtown | 37203 | 3 |
| 3 | 18TH AV N & CHARLOTTE AV | Midtown | 37203 | 2 |
| 3 | CHURCH ST & I40 E ENT RAMP | Midtown | 37203 | 2 |
| 3 | LYLE AV & DIVISION ST | Midtown | 37203 | 2 |
| 3 | SCARRITT PL & 21ST AV S | Midtown | 37212 | 2 |
| 3 | HARDING PL & TROUSDALE DR | Midtown | 37211 | 2 |
| 3 | ARMORY DR & SIDCO DR | Midtown | 37204 | 2 |
| 3 | I65 N & OLD HICKORY BLVD | Midtown | 37027 | 2 |
| 3 | NOLENSVILLE PKE & SWISS AV | Midtown | 37211 | 2 |
| 3 | THOMPSON LN & | Midtown | 37204 | 2 |
| 3 | I440 W & I440 W ENT RAMP | Midtown | 37204 | 2 |
| 3 | RAGLAND DR & FARRELL RD | Midtown | 37220 | 2 |

## Traffic Crashes - Non-Injury

| Rank | Intersection | Precinct | ZIP | Count |
|---|---|---|---|---|
| 1 | POWELL AV & POWELL PL | Midtown | 37204 | 16 |
| 2 | OLD HICKORY BLVD & EDMONDSON PKE | Midtown | 37211 | 15 |
| 3 | OLD HICKORY BLVD & FRANKLIN PKE | Midtown | 37027 | 13 |
| 3 | 14TH AV N & CHARLOTTE AV | Midtown | 37203 | 13 |
| 5 | WEDGEWOOD AV & 8TH AV S | Midtown | 37203 | 12 |
| 5 | NOLENSVILLE PKE & CONCORD RD | Midtown | 37027 | 12 |
| 7 | OLD HICKORY BLVD & FRANKLIN PIKE CIR | Midtown | 37027 | 11 |
| 8 | HARDING PL & TROUSDALE DR | Midtown | 37211 | 9 |
| 8 | I440 E & I440 ENT RAMP | Midtown | 37204 | 9 |
| 8 | I40 E EXIT RAMP & BROADWAY | Midtown | 37203 | 9 |
| 8 | PIERCE AV & VANDERBILT HOSPITAL | Midtown | 37240 | 9 |
| 12 | HIGHLAND AV & 24TH AV S | Midtown | 37212 | 8 |
| 12 | MEDICAL CENTER DR & DIXIE PL | Midtown | 37212 | 8 |

**Information summarized for CompStat week ending 04-18-20. (past 12 weeks of data). For each report, point data were plotted in a GIS and assigned to the nearest street intersection. Summary counts were then calculated for each intersection.**

Sourced from MNPD ARMS on 4/22/2020 6:51:11 AM. Violent and property crime information sourced from incident reports using Uniform Crime Reporting definitions and reporting guidelines, based on the date when the crime was reported. Personal injury traffic crashes (10-46) and non-injury traffic crashes (10-45) retrieved from MNPD's CAD database. Excludes CFS with a disposition code of 6 or 11. For each incident or CAD record, the incident or dispatch location was assigned to the nearest street intersection.

# County High Crime Intersections - Arrests

**Intersections with the highest concentrations of arrests - past 12 weeks.**

***METROPOLITAN POLICE DEPARTMENT***
***of Nashville and Davidson County***

## DUI Arrests

| Rank | Intersection | Precinct | ZIP | Count |
|---|---|---|---|---|
| 1 | NOLENSVILLE PKE & EDMONDSON PKE | South | 37211 | 7 |
| 2 | ALBION ST & DR D B TODD JR BLVD | North | 37208 | 4 |
| 2 | CANE RIDGE RD & BELL RD | South | 37013 | 4 |
| 2 | MILLWOOD DR & MURFREESBORO PKE | Hermitage | 37217 | 4 |
| 5 | CUMMINGS PARK DR & RICHARDS RD | South | 37013 | 3 |
| 5 | PATTERSON ST & 23RD AV N | Midtown | 37203 | 3 |
| 7 | HERMITAGE AV & DECATUR AV | Hermitage | 37210 | 2 |
| 7 | LORI DR & RICHARDS RD | South | 37013 | 2 |
| 7 | WEST END AV & 29TH AV N | Midtown | 37203 | 2 |
| 7 | LARGO DR & TRAVELERS INN DR | South | 37211 | 2 |
| 7 | W EASTLAND AV & BAILEY ST | East | 37206 | 2 |
| 7 | GALLATIN PKE & LITTON AV | East | 37216 | 2 |
| 7 | SHELBY AV & I24 E ENT RAMP | Central | 37213 | 2 |

## Drug-Related Arrests

| Rank | Intersection | Precinct | ZIP | Count |
|---|---|---|---|---|
| 1 | CANE RIDGE RD & BELL RD | South | 37013 | 17 |
| 2 | MONACO DR & NEPAL DR | Hermitage | 37076 | 14 |
| 3 | SYLVAN ST & S 5TH ST | East | 37206 | 10 |
| 4 | W TRINITY LN & HAMPTON ST | North | 37207 | 9 |
| 4 | MURFREESBORO PKE & HAMILTON CHURCH RD | South | 37013 | 9 |
| 4 | SMITH SPRINGS RD & | South | 37013 | 9 |
| 7 | GAY ST & 2ND AV N | Central | 37201 | 8 |
| 8 | NOLENSVILLE PKE & EDMONDSON PKE | South | 37211 | 7 |
| 8 | BRICK CHURCH PKE & ARTIC AV | North | 37207 | 7 |
| 8 | 2ND AV N & JAMES ROBERTSON PKWY | Central | 37201 | 7 |
| 8 | DICKERSON PKE & OAK VALLEY DR | East | 37207 | 7 |
| 12 | SHADOW LN & COOPER LN | East | 37216 | 6 |
| 12 | TAMPA DR & SPARTAN DR | South | 37211 | 6 |

## Felony Arrests

| Rank | Intersection | Precinct | ZIP | Count |
|---|---|---|---|---|
| 1 | GAY ST & 2ND AV N | Central | 37201 | 178 |
| 2 | 2ND AV N & JAMES ROBERTSON PKWY | Central | 37201 | 46 |
| 3 | MURFREESBORO PKE & PAVILION BLVD | Hermitage | 37217 | 13 |
| 4 | ROCKWOOD DR & TULIP GROVE RD | Hermitage | 37076 | 12 |
| 5 | EAST THOMPSON LN & MURFREESBORO PKE | South | 37211 | 11 |
| 6 | LEA AV & 7TH AV S | Central | 37203 | 10 |
| 7 | HILL AV & BLANTON AV | South | 37210 | 9 |
| 7 | WHITES CREEK PKE & MOORMANS ARM RD | North | 37207 | 9 |
| 7 | DELAWARE AV & 31ST AV N | North | 37209 | 9 |
| 7 | ALBION ST & DR D B TODD JR BLVD | North | 37208 | 9 |
| 11 | NOLENSVILLE PKE & WELSHWOOD DR | South | 37211 | 8 |
| 11 | CANE RIDGE RD & BELL RD | South | 37013 | 8 |
| 13 | MONACO DR & NEPAL DR | Hermitage | 37076 | 7 |

## Weapons Law Violation Arrests

| Rank | Intersection | Precinct | ZIP | Count |
|---|---|---|---|---|
| 1 | SYLVAN ST & S 5TH ST | East | 37206 | 9 |
| 2 | MURFREESBORO PKE & HAMILTON CHURCH RD | South | 37013 | 4 |
| 2 | ARTELIA DR & HAWAIIAN VIEW | South | 37013 | 4 |
| 4 | CEDARMONT CIR & DAROLD CT | South | 37211 | 3 |
| 5 | WEDGEWOOD AV & 8TH AV S | Midtown | 37203 | 2 |
| 5 | GAY ST & 2ND AV N | Central | 37201 | 2 |
| 5 | HERMITAGE AV & DECATUR AV | Hermitage | 37210 | 2 |
| 5 | SIDCO DR & ELYSIAN FIELDS RD | Midtown | 37204 | 2 |
| 5 | CANNON ST & CLAIBORNE ST | Hermitage | 37210 | 2 |
| 5 | SHELBY AV & I24 E ENT RAMP | Central | 37213 | 2 |
| 5 | REVELS DR & ROWAN DR | North | 37207 | 2 |
| 5 | BRICK CHURCH PKE & ARTIC AV | North | 37207 | 2 |
| 5 | W TRINITY LN & HAMPTON ST | North | 37207 | 2 |

**Information summarized for CompStat week ending 04-18-20. (past 12 weeks of data). For each report, point data were plotted in a GIS and assigned to the nearest street intersection. Summary counts were then calculated for each intersection.**

Sourced from MNPD ARMS on 4/22/2020 6:51:11 AM. For each arrest, the arrest location was assigned to the nearest street intersection. This report does not take into account the number of charges. 1 arrest = 1 body.

# County Hot Addresses
## Multiple CFS / Arrests at the Same Location, Past 12 Weeks

***METROPOLITAN POLICE DEPARTMENT***
***of Nashville and Davidson County***

| CFS Location / Nearby Business | Count | Counts - Top Ten Codes |
|---|---|---|
| 639 LAFAYETTE ST<br>***Nashville Rescue Mission*** | **179** | 82 - Want Officer for Investigation / Assistance (10-43)<br>58 - Disorderly Person (10-44)<br>13 - Suicidal Person (10-63) |
| 1716 ROSA L PARKS BLVD<br>***Nashville Rescue Mission*** | **87** | 42 - Want Officer for Investigation / Assistance (10-43)<br>17 - Disorderly Person (10-44)<br>9 - Theft (10-50) |
| 4040 NOLENSVILLE PIKE<br>***Walmart*** | **83** | 26 - Transport Prisoner / Suspect (10-16)<br>20 - Theft (10-50)<br>15 - Disorderly Person (10-44) |
| 801 JEFFERSON ST<br>***Mapco*** | **83** | 47 - Disorderly Person (10-44)<br>16 - Want Officer for Investigation / Assistance (10-43)<br>5 - Suspicious Person (10-40) |
| 709 5TH AV S<br>***Greyhound*** | **63** | #Error |
| 3458 DICKERSON PIKE<br>***Walmart Supercenter*** | **57** | 15 - Theft (10-50)<br>12 - Transport Prisoner / Suspect (10-16)<br>9 - Want Officer for Investigation / Assistance (10-43) |
| 1702 WEST END AV<br>***Shell Gas Station*** | **55** | 29 - Disorderly Person (10-44)<br>14 - Theft (10-50)<br>7 - Want Officer for Investigation / Assistance (10-43) |
| 5824 NOLENSVILLE PIKE<br>***Walmart*** | **52** | 15 - Transport Prisoner / Suspect (10-16)<br>13 - Want Officer for Investigation / Assistance (10-43)<br>8 - Disorderly Person (10-44) |
| 200 GALLATIN PIKE S<br>***Kroger*** | **51** | 19 - Disorderly Person (10-44)<br>9 - Theft (10-50)<br>5 - Fight / Assault (10-57) |
| 800 MONROE ST<br>***Kroger*** | **49** | 15 - Want Officer for Investigation / Assistance (10-43)<br>10 - Disorderly Person (10-44)<br>7 - Theft (10-50) |
| 130 W TRINITY LN<br>***Love's Truck Stop*** | **48** | 12 - Want Officer for Investigation / Assistance (10-43)<br>8 - Vehicle Accident - Property Damage (10-45)<br>6 - Theft (10-50) |
| 2232 GALLATIN PIKE N<br>***Walmart*** | **46** | 13 - Disorderly Person (10-44)<br>10 - Want Officer for Investigation / Assistance (10-43)<br>7 - Theft (10-50) |
| 705 DREXEL ST<br>***Room In the Inn*** | **46** | 35 - Disorderly Person (10-44) |
| 4190 NOLENSVILLE PIKE<br>***Mapco*** | **45** | 17 - Disorderly Person (10-44)<br>11 - Want Officer for Investigation / Assistance (10-43)<br>9 - Theft (10-50) |
| 1201 BROADWAY<br>***McDonalds*** | **41** | 18 - Disorderly Person (10-44)<br>8 - Want Officer for Investigation / Assistance (10-43)<br>5 - Vehicle Accident - Property Damage (10-45) |

| Arrest Location | Count | Counts - Top Charges |
|---|---|---|
| 4040 NOLENSVILLE PIKE | **55** | 38 - Theft of merchandise- $1,000 or less<br>5 - Theft of property-$1,000 or less<br>5 - Failure to be booked (state citation) |
| 3458 DICKERSON PIKE | **46** | 39 - Theft of merchandise- $1,000 or less<br>3 - Failure to appear- class b or c misd.<br>2 - Evading arrest- misdemeaner |
| 639 LAFAYETTE ST | **43** | 13 - Failure to appear- class b or c misd.<br>10 - Public intoxication<br>9 - Failure to be booked (state citation) |
| 5824 NOLENSVILLE PIKE | **33** | 28 - Theft of merchandise- $1,000 or less<br>3 - Theft of property-$1,000 or less<br>3 - Juvenile, loitering during school hours |
| 3441 DICKERSON PIKE | **29** | 5 - Criminal trespass<br>5 - Driving- revoked license<br>3 - Assault, domestic bodily injury |
| 1818 ALBION ST | **27** | 5 - Criminal trespass<br>3 - Assault, domestic bodily injury<br>3 - Driving under the influence |
| 391 WALLACE RD | **26** | 5 - Driving under the influence<br>5 - Poss. or casual exchange-cont.sub.<br>4 - Driv. lic. - no d/l |
| 365 MONACO DR | **23** | 12 - Drug paraphernalia- unlawful use<br>4 - Failure to appear- class b or c misd.<br>2 - Poss. or casual exchange-cont.sub. |
| 25 LINCOLN ST | **20** | 12 - Criminal trespass<br>3 - Failure to be booked (state citation)<br>1 - Failure to appear- class b or c misd. |
| 1211 MEDICAL CENTER DR | **19** | 9 - Assault, vehicular - 1st offense<br>4 - Assault, domestic bodily injury<br>3 - Driving- suspended license |
| 2300 PATTERSON ST | **18** | 10 - Criminal trespass<br>2 - Disorderly conduct<br>2 - Driving under the influence |
| 26 WHITE BRIDGE PIKE | **18** | 15 - Theft of merchandise- $1,000 or less<br>9 - Theft of property-$1,000 or less<br>5 - Forfeiture - bond violation/increase |
| 2ND AVE S & SHELBY SAINT PEDESTRIAN BRID | **18** | 11 - Criminal trespass<br>5 - Drug paraphernalia- unlawful use<br>3 - Poss. or casual exchange-cont.sub. |
| 400 CHARLOTTE AVE | **18** | 6 - Disorderly conduct<br>5 - Public intoxication<br>3 - Juvenile, runaway |
| 130 W TRINITY LN | **17** | 6 - Theft of merchandise- $1,000 or less<br>4 - Probation violation- misdemeanor<br>4 - Criminal trespass |

Sourced from MNPD ARMS on 4/22/2020 6:51:11 AM. CAD calls retrieved from ECC's Computer Aided Dispatch system. Includes only calls where an officer response was made. Disposition codes 6 (Backup) and 11 (Signal 9) are excluded. Self-initiated calls are excluded. CFS located at hospitals, police precincts, and detention centers are excluded. Arrest information retrieved from the MNPD RMS warrants / arrests database. 1 arrest = 1 body. Includes adult and juvenile arrests. Arrests served by warrants division are excluded. 'Nearby Business' refers to a business establishment in close proximity of the address listed, and is provided for informational purposes only. There is no guarantee that all calls were dispatched to the business listed, because in some cases, multiple business establishments have the same address (e.g. a discount store that also contains a pharmacy). Due to the unique nature of apartment-based reporting, individual unit numbers and the address of the main office for a complex may sometimes both appear in this report.

# West Precinct Hot Addresses
## Multiple CFS / Arrests at the Same Location, Past 12 Weeks

***METROPOLITAN POLICE DEPARTMENT***
***of Nashville and Davidson County***

| CFS Location / Nearby Business | Count | Counts - Top Ten Codes |
|---|---|---|
| 7044 CHARLOTTE PIKE<br>***Walmart Supercenter*** | **41** | 15 - Want Officer for Investigation / Assistance (10-43)<br>12 - Disorderly Person (10-44)<br>6 - Theft (10-50) |
| 2126 ABBOTT MARTIN RD<br>***Green Hills Mall*** | **32** | 14 - Theft (10-50)<br>6 - Want Officer for Investigation / Assistance (10-43)<br>3 - Burglary - Non-Residence (10-71) |
| 6814 CHARLOTTE PIKE<br>***Target*** | **26** | 9 - Theft (10-50)<br>5 - Transport Prisoner / Suspect (10-16)<br>2 - Disorderly Person (10-44) |
| 6418 CENTENNIAL BLVD<br>***Pilot Travel Center*** | **22** | 7 - Disorderly Person (10-44)<br>4 - Want Officer for Investigation / Assistance (10-43)<br>2 - Vehicle Accident - Property Damage (10-45) |
| 4211 CHARLOTTE AV<br>***Gas Station*** | **21** | 10 - Theft (10-50)<br>7 - Disorderly Person (10-44)<br>3 - Want Officer for Investigation / Assistance (10-43) |
| 26 WHITE BRIDGE PIKE<br>***Target*** | **20** | 8 - Transport Prisoner / Suspect (10-16)<br>3 - Theft (10-50)<br>2 - Disorderly Person (10-44) |
| 7087 HIGHWAY 70 S<br>***Kroger*** | **18** | 6 - Disorderly Person (10-44)<br>3 - Suicidal Person (10-63)<br>3 - Want Officer for Investigation / Assistance (10-43) |
| 5705 CHARLOTTE PIKE<br>***Kroger*** | **15** | 5 - Theft (10-50)<br>3 - Want Officer for Investigation / Assistance (10-43)<br>2 - Disorderly Person (10-44) |
| 2131 ABBOTT MARTIN RD<br>***Kroger*** | **13** | 8 - Disorderly Person (10-44)<br>2 - Want Officer for Investigation / Assistance (10-43)<br>1 - Suspicious Person (10-40) |
| 7034 CHARLOTTE PIKE<br>***Lowe's*** | **13** | 6 - Theft (10-50)<br>2 - Transport Prisoner / Suspect (10-16)<br>2 - Want Officer for Investigation / Assistance (10-43) |
| 5800 MAUDINA AV<br>***Richland Hills Apartments*** | **12** | 4 - Shots Fired (10-83)<br>3 - Disorderly Person (10-44)<br>2 - Fight / Assault (10-57) |
| 4601 ALABAMA AV<br>***Daily's*** | **12** | 4 - Theft (10-50)<br>3 - Disorderly Person (10-44)<br>3 - Want Officer for Investigation / Assistance (10-43) |
| 7102 CHARLOTTE PIKE<br>***Thorntons Gas Station*** | **10** | 2 - Burglary - Non-Residence (10-71)<br>2 - Want Officer for Investigation / Assistance (10-43)<br>2 - Holdup / Robbery (10-53) |
| 5600 CHARLOTTE PIKE<br>***Walgreen's*** | **9** | 4 - Vehicle Accident - Property Damage (10-45)<br>3 - Want Officer for Investigation / Assistance (10-43)<br>1 - Disorderly Person (10-44) |
| 4700 CHARLOTTE AV<br>***Richland Park*** | **8** | 3 - Disorderly Person (10-44)<br>3 - Want Officer for Investigation / Assistance (10-43)<br>1 - Vehicle Accident - Property Damage (10-45) |

| Arrest Location | Count | Counts - Top Charges |
|---|---|---|
| 26 WHITE BRIDGE PIKE | **18** | 15 - Theft of merchandise- $1,000 or less<br>9 - Theft of property-$1,000 or less<br>5 - Forfeiture - bond violation/increase |
| 7044 CHARLOTTE PIKE | **12** | 8 - Theft of merchandise- $1,000 or less<br>1 - Public intoxication<br>1 - Failure to be booked (state citation) |
| 6814 CHARLOTTE PIKE | **9** | 8 - Theft of merchandise- $1,000 or less<br>1 - Theft of property-$1,000 or less<br>1 - Failure to appear- class b or c misd. |
| 400 DAVIDSON RD | **5** | 1 - Resisting stop, frisk, halt, arrest, or search<br>1 - Public intoxication<br>1 - Juvenile, runaway |
| 4220 HARDING PIKE | **5** | 2 - Driving under the influence<br>1 - Criminal trespass<br>1 - Failure to appear- class b or c misd. |
| 2126 ABBOTT MARTIN RD | **4** | 1 - Juvenile, loitering during school hours<br>1 - Public intoxication<br>1 - Theft of merchandise- $1,000 or less |
| 2140 ABBOTT MARTIN RD | **4** | 3 - Theft of merchandise- $1,000 or less<br>1 - Theft of property-$1,000 or less |
| 6535 PREMIER DR | **4** | 2 - Assault, domestic bodily injury<br>1 - Assault of officer - fear of bodily injury<br>1 - Order of protection-restraining order violation |
| 6680 CHARLOTTE PIKE | **4** | 2 - Drug paraphernalia- unlawful use<br>2 - Assault, agg serious bodily injury- int/kn<br>1 - Burglary- aggravated |
| 7108 CHARLOTTE PIKE | **4** | 3 - Criminal trespass<br>1 - Burglary- aggravated<br>1 - Public intoxication |
| 5500 CHARLOTTE PIKE | **4** | 1 - Probation violation- misdemeanor<br>1 - Failure to appear- class b or c misd.<br>1 - Assault, aggravated - deadly weapon - int/kn |
| 5305 KENTUCKY AVE | **4** | 3 - Poss. or casual exchange-cont.sub.<br>1 - Drug paraphernalia- unlawful use<br>1 - Weapon - firearm or club |
| 5800 MAUDINA AVE | **4** | 2 - Probation violation- felony<br>1 - Poss. or casual exchange-cont.sub.<br>1 - Poss.w/int-cont.sub.- cocaine .5 gr. or more |
| 8020 MCCRORY LN | **4** | 1 - Assault, domestic bodily injury<br>1 - Probation violation- felony<br>1 - Indecent exposure |
| 7002 CHARLOTTE PIKE | **4** | 2 - Failure to be booked (state citation)<br>1 - Probation violation- misdemeanor<br>1 - Theft of merchandise- $1,000 or less |

Sourced from MNPD ARMS on 4/22/2020 6:51:11 AM. CAD calls retrieved from ECC's Computer Aided Dispatch system. Includes only calls where an officer response was made. Disposition codes 6 (Backup) and 11 (Signal 9) are excluded. Self-initiated calls are excluded. CFS located at hospitals, police precincts, and detention centers are excluded. Arrest information retrieved from the MNPD RMS warrants / arrests database. 1 arrest = 1 body. Includes adult and juvenile arrests. Arrests served by warrants division are excluded. 'Nearby Business' refers to a business establishment in close proximity of the address listed, and is provided for informational purposes only. There is no guarantee that all calls were dispatched to the business listed, because in some cases, multiple business establishments have the same address (e.g. a discount store that also contains a pharmacy). Due to the unique nature of apartment-based reporting, individual unit numbers and the address of the main office for a complex may sometimes both appear in this report.

# East Precinct Hot Addresses
## Multiple CFS / Arrests at the Same Location, Past 12 Weeks

***METROPOLITAN POLICE DEPARTMENT***
***of Nashville and Davidson County***

| CFS Location / Nearby Business | Count | Counts - Top Ten Codes |
|---|---|---|
| 130 W TRINITY LN<br>***Love's Truck Stop*** | **48** | 12 - Want Officer for Investigation / Assistance (10-43)<br>8 - Vehicle Accident - Property Damage (10-45)<br>6 - Theft (10-50) |
| 711 GALLATIN AV<br>***Kroger*** | **38** | 12 - Disorderly Person (10-44)<br>7 - Theft (10-50)<br>4 - Transport Prisoner / Suspect (10-16) |
| 3410 GALLATIN PIKE<br>***Kroger*** | **28** | 10 - Disorderly Person (10-44)<br>8 - Want Officer for Investigation / Assistance (10-43)<br>4 - Theft (10-50) |
| 500 MAIN ST<br>***Citgo*** | **24** | 13 - Disorderly Person (10-44)<br>4 - Vehicle Accident - Property Damage (10-45)<br>3 - Want Officer for Investigation / Assistance (10-43) |
| 712 MAIN ST<br>***Mapco Convenience*** | **22** | 9 - Disorderly Person (10-44)<br>5 - Want Officer for Investigation / Assistance (10-43)<br>4 - Fight / Assault (10-57) |
| 1500 PORTER RD<br>***Berkshire Place Apartments*** | **15** | 3 - Disorderly Person (10-44)<br>3 - Want Officer for Investigation / Assistance (10-43)<br>2 - Domestic Disturbance (10-41) |
| 1015 JOYCE LN<br>***Home Depot*** | **15** | 8 - Theft (10-50)<br>3 - Suspicious Person (10-40)<br>1 - Disorderly Person (10-44) |
| 701 DICKERSON PIKE<br>***Gas Station*** | **13** | 4 - Disorderly Person (10-44)<br>3 - Want Officer for Investigation / Assistance (10-43)<br>1 - Domestic Disturbance (10-41) |
| 803 DICKERSON PIKE<br>***Z Mart*** | **12** | 7 - Disorderly Person (10-44)<br>2 - Want Officer for Investigation / Assistance (10-43)<br>2 - Theft (10-50) |
| 2806 GALLATIN PIKE<br>***McDonald's*** | **10** | 8 - Disorderly Person (10-44)<br>1 - Want Officer for Investigation / Assistance (10-43)<br>1 - Theft (10-50) |
| 3144 DICKERSON PIKE<br>***Exxon*** | **10** | 3 - Theft (10-50)<br>2 - Disorderly Person (10-44)<br>1 - Suspicious Person (10-40) |
| 3041 DICKERSON PIKE<br>***Domino's Pizza*** | **9** | 2 - Disorderly Person (10-44)<br>2 - Burglary - Non-Residence (10-71)<br>2 - Theft (10-50) |
| 590 JOSEPH AV<br>***Riverchase Apartments*** | **9** | 5 - Want Officer for Investigation / Assistance (10-43)<br>2 - Fight / Assault (10-57)<br>1 - Criminal Vice Activity (10-78) |
| 345 DELLWAY VILLA RD<br>***Dellway Villa Apartments*** | **9** | 3 - Shots Fired (10-83)<br>1 - Investigate 911 Hang-Up Call (10-88)<br>1 - Theft (10-50) |
| SHELBY PARK | **9** | 4 - Want Officer for Investigation / Assistance (10-43)<br>3 - Disorderly Person (10-44)<br>1 - Safety Hazard (10-87) |

| Arrest Location | Count | Counts - Top Charges |
|---|---|---|
| 130 W TRINITY LN | **17** | 6 - Theft of merchandise- $1,000 or less<br>4 - Probation violation- misdemeanor<br>4 - Criminal trespass |
| 711 GALLATIN AVE | **12** | 7 - Theft of merchandise- $1,000 or less<br>2 - Resisting stop, frisk, halt, arrest, or search<br>2 - Disorderly conduct |
| 636 S 5TH ST | **9** | 10 - Juvenile, handgun possession - 1st offense<br>8 - Drug paraphernalia- unlawful use<br>8 - Poss. or casual exchange-cont.sub. |
| 1800 STRATFORD AVE | **9** | 3 - Disorderly conduct<br>2 - Assault of officer - bodily injury<br>2 - Criminal trespass |
| 936 E TRINITY LN | **8** | 2 - Assault, domestic bodily injury<br>1 - Driv. lic. - no d/l<br>1 - Juvenile, runaway |
| 1500 PORTER RD | **7** | 2 - Weapon- possession while under influence<br>1 - Weapon - felon in poss of a handgun<br>1 - Resisting stop, frisk, halt, arrest, or search |
| I 65 S & W TRINITY LN | **7** | 3 - Driv. lic. - no d/l<br>1 - Disorderly conduct<br>1 - Driving under the influence |
| 519 NORTON AVE | **5** | 5 - Poss. or casual exchange-cont.sub.<br>3 - Poss.w/int-cont.sub.- cocaine .5 gr. or more<br>1 - Parole violation |
| 401 WALTON LN | **5** | 2 - Poss. or casual exchange-cont.sub.<br>1 - Manuf.-cont.sub.- sch. iv<br>1 - All other drugs (found property) |
| BROADMOOR DR & DICKERSON PIKE | **4** | 3 - Poss. or casual exchange-cont.sub.<br>1 - Drug paraphernalia- unlawful use |
| 2705 DICKERSON PIKE | **4** | 2 - Poss. or casual exchange-cont.sub.<br>1 - Fugitive from justice- with warrant<br>1 - Driving- suspended license |
| 299 DELLWAY VILLA RD | **4** | 1 - Contributing - delinquency of a minor<br>1 - Poss. or casual exchange-cont.sub.<br>1 - Juvenile, handgun possession - 2nd offense |
| 3300 DICKERSON PIKE | **4** | 2 - Criminal trespass<br>1 - Assault<br>1 - Contraband in penal inst.-intoxicant/contr. |
| 3410 GALLATIN PIKE | **4** | 2 - Theft of merchandise- $1,000 or less<br>2 - Assault<br>1 - Failure to be booked (criminal summons) |
| 110 GALLATIN AVE | **4** | 3 - Disorderly conduct<br>1 - Juvenile, runaway |

Sourced from MNPD ARMS on 4/22/2020 6:51:11 AM. CAD calls retrieved from ECC's Computer Aided Dispatch system. Includes only calls where an officer response was made. Disposition codes 6 (Backup) and 11 (Signal 9) are excluded. Self-initiated calls are excluded. CFS located at hospitals, police precincts, and detention centers are excluded. Arrest information retrieved from the MNPD RMS warrants / arrests database. 1 arrest = 1 body. Includes adult and juvenile arrests. Arrests served by warrants division are excluded. 'Nearby Business' refers to a business establishment in close proximity of the address listed, and is provided for informational purposes only. There is no guarantee that all calls were dispatched to the business listed, because in some cases, multiple business establishments have the same address (e.g. a discount store that also contains a pharmacy). Due to the unique nature of apartment-based reporting, individual unit numbers and the address of the main office for a complex may sometimes both appear in this report.

# South Precinct Hot Addresses
## Multiple CFS / Arrests at the Same Location, Past 12 Weeks

***METROPOLITAN POLICE DEPARTMENT***
***of Nashville and Davidson County***

| CFS Location / Nearby Business | Count | Counts - Top Ten Codes |
|---|---|---|
| 4040 NOLENSVILLE PIKE<br>***Walmart*** | **83** | 26 - Transport Prisoner / Suspect (10-16)<br>20 - Theft (10-50)<br>15 - Disorderly Person (10-44) |
| 5824 NOLENSVILLE PIKE<br>***Walmart*** | **52** | 15 - Transport Prisoner / Suspect (10-16)<br>13 - Want Officer for Investigation / Assistance (10-43)<br>8 - Disorderly Person (10-44) |
| 4190 NOLENSVILLE PIKE<br>***Mapco*** | **45** | 17 - Disorderly Person (10-44)<br>11 - Want Officer for Investigation / Assistance (10-43)<br>9 - Theft (10-50) |
| 3035 HAMILTON CHURCH RD<br>***Walmart*** | **33** | 8 - Want Officer for Investigation / Assistance (10-43)<br>7 - Disorderly Person (10-44)<br>4 - Domestic Disturbance (10-41) |
| 2200 NOLENSVILLE PIKE<br>***Circle K*** | **29** | 21 - Theft (10-50)<br>4 - Want Officer for Investigation / Assistance (10-43)<br>1 - Intoxicated Person (10-42) |
| 340 HARDING PL<br>***Exxon*** | **28** | 14 - Disorderly Person (10-44)<br>7 - Theft (10-50)<br>2 - Vehicle Accident - Property Damage (10-45) |
| 1400 EAGLE VIEW BLVD<br>***Thorntons*** | **28** | 12 - Disorderly Person (10-44)<br>4 - Vehicle Accident - Property Damage (10-45)<br>3 - Theft (10-50) |
| 61 EAST THOMPSON LN<br>***Kroger*** | **28** | 11 - Want Officer for Investigation / Assistance (10-43)<br>3 - Disorderly Person (10-44)<br>3 - Theft (10-50) |
| 13011 OLD HICKORY BLVD<br>***BP*** | **27** | 7 - Disorderly Person (10-44)<br>7 - Want Officer for Investigation / Assistance (10-43)<br>5 - Vehicle Accident - Property Damage (10-45) |
| 850 RICHARDS RD<br>***The Park At Richards Road Apts*** | **24** | 5 - Disorderly Person (10-44)<br>5 - Criminal Vice Activity (10-78)<br>4 - Want Officer for Investigation / Assistance (10-43) |
| 5319 MT VIEW RD<br>***Kroger*** | **23** | 7 - Want Officer for Investigation / Assistance (10-43)<br>6 - Disorderly Person (10-44)<br>1 - Domestic Disturbance (10-41) |
| 553 MURFREESBORO PIKE<br>***Mapco*** | **21** | 16 - Theft (10-50)<br>2 - Vehicle Accident - Property Damage (10-45)<br>1 - Holdup / Robbery (10-53) |
| 1155 BELL RD<br>***Home Depot*** | **18** | 4 - Want Officer for Investigation / Assistance (10-43)<br>4 - Theft (10-50)<br>2 - Vehicle Accident - Property Damage (10-45) |
| 270 TAMPA DR | **18** | 4 - Disorderly Person (10-44)<br>3 - Domestic Disturbance (10-41)<br>3 - Suspicious Person (10-40) |
| 1191 MURFREESBORO PIKE<br>***Mapco*** | **16** | 5 - Disorderly Person (10-44)<br>5 - Theft (10-50)<br>2 - Suspicious Person (10-40) |

| Arrest Location | Count | Counts - Top Charges |
|---|---|---|
| 4040 NOLENSVILLE PIKE | **55** | 38 - Theft of merchandise- $1,000 or less<br>5 - Theft of property-$1,000 or less<br>5 - Failure to be booked (state citation) |
| 5824 NOLENSVILLE PIKE | **30** | 25 - Theft of merchandise- $1,000 or less<br>3 - Theft of property-$1,000 or less<br>3 - Juvenile, loitering during school hours |
| 391 WALLACE RD | **26** | 5 - Driving under the influence<br>5 - Poss. or casual exchange-cont.sub.<br>4 - Driv. lic. - no d/l |
| 25 LINCOLN ST | **20** | 12 - Criminal trespass<br>3 - Failure to be booked (state citation)<br>1 - Failure to appear- class b or c misd. |
| 212 PAVILION BLVD | **15** | 5 - Parole violation<br>3 - Community superv. viol. by felony off.<br>2 - Community superv. viol. by non-criminal off |
| 270 TAMPA DR | **13** | 4 - Failure to appear- class b or c misd.<br>3 - Poss. or casual exchange-cont.sub.<br>3 - Assault, domestic bodily injury |
| 5209 LINBAR DR | **13** | 10 - Driv. lic. - no d/l<br>1 - Driving- suspended license<br>1 - Driv. lic. - not in possession |
| 1111 BELL RD | **12** | 10 - Poss. or casual exchange-cont.sub.<br>1 - Poss.w/int-cont.sub.- marijuana 14.175-4,535 gr.<br>1 - Theft of vehicle-2,500 or > but<$10,000 |
| 12848 OLD HICKORY BLVD | **12** | 6 - Burglary<br>3 - Contributing - delinquency of a minor<br>3 - Juvenile, curfew |
| 217 LARGO DR | **10** | 3 - Poss. or casual exchange-cont.sub.<br>1 - Probation violation- felony<br>1 - Public intoxication |
| 3060 SMITH SPRINGS RD | **10** | 7 - Poss. or casual exchange-cont.sub.<br>4 - Drug paraphernalia- unlawful use<br>1 - Identity theft |
| 3710 N NATCHEZ CT | **9** | 2 - Forgery-$1,000 or less<br>1 - Juvenile, handgun possession - 1st offense<br>1 - Public intoxication |
| 5211 LINBAR DR | **9** | 6 - Driv. lic. - no d/l<br>1 - Driving under the influence<br>1 - Driving- suspended license |
| 97 WALLACE RD | **9** | 8 - Poss. or casual exchange-cont.sub.<br>4 - Probation violation- community corrections viol.<br>3 - Failure to appear- class b or c misd. |
| BELL RD & HICKORY HOLLOW TER | **9** | 3 - Driv. lic. - no d/l<br>2 - Driving- suspended license<br>1 - Driving under the influence |

Sourced from MNPD ARMS on 4/22/2020 6:51:11 AM. CAD calls retrieved from ECC's Computer Aided Dispatch system. Includes only calls where an officer response was made. Disposition codes 6 (Backup) and 11 (Signal 9) are excluded. Self-initiated calls are excluded. CFS located at hospitals, police precincts, and detention centers are excluded. Arrest information retrieved from the MNPD RMS warrants / arrests database. 1 arrest = 1 body. Includes adult and juvenile arrests. Arrests served by warrants division are excluded. 'Nearby Business' refers to a business establishment in close proximity of the address listed, and is provided for informational purposes only. There is no guarantee that all calls were dispatched to the business listed, because in some cases, multiple business establishments have the same address (e.g. a discount store that also contains a pharmacy). Due to the unique nature of apartment-based reporting, individual unit numbers and the address of the main office for a complex may sometimes both appear in this report.

# Central Precinct Hot Addresses
## Multiple CFS / Arrests at the Same Location, Past 12 Weeks

***METROPOLITAN POLICE DEPARTMENT***
***of Nashville and Davidson County***

| CFS Location / Nearby Business | Count | Counts - Top Ten Codes |
|---|---|---|
| 639 LAFAYETTE ST<br>***Nashville Rescue Mission*** | **179** | 82 - Want Officer for Investigation / Assistance (10-43)<br>58 - Disorderly Person (10-44)<br>13 - Suicidal Person (10-63) |
| 705 DREXEL ST<br>***Room In the Inn*** | **79** | 35 - Disorderly Person (10-44)<br>33 - Want Officer for Investigation / Assistance (10-43)<br>3 - Fight / Assault (10-57) |
| 709 5TH AV S<br>***Greyhound*** | **63** | #Error |
| 1201 BROADWAY<br>***McDonalds*** | **41** | 18 - Disorderly Person (10-44)<br>8 - Want Officer for Investigation / Assistance (10-43)<br>5 - Vehicle Accident - Property Damage (10-45) |
| 111 N 1ST ST<br>***Travel Centers of America*** | **37** | 16 - Want Officer for Investigation / Assistance (10-43)<br>11 - Disorderly Person (10-44)<br>3 - Vehicle Accident - Property Damage (10-45) |
| 227 SHELBY AV<br>***Exxon*** | **36** | 12 - Disorderly Person (10-44)<br>7 - Want Officer for Investigation / Assistance (10-43)<br>6 - Vehicle Accident - Property Damage (10-45) |
| 1101 BROADWAY<br>***Exxon*** | **32** | 19 - Want Officer for Investigation / Assistance (10-43)<br>6 - Disorderly Person (10-44)<br>2 - Theft (10-50) |
| 9 HERMITAGE AV<br>***Gas Station*** | **31** | 9 - Want Officer for Investigation / Assistance (10-43)<br>7 - Disorderly Person (10-44)<br>7 - Theft (10-50) |
| 121 4TH AV S<br>***Hilton Nashville Downtown*** | **23** | 17 - Disorderly Person (10-44)<br>5 - Want Officer for Investigation / Assistance (10-43)<br>1 - Fight / Assault (10-57) |
| 506 2ND AV N<br>***Sherriff's Office*** | **22** | 9 - Want Officer for Investigation / Assistance (10-43)<br>4 - Criminal Vice Activity (10-78)<br>4 - Fight / Assault (10-57) |
| 615 CHURCH ST<br>***Nashville Public Library*** | **22** | 9 - Disorderly Person (10-44)<br>7 - Want Officer for Investigation / Assistance (10-43)<br>3 - Theft (10-50) |
| 920 BROADWAY<br>***Holiday Inn Express*** | **18** | 10 - Disorderly Person (10-44)<br>3 - Want Officer for Investigation / Assistance (10-43)<br>2 - Suspicious Person (10-40) |
| 250 5TH AV S<br>***Omni*** | **17** | 11 - Disorderly Person (10-44)<br>3 - Want Officer for Investigation / Assistance (10-43)<br>1 - Theft (10-50) |
| 315 4TH AV N<br>***Doubletree*** | **13** | 8 - Disorderly Person (10-44)<br>1 - Want Officer for Investigation / Assistance (10-43)<br>1 - Intoxicated Person (10-42) |
| 329 BROADWAY<br>***Honkey Tonk Central*** | **12** | 4 - Fight / Assault (10-57)<br>4 - Want Officer for Investigation / Assistance (10-43)<br>2 - Disorderly Person (10-44) |

| Arrest Location | Count | Counts - Top Charges |
|---|---|---|
| 639 LAFAYETTE ST | **43** | 13 - Failure to appear- class b or c misd.<br>10 - Public intoxication<br>9 - Failure to be booked (state citation) |
| 2ND AVE S & SHELBY SAINT PEDESTRIAN BRID | **18** | 11 - Criminal trespass<br>5 - Drug paraphernalia- unlawful use<br>3 - Poss. or casual exchange-cont.sub. |
| 400 CHARLOTTE AVE | **18** | 6 - Disorderly conduct<br>5 - Public intoxication<br>3 - Juvenile, runaway |
| 305 BROADWAY | **16** | 8 - Public intoxication<br>5 - Disorderly conduct<br>2 - Indecent exposure |
| 1101 BROADWAY | **16** | 7 - Public intoxication<br>5 - Criminal trespass<br>3 - Disorderly conduct |
| 408 2ND AVE N | **15** | 9 - Driv. lic. - no d/l<br>4 - Poss. or casual exchange-cont.sub.<br>1 - Driving- suspended license, 2nd offense |
| 705 DREXEL ST | **14** | 8 - Criminal trespass<br>5 - Public intoxication<br>3 - Assault- simple - bodily injury |
| 200 JAMES ROBERTSON PKY | **13** | 7 - Beer - sold to minor under 21 or fail to id<br>4 - Assault<br>2 - Theft of property-$1,000 or less |
| 3RD AVE N & BROADWAY | **12** | 4 - Contributing - delinquency of a minor<br>3 - Public intoxication<br>3 - Resisting stop, frisk, halt, arrest, or search |
| 709 5TH AVE S | **12** | 6 - Criminal trespass<br>2 - Sex offender registration violation - 3rd offense or more |
| 4TH AVE N & BROADWAY | **9** | 4 - Obstructing a passageway<br>3 - Public intoxication<br>2 - Failure to appear- class b or c misd. |
| 227 SHELBY AVE | **9** | 4 - Failure to appear<br>3 - Poss. or casual exchange-cont.sub.<br>2 - Legend drug poss. w/out prescription |
| 400 DR MARTIN L KING JR BLVD | **8** | 3 - Criminal trespass<br>2 - Disorderly conduct<br>2 - Resisting stop, frisk, halt, arrest, or search |
| 329 BROADWAY | **8** | 6 - Public intoxication<br>1 - Assault- simple - bodily injury<br>1 - Assault |
| 123 2ND AVE S | **8** | 3 - Failure to be booked (state citation)<br>2 - Drug paraphernalia- unlawful use<br>1 - Assault |

Sourced from MNPD ARMS on 4/22/2020 6:51:11 AM. CAD calls retrieved from ECC's Computer Aided Dispatch system. Includes only calls where an officer response was made. Disposition codes 6 (Backup) and 11 (Signal 9) are excluded. Self-initiated calls are excluded. CFS located at hospitals, police precincts, and detention centers are excluded. Arrest information retrieved from the MNPD RMS warrants / arrests database. 1 arrest = 1 body. Includes adult and juvenile arrests. Arrests served by warrants division are excluded. 'Nearby Business' refers to a business establishment in close proximity of the address listed, and is provided for informational purposes only. There is no guarantee that all calls were dispatched to the business listed, because in some cases, multiple business establishments have the same address (e.g. a discount store that also contains a pharmacy). Due to the unique nature of apartment-based reporting, individual unit numbers and the address of the main office for a complex may sometimes both appear in this report.

# Hermitage Precinct Hot Addresses
## Multiple CFS / Arrests at the Same Location, Past 12 Weeks

***METROPOLITAN POLICE DEPARTMENT***
***of Nashville and Davidson County***

| CFS Location / Nearby Business | Count | Counts - Top Ten Codes |
|---|---|---|
| 1090 MURFREESBORO PIKE<br>***Mapco Express*** | **38** | 13 - Disorderly Person (10-44)<br>8 - Want Officer for Investigation / Assistance (10-43)<br>4 - Theft (10-50) |
| 2284 MURFREESBORO PIKE<br>***Kroger*** | **36** | 14 - Disorderly Person (10-44)<br>11 - Want Officer for Investigation / Assistance (10-43)<br>3 - Theft (10-50) |
| 433 OPRY MILLS DR<br>***Opry Mills*** | **36** | 9 - Want Officer for Investigation / Assistance (10-43)<br>9 - Theft (10-50)<br>7 - Vehicle Accident - Property Damage (10-45) |
| 4424 LEBANON PIKE<br>***Walmart Supercenter*** | **32** | 9 - Want Officer for Investigation / Assistance (10-43)<br>4 - Theft (10-50)<br>3 - Transport Prisoner / Suspect (10-16) |
| 82 LAFAYETTE ST<br>***Dollar General*** | **28** | 18 - Theft (10-50)<br>7 - Disorderly Person (10-44)<br>1 - Want Officer for Investigation / Assistance (10-43) |
| 601 FESSLERS LN<br>***Dunkin' Donuts*** | **23** | 7 - Want Officer for Investigation / Assistance (10-43)<br>6 - Disorderly Person (10-44)<br>3 - Theft (10-50) |
| 5800 OLD HICKORY BLVD<br>***Gas Station*** | **18** | 6 - Want Officer for Investigation / Assistance (10-43)<br>6 - Disorderly Person (10-44)<br>2 - Theft (10-50) |
| 5010 OLD HICKORY BLVD<br>***Home Depot*** | **16** | 5 - Want Officer for Investigation / Assistance (10-43)<br>4 - Disorderly Person (10-44)<br>4 - Theft (10-50) |
| 3908 LEBANON PIKE<br>***US Post Office*** | **15** | 8 - Disorderly Person (10-44)<br>6 - Want Officer for Investigation / Assistance (10-43)<br>1 - Vehicle Blocking Right of Way (10-49) |
| 2800 OPRYLAND DR<br>***Gaylord Opryland Resort and Convention Center*** | **14** | 6 - Theft (10-50)<br>3 - Investigate 911 Hang-Up Call (10-88)<br>2 - Want Officer for Investigation / Assistance (10-43) |
| 710 MURFREESBORO PIKE<br>***Speedway*** | **14** | 5 - Theft (10-50)<br>3 - Fight / Assault (10-57)<br>3 - Disorderly Person (10-44) |
| 1 TERMINAL DR<br>***Nashville International Airport*** | **13** | 7 - Want Officer for Investigation / Assistance (10-43)<br>2 - Vehicle Accident - Property Damage (10-45)<br>1 - Theft (10-50) |
| 5544 OLD HICKORY BLVD<br>***Kroger*** | **13** | 4 - Want Officer for Investigation / Assistance (10-43)<br>2 - Theft (10-50)<br>2 - Safety Hazard (10-87) |
| 3910 CENTRAL PIKE<br>***Suburban Extended Stay Hotel*** | **11** | 4 - Theft (10-50)<br>3 - Disorderly Person (10-44)<br>2 - Suspicious Person (10-40) |
| 143 MCGAVOCK PIKE<br>***Kroger*** | **11** | 4 - Disorderly Person (10-44)<br>4 - Theft (10-50)<br>2 - Want Officer for Investigation / Assistance (10-43) |

| Arrest Location | Count | Counts - Top Charges |
|---|---|---|
| 365 MONACO DR | **23** | 12 - Drug paraphernalia- unlawful use<br>4 - Failure to appear- class b or c misd.<br>2 - Burglary- aggravated |
| 5655 FRIST BLVD | **12** | 3 - Forfeiture - bond violation/increase<br>3 - Poss. or casual exchange-cont.sub.<br>2 - Probation violation- misdemeanor |
| 1316 TULIP GROVE RD | **12** | 7 - Theft of vehicle-2,500 or > but<$10,000<br>4 - Poss. or casual exchange-cont.sub.<br>3 - Theft of firearm- $1,000 or less |
| 4424 LEBANON PIKE | **11** | 6 - Theft of property-$1,000 or less<br>6 - Theft of merchandise- $1,000 or less<br>1 - Burglary- motor vehicle |
| DELL PKWY & MURFREESBORO PIKE | **11** | 9 - Driv. lic. - no d/l<br>1 - Driving under the influence<br>1 - Assault - reckless endangerment - weapon (motor |
| MILLWOOD DR & MURFREESBORO PIKE | **10** | 4 - Driving- suspended license<br>3 - Driv. lic. - no d/l<br>2 - Driving under the influence |
| 433 OPRY MILLS DR | **10** | 3 - Theft of merchandise- $1,000 or less<br>3 - Theft of property-$1,000 or less<br>2 - Criminal trespass |
| 1090 MURFREESBORO PIKE | **9** | 3 - Failure to be booked (state citation)<br>2 - Failure to appear- class b or c misd.<br>2 - Drug paraphernalia- unlawful use |
| 5010 OLD HICKORY BLVD | **8** | 3 - Failure to appear- class b or c misd.<br>2 - Drug paraphernalia- unlawful use<br>2 - Theft of property- $10,000 or > but < $60,000 |
| 600 MURFREESBORO PIKE | **7** | 5 - Rape of a child<br>2 - Theft of property- $10,000 or > but < $60,000<br>2 - Criminal simulation-$1,000 or less |
| 860 MURFREESBORO PIKE | **7** | 2 - Rape- without consent<br>2 - Assault, aggravated - deadly weapon - int/kn<br>2 - Assault, domestic bodily injury |
| 701 STEWARTS FERRY PIKE | **5** | 3 - Failure to be booked (state citation)<br>2 - Failure to appear- class b or c misd.<br>1 - Parole violation |
| DONELSON PIKE & MURFREESBORO PIKE | **5** | 3 - Driv. lic. - no d/l<br>1 - Driving- suspended license<br>1 - Driving- suspended license, 2nd offense |
| 1000 THOMPSON PL | **5** | 2 - Assault<br>1 - Assault- simple - bodily injury<br>1 - Burglary- aggravated |
| 2131 ELM HILL PIKE | **5** | 1 - Vandalism- $1,000 or less<br>1 - Probation violation- misdemeanor<br>1 - Assault, aggravated - strangulation - int/kn |

Sourced from MNPD ARMS on 4/22/2020 6:51:11 AM. CAD calls retrieved from ECC's Computer Aided Dispatch system. Includes only calls where an officer response was made. Disposition codes 6 (Backup) and 11 (Signal 9) are excluded. Self-initiated calls are excluded. CFS located at hospitals, police precincts, and detention centers are excluded. Arrest information retrieved from the MNPD RMS warrants / arrests database. 1 arrest = 1 body. Includes adult and juvenile arrests. Arrests served by warrants division are excluded. 'Nearby Business' refers to a business establishment in close proximity of the address listed, and is provided for informational purposes only. There is no guarantee that all calls were dispatched to the business listed, because in some cases, multiple business establishments have the same address (e.g. a discount store that also contains a pharmacy). Due to the unique nature of apartment-based reporting, individual unit numbers and the address of the main office for a complex may sometimes both appear in this report.

# North Precinct Hot Addresses
## Multiple CFS / Arrests at the Same Location, Past 12 Weeks

***METROPOLITAN POLICE DEPARTMENT***
***of Nashville and Davidson County***

| CFS Location / Nearby Business | Count | Counts - Top Ten Codes |
|---|---|---|
| 1716 ROSA L PARKS BLVD<br>***Nashville Rescue Mission*** | **87** | 42 - Want Officer for Investigation / Assistance (10-43)<br>17 - Disorderly Person (10-44)<br>9 - Theft (10-50) |
| 801 JEFFERSON ST<br>***Mapco*** | **83** | 47 - Disorderly Person (10-44)<br>16 - Want Officer for Investigation / Assistance (10-43)<br>5 - Suspicious Person (10-40) |
| 800 MONROE ST<br>***Kroger*** | **49** | 15 - Want Officer for Investigation / Assistance (10-43)<br>10 - Disorderly Person (10-44)<br>7 - Theft (10-50) |
| 2112 CHARLOTTE AV<br>***Gas Station*** | **33** | 11 - Want Officer for Investigation / Assistance (10-43)<br>11 - Theft (10-50)<br>4 - Disorderly Person (10-44) |
| 2200 BRICK CHURCH PIKE<br>***Exxon*** | **32** | 12 - Disorderly Person (10-44)<br>5 - Want Officer for Investigation / Assistance (10-43)<br>5 - Theft (10-50) |
| 2801 JOHN A MERRITT BLVD<br>***BP*** | **32** | 19 - Disorderly Person (10-44)<br>5 - Burglary - Non-Residence (10-71)<br>4 - Want Officer for Investigation / Assistance (10-43) |
| 2012 S HAMILTON RD<br>***Bordeaux Shopping Center*** | **25** | 16 - Disorderly Person (10-44)<br>4 - Want Officer for Investigation / Assistance (10-43)<br>2 - Fight / Assault (10-57) |
| 2022 ROSA L PARKS BLVD<br>***Exxon*** | **25** | 10 - Disorderly Person (10-44)<br>5 - Want Officer for Investigation / Assistance (10-43)<br>5 - Theft (10-50) |
| 1601 BUCHANAN ST<br>***Bud's Corner Market*** | **25** | 17 - Disorderly Person (10-44)<br>2 - Want Officer for Investigation / Assistance (10-43)<br>2 - Fight / Assault (10-57) |
| 1800 JEFFERSON ST<br>***Pauls Market*** | **22** | 9 - Disorderly Person (10-44)<br>2 - Want Officer for Investigation / Assistance (10-43)<br>2 - Fight / Assault (10-57) |
| 1015 JEFFERSON ST<br>***Family Dollar Store*** | **22** | 7 - Disorderly Person (10-44)<br>6 - Theft (10-50)<br>4 - Want Officer for Investigation / Assistance (10-43) |
| 2624 JORDAN RIDGE DR | **21** | 15 - Want Officer for Investigation / Assistance (10-43)<br>3 - Disorderly Person (10-44)<br>2 - Mentally ILL Person (10-35) |
| 3930 CLARKSVILLE PIKE<br>***Kroger*** | **18** | 8 - Theft (10-50)<br>4 - Disorderly Person (10-44)<br>2 - Vehicle Accident - Property Damage (10-45) |
| 1804 CHARLOTTE AV<br>***Walgreens Pharmacies*** | **16** | 4 - Disorderly Person (10-44)<br>3 - Want Officer for Investigation / Assistance (10-43)<br>2 - Theft (10-50) |
| 309 W TRINITY LN<br>***Hallmark Inns of America*** | **15** | 10 - Disorderly Person (10-44)<br>2 - Want Officer for Investigation / Assistance (10-43)<br>2 - Fight / Assault (10-57) |

| Arrest Location | Count | Counts - Top Charges |
|---|---|---|
| 1818 ALBION ST | **27** | 5 - Criminal trespass<br>3 - Assault, domestic bodily injury<br>3 - Driving under the influence |
| 2715 WHITES CREEK PIKE | **16** | 7 - Assault, domestic bodily injury<br>3 - Poss. or casual exchange-cont.sub.<br>3 - Vandalism- $1,000 or less |
| 800 MONROE ST | **14** | 7 - Theft of merchandise- $1,000 or less<br>4 - Criminal trespass<br>2 - Unattended child in motor vehicle |
| 1613 BUCHANAN ST | **11** | 5 - Criminal trespass<br>4 - Public intoxication<br>2 - Driv. lic. - no d/l |
| 1601 BUCHANAN ST | **9** | 2 - Failure to appear- class b or c misd.<br>1 - Failure to be booked (state citation)<br>1 - Failure to appear - felony or class a misd. |
| 2400 BUENA VISTA PIKE | **9** | 6 - Assault, aggravated - deadly weapon - int/kn<br>6 - False imprisonment<br>2 - Accessory after the fact |
| 26TH AVE N & CLARKSVILLE PIKE | **8** | 2 - Driving- revoked license, 2nd offense<br>1 - Driving under the influence<br>1 - Drug paraphernalia- unlawful use |
| 2801 JOHN A MERRITT BLVD | **8** | 4 - Drug paraphernalia- unlawful use<br>3 - Criminal trespass<br>2 - Joyriding - unauthorized use of vehicle |
| 16TH AVE N & BUCHANAN ST | **8** | 2 - Assault, domestic bodily injury<br>1 - Burglary- motor vehicle<br>1 - Driv. lic. - no d/l |
| BUCHANAN ST & DR D B TODD JR BLVD | **8** | 4 - Poss. or casual exchange-cont.sub.<br>2 - Probation violation- felony<br>2 - Failure to appear- class b or c misd. |
| 5515 SCRUGGS LN | **8** | 2 - Failure to appear- class b or c misd.<br>2 - Assault, domestic offensive/provocative conduct<br>1 - Vandalism- $1,000 or less |
| 1400 BRICK CHURCH PIKE | **7** | 4 - Drug paraphernalia- unlawful use<br>2 - Criminal trespass<br>2 - Theft of property- $10,000 or > but < $60,000 |
| 14TH AVE N & UNDERWOOD ST | **6** | 5 - Juvenile, curfew<br>1 - Poss.w/int-cont.sub.- cocaine <.5 gr.<br>1 - Prostitution - patronizing |
| 26TH AVE N & W HEIMAN ST | **6** | 4 - Poss. or casual exchange-cont.sub.<br>3 - Drug paraphernalia- unlawful use<br>2 - Driving- suspended license |
| 1800 JEFFERSON ST | **6** | 4 - Poss. or casual exchange-cont.sub.<br>2 - Intimidation<br>1 - Poss.w/int-cont.sub.- marijuana 14.175-4,535 gr. |

Sourced from MNPD ARMS on 4/22/2020 6:51:11 AM. CAD calls retrieved from ECC's Computer Aided Dispatch system. Includes only calls where an officer response was made. Disposition codes 6 (Backup) and 11 (Signal 9) are excluded. Self-initiated calls are excluded. CFS located at hospitals, police precincts, and detention centers are excluded. Arrest information retrieved from the MNPD RMS warrants / arrests database. 1 arrest = 1 body. Includes adult and juvenile arrests. Arrests served by warrants division are excluded. 'Nearby Business' refers to a business establishment in close proximity of the address listed, and is provided for informational purposes only. There is no guarantee that all calls were dispatched to the business listed, because in some cases, multiple business establishments have the same address (e.g. a discount store that also contains a pharmacy). Due to the unique nature of apartment-based reporting, individual unit numbers and the address of the main office for a complex may sometimes both appear in this report.

# Madison Precinct Hot Addresses
## Multiple CFS / Arrests at the Same Location, Past 12 Weeks

***METROPOLITAN POLICE DEPARTMENT***
***of Nashville and Davidson County***

| CFS Location / Nearby Business | Count | Counts - Top Ten Codes |
|---|---|---|
| 3458 DICKERSON PIKE<br>***Walmart Supercenter*** | **57** | 15 - Theft (10-50)<br>12 - Transport Prisoner / Suspect (10-16)<br>9 - Want Officer for Investigation / Assistance (10-43) |
| 200 GALLATIN PIKE S<br>***Kroger*** | **51** | 19 - Disorderly Person (10-44)<br>9 - Theft (10-50)<br>5 - Fight / Assault (10-57) |
| 2232 GALLATIN PIKE N<br>***Walmart*** | **46** | 13 - Disorderly Person (10-44)<br>10 - Want Officer for Investigation / Assistance (10-43)<br>7 - Theft (10-50) |
| 101 GALLATIN PIKE N<br>***Gas Station*** | **39** | 17 - Disorderly Person (10-44)<br>12 - Want Officer for Investigation / Assistance (10-43)<br>3 - Criminal Vice Activity (10-78) |
| 109 GALLATIN PIKE N<br>***Walmart Neighborhood Market*** | **25** | 7 - Want Officer for Investigation / Assistance (10-43)<br>6 - Disorderly Person (10-44)<br>4 - Theft (10-50) |
| 665 MYATT DR<br>***Crestwood Suites*** | **22** | 8 - Want Officer for Investigation / Assistance (10-43)<br>3 - Investigate 911 Hang-Up Call (10-88)<br>2 - Theft (10-50) |
| 3460 DICKERSON PIKE<br>***Lowe's*** | **21** | 6 - Want Officer for Investigation / Assistance (10-43)<br>5 - Disorderly Person (10-44)<br>4 - Theft (10-50) |
| 317 MYATT DR<br>***Thorntons*** | **21** | 6 - Disorderly Person (10-44)<br>5 - Want Officer for Investigation / Assistance (10-43)<br>5 - Theft (10-50) |
| 333 RIO VISTA DR<br>***Charter Village Apartments*** | **19** | 5 - Want Officer for Investigation / Assistance (10-43)<br>5 - Shots Fired (10-83)<br>4 - Suspicious Person (10-40) |
| 2050 GALLATIN PIKE N<br>***Target*** | **17** | 5 - Theft (10-50)<br>3 - Transport Prisoner / Suspect (10-16)<br>3 - Disorderly Person (10-44) |
| 819 GALLATIN PIKE S<br>***Exxon*** | **17** | 5 - Want Officer for Investigation / Assistance (10-43)<br>3 - Theft (10-50)<br>2 - Fight / Assault (10-57) |
| 1584 GALLATIN PIKE N<br>***Home Depot*** | **16** | 3 - Theft (10-50)<br>3 - Burglary - Non-Residence (10-71)<br>2 - Criminal Vice Activity (10-78) |
| 3863 DICKERSON PIKE<br>***Gas Station*** | **16** | 4 - Theft (10-50)<br>3 - Disorderly Person (10-44)<br>3 - Want Officer for Investigation / Assistance (10-43) |
| 627 GALLATIN PIKE S<br>***Walgreens*** | **15** | 7 - Disorderly Person (10-44)<br>5 - Want Officer for Investigation / Assistance (10-43)<br>1 - Vehicle Accident - Property Damage (10-45) |
| 860 OLD HICKORY BLVD W<br>***Cedar Hill Park Maintenance*** | **14** | 3 - Want Officer for Investigation / Assistance (10-43)<br>3 - Shots Fired (10-83)<br>2 - Suspicious Person (10-40) |

| Arrest Location | Count | Counts - Top Charges |
|---|---|---|
| 3458 DICKERSON PIKE | **46** | 39 - Theft of merchandise- $1,000 or less<br>3 - Failure to appear- class b or c misd.<br>2 - Evading arrest- misdemeaner |
| 3441 DICKERSON PIKE | **29** | 5 - Criminal trespass<br>5 - Driving- revoked license<br>3 - Assault, domestic bodily injury |
| 2232 N GALLATIN PIKE | **11** | 9 - Theft of merchandise- $1,000 or less<br>2 - Failure to appear- class b or c misd.<br>1 - Drug paraphernalia- unlawful use |
| 333 RIO VISTA DR | **10** | 3 - Vandalism- $1,000 or less<br>3 - Assault, domestic bodily injury<br>3 - Contempt - conditional bond release violation |
| 200 N GALLATIN PIKE | **8** | 1 - Probation violation- felony<br>1 - Failure to be booked (state citation)<br>1 - Theft of merchandise- $1,000 or less |
| 665 MYATT DR | **8** | 4 - Drug paraphernalia- unlawful use<br>2 - Criminal trespass<br>2 - Failure to be booked (state citation) |
| BRILEY PKWY W & DICKERSON PIKE | **8** | 6 - Poss. or casual exchange-cont.sub.<br>2 - Failure to be booked (state citation)<br>1 - Failure to appear - felony or class a misd. |
| 400 MYATT DR | **7** | 2 - Theft of vehicle-2,500 or > but<$10,000<br>1 - Vandalism- $1,000 or less<br>1 - Theft of property- $60,000 or > but < $250,000 |
| 319 WILLIAMS AVE | **7** | 7 - Vandalism- >$1,000 but < $2,500<br>7 - Evading arrest- misdemeaner<br>7 - Burglary |
| 500 CHEYENNE BLVD | **6** | 3 - Assault, domestic bodily injury<br>3 - Burglary- motor vehicle<br>2 - Juvenile, curfew |
| 300 BERKLEY DR | **5** | 2 - Assault, domestic fear of bodily injury<br>2 - Driv. lic. - no d/l<br>1 - Driving under the influence |
| 1903 WESTCHESTER DR | **5** | 3 - Assault, officer/responder -agg -deadly weapon - reckless<br>2 - Assault |
| 1800 N GALLATIN PIKE | **4** | 7 - Failure to appear- class b or c misd.<br>4 - Theft of merchandise- $1,000 or less<br>1 - Probation violation- felony |
| 2050 N GALLATIN PIKE | **4** | 3 - Theft of merchandise- $1,000 or less<br>1 - Theft of property->$1,000 but <$2,500 |
| 3233 RAINWOOD DR | **4** | 2 - Drug paraphernalia- unlawful use<br>1 - Assault, domestic bodily injury<br>1 - Assault, aggravated - deadly weapon - reckless |

Sourced from MNPD ARMS on 4/22/2020 6:51:11 AM. CAD calls retrieved from ECC's Computer Aided Dispatch system. Includes only calls where an officer response was made. Disposition codes 6 (Backup) and 11 (Signal 9) are excluded. Self-initiated calls are excluded. CFS located at hospitals, police precincts, and detention centers are excluded. Arrest information retrieved from the MNPD RMS warrants / arrests database. 1 arrest = 1 body. Includes adult and juvenile arrests. Arrests served by warrants division are excluded. 'Nearby Business' refers to a business establishment in close proximity of the address listed, and is provided for informational purposes only. There is no guarantee that all calls were dispatched to the business listed, because in some cases, multiple business establishments have the same address (e.g. a discount store that also contains a pharmacy). Due to the unique nature of apartment-based reporting, individual unit numbers and the address of the main office for a complex may sometimes both appear in this report.

# Midtown Hills Precinct Hot Addresses
## Multiple CFS / Arrests at the Same Location, Past 12 Weeks

***METROPOLITAN POLICE DEPARTMENT***
***of Nashville and Davidson County***

| CFS Location / Nearby Business | Count | Counts - Top Ten Codes |
|---|---|---|
| 1702 WEST END AV<br>***Shell Gas Station*** | **55** | 29 - Disorderly Person (10-44)<br>14 - Theft (10-50)<br>7 - Want Officer for Investigation / Assistance (10-43) |
| 2500 WEST END AV<br>***Centennial Park*** | **32** | 11 - Want Officer for Investigation / Assistance (10-43)<br>3 - Disorderly Person (10-44)<br>3 - Intoxicated Person (10-42) |
| 780 OLD HICKORY BLVD<br>***Target*** | **32** | 13 - Transport Prisoner / Suspect (10-16)<br>6 - Theft (10-50)<br>6 - Want Officer for Investigation / Assistance (10-43) |
| 5771 NOLENSVILLE PIKE<br>***Kroger*** | **26** | 17 - Disorderly Person (10-44)<br>4 - Theft (10-50)<br>2 - Vehicle Accident - Property Damage (10-45) |
| 1401 CHARLOTTE AV<br>***Exxon*** | **26** | 11 - Theft (10-50)<br>4 - Disorderly Person (10-44)<br>4 - Want Officer for Investigation / Assistance (10-43) |
| 2001 8TH AV S<br>***Exxon*** | **25** | 12 - Theft (10-50)<br>10 - Disorderly Person (10-44)<br>3 - Want Officer for Investigation / Assistance (10-43) |
| 2535 POWELL AV<br>***Home Depot*** | **21** | 11 - Theft (10-50)<br>4 - Disorderly Person (10-44)<br>3 - Want Officer for Investigation / Assistance (10-43) |
| 301 28TH AV N<br>***Parthenon Towers*** | **21** | 11 - Disorderly Person (10-44)<br>3 - Domestic Disturbance (10-41)<br>3 - Want Officer for Investigation / Assistance (10-43) |
| 4041 NOLENSVILLE PIKE<br>***McDonald's*** | **21** | 13 - Disorderly Person (10-44)<br>5 - Want Officer for Investigation / Assistance (10-43)<br>1 - Domestic Disturbance (10-41) |
| 2421 POWELL AV<br>***Walmart*** | **18** | 8 - Disorderly Person (10-44)<br>6 - Want Officer for Investigation / Assistance (10-43)<br>2 - Transport Prisoner / Suspect (10-16) |
| 1909 8TH AV S<br>***Gas Station*** | **17** | 9 - Disorderly Person (10-44)<br>3 - Want Officer for Investigation / Assistance (10-43)<br>2 - Vehicle Accident - Property Damage (10-45) |
| 15180 OLD HICKORY BLVD<br>***Hickory Point*** | **14** | 7 - Want Officer for Investigation / Assistance (10-43)<br>3 - Suspicious Person (10-40)<br>1 - Domestic Disturbance (10-41) |
| 3400 WEST END AV<br>***Exxon*** | **14** | 5 - Theft (10-50)<br>2 - Vehicle Accident - Property Damage (10-45)<br>2 - Disorderly Person (10-44) |
| 1400 CHURCH ST<br>***Hustler Hollywood*** | **13** | 5 - Disorderly Person (10-44)<br>4 - Want Officer for Investigation / Assistance (10-43)<br>3 - Vehicle Accident - Property Damage (10-45) |
| 2101 8TH AV S<br>***Dollar General*** | **10** | 6 - Theft (10-50)<br>2 - Burglary - Non-Residence (10-71)<br>1 - Suspicious Person (10-40) |

| Arrest Location | Count | Counts - Top Charges |
|---|---|---|
| 1211 MEDICAL CENTER DR | **19** | 9 - Assault, vehicular - 1st offense<br>4 - Assault, domestic bodily injury<br>3 - Driving- suspended license |
| 2300 PATTERSON ST | **18** | 10 - Criminal trespass<br>2 - Driving under the influence<br>2 - Disorderly conduct |
| 780 OLD HICKORY BLVD | **16** | 12 - Theft of merchandise- $1,000 or less<br>4 - Theft of property-$1,000 or less<br>1 - Poss. or casual exchange-cont.sub. |
| 2000 CHURCH ST | **13** | 7 - Criminal trespass<br>3 - Failure to appear- class b or c misd.<br>1 - Failure to appear |
| 1702 WEST END AVE | **9** | 4 - Theft of merchandise- $1,000 or less<br>2 - Criminal trespass<br>2 - Disorderly conduct |
| 114 POWELL PL | **8** | 8 - Criminal trespass |
| 5621 FRANKLIN PIKE | **8** | 3 - Theft of property-$1,000 or less<br>2 - Failure to appear- class b or c misd.<br>1 - Credit card, fraudulent use - $1,000 or less |
| 15180 OLD HICKORY BLVD | **6** | 2 - Poss. or casual exchange-cont.sub.<br>1 - Poss.w/int-cont.sub.- cocaine 26-299 gr.<br>1 - Poss.w/int-cont.sub.- sch. ii |
| NOLENSVILLE PIKE & TUSCULUM RD | **5** | 5 - Driv. lic. - no d/l<br>1 - Insurance - evidence of compliance - traffic |
| EDMONDSON PIKE & NOLENSVILLE PIKE | **4** | 3 - Failure to be booked (state citation)<br>2 - Driv. lic. - no d/l<br>1 - Wothless check - ($300 - $500) |
| 460 CRAIGHEAD ST | **4** | 4 - Burglary- motor vehicle<br>2 - Theft of property-$1,000 or less<br>1 - Theft of vehicle-2,500 or > but<$10,000 |
| 400 DR MARTIN LUTHER KING BLVD | **4** | 1 - Assault- simple - bodily injury<br>1 - Assault, aggravated - deadly weapon - int/kn<br>1 - Criminal trespass |
| 1519 CHURCH ST | **4** | 2 - Criminal trespass<br>2 - Public intoxication<br>1 - Poss. or casual exchange-cont.sub. |
| 1441 12TH AVE S | **4** | 1 - Driving- revoked license<br>1 - Burglary tools- possession<br>1 - Burglary |
| 2200 CHILDRENS WAY | **4** | 5 - Child neglect, child 8 or less<br>1 - Child neglect, child 9-17<br>1 - Driv. lic. - no d/l |

Sourced from MNPD ARMS on 4/22/2020 6:51:11 AM. CAD calls retrieved from ECC's Computer Aided Dispatch system. Includes only calls where an officer response was made. Disposition codes 6 (Backup) and 11 (Signal 9) are excluded. Self-initiated calls are excluded. CFS located at hospitals, police precincts, and detention centers are excluded. Arrest information retrieved from the MNPD RMS warrants / arrests database. 1 arrest = 1 body. Includes adult and juvenile arrests. Arrests served by warrants division are excluded. 'Nearby Business' refers to a business establishment in close proximity of the address listed, and is provided for informational purposes only. There is no guarantee that all calls were dispatched to the business listed, because in some cases, multiple business establishments have the same address (e.g. a discount store that also contains a pharmacy). Due to the unique nature of apartment-based reporting, individual unit numbers and the address of the main office for a complex may sometimes both appear in this report.

# Other Reports

CompStat Weekly Analysis is provided by the Metropolitan Nashville Police Department Crime Analysis Section. This report is intended to be a management and planning tool and does not reflect the official UCR counts for the department.

"It behooves every man to remember that the work of the critic is of altogether secondary importance, and that, in the end, progress is accomplished by the man who does things."
- Theodore Roosevelt

**Begin Date:** 04/12/2020
**End Date:** 04/18/2020
**Week:** 16

# APR Data



| Precinct Assignment | YTD | Last Week |
|---|---|---|
| West | 0 | 0 |
| East | 84 | 8 |
| South | 190 | 0 |
| Central | 0 | 0 |
| Hermitage | 146 | 3 |
| North | 1 | 0 |
| Madison | 0 | 0 |
| Midtown Hills | 81 | 3 |
| **County** | **502** | **14** |

| APR Initiated by | YTD | Last Week |
|---|---|---|
| Self Initiated | 39 | 2 |
| Dispatched | 228 | 8 |
| Referred by Field Supervisor | 3 | 0 |
| Walk In | 232 | 4 |

| Criteria | YTD | Last Week |
|---|---|---|
| Pending Over 30 Minutes | 35 | 0 |
| Pending Less Than 30 Minutes | 79 | 1 |
| Met APR Criteria | 388 | 13 |

| Result | YTD | Last Week |
|---|---|---|
| Requested Officer Respond | 6 | 0 |
| Complainant Waiting | 250 | 8 |
| Complainant Gone | 7 | 0 |
| Reviewed Text of Call With Complainant | 223 | 6 |
| No Answer at Call Back | 16 | 0 |

| Action Taken | YTD | Last Week |
|---|---|---|
| Sent Back to Pending | 16 | 0 |
| No Police Action Required | 13 | 0 |
| Incident Report Completed | 473 | 14 |

## Percent of CFS by Precinct Assignment (YTD)

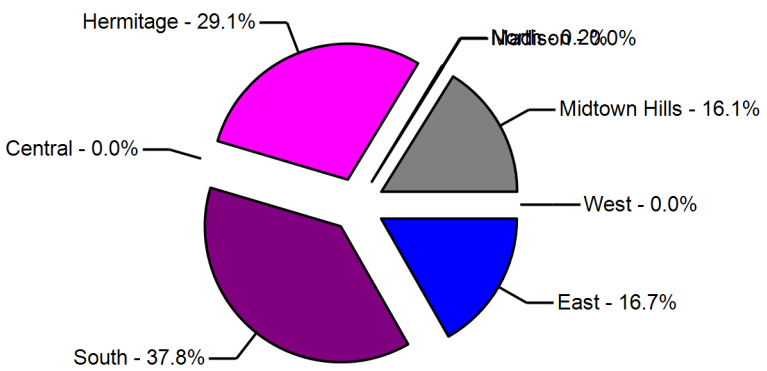


## Action Taken (YTD)

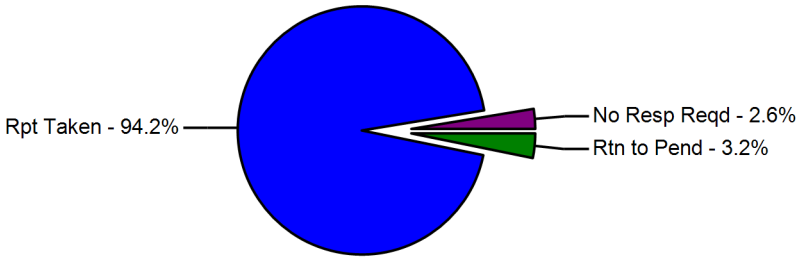


Sourced from data entered at each precinct.

# Case Preparation Section - Case File Inventory

**METROPOLITAN POLICE DEPARTMENT**
*of Nashville and Davidson County*

| Status | Prior Week | Compstat Week | Change | Same Week Last Year | Compstat Week | Change |
|---|---|---|---|---|---|---|
| Case Backlog | 58 | | -Infinity | 91 | | -100.0 % |
| Average Number of Days to Complete | 10 | | -10 | 10 | | -10 |

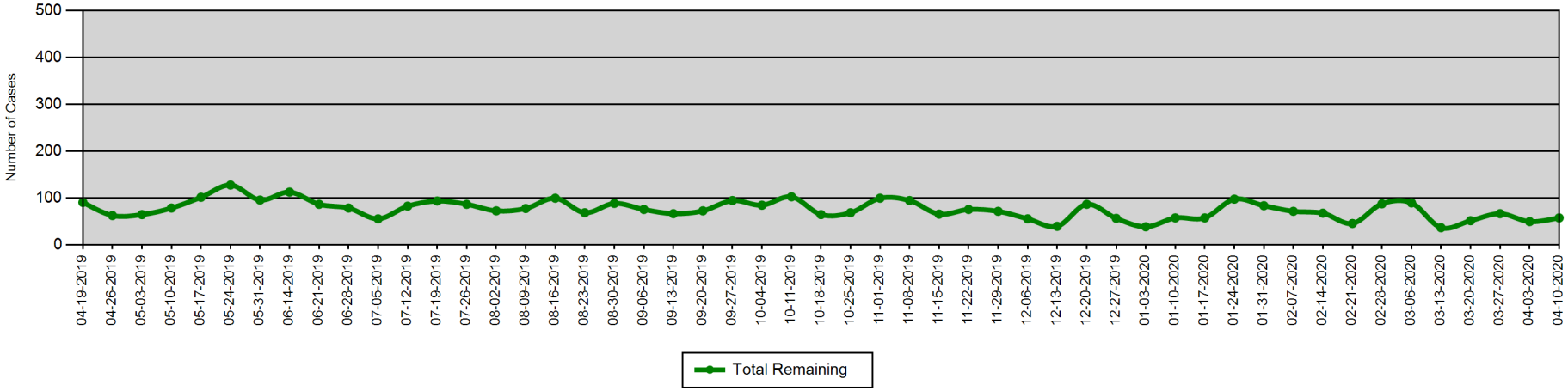


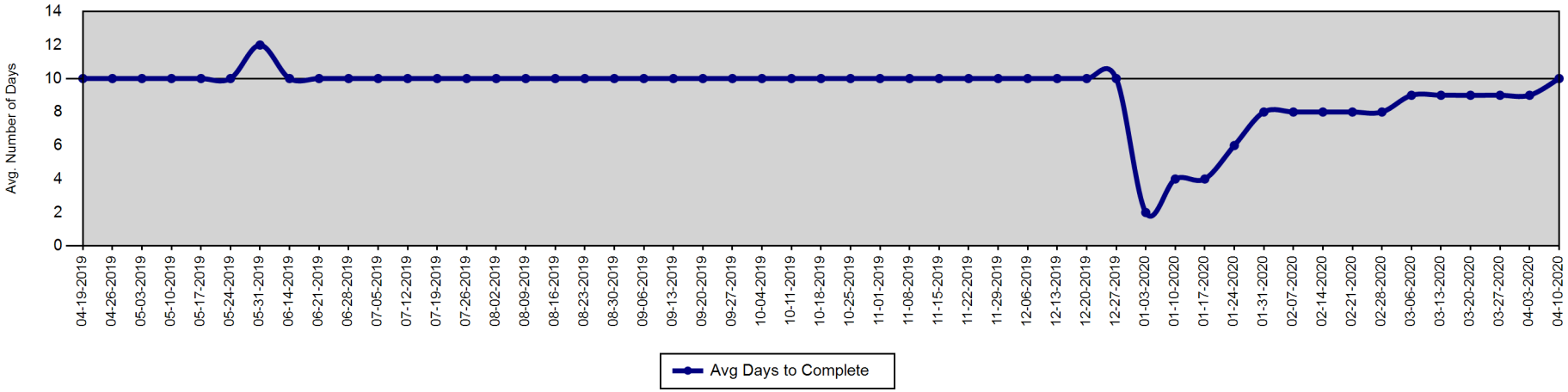


Report created on 4/22/2020 6:51:11 AM. Sources information provided by Case Preparation Division. This report is intended to be a management and planning tool and is not an exact representation of workload.

# Court Attendance - 310s Issued by Month

***METROPOLITAN POLICE DEPARTMENT***

***of Nashville and Davidson County***

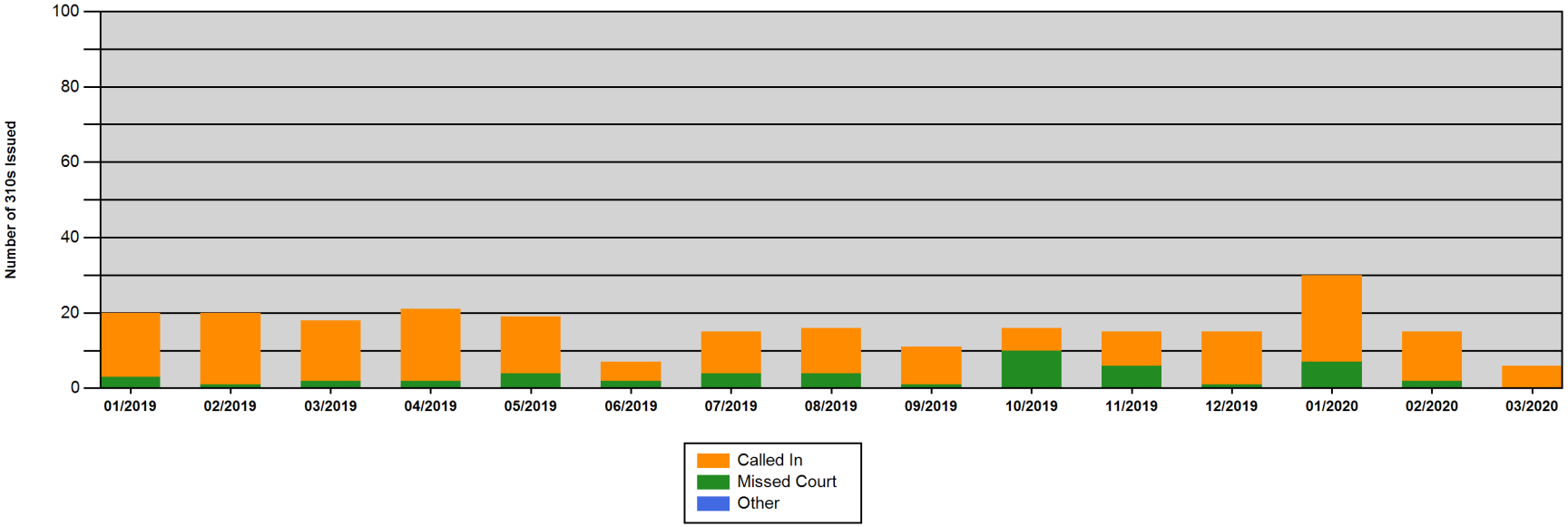


| | 01/2019 | 02/2019 | 03/2019 | 04/2019 | 05/2019 | 06/2019 | 07/2019 | 08/2019 | 09/2019 | 10/2019 | 11/2019 | 12/2019 | 01/2020 | 02/2020 | 03/2020 |
|---|---|---|---|---|---|---|---|---|---|---|---|---|---|---|---|
| Called In | 17 | 19 | 16 | 19 | 15 | 5 | 11 | 12 | 10 | 6 | 9 | 14 | 23 | 13 | 6 |
| Missed Court | 3 | 1 | 2 | 2 | 4 | 2 | 4 | 4 | 1 | 10 | 6 | 1 | 7 | 2 | 0 |
| Other | 0 | 0 | 0 | 0 | 0 | 0 | 0 | 0 | 0 | 0 | 0 | 0 | 0 | 0 | 0 |
| **Total** | **20** | **20** | **18** | **21** | **19** | **7** | **15** | **16** | **11** | **16** | **15** | **15** | **30** | **15** | **6** |

Report created on 4/22/2020 6:51:12 AM. MNPD Form 310 is a Notification of Violation of Court Appearance Procedures.

Violations include 'improperly dressed,' 'failed to appear,' 'clocked in, but didn't go to court,' 'late for court,' and 'called with excuse.'

# Percentage of Incident Reports Included in CompStat Analysis

**METROPOLITAN POLICE DEPARTMENT**
*of Nashville and Davidson County*

**Percentage of incident reports entered into ARMS by the following wednesday of each week.**

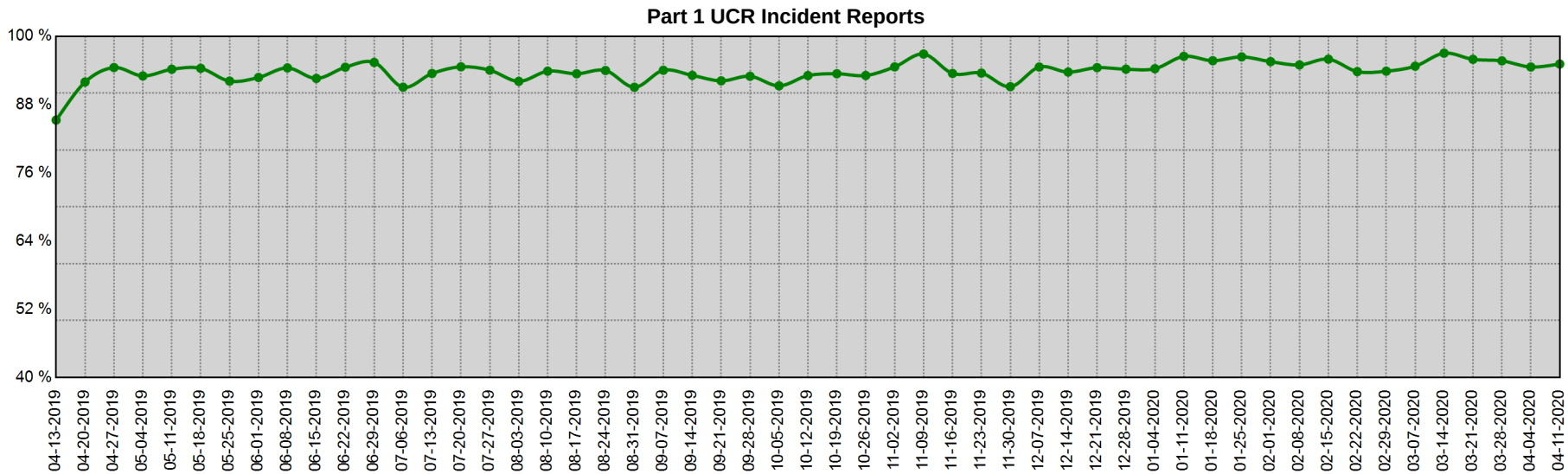


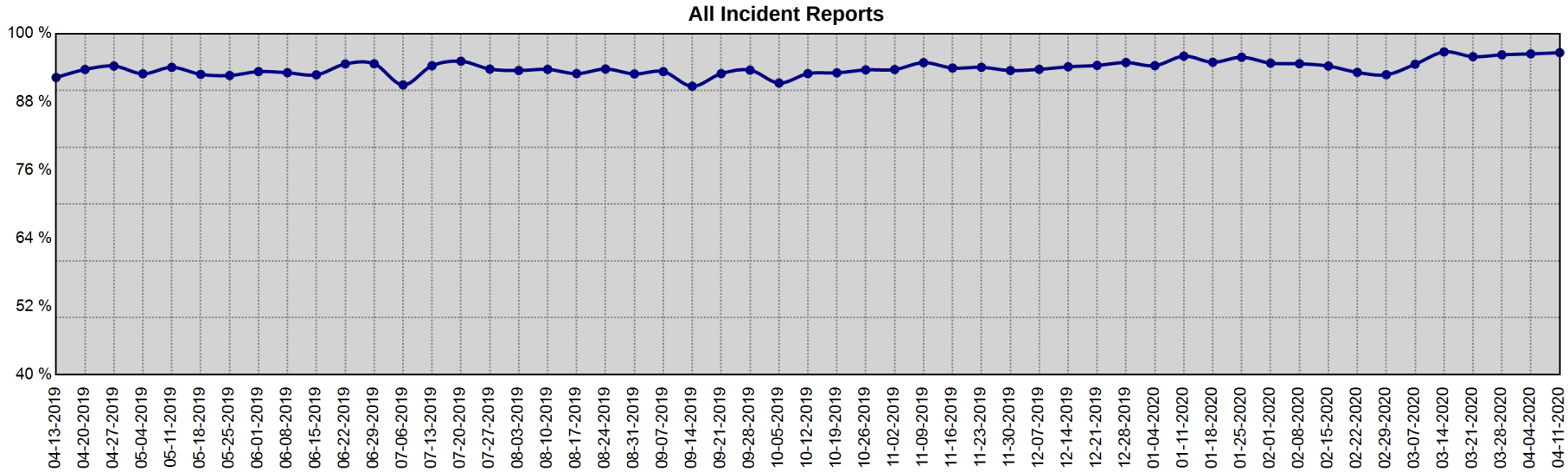


| Date Range | Part I UCR Incident Reports | | | All Incident Reports | | |
|---|---|---|---|---|---|---|
| | Min | Max | Mean | Min | Max | Mean |
| 4-13-2019 to 4-11-2020 | 85.2 % | 97.0 % | 93.8 % | 90.7 % | 96.8 % | 93.9 % |

**Information summarized for CompStat week ending 4/18/2020**

Sourced from MNPD ARMS on 4/22/2020 6:51:12 AM. The figures above were sourced from incident reports using Uniform Crime Reporting definitions and reporting guidelines, based on the date when the crime was reported. This report is intended to be a management and planning tool and does not reflect the official UCR counts for the department.

# Map Section

CompStat Weekly Analysis is provided by the Metropolitan Nashville Police Department Crime Analysis Section. This report is intended to be a management and planning tool and does not reflect the official UCR counts for the department.

"It behooves every man to remember that the work of the critic is of altogether secondary importance, and that, in the end, progress is accomplished by the man who does things."
- Theodore Roosevelt

**Begin Date:** 04/12/2020
**End Date:** 04/18/2020
**Week:** 16

# YTD Gunshot Victims - Countywide

**Gunshot Homicides / Injuries**

| Zone | Prior YTD | YTD | Change | Percent Change |
|---|---|---|---|---|
| 111 | 1 | 1 | 0 | 0.0% |
| 113 | 2 | 0 | -2 | -100.0% |
| 115 | 0 | 1 | 1 | - |
| 117 | 0 | 0 | 0 | - |
| 121 | 0 | 0 | 0 | - |
| 123 | 2 | 0 | -2 | -100.0% |
| 125 | 0 | 1 | 1 | - |
| 211 | 3 | 3 | 0 | 0.0% |
| 213 | 0 | 1 | 1 | - |
| 215 | 1 | 0 | -1 | -100.0% |
| 217 | 0 | 0 | 0 | - |
| 221 | 2 | 5 | 3 | 150.0% |
| 223 | 4 | 3 | -1 | -25.0% |
| 225 | 2 | 4 | 2 | 100.0% |
| 227 | 3 | 1 | -2 | -66.7% |
| 311 | 1 | 2 | 1 | 100.0% |
| 313 | 1 | 1 | 0 | 0.0% |
| 315 | 1 | 1 | 0 | 0.0% |
| 317 | 0 | 0 | 0 | - |
| 321 | 2 | 3 | 1 | 50.0% |
| 323 | 3 | 0 | -3 | -100.0% |
| 325 | 1 | 4 | 3 | 300.0% |
| 331 | 2 | 0 | -2 | -100.0% |
| 333 | 2 | 4 | 2 | 100.0% |
| 335 | 5 | 4 | -1 | -20.0% |
| 411 | 0 | 1 | 1 | - |
| 413 | 2 | 0 | -2 | -100.0% |
| 415 | 0 | 0 | 0 | - |
| 421 | 0 | 0 | 0 | - |
| 423 | 0 | 0 | 0 | - |
| 425 | 0 | 0 | 0 | - |
| 511 | 11 | 6 | -5 | -45.5% |
| 513 | 2 | 2 | 0 | 0.0% |

| Zone | Prior YTD | YTD | Change | Percent Change |
|---|---|---|---|---|
| 515 | 0 | 1 | 1 | - |
| 517 | 1 | 0 | -1 | -100.0% |
| 521 | 1 | 0 | -1 | -100.0% |
| 523 | 2 | 6 | 4 | 200.0% |
| 525 | 1 | 0 | -1 | -100.0% |
| 531 | 2 | 1 | -1 | -50.0% |
| 533 | 0 | 0 | 0 | - |
| 535 | 2 | 2 | 0 | 0.0% |
| 611 | 6 | 5 | -1 | -16.7% |
| 613 | 10 | 6 | -4 | -40.0% |
| 615 | 9 | 10 | 1 | 11.1% |
| 617 | 3 | 0 | -3 | -100.0% |
| 621 | 0 | 1 | 1 | - |
| 623 | 6 | 1 | -5 | -83.3% |
| 625 | 0 | 1 | 1 | - |
| 627 | 0 | 1 | 1 | - |
| 711 | 2 | 1 | -1 | -50.0% |
| 713 | 1 | 0 | -1 | -100.0% |
| 715 | 1 | 3 | 2 | 200.0% |
| 721 | 1 | 6 | 5 | 500.0% |
| 723 | 0 | 1 | 1 | - |
| 725 | 0 | 0 | 0 | - |
| 727 | 0 | 1 | 1 | - |
| 811 | 1 | 1 | 0 | 0.0% |
| 813 | 0 | 1 | 1 | - |
| 815 | 0 | 0 | 0 | - |
| 821 | 2 | 0 | -2 | -100.0% |
| 823 | 0 | 0 | 0 | - |
| 825 | 0 | 1 | 1 | - |
| 831 | 3 | 1 | -2 | -66.7% |
| 833 | 0 | 0 | 0 | - |
| 835 | 0 | 1 | 1 | - |
| **Total** | **107** | **100** | **-7** | **-6.5%** |

**YTD, 76.0% of all gunshot homicides and injuries have occurred in 17 MNPD zones, an area that covers 15.5% of the total area of Davidson County.**

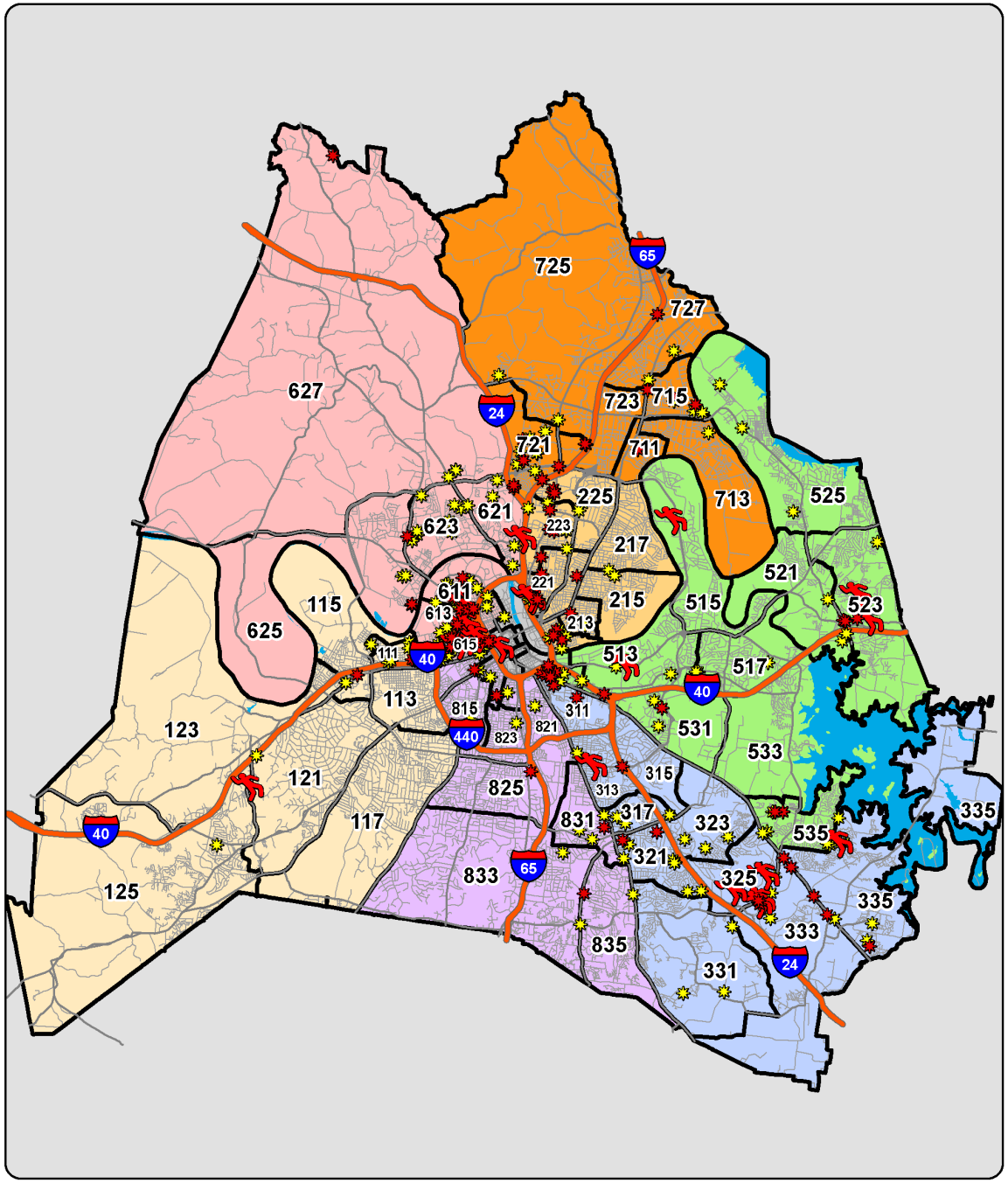


**YTD Shootings** Gunshot Homicide Gunshot Injury Property Damage Involving Firearm

Sourced from MNPD ARMS on 4/22/2020 6:51:13 AM. The information in this report is sourced from incident reports using UCR definitions and reporting guidelines, based on the date when the crime was reported, and aggregated by incident location. 'Gunshot Homicide / Injury' counts include only violent incidents (homicide, rape, robbery, and aggravated assault) in which one or more victims received a fatal or non-fatal gunshot wound. Suicides, suicide attempts, and accidental shootings are excluded. 'Property Damage' counts include all incidents that (1) include a 'Damage to Property' (NIBRS 290) offense, and (2) list a firearm in the Weapons/Tool' section of the incident report. Unfounded incidents are excluded from these counts. MNPD splits the geography of Davidson County into 1,500+ Reporting Areas (RPA's), ranging in size from 0.003 square miles to 14.9 square miles. The average RPA size is 0.34 square miles.

# Gunshot Victims - Countywide (Homicides and Injuries)

**Based on date when each incident was reported.**

***METROPOLITAN POLICE DEPARTMENT***
***of Nashville and Davidson County***

**Gunshot Victims (Homicides and Injuries), Annual Totals - Green Line Represents the Previous 16 Year Average**

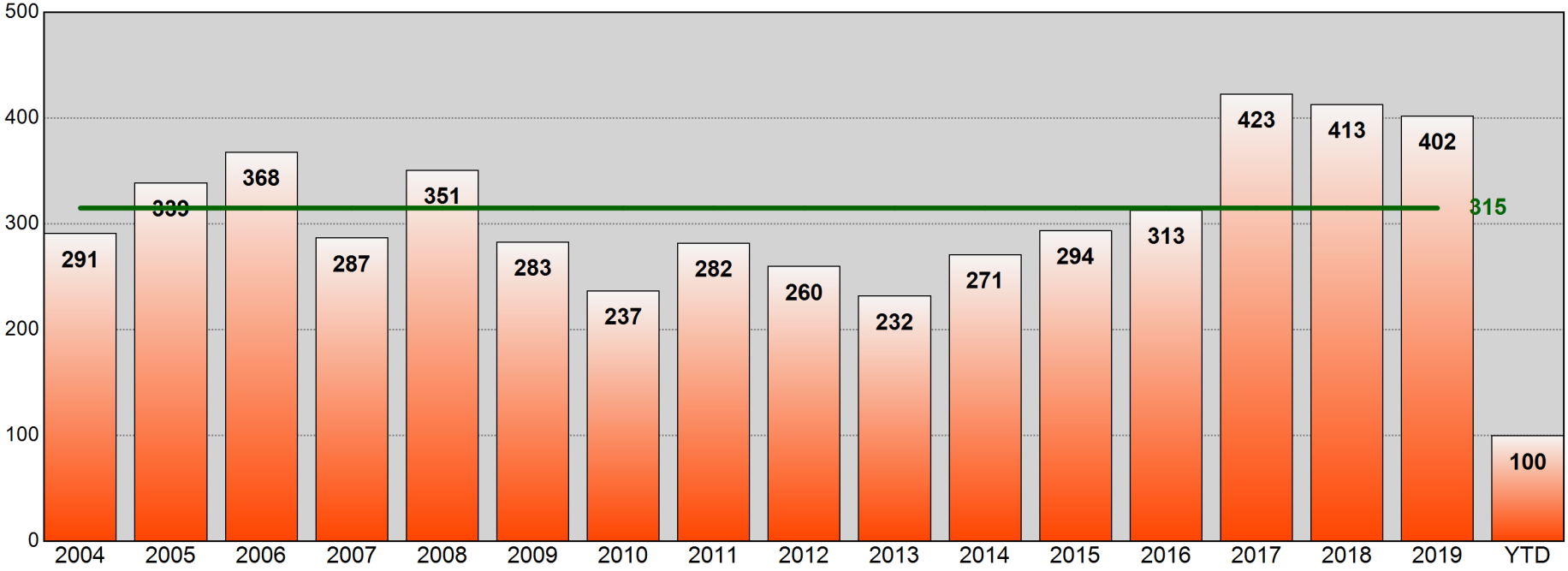


**Age of Gunshot Victim**
**Annual Totals, Past 5 Years**

| Age | 2015 | Percent of Total | 2016 | Percent of Total | 2017 | Percent of Total | 2018 | Percent of Total | 2019 | Percent of Total |
|---|---|---|---|---|---|---|---|---|---|---|
| 0-12 | 2 | 0.7% | 3 | 1.0% | 5 | 1.2% | 5 | 1.2% | 5 | 1.2% |
| 13-17 | 32 | 10.9% | 27 | 8.6% | 49 | 11.6% | 43 | 10.4% | 19 | 4.7% |
| 18-24 | 116 | 39.5% | 96 | 30.7% | 136 | 32.2% | 135 | 32.7% | 137 | 34.1% |
| 25-34 | 82 | 27.9% | 89 | 28.4% | 129 | 30.5% | 129 | 31.2% | 127 | 31.6% |
| 35-44 | 32 | 10.9% | 52 | 16.6% | 52 | 12.3% | 46 | 11.1% | 66 | 16.4% |
| 45-54 | 14 | 4.8% | 24 | 7.7% | 29 | 6.9% | 37 | 9.0% | 36 | 9.0% |
| 55-64 | 13 | 4.4% | 12 | 3.8% | 14 | 3.3% | 13 | 3.1% | 7 | 1.7% |
| 65+ | 2 | 0.7% | 6 | 1.9% | 5 | 1.2% | 4 | 1.0% | 4 | 1.0% |
| Unk | 1 | 0.3% | 4 | 1.3% | 4 | 0.9% | 1 | 0.2% | 1 | 0.2% |

**Age of Gunshot Victim**
**YTD Comparison**

| Age | Prior YTD | Percent of Total | YTD | Percent of Total | Change | Percent Change |
|---|---|---|---|---|---|---|
| 0-12 | 1 | 0.9% | 1 | 1.0% | 0 | 0.0% |
| 13-17 | 6 | 5.6% | 11 | 11.0% | 5 | 83.3% |
| 18-24 | 36 | 33.6% | 34 | 34.0% | -2 | -5.6% |
| 25-34 | 31 | 29.0% | 34 | 34.0% | 3 | 9.7% |
| 35-44 | 19 | 17.8% | 10 | 10.0% | -9 | -47.4% |
| 45-54 | 11 | 10.3% | 7 | 7.0% | -4 | -36.4% |
| 55-64 | 1 | 0.9% | 1 | 1.0% | 0 | 0.0% |
| 65+ | 1 | 0.9% | 0 | 0.0% | -1 | -100.0% |
| Unk | 1 | 0.9% | 2 | 2.0% | 1 | 100.0% |

**Information summarized for CompStat week ending 04/18/2020.**

Sourced from MNPD ARMS on 4/22/2020 6:51:14 AM. The information in this report is sourced from incident reports using UCR definitions and reporting guidelines, based on report date, aggregated by incident location. Only includes violent incidents (homicide, rape, robbery, and aggravated assault) in which one or more victims received a fatal or non-fatal gunshot wound. Suicides, suicide attempts, and accidental shootings are excluded.

# Gunshot Victims (Homicides, Injuries, and Property Damage)

**METROPOLITAN POLICE DEPARTMENT**
*of Nashville and Davidson County*

**Aggregated by precinct (incident location). Based on date when each incident was reported.**

| | | Rolling Two Week | | | | Rolling Eight Week | | | | YTD | | | | Rolling Twenty-Four Month | | | |
|---|---|---|---|---|---|---|---|---|---|---|---|---|---|---|---|---|---|
| | | Prior Week | Last Week | Change | % Change | Prior 4 Weeks | Last 4 Weeks | Change | % Change | Prior YTD | YTD | Change | % Change | Prior 52 Weeks | Last 52 Weeks | Change | % Change |
| **West** | Gunshot Homicide | 0 | 0 | 0 | - | 1 | 0 | -1 | -100.0% | 0 | 1 | 1 | - | 5 | 3 | -2 | -40.0% |
| | Gunshot Injury | 0 | 0 | 0 | - | 1 | 1 | 0 | 0.0% | 5 | 2 | -3 | -60.0% | 9 | 9 | 0 | 0.0% |
| | Property Damage | 0 | 0 | 0 | - | 3 | 3 | 0 | 0.0% | 7 | 13 | 6 | 85.7% | 19 | 24 | 5 | 26.3% |
| **East** | Gunshot Homicide | 1 | 0 | -1 | -100.0% | 0 | 2 | 2 | - | 2 | 2 | 0 | 0.0% | 12 | 8 | -4 | -33.3% |
| | Gunshot Injury | 1 | 0 | -1 | -100.0% | 4 | 3 | -1 | -25.0% | 13 | 15 | 2 | 15.4% | 50 | 46 | -4 | -8.0% |
| | Property Damage | 4 | 1 | -3 | -75.0% | 4 | 5 | 1 | 25.0% | 22 | 21 | -1 | -4.5% | 65 | 75 | 10 | 15.4% |
| **South** | Gunshot Homicide | 1 | 0 | -1 | -100.0% | 0 | 2 | 2 | - | 2 | 6 | 4 | 200.0% | 17 | 12 | -5 | -29.4% |
| | Gunshot Injury | 0 | 0 | 0 | - | 3 | 3 | 0 | 0.0% | 16 | 13 | -3 | -18.8% | 49 | 51 | 2 | 4.1% |
| | Property Damage | 1 | 6 | 5 | 500.0% | 6 | 14 | 8 | 133.3% | 40 | 32 | -8 | -20.0% | 151 | 126 | -25 | -16.6% |
| **Central** | Gunshot Homicide | 0 | 0 | 0 | - | 1 | 0 | -1 | -100.0% | 1 | 1 | 0 | 0.0% | 1 | 1 | 0 | 0.0% |
| | Gunshot Injury | 0 | 0 | 0 | - | 0 | 0 | 0 | - | 1 | 0 | -1 | -100.0% | 5 | 7 | 2 | 40.0% |
| | Property Damage | 0 | 0 | 0 | - | 0 | 0 | 0 | - | 0 | 1 | 1 | - | 4 | 6 | 2 | 50.0% |
| **Hermitage** | Gunshot Homicide | 0 | 0 | 0 | - | 1 | 0 | -1 | -100.0% | 3 | 4 | 1 | 33.3% | 11 | 9 | -2 | -18.2% |
| | Gunshot Injury | 1 | 0 | -1 | -100.0% | 3 | 4 | 1 | 33.3% | 19 | 14 | -5 | -26.3% | 66 | 63 | -3 | -4.5% |
| | Property Damage | 3 | 1 | -2 | -66.7% | 11 | 9 | -2 | -18.2% | 22 | 34 | 12 | 54.5% | 70 | 73 | 3 | 4.3% |
| **North** | Gunshot Homicide | 0 | 1 | 1 | - | 1 | 4 | 3 | 300.0% | 2 | 6 | 4 | 200.0% | 12 | 28 | 16 | 133.3% |
| | Gunshot Injury | 1 | 1 | 0 | 0.0% | 7 | 3 | -4 | -57.1% | 32 | 19 | -13 | -40.6% | 96 | 100 | 4 | 4.2% |
| | Property Damage | 1 | 2 | 1 | 100.0% | 14 | 11 | -3 | -21.4% | 50 | 51 | 1 | 2.0% | 167 | 179 | 12 | 7.2% |
| **Madison** | Gunshot Homicide | 0 | 0 | 0 | - | 0 | 0 | 0 | - | 1 | 0 | -1 | -100.0% | 6 | 3 | -3 | -50.0% |
| | Gunshot Injury | 0 | 0 | 0 | - | 5 | 2 | -3 | -60.0% | 4 | 12 | 8 | 200.0% | 30 | 30 | 0 | 0.0% |
| | Property Damage | 0 | 2 | 2 | - | 6 | 4 | -2 | -33.3% | 21 | 20 | -1 | -4.8% | 81 | 79 | -2 | -2.5% |
| **Midtown Hills** | Gunshot Homicide | 0 | 0 | 0 | - | 0 | 0 | 0 | - | 1 | 0 | -1 | -100.0% | 3 | 3 | 0 | 0.0% |
| | Gunshot Injury | 0 | 0 | 0 | - | 2 | 2 | 0 | 0.0% | 5 | 5 | 0 | 0.0% | 30 | 22 | -8 | -26.7% |
| | Property Damage | 1 | 0 | -1 | -100.0% | 3 | 3 | 0 | 0.0% | 6 | 16 | 10 | 166.7% | 36 | 54 | 18 | 50.0% |
| **County** | Gunshot Homicide | 2 | 1 | -1 | -50.0% | 4 | 8 | 4 | 100.0% | 12 | 20 | 8 | 66.7% | 67 | 67 | 0 | 0.0% |
| | Gunshot Injury | 3 | 1 | -2 | -66.7% | 25 | 18 | -7 | -28.0% | 95 | 80 | -15 | -15.8% | 335 | 328 | -7 | -2.1% |
| | Property Damage | 10 | 12 | 2 | 20.0% | 47 | 49 | 2 | 4.3% | 168 | 188 | 20 | 11.9% | 593 | 616 | 23 | 3.9% |

**Information summarized for CompStat week ending 04/18/2020.**

Sourced from MNPD ARMS on 4/22/2020 6:51:14 AM. The information in this report is sourced from incident reports using UCR definitions and reporting guidelines, based on report date, aggregated by incident location. Only includes violent incidents (homicide, rape, robbery, and aggravated assault) in which one or more victims received a fatal or non-fatal gunshot wound. Suicides, suicide attempts, and accidental shootings are excluded.

# YTD Gunshot Victims - West Precinct

| Gunshot Homicides / Injuries | | | | |
|---|---|---|---|---|
| Zone | Prior YTD | YTD | Change | Percent Change |
| 111 | 1 | 1 | 0 | 0.0% |
| 113 | 2 | 0 | -2 | -100.0% |
| 115 | 0 | 1 | 1 | - |
| 117 | 0 | 0 | 0 | - |
| 121 | 0 | 0 | 0 | - |
| 123 | 2 | 0 | -2 | -100.0% |
| 125 | 0 | 1 | 1 | - |
| **Total** | **5** | **3** | **-2** | **-40.0%** |

| Property Damage with Firearm | | | | |
|---|---|---|---|---|
| Zone | Prior YTD | YTD | Change | Percent Change |
| 111 | 3 | 10 | 7 | 233.3% |
| 113 | 0 | 0 | 0 | - |
| 115 | 0 | 1 | 1 | - |
| 117 | 0 | 0 | 0 | - |
| 121 | 0 | 1 | 1 | - |
| 123 | 3 | 0 | -3 | -100.0% |
| 125 | 1 | 1 | 0 | 0.0% |
| **Total** | **7** | **13** | **6** | **85.7%** |

| Age of Victim - Gunshot Homicides / Injuries | | | | | | |
|---|---|---|---|---|---|---|
| Age | Prior YTD | Percent of Total | YTD | Percent of Total | Change | Percent Change |
| 0-12 | 0 | 0.0% | 0 | 0.0% | 0 | - |
| 13-17 | 1 | 20.0% | 0 | 0.0% | -1 | -100.0% |
| 18-24 | 1 | 20.0% | 0 | 0.0% | -1 | -100.0% |
| 25-34 | 2 | 40.0% | 2 | 66.7% | 0 | 0.0% |
| 35-44 | 1 | 20.0% | 0 | 0.0% | -1 | -100.0% |
| 45-54 | 0 | 0.0% | 0 | 0.0% | 0 | - |
| 55-64 | 0 | 0.0% | 1 | 33.3% | 1 | - |
| 65+ | 0 | 0.0% | 0 | 0.0% | 0 | - |

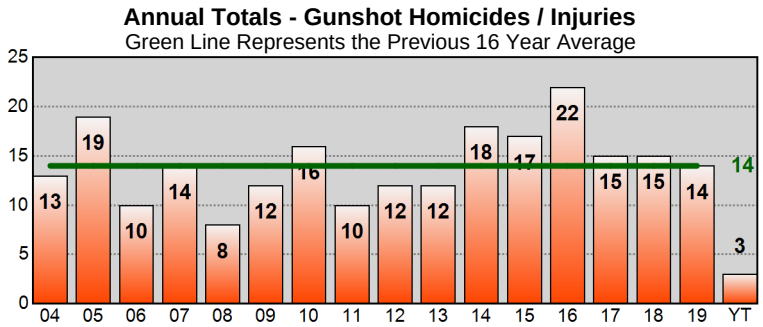


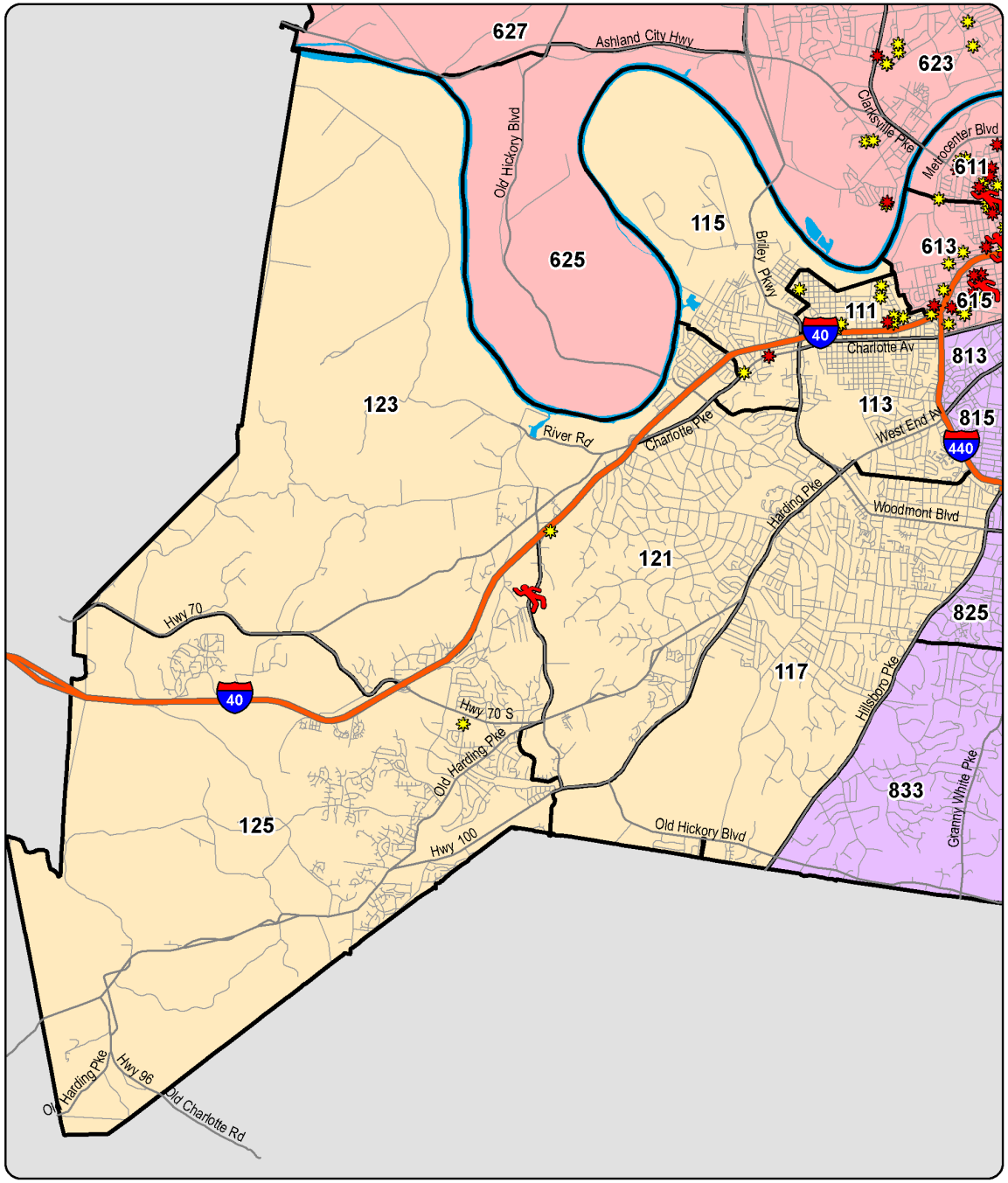


**YTD Shootings** Gunshot Homicide Gunshot Injury Property Damage Involving Firearm

Sourced from MNPD ARMS on 4/22/2020 6:51:14 AM. The information in this report is sourced from incident reports using UCR definitions and reporting guidelines, based on the date when the crime was reported, and aggregated by incident location. 'Gunshot Homicide / Injury' counts include only violent incidents (homicide, rape, robbery, and aggravated assault) in which one or more victims received a fatal or non-fatal gunshot wound. Suicides, suicide attempts, and accidental shootings are excluded. 'Property Damage' counts include all incidents that (1) include a 'Damage to Property' (NIBRS 290) offense, and (2) list a firearm in the Weapons/Tool' section of the incident report. Unfounded incidents are excluded from these counts.

# YTD Gunshot Victims - East Precinct

| Gunshot Homicides / Injuries | | | | |
|---|---|---|---|---|
| Zone | Prior YTD | YTD | Change | Percent Change |
| 211 | 3 | 3 | 0 | 0.0% |
| 213 | 0 | 1 | 1 | - |
| 215 | 1 | 0 | -1 | -100.0% |
| 217 | 0 | 0 | 0 | - |
| 221 | 2 | 5 | 3 | 150.0% |
| 223 | 4 | 3 | -1 | -25.0% |
| 225 | 2 | 4 | 2 | 100.0% |
| 227 | 3 | 1 | -2 | -66.7% |
| **Total** | **15** | **17** | **2** | **13.3%** |

| Property Damage with Firearm | | | | |
|---|---|---|---|---|
| Zone | Prior YTD | YTD | Change | Percent Change |
| 211 | 4 | 4 | 0 | 0.0% |
| 213 | 0 | 1 | 1 | - |
| 215 | 1 | 1 | 0 | 0.0% |
| 217 | 1 | 1 | 0 | 0.0% |
| 221 | 4 | 5 | 1 | 25.0% |
| 223 | 7 | 5 | -2 | -28.6% |
| 225 | 3 | 4 | 1 | 33.3% |
| 227 | 2 | 0 | -2 | -100.0% |
| **Total** | **22** | **21** | **-1** | **-4.5%** |

| Age of Victim - Gunshot Homicides / Injuries | | | | | | |
|---|---|---|---|---|---|---|
| Age | Prior YTD | Percent of Total | YTD | Percent of Total | Change | Percent Change |
| 0-12 | 0 | 0.0% | 0 | 0.0% | 0 | - |
| 13-17 | 0 | 0.0% | 2 | 11.8% | 2 | - |
| 18-24 | 5 | 33.3% | 5 | 29.4% | 0 | 0.0% |
| 25-34 | 5 | 33.3% | 7 | 41.2% | 2 | 40.0% |
| 35-44 | 2 | 13.3% | 1 | 5.9% | -1 | -50.0% |
| 45-54 | 3 | 20.0% | 2 | 11.8% | -1 | -33.3% |
| 55-64 | 0 | 0.0% | 0 | 0.0% | 0 | - |
| 65+ | 0 | 0.0% | 0 | 0.0% | 0 | - |

**Annual Totals - Gunshot Homicides / Injuries**

Green Line Represents the Previous 16 Year Average

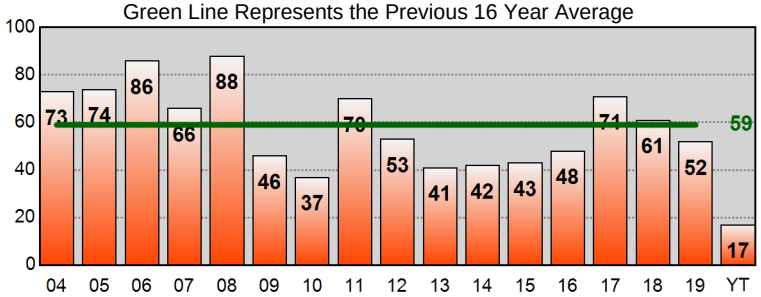


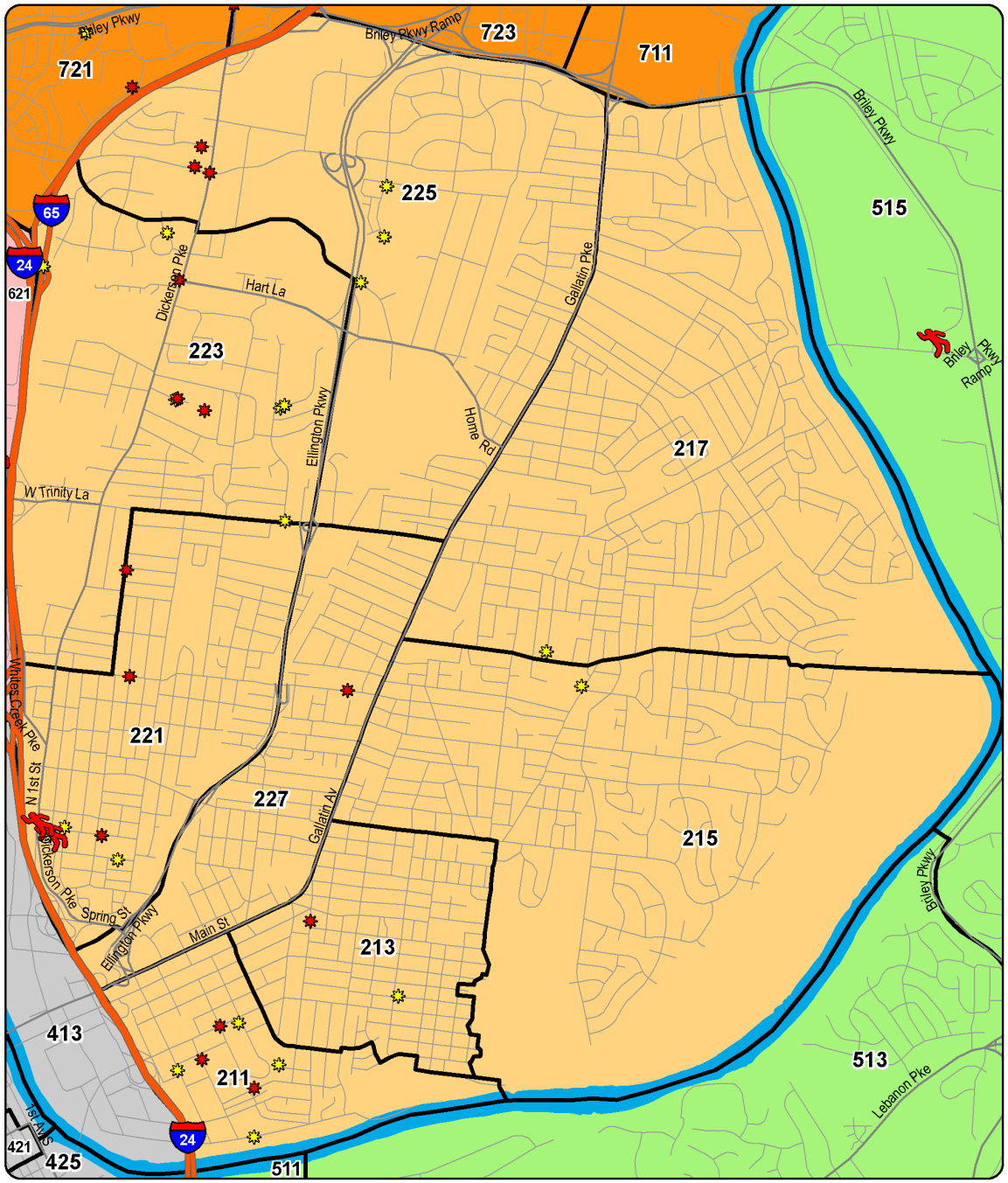


**YTD Shootings** Gunshot Homicide Gunshot Injury Property Damage Involving Firearm

Sourced from MNPD ARMS on 4/22/2020 6:51:15 AM. The information in this report is sourced from incident reports using UCR definitions and reporting guidelines, based on the date when the crime was reported, and aggregated by incident location. 'Gunshot Homicide / Injury' counts include only violent incidents (homicide, rape, robbery, and aggravated assault) in which one or more victims received a fatal or non-fatal gunshot wound. Suicides, suicide attempts, and accidental shootings are excluded. 'Property Damage' counts include all incidents that (1) include a 'Damage to Property' (NIBRS 290) offense, and (2) list a firearm in the Weapons/Tool' section of the incident report. Unfounded incidents are excluded from these counts.

# YTD Gunshot Victims - South Precinct

| Gunshot Homicides / Injuries | | | | |
|---|---|---|---|---|
| Zone | Prior YTD | YTD | Change | Percent Change |
| 311 | 1 | 2 | 1 | 100.0% |
| 313 | 1 | 1 | 0 | 0.0% |
| 315 | 1 | 1 | 0 | 0.0% |
| 317 | 0 | 0 | 0 | - |
| 321 | 2 | 3 | 1 | 50.0% |
| 323 | 3 | 0 | -3 | -100.0% |
| 325 | 1 | 4 | 3 | 300.0% |
| 331 | 2 | 0 | -2 | -100.0% |
| 333 | 2 | 4 | 2 | 100.0% |
| 335 | 5 | 4 | -1 | -20.0% |
| **Total** | **18** | **19** | **1** | **5.6%** |

| Property Damage with Firearm | | | | |
|---|---|---|---|---|
| Zone | Prior YTD | YTD | Change | Percent Change |
| 311 | 0 | 1 | 1 | - |
| 313 | 2 | 1 | -1 | -50.0% |
| 315 | 1 | 0 | -1 | -100.0% |
| 317 | 3 | 3 | 0 | 0.0% |
| 321 | 1 | 8 | 7 | 700.0% |
| 323 | 5 | 3 | -2 | -40.0% |
| 325 | 9 | 3 | -6 | -66.7% |
| 331 | 4 | 3 | -1 | -25.0% |
| 333 | 9 | 4 | -5 | -55.6% |
| 335 | 6 | 6 | 0 | 0.0% |
| **Total** | **40** | **32** | **-8** | **-20.0%** |

| Age of Victim - Gunshot Homicides / Injuries | | | | | | |
|---|---|---|---|---|---|---|
| Age | Prior YTD | Percent of Total | YTD | Percent of Total | Change | Percent Change |
| 0-12 | 0 | 0.0% | 0 | 0.0% | 0 | - |
| 13-17 | 1 | 5.6% | 3 | 15.8% | 2 | 200.0% |
| 18-24 | 7 | 38.9% | 9 | 47.4% | 2 | 28.6% |
| 25-34 | 5 | 27.8% | 5 | 26.3% | 0 | 0.0% |
| 35-44 | 2 | 11.1% | 1 | 5.3% | -1 | -50.0% |
| 45-54 | 1 | 5.6% | 1 | 5.3% | 0 | 0.0% |
| 55-64 | 0 | 0.0% | 0 | 0.0% | 0 | - |
| 65+ | 1 | 5.6% | 0 | 0.0% | -1 | -100.0% |
| Unk | 1 | 5.6% | 0 | 0.0% | -1 | -100.0% |

**Annual Totals - Gunshot Homicides / Injuries**

Green Line Represents the Previous 16 Year Average

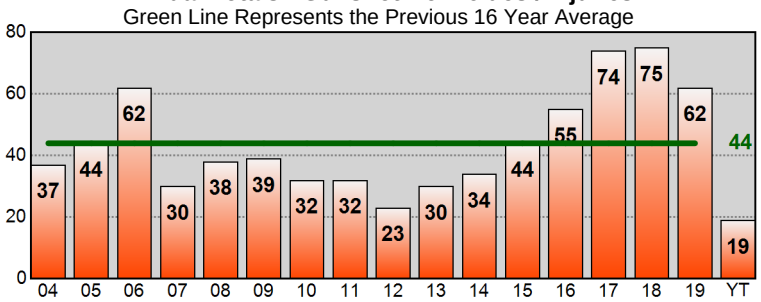


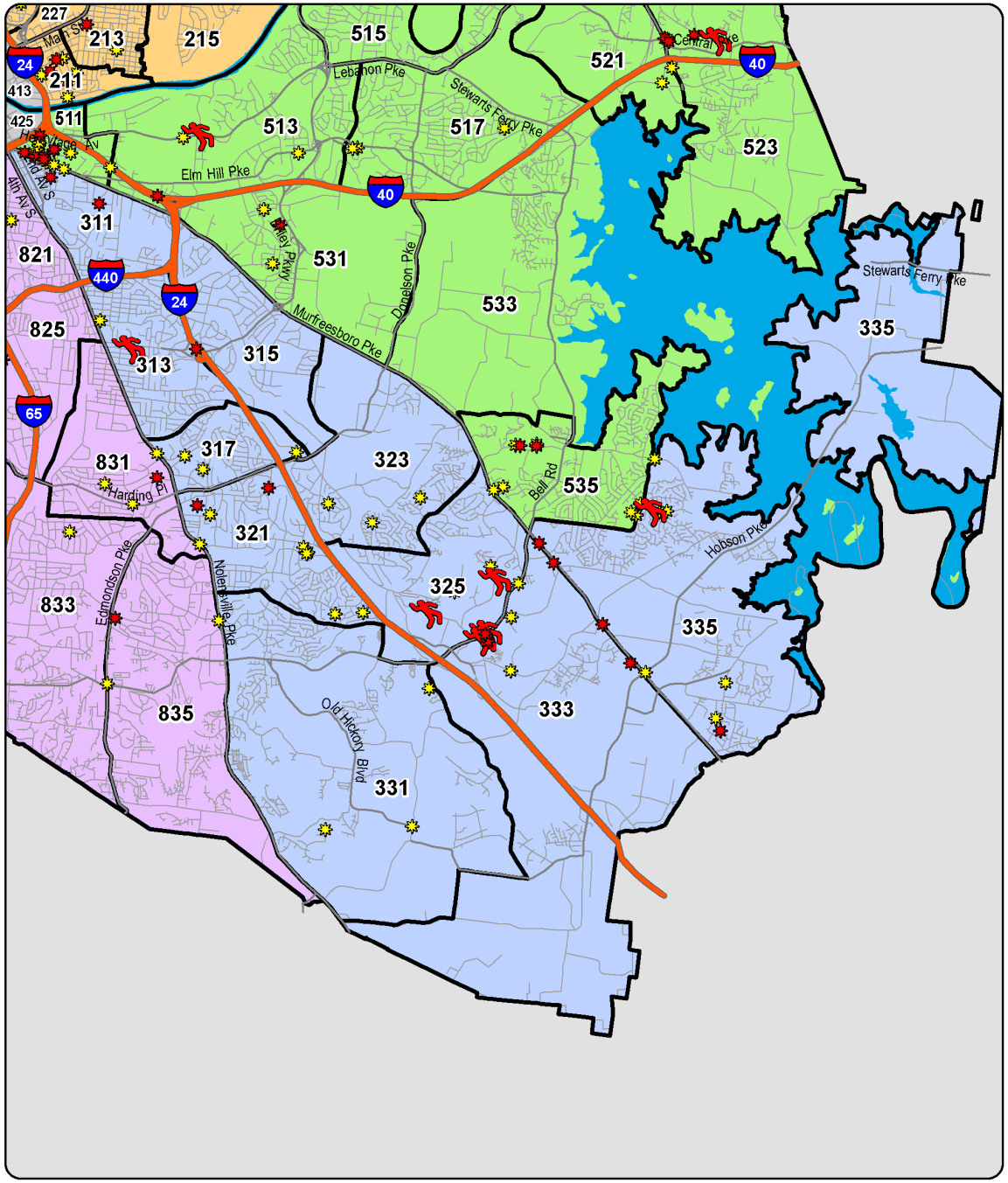


**YTD Shootings** Gunshot Homicide Gunshot Injury Property Damage Involving Firearm

Sourced from MNPD ARMS on 4/22/2020 6:51:16 AM. The information in this report is sourced from incident reports using UCR definitions and reporting guidelines, based on the date when the crime was reported, and aggregated by incident location. 'Gunshot Homicide / Injury' counts include only violent incidents (homicide, rape, robbery, and aggravated assault) in which one or more victims received a fatal or non-fatal gunshot wound. Suicides, suicide attempts, and accidental shootings are excluded. 'Property Damage' counts include all incidents that (1) include a 'Damage to Property' (NIBRS 290) offense, and (2) list a firearm in the Weapons/Tool' section of the incident report. Unfounded incidents are excluded from these counts.

# YTD Gunshot Victims - Central Precinct

| Gunshot Homicides / Injuries | | | | |
|---|---|---|---|---|
| Zone | Prior YTD | YTD | Change | Percent Change |
| 411 | 0 | 1 | 1 | - |
| 413 | 2 | 0 | -2 | -100.0% |
| 415 | 0 | 0 | 0 | - |
| 421 | 0 | 0 | 0 | - |
| 423 | 0 | 0 | 0 | - |
| 425 | 0 | 0 | 0 | - |
| **Total** | **2** | **1** | **-1** | **-50.0%** |

| Property Damage with Firearm | | | | |
|---|---|---|---|---|
| Zone | Prior YTD | YTD | Change | Percent Change |
| 411 | 0 | 0 | 0 | - |
| 413 | 0 | 1 | 1 | - |
| 415 | 0 | 0 | 0 | - |
| 421 | 0 | 0 | 0 | - |
| 423 | 0 | 0 | 0 | - |
| 425 | 0 | 0 | 0 | - |
| **Total** | **0** | **1** | **1** | **-** |

| Age of Victim - Gunshot Homicides / Injuries | | | | | | |
|---|---|---|---|---|---|---|
| Age | Prior YTD | Percent of Total | YTD | Percent of Total | Change | Percent Change |
| 0-12 | 0 | 0.0% | 0 | 0.0% | 0 | - |
| 13-17 | 0 | 0.0% | 0 | 0.0% | 0 | - |
| 18-24 | 0 | 0.0% | 1 | 100.0% | 1 | - |
| 25-34 | 0 | 0.0% | 0 | 0.0% | 0 | - |
| 35-44 | 2 | 100.0% | 0 | 0.0% | -2 | -100.0% |
| 45-54 | 0 | 0.0% | 0 | 0.0% | 0 | - |
| 55-64 | 0 | 0.0% | 0 | 0.0% | 0 | - |
| 65+ | 0 | 0.0% | 0 | 0.0% | 0 | - |

**Annual Totals - Gunshot Homicides / Injuries**

Green Line Represents the Previous 16 Year Average

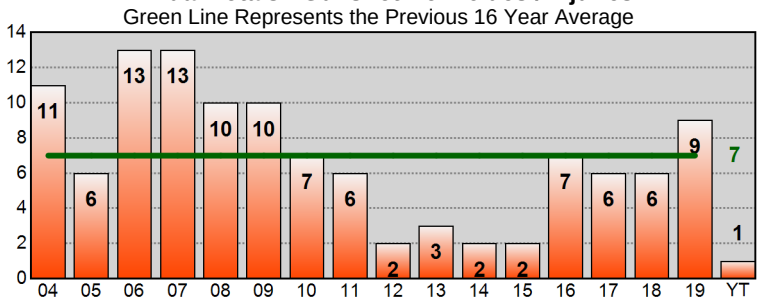


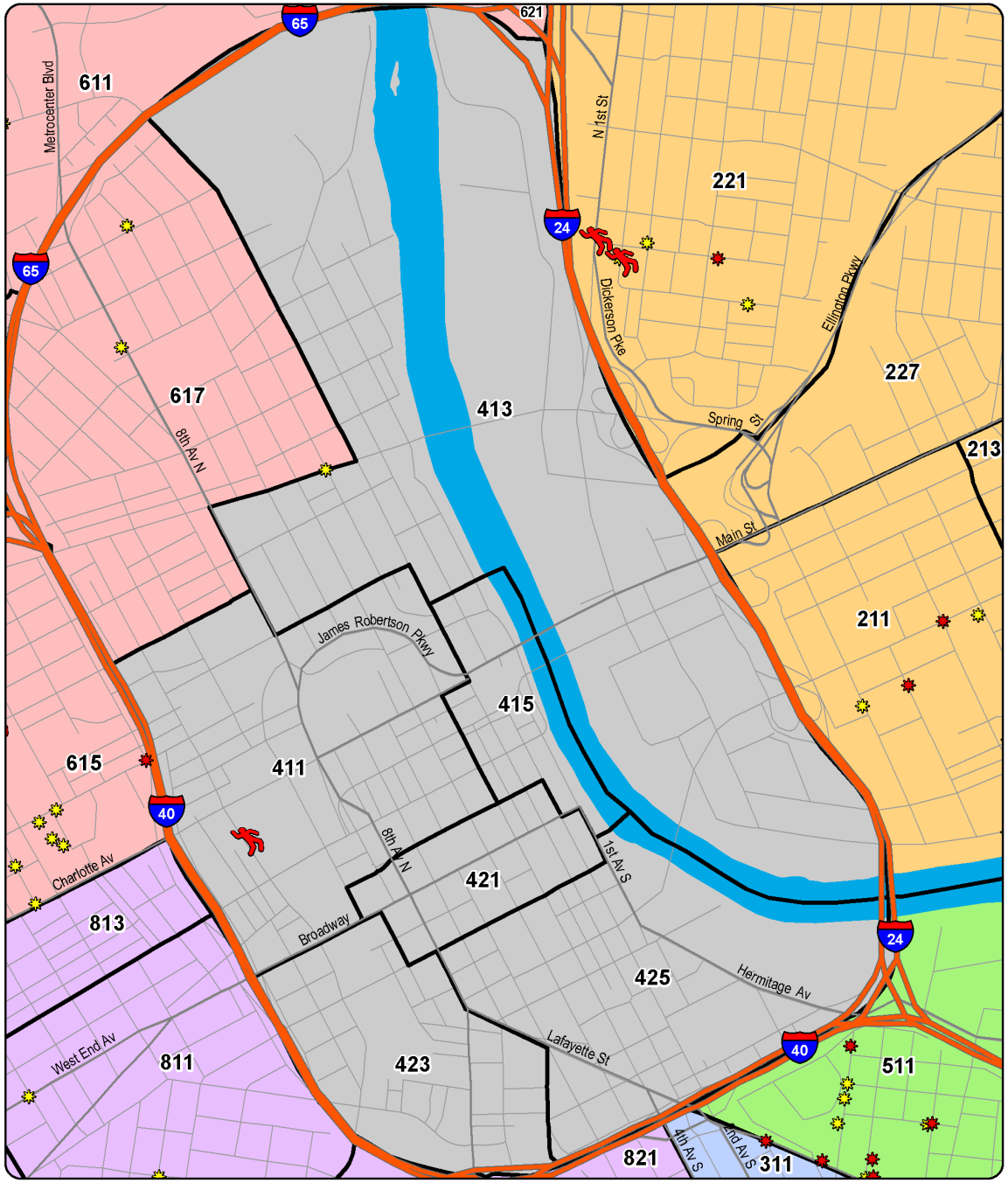


**YTD Shootings** Gunshot Homicide Gunshot Injury Property Damage Involving Firearm

Sourced from MNPD ARMS on 4/22/2020 6:51:17 AM. The information in this report is sourced from incident reports using UCR definitions and reporting guidelines, based on the date when the crime was reported, and aggregated by incident location. 'Gunshot Homicide / Injury' counts include only violent incidents (homicide, rape, robbery, and aggravated assault) in which one or more victims received a fatal or non-fatal gunshot wound. Suicides, suicide attempts, and accidental shootings are excluded. 'Property Damage' counts include all incidents that (1) include a 'Damage to Property' (NIBRS 290) offense, and (2) list a firearm in the Weapons/Tool' section of the incident report. Unfounded incidents are excluded from these counts.

# YTD Gunshot Victims - Hermitage Precinct

**Gunshot Homicides / Injuries**

| Zone | Prior YTD | YTD | Change | Percent Change |
|---|---|---|---|---|
| 511 | 11 | 6 | -5 | -45.5% |
| 513 | 2 | 2 | 0 | 0.0% |
| 515 | 0 | 1 | 1 | - |
| 517 | 1 | 0 | -1 | -100.0% |
| 521 | 1 | 0 | -1 | -100.0% |
| 523 | 2 | 6 | 4 | 200.0% |
| 525 | 1 | 0 | -1 | -100.0% |
| 531 | 2 | 1 | -1 | -50.0% |
| 533 | 0 | 0 | 0 | - |
| 535 | 2 | 2 | 0 | 0.0% |
| **Total** | **22** | **18** | **-4** | **-18.2%** |

**Property Damage with Firearm**

| Zone | Prior YTD | YTD | Change | Percent Change |
|---|---|---|---|---|
| 511 | 3 | 8 | 5 | 166.7% |
| 513 | 1 | 3 | 2 | 200.0% |
| 515 | 1 | 0 | -1 | -100.0% |
| 517 | 1 | 3 | 2 | 200.0% |
| 521 | 1 | 3 | 2 | 200.0% |
| 523 | 6 | 4 | -2 | -33.3% |
| 525 | 0 | 3 | 3 | - |
| 531 | 2 | 2 | 0 | 0.0% |
| 533 | 2 | 0 | -2 | -100.0% |
| 535 | 5 | 8 | 3 | 60.0% |
| **Total** | **22** | **34** | **12** | **54.5%** |

**Age of Victim - Gunshot Homicides / Injuries**

| Age | Prior YTD | Percent of Total | YTD | Percent of Total | Change | Percent Change |
|---|---|---|---|---|---|---|
| 0-12 | 0 | 0.0% | 1 | 5.6% | 1 | - |
| 13-17 | 1 | 4.5% | 1 | 5.6% | 0 | 0.0% |
| 18-24 | 7 | 31.8% | 5 | 27.8% | -2 | -28.6% |
| 25-34 | 6 | 27.3% | 8 | 44.4% | 2 | 33.3% |
| 35-44 | 6 | 27.3% | 2 | 11.1% | -4 | -66.7% |
| 45-54 | 2 | 9.1% | 1 | 5.6% | -1 | -50.0% |
| 55-64 | 0 | 0.0% | 0 | 0.0% | 0 | - |
| 65+ | 0 | 0.0% | 0 | 0.0% | 0 | - |

**Annual Totals - Gunshot Homicides / Injuries**

Green Line Represents the Previous 16 Year Average

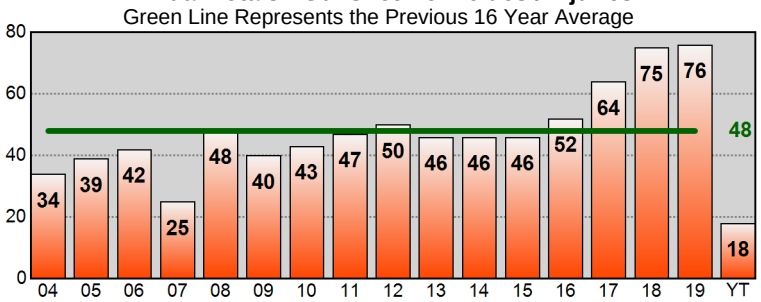


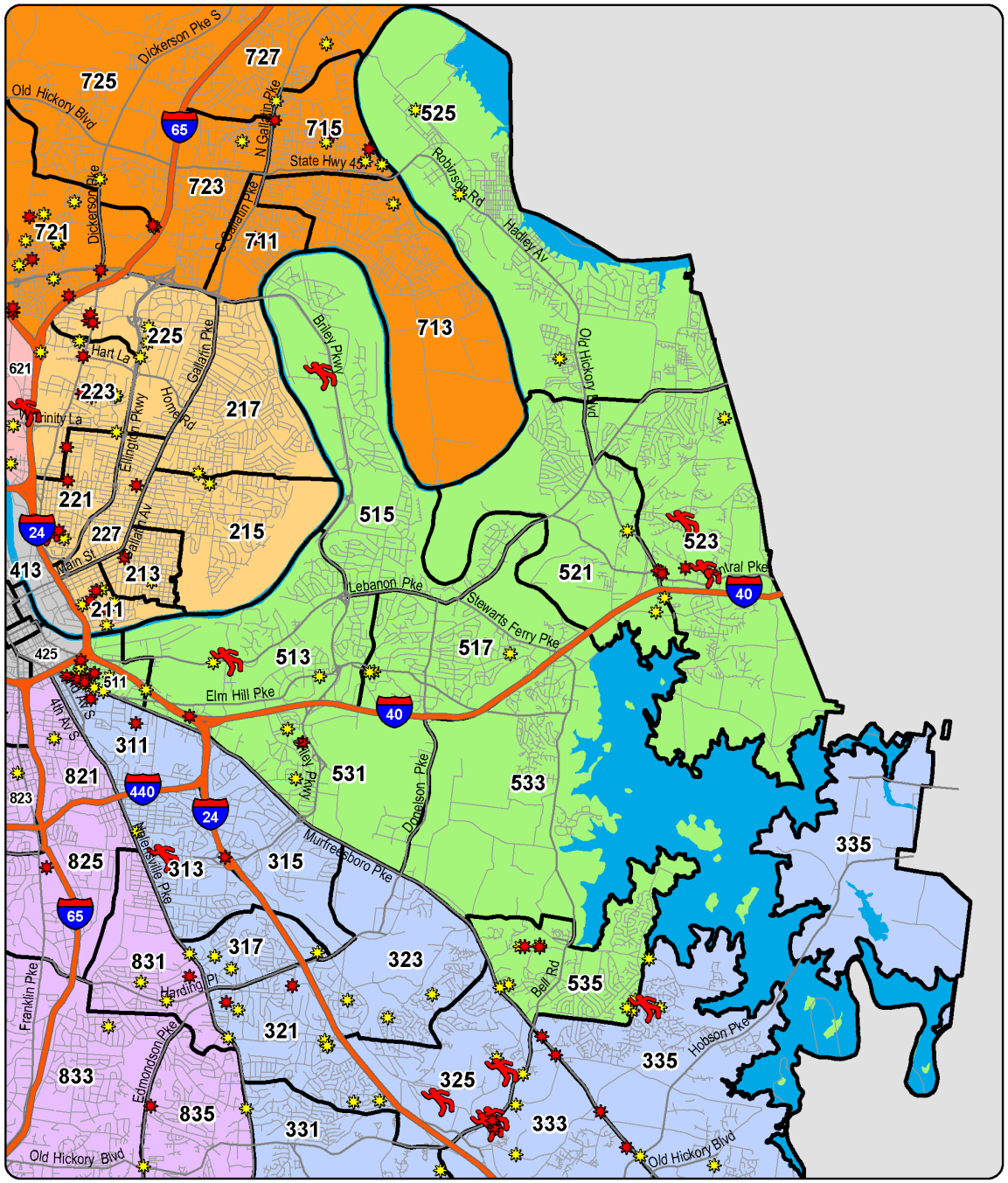


**YTD Shootings** Gunshot Homicide Gunshot Injury Property Damage Involving Firearm

Sourced from MNPD ARMS on 4/22/2020 6:51:17 AM. The information in this report is sourced from incident reports using UCR definitions and reporting guidelines, based on the date when the crime was reported, and aggregated by incident location. 'Gunshot Homicide / Injury' counts include only violent incidents (homicide, rape, robbery, and aggravated assault) in which one or more victims received a fatal or non-fatal gunshot wound. Suicides, suicide attempts, and accidental shootings are excluded. 'Property Damage' counts include all incidents that (1) include a 'Damage to Property' (NIBRS 290) offense, and (2) list a firearm in the Weapons/Tool' section of the incident report. Unfounded incidents are excluded from these counts.

# YTD Gunshot Victims - North Precinct

| Gunshot Homicides / Injuries | | | | |
|---|---|---|---|---|
| Zone | Prior YTD | YTD | Change | Percent Change |
| 611 | 6 | 5 | -1 | -16.7% |
| 613 | 10 | 6 | -4 | -40.0% |
| 615 | 9 | 10 | 1 | 11.1% |
| 617 | 3 | 0 | -3 | -100.0% |
| 621 | 0 | 1 | 1 | - |
| 623 | 6 | 1 | -5 | -83.3% |
| 625 | 0 | 1 | 1 | - |
| 627 | 0 | 1 | 1 | - |
| **Total** | **34** | **25** | **-9** | **-26.5%** |

| Property Damage with Firearm | | | | |
|---|---|---|---|---|
| Zone | Prior YTD | YTD | Change | Percent Change |
| 611 | 11 | 9 | -2 | -18.2% |
| 613 | 13 | 9 | -4 | -30.8% |
| 615 | 7 | 11 | 4 | 57.1% |
| 617 | 4 | 2 | -2 | -50.0% |
| 621 | 6 | 4 | -2 | -33.3% |
| 623 | 3 | 10 | 7 | 233.3% |
| 625 | 4 | 3 | -1 | -25.0% |
| 627 | 2 | 3 | 1 | 50.0% |
| **Total** | **50** | **51** | **1** | **2.0%** |

| Age of Victim - Gunshot Homicides / Injuries | | | | | | |
|---|---|---|---|---|---|---|
| Age | Prior YTD | Percent of Total | YTD | Percent of Total | Change | Percent Change |
| 0-12 | 1 | 2.9% | 0 | 0.0% | -1 | -100.0% |
| 13-17 | 2 | 5.9% | 2 | 8.0% | 0 | 0.0% |
| 18-24 | 13 | 38.2% | 7 | 28.0% | -6 | -46.2% |
| 25-34 | 10 | 29.4% | 6 | 24.0% | -4 | -40.0% |
| 35-44 | 3 | 8.8% | 6 | 24.0% | 3 | 100.0% |
| 45-54 | 4 | 11.8% | 3 | 12.0% | -1 | -25.0% |
| 55-64 | 1 | 2.9% | 0 | 0.0% | -1 | -100.0% |
| 65+ | 0 | 0.0% | 0 | 0.0% | 0 | - |
| Unk | 0 | 0.0% | 1 | 4.0% | 1 | - |

**Annual Totals - Gunshot Homicides / Injuries**

Green Line Represents the Previous 16 Year Average

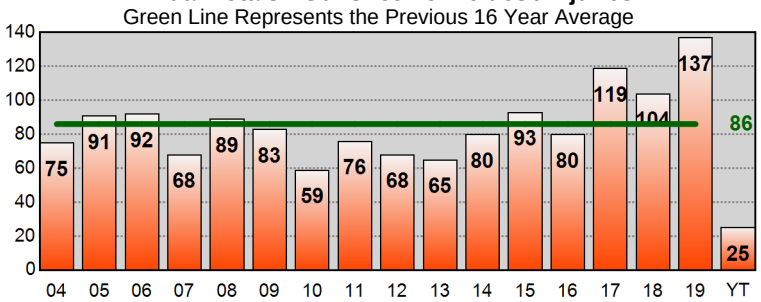


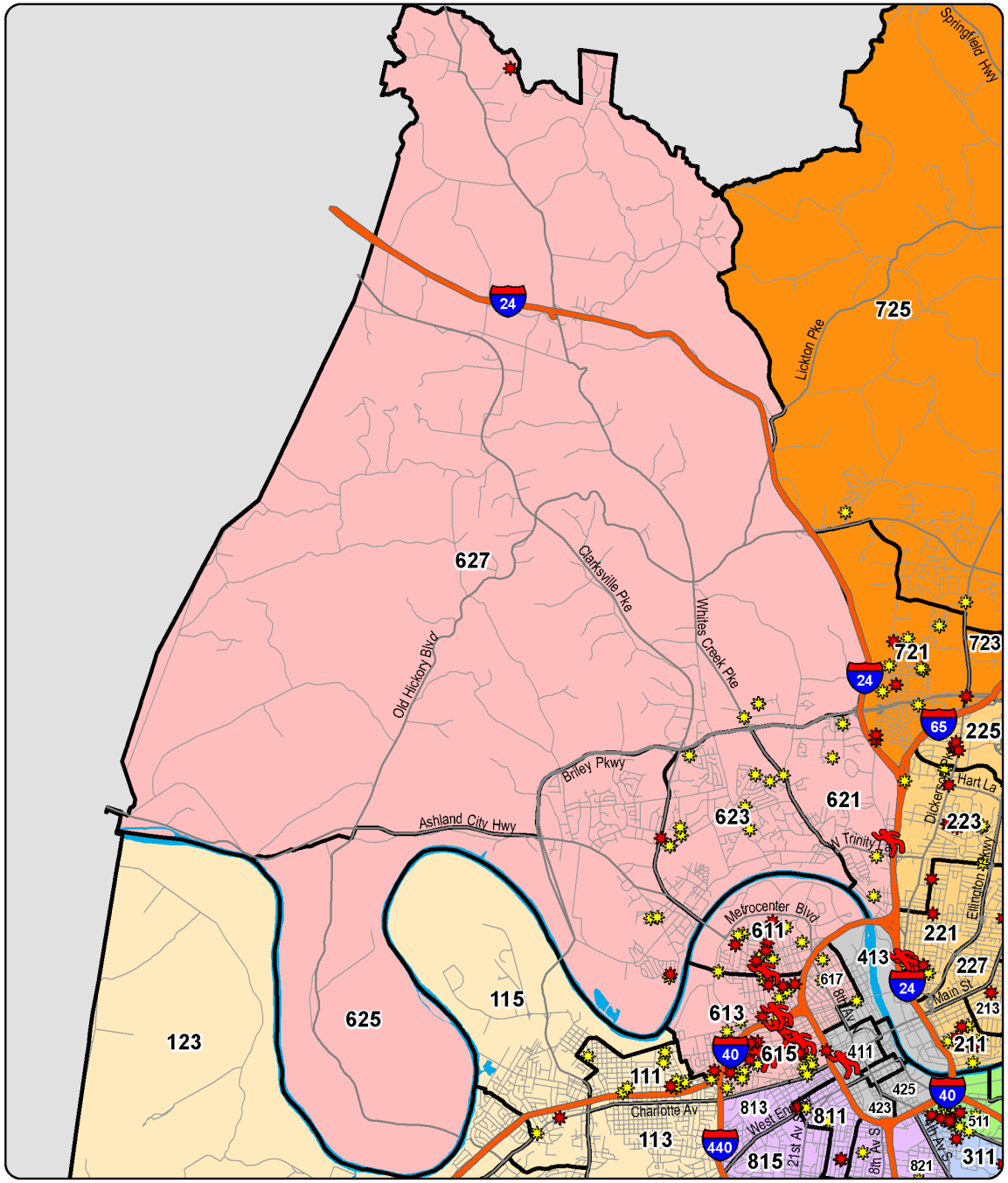


**YTD Shootings** Gunshot Homicide Gunshot Injury Property Damage Involving Firearm

Sourced from MNPD ARMS on 4/22/2020 6:51:17 AM. The information in this report is sourced from incident reports using UCR definitions and reporting guidelines, based on the date when the crime was reported, and aggregated by incident location. 'Gunshot Homicide / Injury' counts include only violent incidents (homicide, rape, robbery, and aggravated assault) in which one or more victims received a fatal or non-fatal gunshot wound. Suicides, suicide attempts, and accidental shootings are excluded. 'Property Damage' counts include all incidents that (1) include a 'Damage to Property' (NIBRS 290) offense, and (2) list a firearm in the Weapons/Tool' section of the incident report. Unfounded incidents are excluded from these counts.

# YTD Gunshot Victims - Madison Precinct

| Gunshot Homicides / Injuries | | | | |
|---|---|---|---|---|
| Zone | Prior YTD | YTD | Change | Percent Change |
| 711 | 2 | 1 | -1 | -50.0% |
| 713 | 1 | 0 | -1 | -100.0% |
| 715 | 1 | 3 | 2 | 200.0% |
| 721 | 1 | 6 | 5 | 500.0% |
| 723 | 0 | 1 | 1 | - |
| 725 | 0 | 0 | 0 | - |
| 727 | 0 | 1 | 1 | - |
| **Total** | **5** | **12** | **7** | **140.0%** |

| Property Damage with Firearm | | | | |
|---|---|---|---|---|
| Zone | Prior YTD | YTD | Change | Percent Change |
| 711 | 1 | 0 | -1 | -100.0% |
| 713 | 1 | 1 | 0 | 0.0% |
| 715 | 4 | 4 | 0 | 0.0% |
| 721 | 6 | 9 | 3 | 50.0% |
| 723 | 2 | 1 | -1 | -50.0% |
| 725 | 1 | 3 | 2 | 200.0% |
| 727 | 6 | 2 | -4 | -66.7% |
| **Total** | **21** | **20** | **-1** | **-4.8%** |

| Age of Victim - Gunshot Homicides / Injuries | | | | | | |
|---|---|---|---|---|---|---|
| Age | Prior YTD | Percent of Total | YTD | Percent of Total | Change | Percent Change |
| 0-12 | 0 | 0.0% | 0 | 0.0% | 0 | - |
| 13-17 | 1 | 20.0% | 2 | 16.7% | 1 | 100.0% |
| 18-24 | 2 | 40.0% | 4 | 33.3% | 2 | 100.0% |
| 25-34 | 0 | 0.0% | 5 | 41.7% | 5 | - |
| 35-44 | 2 | 40.0% | 0 | 0.0% | -2 | -100.0% |
| 45-54 | 0 | 0.0% | 0 | 0.0% | 0 | - |
| 55-64 | 0 | 0.0% | 0 | 0.0% | 0 | - |
| 65+ | 0 | 0.0% | 0 | 0.0% | 0 | - |
| Unk | 0 | 0.0% | 1 | 8.3% | 1 | - |

**Annual Totals - Gunshot Homicides / Injuries**

Green Line Represents the Previous 16 Year Average

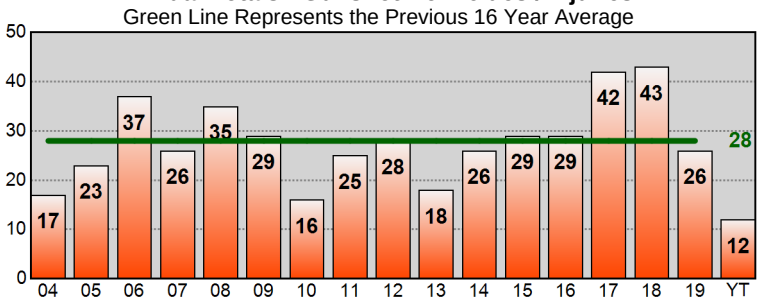


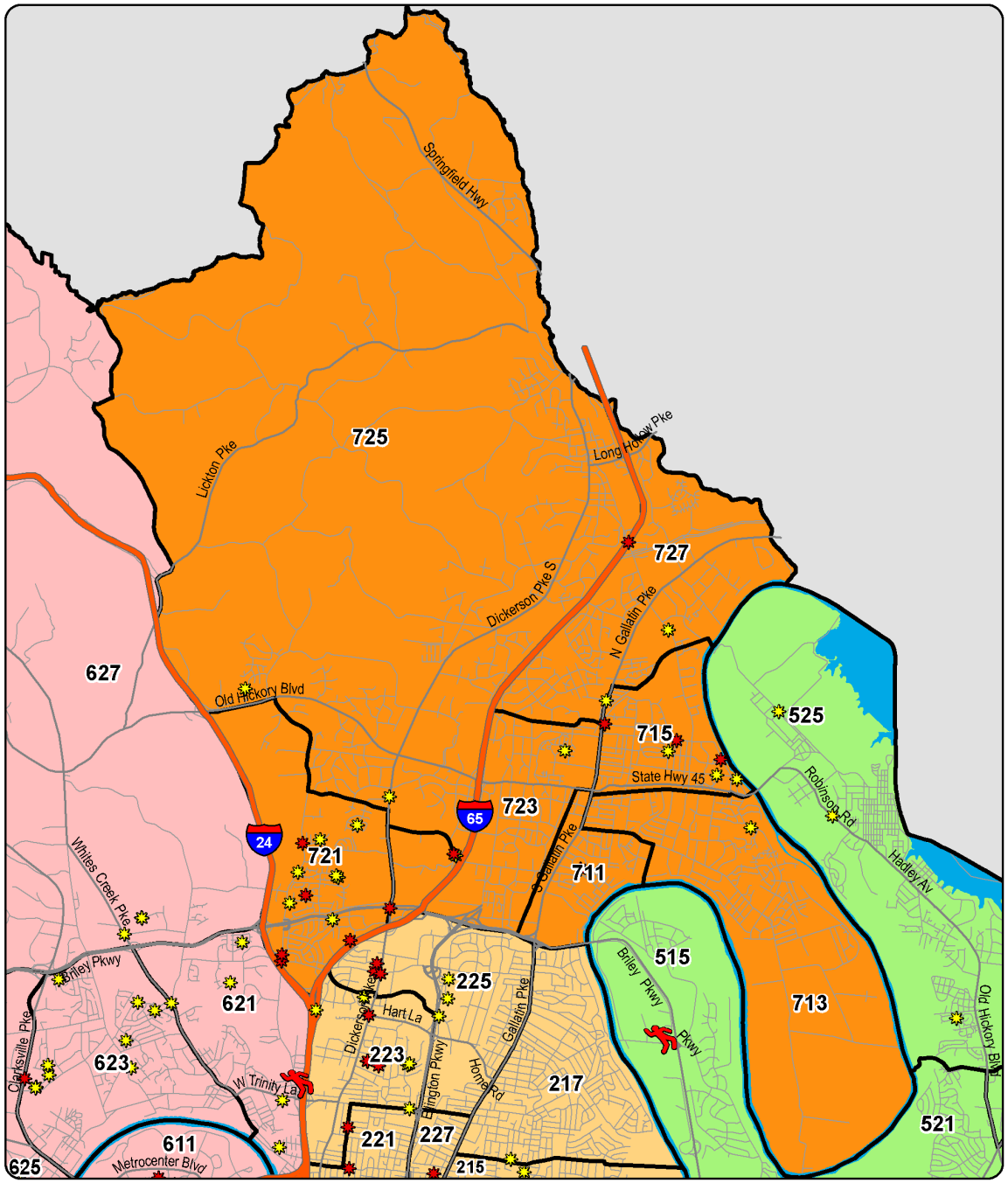


**YTD Shootings** Gunshot Homicide Gunshot Injury Property Damage Involving Firearm

Sourced from MNPD ARMS on 4/22/2020 6:51:19 AM. The information in this report is sourced from incident reports using UCR definitions and reporting guidelines, based on the date when the crime was reported, and aggregated by incident location. 'Gunshot Homicide / Injury' counts include only violent incidents (homicide, rape, robbery, and aggravated assault) in which one or more victims received a fatal or non-fatal gunshot wound. Suicides, suicide attempts, and accidental shootings are excluded. 'Property Damage' counts include all incidents that (1) include a 'Damage to Property' (NIBRS 290) offense, and (2) list a firearm in the Weapons/Tool' section of the incident report. Unfounded incidents are excluded from these counts.

# YTD Gunshot Victims - Midtown Hills Precinct

| Gunshot Homicides / Injuries | | | | |
|---|---|---|---|---|
| Zone | Prior YTD | YTD | Change | Percent Change |
| 811 | 1 | 1 | 0 | 0.0% |
| 813 | 0 | 1 | 1 | - |
| 815 | 0 | 0 | 0 | - |
| 821 | 2 | 0 | -2 | -100.0% |
| 823 | 0 | 0 | 0 | - |
| 825 | 0 | 1 | 1 | - |
| 831 | 3 | 1 | -2 | -66.7% |
| 833 | 0 | 0 | 0 | - |
| 835 | 0 | 1 | 1 | - |
| **Total** | **6** | **5** | **-1** | **-16.7%** |

| Property Damage with Firearm | | | | |
|---|---|---|---|---|
| Zone | Prior YTD | YTD | Change | Percent Change |
| 811 | 1 | 2 | 1 | 100.0% |
| 813 | 0 | 0 | 0 | - |
| 815 | 0 | 1 | 1 | - |
| 821 | 0 | 3 | 3 | - |
| 823 | 0 | 2 | 2 | - |
| 825 | 1 | 0 | -1 | -100.0% |
| 831 | 3 | 5 | 2 | 66.7% |
| 833 | 0 | 1 | 1 | - |
| 835 | 1 | 2 | 1 | 100.0% |
| **Total** | **6** | **16** | **10** | **166.7%** |

| Age of Victim - Gunshot Homicides / Injuries | | | | | | |
|---|---|---|---|---|---|---|
| Age | Prior YTD | Percent of Total | YTD | Percent of Total | Change | Percent Change |
| 0-12 | 0 | 0.0% | 0 | 0.0% | 0 | - |
| 13-17 | 0 | 0.0% | 1 | 20.0% | 1 | - |
| 18-24 | 1 | 16.7% | 3 | 60.0% | 2 | 200.0% |
| 25-34 | 3 | 50.0% | 1 | 20.0% | -2 | -66.7% |
| 35-44 | 1 | 16.7% | 0 | 0.0% | -1 | -100.0% |
| 45-54 | 1 | 16.7% | 0 | 0.0% | -1 | -100.0% |
| 55-64 | 0 | 0.0% | 0 | 0.0% | 0 | - |
| 65+ | 0 | 0.0% | 0 | 0.0% | 0 | - |

**Annual Totals - Gunshot Homicides / Injuries**

Green Line Represents the Previous 16 Year Average

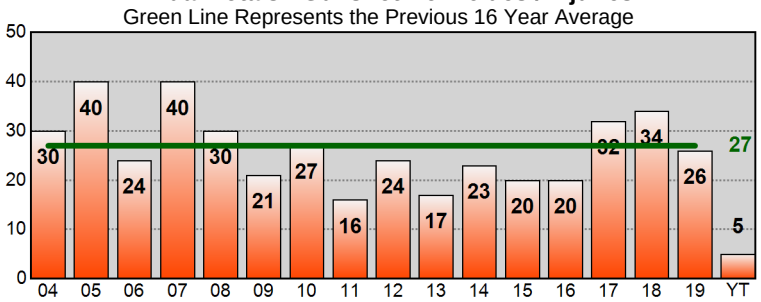


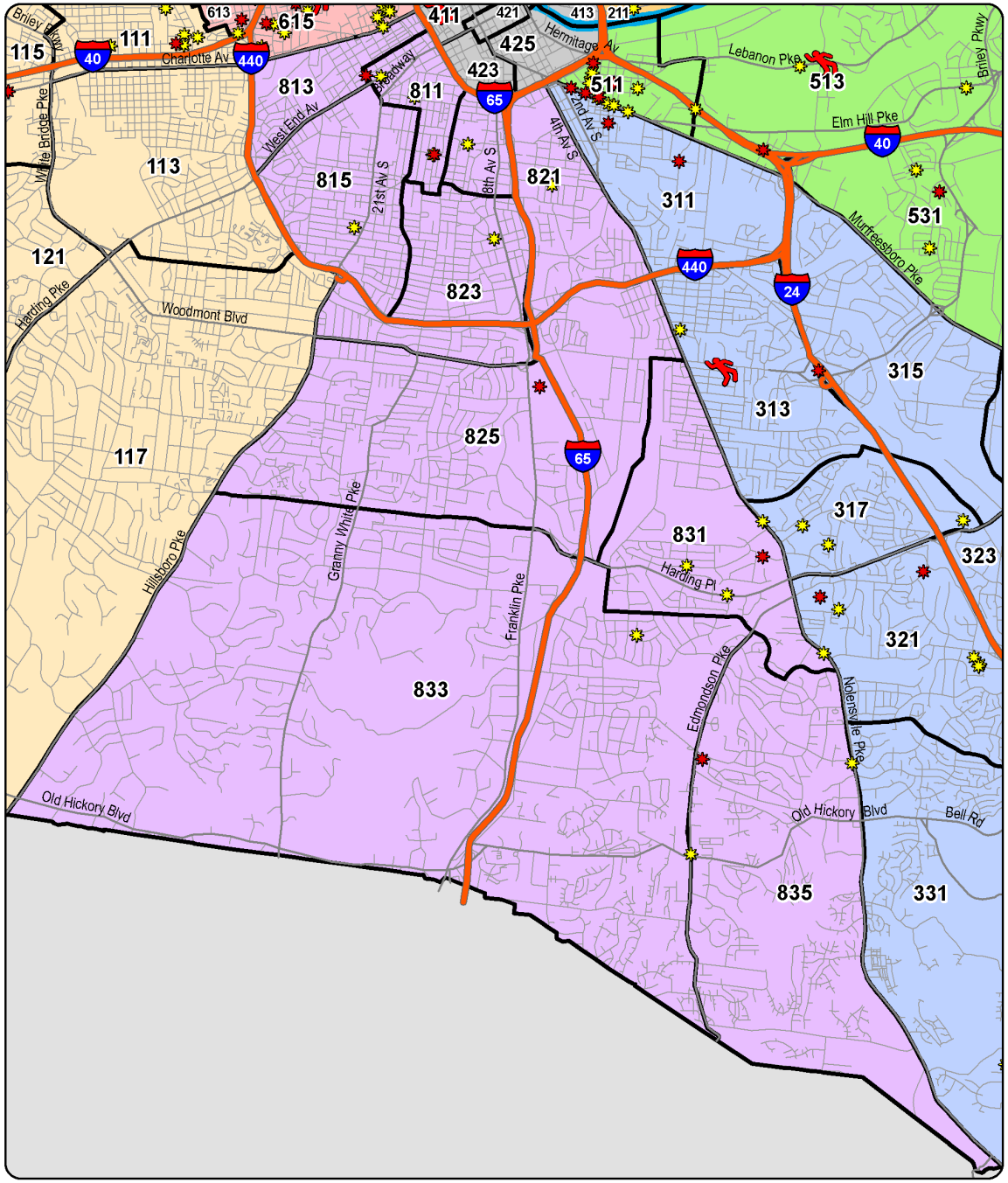


**YTD Shootings** Gunshot Homicide Gunshot Injury Property Damage Involving Firearm

Sourced from MNPD ARMS on 4/22/2020 6:51:20 AM. The information in this report is sourced from incident reports using UCR definitions and reporting guidelines, based on the date when the crime was reported, and aggregated by incident location. 'Gunshot Homicide / Injury' counts include only violent incidents (homicide, rape, robbery, and aggravated assault) in which one or more victims received a fatal or non-fatal gunshot wound. Suicides, suicide attempts, and accidental shootings are excluded. 'Property Damage' counts include all incidents that (1) include a 'Damage to Property' (NIBRS 290) offense, and (2) list a firearm in the Weapons/Tool' section of the incident report. Unfounded incidents are excluded from these counts.

# West Precinct - Burglary and Theft from Vehicle Counts for the Past Two Weeks

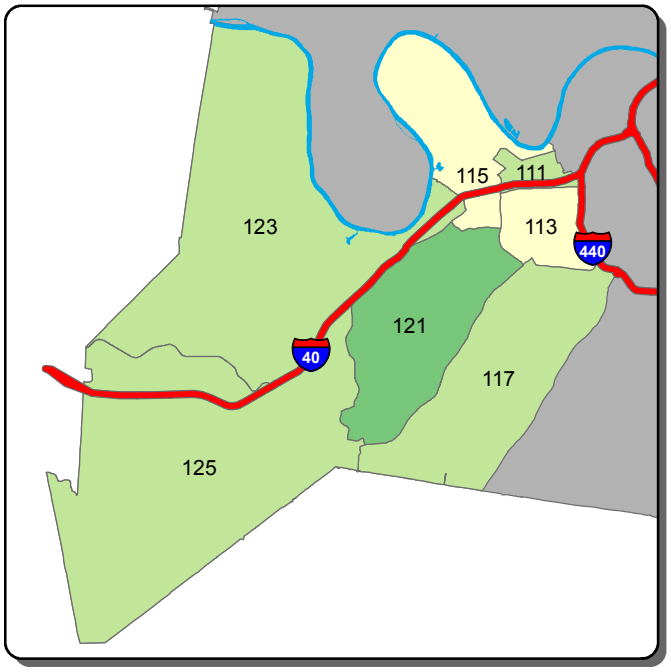


**Burglary - A Shift**

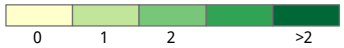


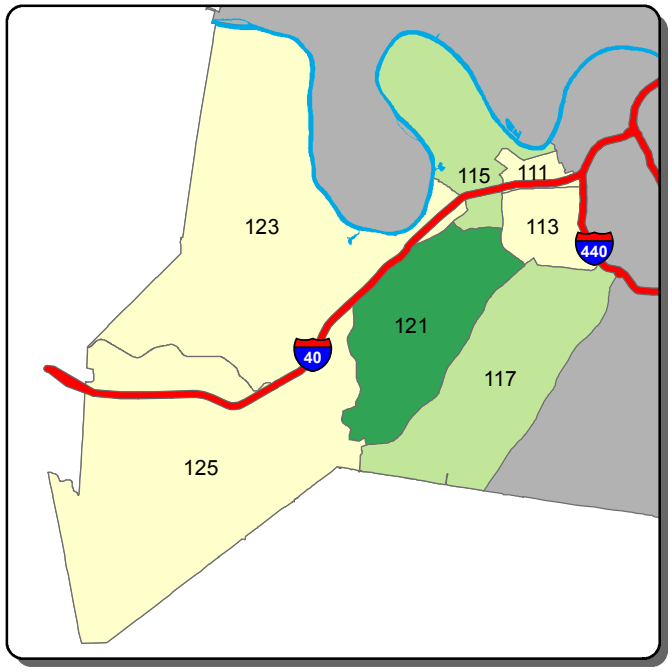


**Burglary - B Shift**

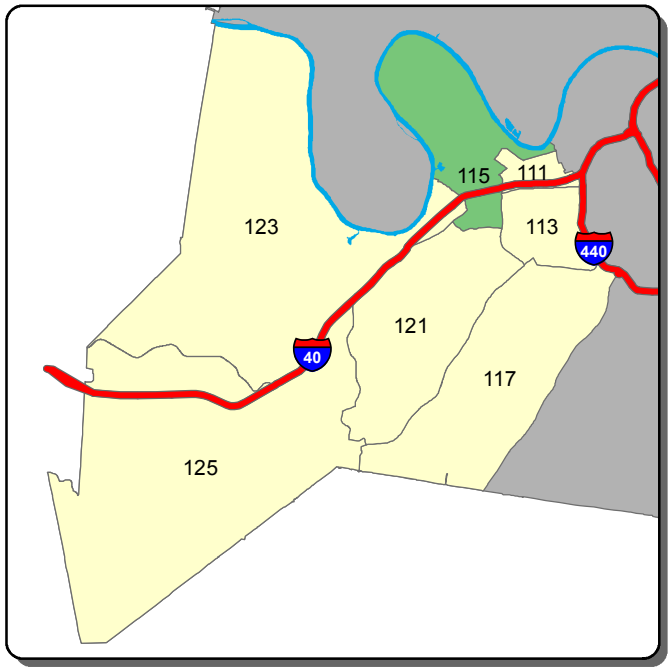


**Burglary - C Shift**

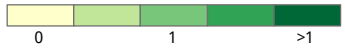


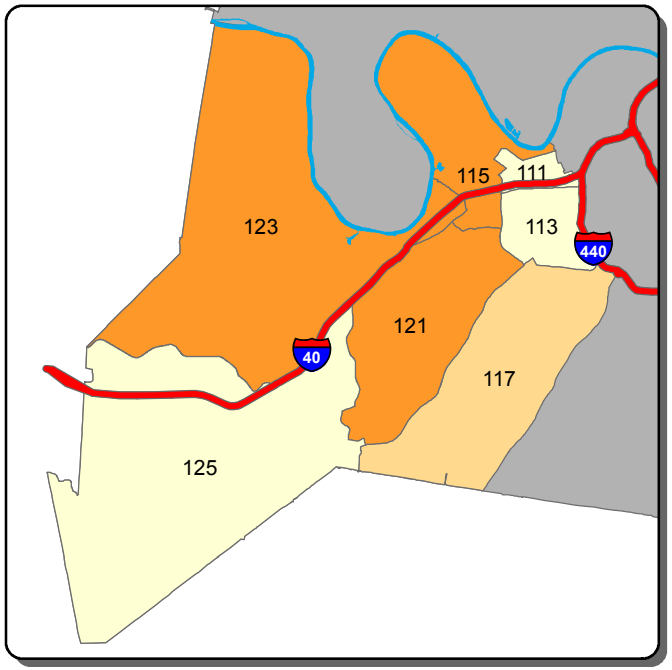


**Theft from Vehicle - A Shift**

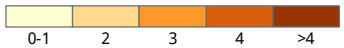


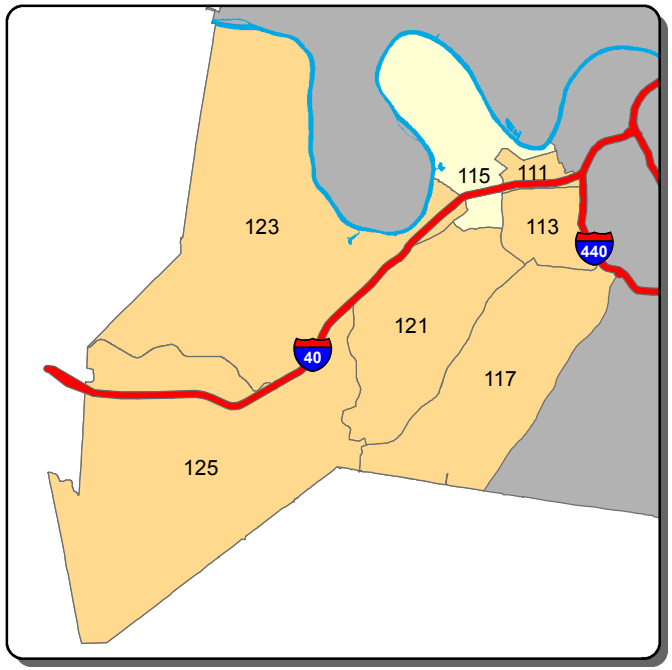


**Theft from Vehicle - B Shift**

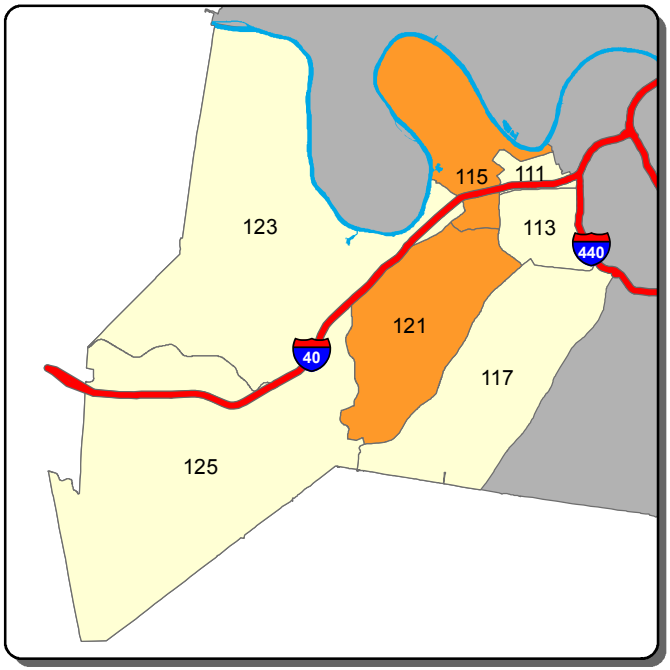


**Theft from Vehicle - C Shift**

**Information summarized for CompStat week ending 4/18/2020**

Sourced from MNPD ARMS on 4/22/2020. Data taken from incident reports using Uniform Crime Reporting definitions and guidelines, based on the date and time when the inicident was reported. 'A, B, and C Shift' refer to the following time periods: A Shift = 0700 - 1500; B Shift = 1500 - 2300; C Shift = 2300 - 0700.

# West Precinct - Aggravated Assault and Self Initiated CAD Counts for the Past Two Weeks

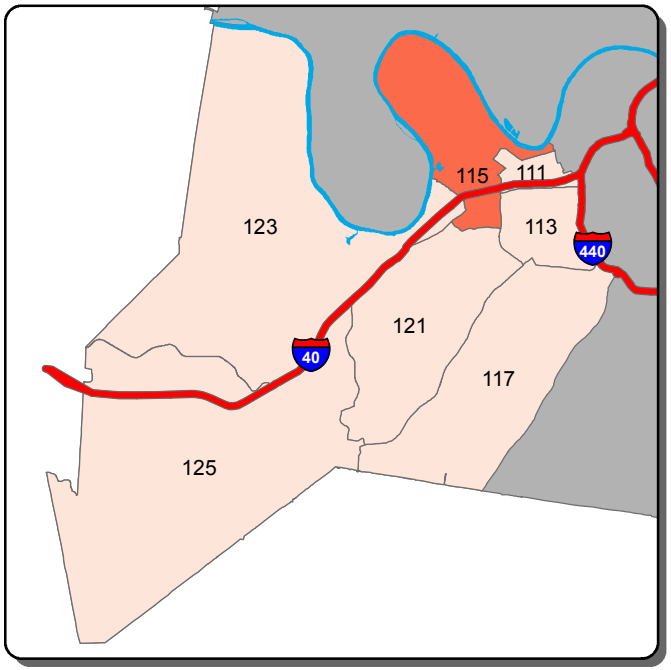


**Aggravated Assault - A Shift**

0 | 1 | >1

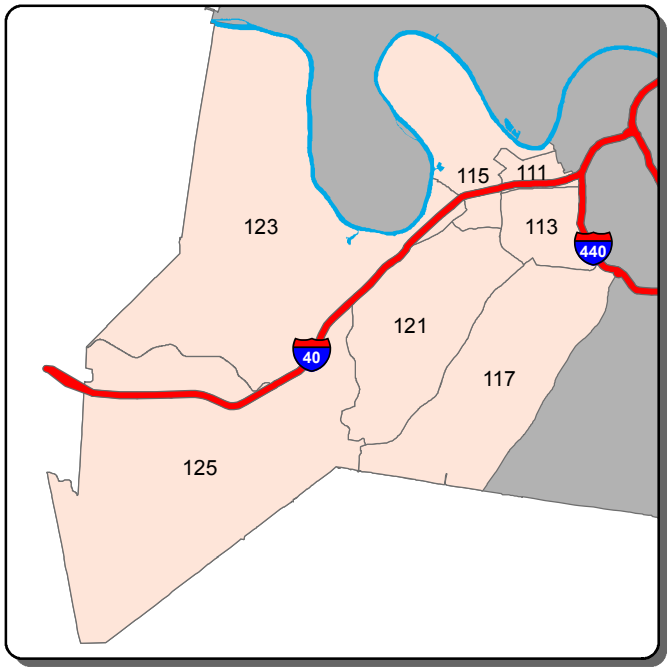


**Aggravated Assault - B Shift**

0 | >0

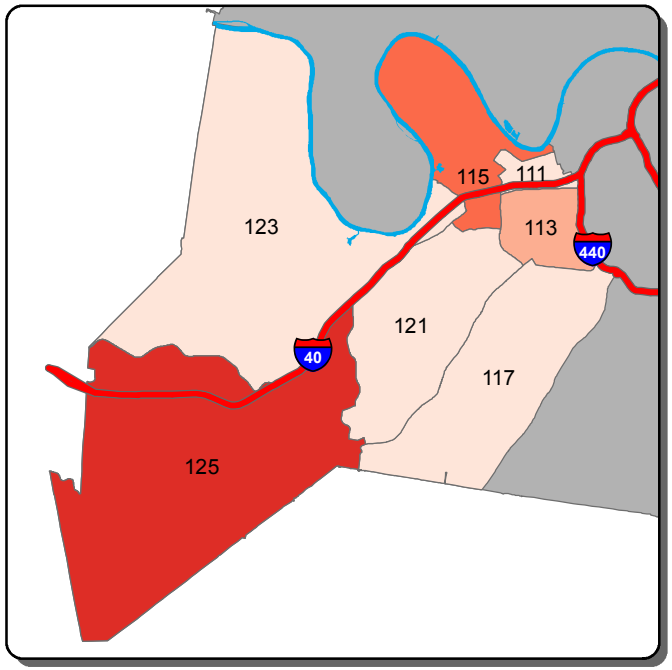


**Aggravated Assault - C Shift**

0 | 1 | 2 | 3 | >3

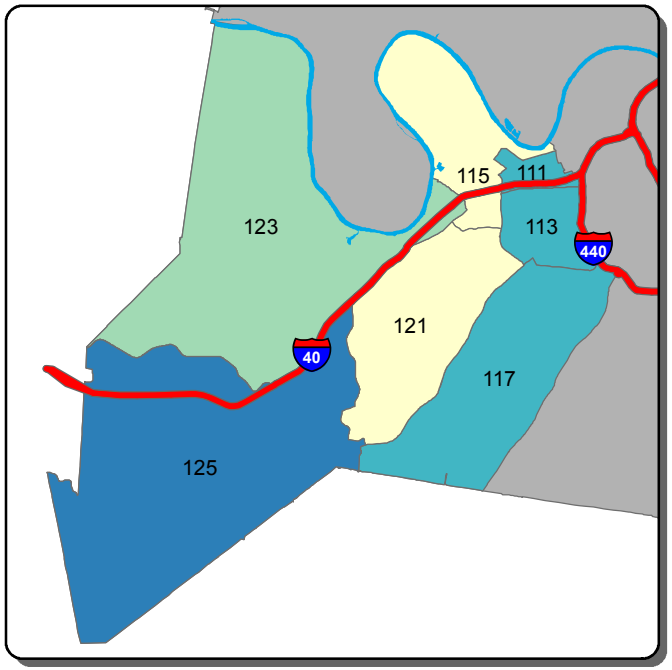


**Self Initiated CAD - A Shift**

0-71 | 72-116 | 117-162 | 163-208 | >208

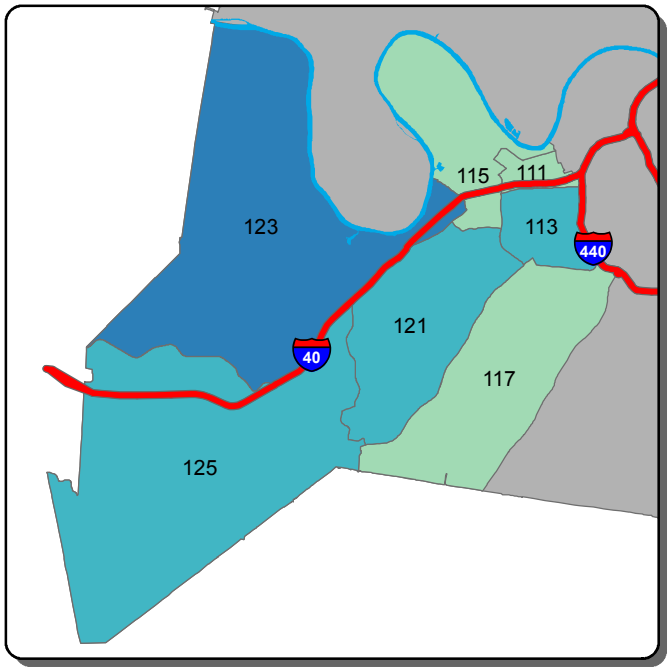


**Self Initiated CAD - B Shift**

0-67 | 68-90 | 91-113 | 114-135 | >135

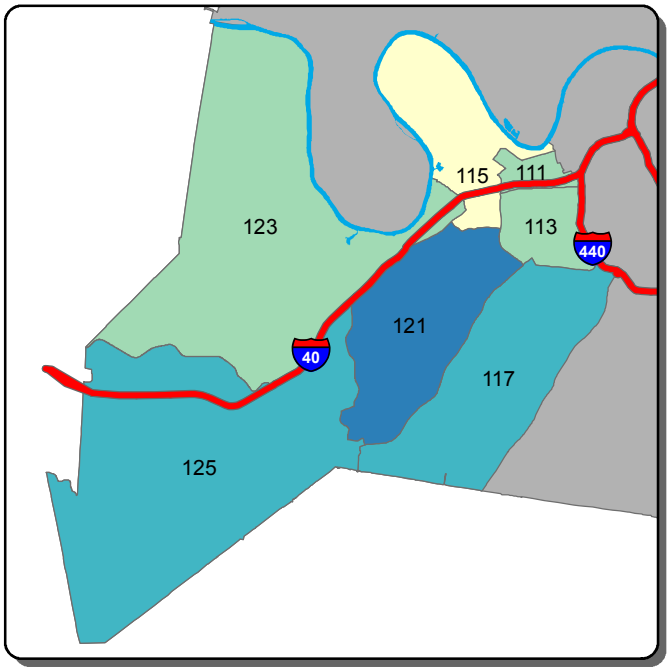


**Self Initiated CAD - C Shift**

0-102 | 103-187 | 188-272 | 273-357 | >357

**Information summarized for CompStat week ending 4/18/2020**

Sourced from MNPD ARMS on 4/22/2020. Data taken from incident reports using Uniform Crime Reporting definitions and guidelines, based on the date and time when the inicident was reported. 'A, B, and C Shift' refer to the following time periods: A Shift = 0700 - 1500; B Shift = 1500 - 2300; C Shift = 2300 - 0700.

# East Precinct - Burglary and Theft from Vehicle Counts for the Past Two Weeks

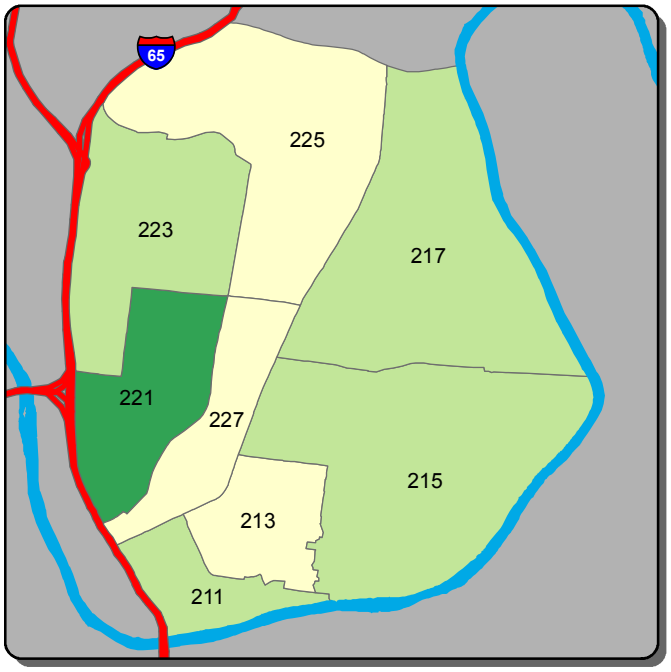


**Burglary - A Shift**

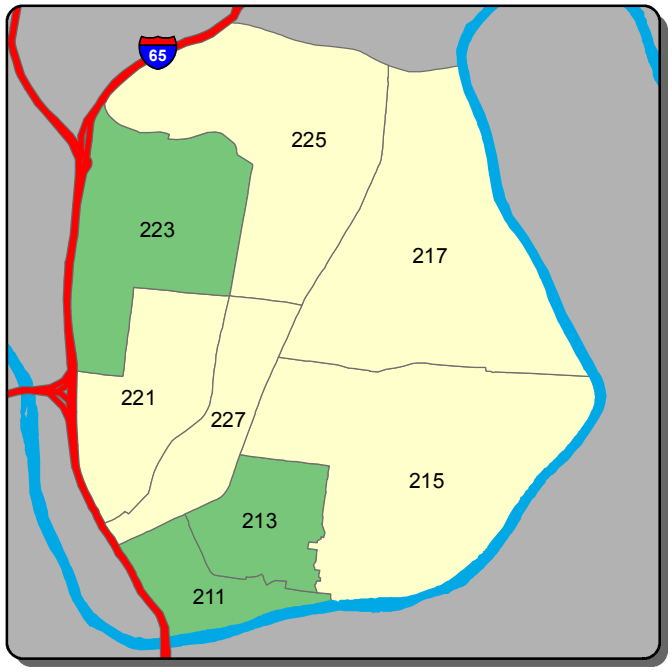


**Burglary - B Shift**

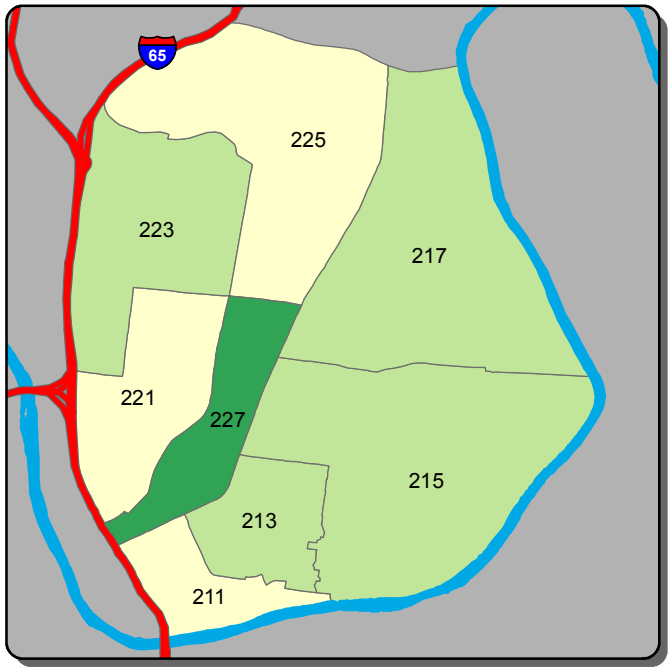


**Burglary - C Shift**

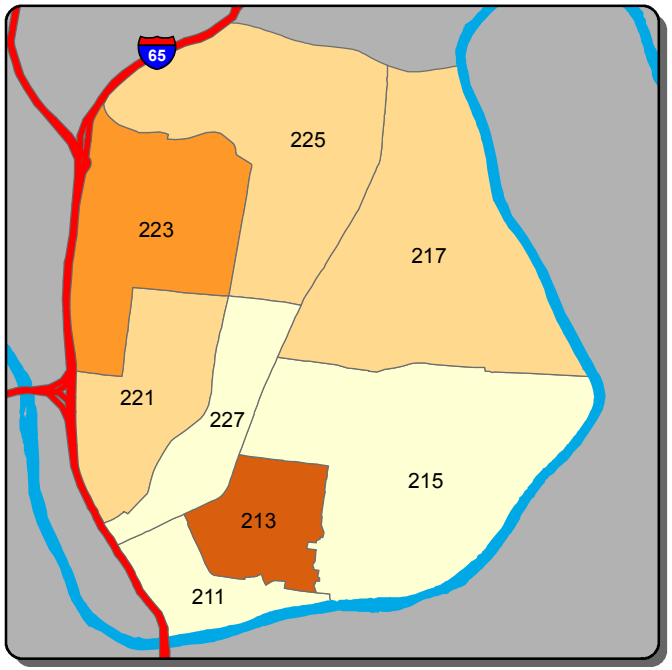


**Theft from Vehicle - A Shift**

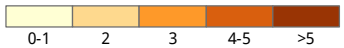


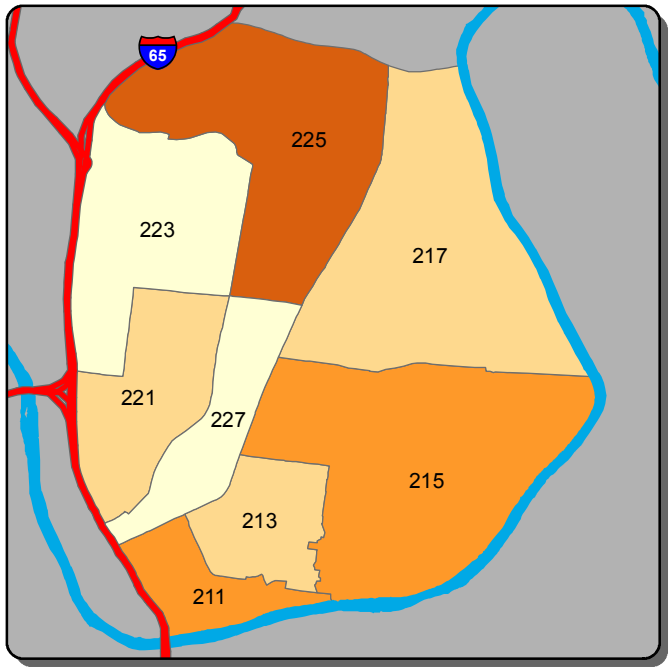


**Theft from Vehicle - B Shift**

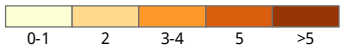


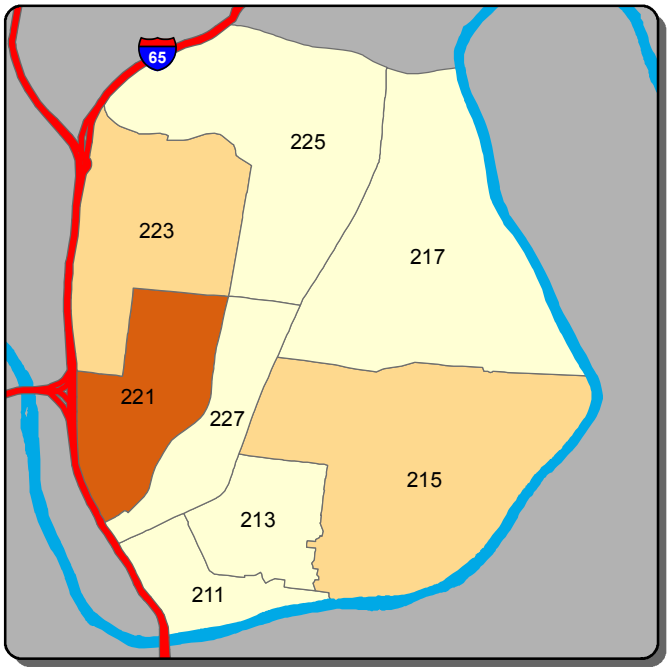


**Theft from Vehicle - C Shift**

**Information summarized for CompStat week ending 4/18/2020**

Sourced from MNPD ARMS on 4/22/2020. Data taken from incident reports using Uniform Crime Reporting definitions and guidelines, based on the date and time when the inicident was reported. 'A, B, and C Shift' refer to the following time periods: A Shift = 0700 - 1500; B Shift = 1500 - 2300; C Shift = 2300 - 0700.

# East Precinct - Aggravated Assault and Self Initiated CAD Counts for the Past Two Weeks

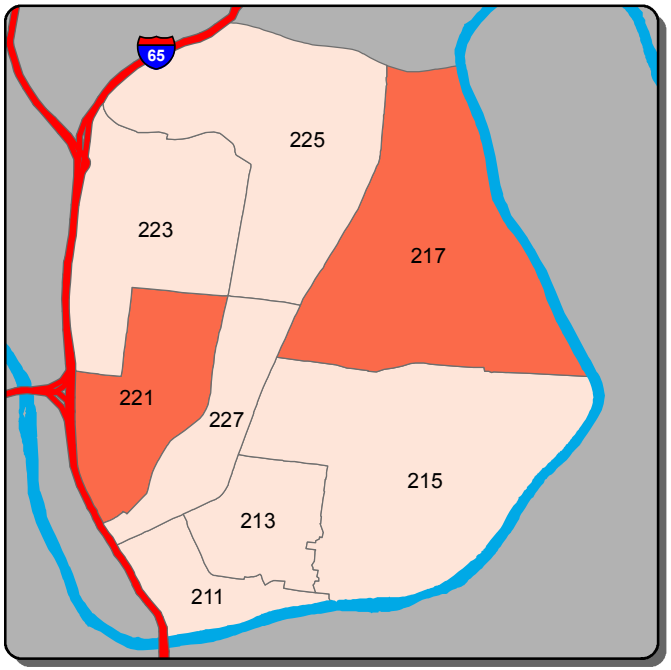


**Aggravated Assault - A Shift**

0 | 1 | >1

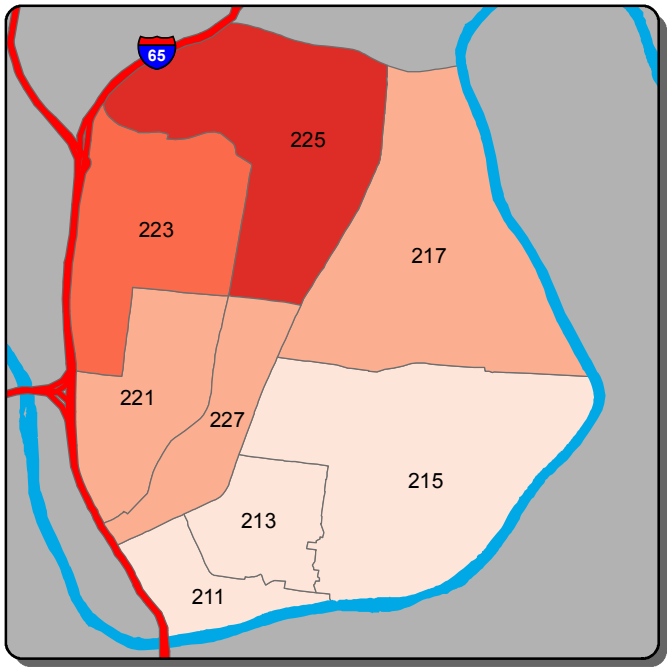


**Aggravated Assault - B Shift**

0 | 1 | 2 | 3-4 | >4

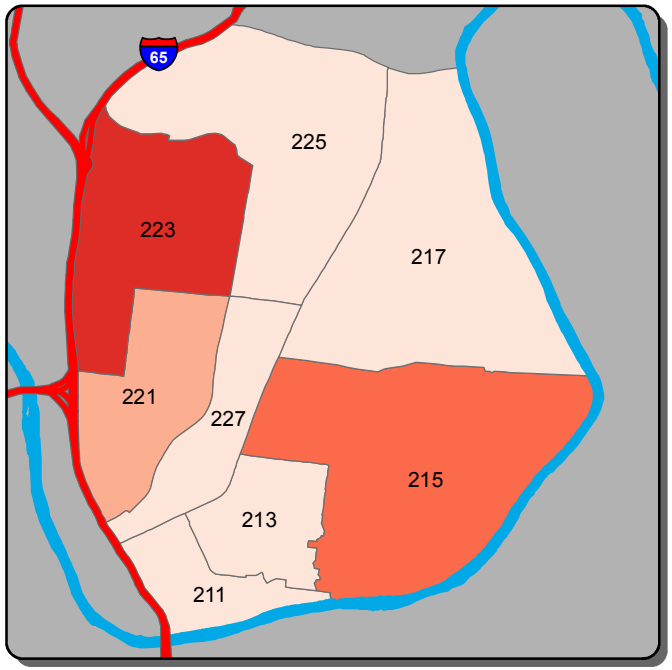


**Aggravated Assault - C Shift**

0 | 1 | 2-3 | 4-5 | >5

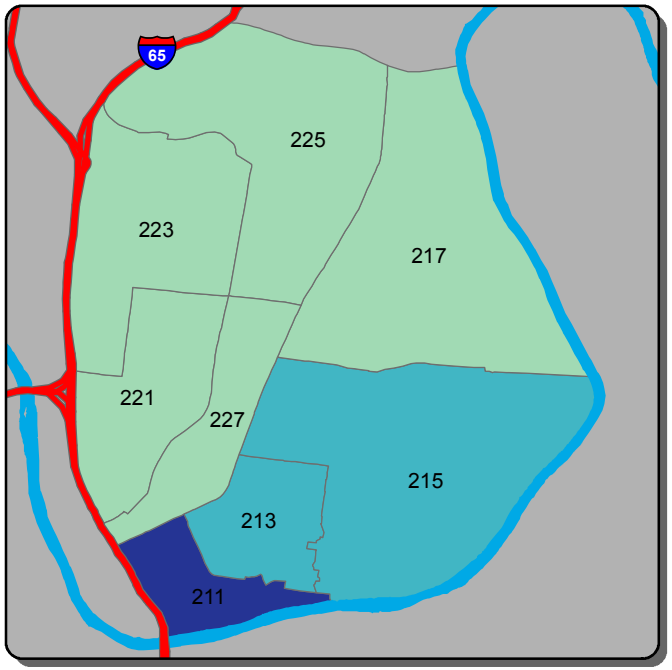


**Self Initiated CAD - A Shift**

0-21 | 22-86 | 87-150 | 151-215 | >215

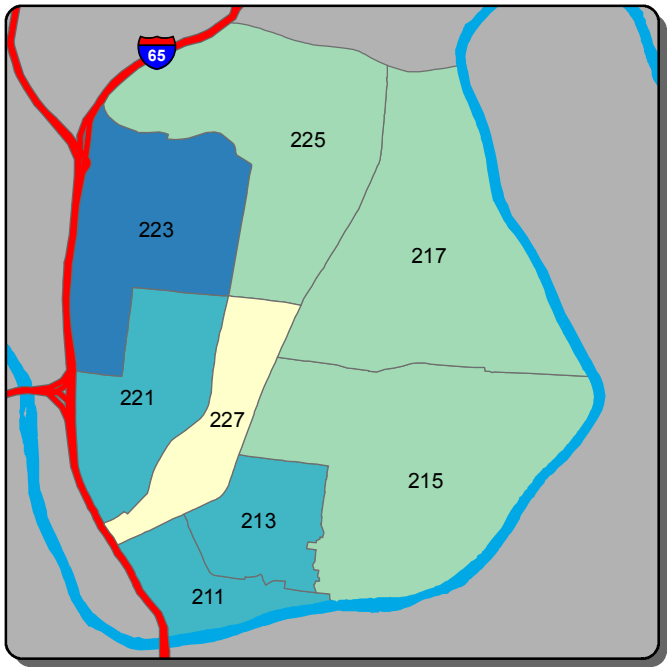


**Self Initiated CAD - B Shift**

0-63 | 64-92 | 93-120 | 121-149 | >149

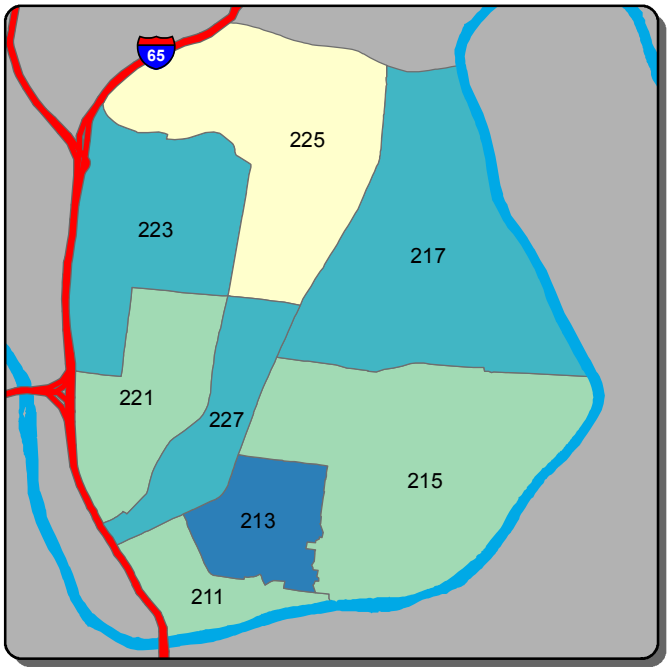


**Self Initiated CAD - C Shift**

0-75 | 76-105 | 106-136 | 137-166 | >166

**Information summarized for CompStat week ending 4/18/2020**

Sourced from MNPD ARMS on 4/22/2020. Data taken from incident reports using Uniform Crime Reporting definitions and guidelines, based on the date and time when the inicident was reported. 'A, B, and C Shift' refer to the following time periods: A Shift = 0700 - 1500; B Shift = 1500 - 2300; C Shift = 2300 - 0700.

# South Precinct - Burglary and Theft from Vehicle Counts for the Past Two Weeks

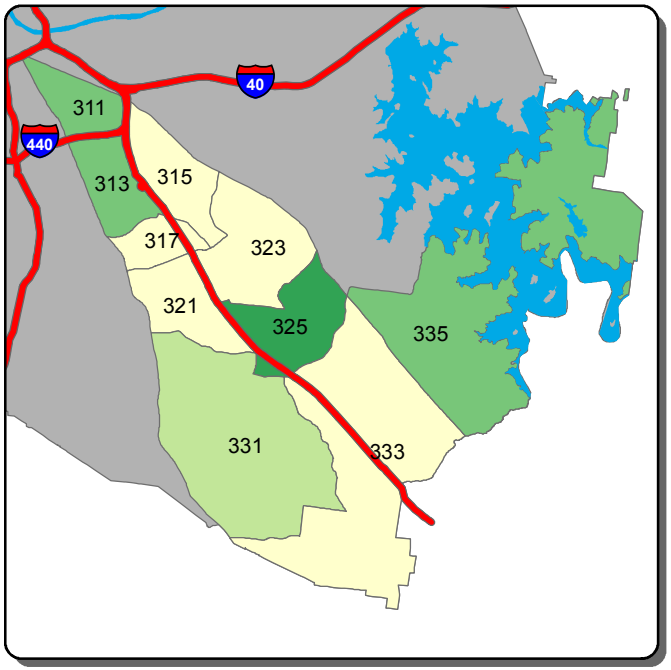


**Burglary - A Shift**

0 | 1 | 2-3 | 4 | >4

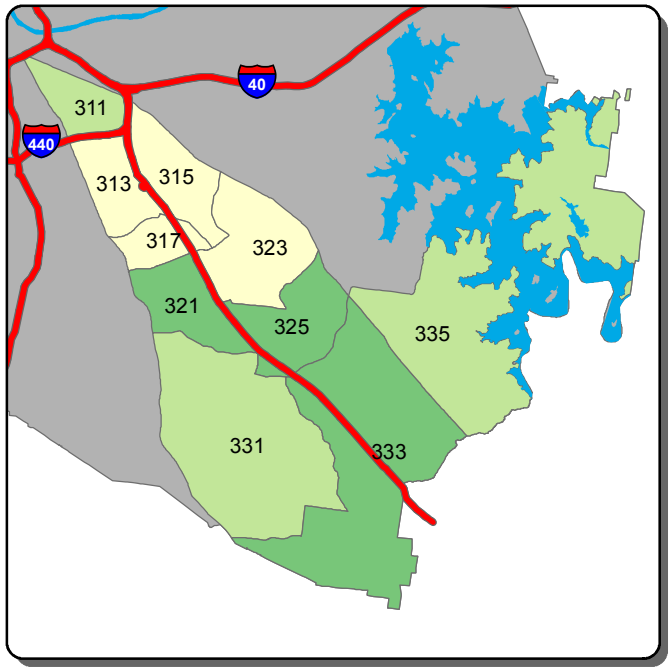


**Burglary - B Shift**

0 | 1 | 2 | 3 | >3

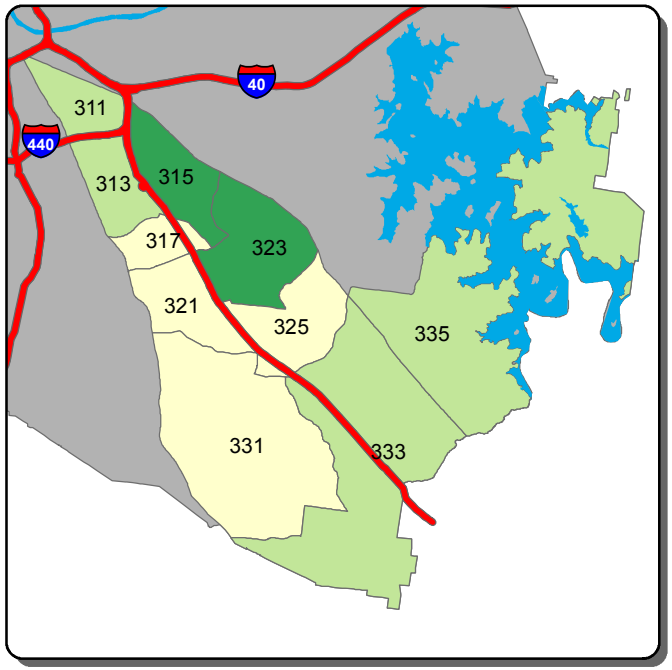


**Burglary - C Shift**

0 | 1 | 2 | 3 | >3

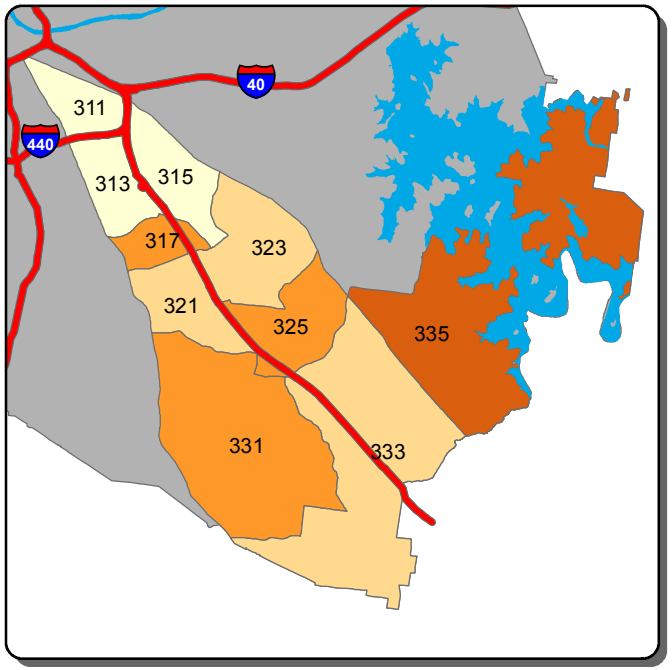


**Theft from Vehicle - A Shift**

0-1 | 2-4 | 5-7 | 8-10 | >10

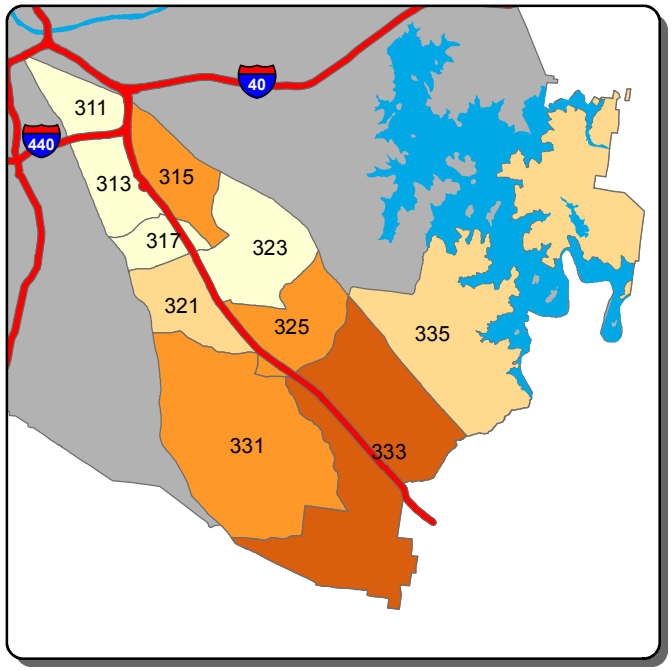


**Theft from Vehicle - B Shift**

0-1 | 2 | 3-4 | 5-6 | >6

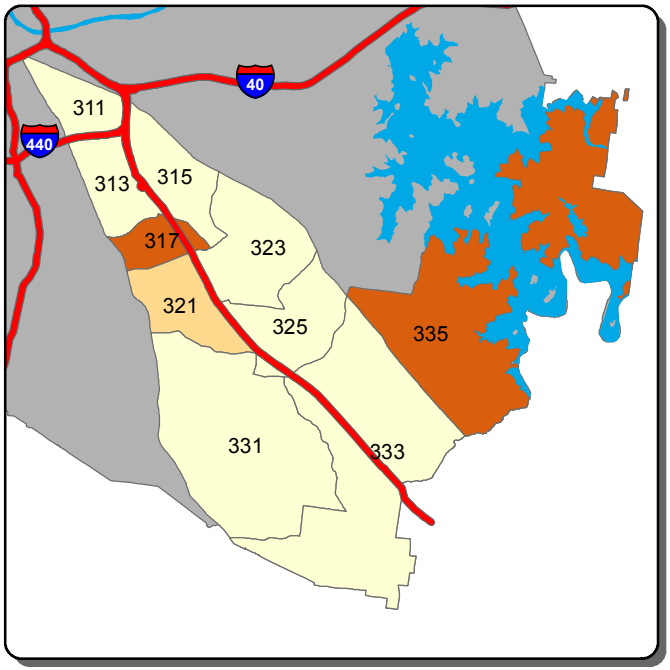


**Theft from Vehicle - C Shift**

0 | 1 | 2 | >2

**Information summarized for CompStat week ending 4/18/2020**

Sourced from MNPD ARMS on 4/22/2020. Data taken from incident reports using Uniform Crime Reporting definitions and guidelines, based on the date and time when the inicident was reported. 'A, B, and C Shift' refer to the following time periods: A Shift = 0700 - 1500; B Shift = 1500 - 2300; C Shift = 2300 - 0700.

# South Precinct - Aggravated Assault and Self Initiated CAD Counts for the Past Two Weeks

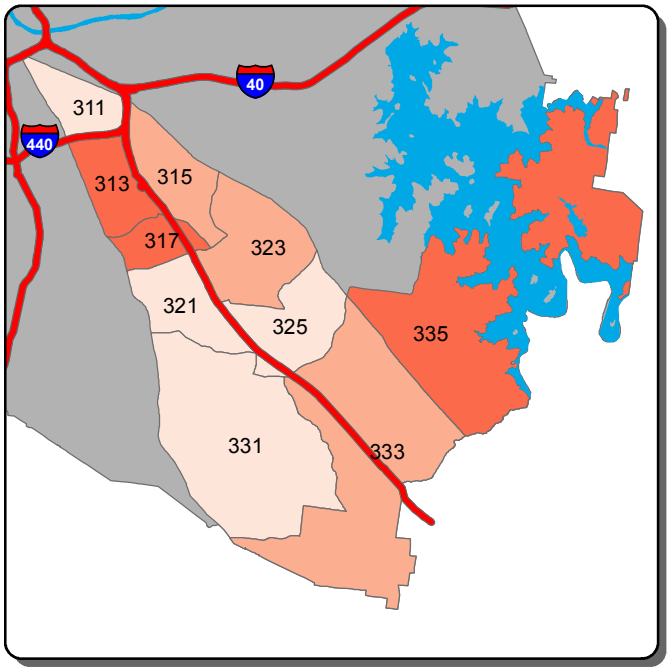


**Aggravated Assault - A Shift**

0 | 1 | 2 | 3 | >3

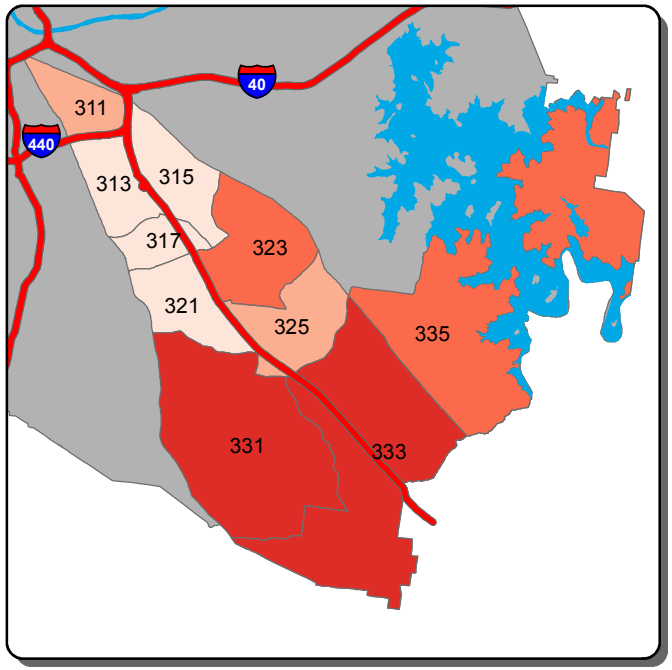


**Aggravated Assault - B Shift**

0 | 1-3 | 4-6 | 7-10 | >10

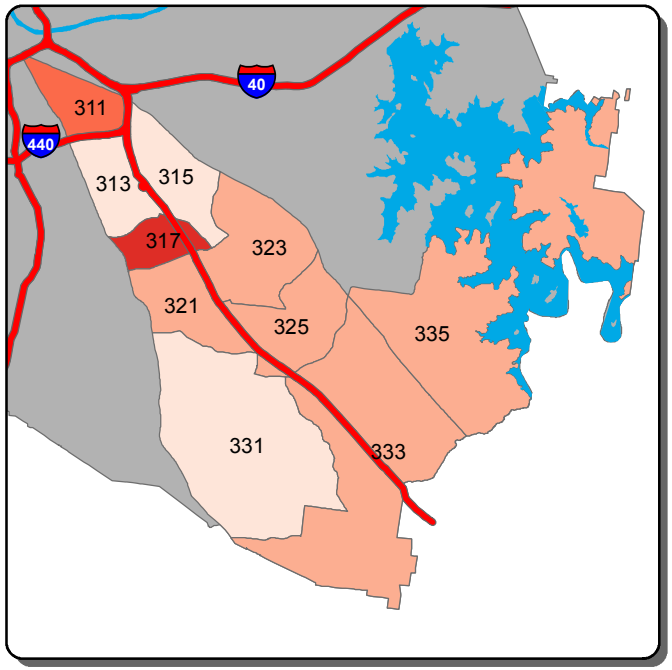


**Aggravated Assault - C Shift**

0 | 1-2 | 3 | 4-5 | >5

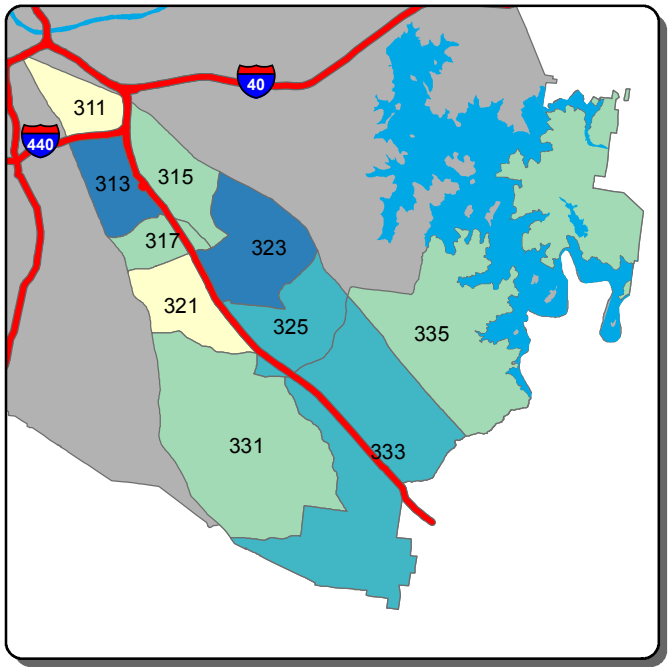


**Self Initiated CAD - A Shift**

0-33 | 34-46 | 47-59 | 60-73 | >73

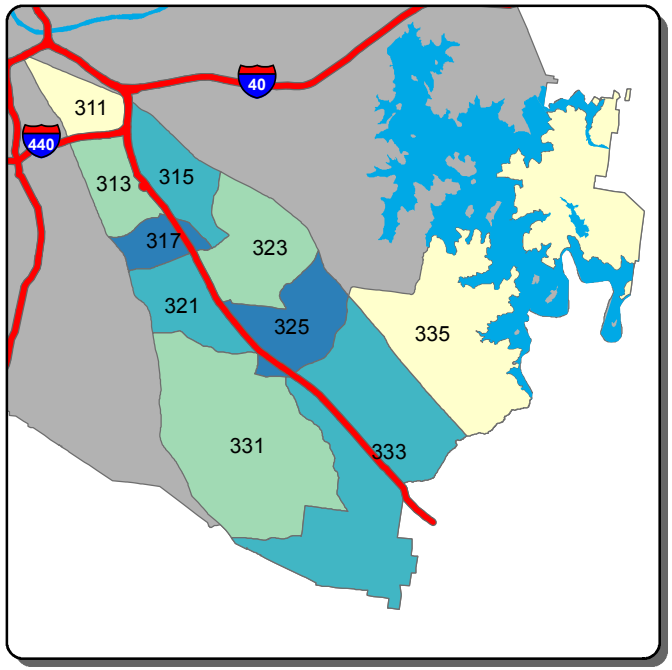


**Self Initiated CAD - B Shift**

0-62 | 63-99 | 100-136 | 137-173 | >173

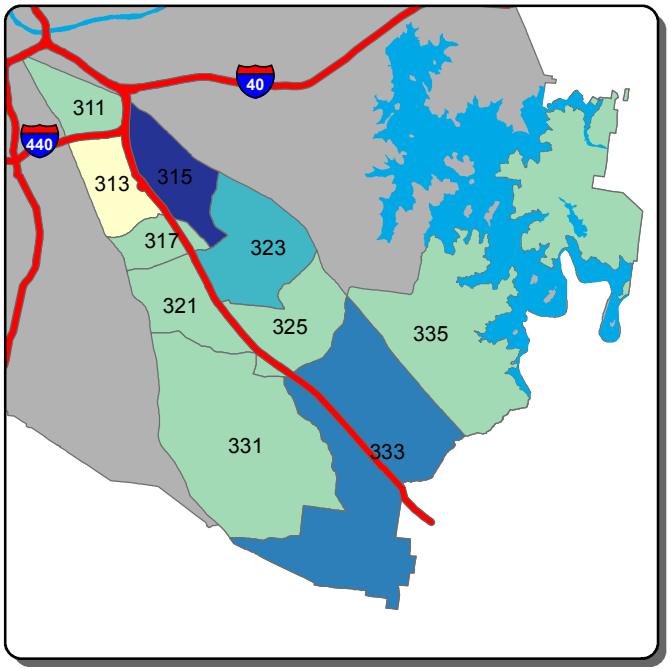


**Self Initiated CAD - C Shift**

0-29 | 30-49 | 50-69 | 70-88 | >88

**Information summarized for CompStat week ending 4/18/2020**

Sourced from MNPD ARMS on 4/22/2020. Data taken from incident reports using Uniform Crime Reporting definitions and guidelines, based on the date and time when the inicident was reported. 'A, B, and C Shift' refer to the following time periods: A Shift = 0700 - 1500; B Shift = 1500 - 2300; C Shift = 2300 - 0700.

# Central Precinct - Burglary and Theft from Vehicle Counts for the Past Two Weeks

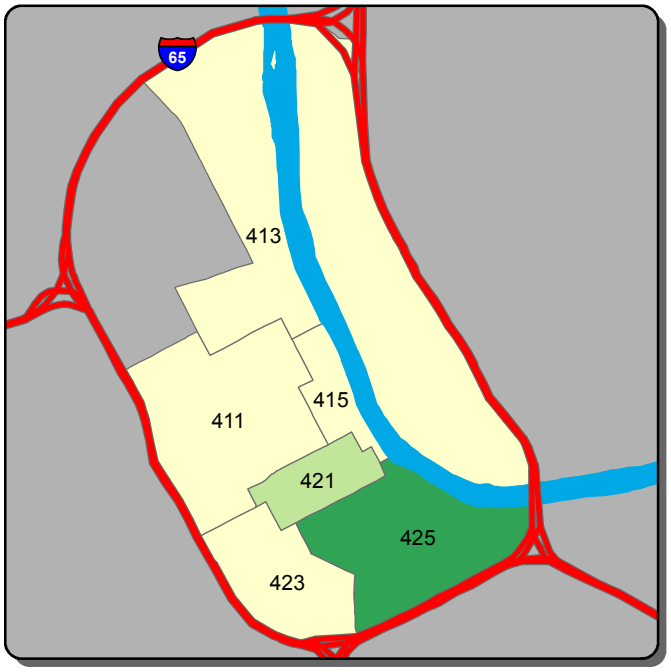


**Burglary - A Shift**

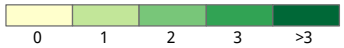

**Burglary - B Shift**

**Burglary - C Shift**

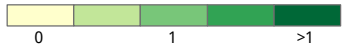


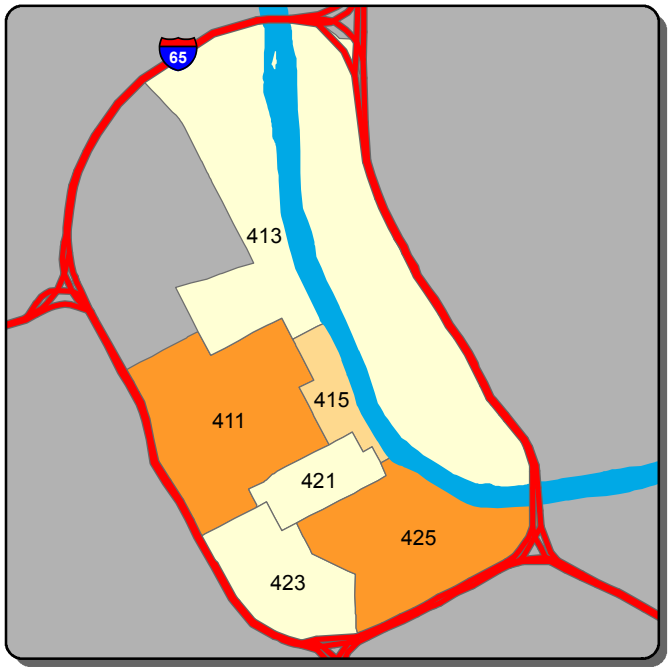


**Theft from Vehicle - A Shift**

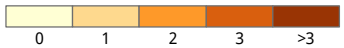


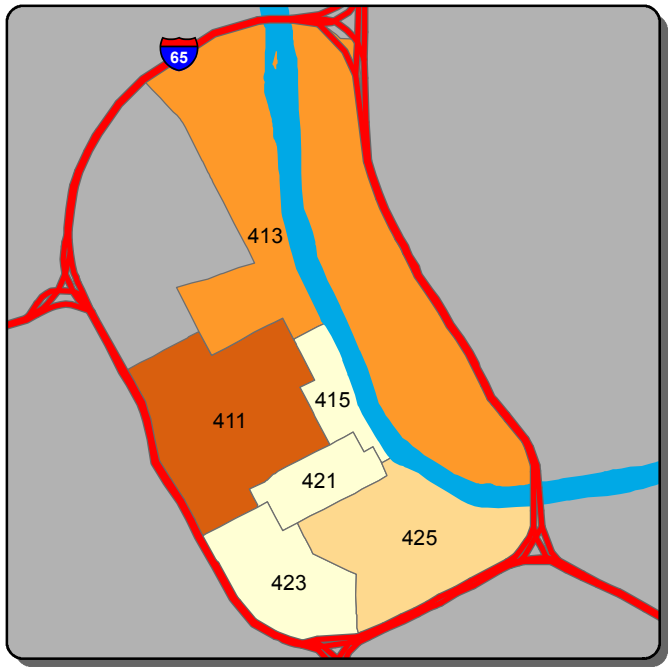


**Theft from Vehicle - B Shift**

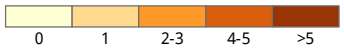


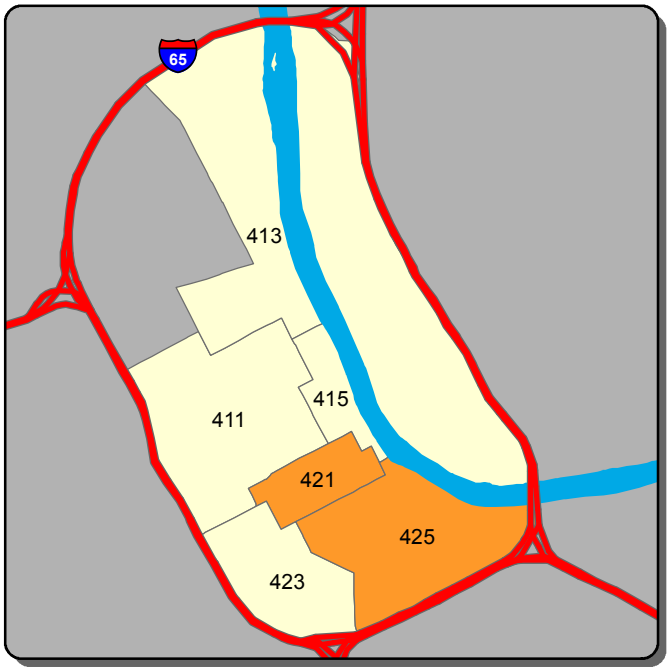


**Theft from Vehicle - C Shift**

**Information summarized for CompStat week ending 4/18/2020**

Sourced from MNPD ARMS on 4/22/2020. Data taken from incident reports using Uniform Crime Reporting definitions and guidelines, based on the date and time when the inicident was reported. 'A, B, and C Shift' refer to the following time periods: A Shift = 0700 - 1500; B Shift = 1500 - 2300; C Shift = 2300 - 0700.

# Central Precinct - Aggravated Assault and Self Initiated CAD Counts for the Past Two Weeks

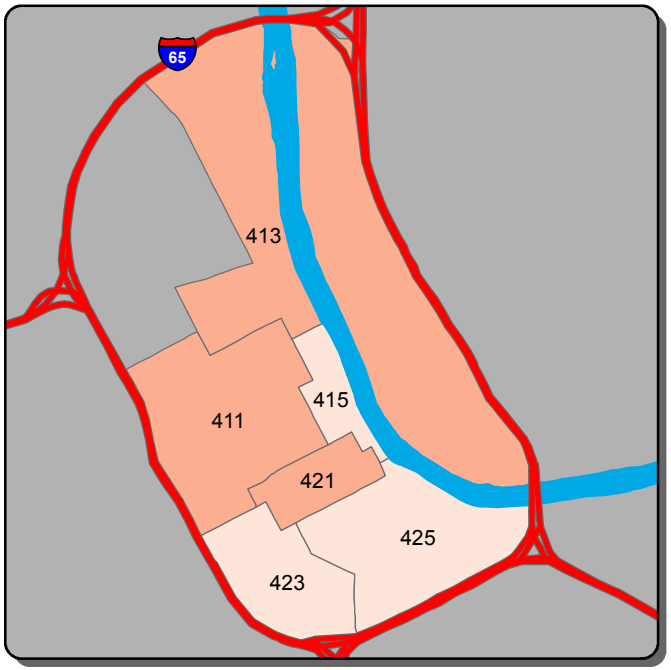


**Aggravated Assault - A Shift**

0 1 2 >2

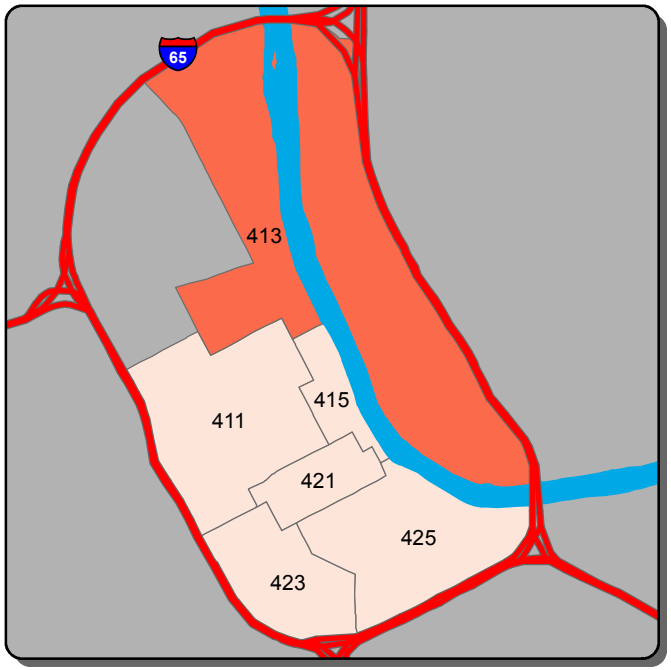


**Aggravated Assault - B Shift**

0 1 >1

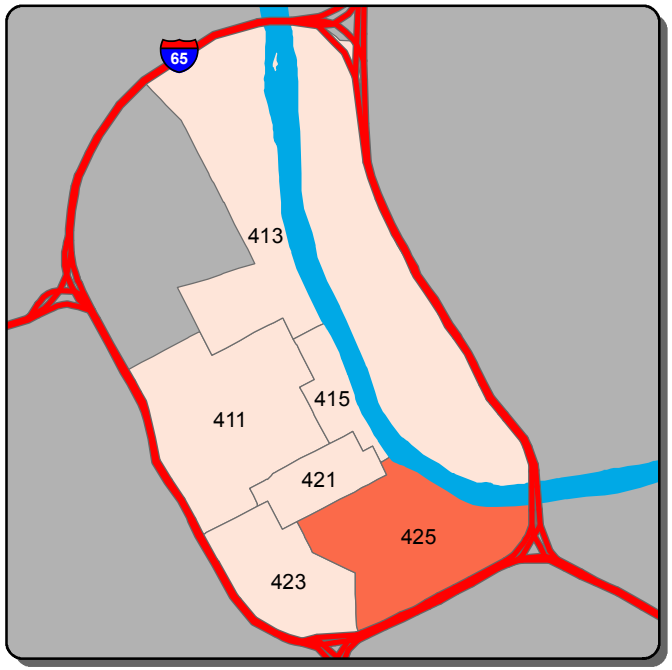


**Aggravated Assault - C Shift**

0 1 >1

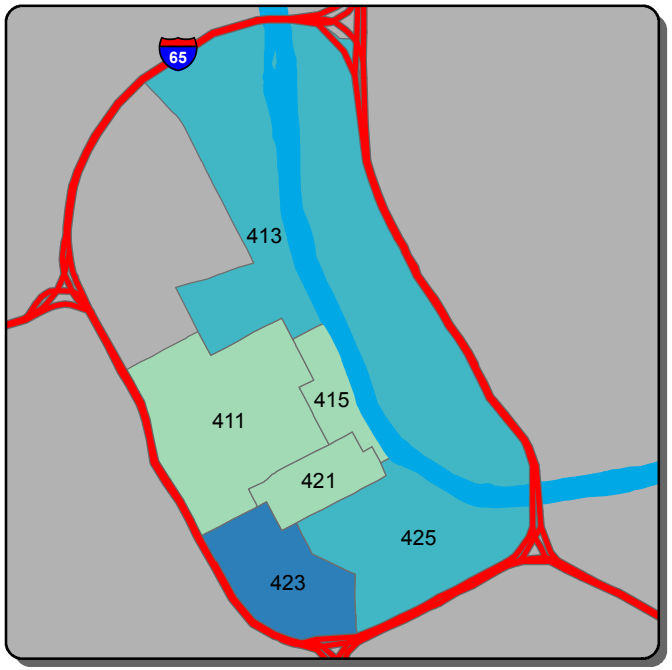


**Self Initiated CAD - A Shift**

0-105 106-170 171-235 236-300 >300

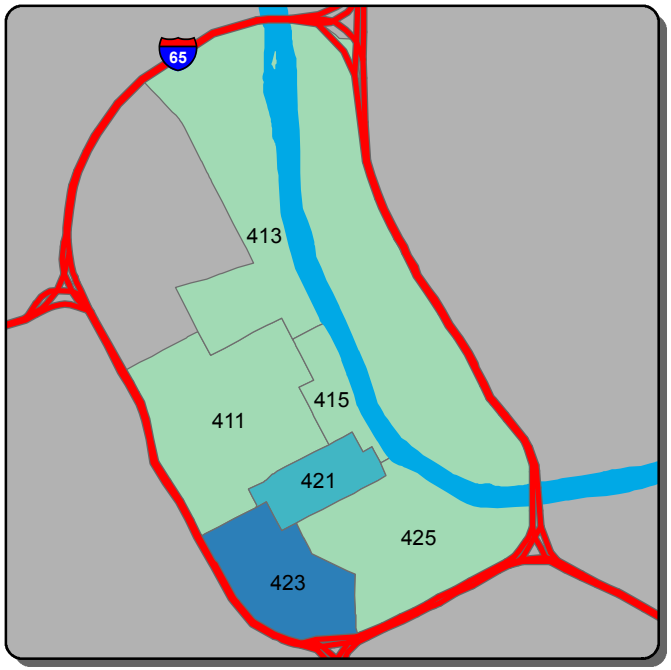


**Self Initiated CAD - B Shift**

0-99 100-203 204-307 308-411 >411

**Self Initiated CAD - C Shift**

0-65 66-208 209-352 353-496 >496

**Information summarized for CompStat week ending 4/18/2020**

Sourced from MNPD ARMS on 4/22/2020. Data taken from incident reports using Uniform Crime Reporting definitions and guidelines, based on the date and time when the inicident was reported. 'A, B, and C Shift' refer to the following time periods: A Shift = 0700 - 1500; B Shift = 1500 - 2300; C Shift = 2300 - 0700.

# Hermitage Precinct - Burglary and Theft from Vehicle Counts for the Past Two Weeks

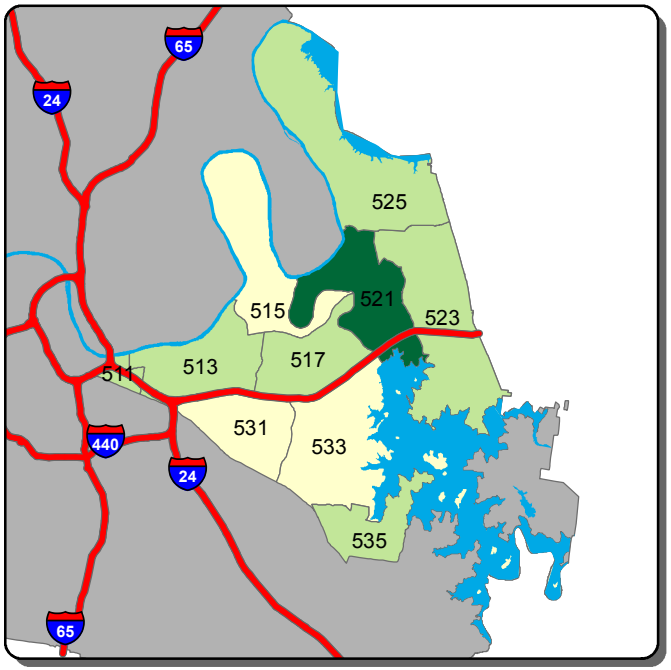


**Burglary - A Shift**

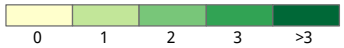


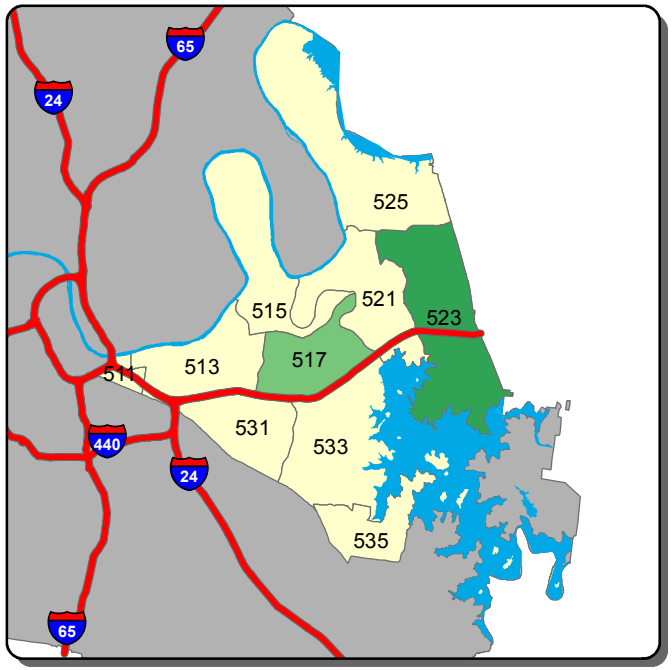


**Burglary - B Shift**

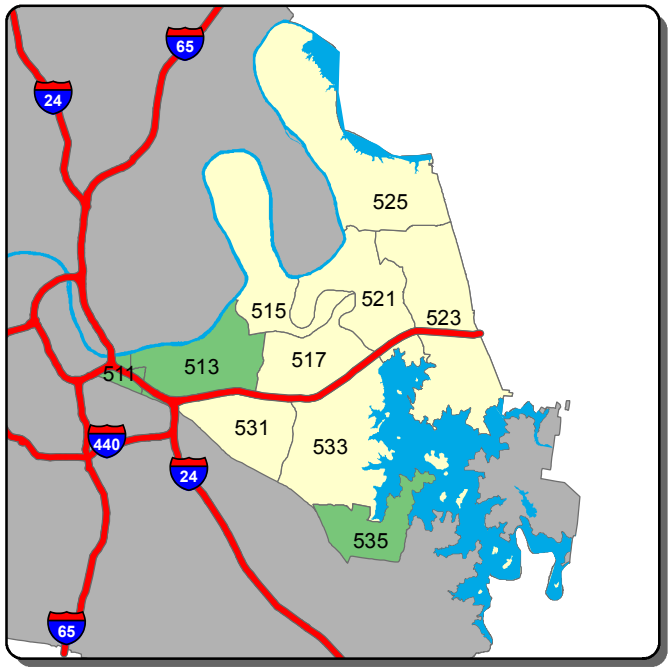


**Burglary - C Shift**

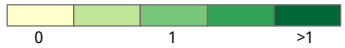


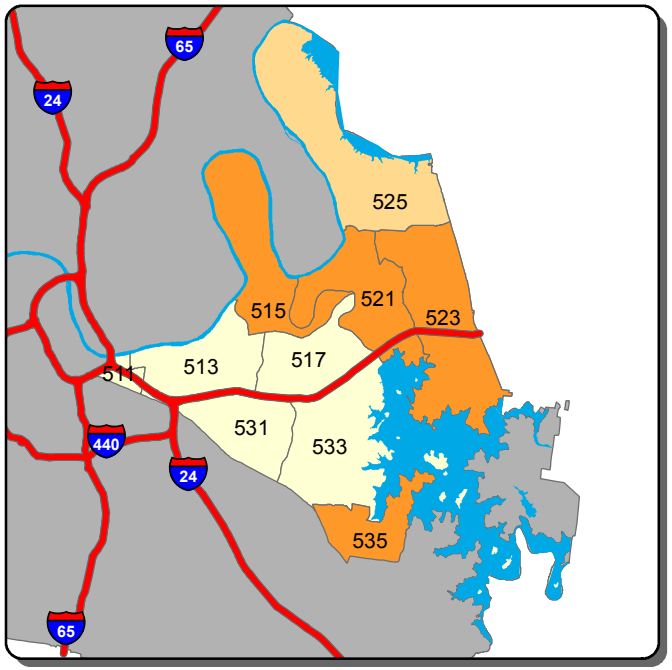


**Theft from Vehicle - A Shift**

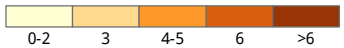


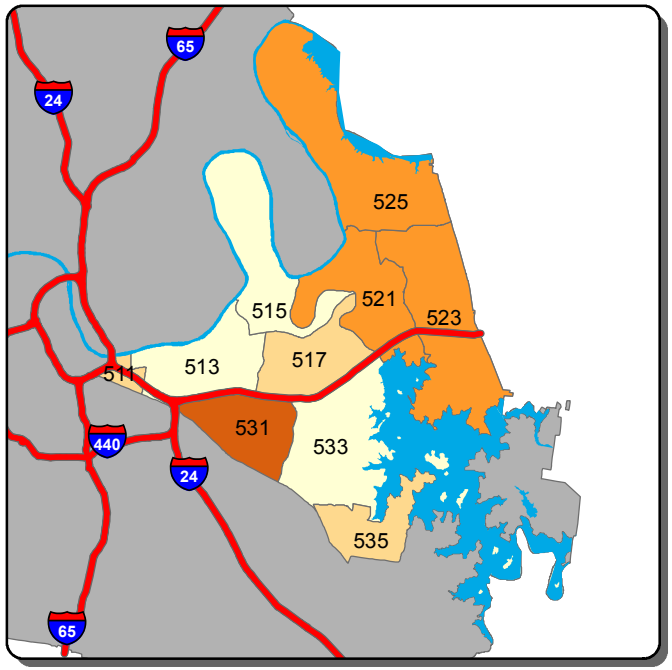


**Theft from Vehicle - B Shift**

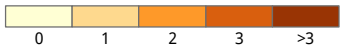


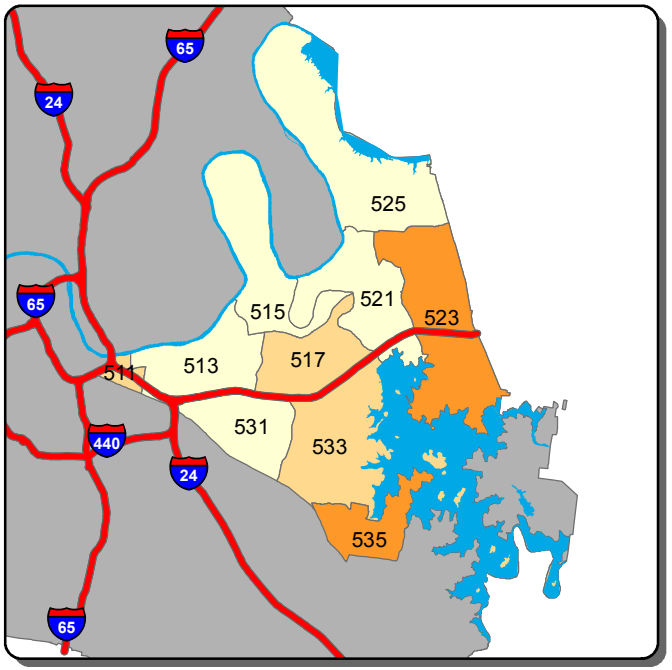


**Theft from Vehicle - C Shift**

**Information summarized for CompStat week ending 4/18/2020**

Sourced from MNPD ARMS on 4/22/2020. Data taken from incident reports using Uniform Crime Reporting definitions and guidelines, based on the date and time when the inicident was reported. 'A, B, and C Shift' refer to the following time periods: A Shift = 0700 - 1500; B Shift = 1500 - 2300; C Shift = 2300 - 0700.

# Hermitage Precinct - Aggravated Assault and Self Initiated CAD Counts for the Past Two Weeks

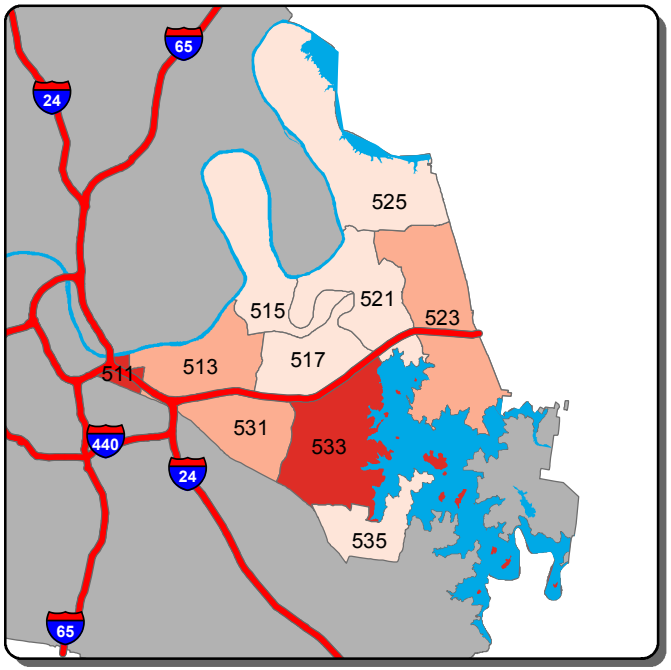


**Aggravated Assault - A Shift**

0 1 2 3 >3

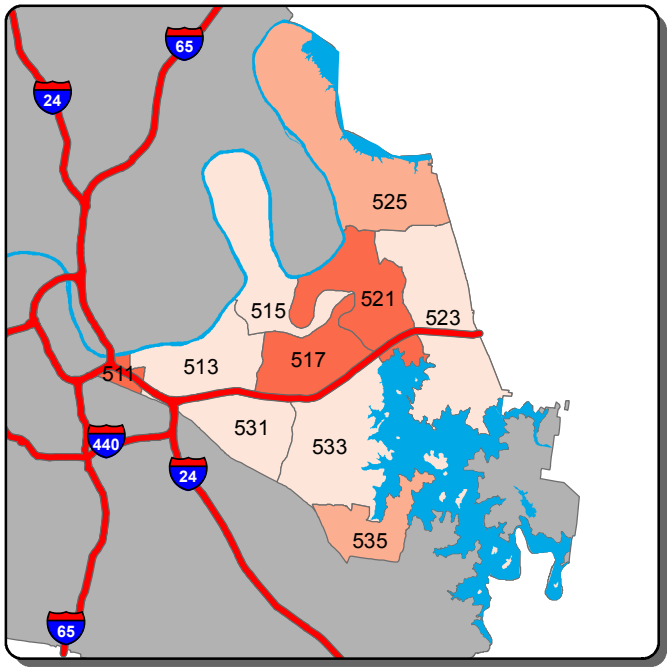


**Aggravated Assault - B Shift**

0 1 2 3 >3

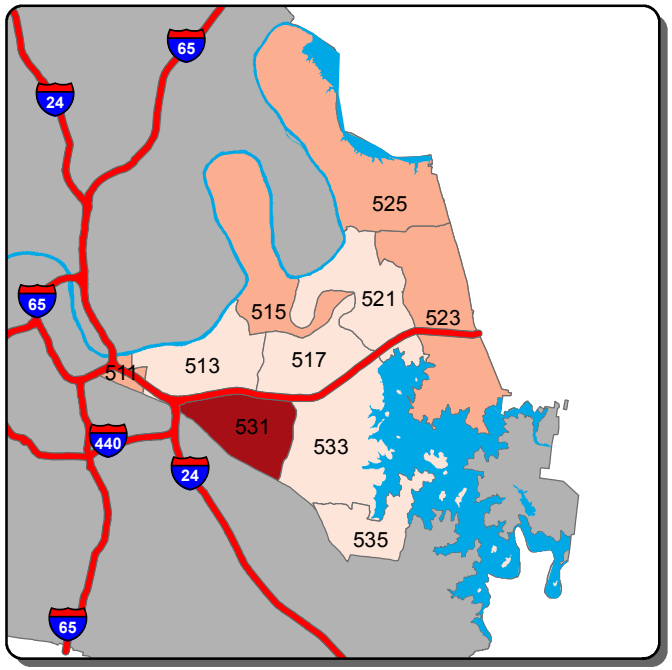


**Aggravated Assault - C Shift**

0 1 2 3 >3

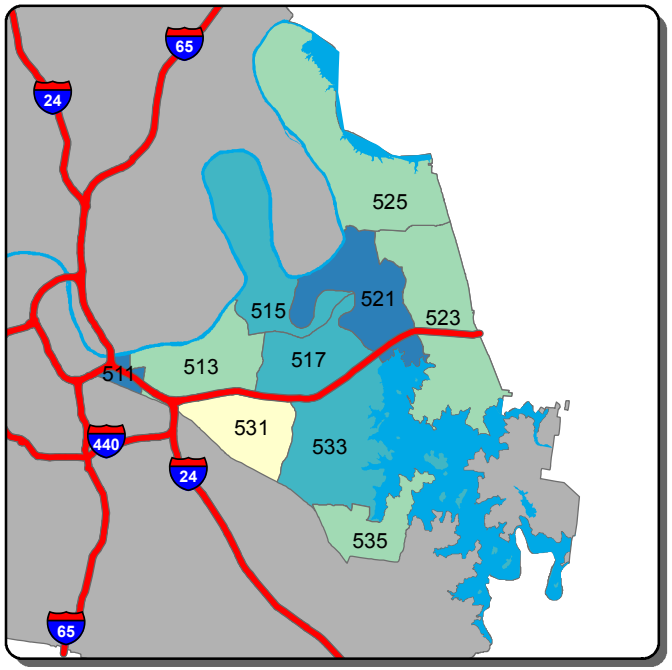


**Self Initiated CAD - A Shift**

0-55 56-119 120-183 184-248 >248

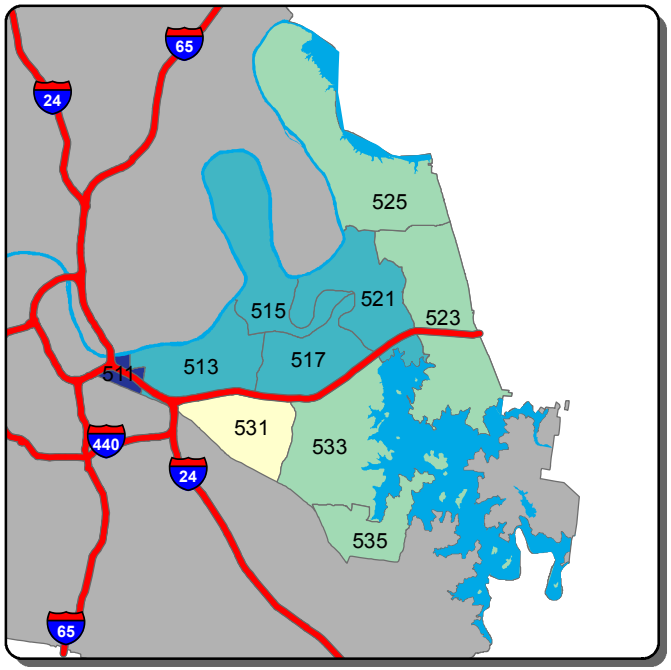


**Self Initiated CAD - B Shift**

0-73 74-148 149-222 223-296 >296

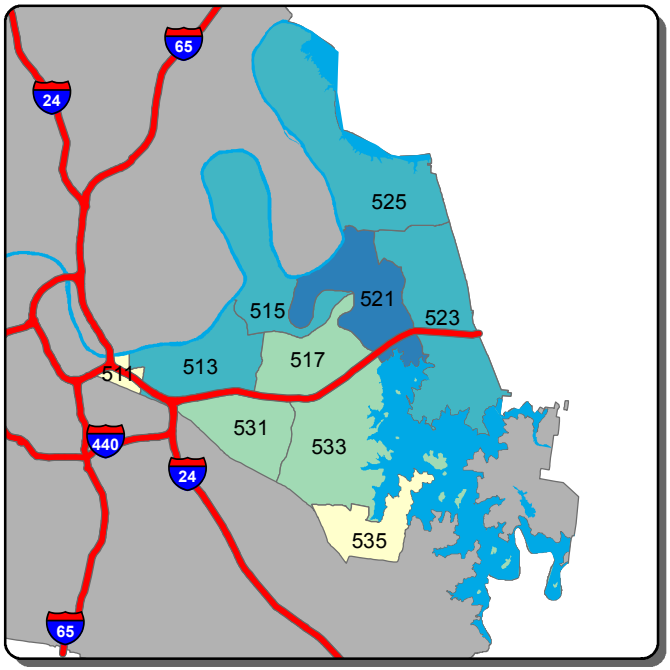


**Self Initiated CAD - C Shift**

0-40 41-77 78-114 115-151 >151

**Information summarized for CompStat week ending 4/18/2020**

Sourced from MNPD ARMS on 4/22/2020. Data taken from incident reports using Uniform Crime Reporting definitions and guidelines, based on the date and time when the inicident was reported. 'A, B, and C Shift' refer to the following time periods: A Shift = 0700 - 1500; B Shift = 1500 - 2300; C Shift = 2300 - 0700.

# North Precinct - Burglary and Theft from Vehicle Counts for the Past Two Weeks

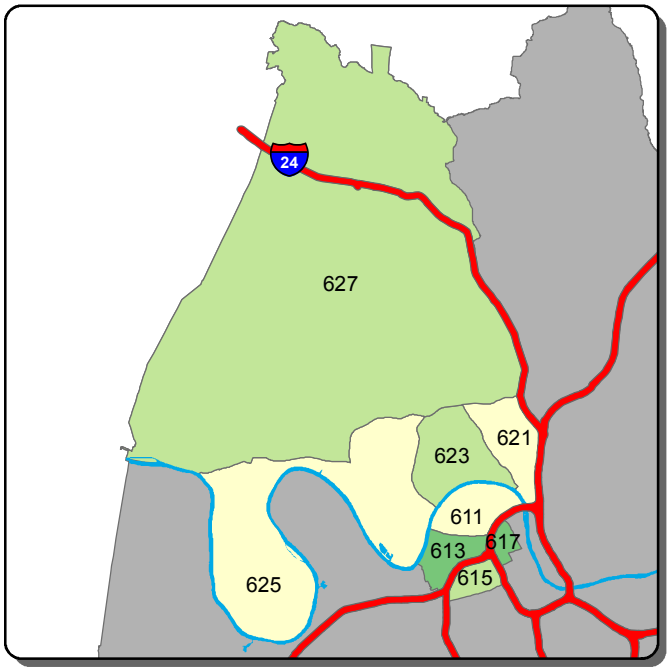


**Burglary - A Shift**

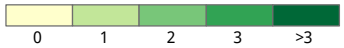


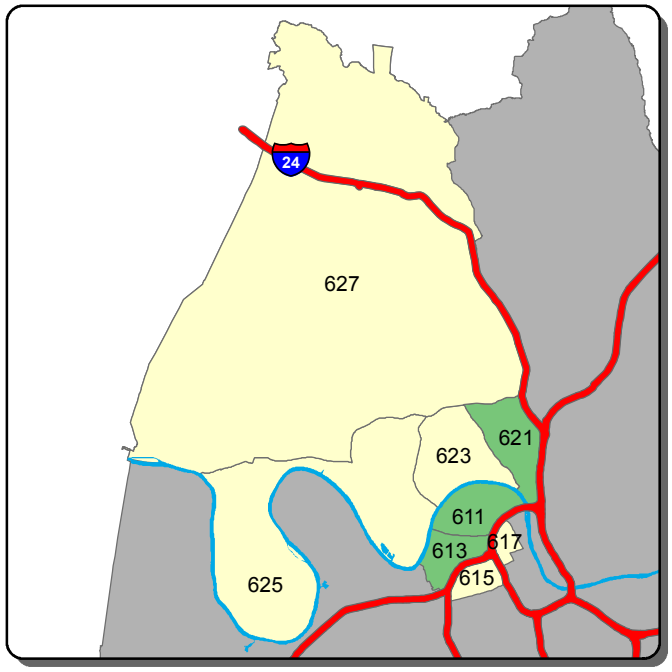


**Burglary - B Shift**

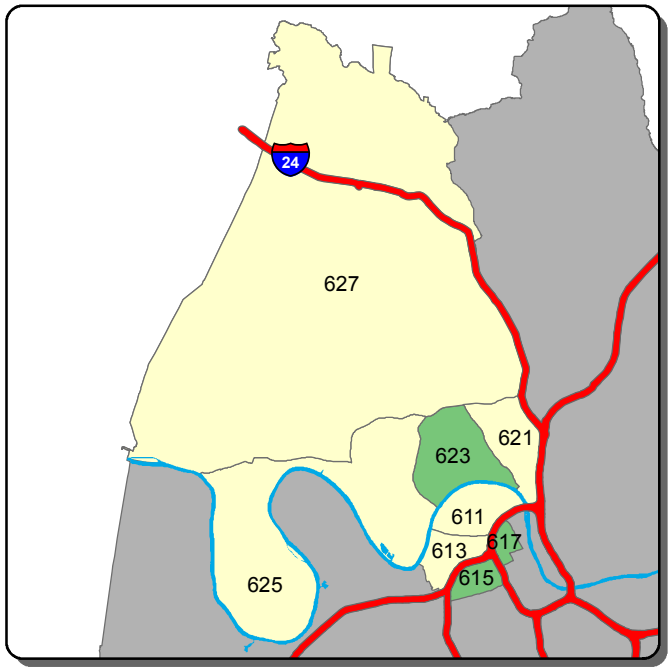


**Burglary - C Shift**

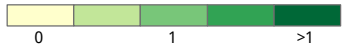


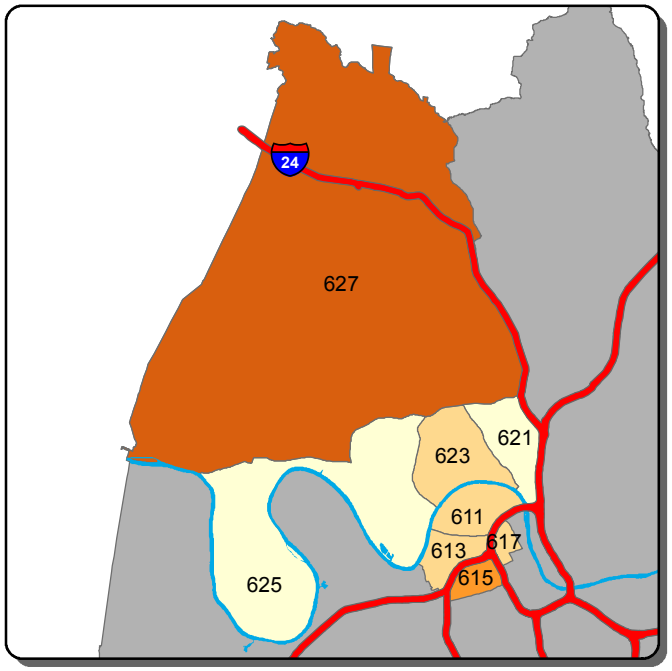


**Theft from Vehicle - A Shift**

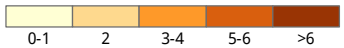


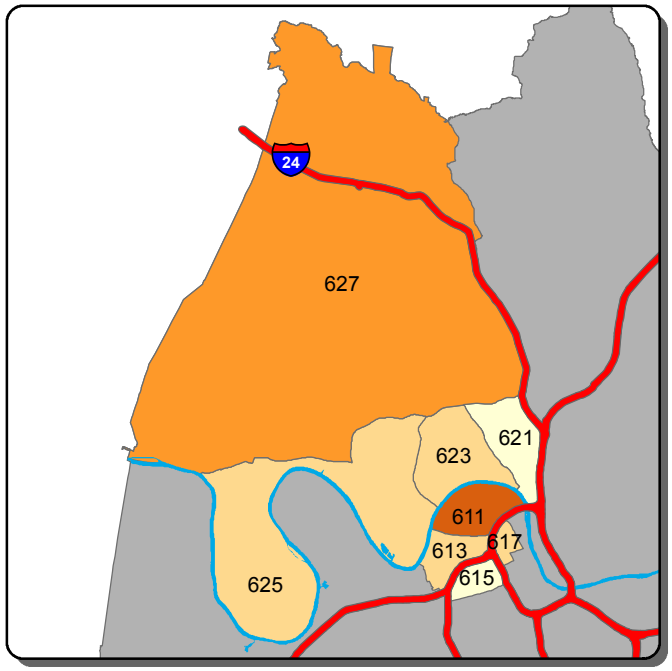


**Theft from Vehicle - B Shift**

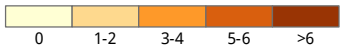


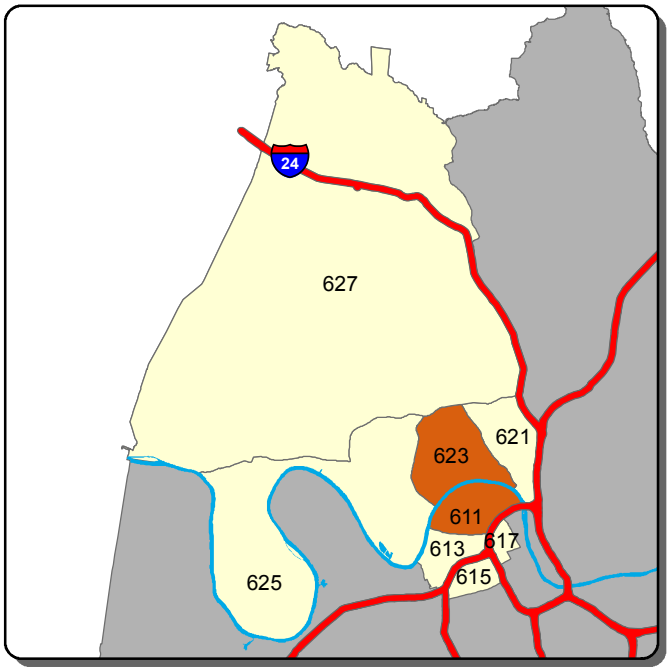


**Theft from Vehicle - C Shift**

**Information summarized for CompStat week ending 4/18/2020**

Sourced from MNPD ARMS on 4/22/2020. Data taken from incident reports using Uniform Crime Reporting definitions and guidelines, based on the date and time when the inicident was reported. 'A, B, and C Shift' refer to the following time periods: A Shift = 0700 - 1500; B Shift = 1500 - 2300; C Shift = 2300 - 0700.

# North Precinct - Aggravated Assault and Self Initiated CAD Counts for the Past Two Weeks

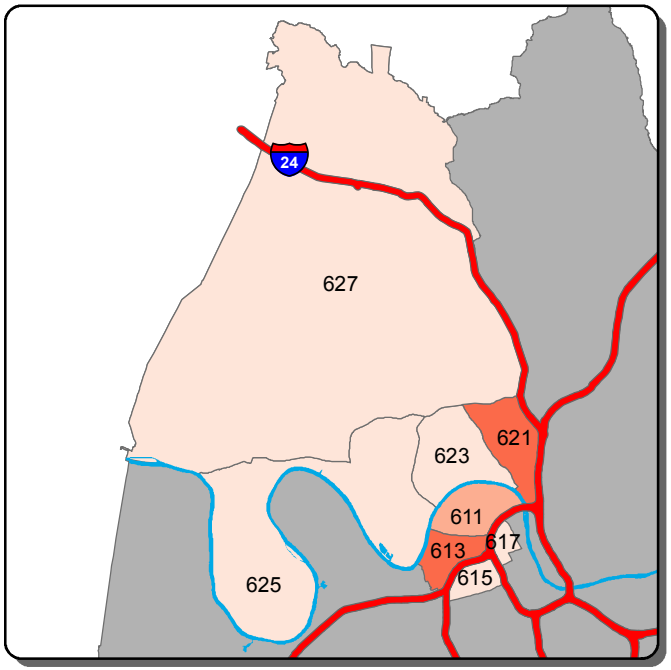


**Aggravated Assault - A Shift**

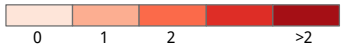


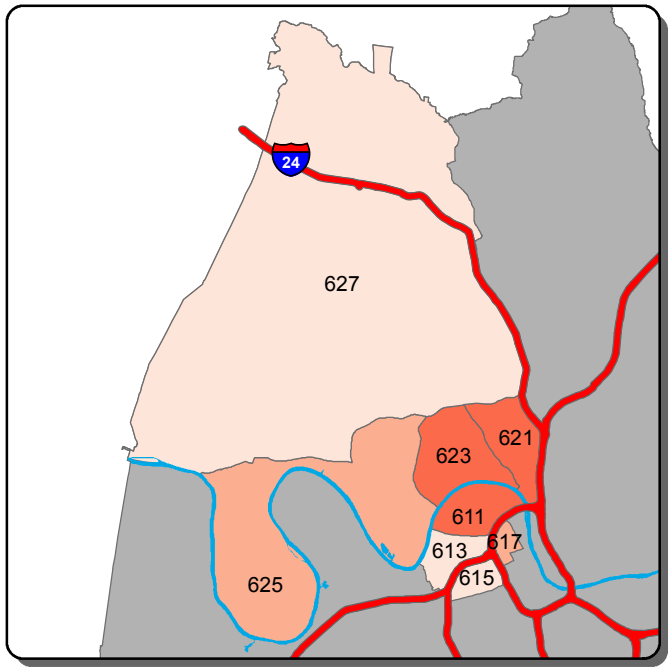


**Aggravated Assault - B Shift**

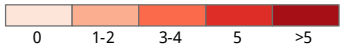


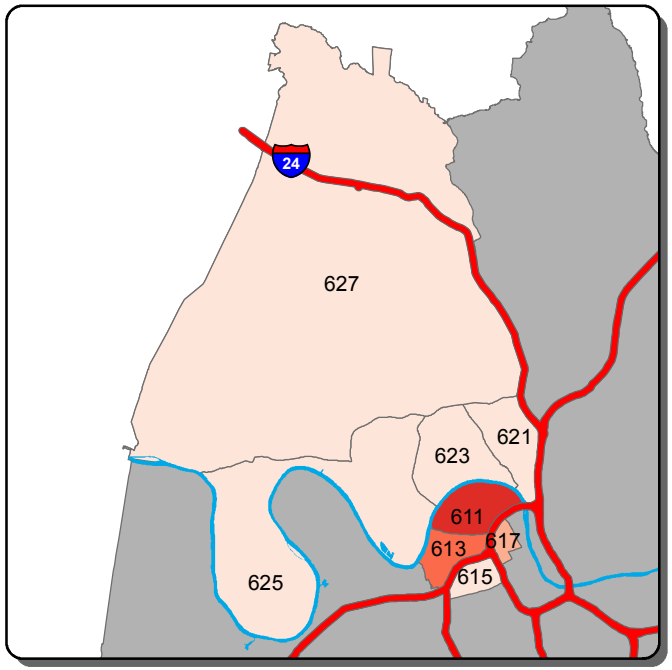


**Aggravated Assault - C Shift**

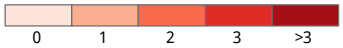


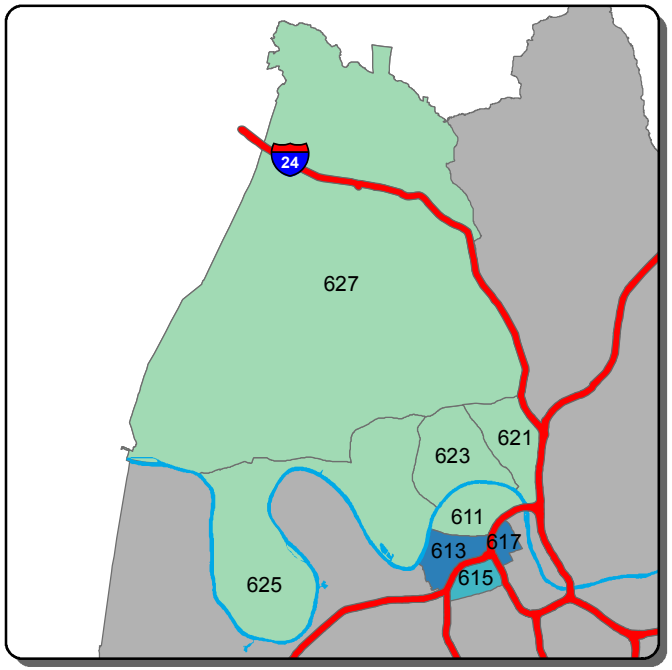


**Self Initiated CAD - A Shift**




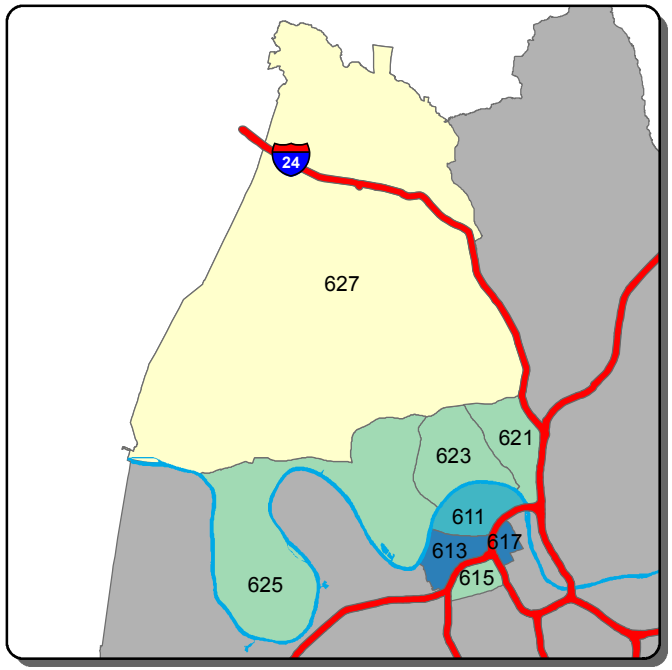


**Self Initiated CAD - B Shift**




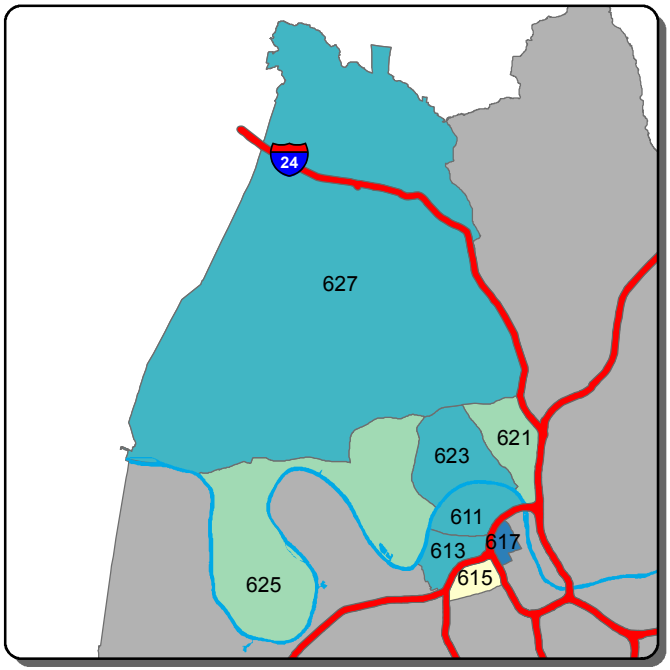


**Self Initiated CAD - C Shift**




**Information summarized for CompStat week ending 4/18/2020**

Sourced from MNPD ARMS on 4/22/2020. Data taken from incident reports using Uniform Crime Reporting definitions and guidelines, based on the date and time when the inicident was reported. 'A, B, and C Shift' refer to the following time periods: A Shift = 0700 - 1500; B Shift = 1500 - 2300; C Shift = 2300 - 0700.

# Madison Precinct - Burglary and Theft from Vehicle Counts for the Past Two Weeks

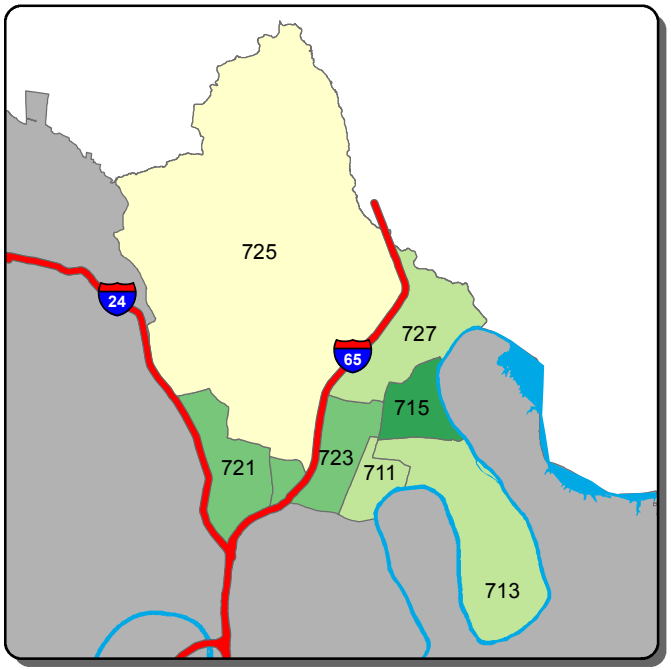


**Burglary - A Shift**

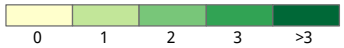


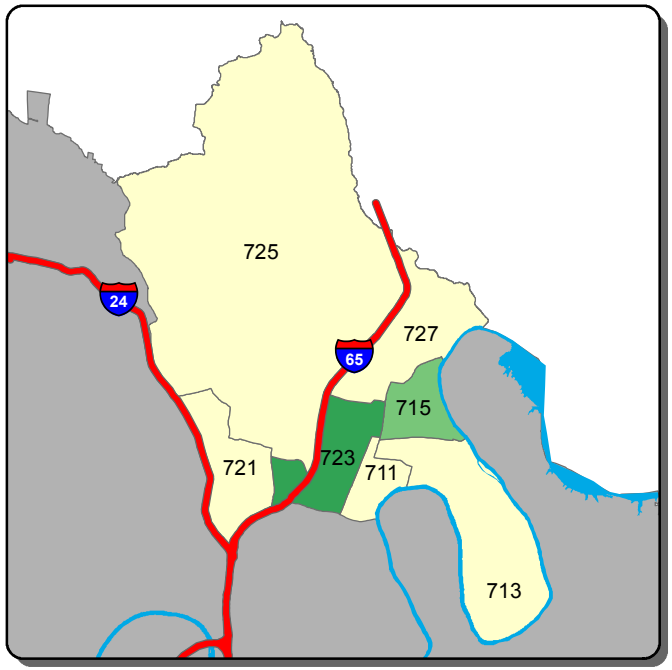


**Burglary - B Shift**

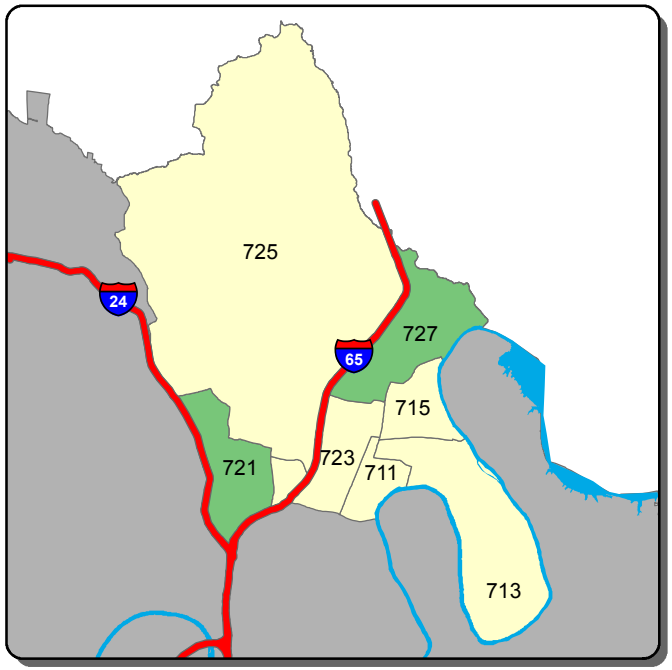


**Burglary - C Shift**

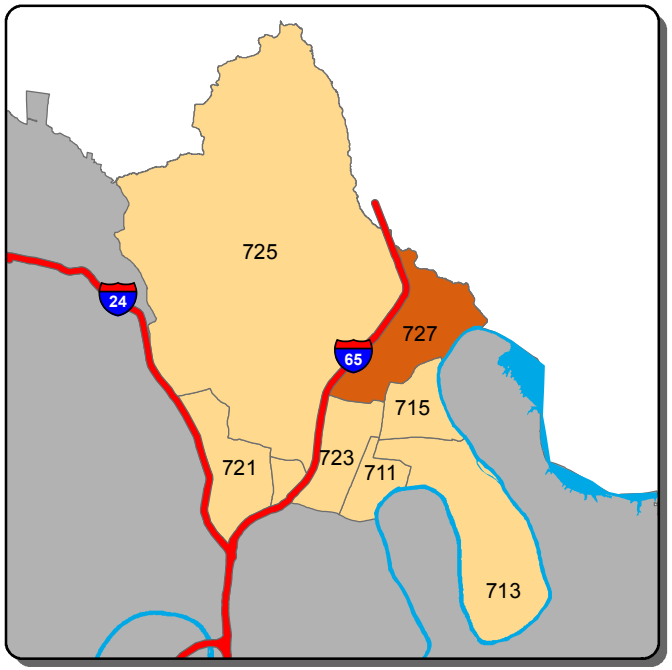


**Theft from Vehicle - A Shift**

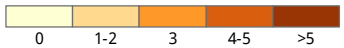


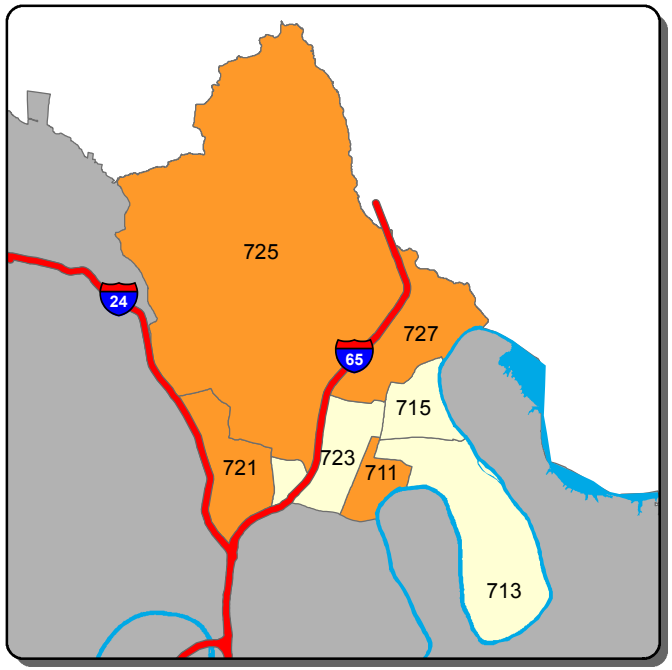


**Theft from Vehicle - B Shift**

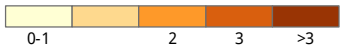


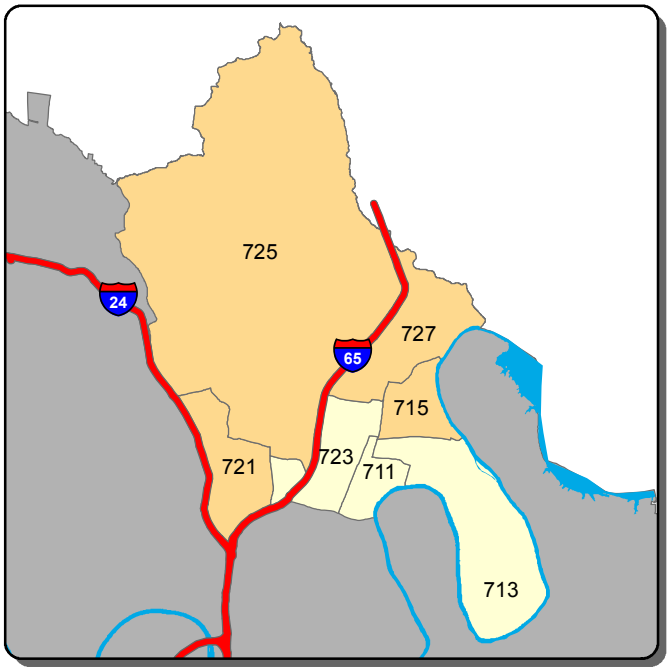


**Theft from Vehicle - C Shift**

**Information summarized for CompStat week ending 4/18/2020**

Sourced from MNPD ARMS on 4/22/2020. Data taken from incident reports using Uniform Crime Reporting definitions and guidelines, based on the date and time when the inicident was reported. 'A, B, and C Shift' refer to the following time periods: A Shift = 0700 - 1500; B Shift = 1500 - 2300; C Shift = 2300 - 0700.

# Madison Precinct - Aggravated Assault and Self Initiated CAD Counts for the Past Two Weeks

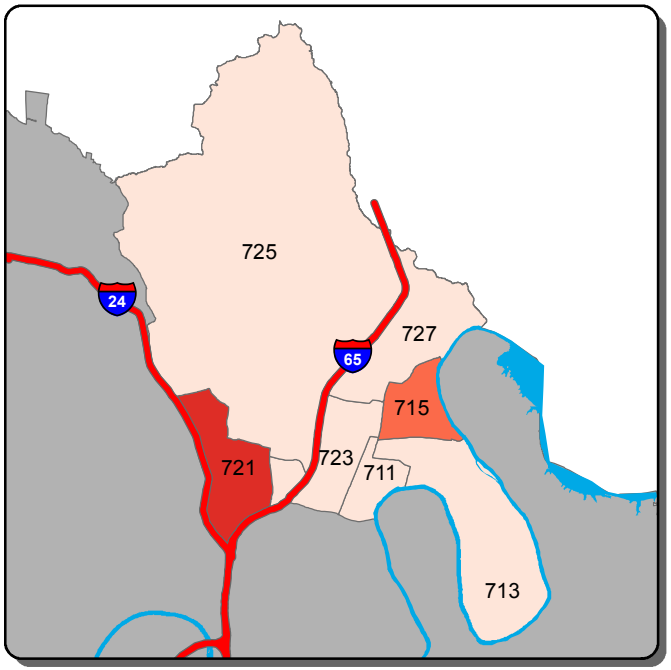


**Aggravated Assault - A Shift**

0 | 1 | 2 | >2

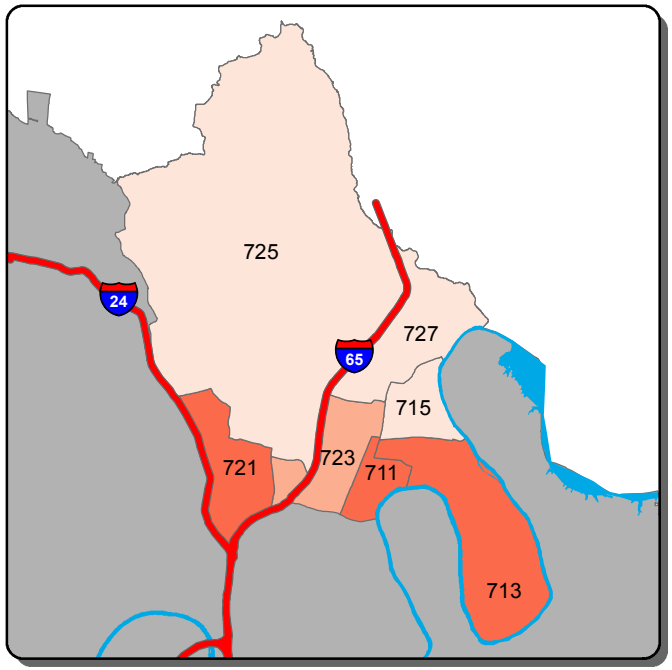


**Aggravated Assault - B Shift**

0-1 | 2 | 3-4 | 5 | >5

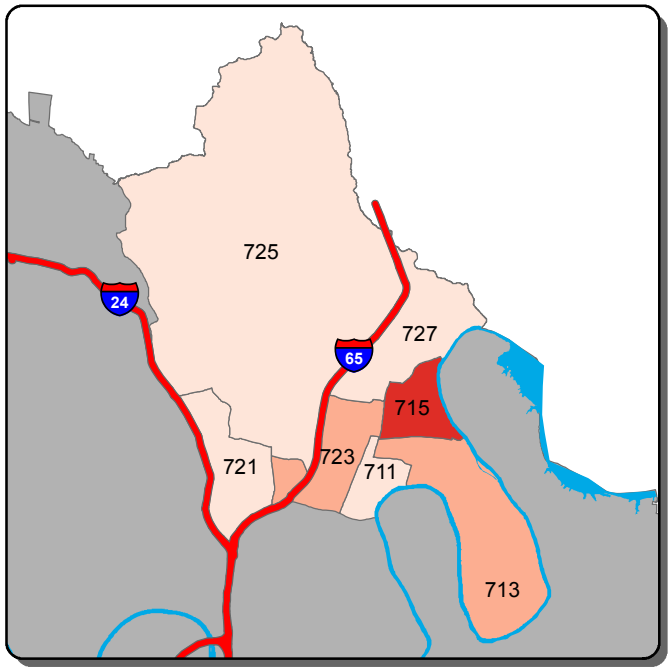


**Aggravated Assault - C Shift**

0 | 1 | 2 | 3 | >3

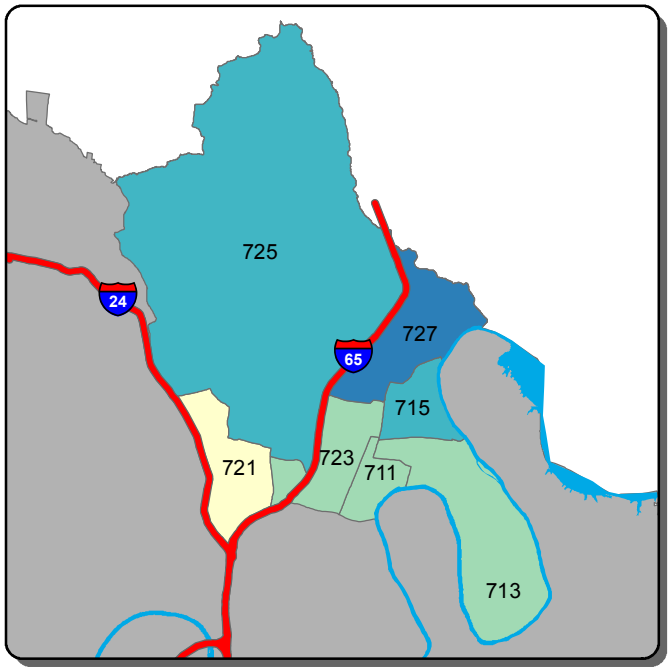


**Self Initiated CAD - A Shift**

0-45 | 46-72 | 73-99 | 100-127 | >127

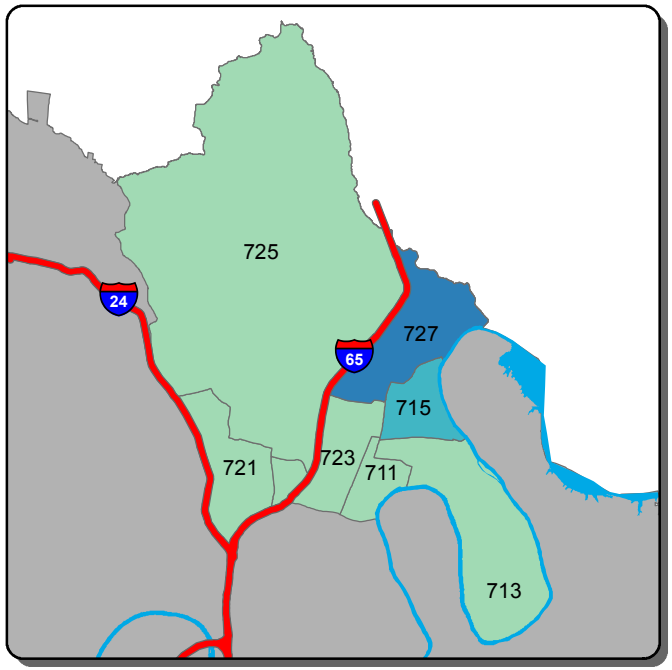


**Self Initiated CAD - B Shift**

0-34 | 35-67 | 68-99 | 100-132 | >132

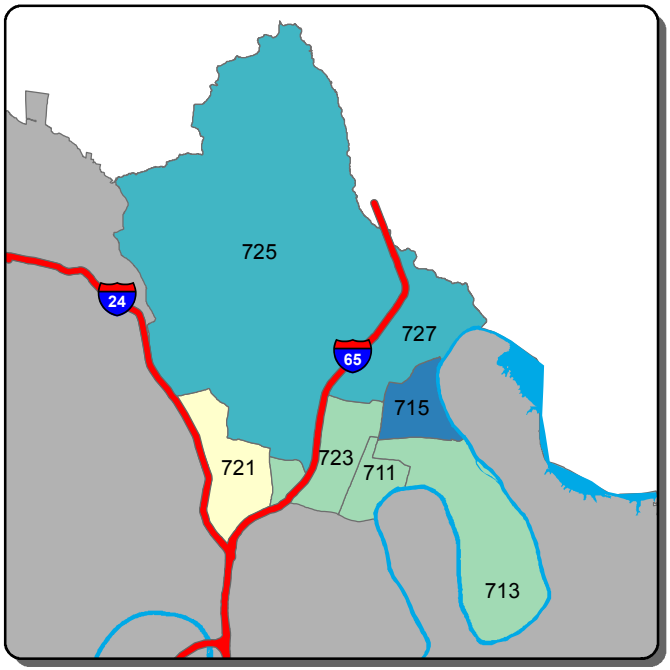


**Self Initiated CAD - C Shift**

0-33 | 34-74 | 75-116 | 117-157 | >157

**Information summarized for CompStat week ending 4/18/2020**

Sourced from MNPD ARMS on 4/22/2020. Data taken from incident reports using Uniform Crime Reporting definitions and guidelines, based on the date and time when the inicident was reported. 'A, B, and C Shift' refer to the following time periods: A Shift = 0700 - 1500; B Shift = 1500 - 2300; C Shift = 2300 - 0700.

# Midtown Hills Precinct - Burglary and Theft from Vehicle Counts for the Past Two Weeks

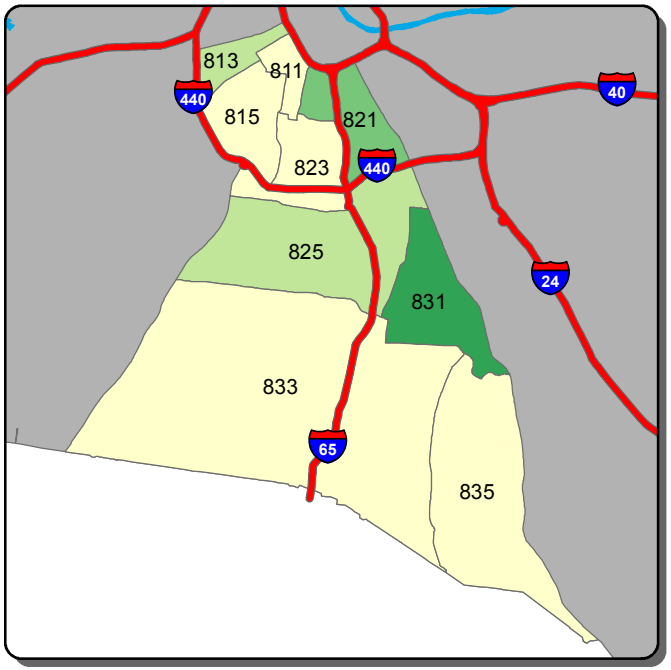


**Burglary - A Shift**

0 | 1 | 2-3 | 4 | >4

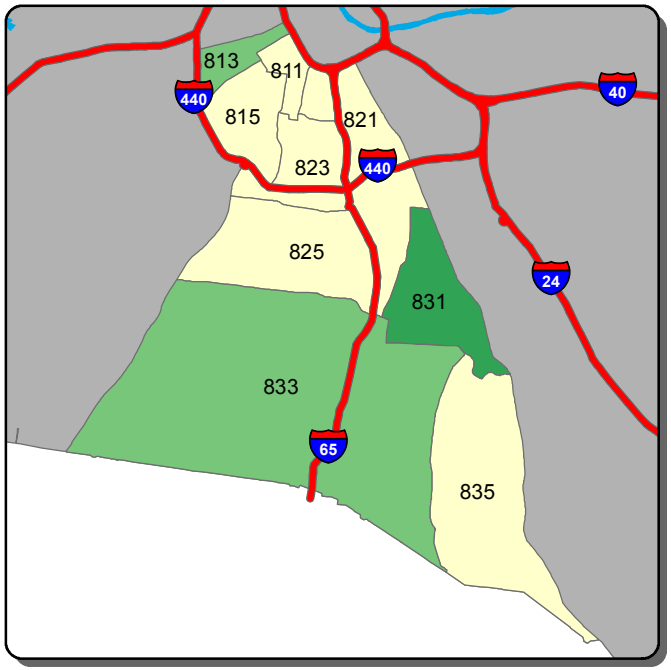


**Burglary - B Shift**

0 | 1 | 2 | >2

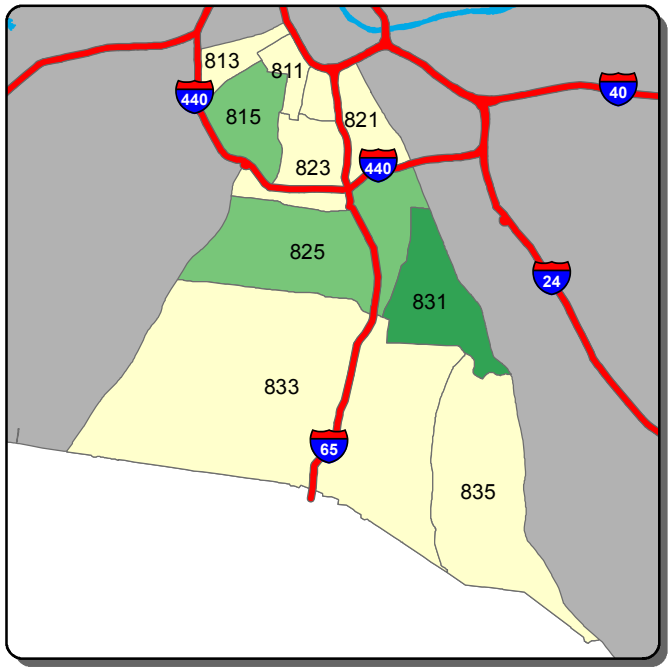


**Burglary - C Shift**

0 | 1 | 2 | >2

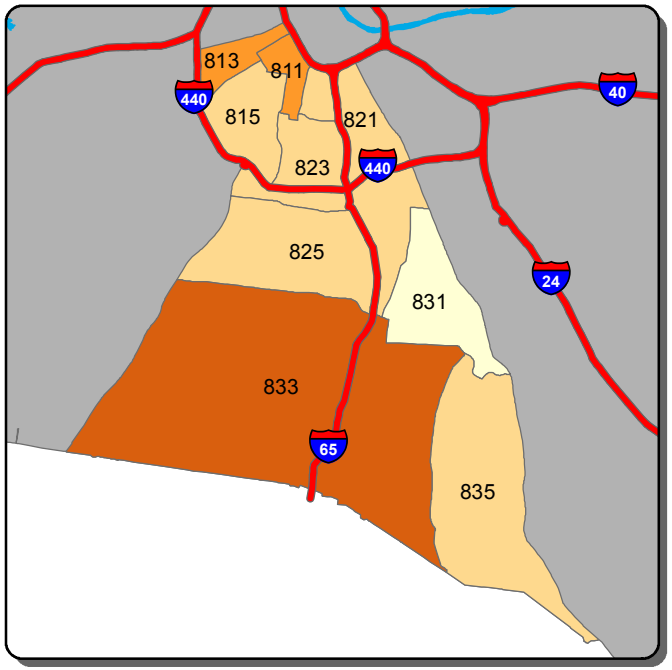


**Theft from Vehicle - A Shift**

0-1 | 2-3 | 4-5 | 6-8 | >8

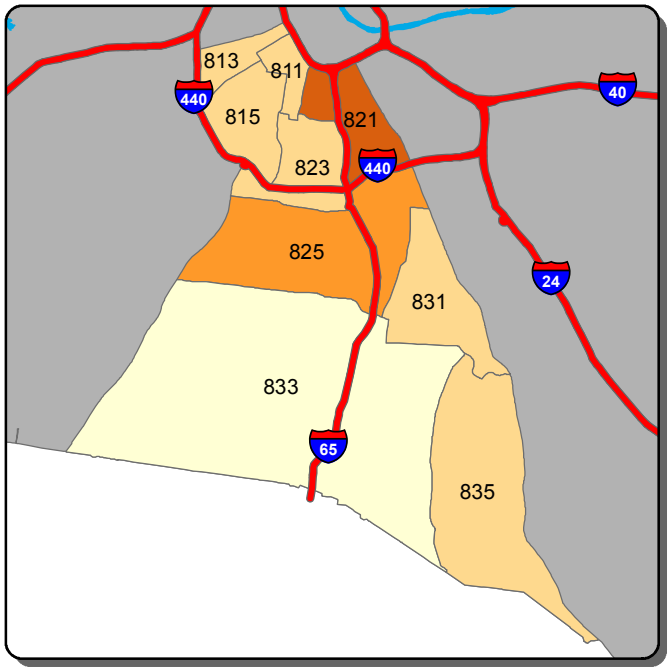


**Theft from Vehicle - B Shift**

0 | 1-2 | 3 | 4 | >4

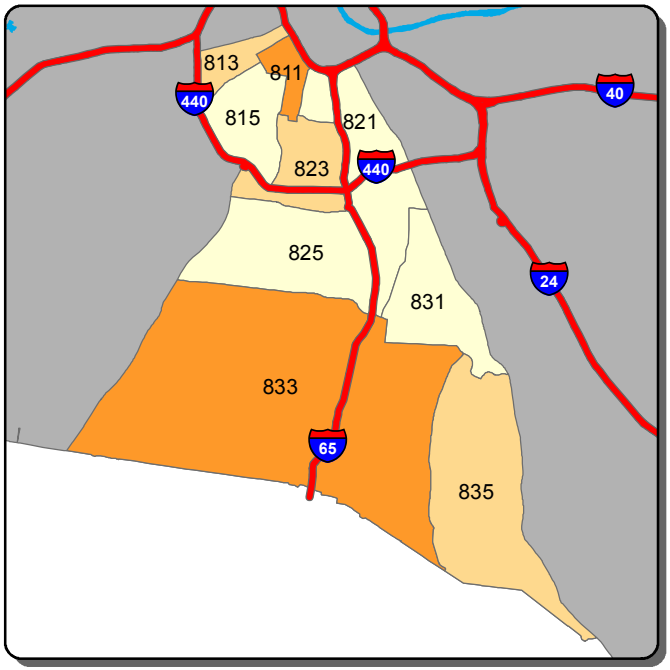


**Theft from Vehicle - C Shift**

0 | 1 | 2 | >2

**Information summarized for CompStat week ending 4/18/2020**

Sourced from MNPD ARMS on 4/22/2020. Data taken from incident reports using Uniform Crime Reporting definitions and guidelines, based on the date and time when the inicident was reported. 'A, B, and C Shift' refer to the following time periods: A Shift = 0700 - 1500; B Shift = 1500 - 2300; C Shift = 2300 - 0700.

# Midtown Hills Precinct - Aggravated Assault and Self Initiated CAD Counts for the Past Two Weeks

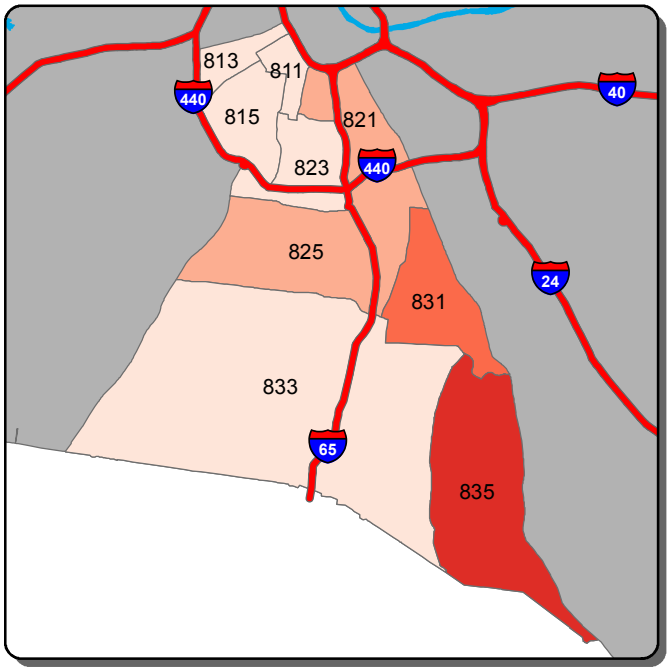


**Aggravated Assault - A Shift**

0 1 2 3 >3

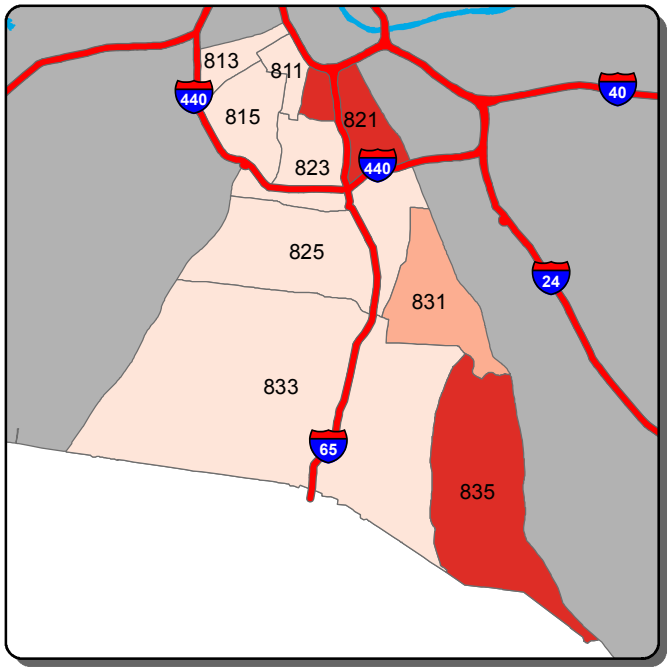


**Aggravated Assault - B Shift**

0 1 2 3 >3

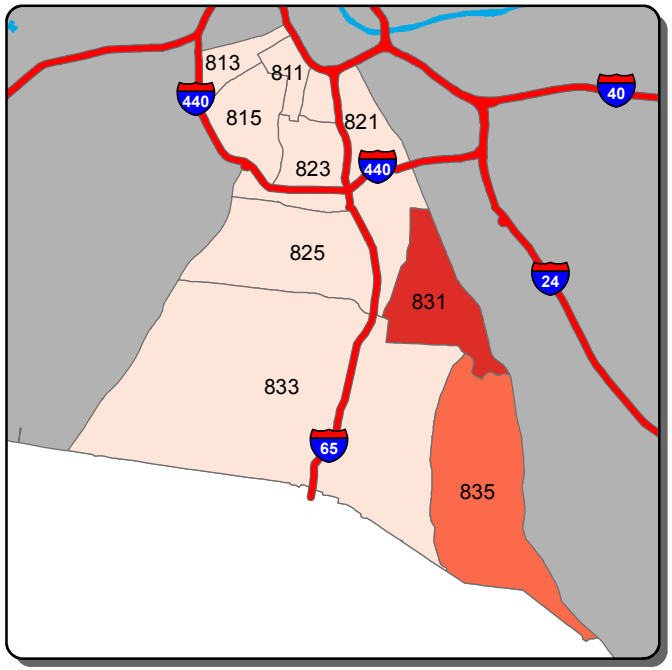


**Aggravated Assault - C Shift**

0 1 2 3 >3

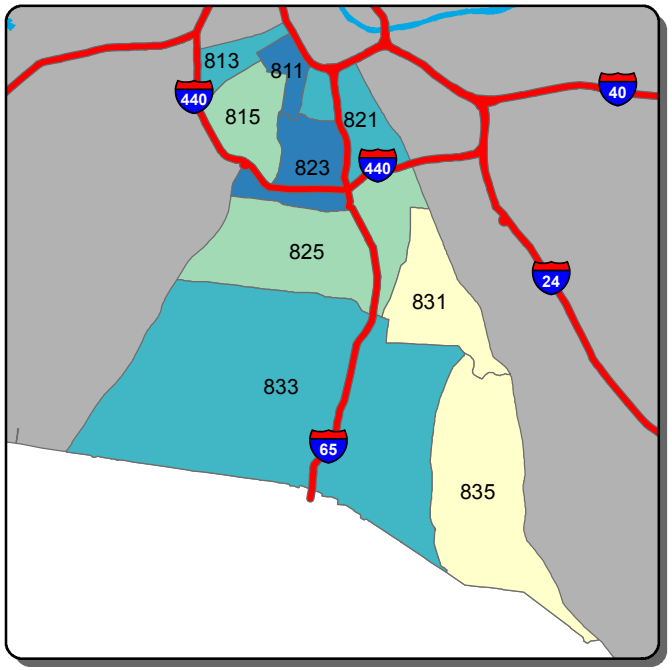


**Self Initiated CAD - A Shift**

0-130 131-218 219-306 307-393 >393

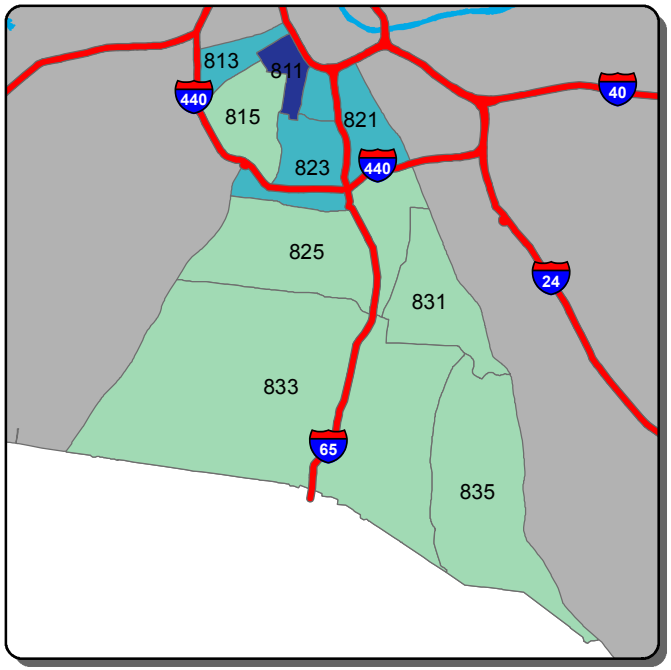


**Self Initiated CAD - B Shift**

0-38 39-109 110-179 180-249 >249

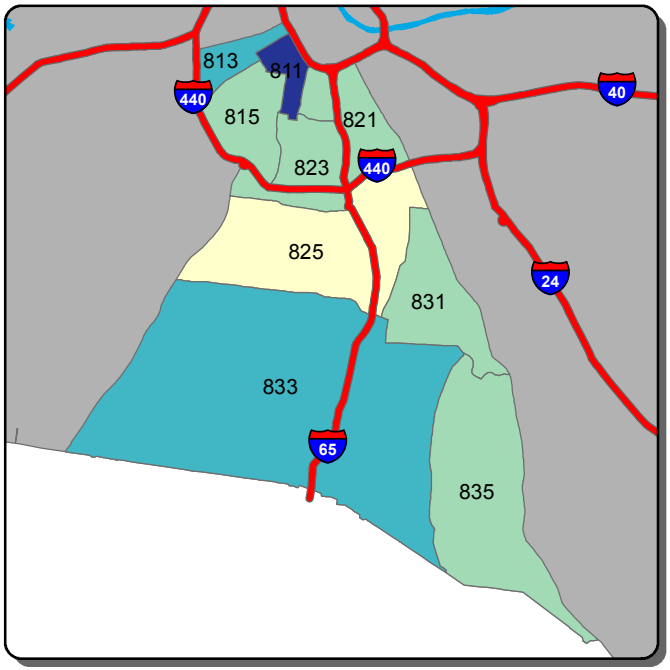


**Self Initiated CAD - C Shift**

0-155 156-228 229-301 302-374 >374

**Information summarized for CompStat week ending 4/18/2020**

Sourced from MNPD ARMS on 4/22/2020. Data taken from incident reports using Uniform Crime Reporting definitions and guidelines, based on the date and time when the inicident was reported. 'A, B, and C Shift' refer to the following time periods: A Shift = 0700 - 1500; B Shift = 1500 - 2300; C Shift = 2300 - 0700.