CompStat Weekly Analysis

CompStat Weekly Analysis is provided by the Metropolitan Nashville Police Department Crime Analysis Section. This report is intended to be a management and planning tool and does not reflect the official UCR counts for the department.

"Great thoughts speak only to the thoughtful mind, but great actions speak to all mankind."
- Theodore Roosevelt

Begin Date: 04/19/2020
End Date: 04/25/2020
Week: 17

Table of Contents

Incidents Section **1**
Rolling Two Week Analysis 2
Rolling Weekly Year-to-Year Analysis 3
Rolling Eight Week Analysis 4
Rolling Four Week Year-to-Year Analysis 5
Rolling Sixteen Week Analysis 6
Rolling Eight Week Year-to-Year 7
Year-to-Date Analysis 8
Rolling Twenty-Four Month 9
2 Week, 8 Week, 16 Week, YTD, and 24 Month Summary 10
Incident and Efficiency Report Summary* 11
UCR Incident Charts* 30
UCR Incidents - Annual Totals 39
UCR Incidents - YTD Comparisons: All Incidents 40
UCR Incidents - YTD Comparison Charts* 41
UCR Incidents - Calendar Year to Calendar Year Comparison 50
UCR Incidents - Annual Comparison Charts* 51
UCR Incidents - YTD Comparisons* 60
YTD Homicide Report 69
Year-to-Year Weekly Chart* 70

Arrests Section **79**
Physical and Citation Arrests - Adult 80
Arrests: Part I, Weapons Law, Drug-Related, DUI, and All Other 89
Outstanding Warrants: Served 91
Outstanding Warrants: Attempts / Served 92
Crooks With Guns / School Zone Report 97

Juvenile Section **98**
Juvenile Arrests 99
Juvenile Victims - Rolling Two Week Analysis 100
Juvenile Victims - Rolling Eight Week Analysis 101
Juvenile Victims - Year-to-Date Analysis 102
Juvenile Victims 103

Efficiencies Section **104**
Self-Initiated CAD 105
Dispatched Calls for Service 106
Vehicle Stop Analysis (Form 252) 107
Field Interview Report (Form 114) 108
Efficiency Charts* 109

High Crime Intersections and Hot Addresses Section **118**
High Crime Street Intersections* 119
County High Crime Street Intersections - Arrests 128
Hot Addresses* 129

Other Reports **138**
APR Data 139
Case Preparation Division - Case File Inventory 140
Court Attendance - 310s Issued by Month 141
Percentage of Incident Reports Included in CompStat Analysis 142

Map Section **143**
YTD Gunshot Victims - Countywide 144
Gunshot Victims - Countywide (Homicides and Injuries) 145
Gunshot Victims (Homicides, Injuries, and Property Damage) 146
YTD Gunshot Victims** 147
UCR Incident and Self-Initiated CAD Zone Maps** 155

* - Set of countywide and precinct reports
** - Set of precinct reports

Incidents Section

CompStat Weekly Analysis is provided by the Metropolitan Nashville Police Department Crime Analysis Section. This report is intended to be a management and planning tool and does not reflect the official UCR counts for the department.

"Great thoughts speak only to the thoughtful mind, but great actions speak to all mankind."
- Theodore Roosevelt

Begin Date: 04/19/2020
End Date: 04/25/2020
Week: 17

Rolling Two Week Analysis

METROPOLITAN POLICE DEPARTMENT
of Nashville and Davidson County

Aggregated by precinct (incident location). Based on date when each incident was reported.

		Homicide	Rape	Commercial Robbery	Street Robbery	Total Robbery	Aggravated Assault	Commercial Burglary	Residential Burglary	Total Burglary	Larceny	Auto Theft	Violent Offenses	Property Offenses	Part I Offenses
West	Prior Week	0	1	1	2	3	1	4	1	5	37	2	5	44	49
	CompStat Week	0	0	1	0	1	1	0	4	4	28	3	2	35	37
	% Change	0.0 %	-100.0 %	0.0 %	-100.0 %	-66.7 %	0.0 %	-100.0 %	300.0 %	-20.0 %	-24.3 %	50.0 %	-60.0 %	-20.5 %	-24.5 %
East	Prior Week	0	1	0	1	1	7	3	4	7	34	2	9	43	52
	CompStat Week	0	1	1	2	3	6	1	3	4	38	4	10	46	56
	% Change	0.0 %	0.0 %	Infinity	100.0 %	200.0 %	-14.3 %	-66.7 %	-25.0 %	-42.9 %	11.8 %	100.0 %	11.1 %	7.0 %	7.7 %
South	Prior Week	0	2	3	10	13	29	13	6	19	83	17	44	119	163
	CompStat Week	0	1	3	4	7	21	8	9	17	81	17	29	115	144
	% Change	0.0 %	-50.0 %	0.0 %	-60.0 %	-46.2 %	-27.6 %	-38.5 %	50.0 %	-10.5 %	-2.4 %	0.0 %	-34.1 %	-3.4 %	-11.7 %
Central	Prior Week	0	0	0	1	1	3	4	0	4	15	2	4	21	25
	CompStat Week	0	0	0	1	1	7	2	0	2	9	2	8	13	21
	% Change	0.0 %	0.0 %	0.0 %	0.0 %	0.0 %	133.3 %	-50.0 %	0.0 %	-50.0 %	-40.0 %	0.0 %	100.0 %	-38.1 %	-16.0 %
Hermitage	Prior Week	1	0	0	3	3	11	6	5	11	61	9	15	81	96
	CompStat Week	0	0	0	1	1	11	5	4	9	53	11	12	73	85
	% Change	-100.0 %	0.0 %	0.0 %	-66.7 %	-66.7 %	0.0 %	-16.7 %	-20.0 %	-18.2 %	-13.1 %	22.2 %	-20.0 %	-9.9 %	-11.5 %
North	Prior Week	1	0	0	5	5	5	1	4	5	50	11	11	66	77
	CompStat Week	0	1	1	2	3	8	2	7	9	44	5	12	58	70
	% Change	-100.0 %	Infinity	Infinity	-60.0 %	-40.0 %	60.0 %	100.0 %	75.0 %	80.0 %	-12.0 %	-54.5 %	9.1 %	-12.1 %	-9.1 %
Madison	Prior Week	0	3	1	0	1	16	3	4	7	38	1	20	46	66
	CompStat Week	0	0	1	6	7	19	2	7	9	37	4	26	50	76
	% Change	0.0 %	-100.0 %	0.0 %	Infinity	600.0 %	18.8 %	-33.3 %	75.0 %	28.6 %	-2.6 %	300.0 %	30.0 %	8.7 %	15.2 %
Midtown Hills	Prior Week	0	1	0	1	1	5	4	3	7	52	7	7	66	73
	CompStat Week	0	0	0	1	1	7	4	7	11	49	7	8	67	75
	% Change	0.0 %	-100.0 %	0.0 %	0.0 %	0.0 %	40.0 %	0.0 %	133.3 %	57.1 %	-5.8 %	0.0 %	14.3 %	1.5 %	2.7 %
Not Validated	Prior Week	0	0	0	0	0	0	0	0	0	0	0	0	0	0
	CompStat Week	0	0	0	0	0	0	0	0	0	2	0	0	2	2
	% Change	0.0 %	0.0 %	0.0 %	0.0 %	0.0 %	0.0 %	0.0 %	0.0 %	0.0 %	Infinity	0.0 %	0.0 %	Infinity	Infinity
County	Prior Week	2	8	5	23	28	77	38	27	65	370	51	115	486	601
	CompStat Week	0	3	7	17	24	80	24	41	65	341	53	107	459	566
	% Change	-100.0 %	-62.5 %	40.0 %	-26.1 %	-14.3 %	3.9 %	-36.8 %	51.9 %	0.0 %	-7.8 %	3.9 %	-7.0 %	-5.6 %	-5.8 %

Prior Week	**Begin Date**	04/12/2020	**End Date**	04/18/2020
CompStat Week	**Begin Date**	04/19/2020	**End Date**	04/25/2020

Sourced from MNPD ARMS on 4/29/2020 8:33:52 AM. The figures above were sourced from incident reports using Uniform Crime Reporting definitions and reporting guidelines, based on the date when the crime was reported. This report is intended to be a management and planning tool and does not reflect the official UCR counts for the department. Incidents where a location is unknown or unspecified are included in the countywide totals. 'Unknown' refers to records in which the address is listed as 'Unknown' on the incident report. 'Not Validated' refers to records that were entered in with an invalid addresses.

Rolling Weekly Year-to-Year Analysis

METROPOLITAN POLICE DEPARTMENT
of Nashville and Davidson County

Aggregated by precinct (incident location). Based on date when each incident was reported.

		Homicide	Rape	Commercial Robbery	Street Robbery	Total Robbery	Aggravated Assault	Commercial Burglary	Residential Burglary	Total Burglary	Larceny	Auto Theft	Violent Offenses	Property Offenses	Part I Offenses
West	Prior Year	0	1	0	1	1	4	1	5	6	52	6	6	64	70
	Last Week	0	0	1	0	1	1	0	4	4	28	3	2	35	37
	% Change	0.0 %	-100.0 %	Infinity	-100.0 %	0.0 %	-75.0 %	-100.0 %	-20.0 %	-33.3 %	-46.2 %	-50.0 %	-66.7 %	-45.3 %	-47.1 %
East	Prior Year	0	1	1	8	9	16	4	5	9	44	6	26	59	85
	Last Week	0	1	1	2	3	6	1	3	4	38	4	10	46	56
	% Change	0.0 %	0.0 %	0.0 %	-75.0 %	-66.7 %	-62.5 %	-75.0 %	-40.0 %	-55.6 %	-13.6 %	-33.3 %	-61.5 %	-22.0 %	-34.1 %
South	Prior Year	0	4	1	12	13	14	8	20	28	69	12	31	109	140
	Last Week	0	1	3	4	7	21	8	9	17	81	17	29	115	144
	% Change	0.0 %	-75.0 %	200.0 %	-66.7 %	-46.2 %	50.0 %	0.0 %	-55.0 %	-39.3 %	17.4 %	41.7 %	-6.5 %	5.5 %	2.9 %
Central	Prior Year	0	1	0	1	1	4	0	0	0	33	1	6	34	40
	Last Week	0	0	0	1	1	7	2	0	2	9	2	8	13	21
	% Change	0.0 %	-100.0 %	0.0 %	0.0 %	0.0 %	75.0 %	Infinity	0.0 %	Infinity	-72.7 %	100.0 %	33.3 %	-61.8 %	-47.5 %
Hermitage	Prior Year	0	1	3	8	11	18	2	10	12	81	8	30	101	131
	Last Week	0	0	0	1	1	11	5	4	9	53	11	12	73	85
	% Change	0.0 %	-100.0 %	-100.0 %	-87.5 %	-90.9 %	-38.9 %	150.0 %	-60.0 %	-25.0 %	-34.6 %	37.5 %	-60.0 %	-27.7 %	-35.1 %
North	Prior Year	0	2	0	9	9	20	2	7	9	42	4	31	55	86
	Last Week	0	1	1	2	3	8	2	7	9	44	5	12	58	70
	% Change	0.0 %	-50.0 %	Infinity	-77.8 %	-66.7 %	-60.0 %	0.0 %	0.0 %	0.0 %	4.8 %	25.0 %	-61.3 %	5.5 %	-18.6 %
Madison	Prior Year	1	0	1	4	5	3	0	5	5	51	4	9	60	69
	Last Week	0	0	1	6	7	19	2	7	9	37	4	26	50	76
	% Change	-100.0 %	0.0 %	0.0 %	50.0 %	40.0 %	533.3 %	Infinity	40.0 %	80.0 %	-27.5 %	0.0 %	188.9 %	-16.7 %	10.1 %
Midtown Hills	Prior Year	0	1	0	5	5	8	2	7	9	51	6	14	66	80
	Last Week	0	0	0	1	1	7	4	7	11	49	7	8	67	75
	% Change	0.0 %	-100.0 %	0.0 %	-80.0 %	-80.0 %	-12.5 %	100.0 %	0.0 %	22.2 %	-3.9 %	16.7 %	-42.9 %	1.5 %	-6.3 %
Not Validated	Prior Year	0	0	0	0	0	0	0	0	0	0	0	0	0	0
	Last Week	0	0	0	0	0	0	0	0	0	2	0	0	2	2
	% Change	0.0 %	0.0 %	0.0 %	0.0 %	0.0 %	0.0 %	0.0 %	0.0 %	0.0 %	Infinity	0.0 %	0.0 %	Infinity	Infinity
County	Prior Year	1	11	6	48	54	87	19	59	78	423	47	153	548	701
	Last Week	0	3	7	17	24	80	24	41	65	341	53	107	459	566
	% Change	-100.0 %	-72.7 %	16.7 %	-64.6 %	-55.6 %	-8.0 %	26.3 %	-30.5 %	-16.7 %	-19.4 %	12.8 %	-30.1 %	-16.2 %	-19.3 %

Prior Year	**Begin Date**	04/21/2019	**End Date**	04/27/2019
Last Week	**Begin Date**	04/19/2020	**End Date**	04/25/2020

Sourced from MNPD ARMS on 4/29/2020 8:33:52 AM. The figures above were sourced from incident reports using Uniform Crime Reporting definitions and reporting guidelines, based on the date when the crime was reported. This report is intended to be a management and planning tool and does not reflect the official UCR counts for the department. Incidents where a location is unknown or unspecified are included in the countywide totals. 'Unknown' refers to records in which the address is listed as 'Unknown' on the incident report. 'Not Validated' refers to records that were entered in with an invalid addresses.

Rolling Eight Week Analysis

METROPOLITAN POLICE DEPARTMENT
of Nashville and Davidson County

Aggregated by precinct (incident location). Based on date when each incident was reported.

		Homicide	Rape	Commercial Robbery	Street Robbery	Total Robbery	Aggravated Assault	Commercial Burglary	Residential Burglary	Total Burglary	Larceny	Auto Theft	Violent Offenses	Property Offenses	Part I Offenses
West	Prior 4 Weeks	2	4	1	4	5	28	11	10	21	160	24	39	205	244
	Last 4 Weeks	0	3	2	2	4	13	7	12	19	142	13	20	174	194
	% Change	-100.0 %	-25.0 %	100.0 %	-50.0 %	-20.0 %	-53.6 %	-36.4 %	20.0 %	-9.5 %	-11.3 %	-45.8 %	-48.7 %	-15.1 %	-20.5 %
East	Prior 4 Weeks	1	3	0	8	8	34	5	19	24	161	32	46	217	263
	Last 4 Weeks	1	4	1	10	11	34	7	22	29	156	23	50	208	258
	% Change	0.0 %	33.3 %	Infinity	25.0 %	37.5 %	0.0 %	40.0 %	15.8 %	20.8 %	-3.1 %	-28.1 %	8.7 %	-4.1 %	-1.9 %
South	Prior 4 Weeks	1	5	7	16	23	85	27	19	46	306	48	114	400	514
	Last 4 Weeks	2	8	9	30	39	98	34	27	61	328	58	147	447	594
	% Change	100.0 %	60.0 %	28.6 %	87.5 %	69.6 %	15.3 %	25.9 %	42.1 %	32.6 %	7.2 %	20.8 %	28.9 %	11.8 %	15.6 %
Central	Prior 4 Weeks	1	1	0	16	16	21	13	1	14	100	6	39	120	159
	Last 4 Weeks	0	0	0	4	4	14	9	1	10	60	6	18	76	94
	% Change	-100.0 %	-100.0 %	0.0 %	-75.0 %	-75.0 %	-33.3 %	-30.8 %	0.0 %	-28.6 %	-40.0 %	0.0 %	-53.8 %	-36.7 %	-40.9 %
Hermitage	Prior 4 Weeks	0	5	7	14	21	76	18	22	40	239	32	102	311	413
	Last 4 Weeks	1	0	3	11	14	62	25	18	43	232	36	77	311	388
	% Change	Infinity	-100.0 %	-57.1 %	-21.4 %	-33.3 %	-18.4 %	38.9 %	-18.2 %	7.5 %	-2.9 %	12.5 %	-24.5 %	0.0 %	-6.1 %
North	Prior 4 Weeks	4	3	0	10	10	82	7	37	44	124	21	99	189	288
	Last 4 Weeks	3	1	1	10	11	48	7	23	30	186	41	63	257	320
	% Change	-25.0 %	-66.7 %	Infinity	0.0 %	10.0 %	-41.5 %	0.0 %	-37.8 %	-31.8 %	50.0 %	95.2 %	-36.4 %	36.0 %	11.1 %
Madison	Prior 4 Weeks	2	2	1	8	9	58	4	22	26	158	24	71	208	279
	Last 4 Weeks	0	5	2	14	16	59	11	21	32	158	14	80	204	284
	% Change	-100.0 %	150.0 %	100.0 %	75.0 %	77.8 %	1.7 %	175.0 %	-4.5 %	23.1 %	0.0 %	-41.7 %	12.7 %	-1.9 %	1.8 %
Midtown Hills	Prior 4 Weeks	0	4	2	16	18	29	34	18	52	266	24	51	342	393
	Last 4 Weeks	0	5	1	8	9	37	23	19	42	196	40	51	278	329
	% Change	0.0 %	25.0 %	-50.0 %	-50.0 %	-50.0 %	27.6 %	-32.4 %	5.6 %	-19.2 %	-26.3 %	66.7 %	0.0 %	-18.7 %	-16.3 %
Not Validated	Prior 4 Weeks	0	0	0	0	0	0	0	0	0	1	0	0	1	1
	Last 4 Weeks	0	0	0	0	0	0	0	0	0	2	0	0	2	2
	% Change	0.0 %	0.0 %	0.0 %	0.0 %	0.0 %	0.0 %	0.0 %	0.0 %	0.0 %	100.0 %	0.0 %	0.0 %	100.0 %	100.0 %
County	Prior 4 Weeks	11	27	18	92	110	413	119	148	267	1,515	211	561	1,993	2,554
	Last 4 Weeks	7	26	19	89	108	365	123	143	266	1,460	231	506	1,957	2,463
	% Change	-36.4 %	-3.7 %	5.6 %	-3.3 %	-1.8 %	-11.6 %	3.4 %	-3.4 %	-0.4 %	-3.6 %	9.5 %	-9.8 %	-1.8 %	-3.6 %

Prior 4 Weeks	**Begin Date**	03/01/2020	**End Date**	03/28/2020
Last 4 Weeks	**Begin Date**	03/29/2020	**End Date**	04/25/2020

Sourced from MNPD ARMS on 4/29/2020 8:33:52 AM. The figures above were sourced from incident reports using Uniform Crime Reporting definitions and reporting guidelines, based on the date when the crime was reported. This report is intended to be a management and planning tool and does not reflect the official UCR counts for the department. Incidents where a location is unknown or unspecified are included in the countywide totals. 'Unknown' refers to records in which the address is listed as 'Unknown' on the incident report. 'Not Validated' refers to records that were entered in with an invalid addresses.

Rolling Four Week Year-to-Year Analysis

METROPOLITAN POLICE DEPARTMENT
of Nashville and Davidson County

Aggregated by precinct (incident location). Based on date when each incident was reported.

		Homicide	Rape	Commercial Robbery	Street Robbery	Total Robbery	Aggravated Assault	Commercial Burglary	Residential Burglary	Total Burglary	Larceny	Auto Theft	Violent Offenses	Property Offenses	Part I Offenses
West	Prior Year	0	6	0	2	2	17	5	18	23	211	15	25	249	274
	Last 4 Weeks	0	3	2	2	4	13	7	12	19	142	13	20	174	194
	% Change	0.0 %	-50.0 %	Infinity	0.0 %	100.0 %	-23.5 %	40.0 %	-33.3 %	-17.4 %	-32.7 %	-13.3 %	-20.0 %	-30.1 %	-29.2 %
East	Prior Year	1	9	1	17	18	54	6	20	26	162	19	82	207	289
	Last 4 Weeks	1	4	1	10	11	34	7	22	29	156	23	50	208	258
	% Change	0.0 %	-55.6 %	0.0 %	-41.2 %	-38.9 %	-37.0 %	16.7 %	10.0 %	11.5 %	-3.7 %	21.1 %	-39.0 %	0.5 %	-10.7 %
South	Prior Year	1	8	6	37	43	69	18	50	68	228	38	121	334	455
	Last 4 Weeks	2	8	9	30	39	98	34	27	61	328	58	147	447	594
	% Change	100.0 %	0.0 %	50.0 %	-18.9 %	-9.3 %	42.0 %	88.9 %	-46.0 %	-10.3 %	43.9 %	52.6 %	21.5 %	33.8 %	30.5 %
Central	Prior Year	0	5	0	5	5	19	3	2	5	134	5	29	144	173
	Last 4 Weeks	0	0	0	4	4	14	9	1	10	60	6	18	76	94
	% Change	0.0 %	-100.0 %	0.0 %	-20.0 %	-20.0 %	-26.3 %	200.0 %	-50.0 %	100.0 %	-55.2 %	20.0 %	-37.9 %	-47.2 %	-45.7 %
Hermitage	Prior Year	2	10	6	27	33	59	10	30	40	297	30	104	367	471
	Last 4 Weeks	1	0	3	11	14	62	25	18	43	232	36	77	311	388
	% Change	-50.0 %	-100.0 %	-50.0 %	-59.3 %	-57.6 %	5.1 %	150.0 %	-40.0 %	7.5 %	-21.9 %	20.0 %	-26.0 %	-15.3 %	-17.6 %
North	Prior Year	0	11	1	17	18	75	4	35	39	160	19	104	218	322
	Last 4 Weeks	3	1	1	10	11	48	7	23	30	186	41	63	257	320
	% Change	Infinity	-90.9 %	0.0 %	-41.2 %	-38.9 %	-36.0 %	75.0 %	-34.3 %	-23.1 %	16.3 %	115.8 %	-39.4 %	17.9 %	-0.6 %
Madison	Prior Year	1	2	3	14	17	32	3	25	28	155	26	52	209	261
	Last 4 Weeks	0	5	2	14	16	59	11	21	32	158	14	80	204	284
	% Change	-100.0 %	150.0 %	-33.3 %	0.0 %	-5.9 %	84.4 %	266.7 %	-16.0 %	14.3 %	1.9 %	-46.2 %	53.8 %	-2.4 %	8.8 %
Midtown Hills	Prior Year	0	5	0	9	9	35	21	22	43	193	29	49	265	314
	Last 4 Weeks	0	5	1	8	9	37	23	19	42	196	40	51	278	329
	% Change	0.0 %	0.0 %	Infinity	-11.1 %	0.0 %	5.7 %	9.5 %	-13.6 %	-2.3 %	1.6 %	37.9 %	4.1 %	4.9 %	4.8 %
Not Validated	Prior Year	0	0	0	0	0	0	0	0	0	0	0	0	0	0
	Last 4 Weeks	0	0	0	0	0	0	0	0	0	2	0	0	2	2
	% Change	0.0 %	0.0 %	0.0 %	0.0 %	0.0 %	0.0 %	0.0 %	0.0 %	0.0 %	Infinity	0.0 %	0.0 %	Infinity	Infinity
County	Prior Year	5	56	17	128	145	360	70	202	272	1,540	181	566	1,993	2,559
	Last 4 Weeks	7	26	19	89	108	365	123	143	266	1,460	231	506	1,957	2,463
	% Change	40.0 %	-53.6 %	11.8 %	-30.5 %	-25.5 %	1.4 %	75.7 %	-29.2 %	-2.2 %	-5.2 %	27.6 %	-10.6 %	-1.8 %	-3.8 %

Prior Year	**Begin Date**	03/31/2019	**End Date**	04/27/2019
Last 4 Weeks	**Begin Date**	03/29/2020	**End Date**	04/25/2020

Sourced from MNPD ARMS on 4/29/2020 8:33:52 AM. The figures above were sourced from incident reports using Uniform Crime Reporting definitions and reporting guidelines, based on the date when the crime was reported. This report is intended to be a management and planning tool and does not reflect the official UCR counts for the department. Incidents where a location is unknown or unspecified are included in the countywide totals. 'Unknown' refers to records in which the address is listed as 'Unknown' on the incident report. 'Not Validated' refers to records that were entered in with an invalid addresses.

Rolling Sixteen Week Analysis

METROPOLITAN POLICE DEPARTMENT
of Nashville and Davidson County

Aggregated by precinct (incident location). Based on date when each incident was reported.

		Homicide	Rape	Commercial Robbery	Street Robbery	Total Robbery	Aggravated Assault	Commercial Burglary	Residential Burglary	Total Burglary	Larceny	Auto Theft	Violent Offenses	Property Offenses	Part I Offenses
West	Prior 8 Weeks	0	7	3	14	17	44	17	27	44	400	33	68	477	545
	Last 8 Weeks	2	7	3	6	9	41	18	22	40	302	37	59	379	438
	% Change	Infinity	0.0 %	0.0 %	-57.1 %	-47.1 %	-6.8 %	5.9 %	-18.5 %	-9.1 %	-24.5 %	12.1 %	-13.2 %	-20.5 %	-19.6 %
East	Prior 8 Weeks	0	6	7	29	36	86	11	50	61	401	66	128	528	656
	Last 8 Weeks	2	7	1	18	19	68	12	41	53	317	55	96	425	521
	% Change	Infinity	16.7 %	-85.7 %	-37.9 %	-47.2 %	-20.9 %	9.1 %	-18.0 %	-13.1 %	-20.9 %	-16.7 %	-25.0 %	-19.5 %	-20.6 %
South	Prior 8 Weeks	6	22	13	68	81	90	59	63	122	678	99	199	899	1,098
	Last 8 Weeks	3	13	16	46	62	183	61	46	107	634	106	261	847	1,108
	% Change	-50.0 %	-40.9 %	23.1 %	-32.4 %	-23.5 %	103.3 %	3.4 %	-27.0 %	-12.3 %	-6.5 %	7.1 %	31.2 %	-5.8 %	0.9 %
Central	Prior 8 Weeks	0	2	0	19	19	30	7	4	11	220	17	51	248	299
	Last 8 Weeks	1	1	0	20	20	35	22	2	24	160	12	57	196	253
	% Change	Infinity	-50.0 %	0.0 %	5.3 %	5.3 %	16.7 %	214.3 %	-50.0 %	118.2 %	-27.3 %	-29.4 %	11.8 %	-21.0 %	-15.4 %
Hermitage	Prior 8 Weeks	4	19	7	41	48	128	23	58	81	639	91	199	811	1,010
	Last 8 Weeks	1	5	10	25	35	138	43	40	83	471	68	179	622	801
	% Change	-75.0 %	-73.7 %	42.9 %	-39.0 %	-27.1 %	7.8 %	87.0 %	-31.0 %	2.5 %	-26.3 %	-25.3 %	-10.1 %	-23.3 %	-20.7 %
North	Prior 8 Weeks	2	18	2	44	46	120	15	70	85	314	67	186	466	652
	Last 8 Weeks	7	4	1	20	21	130	14	60	74	310	62	162	446	608
	% Change	250.0 %	-77.8 %	-50.0 %	-54.5 %	-54.3 %	8.3 %	-6.7 %	-14.3 %	-12.9 %	-1.3 %	-7.5 %	-12.9 %	-4.3 %	-6.7 %
Madison	Prior 8 Weeks	0	9	6	23	29	72	14	52	66	330	55	110	451	561
	Last 8 Weeks	2	7	3	22	25	117	15	43	58	316	38	151	412	563
	% Change	Infinity	-22.2 %	-50.0 %	-4.3 %	-13.8 %	62.5 %	7.1 %	-17.3 %	-12.1 %	-4.2 %	-30.9 %	37.3 %	-8.6 %	0.4 %
Midtown Hills	Prior 8 Weeks	0	11	8	25	33	60	31	34	65	528	55	104	648	752
	Last 8 Weeks	0	9	3	24	27	66	57	37	94	462	64	102	620	722
	% Change	0.0 %	-18.2 %	-62.5 %	-4.0 %	-18.2 %	10.0 %	83.9 %	8.8 %	44.6 %	-12.5 %	16.4 %	-1.9 %	-4.3 %	-4.0 %
Not Validated	Prior 8 Weeks	0	0	0	0	0	1	0	0	0	1	0	1	1	2
	Last 8 Weeks	0	0	0	0	0	0	0	0	0	3	0	0	3	3
	% Change	0.0 %	0.0 %	0.0 %	0.0 %	0.0 %	-100.0 %	0.0 %	0.0 %	0.0 %	200.0 %	0.0 %	-100.0 %	200.0 %	50.0 %
County	Prior 8 Weeks	12	94	46	263	309	631	177	358	535	3,511	483	1,046	4,529	5,575
	Last 8 Weeks	18	53	37	181	218	778	242	291	533	2,975	442	1,067	3,950	5,017
	% Change	50.0 %	-43.6 %	-19.6 %	-31.2 %	-29.4 %	23.3 %	36.7 %	-18.7 %	-0.4 %	-15.3 %	-8.5 %	2.0 %	-12.8 %	-10.0 %

Prior 8 Weeks	**Begin Date**	01/05/2020	**End Date**	02/29/2020
Last 8 Weeks	**Begin Date**	03/01/2020	**End Date**	04/25/2020

Sourced from MNPD ARMS on 4/29/2020 8:33:52 AM. The figures above were sourced from incident reports using Uniform Crime Reporting definitions and reporting guidelines, based on the date when the crime was reported. This report is intended to be a management and planning tool and does not reflect the official UCR counts for the department. Incidents where a location is unknown or unspecified are included in the countywide totals. 'Unknown' refers to records in which the address is listed as 'Unknown' on the incident report. 'Not Validated' refers to records that were entered in with an invalid addresses.

Rolling Eight Week Year-to-Year Analysis

METROPOLITAN POLICE DEPARTMENT
of Nashville and Davidson County

Aggregated by precinct (incident location). Based on date when each incident was reported.

		Homicide	Rape	Commercial Robbery	Street Robbery	Total Robbery	Aggravated Assault	Commercial Burglary	Residential Burglary	Total Burglary	Larceny	Auto Theft	Violent Offenses	Property Offenses	Part I Offenses
West	Prior Year	0	9	0	11	11	31	6	37	43	363	39	51	445	496
	Last 8 Weeks	2	7	3	6	9	41	18	22	40	302	37	59	379	438
	% Change	Infinity	-22.2 %	Infinity	-45.5 %	-18.2 %	32.3 %	200.0 %	-40.5 %	-7.0 %	-16.8 %	-5.1 %	15.7 %	-14.8 %	-11.7 %
East	Prior Year	1	12	1	26	27	85	10	35	45	339	43	125	427	552
	Last 8 Weeks	2	7	1	18	19	68	12	41	53	317	55	96	425	521
	% Change	100.0 %	-41.7 %	0.0 %	-30.8 %	-29.6 %	-20.0 %	20.0 %	17.1 %	17.8 %	-6.5 %	27.9 %	-23.2 %	-0.5 %	-5.6 %
South	Prior Year	1	16	8	60	68	146	41	89	130	446	78	231	654	885
	Last 8 Weeks	3	13	16	46	62	183	61	46	107	634	106	261	847	1,108
	% Change	200.0 %	-18.8 %	100.0 %	-23.3 %	-8.8 %	25.3 %	48.8 %	-48.3 %	-17.7 %	42.2 %	35.9 %	13.0 %	29.5 %	25.2 %
Central	Prior Year	0	5	0	16	16	36	12	5	17	259	11	57	287	344
	Last 8 Weeks	1	1	0	20	20	35	22	2	24	160	12	57	196	253
	% Change	Infinity	-80.0 %	0.0 %	25.0 %	25.0 %	-2.8 %	83.3 %	-60.0 %	41.2 %	-38.2 %	9.1 %	0.0 %	-31.7 %	-26.5 %
Hermitage	Prior Year	2	14	8	49	57	100	16	55	71	573	57	173	701	874
	Last 8 Weeks	1	5	10	25	35	138	43	40	83	471	68	179	622	801
	% Change	-50.0 %	-64.3 %	25.0 %	-49.0 %	-38.6 %	38.0 %	168.8 %	-27.3 %	16.9 %	-17.8 %	19.3 %	3.5 %	-11.3 %	-8.4 %
North	Prior Year	0	16	3	31	34	129	11	64	75	342	43	179	460	639
	Last 8 Weeks	7	4	1	20	21	130	14	60	74	310	62	162	446	608
	% Change	Infinity	-75.0 %	-66.7 %	-35.5 %	-38.2 %	0.8 %	27.3 %	-6.3 %	-1.3 %	-9.4 %	44.2 %	-9.5 %	-3.0 %	-4.9 %
Madison	Prior Year	2	3	3	21	24	76	8	37	45	294	38	105	377	482
	Last 8 Weeks	2	7	3	22	25	117	15	43	58	316	38	151	412	563
	% Change	0.0 %	133.3 %	0.0 %	4.8 %	4.2 %	53.9 %	87.5 %	16.2 %	28.9 %	7.5 %	0.0 %	43.8 %	9.3 %	16.8 %
Midtown Hills	Prior Year	1	10	3	20	23	66	32	40	72	350	52	100	474	574
	Last 8 Weeks	0	9	3	24	27	66	57	37	94	462	64	102	620	722
	% Change	-100.0 %	-10.0 %	0.0 %	20.0 %	17.4 %	0.0 %	78.1 %	-7.5 %	30.6 %	32.0 %	23.1 %	2.0 %	30.8 %	25.8 %
Not Validated	Prior Year	0	0	0	0	0	0	0	0	0	0	0	0	0	0
	Last 8 Weeks	0	0	0	0	0	0	0	0	0	3	0	0	3	3
	% Change	0.0 %	0.0 %	0.0 %	0.0 %	0.0 %	0.0 %	0.0 %	0.0 %	0.0 %	Infinity	0.0 %	0.0 %	Infinity	Infinity
County	Prior Year	7	85	26	234	260	669	136	362	498	2,966	361	1,021	3,825	4,846
	Last 8 Weeks	18	53	37	181	218	778	242	291	533	2,975	442	1,067	3,950	5,017
	% Change	157.1 %	-37.6 %	42.3 %	-22.6 %	-16.2 %	16.3 %	77.9 %	-19.6 %	7.0 %	0.3 %	22.4 %	4.5 %	3.3 %	3.5 %

Prior Year	**Begin Date**	03/03/2019	**End Date**	04/27/2019
Last 8 Weeks	**Begin Date**	03/01/2020	**End Date**	04/25/2020

Sourced from MNPD ARMS on 4/29/2020 8:33:52 AM. The figures above were sourced from incident reports using Uniform Crime Reporting definitions and reporting guidelines, based on the date when the crime was reported. This report is intended to be a management and planning tool and does not reflect the official UCR counts for the department. Incidents where a location is unknown or unspecified are included in the countywide totals. 'Unknown' refers to records in which the address is listed as 'Unknown' on the incident report. 'Not Validated' refers to records that were entered in with an invalid addresses.

Year-to-Date Analysis

METROPOLITAN POLICE DEPARTMENT
of Nashville and Davidson County

Aggregated by precinct (incident location). Based on date when each incident was reported.

		Homicide	Rape	Commercial Robbery	Street Robbery	Total Robbery	Aggravated Assault	Commercial Burglary	Residential Burglary	Total Burglary	Larceny	Auto Theft	Violent Offenses	Property Offenses	Part I Offenses
West	Prior YTD	1	14	1	26	27	66	19	70	89	783	89	108	961	1,069
	YTD	2	14	6	20	26	90	36	51	87	726	72	132	885	1,017
	% Change	100.0 %	0.0 %	500.0 %	-23.1 %	-3.7 %	36.4 %	89.5 %	-27.1 %	-2.2 %	-7.3 %	-19.1 %	22.2 %	-7.9 %	-4.9 %
East	Prior YTD	3	17	4	48	52	168	24	74	98	675	103	240	876	1,116
	YTD	2	13	9	49	58	166	23	94	117	746	122	239	985	1,224
	% Change	-33.3 %	-23.5 %	125.0 %	2.1 %	11.5 %	-1.2 %	-4.2 %	27.0 %	19.4 %	10.5 %	18.4 %	-0.4 %	12.4 %	9.7 %
South	Prior YTD	2	28	12	128	140	252	80	177	257	958	193	422	1,408	1,830
	YTD	9	37	29	117	146	286	122	117	239	1,352	207	478	1,798	2,276
	% Change	350.0 %	32.1 %	141.7 %	-8.6 %	4.3 %	13.5 %	52.5 %	-33.9 %	-7.0 %	41.1 %	7.3 %	13.3 %	27.7 %	24.4 %
Central	Prior YTD	1	14	1	31	32	72	23	11	34	465	32	119	531	650
	YTD	1	4	0	39	39	71	30	6	36	395	29	115	460	575
	% Change	0.0 %	-71.4 %	-100.0 %	25.8 %	21.9 %	-1.4 %	30.4 %	-45.5 %	5.9 %	-15.1 %	-9.4 %	-3.4 %	-13.4 %	-11.5 %
Hermitage	Prior YTD	3	33	17	99	116	204	54	124	178	1,166	168	356	1,512	1,868
	YTD	6	24	19	67	86	278	66	98	164	1,148	164	394	1,476	1,870
	% Change	100.0 %	-27.3 %	11.8 %	-32.3 %	-25.9 %	36.3 %	22.2 %	-21.0 %	-7.9 %	-1.5 %	-2.4 %	10.7 %	-2.4 %	0.1 %
North	Prior YTD	4	28	5	66	71	269	20	116	136	679	130	372	945	1,317
	YTD	10	22	3	70	73	266	29	130	159	641	129	371	929	1,300
	% Change	150.0 %	-21.4 %	-40.0 %	6.1 %	2.8 %	-1.1 %	45.0 %	12.1 %	16.9 %	-5.6 %	-0.8 %	-0.3 %	-1.7 %	-1.3 %
Madison	Prior YTD	3	12	10	35	45	144	29	75	104	593	102	204	799	1,003
	YTD	2	16	9	47	56	195	29	99	128	666	95	269	889	1,158
	% Change	-33.3 %	33.3 %	-10.0 %	34.3 %	24.4 %	35.4 %	0.0 %	32.0 %	23.1 %	12.3 %	-6.9 %	31.9 %	11.3 %	15.5 %
Midtown Hills	Prior YTD	1	21	5	65	70	121	56	91	147	757	99	213	1,003	1,216
	YTD	0	20	12	49	61	133	89	74	163	1,037	121	214	1,321	1,535
	% Change	-100.0 %	-4.8 %	140.0 %	-24.6 %	-12.9 %	9.9 %	58.9 %	-18.7 %	10.9 %	37.0 %	22.2 %	0.5 %	31.7 %	26.2 %
Not Validated	Prior YTD	0	0	0	0	0	0	0	0	0	0	0	0	0	0
	YTD	0	0	0	0	0	1	0	0	0	4	0	1	4	5
	% Change	0.0 %	0.0 %	0.0 %	0.0 %	0.0 %	Infinity	0.0 %	0.0 %	0.0 %	Infinity	0.0 %	Infinity	Infinity	Infinity
County	Prior YTD	18	167	55	498	553	1,296	305	738	1,043	6,076	916	2,034	8,035	10,069
	YTD	32	150	87	458	545	1,486	424	669	1,093	6,715	939	2,213	8,747	10,960
	% Change	77.8 %	-10.2 %	58.2 %	-8.0 %	-1.4 %	14.7 %	39.0 %	-9.3 %	4.8 %	10.5 %	2.5 %	8.8 %	8.9 %	8.8 %

Prior YTD	**Begin Date**	01/01/2019	**End Date**	04/25/2019
YTD	**Begin Date**	01/01/2020	**End Date**	04/25/2020

Sourced from MNPD ARMS on 4/29/2020 8:33:53 AM. The figures above were sourced from incident reports using Uniform Crime Reporting definitions and reporting guidelines, based on the date when the crime was reported. This report is intended to be a management and planning tool and does not reflect the official UCR counts for the department. Incidents where a location is unknown or unspecified are included in the countywide totals. 'Unknown' refers to records in which the address is listed as 'Unknown' on the incident report. 'Not Validated' refers to records that were entered in with an invalid addresses.

Rolling Twenty-Four Month Analysis

METROPOLITAN POLICE DEPARTMENT
of Nashville and Davidson County

Aggregated by precinct (incident location). Based on date when each incident was reported.

		Homicide	Rape	Commercial Robbery	Street Robbery	Total Robbery	Aggravated Assault	Commercial Burglary	Residential Burglary	Total Burglary	Larceny	Auto Theft	Violent Offenses	Property Offenses	Part I Offenses
West	Prior 52 Weeks	9	35	24	100	124	272	93	260	353	2,666	297	440	3,316	3,756
	Last 52 Weeks	5	31	25	64	89	303	132	200	332	2,636	289	428	3,257	3,685
	% Change	-44.4 %	-11.4 %	4.2 %	-36.0 %	-28.2 %	11.4 %	41.9 %	-23.1 %	-5.9 %	-1.1 %	-2.7 %	-2.7 %	-1.8 %	-1.9 %
East	Prior 52 Weeks	15	61	15	187	202	561	100	319	419	2,497	345	839	3,261	4,100
	Last 52 Weeks	9	49	19	152	171	606	83	305	388	2,299	332	835	3,019	3,854
	% Change	-40.0 %	-19.7 %	26.7 %	-18.7 %	-15.3 %	8.0 %	-17.0 %	-4.4 %	-7.4 %	-7.9 %	-3.8 %	-0.5 %	-7.4 %	-6.0 %
South	Prior 52 Weeks	17	102	55	472	527	968	256	504	760	3,301	608	1,614	4,669	6,283
	Last 52 Weeks	20	113	81	449	530	997	274	420	694	4,009	571	1,660	5,274	6,934
	% Change	17.6 %	10.8 %	47.3 %	-4.9 %	0.6 %	3.0 %	7.0 %	-16.7 %	-8.7 %	21.4 %	-6.1 %	2.9 %	13.0 %	10.4 %
Central	Prior 52 Weeks	1	38	4	110	114	274	61	36	97	1,608	164	427	1,869	2,296
	Last 52 Weeks	4	36	4	151	155	312	91	23	114	1,843	127	507	2,084	2,591
	% Change	300.0 %	-5.3 %	0.0 %	37.3 %	36.0 %	13.9 %	49.2 %	-36.1 %	17.5 %	14.6 %	-22.6 %	18.7 %	11.5 %	12.8 %
Hermitage	Prior 52 Weeks	13	121	67	353	420	761	189	451	640	3,743	553	1,315	4,936	6,251
	Last 52 Weeks	14	94	63	265	328	895	159	350	509	3,959	477	1,331	4,945	6,276
	% Change	7.7 %	-22.3 %	-6.0 %	-24.9 %	-21.9 %	17.6 %	-15.9 %	-22.4 %	-20.5 %	5.8 %	-13.7 %	1.2 %	0.2 %	0.4 %
North	Prior 52 Weeks	16	105	31	249	280	1,003	97	380	477	2,388	487	1,404	3,352	4,756
	Last 52 Weeks	34	79	24	267	291	950	135	397	532	2,159	396	1,354	3,087	4,441
	% Change	112.5 %	-24.8 %	-22.6 %	7.2 %	3.9 %	-5.3 %	39.2 %	4.5 %	11.5 %	-9.6 %	-18.7 %	-3.6 %	-7.9 %	-6.6 %
Madison	Prior 52 Weeks	8	37	30	147	177	520	101	260	361	2,162	298	742	2,821	3,563
	Last 52 Weeks	6	48	26	158	184	621	77	309	386	2,209	271	859	2,866	3,725
	% Change	-25.0 %	29.7 %	-13.3 %	7.5 %	4.0 %	19.4 %	-23.8 %	18.8 %	6.9 %	2.2 %	-9.1 %	15.8 %	1.6 %	4.5 %
Midtown Hills	Prior 52 Weeks	4	67	37	215	252	431	202	338	540	2,888	340	754	3,768	4,522
	Last 52 Weeks	6	51	34	183	217	459	233	258	491	3,397	366	733	4,254	4,987
	% Change	50.0 %	-23.9 %	-8.1 %	-14.9 %	-13.9 %	6.5 %	15.3 %	-23.7 %	-9.1 %	17.6 %	7.6 %	-2.8 %	12.9 %	10.3 %
Not Validated	Prior 52 Weeks	0	0	1	0	1	0	1	0	1	0	0	1	1	2
	Last 52 Weeks	0	0	0	0	0	1	0	0	0	6	0	1	6	7
	% Change	0.0 %	0.0 %	-100.0 %	0.0 %	-100.0 %	Infinity	-100.0 %	0.0 %	-100.0 %	Infinity	0.0 %	0.0 %	500.0 %	250.0 %
County	Prior 52 Weeks	83	566	264	1,833	2,097	4,790	1,100	2,548	3,648	21,253	3,092	7,536	27,993	35,529
	Last 52 Weeks	98	501	276	1,689	1,965	5,144	1,184	2,262	3,446	22,517	2,829	7,708	28,792	36,500
	% Change	18.1 %	-11.5 %	4.5 %	-7.9 %	-6.3 %	7.4 %	7.6 %	-11.2 %	-5.5 %	5.9 %	-8.5 %	2.3 %	2.9 %	2.7 %

Prior 52 Weeks	**Begin Date**	04/29/2018	**End Date**	04/27/2019
Last 52 Weeks	**Begin Date**	04/28/2019	**End Date**	04/25/2020

Sourced from MNPD ARMS on 4/29/2020 8:33:53 AM. The figures above were sourced from incident reports using Uniform Crime Reporting definitions and reporting guidelines, based on the date when the crime was reported. This report is intended to be a management and planning tool and does not reflect the official UCR counts for the department. Incidents where a location is unknown or unspecified are included in the countywide totals. 'Unknown' refers to records in which the address is listed as 'Unknown' on the incident report. 'Not Validated' refers to records that were entered in with an invalid addresses.

2 Week, 8 Week, 16 Week, YTD, and 24 Month Summary

METROPOLITAN POLICE DEPARTMENT
of Nashville and Davidson County

Aggregated by precinct (incident location). Based on date when each incident was reported.

		Rolling Two Week			Rolling Eight Week			Rolling Sixteen Week			YTD			Rolling Twenty-Four Month		
		Last Week to Prior Week			Last 4 Weeks to Prior 4 Weeks			Last 8 Weeks to Prior 8 Weeks			Current YTD to Prior YTD			Last 52 Weeks to Prior 52 Weeks		
		Violent Offenses	Property Offenses	Part I Offenses	Violent Offenses	Property Offenses	Part I Offenses	Violent Offenses	Property Offenses	Part I Offenses	Violent Offenses	Property Offenses	Part I Offenses	Violent Offenses	Property Offenses	Part I Offenses
West	Prior	5	44	49	39	205	244	68	477	545	108	961	1,069	440	3,316	3,756
	Last	2	35	37	20	174	194	59	379	438	132	885	1,017	428	3,257	3,685
	% Change	-60.0 %	-20.5 %	-24.5 %	-48.7 %	-15.1 %	-20.5 %	-13.2 %	-20.5 %	-19.6 %	22.2 %	-7.9 %	-4.9 %	-2.7 %	-1.8 %	-1.9 %
East	Prior	9	43	52	46	217	263	128	528	656	240	876	1,116	839	3,261	4,100
	Last	10	46	56	50	208	258	96	425	521	239	985	1,224	835	3,019	3,854
	% Change	11.1 %	7.0 %	7.7 %	8.7 %	-4.1 %	-1.9 %	-25.0 %	-19.5 %	-20.6 %	-0.4 %	12.4 %	9.7 %	-0.5 %	-7.4 %	-6.0 %
South	Prior	44	119	163	114	400	514	199	899	1,098	422	1,408	1,830	1,614	4,669	6,283
	Last	29	115	144	147	447	594	261	847	1,108	478	1,798	2,276	1,660	5,274	6,934
	% Change	-34.1 %	-3.4 %	-11.7 %	28.9 %	11.8 %	15.6 %	31.2 %	-5.8 %	0.9 %	13.3 %	27.7 %	24.4 %	2.9 %	13.0 %	10.4 %
Central	Prior	4	21	25	39	120	159	51	248	299	119	531	650	427	1,869	2,296
	Last	8	13	21	18	76	94	57	196	253	115	460	575	507	2,084	2,591
	% Change	100.0 %	-38.1 %	-16.0 %	-53.8 %	-36.7 %	-40.9 %	11.8 %	-21.0 %	-15.4 %	-3.4 %	-13.4 %	-11.5 %	18.7 %	11.5 %	12.8 %
Hermitage	Prior	15	81	96	102	311	413	199	811	1,010	356	1,512	1,868	1,315	4,936	6,251
	Last	12	73	85	77	311	388	179	622	801	394	1,476	1,870	1,331	4,945	6,276
	% Change	-20.0 %	-9.9 %	-11.5 %	-24.5 %	0.0 %	-6.1 %	-10.1 %	-23.3 %	-20.7 %	10.7 %	-2.4 %	0.1 %	1.2 %	0.2 %	0.4 %
North	Prior	11	66	77	99	189	288	186	466	652	372	945	1,317	1,404	3,352	4,756
	Last	12	58	70	63	257	320	162	446	608	371	929	1,300	1,354	3,087	4,441
	% Change	9.1 %	-12.1 %	-9.1 %	-36.4 %	36.0 %	11.1 %	-12.9 %	-4.3 %	-6.7 %	-0.3 %	-1.7 %	-1.3 %	-3.6 %	-7.9 %	-6.6 %
Madison	Prior	20	46	66	71	208	279	110	451	561	204	799	1,003	742	2,821	3,563
	Last	26	50	76	80	204	284	151	412	563	269	889	1,158	859	2,866	3,725
	% Change	30.0 %	8.7 %	15.2 %	12.7 %	-1.9 %	1.8 %	37.3 %	-8.6 %	0.4 %	31.9 %	11.3 %	15.5 %	15.8 %	1.6 %	4.5 %
Midtown Hills	Prior	7	66	73	51	342	393	104	648	752	213	1,003	1,216	754	3,768	4,522
	Last	8	67	75	51	278	329	102	620	722	214	1,321	1,535	733	4,254	4,987
	% Change	14.3 %	1.5 %	2.7 %	0.0 %	-18.7 %	-16.3 %	-1.9 %	-4.3 %	-4.0 %	0.5 %	31.7 %	26.2 %	-2.8 %	12.9 %	10.3 %
Not Validated	Prior	0	0	0	0	1	1	1	1	2	0	0	0	1	1	2
	Last	0	2	2	0	2	2	0	3	3	1	4	5	1	6	7
	% Change	0.0 %	Infinity	Infinity	0.0 %	100.0 %	100.0 %	-100.0 %	200.0 %	50.0 %	Infinity	Infinity	Infinity	0.0 %	500.0 %	250.0 %
County	Prior	115	486	601	561	1,993	2,554	1,046	4,529	5,575	2,034	8,035	10,069	7,536	27,993	35,529
	Last	107	459	566	506	1,957	2,463	1,067	3,950	5,017	2,213	8,747	10,960	7,708	28,792	36,500
	% Change	-7.0 %	-5.6 %	-5.8 %	-9.8 %	-1.8 %	-3.6 %	2.0 %	-12.8 %	-10.0 %	8.8 %	8.9 %	8.8 %	2.3 %	2.9 %	2.7 %

Information summarized for CompStat week ending 04/25/2020.

Sourced from MNPD ARMS on 4/29/2020 8:33:53 AM. The figures above were sourced from incident reports using Uniform Crime Reporting definitions and reporting guidelines, based on the date when the crime was reported. This report is intended to be a management and planning tool and does not reflect the official UCR counts for the department. Incidents where a location is unknown or unspecified are included in the countywide totals. 'Unknown' refers to records in which the address is listed as 'Unknown' on the incident report. 'Not Validated' refers to records that were entered in with an invalid addresses.

County Incident Report Summary

METROPOLITAN POLICE DEPARTMENT
of Nashville and Davidson County

Two Week, Eight Week, Sixteen Week, YTD, and 24 Month Analyses

Aggregated by precinct (incident location). Based on date when each incident was reported.

		Homicide	Rape	Commercial Robbery	Street Robbery	Total Robbery	Aggravated Assault	Commercial Burglary	Residential Burglary	Total Burglary	Larceny	Auto Theft	Violent Offenses	Property Offenses	Part I Offenses
Two Week	Prior Week	2	8	5	23	28	77	38	27	65	370	51	115	486	601
	Last Week	0	3	7	17	24	80	24	41	65	341	53	107	459	566
	% Change	-100.0%	-62.5%	40.0%	-26.1%	-14.3%	3.9%	-36.8%	51.9%	0.0%	-7.8%	3.9%	-7.0%	-5.6%	-5.8%
Eight Week	Prior 4 Weeks	11	27	18	92	110	413	119	148	267	1,515	211	561	1,993	2,554
	Last 4 Weeks	7	26	19	89	108	365	123	143	266	1,460	231	506	1,957	2,463
	% Change	-36.4%	-3.7%	5.6%	-3.3%	-1.8%	-11.6%	3.4%	-3.4%	-0.4%	-3.6%	9.5%	-9.8%	-1.8%	-3.6%
Sixteen Week	Prior 8 Weeks	12	94	46	263	309	631	177	358	535	3,511	483	1,046	4,529	5,575
	Last 8 Weeks	18	53	37	181	218	778	242	291	533	2,975	442	1,067	3,950	5,017
	% Change	50.0%	-43.6%	-19.6%	-31.2%	-29.4%	23.3%	36.7%	-18.7%	-0.4%	-15.3%	-8.5%	2.0%	-12.8%	-10.0%
YTD 2019	2019 YTD	18	167	55	498	553	1,296	305	738	1,043	6,076	916	2,034	8,035	10,069
	2020 YTD	32	150	87	458	545	1,486	424	669	1,093	6,715	939	2,213	8,747	10,960
	% Change	77.8%	-10.2%	58.2%	-8.0%	-1.4%	14.7%	39.0%	-9.3%	4.8%	10.5%	2.5%	8.8%	8.9%	8.8%
Rolling 24 Month	Prior 52 Weeks	83	566	264	1,833	2,097	4,790	1,100	2,548	3,648	21,253	3,092	7,536	27,993	35,529
	Last 52 Weeks	98	501	276	1,689	1,965	5,144	1,184	2,262	3,446	22,517	2,829	7,708	28,792	36,500
	% Change	18.1%	-11.5%	4.5%	-7.9%	-6.3%	7.4%	7.6%	-11.2%	-5.5%	5.9%	-8.5%	2.3%	2.9%	2.7%
YTD 2018	2018 YTD	24	176	69	529	598	1,526	271	753	1,024	5,825	957	2,324	7,806	10,130
	2020 YTD	32	150	87	458	545	1,486	424	669	1,093	6,715	939	2,213	8,747	10,960
	% Change	33.3%	-14.8%	26.1%	-13.4%	-8.9%	-2.6%	56.5%	-11.2%	6.7%	15.3%	-1.9%	-4.8%	12.1%	8.2%
YTD 2017	2017 YTD	26	162	97	550	647	1,544	289	865	1,154	5,665	829	2,379	7,648	10,027
	2020 YTD	32	150	87	458	545	1,486	424	669	1,093	6,715	939	2,213	8,747	10,960
	% Change	23.1%	-7.4%	-10.3%	-16.7%	-15.8%	-3.8%	46.7%	-22.7%	-5.3%	18.5%	13.3%	-7.0%	14.4%	9.3%
YTD 2016	2016 YTD	23	185	78	444	522	1,484	249	1,286	1,535	5,606	477	2,214	7,618	9,832
	2020 YTD	32	150	87	458	545	1,486	424	669	1,093	6,715	939	2,213	8,747	10,960
	% Change	39.1%	-18.9%	11.5%	3.2%	4.4%	0.1%	70.3%	-48.0%	-28.8%	19.8%	96.9%	0.0%	14.8%	11.5%
YTD 2015	2015 YTD	15	189	73	411	484	1,342	236	1,215	1,451	4,929	360	2,030	6,740	8,770
	2020 YTD	32	150	87	458	545	1,486	424	669	1,093	6,715	939	2,213	8,747	10,960
	% Change	113.3%	-20.6%	19.2%	11.4%	12.6%	10.7%	79.7%	-44.9%	-24.7%	36.2%	160.8%	9.0%	29.8%	25.0%

Information summarized for CompStat week ending 04/25/2020.

Sourced from MNPD ARMS on 4/29/2020 8:33:53 AM. The figures above were sourced from incident reports using Uniform Crime Reporting definitions and reporting guidelines, based on the date when the crime was reported. This report is intended to be a management and planning tool and does not reflect the official UCR counts for the department. Incidents where a location is unknown or unspecified are included in the countywide totals.

County Incident Report Summary

METROPOLITAN POLICE DEPARTMENT
of Nashville and Davidson County

Additional YTD Analyses

Aggregated by precinct (incident location). Based on date when each incident was reported.

		Homicide	Rape	Commercial Robbery	Street Robbery	Total Robbery	Aggravated Assault	Commercial Burglary	Residential Burglary	Total Burglary	Larceny	Auto Theft	Violent Offenses	Property Offenses	Part I Offenses
YTD	2014 YTD	16	179	46	349	395	1,477	244	1,131	1,375	5,063	283	2,067	6,721	8,788
2014	2020 YTD	32	150	87	458	545	1,486	424	669	1,093	6,715	939	2,213	8,747	10,960
	% Change	100.0%	-16.2%	89.1%	31.2%	38.0%	0.6%	73.8%	-40.8%	-20.5%	32.6%	231.8%	7.1%	30.1%	24.7%
YTD	2013 YTD	12	145	74	411	485	1,417	262	1,497	1,759	5,687	348	2,059	7,794	9,853
2013	2020 YTD	32	150	87	458	545	1,486	424	669	1,093	6,715	939	2,213	8,747	10,960
	% Change	166.7%	3.4%	17.6%	11.4%	12.4%	4.9%	61.8%	-55.3%	-37.9%	18.1%	169.8%	7.5%	12.2%	11.2%
YTD	2012 YTD	21	163	66	399	465	1,612	291	1,429	1,720	5,876	417	2,261	8,013	10,274
2012	2020 YTD	32	150	87	458	545	1,486	424	669	1,093	6,715	939	2,213	8,747	10,960
	% Change	52.4%	-8.0%	31.8%	14.8%	17.2%	-7.8%	45.7%	-53.2%	-36.5%	14.3%	125.2%	-2.1%	9.2%	6.7%
YTD	2011 YTD	14	164	97	371	468	1,347	336	1,916	2,252	5,828	545	1,993	8,625	10,618
2011	2020 YTD	32	150	87	458	545	1,486	424	669	1,093	6,715	939	2,213	8,747	10,960
	% Change	128.6%	-8.5%	-10.3%	23.5%	16.5%	10.3%	26.2%	-65.1%	-51.5%	15.2%	72.3%	11.0%	1.4%	3.2%
YTD	2010 YTD	20	151	106	444	550	1,313	375	1,592	1,967	6,026	493	2,034	8,486	10,520
2010	2020 YTD	32	150	87	458	545	1,486	424	669	1,093	6,715	939	2,213	8,747	10,960
	% Change	60.0%	-0.7%	-17.9%	3.2%	-0.9%	13.2%	13.1%	-58.0%	-44.4%	11.4%	90.5%	8.8%	3.1%	4.2%
YTD	2009 YTD	25	154	86	543	629	1,466	375	1,509	1,884	6,372	510	2,274	8,766	11,040
2009	2020 YTD	32	150	87	458	545	1,486	424	669	1,093	6,715	939	2,213	8,747	10,960
	% Change	28.0%	-2.6%	1.2%	-15.7%	-13.4%	1.4%	13.1%	-55.7%	-42.0%	5.4%	84.1%	-2.7%	-0.2%	-0.7%
YTD	2008 YTD	22	144	102	524	626	1,631	350	1,386	1,736	6,996	664	2,423	9,396	11,819
2008	2020 YTD	32	150	87	458	545	1,486	424	669	1,093	6,715	939	2,213	8,747	10,960
	% Change	45.5%	4.2%	-14.7%	-12.6%	-12.9%	-8.9%	21.1%	-51.7%	-37.0%	-4.0%	41.4%	-8.7%	-6.9%	-7.3%
YTD	2007 YTD	18	151	137	607	744	1,796	482	1,470	1,952	7,262	985	2,709	10,199	12,908
2007	2020 YTD	32	150	87	458	545	1,486	424	669	1,093	6,715	939	2,213	8,747	10,960
	% Change	77.8%	-0.7%	-36.5%	-24.5%	-26.7%	-17.3%	-12.0%	-54.5%	-44.0%	-7.5%	-4.7%	-18.3%	-14.2%	-15.1%
YTD	2006 YTD	26	161	158	565	723	1,729	558	1,300	1,858	7,119	889	2,639	9,866	12,505
2006	2020 YTD	32	150	87	458	545	1,486	424	669	1,093	6,715	939	2,213	8,747	10,960
	% Change	23.1%	-6.8%	-44.9%	-18.9%	-24.6%	-14.1%	-24.0%	-48.5%	-41.2%	-5.7%	5.6%	-16.1%	-11.3%	-12.4%
YTD	2005 YTD	23	162	133	557	690	1,856	563	1,393	1,956	7,926	1,104	2,731	10,986	13,717
2005	2020 YTD	32	150	87	458	545	1,486	424	669	1,093	6,715	939	2,213	8,747	10,960
	% Change	39.1%	-7.4%	-34.6%	-17.8%	-21.0%	-19.9%	-24.7%	-52.0%	-44.1%	-15.3%	-14.9%	-19.0%	-20.4%	-20.1%

Information summarized for CompStat week ending 04/25/2020.

Sourced from MNPD ARMS on 4/29/2020 8:33:53 AM. The figures above were sourced from incident reports using Uniform Crime Reporting definitions and reporting guidelines, based on the date when the crime was reported. This report is intended to be a management and planning tool and does not reflect the official UCR counts for the department. Incidents where a location is unknown or unspecified are included in the countywide totals..

County Efficiency Report Summary

METROPOLITAN POLICE DEPARTMENT
of Nashville and Davidson County

Two Week, Eight Week, Sixteen Week, YTD, and 24 Month Analyses

Aggregated by component of arresting officer / officer making stop.

		Adults Only				Adults and Juveniles						
		Felony Arrests	Misdemeanor Arrests	Citation Arrests	Total Arrests	Part I Arrests	Weapons Law Violation Arrests	Drug-Related Arrests	DUI Arrests	Warrant Service Attempts	Warrants Served	Vehicle Stops
Two Week	Prior Week	83	81	124	288	87	9	41	7	68	149	312
	Last Week	115	115	107	337	103	14	58	20	157	204	455
	% Change	38.6%	42.0%	-13.7%	17.0%	18.4%	55.6%	41.5%	185.7%	130.9%	36.9%	45.8%
Eight Week	Prior 4 Weeks	456	838	662	1,956	467	53	220	97	682	1,137	2,583
	Last 4 Weeks	431	372	460	1,263	408	46	172	54	415	760	1,311
	% Change	-5.5%	-55.6%	-30.5%	-35.4%	-12.6%	-13.2%	-21.8%	-44.3%	-39.1%	-33.2%	-49.2%
Sixteen Week	Prior 8 Weeks	1,160	2,169	1,678	5,007	1,027	132	567	214	2,176	3,282	9,598
	Last 8 Weeks	887	1,210	1,122	3,219	875	99	392	151	1,097	1,897	3,894
	% Change	-23.5%	-44.2%	-33.1%	-35.7%	-14.8%	-25.0%	-30.9%	-29.4%	-49.6%	-42.2%	-59.4%
YTD	2019 YTD	2,314	4,827	3,545	10,686	1,945	188	1,280	439	5,799	7,050	19,526
	2020 YTD	2,110	3,515	2,869	8,494	1,969	237	988	376	3,411	5,361	13,816
	% Change	-8.8%	-27.2%	-19.1%	-20.5%	1.2%	26.1%	-22.8%	-14.4%	-41.2%	-24.0%	-29.2%
Rolling 24 Month	Prior 52 Weeks	7,790	18,371	19,202	45,363	6,976	706	5,900	1,441	26,488	24,961	134,910
	Last 52 Weeks	7,047	13,292	9,949	30,288	6,215	653	3,416	1,215	12,363	19,958	49,059
	% Change	-9.5%	-27.6%	-48.2%	-33.2%	-10.9%	-7.5%	-42.1%	-15.7%	-53.3%	-20.0%	-63.6%
YTD 2018	2018 YTD	2,835	6,897	10,472	20,204	2,553	306	3,370	527	13,328	8,939	87,100
	2020 YTD	2,110	3,515	2,869	8,494	1,969	237	988	376	3,411	5,361	13,816
	% Change	-25.6%	-49.0%	-72.6%	-58.0%	-22.9%	-22.5%	-70.7%	-28.7%	-74.4%	-40.0%	-84.1%
YTD 2017	2017 YTD	2,986	7,273	10,637	20,896	2,580	279	3,369	647	13,588	8,932	85,328
	2020 YTD	2,110	3,515	2,869	8,494	1,969	237	988	376	3,411	5,361	13,816
	% Change	-29.3%	-51.7%	-73.0%	-59.4%	-23.7%	-15.1%	-70.7%	-41.9%	-74.9%	-40.0%	-83.8%
YTD 2016	2016 YTD	3,320	7,831	12,381	23,532	2,721	266	4,047	673	15,887	9,170	110,030
	2020 YTD	2,110	3,515	2,869	8,494	1,969	237	988	376	3,411	5,361	13,816
	% Change	-36.4%	-55.1%	-76.8%	-63.9%	-27.6%	-10.9%	-75.6%	-44.1%	-78.5%	-41.5%	-87.4%
YTD 2015	2015 YTD	3,159	7,950	12,841	23,950	2,487	245	3,628	772	18,137	8,479	124,513
	2020 YTD	2,110	3,515	2,869	8,494	1,969	237	988	376	3,411	5,361	13,816
	% Change	-33.2%	-55.8%	-77.7%	-64.5%	-20.8%	-3.3%	-72.8%	-51.3%	-81.2%	-36.8%	-88.9%

Information summarized for CompStat week ending 04/25/2020.

Sourced from MNPD ARMS on 4/29/2020 8:33:53 AM. Arrest summaries are not a count of arrest charges. 1 arrest = 1 body. Warrant Service summary considers 1 count for each service attempt and 1 count for each outstanding warrant served. Vehicle Stop summary sources MNPD's Vehicle Stop (Form 252) Database. Vehicle stop totals count all reports electronically entered via AFR. Hardcopy reports not entered into ARMS will affect accuracy of totals.

West Precinct Incident Report Summary

METROPOLITAN POLICE DEPARTMENT
of Nashville and Davidson County

Two Week, Eight Week, Sixteen Week, YTD, and 24 Month Analyses

Aggregated by precinct (incident location). Based on date when each incident was reported.

		Homicide	Rape	Commercial Robbery	Street Robbery	Total Robbery	Aggravated Assault	Commercial Burglary	Residential Burglary	Total Burglary	Larceny	Auto Theft	Violent Offenses	Property Offenses	Part I Offenses
Two Week	Prior Week	0	1	1	2	3	1	4	1	5	37	2	5	44	49
	Last Week	0	0	1	0	1	1	0	4	4	28	3	2	35	37
	% Change	-	-100.0%	0.0%	-100.0%	-66.7%	0.0%	-100.0%	300.0%	-20.0%	-24.3%	50.0%	-60.0%	-20.5%	-24.5%
Eight Week	Prior 4 Weeks	2	4	1	4	5	28	11	10	21	160	24	39	205	244
	Last 4 Weeks	0	3	2	2	4	13	7	12	19	142	13	20	174	194
	% Change	-100.0%	-25.0%	100.0%	-50.0%	-20.0%	-53.6%	-36.4%	20.0%	-9.5%	-11.3%	-45.8%	-48.7%	-15.1%	-20.5%
Sixteen Week	Prior 8 Weeks	0	7	3	14	17	44	17	27	44	400	33	68	477	545
	Last 8 Weeks	2	7	3	6	9	41	18	22	40	302	37	59	379	438
	% Change	-	0.0%	0.0%	-57.1%	-47.1%	-6.8%	5.9%	-18.5%	-9.1%	-24.5%	12.1%	-13.2%	-20.5%	-19.6%
YTD 2019	2019 YTD	1	14	1	26	27	66	19	70	89	783	89	108	961	1,069
	2020 YTD	2	14	6	20	26	90	36	51	87	726	72	132	885	1,017
	% Change	100.0%	0.0%	500.0%	-23.1%	-3.7%	36.4%	89.5%	-27.1%	-2.2%	-7.3%	-19.1%	22.2%	-7.9%	-4.9%
Rolling 24 Month	Prior 52 Weeks	9	35	24	100	124	272	93	260	353	2,666	297	440	3,316	3,756
	Last 52 Weeks	5	31	25	64	89	303	132	200	332	2,636	289	428	3,257	3,685
	% Change	-44.4%	-11.4%	4.2%	-36.0%	-28.2%	11.4%	41.9%	-23.1%	-5.9%	-1.1%	-2.7%	-2.7%	-1.8%	-1.9%
YTD 2018	2018 YTD	0	9	8	22	30	77	43	118	161	776	72	116	1,009	1,125
	2020 YTD	2	14	6	20	26	90	36	51	87	726	72	132	885	1,017
	% Change	-	55.6%	-25.0%	-9.1%	-13.3%	16.9%	-16.3%	-56.8%	-46.0%	-6.4%	0.0%	13.8%	-12.3%	-9.6%
YTD 2017	2017 YTD	2	13	4	20	24	84	28	95	123	809	65	123	997	1,120
	2020 YTD	2	14	6	20	26	90	36	51	87	726	72	132	885	1,017
	% Change	0.0%	7.7%	50.0%	0.0%	8.3%	7.1%	28.6%	-46.3%	-29.3%	-10.3%	10.8%	7.3%	-11.2%	-9.2%
YTD 2016	2016 YTD	2	10	5	12	17	98	32	129	161	755	47	127	963	1,090
	2020 YTD	2	14	6	20	26	90	36	51	87	726	72	132	885	1,017
	% Change	0.0%	40.0%	20.0%	66.7%	52.9%	-8.2%	12.5%	-60.5%	-46.0%	-3.8%	53.2%	3.9%	-8.1%	-6.7%
YTD 2015	2015 YTD	0	13	8	29	37	92	22	120	142	665	37	142	844	986
	2020 YTD	2	14	6	20	26	90	36	51	87	726	72	132	885	1,017
	% Change	-	7.7%	-25.0%	-31.0%	-29.7%	-2.2%	63.6%	-57.5%	-38.7%	9.2%	94.6%	-7.0%	4.9%	3.1%

Information summarized for CompStat week ending 04/25/2020.

Sourced from MNPD ARMS on 4/29/2020 8:33:53 AM. The figures above were sourced from incident reports using Uniform Crime Reporting definitions and reporting guidelines, based on the date when the crime was reported. This report is intended to be a management and planning tool and does not reflect the official UCR counts for the department. Incidents where a location is unknown or unspecified are included in the countywide totals.

West Precinct Efficiency Report Summary

METROPOLITAN POLICE DEPARTMENT
of Nashville and Davidson County

Two Week, Eight Week, Sixteen Week, YTD, and 24 Month Analyses

Aggregated by component of arresting officer / officer making stop.

		Adults Only				Adults and Juveniles						
		Felony Arrests	Misdemeanor Arrests	Citation Arrests	Total Arrests	Part I Arrests	Weapons Law Violation Arrests	Drug-Related Arrests	DUI Arrests	Warrant Service Attempts	Warrants Served	Vehicle Stops
Two Week	Prior Week	5	4	14	23	11	0	5	1	10	11	11
	Last Week	5	5	3	13	5	1	3	1	16	4	25
	% Change	0.0%	25.0%	-78.6%	-43.5%	-54.5%	-	-40.0%	0.0%	60.0%	-63.6%	127.3%
Eight Week	Prior 4 Weeks	20	46	47	113	33	0	15	8	91	40	109
	Last 4 Weeks	20	27	38	85	33	1	9	3	32	30	62
	% Change	0.0%	-41.3%	-19.1%	-24.8%	0.0%	-	-40.0%	-62.5%	-64.8%	-25.0%	-43.1%
Sixteen Week	Prior 8 Weeks	49	90	94	233	84	5	32	9	144	141	334
	Last 8 Weeks	40	73	85	198	66	1	24	11	123	70	171
	% Change	-18.4%	-18.9%	-9.6%	-15.0%	-21.4%	-80.0%	-25.0%	22.2%	-14.6%	-50.4%	-48.8%
YTD	2019 YTD	102	217	180	499	165	9	51	17	995	275	1,115
	2020 YTD	91	167	183	441	154	7	56	20	272	212	505
	% Change	-10.8%	-23.0%	1.7%	-11.6%	-6.7%	-22.2%	9.8%	17.6%	-72.7%	-22.9%	-54.7%
Rolling 24 Month	Prior 52 Weeks	380	891	1,288	2,559	596	32	330	60	3,396	1,056	17,013
	Last 52 Weeks	303	630	558	1,491	475	30	140	71	1,058	722	1,414
	% Change	-20.3%	-29.3%	-56.7%	-41.7%	-20.3%	-6.3%	-57.6%	18.3%	-68.8%	-31.6%	-91.7%
YTD 2018	2018 YTD	132	337	539	1,008	228	14	182	29	1,007	332	10,139
	2020 YTD	91	167	183	441	154	7	56	20	272	212	505
	% Change	-31.1%	-50.4%	-66.0%	-56.3%	-32.5%	-50.0%	-69.2%	-31.0%	-73.0%	-36.1%	-95.0%
YTD 2017	2017 YTD	179	396	727	1,302	292	21	231	39	1,539	425	10,579
	2020 YTD	91	167	183	441	154	7	56	20	272	212	505
	% Change	-49.2%	-57.8%	-74.8%	-66.1%	-47.3%	-66.7%	-75.8%	-48.7%	-82.3%	-50.1%	-95.2%
YTD 2016	2016 YTD	176	396	918	1,490	315	15	294	53	1,476	453	13,446
	2020 YTD	91	167	183	441	154	7	56	20	272	212	505
	% Change	-48.3%	-57.8%	-80.1%	-70.4%	-51.1%	-53.3%	-81.0%	-62.3%	-81.6%	-53.2%	-96.2%
YTD 2015	2015 YTD	173	462	1,148	1,783	315	11	266	51	1,556	482	14,399
	2020 YTD	91	167	183	441	154	7	56	20	272	212	505
	% Change	-47.4%	-63.9%	-84.1%	-75.3%	-51.1%	-36.4%	-78.9%	-60.8%	-82.5%	-56.0%	-96.5%

Information summarized for CompStat week ending 04/25/2020.

Sourced from MNPD ARMS on 4/29/2020 8:33:53 AM. Arrest summaries are not a count of arrest charges. 1 arrest = 1 body. Warrant Service summary considers 1 count for each service attempt and 1 count for each outstanding warrant served. Vehicle Stop summary sources MNPD's Vehicle Stop (Form 252) Database. Vehicle stop totals count all reports electronically entered via AFR. Hardcopy reports not entered into ARMS will affect accuracy of totals.

East Precinct Incident Report Summary

METROPOLITAN POLICE DEPARTMENT
of Nashville and Davidson County

Two Week, Eight Week, Sixteen Week, YTD, and 24 Month Analyses

Aggregated by precinct (incident location). Based on date when each incident was reported.

		Homicide	Rape	Commercial Robbery	Street Robbery	Total Robbery	Aggravated Assault	Commercial Burglary	Residential Burglary	Total Burglary	Larceny	Auto Theft	Violent Offenses	Property Offenses	Part I Offenses
Two Week	Prior Week	0	1	0	1	1	7	3	4	7	34	2	9	43	52
	Last Week	0	1	1	2	3	6	1	3	4	38	4	10	46	56
	% Change	-	0.0%	-	100.0%	200.0%	-14.3%	-66.7%	-25.0%	-42.9%	11.8%	100.0%	11.1%	7.0%	7.7%
Eight Week	Prior 4 Weeks	1	3	0	8	8	34	5	19	24	161	32	46	217	263
	Last 4 Weeks	1	4	1	10	11	34	7	22	29	156	23	50	208	258
	% Change	0.0%	33.3%	-	25.0%	37.5%	0.0%	40.0%	15.8%	20.8%	-3.1%	-28.1%	8.7%	-4.1%	-1.9%
Sixteen Week	Prior 8 Weeks	0	6	7	29	36	86	11	50	61	401	66	128	528	656
	Last 8 Weeks	2	7	1	18	19	68	12	41	53	317	55	96	425	521
	% Change	-	16.7%	-85.7%	-37.9%	-47.2%	-20.9%	9.1%	-18.0%	-13.1%	-20.9%	-16.7%	-25.0%	-19.5%	-20.6%
YTD 2019	2019 YTD	3	17	4	48	52	168	24	74	98	675	103	240	876	1,116
	2020 YTD	2	13	9	49	58	166	23	94	117	746	122	239	985	1,224
	% Change	-33.3%	-23.5%	125.0%	2.1%	11.5%	-1.2%	-4.2%	27.0%	19.4%	10.5%	18.4%	-0.4%	12.4%	9.7%
Rolling 24 Month	Prior 52 Weeks	15	61	15	187	202	561	100	319	419	2,497	345	839	3,261	4,100
	Last 52 Weeks	9	49	19	152	171	606	83	305	388	2,299	332	835	3,019	3,854
	% Change	-40.0%	-19.7%	26.7%	-18.7%	-15.3%	8.0%	-17.0%	-4.4%	-7.4%	-7.9%	-3.8%	-0.5%	-7.4%	-6.0%
YTD 2018	2018 YTD	2	13	5	52	57	199	16	89	105	590	76	271	771	1,042
	2020 YTD	2	13	9	49	58	166	23	94	117	746	122	239	985	1,224
	% Change	0.0%	0.0%	80.0%	-5.8%	1.8%	-16.6%	43.8%	5.6%	11.4%	26.4%	60.5%	-11.8%	27.8%	17.5%
YTD 2017	2017 YTD	5	18	11	47	58	209	27	118	145	549	96	290	790	1,080
	2020 YTD	2	13	9	49	58	166	23	94	117	746	122	239	985	1,224
	% Change	-60.0%	-27.8%	-18.2%	4.3%	0.0%	-20.6%	-14.8%	-20.3%	-19.3%	35.9%	27.1%	-17.6%	24.7%	13.3%
YTD 2016	2016 YTD	2	19	3	52	55	202	30	152	182	556	73	278	811	1,089
	2020 YTD	2	13	9	49	58	166	23	94	117	746	122	239	985	1,224
	% Change	0.0%	-31.6%	200.0%	-5.8%	5.5%	-17.8%	-23.3%	-38.2%	-35.7%	34.2%	67.1%	-14.0%	21.5%	12.4%
YTD 2015	2015 YTD	3	30	18	56	74	220	27	169	196	503	56	327	755	1,082
	2020 YTD	2	13	9	49	58	166	23	94	117	746	122	239	985	1,224
	% Change	-33.3%	-56.7%	-50.0%	-12.5%	-21.6%	-24.5%	-14.8%	-44.4%	-40.3%	48.3%	117.9%	-26.9%	30.5%	13.1%

Information summarized for CompStat week ending 04/25/2020.

Sourced from MNPD ARMS on 4/29/2020 8:33:53 AM. The figures above were sourced from incident reports using Uniform Crime Reporting definitions and reporting guidelines, based on the date when the crime was reported. This report is intended to be a management and planning tool and does not reflect the official UCR counts for the department. Incidents where a location is unknown or unspecified are included in the countywide totals.

East Precinct Efficiency Report Summary

METROPOLITAN POLICE DEPARTMENT
of Nashville and Davidson County

Two Week, Eight Week, Sixteen Week, YTD, and 24 Month Analyses

Aggregated by component of arresting officer / officer making stop.

		Adults Only				Adults and Juveniles						
		Felony Arrests	Misdemeanor Arrests	Citation Arrests	Total Arrests	Part I Arrests	Weapons Law Violation Arrests	Drug-Related Arrests	DUI Arrests	Warrant Service Attempts	Warrants Served	Vehicle Stops
Two Week	Prior Week	6	13	13	32	6	1	4	1	13	11	28
	Last Week	8	13	8	29	9	0	1	3	47	16	31
	% Change	33.3%	0.0%	-38.5%	-9.4%	50.0%	-100.0%	-75.0%	200.0%	261.5%	45.5%	10.7%
Eight Week	Prior 4 Weeks	22	58	53	133	24	2	16	8	82	59	131
	Last 4 Weeks	34	45	41	120	43	2	7	7	105	48	119
	% Change	54.5%	-22.4%	-22.6%	-9.8%	79.2%	0.0%	-56.3%	-12.5%	28.0%	-18.6%	-9.2%
Sixteen Week	Prior 8 Weeks	91	167	118	376	89	7	59	16	353	205	654
	Last 8 Weeks	56	103	94	253	67	4	23	15	187	107	250
	% Change	-38.5%	-38.3%	-20.3%	-32.7%	-24.7%	-42.9%	-61.0%	-6.3%	-47.0%	-47.8%	-61.8%
YTD	2019 YTD	211	518	305	1,034	200	29	154	41	1,086	606	2,044
	2020 YTD	155	282	216	653	166	12	83	33	581	342	913
	% Change	-26.5%	-45.6%	-29.2%	-36.8%	-17.0%	-58.6%	-46.1%	-19.5%	-46.5%	-43.6%	-55.3%
Rolling 24 Month	Prior 52 Weeks	809	2,072	2,119	5,000	736	81	754	124	5,037	2,298	18,946
	Last 52 Weeks	573	1,167	817	2,557	572	50	409	125	1,934	1,419	4,172
	% Change	-29.2%	-43.7%	-61.4%	-48.9%	-22.3%	-38.3%	-45.8%	0.8%	-61.6%	-38.3%	-78.0%
YTD 2018	2018 YTD	325	749	1,320	2,394	270	59	432	33	2,130	864	10,817
	2020 YTD	155	282	216	653	166	12	83	33	581	342	913
	% Change	-52.3%	-62.3%	-83.6%	-72.7%	-38.5%	-79.7%	-80.8%	0.0%	-72.7%	-60.4%	-91.6%
YTD 2017	2017 YTD	325	760	1,403	2,488	282	36	364	69	2,232	884	11,337
	2020 YTD	155	282	216	653	166	12	83	33	581	342	913
	% Change	-52.3%	-62.9%	-84.6%	-73.8%	-41.1%	-66.7%	-77.2%	-52.2%	-74.0%	-61.3%	-91.9%
YTD 2016	2016 YTD	419	844	1,503	2,766	261	52	522	66	2,843	941	12,213
	2020 YTD	155	282	216	653	166	12	83	33	581	342	913
	% Change	-63.0%	-66.6%	-85.6%	-76.4%	-36.4%	-76.9%	-84.1%	-50.0%	-79.6%	-63.7%	-92.5%
YTD 2015	2015 YTD	425	1,021	1,664	3,110	285	53	546	45	2,722	975	12,450
	2020 YTD	155	282	216	653	166	12	83	33	581	342	913
	% Change	-63.5%	-72.4%	-87.0%	-79.0%	-41.8%	-77.4%	-84.8%	-26.7%	-78.7%	-64.9%	-92.7%

Information summarized for CompStat week ending 04/25/2020.

Sourced from MNPD ARMS on 4/29/2020 8:33:53 AM. Arrest summaries are not a count of arrest charges. 1 arrest = 1 body. Warrant Service summary considers 1 count for each service attempt and 1 count for each outstanding warrant served. Vehicle Stop summary sources MNPD's Vehicle Stop (Form 252) Database. Vehicle stop totals count all reports electronically entered via AFR. Hardcopy reports not entered into ARMS will affect accuracy of totals.

South Precinct Incident Report Summary

METROPOLITAN POLICE DEPARTMENT
of Nashville and Davidson County

Two Week, Eight Week, Sixteen Week, YTD, and 24 Month Analyses

Aggregated by precinct (incident location). Based on date when each incident was reported.

		Homicide	Rape	Commercial Robbery	Street Robbery	Total Robbery	Aggravated Assault	Commercial Burglary	Residential Burglary	Total Burglary	Larceny	Auto Theft	Violent Offenses	Property Offenses	Part I Offenses
Two Week	Prior Week	0	2	3	10	13	29	13	6	19	83	17	44	119	163
	Last Week	0	1	3	4	7	21	8	9	17	81	17	29	115	144
	% Change	-	-50.0%	0.0%	-60.0%	-46.2%	-27.6%	-38.5%	50.0%	-10.5%	-2.4%	0.0%	-34.1%	-3.4%	-11.7%
Eight Week	Prior 4 Weeks	1	5	7	16	23	85	27	19	46	306	48	114	400	514
	Last 4 Weeks	2	8	9	30	39	98	34	27	61	328	58	147	447	594
	% Change	100.0%	60.0%	28.6%	87.5%	69.6%	15.3%	25.9%	42.1%	32.6%	7.2%	20.8%	28.9%	11.8%	15.6%
Sixteen Week	Prior 8 Weeks	6	22	13	68	81	90	59	63	122	678	99	199	899	1,098
	Last 8 Weeks	3	13	16	46	62	183	61	46	107	634	106	261	847	1,108
	% Change	-50.0%	-40.9%	23.1%	-32.4%	-23.5%	103.3%	3.4%	-27.0%	-12.3%	-6.5%	7.1%	31.2%	-5.8%	0.9%
YTD 2019	2019 YTD	2	28	12	128	140	252	80	177	257	958	193	422	1,408	1,830
	2020 YTD	9	37	29	117	146	286	122	117	239	1,352	207	478	1,798	2,276
	% Change	350.0%	32.1%	141.7%	-8.6%	4.3%	13.5%	52.5%	-33.9%	-7.0%	41.1%	7.3%	13.3%	27.7%	24.4%
Rolling 24 Month	Prior 52 Weeks	17	102	55	472	527	968	256	504	760	3,301	608	1,614	4,669	6,283
	Last 52 Weeks	20	113	81	449	530	997	274	420	694	4,009	571	1,660	5,274	6,934
	% Change	17.6%	10.8%	47.3%	-4.9%	0.6%	3.0%	7.0%	-16.7%	-8.7%	21.4%	-6.1%	2.9%	13.0%	10.4%
YTD 2018	2018 YTD	8	35	12	145	157	291	60	154	214	1,001	206	491	1,421	1,912
	2020 YTD	9	37	29	117	146	286	122	117	239	1,352	207	478	1,798	2,276
	% Change	12.5%	5.7%	141.7%	-19.3%	-7.0%	-1.7%	103.3%	-24.0%	11.7%	35.1%	0.5%	-2.6%	26.5%	19.0%
YTD 2017	2017 YTD	6	19	21	129	150	343	52	182	234	934	202	518	1,370	1,888
	2020 YTD	9	37	29	117	146	286	122	117	239	1,352	207	478	1,798	2,276
	% Change	50.0%	94.7%	38.1%	-9.3%	-2.7%	-16.6%	134.6%	-35.7%	2.1%	44.8%	2.5%	-7.7%	31.2%	20.6%
YTD 2016	2016 YTD	8	35	18	116	134	306	35	366	401	1,033	121	483	1,555	2,038
	2020 YTD	9	37	29	117	146	286	122	117	239	1,352	207	478	1,798	2,276
	% Change	12.5%	5.7%	61.1%	0.9%	9.0%	-6.5%	248.6%	-68.0%	-40.4%	30.9%	71.1%	-1.0%	15.6%	11.7%
YTD 2015	2015 YTD	2	28	12	87	99	228	51	322	373	929	64	357	1,366	1,723
	2020 YTD	9	37	29	117	146	286	122	117	239	1,352	207	478	1,798	2,276
	% Change	350.0%	32.1%	141.7%	34.5%	47.5%	25.4%	139.2%	-63.7%	-35.9%	45.5%	223.4%	33.9%	31.6%	32.1%

Information summarized for CompStat week ending 04/25/2020.

Sourced from MNPD ARMS on 4/29/2020 8:33:53 AM. The figures above were sourced from incident reports using Uniform Crime Reporting definitions and reporting guidelines, based on the date when the crime was reported. This report is intended to be a management and planning tool and does not reflect the official UCR counts for the department. Incidents where a location is unknown or unspecified are included in the countywide totals.

South Precinct Efficiency Report Summary

METROPOLITAN POLICE DEPARTMENT
of Nashville and Davidson County

Two Week, Eight Week, Sixteen Week, YTD, and 24 Month Analyses

Aggregated by component of arresting officer / officer making stop.

		Adults Only				Adults and Juveniles						
		Felony Arrests	Misdemeanor Arrests	Citation Arrests	Total Arrests	Part I Arrests	Weapons Law Violation Arrests	Drug-Related Arrests	DUI Arrests	Warrant Service Attempts	Warrants Served	Vehicle Stops
Two Week	Prior Week	12	16	25	53	18	1	5	3	14	27	57
	Last Week	13	16	20	49	17	2	4	7	0	21	58
	% Change	8.3%	0.0%	-20.0%	-7.5%	-5.6%	100.0%	-20.0%	133.3%	-100.0%	-22.2%	1.8%
Eight Week	Prior 4 Weeks	78	153	177	408	87	14	51	32	100	133	788
	Last 4 Weeks	52	63	86	201	68	7	19	15	47	99	212
	% Change	-33.3%	-58.8%	-51.4%	-50.7%	-21.8%	-50.0%	-62.7%	-53.1%	-53.0%	-25.6%	-73.1%
Sixteen Week	Prior 8 Weeks	155	319	478	952	178	18	112	54	394	342	2,270
	Last 8 Weeks	130	216	263	609	155	21	70	47	147	232	1,000
	% Change	-16.1%	-32.3%	-45.0%	-36.0%	-12.9%	16.7%	-37.5%	-13.0%	-62.7%	-32.2%	-55.9%
YTD	2019 YTD	243	516	808	1,567	238	22	266	72	427	556	2,823
	2020 YTD	287	551	752	1,590	337	39	188	103	554	585	3,336
	% Change	18.1%	6.8%	-6.9%	1.5%	41.6%	77.3%	-29.3%	43.1%	29.7%	5.2%	18.2%
Rolling 24 Month	Prior 52 Weeks	745	1,856	3,217	5,818	807	91	956	200	1,919	2,035	15,439
	Last 52 Weeks	782	1,590	2,367	4,739	883	103	644	265	1,506	1,815	8,962
	% Change	5.0%	-14.3%	-26.4%	-18.5%	9.4%	13.2%	-32.6%	32.5%	-21.5%	-10.8%	-42.0%
YTD 2018	2018 YTD	262	625	1,403	2,290	300	36	396	77	885	681	9,644
	2020 YTD	287	551	752	1,590	337	39	188	103	554	585	3,336
	% Change	9.5%	-11.8%	-46.4%	-30.6%	12.3%	8.3%	-52.5%	33.8%	-37.4%	-14.1%	-65.4%
YTD 2017	2017 YTD	283	647	1,252	2,182	290	30	353	94	1,030	650	12,029
	2020 YTD	287	551	752	1,590	337	39	188	103	554	585	3,336
	% Change	1.4%	-14.8%	-39.9%	-27.1%	16.2%	30.0%	-46.7%	9.6%	-46.2%	-10.0%	-72.3%
YTD 2016	2016 YTD	319	820	1,542	2,681	397	31	400	99	1,253	730	16,547
	2020 YTD	287	551	752	1,590	337	39	188	103	554	585	3,336
	% Change	-10.0%	-32.8%	-51.2%	-40.7%	-15.1%	25.8%	-53.0%	4.0%	-55.8%	-19.9%	-79.8%
YTD 2015	2015 YTD	267	779	1,323	2,369	308	34	287	70	2,067	685	17,667
	2020 YTD	287	551	752	1,590	337	39	188	103	554	585	3,336
	% Change	7.5%	-29.3%	-43.2%	-32.9%	9.4%	14.7%	-34.5%	47.1%	-73.2%	-14.6%	-81.1%

Information summarized for CompStat week ending 04/25/2020.

Sourced from MNPD ARMS on 4/29/2020 8:33:53 AM. Arrest summaries are not a count of arrest charges. 1 arrest = 1 body. Warrant Service summary considers 1 count for each service attempt and 1 count for each outstanding warrant served. Vehicle Stop summary sources MNPD's Vehicle Stop (Form 252) Database. Vehicle stop totals count all reports electronically entered via AFR. Hardcopy reports not entered into ARMS will affect accuracy of totals.

Central Precinct Incident Report Summary

METROPOLITAN POLICE DEPARTMENT
of Nashville and Davidson County

Two Week, Eight Week, Sixteen Week, YTD, and 24 Month Analyses

Aggregated by precinct (incident location). Based on date when each incident was reported.

		Homicide	Rape	Commercial Robbery	Street Robbery	Total Robbery	Aggravated Assault	Commercial Burglary	Residential Burglary	Total Burglary	Larceny	Auto Theft	Violent Offenses	Property Offenses	Part I Offenses
Two Week	Prior Week	0	0	0	1	1	3	4	0	4	15	2	4	21	25
	Last Week	0	0	0	1	1	7	2	0	2	9	2	8	13	21
	% Change	-	-	-	0.0%	0.0%	133.3%	-50.0%	-	-50.0%	-40.0%	0.0%	100.0%	-38.1%	-16.0%
Eight Week	Prior 4 Weeks	1	1	0	16	16	21	13	1	14	100	6	39	120	159
	Last 4 Weeks	0	0	0	4	4	14	9	1	10	60	6	18	76	94
	% Change	-100.0%	-100.0%	-	-75.0%	-75.0%	-33.3%	-30.8%	0.0%	-28.6%	-40.0%	0.0%	-53.8%	-36.7%	-40.9%
Sixteen Week	Prior 8 Weeks	0	2	0	19	19	30	7	4	11	220	17	51	248	299
	Last 8 Weeks	1	1	0	20	20	35	22	2	24	160	12	57	196	253
	% Change	-	-50.0%	-	5.3%	5.3%	16.7%	214.3%	-50.0%	118.2%	-27.3%	-29.4%	11.8%	-21.0%	-15.4%
YTD 2019	2019 YTD	1	14	1	31	32	72	23	11	34	465	32	119	531	650
	2020 YTD	1	4	0	39	39	71	30	6	36	395	29	115	460	575
	% Change	0.0%	-71.4%	-100.0%	25.8%	21.9%	-1.4%	30.4%	-45.5%	5.9%	-15.1%	-9.4%	-3.4%	-13.4%	-11.5%
Rolling 24 Month	Prior 52 Weeks	1	38	4	110	114	274	61	36	97	1,608	164	427	1,869	2,296
	Last 52 Weeks	4	36	4	151	155	312	91	23	114	1,843	127	507	2,084	2,591
	% Change	300.0%	-5.3%	0.0%	37.3%	36.0%	13.9%	49.2%	-36.1%	17.5%	14.6%	-22.6%	18.7%	11.5%	12.8%
YTD 2018	2018 YTD	0	11	1	19	20	46	13	4	17	313	27	77	357	434
	2020 YTD	1	4	0	39	39	71	30	6	36	395	29	115	460	575
	% Change	-	-63.6%	-100.0%	105.3%	95.0%	54.3%	130.8%	50.0%	111.8%	26.2%	7.4%	49.4%	28.9%	32.5%
YTD 2017	2017 YTD	1	13	3	34	37	61	11	5	16	345	42	112	403	515
	2020 YTD	1	4	0	39	39	71	30	6	36	395	29	115	460	575
	% Change	0.0%	-69.2%	-100.0%	14.7%	5.4%	16.4%	172.7%	20.0%	125.0%	14.5%	-31.0%	2.7%	14.1%	11.7%
YTD 2016	2016 YTD	0	21	1	31	32	43	7	7	14	275	16	96	305	401
	2020 YTD	1	4	0	39	39	71	30	6	36	395	29	115	460	575
	% Change	-	-81.0%	-100.0%	25.8%	21.9%	65.1%	328.6%	-14.3%	157.1%	43.6%	81.3%	19.8%	50.8%	43.4%
YTD 2015	2015 YTD	0	20	0	23	23	40	14	3	17	260	9	83	286	369
	2020 YTD	1	4	0	39	39	71	30	6	36	395	29	115	460	575
	% Change	-	-80.0%	-	69.6%	69.6%	77.5%	114.3%	100.0%	111.8%	51.9%	222.2%	38.6%	60.8%	55.8%

Information summarized for CompStat week ending 04/25/2020.

Sourced from MNPD ARMS on 4/29/2020 8:33:53 AM. The figures above were sourced from incident reports using Uniform Crime Reporting definitions and reporting guidelines, based on the date when the crime was reported. This report is intended to be a management and planning tool and does not reflect the official UCR counts for the department. Incidents where a location is unknown or unspecified are included in the countywide totals.

Central Precinct Efficiency Report Summary

METROPOLITAN POLICE DEPARTMENT
of Nashville and Davidson County

Two Week, Eight Week, Sixteen Week, YTD, and 24 Month Analyses

Aggregated by component of arresting officer / officer making stop.

		Adults Only				Adults and Juveniles						
		Felony Arrests	Misdemeanor Arrests	Citation Arrests	Total Arrests	Part I Arrests	Weapons Law Violation Arrests	Drug-Related Arrests	DUI Arrests	Warrant Service Attempts	Warrants Served	Vehicle Stops
Two Week	Prior Week	4	11	12	27	8	0	7	0	0	3	16
	Last Week	14	8	18	40	13	0	12	0	23	31	13
	% Change	250.0%	-27.3%	50.0%	48.1%	62.5%	-	71.4%	-	-	933.3%	-18.8%
Eight Week	Prior 4 Weeks	39	125	63	227	44	6	22	9	52	77	317
	Last 4 Weeks	33	28	42	103	29	2	26	1	26	48	48
	% Change	-15.4%	-77.6%	-33.3%	-54.6%	-34.1%	-66.7%	18.2%	-88.9%	-50.0%	-37.7%	-84.9%
Sixteen Week	Prior 8 Weeks	78	355	159	592	70	14	62	12	131	199	926
	Last 8 Weeks	72	153	105	330	73	8	48	10	78	125	365
	% Change	-7.7%	-56.9%	-34.0%	-44.3%	4.3%	-42.9%	-22.6%	-16.7%	-40.5%	-37.2%	-60.6%
YTD	2019 YTD	169	776	432	1,377	141	8	144	43	609	560	1,560
	2020 YTD	157	528	273	958	151	23	114	22	214	337	1,338
	% Change	-7.1%	-32.0%	-36.8%	-30.4%	7.1%	187.5%	-20.8%	-48.8%	-64.9%	-39.8%	-14.2%
Rolling 24 Month	Prior 52 Weeks	556	2,882	2,294	5,732	478	29	499	94	2,665	1,918	10,798
	Last 52 Weeks	553	2,178	1,169	3,900	490	52	426	90	1,075	1,465	5,170
	% Change	-0.5%	-24.4%	-49.0%	-32.0%	2.5%	79.3%	-14.6%	-4.3%	-59.7%	-23.6%	-52.1%
YTD 2018	2018 YTD	166	1,075	1,145	2,386	138	14	233	21	1,493	561	7,310
	2020 YTD	157	528	273	958	151	23	114	22	214	337	1,338
	% Change	-5.4%	-50.9%	-76.2%	-59.8%	9.4%	64.3%	-51.1%	4.8%	-85.7%	-39.9%	-81.7%
YTD 2017	2017 YTD	154	1,137	1,389	2,680	141	21	323	19	1,125	532	7,299
	2020 YTD	157	528	273	958	151	23	114	22	214	337	1,338
	% Change	1.9%	-53.6%	-80.3%	-64.3%	7.1%	9.5%	-64.7%	15.8%	-81.0%	-36.7%	-81.7%
YTD 2016	2016 YTD	205	1,257	1,399	2,861	134	9	332	39	1,140	601	9,221
	2020 YTD	157	528	273	958	151	23	114	22	214	337	1,338
	% Change	-23.4%	-58.0%	-80.5%	-66.5%	12.7%	155.6%	-65.7%	-43.6%	-81.2%	-43.9%	-85.5%
YTD 2015	2015 YTD	227	1,292	1,569	3,088	128	19	327	71	1,885	577	13,378
	2020 YTD	157	528	273	958	151	23	114	22	214	337	1,338
	% Change	-30.8%	-59.1%	-82.6%	-69.0%	18.0%	21.1%	-65.1%	-69.0%	-88.6%	-41.6%	-90.0%

Information summarized for CompStat week ending 04/25/2020.

Sourced from MNPD ARMS on 4/29/2020 8:33:54 AM. Arrest summaries are not a count of arrest charges. 1 arrest = 1 body. Warrant Service summary considers 1 count for each service attempt and 1 count for each outstanding warrant served. Vehicle Stop summary sources MNPD's Vehicle Stop (Form 252) Database. Vehicle stop totals count all reports electronically entered via AFR. Hardcopy reports not entered into ARMS will affect accuracy of totals.

Hermitage Precinct Incident Report Summary

METROPOLITAN POLICE DEPARTMENT
of Nashville and Davidson County

Two Week, Eight Week, Sixteen Week, YTD, and 24 Month Analyses

Aggregated by precinct (incident location). Based on date when each incident was reported.

		Homicide	Rape	Commercial Robbery	Street Robbery	Total Robbery	Aggravated Assault	Commercial Burglary	Residential Burglary	Total Burglary	Larceny	Auto Theft	Violent Offenses	Property Offenses	Part I Offenses
Two Week	Prior Week	1	0	0	3	3	11	6	5	11	61	9	15	81	96
	Last Week	0	0	0	1	1	11	5	4	9	53	11	12	73	85
	% Change	-100.0%	-	-	-66.7%	-66.7%	0.0%	-16.7%	-20.0%	-18.2%	-13.1%	22.2%	-20.0%	-9.9%	-11.5%
Eight Week	Prior 4 Weeks	0	5	7	14	21	76	18	22	40	239	32	102	311	413
	Last 4 Weeks	1	0	3	11	14	62	25	18	43	232	36	77	311	388
	% Change	-	-100.0%	-57.1%	-21.4%	-33.3%	-18.4%	38.9%	-18.2%	7.5%	-2.9%	12.5%	-24.5%	0.0%	-6.1%
Sixteen Week	Prior 8 Weeks	4	19	7	41	48	128	23	58	81	639	91	199	811	1,010
	Last 8 Weeks	1	5	10	25	35	138	43	40	83	471	68	179	622	801
	% Change	-75.0%	-73.7%	42.9%	-39.0%	-27.1%	7.8%	87.0%	-31.0%	2.5%	-26.3%	-25.3%	-10.1%	-23.3%	-20.7%
YTD 2019	2019 YTD	3	33	17	99	116	204	54	124	178	1,166	168	356	1,512	1,868
	2020 YTD	6	24	19	67	86	278	66	98	164	1,148	164	394	1,476	1,870
	% Change	100.0%	-27.3%	11.8%	-32.3%	-25.9%	36.3%	22.2%	-21.0%	-7.9%	-1.5%	-2.4%	10.7%	-2.4%	0.1%
Rolling 24 Month	Prior 52 Weeks	13	121	67	353	420	761	189	451	640	3,743	553	1,315	4,936	6,251
	Last 52 Weeks	14	94	63	265	328	895	159	350	509	3,959	477	1,331	4,945	6,276
	% Change	7.7%	-22.3%	-6.0%	-24.9%	-21.9%	17.6%	-15.9%	-22.4%	-20.5%	5.8%	-13.7%	1.2%	0.2%	0.4%
YTD 2018	2018 YTD	2	44	18	109	127	248	39	126	165	996	195	421	1,356	1,777
	2020 YTD	6	24	19	67	86	278	66	98	164	1,148	164	394	1,476	1,870
	% Change	200.0%	-45.5%	5.6%	-38.5%	-32.3%	12.1%	69.2%	-22.2%	-0.6%	15.3%	-15.9%	-6.4%	8.8%	5.2%
YTD 2017	2017 YTD	4	47	24	116	140	255	48	159	207	1,009	144	446	1,360	1,806
	2020 YTD	6	24	19	67	86	278	66	98	164	1,148	164	394	1,476	1,870
	% Change	50.0%	-48.9%	-20.8%	-42.2%	-38.6%	9.0%	37.5%	-38.4%	-20.8%	13.8%	13.9%	-11.7%	8.5%	3.5%
YTD 2016	2016 YTD	4	29	21	73	94	271	49	213	262	1,104	70	398	1,436	1,834
	2020 YTD	6	24	19	67	86	278	66	98	164	1,148	164	394	1,476	1,870
	% Change	50.0%	-17.2%	-9.5%	-8.2%	-8.5%	2.6%	34.7%	-54.0%	-37.4%	4.0%	134.3%	-1.0%	2.8%	2.0%
YTD 2015	2015 YTD	1	40	11	79	90	200	41	190	231	907	62	331	1,200	1,531
	2020 YTD	6	24	19	67	86	278	66	98	164	1,148	164	394	1,476	1,870
	% Change	500.0%	-40.0%	72.7%	-15.2%	-4.4%	39.0%	61.0%	-48.4%	-29.0%	26.6%	164.5%	19.0%	23.0%	22.1%

Information summarized for CompStat week ending 04/25/2020.

Sourced from MNPD ARMS on 4/29/2020 8:33:54 AM. The figures above were sourced from incident reports using Uniform Crime Reporting definitions and reporting guidelines, based on the date when the crime was reported. This report is intended to be a management and planning tool and does not reflect the official UCR counts for the department. Incidents where a location is unknown or unspecified are included in the countywide totals.

Hermitage Precinct Efficiency Report Summary

METROPOLITAN POLICE DEPARTMENT
of Nashville and Davidson County

Two Week, Eight Week, Sixteen Week, YTD, and 24 Month Analyses

Aggregated by component of arresting officer / officer making stop.

		Adults Only				Adults and Juveniles						
		Felony Arrests	Misdemeanor Arrests	Citation Arrests	Total Arrests	Part I Arrests	Weapons Law Violation Arrests	Drug-Related Arrests	DUI Arrests	Warrant Service Attempts	Warrants Served	Vehicle Stops
Two Week	Prior Week	14	6	9	29	10	0	1	0	7	17	48
	Last Week	13	18	6	37	9	0	8	2	6	20	61
	% Change	-7.1%	200.0%	-33.3%	27.6%	-10.0%	-	700.0%	-	-14.3%	17.6%	27.1%
Eight Week	Prior 4 Weeks	50	91	87	228	62	7	21	11	70	109	229
	Last 4 Weeks	54	51	33	138	43	2	11	8	39	63	145
	% Change	8.0%	-44.0%	-62.1%	-39.5%	-30.6%	-71.4%	-47.6%	-27.3%	-44.3%	-42.2%	-36.7%
Sixteen Week	Prior 8 Weeks	121	212	153	486	132	14	43	45	204	323	535
	Last 8 Weeks	104	142	120	366	105	9	32	19	109	172	374
	% Change	-14.0%	-33.0%	-21.6%	-24.7%	-20.5%	-35.7%	-25.6%	-57.8%	-46.6%	-46.7%	-30.1%
YTD	2019 YTD	189	496	398	1,083	199	17	112	38	495	566	2,267
	2020 YTD	226	369	284	879	242	23	76	66	327	504	964
	% Change	19.6%	-25.6%	-28.6%	-18.8%	21.6%	35.3%	-32.1%	73.7%	-33.9%	-11.0%	-57.5%
Rolling 24 Month	Prior 52 Weeks	810	2,057	2,322	5,189	829	78	637	158	2,933	2,505	17,769
	Last 52 Weeks	665	1,343	1,068	3,076	705	57	299	188	1,155	1,793	4,262
	% Change	-17.9%	-34.7%	-54.0%	-40.7%	-15.0%	-26.9%	-53.1%	19.0%	-60.6%	-28.4%	-76.0%
YTD 2018	2018 YTD	319	888	1,365	2,572	369	39	427	65	1,726	999	13,120
	2020 YTD	226	369	284	879	242	23	76	66	327	504	964
	% Change	-29.2%	-58.4%	-79.2%	-65.8%	-34.4%	-41.0%	-82.2%	1.5%	-81.1%	-49.5%	-92.7%
YTD 2017	2017 YTD	382	871	1,441	2,694	370	27	492	67	1,989	1,103	11,645
	2020 YTD	226	369	284	879	242	23	76	66	327	504	964
	% Change	-40.8%	-57.6%	-80.3%	-67.4%	-34.6%	-14.8%	-84.6%	-1.5%	-83.6%	-54.3%	-91.7%
YTD 2016	2016 YTD	424	921	1,983	3,328	424	33	692	75	2,825	1,114	17,279
	2020 YTD	226	369	284	879	242	23	76	66	327	504	964
	% Change	-46.7%	-59.9%	-85.7%	-73.6%	-42.9%	-30.3%	-89.0%	-12.0%	-88.4%	-54.8%	-94.4%
YTD 2015	2015 YTD	371	818	1,910	3,099	319	28	606	46	3,134	961	18,192
	2020 YTD	226	369	284	879	242	23	76	66	327	504	964
	% Change	-39.1%	-54.9%	-85.1%	-71.6%	-24.1%	-17.9%	-87.5%	43.5%	-89.6%	-47.6%	-94.7%

Information summarized for CompStat week ending 04/25/2020.

Sourced from MNPD ARMS on 4/29/2020 8:33:54 AM. Arrest summaries are not a count of arrest charges. 1 arrest = 1 body. Warrant Service summary considers 1 count for each service attempt and 1 count for each outstanding warrant served. Vehicle Stop summary sources MNPD's Vehicle Stop (Form 252) Database. Vehicle stop totals count all reports electronically entered via AFR. Hardcopy reports not entered into ARMS will affect accuracy of totals.

North Precinct Incident Report Summary

METROPOLITAN POLICE DEPARTMENT
of Nashville and Davidson County

Two Week, Eight Week, Sixteen Week, YTD, and 24 Month Analyses

Aggregated by precinct (incident location). Based on date when each incident was reported.

		Homicide	Rape	Commercial Robbery	Street Robbery	Total Robbery	Aggravated Assault	Commercial Burglary	Residential Burglary	Total Burglary	Larceny	Auto Theft	Violent Offenses	Property Offenses	Part I Offenses
Two Week	Prior Week	1	0	0	5	5	5	1	4	5	50	11	11	66	77
	Last Week	0	1	1	2	3	8	2	7	9	44	5	12	58	70
	% Change	-100.0%	-	-	-60.0%	-40.0%	60.0%	100.0%	75.0%	80.0%	-12.0%	-54.5%	9.1%	-12.1%	-9.1%
Eight Week	Prior 4 Weeks	4	3	0	10	10	82	7	37	44	124	21	99	189	288
	Last 4 Weeks	3	1	1	10	11	48	7	23	30	186	41	63	257	320
	% Change	-25.0%	-66.7%	-	0.0%	10.0%	-41.5%	0.0%	-37.8%	-31.8%	50.0%	95.2%	-36.4%	36.0%	11.1%
Sixteen Week	Prior 8 Weeks	2	18	2	44	46	120	15	70	85	314	67	186	466	652
	Last 8 Weeks	7	4	1	20	21	130	14	60	74	310	62	162	446	608
	% Change	250.0%	-77.8%	-50.0%	-54.5%	-54.3%	8.3%	-6.7%	-14.3%	-12.9%	-1.3%	-7.5%	-12.9%	-4.3%	-6.7%
YTD 2019	2019 YTD	4	28	5	66	71	269	20	116	136	679	130	372	945	1,317
	2020 YTD	10	22	3	70	73	266	29	130	159	641	129	371	929	1,300
	% Change	150.0%	-21.4%	-40.0%	6.1%	2.8%	-1.1%	45.0%	12.1%	16.9%	-5.6%	-0.8%	-0.3%	-1.7%	-1.3%
Rolling 24 Month	Prior 52 Weeks	16	105	31	249	280	1,003	97	380	477	2,388	487	1,404	3,352	4,756
	Last 52 Weeks	34	79	24	267	291	950	135	397	532	2,159	396	1,354	3,087	4,441
	% Change	112.5%	-24.8%	-22.6%	7.2%	3.9%	-5.3%	39.2%	4.5%	11.5%	-9.6%	-18.7%	-3.6%	-7.9%	-6.6%
YTD 2018	2018 YTD	7	25	9	76	85	322	24	92	116	658	164	439	938	1,377
	2020 YTD	10	22	3	70	73	266	29	130	159	641	129	371	929	1,300
	% Change	42.9%	-12.0%	-66.7%	-7.9%	-14.1%	-17.4%	20.8%	41.3%	37.1%	-2.6%	-21.3%	-15.5%	-1.0%	-5.6%
YTD 2017	2017 YTD	4	18	15	94	109	275	50	124	174	587	102	406	863	1,269
	2020 YTD	10	22	3	70	73	266	29	130	159	641	129	371	929	1,300
	% Change	150.0%	22.2%	-80.0%	-25.5%	-33.0%	-3.3%	-42.0%	4.8%	-8.6%	9.2%	26.5%	-8.6%	7.6%	2.4%
YTD 2016	2016 YTD	5	22	7	74	81	271	35	135	170	536	72	379	778	1,157
	2020 YTD	10	22	3	70	73	266	29	130	159	641	129	371	929	1,300
	% Change	100.0%	0.0%	-57.1%	-5.4%	-9.9%	-1.8%	-17.1%	-3.7%	-6.5%	19.6%	79.2%	-2.1%	19.4%	12.4%
YTD 2015	2015 YTD	7	25	5	78	83	275	31	157	188	427	59	390	674	1,064
	2020 YTD	10	22	3	70	73	266	29	130	159	641	129	371	929	1,300
	% Change	42.9%	-12.0%	-40.0%	-10.3%	-12.0%	-3.3%	-6.5%	-17.2%	-15.4%	50.1%	118.6%	-4.9%	37.8%	22.2%

Information summarized for CompStat week ending 04/25/2020.

Sourced from MNPD ARMS on 4/29/2020 8:33:54 AM. The figures above were sourced from incident reports using Uniform Crime Reporting definitions and reporting guidelines, based on the date when the crime was reported. This report is intended to be a management and planning tool and does not reflect the official UCR counts for the department. Incidents where a location is unknown or unspecified are included in the countywide totals.

North Precinct Efficiency Report Summary

METROPOLITAN POLICE DEPARTMENT
of Nashville and Davidson County

Two Week, Eight Week, Sixteen Week, YTD, and 24 Month Analyses

Aggregated by component of arresting officer / officer making stop.

		Adults Only				Adults and Juveniles						
		Felony Arrests	Misdemeanor Arrests	Citation Arrests	Total Arrests	Part I Arrests	Weapons Law Violation Arrests	Drug-Related Arrests	DUI Arrests	Warrant Service Attempts	Warrants Served	Vehicle Stops
Two Week	Prior Week	13	11	27	51	11	2	16	1	16	14	52
	Last Week	17	13	35	65	12	3	24	3	50	26	71
	% Change	30.8%	18.2%	29.6%	27.5%	9.1%	50.0%	50.0%	200.0%	212.5%	85.7%	36.5%
Eight Week	Prior 4 Weeks	63	101	94	258	53	7	55	11	89	118	258
	Last 4 Weeks	66	49	125	240	49	14	68	9	121	94	214
	% Change	4.8%	-51.5%	33.0%	-7.0%	-7.5%	100.0%	23.6%	-18.2%	36.0%	-20.3%	-17.1%
Sixteen Week	Prior 8 Weeks	128	217	216	561	108	19	115	11	206	247	913
	Last 8 Weeks	129	150	219	498	102	21	123	20	210	212	472
	% Change	0.8%	-30.9%	1.4%	-11.2%	-5.6%	10.5%	7.0%	81.8%	1.9%	-14.2%	-48.3%
YTD	2019 YTD	219	443	280	942	216	14	116	18	499	597	950
	2020 YTD	264	383	446	1,093	217	40	247	32	433	479	1,409
	% Change	20.5%	-13.5%	59.3%	16.0%	0.5%	185.7%	112.9%	77.8%	-13.2%	-19.8%	48.3%
Rolling 24 Month	Prior 52 Weeks	764	1,625	1,400	3,789	725	85	587	47	2,553	2,169	8,366
	Last 52 Weeks	794	1,455	1,157	3,406	697	79	607	68	1,602	1,927	3,595
	% Change	3.9%	-10.5%	-17.4%	-10.1%	-3.9%	-7.1%	3.4%	44.7%	-37.3%	-11.2%	-57.0%
YTD 2018	2018 YTD	361	671	1,150	2,182	312	44	464	18	2,053	894	6,234
	2020 YTD	264	383	446	1,093	217	40	247	32	433	479	1,409
	% Change	-26.9%	-42.9%	-61.2%	-49.9%	-30.4%	-9.1%	-46.8%	77.8%	-78.9%	-46.4%	-77.4%
YTD 2017	2017 YTD	333	765	1,220	2,318	299	44	498	21	2,117	972	6,527
	2020 YTD	264	383	446	1,093	217	40	247	32	433	479	1,409
	% Change	-20.7%	-49.9%	-63.4%	-52.8%	-27.4%	-9.1%	-50.4%	52.4%	-79.5%	-50.7%	-78.4%
YTD 2016	2016 YTD	419	837	1,272	2,528	286	47	569	37	2,435	938	8,276
	2020 YTD	264	383	446	1,093	217	40	247	32	433	479	1,409
	% Change	-37.0%	-54.2%	-64.9%	-56.8%	-24.1%	-14.9%	-56.6%	-13.5%	-82.2%	-48.9%	-83.0%
YTD 2015	2015 YTD	347	681	1,268	2,296	234	33	508	36	2,798	703	9,612
	2020 YTD	264	383	446	1,093	217	40	247	32	433	479	1,409
	% Change	-23.9%	-43.8%	-64.8%	-52.4%	-7.3%	21.2%	-51.4%	-11.1%	-84.5%	-31.9%	-85.3%

Information summarized for CompStat week ending 04/25/2020.

Sourced from MNPD ARMS on 4/29/2020 8:33:54 AM. Arrest summaries are not a count of arrest charges. 1 arrest = 1 body. Warrant Service summary considers 1 count for each service attempt and 1 count for each outstanding warrant served. Vehicle Stop summary sources MNPD's Vehicle Stop (Form 252) Database. Vehicle stop totals count all reports electronically entered via AFR. Hardcopy reports not entered into ARMS will affect accuracy of totals.

Madison Precinct Incident Report Summary

METROPOLITAN POLICE DEPARTMENT
of Nashville and Davidson County

Two Week, Eight Week, Sixteen Week, YTD, and 24 Month Analyses

Aggregated by precinct (incident location). Based on date when each incident was reported.

		Homicide	Rape	Commercial Robbery	Street Robbery	Total Robbery	Aggravated Assault	Commercial Burglary	Residential Burglary	Total Burglary	Larceny	Auto Theft	Violent Offenses	Property Offenses	Part I Offenses
Two Week	Prior Week	0	3	1	0	1	16	3	4	7	38	1	20	46	66
	Last Week	0	0	1	6	7	19	2	7	9	37	4	26	50	76
	% Change	-	-100.0%	0.0%	-	600.0%	18.8%	-33.3%	75.0%	28.6%	-2.6%	300.0%	30.0%	8.7%	15.2%
Eight Week	Prior 4 Weeks	2	2	1	8	9	58	4	22	26	158	24	71	208	279
	Last 4 Weeks	0	5	2	14	16	59	11	21	32	158	14	80	204	284
	% Change	-100.0%	150.0%	100.0%	75.0%	77.8%	1.7%	175.0%	-4.5%	23.1%	0.0%	-41.7%	12.7%	-1.9%	1.8%
Sixteen Week	Prior 8 Weeks	0	9	6	23	29	72	14	52	66	330	55	110	451	561
	Last 8 Weeks	2	7	3	22	25	117	15	43	58	316	38	151	412	563
	% Change	-	-22.2%	-50.0%	-4.3%	-13.8%	62.5%	7.1%	-17.3%	-12.1%	-4.2%	-30.9%	37.3%	-8.6%	0.4%
YTD 2019	2019 YTD	3	12	10	35	45	144	29	75	104	593	102	204	799	1,003
	2020 YTD	2	16	9	47	56	195	29	99	128	666	95	269	889	1,158
	% Change	-33.3%	33.3%	-10.0%	34.3%	24.4%	35.4%	0.0%	32.0%	23.1%	12.3%	-6.9%	31.9%	11.3%	15.5%
Rolling 24 Month	Prior 52 Weeks	8	37	30	147	177	520	101	260	361	2,162	298	742	2,821	3,563
	Last 52 Weeks	6	48	26	158	184	621	77	309	386	2,209	271	859	2,866	3,725
	% Change	-25.0%	29.7%	-13.3%	7.5%	4.0%	19.4%	-23.8%	18.8%	6.9%	2.2%	-9.1%	15.8%	1.6%	4.5%
YTD 2018	2018 YTD	3	20	11	37	48	221	18	73	91	692	94	292	877	1,169
	2020 YTD	2	16	9	47	56	195	29	99	128	666	95	269	889	1,158
	% Change	-33.3%	-20.0%	-18.2%	27.0%	16.7%	-11.8%	61.1%	35.6%	40.7%	-3.8%	1.1%	-7.9%	1.4%	-0.9%
YTD 2017	2017 YTD	2	10	10	53	63	151	21	115	136	697	91	226	924	1,150
	2020 YTD	2	16	9	47	56	195	29	99	128	666	95	269	889	1,158
	% Change	0.0%	60.0%	-10.0%	-11.3%	-11.1%	29.1%	38.1%	-13.9%	-5.9%	-4.4%	4.4%	19.0%	-3.8%	0.7%
YTD 2016	2016 YTD	1	26	13	40	53	167	19	145	164	693	34	247	891	1,138
	2020 YTD	2	16	9	47	56	195	29	99	128	666	95	269	889	1,158
	% Change	100.0%	-38.5%	-30.8%	17.5%	5.7%	16.8%	52.6%	-31.7%	-22.0%	-3.9%	179.4%	8.9%	-0.2%	1.8%
YTD 2015	2015 YTD	1	12	11	34	45	171	15	144	159	607	46	229	812	1,041
	2020 YTD	2	16	9	47	56	195	29	99	128	666	95	269	889	1,158
	% Change	100.0%	33.3%	-18.2%	38.2%	24.4%	14.0%	93.3%	-31.3%	-19.5%	9.7%	106.5%	17.5%	9.5%	11.2%

Information summarized for CompStat week ending 04/25/2020.

Sourced from MNPD ARMS on 4/29/2020 8:33:54 AM. The figures above were sourced from incident reports using Uniform Crime Reporting definitions and reporting guidelines, based on the date when the crime was reported. This report is intended to be a management and planning tool and does not reflect the official UCR counts for the department. Incidents where a location is unknown or unspecified are included in the countywide totals.

Madison Precinct Efficiency Report Summary

METROPOLITAN POLICE DEPARTMENT
of Nashville and Davidson County

Two Week, Eight Week, Sixteen Week, YTD, and 24 Month Analyses

Aggregated by component of arresting officer / officer making stop.

		Adults Only				Adults and Juveniles						
		Felony Arrests	Misdemeanor Arrests	Citation Arrests	Total Arrests	Part I Arrests	Weapons Law Violation Arrests	Drug-Related Arrests	DUI Arrests	Warrant Service Attempts	Warrants Served	Vehicle Stops
Two Week	Prior Week	6	4	12	22	8	0	2	0	3	10	17
	Last Week	18	13	3	34	17	1	2	2	6	27	29
	% Change	200.0%	225.0%	-75.0%	54.5%	112.5%	-	0.0%	-	100.0%	170.0%	70.6%
Eight Week	Prior 4 Weeks	32	72	32	136	46	3	7	3	24	78	105
	Last 4 Weeks	38	33	42	113	53	3	8	5	25	63	81
	% Change	18.8%	-54.2%	31.3%	-16.9%	15.2%	0.0%	14.3%	66.7%	4.2%	-19.2%	-22.9%
Sixteen Week	Prior 8 Weeks	90	168	144	402	121	8	45	10	267	261	701
	Last 8 Weeks	70	105	74	249	99	6	15	8	49	141	186
	% Change	-22.2%	-37.5%	-48.6%	-38.1%	-18.2%	-25.0%	-66.7%	-20.0%	-81.6%	-46.0%	-73.5%
YTD	2019 YTD	176	339	336	851	198	13	76	25	644	473	962
	2020 YTD	166	283	225	674	226	14	62	20	317	413	914
	% Change	-5.7%	-16.5%	-33.0%	-20.8%	14.1%	7.7%	-18.4%	-20.0%	-50.8%	-12.7%	-5.0%
Rolling 24 Month	Prior 52 Weeks	640	1,537	2,296	4,473	815	55	469	145	3,096	1,981	10,661
	Last 52 Weeks	538	1,052	861	2,451	709	41	217	89	1,191	1,427	3,640
	% Change	-15.9%	-31.6%	-62.5%	-45.2%	-13.0%	-25.5%	-53.7%	-38.6%	-61.5%	-28.0%	-65.9%
YTD 2018	2018 YTD	261	653	1,196	2,110	352	32	315	72	1,696	805	7,509
	2020 YTD	166	283	225	674	226	14	62	20	317	413	914
	% Change	-36.4%	-56.7%	-81.2%	-68.1%	-35.8%	-56.3%	-80.3%	-72.2%	-81.3%	-48.7%	-87.8%
YTD 2017	2017 YTD	253	772	1,092	2,117	378	37	284	87	1,675	688	5,652
	2020 YTD	166	283	225	674	226	14	62	20	317	413	914
	% Change	-34.4%	-63.3%	-79.4%	-68.2%	-40.2%	-62.2%	-78.2%	-77.0%	-81.1%	-40.0%	-83.8%
YTD 2016	2016 YTD	243	721	1,366	2,330	396	26	324	50	1,644	700	7,194
	2020 YTD	166	283	225	674	226	14	62	20	317	413	914
	% Change	-31.7%	-60.7%	-83.5%	-71.1%	-42.9%	-46.2%	-80.9%	-60.0%	-80.7%	-41.0%	-87.3%
YTD 2015	2015 YTD	262	641	1,508	2,411	423	20	334	58	1,825	653	9,110
	2020 YTD	166	283	225	674	226	14	62	20	317	413	914
	% Change	-36.6%	-55.9%	-85.1%	-72.0%	-46.6%	-30.0%	-81.4%	-65.5%	-82.6%	-36.8%	-90.0%

Information summarized for CompStat week ending 04/25/2020.

Sourced from MNPD ARMS on 4/29/2020 8:33:54 AM. Arrest summaries are not a count of arrest charges. 1 arrest = 1 body. Warrant Service summary considers 1 count for each service attempt and 1 count for each outstanding warrant served. Vehicle Stop summary sources MNPD's Vehicle Stop (Form 252) Database. Vehicle stop totals count all reports electronically entered via AFR. Hardcopy reports not entered into ARMS will affect accuracy of totals.

Midtown Hills Precinct Incident Report Summary

METROPOLITAN POLICE DEPARTMENT
of Nashville and Davidson County

Two Week, Eight Week, Sixteen Week, YTD, and 24 Month Analyses

Aggregated by precinct (incident location). Based on date when each incident was reported.

		Homicide	Rape	Commercial Robbery	Street Robbery	Total Robbery	Aggravated Assault	Commercial Burglary	Residential Burglary	Total Burglary	Larceny	Auto Theft	Violent Offenses	Property Offenses	Part I Offenses
Two Week	Prior Week	0	1	0	1	1	5	4	3	7	52	7	7	66	73
	Last Week	0	0	0	1	1	7	4	7	11	49	7	8	67	75
	% Change	-	-100.0%	-	0.0%	0.0%	40.0%	0.0%	133.3%	57.1%	-5.8%	0.0%	14.3%	1.5%	2.7%
Eight Week	Prior 4 Weeks	0	4	2	16	18	29	34	18	52	266	24	51	342	393
	Last 4 Weeks	0	5	1	8	9	37	23	19	42	196	40	51	278	329
	% Change	-	25.0%	-50.0%	-50.0%	-50.0%	27.6%	-32.4%	5.6%	-19.2%	-26.3%	66.7%	0.0%	-18.7%	-16.3%
Sixteen Week	Prior 8 Weeks	0	11	8	25	33	60	31	34	65	528	55	104	648	752
	Last 8 Weeks	0	9	3	24	27	66	57	37	94	462	64	102	620	722
	% Change	-	-18.2%	-62.5%	-4.0%	-18.2%	10.0%	83.9%	8.8%	44.6%	-12.5%	16.4%	-1.9%	-4.3%	-4.0%
YTD 2019	2019 YTD	1	21	5	65	70	121	56	91	147	757	99	213	1,003	1,216
	2020 YTD	0	20	12	49	61	133	89	74	163	1,037	121	214	1,321	1,535
	% Change	-100.0%	-4.8%	140.0%	-24.6%	-12.9%	9.9%	58.9%	-18.7%	10.9%	37.0%	22.2%	0.5%	31.7%	26.2%
Rolling 24 Month	Prior 52 Weeks	4	67	37	215	252	431	202	338	540	2,888	340	754	3,768	4,522
	Last 52 Weeks	6	51	34	183	217	459	233	258	491	3,397	366	733	4,254	4,987
	% Change	50.0%	-23.9%	-8.1%	-14.9%	-13.9%	6.5%	15.3%	-23.7%	-9.1%	17.6%	7.6%	-2.8%	12.9%	10.3%
YTD 2018	2018 YTD	2	19	5	69	74	122	58	97	155	799	123	217	1,077	1,294
	2020 YTD	0	20	12	49	61	133	89	74	163	1,037	121	214	1,321	1,535
	% Change	-100.0%	5.3%	140.0%	-29.0%	-17.6%	9.0%	53.4%	-23.7%	5.2%	29.8%	-1.6%	-1.4%	22.7%	18.6%
YTD 2017	2017 YTD	2	24	9	57	66	166	52	67	119	735	87	258	941	1,199
	2020 YTD	0	20	12	49	61	133	89	74	163	1,037	121	214	1,321	1,535
	% Change	-100.0%	-16.7%	33.3%	-14.0%	-7.6%	-19.9%	71.2%	10.4%	37.0%	41.1%	39.1%	-17.1%	40.4%	28.0%
YTD 2016	2016 YTD	1	23	10	46	56	126	42	139	181	654	44	206	879	1,085
	2020 YTD	0	20	12	49	61	133	89	74	163	1,037	121	214	1,321	1,535
	% Change	-100.0%	-13.0%	20.0%	6.5%	8.9%	5.6%	111.9%	-46.8%	-9.9%	58.6%	175.0%	3.9%	50.3%	41.5%
YTD 2015	2015 YTD	1	21	8	25	33	115	35	110	145	627	27	170	799	969
	2020 YTD	0	20	12	49	61	133	89	74	163	1,037	121	214	1,321	1,535
	% Change	-100.0%	-4.8%	50.0%	96.0%	84.8%	15.7%	154.3%	-32.7%	12.4%	65.4%	348.1%	25.9%	65.3%	58.4%

Information summarized for CompStat week ending 04/25/2020.

Sourced from MNPD ARMS on 4/29/2020 8:33:54 AM. The figures above were sourced from incident reports using Uniform Crime Reporting definitions and reporting guidelines, based on the date when the crime was reported. This report is intended to be a management and planning tool and does not reflect the official UCR counts for the department. Incidents where a location is unknown or unspecified are included in the countywide totals.

Midtown Hills Precinct Efficiency Report Summary

METROPOLITAN POLICE DEPARTMENT
of Nashville and Davidson County

Two Week, Eight Week, Sixteen Week, YTD, and 24 Month Analyses

Aggregated by component of arresting officer / officer making stop.

		Adults Only				Adults and Juveniles						
		Felony Arrests	Misdemeanor Arrests	Citation Arrests	Total Arrests	Part I Arrests	Weapons Law Violation Arrests	Drug-Related Arrests	DUI Arrests	Warrant Service Attempts	Warrants Served	Vehicle Stops
Two Week	Prior Week	3	5	11	19	5	1	0	1	1	6	52
	Last Week	7	14	3	24	7	0	3	1	5	5	46
	% Change	133.3%	180.0%	-72.7%	26.3%	40.0%	-100.0%	-	0.0%	400.0%	-16.7%	-11.5%
Eight Week	Prior 4 Weeks	25	54	59	138	45	0	14	10	40	60	265
	Last 4 Weeks	35	37	32	104	36	1	6	3	9	54	228
	% Change	40.0%	-31.5%	-45.8%	-24.6%	-20.0%	-	-57.1%	-70.0%	-77.5%	-10.0%	-14.0%
Sixteen Week	Prior 8 Weeks	52	141	136	329	69	5	20	14	99	121	752
	Last 8 Weeks	60	91	91	242	81	1	20	13	49	114	493
	% Change	15.4%	-35.5%	-33.1%	-26.4%	17.4%	-80.0%	0.0%	-7.1%	-50.5%	-5.8%	-34.4%
YTD	2019 YTD	144	364	388	896	164	15	149	44	311	382	1,708
	2020 YTD	117	245	233	595	153	7	42	28	160	244	1,266
	% Change	-18.8%	-32.7%	-39.9%	-33.6%	-6.7%	-53.3%	-71.8%	-36.4%	-48.6%	-36.1%	-25.9%
Rolling 24 Month	Prior 52 Weeks	501	1,437	2,234	4,172	640	61	709	142	1,617	1,364	13,752
	Last 52 Weeks	417	1,057	878	2,352	487	51	243	127	558	1,029	4,219
	% Change	-16.8%	-26.4%	-60.7%	-43.6%	-23.9%	-16.4%	-65.7%	-10.6%	-65.5%	-24.6%	-69.3%
YTD 2018	2018 YTD	191	564	1,354	2,109	195	21	497	50	966	537	11,158
	2020 YTD	117	245	233	595	153	7	42	28	160	244	1,266
	% Change	-38.7%	-56.6%	-82.8%	-71.8%	-21.5%	-66.7%	-91.5%	-44.0%	-83.4%	-54.6%	-88.7%
YTD 2017	2017 YTD	255	642	1,304	2,201	233	45	560	58	1,009	552	9,648
	2020 YTD	117	245	233	595	153	7	42	28	160	244	1,266
	% Change	-54.1%	-61.8%	-82.1%	-73.0%	-34.3%	-84.4%	-92.5%	-51.7%	-84.1%	-55.8%	-86.9%
YTD 2016	2016 YTD	216	606	1,369	2,191	171	19	533	67	982	482	12,254
	2020 YTD	117	245	233	595	153	7	42	28	160	244	1,266
	% Change	-45.8%	-59.6%	-83.0%	-72.8%	-10.5%	-63.2%	-92.1%	-58.2%	-83.7%	-49.4%	-89.7%
YTD 2015	2015 YTD	196	755	1,476	2,427	163	20	392	55	1,025	474	14,750
	2020 YTD	117	245	233	595	153	7	42	28	160	244	1,266
	% Change	-40.3%	-67.5%	-84.2%	-75.5%	-6.1%	-65.0%	-89.3%	-49.1%	-84.4%	-48.5%	-91.4%

Information summarized for CompStat week ending 04/25/2020.

Sourced from MNPD ARMS on 4/29/2020 8:33:54 AM. Arrest summaries are not a count of arrest charges. 1 arrest = 1 body. Warrant Service summary considers 1 count for each service attempt and 1 count for each outstanding warrant served. Vehicle Stop summary sources MNPD's Vehicle Stop (Form 252) Database. Vehicle stop totals count all reports electronically entered via AFR. Hardcopy reports not entered into ARMS will affect accuracy of totals.

County UCR Incident Charts

Aggregated by precinct (incident location).

Summarized by CompStat week for past eight weeks.

METROPOLITAN POLICE DEPARTMENT

of Nashville and Davidson County

All Part 1 Incidents - 52wk Avg: 701

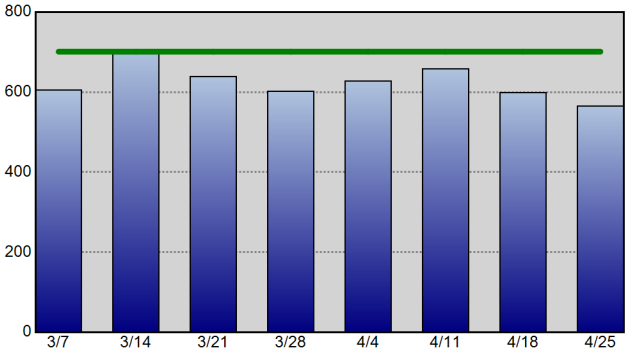

Violent Crime - 52wk Avg: 148

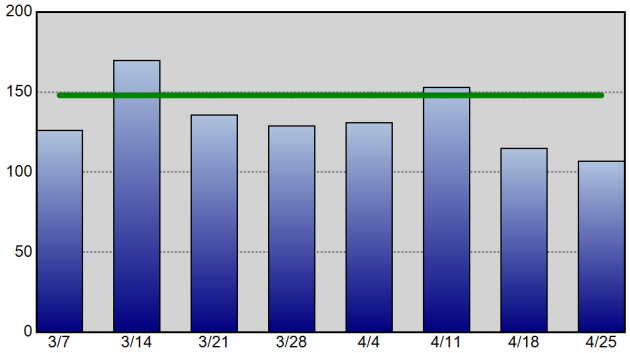

Property Crime - 52wk Avg: 553

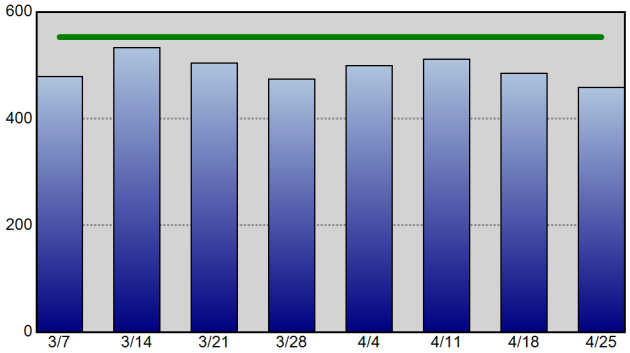

Robbery - 52wk Avg: 37

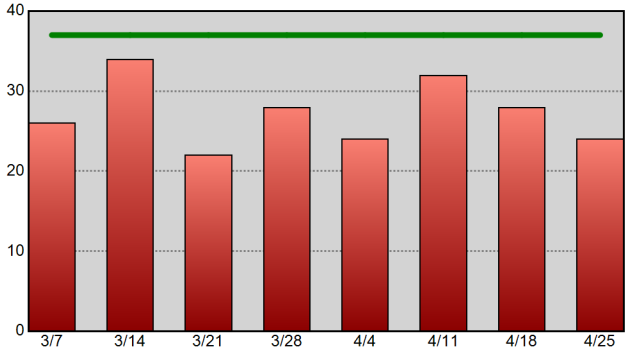

Commercial Burglary - 52wk Avg: 22

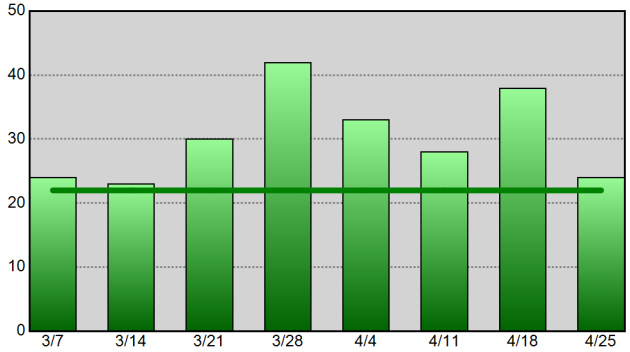

Residential Burglary - 52wk Avg: 43

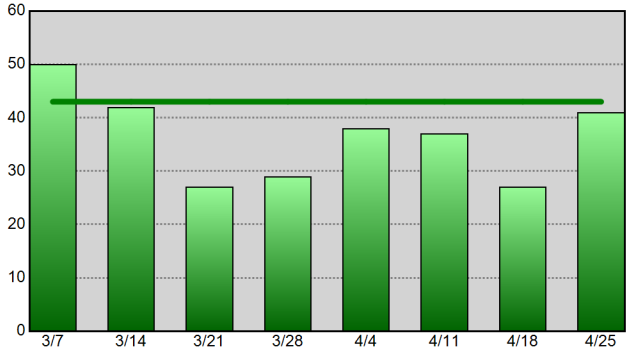

Aggravated Assault - 52wk Avg: 98

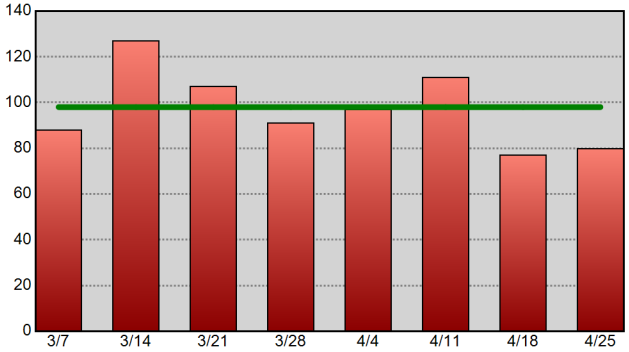

Theft From Vehicle - 52wk Avg: 157

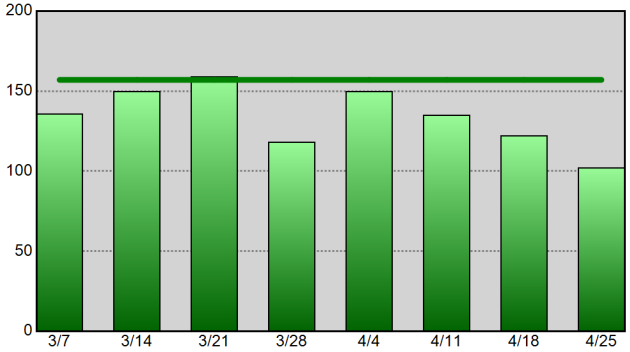

Vehicle Theft - 52wk Avg: 54

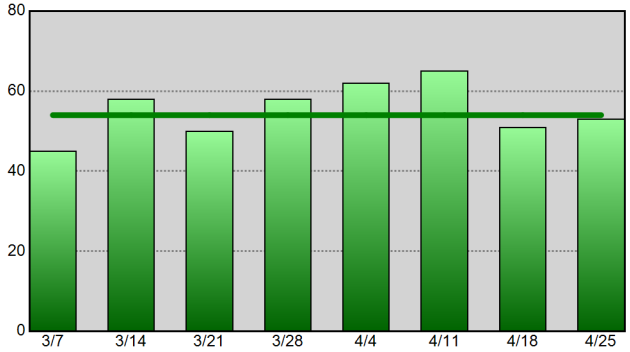

Information summarized for CompStat week ending 04-25-20. The horizontal line on each chart represents the data set's 52-week weekly average.

Sourced from MNPD ARMS on 4/29/2020 8:33:54 AM. The figures above were sourced from incident reports using Uniform Crime Reporting definitions and reporting guidelines, based on the date when the crime was reported. This report is intended to be a management and planning tool and does not reflect the official UCR counts for the department. Incidents where a location is unknown or unspecified are included in the countywide totals.

West Precinct UCR Incident Charts

METROPOLITAN POLICE DEPARTMENT
of Nashville and Davidson County

Aggregated by precinct (incident location).
Summarized by CompStat week for past eight weeks.

All Part 1 Incidents - 52wk Avg: 70

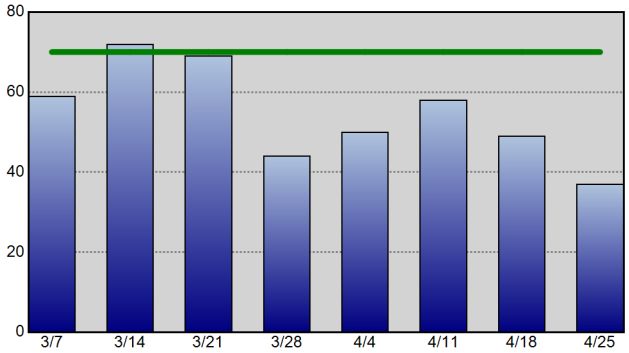

Violent Crime - 52wk Avg: 8

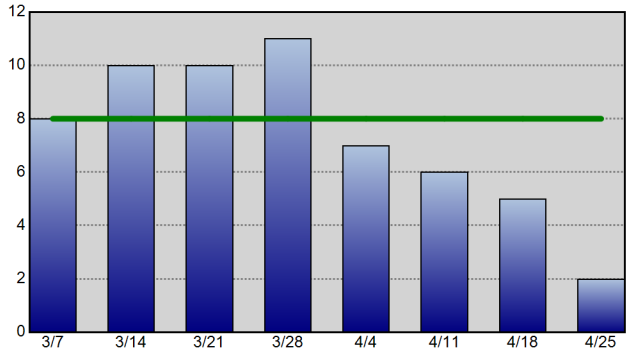

Property Crime - 52wk Avg: 62

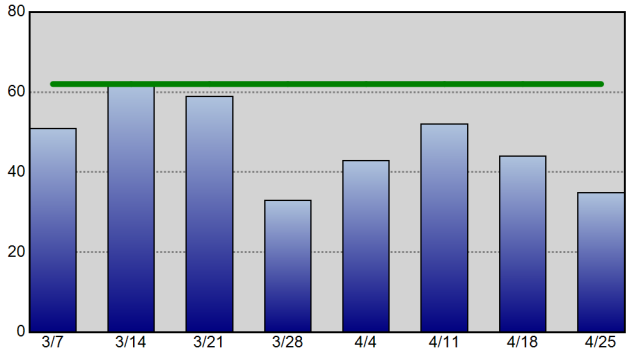

Robbery - 52wk Avg: 1

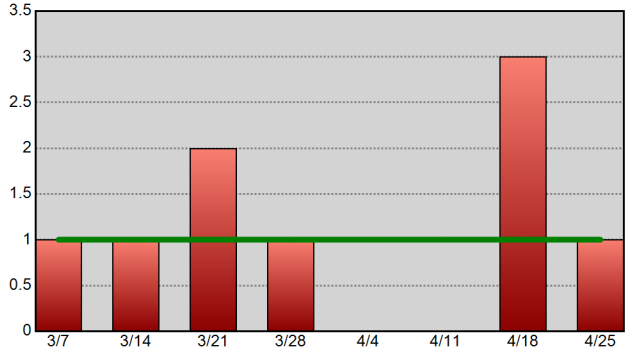

Commercial Burglary - 52wk Avg: 2

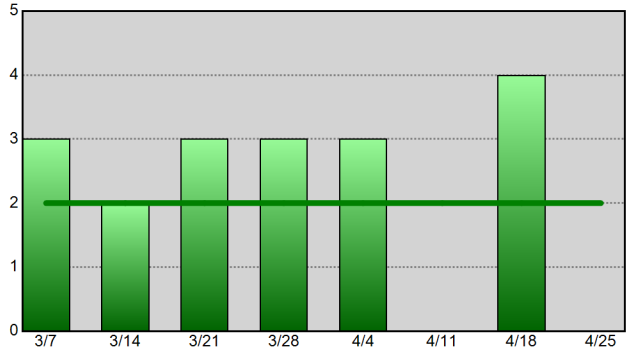

Residential Burglary - 52wk Avg: 3

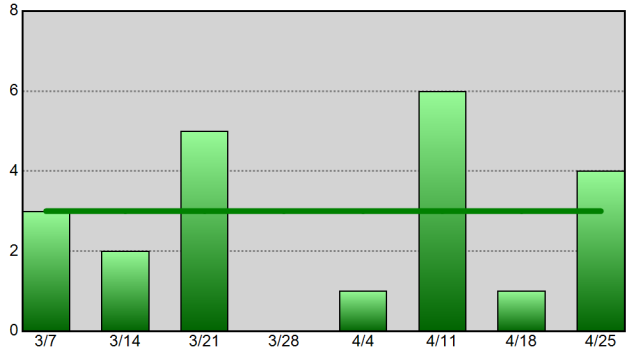

Aggravated Assault - 52wk Avg: 5

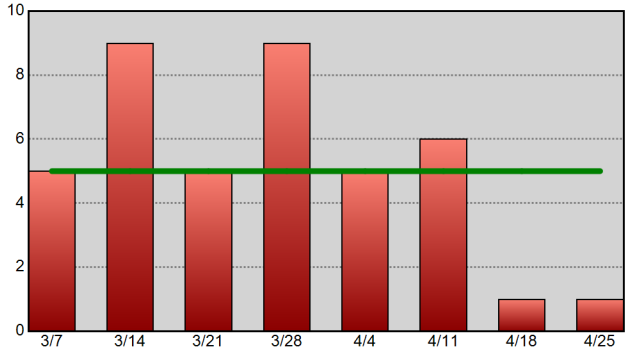

Theft From Vehicle - 52wk Avg: 17

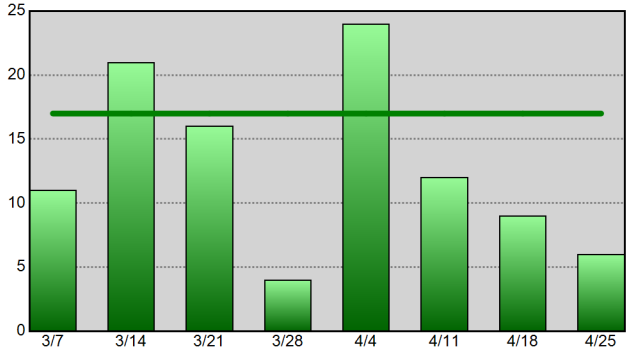

Vehicle Theft - 52wk Avg: 5

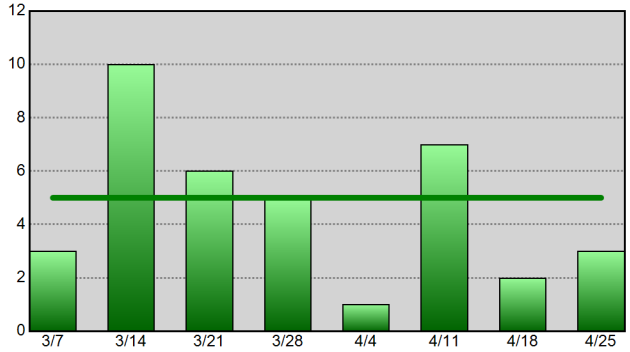

Information summarized for CompStat week ending 04-25-20.
The horizontal line on each chart represents the data set's 52-week weekly average.

Sourced from MNPD ARMS on 4/29/2020 8:33:56 AM. The figures above were sourced from incident reports using Uniform Crime Reporting definitions and reporting guidelines, based on the date when the crime was reported. This report is intended to be a management and planning tool and does not reflect the official UCR counts for the department. Incidents where a location is unknown or unspecified are included in the countywide totals.

East Precinct UCR Incident Charts

Aggregated by precinct (incident location).

Summarized by CompStat week for past eight weeks.

METROPOLITAN POLICE DEPARTMENT

of Nashville and Davidson County

All Part 1 Incidents - 52wk Avg: 74

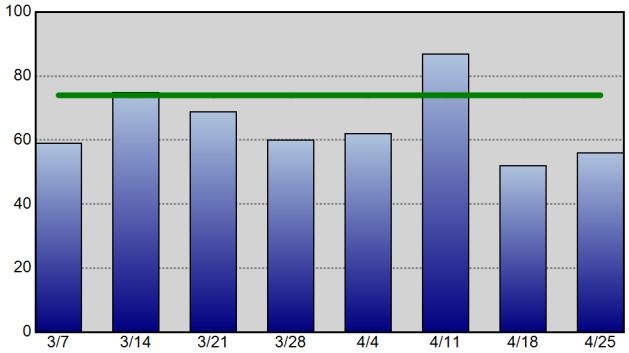

Violent Crime - 52wk Avg: 16

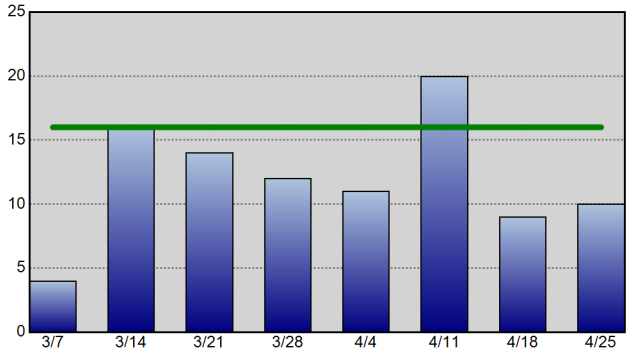

Property Crime - 52wk Avg: 58

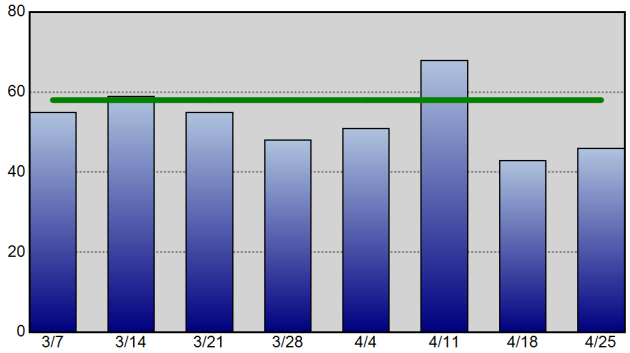

Robbery - 52wk Avg: 3

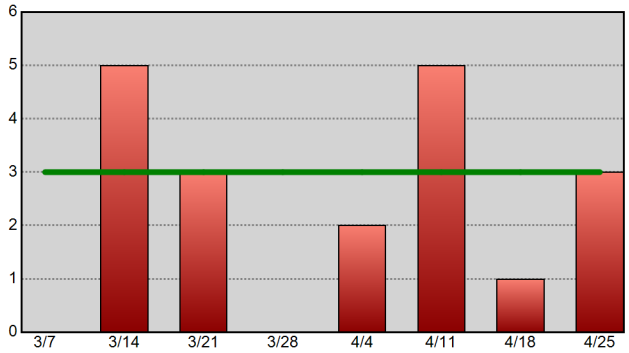

Commercial Burglary - 52wk Avg: 1

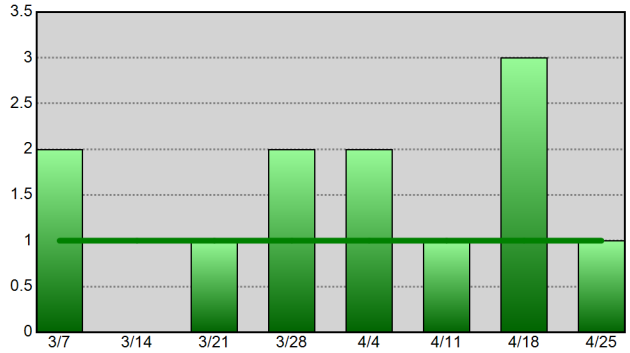

Residential Burglary - 52wk Avg: 5

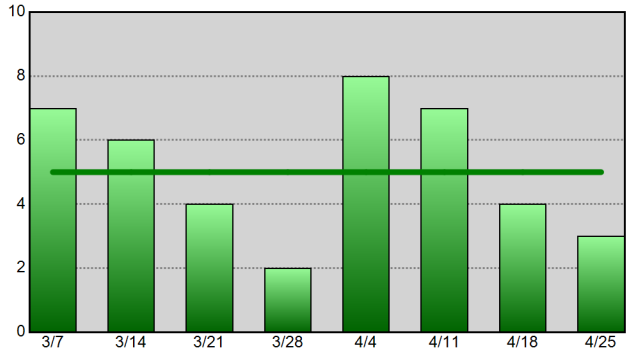

Aggravated Assault - 52wk Avg: 11

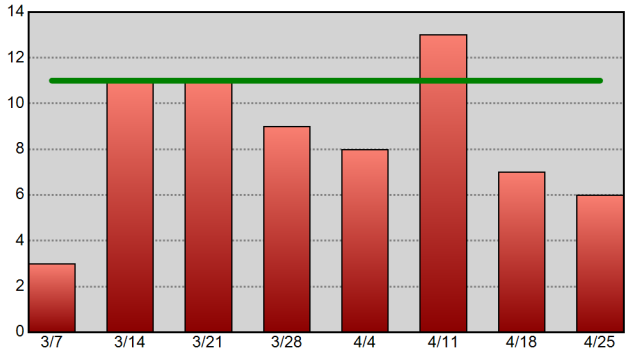

Theft From Vehicle - 52wk Avg: 20

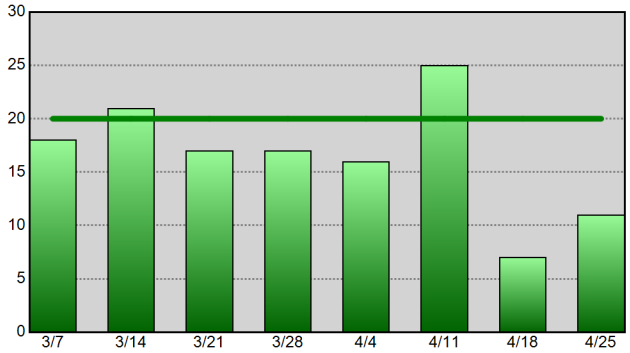

Vehicle Theft - 52wk Avg: 6

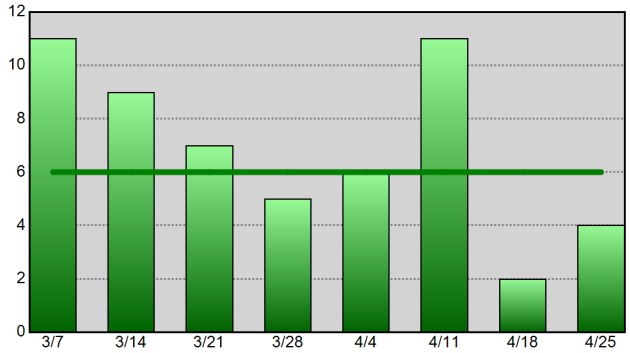

Information summarized for CompStat week ending 04-25-20. The horizontal line on each chart represents the data set's 52-week weekly average.

Sourced from MNPD ARMS on 4/29/2020 8:33:57 AM. The figures above were sourced from incident reports using Uniform Crime Reporting definitions and reporting guidelines, based on the date when the crime was reported. This report is intended to be a management and planning tool and does not reflect the official UCR counts for the department. Incidents where a location is unknown or unspecified are included in the countywide totals.

South Precinct UCR Incident Charts

METROPOLITAN POLICE DEPARTMENT
of Nashville and Davidson County

Aggregated by precinct (incident location).
Summarized by CompStat week for past eight weeks.

All Part 1 Incidents - 52wk Avg: 133

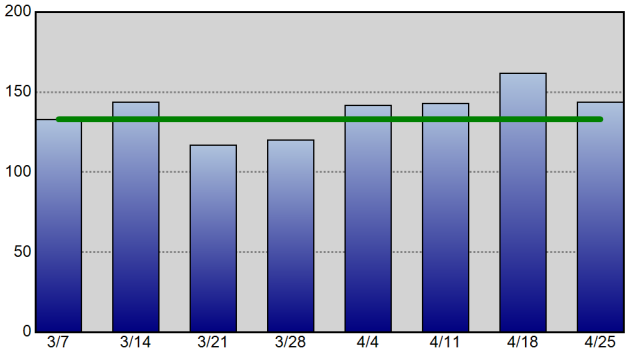

Violent Crime - 52wk Avg: 31

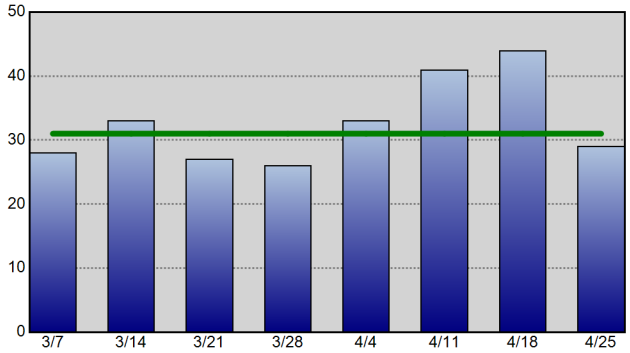

Property Crime - 52wk Avg: 101

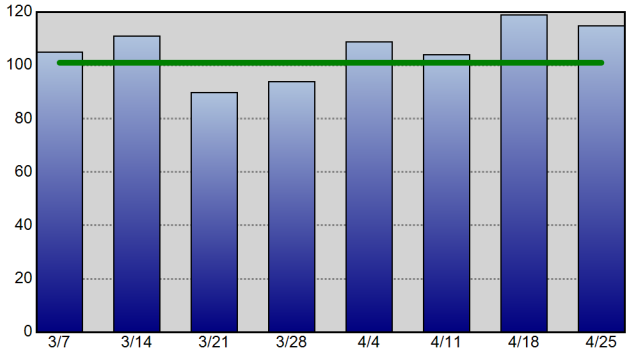

Robbery - 52wk Avg: 10

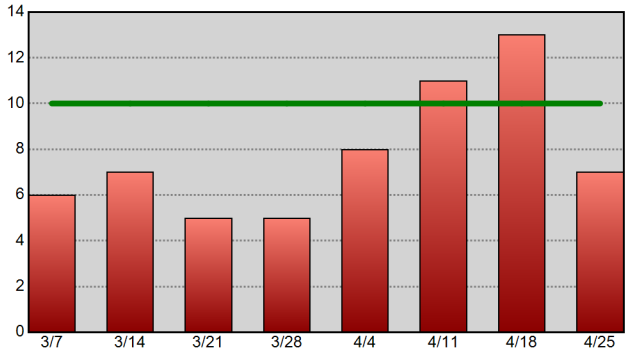

Commercial Burglary - 52wk Avg: 5

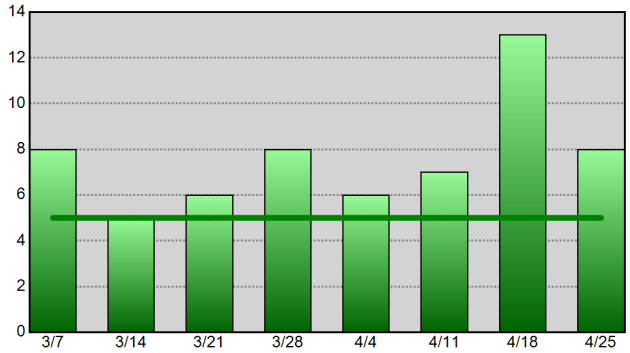

Residential Burglary - 52wk Avg: 8

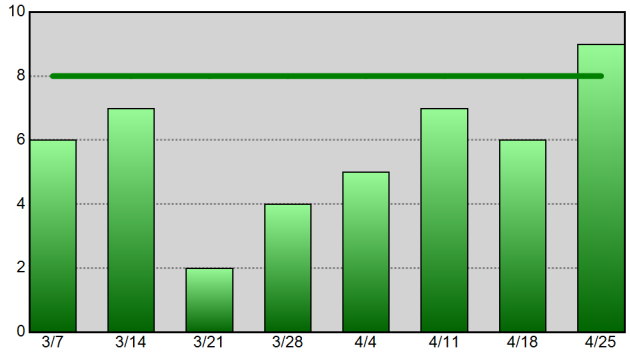

Aggravated Assault - 52wk Avg: 19

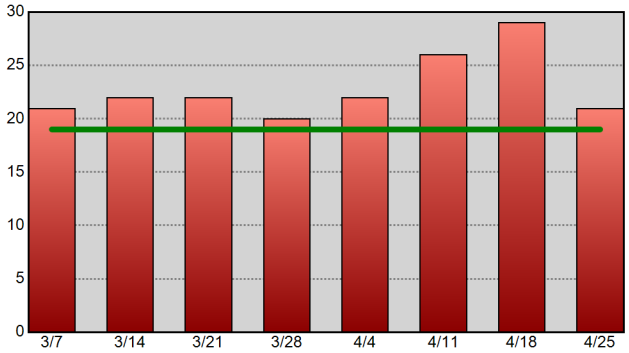

Theft From Vehicle - 52wk Avg: 29

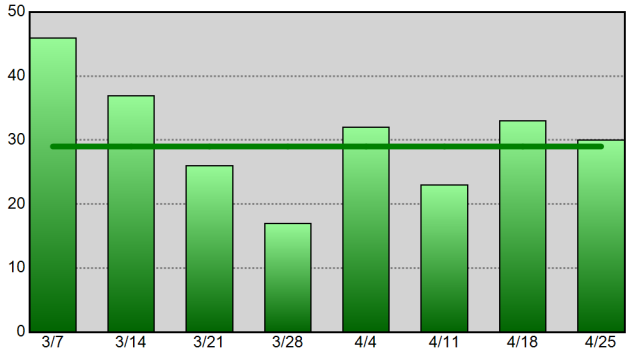

Vehicle Theft - 52wk Avg: 10

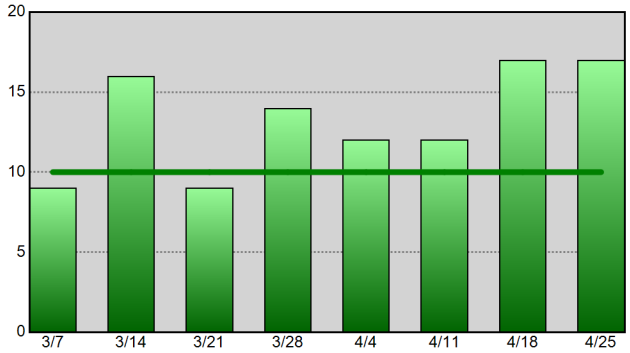

Information summarized for CompStat week ending 04-25-20.
The horizontal line on each chart represents the data set's 52-week weekly average.

Sourced from MNPD ARMS on 4/29/2020 8:33:58 AM. The figures above were sourced from incident reports using Uniform Crime Reporting definitions and reporting guidelines, based on the date when the crime was reported. This report is intended to be a management and planning tool and does not reflect the official UCR counts for the department. Incidents where a location is unknown or unspecified are included in the countywide totals.

Central Precinct UCR Incident Charts

METROPOLITAN POLICE DEPARTMENT
of Nashville and Davidson County

Aggregated by precinct (incident location).
Summarized by CompStat week for past eight weeks.

All Part 1 Incidents - 52wk Avg: 49

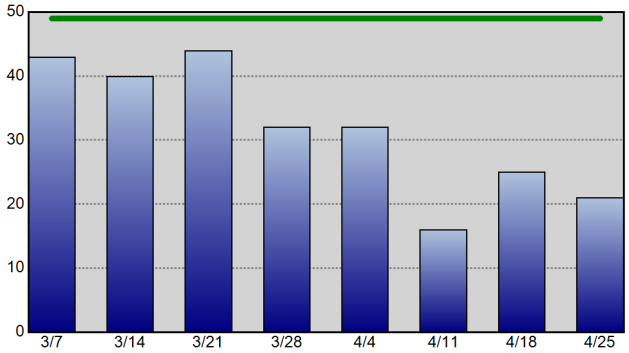

Violent Crime - 52wk Avg: 9

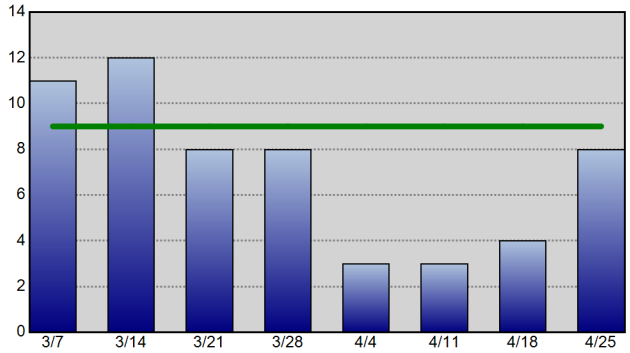

Property Crime - 52wk Avg: 40

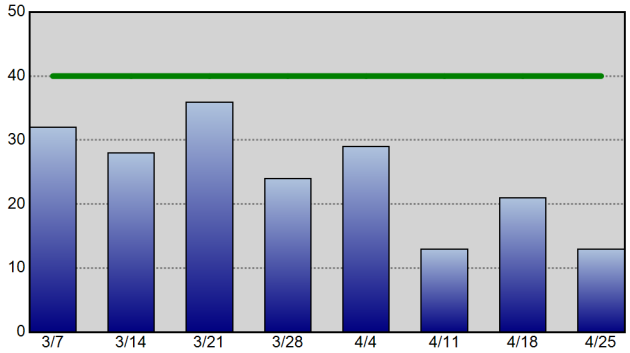

Robbery - 52wk Avg: 2

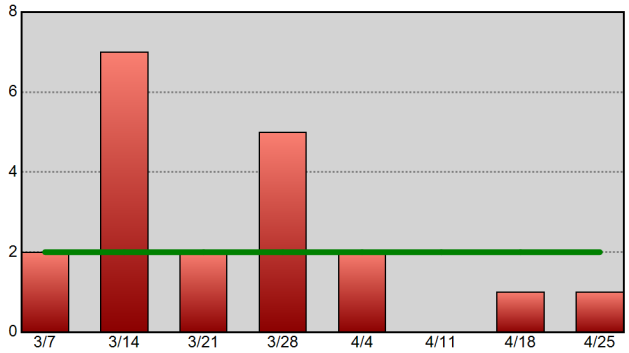

Commercial Burglary - 52wk Avg: 1

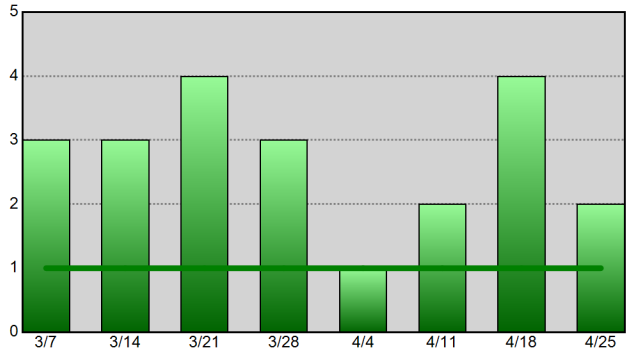

Residential Burglary - 52wk Avg: 0

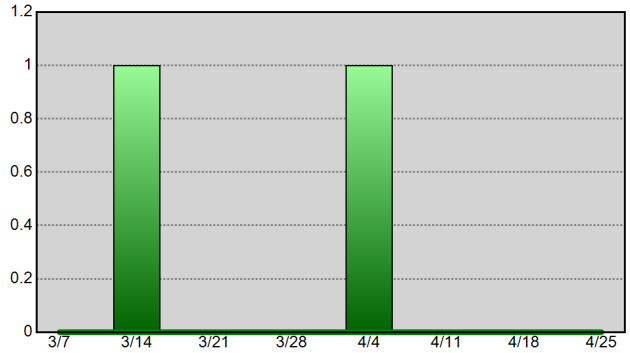

Aggravated Assault - 52wk Avg: 6

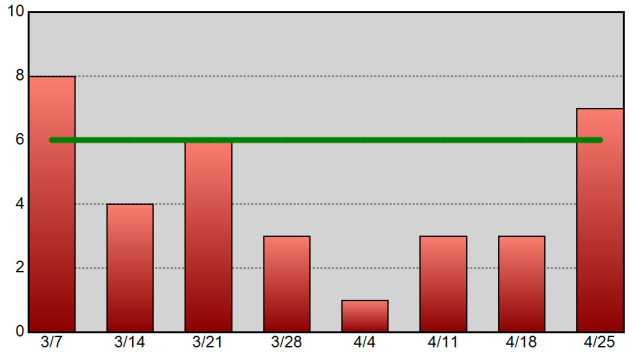

Theft From Vehicle - 52wk Avg: 11

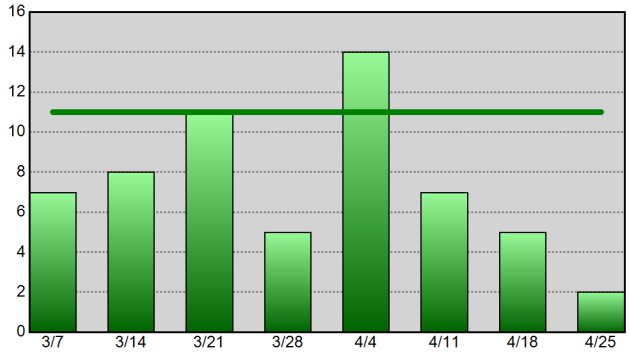

Vehicle Theft - 52wk Avg: 2

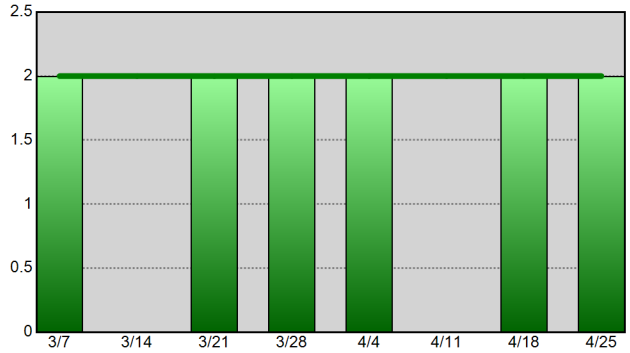

Information summarized for CompStat week ending 04-25-20.
The horizontal line on each chart represents the data set's 52-week weekly average.

Sourced from MNPD ARMS on 4/29/2020 8:33:59 AM. The figures above were sourced from incident reports using Uniform Crime Reporting definitions and reporting guidelines, based on the date when the crime was reported. This report is intended to be a management and planning tool and does not reflect the official UCR counts for the department. Incidents where a location is unknown or unspecified are included in the countywide totals.

Hermitage Precinct UCR Incident Charts

METROPOLITAN POLICE DEPARTMENT
of Nashville and Davidson County

Aggregated by precinct (incident location).
Summarized by CompStat week for past eight weeks.

All Part 1 Incidents - 52wk Avg: 120

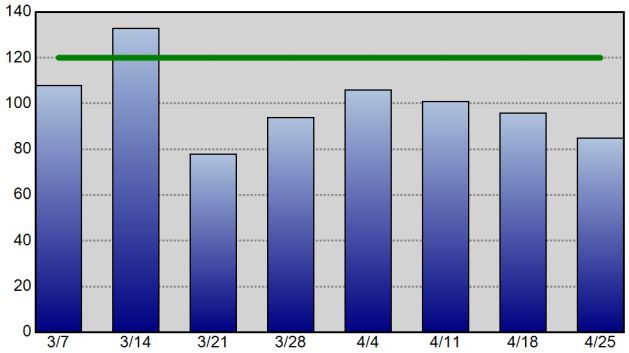

Violent Crime - 52wk Avg: 25

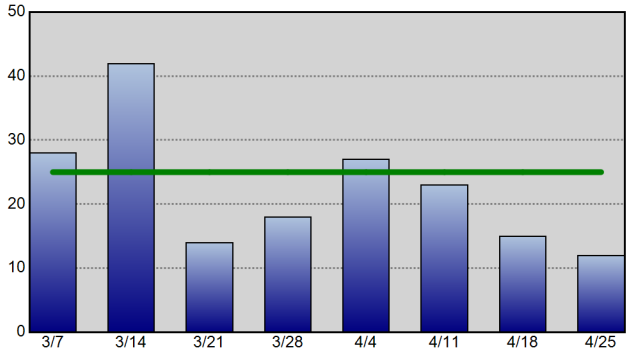

Property Crime - 52wk Avg: 95

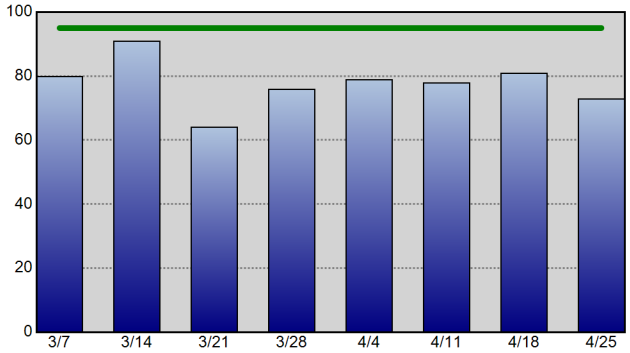

Robbery - 52wk Avg: 6

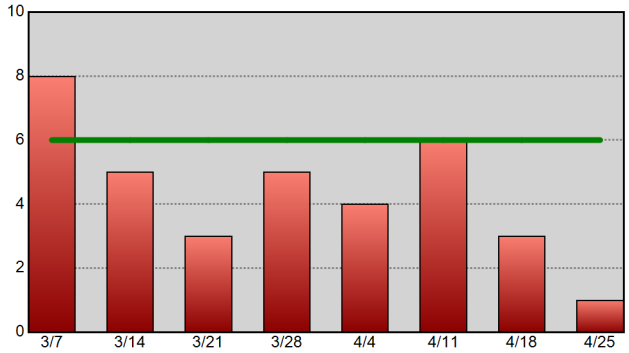

Commercial Burglary - 52wk Avg: 3

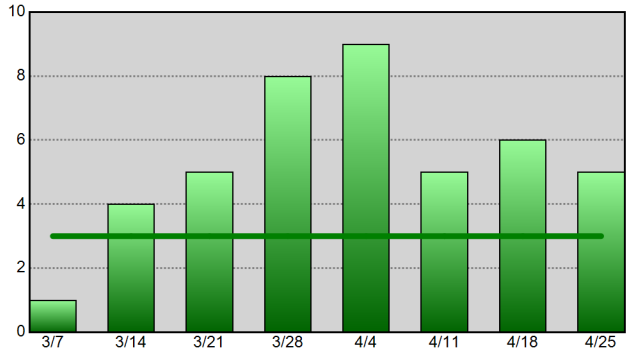

Residential Burglary - 52wk Avg: 6

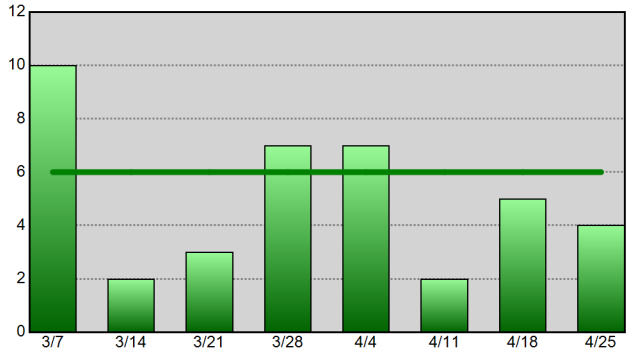

Aggravated Assault - 52wk Avg: 17

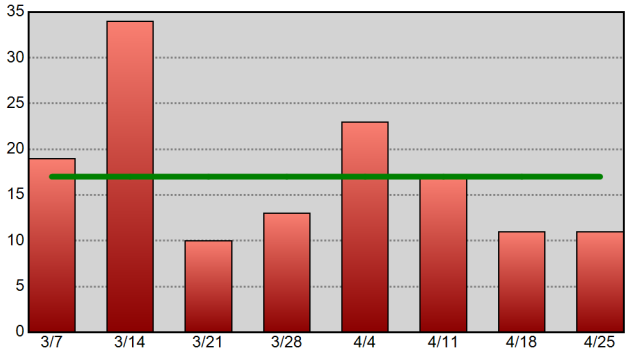

Theft From Vehicle - 52wk Avg: 27

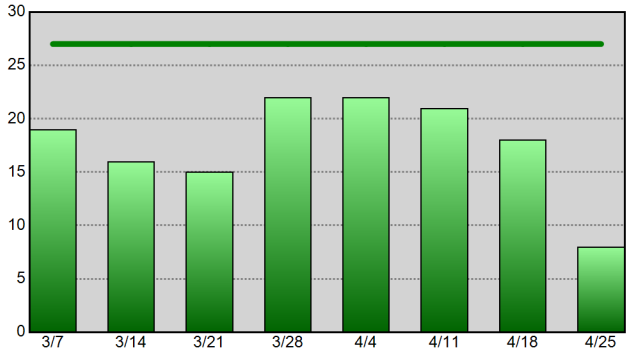

Vehicle Theft - 52wk Avg: 9

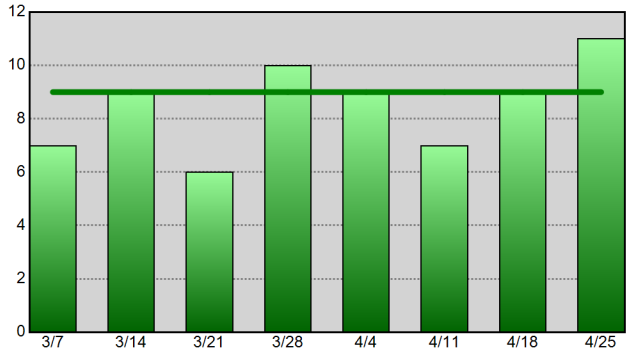

Information summarized for CompStat week ending 04-25-20.
The horizontal line on each chart represents the data set's 52-week weekly average.

Sourced from MNPD ARMS on 4/29/2020 8:34:00 AM. The figures above were sourced from incident reports using Uniform Crime Reporting definitions and reporting guidelines, based on the date when the crime was reported. This report is intended to be a management and planning tool and does not reflect the official UCR counts for the department. Incidents where a location is unknown or unspecified are included in the countywide totals.

North Precinct UCR Incident Charts

METROPOLITAN POLICE DEPARTMENT
of Nashville and Davidson County

Aggregated by precinct (incident location).
Summarized by CompStat week for past eight weeks.

All Part 1 Incidents - 52wk Avg: 85

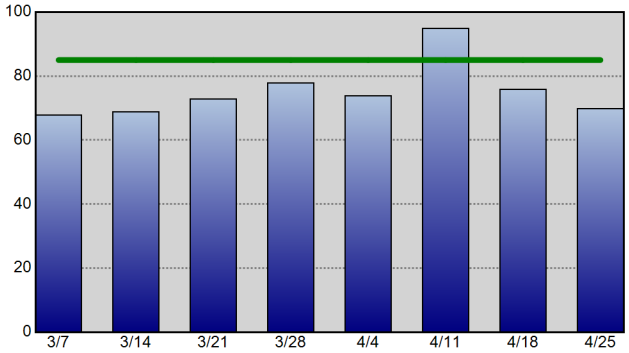

Violent Crime - 52wk Avg: 26

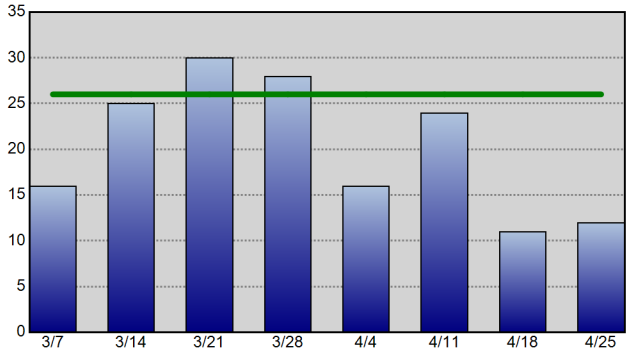

Property Crime - 52wk Avg: 59

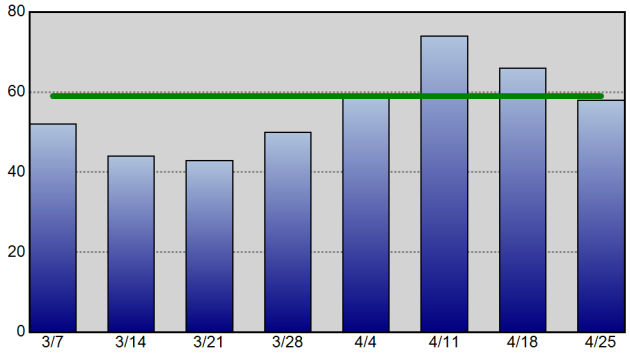

Robbery - 52wk Avg: 5

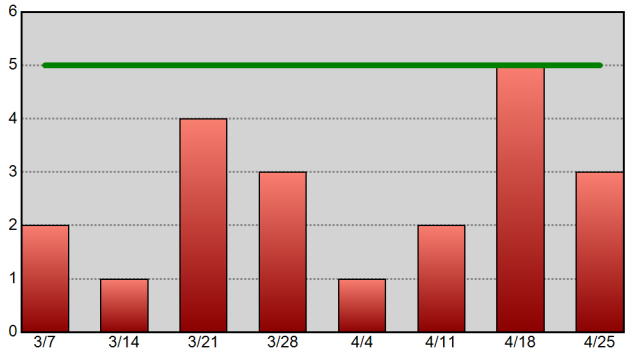

Commercial Burglary - 52wk Avg: 2

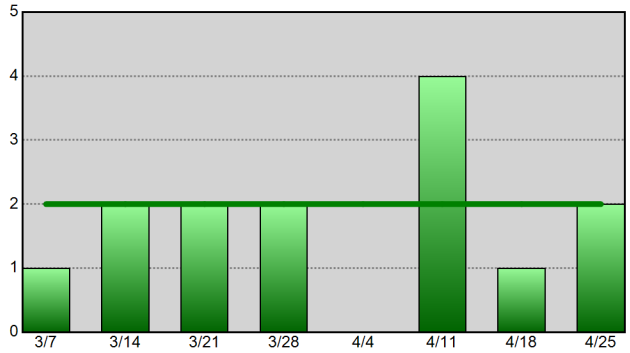

Residential Burglary - 52wk Avg: 7

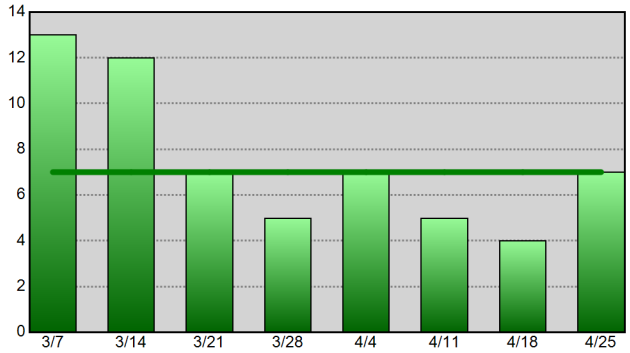

Aggravated Assault - 52wk Avg: 18

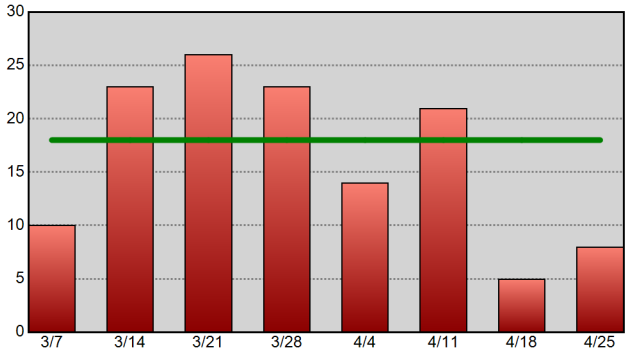

Theft From Vehicle - 52wk Avg: 12

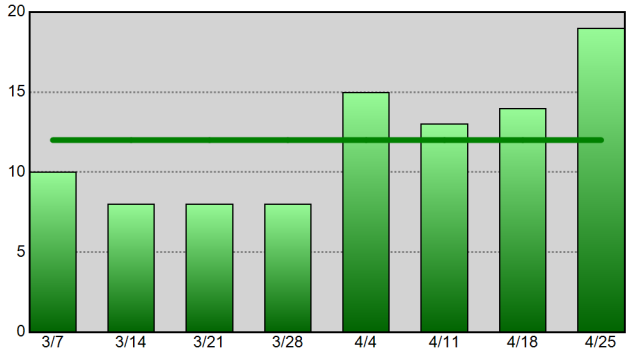

Vehicle Theft - 52wk Avg: 7

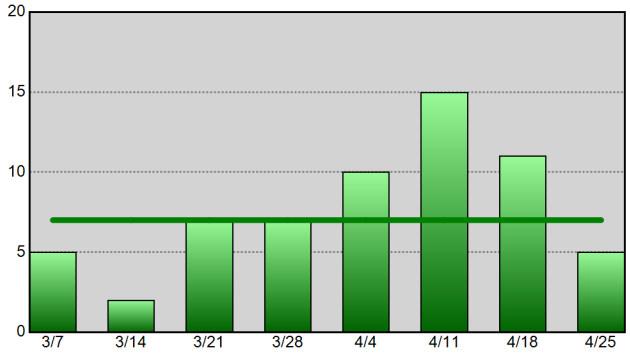

Information summarized for CompStat week ending 04-25-20.
The horizontal line on each chart represents the data set's 52-week weekly average.

Sourced from MNPD ARMS on 4/29/2020 8:34:01 AM. The figures above were sourced from incident reports using Uniform Crime Reporting definitions and reporting guidelines, based on the date when the crime was reported. This report is intended to be a management and planning tool and does not reflect the official UCR counts for the department. Incidents where a location is unknown or unspecified are included in the countywide totals.

Madison Precinct UCR Incident Charts

Aggregated by precinct (incident location).

Summarized by CompStat week for past eight weeks.

METROPOLITAN POLICE DEPARTMENT

of Nashville and Davidson County

All Part 1 Incidents - 52wk Avg: 71

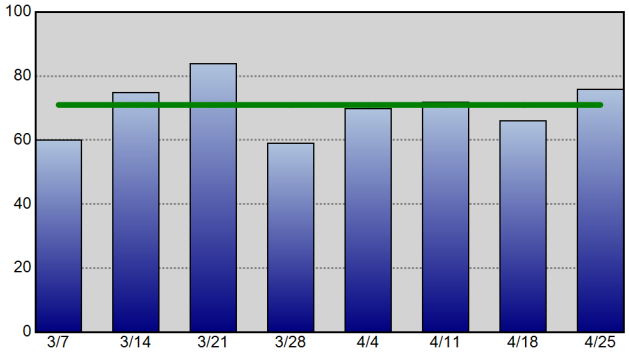

Violent Crime - 52wk Avg: 16

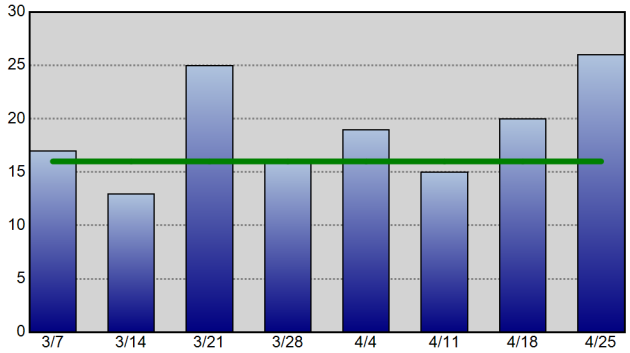

Property Crime - 52wk Avg: 55

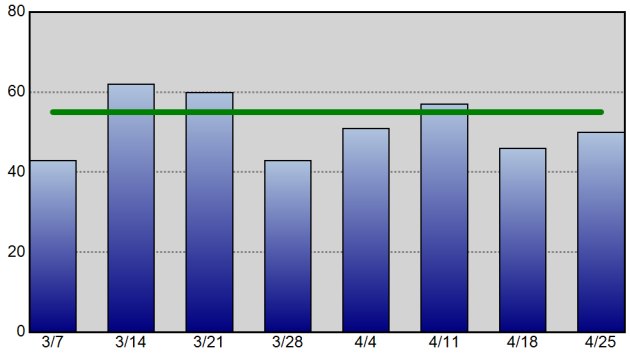

Robbery - 52wk Avg: 3

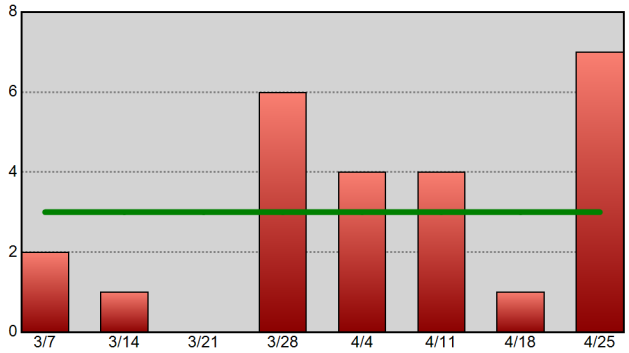

Commercial Burglary - 52wk Avg: 1

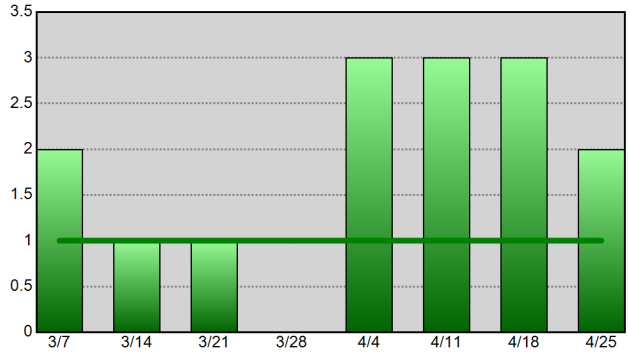

Residential Burglary - 52wk Avg: 5

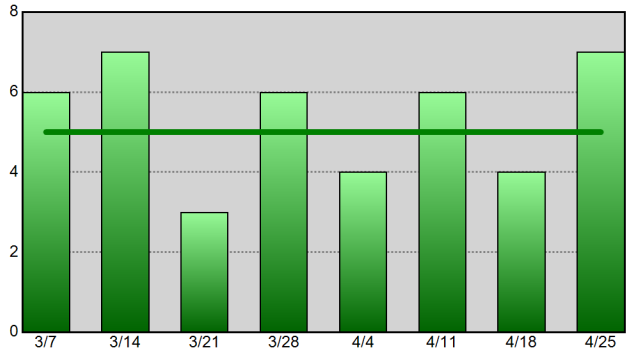

Aggravated Assault - 52wk Avg: 11

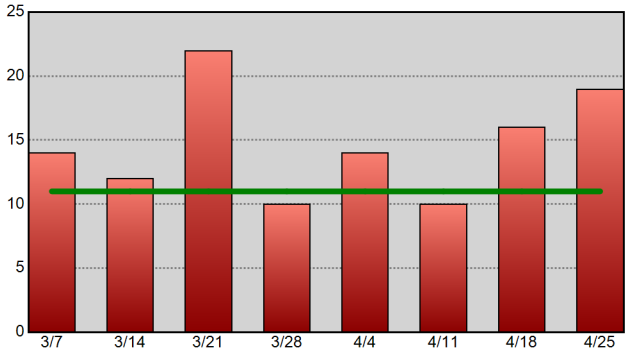

Theft From Vehicle - 52wk Avg: 11

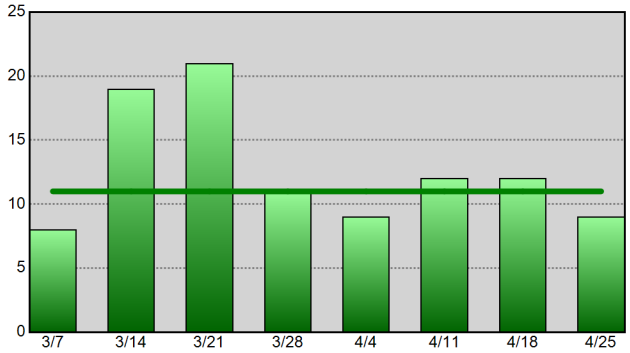

Vehicle Theft - 52wk Avg: 5

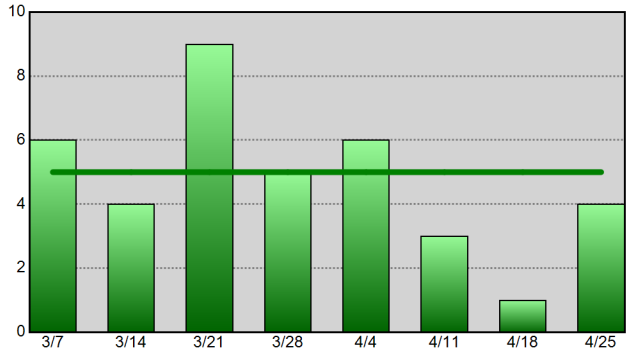

Information summarized for CompStat week ending 04-25-20. The horizontal line on each chart represents the data set's 52-week weekly average.

Sourced from MNPD ARMS on 4/29/2020 8:34:02 AM. The figures above were sourced from incident reports using Uniform Crime Reporting definitions and reporting guidelines, based on the date when the crime was reported. This report is intended to be a management and planning tool and does not reflect the official UCR counts for the department. Incidents where a location is unknown or unspecified are included in the countywide totals.

Midtown Hills Precinct UCR Incident Charts

METROPOLITAN POLICE DEPARTMENT
of Nashville and Davidson County

Aggregated by precinct (incident location).
Summarized by CompStat week for past eight weeks.

All Part 1 Incidents - 52wk Avg: 95

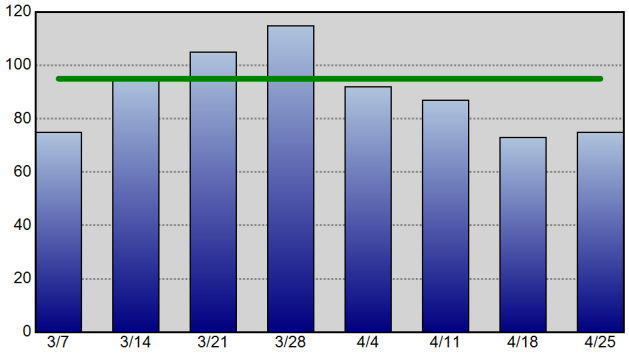

Violent Crime - 52wk Avg: 14

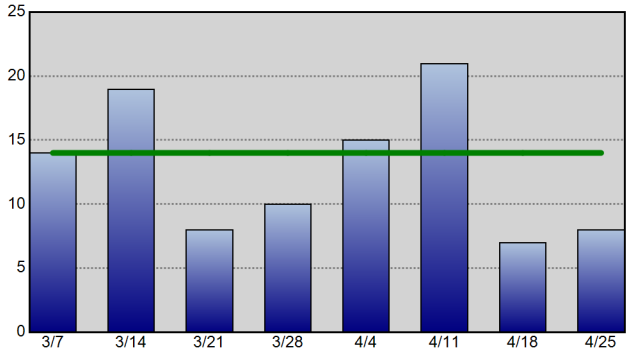

Property Crime - 52wk Avg: 81

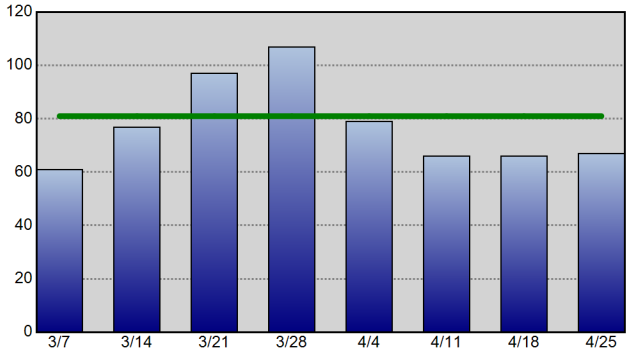

Robbery - 52wk Avg: 4

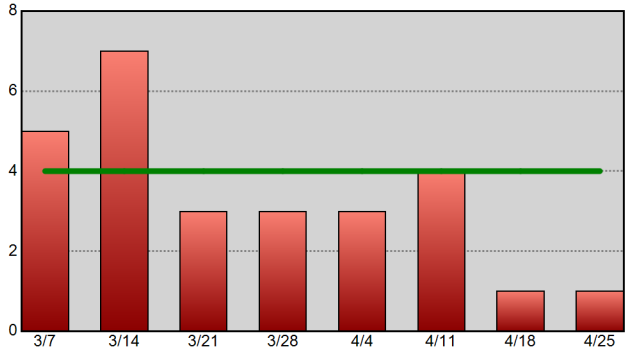

Commercial Burglary - 52wk Avg: 4

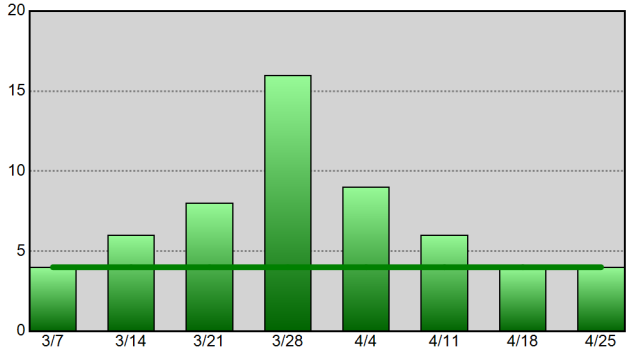

Residential Burglary - 52wk Avg: 4

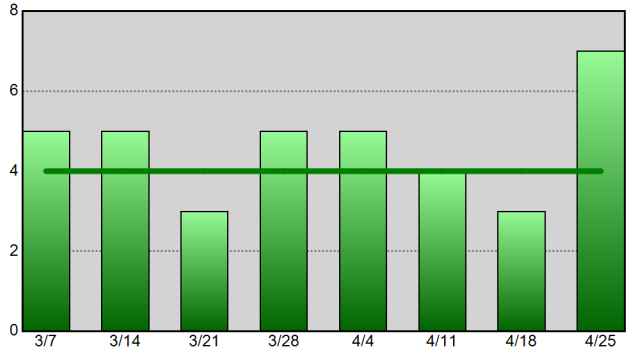

Aggravated Assault - 52wk Avg: 8

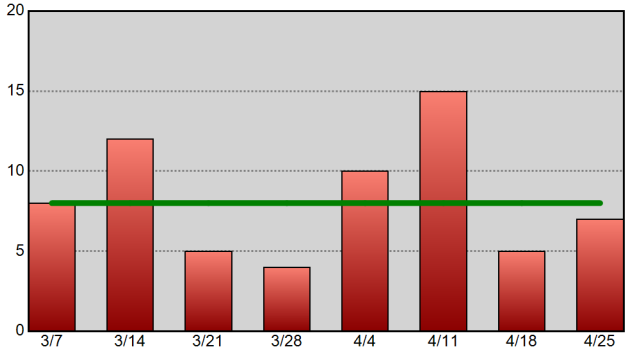

Theft From Vehicle - 52wk Avg: 28

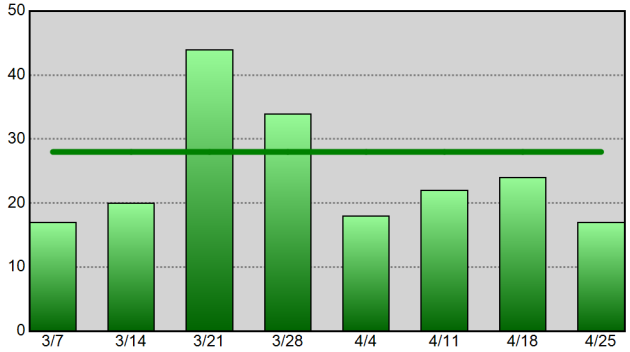

Vehicle Theft - 52wk Avg: 7

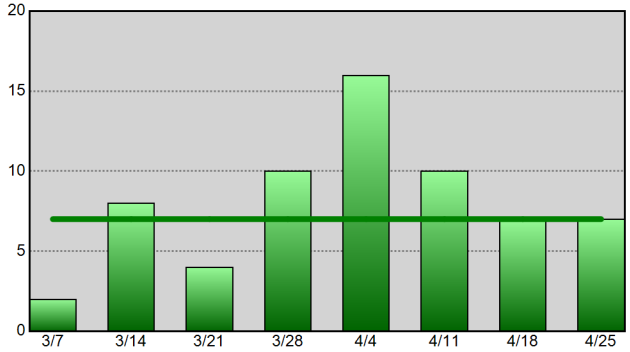

Information summarized for CompStat week ending 04-25-20.
The horizontal line on each chart represents the data set's 52-week weekly average.

Sourced from MNPD ARMS on 4/29/2020 8:34:03 AM. The figures above were sourced from incident reports using Uniform Crime Reporting definitions and reporting guidelines, based on the date when the crime was reported. This report is intended to be a management and planning tool and does not reflect the official UCR counts for the department. Incidents where a location is unknown or unspecified are included in the countywide totals.

UCR Incidents - Annual Totals

Based on date when each incident was reported.

METROPOLITAN POLICE DEPARTMENT

of Nashville and Davidson County

Year End Totals - All Part 1 Incidents (Prior 9 Year Annual Avg: 33,878)

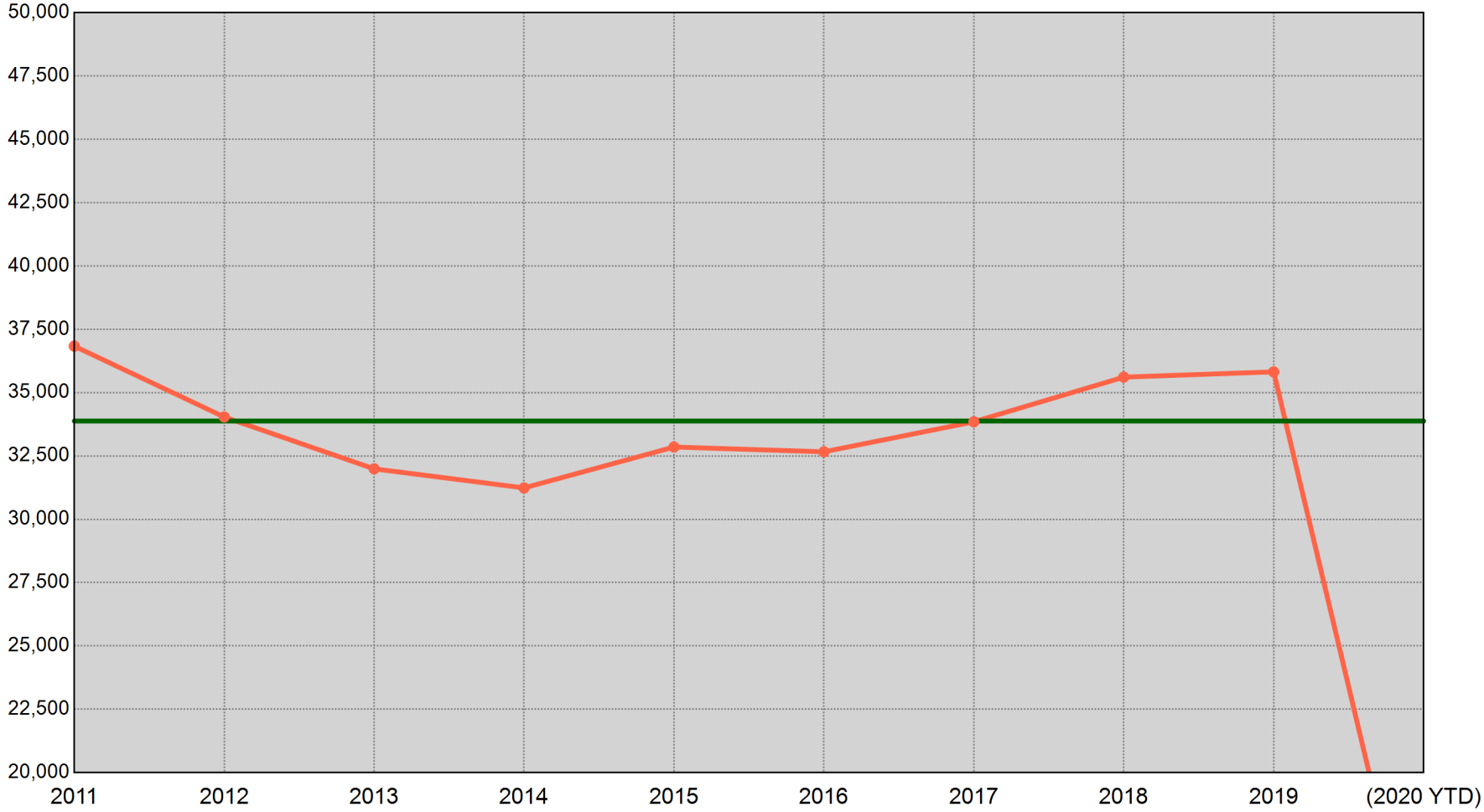

2011	2012	2013	2014	2015	2016	2017	2018	2019	(2020 YTD)
36,835 Incidents	34,038 Incidents	31,991 Incidents	31,238 Incidents	32,853 Incidents	32,664 Incidents	33,848 Incidents	35,612 Incidents	35,820 Incidents	10,960 Incidents

"(2020 YTD)" is a count of UCR incidents reported between 01/01/2020 and 04/25/2020. The green horizontal line represents the average of the nine prior annual totals.

Sourced from MNPD ARMS on 4/29/2020 8:34:04 AM. The figures above were sourced from incident reports using Uniform Crime Reporting definitions and reporting guidelines, based on the date when the crime was reported. This report is intended to be a management and planning tool and does not reflect the official UCR counts for the department. Incidents where a location is unknown or unspecified are included in the countywide totals.

UCR Incidents - YTD Comparisons: All Incidents

METROPOLITAN POLICE DEPARTMENT
of Nashville and Davidson County

Aggregated by precinct (incident location). Based on date when each incident was reported.

		2012 YTD to 2020 YTD	2013 YTD to 2020 YTD	2014 YTD to 2020 YTD	2015 YTD to 2020 YTD	2016 YTD to 2020 YTD	2017 YTD to 2020 YTD	2018 YTD to 2020 YTD	2019 YTD to 2020 YTD	8 YTD Avg to 2020 YTD	5 YTD Avg to 2020 YTD
West	Prior YTD	1,102	1,353	1,050	986	1,090	1,120	1,125	1,069	1,111	1,078
	YTD	1,017	1,017	1,017	1,017	1,017	1,017	1,017	1,017	1,017	1,017
	% Change	-7.7%	-24.8%	-3.1%	3.1%	-6.7%	-9.2%	-9.6%	-4.9%	-8.5%	-5.7%
East	Prior YTD	1,339	1,141	966	1,082	1,089	1,080	1,042	1,116	1,106	1,081
	YTD	1,224	1,224	1,224	1,224	1,224	1,224	1,224	1,224	1,224	1,224
	% Change	-8.6%	7.3%	26.7%	13.1%	12.4%	13.3%	17.5%	9.7%	10.7%	13.2%
South	Prior YTD	1,760	1,790	1,741	1,723	2,038	1,888	1,912	1,830	1,835	1,878
	YTD	2,276	2,276	2,276	2,276	2,276	2,276	2,276	2,276	2,276	2,276
	% Change	29.3%	27.2%	30.7%	32.1%	11.7%	20.6%	19.0%	24.4%	24.0%	21.2%
Central	Prior YTD	534	387	370	369	401	515	434	650	457	473
	YTD	575	575	575	575	575	575	575	575	575	575
	% Change	7.7%	48.6%	55.4%	55.8%	43.4%	11.7%	32.5%	-11.5%	25.8%	21.6%
Hermitage	Prior YTD	1,814	1,813	1,555	1,531	1,834	1,806	1,777	1,868	1,749	1,763
	YTD	1,870	1,870	1,870	1,870	1,870	1,870	1,870	1,870	1,870	1,870
	% Change	3.1%	3.1%	20.3%	22.1%	2.0%	3.5%	5.2%	0.1%	6.9%	6.1%
North	Prior YTD	1,188	1,156	1,098	1,064	1,157	1,269	1,377	1,317	1,203	1,236
	YTD	1,300	1,300	1,300	1,300	1,300	1,300	1,300	1,300	1,300	1,300
	% Change	9.4%	12.5%	18.4%	22.2%	12.4%	2.4%	-5.6%	-1.3%	8.1%	5.2%
Madison	Prior YTD	1,270	1,023	948	1,041	1,138	1,150	1,169	1,003	1,092	1,100
	YTD	1,158	1,158	1,158	1,158	1,158	1,158	1,158	1,158	1,158	1,158
	% Change	-8.8%	13.2%	22.2%	11.2%	1.8%	0.7%	-0.9%	15.5%	6.0%	5.3%
Midtown Hills	Prior YTD	1,265	1,189	1,060	969	1,085	1,199	1,294	1,216	1,159	1,152
	YTD	1,535	1,535	1,535	1,535	1,535	1,535	1,535	1,535	1,535	1,535
	% Change	21.3%	29.1%	44.8%	58.4%	41.5%	28.0%	18.6%	26.2%	32.4%	33.2%
Not Validated	Prior YTD	2	1	0	5	0	0	0	0	1	1
	YTD	5	5	5	5	5	5	5	5	5	5
	% Change	150.0%	400.0%	-	0.0%	-	-	-	-	400.0%	400.0%
County	Prior YTD	10,274	9,853	8,788	8,770	9,832	10,027	10,130	10,069	9,717	9,765
	YTD	10,960	10,960	10,960	10,960	10,960	10,960	10,960	10,960	10,960	10,960
	% Change	6.7%	11.2%	24.7%	25.0%	11.5%	9.3%	8.2%	8.8%	12.8%	12.2%

Information summarized for CompStat week ending 04/25/2020.

Sourced from MNPD ARMS on 4/29/2020 8:34:04 AM. The figures above were sourced from incident reports using Uniform Crime Reporting definitions and reporting guidelines, based on the date when the crime was reported. This report is intended to be a management and planning tool and does not reflect the official UCR counts for the department. Incidents where a location is unknown or unspecified are included in the countywide totals. 'Unknown' refers to records in which the address is listed as 'Unknown' on the incident report. 'Not Validated' refers to records that were entered in with an invalid addresses.

County UCR Incidents - YTD Comparison Charts

Aggregated by precinct (incident location). Based on date when each incident was reported.

METROPOLITAN POLICE DEPARTMENT
of Nashville and Davidson County

All Part 1 Incidents - Annual YTD Avg: 9,932 (Bar Chart)

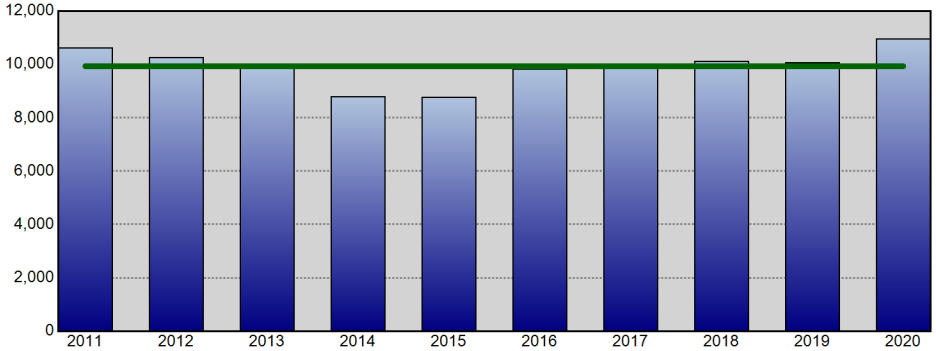

All Part 1 Incidents - Annual YTD Avg: 9,932 (Line Chart)

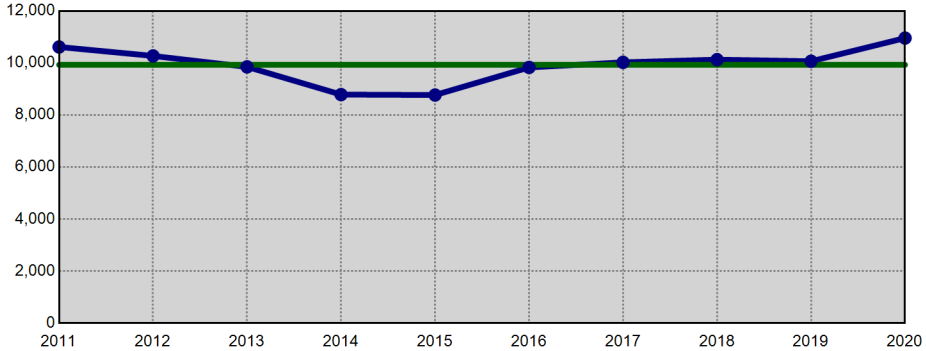

Violent Crime - Annual YTD Avg: 2,157 (Bar Chart)

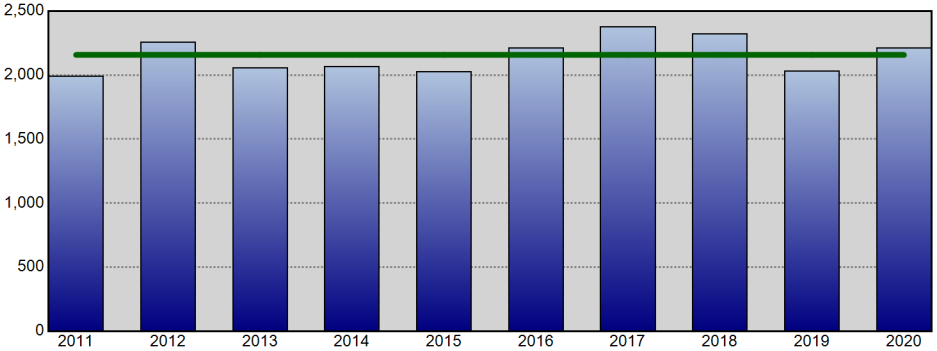

Violent Crime - Annual YTD Avg: 2,157 (Line Chart)

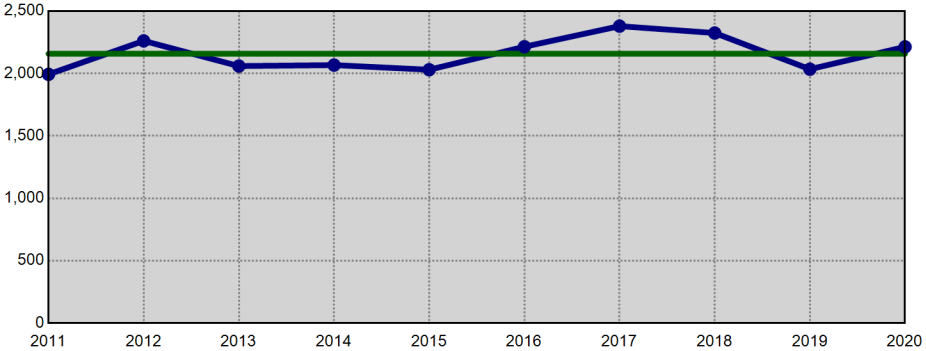

Property Crime - Annual YTD Avg: 7,775 (Bar Chart)

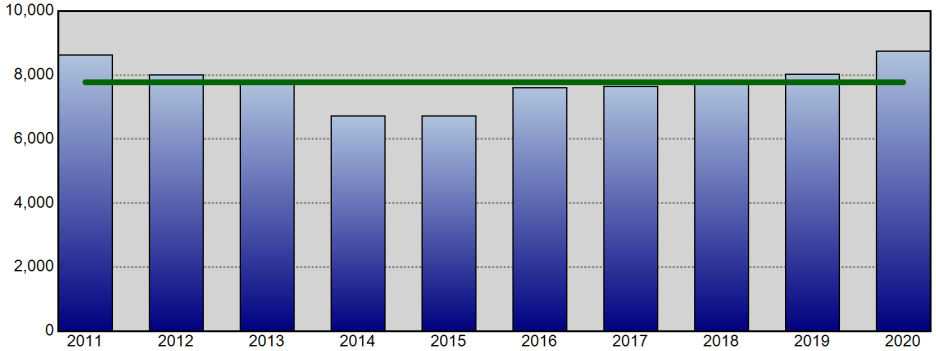

Property Crime - Annual YTD Avg: 7,775 (Line Chart)

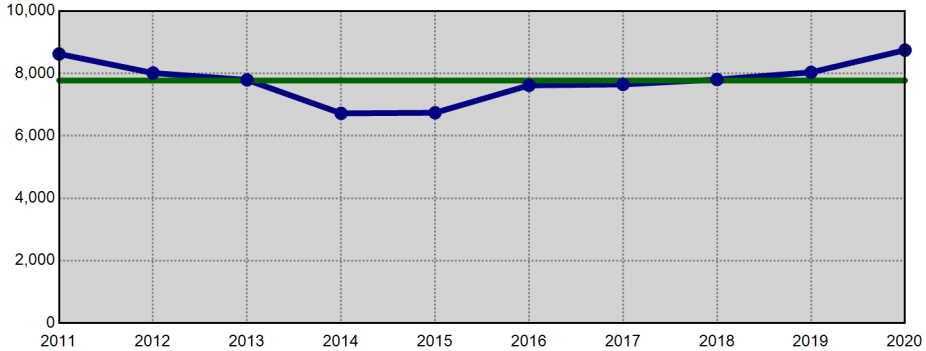

Information summarized for CompStat week ending 04/25/2020. The horizontal line on each chart represents the average of the prior 9 YTD offense totals.

Sourced from MNPD ARMS on 4/29/2020 8:34:04 AM. The figures above were sourced from incident reports using Uniform Crime Reporting definitions and reporting guidelines, based on the date when the crime was reported. This report is intended to be a management and planning tool and does not reflect the official UCR counts for the department. Incidents where a location is unknown or unspecified are included in the countywide totals.

West Precinct UCR Incidents - YTD Comparisons

Aggregated by precinct (incident location). Based on date when each incident was reported.

METROPOLITAN POLICE DEPARTMENT
of Nashville and Davidson County

All Part 1 Incidents - Annual YTD Avg: 1,097 (Bar Chart)

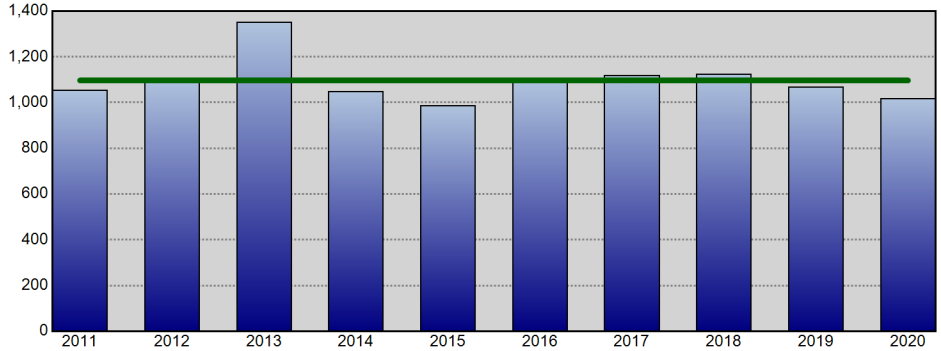

All Part 1 Incidents - Annual YTD Avg: 1,097 (Line Chart)

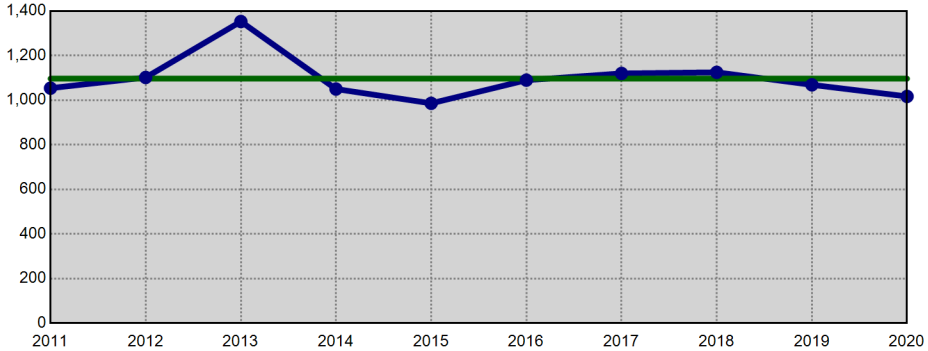

Violent Crime - Annual YTD Avg: 127 (Bar Chart)

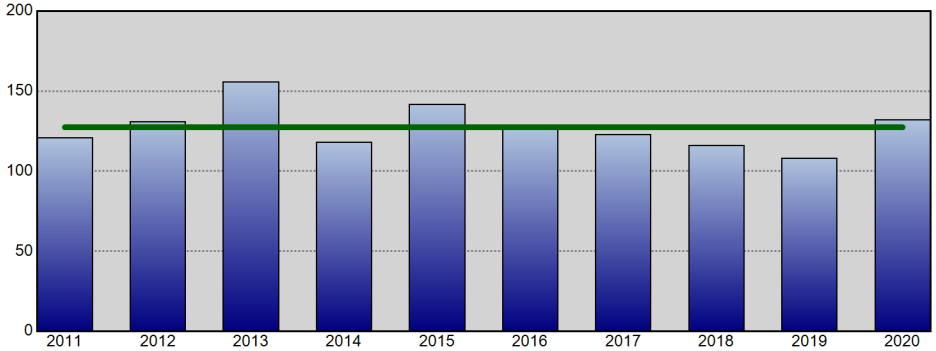

Violent Crime - Annual YTD Avg: 127 (Line Chart)

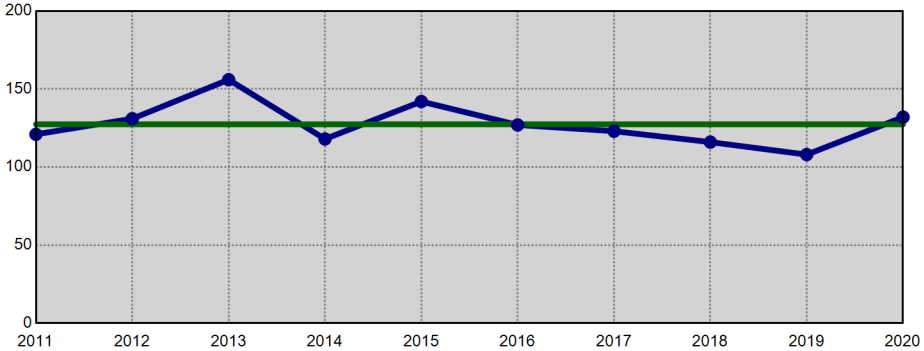

Property Crime - Annual YTD Avg: 969 (Bar Chart)

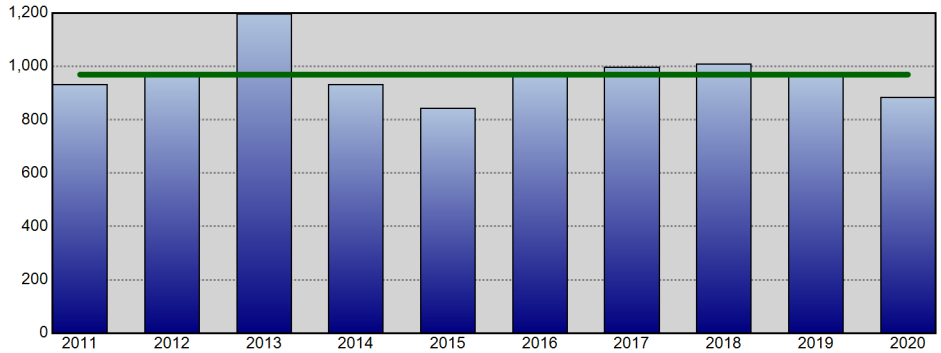

Property Crime - Annual YTD Avg: 969 (Line Chart)

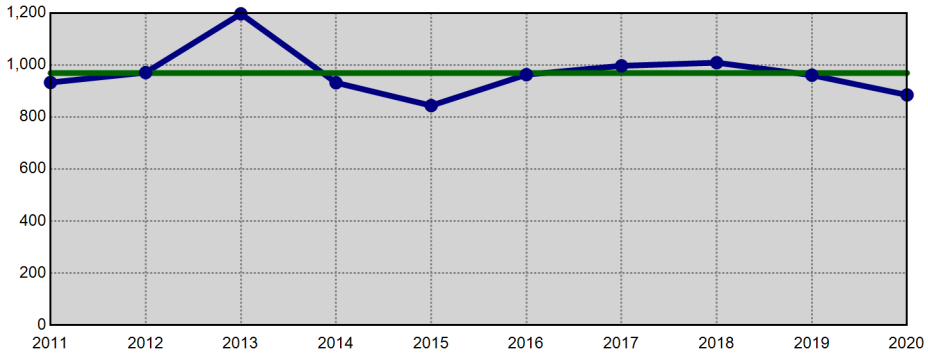

Information summarized for CompStat week ending 04/25/2020. The horizontal line on each chart represents the average of the prior 9 YTD offense totals.

Sourced from MNPD ARMS on 4/29/2020 8:34:05 AM. The figures above were sourced from incident reports using Uniform Crime Reporting definitions and reporting guidelines, based on the date when the crime was reported. This report is intended to be a management and planning tool and does not reflect the official UCR counts for the department. Incidents where a location is unknown or unspecified are included in the countywide totals.

East Precinct UCR Incidents - YTD Comparisons

Aggregated by precinct (incident location). Based on date when each incident was reported.

METROPOLITAN POLICE DEPARTMENT
of Nashville and Davidson County

All Part 1 Incidents - Annual YTD Avg: 1,158 (Bar Chart)

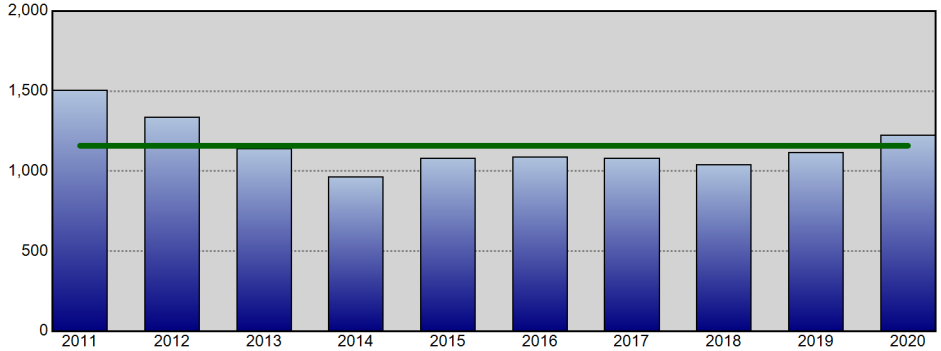

All Part 1 Incidents - Annual YTD Avg: 1,158 (Line Chart)

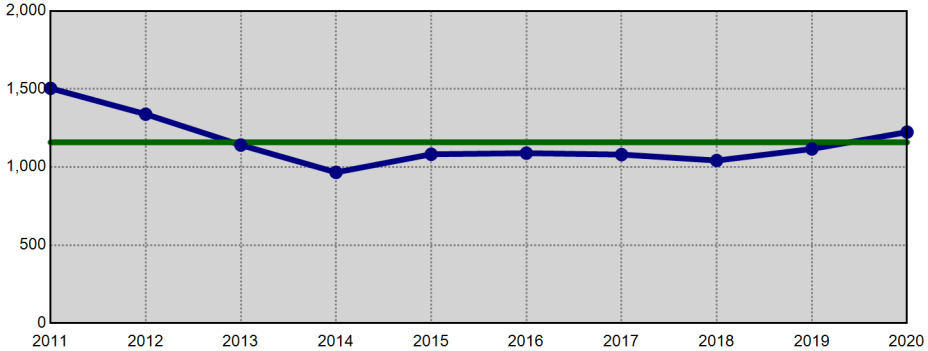

Violent Crime - Annual YTD Avg: 300 (Bar Chart)

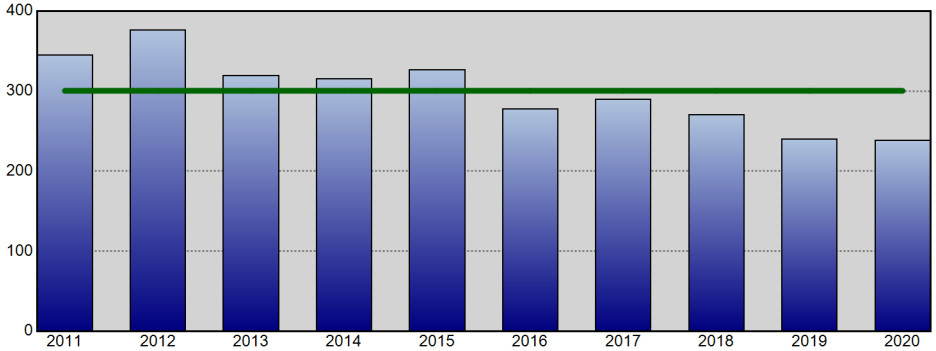

Violent Crime - Annual YTD Avg: 300 (Line Chart)

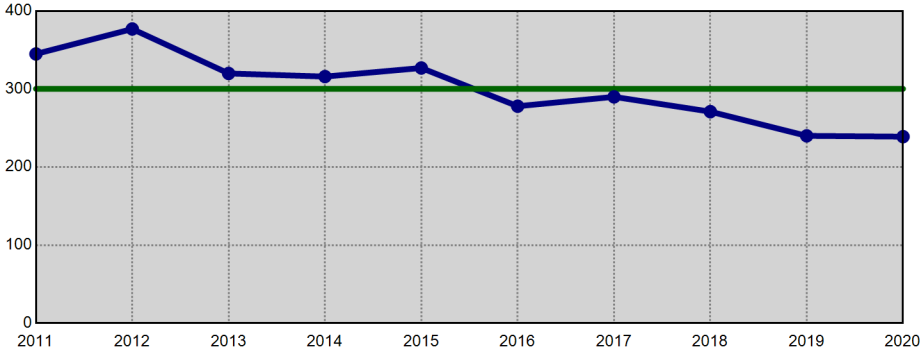

Property Crime - Annual YTD Avg: 858 (Bar Chart)

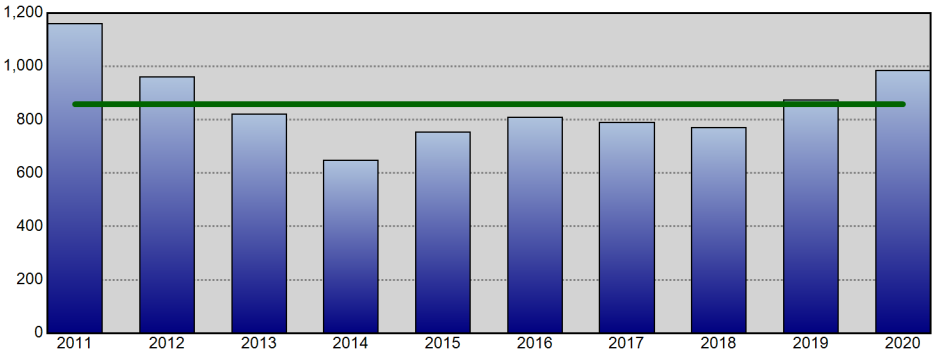

Property Crime - Annual YTD Avg: 858 (Line Chart)

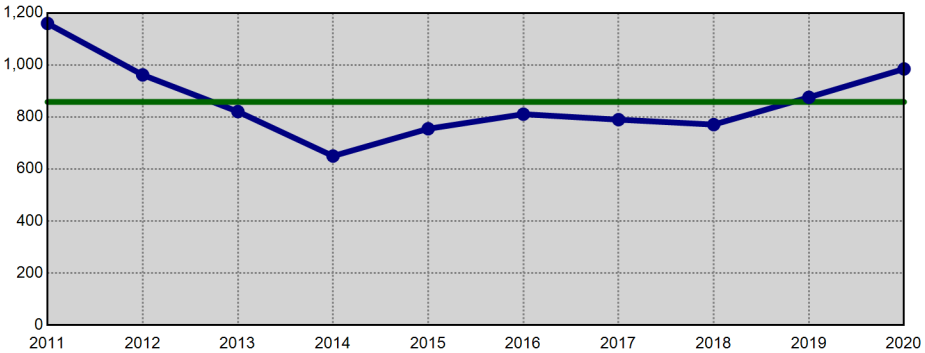

Information summarized for CompStat week ending 04/25/2020. The horizontal line on each chart represents the average of the prior 9 YTD offense totals.

Sourced from MNPD ARMS on 4/29/2020 8:34:06 AM. The figures above were sourced from incident reports using Uniform Crime Reporting definitions and reporting guidelines, based on the date when the crime was reported. This report is intended to be a management and planning tool and does not reflect the official UCR counts for the department. Incidents where a location is unknown or unspecified are included in the countywide totals.

South Precinct UCR Incidents - YTD Comparisons

Aggregated by precinct (incident location). Based on date when each incident was reported.

METROPOLITAN POLICE DEPARTMENT
of Nashville and Davidson County

All Part 1 Incidents - Annual YTD Avg: 1,905 (Bar Chart)

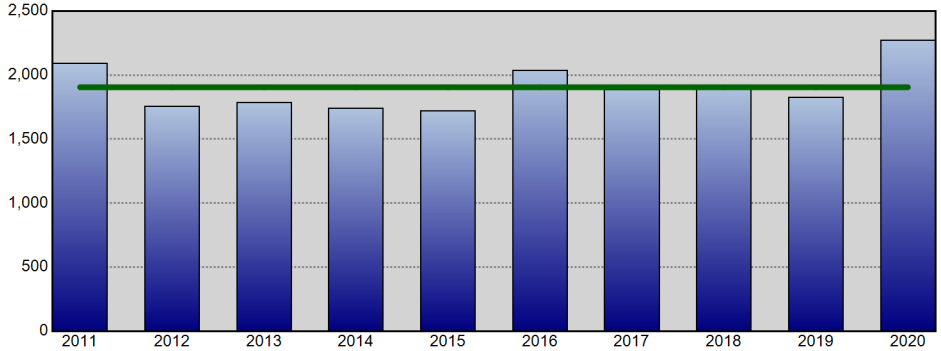

All Part 1 Incidents - Annual YTD Avg: 1,905 (Line Chart)

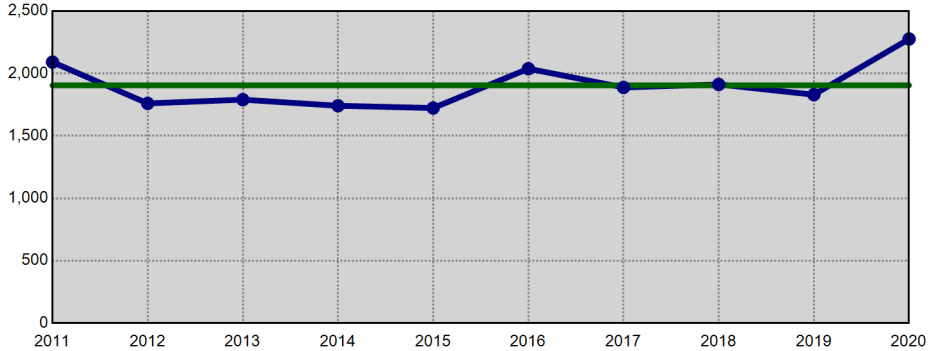

Violent Crime - Annual YTD Avg: 441 (Bar Chart)

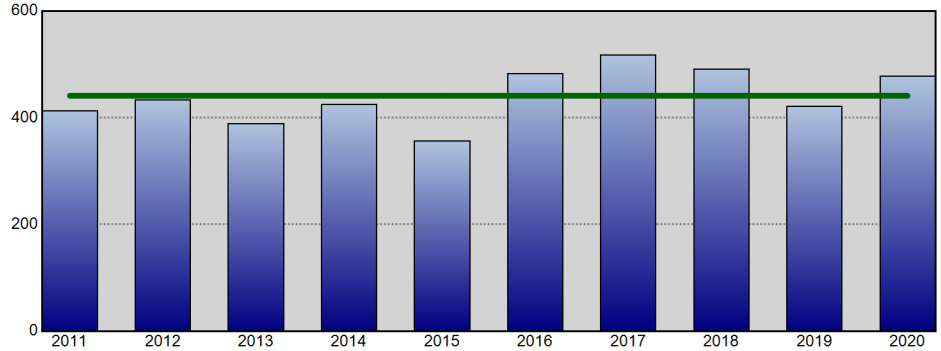

Violent Crime - Annual YTD Avg: 441 (Line Chart)

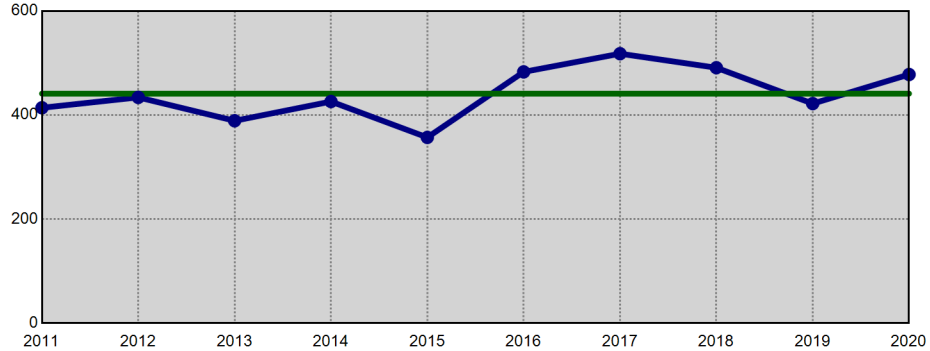

Property Crime - Annual YTD Avg: 1,464 (Bar Chart)

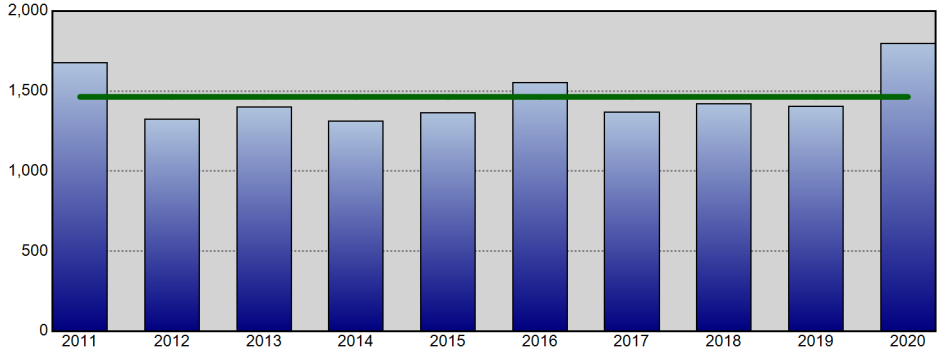

Property Crime - Annual YTD Avg: 1,464 (Line Chart)

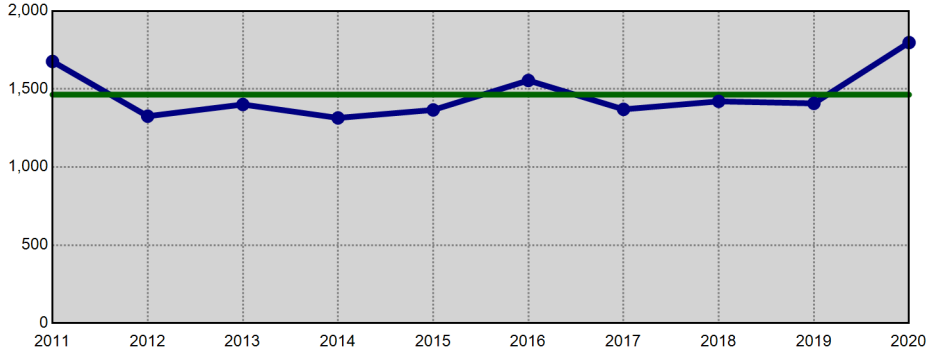

Information summarized for CompStat week ending 04/25/2020. The horizontal line on each chart represents the average of the prior 9 YTD offense totals.

Sourced from MNPD ARMS on 4/29/2020 8:34:07 AM. The figures above were sourced from incident reports using Uniform Crime Reporting definitions and reporting guidelines, based on the date when the crime was reported. This report is intended to be a management and planning tool and does not reflect the official UCR counts for the department. Incidents where a location is unknown or unspecified are included in the countywide totals.

Central Precinct UCR Incidents - YTD Comparisons

METROPOLITAN POLICE DEPARTMENT
of Nashville and Davidson County

Aggregated by precinct (incident location). Based on date when each incident was reported.

All Part 1 Incidents - Annual YTD Avg: 471 (Bar Chart)

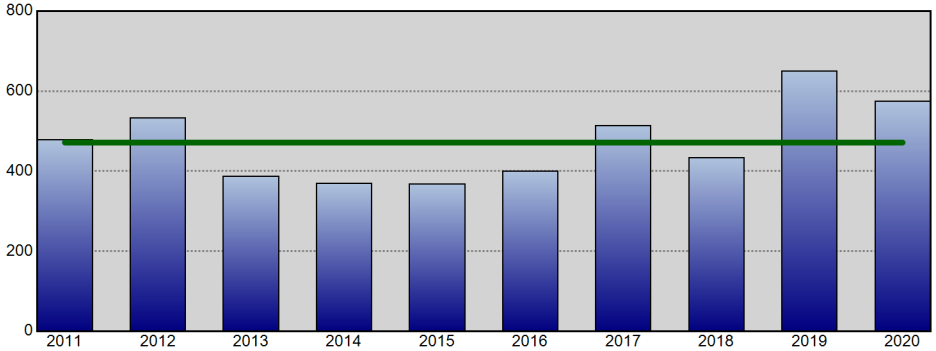

All Part 1 Incidents - Annual YTD Avg: 471 (Line Chart)

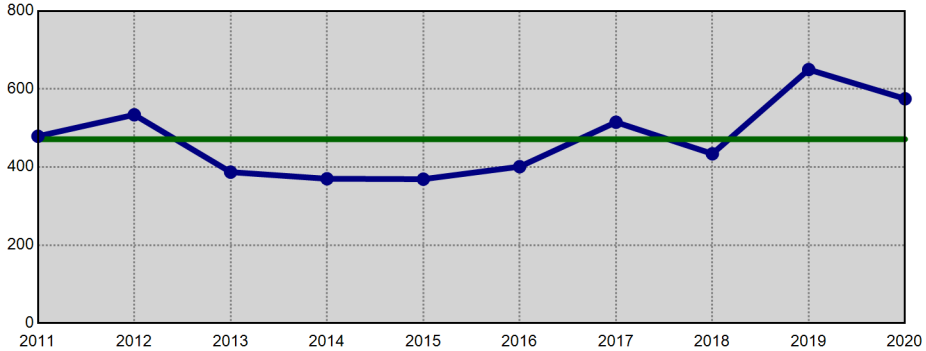

Violent Crime - Annual YTD Avg: 98 (Bar Chart)

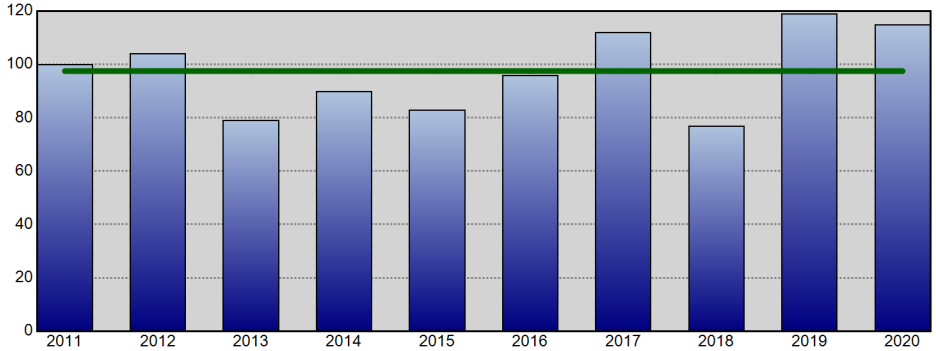

Violent Crime - Annual YTD Avg: 98 (Line Chart)

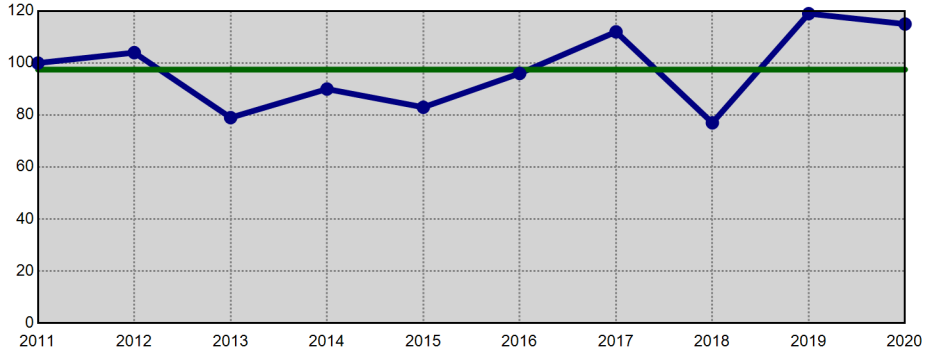

Property Crime - Annual YTD Avg: 374 (Bar Chart)

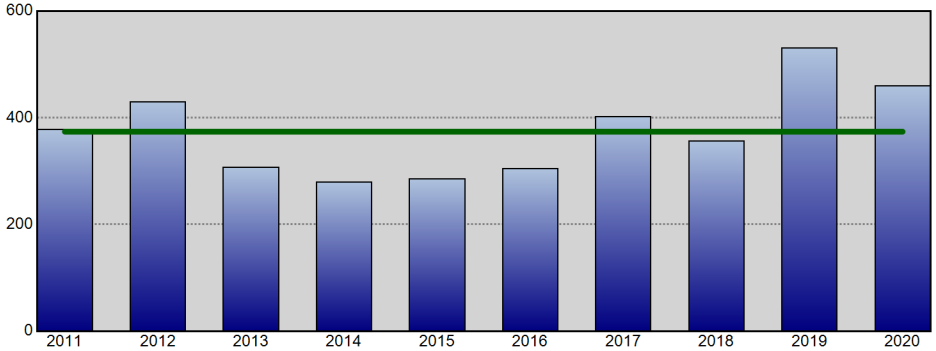

Property Crime - Annual YTD Avg: 374 (Line Chart)

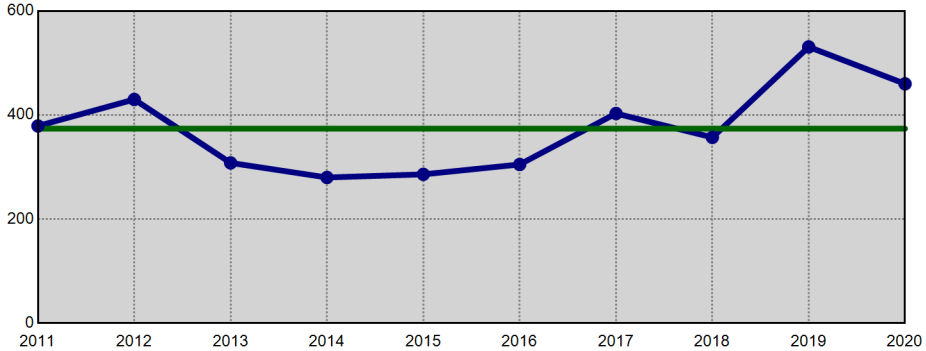

Information summarized for CompStat week ending 04/25/2020. The horizontal line on each chart represents the average of the prior 9 YTD offense totals.

Sourced from MNPD ARMS on 4/29/2020 8:34:07 AM. The figures above were sourced from incident reports using Uniform Crime Reporting definitions and reporting guidelines, based on the date when the crime was reported. This report is intended to be a management and planning tool and does not reflect the official UCR counts for the department. Incidents where a location is unknown or unspecified are included in the countywide totals.

Hermitage Precinct UCR Incidents - YTD Comparisons

METROPOLITAN POLICE DEPARTMENT
of Nashville and Davidson County

Aggregated by precinct (incident location). Based on date when each incident was reported.

All Part 1 Incidents - Annual YTD Avg: 1,766 (Bar Chart)

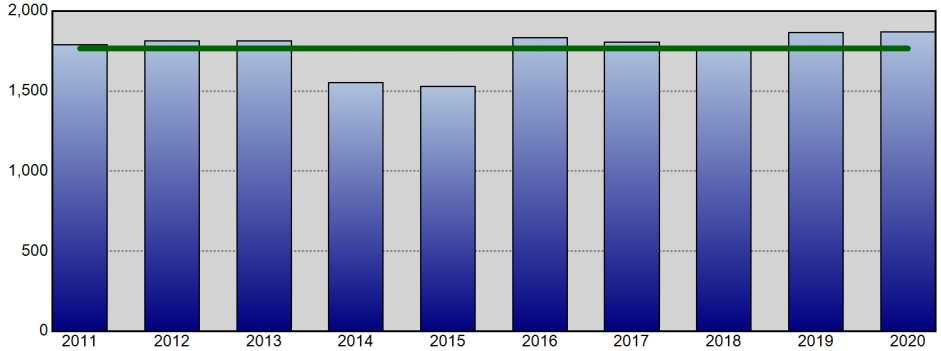

All Part 1 Incidents - Annual YTD Avg: 1,766 (Line Chart)

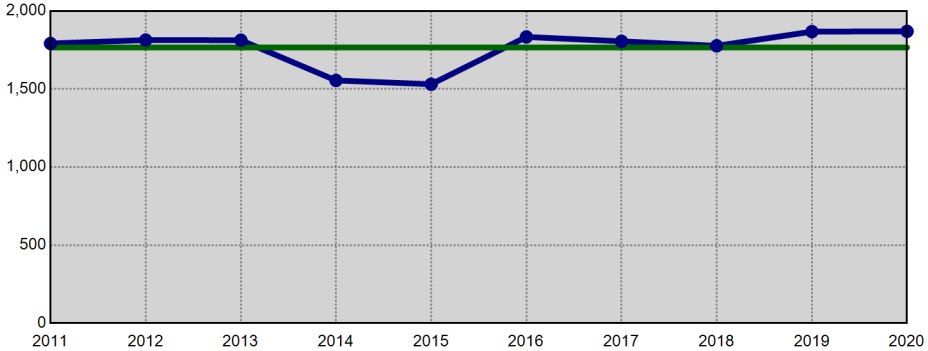

Violent Crime - Annual YTD Avg: 377 (Bar Chart)

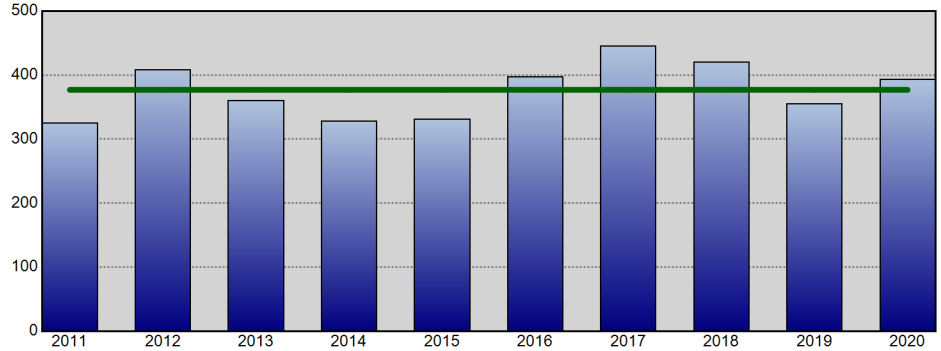

Violent Crime - Annual YTD Avg: 377 (Line Chart)

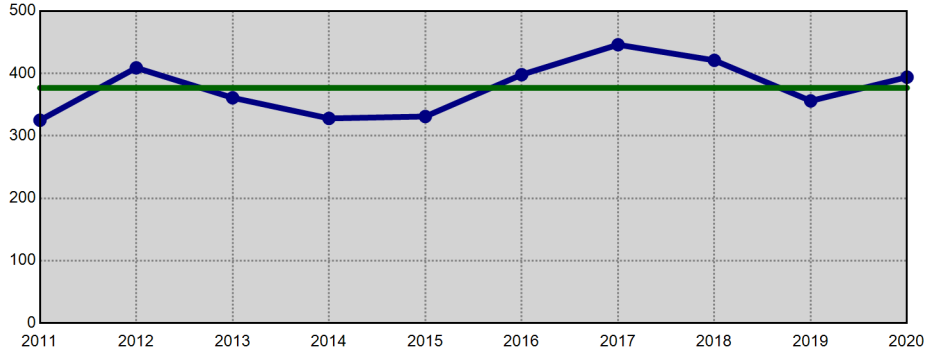

Property Crime - Annual YTD Avg: 1,389 (Bar Chart)

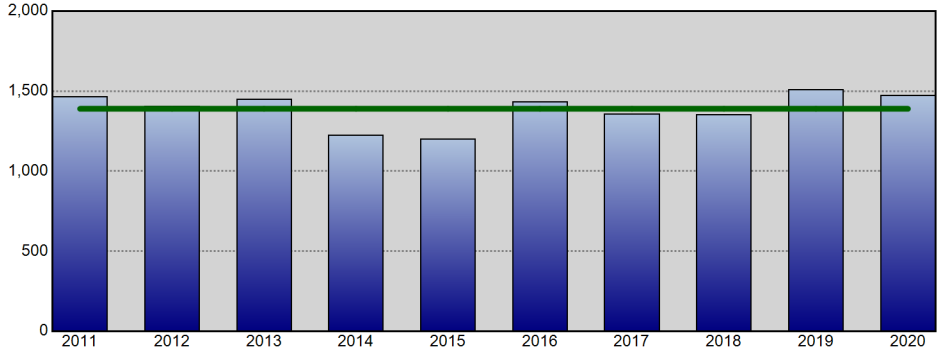

Property Crime - Annual YTD Avg: 1,389 (Line Chart)

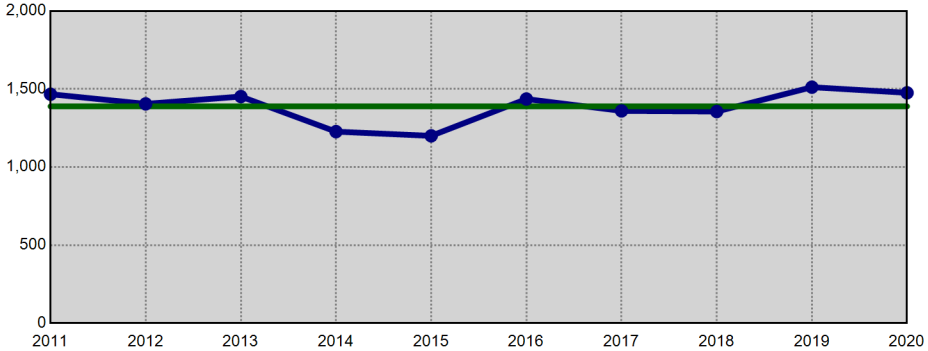

Information summarized for CompStat week ending 04/25/2020. The horizontal line on each chart represents the average of the prior 9 YTD offense totals.

Sourced from MNPD ARMS on 4/29/2020 8:34:09 AM. The figures above were sourced from incident reports using Uniform Crime Reporting definitions and reporting guidelines, based on the date when the crime was reported. This report is intended to be a management and planning tool and does not reflect the official UCR counts for the department. Incidents where a location is unknown or unspecified are included in the countywide totals.

North Precinct UCR Incidents - YTD Comparisons

Aggregated by precinct (incident location). Based on date when each incident was reported.

METROPOLITAN POLICE DEPARTMENT
of Nashville and Davidson County

All Part 1 Incidents - Annual YTD Avg: 1,212 (Bar Chart)

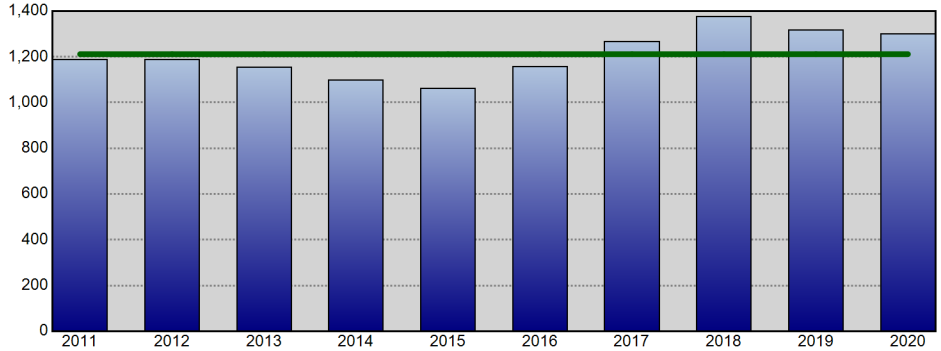

All Part 1 Incidents - Annual YTD Avg: 1,212 (Line Chart)

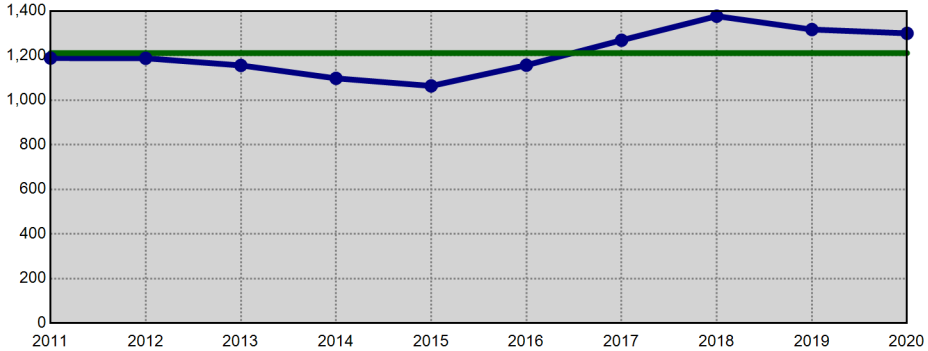

Violent Crime - Annual YTD Avg: 374 (Bar Chart)

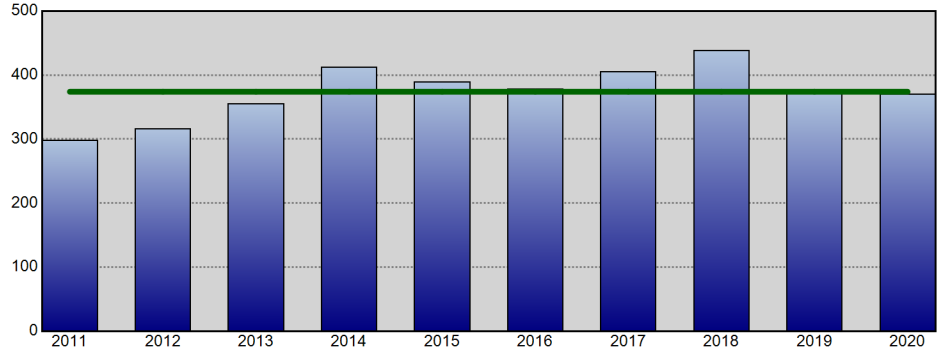

Violent Crime - Annual YTD Avg: 374 (Line Chart)

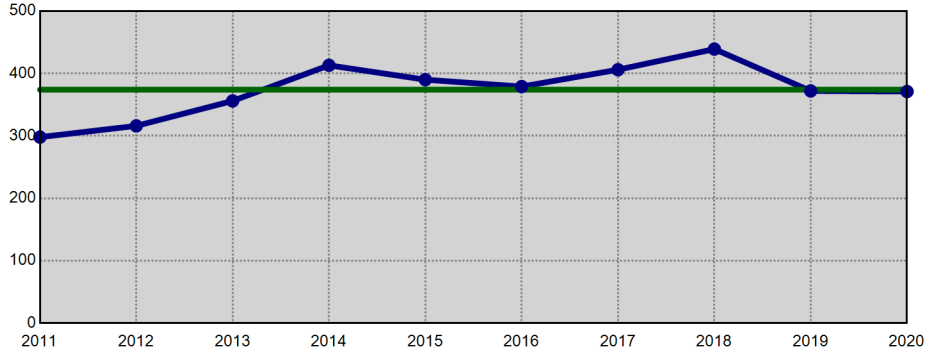

Property Crime - Annual YTD Avg: 838 (Bar Chart)

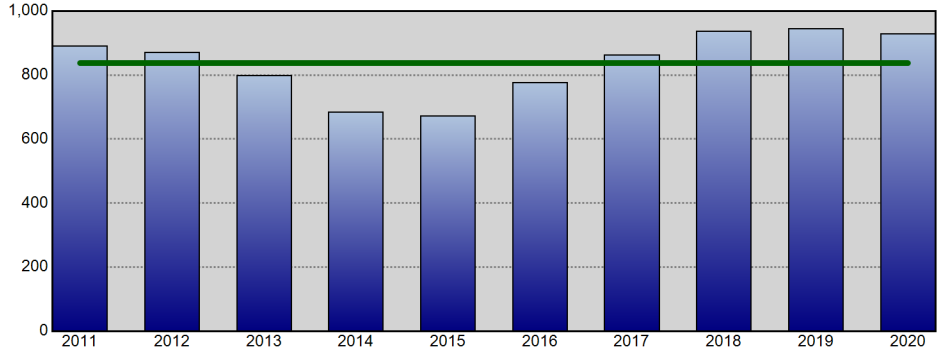

Property Crime - Annual YTD Avg: 838 (Line Chart)

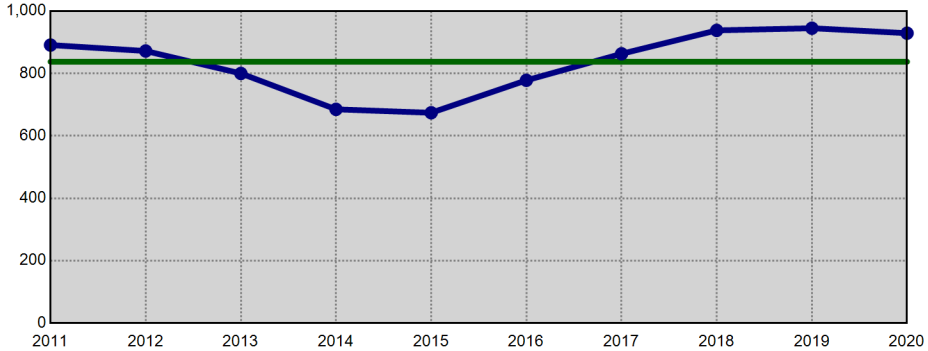

Information summarized for CompStat week ending 04/25/2020. The horizontal line on each chart represents the average of the prior 9 YTD offense totals.

Sourced from MNPD ARMS on 4/29/2020 8:34:09 AM. The figures above were sourced from incident reports using Uniform Crime Reporting definitions and reporting guidelines, based on the date when the crime was reported. This report is intended to be a management and planning tool and does not reflect the official UCR counts for the department. Incidents where a location is unknown or unspecified are included in the countywide totals.

Madison Precinct UCR Incidents - YTD Comparisons

Aggregated by precinct (incident location). Based on date when each incident was reported.

METROPOLITAN POLICE DEPARTMENT
of Nashville and Davidson County

All Part 1 Incidents - Annual YTD Avg: 1,102 (Bar Chart)

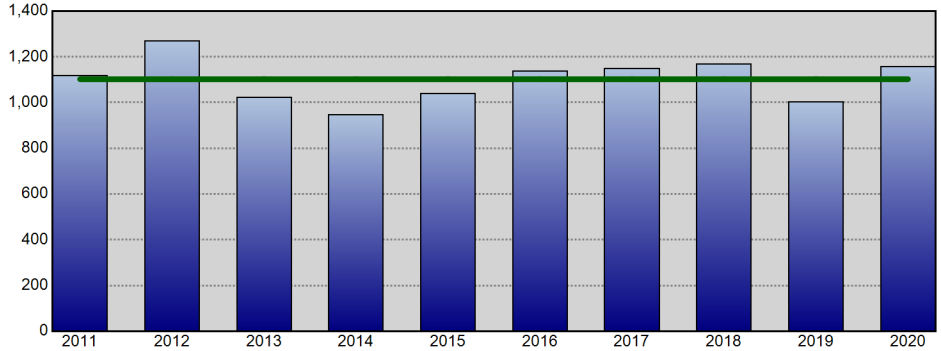

All Part 1 Incidents - Annual YTD Avg: 1,102 (Line Chart)

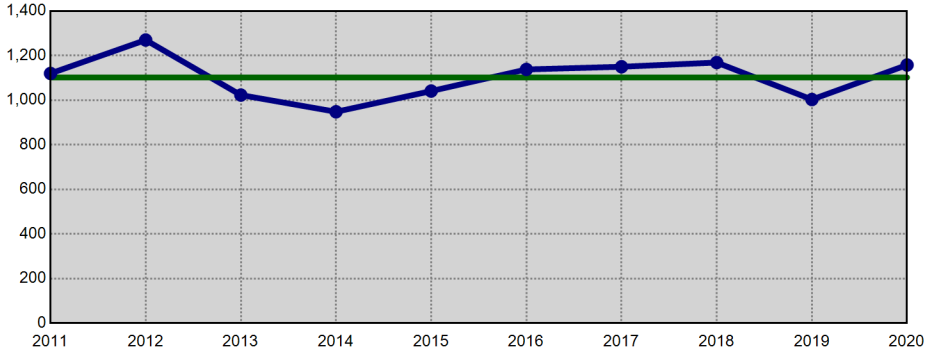

Violent Crime - Annual YTD Avg: 238 (Bar Chart)

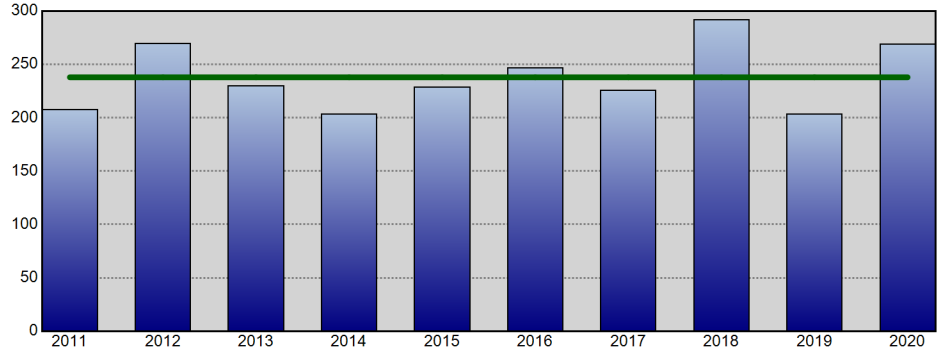

Violent Crime - Annual YTD Avg: 238 (Line Chart)

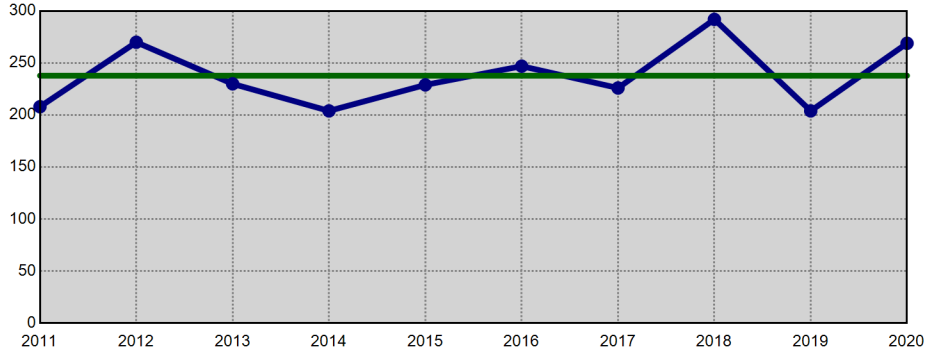

Property Crime - Annual YTD Avg: 864 (Bar Chart)

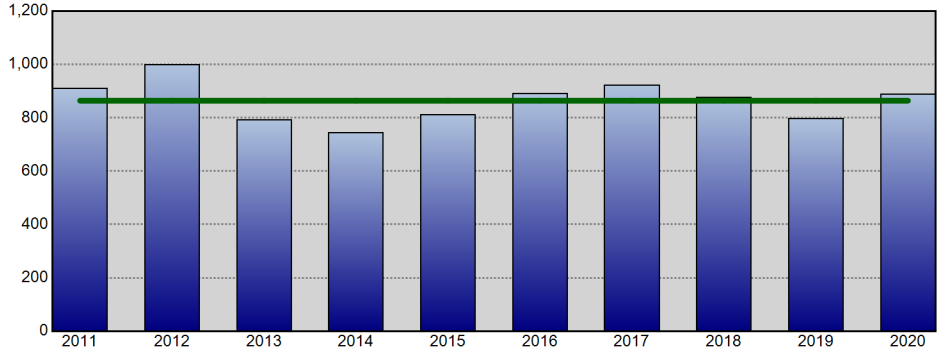

Property Crime - Annual YTD Avg: 864 (Line Chart)

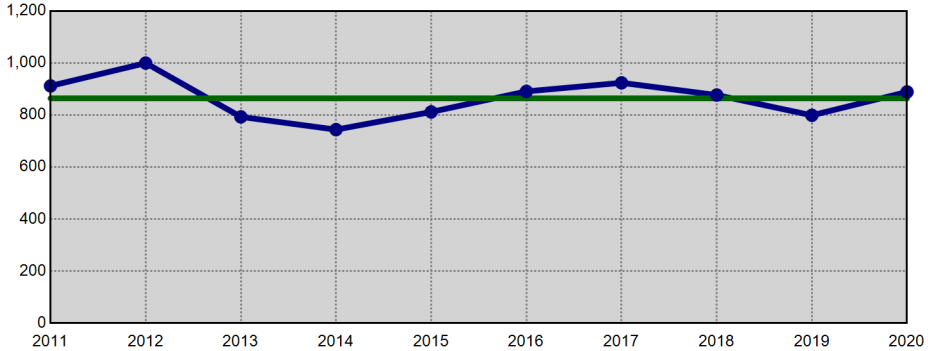

Information summarized for CompStat week ending 04/25/2020. The horizontal line on each chart represents the average of the prior 9 YTD offense totals.

Sourced from MNPD ARMS on 4/29/2020 8:34:10 AM. The figures above were sourced from incident reports using Uniform Crime Reporting definitions and reporting guidelines, based on the date when the crime was reported. This report is intended to be a management and planning tool and does not reflect the official UCR counts for the department. Incidents where a location is unknown or unspecified are included in the countywide totals.

Midtown Hills Precinct UCR Incidents - YTD Comparisons

Aggregated by precinct (incident location). Based on date when each incident was reported.

METROPOLITAN POLICE DEPARTMENT
of Nashville and Davidson County

All Part 1 Incidents - Annual YTD Avg: 1,220 (Bar Chart)

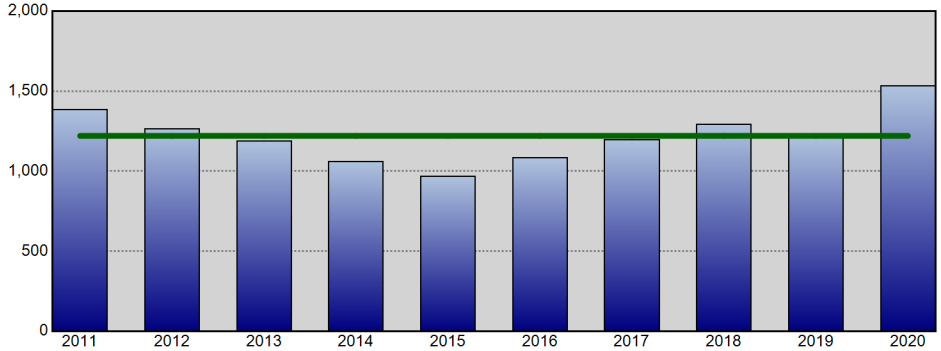

All Part 1 Incidents - Annual YTD Avg: 1,220 (Line Chart)

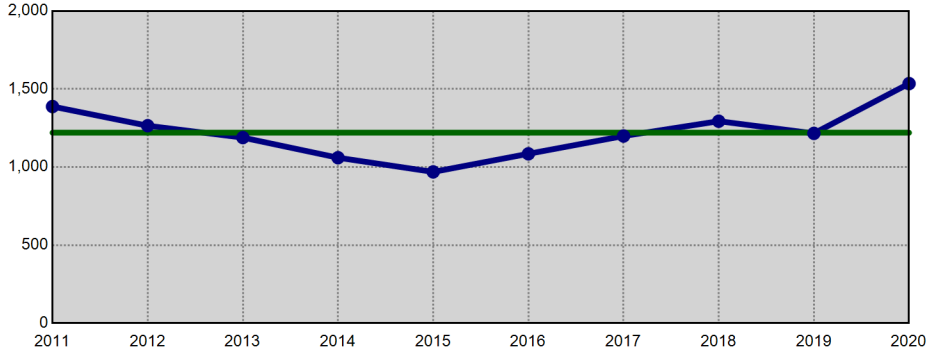

Violent Crime - Annual YTD Avg: 202 (Bar Chart)

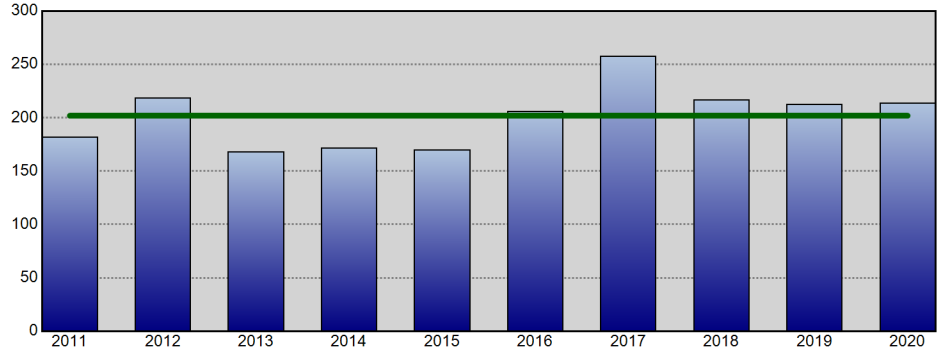

Violent Crime - Annual YTD Avg: 202 (Line Chart)

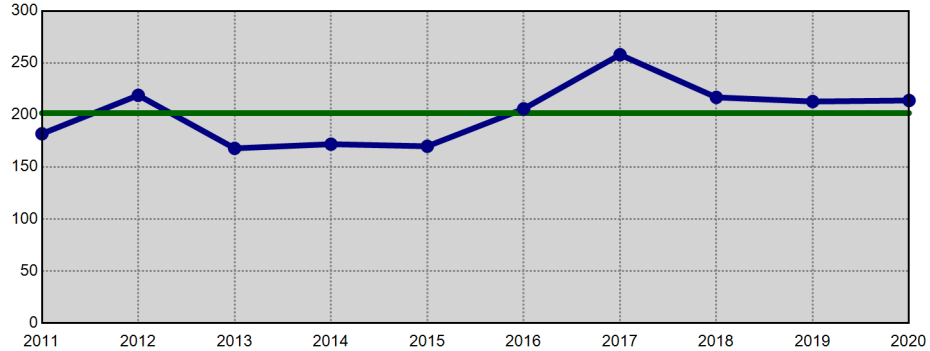

Property Crime - Annual YTD Avg: 1,018 (Bar Chart)

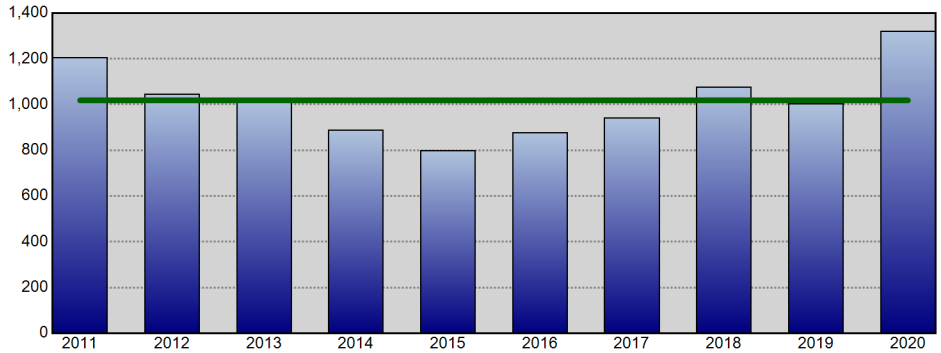

Property Crime - Annual YTD Avg: 1,018 (Line Chart)

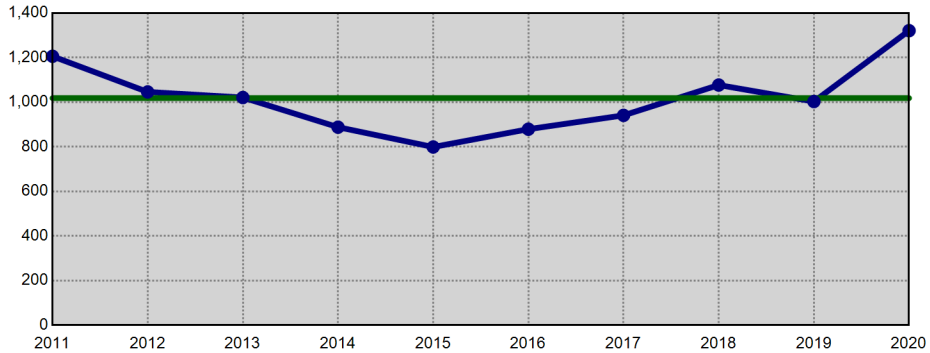

Information summarized for CompStat week ending 04/25/2020. The horizontal line on each chart represents the average of the prior 9 YTD offense totals.

Sourced from MNPD ARMS on 4/29/2020 8:34:11 AM. The figures above were sourced from incident reports using Uniform Crime Reporting definitions and reporting guidelines, based on the date when the crime was reported. This report is intended to be a management and planning tool and does not reflect the official UCR counts for the department. Incidents where a location is unknown or unspecified are included in the countywide totals.

County Calendar Year to Calendar Year Comparison

METROPOLITAN POLICE DEPARTMENT
of Nashville and Davidson County

Comparisons of Annual Totals for the Past Ten Years

Aggregated by precinct (incident location). Based on date when each incident was reported.

		Homicide	Forcible Rape	Commercial Robbery	Street Robbery	Total Robbery	Aggravated Assault	Commercial Burglary	Residential Burglary	Total Burglary	Larceny	Auto Theft	Violent Offenses	Property Offenses	Part I Offenses
2018 to	2018	89	576	275	1,856	2,131	5,023	1,070	2,566	3,636	21,023	3,134	7,819	27,793	35,612
2019	2019	84	520	248	1,746	1,994	4,987	1,069	2,351	3,420	22,000	2,815	7,585	28,235	35,820
	% Change	-5.6%	-9.7%	-9.8%	-5.9%	-6.4%	-0.7%	-0.1%	-8.4%	-5.9%	4.6%	-10.2%	-3.0%	1.6%	0.6%
2017 to	2017	111	563	321	1,747	2,068	5,072	1,312	2,911	4,223	19,223	2,588	7,814	26,034	33,848
2019	2019	84	520	248	1,746	1,994	4,987	1,069	2,351	3,420	22,000	2,815	7,585	28,235	35,820
	% Change	-24.3%	-7.6%	-22.7%	-0.1%	-3.6%	-1.7%	-18.5%	-19.2%	-19.0%	14.4%	8.8%	-2.9%	8.5%	5.8%
2016 to	2016	81	568	305	1,703	2,008	4,911	960	3,630	4,590	18,771	1,735	7,568	25,096	32,664
2019	2019	84	520	248	1,746	1,994	4,987	1,069	2,351	3,420	22,000	2,815	7,585	28,235	35,820
	% Change	3.7%	-8.5%	-18.7%	2.5%	-0.7%	1.5%	11.4%	-35.2%	-25.5%	17.2%	62.2%	0.2%	12.5%	9.7%
2015 to	2015	80	605	251	1,649	1,900	4,931	909	4,209	5,118	18,785	1,434	7,516	25,337	32,853
2019	2019	84	520	248	1,746	1,994	4,987	1,069	2,351	3,420	22,000	2,815	7,585	28,235	35,820
	% Change	5.0%	-14.0%	-1.2%	5.9%	4.9%	1.1%	17.6%	-44.1%	-33.2%	17.1%	96.3%	0.9%	11.4%	9.0%
2014 to	2014	42	601	209	1,329	1,538	5,257	940	3,836	4,776	17,916	1,108	7,438	23,800	31,238
2019	2019	84	520	248	1,746	1,994	4,987	1,069	2,351	3,420	22,000	2,815	7,585	28,235	35,820
	% Change	100.0%	-13.5%	18.7%	31.4%	29.6%	-5.1%	13.7%	-38.7%	-28.4%	22.8%	154.1%	2.0%	18.6%	14.7%
2013 to	2013	42	528	225	1,409	1,634	4,806	890	4,788	5,678	18,100	1,203	7,010	24,981	31,991
2019	2019	84	520	248	1,746	1,994	4,987	1,069	2,351	3,420	22,000	2,815	7,585	28,235	35,820
	% Change	100.0%	-1.5%	10.2%	23.9%	22.0%	3.8%	20.1%	-50.9%	-39.8%	21.5%	134.0%	8.2%	13.0%	12.0%
2012 to	2012	59	544	237	1,480	1,717	5,371	1,012	4,733	5,745	19,216	1,386	7,691	26,347	34,038
2019	2019	84	520	248	1,746	1,994	4,987	1,069	2,351	3,420	22,000	2,815	7,585	28,235	35,820
	% Change	42.4%	-4.4%	4.6%	18.0%	16.1%	-7.1%	5.6%	-50.3%	-40.5%	14.5%	103.1%	-1.4%	7.2%	5.2%
2011 to	2011	51	550	290	1,588	1,878	4,921	1,118	6,298	7,416	20,249	1,770	7,400	29,435	36,835
2019	2019	84	520	248	1,746	1,994	4,987	1,069	2,351	3,420	22,000	2,815	7,585	28,235	35,820
	% Change	64.7%	-5.5%	-14.5%	9.9%	6.2%	1.3%	-4.4%	-62.7%	-53.9%	8.6%	59.0%	2.5%	-4.1%	-2.8%
2010 to	2010	61	493	297	1,503	1,800	4,718	1,156	6,617	7,773	20,989	1,625	7,072	30,387	37,459
2019	2019	84	520	248	1,746	1,994	4,987	1,069	2,351	3,420	22,000	2,815	7,585	28,235	35,820
	% Change	37.7%	5.5%	-16.5%	16.2%	10.8%	5.7%	-7.5%	-64.5%	-56.0%	4.8%	73.2%	7.3%	-7.1%	-4.4%
2009 to	2009	81	498	303	1,719	2,022	4,741	1,185	5,545	6,730	21,826	1,743	7,342	30,299	37,641
2019	2019	84	520	248	1,746	1,994	4,987	1,069	2,351	3,420	22,000	2,815	7,585	28,235	35,820
	% Change	3.7%	4.4%	-18.2%	1.6%	-1.4%	5.2%	-9.8%	-57.6%	-49.2%	0.8%	61.5%	3.3%	-6.8%	-4.8%

Information summarized for CompStat week ending 04/25/2020.

Sourced from MNPD ARMS on 4/29/2020 8:34:12 AM. The figures above were sourced from incident reports using Uniform Crime Reporting definitions and reporting guidelines, based on the date when the crime was reported. This report is intended to be a management and planning tool and does not reflect the official UCR counts for the department. Incidents where a location is unknown or unspecified are included in the countywide totals..

County UCR Incidents - Annual Comparison Charts

Aggregated by precinct (incident location). Based on date when each incident was reported.

METROPOLITAN POLICE DEPARTMENT
of Nashville and Davidson County

Year End Total Part 1 Incidents - Prior 9 Year Annual Avg: 33,878

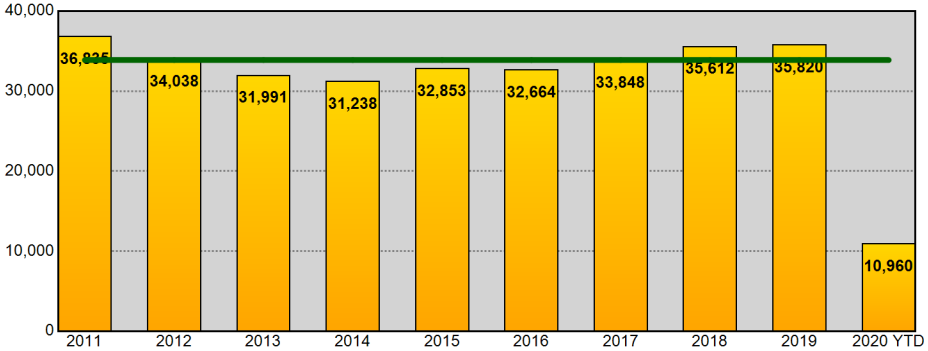

Year End Total Part 1 Incidents - Prior 9 Year Annual Avg: 33,878

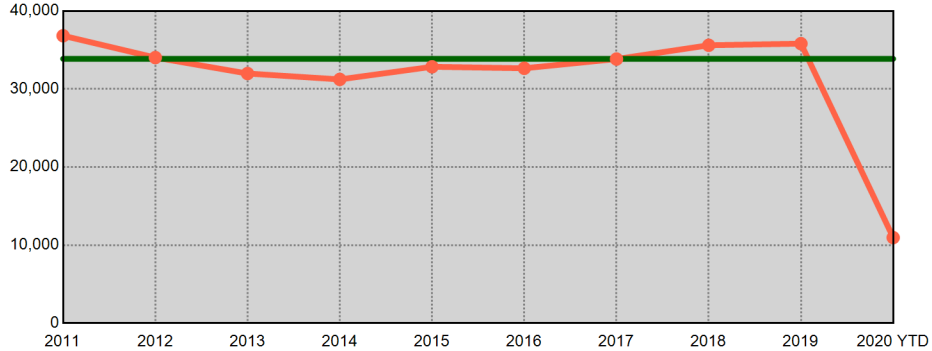

Year End Total Violent Part 1 Incidents - Prior 9 Year Annual Avg: 7,538

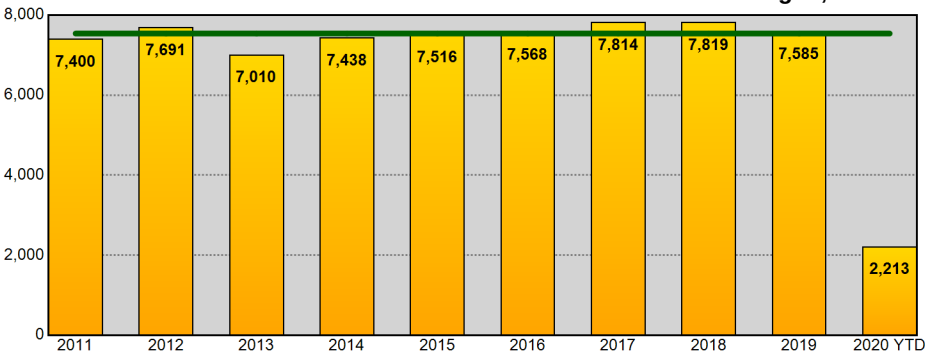

Year End Total Violent Part 1 Incidents - Prior 9 Year Annual Avg: 7,538

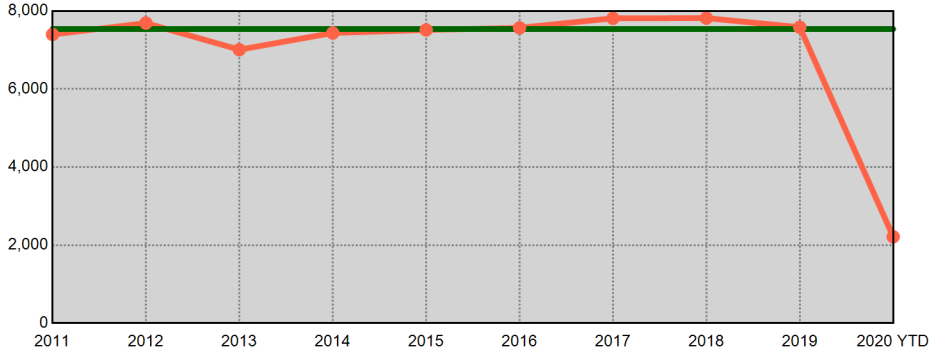

Year End Total Property Part 1 Incidents - Prior 9 Year Annual Avg: 26,340

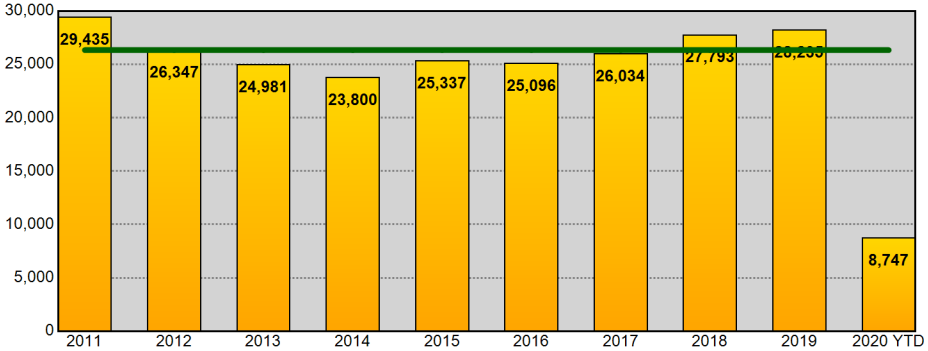

Year End Total Property Part 1 Incidents - Prior 9 Year Annual Avg: 26,340

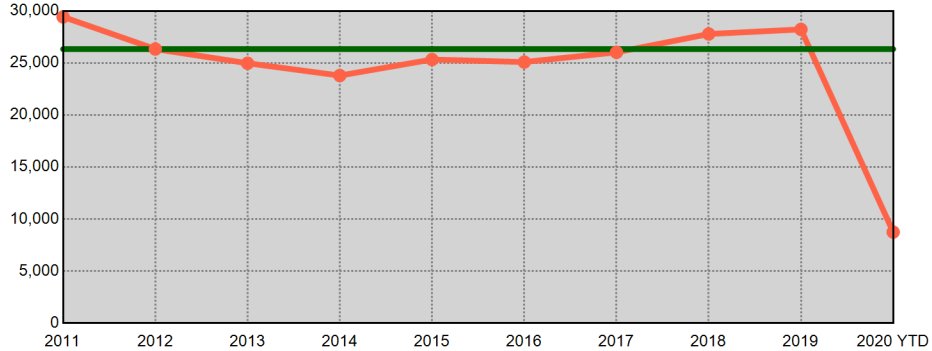

Information summarized for CompStat week ending 04/25/2020. Current year statistics are summarized for 2020 YTD. The horizontal line on each chart represents the average of the prior 9 year end offense totals.

Sourced from MNPD ARMS on 4/29/2020 8:34:12 AM. The figures above were sourced from incident reports using Uniform Crime Reporting definitions and reporting guidelines, based on the date when the crime was reported. This report is intended to be a management and planning tool and does not reflect the official UCR counts for the department. Incidents where a location is unknown or unspecified are included in the countywide totals.

West Precinct UCR Incidents - Annual Comparisons

Aggregated by precinct (incident location). Based on date when each incident was reported.

METROPOLITAN POLICE DEPARTMENT
of Nashville and Davidson County

Year End Total Part 1 Incidents - Prior 9 Year Annual Avg: 3,753

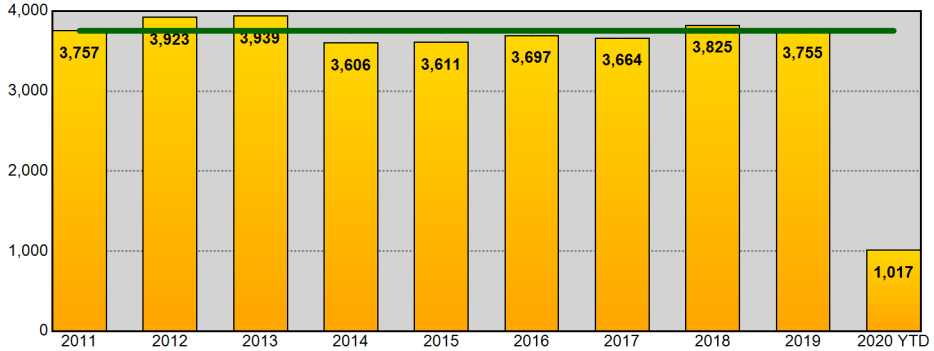

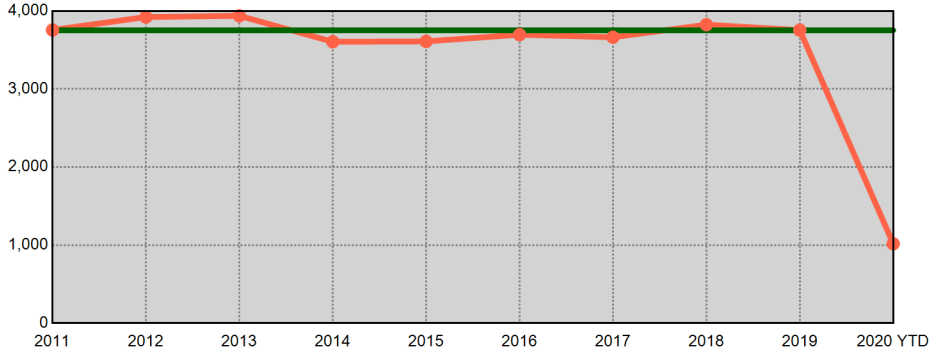

Year End Total Violent Part 1 Incidents - Prior 9 Year Annual Avg: 476

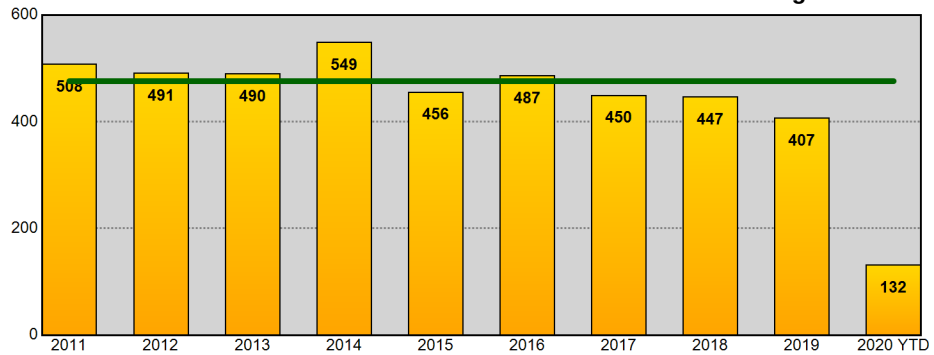

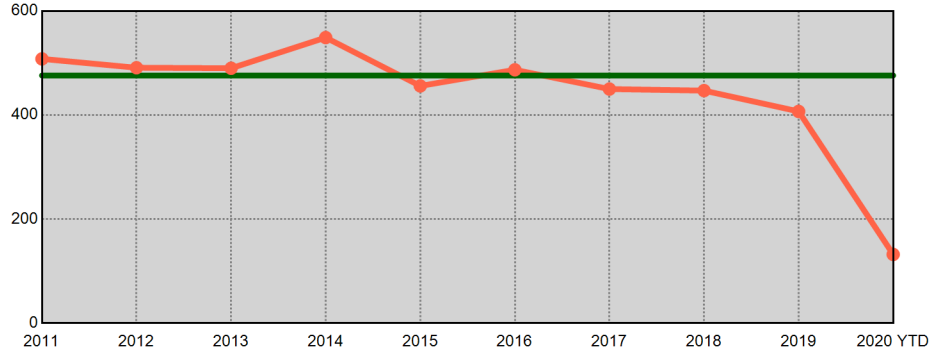

Year End Total Property Part 1 Incidents - Prior 9 Year Annual Avg: 3,277

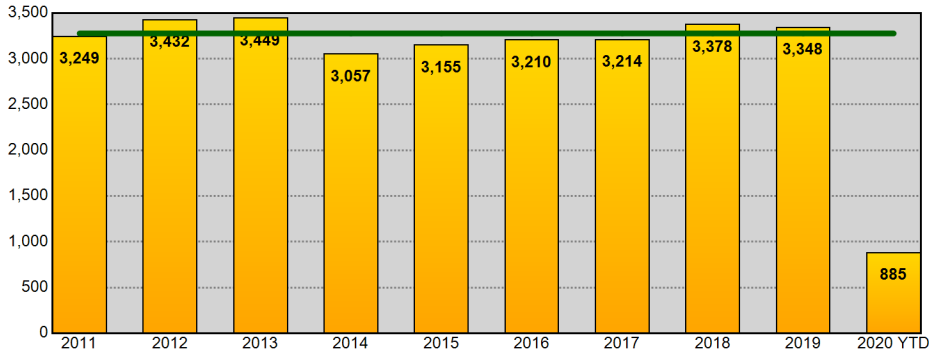

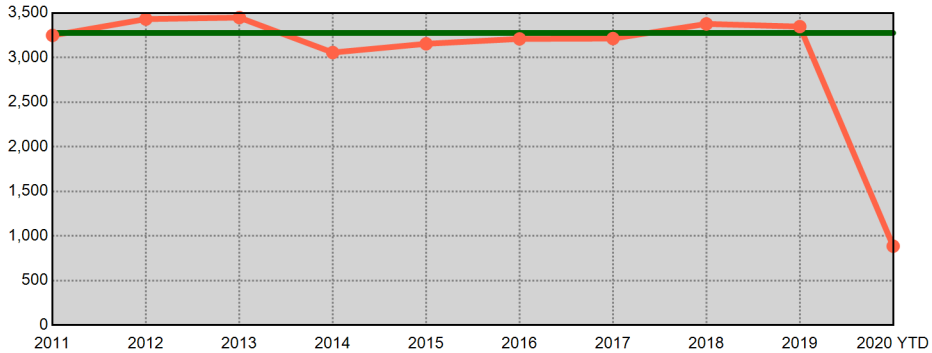

Information summarized for CompStat week ending 04/25/2020. Current year statistics are summarized for 2020 YTD. The horizontal line on each chart represents the average of the prior 9 year end offense totals.

Sourced from MNPD ARMS on 4/29/2020 8:34:13 AM. The figures above were sourced from incident reports using Uniform Crime Reporting definitions and reporting guidelines, based on the date when the crime was reported. This report is intended to be a management and planning tool and does not reflect the official UCR counts for the department. Incidents where a location is unknown or unspecified are included in the countywide totals.

East Precinct UCR Incidents - Annual Comparisons

Aggregated by precinct (incident location). Based on date when each incident was reported.

METROPOLITAN POLICE DEPARTMENT
of Nashville and Davidson County

Year End Total Part 1 Incidents - Prior 9 Year Annual Avg: 3,996

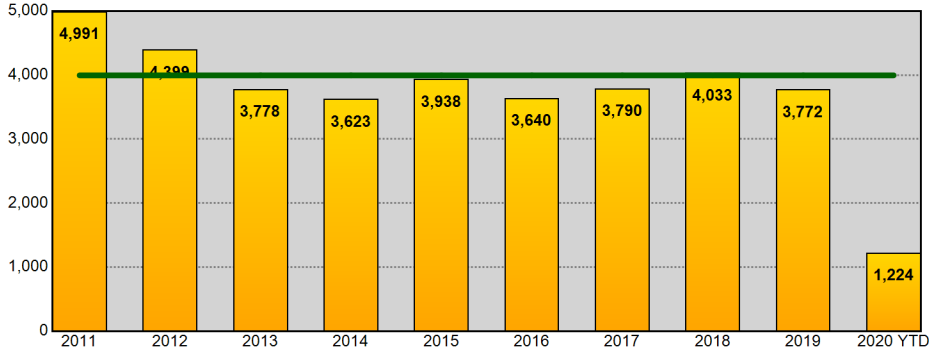

Year End Total Part 1 Incidents - Prior 9 Year Annual Avg: 3,996

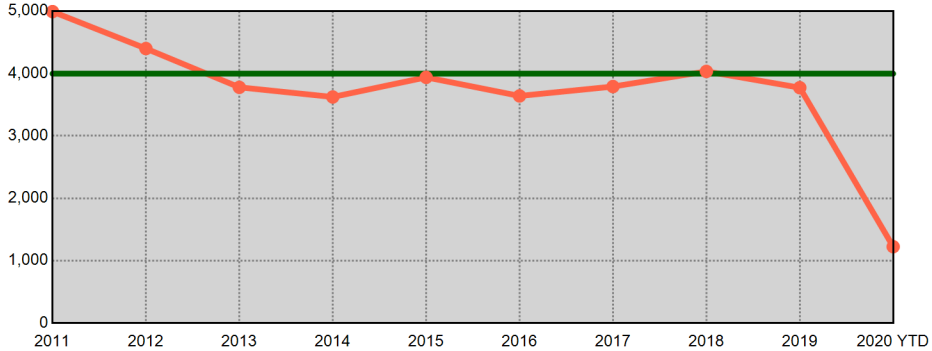

Year End Total Violent Part 1 Incidents - Prior 9 Year Annual Avg: 1,067

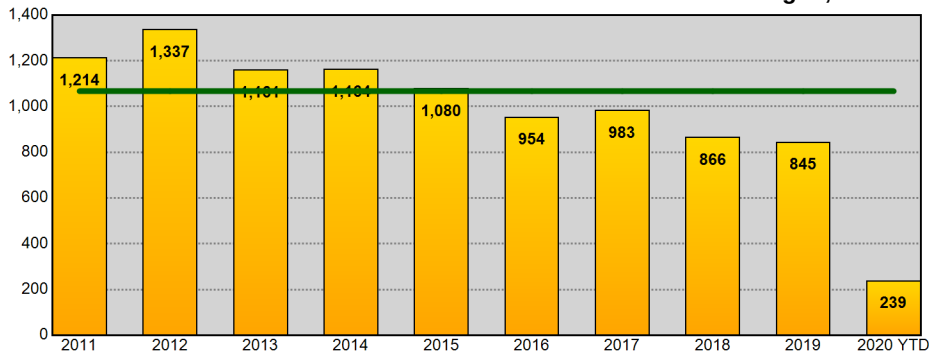

Year End Total Violent Part 1 Incidents - Prior 9 Year Annual Avg: 1,067

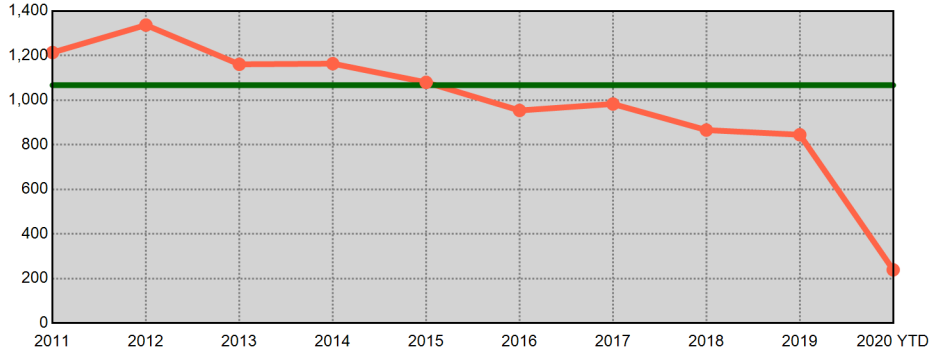

Year End Total Property Part 1 Incidents - Prior 9 Year Annual Avg: 2,929

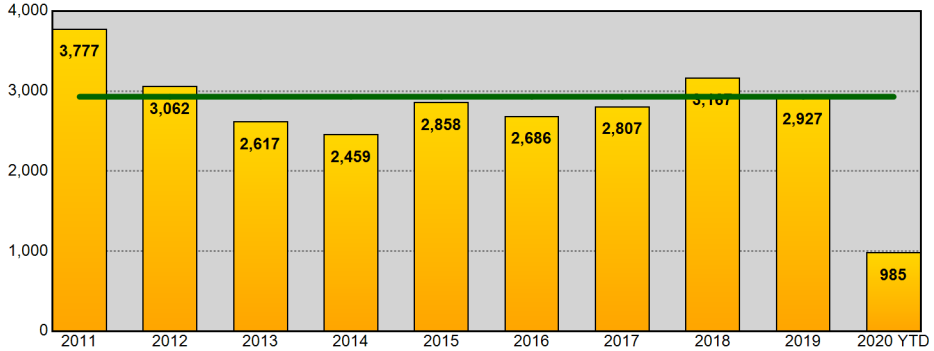

Year End Total Property Part 1 Incidents - Prior 9 Year Annual Avg: 2,929

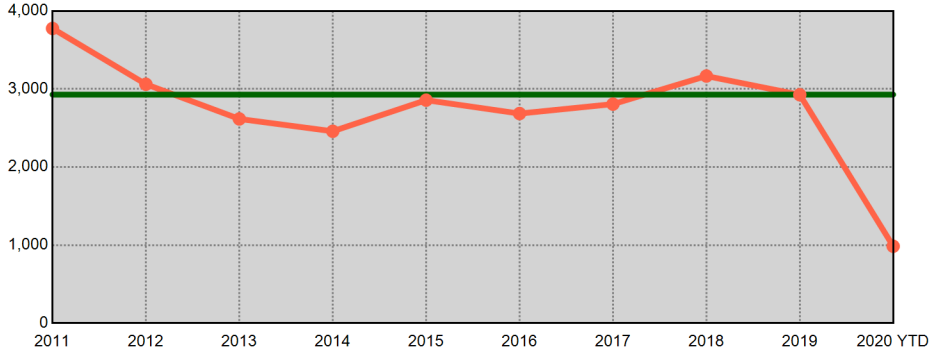

Information summarized for CompStat week ending 04/25/2020. Current year statistics are summarized for 2020 YTD. The horizontal line on each chart represents the average of the prior 9 year end offense totals.

Sourced from MNPD ARMS on 4/29/2020 8:34:14 AM. The figures above were sourced from incident reports using Uniform Crime Reporting definitions and reporting guidelines, based on the date when the crime was reported. This report is intended to be a management and planning tool and does not reflect the official UCR counts for the department. Incidents where a location is unknown or unspecified are included in the countywide totals.

South Precinct UCR Incidents - Annual Comparisons

Aggregated by precinct (incident location). Based on date when each incident was reported.

METROPOLITAN POLICE DEPARTMENT

of Nashville and Davidson County

Year End Total Part 1 Incidents - Prior 9 Year Annual Avg: 6,192

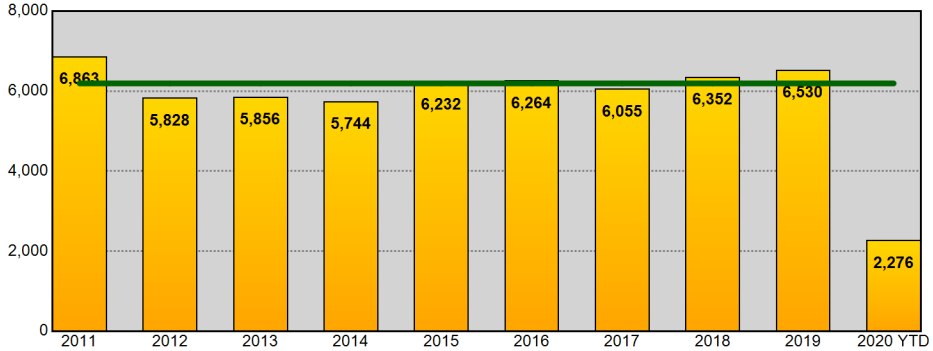

Year End Total Part 1 Incidents - Prior 9 Year Annual Avg: 6,192

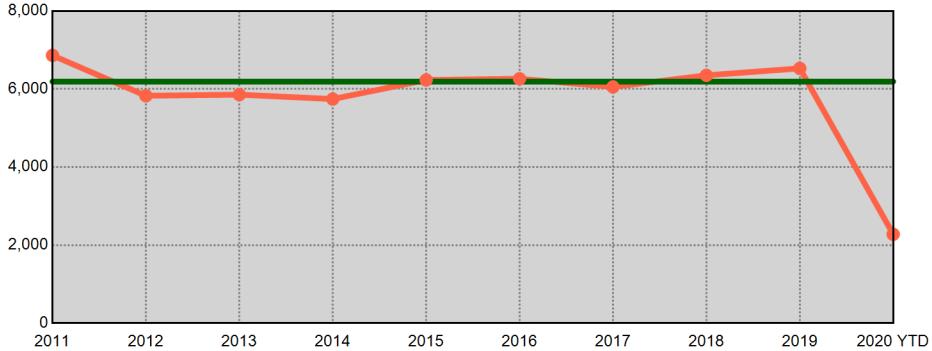

Year End Total Violent Part 1 Incidents - Prior 9 Year Annual Avg: 1,499

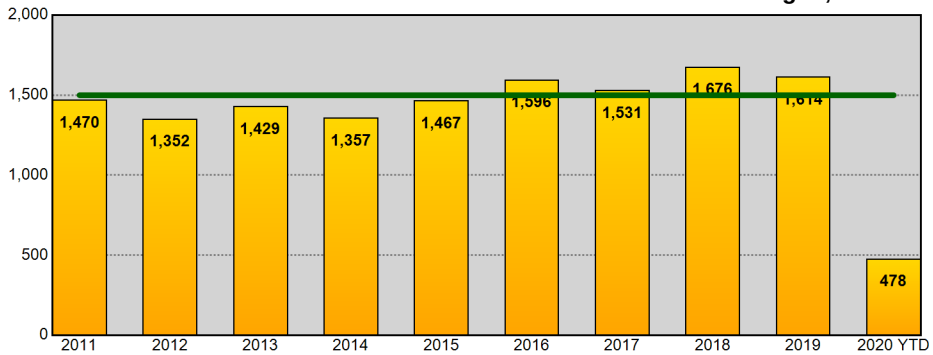

Year End Total Violent Part 1 Incidents - Prior 9 Year Annual Avg: 1,499

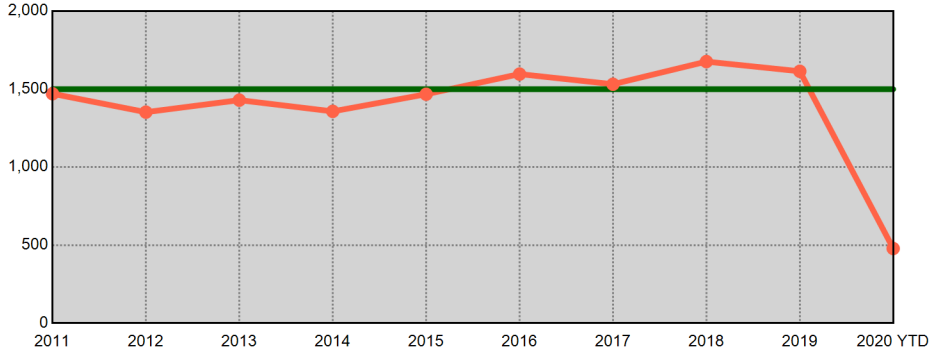

Year End Total Property Part 1 Incidents - Prior 9 Year Annual Avg: 4,692

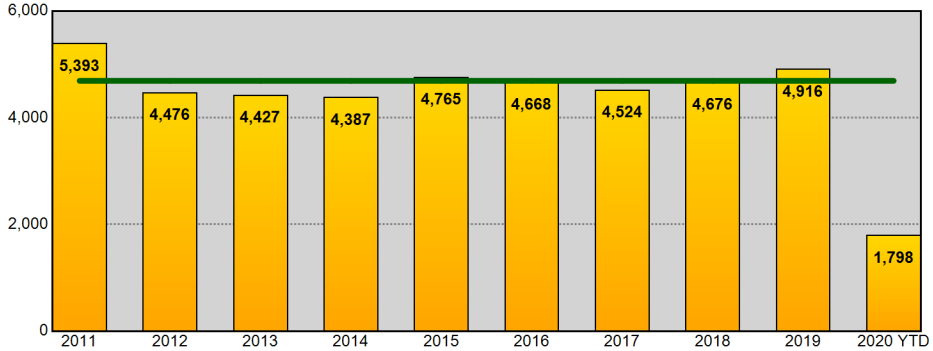

Year End Total Property Part 1 Incidents - Prior 9 Year Annual Avg: 4,692

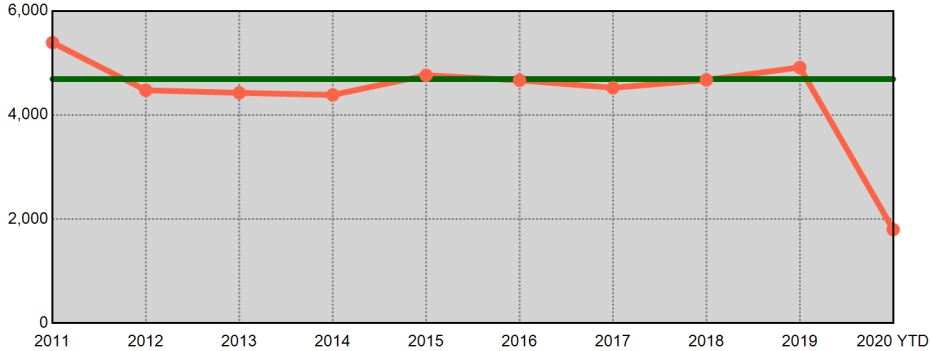

Information summarized for CompStat week ending 04/25/2020. Current year statistics are summarized for 2020 YTD. The horizontal line on each chart represents the average of the prior 9 year end offense totals.

Sourced from MNPD ARMS on 4/29/2020 8:34:15 AM. The figures above were sourced from incident reports using Uniform Crime Reporting definitions and reporting guidelines, based on the date when the crime was reported. This report is intended to be a management and planning tool and does not reflect the official UCR counts for the department. Incidents where a location is unknown or unspecified are included in the countywide totals.

Central Precinct UCR Incidents - Annual Comparisons

Aggregated by precinct (incident location). Based on date when each incident was reported.

METROPOLITAN POLICE DEPARTMENT
of Nashville and Davidson County

Year End Total Part 1 Incidents - Prior 9 Year Annual Avg: 1,755

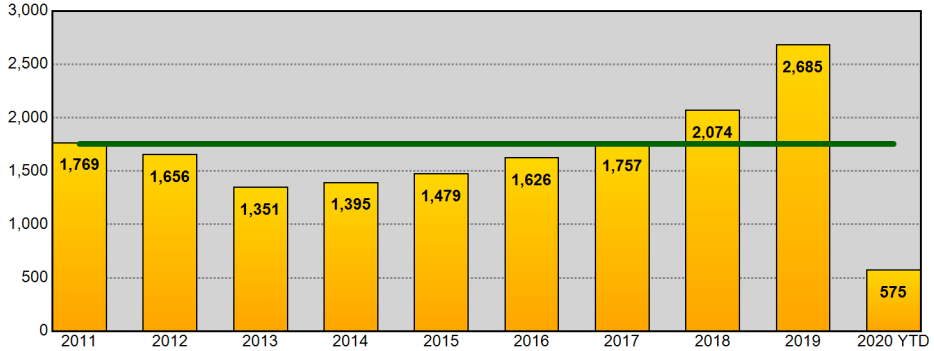

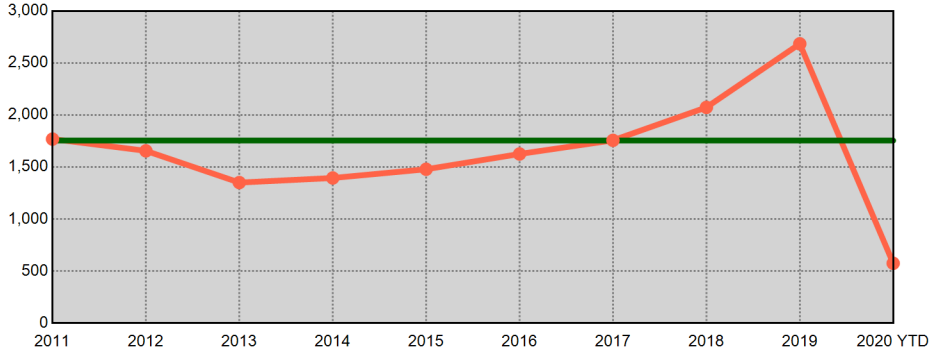

Year End Total Violent Part 1 Incidents - Prior 9 Year Annual Avg: 383

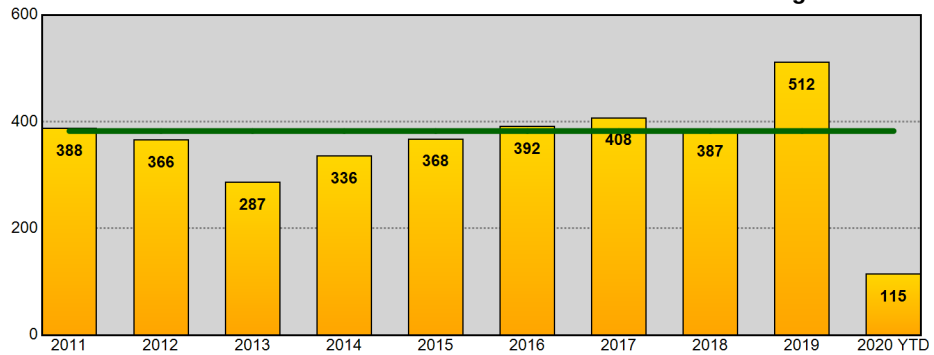

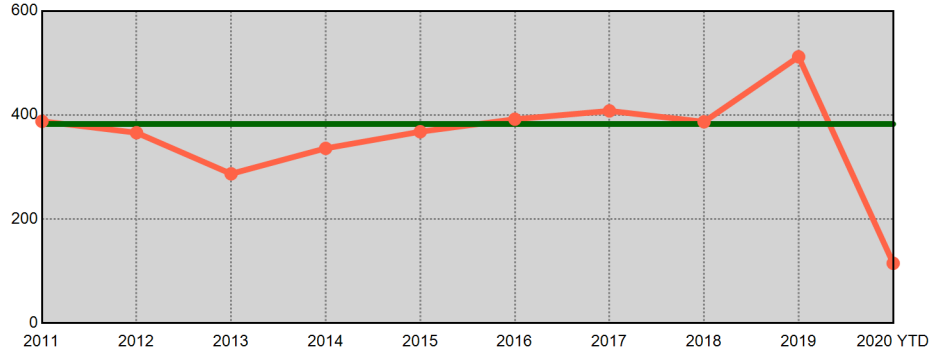

Year End Total Property Part 1 Incidents - Prior 9 Year Annual Avg: 1,372

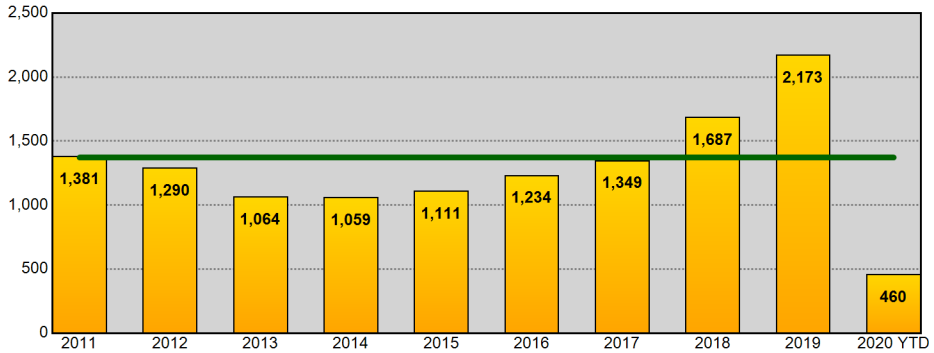

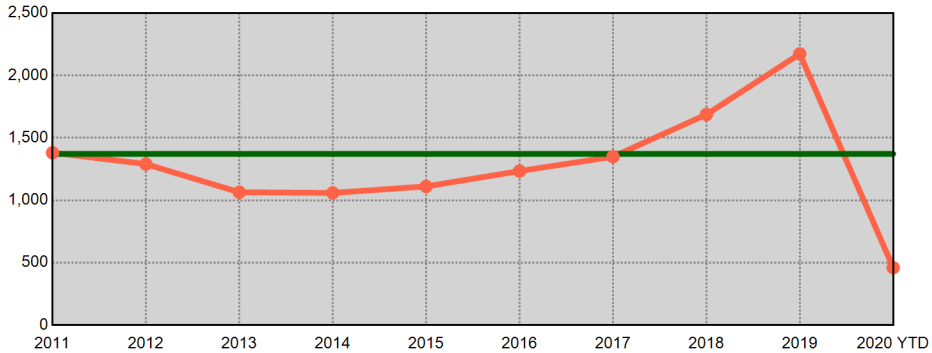

Information summarized for CompStat week ending 04/25/2020. Current year statistics are summarized for 2020 YTD. The horizontal line on each chart represents the average of the prior 9 year end offense totals.

Sourced from MNPD ARMS on 4/29/2020 8:34:16 AM. The figures above were sourced from incident reports using Uniform Crime Reporting definitions and reporting guidelines, based on the date when the crime was reported. This report is intended to be a management and planning tool and does not reflect the official UCR counts for the department. Incidents where a location is unknown or unspecified are included in the countywide totals.

Hermitage Precinct UCR Incidents - Annual Comparisons

Aggregated by precinct (incident location). Based on date when each incident was reported.

METROPOLITAN POLICE DEPARTMENT

of Nashville and Davidson County

Year End Total Part 1 Incidents - Prior 9 Year Annual Avg: 6,065

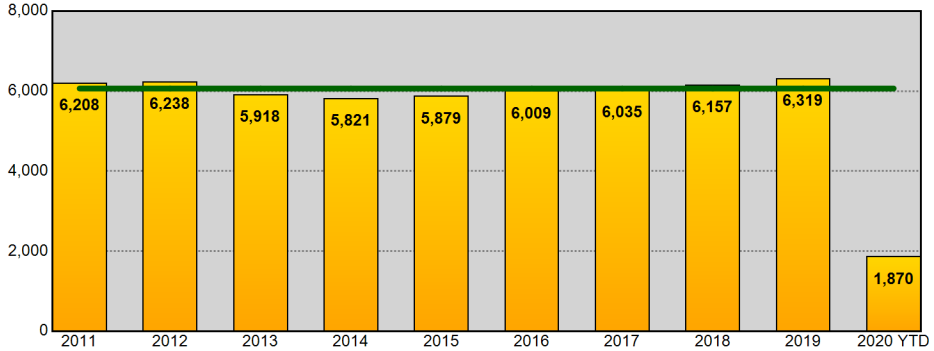

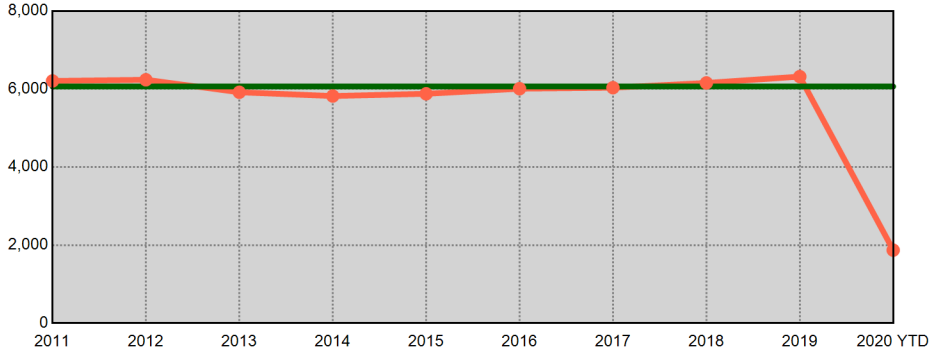

Year End Total Violent Part 1 Incidents - Prior 9 Year Annual Avg: 1,303

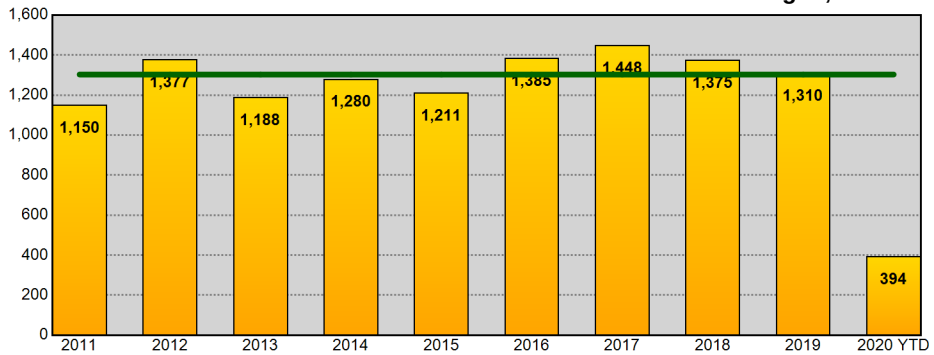

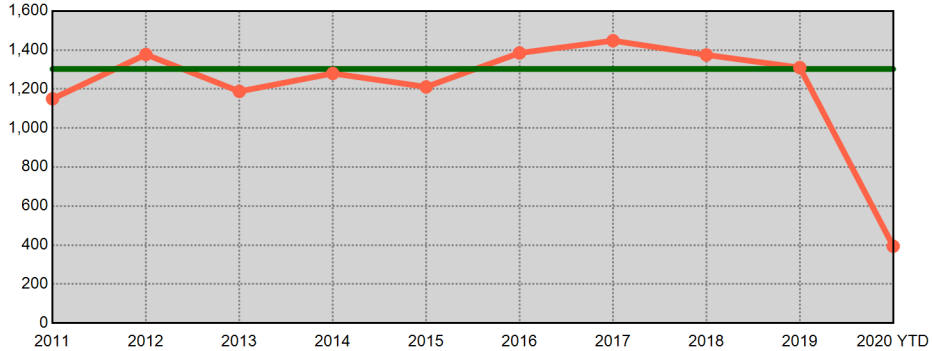

Year End Total Property Part 1 Incidents - Prior 9 Year Annual Avg: 4,762

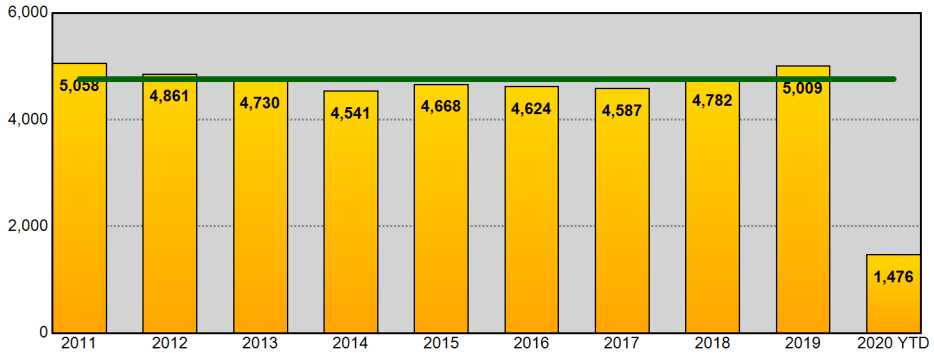

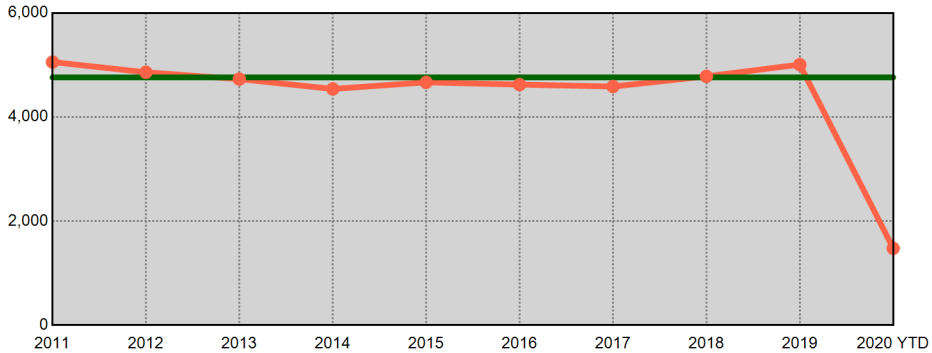

Information summarized for CompStat week ending 04/25/2020. Current year statistics are summarized for 2020 YTD. The horizontal line on each chart represents the average of the prior 9 year end offense totals.

Sourced from MNPD ARMS on 4/29/2020 8:34:17 AM. The figures above were sourced from incident reports using Uniform Crime Reporting definitions and reporting guidelines, based on the date when the crime was reported. This report is intended to be a management and planning tool and does not reflect the official UCR counts for the department. Incidents where a location is unknown or unspecified are included in the countywide totals.

North Precinct UCR Incidents - Annual Comparisons

Aggregated by precinct (incident location). Based on date when each incident was reported.

METROPOLITAN POLICE DEPARTMENT
of Nashville and Davidson County

Year End Total Part 1 Incidents - Prior 9 Year Annual Avg: 4,214

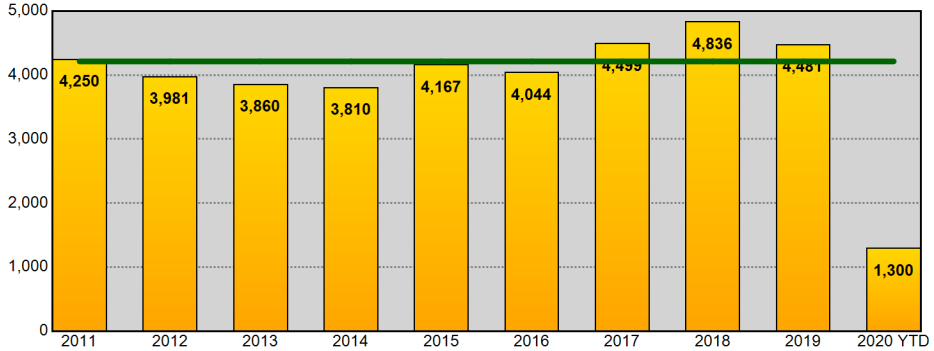

Year End Total Part 1 Incidents - Prior 9 Year Annual Avg: 4,214

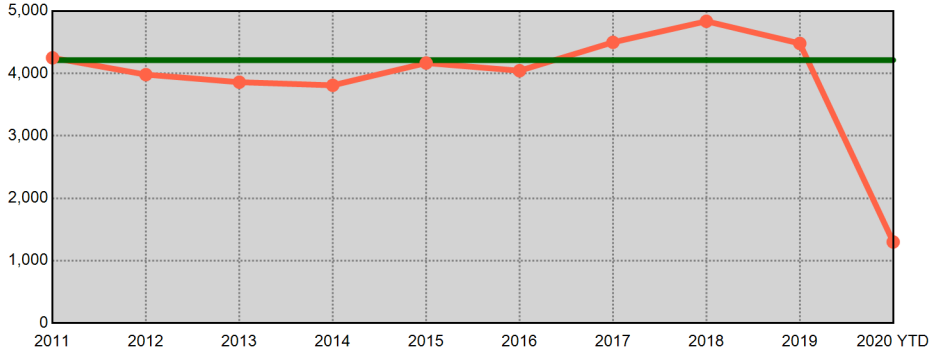

Year End Total Violent Part 1 Incidents - Prior 9 Year Annual Avg: 1,328

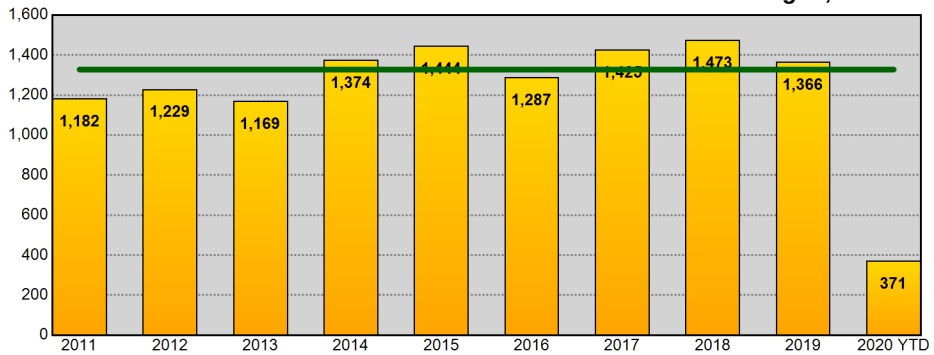

Year End Total Violent Part 1 Incidents - Prior 9 Year Annual Avg: 1,328

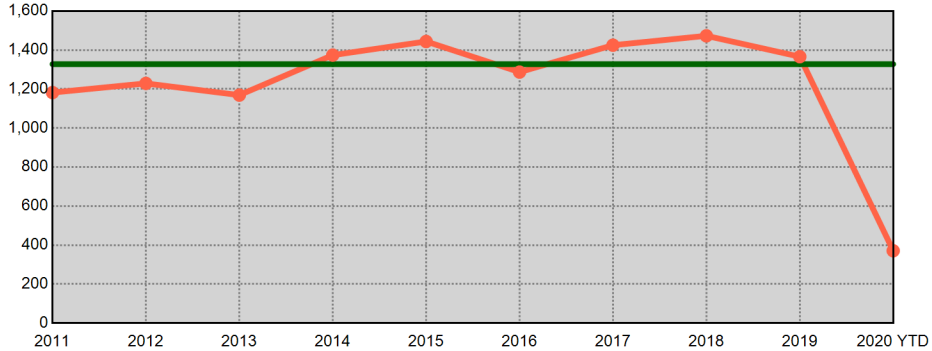

Year End Total Property Part 1 Incidents - Prior 9 Year Annual Avg: 2,887

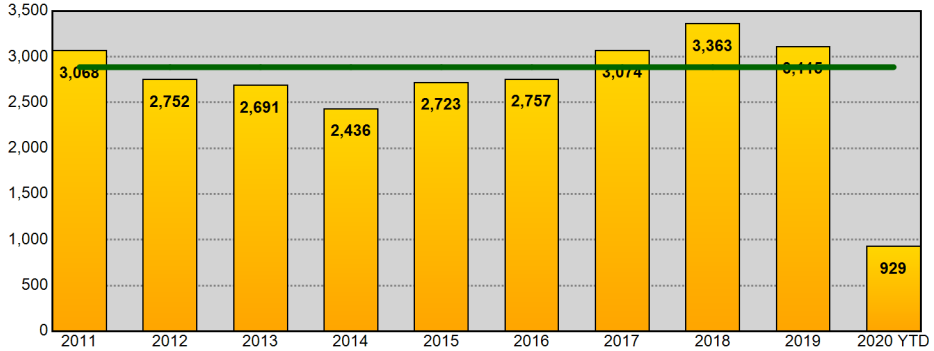

Year End Total Property Part 1 Incidents - Prior 9 Year Annual Avg: 2,887

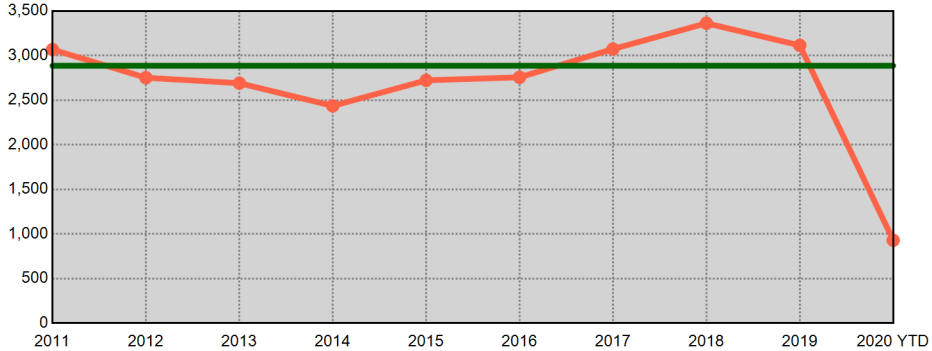

Information summarized for CompStat week ending 04/25/2020. Current year statistics are summarized for 2020 YTD. The horizontal line on each chart represents the average of the prior 9 year end offense totals.

Sourced from MNPD ARMS on 4/29/2020 8:34:18 AM. The figures above were sourced from incident reports using Uniform Crime Reporting definitions and reporting guidelines, based on the date when the crime was reported. This report is intended to be a management and planning tool and does not reflect the official UCR counts for the department. Incidents where a location is unknown or unspecified are included in the countywide totals.

Madison Precinct UCR Incidents - Annual Comparisons

Aggregated by precinct (incident location). Based on date when each incident was reported.

METROPOLITAN POLICE DEPARTMENT
of Nashville and Davidson County

Year End Total Part 1 Incidents - Prior 9 Year Annual Avg: 3,740

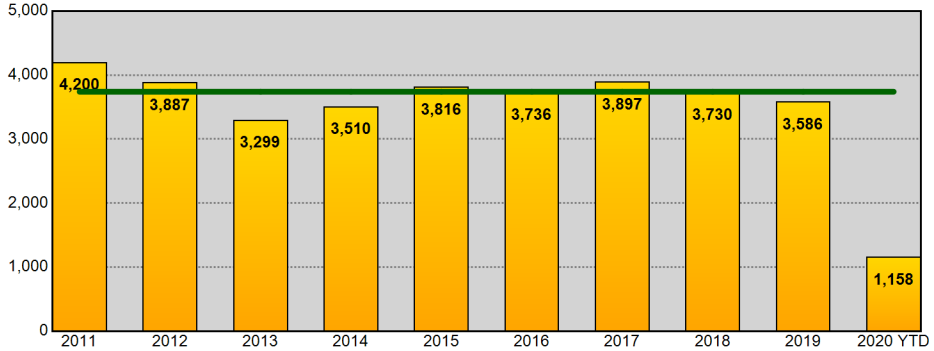

Year End Total Part 1 Incidents - Prior 9 Year Annual Avg: 3,740

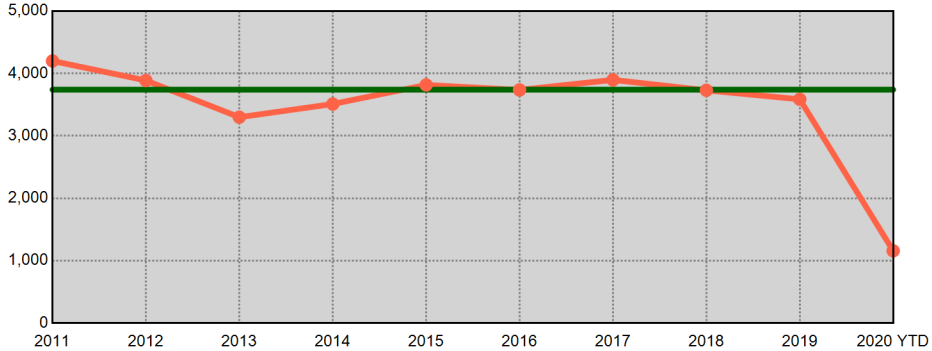

Year End Total Violent Part 1 Incidents - Prior 9 Year Annual Avg: 812

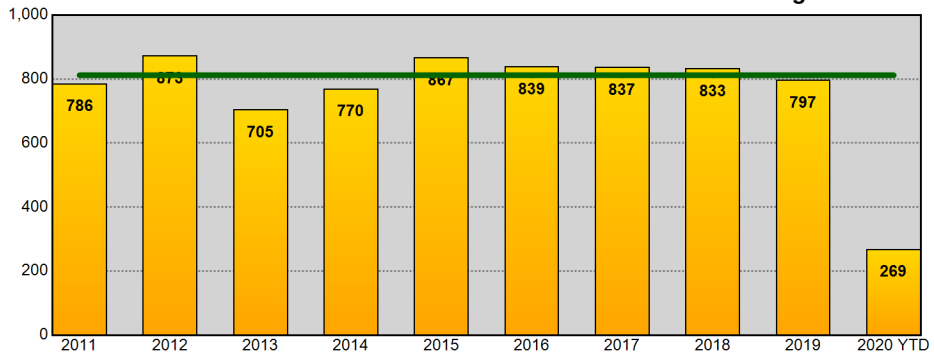

Year End Total Violent Part 1 Incidents - Prior 9 Year Annual Avg: 812

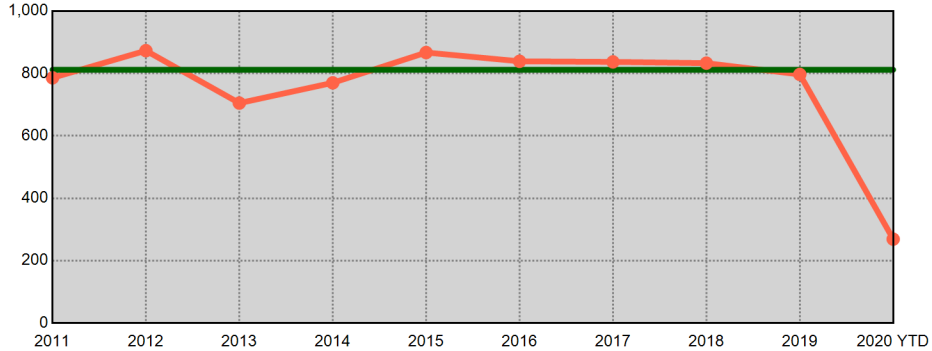

Year End Total Property Part 1 Incidents - Prior 9 Year Annual Avg: 2,928

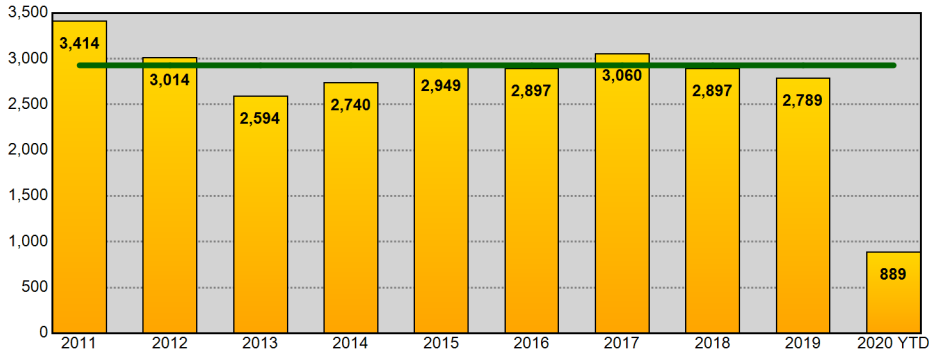

Year End Total Property Part 1 Incidents - Prior 9 Year Annual Avg: 2,928

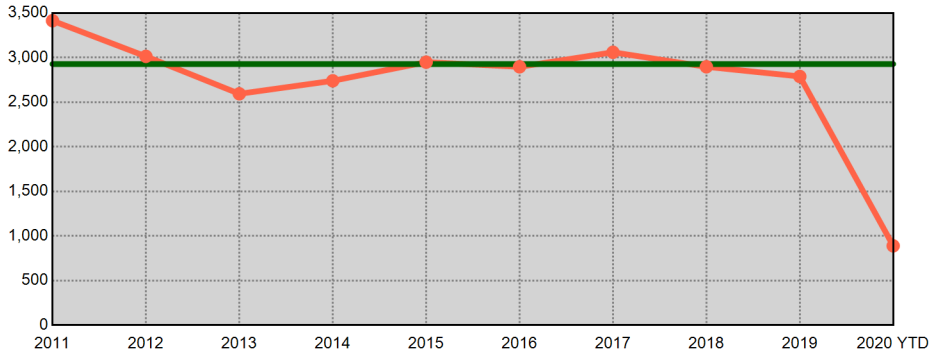

Information summarized for CompStat week ending 04/25/2020. Current year statistics are summarized for 2020 YTD. The horizontal line on each chart represents the average of the prior 9 year end offense totals.

Sourced from MNPD ARMS on 4/29/2020 8:34:19 AM. The figures above were sourced from incident reports using Uniform Crime Reporting definitions and reporting guidelines, based on the date when the crime was reported. This report is intended to be a management and planning tool and does not reflect the official UCR counts for the department. Incidents where a location is unknown or unspecified are included in the countywide totals.

Midtown Hills Precinct UCR Incidents - Annual Comparisons

METROPOLITAN POLICE DEPARTMENT
of Nashville and Davidson County

Aggregated by precinct (incident location). Based on date when each incident was reported.

Year End Total Part 1 Incidents - Prior 9 Year Annual Avg: 4,157

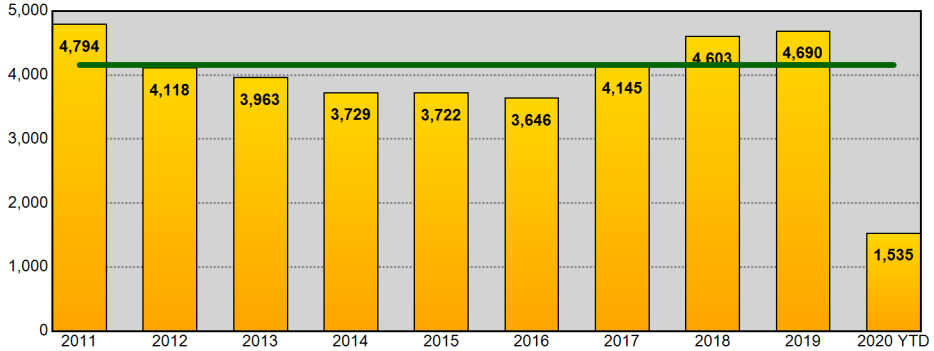

Year End Total Part 1 Incidents - Prior 9 Year Annual Avg: 4,157

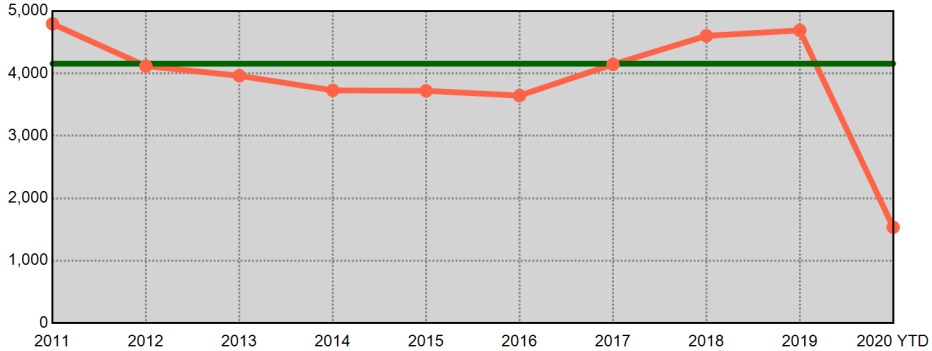

Year End Total Violent Part 1 Incidents - Prior 9 Year Annual Avg: 670

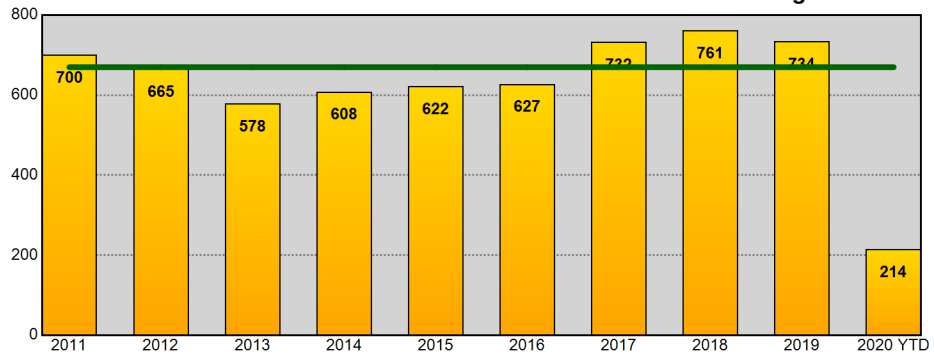

Year End Total Violent Part 1 Incidents - Prior 9 Year Annual Avg: 670

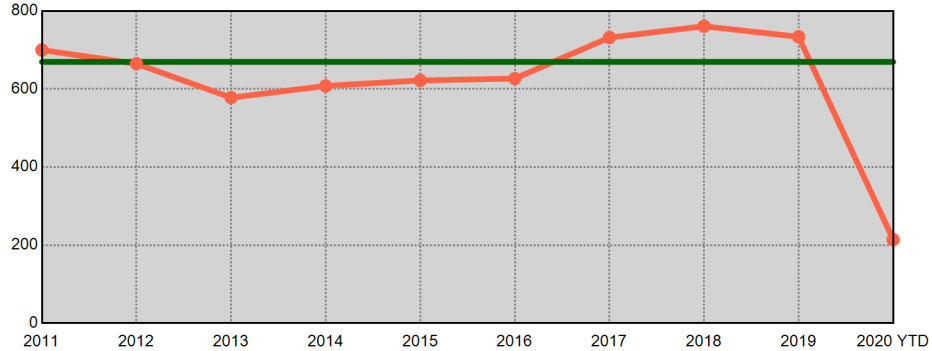

Year End Total Property Part 1 Incidents - Prior 9 Year Annual Avg: 3,487

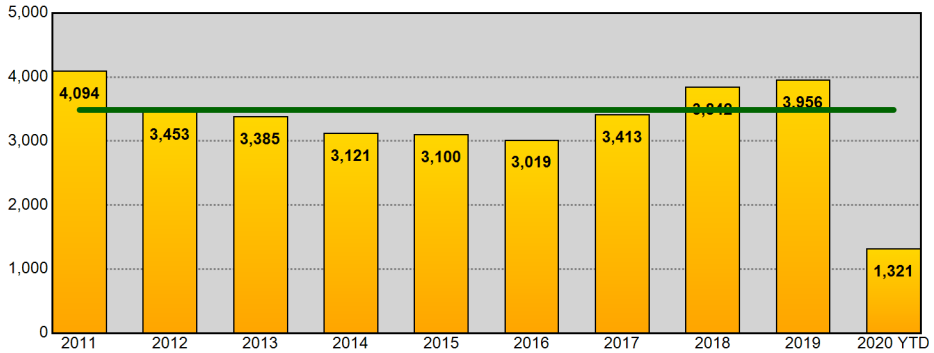

Year End Total Property Part 1 Incidents - Prior 9 Year Annual Avg: 3,487

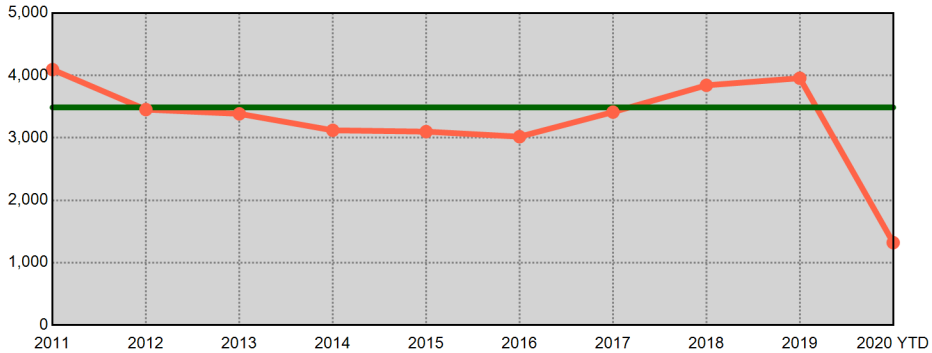

Information summarized for CompStat week ending 04/25/2020. Current year statistics are summarized for 2020 YTD. The horizontal line on each chart represents the average of the prior 9 year end offense totals.

Sourced from MNPD ARMS on 4/29/2020 8:34:20 AM. The figures above were sourced from incident reports using Uniform Crime Reporting definitions and reporting guidelines, based on the date when the crime was reported. This report is intended to be a management and planning tool and does not reflect the official UCR counts for the department. Incidents where a location is unknown or unspecified are included in the countywide totals.

County UCR Incidents - YTD Comparisons

METROPOLITAN POLICE DEPARTMENT
of Nashville and Davidson County

Aggregated by precinct (incident location). Based on date when each incident was reported.

	Homicide	Rape	Commercial Robbery	Street Robbery	Total Robbery	Aggravated Assault	Commercial Burglary	Residential Burglary	Total Burglary	Larceny	Auto Theft	Violent Offenses	Property Offenses	Part I Offenses
2019 YTD	18	167	55	498	553	1,296	305	738	1,043	6,076	916	2,034	8,035	10,069
2020 YTD	32	150	87	458	545	1,486	424	669	1,093	6,715	939	2,213	8,747	10,960
% Change	77.8%	-10.2%	58.2%	-8.0%	-1.4%	14.7%	39.0%	-9.3%	4.8%	10.5%	2.5%	8.8%	8.9%	8.8%
2018 YTD	24	176	69	529	598	1,526	271	753	1,024	5,825	957	2,324	7,806	10,130
2020 YTD	32	150	87	458	545	1,486	424	669	1,093	6,715	939	2,213	8,747	10,960
% Change	33.3%	-14.8%	26.1%	-13.4%	-8.9%	-2.6%	56.5%	-11.2%	6.7%	15.3%	-1.9%	-4.8%	12.1%	8.2%
2017 YTD	26	162	97	550	647	1,544	289	865	1,154	5,665	829	2,379	7,648	10,027
2020 YTD	32	150	87	458	545	1,486	424	669	1,093	6,715	939	2,213	8,747	10,960
% Change	23.1%	-7.4%	-10.3%	-16.7%	-15.8%	-3.8%	46.7%	-22.7%	-5.3%	18.5%	13.3%	-7.0%	14.4%	9.3%
2016 YTD	23	185	78	444	522	1,484	249	1,286	1,535	5,606	477	2,214	7,618	9,832
2020 YTD	32	150	87	458	545	1,486	424	669	1,093	6,715	939	2,213	8,747	10,960
% Change	39.1%	-18.9%	11.5%	3.2%	4.4%	0.1%	70.3%	-48.0%	-28.8%	19.8%	96.9%	0.0%	14.8%	11.5%
2015 YTD	15	189	73	411	484	1,342	236	1,215	1,451	4,929	360	2,030	6,740	8,770
2020 YTD	32	150	87	458	545	1,486	424	669	1,093	6,715	939	2,213	8,747	10,960
% Change	113.3%	-20.6%	19.2%	11.4%	12.6%	10.7%	79.7%	-44.9%	-24.7%	36.2%	160.8%	9.0%	29.8%	25.0%
2014 YTD	16	179	46	349	395	1,477	244	1,131	1,375	5,063	283	2,067	6,721	8,788
2020 YTD	32	150	87	458	545	1,486	424	669	1,093	6,715	939	2,213	8,747	10,960
% Change	100.0%	-16.2%	89.1%	31.2%	38.0%	0.6%	73.8%	-40.8%	-20.5%	32.6%	231.8%	7.1%	30.1%	24.7%
2013 YTD	12	145	74	411	485	1,417	262	1,497	1,759	5,687	348	2,059	7,794	9,853
2020 YTD	32	150	87	458	545	1,486	424	669	1,093	6,715	939	2,213	8,747	10,960
% Change	166.7%	3.4%	17.6%	11.4%	12.4%	4.9%	61.8%	-55.3%	-37.9%	18.1%	169.8%	7.5%	12.2%	11.2%
2012 YTD	21	163	66	399	465	1,612	291	1,429	1,720	5,876	417	2,261	8,013	10,274
2020 YTD	32	150	87	458	545	1,486	424	669	1,093	6,715	939	2,213	8,747	10,960
% Change	52.4%	-8.0%	31.8%	14.8%	17.2%	-7.8%	45.7%	-53.2%	-36.5%	14.3%	125.2%	-2.1%	9.2%	6.7%
8 YTD Avg	19	171	70	449	519	1,462	268	1,114	1,383	5,591	573	2,171	7,547	9,718
2020 YTD	32	150	87	458	545	1,486	424	669	1,093	6,715	939	2,213	8,747	10,960
% Change	68.4%	-12.3%	24.3%	2.0%	5.0%	1.6%	58.2%	-39.9%	-21.0%	20.1%	63.9%	1.9%	15.9%	12.8%
5 YTD Avg	21	176	74	486	561	1,438	270	971	1,241	5,620	708	2,196	7,569	9,766
2020 YTD	32	150	87	458	545	1,486	424	669	1,093	6,715	939	2,213	8,747	10,960
% Change	52.4%	-14.8%	17.6%	-5.8%	-2.9%	3.3%	57.0%	-31.1%	-11.9%	19.5%	32.6%	0.8%	15.6%	12.2%

Information summarized for CompStat week ending 04/25/2020.

'8 YTD Avg' refers to the computed 2012 - 2019 YTD average.
'5 YTD Avg' refers to the computed 2015 - 2019 YTD average.

Sourced from MNPD ARMS on 4/29/2020 8:34:21 AM. The figures above were sourced from incident reports using Uniform Crime Reporting definitions and reporting guidelines, based on the date when the crime was reported. This report is intended to be a management and planning tool and does not reflect the official UCR counts for the department. Incidents where a location is unknown or unspecified are included in the countywide totals. 'Unknown' refers to records in which the address is listed as 'Unknown' on the incident report. 'Not Validated' refers to records that were entered in with an invalid addresses.

West Precinct UCR Incidents - YTD Comparisons

METROPOLITAN POLICE DEPARTMENT
of Nashville and Davidson County

Aggregated by precinct (incident location). Based on date when each incident was reported.

	Homicide	Rape	Commercial Robbery	Street Robbery	Total Robbery	Aggravated Assault	Commercial Burglary	Residential Burglary	Total Burglary	Larceny	Auto Theft	Violent Offenses	Property Offenses	Part I Offenses
2019 YTD	1	14	1	26	27	66	19	70	89	783	89	108	961	1,069
2020 YTD	2	14	6	20	26	90	36	51	87	726	72	132	885	1,017
% Change	100.0%	0.0%	500.0%	-23.1%	-3.7%	36.4%	89.5%	-27.1%	-2.2%	-7.3%	-19.1%	22.2%	-7.9%	-4.9%
2018 YTD	0	9	8	22	30	77	43	118	161	776	72	116	1,009	1,125
2020 YTD	2	14	6	20	26	90	36	51	87	726	72	132	885	1,017
% Change	-	55.6%	-25.0%	-9.1%	-13.3%	16.9%	-16.3%	-56.8%	-46.0%	-6.4%	0.0%	13.8%	-12.3%	-9.6%
2017 YTD	2	13	4	20	24	84	28	95	123	809	65	123	997	1,120
2020 YTD	2	14	6	20	26	90	36	51	87	726	72	132	885	1,017
% Change	0.0%	7.7%	50.0%	0.0%	8.3%	7.1%	28.6%	-46.3%	-29.3%	-10.3%	10.8%	7.3%	-11.2%	-9.2%
2016 YTD	2	10	5	12	17	98	32	129	161	755	47	127	963	1,090
2020 YTD	2	14	6	20	26	90	36	51	87	726	72	132	885	1,017
% Change	0.0%	40.0%	20.0%	66.7%	52.9%	-8.2%	12.5%	-60.5%	-46.0%	-3.8%	53.2%	3.9%	-8.1%	-6.7%
2015 YTD	0	13	8	29	37	92	22	120	142	665	37	142	844	986
2020 YTD	2	14	6	20	26	90	36	51	87	726	72	132	885	1,017
% Change	-	7.7%	-25.0%	-31.0%	-29.7%	-2.2%	63.6%	-57.5%	-38.7%	9.2%	94.6%	-7.0%	4.9%	3.1%
2014 YTD	0	15	6	17	23	80	28	110	138	765	29	118	932	1,050
2020 YTD	2	14	6	20	26	90	36	51	87	726	72	132	885	1,017
% Change	-	-6.7%	0.0%	17.6%	13.0%	12.5%	28.6%	-53.6%	-37.0%	-5.1%	148.3%	11.9%	-5.0%	-3.1%
2013 YTD	1	17	10	19	29	109	44	160	204	959	34	156	1,197	1,353
2020 YTD	2	14	6	20	26	90	36	51	87	726	72	132	885	1,017
% Change	100.0%	-17.6%	-40.0%	5.3%	-10.3%	-17.4%	-18.2%	-68.1%	-57.4%	-24.3%	111.8%	-15.4%	-26.1%	-24.8%
2012 YTD	1	11	7	14	21	98	17	153	170	765	36	131	971	1,102
2020 YTD	2	14	6	20	26	90	36	51	87	726	72	132	885	1,017
% Change	100.0%	27.3%	-14.3%	42.9%	23.8%	-8.2%	111.8%	-66.7%	-48.8%	-5.1%	100.0%	0.8%	-8.9%	-7.7%
8 YTD Avg	1	13	6	20	26	88	29	119	149	785	51	128	984	1,112
2020 YTD	2	14	6	20	26	90	36	51	87	726	72	132	885	1,017
% Change	100.0%	7.7%	0.0%	0.0%	0.0%	2.3%	24.1%	-57.1%	-41.6%	-7.5%	41.2%	3.1%	-10.1%	-8.5%
5 YTD Avg	1	12	5	22	27	83	29	106	135	758	62	123	955	1,078
2020 YTD	2	14	6	20	26	90	36	51	87	726	72	132	885	1,017
% Change	100.0%	16.7%	20.0%	-9.1%	-3.7%	8.4%	24.1%	-51.9%	-35.6%	-4.2%	16.1%	7.3%	-7.3%	-5.7%

Information summarized for CompStat week ending 04/25/2020.

'8 YTD Avg' refers to the computed 2012 - 2019 YTD average.
'5 YTD Avg' refers to the computed 2015 - 2019 YTD average.

Sourced from MNPD ARMS on 4/29/2020 8:34:21 AM. The figures above were sourced from incident reports using Uniform Crime Reporting definitions and reporting guidelines, based on the date when the crime was reported. This report is intended to be a management and planning tool and does not reflect the official UCR counts for the department. Incidents where a location is unknown or unspecified are included in the countywide totals. 'Unknown' refers to records in which the address is listed as 'Unknown' on the incident report. 'Not Validated' refers to records that were entered in with an invalid addresses.

East Precinct UCR Incidents - YTD Comparisons

METROPOLITAN POLICE DEPARTMENT
of Nashville and Davidson County

Aggregated by precinct (incident location). Based on date when each incident was reported.

	Homicide	Rape	Commercial Robbery	Street Robbery	Total Robbery	Aggravated Assault	Commercial Burglary	Residential Burglary	Total Burglary	Larceny	Auto Theft	Violent Offenses	Property Offenses	Part I Offenses
2019 YTD	3	17	4	48	52	168	24	74	98	675	103	240	876	1,116
2020 YTD	2	13	9	49	58	166	23	94	117	746	122	239	985	1,224
% Change	-33.3%	-23.5%	125.0%	2.1%	11.5%	-1.2%	-4.2%	27.0%	19.4%	10.5%	18.4%	-0.4%	12.4%	9.7%
2018 YTD	2	13	5	52	57	199	16	89	105	590	76	271	771	1,042
2020 YTD	2	13	9	49	58	166	23	94	117	746	122	239	985	1,224
% Change	0.0%	0.0%	80.0%	-5.8%	1.8%	-16.6%	43.8%	5.6%	11.4%	26.4%	60.5%	-11.8%	27.8%	17.5%
2017 YTD	5	18	11	47	58	209	27	118	145	549	96	290	790	1,080
2020 YTD	2	13	9	49	58	166	23	94	117	746	122	239	985	1,224
% Change	-60.0%	-27.8%	-18.2%	4.3%	0.0%	-20.6%	-14.8%	-20.3%	-19.3%	35.9%	27.1%	-17.6%	24.7%	13.3%
2016 YTD	2	19	3	52	55	202	30	152	182	556	73	278	811	1,089
2020 YTD	2	13	9	49	58	166	23	94	117	746	122	239	985	1,224
% Change	0.0%	-31.6%	200.0%	-5.8%	5.5%	-17.8%	-23.3%	-38.2%	-35.7%	34.2%	67.1%	-14.0%	21.5%	12.4%
2015 YTD	3	30	18	56	74	220	27	169	196	503	56	327	755	1,082
2020 YTD	2	13	9	49	58	166	23	94	117	746	122	239	985	1,224
% Change	-33.3%	-56.7%	-50.0%	-12.5%	-21.6%	-24.5%	-14.8%	-44.4%	-40.3%	48.3%	117.9%	-26.9%	30.5%	13.1%
2014 YTD	2	20	7	51	58	236	20	119	139	478	33	316	650	966
2020 YTD	2	13	9	49	58	166	23	94	117	746	122	239	985	1,224
% Change	0.0%	-35.0%	28.6%	-3.9%	0.0%	-29.7%	15.0%	-21.0%	-15.8%	56.1%	269.7%	-24.4%	51.5%	26.7%
2013 YTD	1	20	8	69	77	222	10	242	252	523	46	320	821	1,141
2020 YTD	2	13	9	49	58	166	23	94	117	746	122	239	985	1,224
% Change	100.0%	-35.0%	12.5%	-29.0%	-24.7%	-25.2%	130.0%	-61.2%	-53.6%	42.6%	165.2%	-25.3%	20.0%	7.3%
2012 YTD	3	20	13	70	83	271	31	215	246	670	46	377	962	1,339
2020 YTD	2	13	9	49	58	166	23	94	117	746	122	239	985	1,224
% Change	-33.3%	-35.0%	-30.8%	-30.0%	-30.1%	-38.7%	-25.8%	-56.3%	-52.4%	11.3%	165.2%	-36.6%	2.4%	-8.6%
8 YTD Avg	3	20	9	56	64	216	23	147	170	568	66	302	805	1,107
2020 YTD	2	13	9	49	58	166	23	94	117	746	122	239	985	1,224
% Change	-33.3%	-35.0%	0.0%	-12.5%	-9.4%	-23.1%	0.0%	-36.1%	-31.2%	31.3%	84.8%	-20.9%	22.4%	10.6%
5 YTD Avg	3	19	8	51	59	200	25	120	145	575	81	281	801	1,082
2020 YTD	2	13	9	49	58	166	23	94	117	746	122	239	985	1,224
% Change	-33.3%	-31.6%	12.5%	-3.9%	-1.7%	-17.0%	-8.0%	-21.7%	-19.3%	29.7%	50.6%	-14.9%	23.0%	13.1%

Information summarized for CompStat week ending 04/25/2020.

'8 YTD Avg' refers to the computed 2012 - 2019 YTD average.
'5 YTD Avg' refers to the computed 2015 - 2019 YTD average.

Sourced from MNPD ARMS on 4/29/2020 8:34:21 AM. The figures above were sourced from incident reports using Uniform Crime Reporting definitions and reporting guidelines, based on the date when the crime was reported. This report is intended to be a management and planning tool and does not reflect the official UCR counts for the department. Incidents where a location is unknown or unspecified are included in the countywide totals. 'Unknown' refers to records in which the address is listed as 'Unknown' on the incident report. 'Not Validated' refers to records that were entered in with an invalid addresses.

South Precinct UCR Incidents - YTD Comparisons

METROPOLITAN POLICE DEPARTMENT
of Nashville and Davidson County

Aggregated by precinct (incident location). Based on date when each incident was reported.

	Homicide	Rape	Commercial Robbery	Street Robbery	Total Robbery	Aggravated Assault	Commercial Burglary	Residential Burglary	Total Burglary	Larceny	Auto Theft	Violent Offenses	Property Offenses	Part I Offenses
2019 YTD	2	28	12	128	140	252	80	177	257	958	193	422	1,408	1,830
2020 YTD	9	37	29	117	146	286	122	117	239	1,352	207	478	1,798	2,276
% Change	350.0%	32.1%	141.7%	-8.6%	4.3%	13.5%	52.5%	-33.9%	-7.0%	41.1%	7.3%	13.3%	27.7%	24.4%
2018 YTD	8	35	12	145	157	291	60	154	214	1,001	206	491	1,421	1,912
2020 YTD	9	37	29	117	146	286	122	117	239	1,352	207	478	1,798	2,276
% Change	12.5%	5.7%	141.7%	-19.3%	-7.0%	-1.7%	103.3%	-24.0%	11.7%	35.1%	0.5%	-2.6%	26.5%	19.0%
2017 YTD	6	19	21	129	150	343	52	182	234	934	202	518	1,370	1,888
2020 YTD	9	37	29	117	146	286	122	117	239	1,352	207	478	1,798	2,276
% Change	50.0%	94.7%	38.1%	-9.3%	-2.7%	-16.6%	134.6%	-35.7%	2.1%	44.8%	2.5%	-7.7%	31.2%	20.6%
2016 YTD	8	35	18	116	134	306	35	366	401	1,033	121	483	1,555	2,038
2020 YTD	9	37	29	117	146	286	122	117	239	1,352	207	478	1,798	2,276
% Change	12.5%	5.7%	61.1%	0.9%	9.0%	-6.5%	248.6%	-68.0%	-40.4%	30.9%	71.1%	-1.0%	15.6%	11.7%
2015 YTD	2	28	12	87	99	228	51	322	373	929	64	357	1,366	1,723
2020 YTD	9	37	29	117	146	286	122	117	239	1,352	207	478	1,798	2,276
% Change	350.0%	32.1%	141.7%	34.5%	47.5%	25.4%	139.2%	-63.7%	-35.9%	45.5%	223.4%	33.9%	31.6%	32.1%
2014 YTD	2	33	15	78	93	298	50	251	301	957	57	426	1,315	1,741
2020 YTD	9	37	29	117	146	286	122	117	239	1,352	207	478	1,798	2,276
% Change	350.0%	12.1%	93.3%	50.0%	57.0%	-4.0%	144.0%	-53.4%	-20.6%	41.3%	263.2%	12.2%	36.7%	30.7%
2013 YTD	2	27	7	90	97	263	66	306	372	958	71	389	1,401	1,790
2020 YTD	9	37	29	117	146	286	122	117	239	1,352	207	478	1,798	2,276
% Change	350.0%	37.0%	314.3%	30.0%	50.5%	8.7%	84.8%	-61.8%	-35.8%	41.1%	191.5%	22.9%	28.3%	27.2%
2012 YTD	0	31	10	85	95	308	61	216	277	934	115	434	1,326	1,760
2020 YTD	9	37	29	117	146	286	122	117	239	1,352	207	478	1,798	2,276
% Change	-	19.4%	190.0%	37.6%	53.7%	-7.1%	100.0%	-45.8%	-13.7%	44.8%	80.0%	10.1%	35.6%	29.3%
8 YTD Avg	4	30	13	107	121	286	57	247	304	963	129	440	1,395	1,835
2020 YTD	9	37	29	117	146	286	122	117	239	1,352	207	478	1,798	2,276
% Change	125.0%	23.3%	123.1%	9.3%	20.7%	0.0%	114.0%	-52.6%	-21.4%	40.4%	60.5%	8.6%	28.9%	24.0%
5 YTD Avg	5	29	15	121	136	284	56	240	296	971	157	454	1,424	1,878
2020 YTD	9	37	29	117	146	286	122	117	239	1,352	207	478	1,798	2,276
% Change	80.0%	27.6%	93.3%	-3.3%	7.4%	0.7%	117.9%	-51.3%	-19.3%	39.2%	31.8%	5.3%	26.3%	21.2%

Information summarized for CompStat week ending 04/25/2020.

'8 YTD Avg' refers to the computed 2012 - 2019 YTD average.
'5 YTD Avg' refers to the computed 2015 - 2019 YTD average.

Sourced from MNPD ARMS on 4/29/2020 8:34:21 AM. The figures above were sourced from incident reports using Uniform Crime Reporting definitions and reporting guidelines, based on the date when the crime was reported. This report is intended to be a management and planning tool and does not reflect the official UCR counts for the department. Incidents where a location is unknown or unspecified are included in the countywide totals. 'Unknown' refers to records in which the address is listed as 'Unknown' on the incident report. 'Not Validated' refers to records that were entered in with an invalid addresses.

Central Precinct UCR Incidents - YTD Comparisons

METROPOLITAN POLICE DEPARTMENT
of Nashville and Davidson County

Aggregated by precinct (incident location). Based on date when each incident was reported.

	Homicide	Rape	Commercial Robbery	Street Robbery	Total Robbery	Aggravated Assault	Commercial Burglary	Residential Burglary	Total Burglary	Larceny	Auto Theft	Violent Offenses	Property Offenses	Part I Offenses
2019 YTD	1	14	1	31	32	72	23	11	34	465	32	119	531	650
2020 YTD	1	4	0	39	39	71	30	6	36	395	29	115	460	575
% Change	0.0%	-71.4%	-100.0%	25.8%	21.9%	-1.4%	30.4%	-45.5%	5.9%	-15.1%	-9.4%	-3.4%	-13.4%	-11.5%
2018 YTD	0	11	1	19	20	46	13	4	17	313	27	77	357	434
2020 YTD	1	4	0	39	39	71	30	6	36	395	29	115	460	575
% Change	-	-63.6%	-100.0%	105.3%	95.0%	54.3%	130.8%	50.0%	111.8%	26.2%	7.4%	49.4%	28.9%	32.5%
2017 YTD	1	13	3	34	37	61	11	5	16	345	42	112	403	515
2020 YTD	1	4	0	39	39	71	30	6	36	395	29	115	460	575
% Change	0.0%	-69.2%	-100.0%	14.7%	5.4%	16.4%	172.7%	20.0%	125.0%	14.5%	-31.0%	2.7%	14.1%	11.7%
2016 YTD	0	21	1	31	32	43	7	7	14	275	16	96	305	401
2020 YTD	1	4	0	39	39	71	30	6	36	395	29	115	460	575
% Change	-	-81.0%	-100.0%	25.8%	21.9%	65.1%	328.6%	-14.3%	157.1%	43.6%	81.3%	19.8%	50.8%	43.4%
2015 YTD	0	20	0	23	23	40	14	3	17	260	9	83	286	369
2020 YTD	1	4	0	39	39	71	30	6	36	395	29	115	460	575
% Change	-	-80.0%	-	69.6%	69.6%	77.5%	114.3%	100.0%	111.8%	51.9%	222.2%	38.6%	60.8%	55.8%
2014 YTD	0	19	1	22	23	48	10	8	18	249	13	90	280	370
2020 YTD	1	4	0	39	39	71	30	6	36	395	29	115	460	575
% Change	-	-78.9%	-100.0%	77.3%	69.6%	47.9%	200.0%	-25.0%	100.0%	58.6%	123.1%	27.8%	64.3%	55.4%
2013 YTD	0	10	0	11	11	58	19	6	25	270	13	79	308	387
2020 YTD	1	4	0	39	39	71	30	6	36	395	29	115	460	575
% Change	-	-60.0%	-	254.5%	254.5%	22.4%	57.9%	0.0%	44.0%	46.3%	123.1%	45.6%	49.4%	48.6%
2012 YTD	0	17	1	25	26	61	12	8	20	396	14	104	430	534
2020 YTD	1	4	0	39	39	71	30	6	36	395	29	115	460	575
% Change	-	-76.5%	-100.0%	56.0%	50.0%	16.4%	150.0%	-25.0%	80.0%	-0.3%	107.1%	10.6%	7.0%	7.7%
8 YTD Avg	0	16	1	25	26	54	14	7	20	322	21	95	363	458
2020 YTD	1	4	0	39	39	71	30	6	36	395	29	115	460	575
% Change	-	-75.0%	-100.0%	56.0%	50.0%	31.5%	114.3%	-14.3%	80.0%	22.7%	38.1%	21.1%	26.7%	25.5%
5 YTD Avg	0	16	1	28	29	52	14	6	20	332	25	97	376	474
2020 YTD	1	4	0	39	39	71	30	6	36	395	29	115	460	575
% Change	-	-75.0%	-100.0%	39.3%	34.5%	36.5%	114.3%	0.0%	80.0%	19.0%	16.0%	18.6%	22.3%	21.3%

Information summarized for CompStat week ending 04/25/2020.

'8 YTD Avg' refers to the computed 2012 - 2019 YTD average.
'5 YTD Avg' refers to the computed 2015 - 2019 YTD average.

Sourced from MNPD ARMS on 4/29/2020 8:34:21 AM. The figures above were sourced from incident reports using Uniform Crime Reporting definitions and reporting guidelines, based on the date when the crime was reported. This report is intended to be a management and planning tool and does not reflect the official UCR counts for the department. Incidents where a location is unknown or unspecified are included in the countywide totals. 'Unknown' refers to records in which the address is listed as 'Unknown' on the incident report. 'Not Validated' refers to records that were entered in with an invalid addresses.

Hermitage Precinct UCR Incidents - YTD Comparisons

METROPOLITAN POLICE DEPARTMENT
of Nashville and Davidson County

Aggregated by precinct (incident location). Based on date when each incident was reported.

	Homicide	Rape	Commercial Robbery	Street Robbery	Total Robbery	Aggravated Assault	Commercial Burglary	Residential Burglary	Total Burglary	Larceny	Auto Theft	Violent Offenses	Property Offenses	Part I Offenses
2019 YTD	3	33	17	99	116	204	54	124	178	1,166	168	356	1,512	1,868
2020 YTD	6	24	19	67	86	278	66	98	164	1,148	164	394	1,476	1,870
% Change	100.0%	-27.3%	11.8%	-32.3%	-25.9%	36.3%	22.2%	-21.0%	-7.9%	-1.5%	-2.4%	10.7%	-2.4%	0.1%
2018 YTD	2	44	18	109	127	248	39	126	165	996	195	421	1,356	1,777
2020 YTD	6	24	19	67	86	278	66	98	164	1,148	164	394	1,476	1,870
% Change	200.0%	-45.5%	5.6%	-38.5%	-32.3%	12.1%	69.2%	-22.2%	-0.6%	15.3%	-15.9%	-6.4%	8.8%	5.2%
2017 YTD	4	47	24	116	140	255	48	159	207	1,009	144	446	1,360	1,806
2020 YTD	6	24	19	67	86	278	66	98	164	1,148	164	394	1,476	1,870
% Change	50.0%	-48.9%	-20.8%	-42.2%	-38.6%	9.0%	37.5%	-38.4%	-20.8%	13.8%	13.9%	-11.7%	8.5%	3.5%
2016 YTD	4	29	21	73	94	271	49	213	262	1,104	70	398	1,436	1,834
2020 YTD	6	24	19	67	86	278	66	98	164	1,148	164	394	1,476	1,870
% Change	50.0%	-17.2%	-9.5%	-8.2%	-8.5%	2.6%	34.7%	-54.0%	-37.4%	4.0%	134.3%	-1.0%	2.8%	2.0%
2015 YTD	1	40	11	79	90	200	41	190	231	907	62	331	1,200	1,531
2020 YTD	6	24	19	67	86	278	66	98	164	1,148	164	394	1,476	1,870
% Change	500.0%	-40.0%	72.7%	-15.2%	-4.4%	39.0%	61.0%	-48.4%	-29.0%	26.6%	164.5%	19.0%	23.0%	22.1%
2014 YTD	1	16	6	68	74	237	53	217	270	899	58	328	1,227	1,555
2020 YTD	6	24	19	67	86	278	66	98	164	1,148	164	394	1,476	1,870
% Change	500.0%	50.0%	216.7%	-1.5%	16.2%	17.3%	24.5%	-54.8%	-39.3%	27.7%	182.8%	20.1%	20.3%	20.3%
2013 YTD	2	23	18	75	93	243	32	231	263	1,123	66	361	1,452	1,813
2020 YTD	6	24	19	67	86	278	66	98	164	1,148	164	394	1,476	1,870
% Change	200.0%	4.3%	5.6%	-10.7%	-7.5%	14.4%	106.3%	-57.6%	-37.6%	2.2%	148.5%	9.1%	1.7%	3.1%
2012 YTD	6	29	10	64	74	300	54	230	284	1,051	70	409	1,405	1,814
2020 YTD	6	24	19	67	86	278	66	98	164	1,148	164	394	1,476	1,870
% Change	0.0%	-17.2%	90.0%	4.7%	16.2%	-7.3%	22.2%	-57.4%	-42.3%	9.2%	134.3%	-3.7%	5.1%	3.1%
8 YTD Avg	3	33	16	85	101	245	46	186	233	1,032	104	381	1,369	1,750
2020 YTD	6	24	19	67	86	278	66	98	164	1,148	164	394	1,476	1,870
% Change	100.0%	-27.3%	18.8%	-21.2%	-14.9%	13.5%	43.5%	-47.3%	-29.6%	11.2%	57.7%	3.4%	7.8%	6.9%
5 YTD Avg	3	39	18	95	113	236	46	162	209	1,036	128	390	1,373	1,763
2020 YTD	6	24	19	67	86	278	66	98	164	1,148	164	394	1,476	1,870
% Change	100.0%	-38.5%	5.6%	-29.5%	-23.9%	17.8%	43.5%	-39.5%	-21.5%	10.8%	28.1%	1.0%	7.5%	6.1%

Information summarized for CompStat week ending 04/25/2020.

'8 YTD Avg' refers to the computed 2012 - 2019 YTD average.
'5 YTD Avg' refers to the computed 2015 - 2019 YTD average.

Sourced from MNPD ARMS on 4/29/2020 8:34:21 AM. The figures above were sourced from incident reports using Uniform Crime Reporting definitions and reporting guidelines, based on the date when the crime was reported. This report is intended to be a management and planning tool and does not reflect the official UCR counts for the department. Incidents where a location is unknown or unspecified are included in the countywide totals. 'Unknown' refers to records in which the address is listed as 'Unknown' on the incident report. 'Not Validated' refers to records that were entered in with an invalid addresses.

North Precinct UCR Incidents - YTD Comparisons

METROPOLITAN POLICE DEPARTMENT
of Nashville and Davidson County

Aggregated by precinct (incident location). Based on date when each incident was reported.

	Homicide	Rape	Commercial Robbery	Street Robbery	Total Robbery	Aggravated Assault	Commercial Burglary	Residential Burglary	Total Burglary	Larceny	Auto Theft	Violent Offenses	Property Offenses	Part I Offenses
2019 YTD	4	28	5	66	71	269	20	116	136	679	130	372	945	1,317
2020 YTD	10	22	3	70	73	266	29	130	159	641	129	371	929	1,300
% Change	150.0%	-21.4%	-40.0%	6.1%	2.8%	-1.1%	45.0%	12.1%	16.9%	-5.6%	-0.8%	-0.3%	-1.7%	-1.3%
2018 YTD	7	25	9	76	85	322	24	92	116	658	164	439	938	1,377
2020 YTD	10	22	3	70	73	266	29	130	159	641	129	371	929	1,300
% Change	42.9%	-12.0%	-66.7%	-7.9%	-14.1%	-17.4%	20.8%	41.3%	37.1%	-2.6%	-21.3%	-15.5%	-1.0%	-5.6%
2017 YTD	4	18	15	94	109	275	50	124	174	587	102	406	863	1,269
2020 YTD	10	22	3	70	73	266	29	130	159	641	129	371	929	1,300
% Change	150.0%	22.2%	-80.0%	-25.5%	-33.0%	-3.3%	-42.0%	4.8%	-8.6%	9.2%	26.5%	-8.6%	7.6%	2.4%
2016 YTD	5	22	7	74	81	271	35	135	170	536	72	379	778	1,157
2020 YTD	10	22	3	70	73	266	29	130	159	641	129	371	929	1,300
% Change	100.0%	0.0%	-57.1%	-5.4%	-9.9%	-1.8%	-17.1%	-3.7%	-6.5%	19.6%	79.2%	-2.1%	19.4%	12.4%
2015 YTD	7	25	5	78	83	275	31	157	188	427	59	390	674	1,064
2020 YTD	10	22	3	70	73	266	29	130	159	641	129	371	929	1,300
% Change	42.9%	-12.0%	-40.0%	-10.3%	-12.0%	-3.3%	-6.5%	-17.2%	-15.4%	50.1%	118.6%	-4.9%	37.8%	22.2%
2014 YTD	5	29	0	58	58	321	19	155	174	473	38	413	685	1,098
2020 YTD	10	22	3	70	73	266	29	130	159	641	129	371	929	1,300
% Change	100.0%	-24.1%	-	20.7%	25.9%	-17.1%	52.6%	-16.1%	-8.6%	35.5%	239.5%	-10.2%	35.6%	18.4%
2013 YTD	5	13	5	78	83	255	27	221	248	515	37	356	800	1,156
2020 YTD	10	22	3	70	73	266	29	130	159	641	129	371	929	1,300
% Change	100.0%	69.2%	-40.0%	-10.3%	-12.0%	4.3%	7.4%	-41.2%	-35.9%	24.5%	248.6%	4.2%	16.1%	12.5%
2012 YTD	4	16	6	56	62	234	30	201	231	587	54	316	872	1,188
2020 YTD	10	22	3	70	73	266	29	130	159	641	129	371	929	1,300
% Change	150.0%	37.5%	-50.0%	25.0%	17.7%	13.7%	-3.3%	-35.3%	-31.2%	9.2%	138.9%	17.4%	6.5%	9.4%
8 YTD Avg	5	22	7	73	79	278	30	150	180	558	82	384	819	1,203
2020 YTD	10	22	3	70	73	266	29	130	159	641	129	371	929	1,300
% Change	100.0%	0.0%	-57.1%	-4.1%	-7.6%	-4.3%	-3.3%	-13.3%	-11.7%	14.9%	57.3%	-3.4%	13.4%	8.1%
5 YTD Avg	5	24	8	78	86	282	32	125	157	577	105	397	840	1,237
2020 YTD	10	22	3	70	73	266	29	130	159	641	129	371	929	1,300
% Change	100.0%	-8.3%	-62.5%	-10.3%	-15.1%	-5.7%	-9.4%	4.0%	1.3%	11.1%	22.9%	-6.5%	10.6%	5.1%

Information summarized for CompStat week ending 04/25/2020.

'8 YTD Avg' refers to the computed 2012 - 2019 YTD average.
'5 YTD Avg' refers to the computed 2015 - 2019 YTD average.

Sourced from MNPD ARMS on 4/29/2020 8:34:21 AM. The figures above were sourced from incident reports using Uniform Crime Reporting definitions and reporting guidelines, based on the date when the crime was reported. This report is intended to be a management and planning tool and does not reflect the official UCR counts for the department. Incidents where a location is unknown or unspecified are included in the countywide totals. 'Unknown' refers to records in which the address is listed as 'Unknown' on the incident report. 'Not Validated' refers to records that were entered in with an invalid addresses.

Madison Precinct UCR Incidents - YTD Comparisons

METROPOLITAN POLICE DEPARTMENT
of Nashville and Davidson County

Aggregated by precinct (incident location). Based on date when each incident was reported.

	Homicide	Rape	Commercial Robbery	Street Robbery	Total Robbery	Aggravated Assault	Commercial Burglary	Residential Burglary	Total Burglary	Larceny	Auto Theft	Violent Offenses	Property Offenses	Part I Offenses
2019 YTD	3	12	10	35	45	144	29	75	104	593	102	204	799	1,003
2020 YTD	2	16	9	47	56	195	29	99	128	666	95	269	889	1,158
% Change	-33.3%	33.3%	-10.0%	34.3%	24.4%	35.4%	0.0%	32.0%	23.1%	12.3%	-6.9%	31.9%	11.3%	15.5%
2018 YTD	3	20	11	37	48	221	18	73	91	692	94	292	877	1,169
2020 YTD	2	16	9	47	56	195	29	99	128	666	95	269	889	1,158
% Change	-33.3%	-20.0%	-18.2%	27.0%	16.7%	-11.8%	61.1%	35.6%	40.7%	-3.8%	1.1%	-7.9%	1.4%	-0.9%
2017 YTD	2	10	10	53	63	151	21	115	136	697	91	226	924	1,150
2020 YTD	2	16	9	47	56	195	29	99	128	666	95	269	889	1,158
% Change	0.0%	60.0%	-10.0%	-11.3%	-11.1%	29.1%	38.1%	-13.9%	-5.9%	-4.4%	4.4%	19.0%	-3.8%	0.7%
2016 YTD	1	26	13	40	53	167	19	145	164	693	34	247	891	1,138
2020 YTD	2	16	9	47	56	195	29	99	128	666	95	269	889	1,158
% Change	100.0%	-38.5%	-30.8%	17.5%	5.7%	16.8%	52.6%	-31.7%	-22.0%	-3.9%	179.4%	8.9%	-0.2%	1.8%
2015 YTD	1	12	11	34	45	171	15	144	159	607	46	229	812	1,041
2020 YTD	2	16	9	47	56	195	29	99	128	666	95	269	889	1,158
% Change	100.0%	33.3%	-18.2%	38.2%	24.4%	14.0%	93.3%	-31.3%	-19.5%	9.7%	106.5%	17.5%	9.5%	11.2%
2014 YTD	5	21	4	27	31	147	15	121	136	579	29	204	744	948
2020 YTD	2	16	9	47	56	195	29	99	128	666	95	269	889	1,158
% Change	-60.0%	-23.8%	125.0%	74.1%	80.6%	32.7%	93.3%	-18.2%	-5.9%	15.0%	227.6%	31.9%	19.5%	22.2%
2013 YTD	0	18	11	47	58	154	22	161	183	569	41	230	793	1,023
2020 YTD	2	16	9	47	56	195	29	99	128	666	95	269	889	1,158
% Change	-	-11.1%	-18.2%	0.0%	-3.4%	26.6%	31.8%	-38.5%	-30.1%	17.0%	131.7%	17.0%	12.1%	13.2%
2012 YTD	5	17	4	54	58	190	24	226	250	702	48	270	1,000	1,270
2020 YTD	2	16	9	47	56	195	29	99	128	666	95	269	889	1,158
% Change	-60.0%	-5.9%	125.0%	-13.0%	-3.4%	2.6%	20.8%	-56.2%	-48.8%	-5.1%	97.9%	-0.4%	-11.1%	-8.8%
8 YTD Avg	3	17	9	41	50	168	20	133	153	642	61	238	855	1,093
2020 YTD	2	16	9	47	56	195	29	99	128	666	95	269	889	1,158
% Change	-33.3%	-5.9%	0.0%	14.6%	12.0%	16.1%	45.0%	-25.6%	-16.3%	3.7%	55.7%	13.0%	4.0%	5.9%
5 YTD Avg	2	16	11	40	51	171	20	110	131	656	73	240	861	1,100
2020 YTD	2	16	9	47	56	195	29	99	128	666	95	269	889	1,158
% Change	0.0%	0.0%	-18.2%	17.5%	9.8%	14.0%	45.0%	-10.0%	-2.3%	1.5%	30.1%	12.1%	3.3%	5.3%

Information summarized for CompStat week ending 04/25/2020.

'8 YTD Avg' refers to the computed 2012 - 2019 YTD average.
'5 YTD Avg' refers to the computed 2015 - 2019 YTD average.

Sourced from MNPD ARMS on 4/29/2020 8:34:21 AM. The figures above were sourced from incident reports using Uniform Crime Reporting definitions and reporting guidelines, based on the date when the crime was reported. This report is intended to be a management and planning tool and does not reflect the official UCR counts for the department. Incidents where a location is unknown or unspecified are included in the countywide totals. 'Unknown' refers to records in which the address is listed as 'Unknown' on the incident report. 'Not Validated' refers to records that were entered in with an invalid addresses.

Midtown Hills Precinct UCR Incidents - YTD Comparisons

METROPOLITAN POLICE DEPARTMENT
of Nashville and Davidson County

Aggregated by precinct (incident location). Based on date when each incident was reported.

	Homicide	Rape	Commercial Robbery	Street Robbery	Total Robbery	Aggravated Assault	Commercial Burglary	Residential Burglary	Total Burglary	Larceny	Auto Theft	Violent Offenses	Property Offenses	Part I Offenses
2019 YTD	1	21	5	65	70	121	56	91	147	757	99	213	1,003	1,216
2020 YTD	0	20	12	49	61	133	89	74	163	1,037	121	214	1,321	1,535
% Change	-100.0%	-4.8%	140.0%	-24.6%	-12.9%	9.9%	58.9%	-18.7%	10.9%	37.0%	22.2%	0.5%	31.7%	26.2%
2018 YTD	2	19	5	69	74	122	58	97	155	799	123	217	1,077	1,294
2020 YTD	0	20	12	49	61	133	89	74	163	1,037	121	214	1,321	1,535
% Change	-100.0%	5.3%	140.0%	-29.0%	-17.6%	9.0%	53.4%	-23.7%	5.2%	29.8%	-1.6%	-1.4%	22.7%	18.6%
2017 YTD	2	24	9	57	66	166	52	67	119	735	87	258	941	1,199
2020 YTD	0	20	12	49	61	133	89	74	163	1,037	121	214	1,321	1,535
% Change	-100.0%	-16.7%	33.3%	-14.0%	-7.6%	-19.9%	71.2%	10.4%	37.0%	41.1%	39.1%	-17.1%	40.4%	28.0%
2016 YTD	1	23	10	46	56	126	42	139	181	654	44	206	879	1,085
2020 YTD	0	20	12	49	61	133	89	74	163	1,037	121	214	1,321	1,535
% Change	-100.0%	-13.0%	20.0%	6.5%	8.9%	5.6%	111.9%	-46.8%	-9.9%	58.6%	175.0%	3.9%	50.3%	41.5%
2015 YTD	1	21	8	25	33	115	35	110	145	627	27	170	799	969
2020 YTD	0	20	12	49	61	133	89	74	163	1,037	121	214	1,321	1,535
% Change	-100.0%	-4.8%	50.0%	96.0%	84.8%	15.7%	154.3%	-32.7%	12.4%	65.4%	348.1%	25.9%	65.3%	58.4%
2014 YTD	1	26	7	28	35	110	49	150	199	663	26	172	888	1,060
2020 YTD	0	20	12	49	61	133	89	74	163	1,037	121	214	1,321	1,535
% Change	-100.0%	-23.1%	71.4%	75.0%	74.3%	20.9%	81.6%	-50.7%	-18.1%	56.4%	365.4%	24.4%	48.8%	44.8%
2013 YTD	1	17	15	22	37	113	42	170	212	769	40	168	1,021	1,189
2020 YTD	0	20	12	49	61	133	89	74	163	1,037	121	214	1,321	1,535
% Change	-100.0%	17.6%	-20.0%	122.7%	64.9%	17.7%	111.9%	-56.5%	-23.1%	34.9%	202.5%	27.4%	29.4%	29.1%
2012 YTD	2	21	15	31	46	150	62	180	242	770	34	219	1,046	1,265
2020 YTD	0	20	12	49	61	133	89	74	163	1,037	121	214	1,321	1,535
% Change	-100.0%	-4.8%	-20.0%	58.1%	32.6%	-11.3%	43.5%	-58.9%	-32.6%	34.7%	255.9%	-2.3%	26.3%	21.3%
8 YTD Avg	1	22	9	43	52	128	50	126	175	722	60	203	957	1,160
2020 YTD	0	20	12	49	61	133	89	74	163	1,037	121	214	1,321	1,535
% Change	-100.0%	-9.1%	33.3%	14.0%	17.3%	3.9%	78.0%	-41.3%	-6.9%	43.6%	101.7%	5.4%	38.0%	32.3%
5 YTD Avg	1	22	7	52	60	130	49	101	149	714	76	213	940	1,153
2020 YTD	0	20	12	49	61	133	89	74	163	1,037	121	214	1,321	1,535
% Change	-100.0%	-9.1%	71.4%	-5.8%	1.7%	2.3%	81.6%	-26.7%	9.4%	45.2%	59.2%	0.5%	40.5%	33.1%

Information summarized for CompStat week ending 04/25/2020.

'8 YTD Avg' refers to the computed 2012 - 2019 YTD average.
'5 YTD Avg' refers to the computed 2015 - 2019 YTD average.

Sourced from MNPD ARMS on 4/29/2020 8:34:21 AM. The figures above were sourced from incident reports using Uniform Crime Reporting definitions and reporting guidelines, based on the date when the crime was reported. This report is intended to be a management and planning tool and does not reflect the official UCR counts for the department. Incidents where a location is unknown or unspecified are included in the countywide totals. 'Unknown' refers to records in which the address is listed as 'Unknown' on the incident report. 'Not Validated' refers to records that were entered in with an invalid addresses.

YTD Homicide Report

Demographic information for homicide incidents occurring during the current year.

METROPOLITAN POLICE DEPARTMENT
of Nashville and Davidson County

Race of Victim		
Black	23	71.9 %
White	9	28.1 %
Total	32	100.0 %

Ethnicity of Victim		
Non-Hispanic	32	100.0 %
Total	32	100.0 %

Age of Victim		
0 to 12	1	3.1 %
13 to 17	3	9.4 %
18 to 24	7	21.9 %
25 to 34	11	34.4 %
35 to 44	3	9.4 %
55 to 64	1	3.1 %
65+	1	3.1 %
Unk	5	15.6 %
Total	32	100.0 %

Race - Ethnicity - Gender of Victim		
Black Non-Hispanic Male	19	59.4 %
White Non-Hispanic Male	5	15.6 %
Black Non-Hispanic Female	4	12.5 %
White Non-Hispanic Female	4	12.5 %
Total	32	100.0 %

Time of Incident		
12:00 am - 3:59 am	9	28.1 %
4:00 am - 7:59 am	8	25.0 %
8:00 am - 11:59 am	3	9.4 %
12:00 pm - 3:59 pm	5	15.6 %
4:00 pm - 7:59 pm	5	15.6 %
8:00 pm - 11:59 pm	2	6.3 %
Total	32	100.0 %

Gender of Victim		
Male	24	75.0 %
Female	8	25.0 %
Total	32	100.0 %

Domestic Related		
No	29	90.6 %
Yes	3	9.4 %
Total	32	100.0 %

Monthly Homicide Count (Year-to-Year Comparison)

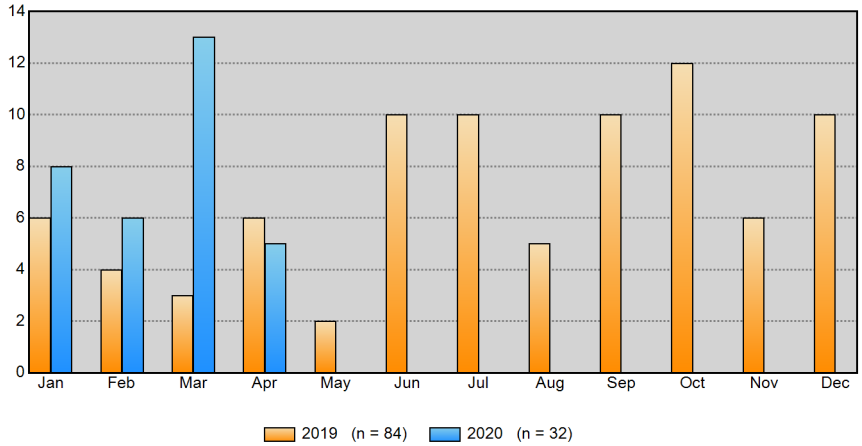

Monthly Homicide Cumulative Count (Year-to-Year Comparison)

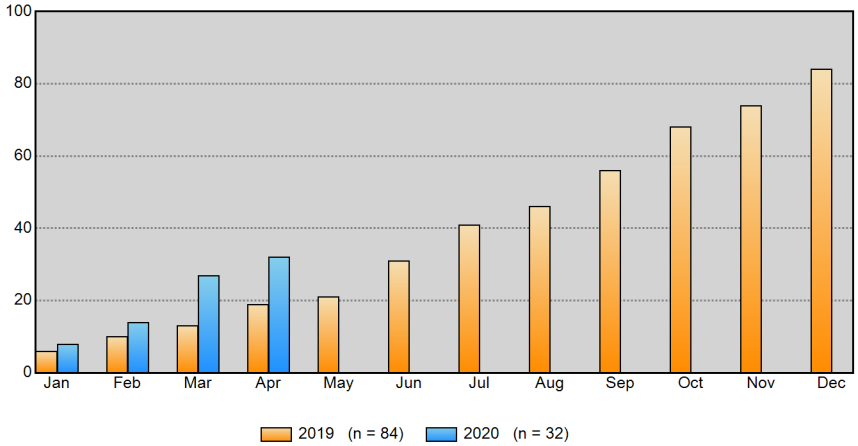

Information summarized for CompStat week ending 4/25/2020.

Sourced from MNPD ARMS on 4/29/2020 8:34:21 AM. The figures above were sourced from incident reports using Uniform Crime Reporting definitions and reporting guidelines, based on the date when the crime was reported. This report is intended to be a management and planning tool and does not reflect the official UCR counts for the department.

County Year-to-Year Weekly Chart

METROPOLITAN POLICE DEPARTMENT
of Nashville and Davidson County

	Homicide	Rape	Commercial Robbery	Street Robbery	Total Robbery	Aggravated Assault	Commercial Burglary	Residential Burglary	Total Burglary	Larceny	Auto Theft	Violent Offenses	Property Offenses	Part I Offenses
ending 05/11/2019 Next Week	1	5	5	33	38	108	17	56	73	372	47	152	492	644
ending 05/04/2019 Current Week	1	9	11	35	46	109	11	47	58	372	46	165	476	641
ending 04/27/2019	1	11	6	48	54	87	19	59	78	423	47	153	548	701
ending 04/25/2020	0	3	7	17	24	80	24	41	65	341	53	107	459	566
% Change	-100.0%	-72.7%	16.7%	-64.6%	-55.6%	-8.0%	26.3%	-30.5%	-16.7%	-19.4%	12.8%	-30.1%	-16.2%	-19.3%
ending 04/20/2019	1	13	6	29	35	79	16	46	62	346	40	128	448	576
ending 04/18/2020	2	8	5	23	28	77	38	27	65	370	51	115	486	601
% Change	100.0%	-38.5%	-16.7%	-20.7%	-20.0%	-2.5%	137.5%	-41.3%	4.8%	6.9%	27.5%	-10.2%	8.5%	4.3%
ending 04/13/2019	2	17	4	26	30	103	18	54	72	387	42	152	501	653
ending 04/11/2020	3	7	3	29	32	111	28	37	65	382	65	153	512	665
% Change	50.0%	-58.8%	-25.0%	11.5%	6.7%	7.8%	55.6%	-31.5%	-9.7%	-1.3%	54.8%	0.7%	2.2%	1.8%

Part I Incidents - Year-to-Year Weekly Comparisons

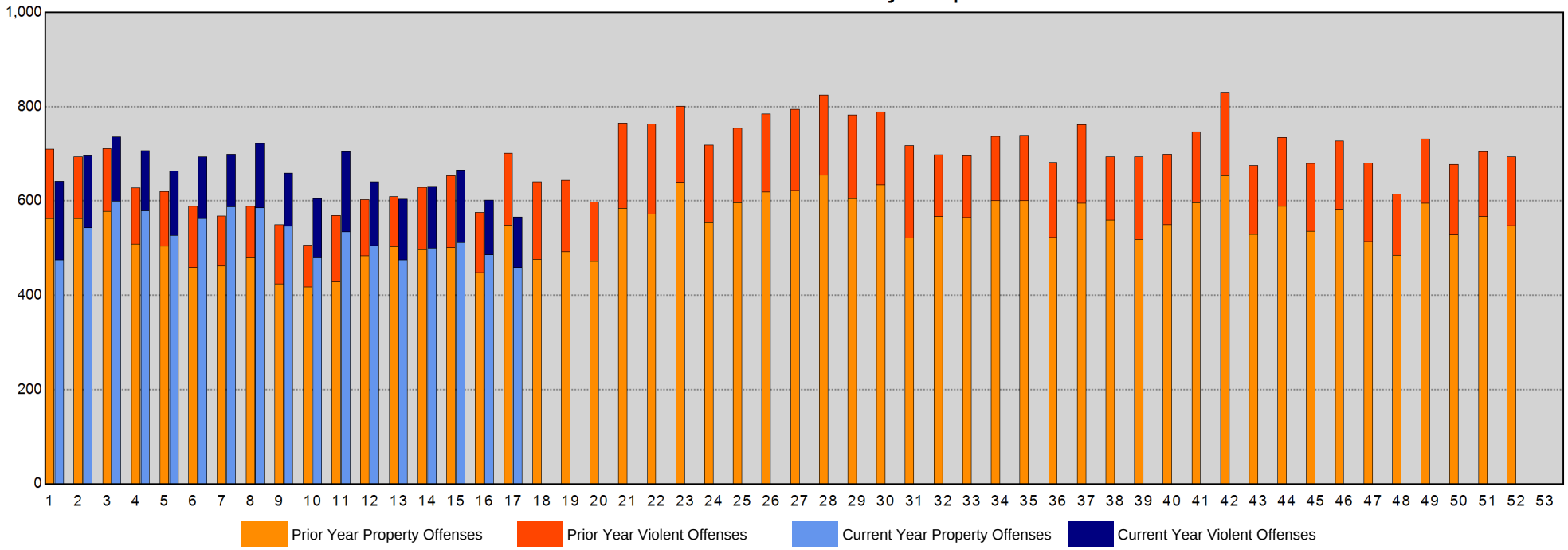

Sourced from MNPD ARMS on 4/29/2020 8:34:22 AM. The figures above were sourced from incident reports using Uniform Crime Reporting definitions and reporting guidelines, based on the date when the crime was reported. This report is intended to be a management and planning tool and does not reflect the official UCR counts for the department. Incidents where a location is unknown or unspecified are included in the countywide totals. 'Unknown' refers to records in which the address is listed as 'Unknown' on the incident report. 'Not Validated' refers to records that were entered in with an invalid addresses.

West Precinct Year-to-Year Weekly Chart

METROPOLITAN POLICE DEPARTMENT
of Nashville and Davidson County

	Homicide	Rape	Commercial Robbery	Street Robbery	Total Robbery	Aggravated Assault	Commercial Burglary	Residential Burglary	Total Burglary	Larceny	Auto Theft	Violent Offenses	Property Offenses	Part I Offenses
ending 05/11/2019 Next Week	0	0	0	0	0	5	1	4	5	39	2	5	46	51
ending 05/04/2019 Current Week	0	0	0	0	0	6	2	5	7	41	3	6	51	57
ending 04/27/2019	0	1	0	1	1	4	1	5	6	52	6	6	64	70
ending 04/25/2020	0	0	1	0	1	1	0	4	4	28	3	2	35	37
% Change	-	-100.0%	-	-100.0%	0.0%	-75.0%	-100.0%	-20.0%	-33.3%	-46.2%	-50.0%	-66.7%	-45.3%	-47.1%
ending 04/20/2019	0	0	0	0	0	4	1	3	4	63	2	4	69	73
ending 04/18/2020	0	1	1	2	3	1	4	1	5	37	2	5	44	49
% Change	-	-	-	-	-	-75.0%	300.0%	-66.7%	25.0%	-41.3%	0.0%	25.0%	-36.2%	-32.9%
ending 04/13/2019	0	5	0	0	0	1	1	4	5	53	3	6	61	67
ending 04/11/2020	0	0	0	0	0	6	0	6	6	39	7	6	52	58
% Change	-	-100.0%	-	-	-	500.0%	-100.0%	50.0%	20.0%	-26.4%	133.3%	0.0%	-14.8%	-13.4%

Part I Incidents - Year-to-Year Weekly Comparisons

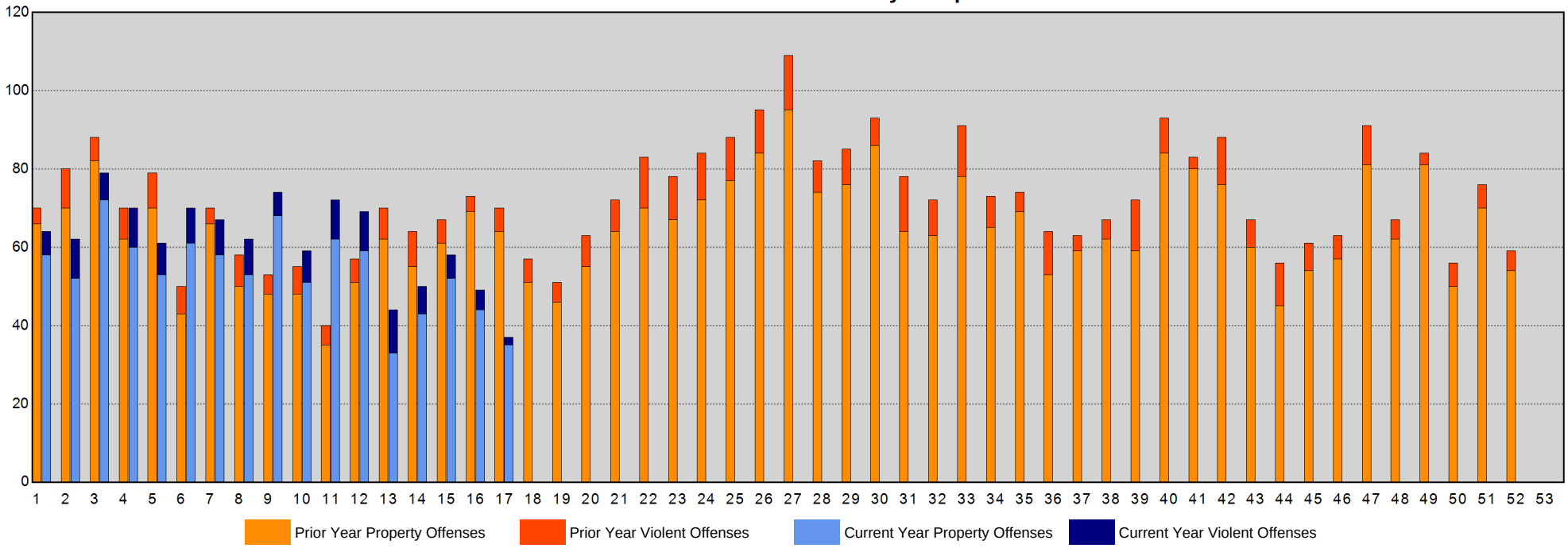

Sourced from MNPD ARMS on 4/29/2020 8:34:22 AM. The figures above were sourced from incident reports using Uniform Crime Reporting definitions and reporting guidelines, based on the date when the crime was reported. This report is intended to be a management and planning tool and does not reflect the official UCR counts for the department. Incidents where a location is unknown or unspecified are included in the countywide totals. 'Unknown' refers to records in which the address is listed as 'Unknown' on the incident report. 'Not Validated' refers to records that were entered in with an invalid addresses.

East Precinct Year-to-Year Weekly Chart

METROPOLITAN POLICE DEPARTMENT
of Nashville and Davidson County

	Homicide	Rape	Commercial Robbery	Street Robbery	Total Robbery	Aggravated Assault	Commercial Burglary	Residential Burglary	Total Burglary	Larceny	Auto Theft	Violent Offenses	Property Offenses	Part I Offenses
ending 05/11/2019 Next Week	0	0	0	3	3	14	0	8	8	27	5	17	40	57
ending 05/04/2019 Current Week	0	2	0	2	2	10	1	3	4	48	5	14	57	71
ending 04/27/2019	0	1	1	8	9	16	4	5	9	44	6	26	59	85
ending 04/25/2020	0	1	1	2	3	6	1	3	4	38	4	10	46	56
% Change	-	0.0%	0.0%	-75.0%	-66.7%	-62.5%	-75.0%	-40.0%	-55.6%	-13.6%	-33.3%	-61.5%	-22.0%	-34.1%
ending 04/20/2019	0	1	0	4	4	16	1	6	7	37	5	21	49	70
ending 04/18/2020	0	1	0	1	1	7	3	4	7	34	2	9	43	52
% Change	-	0.0%	-	-75.0%	-75.0%	-56.3%	200.0%	-33.3%	0.0%	-8.1%	-60.0%	-57.1%	-12.2%	-25.7%
ending 04/13/2019	1	1	0	3	3	12	0	6	6	45	1	17	52	69
ending 04/11/2020	1	1	0	5	5	13	1	7	8	49	11	20	68	88
% Change	0.0%	0.0%	-	66.7%	66.7%	8.3%	-	16.7%	33.3%	8.9%	>1,000%	17.6%	30.8%	27.5%

Part I Incidents - Year-to-Year Weekly Comparisons

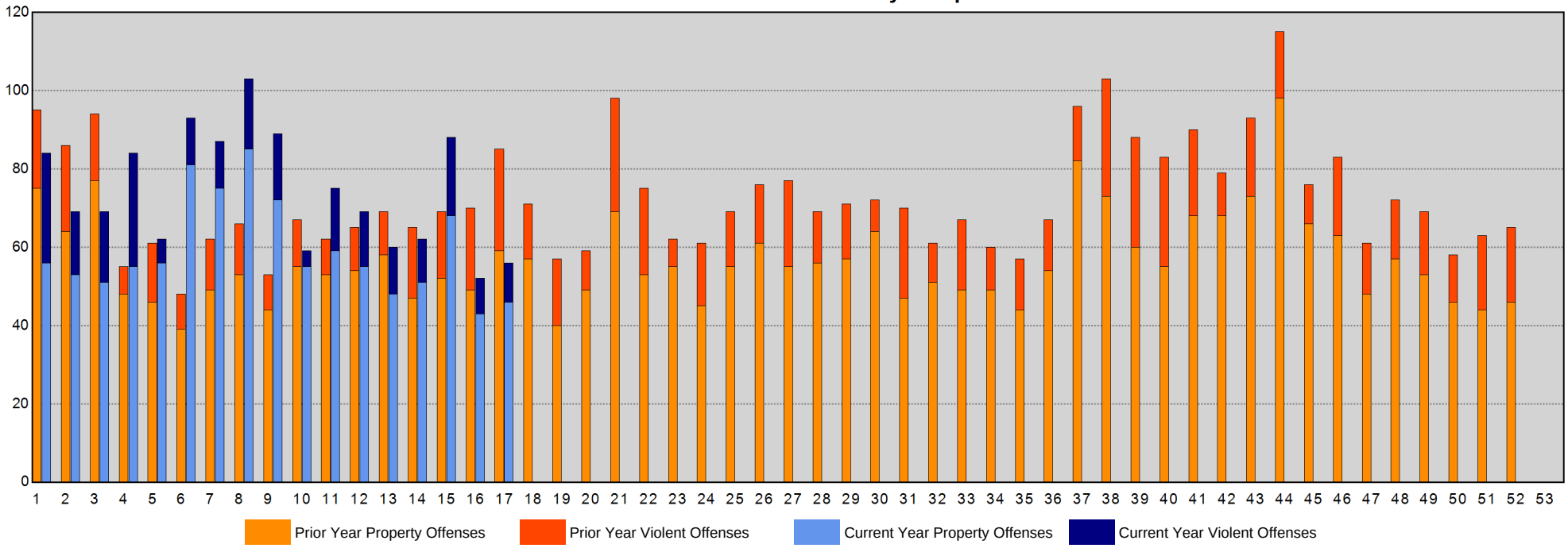

Sourced from MNPD ARMS on 4/29/2020 8:34:22 AM. The figures above were sourced from incident reports using Uniform Crime Reporting definitions and reporting guidelines, based on the date when the crime was reported. This report is intended to be a management and planning tool and does not reflect the official UCR counts for the department. Incidents where a location is unknown or unspecified are included in the countywide totals. 'Unknown' refers to records in which the address is listed as 'Unknown' on the incident report. 'Not Validated' refers to records that were entered in with an invalid addresses.

South Precinct Year-to-Year Weekly Chart

METROPOLITAN POLICE DEPARTMENT
of Nashville and Davidson County

	Homicide	Rape	Commercial Robbery	Street Robbery	Total Robbery	Aggravated Assault	Commercial Burglary	Residential Burglary	Total Burglary	Larceny	Auto Theft	Violent Offenses	Property Offenses	Part I Offenses
ending 05/11/2019 Next Week	0	3	2	9	11	16	5	7	12	67	12	30	91	121
ending 05/04/2019 Current Week	0	1	3	11	14	23	0	10	10	61	12	38	83	121
ending 04/27/2019	0	4	1	12	13	14	8	20	28	69	12	31	109	140
ending 04/25/2020	0	1	3	4	7	21	8	9	17	81	17	29	115	144
% Change	-	-75.0%	200.0%	-66.7%	-46.2%	50.0%	0.0%	-55.0%	-39.3%	17.4%	41.7%	-6.5%	5.5%	2.9%
ending 04/20/2019	1	3	3	11	14	10	3	10	13	47	8	28	68	96
ending 04/18/2020	0	2	3	10	13	29	13	6	19	83	17	44	119	163
% Change	-100.0%	-33.3%	0.0%	-9.1%	-7.1%	190.0%	333.3%	-40.0%	46.2%	76.6%	112.5%	57.1%	75.0%	69.8%
ending 04/13/2019	0	0	2	6	8	27	3	12	15	60	11	35	86	121
ending 04/11/2020	1	3	2	9	11	26	7	7	14	78	12	41	104	145
% Change	-	-	0.0%	50.0%	37.5%	-3.7%	133.3%	-41.7%	-6.7%	30.0%	9.1%	17.1%	20.9%	19.8%

Part I Incidents - Year-to-Year Weekly Comparisons

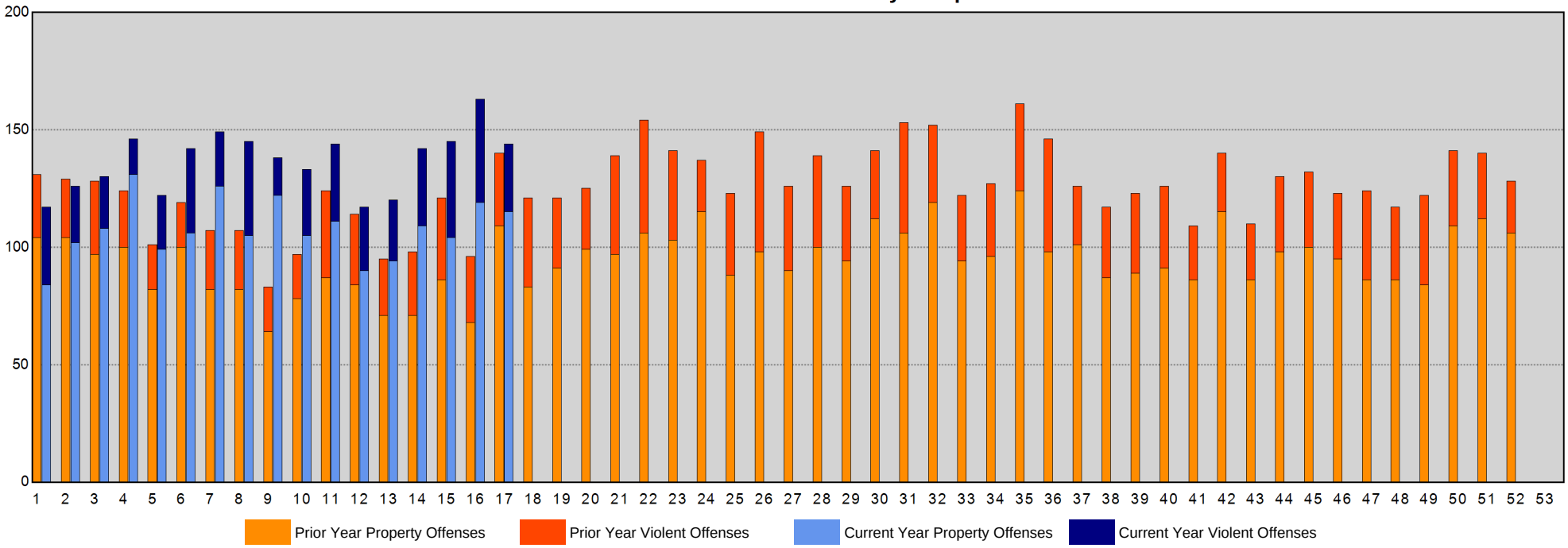

Sourced from MNPD ARMS on 4/29/2020 8:34:23 AM. The figures above were sourced from incident reports using Uniform Crime Reporting definitions and reporting guidelines, based on the date when the crime was reported. This report is intended to be a management and planning tool and does not reflect the official UCR counts for the department. Incidents where a location is unknown or unspecified are included in the countywide totals. 'Unknown' refers to records in which the address is listed as 'Unknown' on the incident report. 'Not Validated' refers to records that were entered in with an invalid addresses.

Central Precinct Year-to-Year Weekly Chart

METROPOLITAN POLICE DEPARTMENT
of Nashville and Davidson County

	Homicide	Rape	Commercial Robbery	Street Robbery	Total Robbery	Aggravated Assault	Commercial Burglary	Residential Burglary	Total Burglary	Larceny	Auto Theft	Violent Offenses	Property Offenses	Part I Offenses
ending 05/11/2019 Next Week	0	0	0	2	2	9	1	1	2	36	3	11	41	52
ending 05/04/2019 Current Week	0	1	0	1	1	4	0	0	0	36	4	6	40	46
ending 04/27/2019	0	1	0	1	1	4	0	0	0	33	1	6	34	40
ending 04/25/2020	0	0	0	1	1	7	2	0	2	9	2	8	13	21
% Change	-	-100.0%	-	0.0%	0.0%	75.0%	-	-	-	-72.7%	100.0%	33.3%	-61.8%	-47.5%
ending 04/20/2019	0	1	0	2	2	3	1	1	2	28	1	6	31	37
ending 04/18/2020	0	0	0	1	1	3	4	0	4	15	2	4	21	25
% Change	-	-100.0%	-	-50.0%	-50.0%	0.0%	300.0%	-100.0%	100.0%	-46.4%	100.0%	-33.3%	-32.3%	-32.4%
ending 04/13/2019	0	2	0	0	0	5	1	1	2	30	0	7	32	39
ending 04/11/2020	0	0	0	0	0	3	2	0	2	11	0	3	13	16
% Change	-	-100.0%	-	-	-	-40.0%	100.0%	-100.0%	0.0%	-63.3%	-	-57.1%	-59.4%	-59.0%

Part I Incidents - Year-to-Year Weekly Comparisons

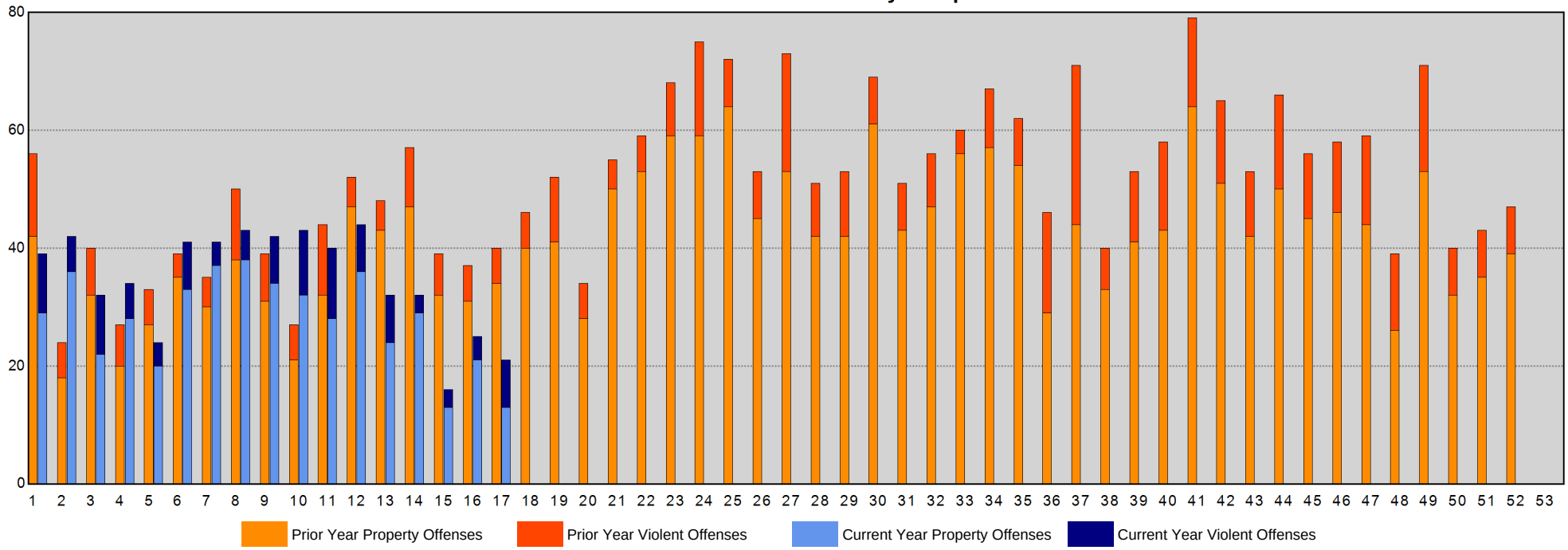

Sourced from MNPD ARMS on 4/29/2020 8:34:23 AM. The figures above were sourced from incident reports using Uniform Crime Reporting definitions and reporting guidelines, based on the date when the crime was reported. This report is intended to be a management and planning tool and does not reflect the official UCR counts for the department. Incidents where a location is unknown or unspecified are included in the countywide totals. 'Unknown' refers to records in which the address is listed as 'Unknown' on the incident report. 'Not Validated' refers to records that were entered in with an invalid addresses.

Hermitage Precinct Year-to-Year Weekly Chart

METROPOLITAN POLICE DEPARTMENT
of Nashville and Davidson County

	Homicide	Rape	Commercial Robbery	Street Robbery	Total Robbery	Aggravated Assault	Commercial Burglary	Residential Burglary	Total Burglary	Larceny	Auto Theft	Violent Offenses	Property Offenses	Part I Offenses
ending 05/11/2019 Next Week	0	1	1	7	8	20	1	10	11	65	3	29	79	108
ending 05/04/2019 Current Week	0	1	2	7	9	9	3	10	13	62	7	19	82	101
ending 04/27/2019	0	1	3	8	11	18	2	10	12	81	8	30	101	131
ending 04/25/2020	0	0	0	1	1	11	5	4	9	53	11	12	73	85
% Change	-	-100.0%	-100.0%	-87.5%	-90.9%	-38.9%	150.0%	-60.0%	-25.0%	-34.6%	37.5%	-60.0%	-27.7%	-35.1%
ending 04/20/2019	0	2	2	4	6	13	2	7	9	71	9	21	89	110
ending 04/18/2020	1	0	0	3	3	11	6	5	11	61	9	15	81	96
% Change	-	-100.0%	-100.0%	-25.0%	-50.0%	-15.4%	200.0%	-28.6%	22.2%	-14.1%	0.0%	-28.6%	-9.0%	-12.7%
ending 04/13/2019	1	1	0	8	8	18	4	7	11	70	5	28	86	114
ending 04/11/2020	0	0	1	5	6	17	5	2	7	64	7	23	78	101
% Change	-100.0%	-100.0%	-	-37.5%	-25.0%	-5.6%	25.0%	-71.4%	-36.4%	-8.6%	40.0%	-17.9%	-9.3%	-11.4%

Part I Incidents - Year-to-Year Weekly Comparisons

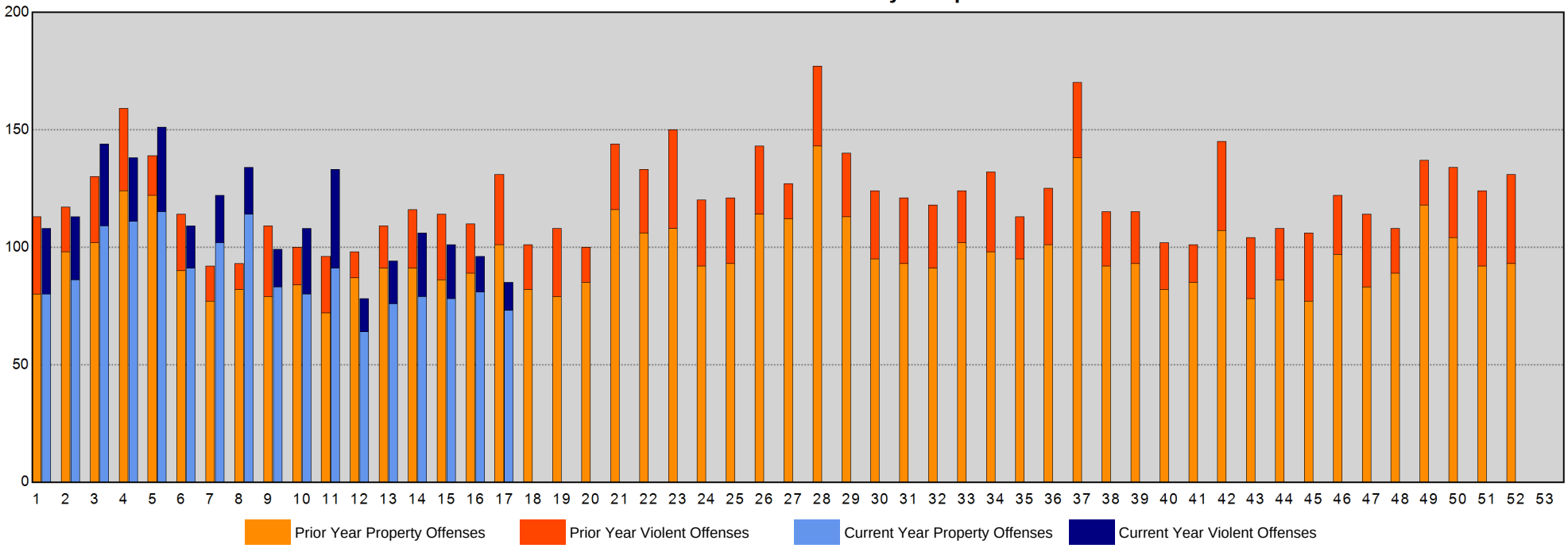

Sourced from MNPD ARMS on 4/29/2020 8:34:23 AM. The figures above were sourced from incident reports using Uniform Crime Reporting definitions and reporting guidelines, based on the date when the crime was reported. This report is intended to be a management and planning tool and does not reflect the official UCR counts for the department. Incidents where a location is unknown or unspecified are included in the countywide totals. 'Unknown' refers to records in which the address is listed as 'Unknown' on the incident report. 'Not Validated' refers to records that were entered in with an invalid addresses.

North Precinct Year-to-Year Weekly Chart

METROPOLITAN POLICE DEPARTMENT
of Nashville and Davidson County

	Homicide	Rape	Commercial Robbery	Street Robbery	Total Robbery	Aggravated Assault	Commercial Burglary	Residential Burglary	Total Burglary	Larceny	Auto Theft	Violent Offenses	Property Offenses	Part I Offenses
ending 05/11/2019 Next Week	1	0	0	5	5	28	2	9	11	43	11	34	65	99
ending 05/04/2019 Current Week	1	2	1	4	5	34	3	9	12	36	5	42	53	95
ending 04/27/2019	0	2	0	9	9	20	2	7	9	42	4	31	55	86
ending 04/25/2020	0	1	1	2	3	8	2	7	9	44	5	12	58	70
% Change	-	-50.0%	-	-77.8%	-66.7%	-60.0%	0.0%	0.0%	0.0%	4.8%	25.0%	-61.3%	5.5%	-18.6%
ending 04/20/2019	0	4	0	3	3	17	1	10	11	34	4	24	49	73
ending 04/18/2020	1	0	0	5	5	5	1	4	5	50	11	11	66	77
% Change	-	-100.0%	-	66.7%	66.7%	-70.6%	0.0%	-60.0%	-54.5%	47.1%	175.0%	-54.2%	34.7%	5.5%
ending 04/13/2019	0	5	1	3	4	20	0	13	13	40	6	29	59	88
ending 04/11/2020	1	0	0	2	2	21	4	5	9	50	15	24	74	98
% Change	-	-100.0%	-100.0%	-33.3%	-50.0%	5.0%	-	-61.5%	-30.8%	25.0%	150.0%	-17.2%	25.4%	11.4%

Part I Incidents - Year-to-Year Weekly Comparisons

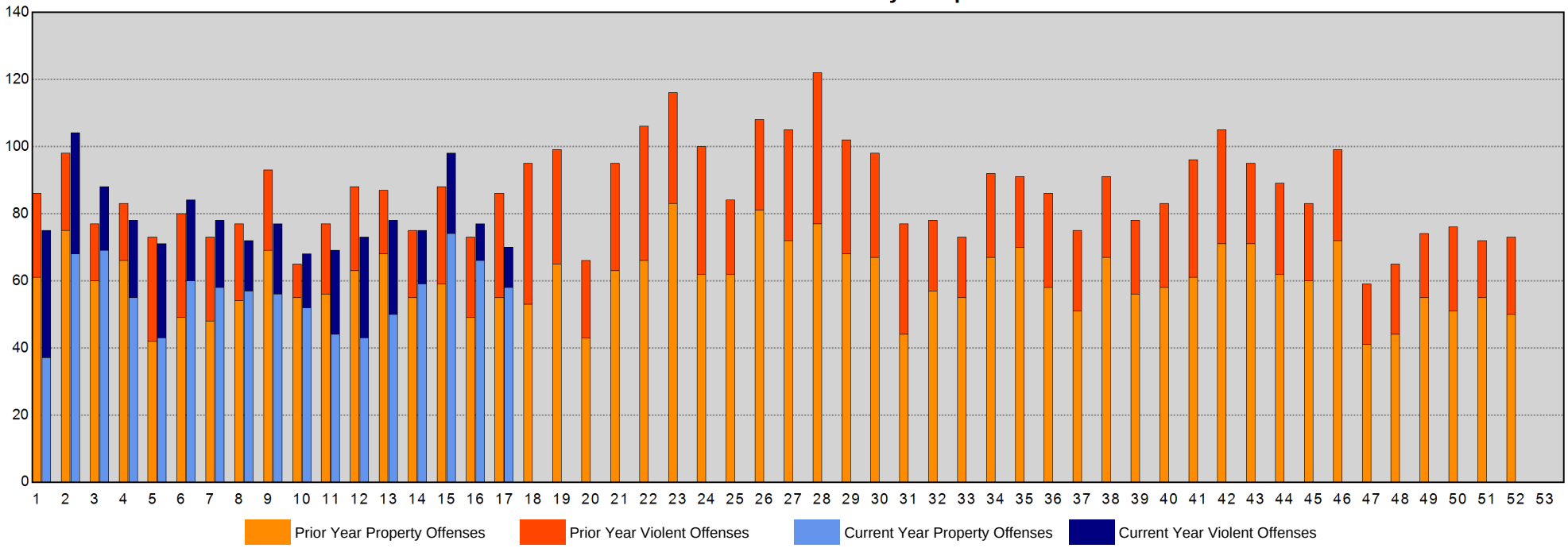

Sourced from MNPD ARMS on 4/29/2020 8:34:24 AM. The figures above were sourced from incident reports using Uniform Crime Reporting definitions and reporting guidelines, based on the date when the crime was reported. This report is intended to be a management and planning tool and does not reflect the official UCR counts for the department. Incidents where a location is unknown or unspecified are included in the countywide totals. 'Unknown' refers to records in which the address is listed as 'Unknown' on the incident report. 'Not Validated' refers to records that were entered in with an invalid addresses.

Madison Precinct Year-to-Year Weekly Chart

METROPOLITAN POLICE DEPARTMENT
of Nashville and Davidson County

	Homicide	Rape	Commercial Robbery	Street Robbery	Total Robbery	Aggravated Assault	Commercial Burglary	Residential Burglary	Total Burglary	Larceny	Auto Theft	Violent Offenses	Property Offenses	Part I Offenses
ending 05/11/2019 Next Week	0	1	1	3	4	7	0	11	11	51	6	12	68	80
ending 05/04/2019 Current Week	0	0	2	5	7	9	1	5	6	38	8	16	52	68
ending 04/27/2019	1	0	1	4	5	3	0	5	5	51	4	9	60	69
ending 04/25/2020	0	0	1	6	7	19	2	7	9	37	4	26	50	76
% Change	-100.0%	-	0.0%	50.0%	40.0%	533.3%	-	40.0%	80.0%	-27.5%	0.0%	188.9%	-16.7%	10.1%
ending 04/20/2019	0	0	1	5	6	9	3	5	8	32	6	15	46	61
ending 04/18/2020	0	3	1	0	1	16	3	4	7	38	1	20	46	66
% Change	-	-	0.0%	-100.0%	-83.3%	77.8%	0.0%	-20.0%	-12.5%	18.8%	-83.3%	33.3%	0.0%	8.2%
ending 04/13/2019	0	1	1	4	5	9	0	5	5	30	8	15	43	58
ending 04/11/2020	0	1	0	4	4	10	3	6	9	45	3	15	57	72
% Change	-	0.0%	-100.0%	0.0%	-20.0%	11.1%	-	20.0%	80.0%	50.0%	-62.5%	0.0%	32.6%	24.1%

Part I Incidents - Year-to-Year Weekly Comparisons

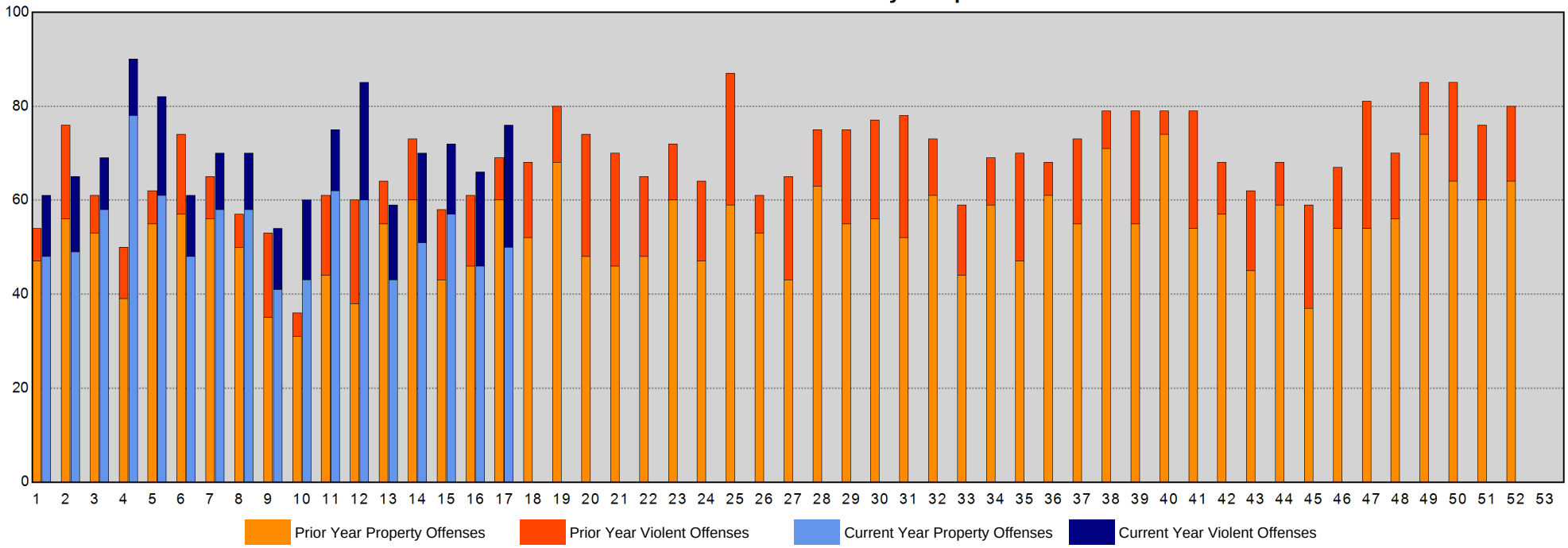

Sourced from MNPD ARMS on 4/29/2020 8:34:25 AM. The figures above were sourced from incident reports using Uniform Crime Reporting definitions and reporting guidelines, based on the date when the crime was reported. This report is intended to be a management and planning tool and does not reflect the official UCR counts for the department. Incidents where a location is unknown or unspecified are included in the countywide totals. 'Unknown' refers to records in which the address is listed as 'Unknown' on the incident report. 'Not Validated' refers to records that were entered in with an invalid addresses.

Midtown Hills Precinct Year-to-Year Weekly Chart

METROPOLITAN POLICE DEPARTMENT
of Nashville and Davidson County

	Homicide	Rape	Commercial Robbery	Street Robbery	Total Robbery	Aggravated Assault	Commercial Burglary	Residential Burglary	Total Burglary	Larceny	Auto Theft	Violent Offenses	Property Offenses	Part I Offenses
ending 05/11/2019 Next Week	0	0	1	4	5	9	7	6	13	44	5	14	62	76
ending 05/04/2019 Current Week	0	2	3	5	8	14	1	5	6	50	2	24	58	82
ending 04/27/2019	0	1	0	5	5	8	2	7	9	51	6	14	66	80
ending 04/25/2020	0	0	0	1	1	7	4	7	11	49	7	8	67	75
% Change	-	-100.0%	-	-80.0%	-80.0%	-12.5%	100.0%	0.0%	22.2%	-3.9%	16.7%	-42.9%	1.5%	-6.3%
ending 04/20/2019	0	2	0	0	0	7	4	4	8	34	5	9	47	56
ending 04/18/2020	0	1	0	1	1	5	4	3	7	52	7	7	66	73
% Change	-	-50.0%	-	-	-	-28.6%	0.0%	-25.0%	-12.5%	52.9%	40.0%	-22.2%	40.4%	30.4%
ending 04/13/2019	0	2	0	2	2	11	9	6	15	59	8	15	82	97
ending 04/11/2020	0	2	0	4	4	15	6	4	10	46	10	21	66	87
% Change	-	0.0%	-	100.0%	100.0%	36.4%	-33.3%	-33.3%	-33.3%	-22.0%	25.0%	40.0%	-19.5%	-10.3%

Part I Incidents - Year-to-Year Weekly Comparisons

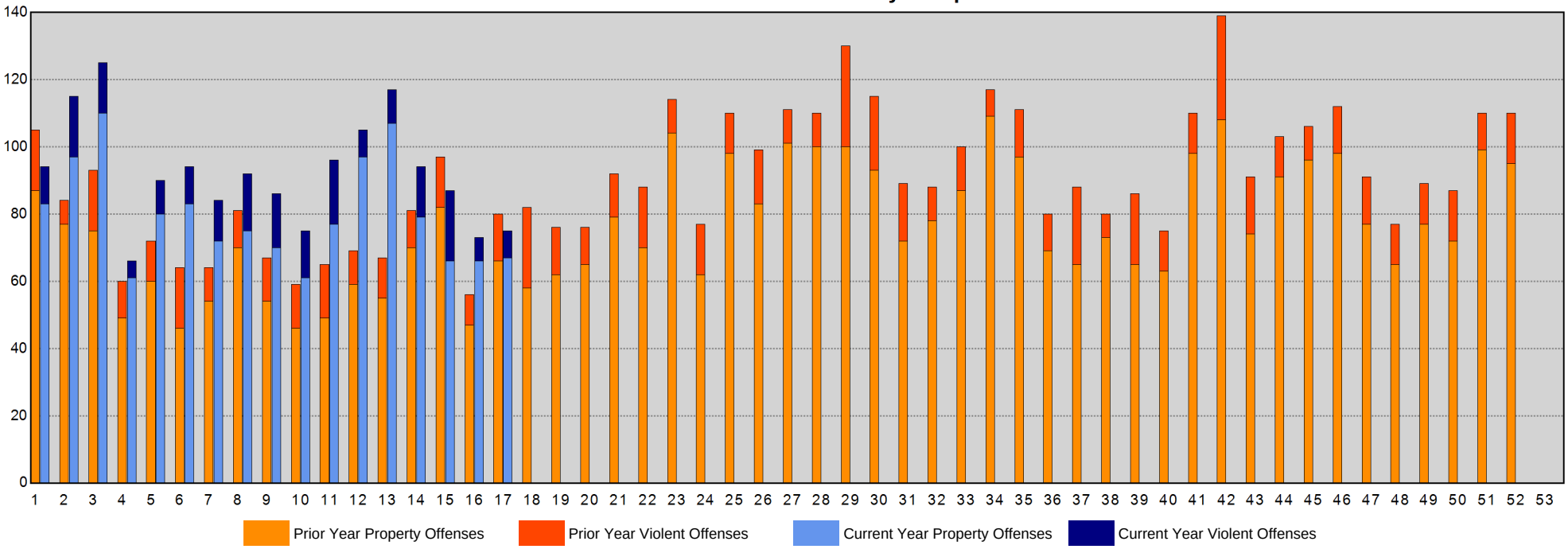

Sourced from MNPD ARMS on 4/29/2020 8:34:25 AM. The figures above were sourced from incident reports using Uniform Crime Reporting definitions and reporting guidelines, based on the date when the crime was reported. This report is intended to be a management and planning tool and does not reflect the official UCR counts for the department. Incidents where a location is unknown or unspecified are included in the countywide totals. 'Unknown' refers to records in which the address is listed as 'Unknown' on the incident report. 'Not Validated' refers to records that were entered in with an invalid addresses.

Arrests Section

CompStat Weekly Analysis is provided by the Metropolitan Nashville Police Department Crime Analysis Section. This report is intended to be a management and planning tool and does not reflect the official UCR counts for the department.

"Great thoughts speak only to the thoughtful mind, but great actions speak to all mankind."
- Theodore Roosevelt

Begin Date: 04/19/2020
End Date: 04/25/2020
Week: 17

Physical and Citation Arrests - Adult

Aggregated by component of arresting officer.

METROPOLITAN POLICE DEPARTMENT
of Nashville and Davidson County

			Prior Week	Last Week	Change*	Prior 4Wks	Last 4Wks	Change*	Prior YTD	YTD	Change*	Prior 52Wks	Last 52Wks	Change*
West Precinct	Patrol A	Felony	1	1	0.0%	9	4	-55.6%	13	23	76.9%	41	62	51.2%
		Misdemeanor	1	0	-100.0%	8	6	-25.0%	47	36	-23.4%	154	103	-33.1%
		Citation	5	0	-100.0%	18	12	-33.3%	65	52	-20.0%	292	155	-46.9%
		Subtotal	7	1	-85.7%	35	22	-37.1%	125	111	-11.2%	487	320	-34.3%
	Patrol B	Felony	2	2	0.0%	9	8	-11.1%	27	33	22.2%	107	81	-24.3%
		Misdemeanor	2	3	50.0%	27	14	-48.1%	85	83	-2.4%	338	266	-21.3%
		Citation	5	1	-80.0%	18	17	-5.6%	65	78	20.0%	356	226	-36.5%
		Subtotal	9	6	-33.3%	54	39	-27.8%	177	194	9.6%	801	573	-28.5%
	Patrol C	Felony	1	0	-100.0%	1	4	300.0%	21	15	-28.6%	67	63	-6.0%
		Misdemeanor	1	2	100.0%	10	7	-30.0%	54	38	-29.6%	228	172	-24.6%
		Citation	4	2	-50.0%	1	9	800.0%	17	21	23.5%	216	65	-69.9%
		Subtotal	6	4	-33.3%	12	20	66.7%	92	74	-19.6%	511	300	-41.3%
	Flex A	Felony	0	0	-	0	0	-	11	1	-90.9%	32	2	-93.8%
		Misdemeanor	0	0	-	0	0	-	12	0	-100.0%	52	5	-90.4%
		Citation	0	0	-	0	0	-	8	0	-100.0%	82	9	-89.0%
		Subtotal	0	0	-	0	0	-	31	1	-96.8%	166	16	-90.4%
	Flex B	Felony	0	0	-	0	0	-	17	0	-100.0%	59	39	-33.9%
		Misdemeanor	0	0	-	0	0	-	15	0	-100.0%	75	30	-60.0%
		Citation	0	0	-	0	0	-	2	0	-100.0%	125	10	-92.0%
		Subtotal	0	0	-	0	0	-	34	0	-100.0%	259	79	-69.5%
	Flex C	Felony	0	1	-	0	1	-	3	8	166.7%	11	16	45.5%
		Misdemeanor	0	0	-	0	0	-	3	7	133.3%	20	31	55.0%
		Citation	0	0	-	0	0	-	2	5	150.0%	59	12	-79.7%
		Subtotal	0	1	-	0	1	-	8	20	150.0%	90	59	-34.4%
	CSU	Felony	1	1	0.0%	1	3	200.0%	10	11	10.0%	62	37	-40.3%
		Misdemeanor	0	0	-	1	0	-100.0%	1	3	200.0%	24	22	-8.3%
		Citation	0	0	-	10	0	-100.0%	21	27	28.6%	158	76	-51.9%
		Subtotal	1	1	0.0%	12	3	-75.0%	32	41	28.1%	244	135	-44.7%
	Other	Felony	0	0	-	0	0	-	0	0	-	1	3	200.0%
		Misdemeanor	0	0	-	0	0	-	0	0	-	0	1	-
		Citation	0	0	-	0	0	-	0	0	-	0	5	-
		Subtotal	0	0	-	0	0	-	0	0	-	1	9	800.0%
Totals		Felony	5	5	0.0%	20	20	0.0%	102	91	-10.8%	380	303	-20.3%
		Misdemeanor	4	5	25.0%	46	27	-41.3%	217	167	-23.0%	891	630	-29.3%
		Citation	14	3	-78.6%	47	38	-19.1%	180	183	1.7%	1,288	558	-56.7%
Precinct Total			23	13	-43.5%	113	85	-24.8%	499	441	-11.6%	2,559	1,491	-41.7%

Physical and Citation Arrests - Adult

Aggregated by component of arresting officer.

METROPOLITAN POLICE DEPARTMENT
of Nashville and Davidson County

			Prior Week	Last Week	Change*	Prior 4Wks	Last 4Wks	Change*	Prior YTD	YTD	Change*	Prior 52Wks	Last 52Wks	Change*
East Precinct	Patrol A	Felony	0	2	-	4	3	-25.0%	44	31	-29.5%	147	95	-35.4%
		Misdemeanor	3	3	0.0%	19	11	-42.1%	70	76	8.6%	291	231	-20.6%
		Citation	1	1	0.0%	14	6	-57.1%	52	47	-9.6%	348	122	-64.9%
		Subtotal	4	6	50.0%	37	20	-45.9%	166	154	-7.2%	786	448	-43.0%
	Patrol B	Felony	4	5	25.0%	6	18	200.0%	60	54	-10.0%	230	201	-12.6%
		Misdemeanor	5	5	0.0%	17	19	11.8%	165	85	-48.5%	610	384	-37.0%
		Citation	9	6	-33.3%	14	25	78.6%	89	76	-14.6%	458	302	-34.1%
		Subtotal	18	16	-11.1%	37	62	67.6%	314	215	-31.5%	1,298	887	-31.7%
	Patrol C	Felony	2	1	-50.0%	9	9	0.0%	39	41	5.1%	181	142	-21.5%
		Misdemeanor	4	4	0.0%	20	12	-40.0%	185	88	-52.4%	722	366	-49.3%
		Citation	2	1	-50.0%	12	8	-33.3%	64	42	-34.4%	512	119	-76.8%
		Subtotal	8	6	-25.0%	41	29	-29.3%	288	171	-40.6%	1,415	627	-55.7%
	Flex A	Felony	0	0	-	0	0	-	10	0	-100.0%	63	0	-100.0%
		Misdemeanor	0	0	-	0	0	-	16	0	-100.0%	143	0	-100.0%
		Citation	0	0	-	0	0	-	15	0	-100.0%	229	0	-100.0%
		Subtotal	0	0	-	0	0	-	41	0	-100.0%	435	0	-100.0%
	Flex B	Felony	0	0	-	2	3	50.0%	17	8	-52.9%	68	21	-69.1%
		Misdemeanor	1	1	0.0%	1	3	200.0%	24	8	-66.7%	122	40	-67.2%
		Citation	1	0	-100.0%	2	1	-50.0%	12	5	-58.3%	270	43	-84.1%
		Subtotal	2	1	-50.0%	5	7	40.0%	53	21	-60.4%	460	104	-77.4%
	Flex C	Felony	0	0	-	0	0	-	0	0	-	17	0	-100.0%
		Misdemeanor	0	0	-	0	0	-	0	0	-	36	0	-100.0%
		Citation	0	0	-	0	0	-	0	0	-	61	0	-100.0%
		Subtotal	0	0	-	0	0	-	0	0	-	114	0	-100.0%
	CSU	Felony	0	0	-	1	0	-100.0%	30	15	-50.0%	92	73	-20.7%
		Misdemeanor	0	0	-	0	0	-	34	13	-61.8%	121	79	-34.7%
		Citation	0	0	-	11	0	-100.0%	52	40	-23.1%	220	179	-18.6%
		Subtotal	0	0	-	12	0	-100.0%	116	68	-41.4%	433	331	-23.6%
	Other	Felony	0	0	-	0	1	-	11	6	-45.5%	11	41	272.7%
		Misdemeanor	0	0	-	1	0	-100.0%	24	12	-50.0%	27	67	148.1%
		Citation	0	0	-	0	1	-	21	6	-71.4%	21	52	147.6%
		Subtotal	0	0	-	1	2	100.0%	56	24	-57.1%	59	160	171.2%
Totals		Felony	6	8	33.3%	22	34	54.5%	211	155	-26.5%	809	573	-29.2%
		Misdemeanor	13	13	0.0%	58	45	-22.4%	518	282	-45.6%	2,072	1,167	-43.7%
		Citation	13	8	-38.5%	53	41	-22.6%	305	216	-29.2%	2,119	817	-61.4%
Precinct Total			32	29	-9.4%	133	120	-9.8%	1,034	653	-36.8%	5,000	2,557	-48.9%

Physical and Citation Arrests - Adult

Aggregated by component of arresting officer.

METROPOLITAN POLICE DEPARTMENT
of Nashville and Davidson County

			Prior Week	Last Week	Change*	Prior 4Wks	Last 4Wks	Change*	Prior YTD	YTD	Change*	Prior 52Wks	Last 52Wks	Change*
South Precinct	Patrol A	Felony	1	4	300.0%	20	9	-55.0%	58	51	-12.1%	154	183	18.8%
		Misdemeanor	1	1	0.0%	26	9	-65.4%	115	97	-15.7%	382	318	-16.8%
		Citation	5	4	-20.0%	42	20	-52.4%	207	170	-17.9%	688	680	-1.2%
		Subtotal	7	9	28.6%	88	38	-56.8%	380	318	-16.3%	1,224	1,181	-3.5%
	Patrol B	Felony	6	5	-16.7%	33	20	-39.4%	72	109	51.4%	230	250	8.7%
		Misdemeanor	10	12	20.0%	100	38	-62.0%	182	274	50.5%	674	581	-13.8%
		Citation	17	14	-17.6%	100	57	-43.0%	328	412	25.6%	1,181	956	-19.1%
		Subtotal	33	31	-6.1%	233	115	-50.6%	582	795	36.6%	2,085	1,787	-14.3%
	Patrol C	Felony	5	3	-40.0%	13	18	38.5%	70	75	7.1%	215	197	-8.4%
		Misdemeanor	5	2	-60.0%	21	15	-28.6%	185	153	-17.3%	616	551	-10.6%
		Citation	1	2	100.0%	13	5	-61.5%	67	62	-7.5%	286	189	-33.9%
		Subtotal	11	7	-36.4%	47	38	-19.1%	322	290	-9.9%	1,117	937	-16.1%
	Flex A	Felony	0	0	-	0	1	-	5	16	220.0%	11	39	254.5%
		Misdemeanor	0	1	-	2	1	-50.0%	2	8	300.0%	13	22	69.2%
		Citation	2	0	-100.0%	1	3	200.0%	5	10	100.0%	18	39	116.7%
		Subtotal	2	1	-50.0%	3	5	66.7%	12	34	183.3%	42	100	138.1%
	Flex B	Felony	0	1	-	2	4	100.0%	13	12	-7.7%	36	27	-25.0%
		Misdemeanor	0	0	-	3	0	-100.0%	6	5	-16.7%	28	13	-53.6%
		Citation	0	0	-	3	0	-100.0%	3	13	333.3%	22	17	-22.7%
		Subtotal	0	1	-	8	4	-50.0%	22	30	36.4%	86	57	-33.7%
	Flex C	Felony	0	0	-	0	0	-	4	0	-100.0%	21	17	-19.0%
		Misdemeanor	0	0	-	0	0	-	10	0	-100.0%	82	30	-63.4%
		Citation	0	0	-	0	0	-	13	0	-100.0%	370	18	-95.1%
		Subtotal	0	0	-	0	0	-	27	0	-100.0%	473	65	-86.3%
	CSU	Felony	0	0	-	10	0	-100.0%	21	24	14.3%	77	69	-10.4%
		Misdemeanor	0	0	-	1	0	-100.0%	16	14	-12.5%	61	75	23.0%
		Citation	0	0	-	17	1	-94.1%	185	84	-54.6%	645	467	-27.6%
		Subtotal	0	0	-	28	1	-96.4%	222	122	-45.0%	783	611	-22.0%
	Other	Felony	0	0	-	0	0	-	0	0	-	1	0	-100.0%
		Citation	0	0	-	1	0	-100.0%	0	1	-	7	1	-85.7%
		Subtotal	0	0	-	1	0	-100.0%	0	1	-	8	1	-87.5%
Totals		Felony	12	13	8.3%	78	52	-33.3%	243	287	18.1%	745	782	5.0%
		Misdemeanor	16	16	0.0%	153	63	-58.8%	516	551	6.8%	1,856	1,590	-14.3%
		Citation	25	20	-20.0%	177	86	-51.4%	808	752	-6.9%	3,217	2,367	-26.4%
Precinct Total			53	49	-7.5%	408	201	-50.7%	1,567	1,590	1.5%	5,818	4,739	-18.5%

Physical and Citation Arrests - Adult

Aggregated by component of arresting officer.

METROPOLITAN POLICE DEPARTMENT
of Nashville and Davidson County

			Prior Week	Last Week	Change*	Prior 4Wks	Last 4Wks	Change*	Prior YTD	YTD	Change*	Prior 52Wks	Last 52Wks	Change*
Central Precinct	Patrol A	Felony	2	1	-50.0%	6	6	0.0%	33	27	-18.2%	99	95	-4.0%
		Misdemeanor	2	3	50.0%	24	5	-79.2%	168	77	-54.2%	714	433	-39.4%
		Citation	2	1	-50.0%	16	5	-68.8%	60	42	-30.0%	378	201	-46.8%
		Subtotal	6	5	-16.7%	46	16	-65.2%	261	146	-44.1%	1,191	729	-38.8%
	Patrol B	Felony	2	7	250.0%	11	16	45.5%	34	50	47.1%	99	136	37.4%
		Misdemeanor	7	3	-57.1%	51	14	-72.5%	170	177	4.1%	505	543	7.5%
		Citation	4	4	0.0%	22	9	-59.1%	80	69	-13.8%	347	254	-26.8%
		Subtotal	13	14	7.7%	84	39	-53.6%	284	296	4.2%	951	933	-1.9%
	Patrol C	Felony	0	3	-	10	4	-60.0%	49	37	-24.5%	139	136	-2.2%
		Misdemeanor	1	1	0.0%	25	5	-80.0%	230	175	-23.9%	831	622	-25.2%
		Citation	0	3	-	7	8	14.3%	61	62	1.6%	365	224	-38.6%
		Subtotal	1	7	600.0%	42	17	-59.5%	340	274	-19.4%	1,335	982	-26.4%
	Flex A	Felony	0	0	-	0	0	-	22	0	-100.0%	103	58	-43.7%
		Misdemeanor	0	0	-	0	0	-	81	0	-100.0%	252	55	-78.2%
		Citation	0	0	-	0	0	-	82	0	-100.0%	341	18	-94.7%
		Subtotal	0	0	-	0	0	-	185	0	-100.0%	696	131	-81.2%
	Flex B	Felony	0	1	-	9	3	-66.7%	13	27	107.7%	53	57	7.5%
		Misdemeanor	0	0	-	15	1	-93.3%	80	42	-47.5%	330	226	-31.5%
		Citation	6	10	66.7%	16	20	25.0%	45	72	60.0%	259	187	-27.8%
		Subtotal	6	11	83.3%	40	24	-40.0%	138	141	2.2%	642	470	-26.8%
	Flex C	Felony	0	0	-	2	0	-100.0%	2	8	300.0%	19	34	78.9%
		Misdemeanor	1	1	0.0%	9	3	-66.7%	24	52	116.7%	175	212	21.1%
		Citation	0	0	-	1	0	-100.0%	21	13	-38.1%	211	88	-58.3%
		Subtotal	1	1	0.0%	12	3	-75.0%	47	73	55.3%	405	334	-17.5%
	CSU	Felony	0	2	-	1	4	300.0%	15	8	-46.7%	43	37	-14.0%
		Misdemeanor	0	0	-	1	0	-100.0%	22	5	-77.3%	72	84	16.7%
		Citation	0	0	-	1	0	-100.0%	83	13	-84.3%	392	191	-51.3%
		Subtotal	0	2	-	3	4	33.3%	120	26	-78.3%	507	312	-38.5%
	Other	Felony	0	0	-	0	0	-	1	0	-100.0%	1	0	-100.0%
		Misdemeanor	0	0	-	0	0	-	1	0	-100.0%	3	3	0.0%
		Citation	0	0	-	0	0	-	0	2	-	1	6	500.0%
		Subtotal	0	0	-	0	0	-	2	2	0.0%	5	9	80.0%
Totals		Felony	4	14	250.0%	39	33	-15.4%	169	157	-7.1%	556	553	-0.5%
		Misdemeanor	11	8	-27.3%	125	28	-77.6%	776	528	-32.0%	2,882	2,178	-24.4%
		Citation	12	18	50.0%	63	42	-33.3%	432	273	-36.8%	2,294	1,169	-49.0%
Precinct Total			27	40	48.1%	227	103	-54.6%	1,377	958	-30.4%	5,732	3,900	-32.0%

Physical and Citation Arrests - Adult

Aggregated by component of arresting officer.

METROPOLITAN POLICE DEPARTMENT
of Nashville and Davidson County

			Prior Week	Last Week	Change*	Prior 4Wks	Last 4Wks	Change*	Prior YTD	YTD	Change*	Prior 52Wks	Last 52Wks	Change*
Hermitage Precinct	Patrol A	Felony	3	2	-33.3%	16	14	-12.5%	50	66	32.0%	202	205	1.5%
		Misdemeanor	3	3	0.0%	28	14	-50.0%	128	94	-26.6%	446	352	-21.1%
		Citation	0	2	-	28	6	-78.6%	154	83	-46.1%	587	418	-28.8%
		Subtotal	6	7	16.7%	72	34	-52.8%	332	243	-26.8%	1,235	975	-21.1%
	Patrol B	Felony	8	4	-50.0%	22	20	-9.1%	53	82	54.7%	210	173	-17.6%
		Misdemeanor	3	11	266.7%	40	31	-22.5%	170	156	-8.2%	619	469	-24.2%
		Citation	5	1	-80.0%	39	19	-51.3%	103	121	17.5%	475	320	-32.6%
		Subtotal	16	16	0.0%	101	70	-30.7%	326	359	10.1%	1,304	962	-26.2%
	Patrol C	Felony	2	5	150.0%	9	12	33.3%	42	48	14.3%	194	164	-15.5%
		Misdemeanor	0	4	-	18	6	-66.7%	143	100	-30.1%	657	411	-37.4%
		Citation	3	3	0.0%	13	7	-46.2%	63	48	-23.8%	359	170	-52.6%
		Subtotal	5	12	140.0%	40	25	-37.5%	248	196	-21.0%	1,210	745	-38.4%
	Flex A	Felony	0	0	-	1	0	-100.0%	7	3	-57.1%	27	12	-55.6%
		Misdemeanor	0	0	-	3	0	-100.0%	23	8	-65.2%	60	13	-78.3%
		Citation	0	0	-	1	0	-100.0%	37	1	-97.3%	285	20	-93.0%
		Subtotal	0	0	-	5	0	-100.0%	67	12	-82.1%	372	45	-87.9%
	Flex B	Felony	1	1	0.0%	2	7	250.0%	20	16	-20.0%	92	62	-32.6%
		Misdemeanor	0	0	-	2	0	-100.0%	26	4	-84.6%	193	65	-66.3%
		Citation	1	0	-100.0%	5	1	-80.0%	9	11	22.2%	76	29	-61.8%
		Subtotal	2	1	-50.0%	9	8	-11.1%	55	31	-43.6%	361	156	-56.8%
	Flex C	Felony	0	0	-	0	0	-	3	0	-100.0%	22	5	-77.3%
		Misdemeanor	0	0	-	0	0	-	2	0	-100.0%	57	6	-89.5%
		Citation	0	0	-	0	0	-	0	0	-	365	8	-97.8%
		Subtotal	0	0	-	0	0	-	5	0	-100.0%	444	19	-95.7%
	CSU	Felony	0	0	-	0	0	-	13	10	-23.1%	60	39	-35.0%
		Misdemeanor	0	0	-	0	0	-	2	4	100.0%	14	15	7.1%
		Citation	0	0	-	1	0	-100.0%	31	19	-38.7%	137	89	-35.0%
		Subtotal	0	0	-	1	0	-100.0%	46	33	-28.3%	211	143	-32.2%
	Other	Felony	0	1	-	0	1	-	1	1	0.0%	3	5	66.7%
		Misdemeanor	0	0	-	0	0	-	2	3	50.0%	11	12	9.1%
		Citation	0	0	-	0	0	-	1	1	0.0%	38	14	-63.2%
		Subtotal	0	1	-	0	1	-	4	5	25.0%	52	31	-40.4%
Totals		Felony	14	13	-7.1%	50	54	8.0%	189	226	19.6%	810	665	-17.9%
		Misdemeanor	6	18	200.0%	91	51	-44.0%	496	369	-25.6%	2,057	1,343	-34.7%
		Citation	9	6	-33.3%	87	33	-62.1%	398	284	-28.6%	2,322	1,068	-54.0%
Precinct Total			29	37	27.6%	228	138	-39.5%	1,083	879	-18.8%	5,189	3,076	-40.7%

Physical and Citation Arrests - Adult

Aggregated by component of arresting officer.

METROPOLITAN POLICE DEPARTMENT
of Nashville and Davidson County

			Prior Week	Last Week	Change*	Prior 4Wks	Last 4Wks	Change*	Prior YTD	YTD	Change*	Prior 52Wks	Last 52Wks	Change*
North Precinct	Patrol A	Felony	1	6	500.0%	11	17	54.5%	50	63	26.0%	184	190	3.3%
		Misdemeanor	1	3	200.0%	29	15	-48.3%	107	99	-7.5%	386	398	3.1%
		Citation	1	4	300.0%	14	14	0.0%	67	62	-7.5%	266	246	-7.5%
		Subtotal	3	13	333.3%	54	46	-14.8%	224	224	0.0%	836	834	-0.2%
	Patrol B	Felony	3	5	66.7%	33	25	-24.2%	64	100	56.3%	217	268	23.5%
		Misdemeanor	6	5	-16.7%	49	18	-63.3%	173	153	-11.6%	529	545	3.0%
		Citation	10	11	10.0%	34	47	38.2%	91	150	64.8%	373	374	0.3%
		Subtotal	19	21	10.5%	116	90	-22.4%	328	403	22.9%	1,119	1,187	6.1%
	Patrol C	Felony	1	2	100.0%	7	5	-28.6%	53	43	-18.9%	157	189	20.4%
		Misdemeanor	2	4	100.0%	12	12	0.0%	102	94	-7.8%	416	400	-3.8%
		Citation	0	2	-	7	2	-71.4%	36	46	27.8%	175	141	-19.4%
		Subtotal	3	8	166.7%	26	19	-26.9%	191	183	-4.2%	748	730	-2.4%
	Flex A	Felony	4	1	-75.0%	5	8	60.0%	6	20	233.3%	14	36	157.1%
		Misdemeanor	0	0	-	4	0	-100.0%	20	14	-30.0%	59	35	-40.7%
		Citation	10	10	0.0%	20	35	75.0%	5	77	>1,000%	33	106	221.2%
		Subtotal	14	11	-21.4%	29	43	48.3%	31	111	258.1%	106	177	67.0%
	Flex B	Felony	4	3	-25.0%	7	11	57.1%	21	33	57.1%	58	77	32.8%
		Misdemeanor	2	1	-50.0%	5	4	-20.0%	26	19	-26.9%	84	56	-33.3%
		Citation	6	8	33.3%	13	27	107.7%	21	77	266.7%	120	148	23.3%
		Subtotal	12	12	0.0%	25	42	68.0%	68	129	89.7%	262	281	7.3%
	Flex C	Felony	0	0	-	0	0	-	16	0	-100.0%	87	8	-90.8%
		Misdemeanor	0	0	-	0	0	-	13	0	-100.0%	109	6	-94.5%
		Citation	0	0	-	0	0	-	18	0	-100.0%	178	2	-98.9%
		Subtotal	0	0	-	0	0	-	47	0	-100.0%	374	16	-95.7%
	CSU	Felony	0	0	-	0	0	-	9	5	-44.4%	44	25	-43.2%
		Misdemeanor	0	0	-	1	0	-100.0%	2	3	50.0%	36	13	-63.9%
		Citation	0	0	-	6	0	-100.0%	41	34	-17.1%	252	139	-44.8%
		Subtotal	0	0	-	7	0	-100.0%	52	42	-19.2%	332	177	-46.7%
	Other	Felony	0	0	-	0	0	-	0	0	-	3	1	-66.7%
		Misdemeanor	0	0	-	1	0	-100.0%	0	1	-	6	2	-66.7%
		Citation	0	0	-	0	0	-	1	0	-100.0%	3	1	-66.7%
		Subtotal	0	0	-	1	0	-100.0%	1	1	0.0%	12	4	-66.7%
Totals		Felony	13	17	30.8%	63	66	4.8%	219	264	20.5%	764	794	3.9%
		Misdemeanor	11	13	18.2%	101	49	-51.5%	443	383	-13.5%	1,625	1,455	-10.5%
		Citation	27	35	29.6%	94	125	33.0%	280	446	59.3%	1,400	1,157	-17.4%
Precinct Total			51	65	27.5%	258	240	-7.0%	942	1,093	16.0%	3,789	3,406	-10.1%

Physical and Citation Arrests - Adult

Aggregated by component of arresting officer.

METROPOLITAN POLICE DEPARTMENT

of Nashville and Davidson County

			Prior Week	Last Week	Change*	Prior 4Wks	Last 4Wks	Change*	Prior YTD	YTD	Change*	Prior 52Wks	Last 52Wks	Change*
Madison Precinct	Patrol A	Felony	1	1	0.0%	8	4	-50.0%	38	29	-23.7%	114	73	-36.0%
		Misdemeanor	0	2	-	14	5	-64.3%	46	49	6.5%	216	151	-30.1%
		Citation	2	1	-50.0%	16	11	-31.3%	62	57	-8.1%	298	166	-44.3%
		Subtotal	3	4	33.3%	38	20	-47.4%	146	135	-7.5%	628	390	-37.9%
	Patrol B	Felony	2	7	250.0%	10	11	10.0%	53	56	5.7%	169	178	5.3%
		Misdemeanor	3	6	100.0%	35	17	-51.4%	115	126	9.6%	431	343	-20.4%
		Citation	6	1	-83.3%	9	24	166.7%	112	100	-10.7%	597	318	-46.7%
		Subtotal	11	14	27.3%	54	52	-3.7%	280	282	0.7%	1,197	839	-29.9%
	Patrol C	Felony	0	4	-	1	9	800.0%	33	31	-6.1%	131	92	-29.8%
		Misdemeanor	1	5	400.0%	13	9	-30.8%	87	65	-25.3%	471	265	-43.7%
		Citation	1	0	-100.0%	1	1	0.0%	21	9	-57.1%	236	77	-67.4%
		Subtotal	2	9	350.0%	15	19	26.7%	141	105	-25.5%	838	434	-48.2%
	Flex A	Felony	1	0	-100.0%	3	2	-33.3%	16	12	-25.0%	56	50	-10.7%
		Misdemeanor	0	0	-	1	0	-100.0%	14	4	-71.4%	57	35	-38.6%
		Citation	2	1	-50.0%	1	4	300.0%	11	9	-18.2%	100	54	-46.0%
		Subtotal	3	1	-66.7%	5	6	20.0%	41	25	-39.0%	213	139	-34.7%
	Flex B	Felony	2	6	200.0%	8	11	37.5%	17	28	64.7%	88	96	9.1%
		Misdemeanor	0	0	-	8	2	-75.0%	52	37	-28.8%	248	183	-26.2%
		Citation	1	0	-100.0%	2	2	0.0%	85	27	-68.2%	729	157	-78.5%
		Subtotal	3	6	100.0%	18	15	-16.7%	154	92	-40.3%	1,065	436	-59.1%
	Flex C	Felony	0	0	-	0	0	-	11	0	-100.0%	52	25	-51.9%
		Misdemeanor	0	0	-	0	0	-	17	0	-100.0%	103	61	-40.8%
		Citation	0	0	-	0	0	-	6	0	-100.0%	212	15	-92.9%
		Subtotal	0	0	-	0	0	-	34	0	-100.0%	367	101	-72.5%
	CSU	Felony	0	0	-	2	1	-50.0%	8	10	25.0%	28	24	-14.3%
		Misdemeanor	0	0	-	1	0	-100.0%	7	2	-71.4%	9	10	11.1%
		Citation	0	0	-	2	0	-100.0%	38	22	-42.1%	123	73	-40.7%
		Subtotal	0	0	-	5	1	-80.0%	53	34	-35.8%	160	107	-33.1%
	Other	Felony	0	0	-	0	0	-	0	0	-	2	0	-100.0%
		Misdemeanor	0	0	-	0	0	-	1	0	-100.0%	2	4	100.0%
		Citation	0	0	-	1	0	-100.0%	1	1	0.0%	1	1	0.0%
		Subtotal	0	0	-	1	0	-100.0%	2	1	-50.0%	5	5	0.0%
Totals		Felony	6	18	200.0%	32	38	18.8%	176	166	-5.7%	640	538	-15.9%
		Misdemeanor	4	13	225.0%	72	33	-54.2%	339	283	-16.5%	1,537	1,052	-31.6%
		Citation	12	3	-75.0%	32	42	31.3%	336	225	-33.0%	2,296	861	-62.5%
Precinct Total			22	34	54.5%	136	113	-16.9%	851	674	-20.8%	4,473	2,451	-45.2%

Physical and Citation Arrests - Adult

Aggregated by component of arresting officer.

METROPOLITAN POLICE DEPARTMENT
of Nashville and Davidson County

			Prior Week	Last Week	Change*	Prior 4Wks	Last 4Wks	Change*	Prior YTD	YTD	Change*	Prior 52Wks	Last 52Wks	Change*
Midtown Hills Precinct	**Patrol A**	Felony	0	1	-	9	8	-11.1%	24	31	29.2%	69	88	27.5%
		Misdemeanor	1	3	200.0%	11	6	-45.5%	53	45	-15.1%	213	166	-22.1%
		Citation	1	0	-100.0%	23	6	-73.9%	85	72	-15.3%	446	198	-55.6%
		Subtotal	2	4	100.0%	43	20	-53.5%	162	148	-8.6%	728	452	-37.9%
	Patrol B	Felony	0	3	-	10	13	30.0%	49	46	-6.1%	135	110	-18.5%
		Misdemeanor	2	6	200.0%	32	19	-40.6%	114	96	-15.8%	443	313	-29.3%
		Citation	8	2	-75.0%	20	19	-5.0%	103	100	-2.9%	573	311	-45.7%
		Subtotal	10	11	10.0%	62	51	-17.7%	266	242	-9.0%	1,151	734	-36.2%
	Patrol C	Felony	0	1	-	1	6	500.0%	21	18	-14.3%	98	109	11.2%
		Misdemeanor	0	3	-	3	6	100.0%	115	68	-40.9%	431	439	1.9%
		Citation	2	0	-100.0%	3	6	100.0%	38	34	-10.5%	216	198	-8.3%
		Subtotal	2	4	100.0%	7	18	157.1%	174	120	-31.0%	745	746	0.1%
	Flex A	Felony	0	0	-	0	0	-	18	0	-100.0%	70	23	-67.1%
		Misdemeanor	0	0	-	0	0	-	20	0	-100.0%	106	20	-81.1%
		Citation	0	0	-	0	0	-	24	0	-100.0%	280	22	-92.1%
		Subtotal	0	0	-	0	0	-	62	0	-100.0%	456	65	-85.7%
	Flex B	Felony	3	1	-66.7%	5	7	40.0%	17	21	23.5%	56	53	-5.4%
		Misdemeanor	0	1	-	5	3	-40.0%	47	24	-48.9%	143	80	-44.1%
		Citation	0	1	-	5	1	-80.0%	63	16	-74.6%	329	59	-82.1%
		Subtotal	3	3	0.0%	15	11	-26.7%	127	61	-52.0%	528	192	-63.6%
	Flex C	Felony	0	0	-	0	0	-	2	0	-100.0%	26	0	-100.0%
		Misdemeanor	0	0	-	0	0	-	9	0	-100.0%	73	0	-100.0%
		Citation	0	0	-	0	0	-	7	0	-100.0%	114	0	-100.0%
		Subtotal	0	0	-	0	0	-	18	0	-100.0%	213	0	-100.0%
	CSU	Felony	0	1	-	0	1	-	12	1	-91.7%	45	26	-42.2%
		Misdemeanor	1	0	-100.0%	0	1	-	1	2	100.0%	20	5	-75.0%
		Citation	0	0	-	5	0	-100.0%	62	6	-90.3%	266	63	-76.3%
		Subtotal	1	1	0.0%	5	2	-60.0%	75	9	-88.0%	331	94	-71.6%
	Other	Felony	0	0	-	0	0	-	1	0	-100.0%	2	8	300.0%
		Misdemeanor	1	1	0.0%	3	2	-33.3%	5	10	100.0%	8	34	325.0%
		Citation	0	0	-	3	0	-100.0%	6	5	-16.7%	10	27	170.0%
		Subtotal	1	1	0.0%	6	2	-66.7%	12	15	25.0%	20	69	245.0%
Totals		Felony	3	7	133.3%	25	35	40.0%	144	117	-18.8%	501	417	-16.8%
		Misdemeanor	5	14	180.0%	54	37	-31.5%	364	245	-32.7%	1,437	1,057	-26.4%
		Citation	11	3	-72.7%	59	32	-45.8%	388	233	-39.9%	2,234	878	-60.7%
Precinct Total			19	24	26.3%	138	104	-24.6%	896	595	-33.6%	4,172	2,352	-43.6%

Physical and Citation Arrests - Adult

Aggregated by component of arresting officer.

METROPOLITAN POLICE DEPARTMENT

of Nashville and Davidson County

		Prior Week	Last Week	Change*	Prior 4Wks	Last 4Wks	Change*	Prior YTD	YTD	Change*	Prior 52Wks	Last 52Wks	Change*
SID	Felony	0	0	-	6	0	-100.0%	38	26	-31.6%	99	107	8.1%
	Misdemeanor	0	0	-	0	0	-	3	3	0.0%	18	12	-33.3%
	Citation	0	0	-	1	3	200.0%	48	17	-64.6%	465	76	-83.7%
	Division Total	0	0	-	7	3	-57.1%	89	46	-48.3%	582	195	-66.5%
SOD	Felony	0	0	-	1	2	100.0%	18	15	-16.7%	50	46	-8.0%
(Excludes SRT)	Misdemeanor	1	1	0.0%	11	5	-54.5%	165	68	-58.8%	554	247	-55.4%
	Citation	0	3	-	30	3	-90.0%	195	149	-23.6%	711	629	-11.5%
	Division Total	1	4	300.0%	42	10	-76.2%	378	232	-38.6%	1,315	922	-29.9%
SRT	Felony	0	0	-	0	0	-	0	3	-	15	7	-53.3%
	Misdemeanor	0	0	-	0	0	-	0	0	-	3	0	-100.0%
	Division Total	0	0	-	0	0	-	0	3	-	18	7	-61.1%
Warrants	Felony	15	14	-6.7%	106	68	-35.8%	710	512	-27.9%	2,098	1,998	-4.8%
	Misdemeanor	7	13	85.7%	119	29	-75.6%	894	582	-34.9%	2,935	2,343	-20.2%
	Citation	0	4	-	7	4	-42.9%	23	23	0.0%	62	65	4.8%
	Division Total	22	31	40.9%	232	101	-56.5%	1,627	1,117	-31.3%	5,095	4,406	-13.5%
Other	Felony	5	6	20.0%	14	29	107.1%	95	91	-4.2%	323	264	-18.3%
Components	Misdemeanor	3	1	-66.7%	8	5	-37.5%	96	54	-43.8%	504	218	-56.7%
	Citation	1	4	300.0%	12	11	-8.3%	152	68	-55.3%	794	304	-61.7%
	Division Total	9	11	22.2%	34	45	32.4%	343	213	-37.9%	1,621	786	-51.5%
All	Felony	83	115	38.6%	456	431	-5.5%	2,314	2,110	-8.8%	7,790	7,047	-9.5%
	Misdemeanor	81	115	42.0%	838	372	-55.6%	4,827	3,515	-27.2%	18,371	13,292	-27.6%
	Citation	124	107	-13.7%	662	460	-30.5%	3,545	2,869	-19.1%	19,202	9,949	-48.2%
Grand Total		288	337	17.0%	1,956	1,263	-35.4%	10,686	8,494	-20.5%	45,363	30,288	-33.2%

Information summarized for CompStat week ending 4/25/2020.

* Change for % Served is the difference in percents. Sourced from MNPD ARMS on 4/29/2020 8:34:25 AM. This report is not a count of arrest charges. 1 arrest = 1 body. Adult arrests only.

Arrests categorized by order of seriousness as follows: If an arrest citation is not issued, and any of the charges are felony charges, count the arrest as a felony arrest; if an arrest citation is not issued, and none of the charges are felony charges, count the arrest as a misdemeanor arrest; count all remaining arrests as a citation arrest. Shift / Detail totals are calculated based upon officer assignment for the date when the arrest was made (i.e. if the arresting officer's primary assignment is 'East CSU' for the date when the arrest was made, it will be counted as 1 'East CSU' arrest). Arrests made by officers working Mission 1 duties are counted toward their primary assignment.

Metro citations are not counted in this report, since they are issued for civil matters (i.e. violations of Davidson County Metropolitan Ordinances).

Arrests: Part I, Weapons Law, Drug-Related, DUI, and All Other

METROPOLITAN POLICE DEPARTMENT
of Nashville and Davidson County

Aggregated by component of arresting officer. Includes adult and juvenile arrests.

		Part I Arrests				Weapons Law Violation Arrests				Drug-Related Arrests				DUI Arrests			
		Week	4 Weeks	YTD	52 Weeks	Week	4 Weeks	YTD	52 Weeks	Week	4 Weeks	YTD	52 Weeks	Week	4 Weeks	YTD	52 Weeks
West	Prior	11	33	165	596	0	0	9	32	5	15	51	330	1	8	17	62
	Last	5	33	154	475	1	1	7	30	3	9	56	140	1	3	21	73
	% Change	-54.5 %	0.0 %	-6.7 %	-20.3 %	Infinity	Infinity	-22.2 %	-6.3 %	-40.0 %	-40.0 %	9.8 %	-57.6 %	0.0 %	-62.5 %	23.5 %	17.7 %
East	Prior	6	24	200	736	1	2	29	81	4	16	154	754	1	9	41	126
	Last	9	43	166	572	0	2	12	50	1	7	83	409	3	7	35	129
	% Change	50.0 %	79.2 %	-17.0 %	-22.3 %	-100.0 %	0.0 %	-58.6 %	-38.3 %	-75.0 %	-56.3 %	-46.1 %	-45.8 %	200.0 %	-22.2 %	-14.6 %	2.4 %
South	Prior	18	87	238	807	1	14	22	91	5	51	266	956	4	33	72	204
	Last	17	68	337	883	2	7	39	103	4	19	188	644	7	16	106	273
	% Change	-5.6 %	-21.8 %	41.6 %	9.4 %	100.0 %	-50.0 %	77.3 %	13.2 %	-20.0 %	-62.7 %	-29.3 %	-32.6 %	75.0 %	-51.5 %	47.2 %	33.8 %
Central	Prior	8	44	141	478	0	6	8	29	7	22	144	499	0	9	45	98
	Last	13	29	151	490	0	2	23	52	12	26	114	426	0	1	22	91
	% Change	62.5 %	-34.1 %	7.1 %	2.5 %	0.0 %	-66.7 %	187.5 %	79.3 %	71.4 %	18.2 %	-20.8 %	-14.6 %	0.0 %	-88.9 %	-51.1 %	-7.1 %
Hermitage	Prior	10	62	199	829	0	7	17	78	1	21	112	637	0	11	40	162
	Last	9	43	242	705	0	2	23	57	8	11	76	299	2	8	66	190
	% Change	-10.0 %	-30.6 %	21.6 %	-15.0 %	0.0 %	-71.4 %	35.3 %	-26.9 %	700.0 %	-47.6 %	-32.1 %	-53.1 %	Infinity	-27.3 %	65.0 %	17.3 %
North	Prior	11	53	216	725	2	7	14	85	16	55	116	587	1	11	18	51
	Last	12	49	217	697	3	14	40	79	24	68	247	607	3	9	33	72
	% Change	9.1 %	-7.5 %	0.5 %	-3.9 %	50.0 %	100.0 %	185.7 %	-7.1 %	50.0 %	23.6 %	112.9 %	3.4 %	200.0 %	-18.2 %	83.3 %	41.2 %
Madison	Prior	8	46	198	815	0	3	13	55	2	7	76	469	0	3	26	152
	Last	17	53	226	709	1	3	14	41	2	8	62	217	2	5	22	93
	% Change	112.5 %	15.2 %	14.1 %	-13.0 %	Infinity	0.0 %	7.7 %	-25.5 %	0.0 %	14.3 %	-18.4 %	-53.7 %	Infinity	66.7 %	-15.4 %	-38.8 %
Midtown Hills	Prior	5	45	164	640	1	0	15	61	0	14	149	709	1	11	46	145
	Last	7	36	153	487	0	1	7	51	3	6	42	243	1	3	30	132
	% Change	40.0 %	-20.0 %	-6.7 %	-23.9 %	-100.0 %	Infinity	-53.3 %	-16.4 %	Infinity	-57.1 %	-71.8 %	-65.7 %	0.0 %	-72.7 %	-34.8 %	-9.0 %
Other	Prior	10	73	424	1,350	4	14	61	194	1	19	212	959	0	5	142	474
	Last	14	54	323	1,197	7	14	72	190	1	18	120	431	1	3	54	198
	% Change	40.0 %	-26.0 %	-23.8 %	-11.3 %	75.0 %	0.0 %	18.0 %	-2.1 %	0.0 %	-5.3 %	-43.4 %	-55.1 %	Infinity	-40.0 %	-62.0 %	-58.2 %
County	Prior	87	467	1,945	6,976	9	53	188	706	41	220	1,280	5,900	8	100	447	1,474
	Last	103	408	1,969	6,215	14	46	237	653	58	172	988	3,416	20	55	389	1,251
	% Change	18.4 %	-12.6 %	1.2 %	-10.9 %	55.6 %	-13.2 %	26.1 %	-7.5 %	41.5 %	-21.8 %	-22.8 %	-42.1 %	150.0 %	-45.0 %	-13.0 %	-15.1 %

Information summarized for CompStat week ending 04/25/2020.

Sourced from MNPD ARMS on 4/29/2020 8:34:26 AM. This report is not a count of arrest charges. 1 arrest = 1 body. Includes adult and juvenile arrests. Arrests categorized by order of seriousness as follows: if an arrest includes one or more Part I UCR charges, it is counted as a Part I arrest. If an arrest includes one or weapons law violation charges but no Part I charges, it is counted as a weapons law violation arrest. The same hierarchical categorization is applicable for the remaining arrest categories (drug, DUI, and all other arrests).

Arrests: Part I, Weapons Law, Drug-Related, DUI, and All Other

Aggregated by component of arresting officer. Includes adult and juvenile arrests.

METROPOLITAN POLICE DEPARTMENT

of Nashville and Davidson County

		All Other Arrests				Total Arrests			
		Week	4 Weeks	YTD	52 Weeks	Week	4 Weeks	YTD	52 Weeks
West	Prior	8	67	333	1,780	25	123	575	2,800
	Last	8	52	248	909	18	98	486	1,627
	% Change	0.0 %	-22.4 %	-25.5 %	-48.9 %	-28.0 %	-20.3 %	-15.5 %	-41.9 %
East	Prior	22	90	725	3,770	34	141	1,149	5,467
	Last	18	76	441	1,701	31	135	737	2,861
	% Change	-18.2 %	-15.6 %	-39.2 %	-54.9 %	-8.8 %	-4.3 %	-35.9 %	-47.7 %
South	Prior	35	257	1,124	4,240	63	442	1,722	6,298
	Last	34	139	1,092	3,353	64	249	1,762	5,256
	% Change	-2.9 %	-45.9 %	-2.8 %	-20.9 %	1.6 %	-43.7 %	2.3 %	-16.5 %
Central	Prior	12	166	1,082	4,778	27	247	1,420	5,882
	Last	15	45	704	3,038	40	103	1,014	4,097
	% Change	25.0 %	-72.9 %	-34.9 %	-36.4 %	48.1 %	-58.3 %	-28.6 %	-30.3 %
Hermitage	Prior	18	164	807	3,932	29	265	1,175	5,638
	Last	19	84	578	2,140	38	148	985	3,391
	% Change	5.6 %	-48.8 %	-28.4 %	-45.6 %	31.0 %	-44.2 %	-16.2 %	-39.9 %
North	Prior	24	150	688	2,742	54	276	1,052	4,190
	Last	34	119	665	2,233	76	259	1,202	3,688
	% Change	41.7 %	-20.7 %	-3.3 %	-18.6 %	40.7 %	-6.2 %	14.3 %	-12.0 %
Madison	Prior	15	94	597	3,234	25	153	910	4,725
	Last	17	57	432	1,616	39	126	756	2,676
	% Change	13.3 %	-39.4 %	-27.6 %	-50.0 %	56.0 %	-17.6 %	-16.9 %	-43.4 %
Midtown Hills	Prior	17	80	613	2,994	24	150	987	4,549
	Last	16	68	415	1,668	27	114	647	2,581
	% Change	-5.9 %	-15.0 %	-32.3 %	-44.3 %	12.5 %	-24.0 %	-34.4 %	-43.3 %
Other	Prior	19	216	1,881	6,444	34	327	2,720	9,421
	Last	29	87	1,172	4,800	52	176	1,741	6,816
	% Change	52.6 %	-59.7 %	-37.7 %	-25.5 %	52.9 %	-46.2 %	-36.0 %	-27.7 %
County	Prior	170	1,284	7,850	33,914	315	2,124	11,710	48,970
	Last	190	727	5,747	21,458	385	1,408	9,330	32,993
	% Change	11.8 %	-43.4 %	-26.8 %	-36.7 %	22.2 %	-33.7 %	-20.3 %	-32.6 %

Information summarized for CompStat week ending 04/25/2020.

Sourced from MNPD ARMS on 4/29/2020 8:34:26 AM. This report is not a count of arrest charges. 1 arrest = 1 body. Includes adult and juvenile arrests. Arrests categorized by order of seriousness as follows: if an arrest includes one or more Part I UCR charges, it is counted as a Part I arrest. If an arrest includes one or weapons law violation charges but no Part I charges, it is counted as a weapons law violation arrest. The same hierarchical categorization is applicable for the remaining arrest categories (drug, DUI, and all other arrests).

Outstanding Warrants: Served

Aggregated by component of arresting officer.

METROPOLITAN POLICE DEPARTMENT

of Nashville and Davidson County

		Rolling Two Week				Rolling Eight Week				YTD				Rolling Twenty-Four Month			
		Prior Week	Last Week	Change	% Change	Prior 4 Weeks	Last 4 Weeks	Change	% Change	Prior YTD	YTD	Change	% Change	Prior 52 Weeks	Last 52 Weeks	Change	% Change
West	Felony	6	2	-4	-66.7%	18	16	-2	-11.1%	80	87	7	8.8%	282	266	-16	-5.7%
	Misdemeanor	5	2	-3	-60.0%	22	14	-8	-36.4%	194	125	-69	-35.6%	772	454	-318	-41.2%
	Juvenile	0	0	0	-	0	0	0	-	1	0	-1	-100.0%	2	2	0	0.0%
	Subtotal	11	4	-7	-63.6%	40	30	-10	-25.0%	275	212	-63	-22.9%	1,056	722	-334	-31.6%
East	Felony	5	7	2	40.0%	18	21	3	16.7%	156	127	-29	-18.6%	621	434	-187	-30.1%
	Misdemeanor	6	9	3	50.0%	41	27	-14	-34.1%	441	215	-226	-51.2%	1,659	981	-678	-40.9%
	Juvenile	0	0	0	-	0	0	0	-	9	0	-9	-100.0%	16	6	-10	-62.5%
	Subtotal	11	16	5	45.5%	59	48	-11	-18.6%	606	342	-264	-43.6%	2,296	1,421	-875	-38.1%
South	Felony	11	20	9	81.8%	46	46	0	0.0%	150	185	35	23.3%	551	578	27	4.9%
	Misdemeanor	16	1	-15	-93.8%	87	53	-34	-39.1%	406	400	-6	-1.5%	1,479	1,227	-252	-17.0%
	Juvenile	0	0	0	-	0	0	0	-	0	0	0	-	5	10	5	100.0%
	Subtotal	27	21	-6	-22.2%	133	99	-34	-25.6%	556	585	29	5.2%	2,035	1,815	-220	-10.8%
Central	Felony	2	12	10	500.0%	27	22	-5	-18.5%	123	98	-25	-20.3%	410	402	-8	-2.0%
	Misdemeanor	1	19	18	>1,000%	50	26	-24	-48.0%	435	239	-196	-45.1%	1,501	1,056	-445	-29.6%
	Juvenile	0	0	0	-	0	0	0	-	2	0	-2	-100.0%	7	7	0	0.0%
	Subtotal	3	31	28	933.3%	77	48	-29	-37.7%	560	337	-223	-39.8%	1,918	1,465	-453	-23.6%
Hermitage	Felony	8	6	-2	-25.0%	36	27	-9	-25.0%	129	169	40	31.0%	572	544	-28	-4.9%
	Misdemeanor	9	14	5	55.6%	73	36	-37	-50.7%	435	335	-100	-23.0%	1,915	1,243	-672	-35.1%
	Juvenile	0	0	0	-	0	0	0	-	2	0	-2	-100.0%	18	6	-12	-66.7%
	Subtotal	17	20	3	17.6%	109	63	-46	-42.2%	566	504	-62	-11.0%	2,505	1,793	-712	-28.4%
North	Felony	6	13	7	116.7%	39	44	5	12.8%	166	163	-3	-1.8%	639	592	-47	-7.4%
	Misdemeanor	8	13	5	62.5%	79	50	-29	-36.7%	429	316	-113	-26.3%	1,518	1,331	-187	-12.3%
	Juvenile	0	0	0	-	0	0	0	-	2	0	-2	-100.0%	12	3	-9	-75.0%
	Subtotal	14	26	12	85.7%	118	94	-24	-20.3%	597	479	-118	-19.8%	2,169	1,926	-243	-11.2%
Madison	Felony	5	15	10	200.0%	17	22	5	29.4%	141	127	-14	-9.9%	515	417	-98	-19.0%
	Misdemeanor	5	12	7	140.0%	61	41	-20	-32.8%	332	286	-46	-13.9%	1,465	1,007	-458	-31.3%
	Juvenile	0	0	0	-	0	0	0	-	0	0	0	-	1	3	2	200.0%
	Subtotal	10	27	17	170.0%	78	63	-15	-19.2%	473	413	-60	-12.7%	1,981	1,427	-554	-28.0%
Midtown Hills	Felony	4	1	-3	-75.0%	14	25	11	78.6%	98	72	-26	-26.5%	286	297	11	3.8%
	Misdemeanor	2	4	2	100.0%	46	29	-17	-37.0%	283	172	-111	-39.2%	1,066	719	-347	-32.6%
	Juvenile	0	0	0	-	0	0	0	-	1	0	-1	-100.0%	12	13	1	8.3%
	Subtotal	6	5	-1	-16.7%	60	54	-6	-10.0%	382	244	-138	-36.1%	1,364	1,029	-335	-24.6%
County	Felony	76	100	24	31.6%	426	381	-45	-10.6%	2,249	1,987	-262	-11.6%	7,485	7,007	-478	-6.4%
	Misdemeanor	73	104	31	42.5%	711	379	-332	-46.7%	4,760	3,374	-1,386	-29.1%	17,345	12,869	-4,476	-25.8%
	Juvenile	0	0	0	-	0	0	0	-	41	0	-41	-100.0%	129	80	-49	-38.0%
	Total	149	204	55	36.9%	1,137	760	-377	-33.2%	7,050	5,361	-1,689	-24.0%	24,959	19,956	-5,003	-20.0%

Information summarized for CompStat week ending 4/25/2020.

* Countywide totals include outstanding warrants served by all other divisions. Sourced from MNPD ARMS on 4/29/2020 8:34:26 AM.
Statistics provided above consider 1 count for each outstanding warrant served.

Outstanding Warrants: Attempts/Served

Aggregated by component of arresting officer.

METROPOLITAN POLICE DEPARTMENT

of Nashville and Davidson County

			Prior Week	Last Week	Change*	Prior 4Wks	Last 4Wks	Change*	Prior YTD	Current YTD	Change*	Prior 52Wks	Last 52Wks	Change*
West	Patrol-A	Served	4	2	-50.0 %	14	9	-35.7 %	43	59	37.2 %	169	172	1.8 %
		Attempts	4	2	-50.0 %	12	8	-33.3 %	245	47	-80.8 %	646	191	-70.4 %
		% Served	100.0 %	100.0 %	0.0 %	116.7 %	112.5 %	-4.2 %	17.6 %	125.5 %	108.0 %	26.2 %	90.1 %	63.9 %
	Patrol-B	Served	5	2	-60.0 %	22	14	-36.4 %	85	89	4.7 %	298	217	-27.2 %
		Attempts	4	9	125.0 %	72	14	-80.6 %	150	178	18.7 %	851	404	-52.5 %
		% Served	125.0 %	22.2 %	-102.8 %	30.6 %	100.0 %	69.4 %	56.7 %	50.0 %	-6.7 %	35.0 %	53.7 %	18.7 %
	Patrol-C	Served	0	0	NaN	2	4	100.0 %	36	34	-5.6 %	183	139	-24.0 %
		Attempts	0	1	Infinity	3	3	0.0 %	94	23	-75.5 %	458	130	-71.6 %
		% Served	NaN	0.0 %	NaN	66.7 %	133.3 %	66.7 %	38.3 %	147.8 %	109.5 %	40.0 %	106.9 %	67.0 %
	Other	Served	2	0	-100.0 %	2	3	50.0 %	111	30	-73.0 %	406	194	-52.2 %
		Attempts	2	4	100.0 %	4	7	75.0 %	506	24	-95.3 %	1,441	333	-76.9 %
		% Served	100.0 %	0.0 %	-100.0 %	50.0 %	42.9 %	-7.1 %	21.9 %	125.0 %	103.1 %	28.2 %	58.3 %	30.1 %
	Totals	**Served**	**11**	**4**	**-63.6 %**	**40**	**30**	**-25.0 %**	**275**	**212**	**-22.9 %**	**1,056**	**722**	**-31.6 %**
		Attempts	**10**	**16**	**60.0 %**	**91**	**32**	**-64.8 %**	**995**	**272**	**-72.7 %**	**3,396**	**1,058**	**-68.8 %**
		% Served	**110.0 %**	**25.0 %**	**-85.0 %**	**44.0 %**	**93.8 %**	**49.8 %**	**27.6 %**	**77.9 %**	**50.3 %**	**31.1 %**	**68.2 %**	**37.1 %**
East	Patrol-A	Served	3	5	66.7 %	20	11	-45.0 %	113	102	-9.7 %	422	299	-29.1 %
		Attempts	3	30	900.0 %	29	42	44.8 %	384	212	-44.8 %	1,735	653	-62.4 %
		% Served	100.0 %	16.7 %	-83.3 %	69.0 %	26.2 %	-42.8 %	29.4 %	48.1 %	18.7 %	24.3 %	45.8 %	21.5 %
	Patrol-B	Served	2	9	350.0 %	22	21	-4.5 %	188	112	-40.4 %	626	452	-27.8 %
		Attempts	1	9	800.0 %	24	14	-41.7 %	372	178	-52.2 %	1,559	587	-62.3 %
		% Served	200.0 %	100.0 %	-100.0 %	91.7 %	150.0 %	58.3 %	50.5 %	62.9 %	12.4 %	40.2 %	77.0 %	36.8 %
	Patrol-C	Served	5	1	-80.0 %	13	12	-7.7 %	128	63	-50.8 %	591	310	-47.5 %
		Attempts	9	0	-100.0 %	16	36	125.0 %	111	84	-24.3 %	738	311	-57.9 %
		% Served	55.6 %	Infinity	Infinity	81.3 %	33.3 %	-47.9 %	115.3 %	75.0 %	-40.3 %	80.1 %	99.7 %	19.6 %
	Other	Served	1	1	0.0 %	4	4	0.0 %	177	65	-63.3 %	659	358	-45.7 %
		Attempts	0	8	Infinity	13	13	0.0 %	219	107	-51.1 %	1,005	383	-61.9 %
		% Served	Infinity	12.5 %	-Infinity	30.8 %	30.8 %	0.0 %	80.8 %	60.7 %	-20.1 %	65.6 %	93.5 %	27.9 %
	Totals	**Served**	**11**	**16**	**45.5 %**	**59**	**48**	**-18.6 %**	**606**	**342**	**-43.6 %**	**2,298**	**1,419**	**-38.3 %**
		Attempts	**13**	**47**	**261.5 %**	**82**	**105**	**28.0 %**	**1,086**	**581**	**-46.5 %**	**5,037**	**1,934**	**-61.6 %**
		% Served	**84.6 %**	**34.0 %**	**-50.6 %**	**72.0 %**	**45.7 %**	**-26.2 %**	**55.8 %**	**58.9 %**	**3.1 %**	**45.6 %**	**73.4 %**	**27.7 %**

Outstanding Warrants: Attempts/Served

Aggregated by component of arresting officer.

METROPOLITAN POLICE DEPARTMENT

of Nashville and Davidson County

			Prior Week	Last Week	Change*	Prior 4Wks	Last 4Wks	Change*	Prior YTD	Current YTD	Change*	Prior 52Wks	Last 52Wks	Change*
South	Patrol-A	Served	5	2	-60.0 %	45	11	-75.6 %	165	128	-22.4 %	541	479	-11.5 %
		Attempts	4	0	-100.0 %	28	4	-85.7 %	184	147	-20.1 %	807	540	-33.1 %
		% Served	125.0 %	Infinity	Infinity	160.7 %	275.0 %	114.3 %	89.7 %	87.1 %	-2.6 %	67.0 %	88.7 %	21.7 %
	Patrol-B	Served	11	4	-63.6 %	61	31	-49.2 %	197	232	17.8 %	710	591	-16.8 %
		Attempts	0	0	NaN	43	21	-51.2 %	142	184	29.6 %	656	434	-33.8 %
		% Served	Infinity	Infinity	NaN	141.9 %	147.6 %	5.8 %	138.7 %	126.1 %	-12.6 %	108.2 %	136.2 %	27.9 %
	Patrol-C	Served	11	1	-90.9 %	20	40	100.0 %	133	148	11.3 %	427	432	1.2 %
		Attempts	0	0	NaN	24	12	-50.0 %	85	123	44.7 %	244	260	6.6 %
		% Served	Infinity	Infinity	NaN	83.3 %	333.3 %	250.0 %	156.5 %	120.3 %	-36.1 %	175.0 %	166.2 %	-8.8 %
	Other	Served	0	14	Infinity	7	17	142.9 %	61	77	26.2 %	357	313	-12.3 %
		Attempts	10	0	-100.0 %	5	10	100.0 %	16	100	525.0 %	212	272	28.3 %
		% Served	0.0 %	Infinity	Infinity	140.0 %	170.0 %	30.0 %	381.3 %	77.0 %	-304.3 %	168.4 %	115.1 %	-53.3 %
	Totals	**Served**	**27**	**21**	**-22.2 %**	**133**	**99**	**-25.6 %**	**556**	**585**	**5.2 %**	**2,035**	**1,815**	**-10.8 %**
		Attempts	**14**	**0**	**-100.0 %**	**100**	**47**	**-53.0 %**	**427**	**554**	**29.7 %**	**1,919**	**1,506**	**-21.5 %**
		% Served	**192.9 %**	**Infinity**	**Infinity**	**133.0 %**	**210.6 %**	**77.6 %**	**130.2 %**	**105.6 %**	**-24.6 %**	**106.0 %**	**120.5 %**	**14.5 %**
Central	Patrol-A	Served	0	3	Infinity	20	5	-75.0 %	108	82	-24.1 %	409	327	-20.0 %
		Attempts	0	0	NaN	13	0	-100.0 %	94	40	-57.4 %	264	162	-38.6 %
		% Served	NaN	Infinity	NaN	153.8 %	Infinity	Infinity	114.9 %	205.0 %	90.1 %	154.9 %	201.9 %	46.9 %
	Patrol-B	Served	3	5	66.7 %	21	14	-33.3 %	95	105	10.5 %	346	318	-8.1 %
		Attempts	0	0	NaN	4	0	-100.0 %	135	28	-79.3 %	365	160	-56.2 %
		% Served	Infinity	Infinity	NaN	525.0 %	Infinity	Infinity	70.4 %	375.0 %	304.6 %	94.8 %	198.8 %	104.0 %
	Patrol-C	Served	0	10	Infinity	16	11	-31.3 %	122	73	-40.2 %	381	332	-12.9 %
		Attempts	0	19	Infinity	10	22	120.0 %	103	96	-6.8 %	1,009	391	-61.2 %
		% Served	NaN	52.6 %	NaN	160.0 %	50.0 %	-110.0 %	118.4 %	76.0 %	-42.4 %	37.8 %	84.9 %	47.2 %
	Other	Served	0	13	Infinity	20	18	-10.0 %	235	77	-67.2 %	782	488	-37.6 %
		Attempts	0	4	Infinity	25	4	-84.0 %	277	50	-81.9 %	1,027	362	-64.8 %
		% Served	NaN	325.0 %	NaN	80.0 %	450.0 %	370.0 %	84.8 %	154.0 %	69.2 %	76.1 %	134.8 %	58.7 %
	Totals	**Served**	**3**	**31**	**933.3 %**	**77**	**48**	**-37.7 %**	**560**	**337**	**-39.8 %**	**1,918**	**1,465**	**-23.6 %**
		Attempts	**0**	**23**	**Infinity**	**52**	**26**	**-50.0 %**	**609**	**214**	**-64.9 %**	**2,665**	**1,075**	**-59.7 %**
		% Served	**Infinity**	**134.8 %**	**-Infinity**	**148.1 %**	**184.6 %**	**36.5 %**	**92.0 %**	**157.5 %**	**65.5 %**	**72.0 %**	**136.3 %**	**64.3 %**

Outstanding Warrants: Attempts/Served

Aggregated by component of arresting officer.

METROPOLITAN POLICE DEPARTMENT

of Nashville and Davidson County

			Prior Week	Last Week	Change*	Prior 4Wks	Last 4Wks	Change*	Prior YTD	Current YTD	Change*	Prior 52Wks	Last 52Wks	Change*
Hermitage	Patrol-A	Served	10	3	-70.0 %	41	22	-46.3 %	150	175	16.7 %	586	583	-0.5 %
		Attempts	1	0	-100.0 %	31	3	-90.3 %	122	90	-26.2 %	721	357	-50.5 %
		% Served	1,000.0 %	Infinity	Infinity	132.3 %	733.3 %	601.1 %	123.0 %	194.4 %	71.5 %	81.3 %	163.3 %	82.0 %
	Patrol-B	Served	5	5	0.0 %	42	20	-52.4 %	197	179	-9.1 %	741	574	-22.5 %
		Attempts	6	2	-66.7 %	28	28	0.0 %	216	160	-25.9 %	1,025	397	-61.3 %
		% Served	83.3 %	250.0 %	166.7 %	150.0 %	71.4 %	-78.6 %	91.2 %	111.9 %	20.7 %	72.3 %	144.6 %	72.3 %
	Patrol-C	Served	2	11	450.0 %	14	16	14.3 %	103	101	-1.9 %	513	369	-28.1 %
		Attempts	0	2	Infinity	3	5	66.7 %	85	46	-45.9 %	741	177	-76.1 %
		% Served	Infinity	550.0 %	-Infinity	466.7 %	320.0 %	-146.7 %	121.2 %	219.6 %	98.4 %	69.2 %	208.5 %	139.2 %
	Other	Served	0	1	Infinity	12	5	-58.3 %	116	49	-57.8 %	665	267	-59.8 %
		Attempts	0	2	Infinity	8	3	-62.5 %	72	31	-56.9 %	446	224	-49.8 %
		% Served	NaN	50.0 %	NaN	150.0 %	166.7 %	16.7 %	161.1 %	158.1 %	-3.0 %	149.1 %	119.2 %	-29.9 %
	Totals	**Served**	**17**	**20**	**17.6 %**	**109**	**63**	**-42.2 %**	**566**	**504**	**-11.0 %**	**2,505**	**1,793**	**-28.4 %**
		Attempts	**7**	**6**	**-14.3 %**	**70**	**39**	**-44.3 %**	**495**	**327**	**-33.9 %**	**2,933**	**1,155**	**-60.6 %**
		% Served	**242.9 %**	**333.3 %**	**90.5 %**	**155.7 %**	**161.5 %**	**5.8 %**	**114.3 %**	**154.1 %**	**39.8 %**	**85.4 %**	**155.2 %**	**69.8 %**
North	Patrol-A	Served	0	8	Infinity	14	20	42.9 %	160	97	-39.4 %	539	488	-9.5 %
		Attempts	6	7	16.7 %	31	30	-3.2 %	167	131	-21.6 %	705	460	-34.8 %
		% Served	0.0 %	114.3 %	114.3 %	45.2 %	66.7 %	21.5 %	95.8 %	74.0 %	-21.8 %	76.5 %	106.1 %	29.6 %
	Patrol-B	Served	2	12	500.0 %	62	42	-32.3 %	175	190	8.6 %	572	679	18.7 %
		Attempts	4	43	975.0 %	56	75	33.9 %	142	239	68.3 %	798	790	-1.0 %
		% Served	50.0 %	27.9 %	-22.1 %	110.7 %	56.0 %	-54.7 %	123.2 %	79.5 %	-43.7 %	71.7 %	85.9 %	14.3 %
	Patrol-C	Served	0	2	Infinity	16	4	-75.0 %	109	103	-5.5 %	474	499	5.3 %
		Attempts	0	0	NaN	0	1	Infinity	57	36	-36.8 %	465	211	-54.6 %
		% Served	NaN	Infinity	NaN	Infinity	400.0 %	-Infinity	191.2 %	286.1 %	94.9 %	101.9 %	236.5 %	134.6 %
	Other	Served	12	4	-66.7 %	26	28	7.7 %	153	89	-41.8 %	584	261	-55.3 %
		Attempts	6	0	-100.0 %	2	15	650.0 %	133	27	-79.7 %	585	141	-75.9 %
		% Served	200.0 %	Infinity	Infinity	1,300.0 %	186.7 %	-1,113.3 %	115.0 %	329.6 %	214.6 %	99.8 %	185.1 %	85.3 %
	Totals	**Served**	**14**	**26**	**85.7 %**	**118**	**94**	**-20.3 %**	**597**	**479**	**-19.8 %**	**2,169**	**1,927**	**-11.2 %**
		Attempts	**16**	**50**	**212.5 %**	**89**	**121**	**36.0 %**	**499**	**433**	**-13.2 %**	**2,553**	**1,602**	**-37.3 %**
		% Served	**87.5 %**	**52.0 %**	**-35.5 %**	**132.6 %**	**77.7 %**	**-54.9 %**	**119.6 %**	**110.6 %**	**-9.0 %**	**85.0 %**	**120.3 %**	**35.3 %**

Outstanding Warrants: Attempts/Served

Aggregated by component of arresting officer.

METROPOLITAN POLICE DEPARTMENT

of Nashville and Davidson County

			Prior Week	Last Week	Change*	Prior 4Wks	Last 4Wks	Change*	Prior YTD	Current YTD	Change*	Prior 52Wks	Last 52Wks	Change*
Madison	Patrol-A	Served	1	3	200.0 %	10	8	-20.0 %	103	65	-36.9 %	323	200	-38.1 %
		Attempts	1	3	200.0 %	16	9	-43.8 %	111	82	-26.1 %	496	208	-58.1 %
		% Served	100.0 %	100.0 %	0.0 %	62.5 %	88.9 %	26.4 %	92.8 %	79.3 %	-13.5 %	65.1 %	96.2 %	31.0 %
	Patrol-B	Served	6	16	166.7 %	37	34	-8.1 %	113	152	34.5 %	529	389	-26.5 %
		Attempts	1	2	100.0 %	6	4	-33.3 %	82	153	86.6 %	480	248	-48.3 %
		% Served	600.0 %	800.0 %	200.0 %	616.7 %	850.0 %	233.3 %	137.8 %	99.3 %	-38.5 %	110.2 %	156.9 %	46.6 %
	Patrol-C	Served	0	0	NaN	12	7	-41.7 %	81	102	25.9 %	411	264	-35.8 %
		Attempts	0	0	NaN	0	7	Infinity	97	55	-43.3 %	990	138	-86.1 %
		% Served	NaN	NaN	NaN	Infinity	100.0 %	-Infinity	83.5 %	185.5 %	101.9 %	41.5 %	191.3 %	149.8 %
	Other	Served	3	8	166.7 %	19	14	-26.3 %	176	94	-46.6 %	718	574	-20.1 %
		Attempts	1	1	0.0 %	2	5	150.0 %	354	27	-92.4 %	1,130	597	-47.2 %
		% Served	300.0 %	800.0 %	500.0 %	950.0 %	280.0 %	-670.0 %	49.7 %	348.1 %	298.4 %	63.5 %	96.1 %	32.6 %
	Totals	**Served**	**10**	**27**	**170.0 %**	**78**	**63**	**-19.2 %**	**473**	**413**	**-12.7 %**	**1,981**	**1,427**	**-28.0 %**
		Attempts	**3**	**6**	**100.0 %**	**24**	**25**	**4.2 %**	**644**	**317**	**-50.8 %**	**3,096**	**1,191**	**-61.5 %**
		% Served	**333.3 %**	**450.0 %**	**116.7 %**	**325.0 %**	**252.0 %**	**-73.0 %**	**73.4 %**	**130.3 %**	**56.8 %**	**64.0 %**	**119.8 %**	**55.8 %**
Midtown Hills	Patrol-A	Served	0	5	Infinity	5	14	180.0 %	71	49	-31.0 %	204	232	13.7 %
		Attempts	0	5	Infinity	5	5	0.0 %	65	31	-52.3 %	233	139	-40.3 %
		% Served	NaN	100.0 %	NaN	100.0 %	280.0 %	180.0 %	109.2 %	158.1 %	48.8 %	87.6 %	166.9 %	79.4 %
	Patrol-B	Served	0	0	NaN	37	13	-64.9 %	122	92	-24.6 %	358	306	-14.5 %
		Attempts	1	0	-100.0 %	9	4	-55.6 %	27	42	55.6 %	291	105	-63.9 %
		% Served	0.0 %	NaN	NaN	411.1 %	325.0 %	-86.1 %	451.9 %	219.0 %	-232.8 %	123.0 %	291.4 %	168.4 %
	Patrol-C	Served	0	0	NaN	3	18	500.0 %	59	40	-32.2 %	265	245	-7.5 %
		Attempts	0	0	NaN	4	0	-100.0 %	37	17	-54.1 %	438	108	-75.3 %
		% Served	NaN	NaN	NaN	75.0 %	Infinity	Infinity	159.5 %	235.3 %	75.8 %	60.5 %	226.9 %	166.3 %
	Other	Served	6	0	-100.0 %	15	9	-40.0 %	130	63	-51.5 %	537	246	-54.2 %
		Attempts	0	0	NaN	22	0	-100.0 %	182	70	-61.5 %	655	206	-68.5 %
		% Served	Infinity	NaN	NaN	68.2 %	Infinity	Infinity	71.4 %	90.0 %	18.6 %	82.0 %	119.4 %	37.4 %
	Totals	**Served**	**6**	**5**	**-16.7 %**	**60**	**54**	**-10.0 %**	**382**	**244**	**-36.1 %**	**1,364**	**1,029**	**-24.6 %**
		Attempts	**1**	**5**	**400.0 %**	**40**	**9**	**-77.5 %**	**311**	**160**	**-48.6 %**	**1,617**	**558**	**-65.5 %**
		% Served	**600.0 %**	**100.0 %**	**-500.0 %**	**150.0 %**	**600.0 %**	**450.0 %**	**122.8 %**	**152.5 %**	**29.7 %**	**84.4 %**	**184.4 %**	**100.1 %**

Outstanding Warrants: Attempts/Served

Aggregated by component of arresting officer.

METROPOLITAN POLICE DEPARTMENT

of Nashville and Davidson County

		Prior Week	Last Week	Change*	Prior 4Wks	Last 4Wks	Change*	Prior YTD	Current YTD	Change*	Prior 52Wks	Last 52Wks	Change*
SID	Served	0	0	NaN	1	0	-100.0 %	30	21	-30.0 %	98	110	12.2 %
	Attempts	0	0	NaN	0	0	NaN	9	3	-66.7 %	25	20	-20.0 %
	% Served	NaN	NaN	NaN	Infinity	NaN	NaN	333.3 %	700.0 %	366.7 %	392.0 %	550.0 %	158.0 %
SOD	Served	0	1	Infinity	1	7	600.0 %	38	47	23.7 %	107	111	3.7 %
	Attempts	0	1	Infinity	0	1	Infinity	19	17	-10.5 %	46	46	0.0 %
	% Served	NaN	100.0 %	NaN	Infinity	700.0 %	-Infinity	200.0 %	276.5 %	76.5 %	232.6 %	241.3 %	8.7 %
SRT	Served	0	0	NaN	0	0	NaN	0	10	Infinity	85	47	-44.7 %
	Attempts	0	0	NaN	0	0	NaN	0	39	Infinity	142	45	-68.3 %
	% Served	NaN	NaN	NaN	NaN	NaN	NaN	NaN	25.6 %	NaN	59.9 %	104.4 %	44.6 %
Warrants	Served	46	51	10.9 %	455	219	-51.9 %	2,751	2,054	-25.3 %	8,514	7,599	-10.7 %
	Attempts	1	0	-100.0 %	131	3	-97.7 %	536	408	-23.9 %	1,944	1,539	-20.8 %
	% Served	4,600.0 %	Infinity	Infinity	347.3 %	7,300.0 %	6,952.7 %	513.2 %	503.4 %	-9.8 %	438.0 %	493.8 %	55.8 %
Other	Served	4	2	-50.0 %	6	35	483.3 %	216	113	-47.7 %	831	494	-40.6 %
	Attempts	3	3	0.0 %	3	7	133.3 %	169	86	-49.1 %	1,115	634	-43.1 %
	% Served	133.3 %	66.7 %	-66.7 %	200.0 %	500.0 %	300.0 %	127.8 %	131.4 %	3.6 %	74.5 %	77.9 %	3.4 %
County Total	**Served**	**149**	**204**	**36.9 %**	**1,137**	**760**	**-33.2 %**	**7,050**	**5,361**	**-24.0 %**	**24,961**	**19,958**	**-20.0 %**
	Attempts	**68**	**157**	**130.9 %**	**682**	**415**	**-39.1 %**	**5,799**	**3,411**	**-41.2 %**	**26,488**	**12,363**	**-53.3 %**
	% Served	**219.1 %**	**129.9 %**	**-89.2 %**	**166.7 %**	**183.1 %**	**16.4 %**	**121.6 %**	**157.2 %**	**35.6 %**	**94.2 %**	**161.4 %**	**67.2 %**

Information summarized for CompStat week ending 4/25/2020.

* Change for % Served is the difference in percents. Sourced from MNPD ARMS on 4/29/2020 8:34:26 AM. Statistics provided above consider 1 count for each outstanding warrant served.

Crooks With Guns / School Zone Report

Aggregated by component of arresting officer.

METROPOLITAN POLICE DEPARTMENT

of Nashville and Davidson County

		Crooks With Guns - Arrests				Drugs in School Zones - Arrests				Drugs in School Zones - Charges			
		YTD	52 Weeks	4 Weeks	Last 4 Wks to Same Period Last Year	YTD	52 Weeks	4 Weeks	Last 4 Wks to Same Period Last Year	YTD	52 Weeks	4 Weeks	Last 4 Wks to Same Period Last Year
West	Prior	6	20	0	1	0	3	0	0	0	4	0	0
	Last	3	16	0	0	0	0	0	0	0	0	0	0
	% Change	-50.0 %	-20.0 %	0.0 %	-100.0 %	0.0 %	-100.0 %	0.0 %	0.0 %	0.0 %	-100.0 %	0.0 %	0.0 %
East	Prior	18	49	0	4	0	4	0	0	0	6	0	0
	Last	1	18	0	0	0	10	0	0	0	13	0	0
	% Change	-94.4 %	-63.3 %	0.0 %	-100.0 %	0.0 %	150.0 %	0.0 %	0.0 %	0.0 %	116.7 %	0.0 %	0.0 %
South	Prior	16	56	4	5	0	6	0	0	0	6	0	0
	Last	12	40	2	2	0	0	0	0	0	0	0	0
	% Change	-25.0 %	-28.6 %	-50.0 %	-60.0 %	0.0 %	-100.0 %	0.0 %	0.0 %	0.0 %	-100.0 %	0.0 %	0.0 %
Central	Prior	1	1	0	0	0	1	0	0	0	2	0	0
	Last	5	15	1	1	0	0	0	0	0	0	0	0
	% Change	400.0 %	1,400.0 %	Infinity	Infinity	0.0 %	-100.0 %	0.0 %	0.0 %	0.0 %	-100.0 %	0.0 %	0.0 %
Hermitage	Prior	9	57	1	1	1	4	0	1	1	4	0	1
	Last	9	27	1	1	2	7	1	1	4	9	3	3
	% Change	0.0 %	-52.6 %	0.0 %	0.0 %	100.0 %	75.0 %	Infinity	0.0 %	300.0 %	125.0 %	Infinity	200.0 %
North	Prior	8	56	2	3	0	1	1	0	0	1	1	0
	Last	11	37	4	4	1	4	0	0	1	4	0	0
	% Change	37.5 %	-33.9 %	100.0 %	33.3 %	Infinity	300.0 %	-100.0 %	0.0 %	Infinity	300.0 %	-100.0 %	0.0 %
Madison	Prior	6	30	1	2	0	0	0	0	0	0	0	0
	Last	6	16	1	1	0	0	0	0	0	0	0	0
	% Change	0.0 %	-46.7 %	0.0 %	-50.0 %	0.0 %	0.0 %	0.0 %	0.0 %	0.0 %	0.0 %	0.0 %	0.0 %
Midtown Hills	Prior	5	28	0	0	1	12	0	0	1	12	0	0
	Last	1	12	0	0	0	3	0	0	0	5	0	0
	% Change	-80.0 %	-57.1 %	0.0 %	0.0 %	-100.0 %	-75.0 %	0.0 %	0.0 %	-100.0 %	-58.3 %	0.0 %	0.0 %
Other	Prior	34	90	3	4	5	11	0	2	5	11	0	2
	Last	31	79	10	10	1	1	0	0	1	1	0	0
	% Change	-8.8 %	-12.2 %	233.3 %	150.0 %	-80.0 %	-90.9 %	0.0 %	-100.0 %	-80.0 %	-90.9 %	0.0 %	-100.0 %
County	Prior	103	387	11	20	7	42	1	3	7	46	1	3
	Last	79	260	19	19	4	25	1	1	6	32	3	3
	% Change	-23.3 %	-32.8 %	72.7 %	-5.0 %	-42.9 %	-40.5 %	0.0 %	-66.7 %	-14.3 %	-30.4 %	200.0 %	0.0 %

Information summarized for CompStat week ending 04/25/2020.

Sourced from MNPD ARMS on 4/29/2020 8:34:26 AM. Arrest totals do not count charges. 1 arrest = 1 body.

Juvenile Section

CompStat Weekly Analysis is provided by the Metropolitan Nashville Police Department Crime Analysis Section. This report is intended to be a management and planning tool and does not reflect the official UCR counts for the department.

"Great thoughts speak only to the thoughtful mind, but great actions speak to all mankind."
- Theodore Roosevelt

Begin Date: 04/19/2020
End Date: 04/25/2020
Week: 17

Juvenile Arrests

Aggregated by component of arresting officer.

METROPOLITAN POLICE DEPARTMENT

of Nashville and Davidson County

		Rolling 2 Weeks				Rolling 8 Weeks				YTD				Rolling 104 Weeks			
		Prior Week	Last Week	Change	Percent Change	Prior 4 Weeks	Last 4 Weeks	Change	Percent Change	Prior YTD	Current YTD	Change	Percent Change	Prior 52 Weeks	Last 52 Weeks	Change	Percent Change
West	Curfew	0	4	4	Infinity	0	4	4	Infinity	3	6	3	100.0 %	24	31	7	29.2 %
	Truancy	0	0	0	NaN	0	0	0	NaN	5	3	-2	-40.0 %	7	4	-3	-42.9 %
	Other	2	1	-1	-50.0 %	10	9	-1	-10.0 %	68	36	-32	-47.1 %	210	101	-109	-51.9 %
	Subtotal	**2**	**5**	**3**	**150.0 %**	**10**	**13**	**3**	**30.0 %**	**76**	**45**	**-31**	**-40.8 %**	**241**	**136**	**-105**	**-43.6 %**
East	Curfew	0	0	0	NaN	0	2	2	Infinity	9	7	-2	-22.2 %	59	40	-19	-32.2 %
	Truancy	0	0	0	NaN	0	0	0	NaN	14	4	-10	-71.4 %	61	28	-33	-54.1 %
	Other	2	2	0	0.0 %	8	13	5	62.5 %	92	73	-19	-20.7 %	347	236	-111	-32.0 %
	Subtotal	**2**	**2**	**0**	**0.0 %**	**8**	**15**	**7**	**87.5 %**	**115**	**84**	**-31**	**-27.0 %**	**467**	**304**	**-163**	**-34.9 %**
South	Curfew	1	1	0	0.0 %	5	2	-3	-60.0 %	12	24	12	100.0 %	60	75	15	25.0 %
	Truancy	0	0	0	NaN	2	0	-2	-100.0 %	9	10	1	11.1 %	35	22	-13	-37.1 %
	Other	9	14	5	55.6 %	27	46	19	70.4 %	134	138	4	3.0 %	385	420	35	9.1 %
	Subtotal	**10**	**15**	**5**	**50.0 %**	**34**	**48**	**14**	**41.2 %**	**155**	**172**	**17**	**11.0 %**	**480**	**517**	**37**	**7.7 %**
Central	Curfew	0	0	0	NaN	5	0	-5	-100.0 %	9	10	1	11.1 %	37	44	7	18.9 %
	Truancy	0	0	0	NaN	0	0	0	NaN	0	4	4	Infinity	3	4	1	33.3 %
	Other	0	0	0	NaN	15	0	-15	-100.0 %	34	42	8	23.5 %	110	149	39	35.5 %
	Subtotal	**0**	**0**	**0**	**NaN**	**20**	**0**	**-20**	**-100.0 %**	**43**	**56**	**13**	**30.2 %**	**150**	**197**	**47**	**31.3 %**
Hermitage	Curfew	0	0	0	NaN	2	1	-1	-50.0 %	13	7	-6	-46.2 %	80	30	-50	-62.5 %
	Truancy	0	0	0	NaN	0	0	0	NaN	2	6	4	200.0 %	44	11	-33	-75.0 %
	Other	0	1	1	Infinity	35	9	-26	-74.3 %	77	93	16	20.8 %	325	274	-51	-15.7 %
	Subtotal	**0**	**1**	**1**	**Infinity**	**37**	**10**	**-27**	**-73.0 %**	**92**	**106**	**14**	**15.2 %**	**449**	**315**	**-134**	**-29.8 %**
North	Curfew	0	3	3	Infinity	0	3	3	Infinity	5	13	8	160.0 %	25	24	-1	-4.0 %
	Truancy	0	0	0	NaN	0	0	0	NaN	4	6	2	50.0 %	28	16	-12	-42.9 %
	Other	3	8	5	166.7 %	18	16	-2	-11.1 %	101	90	-11	-10.9 %	348	242	-106	-30.5 %
	Subtotal	**3**	**11**	**8**	**266.7 %**	**18**	**19**	**1**	**5.6 %**	**110**	**109**	**-1**	**-0.9 %**	**401**	**282**	**-119**	**-29.7 %**
Madison	Curfew	0	0	0	NaN	1	1	0	0.0 %	10	8	-2	-20.0 %	29	30	1	3.4 %
	Truancy	0	0	0	NaN	0	0	0	NaN	5	0	-5	-100.0 %	17	4	-13	-76.5 %
	Other	3	5	2	66.7 %	16	12	-4	-25.0 %	44	74	30	68.2 %	206	191	-15	-7.3 %
	Subtotal	**3**	**5**	**2**	**66.7 %**	**17**	**13**	**-4**	**-23.5 %**	**59**	**82**	**23**	**39.0 %**	**252**	**225**	**-27**	**-10.7 %**
Midtown Hills	Curfew	0	0	0	NaN	0	0	0	NaN	7	1	-6	-85.7 %	42	33	-9	-21.4 %
	Truancy	0	0	0	NaN	0	0	0	NaN	15	4	-11	-73.3 %	49	9	-40	-81.6 %
	Other	5	3	-2	-40.0 %	12	10	-2	-16.7 %	69	47	-22	-31.9 %	286	187	-99	-34.6 %
	Subtotal	**5**	**3**	**-2**	**-40.0 %**	**12**	**10**	**-2**	**-16.7 %**	**91**	**52**	**-39**	**-42.9 %**	**377**	**229**	**-148**	**-39.3 %**
Youth Services	Other	0	0	0	NaN	0	0	0	NaN	0	0	0	NaN	1	0	-1	-100.0 %
	Subtotal	**0**	**0**	**0**	**NaN**	**0**	**0**	**0**	**NaN**	**0**	**0**	**0**	**NaN**	**1**	**0**	**-1**	**-100.0 %**
County*	Curfew	1	8	7	700.0 %	14	13	-1	-7.1 %	72	78	6	8.3 %	362	319	-43	-11.9 %
	Truancy	0	0	0	NaN	2	0	-2	-100.0 %	58	38	-20	-34.5 %	261	105	-156	-59.8 %
	Other	26	40	14	53.8 %	152	132	-20	-13.2 %	894	720	-174	-19.5 %	2,984	2,281	-703	-23.6 %
	Total	**27**	**48**	**21**	**77.8 %**	**168**	**145**	**-23**	**-13.7 %**	**1,024**	**836**	**-188**	**-18.4 %**	**3,607**	**2,705**	**-902**	**-25.0 %**

Information summarized for CompStat week ending 4/25/2020.

* Countywide totals include arrests made by all other divisions. Sourced from MNPD RMS on 4/29/2020 8:34:26 AM. This report does not take into account the number of charges. 1 arrest = 1 body. Curfew arrests include a violation of NCIC 0048 Juvenile, Curfew (TCA 11.28.210). Truancy arrests include a violation of NCIC 5327 Juvenile, Loitering During School Hours (TCA 11.28.080).

Juvenile Victims - Rolling Two Week Analysis

METROPOLITAN POLICE DEPARTMENT
of Nashville and Davidson County

Aggregated by precinct (incident location). Based on date when each incident was reported.

		Homicide	Rape	Robbery	Aggravated Assault	Burglary	Larceny	Motor Vehicle Theft	All Part I Offenses	Sexual Assault	Statuatory Rape	Simple Assault / Intimidation / Stalking	Other Offenses	All Part II Offenses	All Offenses
West	Prior Week	0	1	0	0	0	0	0	1	0	0	0	0	0	1
	CompStat Week	0	0	0	0	0	0	0	0	0	0	0	0	0	0
	% Change	0.0 %	-100.0 %	0.0 %	0.0 %	0.0 %	0.0 %	0.0 %	-100.0 %	0.0 %	0.0 %	0.0 %	0.0 %	0.0 %	-100.0 %
East	Prior Week	0	0	0	1	0	0	0	1	0	0	2	1	3	4
	CompStat Week	0	0	0	0	0	0	0	0	0	0	4	0	4	4
	% Change	0.0 %	0.0 %	0.0 %	-100.0 %	0.0 %	0.0 %	0.0 %	-100.0 %	0.0 %	0.0 %	100.0 %	-100.0 %	33.3 %	0.0 %
South	Prior Week	0	0	0	5	0	0	0	5	0	0	6	0	6	11
	CompStat Week	0	1	0	3	0	3	0	7	0	0	2	3	5	12
	% Change	0.0 %	Infinity	0.0 %	-40.0 %	0.0 %	Infinity	0.0 %	40.0 %	0.0 %	0.0 %	-66.7 %	Infinity	-16.7 %	9.1 %
Central	Prior Week	0	0	0	0	0	0	0	0	0	0	1	0	1	1
	CompStat Week	0	0	0	0	0	0	0	0	0	0	0	0	0	0
	% Change	0.0 %	0.0 %	0.0 %	0.0 %	0.0 %	0.0 %	0.0 %	0.0 %	0.0 %	0.0 %	-100.0 %	0.0 %	-100.0 %	-100.0 %
Hermitage	Prior Week	0	0	0	1	0	0	0	1	1	0	1	1	3	4
	CompStat Week	0	0	0	1	0	0	0	1	0	0	0	0	0	1
	% Change	0.0 %	0.0 %	0.0 %	0.0 %	0.0 %	0.0 %	0.0 %	0.0 %	-100.0 %	0.0 %	-100.0 %	-100.0 %	-100.0 %	-75.0 %
North	Prior Week	0	0	0	0	0	0	1	1	0	0	1	0	1	2
	CompStat Week	0	0	0	0	0	1	0	1	0	0	0	0	0	1
	% Change	0.0 %	0.0 %	0.0 %	0.0 %	0.0 %	Infinity	-100.0 %	0.0 %	0.0 %	0.0 %	-100.0 %	0.0 %	-100.0 %	-50.0 %
Madison	Prior Week	0	1	0	2	1	0	0	4	1	0	4	1	6	10
	CompStat Week	0	0	0	2	0	2	0	4	0	0	0	1	1	5
	% Change	0.0 %	-100.0 %	0.0 %	0.0 %	-100.0 %	Infinity	0.0 %	0.0 %	-100.0 %	0.0 %	-100.0 %	0.0 %	-83.3 %	-50.0 %
Midtown Hills	Prior Week	0	0	0	0	0	0	0	0	0	0	5	3	8	8
	CompStat Week	0	0	0	1	0	0	0	1	0	0	0	0	0	1
	% Change	0.0 %	0.0 %	0.0 %	Infinity	0.0 %	0.0 %	0.0 %	Infinity	0.0 %	0.0 %	-100.0 %	-100.0 %	-100.0 %	-87.5 %
Not Validated	Prior Week	0	0	0	0	0	0	0	0	0	0	0	0	0	0
	CompStat Week	0	0	0	0	0	0	0	0	0	0	0	2	2	2
	% Change	0.0 %	0.0 %	0.0 %	0.0 %	0.0 %	0.0 %	0.0 %	0.0 %	0.0 %	0.0 %	0.0 %	Infinity	Infinity	Infinity
County	Prior Week	0	2	0	9	1	0	1	13	2	0	20	6	28	41
	CompStat Week	0	1	0	7	0	6	0	14	0	0	6	6	12	26
	% Change	0.0 %	-50.0 %	0.0 %	-22.2 %	-100.0 %	Infinity	-100.0 %	7.7 %	-100.0 %	0.0 %	-70.0 %	0.0 %	-57.1 %	-36.6 %

Prior Week **Begin Date** 04/12/2020 **End Date** 04/18/2020

CompStat Week **Begin Date** 04/19/2020 **End Date** 04/25/2020

* Countywide totals include arrests made by all other divisions. Sourced from MNPD RMS on 4/29/2020 8:34:26 AM. This report does not take into account the number of charges. 1 arrest = 1 body. Curfew arrests include a violation of NCIC 0048 Juvenile, Curfew (TCA 11.28.210). Truancy arrests include a violation of NCIC 5327 Juvenile, Loitering During School Hours (TCA 11.28.080).

Juvenile Victims - Rolling Eight Week Analysis

METROPOLITAN POLICE DEPARTMENT
of Nashville and Davidson County

Aggregated by precinct (incident location). Based on date when each incident was reported.

		Homicide	Rape	Robbery	Aggravated Assault	Burglary	Larceny	Motor Vehicle Theft	All Part I Offenses	Sexual Assault	Statuatory Rape	Simple Assault / Intimidation / Stalking	Other Offenses	All Part II Offenses	All Offenses
West	Prior 4 Weeks	0	1	0	1	0	1	0	3	0	0	3	2	5	8
	Last 4 Weeks	0	1	0	0	0	0	0	1	1	0	0	3	4	5
	% Change	0.0 %	0.0 %	0.0 %	-100.0 %	0.0 %	-100.0 %	0.0 %	-66.7 %	Infinity	0.0 %	-100.0 %	50.0 %	-20.0 %	-37.5 %
East	Prior 4 Weeks	0	2	1	3	2	0	0	8	0	0	6	3	9	17
	Last 4 Weeks	0	1	1	3	0	0	0	5	1	0	12	4	17	22
	% Change	0.0 %	-50.0 %	0.0 %	0.0 %	-100.0 %	0.0 %	0.0 %	-37.5 %	Infinity	0.0 %	100.0 %	33.3 %	88.9 %	29.4 %
South	Prior 4 Weeks	1	2	4	9	1	4	0	21	6	0	23	8	37	58
	Last 4 Weeks	0	4	2	14	0	3	0	23	0	0	16	3	19	42
	% Change	-100.0 %	100.0 %	-50.0 %	55.6 %	-100.0 %	-25.0 %	0.0 %	9.5 %	-100.0 %	0.0 %	-30.4 %	-62.5 %	-48.6 %	-27.6 %
Central	Prior 4 Weeks	0	0	0	0	0	1	0	1	2	0	1	0	3	4
	Last 4 Weeks	0	0	0	0	0	0	0	0	0	0	1	0	1	1
	% Change	0.0 %	0.0 %	0.0 %	0.0 %	0.0 %	-100.0 %	0.0 %	-100.0 %	-100.0 %	0.0 %	0.0 %	0.0 %	-66.7 %	-75.0 %
Hermitage	Prior 4 Weeks	0	3	2	15	0	5	0	25	1	3	12	3	19	44
	Last 4 Weeks	0	0	0	6	0	0	0	6	2	0	5	5	12	18
	% Change	0.0 %	-100.0 %	-100.0 %	-60.0 %	0.0 %	-100.0 %	0.0 %	-76.0 %	100.0 %	-100.0 %	-58.3 %	66.7 %	-36.8 %	-59.1 %
North	Prior 4 Weeks	0	1	0	18	0	2	0	21	1	0	11	4	16	37
	Last 4 Weeks	1	0	0	4	0	1	1	7	1	0	8	8	17	24
	% Change	Infinity	-100.0 %	0.0 %	-77.8 %	0.0 %	-50.0 %	Infinity	-66.7 %	0.0 %	0.0 %	-27.3 %	100.0 %	6.3 %	-35.1 %
Madison	Prior 4 Weeks	1	1	1	6	0	3	0	12	0	0	10	2	12	24
	Last 4 Weeks	0	2	0	9	1	2	0	14	1	0	6	3	10	24
	% Change	-100.0 %	100.0 %	-100.0 %	50.0 %	Infinity	-33.3 %	0.0 %	16.7 %	Infinity	0.0 %	-40.0 %	50.0 %	-16.7 %	0.0 %
Midtown Hills	Prior 4 Weeks	0	1	1	0	0	1	0	3	0	0	5	2	7	10
	Last 4 Weeks	0	1	0	2	0	0	0	3	0	0	7	4	11	14
	% Change	0.0 %	0.0 %	-100.0 %	Infinity	0.0 %	-100.0 %	0.0 %	0.0 %	0.0 %	0.0 %	40.0 %	100.0 %	57.1 %	40.0 %
Not Validated	Prior 4 Weeks	0	0	0	0	0	0	0	0	0	0	0	0	0	0
	Last 4 Weeks	0	0	0	0	0	0	0	0	0	0	0	2	2	2
	% Change	0.0 %	0.0 %	0.0 %	0.0 %	0.0 %	0.0 %	0.0 %	0.0 %	0.0 %	0.0 %	0.0 %	Infinity	Infinity	Infinity
County	Prior 4 Weeks	2	11	9	52	3	17	0	94	10	3	71	24	108	202
	Last 4 Weeks	1	9	3	38	1	6	1	59	6	0	55	32	93	152
	% Change	-50.0 %	-18.2 %	-66.7 %	-26.9 %	-66.7 %	-64.7 %	Infinity	-37.2 %	-40.0 %	-100.0 %	-22.5 %	33.3 %	-13.9 %	-24.8 %

Prior 4 Weeks **Begin Date** 03/01/2020 **End Date** 03/28/2020

Last 4 Weeks **Begin Date** 03/29/2020 **End Date** 04/25/2020

* Countywide totals include arrests made by all other divisions. Sourced from MNPD RMS on 4/29/2020 8:34:26 AM. This report does not take into account the number of charges. 1 arrest = 1 body. Curfew arrests include a violation of NCIC 0048 Juvenile, Curfew (TCA 11.28.210). Truancy arrests include a violation of NCIC 5327 Juvenile, Loitering During School Hours (TCA 11.28.080).

Juvenile Victims - Year-to-Date Analysis

METROPOLITAN POLICE DEPARTMENT
of Nashville and Davidson County

Aggregated by precinct (incident location). Based on date when each incident was reported.

		Homicide	Rape	Robbery	Aggravated Assault	Burglary	Larceny	Motor Vehicle Theft	All Part I Offenses	Sexual Assault	Statuatory Rape	Simple Assault / Intimidation / Stalking	Other Offenses	All Part II Offenses	All Offenses
West	Prior YTD	0	6	1	7	3	3	1	21	7	2	37	4	50	71
	YTD	0	5	2	8	3	1	0	19	5	1	16	8	30	49
	% Change	0.0 %	-16.7 %	100.0 %	14.3 %	0.0 %	-66.7 %	-100.0 %	-9.5 %	-28.6 %	-50.0 %	-56.8 %	100.0 %	-40.0 %	-31.0 %
East	Prior YTD	0	8	9	28	1	13	0	59	6	2	71	15	94	153
	YTD	0	5	5	19	3	5	0	37	5	0	54	21	80	117
	% Change	0.0 %	-37.5 %	-44.4 %	-32.1 %	200.0 %	-61.5 %	0.0 %	-37.3 %	-16.7 %	-100.0 %	-23.9 %	40.0 %	-14.9 %	-23.5 %
South	Prior YTD	0	9	15	21	4	35	2	86	19	7	139	42	207	293
	YTD	2	16	13	29	1	21	0	82	13	0	85	38	136	218
	% Change	Infinity	77.8 %	-13.3 %	38.1 %	-75.0 %	-40.0 %	-100.0 %	-4.7 %	-31.6 %	-100.0 %	-38.8 %	-9.5 %	-34.3 %	-25.6 %
Central	Prior YTD	0	1	0	0	0	1	0	2	2	0	7	0	9	11
	YTD	0	0	0	0	0	3	0	3	2	0	10	1	13	16
	% Change	0.0 %	-100.0 %	0.0 %	0.0 %	0.0 %	200.0 %	0.0 %	50.0 %	0.0 %	0.0 %	42.9 %	Infinity	44.4 %	45.5 %
Hermitage	Prior YTD	0	14	10	30	3	16	0	73	11	3	57	23	94	167
	YTD	0	15	3	35	7	10	0	70	13	5	63	32	113	183
	% Change	0.0 %	7.1 %	-70.0 %	16.7 %	133.3 %	-37.5 %	0.0 %	-4.1 %	18.2 %	66.7 %	10.5 %	39.1 %	20.2 %	9.6 %
North	Prior YTD	0	10	5	27	11	10	1	64	12	3	68	33	116	180
	YTD	1	9	7	41	0	10	1	69	5	0	44	25	74	143
	% Change	Infinity	-10.0 %	40.0 %	51.9 %	-100.0 %	0.0 %	0.0 %	7.8 %	-58.3 %	-100.0 %	-35.3 %	-24.2 %	-36.2 %	-20.6 %
Madison	Prior YTD	0	5	3	31	0	5	1	45	6	0	41	14	61	106
	YTD	1	6	3	23	3	12	0	48	4	2	37	20	63	111
	% Change	Infinity	20.0 %	0.0 %	-25.8 %	Infinity	140.0 %	-100.0 %	6.7 %	-33.3 %	Infinity	-9.8 %	42.9 %	3.3 %	4.7 %
Midtown Hills	Prior YTD	0	2	10	11	7	8	0	38	8	1	50	9	68	106
	YTD	0	9	4	5	0	10	0	28	7	0	51	18	76	104
	% Change	0.0 %	350.0 %	-60.0 %	-54.5 %	-100.0 %	25.0 %	0.0 %	-26.3 %	-12.5 %	-100.0 %	2.0 %	100.0 %	11.8 %	-1.9 %
Not Validated	Prior YTD	0	0	0	0	0	0	0	0	0	0	0	0	0	0
	YTD	0	0	0	1	0	0	0	1	0	0	0	2	2	3
	% Change	0.0 %	0.0 %	0.0 %	Infinity	0.0 %	0.0 %	0.0 %	Infinity	0.0 %	0.0 %	0.0 %	Infinity	Infinity	Infinity
County	Prior YTD	0	55	53	155	29	91	5	388	71	18	470	140	699	1,087
	YTD	4	65	37	161	17	72	1	357	54	8	360	165	587	944
	% Change	Infinity	18.2 %	-30.2 %	3.9 %	-41.4 %	-20.9 %	-80.0 %	-8.0 %	-23.9 %	-55.6 %	-23.4 %	17.9 %	-16.0 %	-13.2 %

Prior YTD **Begin Date** 01/01/2019 **End Date** 04/25/2019

YTD **Begin Date** 01/01/2020 **End Date** 04/25/2020

* Countywide totals include arrests made by all other divisions. Sourced from MNPD RMS on 4/29/2020 8:34:26 AM. This report does not take into account the number of charges. 1 arrest = 1 body. Curfew arrests include a violation of NCIC 0048 Juvenile, Curfew (TCA 11.28.210). Truancy arrests include a violation of NCIC 5327 Juvenile, Loitering During School Hours (TCA 11.28.080).

Juvenile Victims

METROPOLITAN POLICE DEPARTMENT
of Nashville and Davidson County

Aggregated by precinct (incident location). Based on date when each incident was reported.

		Rolling 2 Weeks				Rolling 8 Weeks				YTD				Rolling 104 Weeks			
		Prior Week	Last Week	Change	Percent Change	Prior 4 Weeks	Last 4 Weeks	Change	Percent Change	Prior YTD	Current YTD	Change	Percent Change	Prior 52 Weeks	Last 52 Weeks	Change	Percent Change
West	Part I-Violent	1	0	-1	-100.0 %	2	1	-1	-50.0 %	14	15	1	7.1 %	59	46	-13	-22.0 %
	Part I-Property	0	0	0	NaN	1	0	-1	-100.0 %	7	4	-3	-42.9 %	21	32	11	52.4 %
	Part II	0	0	0	NaN	5	4	-1	-20.0 %	50	30	-20	-40.0 %	180	131	-49	-27.2 %
	Subtotal	**1**	**0**	**-1**	**-100.0 %**	**8**	**5**	**-3**	**-37.5 %**	**71**	**49**	**-22**	**-31.0 %**	**260**	**209**	**-51**	**-19.6 %**
East	Part I-Violent	1	0	-1	-100.0 %	6	5	-1	-16.7 %	45	29	-16	-35.6 %	128	120	-8	-6.3 %
	Part I-Property	0	0	0	NaN	2	0	-2	-100.0 %	14	8	-6	-42.9 %	41	35	-6	-14.6 %
	Part II	3	4	1	33.3 %	9	17	8	88.9 %	94	80	-14	-14.9 %	272	270	-2	-0.7 %
	Subtotal	**4**	**4**	**0**	**0.0 %**	**17**	**22**	**5**	**29.4 %**	**153**	**117**	**-36**	**-23.5 %**	**441**	**425**	**-16**	**-3.6 %**
South	Part I-Violent	5	4	-1	-20.0 %	16	20	4	25.0 %	45	60	15	33.3 %	196	220	24	12.2 %
	Part I-Property	0	3	3	Infinity	5	3	-2	-40.0 %	41	22	-19	-46.3 %	104	115	11	10.6 %
	Part II	6	5	-1	-16.7 %	37	19	-18	-48.6 %	207	136	-71	-34.3 %	482	458	-24	-5.0 %
	Subtotal	**11**	**12**	**1**	**9.1 %**	**58**	**42**	**-16**	**-27.6 %**	**293**	**218**	**-75**	**-25.6 %**	**782**	**793**	**11**	**1.4 %**
Central	Part I-Violent	0	0	0	NaN	0	0	0	NaN	1	0	-1	-100.0 %	7	9	2	28.6 %
	Part I-Property	0	0	0	NaN	1	0	-1	-100.0 %	1	3	2	200.0 %	14	17	3	21.4 %
	Part II	1	0	-1	-100.0 %	3	1	-2	-66.7 %	9	13	4	44.4 %	41	33	-8	-19.5 %
	Subtotal	**1**	**0**	**-1**	**-100.0 %**	**4**	**1**	**-3**	**-75.0 %**	**11**	**16**	**5**	**45.5 %**	**62**	**59**	**-3**	**-4.8 %**
Hermitage	Part I-Violent	1	1	0	0.0 %	20	6	-14	-70.0 %	54	53	-1	-1.9 %	162	174	12	7.4 %
	Part I-Property	0	0	0	NaN	5	0	-5	-100.0 %	19	17	-2	-10.5 %	75	59	-16	-21.3 %
	Part II	3	0	-3	-100.0 %	19	12	-7	-36.8 %	94	113	19	20.2 %	331	374	43	13.0 %
	Subtotal	**4**	**1**	**-3**	**-75.0 %**	**44**	**18**	**-26**	**-59.1 %**	**167**	**183**	**16**	**9.6 %**	**568**	**607**	**39**	**6.9 %**
North	Part I-Violent	0	0	0	NaN	19	5	-14	-73.7 %	42	58	16	38.1 %	182	156	-26	-14.3 %
	Part I-Property	1	1	0	0.0 %	2	2	0	0.0 %	22	11	-11	-50.0 %	60	47	-13	-21.7 %
	Part II	1	0	-1	-100.0 %	16	17	1	6.3 %	116	74	-42	-36.2 %	341	272	-69	-20.2 %
	Subtotal	**2**	**1**	**-1**	**-50.0 %**	**37**	**24**	**-13**	**-35.1 %**	**180**	**143**	**-37**	**-20.6 %**	**583**	**475**	**-108**	**-18.5 %**
Madison	Part I-Violent	3	2	-1	-33.3 %	9	11	2	22.2 %	39	33	-6	-15.4 %	122	101	-21	-17.2 %
	Part I-Property	1	2	1	100.0 %	3	3	0	0.0 %	6	15	9	150.0 %	38	48	10	26.3 %
	Part II	6	1	-5	-83.3 %	12	10	-2	-16.7 %	61	63	2	3.3 %	276	180	-96	-34.8 %
	Subtotal	**10**	**5**	**-5**	**-50.0 %**	**24**	**24**	**0**	**0.0 %**	**106**	**111**	**5**	**4.7 %**	**436**	**329**	**-107**	**-24.5 %**
Midtown Hills	Part I-Violent	0	1	1	Infinity	2	3	1	50.0 %	23	18	-5	-21.7 %	76	75	-1	-1.3 %
	Part I-Property	0	0	0	NaN	1	0	-1	-100.0 %	15	10	-5	-33.3 %	47	56	9	19.1 %
	Part II	8	0	-8	-100.0 %	7	11	4	57.1 %	68	76	8	11.8 %	197	226	29	14.7 %
	Subtotal	**8**	**1**	**-7**	**-87.5 %**	**10**	**14**	**4**	**40.0 %**	**106**	**104**	**-2**	**-1.9 %**	**320**	**357**	**37**	**11.6 %**
County*	Part I-Violent	11	8	-3	-27.3 %	74	51	-23	-31.1 %	263	266	3	1.1 %	932	901	-31	-3.3 %
	Part I-Property	2	6	4	200.0 %	20	8	-12	-60.0 %	125	90	-35	-28.0 %	400	409	9	2.3 %
	Part II	28	10	-18	-64.3 %	108	91	-17	-15.7 %	699	585	-114	-16.3 %	2,120	1,944	-176	-8.3 %
	Total	**41**	**24**	**-17**	**-41.5 %**	**202**	**150**	**-52**	**-25.7 %**	**1,087**	**941**	**-146**	**-13.4 %**	**3,452**	**3,254**	**-198**	**-5.7 %**

Information summarized for CompStat week ending 04/25/2020.

Sourced from MNPD ARMS on 4/29/2020 8:34:27 AM. The figures above were sourced from incident reports using NIBRS definitions and reporting guidelines, based on the date when the crime was reported. This report is intended to be a management and planning tool and does not reflect the official NIBRS counts for the department. Incidents where a location is unknown or unspecified are included in the countywide totals. 'Unknown' refers to records in which the address is listed as 'Unknown' on the incident report. 'Not Validated' refers to records that were entered in with an invalid addresses.

Efficiencies Section

CompStat Weekly Analysis is provided by the Metropolitan Nashville Police Department Crime Analysis Section. This report is intended to be a management and planning tool and does not reflect the official UCR counts for the department.

"Great thoughts speak only to the thoughtful mind, but great actions speak to all mankind."
- Theodore Roosevelt

Begin Date: 04/19/2020
End Date: 04/25/2020
Week: 17

Self Initiated CAD

Aggregated by component of officer initiating call.

METROPOLITAN POLICE DEPARTMENT

of Nashville and Davidson County

		Rolling Two Week				Rolling Eight Week				YTD				Rolling Twenty-Four Month			
		Prior Week	Last Week	Change	Percent Change	Prior 4 Weeks	Last 4 Weeks	Change	Percent Change	Prior YTD	Current YTD	Change	Percent Change	Prior 52 Weeks	Last 52 Weeks	Change	Percent Change
West	Vehicle Stop	12	28	16	133.3 %	104	70	-34	-32.7 %	735	485	-250	-34.0 %	13,860	1,231	-12,629	-91.1 %
	Business Check	535	551	16	3.0 %	1,662	2,168	506	30.4 %	16,510	6,889	-9,621	-58.3 %	47,303	24,904	-22,399	-47.4 %
	All Other SI	200	224	24	12.0 %	1,073	847	-226	-21.1 %	6,303	3,955	-2,348	-37.3 %	19,160	13,019	-6,141	-32.1 %
	Subtotal	**747**	**803**	**56**	**7.5 %**	**2,839**	**3,085**	**246**	**8.7 %**	**23,548**	**11,329**	**-12,219**	**-51.9 %**	**80,323**	**39,154**	**-41,169**	**-51.3 %**
East	Vehicle Stop	24	22	-2	-8.3 %	127	107	-20	-15.7 %	1,853	865	-988	-53.3 %	17,382	3,730	-13,652	-78.5 %
	Business Check	277	263	-14	-5.1 %	1,063	1,122	59	5.6 %	5,518	4,227	-1,291	-23.4 %	18,803	11,099	-7,704	-41.0 %
	All Other SI	488	592	104	21.3 %	2,390	1,987	-403	-16.9 %	7,454	9,147	1,693	22.7 %	18,665	24,944	6,279	33.6 %
	Subtotal	**789**	**877**	**88**	**11.2 %**	**3,580**	**3,216**	**-364**	**-10.2 %**	**14,825**	**14,239**	**-586**	**-4.0 %**	**54,850**	**39,773**	**-15,077**	**-27.5 %**
South	Vehicle Stop	42	55	13	31.0 %	511	166	-345	-67.5 %	1,621	2,345	724	44.7 %	11,601	5,673	-5,928	-51.1 %
	Business Check	265	254	-11	-4.2 %	1,488	974	-514	-34.5 %	3,020	4,143	1,123	37.2 %	9,729	7,991	-1,738	-17.9 %
	All Other SI	350	331	-19	-5.4 %	1,913	1,396	-517	-27.0 %	6,634	6,928	294	4.4 %	18,689	18,908	219	1.2 %
	Subtotal	**657**	**640**	**-17**	**-2.6 %**	**3,912**	**2,536**	**-1,376**	**-35.2 %**	**11,275**	**13,416**	**2,141**	**19.0 %**	**40,019**	**32,572**	**-7,447**	**-18.6 %**
Central	Vehicle Stop	13	12	-1	-7.7 %	292	47	-245	-83.9 %	1,169	1,266	97	8.3 %	7,665	4,678	-2,987	-39.0 %
	Business Check	1,146	987	-159	-13.9 %	3,023	4,441	1,418	46.9 %	11,514	12,359	845	7.3 %	34,084	29,531	-4,553	-13.4 %
	All Other SI	300	324	24	8.0 %	2,415	1,437	-978	-40.5 %	6,851	8,550	1,699	24.8 %	17,389	25,293	7,904	45.5 %
	Subtotal	**1,459**	**1,323**	**-136**	**-9.3 %**	**5,730**	**5,925**	**195**	**3.4 %**	**19,534**	**22,175**	**2,641**	**13.5 %**	**59,138**	**59,502**	**364**	**0.6 %**
Hermitage	Vehicle Stop	37	57	20	54.1 %	235	135	-100	-42.6 %	1,557	924	-633	-40.7 %	14,911	3,413	-11,498	-77.1 %
	Business Check	367	348	-19	-5.2 %	1,304	1,322	18	1.4 %	5,959	4,474	-1,485	-24.9 %	18,639	10,983	-7,656	-41.1 %
	All Other SI	755	766	11	1.5 %	2,757	3,056	299	10.8 %	6,215	10,027	3,812	61.3 %	18,457	24,815	6,358	34.4 %
	Subtotal	**1,159**	**1,171**	**12**	**1.0 %**	**4,296**	**4,513**	**217**	**5.1 %**	**13,731**	**15,425**	**1,694**	**12.3 %**	**52,007**	**39,211**	**-12,796**	**-24.6 %**
North	Vehicle Stop	71	73	2	2.8 %	330	250	-80	-24.2 %	1,177	1,463	286	24.3 %	7,163	3,970	-3,193	-44.6 %
	Business Check	139	119	-20	-14.4 %	432	539	107	24.8 %	2,920	1,966	-954	-32.7 %	14,912	6,600	-8,312	-55.7 %
	All Other SI	216	179	-37	-17.1 %	906	804	-102	-11.3 %	4,714	3,096	-1,618	-34.3 %	13,905	12,104	-1,801	-13.0 %
	Subtotal	**426**	**371**	**-55**	**-12.9 %**	**1,668**	**1,593**	**-75**	**-4.5 %**	**8,811**	**6,525**	**-2,286**	**-25.9 %**	**35,980**	**22,674**	**-13,306**	**-37.0 %**
Madison	Vehicle Stop	15	20	5	33.3 %	94	62	-32	-34.0 %	915	783	-132	-14.4 %	9,324	2,852	-6,472	-69.4 %
	Business Check	253	223	-30	-11.9 %	977	1,053	76	7.8 %	7,713	4,687	-3,026	-39.2 %	22,241	18,256	-3,985	-17.9 %
	All Other SI	235	205	-30	-12.8 %	1,025	926	-99	-9.7 %	2,967	3,895	928	31.3 %	9,393	10,386	993	10.6 %
	Subtotal	**503**	**448**	**-55**	**-10.9 %**	**2,096**	**2,041**	**-55**	**-2.6 %**	**11,595**	**9,365**	**-2,230**	**-19.2 %**	**40,958**	**31,494**	**-9,464**	**-23.1 %**
Midtown Hills	Vehicle Stop	22	26	4	18.2 %	218	97	-121	-55.5 %	1,158	838	-320	-27.6 %	10,825	3,136	-7,689	-71.0 %
	Business Check	1,754	1,309	-445	-25.4 %	1,629	5,361	3,732	229.1 %	11,601	9,691	-1,910	-16.5 %	28,016	23,539	-4,477	-16.0 %
	All Other SI	353	316	-37	-10.5 %	1,537	1,315	-222	-14.4 %	7,303	5,787	-1,516	-20.8 %	18,823	19,576	753	4.0 %
	Subtotal	**2,129**	**1,651**	**-478**	**-22.5 %**	**3,384**	**6,773**	**3,389**	**100.1 %**	**20,062**	**16,316**	**-3,746**	**-18.7 %**	**57,664**	**46,251**	**-11,413**	**-19.8 %**
County*	Vehicle Stop	295	447	152	51.5 %	2,368	1,272	-1,096	-46.3 %	15,515	11,995	-3,520	-22.7 %	111,309	39,091	-72,218	-64.9 %
	Business Check	5,216	4,475	-741	-14.2 %	13,322	19,199	5,877	44.1 %	68,425	54,363	-14,062	-20.6 %	203,827	146,967	-56,860	-27.9 %
	All Other SI	3,487	3,631	144	4.1 %	16,670	14,496	-2,174	-13.0 %	62,907	62,907	0	0.0 %	175,822	187,161	11,339	6.4 %
	Total	**8,998**	**8,553**	**-445**	**-4.9 %**	**32,360**	**34,967**	**2,607**	**8.1 %**	**146,847**	**129,265**	**-17,582**	**-12.0 %**	**490,958**	**373,219**	**-117,739**	**-24.0 %**

Information summarized for CompStat week ending 4/25/2020.

* Countywide totals include CFS with unknown locations. Sourced from MNPD ARMS on 4/29/2020 8:34:27 AM. 'Vehicle Stops' refer to 10-93 calls. 'Business Checks' refer to 10-96 calls. Only includes calls initiated by an officer (call type 2 or 3). Excludes CFS with a disposition code of 6 or 11.

Dispatched Calls for Service

Aggregated by component of officer responding to call.

METROPOLITAN POLICE DEPARTMENT

of Nashville and Davidson County

		Rolling 2 Weeks				Rolling 8 Weeks				YTD				Rolling 104 Weeks			
		Prior Week	Last Week	Change	Percent Change	Prior 4 Weeks	Last 4 Weeks	Change	Percent Change	Prior YTD	Current YTD	Change	Percent Change	Prior 52 Weeks	Last 52 Weeks	Change	Percent Change
West	Part I	75	69	-6	-8.0 %	403	335	-68	-16.9 %	2,095	1,716	-379	-18.1 %	7,271	6,897	-374	-5.1 %
	Vehicle Crash	26	21	-5	-19.2 %	143	90	-53	-37.1 %	870	647	-223	-25.6 %	2,862	2,617	-245	-8.6 %
	All Other CFS	193	185	-8	-4.1 %	884	823	-61	-6.9 %	3,823	3,696	-127	-3.3 %	13,134	12,623	-511	-3.9 %
	Subtotal	**294**	**275**	**-19**	**-6.5 %**	**1,430**	**1,248**	**-182**	**-12.7 %**	**6,788**	**6,059**	**-729**	**-10.7 %**	**23,267**	**22,137**	**-1,130**	**-4.9 %**
East	Part I	63	58	-5	-7.9 %	377	291	-86	-22.8 %	1,703	1,592	-111	-6.5 %	6,358	5,618	-740	-11.6 %
	Vehicle Crash	21	15	-6	-28.6 %	95	57	-38	-40.0 %	527	436	-91	-17.3 %	1,869	1,727	-142	-7.6 %
	All Other CFS	187	213	26	13.9 %	843	834	-9	-1.1 %	3,890	3,750	-140	-3.6 %	13,758	12,908	-850	-6.2 %
	Subtotal	**271**	**286**	**15**	**5.5 %**	**1,315**	**1,182**	**-133**	**-10.1 %**	**6,120**	**5,778**	**-342**	**-5.6 %**	**21,985**	**20,253**	**-1,732**	**-7.9 %**
South	Part I	136	144	8	5.9 %	669	591	-78	-11.7 %	3,032	2,851	-181	-6.0 %	10,568	10,504	-64	-0.6 %
	Vehicle Crash	50	50	0	0.0 %	275	188	-87	-31.6 %	1,720	1,404	-316	-18.4 %	5,419	5,497	78	1.4 %
	All Other CFS	396	453	57	14.4 %	1,597	1,637	40	2.5 %	7,087	6,806	-281	-4.0 %	23,427	23,028	-399	-1.7 %
	Subtotal	**582**	**647**	**65**	**11.2 %**	**2,541**	**2,416**	**-125**	**-4.9 %**	**11,839**	**11,061**	**-778**	**-6.6 %**	**39,414**	**39,029**	**-385**	**-1.0 %**
Central	Part I	25	24	-1	-4.0 %	205	118	-87	-42.4 %	1,122	759	-363	-32.4 %	3,910	3,447	-463	-11.8 %
	Vehicle Crash	3	7	4	133.3 %	85	19	-66	-77.6 %	683	450	-233	-34.1 %	2,321	2,010	-311	-13.4 %
	All Other CFS	104	88	-16	-15.4 %	679	401	-278	-40.9 %	3,615	2,845	-770	-21.3 %	12,164	10,531	-1,633	-13.4 %
	Subtotal	**132**	**119**	**-13**	**-9.8 %**	**969**	**538**	**-431**	**-44.5 %**	**5,420**	**4,054**	**-1,366**	**-25.2 %**	**18,395**	**15,988**	**-2,407**	**-13.1 %**
Hermitage	Part I	90	98	8	8.9 %	572	427	-145	-25.3 %	2,555	2,325	-230	-9.0 %	9,156	8,627	-529	-5.8 %
	Vehicle Crash	33	42	9	27.3 %	246	130	-116	-47.2 %	1,425	1,093	-332	-23.3 %	4,465	4,209	-256	-5.7 %
	All Other CFS	300	365	65	21.7 %	1,497	1,403	-94	-6.3 %	6,669	6,235	-434	-6.5 %	22,142	21,262	-880	-4.0 %
	Subtotal	**423**	**505**	**82**	**19.4 %**	**2,315**	**1,960**	**-355**	**-15.3 %**	**10,649**	**9,653**	**-996**	**-9.4 %**	**35,763**	**34,098**	**-1,665**	**-4.7 %**
North	Part I	79	88	9	11.4 %	438	379	-59	-13.5 %	2,060	1,703	-357	-17.3 %	7,485	6,711	-774	-10.3 %
	Vehicle Crash	13	31	18	138.5 %	162	87	-75	-46.3 %	888	672	-216	-24.3 %	2,800	2,541	-259	-9.3 %
	All Other CFS	261	284	23	8.8 %	1,269	1,144	-125	-9.9 %	5,204	4,963	-241	-4.6 %	17,695	17,026	-669	-3.8 %
	Subtotal	**353**	**403**	**50**	**14.2 %**	**1,869**	**1,610**	**-259**	**-13.9 %**	**8,152**	**7,338**	**-814**	**-10.0 %**	**27,980**	**26,278**	**-1,702**	**-6.1 %**
Madison	Part I	50	63	13	26.0 %	344	260	-84	-24.4 %	1,450	1,378	-72	-5.0 %	5,407	5,086	-321	-5.9 %
	Vehicle Crash	25	24	-1	-4.0 %	131	99	-32	-24.4 %	677	571	-106	-15.7 %	2,176	2,121	-55	-2.5 %
	All Other CFS	221	220	-1	-0.5 %	989	904	-85	-8.6 %	3,668	3,958	290	7.9 %	12,914	12,532	-382	-3.0 %
	Subtotal	**296**	**307**	**11**	**3.7 %**	**1,464**	**1,263**	**-201**	**-13.7 %**	**5,795**	**5,907**	**112**	**1.9 %**	**20,497**	**19,739**	**-758**	**-3.7 %**
Midtown Hills	Part I	81	78	-3	-3.7 %	538	396	-142	-26.4 %	2,422	2,269	-153	-6.3 %	8,702	8,576	-126	-1.4 %
	Vehicle Crash	26	24	-2	-7.7 %	219	92	-127	-58.0 %	1,626	1,128	-498	-30.6 %	5,302	4,774	-528	-10.0 %
	All Other CFS	223	228	5	2.2 %	1,111	943	-168	-15.1 %	5,088	4,785	-303	-6.0 %	17,035	16,644	-391	-2.3 %
	Subtotal	**330**	**330**	**0**	**0.0 %**	**1,868**	**1,431**	**-437**	**-23.4 %**	**9,136**	**8,182**	**-954**	**-10.4 %**	**31,039**	**29,994**	**-1,045**	**-3.4 %**
County*	Part I	758	770	12	1.6 %	3,845	3,236	-609	-15.8 %	18,025	16,283	-1,742	-9.7 %	63,036	61,997	-1,039	-1.6 %
	Vehicle Crash	201	215	14	7.0 %	1,409	772	-637	-45.2 %	8,743	6,544	-2,199	-25.2 %	28,105	26,404	-1,701	-6.1 %
	All Other CFS	2,062	2,229	167	8.1 %	9,285	8,683	-602	-6.5 %	41,910	39,351	-2,559	-6.1 %	140,859	136,010	-4,849	-3.4 %
	Total	**3,021**	**3,214**	**193**	**6.4 %**	**14,539**	**12,691**	**-1,848**	**-12.7 %**	**68,678**	**62,178**	**-6,500**	**-9.5 %**	**232,000**	**224,411**	**-7,589**	**-3.3 %**

Information summarized for CompStat week ending 4/25/2020.

* Countywide totals include CFS with unknown locations. 'Part I CFS' refer to dispatched CAD calls with a ten code of 50, 51, 52, 53, 54, 57, 70, 71, 72, 67, or 1000. 'Vehicle Crash CFS' refer to dispatched CAD calls with a ten code of 45 or 46. Only includes calls initiated by the citizenry (call type 0 or 1). Report only includes CFS with ten codes 10 through 89 and all thousand codes. Excludes CFS with a disposition code of 6 or 11.

Vehicle Stop Analysis (Form 252)

Aggregated by component of officer making stop.

METROPOLITAN POLICE DEPARTMENT

of Nashville and Davidson County

		Rolling Two Week				Rolling Eight Week				YTD				Rolling Twenty-Four Month			
		Prior Week	Last Week	Change	% Change	Prior 4 Weeks	Last 4 Weeks	Change	% Change	Prior YTD	YTD	Change	% Change	Prior 52 Weeks	Last 52 Weeks	Change	% Change
West	Vehicle Stops	11	25	14	127.3%	109	62	-47	-43.1%	1,115	505	-610	-54.7%	17,013	1,414	-15,599	-91.7%
	Warnings Issued	90.9 %	80.0 %	-10.9 %		79.8 %	83.9 %	4.1 %		87.7 %	86.9 %	-0.8 %		89.5 %	81.8 %	-7.8 %	
	Arrests Made	1	3	2	200.0%	10	8	-2	-20.0%	30	34	4	13.3%	656	93	-563	-85.8%
East	Vehicle Stops	28	31	3	10.7%	131	119	-12	-9.2%	2,044	913	-1,131	-55.3%	18,946	4,172	-14,774	-78.0%
	Warnings Issued	82.1 %	74.2 %	-7.9 %		76.3 %	82.4 %	6.0 %		83.0 %	77.3 %	-5.7 %		85.9 %	77.5 %	-8.4 %	
	Arrests Made	3	4	1	33.3%	12	14	2	16.7%	147	76	-71	-48.3%	1,541	356	-1,185	-76.9%
South	Vehicle Stops	57	58	1	1.8%	788	212	-576	-73.1%	2,823	3,336	513	18.2%	15,439	8,962	-6,477	-42.0%
	Warnings Issued	59.6 %	58.6 %	-1.0 %		61.4 %	59.9 %	-1.5 %		52.0 %	63.2 %	11.2 %		68.5 %	54.5 %	-14.0 %	
	Arrests Made	10	14	4	40.0%	85	35	-50	-58.8%	294	326	32	10.9%	1,404	890	-514	-36.6%
Central	Vehicle Stops	16	13	-3	-18.8%	317	48	-269	-84.9%	1,560	1,338	-222	-14.2%	10,798	5,170	-5,628	-52.1%
	Warnings Issued	62.5 %	53.8 %	-8.7 %		75.4 %	72.9 %	-2.5 %		60.2 %	74.1 %	13.9 %		60.7 %	69.0 %	8.3 %	
	Arrests Made	4	3	-1	-25.0%	20	8	-12	-60.0%	107	94	-13	-12.1%	675	351	-324	-48.0%
Hermitage	Vehicle Stops	48	61	13	27.1%	229	145	-84	-36.7%	2,267	964	-1,303	-57.5%	17,769	4,262	-13,507	-76.0%
	Warnings Issued	58.3 %	72.1 %	13.8 %		78.2 %	62.1 %	-16.1 %		67.2 %	74.4 %	7.2 %		76.5 %	60.6 %	-15.9 %	
	Arrests Made	3	3	0	0.0%	22	14	-8	-36.4%	206	80	-126	-61.2%	1,525	360	-1,165	-76.4%
North	Vehicle Stops	52	71	19	36.5%	258	214	-44	-17.1%	950	1,409	459	48.3%	8,366	3,595	-4,771	-57.0%
	Warnings Issued	78.8 %	67.6 %	-11.2 %		78.7 %	73.4 %	-5.3 %		86.1 %	79.3 %	-6.8 %		81.6 %	80.6 %	-1.0 %	
	Arrests Made	8	18	10	125.0%	42	46	4	9.5%	65	233	168	258.5%	629	475	-154	-24.5%
Madison	Vehicle Stops	17	29	12	70.6%	105	81	-24	-22.9%	962	914	-48	-5.0%	10,661	3,640	-7,021	-65.9%
	Warnings Issued	76.5 %	51.7 %	-24.7 %		69.5 %	56.8 %	-12.7 %		71.7 %	67.2 %	-4.5 %		71.4 %	62.4 %	-9.0 %	
	Arrests Made	2	1	-1	-50.0%	6	7	1	16.7%	129	75	-54	-41.9%	1,515	257	-1,258	-83.0%
Midtown Hills	Vehicle Stops	52	46	-6	-11.5%	265	228	-37	-14.0%	1,708	1,266	-442	-25.9%	13,752	4,219	-9,533	-69.3%
	Warnings Issued	51.9 %	60.9 %	8.9 %		68.3 %	51.3 %	-17.0 %		65.9 %	60.3 %	-5.5 %		73.6 %	69.9 %	-3.7 %	
	Arrests Made	1	2	1	100.0%	7	10	3	42.9%	108	43	-65	-60.2%	1,027	206	-821	-79.9%
SOD	Vehicle Stops	23	112	89	387.0%	303	169	-134	-44.2%	4,999	2,678	-2,321	-46.4%	16,414	11,903	-4,511	-27.5%
	Warnings Issued	26.1 %	21.4 %	-4.7 %		34.7 %	24.9 %	-9.8 %		40.9 %	34.1 %	-6.9 %		42.0 %	32.9 %	-9.1 %	
	Arrests Made	0	5	5	-	28	6	-22	-78.6%	234	170	-64	-27.4%	754	680	-74	-9.8%
Other	Vehicle Stops	8	9	1	12.5%	78	33	-45	-57.7%	1,098	493	-605	-55.1%	5,752	1,722	-4,030	-70.1%
	Warnings Issued	75.0 %	77.8 %	2.8 %		76.9 %	75.8 %	-1.2 %		83.2 %	83.0 %	-0.2 %		81.8 %	82.9 %	1.1 %	
	Arrests Made	2	2	0	0.0%	9	8	-1	-11.1%	93	42	-51	-54.8%	711	128	-583	-82.0%
Total	Vehicle Stops	312	455	143	45.8%	2,583	1,311	-1,272	-49.2%	19,526	13,816	-5,710	-29.2%	134,910	49,059	-85,851	-63.6%
	Warnings Issued	63.5 %	54.9 %	-8.5 %		66.2 %	60.2 %	-6.1 %		62.5 %	63.5 %	1.1 %		72.9 %	58.9 %	-14.1 %	
	Arrests Made	34	55	21	61.8%	241	156	-85	-35.3%	1,413	1,173	-240	-17.0%	10,437	3,796	-6,641	-63.6%

Information summarized for CompStat week ending 04/25/2020.

Sourced from MNPD ARMS on 4/29/2020 8:34:27 AM. The figures above were sourced from MNPD's Vehicle Stop (Form 252) Database. Vehicle stop totals count all reports electronically entered via AFR. Hardcopy reports not entered into ARMS will affect accuracy of totals. This report is intended to be a management and planning tool and does not reflect the official vehicle stop counts for the department.

Field Interview Report (Form 114)

Aggregated by component of officer conducting interview.

METROPOLITAN POLICE DEPARTMENT
of Nashville and Davidson County

		Rolling Two Week				Rolling Eight Week				YTD				Rolling Twenty-Four Month			
		Prior Week	Last Week	Change	% Change	Prior 4 Weeks	Last 4 Weeks	Change	% Change	Prior YTD	YTD	Change	% Change	Prior 52 Weeks	Last 52 Weeks	Change	% Change
West	Field Interview	19	34	15	78.9%	75	69	-6	-8.0%	223	266	43	19.3%	1,207	749	-458	-37.9%
	Arrest Made	4	3	-1	-25.0%	5	10	5	100.0%	39	36	-3	-7.7%	203	110	-93	-45.8%
East	Field Interview	7	6	-1	-14.3%	42	29	-13	-31.0%	302	185	-117	-38.7%	1,732	658	-1,074	-62.0%
	Arrest Made	1	0	-1	-100.0%	4	3	-1	-25.0%	43	20	-23	-53.5%	313	92	-221	-70.6%
South	Field Interview	22	14	-8	-36.4%	71	58	-13	-18.3%	238	262	24	10.1%	1,358	702	-656	-48.3%
	Arrest Made	4	1	-3	-75.0%	10	6	-4	-40.0%	21	34	13	61.9%	137	76	-61	-44.5%
Central	Field Interview	17	13	-4	-23.5%	56	63	7	12.5%	372	267	-105	-28.2%	1,783	943	-840	-47.1%
	Arrest Made	2	3	1	50.0%	8	10	2	25.0%	61	37	-24	-39.3%	381	112	-269	-70.6%
Hermitage	Field Interview	13	24	11	84.6%	73	57	-16	-21.9%	268	213	-55	-20.5%	1,915	670	-1,245	-65.0%
	Arrest Made	1	1	0	0.0%	4	2	-2	-50.0%	34	21	-13	-38.2%	278	73	-205	-73.7%
North	Field Interview	11	9	-2	-18.2%	31	31	0	0.0%	117	135	18	15.4%	734	439	-295	-40.2%
	Arrest Made	5	3	-2	-40.0%	1	9	8	800.0%	20	17	-3	-15.0%	75	43	-32	-42.7%
Madison	Field Interview	6	1	-5	-83.3%	39	26	-13	-33.3%	124	138	14	11.3%	974	386	-588	-60.4%
	Arrest Made	0	0	0	-	8	3	-5	-62.5%	21	25	4	19.0%	193	54	-139	-72.0%
Midtown	Field Interview	15	14	-1	-6.7%	24	50	26	108.3%	139	133	-6	-4.3%	902	381	-521	-57.8%
Hills	Arrest Made	1	2	1	100.0%	0	6	6	-	5	11	6	120.0%	119	34	-85	-71.4%
SID	Field Interview	6	7	1	16.7%	37	17	-20	-54.1%	141	94	-47	-33.3%	267	129	-138	-51.7%
	Arrest Made	2	0	-2	-100.0%	0	2	2	-	9	6	-3	-33.3%	44	17	-27	-61.4%
SOD	Field Interview	0	1	1	-	1	1	0	0.0%	1	6	5	500.0%	13	10	-3	-23.1%
	Arrest Made	0	0	0	-	0	0	0	-	0	0	0	-	2	1	-1	-50.0%
Other	Field Interview	2	7	5	250.0%	14	12	-2	-14.3%	91	60	-31	-34.1%	520	174	-346	-66.5%
	Arrest Made	0	2	2	-	1	2	1	100.0%	25	6	-19	-76.0%	142	28	-114	-80.3%
County	Field Interview	118	130	12	10.2%	463	413	-50	-10.8%	2,016	1,759	-257	-12.7%	11,405	5,241	-6,164	-54.0%
	Arrest Made	20	15	-5	-25.0%	41	53	12	29.3%	278	213	-65	-23.4%	1,887	640	-1,247	-66.1%

Information summarized for CompStat week ending 04/25/2020.

Sourced from MNPD ARMS on 4/29/2020 8:34:27 AM. The numbers above are sourced from MNPD's Field Interview (Form 114) Database. This report includes all FI types (field interviews, terry stops, and homeless welfare checks). "Arrest Made" indicates that an individual in the FI database was also arrested. For an arrest to be counted, the Form 114 complaint number must match a Form 106 Arrest Report, Form 106A State Misdemeanor Citation Report, or Form 219 Juvenile Citation incident number and the master name record must match in each as well. This report is intended to be a management and planning tool and does not reflect official counts for the department.

County Efficiency Charts

METROPOLITAN POLICE DEPARTMENT
of Nashville and Davidson County

Summarized by CompStat week for past eight weeks.
Aggregated by component of officer initiating call / arresting officer.

All Self-Initiated CAD - 52wk Avg: 7,176

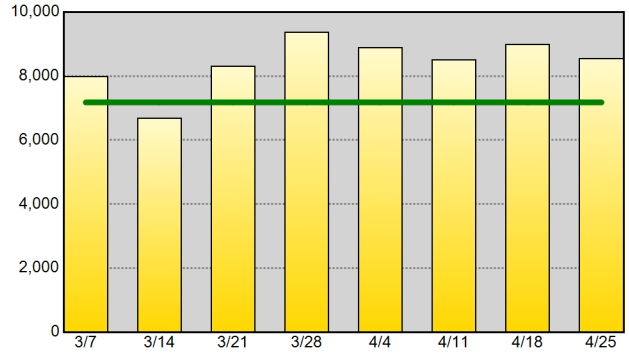

Self-Initiated Terry Stops - 52wk Avg: 88

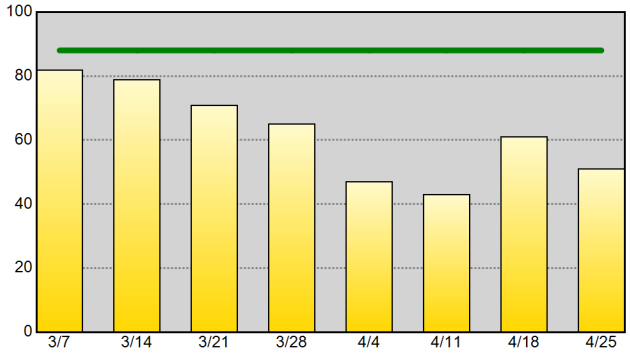

Self-Initiated Vehicle Stops (10-93) - 52wk Avg: 752

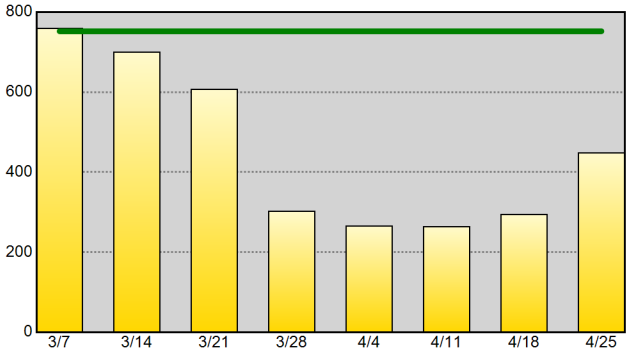

Self-Initiated Business Checks (10-96) - 52wk Avg: 2,826

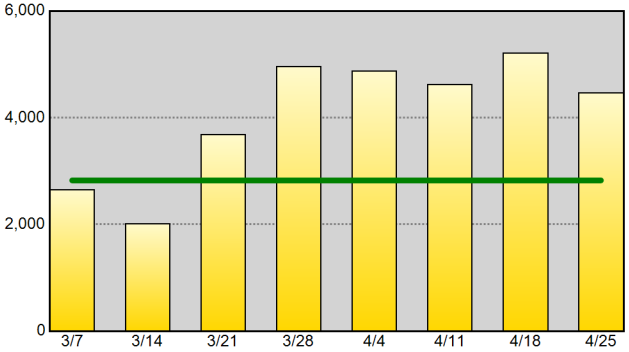

Self-Initiated Community Policing (10-15) - 52wk Avg: 1,131

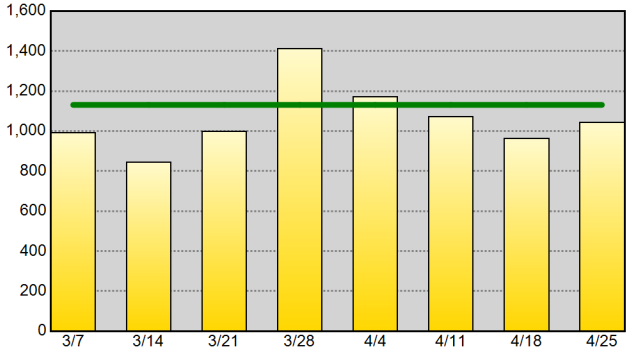

Self-Initiated Criminal Vice Activity (10-78) - 52wk Avg: 31

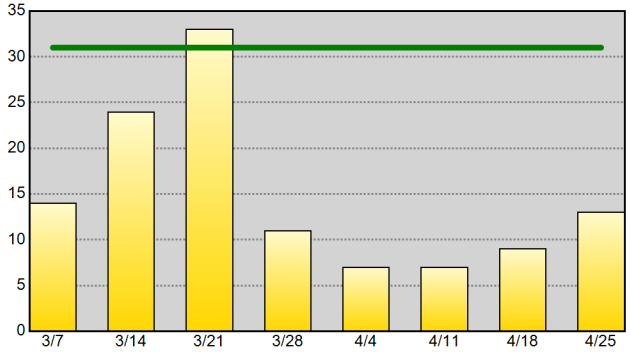

Part I Arrests - 52wk Avg: 119

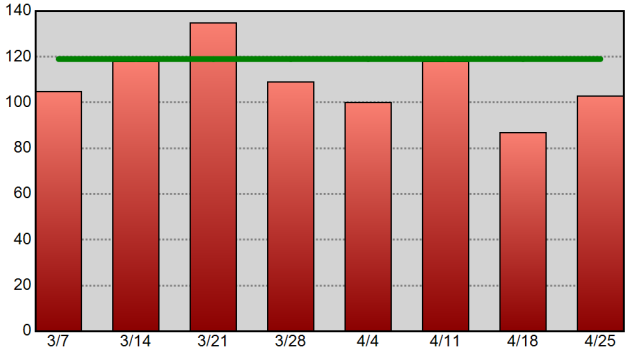

Drug-Related Arrests - 52wk Avg: 73

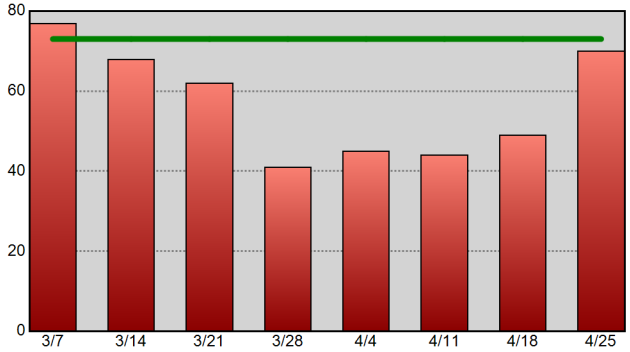

Warrants Served - 52wk Avg: 382

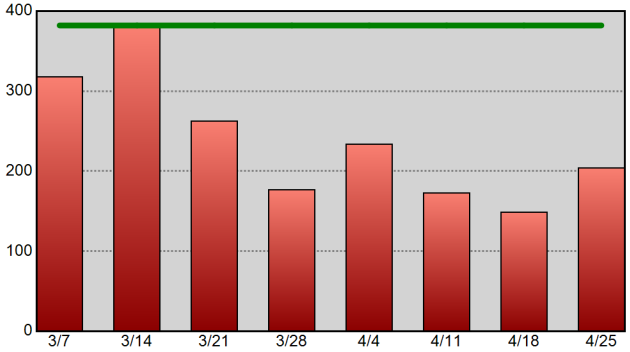

Information summarized for CompStat week ending 4/25/2020. The horizontal line on each chart represents the data set's 52-week weekly average.

Sourced from MNPD ARMS on 4/29/2020 8:34:27 AM. CAD reports only include calls initiated by an officer (call type 2 or 3). Excludes CFS with a disposition code of 6 or 11. Arrest reports do not take into account the number of charges. 1 arrest = 1 body.

West Precinct Precinct Efficiency Charts

METROPOLITAN POLICE DEPARTMENT
of Nashville and Davidson County

Summarized by CompStat week for past eight weeks.
Aggregated by component of officer initiating call / arresting officer.

All Self-Initiated CAD - 52wk Avg: 733

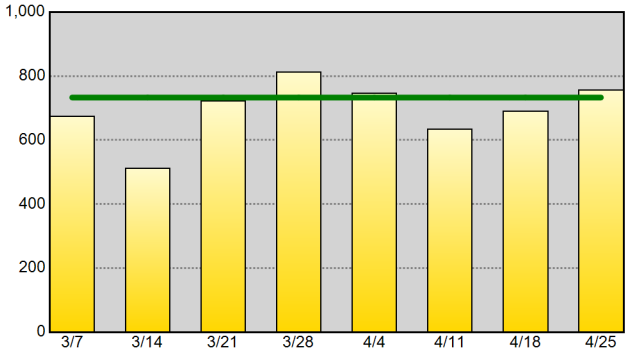

Self-Initiated Terry Stops - 52wk Avg: 6

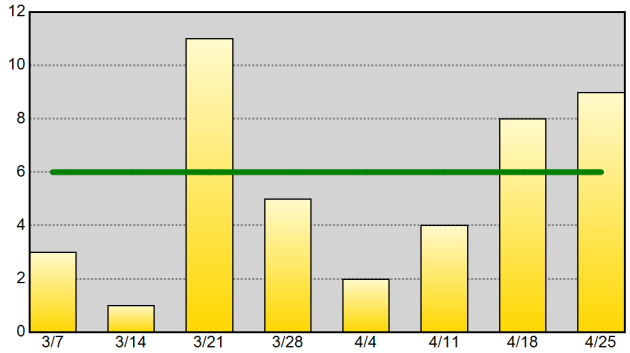

Self-Initiated Vehicle Stops (10-93) - 52wk Avg: 22

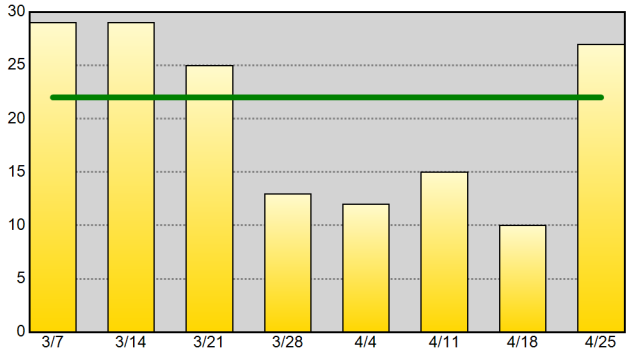

Self-Initiated Business Checks (10-96) - 52wk Avg: 468

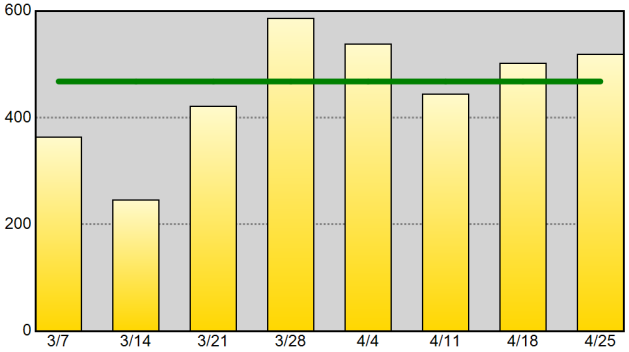

Self-Initiated Community Policing (10-15) - 52wk Avg: 141

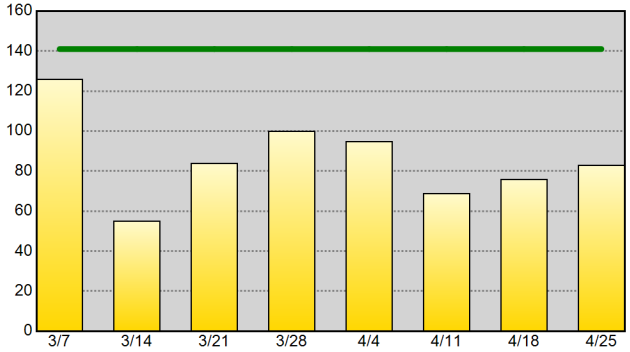

Self-Initiated Criminal Vice Activity (10-78) - 52wk Avg:

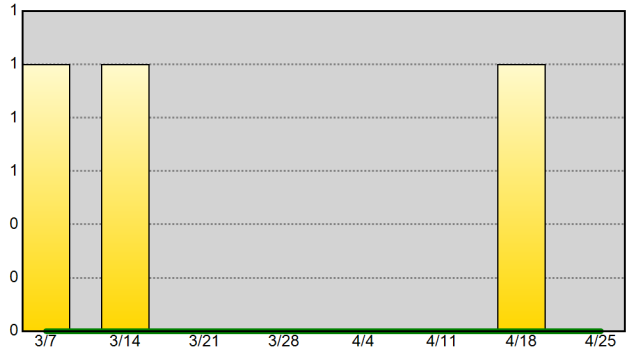

Part I Arrests - 52wk Avg: 9

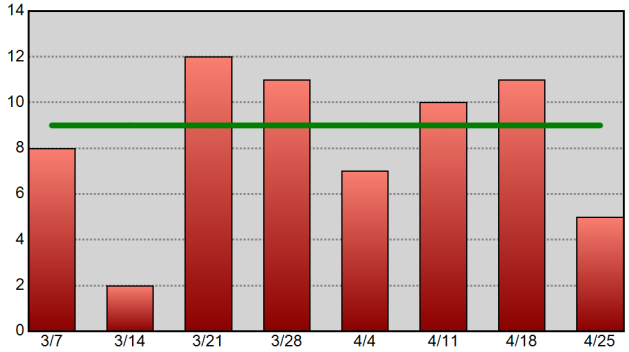

Drug-Related Arrests - 52wk Avg: 3

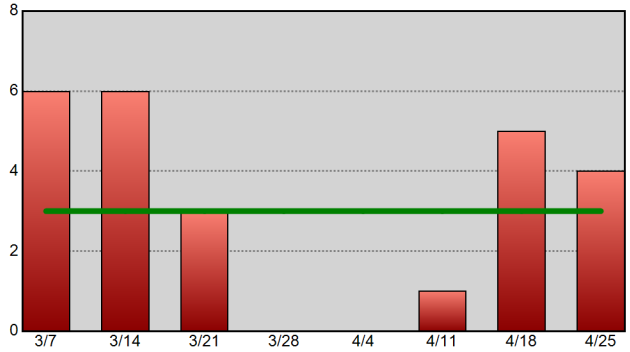

Warrants Served - 52wk Avg: 13

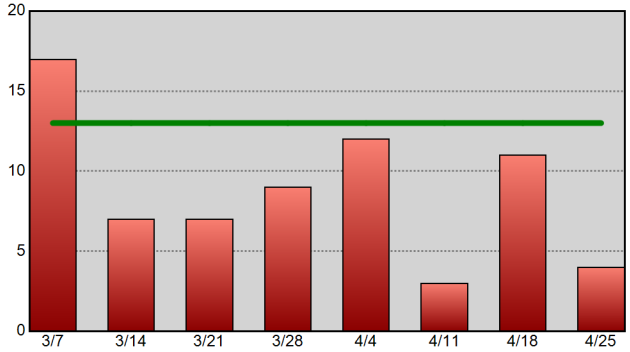

Information summarized for CompStat week ending 4/25/2020. The horizontal line on each chart represents the data set's 52-week weekly average.

Sourced from MNPD ARMS on 4/29/2020 8:34:28 AM. CAD reports only include calls initiated by an officer (call type 2 or 3). Excludes CFS with a disposition code of 6 or 11. Arrest reports do not take into account the number of charges. 1 arrest = 1 body.

East Precinct Precinct Efficiency Charts

METROPOLITAN POLICE DEPARTMENT
of Nashville and Davidson County

Summarized by CompStat week for past eight weeks.
Aggregated by component of officer initiating call / arresting officer.

All Self-Initiated CAD - 52wk Avg: 736

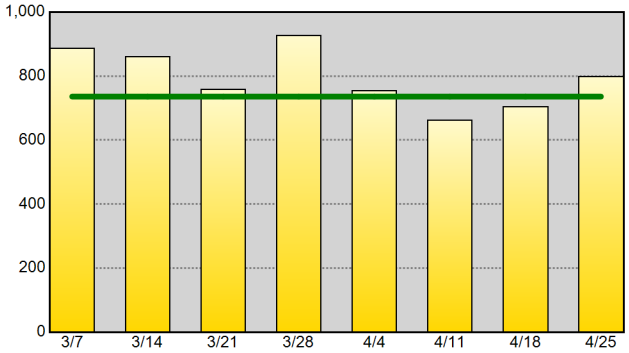

Self-Initiated Terry Stops - 52wk Avg: 7

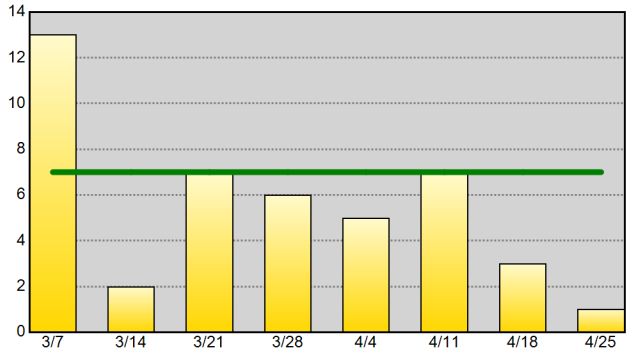

Self-Initiated Vehicle Stops (10-93) - 52wk Avg: 68

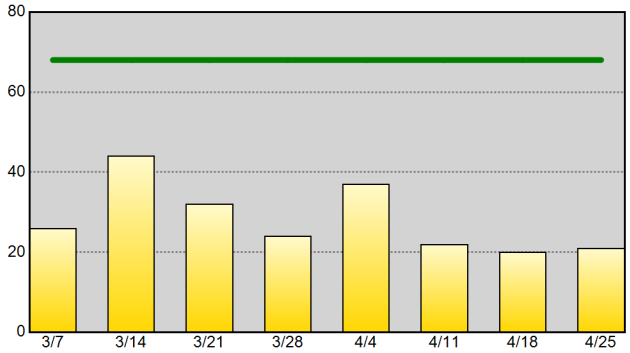

Self-Initiated Business Checks (10-96) - 52wk Avg: 203

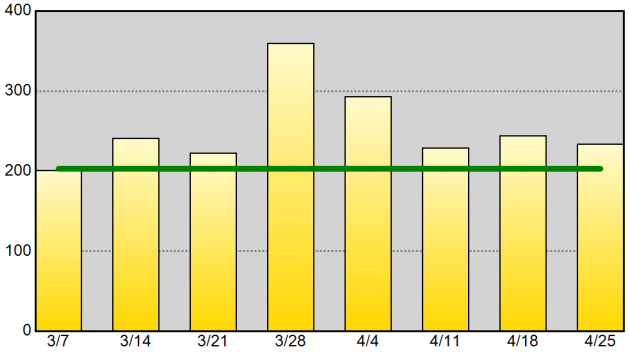

Self-Initiated Community Policing (10-15) - 52wk Avg: 135

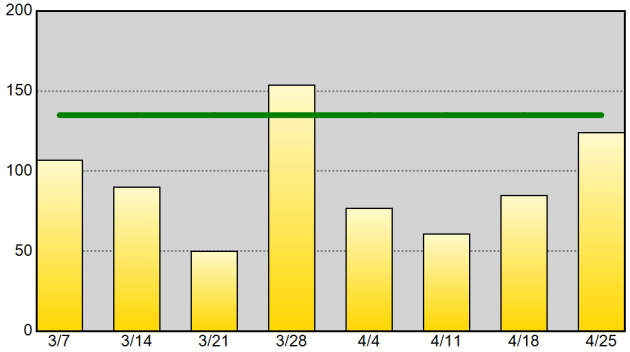

Self-Initiated Criminal Vice Activity (10-78) - 52wk Avg: 1

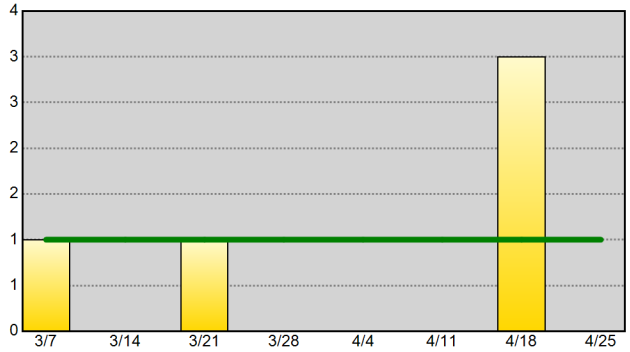

Part I Arrests - 52wk Avg: 11

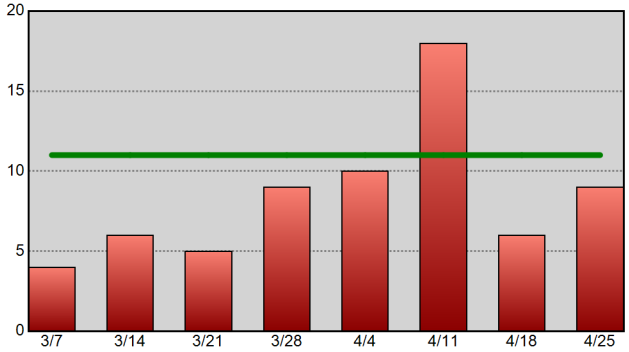

Drug-Related Arrests - 52wk Avg: 8

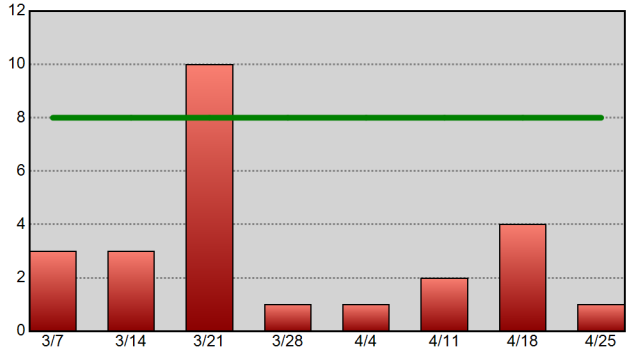

Warrants Served - 52wk Avg: 27

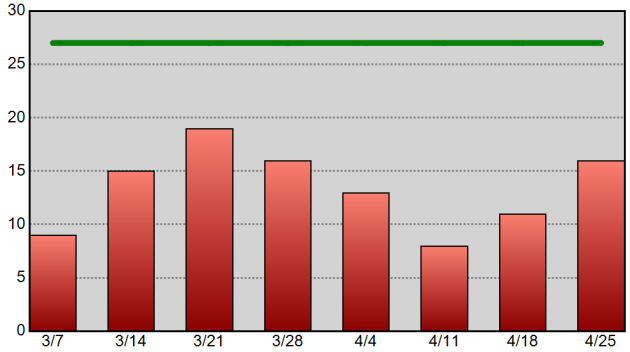

Information summarized for CompStat week ending 4/25/2020. The horizontal line on each chart represents the data set's 52-week weekly average.

Sourced from MNPD ARMS on 4/29/2020 8:34:28 AM. CAD reports only include calls initiated by an officer (call type 2 or 3). Excludes CFS with a disposition code of 6 or 11. Arrest reports do not take into account the number of charges. 1 arrest = 1 body.

South Precinct Precinct Efficiency Charts

METROPOLITAN POLICE DEPARTMENT
of Nashville and Davidson County

Summarized by CompStat week for past eight weeks.
Aggregated by component of officer initiating call / arresting officer.

All Self-Initiated CAD - 52wk Avg: 604

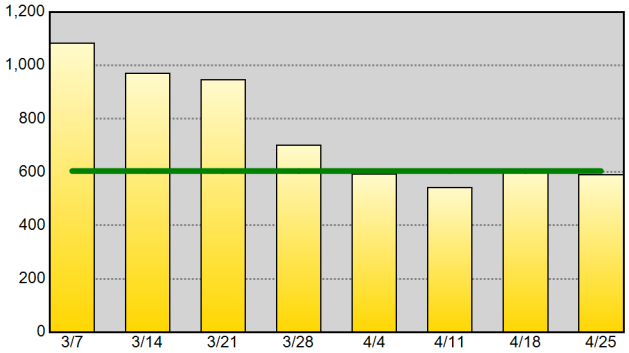

Self-Initiated Terry Stops - 52wk Avg: 8

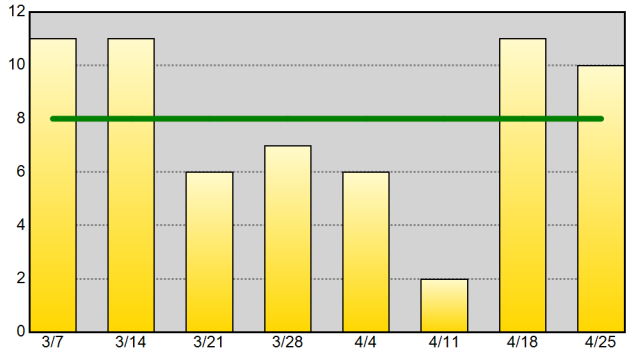

Self-Initiated Vehicle Stops (10-93) - 52wk Avg: 105

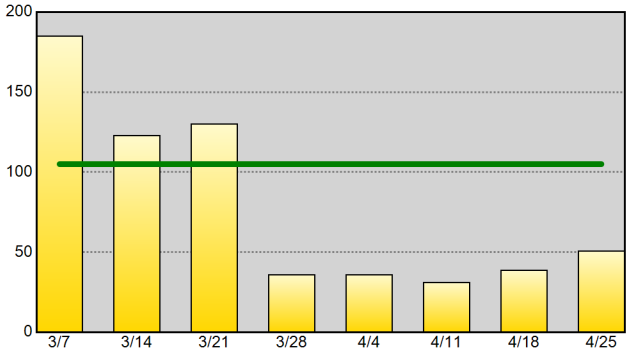

Self-Initiated Business Checks (10-96) - 52wk Avg: 148

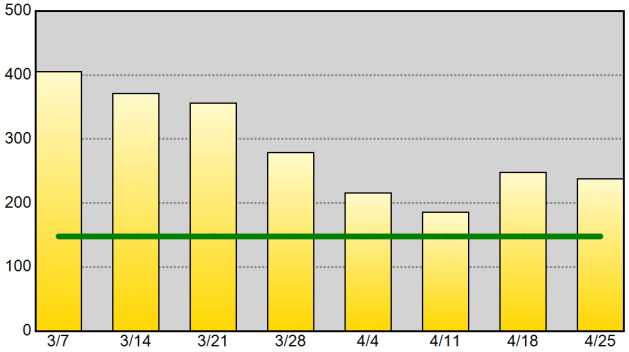

Self-Initiated Community Policing (10-15) - 52wk Avg: 20

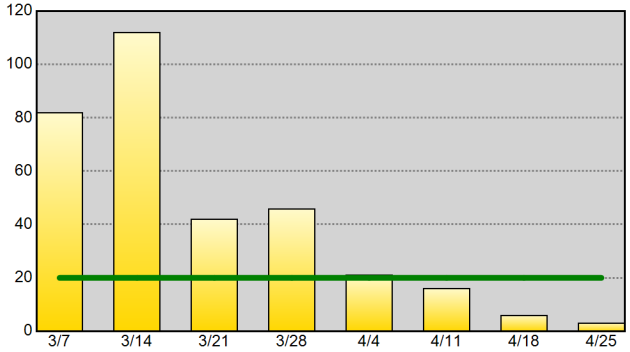

Self-Initiated Criminal Vice Activity (10-78) - 52wk Avg: 2

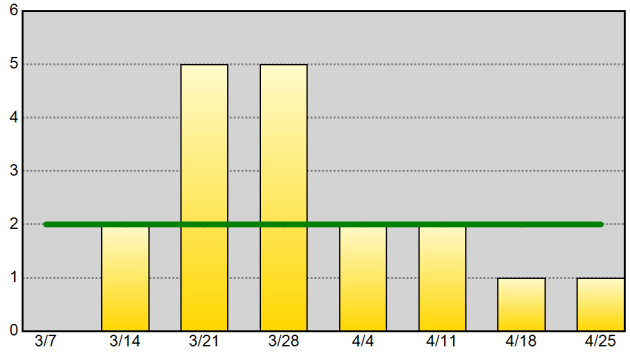

Part I Arrests - 52wk Avg: 16

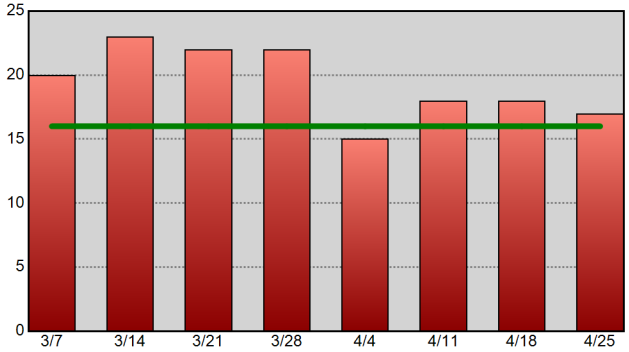

Drug-Related Arrests - 52wk Avg: 13

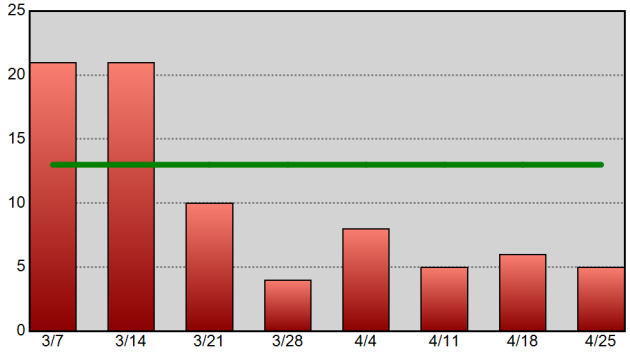

Warrants Served - 52wk Avg: 34

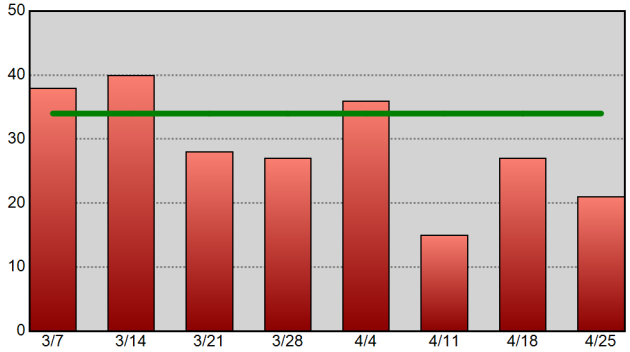

Information summarized for CompStat week ending 4/25/2020. The horizontal line on each chart represents the data set's 52-week weekly average.

Sourced from MNPD ARMS on 4/29/2020 8:34:29 AM. CAD reports only include calls initiated by an officer (call type 2 or 3). Excludes CFS with a disposition code of 6 or 11. Arrest reports do not take into account the number of charges. 1 arrest = 1 body.

Central Precinct Precinct Efficiency Charts

METROPOLITAN POLICE DEPARTMENT
of Nashville and Davidson County

Summarized by CompStat week for past eight weeks.
Aggregated by component of officer initiating call / arresting officer.

All Self-Initiated CAD - 52wk Avg: 1,101

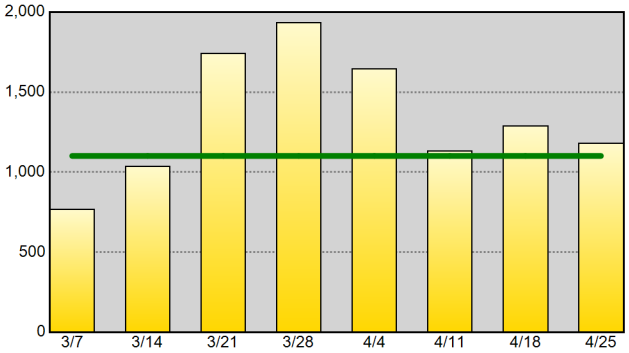

Self-Initiated Terry Stops - 52wk Avg: 29

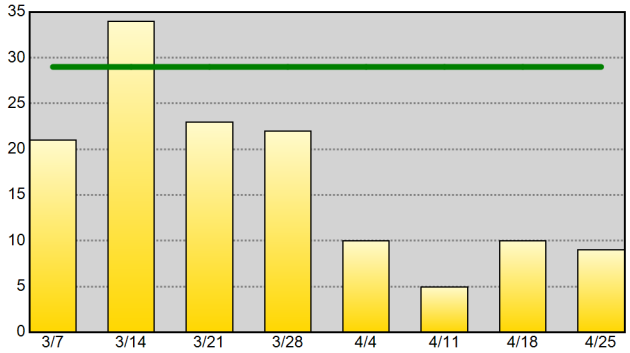

Self-Initiated Vehicle Stops (10-93) - 52wk Avg: 86

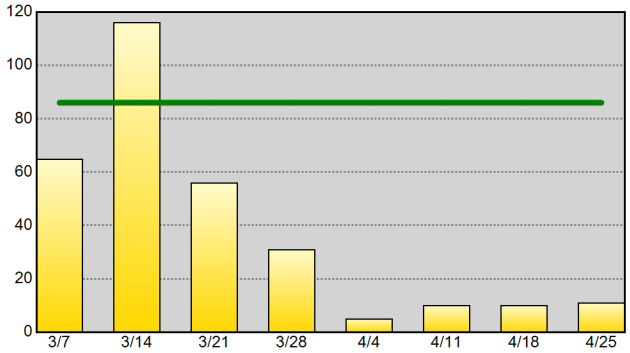

Self-Initiated Business Checks (10-96) - 52wk Avg: 546

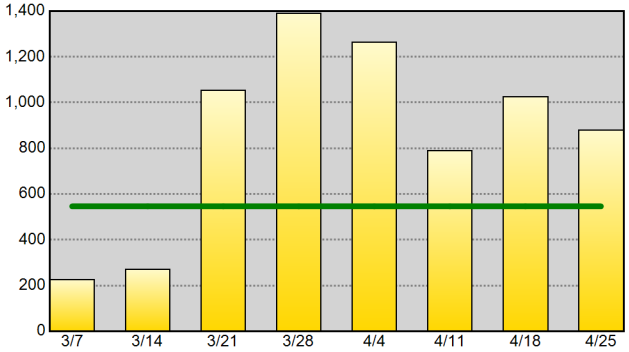

Self-Initiated Community Policing (10-15) - 52wk Avg: 182

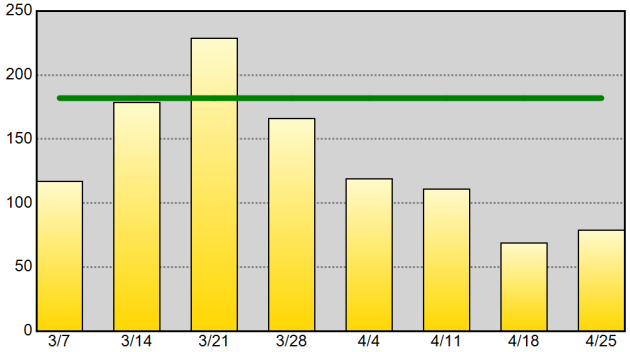

Self-Initiated Criminal Vice Activity (10-78) - 52wk Avg: 1

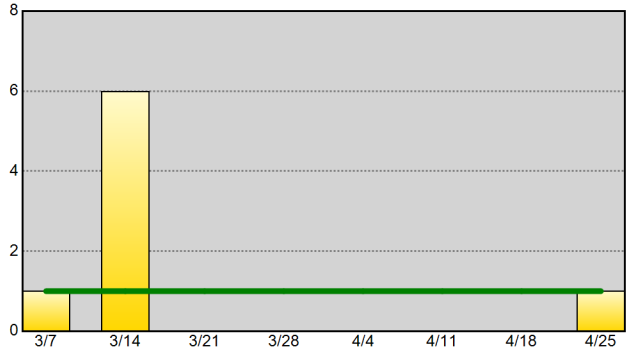

Part I Arrests - 52wk Avg: 9

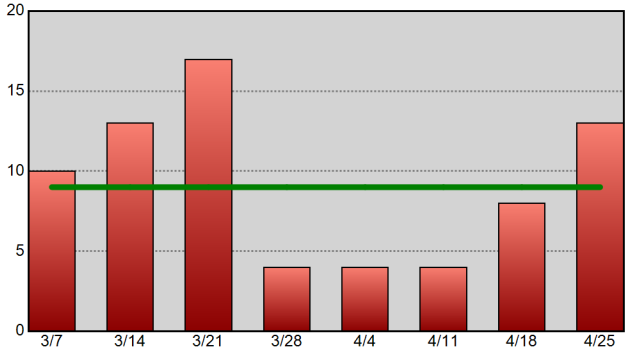

Drug-Related Arrests - 52wk Avg: 8

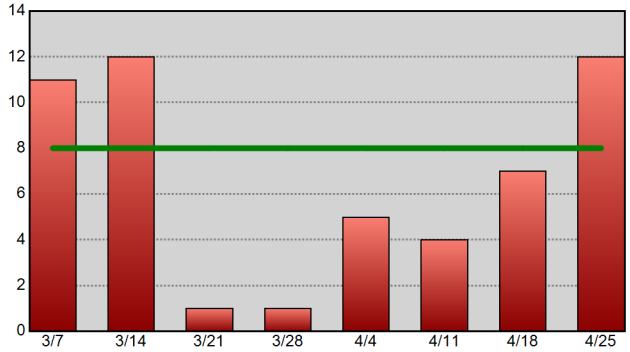

Warrants Served - 52wk Avg: 28

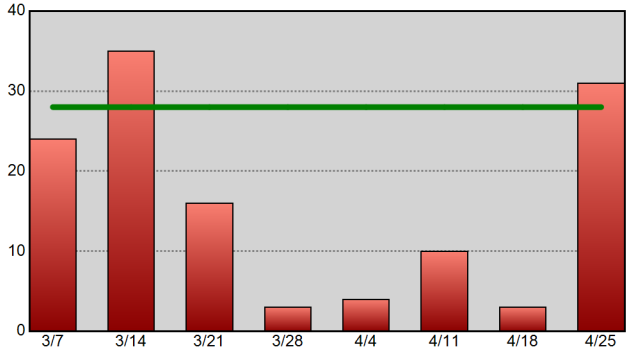

Information summarized for CompStat week ending 4/25/2020. The horizontal line on each chart represents the data set's 52-week weekly average.

Sourced from MNPD ARMS on 4/29/2020 8:34:30 AM. CAD reports only include calls initiated by an officer (call type 2 or 3). Excludes CFS with a disposition code of 6 or 11. Arrest reports do not take into account the number of charges. 1 arrest = 1 body.

Hermitage Precinct Precinct Efficiency Charts

METROPOLITAN POLICE DEPARTMENT
of Nashville and Davidson County

Summarized by CompStat week for past eight weeks.

Aggregated by component of officer initiating call / arresting officer.

All Self-Initiated CAD - 52wk Avg: 730

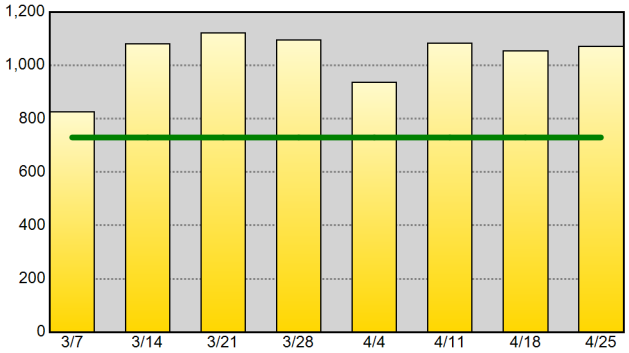

Self-Initiated Terry Stops - 52wk Avg: 7

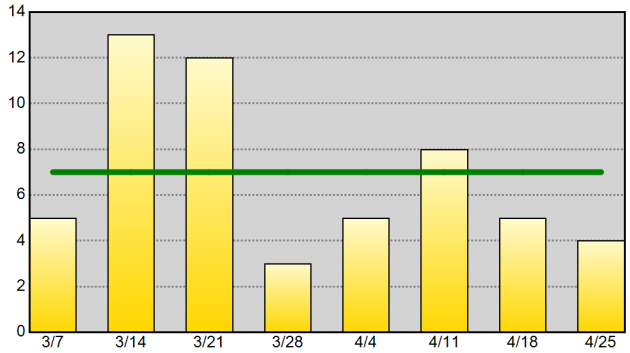

Self-Initiated Vehicle Stops (10-93) - 52wk Avg: 63

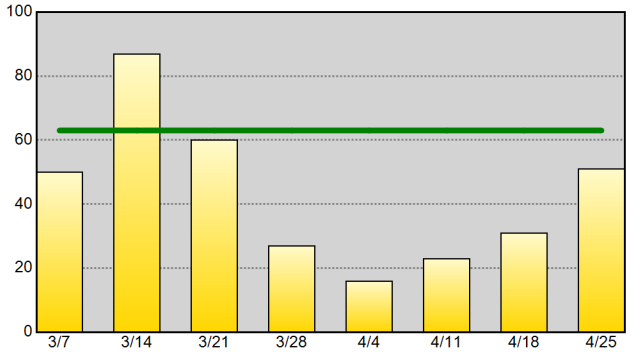

Self-Initiated Business Checks (10-96) - 52wk Avg: 205

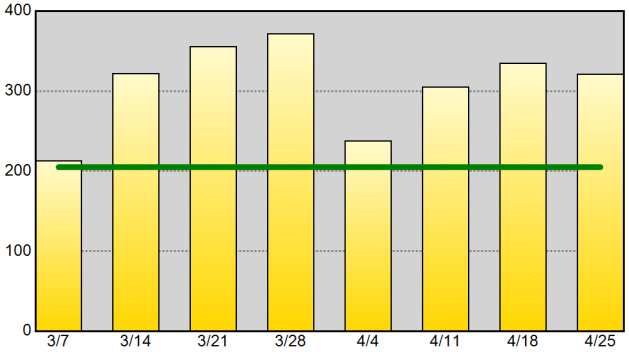

Self-Initiated Community Policing (10-15) - 52wk Avg: 81

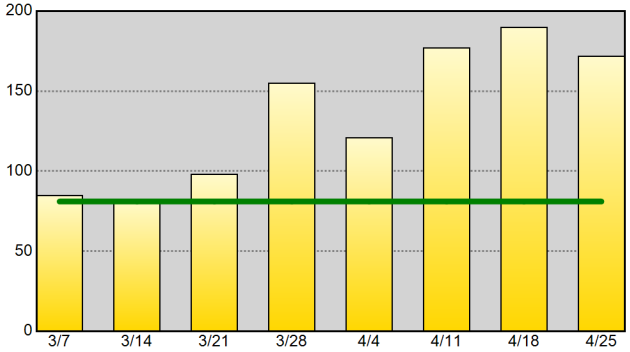

Self-Initiated Criminal Vice Activity (10-78) - 52wk Avg: 1

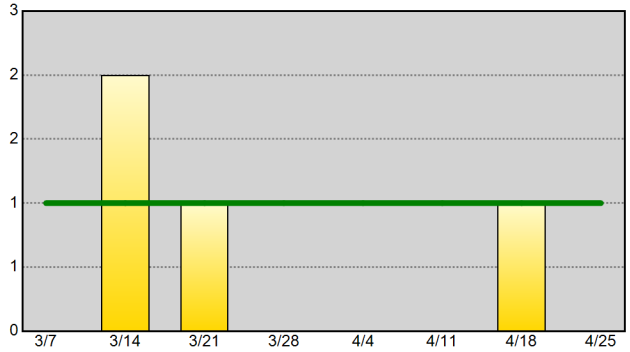

Part I Arrests - 52wk Avg: 13

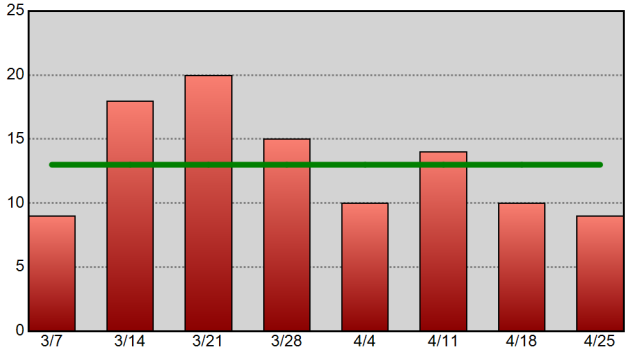

Drug-Related Arrests - 52wk Avg: 6

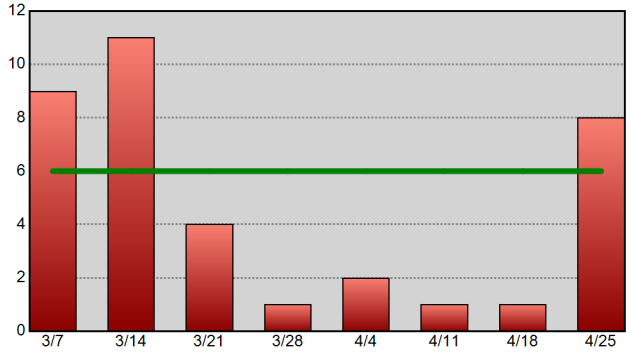

Warrants Served - 52wk Avg: 34

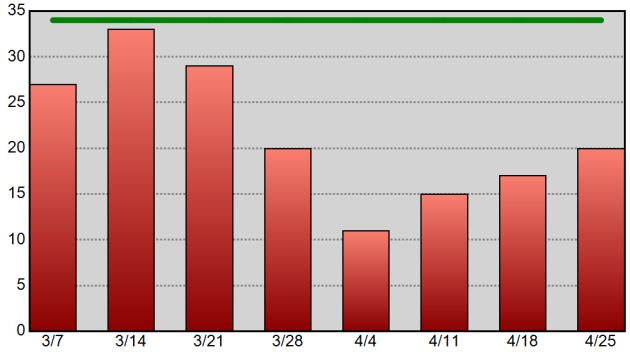

Information summarized for CompStat week ending 4/25/2020. The horizontal line on each chart represents the data set's 52-week weekly average.

Sourced from MNPD ARMS on 4/29/2020 8:34:31 AM. CAD reports only include calls initiated by an officer (call type 2 or 3). Excludes CFS with a disposition code of 6 or 11. Arrest reports do not take into account the number of charges. 1 arrest = 1 body.

North Precinct Precinct Efficiency Charts

METROPOLITAN POLICE DEPARTMENT
of Nashville and Davidson County

Summarized by CompStat week for past eight weeks.
Aggregated by component of officer initiating call / arresting officer.

All Self-Initiated CAD - 52wk Avg: 422

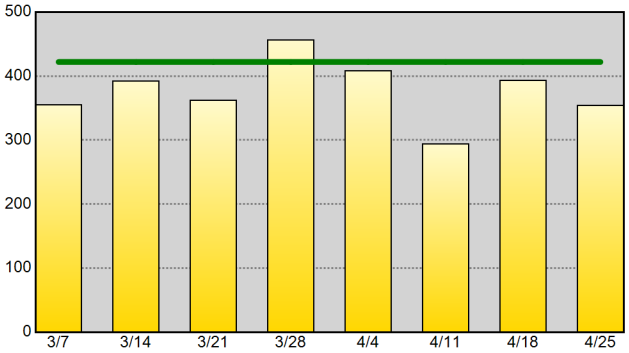

Self-Initiated Terry Stops - 52wk Avg: 12

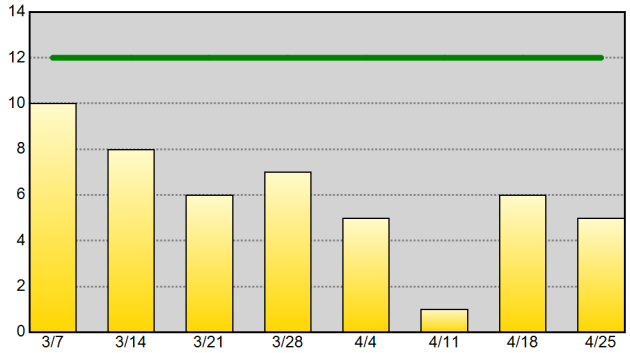

Self-Initiated Vehicle Stops (10-93) - 52wk Avg: 74

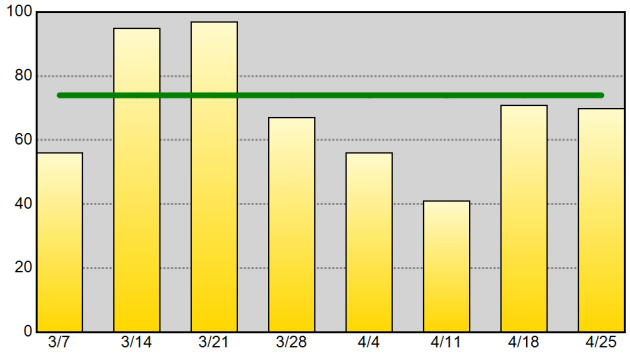

Self-Initiated Business Checks (10-96) - 52wk Avg: 123

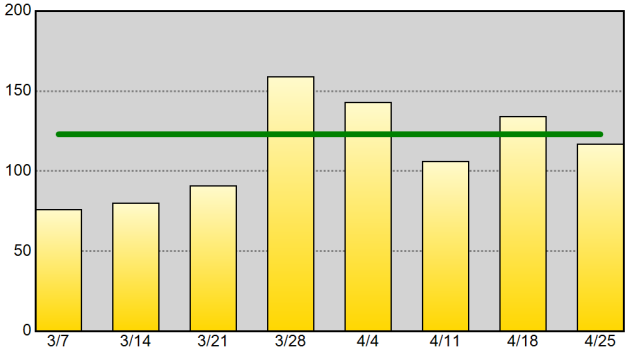

Self-Initiated Community Policing (10-15) - 52wk Avg: 18

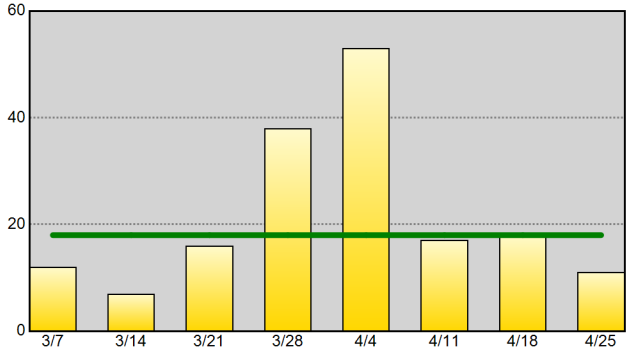

Self-Initiated Criminal Vice Activity (10-78) - 52wk Avg: 1

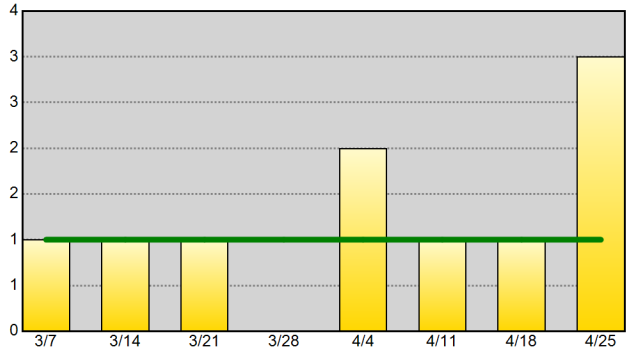

Part I Arrests - 52wk Avg: 13

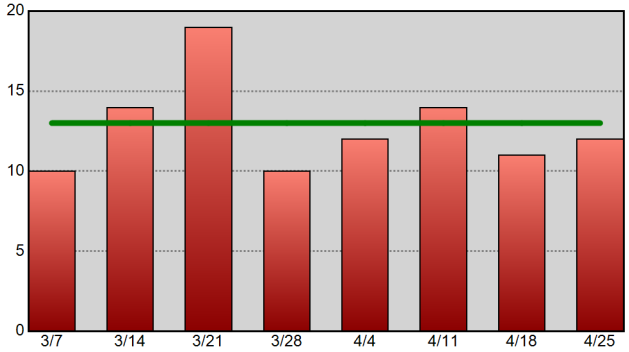

Drug-Related Arrests - 52wk Avg: 12

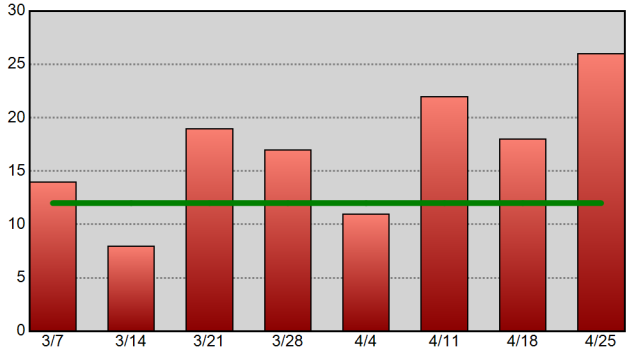

Warrants Served - 52wk Avg: 37

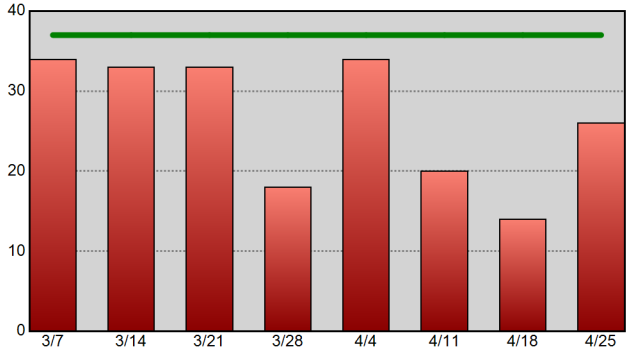

Information summarized for CompStat week ending 4/25/2020. The horizontal line on each chart represents the data set's 52-week weekly average.

Sourced from MNPD ARMS on 4/29/2020 8:34:31 AM. CAD reports only include calls initiated by an officer (call type 2 or 3). Excludes CFS with a disposition code of 6 or 11. Arrest reports do not take into account the number of charges. 1 arrest = 1 body.

Madison Precinct Precinct Efficiency Charts

METROPOLITAN POLICE DEPARTMENT
of Nashville and Davidson County

Summarized by CompStat week for past eight weeks.
Aggregated by component of officer initiating call / arresting officer.

All Self-Initiated CAD - 52wk Avg: 589

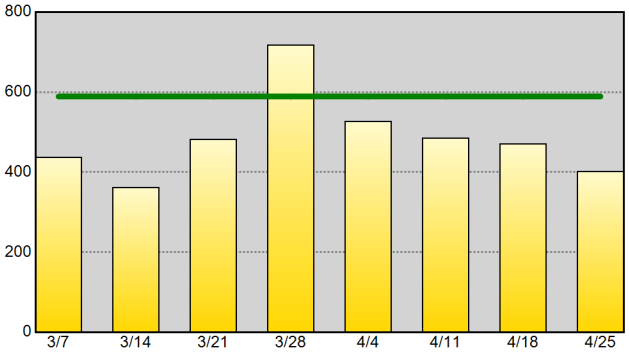

Self-Initiated Terry Stops - 52wk Avg: 4

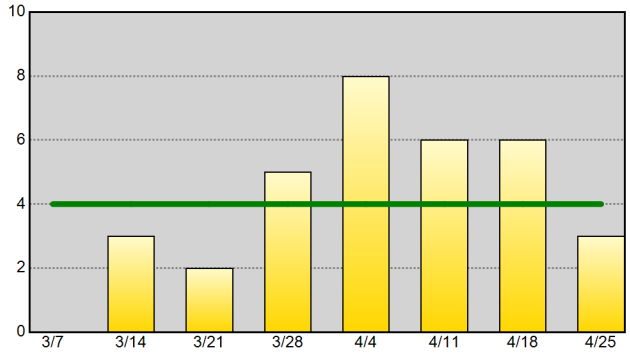

Self-Initiated Vehicle Stops (10-93) - 52wk Avg: 52

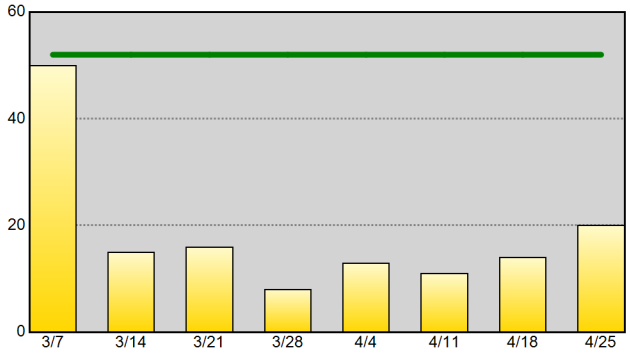

Self-Initiated Business Checks (10-96) - 52wk Avg: 343

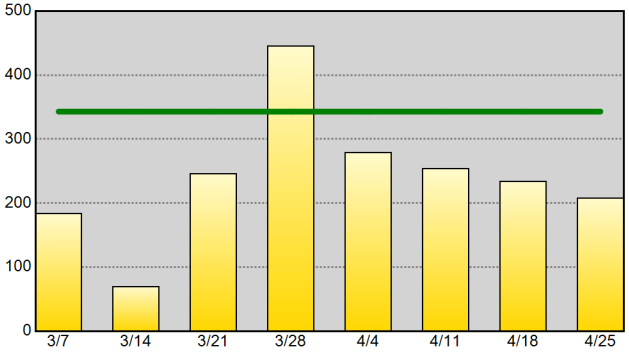

Self-Initiated Community Policing (10-15) - 52wk Avg: 21

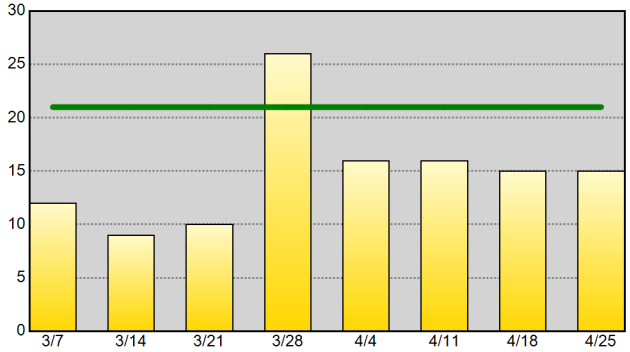

Self-Initiated Criminal Vice Activity (10-78) - 52wk Avg: 1

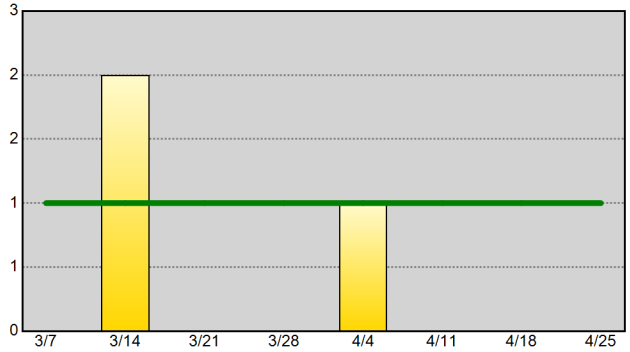

Part I Arrests - 52wk Avg: 13

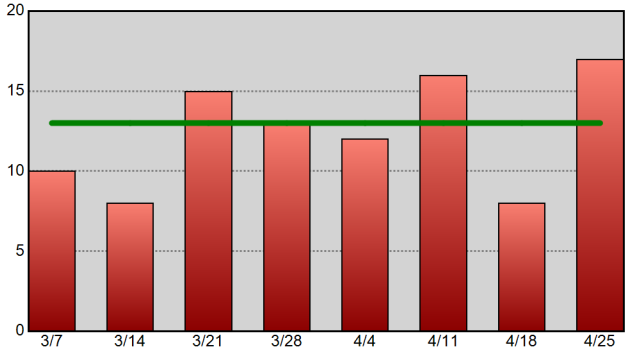

Drug-Related Arrests - 52wk Avg: 4

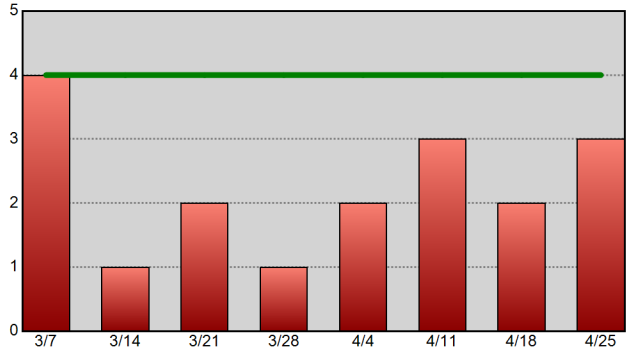

Warrants Served - 52wk Avg: 27

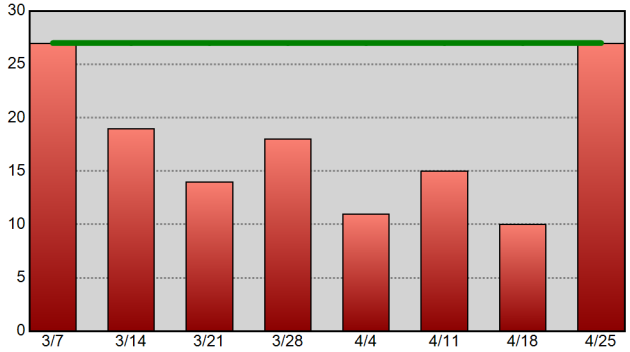

Information summarized for CompStat week ending 4/25/2020. The horizontal line on each chart represents the data set's 52-week weekly average.

Sourced from MNPD ARMS on 4/29/2020 8:34:32 AM. CAD reports only include calls initiated by an officer (call type 2 or 3). Excludes CFS with a disposition code of 6 or 11. Arrest reports do not take into account the number of charges. 1 arrest = 1 body.

Midtown Hills Precinct Precinct Efficiency Charts

METROPOLITAN POLICE DEPARTMENT
of Nashville and Davidson County

Summarized by CompStat week for past eight weeks.

Aggregated by component of officer initiating call / arresting officer.

All Self-Initiated CAD - 52wk Avg: 861

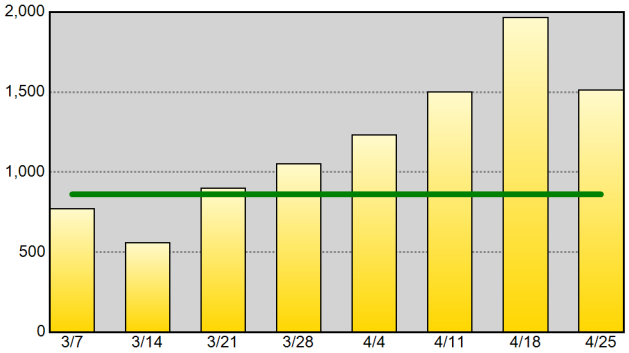

Self-Initiated Terry Stops - 52wk Avg: 6

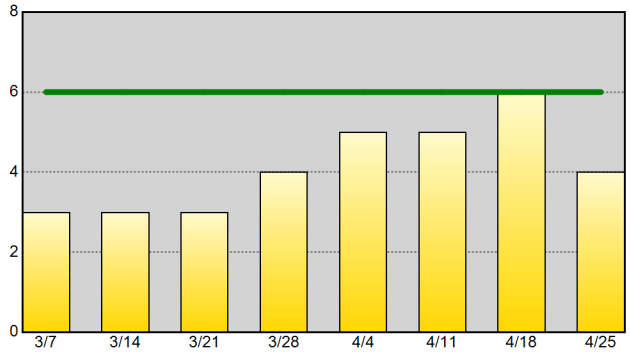

Self-Initiated Vehicle Stops (10-93) - 52wk Avg: 58

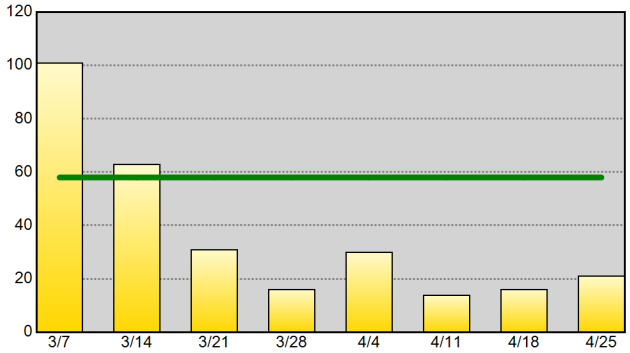

Self-Initiated Business Checks (10-96) - 52wk Avg: 437

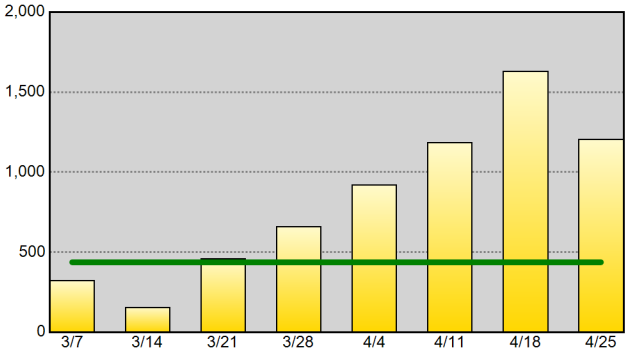

Self-Initiated Community Policing (10-15) - 52wk Avg: 88

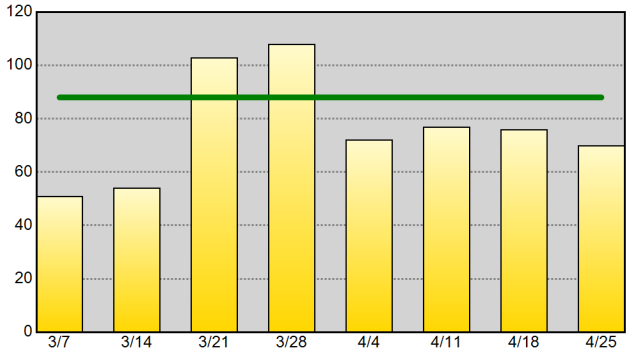

Self-Initiated Criminal Vice Activity (10-78) - 52wk Avg:

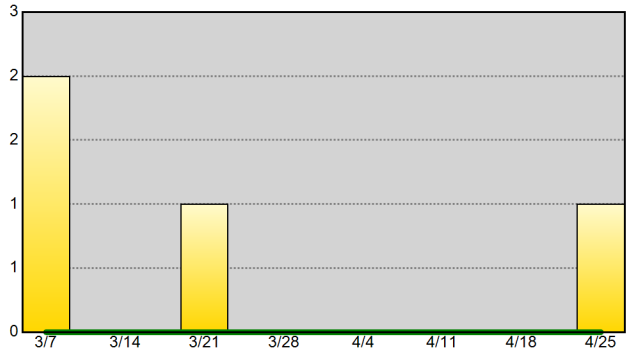

Part I Arrests - 52wk Avg: 9

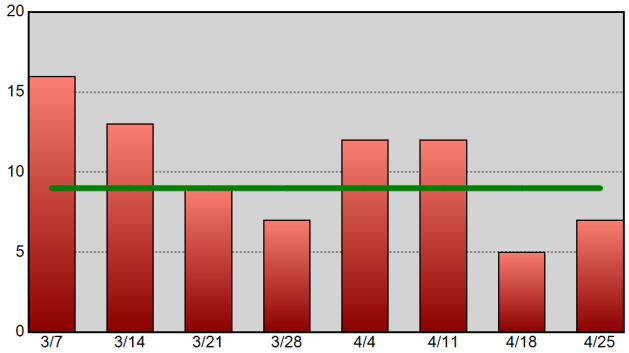

Drug-Related Arrests - 52wk Avg: 5

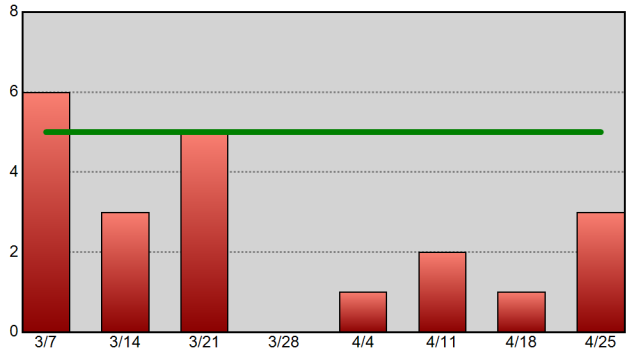

Warrants Served - 52wk Avg: 19

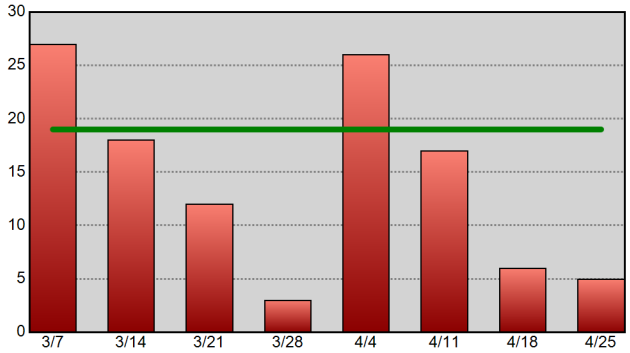

Information summarized for CompStat week ending 4/25/2020. The horizontal line on each chart represents the data set's 52-week weekly average.

Sourced from MNPD ARMS on 4/29/2020 8:34:33 AM. CAD reports only include calls initiated by an officer (call type 2 or 3). Excludes CFS with a disposition code of 6 or 11. Arrest reports do not take into account the number of charges. 1 arrest = 1 body.

High Crime Intersections and Hot Addresses Section

CompStat Weekly Analysis is provided by the Metropolitan Nashville Police Department Crime Analysis Section. This report is intended to be a management and planning tool and does not reflect the official UCR counts for the department.

"Great thoughts speak only to the thoughtful mind, but great actions speak to all mankind."
- Theodore Roosevelt

Begin Date: 04/19/2020
End Date: 04/25/2020
Week: 17

County High Crime Intersections

Intersections with the highest concentrations of crime & traffic crashes - past 12 weeks.

METROPOLITAN POLICE DEPARTMENT
of Nashville and Davidson County

Violent Crime

Rank	Intersection	Precinct	ZIP	Count
1	BURNING TREE DR & OLD HICKORY BLVD	Hermitage	37076	11
2	EAST THOMPSON LN & MURFREESBORO PKE	South	37211	10
2	MURFREESBORO PKE & HAMILTON CHURCH RD	South	37013	10
2	BUENA VISTA PKE & TRINITY LN	North	37218	10
5	MCKENNELL DR & PORTER RD	East	37206	9
5	E PALESTINE AV & E WEBSTER ST	Madison	37115	9
5	DODSON CHAPEL RD & OLD HICKORY BLVD	Hermitage	37076	9
8	HARDING PL & METROPLEX DR	South	37211	8
8	DICKERSON PKE & EWING DR	East	37207	8
8	WESTCHESTER DR & BROOKWAY DR	Madison	37207	8
11	5TH AV S & ASH ST	Central	37203	7
11	3RD AV S & BROADWAY	Central	37201	7
11	OLD HICKORY BLVD W & GALLATIN PKE	Madison	37115	7

Property Crime

Rank	Intersection	Precinct	ZIP	Count
1	SKYLINE MEMORIAL CT & DICKERSON PKE	Madison	37115	61
2	OPRY MILLS DR & OPRYLAND DR	Hermitage	37214	59
3	WELCH RD & TRAVIS DR	South	37211	45
3	BANDYWOOD DR & ABBOTT MARTIN RD	West	37215	45
5	3RD AV S & BROADWAY	Central	37201	39
6	NOLENSVILLE PKE & EDMONDSON PKE	South	37211	31
7	NOLENSVILLE PKE & SWISS AV	Midtown	37211	25
7	WHITE BRIDGE PKE & NES ACCESS RD	West	37205	25
9	8TH AV S & ROYCROFT PL	Midtown	37204	24
9	CHARLOTTE PKE & OLD CHARLOTTE PKE	West	37209	24
9	SHUTE LN & LEBANON PKE	Hermitage	37076	24
12	NOLENSVILLE PKE & GLENROSE AV	South	37210	23
13	POLK AV & MURFREESBORO PKE	South	37210	22

Traffic Crashes - Personal Injury

Rank	Intersection	Precinct	ZIP	Count
1	HARDING PL & NOLENSVILLE PKE	South	37211	5
2	S HAMILTON RD & BUENA VISTA PKE	North	37218	4
2	ROSA L PARKS BLVD & DOMINICAN DR	North	37228	4
2	I24 W & I24 W ENT RAMP	South	37210	4
2	MURFREESBORO PKE & HAMILTON CHURCH RD	South	37013	4
6	BELL RD & MURFREESBORO PKE	South	37013	3
6	FOREST VIEW DR & MURFREESBORO PKE	South	37013	3
6	RURAL HILL RD & MURFREESBORO PKE	Hermitage	37217	3
6	PLUS PARK BLVD & MURFREESBORO PKE	Hermitage	37217	3
6	I24 W & BELL RD	South	37013	3
6	OLD HICKORY BLVD & FIRESTONE PKWY	South	37013	3
6	FAIRWAY DR & LEBANON PKE	Hermitage	37214	3
6	ASHLAND CITY HWY & OLD HICKORY BLVD	North	37218	3

Traffic Crashes - Non-Injury

Rank	Intersection	Precinct	ZIP	Count
1	BELL RD & MURFREESBORO PKE	South	37013	24
2	CENTRAL PKE & OLD HICKORY BLVD	Hermitage	37076	22
3	POWELL AV & POWELL PL	Midtown	37204	16
3	I40 E & I40 E EXIT RAMP	Hermitage	37210	16
5	CONFERENCE DR & N GALLATIN PKE	Madison	37072	15
5	OLD HICKORY BLVD & EDMONDSON PKE	Midtown	37211	15
5	OLD HICKORY BLVD & NOLENSVILLE PKE	South	37211	15
5	I24 E & I24 E EXIT RAMP	South	37013	15
9	BLACKWOOD DR & BELL RD	Hermitage	37214	14
10	MURFREESBORO PKE & UNA ANTIOCH PKE	Hermitage	37013	13
10	HARDING PL & NOLENSVILLE PKE	South	37211	13
10	OLD HICKORY BLVD & FRANKLIN PKE	Midtown	37027	13
10	14TH AV N & CHARLOTTE AV	Midtown	37203	13

Information summarized for CompStat week ending 04-25-20. (past 12 weeks of data). For each report, point data were plotted in a GIS and assigned to the nearest street intersection. Summary counts were then calculated for each intersection.

Sourced from MNPD ARMS on 4/29/2020 8:34:33 AM. Violent and property crime information sourced from incident reports using Uniform Crime Reporting definitions and reporting guidelines, based on the date when the crime was reported. Personal injury traffic crashes (10-46) and non-injury traffic crashes (10-45) retrieved from MNPD's CAD database. Excludes CFS with a disposition code of 6 or 11. For each incident or CAD record, the incident or dispatch location was assigned to the nearest street intersection.

West Precinct High Crime Intersections

Intersections with the highest concentrations of crime & traffic crashes - past 12 weeks.

METROPOLITAN POLICE DEPARTMENT
of Nashville and Davidson County

Violent Crime

Rank	Intersection	Precinct	ZIP	Count
1	CHARLOTTE PKE & RIVER RD	West	37209	5
2	OLD HICKORY BLVD & HIGHWAY 70 S	West	37221	4
2	40TH AV N & 42ND AV N	West	37209	4
4	SUSANNAH DR & SUSANNAH CT	West	37209	3
4	CHARLOTTE PKE & SUMMERLY DR	West	37205	3
4	LELLYETT ST & CHARLOTTE PKE	West	37209	3
7	WHITE BRIDGE PKE & OBRIEN AV	West	37209	2
7	CHARLOTTE AV & 47TH AV N	West	37209	2
7	OLD HICKORY BLVD & RIDGELAKE PKWY	West	37209	2
7	CHARLOTTE PKE & WHEATFIELD WAY	West	37209	2
7	BROOKMEADE GRNWY & BROOKMEADE GRNWY	West	37209	2
7	TENNESSEE AV & 48TH AV N	West	37209	2
7	CATHERINE JOHNSON PKWY & ALAMEDA ST	West	37209	2

Property Crime

Rank	Intersection	Precinct	ZIP	Count
1	BANDYWOOD DR & ABBOTT MARTIN RD	West	37215	45
2	WHITE BRIDGE PKE & NES ACCESS RD	West	37205	25
3	CHARLOTTE PKE & OLD CHARLOTTE PKE	West	37209	24
4	CHARLOTTE PKE & RIVER RD	West	37209	21
5	CHARLOTTE PKE & BROOKMEADE GRNWY ACCESS RD	West	37209	19
6	OLD HICKORY BLVD & HIGHWAY 70 S	West	37221	13
7	OLD HICKORY BLVD & RIDGELAKE PKWY	West	37209	10
8	42ND AV N & CHARLOTTE AV	West	37209	9
9	CHARLOTTE PKE & OCEOLA AV	West	37209	7
9	SONYA DR & OLD HICKORY BLVD	West	37209	7
11	CENTENNIAL BLVD & 51ST AV N	West	37209	6
11	HILLSBORO PKE & WARFIELD DR	West	37215	6
13	KNOB RD & WHITE BRIDGE PKE	West	37209	5

Traffic Crashes - Personal Injury

Rank	Intersection	Precinct	ZIP	Count
1	OLD HICKORY BLVD & HIGHWAY 100	West	37221	3
1	I40 E & DAVIDSON DR	West	37205	3
3	CHARLOTTE PKE & WHITE BRIDGE PKE	West	37209	2
3	OLD HICKORY BLVD & HIGHWAY 70 S	West	37221	2
3	SAWYER BROWN RD & HIGHWAY 70 S	West	37221	2
3	HARDING PKE & WOODLAWN DR	West	37205	2
3	40TH AV N & CHARLOTTE AV	West	37209	2
3	I440 E & WEST END AV	West	37205	2
3	VAUGHN RD & OLD HICKORY BLVD	West	37221	2
3	HIGHWAY 100 & OLD HICKORY BLVD	West	37221	2
3	HARDING PL & HILLSBORO PKE	West	37215	2
12	HILLSBORO CIR & HILLSBORO DR	West	37215	1
12	HOBBS RD & DORMAN DR	West	37215	1

Traffic Crashes - Non-Injury

Rank	Intersection	Precinct	ZIP	Count
1	HARDING PKE & WHITE BRIDGE PKE	West	37205	11
2	CHARLOTTE PKE & WHITE BRIDGE PKE	West	37209	10
2	OLD HICKORY BLVD & HIGHWAY 70 S	West	37221	10
4	SAWYER BROWN RD & HIGHWAY 70 S	West	37221	9
4	ANNEX AV & CHARLOTTE PKE	West	37209	9
6	HILLSBORO PKE & WOODMONT BLVD	West	37215	8
7	CABOT DR & CHARLOTTE PKE	West	37205	7
7	HARDING PL & HILLSBORO PKE	West	37215	7
9	HOBBS RD & HILLSBORO PKE	West	37215	5
9	HILLSBORO PKE & RICHARD JONES RD	West	37215	5
9	HARDING PKE & WOODLAWN DR	West	37205	5
9	HIGHWAY 70 S & COLEY DAVIS RD	West	37221	5
13	OLD HICKORY BLVD &	West	37221	4

Information summarized for CompStat week ending 04-25-20. (past 12 weeks of data). For each report, point data were plotted in a GIS and assigned to the nearest street intersection. Summary counts were then calculated for each intersection.

Sourced from MNPD ARMS on 4/29/2020 8:34:33 AM. Violent and property crime information sourced from incident reports using Uniform Crime Reporting definitions and reporting guidelines, based on the date when the crime was reported. Personal injury traffic crashes (10-46) and non-injury traffic crashes (10-45) retrieved from MNPD's CAD database. Excludes CFS with a disposition code of 6 or 11. For each incident or CAD record, the incident or dispatch location was assigned to the nearest street intersection.

East Precinct High Crime Intersections

Intersections with the highest concentrations of crime & traffic crashes - past 12 weeks.

METROPOLITAN POLICE DEPARTMENT
of Nashville and Davidson County

Violent Crime

Rank	Intersection	Precinct	ZIP	Count
1	MCKENNELL DR & PORTER RD	East	37206	9
2	DICKERSON PKE & EWING DR	East	37207	8
3	GORDON TER & GERALD ST	East	37207	6
4	DICKERSON PKE & HANCOCK ST	East	37207	5
5	DICKERSON PKE & PINE RIDGE DR	East	37207	4
6	DICKERSON PKE & SUNSET DR	East	37207	3
6	DICKERSON PKE & ROCK ST	East	37207	3
6	S 5TH ST & WOODLAND ST	East	37206	3
6	N 2ND ST & GRACE ST	East	37207	3
6	BERRY ST &	East	37207	3
6	MYRTLE ST & SMILEY ST	East	37206	3
12	N 2ND ST & MERIDIAN ST	East	37207	2
12	TREUTLAND AV & MERIDIAN ST	East	37207	2

Property Crime

Rank	Intersection	Precinct	ZIP	Count
1	JOYCE LN & GRINSTEAD PL	East	37216	20
2	I65 N & W TRINITY LN	East	37207	14
3	GALLATIN AV & CHICAMAUGA AV	East	37206	13
4	STRATTON AV & GALLATIN AV	East	37206	12
5	LENORE ST & S 6TH ST	East	37206	10
6	DICKERSON PKE & EWING DR	East	37207	7
6	MAPLEWOOD LN & LEMONT DR	East	37216	7
6	DICKERSON PKE & ROCK ST	East	37207	7
9	N 7TH ST & RAMSEY ST	East	37206	6
9	S 7TH ST & SYLVAN ST	East	37206	6
9	FATHERLAND ST & S 4TH ST	East	37206	6
12	FATHERLAND ST & S 6TH ST	East	37206	5
12	SYLVAN ST & S 8TH ST	East	37206	5

Traffic Crashes - Personal Injury

Rank	Intersection	Precinct	ZIP	Count
1	DICKERSON PKE & MAPLEWOOD TRC	East	37207	3
2	GALLATIN PKE & BRILEY PKWY E	East	37216	2
2	I24 W EXIT RAMP & I24 W	East	37213	2
2	STRATTON AV & GALLATIN AV	East	37206	2
2	DICKERSON PKE & EWING DR	East	37207	2
2	DELMAS AV & GALLATIN PKE	East	37216	2
2	TRINITY LN & DICKERSON PKE	East	37207	2
2	I65 S & I65 S ENT RAMP	East	37207	2
9	I65 S EXIT RAMP & I65 S	East	37207	1
9	MCGAVOCK PKE & THOMAS AV	East	37216	1
9	QUEEN AV & DICKERSON PKE	East	37207	1
9	DICKERSON PKE & OAK VALLEY DR	East	37207	1
9	I65 N & DICKERSON PKE	East	37207	1

Traffic Crashes - Non-Injury

Rank	Intersection	Precinct	ZIP	Count
1	DICKERSON PKE & EWING DR	East	37207	9
2	I24 W EXIT RAMP & I24 W	East	37213	8
3	EASTLAND AV & GALLATIN AV	East	37206	7
3	W TRINITY LN & LUCAS LN	East	37207	7
3	MAIN ST & S 5TH ST	East	37207	7
6	TRINITY LN & DICKERSON PKE	East	37207	6
6	I65 S & I65 S ENT RAMP	East	37207	6
8	S 4TH ST & I24 W ENT RAMP	East	37206	5
9	WOODLAND ST & 11TH ST (5 POINTS)	East	37206	4
9	I24 W & SHELBY AV	East	37206	4
9	S 5TH ST & SUMMER PL	East	37206	4
9	GALLATIN PKE & BURCHWOOD AV	East	37216	4
9	ELLINGTON PKWY & DOUGLAS AV	East	37206	4

Information summarized for CompStat week ending 04-25-20. (past 12 weeks of data). For each report, point data were plotted in a GIS and assigned to the nearest street intersection. Summary counts were then calculated for each intersection.

Sourced from MNPD ARMS on 4/29/2020 8:34:33 AM. Violent and property crime information sourced from incident reports using Uniform Crime Reporting definitions and reporting guidelines, based on the date when the crime was reported. Personal injury traffic crashes (10-46) and non-injury traffic crashes (10-45) retrieved from MNPD's CAD database. Excludes CFS with a disposition code of 6 or 11. For each incident or CAD record, the incident or dispatch location was assigned to the nearest street intersection.

South Precinct High Crime Intersections

Intersections with the highest concentrations of crime & traffic crashes - past 12 weeks.

METROPOLITAN POLICE DEPARTMENT
of Nashville and Davidson County

Violent Crime

Rank	Intersection	Precinct	ZIP	Count
1	EAST THOMPSON LN & MURFREESBORO PKE	South	37211	10
1	MURFREESBORO PKE & HAMILTON CHURCH RD	South	37013	10
3	HARDING PL & METROPLEX DR	South	37211	8
4	CHIMNEYTOP DR & CANE RIDGE RD	South	37013	7
4	BELL RD & BELL FORGE LN E	South	37013	7
6	HAMILTON CROSSINGS & MURFREESBORO PKE	South	37013	6
6	I24 E & I24 E ENT RAMP	South	37211	6
8	SHIRE DR & OLD FOREST RD	South	37013	5
8	PICCADILLY ROW & BISHOPSGATE RD	South	37013	5
8	PARAGON MILLS RD & NOLENSVILLE PKE	South	37211	5
8	BELL RD & MT VIEW RD	South	37013	5
8	CUMMINGS PARK DR & RICHARDS RD	South	37013	5
8	N HILL ST & LEWIS ST	South	37210	5

Property Crime

Rank	Intersection	Precinct	ZIP	Count
1	WELCH RD & TRAVIS DR	South	37211	45
2	NOLENSVILLE PKE & EDMONDSON PKE	South	37211	31
3	NOLENSVILLE PKE & GLENROSE AV	South	37210	23
4	POLK AV & MURFREESBORO PKE	South	37210	22
5	CANE RIDGE RD & BELL RD	South	37013	19
6	BELL RD & HICKORY HIGHLANDS DR	South	37013	17
7	EAST THOMPSON LN & MURFREESBORO PKE	South	37211	15
7	BELL RD & MURFREESBORO PKE	South	37013	15
7	CHIMNEYTOP DR & CANE RIDGE RD	South	37013	15
7	ARBOR PL & ARBOR RIDGE DR	South	37013	15
11	APACHE TR & HAYWOOD LN	South	37211	14
12	OLD HICKORY BLVD & NOLENSVILLE PKE	South	37211	12
12	BELL RD & CEDAR POINTE PKWY	South	37013	12

Traffic Crashes - Personal Injury

Rank	Intersection	Precinct	ZIP	Count
1	HARDING PL & NOLENSVILLE PKE	South	37211	5
2	MURFREESBORO PKE & HAMILTON CHURCH RD	South	37013	4
2	I24 W & I24 W ENT RAMP	South	37210	4
4	I24 W & BELL RD	South	37013	3
4	FOREST VIEW DR & MURFREESBORO PKE	South	37013	3
4	BELL RD & MURFREESBORO PKE	South	37013	3
4	OLD HICKORY BLVD & FIRESTONE PKWY	South	37013	3
8	OWEN DR & OLD HICKORY BLVD	South	37013	2
8	HICKORY HOLLOW PKWY & BELL RD	South	37013	2
8	HOBSON PKE & OLD HICKORY BLVD	South	37013	2
8	I24 W & OLD HICKORY BLVD	South	37013	2
8	I24 W & I440 W ENT RAMP	South	37210	2
8	I24 W & I24 W EXIT RAMP	South	37211	2

Traffic Crashes - Non-Injury

Rank	Intersection	Precinct	ZIP	Count
1	BELL RD & MURFREESBORO PKE	South	37013	24
2	OLD HICKORY BLVD & NOLENSVILLE PKE	South	37211	15
2	I24 E & I24 E EXIT RAMP	South	37013	15
4	HARDING PL & NOLENSVILLE PKE	South	37211	13
5	THOMPSON LN & EAST THOMPSON LN	South	37211	12
5	CANE RIDGE RD & BELL RD	South	37013	12
5	DONELSON PKE & MURFREESBORO PKE	South	37217	12
8	ANTIOCH PKE & HARDING PL	South	37211	11
8	I24 W EXIT RAMP &	South	37086	11
8	NOLENSVILLE PKE & EDMONDSON PKE	South	37211	11
8	MURFREESBORO PKE & HAMILTON CHURCH RD	South	37013	11
12	APACHE TR & HAYWOOD LN	South	37211	10
12	OLD HICKORY BLVD & FIRESTONE PKWY	South	37013	10

Information summarized for CompStat week ending 04-25-20. (past 12 weeks of data). For each report, point data were plotted in a GIS and assigned to the nearest street intersection. Summary counts were then calculated for each intersection.

Sourced from MNPD ARMS on 4/29/2020 8:34:33 AM. Violent and property crime information sourced from incident reports using Uniform Crime Reporting definitions and reporting guidelines, based on the date when the crime was reported. Personal injury traffic crashes (10-46) and non-injury traffic crashes (10-45) retrieved from MNPD's CAD database. Excludes CFS with a disposition code of 6 or 11. For each incident or CAD record, the incident or dispatch location was assigned to the nearest street intersection.

Central Precinct High Crime Intersections

Intersections with the highest concentrations of crime & traffic crashes - past 12 weeks.

METROPOLITAN POLICE DEPARTMENT
of Nashville and Davidson County

Violent Crime

Rank	Intersection	Precinct	ZIP	Count
1	5TH AV S & ASH ST	Central	37203	7
1	3RD AV S & BROADWAY	Central	37201	7
3	LAFAYETTE ST & LEA AV	Central	37203	5
4	CHARLOTTE AV & 4TH AV N	Central	37219	4
5	CHARLOTTE AV & GEORGE L DAVIS BLVD	Central	37203	3
6	STOCKYARD ST & 2ND AV N	Central	37201	2
6	I65 N & ROSA L PARKS BLVD	Central	37208	2
6	DEMONBREUN ST & 3RD AV S	Central	37201	2
6	FRANKLIN ST & 5TH AV S	Central	37203	2
6	3RD AV N & COMMERCE ST	Central	37201	2
6	2ND AV N & BROADWAY	Central	37201	2
6	PRINTERS ALY & BANKERS ALY	Central	37201	2
13	11TH AV N & CHARLOTTE AV	Central	37203	1

Property Crime

Rank	Intersection	Precinct	ZIP	Count
1	3RD AV S & BROADWAY	Central	37201	39
2	4TH AV N & BROADWAY	Central	37219	20
3	DEMONBREUN ST & 3RD AV S	Central	37201	15
4	2ND AV N & BROADWAY	Central	37201	12
5	HERMITAGE AV & PEABODY ST	Central	37201	9
6	2ND AV N & JAMES ROBERTSON PKWY	Central	37201	8
7	CHURCH ST & ARCADE ALY	Central	37219	7
7	LAFAYETTE ST & LEA AV	Central	37203	7
7	MIDDLETON ST & HERMITAGE AV	Central	37210	7
7	11TH AV S & 12TH AV S	Central	37203	7
11	PEABODY ST & 5TH AV S	Central	37203	6
12	7TH AV N & UNION ST	Central	37203	5
12	ROSA L PARKS BLVD & JEFFERSON ST	Central	37208	5

Traffic Crashes - Personal Injury

Rank	Intersection	Precinct	ZIP	Count
1	JAMES ROBERTSON PKWY &	Central	37213	2
1	I24 E & INTERSTATE DR	Central	37213	2
1	SPRING ST & I24 E	Central	37207	2
1	4TH AV S & ELM ST	Central	37203	2
1	5TH AV S & ASH ST	Central	37203	2
1	LAFAYETTE ST & ASH ST	Central	37203	2
1	JAMES ROBERTSON PKWY &	Central	37213	2
8	9TH AV N & CHURCH ST	Central	37203	1
8	ROSA L PARKS BLVD & CHURCH ST	Central	37203	1
8	GEORGE L DAVIS BLVD & CHURCH ST	Central	37203	1
8	CHARLOTTE AV & GEORGE L DAVIS BLVD	Central	37203	1
8	YMCA WAY & CHARLOTTE AV	Central	37203	1
8	5TH AV N & UNION ST	Central	37219	1

Traffic Crashes - Non-Injury

Rank	Intersection	Precinct	ZIP	Count
1	SHELBY AV & I24 E ENT RAMP	Central	37213	11
2	2ND AV S & LINDSLEY AV	Central	37210	10
2	BROADWAY & OPRY PL	Central	37203	10
4	4TH AV N & BROADWAY	Central	37219	9
5	12TH AV N & BROADWAY	Central	37203	8
5	SPRING ST & N 1ST ST	Central	37207	8
7	I24 E & SHELBY AV	Central	37213	7
7	1ST AV S & KOREAN VETERANS BLVD	Central	37201	7
7	ROSA L PARKS BLVD & JEFFERSON ST	Central	37208	7
7	I65 N & ROSA L PARKS BLVD	Central	37208	7
11	CHARLOTTE AV & GEORGE L DAVIS BLVD	Central	37203	6
11	LAFAYETTE ST & 4TH AV S	Central	37203	6
13	GEORGE L DAVIS BLVD & CHURCH ST	Central	37203	5

Information summarized for CompStat week ending 04-25-20. (past 12 weeks of data). For each report, point data were plotted in a GIS and assigned to the nearest street intersection. Summary counts were then calculated for each intersection.

Sourced from MNPD ARMS on 4/29/2020 8:34:33 AM. Violent and property crime information sourced from incident reports using Uniform Crime Reporting definitions and reporting guidelines, based on the date when the crime was reported. Personal injury traffic crashes (10-46) and non-injury traffic crashes (10-45) retrieved from MNPD's CAD database. Excludes CFS with a disposition code of 6 or 11. For each incident or CAD record, the incident or dispatch location was assigned to the nearest street intersection.

Hermitage Precinct High Crime Intersections

Intersections with the highest concentrations of crime & traffic crashes - past 12 weeks.

METROPOLITAN POLICE DEPARTMENT
of Nashville and Davidson County

Violent Crime

Rank	Intersection	Precinct	ZIP	Count
1	BURNING TREE DR & OLD HICKORY BLVD	Hermitage	37076	11
2	DODSON CHAPEL RD & OLD HICKORY BLVD	Hermitage	37076	9
3	CENTRAL PKE & OLD HICKORY BLVD	Hermitage	37076	7
3	MILLWOOD DR & MURFREESBORO PKE	Hermitage	37217	7
3	CHARLES E DAVIS BLVD & CANNON ST	Hermitage	37210	7
6	GREEN ST & CHARLES E DAVIS BLVD	Hermitage	37210	5
7	CANNON ST & CLAIBORNE ST	Hermitage	37210	4
7	MURFREESBORO PKE & PAVILION BLVD	Hermitage	37217	4
7	ROCKWOOD DR & TULIP GROVE RD	Hermitage	37076	4
7	I40 E & BRILEY PKWY N	Hermitage	37210	4
7	RURAL HILL RD & MURFREESBORO PKE	Hermitage	37217	4
12	LONGHUNTER LN &	Hermitage	37217	3
12	PERCY PRIEST DR & STEWARTS FERRY PKE	Hermitage	37214	3

Property Crime

Rank	Intersection	Precinct	ZIP	Count
1	OPRY MILLS DR & OPRYLAND DR	Hermitage	37214	59
2	SHUTE LN & LEBANON PKE	Hermitage	37076	24
3	MURFREESBORO PKE & UNA ANTIOCH PKE	Hermitage	37013	19
3	SPENCE LN & LEBANON PKE	Hermitage	37210	19
5	CHARLES E DAVIS BLVD & J C NAPIER CT	Hermitage	37210	18
6	MURFREESBORO PKE & RANSOM PL	Hermitage	37217	15
7	ELM HILL PKE & DONELSON PKE	Hermitage	37214	14
8	OLD HICKORY BLVD &	Hermitage	37076	11
9	BLACKWOOD DR & BELL RD	Hermitage	37214	10
10	FRANKLIN LIMESTONE RD & MURFREESBORO PKE	Hermitage	37217	9
10	LEBANON PKE & MCGAVOCK PKE	Hermitage	37214	9
10	PARK DR & MCGAVOCK PKE	Hermitage	37214	9
10	JUAREZ DR & OLD HICKORY BLVD	Hermitage	37076	9

Traffic Crashes - Personal Injury

Rank	Intersection	Precinct	ZIP	Count
1	PLUS PARK BLVD & MURFREESBORO PKE	Hermitage	37217	3
1	RURAL HILL RD & MURFREESBORO PKE	Hermitage	37217	3
1	FAIRWAY DR & LEBANON PKE	Hermitage	37214	3
4	MASSMAN DR & ELM HILL PKE	Hermitage	37210	2
4	MAPLELEAF DR & ELM TREE DR	Hermitage	37210	2
4	ELM HILL PKE & DONELSON PKE	Hermitage	37214	2
4	LEBANON PKE & MCGAVOCK PKE	Hermitage	37214	2
4	BRILEY PKWY N EXT RAMP & BRILEY PKWY N	Hermitage	37214	2
4	OPRY MILLS DR & OPRYLAND DR	Hermitage	37214	2
4	DISSPAYNE DR & LEBANON PKE	Hermitage	37214	2
4	JUAREZ DR & OLD HICKORY BLVD	Hermitage	37076	2
4	CENTRAL PKE & OLD HICKORY BLVD	Hermitage	37076	2
4	LEBANON PKE & OLD HICKORY BLVD	Hermitage	37076	2

Traffic Crashes - Non-Injury

Rank	Intersection	Precinct	ZIP	Count
1	CENTRAL PKE & OLD HICKORY BLVD	Hermitage	37076	22
2	I40 E & I40 E EXIT RAMP	Hermitage	37210	16
3	BLACKWOOD DR & BELL RD	Hermitage	37214	14
4	MURFREESBORO PKE & UNA ANTIOCH PKE	Hermitage	37013	13
5	OPRY MILLS DR & OPRYLAND DR	Hermitage	37214	12
6	DODSON CHAPEL RD & OLD HICKORY BLVD	Hermitage	37076	10
6	RURAL HILL RD & MURFREESBORO PKE	Hermitage	37217	10
6	I40 W & I40 W EXIT RAMP	Hermitage	37210	10
9	I24 E & ARLINGTON AV	Hermitage	37210	9
10	SHACKLETT DR & DONELSON PKE	Hermitage	37214	8
10	I40 W & FESSLERS LN	Hermitage	37210	8
10	MURFREESBORO PKE & RANSOM PL	Hermitage	37217	8
10	SHUTE LN & LEBANON PKE	Hermitage	37076	8

Information summarized for CompStat week ending 04-25-20. (past 12 weeks of data). For each report, point data were plotted in a GIS and assigned to the nearest street intersection. Summary counts were then calculated for each intersection.

Sourced from MNPD ARMS on 4/29/2020 8:34:33 AM. Violent and property crime information sourced from incident reports using Uniform Crime Reporting definitions and reporting guidelines, based on the date when the crime was reported. Personal injury traffic crashes (10-46) and non-injury traffic crashes (10-45) retrieved from MNPD's CAD database. Excludes CFS with a disposition code of 6 or 11. For each incident or CAD record, the incident or dispatch location was assigned to the nearest street intersection.

North Precinct High Crime Intersections

METROPOLITAN POLICE DEPARTMENT
of Nashville and Davidson County

Intersections with the highest concentrations of crime & traffic crashes - past 12 weeks.

Violent Crime

Rank	Intersection	Precinct	ZIP	Count
1	BUENA VISTA PKE & TRINITY LN	North	37218	10
2	VISTA CT & VISTA LN	North	37207	6
3	MILL STATION DR & MILL STATION CT	North	37207	5
3	W TRINITY LN & HAMPTON ST	North	37207	5
5	BRICK CHURCH PKE & ARTIC AV	North	37207	4
5	PASCAL CT & COMBS DR	North	37207	4
5	HYDES FERRY RD & ELIZABETH RD	North	37218	4
5	S HAMILTON RD & BUENA VISTA PKE	North	37218	4
5	IRELAND ST & 16TH AV N	North	37208	4
5	17TH AV N &	North	37203	4
11	VANCE AV & ONEAL DR	North	37208	3
11	DOWLAN ST & 26TH AV N	North	37208	3
11	PONDER PL & 10TH AV N	North	37208	3

Property Crime

Rank	Intersection	Precinct	ZIP	Count
1	S HAMILTON RD & BUENA VISTA PKE	North	37218	18
2	ROSA L PARKS BLVD & MONROE ST	North	37208	11
3	JEFFERSON ST & WARREN ST	North	37208	10
4	W TRINITY LN & HAMPTON ST	North	37207	9
5	COURTNEY AV & CLARKSVILLE PKE	North	37218	8
5	W HAMILTON RD & CLARKSVILLE PKE	North	37218	8
5	17TH AV N & DR D B TODD JR BLVD	North	37208	8
8	ROSA L PARKS BLVD & DOMINICAN DR	North	37228	7
8	FAIRVIEW DR & CLARKSVILLE PKE	North	37218	7
8	SUMMITT AV & CLARKSVILLE PKE	North	37218	7
11	MADISON ST & 7TH AV N	North	37208	6
11	INDIANA AV & 32ND AV N	North	37209	6
13	39TH AV N & CLIFTON AV	North	37209	5

Traffic Crashes - Personal Injury

Rank	Intersection	Precinct	ZIP	Count
1	S HAMILTON RD & BUENA VISTA PKE	North	37218	4
1	ROSA L PARKS BLVD & DOMINICAN DR	North	37228	4
3	ASHLAND CITY HWY & OLD HICKORY BLVD	North	37218	3
4	BUENA VISTA PKE & CURTIS ST	North	37218	2
4	I65 S & W TRINITY LN	North	37207	2
4	BRILEY PKWY N &	North	37218	2
4	I24 E & CLAY LICK CT	North	37189	2
4	WHITES CREEK PKE & I24 E ENT RAMP	North	37080	2
9	RIDGE RD & HIGDON RD	North	37080	1
9	ASHLAND CITY HWY & RIVER TRC	North	37218	1
9	ASHLAND CITY HWY & PECAN VALLEY RD	North	37218	1
9	OLD CLARKSVILLE PKE & EATONS CREEK RD	North	37080	1
9	I24 E EXIT RAMP &	North	37080	1

Traffic Crashes - Non-Injury

Rank	Intersection	Precinct	ZIP	Count
1	ROSA L PARKS BLVD & DOMINICAN DR	North	37228	11
2	W TRINITY LN & BRICK CHURCH PKE	North	37207	10
3	I65 S & W TRINITY LN	North	37207	9
3	READ AV & BRICK CHURCH PKE	North	37207	9
3	WHITES CREEK PKE & MOORMANS ARM RD	North	37207	9
6	BRICK CHURCH PKE & AVONDALE CIR	North	37207	7
6	W TRINITY LN & HAMPTON ST	North	37207	7
6	DR DB TODD JR BLVD & JEFFERSON ST	North	37208	7
9	I65 S & I24 E	North	37207	6
9	BRICK CHURCH PKE & BAPTIST WORLD CENTER DR	North	37207	6
9	I24 E & CLAY LICK CT	North	37189	6
9	CLAY ST & 5TH AV N	North	37208	6
9	VANTAGE WAY & ROSA L PARKS BLVD	North	37208	6

Information summarized for CompStat week ending 04-25-20. (past 12 weeks of data). For each report, point data were plotted in a GIS and assigned to the nearest street intersection. Summary counts were then calculated for each intersection.

Sourced from MNPD ARMS on 4/29/2020 8:34:34 AM. Violent and property crime information sourced from incident reports using Uniform Crime Reporting definitions and reporting guidelines, based on the date when the crime was reported. Personal injury traffic crashes (10-46) and non-injury traffic crashes (10-45) retrieved from MNPD's CAD database. Excludes CFS with a disposition code of 6 or 11. For each incident or CAD record, the incident or dispatch location was assigned to the nearest street intersection.

Madison Precinct High Crime Intersections

Intersections with the highest concentrations of crime & traffic crashes - past 12 weeks.

METROPOLITAN POLICE DEPARTMENT
of Nashville and Davidson County

Violent Crime

Rank	Intersection	Precinct	ZIP	Count
1	E PALESTINE AV & E WEBSTER ST	Madison	37115	9
2	WESTCHESTER DR & BROOKWAY DR	Madison	37207	8
3	OLD HICKORY BLVD W & GALLATIN PKE	Madison	37115	7
3	ARCHWOOD DR & ROOSEVELT AV	Madison	37115	7
5	DUE WEST AV N & OLD DUE WEST AV	Madison	37115	6
6	CREEKWOOD DR &	Madison	37207	5
6	DULING AV & N GALLATIN PKE	Madison	37115	5
8	N DUPONT AV & MAY DR	Madison	37115	4
8	N DUPONT AV &	Madison	37115	4
8	MYATT DR & SPRING BRANCH DR	Madison	37115	4
8	BERKLEY DR & ARGLE AV	Madison	37115	4
12	LIBERTY CIR & BRINK HAVEN AV	Madison	37115	3
12	FOREST PARK RD & COVENTRY WOODS DR	Madison	37115	3

Property Crime

Rank	Intersection	Precinct	ZIP	Count
1	SKYLINE MEMORIAL CT & DICKERSON PKE	Madison	37115	61
2	N GALLATIN PKE & NORTHSIDE DR	Madison	37115	13
3	N GALLATIN PKE & RIVERCHASE BLVD	Madison	37115	12
3	ALTA LOMA RD & N GALLATIN PKE	Madison	37115	12
3	OLD HICKORY BLVD W & GALLATIN PKE	Madison	37115	12
6	TWIN HILLS DR & N GALLATIN PKE	Madison	37072	10
6	N GALLATIN PKE & LIBERTY LN	Madison	37072	10
6	E PALESTINE AV & E WEBSTER ST	Madison	37115	10
6	DUE WEST AV N & OLD DUE WEST AV	Madison	37115	10
10	DUPONT AV & N GALLATIN PKE	Madison	37115	8
10	N GALLATIN PKE & ALTUS AV	Madison	37115	8
12	MYATT DR & RIVERGATE PKWY	Madison	37115	7
12	N DUPONT AV &	Madison	37115	7

Traffic Crashes - Personal Injury

Rank	Intersection	Precinct	ZIP	Count
1	E OLD HICKORY BLVD & S GALLATIN PKE	Madison	37115	3
1	MYATT DR & RIVERGATE PKWY	Madison	37115	3
1	N GALLATIN PKE & NORTHSIDE DR	Madison	37115	3
1	SPEARS RD & LESWOOD LN	Madison	37207	3
1	DICKERSON PKE & OLD HICKORY BLVD	Madison	37207	3
6	MYATT DR & SPRING BRANCH DR	Madison	37115	2
6	NEELYS BEND RD & S GALLATIN PKE	Madison	37115	2
6	I65 N &	Madison	37072	2
6	TWIN HILLS DR & N GALLATIN PKE	Madison	37072	2
10	I65 N & I65 N EXIT RAMP	Madison	37115	1
10	CONFERENCE DR & N GALLATIN PKE	Madison	37072	1
10	LIBERTY LN & VIETNAM VETERANS BLVD N	Madison	37072	1
10	GLANCY ST & RIVERGATE PKWY	Madison	37072	1

Traffic Crashes - Non-Injury

Rank	Intersection	Precinct	ZIP	Count
1	CONFERENCE DR & N GALLATIN PKE	Madison	37072	15
2	MYATT DR & RIVERGATE PKWY	Madison	37115	11
3	DICKERSON PKE & OLD HICKORY BLVD	Madison	37207	9
4	BRILEY PKWY W & BRILEY PKWY W ENT RAMP	Madison	37207	8
4	OLD HICKORY BLVD W & GALLATIN PKE	Madison	37115	8
6	S GALLATIN PKE & MAPLE ST	Madison	37115	7
6	EMMITT AV & S GALLATIN PKE	Madison	37115	7
6	E PALESTINE AV & S GALLATIN PKE	Madison	37115	7
9	OLD HICKORY BLVD W & S GALLATIN PKE RAMP	Madison	37115	6
9	OLD HICKORY BLVD W & I65 N	Madison	37207	6
9	SKYLINE MEMORIAL CT & DICKERSON PKE	Madison	37115	6
12	EWING DR & BRICK CHURCH PKE	Madison	37207	5
12	N GALLATIN PKE & CUDE LN	Madison	37072	5

Information summarized for CompStat week ending 04-25-20. (past 12 weeks of data). For each report, point data were plotted in a GIS and assigned to the nearest street intersection. Summary counts were then calculated for each intersection.

Sourced from MNPD ARMS on 4/29/2020 8:34:34 AM. Violent and property crime information sourced from incident reports using Uniform Crime Reporting definitions and reporting guidelines, based on the date when the crime was reported. Personal injury traffic crashes (10-46) and non-injury traffic crashes (10-45) retrieved from MNPD's CAD database. Excludes CFS with a disposition code of 6 or 11. For each incident or CAD record, the incident or dispatch location was assigned to the nearest street intersection.

Midtown Hills Precinct High Crime Intersections

Intersections with the highest concentrations of crime & traffic crashes - past 12 weeks.

METROPOLITAN POLICE DEPARTMENT
of Nashville and Davidson County

Violent Crime

Rank	Intersection	Precinct	ZIP	Count
1	ELLINGTON CIR & EDMONSON CIR	Midtown	37211	5
2	HORTON AV & 12TH AV S	Midtown	37203	4
2	EDGEHILL AV &	Midtown	37203	4
2	EDGEHILL AV & 11TH AV S	Midtown	37203	4
5	HAYES ST & 21ST AV N	Midtown	37203	3
5	28TH AV N &	Midtown	37203	3
5	HORTON AV & 11TH AV S	Midtown	37203	3
5	BREWER DR & WILKERSON DR	Midtown	37211	3
5	HICKORY POINT PVT DR &	Midtown	37211	3
10	NOLENSVILLE PKE & BREWER DR	Midtown	37211	2
10	WHISPERING HILLS DR & BONERWOOD DR	Midtown	37211	2
10	KNOLLS PL &	Midtown	37211	2
10	MCMURRAY DR & WILKERSON DR	Midtown	37211	2

Property Crime

Rank	Intersection	Precinct	ZIP	Count
1	NOLENSVILLE PKE & SWISS AV	Midtown	37211	25
2	8TH AV S & ROYCROFT PL	Midtown	37204	24
3	POWELL AV & BRANSFORD AV	Midtown	37204	22
4	OLD HICKORY BLVD & FRANKLIN PIKE CIR	Midtown	37027	18
5	WEST END AV & 17TH AV N	Midtown	37203	17
6	14TH AV S & DEMONBREUN ST	Midtown	37203	11
6	21ST AV N & CHARLOTTE AV	Midtown	37203	11
6	NOLENSVILLE PKE & TUSCULUM RD	Midtown	37211	11
9	ELLISTON PL & 23RD AV N	Midtown	37203	10
9	CHARLOTTE AV &	Midtown	37203	10
11	GREEN LEAF DR & HASTY DR	Midtown	37211	8
12	HARDING PL & SHADESCREST DR	Midtown	37211	7
12	25TH AV N & BRANDAU PL	Midtown	37203	7

Traffic Crashes - Personal Injury

Rank	Intersection	Precinct	ZIP	Count
1	I65 N & HARDING PL	Midtown	37220	3
1	20TH AV N & STATE ST	Midtown	37203	3
3	18TH AV N & CHARLOTTE AV	Midtown	37203	2
3	CHURCH ST & I40 E ENT RAMP	Midtown	37203	2
3	LYLE AV & DIVISION ST	Midtown	37203	2
3	SCARRITT PL & 21ST AV S	Midtown	37212	2
3	HARDING PL & TROUSDALE DR	Midtown	37211	2
3	ARMORY DR & SIDCO DR	Midtown	37204	2
3	I65 N & OLD HICKORY BLVD	Midtown	37027	2
3	NOLENSVILLE PKE & SWISS AV	Midtown	37211	2
3	THOMPSON LN &	Midtown	37204	2
3	I440 W & I440 W ENT RAMP	Midtown	37204	2
3	RAGLAND DR & FARRELL RD	Midtown	37220	2

Traffic Crashes - Non-Injury

Rank	Intersection	Precinct	ZIP	Count
1	POWELL AV & POWELL PL	Midtown	37204	16
2	OLD HICKORY BLVD & EDMONDSON PKE	Midtown	37211	15
3	OLD HICKORY BLVD & FRANKLIN PKE	Midtown	37027	13
3	14TH AV N & CHARLOTTE AV	Midtown	37203	13
5	WEDGEWOOD AV & 8TH AV S	Midtown	37203	12
5	NOLENSVILLE PKE & CONCORD RD	Midtown	37027	12
7	OLD HICKORY BLVD & FRANKLIN PIKE CIR	Midtown	37027	11
8	HARDING PL & TROUSDALE DR	Midtown	37211	9
8	I440 E & I440 ENT RAMP	Midtown	37204	9
8	I40 E EXIT RAMP & BROADWAY	Midtown	37203	9
8	PIERCE AV & VANDERBILT HOSPITAL	Midtown	37240	9
12	HIGHLAND AV & 24TH AV S	Midtown	37212	8
12	MEDICAL CENTER DR & DIXIE PL	Midtown	37212	8

Information summarized for CompStat week ending 04-25-20. (past 12 weeks of data). For each report, point data were plotted in a GIS and assigned to the nearest street intersection. Summary counts were then calculated for each intersection.

Sourced from MNPD ARMS on 4/29/2020 8:34:34 AM. Violent and property crime information sourced from incident reports using Uniform Crime Reporting definitions and reporting guidelines, based on the date when the crime was reported. Personal injury traffic crashes (10-46) and non-injury traffic crashes (10-45) retrieved from MNPD's CAD database. Excludes CFS with a disposition code of 6 or 11. For each incident or CAD record, the incident or dispatch location was assigned to the nearest street intersection.

County High Crime Intersections - Arrests

Intersections with the highest concentrations of arrests - past 12 weeks.

METROPOLITAN POLICE DEPARTMENT
of Nashville and Davidson County

DUI Arrests

Rank	Intersection	Precinct	ZIP	Count
1	NOLENSVILLE PKE & EDMONDSON PKE	South	37211	6
2	ALBION ST & DR D B TODD JR BLVD	North	37208	5
3	CANE RIDGE RD & BELL RD	South	37013	4
4	SAWYER BROWN RD & HIGHWAY 70 S	West	37221	3
4	CUMMINGS PARK DR & RICHARDS RD	South	37013	3
4	PATTERSON ST & 23RD AV N	Midtown	37203	3
4	BRILEY PKWY E EXT RAMP & DICKERSON PKE	Madison	37207	3
8	MILLWOOD DR & MURFREESBORO PKE	Hermitage	37217	2
8	I440 E & HILLSBORO PKE	West	37215	2
8	BRILEY PKWY S & MURFREESBORO PKE	Hermitage	37217	2
8	HARDING PKE & VINE CT	West	37205	2
8	FRIST BLVD & OLD HICKORY BLVD	Hermitage	37076	2
8	NOLENSVILLE PKE & WHEELER AV	South	37211	2

Drug-Related Arrests

Rank	Intersection	Precinct	ZIP	Count
1	CANE RIDGE RD & BELL RD	South	37013	15
2	MONACO DR & NEPAL DR	Hermitage	37076	14
3	SYLVAN ST & S 5TH ST	East	37206	10
3	SMITH SPRINGS RD &	South	37013	10
5	16TH AV N & BUCHANAN ST	North	37208	9
6	BRICK CHURCH PKE & ARTIC AV	North	37207	8
6	W TRINITY LN & HAMPTON ST	North	37207	8
8	2ND AV N & JAMES ROBERTSON PKWY	Central	37201	7
8	MURFREESBORO PKE & HAMILTON CHURCH RD	South	37013	7
8	NOLENSVILLE PKE & EDMONDSON PKE	South	37211	7
8	GAY ST & 2ND AV N	Central	37201	7
8	BUCHANAN ST & DR D B TODD JR BLVD	North	37208	7
13	TAMPA DR & SPARTAN DR	South	37211	6

Felony Arrests

Rank	Intersection	Precinct	ZIP	Count
1	GAY ST & 2ND AV N	Central	37201	155
2	2ND AV N & JAMES ROBERTSON PKWY	Central	37201	41
3	MURFREESBORO PKE & PAVILION BLVD	Hermitage	37217	12
4	EAST THOMPSON LN & MURFREESBORO PKE	South	37211	10
4	ALBION ST & DR D B TODD JR BLVD	North	37208	10
6	DELAWARE AV & 31ST AV N	North	37209	9
6	BRILEY PKWY E EXT RAMP & DICKERSON PKE	Madison	37207	9
6	LEA AV & 7TH AV S	Central	37203	9
9	16TH AV N & BUCHANAN ST	North	37208	8
9	HILL AV & BLANTON AV	South	37210	8
9	WHITES CREEK PKE & MOORMANS ARM RD	North	37207	8
12	MONACO DR & NEPAL DR	Hermitage	37076	7
12	BRICK CHURCH PKE & ARTIC AV	North	37207	7

Weapons Law Violation Arrests

Rank	Intersection	Precinct	ZIP	Count
1	SYLVAN ST & S 5TH ST	East	37206	9
2	MURFREESBORO PKE & HAMILTON CHURCH RD	South	37013	4
2	ARTELIA DR & HAWAIIAN VIEW	South	37013	4
4	CHRIS ST & OLD MATTHEWS RD	North	37207	3
4	BRICK CHURCH PKE & ARTIC AV	North	37207	3
4	CEDARMONT CIR & DAROLD CT	South	37211	3
7	BELL RD & BLUE HOLE RD	South	37013	2
7	GAY ST & 2ND AV N	Central	37201	2
7	WEDGEWOOD AV & 8TH AV S	Midtown	37203	2
7	HERMITAGE AV & DECATUR AV	Hermitage	37210	2
7	W TRINITY LN & HAMPTON ST	North	37207	2
7	SHELBY AV & I24 E ENT RAMP	Central	37213	2
7	REVELS DR & ROWAN DR	North	37207	2

Information summarized for CompStat week ending 04-25-20. (past 12 weeks of data). For each report, point data were plotted in a GIS and assigned to the nearest street intersection. Summary counts were then calculated for each intersection.

Sourced from MNPD ARMS on 4/29/2020 8:34:34 AM. For each arrest, the arrest location was assigned to the nearest street intersection. This report does not take into account the number of charges. 1 arrest = 1 body.

County Hot Addresses
Multiple CFS / Arrests at the Same Location, Past 12 Weeks

METROPOLITAN POLICE DEPARTMENT
of Nashville and Davidson County

CFS Location / Nearby Business	Count	Counts - Top Ten Codes
639 LAFAYETTE ST ***Nashville Rescue Mission***	**184**	82 - Want Officer for Investigation / Assistance (10-43) 60 - Disorderly Person (10-44) 13 - Suicidal Person (10-63)
801 JEFFERSON ST ***Mapco***	**81**	47 - Disorderly Person (10-44) 15 - Want Officer for Investigation / Assistance (10-43) 5 - Suspicious Person (10-40)
1716 ROSA L PARKS BLVD ***Nashville Rescue Mission***	**81**	41 - Want Officer for Investigation / Assistance (10-43) 14 - Disorderly Person (10-44) 9 - Theft (10-50)
4040 NOLENSVILLE PIKE ***Walmart***	**79**	27 - Transport Prisoner / Suspect (10-16) 16 - Theft (10-50) 15 - Disorderly Person (10-44)
709 5TH AV S ***Greyhound***	**66**	#Error
3458 DICKERSON PIKE ***Walmart Supercenter***	**60**	16 - Theft (10-50) 11 - Transport Prisoner / Suspect (10-16) 10 - Want Officer for Investigation / Assistance (10-43)
800 MONROE ST ***Kroger***	**53**	14 - Want Officer for Investigation / Assistance (10-43) 10 - Disorderly Person (10-44) 9 - Transport Prisoner / Suspect (10-16)
1702 WEST END AV ***Shell Gas Station***	**52**	28 - Disorderly Person (10-44) 14 - Theft (10-50) 5 - Want Officer for Investigation / Assistance (10-43)
130 W TRINITY LN ***Love's Truck Stop***	**52**	12 - Want Officer for Investigation / Assistance (10-43) 8 - Vehicle Accident - Property Damage (10-45) 7 - Theft (10-50)
200 GALLATIN PIKE S ***Kroger***	**50**	18 - Disorderly Person (10-44) 8 - Theft (10-50) 5 - Fight / Assault (10-57)
4190 NOLENSVILLE PIKE ***Mapco***	**47**	19 - Disorderly Person (10-44) 10 - Want Officer for Investigation / Assistance (10-43) 10 - Theft (10-50)
5824 NOLENSVILLE PIKE ***Walmart***	**47**	14 - Transport Prisoner / Suspect (10-16) 12 - Want Officer for Investigation / Assistance (10-43) 7 - Disorderly Person (10-44)
2232 GALLATIN PIKE N ***Walmart***	**44**	11 - Disorderly Person (10-44) 10 - Want Officer for Investigation / Assistance (10-43) 7 - Theft (10-50)
1201 BROADWAY ***McDonalds***	**41**	19 - Disorderly Person (10-44) 7 - Want Officer for Investigation / Assistance (10-43) 5 - Vehicle Accident - Property Damage (10-45)
1090 MURFREESBORO PIKE ***Mapco Express***	**41**	15 - Disorderly Person (10-44) 7 - Want Officer for Investigation / Assistance (10-43) 5 - Theft (10-50)

Arrest Location	Count	Counts - Top Charges
4040 NOLENSVILLE PIKE	**48**	36 - Theft of merchandise- $1,000 or less 5 - Theft of property-$1,000 or less 4 - Failure to be booked (state citation)
3458 DICKERSON PIKE	**41**	34 - Theft of merchandise- $1,000 or less 3 - Failure to appear- class b or c misd. 2 - Evading arrest- misdemeaner
639 LAFAYETTE ST	**39**	12 - Failure to appear- class b or c misd. 9 - Public intoxication 7 - Criminal trespass
3441 DICKERSON PIKE	**28**	5 - Driving- revoked license 4 - Criminal trespass 3 - Assault, domestic bodily injury
5824 NOLENSVILLE PIKE	**28**	24 - Theft of merchandise- $1,000 or less 2 - Theft of property-$1,000 or less 2 - Failure to be booked (state citation)
1818 ALBION ST	**27**	5 - Criminal trespass 4 - Resisting stop, frisk, halt, arrest, or search 3 - Assault, domestic bodily injury
391 WALLACE RD	**25**	5 - Poss. or casual exchange-cont.sub. 5 - Criminal trespass 4 - Driving under the influence
365 MONACO DR	**23**	12 - Drug paraphernalia- unlawful use 4 - Failure to appear- class b or c misd. 2 - Poss. or casual exchange-cont.sub.
2715 WHITES CREEK PIKE	**20**	7 - Assault, domestic bodily injury 6 - Criminal trespass 5 - Juvenile, curfew
2300 PATTERSON ST	**19**	11 - Criminal trespass 2 - Driving under the influence 2 - Disorderly conduct
130 W TRINITY LN	**19**	7 - Theft of merchandise- $1,000 or less 4 - Criminal trespass 4 - Probation violation- misdemeanor
1211 MEDICAL CENTER DR	**18**	9 - Assault, vehicular - 1st offense 4 - Driving- suspended license 3 - Assault, domestic bodily injury
26 WHITE BRIDGE PIKE	**17**	14 - Theft of merchandise- $1,000 or less 9 - Theft of property-$1,000 or less 5 - Forfeiture - bond violation/increase
400 CHARLOTTE AVE	**16**	6 - Disorderly conduct 3 - Assault 3 - Criminal trespass
800 MONROE ST	**16**	7 - Theft of merchandise- $1,000 or less 5 - Criminal trespass 2 - Unattended child in motor vehicle

Sourced from MNPD ARMS on 4/29/2020 8:34:34 AM. CAD calls retrieved from ECC's Computer Aided Dispatch system. Includes only calls where an officer response was made. Disposition codes 6 (Backup) and 11 (Signal 9) are excluded. Self-initiated calls are excluded. CFS located at hospitals, police precincts, and detention centers are excluded. Arrest information retrieved from the MNPD RMS warrants / arrests database. 1 arrest = 1 body. Includes adult and juvenile arrests. Arrests served by warrants division are excluded. 'Nearby Business' refers to a business establishment in close proximity of the address listed, and is provided for informational purposes only. There is no guarantee that all calls were dispatched to the business listed, because in some cases, multiple business establishments have the same address (e.g. a discount store that also contains a pharmacy). Due to the unique nature of apartment-based reporting, individual unit numbers and the address of the main office for a complex may sometimes both appear in this report.

West Precinct Hot Addresses
Multiple CFS / Arrests at the Same Location, Past 12 Weeks

METROPOLITAN POLICE DEPARTMENT
of Nashville and Davidson County

CFS Location / Nearby Business	Count	Counts - Top Ten Codes
7044 CHARLOTTE PIKE ***Walmart Supercenter***	**39**	13 - Want Officer for Investigation / Assistance (10-43) 13 - Disorderly Person (10-44) 6 - Theft (10-50)
2126 ABBOTT MARTIN RD ***Green Hills Mall***	**30**	14 - Theft (10-50) 6 - Want Officer for Investigation / Assistance (10-43) 3 - Burglary - Non-Residence (10-71)
6814 CHARLOTTE PIKE ***Target***	**23**	8 - Theft (10-50) 5 - Transport Prisoner / Suspect (10-16) 2 - Disorderly Person (10-44)
4211 CHARLOTTE AV ***Gas Station***	**22**	12 - Theft (10-50) 6 - Disorderly Person (10-44) 3 - Want Officer for Investigation / Assistance (10-43)
6418 CENTENNIAL BLVD ***Pilot Travel Center***	**21**	7 - Disorderly Person (10-44) 4 - Want Officer for Investigation / Assistance (10-43) 2 - Vehicle Accident - Property Damage (10-45)
7087 HIGHWAY 70 S ***Kroger***	**20**	5 - Disorderly Person (10-44) 4 - Want Officer for Investigation / Assistance (10-43) 3 - Suicidal Person (10-63)
26 WHITE BRIDGE PIKE ***Target***	**18**	7 - Transport Prisoner / Suspect (10-16) 4 - Theft (10-50) 3 - Want Officer for Investigation / Assistance (10-43)
4601 ALABAMA AV ***Daily's***	**15**	7 - Theft (10-50) 3 - Disorderly Person (10-44) 3 - Want Officer for Investigation / Assistance (10-43)
7034 CHARLOTTE PIKE ***Lowe's***	**14**	7 - Theft (10-50) 2 - Transport Prisoner / Suspect (10-16) 2 - Want Officer for Investigation / Assistance (10-43)
5705 CHARLOTTE PIKE ***Kroger***	**13**	4 - Theft (10-50) 3 - Want Officer for Investigation / Assistance (10-43) 2 - Vehicle Accident - Property Damage (10-45)
2131 ABBOTT MARTIN RD ***Kroger***	**12**	7 - Disorderly Person (10-44) 2 - Want Officer for Investigation / Assistance (10-43) 1 - Suspicious Person (10-40)
5800 MAUDINA AV ***Richland Hills Apartments***	**11**	3 - Disorderly Person (10-44) 3 - Shots Fired (10-83) 2 - Fight / Assault (10-57)
5600 CHARLOTTE PIKE ***Walgreen's***	**10**	4 - Vehicle Accident - Property Damage (10-45) 3 - Want Officer for Investigation / Assistance (10-43) 1 - Domestic Disturbance (10-41)
7102 CHARLOTTE PIKE ***Thorntons Gas Station***	**9**	3 - Want Officer for Investigation / Assistance (10-43) 2 - Domestic Disturbance (10-41) 2 - Disorderly Person (10-44)
4700 CHARLOTTE AV ***Richland Park***	**8**	3 - Disorderly Person (10-44) 3 - Want Officer for Investigation / Assistance (10-43) 1 - Vehicle Accident - Property Damage (10-45)

Arrest Location	Count	Counts - Top Charges
26 WHITE BRIDGE PIKE	**17**	14 - Theft of merchandise- $1,000 or less 9 - Theft of property-$1,000 or less 5 - Forfeiture - bond violation/increase
7044 CHARLOTTE PIKE	**12**	8 - Theft of merchandise- $1,000 or less 1 - Criminal trespass 1 - Disorderly conduct
6814 CHARLOTTE PIKE	**8**	7 - Theft of merchandise- $1,000 or less 1 - Theft of property-$1,000 or less 1 - Poss. or casual exchange-cont.sub.
5800 MAUDINA AVE	**5**	2 - Probation violation- felony 1 - Probation violation- misdemeanor 1 - Poss. or casual exchange-cont.sub.
4220 HARDING PIKE	**5**	2 - Driving under the influence 1 - Criminal trespass 1 - Failure to appear- class b or c misd.
5305 KENTUCKY AVE	**4**	3 - Poss. or casual exchange-cont.sub. 1 - Drug paraphernalia- unlawful use 1 - Weapon - firearm or club
5500 CHARLOTTE PIKE	**4**	2 - Assault, aggravated - deadly weapon - int/kn 1 - Arson- aggravated- one or more persons 1 - Driv. lic. - no d/l
2140 ABBOTT MARTIN RD	**4**	3 - Theft of merchandise- $1,000 or less 1 - Theft of property-$1,000 or less
6680 CHARLOTTE PIKE	**4**	2 - Drug paraphernalia- unlawful use 2 - Assault, agg serious bodily injury- int/kn 1 - Burglary- aggravated
7002 CHARLOTTE PIKE	**4**	2 - Failure to be booked (state citation) 1 - Probation violation- misdemeanor 1 - Theft of merchandise- $1,000 or less
6535 PREMIER DR	**4**	2 - Assault, domestic bodily injury 1 - Assault of officer - fear of bodily injury 1 - Order of protection-restraining order violation
7108 CHARLOTTE PIKE	**4**	3 - Criminal trespass 1 - Burglary- aggravated 1 - Public intoxication
8020 MCCRORY LN	**4**	1 - Assault, domestic bodily injury 1 - Probation violation- felony 1 - Indecent exposure
7088 CHARLOTTE PIKE	**3**	3 - Juvenile, runaway
2126 ABBOTT MARTIN RD	**3**	1 - Juvenile, loitering during school hours 1 - Theft of merchandise- $1,000 or less 1 - Theft of merchandise 5th - $1,000 or less

Sourced from MNPD ARMS on 4/29/2020 8:34:34 AM. CAD calls retrieved from ECC's Computer Aided Dispatch system. Includes only calls where an officer response was made. Disposition codes 6 (Backup) and 11 (Signal 9) are excluded. Self-initiated calls are excluded. CFS located at hospitals, police precincts, and detention centers are excluded. Arrest information retrieved from the MNPD RMS warrants / arrests database. 1 arrest = 1 body. Includes adult and juvenile arrests. Arrests served by warrants division are excluded. 'Nearby Business' refers to a business establishment in close proximity of the address listed, and is provided for informational purposes only. There is no guarantee that all calls were dispatched to the business listed, because in some cases, multiple business establishments have the same address (e.g. a discount store that also contains a pharmacy). Due to the unique nature of apartment-based reporting, individual unit numbers and the address of the main office for a complex may sometimes both appear in this report.

East Precinct Hot Addresses
Multiple CFS / Arrests at the Same Location, Past 12 Weeks

METROPOLITAN POLICE DEPARTMENT
of Nashville and Davidson County

CFS Location / Nearby Business	Count	Counts - Top Ten Codes
130 W TRINITY LN ***Love's Truck Stop***	**52**	12 - Want Officer for Investigation / Assistance (10-43) 8 - Vehicle Accident - Property Damage (10-45) 7 - Theft (10-50)
711 GALLATIN AV ***Kroger***	**35**	12 - Disorderly Person (10-44) 7 - Theft (10-50) 4 - Transport Prisoner / Suspect (10-16)
3410 GALLATIN PIKE ***Kroger***	**27**	9 - Disorderly Person (10-44) 8 - Want Officer for Investigation / Assistance (10-43) 4 - Theft (10-50)
500 MAIN ST ***Citgo***	**24**	12 - Disorderly Person (10-44) 4 - Vehicle Accident - Property Damage (10-45) 3 - Want Officer for Investigation / Assistance (10-43)
712 MAIN ST ***Mapco Convenience***	**24**	10 - Disorderly Person (10-44) 6 - Want Officer for Investigation / Assistance (10-43) 4 - Fight / Assault (10-57)
1015 JOYCE LN ***Home Depot***	**14**	8 - Theft (10-50) 2 - Suspicious Person (10-40) 1 - Disorderly Person (10-44)
1500 PORTER RD ***Berkshire Place Apartments***	**13**	3 - Disorderly Person (10-44) 3 - Want Officer for Investigation / Assistance (10-43) 1 - Domestic Disturbance (10-41)
701 DICKERSON PIKE ***Gas Station***	**13**	4 - Disorderly Person (10-44) 3 - Want Officer for Investigation / Assistance (10-43) 1 - Domestic Disturbance (10-41)
803 DICKERSON PIKE ***Z Mart***	**13**	8 - Disorderly Person (10-44) 2 - Want Officer for Investigation / Assistance (10-43) 2 - Theft (10-50)
2806 GALLATIN PIKE ***McDonald's***	**11**	8 - Disorderly Person (10-44) 1 - Domestic Disturbance (10-41) 1 - Want Officer for Investigation / Assistance (10-43)
3144 DICKERSON PIKE ***Exxon***	**11**	3 - Want Officer for Investigation / Assistance (10-43) 3 - Theft (10-50) 2 - Disorderly Person (10-44)
345 DELLWAY VILLA RD ***Dellway Villa Apartments***	**10**	3 - Shots Fired (10-83) 2 - Want Officer for Investigation / Assistance (10-43) 1 - Domestic Disturbance (10-41)
3041 DICKERSON PIKE ***Domino's Pizza***	**9**	2 - Burglary - Non-Residence (10-71) 2 - Theft (10-50) 2 - Disorderly Person (10-44)
SHELBY PARK	**9**	4 - Want Officer for Investigation / Assistance (10-43) 3 - Disorderly Person (10-44) 1 - Safety Hazard (10-87)
590 JOSEPH AV ***Riverchase Apartments***	**8**	5 - Want Officer for Investigation / Assistance (10-43) 1 - Suspicious Person (10-40) 1 - Burglary - Non-Residence (10-71)

Arrest Location	Count	Counts - Top Charges
130 W TRINITY LN	**19**	7 - Theft of merchandise- $1,000 or less 4 - Criminal trespass 4 - Probation violation- misdemeanor
711 GALLATIN AVE	**12**	7 - Theft of merchandise- $1,000 or less 2 - Resisting stop, frisk, halt, arrest, or search 2 - Disorderly conduct
636 S 5TH ST	**9**	10 - Juvenile, handgun possession - 1st offense 8 - Drug paraphernalia- unlawful use 8 - Poss. or casual exchange-cont.sub.
1800 STRATFORD AVE	**9**	3 - Disorderly conduct 2 - Criminal trespass 2 - Assault of officer - bodily injury
1500 PORTER RD	**8**	2 - Weapon- possession while under influence 2 - Assault, aggravated - deadly weapon - int/kn 1 - Assault, domestic bodily injury
936 E TRINITY LN	**7**	2 - Assault, domestic bodily injury 1 - Driv. lic. - no d/l 1 - Probation violation- misdemeanor
519 NORTON AVE	**5**	5 - Poss. or casual exchange-cont.sub. 3 - Poss.w/int-cont.sub.- cocaine .5 gr. or more 1 - Parole violation
401 WALTON LN	**5**	2 - Poss. or casual exchange-cont.sub. 1 - Manuf.-cont.sub.- sch. iv 1 - Assault- simple - bodily injury
1118 DICKERSON PIKE	**5**	1 - Driv. lic. - no d/l 1 - Assault, aggravated - deadly weapon - int/kn 1 - Assault- simple - bodily injury
I 65 S & W TRINITY LN	**5**	3 - Driv. lic. - no d/l 1 - Driving under the influence 1 - Disorderly conduct
110 GALLATIN AVE	**4**	3 - Disorderly conduct 1 - Juvenile, runaway
201 GRIZZARD AVE	**4**	2 - Juvenile, runaway 2 - Criminal trespass
2705 DICKERSON PIKE	**4**	2 - Poss. or casual exchange-cont.sub. 1 - Fugitive from justice- with warrant 1 - Driving- suspended license
299 DELLWAY VILLA RD	**4**	1 - Contributing - delinquency of a minor 1 - Juvenile, handgun possession - 2nd offense 1 - Poss. or casual exchange-cont.sub.
3300 DICKERSON PIKE	**4**	2 - Criminal trespass 1 - Contraband in penal inst.-intoxicant/contr. substance

Sourced from MNPD ARMS on 4/29/2020 8:34:34 AM. CAD calls retrieved from ECC's Computer Aided Dispatch system. Includes only calls where an officer response was made. Disposition codes 6 (Backup) and 11 (Signal 9) are excluded. Self-initiated calls are excluded. CFS located at hospitals, police precincts, and detention centers are excluded. Arrest information retrieved from the MNPD RMS warrants / arrests database. 1 arrest = 1 body. Includes adult and juvenile arrests. Arrests served by warrants division are excluded. 'Nearby Business' refers to a business establishment in close proximity of the address listed, and is provided for informational purposes only. There is no guarantee that all calls were dispatched to the business listed, because in some cases, multiple business establishments have the same address (e.g. a discount store that also contains a pharmacy). Due to the unique nature of apartment-based reporting, individual unit numbers and the address of the main office for a complex may sometimes both appear in this report.

South Precinct Hot Addresses
Multiple CFS / Arrests at the Same Location, Past 12 Weeks

METROPOLITAN POLICE DEPARTMENT
of Nashville and Davidson County

CFS Location / Nearby Business	Count	Counts - Top Ten Codes
4040 NOLENSVILLE PIKE ***Walmart***	**79**	27 - Transport Prisoner / Suspect (10-16) 16 - Theft (10-50) 15 - Disorderly Person (10-44)
4190 NOLENSVILLE PIKE ***Mapco***	**47**	19 - Disorderly Person (10-44) 10 - Want Officer for Investigation / Assistance (10-43) 10 - Theft (10-50)
5824 NOLENSVILLE PIKE ***Walmart***	**47**	14 - Transport Prisoner / Suspect (10-16) 12 - Want Officer for Investigation / Assistance (10-43) 7 - Disorderly Person (10-44)
3035 HAMILTON CHURCH RD ***Walmart***	**34**	8 - Want Officer for Investigation / Assistance (10-43) 8 - Disorderly Person (10-44) 4 - Domestic Disturbance (10-41)
340 HARDING PL ***Exxon***	**32**	13 - Disorderly Person (10-44) 8 - Theft (10-50) 4 - Vehicle Accident - Property Damage (10-45)
61 EAST THOMPSON LN ***Kroger***	**30**	12 - Want Officer for Investigation / Assistance (10-43) 4 - Disorderly Person (10-44) 3 - Theft (10-50)
2200 NOLENSVILLE PIKE ***Circle K***	**29**	21 - Theft (10-50) 3 - Suspicious Person (10-40) 3 - Want Officer for Investigation / Assistance (10-43)
13011 OLD HICKORY BLVD ***BP***	**28**	8 - Disorderly Person (10-44) 8 - Want Officer for Investigation / Assistance (10-43) 4 - Theft (10-50)
1400 EAGLE VIEW BLVD ***Thorntons***	**22**	11 - Disorderly Person (10-44) 3 - Vehicle Accident - Property Damage (10-45) 2 - Theft (10-50)
850 RICHARDS RD ***The Park At Richards Road Apts***	**22**	5 - Disorderly Person (10-44) 5 - Suspicious Person (10-40) 4 - Want Officer for Investigation / Assistance (10-43)
553 MURFREESBORO PIKE ***Mapco***	**21**	16 - Theft (10-50) 2 - Vehicle Accident - Property Damage (10-45) 1 - Holdup / Robbery (10-53)
5319 MT VIEW RD ***Kroger***	**21**	8 - Want Officer for Investigation / Assistance (10-43) 5 - Disorderly Person (10-44) 1 - Domestic Disturbance (10-41)
270 TAMPA DR	**19**	4 - Disorderly Person (10-44) 3 - Domestic Disturbance (10-41) 3 - Suspicious Person (10-40)
1155 BELL RD ***Home Depot***	**17**	4 - Want Officer for Investigation / Assistance (10-43) 4 - Theft (10-50) 2 - Vehicle Accident - Property Damage (10-45)
1191 MURFREESBORO PIKE ***Mapco***	**16**	6 - Theft (10-50) 5 - Disorderly Person (10-44) 2 - Suspicious Person (10-40)

Arrest Location	Count	Counts - Top Charges
4040 NOLENSVILLE PIKE	**48**	36 - Theft of merchandise- $1,000 or less 5 - Theft of property-$1,000 or less 4 - Failure to be booked (state citation)
391 WALLACE RD	**25**	5 - Poss. or casual exchange-cont.sub. 5 - Criminal trespass 4 - Driving under the influence
5824 NOLENSVILLE PIKE	**24**	20 - Theft of merchandise- $1,000 or less 2 - Theft of property-$1,000 or less 2 - Failure to be booked (state citation)
212 PAVILION BLVD	**14**	5 - Parole violation 3 - Community superv. viol. by felony off. 2 - Community superv. viol. by non-criminal off
12848 OLD HICKORY BLVD	**12**	6 - Burglary 3 - Contributing - delinquency of a minor 3 - Juvenile, curfew
1111 BELL RD	**11**	9 - Poss. or casual exchange-cont.sub. 1 - Public intoxication 1 - Poss.w/int-cont.sub.- marijuana 14.175-4,535 gr.
3060 SMITH SPRINGS RD	**11**	8 - Poss. or casual exchange-cont.sub. 4 - Drug paraphernalia- unlawful use 1 - Identity theft
270 TAMPA DR	**11**	3 - Assault, domestic bodily injury 3 - Failure to appear- class b or c misd. 3 - Poss. or casual exchange-cont.sub.
217 LARGO DR	**10**	3 - Poss. or casual exchange-cont.sub. 1 - Failure to be booked (state citation) 1 - Public intoxication
5209 LINBAR DR	**9**	6 - Driv. lic. - no d/l 1 - Driving- suspended license 1 - Driv. lic. - not in possession
97 WALLACE RD	**9**	8 - Poss. or casual exchange-cont.sub. 4 - Probation violation- community corrections viol. 3 - Failure to appear- class b or c misd.
5211 LINBAR DR	**9**	6 - Driv. lic. - no d/l 1 - Driving- suspended license 1 - Drug paraphernalia- unlawful use
BELL RD & HICKORY HOLLOW TER	**8**	3 - Driv. lic. - no d/l 1 - Assault, aggravated - deadly weapon - int/kn 1 - Driving- suspended license
220 BLANTON AVE	**8**	5 - Probation violation- felony 4 - Probation violation- community corrections viol. 1 - Vandalism- $1,000 or less
3710 N NATCHEZ CT	**8**	2 - Forgery-$1,000 or less 1 - Robbery- agg.- weapon or object 1 - Theft of property-$1,000 or less

Sourced from MNPD ARMS on 4/29/2020 8:34:34 AM. CAD calls retrieved from ECC's Computer Aided Dispatch system. Includes only calls where an officer response was made. Disposition codes 6 (Backup) and 11 (Signal 9) are excluded. Self-initiated calls are excluded. CFS located at hospitals, police precincts, and detention centers are excluded. Arrest information retrieved from the MNPD RMS warrants / arrests database. 1 arrest = 1 body. Includes adult and juvenile arrests. Arrests served by warrants division are excluded. 'Nearby Business' refers to a business establishment in close proximity of the address listed, and is provided for informational purposes only. There is no guarantee that all calls were dispatched to the business listed, because in some cases, multiple business establishments have the same address (e.g. a discount store that also contains a pharmacy). Due to the unique nature of apartment-based reporting, individual unit numbers and the address of the main office for a complex may sometimes both appear in this report.

Central Precinct Hot Addresses
Multiple CFS / Arrests at the Same Location, Past 12 Weeks

METROPOLITAN POLICE DEPARTMENT
of Nashville and Davidson County

CFS Location / Nearby Business	Count	Counts - Top Ten Codes
639 LAFAYETTE ST ***Nashville Rescue Mission***	**184**	82 - Want Officer for Investigation / Assistance (10-43) 60 - Disorderly Person (10-44) 13 - Suicidal Person (10-63)
705 DREXEL ST ***Room In the Inn***	**72**	32 - Want Officer for Investigation / Assistance (10-43) 31 - Disorderly Person (10-44) 4 - Fight / Assault (10-57)
709 5TH AV S ***Greyhound***	**66**	#Error
1201 BROADWAY ***McDonalds***	**41**	19 - Disorderly Person (10-44) 7 - Want Officer for Investigation / Assistance (10-43) 5 - Vehicle Accident - Property Damage (10-45)
111 N 1ST ST ***Travel Centers of America***	**36**	15 - Want Officer for Investigation / Assistance (10-43) 12 - Disorderly Person (10-44) 3 - Domestic Disturbance (10-41)
9 HERMITAGE AV ***Gas Station***	**34**	10 - Disorderly Person (10-44) 9 - Want Officer for Investigation / Assistance (10-43) 8 - Theft (10-50)
1101 BROADWAY ***Exxon***	**33**	18 - Want Officer for Investigation / Assistance (10-43) 8 - Disorderly Person (10-44) 2 - Theft (10-50)
227 SHELBY AV ***Exxon***	**32**	11 - Disorderly Person (10-44) 7 - Want Officer for Investigation / Assistance (10-43) 3 - Theft (10-50)
506 2ND AV N ***Sherriff's Office***	**23**	9 - Want Officer for Investigation / Assistance (10-43) 5 - Disorderly Person (10-44) 4 - Fight / Assault (10-57)
615 CHURCH ST ***Nashville Public Library***	**21**	9 - Disorderly Person (10-44) 6 - Want Officer for Investigation / Assistance (10-43) 3 - Theft (10-50)
121 4TH AV S ***Hilton Nashville Downtown***	**21**	15 - Disorderly Person (10-44) 5 - Want Officer for Investigation / Assistance (10-43) 1 - Fight / Assault (10-57)
920 BROADWAY ***Holiday Inn Express***	**19**	11 - Disorderly Person (10-44) 3 - Want Officer for Investigation / Assistance (10-43) 2 - Suspicious Person (10-40)
250 5TH AV S ***Omni***	**15**	9 - Disorderly Person (10-44) 3 - Want Officer for Investigation / Assistance (10-43) 1 - Theft (10-50)
310 4TH AV S ***Hampton Inn & Suites***	**11**	7 - Disorderly Person (10-44) 3 - Theft (10-50) 1 - Want Officer for Investigation / Assistance (10-43)
611 COMMERCE ST ***Renaissance Nashville Hotel***	**11**	8 - Want Officer for Investigation / Assistance (10-43) 1 - Domestic Disturbance (10-41) 1 - Vehicle Blocking Right of Way (10-49)

Arrest Location	Count	Counts - Top Charges
639 LAFAYETTE ST	**39**	12 - Failure to appear- class b or c misd. 9 - Public intoxication 7 - Criminal trespass
400 CHARLOTTE AVE	**16**	6 - Disorderly conduct 3 - Criminal trespass 3 - Assault
408 2ND AVE N	**15**	9 - Driv. lic. - no d/l 4 - Poss. or casual exchange-cont.sub. 1 - Driving- revoked license
305 BROADWAY	**15**	8 - Public intoxication 5 - Disorderly conduct 2 - Indecent exposure
1101 BROADWAY	**15**	7 - Public intoxication 5 - Criminal trespass 3 - Disorderly conduct
705 DREXEL ST	**14**	8 - Criminal trespass 5 - Public intoxication 3 - Assault- simple - bodily injury
709 5TH AVE S	**12**	5 - Criminal trespass 2 - Sex offender registration violation - 3rd offense or more
200 JAMES ROBERTSON PKY	**12**	7 - Beer - sold to minor under 21 or fail to id 4 - Assault 1 - Theft of property-$1,000 or less
3RD AVE N & BROADWAY	**12**	4 - Contributing - delinquency of a minor 3 - Public intoxication 3 - Resisting stop, frisk, halt, arrest, or search
2ND AVE S & SHELBY SAINT PEDESTRIAN BRID	**11**	5 - Criminal trespass 4 - Drug paraphernalia- unlawful use 2 - Poss. or casual exchange-cont.sub.
227 SHELBY AVE	**9**	4 - Failure to appear 3 - Poss. or casual exchange-cont.sub. 2 - Legend drug poss. w/out prescription
329 BROADWAY	**8**	6 - Public intoxication 1 - Disorderly conduct 1 - Criminal trespass
400 DR MARTIN L KING JR BLVD	**8**	3 - Criminal trespass 2 - Disorderly conduct 2 - Resisting stop, frisk, halt, arrest, or search
123 2ND AVE S	**8**	3 - Failure to be booked (state citation) 2 - Drug paraphernalia- unlawful use 1 - Delivery -cont.sub.- cocaine .5 gr. or more
615 CHURCH ST	**8**	4 - Criminal trespass 2 - Failure to appear- class b or c misd. 1 - Assault, domestic bodily injury

Sourced from MNPD ARMS on 4/29/2020 8:34:34 AM. CAD calls retrieved from ECC's Computer Aided Dispatch system. Includes only calls where an officer response was made. Disposition codes 6 (Backup) and 11 (Signal 9) are excluded. Self-initiated calls are excluded. CFS located at hospitals, police precincts, and detention centers are excluded. Arrest information retrieved from the MNPD RMS warrants / arrests database. 1 arrest = 1 body. Includes adult and juvenile arrests. Arrests served by warrants division are excluded. 'Nearby Business' refers to a business establishment in close proximity of the address listed, and is provided for informational purposes only. There is no guarantee that all calls were dispatched to the business listed, because in some cases, multiple business establishments have the same address (e.g. a discount store that also contains a pharmacy). Due to the unique nature of apartment-based reporting, individual unit numbers and the address of the main office for a complex may sometimes both appear in this report.

Hermitage Precinct Hot Addresses
Multiple CFS / Arrests at the Same Location, Past 12 Weeks

METROPOLITAN POLICE DEPARTMENT
of Nashville and Davidson County

CFS Location / Nearby Business	Count	Counts - Top Ten Codes
1090 MURFREESBORO PIKE ***Mapco Express***	**41**	15 - Disorderly Person (10-44) 7 - Want Officer for Investigation / Assistance (10-43) 5 - Theft (10-50)
433 OPRY MILLS DR ***Opry Mills***	**34**	9 - Want Officer for Investigation / Assistance (10-43) 9 - Theft (10-50) 5 - Vehicle Accident - Property Damage (10-45)
2284 MURFREESBORO PIKE ***Kroger***	**30**	10 - Want Officer for Investigation / Assistance (10-43) 10 - Disorderly Person (10-44) 4 - Theft (10-50)
4424 LEBANON PIKE ***Walmart Supercenter***	**29**	8 - Want Officer for Investigation / Assistance (10-43) 3 - Disorderly Person (10-44) 3 - Transport Prisoner / Suspect (10-16)
82 LAFAYETTE ST ***Dollar General***	**23**	15 - Theft (10-50) 5 - Disorderly Person (10-44) 1 - Want Officer for Investigation / Assistance (10-43)
601 FESSLERS LN ***Dunkin' Donuts***	**20**	6 - Disorderly Person (10-44) 4 - Want Officer for Investigation / Assistance (10-43) 2 - Fight / Assault (10-57)
5800 OLD HICKORY BLVD ***Gas Station***	**18**	7 - Want Officer for Investigation / Assistance (10-43) 5 - Disorderly Person (10-44) 2 - Theft (10-50)
5010 OLD HICKORY BLVD ***Home Depot***	**15**	4 - Theft (10-50) 4 - Disorderly Person (10-44) 3 - Want Officer for Investigation / Assistance (10-43)
3908 LEBANON PIKE ***US Post Office***	**15**	8 - Disorderly Person (10-44) 6 - Want Officer for Investigation / Assistance (10-43) 1 - Vehicle Blocking Right of Way (10-49)
2800 OPRYLAND DR ***Gaylord Opryland Resort and Convention Center***	**14**	6 - Theft (10-50) 3 - Investigate 911 Hang-Up Call (10-88) 2 - Want Officer for Investigation / Assistance (10-43)
1 TERMINAL DR ***Nashville International Airport***	**14**	7 - Want Officer for Investigation / Assistance (10-43) 2 - Vehicle Accident - Property Damage (10-45) 2 - Criminal Vice Activity (10-78)
710 MURFREESBORO PIKE ***Speedway***	**13**	5 - Theft (10-50) 3 - Fight / Assault (10-57) 2 - Disorderly Person (10-44)
10 FAIRFIELD AV ***Shell***	**12**	7 - Disorderly Person (10-44) 3 - Want Officer for Investigation / Assistance (10-43) 1 - Theft (10-50)
3150 MCGAVOCK PIKE ***McGavock High School***	**12**	5 - Disorderly Person (10-44) 4 - Want Officer for Investigation / Assistance (10-43) 1 - Theft (10-50)
5544 OLD HICKORY BLVD ***Kroger***	**12**	5 - Want Officer for Investigation / Assistance (10-43) 2 - Safety Hazard (10-87) 1 - Shots Fired (10-83)

Arrest Location	Count	Counts - Top Charges
365 MONACO DR	**23**	12 - Drug paraphernalia- unlawful use 4 - Failure to appear- class b or c misd. 2 - Burglary- aggravated
5655 FRIST BLVD	**11**	3 - Forfeiture - bond violation/increase 2 - Criminal trespass 2 - Assault, domestic bodily injury
4424 LEBANON PIKE	**10**	6 - Theft of merchandise- $1,000 or less 2 - Theft of property-$1,000 or less 1 - Burglary- motor vehicle
MILLWOOD DR & MURFREESBORO PIKE	**10**	4 - Driving- suspended license 2 - Driving- revoked license 2 - Driv. lic. - no d/l
DELL PKWY & MURFREESBORO PIKE	**9**	9 - Driv. lic. - no d/l
433 OPRY MILLS DR	**8**	3 - Theft of property-$1,000 or less 1 - Theft of property-$2,500 or > but < $10,000 1 - Theft of property- $10,000 or > but < $60,000
1090 MURFREESBORO PIKE	**8**	3 - Failure to be booked (state citation) 2 - Failure to appear- class b or c misd. 2 - Drug paraphernalia- unlawful use
1316 TULIP GROVE RD	**7**	4 - Theft of vehicle-2,500 or > but<$10,000 4 - Poss. or casual exchange-cont.sub. 3 - Theft of firearm- $1,000 or less
600 MURFREESBORO PIKE	**7**	5 - Rape of a child 2 - Theft of property- $10,000 or > but < $60,000 2 - Criminal simulation-$1,000 or less
5010 OLD HICKORY BLVD	**6**	2 - Drug paraphernalia- unlawful use 2 - Failure to appear- class b or c misd. 1 - Evading arrest- misdemeaner
860 MURFREESBORO PIKE	**6**	2 - Assault, aggravated - deadly weapon - int/kn 2 - Assault, domestic bodily injury 1 - Evading arrest- misdemeaner
DONELSON PIKE & MURFREESBORO PIKE	**5**	3 - Driv. lic. - no d/l 1 - Insurance - evidence of compliance - traffic 1 - Driving- suspended license, 2nd offense
6001 OLD HICKORY BLVD	**5**	1 - Prostitution- promoting 1 - Poss. or casual exchange-cont.sub. 1 - Theft of property-$1,000 or less
1000 THOMPSON PL	**5**	2 - Assault 1 - Assault- simple - bodily injury 1 - Burglary- aggravated
1084 MURFREESBORO PIKE	**4**	4 - Failure to be booked (state citation) 1 - Failure to appear- class b or c misd. 1 - Disorderly conduct

Sourced from MNPD ARMS on 4/29/2020 8:34:34 AM. CAD calls retrieved from ECC's Computer Aided Dispatch system. Includes only calls where an officer response was made. Disposition codes 6 (Backup) and 11 (Signal 9) are excluded. Self-initiated calls are excluded. CFS located at hospitals, police precincts, and detention centers are excluded. Arrest information retrieved from the MNPD RMS warrants / arrests database. 1 arrest = 1 body. Includes adult and juvenile arrests. Arrests served by warrants division are excluded. 'Nearby Business' refers to a business establishment in close proximity of the address listed, and is provided for informational purposes only. There is no guarantee that all calls were dispatched to the business listed, because in some cases, multiple business establishments have the same address (e.g. a discount store that also contains a pharmacy). Due to the unique nature of apartment-based reporting, individual unit numbers and the address of the main office for a complex may sometimes both appear in this report.

North Precinct Hot Addresses
Multiple CFS / Arrests at the Same Location, Past 12 Weeks

METROPOLITAN POLICE DEPARTMENT
of Nashville and Davidson County

CFS Location / Nearby Business	Count	Counts - Top Ten Codes
1716 ROSA L PARKS BLVD ***Nashville Rescue Mission***	**81**	41 - Want Officer for Investigation / Assistance (10-43) 14 - Disorderly Person (10-44) 9 - Theft (10-50)
801 JEFFERSON ST ***Mapco***	**81**	47 - Disorderly Person (10-44) 15 - Want Officer for Investigation / Assistance (10-43) 5 - Suspicious Person (10-40)
800 MONROE ST ***Kroger***	**53**	14 - Want Officer for Investigation / Assistance (10-43) 10 - Disorderly Person (10-44) 9 - Transport Prisoner / Suspect (10-16)
2112 CHARLOTTE AV ***Gas Station***	**35**	12 - Theft (10-50) 11 - Want Officer for Investigation / Assistance (10-43) 7 - Disorderly Person (10-44)
2012 S HAMILTON RD ***Bordeaux Shopping Center***	**29**	18 - Disorderly Person (10-44) 5 - Want Officer for Investigation / Assistance (10-43) 3 - Fight / Assault (10-57)
2801 JOHN A MERRITT BLVD ***BP***	**29**	18 - Disorderly Person (10-44) 4 - Want Officer for Investigation / Assistance (10-43) 4 - Burglary - Non-Residence (10-71)
1601 BUCHANAN ST ***Bud's Corner Market***	**28**	19 - Disorderly Person (10-44) 2 - Want Officer for Investigation / Assistance (10-43) 2 - Person with Weapon (10-54)
2022 ROSA L PARKS BLVD ***Exxon***	**26**	10 - Disorderly Person (10-44) 6 - Want Officer for Investigation / Assistance (10-43) 6 - Theft (10-50)
2200 BRICK CHURCH PIKE ***Exxon***	**26**	11 - Disorderly Person (10-44) 4 - Theft (10-50) 3 - Vehicle Accident - Property Damage (10-45)
1015 JEFFERSON ST ***Family Dollar Store***	**24**	8 - Disorderly Person (10-44) 7 - Theft (10-50) 4 - Want Officer for Investigation / Assistance (10-43)
1800 JEFFERSON ST ***Pauls Market***	**21**	8 - Disorderly Person (10-44) 3 - Want Officer for Investigation / Assistance (10-43) 2 - Criminal Vice Activity (10-78)
2624 JORDAN RIDGE DR	**18**	13 - Want Officer for Investigation / Assistance (10-43) 3 - Disorderly Person (10-44) 2 - Mentally ILL Person (10-35)
3930 CLARKSVILLE PIKE ***Kroger***	**18**	9 - Theft (10-50) 4 - Disorderly Person (10-44) 1 - Want Officer for Investigation / Assistance (10-43)
309 W TRINITY LN ***Hallmark Inns of America***	**16**	11 - Disorderly Person (10-44) 2 - Want Officer for Investigation / Assistance (10-43) 2 - Fight / Assault (10-57)
1804 CHARLOTTE AV ***Walgreens Pharmacies***	**14**	3 - Want Officer for Investigation / Assistance (10-43) 3 - Disorderly Person (10-44) 2 - Theft (10-50)

Arrest Location	Count	Counts - Top Charges
1818 ALBION ST	**27**	5 - Criminal trespass 4 - Resisting stop, frisk, halt, arrest, or search 3 - Poss. or casual exchange-cont.sub.
2715 WHITES CREEK PIKE	**20**	7 - Assault, domestic bodily injury 6 - Criminal trespass 5 - Juvenile, curfew
800 MONROE ST	**16**	7 - Theft of merchandise- $1,000 or less 5 - Criminal trespass 2 - Unattended child in motor vehicle
1601 BUCHANAN ST	**10**	2 - Poss. or casual exchange-cont.sub. 2 - Failure to appear- class b or c misd. 2 - Driving- suspended license
1613 BUCHANAN ST	**10**	5 - Burglary 4 - Criminal trespass 3 - Public intoxication
16TH AVE N & BUCHANAN ST	**9**	3 - Poss. or casual exchange-cont.sub. 3 - Vandalism- $1,000 or less 2 - Assault, domestic bodily injury
BUCHANAN ST & DR D B TODD JR BLVD	**9**	5 - Poss. or casual exchange-cont.sub. 3 - Drug paraphernalia- unlawful use 2 - Failure to appear- class b or c misd.
5515 SCRUGGS LN	**9**	2 - Failure to appear- class b or c misd. 2 - Assault, domestic offensive/provocative conduct 2 - Poss. or casual exchange-cont.sub.
26TH AVE N & CLARKSVILLE PIKE	**8**	2 - Driving- revoked license, 2nd offense 1 - Driving under the influence 1 - Drug paraphernalia- unlawful use
2801 JOHN A MERRITT BLVD	**8**	4 - Drug paraphernalia- unlawful use 3 - Criminal trespass 2 - Joyriding - unauthorized use of vehicle
2400 BUENA VISTA PIKE	**8**	6 - False imprisonment 6 - Assault, aggravated - deadly weapon - int/kn 2 - Accessory after the fact
1400 BRICK CHURCH PIKE	**7**	4 - Drug paraphernalia- unlawful use 2 - Criminal trespass 2 - Theft of property- $10,000 or > but < $60,000
14TH AVE N & UNDERWOOD ST	**6**	5 - Juvenile, curfew 1 - Poss.w/int-cont.sub.- cocaine <.5 gr. 1 - Theft of property- $10,000 or > but < $60,000
1800 JEFFERSON ST	**6**	4 - Poss. or casual exchange-cont.sub. 2 - Intimidation 1 - Probation violation- misdemeanor
26TH AVE N & W HEIMAN ST	**6**	4 - Poss. or casual exchange-cont.sub. 3 - Drug paraphernalia- unlawful use 2 - Driving- suspended license

Sourced from MNPD ARMS on 4/29/2020 8:34:34 AM. CAD calls retrieved from ECC's Computer Aided Dispatch system. Includes only calls where an officer response was made. Disposition codes 6 (Backup) and 11 (Signal 9) are excluded. Self-initiated calls are excluded. CFS located at hospitals, police precincts, and detention centers are excluded. Arrest information retrieved from the MNPD RMS warrants / arrests database. 1 arrest = 1 body. Includes adult and juvenile arrests. Arrests served by warrants division are excluded. 'Nearby Business' refers to a business establishment in close proximity of the address listed, and is provided for informational purposes only. There is no guarantee that all calls were dispatched to the business listed, because in some cases, multiple business establishments have the same address (e.g. a discount store that also contains a pharmacy). Due to the unique nature of apartment-based reporting, individual unit numbers and the address of the main office for a complex may sometimes both appear in this report.

Madison Precinct Hot Addresses
Multiple CFS / Arrests at the Same Location, Past 12 Weeks

METROPOLITAN POLICE DEPARTMENT
of Nashville and Davidson County

CFS Location / Nearby Business	Count	Counts - Top Ten Codes
3458 DICKERSON PIKE ***Walmart Supercenter***	**60**	16 - Theft (10-50) 11 - Transport Prisoner / Suspect (10-16) 10 - Want Officer for Investigation / Assistance (10-43)
200 GALLATIN PIKE S ***Kroger***	**50**	18 - Disorderly Person (10-44) 8 - Theft (10-50) 5 - Fight / Assault (10-57)
2232 GALLATIN PIKE N ***Walmart***	**44**	11 - Disorderly Person (10-44) 10 - Want Officer for Investigation / Assistance (10-43) 7 - Theft (10-50)
101 GALLATIN PIKE N ***Gas Station***	**35**	15 - Disorderly Person (10-44) 9 - Want Officer for Investigation / Assistance (10-43) 3 - Vehicle Accident - Property Damage (10-45)
109 GALLATIN PIKE N ***Walmart Neighborhood Market***	**26**	9 - Want Officer for Investigation / Assistance (10-43) 6 - Disorderly Person (10-44) 4 - Theft (10-50)
3460 DICKERSON PIKE ***Lowe's***	**23**	6 - Want Officer for Investigation / Assistance (10-43) 5 - Disorderly Person (10-44) 5 - Theft (10-50)
665 MYATT DR ***Crestwood Suites***	**22**	9 - Want Officer for Investigation / Assistance (10-43) 3 - Investigate 911 Hang-Up Call (10-88) 2 - Corpse / D. O. A. (10-64)
317 MYATT DR ***Thorntons***	**21**	8 - Disorderly Person (10-44) 4 - Want Officer for Investigation / Assistance (10-43) 4 - Theft (10-50)
333 RIO VISTA DR ***Charter Village Apartments***	**20**	5 - Want Officer for Investigation / Assistance (10-43) 5 - Shots Fired (10-83) 4 - Suspicious Person (10-40)
2050 GALLATIN PIKE N ***Target***	**17**	5 - Theft (10-50) 4 - Want Officer for Investigation / Assistance (10-43) 3 - Transport Prisoner / Suspect (10-16)
819 GALLATIN PIKE S ***Exxon***	**16**	5 - Want Officer for Investigation / Assistance (10-43) 3 - Theft (10-50) 2 - Fight / Assault (10-57)
1584 GALLATIN PIKE N ***Home Depot***	**15**	3 - Want Officer for Investigation / Assistance (10-43) 3 - Burglary - Non-Residence (10-71) 2 - Theft (10-50)
3863 DICKERSON PIKE ***Gas Station***	**14**	4 - Theft (10-50) 3 - Want Officer for Investigation / Assistance (10-43) 2 - Suspicious Person (10-40)
860 OLD HICKORY BLVD W ***Cedar Hill Park Maintenance***	**14**	3 - Want Officer for Investigation / Assistance (10-43) 3 - Shots Fired (10-83) 1 - Suicidal Person (10-63)
627 GALLATIN PIKE S ***Walgreens***	**14**	7 - Disorderly Person (10-44) 6 - Want Officer for Investigation / Assistance (10-43) 1 - Vehicle Accident - Property Damage (10-45)

Arrest Location	Count	Counts - Top Charges
3458 DICKERSON PIKE	**41**	34 - Theft of merchandise- $1,000 or less 3 - Failure to appear- class b or c misd. 2 - Evading arrest- misdemeaner
3441 DICKERSON PIKE	**28**	5 - Driving- revoked license 4 - Criminal trespass 3 - Assault, domestic bodily injury
333 RIO VISTA DR	**11**	3 - Vandalism- $1,000 or less 3 - Assault, domestic bodily injury 3 - Criminal contempt-violation of order of protection
2232 N GALLATIN PIKE	**9**	7 - Theft of merchandise- $1,000 or less 2 - Failure to appear- class b or c misd. 1 - Drug paraphernalia- unlawful use
319 WILLIAMS AVE	**7**	7 - Vandalism- >$1,000 but < $2,500 7 - Evading arrest- misdemeaner 7 - Burglary
400 MYATT DR	**7**	2 - Theft of vehicle-2,500 or > but<$10,000 1 - Vandalism- $1,000 or less 1 - Theft of property- $60,000 or > but < $250,000
200 N GALLATIN PIKE	**7**	1 - Probation violation- felony 1 - Failure to be booked (state citation) 1 - Theft of merchandise- $1,000 or less
500 CHEYENNE BLVD	**7**	3 - Assault, domestic bodily injury 3 - Burglary- motor vehicle 2 - Juvenile, curfew
665 MYATT DR	**7**	3 - Drug paraphernalia- unlawful use 2 - Failure to be booked (state citation) 2 - Poss. or casual exchange-cont.sub.
BRILEY PKWY W & DICKERSON PIKE	**5**	5 - Poss. or casual exchange-cont.sub.
1903 WESTCHESTER DR	**5**	3 - Assault, officer/responder -agg -deadly weapon - reckless 2 - Criminal trespass- aggravated - home/school
2050 N GALLATIN PIKE	**4**	3 - Theft of merchandise- $1,000 or less 1 - Theft of property->$1,000 but <$2,500
1800 N GALLATIN PIKE	**4**	7 - Failure to appear- class b or c misd. 4 - Theft of merchandise- $1,000 or less 1 - Probation violation- felony
3307 BRICK CHURCH PIKE	**4**	2 - Poss. or casual exchange-cont.sub. 1 - Juvenile, runaway 1 - Intimidation
3233 RAINWOOD DR	**4**	2 - Drug paraphernalia- unlawful use 1 - Assault, aggravated - deadly weapon - reckless 1 - Assault, domestic bodily injury

Sourced from MNPD ARMS on 4/29/2020 8:34:34 AM. CAD calls retrieved from ECC's Computer Aided Dispatch system. Includes only calls where an officer response was made. Disposition codes 6 (Backup) and 11 (Signal 9) are excluded. Self-initiated calls are excluded. CFS located at hospitals, police precincts, and detention centers are excluded. Arrest information retrieved from the MNPD RMS warrants / arrests database. 1 arrest = 1 body. Includes adult and juvenile arrests. Arrests served by warrants division are excluded. 'Nearby Business' refers to a business establishment in close proximity of the address listed, and is provided for informational purposes only. There is no guarantee that all calls were dispatched to the business listed, because in some cases, multiple business establishments have the same address (e.g. a discount store that also contains a pharmacy). Due to the unique nature of apartment-based reporting, individual unit numbers and the address of the main office for a complex may sometimes both appear in this report.

Midtown Hills Precinct Hot Addresses
Multiple CFS / Arrests at the Same Location, Past 12 Weeks

METROPOLITAN POLICE DEPARTMENT
of Nashville and Davidson County

CFS Location / Nearby Business	Count	Counts - Top Ten Codes
1702 WEST END AV ***Shell Gas Station***	**52**	28 - Disorderly Person (10-44) 14 - Theft (10-50) 5 - Want Officer for Investigation / Assistance (10-43)
2500 WEST END AV ***Centennial Park***	**32**	11 - Want Officer for Investigation / Assistance (10-43) 4 - Disorderly Person (10-44) 3 - Person Indecently Exposed (10-59)
780 OLD HICKORY BLVD ***Target***	**28**	10 - Transport Prisoner / Suspect (10-16) 7 - Want Officer for Investigation / Assistance (10-43) 5 - Theft (10-50)
1401 CHARLOTTE AV ***Exxon***	**25**	11 - Theft (10-50) 4 - Disorderly Person (10-44) 3 - Want Officer for Investigation / Assistance (10-43)
2535 POWELL AV ***Home Depot***	**22**	11 - Theft (10-50) 4 - Disorderly Person (10-44) 3 - Want Officer for Investigation / Assistance (10-43)
301 28TH AV N ***Parthenon Towers***	**22**	13 - Disorderly Person (10-44) 3 - Domestic Disturbance (10-41) 2 - Suspicious Person (10-40)
5771 NOLENSVILLE PIKE ***Kroger***	**22**	16 - Disorderly Person (10-44) 3 - Theft (10-50) 1 - Vehicle Accident - Property Damage (10-45)
2001 8TH AV S ***Exxon***	**21**	13 - Theft (10-50) 6 - Disorderly Person (10-44) 2 - Want Officer for Investigation / Assistance (10-43)
4041 NOLENSVILLE PIKE ***McDonald's***	**19**	12 - Disorderly Person (10-44) 4 - Want Officer for Investigation / Assistance (10-43) 1 - Domestic Disturbance (10-41)
2421 POWELL AV ***Walmart***	**17**	7 - Disorderly Person (10-44) 5 - Want Officer for Investigation / Assistance (10-43) 2 - Transport Prisoner / Suspect (10-16)
3400 WEST END AV ***Exxon***	**16**	6 - Theft (10-50) 3 - Disorderly Person (10-44) 2 - Vehicle Accident - Property Damage (10-45)
1909 8TH AV S ***Gas Station***	**14**	8 - Disorderly Person (10-44) 2 - Want Officer for Investigation / Assistance (10-43) 1 - Suspicious Person (10-40)
15180 OLD HICKORY BLVD ***Hickory Point***	**14**	7 - Want Officer for Investigation / Assistance (10-43) 3 - Suspicious Person (10-40) 1 - Domestic Disturbance (10-41)
1400 CHURCH ST ***Hustler Hollywood***	**10**	4 - Disorderly Person (10-44) 4 - Want Officer for Investigation / Assistance (10-43) 1 - Vehicle Accident - Property Damage (10-45)
735 HARDING PL ***CVS***	**10**	2 - Want Officer for Investigation / Assistance (10-43) 2 - Disorderly Person (10-44) 2 - Vehicle Accident - Property Damage (10-45)

Arrest Location	Count	Counts - Top Charges
2300 PATTERSON ST	**19**	11 - Criminal trespass 2 - Driving under the influence 2 - Disorderly conduct
1211 MEDICAL CENTER DR	**18**	9 - Assault, vehicular - 1st offense 4 - Driving- suspended license 3 - Assault, domestic bodily injury
780 OLD HICKORY BLVD	**14**	12 - Theft of merchandise- $1,000 or less 2 - Theft of property-$1,000 or less 1 - Poss. or casual exchange-cont.sub.
2000 CHURCH ST	**12**	6 - Criminal trespass 3 - Failure to appear- class b or c misd. 1 - Failure to appear
1702 WEST END AVE	**9**	4 - Theft of merchandise- $1,000 or less 2 - Disorderly conduct 2 - Criminal trespass
114 POWELL PL	**8**	8 - Criminal trespass
5621 FRANKLIN PIKE	**7**	3 - Theft of property-$1,000 or less 2 - Failure to appear- class b or c misd. 1 - Credit card, fraudulent use - $1,000 or less
15180 OLD HICKORY BLVD	**6**	2 - Poss. or casual exchange-cont.sub. 1 - Poss.w/int-cont.sub.- cocaine 26-299 gr. 1 - Poss.w/int-cont.sub.- sch. ii
1441 12TH AVE S	**4**	1 - Driving- revoked license 1 - Burglary 1 - Burglary- motor vehicle
2200 CHILDRENS WAY	**4**	5 - Child neglect, child 8 or less 1 - Child neglect, child 9-17 1 - Driv. lic. - no d/l
2500 WEST END AVE	**4**	3 - Sex offender registration violation - 3rd offense or more 1 - Public intoxication
460 CRAIGHEAD ST	**4**	4 - Burglary- motor vehicle 2 - Theft of property-$1,000 or less 1 - Theft of vehicle-2,500 or > but<$10,000
441 WELSHWOOD DR	**4**	2 - Failure to appear- class b or c misd. 1 - Assault, domestic, bodily injury 3rd or more 1 - Failure to be booked (state citation)
5824 NOLENSVILLE PIKE	**4**	4 - Theft of merchandise- $1,000 or less
400 DR MARTIN LUTHER KING BLVD	**4**	1 - Assault, aggravated - deadly weapon - int/kn 1 - Assault- simple - bodily injury 1 - Criminal trespass

Sourced from MNPD ARMS on 4/29/2020 8:34:34 AM. CAD calls retrieved from ECC's Computer Aided Dispatch system. Includes only calls where an officer response was made. Disposition codes 6 (Backup) and 11 (Signal 9) are excluded. Self-initiated calls are excluded. CFS located at hospitals, police precincts, and detention centers are excluded. Arrest information retrieved from the MNPD RMS warrants / arrests database. 1 arrest = 1 body. Includes adult and juvenile arrests. Arrests served by warrants division are excluded. 'Nearby Business' refers to a business establishment in close proximity of the address listed, and is provided for informational purposes only. There is no guarantee that all calls were dispatched to the business listed, because in some cases, multiple business establishments have the same address (e.g. a discount store that also contains a pharmacy). Due to the unique nature of apartment-based reporting, individual unit numbers and the address of the main office for a complex may sometimes both appear in this report.

Other Reports

CompStat Weekly Analysis is provided by the Metropolitan Nashville Police Department Crime Analysis Section. This report is intended to be a management and planning tool and does not reflect the official UCR counts for the department.

"Great thoughts speak only to the thoughtful mind, but great actions speak to all mankind."
- Theodore Roosevelt

Begin Date: 04/19/2020
End Date: 04/25/2020
Week: 17

APR Data

Precinct Assignment	YTD	Last Week
West	0	0
East	90	6
South	190	0
Central	0	0
Hermitage	152	6
North	1	0
Madison	0	0
Midtown Hills	85	4
County	**518**	**16**

APR Initiated by	YTD	Last Week
Self Initiated	44	5
Referred by Field Supervisor	3	0
Dispatched	238	10
Walk In	233	1

Criteria	YTD	Last Week
Met APR Criteria	399	11
Pending Over 30 Minutes	36	1
Pending Less Than 30 Minutes	83	4

Result	YTD	Last Week
Requested Officer Respond	6	0
No Answer at Call Back	16	0
Complainant Gone	7	0
Reviewed Text of Call With Complainant	233	10
Complainant Waiting	256	6

Action Taken	YTD	Last Week
No Police Action Required	13	0
Incident Report Completed	489	16
Sent Back to Pending	16	0

Percent of CFS by Precinct Assignment (YTD)

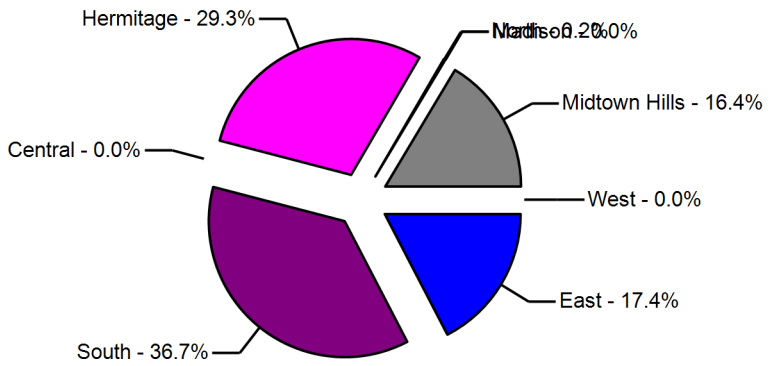

Action Taken (YTD)

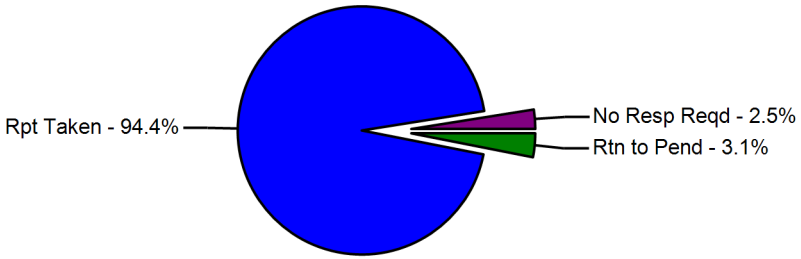

Sourced from data entered at each precinct.

Case Preparation Section - Case File Inventory

METROPOLITAN POLICE DEPARTMENT
of Nashville and Davidson County

Status	Prior Week	Compstat Week	Change	Same Week Last Year	Compstat Week	Change
Case Backlog	65		-Infinity	63		-100.0 %
Average Number of Days to Complete	10		-10	10		-10

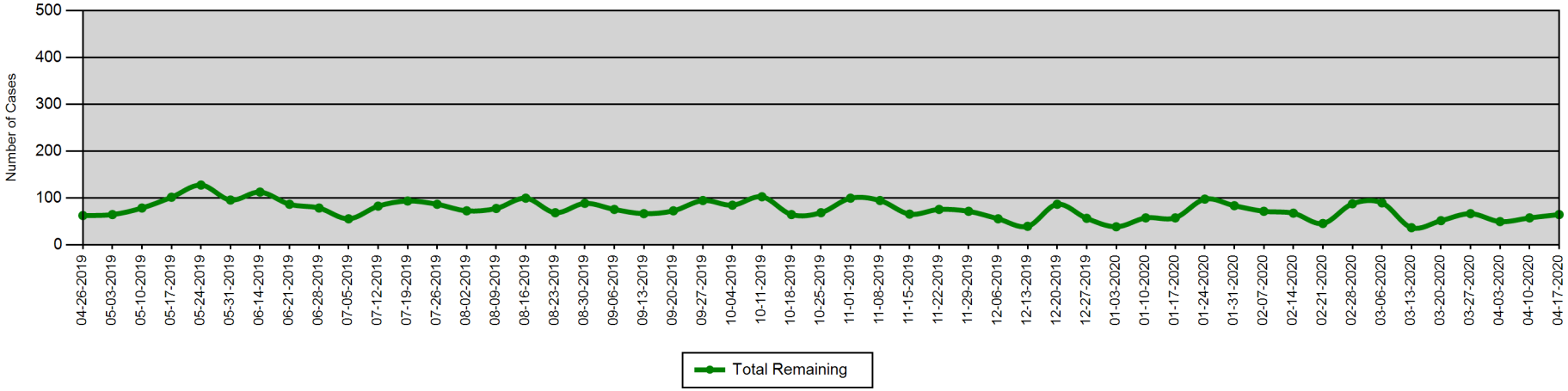

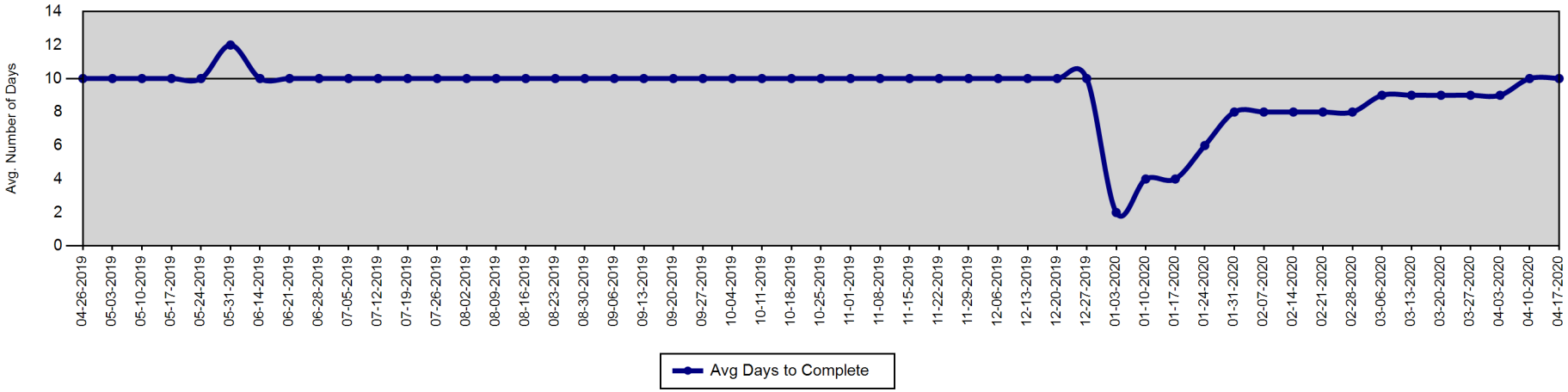

Report created on 4/29/2020 8:34:34 AM. Sources information provided by Case Preparation Division. This report is intended to be a management and planning tool and is not an exact representation of workload.

Court Attendance - 310s Issued by Month

METROPOLITAN POLICE DEPARTMENT

of Nashville and Davidson County

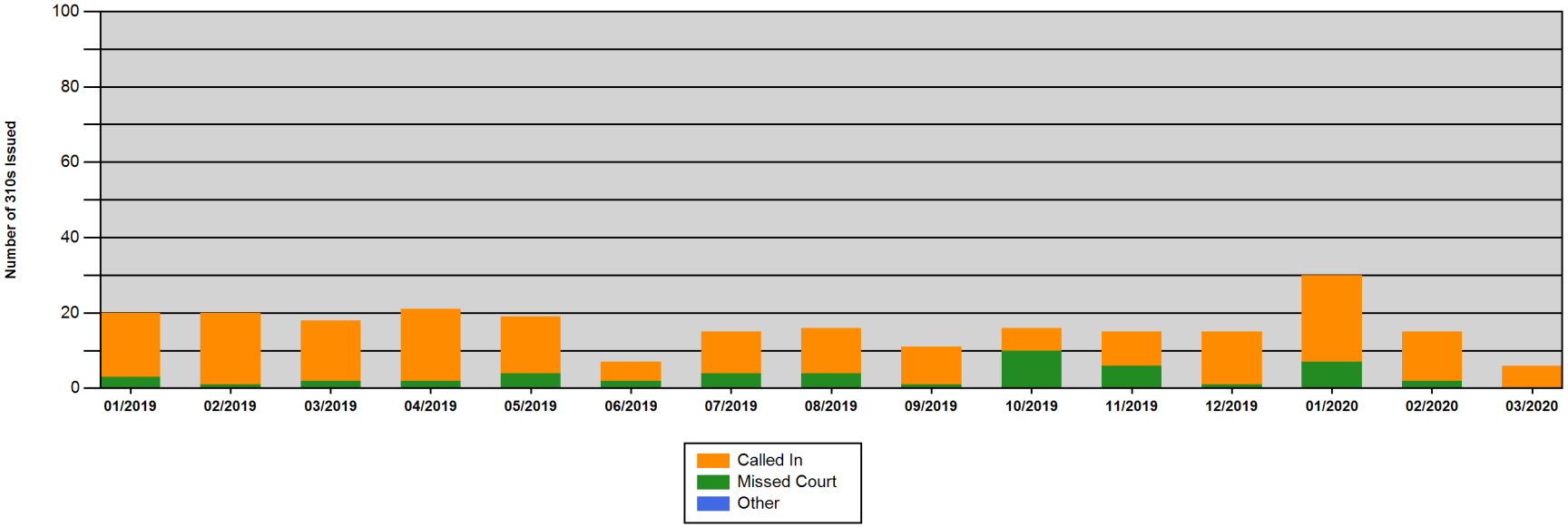

	01/2019	02/2019	03/2019	04/2019	05/2019	06/2019	07/2019	08/2019	09/2019	10/2019	11/2019	12/2019	01/2020	02/2020	03/2020
Called In	17	19	16	19	15	5	11	12	10	6	9	14	23	13	6
Missed Court	3	1	2	2	4	2	4	4	1	10	6	1	7	2	0
Other	0	0	0	0	0	0	0	0	0	0	0	0	0	0	0
Total	**20**	**20**	**18**	**21**	**19**	**7**	**15**	**16**	**11**	**16**	**15**	**15**	**30**	**15**	**6**

Report created on 4/29/2020 8:34:35 AM. MNPD Form 310 is a Notification of Violation of Court Appearance Procedures.

Violations include 'improperly dressed,' 'failed to appear,' 'clocked in, but didn't go to court,' 'late for court,' and 'called with excuse.'

Percentage of Incident Reports Included in CompStat Analysis

METROPOLITAN POLICE DEPARTMENT
of Nashville and Davidson County

Percentage of incident reports entered into ARMS by the following wednesday of each week.

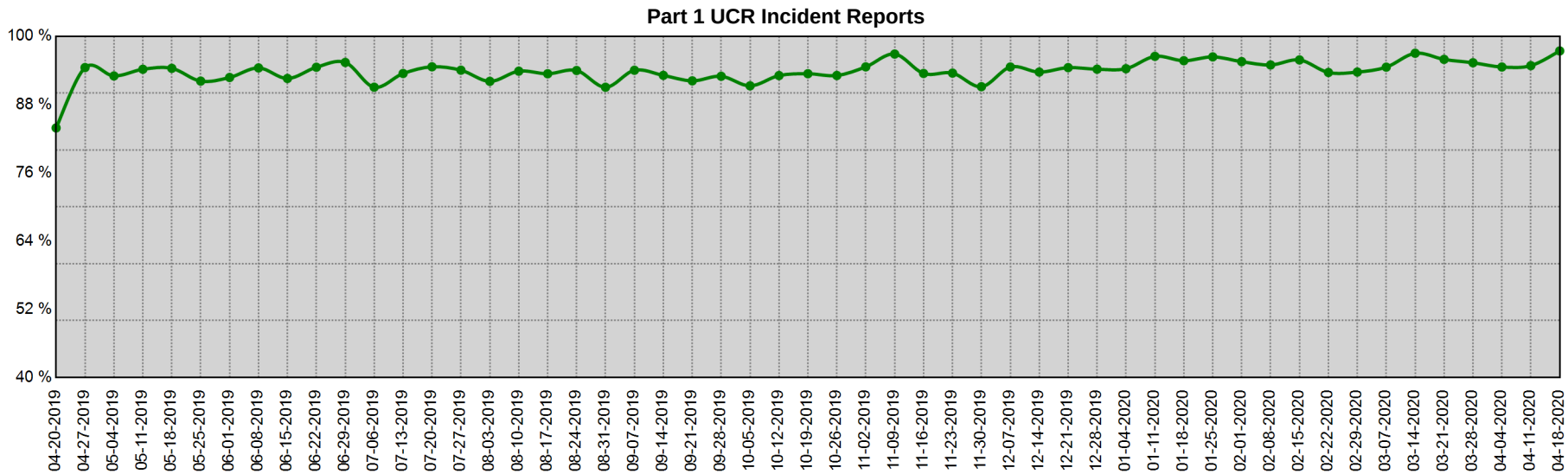

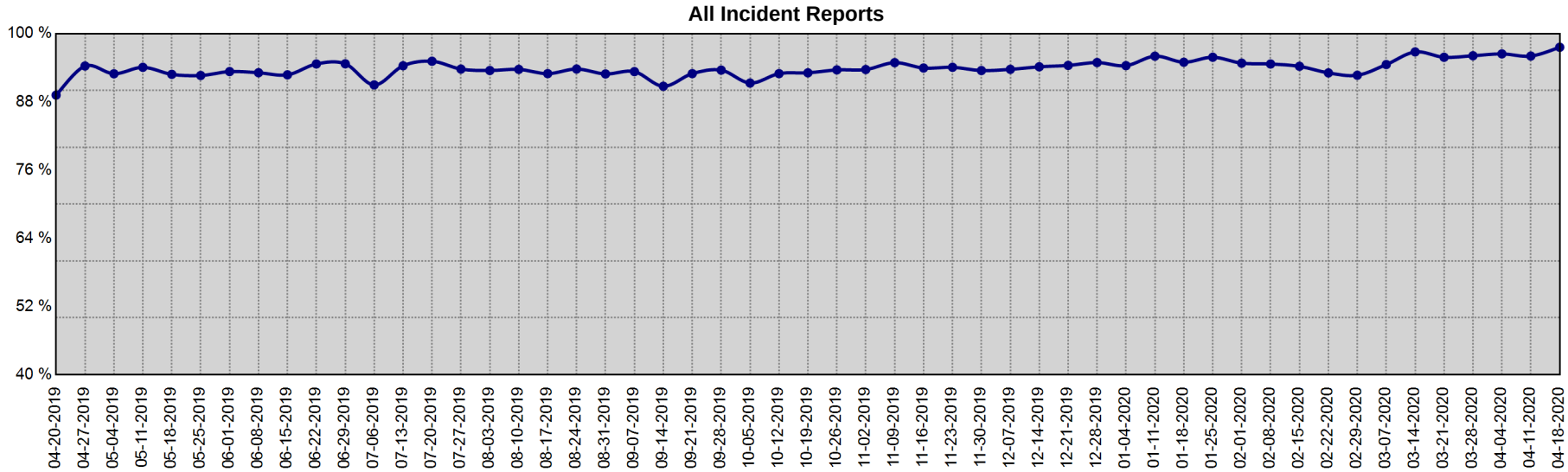

Date Range	Part I UCR Incident Reports			All Incident Reports		
	Min	Max	Mean	Min	Max	Mean
4-20-2019 to 4-18-2020	83.9 %	97.4 %	93.9 %	89.2 %	97.6 %	93.9 %

Information summarized for CompStat week ending 4/25/2020

Sourced from MNPD ARMS on 4/29/2020 8:34:35 AM. The figures above were sourced from incident reports using Uniform Crime Reporting definitions and reporting guidelines, based on the date when the crime was reported. This report is intended to be a management and planning tool and does not reflect the official UCR counts for the department.

Map Section

CompStat Weekly Analysis is provided by the Metropolitan Nashville Police Department Crime Analysis Section. This report is intended to be a management and planning tool and does not reflect the official UCR counts for the department.

"Great thoughts speak only to the thoughtful mind, but great actions speak to all mankind."
- Theodore Roosevelt

Begin Date: 04/19/2020
End Date: 04/25/2020
Week: 17

YTD Gunshot Victims - Countywide

Gunshot Homicides / Injuries

Zone	Prior YTD	YTD	Change	Percent Change
111	1	1	0	0.0%
113	2	0	-2	-100.0%
115	0	1	1	-
117	0	0	0	-
121	0	0	0	-
123	2	0	-2	-100.0%
125	0	1	1	-
211	3	3	0	0.0%
213	0	1	1	-
215	1	0	-1	-100.0%
217	0	0	0	-
221	2	5	3	150.0%
223	4	3	-1	-25.0%
225	2	4	2	100.0%
227	3	1	-2	-66.7%
311	1	2	1	100.0%
313	1	1	0	0.0%
315	1	1	0	0.0%
317	0	0	0	-
321	2	3	1	50.0%
323	3	0	-3	-100.0%
325	1	4	3	300.0%
331	2	1	-1	-50.0%
333	2	4	2	100.0%
335	5	5	0	0.0%
411	0	1	1	-
413	2	0	-2	-100.0%
415	0	0	0	-
421	0	0	0	-
423	0	0	0	-
425	0	0	0	-
511	12	6	-6	-50.0%
513	2	2	0	0.0%

Zone	Prior YTD	YTD	Change	Percent Change
515	0	1	1	-
517	1	0	-1	-100.0%
521	1	0	-1	-100.0%
523	2	6	4	200.0%
525	1	0	-1	-100.0%
531	2	1	-1	-50.0%
533	0	0	0	-
535	2	2	0	0.0%
611	6	5	-1	-16.7%
613	12	6	-6	-50.0%
615	9	10	1	11.1%
617	3	1	-2	-66.7%
621	0	1	1	-
623	6	1	-5	-83.3%
625	0	1	1	-
627	0	1	1	-
711	2	1	-1	-50.0%
713	1	0	-1	-100.0%
715	1	3	2	200.0%
721	1	6	5	500.0%
723	0	1	1	-
725	0	0	0	-
727	1	1	0	0.0%
811	1	1	0	0.0%
813	0	1	1	-
815	0	0	0	-
821	3	0	-3	-100.0%
823	0	0	0	-
825	0	1	1	-
831	3	1	-2	-66.7%
833	0	0	0	-
835	0	1	1	-
Total	**112**	**103**	**-9**	**-8.0%**

YTD, 76.7% of all gunshot homicides and injuries have occurred in 18 MNPD zones, an area that covers 16.7% of the total area of Davidson County.

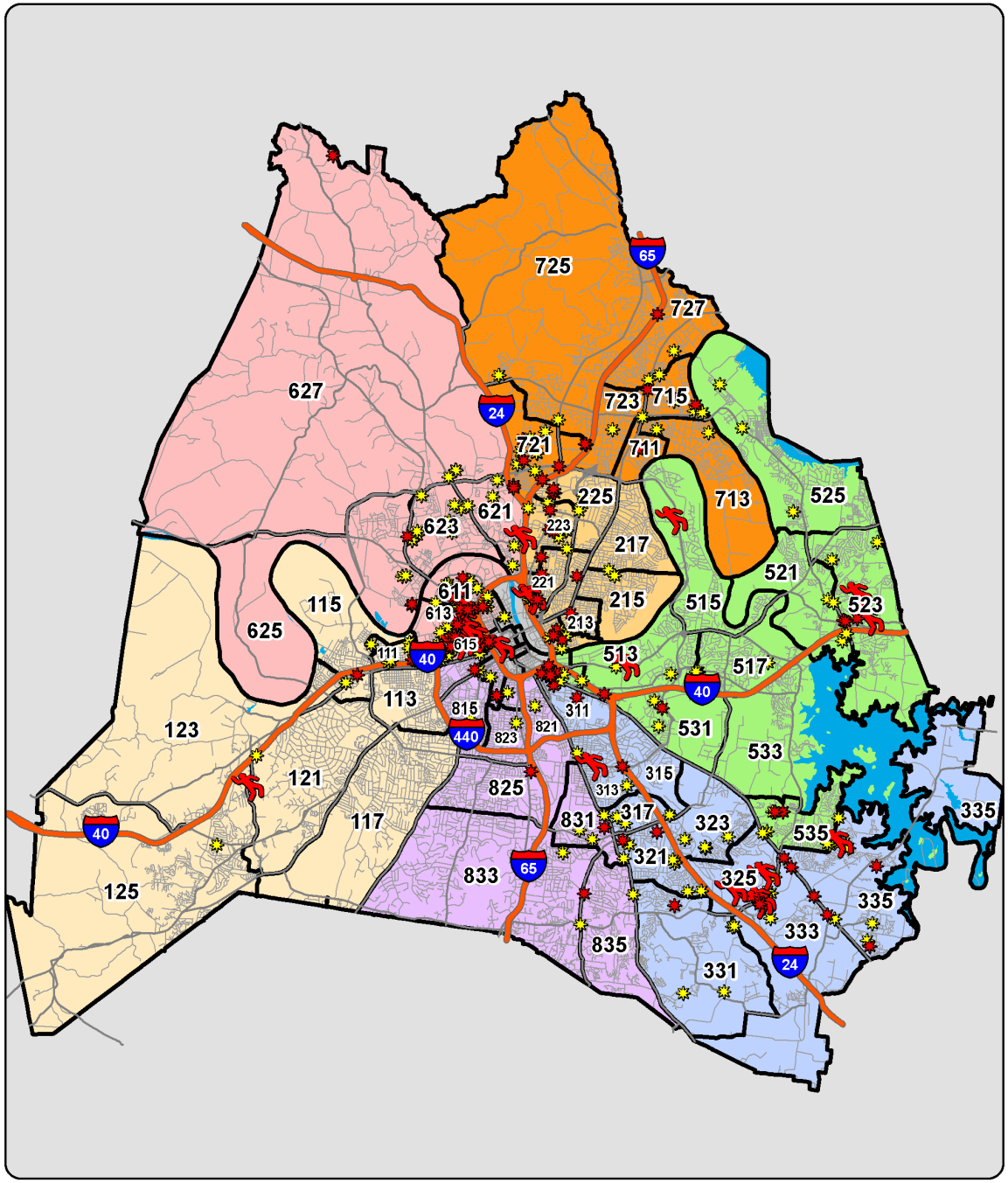

YTD Shootings Gunshot Homicide Gunshot Injury Property Damage Involving Firearm

Sourced from MNPD ARMS on 4/29/2020 8:34:36 AM. The information in this report is sourced from incident reports using UCR definitions and reporting guidelines, based on the date when the crime was reported, and aggregated by incident location. 'Gunshot Homicide / Injury' counts include only violent incidents (homicide, rape, robbery, and aggravated assault) in which one or more victims received a fatal or non-fatal gunshot wound. Suicides, suicide attempts, and accidental shootings are excluded. 'Property Damage' counts include all incidents that (1) include a 'Damage to Property' (NIBRS 290) offense, and (2) list a firearm in the Weapons/Tool' section of the incident report. Unfounded incidents are excluded from these counts. MNPD splits the geography of Davidson County into 1,500+ Reporting Areas (RPA's), ranging in size from 0.003 square miles to 14.9 square miles. The average RPA size is 0.34 square miles.

Gunshot Victims - Countywide (Homicides and Injuries)

Based on date when each incident was reported.

METROPOLITAN POLICE DEPARTMENT
of Nashville and Davidson County

Gunshot Victims (Homicides and Injuries), Annual Totals - Green Line Represents the Previous 16 Year Average

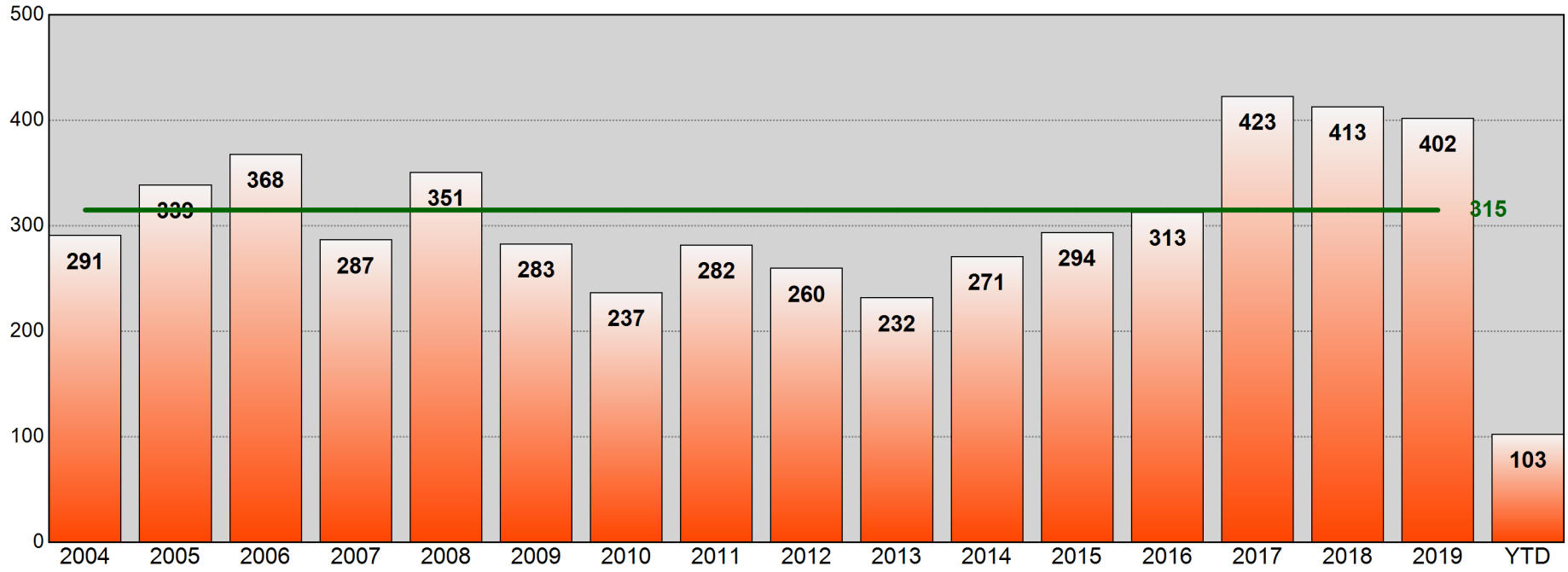

Age of Gunshot Victim
Annual Totals, Past 5 Years

Age	2015	Percent of Total	2016	Percent of Total	2017	Percent of Total	2018	Percent of Total	2019	Percent of Total
0-12	2	0.7%	3	1.0%	5	1.2%	5	1.2%	5	1.2%
13-17	32	10.9%	27	8.6%	49	11.6%	43	10.4%	19	4.7%
18-24	116	39.5%	96	30.7%	136	32.2%	135	32.7%	137	34.1%
25-34	82	27.9%	89	28.4%	129	30.5%	129	31.2%	127	31.6%
35-44	32	10.9%	52	16.6%	52	12.3%	46	11.1%	66	16.4%
45-54	14	4.8%	24	7.7%	29	6.9%	37	9.0%	36	9.0%
55-64	13	4.4%	12	3.8%	14	3.3%	13	3.1%	7	1.7%
65+	2	0.7%	6	1.9%	5	1.2%	4	1.0%	4	1.0%
Unk	1	0.3%	4	1.3%	4	0.9%	1	0.2%	1	0.2%

Age of Gunshot Victim
YTD Comparison

Age	Prior YTD	Percent of Total	YTD	Percent of Total	Change	Percent Change
0-12	1	0.9%	1	1.0%	0	0.0%
13-17	6	5.4%	12	11.7%	6	100.0%
18-24	37	33.0%	35	34.0%	-2	-5.4%
25-34	33	29.5%	34	33.0%	1	3.0%
35-44	20	17.9%	10	9.7%	-10	-50.0%
45-54	12	10.7%	8	7.8%	-4	-33.3%
55-64	1	0.9%	1	1.0%	0	0.0%
65+	1	0.9%	0	0.0%	-1	-100.0%
Unk	1	0.9%	2	1.9%	1	100.0%

Information summarized for CompStat week ending 04/25/2020.

Sourced from MNPD ARMS on 4/29/2020 8:34:37 AM. The information in this report is sourced from incident reports using UCR definitions and reporting guidelines, based on report date, aggregated by incident location. Only includes violent incidents (homicide, rape, robbery, and aggravated assault) in which one or more victims received a fatal or non-fatal gunshot wound. Suicides, suicide attempts, and accidental shootings are excluded.

Gunshot Victims (Homicides, Injuries, and Property Damage)

METROPOLITAN POLICE DEPARTMENT
of Nashville and Davidson County

Aggregated by precinct (incident location). Based on date when each incident was reported.

		Rolling Two Week				Rolling Eight Week				YTD				Rolling Twenty-Four Month			
		Prior Week	Last Week	Change	% Change	Prior 4 Weeks	Last 4 Weeks	Change	% Change	Prior YTD	YTD	Change	% Change	Prior 52 Weeks	Last 52 Weeks	Change	% Change
West	Gunshot Homicide	0	0	0	-	1	0	-1	-100.0%	0	1	1	-	5	3	-2	-40.0%
	Gunshot Injury	0	0	0	-	2	0	-2	-100.0%	5	2	-3	-60.0%	9	9	0	0.0%
	Property Damage	0	0	0	-	1	3	2	200.0%	8	13	5	62.5%	20	23	3	15.0%
East	Gunshot Homicide	0	0	0	-	1	1	0	0.0%	2	2	0	0.0%	12	8	-4	-33.3%
	Gunshot Injury	0	0	0	-	4	3	-1	-25.0%	13	15	2	15.4%	47	46	-1	-2.1%
	Property Damage	1	1	0	0.0%	2	6	4	200.0%	23	22	-1	-4.3%	64	75	11	17.2%
South	Gunshot Homicide	0	0	0	-	0	2	2	-	2	6	4	200.0%	13	12	-1	-7.7%
	Gunshot Injury	0	2	2	-	4	3	-1	-25.0%	16	15	-1	-6.3%	49	53	4	8.2%
	Property Damage	6	6	0	0.0%	10	16	6	60.0%	40	38	-2	-5.0%	150	132	-18	-12.0%
Central	Gunshot Homicide	0	0	0	-	1	0	-1	-100.0%	1	1	0	0.0%	1	1	0	0.0%
	Gunshot Injury	0	0	0	-	0	0	0	-	1	0	-1	-100.0%	5	7	2	40.0%
	Property Damage	0	0	0	-	0	0	0	-	0	1	1	-	4	6	2	50.0%
Hermitage	Gunshot Homicide	0	0	0	-	0	0	0	-	3	4	1	33.3%	11	9	-2	-18.2%
	Gunshot Injury	0	0	0	-	3	4	1	33.3%	20	14	-6	-30.0%	69	60	-9	-13.0%
	Property Damage	1	1	0	0.0%	9	10	1	11.1%	23	36	13	56.5%	71	74	3	4.2%
North	Gunshot Homicide	1	0	-1	-100.0%	3	2	-1	-33.3%	2	6	4	200.0%	12	28	16	133.3%
	Gunshot Injury	1	1	0	0.0%	5	3	-2	-40.0%	34	20	-14	-41.2%	98	98	0	0.0%
	Property Damage	2	2	0	0.0%	14	10	-4	-28.6%	53	53	0	0.0%	168	179	11	6.5%
Madison	Gunshot Homicide	0	0	0	-	0	0	0	-	2	0	-2	-100.0%	7	2	-5	-71.4%
	Gunshot Injury	0	0	0	-	4	2	-2	-50.0%	4	12	8	200.0%	30	30	0	0.0%
	Property Damage	3	3	0	0.0%	5	8	3	60.0%	22	24	2	9.1%	83	81	-2	-2.4%
Midtown Hills	Gunshot Homicide	0	0	0	-	0	0	0	-	1	0	-1	-100.0%	3	3	0	0.0%
	Gunshot Injury	0	0	0	-	2	2	0	0.0%	6	5	-1	-16.7%	31	21	-10	-32.3%
	Property Damage	0	0	0	-	2	3	1	50.0%	7	16	9	128.6%	37	53	16	43.2%
County	Gunshot Homicide	1	0	-1	-100.0%	6	5	-1	-16.7%	13	20	7	53.8%	64	66	2	3.1%
	Gunshot Injury	1	3	2	200.0%	24	17	-7	-29.2%	99	83	-16	-16.2%	338	324	-14	-4.1%
	Property Damage	13	13	0	0.0%	43	56	13	30.2%	176	203	27	15.3%	597	623	26	4.4%

Information summarized for CompStat week ending 04/25/2020.

Sourced from MNPD ARMS on 4/29/2020 8:34:37 AM. The information in this report is sourced from incident reports using UCR definitions and reporting guidelines, based on report date, aggregated by incident location. Only includes violent incidents (homicide, rape, robbery, and aggravated assault) in which one or more victims received a fatal or non-fatal gunshot wound. Suicides, suicide attempts, and accidental shootings are excluded.

YTD Gunshot Victims - West Precinct

Gunshot Homicides / Injuries				
Zone	Prior YTD	YTD	Change	Percent Change
111	1	1	0	0.0%
113	2	0	-2	-100.0%
115	0	1	1	-
117	0	0	0	-
121	0	0	0	-
123	2	0	-2	-100.0%
125	0	1	1	-
Total	**5**	**3**	**-2**	**-40.0%**

Property Damage with Firearm				
Zone	Prior YTD	YTD	Change	Percent Change
111	3	10	7	233.3%
113	1	0	-1	-100.0%
115	0	1	1	-
117	0	0	0	-
121	0	1	1	-
123	3	0	-3	-100.0%
125	1	1	0	0.0%
Total	**8**	**13**	**5**	**62.5%**

Age of Victim - Gunshot Homicides / Injuries						
Age	Prior YTD	Percent of Total	YTD	Percent of Total	Change	Percent Change
0-12	0	0.0%	0	0.0%	0	-
13-17	1	20.0%	0	0.0%	-1	-100.0%
18-24	1	20.0%	0	0.0%	-1	-100.0%
25-34	2	40.0%	2	66.7%	0	0.0%
35-44	1	20.0%	0	0.0%	-1	-100.0%
45-54	0	0.0%	0	0.0%	0	-
55-64	0	0.0%	1	33.3%	1	-
65+	0	0.0%	0	0.0%	0	-

Annual Totals - Gunshot Homicides / Injuries

Green Line Represents the Previous 16 Year Average

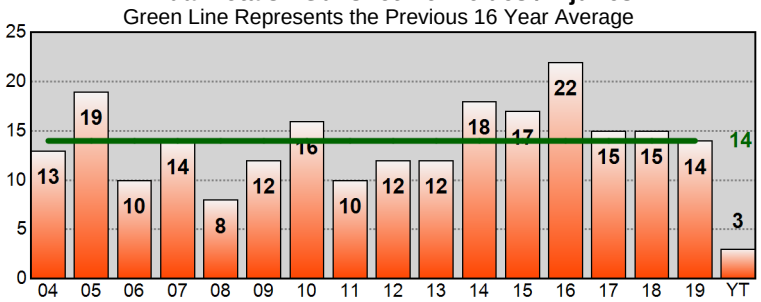

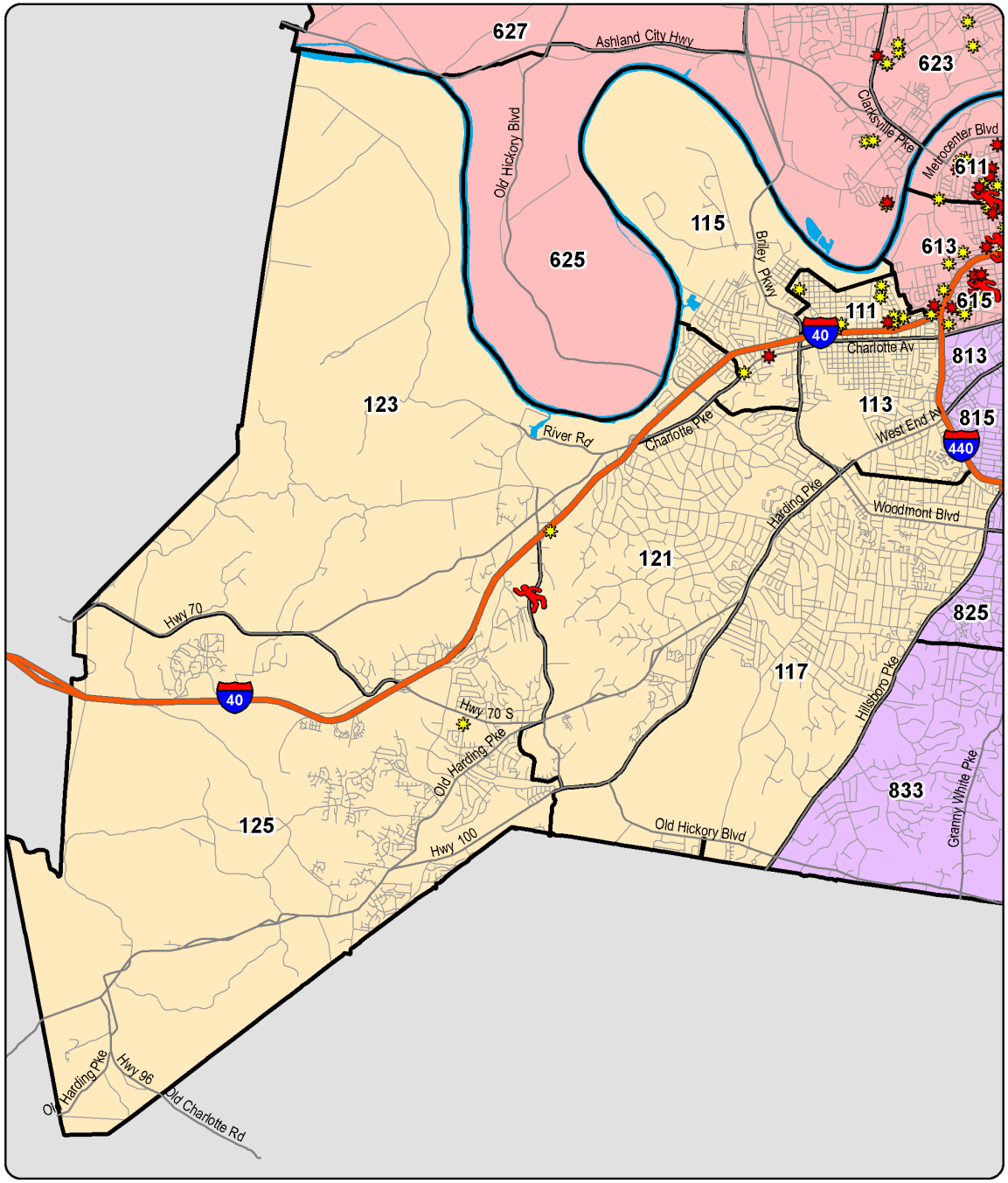

YTD Shootings Gunshot Homicide Gunshot Injury Property Damage Involving Firearm

Sourced from MNPD ARMS on 4/29/2020 8:34:37 AM. The information in this report is sourced from incident reports using UCR definitions and reporting guidelines, based on the date when the crime was reported, and aggregated by incident location. 'Gunshot Homicide / Injury' counts include only violent incidents (homicide, rape, robbery, and aggravated assault) in which one or more victims received a fatal or non-fatal gunshot wound. Suicides, suicide attempts, and accidental shootings are excluded. 'Property Damage' counts include all incidents that (1) include a 'Damage to Property' (NIBRS 290) offense, and (2) list a firearm in the Weapons/Tool' section of the incident report. Unfounded incidents are excluded from these counts.

YTD Gunshot Victims - East Precinct

Gunshot Homicides / Injuries				
Zone	Prior YTD	YTD	Change	Percent Change
211	3	3	0	0.0%
213	0	1	1	-
215	1	0	-1	-100.0%
217	0	0	0	-
221	2	5	3	150.0%
223	4	3	-1	-25.0%
225	2	4	2	100.0%
227	3	1	-2	-66.7%
Total	**15**	**17**	**2**	**13.3%**

Property Damage with Firearm				
Zone	Prior YTD	YTD	Change	Percent Change
211	5	4	-1	-20.0%
213	0	1	1	-
215	1	1	0	0.0%
217	1	1	0	0.0%
221	4	5	1	25.0%
223	7	6	-1	-14.3%
225	3	4	1	33.3%
227	2	0	-2	-100.0%
Total	**23**	**22**	**-1**	**-4.3%**

Age of Victim - Gunshot Homicides / Injuries						
Age	Prior YTD	Percent of Total	YTD	Percent of Total	Change	Percent Change
0-12	0	0.0%	0	0.0%	0	-
13-17	0	0.0%	2	11.8%	2	-
18-24	5	33.3%	5	29.4%	0	0.0%
25-34	5	33.3%	7	41.2%	2	40.0%
35-44	2	13.3%	1	5.9%	-1	-50.0%
45-54	3	20.0%	2	11.8%	-1	-33.3%
55-64	0	0.0%	0	0.0%	0	-
65+	0	0.0%	0	0.0%	0	-

Annual Totals - Gunshot Homicides / Injuries

Green Line Represents the Previous 16 Year Average

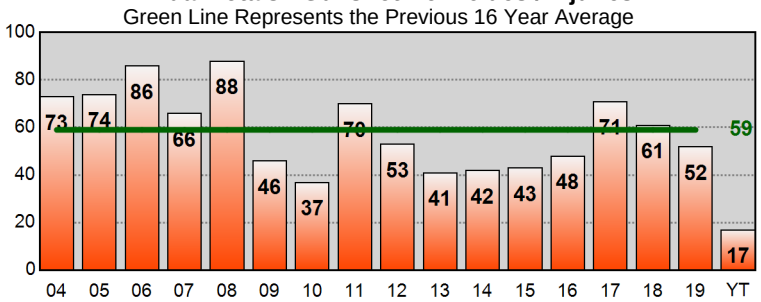

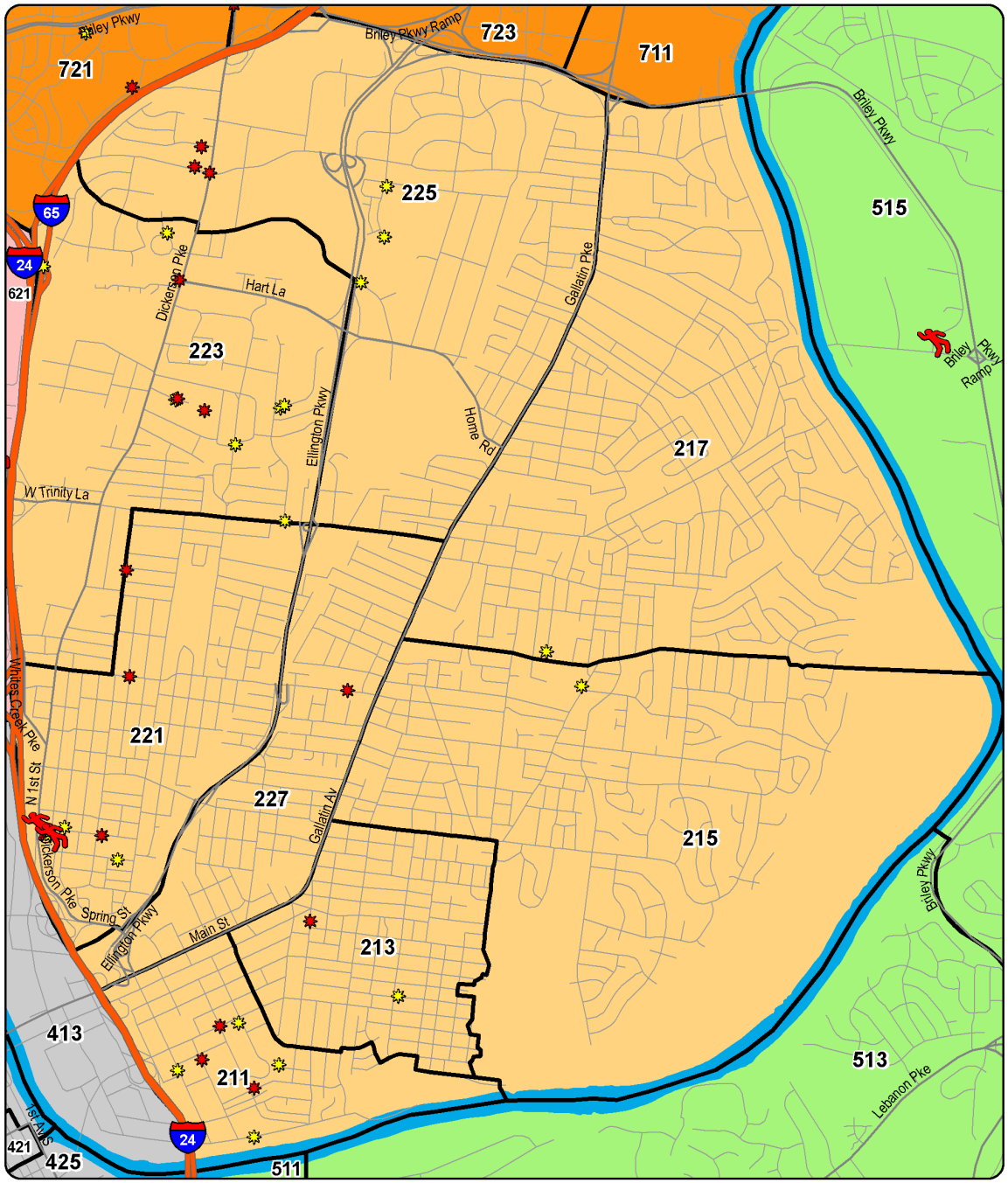

YTD Shootings Gunshot Homicide Gunshot Injury Property Damage Involving Firearm

Sourced from MNPD ARMS on 4/29/2020 8:34:38 AM. The information in this report is sourced from incident reports using UCR definitions and reporting guidelines, based on the date when the crime was reported, and aggregated by incident location. 'Gunshot Homicide / Injury' counts include only violent incidents (homicide, rape, robbery, and aggravated assault) in which one or more victims received a fatal or non-fatal gunshot wound. Suicides, suicide attempts, and accidental shootings are excluded. 'Property Damage' counts include all incidents that (1) include a 'Damage to Property' (NIBRS 290) offense, and (2) list a firearm in the Weapons/Tool' section of the incident report. Unfounded incidents are excluded from these counts.

YTD Gunshot Victims - South Precinct

Gunshot Homicides / Injuries				
Zone	Prior YTD	YTD	Change	Percent Change
311	1	2	1	100.0%
313	1	1	0	0.0%
315	1	1	0	0.0%
317	0	0	0	-
321	2	3	1	50.0%
323	3	0	-3	-100.0%
325	1	4	3	300.0%
331	2	1	-1	-50.0%
333	2	4	2	100.0%
335	5	5	0	0.0%
Total	**18**	**21**	**3**	**16.7%**

Property Damage with Firearm				
Zone	Prior YTD	YTD	Change	Percent Change
311	0	1	1	-
313	2	2	0	0.0%
315	1	0	-1	-100.0%
317	3	3	0	0.0%
321	1	8	7	700.0%
323	5	4	-1	-20.0%
325	9	4	-5	-55.6%
331	4	4	0	0.0%
333	9	5	-4	-44.4%
335	6	7	1	16.7%
Total	**40**	**38**	**-2**	**-5.0%**

Age of Victim - Gunshot Homicides / Injuries						
Age	Prior YTD	Percent of Total	YTD	Percent of Total	Change	Percent Change
0-12	0	0.0%	0	0.0%	0	-
13-17	1	5.6%	4	19.0%	3	300.0%
18-24	7	38.9%	10	47.6%	3	42.9%
25-34	5	27.8%	5	23.8%	0	0.0%
35-44	2	11.1%	1	4.8%	-1	-50.0%
45-54	1	5.6%	1	4.8%	0	0.0%
55-64	0	0.0%	0	0.0%	0	-
65+	1	5.6%	0	0.0%	-1	-100.0%
Unk	1	5.6%	0	0.0%	-1	-100.0%

Annual Totals - Gunshot Homicides / Injuries

Green Line Represents the Previous 16 Year Average

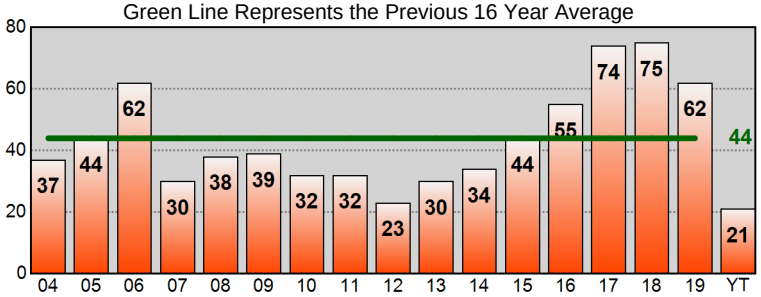

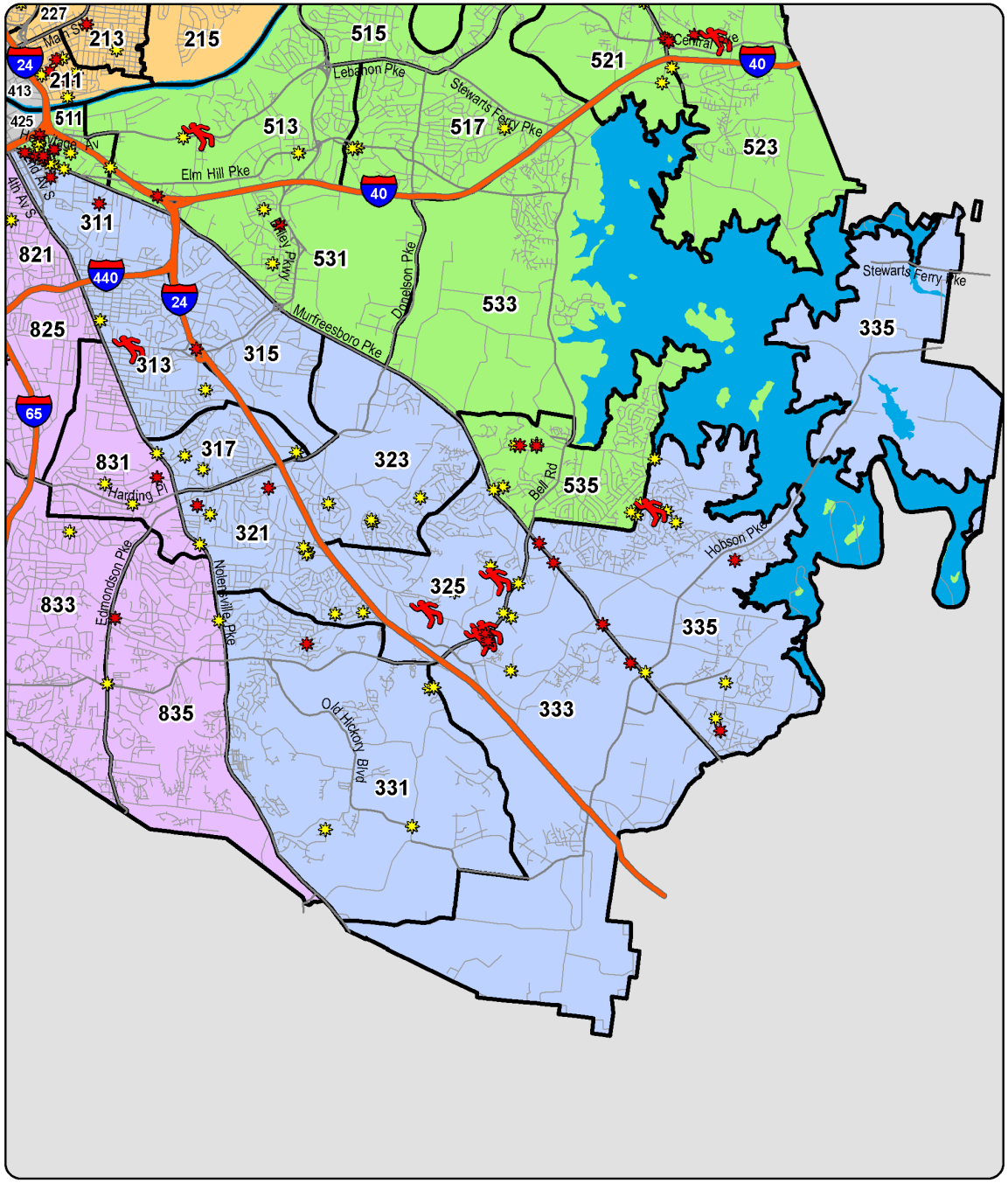

YTD Shootings Gunshot Homicide Gunshot Injury Property Damage Involving Firearm

Sourced from MNPD ARMS on 4/29/2020 8:34:39 AM. The information in this report is sourced from incident reports using UCR definitions and reporting guidelines, based on the date when the crime was reported, and aggregated by incident location. 'Gunshot Homicide / Injury' counts include only violent incidents (homicide, rape, robbery, and aggravated assault) in which one or more victims received a fatal or non-fatal gunshot wound. Suicides, suicide attempts, and accidental shootings are excluded. 'Property Damage' counts include all incidents that (1) include a 'Damage to Property' (NIBRS 290) offense, and (2) list a firearm in the Weapons/Tool' section of the incident report. Unfounded incidents are excluded from these counts.

YTD Gunshot Victims - Central Precinct

Gunshot Homicides / Injuries				
Zone	Prior YTD	YTD	Change	Percent Change
411	0	1	1	-
413	2	0	-2	-100.0%
415	0	0	0	-
421	0	0	0	-
423	0	0	0	-
425	0	0	0	-
Total	**2**	**1**	**-1**	**-50.0%**

Property Damage with Firearm				
Zone	Prior YTD	YTD	Change	Percent Change
411	0	0	0	-
413	0	1	1	-
415	0	0	0	-
421	0	0	0	-
423	0	0	0	-
425	0	0	0	-
Total	**0**	**1**	**1**	**-**

Age of Victim - Gunshot Homicides / Injuries						
Age	Prior YTD	Percent of Total	YTD	Percent of Total	Change	Percent Change
0-12	0	0.0%	0	0.0%	0	-
13-17	0	0.0%	0	0.0%	0	-
18-24	0	0.0%	1	100.0%	1	-
25-34	0	0.0%	0	0.0%	0	-
35-44	2	100.0%	0	0.0%	-2	-100.0%
45-54	0	0.0%	0	0.0%	0	-
55-64	0	0.0%	0	0.0%	0	-
65+	0	0.0%	0	0.0%	0	-

Annual Totals - Gunshot Homicides / Injuries

Green Line Represents the Previous 16 Year Average

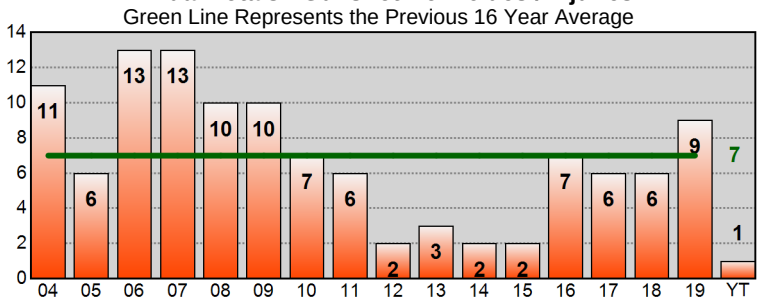

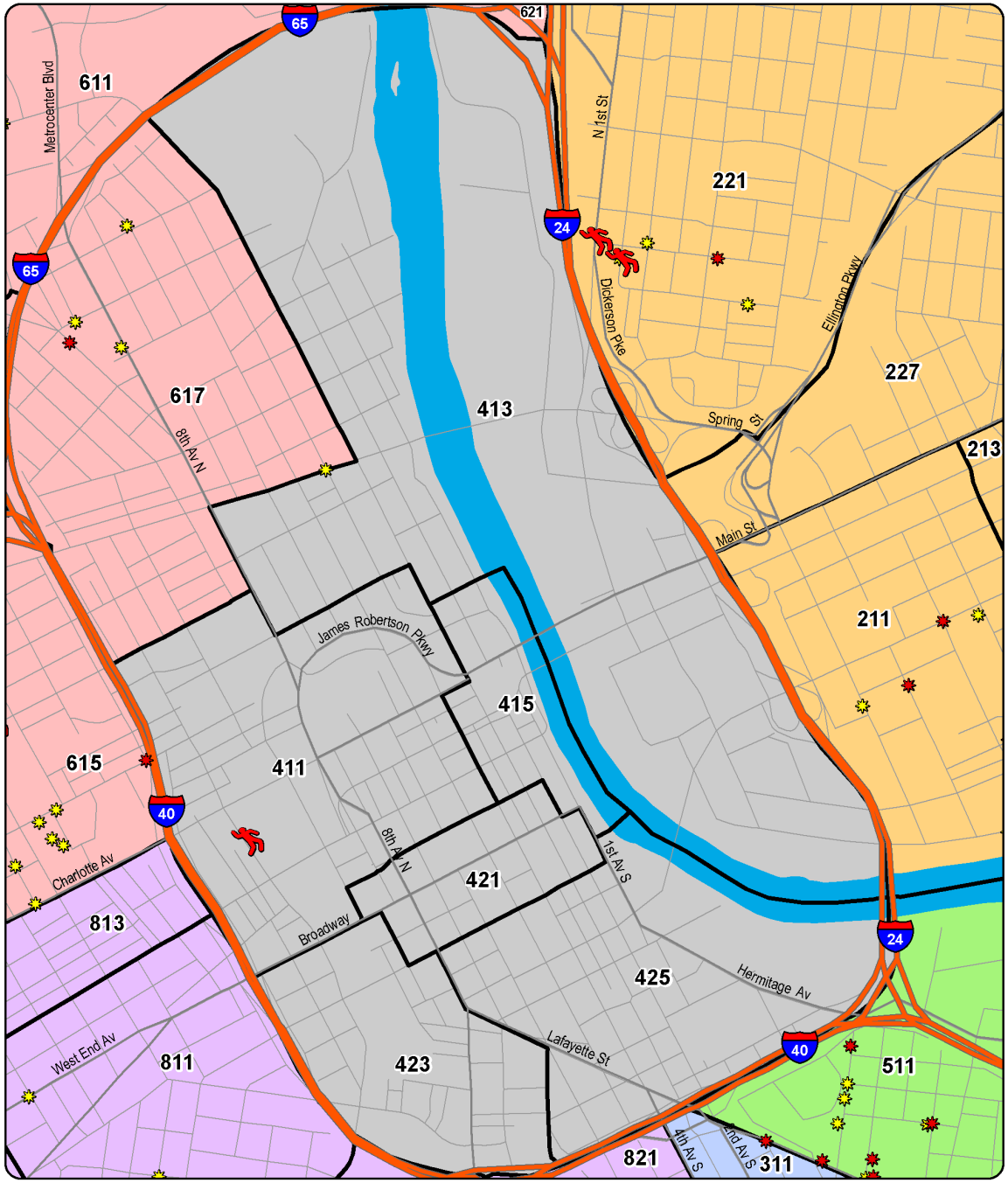

YTD Shootings Gunshot Homicide Gunshot Injury Property Damage Involving Firearm

Sourced from MNPD ARMS on 4/29/2020 8:34:39 AM. The information in this report is sourced from incident reports using UCR definitions and reporting guidelines, based on the date when the crime was reported, and aggregated by incident location. 'Gunshot Homicide / Injury' counts include only violent incidents (homicide, rape, robbery, and aggravated assault) in which one or more victims received a fatal or non-fatal gunshot wound. Suicides, suicide attempts, and accidental shootings are excluded. 'Property Damage' counts include all incidents that (1) include a 'Damage to Property' (NIBRS 290) offense, and (2) list a firearm in the Weapons/Tool' section of the incident report. Unfounded incidents are excluded from these counts.

YTD Gunshot Victims - Hermitage Precinct

Gunshot Homicides / Injuries

Zone	Prior YTD	YTD	Change	Percent Change
511	12	6	-6	-50.0%
513	2	2	0	0.0%
515	0	1	1	-
517	1	0	-1	-100.0%
521	1	0	-1	-100.0%
523	2	6	4	200.0%
525	1	0	-1	-100.0%
531	2	1	-1	-50.0%
533	0	0	0	-
535	2	2	0	0.0%
Total	**23**	**18**	**-5**	**-21.7%**

Property Damage with Firearm

Zone	Prior YTD	YTD	Change	Percent Change
511	3	8	5	166.7%
513	1	3	2	200.0%
515	2	0	-2	-100.0%
517	1	3	2	200.0%
521	1	4	3	300.0%
523	6	5	-1	-16.7%
525	0	3	3	-
531	2	2	0	0.0%
533	2	0	-2	-100.0%
535	5	8	3	60.0%
Total	**23**	**36**	**13**	**56.5%**

Age of Victim - Gunshot Homicides / Injuries

Age	Prior YTD	Percent of Total	YTD	Percent of Total	Change	Percent Change
0-12	0	0.0%	1	5.6%	1	-
13-17	1	4.3%	1	5.6%	0	0.0%
18-24	7	30.4%	5	27.8%	-2	-28.6%
25-34	7	30.4%	8	44.4%	1	14.3%
35-44	6	26.1%	2	11.1%	-4	-66.7%
45-54	2	8.7%	1	5.6%	-1	-50.0%
55-64	0	0.0%	0	0.0%	0	-
65+	0	0.0%	0	0.0%	0	-

Annual Totals - Gunshot Homicides / Injuries

Green Line Represents the Previous 16 Year Average

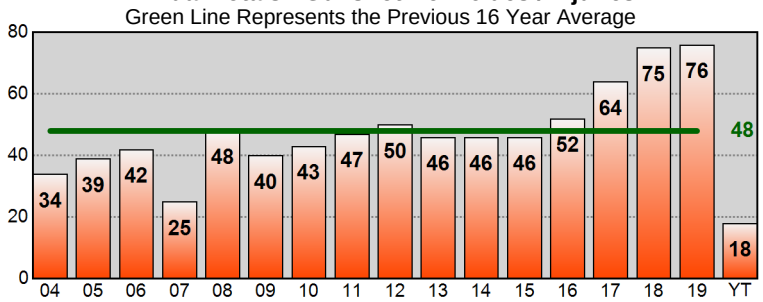

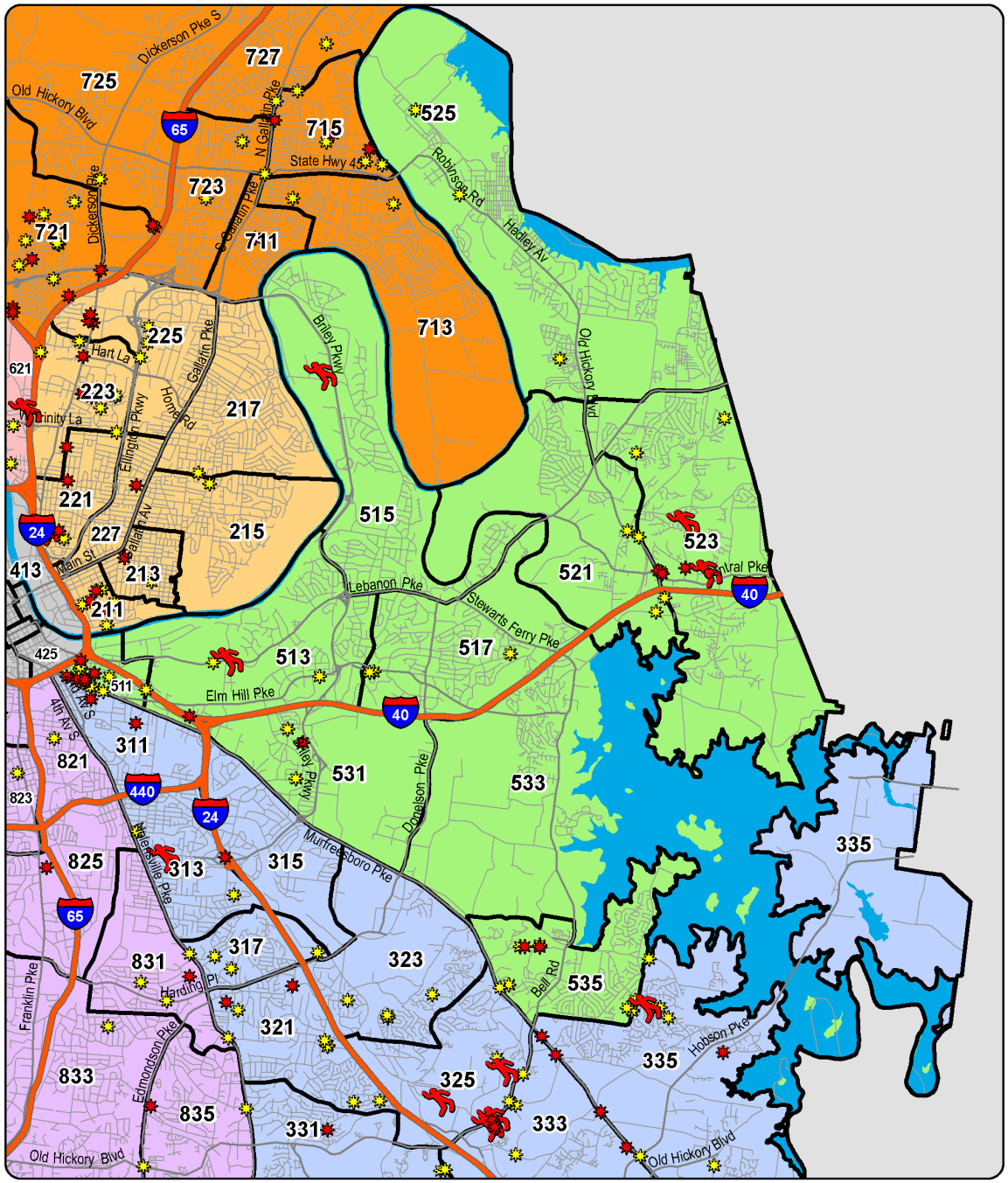

YTD Shootings Gunshot Homicide Gunshot Injury Property Damage Involving Firearm

Sourced from MNPD ARMS on 4/29/2020 8:34:40 AM. The information in this report is sourced from incident reports using UCR definitions and reporting guidelines, based on the date when the crime was reported, and aggregated by incident location. 'Gunshot Homicide / Injury' counts include only violent incidents (homicide, rape, robbery, and aggravated assault) in which one or more victims received a fatal or non-fatal gunshot wound. Suicides, suicide attempts, and accidental shootings are excluded. 'Property Damage' counts include all incidents that (1) include a 'Damage to Property' (NIBRS 290) offense, and (2) list a firearm in the Weapons/Tool' section of the incident report. Unfounded incidents are excluded from these counts.

YTD Gunshot Victims - North Precinct

Gunshot Homicides / Injuries				
Zone	Prior YTD	YTD	Change	Percent Change
611	6	5	-1	-16.7%
613	12	6	-6	-50.0%
615	9	10	1	11.1%
617	3	1	-2	-66.7%
621	0	1	1	-
623	6	1	-5	-83.3%
625	0	1	1	-
627	0	1	1	-
Total	**36**	**26**	**-10**	**-27.8%**

Property Damage with Firearm				
Zone	Prior YTD	YTD	Change	Percent Change
611	12	9	-3	-25.0%
613	14	10	-4	-28.6%
615	7	11	4	57.1%
617	4	3	-1	-25.0%
621	7	4	-3	-42.9%
623	3	10	7	233.3%
625	4	3	-1	-25.0%
627	2	3	1	50.0%
Total	**53**	**53**	**0**	**0.0%**

Age of Victim - Gunshot Homicides / Injuries						
Age	Prior YTD	Percent of Total	YTD	Percent of Total	Change	Percent Change
0-12	1	2.8%	0	0.0%	-1	-100.0%
13-17	2	5.6%	2	7.7%	0	0.0%
18-24	13	36.1%	7	26.9%	-6	-46.2%
25-34	10	27.8%	6	23.1%	-4	-40.0%
35-44	4	11.1%	6	23.1%	2	50.0%
45-54	5	13.9%	4	15.4%	-1	-20.0%
55-64	1	2.8%	0	0.0%	-1	-100.0%
65+	0	0.0%	0	0.0%	0	-
Unk	0	0.0%	1	3.8%	1	-

Annual Totals - Gunshot Homicides / Injuries

Green Line Represents the Previous 16 Year Average

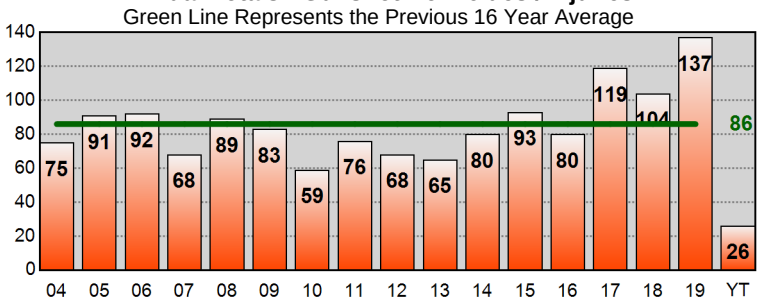

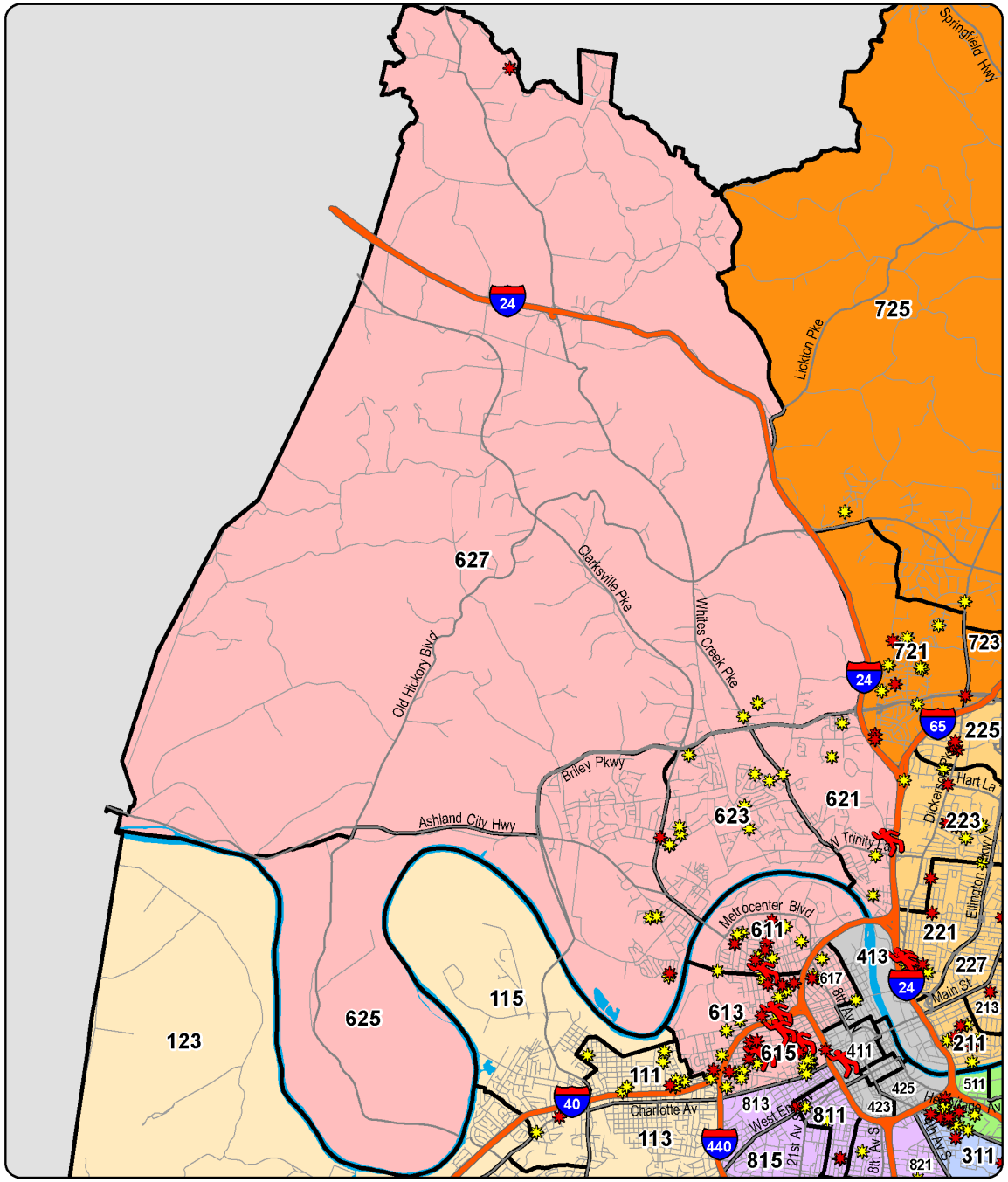

YTD Shootings Gunshot Homicide Gunshot Injury Property Damage Involving Firearm

Sourced from MNPD ARMS on 4/29/2020 8:34:40 AM. The information in this report is sourced from incident reports using UCR definitions and reporting guidelines, based on the date when the crime was reported, and aggregated by incident location. 'Gunshot Homicide / Injury' counts include only violent incidents (homicide, rape, robbery, and aggravated assault) in which one or more victims received a fatal or non-fatal gunshot wound. Suicides, suicide attempts, and accidental shootings are excluded. 'Property Damage' counts include all incidents that (1) include a 'Damage to Property' (NIBRS 290) offense, and (2) list a firearm in the Weapons/Tool' section of the incident report. Unfounded incidents are excluded from these counts.

YTD Gunshot Victims - Madison Precinct

Gunshot Homicides / Injuries				
Zone	Prior YTD	YTD	Change	Percent Change
711	2	1	-1	-50.0%
713	1	0	-1	-100.0%
715	1	3	2	200.0%
721	1	6	5	500.0%
723	0	1	1	-
725	0	0	0	-
727	1	1	0	0.0%
Total	**6**	**12**	**6**	**100.0%**

Property Damage with Firearm				
Zone	Prior YTD	YTD	Change	Percent Change
711	1	0	-1	-100.0%
713	1	2	1	100.0%
715	4	5	1	25.0%
721	6	9	3	50.0%
723	2	2	0	0.0%
725	2	3	1	50.0%
727	6	3	-3	-50.0%
Total	**22**	**24**	**2**	**9.1%**

Age of Victim - Gunshot Homicides / Injuries						
Age	Prior YTD	Percent of Total	YTD	Percent of Total	Change	Percent Change
0-12	0	0.0%	0	0.0%	0	-
13-17	1	16.7%	2	16.7%	1	100.0%
18-24	3	50.0%	4	33.3%	1	33.3%
25-34	0	0.0%	5	41.7%	5	-
35-44	2	33.3%	0	0.0%	-2	-100.0%
45-54	0	0.0%	0	0.0%	0	-
55-64	0	0.0%	0	0.0%	0	-
65+	0	0.0%	0	0.0%	0	-
Unk	0	0.0%	1	8.3%	1	-

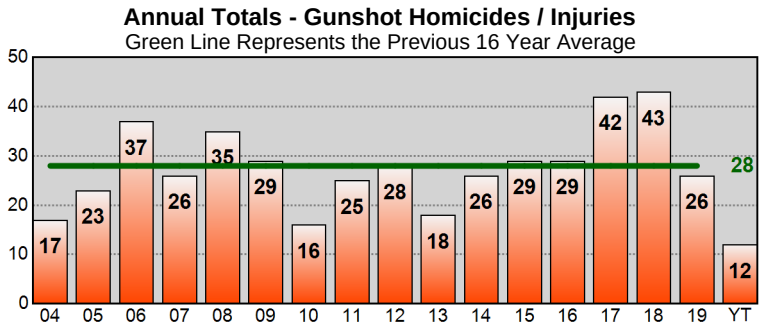

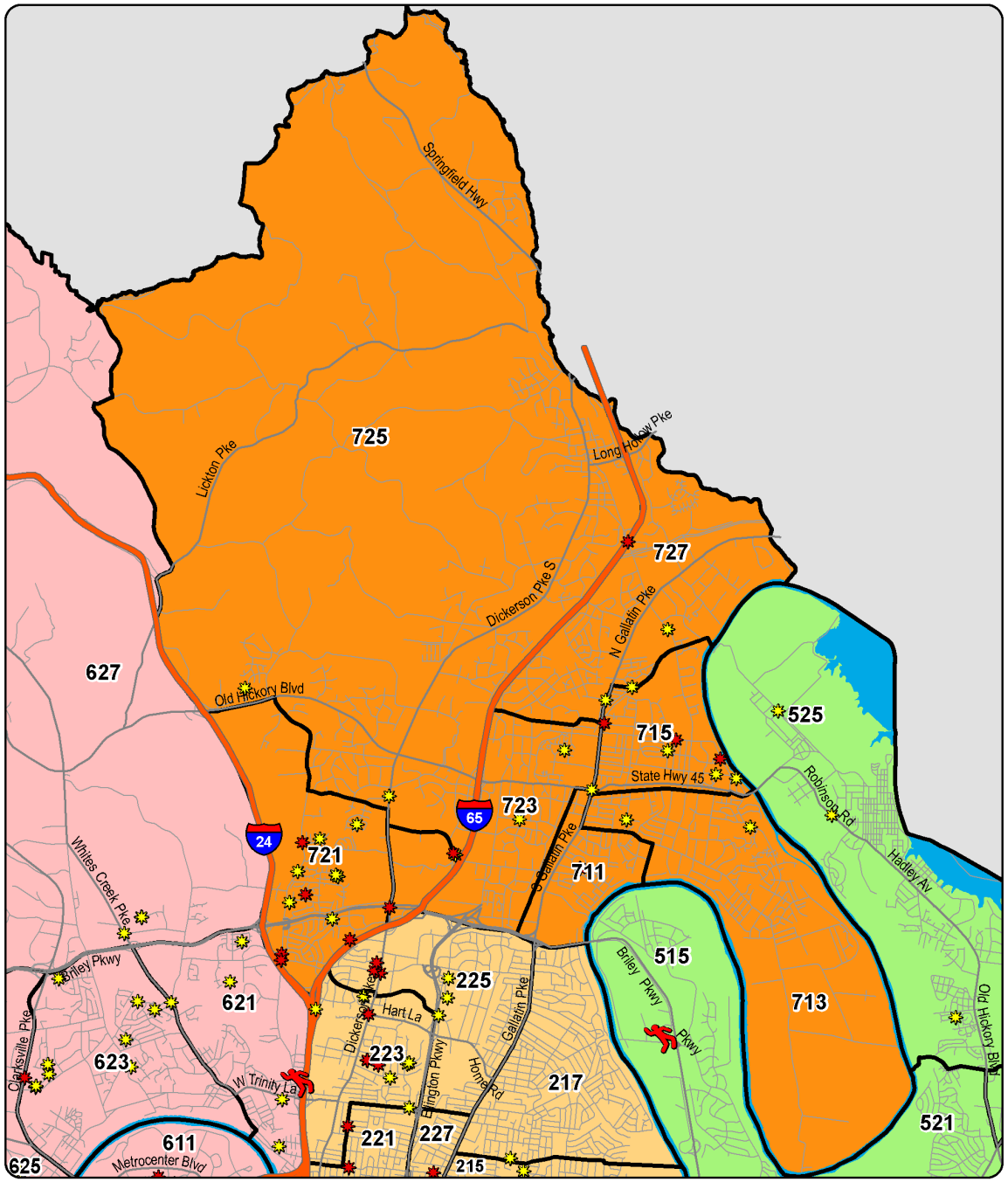

YTD Shootings Gunshot Homicide Gunshot Injury Property Damage Involving Firearm

Sourced from MNPD ARMS on 4/29/2020 8:34:42 AM. The information in this report is sourced from incident reports using UCR definitions and reporting guidelines, based on the date when the crime was reported, and aggregated by incident location. 'Gunshot Homicide / Injury' counts include only violent incidents (homicide, rape, robbery, and aggravated assault) in which one or more victims received a fatal or non-fatal gunshot wound. Suicides, suicide attempts, and accidental shootings are excluded. 'Property Damage' counts include all incidents that (1) include a 'Damage to Property' (NIBRS 290) offense, and (2) list a firearm in the Weapons/Tool' section of the incident report. Unfounded incidents are excluded from these counts.

YTD Gunshot Victims - Midtown Hills Precinct

Gunshot Homicides / Injuries				
Zone	Prior YTD	YTD	Change	Percent Change
811	1	1	0	0.0%
813	0	1	1	-
815	0	0	0	-
821	3	0	-3	-100.0%
823	0	0	0	-
825	0	1	1	-
831	3	1	-2	-66.7%
833	0	0	0	-
835	0	1	1	-
Total	**7**	**5**	**-2**	**-28.6%**

Property Damage with Firearm				
Zone	Prior YTD	YTD	Change	Percent Change
811	1	2	1	100.0%
813	0	0	0	-
815	0	1	1	-
821	0	3	3	-
823	0	2	2	-
825	2	0	-2	-100.0%
831	3	5	2	66.7%
833	0	1	1	-
835	1	2	1	100.0%
Total	**7**	**16**	**9**	**128.6%**

Age of Victim - Gunshot Homicides / Injuries						
Age	Prior YTD	Percent of Total	YTD	Percent of Total	Change	Percent Change
0-12	0	0.0%	0	0.0%	0	-
13-17	0	0.0%	1	20.0%	1	-
18-24	1	14.3%	3	60.0%	2	200.0%
25-34	4	57.1%	1	20.0%	-3	-75.0%
35-44	1	14.3%	0	0.0%	-1	-100.0%
45-54	1	14.3%	0	0.0%	-1	-100.0%
55-64	0	0.0%	0	0.0%	0	-
65+	0	0.0%	0	0.0%	0	-

Annual Totals - Gunshot Homicides / Injuries

Green Line Represents the Previous 16 Year Average

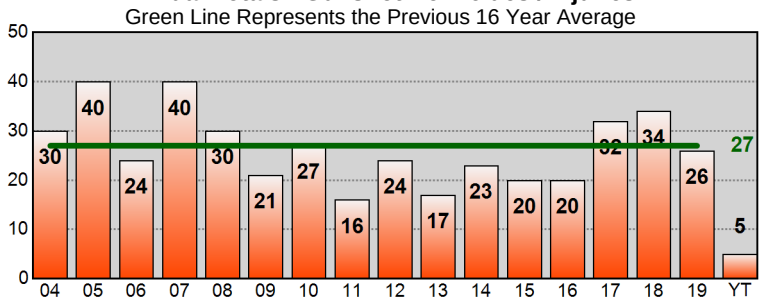

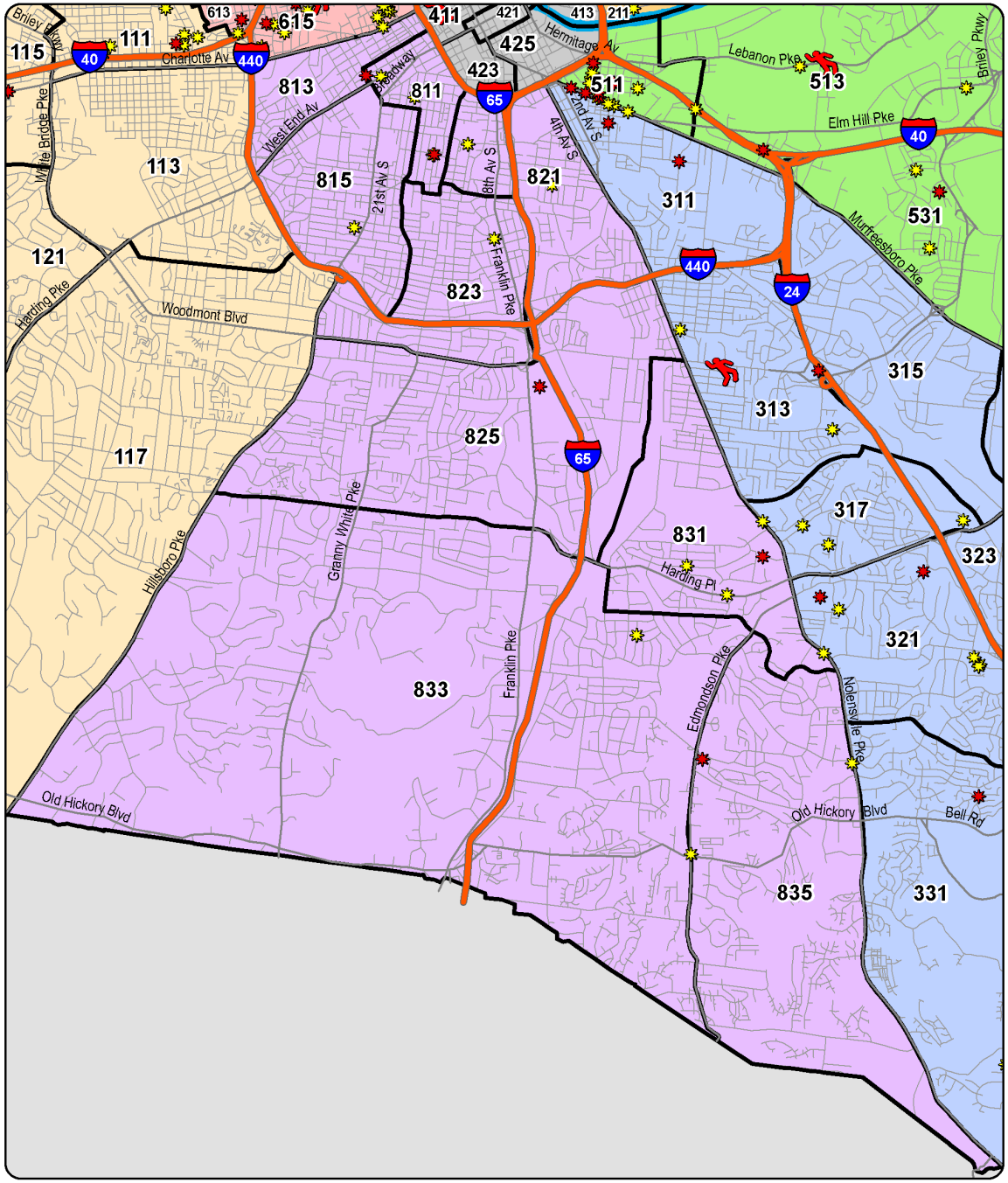

YTD Shootings Gunshot Homicide Gunshot Injury Property Damage Involving Firearm

Sourced from MNPD ARMS on 4/29/2020 8:34:43 AM. The information in this report is sourced from incident reports using UCR definitions and reporting guidelines, based on the date when the crime was reported, and aggregated by incident location. 'Gunshot Homicide / Injury' counts include only violent incidents (homicide, rape, robbery, and aggravated assault) in which one or more victims received a fatal or non-fatal gunshot wound. Suicides, suicide attempts, and accidental shootings are excluded. 'Property Damage' counts include all incidents that (1) include a 'Damage to Property' (NIBRS 290) offense, and (2) list a firearm in the Weapons/Tool' section of the incident report. Unfounded incidents are excluded from these counts.

West Precinct - Burglary and Theft from Vehicle Counts for the Past Two Weeks

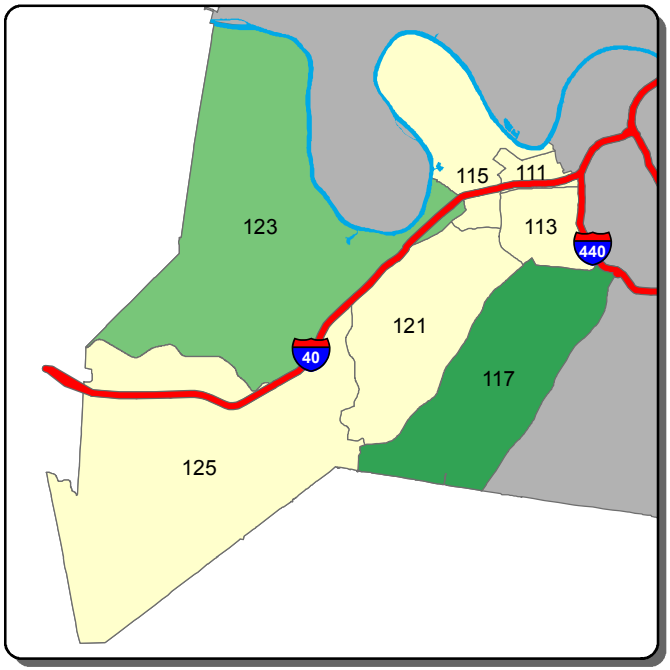

Burglary - A Shift

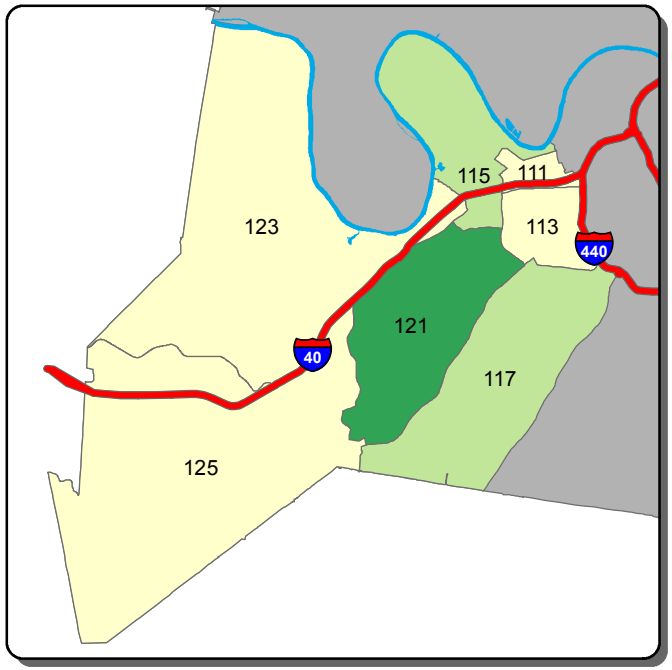

Burglary - B Shift

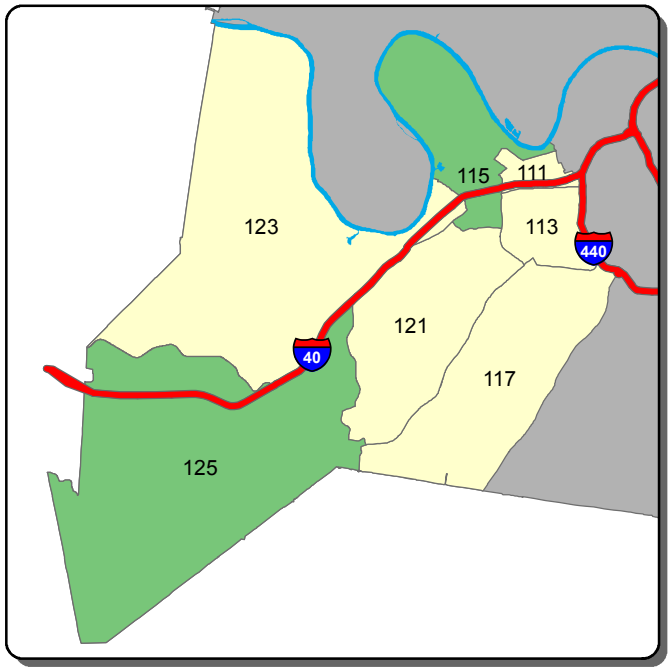

Burglary - C Shift

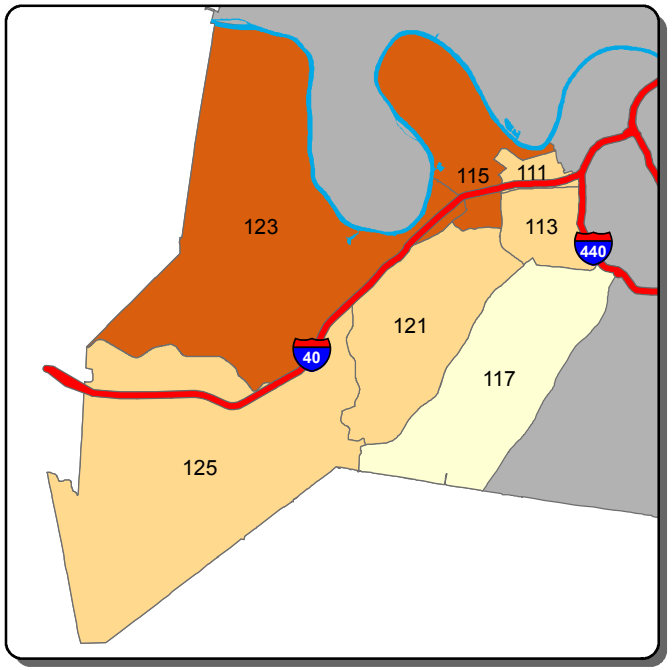

Theft from Vehicle - A Shift

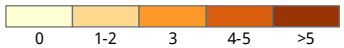

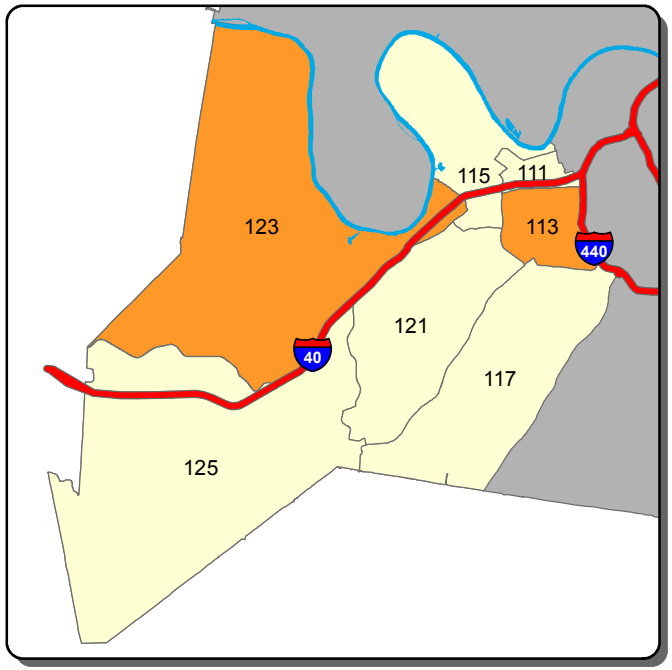

Theft from Vehicle - B Shift

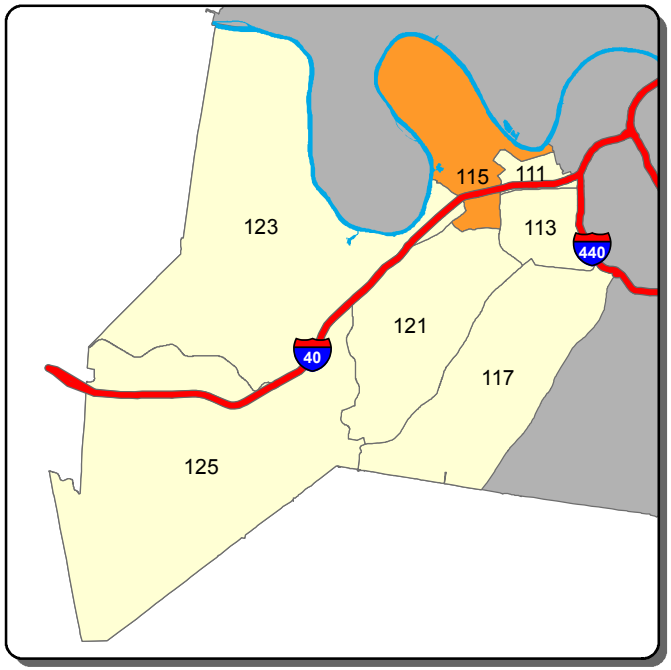

Theft from Vehicle - C Shift

Information summarized for CompStat week ending 4/25/2020

Sourced from MNPD ARMS on 4/29/2020. Data taken from incident reports using Uniform Crime Reporting definitions and guidelines, based on the date and time when the inicident was reported. 'A, B, and C Shift' refer to the following time periods: A Shift = 0700 - 1500; B Shift = 1500 - 2300; C Shift = 2300 - 0700.

West Precinct - Aggravated Assault and Self Initiated CAD Counts for the Past Two Weeks

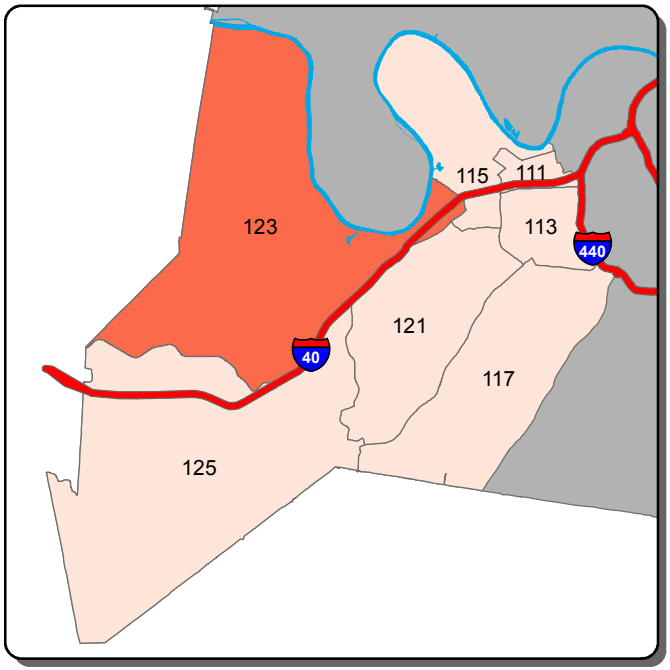

Aggravated Assault - A Shift

0 | 1 | >1

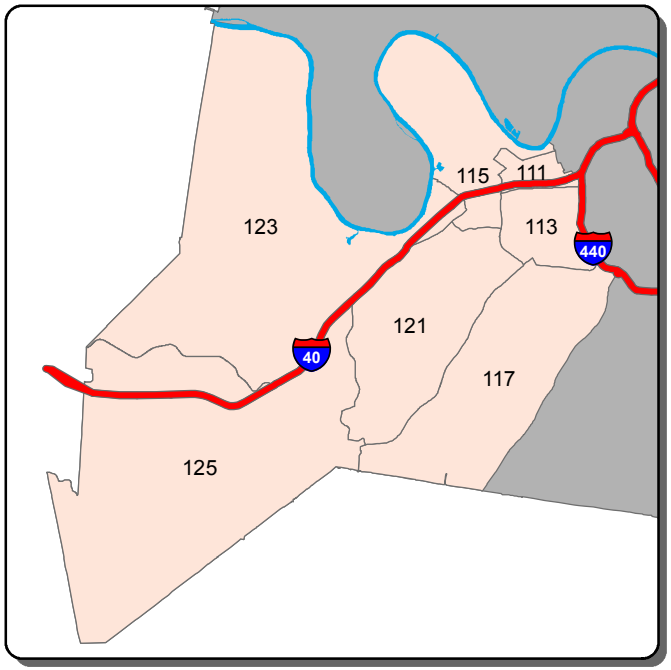

Aggravated Assault - B Shift

0 | >0

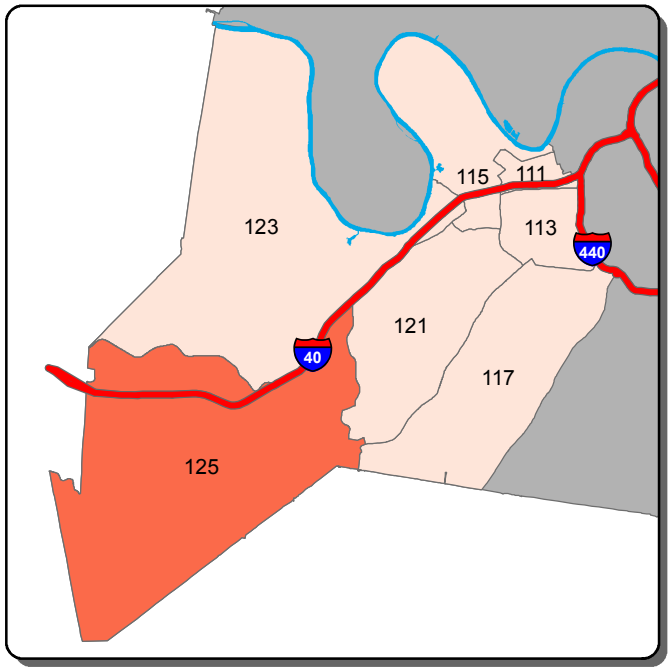

Aggravated Assault - C Shift

0 | 1 | >1

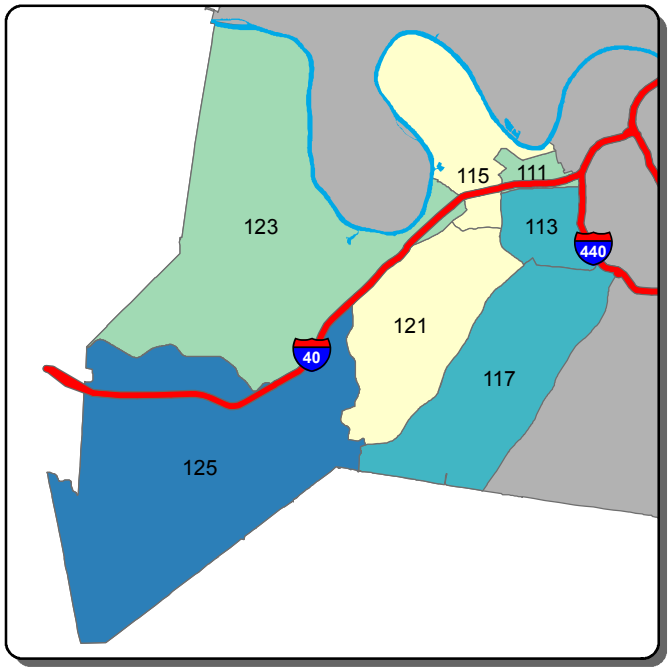

Self Initiated CAD - A Shift

0-78 | 79-123 | 124-168 | 169-213 | >213

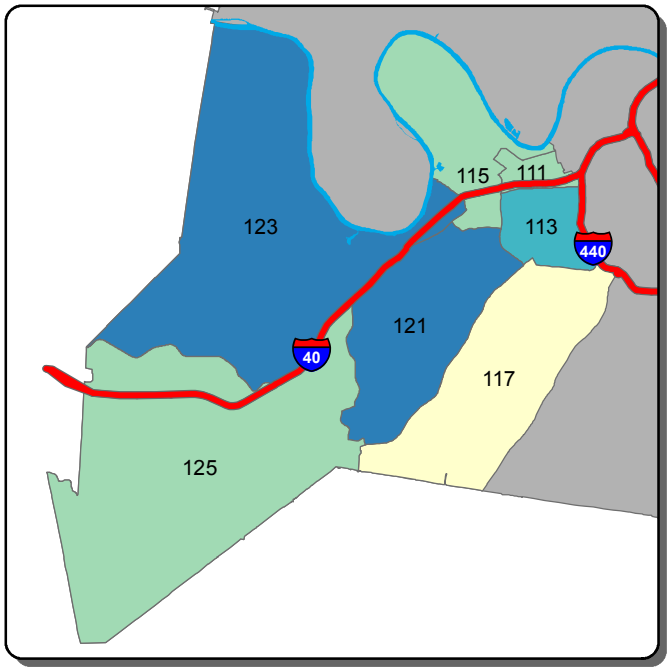

Self Initiated CAD - B Shift

0-71 | 72-92 | 93-114 | 115-135 | >135

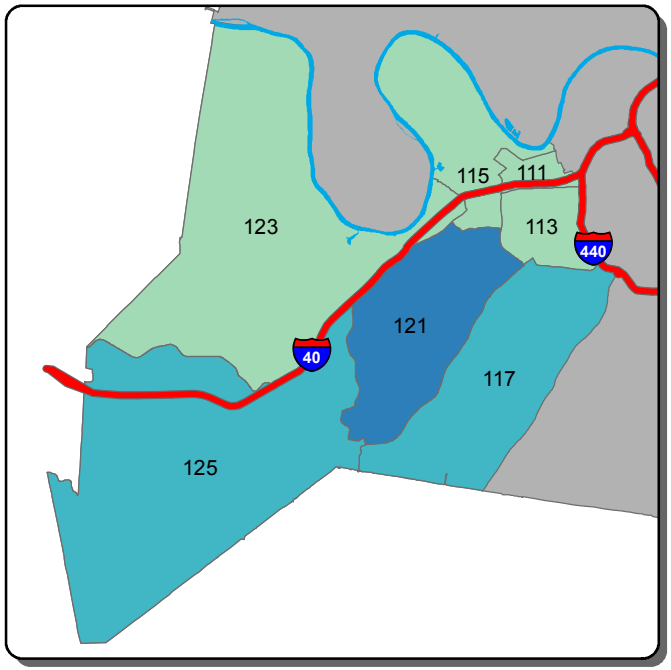

Self Initiated CAD - C Shift

0-117 | 118-196 | 197-275 | 276-354 | >354

Information summarized for CompStat week ending 4/25/2020

Sourced from MNPD ARMS on 4/29/2020. Data taken from incident reports using Uniform Crime Reporting definitions and guidelines, based on the date and time when the inicident was reported. 'A, B, and C Shift' refer to the following time periods: A Shift = 0700 - 1500; B Shift = 1500 - 2300; C Shift = 2300 - 0700.

East Precinct - Burglary and Theft from Vehicle Counts for the Past Two Weeks

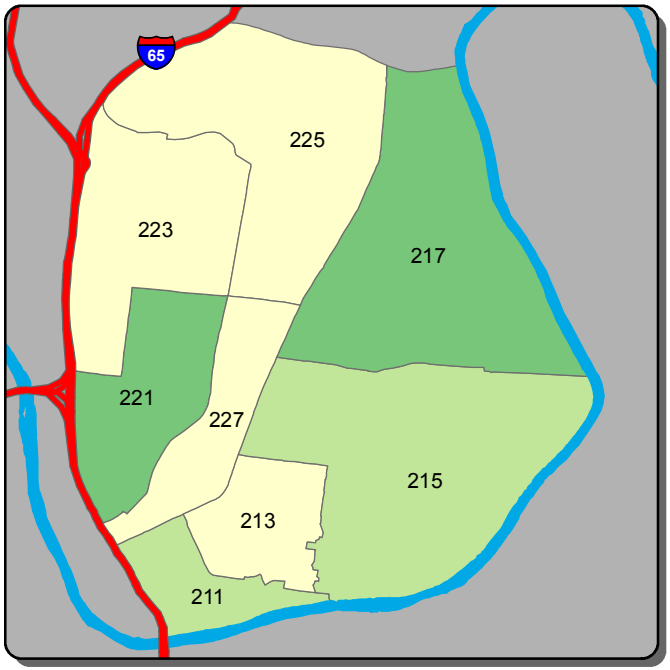

Burglary - A Shift



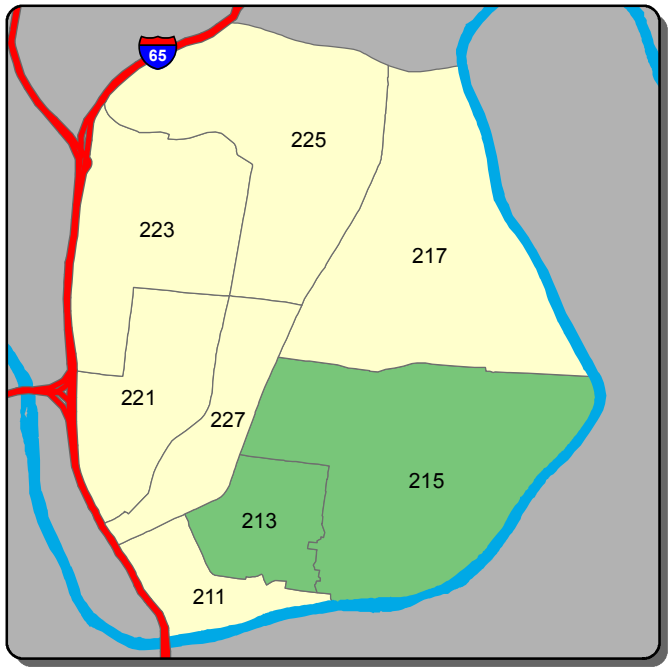

Burglary - B Shift

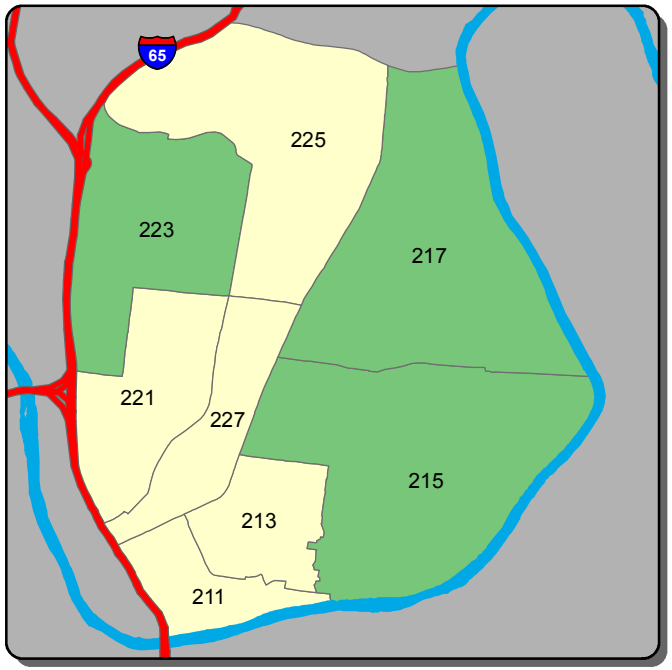

Burglary - C Shift

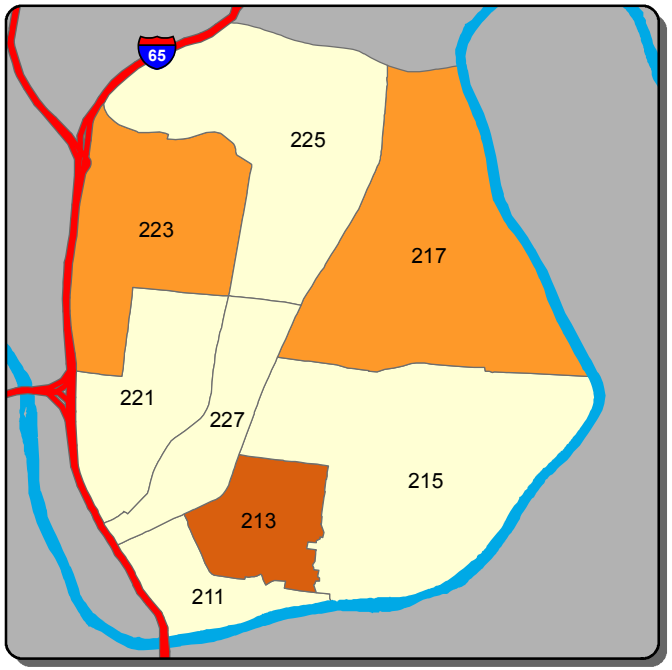

Theft from Vehicle - A Shift

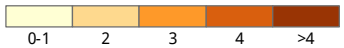

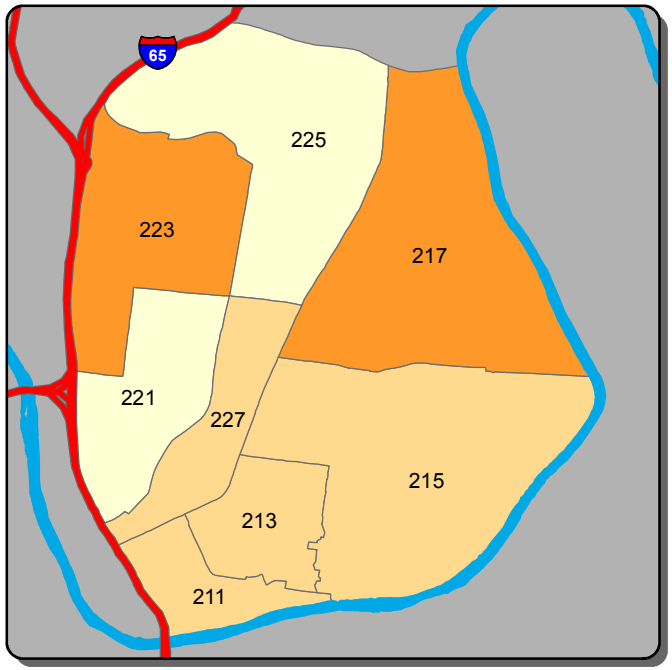

Theft from Vehicle - B Shift

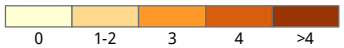

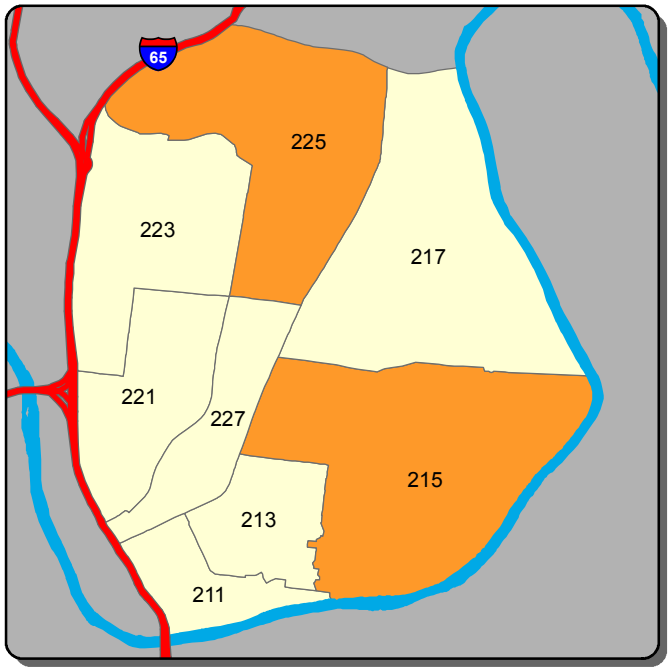

Theft from Vehicle - C Shift

Information summarized for CompStat week ending 4/25/2020

Sourced from MNPD ARMS on 4/29/2020. Data taken from incident reports using Uniform Crime Reporting definitions and guidelines, based on the date and time when the inicident was reported. 'A, B, and C Shift' refer to the following time periods: A Shift = 0700 - 1500; B Shift = 1500 - 2300; C Shift = 2300 - 0700.

East Precinct - Aggravated Assault and Self Initiated CAD Counts for the Past Two Weeks

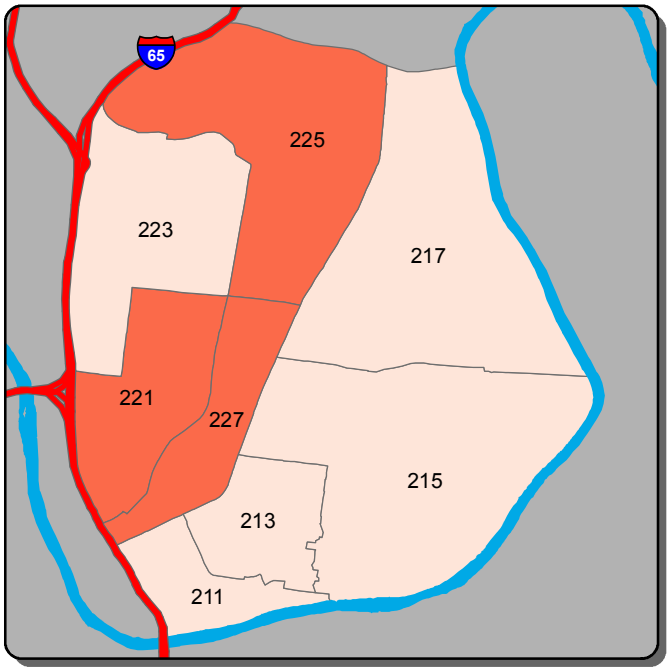

Aggravated Assault - A Shift

0 | 1 | >1

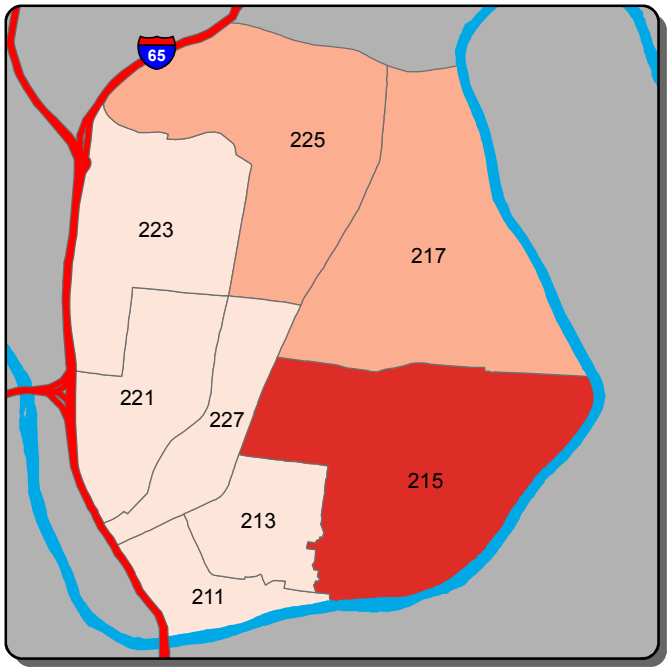

Aggravated Assault - B Shift

0 | 1 | 2 | >2

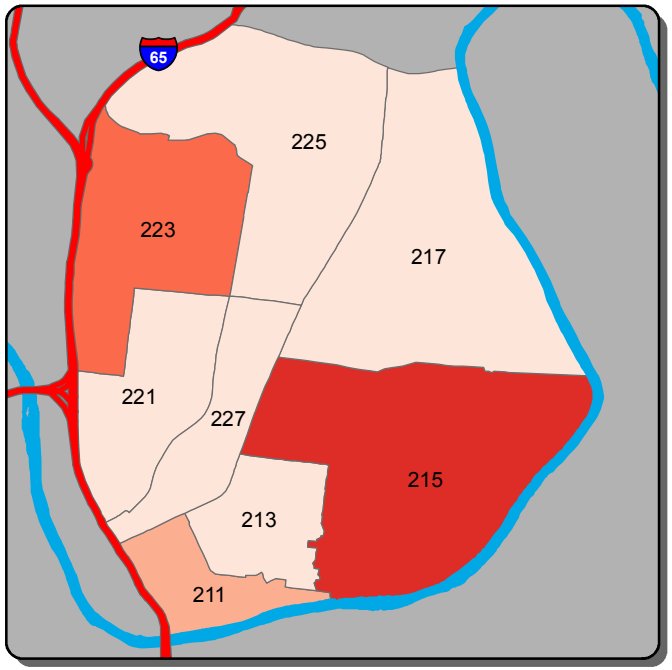

Aggravated Assault - C Shift

0 | 1 | 2 | 3 | >3

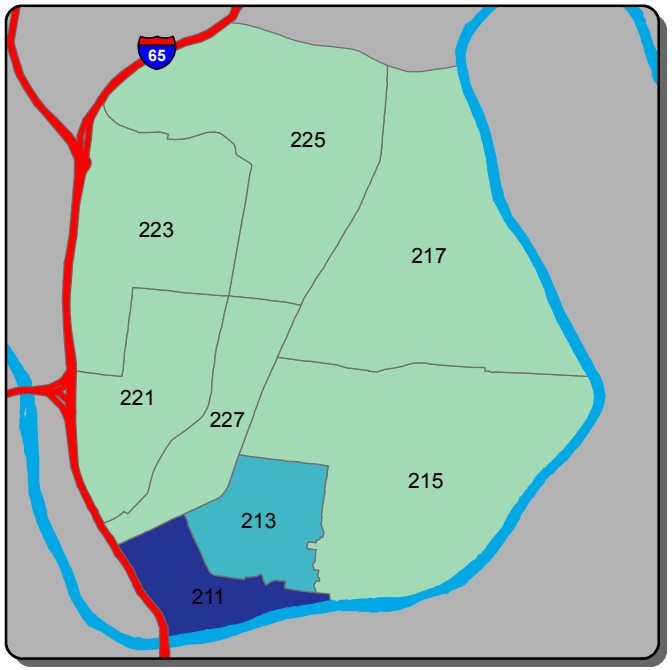

Self Initiated CAD - A Shift

0-6 | 7-100 | 101-193 | 194-287 | >287

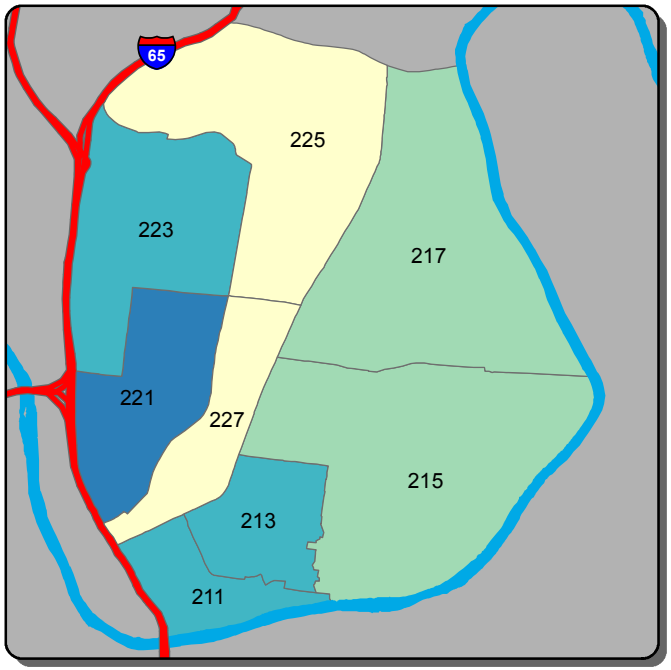

Self Initiated CAD - B Shift

0-63 | 64-90 | 91-117 | 118-144 | >144

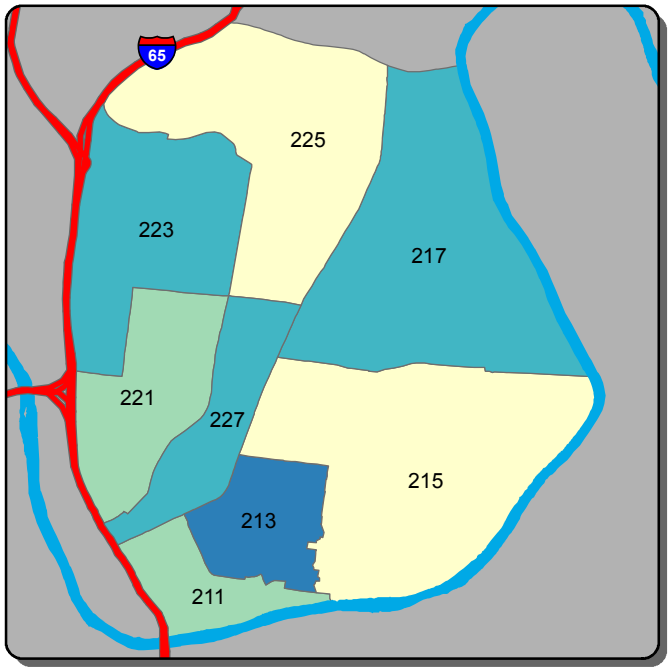

Self Initiated CAD - C Shift

0-88 | 89-107 | 108-127 | 128-146 | >146

Information summarized for CompStat week ending 4/25/2020

Sourced from MNPD ARMS on 4/29/2020. Data taken from incident reports using Uniform Crime Reporting definitions and guidelines, based on the date and time when the inicident was reported. 'A, B, and C Shift' refer to the following time periods: A Shift = 0700 - 1500; B Shift = 1500 - 2300; C Shift = 2300 - 0700.

South Precinct - Burglary and Theft from Vehicle Counts for the Past Two Weeks

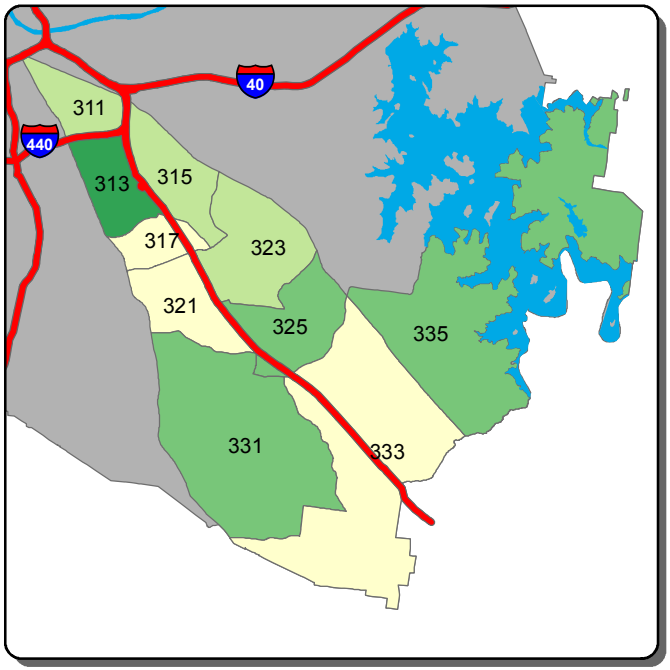

Burglary - A Shift



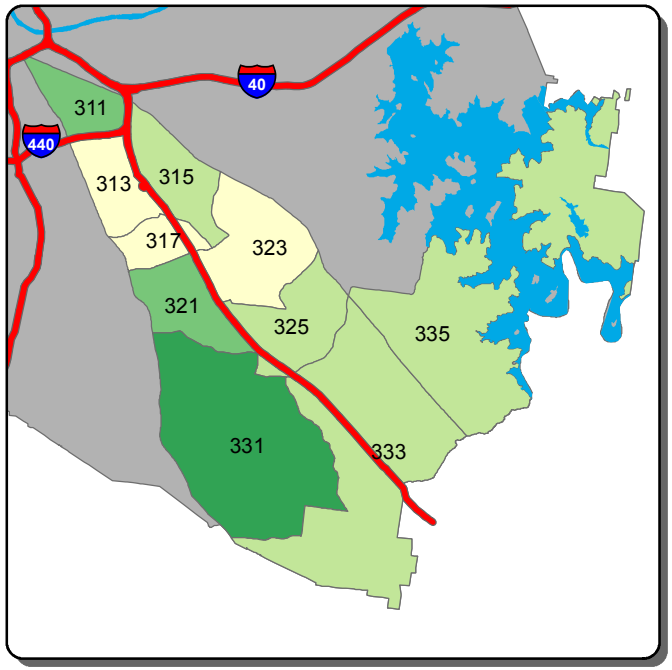

Burglary - B Shift

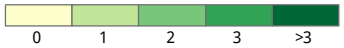

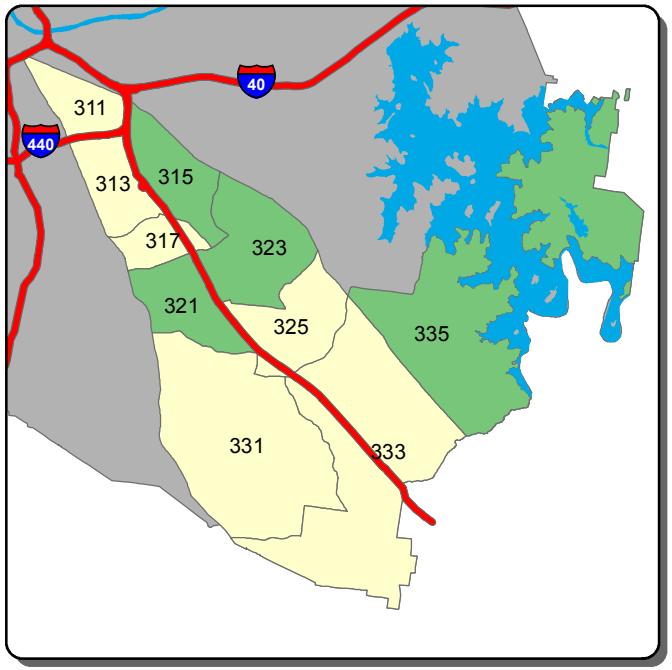

Burglary - C Shift

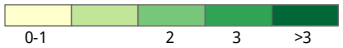

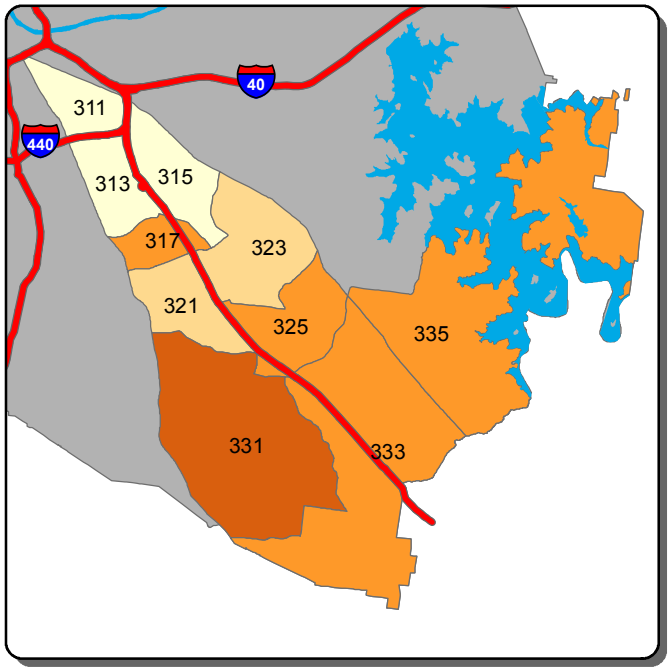

Theft from Vehicle - A Shift

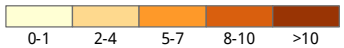

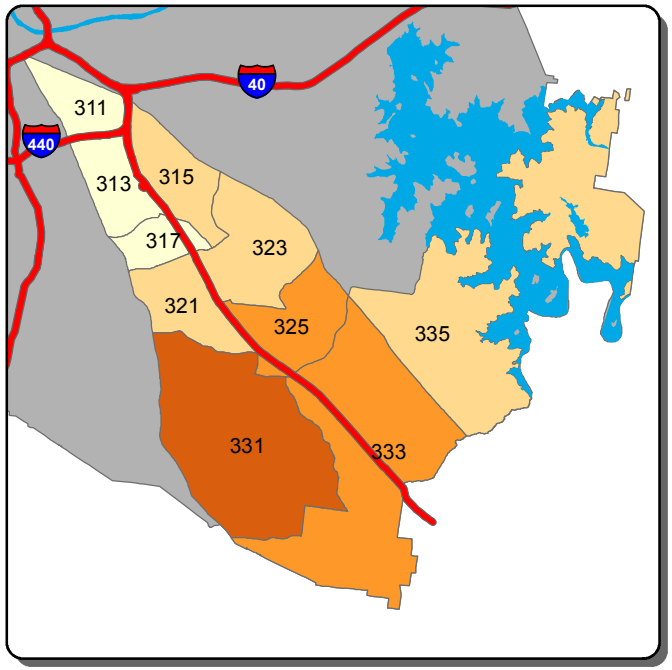

Theft from Vehicle - B Shift

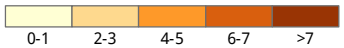

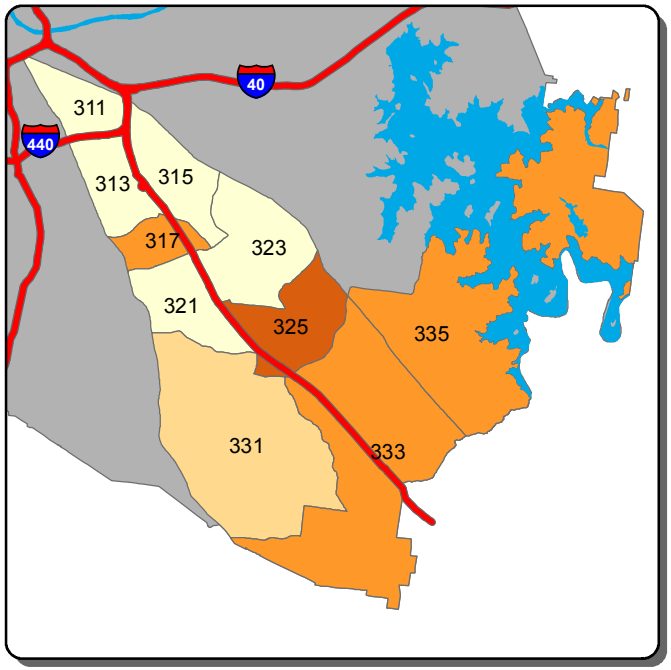

Theft from Vehicle - C Shift

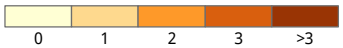

Information summarized for CompStat week ending 4/25/2020

Sourced from MNPD ARMS on 4/29/2020. Data taken from incident reports using Uniform Crime Reporting definitions and guidelines, based on the date and time when the inicident was reported. 'A, B, and C Shift' refer to the following time periods: A Shift = 0700 - 1500; B Shift = 1500 - 2300; C Shift = 2300 - 0700.

South Precinct - Aggravated Assault and Self Initiated CAD Counts for the Past Two Weeks

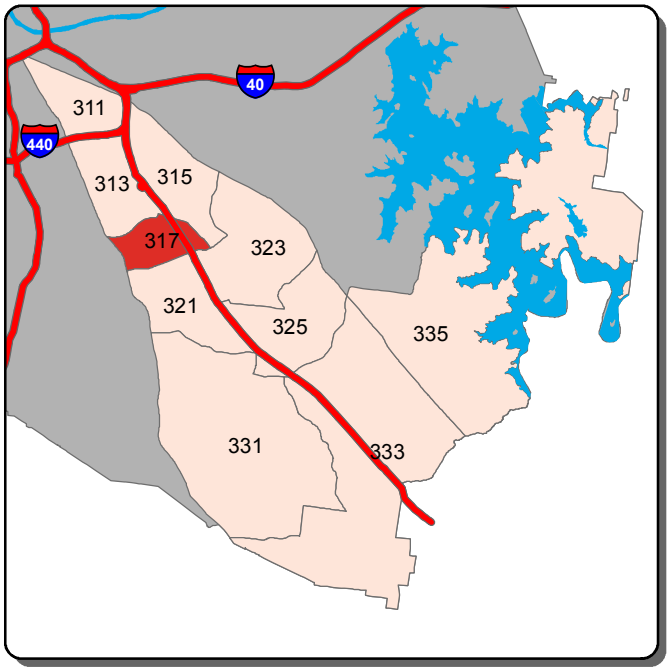

Aggravated Assault - A Shift

0 | 1 | >1

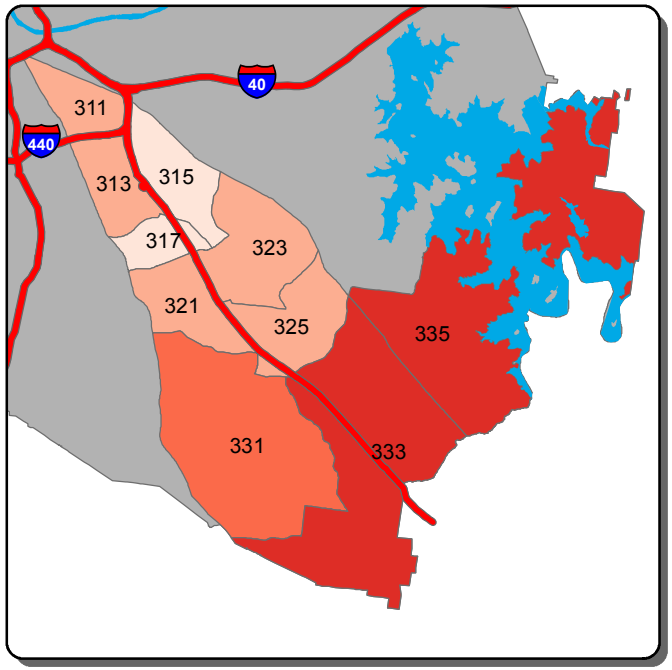

Aggravated Assault - B Shift

0 | 1-3 | 4-7 | 8-11 | >11

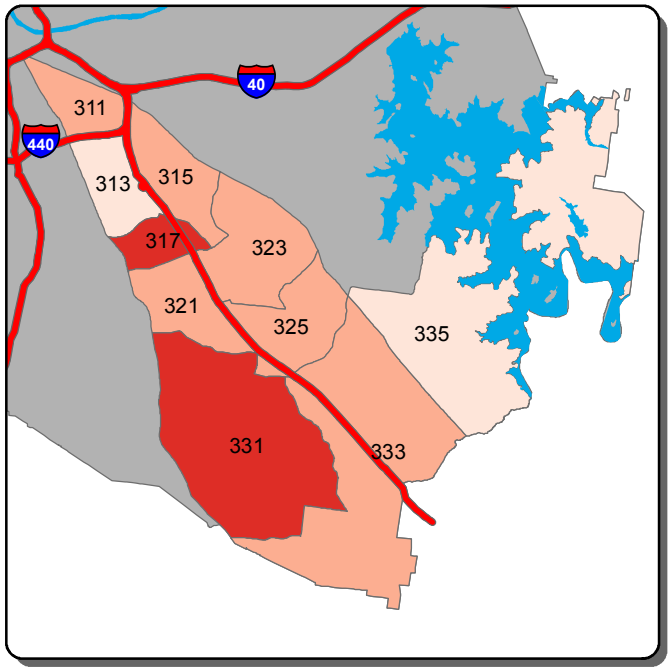

Aggravated Assault - C Shift

0 | 1-2 | 3 | 4-5 | >5

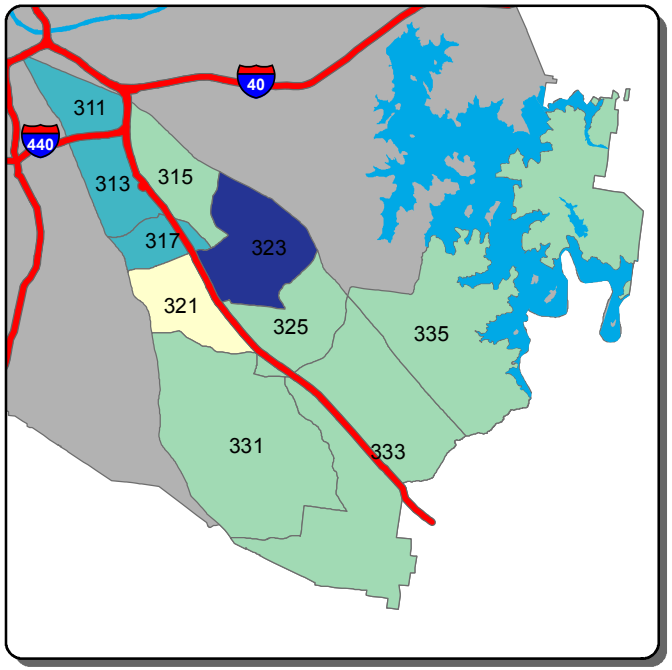

Self Initiated CAD - A Shift

0-28 | 29-50 | 51-72 | 73-94 | >94

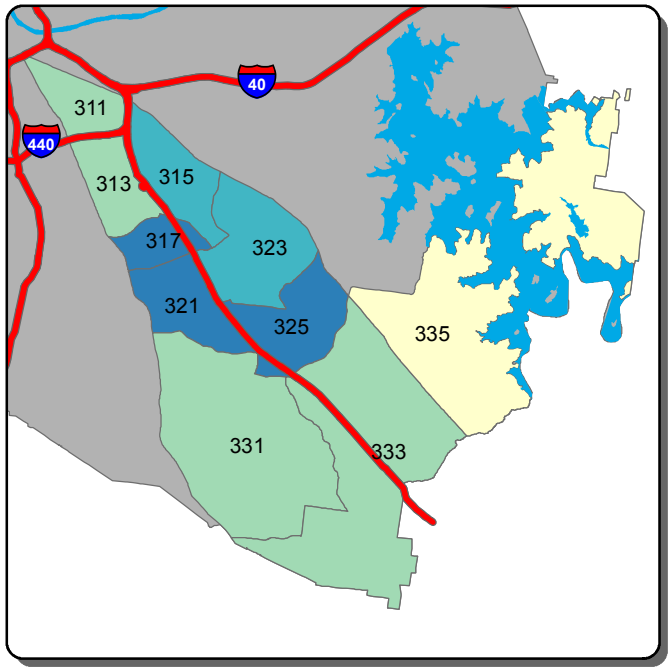

Self Initiated CAD - B Shift

0-63 | 64-97 | 98-131 | 132-165 | >165

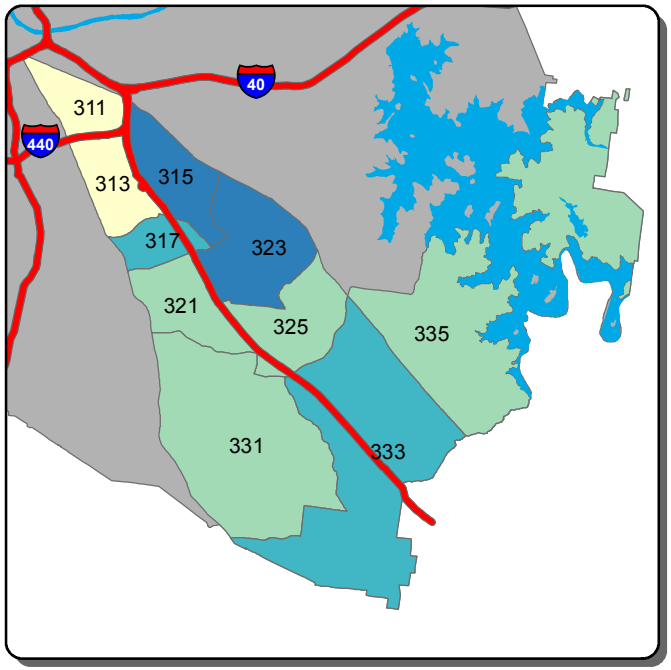

Self Initiated CAD - C Shift

0-29 | 30-51 | 52-73 | 74-94 | >94

Information summarized for CompStat week ending 4/25/2020

Sourced from MNPD ARMS on 4/29/2020. Data taken from incident reports using Uniform Crime Reporting definitions and guidelines, based on the date and time when the inicident was reported. 'A, B, and C Shift' refer to the following time periods: A Shift = 0700 - 1500; B Shift = 1500 - 2300; C Shift = 2300 - 0700.

Central Precinct - Burglary and Theft from Vehicle Counts for the Past Two Weeks

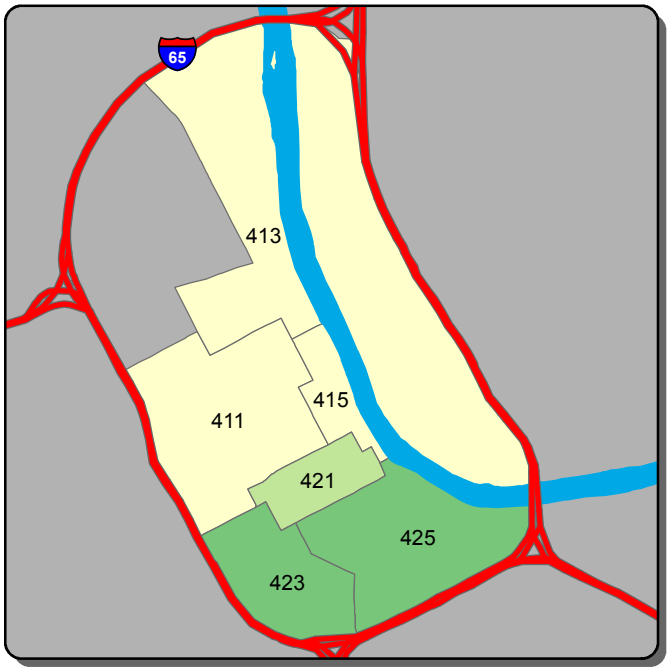

Burglary - A Shift



Burglary - B Shift

Burglary - C Shift

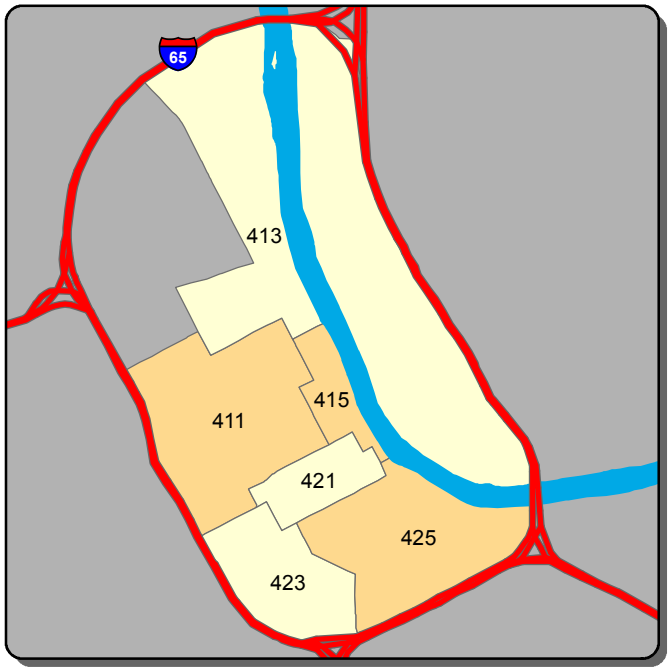

Theft from Vehicle - A Shift

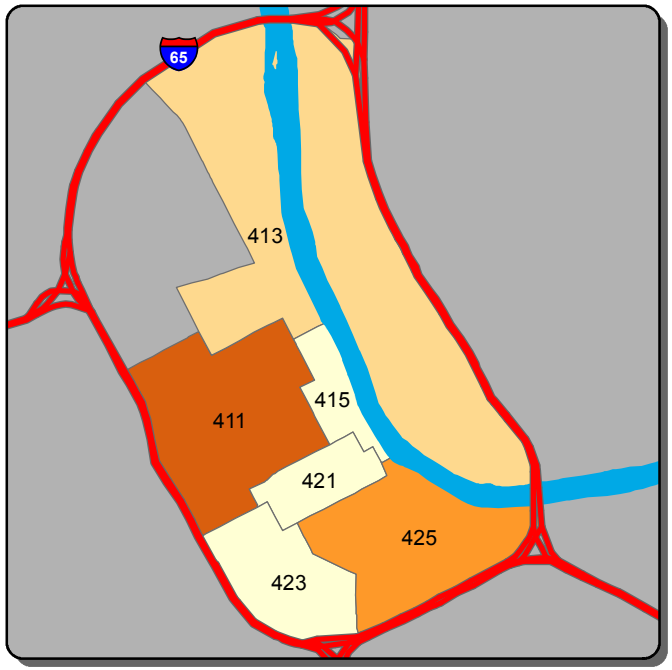

Theft from Vehicle - B Shift

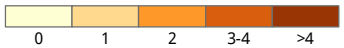

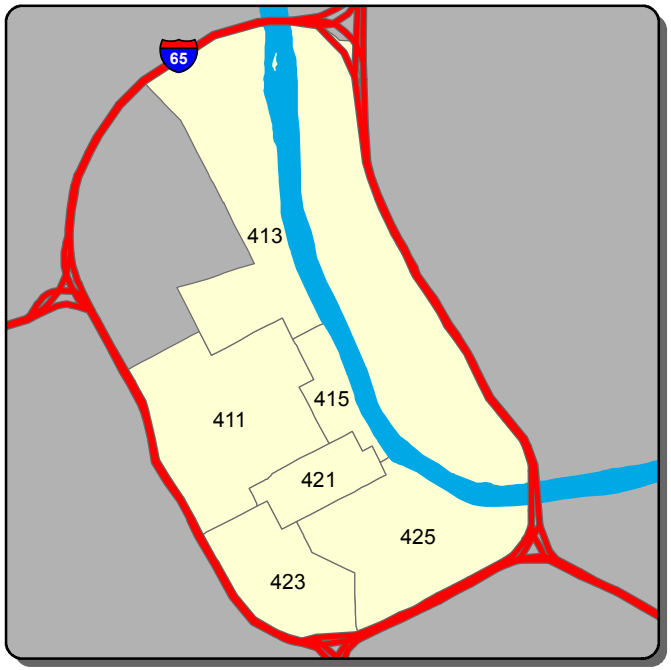

Theft from Vehicle - C Shift

Information summarized for CompStat week ending 4/25/2020

Sourced from MNPD ARMS on 4/29/2020. Data taken from incident reports using Uniform Crime Reporting definitions and guidelines, based on the date and time when the inicident was reported. 'A, B, and C Shift' refer to the following time periods: A Shift = 0700 - 1500; B Shift = 1500 - 2300; C Shift = 2300 - 0700.

Central Precinct - Aggravated Assault and Self Initiated CAD Counts for the Past Two Weeks

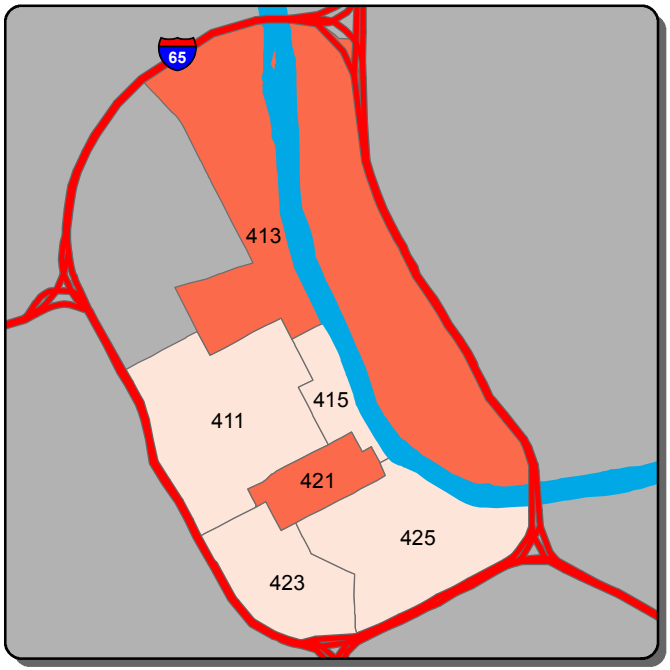

Aggravated Assault - A Shift

0 | 1 | >1

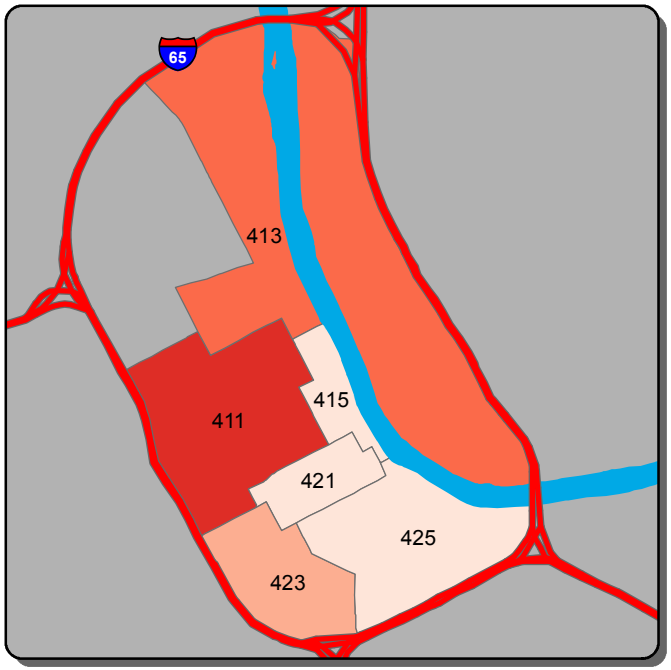

Aggravated Assault - B Shift

0 | 1 | 2 | 3-4 | >4

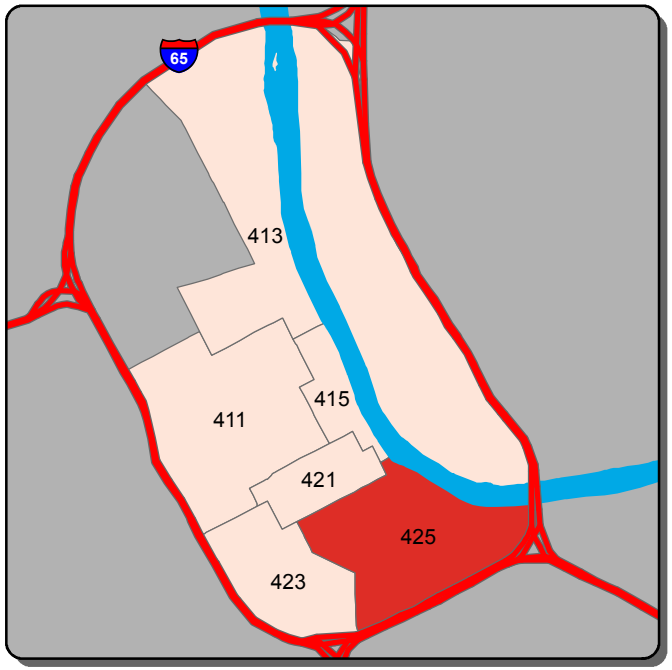

Aggravated Assault - C Shift

0 | 1 | 2 | >2

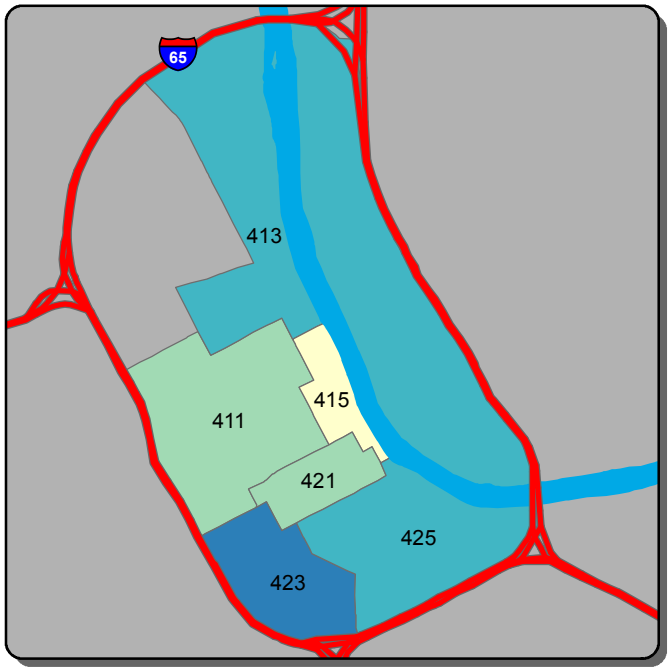

Self Initiated CAD - A Shift

0-89 | 90-147 | 148-206 | 207-265 | >265

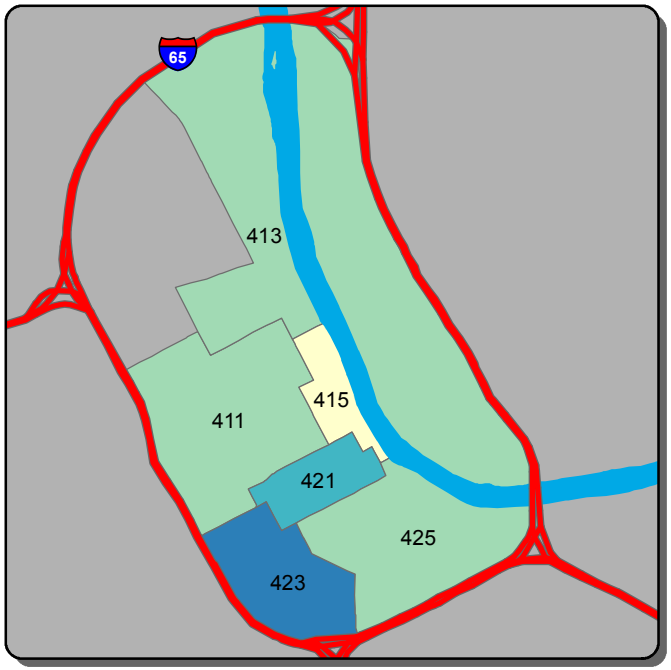

Self Initiated CAD - B Shift

0-124 | 125-209 | 210-293 | 294-377 | >377

Self Initiated CAD - C Shift

0-55 | 56-218 | 219-382 | 383-546 | >546

Information summarized for CompStat week ending 4/25/2020

Sourced from MNPD ARMS on 4/29/2020. Data taken from incident reports using Uniform Crime Reporting definitions and guidelines, based on the date and time when the inicident was reported. 'A, B, and C Shift' refer to the following time periods: A Shift = 0700 - 1500; B Shift = 1500 - 2300; C Shift = 2300 - 0700.

Hermitage Precinct - Burglary and Theft from Vehicle Counts for the Past Two Weeks

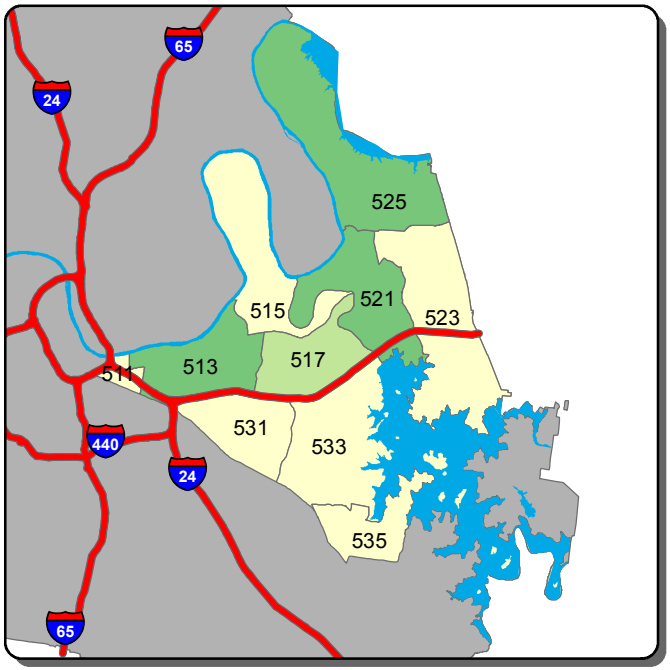

Burglary - A Shift

0 1 2 3 >3

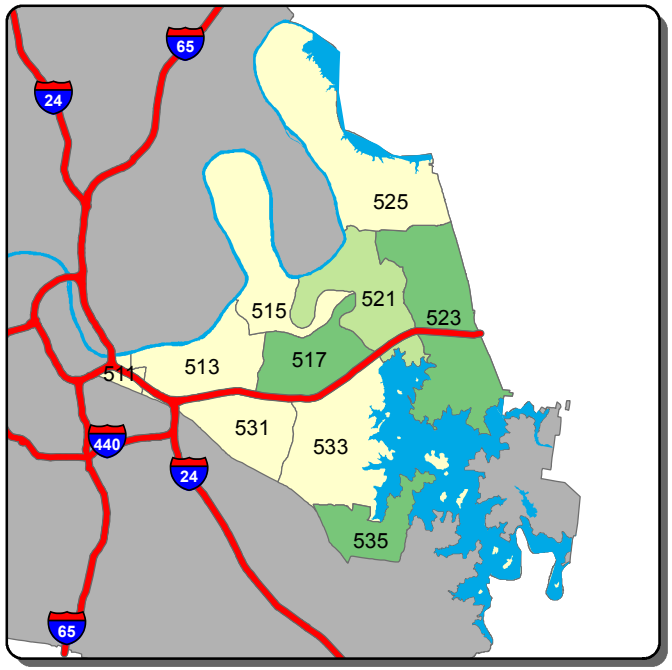

Burglary - B Shift

0 1 2 3 >3

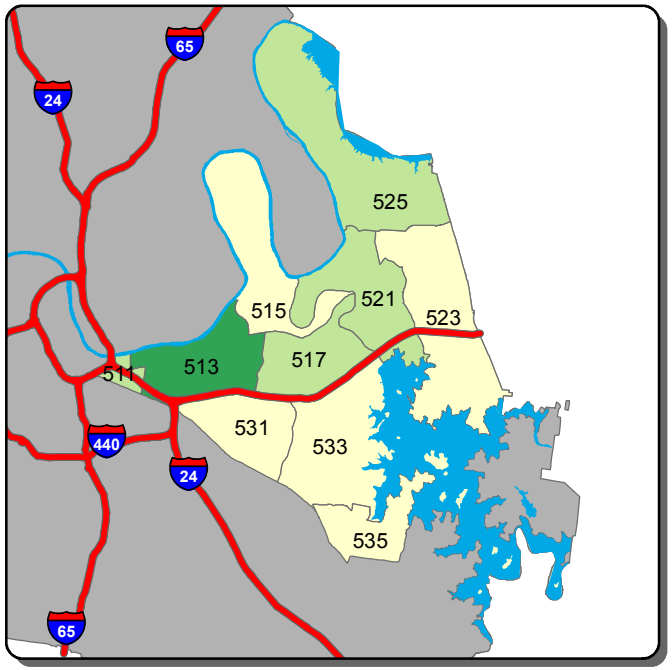

Burglary - C Shift

0 1 2 >2

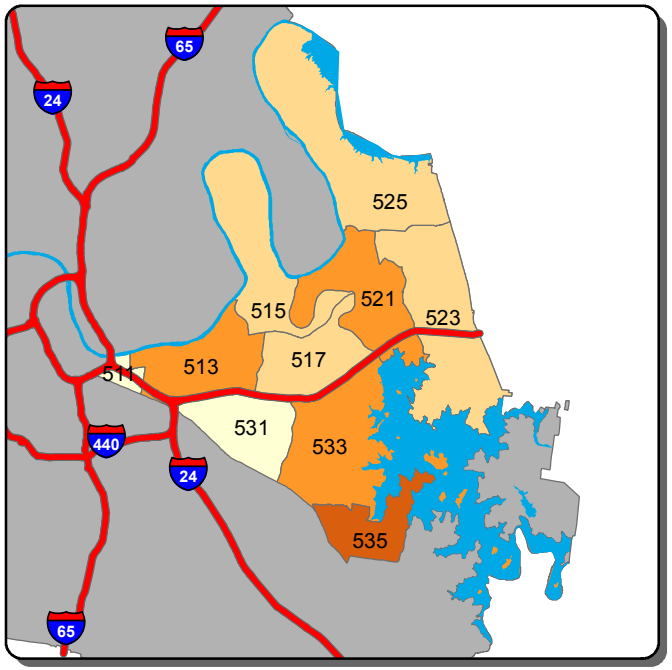

Theft from Vehicle - A Shift

0-1 2 3 4 >4

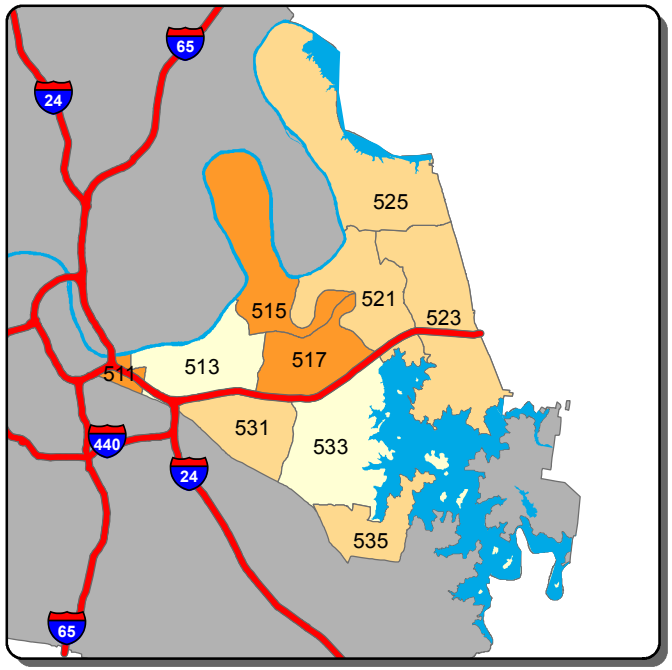

Theft from Vehicle - B Shift

0 1 2 3 >3

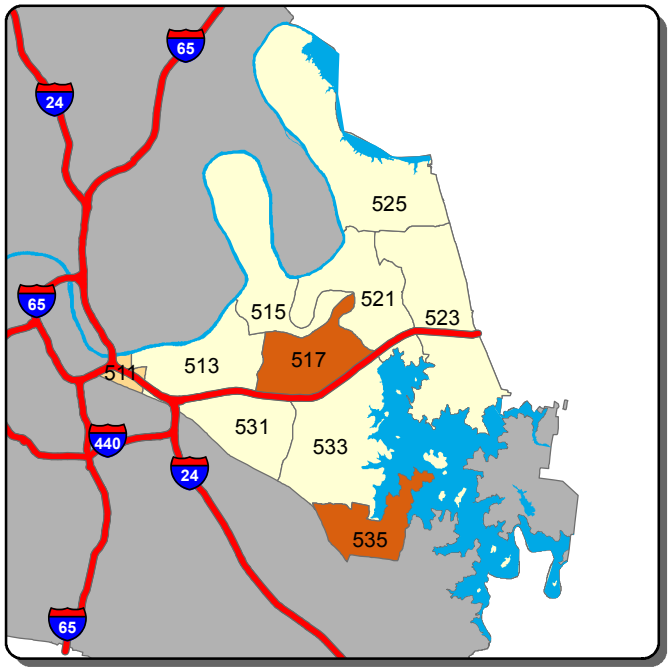

Theft from Vehicle - C Shift

0 1 2 >2

Information summarized for CompStat week ending 4/25/2020

Sourced from MNPD ARMS on 4/29/2020. Data taken from incident reports using Uniform Crime Reporting definitions and guidelines, based on the date and time when the inicident was reported. 'A, B, and C Shift' refer to the following time periods: A Shift = 0700 - 1500; B Shift = 1500 - 2300; C Shift = 2300 - 0700.

Hermitage Precinct - Aggravated Assault and Self Initiated CAD Counts for the Past Two Weeks

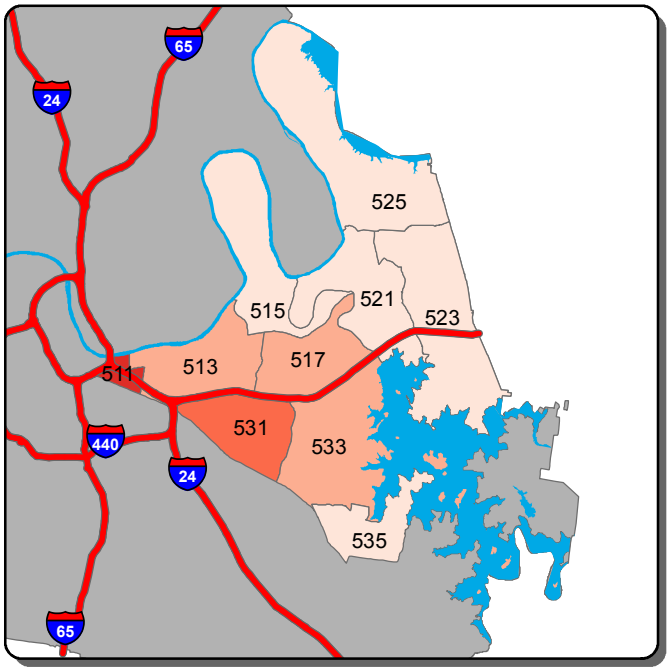

Aggravated Assault - A Shift

0 1 2 3 >3

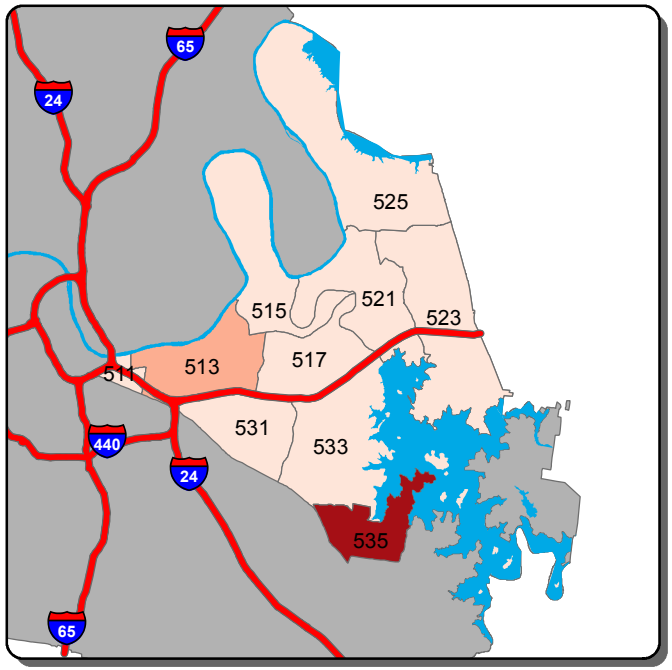

Aggravated Assault - B Shift

0 1 2-3 4 >4

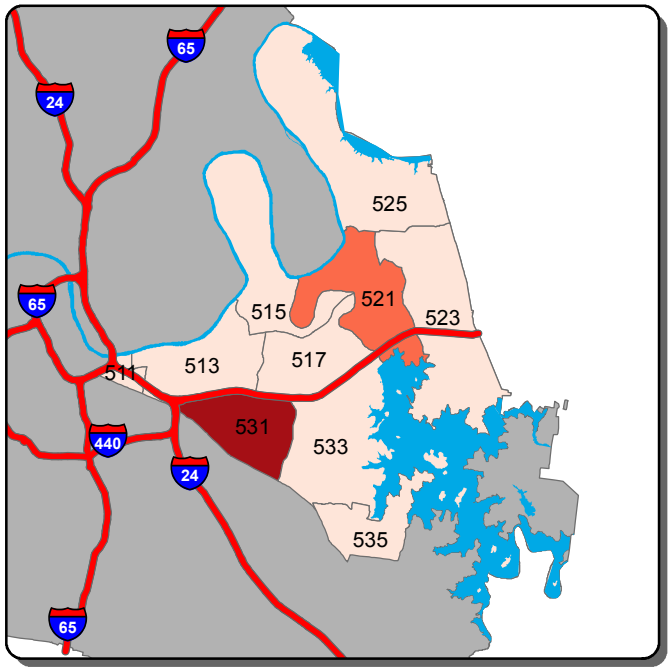

Aggravated Assault - C Shift

0 1 2 3-4 >4

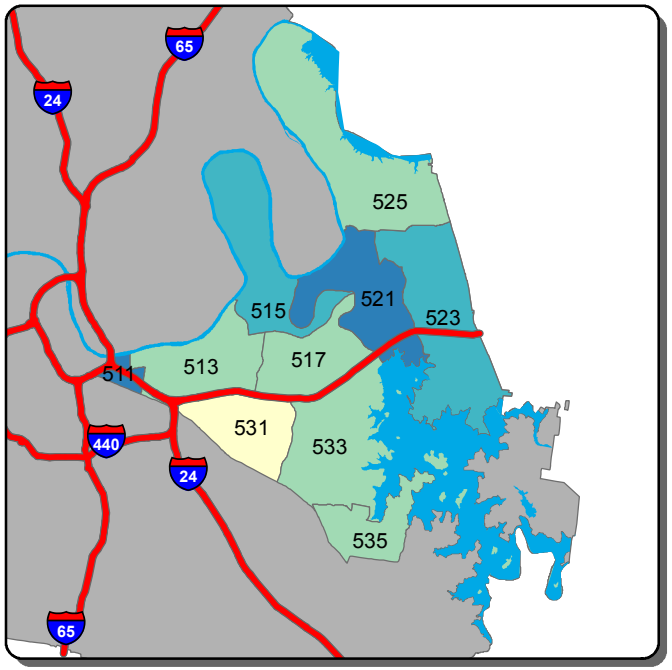

Self Initiated CAD - A Shift

0-59 60-123 124-187 188-250 >250

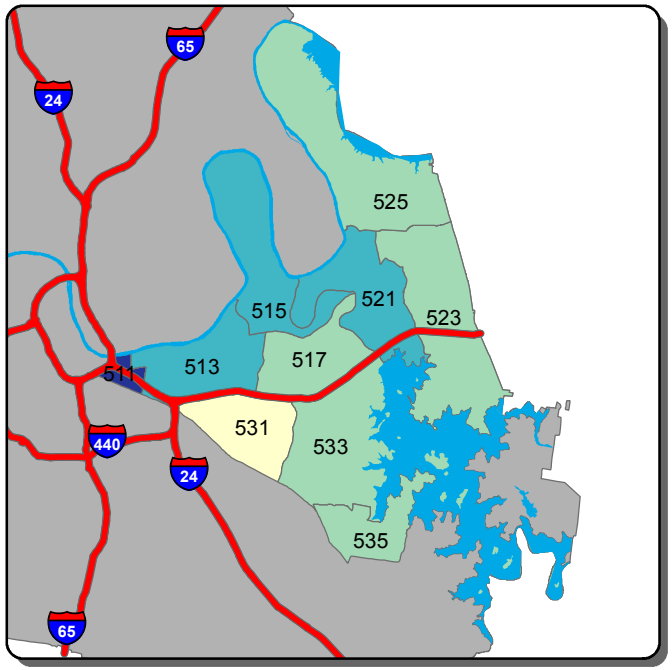

Self Initiated CAD - B Shift

0-69 70-149 150-230 231-310 >310

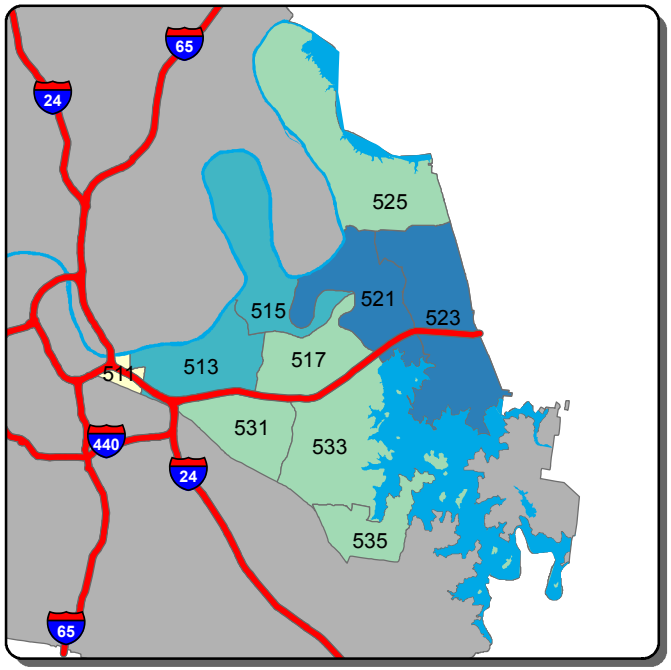

Self Initiated CAD - C Shift

0-31 32-78 79-124 125-171 >171

Information summarized for CompStat week ending 4/25/2020

Sourced from MNPD ARMS on 4/29/2020. Data taken from incident reports using Uniform Crime Reporting definitions and guidelines, based on the date and time when the inicident was reported. 'A, B, and C Shift' refer to the following time periods: A Shift = 0700 - 1500; B Shift = 1500 - 2300; C Shift = 2300 - 0700.

North Precinct - Burglary and Theft from Vehicle Counts for the Past Two Weeks

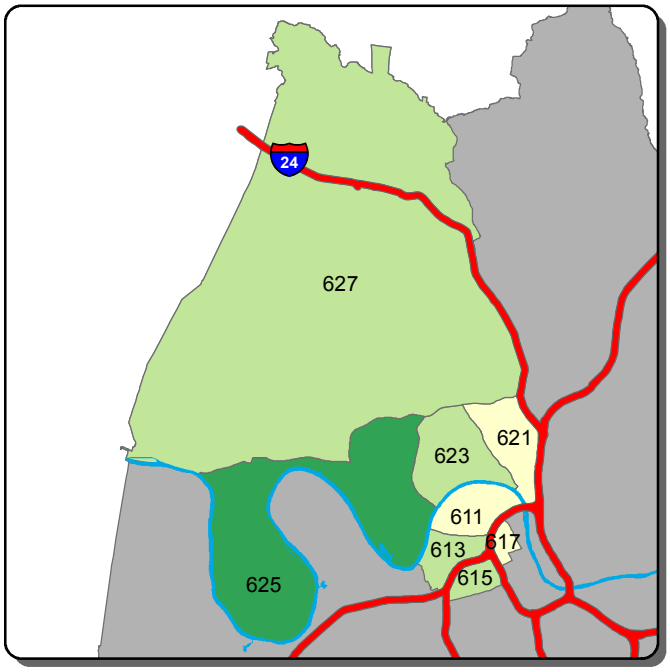

Burglary - A Shift

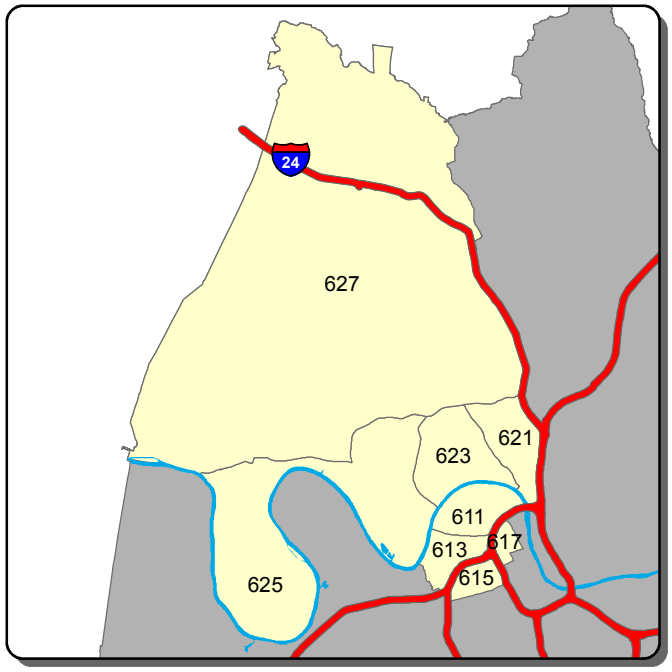

Burglary - B Shift

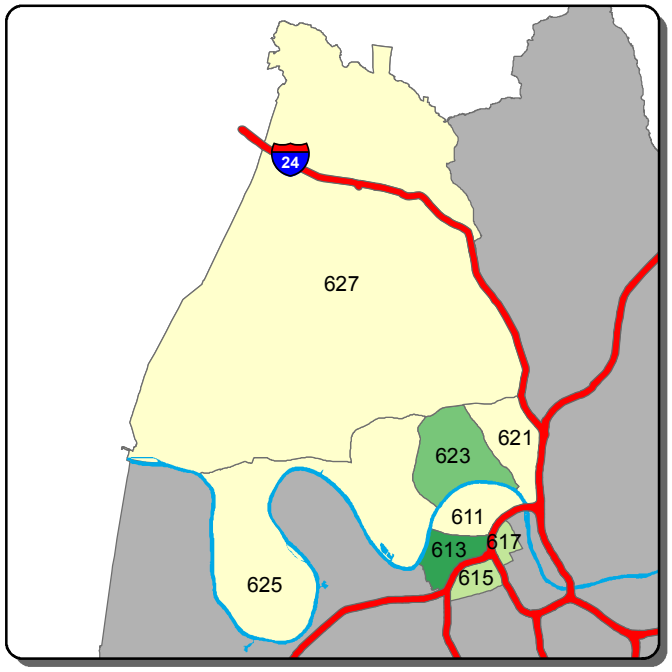

Burglary - C Shift

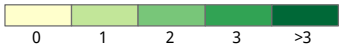

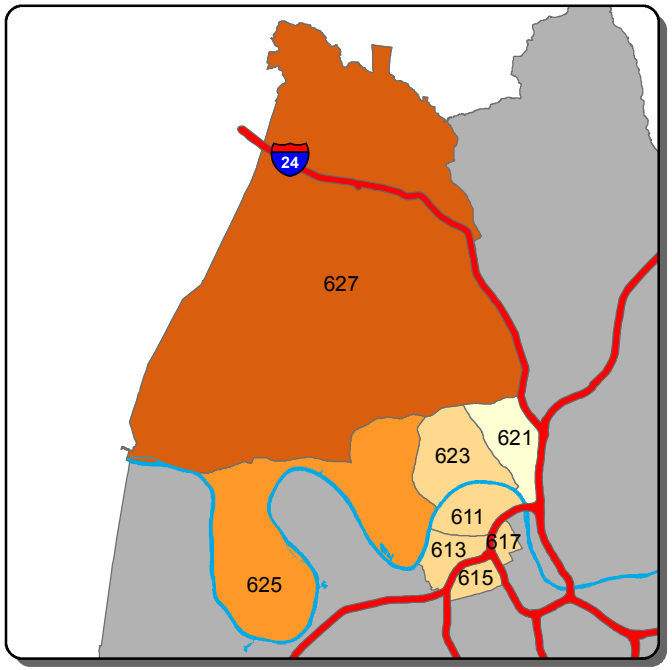

Theft from Vehicle - A Shift

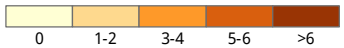

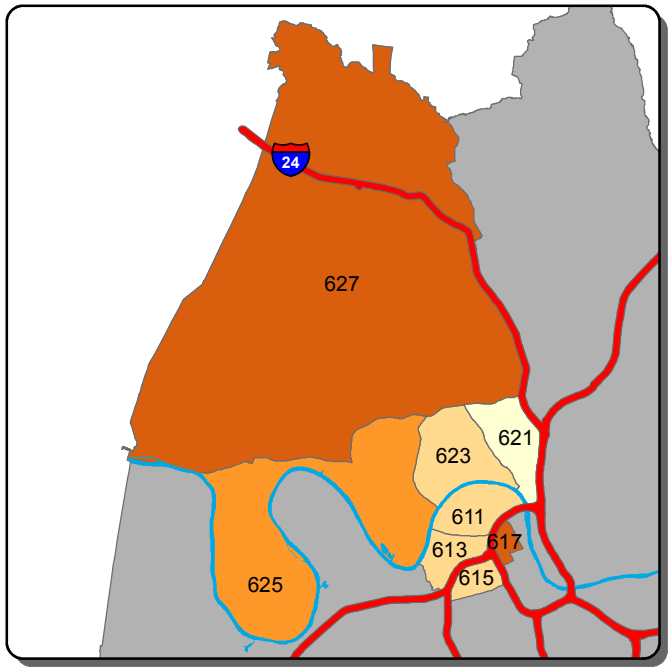

Theft from Vehicle - B Shift

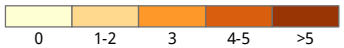

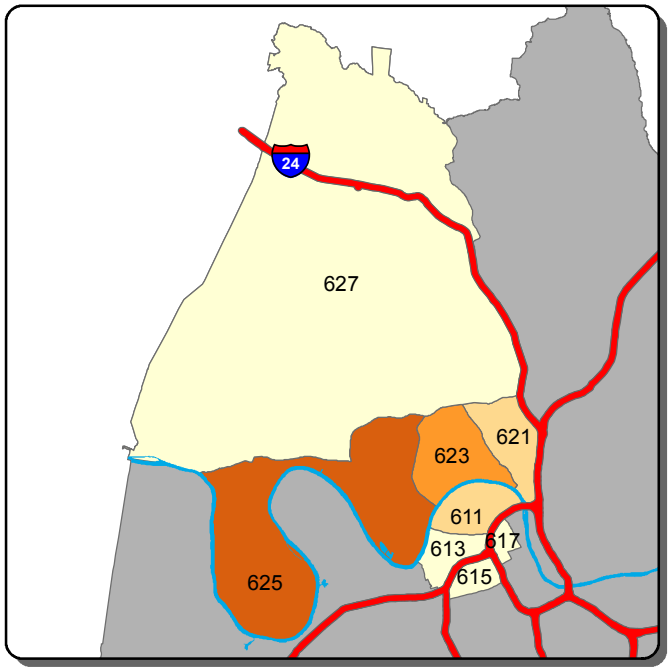

Theft from Vehicle - C Shift

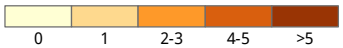

Information summarized for CompStat week ending 4/25/2020

Sourced from MNPD ARMS on 4/29/2020. Data taken from incident reports using Uniform Crime Reporting definitions and guidelines, based on the date and time when the inicident was reported. 'A, B, and C Shift' refer to the following time periods: A Shift = 0700 - 1500; B Shift = 1500 - 2300; C Shift = 2300 - 0700.

North Precinct - Aggravated Assault and Self Initiated CAD Counts for the Past Two Weeks

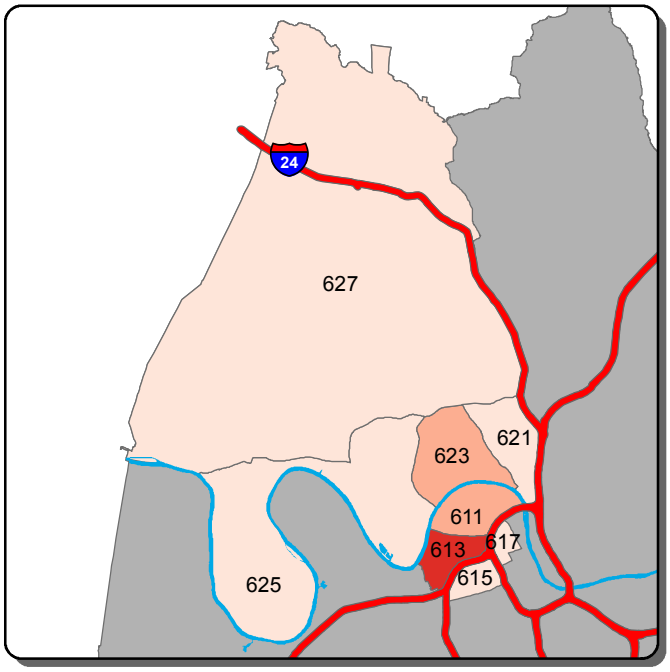

Aggravated Assault - A Shift

0 1 2 >2

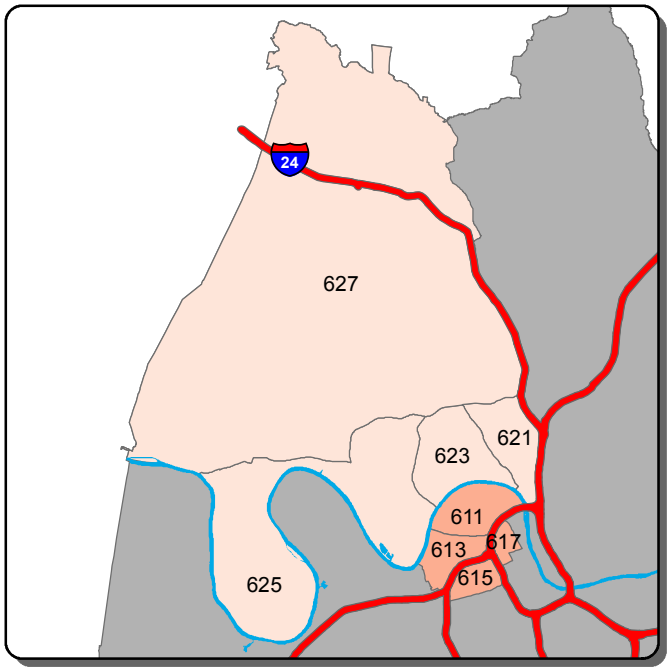

Aggravated Assault - B Shift

0 1 2 >2

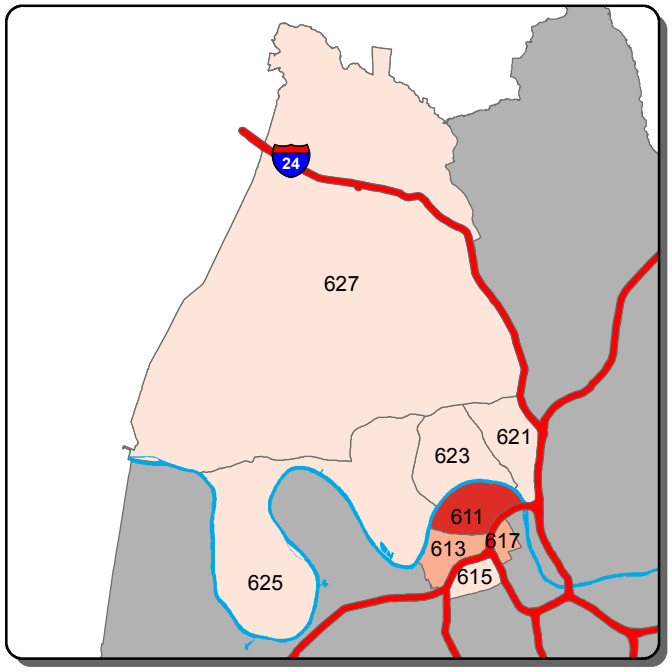

Aggravated Assault - C Shift

0 1 2 3 >3

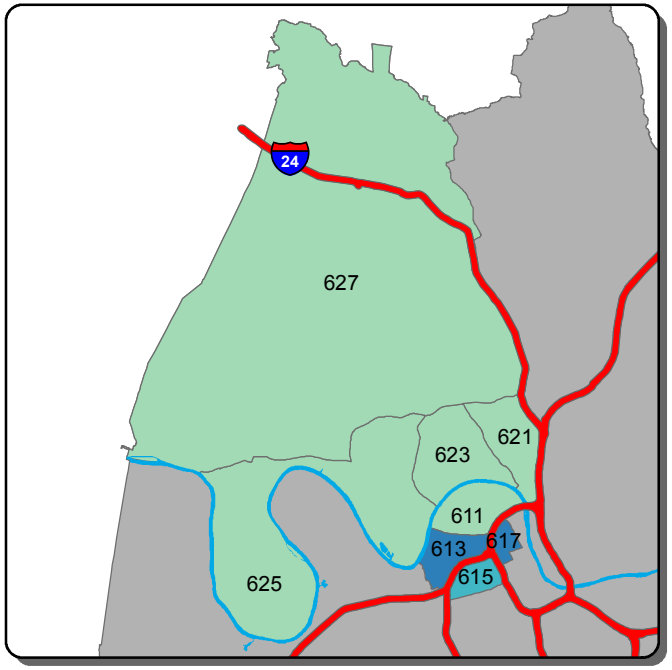

Self Initiated CAD - A Shift

0-29 30-74 75-120 121-166 >166

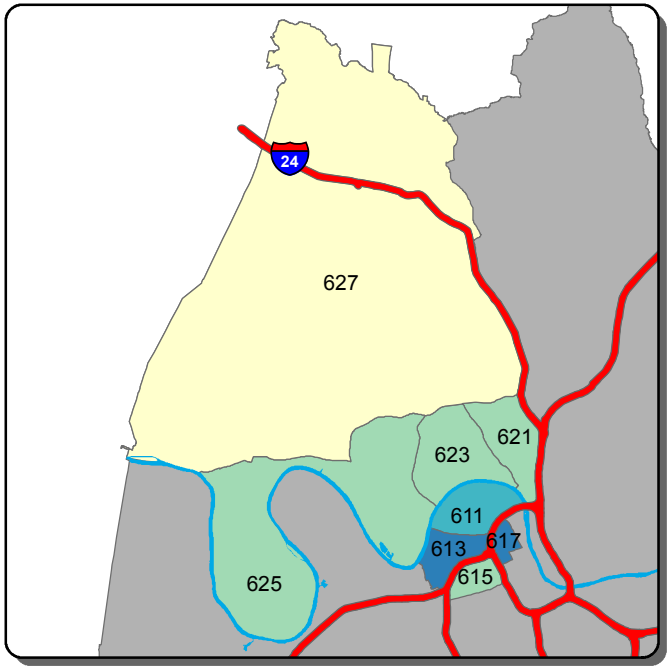

Self Initiated CAD - B Shift

0-43 44-96 97-148 149-201 >201

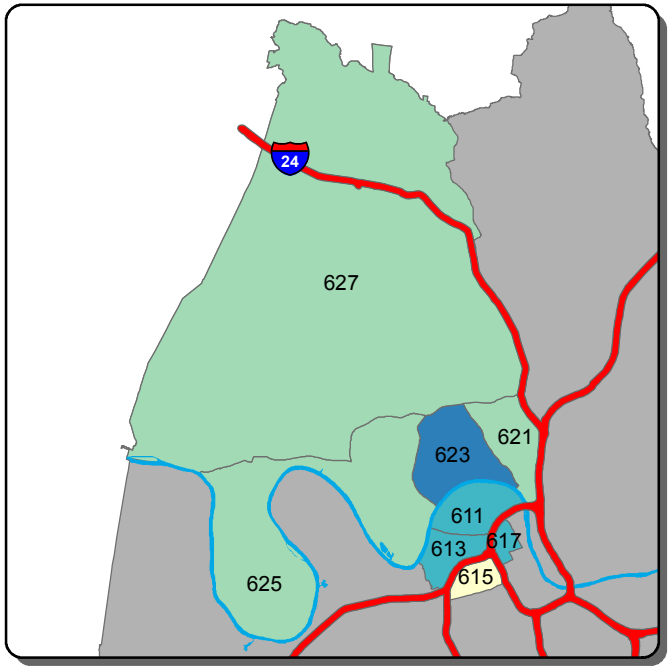

Self Initiated CAD - C Shift

0-31 32-54 55-76 77-98 >98

Information summarized for CompStat week ending 4/25/2020

Sourced from MNPD ARMS on 4/29/2020. Data taken from incident reports using Uniform Crime Reporting definitions and guidelines, based on the date and time when the inicident was reported. 'A, B, and C Shift' refer to the following time periods: A Shift = 0700 - 1500; B Shift = 1500 - 2300; C Shift = 2300 - 0700.

Madison Precinct - Burglary and Theft from Vehicle Counts for the Past Two Weeks

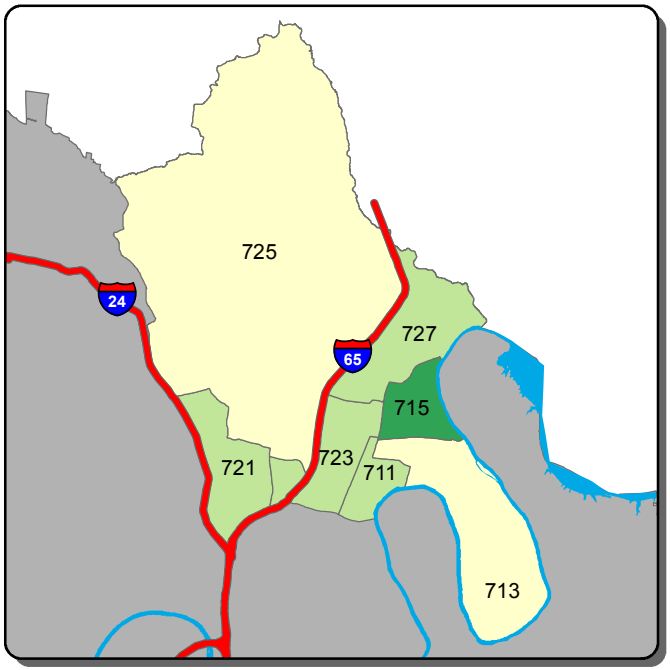

Burglary - A Shift



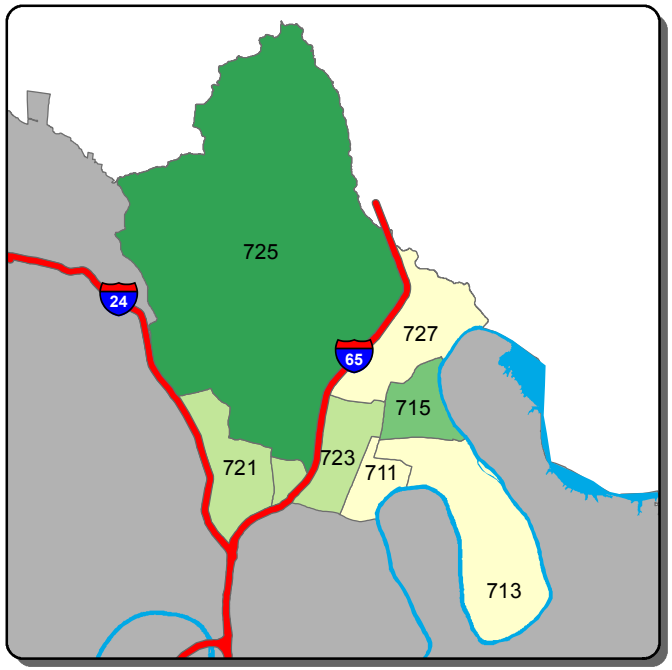

Burglary - B Shift

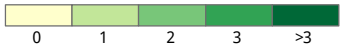

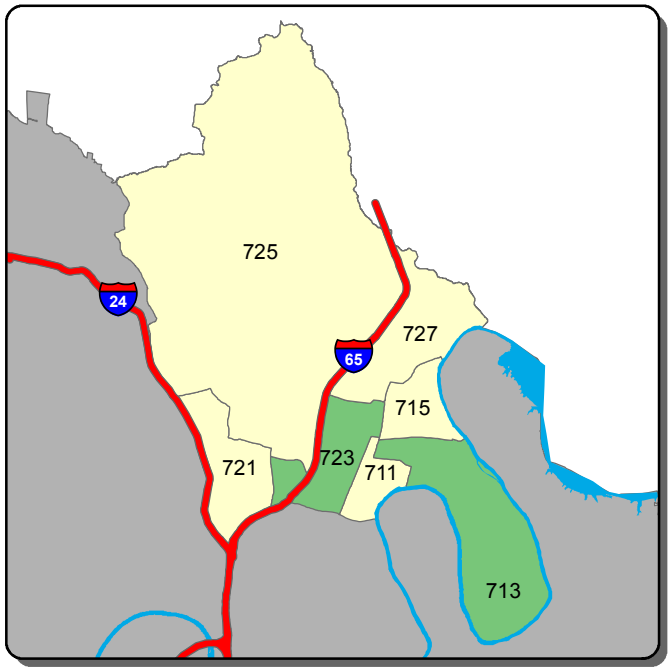

Burglary - C Shift

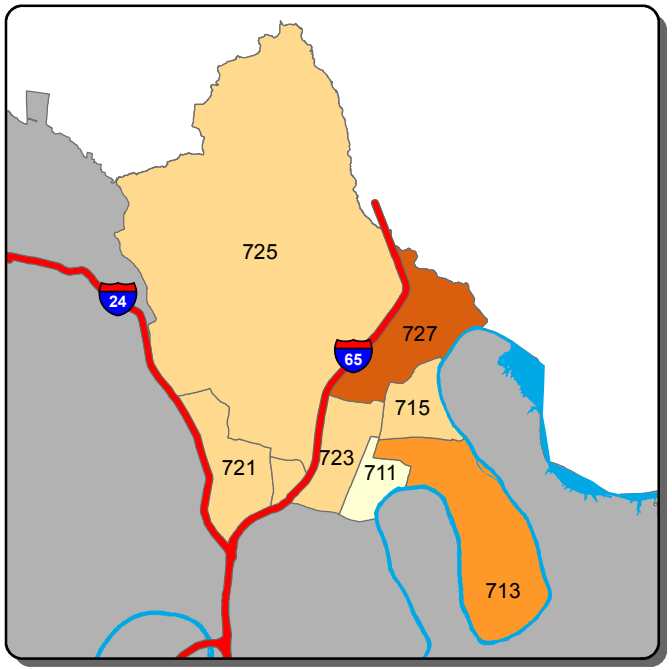

Theft from Vehicle - A Shift

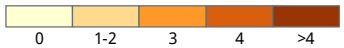

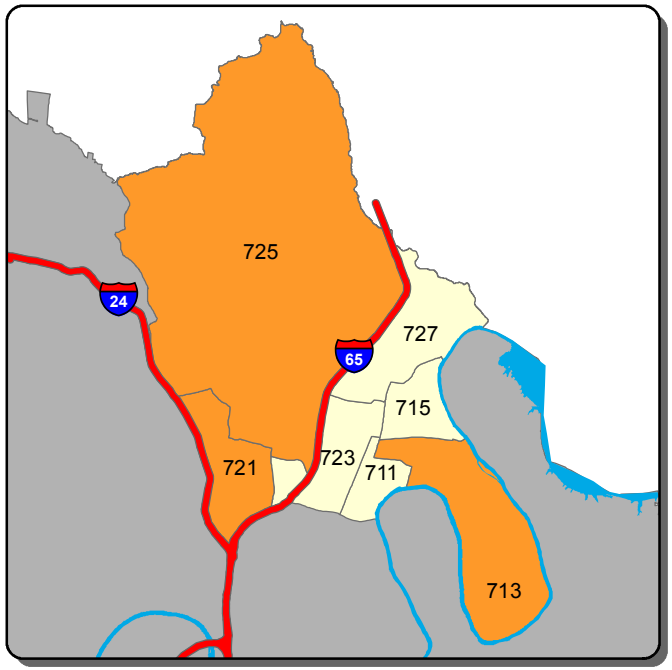

Theft from Vehicle - B Shift

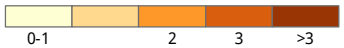

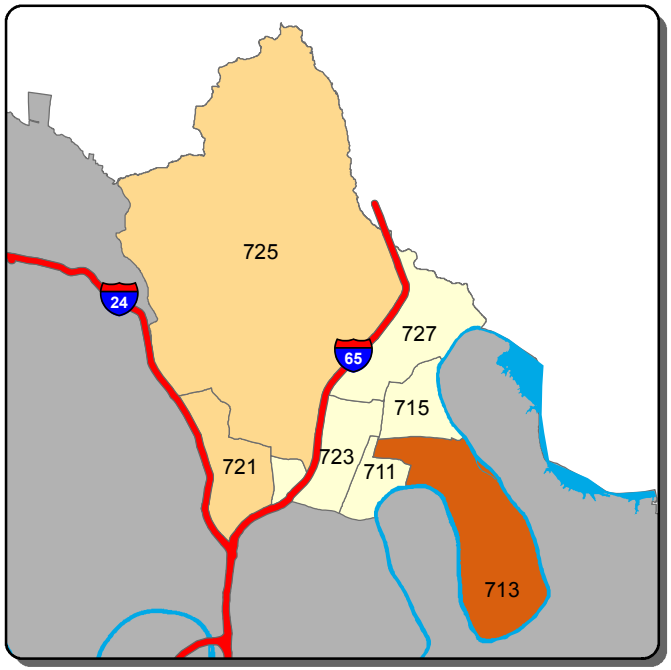

Theft from Vehicle - C Shift

Information summarized for CompStat week ending 4/25/2020

Sourced from MNPD ARMS on 4/29/2020. Data taken from incident reports using Uniform Crime Reporting definitions and guidelines, based on the date and time when the inicident was reported. 'A, B, and C Shift' refer to the following time periods: A Shift = 0700 - 1500; B Shift = 1500 - 2300; C Shift = 2300 - 0700.

Madison Precinct - Aggravated Assault and Self Initiated CAD Counts for the Past Two Weeks

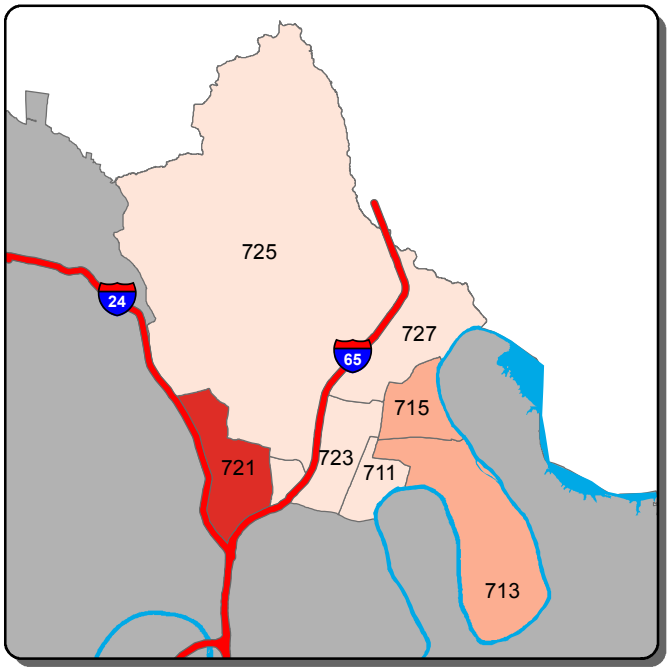

Aggravated Assault - A Shift

0	1	2	>2

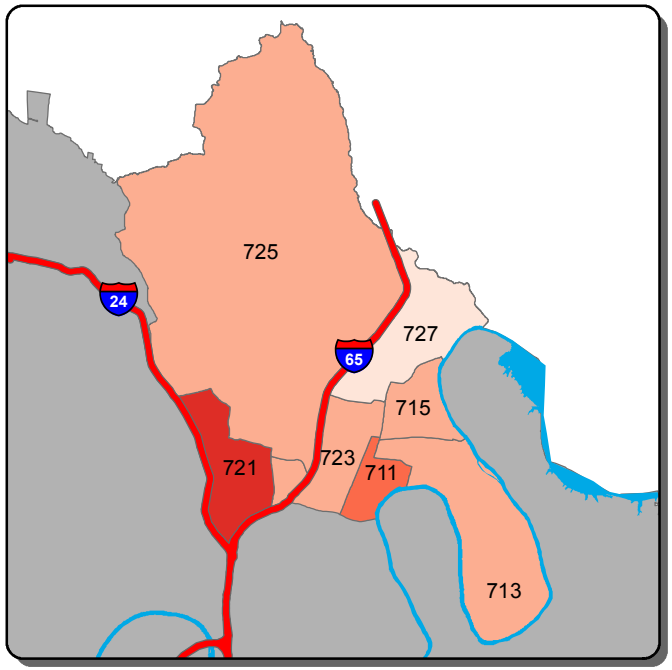

Aggravated Assault - B Shift

0	1-3	4-6	7-8	>8

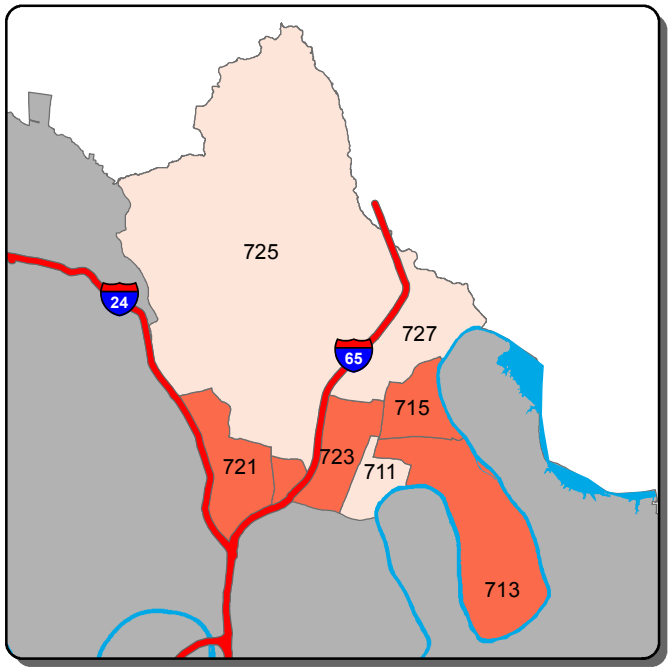

Aggravated Assault - C Shift

0	1	2-3	4	>4

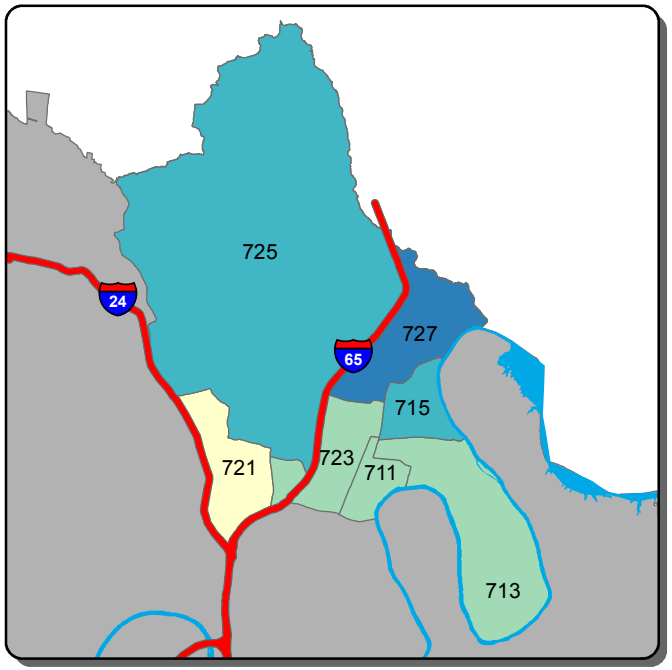

Self Initiated CAD - A Shift

0-43	44-74	75-105	106-136	>136

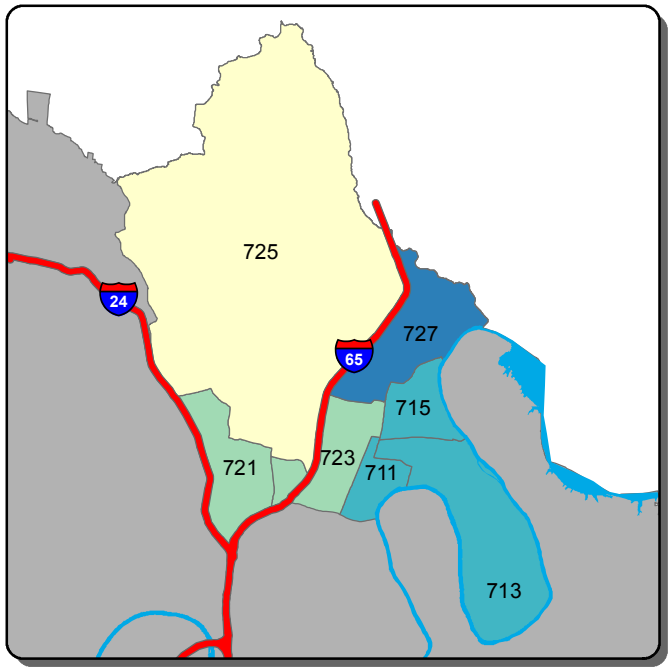

Self Initiated CAD - B Shift

0-29	30-52	53-74	75-97	>97

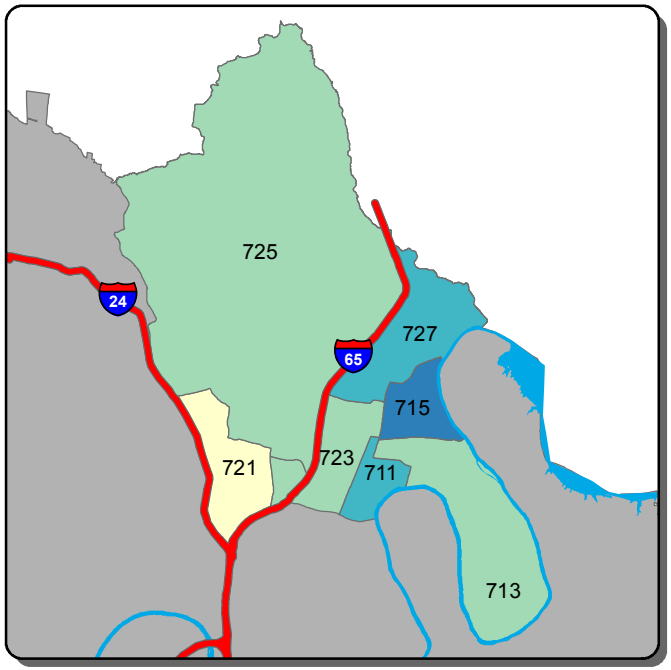

Self Initiated CAD - C Shift

0-33	34-68	69-104	105-140	>140

Information summarized for CompStat week ending 4/25/2020

Sourced from MNPD ARMS on 4/29/2020. Data taken from incident reports using Uniform Crime Reporting definitions and guidelines, based on the date and time when the inicident was reported. 'A, B, and C Shift' refer to the following time periods: A Shift = 0700 - 1500; B Shift = 1500 - 2300; C Shift = 2300 - 0700.

Midtown Hills Precinct - Burglary and Theft from Vehicle Counts for the Past Two Weeks

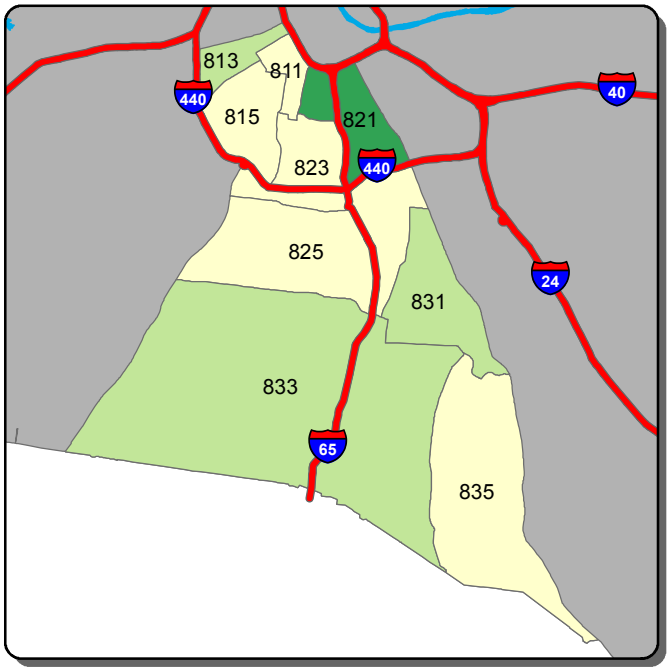

Burglary - A Shift

0 1 2 >2

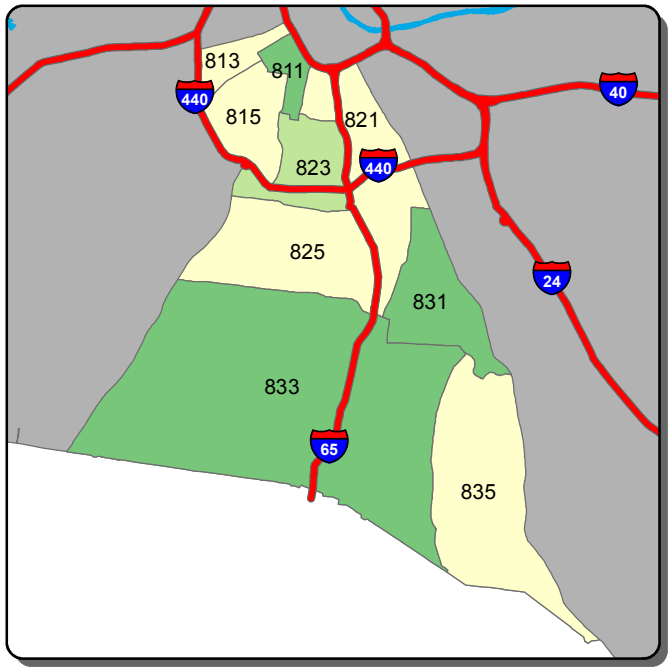

Burglary - B Shift

0 1 2 3 >3

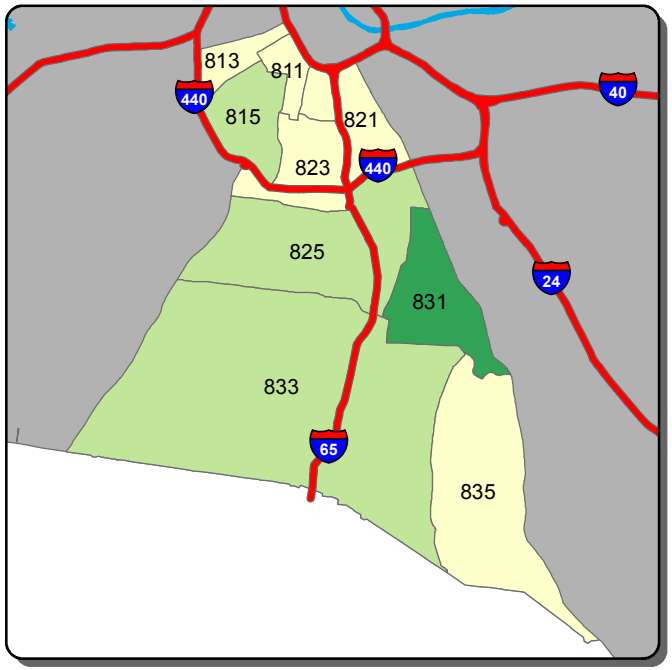

Burglary - C Shift

0 1 2 3 >3

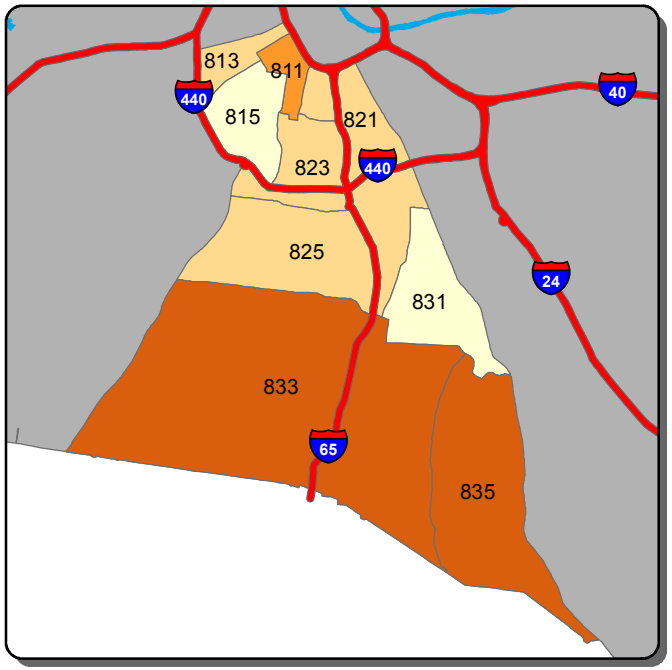

Theft from Vehicle - A Shift

0-1 2-3 4 5-6 >6

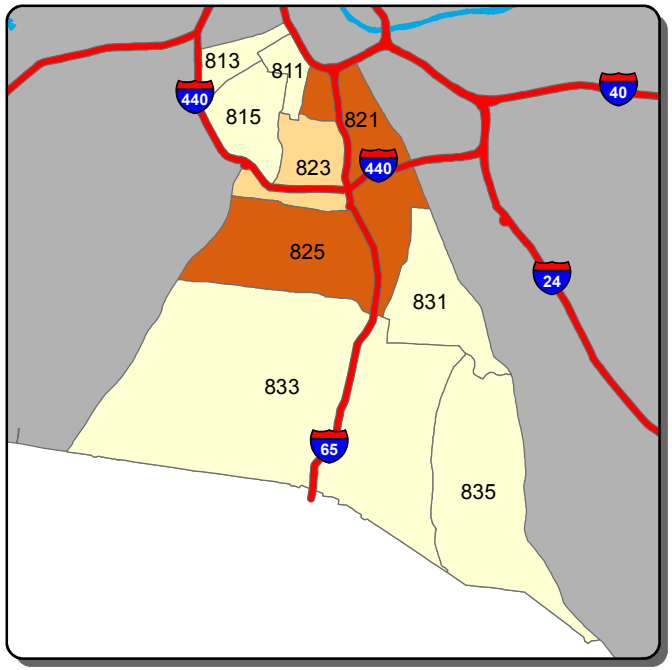

Theft from Vehicle - B Shift

0-1 2 3 >3

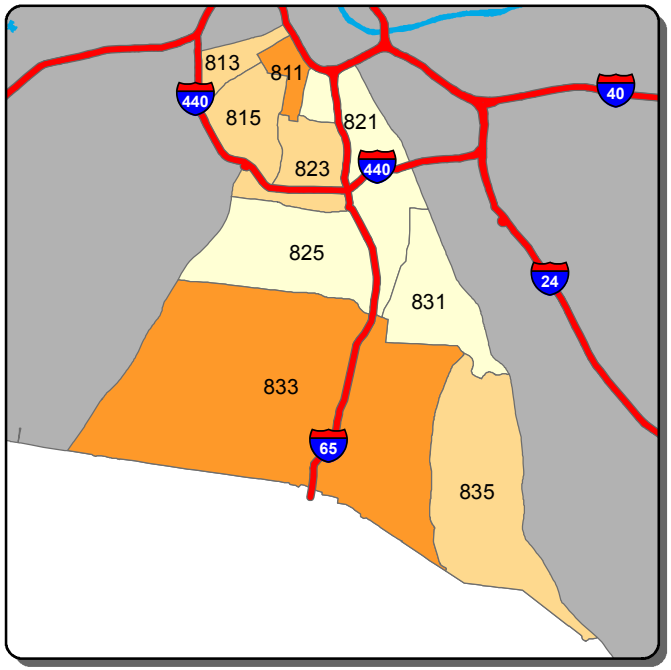

Theft from Vehicle - C Shift

0 1 2 >2

Information summarized for CompStat week ending 4/25/2020

Sourced from MNPD ARMS on 4/29/2020. Data taken from incident reports using Uniform Crime Reporting definitions and guidelines, based on the date and time when the inicident was reported. 'A, B, and C Shift' refer to the following time periods: A Shift = 0700 - 1500; B Shift = 1500 - 2300; C Shift = 2300 - 0700.

Midtown Hills Precinct - Aggravated Assault and Self Initiated CAD Counts for the Past Two Weeks

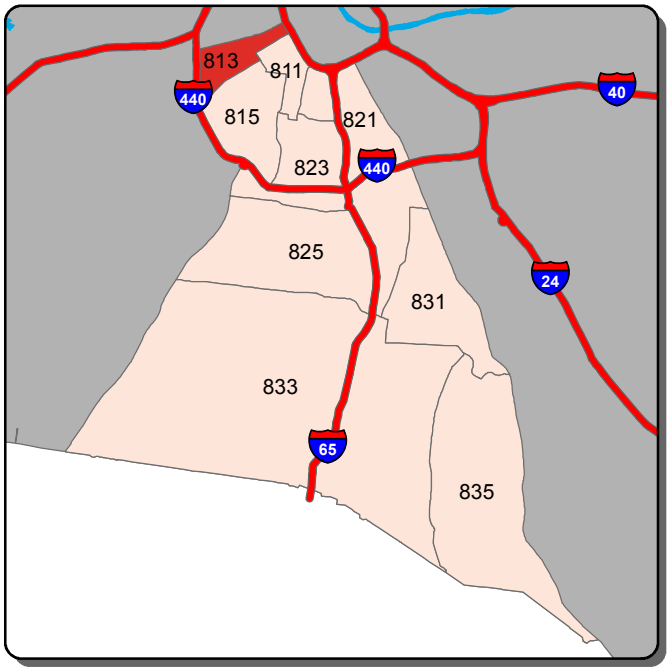

Aggravated Assault - A Shift

0 1 2 >2

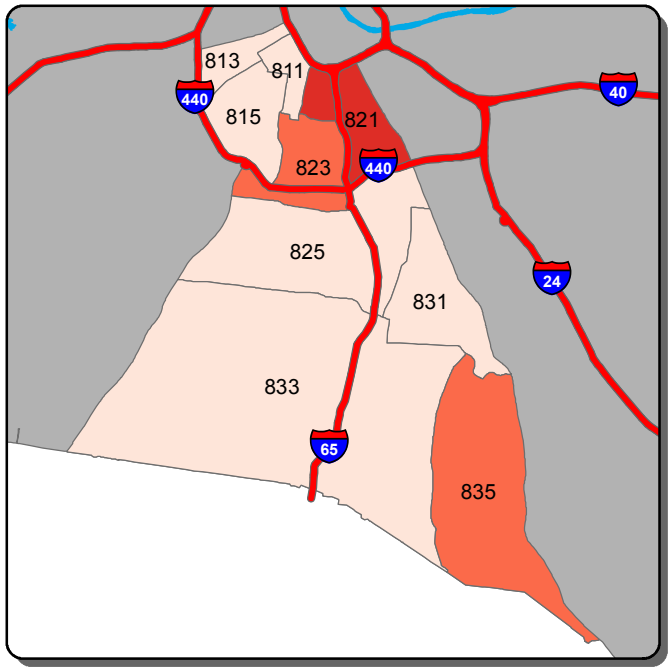

Aggravated Assault - B Shift

0 1 2 3 >3

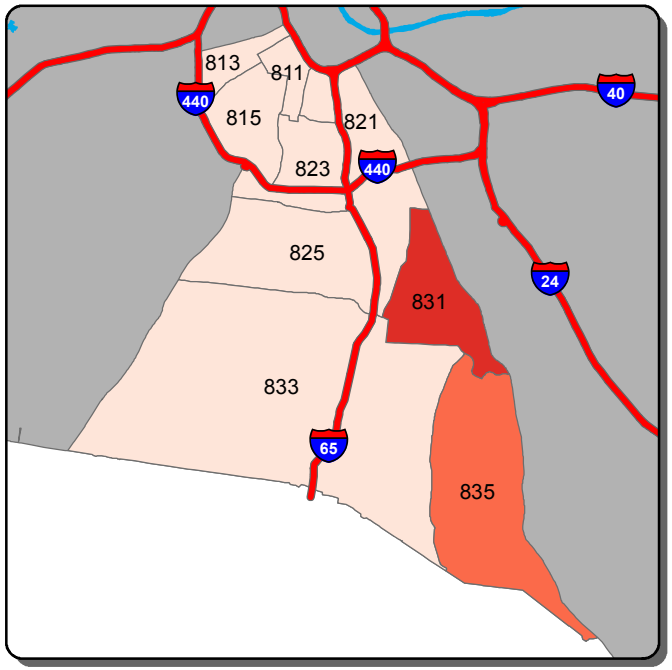

Aggravated Assault - C Shift

0 1 2 >2

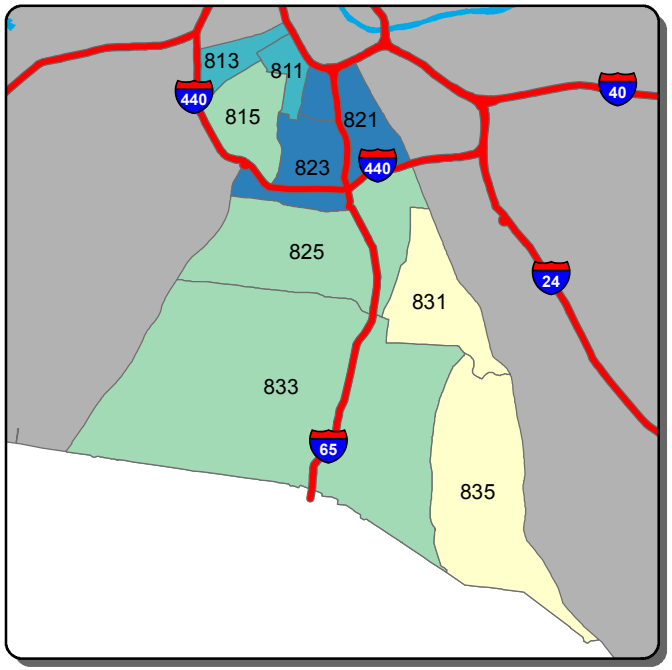

Self Initiated CAD - A Shift

0-93 94-188 189-283 284-378 >378

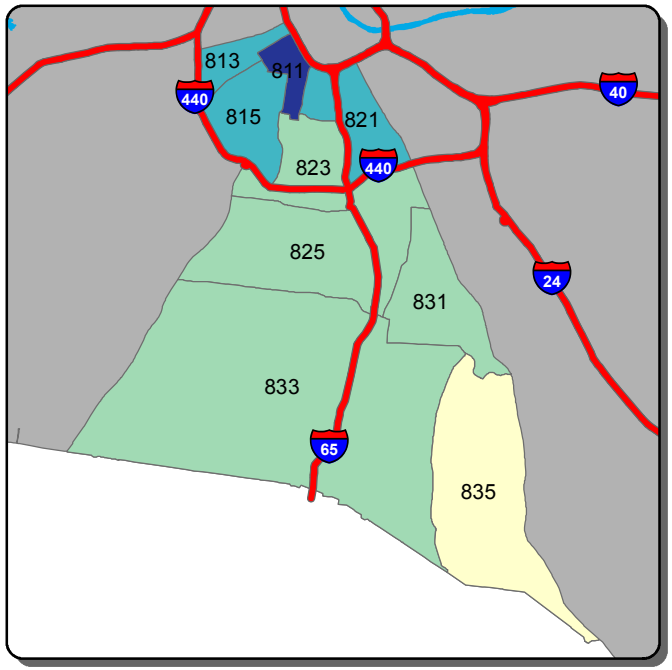

Self Initiated CAD - B Shift

0-52 53-111 112-169 170-227 >227

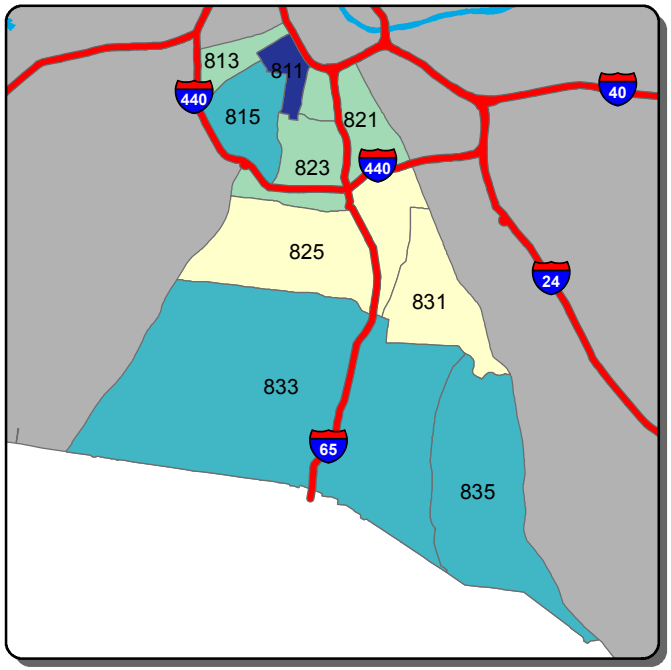

Self Initiated CAD - C Shift

0-174 175-251 252-327 328-404 >404

Information summarized for CompStat week ending 4/25/2020

Sourced from MNPD ARMS on 4/29/2020. Data taken from incident reports using Uniform Crime Reporting definitions and guidelines, based on the date and time when the inicident was reported. 'A, B, and C Shift' refer to the following time periods: A Shift = 0700 - 1500; B Shift = 1500 - 2300; C Shift = 2300 - 0700.